Notes Ck'd by	Survey of
Map No.	W. O. Tape No. St'd. °F
Office Work	Surveyed by
Checked	Notes Date
Date	Indexed A. C. Johnson

F. B. 1673 Pg. INDEX

INDEX TO SEC. COR. & 1/4 COR. TIES

F.B. 1673

Pg.

18 - 200th St. W. - Ave. B to Ave. D.
21 - Ave. J & 140th St. E.
22 - Ave. I & 90th St. W.
Ave. P & 110th St. E
2 - Ave R & 20th St. E
3 - Ave. S & 27th St. E
1 - Division - Ave. I to Ave. K
4 - Ave. Q-8 & 90th St. E.
5 - Ave. I-8 - Division to 50th St. E.
9 - 190th St. W. - Ave. A to Ave C
2 - Ave. H & 60th St. E
Ave. H & 70th St. E
3 Ave. H & 65th St. E
1/4 Cor. Secs. 11 & 12 - T.7N., R.11W.
28 - 1/4 Cor Secs 17 & 20 - T.5N. R10W
34 - ctr. Sec. 25 - T.5N., R.10W.
35 - Ave. K - 60th St. W to 90th St. W.
1 - 30th St. E - Ave. M to Ave. J
7 - Sec. 16 - T.6N., R.12W.

Microfilmed April '87

RETURN TO
LOS ANGELES COUNTY SURVEYOR
725 LOS ANGELES COUNTY
ENGINEERING BLDG.

Note: Any Additions or Changes on This Sheet Must be Made or Circled in Red Ink With Date and Name of Person Making Change.

Do not extend notes this side of this line.

F. B. _____ PG. _____

Notes Ck'd by	Survey of
Map No.	W. O. Tape No. St'd. °F
Office Work	Surveyed by
Checked	Notes Date
Date	Indexed C. Johnson

F. B. 1673 PG. 1

PAGE INDEX

	AVE J - 70 E	15 + 16
	AVE J - 140 E	21 + 22
8 St E	AVE R 15 to 27 E + 27th St E	31 to 34
	AVE I8 DIVISION to 50 E	45 to 47 ← 10 St E
	AVE P8 8th St E to 10th St E	89 to 92
	AVE S + SP RR	95 to 96
	AVE I8 + 90th ST. W.	22
	AVE K. 60 W to 90 W	135 to 138
	AVE R + 6th St W.	139 to 144
	170th St. W. Ave A to Ave B.	145 to 152
	Elm Ave + Ave J	185 to 186
	AVE V-8 BET 106th & 116th STS E	199 to 202
A		
B		
	CALIFORNIA AVE	35 to 38
	Cypress Ave	121 to 124
C		
	DIVISION ST AVE I to AVE K	41 to 44
D		
	Elm Ave 10th to 11th Lancaster	111 to 120
	" " + Ave J.	185 + 186
E		
	FAIRMONT	19 + 20
	FERN AVE + AVE I	125 + 126
F		

Note: Any Additions or Changes on This Sheet Must be Made or Circled in Red Ink With Date and Name of Person Making Change.

Do not extend notes this side of this line.

RETURN TO
LOS ANGELES COUNTY SURVEYOR
726 LOS ANGELES COUNTY
ENGINEERING BLDG.

76F309S 247 10M 1-49

F. B. 1673 PG. 2

	GRAVEL	PIT	SEC. 7 T7N R11W	48	
	"	"	SEC. 15 T5N R11W.	130	
	"	"	SEC. 25 T.5N. R10W	131 - 13A	
G					
	HIGH	SCHOOL		39 to 40	
H					
I					
J					
K					
	Lancaster	Park View	School	93 - 97	
	Lancaster	Alleys	between Division + Redwood. No.	97 to 102	
	Little Rock	- 15th St.		103 + 104	
	Lancaster	Water Line	Sierra Hwy + Ave J.	107 to 110	
	Lancaster	Sts.	Ave I, I2, I3, I4 + I5-13 to 15W	175 to 182	
	Lancaster	Water line	No. of Ave I	187 to 192	
	Lancaster	Alley	W. of Sierra Hwy - 13th St to 14th St	193 to 196	
	Lancaster	Blvd	+ 10th St W	198	
L					
M					
N					

RETURN TO
LOS ANGELES COUNTY SURVEYOR
725 LOS ANGELES COUNTY
ENGINEERING BLDG.

Do not extend notes this side of this line.

Note: Any Additions or Changes on This Sheet Must be Made or Circled in Red Ink With Date and Name of Person Making Change.

Notes Ck'd by	Survey of
Map No.	W. O. Tape No. St'd. °F
Office Work	Surveyed by
Checked	Notes Date
Date	Indexed K. C. Johnson

F. B. PG.

Note: Any Additions or Changes on This Sheet Must be Made or Circled in Red Ink With Date and Name of Person Making Change.

Do not extend notes this side of this line.

RETURN TO
LOS ANGELES COUNTY SURVEYOR
726 LOS ANGELES COUNTY
ENGINEERING BLDG.

O

PALMDALE AIRPORT 5 to 14
" " 105 + 106

P

Q

R

200 ST W AVE A to AVE D 17 + 18
190 ST W 49 + 50
SEC. 11 T 7 N. R 11 W 51 to 54
207 th St E. + Ave W 55 + 56
10 th St. E. Ave P to Ave Q 57 to 74
8 th St E Ave P8 to Ave Q 75 to 88
170 th St. W. Ave A to Ave B 145 to 152
30 th St. E Ave M to Ave d 171 to 174
10 th St W 10th St to 12th St. 183 to 184

S

76F3098 247 10M 1-49

F. B. 1613 PG. 4

		Page
T 6 N R 10 W	Cor. Secs 15, 16, 21 + 22	— 22
T 5 N R 10 W.	¼ Cor. Secs 17 + 20	— 128
T 6 N R. 10 W	¼ Cor. Secs 29 + 30	— 44
T 6 N R 12 W	Secs 15 + 16	— 187
T		
U		
V		
WILLOW SPRINGS Rd		23 to 30
Water line	Lancaster	107-109
V-8, AVE. BET. 106th & 116th STS E		199-202
W		
X		
Y		
Z		

RETURN TO
LOS ANGELES COUNTY SURVEYOR
726 LOS ANGELES COUNTY
ENGINEERING BLDG.

Do not extend notes this side of this line.

Note: Any Additions or Changes on This Sheet Must be Made or Circled in Red Ink With Date and Name of Person Making Change.

Notes Ck'd by	Survey of Palmdale Airport
Map No.	W. O. 8509 Tape No. 94 St'd. 84 °F
Office Work	Surveyed by Rosecrans
Checked	Notes ↑ Date 1-22-51
Date	Indexed E. C. Johnson

F. B. 1675 PG.

OCT 11 '57

PALMDALE AIRPORT

J. N. 8509

DRAINAGE DITCH FROM EAST END OF 18" CORRIGATED IRON DRAINPIPE WHICH IS 150± EAST OF EASTERLY END OF MAIN N.E.-S.W. RUNWAY N. 58°-30' E TO SOUTH GUTTER OF AVE. H.

Party
E. A. Rosecrans
J. P. Pierce
D. H. Beers
L. E. Ritter.

Note: Any Additions or Changes on This Sheet Must be Made or Circled in Red Ink With Date and Name of Person Making Change.

Do not extend notes this side of this line.

RETURN TO
LOS ANGELES COUNTY SURVEYOR
726 LOS ANGELES COUNTY
ENGINEERING BLDG.

76F309S 247 10M 1-49

RETURN TO
LOS ANGELES COUNTY SURVEYOR
726 LOS ANGELES COUNTY
ENGINEERING BLDG.

Note: Any Additions or Changes on This Sheet Must be Made or Circled in Red Ink With Date and Name of Person Making Change.

Do not extend notes this side of this line.

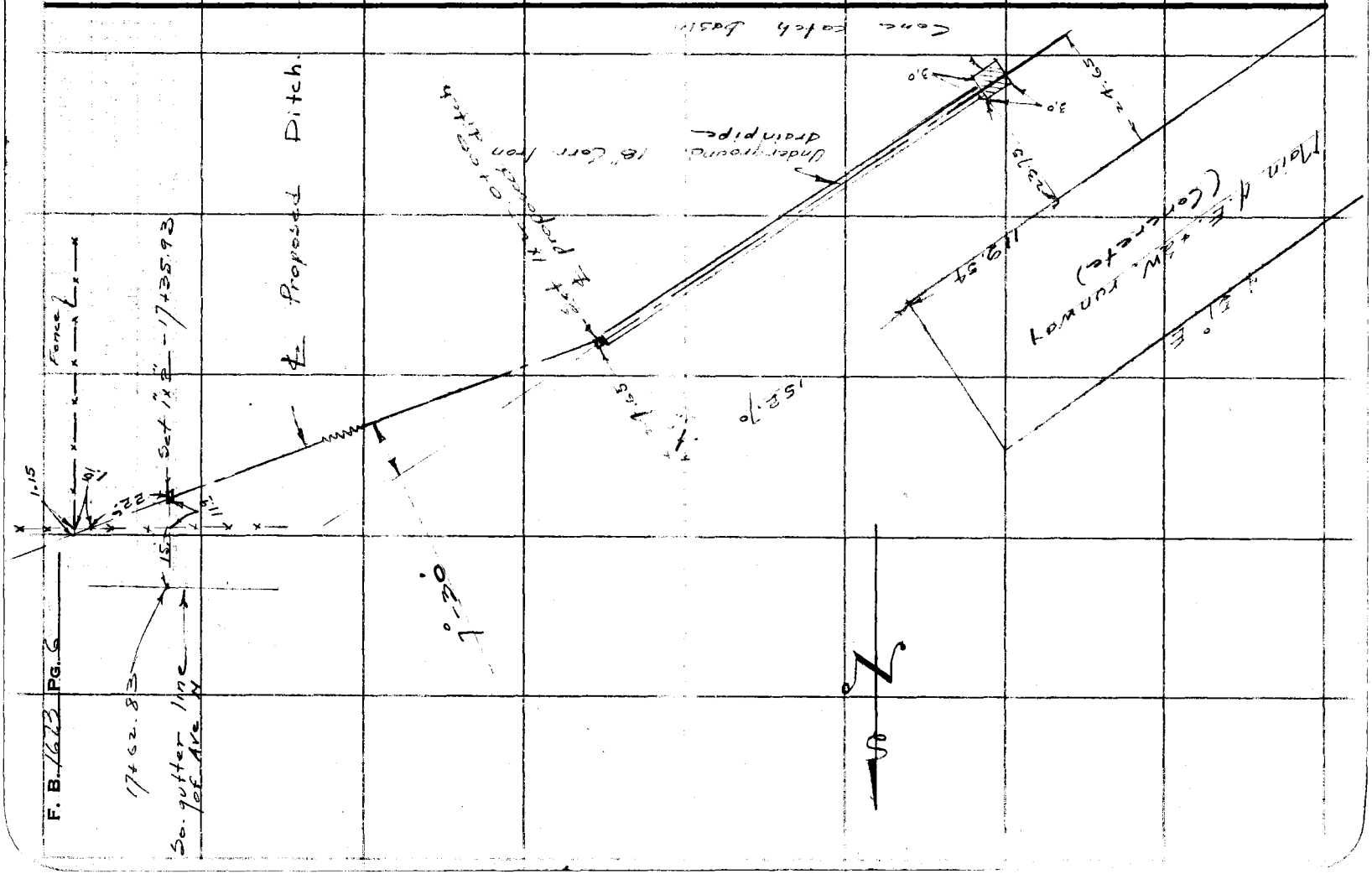

F. B. 1623 PG. 6

76L298 307 5-49

PLEASE RETURN TO
LOS ANGELES COUNTY SURVEYOR
726 LOS ANGELES COUNTY ENGINEERING BLDG.

NOTE: ANY ADDITIONS OR CHANGES ON THIS SHEET MUST BE MADE OR CIRCLED IN RED INK, WITH DATE AND NAME OF PERSON MAKING CHANGE.

Do not extend notes this side of this line.

STATION	B. S.	H. I.	F. S.	ELEV.	Grade	
7+50		2505.275	5.0	2500.3	97.56	C 2.7
8+25			4.9	2500.4	97.47	C 2.9
9+00 T.P.	3.665	2503.960	4.980	2500.295	97.39	C 2.9
9+75			4.4	2499.6	97.30	C 2.3
10+50			4.6	99.4	97.21	C 2.2
11+25			5.1	98.9	97.13	C 1.8
12+00			5.2	98.8	97.04	C 1.8
12+75 T.P.	4.315	2502.735	5.540	98.420	96.95	C 1.4
13+50			4.6	98.1	96.87	C 1.2
14+25			4.8	97.9	96.78	C 1.1
15+00			4.9	97.8	96.70	C 1.1
15+75			5.0	97.7	96.61	C 1.1
16+50 T.P.	5.015	2502.550	5.200	2497.535	96.53	C 1.0
17+25			4.8	97.8	96.44	C 1.4
+35.93			4.7	97.9	96.43	C 1.5 NOTE:
+62.83			6.1	96.5	96.40 gutter on Ave N	C 0.10 " Note. By long shots with
"	100' E		6.2	96.4	gutter	level Ave N+40E is lower
"	100 W		6.2	96.4	"	Ave N.+30E. is higher than
"	200 E		6.2	96.4	"	Ave N.+35E.
"	200 W		6.2	96.4	"	
B.M. #6			3.995	2498.555	Top of 4x4 No. side of Ave N at 35 [illegible] E. 30' No. of ℄ Cor. of Secs. 5 & 8 T.6 N R [illegible]	

Profile No. ____ Date ____ Notes Red. ____ Plotted ____ Job No. 8509 Division No. ____ Survey of Palmdale Airport
X-Sec. No. ____ Date ____ Notes Chkd. ____ Checked ____ Date ____ Map No. ____ Survey by Peterson Notes R Date 1-23-51 Date ____
F.B. 1672 PG. 7

76L298 307 5-49

PLEASE RETURN TO
LOS ANGELES COUNTY SURVEYOR
726 LOS ANGELES COUNTY ENGINEERING BLDG.

NOTE: ANY ADDITIONS OR CHANGES ON THIS SHEET MUST BE MADE OR CIRCLED IN RED INK, WITH DATE AND NAME OF PERSON MAKING CHANGE.

Do not extend notes this side of this line.

STATION	B. S.	H. I.	F. S.	ELEV.	Grade	
B.M. # 6	3885	2502.440		2498.555	See preceding page	
17+25 -30 L			4.7	97.7	96.44	< 1.3
16+50 -30 L			5.0	97.4	96.53	< 0.9
15+75 -30 L			5.0	97.4	96.61	< 0.8
15+00 T.P.	5.245	2503.060	4.625	97.815		
15+00 -30 L			5.20	97.86	96.69	< 1.2
14+25 -30 L			5.1	98.0	96.78	< 1.2
13+50 -30 L			4.6	98.5	96.87	< 1.6
12+75 -30 L			4.7	98.4	96.96	< 1.4
12+00 -30 L			4.5	98.6	97.04	< 1.6
11+25 -30 L			4.2	98.9	97.13	< 1.8
T.P.	5.320	2504.240	4.140	2498.920		
10+50 -30 L			4.9	99.3	97.21	< 2.1
9+75 -30 L			4.8	99.4	97.3	< 2.1
9+00 -30 L			4.7	99.5	97.4	< 2.1
8+25 -30 L			3.5	2500.7	97.5	< 3.2
7+50 -30 L	4.895	2505.120	4.015	2500.225	97.6	< 2.6
6+75 -30 L			4.8	2500.3	97.6	< 2.7
6+00 -30 L			4.8	2500.3	97.7	< 2.6
5+25 -30 L			4.7	2500.4	97.8	< 2.6
4+50 -30 L			4.7	2500.4	97.9	< 2.5

F.B. 1673 PG. 8
Job No. 8509 Division No. ____ Notes Red. ____ Plotted ____ Profile ____
Survey of ____ Date ____ Date ____ No. ____
Survey by Rosecrans Notes R Notes Chkd. ____ Checked ____ X-Sec. ____
Indexed R. C. Johnson Date 1-23-51 Date ____ Date ____ No. ____

76L298 307 5-49

PLEASE RETURN TO
LOS ANGELES COUNTY SURVEYOR
726 LOS ANGELES COUNTY ENGINEERING BLDG.

NOTE: ANY ADDITIONS OR CHANGES ON THIS SHEET MUST BE MADE OR CIRCLED IN RED INK, WITH DATE AND NAME OF PERSON MAKING CHANGE.

Do not extend notes this side of this line.

STATION	B. S.	H. I.	F. S.	ELEV.			
3+75-30'L		2505.120	3.6	2501.5'	97.99	< 3.5	
T.P.	4.650	2506.200	3.570	2501.550			
3+00-30'L			7.0	2499.2	98.08	< 1.1	
2+25-30'L			3.7	2502.5'	98.2	< 4.3	
1+50-30'L			4.0	02.2'	98.3	< 3.9	
0+75-10'L			4.2	02.0'	98.3	< 3.7	
T.P. #8			3.86	2502.340			

LEVELS ON Sly Barrel of road from circle
So Wly

T.B.M	4.07	2523.50		2519.43	Spk in W. side P.Po # 878157 E 200' S of new Adm. Bldg.		
T.P.	4.01	2523.73	3.78	2519.72	Grade		
3+62.21 E			4.50	19.23	19.21 / 42 / 18.79	19.55 / 18.79 / .76	
" W			4.78	19.55			
4+00 E			4.43	19.30	19.38 / 42 / 18.90	F 0.08	
" W			4.76	18.97	grade		
4+50 E			4.10	19.63	19.61 / 42 / 19.19	grade	
" W			4.52	19.21	grade		
5+00 E			4.03	19.70	19.84		F 0.14
" W			4.31	19.42	19.42	grade	

Profile No. ____ Notes Red. ____ Date ____ Plotted ____ Date ____ Job No. 8509 Division No. ____ Survey of Palmdale Airport
X-Sec. No. ____ Notes Chkd. ____ Date ____ Checked ____ Date ____ Survey by Rosecrans Notes R Date 7-23-51
Map No. ____ Date ____ Indexed ____ Date ____

F.B. 1673 PG. 9

76L298 307 5-49

PLEASE RETURN TO
LOS ANGELES COUNTY SURVEYOR
726 LOS ANGELES COUNTY ENGINEERING BLDG.

NOTE: ANY ADDITIONS OR CHANGES ON THIS SHEET MUST BE MADE OR CIRCLED IN RED INK, WITH DATE AND NAME OF PERSON MAKING CHANGE.

Do not extend notes this side of this line.

STATION	B. S.	H. I.	F. S.	ELEV.	Grade		
5+50 E		2523.73	3.66	2520.07	2520.07 / 42 / 2519.65	Gr. 20.48 / 19.65 / 0.83	
" W			3.25	20.48			
6+00 E			3.44	20.29	20.30 / .42 / 19.88	grade	
" W			3.83	19.90		grade	
6+50 E			3.20	20.53	20.53 / 42 / 20.11	grade	
" W			3.60	20.13		"	
7+00 E			2.95	20.78	20.76 / 42 / 20.34	"	
" W			2.48	21.25			21.25 / 20.34 / .91 < 0.91
7+50 E			2.72	21.01	20.99 / 42 / 20.57	grade	
" W.T.P.	4.155	2525.700	2.185	21.545		< 1.0	
8+00 E			4.47	21.23	21.22 / 42 / 20.80	22.33 / 20.80 / 1.53	< 1.53
" W			3.37	22.33			
8+50 E			3.68	22.02	21.45 / 42 / 21.03	22.02 / 21.45 / .57	< 0.57
" W			3.13	22.57		22.57 / 21.03	< 1.54
9+00 E			3.00	22.70	21.68 / 42 / 21.25	< 1.00	
" W			2.94	22.76		< 1.50	
9+50 E			2.78	22.72	21.91 / 42 / 20.49	< 1.00	
" W			3.20	22.50		22.50 / 20.49 < 1.00	
10+00 E			3.19	22.51	22.14 / 42 / 21.72	22.51 / 22.14 / .37 < 0.37	22.09 / 21.72 / 0.37
10+00 W			3.61	22.09			

F.B. 1673 PG. 10
Survey of
Survey by Rosecrans
Indexed C. Johnson
Job No. 8509
Division No.
Notes Red.
Date
Notes Chkd.
Date
Plotted
Date
Checked
Date
Profile
No.
X-Sec.
No.

76L298 307 4-50

PLEASE RETURN TO
LOS ANGELES COUNTY SURVEYOR
726 LOS ANGELES COUNTY ENGINEERING BLDG.

NOTE: ANY ADDITIONS OR CHANGES ON THIS SHEET MUST BE MADE OR CIRCLED IN RED INK, WITH DATE AND NAME OF PERSON MAKING CHANGE.

Do not extend notes this side of this line.

STATION	B. S.	H. I.	F. S.	ELEV.	
	Intersection levels Ave J and 70TH ST				
					Assumed Elev 2425.00 BM in pole
					Elev. 2425.10 U.S.G.S. has been destroyed
B.M.	3.91	2428.91		2425.00	Set boat Spk in Tel Po #A3862Y N.E.
					Cor. 70th St E + Ave J
0+00			4.73	24.18	
+50 N			5.46	23.45	
1+ "			5.87	23.04	Set N+T in Tel Po A3861Y
+50 "			6.14	22.77	
2+ "			6.51	22.40	
+50 "			6.76	22.15	
3+ "			7.00	21.91	
+39 W			5.65	23.26	Set N+T
+50 "			5.61	23.30	
1+ "			5.25	23.66	
+50 "			5.28	23.63	Ties for monument
2+ "			5.27	23.64	replacement
+50 "			5.44	23.47	



Profile Notes Red ____ Plotted ____ Job No. 1493 Division No. ____ F.B. 1673 Pg. ____
No. ____ Date ____ Date ____ Survey by ____ Date ____
Notes Chkd ____ Date ____ Map No. ____ Date ____

76L29[illegible] 307 4-50

PLEASE RETURN TO
LOS ANGELES COUNTY SURVEYOR
726 LOS ANGELES COUNTY ENGINEERING BLDG.

NOTE: ANY ADDITIONS OR CHANGES ON THIS SHEET MUST BE MADE OR CIRCLED IN RED INK, WITH DATE AND NAME OF PERSON MAKING CHANGE.

Do not extend notes this side of this line.

STATION	B. S.	H. I.	F. S.	ELEV.		
3+ W.		2428.91	5.67	2423.24		
0+50 E			5.03	2423.88		
1+ "			5.04	23.87		
+50 "			4.85	24.06		
2+ "			4.74	24.17		
+50 "			4.75	24.16		
3+ "			4.87	24.04		
+18 So.			4.50	24.41		
+50 "			5.00	23.91		
+65 "			5.15	23.76		
1+ "			4.94	23.97		
+50 "			4.52	24.39		
2+ "			4.30	24.61		
+50 "			4.11	24.80		
3+ "			3.90	25.01		
B.M.			3.91	2425.00		

Profile
No. X-Sec.
Plotted Date
Checked Date
Notes Red Date
Notes Chkd Date
Division No. 1
Job No. FO 396 N 95
Survey of Aved 78th St E
Survey by Jesserans Notes P
Indexed K. C. Johnson Date 5-7-51
Pg. 16

Notes Ck'd by	Survey of 200th St West
Map No.	W.O. [illegible] Tape No. [illegible]
Office Work	Surveyed by Rosecrans
Checked	Notes [illegible] Date [illegible]
Date	Indexed A. C. Johnson

F. B. 1673 Pg. 17

OCT 11 '57

200TH ST WEST AVE D TO AVE A

REFERENCE POINTS TO MONUMENTS LOWERED.

J. N. 4999

Party

E. A. Rosecrans
J. P. Pierce
D. H. Beers
L. E. Ritter
T. J. Paul

Note: Any Additions or Changes on This Sheet Must be Made or Circled in Red Ink With Date and Name of Person Making Change.

Do not extend notes this side of this line.

RETURN TO
LOS ANGELES COUNTY SURVEYOR
726 LOS ANGELES COUNTY
ENGINEERING BLDG.

76F309B 247 10M 1-49

F. B. 1613 Pg. 18

AVE. B

Cor. Secs. 4, 5, 8 + 9 T 8 N. R 15 W. Fd. C.S. Mon. 6" up. F.B. 754 - 87 + 123 Lowered it See next page

90°

R.P. Set 2" I.P. 6" up — 30.00 — 30.00 — R.P. Set 2" I.P. 6" up

¼ Cor. Secs. 8 + 9. T. 8 N. R. 15 W. Fd. C.S. Mon. 6" up. F.B. 754 - 87 Lowered it to 18" below surface

ST. WEST

R.P. Set 2" I.P. 6" up

42.43

AVE. C

Cor. Secs. 8, 9, 16 + 17 T 8 N. R. 15 W. Fd. C.S. Mon. 6" up. F.B. 754 - 86 + 117 Lowered it to 12" below surface

42.43

R.P. Set 2" I.P. 6" up

75°

TH.

200

90°

R.P. Set 2" I.P. 6" up — 30.00 — 30.00 — R.P. Set 2" I.P. 6" up

¼ Cor. Secs. 16 + 17 T. 8 N R 15 W. Fd. C.S. Mon. 6" up. F.B. 754 - 86 Lowered it to 12" below surface

Cor. Secs 16, 17, 20 + 21 T. 8 N. R 15 W. Fd. C.S. Mon. 18" Do. F.B. 754 - 85 + 108

AVE. D

W.S. 73 - D-1 + D-2

RETURN TO
LOS ANGELES COUNTY SURVEYOR
726 LOS ANGELES COUNTY
ENGINEERING BLDG.

Do not extend notes this side of this line.

Note: Any Additions or Changes on This Sheet Must Be Made or Circled in Red Int With Date and Name of Person Making Change.

Notes Ck'd by	Survey of [illegible]
Map No.	W. O. [illegible] Tape No. [illegible]
Office Work	Surveyed by [illegible]
Checked	Notes [illegible] Date [illegible]
Date	Indexed J. O. Johnson

F. B. 1623 Pg. 19

OCT 13 '57

FAIR MONT

Notes: Any Additions or Changes on This Sheet Must be Made or Circled in Red Ink With Date and Name of Person Making Change.

Do not extend notes this side of this line.

RETURN TO
LOS ANGELES COUNTY SURVEYOR
726 LOS ANGELES COUNTY
ENGINEERING BLDG.

76F3005 247 10M 1-49

F. B. 1613 Pg. 20

Cor. Secs 35, 36, 1 + 2 T. 7 + 8 N. R. 15 W. Fd. C.S. Mon. 18" Dn. F.B. 754-42 + 43

Record 2647.56
Ch. 2647.22

966.67 T 50 966.46

Set 1" x 2" top of ridge

1681.13 T. 50 = 1680.76

1680.76

Cor. Secs 1 + 36 T. 7 + 8 N. R. 15 W. Fd. C.S. Mon. 18" Dn. F.B. 754-41 + 42

W.S. 72-A-3

RETURN TO
LOS ANGELES COUNTY SURVEYOR
725 LOS ANGELES COUNTY
ENGINEERING BLDG.

Do not extend notes this side of this line.

Note: Any Additions or Changes on This Sheet Must be Made or Circled in Red Ink With Date and Name of Person Making Change.

Notes Ck'd by	Survey of [illegible]
Map No.	W. O. Tape No. 101 St'd. 84 °F
Office Work	Surveyed by [illegible]
Checked	Notes [illegible] Date 10-30-52
Date	Indexed [illegible] C. Johnson

F.B. 1623 Pg. 20 [illegible]

WS 72 - [illegible] - 3

Note: Any Additions or Changes on This Sheet Must be Made or Circled in Red Ink With Date and Name of Person Making Change.

Do not extend notes this side of this line.

RETURN TO
LOS ANGELES COUNTY SURVEYOR
726 LOS ANGELES COUNTY
ENGINEERING BLDG.

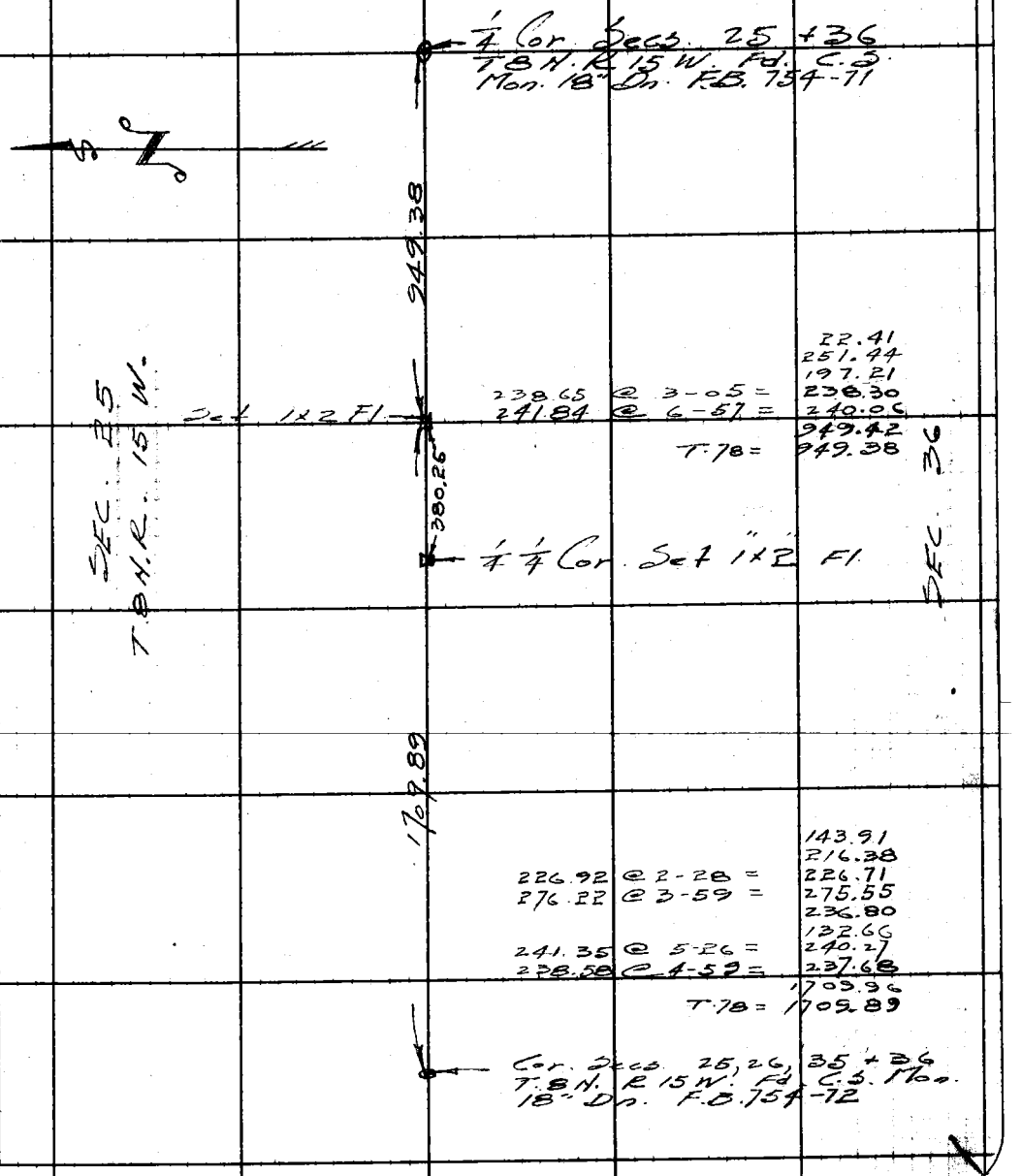

76F3095 247 2-51

RETURN TO
LOS ANGELES COUNTY SURVEYOR
725 LOS ANGELES COUNTY
ENGINEERING BLDG.

Note: Any Additions or Changes on This Sheet Must be Made or Circled in Red Ink With Date and Name of Person Making Change.

Do not extend notes this side of this line.

F. B. _____ PG. _____

Notes Ck'd by	Survey of T. 7N R 9+10 W
Map No.	W.O. 4999 Tape No. 101 Std. 84 °F
Office Work	Surveyed by Rosecrans
Checked	Notes R Date 6-5-51
Date	Indexed E. C. Johnson

F. B. 1673 PG. 21

W.I.G. 9-5-5

TIES TO COR SECS.

18, 19, 13 + 24 T. 7N. R 9 + 10 W

Intersection of AVE. 2 and 140TH ST E.

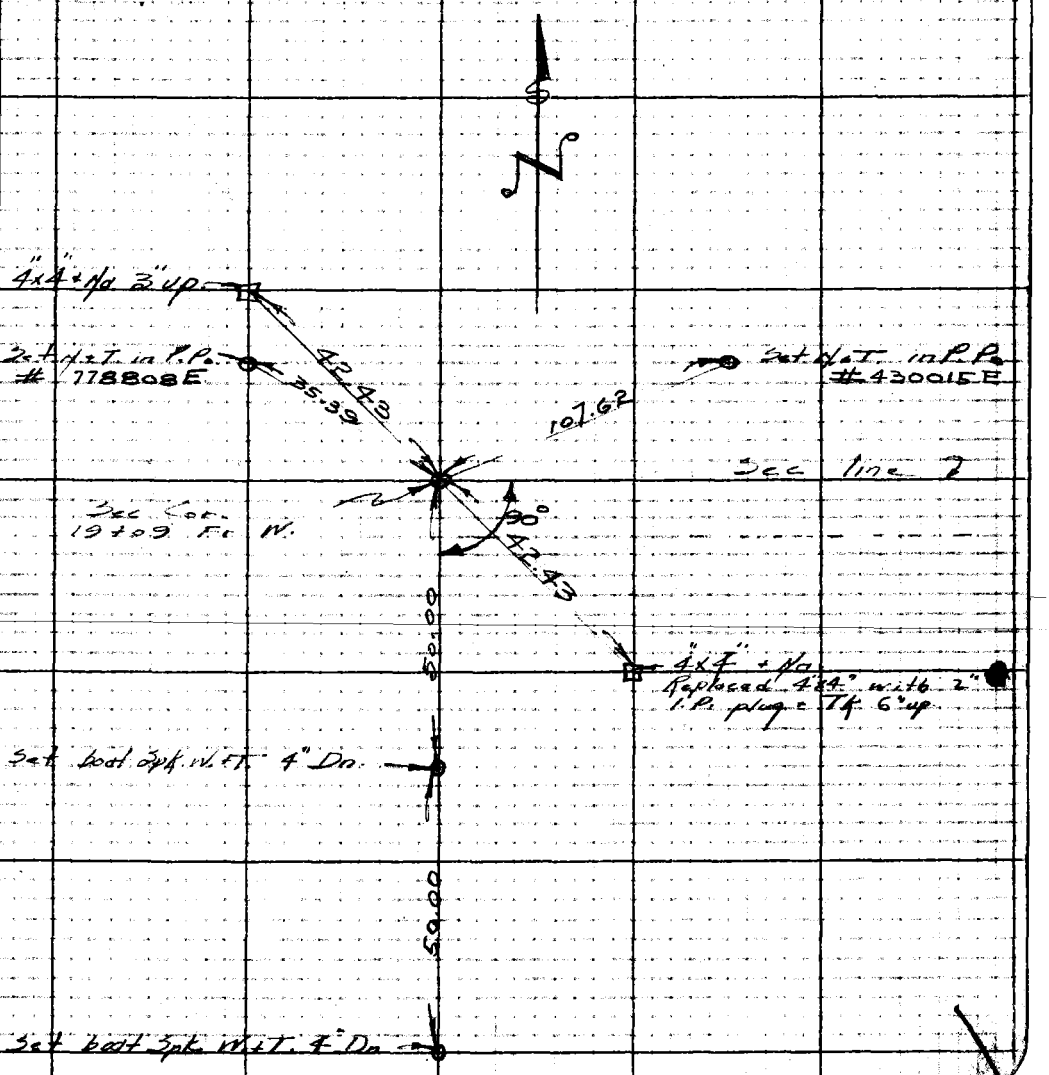

Notes: Any Additions or Changes on This Sheet Must be Made or Circled in Red Ink With Date and Name of Person Making Change.

Do not extend notes this side of this line.

RETURN TO
LOS ANGELES COUNTY SURVEYOR
726 LOS ANGELES COUNTY
ENGINEERING BLDG.

76F3098 247 10M 1-49

F. B. 1673 PG. 22



WS. 69-B-2

RETURN TO
LOS ANGELES COUNTY SURVEYOR
726 LOS ANGELES COUNTY
ENGINEERING BLDG.

Do not extend notes this side of this line.

Note: Any Additions or Changes on This Sheet Must be Made or Circled in Red Ink With Date and Name of Person Making Change.

WS 71-A-4

Notes Ck'd by	Survey of Willow Springs Rd.
Map No.	W. O. 0899 Tape No. 94 St'd 84 °F
Office Work	Surveyed by Rosecrans
Checked	Notes R Date 2-19-31
Date	Indexed E. C. Johnson

F. B. 1673 Pg. 23

OCT 1 1 37

WILLOW SPRINGS RD

J.N. 0899

F.O. 396 N 27

Const. stakes from Elizabeth Lake Road to Highway # 138

Party E. A. Rosecrans
J. P. Pierce
D. H. Beers
L. E. Ritter

Note: Any Additions or Changes on This Sheet Must be Made or Circled in Red Ink With Date and Name of Person Making Change.

Do not extend notes this side of this line.

RETURN TO
LOS ANGELES COUNTY SURVEYOR
726 LOS ANGELES COUNTY
ENGINEERING BLDG.

76F3095 247 10M 1-49

F. B. 1673 PG. 24

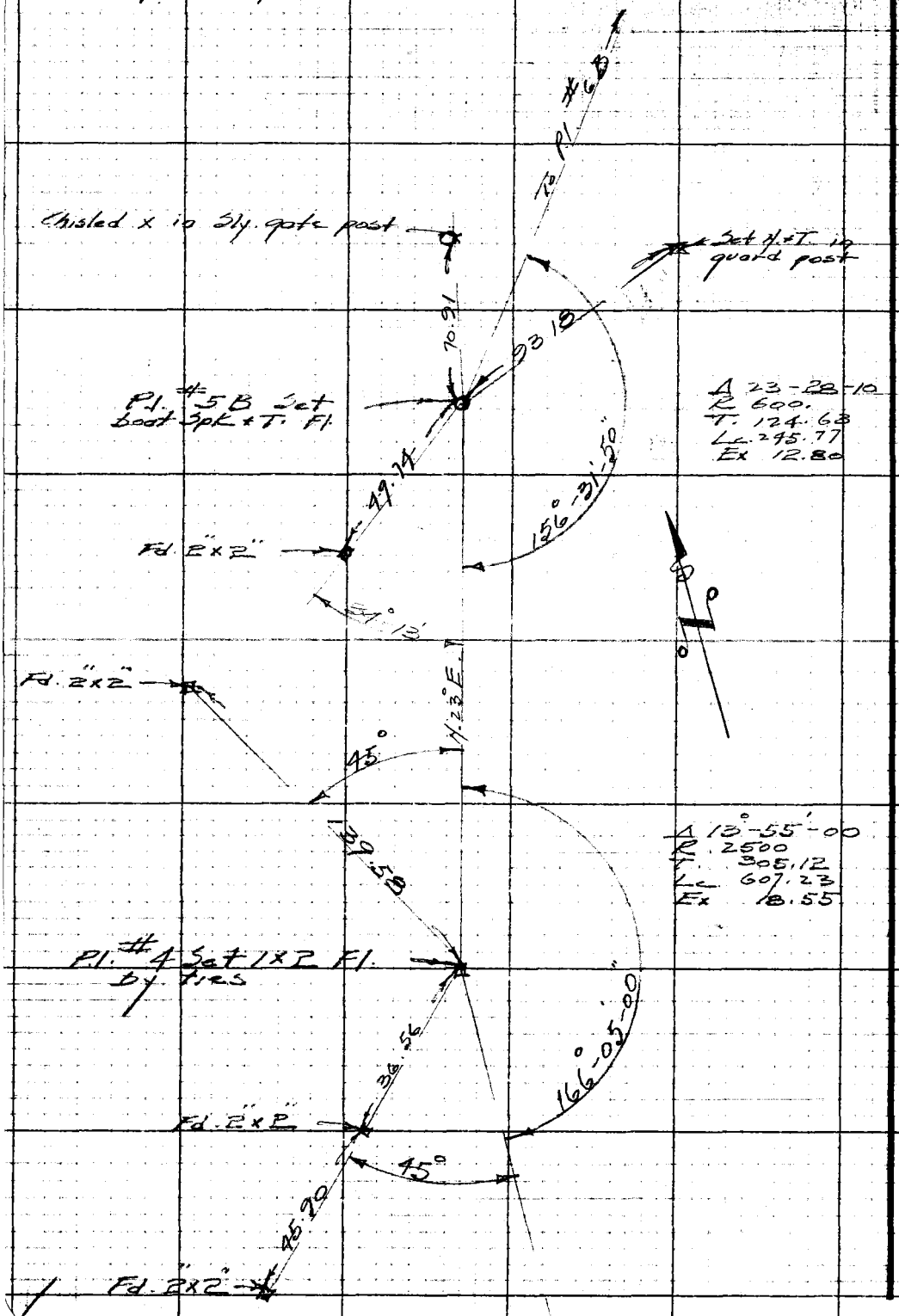

WS. 72-B-5

RETURN TO
LOS ANGELES COUNTY SURVEYOR
726 LOS ANGELES COUNTY
ENGINEERING BLDG.

Do not extend notes this side of this line.

Note: Any Additions or Changes on This Sheet Must be Made or Circled in Red Ink With Date and Name of Person Making Change.

Notes Ck'd by	Survey of Millan Springs Rd.
Map No.	W. O. [illegible] Tape No. 94 Std. 24 °F
Office Work	Surveyed by Rosecrans
Checked	Notes [illegible] Date [illegible]
Date	Indexed [illegible] C. Johnson

F. B. 1673 Pg. 25



Note: Any Additions or Changes on This Sheet Must Be Made or Circled in Red Ink With Date and Name of Person Making Change.

Do not extend notes this side of this line.

RETURN TO
LOS ANGELES COUNTY SURVEYOR
726 LOS ANGELES COUNTY
ENGINEERING BLDG.

76F3098 247 10M 1-49

F. B. 1613 PG. 26

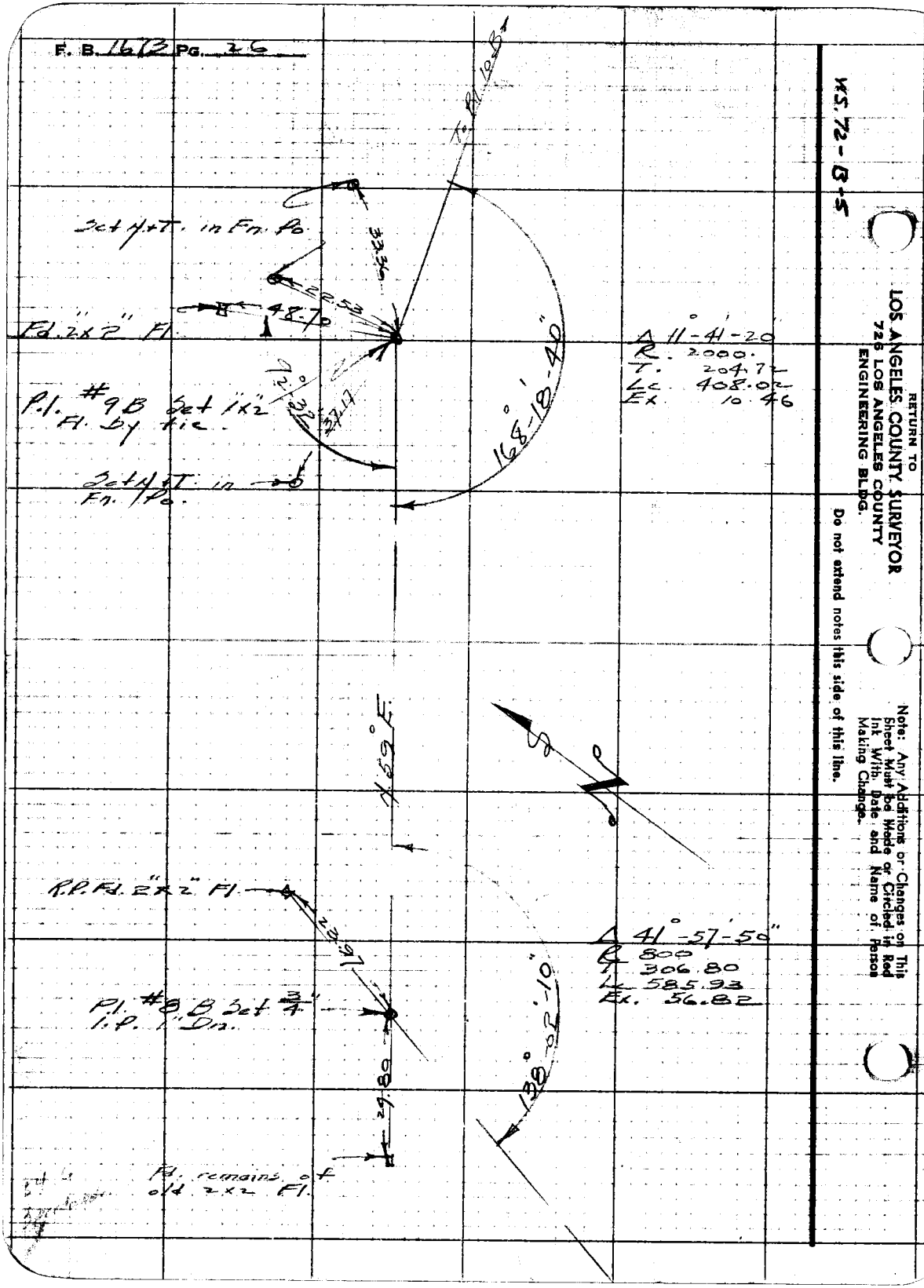

RETURN TO
LOS ANGELES COUNTY SURVEYOR
726 LOS ANGELES COUNTY
ENGINEERING BLDG.

Do not extend notes this side of this line.

Note: Any Additions or Changes on This Sheet Must Be Made or Circled in Red Ink With Date and Name of Person Making Change.

VS. 72-B-5

Notes Ck'd by	Survey of Willow Springs Rd
Map No.	W. O. [illegible] Tape No. [illegible] St'd. [illegible] °F
Office Work	Surveyed by Rosecrans
Checked	Notes R Date 2-31-51
Date	Indexed [illegible] O. Johnson

F. B. 1672 PG. 27

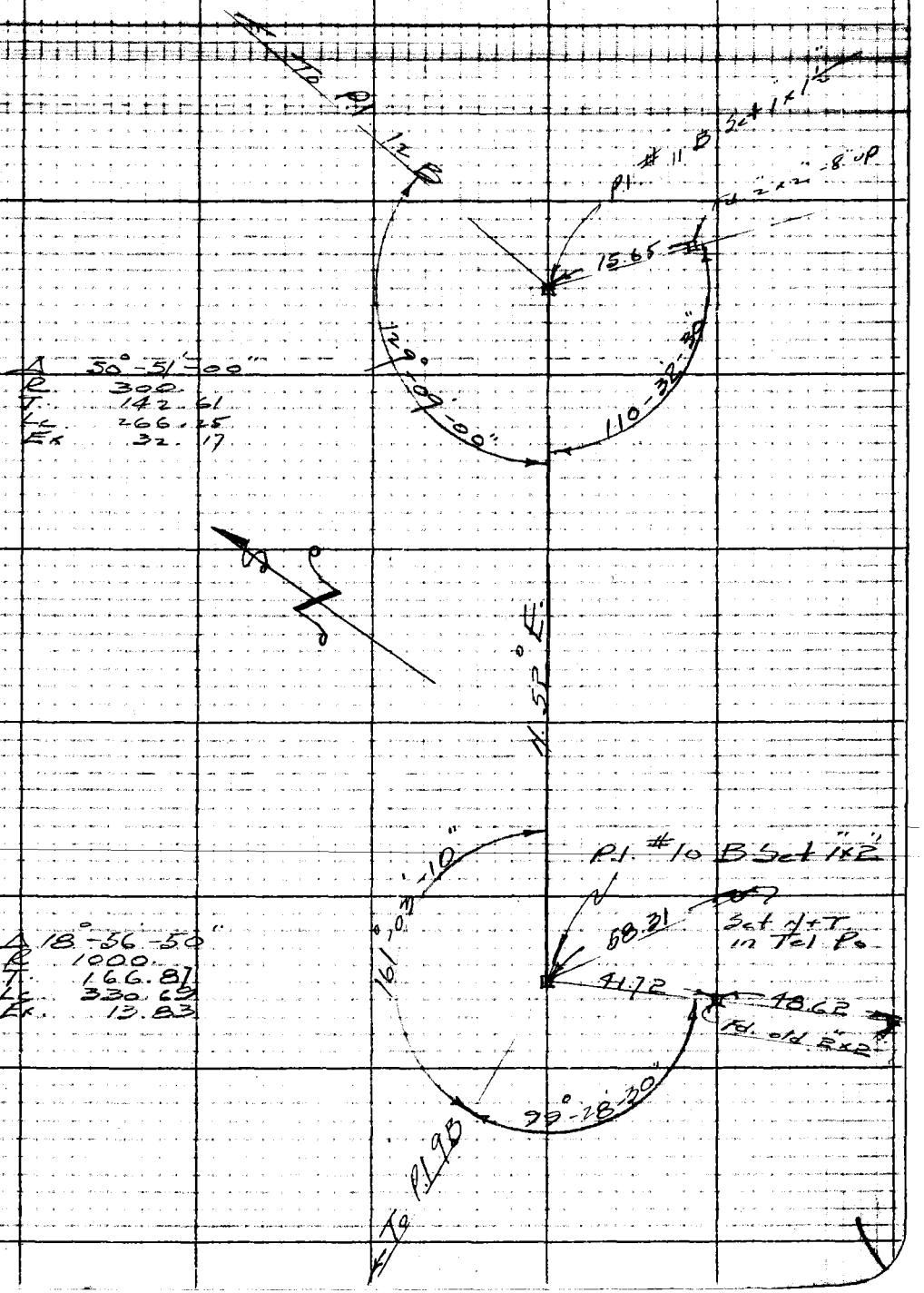

Note: Any Additions or Changes on This Sheet Must be Made or Circled in Red Ink With Date and Name of Person Making Change.

Do not extend notes this side of this line.

RETURN TO
LOS ANGELES COUNTY SURVEYOR
726 LOS ANGELES COUNTY
ENGINEERING BLDG.

76F309B 247 10M 1-49

E. B. 1673 PG. 28

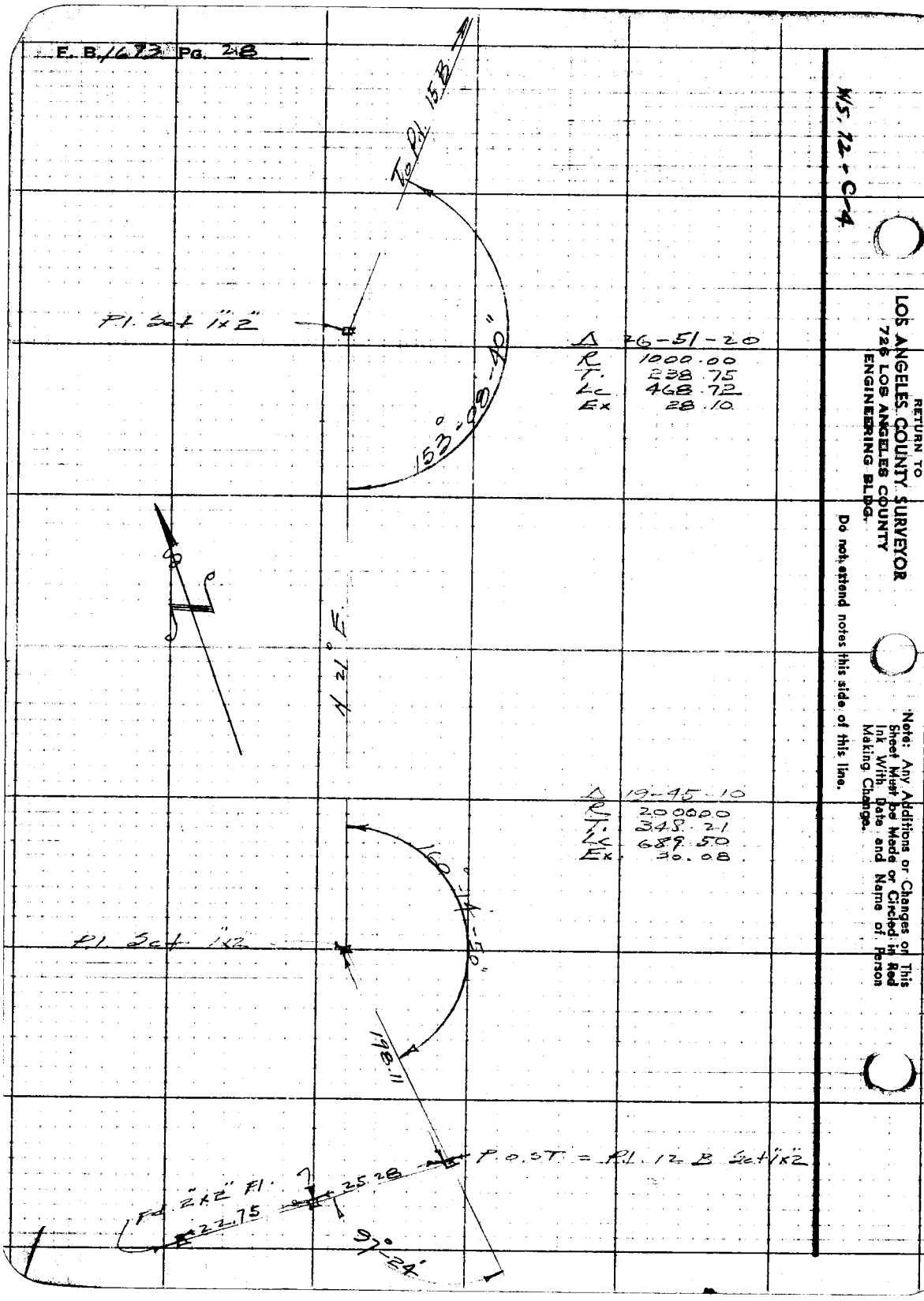

M.S. 12 + C4

RETURN TO
LOS ANGELES COUNTY SURVEYOR
726 LOS ANGELES COUNTY
ENGINEERING BLDG.

Do not extend notes this side of this line.

Note: Any Additions or Changes on This Sheet Must be Made or Circled in Red Ink With Date and Name of Person Making Change.

Notes Ck'd by	Survey of Willow Springs Rd
Map No.	W. 00877 Tape No. 74 Std. 24
Office Work	Surveyed by Rosecrans
Checked	Notes R Date 2-26-81
Date	Indexed A. C. Johnson

F. B. 1673 Pg. 29

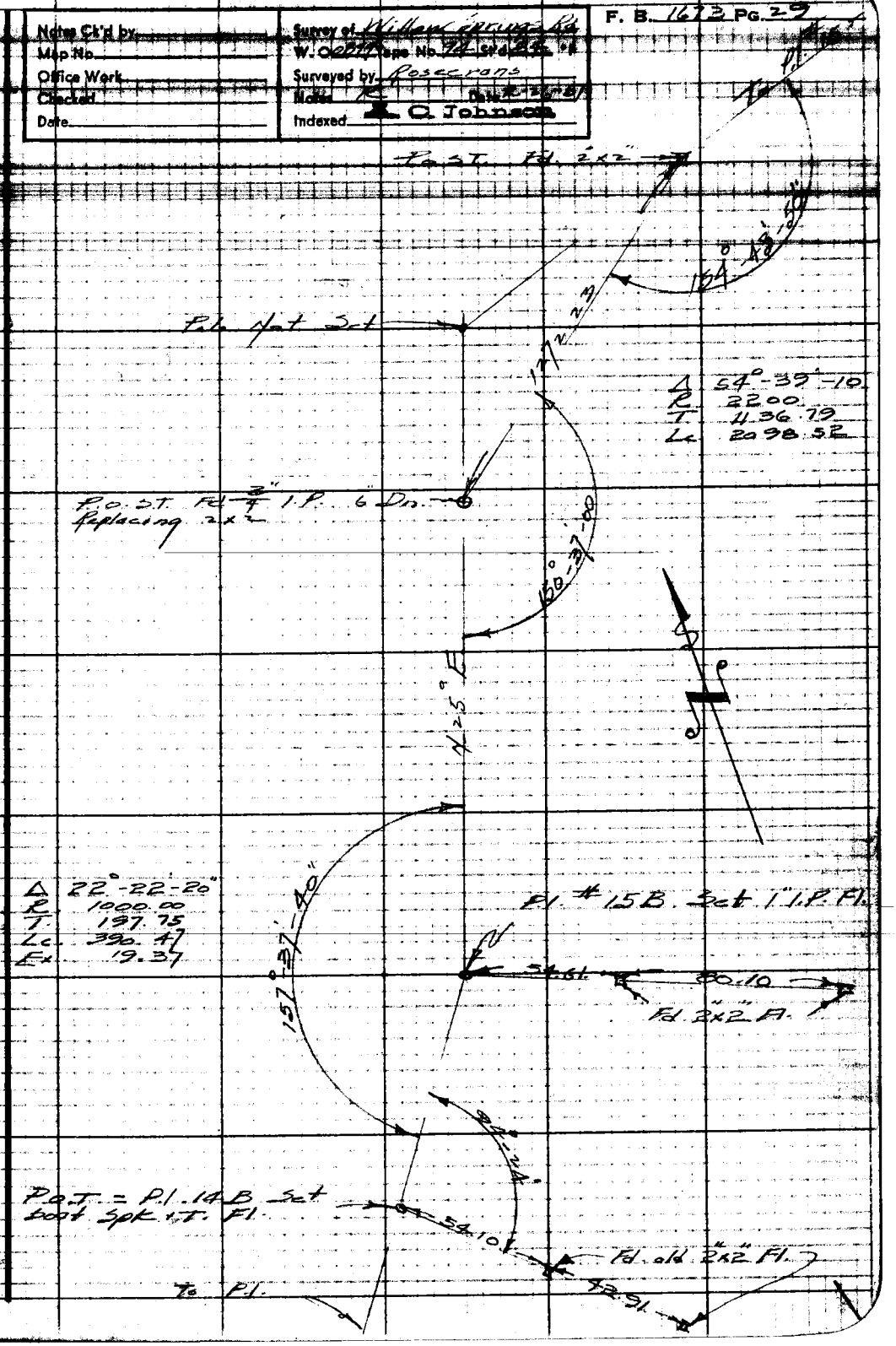

Note: Any Additions or Changes on This Sheet Must be Made or Circled in Red Ink With Date and Name of Person Making Change.

Do not extend notes this side of this line.

RETURN TO
LOS ANGELES COUNTY SURVEYOR
726 LOS ANGELES COUNTY
ENGINEERING BLDG.

76F3095 247 10M 1-49



W.S. 72-C4

RETURN TO
LOS ANGELES COUNTY SURVEYOR
726 LOS ANGELES COUNTY
ENGINEERING BLDG.

Do not extend notes this side of this line.

Note: Any Additions or Changes on This Sheet Must be Made or Circled in Red Ink With Date and Name of Person Making Change.

Notes Ck'd by	Survey of Ave R
Map No.	W. O. [illegible] Tape No. [illegible]
Office Work	Surveyed by Rosecrans
Checked	Notes [illegible]
Date	Indexed X. C. Johnson 9-8-56

F. B. 1673 Pg. 31

OCT 11 '57

AVE. R 15TH ST E To 27TH ST. E

AND

27TH ST E. AVE. R. To AVE. S

Field Order # 396 N 20

New ties

Party E. A. Rosecrans
J. P. Pierce
J. C. Pierce
H. H. Howard
L. E. Ritter

Note: Any Additions or Changes on This Sheet Must be Made or Circled in Red Ink With Date and Name of Person Making Change.

Do not extend notes this side of this line.

RETURN TO
LOS ANGELES COUNTY SURVEYOR
726 LOS ANGELES COUNTY
ENGINEERING BLDG.

76F3098 247 10M 1-49



WS 65-B-3

RETURN TO
LOS ANGELES COUNTY SURVEYOR
726 LOS ANGELES COUNTY
ENGINEERING BLDG.

Do not extend notes this side of this line.

Note: Any Additions or Changes on This Sheet Must be Made or Circled in Red Ink With Date and Name of Person Making Change.

Notes Ck'd by	Survey of 27th St. East
Map No.	W.O. [illegible]
Office Work	Surveyed by Rosecrans
Checked	[illegible]
Date	Indexed R. O. Johnson

F. B. 1673 Pg. 33

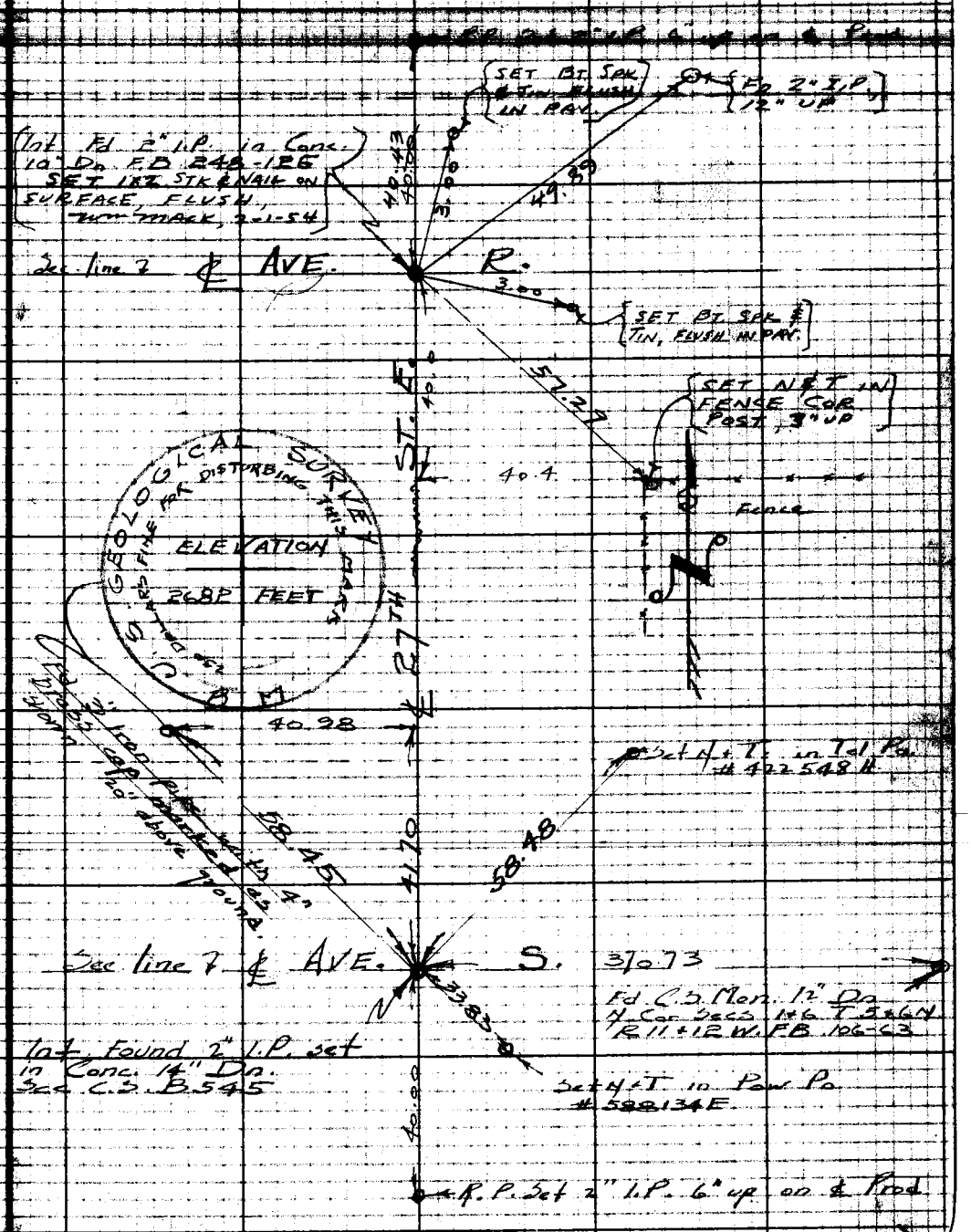

Note: Any Additions or Changes on This Sheet Must be Made or Circled in Red Ink With Date and Name of Person Making Change.

Do not extend notes this side of this line.

RETURN TO
LOS ANGELES COUNTY SURVEYOR
726 LOS ANGELES COUNTY
ENGINEERING BLDG.

76F3098 247 10M 1-49

RETURN TO
LOS ANGELES COUNTY SURVEYOR
726 LOS ANGELES COUNTY
ENGINEERING BLDG.

Note: Any Additions or Changes on This Sheet Must be Made or Circled in Red Ink With Date and Name of Person Making Change.

Do not extend notes this side of this line.

F. B. 473 Pg. 34

Notes Ck'd by	Survey of [illegible]
Map No.	W. 0276 Tape No. 73 [illegible]
Office Work	Surveyed by Rosecrans
Checked	Notes [illegible] Dated [illegible]
Date	Indexed E. C. Johnson

F. B. 1673 Pg. 35

OCT 11 '37

J. N. 0977

CALIFORNIA AVE

Curb and sidewalk construction survey

F.O. 396 N 30

Party

J. A. Rosecrans
J. P. Pierce
J. C. Pierce
B. L. Gatch
H. H. Howard

Notes: Any Additions or Changes on This Sheet Must be Made or Circled in Red Ink With Date and Name of Person Making Change.

Do not extend notes this side of this line.

RETURN TO
LOS ANGELES COUNTY SURVEYOR
726 LOS ANGELES COUNTY
ENGINEERING BLDG.

76F309R 247 10M 1-40

F. B. 1673 PG. 36

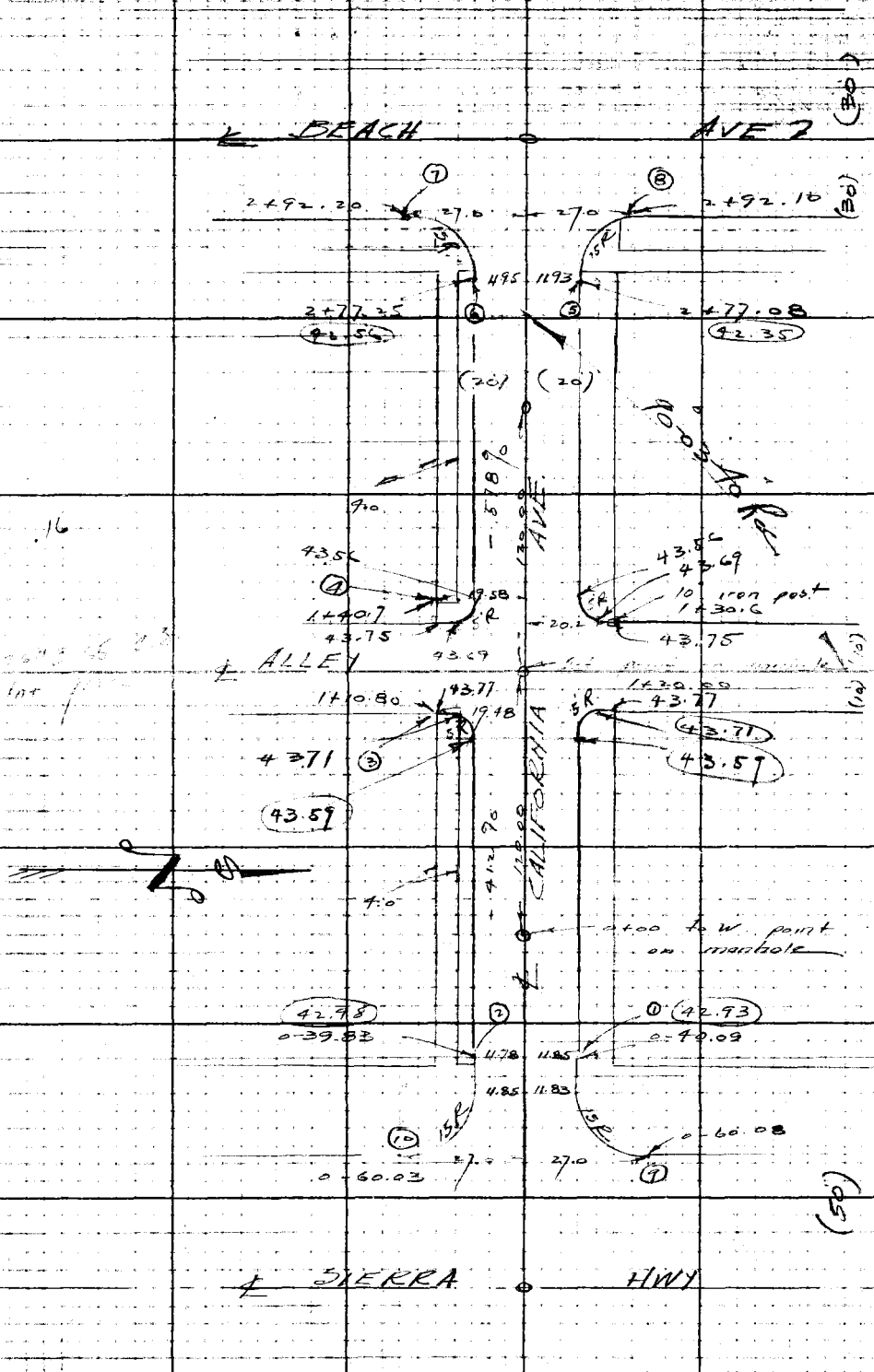

RETURN TO
LOS ANGELES COUNTY SURVEYOR
726 LOS ANGELES COUNTY
ENGINEERING BLDG.

Do not extend notes this side of this line.

Note: Any Additions or Changes on This Sheet Must be Made or Circled in Red Ink With Date and Name of Person Making Change.

FORM 307 5M 1-46

PLEASE RETURN TO
LOS ANGELES COUNTY SURVEYOR
700 HALL OF RECORDS

NOTE: ANY ADDITIONS OR CHANGES ON THIS SHEET MUST BE MADE OR CIRCLED IN RED INK, WITH DATE AND NAME OF PERSON MAKING CHANGE.

Do not extend notes this side of this line.

Profile No. ____ Notes Red ____ Plotted ____ Job No. 396 Division No. ____ F.B. 1673 Pg. 37

Notes Chkd ____ Checked ____ Survey of Lemmeter Sta

Survey by [illegible] Date ____

No. ____ Date ____ Date ____ Map No. ____ Indexed ____ Date ____

STATION	B. S.	H. I.	F. S.	ELEV.			
CURB AND SIDEWALK LEVELS ON CALIFORNIA AVE.							
					F.B. 1222-71		
B.M. 1E.	1,960	2345.436		2340.476	N. side Ave I. L+T. 13.6 E of W end Cb.	Near alley W of Beach	
T.P.	5.890	2346.886	1.440	2340.996		Low	High
(8)			4.61	42.28	T.C.	42.42	.14
"			5.29	41.60	gutter	41.75	.15
(5)			4.54	42.35	T.C.	42.73	.38
"			5.15	41.74	gutter	42.06	.32
(6)			4.33	42.56	T.C.	42.73	.17
"			5.00	41.89	gutter	42.06	.17
(7)			4.27	42.62	T.C.	42.70	.08
"			5.00	41.89	gutter	42.03	.14
T.P.	4.940	2347.776	4.050	2342.836			
(4)			4.22	43.56	Top SW	43.72	.16
(3)			4.06	43.72	" "	43.76	.04
(1)			4.85	42.93	T.C.	42.98	.05
"			5.50	42.28	gutter	42.31	.03
(9)			4.97	42.81	T.C.	42.80	.01
"			5.59	42.19	gutter	42.13	.06
(2)			4.66	43.12	T.C.	42.98	.15
(2)			5.33	42.45	gutter	42.31	.14

FORM 307 5M 1-46

PLEASE RETURN TO
LOS ANGELES COUNTY SURVEYOR
700 HALL OF RECORDS

NOTE: ANY ADDITIONS OR CHANGES ON THIS SHEET MUST BE MADE OR CIRCLED IN RED INK, WITH DATE AND NAME OF PERSON MAKING CHANGE.

Do not extend notes this side of this line.

STATION	B. S.	H. I.	F. S.	ELEV.			Low	High
(10)		2347.776	4.71	43.07	T.C.	43.00		.07
"			5.37	42.41	gutter	42.33		.08
T.P.	4.170	2347.006	4.940	2342.836				
T.P.	4.560	2345.546	6.020	2340.986				
B.M. #1E			5.080	2340.466	.01 error			

F.B. PG. 38 Job No. 376 Division No. Notes Red Plotted Profile
Survey of Lancaster Sta Date Date No. X-Sec.
Survey by Rescrans Notes R Notes Chkd Checked
Indexed C. Johnson Date 6-20-50 Date Date No.

Profile No. | Notes Red | Plotted | Job No. N396 | Division No. | F.B. 1673 | Pg. 39

Date | Date | Survey of Division St

Notes Chkd | Checked | Survey by [illegible] | Notes [illegible] | Date [illegible]

No. | Date | Date | Map No. | Indexed C. Johnson | Date OCT 11 '57

BENCH LEVELS

A.V.J.U. HIGH SCHOOL

STATION	B.S.	H.I.	F.S.	ELEV.

NOTE: ANY ADDITIONS OR CHANGES ON THIS SHEET MUST BE MADE OR CIRCLED IN RED INK, WITH DATE AND NAME OF PERSON MAKING CHANGE.

PLEASE RETURN TO
LOS ANGELES COUNTY SURVEYOR
700 HALL OF RECORDS

Do not extend notes this side of this line.

FORM 307 BM 1-56

FORM 307 5M 1-46

65.58

PLEASE RETURN TO
LOS ANGELES COUNTY SURVEYOR
700 HALL OF RECORDS

NOTE: ANY ADDITIONS OR CHANGES ON THIS SHEET MUST BE MADE OR CIRCLED IN RED INK, WITH DATE AND NAME OF PERSON MAKING CHANGE.

Do not extend notes this side of this line.

368639E

62.50
65.581
304
62.54

STATION	B. S.	H. I.	F. S.	ELEV.		
B.M. #1	5.560	2363.519		2357.959	F.B. 849-51 High School Grounds - Bus Shed S.W. Cor. L+T. in Conc slab 2.3 from S.W. Cor. 0.3 from S. edge near gas pump.	
T.P.	5.515	2364.809	4.225	2359.99		
B.M. 1 D.	2.470	2365.581	1.698	2363.111	Set boat spk in PPo # 368639 E So. Side driveway 150'± N. of Cemetery. 200'± E of Division St.	
B.M. 2 D.	1.377	2365.158	1.800	2363.191	Set Boat Spk in gate stopper 4x4 post So. side driveway 200'± No. of Cemetery 35' E of ℄ Division	
T.P.	4.495	2364.455	5.198	2359.960		
T.P.	2.741	2363.898	3.298	2361.157		
B.M. #1			5.939	2357.959	ooo - error.	

F.B. 1673 Pg. 40 Job No. 396 Division No. Notes Red. Plotted No. Profile
Survey of Division St. Date Date X-Sec.
Survey by Rosecrans Notes R Notes Chkd. Checked No.
Indexed R. O. Johnson Date 7-6-50 Date Date

Notes Ck'd by
Map No.
Office Work
Checked
Date

Survey of Division st
W.O. Tape No. Std. Id
Surveyed by Rosecrans
Noted 7-15-80 Date
Indexed J. C. Johnson

F. B. 1673 Pg. 49

OCT 11 57

NEW TIES TO SECTION
AND 1/4 SEC CORS. ON DIVISION
ST BETWEEN AVE I AND
AVE K.

Notes Any Additions or Changes on This Sheet Must be Noted or Circled in Red Ink With Date and Name of Person Making Change.

RETURN TO
LOS ANGELES COUNTY SURVEYOR
720 LOS ANGELES COUNTY
ENGINEERING BLDG.

Do not attend notes this side of this line.

76F3008 247 10M 5-49

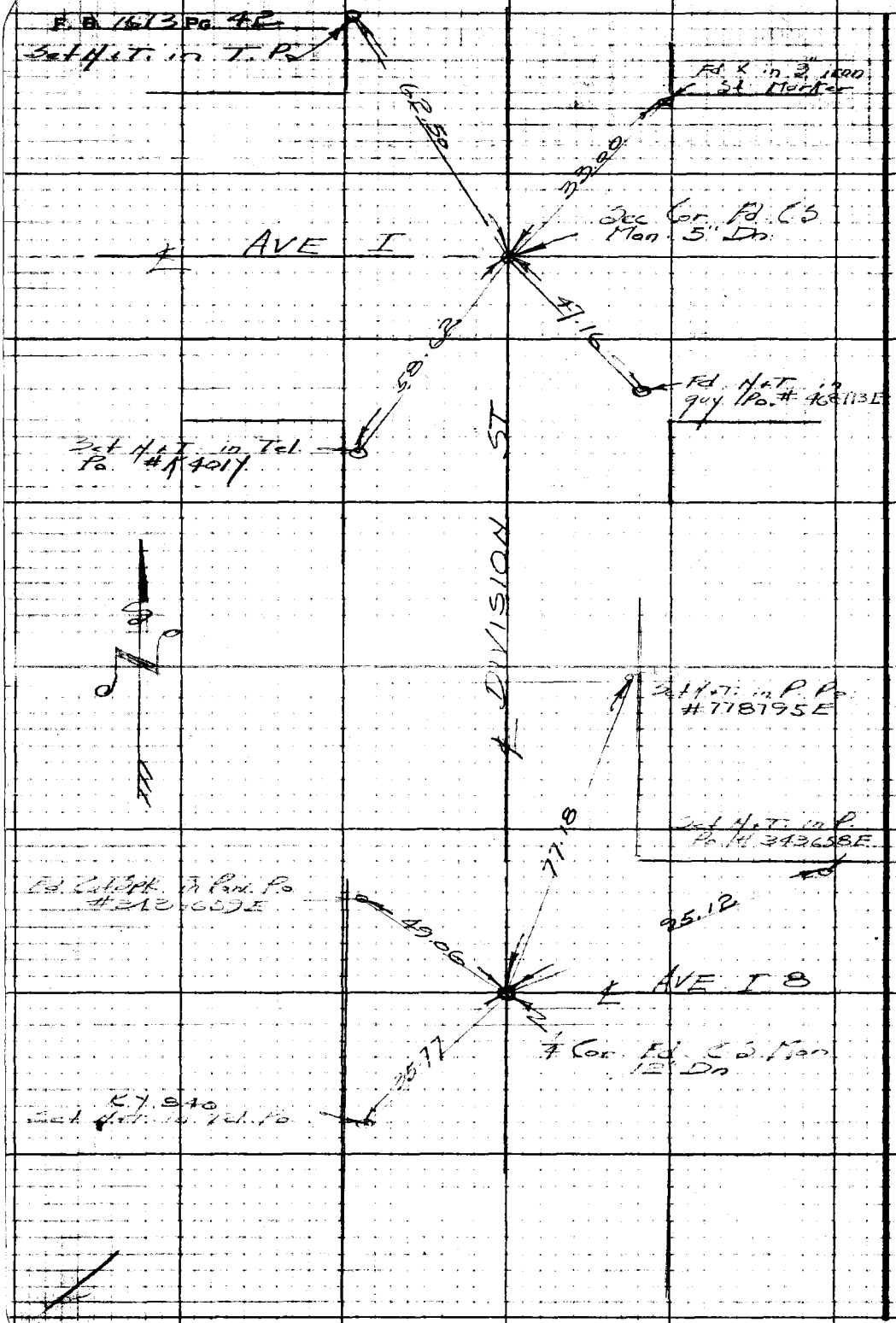

MS 70-44

RETURN TO
LOS ANGELES COUNTY SURVEYOR
726 LOS ANGELES COUNTY ENGINEERING BLDG.

Do not extend notes this side of this line.

Note: Any Additions or Changes on This Sheet Must be Made or Checked in Red Ink With Date and Name of Person Making Change.

Notes Ck'd by	Survey of Division St
Map No.	W.O. 376 Type No. Std.
Office Work	Surveyed by Rosecrans
Checked	Notes R Date 7-8-53
Date	Indexed E. O. Johnson

F. B. 1673 Pg. 43

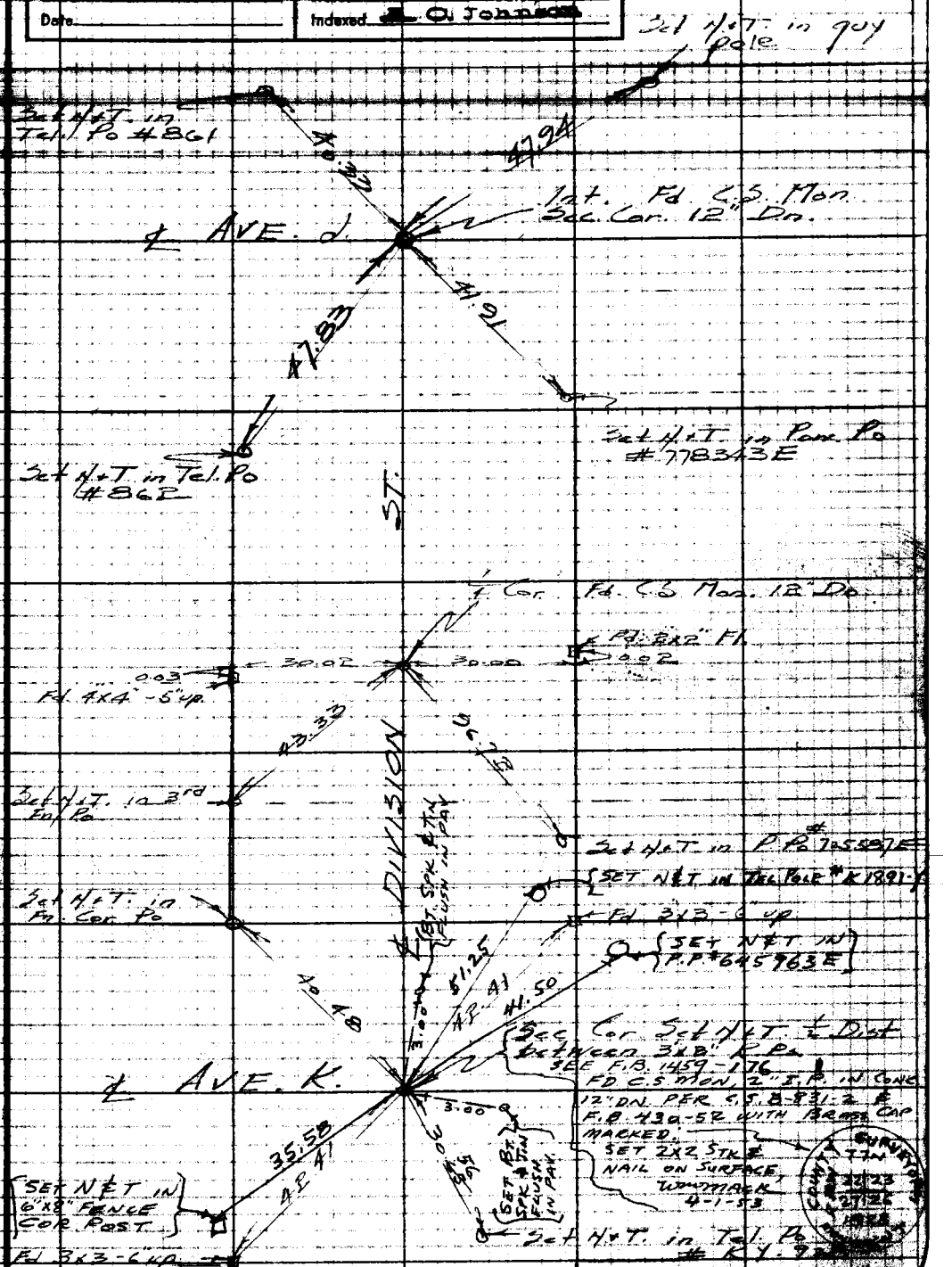

Note: Any Additions or Changes on this Sheet Must be Made or Circled in Red Ink With Date and Name of Person Making Change.

Do not extend notes this side of this line.

RETURN TO
LOS ANGELES COUNTY SURVEYOR
726 LOS ANGELES COUNTY
ENGINEERING BLDG.

76F3098 247 10M 5-49

F. B. 1673 Pg. 44

WS 69-4-3

TIES TO ¼ COR. MON. BETWEEN SECS. 29 + 30 T.6 N. R. 10 W. AT INTERSECTION OF AVE. Q8 AND 90TH ST EAST



RETURN TO
LOS ANGELES COUNTY SURVEYOR
726 LOS ANGELES COUNTY
ENGINEERING BLDG.

Do not attend notes this side of this line.

Note: Any Additions or Changes on This Sheet Must Be Made or Circled in Red Ink With Date and Name of Person Making Change.

Notes Ck'd by	Survey of AVE I 8
Map No.	W.O. Tape No. Std.
Office Work	Surveyed by Rosecrans
Checked	Notes R Date 5-4-50
Date	Indexed E. C. Johnson

F. B. 1673 Pg. 45

OCT 11 '57

TIES TO ¼ SEC COR MONS

AVE I 8

DIVISION ST TO 50 ST E

F.O. 396 N 40

Party E. A. Rosecrans
J. C. Pierce
H. H. Howard

Note: Any Additions or Changes on This Sheet Must be Made or Circled in Red Ink With Date and Name of Person Making Change.

Do not extend notes this side of this line.

RETURN TO
LOS ANGELES COUNTY SURVEYOR
726 LOS ANGELES COUNTY
ENGINEERING BLDG.

76F309B 247 10M 1-49

RETURN TO
LOS ANGELES COUNTY SURVEYOR
726 LOS ANGELES COUNTY
ENGINEERING BLDG.

Note: Any Additions or Changes on This Sheet Must be Made or Circled in Red Ink With Date and Name of Person Making Change.

Do not extend notes this side of this line.

F. B. 161 2 PG. 46

Notes Ck'd by	Survey of Ave I 8
Map No.	W.O. Tape No. Std.
Office Work	Surveyed by Rosecrans
Checked	Notes Date 8-4-50
Date	Indexed J. C. Johnson

F. B. 1673 Pg. 47



Notes: Any Additions or Changes on This Sheet Must be Made or Circled in Red Ink With Date and Name of Person Making Change.

Do not extend notes this side of this line.

RETURN TO
LOS ANGELES COUNTY SURVEYOR
726 LOS ANGELES COUNTY
ENGINEERING BLDG.

76F3095 247 10M 1-49

F. B. 1673 Pg. 48

GRAVEL PIT IN SEC. 7 T 7N R 11W.

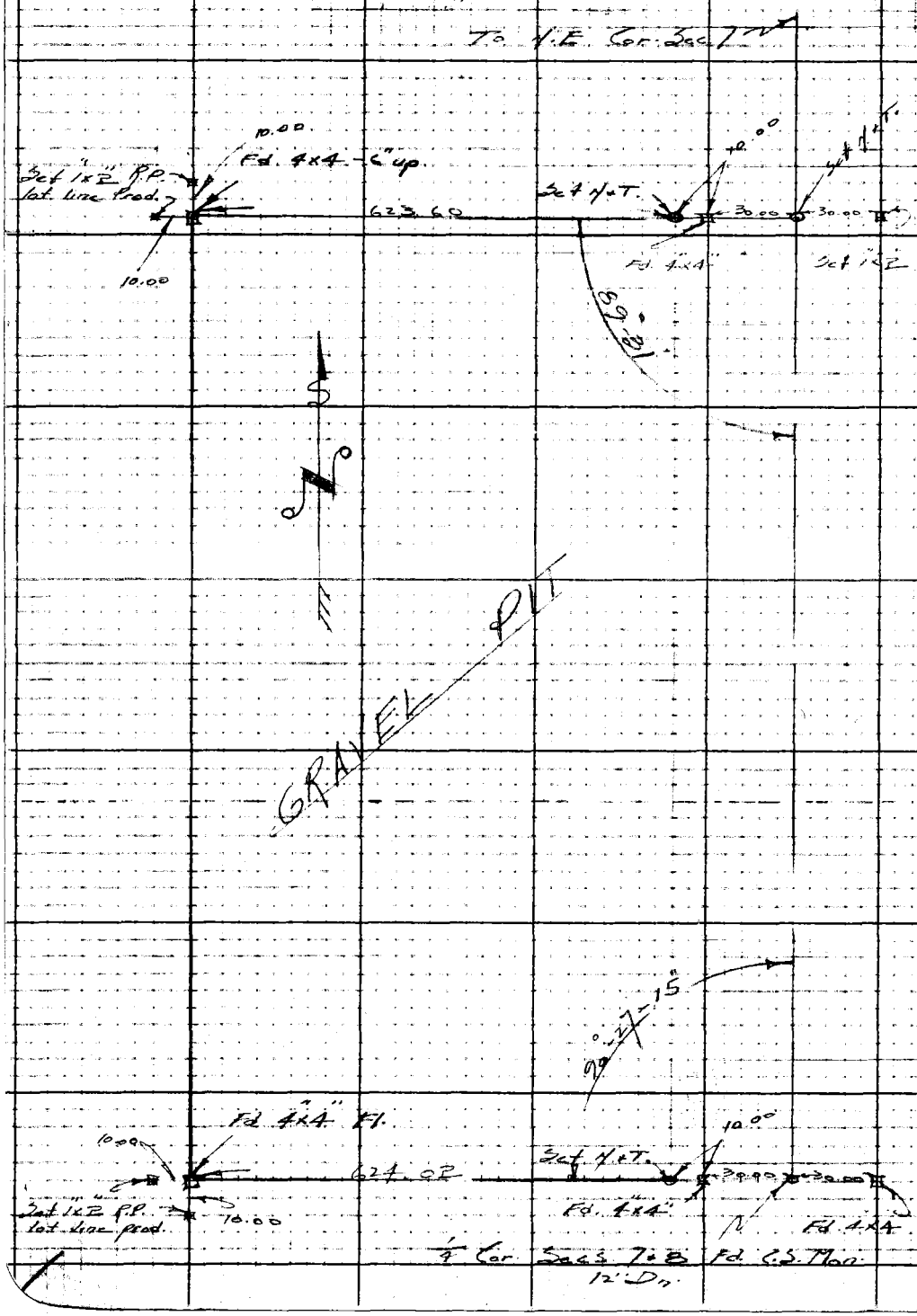

WS. 70-B-4

RETURN TO
LOS ANGELES COUNTY SURVEYOR
726 LOS ANGELES COUNTY
ENGINEERING BLDG.

Do not extend notes this side of this line.

Note: Any Additions or Changes on This Sheet Must be Made or Circled in Red Ink With Date and Name of Person Making Change.

Notes Ck'd by	Survey of T 8 N. R 15 W.
Map No.	W. O. 4999 Tape No. 73 Std. 84 °F
Office Work	Surveyed by Rosecrans
Checked	Notes R Date 1-21-50
Date	Indexed E. C. Johnson

F. B. 1613 PG. 49

207 11 57

190TH ST WEST AVE. A TO AVE. C

Ties & references to Sec. & 1/4 Cors

J. H. 4999

Party E. A. Rosecrans
J. P. Pierce
H. H. Howard
B. L. Gotch

Note: Any Additions or Changes on This Sheet Must be Made or Circled in Red Ink With Date and Name of Person Making Change.

Do not extend notes this side of this line.

RETURN TO
LOS ANGELES COUNTY SURVEYOR
726 LOS ANGELES COUNTY
ENGINEERING BLDG.

76F3098 247 10M 1-49

F. B. 1673 Pg. 50

W572-A4

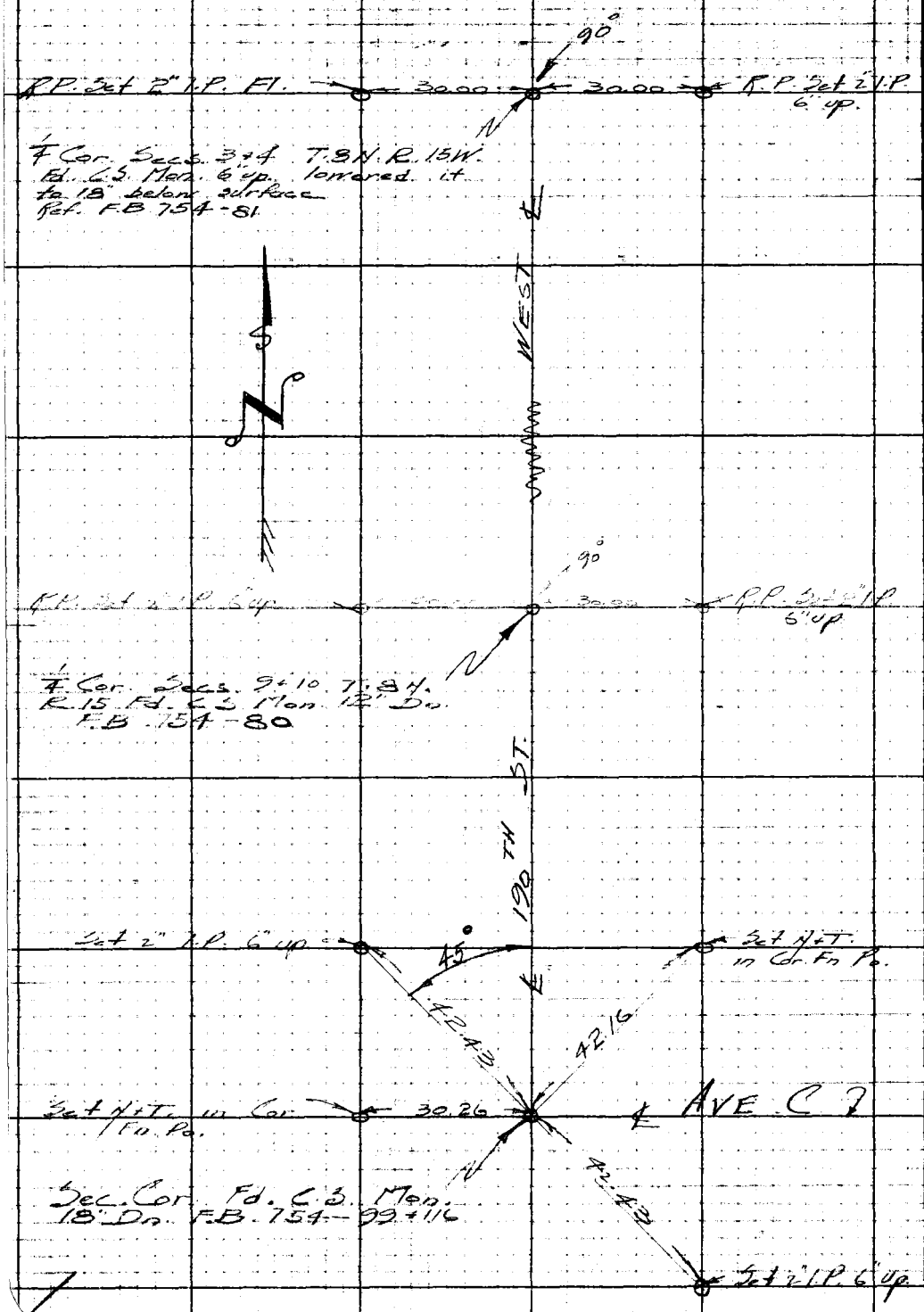

RETURN TO
LOS ANGELES COUNTY SURVEYOR
726 LOS ANGELES COUNTY
ENGINEERING BLDG.

Do not extend notes this side of this line.

Note: Any Additions or Changes on This Sheet Must be Made or Circled in Red Ink With Date and Name of Person Making Change.

Notes Ck'd by	Survey of SEC 11 T.7N.R11W
Map No.	W. O. [illegible] Tape No. Std. °F
Office Work	Surveyed by Rosecrans
Checked	Notes [illegible] Date [illegible]
Date	Indexed [illegible] C. Johnson

F. B. 1673 PG. 51

OCT 11 '57

NEW TIES TO 1/4 AND SEC
CORS SEC 11 T.7N.R11W.

RETURN TO
LOS ANGELES COUNTY SURVEYOR
726 LOS ANGELES COUNTY
ENGINEERING BLDG.

Note: Any Additions or Changes on This Sheet Must Be Made or Circled in Red Ink With Date and Name of Person Making Change.

Do not extend notes this side of this line.

76F3098 247 10M 1-49

F.B. 1673 Pg. 52

MS 78-04

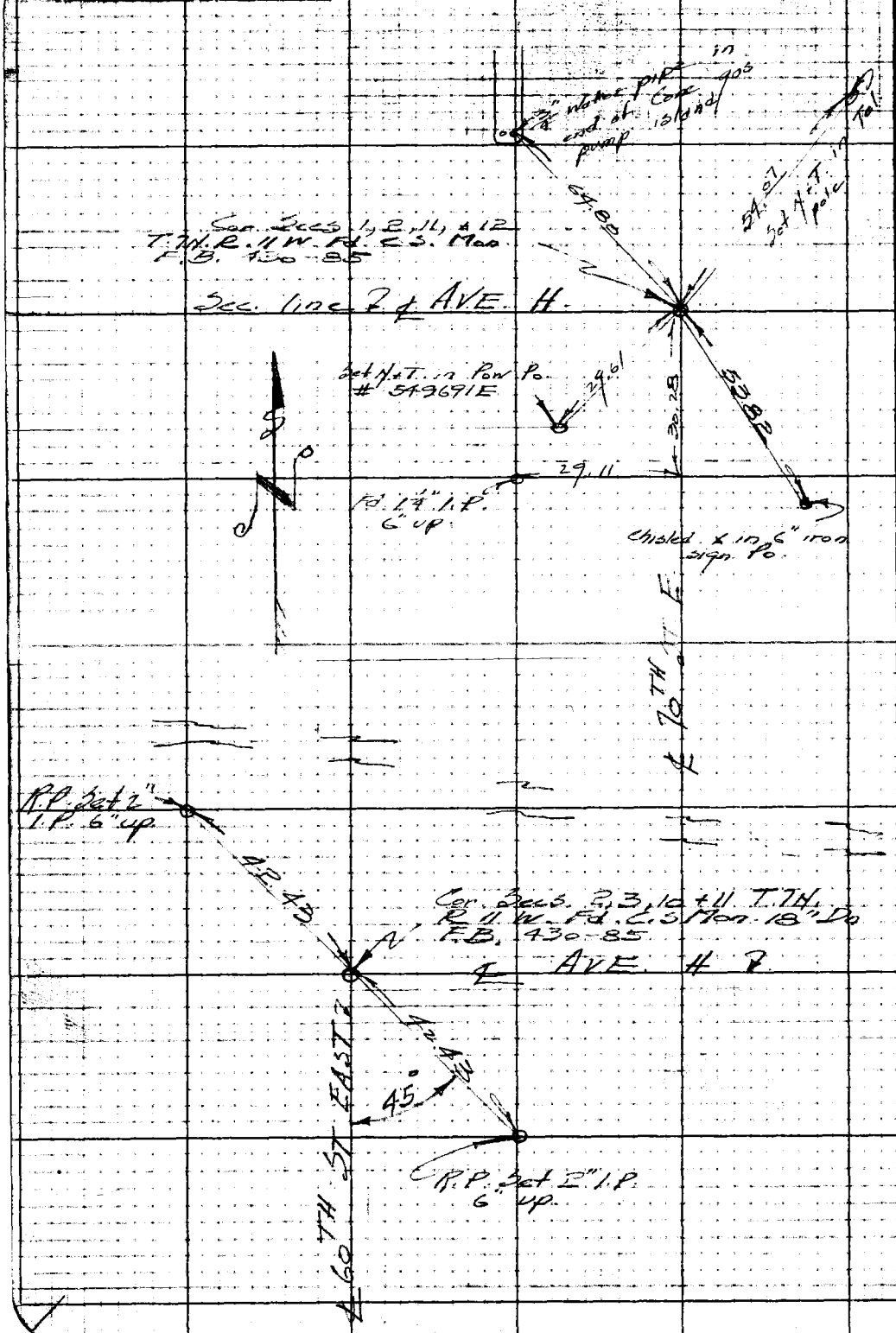

RETURN TO
LOS ANGELES COUNTY SURVEYOR
728 LOS ANGELES COUNTY
ENGINEERING BLDG.

Do not extend notes this side of this line.

Note: Any Additions or Changes on This Sheet Must be Made or Checked in Red Ink With Date and Name of Person Making Change.

Notes Ck'd by	Survey of Sec 11 T 7 N R 11 W
Map No.	W.O. 1779 Tape No. Std.
Office Work	Surveyed by Rose
Checked	Notes Date 7-20-50
Date	Indexed A. C. Johnson

F. B. 1673 Pg. 53



Note: Any Additions or Changes on This Sheet Must be Made or Circled in Red Ink With Date and Name of Person Making Change.

Do not extend notes this side of this line.

RETURN TO
LOS ANGELES COUNTY SURVEYOR
726 LOS ANGELES COUNTY
ENGINEERING BLDG.

76F3098 247 FOM 1-49

RETURN TO
LOS ANGELES COUNTY SURVEYOR
726 LOS ANGELES COUNTY
ENGINEERING BLDG.

Note: Any Additions or Changes on This Sheet Must be Made or Circled in Red Ink With Date and Name of Person Making Change.

Do not extend notes this side of this line.

F.B. 1673 Pg. 54

Notes Ck'd by	Survey of 207th ST E
Map No.	W. O. Tape No. 101 Std. 84 °F
Office Work	Surveyed by Rosecrans
Checked	Notes [illegible] Date 6-10-41
Date	Indexed J. C. Johnson

F. B. 1673 PG. 55

OCT 11 '57

INTERSECTION

207TH ST. E AND AVE. W.

FO. 396 N96

See about Little Rock Int

Note: Any Additions or Changes on This Sheet Must be Made or Circled in Red Ink With Date and Name of Person Making Change.

Do not extend notes this side of this line.

RETURN TO
LOS ANGELES COUNTY SURVEYOR
726 LOS ANGELES COUNTY
ENGINEERING BLDG.

76F3098 247 30M 1-49

RETURN TO
LOS ANGELES COUNTY SURVEYOR
725 LOS ANGELES COUNTY
ENGINEERING BLDG.

Note: Any Additions or Changes on This Sheet Must be Made or Circled in Red Ink With Date and Name of Person Making Change.

Do not extend notes this side of this line.

WS. 67-58

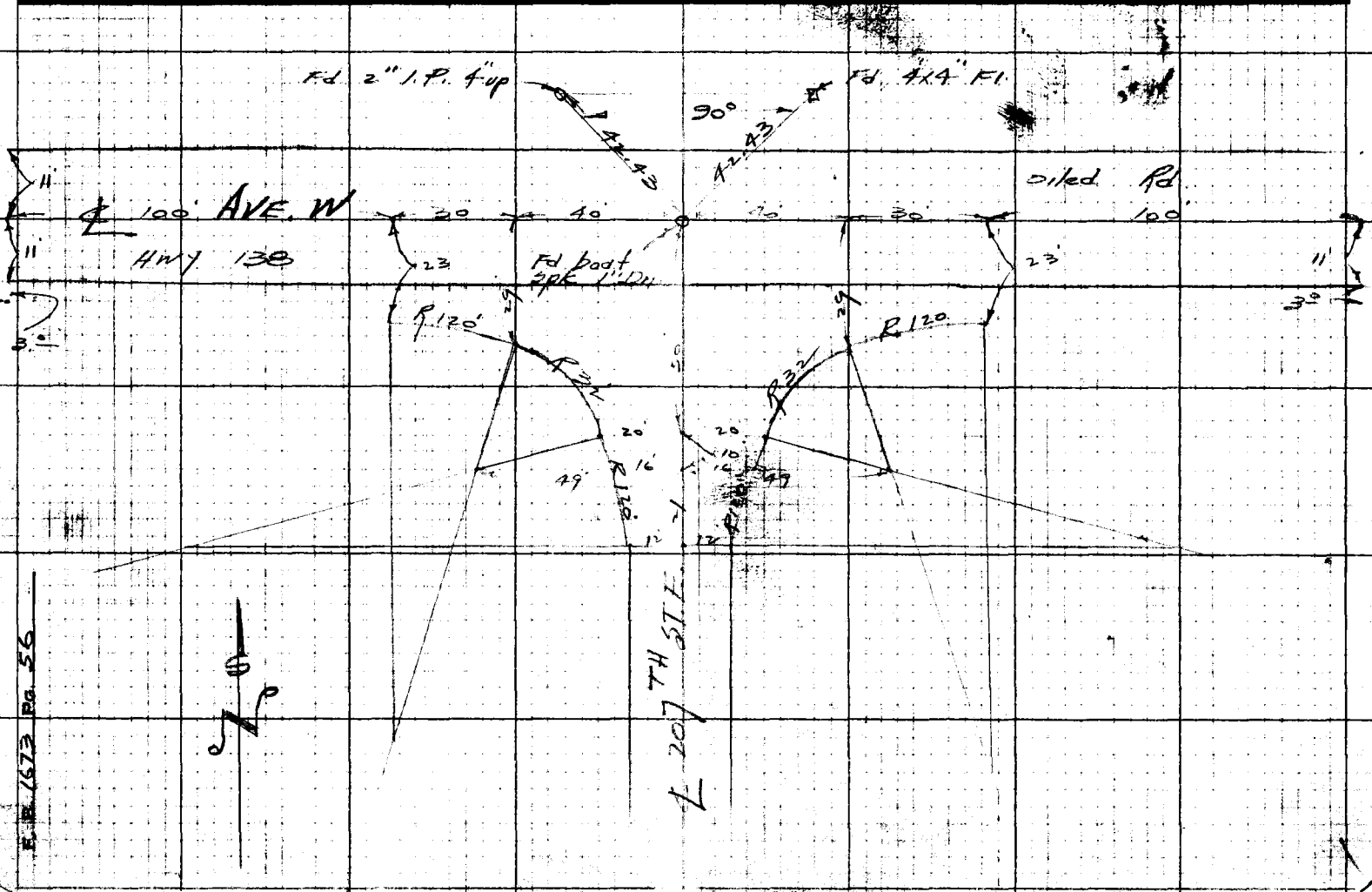

76L298 307 4-50

PLEASE RETURN TO
LOS ANGELES COUNTY SURVEYOR
726 LOS ANGELES COUNTY ENGINEERING BLDG.

NOTE: ANY ADDITIONS OR CHANGES ON THIS SHEET MUST BE MADE OR CIRCLED IN RED INK, WITH DATE AND NAME OF PERSON MAKING CHANGE.

Do not extend notes this side of this line.

STATION	B. S.	H. I.	F. S.	ELEV.		
	PROFILE AND X SECTIONS ON 10TH ST E AVE P to AVE Q (J.N. R.319)					
B.M.	3.33	2633.36		2630.03	Set boat Spk W. face P.P. S.E. Cor Ave Q + 10th St E Elev. established from grade stakes on 10th St E So of Q.	
0+00 Int			4.53	28.83	28.70	C.0.13
" 100W			4.06	29.30		
" 100E			4.93	28.43		
0+50			5.06	28.30		
30W			4.43	28.93	28.30	C.0.63
1+			5.28	28.08		
30W			4.96	28.40	27.91	C.0.49
50W				"		
50E			4.85	28.51		
+50			5.83	27.53		
30W			5.41	27.95	27.52	C.0.43
2+			6.38	26.98		
50E			5.95	27.41		
30W			5.85	27.51	27.13	C.0.38
50W				"		
2+50-30W			6.37	26.99	26.73	C.0.26

Profile Notes Red. ____ Plotted W.R.N. Job No. R319 Division No. ____ F.B. 1673 Pg. 57
No. 8-30 Date ____ Date 7-23-51 Survey of Ro ____
X-Sec. Notes Chkd. W.R.N. Checked H.H.D. Survey by Rosecrans Notes ____ Date 7-1-51
No. 8-30 Date 7-19-51 Date 7-24-51 Map No. ____ Indexed Johnson Date 7-18-57

76L298 307 4-50

PLEASE RETURN TO
LOS ANGELES COUNTY SURVEYOR
726 LOS ANGELES COUNTY ENGINEERING BLDG.

NOTE: ANY ADDITIONS OR CHANGES ON THIS SHEET MUST BE MADE OR CIRCLED IN RED INK, WITH DATE AND NAME OF PERSON MAKING CHANGE.

Do not extend notes this side of this line.

STATION	B. S.	H. I.	F. S.	ELEV.		
2+50		2633.36	6.77	2626.59		
T.P.	3.65	2630.645	6.365	26.795		
3+00			4.49	26.16		
30 W			3.96	26.69	26.33	C,0.36
50 W				"		
50 E			3.50	27.15		
+50			4.85	25.80		
30 W			4.48	26.17	25.94	C,0.23
4+00			5.50	25.15		
50 E			4.30	26.34		
30 W			4.80	25.85	25.55	C,0.30
50 W			"	"		
+50			5.49	25.16		
30 W			5.25	25.40	25.16	C,0.24
5+00			5.89	24.76		
30 W			5.56	25.09	24.76	C,0.33
50 W			"			
50 E			4.90	25.65		
+50			6.10	24.55		
T.P. 30 W	3.470	2628.135	5.98	2624.665	24.37	C,0.30
6+00			3.85	24.29		

F. B. 1673 Pg. 68 Job No. R319 Division No. P0396-100 Notes Red. Plotted W.R.N. Profile
Survey of 10th St. E. Date Date 7-23-51 No. 82-30
Survey by Rosecrans Notes R Notes Chkd. W.R.N. Checked H.H.E.D. X-Sec.
Indexed A. C. Johnson Date 7-9-51 Date 7-19-51 Date 7-24-51 No. 82-29

76L298 307 4-50

PLEASE RETURN TO
LOS ANGELES COUNTY SURVEYOR
726 LOS ANGELES COUNTY ENGINEERING BLDG.

NOTE: ANY ADDITIONS OR CHANGES ON THIS SHEET MUST BE MADE OR CIRCLED IN RED INK, WITH DATE AND NAME OF PERSON MAKING CHANGE.

Do not extend notes this side of this line.

STATION	B. S.	H. I.	F. S.	ELEV.			
30 W		2628.135	3.88	24.26	23.98	C.0.28	
30 W				"			
50 E			3.70	24.44			
6+50			4.47	23.67			
30 W			4.07	24.07	23.58	C.0.49	
7+00			5.89	22.25	Chk		
30 W			4.38	23.76	23.19	C.0.57	
50 W				"			
50 E			4.70	22.44			
+50			5.07	23.07			
30 W			4.78	23.36	22.79	C.0.57	
8+00			5.22	22.91			
30 W			5.03	23.11	22.40	C.0.71	
50 W				"			
50 E			5.40	22.74			
+50			5.52	22.62			
30 W			5.31	22.83	22.01	C.0.82	
9+00			5.70	22.44			
50 E			6.40	21.74			
T.P. 30 W	3.365	2625.940	5.56	2622.575	21.61	C.0.97	
+50			3.80	22.14			
30 W			3.66	22.28	21.22	C.1.06	

Profile Notes Red. ____ Plotted W.R.N. Job No. F.O. 396-100 Division No. ____ F. B. 1673 PG. 67
No. 82-30 Date ____ Date 7-23-51 Survey of 10 [illegible] E
X-Sec. Notes Chkd. W.R.N. Checked H.H.B.D. Survey by Rossen [illegible] Date 7-9-51
No. 82-29 Date 7-19-51 Date 7-24-51 Map No. ____ Inspected Johnson Date ____

76L298 307 4-50

PLEASE RETURN TO
LOS ANGELES COUNTY SURVEYOR
726 LOS ANGELES COUNTY ENGINEERING BLDG.

NOTE: ANY ADDITIONS OR CHANGES ON THIS SHEET MUST BE MADE OR CIRCLED IN RED INK, WITH DATE AND NAME OF PERSON MAKING CHANGE.

Do not extend notes this side of this line.

STATION	B. S.	H. I.	F. S.	ELEV.		
10+00		2625.94	4.06	21.88		
30 W			4.03	[illegible]	20.83	C.1.08
50 W						
50 E			4.50	[illegible]		
10+50			4.42	[illegible]		
30 W			4.50	[illegible]	20.43	C.1.01
11+00			5.05	[illegible]		
30 W			4.72	[illegible]	20.04	C.1.18
50 W						
50 E			5.20	[illegible]		
+50			5.96	[illegible]		
30 W			5.50	[illegible]	19.64	C.0.80
12+00			6.94	[illegible]		
30 W			6.07	[illegible]	19.25	C.0.62
50 W						
50 E			6.04	[illegible]		
12+50			7.53	[illegible]		
30 W			6.36	[illegible]	18.85	C.0.73
13+00			7.83	[illegible]		
50 E			7.85	[illegible]		
T.P. 30 W	2.86	2622.385	6.42	2619.52	18.46	C.1.06
50 W						

F.O-396-100
Job No. P319 Division No. ____ Notes Red. ____ Plotted W.R.N. Profile
Survey of 10th St E Date ____ Date 7-23-51 No. 82-30
Survey by Rosecrans Notes R Notes Chkd. W.R.N. Checked H.H.E.D. X-Sec.
Indexed [illegible] Date 7-9-51 Date 7-19-51 Date 7-24-51 No. 82-29
F.B. 1673 Pg. 60

76L298 307 4-50

PLEASE RETURN TO
LOS ANGELES COUNTY SURVEYOR
726 LOS ANGELES COUNTY ENGINEERING BLDG.

NOTE: ANY ADDITIONS OR CHANGES ON THIS SHEET MUST BE MADE OR CIRCLED IN RED INK, WITH DATE AND NAME OF PERSON MAKING CHANGE.

Do not extend notes this side of this line.

STATION	B. S.	H. I.	F. S.	ELEV.			
13+50		2622 385	4.45	2617 94			
30 W			2.17	20 22	18.07	C.2 15	
14+00			4.72	17 67			
30 W			2.72	19 67	17.67	C.2.00	
50 W				"			
50 E			4.30	18.09			
14+50			4.79	17. 60			
30 W			3.47	18 92	17.28	C.1.64	
15+00			5.00	17 39			
30 W			3.75	18.64	16.88	C.1.76	
50 W				"			
50 E			5.40	16.99			
15+50			5.34	17.05			
30 W			4.31	18.08	16.49	C.1.59	
16+			5.68	16.71			
30 W			4.95	17 44	16.10	C.1.34	
50 W				"			
50 E			5.93	16.46			
16+50			6.23	16.16			
30 W			5.46	16 93	15.70	C.1.23	

Profile Notes Red. Plotted W.R.N. Job No. 19396 Division No. FO 396-100 F. B. 1673 Pg. 61
No. 82-30 Date Date 7-23-51 Survey of [illegible]
X-Sec. Notes Chkd. W.R.N. Checked M.H.E.D. Survey by [illegible] Notes [illegible] Date 8-9-51
No. 82-29 Date 7-14-51 Date 7-24-51 Map No. Indexed Johnson Date

76L298 307 4-50

PLEASE RETURN TO
LOS ANGELES COUNTY SURVEYOR
726 LOS ANGELES COUNTY ENGINEERING BLDG.

NOTE: ANY ADDITIONS OR CHANGES ON THIS SHEET MUST BE MADE OR CIRCLED IN RED INK, WITH DATE AND NAME OF PERSON MAKING CHANGE.

Do not extend notes this side of this line.

STATION	B. S.	H. I.	F. S.	ELEV.		
17+00		2622.385	6.58	2615.81		
50 E			6.50	15.89		
T.P. 30 W	2.94	2619.52	5.805	16.580	15.31	C.1.27
50 W.				"		
17+50			3.92	15.60		
30 W			3.18	16.34	14.92	C.1.42
18+00			4.09	15.43		
30 W			3.59	15.78	15.53	C.0.45
50 W						
50 E			4.40	15.12		
+50			4.56	14.96		
30 W			4.08	15.49	14.13	C.1.31
19+			5.11	14.41		
30 W			4.63	14.89	13.74	C.1.15
50 E			4.80	14.72		
+50			5.61	13.91		
30 W			4.97	14.55	13.34	C.1.21
20+			6.20	13.[illegible]		
30 W			5.49	14.03	12.95	C.1.08
50 W				"		
50 E			5.64	13.88		

F. B. 1673 Pg. 62 Job No. R319 Division No. Notes Red. Plotted W.R.N. Profile
Survey of 10th St. E Date Date 7-23-51 No. 82-30
Survey by Rosecrans Notes R Notes Chkd W.R.N. Checked H.H.E.D. X-Sec.
Indexed [illegible] Date 7-9-51 Date 7-14-51 Date 7-24-51 No. 82-29

76L298 307 4-50

PLEASE RETURN TO
LOS ANGELES COUNTY SURVEYOR
726 LOS ANGELES COUNTY ENGINEERING BLDG.

NOTE: ANY ADDITIONS OR CHANGES ON THIS SHEET MUST BE MADE OR CIRCLED IN RED INK, WITH DATE AND NAME OF PERSON MAKING CHANGE.

Do not extend notes this side of this line.

STATION	B. S.	H. I.	F. S.	ELEV.			
20+50		2619.52	6.71	2612.81			
30 W			5.93	13.59	12.55	C.1.04	
21+			7.10	12.42			
50 E			6.80	12.72			
TP 30 W	2.525	2615.685	6.36	13.16	12.16	C.1.00	
50 W				"			
+50			3.72	11.97			
30 W			2.94	12.75	11.77	C.0.98	
22+			4.21	11.48			
30 W			3.22	12.47	11.38	C.1.08	
50 W				"			
50 E			3.70	11.99			
+50			4.70	10.99			
30 W			3.72	11.97	10.98	C.0.99	
23+			5.08	10.61			
30 W			4.22	11.97	10.59	C.0.88	
50 W				"			
50 E			4.52	11.17			
+50			5.50	10.19			
30 W			4.48	11.21	10.19	C.1.08	
24+			5.79	09.90			

Profile Notes Red. ____ Plotted W.R.N. Job No. P319 Division No. ____ F. B. 1673 Pg. 63
No. 82-30 Date ____ Date 7-23-51 Survey of ____
X-Sec. Notes Chkd. W.R.N. Checked H.H.E.D. Survey by Roscoe Notes R Date 7-10-51
No. 82-29 Date 7-19-51 Date 7-24-51 Map No. ____ Rendered Johnson Date ____

76L298 307 4-50

PLEASE RETURN TO
LOS ANGELES COUNTY SURVEYOR
726 LOS ANGELES COUNTY ENGINEERING BLDG.

NOTE: ANY ADDITIONS OR CHANGES ON THIS SHEET MUST BE MADE OR CIRCLED IN RED INK, WITH DATE AND NAME OF PERSON MAKING CHANGE.

Do not extend notes this side of this line.

STATION	B. S.	H. I.	F. S.	ELEV.			
24+ 30 W		2615.685	4.86	26[illegible].83	9.80	C.1.03	
50 W.							
50 E.			5.50	10.19			
+50			6.02	09.67			
30 W.			5.16	10.53	9.54	C.0.99	
25+			6.27	09.42			
50 E.			6.40	09.19			
T.P 30 W.	317	2613.405	5.450	10.235	9.28	C.0.96	
50 W.							
+50			4.20	09.21			
30 W			3.43	09.98	9.03	C.0.95	
26+			4.36	09.05			
30 W			3.57	09.89	8.78	C.1.06	
50 W							
50 E			4.90	08.51			
26+38.02			4.71	08.64	8.48	C.0.16	1/4 Cor
30 W			4.70	08.71			
100 W			3.50	09.91			
200 W			3.20	10.21			
50 E			4.80	08.61			
27+			4.91	08.50			

F. B. 1673 PG. 64 Job No. 8319 Division No. ____ Notes Red. ____ Plotted W.R.N. Profile
Survey of 10th St. E. Date ____ Date 7-23-51 No. 82-30
Survey by Rosecrans Notes R Notes Chkd. W.R.N. Checked H.H.F.D. X-Sec.
Indexed C. Johnson Date 7-10-51 Date 7-19-51 Date 7-24-51 No. 82-29

76L298 307 4-50

PLEASE RETURN TO
LOS ANGELES COUNTY SURVEYOR
726 LOS ANGELES COUNTY ENGINEERING BLDG.

NOTE: ANY ADDITIONS OR CHANGES ON THIS SHEET MUST BE MADE OR CIRCLED IN RED INK, WITH DATE AND NAME OF PERSON MAKING CHANGE.

Do not extend notes this side of this line.

STATION	B. S.	H. I.	F. S.	ELEV.		
27+(30W)		2613.405 41	3.72	2609.69	8.27	C1.42
50E			4.90	08.51		
+50			4.99	08.42		
30W			4.14	09.27	8.01	C1.26
28+			5.22	08.19		
30W			4.35	09.06	7.76	C1.30
50W				"		
50E			5.30	08.11		
+50			5.52	07.89		
30W			5.07	08.34	7.50	C0.84
T.P.	2.750	2610.065	6.090	2607.315		
29+00			2.51	07.56		
30W			1.83	08.23		
50W				"		
50E			2.10	07.97		
+50			2.87	07.20		
30W			2.10	07.97		
30+			3.60	06.47		
30W			3.00	07.07		
50W				"		
50E			2.65	07.42		

Profile Notes Red. Plotted W.R.N. Job No. R319 Division No. F.B. 1673 Pg. 165
No. 82-30 Date Date 7-23-51 Survey of
X-Sec. Notes Chkd. W.R.N. Checked H.H.F.D. Survey by Rosecrans Notes R Date 7-10-51
No. 82-29 Date 7-19-51 Date 7-24-51 Map No. Indexed Johnson Date

76L298 307 4-50

PLEASE RETURN TO
LOS ANGELES COUNTY SURVEYOR
726 LOS ANGELES COUNTY ENGINEERING BLDG.

NOTE: ANY ADDITIONS OR CHANGES ON THIS SHEET MUST BE MADE OR CIRCLED IN RED INK, WITH DATE AND NAME OF PERSON MAKING CHANGE.

Do not extend notes this side of this line.

F. B. 1673 Pg. 66 | Job No. 8313 | Division No. | Notes Red: | Plotted W.R.N. | Profile

Survey of 10th STREET to AVE Q | Date: | Date 7-23-51 | No. 82-30 | X-Sec.

Survey by Rosauers | Notes Chkd. W.R.N. | Checked H.H.E.D. | No. 82-29

Indexed E. C. Johnson | Date 7-10-51 | Date 7-19-51 | Date 7-24-51

STATION	B. S.	H. I.	F. S.	ELEV.		
30+50		2610.065	4.50	2605.57		
30 W			3.90	06.17		
31+			5.01	05.06		
30 W			4.29	05.78		
30 W						
60 E			3.80	06.27		
+50			5.30	04.77		
30 W			4.50	05.57		
32+			5.60	04.47		
30 W			4.70	05.37		
30 W						
50 E			5.20	04.87		
+50			5.90	04.17		
20 W			5.05	05.02		
33+00			6.18	04.89		
50 E			5.60	04.47		
T.P. 30 W	2.94	2607.535	5.47	04.59		
50 W						
+50			4.13	[illegible]		
30 W.			3.32	[illegible]		
34+			4.44	03.10		

76L298 307 4-50

PLEASE RETURN TO
LOS ANGELES COUNTY SURVEYOR
726 LOS ANGELES COUNTY ENGINEERING BLDG.

NOTE: ANY ADDITIONS OR CHANGES ON THIS SHEET MUST BE MADE OR CIRCLED IN RED INK, WITH DATE AND NAME OF PERSON MAKING CHANGE.

Do not extend notes this side of this line.

STATION	B. S.	H. I.	F. S.	ELEV.		
30W		2607.535	3.80	2603.77		
50W				"		
50E			3.40	04.14		
+50			4.70	02.84		
30W			4.22	03.32		
35+			5.06	02.48		
30W			4.71	02.83		
50W				"		
50E			4.80	02.74		
+50			5.82	01.72		
30W			5.20	02.34		
36+			6.47	01.07		
50E			5.60	01.94		
30W			5.73	01.81		
50W				"		
+50			6.92	00.62		
30W			6.32	01.22		
37+			7.11	00.43		
50E			6.30	01.24		
T.P. 30W	3020	2604.135	6420	2601.115		
50W				"		

Profile Notes Red. ____ Plotted W.R.N. Job No. R319 Division No. ____ F. B. 1673 Pg. 67
No. 82-30 Date ____ Date 7-23-51 Survey of 10 ... E
X-Sec. Notes Chkd. W.R.N. Checked H.H.E.D. Survey by Rossman Notes R Date 7-10-51
No. 82-29 Date 7-19-51 Date 7-24-51 Map No. ____ Indexed C. Johnson Date ____

76L298 307 4-50

PLEASE RETURN TO
LOS ANGELES COUNTY SURVEYOR
726 LOS ANGELES COUNTY ENGINEERING BLDG.

NOTE: ANY ADDITIONS OR CHANGES ON THIS SHEET MUST BE MADE OR CIRCLED IN RED INK, WITH DATE AND NAME OF PERSON MAKING CHANGE.

Do not extend notes this side of this line.

STATION	B. S.	H. I.	F. S.	ELEV.		
37+50		2604 135	3.90	2[illegible] 24		
30W			3.36	[illegible]78		
38+			4.10	[illegible]		
30W			3.63	[illegible]51		
50W						
50E			4.00	[illegible]		
+50			4.55	25[illegible]59		
30W			4.06	26[illegible]8		
39+			5.09	25[illegible]10		
30W			4.56	99.58		
50W						
50E			4.50	99.[illegible]		
+50			5.39	98.75		
30W			4.64	99.50		
40+			5.67	98.47		
30W			5.14	[illegible]00		
50W						
50E			5.80	98.[illegible]		
+50			5.95	98.19		
30W			5.06	99.08		
41+			6.15	41.99		

F. B. 1673 PG. 68 Job No. R-319 Division No. P.O. 396 - 100 Notes Red. Plotted W.R.N. Profile
Survey of 10th St E Date Date 7-23-51 No. 82-30
Survey by Rosecrans Notes R Notes Chkd. W.R.N. Checked H.H.E.D. X-Sec.
Indexed R. C. Johnson Date 7-10-51 Date 7-19-51 Date 7-24-51 No. 82-29

76L298 307 4-50

PLEASE RETURN TO
LOS ANGELES COUNTY SURVEYOR
726 LOS ANGELES COUNTY ENGINEERING BLDG.

NOTE: ANY ADDITIONS OR CHANGES ON THIS SHEET MUST BE MADE OR CIRCLED IN RED INK, WITH DATE AND NAME OF PERSON MAKING CHANGE.

Do not extend notes this side of this line.

STATION	B. S.	H. I.	F. S.	ELEV.		
41+00 - 50E		2604.135	5.90	2598.24		
30W	3770	2602.355	5.55	2598.585		
50W				"		
+50			5.00	97.36		
30W			4.58	97.78		
42+00			4.65	97.71		
30W			4.83	97.53		
50W				"		
50E			5.30	97.06		
+50			4.88	97.48		
30W			4.49	97.87		
43+00			4.97	97.39		
30W			4.77	97.59		
50W				"		
50E			5.93	96.43		
+50			5.10	97.26		
30W			5.08	97.28		
44+			4.93	97.43		
30W			4.71	97.65		
50W				"		
50E			5.18	97.18		

Profile Notes Red. ____ Plotted W.R.N. Job No. 899 Division No. ____ F.O. 396-100 F.B. 1673 Pg. 168

No. 82-30 Date ____ Date 7-23-51 Survey of 10 at E

X-Sec. Notes Chkd. W.R.N. Checked H.H.E.D. Survey by Rosecrans Notes R Date 7-10-51

No. 82-29 Date 7-14-51 Date 7-24-51 Map No. ____ Indexed Johnson Date ____

76L298 307 4-50

PLEASE RETURN TO
LOS ANGELES COUNTY SURVEYOR
726 LOS ANGELES COUNTY ENGINEERING BLDG.

NOTE: ANY ADDITIONS OR CHANGES ON THIS SHEET MUST BE MADE OR CIRCLED IN RED INK, WITH DATE AND NAME OF PERSON MAKING CHANGE.

Do not extend notes this side of this line.

STATION	B. S.	H. I.	F. S.	ELEV.		
44+ 50		2602.355	4.85	97.51		
30 W			4.84	97.52		
45+			4.97	97.42		
50 E			5.50	96.86		
T.P. 30 W	3.985	2601.590	4.750	2597.605		
50 W						
+50			4.30	97.29		
30 W			4.24	97.35		
46+			4.59	97.00		
30 W			4.21	97.38		
50 W				"		
50 E			5.30	96.29		
+50			4.88	96.71		
30 W			4.69	96.70		
47+			5.07	96.52		
30 W			4.87	96.72		
50 W						
50 E			5.70	95.89		
+50			5.18	96.71		
30 W			4.98	96.[illegible]		
48+			5.25	96.34		

F. B. 1673 Pg. 70 Job No. 8319 Division No. Notes Red. Plotted W.R.N. Profile
Survey of 10th St E Date Date 7-23-51 No. 82-30
Survey by Rosecrans Notes R Notes Chkd. W.R.N. Checked H.M.E.D. X-Sec.
Indexed A. C. Johnson Date 7-10-51 Date 7-19-51 Date 7-24-51 No. 82-29
F.O. 396

76L298 307 4-50

PLEASE RETURN TO
LOS ANGELES COUNTY SURVEYOR
726 LOS ANGELES COUNTY ENGINEERING BLDG.

NOTE: ANY ADDITIONS OR CHANGES ON THIS SHEET MUST BE MADE OR CIRCLED IN RED INK, WITH DATE AND NAME OF PERSON MAKING CHANGE.

Do not extend notes this side of this line.

STATION	B. S.	H. I.	F. S.	ELEV.		
30 W		2601 590	4.82	2596 77		
50 W				"		
50 E			5.88	95.71		
48+50			5.37	96 22		
30 W			4.98	96 61		
49+			5.57	96.02		
50 E			6.20	95.39		
T.P. 30 W	2790	2599.205	5.175	96.415		
50 W				"		
+50			3.63	95 58		
30 W			3.48	95.73		
50+			4.23	94 98		
30 W			4.12	95 09		
50 W				"		
50 E			3.30	95.91		
+50			4.73	94.48		
25 W			4.35	94 86		
51+			5.20	94.01		
25 W			5.05	94 16		
50 W				"		
50 E			5.10	94 11		

Profile Notes Red. _____ Plotted W.R.N. Job No. 8319 Division No. _____ F.B. 1672 PG. 11
No. 82-30 Date _____ Date 7-23-51 Survey of _____
X-Sec. Notes Chkd. W.R.N. Checked H.H.E.D. Survey by Rosecrans Notes R Date 7-18-51
No. 82-29 Date 7-19-51 Date 7-24-51 Map No. _____ Indexed K.C. Johnson Date _____

76L298 307 4-50

PLEASE RETURN TO
LOS ANGELES COUNTY SURVEYOR
726 LOS ANGELES COUNTY ENGINEERING BLDG.

NOTE: ANY ADDITIONS OR CHANGES ON THIS SHEET MUST BE MADE OR CIRCLED IN RED INK, WITH DATE AND NAME OF PERSON MAKING CHANGE.

Do not extend notes this side of this line.

STATION	B. S.	H. I.	F. S.	ELEV.		
51+50		2599.205 (21)	5.80	2593.41		
30 W			6.13	93.08		
52+			6.40	92.81		
30 W			6.65	91.56		
50 W			"			
50 E			5.40	93.81		
+50			6.83	92.38		
30 W			6.95	92.26		
53+14 72			7.22	[illegible].79		
100 E			6.50	9[illegible].71		
200 E			6.30	[illegible].91		
30 W			7.41	91.77		
100 W			6.70	92.51		
200 W			5.70	93.51		
100 N.			7.70	91.51		
200 N.			8.30	[illegible].91		
B.M.	7.465	2598.660	8.010	2591.195	C.S. Mon at Sec. Cor	Int. Ave P. & 10th St. E.
T.P.	4.775	2601.195	2.240	25[illegible].120		
T.P.	4.760	2602.365	3.590	2597.605		
T.P.	5.175	2603.755	3.785	2598.580		
T.P.	6.200	2607.305	2.650	2601.105		

F.B. 1673 Pg. 72 Job No. 8319 Division No. F.O. 396 Notes Red. Plotted W.R.N. Profile
Survey of 10th St E Date 7-23-51 No. 82-30
Survey by Rosecrans Notes R Notes Chkd W.R.N. Checked H.H.E.D. X-Sec.
Indexed R. C. Johnson Date 7-11-51 Date 7-19-51 Date 7-24-51 No. 82-29

76L298 307 4-50

PLEASE RETURN TO
LOS ANGELES COUNTY SURVEYOR
726 LOS ANGELES COUNTY ENGINEERING BLDG.

NOTE: ANY ADDITIONS OR CHANGES ON THIS SHEET MUST BE MADE OR CIRCLED IN RED INK, WITH DATE AND NAME OF PERSON MAKING CHANGE.

Do not extend notes this side of this line.

STATION	B. S.	H. I.	F. S.	ELEV.		
		2607.305				
T.P.	5355	2609.935	2.725	2604.580		
T.P.	5165	2613.260	1.840	2608.095		
B.M.	3540	2614 260	2.540	2610.720	Set boat spk E. face P.P. # 563781	E.S. W. Cor Ave P8 + 10th St. E.
T.P.	5 555	2617 000	2 815	2611 445		
T.P.	5 270	2620 685	1 585	2615 415		
T.P.	4 150	2623 055	1 780	2618 905		
T.P.	5 475	2626 900	1 630	2621 425		
T.P.	5 475	2629 530	2 845	2624 055		
T.P.	5 165	2632 145	2 550	2626 980		
B.M.			2 135	2630 010	Boat spk W. face Ave Q + 10 ST. E	P.P. S.E. Cor.

Profile Notes Red. ____ Plotted ____ Job No. F.O. 396 Division No. ____ F. B. 1663 Pg. 763
No. ____ Date ____ Date ____ Survey of John St E
X-Sec. Notes Chkd. W.R.N. Checked ____ Survey by Rosecrans Notes R Date 7-11-57
No. ____ Date 7-19-51 Date ____ Map No. ____ Date ____
Ed. C. Johnson

F. B. 1673 Pg. 74

F0396

Job No. 9319 Division No. _____ Notes Red. _____ Plotted _____ Profile

Survey of _____ Date _____ Date _____ No. _____

Survey by _____ Notes _____ Notes Chkd. _____ Checked _____ X-Sec.

Indexed _____ Date _____ Date _____ Date _____ No. _____

76L298 307 4-50

PLEASE RETURN TO

LOS ANGELES COUNTY SURVEYOR

726 LOS ANGELES COUNTY ENGINEERING BLDG.

NOTE: ANY ADDITIONS OR CHANGES ON THIS SHEET MUST BE MADE OR CIRCLED IN RED INK, WITH DATE AND NAME OF PERSON MAKING CHANGE.

Do not extend notes this side of this line.

STATION	B. S.	H. I.	F. S.	ELEV.

Notes Ck'd by	Survey of Ave P8 + 8th St
Map No.	W. O. Tape No. 101 St'd. 84 °F
Office Work	Surveyed by Rosecrans
Checked	Notes R Date 7-12-51
Date	Indexed L. C. Johnson 7-18-51

F. B. 373 PG. 75

8TH ST AVE P8 TO AVE Q

AND

AVE P8 - 8TH ST E TO 10TH ST. E.

F.O. 396 H. 101

JN R320

Party E. A. Rosecrans
J. P. Pierce
D. H. Sears
S. Halicky

Note: Any Additions or Changes on This Sheet Must be Made or Circled in Red Ink With Date and Name of Person Making Change.

Do not extend notes this side of this line.

RETURN TO
LOS ANGELES COUNTY SURVEYOR
726 LOS ANGELES COUNTY
ENGINEERING BLDG.

76F309S 247 10M 1-49

F. B. 1673 PG. 76

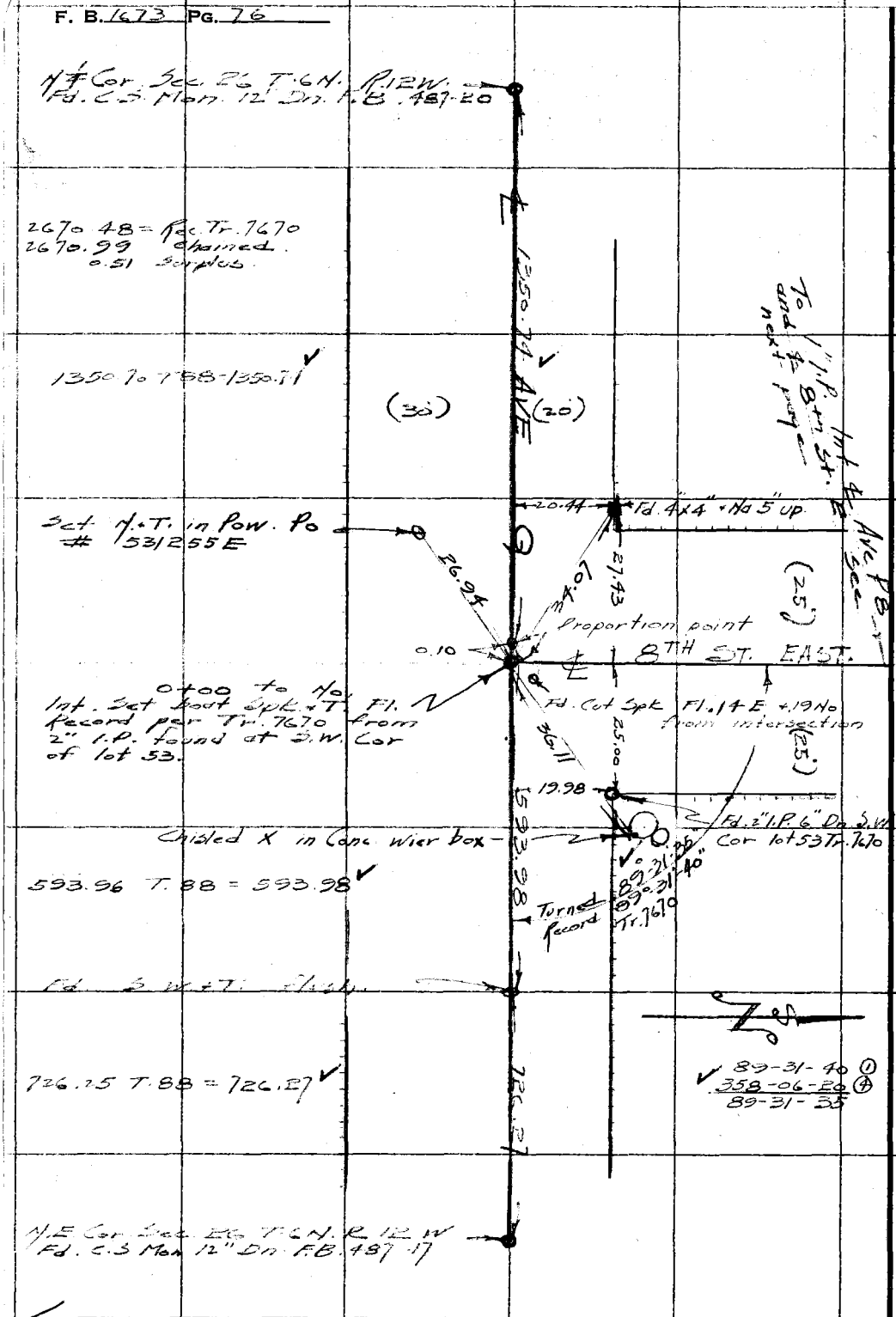

WS. 65 A-2

RETURN TO
LOS ANGELES COUNTY SURVEYOR
726 LOS ANGELES COUNTY
ENGINEERING BLDG.

Do not extend notes this side of this line.

Note: Any Additions or Changes on This Sheet Must be Made or Circled in Red Ink With Date and Name of Person Making Change.

Notes Ck'd by	Survey of 8th St E + Ave P8
Map No.	W. O. Tape No. 101 St'd 84 °F
Office Work	Surveyed by [illegible]
Checked	Notes R Date 7-13-51
Date	Indexed A. C. Johnson

F. B. 1672 PG. 77

W.S. 65-A-2

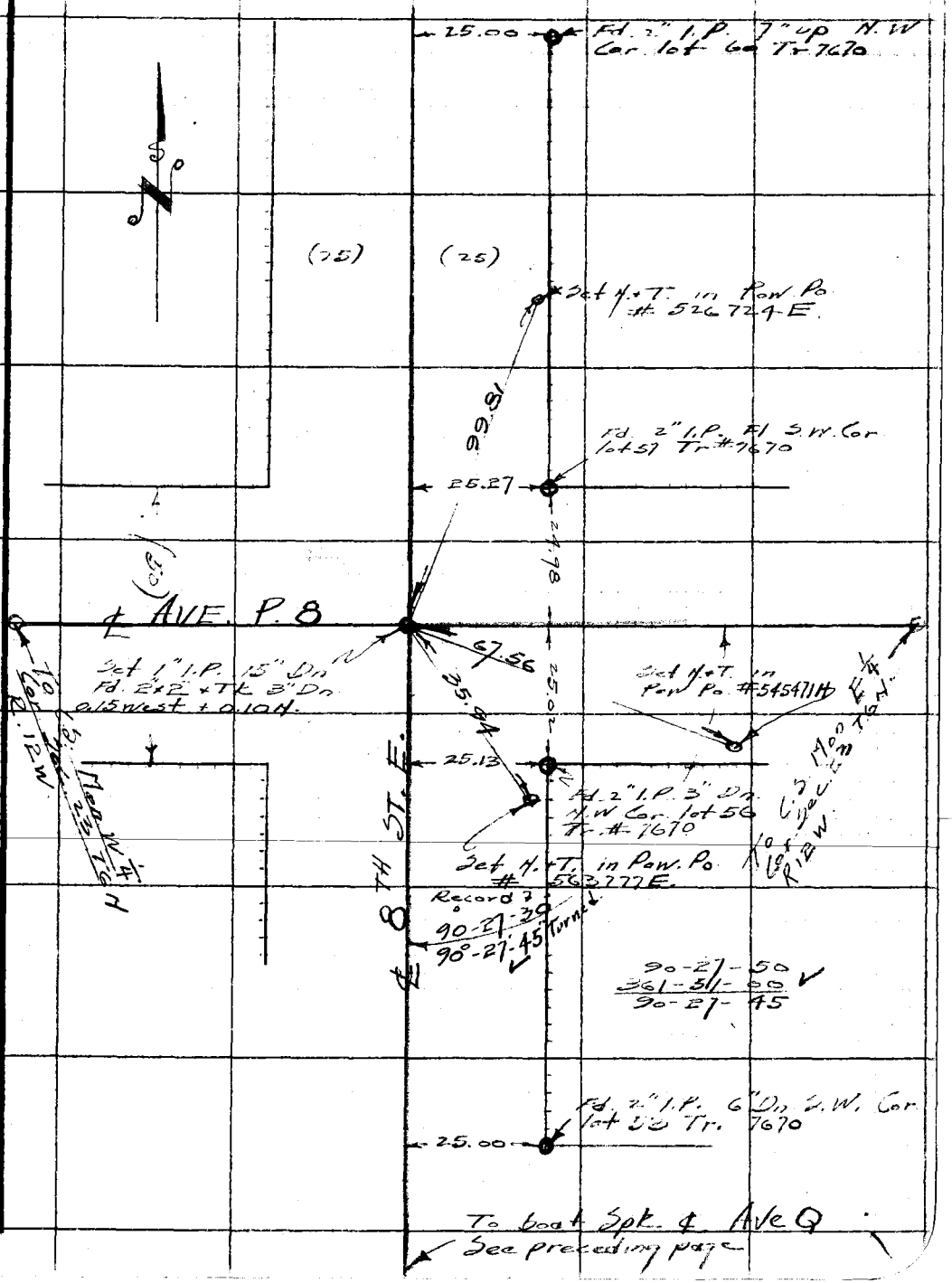

Note: Any Additions or Changes on This Sheet Must be Made or Circled in Red Ink With Date and Name of Person Making Change.

Do not extend notes this side of this line.

RETURN TO
LOS ANGELES COUNTY SURVEYOR
726 LOS ANGELES COUNTY
ENGINEERING BLDG.

76F3098 247 10M 1-49

RETURN TO
LOS ANGELES COUNTY SURVEYOR
726 LOS ANGELES COUNTY
ENGINEERING BLDG.

Note: Any Additions or Changes on This Sheet Must be Made or Circled in Red Ink With Date and Name of Person Making Change.

Do not extend notes this side of this line.

F. B. 1673 PG. 78

76L298 307 4-50

PLEASE RETURN TO
LOS ANGELES COUNTY SURVEYOR
726 LOS ANGELES COUNTY ENGINEERING BLDG.

NOTE: ANY ADDITIONS OR CHANGES ON THIS SHEET MUST BE MADE OR CIRCLED IN RED INK, WITH DATE AND NAME OF PERSON MAKING CHANGE.

Do not extend notes this side of this line.

STATION	B. S.	H. I.	F. S.	ELEV.		
B.M.	3 975	2634 005		2630 030	Bolt spk in P.P. S.E. Cor. Ave. Q + 10 E	
T.P.	6 230	2636 115	4 120	2629 885		
T.P.	6 295	2638 260	4 150	2631 965		
T.P.	4 395	2638 285	4 370	2633 890		
B.M.	3 735	2638 405	3 615	2634 670	Set Bolt spk. in N. face P.P. # 563781E	
			Adjusted	2634.66	South side Ave Q @ 8th St E	
T.P.	3 905	2636 870	5 445	2632 965		
T.P.	3 310	2634 790	5 390	2631 480		
T.P.	4 285	2633.555	5 525	2629 265		
B.M.			3 495	2630.055	Top of B.M. See top of page	
		Profile	and	x sections	on 8th St E. Ave Q to Ave. P 8	
B.M.	3 390	2638.050		2634.66	Spk in P.P. # 563781E.	
0+00			3.69	34.41		℄ Q + ℄ 8th St E
" 100 E			3.97	34.08		"
" 200 E			4.23	33.82		"
" 100 W			3.23	34.84		"
" 175 W			2.55	35.60		"

Profile No. ____ Notes Red. ____ Plotted ____ Job No. R330 Division No. ____ F.B. 1673 Pg. 78
Date ____ Date ____ Survey of 8th St E Ave P8
Notes Chkd. ____ Checked ____ Survey by Reservoir Notes Reviewed Date 7-18-
No. ____ Date ____ Date ____ Map No. ____ Indexed Job No. 500 Date ____

F0-376-101

76L298 307 4-50

PLEASE RETURN TO
LOS ANGELES COUNTY SURVEYOR
726 LOS ANGELES COUNTY ENGINEERING BLDG.

NOTE: ANY ADDITIONS OR CHANGES ON THIS SHEET MUST BE MADE OR CIRCLED IN RED INK, WITH DATE AND NAME OF PERSON MAKING CHANGE.

Do not extend notes this side of this line.

STATION	B. S.	H. I.	F. S.	ELEV.		
0+50		[illegible]	4.85	[illegible]	9-	
1+00			5.18	32.87		
25 E			4.61	33.44	33.27	C0.17
50 E			4.55	33.50		
50 W			4.50	33.55		
+50			5.60	32.45		
2+00			6.00	[illegible]		
25 E			5.59	[illegible]	[illegible]	C0.27
50 E			5.50	[illegible]		
50 W			5.30	[illegible]		
T.P.	2.760	20 35.275	5.535	[illegible]		
2+50			3.57	[illegible]		
3+			3.85	[illegible]		
25 E			[illegible]	[illegible]	31.20	C0.86
50 E			3.40	[illegible]		
50 W			2.40	[illegible]		
3+50			4.16	[illegible]		
4+00			4.68	[illegible]		
25 E			4.22	[illegible]	30.17	C0.89
50 E			[illegible]	[illegible]		
50 W			4.40	[illegible]		

F.B. [illegible] 1673 PG. 80
Job No. A320 Division No. F0396-101
Survey of 8th St E
Survey by [illegible]
Indexed [illegible]
Notes Red. Plotted Date No.
Notes Chkd. Checked Date No.
Notes Date 7-16-51
Profile X-Sec.

76L298 307 4-50

PLEASE RETURN TO
LOS ANGELES COUNTY SURVEYOR
726 LOS ANGELES COUNTY ENGINEERING BLDG.

NOTE: ANY ADDITIONS OR CHANGES ON THIS SHEET MUST BE MADE OR CIRCLED IN RED INK, WITH DATE AND NAME OF PERSON MAKING CHANGE.

Do not extend notes this side of this line.

STATION	B. S.	H. I.	F. S.	ELEV.			
4+50		2635.275	5.56	2629.72			
5+			6.30	28.98			
25' E			5.33	29.95	29.14	C0.81	
50 E			5.20	30.08			
50 W			5.80	29.48			
+50			6.78	28.50			
6+			7.22	28.06			
50 W			6.90	28.38			
50 E			5.70	29.58			
T.P. 25 E	1.485	2631.120	5.640	29.635	28.10	C1.54	
+50			3.57	27.55			
7+			4.03	27.09			
25 E			3.21	27.91	27.07	C0.84	
50 E			3.60	27.52			
50 W			3.40	27.72			
+50			4.50	26.62			
8+			5.04	26.08			
25' E			4.16	26.96	26.04	C0.92	
50 E			4.20	26.92			
50 W			4.00	27.12			
+50			5.39	25.73			

Profile Notes Red. ____ Plotted ____ Job No. 8320 Division No. ____ F. S. 1673 Pg. 81
No. ____ Date ____ Date ____ Survey of ____
X-Sec. Notes Chkd. ____ Checked ____ Survey by Rosecrans Notes [illegible] Date 7-16-[illegible]
No. ____ Date ____ Date ____ Map No. ____ Indexed ____ Date ____

[illegible]-101

76L298 307 4-50

PLEASE RETURN TO
LOS ANGELES COUNTY SURVEYOR
726 LOS ANGELES COUNTY ENGINEERING BLDG.

NOTE: ANY ADDITIONS OR CHANGES ON THIS SHEET MUST BE MADE OR CIRCLED IN RED INK, WITH DATE AND NAME OF PERSON MAKING CHANGE.

Do not extend notes this side of this line.

STATION	B. S.	H. I.	F. S.	ELEV.		
9+00		[illegible] 120	5.67	26[illegible] 45		
25' E			4.77	26.35	25.00	C1.35
50' E			5.00	26.12		
50' W			4.80	26.[illegible]		
+50			5.95	25.[illegible]7		
10+00			6.41	2[illegible].71		
50' W			5.80	2[illegible]		
50' E			5.90	2[illegible]		
T.P. 25' E	[illegible]	[illegible] 28.070	5.600	25.520	24.25	C1.27
10+50			3.69	24.[illegible]8		
[illegible]			3.95	24.12		
25' E			[illegible]	24.[illegible]	23.50	C1.23
50' E			3.60	2[illegible]7		
50' W			3.80	2[illegible]7		
+50			[illegible]	[illegible]	[illegible]	
11+			4.79	2[illegible]		
25' E			5.06	[illegible]	22.75	C0.26
50' E			4.60	2[illegible]7		
50' W.			4.60	23.[illegible]7		
+50			5.[illegible]	[illegible]		
[illegible]			5.51	[illegible]		

F. B. [illegible] 1673 Pg. 82
Survey of 8th St E
Survey by Rosenberg Notes R.
Indexed M. C. Johnson Date 7-16-51
Job No. A320 Division No. Notes Red. Date Plotted Date No. Profile
Notes Chkd. Date Checked Date No. X-Sec.

76L298 307 4-50

PLEASE RETURN TO
LOS ANGELES COUNTY SURVEYOR
726 LOS ANGELES COUNTY ENGINEERING BLDG.

NOTE: ANY ADDITIONS OR CHANGES ON THIS SHEET MUST BE MADE OR CIRCLED IN RED INK, WITH DATE AND NAME OF PERSON MAKING CHANGE.

Do not extend notes this side of this line.

STATION	B. S.	H. I.	F. S.	ELEV.			
13+ 25 [illegible]		2628.070	5.29	2622.78	22.00	C.078	
[illegible]			5.30	22.77			
50 W			5.30	22.77			
+50			6.21	21.86			
14+			6.39	21.73			
50 W			6.00	22.07			
50 E			6.50	21.57			
25 E			6.20	21.87	21.25	C.062	
T.P.	3.180	2625.260	5.990	2622.080			
+50			3.78	21.48			
15+			4.05	21.[illegible]			
25 E			4.29	20.97	20.50	C.047	
50 E			4.40	20.86			
50 W			3.90	21.36			
+50			4.38	20.88			
16+			4.86	20.40			
25 E			4.50	20.76	19.75	C.1.01	
50 E			4.95	20.31			
50 W			4.40	20.86			
+50			5.45	19.81			
17+			5.94	19.32			

Profile Notes Red. ____ Plotted ____ Job No. R320 Division No. ____ F. B. 1673 Pg. 8
No. ____ Date ____ Date ____ Survey of [illegible]
[illegible]ec. Notes Chkd. ____ Checked ____ Survey by Rosecrans Notes R Date 7-16-51
No. ____ Date ____ Date ____ Map No. ____ Indexed Johnson Date ____

Co. 396-101

76L29B 307 4-50

PLEASE RETURN TO
LOS ANGELES COUNTY SURVEYOR
726 LOS ANGELES COUNTY ENGINEERING BLDG.

NOTE: ANY ADDITIONS OR CHANGES ON THIS SHEET MUST BE MADE OR CIRCLED IN RED INK, WITH DATE AND NAME OF PERSON MAKING CHANGE.

Do not extend notes this side of this line.

STATION	B. S.	H. I.	F. S.	ELEV.		
17+ 25E		26.25 [illegible]	5.31	26.[illegible]95	19.00	C.0.95
50E			5.70	19.56		
50W			5.20	20.06		
+50			6.24	[illegible]		
18+			6.51	18.75		
50W			6.10	[illegible]		
50E			6.60	18.[illegible]6		
T.P. 25 E	3.030	26.22, 28.0	6.010	[illegible]	18.24	C.1.01
+50			3.67	18.61		
19+			4.08	18.[illegible]0		
25 E			3.57	[illegible]	17.50	C.1.21
50 E			4.20	18.[illegible]8		
50 W			3.80	18.98		
+50			4.51	[illegible]		
20+			4.89	[illegible]		
25 E			4.00	18.[illegible]8	16.75	C153
50E			4.[illegible]	17.[illegible]		
50 W			5.10	[illegible]		
20+50			5.21	17.[illegible]7		
21+			5.37	16.91		
25E			4.88	17.40	16.00	C.1.40

F. B. 1673 PG. 84 Profile
Survey of 8th St E Job No. R320 Division No. Notes Red. Plotted
Survey by Rosecrans Notes R Date Date No. X-Sec.
Indexed E. C. Johnson Date 7-16-51 Notes Chkd. Checked
Date Date No.

76L298 307 4-50

PLEASE RETURN TO
LOS ANGELES COUNTY SURVEYOR
726 LOS ANGELES COUNTY ENGINEERING BLDG.

NOTE: ANY ADDITIONS OR CHANGES ON THIS SHEET MUST BE MADE OR CIRCLED IN RED INK, WITH DATE AND NAME OF PERSON MAKING CHANGE.

Do not extend notes this side of this line.

STATION	B. S.	H. I.	F. S.	ELEV.		
21+ 50E		2622.280	5.80	246.48		
50W			5.80	16.48		
+50			5.79	16.49		
22+			6.47	15.81		
50W			6.50	15.78		
50E			6.30	15.98		
T.P. 25E	3.255	2619.715	5.825	16.46	15.24	C.1.22
22+50			4.58	15.14		
23+			4.87	14.85		
25E			4.04	15.68	14.49	C.1.19
50E			4.30	15.42		
50W			4.00	15.72		
+50			4.91	14.81		
24+			4.96	14.76		
25E			4.67	15.05	13.74	C.1.31
50E			5.20	14.52		
50W			4.70	15.02		
24+50			5.05	14.47		
25+			5.90	13.82		
25E			5.47	14.25	12.99	C.1.26
50E			5.90	13.82		
50W			5.80	13.92		

Profile Notes Red. ____ Plotted ____ Job No. P320 Division No. ____ F.B. 1673 Pg. 85
No. ____ Date ____ Date ____ Survey of 84 S.E.
Notes Chkd. ____ Checked ____ Survey by Rosecrans Notes R Date 7-16-51
No. ____ Date ____ Date ____ Map No. ____ Indexed Johnson Date ____

FO 396-10

76L298 307 4-50

PLEASE RETURN TO
LOS ANGELES COUNTY SURVEYOR
726 LOS ANGELES COUNTY ENGINEERING BLDG.

NOTE: ANY ADDITIONS OR CHANGES ON THIS SHEET MUST BE MADE OR CIRCLED IN RED INK, WITH DATE AND NAME OF PERSON MAKING CHANGE.

Do not extend notes this side of this line.

STATION	B. S.	H. I.	F. S.	ELEV.		
25 + 50		2619 715 (72)	6.67	2612.05		
26 +			7.15	12.57		
50' W			6.80	12.92		
50 E			6.90	12.82		
T.P. 25 E	3570	2616 815 (85)	6.470	13.245	12.24	C.1.00
+ 50			4.49	12.[illegible]		
+ 57 84			4.58	12.24	11.80	C 0.44
100' W			4.10	12.[illegible]		
200 W			4.00	12.82		
100 N			5.67	11.15		
200 N			6.38	10.44		
BM			3.600	2613.215	Set Boat Spk in P.Po # 526729 E-E side 8th St E	
					100' No of Ave P8.	
	PROFILE and X SECTIONS ON AVE P8 FROM 8th St E TO 10th ST. E					
	3705	2616.920				
0+00			4.67	12.[illegible]		Int ℄ 5th St E + Ave P8
+ 50			4.72	12.20		
1+00			4.65	12.27		
50 N			4.60	12.[illegible]		
50 S			4.10	12.82		

F. B. 1623 PG. 88
Job No. A320 Division No. ___ Notes Red. ___ Plotted ___ Profile ___
Survey of 8th St E Date ___ Date ___ No. ___
Survey by Rosecrans Notes R Notes Chkd. ___ Checked ___ X-Sec. ___
Indexed E. C. Johnson Date 7-16-51 Date ___ Date ___ No. ___

76L298 307 4-50

PLEASE RETURN TO
LOS ANGELES COUNTY SURVEYOR
726 LOS ANGELES COUNTY ENGINEERING BLDG.

NOTE: ANY ADDITIONS OR CHANGES ON THIS SHEET MUST BE MADE OR CIRCLED IN RED INK, WITH DATE AND NAME OF PERSON MAKING CHANGE.

Do not extend notes this side of this line.

STATION	B. S.	H. I.	F. S.	ELEV.		
1+00-25 S	2665	26 [illegible] 16.555	4.030	26 12.870	11.64	< 1.25
+50			4.[illegible]	11.94		
2+			4.82	11.74		
25 S			4.12	12.44	11.47	< 0.97
50 S			4.30	12.26		
50 N			4.90	11.66		
+50			4.85	11.71		
3+			4.85	11.71		
25 S			4.39	12.17	11.31	< 0.86
50 S			4.60	11.96		
50 N			5.80	10.76		
+50			4.91	11.65		
4+00			4.89	11.67		
25 S			4.81	11.75	11.15	< 0.60
50 S			4.50	12.06		
50 N			5.40	11.16		
+50			4.98	11.58		
5+00			4.90	11.66		
50 N			5.60	10.96		
50 So			4.40	12.16		
T.P. 25 So	4.095	26 16.120	4.53	26 12.025	1098	< 1.05

Profile Notes Red ____ Plotted ____ Job No. P.32D Division No. ____ F.O. 396-101 F. B. 1672 Pg. 89
No. ____ Date ____ Date ____ Survey of ____
Notes Chkd. ____ Checked ____ Survey by Rosecrans Notes R Date 7-17-[illegible]
No. ____ Date ____ Date ____ Map No. ____ Indexed ____ Date ____

76L298 307 4-50

PLEASE RETURN TO
LOS ANGELES COUNTY SURVEYOR
726 LOS ANGELES COUNTY ENGINEERING BLDG.

NOTE: ANY ADDITIONS OR CHANGES ON THIS SHEET MUST BE MADE OR CIRCLED IN RED INK, WITH DATE AND NAME OF PERSON MAKING CHANGE.

Do not extend notes this side of this line.

STATION	B. S.	H. I.	F. S.	ELEV.			
+50		2616.120	4.72	2611.40			
6+			4.71	11.41			
25' So			4.21	11.91	10.82	< 1.09	
50' So			4.20	[illegible]			
50' No			5.50	[illegible]			
+50			4.62	11.50			
7+			4.80	11 [illegible]			
25' So			3.88	[illegible]	10.65	< 1.59	
50' So			[illegible]	[illegible]			
50' No			[illegible]	[illegible]			
+50			4.78	[illegible]			
8+			4.77	[illegible]			
25' S			4.56	[illegible]	10.49	1.57	
50' S			4.18	[illegible]			
50' N			5.60	[illegible]			
+50			[illegible]	[illegible]			
9+			[illegible]	[illegible]			
50' N			5.30	10.[illegible]			
50' S			4.60	[illegible]			
T.P. 25' S	2.97[illegible]	26 14.685	4.410	26 11.710	10.33	1.38	
+50			3.8[illegible]	[illegible]			

F. B. 1673 Pg. 90 Job No. 8320 Division No. 10-392-101 Notes Red. Plotted Profile
Survey of Arc P8 Date Date No.
Survey by Rosecrans Notes R Notes Chkd. Checked X-Sec.
Indexed R. C. Johnson Date 7-11-51 Date Date No.

76L298 307 4-50

PLEASE RETURN TO
LOS ANGELES COUNTY SURVEYOR
726 LOS ANGELES COUNTY ENGINEERING BLDG.

NOTE: ANY ADDITIONS OR CHANGES ON THIS SHEET MUST BE MADE OR CIRCLED IN RED INK, WITH DATE AND NAME OF PERSON MAKING CHANGE.

Do not extend notes this side of this line.

STATION	B. S.	H. I.	F. S.	ELEV.			
10+		2614.685	3.96	2610.73			
25 S			3.28	11.41	10.16	C 1.25	
50 S			3.60	11.09			
50 N			4.20	10.49			
+50			4.21	10.08			
11+			4.46	10.23			
25 S0			3.77	10.77	10.00	C 0.92	
50 S0			4.10	10.59			
50 N			4.90	09.79			
+50			4.61	10.08			
12+			4.75	09.94			
25 S0			3.93	10.76	09.32	C 1.41	
50 S			4.30	10.39			
50 N			5.20	09.49			
+50			5.12	09.57			
13+			6.07	08.62			
T.P. +20	4.95	2613.580	6.055	2608.630			Int ℄ 10th St E + 8
5 [illegible]			.850	2610.7[illegible]	Spk in [illegible] Cor. [illegible] P8 + 10th St E Elev. 2610.72 per 10th St E Profile		

Profile Notes Red. ____ Plotted ____ Job No. R320 Division No. ____ F.B. 1672 Pg. 91
No. ____ Date ____ Date ____ Survey of ____
No. ____ Notes Chkd. ____ Checked ____ Survey by Rosecrans Notes R. Date 7-17-5[illegible]
No. ____ Date ____ Date ____ Map No. ____ Indexed J. Johnson Date ____

F. B. 1673 Pg. 92 | Job No. | Division No. | Notes Red. | Plotted | Profile

Survey of | Date | Date | No.

Survey by | Notes | Notes Chkd. | Checked | X-Sec.

Indexed | Date | Date | Date | No.

STATION	B. S.	H. I.	F. S.	ELEV.

Do not extend notes this side of this line.

PLEASE RETURN TO

LOS ANGELES COUNTY SURVEYOR

726 LOS ANGELES COUNTY ENGINEERING BLDG.

NOTE: ANY ADDITIONS OR CHANGES ON THIS SHEET MUST BE MADE OR CIRCLED IN RED INK, WITH DATE AND NAME OF PERSON MAKING CHANGE.

76L298 307 4-50

76L298 307 4-50

PLEASE RETURN TO
LOS ANGELES COUNTY SURVEYOR
726 LOS ANGELES COUNTY ENGINEERING BLDG.

NOTE: ANY ADDITIONS OR CHANGES ON THIS SHEET MUST BE MADE OR CIRCLED IN RED INK, WITH DATE AND NAME OF PERSON MAKING CHANGE.

Do not extend notes this side of this line.

STATION	B. S.	H. I.	F. S.	ELEV.		
Notes showing new elevations on monument lowered at S.E. Cor. of Park View School lot or at N.W. Cor of Int of 7TH St. W. and Ave J 4						
C.S. Mon.	4.70	2384.86		2380.16	S.E. Lot Cor. Park View School (Old Elev.)	
L+T.			4.71	2380.15	P.C. Cb. Rct on 7th St E N.W. Cor 7th St E Ave J	
C.S. Mon			4.82	2380.04	Lowered to this Elev.	
Notes showing new elevation on monument raised at S.W. Cor. of Park View School lot or at S.E. Cor of [illegible] Ave J 4						
C.S. Mon.	4.14	2380.06		2375.92	S.W. Cor. of Park View School (Old Elev.)	
Check point			3.656	76.4[illegible]		
C.S. Mon.			[illegible]	2376.07	Raised to this Elev.	

Profile Notes Red. ____ Plotted ____ Job No. 2000 Division No. ____ F. B. 1673 Pg. [illegible]
No. ____ Date ____ Date ____ Survey of [illegible]
X-Sec. Notes Chkd. ____ Checked ____ Survey by Cameron Notes R Date 2-1-58
No. ____ Date ____ Date ____ Map No. ____ Inspector Johnson Date ____

F. B. 1673 Pg. 94

Job No. Division No. Notes Red. Plotted Profile

Survey of Date Date No.

Survey by Notes Notes Chkd. Checked X-Sec.

Indexed Date Date Date No.

STATION	B. S.	H. I.	F. S.	ELEV.

Do not extend notes this side of this line.

PLEASE RETURN TO

LOS ANGELES COUNTY SURVEYOR

726 LOS ANGELES COUNTY ENGINEERING BLDG.

NOTE: ANY ADDITIONS OR CHANGES ON THIS SHEET MUST BE MADE OR CIRCLED IN RED INK, WITH DATE AND NAME OF PERSON MAKING CHANGE.

76L298 307 4-50

F.O. 396 4 112

Notes Ck'd by	Survey of
Map No.	W. O. Tape No. 101 St'd 84 °F
Office Work	Surveyed by
Checked	Notes R Date 9-21-51
Date	Indexed J. C. Johnson

F. B. 1673 PG. 95

OCT 11 '57

AVE S AND S.P.R.R

SURVEY FOR ADDITIONAL R/W.

F.O. 396 4 112

Note: Any Additions or Changes on This Sheet Must be Made or Circled in Red Ink With Date and Name of Person Making Change.

Do not extend notes this side of this line.

RETURN TO
LOS ANGELES COUNTY SURVEYOR
726 LOS ANGELES COUNTY
ENGINEERING BLDG.

76F3098 247 10M 1-49

F. B. 1673 PG. 96



WS.65 A-3

RETURN TO
LOS ANGELES COUNTY SURVEYOR
726 LOS ANGELES COUNTY
ENGINEERING BLDG.

Do not extend notes this side of this line.

Note: Any Additions or Changes on This Sheet Must be Made or Circled in Red Ink With Date and Name of Person Making Change.

Profile	Notes Red.	Plotted	Job No.	Division No.	F. B. 1673	Pg. 97
No.	Date	Date	Survey of			
X-Sec.	Notes Chkd.	Checked	Survey by	Notes	Date	
No.	Date	Date	Map No.	Indexed C. Johnson	Date OCT 11 '57	

NOTE: ANY ADDITIONS OR CHANGES ON THIS SHEET MUST BE MADE OR CIRCLED IN RED INK, WITH DATE AND NAME OF PERSON MAKING CHANGE.

PLEASE RETURN TO
LOS ANGELES COUNTY SURVEYOR
726 LOS ANGELES COUNTY ENGINEERING BLDG.

Do not extend notes this side of this line.

STATION	B. S.	H. I.	F. S.	ELEV.	
					ALLEY & PROFILES FIRST ALLEY WEST OF DIVISION FROM ALLEY No. OF 9TH ST TO ALLEY SO OF AVE I FIRST ALLEY SO OF AVE I FROM DIVISION TO REDWOOD F.O. 396 N 13E. Party [illegible]

76L298 307 4-50

F. B. 1673 Pg. 98 | Job No. | Division No. | Notes Red. | Plotted | Profile

Survey of | Date | Date | No.

Survey by | Notes | Notes Chkd. | Checked | X-Sec.

Indexed C. Johnson | Date | Date | Date | No.

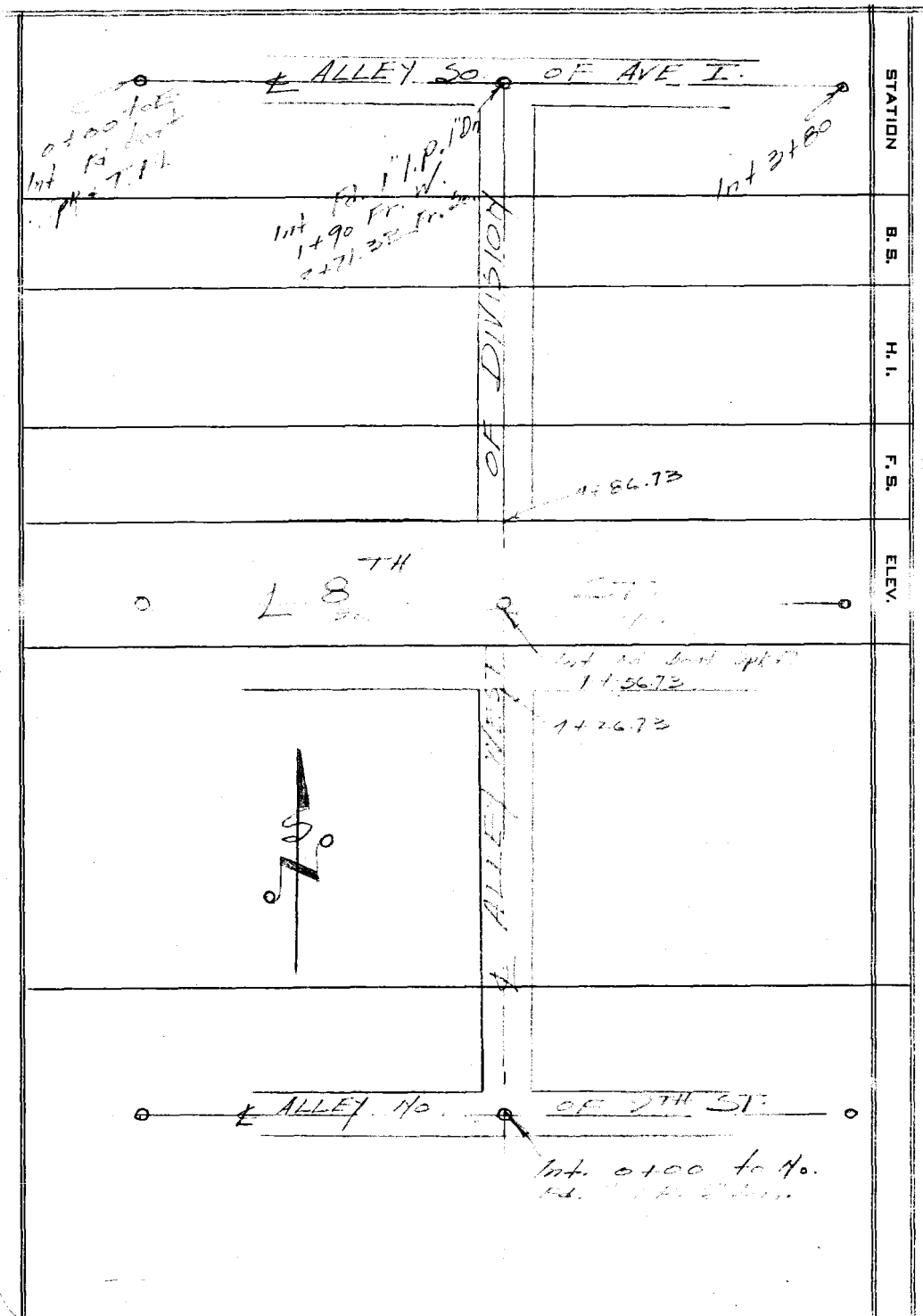

STATION	B. S.	H. I.	F. S.	ELEV.

76L298 307 4-50

PLEASE RETURN TO
LOS ANGELES COUNTY SURVEYOR
726 LOS ANGELES COUNTY ENGINEERING BLDG.

Do not extend notes this side of this line.

NOTE: ANY ADDITIONS OR CHANGES ON THIS SHEET MUST BE MADE OR CIRCLED IN RED INK, WITH DATE AND NAME OF PERSON MAKING CHANGE.

76L298 307 4-50

PLEASE RETURN TO
LOS ANGELES COUNTY SURVEYOR
726 LOS ANGELES COUNTY ENGINEERING BLDG.

NOTE: ANY ADDITIONS OR CHANGES ON THIS SHEET MUST BE MADE OR CIRCLED IN RED INK, WITH DATE AND NAME OF PERSON MAKING CHANGE.

Do not extend notes this side of this line.

STATION	B. S.	H. I.	F. S.	ELEV.		
T.B.M.	2.14	2357.14		2355.00	T.B 1561-9-9th St + Redwood S.W. Cor Bt Spk in P.Po. #3436 To E.	
0+00			3.82	53.32	Int. ℄ Alley W of Div + alley 1/0	
" 190'W			4.31	52.83	℄ Redwood.	
0-03-3'W			3.63	53.51	℄ manhole	
0+00-190 E			3.23	53.91	℄ Division	
B.M. T.P.	3.14	57.60	2.68	54.46	Spk. in Po. Int. of alleys.	
0+50			4.0	53.6		
1+			4.7	52.9		
+50			4.7	52.9		
2+			5.2	52.4		
+50			5.9	51.7		
+80 3'W			5.89	51.71	M.H.	
T.P.	4.43	56.02	6.01	51.59		
3+			4.4	51.6		
+50			4.1	51.9		
4+			4.6	51.4		
+26 73			5.1	50.9		
+50			5.7	50.3		
+56 73			5.7	50.3		
"	190'W		5.80	50.22	℄ Redwood	

Profile Notes Red. ____ Plotted ____ Job No. ____ Division No. ____ F. B. ____ Pg. ____
No. ____ Date ____ Date ____ Survey of Lancaster Alleys.
X-Sec. Notes Chkd. ____ Checked ____ Survey by Roscerans Notes R Date 1-8-52
No. ____ Date ____ Date ____ Map No. ____ Indexed ____ Date ____

76L298 307 4-50

PLEASE RETURN TO
LOS ANGELES COUNTY SURVEYOR
726 LOS ANGELES COUNTY ENGINEERING BLDG.

NOTE: ANY ADDITIONS OR CHANGES ON THIS SHEET MUST BE MADE OR CIRCLED IN RED INK, WITH DATE AND NAME OF PERSON MAKING CHANGE.

Do not extend notes this side of this line.

STATION	B. S.	H. I.	F. S.	ELEV.		
4+56.73-19.05		2356.02	4.30	2351.72	℄ Division	
+86.73			4.9	[illegible]		
5+			4.7	[illegible]		
+56			5.0	[illegible]		
+81.25 3W			5.68	[illegible]	manhole	
T.P.	4.00	2354.44	5.58	[illegible]		
6+			3.7	50.7		
+50			4.3	[illegible]		
7+			4.4	[illegible]		
+50			5.0	[illegible]		
8+			5.1	[illegible]		
+50			5.8	48.6		
+74 3/8 3W			6.18	[illegible]	manhole	
T.P.	4.00	[illegible]	5.81	[illegible]		
			ALLEY	So	OF AVE I - REDWOOD AVE TO DIVISION	
0+00			4.89	[illegible]	℄ [illegible]	
+05 [illegible]			4.92	[illegible]	manhole	
+50			4.6	[illegible]		
[illegible]			5.0	[illegible]		
+50			4.7	47.9		

F. B. 1673 PG. 100
Job No. [illegible] Division No. [illegible] Notes Red. Plotted Profile
Survey of Lancaster Alley Date Date No.
Survey by [illegible] Notes R Notes Chkd. Checked X-Sec.
Indexed K. C. Johnson Date 1-8-52 Date Date No.

FORM 307 5M 1-46

PLEASE RETURN TO
LOS ANGELES COUNTY SURVEYOR
700 HALL OF RECORDS

NOTE: ANY ADDITIONS OR CHANGES ON THIS SHEET MUST BE MADE OR CIRCLED IN RED INK, WITH DATE AND NAME OF PERSON MAKING CHANGE.

Do not extend notes this side of this line.

STATION	B. S.	H. I.	F. S.	ELEV.		
1+90		2352.63	4.3	2348.3		
2+			4.2	48.4		
+50			4.0	48.6		
3+			3.9	48.7		
+50			4.1	48.5		
+80			3.68	2348.95	℄ Division	
B.M.			5.20	2347.43	F.B. 1459-116 Ave I N side 55 W of Redwood Ave Bt. Spk in P.P. #219423 Elev 2347.428	

Profile Notes Red. ____ Plotted ____ Job No. ____ Division No. ____ F.B. 1673 PG. 181

No. ____ Date ____ Date ____ Survey of [illegible]

X-Sec. Notes Chkd. ____ Checked ____ Survey by Rosecrans Notes R. Date 7-9-54

No. ____ Date ____ Date ____ Map No. ____ Indexed Johnson Date ____

F.B. 1673 PG. 102

Job No. _____ Division No. _____ Notes Red. _____ Plotted _____

Survey of _____ Date _____ Date _____

Survey by _____ Notes _____ Notes Chkd. _____ Checked _____

Indexed _____ Date _____ Date _____ Date _____

Profile No. _____

X-Sec. No. _____

FORM 307 5M 1-46

PLEASE RETURN TO
LOS ANGELES COUNTY SURVEYOR
700 HALL OF RECORDS

NOTE: ANY ADDITIONS OR CHANGES ON THIS SHEET MUST BE MADE OR CIRCLED IN RED INK, WITH DATE AND NAME OR PERSON MAKING CHANGE.

Do not extend notes this side of this line.

STATION	B. S.	H. I.	F. S.	ELEV.

RETURN TO
LOS ANGELES COUNTY SURVEYOR
725 LOS ANGELES COUNTY
ENGINEERING BLDG.

Note: Any Additions or Changes on This Sheet Must be Made or Circled in Red Ink With Date and Name of Person Making Change.

Do not extend notes this side of this line.

WS 65-D-4, D-5

Notes Ck'd by	Survey of 75th St E
Map No.	W. O. Tape No. 101 St'd. 84 °F
Office Work	Surveyed by Rosecrans
Checked	Notes R-453 Date 1-7-52
Date	Indexed A. C. Johnson 8-13-52

F. B. 1673 PG. 103

75TH STREET EAST

FROM AVE U TO STATE HWY #138

F.O. 396 N 129

Party Rosecrans
West of
Beare
Hulsey
Newman

Note: Any Additions or Changes on This Sheet Must be Made or Circled in Red Ink With Date and Name of Person Making Change.

Do not extend notes this side of this line.

RETURN TO
LOS ANGELES COUNTY SURVEYOR
726 LOS ANGELES COUNTY
ENGINEERING BLDG.

76F309S 247 10M 1-49

Notes Ck'd by	Survey of
Map No.	W. O. Tape No. Std. °F
Office Work	Surveyed by
Checked	Noted Date
Date	Indexed J. C. Johnson

F. B. 1673 PG. 105

OCT 11 57

PALMDALE AIRPORT

Stakes for barriers on 20th St west near No. and So. boundary of Lockheed property

Notice: Any Additions or Changes on This Sheet Must be Noted or Checked in Red Ink With Date and Name of Person Making Change.

Do not extend notes this side of this line.

RETURN TO
LOS ANGELES COUNTY SURVEYOR
720 LOS ANGELES COUNTY
ENGINEERING BLDG.

76F3098 247 10M 5-49

F. B. 1673 Pg. 106

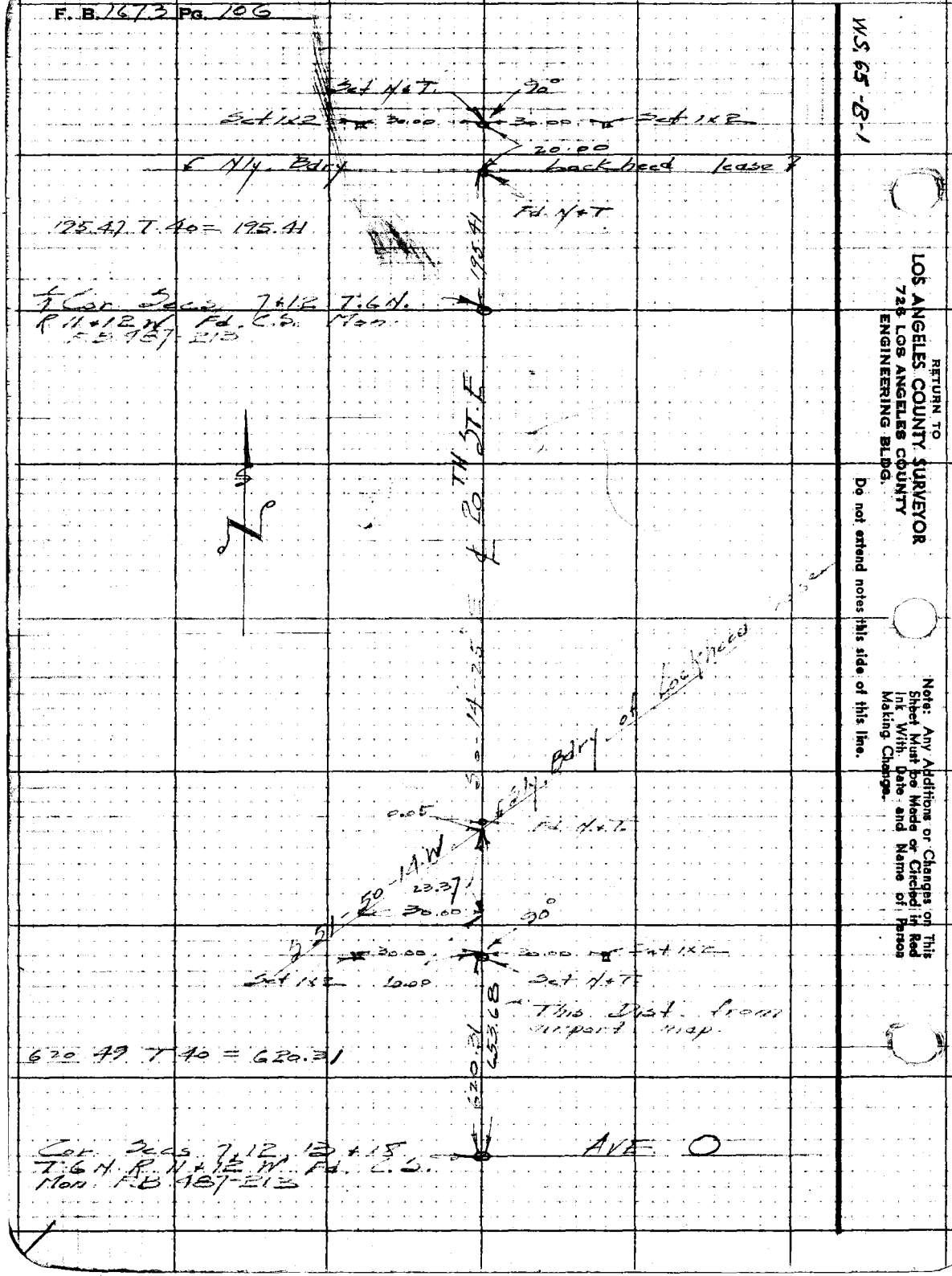

W.S. 65-B-1

RETURN TO
LOS ANGELES COUNTY SURVEYOR
726 LOS ANGELES COUNTY
ENGINEERING BLDG.

Do not extend notes this side of this line.

Notes: Any Additions or Changes on This Sheet Must be Made or Circled in Red Ink With Date and Name of Person Making Change.

Notes Ck'd by	Survey of [illegible] Sts
Map No.	W. O. Tape No. Std. °F
Office Work	Surveyed by Rosecrans
Checked	Notes [illegible] Date 4-18-52
Date	Indexed E. C. Johnson

F. B. 1673 PG. 111

OCT 11 '57

ELM AVE - 10TH ST TO 11TH ST.

AND

11TH ST. - ELM AVE TO DATE AVE

℄, Curb and sidewalk survey

Party E.A. Rosecrans
L.J. Westhoff
D.H. Beers
W.E. Newman

Notes: Any Additions or Changes on This Sheet Must be Made or Circled in Red Ink With Date and Name of Person Making Change.

Do not extend notes this side of this line.

RETURN TO
LOS ANGELES COUNTY SURVEYOR
726 LOS ANGELES COUNTY
ENGINEERING BLDG.

76F3095 247 10M 1-49

F. B. 1613 PG. 118

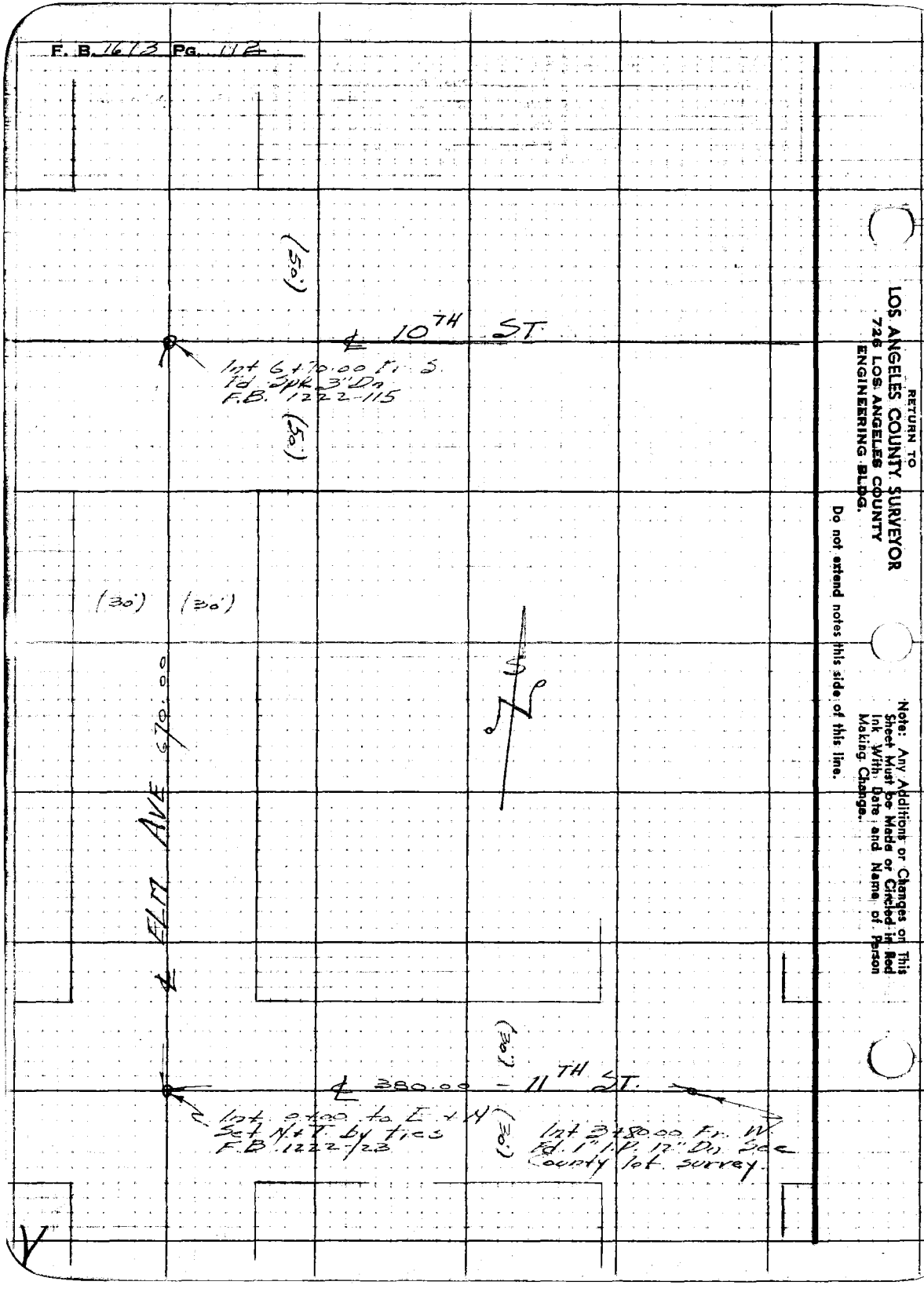

RETURN TO
LOS ANGELES COUNTY SURVEYOR
726 LOS ANGELES COUNTY
ENGINEERING BLDG.

Do not extend notes this side of this line.

Note: Any Additions or Changes on This Sheet Must be Made or Circled in Red Ink With Date and Name of Person Making Change.

76L298 307 4-50

PLEASE RETURN TO
LOS ANGELES COUNTY SURVEYOR
726 LOS ANGELES COUNTY ENGINEERING BLDG.

NOTE: ANY ADDITIONS OR CHANGES ON THIS SHEET MUST BE MADE OR CIRCLED IN RED INK, WITH DATE AND NAME OF PERSON MAKING CHANGE.

Do not extend notes this side of this line.

STATION	B. S.	H. I.	F. S.	ELEV.		
B.M. F 11 A.	5.360	2361.576		2356.216	Spk on Fig E.C.R. & W. Cor 11th & Fig F.B. 1222:160	
T.P. #1	5.230	2362.421	4.385	2357.191		
T.C.			4.09		E.C.R on 11th	S.W. Cor. 11th & Elm
gutter			4.76		" " "	" " " "
T.C.			3.98		" " Elm	" " " "
gutter			4.62		" " "	" " " "
T.C.			3.94		" " "	SE " " "
gutter			4.59		" " "	" " " "
T.C.			4.02	58.40	" " 11th	" " " "
gutter			4.71		" " "	" " " "
T.C. 0+33	-20' L		4.10	58.32	" " Elm	N.W. " " "
gutter			4.75		" " "	" " " "
T.C.			4.11		" " 11th	" " " "
gutter			4.73		" " "	" " " "
0+00			4.53			
0+50			4.60	57.82	Grade 57.97 F 0.05	
	17' L		5.05	57.37	57.47 F 0.10	F 0.05
	30 L		4.20			
	18' R		4.88	57.54	57.47 L 0.07	
	25 R		2.90			
	30 R		3.5			

Profile No. 2 Sec. 3 Notes Red ____ Date ____ Plotted ____ Job No. ____ Division No. ____ F.B. 1673 Pg. 113
Notes Chkd ____ Date ____ Checked ____ Date ____ Survey of ____ Date ____
No. ____ Date ____ Date ____ Map No. ____ Survey by ____ Date Oct 11-57

76L298 307 4-50

PLEASE RETURN TO
LOS ANGELES COUNTY SURVEYOR
726 LOS ANGELES COUNTY ENGINEERING BLDG.

NOTE: ANY ADDITIONS OR CHANGES ON THIS SHEET MUST BE MADE OR CIRCLED IN RED INK, WITH DATE AND NAME OF PERSON MAKING CHANGE.

Do not extend notes this side of this line.

STATION	B. S.	H. I.	F. S.	ELEV.			
1+		2362.421	4.83	57.59	Grade 57.41	<0.18	
16.5 L			5.61	56.81	56.91	F 0.10	
22' L			4.8				<0.15
30 L			4.4				
17.5 R			5.30	57.12	56.91	<0.21	
26.5 R			3.4				
30 R			3.3				
+50			5.33	57.09	56.85	<0.24	
15' L			5.76	56.66	56.35	<0.31	
21 L			4.9				<0.35
30 L			4.6				
16.5 R.			5.54	56.88	56.35	<0.53	
22.5 R			4.2				
30 R			2.5				
T.P.	3.210	2360.071	5.560	2356.361			
2+			3.09	56.98	56.29	<0.69	
16.5 L			3.86	56.21	55.79	<0.42	
22.5 L			3.1				<0.57
30 L			2.9				
17.5 R			3.73	56.34	55.99	<0.55	
24 R			2.4				
30 R			1.8				

F. B. 1673 Pg. 114 Job No. Fo. 396 # 136 Division No. Notes Red. Plotted Profile
Survey of Lancaster Sts. Date Date No.
Survey by Rosecrans Notes R Notes Chkd. Checked X-Sec.
Indexed R. C. Johnson Date 2-18-52 Date Date No.

76L298 307 4-50

PLEASE RETURN TO
LOS ANGELES COUNTY SURVEYOR
726 LOS ANGELES COUNTY ENGINEERING BLDG.

NOTE: ANY ADDITIONS OR CHANGES ON THIS SHEET MUST BE MADE OR CIRCLED IN RED INK, WITH DATE AND NAME OF PERSON MAKING CHANGE.

Do not extend notes this side of this line.

STATION	B. S.	H. I.	F. S.	ELEV.		Grade		
2+50		2360.071	3.86	2356.21		55.73	C 0.48	
19.5 L			4.79	55.28		55.23	C 0.05	
30' L			4.02		Cement			C 0.50
17' R			4.14	55.93	E.P.	55.23	C 0.70	
22.5 R			3.7					
30 R			2.8					
+73.1 - 20 L			4.47		end curb			
" "			5.21		gutter			
3+			4.46	55.61		55.17	C 0.44	
20 L			5.50	54.57	gutter	54.67	F 0.10	
20 L			4.79		T.C.			
30' L			4.56		S.W.			C 0.60
15.5 R			4.67	55.40	E.P.	54.67	C 0.73	
20 R			4.10		gutter			
R			3.31		T. wall			
30 R			3.0					
+50			4.94	55.03		54.61	C 0.42	
20' L			5.99	54.08	gutter	54.11	F 0.03	C 0.60
"			5.32		T.C.			
30' L			5.09		S.W.			
16.3 R			5.27	54.80		54.11	C 0.69	

Profile Notes Red ____ Plotted ____ Job No. ____ Division No. ____ F.O. 396 4136 F. B. 1673 Pg. 115
No. ____ Date ____ Date ____ Survey of ____
No. ____ Date ____ Date ____ Survey by ____ Date ____
No. ____ Date ____ Date ____ Map No. ____ Date ____

76L298 307 4-50

PLEASE RETURN TO
LOS ANGELES COUNTY SURVEYOR
726 LOS ANGELES COUNTY ENGINEERING BLDG.

NOTE: ANY ADDITIONS OR CHANGES ON THIS SHEET MUST BE MADE OR CIRCLED IN RED INK, WITH DATE AND NAME OF PERSON MAKING CHANGE.

Do not extend notes this side of this line.

STATION	B. S.	H. I.	F. S.	ELEV.				
24'R		2360.071	3.2					
30R			3.3					
4+00			5.59	54.48		54.05	C 0.43	
20'L			6.68	53.49	gutter	53.55	F 0.06	
20L			5.93		T.C.			C 0.50
30L			5.73		S.W.			
17'R			5.93	54.14		53.55	C 0.59	
25R			3.7					
30R			3.5					
+50			6.19	53.88		53.47	C 0.39	
20'L			6.97	53.10	gutter	52.99	C 0.11	
"			6.47		T.C.			
30L			6.30		S.W.			C 0.45
16³R			6.49	53.58		52.99	C 0.59	
25³R			4.4					
30R			4.4					
T.P.	4.020	2357.651	6.440	2353.31				
5+00			4.14	53.51		52.93	C 0.58	
20L			5.29	53.36	gutter	52.43	F 0.07	C 0.60
20L			4.59		T.C.			
30L			4.38		S.W.			

F.B. 1673 Pg. 116 Job No. F.O. 396 N/36 Division No. Notes Red. Plotted Profile
Survey of Lancaster Sts Date Date No. X-Sec.
Survey by Rosecrans Notes R Notes Chkd. Checked
Indexed C. Johnson Date 2-18-52 Date Date No.

76L298 307 4-50

PLEASE RETURN TO
LOS ANGELES COUNTY SURVEYOR
726 LOS ANGELES COUNTY ENGINEERING BLDG.

NOTE: ANY ADDITIONS OR CHANGES ON THIS SHEET MUST BE MADE OR CIRCLED IN RED INK, WITH DATE AND NAME OF PERSON MAKING CHANGE.

Do not extend notes this side of this line.

STATION	B. S.	H. I.	F. S.	ELEV.				
18^{3} R		2357 651	4.59	53.06		52.43	C 0.63	
30 R			4.38		B.T.			
5+50			4.70	52.95		52.37	C 0.58	
20 L			5.87	51.78	gutter	51.87	F 0.9	
"			5.21		T.C.			
30 L			5.00		S.W.			C 0.60
16^{5} R			5.06	52.59	E.P.	51.87	C 0.72	
20 R			4.7					
30 R			5.2					
6+			5.36	52.9		51.81	C 0.48	
20 L			6.41	51.24	gutter	51.31	F 0.07	
20 L			5.76		T.C.			
30 L			5.54		S.W.			C 0.45
18^{7} R			5.85	51.80	E.P.	51.31	C 0.49	
30 R			5.3					
$+40^{5}$			6.87		gutter	Conc.		
+70			6.08		Int.			
			6.84		gutter	ECR	on 10^{+4}	S.E. Cor. 10 Elm
			6.16		T.C.	"	" 10^{+4}	"
			5.99	2351.66	T.C.	"	" Elm	"
			6.55		gutter	"	" "	"

Profile No. 2.36c. Notes Red No. ____ Date ____ Plotted ____ Date ____ Job No. ____ Division No. ____
Notes Chkd No. ____ Date ____ Checked ____ Date ____ Map No. ____ Date ____
Survey of [illegible]
Survey by [illegible] Date [illegible]
F.B. 1673 Pg. 117
F.O. 390 N 15C

76L298 307 4-50

PLEASE RETURN TO
LOS ANGELES COUNTY SURVEYOR
726 LOS ANGELES COUNTY ENGINEERING BLDG.

NOTE: ANY ADDITIONS OR CHANGES ON THIS SHEET MUST BE MADE OR CIRCLED IN RED INK, WITH DATE AND NAME OF PERSON MAKING CHANGE.

Do not extend notes this side of this line.

STATION	B. S.	H. I.	F. S.	ELEV.			
		2357.651	6.92		gutter ECR on 10th	S.W. Cor 10 + Elm	
			6.22		T.C. "	" " "	
			5.99	51.66	T.C. " " Elm	" " "	
			6.61		gutter " " "	" " "	
T.B.M. #2			5.455	2352.196	Spk in P.Po. of E Cor 10th + Elm	FB. 1222.88	
					Elev. 2352.144	.05 Error.	
TP #1.	6.210	2363.401		2351.191			
0+17.3 E on 11th			5.73				
0+50			5.16	58.4	58.19	C.0.05	
16.5 L			5.60	57.80	E.P. 57.69	C 0.11	
30' L			4.8				C.0.15
14.6 R			5.51	57.89	" 57.69	C 0.20	
20 R			4.9				
30 R			4.4				
1+			5.13	58.27	58.03	C 0.24	
14.7 L			5.40	58.00	E.P. 57.53	C 0.47	
16.7 L			5.5				C.0.40
30 L			4.8				
12.2 R			5.39	58.01	" 57.53	C 0.48	
14.3 R			5.5				
30 R			4.3				

F. B. 1673 Pg. 118 Job No. EO 396 N 136 Division No. Notes Red. Plotted Profile
Survey of Lancaster Sts. Date Date No.
Survey by Rasecrans Notes R Notes Chkd. Checked X-Sec.
Indexed K. C. Johnson Date 2-18-52 Date Date No.

764.298 307 4-50

PLEASE RETURN TO
LOS ANGELES COUNTY SURVEYOR
726 LOS ANGELES COUNTY ENGINEERING BLDG.

NOTE: ANY ADDITIONS OR CHANGES ON THIS SHEET MUST BE MADE OR CIRCLED IN RED INK, WITH DATE AND NAME OF PERSON MAKING CHANGE.

Do not extend notes this side of this line.

STATION	B. S.	H. I.	F. S.	ELEV.				
1+50		2363.401	5.18	58.22		57.87	C.	0.35
14' L			5.45	57.95	E.P.	57.37	C.	0.58
30 L			5.0					C 0.40
12' R			5.46	57.94	"	57.37	C.	0.57
17 R			5.7					
21 R			4.7					
30 R			4.5					
T.P.	4.870	2362.831	5.44	2357.961				
2+00			4.81	58.02		57.71	C.	31
11½ L			5.05	57.78	E.P.	57.21	C.	57
20 L			5.5					C 0.50
30 L			5.2					
12½ R			4.99	57.84		57.21	C.	63
29' R			4.76					
30 R			4.0					
+50			4.93	57.90		57.55	C.	35
12½ L			5.20	57.63		57.05	C.	58
21 L			5.5					C 0.50
30 L			5.3					
12' R			5.18	57.65	E.P.	57.05	C.	60
15 R			5.26					
22 R			4.2					

Profile No. ____ Date ____ Notes Red ____ Date ____ Plotted ____ Date ____ Job No. ____ Survey of ____ Division No. ____
Notes Chkd ____ Date ____ Checked ____ Date ____ Survey by ____ Date ____ Map No. ____ Index ____ Date ____

F.B. 1673 PG. 119

F.O. 396 N 1.5G

76L298 307 4-50

PLEASE RETURN TO
LOS ANGELES COUNTY SURVEYOR
726 LOS ANGELES COUNTY ENGINEERING BLDG.

NOTE: ANY ADDITIONS OR CHANGES ON THIS SHEET MUST BE MADE OR CIRCLED IN RED INK, WITH DATE AND NAME OF PERSON MAKING CHANGE.

Do not extend notes this side of this line.

STATION	B. S.	H. I.	F. S.	ELEV.		
30' R		2362.831	3.9			
3+00			5.05	57.78	57.39	C 0.39
13³ L			5.38	57.45	E.P. 56.89	C 0.56
23' L			5.8			C 0.50
30 L			5.4			
12² R			5.3	57.53	E.P. 56.89	C 0.64
15' R			5.4			
20⁷ R			4.7			
30' R			4.4			
+50			5.43			
+47 - 18' L			5.41	57.72	T.C. E.C.R on 11th N.W. Cor. 11+ Date	
" L			5.82		gutter " " " " "	
			5.69		T.C. " on Date " " "	
			6.16		gutter " " " " " "	
			5.12		T.C. " " " S.W. " "	
			5.68		gutter " " " " " "	
			5.34	57.19	T.C. " on 11th " " "	
			5.82		guter " " " " " "	
3+80			5.40			
B.M. #7E			5.125	2357.706	Elev. 2357.678 L.T. S.W. Cor. 11th + Date	
					.8 So of So end of C.R.	

F.B. 1673 PG. 120 Job No. FO 396 N 136 Division No. Notes Red. Plotted Profile
Survey of Lancaster Streets Date Date No.
Survey by Rosacrans Notes R Notes Chkd. Checked X-Sec.
Indexed R. C. Johnson Date 2-18-52 Date Date No.

76L298 307 4-50

PLEASE RETURN TO
LOS ANGELES COUNTY SURVEYOR
726 LOS ANGELES COUNTY ENGINEERING BLDG.

NOTE: ANY ADDITIONS OR CHANGES ON THIS SHEET MUST BE MADE OR CIRCLED IN RED INK, WITH DATE AND NAME OF PERSON MAKING CHANGE.

Do not extend notes this side of this line.

355.15
334.10
689.25

STATION	B. S.	H. I.	F. S.	ELEV.				
PROFILE + X Sections on Cypress Ave 12th St to 11th St.								
Int 12th St + Cypress Ave = 0+00 to N.								
" 11th St + " " = 6+89.25 Fr. S Sec F.B. 885-47								
B.M. R.11	4.28	2367.34		2363.06	Bent Spk in P.P. S.W. Cor. 11th + Redwood F.B. 1459-152			
℄ Redwood			5.70	61.64	6+07 grade 110' W of 6+89			
℄ Division			4.03	63.31	269' E of 6+89			
℄ Redwood			5.66	61.68	6+89 20' N of Int		0.20 Low	
6+89			5.4	61.9	62.37 g Adjusted grade 62.15			
25' E			5.4	61.9		F2.0	0	0
25' W			5.5	61.8			0	0
6+50			5.0	62.3	62.54	F2.4		
25 E			5.1	62.2	62.90	62.04	F0.70	C0.16
25 W			4.5	62.8	62.90	62.04	F0.10	C0.76
6+00			4.0	63.3	63.04	C0.26		
25' E			3.5	63.8	63.40	62.54	C0.40	C1.8
25 W			5.1	62.2	63.40	62.54	F1.20	F0.34
5+50			4.3	63.0	63.54	F0.54		
25' E			3.8	63.5	63.90	63.04	F0.40	C0.50
25 W			3.7	63.6	63.90	63.04	F0.30	C0.6

Profile No. 2-5a. Notes Red. Date Plotted Date Notes Chkd Date Checked Date Job No. Survey of Cypress Ave Survey by Notes Date Map No. Division No. Date

FD 3964 138

F. B. 1673 Pg. 121

76L298 307 4-50

PLEASE RETURN TO
LOS ANGELES COUNTY SURVEYOR
726 LOS ANGELES COUNTY ENGINEERING BLDG.

NOTE: ANY ADDITIONS OR CHANGES ON THIS SHEET MUST BE MADE OR CIRCLED IN RED INK, WITH DATE AND NAME OF PERSON MAKING CHANGE.

Do not extend notes this side of this line.

STATION	B. S.	H. I.	F. S.	ELEV.	Gutter			
5+00		2367.39	4.0	63.3	64.04	C0.7		
25 E			4.1	63.2	64.40	63.54	F1.2	F0.3
25 W			3.8	63.5	64.40	63.54	F0.9	0
4+50			3.0	64.3	64.54	F0.4		
25 E			2.9	64.4	64.90	64.04	F0.5	C0.4
25 W			3.2	64.1	64.90	64.04	F0.8	G
T.P.	5.88	2370.19	3.03	[illegible]				
4+00			5.7	64.5	65.04	F0.5		
25 E			5.5	64.7	65.40	64.54	F0.7	C0.2
25 W			5.7	64.5	65.40	64.54	F0.9	C0.0
3+50			5.3	64.9	65.54	F0.6		
25 E			4.6	65.6	65.90	65.04	F0.3	C0.5
25 W			4.6	65.6	65.90	65.04	F0.3	C0.5
3+00			4.9	65.2	66.04	F0.8		
25 E			4.6	65.2	66.40	65.54	F1.2	F0.3
25 W			4.9	65.3	66.40	65.54	F0.9	F0.2
2+50			3.2	67.0	66.54	C0.5		
25 E			2.6	67.6	66.90	66.04	C0.7	C1.6
25 W			4.1	66.1	66.90	66.04	F0.8	0
2+00			2.6	67.2	67.04	C0.2		
25 E			1.7	68.5	67.40	66.54	C0.9	C2.0

F. B. 1673 Pg. 122 Job No. RD 396 N 138 Division No. Notes Red. Plotted Profile
Survey of Cypress Ave Date Date No.
Survey by Basecrans Notes R Notes Chkd. Checked X-Sec.
Indexed R. C. Johnson Date 2-27-52 Date Date No.

76L298 307 4-50

PLEASE RETURN TO
LOS ANGELES COUNTY SURVEYOR
726 LOS ANGELES COUNTY ENGINEERING BLDG.

NOTE: ANY ADDITIONS OR CHANGES ON THIS SHEET MUST BE MADE OR CIRCLED IN RED INK, WITH DATE AND NAME OF PERSON MAKING CHANGE.

Do not extend notes this side of this line.

STATION	B. S.	H. I.	F. S.	ELEV.	Gutter			
2+00 25' W		2370.19	2.6	2367.6	67.40	66.54	C0.2	C1.1
T.P.	7.37	2375.00	2.56	2367.63				
1+50			5.9	69.1	67.54	C1.6		
25' E			5.9	69.1	67.90	67.04	C1.2	C2.0
25 W			5.8	69.2	67.90	67.04	C1.3	C2.2
1+00			4.7	70.3	68.04	C2.0		
25 E			5.7	69.3	68.40	67.54	C0.9	C1.8
25 W			4.9	70.1	68.40	67.54	C1.7	C2.6
0+50			5.1	69.9	68.54	C1.4		
25 E			4.9	70.1	68.90	68.04	C1.2	C2.0
25 W			5.1	69.9	68.90	68.04	C1.0	C1.9
0+00 ℄			6.6	68.1	69.04	F0.6		
100 E			6.2	68.8				
Int 12th + Div			6.5	68.50	270± E	Pavement		
2+00-100 W			7.5	67.5				
T.P.	2.87	2370.08	7.79	2367.21				
Int 12th Fr E + Herald			6.25	63.83	pavement			
T.P.	6.71	2369.87	6.92	2363.16				
T.P.	4.80	2365.36	9.31	2360.56				
Int 11th + Sycamore			5.5	59.9	Dirt			
" " + Herald			4.84	60.52	pavement			

Profile Notes Red. ____ Plotted ____ Job No. ____ Division No. ____ F.O. 396 H 138 F.B. 1673 Pg. 123
No. ____ Date ____ Date ____ Survey of Cypress Ave
X-Sec. Notes Chkd. ____ Checked ____ Survey by [illegible] Notes [illegible] Date [illegible]
No. ____ Date ____ Date ____ Map No. [illegible] Date ____

F. B. 1673 Pg. 124 F.O. 376-138

Job No. _____ Division No. _____ Notes Red. _____ Plotted _____ Profile

Survey of Cypress Ave Date _____ Date _____ No. _____

Survey by Rosecrans Notes R Notes Chkd. _____ Checked _____ X-Sec.

Indexed [redacted] C. Johnson Date 2-27-52 Date _____ Date _____ No. _____

STATION	B. S.	H. I.	F. S.	ELEV.
TP BM R11	4.20	2365.36 67.48	2.08 1.44	2[illegible].20 [illegible].04

76L298 307 4-50

PLEASE RETURN TO

LOS ANGELES COUNTY SURVEYOR

726 LOS ANGELES COUNTY ENGINEERING BLDG.

NOTE: ANY ADDITIONS OR CHANGES ON THIS SHEET MUST BE MADE OR CIRCLED IN RED INK, WITH DATE AND NAME OF PERSON MAKING CHANGE.

Do not extend notes this side of this line.

Notes Ck'd by	Survey of Fern Ave
Map No.	W. O. A059 Tape No. 101 Std. 24
Office Work	Surveyed by Rosecrans
Checked	Notes [illegible] Date 6-7-52
Date	Indexed [illegible] C. Johnson

F. B. 1673 PG. 125

OCT 11 '57

FERN AVE

FROM AVE I NORTH 1/4 MILE

J.H. A 059

Party E. A. Rosecrans
L. J. Westhoff
S. Halisky
W. E. Newman

Notes: Any Additions or Changes on This Sheet Must be Made or Circled in Red Ink With Date and Name of Person Making Change.

Do not extend notes this side of this line.

RETURN TO
LOS ANGELES COUNTY SURVEYOR
726 LOS ANGELES COUNTY
ENGINEERING BLDG.

76F3098 247 10M 1-49



W5.70-A-4

RETURN TO
LOS ANGELES COUNTY SURVEYOR
726 LOS ANGELES COUNTY
ENGINEERING BLDG.

Do not extend notes this side of this line.

Note: Any Additions or Changes on This Sheet Must be Made or Circled in Red Ink With Date and Name of Person Making Change.

Notes Ck'd by	Survey of T 5 N R 10 W
Map No.	W. O. 4999 Tape No. 101 Std 84 °F
Office Work	Surveyed by Rosecrans
Checked	Notes R Date 4-18-51
Date	Indexed A. C. Johnson

F. B. 1673 PG. 127

OCT. 11 '57

1/4 SECTION CORNER

BETWEEN SECS. 17 + 20 T 5 N R 10 W

Notes showing replacement of 2" I.P. per F.B. 61-50 with C.S. Mon.

J.H. 4999

Party
E.A. Rosecrans
L.J. Westhoff
D.H. Beers
S. Halisky
W.E. Newman

Note: Any Additions or Changes on This Sheet Must be Made or Circled in Red Ink With Date and Name of Person Making Change.

Do not extend notes this side of this line.

RETURN TO
LOS ANGELES COUNTY SURVEYOR
726 LOS ANGELES COUNTY
ENGINEERING BLDG.

76F309B 247 10M 1-49

F. B. 1673 PG. 128

W.S. 66-8-5

RETURN TO
LOS ANGELES COUNTY SURVEYOR
728 LOS ANGELES COUNTY
ENGINEERING BLDG.

Do not extend notes this side of this line.

Note: Any Additions or Changes on This Sheet Must be Made or Circled in Red Ink With Date and Name of Person Making Change.

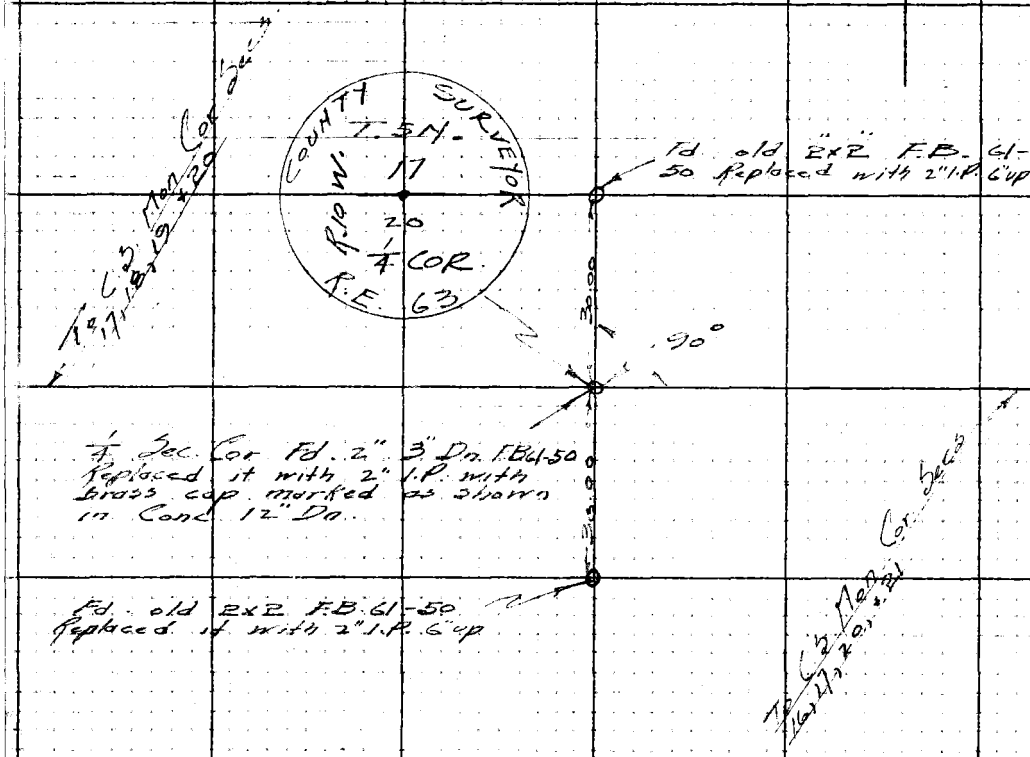

Notes Ck'd by	Survey of Gravel Property
Map No.	W.O. Tape No. 101 Std. 84
Office Work	Surveyed by Rosecrans
Checked	Notes R Date 5-6-53
Date	Indexed E. C. Johnson

F. B. 1673 PG. 129

OCT 11 '57

PARCEL A

SEC. 15 T5N. R 11 W.

W ½ of N.W ¼ of N.W ¼ of Sec 15

Gravel area

F.O. 396 N. 149

Notes: Any Additions or Changes on This Sheet Must be Made or Circled in Red Ink With Date and Name of Person Making Change.

Do not extend notes this side of this line.

RETURN TO
LOS ANGELES COUNTY SURVEYOR
726 LOS ANGELES COUNTY
ENGINEERING BLDG.

76F3095 247 10M 1-49

F. B. 1613 Pg. 130

222.93 @ 2-33 = 204.58
222.71
427.29
T. 80 = 427.28

236.31 T. 80 = 236.30

N.W. Cor Parcel A
Cor. Secs 9, 10, 15 + 16
T. 5 N. R. 11 W. Fd. C.S. Mon.
2" up F.B. 85-135

N.E. Cor. Parcel A
Set 2"x2" Fl.

427.28 Fd. 1"x2" 236.30

89°-59'-45"

89-59-40 D
359-59-00 (D)
89-53-45

Set 1"x2"

296.78 @ 5-05 = 295.61
244.33 @ 7-17 = 242.36
127.75 @ 6-46 = 126.86
664.83
T. 74 = 664.79

111.00 @ 4-14 T74 = 110.70

Set 1"x2"

249.64 T. 74 = 249.62

PARCEL A

Set 1"x2"

294.34 @ 12-13 = 287.67
8.63
296.30
T 74 = 296.28

89°-55'-20"

660

Set 1"x2" S.W. Cor
Parcel A

Set Flag
Approx. S.E. Cor
Parcel A

Note this line plugged
on so. misses ¼ Cor
0.25± E of monument

To C.S. Mon. 15 + 16 Secs

1/4 Cor

To C.S. Mon. 10 + 15 Secs

WS. 65-D-4

RETURN TO
LOS ANGELES COUNTY SURVEYOR
726 LOS ANGELES COUNTY
ENGINEERING BLDG.

Do not extend notes this side of this line.

Note: Any Additions or Changes on This Sheet Must be Made or Circled in Red Ink With Date and Name of Person Making Change.

Notes Ck'd by	Survey of Grant Property
Map No.	W.O. Tape No. Ck'd
Office Work	Surveyed by Rosecrans
Checked	Noted Date
Date	Indexed E. C. Johnson

F. B. 1673 PG. 131

PARCELS B and C

IN

SEC 25 T. 5N R 10W.

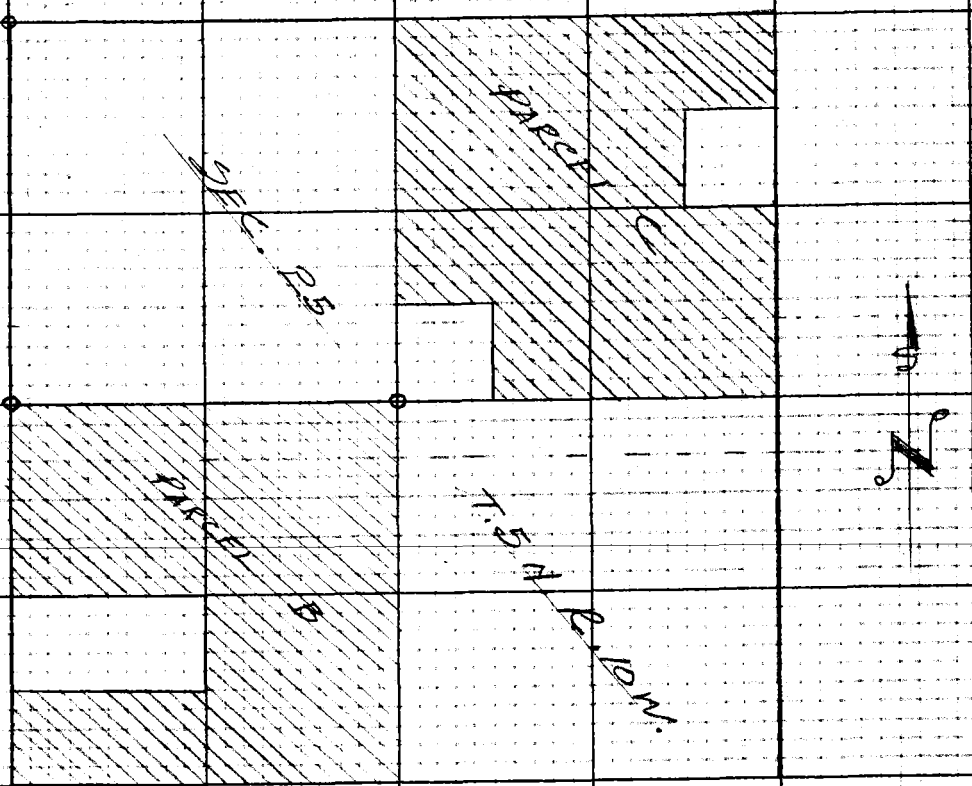

Note: Any Additions or Changes on This Sheet Must Be Made or Circled in Red Ink. With Date and Name of Person Making Change.

Do not extend notes this side of this line.

RETURN TO
LOS ANGELES COUNTY SURVEYOR
726 LOS ANGELES COUNTY
ENGINEERING BLDG.

76F309S 247 10M 1-49

F. B. 1613 Pg. 132

To C.S. Mon. N.W. Cor.
Sec. 25 T. 5 N. R. 10 W.

N.W. Cor. Parcel B
1/4 Cor. Secs. 25 & 26 T. 5 N. R. 10 W
Fd. C.S. Mon. 18" Dn. F.B. 106-116

1322.95

299.33 @ 1-29 = 299.23
235.65 @ 2-38 = 235.40
298.17 @ 1-42 = 298.04
300.21 @ 3-18 = 299.71
190.91 @ 2-36 = 190.71
1323.09
T. 68 = 1322.95

90°-07'

1/16 Cor. Set 1"x2"

Set flag

180

Set 1x2

298.88 @ 3-01 = 298.46
300.98 @ 3-12 = 300.51
62.58
90°-06' 661.55
T. 68 = 661.48

661.48

0.15

Set 10d Na.

Fd. 2x2

578

732

Set flag

1.15
Fd. 2x2

Set 1x2

C.S. Mon. at S.W. Cor.
Sec. 25 has been disturbed

W5-66-C-5

RETURN TO
LOS ANGELES COUNTY SURVEYOR
726 LOS ANGELES COUNTY
ENGINEERING BLDG.

Do not extend notes this side of this line.

Note: Any Additions or Changes on This Sheet Must be Made or Circled in Red Ink With Date and Name of Person Making Change.

Notes Ck'd by	Survey of Gravel property
Map No.	W.O. Tape No. 101 Std. 84 °F
Office Work	Surveyed by Rosecrans
Checked	Notes R1 Date 5-8-52
Date	Indexed A. C. Johnson

F. B. 1673 PG. 133

N.E. Cor. Sec. 25 T.5N. R10W. Fd 2" I.P. 30" high F.B. 58-42

661.62 - T.78 = 661.59

661.59

90°

656'

Set 1"x2"

Set flag

299.53
156.80 @ 2-56 = 156.59
205.52 @ 0-42 = 205.50
661.62
T.78 = 661.59

661.59

90°

656'

Set 1"x2"

Set flag

To C.S. Mon. 1/4 Cor. Secs. 25 + 30

Note: Any Additions or Changes on This Sheet Must be Made or Circled in Red Ink With Date and Name of Person Making Change.

Do not extend notes this side of this line.

RETURN TO
LOS ANGELES COUNTY SURVEYOR
726 LOS ANGELES COUNTY
ENGINEERING BLDG.

76F309B 247 10M 1-49

F. B. 1673 PG. 134

WS-66-C-5

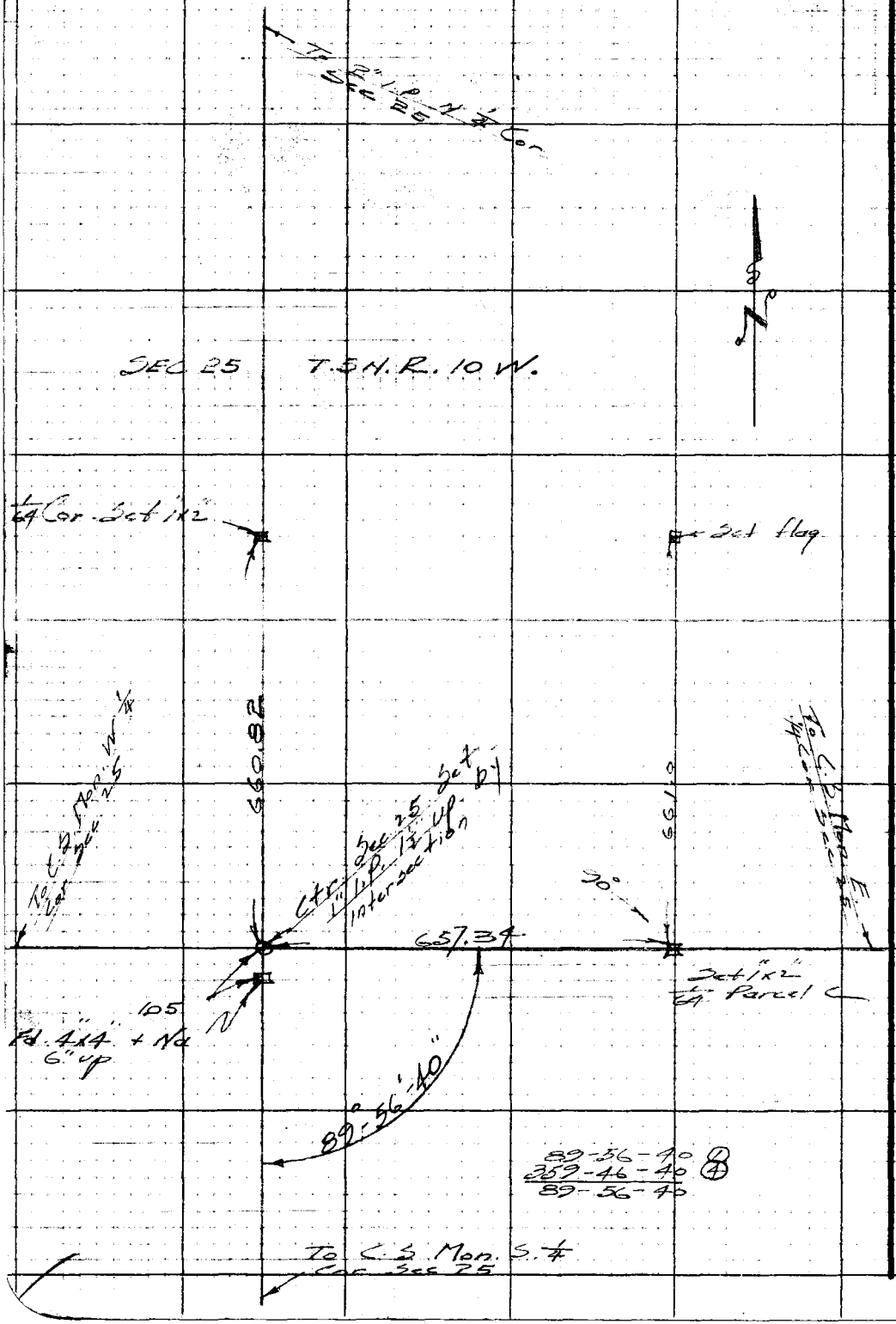

RETURN TO
LOS ANGELES COUNTY SURVEYOR
726 LOS ANGELES COUNTY
ENGINEERING BLDG.

Do not extend notes this side of this line.

Note: Any Additions or Changes on This Sheet Must be Made or Circled in Red Ink With Date and Name of Person Making Change.

Notes Ck'd by	Survey of Ave K
Map No.	W.O. Tape No. 161 Std. 24
Office Work	Surveyed by Rosecrans
Checked	Notes Date
Date	Indexed R. C. Johnson

F. B. 1673 PG. 135

OCT 11 '57

NEW TIES TO SEC. AND 1/4 CORS.

ON AVE. K 60 W. TO 90 W.

F.O. 396 N. 153

Party E. A. Rosecrans
L. J. Westhoff
S. Halisky
W. E. Newman

Notes: Any Additions or Changes on This Sheet Must be Made or Circled in Red Ink With Date and Name of Person Making Change.

Do not extend notes this side of this line.

RETURN TO
LOS ANGELES COUNTY SURVEYOR
726 LOS ANGELES COUNTY
ENGINEERING BLDG.

76F3095 247 10M 1-49



WS. 71-B-5

RETURN TO
LOS ANGELES COUNTY SURVEYOR
726 LOS ANGELES COUNTY
ENGINEERING BLDG.

Do not extend notes this side of this line.

Note: Any Additions or Changes on This Sheet Must be Made or Circled in Red Ink With Date and Name of Person Making Change.

Notes Ck'd by	Survey of Ave K 60 to 90 W
Map No.	W. O. Type No. 101 Std. 24
Office Work	Surveyed by Rosecrans
Checked	Notes Date 6-7-52
Date	Indexed L. O. Johnson

F. B. 1673 Pg. 137

W.B. 71-B-3

80TH ST. W

Cor. Secs. 20, 21, 28 & 29 T. 7N. R. 13 W. Fd. C.S. Mon. 12" Dn. F.B. 237-37

Fd. 4x4"-3" Dn. — 30.00 — 90° — 30.00 — Fd. 2" I.P. 6" up.

¼ Cor. Secs. 21 & 28 T. 7N. R. 13W. Fd. C.S. Mon. 12" Dn. F.B. 237-38

AVE. K.

70TH ST. W.

Cor. Secs. 21, 22, 27 & 28 T. 7N. R. 13W. Fd. C.S. Mon. See preceding page

Note: Any Additions or Changes on This Sheet Must be Made or Circled in Red Ink With Date and Name of Person Making Change.

Do not extend notes this side of this line.

RETURN TO
LOS ANGELES COUNTY SURVEYOR
726 LOS ANGELES COUNTY
ENGINEERING BLDG.

76F3098 247 10M 1-49

F. B. 1673 Pg. 138



WS. 71-A-5

RETURN TO
LOS ANGELES COUNTY SURVEYOR
725 LOS ANGELES COUNTY
ENGINEERING BLDG.

Do not extend notes this side of this line.

Note: Any Additions or Changes on This Sheet Must be Made or Circled in Red Ink With Date and Name of Person Making Change.

76L298 307 4-50

PLEASE RETURN TO
LOS ANGELES COUNTY SURVEYOR
726 LOS ANGELES COUNTY ENGINEERING BLDG.

NOTE: ANY ADDITIONS OR CHANGES ON THIS SHEET MUST BE MADE OR CIRCLED IN RED INK, WITH DATE AND NAME OF PERSON MAKING CHANGE.

Do not extend notes this side of this line.

STATION	B. S.	H. I.	F. S.	ELEV.		
PROFILE AND X SECTIONS ON AVE R. FROM 6TH ST E TO SP RR						
Int Ave R and 6th St E = 0+00 to E. And No						
B.M.				2668.52	L.B. 624-6-4" I.P. N.E. Cor. Sierra Hwy + [illegible] Disturbed	
B.M.	5.24	2667.87		2662.63	L+T in Curb S.W. Rd. Whse. yard	
		6TH ST E.			Profile and X Sections	
T.P.	7.75	2673.20	2.42	2665.45		
4+00			4.93	68.27		
16' L			4.77	68.43	E.P.	
17.6 L			4.9	68.3		
40 L			4.4	68.8		
13.5 R			5.29	67.91	E.P.	
20 R			5.2	68.0		
29 R			4.0	69.2		
40 R			4.7	68.5		
100 N			5.23	67.97	℄ 6th St E	
200 N			5.20	68.00		
300 N			5.37	67.83		
T.P.	5.85	2674.29	4.76	2668.44		
3+50			5.46	68.83		
3+			5.12	69.17		

Profile Notes Red. ____ Plotted ____ Job No. ____ Division No. ____ F. B. 1673 Pg. 139
No. ____ Date ____ Date ____ Survey of Fire [illegible]
X-Sec. Notes Chkd. ____ Checked ____ Survey by Loscarons Notes R Date 3-24-58
No. ____ Date ____ Date ____ Map No. ____ Indexed Johnson Date OCT 11 57

76L298 307 4-50

PLEASE RETURN TO
LOS ANGELES COUNTY SURVEYOR
726 LOS ANGELES COUNTY ENGINEERING BLDG.

NOTE: ANY ADDITIONS OR CHANGES ON THIS SHEET MUST BE MADE OR CIRCLED IN RED INK, WITH DATE AND NAME OF PERSON MAKING CHANGE.

Do not extend notes this side of this line.

STATION	B. S.	H. I.	F. S.	ELEV.		
3100 17 L		2674.29	4.87	2669.42	E.P.	
22 L			4.9	69.4		
40 L			4.7	69.6		
17 R			5.77	68.52	E.P.	
28 R			5.3	69.0		
40 R			6.7	67.6	B.W.	
2+59 - 40 E			5.10	69.19	Back SW Collins	Store
2+50			5.33	68.76		
2+24			5.52	68.77	B. dip	
2+00			5.24	69.05		
14 L			5.26	69.03	E.P.	
24 L			4.9	69.4		
30 L			3.7	70.6		
40 L			3.7	70.6		
13 R			5.31	68.98	E.P.	
19 R			6.0	68.3		
30 R			5.0	69.3		
40 R			4.9	69.4		
1+50			4.37	69.92		
1+00			3.84	70.45		
14 L			4.25	70.04		

F.B. 1673 Pg. 140
Job No. FO 396 N 145 Division No. Notes Red. Plotted Profile
Survey of Ave R Date Date No. X-Sec.
Survey by Roscoe Notes R Notes Chkd. Checked
Indexed K. C. Johnson Date 3-21-52 Date Date No.

76L298 307 4-50

PLEASE RETURN TO
LOS ANGELES COUNTY SURVEYOR
726 LOS ANGELES COUNTY ENGINEERING BLDG.

NOTE: ANY ADDITIONS OR CHANGES ON THIS SHEET MUST BE MADE OR CIRCLED IN RED INK, WITH DATE AND NAME OF PERSON MAKING CHANGE.

Do not extend notes this side of this line.

STATION	B. S.	H. I.	F. S.	ELEV.		
1+00 - 24.5 L		2674.29	3.9	2670.4		
30 L			3.5	70.8		
40 L			3.8	70.5		
13.3 R			4.41	69.88	E.P.	
23 R			4.9	69.4		
24 R			3.8	70.5		
40 R			3.9	70.4		
0+50			3.61	70.68		
B.M.	301	2675.25	2.05	2672.24	Spk in Po. 146530 E S.W. Cor 6th St E + Ave R.	
0+00			4.13	71.12		
19 L			4.35	72.90	F.L.	
100' W			3.6	71.7		
200' W			2.9	72.4		
300 W			2.4	72.7		
100' S			2.85	72.40	Conc.	
200 S			2.60	72.65		
		Ave	R	From	6th St E Ely	
0+50			3.78	71.47		
1+00			3.63	71.62		
9.3 R			3.42	71.83	E.P.	
13 R			3.4	71.9		

Profile Notes Red. ____ Plotted ____ Job No. ____ Division No. ____ F.B. 1673 Pg. 141
No. ____ Date ____ Date ____ Survey of Ave R
X-Sec. Notes Chkd. ____ Checked ____ Survey by Assessment Notes R Date 3-4-52
No. ____ Date ____ Date ____ Map No. ____ Indexed Johnson Date ____

T.O. 396 N 145

76L298 307 4-50

PLEASE RETURN TO
LOS ANGELES COUNTY SURVEYOR
726 LOS ANGELES COUNTY ENGINEERING BLDG.

NOTE: ANY ADDITIONS OR CHANGES ON THIS SHEET MUST BE MADE OR CIRCLED IN RED INK, WITH DATE AND NAME OF PERSON MAKING CHANGE.

Do not extend notes this side of this line.

STATION	B. S.	H. I.	F. S.	ELEV.		
244 R		2675.25	2.9	2672.4		
40 R			3.0	71.3		
18.5 L			4.04	71.21	E.P.	
21.8 L			4.2	71.1		
40' L			4.3	71.0		
+30.5			3.91	71.34	Top rail (W) Spur	
+50			3.79	71.46		
T.P.	4.69	2675.67	4.27	2670.98		
+67.85			1.31	71.36	Top rail (W) Spur	
2+			3.50	72.17		
3.5 R			4.27	72.40	E.P.	
14.5 R			6.4	69.3		
40' R			6.5	69.2		
20 L			4.39	71.28	E.P.	
30 L			6.9	68.8		
40 L			7.7	68.0		
+39.9			3.98	2671.69	Top W rail Main line	
T.P.	2.26	2670.88	7.05	2668.62		
T.P.	4.08	2668.44	6.52	2664.36		
B.M.			5.81	2662.63	Flat.	

F.B. 1673 PG. 142
F.O. 396 N 145
Job No. Division No. Notes Red. Plotted Profile
Survey of Ave R Date Date No.
Survey by Rosecrans Notes R Notes Chkd. Checked X-Sec.
Indexed [redacted] C. Johnson Date 3-24-52 Date Date No.

76L298 307 4-50

PLEASE RETURN TO
LOS ANGELES COUNTY SURVEYOR
726 LOS ANGELES COUNTY ENGINEERING BLDG.

NOTE: ANY ADDITIONS OR CHANGES ON THIS SHEET MUST BE MADE OR CIRCLED IN RED INK, WITH DATE AND NAME OF PERSON MAKING CHANGE.

3.15 H.I.
4.55 H.I.

Do not extend notes this side of this line.

STATION	B. S.	H. I.	F. S.	ELEV.		
B. M.	3.65	2675.89		2672.24		
1+35 E			3.76	72.13	T.C.	
			4.54	71.35		
			4.69	71.20		
3+00	4.56	73.73		69.17		
4+00	5.47	73.74		68.27		
3+35.32			4.50	69.24		

Profile Notes Red. ____ Plotted ____ Job No. ____ Division No. ____ F. B. 1673 Pg. 143
No. ____ Date ____ Date ____ Survey of Lyc R. & C. Ct. E.
X-Sec. Notes Chkd. ____ Checked ____ Survey by Rosecrans Notes R Date 3-24-58
No. ____ Date ____ Date ____ Map No. ____ Indexed Johnson Date ____

E.O. 396 N 145

F. B. 1673 Pg. 44

Job No. Division No. Notes Red. Plotted Profile

Survey of Date Date No.

Survey by Notes Notes Chkd. Checked X-Sec.

Indexed Date Date Date No.

STATION	B. S.	H. I.	F. S.	ELEV.

76L298 307 4-50

PLEASE RETURN TO

LOS ANGELES COUNTY SURVEYOR

726 LOS ANGELES COUNTY ENGINEERING BLDG.

Do not extend notes this side of this line.

NOTE: ANY ADDITIONS OR CHANGES ON THIS SHEET MUST BE MADE OR CIRCLED IN RED INK, WITH DATE AND NAME OF PERSON MAKING CHANGE.

76L298 307 4-50

PLEASE RETURN TO
LOS ANGELES COUNTY SURVEYOR
726 LOS ANGELES COUNTY ENGINEERING BLDG.

NOTE: ANY ADDITIONS OR CHANGES ON THIS SHEET MUST BE MADE OR CIRCLED IN RED INK, WITH DATE AND NAME OF PERSON MAKING CHANGE.

Do not extend notes this side of this line.

STATION	B. S.	H. I.	F. S.	ELEV.		
		170TH STREET WEST				
From Ave. A to Ave. B. Profile levels						
			FO 396 N 140			
BM #1	3.07	103.07		100.00	Assumed Set boat Spk in Tel Po #M1469V on W. side 170th St. W + Ave A.	
52+97.47			3.8	99.3		
30 E			4.3	98.8	99.3 F0.5	
52+			4.1	99.0		
30 E			3.9	99.2	99.7 F0.5	
51+			4.4	98.7		
30 E			4.5	98.6	100.2 F6.6	
50+			4.0	99.1		
30 E			4.1	99.0	100.6 F1.6	
49+			4.2	98.9		
30 E			4.3	98.8	101.1 F2.3	3.00
48+			2.9	100.2		
30 E			2.7	100.4	101.5 F1.10	
47+			1.2	101.9		

Profile Notes Red. ____ Plotted ____ Job No. ____ Division No. ____ F. B. 1673 Pg. 145
No. ____ Date ____ Date ____ Survey of ____ Notes ____ Date ____
No. ____ Notes Chkd. ____ Checked ____ Survey by ____ Date ____
No. ____ Date ____ Date ____ Map No. ____ Indexed ____ Date ____

76L298 307 4-50

PLEASE RETURN TO
LOS ANGELES COUNTY SURVEYOR
726 LOS ANGELES COUNTY ENGINEERING BLDG.

NOTE: ANY ADDITIONS OR CHANGES ON THIS SHEET MUST BE MADE OR CIRCLED IN RED INK, WITH DATE AND NAME OF PERSON MAKING CHANGE.

Do not extend notes this side of this line.

F. B. 1673 Pg. 146 | F.O. 396 1/140 | Profile
Job No. _____ Division No. _____ Plotted _____ No. _____
Survey of 170 Ft. St. West | Notes Red. _____ Date _____ X-Sec.
Survey by Bocanegra Notes K | Notes Chkd. _____ Date _____ No. _____
Indexed C. Johnson Date 3-4-52 | Checked _____ Date _____

STATION	B. S.	H. I.	F. S.	ELEV.		
		103.07				
47+00 -30E	6.83	109.26	0.64	102.43	T.P. Sand. oil	101.9 C 0.5
46+			6.3	103.0'		
30 E.			4.1	105.2'	102.4	C 2.80
45+			4.9	104.4'		
30 E.			4.7	104.6'	102.8	C 1.80
44+			4.5	104.8'		
30 E.			4.0	105.3'	103.8	C 2.00
43+			4.9	104.4'		
30 E.			4.1	105.2'	103.7	C 1.50
42+			5.2	104.1'		
30 E.	4.85	109.08	5.03	104.05	T.P. 103.8	C 0.40
41+			6.0	103.1'		
30 E			5.0	104.1'	103.9	C 0.20
40+			5.4	103.7'		
30 E			5.0	104.1'	104.0	C 0.1
39+			4.7	104.4'		
30 E			4.1	105.0'	104.1	C 0.9
38+			5.5	103.6'		
30 E			5.0	104.1'	104.2	F 0.1
37+			6.6	102.5'		

76L298 307 4-50

PLEASE RETURN TO
LOS ANGELES COUNTY SURVEYOR
726 LOS ANGELES COUNTY ENGINEERING BLDG.

NOTE: ANY ADDITIONS OR CHANGES ON THIS SHEET MUST BE MADE OR CIRCLED IN RED INK, WITH DATE AND NAME OF PERSON MAKING CHANGE.

Do not extend notes this side of this line.

STATION	B. S.	H. I.	F. S.	ELEV.		
		109.08				
37+00-30E	3.95	107.20	5.83	103.25	T P. Aprox Dip	104.3 F1.1
36+			5.1	102.1'		
30 E			4.4	102.8'	104.4 F1.6'	
35+			4.6'	102.6'		
30 E			4.3	102.9'	104.4 F1.50'	
34+			4.5	102.7'		
30 E			4.3	102.9'	104.5 F 1.60	
33+			4.7	102.5'		
30'E.			4.7	102.5'	104.6 F 2.10'	
32+			4.7	102.5		
30'E	6.07	108.89	4.38	102.82	T.P. 104.7 F1.90'	
31+			4.9	104.0'		
30E			5.8	103.1'	104.8 F 1.7'	
30+			4.7	104.2'		
30E			4.8	104.1'	104.9 F 0.8'	
29+			3.3	105.6'		
30 E			2.8	106.1'	105.0 C 1.10'	
28+			2.8	106.1'		
30 E			2.4	106.5'	105.1 C 1.40'	
27+			2.1	106.8'		
30'E	5.02	111.87	2.04	106.85	T.P. 105.2 C 1.6'	

Profile Notes Red. Plotted Job No. FO 396 & 140 Division No. F. B. 1673 Pg. 147
No. Date Date Survey of 170th St W.
X-Sec. Notes Chkd. Checked Survey by Lawrence Notes R Date 3-4-52
No. Date Date Map No. Date

76L298 307 4-50

PLEASE RETURN TO
LOS ANGELES COUNTY SURVEYOR
726 LOS ANGELES COUNTY ENGINEERING BLDG.

NOTE: ANY ADDITIONS OR CHANGES ON THIS SHEET MUST BE MADE OR CIRCLED IN RED INK, WITH DATE AND NAME OF PERSON MAKING CHANGE.

Do not extend notes this side of this line.

STATION	B. S.	H. I.	F. S.	ELEV.		
26+48.73		111.87	4.8	107.1'		
30'E			4.4	107.5'	105.2	C 2.30'
26+			4.8	107.1'		
30E			1.8	110.1'	105.3	C 4.80'
25+			4.3	107.6'		
30E			1.8	110.1'	105.4	C 4.70'
24+			4.5	107.4'		
30E			2.1	109.8'	105.5	C 4.30'
23+			4.6	107.3'		
30E			3.5	108.4'	105.6	C 2.80'
22+			3.8	108.1'		
30E	427	113.01	3.13	108.74	T.P. 105.7	C 3.0'
21+			4.6	108.4'		
30E			3.3	109.7'	105.7	C 4.0'
20+			4.8	108.2'		
30E			4.0	[illegible]	105.8	C 3.20
19+			5.1	10[illegible].9'		
30E			4.9	[illegible]	105.9	C 2.70'
18+			5.2	[illegible]		
30E			4.6	[illegible]	106.0	C 2.40
17+			6.3	[illegible].7'		

F. B. 1673 Pg. 148 F.O. 396 H 140
Job No. Division No. Notes Red. Plotted Profile
Survey of 170th St W Date Date No. X-Sec.
Survey by Rosecrans Notes R Notes Chkd. Checked
Indexed C Johnson Date 3-4-52 Date Date No.

76L298 307 4-50

PLEASE RETURN TO
LOS ANGELES COUNTY SURVEYOR
726 LOS ANGELES COUNTY ENGINEERING BLDG.

NOTE: ANY ADDITIONS OR CHANGES ON THIS SHEET MUST BE MADE OR CIRCLED IN RED INK, WITH DATE AND NAME OF PERSON MAKING CHANGE.

Do not extend notes this side of this line.

STATION	B. S.	H. I.	F. S.	ELEV.		
		113.01				
17+00-30'E	2.65	110.73	4.93	108.08	T.P. 106.1	C 2.0'
16+			4.9	105.8'		
30 E			3.4	107.3'	106.2	C 1.10'
15+			4.9	105.8'		
30E			3.3	107.4'	106.3	C 1.10'
14+			4.0	106.7'		
30 E			3.2	107.5'	106.4	C 1.10'
13+			4.1	106.6'		
30E			3.0	107.7'	106.5	C 1.20'
12+			4.8	105.9'		
30E	3.42	110.76	3.39	107.34	T.P. 106.6	C 0.7
11+00			4.9	105.9'		
30E			2.9	107.9'	106.7	C 1.3'
10+00			4.3	106.5'		
30E			3.5	107.3'	106.8	C 0.50'
9+00			5.2	105.6'		
30E			4.3	106.5'	106.9	F 0.4'
8+00			5.8	105.0'		
30E			4.6	106.2'	107.0	F 0.8'
7+00			6.0	104.8'		
30E	4.46	110.36	4.86	105.90	T.P. 107.0	F 1.1'

Profile No. ____ Notes Red. ____ Plotted ____ Job No. ____ Division No. ____ F.O. 396 N 140 F.B. 1673 Pg. 149

Date ____ Date ____ Survey of Plot's Int. W.

Notes Chkd. ____ Checked ____ Survey by [illegible] Date ____

No. ____ Date ____ Date ____ Map No. ____ [illegible] Date ____

76L298 307 4-50

PLEASE RETURN TO
LOS ANGELES COUNTY SURVEYOR
726 LOS ANGELES COUNTY ENGINEERING BLDG.

NOTE: ANY ADDITIONS OR CHANGES ON THIS SHEET MUST BE MADE OR CIRCLED IN RED INK, WITH DATE AND NAME OF PERSON MAKING CHANGE.

Do not extend notes this side of this line.

STATION	B. S.	H. I.	F. S.	ELEV.		
6+		110-36	5.3	105.1'		
30E			4.5	105.9'	107.1 F 1.2'	
5+			5.1	105.3'		
30E			5.0	105.4'	107.2 F 1.8'	
4+			4.4	106.0'		
30E			4.3	106.1'	107.3 F 1.20'	
3+			4.1	106.3'		
30E			4.4	106.0'	107.4 F 1.4'	
2+00			3.7	106.7'	107.51	
30E	5.23	111.61	3.98	106.38	T.P. 107.51 F 1.1	
1+00			4.7	106.9'		
30E			4.4	107.2'	107.6 F 0.40	
0+00			3.9	107.7'		
30E			4.0	107.6'	107.7 F 0.10	
100 S			2.6	109.0'		
200 S			1.6	110.0'		
300 S			1.7	109.9'		
B.M. #2	208	110 98	2.71	108.90	Set boat Spk in Tel. Po. #M12498 N.W. Cor	
T.P.	482	110 88	4.92	106.06	170th St W. + Ave. B	
T.P.	535	111 54	4.69	106.19		
T.P.	504	112 41	4.17	107.37		

F.S. 1122 Pg. 150 Job No. Fo 396 N 140 Division No. Notes Red. Plotted Profile
Survey of 170th St W Date Date No. X-Sec.
Survey by Rasecrans Notes R Notes Chkd. Checked
Indexed C. Johnson Date 3-4-52 Date Date No.

76L298 307 4-50

PLEASE RETURN TO
LOS ANGELES COUNTY SURVEYOR
726 LOS ANGELES COUNTY ENGINEERING BLDG.

NOTE: ANY ADDITIONS OR CHANGES ON THIS SHEET MUST BE MADE OR CIRCLED IN RED INK, WITH DATE AND NAME OF PERSON MAKING CHANGE.

Do not extend notes this side of this line.

STATION	B. S.	H. I.	F. S.	ELEV.		
		112 41				
T.P.	5 60	112 96	5 05	107 36		
T.P.	4 25	113 28	3 93	109 03		
T.P.	2 41	112 20	3 49	109 79		
T.P.	2 24	108 76	5 68	106 52		
T.P.	5 09	107 92	5 93	102 83		
T.P.	5 73	108 53	5 12	102 80		
T.P.	5 37	109 42	4 48	104 05		
T.P.	3 17	108 41	4 18	105 24		
T.P.	3 31	103 80	7 92	100 49		
B.M. #1			3 78	100 02	Bt. Spk. in Tel. Po. #M12469 V on W side 1	

Profile Notes Red. ____ Plotted ____ Job No. Fo. 396 & 140 Division No. ____ F. B. 1673 Pg. 151

No. ____ Date ____ Date ____ Survey by [illegible] Date ____

No. ____ Notes Chkd. ____ Checked ____ Date ____ Map No. ____ [illegible] Date ____

F.S. 1613 Pg. 152 Fo 396 N 140

Job No. Division No. Notes Red. Plotted Profile

Survey of 170th St W Date Date No.

Survey by Rosecrans Notes Notes Chkd. Checked X-Sec.

Indexed Date 3-5-52 Date Date No.

153 + 154 used

155 - 158 used

159 - 170 used

STATION	B.S.	H.I.	F.S.	ELEV.

PLEASE RETURN TO

LOS ANGELES COUNTY SURVEYOR

726 LOS ANGELES COUNTY ENGINEERING BLDG.

NOTE: ANY ADDITIONS OR CHANGES ON THIS SHEET MUST BE MADE OR CIRCLED IN RED INK, WITH DATE AND NAME OF PERSON MAKING CHANGE.

Do not extend notes this side of this line.

Notes Ck'd by K.R.M.	Survey of Ave W-127E to 132E
Map No. Sur Div 42-28	W. O. [illegible] Tape No. 101 Std. [illegible]
Office Work [illegible]	Surveyed by Rosecrans
Checked	Notes [illegible] Date [illegible]
Date July 52	Indexed E. C. Johnson 6-30-52

F. B. 1673 PG. 153

COR SECS 22, 23, 26 + 27

T. 5 N. R 10 W.

Notes showing replacement of 2" I.P with C.S. Monument

Party E.A. Rosecrans
L.J. Westhoff
D.H. Beers
S. Haliscky
W.E. Newman

Added to Sur Div. 42-28
Also C.S. 8734

Note: Any Additions or Changes on This Sheet Must be Made or Circled in Red Ink With Date and Name of Person Making Change.

Do not extend notes this side of this line.

RETURN TO
LOS ANGELES COUNTY SURVEYOR
726 LOS ANGELES COUNTY
ENGINEERING BLDG.

76F3098 247 10M 1-49

RETURN TO
LOS ANGELES COUNTY SURVEYOR
726 LOS ANGELES COUNTY
ENGINEERING BLDG.

Note: Any Additions or Changes on This Sheet Must be Made or Circled in Red Ink With Date and Name of Person Making Change.

WS. 66-C-5

Do not extend notes this side of this line.

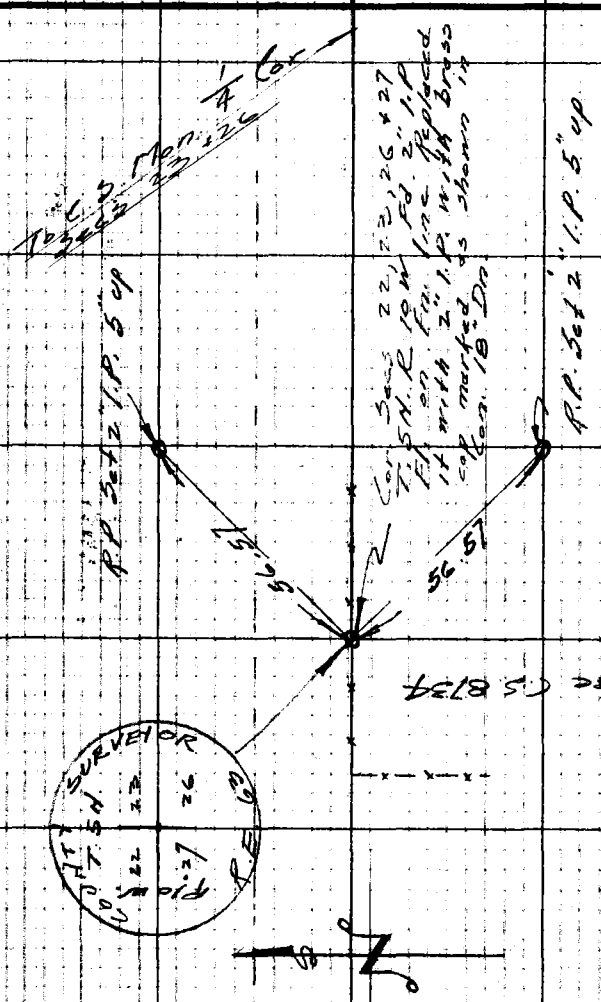

F. B. 1673 PG. 171

Notes Ck'd by	Survey of 30th St. E
Map No.	W. O. R-663 Tape No. 101 St'd. 84 °F
Office Work	Surveyed by Rosecrans
Checked	Notes R Date 8-15-57
Date	Indexed E. C. Johnson

OCT 11 '57

R-663

30TH ST. EAST

FROM AVE. M TO AVE. J.

NEW TIES AND REFERENCE STAKES TO SEC. AND 1/4 CORS.

F.O. 396 N 167

Party E.A. Rosecrans
D.H. Beers
S. Haliscky

Note: Any Additions or Changes on This Sheet Must be Made or Circled in Red Ink With Date and Name of Person Making Change.

Do not extend notes this side of this line.

RETURN TO
LOS ANGELES COUNTY SURVEYOR
726 LOS ANGELES COUNTY
ENGINEERING BLDG.

76F3095 247 2-51

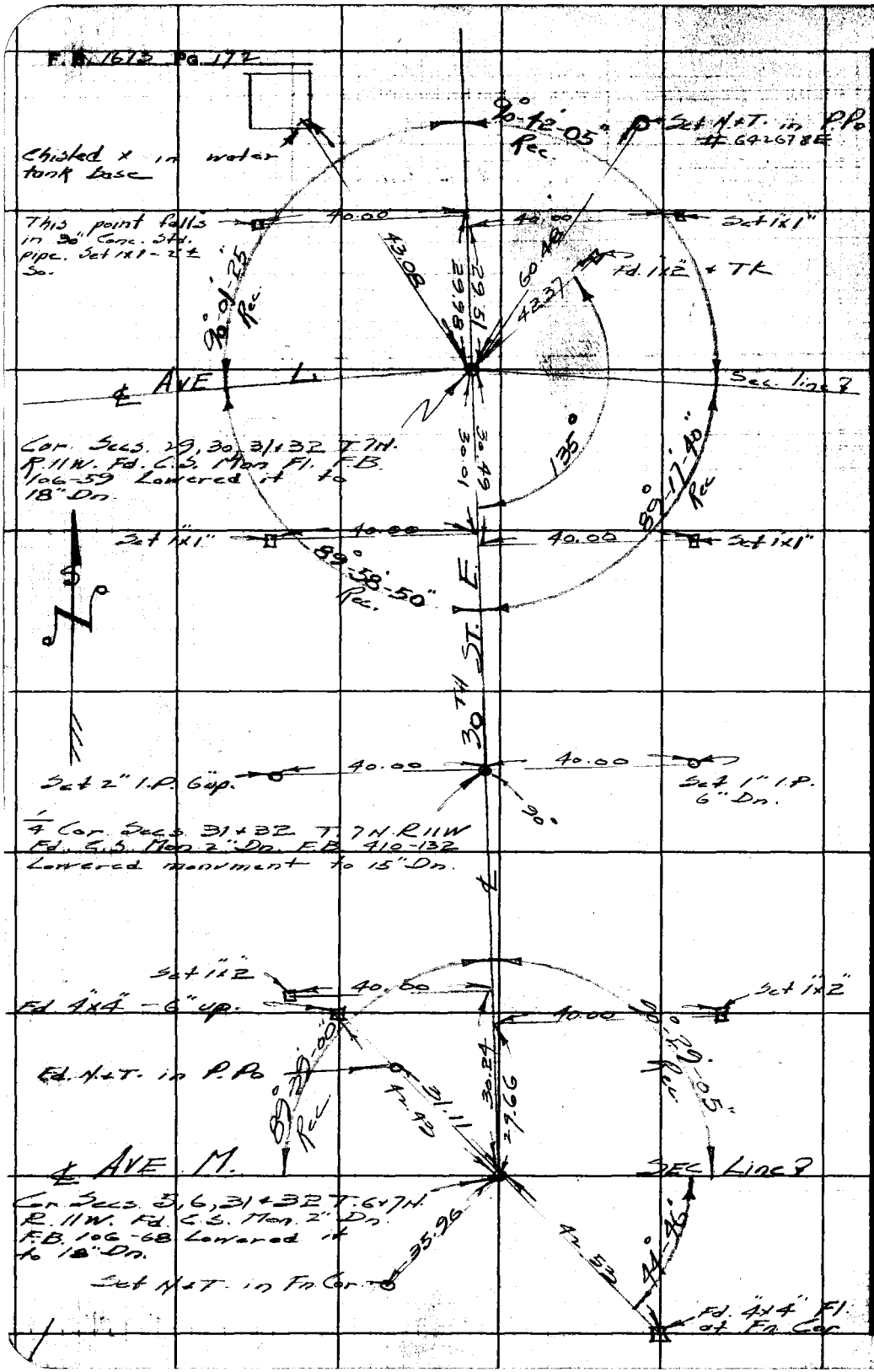

WS 70-85+B-6

RETURN TO
LOS ANGELES COUNTY SURVEYOR
725 LOS ANGELES COUNTY
ENGINEERING BLDG.

Do not extend notes this side of this line.

Note: Any Additions or Changes on This Sheet Must be Made or Circled in Red Ink With Date and Name of Person Making Change.

Notes Ck'd by	Survey of 30th St. E	F.B. 1673 Pg. 173
Map No.	W.O. Tape No. 10 St'd. 24 °F	
Office Work	Surveyed by Rosecrans	
Checked	Notes R Date 5-15-52	
Date	Indexed A. C. Johnson	

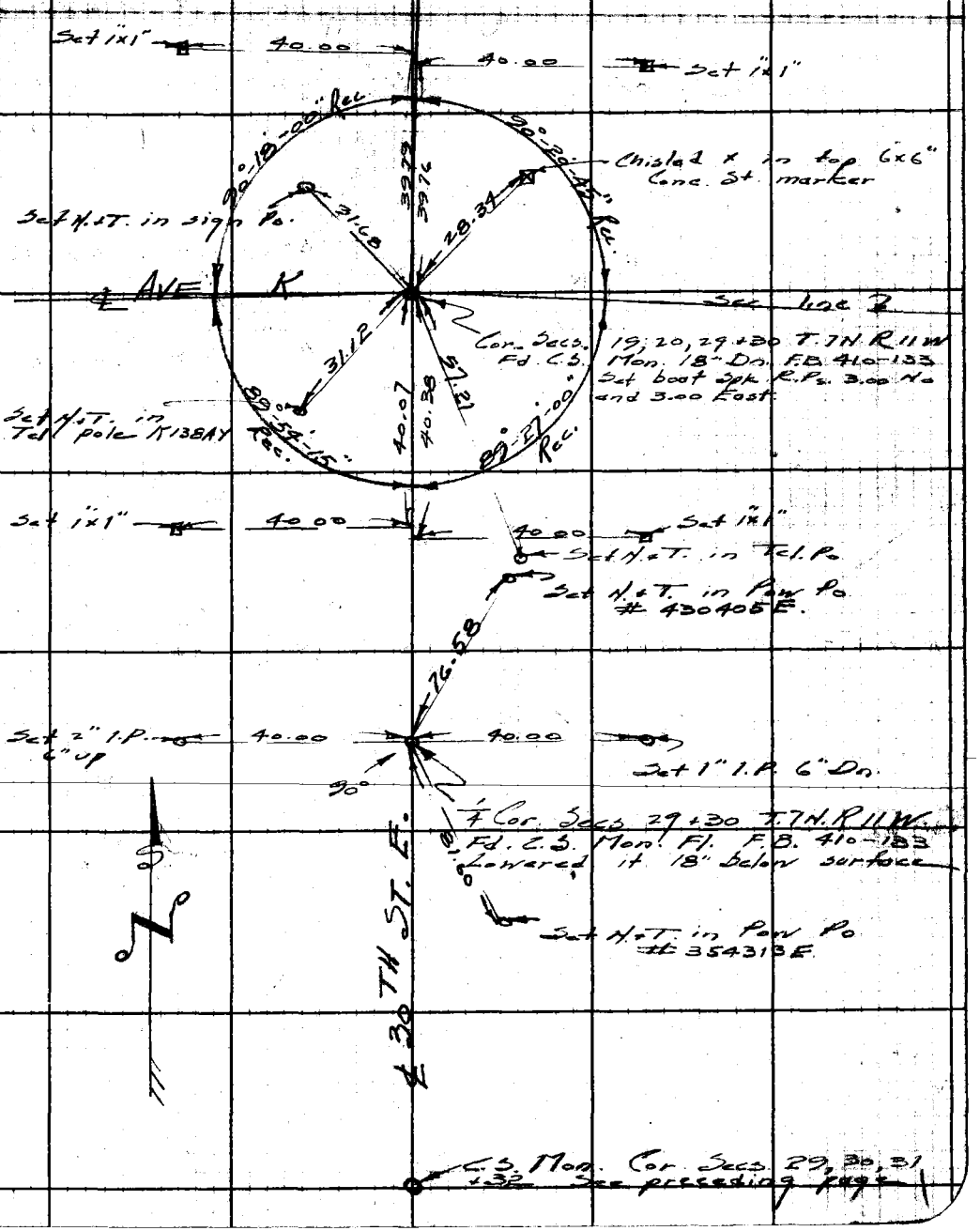

Note: Any Additions or Changes on This Sheet Must be Made or Circled in Red Ink With Date and Name of Person Making Change.

Do not extend notes this side of this line.

RETURN TO
LOS ANGELES COUNTY SURVEYOR
726 LOS ANGELES COUNTY
ENGINEERING BLDG.

76F3095 247 2-51

F.B. 1673 PG. 174

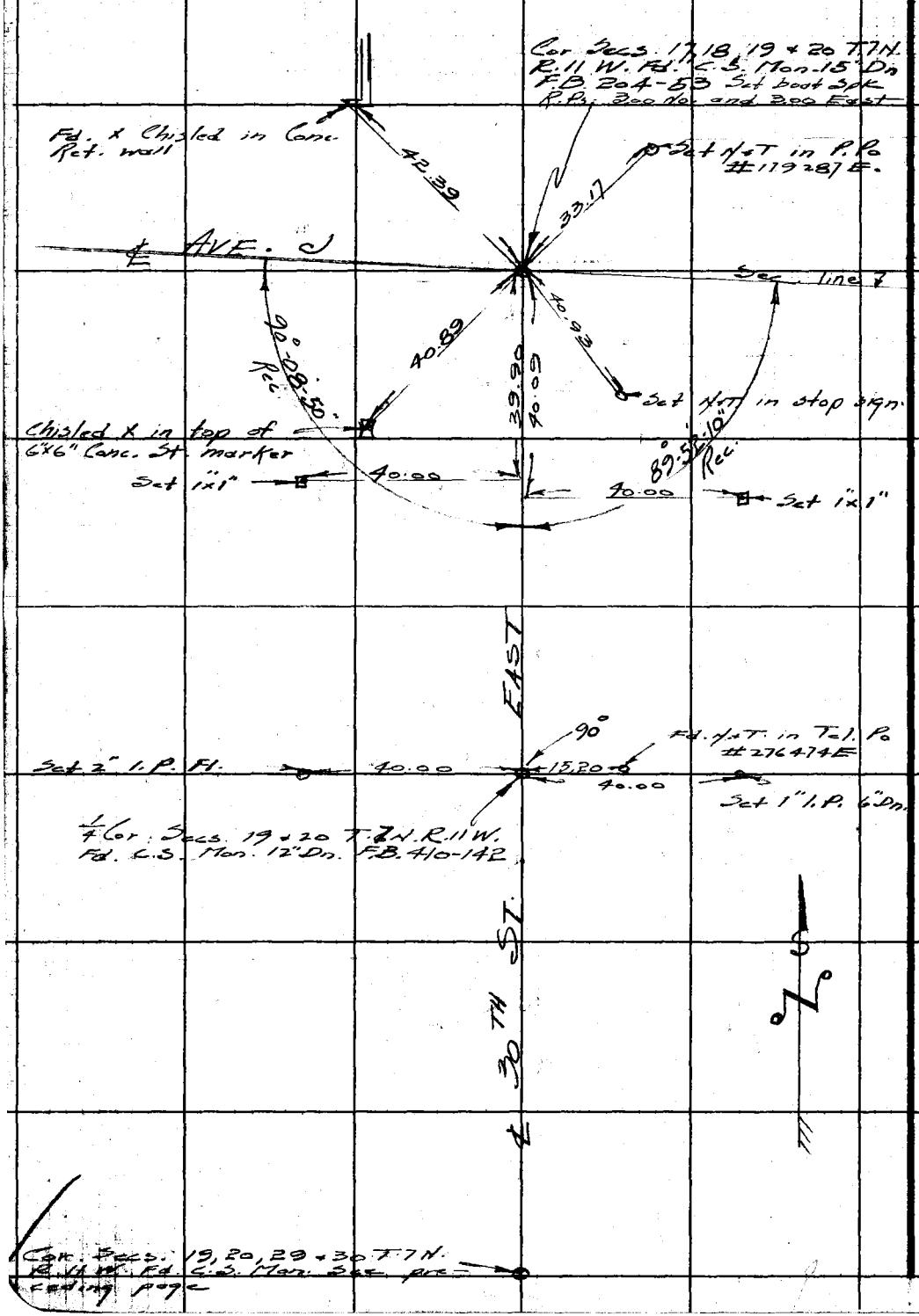

W.S. 70 B-5

RETURN TO
LOS ANGELES COUNTY SURVEYOR
726 LOS ANGELES COUNTY
ENGINEERING BLDG.

Do not extend notes this side of this line.

Note: Any Additions or Changes on This Sheet Must be Made or Circled in Red Ink With Date and Name of Person Making Change.

76L298 307 4-50

PLEASE RETURN TO
LOS ANGELES COUNTY SURVEYOR
726 LOS ANGELES COUNTY ENGINEERING BLDG.

NOTE: ANY ADDITIONS OR CHANGES ON THIS SHEET MUST BE MADE OR CIRCLED IN RED INK, WITH DATE AND NAME OF PERSON MAKING CHANGE.

Do not extend notes this side of this line.

STATION	B. S.	H. I.	F. S.	ELEV.		
BENCH LEVELS No LANCASTER TRACTS #17344 AND # 17697						
B.M. U S 3112	5.449	2338.807		2333.358	50' E and 38' No of ℄s of 10th St W and Ave I. a standard disk stamped 1935 in Conc. post. U.S.C + G.S. 1941	
T.P.	4.591	2338.421	4.977	2333.830		
T.P.	4.611	2337.302	5.730	2332.691		
T.P.	4.241	2336.453	5.090	2332.212		
T.P.	4.762	2336.593	4.622	2331.831		
B.M. #1L	5.502	2336.814	5.281	2331.312	Set L+T. M.C.R. S.E. Cor. Ave. I + 13th St W	
T.P.	5.539	2337.492	4.861	2331.953		
10+61.24			4.57	2332.92	T.C. (32.89)	
10+62.33			4.47	2333.02	T.C. (32.97)	
B.M. #2L	3.442	2336.304	4.631	2332.861	Set L+T. M.C.R. N.E. Cor Ave I + 13th St W.	
9+50 No			4.17	32.13		
" 30			4.19	32.11		
9+00 No+50			4.53	31.77		
8+50 No+50			4.69	31.61		
T.P.	3.966	2335.580	4.690	2331.614		
T.P.	3.461	2335.131	3.910	2331.670		

Profile No. ____ Date ____ Notes Chk. ____ Date ____ No. ____ Date ____

Notes Red ____ Plotted ____ Date ____ Checked ____ Date ____ Map No. ____

Job No. 6554 Division No. ____ Survey of Lancaster Survey by Fossemans Notes ____ Checked Date Oct 1 1937

F. B. 1673 Pg. 75

76L298 307 4-50

PLEASE RETURN TO
LOS ANGELES COUNTY SURVEYOR
726 LOS ANGELES COUNTY ENGINEERING BLDG.

NOTE: ANY ADDITIONS OR CHANGES ON THIS SHEET MUST BE MADE OR CIRCLED IN RED INK, WITH DATE AND NAME OF PERSON MAKING CHANGE.

Do not extend notes this side of this line.

STATION	B. S.	H. I.	F. S.	ELEV.		
		2335.131				
T.P.	4.289	34.530	4.890	2330.241		
0+64.02 BCR.			4.10	30.43		
1/4			4.21	30.32		
1/2			4.32	30.21		
3/4			4.43	30.10		
ECR			4.54	29.99		
0+45.82 BCR			4.13	30.40		
1/4			4.16	30.37		
1/2			4.18	30.35		
3/4			4.21	30.32		
ECR			4.23	30.30		
B.M. #3L	1.717	2334.438	1.809	2332.721	Set boat spk E side Pow Po #928533E 150' So of Int of Ave I 2 + 15th St W.	
T.P.	4.601	2333.714	5.325	2329.113		
B.M. #4L	5.918	2333.687	5.945	2327.769	C.S. Mon. 2' deep 30' So of N 1/4 Cor. Sec. 16 T.7N. R.12W.	
T.P.	4.822	2335.057	3.452	2330.235	Note found error in this turn.	
T.P.	5.013	2335.850	4.220	2330.837		
T.P.	4.901	2336.141	4.610	2331.240		
B.M. #1L			4.775	2331.366	0.054 error	

F. B. 1673 Pg. 176
Job No. R594 Division No. Notes Red. Plotted Date No. Profile
Survey of Lancaster Sts Date Notes Chkd. Checked Date No. X-Sec.
Survey by Rosecrans Notes R Date 6-18-52
Indexed K. C. Johnson

76L298 307 4-50

PLEASE RETURN TO
LOS ANGELES COUNTY SURVEYOR
726 LOS ANGELES COUNTY ENGINEERING BLDG.

NOTE: ANY ADDITIONS OR CHANGES ON THIS SHEET MUST BE MADE OR CIRCLED IN RED INK, WITH DATE AND NAME OF PERSON MAKING CHANGE.

Do not extend notes this side of this line.

STATION	B. S.	H. I.	F. S.	ELEV.		
B.M. #1L	4.669	2335.981		2331.312	L+T. M.C.R. S.E. Cor. Ave I + 13th St W.	
T.P.	4.667	2336.472	4.176	2331.805		2331.318 Adj.
T.P.	5.202	2336.964	4.710	2331.762		
T.P.	5.139	2337.884	4.219	2332.745		
T.P.	4.821	2338.585	4.120	2332.764		
T.P.	4.623	2338.915	4.293	2334.292		
B.M.			5.570	2333.345	U.S. 3172 Elev 2333.358	
						345
						.013
						.006
					2331.318 Adj.	
B.M. #1L	5.602	2336.914		2331.312	L+T. M.C.R. S.E. Cor. Ave I + 13th St W.	
T.P.	5.324	2337.277	4.961	2331.953		
B.M. #2L	4.901	2337.758	4.420	2332.857	2332.862 Adj L+T. M.C.R N.E. Cor. Ave I 2 + 13th St W	
T.P.	5.082	2338.690	4.150	2333.608		
B.M. #5L	3.916	2337.835	4.771	2333.919	2333.924 Adj Set L+T. M.C.R. N.E. Cor. Ave I 3 + 13th St W	
T.P.	4.750	2337.861	4.794	2333.111		
T.P.	4.192	2336.828	5.225	2332.636		
T.P.	4.200	2336.038	4.990	2331.838		
B.M. 3L	2.346	2335.054	3.330	2332.708	2332.713 Adj Boat Spk. in E side Po Po # 928533 150 So of Int Ave I 2 and 15th St. W.	
T.P.	4.331	2333.764	5.621	2329.433		
B.M. #4L	6.261	2334.020	6.003	2327.759	2327.764 Adj	

Profile Notes Red. ____ Plotted ____ Job No. 1594 Division No. ____ F. B. 1773 Pg. 177

No. ____ Date ____ Date ____ Survey of Lands for 5th St. Sec.

Notes Chkd. ____ Checked ____ Survey by Pasadena Notes R. Date 6-12-68

No. ____ Date ____ Date ____ Map No. ____ Date ____

76L298 307 4-50

PLEASE RETURN TO
LOS ANGELES COUNTY SURVEYOR
726 LOS ANGELES COUNTY ENGINEERING BLDG.

NOTE: ANY ADDITIONS OR CHANGES ON THIS SHEET MUST BE MADE OR CIRCLED IN RED INK, WITH DATE AND NAME OF PERSON MAKING CHANGE.

Do not extend notes this side of this line.

STATION	B. S.	H. I.	F. S.	ELEV.		
		2334.020				
T.P.	4.933	2335.114	3.839	2330.181		
T.P.	5.003	2335.788	4.329	2330.785		
T.P.	4.860	2336.048	4.600	2331.188		
B.M. #1L			4.734	2331.314	2331.318 Adj.	
B.M. #3L	2.78	2335.49		2332.71	Spk in Po 150' So	of Ave I 2 + 15th St W.
B.C.R.			4.39	31.10		
1/4	No side		4.49	31.00		
1/2	Ave I 3 + 15th St W		4.59	30.90		
3/4			4.69	30.80		
E.C.R.			4.80	30.69		
B.C.R.			4.39	31.10		
1/4			4.42	31.07		
1/2	So side		4.44	31.05		
3/4			4.47	31.02		
E.C.R.			4.49	31.00		
B.M. 3L			2.78			

F. B. 1673 Pg. 178
Job No. R594 Division No. Notes Red. Plotted Profile
Survey of Lancaster Sts. Date Date No. X-Sec.
Survey by Rosecrans Notes R Notes Chkd. Checked
Indexed K. C. Johnson Date 6-13-58 Date Date No.

76L298 307 4-50

PLEASE RETURN TO
LOS ANGELES COUNTY SURVEYOR
726 LOS ANGELES COUNTY ENGINEERING BLDG.

NOTE: ANY ADDITIONS OR CHANGES ON THIS SHEET MUST BE MADE OR CIRCLED IN RED INK, WITH DATE AND NAME OF PERSON MAKING CHANGE.

Do not extend notes this side of this line.

STATION	B. S.	H. I.	F. S.	ELEV.		
B.M. #5L	4.16	2338.08		2333.92	L.+T. M.C.R. N.E. Cor. Ave I 3 + 15th St W.	
9+47.62			4.33	33.75		
9+05.15			4.60	33.48		
			4.78	33.30		
8+45.93			4.96	33.12		
T.P.	3.97	2336.85	5.20	2332.88		
7+50 (2)			4.33	32.52		
7+00 N			4.57	32.28		
S			4.55	32.30		
6+50 N			4.70	32.15		
S			4.67	32.18		
T.P.	2.10	36.55	2.40	34.45		
3+50 N			4.92	31.63		
S.			4.91	31.64		
T.P.	4.41	2336.16	4.80	2331.75		
B.M. #3L			3.48	32.68		
E.C.R. No. E Cor I 3 + 15th St W.			5.48	30.68		
B.M. #4L	5.77	2333.53		2327.76	C.S. Mon.	
B.C.R.	S.E. Cor		3.98	29.55		
1/4	15th St W + Ave I.		4.00	29.53		
1/2			4.03	29.50		
3/4			4.06	29.47		
E.C.R.			4.08	29.45		

Profile Notes Red. ____ Plotted ____ Job No. R594 Division No. ____ F.B. 1673 Pg. 179
No. ____ Date ____ Date ____ Survey of Lancaster Sts
X-Sec. Notes Chkd. ____ Checked ____ Survey by Josecrans Notes ____ Date 6-18-[illegible]
No. ____ Date ____ Date ____ Map No. ____ Date ____

76L298 307 4-50

PLEASE RETURN TO
LOS ANGELES COUNTY SURVEYOR
726 LOS ANGELES COUNTY ENGINEERING BLDG.

NOTE: ANY ADDITIONS OR CHANGES ON THIS SHEET MUST BE MADE OR CIRCLED IN RED INK, WITH DATE AND NAME OF PERSON MAKING CHANGE.

Do not extend notes this side of this line.

STATION	B. S.	H. I.	F. S.	ELEV.		
B.C.R	4.65	2334.20		2329.55	S.E. Cor Ave I + 15th St	
E.C.R.			4.22	29.98	29.99 per profile	N.E Cor Ave I 2 + 15th St W
B.C.R			4.34	29.86	T.C. So alley Ret	between I + I 2 on 15th St W
E.C.R			4.11	30.09	" " " "	" " " "
E.C.R			4.14	30.06	" No " "	" " " "
B.C.R			4.41	29.79	" " " "	" " " "
B.M. #3L	2.15	2335.86		2332.71		
T.P.	4.50	2336.73	3.63	2332.23		
B.C.R			4.42	32.31		
1/4	N.E. Cor I 4		4.54	32.19		
1/2	+ 15th St. W.		4.65	32.08		
3/4			4.77	31.96		
E.C.R.			4.88	31.85		
B.C.R			4.42	32.31		
1/4	S.E. Cor. I 4		4.44	32.29		
1/2	+ 15th St W.		4.47	32.26		
3/4			4.49	32.24		
E.C.R.			4.52	32.21		
T.P	4.39	2337.82	3.30	2333.43	1" + 2" marked 4+50	

F. B. 1673 PB. 180
Job No. R 594 Division No. Notes Red. Plotted Profile
Survey of Lancaster Sta. Date Date No. X Sec.
Survey by Rosecrans Notes R Notes Chkd. Checked
Indexed K. C. Johnson Date 6-18-52 Date Date No.

76L298 307 4-50

PLEASE RETURN TO
LOS ANGELES COUNTY SURVEYOR
726 LOS ANGELES COUNTY ENGINEERING BLDG.

NOTE: ANY ADDITIONS OR CHANGES ON THIS SHEET MUST BE MADE OR CIRCLED IN RED INK, WITH DATE AND NAME OF PERSON MAKING CHANGE.

Do not extend notes this side of this line. 8' So S. end CR

STATION	B. S.	H. I.	F. S.	ELEV.		
		2337.82				
B.C.R			4.32	2333.50		
1/4	N.E. Cor. I5		4.43	2333.39		
1/2	& 15th St W.		4.54	33.28		
3/4			4.65	33.17		
E.C.R			4.75	2333.07		
B.C.R			4.32	33.50		
1/4	S.E. Cor I5		4.34	33.48		
1/2	& 15th St W.		4.37	33.45		
3/4			4.39	33.43		
E.C.R			4.42	33.40		
T.P.			4.39	2332.43	4+50	
B.M. #5L	5.80	2339.72		2333.92	L.T. M.C.R. N.E. Cor. Ave. I3 & 13th St W.	
B.M. #6L	3.52	2339.12	4.12	2335.60	Boat Spk & lead 8' So So end C.R. S.E. Cor I3 & 13th St W.	
Check Top			4.18	34.94	2335.64 Per L.H.O.	
			4.21	34.91	Boat Spk in lead N.E. Cor I3 & 12th	
			3.93	35.19	St. W. Elev. 2339.92 per L.H.O.	
			4.32	34.80		
7+83.			4.42	34.70		
7+70			4.46	34.66		
7+50			4.54	34.58		

Profile Notes Red. ____ Plotted ____ Job No. R594 Division No. ____ F. B. 1573 Pg. 181
Date ____ Date ____ Survey Alignmaster 2ttp
Notes Chkd. ____ Checked ____ Survey by Reservoir Notes L Date 6-19-57
Date ____ Date ____ Map No. ____ Computed Jobinson Date ____

76L298 307 4-50

PLEASE RETURN TO
LOS ANGELES COUNTY SURVEYOR
726 LOS ANGELES COUNTY ENGINEERING BLDG.

NOTE: ANY ADDITIONS OR CHANGES ON THIS SHEET MUST BE MADE OR CIRCLED IN RED INK, WITH DATE AND NAME OF PERSON MAKING CHANGE.

Do not extend notes this side of this line.

STATION	B. S.	H. I.	F. S.	ELEV.		
		2339.12				
B.C.R			4.46	34.66		
1/4	S.E. Cor I1		4.44	34.68		
1/2	+ I5		4.42	34.70		
3/4			4.40	34.72		
E.C.R			4.37	34.75		
7+17			4.65	34.47		
6+80.28	S.W. Cor		4.77	34.35		
1/4	I1 + I5		4.68	34.44		
1/2			4.59	34.53		
3/4			4.50	34.62		
E.C.R			4.41	34.71		
T.P.	3.22	37.94	4.40	34.72		
6+57			3.67	34.27		
6+34.99			3.75	34.19		
Ex.			3.85	34.09		
5+75.77			3.96	33.98		
T.P.	3.80	37.25	4.49	33.45		
3+00			4.14	33.11		
4+50			3.86	33.39	1x2 See 2nd preceding page	

F. B. 1673 Pg. 182 Job No. 8594 Division No. Notes Red. Plotted Profile
Survey of Lancaster Sts. Date Date No. X-Sec.
Survey by Rosecrans Notes R Notes Chkd. Checked
Indexed R. C. Johnson Date 6-20-52 Date Date No.

76L298 307 4-50

PLEASE RETURN TO
LOS ANGELES COUNTY SURVEYOR
726 LOS ANGELES COUNTY ENGINEERING BLDG.

NOTE: ANY ADDITIONS OR CHANGES ON THIS SHEET MUST BE MADE OR CIRCLED IN RED INK, WITH DATE AND NAME OF PERSON MAKING CHANGE.

Do not extend notes this side of this line.

STATION	B. S.	H. I.	F. S.	ELEV.		
	LEVELS FOR CURBS ON 10th ST W. FROM 10TH ST. TO 12TH ST.					
B.M. #23E	3.88	56.81		2352.93	F.B. 1222-162-12th St+10th St W. N.E. Cor. Lot MCR.	
E.C.R. 13+77.67			3.79	2353.02	E+W	
3/4						
1/2			3.77	53.04		
1/4						
			3.69	53.12		
B.C.R.			3.65	2353.16		
			3.72	53.09		
E.C.R.			~~3.68~~	~~53.13~~		
3/4				52.94		
1/2			4.01	52.80		
1/4				52.66		
B.C.R. 12+66.80			4.30	52.51		
T.P.	3.54	56.56	3.79	53.02		
11+49.88			4.59	51.97		
11+19.64			4.73	51.83	East + West	
"						
T.P.	3.58	55.48	4.66	51.90		
7+00 E.			5.25	50.23		
"			5.09	50.39		

Profile Notes Red ____ Plotted ____ Job No. R527 Division No. ____ F.B. 1673 Pg. 123
No. ____ Date ____ Date ____ Survey of Lancaster Sts
Notes Chkd. ____ Checked ____ Survey by [illegible] Notes [illegible] Date [illegible]
No. ____ Date ____ Date ____ Map No. ____ Indexed [illegible] Date ____

76L298 307 4-50

PLEASE RETURN TO
LOS ANGELES COUNTY SURVEYOR
726 LOS ANGELES COUNTY ENGINEERING BLDG.

NOTE: ANY ADDITIONS OR CHANGES ON THIS SHEET MUST BE MADE OR CIRCLED IN RED INK, WITH DATE AND NAME OF PERSON MAKING CHANGE.

Do not extend notes this side of this line.

STATION	B. S.	H. I.	F. S.	ELEV.		
		55.48				
T.P.	3.78	54.37	4.89	50.59		
T.P.	3.90	53.14	5.13	49.24		
2+22.62 ECR			4.72	48.42		
1+92.38 BCR			4.84	48.30		
2+22.67 ECR			4.38	48.76		
1/2			4.41	48.73		
B.C.R			4.44	48.70		
0+49.12			5.38	47.76	join	
B M			5.76	47.38	L+T MCR N.E. Cor. 10th + 10th St W	
					47.41 Elev	

F. B. 1673 Pg. 184
Job No. R527 Division No. Notes Red. Plotted Profile
Survey of 10th St W. Date Date No.
Survey by Rosecrans Notes R Checked X-Sec.
Indexed [illegible] Date 7-18-52 Date No.

Profile Notes Red. Plotted Job No. 396 N/60 Division No. F. B. 1673 Pg. 185

No. Date Date Survey of Elm Ave

X-Sec. Notes Chkd. Checked Survey by Rosecrans Notes E Date

No. Date Date Map No. Indexed K. C. Johnson Date

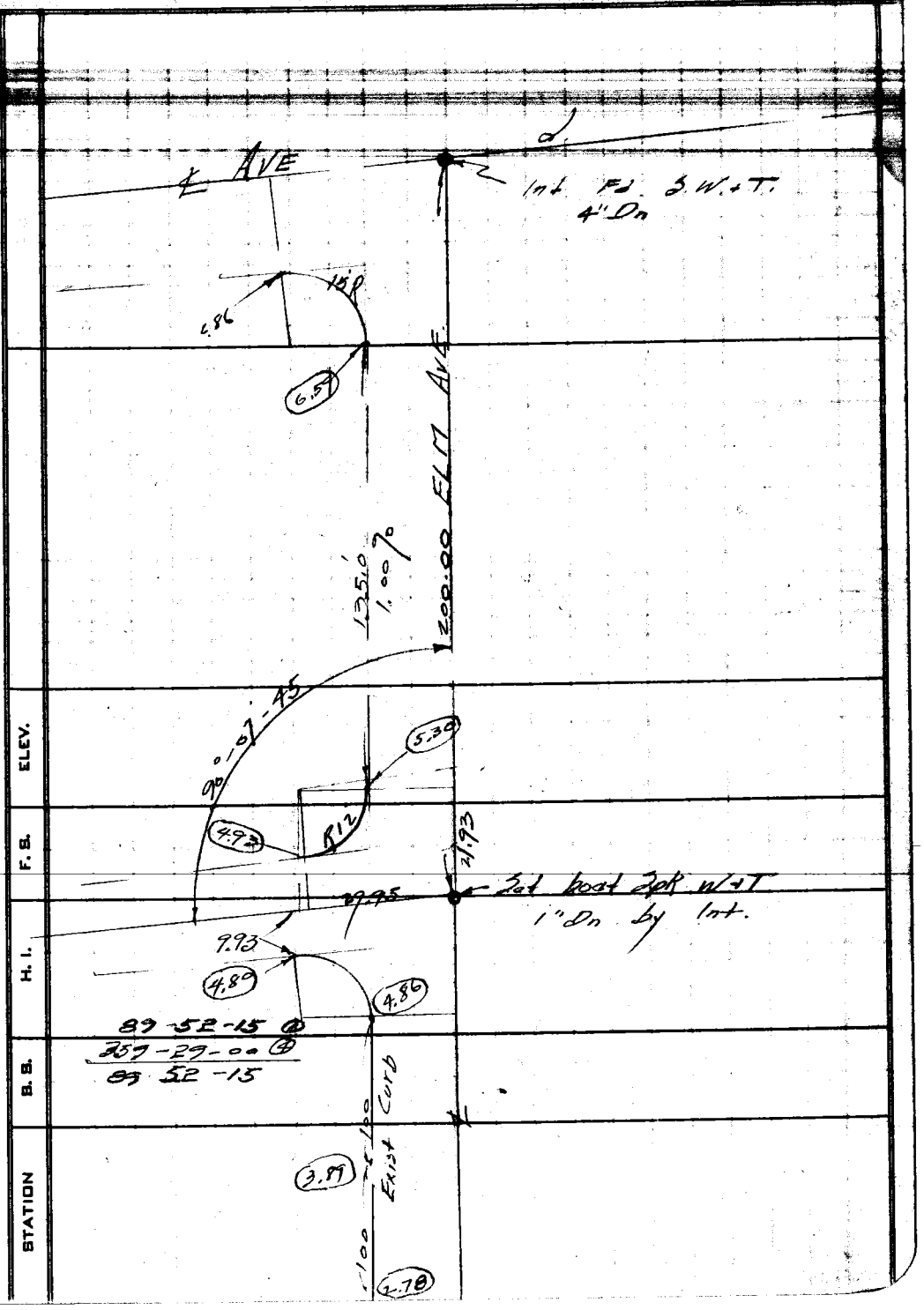

NOTE: ANY ADDITIONS OR CHANGES ON THIS SHEET MUST BE MADE OR CIRCLED IN RED INK, WITH DATE AND NAME OF PERSON MAKING CHANGE.

PLEASE RETURN TO
LOS ANGELES COUNTY SURVEYOR
726 LOS ANGELES COUNTY ENGINEERING BLDG.

Do not extend notes this side of this line.

76L298 307 4-50

F. B. 1673 Pg. 186

Fo. 39C 4160

Job No. _____ Division No. _____ Notes Red. _____ Plotted _____ Profile

Survey of Elm Ave Date _____ Date _____ No. _____

Survey by Rosecrans Notes R Notes Chkd. _____ Checked _____ ~~X Sec.~~

Indexed _____ Date 7-28-52 Date _____ Date _____ No. _____

To 192 Vacant

STATION	B. S.	H. I.	F. S.	ELEV.

76L298 307 4-50

PLEASE RETURN TO

LOS ANGELES COUNTY SURVEYOR

726 LOS ANGELES COUNTY ENGINEERING BLDG.

NOTE: ANY ADDITIONS OR CHANGES ON THIS SHEET MUST BE MADE OR CIRCLED IN RED INK, WITH DATE AND NAME OF PERSON MAKING CHANGE.

Do not extend notes this side of this line.

76L298 307 4-50

PLEASE RETURN TO
LOS ANGELES COUNTY SURVEYOR
726 LOS ANGELES COUNTY ENGINEERING BLDG.

NOTE: ANY ADDITIONS OR CHANGES ON THIS SHEET MUST BE MADE OR CIRCLED IN RED INK, WITH DATE AND NAME OF PERSON MAKING CHANGE.

Do not extend notes this side of this line.

STATION	B. S.	H. I.	F. S.	ELEV.		
			PROFILE ON ALLEY WEST OF SIERRA HIWAY BETWEEN 13th & 14th			
B.M. #B.14	5 57	2379 21		2373 64	L&T. M.C.R. S.E. Cor	14th & Beach
0+00			4 45	74 76	Inter ℄ Alley & 14th	
100'E			3 88	75 33	℄ 14th	
100'W			5 02	74 19	" "	
100'S			3 39	75 82		
200'S			2 54	76 67		
0+15.5			4 83	74 38	Gutter - No Edge Pvt.	14th St.
+50			4 86	74 35		
1+00			5 15	74 06		
+50			5 44	73 77		
+60			5 40	73 81	M.H.	
2+00			5 97	73 24		
T.P.	4 18	2377 86	5 53	2373 68		
2+50			4 46	73 40		
3+00			4 99	72 87		
3+50			5 30	72 56		
4+00			5 60	72 26		
+50			5 95	71 91		

Profile Notes Red. ____ Plotted ____ Job No. F.O. 396 4/62 Division No. ____ F.B. 1673 Pg. 193

X-Sec. Notes Chkd. ____ Checked ____ Survey by Westbolt Notes W. Date 8-7-52

No. Date Date Map No. S. G. Johnson Date

76L298 307 4-50

PLEASE RETURN TO
LOS ANGELES COUNTY SURVEYOR
726 LOS ANGELES COUNTY ENGINEERING BLDG.

NOTE: ANY ADDITIONS OR CHANGES ON THIS SHEET MUST BE MADE OR CIRCLED IN RED INK, WITH DATE AND NAME OF PERSON MAKING CHANGE.

Do not extend notes this side of this line.

STATION	B. S.	H. I.	F. S.	ELEV.		
		2377 86				
4+84.9			6 42	2371 44	M.H.	
T.P.	3 53	2374 98	6 41	23[illegible] 45		
5+00			3 68	[illegible] 30		
+50			4 51	70 67		
6+00			5 03	[illegible] 95		
6+31.50			5 51	[illegible] 47	Gutter - So. Edge Pt. - 13th St.	
6+49.99			5 01	[illegible] 97	℄ inter Alley & 13th St.	
100'E			4 91	[illegible] 07	℄ 13th St.	
100'W			5 23	[illegible] 75	" "	
100'N			6 00	[illegible] 95	℄ Alley N. (oiled)	
200'N			7 03	67 95	" " " "	
T.P.	6 18	2376.21	4 95	2370 03		
T.P.	4 37	2377 68	2 90	23[illegible] 31		
B.M.#3.14			4 05	23[illegible] 63	(see above)	

F.B. 1673 Pg. 194

Job No. F.O. 296 [illegible] Division No. Notes Red. Plotted Profile

Survey of Alley W. of Sierra Hwy-13 to 14 Date Date No. X-Sec.

Survey by Westhoff Notes Westhoff Notes Chkd. Checked

Indexed R. C. Johnson Date 8-7-52 Date Date No.

F.O. 396 N 162

Profile	Notes Red.	Plotted	Job No.	Division No.	F. B. 1673	Pg. 195
	Date	Date	Survey of Alley N of [illegible] Hwy 13 to 14 St.			
X-Sec.	Notes Chkd.	Checked	Survey by Westhoff	Notes [illegible]	Date [illegible]	
	Date	Date	Map No.	Indexed A. C. Johnson	Date	

NOTE: ANY ADDITIONS OR CHANGES ON THIS SHEET MUST BE MADE OR CIRCLED IN RED INK, WITH DATE AND NAME OF PERSON MAKING CHANGE.

PLEASE RETURN TO
LOS ANGELES COUNTY SURVEYOR
726 LOS ANGELES COUNTY ENGINEERING BLDG.

Do not extend notes this side of this line.

STATION	B. S.	H. I.	F. S.	ELEV.
B.M.#B.14	5.52	2379.16		2373.64
T.P.	3.61	77.44	5.33	73.83
T.P.	3.76	75.27	5.93	71.51
			5.28	69.99 ℄ Inter

76L298 307 4-50

F. B. 1673 Pg. 196

Job No. Division No. Notes Red. Plotted Profile

Survey of Date Date No.

Survey by Notes Notes Chkd Checked X-Sec.

Indexed Date Date Date No.

STATION	B. S.	H. I.	F. S.	ELEV.

761.298 307 4-50

PLEASE RETURN TO

LOS ANGELES COUNTY SURVEYOR

726 LOS ANGELES COUNTY ENGINEERING BLDG.

Do not extend notes this side of this line.

NOTE: ANY ADDITIONS OR CHANGES ON THIS SHEET MUST BE MADE OR CIRCLED IN RED INK, WITH DATE AND NAME OF PERSON MAKING CHANGE.

Notes Ck'd by	Survey of T6N, R12W
Map No.	W. O. Tape No. 101 Std. 54 °F
Office Work	Surveyed by Westhoff
Checked	Notes W Date 8-7-53
Date	Indexed A. C. Johnson

F. B. 1673 PG. 197

OCT 11 '57

WS-65-A-5

Note: Any Additions or Changes on This Sheet Must be Made or Circled in Red Ink With Date and Name of Person Making Change.

Do not extend notes this side of this line.

RETURN TO
LOS ANGELES COUNTY SURVEYOR
726 LOS ANGELES COUNTY
ENGINEERING BLDG.

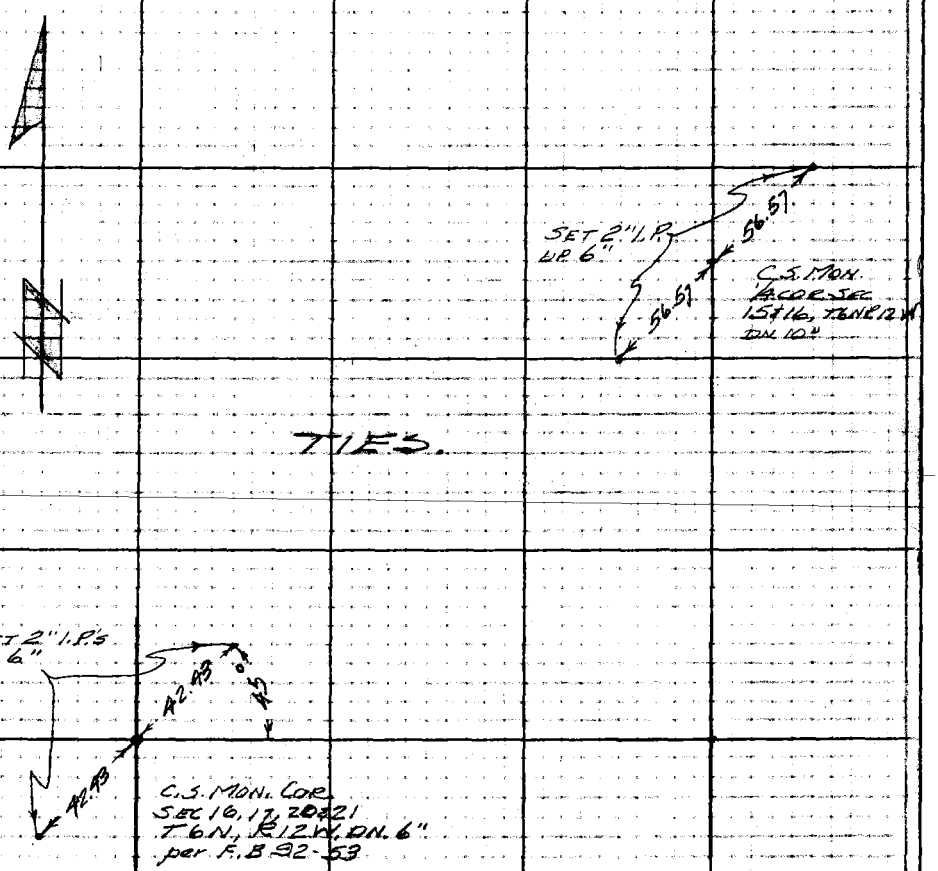

76F3098 247 10M 1-49

F. B. 1613 Pg. 198

W.S. 70-74

TIES TO INTERSECTION

℄ LANCASTER BLVD

AND

℄ 10TH ST. WEST

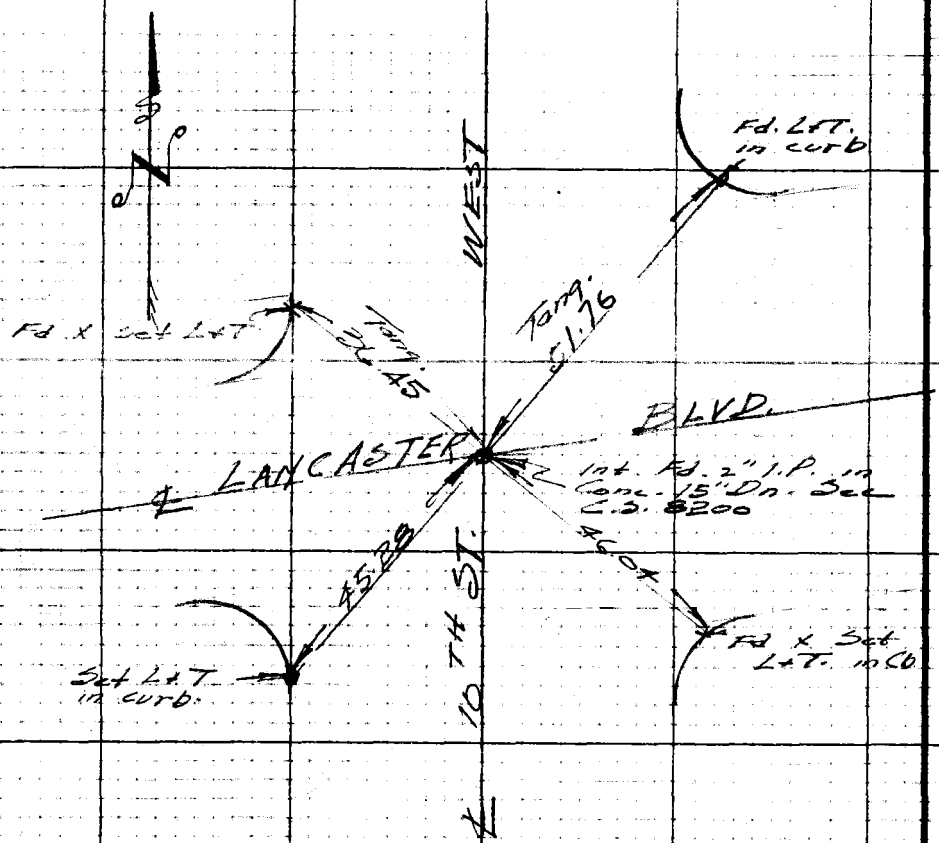

RETURN TO
LOS ANGELES COUNTY SURVEYOR
7th LOS ANGELES COUNTY
ENGINEERING BLDG.

Do not extend notes this side of this line.

Note: Any Additions or Changes on This Sheet Must Be Made or Circled in Red Ink With Date and Name of Person Making Change.

F. B. 1673 PG. 199

Notes Ck'd by	Survey of Ave V 8
Map No.	W. O. Tape No. 101 Sec. 84 °F
Office Work	Surveyed by Rosecrans
Checked	Notes E Date 12-3-37
Date	Indexed E. C. Johnson

Note: Any Additions or Changes on This Sheet Must be Made or Checked in Red Ink With Date and Name of Person Making Change.

Do not extend notes this side of this line.

RETURN TO
LOS ANGELES COUNTY SURVEYOR
726 LOS ANGELES COUNTY
ENGINEERING BLDG.

76F3098 247 10M 1-49

AVE. V 8

Location of pipe lines from 107th St E. to 117th St E.

F.O. 396 N 126

Party E.A. Rosecrans
S. Halisecky
W.E. Newman


F. B. 1673 Pg. 200
Cont bottom next page
To 1X2-13+47.26
See next page
875.35 T 60 = 875.21
Woven wire fence
4°
9+14.8 Row Po
Conc. water pipe line
7+20.2 8" valve
7°
875.21
4°
5+14.0 Row Po
Conc Water line
2' Std pipe
18" Std pipe
5+40
2°
Row 8" Conc Irr. valves 20± apart
Set 1X2 - 4+72.05
5°
E end of Fn 4+67.8
9°
4+60 ℄ ⅄ Pt and 8" irr. valve
5.3
4+39± 18" Conc Std pipe
4+26.7 ⅄ Pt in pipe line
Row 8" irrigation valves 20± apart
4°
2+86.4 Row Po
2+14±
E end of row 8" irrigation valves 20 apart
9°
185.73
147.47
138.92
47.212
T 60 = 472.05
Fd 2X2-6" Dn ¼ Cor
21 x 22 T 5 N R
RETURN TO
LOS ANGELES COUNTY SURVEYOR
725 LOS ANGELES COUNTY
ENGINEERING BLDG.
Do not extend notes this side of this line.
Note: Any Additions or Changes on This Sheet Must be Made or Circled in Red Ink With Date and Name of Person Making Change.

Notes Ck'd by	Survey of Ave. V 8
Map No.	W. O. Tape No. 61
Office Work	Surveyed by Rosecrans
Checked	Notes R Date
Date	Indexed E. C. Johnson

F. B. 1673 Pg. 201

Note: Any Additions or Changes on This Sheet Must be Made or Circled in Red Ink. With Date and Name of Person Making Change.

Do not extend notes this side of this line.

RETURN TO
LOS ANGELES COUNTY SURVEYOR
726 LOS ANGELES COUNTY
ENGINEERING BLDG.

76F3098 247 10M 1-49



F. B. 1673 Pg. 202

TO 25866

5-74

7937