Notes Ck'd by	Survey of	F.B. 1675 Pg.
Map No.	JN Tape Std °F	
Office Work	Surveyed by	
Checked	Notes Date	
Date	Indexed	

Page	Job	Description
		SAN FRANCISQUITO CYN. RD. R-377
5-59	P-Ln.	"P" line fr. S line Sec. 15, T5N., R16W to E line Sec. 32, T6N., R15W
61-119	B.M.	Bench levels fr. intersection with forest boundary N'ly to Power House #2
121-123	Sec. Ln.	Sec. Lines 14/23; 2/1, T5N., R16W and tie to "P" line at "P 62 to P 69"
125-154	P-Ln.	Continue "P" line fr. E. line Sec. 3 32, T6N., R15W to S. line Sec. 14, T6N., R15W in vic. Power House #1
157-206	B.M.	Bench levels for tie circuit fr. U.S. 1421 S of Power House, S. to U.S. 2236 on SPRR W. of Honby.
207-218	B.M.	Bench levels (cont'd) from Honby to St. Francis. Dam N'ly to "S.F. 23"
219-224	Prof.	Prof. over "P" line fr. "196 to s.f. 23"
225-260	B.M.	Bench levels (cont'd) fr. "S.F.23" to Elizabeth Lake -Pine Cn. Rd.
261-266	P-Ln.	Aux. "P" line bet. P-198 & P-214
267-269	B.M.	Bench levels on Aux. "P" line
271-282	P-Ln.	"P" line control thru Sec. 14, T6N., R15W

Microfilmed April 87

Note: Any Additions or Changes on this Sheet must be Made or Checked in Red Ink With Date and Name of Person Making Change.
PLEASE RETURN TO LOS ANGELES COUNTY ENGINEER 403 LOS ANGELES COUNTY ENGINEERING BLDG.
Do not extend this side of this line.

F.B. _____ Pg. _____

283-306	P-Ln. & B.M.	"P" line & Vert. Angel levels fr. P-246 to P.I. 38

PLEASE RETURN TO
LOS ANGELES COUNTY ENGINEER
403 LOS ANGELES COUNTY ENGINEERING BLDG.

Do not extend this side of this line.

Note: Any Additions or Changes on this Sheet Must be Made or Circled in Red Ink With Date and Name of Person Making Change

Notes Ck'd by	Survey of San Francisquito Cyn. Rd.
Map No.	W. O. R377 Tape No. 84 St'd. 87 °F
Office Work	Surveyed by
Checked	Notes Date 10-25-51
Date	Indexed A. C. Johnson 1-24-52

F. B. 1673 PG. 5

Note: Any Additions or Changes or This Sheet Must be Made or Circled in Red Ink With Date and Name of Person Making Change.

Do not extend notes this side of this line.

RETURN TO
LOS ANGELES COUNTY SURVEYOR
726 LOS ANGELES COUNTY
ENGINEERING BLDG.

P-LINE

SAN FRANCISQUITO

CYN. ROAD

JN-R377

NOV. 1951

Reference
IX-271
FB-385, 105-127

Party
C. Morrison
R. Dale
L. Love
R. Friedrich
J. Doyle

76F3098 247 10M 1-49

F. B. 1675 PG. 10

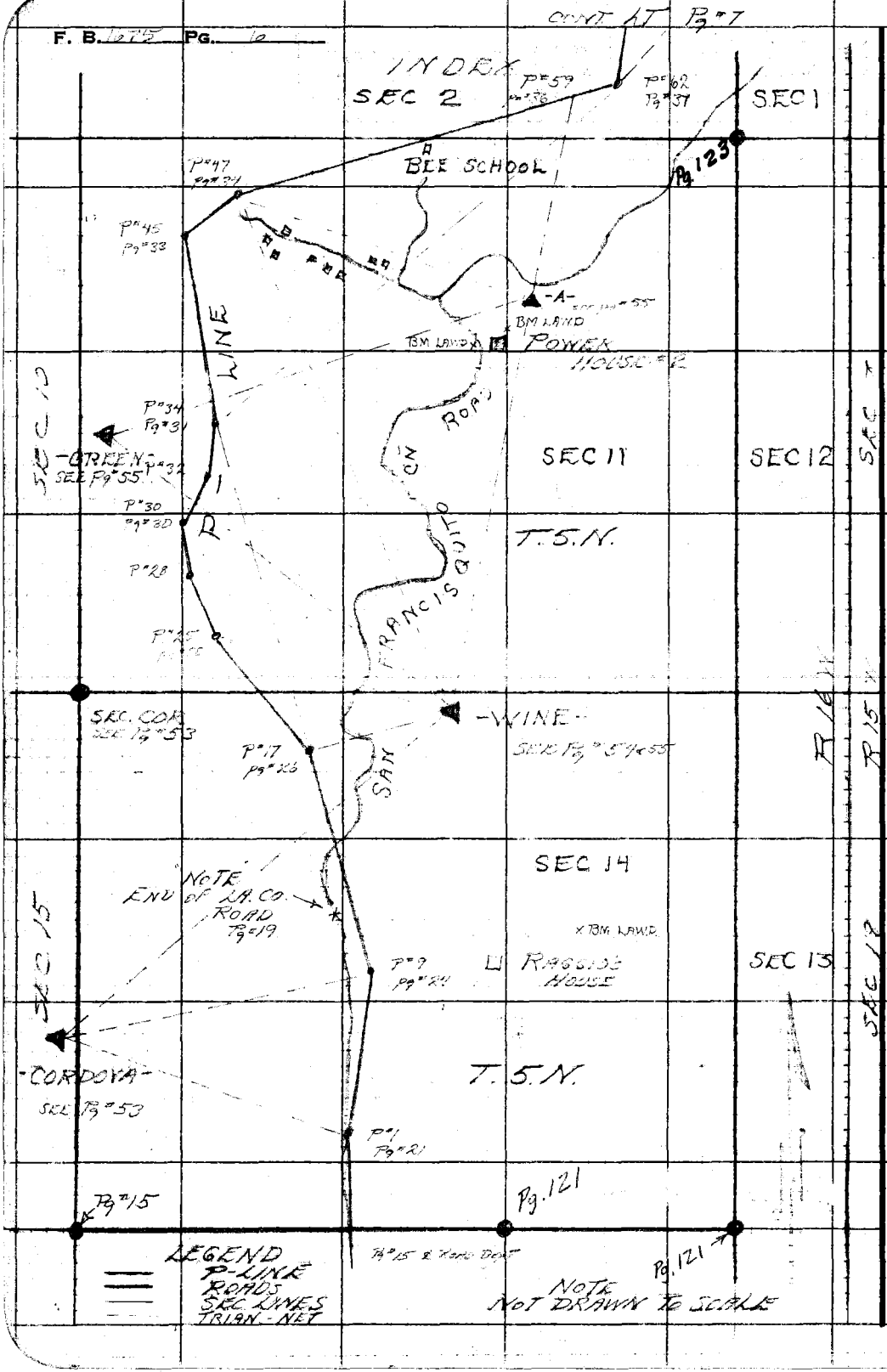

RETURN TO
LOS ANGELES COUNTY SURVEYOR
726 LOS ANGELES COUNTY
ENGINEERING BLDG.

Do not extend notes this side of this line.

Note: Any Additions or Changes on This Sheet Must be Made or Circled in Red Ink With Date and Name of Person Making Change.

76F309S 247 10M 1-49

RETURN TO
LOS ANGELES COUNTY SURVEYOR
726 LOS ANGELES COUNTY
ENGINEERING BLDG.

Note: Any Additions or Changes on This Sheet Must be Made or Circled in Red Ink With Date and Name of Person Making Change.

Do not extend notes this side of this line.

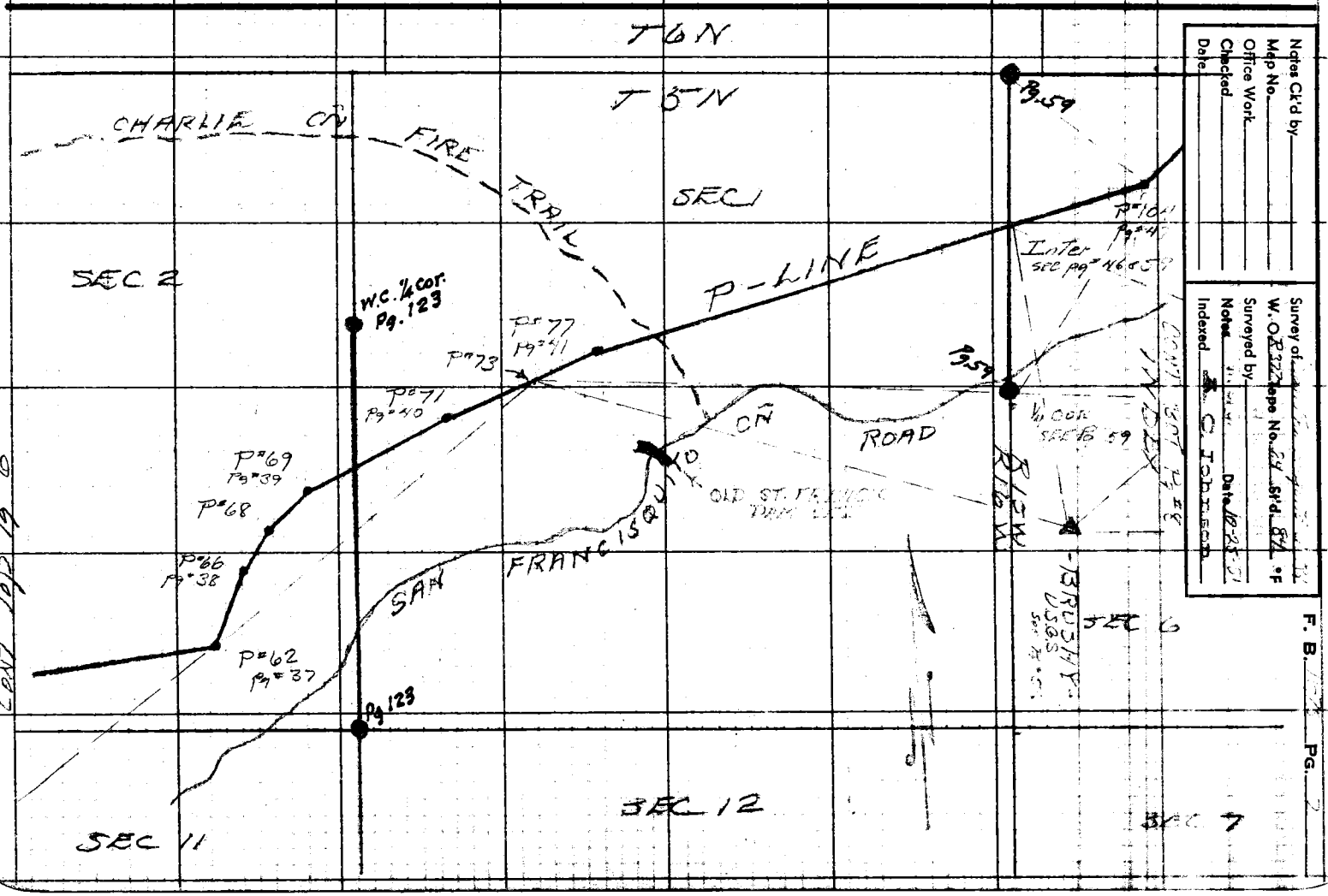

Notes Ck'd by
Map No.
Office Work
Checked
Date

Survey of
W.O. R327 Tape No. 24 Std. 84 °F
Surveyed by
Notes Date 10-25-51
Indexed C. Johnson

F. B. Pg. 2

F. B. 1675 PG. 8

CONT BOT Pg#9

INDEX

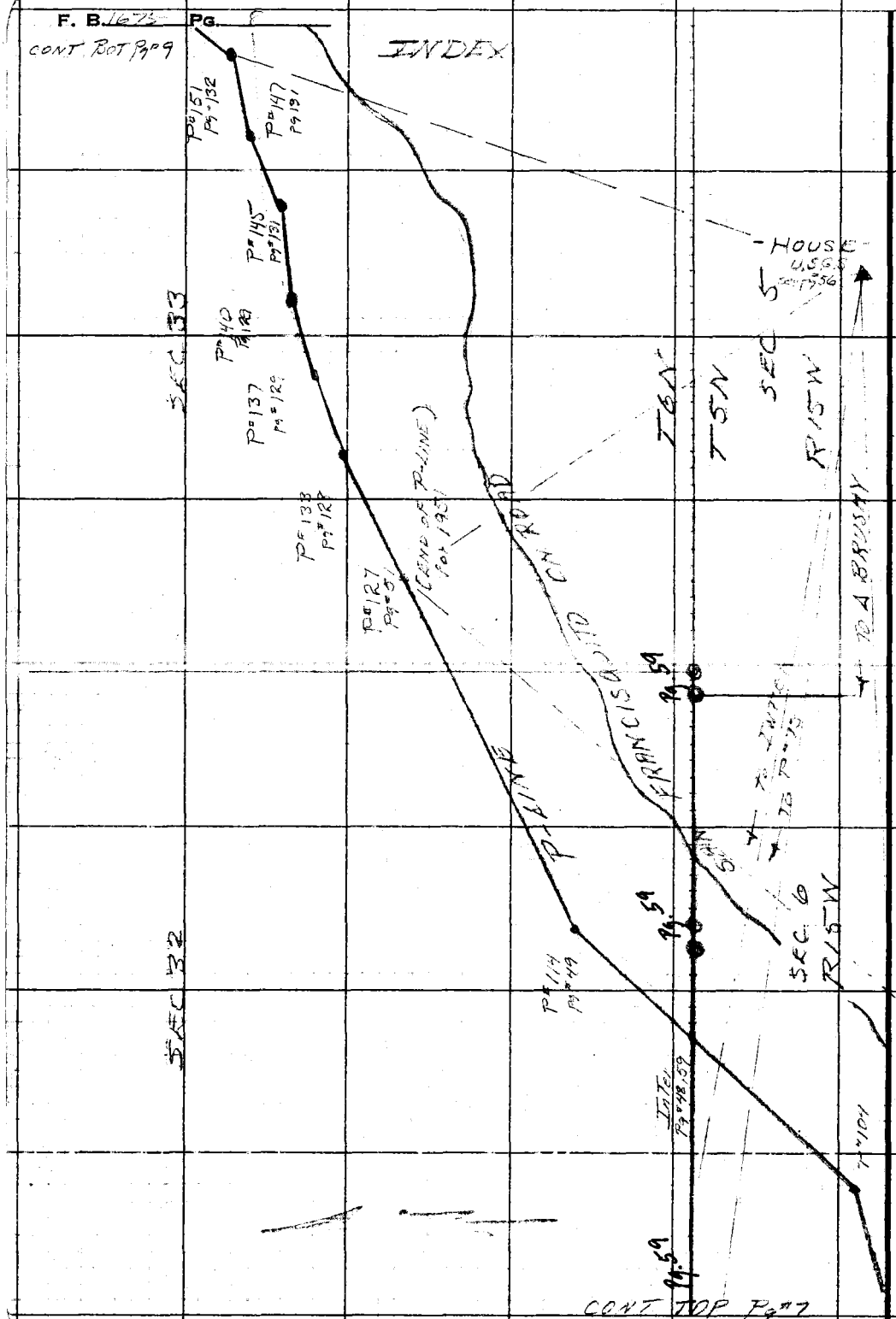

CONT TOP Pg#7

RETURN TO
LOS ANGELES COUNTY SURVEYOR
726 LOS ANGELES COUNTY
ENGINEERING BLDG.

Do not extend notes this side of this line.

Note: Any Additions or Changes on This Sheet Must be Made or Circled in Red Ink With Date and Name of Person Making Change.

Notes Ck'd by	Survey of
Map No.	W. O. R877 Tape No. 84 St'd. 84 °F
Office Work	Surveyed by
Checked	Notes Date 10-25-51
Date	Indexed E. C. Johnson

F. B. Pg. 9

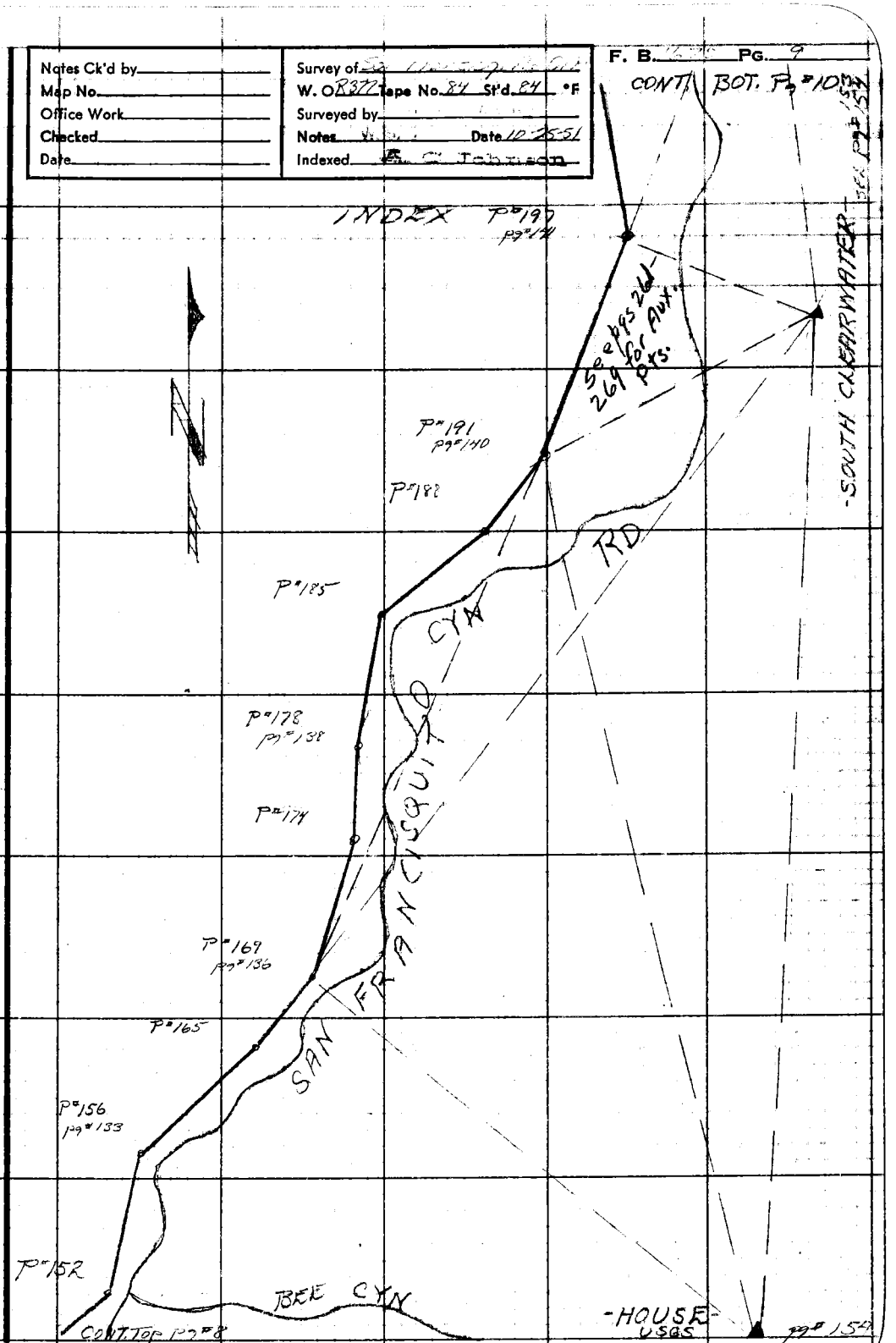

Notes: Any Additions or Changes on This Sheet Must be Made or Circled in Red Ink With Date and Name of Person Making Change.

Do not extend notes this side of this line.

RETURN TO
LOS ANGELES COUNTY SURVEYOR
726 LOS ANGELES COUNTY
ENGINEERING BLDG.

76F3093 247 10M 1-49

F. B. 1025 PG. 10

INDEX

-NORTH-
-CLEARWATER-
SEE PG 153

-SOUTH-
-CLEARWATER-
SEE PG 153

RETURN TO
LOS ANGELES COUNTY SURVEYOR
726 LOS ANGELES COUNTY
ENGINEERING BLDG.

Note: Any Additions or Changes on This Sheet Must be Made or Circled in Red Ink With Date and Name of Person Making Change.

Do not extend notes this side of this line.

P=R210 Pg=152
P=R239
P=R236 Pg=150
P=R225 Pg=149
P=R221 Pg=146
P=R219
P=R216 Pg=142
P=R212 Pg=138
P=R207
P=R203 Pg=134
P=R201
P=R197 Pg=130
P=R199 Pg=132
P=R209 Pg=114
P=R205
P=R211 Pg=136
P=R213 Pg=138
P=R215 Pg=140
P=R217 Pg=144
P=R223 Pg=148
P=R227 Pg=149
P=R229 Pg=151
P=R231 Pg=153
P=R233 Pg=155
P=R235 Pg=157
P=R237 Pg=159
P=R239 Pg=161
P=R241 Pg=163
P=R243 Pg=165
P=R245 Pg=167
P=R247 Pg=169
P=R249 Pg=171
P=R251 Pg=173
P=R253 Pg=175
P=R255 Pg=177
P=R257 Pg=179
P=R259 Pg=181
P=R261 Pg=183
P=R263 Pg=185
P=R265 Pg=187

Notes Ck'd by D. E. W.	Survey of [illegible]
Map No.	W. O. 8372 Tape No. 84 St'd 84 °F
Office Work	Surveyed by
Checked	Notes W. S. L. Date 10-25-51
Date	Indexed A. C. Johnson

F. B. 1675 PG. 11

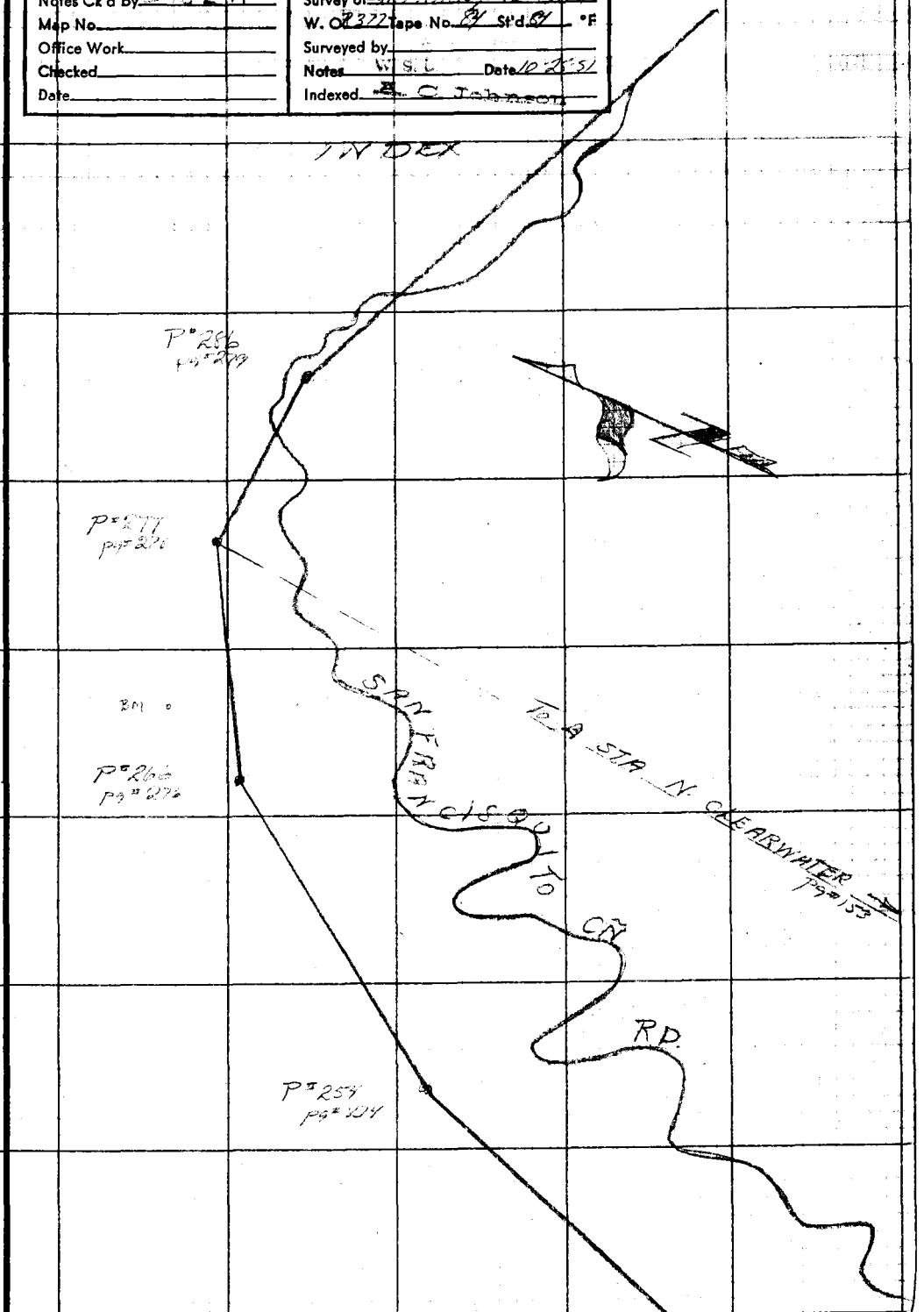

Note: Any Additions or Changes on This Sheet Must be Made or Circled in Red Ink With Date and Name of Person Making Change.

Do not extend notes this side of this line.

RETURN TO
LOS ANGELES COUNTY SURVEYOR
726 LOS ANGELES COUNTY
ENGINEERING BLDG.

76F309S 247 10M 1-49

F. B. 1675 Pg. 12

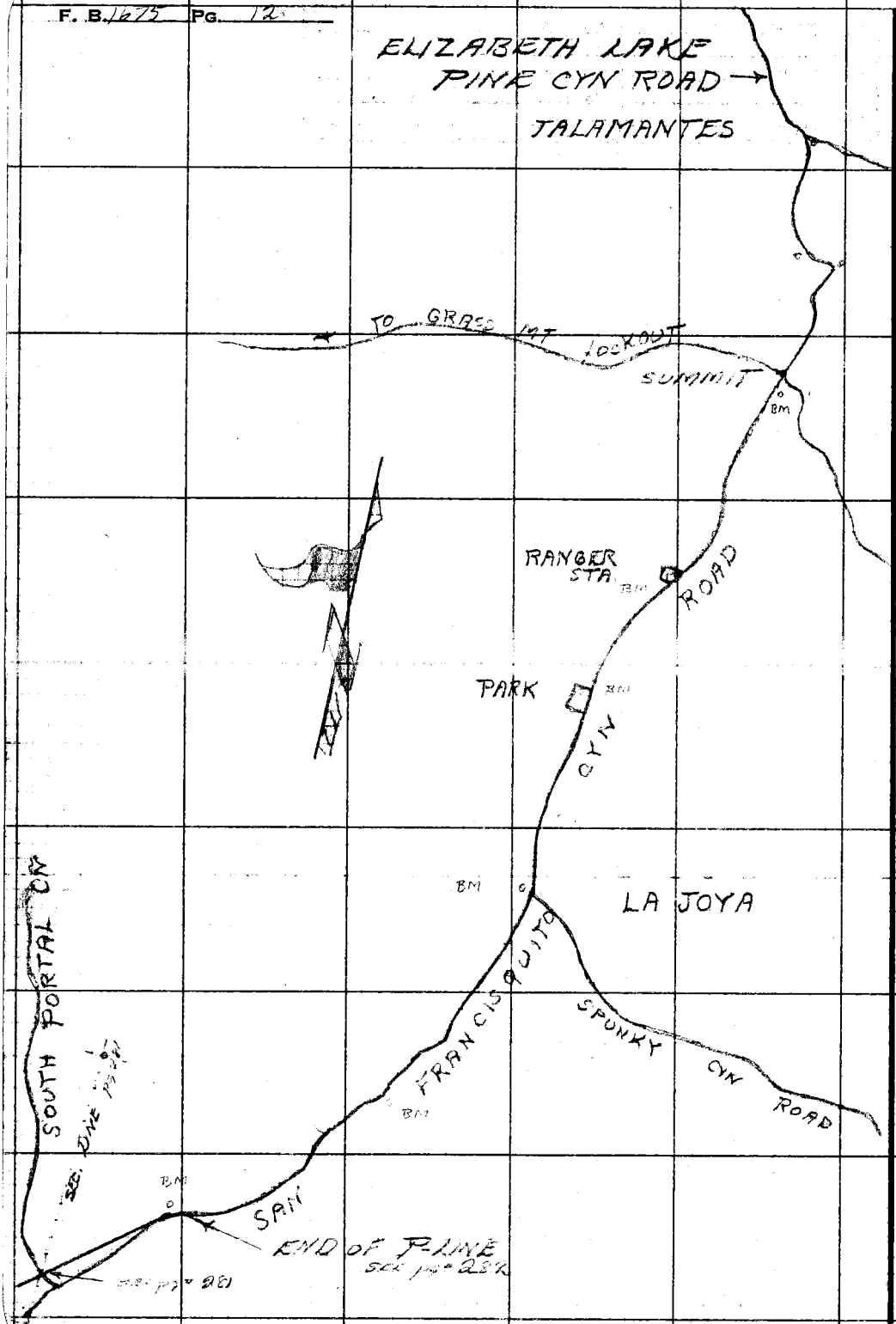

RETURN TO
LOS ANGELES COUNTY SURVEYOR
726 LOS ANGELES COUNTY
ENGINEERING BLDG.

Do not extend notes this side of this line.

Note: Any Additions or Changes on This Sheet Must be Made or Circled in Red Ink With Date and Name of Person Making Change.

Notes Ck'd by	Survey of San Francisquito Cnty Rd
Map No.	W. O. P-377 Tape No. 84 St'd. 84 °F
Office Work	Surveyed by
Checked	Notes Date 10-25-51
Date	Indexed A. C. Johnson

F. B. 1675 Pg. 13

TABLE of CONTENTS

Page Nos.	SUBJECT
5-6	TITLE - P-LINE - SAN FRANCISQUITO CN. RD.
7-12	INDEX
13-14	TABLE of CONTENTS
15-20	ROAD DEPT & SAN FRANCISQUITO CN RD - FROM S-LINE SEC 14 T5N R16W - ½ mile NORTH TO End of LA. Co. RD.
21-52	P-LINE (END of 1951)
53-58	Δ NET TYING P-LINE TO BWSP Δ NET IN SAN FRANCISQUITO CN
59-60	SECTION LINE TIE WITH P-LINE
61-120	LEVEL NOTES by H. STOCK
121-124	SECTION LINES
125-152	CONTINUATION OF P-LINE (MAY 1952)
153-156	TIE of P-LINE TO BWSP Δ NET
157-260	LEVEL NOTES by H. STOCK
261-270	AUXILIARY P-LINE & LEVEL NOTES
271-282	CONTINUATION OF P-LINE FROM P=246 TO END OF P-LINE
283-	PROFILE LEVEL NOTES FOR P-LINE

Note: Any Additions or Changes on This Sheet Must be Made or Circled in Red Ink With Date and Name of Person Making Change.

Do not extend notes this side of this line.

RETURN TO
LOS ANGELES COUNTY SURVEYOR
726 LOS ANGELES COUNTY
ENGINEERING BLDG.

76F309S 247 10M 1-49

RETURN TO
LOS ANGELES COUNTY SURVEYOR
726 LOS ANGELES COUNTY
ENGINEERING BLDG.

Note: Any Additions or Changes on This Sheet Must be Made or Circled in Red Ink With Date and Name of Person Making Change.

Do not extend notes this side of this line.

F. B. 4423 PG. 14

Notes Ck'd by _____
Map No. _____
Office Work _____
Checked _____
Date _____

Survey of Santiago 9, 10, 14 & 16
W. OR-377 Tape No. 84 St'd. 84 °F
Surveyed by _____
Notes _____ Date 12-25-51
Indexed C. Johnson

F. B. 16 [illegible] Pg. 15
Bot T 9 & 16

253.40 @ 1-23 T 86 = 253.39
273.22 @ 0-0 T 72 = 273.20
526.59

TPI
Fd SW 8" 6" Dn
Tie FX 271-101

199.92 @ 1-41 T 76 = 199.82
111.00 @ 0-0 T 68 = 110.99
248.500 @ 0-0 T 70 = 248.48
559.29

NOTE
559.22 @ LEV T = 76 = 559.19
4-6-54 L.V.S.

2) 323 55 30
4) 287 51 00
6) 251 46 30
161 57 45

2) 340 32 20
4) 321 04 40
6) 301 37 00
120 16 10

91.60
161° 57' 45"
1701.16

Fd remains 1/2
No Nail

15 | 14
22 | 23

66.62 @ 0-0 T 50 = 66.61

Set BT Spike & T

Assumed SEC COR
Replacement of old TS "Post"

Fd PLP with
L.S. Tag # 1359
Tie PS 56-19

680.61
calc

2) 248 32 20
4) 297 04 40
6) 185 37 00
74 16 10

11.17
10.00
116° 29'
20'
20'
45"
50
62° 37'
74.16.10
371.30

0
89°
APPS
Fd LPS
with Conc plug
& L.S. Tag # 4985

2) 125 15 30
4) 250 31 00
6) 15 46 30
62 37 45

Set Stake and Wire
Flush

43 06 05

T 70
299.99 @ 0-21 = 299.95
74.36 @ 0-0 = 74.35
374.30

T 56
300.59 @ 1°-15 = 300.71
276.58 @ 1°-19 = 276.41
576.88

2) 86 12 20
4) 172 24 20
6) 258 36 30
43 06 05

576.88

Fd 2x2 d in l
Tie FX 271-101

T 6 W SEC 14
T 5 N

Note: Any Additions or Changes on This Sheet Must be Made or Circled in Red Ink With Date and Name of Person Making Change.

W.S. 77, 4-5

Do not extend notes this side of this line.

RETURN TO
LOS ANGELES COUNTY SURVEYOR
726 LOS ANGELES COUNTY
ENGINEERING BLDG.

76F309S 247 2-51

F. B. 1625 PG. 16

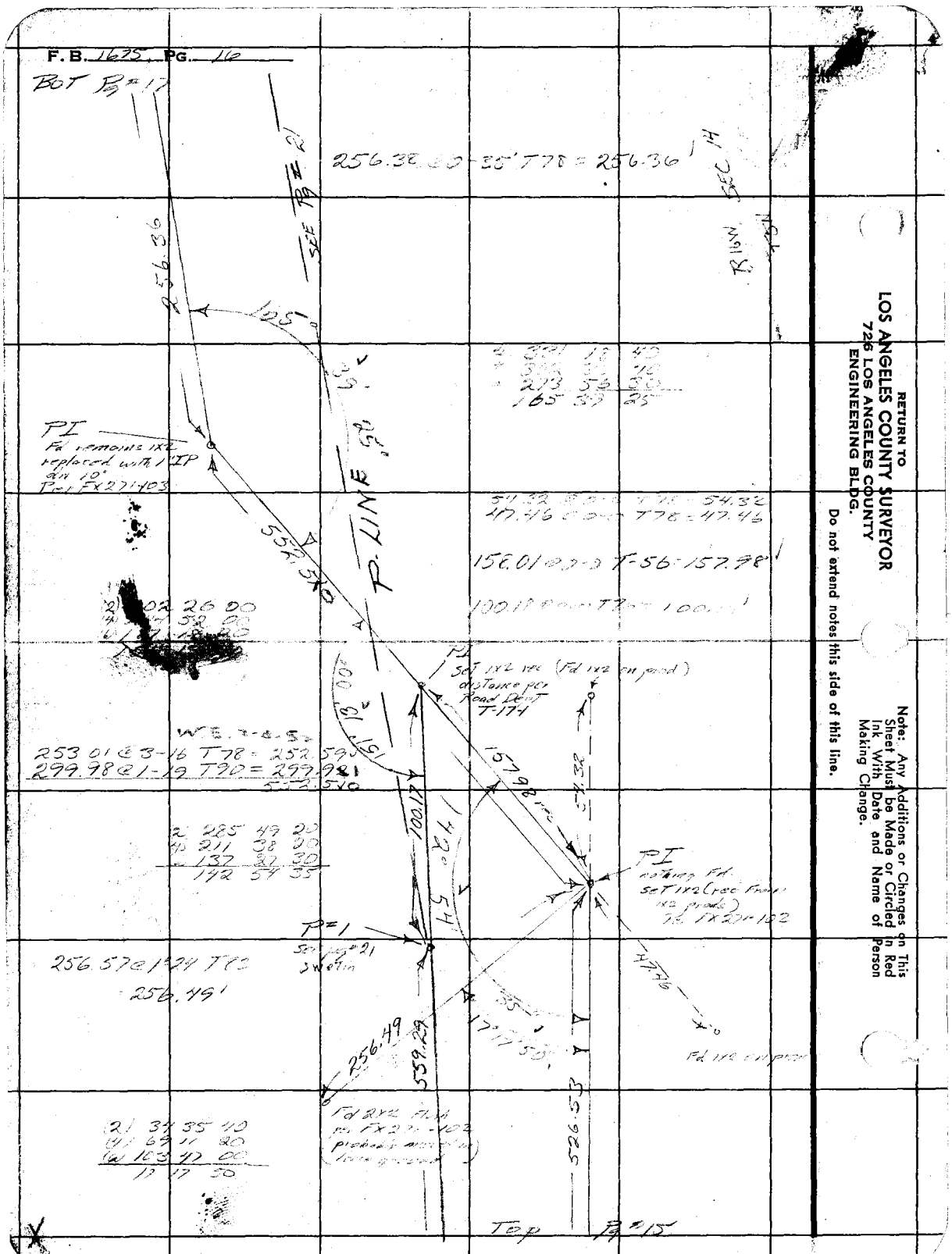

RETURN TO
LOS ANGELES COUNTY SURVEYOR
726 LOS ANGELES COUNTY
ENGINEERING BLDG.

Do not extend notes this side of this line.

Note: Any Additions or Changes on This Sheet Must be Made or Circled in Red Ink With Date and Name of Person Making Change.

Notes Ck'd by	Survey of
Map No.	W. O.	Tape No.	St'd.	°F
Office Work	Surveyed by
Checked	Notes	Date
Date	Indexed

F. B. PG.

Note: Any Additions or Changes on This Sheet Must be Made or Circled in Red Ink With Date and Name of Person Making Change.

Do not extend notes this side of this line.

RETURN TO
LOS ANGELES COUNTY SURVEYOR
726 LOS ANGELES COUNTY
ENGINEERING BLDG.

76F309S 247 2-51

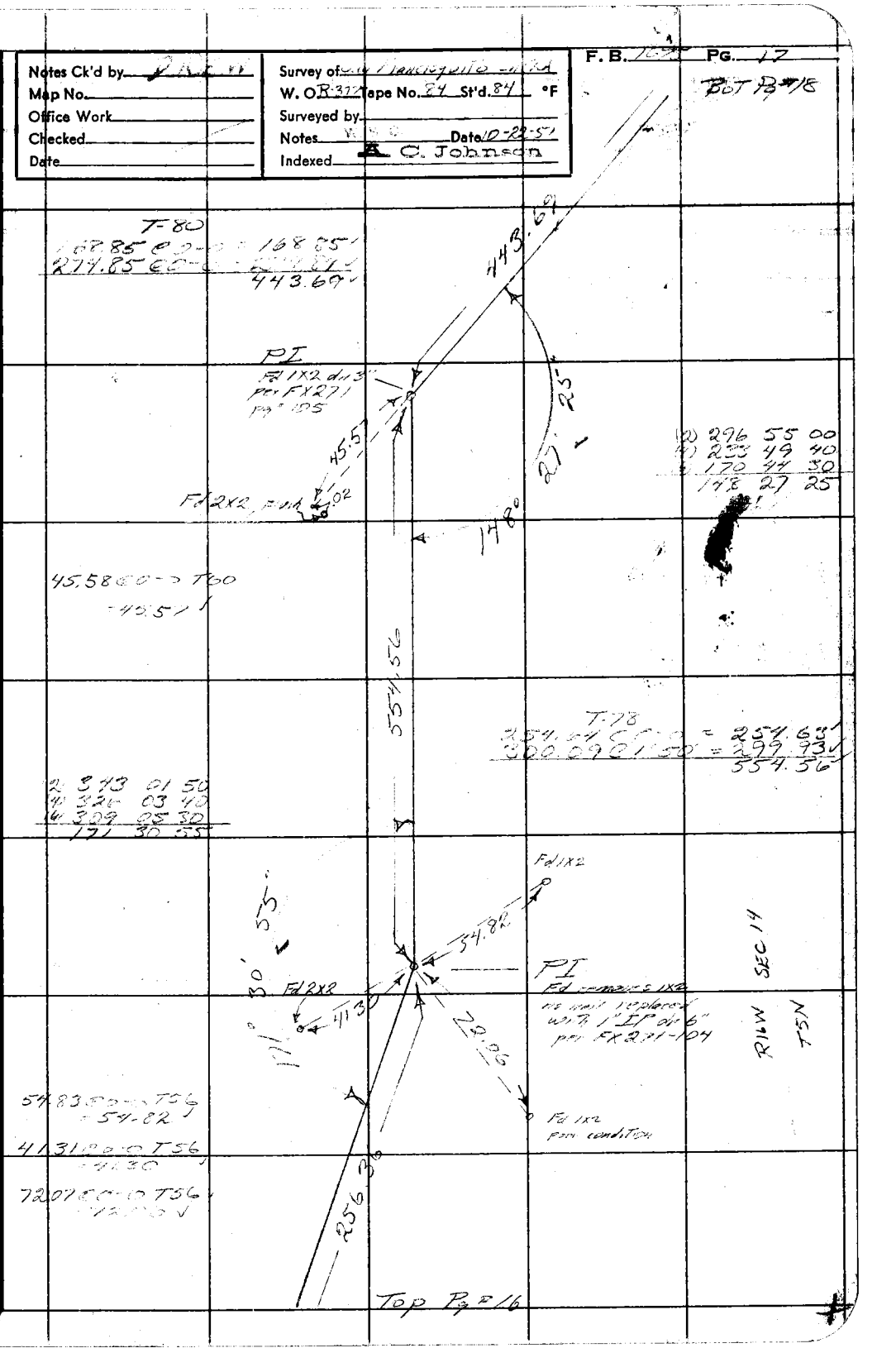

F. B. 1625 PG. 18

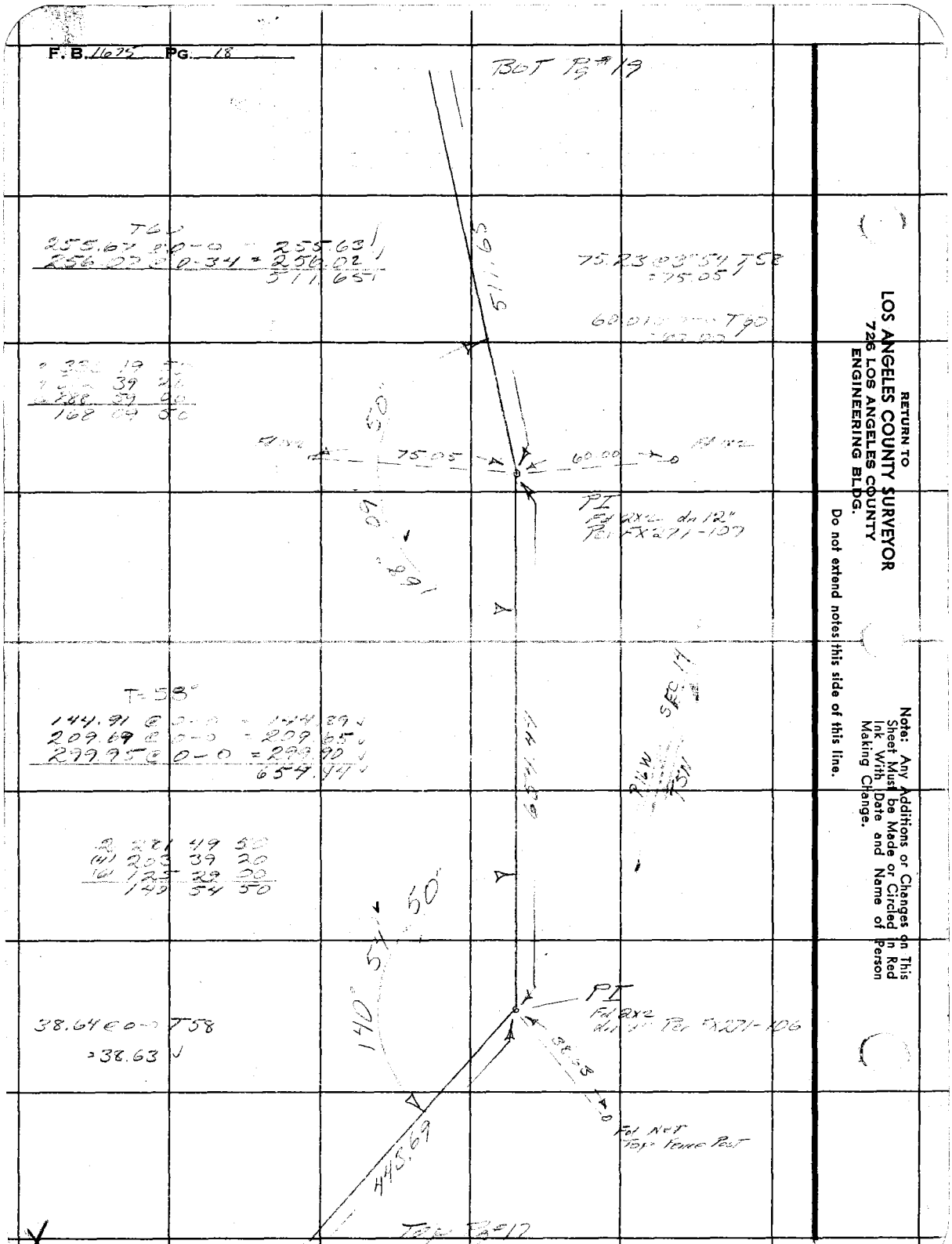

RETURN TO
LOS ANGELES COUNTY SURVEYOR
726 LOS ANGELES COUNTY
ENGINEERING BLDG.

Do not extend notes this side of this line.

Note: Any Additions or Changes on This Sheet Must be Made or Circled in Red Ink With Date and Name of Person Making Change.

Notes Ck'd by DRLW	Survey of San Francisquito Ck Rd.
Map No.	W. O. 8-377 Tape No. 87 Std. 84 °F
Office Work	Surveyed by W. E. DOWNERD
Checked	Notes W.S.C. Date 10-25-57
Date	Indexed C. Johnson

F. B. 1675 Pg. 19

RETURN TO
LOS ANGELES COUNTY SURVEYOR
726 LOS ANGELES COUNTY
ENGINEERING BLDG.

Note: Any Additions or Changes on This Sheet Must be Made or Circled in Red Ink With Date and Name of Person Making Change.

Do not extend notes this side of this line.

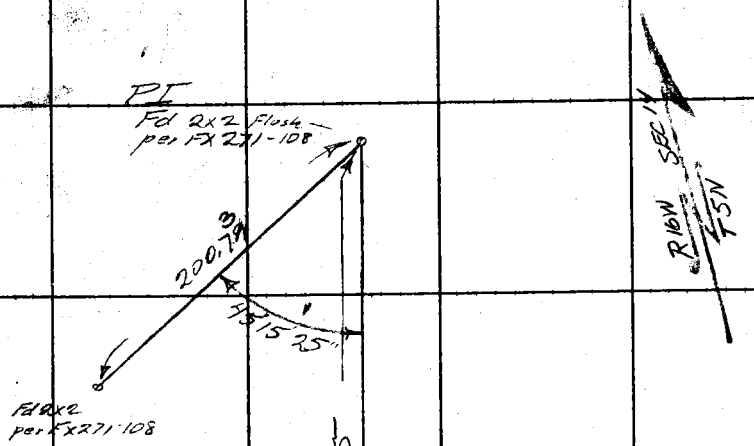

(1) 45 15 30
(2) 90 30 40
45 15 20

201.00 @ 2°47' T58
= 200.73 W.E. 2-4-52

Tap Pg #18

75F3095 247 2-51

RETURN TO
LOS ANGELES COUNTY SURVEYOR
728 LOS ANGELES COUNTY
ENGINEERING BLDG.

Note: Any Additions or Changes on This Sheet Must be Made or Circled in Red Ink With Date and Name of Person Making Change.

Do not extend notes this side of this line.

F.B. 1073 PG. 20

Notes Ck'd by: [illegible]	Survey of: San Francisquito Co. Rd.
Map No.	W.O. [illegible] Page No. [illegible]
Office Work	Surveyed by
Checked	Notes: W. S. Or Date: [illegible]
Date	Indexed: C. Johnson

F. B 1675 PG. 21

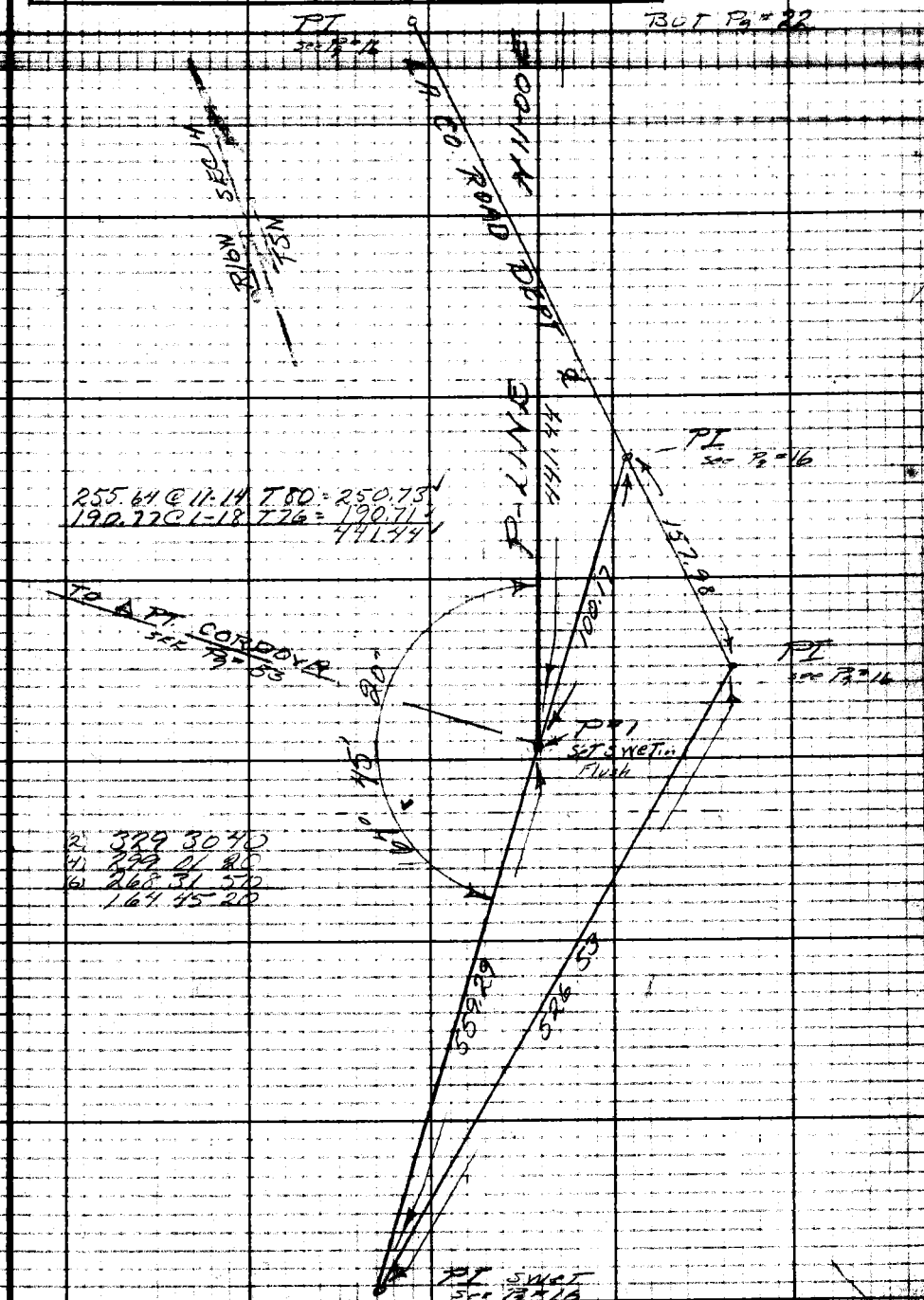

Note: Any Additions or Changes on This Sheet Must be Made or Circled in Red Ink With Date and Name of Person Making Change.

Do not extend notes this side of this line.

RETURN TO
LOS ANGELES COUNTY SURVEYOR
7&6 LOS ANGELES COUNTY
ENGINEERING BLDG.

76F3095 247 10M 1-49

F. B. 1675 Pg. 22

BOT Pg # 23

196.25 @ 3-26 T 74 = 195.89 ✓

195.89

P # 5
Set 1x2
Top ridge

219.18 @ 4-19 T 78 = 218.55 ✓

218.55

N 11-00 E

P # 4
Set 1x2
Top bank

7770 @ 6-48 T 80 = 77.15 ✓

77.15

P # 3
Set 1x2
Top cut

280.44 @ 2-43 T 82 = 280.13 ✓

280.13

P # 2
Set 1x2
Top bank

SEC 14

R 16 W
T 5 N

441.44

Top Pg # 21

RETURN TO
LOS ANGELES COUNTY SURVEYOR
726 LOS ANGELES COUNTY
ENGINEERING BLDG.

Do not extend notes this side of this line.

Note: Any Additions or Changes on This Sheet Must be Made or Circled in Red Ink With Date and Name of Person Making Change.

Notes Ck'd by DR EW	Survey of San Francisquito Co. Rd
Map No.	W.O. 8322 Tape No. 84 Std. 17
Office Work	Surveyed by
Checked	Notes W. S. C. Date 11-19-51
Date	Indexed A. C. Johnson

F. B. 1675 Pg. 23

BOT Pg #24

217.90 @ 1-5 R T 72 = 217.76 ✓
100.00 @ 0-0 T 70 = 99.99 ✓
317.75 ✓

317.75

SEC 14
R16W
T5N

P #8
Set BT spk & Tin
West edge road

23.77 @ 0-0 T 64 = 23.77 ✓
295.47 @ 7-42 T 62 = 292.76 ✓
316.53 ✓

316.53

N 11-00 E

P #7
Set BT spk & Tin
Top rock spur

85.92 @ 0-0 T 64 = 85.91 ✓

85.91

P #6
Set BT spk & Tin
Top rocky spur

195.89

Top Pg #22

Note: Any Additions or Changes on This Sheet Must be Made or Circled in Red Ink With Date and Name of Person Making Change.

Do not extend notes this side of this line.

RETURN TO
LOS ANGELES COUNTY SURVEYOR
726 LOS ANGELES COUNTY
ENGINEERING BLDG.

76F3095 247 10M 1-49

F. B. 1675 Pg. 84

W.S. 77 C-4

RETURN TO
LOS ANGELES COUNTY SURVEYOR
725 LOS ANGELES COUNTY
ENGINEERING BLDG.

Do not extend notes this side of this line.

Note: Any Additions or Changes on This Sheet Must be Made or Circled in Red Ink With Date and Name of Person Making Change.

BOT Pg # 25

221.07 @ 9-59 T 76 = 217.71

217.71

P # 11
Set 1x2
Top raise

R16W
SEC 14
T5N

296.07 @ 3-54 T 72 = 295.36
196.57 @ 0-57 T 72 = 196.55
491.91

491.91

N 02-30 E

P # 10
Set 1x2
in flat

Set 1x2 on prod

9° 09' 35"

104.78 @ 6-20 T 72 = 104.13
300.26 @ 0-29 T 70 = 300.22
404.35

404.35

2 18 19 10
10 36 38 25
10 54 57 35
9 09 35

TO APT. CORDOVA Pg # 53

P # 9
Set 1x2
on East shoulder
of road

317.15

Top Pg # 23

Notes Ck'd by DRLW	Survey of San Francisquito Co Rd
Map No.	W. O. R37 Tape No. 84 Std. 84 °F
Office Work	Surveyed by
Checked	Notes W. S. C. Date 11-19-51
Date	Indexed A. C. Johnson

F. B. 1675 Pg. 25

Bot Pg #26

195.50 @ 12-09 T 74 = 191.11 ✓

191.11

P#15
set 1x2
Bot. ridge

219.04 @ 1-56 T 74 = 218.91 ✓

218.91

P#14
set 1x2
in creek bot.

299.91 @ 11-57 T 78 = 293.40 ✓

293.40

N OR-30 E

P#13
set 1x2
Top spur

62.74 @ 0-0 T 78 = 62.74 ✓

62.74

R16W SEC 14
T5N

P#12
set 1x2
Top spur

217.71

Top Pg #24

Notes: Any Additions or Changes on This Sheet Must be Made or Circled in Red Ink With Date and Name of Person Making Change.

Do not extend notes this side of this line.

RETURN TO
LOS ANGELES COUNTY SURVEYOR
726 LOS ANGELES COUNTY
ENGINEERING BLDG.

76F309B 247 10M 1-49

F. B. 1675 Pg. 26

Bot. Pg. #27

177.15 @ 6-10 T 66 - 176.10 ✓

224.41 @ 19-19 T 68 = 211.76 ✓

295.91 @ 8-55 T 68 = 292.30 ✓

(2) 315 12 20
(4) 270 24 50
(6) 225 [illegible] 20
157 36 15

280.81 @ 14-01 T 74 = 272.43 ✓

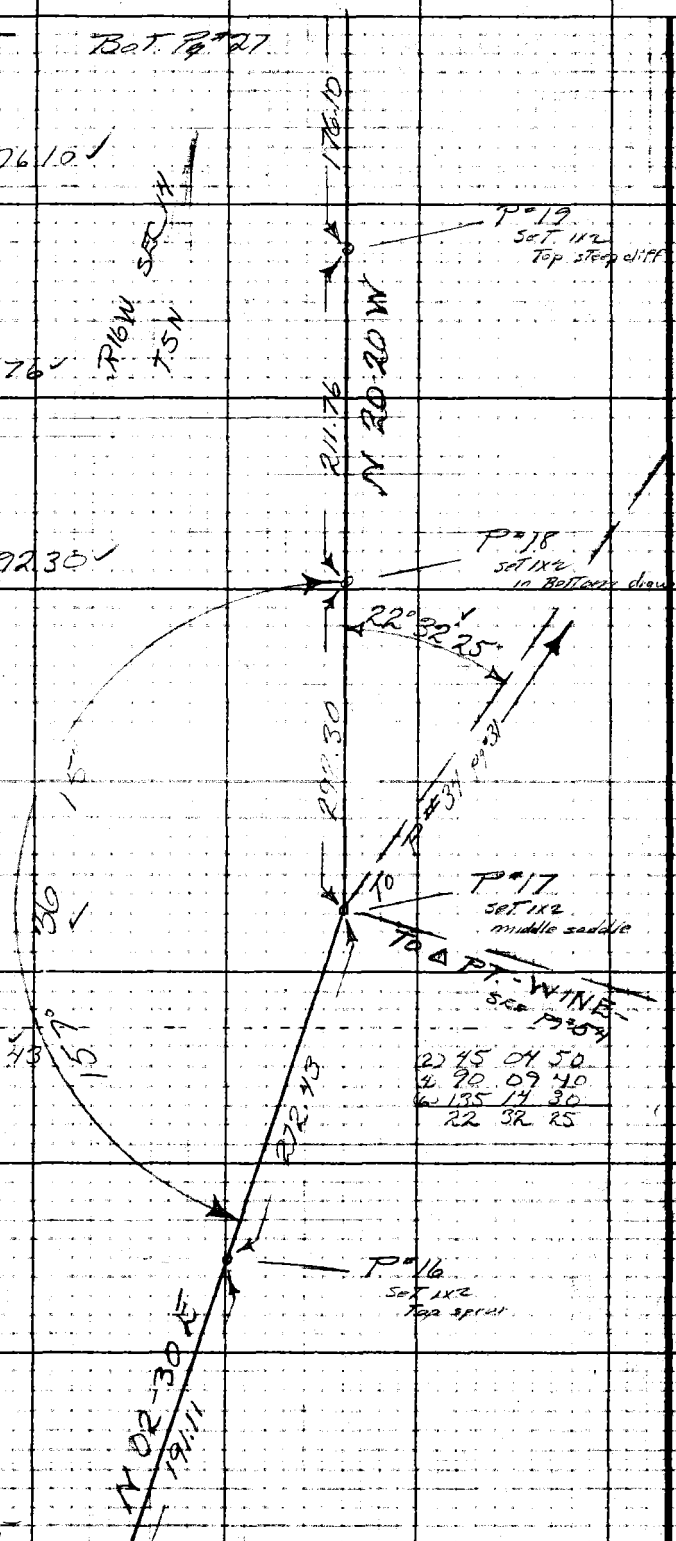

(2) 45 04 50
(4) 90 09 40
(6) 135 14 30
22 32 25

Top Pg. #25

W.S. 77, C-4

RETURN TO
LOS ANGELES COUNTY SURVEYOR
726 LOS ANGELES COUNTY
ENGINEERING BLDG.

Do not extend notes this side of this line.

Note: Any Additions or Changes on This Sheet Must be Made or Circled in Red Ink With Date and Name of Person Making Change.

Notes Ck'd by DR EW	Survey of San Francisquito Co Rd
Map No.	W. O. 3[illegible] Tape No. 84 Std. [illegible]
Office Work	Surveyed by [illegible]
Checked	Notes W. S. C. Date 11-19-51
Date	Indexed C. Johnson

F. B. 1675 PG. 27

Bot Pg 28

178.70 @ 14-30 T 70 - 172.99

P 22
set 1x2
Top ridge

2-1-52 W.A.E.

112.31 @ 6-25 T 68 = 116.56

N 20-20 W

116.56

P 21
set 1x2
Top ridge

R16W
T5N

177.17 @ 7-20 T 70 = 175.70
272.16 @ 1-16 T 68 = 272.06
447.76

25° 42' 30"

P 20A
set 1x2
Bot drawn

193.44 @ 23-06 T 68 = 177.91

447.76

177.91

P 20
set 1x2
Top ridge

(2) 51 25 00
(4) 102 50 00
25 42 30

176.10

Top Pg 26

Notes: Any Additions or Changes on This Sheet Must be Made or Circled in Red Ink With Date and Name of Person Making Change.

Do not extend notes this side of this line.

RETURN TO
LOS ANGELES COUNTY SURVEYOR
726 LOS ANGELES COUNTY
ENGINEERING BLDG.

76F3098 247 10M 1-49

F. B. 1672 Pg. 28

W.S. 77 C-4

RETURN TO
LOS ANGELES COUNTY SURVEYOR
726 LOS ANGELES COUNTY
ENGINEERING BLDG.

Do not extend notes this side of this line.

Note: Any Additions or Changes on This Sheet Must Be Made or Circled in Red Ink With Date and Name of Person Making Change.

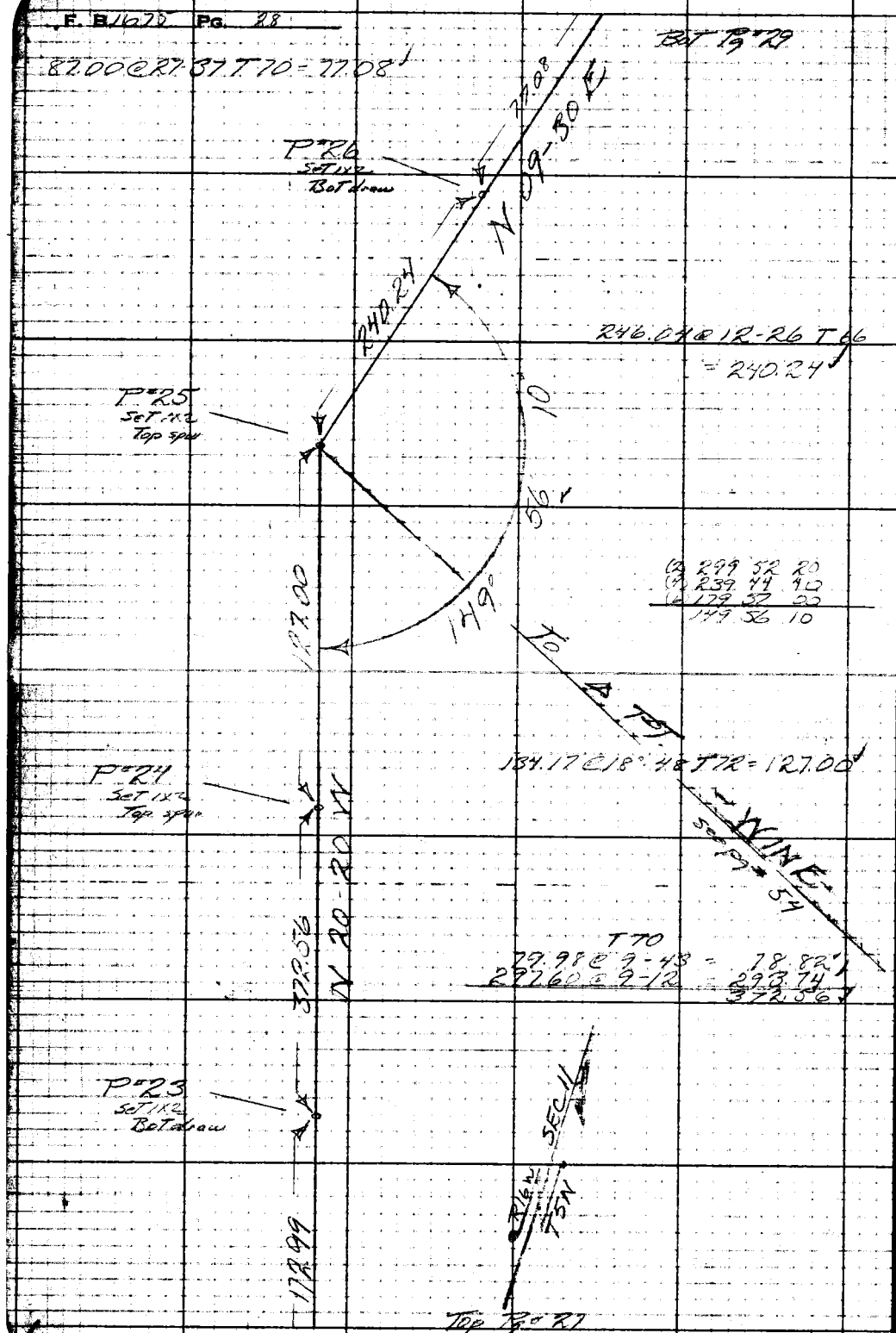

Notes Ck'd by CBS 2-18-52	Survey of San Francisquito Cr Rd
Map No.	W.O. 322 Tape No. 87 Std 84
Office Work	Surveyed by
Checked	Notes S.C. Date 11-14-51
Date	Indexed C. Johnson

F. B. 1675 PG. 29

BOT 14-30

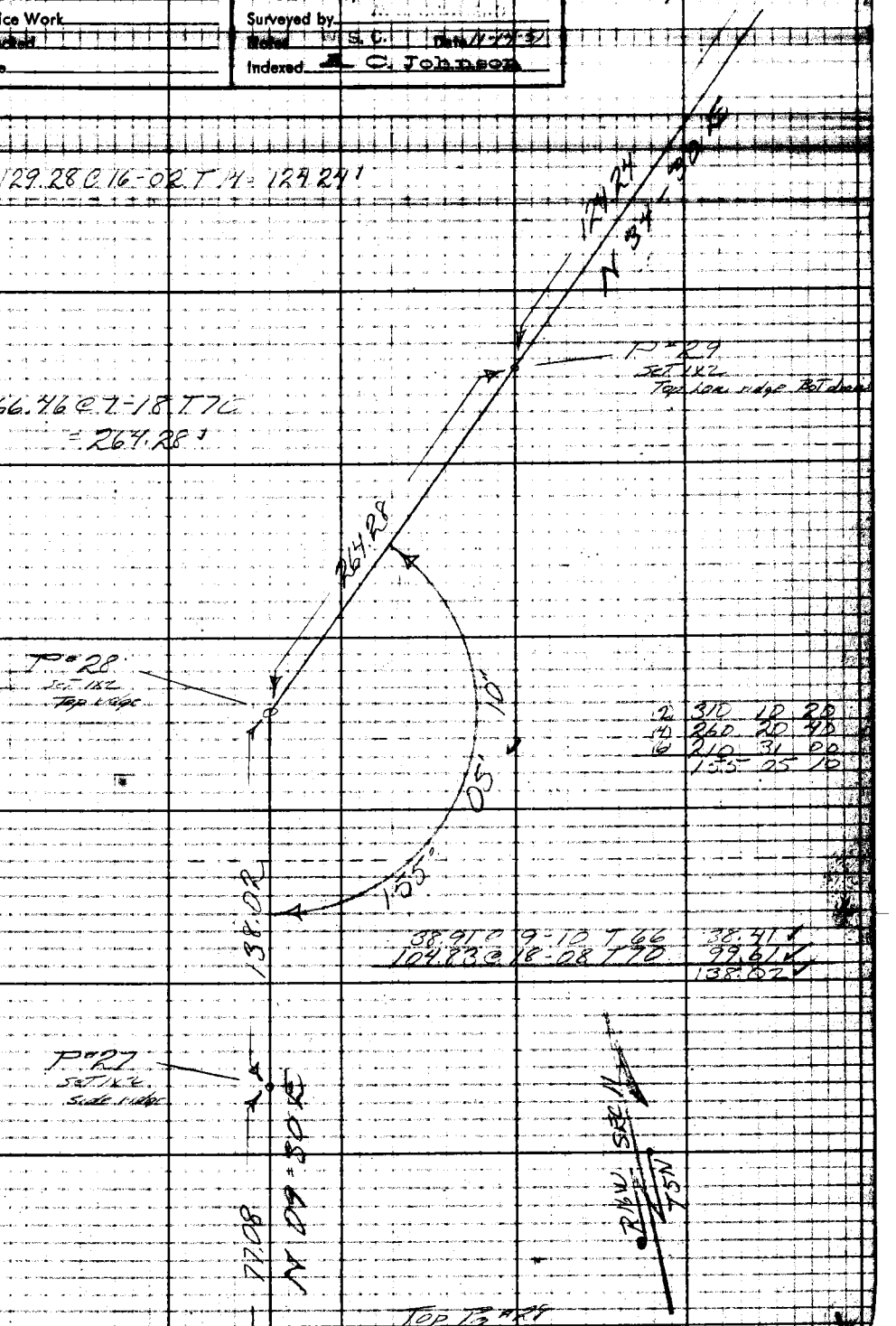

2	310	10	20
4	260	20	40
6	210	31	00
	155	05	10

38.91 @ 9-10 T 66 38.41 ✓
104.83 @ 18-08 T 70 99.61 ✓
138.02 ✓

Notes: Any Additions or Changes on This Sheet Must be Made or Circled in Red Ink With Date and Name of Person Making Change.

Do not extend notes this side of this line.

RETURN TO
LOS ANGELES COUNTY SURVEYOR
726 LOS ANGELES COUNTY
ENGINEERING BLDG.

76F3098 247 10M 1-49

F. B. 1675 Pg. 30

BOT Pg. # 31

205.56 @ 18-41 T 70 = 194.71 ✓

T 70

286.16 @ 2-12 = 285.92 ✓
31.18 @ 0-0 = 31.18 ✓
317.10 ✓

(2) 308 12 30
(4) 256 25 00
(6) 204 37 30
154 06 15

103.82 @ 13-05 T 72 = 101.11 ✓

NOTE

103.37 @ 13°01	=	100.71
T = 96°	=	100.72
L.V.S. 7-9-53		

205.30 @ 2-35 T 70
= 205.07 ✓

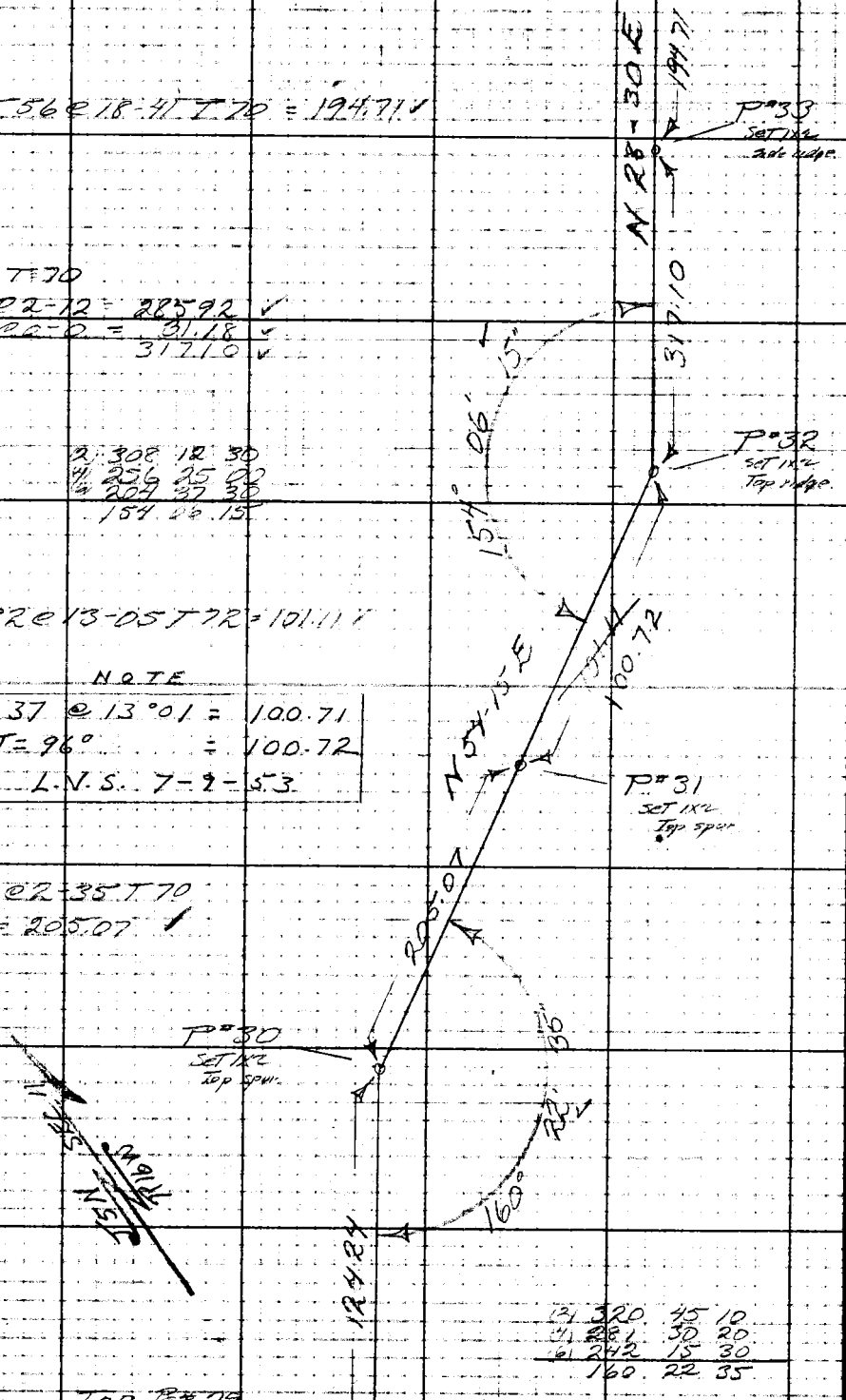

(2) 320 45 10
(4) 281 30 20
(6) 242 15 30
160 22 35

Top Pg # 29

RETURN TO
LOS ANGELES COUNTY SURVEYOR
726 LOS ANGELES COUNTY
ENGINEERING BLDG.

Do not extend notes this side of this line.

Note: Any Additions or Changes on This Sheet Must be Made or Circled in Red Ink With Date and Name of Person Making Change.

Notes Ck'd by: C.B.S. 2-16-54

Map No.

Office Work

Checked

Date

Survey of San Francisquito C. 41

W.O. 3272 Tape No. 84 Std. 54

Surveyed by

Notes W.S.C. Date 11-19-51

Indexed A. C. Johnson

F. B. 1673 PG. 31

BOT Pg #32

RETURN TO LOS ANGELES COUNTY SURVEYOR
726 LOS ANGELES COUNTY ENGINEERING BLDG.

Notes: Any Additions or Changes on This Sheet Must be Made or Circled in Red Ink With Date and Name of Person Making Change.

Do not extend notes this side of this line.

W.S. 77, C-4

T60

58.46 @ 11-44 = 57.23 ✓
300.38 @ 13-35 = 291.87 ✓
349.10 ✓

(2) 53 11 30
(4) 106 23 00
26 35 45

254.74 @ 16-06 T60 = 244.71 ✓

133.37 @ 3-04 T58 = 133.16 ✓

F66

263.80 @ 13-36 = 256.37 ✓
46.02 @ 19-56 = 43.25 ✓
299.62 ✓

(2) 75 43 00
(4) 151 26 00
(6) 227 09 00
37 51 30

(2) 316 00 00
(4) 272 00 00
(6) 228 00 00
158 00 00

(2) 52 19 50
(4) 104 39 40
(6) 156 59 30
26 09 55

Top Pg #30

F. B. 1675 Pg. 32

BOT Pg #33

227.06 @ 27-26 T 60 = 201.49

201.49

P #41
Set 1x2
Top of spur

96.59 @ 15-16 T 60 = 93.16

93.16

P #40
Set 1x2
Side hill

204.87 @ 11-36 T 62 = 200.65 ✓

200.65

N 06-00 E

T5N SEC 11
R16W

P #39
Set 1x2
Top marine ridge

279.41

P #38
Set 1x2
Bot. draw

T 60
156.34 @ 20-56 = 146.00 ✓
299.67 @ 1-54 = 299.46 ✓
445.46

445.46

166.05

178.44 @ 21-27 T 60 = 166.05 ✓

P #37
Set 1x2
Top spur

349.10

Top Pg #31

RETURN TO
LOS ANGELES COUNTY SURVEYOR
726 LOS ANGELES COUNTY
ENGINEERING BLDG.

Do not extend notes this side of this line.

Note: Any Additions or Changes on This Sheet Must be Made or Circled in Red Ink With Date and Name of Person Making Change.

Notes Ck'd by C.B.S. 2-18-52	Survey of San Francisquito Ck.
Map No.	W. O. [illegible] Tape No. [illegible]
Office Work	Surveyed by [illegible]
Checked	Notes W.S.J. Date [illegible]
Date	Indexed A. C. Johnson

F. B. 1675 Pg. 38

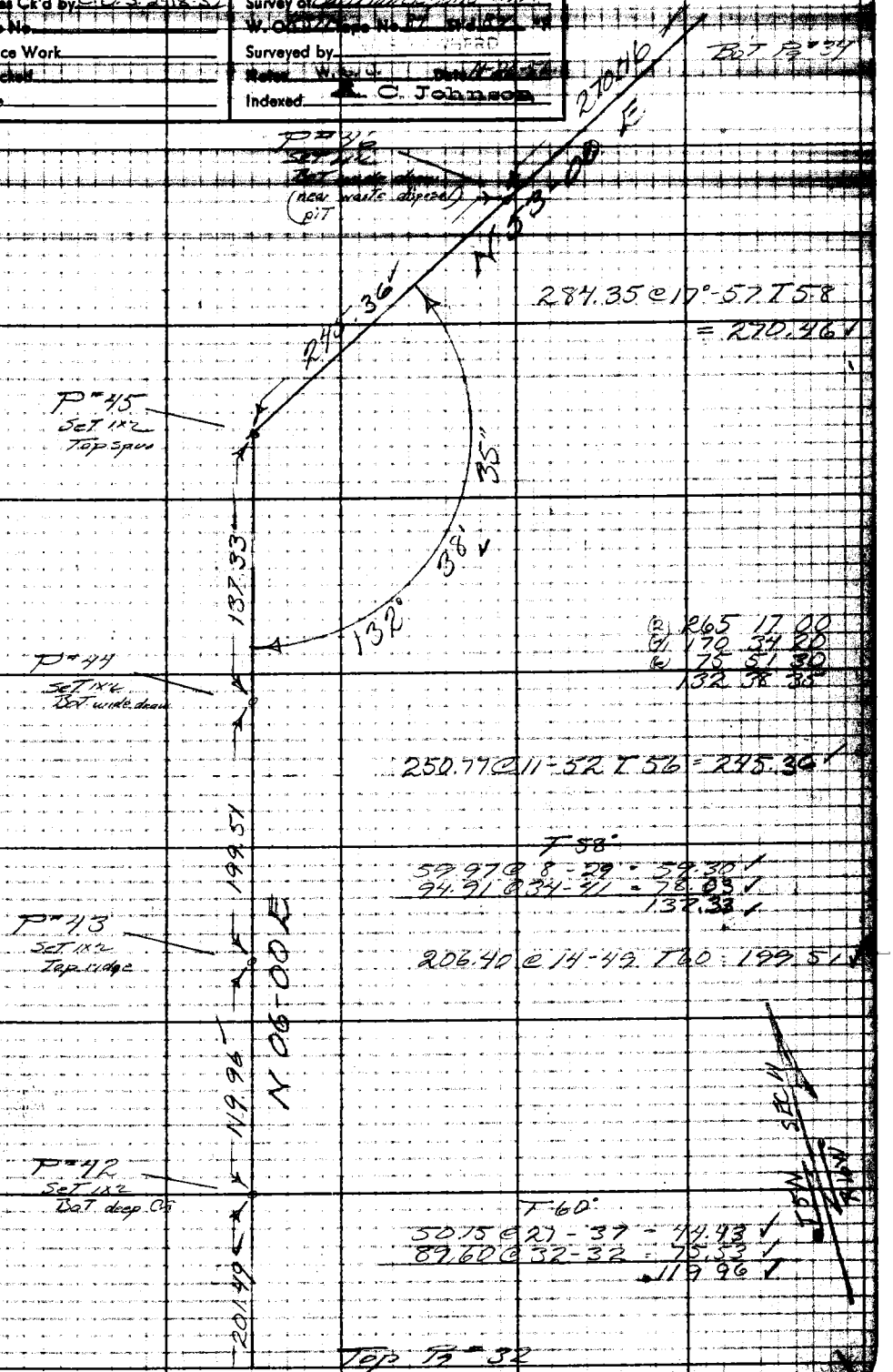

Notes Any Additions or Changes on This Sheet Must be Made or Circled in Red Ink With Date and Name of Person Making Change.

Do not extend notes this side of this line.

W.S. 77, C-4

RETURN TO
LOS ANGELES COUNTY SURVEYOR
726 LOS ANGELES COUNTY
ENGINEERING BLDG.

76F3098 247 10M 1-49

F. B. 1675 Pg. 34

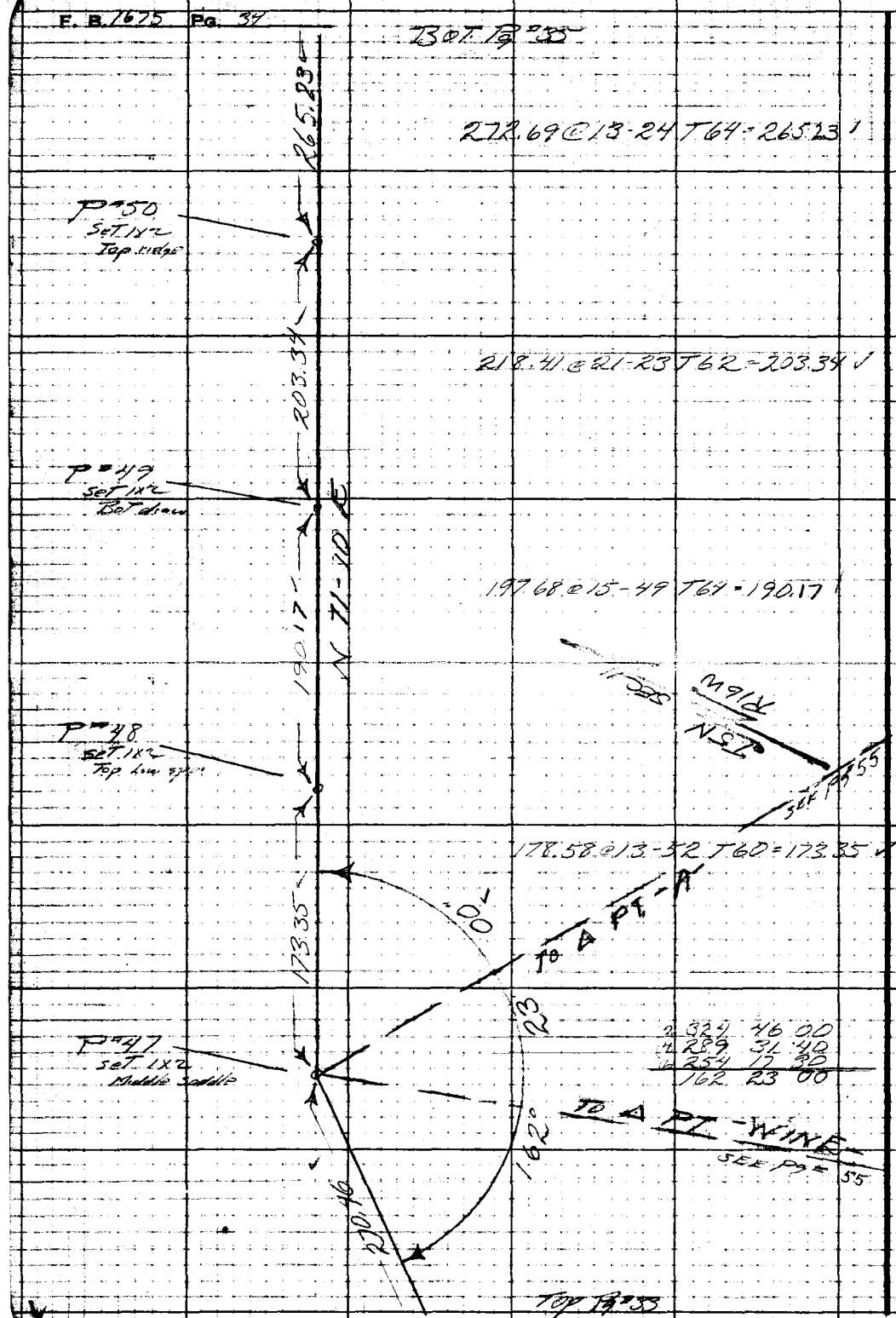

RETURN TO
LOS ANGELES COUNTY SURVEYOR
726 LOS ANGELES COUNTY
ENGINEERING BLDG.

Do not extend notes this side of this line.

Note: Any Additions or Changes or This Sheet Must be Made or Circled in Red Ink With Date and Name of Person Making Change.

Notes Ck'd by CBS 2-18-52 DR EW	Survey of San Francisquito Ck Rd
Map No.	W. O. R377 Tape No. 84 Std. 84
Office Work	Surveyed by
Checked	Notes Date 11-28-51
Date	Indexed A. C. Johnson

F. B. 1675 Pg. 35

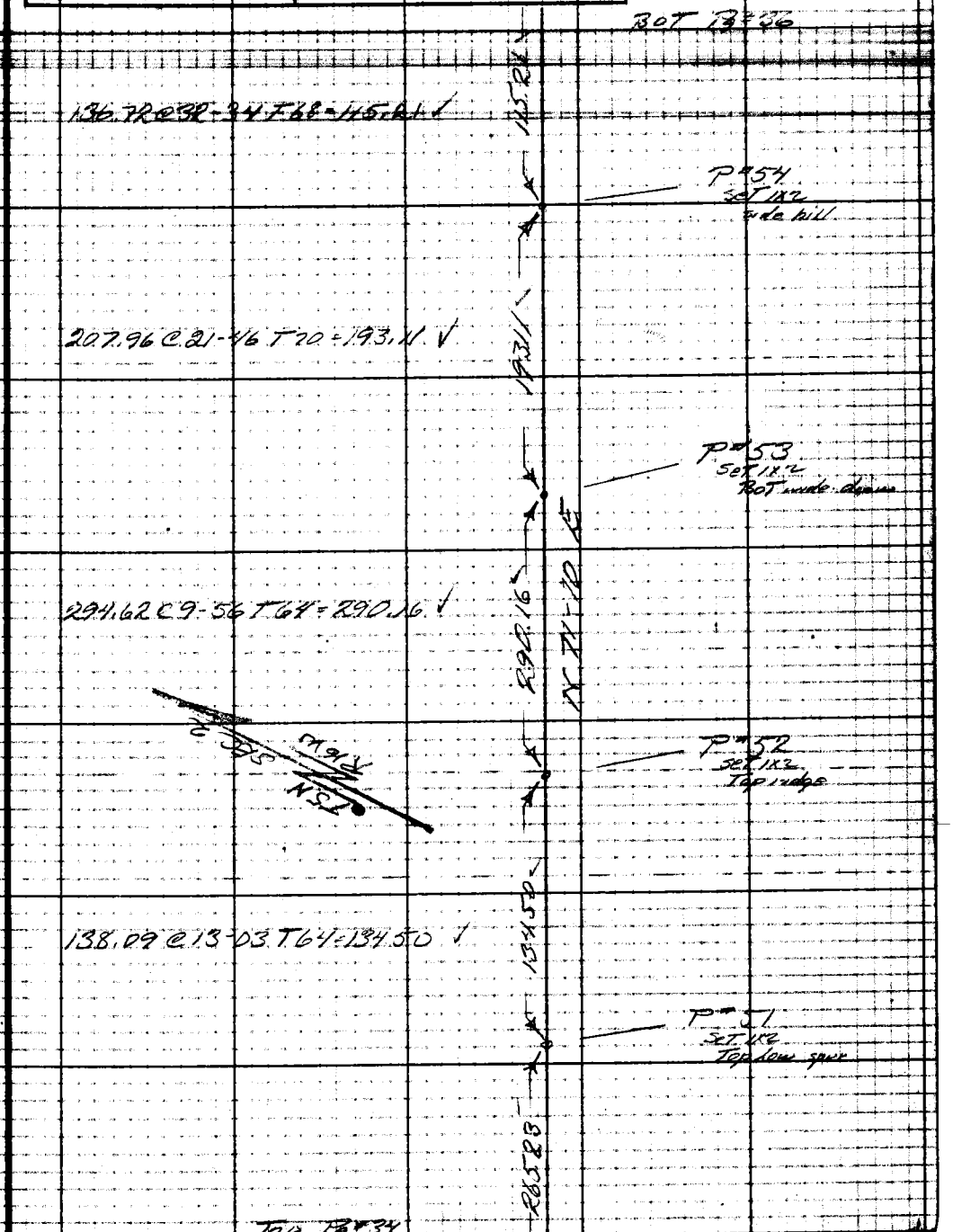

Note: Any Additions or Changes on This Sheet Must be Made or Circled in Red Ink With Date and Name of Person Making Change.

Do not extend notes this side of this line.

RETURN TO
LOS ANGELES COUNTY SURVEYOR
726 LOS ANGELES COUNTY
ENGINEERING BLDG.

76F3098 247 10M 1-49

F. B. 1675 Pg. 36

Bot Pg # 37

210.68 @ 2-24 T 70 = 210.47 ✓

T = 72°
124.26 @ 8-27 = 122.90 ✓
179.58 @ 2-06 = 179.45 ✓
302.35 ✓

220.78 @ 11-43 T 74 = 216.17 ✓

91.20 @ 25-32 T 74 = 82.28 ✓

250.58 @ 25-20 T 60 = 226.44 ✓

210.47
P # 59
Set 1x2
Top spur
TO Δ PT. A
Set Pg # 55
302.35
P # 58
Set 1x2
S-bk of wash
10 diam
216.17
P # 57
Set 1x2
Top low spur
82.28
N 71-10 E
P # 56
Set 1x2
Head of diam
226.44
P # 55
Set 1x2
Top ridge
115.21

Top Pg # 35

RETURN TO
LOS ANGELES COUNTY SURVEYOR
725 LOS ANGELES COUNTY
ENGINEERING BLDG.

Do not extend notes this side of this line.

Note: Any Additions or Changes on This Sheet Must be Made or Circled in Red Ink With Date and Name of Person Making Change.

Notes Ck'd by C.B.S. 3-18-54	Survey of San Francisquito Co. Rd.
Map No.	W.O. 317 Tape No. 54 Std. 57 °F
Office Work	Surveyed by W. C. Johnson
Checked	Notes W.S.C. Date 11-30-54
Date	Indexed C. Johnson

F. B. 1675 Pg. 37

Bot Pg # 38

211.23 @ 0-25 T 72
= 211.20 ✓

(2) 46 02 50
(4) 92 05 40
(6) 138 08 30
23 01 25

P#63
Set 1x2
in flat

N 08-40 E
283.42

To P#73 Pg #40

287.62 @ 9-46 T 70
= 283.42 ✓

(2) 109 38 50
(4) 219 17 40
54 49 25

(2) 235 23 20
(4) 110 46 40
(6) 346 10 00
117 41 40

W.E.
5-29-52

265.56
~~203.69~~

P#62-A
Set 1x2
Top ridge

P#62
Set 1x2
Top ridge

~~207.24 @ 10-36 T 70 = 203.69~~

295.85 @ 2-43 T 70 = 295.49 ✓

139.86 @ 17-07 T 70 = 133.66 ✓

295.49
133.66

P#61
Set 1x2
Side spur

27 06 55

To P#34 Pg #31

(2) 335 40 10
(4) 311 20 00
(6) 287 00 00
167 50 00

(2) 54 13 50
(4) 108 27 40
(6) 162 41 30
27 06 55

P#60
Set 1x2
Top spur

210.47
N 71-10 E

Top Pg #36

Note: Any Additions or Changes on This Sheet Must be Made or Circled in Red Ink With Date and Name of Person Making Change.

W.S. 77, C-4

Do not extend notes this side of this line.

RETURN TO
LOS ANGELES COUNTY SURVEYOR
726 LOS ANGELES COUNTY
ENGINEERING BLDG.

76F3098 247 10M 1-49

F. B. 1675 Pg. 38

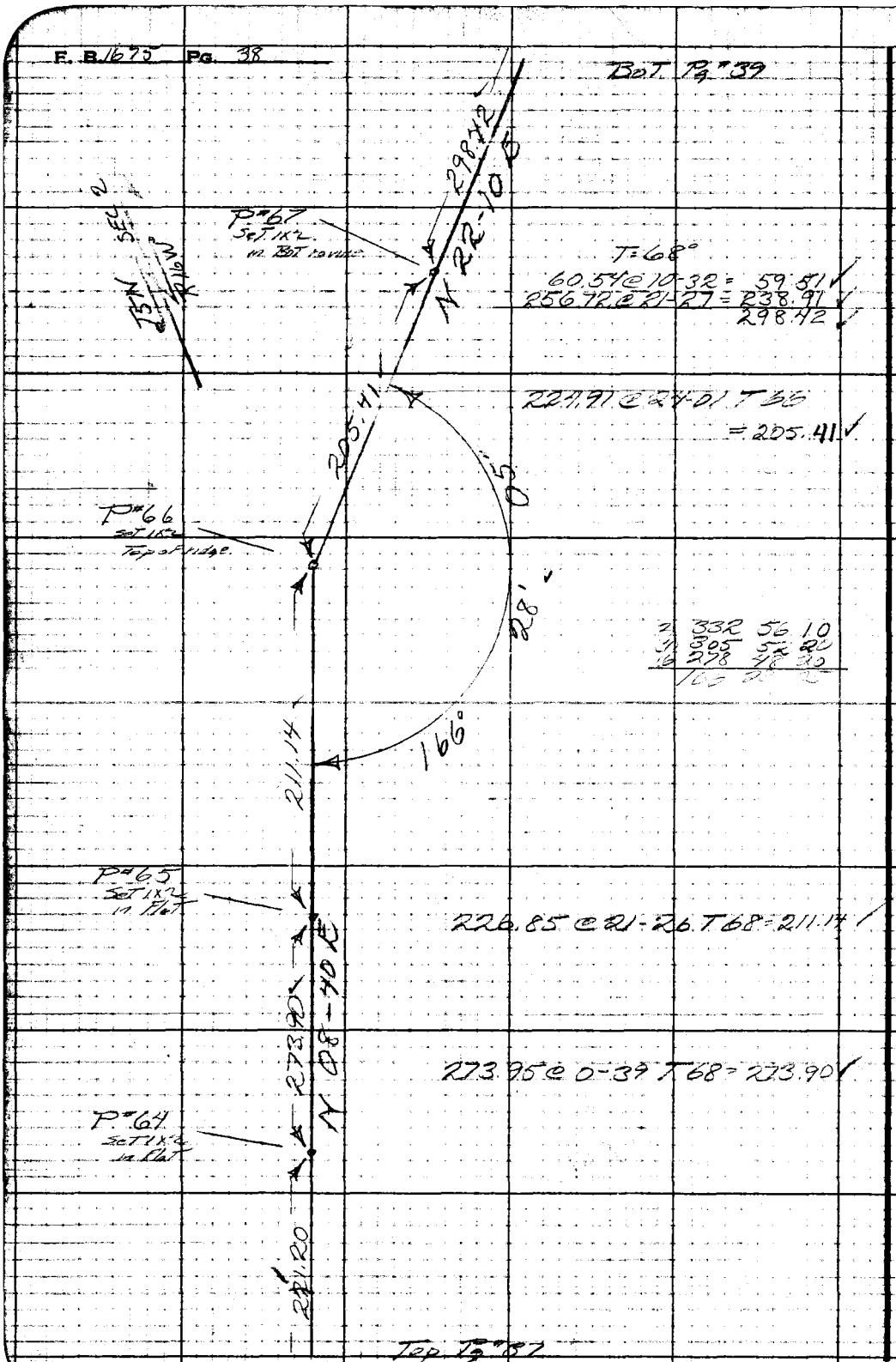

RETURN TO
LOS ANGELES COUNTY SURVEYOR
728 LOS ANGELES COUNTY
ENGINEERING BLDG.

Do not extend notes this side of this line.

Note: Any Additions or Changes on This Sheet Must be Made or Circled in Red Ink With Date and Name of Person Making Change.

Notes Ck'd by C. D. S. 2-16-61	Survey of San Francisquito Ck. Rd.
Map No.	W. O. 8317 Tape No. 84 Std. 84 °F
Office Work	Surveyed by
Checked	Notes W. S. C. Date 12-3-51
Date	Indexed C. Johnson

F. B. 1675 PG. 39

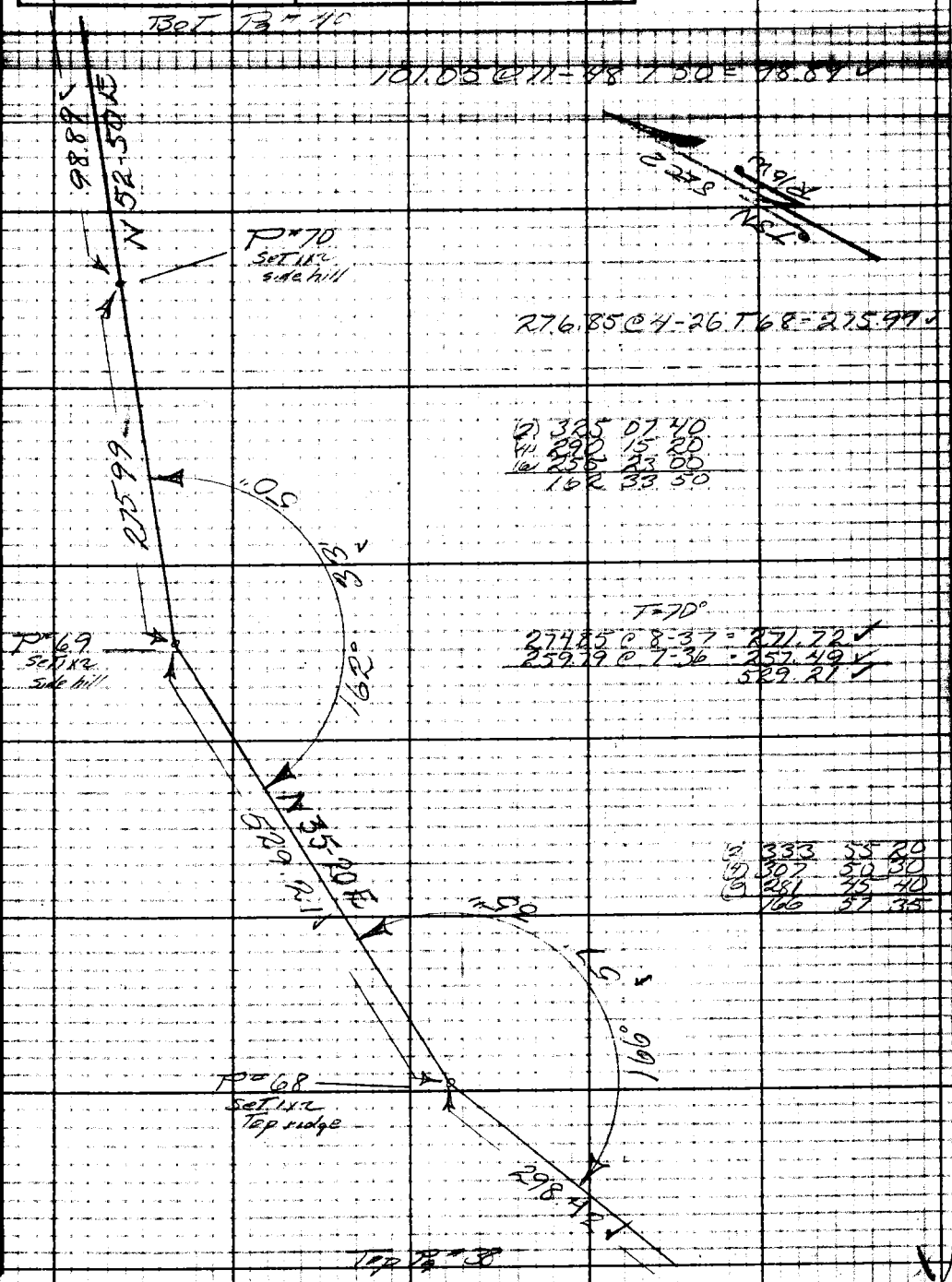

Note: Any Additions or Changes on This Sheet Must be Made or Circled in Red Ink With Date and Name of Person Making Change.

W.S. 77 C-4

Do not extend notes this side of this line.

RETURN TO
LOS ANGELES COUNTY SURVEYOR
726 LOS ANGELES COUNTY
ENGINEERING BLDG.

76F3098 247 10M 1-49

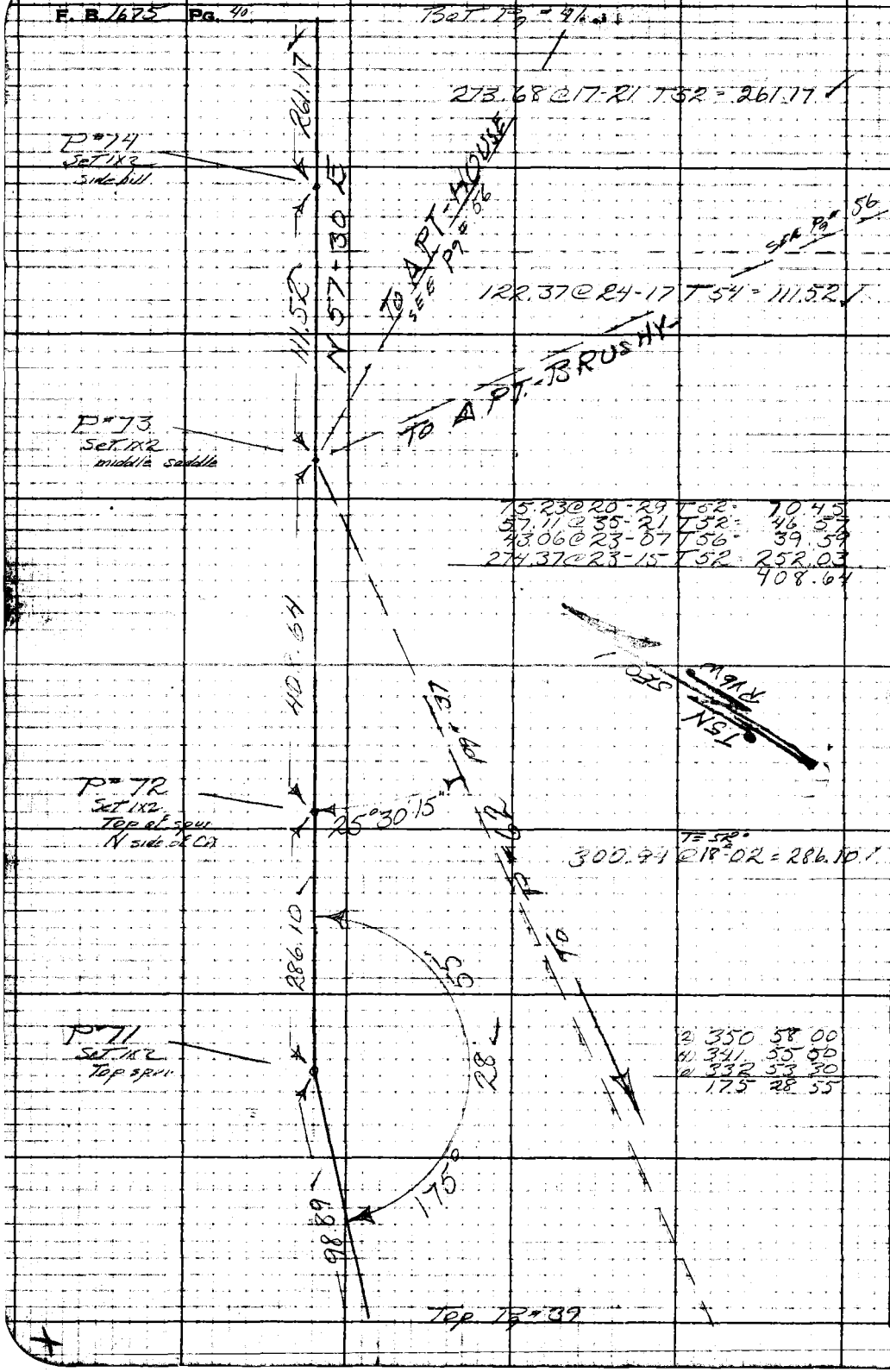

RETURN TO
LOS ANGELES COUNTY SURVEYOR
726 LOS ANGELES COUNTY
ENGINEERING BLDG.

Do not extend notes this side of this line.

Note: Any Additions or Changes on This Sheet Must be Made or Circled in Red Ink With Date and Name of Person Making Change.

Notes Ck'd by C.B.S. 2-18-52	Survey of San Francisco Tr. Pt.
Map No.	W. O. 8577 Tape No. Std. 44
Office Work	Surveyed by W. [illegible]
Checked	Notes W. S. C. Date 12-8-51
Date	Indexed R. C. Johnson

F. B. 1675 PG. 41

BOT Pg 42

175.14 @ 0-0 T 46 = 175.10 ✓

P#78
Set 1x2
Bot draw
S-side

232.93 @ 15-18 T 46 = 224.61 ✓

P#77
Set 1x2
Top low ridge

(2)	341	04 30
(4)	322	08 40
(6)	303	13 00
	170	32 10

P#76
Set 1x2
Top spur

210.11 @ 5-48 T 50 = 208.98 ✓

150.43 @ 13-42 T 50 = 146.12 ✓

P#75
Set 1x2
Top spur

Top Pg 40

175.10
N 66-45 E
224.61
10
32
170°
208.98
146.12
N 57-30 E
261.17

Note: Any Additions or Changes on This Sheet Must be Made or Circled in Red Ink. With Date and Name of Person Making Change.

W.S. 77, C-3

Do not extend notes this side of this line.

RETURN TO
LOS ANGELES COUNTY SURVEYOR
726 LOS ANGELES COUNTY
ENGINEERING BLDG.

7673095 247 10M 1-49

F. B. 1675 Pg: 42

Bot Pg # 43

252.70 @ 6-06 T 50 = 251.21 ✓
54.82 @ 9-07 T 48 = 54.12 ✓
305.33 ✓

305.33

P # 83
Set 1x2
Top low ridge

292.95 @ 1-08 T 44 = 292.81 ✓

292.81



P # 82
Set 1x2
S-side wide
Flat draw

224.36 @ 11-07 T 44 = 220.09 ✓

220.09

P # 81
Set 1x2
Top of Low ridge

111.42 @ 22-06 T 46 = 103.20 ✓

103.20

N 66-45 E

P # 80
Set 1x2
N-bank of
draw

171.91 @ 6-19 T 46 = 170.83 ✓

170.83

P # 79
Set 1x2
Bot draw
N. side

175.10

Top Pg # 41

RETURN TO
LOS ANGELES COUNTY SURVEYOR
726 LOS ANGELES COUNTY
ENGINEERING BLDG.

Do not extend notes this side of this line.

Note: Any Additions or Changes on This Sheet Must be Made or Circled in Red Ink With Date and Name of Person Making Change.

Notes Ck'd by DREW	Survey of San Francisquito Cr.
Map No.	W. O. 377 Tape No. Std.
Office Work	Surveyed by
Checked	Notes W. S. C. Date 12-10-51
Date	Indexed E. C. Johnson

F. B. 1675 Pg. 43

Bot Pg #41

T-48

161.79 @ 21-14 = 150.77 ✓
14.62 @ 0-0 = 14.62 ✓
165.39

165.39

P #87
Set 1x2
Top spur

201.20 @ 0-0 T48 = 201.15 ✓

201.15

P #86
Set 1x2
Top spur

229.16 @ 15-40 T46 - 220.59 ✓

220.59

N 66-45 E

TSW SEC 1 R16W

P #85
Set 1x2
Top ridge

171.79 @ 27-16 T44 = 152.66 ✓

152.66

P #84
Set 1x2
side hill in draw

305.33

Top Pg #42

Note: Any Additions or Changes on This Sheet Must be Made or Circled in Red Ink With Date and Name of Person Making Change.

Do not extend notes this side of this line.

RETURN TO
LOS ANGELES COUNTY SURVEYOR
726 LOS ANGELES COUNTY
ENGINEERING BLDG.

76F3093 247 10M 1-49

F. B. 1675 Pg. 44

Bot Pg #45

211.31 @ 4-02 T46 = 210.74 ✓

210.74

P #92
set 1x2
Top spur

232.73 @ 0-0 T50 = 232.68 ✓

232.68

P #91
set 1x2
Top ridge

166.85 @ 18-51 T48 = 157.86 ✓

157.86

P #90
set 1x2
low spur
Bot draw

253.57 @ 14-49 T48 = 245.08 ✓

245.08

N 66-45 E

T5N SEC 1 R16W

P #89
set 1x2
Top spur

118.45 @ 16-33 T46 = 113.51 ✓

113.51

P #88
set 1x2
in saddle

165.39

Top Pg #43

RETURN TO
LOS ANGELES COUNTY SURVEYOR
726 LOS ANGELES COUNTY
ENGINEERING BLDG.

Do not extend notes this side of this line.

Note: Any Additions or Changes on This Sheet Must be Made or Circled in Red Ink With Date and Name of Person Making Change.

Notes Ck'd by C.B.8 5-18-52	Survey of San Francisquito Creek
Map No.	W.O. R-37 Tape No.
Office Work	Surveyed by
Checked	Notes Date 12-12-51
Date	Indexed R. C. Johnson

F. B. 1675 Pg. 45

Bot Pg # 46

156.68 @ 10-08 T60 = 157.22 ✓
215.02 @ 10-32 T58 = 211.36 ✓
365.58 ✓

P#97 Set 1x2 Bot. wide drain

221.25 @ 11-43 T56 = 216.60 ✓
124.14 @ 22-42 T52 = 114.~~49~~ 50 ✓
331.~~09~~ 10 ✓

P#96 Set 1x2 side hill

42.85 @ 11-35 T41.97 ✓

P#95 Set 1x2 W. side Top ridge

256.06 @ 4-27 T48 = 255.23 ✓



P#94 Set 1x2 Top ridge

133.00 @ 22-07 T48 = 123.~~18~~ 19

P#93 Set 1x2 Top low spur

365.58
331.~~09~~ 10
41.97
255.23
N66-45E
123.~~18~~ 19
210.74

Top Pg # 44

Note: Any Additions or Changes on This Sheet Must be Made or Circled in Red Ink With Date and Name of Person Making Change.

Do not extend notes this side of this line.

RETURN TO
LOS ANGELES COUNTY SURVEYOR
726 LOS ANGELES COUNTY
ENGINEERING BLDG.

76F3098 247 10M 1-49

F. B. 1075 Pg. 46

BOT Pg #47

208.33 @ 0-0 T50 = 208.28 ✓

163.94 @ 0-0 T50 = 163.90 ✓
233.32 @ 4-15 T50 = 232.63 ✓
396.53 ✓

163.94 @ 0-0 T50 = 163.90 ✓
233.41 @ 4-36 T50 = 232.61 ✓
396.51 ✓

263.98 @ 8-20 T50 = 261.13 ✓
(C.B.S. 2-20-52)
263.66 @ 7-~~15~~ 51 T50 = 261.13 ✓

170.72 @ 0-0 T58 = 170.69 ✓
170.71 @ 0-0 T52 = 170.67 ✓

200.31 @ 7-16 T56 = 198.66 ✓
200.34 @ 7-20 T56 = 198.66 ✓

283.51 @ 7-02 T58 = 281.33 ✓
283.63 @ 7-14 T58 = 281.32 ✓

8.70 @ 0-0 T58 = 8.70 ✓

Top Pg #45

208.28

P #103
set ship spk NET
E. side road

396.52

P #102
set 1x2
in flat

261.13

P #101
set 1x2
Top spur

170.68

P #100
set 1x2
Top Low spur

198.66

P #99
set 1x2
sid hill s-edge
old road

281.32

P #98
set 1x2 in saddle

8.70 ✓

TO APT. BRUSHY
SEE Pg #56

INTERSECTION
set 1X2 by Inter.
SEE Pg #59

365.58

SEE Pg #59

BASE LINE

152529

N 66-45 E

HOUSE
SEE Pg #56

TO APT.

SEC 6
75N
R15W

TRUE SECTION LINE

W.S. 77, D-3

RETURN TO
LOS ANGELES COUNTY SURVEYOR
726 LOS ANGELES COUNTY
ENGINEERING BLDG.

Do not extend notes this side of this line.

Note: Any Additions or Changes on This Sheet Must be Made or Circled in Red Ink With Date and Name of Person Making Change.

Notes Ck'd by C.B.S. 2-18-5[illegible]	Survey of San Francisquito Ck.
Map No.	W. O. 377 Tape No. Std. [illegible]
Office Work	Surveyed by
Checked	Notes W.S.C. Date 10-12-51
Date	Indexed A. C. Johnson

F. B. 1675 PG. 47

Bot Pg #48

127.82 @ 11-35 T56 = 125.25 ✓

184.78 @ 4-17 T60 = 184.23 ✓

T=60'

298.87 @ 6-21 = 296.98 ✓
186.65 @ 8-39 = 184.50 ✓
481.48 ✓

176.15 @ 1-58 T60 = 176.02 ✓

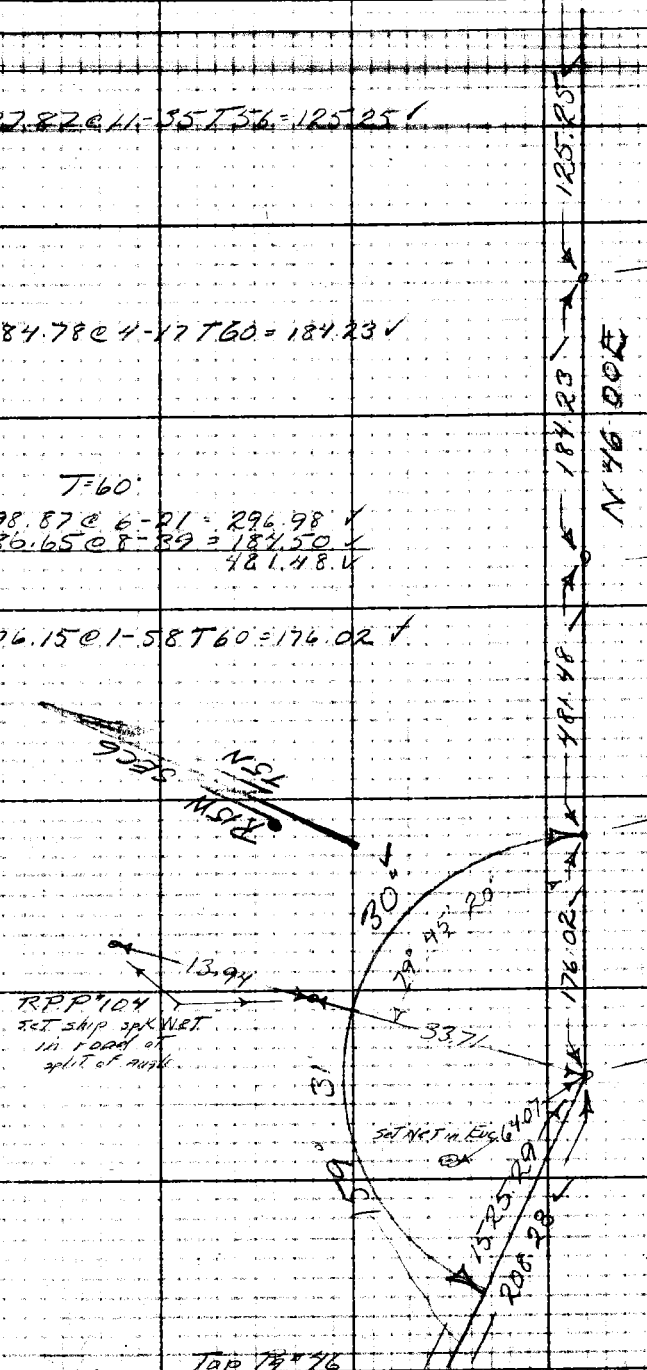

P#107 set 1x2

P#106 set 1x2 Top spur

P#105 set ship spk wet E side road

P#104 set 1" IP dn 10" in plowed field

RP P#104 set ship spk wet in road at split of angle

set wet in Eve 64.07

(2) 319 03 00
(4) 278 06 00
(6) 237 09 00
159 31 30

Top Pg #46

Notes: Any Additions or Changes on This Sheet Must Be Made or Circled in Red Ink With Date and Name of Person Making Change.

W.S. 77, D-3

Do not extend notes this side of this line.

RETURN TO
LOS ANGELES COUNTY SURVEYOR
726 LOS ANGELES COUNTY
ENGINEERING BLDG.

BOT Pg # 49

232.42 @ 7-44 T58 = 230.26

297.19 @ 8-16 T58 = 295.04 ✓

248.62 @ 0-0 T58 = 248.58 ✓

176.15 @ 6-39 T58 = 174.93 ✓

32.75 @ 0-0 T58 = 32.74 ✓

189.18 @ 1-21 T48 - 189.09 ✓

222.03 @ 2-12 T56 = 221.83 ✓

221.05 @ 0-0 T56 = 221.01 ✓

230.26

295.04

248.58

174.93

32.74

221.83

189.09

221.01

125.25

P # 113 set 1x2 in saddle

P # 112 set 1x2 side hill

P # 111 set 1x2 in saddle

P # 110 set 1x2 side ridge

SET 1x2 by INTERSECTION SEE Pg # 59

P # 109 set 1x2 side ridge

P # 108 set 1x2 side ridge

N 76 00 E

SEC BN

T6N

15W

LINE

TRUE SECTION SEE Pg # 59

Top Pg # 49

W.S. 77 D-3

RETURN TO
LOS ANGELES COUNTY SURVEYOR
726 LOS ANGELES COUNTY
ENGINEERING BLDG.

Do not extend notes this side of this line.

Note: Any Additions or Changes on This Sheet Must be Made or Circled in Red Ink With Date and Name of Person Making Change.

Notes Ck'd by DREW	Survey of [illegible]
Map No.	W. O. #322 Tape No. Std. [illegible]
Office Work	Surveyed by W. S. [illegible]
Checked	Notes [illegible] Date 12-14-51
Date	Indexed A. C. Johnson

F. B. 1475 PG. 49

BOT Pg #50

T56

168.58 @ 5-14 = 167.85
100.01 @ 8-39 = 98.85
266.70

P#117
Set 1x2
in Flat

266.70

289.26 @ 1-58 T56 = 289.19 04

NOTE

FM. P#115 – P#117

291.19 @ 7°51 T=100	=	208.49
64.87 @ Lev. T=100	=	64.88
212.81 @ 3°18 T=102	=	212.48
		565.85

L.V.S. 8-17-53

W 64.00 E

289.19 04

565.85

P#116
Set 1x2
in Flat
ploughed out
Aug. 53 L.V.S.

276.91

279.92 @ 8-20 T58 = 276.91

P#115
Set 1x2
Top spk

18°32.20

Sec 32
T15N
R15W

299.51 @ 0-0 T60 = 299.46

299.46

P#114
Set 1x2
Side ridge

2	37	04	40
4	79	09	20
6	111	14	00
	18	32	20

230.[illegible]

Top Pg #48

Notes: Any Additions or Changes on This Sheet Must be Made or Circled in Red Ink With Date and Name of Person Making Change.

Do not extend notes this side of this line.

W.S. 77, D-3

RETURN TO
LOS ANGELES COUNTY SURVEYOR
726 LOS ANGELES COUNTY
ENGINEERING BLDG.

76F3098 247 10M 1-49

F. B. 1675 PG. 50

BOT Pg #51

T = 58°

42.99 @ 0-0 = 42.98 ✓
298.07 @ 9-57 = 293.54 ✓
336.52 ✓

234.66 @ 0-0 T58 = 234.62 ✓

T 58

28.41 @ 0-0 = 28.41 ✓
276.27 @ 9-10 = 292.44 ✓
320.85 ✓

244.20 @ 9-09 T56 = 241.05 ✓



176.51 @ 9-46 T56 = 173.92 ✓

223.82 @ 6-59 T56 = 222.12 ✓

TOP Pg #49

P #123
set 1x2
in flat

P #122
set 1x2
BOT draw

P #121
set 1x2
in saddle

P #120
set 1x2
Top spur

P #119
set 1x2
BOT draw
has been plowed out
(Pg. 95) J.G. Oct. 1952

P #118
set 1x2
Top spur

W.S. 77 D-3

RETURN TO
LOS ANGELES COUNTY SURVEYOR
726 LOS ANGELES COUNTY
ENGINEERING BLDG.

Do not extend notes this side of this line.

Note: Any Additions or Changes on This Sheet Must be Made or Circled in Red Ink With Date and Name of Person Making Change.

Notes Ch'd by DAEW	Survey of S. Francisquito Co. Rd.
Map No.	W. O. R-312 Tape No. 84 St'd. 84 °F
Office Work	Surveyed by W. S. COWHERD
Checked	Notes W. S. C. Date 12-14-51
Date	Indexed R. C. Johnson

F. B. 1695 Pg. 51

CONT. TBDT Pg #121

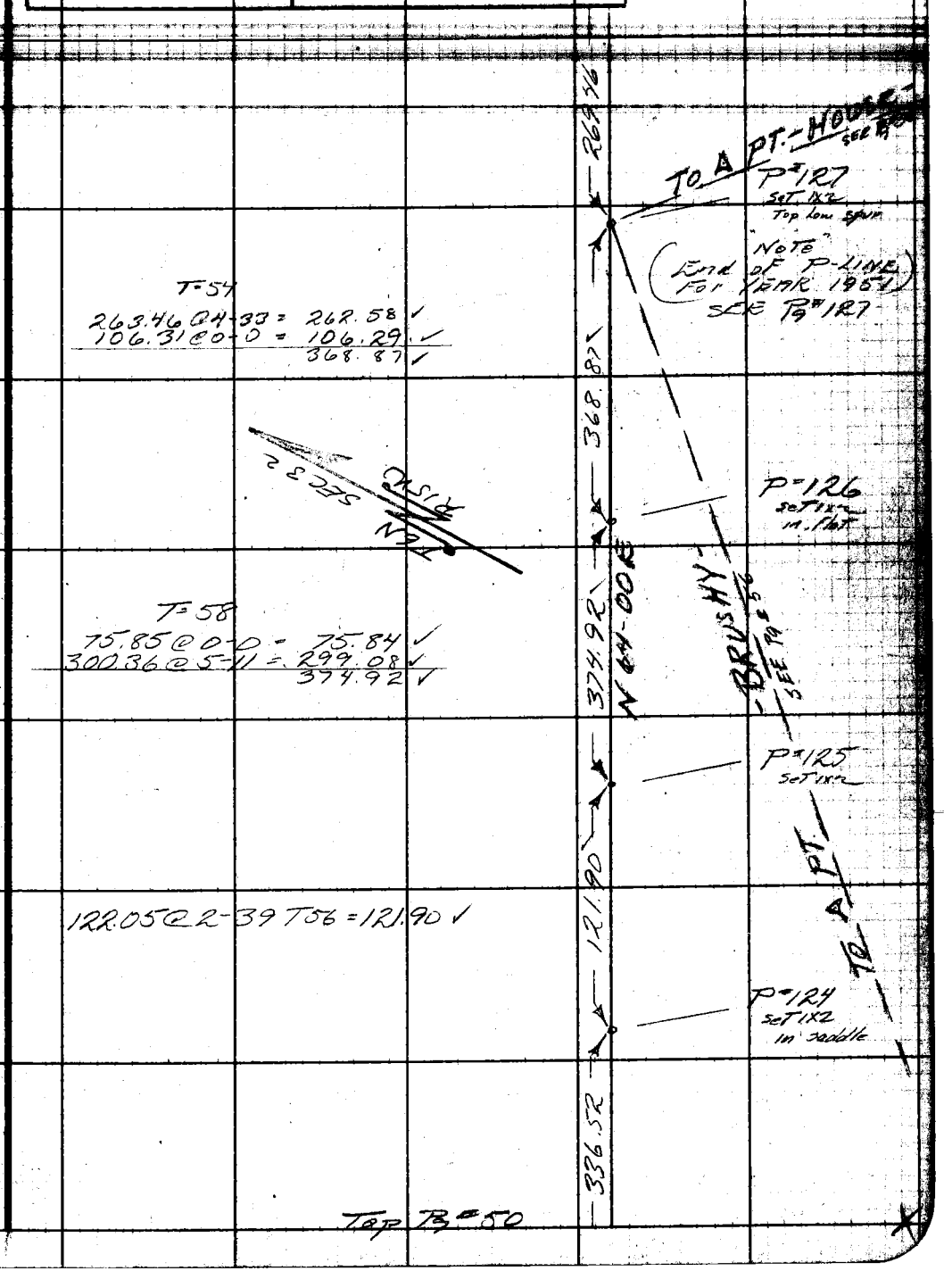

Note: Any Additions or Changes on This Sheet Must be Made or Circled in Red Ink With Date and Name of Person Making Change.

Do not extend notes this side of this line.

RETURN TO
LOS ANGELES COUNTY SURVEYOR
726 LOS ANGELES COUNTY
ENGINEERING BLDG.

76F3095 247 2-51

RETURN TO
LOS ANGELES COUNTY SURVEYOR
726 LOS ANGELES COUNTY
ENGINEERING BLDG.

Note: Any Additions or Changes on This Sheet Must be Made or Circled in Red Ink With Date and Name of Person Making Change.

Do not extend notes this side of this line.

F. B. _____ PG. 52

76F3095 247 2-51

RETURN TO
LOS ANGELES COUNTY SURVEYOR
726 LOS ANGELES COUNTY
ENGINEERING BLDG.

Note: Any Additions or Changes on This Sheet Must be Made or Circled in Red Ink With Date and Name of Person Making Change.

Do not extend notes this side of this line.

N 577 1-9

Map Book TR F.W.
Map No.
Office Work
Checked
Date

Survey of San Francisquito Canyon
W. O. 377 Tape No. 97 Std. Pt.
Surveyed by W. S. C. Date 1-9-52
Notes
Indexed W. C. Johnson

F.B. 222 Pg. 33

SEC COR
Fd 1½" IP concrete plug & Tag
LS 1359 12" above ground in
2' dia mound
of rocks
Ref. RS. 58-19

-CORDOVA-

-GREEN-

-WINE-
see Pg 34

P-LINE

P=1
see Pg 21

P=9
see Pg 24

T 5 N
R 16 W
SEC 11

(2)	117	55	40	(3)	126	18	20	(2)	127	37	20
(4)	235	51	20	(4)	252	36	40	(3)	255	14	40
(6)	353	47	00	(6)	18	55	00	(6)	22	52	00
	58	57	50		63	09	10		63	48	40

(2)	74	09	10								
(4)	148	18	20								
(6)	222	27	30								
	37	04	35								

(2)	115	46	00	(2)	164	24	00	(2)	122	43	30
(4)	231	32	00	(4)	328	48	00	(4)	245	27	00
(6)	347	18	00	(6)	133	12	00	(6)	368	10	30
	57	53	00		82	12	00		61	21	45

(2)	67	58	40								
(4)	135	57	20								
(6)	203	56	00								
	33	59	20								

58° 57' 50"
63° 09' 10"
82° 12' 00"
33° 59' 20"
57° 53' 00"
63° 48' 40"
21° 45'
37° 04' 35"
61.
193335

F.B. 1675 PG. 54

(2) 55 15 00
(4) 110 30 00
(6) 165 45 00
27 37 30

(2) 71 32 00
(4) 143 04 00
(6) 214 36 00
35 46 00

(2) 200 09 40
(4) 40 19 20
(6) 240 28 40
100 04 45

(2) 185 13 00+
(4) 10 26 00
(6) 195 39 00+
92 36 30+

(2) 160 45 40
(4) 321 31 20
(6) 122 17 00
80 22 50

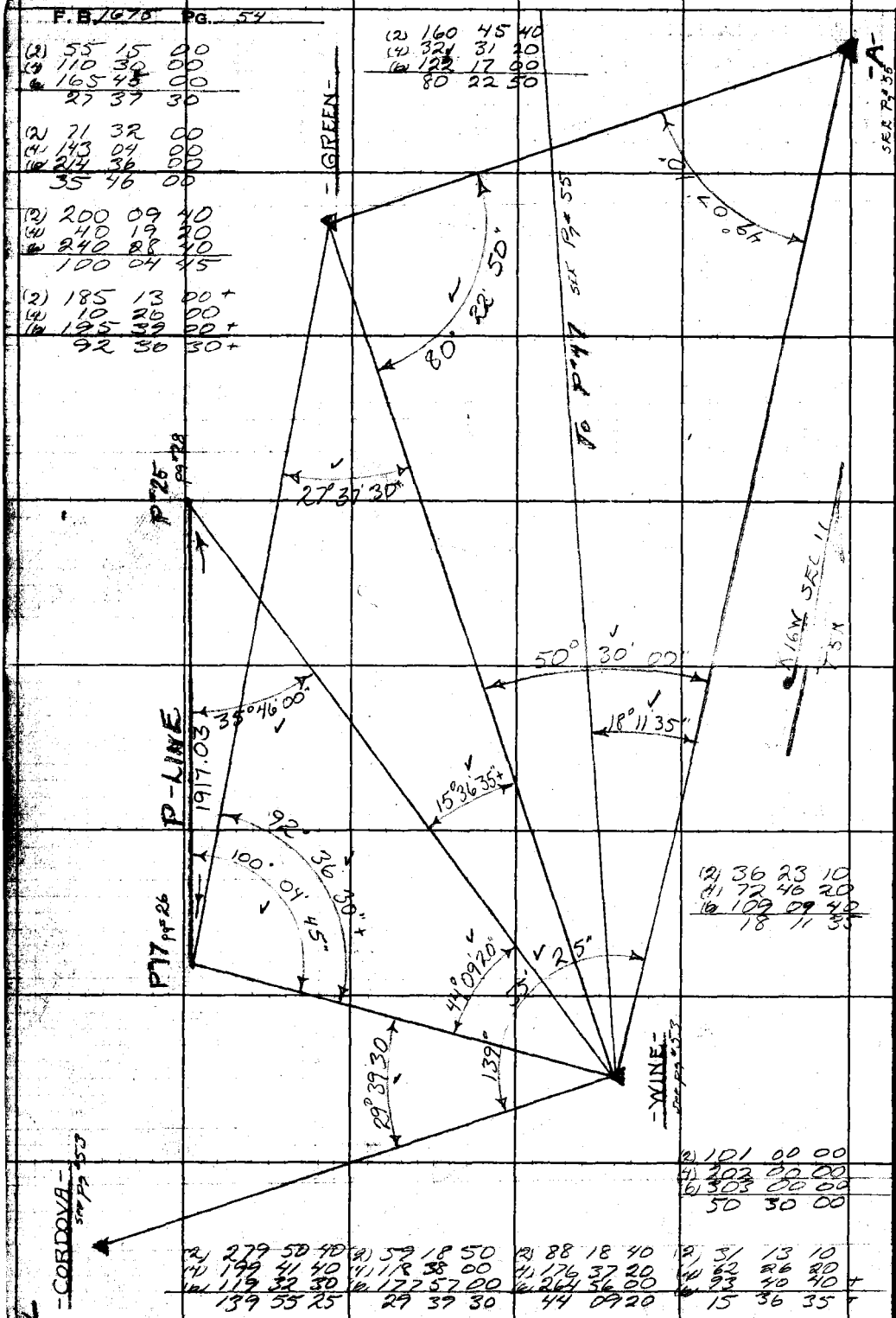

(2) 36 23 10
(4) 72 46 20
(6) 109 09 40
18 11 35

(2) 101 00 00
(4) 202 00 00
(6) 303 00 00
50 30 00

(2) 279 50 40
(4) 199 41 40
(6) 119 32 30
139 55 25

(2) 59 18 50
(4) 118 38 00
(6) 177 57 00
29 37 30

(2) 88 18 40
(4) 176 37 20
(6) 264 56 00
44 09 20

(2) 31 13 10
(4) 62 26 20
(6) 93 40 40+
15 36 35+

RETURN TO
LOS ANGELES COUNTY SURVEYOR
726 LOS ANGELES COUNTY
ENGINEERING BLDG.

Do not extend notes this side of this line.

Note: Any Additions or Changes on This Sheet Must be Made or Circled in Red Ink With Date and Name of Person Making Change.

Notes Ck'd by D.R.E.W.	Survey of San Francisquito Ck Rd	F.B. 1675 Pg. 55
Map No.	W. O. R 377 Tape No. 84 St'd. 84 °F	
Office Work	Surveyed by [illegible]	
Checked	Notes W. S. C. Date 1-21-52	
Date	Indexed E. C. Johnson	

(2) 104 13 30	(2) 96 42 50	(2) 200 [illegible] 30	(2) 100 47 20
(4) 208 27 00	(4) 193 25 20	(4) 41 52 30	(4) 201 [illegible] 40
(6) 312 40 30	(6) 290 08 00	(6) 242 48 40	(6) 302 22 00
52 06 45	48 21 20	100 28 05	50 23 40

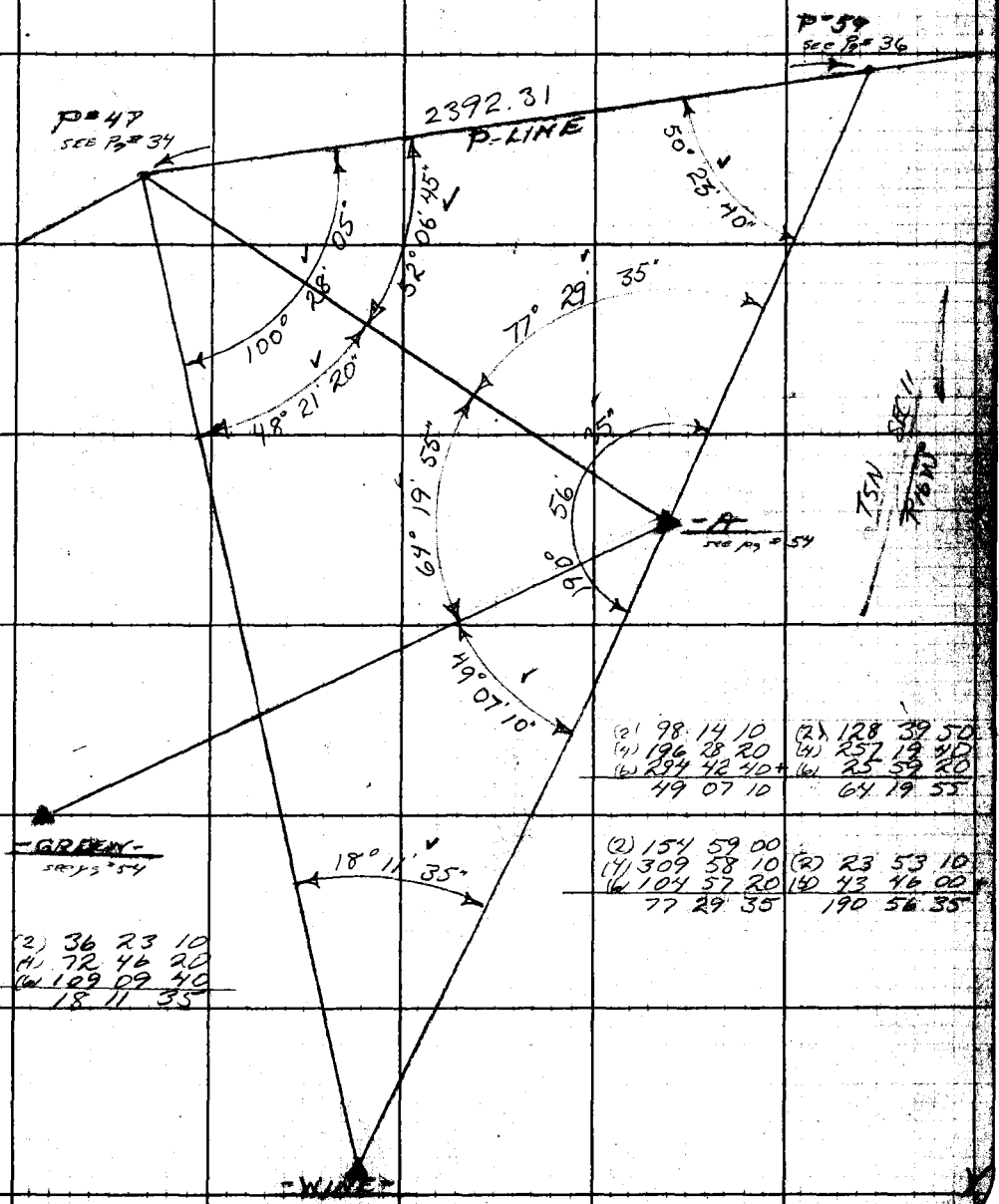

(2) 98 14 10	(2) 128 39 50
(4) 196 28 20	(4) 257 19 40
(6) 294 42 40 +	(6) 25 59 20
49 07 10	64 19 55

(2) 154 59 00	
(4) 309 58 10	(2) 23 53 10
(6) 104 57 20	(4) 43 46 00
77 29 35	190 56 35

(2) 36 23 10
(4) 72 46 20
(6) 109 09 40
18 11 35

Notes: Any Additions or Changes on This Sheet Must be Made or Circled in Red Ink With Date and Name of Person Making Change.

Do not extend notes this side of this line.

RETURN TO
LOS ANGELES COUNTY SURVEYOR
726 LOS ANGELES COUNTY
ENGINEERING BLDG.

76F3095 247 2-51

F.B. 1675 PG. 56

NOTE
Fd Standard U.S.G.S. Brass Caps set in in stone at HOUSE & Brushy

(2) 218 30 00	(2) 168 36 10
(4) 76 59 50	(4) 337 12 40
(6) 295 29 40	(6) 145 49 00
109 14 55	84 18 10
(2) 49 53 20	(2) 140 28 40
(4) 99 47 00	(4) 280 57 20
(6) 149 40 30	(6) 61 26 20
24 56 45	70 14 20
(2) 40 03 00	
(4) 80 06 00	
(6) 120 09 20	
20 01 35	
(2) 26 03 40	
(4) 52 07 20	
(6) 78 11 00	
13 01 50	
(2) 50 55 00	
(4) 101 50 00	
(6) 152 45 00	
25 27 30	
(2) 211 30 10	
(4) 63 00 20	
(6) 274 30 40	
105 45 05	
(2) 37 12 20	
(4) 74 24 40	
(6) 111 37 00	
18 36 10	
(2) 174 17 40	(2)
(4) 348 35 40	(4)
(6) 162 53 30	(6)
87 08 55	
(2) 94 44 00	(2) 138 03 00
(4) 189 28 00	(4) 276 06 00
(6) 284 12 00	(6) 54 09 00
47 22 00	69 01 30
(2) 50 14 40	
(4) 100 20 20	
(6) 150 44 00	
25 07 20	
(2) 42 08 30	
(4) 84 17 00	
(6) 126 25 30	
21 04 15	
	(2) 283 42 00
	(4) 207 24 00
	(6) 131 06 00
	141 51 00
(2) 92 23 10	
(4) 184 46 30	
(6) 277 09 40	
46 11 35	

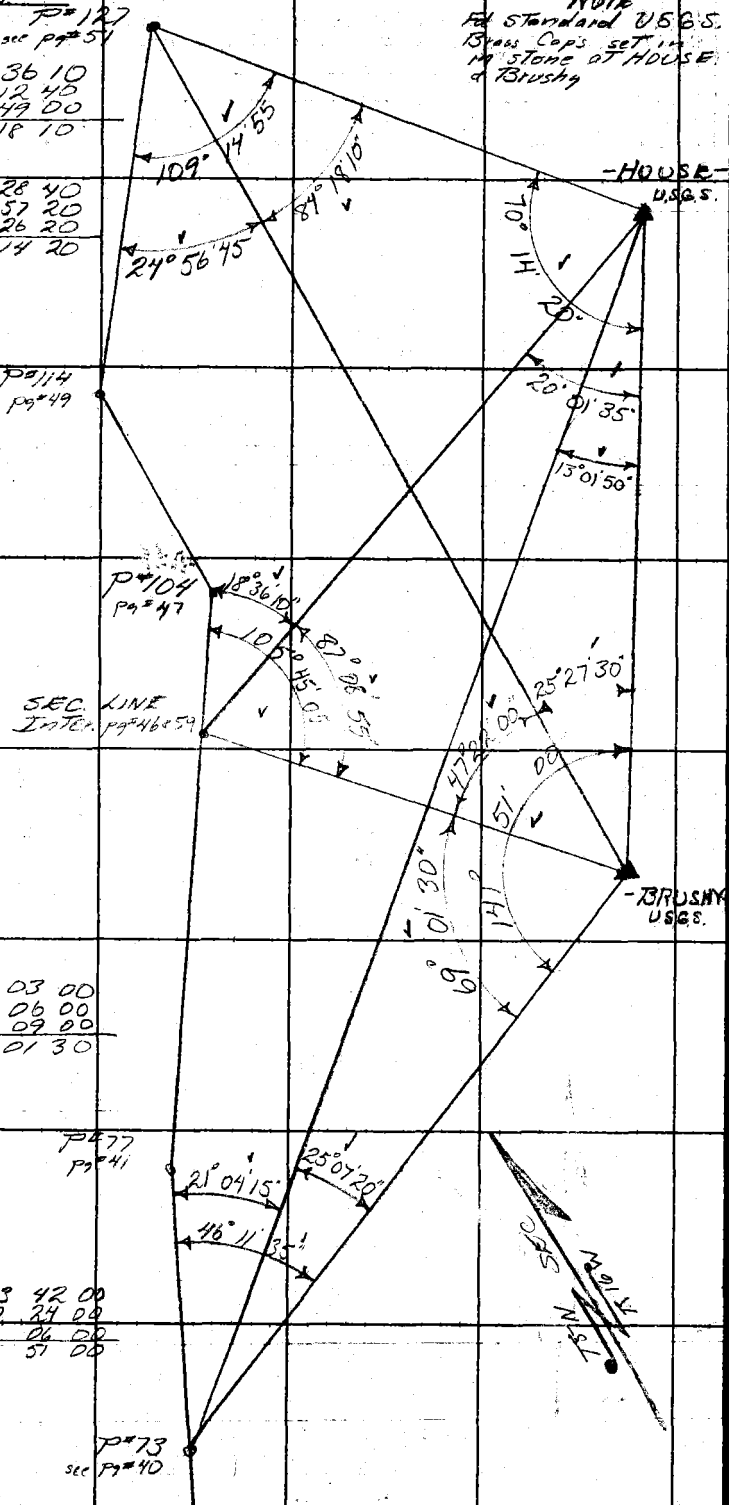

RETURN TO
LOS ANGELES COUNTY SURVEYOR
726 LOS ANGELES COUNTY
ENGINEERING BLDG.

Do not extend notes this side of this line.

Note: Any Additions or Changes on This Sheet Must be Made or Circled in Red Ink With Date and Name of Person Making Change.

F. B. [illegible] PG. 52

Notes Ck'd by	Survey of San Francisquito Cat
Map No.	W. O. R373 Tape No. 84 St'd 84 °F
Office Work	Surveyed by W. S. COWHERD
Checked	Notes W. S. C. Date 1-23-52
Date	Indexed

Note: Any Additions or Changes on This Sheet Must be Made or Circled in Red Ink With Date and Name of Person Making Change.

Do not extend notes this side of this line.

RETURN TO
LOS ANGELES COUNTY SURVEYOR
726 LOS ANGELES COUNTY
ENGINEERING BLDG.

76F3095 247 2-51

RETURN TO
LOS ANGELES COUNTY SURVEYOR
725 LOS ANGELES COUNTY
ENGINEERING BLDG.

Note: Any Additions or Changes on This Sheet Must be Made or Circled in Red Ink With Date and Name of Person Making Change.

Do not extend notes this side of this line.

F.B. 1675 PG. 58

76F3095 247 2-51

RETURN TO
LOS ANGELES COUNTY SURVEYOR
726 LOS ANGELES COUNTY
ENGINEERING BLDG.

Do not extend notes this side of this line.

Note: Any Additions or Changes on This Sheet Must be Made or Circled in Red Ink With Date and Name of Person Making Change.

LS 72, Pt 3+4

Map Checked by _____
Map No. _____
Office Work _____
Checked _____
Date _____

Surveyed by W. S. COWHERD
Notes _____ Date 1-25-51
Indexed _____ R. C. Johnson

Surveyed by W. S. Cowherd 3rd Pty
W. O. 4777 Map No. 87 Sht 1 of 4

F. B. 222 Pg. 59

1675

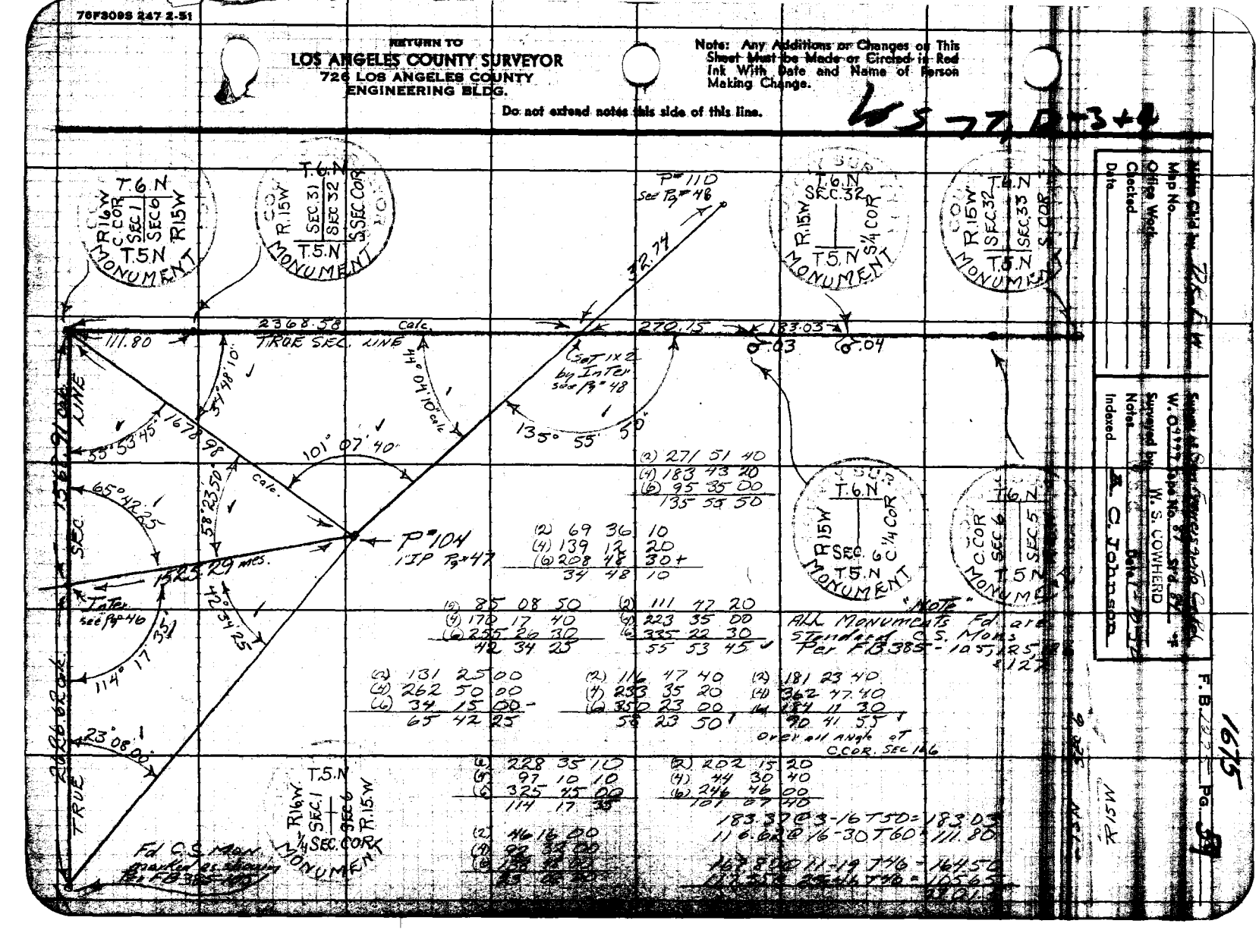

(2) 271 51 40
(4) 183 43 20
(6) 95 35 00
135 59 50

(2) 69 36 10
(4) 139 12 20
(6) 208 48 30+
34 48 10

(2) 85 08 50
(4) 170 17 40
(6) 255 26 30
42 34 25

(2) 111 47 20
(4) 223 35 00
(6) 335 22 30
55 53 45

"NOTE"
ALL Monuments Fd are Standard C.S. Mons For FB 385-105, 125, 212

(2) 131 25 00
(4) 262 50 00
(6) 34 15 00-
65 42 25

(2) 116 47 40
(4) 233 35 20
(6) 350 23 00
58 23 50

(2) 181 23 40
(4) 362 47 40
(6) 184 11 30
114 17 35

Overall Angle at C.COR. Sec 1&6

(2) 228 35 10
(4) 97 10 10
(6) 325 45 00
114 17 35

(2) 202 15 20
(4) 44 30 40
(6) 246 46 00
101 07 40

183.37 @ 3-16 T50 = 183.03
116.62 @ 16-30 T60 = 111.80

167.80 @ 11-19 T46 = 164.50
105.65 @ 25-44 T90 = 105.65

RETURN TO
LOS ANGELES COUNTY SURVEYOR
725 LOS ANGELES COUNTY
ENGINEERING BLDG.

Note: Any Additions or Changes on This Sheet Must be Made or Circled in Red Ink With Date and Name of Person Making Change.

Do not extend notes this side of this line.

F. B. _____ PG. 60

Profile No. ____ Notes Red. ____ Date ____ Plotted ____ Date ____ Job No. R377 Division No. V F. B. 1675

Survey of San Francisquito Canyon Road

Survey by [illegible]

Notes Chkd. ____ Date ____ Checked ____ Date ____ Map No. ____ Indexed A. C. Johnson Date 3-12-[illegible]

BENCH CIRCUIT
FOR
SAN FRANCISQUITO CANYON ROAD
J.N. R 377

ELEV.	Dumpy Level No 47803 — H.R. Stock
F. S.	Rod No 177 — J. E. Ochsner & Rod No 226 — W.K. Challoner
H. I.	Note: B.M. monuments set in these Notes were Located by Transit & Tape in relation to the "P" Line Where Practical.
B. S.	
STATION	

NOTE: ANY ADDITIONS OR CHANGES ON THIS SHEET MUST BE MADE OR CIRCLED IN RED INK, WITH DATE AND NAME OF PERSON MAKING CHANGE.

PLEASE RETURN TO
LOS ANGELES COUNTY SURVEYOR
726 LOS ANGELES COUNTY ENGINEERING BLDG.

Do not extend notes this side of this line.

76L298 307 4-50

76L298 307 4-50

PLEASE RETURN TO
LOS ANGELES COUNTY SURVEYOR
726 LOS ANGELES COUNTY ENGINEERING BLDG.

NOTE: ANY ADDITIONS OR CHANGES ON THIS SHEET MUST BE MADE OR CIRCLED IN RED INK, WITH DATE AND NAME OF PERSON MAKING CHANGE.

Do not extend notes this side of this line.

STATION	B. S.	H. I.	F. S.	ELEV.		
		BENCH CIRCUIT				
Fd B.M.					Fd	
U.S. 1418	0 052	1263002		1262 950	(1928 Adj.) B.M. U.S. 1418 Elev 1262.95 T.B.M. K-1-3 Saugus, 4.3' miles North of, 5 ft. above road & 15 ft west of ℄ of Road at South end of small cut, where road enters San Francisquito Cn. gravel bed, 200 ft North of road turn, top of FOREST RESERVE BOUNDARY POST #163 Post Painted "1263.1 U.S. B.M.	
T.P.	0 545	1255990	7 557	1255445	T.P.	Spk in Pvm't S. side of Rd.
T.P.	3 862	1250 653	9 199	1246 791	T.P.	" " " E. " " "
T.P.	3 642	1245 884	8 411	1242242	T.P.	" " " W. " " "
T.P.	4 915	1247204	3 595	1242289	T.P.	bt. spk in W. side of T.P. #441760 H
T.P.	5 839	1252020	1 023	1246181	T.P.	spk in Pvm't E. side
T.P.	4 750	1253 752	3 018	1249 002	T.P.	bt. spk in W. side of T.P. #441761 H.
T.P.	6 272	1255 556	4 468	1249284	T.P.	spk. in Pvm't E. side
T.P.	1 680	1256084	1 152	1254 404	T.P.	bt spk in E. side of T.P. # 441762 H
T.P.	6 812	1260 561	2 335	1253749	T.P.	" " " W. " " " #441763 H
T.P.	5 143	1263449	2 255	1258306	T.P.	" " " " " " " #441764 H
T.P.	8 894	1269 405	2 938	1260 511	T.P.	Spk in Pvmt E. Side
T.P.	10 015	1279 175	0 245	1269160	T.P.	bt spk in W. side of T.P. #441765 H
T.P.	9 189	1286 120	2 244	1276 931	T.P.	Spk in Pvm't. E. Side
T.P.	4 340	1284 840	5 620	1280 500	T.P.	" " " " "

Profile
Plotted
Date
No.
X-Sec.
Checked
Date
No.
Notes Red.
Date
Notes Chkd. C.B.S.
Date Mar. 13 '52
Job No. R377 Division No. V
Survey of San Francisquito Cn. Rd.
Survey by Stock Notes H.R.S.
Indexed E. C. Johnson Date
Pg. 62

76L298 307 4-50

PLEASE RETURN TO
LOS ANGELES COUNTY SURVEYOR
726 Los Angeles County Engineering Bldg.

NOTE: ANY ADDITIONS OR CHANGES ON THIS SHEET MUST BE MADE OR CIRCLED IN RED INK, WITH DATE AND NAME OF PERSON MAKING CHANGE.

Do not extend notes this side of this line.

STATION	B. S.	H. I.	F. S.	ELEV.		
		1284.840				
T.P.	1.475	1278.800	7.515	1277.325	T.P.	Spk in E. side of Pum't.
T.P.	6.302	1282.412	2.690	1276.110	T.P.	" " " " " T.P. # 441767 H
T.P.	5.549	1282.461	5.500	1276.912	T.P.	" " " " " Pum't.
T.P.	7.520	1286.489	3.492	1278.969	T.P.	" " " " " T.P. # 441768 H
T.P.	5.162	1287.275	4.376	1282.113	T.P.	" " W. " " Pum't
T.P.	8.923	1293.216	2.982	1284.293	T.P.	" " E. " " T.P. # 441769 H
T.P.	5.727	1298.648	0.295	1292.921	T.P.	" " " " " Pum't.
T.P.	5.933	1300.780	3.801	1294.847	T.P.	" " " " " T.P. # 441770 H
T.P.	10.423	1310.235	0.968	1299.812	T.P.	" " W. " " Pum't
T.P.	8.923	1318.873	0.285	1309.950	T.P.	" " " " " Guy Pole # 441787 H
(Fd) U.S. 1419	1.978	1319.407	1.444	1317.429	(Fd) B.M. U.S. 1419 1928 Adj. = 1317.59. T.B.M. K-1-4 Saugus, 5.4 Miles North of. 75 ft. East of ℄ of road, 20 Ft. South of Dry Wash, Summit of small divide, in root of large oak tree, Copper nail & Washer, Piece of tin nailed on the tree Painted "U.S. 1317.6 B.M."	Field Elev 1317.564
T.P.	2.817	1317.090	5.134	1314.273	T.P.	Spk in W. side of Pum't.
T.P.	1.288	1309.796	8.582	1308.508	T.P.	" " " " " "
T.P.	2.158	1315.206	6.748	1303.048	T.P.	" " E. " " T.P. # 441760 H
T.P.	2.769	1301.847	6.128	1299.078	T.P.	" " W. " " Pum't.
T.P.	0.673	1294.637	7.883	1293.964	T.P.	" " E. " " T.P. # 441791 H

Profile Notes Red. No. Date Plotted Date Job No. 8527 Division No. V
No. Date 1/14/52 Date Map No. Date
F. B. 1675 pg. 83

76L298 307 4-50

PLEASE RETURN TO
LOS ANGELES COUNTY SURVEYOR
726 LOS ANGELES COUNTY ENGINEERING BLDG.

NOTE: ANY ADDITIONS OR CHANGES ON THIS SHEET MUST BE MADE OR CIRCLED IN RED INK, WITH DATE AND NAME OF PERSON MAKING CHANGE.

Do not extend notes this side of this line.

F.B. 1675 Pg. 64 | Job No. R377 Division No. V Notes Red. Plotted Profile
Survey of San Francisquito Canyon Road Date No.
Survey by Stock Notes M.F.S. Notes Chkd. C.R.S. Checked X-Sec.
Indexed K.C. Johnson Date Mar. 13 '52 Date No.

STATION	B. S.	H. I.	F. S.	ELEV.		
		1294 637.				
T.P.	3714	1288 169.	10 182	1284455.	T.P.	Spk. in W. side of Pum't.
T.P.	8430	1293 450.	3 149	1285 020.	T.P.	" " " " " T.P. # 441782 H.
T.P.	6 288	1299 176.	0 562	1292888.	T.P.	" " E. " " P.P. # 783523 E
T.P.	5 110	1299 483.	4803	1294373.	T.P.	" " W. " " Pum't.
T.P.	6 393	1303 129.	2747	1296 736.	T.P.	" " E. " " P.P. # 783 524 E
T.P.	5 870	1306 423.	2576	1300 553.	T.P.	" " W. " " Pum't
T.P.	6 203	1309 917.	2709	1303714.	T.P.	" " E. " " P.P. # 783526 E
T.P.	6 245	1312 849.	3313	1306604.	T.P.	" " W. " " Pum't (Transformer)
T.P.	7145	1317 189.	2805	1310 044.	T.P.	" " E. " " P.P. # 783527 E
(Ed.) U.S. # 1421			0288	1316 901.	(Ed.) U.S. # 1421	Field Elev. = 1317.057 1928 ADJ. = 1316.869. P.B.M. K-13-1929; Sec. 27, T5N., R16W Sougus, 6.2 Miles North of, 300' ft. North & 230 ft. west of (gone) windmill 30 ft east of R.R. 350 ft South of east & West fence (gone), 180 feet West of road top of embedded boulder, bronze tablet stamped "K-13-1929" rock Painted "US 1317.1 B.M."
	4732	1321 601.		1316 869.		
T.P.	6 876	1326 057.	2420	1319 181.	T.P.	Spk. in W. side of pum't Ed L. & Screw in Top of Large Boulder beneath Power
T.P.	3531	1327 970.	1618	1324 439.	T.P.	Line 200'± S. of P.P. # 783530 E
T.P.	5 930	1330 337.	3563	1324 407.	T.P.	Spk in W. side of P.P. # 783530 E
T.P.	5342	1331 609.	4070	1326 267.	T.P.	top of Lrge pointed Rock
T.P.	4675	1332 995.	3 289	1328320.	T.P.	Spk in E. side of P.P. # 783532 E
T.P.	5 603	1335 506.	3 092	1329 903.	T.P.	top of rock

76L298 307 4-50

PLEASE RETURN TO
LOS ANGELES COUNTY SURVEYOR
726 LOS ANGELES COUNTY ENGINEERING BLDG.

NOTE: ANY ADDITIONS OR CHANGES ON THIS SHEET MUST BE MADE OR CIRCLED IN RED INK, WITH DATE AND NAME OF PERSON MAKING CHANGE.

Do not extend notes this side of this line.

STATION	B. S.	H. I.	F. S.	ELEV.		
		1335 506				
T.P.	5 202	1337 187	3 521	1331 985	T.P.	Spk. in E. side of P.P.# 783533E
T.P.	4 654	1337 989	3 852	1333 335	T.P.	" " W. " " Pvm't
T.P.	4 385	1339 416	2 958	1335 031	T.P.	" " E. " " P.P.# 783535E
T.P.	5 890	1341 053	4 253	1335 163	T.P.	top of Rock
T.P.	8 500	1347 180	2 373	1338 680	T.P.	Spk in W. side of P.P.# 783536E
T.P.	7 463	1351 772	2 871	1344 309	T.P.	top of Rock
T.P.	3 093	1353 958	0 907	1350 865	T.P.	Spk. in W. side of P.P.# 783537E
T.P.	3 007	1353 943	3 022	1350 936	T.P.	" " " " " Pvm't
T.P.	3 210	1347 653	9 500	1344 443	T.P.	" " " " " "
T.P.	5 743	1350 848	2 548	1345 105	T.P.	" " " " " "
T.P.	2 690	1350 696	2 842	1348 006	T.P.	" " E. " " P.P.# 783539E
T.P.	5 690	1352 401	3 985	1346 711	T.P.	top of Rock
T.P.	5 980	1353 261	5 120	1347 281	T.P.	top of Boulder
T.P.	6 230	1358 076	1 415	1351 846	T.P.	Spk. in W. side of P.P.# 783540E
T.P.	5 659	1362 546	1 189	1356 887	T.P.	top of Rock
T.P.	7 761	1368 927	1 380	1361 166	T.P.	Spk. in E. side of P.P.# 783543E
T.P.	5 132	1371 227	2 832	1366 095	T.P.	top of Rock
T.P.	4 470	1372 295	3 402	1367 825	T.P.	Spk. in W. side of P.P.# 783544E
T.P.	6 886	1377 613	1 570	1370 725	T.P.	top of Rock

Profile Notes Red. _____ Plotted _____ Job No. R377 Division No. X F. B. 1675 Pg. 65
No. _____ Date _____ Date _____ Survey of San Francisquito Canyon Road
Notes Chk'd C.R.S. Checked _____ Survey Sh. [illegible]
No. _____ Date Mar. 14 '57 Date _____ Map No. _____ Indexed [illegible] Date _____

76L298 307 4-50

PLEASE RETURN TO
LOS ANGELES COUNTY SURVEYOR
726 LOS ANGELES COUNTY ENGINEERING BLDG.

NOTE: ANY ADDITIONS OR CHANGES ON THIS SHEET MUST BE MADE OR CIRCLED IN RED INK, WITH DATE AND NAME OF PERSON MAKING CHANGE.

Do not extend notes this side of this line.

STATION	B. S.	H. I.	F. S.	ELEV.		
		1377 613				
T.P.	7 223	1382 142	2 694	1374 919	T.P. Spk in E. side	of P.P. #783545 E
T.P.	7 910	1389 052	1 000	1381 142	T.P. " " " "	" Pvmt.
T.P.	8 010	1395 362	1 700	1387 352	T.P. " " W. "	" "
T.P.	2 060	1394 600	2 822	1392 540	T.P. " " E. "	" P.P. #783547 E
T.P.	1 655	1390 168	6 087	1388 513	T.P. " " ctr of Road	
T.P.	5 348	1394 187	1 329	1388 839	T.P. " " E. side	of P.P. #783548 E
Set P #1	10 768	1403 710	1 245	1392 ~~942~~ .926	P #1 Spk. W. & T in Pvmt Flush Per F.B. 1675-21	
Set B.M. #SF 1	2 943	1405 703	0 950	1402 ~~760~~ ~~743~~ .731	Set B.M. #SF 1 ELEV. 1402.731 -27.35' from P#1 & 114.60' Right or East of "P" Line at tow of cliff, between a 8" Sycamore tree on the South & a 28" oak tree on the North, a standard Conc Precast C.S. Mon button Cap type Stamped County Surveyor R.E. #63 S.F. #1	F.B. 1675-66
T.P.	9 145	1404 551	10 297	1395 406	T.P. Rock in E side	of Pvmt.
T.P.	11 398	1415 574	0 375	1404 176	T.P. Spk in " "	" "
T.P.	9 063	1423 570	1 067	1414 507	T.P. " " W. "	" "
T.P.	12 005	1435 546	0 029	1423 541	T.P. 1X2 & Nail	
T.P.	11 445	1446 763	0 228	1435 318	T.P. 1X2 & Nail	
Set T.P.	8 605	1454 848	0 520	1446 243	T.P. " "	
P #2	7 823	1454 801	7 870	1446 ~~978~~ 965	P #2 1X2 & Nail flush Per F.B. 1675-22	
T.P.	1 370	1447 615	8 556	1446 245	T.P. 1X2	

Job No. R377 Division No. V Notes Red. Plotted Profile
Survey of San Francisquito Canyon Rd Date Date No.
Survey by Stack Notes H.R.S. Notes Chkd. Checked X-Sec.
Indexed C. Johnson Date Date Mar. 14 '52 Date No.
1675 Pg. 66

PLEASE RETURN TO
LOS ANGELES COUNTY SURVEYOR
726 LOS ANGELES COUNTY ENGINEERING BLDG.

NOTE: ANY ADDITIONS OR CHANGES ON THIS SHEET MUST BE MADE OR CIRCLED IN RED INK, WITH DATE AND NAME OF PERSON MAKING CHANGE.

Do not extend notes this side of this line.

STATION	B. S.	H. I.	F. S.	ELEV.		
		1447 615				
Set T.P.	4 809	1440 941	11 483	1436 132	T.P. 1x2	
Set P#3	10 028	1444 038	6 931	1434 ~~010~~ 3.999	Set P#3 1x2 & Nail flush Per F.B. 1675-22	
Set P#4	11 075	1452 939	2 174	1441 ~~864~~ 853	Set P#4 " " " " " " "	
Set T.P.	8 313	1458 945	2 307	1450 632	T.P. 1x2	
Set P#5	0 325	1458 540	0 730	1458 ~~215~~ 205	Set P#5 1x2 & Nail flush Per F.B. 1675-22	
T.P.	0 221	1447 448	11 313	1447 227	T.P. 1x1	
Set T.P.	9 881	1448 734	8 595	1438 853	T.P. 1x2	
Set P#6	6 565	1453 298	2 001	1446 ~~733~~ 725	Set P#6 Spk & Tin Per F.B. 1675-23	
Set P#7	1 172	1450 175	4 295	1449 ~~003~~ 8.996	Set P#7 " " " " " "	
T.P.	0 319	1438 584	11 910	1438 265	T.P. 1x1	
T.P.	0 118	1427 487	11 215	1427 369	T.P. top of rock	
T.P.	0 255	1415 854	11 888	1415 599	T.P. spk in D.G.	
T.P.	5 082	1409 379	11 557	1404 297	T.P. top of rock	
Set T.P.	6 536	1411 323	4 592	1404 787	T.P. Spk in Pvm't	
Set P#8	9 971	1420 839	0 455	1410 ~~868~~ 864	Set P#8 Spk & Tin flush in Pvm't Per F.B. 1675-23	
Set P#9	9 128	1429 089	0 878	1419 ~~961~~ 958	Set P#9 1x2 Flush @ edge of Pvm't Per F.B. 1675-24	
		Begin Tie Line to U.S. B.M. #1038				
T.P.	11 780	1439 417	1 452	1427 637	T.P. top of Long bolt driven in side hill	
T.P.	11 230	1450 477	0 170	1439 247	T.P. 1x2	

Profile Notes Red. ____ Plotted ____ Job No. R377 Division No. V F.B. 1675 Pg. 67
No. ____ Date ____ Date ____ Survey of San Francisquito Cn. Rd.
Notes Chkd. C. B. S. Checked ____ Survey by [illegible] Notes [illegible] Date ____
No. ____ Date Mar 14, '52 Date ____ Map No. ____ End Chd Johnson Date ____

76L298 307 4-50

PLEASE RETURN TO
LOS ANGELES COUNTY SURVEYOR
726 LOS ANGELES COUNTY ENGINEERING BLDG.

NOTE: ANY ADDITIONS OR CHANGES ON THIS SHEET MUST BE MADE OR CIRCLED IN RED INK, WITH DATE AND NAME OF PERSON MAKING CHANGE.

76L298 307 4-50

Do not extend notes this side of this line.

STATION	B. S.	H. I.	F. S.	ELEV.	
		1450 477			
T.P.	11 191	1461603	0 065	1450412	T.P. 1"x1"
T.P.	11 629	1473184	0 048	1461555	T.P. "
T.P.	11 425	1484496	0 113	1473071	T.P. "
T.P.	10 805	1495073	0 228	1484268	T.P. "
T.P.	10 988	1505846	0 215	1494858	T.P. top of Rock
T.P.	11 087	1516850	0 083	1505763	T.P. 1x2
T.P.	10 485	1527112	0 223	1516627	T.P. 1x2
Fd US 1038			1 229	1525883	Fd US 1038 1928 Adj. = 1525.999. Elev. 1526.067 Reaburn's L line, 300ft. west of sta. 46+000 at chis. □ 145, on point of ridge on North side of first Canyon South of old Winery, on east side of San Francisquito Canyon; Standard L.A.A. Pipe No 112, Marked with red & Blue flag.
(Note: This Pipe appears to be undisturbed.)					
	End Tie Line —				
P #9	7 003	1426964		1419 ~~961~~ 958	P#9 1x2 flush Per F.B. F.B. 1675-24
T.P.	8 893	1433405	2 452	1424512	T.P. Spk E. side of Pvmt.
P #10	3 235	1436057	0 583	1432820	P#10 1x2 Flush Per F.B. 1675-24
T.P.	8 953	1443063	1 947	1434110	T.P. 1x2
Set B.M. #SF2	3 232	1446048	0 247	1442 ~~816~~ .792	Set B.M. #SF2 Elev. 1442.792 F.B. 1675-68 250.77'+ from P#10 & 282.39' Right or East of "P" Line between a twin trunk 6" oak on the West & a 10" oak tree on the East, a standard conc precast brass button type C.S. Mon. stamped County Surveyor R.E. 63 S.F. #2

Profile
Plotted No.
Date
Notes Red. No.
Date
Notes Chkd. C.B.S. Checked
Date Mar 14 '53 Date
X-Sec.
No.

Job No. R377 Division No. V
Survey of San Francisquito Cn Rd.
Survey by Steck Notes H.R.S.
Indexed ~~E. O. Johnson~~ Date

F.B. 1675 Pg. 68

Form 307 4-50

PLEASE RETURN TO
LOS ANGELES COUNTY SURVEYOR
726 Los Angeles County Engineering Bldg.

NOTE: ANY ADDITIONS OR CHANGES ON THIS SHEET MUST BE MADE OR CIRCLED IN RED INK, WITH DATE AND NAME OF PERSON MAKING CHANGE.

Do not extend notes this side of this line.

STATION	B. S.	H. I.	F. S.	ELEV.		
		1446 048				
T.P.	7091	1452.947	0 192	1445856	T.P. 1X2	
P#11	11700	1462955	1 692	1451 255	P#11 1X2 & Nail flush Per F.B. 1675-24	
T.P.	9 980	1472545	0 390	1462565	T.P. top lrge rock	
T.P.	11 782	1483044	1 283	1471 262	T.P. 1X1	
T.P.	9079	1491284	0 839	1482205	T.P. 1X2	
P#12	4513	1495004	0 793	1490 49X	P.#12 1X2 flush top ridge F.B. 1675-25	
P#13	0089	1490 994	4 099	1490 905	P#13 " " N side ridge F.B. 1675-25	
T.P.	1645	1480 926	11 711	1479283	T.P. 1X2	
T.P.	0555	1469 578	11 908	1469 020	T.P. 1X1	
T.P.	0 066	1458 533	11 108	1458 467	T.P. 1X1	
T.P.	0 562	1447 560	11 535	1446 998	T.P. 1X1	
T.P.	0 305	1436 792	11 073	1436 487	T.P. 1X1	
T.P.	2 520	1433 510	5 802	1430 990	T.P. SPK w. side Rd	
T.P.	2 841	1433 423	2 928	1430 582	T.P. SPK N. edge Rd	
P#14	9 381	1438 454	4 350	1429 072	P#14 1X2 & Nail flush.	Per F.B. 1675- 25
P#15	11 555	1448 495	1 374	1436 940	P#15 1X2 & Nail flush.	Per F.B. 1675- 25
T.P.	11 662	1459 461	0 696	1447 799	T.P. 1X2	
T.P.	12 025	1471 232	0 254	1459 207	T.P. 1X1	
T.P.	10 220	1482 012	0 140	1471 092	T.P. 1X1	
P#16	11 [illegible]	1490 [illegible]	2 680	1479 332	P#16 1X2 & Nail flush	Per F.B. 1675- [illegible]

Profile Notes Red _____ Plotted _____ Job No. R377 Division No. V F. B. 1675 Pg. 69
No. _____ Date _____ Notes Checked _____ Date _____ Survey of Sec. F. Ave. Grade Cr. Rd
No. _____ Date Mar. 14, 52 Date _____ Map No. _____ Indexed _____ Date _____ Survey by J. C. Jones

76L298 307 4-50

PLEASE RETURN TO
LOS ANGELES COUNTY SURVEYOR
726 Los Angeles County Engineering Bldg.

NOTE: ANY ADDITIONS OR CHANGES ON THIS SHEET MUST BE MADE OR CIRCLED IN RED INK, WITH DATE AND NAME OF PERSON MAKING CHANGE.

Do not extend notes this side of this line.

F. B. 1675 Pg. 70 Job No. R377 Division No. V Notes Red. Plotted Profile
Survey of San Francisquito Cr. Rd Date No. X-Sec.
Survey by Steck Notes J.E. Ochsner Notes Chkd. CBS Checked
Indexed A. C. Johnson Date Date Nov. 14 '52 Date No.

STATION	B. S.	H. I.	F. S.	ELEV.		
		1490 535				
T.P.	11 690	1501 875	0 350	1490 185	T.P. 1X1	
T.P.	12 050	1513 692	0 233	1501 442	T.P. 1X1	
T.P.	11 266	1524 636	0 322	1513 370	T.P. 1X1	
T.P.	11 050	1535 630	0 056	1524 580	T.P Rock	
T.P.	11 786	1545 273	2 143	1533 487	T.P. 1X2	
T.P	6 115	1548 622	2 766	1542 507	T.P. 1X1	
P#17	0883	1547 132	2 323	1546 248	P.#17 1X2 Top of Ridge & Nail Flush Per F.B. 1675-26	
T.P.	0 816	1536 543	11 407	1535 725	T.P. 1X1	
T.P.	0582	1525 253	11 812	1524 671	T.P. 1X2	
T.P.	0372	1514 618	11 007	1514 246	T.P. 1X2	
T.P.	2660	1505 543	11 735	1502 883	T.P. 1X2	
P #18	10 078	1511 841	3 780	1501 762	P #18 1X2 Fl. top of Spur Per F.B. 1675-26	
T.P.	11 317	1521 555	1 603	1510 238	T.P. top of Lge rock	
T.P.	10 673	1531 644	0 584	1520 971	T.P. 1X1	
T.P.	11 402	1542 920	0 126	1531 518	T.P 1X1	
T.P.	11 373	1554 073	0 220	1542 700	T.P. 1X1	
T.P.	12 012	1566 020	0 065	1554 008	T.P. 1X1	
T.P.	11 147	1576 716	0 451	1565 569	T.P. 1X1	
T.P.	4 704	1578 258	3 162	1573 554	T.P. 1X2	

76L298 307 4-50

PLEASE RETURN TO
LOS ANGELES COUNTY SURVEYOR
726 LOS ANGELES COUNTY ENGINEERING BLDG.

NOTE: ANY ADDITIONS OR CHANGES ON THIS SHEET MUST BE MADE OR CIRCLED IN RED INK, WITH DATE AND NAME OF PERSON MAKING CHANGE.

Do not extend notes this side of this line.

STATION	B. S.	H. I.	F. S.	ELEV.	
		1578 258			
P#19	11 263	1588 843	0 678	1577 ~~580~~ 579	P #19 1x2 Fl. top of Spur Per F.B. 1675-26
T.P.	11 102	1599 281	0 664	1588 179	T.P. 1x1
P#20	2 773	1597 901	4 153	1595 127	P #20 1x2 & Nail Fl. top of Spur Per F.B. 1675-27
T.P.	11 535	1608 532	0 904	1596 997	T.P. 1x2
T.P.	6 073	1614 460	0 145	1608 387	T.P. 1x1
P#21	0 402	1612 357	2 505	1611 954	P #21 1x2 Fl. Top of Spur Per F.B. 1675-27
T.P.	1 910	1603 589	10 678	1601 679	T.P. 1x1
P#22	0 151	1600 070	3 670	1599 918	P #22 1x2 Fl. Top of Spur Per F.B. 1675-27
T.P.	0 122	1588 618	11 574	1588 496	T.P. 1x2
T.P.	0 713	1577 872	11 459	1577 159	T.P. 1x2
T.P.	1 306	1567 975	11 203	1566 669	T.P. 1x2
P#23	0 151	1556 332	11 794	1556 180	P #23 1x2 Fl. Top of Spur Per F.B. 1675-28
T.P.	0 892	1545 342	11 882	1544 450	T.P. 1x2
T.P.	2 191	1536 117	11 416	1533 926	T.P. 1x1
T.P.	1 912	1527 185	10 844	1525 273	T.P. 1x1
(Set) B.M.S.F.#3	10 894	1532 348	5 731	1521 ~~454~~ 409	(Set) B.M.S.F. #3 ELEV. 1521.409 F.B. 1675 183.22'+ of P#23 & 184.18' Right or East of "P" Line on Ridge Above East bank of River a standard precast conc brass button cap type C.S. Mon. Stamped County Surveyor S.F.3 R.E. 63
T.P.	11 485	1543 493	0 340	1532 008	T.P. 1x2

Profile Notes Red. ____ Plotted ____ Job No. R377 Division No. X F.B. 1675 Pg. 71
No. ____ Date ____ Date ____ Survey of Sq. Francisquito Ck. Rd
X-Sec. Notes Chkd. C.B.S. Checked ____ Survey by ____ Notes ____
No. ____ Date Mar. 14, '52 Date ____ Map No. ____ Indexed Johnson Date ____

76L298 307 4-50

PLEASE RETURN TO
LOS ANGELES COUNTY SURVEYOR
726 LOS ANGELES COUNTY ENGINEERING BLDG.

NOTE: ANY ADDITIONS OR CHANGES ON THIS SHEET MUST BE MADE OR CIRCLED IN RED INK, WITH DATE AND NAME OF PERSON MAKING CHANGE.

Do not extend notes this side of this line.

STATION	B. S.	H. I.	F. S.	ELEV.		
		1543493.				
T.P.	10505	1553180.	0818	1542675.	T.P.	1x2
T.P.	11298	1564205.	0273	1552907.	T.P.	1x2
T.P.	11513	1575488.	0230	1563975.	T.P.	1x2
T.P.	9852	1585149.	0191	1575297.	T.P.	1x1
T.P.	9919	1594623.	0445	1584704.	T.P.	1x2
P#24	11608	1601876.	4355	1590267.	P#24	1x2 & Nail Per F.B. 1675-28
T.P.	10450	1611912.	0414	1601462.	T.P.	1x2
T.P.	10814	1621528.	1198	1610714.	T.P.	1x2
T.P.	11115	1632565.	0078	1621450.	T.P.	1x2
P#25	5132	1637602.	0095	1632469.	P#25	1x2 & Nail Per F.B. 1675-28
T.P.	0620	1636816.	1406	1636196.	T.P.	1x2
T.P.	3637	1628873.	11580	1625236.	T.P.	1x1
P#27	11223	1631306.	8790	1620082.	P#27	1x2 & Nail Per F.B. 1675-29
T.P.	10865	1642143.	0028	1631278.	T.P.	1x1
T.P.	10582	1652467.	0258	1641885.	T.P.	1x2
T.P.	8622	1660804.	0285	1652182.	T.P.	1x2
P#28	0098	1658512.	2390	1658413.	P#28	1x2 & Nail Per F.B. 1675-29
T.P.	0367	1647261.	11618	1646894.	T.P.	1x2
T.P.	0023	1636906.	10378	1636883.	T.P.	1x2

F. B. 1675 Pg. 72

Job No. R377 Division No. V Notes Red. Plotted Profile

Survey of San Francisquito Cr Rd Date Date No.

Survey by Stock Notes H.R.S. Notes Chkd C.B.H.S. Checked X-Sec.

Indexed K. C. Johnson Date Date Mar 14 '52 Date No.

76L298 307 4-50

PLEASE RETURN TO
LOS ANGELES COUNTY SURVEYOR
726 LOS ANGELES COUNTY ENGINEERING BLDG.

NOTE: ANY ADDITIONS OR CHANGES ON THIS SHEET MUST BE MADE OR CIRCLED IN RED INK, WITH DATE AND NAME OF PERSON MAKING CHANGE.

Do not extend notes this side of this line.

STATION	B. S.	H. I.	F. S.	ELEV.		
		1636.906				
P#29	11180	1636.711	11.375	1625.53	P#29 1x2 & Nail Per F.B. 1675-29	
T.P.	11256	1647.782	0.185	1636.526	T.P. 1x2	
T.P.	9780	1657.327	0.235	1647.547	T.P. 1x2	
T.P.	3788	1660.470	0.645	1656.682	T.P. 1x2	
P#30	11334	1671.516	0.288	1660.184	P#30 1x2 & Nail Per F.B. 1675-30	
P#31	11003	1681.412	1.107	1670.409	P#31 1x2 & Nail	
T.P.	9625	1690.863	0.174	1681.238	T.P. 1x2	
T.P.	7481	1695.995	2.349	1688.514	T.P. 1x2	
P#32	11362	1705.517	1.840	1694.154	P#32 1x2 & Nail Per F.B. 1675-30	
P#33	11823	1717.134	0.206	1705.311	P#33 1x2 & Nail " " 1675-30	
T.P.	11625	1728.697	0.062	1717.072	T.P. 1x2	
T.P.	11692	1740.160	0.229	1728.468	T.P. 1x2	
T.P.	12018	1752.075	0.103	1740.057	T.P. 1x2	
T.P.	11485	1763.445	0.115	1751.960	T.P. 1x2	
T.P.	8165	1771.373	0.237	1763.208	T.P. 1x2	
P#34	0261	1770.306	1.328	1770.044	P#34 1x2 & Nail Per F.B. 1675-31	
T.P.	0216	1758.809	11.773	1758.533	T.P. 1x2	
T.P.	0314	1747.434	11.689	1747.120	T.P. 1x2	
T.P.	0225	1735.947	11.712	1735.722	T.P. 1x2	

Profile Notes Red _____ Plotted _____ Job No. R377 Division No. V F. B. 1675 Pg. 73
No. _____ Date _____ Date _____ Survey of San Francisquito Canyon Road
Notes Chkd. C.B.S. Checked _____ Survey by _____ Notes Chkd. _____ Date _____
No. _____ Date May 14, '52 Date _____ Map No. _____ Indexed Job No. _____ Date _____

76L298 307 4-50

PLEASE RETURN TO
LOS ANGELES COUNTY SURVEYOR
726 LOS ANGELES COUNTY ENGINEERING BLDG.

NOTE: ANY ADDITIONS OR CHANGES ON THIS SHEET MUST BE MADE OR CIRCLED IN RED INK, WITH DATE AND NAME OF PERSON MAKING CHANGE.

Do not extend notes this side of this line.

STATION	B. S.	H. I.	F. S.	ELEV.		
		1735 947.				
T.P.	0 066	1724 288.	11 725	1724 222.	T.P. 1x2	
T.P.	0 538	1713 167.	11 659	1712 629.	T.P. 1x2	
T.P.	0 202	1701 309.	12 060	1701 107.	T.P. 1x2	
P#35	11 380	1704 603.	8 086	1693 22~~3~~2.	P#35 1x2 & Nail	Per F.B. 1675-31
P#35A	11 087	1712 652.	3 038	1701 56~~5~~4.	P#35 A 1x2 & Nail	" " 1675-31
T.P.	11853	1724 386.	0 119	1712 533.	T.P. 1x2	
T.P.	6 345	1727 927.	2 804	1721 582.	T.P. 1x2	
(Set) B.M. S.F. #4	11 405	1737 074.	2 258	1725 ~~664~~ 8 .606	(Set) B.M. S.F. #4 Elev. 1725.606 F.B. 1675-74 +25.74' from P#36 & 279.23' Right or East of "P" Line, on top of Spur, a standard conc. Precast, brass button cap type C.S. mon Stamped County Surveyor R.E. 63 S.F. #4	
T.P.	11 927	1748 948.	0 053	1737 021.	T.P. 1x2	
T.P.	11 680	1760 364.	0 264	1748 684.	T.P. 1x2	
T.P.	7 950	1767 982.	0 332	1760 032.	T.P. 1x2	
P#36	0 272	1767 164.	1 090	1766 89~~4~~1.	P#36 1x2 & Nail	Per F.B. 1675-31
T.P.	0 039	1756 116.	11 087	1756 077.	T.P. 1x2	
T.P.	0 194	1744 829.	11 481	1744 635.	T.P. 1x2	
T.P.	0 155	1733 449.	11 535	1733 294.	T.P. 1x2	
T.P.	0 110	1721 750.	11 809	1721 640.	T.P. 1x2	
T.P.	3 006	1715 646.	9 110	1712 640.	T.P. top of Lrge Boulder	
P#37	10 585	1718 771.	7 460	1708 18~~4~~5.	P#37 1x2 & Nail	Per F.B. 1675-32

F. B. 1675 Pg. 74 Job No. R377 Division No. V Notes Red. Plotted Profile
Survey of San Francisquito Cn Rd. Date Date No.
Survey by Stock Notes H.R.S. Notes Chkd. C.B.S. Checked X-Sec.
Indexed R. C. Johnson Date Date Mar 14 '52 Date No.

76L298 307 4-50

PLEASE RETURN TO
LOS ANGELES COUNTY SURVEYOR
726 LOS ANGELES COUNTY ENGINEERING BLDG.

NOTE: ANY ADDITIONS OR CHANGES ON THIS SHEET MUST BE MADE OR CIRCLED IN RED INK, WITH DATE AND NAME OF PERSON MAKING CHANGE.

Do not extend notes this side of this line.

STATION	B. S.	H. I.	F. S.	ELEV.		
		1718 771				Note: P#38 in bottom of deep Canyon Elev. more practical for Plane table.
T.P.	11 598	1730 128	0 241	1718 530	T.P. 1X2	
T.P.	11 564	1741 665	0 027	1730 101	T.P. 1X2	
T.P.	11 810	1753 136	0 339	1741 326	T.P. 1X2	
T.P.	11 673	1764 782	0 027	1753 109	T.P. 1X2	
T.P.	11 342	1776 040	0 084	1764 698	T.P. 1X2	
P#39	1 019	1776 230	0 829	1775 21~~X~~0	P#39 1X2 & Nail	Top of Ridge Per F.B. 1675-32
T.P.	1 394	1766 002	11 622	1764 608	T.P. 1X2	
P#41	0 230	1759 816	6 416	1759 58~~6~~5	P#41 1X2 & Nail	Top of Spur Per F.B. 1675-32
T.P.	0 287	1748 756	11 347	1748 469	T.P. 1X2	
T.P.	1 880	1740 777	9 859	1738 897	T.P. 1X2	
P#40	1 455	1736 464	5 768	1735 00~~9~~8	P#40 1X2 & Nail	Per F.B. 1675-32
T.P.	4 507	1729 278	11 693	1724 771	T.P. 1X2	
T.P.	7 200	1732 294	4 184	1725 094	T.P. 1X2	
P#43	11 075	1736 886	6 483	1725 81~~X~~0	P#43 1X2 & Nail	Spur Per F.B. 1675-33
P#45	0 200	1736 030	1 056	1735 8~~30~~29	P#45 1X2 & Nail	Spur " " 1675-33
T.P.	0 208	1724 456	11 782	1724 248	T.P. 1X2	
T.P.	0 193	1712 723	11 926	1712 530	T.P. 1X2	
T.P.	0 268	1701 371	11 620	1701 103	T.P. 1X2	
T.P.	3 988	1693 422	11 937	1689 434	T.P. 1X2	
P#46	0 498	1685 57~~8~~	8 342	1685 ~~080~~ 079	P#46 1X2 & Nail	Per F.B. 1675-[illegible]

BEGIN TIE FROM P#46 to U.S.B.M. #1427 & U.S.B.M. [illegible]

Profile Notes Red. _____ Plotted _____ Job No. R377 Division No. V F.B. 1675 Pg. 75
No. _____ Date _____ Date _____ Survey of Sea Francisquito Canyon Rd
Notes Chkd. C.B.S. Checked _____ Survey by [illegible]
No. _____ Date Mar 14, '52 Date _____ Map No. _____ Date _____

76L298 307 4-50

PLEASE RETURN TO
LOS ANGELES COUNTY SURVEYOR
726 Los Angeles County Engineering Bldg.

NOTE: ANY ADDITIONS OR CHANGES ON THIS SHEET MUST BE MADE OR CIRCLED IN RED INK, WITH DATE AND NAME OF PERSON MAKING CHANGE.

Do not extend notes this side of this line.

F. B. 1675 Pg. 26 | Job No. R377 | Division No. V | Notes Red. | Plotted | Profile
Survey of San Francisquito Canyon Rd. | Date | No. | X-Sec.
Survey by Steck | Notes H.P.S. | Notes Chkd. C.B.S. | Checked
Indexed R. C. Johnson | Date | Date Mar. 4, '52 | Date | No.

STATION	B. S.	H. I.	F. S.	ELEV.		
		1685578.				
T. P.	0 490	1674435.	11 633	1673945.	T. P. IX2	
T. P.	0 948	1663711.	11 672	1662763.	T. P. IX2	
T. P.	11 405	1663724.	11 392	1652319.	T. P. IX1	
T. P.	9 842	1673451.	0115	1663609.	T. P. Top of iron pin	
P#44	0 167	1673429.	0189	1673262.	P#44 IX2 & Nail	Per F.B. 1675-33
T. P.	0 492	1662001.	11 920	1661509.	T. P. IX1	
T. P.	0 242	1662026.	0217	1661784.	T. P. IX2	
P#42	0 730	1655389.	7367	1654659.	P#42 IX2 & Nail	Per F.B. 1675-33
T. P.	1 363	1647514.	9238	1646151.	T. P. IX2	
T. P.	0 575	1640027.	8062	1639452.	T. P. IX2	
T. P.	0 108	1634927.	5208	1634819.	T. P. Spk in Pvmt (S. side)	
T. P.	0 855	1624039.	11 743	1623184.	T. P. " " " "	
T. P.	0 120	1612307.	11 852	1611187.	T. P. " " " ctr of	
T. P.	0 361	1603479.	9189	1603118.	T. P. " " " (N. side)	
T. P.	0 745	1695486.	8 738	1594741.	T. P. " " " (S. side)	
T. P.	0 962	1684821.	11 627	1583859.	T. P. " " "	
Ed T. P.	9 312	1586613.	7580	1577241.	T. P. " " " (W. side)	
Ed B.M. U.S. #1427	2 700	1586523.	2790	1583~~23~~.757	Ed B.M. U.S. #1427 Elev. 1583.603. 1928 adj.	P.B.M., City of L.A., Bu. of P&L; Across dyn from Power Plant #2, 30' Above & on W. edge of small conc. dam, on point of hill, 3" iron post set in conc., Post Stamped #R.107-1583.37 D

76L298 307 4-50

PLEASE RETURN TO
LOS ANGELES COUNTY SURVEYOR
726 LOS ANGELES COUNTY ENGINEERING BLDG.

NOTE: ANY ADDITIONS OR CHANGES ON THIS SHEET MUST BE MADE OR CIRCLED IN RED INK, WITH DATE AND NAME OF PERSON MAKING CHANGE.

Do not extend notes this side of this line.

STATION	B. S.	H. I.	F. S.	ELEV.		
		1586523.				
T.P.	7891	1585044.	9370	1577153.	T.P. 1X2	FIELD ELEV. (1580.907)
(Fd) B.M. U.S. #1426			4135	1580~~909~~ .822	(Fd) B.M. U.S. #1426 Elev. 1580.663. 1928 Adj Elev. P.B.M. of City of L.A., Bu. of P&L, 60' N. of Penstock; 60' E of N.E. Cor. of Power House #2; 3" Iron post stamped L.A. 1578.430 P106	
	End of TIE LINE P#46 to U.S. B.M. #1427 & U.S. B.M. #1426					
(Fd) P#46	11786	1696866.		1685~~080~~ 079	(Fd) P#46 1X2 & Nail Per F.B. 1675-33 & 75	
T.P.	11148	1707974.	0040	1696826.	T.P. 1X2	
T.P.	11066	1718~~8~~953.	0087	1707887.	T.P. 1X2	
T.P.	11604	1730253.	0304	1718~~4~~649.	T.P. 1X2	
T.P.	11876	1741974.	0155	1730098.	T.P. 1X2	
T.P.	11527	1753368.	0133	1741841.	T.P. 1X2	
T.P.	11357	1764574.	0151	1753217.	T.P. 1X2	
T.P.	10434	1774704.	0304	1764270.	T.P. 1X2	
(Set) P#47	0242	1773153.	1793	1772911.	(Set) P#47 1X2 & Nail in Saddle F.B. 1675-34	
T.P.	0225	1761848.	11530	1761623.	T.P. 1X2	
T.P.	0081	1750378.	11551	1750297.	T.P. 1X2	
T.P.	0246	1739036.	11588	1738790.	T.P. 1X2	
T.P.	0022	1727[illegible]	[illegible]	1727[illegible]	T.P. 1X2	
T.P.	1607	1720[illegible]	[illegible]	1718[illegible]	T.P. 1X2	

Profile No. ____ Notes Red ____ Plotted ____ Job No. R377 Division No. ✓ F.B. 1675 Pg. 77
Date ____ Date ____ Survey of San Francisquito Canyon Road
Notes Chkd. C.B.S. Checked ____ Survey by [illegible] Notes [illegible]
No. ____ Date Mar 14, '52 Date ____ Map No. ____ Sign. C. Johnson Date ____

76L298 307 4-50

PLEASE RETURN TO
LOS ANGELES COUNTY SURVEYOR
726 Los Angeles County Engineering Bldg.

NOTE: ANY ADDITIONS OR CHANGES ON THIS SHEET MUST BE MADE OR CIRCLED IN RED INK, WITH DATE AND NAME OF PERSON MAKING CHANGE.

Do not extend notes this side of this line.

F. B. 1675 Pg. 78 — Job No. R377 Division No. V — Notes Red. — Plotted — Profile
Survey of San Francisquito Canyon Road — Date — No.
Survey by Stock — Notes H.R.S. — Notes Chkd. C.R.B. — Checked — X-Sec.
Indexed C. Johnson — Date — Date Mar. 14, '52 — Date — No.

STATION	B. S.	H. I.	F. S.	ELEV.	
		1720.046			
(set) B.M. SF #5	11.972	1726.088	.5.930	1714.116 .041	(set) B.M. SF #5 ELEV. 1714.041 F.B. 1675-78 5.821± from P#48 & 273.02' Right or East of "P" Line on top of Large Spur, a Standard conc. Precast Brass Button Cap TYPE C.S. Mon. Stamped County Surveyor S.F. 5 R.E. 63
T.P.	10.544	1736.401	.0.231	1725.857	T.P. 1X2
P#48	1.537	1732.778	.5.160	1731.241	P#48 1X2 & Nail F.B. 1675-34
T.P.	0.498	1721.306	.11.370	1721.408	T.P. 1X2
T.P.	0.241	1710.541	.11.606	1710.300	T.P. 1X2
T.P.	0.307	1699.283	.11.565	1698.976	T.P. 1X2
T.P.	0.257	1687.618	.11.922	1687.361	T.P. 1X2
P#49	11.697	1689.741	.9.574	1680.044	P#49 1X2 & Nail F.B. 1675-34
T.P.	11.714	1701.283	.0.172	1689.569	T.P. 1X2
T.P.	11.147	1712.298	.0.132	1701.151	T.P. 1X2
T.P.	11.336	1723.556	.0.078	1712.220	T.P. 1X2
T.P.	11.285	1734.591	.0.250	1723.306	T.P. 1X2
T.P.	11.288	1745.498	.0.381	1734.210	T.P. 1X2
T.P.	10.398	1755.730	.0.166	1745.332	T.P. 1X2
P#50	0.195	1755.372	.0.553	1755.177	P#50 1X2 & Nail F.B. 1675-34
T.P.	0.033	1743.762	.11.643	1743.729	T.P. 1X2
T.P.	0.370	1732.472	.11.660	1732.102	T.P. 1X2

76L298 307 4-50

PLEASE RETURN TO
LOS ANGELES COUNTY SURVEYOR
726 LOS ANGELES COUNTY ENGINEERING BLDG.

NOTE: ANY ADDITIONS OR CHANGES ON THIS SHEET MUST BE MADE OR CIRCLED IN RED INK, WITH DATE AND NAME OF PERSON MAKING CHANGE.

Do not extend notes this side of this line.

Profile Notes Red. Plotted Job No. R377 Division No. V
No. Date Notes Chkd. Date Checked Survey of San Francisquito Canyon Road
Date Dec 14 '53 Date Survey by Staff Notes Taken Date F.B. 1675 Pg. 79
No. Map No.

STATION	B. S.	H. I.	F. S.	ELEV.		
		1732.472				
T.P.	0.103	1720.777	11.798	1720.674	T.P. 1x2	
T.P.	0.893	1709.980	11.690	1709.087	T.P. 1x2	
T.P.	0.587	1699.843	10.724	1699.256	T.P. 1x2	
P#51	11.414	1704.951	6.306	1693.545/537	P#51 1x2 & Nail Per	F.B. 1675-35
T.P.	11.192	1716.047	0.096	1704.855	T.P. 1x2	
T.P.	6.600	1722.458	0.189	1715.858	T.P. 1x2	
P#52	0.046	1722.395	0.109	1722.358/349	P#52 1x2 & Nail Per	F.B. 1675-35
T.P.	0.246	1710.973	11.668	1710.727	T.P. 1x2	
T.P.	0.493	1699.466	12.000	1698.973	T.P. 1x2	
T.P.	0.459	1688.011	11.914	1687.552	T.P. 1x2	
T.P.	1.562	1677.903	11.670	1676.341	T.P. 1x2	
P#53	11.669	1684.108	5.464	1672.450/439	P#53 1x2 & Nail Per	F.B. 1675-35
T.P.	11.887	1695.367	0.028	1684.080	T.P. 1x2	
T.P.	11.511	1707.327	0.151	1695.816	T.P. 1x2	
T.P.	11.568	1718.852	0.041	1707.286	T.P. 1x2	
T.P.	11.637	1730.141	0.350	1718.504	T.P. 1x2	
T.P.	11.780	1741.851	0.070	1730.071	T.P. 1x2	
T.P.	11.970	1753.764	0.057	1741.794	T.P. 1x2	
P#54	11.552	1762.757	2.555	1751.218/205	P#54 1x2 & Nail Per	F.B. 1675-35

76L298 307 4-50

PLEASE RETURN TO
LOS ANGELES COUNTY SURVEYOR
726 LOS ANGELES COUNTY ENGINEERING BLDG.

NOTE: ANY ADDITIONS OR CHANGES ON THIS SHEET MUST BE MADE OR CIRCLED IN RED INK, WITH DATE AND NAME OF PERSON MAKING CHANGE.

Do not extend notes this side of this line.

F. B. 1675 Pg. 80 Job No. R377 Division No. V Notes Red. Plotted Profile
Survey of San Francisquito Canyon Rd Date No. X-Sec.
Survey by Steck Notes H. R. S. Notes Chkd. C. B. S. Checked
Indexed R. C. Johnson Date Date. Mar. 14, '52 Date No.

STATION	B. S.	H. I.	F. S.	ELEV.		
		1762 757				
T.P.	11 552	1765 167	. 9142	1753 615	T.P. 1x2	
T.P.	11 847	1776 957	. 0057	1765 110	T.P. 1x2	
T.P.	11 715	1788596	. 0076	1776 881	T.P. 1x2	
T.P.	11 861	1800 293	. 0164	1788 432	T.P. 1x2	
T.P.	11 855	1812 117	. 0031	1800 262	T.P. 1x2	
T.P.	11 773	1823837	. 0053	1812 064	T.P. 1x2	
T.P.	4165	1827270	. 0732	1823105	T.P. 1x2	
P#55	0592	1824829	. 3033	1821 252 ~~237~~	P#55 1x2 & Nail Per F.B. 1675-36	
T.P.	0 048	1812897	. 11 980	1812 849	T.P. 1x2	
T.P.	0 020	1801 014	. 11 903	1800 994	T.P. 1x2	
T.P.	0 075	1789 021	. 12068	1788 946	T.P. 1x2	
T.P.	0 454	1777545	. 11 930	1777 091	T.P. 1x2	
T.P.	0 340	1765986	. 11 899	1765 646	T.P. 1x2	
T.P.	0 103	1754487	. 11 602	1754 384	T.P. 1x2 = P#57	
T.P.	0 012	1742989	. 11 510	1741 977	T.P. 1x2	
T.P.	0 050	1731495	. 11 544	1731 445	T.P. 1x2	
T.P.	7060	1728 150	. 10 405	1721 090	T.P. 1x2	
P#56	10 663	1728 023	. 10 790	1717 ~~366~~ 378	P#56 1x2 & Nail Per F.B. 1675-36	
T.P.	11 282	1739 238	. 0067	1727 956	T.P. 1x2	

76L298 307 4-50

PLEASE RETURN TO
LOS ANGELES COUNTY SURVEYOR
726 LOS ANGELES COUNTY ENGINEERING BLDG.

NOTE: ANY ADDITIONS OR CHANGES ON THIS SHEET MUST BE MADE OR CIRCLED IN RED INK, WITH DATE AND NAME OF PERSON MAKING CHANGE.

Do not extend notes this side of this line.

STATION	B. S.	H. I.	F. S.	ELEV.		
		1739238.				
T.P.	11 151	1750224.	0 165	1739073.	T.P. 1X2	
T.P.	5 330	1755139.	0 415	1749809.	T.P. 1X2	
P#57	0 160	1754544.	0 755	1754~~384~~ 403.	P#57 1X2 & Nail Per F.B. 1675-36	
T.P.	0 290	1743396.	11 438	1743106.	T.P. 1X2	
T.P.	0 093	1731 992.	11 497	1731899.	T.P. 1X2	
T.P.	0 555	1720 782.	11 765	1720227.	T.P. 1X2	
P#58	0 623	1710 254.	11 151	1709~~631~~ 651.	P#58 1X2 & Nail Per F.B. 1675-36	
T.P.	0 047	1698906.	11 395	1698859.	T.P. 1X2	
T.P.	0 330	1687578.	11 658	1687248.	T.P. 1X2	
T.P.	1 058	1678 699.	9937	1677641.	T.P. 1X2	
(Set) B.M. #S.F.6	12022	1685583.	5138	1673~~561~~ ~~582~~ .479 (Set)	B.M. #S.F.6 ELEV. 1673.479 F.B. 1675-81	
					32.51' + from P#59 & 171.25' Right or East of "P" Line, on same spur as P#59 10' in Elev. above toe of Spur, a standard conc. Precast Brass Button Cap Type C.S. Mon. Stamped County Surveyor S.F.6 R.E. 63	
T.P.	11635	1696914.	0 304	1685279.	T.P. 1X2	
T.P.	11580	1708 271.	0 223	1696691.	T.P. 1X2	
T.P.	11 763	1720 006.	0 028	1708243.	T.P. 1X2	
P#59	3301	1722972.	0 335	1719~~671~~ 693.	P#59 1X2 & Nail Per F.B. 1675-36	
P#60	1452	1712 626.	11 798	1711~~174~~ .196.	P#60 1X2 & Nail " " 1675-37	

Profile Notes Red. ____ Plotted ____ Job No. R377 Division No. ✓ F.B. 1675 Pg. 81
No. ____ Date ____ Date ____ Survey of San Francisquito Canyon Road
No. ____ Notes Checked ____ Checked ____ Survey by ____
No. ____ Date Mar 14, 5 Date ____ Map No. ____ Indexed ____ Date ____

76L298 307 4-50

PLEASE RETURN TO
LOS ANGELES COUNTY SURVEYOR
726 LOS ANGELES COUNTY ENGINEERING BLDG.

NOTE: ANY ADDITIONS OR CHANGES ON THIS SHEET MUST BE MADE OR CIRCLED IN RED INK, WITH DATE AND NAME OF PERSON MAKING CHANGE.

Do not extend notes this side of this line.

STATION	B. S.	H. I.	F. S.	ELEV.		
		1712 626.				
T.P.	0 225	1701 373.	11 478	1701 148.	T.P. 1x2	
T.P.	0 105	1689 768.	11 710	1689 663.	T.P. 1x2	
P#61	11 611	1694 738.	6 641	1683 ~~127~~ .150.	P#61 1x2 & Nail Per F.B. 1675-37	
T.P.	11 543	1705 981.	0 300	1694 438.	T.P. 1x2	
T.P.	11 675	1717 573.	0 083	1705 898.	T.P. 1x2	
T.P.	7 973	1725 485.	0 061	1717 512.	T.P. 1x2	
P#62	0 210	1724 018.	1 677	1723 ~~808~~ .832.	P#62 1x2 & Nail Per F.B. 1675-37	
T.P.	0 157	1712 544.	11 631	1712 387.	T.P. 1x2	
T.P.	0 238	1700 894.	11 888	1700 656.	T.P. 1x2	
T.P.	0 383	1689 820.	11 457	1689 437.	T.P. 1x2	
T.P.	3 475	1681 757.	11 538	1678 282.	T.P. 1x2	
P#63	4 532	1680 294.	5 995	1675 ~~762~~ .788.	P#63 1x2 & Nail Per F.B. 1675-37	
P#64	12 013	1688 625.	3 682	1676 ~~612~~ .638.	P#64 1x2 & Nail Per F.B. 1675-38	
P#65	11 460	1692 125.	7 960	1680 ~~665~~ .691.	P#65 1x2 & Nail Per F.B. 1675-38	
T.P.	11 367	1703 200.	0 292	1691 833.	T.P. 1x2	
T.P.	11 630	1714 688.	0 142	1703 058.	T.P. 1x2	
T.P.	11 497	1726 070.	0 115	1714 573.	T.P. 1x2	
T.P.	11 753	1737 723.	0 100	1725 970.	T.P. 1x2	
T.P.	11 400	1749 010.	0 113	1737 610.	T.P. 1x2	

F. B. 1675 Pg. 82 Job No. R377 Division No. V Notes Red. Plotted Profile
Survey of San Francisquito Canyon Road Date Date No. X-Sec.
Survey by Stock Notes H.R.S. Notes Chkd. C.B.S. Checked
Indexed R. C. Johnson Date Date Mar. 14 '52 Date No.

76L298 307 4-50

PLEASE RETURN TO
LOS ANGELES COUNTY SURVEYOR
726 Los Angeles County Engineering Bldg.

NOTE: ANY ADDITIONS OR CHANGES ON THIS SHEET MUST BE MADE OR CIRCLED IN RED INK, WITH DATE AND NAME OF PERSON MAKING CHANGE.

Do not extend notes this side of this line.

STATION	B. S.	H. I.	F. S.	ELEV.		
		1749010				
T.P.	11 674	1760576	0 108	1748902	T.P. 1X2	
T.P.	5 530	1765547	0 559	1760017	T.P. 1X2	
P#66	0 316	1764 755	1 108	1764 439	P#66 1X2 & Nail	Per F.B. 1675-38
T.P.	0 113	1752 979	11 889	1752 866	T.P. 1X2	
T.P.	0 584	1741 835	11 728	1741 251	T.P. 1X2	
T.P.	0 278	1730 441	11 672	1730 163	T.P. 1X2	
T.P.	0 215	1719 578	11 078	1719 363	T.P. 1X2	
T.P	0 245	1707 887	11 936	1707 642	T.P. 1X2	
T.P.	0 363	1696 323	11 927	1695 960	T.P. 1X2	
T.P.	0 397	1685 252	11 458	1684 865	T.P. 1X2	
P# 67	11 445	1685 309	11 388	1673 895	P# 67 1X2 & Nail	Per F.B. 1675-38
T.P.	11 708	1696 832	0 185	1685 124	T.P. 1X2	
T.P.	11 924	1708 676	0 080	1696 752	T.P. 1X2	
T.P.	11 677	1720 338	0 015	1708 661	T.P. 1X2	
T.P.	11 892	1732 180	0 050	1720 288	T.P. 1X2	
T.P.	11 870	1743 841	0 209	1731 971	T.P. 1X2	
T.P.	11 285	1755 025	0 051	1743 790	T.P. 1X2	
T.P.	11 315	1766 301	0 089	1754 986	T.P. 1X2	
T.P.	11 425	1777 726	0 050	1766 251	T.P. 1X2	

Profile Notes Red. Plotted Job No. R977 Division No. V F. B. 1675 Pg. 83
No. Date Survey of San Francisquito Canyon Road
Notes Checked Survey by Rod & Johnson
No. Date Map No. Date
Date Aug. 14, 52

76L298 307 4-50

PLEASE RETURN TO
LOS ANGELES COUNTY SURVEYOR
726 LOS ANGELES COUNTY ENGINEERING BLDG.

NOTE: ANY ADDITIONS OR CHANGES ON THIS SHEET MUST BE MADE OR CIRCLED IN RED INK, WITH DATE AND NAME OF PERSON MAKING CHANGE.

Do not extend notes this side of this line.

F. B. 1675 Pg. 84 | Job No. R377 Division No. V Notes Red. Plotted Profile
Survey of San Francisquito Ca. Rd. Date No.
Survey by Stack Notes H.R.S. Date Chkd. C.B.S. Checked No. X-Sec.
Indexed R. C. Johnson Date Date Mar. 14, 52

STATION	B. S.	H. I.	F. S.	ELEV.		
		1777 726.				
P#68	5 480	1783 016.	0 190	1777 536.569	P#68 1x2 & Nail Per	F.B. 1675-39
T.P.	1 648	1773 434.	11 230	1771 786.	T.P. 1x2	
P#69	11 820	1779 762.	5 492	1767 942.976	P#69 1x2 & Nail Per	F.B. 1675-39
T.P.	11 544	1791 195.	0 111	1779 651.	T.P. 1x2	
P#70	11 253	1801 950.	0 498	1790 697.732	P#70 1x2 & Nail Per	F.B. 1675-39
T.P.	10 890	1812 717.	0 123	1801 827.	T.P. 1x2	
P#71	0 114	1811 878.	0 953	1811 764.799	P#71 1x2 & Nail Per	F.B. 1675-40
T.P.	0 199	1800 491.	11 585	1800 293.	T.P. 1x2	
T.P.	0 155	1788 921.	11 725	1788 766.	T.P. 1x2	
T.P.	0 237	1777 275.	11 883	1777 038.	T.P. 1x2	
T.P.	0 145	1765 657.	11 763	1765 512.	T.P. 1x1	
T.P.	0 045	1753 897.	11 805	1753 852.	T.P. 1x2	
T.P.	0 182	1742 592.	11 487	1742 410.	T.P. 1x2	
T.P.	0 038	1731 094.	11 536	1731 056.	T.P. 1x2	
T.P.	0 010	1719 593.	11 511	1719 583.	T.P. 1x1	
T.P.	1 550	1709 721.	11 422	1708 171.	T.P. 1x2	
Set B.M. #S.F.7	11 664	1715 835.	5 550	Set 1704 389 774.084	B.M. #S.F.7 Elev. 1704.084 F.B. 1675-84 3.24' Minus from P#72 & 292.90' Right or East of "P" Line on 3rd. Spur to East of "P" Line 25'± in Elev. above toe of Spur. A Standard conc. precast, Brass Button Cap Type C.S. mon. Stamped County Surveyor S.F.7 R.E.63	

76L298 307 4-50

PLEASE RETURN TO
LOS ANGELES COUNTY SURVEYOR
726 LOS ANGELES COUNTY ENGINEERING BLDG.

NOTE: ANY ADDITIONS OR CHANGES ON THIS SHEET MUST BE MADE OR CIRCLED IN RED INK, WITH DATE AND NAME OF PERSON MAKING CHANGE.

Do not extend notes this side of this line.

STATION	B. S.	H. I.	F. S.	ELEV.		
		1715835.				
T.P.	9 973	1725648.	0 160	1715675.	T.P. 1x1	
P#72	11 340	1730 314.	6 674	171~~8974~~ 9.012	P#72 1x2 & Nail Per F.B. 1675-40	
T.P.	11 321	1741 454.	0 181	1730133.	T.P. 1x1	
T.P.	11 665	1753 025.	0 094	1741360.	T.P. 1x1	
T.P.	10 775	1763 725.	0 075	1752950.	T.P. 1x2	
T.P.	11 382	1774999.	0 108	1763617.	T.P. 1x2	
T.P.	11 250	1786 202.	0 047	1774952.	T.P. 1x1	
T.P.	11 242	1797405.	0 039	1786163.	T.P. 1x2	
T.P.	11 950	1809 303.	0 052	1797353.	T.P. 1x2	
T.P.	11 978	1821 232.	0 049	1809254.	T.P. 1x2	
T.P.	11 226	1832403.	0 055	1821177.	T.P. 1x2	
T.P.	11 211	1843486.	0128	1832275.	T.P. 1x2	
T.P.	11 275	1854579.	0 182	1843304.	T.P. 1x2	
T.P.	11 900	1866139.	0 340	1854239.	T.P. 1x1	
T.P.	11 180	1877 277.	0 042	1866097.	T.P. 1x1	
T.P.	11 186	1888418.	0 045	1877232.	T.P. 1x1	
T.P.	11 727	1900023.	0 122	1888296.	T.P. 1x2	
T.P.	6 522	1906416.	0 129	1899894.	T.P. 1x2	
P#73	0 210	1906 373.	0 253	1906~~163~~ 201	P#73 1x2 & Nail Per F.B. 1675-40	

Profile Notes Red. ____ Plotted ____ Job No. R377 Division No. V F.B. 1675 Pg. 85
No. ____ Date ____ Date ____ Survey of San Francisquito Canyon Road
No. ____ Notes Chkd. C.B. 1/20 Checked ____ Survey by Stock Notes [illegible] Date [illegible]
No. ____ Date Mar. 14, '52 Date ____ Map No. ____ Indexed Johnson Date ____

76L298 307 4-50

PLEASE RETURN TO
LOS ANGELES COUNTY SURVEYOR
726 LOS ANGELES COUNTY ENGINEERING BLDG.

NOTE: ANY ADDITIONS OR CHANGES ON THIS SHEET MUST BE MADE OR CIRCLED IN RED INK, WITH DATE AND NAME OF PERSON MAKING CHANGE.

Do not extend notes this side of this line.

F. B. 1675 Pg. 86 | Job No. R377 Division No. V Notes Red. Plotted Profile
Survey of San Francisquito Cat Rd. Date No.
Survey by Steck Notes H.R.S. Notes Chkd. C.B.S. Checked X-Sec.
Indexed R. C. Johnson Date Mar 14, 52 Date No.

STATION	B. S.	H. I.	F. S.	ELEV.		
		1906 373.				
T.P.	0 212	1894685	.11 300	1894473	T.P. 1x2	
T.P.	0 120	1883270	.11 535	1883150	T.P. 1x2	
T.P.	0 181	1871854	.11 597	1871673	T.P. 1x2	
T.P.	5 228	1865513	.11 563	1860291	T.P. 1x2	
P# 74	0 420	1856638	.9 301	1856 ~~218~~ 255	P# 74 1x2 & Nail Per F.B. 1675-40	
T.P.	0 130	1844 888	.11 880	1844 758	T.P. 1x2	
T.P.	0 610	1833 856	.11 642	1833246	T.P. 1x1	
T.P.	0 550	1822642	.11 764	1822092	T.P. 1x1	
T.P.	0 010	1810 681	.11 971	1810671	T.P. 1x2	
T.P.	0 307	1799583	.11 405	1799276	T.P. 1x2	
T.P.	0 597	1788 735	.11 445	1788138	T.P. 1x2	
T.P.	3 919	1781 366	.11 288	1777 447	T.P. 1x2	
P# 75	0 250	1771 391	.10 225	1771 ~~441~~ 178	P# 75 1x2 & Nail Per F.B. 1675-41	
T.P.	0 389	1760 225	.11 555	1759 836	T.P. 1x2	
T.P.	0 011	1748598	.11 638	1748587	T.P. 1x2	
T.P.	10 235	1747 930	.10 903	1737695	T.P. 1x2	
P# 76	11 725	1747 881	.11 774	1736 ~~756~~ 193	P# 76 1x2 & Nail Per F.B. 1675-41	
T.P.	9 942	1754 123	.3 700	1744 181	T.P. 1x2	
T.P.	6 138	1759 897	.036A	1753 759	T.P. 1x2	

76L298 307 4-50

PLEASE RETURN TO
LOS ANGELES COUNTY SURVEYOR
726 LOS ANGELES COUNTY ENGINEERING BLDG.

NOTE: ANY ADDITIONS OR CHANGES ON THIS SHEET MUST BE MADE OR CIRCLED IN RED INK, WITH DATE AND NAME OF PERSON MAKING CHANGE.

Do not extend notes this side of this line.

Profile Notes Red____ Plotted____ Job No. K377 Division No. V
No. Date Date Survey of Topographic Map of Rancho La Puente
Notes Checked Survey by Engineering Aide G. Johnson Date
No. Date Mar 4 '52 Date Map No. Aide G. Johnson Date

F. B. 1675 Pg. 87

STATION	B. S.	H. I.	F. S.	ELEV.	
		1759 897.			
P# 77	0 103	1756 048.	3 952	1755 945.	P# 77 1x2 & Nail Per F.B. 1675 - 41
T.P.	0 236	1744 574.	11 770	1744 278.	T.P. 1x2
T.P.	0 089	1732 704.	11 899	1732 615.	T.P. 1x2
T.P.	0 253	1721 230.	11 727	1720 977.	T.P. 1x2
T.P.	0 062	1709 619.	11 673	1709 557.	T.P. 1x2
T.P.	2 385	1700 215.	11 789	1697 830.	T.P. Large Rock
P# 78	4 578	1699 325.	5 468	1694 747.	P# 78 1x2 & Nail Per F.B. 1675-41
T.P.	11 894	1710 939.	0 280	1699 045.	T.P. 1x2
T.P.	7 448	1717 146.	1 241	1709 698.	T.P. 1x2 No Evidence of P# 79
P# 80	11 742	1724 270.	4 618	1712 528.	P# 80 1x2 & Nail Per F.B. 1675-42
T.P.	11 743	1735 701.	0 312	1723 958.	T.P. 1x2
T.P.	11 810	1747 499.	0 012	1735 689.	T.P. 1x2
T.P.	9 212	1756 533.	0 158	1747 341.	T.P. 1x2
P# 81	0 123	1755 394.	1 282	1756 274.	P# 81 1x2 & Nail Per F.B. 1675-42
T.P.	0 203	1743 946.	11 651	1743 743.	T.P. 1x2
T.P.	0 178	1732 438.	11 666	1732 280.	T.P. 1x2
T.P.	1 668	1722 986.	11 140	1721 318.	T.P. 1x2
P# 82	7 450	1720 748.	9 688	1713 298.	P# 82 1x2 & Nail Per F.B. 1675-42
P# 83	11 800	1732 281.	0 262	1720 481.	P# 83 1x2 & Nail Per F.B. 1675-42

76L298 307 4-50

PLEASE RETURN TO
LOS ANGELES COUNTY SURVEYOR
726 LOS ANGELES COUNTY ENGINEERING BLDG.

NOTE: ANY ADDITIONS OR CHANGES ON THIS SHEET MUST BE MADE OR CIRCLED IN RED INK, WITH DATE AND NAME OF PERSON MAKING CHANGE.

Do not extend notes this side of this line.

F. B. 1675 Pg. 88 | Job No. R377 Division No. V Notes Red. Plotted Profile
Survey of San Francisquito Cr. Rd. Date No X-Sec.
Survey by Stock Notes V.E.O. Notes Chkd. G.B.S. Checked
Indexed H. C. Johnson Date Date Mar. 14 '52 Date No.

STATION	B. S.	H. I.	F. S.	ELEV.		
		1732 281.				
T.P.	11 913	1743 961.	0 233	1732 048.	T.P. 1 x 2	
T.P.	11 834	1755 750.	0 045	1743 916.	T.P. 1 x 2	
P.T. 84	11 975	1767 570.	0 155	1755 632 595.	P.T. 84	1x2 & Nail Per F.B. 1675-43
T.P.	11 360	1778 882.	0 048	1767 522.	T.P. 1 x 2	
T.P.	11 909	1790 570.	0 221	1778 661.	T.P. 1 x 2	
T.P.	11 765	1802 183.	0 152	1790 248.	T.P. 1 x 2	
T.P.	11 545	1813 638.	0 070	1802 113.	T.P. 1 x 2	
T.P.	11 748	1825 246.	0 160	1813 498.	T.P. 1 x 2	
T.P.	9 290	1834 463.	0 073	1825 173.	T.P. 1 x 2	
P.T. 85	0 333	1832 820.	1 976	1832 524 487.	P.T. 85	1x2 & Nail Per F.B. 1675-43
T.P.	0 381	1821 376.	11 635	1821 185.	T.P. 1 x 2	
T.P.	0 222	1810 200.	11 588	1809 978.	T.P. 1 x 2	
T.P.	0 205	1798 847.	11 558	1798 642.	T.P. 1 x 2	
T.P.	0 322	1787 471.	11 698	1787 149.	T.P. 1 x 2	
T.P.	3 016	1779 947.	10 540	1776 931.	T.P. 1 x 2	
(Set) BM, S.F. # 8	1 938	1775 618.	6 267	1773 715 180 .563	(Set) BM, S.F. # 8 ELEV. 1773.563	F.B. 1675-88 35.77'± from P.T. 85 & 234.13' Right or East of "P" Line, in center of Spur, a standard conc. Precast, Brass Button Cap Type C.S. Mon., Stamped County Surveyor S.F. 8 R.E. 63

76L298 307 4-50

PLEASE RETURN TO
LOS ANGELES COUNTY SURVEYOR
726 LOS ANGELES COUNTY ENGINEERING BLDG.

NOTE: ANY ADDITIONS OR CHANGES ON THIS SHEET MUST BE MADE OR CIRCLED IN RED INK, WITH DATE AND NAME OF PERSON MAKING CHANGE.

Do not extend notes this side of this line.

Profile Notes Red. Plotted. Job No. B-332 Division No.
No. Sec. Date Survey of
Notes Chkd. C.B.S. Date Survey by Nigel V.E.C. Date
Date Mar. 16 '32 Date Checked Map No. Indexed C. Johnson Date

F. B. 1675 - Pg. 82

STATION	B. S.	H. I.	F. S.	ELEV.	
		1775 618.			
P" 86	1 988	1774 176.	3 430	1772 224 746.	P" 86 1 x 2 & Nail Per F.B. 1675 - 43
P" 87	11 197	1781 988.	3 385	1770 827 794.	P" 87 1 x 2 & Nail Per F.B. 1675 - 43
T.P.	11 922	1793 839.	0 071	1781 917.	T.P. 1 x 2
T.P.	11 561	1805 310.	0 090	1793 749.	T.P. 1 x 2
T.P.	11 850	1816 909.	0 251	1805 059.	T.P. 1 x 2
T.P.	11 658	1828 455.	0 112	1816 797.	T.P. 1 x 2
T.P.	9 043	1837 336.	0 162	1828 293.	T.P. 1 x 2
P" 88	0 273	1834 219.	3390	1833 982 946.	P" 88 1 x 2 & Nail Per F.B. 1675 - 44
T.P.	0 227	1822 693.	11 753	1822 466.	T.P. 1 x 2
T.P.	1 054	1812 271.	11 476	1811 217.	T.P. 1 x 2
P" 89	0 166	1801 572.	10 925	1801 382 346.	P" 89 1 x 2 & Nail Per F.B. 1675 - 44
T.P.	0 362	1790 206.	11 668	1789 844.	T.P. 1 x 2
T.P.	0 353	1778 689.	11 870	1778 336.	T.P. 1 x 2
T.P.	0 139	1766 909.	11 919	1766 770.	T.P. 1 x 2
T.P.	0 123	1755 130.	11 902	1755 007.	T.P. 1 x 2
T.P.	1 325	1744 573.	11 882	1743 248.	T.P. 1 x 2
P" 90	11 635	1745 576.	10 632	1733 977 944.	P" 90 1 x 2 & Nail Per F.B. 1675 - 44
T.P.	11 557	1756 989.	0 144	1745 432.	T.P. 1 x 2
T.P.	11 952	1768 817.	0 124	1756 865.	T.P. 1 x 2

76L298 307 4-50

PLEASE RETURN TO
LOS ANGELES COUNTY SURVEYOR
726 LOS ANGELES COUNTY ENGINEERING BLDG.

NOTE: ANY ADDITIONS OR CHANGES ON THIS SHEET MUST BE MADE OR CIRCLED IN RED INK, WITH DATE AND NAME OF PERSON MAKING CHANGE.

Do not extend notes this side of this line.

F. B. 1675 Pg. 90 Job No. R377 Division No. V Notes Red. Plotted No.
Survey of San Francisquito Cr. Rd. Date Date No.
Survey by Stock Notes J.F.O. Notes Chkd. C.B.S. Checked X-Sec.
Indexed C. Johnson Date Date Mar 14 52 Date No.
Profile

STATION	B. S.	H. I.	F. S.	ELEV.		
		1768 817.				
T.P.	11616	1780 394.	0 039	1762 778.	T.P. 1x2	
T.P.	8665	1788 385.	0674	1779 720.	T.P. 1x2	
P#91	5 033	1792 163.	1255	1787 ~~730~~ 166.	P#91 1x2 & Nail	Per F.B. 1675-44
P#92	1 607	1790 345.	3 425	1788 ~~738~~ 774.	P#92 1x2 & Nail	Per F.B. 1675-44
T.P.	7 093	1786 568.	10 870	1779 475.	T.P. 1x2	
P#93	11 960	1786 748.	11 780	1774 ~~788~~ 824.	P#93 1x2 & Nail	Per F.B. 1675-45
T.P.	11 960	1798 588.	0 120	1786 628.	T.P. 1x2	
T.P.	11 622	1810 188.	0 022	1798 566.	T.P. 1x2	
T.P.	11 563	1821 686.	0 065	1815 123.	T.P. 1x2	
T.P.	3 937	1825 326.	0 337	1821 349.	T.P. 1x2	
P#94	11 348	1835 257.	1 423	1823 ~~903~~ 939.	P#94 1x2 & Nail	Per F.B. 1675-45
T.P.	9 926	1844 809.	0 368	1834 883.	T.P. 1x2	
P#95	2 244	1846 036.	1 017	1843 ~~792~~ 828.	P#95 1x2 & Nail	Per F.B. 1675-45
P#96	0 096	1835 306.	10 836	1833 ~~710~~ 240.	P#96 1x2 & Nail	Per F.B. 1675-45
T.P.	0 054	1823 475.	11 883	1823 421.	T.P. 1x2	
T.P.	0 122	1811 700.	11 897	1811 578.	T.P. 1x2	
T.P.	0 085	1800 081.	11 704	1799 996.	T.P. 1x2	Note: P#97 Not found
T.P.	0 124	1788 278.	11 927	1788 154.	T.P. 1x2	field freshly plowed.
T.P.	0 110	1776 673.	11 715	1776 563.	T.P. 1x2	

76L298 307 4-50

PLEASE RETURN TO
LOS ANGELES COUNTY SURVEYOR
726 LOS ANGELES COUNTY ENGINEERING BLDG.

NOTE: ANY ADDITIONS OR CHANGES ON THIS SHEET MUST BE MADE OR CIRCLED IN RED INK, WITH DATE AND NAME OF PERSON MAKING CHANGE.

Do not extend notes this side of this line.

STATION	B. S.	H. I.	F. S.	ELEV.		
		1776613.				
T.P.	2077	1767000.	11750	1764323.	T.P. 1x2	Note: P# 97 Not found.
T.P.	8810	1763915.	11895	1755105.	T.P. 1x2	
(Set) B.M. S.F.# 9	11987	1768667.	7235	1756.715 / 1756.547	B.M. S.F.# 9 ELEV. 1756.547 F.B. 1675-91. 513.42' Minus from P# 98 & 273.56' to Right or East of "P" Line on spur a Standard Conc. Precast Brass Button Cap Type C.S. Mon., Stamped County Surveyor S.F. 9, R.E. 63	
T.P.	11637	1780262.	0042	1768625.	T.P. 1x2	
T.P.	11873	1792100.	0035	1780227.	T.P. 1x2	
T.P.	11205	1802240.	1065	1791035.	T.P. 1x2	
1x2	5552	1807365.	0427	1801813.	1x2 int. "P" Line & Sec Line Per F.B. 1675- 46	
P# 98	0033	1803128.	4270	1803.130 / 1803095.	P# 98 1x2 & Nail Per F.B. 1675- 46	
T.P.	0557	1791930.	11755	1791373.	T.P. 1x2	
T.P.	0050	1780059.	11921	1780009.	T.P. 1x2	
P# 99	11613	1779599.	12073	1767.8.021 / 1767.8.56.	P# 99 1x2 & Nail Per F.B. 1675- 46	
T.P.	11638	1791182.	0055	1779544.	T.P. 1x2	
T.P.	9130	1799868.	0444	1790738.	T.P. 1x2	
P# 100	10902	1807166.	3604	1796.299 / 1796.264.	P# 100 1x2 & Nail Per F.B. 1675- 46	
P# 101	0241	1796113.	11234	1795.907 / 1795.872.	P# 101 " " " " F.B. 1675- 46	
T.P.	0114	1784329.	11896	1784215.	T.P. 1x2	

Profile Notes Red. No. Date Plotted Job No. R377 Division No. V
Notes Chkd. C.O.K. Date Survey of Sec. 9 T2S R11W
Date Mar 14, '52 Date Survey by [illegible] Johnson
No. Map No. Indexed Date
F. B. 1675 Pg. 91

76L298 307 4-50

PLEASE RETURN TO
LOS ANGELES COUNTY SURVEYOR
726 LOS ANGELES COUNTY ENGINEERING BLDG.

NOTE: ANY ADDITIONS OR CHANGES ON THIS SHEET MUST BE MADE OR CIRCLED IN RED INK, WITH DATE AND NAME OF PERSON MAKING CHANGE.

Do not extend notes this side of this line.

STATION	B. S.	H. I.	F. S.	ELEV.	
		1784329.			
T.P.	0874	1773313.	11890	1772439.	T.P. 1X1
T.P.	2720	1764411.	11622	1761691.	T.P. 1X2
P#102	0360	1757321.	7450	1756~~961~~ 996.	P#102 1X2 & Nail Per F.B. 1675-46
T.P.	0077	1745510.	11888	1745433.	T.P. 1X1
T.P.	4692	1743644.	6558	1738952.	T.P. 1X2
P.I.	3763	1741072.	6335	1737~~309~~ 344.	P.I. 3/4" I.P. dn 12" Per F.B. 1675-46
	Begin Tie to U.S. B.M. 1431 (P.B.M. K-15-1929)				
T.P.	3779	1739801.	5050	1736022.	T.P. 1X1 {Note: P Points No's 103, 104 & 105 Not Found.}
T.P.	3888	1736317.	7372	1732429.	T.P. 1X1
(Fd.) US 1431			4530	1731~~787~~ ~~822~~ .645	(Fd.) U.S. 1431 P.B.M. K-15-1929 Elev. 1731.554 1928 Adj. SEC. 6, T5N R15W; SAUGUS 12.6 MI. NE of, ST. FRANCIS DAM 1.1 MI. N.E. of, 25' SE. of ROAD; on SMALL LEVEL SPACE; DIRECTLY OPPO. T-ROAD NW; 500' N.E. of WHERE ROAD CROSSES SMALL RISE; CONC. POST WITH BRONZE TABLET; TABLET STAMPED "K-15-1929"; POST PAINTED U.S. 1731.8 B.M." (Note: Top Conc Post Now Flush) No Paint.
	End Tie to U.S. B.M. 1431				
P.I.	10110	1747419.		1737~~309~~ 344.	P.I. 3/4" I.P. dn 12" Per F.B. 1675-46 & 92
T.P.	11437	1758726.	0130	1747289.	T.P. Spk in E. side T. Pole #29530 M
T.P.	11881	1770522.	0085	1758641.	T.P. 1X2 @ W. Edge of Pvm't

F. B. 1675 Pg. 92 Job No. R377 Division No. V Notes Red. Plotted Profile
Survey of San Francisquito Cn. Rd. Date Date No.
Survey by H. R. S. Notes Stock Notes Chkd C. B. S. Checked X-Sec.
Indexed C. Johnson Date Date Mar 14, '52 Date No.

76L298 307 4-50

PLEASE RETURN TO
LOS ANGELES COUNTY SURVEYOR
726 Los Angeles County Engineering Bldg.

NOTE: ANY ADDITIONS OR CHANGES ON THIS SHEET MUST BE MADE OR CIRCLED IN RED INK, WITH DATE AND NAME OF PERSON MAKING CHANGE.

Do not extend notes this side of this line.

STATION	B. S.	H. I.	F. S.	ELEV.		
		1770 522.				
T.P.	11 382	1781 807.	0 097	1770425.	T.P. 1X2	
T.P.	11501	1793 273.	0 035	1781 772.	T.P. 1X2	
T.P.	10585	1803730.	0 128	1793145.	T.P. R.R. SPK. in W. side of T. Pole No N2 100' to Right (E) of P#106 on Same Street.	
T.P.	4055	1807 745.	0 040	1803690.	T.P. 1X2	
P#106	11850	1819 007.	0588	1807 157 195.	P# 106 1X2 ¢ Nail Per	F.B. 1675-47
T.P.	4892	1823859.	0 040	1818967.	T.P. 1X2	
P#107	0463	1822 882.	1 440	1822 419 458.	P# 107 1X2 ¢ Nail Per	F.B. 1675-47
T.P.	0 190	1811 325.	11 747	1811 135.	T.P. 1X2	
T.P.	4193	1804 089.	11 429	1799896.	T.P. 1X2	
P#108	1 270	1798851.	6508	1797 581 621.	P# 108 1X2 ¢ Nail Per	F.B. 1675-48
P#109	11888	1804 767.	5912	1792 879 919.	P# 109 1X2 ¢ Nail Per	F.B. 1675-48
P#110	11715	1814 097.	2385	1802 382 423.	P# 110	
T.P.	8352	1822 267.	0182	1813915.	T.P. 1X2	
P#111	0273	1821 016.	1524	1820 743 784.	P# 111 1X2 ¢ Nail Per	F.B. 1675-48
T.P.	0088	1809313.	11 785	1809231.	T.P. 1X2	
T.P.	0119	1797533.	11 905	1797414.	T.P. 1X2	
(Set) B.M. SF#10	2437	1788370.	11 600	1785933.	Set T.P. 1X2 B.M. SF #10 ELEV. 1779.230	F.B. 1675-48
	10670	1790040.	9.000	1779 779 230.	2.2 mi N. of Saint Francis Dam, 3.3 mi S. of Powerhouse #1, 1.2 mi W. of Paved Rd S.W. side of Draw, 7.5 Above Toe of Slope, Top of N. edge of Brass Cap of Standard Project Conc C.S. Mon Stamped SEC 6 T5N R15W LA C&R.	

Profile Notes Red. Plotted Job No. R37 Division No. V F. B. 1675 Pg. 23

No. Date Checked Survey of Sea Level Squito Creek Rd.

No. Date Checked Survey by Engineering Corps

No. Date Map No. Indexed Jebsen Date

76L298 307 4-50

PLEASE RETURN TO
LOS ANGELES COUNTY SURVEYOR
726 LOS ANGELES COUNTY ENGINEERING BLDG.

NOTE: ANY ADDITIONS OR CHANGES ON THIS SHEET MUST BE MADE OR CIRCLED IN RED INK, WITH DATE AND NAME OF PERSON MAKING CHANGE.

Do not extend notes this side of this line.

STATION	B. S.	H. I.	F. S.	ELEV.		
		1790040.				
T.P.	5618	1795618.	0 040	1790000.	T.P. 1X2	
(Set) B.M.SF#11	11140	1801689.	5 069	1790~~549~~ .410	(Set) B.M. S.F.#11 ELEV. 1790.410 1.3 Mi. N. of Saint Francis Dam, 3.7 Mi. S. of Power Hse #1 1± W of Paved Rd. on N.E. side of Draw 20'± Above toe of slope. Top of S. edge of Brass Cap of a Standard Precast Conc. C.S. Mon Stamped SEC 32 T6N R15W 1/4 COR	F.B. 1675-48 & 94
T.P.	11838	1813322.	0 205	1801484.	T.P. 1X2	
T.P.	9467	1822721.	0 068	1813254.	T.P. 1X1	
P#112	11628	1832406.	1 943	1820~~778~~ 823.	P#112 1X2 & Nail Per F.B. 1675-48	
T.P.	11498	1843774.	0 130	1832276.	T.P. 1X2	
T.P.	11383	1855045.	0 112	1843662.	T.P. 1X2	
T.P.	8025	1863023.	0 047	1854998.	T.P. 1X2	
P#113	0535	1862535.	1 023	1862~~000~~ 046.	P#113 1X2 & Nail Per F.B. 1675-48	
T.P.	0215	1851128.	11 622	1850913.	T.P. 1X2	
T.P.	0262	1839465.	11 925	1839203.	T.P. 1X2	
P#114	2649	1834951.	7163	1832~~302~~ 348.	P#114 1X2 & Nail Per F.B. 1675-49	
P#115	0158	1831669.	3 440	1831~~511~~ 557.	P#115 1X2 & Nail Per F.B. 1675-49	
T.P.	0071	1819938.	11 802	1819867.	T.P. 1X2	
T.P.	0340	1808478.	11 800	1808138.	T.P. 1X2	
T.P.	1800	1798617.	11 661	1796817.	T.P. 1X2	
P#116	11980	1803850.	6 747	1791~~870~~ 917.	P#116 1X2 & Nail Per F.B. 1675-49	

F. B. 1675 Pg. 94 Job No. R377 Division No. V Notes Red. Plotted Profile
Survey of San Francisquito Ch. Rd Date Date No.
Survey by STOCK Notes H.R.S. Notes Chkd. C.B.H. Checked X-Sec.
Indexed A. C. Johnson Date Date Mar. 14, '52 Date No.

76L298 307 4-50

PLEASE RETURN TO
LOS ANGELES COUNTY SURVEYOR
726 LOS ANGELES COUNTY ENGINEERING BLDG.

NOTE: ANY ADDITIONS OR CHANGES ON THIS SHEET MUST BE MADE OR CIRCLED IN RED INK, WITH DATE AND NAME OF PERSON MAKING CHANGE.

Do not extend notes this side of this line.

STATION	B. S.	H. I.	F. S.	ELEV.		
		1803 850.				
P#117	11 740	1814 605.	0 985	1802 ~~865~~ .912	P#117 1x2 & Nail Per F.B. 1675-49	
T.P.	11 280	1825 848.	0 037	1814 568.	T.P. 1x1	
T.P.	9 057	1834 780.	0 125	1825 723.	T.P. 1x1	
P#118	5 885	1839 398.	1 267	1833 ~~513~~ 560.	P#118 1x2 & Nail Per F.B. 1675-50	
T.P.	1 390	1838 488.	2 300	1837 098.	T.P. 1x2 Note: P#119 has been Planned Out	
P#120	11 727	1847 193.	3 022	1835 ~~466~~ 514.	P#120 1x2 & Nail Per F.B. 1675-50	
T.P.	11 665	1858 745.	0 113	1847 080.	T.P. 1x2	
T.P.	11 500	1870 043.	0 202	1858 543.	T.P. 1x2	
T.P.	6 802	1876 728.	0 117	1869 926.	T.P. 1x2	
P#121	0 150	1876 155.	0 723	1876 ~~005~~ 053.	P#121 1x2 & Nail Per F.B. 1675-50	
T.P.	0 865	1865 120.	11 900	1864 255.	T.P. 1x2	
T.P.	0 283	1853 742.	11 661	1853 459.	T.P. 1x2	
T.P.	0 301	1842 118.	11 925	1841 817.	T.P. 1x2	
P#122	10 234	1840 767.	11 585	1830 ~~533~~ 582.	P#122 1x2 & Nail Per F.B. 1675-50	
T.P.	9 662	1849 982.	0 447	1840 320.	T.P. 1x2	
(set) B.M. S.F.#12	0 672	1849 809.	0 845	1849 ~~137~~ ~~180~~ 8.991	(set) B.M. S.F.#12 ELEV. 1848.991 F.B. 1675-95 105.33' Plus from P#122 & 210.02' Left or West of "P" Line on top of small Knoll a standard Precast conc. Brass Button Cap type C.S. Mon. Stamped "County Surveyor S.F. 12 [illegible] .63"	
T.P.	0 535	1838 484.	11 860	1837 949.	T.P. 1x2	

Profile Notes Red ____ Plotted ____ Job No. R377 Division No. V F.B. 1675 Pg. 95
No. ____ Date ____ Date ____ Survey of San Francisquito Canyon Rd.
Notes Chkd [illegible] Survey by [illegible]
No. ____ Date Mar. 14, '52 Date ____ Map No. ____ Date ____

76L298 307 4-50

PLEASE RETURN TO
LOS ANGELES COUNTY SURVEYOR
726 LOS ANGELES COUNTY ENGINEERING BLDG.

NOTE: ANY ADDITIONS OR CHANGES ON THIS SHEET MUST BE MADE OR CIRCLED IN RED INK, WITH DATE AND NAME OF PERSON MAKING CHANGE.

Do not extend notes this side of this line.

STATION	B. S.	H. I.	F. S.	ELEV.		
		1838 484.				
P#123	11 262	1839031.	10 715	1827 ~~769~~ .818	P#123 1x2 & Nail Per	F.B. 1675-50
T.P.	11 972	1850825.	0 178	1838853.	T.P. 1x2	
T.P.	11 879	1862 619.	0 085	1850 740.	T.P. 1x2	
T.P.	11 740	1874 170.	0 189	1862 430.	T.P. 1x2	
T.P.	10 650	1883 070.	1 750	1872 420.	T.P. 1x2	
P#124	2 481	1884 389.	1 162	1881 ~~908~~ .958	P#124 1x2 & Nail Per	F.B. 1675-51
P#125	0 418	1877 733.	7 074	1877 ~~315~~ .365	P#125 1x2 & Nail Per	F.B. 1675-51
T.P.	0 436	1866 266.	11 903 C.B.S. 3-14-52	1865 830.	T.P. 1x2	
T.P.	8 092	1862 ~~367~~ 457	11 901 C.B.S. 3-14-52	1854 365.	T.P. 1x2	
P#126	11 605	1866 ~~569~~ 65	7 403	1854 ~~964~~ 5 ~~054~~ .104 C.B.S. 3-14-52	P#126 1x2 & Nail Per	F.B. 1675-51
T.P.	9 665	1876 196.	0 128	1866 ~~441~~ 531 C.B.S. 3-14-52	T.P. 1x2	
T.P.	4 767	1879814.	1 149	1875 047.	T.P. 1x2	
P#127	0 058	1878667.	1 205	1878 ~~609~~ 660	P#127 1x2 & Nail Per	F.B. 1675-51
T.P.	1 521	1868 461.	11 727	1866 940.	T.P. 1x2	
T.P.	0 085	1856 741.	11 805	1856 656.	T.P. 1x2	
T.P.	0 418	1845 221.	11 938	1844 803.	T.P. 1x2	
T.P.	0 308	1833 593.	11 936	1833 285.	T.P. 1x2	
T.P.	0 050	1821 708.	11 935	1821 658.	T.P. 1x2	
T.P.	0 545	1810 411.	11 842	1809 866.	T.P. 1x2	

F. B. 1675 Pg. 96

Job No. R377 Division No. V Notes Red. Plotted Profile

Survey of San Francisquito Canyon Rd. Date Date No. X-Sec.

Survey by Stock Notes H.R.S. Notes Chkd. C.B.S. Checked No.

Indexed C. Johnson Date Date Mar 14, '52 Date

PLEASE RETURN TO
LOS ANGELES COUNTY SURVEYOR
726 LOS ANGELES COUNTY ENGINEERING BLDG.

NOTE: ANY ADDITIONS OR CHANGES ON THIS SHEET MUST BE MADE OR CIRCLED IN RED INK, WITH DATE AND NAME OF PERSON MAKING CHANGE.

Do not extend notes this side of this line.

Profile Notes Red. Plotted Job No. R377 Division No. V
No. Date Date Survey of San Francisquito Canyon Rd.
Misc. Notes Chkd. Checked Survey by Crew Notes Taken by
No. Date Mar. 14 '52 Date Map No. Added Jobs Date

F. B. 1675 Pg. 97

STATION	B. S.	H. I.	F. S.	ELEV.	
		1810.411			
T.P.	4.432	1806.772	8.071	1802.340	T.P. 1x1
T.P.	3.743	1807.670	2.845	1803.927	T.P. Large Spk E. Side T. Pole #29500M
T.P.	7.256	1811.649	3.279	1804.391	T.P. " " & T. W. side Pmt.
T.P.	11.538	1823.087	0.100	1811.549	T.P. Spk in Pmt W. Side @ T. Pole #29437M
T.P.	4.696	1827.483	0.300	1822.787	T.P. " " " " "
T.P.	6.129	1829.195	4.417	1823.066	T.P. " " " E. Side
T.P.	11.476	1840.403	0.270	1828.925	T.P. 1x2
T.P.	11.169	1851.442	0.130	1840.273	T.P. 1x2
T.P.	11.093	1862.393	0.142	1851.300	T.P. 1x2
T.P.	11.467	1873.731	0.129	1862.264	T.P. 1x2
T.P.	10.523	1884.100	0.154	1873.577	T.P. 1x2
Set B.M.S.F.#13	0.178	1884.078	0.200	1883.900 (Set) 1883.745	B.M. S.F. #13 ELEV. 1883.745 F.B. 1675 - 97 2.4 Mi. N. of Saint Francis Dam, 2.6 Mi. S. of Power Hse #1 'I W of Paved Rd on highest Point of knoll of West end of Small isolated ridge, 400' ± S.W. of S. edge of a Pine tree grove A precast conc. Brass Button cap Type C.S. Mon stamped "County Surveyor S.F.13 R.E. 53"
T.P.	0.191	1873.709	10.560	1873.518	T.P. 1x2
T.P.	0.192	1862.422	11.479	1862.230	T.P. 1x2
T.P.	0.172	1851.425	11.169	1851.253	T.P. 1x2
T.P.	0.044	1839.581	11.888	1839.537	T.P. 1x2

76L298 307 4-50

PLEASE RETURN TO
LOS ANGELES COUNTY SURVEYOR
726 Los Angeles County Engineering Bldg.

NOTE: ANY ADDITIONS OR CHANGES ON THIS SHEET MUST BE MADE OR CIRCLED IN RED INK, WITH DATE AND NAME OF PERSON MAKING CHANGE.

Do not extend notes this side of this line.

F. B. 1675 Pg. 38 | Job No. R327 Division No. K Notes Red. Plotted Profile
Survey of San Francisquito Canyon Rd. Date No.
Survey by Staff Notes M.R.S. Notes Chkd. C.B.H. Checked X-Sec.
Indexed C. Johnson Date Date Mar. 4, '53 Date No.

STATION	B. S.	H. I.	F. S.	ELEV.		
		1839.581				
T.P.	10990	1838.819	11.752	1827.329	T.P. Spk in T. Pole	#29493 M
T.P.	3207	1837.084	4.942	1833.877	T.P. " " W. side	pvm't.
T.P.	6102	1842.588	0.598	1836.186	T.P. " " "	"
T.P.	3240	1838.966	6.862	1835.726	T.P. " " E. side	"
T.P.	6650	1841.321	4.295	1834.671	T.P. " " W. "	"
T.P.	10325	1851.503	0.743	1840.578	T.P. " " E. "	"
T.P.	6125	1854.458	3.170	1848.333	T.P. " " " "	"
T.P.	7335	1861.088	0.705	1853.753	T.P. " " " "	"
T.P.	10310	1867.188	4.210	1856.878	T.P. " " " "	"
T.P. (Set)	11.128	1875.491	2.825	1864.363	T.P. " " " "	"
B.M.S.F.#14	5.700	1879.567	1.624	1873.~~867~~ .709	(Set) B.M.S.F.#14 ELEV. 1883.709 F.B. 1675-38 3.0 Mi. N. of Saint Francis Dam, 2.0 Mi S. of Power Hse #2, 150' S. of bend in Rd, 12' E. of Rmt edge, 100' W. of a grove of oak & Sycamore trees, A precast conc Brass Button Cap type C.S. Mon Stamped "County Surveyor S.F. 14 A.E. 63"	
T.P.	3575	1881.847	1.295	1878.272	T.P. Spk in E. side of pvm't	
T.P.	6203	1884.025	4.025	1877.822	T.P. " " W. "	" "
T.P.	4755	1882.955	5.825	1878.200	T.P. " " T. Pole	#29479 M
T.P.	8678	1888.695	3.038	1879.917	T.P. " " E. side of pvm't	

76L298 307 4-50

PLEASE RETURN TO
LOS ANGELES COUNTY SURVEYOR
726 LOS ANGELES COUNTY ENGINEERING BLDG.

NOTE: ANY ADDITIONS OR CHANGES ON THIS SHEET MUST BE MADE OR CIRCLED IN RED INK, WITH DATE AND NAME OF PERSON MAKING CHANGE.

Do not extend notes this side of this line.

STATION	B. S.	H. I.	F. S.	ELEV.	
		1888595.			
T.P.	11609	1899554.	0650	1887945.	T.P. Spk in W. side of Pvmt
T.P.	9280	1908705.	0129	1899425.	T.P. " " " " " "
T.P.	12032	1920637.	0100	1908605.	T.P. " " " " " "
T.P. (Set)	0295	1916503.	4432	1916205.	T.P. " " E. " " "
B.M.S.F.#15	8915	191 5262.	10156	1906~~347~~ .176	(Set) B.M. S.F.#15 ELEV. 1906.176 F.B. 16~~75~~-99 3.3 Mi. N. of Saint Francis Dam, 1.7 Mi. S. of Power Hse #1, 50'± S.W. of Bee Canyon Bridge, 85'± E. of ctr of Pvmt, 35'± S. of a clump of 8" oaks & 10'± W. of Sycamore Clump A Precast conc Brass Button Cap type C.S.Mon Stamped County Surveyor S.F.15 R.E.63
T.P.	4810	1915221.	4851	1910411.	T.P. Spk. in E. side of Pvmt,
T.P.	7759	1918318.	4662	1910559.	T.P. " " " " " "
T.P.	11448	1929489.	0277	1918041.	T.P. " " W. " " "
T.P.	5388	1929717.	5160	1924329.	T.P. " " E. " " "
T.P.	8458	1936500.	1675	1928042.	T.P. " " " " " "
T.P.	5390	1939558.	2332	1934168.	T.P. " " " " " "
T.P.	4988	1941238.	3308	1936250.	T.P. Boulder " " " "
T.P.	10245	1950683.	0800	1940438.	T.P. 1x2
B.M.S.F.#16	0430	1947021.	4092	1946~~927~~ .407	B.M.S.F.#16 ELEV. 1946.407 F.B. 1675-~~99~~ 3.7 Mi. N. of Saint Francis Dam, 1.3 Mi. S. of Power Hse #1, 100'± E. of ctr. of Pvmt, 12.5'± above Rd. on S. side R/W, A precast conc. Brass Button Cap type C.S. Mon Stamped S.F. 16 R.E. 63

Profile Notes Red. Plotted Job No. R277 Division No. V
No. Sec. Date Surv. of Soap Lake-Squaw Canyon Rd
Notes Chkd. U.S.G.S. Checked Date Survey by Steel & Hohn Date 7-25-52
No. Date March 3, 52 Date Map No. Indexed Johnson Date
F.B. 1675 Pg. 99

76L298 307 4-50

PLEASE RETURN TO
LOS ANGELES COUNTY SURVEYOR
726 LOS ANGELES COUNTY ENGINEERING BLDG.

NOTE: ANY ADDITIONS OR CHANGES ON THIS SHEET MUST BE MADE OR CIRCLED IN RED INK, WITH DATE AND NAME OF PERSON MAKING CHANGE.

Do not extend notes this side of this line.

STATION	B. S.	H. I.	F. S.	ELEV.		
		1947 021.				
T.P.	6 902	1950 149.	3 774	1943 247.	T.P. Spk. in Pvm't	W. side
T.P.	9 189	1958 310.	1 028	1949 121.	T.P. " " "	E. "
T.P.	7 805	1963 555.	2 560	1955 750.	T.P. " " "	E. "
T.P.	12 005	1974 918.	0 642	1962 913.	T.P. " " "	W. "
T.P.	6 330	1981 138.	0 110	1974 808.	T.P. " " "	W. "
T.P.	11 369	1991 632.	0 875	1980 263.	T.P. top boulder	
T.P.	11 944	2003 522.	0 054	1991 578.	T.P. 1x2	
T.P.	8 741	2011 648.	0 615	2002 907.	T.P. top of Rock	
(Set) B.M. S.F. #17	0 645	2011 028.	1 265	2010 ~~383~~ .196	(Set) B.M. S.F. #17 ELEV. 2010.196 F.B. 1675-100 4.0 mi N. of Saint Francis Dam, 1.0 mi S. of Power Hse #1 on small ridge, 250'± E of ctr of pvmt @ middle of large U curve in Rd., 30'± Above Rd., 24' W. of Large Power Pole #758284 E. A precast conc. Brass Button Cap type C.S. Mon. Stamped County Surveyor S.F. 17 R.E. 63	
T.P.	0 208	1999 418.	11 818	1999 210.	T.P. top of boulder	
T.P.	7 850	1996 456.	10 812	1988 606.	T.P. 1x1	
T.P.	7 600	2003 001.	1 055	1995 401.	T.P. spk in pvm't E. side	
T.P.	7 830	2004 846.	5 985	1997 016.	T.P. " " " "	
T.P.	8 128	2011 424.	1 550	2003 296.	T.P. " " W. "	
T.P.	8 698	2020 064.	0 058	2011 366.	T.P. " " E. "	
T.P.	10 578	2030 007.	0 635	2019 429.	T.P. 1x2	

F. B. 1675 PG. 100
Job No. R377 Division No. V Notes Red. Plotted Profile
Survey of San Francisquito Canyon Rd. Date Date No. X-Sec.
Survey by Stock Notes H.R.S. Notes Chkd CBS Checked
Indexed C. Johnson Date Date Date 14 '52 Date No.

PLEASE RETURN TO
LOS ANGELES COUNTY SURVEYOR
726 LOS ANGELES COUNTY ENGINEERING BLDG.

NOTE: ANY ADDITIONS OR CHANGES ON THIS SHEET MUST BE MADE OR CIRCLED IN RED INK, WITH DATE AND NAME OF PERSON MAKING CHANGE.

Do not extend notes this side of this line.

STATION	B. S.	H. I.	F. S.	ELEV.		
		2030 007				
T.P. (Set)	8 149	2036934	1 222	2028 785	T.P. 1X2 (Set)	
B.M. S.F. #18	6 768	2041510	2 192	2034 ~~773~~ ~~742~~ .546	B.M. S.F. #18 ELEV. 2034.546 F.B. 1675-101 4.4 Mi N. of Saint Francis Dam, 0.6 Mi S. of Power Hse. #1, on flat E. side of creek, 75'± N of Hse 13' S of 18" Pine tree & 26' W. of a 20" Gum tree A precast conc. Brass Button cap type C.S. Mon. 6" Above Surface Stamped "County Surveyor S.F. 18 R.E. 63"	
T.P.	9 472	2047 230	3 752	2037 758	T.P. 1X2	
T.P.	4 692	2045865	6 057	2041 173	T.P. Spk in pvm't E. side	
T.P.	9 215	2054890	0 190	2045675	T.P. " " " W. "	
T.P.	6 875	2059 220	2 545	2052 345	T.P. " " " W. " 100'± N. of bridge	
T.P.	6 740	2064235	1 725	2057495	T.P. " " " E. "	
(Set) B.M. S.F. #19	5 435	2068982	0 688	2063 ~~584~~ ~~547~~ .343	(Set) B.M. S.F. #19 ELEV. 2063.343 F.B. 1675-101 4.7 Mi N. of Saint Francis Dam, 0.3 Mi S. of Power Hse #1, 200'± N of Hse on West side of Rd., 21' East of center of Pvm't, 3' Above Road, A precast conc Brass button Cap C.S. Mon. 6" Above Surface Stamped "County Surveyor S.F. 19 R.E. 63"	
T.P.	7 895	2073 410	3 467	2065 515	T.P. spk. in Pvm't W. side	
T.P.	8 972	2078 519	3 863	2069547	T.P. " " " " "	
T.P.	8 938	2086548	0 909	2077610	T.P. " " " " "	
T.P.	10 894	2096935	0 507	2086041	T.P. " " " " "	
T.P.	6 930	2103304	0 561	2096374	T.P. " " " " "	

Profile Notes Red. ____ Plotted ____ Job No. R377 Division No. V F.B. 1675 Pg. 101
No. ____ Date ____ Date ____ Survey of San Francisquito Canyon Rd.
Notes Chkd. [illegible] Checked ____ Survey By [illegible]
No. ____ Date Mar 14, '52 Date ____ Map No. ____ Indexed ____ Date ____

76L298 307 4-50

PLEASE RETURN TO
LOS ANGELES COUNTY SURVEYOR
726 LOS ANGELES COUNTY ENGINEERING BLDG.

NOTE: ANY ADDITIONS OR CHANGES ON THIS SHEET MUST BE MADE OR CIRCLED IN RED INK, WITH DATE AND NAME OF PERSON MAKING CHANGE.

. Do not extend notes this side of this line.

STATION	B. S.	H. I.	F. S.	ELEV.	
		2103 304.			
T.P.	11 472	2111466.	3310	2099994.	T.P. Spk in pvm't.
Fd. U.S. BM.1437	3558	2111 196.	3828	2107 ~~638~~ ~~677~~ .434	Fd 1928 Adj. U.S.B.M. 1437 Elev. 2107.287. P.B.M. L.A. BU of Power & Light, Power Plant #1 250' W. of; 40' W. of Road at foot of hill; 3" iron post, stamped "L.A.A" 2105.554 not painted
		BEGIN RETURN CIRCUIT			
T.P.	1 660	2101656.	11 200	2099 996.	T.P. Spk. in Pvm't.
T.P.	0095	2092 251.	9500	2092156.	T.P. " " "
T.P.	2143	2085 212.	9182	2083 069.	T.P. " " "
T.P.	1 102	2077816.	8498	2076714.	T.P. " " "
T.P.	3 790	2072663.	8943	2068873.	T.P. " " "
T.P.	3 761	2067778.	8 646	2064017.	T.P. " " "
(Fd) B.M. S.F. #19	0352	2063894.	4236	2063 ~~542~~ ~~584~~ .343	(Fd) B.M. S.F. #19 ELEV. 2063.547 F.B. 1675-101 4.7 Mi. N. of Saint Franc's Dam, 0.3 Mi. S. of Power Hse #1, 200'± N. of Hse on W. side of Rd., 21' E. of ctr of Pvm't, 3' above Rd., A Precast Conc. Brass Button Cap Type C.S. Mon. Stamped County Surveyor S.F.19 R.E.63
T.P.	1 615	2058 000.	7509	2056385.	T.P. spk in Pvm't
T.P.	2 380	2053 510.	6870	2051 130.	T.P. " " "
T.P.	0 069	2046481.	7098	2046412.	T.P. " " "
T.P.	6104	2047150.	5435	2041 046.	T.P. " " "
T.P.	2 210	2041 309.	8051	2039 099.	T.P. " " "

F. B. 1675 PG. 102

Job No. R37 Division No. V Notes Red. Plotted Profile

Survey of San Francisquito Canyon Rd. Date Date No.

Survey by Stock Notes H.R.S. Notes Chkd. C.B.S. Checked X-Sec.

Indexed R. C. Johnson Date Date Mar. 14, '52 Date No.

Datum - Mean Sea Level

Elevations shown hereon are based on the 1928 U.S.C.&G.S. adj of U.S.G.S. Bm "K-1-3" (U.S. 1418) and U.S.G.S. Bm "K-13-1929" (U.S. 1421)

7/2/53

PLEASE RETURN TO
LOS ANGELES COUNTY SURVEYOR
726 LOS ANGELES COUNTY ENGINEERING BLDG.

NOTE: ANY ADDITIONS OR CHANGES ON THIS SHEET MUST BE MADE OR CIRCLED IN RED INK, WITH DATE AND NAME OF PERSON MAKING CHANGE.

Do not extend notes this side of this line.

STATION	B. S.	H. I.	F. S.	ELEV.	
		2041.309			
(Fd) B.M. S.F. #18	2.764	2037.490	6.583	2034.~~773~~ ~~726~~ .546	(Fd) B.M. S.F. #18 ELEV. 2034.546 (2034.742) F.B. 1675-101 4.4 Mi. N. of Saint Francis Dam, 0.6 Mi. S. of Power Pole #1, on Flat E. side of creek, 75± N. of Pole, 18± S. of 18" Pine tree & 26± W. of a 20± Gum tree, A Precast Conc Brass Button Cap type C.S. Mon 6" Above Surface Stamped County Surveyor S.F. 18 R.E. 63
T.P.	1.263	2030.033	8.720	2028.770	T.P. 1x2
T.P.	0.600	2026.061	4.572	2025.461	T.P. Spk in pvmt.
T.P.	0.072	2015.181	10.952	2015.109	T.P. "
T.P.	1.350	2007.363	9.168	2006.013	T.P. "
T.P.	2.267	2001.543	8.087	1999.276	T.P. "
T.P.	0.602	1999.097	3.048	1998.495	T.P. "
T.P.	11.847	2010.729	0.215	1998.882	T.P. 1x2
(Fd) B.M. S.F. #17	0.529	2010.906	0.352	2010.~~377~~ .196	(Fd) B.M. S.F. #17 ELEV. 2010.196 (2010.383) F.B. 1675-100 4.0 Mi. N. of Saint Francis Dam, 1.0 Mi. S. of Power Pole #1 on small ridge, 250± E. of Ctr. of Pvmt @ Mile 18 of Large "U" Curve in Rd., 30± Above Rd.) E. of A Large Power Pole # 7582842 A Precast Conc. Brass Button Cap Type C.S. Mon Stamped County Surveyor S.F. 17 R.E. 63
T.P.	0.225	1999.428	11.703	1999.203	T.P. 1x2
T.P.	0.113	1987.626	11.915	1987.513	T.P. 1x2
T.P.	0.964	1981.218	7.372	1980.254	T.P. Top large boulder
T.P.	1.961	1977.634	5.545	1975.673	T.P. Spk in Pvmt
T.P.	0.435	1966.575	11.494	1966.140	T.P. " " "
T.P.	2.639	1960.498	8.716	1957.859	T.P. " " "
T.P.	1.855	1954.888	7.465	1953.033	T.P. " " "

Profile Notes Red. _____ Plotted _____ Job No. R277 Division No. V
No. _____ Date _____ Checked _____ Survey of San Francisquito Cut Off
Misc. Notes Chkd. C.B.S. Date _____ Survey by Crew Notes entered by J. Johnson Date _____
No. _____ Date Nov 14, '52 Date _____ Map No. _____ Date _____

F. B. 1675 Pg. 103

76L298 307 4-50

PLEASE RETURN TO
LOS ANGELES COUNTY SURVEYOR
726 LOS ANGELES COUNTY ENGINEERING BLDG.

NOTE: ANY ADDITIONS OR CHANGES ON THIS SHEET MUST BE MADE OR CIRCLED IN RED INK, WITH DATE AND NAME OF PERSON MAKING CHANGE.

Do not extend notes this side of this line.

STATION	B. S.	H. I.	F. S.	ELEV.		
		1954 888.				
T.P.	1 700	1949 549.	7 039	1947 849.	T.P. Spk. in pvm't	
T.P.	4 402	1947 123.	6 828	1942 721.	T.P. " " "	
(Fd) B.M. S.F. #16	0 507	1947 091.	0 539	1946 ~~327~~ ~~584~~ .407	(Fd) B.M. S.F. #16 ELEV. 1946.407 (1946.591) F.B. 1675-99 3.7 Mi. N. of Saint Francis Dam, 1.3 Mi. S. of Power Hse #1, 100'± E. of ctr of Pvm't & 5'± Above Rd on side hill, A Precast conc Brass Button cap type C.S. Mon Stamped County Surveyor S.F. 16 R.E. 63	
T.P.	4430	1940 041.	11 480	1935 611.	T.P. Spk in pvm't.	
T.P.	4 328	1939 050.	5 319	1934 722.	T.P. " " "	
T.P.	1 541	1933 049.	7 542	1931 508.	T.P. " " "	
T.P.	3 587	1929 024.	7 612	1925 437.	T.P. " " "	
T.P.	0 365	1924 539.	4 850	1924 174.	T.P. " " "	
T.P.	0 317	1915 446.	9 410	1915 129.	T.P. " " "	
	5 696	1915 359.	5 783	1909 663.	T.P. " " "	
	5 171	1915 290.	5 240	1910 119.	T.P. " " "	
(Fd.) B.M. S.F. #15	9 963	1916 323.	8 930	1906 ~~393~~ ~~360~~ .176	(Fd) B.M. S.F. #15 ELEV. 1906.176 (1906.317) F.B. 1675-99 3.3 Mi. N. of Saint Francis Dam, 1.7 Mi. S of Power Hse #1, 50'± S W of Bee Canyon Bridge, 85'± E. of center of Pvm't, 35'± S of a clump of 8" oaks & 10'± W of Sycamore Clump A Precast Conc Brass Button Cap Type C.S. Mon Stamped County Surveyor S.F. 15 R.E. 63	
T.P.	6 330	1921 154.	1 499	1914 824.	T.P. Spk. in pvm't	

F. B. 1675 Pg. 104 Job No. R377 Division No. V Notes Red. Plotted Profile
Survey of San Francisquito Canyon Rd. Date Date No.
Survey by ~~[illegible]~~ H.R.S. Notes Chkd C.B.S. Checked X-Sec.
Indexed Date Date Mar. 14 '52 Date No.

76L298 307 4-50

PLEASE RETURN TO
LOS ANGELES COUNTY SURVEYOR
726 LOS ANGELES COUNTY ENGINEERING BLDG.

NOTE: ANY ADDITIONS OR CHANGES ON THIS SHEET MUST BE MADE OR CIRCLED IN RED INK, WITH DATE AND NAME OF PERSON MAKING CHANGE.

Do not extend notes this side of this line.

STATION	B. S.	H. I.	F. S.	ELEV.	
		1921 154			
T.P.	0431	1909684	11 901	1909253	T.P. 1x2
T.P.	0251	1898857	11 078	1898606	T.P. Spk in pvmt.
T.P.	0075	1889585	9347	1889510	T.P. " " "
T.P.	2842	1883 108	9319	1880266	T.P. " " "
T.P.	5839	1884 056	4891	1878217	T.P. " " "
T.P.	4360	1882 274	6142	1877 914	T.P. " " "
T.P.	1418	1879 722	3970	1878304	T.P. " " "
(Fd) B.M. S.F. #14	2012	1875 909	5825	1873 ~~895~~ .709	(Fd) 1873.867 B.M. S.F. #14 ELEV. 1873.709 F.B. 1675 - 9 3.0 Mi. N. of Saint Francis Dam, 2.0 Mi. S. of Power Hse #1, 150' S. of bend in road, 12' E. of Pvmt. edge 100± W. of a grove of oak & Sycamore trees, a precast Conc. Brass Button Cap type C.S. Mon. Stamped County Surveyor S.F. 14 R.E. 63
T.P.	2254	1867 343	10 820	1865089	T.P. Spk in Rwy.
T.P.	4045	1860 763	10 625	1856 718	T.P. " " "
T.P.	1488	1854 810	7441	1853322	T.P. " " "
T.P.	3409	1851 659	6560	1848250	T.P. " " "
T.P.	0445	1842 616	9488	1842171	T.P. " " "
T.P.	4181	1839 197	7600	1835016	T.P. " " "
T.P.	7071	1842 716	3552	1835645	T.P. " " "
T.P.	1730	1836 821	7625	1835091	T.P. " " "

Profile Notes Red _____ Plotted _____ Job No. R377 Division No. V F. B. 1675 Pg. 105
No. 1 Loc. Date _____ Survey of San Francisquito Canyon Rd
Notes Chkd. Date _____ Checked _____ Survey by C.T.P. & C. Date 2-52
No. _____ Date Mar. 14, '52 Date _____ Map No. _____ Indexed _____ Date _____

76L298 307 4-50

PLEASE RETURN TO
LOS ANGELES COUNTY SURVEYOR
726 LOS ANGELES COUNTY ENGINEERING BLDG.

NOTE: ANY ADDITIONS OR CHANGES ON THIS SHEET MUST BE MADE OR CIRCLED IN RED INK, WITH DATE AND NAME OF PERSON MAKING CHANGE.

Do not extend notes this side of this line.

F. B. 1675 Pg. 106 | Job No. R377 | Division No. V | Notes Red. | Plotted | Profile

Survey of San Francisquito Canyon Rd | Date | No. | X-Sec.

Survey by Stock Notes H. R. Stock | Notes Chkd. C.A.J. & C. | Checked

Indexed C. Johnson Date | Date Mar 14 '57 | Date | No.

STATION	B. S.	H. I.	F. S.	ELEV.				
		1836.821						
T.P.	1027	1835304	1944	1834877	T.P.	Spk.	in	pvmt.
T.P.	2245	1827824	10325	1825579	T.P.	"	"	"
T.P.	3098	1826120	4802	1823022	T.P.	"	"	"
T.P.	0182	1817165	9137	1816983	T.P.	"	"	"
T.P.	2789	1810854	9100	1808065	T.P.	"	"	"
T.P.	3309	1807715	6448	1804406	T.P.	"	"	"
T.P.	3445	1805135	6022	1801693	T.P.	"	"	"
T.P.	2112	1801215	6035	1799103	T.P.	"	"	"
T.P.	3217	1798020	6412	1794803	T.P.	"	"	"
T.P.	2039	1792229	7830	1790190	T.P.	"	"	"
T.P.	3023	1787962	7290	1784939	T.P.	"	"	"
T.P.	6340	1788204	6098	1781864	T.P.	"	"	"
T.P.	2157	1783961	6400	1781804	T.P.	"	"	"
T.P.	1185	1779601	5545	1778416	T.P.	"	"	"
T.P.	3860	1777849	5612	1773989	T.P.	"	"	"
T.P.	2675	1772767	7757	1770092	T.P.	"	"	"
T.P.	9110	1781125	0752	1772015	T.P.	"	"	"
T.P.	5013	1780787	5351	1775774	T.P.	"	"	"
T.P.	5168	1777585	8370	1772417	T.P.			

76L298 307 4-50

PLEASE RETURN TO
LOS ANGELES COUNTY SURVEYOR
726 LOS ANGELES COUNTY ENGINEERING BLDG.

NOTE: ANY ADDITIONS OR CHANGES ON THIS SHEET MUST BE MADE OR CIRCLED IN RED INK, WITH DATE AND NAME OF PERSON MAKING CHANGE.

Do not extend notes this side of this line.

STATION	B. S.	H. I.	F. S.	ELEV.		
		1777585.				
T.P.	10622	1787804.	0403	1777182.	T.P. 1x2	
T.P.	10075	1794249.	3630	1784174.	T.P. 1x2	
(Fd) B.M.S.F. #11	3807	1794367.	3689	1790~~565~~ ~~594~~ .410	(Fd) B.M.S.F. #11 ELEV. 1790.410 F.B. 1675-48 & 94 1.3 Mi. N. of Saint Francis Dam, 3.7 Mi. S. of Power Hse #1 1± W. of Paved Rd. on N.E. side of Draw 20'± above toe of Slope, Top of S. edge of Brass Cap of a Standard Precast conc C.S. Mon stamped SEC 32 T6N R15W 1/4 COR	
T.P.	2715	1786888.	10194	1784173.	T.P. 1x2	
(Fd) B.M.S.F. #10	0832	1780210.	7510	1779~~378~~ ~~413~~ .230	(Fd) B.M.S.F. #10 ELEV. 1779.230 F.B. 48 & 93 1.3 Mi. N. of Saint Francis Dam, 3.7 Mi. S. of Power Hse #1 1± W. of Paved Rd. S.W. side of Draw, 7'± above toe of slope, Top of N. edge of Brass Cap of a Standard Precast conc C.S. Mon Stamped SEC 6 T5N R15W 1/4 COR	
T.P.	0224	1768706.	11728	1768482.	T.P. 1x2	
T.P.	6735	1766149.	9292	1759414.	T.P. 1x2	
T.P.	7623	1772258.	1514	1764635.	T.P. Spk in Pvm't.	
T.P.	11371	1782912.	0717	1771541.	T.P. " " "	
T.P.	6029	1788786.	0155	1782757.	T.P. " " "	
T.P.	0285	1778484.	10587	1778199.	T.P. " " "	
T.P.	0036	1767825.	10695	1767789.	T.P. " " "	
T.P.	0235	1757079.	10981	1756844.	T.P. " " "	
T.P.	0087	1747917.	9249	1747830.	T.P. " " "	

Profile No. ____ Notes Red ____ Plotted ____ Job No. R377 Division No. V F.B. 1675 Pg. 107
Date ____ Date ____ Survey of San Francisquito Canyon Rd.
X-Sec. No. ____ Notes Chkd. C.B.S. Checked ____ Survey by Sydney Notes H.R.V. Date 2
Date Mar. 14, '52 Date ____ Map No. ____ Indexed Johnson Date ____

76L298 307 4-50

PLEASE RETURN TO
LOS ANGELES COUNTY SURVEYOR
726 LOS ANGELES COUNTY ENGINEERING BLDG.

NOTE: ANY ADDITIONS OR CHANGES ON THIS SHEET MUST BE MADE OR CIRCLED IN RED INK, WITH DATE AND NAME OF PERSON MAKING CHANGE.

Do not extend notes this side of this line.

STATION	B. B.	H. I.	F. S.	ELEV.		
		1747 917				
P.I.	3852	1741 157	10612	1737 ~~305~~ 344	P.I. top 3/4" I.P. dn 12" Per	F.B. 1675-46 & 92
T.P.	3045	1739065	5137	1736020	T.P. 1x1	
	4422	1736304	7183	1731882	T.P. 1x2	
(Fd) U.S. 1431	1483	1733261	4526	1731 ~~778~~ ~~882~~ .645	(Fd) See F.B. 1675-92 U.S. 1431 P.B.M. K-15-1929 ELEV. 1731.554. SEC 6N T5N R15W; Saugus 12.6 Mi. N.E. of Saint Francis Dam 1.1 Mi. NE of, 25' S.E. of T Road on small Level Space; Directly T-ROAD NW; 500' N.E. of Where Road Crosses Small Rise; conc Post with Bronze Tablet; Tablet Stamped "K-15-1929" Post Painted "U.S. 1731.8 B.M. Note: (Top of Post Now Flush)	
T.P.	10130	1737428	5963	1727298	T.P. 1x1	
T.P.	0070	1731864	5634	1731794	T.P. 1x1	
T.P.	0433	1723330	8967	1722897	T.P. 1x2	
T.P.	1729	1719188	5871	1717459	T.P. top of boulder	
T.P.	1689	1716586	4291	1714897	T.P. 1x1	
T.P.	4024	1715690	4920	1711666	T.P. 1x2	
T.P.	4121	1713031	6780	1708910	T.P. 1x2	
T.P.	4995	1712868	5158	1707873	T.P. 1x1	
T.P.	4475	1712041	5302	1707566	T.P. top of boulder	
T.P.	0532	1709743	2830	1709211	T.P. 1x2	
T.P.	2931	1705646	7028	1702715	T.P. 1x2	
T.P.	2740	1701214	7172	1698474	T.P. 1x2	

F. B. 1675 Pg. 108

Job No. R377 Division No. V Notes Red. Plotted Profile

Survey of San Francisquito Canyon Rd. Date No.

Survey by Stock Notes H.R.S. Notes Chkd. C.B.S. Checked X-Sec.

Indexed C. Johnson Date Date Nov. 14 '52 Date No.

76L298 307 4-50

PLEASE RETURN TO
LOS ANGELES COUNTY SURVEYOR
726 LOS ANGELES COUNTY ENGINEERING BLDG.

NOTE: ANY ADDITIONS OR CHANGES ON THIS SHEET MUST BE MADE OR CIRCLED IN RED INK, WITH DATE AND NAME OF PERSON MAKING CHANGE.

Do not extend notes this side of this line.

STATION	B. S.	H. I.	F. S.	ELEV.		
		1701 214.				
T.P.	5 210	1701 414.	5 010	1696 204.	T.P. 1x2	
T.P.	4 710	1705 509.	0 615	1700 799.	T.P. 1x2	
T.P.	4 325	1703 842.	5 992	1699 517.	T.P. Spk. in pvm't	
T.P.	4 519	1703 121.	5 240	1698 602.	T.P. " " "	
T.P.	3 505	1700 921.	5 705	1697 416.	T.P. " " "	
T.P.	4 425	1698 994.	6 352	1694 569.	T.P. " " "	
T.P.	11 245	1707 714.	2 525	1696 469.	T.P. " " "	
T.P.	0 842	1708 235.	0 321	1707 393.	T.P. " " "	Summit of Rd. over Dam
T.P.	0 471	1696 794.	11 912	1696 323.	T.P. " " "	
T.P.	0 320	1687 392.	9 722	1687 072.	T.P. " " "	
T.P.	0 024	1678 051.	9 365	1678 027.	T.P. " " "	
T.P.	0 918	1669 398.	9 571	1668 480.	T.P. " " "	
T.P.	2 410	1662 903.	8 905	1660 493.	T.P. " " "	
T.P.	4 225	1661 640.	5 488	1657 415.	T.P. " " "	
T.B.M.#1	0 913	1657 763.	4 790	1656 ~~856~~ .781	T.B.M.#1 ELEV. 1686.781 F.B. 1675-109 800's S. of Saint Francis Dam. L.S. spk. in S.E. Far of conc. Bridge over creek	
T.P.	3 510	1651 515.	9 758	1648 005.	T.P. spk. in Pvm't	
T.P.	1 400	1646 707.	6 208	1645 307.	T.P. " " "	
T.P.	0 650	1638 927.	8 430	1638 277.	T.P. " " "	

Profile Notes Red. Plotted Job No. R377 Division No. V F. B. 1675 Pg. 109
No. Misc. Date Notes Checked Date Survey of USGS Equivalent Canyon Rd.
No. Date Checked Date Survey by GTR & K Notes Traverse Date
Index Johnson Date

76L298 307 4-50

PLEASE RETURN TO
LOS ANGELES COUNTY SURVEYOR
726 LOS ANGELES COUNTY ENGINEERING BLDG.

NOTE: ANY ADDITIONS OR CHANGES ON THIS SHEET MUST BE MADE OR CIRCLED IN RED INK, WITH DATE AND NAME OF PERSON MAKING CHANGE.

Do not extend notes this side of this line.

STATION	B. S.	H. I.	F. S.	ELEV.		
		1638 927.				
T.P.	2215	1633521.	7621	1631 306.	T.P. spk. in pvm't	
T.P.	1 820	1628758.	6583	1626938.	T.P. " " "	
T.P.	3 870	1625020.	7608	1621150.	T.P. " " "	
T.B.M. #2	4 702	1625550.	4172	1620 ~~913~~ ~~848~~ .796	T.B.M. # 2 ELEV. 1620.796 0.6 Mi. S of Saint Francis Dam, 0.7 Mi. N. of Power Hse #2 at middle of curve in Rd. a L.&T. in Top ctr. of Wlly Head wall, of 24" corrigated iron drain. Headwall is of stone & conc.	F.B. 1675-110
T.P.	1 951	1622584.	4917	1620633.	T.P. Spk. in pvm't.	
T.P.	2654	1616683.	8555	1614029.	T.P. " " "	
T.P.	2702	1611 983.	7402	1609281.	T.P. " " "	
T.P.	2410	1608531.	5862	1606121.	T.P. " " "	
T.P.	3213	1607442.	4302	1604229.	T.P. " " "	
T.P.	3814	1604666.	6590	1600852.	T.P. " " "	
T.P.	3310	1602689.	5287	1599379.	T.P. " " "	
T.P.	1198	1597086.	6801	1595888.	T.P. " " "	
T.P.	2657	1593971.	5772	1591314.	T.P. " " "	
T.P.	5881	1595047.	4805	1589166.	T.P. " " "	
T.P.	0621	1586445.	9223	1585824.	T.P. " " "	
T.P.	3495	1582020.	7920	1578525.	T.P. " " "	
T.P.	4835	1582305.	4550	1577470.	T.P. " " "	
T.P.	8775	1582982.	8098	1574207.	T.P. " " "	

F. B. 1675 Pg. 110
Job No. R377 Division No. V Notes Red. Plotted Profile
Survey of San Francisquito Canyon Rd. Date Date No. X-Sec.
Survey by Stock Notes H.R.S. Notes Chkd. C. Ito Checked
Indexed A. C. Johnson Date Date Mar 17 '52 Date No.

76L298 307 4-50

PLEASE RETURN TO
LOS ANGELES COUNTY SURVEYOR
726 LOS ANGELES COUNTY ENGINEERING BLDG.

NOTE: ANY ADDITIONS OR CHANGES ON THIS SHEET MUST BE MADE OR CIRCLED IN RED INK, WITH DATE AND NAME OF PERSON MAKING CHANGE.

Do not extend notes this side of this line.

STATION	B. S.	H. I.	F. S.	ELEV.	
		1582.982			
(Fd) B.M. US 1426			2.173	1580.809	(Fd) 1929 Adj. B.M. US 1426 ELEV. 1580.663. P.B.M. of Cut, at L.A. Bw of P&L, 60' N of Pennstock, 50E of ME cor of Power Hse #2, 3± from Post stamped L.A. 1578.490 P-106
INTERUPT RETURN CIRCUIT & BEGIN TIE CIRCUIT TO B.M. S.F.#7					
T.B.M.#1	5.924	1662.774		1656.781	T.B.M.#1 ELEV. 1656.781 F.B. 1675-180 600'± S of Saint Francis Dam Lt Spill. in NE. Cor of Conc Bridge over Creek
T.P.	6.701	1669.058	0.417	1662.357	T.P. 1x1
T.P.	10.598	1678.931	0.725	1668.333	T.P. 1x1
T.P.	11.083	1689.645	0.369	1678.562	T.P. 1x1
T.P.	10.501	1699.909	0.237	1689.408	T.P. 1x2
T.P.	5.385	1704.764	0.930	1698.979	T.P. 1x2
(Fd) B.M.S.F.#7			0.602	1704.162	(Fd) B.M.S.F.#7 ELEV 1704.084 F.B. 1675-84 3.2± Minus From P.#72 & 292.90' Rt. of & E. of "L" Line on Third Spur No. E. of "L" Line 25'± in Elev. Above Toe of Spur A Standard Conc. Precast Brass Button Cap Mon. F.S. Mon. Stamped County Surveyor S.F.7 1963
End TIE TO B.M.SF#7 & BEGIN TIE CIRCUIT TO B.M.SF#6					
T.B.M.#2	11.705	1632.553		1620.848	T.B.M.#2 ELEV 1620.796 F.B. 1675-110 600'± S of Saint Francis Dam, on N. Edge Conc. Pad at Base of Curve at SW. Cor. of T. Hse. Top of Nut of Hydrant at E. corner of Valve Manhole at Storage Bldg. Const.

Profile Notes Red Plotted Job No. R277 Division No. V F. B. 1675 Pg.
No. Date Date Survey of San Francisquito Canyon Rd
No. Date Map No. Checked Johnson Date

76L298 307 4-50

PLEASE RETURN TO
LOS ANGELES COUNTY SURVEYOR
726 LOS ANGELES COUNTY ENGINEERING BLDG.

NOTE: ANY ADDITIONS OR CHANGES ON THIS SHEET MUST BE MADE OR CIRCLED IN RED INK, WITH DATE AND NAME OF PERSON MAKING CHANGE.

Do not extend notes this side of this line.

STATION	B. S.	H. I.	F. S.	ELEV.		
		1632 553				
T.P.	5602	1637 387.	0 768	1631 785.	T.P. 1x2	
T.P.	9530	1646 539.	0 378	1637 009.	T.P. 1x2	
T.P.	11 810	1657 682.	0 667	1645 872.	T.P. 1x2	
T.P.	10561	1667 793.	0 450	1657 232.	T.P. 1x2	
T.P.	8085	1675 267.	0 611	1667 182.	T.P. 1x2	
(Fd) B.M.S.F.#6	1 817	1675 334.	1 750	1673 ~~582~~ ~~517~~ .479	(Fd) B.M.S.F.#6 ELEV. 1673.479 1673.561 F.B. 1675-81 32.51 Plus from P#59 & 171.25' Right or E of "P" Line, on Same Spur as P#59, 10'± in ELEV. above toe of Spur, A standard Precast conc Brass Button Cap Type C.S. Mon. Stamped County Surveyor, S.F. 6 R.E. 63	
T.P.	1 220	1667 882.	8672	1666 662.	T.P. 1x2	
T.P.	0 573	1657 813.	10642	1657 240.	T.P. 1x2	
T.P.	0 828	1646 711.	11 930	1645 883.	T.P. 1x2	
T.P.	0 228	1637 244.	9 695	1637 016.	T.P. 1x2 C.B.S. 3/17/52	
T.P.	0 670	1632 452.	5 462	1632 782.	T.P. 1x2	
T.B.M.#2			11 606	1620 ~~[illegible]~~ ~~[illegible]~~ .796	T.B.M.#2 ELEV. 1620.796 1620.848 F.B. 1675-110 0.6 Mi. S. of Saint Francis Dam, 0.7 Mi. N. of Power Hse#2, at middle of curve in Rd., A L&T. in Top Ctr of Wly Headwall, of 24" corrigated iron drain. Headwall is of Stone & Conc.	

End TIE CIRCUIT TO B.M.S.F.#6 & BEGIN RE-RUN TBM#1.
TO B.M. US 1426

F.B. 1675 PG. 112 Job No. R377 Division No. V Notes Red. Plotted Profile
Survey of San Francisquito Canyon Rd. Date Date No. X-Sec.
Survey by Stock Notes H.R.S. Notes Chkd. C.B.S. Checked
Indexed C. Johnson Date Date Mar 17 '52 Date No.

76L298 307 4-50

PLEASE RETURN TO
LOS ANGELES COUNTY SURVEYOR
726 LOS ANGELES COUNTY ENGINEERING BLDG.

NOTE: ANY ADDITIONS OR CHANGES ON THIS SHEET MUST BE MADE OR CIRCLED IN RED INK, WITH DATE AND NAME OF PERSON MAKING CHANGE.

Do not extend notes this side of this line.

STATION	B. S.	H. I.	F. S.	ELEV.	
RE-RUN T.B.M. #1 TO B.M. U.S. # 1426					
(Fd) T.B.M. #1	0 629	1657 479.		1656 ~~850~~ ~~915~~ .781	(Fd) T.B.M. #1 ELEV. 1656.781 F.B. 1675-109 800' S. of Saint Francis Dam, L & spk in S.E. Cor of Conc Bridge Over Creek
T.P.	3 384	1651 423.	9 440	1648 039.	T.P. spk in pvm't.
T.P.	1 336	1646 698.	6 061	1645 362.	T.P. " " "
T.P.	0 595	1638 880.	8 413	1638 285.	T.P. " " "
T.P.	2 276	1633 581.	7 575	1631 305.	T.P. " " "
T.P.	1 729	1628 735.	6 575	1627 006.	T.P. " " "
T.P.	3 783	1624 963.	7 555	1621 180.	T.P. " " "
(Fd) T.B.M. #2	4 625	1625 473.	4 115	1620 ~~848~~ ~~915~~ .796	(Fd) T.B.M. #2 ELEV. 1620.796 F.B. 1675-110 0.6 Mi. S of Saint Francis Dam, 0.7 Mi N of Power Hse #2, at Middle of Curve in Rd. a L & T in Top ctr of Wly Headwall of a 24" corrugated Iron Drain. Head is of Stone & Conc Const.
T.P.	2 161	1622 833.	4 801	1620 672.	T.P. spk in pvm't.
T.P.	2 703	1616 784.	8 752	1614 081.	T.P. spk in Pvm't.
T.P.	2 475	1611 824.	7 435	1609 349.	T.P. " " "
T.P.	2 730	1608 914.	5 640	1606 184.	T.P. " " "
T.P.	3 237	1607 530.	4 621	1604 293.	T.P. " " "
T.P.	3 655	1604 650.	6 535	1600 995.	T.P. " " "
T.P.	3 298	1602 751.	5 197	1599 453.	T.P. " " "
T.P.	1 140	1597 102.	6 784	1595 967.	T.P. " " "

Profile No. ____ Notes Red. ____ Plotted ____ Job No. R377 Division No. V F.B. 1675 Pg. 113
Date ____ Date ____ Survey of San Francisquito Cr Rd.
Notes Chkd. ____ Date Mar 17, '52 Date ____ Map No. ____ Indexed ____ Date ____

76L298 307 4-50

PLEASE RETURN TO
LOS ANGELES COUNTY SURVEYOR
726 LOS ANGELES COUNTY ENGINEERING BLDG.

NOTE: ANY ADDITIONS OR CHANGES ON THIS SHEET MUST BE MADE OR CIRCLED IN RED INK, WITH DATE AND NAME OF PERSON MAKING CHANGE.

Do not extend notes this side of this line.

STATION	B. S.	H. I.	F. S.	ELEV.	
		1597107.			
T.P.	2695	1594084.	5718	1591389.	T.P. Spk in Pvm't
T.P.	6040	1595274.	4850	1589234.	T.P. Spk. " "
T.P.	0502	1586398.	9378	1585896.	T.P. Spk. " "
T.P.	3369	1581966.	7801	1578597.	T.P. " " "
T.P.	4863	1582395.	4434	1577532.	T.P. " " "
T.P.	8748	1583016.	8127	1574268.	T.P. " " "
(Fd) B.M. US #1426			2172	1580~~844~~ ~~909~~ .822	(Fd) 1928 Adj. B.M. US #1426 ELEV. 1580.663. P.B.M. of City of L.A., Bu. of P&L, 60'N of Penstock, 60'E of NE COR of Power Hse #2; 3" Iron Post stamped L.A. 1578.430 P-106
End RE-RUN BETWEEN T.B.M. #1 & B.M. US #1426					
- RESUME RETURN CIRCUIT -					
(Fd) B.M. US #1426	2315	1583159.		1580~~844~~ ~~909~~ .822	(Fd) 1928 Adj. B.M. US #1426 ELEV. 1580.663 P.B.M. of City of L.A.; Bu of P&L, 60'N of Penstock, 60'E of N.E. COR of Power Hse #2; 3" Iron Post stamped L.A. 1578.430 P-102
T.P.	4720	1576255.	11624	1571535.	T.P. Spk. in Pvm't
T.P.	0239	1569829.	6665	1569590.	T.P. " " "
T.P.	0521	1558755.	11595	1558234.	T.P. " " "
T.P.	0639	1549399.	9995	1548760.	T.P. " " "

F.B. 1675 Pg. 114 Job No. R377 Division No. V Notes Red. Plotted Profile
Survey of San Francisquito Canyon Rd. Date Date No. X-Sec.
Survey by Stock Notes H.R.S. Notes Chkd C.B.S. Checked
Indexed A. C. Johnson Date Date Mar. 17, '52 Date No.

76L298 307 4-50

PLEASE RETURN TO
LOS ANGELES COUNTY SURVEYOR
726 Los Angeles County Engineering Bldg.

NOTE: ANY ADDITIONS OR CHANGES ON THIS SHEET MUST BE MADE OR CIRCLED IN RED INK, WITH DATE AND NAME OF PERSON MAKING CHANGE.

Do not extend notes this side of this line.

Profile Notes Red. Plotted. Job No. R377 Division No. Y
No. Date Checked by Date Survey of Sept. Engineering Co. Party
No. Date Mar. 17, 52 Date Map No. Indexed by C. Johnson Date
F. B. 1675 Pg. 115

STATION	B. S.	H. I.	F. S.	ELEV.	
		1549.399			
T.P.	3.630	1545.881	7.148	1542.251	T.P. Spk in Rm't
T.P.	1.158	1538.629	8.410	1537.471	T.P. " " "
T.P.	5.945	1538.271	6.303	1532.326	T.P. " " "
T.P. (Set)	4.631	1537.707	5.195	1533.076	T.P. " " "
T.B.M. #3	2.000	1534.749	4.958	1532.749 (Set) 1532.771	T.B.M. #3 ELEV. 1532.771 F.B. 1675-115 0.3 mi. S. of Power Hse "E"; 0 cut Spk in S end of ELY Conc. cut-4 of Conc Bridge over creek
T.P.	1.169	1527.863	8.055	1526.694	T.P. Spk in Rm't
T.P.	3.360	1522.555	8.668	1519.195	T.P. " " "
T.P.	2.963	1518.798	6.720	1515.835	T.P. " " "
T.P.	3.810	1514.769	7.839	1510.959	T.P. " " "
T.P. (Set)	2.867	1510.652	6.984	1507.785	T.P. " " "
T.B.M. #4	4.204	1509.992	4.864	1505.788 (Set) 1505.816	T.B.M. #4 ELEV. 1505.816 F.B. 1675-116 0.6 mi. S of Power Hse "E"; SE cor of Conc Bridge 3 W of S. end of Conc Curb; a Brass Plate with raised Button Stamped "Engineer" No Number or ELEV. of Power Co. City
T.P.	5.427	1510.784	4.635	1505.357	T.P. Spk in Rm't
T.P.	0.343	1504.176	6.951	1503.833	T.P. " " "
T.P.	0.410	1492.968	11.618	1492.558	T.P. " " "
T.P.	0.240	1482.608	10.600	1482.368	T.P. " " "
T.P.	0.635	1473.262	9.961	1472.647	T.P. " " "

76C298 307 4-50

PLEASE RETURN TO
LOS ANGELES COUNTY SURVEYOR
726 LOS ANGELES COUNTY ENGINEERING BLDG.

NOTE: ANY ADDITIONS OR CHANGES ON THIS SHEET MUST BE MADE OR CIRCLED IN RED INK, WITH DATE AND NAME OF PERSON MAKING CHANGE.

Do not extend notes this side of this line.

STATION	B. S.	H. I.	F. S.	ELEV.		
		1473 282.				
T.P.	1332	1464892.	9722	1463560.	T.P. Spk in Pvm't.	
T.P.	0281	1455633.	9540	1455352.	T.P. " " "	
T.P.	2831	1450359.	8105	1447528.	T.P. " " "	
T.P.	2732	1447668.	5423	1444936.	T.P. " " "	
T.P.	2655	1442472.	7851	1439817.	T.P. " " "	
T.P.	3630	1439217.	6885	1435587.	T.P. " " "	
T.P.	3823	1435335.	7705	1431512.	T.P. " " "	
T.P.	5081	1433361.	7055	1428280.	T.P. " " "	
T.P.	8723	1441981.	0103	1433258.	T.P. " " "	
T.P.	3313	1441024.	4270	1437711.	T.P. 1x2	
T.P.	6655	1445469.	2210	1438814.	T.P. "	
(Fd) B.M.S.F.#2	1019	1443767.	2721	1442 ~~815~~ ~~748~~ .792	(Fd) B.M.S.F.#2 ELEV. 1442.792 F.B. 1675-68 250.77'+ from P#10 & 282. 39' Right or East of "P" Line between a twin trunk 6" oak on the West & a 10" oak tree on the East, a standard conc Precast brass button Cap Type C.S. Man Stamped County Surveyor R.E. 63 S.F.2	
T.P.	1182	1433244.	11705	1432062.	T.P. 1x2	
T.P.	4448	1428547.	9145	1424099.	T.P. "	
T.P.	1882	1421789.	8640	1419907.	T.P. Spk in Pvm't.	
T.P.	0302	1413312.	8779	1413010.	T.P. " " "	
T.P.	3900	1409034.	8178	1405134.	T.P. " " "	

F. B. 1675 Pg. 116 Job No. R377 Division No. V Notes Red. Plotted Profile
Survey of San Francisquito Canyon Rd. Date Date No. X-Sec.
Survey by Stock Notes H.R. Stock Notes Chkd C.B.S. Checked
Indexed C. Johnson Date Date Mar. 17, '52 Date No.

964.298 307 4-50

PLEASE RETURN TO
LOS ANGELES COUNTY SURVEYOR
726 Los Angeles County Engineering Bldg.

NOTE: ANY ADDITIONS OR CHANGES ON THIS SHEET MUST BE MADE OR CHECKED IN RED INK, WITH DATE AND NAME OF PERSON MAKING CHANGE.

Do not extend notes this side of this line.

STATION	B. S.	H. I.	F. S.	ELEV.		
		1409034.				
T.P.	7641	1409216.	7459	1401575.	T.P. Spk in Pvmt	
T.P.	9603	1416609.	2210	1407006.	T.P. " " "	
T.P.	4479	1418470.	2618	1413991.	T.P. " " "	
T.P.	0330	1407255.	11545	1406925.	T.P. " " "	
T.P.	7887	1405354.	9788	1397467.	T.P. " " "	
(Fd) B.M.S.F.#1	0435	1403095.	2694	1402660 (348) 731 (731)	(Fd) B.M.S.F.#1, ELEV. 1403.731 F.B. 1675-6[illegible] -27.35' from P.I. & 114.60' Right or East of "P" Line at toe of Ditch, between a 2" Sycamore tree on the South & a 28" oak tree on the North, a standard Precast conc C.S. with button cap Type, Stamped County Surveyor R.E. 63 S.F. 1	
T.P.	1752	1392964.	11883	1391212.	T.P. Spk in Pvmt	
T.P.	7115	1392364.	7115	1385249.	T.P. " " "	
T.P.	7780	1396551.	3593	1388771.	T.P. " " "	
T.P.	0938	1389421.	8068	1388483.	T.P. " " "	
T.P.	2236	1383644.	8075	1381346.	T.P. R.P. Spk & T. in pvmt.	
T.P.	4245	1379129.	8160	1375484.	T.P. Spk in Pvmt.	
T.P.	6091	1383398.	2422	1377307.	T.P. " " "	
T.P.	3124	1380127.	6395	1377003.	T.P. " " "	
T.P.	-2431	1377819.	4719	1375948.	T.P. " " "	
T.P.	3269	1378[illegible]	7116	1375[illegible]	T.P. " " "	

Profile Noted Red Plotted Job No. R377 Division No. X
No. Date Date Survey of Sec. Foothill Blvd. C.O. Rd
No. Date Mar 17 '52 Date Date Map No. Added Topo Date
F.B. 1675 117

76L298 307 4-50

PLEASE RETURN TO
LOS ANGELES COUNTY SURVEYOR
726 LOS ANGELES COUNTY ENGINEERING BLDG.

NOTE: ANY ADDITIONS OR CHANGES ON THIS SHEET MUST BE MADE OR CIRCLED IN RED INK, WITH DATE AND NAME OF PERSON MAKING CHANGE.

Do not extend notes this side of this line.

Profile — Plotted — No. — X-Sec.
Notes Red. — Date — Notes Chkd. C.B.S. Checked — No.
Job No. R-277 Sheet No. Y — Date — Notes H.E.S. — Date Mar. 17 '52
Bureau of San Francisquito C.S. Rd
Survey by Steck — Notes — Date
Indexed C. Johnson — Date

STATION	B. S.	H. I.	F. S.	ELEV.			
		1373.972					
T.P.	0.278	1366.182	8.068	1365.904	T.P.	Spk. in pvmt	
T.P.	0.249	1355.280	11.151	1355.031	T.P.	" " "	
T.P.	2.288	1348.497	9.071	1346.209	T.P.	" " "	
T.P.	10.131	1353.638	4.990	1343.507	T.P.	" " "	
T.P.	7.798	1358.531	2.905	1350.733	T.P.	" " "	
T.P.	0.929	1354.960	4.500	1354.031	T.P.	" " "	
T.P.	1.643	1348.616	7.987	1346.973	T.P.	" " "	
T.P.	2.739	1343.893	7.462	1341.154	T.P.	" " "	
T.P.	3.280	1339.693	7.480	1436.413	T.P.	" " "	
T.P.	3.281	1336.742	6.232	1333.461	T.P.	" " "	
T.P.	2.235	1332.219	6.758	1329.984	T.P.	" " "	
T.P.	3.923	1330.725	5.417	1326.802	T.P.	" " "	
T.P.	4.151	1329.423	5.453	1325.272	T.P.	" " "	
T.P.	4.340	1327.953	5.810	1323.613	T.P.	" " "	
T.P.	3.708	1326.123	5.538	1322.415	T.P.	" " "	
T.P.	2.108	1320.920	7.311	1318.812	T.P.	" " "	
(Fd) B.M. US 1421			4.118	1316.~~802~~ 869	(Fd) B.M. US 1421 ELEV. 1316.869. 1928 Adj. P.B.M. K-13-1929; SEC. 27, T5N, R16W; Saugus, 6.2 mi. North of, 300 ft North of ℄ 230 ft West of Windmill, 30 ft East of R.R. 350 ft South of East & West fence, 190 ft West of road top of an Embedded Bronze tablet stamped K-13-1929 and Punched U.S. 1917.1 B.M.		

PLEASE RETURN TO
LOS ANGELES COUNTY SURVEYOR
726 LOS ANGELES COUNTY ENGINEERING BLDG.

NOTE: ANY ADDITIONS OR CHANGES ON THIS SHEET MUST BE MADE OR CIRCLED IN RED INK, WITH DATE AND NAME OF PERSON MAKING CHANGE.

Do not extend notes this side of this line.

STATION	B. S.	H. I.	F. S.	ELEV.	
		RE RUN BETWEEN T.B.M. #2 & B.M. L.S. 1426			
T.B.M. #2	4.538	1625.386		1620.848	T.B.M. #2 ELEV. 1620.796 F.B. 1625 - 110 0.6 Mi. S of Saint Francis Dam, 0.7 Mi. N of Power Hse. #2 at middle of curve in Rd a cut in Top ctr of Wly Headwall of 24" Corrugated Iron drain. Headwalls Stone & conc Construction
T.P.	1.818	1622.524	4.710	1620.676	T.P. Spk. in Rmt.
T.P.	2.515	1616.659	8.440	1614.084	T.P. " " "
T.P.	2.611	1611.958	7.312	1609.347	T.P. " " "
T.P.	2.692	1608.885	5.765	1606.193	T.P. " " "
T.P.	3.044	1607.347	4.582	1604.303	T.P. " " "
T.P.	3.655	1604.662	6.340	1601.007	T.P. " " "
T.P.	3.365	1602.825	5.202	1599.460	T.P. " " "
T.P.	0.990	1596.959	6.856	1595.969	T.P. " " "
T.P.	2.705	1594.094	5.570	1591.389	T.P. " " "
T.P.	5.981	1595.221	4.854	1589.240	T.P. " " "
T.P.	0.562	1586.460	9.323	1585.898	T.P. " " "
T.P.	3.290	1581.895	7.861	1578.605	T.P. " " "
T.P.	4.303	1581.843	4.353	1577.540	T.P. " " "
T.P.	8.888	1583.153	7.515	1574.265	T.P. " " "
B.M. L.S. 1426					1924 Adj.

Date 11/7/52 Date _____ Map No. _____ Traced _____ Date _____

Scale _____ Noted Red _____ Plotted _____ Job No. R277 Division No. V T.B. 1625

Survey of San Francisquito Cr. Reg.

[illegible] 120 Job No. R377 Division No. V Notes Red. Plotted

Survey of San Francisquito Canyon Rd. Date Date No.

Survey by Stock Notes H. R. S. Notes Chkd. Checked

Indexed C. Johnson Date Date Date No.

STATION	B. S.	H. I.	F. S.	ELEV.	

PLEASE RETURN TO

LOS ANGELES COUNTY SURVEYOR

726 LOS ANGELES COUNTY ENGINEERING BLDG.

NOTE: ANY ADDITIONS OR CHANGES ON THIS SHEET MUST BE MADE OR CIRCLED IN RED INK, WITH DATE AND NAME OF PERSON MAKING CHANGE.

Do not extend notes this side of this line.

8098 247 2-51

RETURN TO
LOS ANGELES COUNTY SURVEYOR
726 LOS ANGELES COUNTY
ENGINEERING BLDG.

Note: Any Additions or Changes on This Sheet Must be Made or Circled in Red Ink With Date and Name of Person Making Change.

Do not extend notes this side of this line.

W 5 72 E-5

"NOTE"
STONE MOUNDS FD. & ASSUMED TO BE SEC. CORS. PER. CS 9203 TIED INTO BUREAU OF WATER & POWER A NET IN SAN FRANCISQUITO CN SEE FB

-WINE-
F.B. 1675-54-55

-CORDOVA-
F.B. 1675-53

N49-41-25 E
4620.05

44° 36' 00"
31° 49' 20"
5024.24 calc.
73° 32' 05"
61° 51' 55"
84° 39' 00"
63° 31' 45" calc.
30° 39' 35"

(2)	89	18	00
(4)	178	24	00
(6)	267	36	00
	44	36	00

(2)	123	99	00
(4)	247	27	40
(6)	11	11	30
	61	51	55

(2)	147	07	20
(4)	294	08	20
(6)	81	12	30
	73	32	05

(2)	63	38	40
(4)	127	17	20
(6)	190	56	00
	31	49	20

(2)	169	18	00
(4)	338	36	00
(6)	147	54	00
	84	39	00

(2)	127	03	30
(4)	254	07	00
(6)	21	10	30
	63	31	45

(2)	61	58	10
(4)	123	57	00
(6)	30	39	35

38'± Stadia Enter Canada San Francisquito

calc.

N 87° 30 W mag. bearing

SEC. COR.
15 | 14
22 | 23

4119'± Stadia Leave Canada & ascend

781'± Top of spur brs NE & SW

676'± Stadia W. edge Gulch

2989.51
N 89-30 W mag. bearing
calc.

690'± Stadia Top ridge NE & SW

T 5 N
R 16 W

Fd. Stone mound 3' dia. 2' high top of ridge in shrubs no tag, post assumed to be N Cor. Sec 12 in center mound see CS 9203-5

Fd. Stone mound 4' dia. 2' high no tag, post Tag 0.1' spur assumed for COR.
14 | 13
23 | 24

T 5 N R 16 W

Surveyed by W.S.C. Date 3/1/52
Notes
Indexed
C. Johnson 4-7-52

F.B. 1675 Pg. 121

RETURN TO
LOS ANGELES COUNTY SURVEYOR
725 LOS ANGELES COUNTY
ENGINEERING BLDG.

Note: Any Additions or Changes on This Sheet Must be Made or Circled in Red Ink With Date and Name of Person Making Change.

Do not extend notes this side of this line.

F.B. 1625 Pg. 122

F.B. 1675 Pg.

Name Chkd by
Map No.
Office Work
Checked
Date

Surveyed by: W. S. Cowherd
Notes: W. S. C. Date: 5-2-52
Indexed: 2-1-52

SECTION LINES

W. O. 4977 Tape No. 22 St'd. 24 °F

STONE MOUND FOR A CORNER TREE TIED INTO SAN FRANCISQUITO QUAD RD SRF FB

N 577 E

Note: Any Additions or Changes or This Sheet Must be Made or Circled in Red Ink With Date and Name of Person Making Change.

Do not extend notes this side of this line.

RETURN TO LOS ANGELES COUNTY SURVEYOR 726 LOS ANGELES COUNTY ENGINEERING BLDG.

SEC 12

SEC 11

SEC 1

SEC 2

Top of ridge

Fd old mound of stones 3' dia. 2' high no TKY Post Found assume To be SEC. COR. 2 | 1 / 11 | 12 T5N R16W Set 1X2 in Cairn (Mound)

Evidence of old brush cuttings North 150'±

660'± Stadia

942.10 Calc

P-62 1X2 per FB 1675-37

Enter Canada of San Francisquito SW¼ NE¼

1636.96 Calc

N 01°30' W (Geog. Meridian)

979.66 rec

P-LINE

P-66 1X2

166.28 rec

Center of stream bed

503.82 rec

P-68 1X2

Set 1X2 for W.C. at foot of steep side hill record distance & bearing from Oak

536'± Stadia

334.82 rec

529.7 rec

Fd Old dead forked Oak 30" in dia. Per CS. 9103 Pg 8

175.11

193.39

P-69 1X2

(2)	105	59	40
(4)	211	59	20
(6)	317	59	00
	52	59	50

(2)	64	34	30
(4)	129	09	00
(6)	193	43	30
	32	17	15

(2)	41	25	10
(4)	82	50	20
(6)	124	15	30
	20	42	35

(2)	233	36	20
(4)	107	12	40
(6)	340	49	00
	116	48	10

(2)	61	49	00
(4)	123	39	10
(6)	185	27	20
	30	54	35

(2)	181	09	10
(4)	362	18	20
(6)	183	27	30
	90	34	35

(2)	252	23	20
(4)	124	46	40
(6)	37	10	00
	126	11	40

194.89 @ 26-01 T60 = 175.11
196.41 @ 10-01 T60 = 193.39

RETURN TO
LOS ANGELES COUNTY SURVEYOR
726 LOS ANGELES COUNTY
ENGINEERING BLDG.

Note: Any Additions or Changes on This Sheet Must be Made or Circled in Red Ink With Date and Name of Person Making Change.

Do not extend notes this side of this line.

F.B. 1675 PG. 124

Office Ck'd by	Survey of San Francisquito Cr Rd
Map No.	W. O. R-327 Tape No. 87 St'd. 87 °F
Office Work	Surveyed by W. S. C.
Checked	Notes W. S. C. Date 5-20-52
Date	Indexed A. O. Johnson

F. B. 1677 Pg. 125

JUL 7 '52

Note: Any Additions or Changes on This Sheet Must be Made or Circled in Red Ink With Date and Name of Person Making Change.

Do not extend notes this side of this line.

RETURN TO
LOS ANGELES COUNTY SURVEYOR
726 LOS ANGELES COUNTY
ENGINEERING BLDG.

CONTINUATION of P-LINE NOTES

FROM P 127 (see pg. 61)

MAY 1952

PARTY
W. S. COMBERD
C. Morrison
R. Dale
R. Sylvester
R. Friedrich

RETURN TO
LOS ANGELES COUNTY SURVEYOR
725 LOS ANGELES COUNTY
ENGINEERING BLDG.

Note: Any Additions or Changes on This Sheet Must be Made or Circled in Red Ink With Date and Name of Person Making Change.

Do not extend notes this side of this line.

70F3095 247 2-81

F.B. 1625 PG. 146

Notes Ck'd by	Survey San Francisquito Ck Rd
Map No.	W. O. #377 Tape No. 87 St'd 89 °F
Office Work	Surveyed by W. S. COWHERD
Checked	Notes W. S. C. Date 5-23-52
Date	Indexed A. C. Johnson

F. B. 1675 PG. 127

BOT Pg # 128

T = 78
180.08 @ 0-0 = 180.07

180.07

P # 130
Set 1x2 Top spur

T = 78
244.14 @ 0-0 = 244.13

244.13

P # 129
Set 1x2 Top spur

T = 78
228.72 @ 4-48 = 227.91

227.91

N 64-40 E

P # 128
Set 1x2 in saddle

T = 78
272.89 @ 9-05 = 269.46

269.46

P # 127
Set 1x2 saddle
(see pg # 51)

368.87

Top pg # 51

Note: Any Additions or Changes on This Sheet Must be Made or Circled in Red Ink With Date and Name of Person Making Change.

Do not extend notes this side of this line.

RETURN TO
LOS ANGELES COUNTY SURVEYOR
726 LOS ANGELES COUNTY
ENGINEERING BLDG.

76F309S 247 2-51

F.B. 1675 PG. 128

T=92'
46.29 @ 19-45 = 43.57
126.82 @ 24-49 = 115.12
158.69

BOT Pg # 129

W.S. 77, D-3

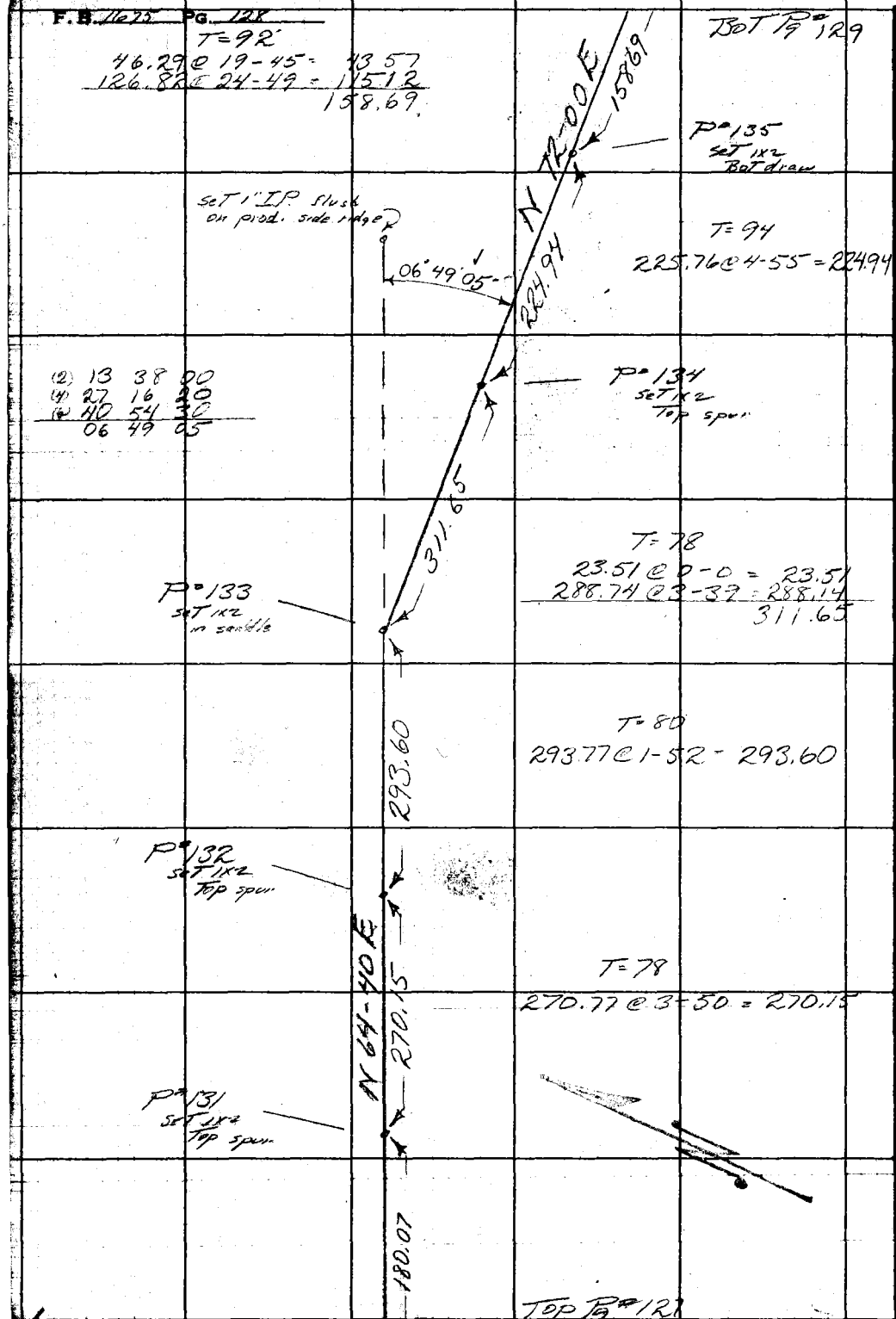

(2) 13 38 00
(4) 27 16 20
(6) 40 54 30
06 49 05

RETURN TO
LOS ANGELES COUNTY SURVEYOR
725 LOS ANGELES COUNTY
ENGINEERING BLDG.

Do not extend notes this side of this line.

Note: Any Additions or Changes on This Sheet Must be Made or Circled in Red Ink With Date and Name of Person Making Change.

Notes Ck'd by	Survey of San Francisquito Co. Rd.
Map No.	W. O. P-377 Tape No. 84 St'd. 84 °F
Office Work	Surveyed by W. S. COWHERD
Checked	Notes W. S. C. Date 5-23-52
Date	Indexed A. C. Johnson

F. B. 1675 PG. 129

Bot. Pg # 130

261.50 @ 71-50 T 94 = 23[illegible]

(2) 347 43 40
(4) 335 27 30
(6) 323 11 40
173 51 50

P # 140
Set 1x2
on flat

139.79 @ 1-05 T 94 = 139.77

P # 139
Set spk & T
S-side road

244.19 @ 6-24 T 92 = 242.68

P # 138
Set 1x2
Top cut

222.48 @ 22-50 T 98 = 205.07

(2) 352 11 40
(4) 344 23 10
(6) 336 34 40
176 05 45

P # 137
Set 1x2
Top spur.

235.20 @ 2-00 T 92 = 235.07

P # 136
Set 1x2
Top spur

Top Pg # 128

235.96
5.6
51
173°
139.77
N 75-50 E
242.68
205.07
45"
05'
176°
235.07
158.69

Note: Any Additions or Changes on This Sheet Must be Made or Circled in Red Ink With Date and Name of Person Making Change.

Do not extend notes this side of this line.

W.S.77, D-3

RETURN TO
LOS ANGELES COUNTY SURVEYOR
726 LOS ANGELES COUNTY
ENGINEERING BLDG.

F. B. 1675 PG. 130

Bot Pg #131

18.83 @ 0°-0' T 88 = 18.83

216.43 @ 22°-36' T 88 = 199.82

149.24 @ 8°-28' T 86 = 147.61

149.10 @ 4°-45' T 86 = 148.59

Top Pg #130

N 82°-00' E

18.83

199.82

147.61

148.59

255.96

P #144
set 1x2
Top ridge

P #143
set 1x2
Bot. draw

P #142
set 1x2
Top ridge

P #141
set 1x2
Top ridge

W.S. 77 D-3

RETURN TO
LOS ANGELES COUNTY SURVEYOR
725 LOS ANGELES COUNTY
ENGINEERING BLDG.

Do not extend notes this side of this line.

Note: Any Additions or Changes on This Sheet Must be Made or Circled in Red Ink With Date and Name of Person Making Change.

Notes Ck'd by	Survey at [illegible]
Map No.	W. O. R377 Tape No. 84 St'd. 84 °F
Office Work	Surveyed by W. S. COWHERD
Checked	Notes W. S. C. Date 5-24-52
Date	Indexed E. C. Johnson

F. B. 1675 Pg 131

Bond 13h

131.89 @ 8-21 T 96 = 130.50

155.91 @ 16-36 T=98 = 149.42
163.84 @ 6-52 T=94 = 162.68
312.10

(2) 349 15 50
(4) 338 31 20
(6) 327 47 00
174 37 45

201.04 @ 0-0 T 84 = 201.04

T=84°

44.47 @ 0-0 = 44.47
277.82 @ 24-09 = 253.51
297.98

(2) 331 55 10
(4) 303 50 40
(6) 275 46 00
165 57 40



Top Pg# 130

Note: Any Additions or Changes on This Sheet Must Be Made or Circled in Red Ink With Date and Name of Person Making Change.

Do not extend notes this side of this line.

RETURN TO
LOS ANGELES COUNTY SURVEYOR
726 LOS ANGELES COUNTY
ENGINEERING BLDG.

76F3095 247 2-51

F. B. 1675 PG. 132

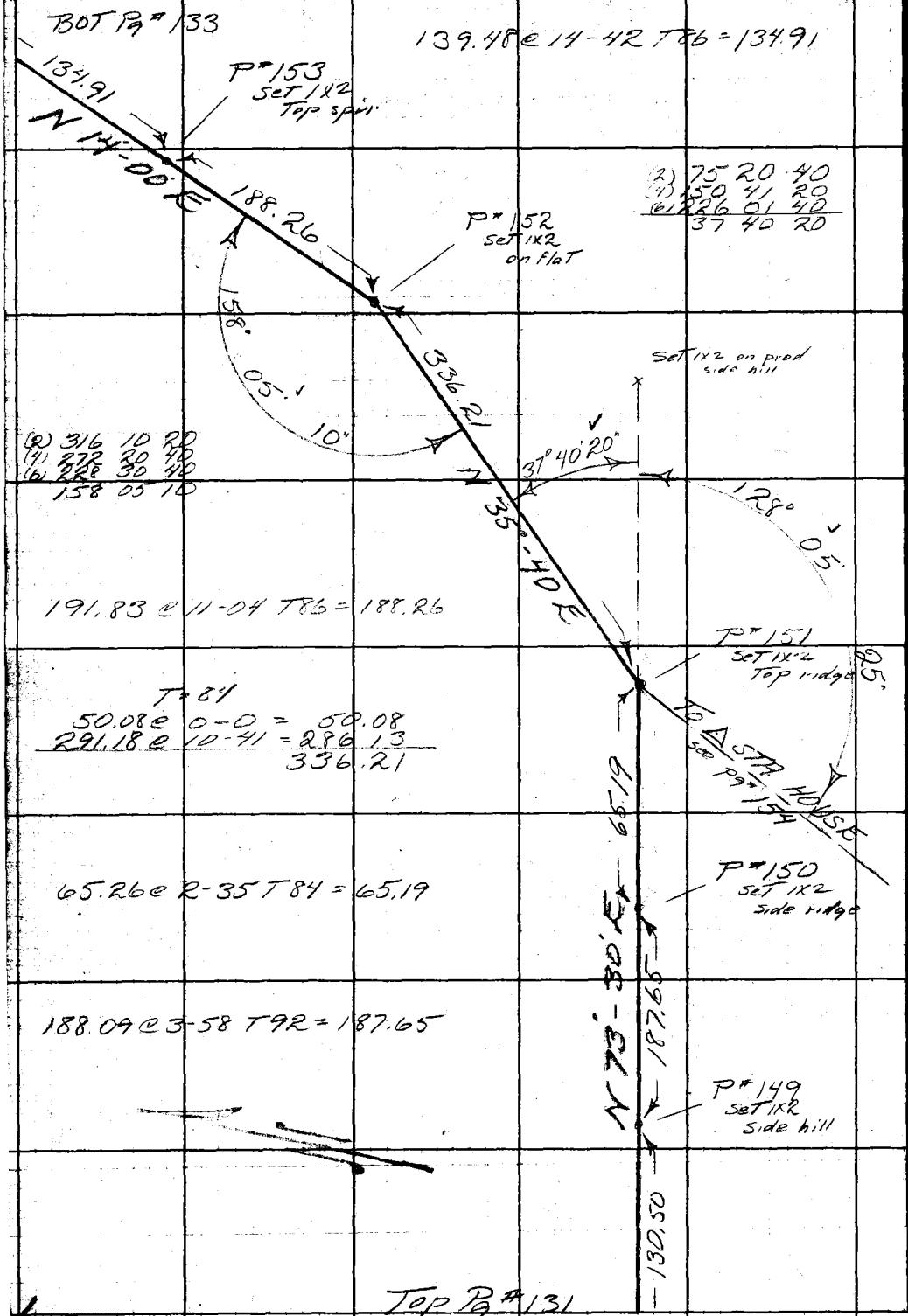

W.S. 78, A-3

RETURN TO
LOS ANGELES COUNTY SURVEYOR
725 LOS ANGELES COUNTY
ENGINEERING BLDG.
Do not extend notes this side of this line.

Note: Any Additions or Changes on This Sheet Must be Made or Circled in Red Ink With Date and Name of Person Making Change.

Notes Ck'd by	Survey of San Francisquito Ck Rd.
Map No.	W. O. R322 Tape No. 84 St'd. 84 °F
Office Work	Surveyed by W. S. [illegible]
Checked	Notes W. S. C. Date 6-9-52
Date	Indexed A. C. Johnson

F. B. 1675 PG. 133

Bot Pg # 134

68.60 @ 0-0 T 80 = 68.60

68.60 N 43°30' E

P # 157 Set 1x2 Top bank

138.00 @ 0-0 T-86 = 138.00

138.00

P # 156 Set 1x2 Top bank

50°

13'

150°

(2)	300	27	40
(4)	240	55	20
(6)	181	23	00
	150	13	50

193.35

P # 155 Set 1x2 in flat

194.03 @ 4-51 T-90 = 193.35

T = 90°

184.19 @ 19-55 = 173.18

74.08 @ 9-00 = 73.17

246.35

246.35

P # 154 Set 1x2 Top spur

N 14°00' E

134.91

Top Pg # 132

Note: Any Additions or Changes on This Sheet Must be Made or Circled in Red Ink With Date and Name of Person Making Change.

W.S. 78, A-3

Do not extend notes this side of this line.

RETURN TO
LOS ANGELES COUNTY SURVEYOR
726 LOS ANGELES COUNTY
ENGINEERING BLDG.

76F3095 247 2-51

F. B. 1675 PG. 134

Bot. Pg # 135

127.45 @ 24-55 T84 = 115.59

115.59

P # 162
Set 1x2
bot draw

142.30 @ 17-38 T86 = 135.61

135.61

P # 161
Set 1x2
on side hill

74.81 @ 18°-07 T-86 = 71.10

71.10

P # 160
Set 1x2
on ridge
N - side

45.28 @ 0-0 T80 = 45.28

45.28

N 43°-30' E

P # 159
Set 1x2
on ridge
S - side

212.85 @ 22°-49 T78 = 196.18

196.18

P # 158
Set 1x2
in flat

68.60

Top Pg # 133

RETURN TO
LOS ANGELES COUNTY SURVEYOR
725 LOS ANGELES COUNTY
ENGINEERING BLDG.

Do not extend notes this side of this line.

Note: Any Additions or Changes on This Sheet Must be Made or Circled in Red Ink With Date and Name of Person Making Change.

Notes Ch'd by DREW	Survey of Sun Francisquito Cr Rd
Map No.	W. O. R 372 Tape No. 84 St'd 84 °F
Office Work	Surveyed by W. S. COWHERD
Checked	Notes W. S. C. Date 6-5-52
Date	Indexed A. C. Johnson

F. B. 1625 PG. 135

Bot. Pg #136

T = 86°

202.20 @ 8-35 = 199.94

234.58 @ 33°-42 T82 = 195.16

32.95 @ 0-0 T82 = 32.95

(2) 334 19 40
(4) 308 39 30
(6) 282 59 30
167 09 55

43.70 @ 13-46 T86 = 42.44
68.19 @ 9-28 T82 = 67.26
109.70

107.35 @ 26-17 T86 = 96.25

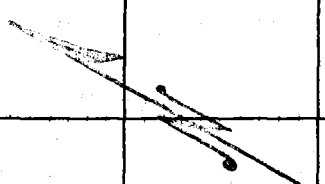

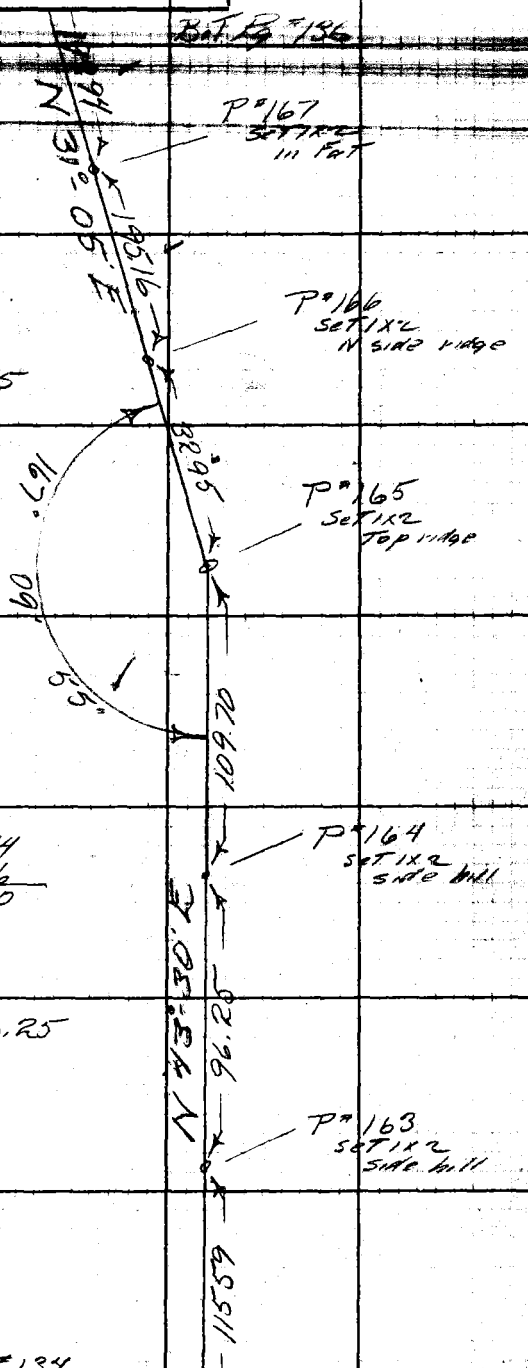

Top Pg #134

Note: Any Additions or Changes on This Sheet Must be Made or Circled in Red Ink With Date and Name of Person Making Change.

Do not extend notes this side of this line.

RETURN TO
LOS ANGELES COUNTY SURVEYOR
726 LOS ANGELES COUNTY
ENGINEERING BLDG.

76F3095 247 2-51

F.B. 1625 PG. 136

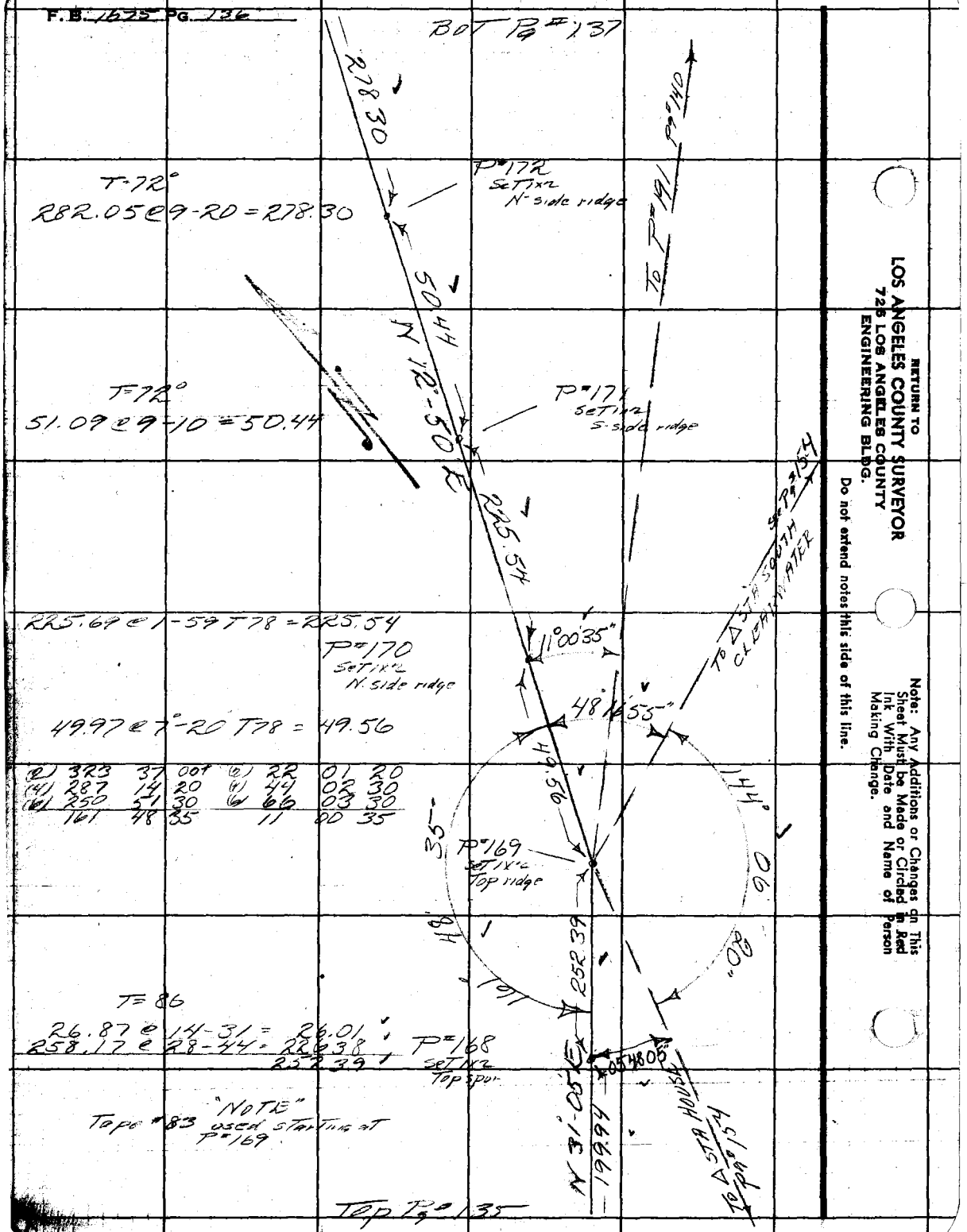

(2)	323	37	00	(2)	22	01	20
(4)	287	14	20	(4)	44	02	30
(6)	250	51	30	(6)	66	03	30
	161	48	35		11	00	35

T=86

26.87 @ 14-31 = 26.01
258.17 @ 28-44 = 226.38
252.39

P#168
Set 1/2"
Top spur

"NOTE"
Tape #83 used starting at P#169

Top P# 135

RETURN TO
LOS ANGELES COUNTY SURVEYOR
725 LOS ANGELES COUNTY
ENGINEERING BLDG.

Do not extend notes this side of this line.

Note: Any Additions or Changes on This Sheet Must be Made or Circled in Red Ink With Date and Name of Person Making Change.

Notes Ck'd by: D.K.E.W.	Survey of San Francisquito Co. Rd
Map No.	W. O. R-377 Tape No. 83 St'd. 84 °F
Office Work	Surveyed by: W. S. Gottfried
Checked	Notes: W. S. G. Date: 6-6-52
Date	Indexed: R. C. Johnson

F. B. 1625 PG. 137

Bot Pg #138

T=80°

91.16 @ 6-36 = 90.56

P#177 Set 1x2 W edge road

T=80°

298.45 @ 21-41 = 277.32

P#176 Set 1x2 side ridge

44.43 @ 15-44 T80 = 42.77

P#175 Set 1x2 N side ridge

61.30 @ 0-0 T80 = 61.30

P#174 Set 1x2 Top ridge

(2) 333 30 20 +
(4) 307 00 40
(6) 280 31 00
166 45 10

P#173 Set 1x2 Top ridge

230.80 @ 14-59 T74 = 222.93

Top Pg #136

90.56
277.32
N 00°-30' W
42.77
61.30
10"
45'
166°
222.93
N 12°-50' E
278.30

Note: Any Additions or Changes on This Sheet Must be Made or Circled in Red Ink With Date and Name of Person Making Change.

Do not extend notes this side of this line.

RETURN TO
LOS ANGELES COUNTY SURVEYOR
726 LOS ANGELES COUNTY
ENGINEERING BLDG.

76F309S 247 2-51

RETURN TO
LOS ANGELES COUNTY SURVEYOR
726 LOS ANGELES COUNTY
ENGINEERING BLDG.

Note: Any Additions or Changes on This Sheet Must be Made or Circled in Red Ink With Date and Name of Person Making Change.

Do not extend notes this side of this line.

W.S. 78, A-3

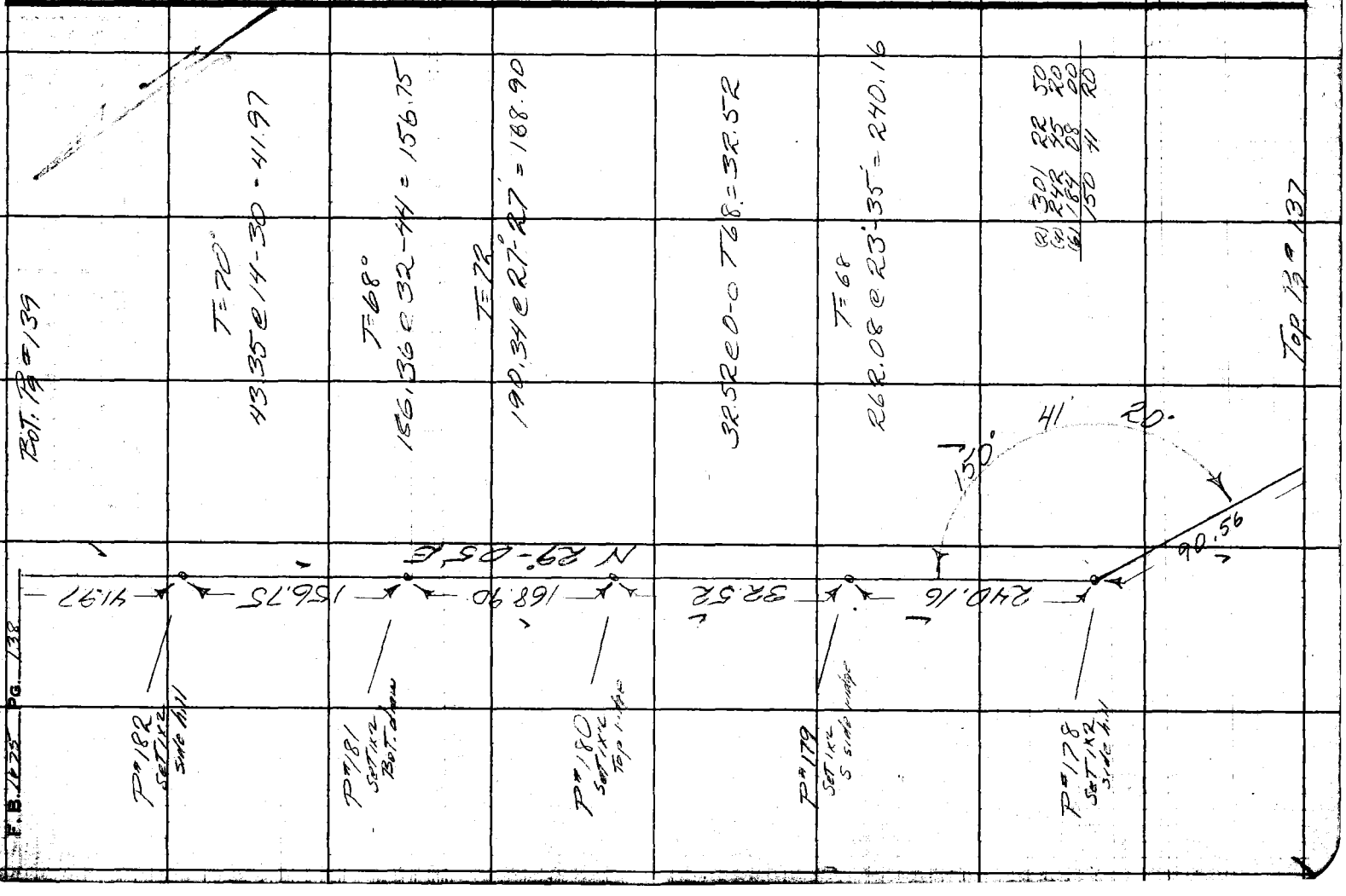

F.B. 1225 PG. 138

Notes Ck'd by D.K. [illegible]	Survey at San Francisquito Ck Rd
Map No.	W. O. 8377 Tape No. 84 Std. 84 °F
Office Work	Surveyed by W. S. LOWHERD
Checked	Notes W. S. C. Date 6-15-52
Date	Indexed X. C. Johnson

F. B. 675 PG. 139

Bot Pg # 140

T = 80

208.25 @ 10-20 = 207.86

P # 188
Set 1x2
in saddle

(2) 316 48 00
(4) 273 36 00
(6) 230 23 40
158 24 00

99.11 @ 26-13 T64 = 88.90

P # 187
Set 1x2
side hill

T = 70

298.74 @ 7-52 = 295.90

"Note"
Start to use Tape # 84 at
P # 184 again

P # 186
Set 1x2
Side hill

T = 68

139.07 @ 9-56 = 136.98

P # 185
Set 1x2
Top spur

(2) 320 49 40
(4) 281 39 10
(6) 242 28 40
160 24 45

P # 184
Set 1x2
Top spur

66.64 @ 13-02 T70 = 64.91
138.19 @ 14-46 T64 = 133.61
198.52

P # 183
Set 1x2
Top ridge

271.69 @ 11-34 T70 = 266.15
123.99 @ 7-34 T62 = 122.89
389.04

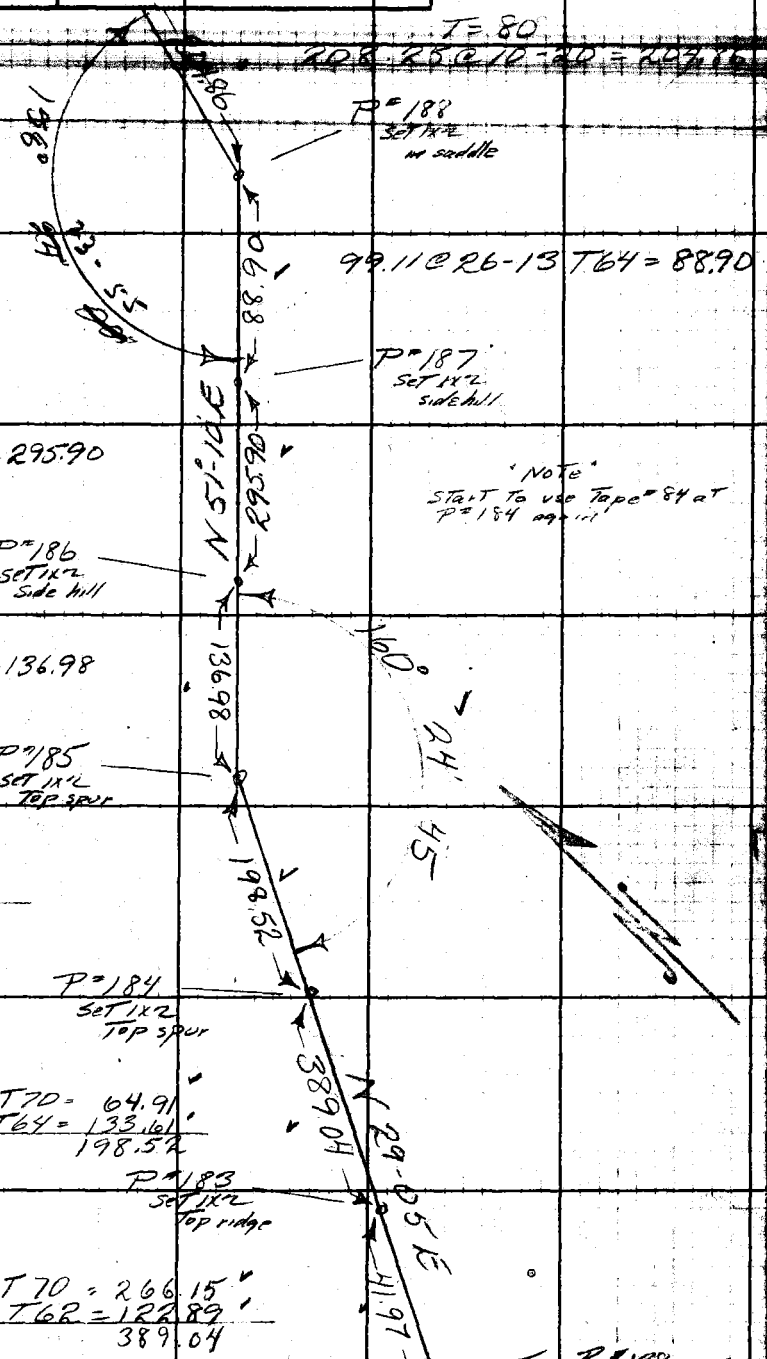

Top Pg # 138

Note: Any Additions or Changes on This Sheet Must be Made or Circled in Red Ink With Date and Name of Person Making Change.

Do not extend notes this side of this line.

RETURN TO
LOS ANGELES COUNTY SURVEYOR
726 LOS ANGELES COUNTY
ENGINEERING BLDG.

76F3095 247 2-51

F.B. 1675 PG. 140

Bot. Pg #141

T=68
120.32 @ 0-0 = 120.31
81.42 @ 4-34 = 81.15
201.46

282.86 @ 12-44 T74 = 275.88

T=70
23.78 @ 0-0 = 23.78
291.51 @ 1-05 = 291.43
315.21

120.32 @ 12-01 T70 = 117.67

(2) 146 18 00
(4) 292 36 00
(6) 78 53 50
73 09 00

(2) 72 38 40
(6) 145 17 20
(6) 217 55 40
36 19 20

(2) 73 39 20
(4) 143 18 40
(6) 220 57 40
36 49 40

(2) 338 00 10
(4) 316 00 00
(6) 294 00 00
169 00 00

154.05 @ 6-18 T80 = 153.12

143.05 @ 19-17 T80 = 135.02

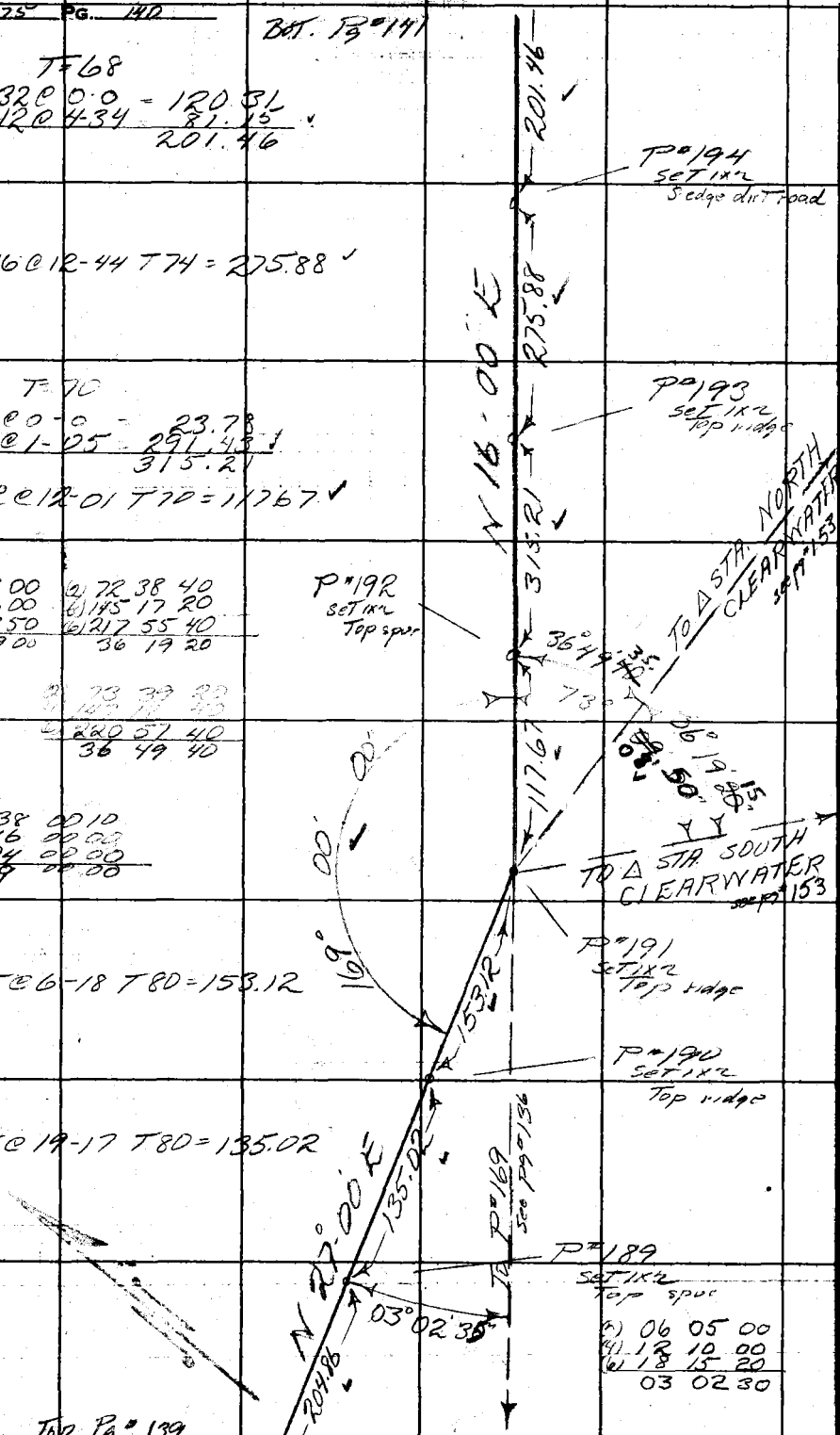

(2) 06 05 00
(4) 12 10 00
(6) 18 15 20
03 02 30

Top Pg #139

W.S. 78, A-3

RETURN TO
LOS ANGELES COUNTY SURVEYOR
725 LOS ANGELES COUNTY
ENGINEERING BLDG.

Do not extend notes this side of this line.

Note: Any Additions or Changes on This Sheet Must be Made or Circled in Red Ink With Date and Name of Person Making Change.

Notes Ch'd by DRSW	Survey of [illegible]
Map No.	W. O. R-322 Tape No. 84 St'd. 84 °F
Office Work	Surveyed by W. S. COWHERD
Checked	Notes W. S. C. Date 6-12-52
Date	Indexed A. C. Johnson

F.B. 1622 PG. 141

Note: Any Additions or Changes on This Sheet Must be Made or Circled in Red Ink With Date and Name of Person Making Change.

W.S. 78, A-2

Do not extend notes this side of this line.

RETURN TO
LOS ANGELES COUNTY SURVEYOR
726 LOS ANGELES COUNTY
ENGINEERING BLDG.

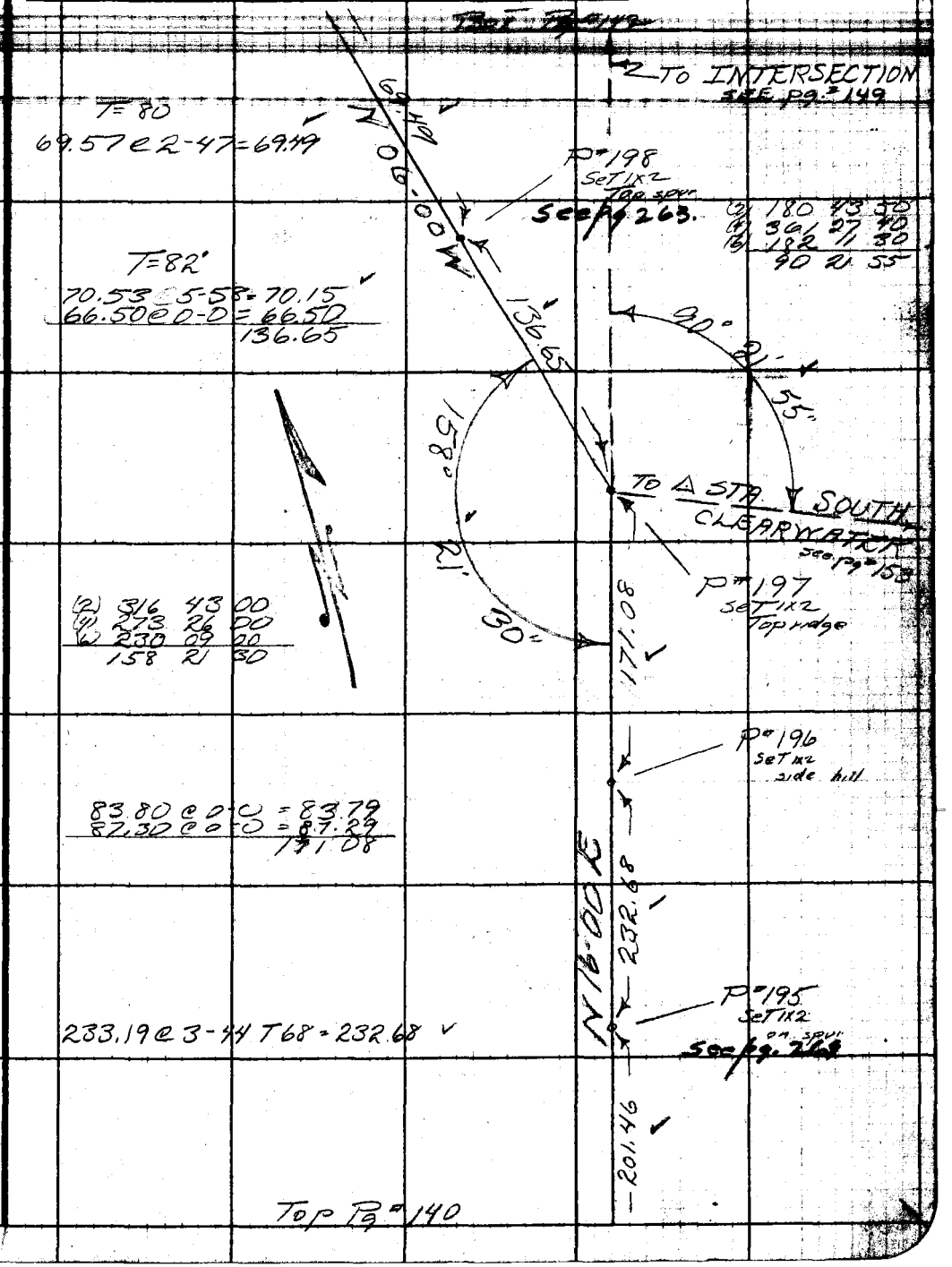

F.B. 1675 PG. 142

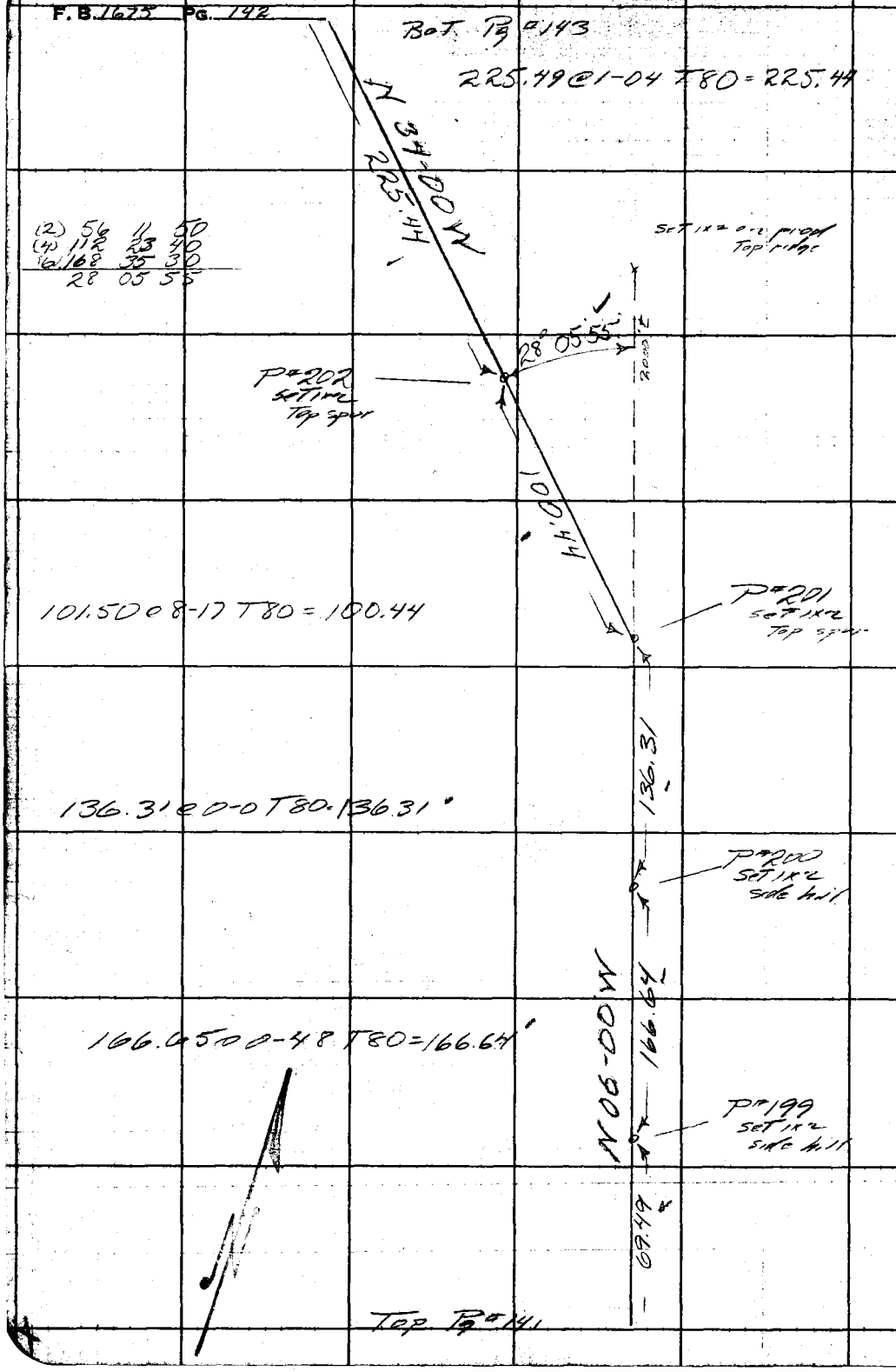

RETURN TO
LOS ANGELES COUNTY SURVEYOR
725 LOS ANGELES COUNTY
ENGINEERING BLDG.

Do not extend notes this side of this line.

Note: Any Additions or Changes on This Sheet Must be Made or Circled in Red Ink With Date and Name of Person Making Change.

Notes Ck'd by DKSW	Survey of [illegible]
Map No.	W. O. R-377 Tape No. 89 St'd. 84 °F
Office Work	Surveyed by W. S. CONTIERO
Checked	Notes W. S. C. Date 6-15-52
Date	Indexed R. C. Johnson

F. B. 1625 PG. 143

BOT Pg #144

T = 80

47.32 @ 10-26 = 46.54
145.63 @ 20-20 = 136.56
183.10

101.35 @ 3-02 T78 = 101.21

128.95 @ 10-00 T78 = 126.98

28.77 @ 0-0 T80 = 28.77

(2) 311 56 00
(4) 263 52 00
(6) 215 48 00
155 58 00

N 58° 00' W

N 34° 00' W

155° 58' 00"

225.44

183.10

101.21

126.98

28.77

P #206 set 1x2 side hill

P #205 set 1x2 side hill

P #204 set 1x2 on spur

P #203 set 1x2 top spur

Top Pg #142

Note: Any Additions or Changes on This Sheet Must be Made or Circled in Red Ink With Date and Name of Person Making Change.

Do not extend notes this side of this line.

RETURN TO
LOS ANGELES COUNTY SURVEYOR
726 LOS ANGELES COUNTY
ENGINEERING BLDG.

76F3095 247 2-51

F.B. 1675 PG. 144

BOT Pg # 145

121.09 @ 20-10 T=92 = 113.68

P# 210
set 1x2
Bot. draw

167.41 @ 12-59 T=90 = 163.14

P# 209
set 1x2
Top spur

196.80 @ 3-37 T=90 = 196.~~34~~ 42

(2) 333 03 40
(4) 306 27 10
(6) 279 10 40
166 31 45

P# 208
set 1x2
side ridge

T=80

64.32 @ 3°-37' = 64.19

P# 207
set 1x2
Top ridge

(2) 314 00 50
(4) 268 01 50
(6) 222 02 40
157 00 30

N 67°-30' W 113.68

N 81°-00' W 196.~~34~~ 42

N 58°-00' W 183.10

157° 00' 25 ~~30~~

64.19

Top Pg # 143

W.S. 78, A-2

RETURN TO
LOS ANGELES COUNTY SURVEYOR
725 LOS ANGELES COUNTY
ENGINEERING BLDG.

Do not extend notes this side of this line.

Note: Any Additions or Changes on This Sheet Must be Made or Circled in Red Ink With Date and Name of Person Making Change.

Notes Ck'd by D. R. [illegible]	Survey of [illegible] F. B. 1672 Pg. 145
Map No.	W. O. 2-77 Tape No. 84 St'd 84 °F
Office Work	Surveyed by W. S. COWHERD
Checked	Notes W. S. C. Date 6-16-52
Date	Indexed A. C. Johnson

BOT Pg #146

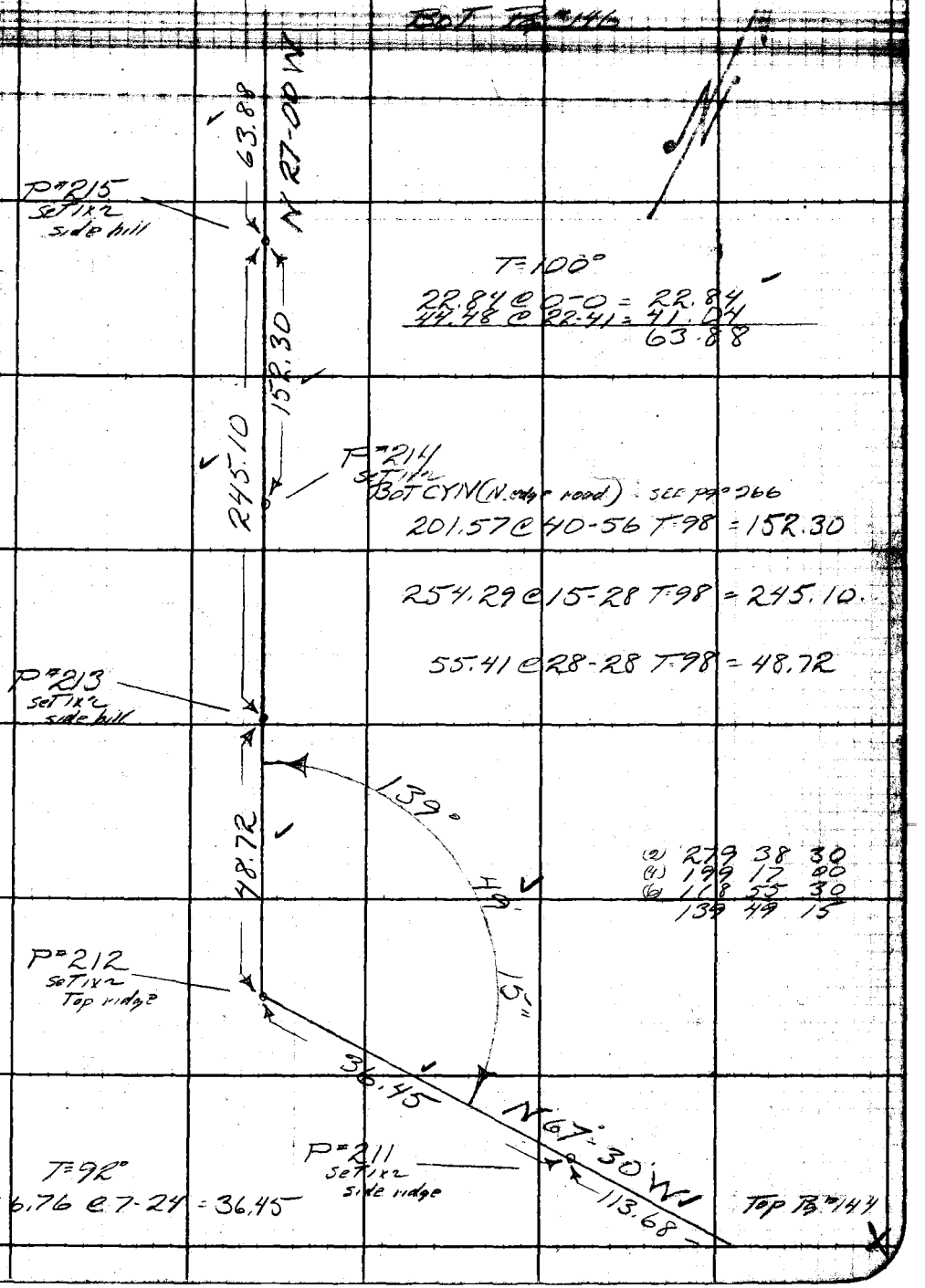

Note: Any Additions or Changes on This Sheet Must be Made or Circled in Red Ink With Date and Name of Person Making Change.

Do not extend notes this side of this line.

RETURN TO
LOS ANGELES COUNTY SURVEYOR
726 LOS ANGELES COUNTY
ENGINEERING BLDG.

76F309S 247 2-51

F. B. 1623 PG. 146

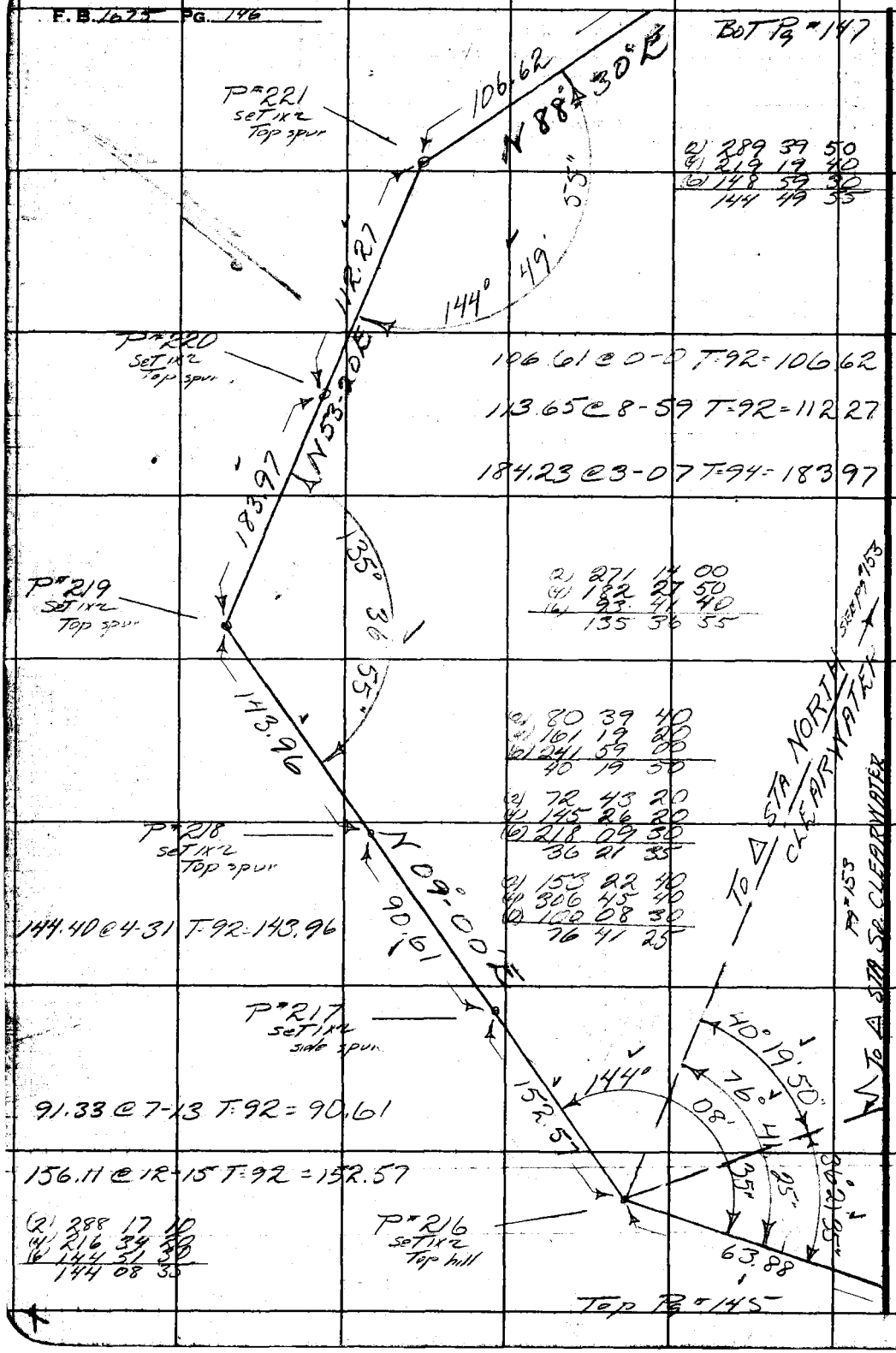

BOT Pg = 147

(2) 289 39 50
(4) 216 19 40
(6) 144 59 30
144 49 55

106.61 @ 0-0 T-92 = 106.62

112.65 @ 8-59 T-92 = 112.27

184.23 @ 3-07 T-94 = 183.97

(2) 271 17 00
(4) 182 27 50
(6) 93 41 40
135 36 55

(2) 80 39 40
(4) 161 19 00
(6) 241 58 00
40 19 50

(2) 72 43 20
(4) 145 26 20
(6) 218 09 30
36 21 35

(2) 153 22 40
(4) 306 43 40
(6) 100 08 30
76 41 25

144.40 @ 4-31 T-92 = 143.96

91.33 @ 7-13 T-92 = 90.61

156.11 @ 12-15 T-92 = 152.57

(2) 288 17 10
(4) 216 34 30
(6) 144 51 50
144 08 55

Top Pg = 145

RETURN TO
LOS ANGELES COUNTY SURVEYOR
725 LOS ANGELES COUNTY
ENGINEERING BLDG.

Do not extend notes this side of this line.

Note: Any Additions or Changes on This Sheet Must be Made or Circled in Red Ink With Date and Name of Person Making Change.

Notes Ck'd by DREW	Survey of Sun Fernando Co. Rd.
Map No.	W. O. R-377 Tape No. 84 St'd. 84 °F
Office Work	Surveyed by W. S. COWHERD
Checked	Notes Date 6-19-52
Date	Indexed E. C. Johnson

F. B. 11675 PG. 147

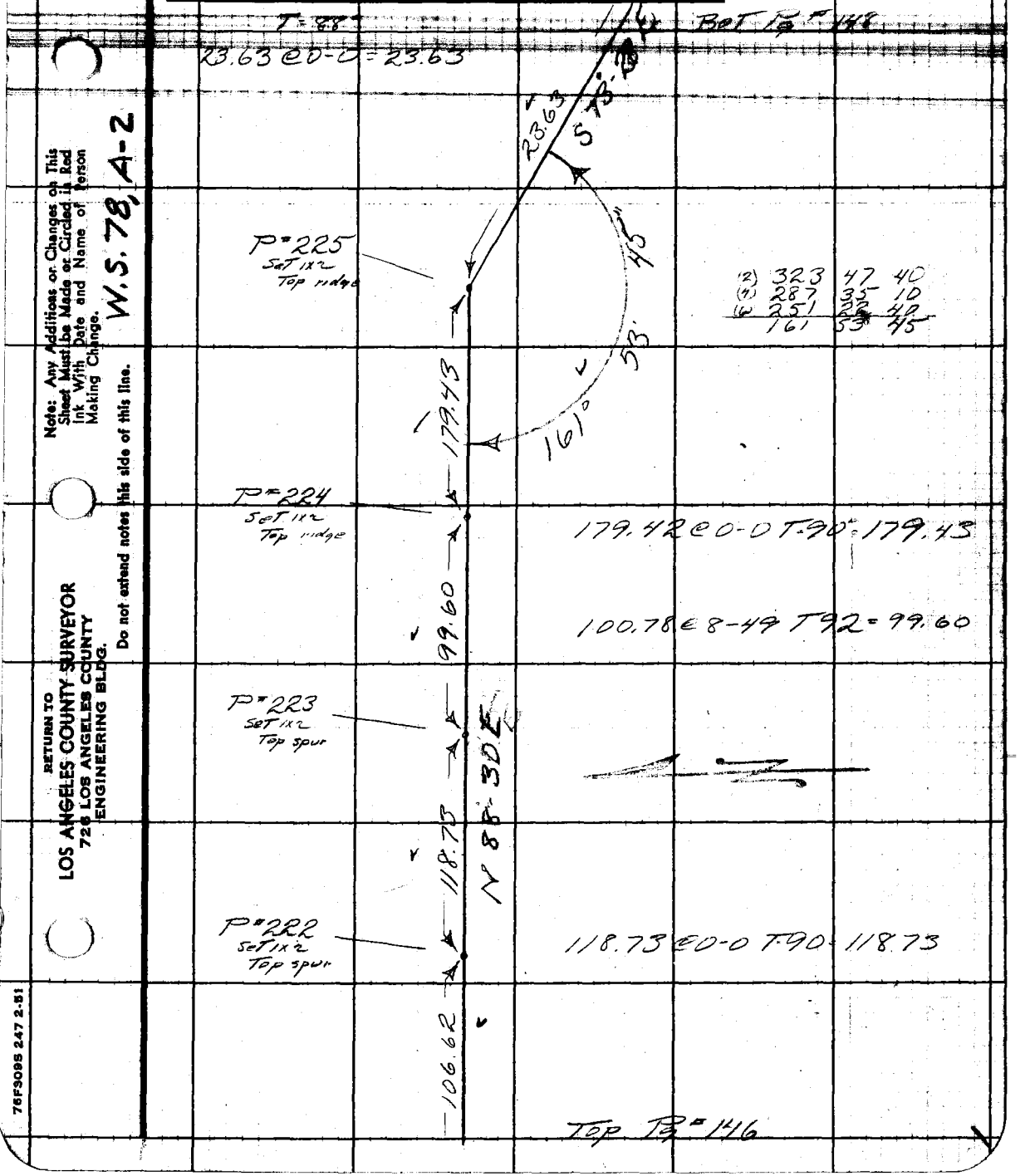

(2)	323	47	40
(4)	287	35	10
(6)	251	22	40
	161	53	45

Note: Any Additions or Changes on This Sheet Must be Made or Circled in Red Ink With Date and Name of Person Making Change.

Do not extend notes this side of this line.

W.S. 78, A-2

RETURN TO
LOS ANGELES COUNTY SURVEYOR
726 LOS ANGELES COUNTY
ENGINEERING BLDG.

76F3095 247 2-51

F.B. 1625 PG. 148

BOT. Pg #149

244.40 @ 2-52 T=90 = 244.10

P#230 Set 1x2 Top spur

161.00 @ 3-15 T=84 = 160.74

P#229 Set 1x2 Top ridge

162.22 @ 6-12 T=84 = 161.27

P#228 Set 1x2 side ridge

151.12 @ 21-00 T=86 = 141.08

S 73°-28 E

P#227 Set 1x2 Top spur

115.59 @ 21-38 T=88 107.45

P#226 Set 1x2 Top ridge

23.63

Top Pg #147

RETURN TO
LOS ANGELES COUNTY SURVEYOR
725 LOS ANGELES COUNTY
ENGINEERING BLDG.

Do not extend notes this side of this line.

Note: Any Additions or Changes on This Sheet Must be Made or Circled in Red Ink With Date and Name of Person Making Change.

Notes Ch'd by DREW	Survey of San Francisquito Co. Rd.
Map No.	W. O. P377 Tape No. 84 St'd. 84 °F
Office Work	Surveyed by W. S. Cottrell
Checked	Notes W. S. C. Date 6-25-52
Date	Indexed A. C. Johnson

F. B. 1675 PG. 149

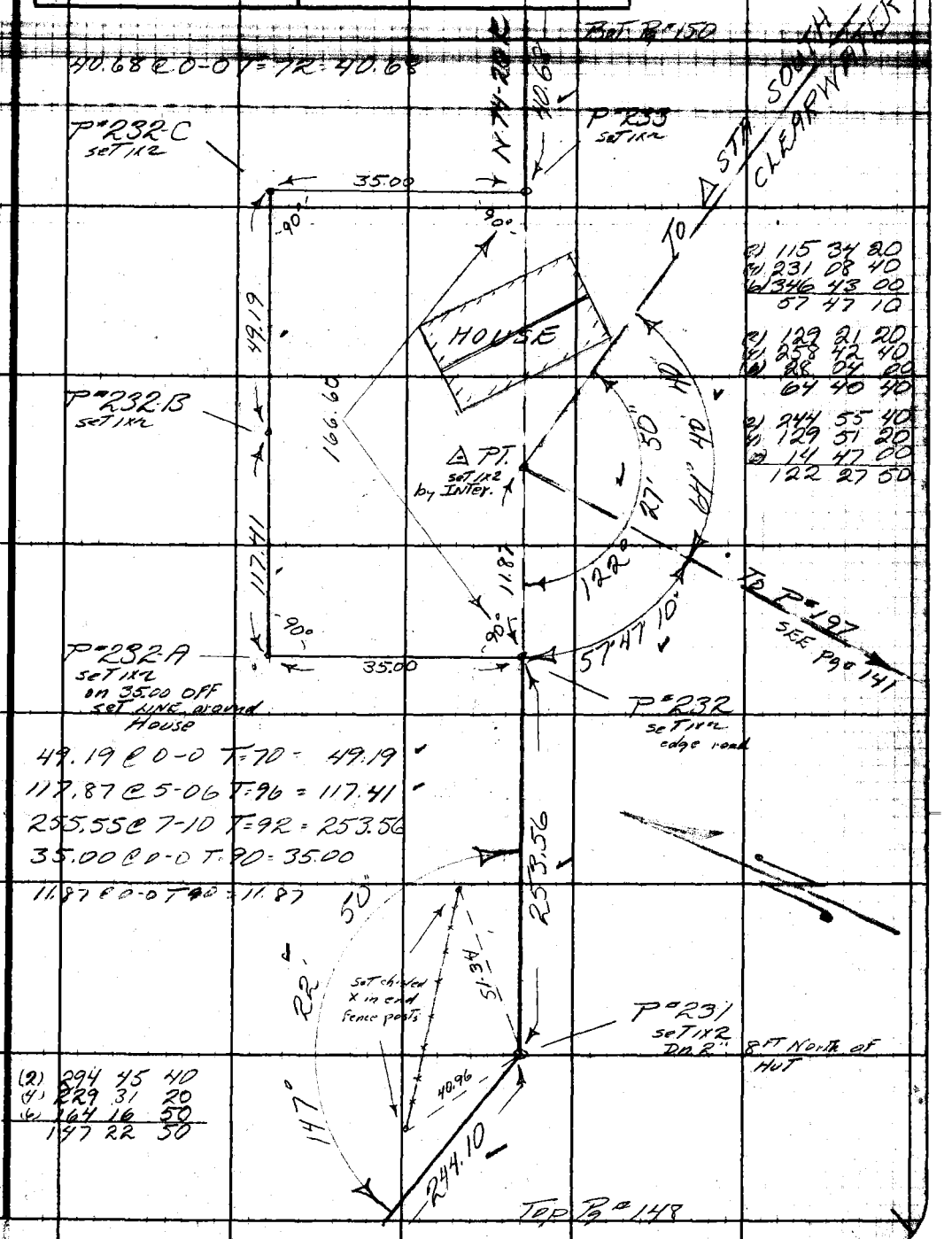

(2) 115 34 20
(4) 231 08 40
(6) 346 43 00
57 47 10

(2) 129 21 20
(4) 258 42 40
(6) 28 04 00
64 40 40

(2) 244 55 40
(4) 129 51 20
(6) 14 47 00
122 27 50

(2) 294 45 40
(4) 229 31 20
(6) 164 16 50
147 22 50

Note: Any Additions or Changes on This Sheet Must be Made or Circled in Red Ink With Date and Name of Person Making Change.

W. S. 78, A-2

Do not extend notes this side of this line.

RETURN TO
LOS ANGELES COUNTY SURVEYOR
726 LOS ANGELES COUNTY
ENGINEERING BLDG.

76F3095 247 2-51

F.B. 1675 PG. 150

291.16 @ 3-27 T62 = 290.59

(2) 302 18 50
(4) 244 37 40
(6) 186 56 30
151 09 25

222.09 @ 6-32 T62 = 220.62

147.04 @ 0-52 T62 = 147.00

T=70
106.01 @ 13-26 = 103.10
20.58 @ 0-0 = 20.58
123.68

179.18 @ 9-58 T68 = 176.46'

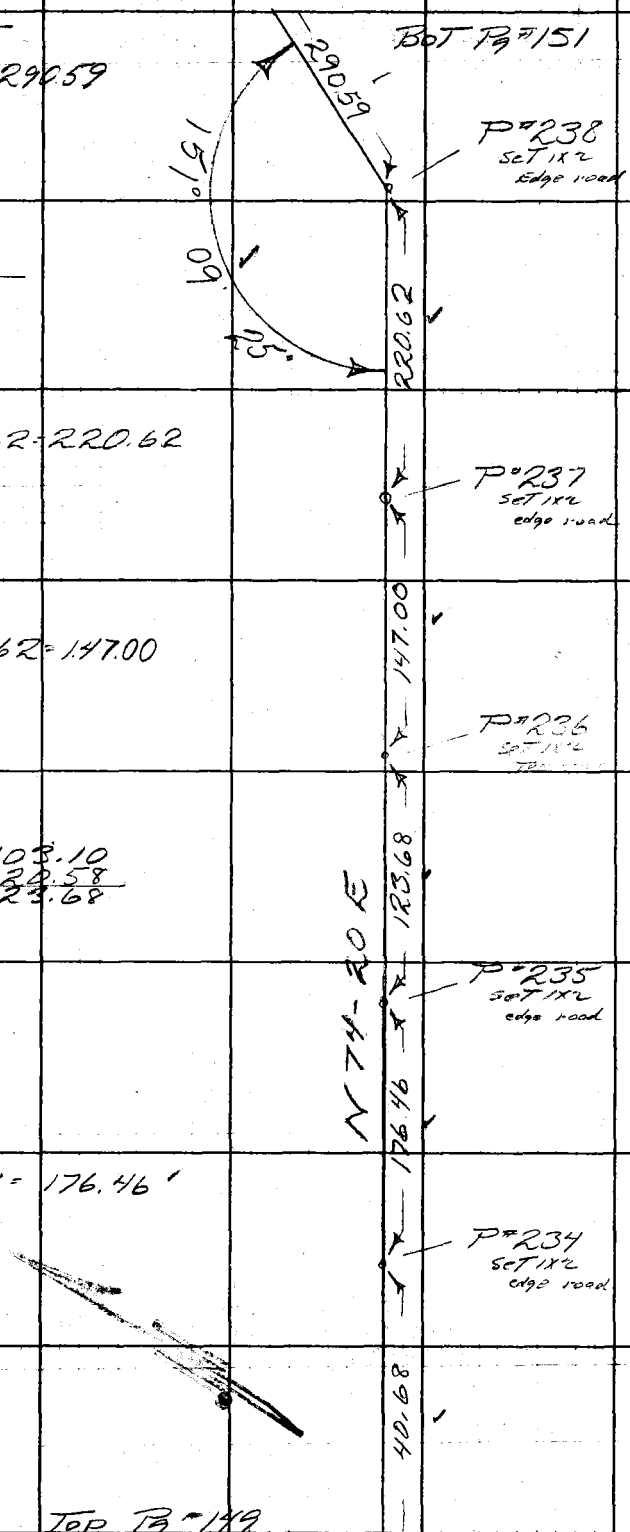

W.S. 78, A-2

RETURN TO
LOS ANGELES COUNTY SURVEYOR
725 LOS ANGELES COUNTY
ENGINEERING BLDG.

Do not extend notes this side of this line.

Note: Any Additions or Changes on This Sheet Must be Made or Circled in Red Ink With Date and Name of Person Making Change.

Notes Ck'd by DR EW	Survey of San Francisquito Co. RA
Map No.	W. O. R-372 Tape No. 84 St'd 84 °F
Office Work	Surveyed by W. S. COWHERD
Checked	Notes W. S. C. Date 6-23-52
Date	Indexed A. C. Johnson

F. B. 1672 Pg. 151

Bot Pg # 152

57.88 @ 0-0 T=60 = 57.87

28.79 @ 0-0 = 28.79
278.52 @ 1-44 = 278.35
307.14

197.24 @ 6-55 T=62 = 195.77

(2) 247 03 40
(4) 134 07 20
(6) 21 11 00
123 31 50

(2) 113 50 40
(4) 227 41 30
(6) 341 32 30
56 55 25

(2) 133 13 00
(4) 266 25 40
(6) 39 38 30
66 36 25

(2) 312 50 00+
(4) 265 40 20
(6) 218 30 30
156 25 05

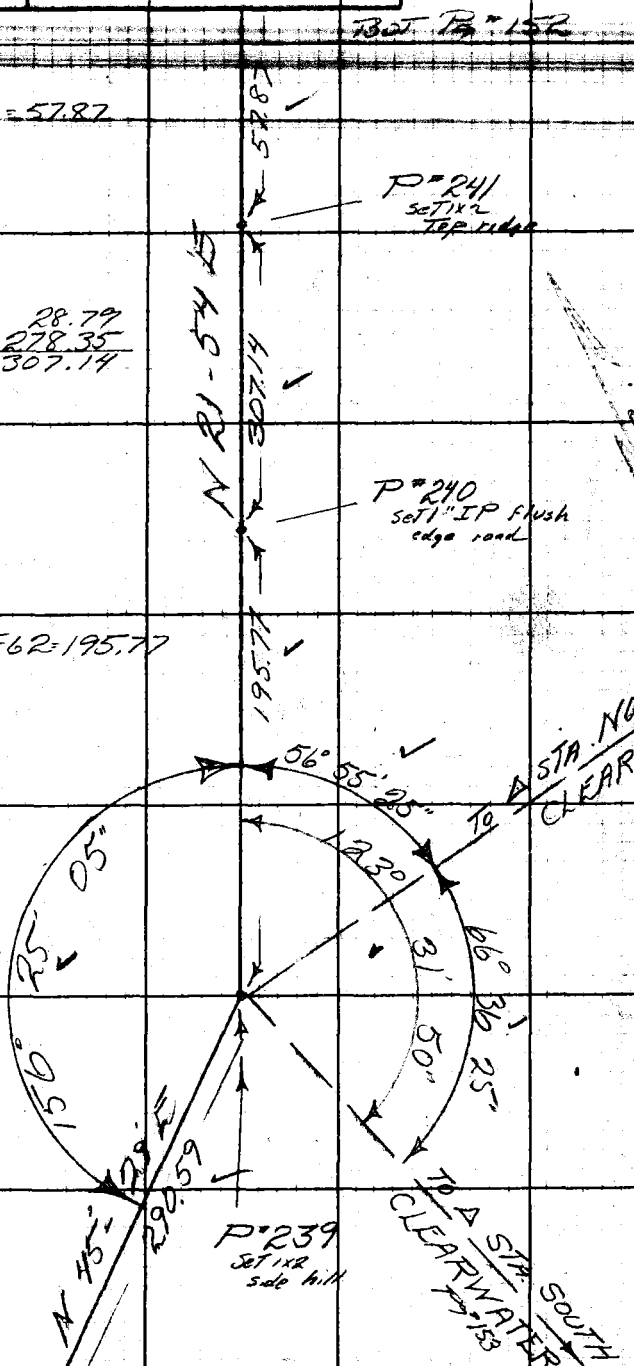

Top Pg # 150

Note: Any Additions or Changes on This Sheet Must be Made or Circled in Red Ink With Date and Name of Person Making Change.

Do not extend notes this side of this line.

RETURN TO
LOS ANGELES COUNTY SURVEYOR
726 LOS ANGELES COUNTY
ENGINEERING BLDG.

76F3095 247 2-51

F.B. 1675 PG. 152

BoT Pg # 273

(2) 313 44 00
(4) 267 27 50
(6) 221 17 50
156 52 00

(2) 204 06 30
(4) 48 13 10
(6) 252 19 50
102 03 20

267.27 @ 4-53 T84 = 266.30

T = 66

26.33 @ 0-0 = 26.33
296.66 @ 3-12 = 296.17
322.50

233.20 @ 2-39 T60 = 232.91

188.51 @ 4-09 T=60 = 187.99

211.97 @ 4-03 T=60 = 211.41

Top Pg # 151

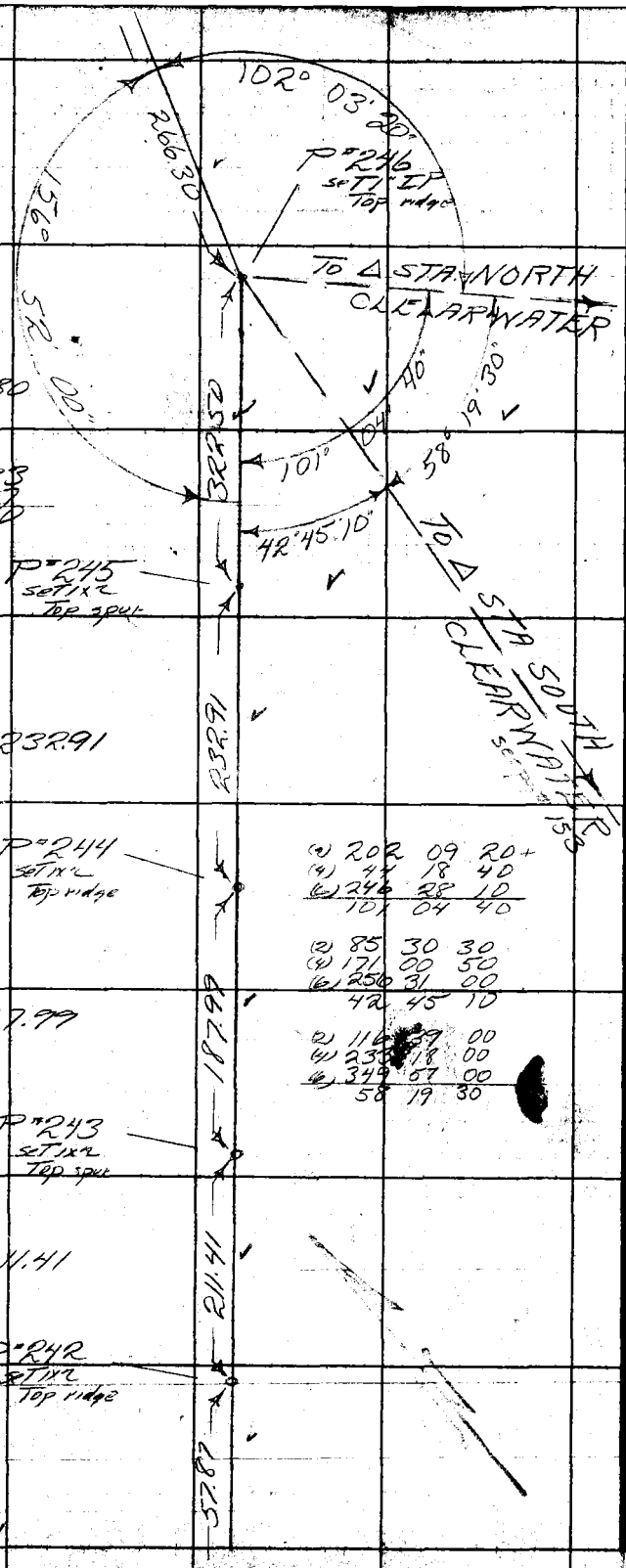

(2) 202 09 20+
(4) 44 18 40
(6) 246 28 10
101 04 40

(2) 85 30 30
(4) 171 00 50
(6) 256 31 00
42 45 10

(2) 116 39 00
(4) 233 18 00
(6) 349 57 00
58 19 30

W.S. 78, A-2

RETURN TO
LOS ANGELES COUNTY SURVEYOR
725 LOS ANGELES COUNTY
ENGINEERING BLDG.

Do not extend notes this side of this line.

Note: Any Additions or Changes on This Sheet Must be Made or Circled in Red Ink With Date and Name of Person Making Change.

Note: Any Additions or Changes on This Sheet Must Be Made or Circled in Red Ink With Date and Name of Person Making Change.

Do not extend notes this side of this line.

RETURN TO
LOS ANGELES COUNTY SURVEYOR
726 LOS ANGELES COUNTY
ENGINEERING BLDG.

DREW

Map No.
Office Work
Checked
Date

W. O. P-317 Tape No. 84 St'd. 84 °F
Surveyed by
Notes W. S. C. Date 6-30-52
Indexed K. C. Johnson

F. B. 1275 Pg. 153

NORTH CLEARWATER
BWCP

SOUTH CLEARWATER
BWCP

4572.92 Calc

To P 277 Pg

To A STA

3390.81

5328.02 Calc Orsm

4249.01

6030.41

9-19-40

P 246 sec Pg 15R

P 259 sec Pg 151

INT sec Pg 149

P 197 sec Pg 141

P R16 sec Pg 146

(2)	165 06 30	(2)	106 20 20	(2)	311 15 40
(4)	330 13 00	(4)	212 40 40	(4)	262 31 20
(6)	135 19 30	(6)	319 01 00	(6)	213 47 00
	82 33 15		53 10 10		155 37 50
(2)	116 56 40			(2)	217 09 30
(4)	233 53 20			(4)	74 19 10
(6)	350 49 30			(6)	291 28 30
	58 28 20				108 34 45
(2)	121 06 50	(2)	106 20 20	(2)	162 23 40
(4)	242 13 20	(4)	212 40 40	(4)	324 47 20
(6)	363 20 00	(6)	319 01 00	(6)	127 11 00
	60 33 20		53 10 10		81 11 50
(2)	70 11 50			(2)	105 40 50
(4)	140 23 20			(4)	211 21 20
(6)	210 35 20			(6)	317 02 00
	35 05 55				52 50 20
(2)	43 59 20				
(4)	87 58 50				
(6)	131 58 30				
	21 59 45				
(2)	27 08 30	(2)	78 14 40		
(4)	54 17 00	(4)	156 29 30		
(6)	81 25 20	(6)	234 44 30		
	13 34 15		39 07 20		

(2)	49 54 40	(2)	34 25 50
(4)	99 49 20	(4)	68 51 40
(6)	149 43 00	(6)	103 17 30
	24 57 20		17 12 55
(2)	55 50 30		
(4)	111 41 00		
(6)	167 31 30		
	27 55 15		
(2)	38 15 30		
(4)	76 31 00		
(6)	114 47 00		
	19 07 50		

7872-3098 5-47 5-51

RETURN TO
LOS ANGELES COUNTY SURVEYOR
725 LOS ANGELES COUNTY
ENGINEERING BLDG.

Note: Any Additions or Changes on This Sheet Must be Made or Circled in Red Ink With Date and Name of Person Making Change.

Do not extend notes this side of this line.

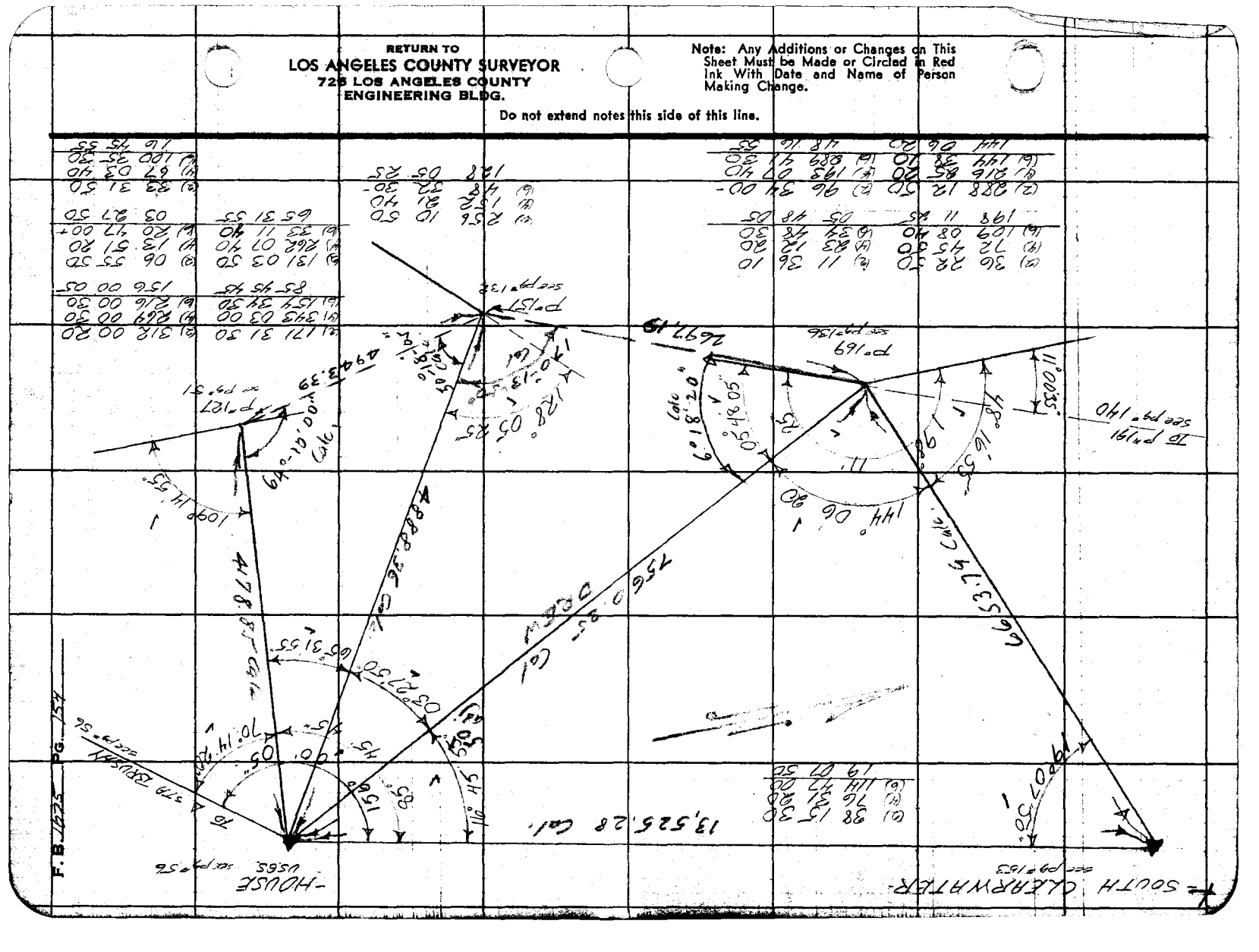

Notes Ck'd by	Survey of San Francisquito Co.
Map No.	W. O. R377 Tape No. 84 St'd. 84 °F
Office Work	Surveyed by W. S. COWHERD
Checked	Notes W. S. C. Date
Date	Indexed

F. B. 1675 PG. 155

Note: Any Additions or Changes on This Sheet Must be Made or Circled in Red Ink With Date and Name of Person Making Change.

Do not extend notes this side of this line.

RETURN TO
LOS ANGELES COUNTY SURVEYOR
726 LOS ANGELES COUNTY
ENGINEERING BLDG.

76F3095 247 2-51

RETURN TO
LOS ANGELES COUNTY SURVEYOR
725 LOS ANGELES COUNTY
ENGINEERING BLDG.

Note: Any Additions or Changes on This Sheet Must be Made or Circled in Red Ink With Date and Name of Person Making Change.

Do not extend notes this side of this line.

F.B. 1675 PG. 158

F.B. 1675 Pg. 189

NOTES RED. W. E. JOB NO. R377 SURVEY OF San Francisquito Cn. Rd.

DATE 7-15-52 SURVEY BY Stock

NOTES CHKD. NOTES BY H.R.S. DATE 7-23-52

DATE INDEXED K. O. Johnson DATE 7-11-58

NOTE: ANY ADDITIONS OR CHANGES ON THIS SHEET MUST BE MADE OR CIRCLED IN RED INK, WITH DATE AND NAME OF PERSON MAKING CHANGE

PLEASE RETURN TO LOS ANGELES COUNTY SURVEYOR 700 HALL OF RECORDS

Do not extend notes this side of this line

B.M.	1ST RUN	DIFF.	2ND RUN	3RD RUN	ADJ. ELEV.	DESCRIPTION
						BENCH LEVELS for SAN FRANCISQUITO CANYON ROAD
						TIE CIRCUIT FROM US# 1421 SOUTH TO US# 2236
				J.N. R377		
						H.R. Stock J.F. Ochsner F.J. Lee, Jr. W.K. Challoner D.A. Drown

FORM 383 1M-2-41

FORM 353 1M 12-41

PLEASE RETURN TO
LOS ANGELES COUNTY SURVEYOR
700 HALL OF RECORDS

NOTE: ANY ADDITIONS OR CHANGES ON THIS SHEET MUST BE MADE OR CIRCLED IN RED INK, WITH DATE AND NAME OF PERSON MAKING CHANGE

Do not extend notes this side of this line

JOB NO. R-327 SURVEY OF San Francisquito Crk Rd. NOTES RED M.E. DATE 7-15-52
SURVEY BY Stock NOTES CHKD. LLo
NOTES BY H.R.S. DATE 5-20-52 DATE 11-28-52
INDEXED E. C. Johnson DATE

B.M.	1ST RUN	DIFF.	2ND RUN	3RD RUN	ADJ. ELEV.	DESCRIPTION
	(BEGIN) TIE CIRCUIT FROM U.S. #1421					
Fd.						1928 Adj.
U.S. 1421	1316.869'				1316.869 ✓	Fd "1421 ELEV. 1316.869 F.B. 1675-64 & 118 P.B.M. K-13-1929, Sec. 27, T5N, R16W, Sou. 4.2 mi. N. of 300' N & 290' W of Windmill, 30' E of R.P. 350' S. of E&W fence, 180' W of road, top of embedded boulder, Bronze tablet, top Stamped "K-13-1929" Rock Painted "U.S. 1317.1 B.M."
+	+ 2.029		+ 1.870			
⊼	1318.898'	-6.858'	-6.856'		-6.857'	
−	8.887		8.726			
T.P.	1310.011'				1310.012'	T.P. Spk in East. side P.P. #7835 37E
+	2.941		3.020			
⊼	1312.952'	-4.003'	-4.007'		-4.005'	
−	6.944		7027			
T.P.	1306.008'				1306.007'	T.P. bk Spk W. side of pvmt.
+	2.864		2.981	2.942		
⊼	1308.872'	-3.958'	-3.966'	-3.961'	-3.960'	
−	6.822		6.947	6.903		
T.P.	1302.050'				1302.047'	T.P. bk spk W. side of pvmt.
+	2.595		2.669			
⊼	1304.645'	-3.780'	-3.781'		-3.780'	
−	6.375		6.450			
T.P.	1298.270'				1298.267'	T.P. bk. spk W. side of Pvmt.
+	3.110		2.996			
⊼	1301.380'	-3.513'	-3.513'		-3.513'	
−	6.623		6.509			
T.P.	1294.757'				1294.754'	T.P. bk spk W. side of Pvmt
+	4.621		4.506			
⊼	1299.378'	-0.540'	-0.541'		-0.540'	
−	5.161		5.047			
T.P.	1294.217'				1294.214'	T.P. bk Spk W. side of Pvmt.

B 1675 Pg. 158

FORM 353 IM 12-41

PLEASE RETURN TO
LOS ANGELES COUNTY SURVEYOR
700 HALL OF RECORDS

NOTE: ANY ADDITIONS OR CHANGES ON THIS SHEET MUST BE MADE OR CIRCLED IN RED INK, WITH DATE AND NAME OF PERSON MAKING CHANGE

Do not extend notes this side of this line

NOTES RED M.E. JOB NO. R377 SURVEY OF San Francisquito Ck. Rd.
DATE 7-15-52 SURVEY BY Staff
NOTES CHKD. [illegible] NOTES BY [illegible] DATE 7-22-52
DATE 11-28-52 INDEXED [illegible] DATE
F.B. 1675 PG. 159

B.M.	1ST RUN	DIFF.	2ND RUN	3RD RUN	ADJ. ELEV.	DESCRIPTION
T.P.	1294.217				1294.214	T.P. bk. spk W. side of pvmt
+	3.781		3.703			
=	1297.998	-4.732	-4.732		-4.732	
−	8.513		8.435			
T.P.	1289.485				1289.482	T.P. bk. spk W. side of Pvmt
+	2.488		2.357			
=	1291.973	-5.989	-5.985		-5.987	
−	8.477		8.342			
T.P.	1283.496				1283.495	T.P. bk spk E. side of Pvmt
+	5.585		5.498			
=	1289.081	+4.585	+4.586		+4.586	
−	1.000		0.912			
T.P.	1288.081				1288.081	T.P. bk spk E. side of Pvmt
+	9.689		9.648			
=	1297.770	+8.364	+8.359		+8.362	
−	1.325		1.289			
T.P.	1296.445				1296.443	T.P. bk spk E. side of Pvmt
+	7.751		7.603			
=	1304.196	+4.286	+4.286		+4.286	
−	3.465		3.317			
T.P.	1300.731				1300.729	T.P. bk spk E. side of pvmt
+	6.689		6.593			
=	1307.420	+4.638	+4.639		+4.638	
−	2.051		1.954			
T.P.	1305.369				1305.367	T.P. bk spk E. side of pvmt
+	8.580		8.508			
=	1313.949	+6.905	+6.906		+6.906	
−	1.675		1.602			
T.P.	1312.274				1312.273	T.P. bk spk E. side of Pvmt

FORM 353 1M 12-41

PLEASE RETURN TO
LOS ANGELES COUNTY SURVEYOR
700 HALL OF RECORDS

NOTE: ANY ADDITIONS OR CHANGES ON THIS SHEET MUST BE MADE OR CIRCLED IN RED INK, WITH DATE AND NAME OF PERSON MAKING CHANGE

Do not extend notes this side of this line

JOB NO. R377 SURVEY OF San Francisquito Cr. NOTES RED. W.E. DATE 7-15-52
SURVEY BY Stock, H.R.S. NOTES CHKD. Lto
NOTES BY C. Johnson DATE 5-20-52 DATE 11-28-52
INDEXED DATE

F.B. 1675 Pg. 160

B.M.	1ST RUN	DIFF.	2ND RUN	3RD RUN	ADJ. ELEV.	DESCRIPTION
T.P.	1312.274				1312.273	T.P. bk spk. E. side of Pvmt
+	7.148		7.017			
⊼	1319.422	+2.389	+2.388		+2388	
−	4.759		4.629			
T.P.	1314.663				1314.661	T.P. bk spk E. side of Pvmt
+	4.241		4.139			
⊼	1318.904	+2.732	+2.732		+2.732	
−	1.509		1.407			
Fd US 1419	1317.395				1317.393	Fd 1928 Adj. Elev. = 1317.39 US 1419 T.B.M. K-1-4 Saugus, 5.4 mi. N. of; 75 ft. east of ℄ of road; 80 ft. S of dry Wash; Summit of small divide; in root of large oak tree, copper nail & washer. Place of tin nailed on tree painted "U.S. 1317.6 B.M."
+	1.440		1.387			
⊼	1318.835	−8.197	−8.198		−8.198	
−	9.637		9.585			
T.P.	1309.198				1309.195	T.P bk spk W. side of Pvmt
+	0.396		0.276			
⊼	1309.594	−9.554	−9.559		−9.556	
−	9.950		9.835			
T.P.	1299.644				1299.639	T.P. bk. spk E. side of Pvmt
+	2.381		2.263			
⊼	1302.025	−4.568	−4.570		−4.569	
−	6.949		6.833			
T.P.	1295.076				1295.070	T.P bk spk E. side of Pvmt
+	3.140		3.054			
⊼	1298.216	−4.945	−4.946		−4.946	
−	8.085		8.000			
T.P.	1290.131				1290.124	T.P bk spk E. side of Pvmt
+	1.569		1.606			
⊼	1291.700	−7.366	−7.365		−7.366	
−	8.935		8.971			
T.P.	1282.765				1282.758	T.P. bk spk E. side of Pvmt

76S420 353 8-49

PLEASE RETURN TO
LOS ANGELES COUNTY SURVEYOR
725 LOS ANGELES COUNTY ENGINEERING BLDG.

NOTE: ANY ADDITIONS OR CHANGES ON THIS SHEET MUST BE MADE OR CIRCLED IN RED INK, WITH DATE AND NAME OF PERSON MAKING CHANGE.

Do not extend notes this side of this line

B.M.	1ST RUN	DIFF.	2ND RUN	3RD RUN	ADJ. ELEV.	DESCRIPTION
T.P.	1282.765				1282.758	T.P. bt spk E. side of Pvmt
+	4.138		4.032			
⊼	1286.903	-0.694	-0.696		-0.695	
−	4.832		4.728			
T.P.	1282.071				1282.063	T.P. bt spk E. side of Pvmt
+	2.822		2.736	2.680		
⊼	1284.893	-6.021	-6.027	-6.024	-6.024	
−	8.843		8.763	8.704		
T.P.	1276.050				1276.039	T.P. bt spk W. side of Pvmt
+	7.625		7.538			
⊼	1283.675	+0.051	+0.050		+0.050	
−	7.574		7.488			
T.P.	1276.101				1276.089	T.P. bt spk in E. side T. Pole 767H
+	2.774		2.696			
⊼	1278.875	-0.648	-0.648		-0.648	
−	3.422		3.344			
T.P.	1275.453				1275.441	T.P. 1x2 E. edge of Pvmt
+	9.567		9.502			
⊼	1285.020	+5.946	+5.9~~4~~51		+5.94~~4~~8	
−	3.621		3.551			
T.P.	1281.399				1281.38~~5~~9	T.P. bt spk E. edge Pvmt
+	2.750		2.513			
⊼	1284.149	-7.505	-7.504		-7.504	
−	10.255		10.017			
T.P.	1273.894				1273.88~~1~~5	T.P. bt spk E. edge of Pvmt
+	0.443		0.174			
⊼	1274.337	-8.196	-8.197		-8.196	
−	8.639		8.371			
T.P.	1265.698				1265.68~~5~~9	T.P. bt spk E. edge of Pvmt

NOTES RED. W.E. JOB NO. R377 SURVEY OF San Francisquito Cr Rd
DATE 7-15-52 SURVEY BY Stock
NOTES CHKD. [illegible] NOTES BY H.R.S. DATE 5-20-52
DATE 11-28-52 INDEXED [illegible] DATE

F.B. 1675 PG. 161

765420 353 8-49

PLEASE RETURN TO
LOS ANGELES COUNTY SURVEYOR
725 LOS ANGELES COUNTY ENGINEERING BLDG.

NOTE: ANY ADDITIONS OR CHANGES ON THIS SHEET MUST BE MADE OR CIRCLED IN RED INK, WITH DATE AND NAME OF PERSON MAKING CHANGE.

Do not extend notes this side of this line

JOB NO. R377 SURVEY OF San Francisquito Crk
SURVEY BY Stock & R.S. DATE 5-21-52
NOTES BY A. C. Johnson DATE
INDEXED DATE
NOTES RED. W.E. DATE 7-15-52
NOTES CHKD. HO DATE 4-28-52
F.B. 1675 PG. 162

B.M.	1ST RUN	DIFF.	2ND RUN	3RD RUN	ADJ. ELEV.	DESCRIPTION
T.P.	1265.696				1265.688	T.P. bt spk in E side of Pvmt.
+	0.423		0.565	0.561		
∓	1266.121	- 6.219	- 6.210	- 6.211	-6.210	
−	6.642		6.775	6.772		
T.P.	1259.479				1259.475	T.P. bt spk in E. edge of Pvmt
+	3.387		3.268			
∓	1262.866	- 2.035	- 2.032		-2.034	
−	5.422		5.300			
T.P.	1257.444				1257.441	T.P. bt spk in E side of Pvmt
+	2.565		2.639	2.695		
∓	1260.009	- 3.709	- 3.703	- 3.712	-3.710	
−	6.274		6.342	6.407		
T.P.	1253.735				1253.731	T.P. bt spk in W. side of P.P. #441763H
+	2.840		2.749			
∓	1256.575	- 3.072	- 3.073		-3.072	
−	5.912		5.822			
T.P.	1250.663				1250.659	T.P. bt spk in W. side of Pvmt
+	3.286		3.153	3.057		
∓	1253.949	- 1.667	- 1.676	- 1.669	-1.668	
−	4.953		4.829	4.726		
T.P.	1248.996				1248.991	T.P. bt spk in E. side of Pvmt.
+	2.598		2.491			
∓	1251.594	-5.467	-5.469		-5.468	
−	8.065		7.960			
T.P.	1243.529				1243.523	T.P. bt spk in E. side of Pvmt
+	2.927		2.758			
∓	1246.456	-2.824	-2.823		-2.824	
−	5.751		5.581			
T.P.	1240.705				1240.699	T.P. bt spk in W. side of Pvmt

765420 353 8-49

PLEASE RETURN TO
LOS ANGELES COUNTY SURVEYOR
725 LOS ANGELES COUNTY ENGINEERING BLDG.

NOTE: ANY ADDITIONS OR CHANGES ON THIS SHEET MUST BE MADE OR CIRCLED IN RED INK, WITH DATE AND NAME OF PERSON MAKING CHANGE.

Do not extend notes this side of this line

NOTES RED. MLE JOB NO. R377 SURVEY OF San Francisquito Cr. Rd
DATE 7-15-52 SURVEY BY H. R. S. Speck DATE 5-21-52
NOTES CHKD. Fro NOTES BY A. C. Johnson DATE
DATE 11-25-52 INDEXED DATE

F.B. 1675 PG. 163

B.M.	1ST RUN	DIFF.	2ND RUN	3RD RUN	ADJ. ELEV.	DESCRIPTION
T.P.	1240.705				1240.~~699~~ 703	T.P. bf spk W. side of Pvmt.
+	7.472		7.387			
=	1248.177	+5.434	+5.438		+5.436	
−	2.038		1.949			
T.P.	1246.139				1246.~~13~~9	T.P. bf spk W. side of Pvmt.
+	7.782		7.697			
=	1253.921	+7.338	+7.337		+7.338	
−	0.444		0.360			
T.P.	1253.477				1253.47~~8~~7	T.P. bf spk S. side of Pvmt.
+	10.873		10.749			
=	1264.350	+~~8~~.485	+~~8~~.484		+9.484	
−	1.388		1.265			
Fd US 1418	1262.962				1262.~~961~~ 950	Fd 1928 Adj. US 1418 Elev. 1262.950 F.B. 1675 T.R.M. K-1-3 Augus, 4.3 mi. N of ~~#~~ Brows road & 1st W. of E. of road at S. end of small cut, where road enters San Francisquito Cr. gravel bed, 200' N. of road turnout. Forest Reserve boundry Post #163; Post Painted "1263.1 U.S.B.M."
+	1.059		0.909			
=	1264.021	−7.584	− 7.584		-7.584	
−	8.643		8.493			
T.P.	1255.378				1255.373	T.P. bf spk S. side of Pvmt.
+	4.207		4.120			
=	1259.585	+3.825	+3.829		+3.827	
−	0.382		0.291			
T.P.	1259.203				1259.200	T.P. bf spk N side of Pvmt.
+	11.928		11.844			
=	1271.131	+11.238	+11.237		+11.238	
−	0.690		0.607			
T.P.	1270.441				1270.438	T.P. bf Spk N. side of Pvmt.
+	11.848		11.749			
=	1282.289	+11.173	+11.171		+11.172	
−	0.675		0.578			
T.P.	1281.614				1281.609	T.P. bf spk S. side of Pvmt. approx. [illegible]

76S420 353 8-49

PLEASE RETURN TO
LOS ANGELES COUNTY SURVEYOR
725 LOS ANGELES COUNTY ENGINEERING BLDG.

NOTE: ANY ADDITIONS OR CHANGES ON THIS SHEET MUST BE MADE OR CIRCLED IN RED INK, WITH DATE AND NAME OF PERSON MAKING CHANGE.

Do not extend notes this side of this line

JOB NO. R377 SURVEY OF San Francisquito Cn Rd NOTES RED. W.E.
SURVEY BY Stock DATE 7-15-52
NOTES BY H.R.S. DATE 5-21-52 NOTES CHKD. Ito
INDEXED A. C. Johnson DATE DATE 11-28-52

F.B. 1675 PG. 164

B.M.	1ST RUN	DIFF.	2ND RUN	3RD RUN	ADJ. ELEV.	DESCRIPTION
T.P.	1281.614				1281.609	T.P. bt spk S. side of Pvm't
+	7.125		7.242	7.185		
⊼	1288.739	+ 6.528	+ 6.537	+ 6.537	+ 6.537	
−	0.597		0.705	0.648		
T.P.	1288.142				1288.146	T.P. bt spk S. side of Pvm't
+	10.277		10.372			
⊼	1298.419	+ 9.928	+ 9.926		+ 9.927	
−	0.349		0.446			
T.P.	1298.070				1298.073	T.P. bt spk W. side of Pvm't
+	10.280		10.331			
⊼	1308.350	+ 9.757	+ 9.753		+ 9.755	
−	0.523		0.578			
T.P.	1307.827				1307.828	T.P. bt spk W. side of Pvm't.
+	7.703		7.873			
⊼	1315.530	+ 7.273	+ 7.278		+ 7.276	
−	0.430		0.595			
Set T.B.M.	1315.100				1315.~~109~~ .090	Set T.B.M. Elev. F.B. 1675-164 2.1 mi N of ℄ int CHAPARRO DR., 35'± R or N of ℄ San Francisquito Cn. Rd, on a small ridge 10'± above road, 700'± NW of where Transmission Lines cross road, the top of a 3/4" I.P. set in a 1 ft Sq. concrete slab.
+	0.657		0.768			
⊼	1315.757	− 0.155	− 0.156		− 0.156	
−	0.812		0.924			
T.P.	1314.945				1314.948	T.P. bt spk W. side of pvm't
+	8.418		8.485			
⊼	1323.363	+ 7.437	+ 7.437		+ 7.437	
−	0.981		1.048			
T.P.	1322.382				1322.385	T.P. bt spk W. side of Pvm't
+	8.670		8.726			
⊼	1331.052	+ 8.505	+ 8.506		+ 8.506	
−	0.165		0.220			
T.P.	1330.887				1330.891	T.P. bt spk W. side of Pvm't

768420 353 8-49

PLEASE RETURN TO
LOS ANGELES COUNTY SURVEYOR
725 LOS ANGELES COUNTY ENGINEERING BLDG.

NOTE: ANY ADDITIONS OR CHANGES ON THIS SHEET MUST BE MADE OR CIRCLED IN RED INK, WITH DATE AND NAME OF PERSON MAKING CHANGE.

Do not extend notes this side of this line

B.M.	1ST RUN	DIFF.	2ND RUN	3RD RUN	ADJ. ELEV.	DESCRIPTION
T.P.	1330.887				1330.891	T.P. bt spk w. side of Pvm't
+	8.702		8.767			
⊼	1339.589	+8.541	+8.542		+8.542	
−	0.161		0.225			
T.P.	1339.428				1339.433	T.P. bt spk w. side of pvm't
+	8.273		8.368			
⊼	1347.701	+7.819	+7.820		+7.820	
−	0.454		0.548			
T.P.	1347.247				1347.253	T.P. bt. spk W. side of Pvm't
+	8.555		8.644			
⊼	1355.802	+8.223	+8.224		+8.223	
−	0.332		0.420			
T.P.	1355.470				1355.476	T.P. bt spk W. side of Pvm't
+	9.016		9.098			
⊼	1364.486	+8.983	+8.982		+8.982	
−	0.033		0.116			
T.P.	1364.453				1364.458	T.P. bt spk w. side of Pvm't
+	9.127		9.044			
⊼	1373.580	+8.818	+8.818		+8.818	
−	0.309		0.226			
T.P.	1373.271				1373.276	T.P. bt spk s. side of Pvm't
+	9.157		9.226			
⊼	1382.428	+8.807	+8.808		+8.808	
−	0.350		0.418			
T.P.	1382.078				1382.084	T.P. bt spk s. side of pvm't
+	9.450		9.331			
⊼	1391.528	+8.530	+8.531		+8.530	
−	0.920		0.800			
T.P.	1390.608				1390.614	T.P. 1x2 bt s. edge of Pvm't

NOTES RED. W.E. JOB NO. R377 SURVEY OF San Francisquito Cr. Rd
DATE 7-15-52 SURVEY BY Stock
NOTES CHKD. Ito NOTES BY H.R.S. DATE 5-21-52
DATE 11-28-52 INDEXED L. C. Johnson DATE

F.B. 1675 PG. 165

765420 353 8-49

PLEASE RETURN TO
LOS ANGELES COUNTY SURVEYOR
725 LOS ANGELES COUNTY ENGINEERING BLDG.

NOTE: ANY ADDITIONS OR CHANGES ON THIS SHEET MUST BE MADE OR CIRCLED IN RED INK, WITH DATE AND NAME OF PERSON MAKING CHANGE.

Do not extend notes this side of this line

JOB NO. R377 SURVEY OF San Francisquito C&G NOTES RED. W.L.E.
SURVEY BY Stack DATE 7-15-52
NOTES BY H.R.S. DATE 5-22-52 NOTES CHKD. WFo
INDEXED A. C. Johnson DATE DATE 11-28-52
F.B. 1675 PG. 146

B.M.	1ST RUN	DIFF.	2ND RUN	3RD RUN	ADJ. ELEV.	DESCRIPTION
T.P.	1390.608				1390.614	T.P. 1x2 at S. edge of Pvm't
+	9.108		9.054			
⊼	1399.716	+8.565	+8.563		+8.564	
−	0.543		0.491			
T.P.	1399.173				1399.178	T.P. bt spk S. side of Pvm't.
+	8.925		8.813			
⊼	1408098	+8.098	+8.097		+8.098	
−	0.827		0.716			
T.P.	1407.271				1407.276	T.P. bt spk S. side of Pvm't.
+	9.285		9.188			
⊼	1416.556	+8.554	8.554		+8.554	
−	0.731		0.634			
T.P.	1415.825				1415.830	T.P. bt spk S. side of Pvm't.
+	9.021		8.895	8.868		
⊼	1424.846	+7.041	+7.048	+7.045	+7.046	
−	1.980		1.847	1.823		
T.P.	1422.866				1422.876	T.P. bt spk S. side of Pvm't
+	6.768		6.714			
⊼	1429.634	+6.537	+6.536		+6.536	
−	0.231		0.178			
Fd US 1417	1429.403				1429.~~417~~ .383	Fd US 1417 T.B.M. K-L-2 Saugus, 3.7mi. N of summit of divide between Dry & Francisquito Cns. at S. side of deep gorge; 20' S. of ℄ of Road; at W. end deep cut; Top of Iron Pipe, Highest Point on top of 1" gas pipe driven flush with ground
+	2.532		2.388			
⊼	1431.935	−7.914	−7.915		−7.914	
−	10.446		10.303			
T.P.	1421.489				1421.498	T.P. bt spk S. side of Pvm't
+	0.262		0.348			
⊼	1421.751	−9.080	−9.081		−9.080	
−	9.342		9.429			
T.P.	1412.409				1412.418	T.P. bt spk in S. Side of Pvm't

768420 353 8-49

PLEASE RETURN TO
LOS ANGELES COUNTY SURVEYOR
725 LOS ANGELES COUNTY ENGINEERING BLDG.

NOTE: ANY ADDITIONS OR CHANGES ON THIS SHEET MUST BE MADE OR CIRCLED IN RED INK, WITH DATE AND NAME OF PERSON MAKING CHANGE.

Do not extend notes this side of this line

NOTES RED. W.L.E. JOB NO. R377 SURVEY OF San Francisquito Crk
DATE 7-15-52 SURVEY BY Steele F.B. 1675 Pg. 167
NOTES CHKD. W.O. NOTES BY H.R.S. DATE 5-22-52
DATE 11-24-52 INDEXED A. C. Johnson DATE

B.M.	1ST RUN	DIFF.	2ND RUN	3RD RUN	ADJ. ELEV.	DESCRIPTION
T.P.	1412.409				1412.418	T.P. bt spk S. side of Pm't
+	0.395		0.323			
⊼	1412.804	- 9.008	- 9.008		-9.008	
−	9.403		9.331			
T.P.	1403.401				1403.410	T.P. bt spk S. side of Pm't
+	0.221		0.103			
⊼	1403.622	- 8.009	- 8.009		-8.009	
−	8.230		8.112			
T.P.	1395.392				1395.401	T.P. bt spk S. side of Pm't
+	0.634		0.540			
⊼	1396.026	-8.580	- 8.581		-8.580	
−	9.214		9.121			
T.P.	1386.812				1386.821	T.P. bt spk S. side of Pm't
+	0.184		0.221			
⊼	1386.996	- 8.128	- 8.130		-8.129	
−	8.312		8.351			
T.P.	1378.684				1378.692	T.P. bt spk. S. side of Pm't
+	0.398		0.463			
⊼	1379.082	- 7.919	- 7.918		-7.918	
−	8.317		8.381			
T.P.	1370.765				1370.774	T.P. bt spk in N. side of T.Ble ~~Bench~~
+	1.880		1.750			
⊼	1372.645	- 9.485	- 9.485		-9.485	
−	11.365		11.235			
T.P.	1361.280				1361.289	T.P. bt spk in S. side of Pm't
+	2.288		2.183			
⊼	1363.568	- 1.510	- 1.510		-1.510	
−	3.798		3.693			
(Set) T.B.M.	1359.770				1359.784 803	(Set) T.B.M. Elev. F.B 1675 - 167 For description see F.B. 1675 - 168

76S420 333 8-49

PLEASE RETURN TO
LOS ANGELES COUNTY SURVEYOR
725 LOS ANGELES COUNTY ENGINEERING BLDG.

NOTE: ANY ADDITIONS OR CHANGES ON THIS SHEET MUST BE MADE OR CIRCLED IN RED INK, WITH DATE AND NAME OF PERSON MAKING CHANGE.

JOB NO. R377 SURVEY OF San Francisquito Ck. NOTES RED. W.E.
SURVEY BY Stock H.R.S. DATE 5-22-52 NOTES CHKD. LTo DATE 7-15-52
NOTES BY K. C. Johnson DATE DATE 11-25-52
INDEXED

F.B. 1675 PG. 168

Do not extend notes this side of this line

B.M.	1ST RUN	DIFF.	2ND RUN	3RD RUN	ADJ. ELEV.	DESCRIPTION
T.B.M.	1359.770				1359.~~784~~ 803	T.B.M. ELEV. F.B.1675-167 1.5 Mi N. of ℄ int CHAPARRO DR., 20'± S of ℄ San Francisquito Ck Rd, Top of 1½" I.P. 0.2' above Flush, 141'± W of a Wood Tank & 2'± S.E. of T. Pole #34104T
+	0.288		0.342			
π	1360.058	-8.567	-8.568		-8.568	
−	8.855		8.910			
T.P.	1351.203				1351.211	T.P. bt Spk in S. side of Pvmt
+	1.116		1.193			
π	1352.319	-7.751	-7.752		-7.752	
−	8.867		8.945			
T.P.	1343.452				1343.459	T.P. bt Spk in S. side of Pvmt.
+	1.288		1.376			
π	1344.740	-6.514	-6.511		-6.512	
−	7.802		7.887			
T.P.	1336.938				1336.941	T.P. bt Spk in S. side of pvmt
+	4.187		4.050			
π	1341.125	-2.911	-2.911		-2.911	
−	7.098		6.961			
T.P.	1334.027				1334.036	T.P. bt Spk in S. side of Pvmt
+	2.682		2.592			
π	1336.709	-2.873	-2.872		-2.872	
−	5.555		5.464			
T.P.	1331.154				1331.164	T.P. bt Spk in S. side of Pvmt
+	5.910		6.037			
π	1337.064	+4.655	+4.655		+4.655	
−	1.255		1.382			
(Set) T.B.M.	1335.809				1335.~~814~~ 878	(Set) T.B.M. ELEV. F.B.1675-168 1.2 Mi N. of CHAPARRO DR. 45'± N. of San Francisquito Ck Rd & 35'± W. of Dry Ck Rd. The Top of Spk in conc. in center of a 4" I.P. set in conc. Pipe is 0.8 ft above flush
+	4.273		4.200			
π	1340.082	+3.391	+3.393		+3.392	
−	0.882		0.807			
(Set) T.B.M.	1339.200				1339.~~216~~ 276	(Set) T.B.M. ELEV. F.B.1675-168 FOR DESCRIPTION SEE F.B.1675-169

76S420 353 8-49

PLEASE RETURN TO
LOS ANGELES COUNTY SURVEYOR
725 LOS ANGELES COUNTY ENGINEERING BLDG.

NOTE: ANY ADDITIONS OR CHANGES ON THIS SHEET MUST BE MADE OR CIRCLED IN RED INK, WITH DATE AND NAME OF PERSON MAKING CHANGE.

Do not extend notes this side of this line

B.M.	1ST RUN	DIFF.	2ND RUN	3RD RUN	ADJ. ELEV.	DESCRIPTION
T.B.M.	1339.200				1339.~~216~~ 276	T.B.M. ELEV. F.B. 1675-168 1.8 mi. N. of ℄ int. CHAPARRO DR. 45' R or East of ℄ San Francisquito Cn. Rd. R.R. Spk & Tin in North side of Fork in a twin trunk 10" oak Tree.
+	0.383		0.460			
⊼	1339.583	-5.272	-5.270		-5.271	
−	5.655		5.730			
T.P.	1333.928				1333.940	T.P. bt spk in W. side of Pvm't
+	3.803		3.691			
⊼	1337.731	-1.550	-1.550		-1.550	
−	5.353		5.241			
T.P.	1332.378				1332.390	T.P. bt spk in W. side of Pvm't
+	3.438		3.340			
⊼	1335.816	-3.992	-3.991		-3.992	
−	7.430		7.331			
T.P.	1328.386				1328.398	T.P. bt. spk in W. side of Pvm't
+	1.009		0.863			
⊼	1329.395	-7.783	-7.784		-7.784	
−	8.792		8.647			
T.P.	1320.603				1320.614	T.P. bt. spk in W. side of Pvm't
+	0.750		0.641			
⊼	1321.353	-7.612	-7.612		-7.612	
−	8.362		8.253			
T.P.	1312.991				1313.002	T.P. bt spk in W. side of Pvm't
+	0.557		0.365			
⊼	1313.548	-7.803	-7.803		-7.803	
−	8.360		8.168			
T.P.	1305.188				1305.199	T.P. bt spk in W. side of Pvm't
+	0.775		0.718			
⊼	1305.963	-6.954	-6.955		-6.954	
−	7.729		7.673			
T.P.	1298.234				1298.245	T.P. bt spk in W. side of Pvm't

NOTES RED. W.E. JOB NO. R377 SURVEY OF San Francisquito Cn. Rd.
DATE 7-15-52 SURVEY BY Stock
NOTES CHKD. Ito NOTES BY H.R.S. DATE 5-23-52
DATE 11-28-52 INDEXED R. C. Johnson DATE

F.B. 1675 PG. 169

765420 353 8-49

PLEASE RETURN TO
LOS ANGELES COUNTY SURVEYOR
725 LOS ANGELES COUNTY ENGINEERING BLDG.

NOTE: ANY ADDITIONS OR CHANGES ON THIS SHEET MUST BE MADE OR CIRCLED IN RED INK, WITH DATE AND NAME OF PERSON MAKING CHANGE.

Do not extend notes this side of this line

NOTES RED. W.E. DATE 7-15-52
NOTES CHKD. LHo DATE 11-28-52
SURVEY OF San Francisquito Cr Rd.
JOB NO. R377
SURVEY BY Stock
NOTES BY H.R.S. DATE 5-23-52
INDEXED E. C. Johnson DATE
F.B. 1675 Pg. 170

B.M.	1ST RUN	DIFF.	2ND RUN	3RD RUN	ADJ. ELEV.	DESCRIPTION
T.P.	1298.234				1293.245	T.P. bf spk W. side of Rm't
+	3.037		2.935			
=	1301.271	-3.345	-3.346		-3.346	
−	6.382		6.281			
T.P.	1294.889				1294.899	T.P. bf spk W. side of Rm't
+	3.047		2.900	2.842		
=	1297.936	-2.954	-2.948	-2.950	-2.949	
−	6.001		5.848	5.792		
T.P.	1291.935				1291.950	T.P. bf. Spk W. side of Rm't
+	3.363		3.317			
=	1295.298	-3.145	-3.145		-3.145	
−	6.508		6.462			
Set T.B.M.	1288.790				1288.~~810~~ .929	Set T.B.M. ELEV. F.B. 1675-170 0.7 Mi N. of ℄ intersection CHAPARRO DR 20'± West of ℄ San Francisquito Cn Rd. 9 Large Boat Spk in the East side of T. Pole #44 799H
+	2.085		2.008			
=	1290.875	-4.971	-4.971		-4.971	
−	7.056		6.979			
T.P.	1283.819				1283.834	T.P. bf spk W. side of Rm't
+	1.942		1.855			
=	1285.761	-5.696	-5.694		-5.695	
−	7.638		7.549			
T.P.	1278.123				1278.139	T.P. bf spk W. side of Rm't
+	1.768		1.691			
=	1279.891	-4.975	-4.972		-4.974	
−	6.743		6.663			
T.P.	1273.148				1273.165	T.P. bf spk W. side of T. Pole # A 31537T
+	1.554		1.375			
=	1274.702	-4.471	-4.468		-4.470	
−	6.025		5.843			
T.P.	1268.677				1268.695	T.P. bf spk. W. side of Rm't

FORM 353 1M 12-41

PLEASE RETURN TO
LOS ANGELES COUNTY SURVEYOR
700 HALL OF RECORDS

NOTE: ANY ADDITIONS OR CHANGES ON THIS SHEET MUST BE MADE OR CIRCLED IN RED INK, WITH DATE AND NAME OF PERSON MAKING CHANGE

Do not extend notes this side of this line

NOTES RED. W.E. JOB NO. R377 SURVEY OF San Francisquito Cnr. Rd
DATE 7-16-52 SURVEY BY Stock
NOTES CHKD. [illegible] NOTES BY N.R.S. DATE [illegible]
DATE 11-28-52 INDEXED A. C. JOHNSON DATE

F.B. 1675 PG. 171

B.M.	1ST RUN	DIFF.	2ND RUN	3RD RUN	ADJ. ELEV.	DESCRIPTION
T.P.	1268.677				1268.695	T.P. bt spk W. side of pvmt
+	3.402		3.298			
⊼	1272.079	-2.447	-2.445		-2.446	
−	5.849		5.743			
T.P.	1266.230				1266.249	T.P. bt spk W. side of Pvmt
+	2.785		2.655			
⊼	1269.015	-3.560	-3.560		-3.560	
−	6.345		6215			
T.P.	1262.670				1262.689	T.P. bt spk W. side of Pvmt
+	2.659		2.548	2.512		
⊼	1265.329	-3.764	-3.773	-3.769	-3.771	
−	6.423		6.321	6.281		
T.P.	1258.906				1258.918	T.P. bt spk W. side of Pvmt
+	2.638		2.548			
⊼	1261.544	-3.645	-3.650		-3.648	
−	6.283		6.198			
T.P.	1255.261				1255.270	T.P. bt spk W. side of Pvmt
+	2.928		2.809			
⊼	1258.189	-2.899	-2.900		-2.900	
−	5.827		5.709			
(Set) T.B.M.	1252.362				1252.~~375~~ 547	(Set) T.B.M. ELEV. F.B. 1675-171 0.2 of Mi N. of ℄ intersection CHAPARRO DR 20'± West of ℄ SAN FRANCISQUITO Canyon Road.
+	1.419		1.332			
⊼	1253.781	-5.530	-5.531		-5.530	Large bt spk in E. side of T. Pole # 31531 T
−	6.949		6.863			
T.P.	1246.832				1246.840	T.P. bt spk W. side of Pvmt
+	2.178		2.062			
⊼	1249.010	-4.910	-4.909		-4.910	
−	7.088		6.971			
T.P.	1241.922				1241.930	T.P. bt spk W. side of Pvmt

FORM 353 1M 12-41

PLEASE RETURN TO
LOS ANGELES COUNTY SURVEYOR
700 HALL OF RECORDS

NOTE: ANY ADDITIONS OR CHANGES ON THIS SHEET MUST BE MADE OR CIRCLED IN RED INK, WITH DATE AND NAME OF PERSON MAKING CHANGE

Do not extend notes this side of this line

B.M.	1ST RUN	DIFF.	2ND RUN	3RD RUN	ADJ. ELEV.	DESCRIPTION
T.P.	1241.922				1241.930	T.P. bt Spk W. side of pvm't
+	2.891		2.803			
⊼	1244.813	-3.198	-3.200		-3.199	
−	6.089		6.003			
T.P.	1238.724				1238.731	T.P. bt Spk E. side of Pvm't.
+	5.348		5.229			
⊼	1244.072	-0.235	-0.234		-0.234	
−	5.583		5.463			
(Set) T.B.M.	1238.489				1238.~~502~~ 698	(Set) T.B.M. ELEV. F.B. 1675-172 San Francisquito Cn Rd & Chaparro Dr. N.E. Corner. a boat Spk in Lead in conc. curb 7' N of N. end of Curb Return
+	2.898		2.848			
⊼	1241.387	-1.429	-1.428		-1.428	
−	4.327		4.276			
(Set) T.B.M.	1237.060				1237.~~074~~ 275	(Set) T.B.M. ELEV. F.B. 1675-172 San Francisquito Cn Rd. & Chaparro Dr. S.E. Corner. a boat Spk in Lead in Conc curb 6' S of S. end of curb Return
+	2.609		2.469			
⊼	1239.669	-3.479	-3.480		-3.480	
−	6.088		5.949			
T.P.	1233.581				1233.589	T.P. bt Spk. W. side of pvm't.
+	2.565		2.684			
⊼	1236.146	-4.527	-4.522		-4.524	
−	7.092		7.206			
T.P.	1229.054				1229.065	T.P. bt. Spk. W. side of pvm't.
+	3.037		2.929			
⊼	1232.091	-3.509	-3.509		-3.509	
−	6.546		6.438			
T.P.	1225.545				1225.556	T.P. bt. Spk. W. side of pvm't.
+	3.723		-3.594			
⊼	1229.268	-2.596	-2.596		-2.596	
−	6.319		6.190			
T.B.M. (Set)	1222.949				122~~2.965~~ 3.190	T.B.M. ELEV. F.B. 1675-172 For [illegible] 173

JOB NO. R377 SURVEY OF San Francisquito Cn Rd NOTES RED. W.E.
SURVEY BY Stock DATE 7-15-52
NOTES BY F.J. Lee Jr. DATE 5-23-52 NOTES CHKD. [illegible]
INDEXED A. C. Johnson DATE 11-28-52

F.B. 1675 PG. 172

769420 353 8-49

PLEASE RETURN TO
LOS ANGELES COUNTY SURVEYOR
725 LOS ANGELES COUNTY ENGINEERING BLDG.

NOTE: ANY ADDITIONS OR CHANGES ON THIS SHEET MUST BE MADE OR CIRCLED IN RED INK, WITH DATE AND NAME OF PERSON MAKING CHANGE.

Do not extend notes this side of this line

NOTES RED: M. E. JOB NO. R377 SURVEY OF San Francisquito Canyon Rd.
DATE 7-15-52 SURVEY BY H. B. Stack
NOTES CHKD: [illegible] NOTES BY E. C. Lee, Jr.
DATE 11-28-52 INDEXED DATE DATE 5-29-52
F.B. 1675 Pg. 173

B.M.	1ST RUN	DIFF.	2ND RUN	3RD RUN	ADJ. ELEV.	DESCRIPTION
T.B.M. (Set)	1222.949				3.190 1222.~~965~~	(Set) T.B.M. Elev. F.B. 1675 - 172 San Francisquito Canyon Rd. & Arriba Dr. N.E. Cor. Set bt. spk. in lead in conc. curb
+	5.255		5.449			
⊼	1228.204	+0.564	+0.567		+0.566	6' N. of N. end of curb return.
−	4.691		4.882			
T.B.M. (Set)	1223.513				762 1223.~~591~~	(Set) T.B.M. Elev. F.B. 1675 - 173 San Francisquito Canyon Rd. & Arriba Dr. S.E. Cor. Lead & tack in conc. curb 1.0' E. of E.
+	0.870		0.964			
⊼	1224.383	-5.727	-5.727		-5.727	end curb return.
−	6.597		6.691			
T.P.	1217.786				1217.799	T.P. Bt. Spk. W. side of pvm't.
+	2.301		2.147			
⊼	1220.087	-4.929	-4.924		-4.926	
−	7.230		7.071			
T.P.	1212.857				1212.873	T.P. Bt. Spk. W. side of pvm't.
+	2.217		2.062			
⊼	1215.074	-4.215	-4.217		-4.216	
−	6.432		6.279			
T.P.	1208.642				1208.657	T.P. Bt. Spk. W. side of pvm't.
+	2.990		2.884			
⊼	1211.632	-3.324	-3.326		-3.325	
−	6.314		6.210			
T.P.	1205.318				1205.332	T.P. Bt. Spk. W. side of pvm't.
+	3.561		4.581			
⊼	1208.879	-1.665	-1.668		-1.666	
−	5.226		6.249			
T.B.M. (Set)	1203.653				931 1203.~~671~~	(Set) TBM Elev. F.B. 1675 - 173 San Francisquito Canyon Rd., W. side, Bt Spk in E. side Tel. pole # A-3519 I, 522± N. of int. of Bouquet Canyon Rd. & San Francisquito Canyon Rd.
+	3.330		3.137			
⊼	1204.983	+0.307	0.308		+0.308	
−	3.023		2.829			
T.B.M. (Set)	1203.960				4.245 1203.~~979~~	(Set) T.B.M. Elev. F.B. 1675 - 173 See pg. 174 For description.

768420 353 8-49

PLEASE RETURN TO
LOS ANGELES COUNTY SURVEYOR
725 LOS ANGELES COUNTY ENGINEERING BLDG.

NOTE: ANY ADDITIONS OR CHANGES ON THIS SHEET MUST BE MADE OR CIRCLED IN RED INK, WITH DATE AND NAME OF PERSON MAKING CHANGE.

Do not extend notes this side of this line

B.M.	1ST RUN	DIFF.	2ND RUN	3RD RUN	ADJ. ELEV.	DESCRIPTION
T.B.M. (Set)	1203.960				1203.979 4.245	T.B.M. (Set) Elev. F.B. 1675-173 San Francisquito Canyon Rd., W. side 377± N of intersection of Bouquet Canyon Road & San Francisquito Canyon Road. A bt. spk. in E. side of P.P.# 747992 E.
+	1.890		1.690			
⊼	1205.850	-5.998	-6.001		-6.000	
−	7.888		7.691			
T.P.	1197.962				1197.974	T.P. Bt. spk. in P.P.# 747990 E, W. side road.
+	3.103		2.972			
⊼	1201.065	-2.016	-2.019		-2.018	
−	5.119		4.991			
T.P.	1195.946				1195.956	T.P. Bt. Spk. in E side P.P.# 747989 E W. side rd.
+	1.960		1.853			
⊼	1197.906	-3.437	-3.432		-3.434	
−	5.397		5.285			
T.P.	1192.509				1192.522	T.P. Bt. Spk. in E. side P.P.# 747988 E.
+	3.230		3.120			
⊼	1195.739	-2.149	-2.147		-2.148	
−	5.379		5.267			
T.P.	1190.360				1190.374	T.P. Bt. Spk. in E. side P.P.# 747987 E.
+	3.855		3.732			
⊼	1194.215	-0.487	-0.488		-0.488	
−	4.342		4.220			
TBM (Set)	1189.873				1190.187 ~~1189.891~~	TBM (Set) Elev. F.B. 1675-174 San Francisquito Canyon Rd., bridge #39. Bt. Spk. 1.0 E. of W. end of S.E. wing-wall.
+	1.114		0.869			
⊼	1190.987	-5.759	-5.756		-5.758	
−	6.873		6.625			
T.P.	1184.114				1184.128	T.P. Bt. Spk. E. side pvm't
+	0.677		0.805			
⊼	1184.791	-4.351	-4.354		-4.352	
−	5.028		5.159			
T.P.	1179.763				1179.776	T.P. Bt. Spk. W. side P.P.# 575785 E

JOB NO. R 377 SURVEY OF San Francisquito Can. Rd. NOTES RED. W.E.
SURVEY BY H.R. Stock DATE 7-15-52
NOTES BY F.J. Lee, Jr. DATE 5-26-52 NOTES CHKD. Ito
INDEXED A. C. Johnson DATE DATE 11-28-52

F.B. 1675 PG. 174

768420 353 8-49

PLEASE RETURN TO
LOS ANGELES COUNTY SURVEYOR
725 LOS ANGELES COUNTY ENGINEERING BLDG.

NOTE: ANY ADDITIONS OR CHANGES ON THIS SHEET MUST BE MADE OR CIRCLED IN RED INK, WITH DATE AND NAME OF PERSON MAKING CHANGE.

Do not extend notes this side of this line

B.M.	1ST RUN	DIFF.	2ND RUN	3RD RUN	ADJ. ELEV.	DESCRIPTION
T.P.	1179.763				1179.776	T.P. Bt. Spk. w. side P.P.# 575785 E.
+	3.243		3.039			
⊼	1183.006	-1.058	-1.056		-1.057	
−	4.301		4.095			
T.P.	1178.705				1178.719	
+	4.084		4.319			T.P. Bt. Spk. in w. side P.P.# 575783 E.
⊼	1182.789	+2.246	+2.248		+2.247	
−	1.838		2.071			Note: This B.M. 0.9' Above Flush
(Fd) BM #2	1180.951				1181.29 ~~1180.971~~	(Fd) B.M. #2 Elev. 1179.81 LB F.B. 540-152 & 153
+	3.142		2.918			on 1/4" Brass Tubing Set in Conc. in 3"
⊼	1184.093	-2.572	-2.573		-2.572	Pipe 25' ± Rt of P.O.T. East of ℄
−	5.714		5.491			
T.P	1178.379				1178.394	T.P. Bt. Spk. in w. side of pvm't.
+	2.910		2.772	2.903		
⊼	1181.289	-2.471	-2.477	2.471	-2.471	
−	5.381		5.249	5.374		
T.P.	1175.908				1175.923	T.P. Bt. Spk. in w. side P.P.# 546008 E
+	2.748		2.604			
⊼	1178.656	-3.002	-3.001		-3.002	
−	5.750		5.605			
T.P.	1172.906				1172.921	T.P. Bt. Spk. in E. side P.P.# 546007 E
+	2.988		2.884			
⊼	1175.894	-3.185	-3.185		-3.185	
−	6.173		6.069			
T.P.	1169.721				1169.736	T.P. Bt. Spk. in w. side of pvm't.
+	3.246		3.125	3.368		
⊼	1172.967	-2.464	-2.456	-2.461	-2.462	
−	5.710		5.581	5.829		
T.P.	1167.257				1167.274	T.P. Bt. Spk. in E. side P.P.# 546005 E

NOTES RED. W.E. JOB NO. R-377 SURVEY OF San Francisquito Cr. Rd.
DATE 7-15-52 SURVEY BY H.R. Stock
NOTES CHKD. [illegible] NOTES BY F.J. Lee Jr. DATE 5-26-52
DATE 11-28-52 INDEXED A. C. Johnson DATE

F.B. 1675 PG. 175

765420 358 8-49

PLEASE RETURN TO
LOS ANGELES COUNTY SURVEYOR
725 LOS ANGELES COUNTY ENGINEERING BLDG.

NOTE: ANY ADDITIONS OR CHANGES ON THIS SHEET MUST BE MADE OR CIRCLED IN RED INK, WITH DATE AND NAME OF PERSON MAKING CHANGE.

Do not extend notes this side of this line

F.B. 1675 PG. 176

JOB NO. P-377 SURVEY OF San Francisquito Ck. Rd.
SURVEY BY H.R. Stock
NOTES BY E.J. Lee Jr. DATE 5-27-52
INDEXED L.C. Johnson DATE
NOTES RED. W.E. DATE 7-15-52
NOTES CHKD. LHO DATE 1-28-52

B.M.	1ST RUN	DIFF.	2ND RUN	3RD RUN	ADJ. ELEV.	DESCRIPTION
T.P.	1167.257				1167.274	T.P. Bt. Spk. in E. side P.P. # 546005 E
+	3.462		3.411			
=	1170.719	-1.482	1.480		-1.481	
-	4.944		4.891			
T.P.	1165.775				1165.793	T.P. Bt. Spk. in W. side P.P. # 546004 E
+	3.909		3.789	3.714		
=	1169.684	-1.689	1.684	1.685	-1.684	
-	5.598		5.473	5.399		
T.P.	1164.086				1164.109	T.P. Bt. Spk. in W. side of pvm't.
+	4.608		4.498			
=	1168.694	-0.260	0.257		-0.258	
-	4.868		4.755			
T.P.	1163.826				1163.851	T.P. Bt. Spk. in W. side of pvm't.
+	4.825		4.686	5.002		
=	1168.651	-0.415	0.324	-0.414	-0.414	
-	5.240		5.010	5.416		
T.P.	1163.411				1163.437	T.P. Bt. Spk. W. side of pvm't.
+	4.685		4.480			
=	1168.096	+0.961	+0.960		+0.960	
-	3.724		3.520			
B.M. # 1 (Fd.)	1164.372				1164.~~404~~ 78	(Fd.) (1928 Adj.) B.M. # 1 Elev. 1164.78 • L.B. 540-152, 153. Ct. spk. in E. wall conc. reservoir, 45.0± Left or West of ℄. (This pt. is also used as a tie pt. for P.I. # 1)
+	2.682		2.532			
=	1167.054	-2.248	-2.249		-3.248	
- (Set)	5.930		5.781			(Set)
B.M. 1A	1161.124				1161.~~530~~ 54	B.M. 1 A ELEV. F.B. 1675-176 BOUQUET Cn Rd (W. side), at Junction of SOLEDAD Cn Rd. Bolt Spk in Lead in NE. COR of Conc slab at N.E. Cor of "JUNCTION" SERVICE STATION BLDG. 120± S. of B.M. # 1
+	6.801		6.869			
=	1167.925	+4.105	+4.107		+4.106	
-	2.696		2.762			
T.P.	1165.229				1165.255	T.P. bt. Spk. in N. side of Pvm't.

76S420 353 8-49

PLEASE RETURN TO
LOS ANGELES COUNTY SURVEYOR
725 LOS ANGELES COUNTY ENGINEERING BLDG.

NOTE: ANY ADDITIONS OR CHANGES ON THIS SHEET MUST BE MADE OR CIRCLED IN RED INK, WITH DATE AND NAME OF PERSON MAKING CHANGE.

Do not extend notes this side of this line

B.M.	1ST RUN	DIFF.	2ND RUN	3RD RUN	ADJ. ELEV.	DESCRIPTION
T.P.	1165.229				1165.255	T.P. Bt spk N. side of Pvmt.
+	5.427		5.230			
⊼	1170.656	+1.248	+1.249		+1.248	
−	4.179		3.981			
T.P.	1166.477				1166.503	T.P. Bt spk N. side of Pvmt.
+	4.662		4.580			
⊼	1171.139	+1.490	+1.490		+1.490	
−	3.172		3.090			
T.P.	1167.967				1167.993	T.P. Bt spk N. side of Pvmt.
+	4.862		4.819	4.644		
⊼	1172.829	+2.001	+2.009	+2.002	+2.002	
−	2.861		2.810	2.642		
T.P.	1169.968				1169.995	T.P. Bt spk N. side of Pvmt.
+	5.418		5.242			
⊼	1175.386	+2.018	+2.019		+2.018	
−	3.400		3.223			
T.P.	1171.986				1172.013	T.P. Bt spk N. side of Pvmt.
+	5.110		4.961	4.842		
⊼	1177.096	+2.014	+2.020	+2.018	+2.019	
−	3.096		2.941	2.824		
T.P.	1174.000				1174.032	T.P. Bt spk N. side of Pvmt.
+	5.495		5.341			
⊼	1179.495	+1.782	+1.777		+1.780	
−	3.713		3.564			
T.P.	1175.782				1175.812	T.P. Bt spk N. side of Pvmt.
+	5.448		5.338			
⊼	1181.230	+2.033	+2.029		+2.031	
−	3.415		3.309			
T.P.	1177.815				1177.843	T.P. Bt spk N. side of Pvmt.

NOTES RED. W.E. JOB NO. R377 SURVEY OF San Francisquito Cr. Rd.
DATE 7-15-52 SURVEY BY Stock
NOTES CHKD. Ito NOTES BY H.R.S. DATE 5-27-52
DATE 11-28-52 INDEXED K. O. Johnson DATE

F.B. 1675 PG. 177

768420 353 8-49

PLEASE RETURN TO
LOS ANGELES COUNTY SURVEYOR
725 LOS ANGELES COUNTY ENGINEERING BLDG.

NOTE: ANY ADDITIONS OR CHANGES ON THIS SHEET MUST BE MADE OR CIRCLED IN RED INK, WITH DATE AND NAME OF PERSON MAKING CHANGE.

Do not extend notes this side of this line

JOB NO. R377 SURVEY OF San Francisquito Crk. NOTES RED. W.E.
SURVEY BY H.P. Stock F.J. Lee Jr. DATE 5-27-52 NOTES CHKD. [illegible] DATE 7-15-52
NOTES BY A. C. Johnson DATE 11-28-52
INDEXED DATE
F.B. 1675 Pg. 178

B.M.	1ST RUN	DIFF.	2ND RUN	3RD RUN	ADJ. ELEV.	DESCRIPTION
T.P.	1177.815				1177.843	T.P. Bt. SpK in N. side of pvm't.
+	5.678		5.539	5.634		
⊼	1183.493	+1.698	+1.711	+1.701	+1.700	
−	3.980		3.828	3.933		
T.P.	1179.513				1179.543	T.P. Bt. SpK. in N. side of pvm't.
+	7.370		7.632			
⊼	1186.883	+7.181	7.181		+7.181	
−	0.189		0.451			
T.B.M. (Set)	1186.694				~~1186.722~~ 7.088	T.B.M. (Set) Elev. F.B. 1675-178 Soledad Canyon Rd., S. side 0.5 mi. E. of Bouquet Canyon junction 350± ft. or S. of ℄ Bouquet Canyon Rd. A railroad spk. & tin in N. side of a 42" Oak tree.
+	1.186		0.928			
⊼	1187.880	-6.183	6.183		-6.183	
−	7.369		7.111			
T.P.	1180.511				1180.541	T.P. Bt. SpK. in S. side of pvm't.
+	5.719		5.545			
⊼	1186.230	+2.150	+2.154		+2.152	
−	3.569		3.391			
T.P.	1182.661				1182.693	T.P. Bt. SpK. in S. side of pvm't.
+	5.722		5.620			
⊼	1188.383	+2.098	+2.098		+2.098	
−	3.624		3.522			
T.P.	1184.759				1184.791	T.P. Bt. SpK. in S. side of pvm't.
+	5.609		5.507			
⊼	1190.368	+2.075	2.077		+2.076	
−	3.534		3.430			
T.P.	1186.834				1186.867	T.P. Bt. SpK. in S. side of pvm't.
+	6.543		6.340			
⊼	1193.377	+3.253	+3.250		+3.252	
−	3.290		3.090			
T.P.	1190.087				1190.119	T.P. Bt. SpK. in S. side of pvm't.

765420 353 8-49

PLEASE RETURN TO
LOS ANGELES COUNTY SURVEYOR
725 LOS ANGELES COUNTY ENGINEERING BLDG.

NOTE: ANY ADDITIONS OR CHANGES ON THIS SHEET MUST BE MADE OR CIRCLED IN RED INK, WITH DATE AND NAME OF PERSON MAKING CHANGE.

Do not extend notes this side of this line

B.M.	1ST RUN	DIFF.	2ND RUN	3RD RUN	ADJ. ELEV.	DESCRIPTION
T.P.	1190.087				1190.119	T.P. Bt. SpK in S. side of pvm't.
+	5.655		5.501			
⊼	1195.742	+2.501	+2.500		+2.500	
−	3.154		3.001			
T.P.	1192.588				1192.619	T.P. Bt. SpK. in S. side of pvm't.
+	5.895		5.746			
⊼	1198.483	+3.234	+3.235		+3.234	
−	2.661		2.511			
T.P.	1195.822				1195.853	
+	6.564		6.445			T.P. Bt. SpK. in S. side of pvm't.
⊼	1202.386	+3.734	+3.735		+3.734	
−	2.830		2.710			
T.P.	1199.556				1199.587	T.P. Bt. SpK. in S. side of pvm't.
+	5.836		5.670			
⊼	1205.392	+2.288	+2.285		+2.286	
−	3.548		3.385			
T.P.	1201.844				1201.873	T.P. Bt. SpK in S. side of pvm't.
+	5.788		5.569			
⊼	1207.632	+2.356	+2.357		+2.356	
−	3.432		3.212			
T.P.	1204.200				1204.229	T.P. Bt. SpK. in S. side of pvm't.
+	5.799		5.625			
⊼	1209.999	+1.929	+1.926		+1.928	
−	3.870		3.699			
T.P.	1206.129				1206.157	T.P. Bt. SpK. in S. side of pvm't.
+	4.955		4.756			
⊼	1211.084	+3.622	+3.622		+3.622	
−	1.333		1.134			(set)
T.B.M.	1209.751				1209.784 (10.123)	T.B.M. Elev. F.B. 1675-1

See pg. 180 for description

NOTES RED. W.E. JOB NO. R377 SURVEY OF San Francisquito Ch'Rd
DATE 7-15-52 SURVEY BY H.R. Stock
NOTES CHKD. [illegible] NOTES BY E.J. Lee Jr. DATE 5-28-52
DATE 11-28-52 INDEXED R. C. Johnson DATE

F.B. 1675 PG. 179

765420 353 8-49

PLEASE RETURN TO
LOS ANGELES COUNTY SURVEYOR
725 LOS ANGELES COUNTY ENGINEERING BLDG.

NOTE: ANY ADDITIONS OR CHANGES ON THIS SHEET MUST BE MADE OR CIRCLED IN RED INK, WITH DATE AND NAME OF PERSON MAKING CHANGE.

Do not extend notes this side of this line

B.M.	1ST RUN	DIFF.	2ND RUN	3RD RUN	ADJ. ELEV.	DESCRIPTION
(Set) T.B.M.	1209.751				1209.784 10.123	(Set) T.B.M. Elev. F.B. 1675 - 179 Soledad Can. Rd. mi. E. of junction of Bouquet Can. Rd. 60± E. of Bermite Powder Co. rd. and ±40' S. of ℄ Soledad Can. Rd. A bt. spk. in lead 2.0± in from S.W. end of concrete headwall over 2-48" Corr. iron pipes.
+	1.503		1.420			
⊼	1211.254	-2.419	-2.418		-2.418	
−	3.922		3.838			
(Set) T.B.M.	1207.332				1207.366 703	T.B.M. (Set) Elev. F.B. 1675-180 Soledad Can. Rd. mi. E. of junction of Bouquet Can. Rd. 118± E. of int. of Soledad Can. Rd. and Bermite Powder Co. drwy. and 24'± S. of ℄ Soledad Can. Rd. A bt. spk. in lead set in S. curb of open conc. drain.
+	5.109		4.942			
⊼	1212.441	+1.858	+1.856		+1.857	
−	3.251		3.086			
T.P.	1209.190				1209.218	T.P. Bt. Spk. in S. side of pvm't.
+	5.266		5.080			
⊼	1214.456	+1.496	+1.499		+1.498	
−	3.770		3.581			
T.P.	1210.686				1210.716	T.P. Bt. Spk. in S. side of pvm't.
+	5.229		5.127			
⊼	1215.915	+1.496	+1.497		+1.496	
−	3.733		3.630			
T.P.	1212.182				1212.212	T.P. Bt. Spk. in S. side of pvm't.
+	10.003		11.111			
⊼	1222.185	+4.798	+4.801		+4.800	
−	5.205		6.310			
(Fd.) B.M. U.S. 2236	1216.980				1217.017 .347	Fd. B.M. U.S. 2236 Elev. 1217.347 L.B. 540 - 150, 151 Y-52 About 2.3 mi. N.E. along S.P.R.R. from Saugus, L.A. Co. About 116 ft. W. of signal 448.2, 59 ft. N. of culvert "448.29", 39 ft. N.W. of N.W. rail and 8 ft. S.E. of R/W fence. A std. disk mkd. "Y-52 - 1926" in top of conc. post.

END OF TIE CIRCUIT.

U.S. 1421 to U.S. 2236

JOB NO. R377 SURVEY OF San Francisquito Cr. Rd. NOTES RED. W.E. DATE 7-15-52
SURVEY BY H.R. Stock NOTES CHKD. Ito
NOTES BY F.J. Lee Jr. DATE 5-28-52 DATE 11-28-52
INDEXED A. C. Johnson DATE

F.B. 1675 PG. 180

Profile Notes Red. Plotted Job No. R377 Division No. V F. B. 1675 Pg. 181

Survey of San Francisquito Ck Rd.

Survey by [illegible] Notes [illegible] Date

Map No. Indexed [illegible] Date

PROFILE-LEVELS

SAN FRANCISQUITO CN RD

"P" LINE

P#124 to P#197

3rd Order Level Line

for 2d Order Bench Levels

See F.B. 1675-95.

J.N. R377

H.R. Stock

F.J. Lee Jr.

W.K. Challoner

R.C. Bowers Jr.

D.A. Drown

STATION	B. S.	H. I.	F. S.	ELEV.

NOTE: ANY ADDITIONS OR CHANGES ON THIS SHEET MUST BE MADE OR CIRCLED IN RED INK, WITH DATE AND NAME OF PERSON MAKING CHANGE.

PLEASE RETURN TO

LOS ANGELES COUNTY SURVEYOR

726 LOS ANGELES COUNTY ENGINEERING BLDG.

Do not extend notes this side of this line.

76L298 307 4-50

PLEASE RETURN TO
LOS ANGELES COUNTY SURVEYOR
726 LOS ANGELES COUNTY ENGINEERING BLDG.

NOTE: ANY ADDITIONS OR CHANGES ON THIS SHEET MUST BE MADE OR CIRCLED IN RED INK, WITH DATE AND NAME OF PERSON MAKING CHANGE.

Do not extend notes this side of this line.

STATION	B. S.	H. I.	F. S.	ELEV.	
(Fd) B.M.S.F.#12	5.62	1854 76		184~~9~~ ~~137~~ 8.99	(Fd) B.M.S.F.#12 ELEV. ~~1849.186~~ ~~1849.137~~ 1848.991 F.B. 1675-95 201.02' Plus from P#122 & 105.33' Left or West of "P" Line on top of Small Knoll a Standard Precast conc. Brass Button Cap Type C.S. Mon. Stamped "County Surveyor S.F. 12 R.E. 63"
T.P.	11 84	1866 31	0 29	1854 47	T.P. 1x1
T.P.	11 68	1877 46	0 53	1865 78	T.P. 1x1
T.P.	7 53	1884 59	0 40	1877 06	T.P. 1x1
P#124	5 24	1887 15	2 68	1881 9~~1~~6	1x2 & Nail Per F.B. 1675-51 & 96
P#125	0 04	1877 38	9 81	1877 3~~4~~7	1x2 & Nail Per F.B. 1675-51 & 96
T.P.	4 97	1870 73	11 62	1865 76	T.P. 1x1
T.P.	2 31	1861 58	11 46	1859 27	T.P. 1x1
P#126	11 59	1866 65	6 52	1855 ~~06~~ 10	1x2 & Nail Per F.B. 1675-51 & 96
T.P.	9 59	1875 41	0 83	1865 82	T.P. 1x1
T.P.	8 05	1883 10	0 36	1875 05	T.P. 1x2
P#127	9 78	1888 40	4 48	1878 6~~2~~6	1x2 & Nail Per F.B. 1675-51 & 96
T.P.	10 52	1898 79	0 13	188[illegible] 27	T.P. 1x1
T.P.	11 54	1908 81	1 52	1897 27	T.P. 1x1
T.P.	11 37	1918 55	1 63	1907 18	T.P. 1x1
T.P.	4 85	1923 24	0 16	1918 39	T.P. 1x1
P#128	0 84	1921 61	2 47	1920 ~~77~~ 80	P#128 1x2 & Nail Per F.B. 1675-127
T.P.	2 92	1913 16	11 37	1910 34	T.P. 1x2

F.B. 1675 Pg. 182
Job No. R377 Division No. V Notes Red. Plotted Profile
Survey of San Francisquito Canyon Road Date Date No.
Survey by Stock Notes H.R.S. Notes Chkd. W.E. Ite Checked X-Sec.
Indexed K. C. Johnson Date Date 7-15-52 Date No.

76L298 307 4-50

PLEASE RETURN TO
LOS ANGELES COUNTY SURVEYOR
726 LOS ANGELES COUNTY ENGINEERING BLDG.

NOTE: ANY ADDITIONS OR CHANGES ON THIS SHEET MUST BE MADE OR CIRCLED IN RED INK, WITH DATE AND NAME OF PERSON MAKING CHANGE.

Do not extend notes this side of this line.

STATION	B. S.	H. I.	F. S.	ELEV.		
		1913 16				
P#129	2 61	1905 99	9 78	1903 ~~38~~ 40	P#129 1x2 & Nail Per	F.B. 1675-127
P#130	0 27	1905 14	1 12	1904 ~~87~~ 9	P#130 1x2 & Nail Per	F.B. 1675-127
T.P.	0 42	1893 56	12 00	1893 14	T.P. 1x1	
Fd B.M. S.F. #13	10 40	1894 30	9 63	1883 ~~93~~ ~~95~~ .74	Fd B.M. S.F. #13 ELEV. 1883.~~95~~ 75 F.B. 1675-97 2.4 Mi. N of Saint Francis Dam, 2.6 Mi S. of Powerhouse #1 ± W. of Paved road on highest Point of Knob at West end of small isolated ridge 400' ± S.W. of Bridge of a Pine Tree grove. A precast Conc. Brass Button Cap Type C.S. Mon. Stamped "County Surveyor S.F. 13 R.E. 63"	
T.P.	8 98	1902 77	0 51	1893 79	T.P. 1x1	
P#131	11 32	1913 08	1 01	1901 ~~76~~ 81	P#131 1x2 & Nail Per	F.B. 1675-128
T.P.	7 49	1919 63	0 94	1912 14	T.P. 1x1	
P#132	11 99	1930 35	1 27	1918 ~~36~~ 41	P#132 1x2 & Nail Per	F.B. 1675-128
P#133	1 33	1930 58	1 10	1929 ~~25~~ 31	P#133 " "	" " - 128
T.P.	1 17	1921 60	10 15	1920 43	T.P. 1x1	
P#134	1 01	1913 55	9 06	1912 ~~54~~ 60	P#134 1x2 & Nail Per	F.B. 1675-128
T.P.	0 91	1903 09	11 37	1902 18	T.P. 1x1	
P#135	11 73	1906 11	8 71	1894 ~~38~~ 44	P#135 1x2 & Nail Per	F.B. 1675-128
T.P.	11 53	1917 29	0 35	1905 76	T.P. 1x1	
T.P.	11 10	1927 42	0 97	1916 32	T.P. 1x1	
T.P.	11 52	1938 34	0 60	1926 82	T.P. 1x1	
T.P.	11 61	1949 52	0 43	1937 91	T.P. 1x1	
T.P.	10 13	1958 55	1 07	1948 45	T.P. 1x1	

Profile No. ____ Date ____ Notes Red. ____ Plotted ____ Job No. R377 Division No. V F.B. 1675 Pg. 183
Notes Chkd. ____ Date ____ Checked ____ Survey by ____ Notes ____ Date ____
No. ____ Date 7-15-52 Date ____ Map No. ____ Indexed Johnson Date ____

F. B. 1675 PG. 184

Job No. R377 Division No. V Notes Red. Plotted Profile

Survey of San Francisquito Canyon Road Date Date No. X-Sec.

Survey by Stock Notes H.R.S. Notes Chkd. W.E. Checked

Indexed K. C. Johnson Date Date 7-15-52 Date No.

761.298 307 4-50

PLEASE RETURN TO
LOS ANGELES COUNTY SURVEYOR
726 LOS ANGELES COUNTY ENGINEERING BLDG.

NOTE: ANY ADDITIONS OR CHANGES ON THIS SHEET MUST BE MADE OR CIRCLED IN RED INK, WITH DATE AND NAME OF PERSON MAKING CHANGE.

Do not extend notes this side of this line.

STATION	B. S.	H. I.	F. S.	ELEV.	
		1958.58			
T.P.	7.00	1964.66	0.92	1957.66	T.P. 1x1
P-136	10.35	1972.75	2.26	196[illegible] ~~48~~ 7.	P-136 1x2 & Nail Per F.B. 1675-129
T.P.	5.54	1973.97	4.32	1968.43	T.P. 1x1
P-137	0.78	1972.50	2.25	197[illegible] ~~78~~ 9.	P-137 1x2 & Nail Per F.B. 1675-129
T.P.	0.46	1962.15	10.81	1961.69	T.P. 1x1
T.P.	0.27	1950.68	11.74	1950.41	T.P. 1x1
T.P.	0.74	1940.27	11.15	1939.53	T.P. 1x1
T.P.	0.55	1929.36	11.46	1928.81	T.P. 1x1
T.P.	1.33	1919.54	11.15	1918.21	T.P. 1x1
T.P.	0.20	1908.06	11.68	1907.86	T.P. 1x1
T.P.	0.23	1896.47	11.82	1896.24	T.P. top of large Rock
P-138	6.66	1891.65	11.48	188~~4.99~~ 5.07	P-138 1x2 & Nail Per F.B. 1675-129
T.P.	0.84	1882.33	10.16	1881.49	T.P. top of large Rock
T.P.	1.36	1872.51	11.18	1871.15	T.P. 1x1
T.P.	0.05	1861.18	11.38	1861.13	T.P. 1x1
P-139	5.84	1861.50	5.52	1855 ~~66~~ 74.	P-139 Spk W&T. in Pvm't Per F.B. 1675-129
P-140	11.76	1868.48	4.78	1856 ~~72~~ 81.	P-140 1x2 & Nail Per F.B. 1675-129
T.P.	9.51	1877.82	0.17	1868.31	T.P. top of large Rock
T.P.	11.62	1889.03	0.41	1877.41	T.P. 1x1
T.P.	11.88	1899.26	1.65	1887.38	T.P. top of large Rock

76L298 307 4-50

PLEASE RETURN TO
LOS ANGELES COUNTY SURVEYOR
726 LOS ANGELES COUNTY ENGINEERING BLDG.

NOTE: ANY ADDITIONS OR CHANGES ON THIS SHEET MUST BE MADE OR CIRCLED IN RED INK, WITH DATE AND NAME OF PERSON MAKING CHANGE.

Do not extend notes this side of this line.

STATION	B. S.	H. I.	F. S.	ELEV.	
		1899 26			
T.P.	10 93	1909 54	0 65	1898 61	T.P. 1x1
T.P.	8 77	1918 05	0 26	1909 28	T.P. 1x1
P-141	7 39	1918 57	6 87	1911 ~~18~~ 27	P-141 1x2 & NAIL PER F.B. 1675-130
T.P.	8 59	1926 14	1 02	1917 55	T.P. 1x1
P-142	0 61	1925 45	1 30	1924 ~~84~~ 93	1x2 & NAIL PER F.B. 1675-130
T.P.	1 34	1914 93	11 86	1913 59	T.P. 1x1
P-143	0 86	1904 93	10 86	1904 ~~07~~ 17	1x2 & NAIL PER F.B. 1675-130
T.P.	0 13	1893 42	11 64	1893 29	T.P. 1x1
T.P.	1 39	1882 91	11 90	1881 52	T.P. 1x1
Fd B.M. S.F. #14			9 09	1873 ~~82~~ ~~[illegible]~~ .709	FD. B.M. S.F. #14 EL. 1873 ~~[illegible]~~ .709 PER F.B. 1675-[illegible]
	11 87	1885 74		1873 ~~87~~ ~~[illegible]~~ .71	3.0 Mi N. of Saint Francis Dam, 2.0 Mi. S. of Power Hse #1, 150' S. of bend in Rd., 12' E. of Pvmt. edge, 100' [illegible] of a grove of Oak & Sycamore Trees, A Precast Conc. Brass Button Cap Type C.S. Mon. Stamped "COUNTY SURVEYOR S.F. 14 R.E. 69"
T.P.	11 16	1896 79	0 11	1885 63	T.P. 1x1
T.P.	11 37	1907 80	0 36	1896 43	T.P. 1x1
T.P.	11 42	1918 67	0 55	1907 25	T.P. 1x1
T.P.	11 35	1929 79	0 23	1918 44	T.P. 1x1
T.P.	11 76	1941 46	0 09	1929 70	T.P. 1x1
T.P.	11 55	1952 67	0 34	1941 12	T.P. 1x1
T.P.			0 44	1952 23	T.P. 1x1

Profile No. ____ Notes Red. ____ Plotted ____ Job No. R-377 Division No. Y F.B. 1675 Pg. 185
Date ____ Date ____ Survey of San Francisquito Canyon Road
Notes Chkd. [illegible] Checked ____ Survey by [illegible] Date ____
No. ____ Date 7-15-52 Date ____ Map No. ____ Inc. [illegible] Date ____

76L298 307 4-50

PLEASE RETURN TO
LOS ANGELES COUNTY SURVEYOR
726 LOS ANGELES COUNTY ENGINEERING BLDG.

NOTE: ANY ADDITIONS OR CHANGES ON THIS SHEET MUST BE MADE OR CIRCLED IN RED INK, WITH DATE AND NAME OF PERSON MAKING CHANGE.

Do not extend notes this side of this line.

Profile No. ____ X-Sec. No. ____

Plotted ____ Notes Red. ____ Notes Chkd. W.E.L. Jr. Checked ____

Date 6-5-52 Date ____ Date 7-15-52 Date ____

Lot No. 2317 Revised No. 1 Tract ____

Survey of San Francisquito Canyon Road

Survey by H.R. Stock Notes E.J. Lee Jr.

Indexed E. C. Johnson Date ____

STATION	B. S.	H. I.	F. S.	ELEV.	
T.P.	11 79	1964 02		1952 23	T.P. 1x1
T.P.	11 46	1975 10	0 38	1963 64	T.P. 1x1
T.P.	11 78	1986 42	0 46	1974 64	T.P. 1x1
T.P.	8 25	1993 65	1 02	1985 40	T.P. 1x1
P-144	3 29	1992 33	4 61	1989 04	P-144 1x2 & nail per F.B. 1675-130
P-145	0 53	1992 40	0 46	1991 87	P-145 1x2 & nail per F.B. 1675-131
T.P.	0 30	1980 81	11 89	1980 51	T.P. 1x1
T.P.	0 48	1969 57	11 72	1969 09	T.P. 1x1
T.P.	0 26	1958 43	11 40	1958 17	T.P. 1x1
T.P.	0 48	1947 17	11 74	1946 69	T.P. 1x1
T.P.	0 16	1935 61	11 72	1935 45	T.P. 1x1
T.P.	0 70	1924 55	11 76	1923 85	T.P. 1x1
T.P.	0 42	1913 21	11 76	1912 79	T.P. 1x1
T.P.	0 42	1902 07	11 56	1901 65	T.P. 1x1
T.P.	0 46	1890 68	11 85	1890 22	T.P. 1x1
T.P.	4 48	1883 77	11 39	1879 29	T.P. 1x1
T.P.	4 85	1882 40	6 22	1877 55	T.P. Bl. Spk. in E. side pvm't
P-146	4 04	1883 21	3 23	1879 17	P-146 Spk. W. & Tin in pvm't. per F.B. 1675-131
P-147	12 01	1889 92	5 30	1877 91	P-147 1x2 & nail per F.B. 1675-131
T.P.	11 29	1900 20	1 01	1888 91	T.P. 1x1
T.P.	11 48	1911 09	0 59	1899 61	T.P. 1x1

76L298 307 4-50

PLEASE RETURN TO
LOS ANGELES COUNTY SURVEYOR
726 LOS ANGELES COUNTY ENGINEERING BLDG.

NOTE: ANY ADDITIONS OR CHANGES ON THIS SHEET MUST BE MADE OR CIRCLED IN RED INK, WITH DATE AND NAME OF PERSON MAKING CHANGE.

Do not extend notes this side of this line.

STATION	B. S.	H. I.	F. S.	ELEV.		
		1911 09				
T.P.	11 63	1922 36	0 36	1910 73	T.P. Top of a Large Rock	
T.P.	11 85	1933 64	0 57	1921 79	T.P. " "	
T.P.	8 95	1942 43	0 16	1933 48	T.P. 1x1	
P-148	8 83	1949 54	1 72	1940 ~~7x~~ 6.	P-148 1x2 & Nail Per F.B. 1675-131	
T.P.	10 92	1959 46	1 00	1948 54	T.P. Top of a Large Rock	
T.P.	8 52	1966 92	1 06	1958 40	T.P. Top "	
P-149	11 86	1973 29	5 49	1961 ~~49~~ 8.	P-149 1x2 & Nail Per F.B. 1675-132	
T.P.	5 95	1976 69	2 55	1970 74	T.P. 1x1	
P-150	3 30	1978 11	1 88	1974 ~~8x~~ 6	P-150 1x2 & Nail Per F.B. 1675-132	
P-151	0 49	1971 15	7 45	1970 ~~66~~ 71.	P-151 " " " " " " -132	
T.P.	0 35	1959 73	11 77	1959 38	T.P. 1x2	
T.P.	0 45	1948 43	11 75	1947 98	T.P. 1x1	
T.P.	1 73	1938 20	11 96	1936 47	T.P. Top of a Large Rock	
T.P.	1 59	1928 09	11 70	1926 50	T.P. 1x1	
P-152	0 76	1917 34	11 51	1916 ~~58~~ 63.	P-152 1x2 & Nail Per F.B. 1675-132	
Fd B.M.S.F. #15			11 01	1906 ~~39~~ ~~39~~	Fd B.M.S.F. #15 ELEV. 1906.~~39~~ 1906.~~35~~ 36 F.B. 1675-99	
	11 87	1918 22		1906 ~~35~~ .18	3.3 Mi. N. of Saint Francis Dam, 1.7 Mi. S. of Power Hse #1, 50'± S.W. of Bee Canyon Bridge, 85'± E. of ctr of Pvmt. 35'± S. of a clump of 8" Oaks & 10'± W. of Sycamore clump. A Precast conc. Brass Button Cap Type C.S. Mon. Stamped "COUNTY SURVEYOR S.F. 15 RE. 63"	
T.P.	10 56	1928 38	0 40	1917 82	T.P. Top of a Large Rock	
T.P.	11 13	1939 16	0 35	1928 03	T.P. 1x2	

Profile No. ____ Notes Red. ____ Plotted ____ Job No. R377 Division No. V
Date ____ Date ____ Survey of San Francisquito Canyon Road
X-Sec. No. ____ Notes Chkd. W.E. Pro Checked ____ Survey by Stock Notes H.R.S. Date 6-10-52
Date 7-15-52 Date ____ Map No. ____ Indexed R. Johnson Date ____

F.B. 1675 Pg. 187

76L298 307 4-50

PLEASE RETURN TO
LOS ANGELES COUNTY SURVEYOR
726 Los Angeles County Engineering Bldg.

NOTE: ANY ADDITIONS OR CHANGES ON THIS SHEET MUST BE MADE OR CIRCLED IN RED INK, WITH DATE AND NAME OF PERSON MAKING CHANGE.

Do not extend notes this side of this line.

F. B. 1675 Pg. 188 | Job No. R377 Division No. V Notes Red. Plotted Profile No.
Survey of San Francisquito Canyon Rd. Date X-Sec. No.
Survey by Stock Notes H.R.S. Notes Chkd. W.E. Checked
Indexed E. C. Johnson Date 7-15-52 Date

STATION	B. S.	H. I.	F. S.	ELEV.		
		1939 16				
T.P.	9 33	1948 19	0 30	1938 86	T.P. Top of Large Rock	
T.P.	10 05	1957 16	1 08	1947 11	T.P. " "	
P-153	11 62	1965 47	3 31	1953 85	P-153 1x2 ¢ Nail Per	F.B. 1675-132
T.P.	11 46	1976 18	0 75	1964 72	T.P. Top of Large Rock	
T.P.	10 26	1985 89	0 55	1975 63	T.P. " "	
T.P.	2 38	1988 18	0 09	1985 80	T.P. " "	
P-154	0 58	1987 77	0 99	1987 19	P-154 1x2 ¢ Nail Per	F.B. 1675-133
T.P.	0 29	1976 53	11 53	1976 24	T.P. Top of Large Rock	
T.P.	0 33	1965 81	11 05	1965 48	T.P. "	"
T.P.	0 48	1954 36	11 93	1953 88	T.P. "	"
T.P.	0 55	1943 50	11 41	1942 95	T.P. "	"
T.P.	0 47	1932 25	11 72	1931 78	T.P. 1x2	
T.P.	0 55	1921 31	11 49	1920 76	T.P. Top of Large Rock	
T.P.	5 21	1915 34	11 18	1910 13	T.P. Bt. spk W. side of Rmt.	
T.P.	8 17	1918 64	4 87	1910 47	T.P. " " " " " "	
P-155	9 36	1921 67	6 33	1912 34	P-155 1x2 ¢ Nail Per	F.B. 1675-133
T.P.	10 92	1932 50	0 09	1921 58	T.P. Bt spk W. side of Rmt	
P-156	2 89	1932 88	2 51	1929 99	P-156 1x2 ¢ Nail Per	F.B. 1675-133
P-157	5 92	1936 82	1 98	1930 90	P-157 " "	" " 1675-133
P-158			2 25	1934 57	P-158 " "	" " 1675-134

76L298 307 4-50

PLEASE RETURN TO
LOS ANGELES COUNTY SURVEYOR
726 LOS ANGELES COUNTY ENGINEERING BLDG.

NOTE: ANY ADDITIONS OR CHANGES ON THIS SHEET MUST BE MADE OR CIRCLED IN RED INK, WITH DATE AND NAME OF PERSON MAKING CHANGE.

Do not extend notes this side of this line.

STATION	B. S.	H. I.	F. S.	ELEV.		
P-158	11 53	1946 10		1934 ~~57~~ 62	P-158 1x2 & Nail Per F.B. 1675-134	
T.P.	11 65	1957 63	0 12	1945 98	T.P. 1x2	
T.P.	11 32	1968 26	0 69	1956 94	T.P. 1x2	
T.P.	11 75	1979 36	0 65	1967 61	T.P. Top of Rock	
T.P.	11 83	1991 09	0 10	1979 26	T.P. " " "	
T.P.	11 74	2002 44	0 39	1990 70	T.P. Top of Stump	
T.P.	10 90	2012 95	0 39	2002 05	T.P. 1x2	
T.P.	7 93	2018 08	2 80	2010 15	T.P. 1x2	
P-159	7 17	2021 38	3 87	2014 ~~21~~ 6	P-159 1x2 & Nail Per F.B. 1675-134	
P-160	0 36	2016 92	4 82	2016 ~~56~~ 61	P-160 " " " " 1675-134	
T.P.	0 49	2006 24	11 17	2005 75	T.P. 1x1	
T.P.	2 47	1999 81	8 90	1997 34	T.P. 1x2	
P-161	0 41	1993 44	6 78	1993 ~~03~~ 9	P-161 1x2 & Nail Per F.B. 1675-134	
T.P.	0 35	1982 32	11 47	1981 97	T.P. 1x2	
T.P.	0 43	1970 89	11 86	1970 46	T.P. 1x2	
T.P.	0 21	1959 90	11 20	1959 69	T.P. Top of Rock	
P-162	11 01	1959 19	11 72	1948 ~~18~~ 24	P-162 1x2 & Nail Per F.B. 1675-134	
T.P.	11 56	1970 43	0 32	1958 87	T.P. Top of Rock	
T.P.	11 71	1982 05	0 09	1970 34	T.P. " " "	
T.P.	11 50	1993 32	0 23	1981 82	T.P. " " "	
T.P.	10 94	2003 83	0 43	1992 89	T.P. " " "	

Profile Notes Red. ____ Plotted ____ Job No. R377 Division No. V F.B. 1675 Pg. 189
No. ____ Date ____ Date ____ Survey of San Francisquito Canyon Road
X-Sec. Notes Chkd W.E. 1/10 Checked ____ Survey by Stock Notes H.R.S. Date 6-10-52
No. ____ Date 7-15-52 Date ____ Map No. ____ Indexed C. Johnson Date ____

76L298 307 4-50

PLEASE RETURN TO
LOS ANGELES COUNTY SURVEYOR
726 LOS ANGELES COUNTY ENGINEERING BLDG.

NOTE: ANY ADDITIONS OR CHANGES ON THIS SHEET MUST BE MADE OR CIRCLED IN RED INK, WITH DATE AND NAME OF PERSON MAKING CHANGE.

Do not extend notes this side of this line.

F. B. 1675 Pg. 190 | Job No. R377 Division No. V Notes Red. Plotted Profile No.
Survey of San Francisquito Canyon Road Date X-Sec. No.
Survey by Stock Notes W.R.S. Notes Chkd. W.E.M. Checked
Indexed A. C. Johnson Date Date 7-15-52 Date

STATION	B. S.	H. I.	F. S.	ELEV.		
		2003.83				
P-163	11.48	2015.09	0.22	2003.67	P-163 1x2 & Nail Per	F.B. 1675-135
T.P.	11.84	2026.26	0.67	2014.42	T.P. Top of Rock	
T.P.	11.81	2037.86	0.21	2026.05	T.P. " " "	
T.P.	11.93	2049.38	0.41	2037.45	T.P. 1x1	
P-164	11.85	2060.95	0.28	2049.10	P-164 1x2 & Nail Per	F.B. 1675-135
T.P.	11.06	2071.62	0.39	2060.56	T.P. 1x2	
P-165	4.02	2074.59	1.05	2070.57	P-165 1x2 & Nail Per	F.B. 1675-135
P-166	0.28	2068.74	6.13	2062.46	P-166 " " " "	1675-135
T.P.	0.40	2057.27	11.87	2056.87	T.P. Top of Rock	
T.P.	0.29	2045.98	11.57	2045.70	T.P. 1x1	
T.P.	0.25	2034.48	11.75	2034.23	T.P. Top of Rock	
T.P.	0.22	2023.20	11.50	2022.98	T.P. " " "	
T.P.	0.44	2011.75	11.89	2011.31	T.P. 1x1	
T.P.	0.30	2000.67	11.63	2000.07	T.P. Top of Rock	
T.P.	0.69	1989.99	11.37	1989.30	T.P. 1x1	
T.P.	0.43	1979.98	10.44	1979.55	T.P. 1x1	
T.P.	0.53	1969.21	11.30	1968.68	T.P. Top of Rock	
T.P.	1.18	1958.77	11.62	1957.59	T.P. " " "	
(Fd) T.P. B.M.S.F.# 16	5.58	1952.74	11.61	1947.16	T.P. Bt spk in S side of 6" Syc. Tree	
			6.18	1946.98	(Fd) B.M.S.F.# 16 ELEV. 1946.40	F.B. 1675-99

76L298 307 4-50

PLEASE RETURN TO
LOS ANGELES COUNTY SURVEYOR
726 LOS ANGELES COUNTY ENGINEERING BLDG.

NOTE: ANY ADDITIONS OR CHANGES ON THIS SHEET MUST BE MADE OR CIRCLED IN RED INK, WITH DATE AND NAME OF PERSON MAKING CHANGE.

Do not extend notes this side of this line.

STATION	B. S.	H. I.	F. S.	ELEV.	
(Fd) B.M.S.F.#16	0 99	1947 57		1946 ~~58~~ ~~63~~ 41	(Fd) B.M.S.F.#16 ELEV. 1946.~~577~~ ~~627~~ 407 F.B. 1675-99 3.7' Mi. N. of Saint Francis Dam, 1.3 Mi S. of Power Hse #1, 100'± E. of ctr. of Pvmt. & 5'± Above Rd. on steep side hill, A Precast Conc Brass Button Cap Type C.S. Mon. Stamped "S.F. 16 R.E. 63"
P-167	11 38	1947 68	11 27	1936 ~~38~~ 5	P-167 1x2 & Nail Per F.B. 1675-135
T.P.	7 75	1951 21	4 22	1943 46	T.P. SPK W. side of Pvmt.
T.P.	9 72	1959 79	1 14	1950 07	T.P. " E. " "
T.P.	8 34	1964 12	4 01	1955 78	T.P. " E. " "
T.P.	11 62	1975 36	0 38	1963 74	T.P. " W. " "
T.P.	6 85	1981 17	1 04	1974 32	T.P. " E. " "
T.P.	9 27	1986 18	4 26	1976 91	T.P. " W. " "
P-177	11 68	1997 26	0 60	1985 ~~58~~ 63	P-177 1x2 & Nail Per F.B. 1675-137
P-178	10 47	2007 67	0 06	1997 ~~22~~ 5	P-178 " " " " -138
T.P.	7 95	2013 95	1 67	2006 00	T.P.
(Fd) B.M.S.F.#17	0 69	2011 07	3 57	2010 ~~38~~ ~~42~~ 20	(Fd) B.M.S.F.#17 ELEV. 2010.~~383~~ ~~419~~ 2010.196 F.B. 1675-100 4.0 Mi. N. of Saint Francis Dam, 1.0 Mi. S. of Power Hse #1, on Small Ridge, 250'± E of ctr of Pvmt @ middle of Large "U" curve in Rd, 30'± Above Rd, 24' W. of Large Power Pole #158[illegible] E. A Precast Conc. Brass Button Cap Type C.S. Mon. Stamped "COUNTY SURVEYOR S.F. 17 R.E. 63"
T.P.	0 53	1999 73	11 87	1999 20	T.P. Top of Large Rock
T.P.	6 94	2004 09	2 58	1997 15	T.P. 1x1
T.P.	10 86	2014 20	0 75	2003 34	T.P. 1x1
P-181	1 61	2014 29	1 52	2012 ~~68~~ 72	P-181 1x2 & Nail Per F.B. 1675-138

Note: For ELEV. of "P" Points 168 to 176 inclusive See F.B. 1675-1978-98 Trigonometric Leveling

Profile No. ____ Notes Red. ____ Plotted ____ Job No. R377 Division No. V F.B. 1675 Pg. 191
X-Sec. No. ____ Date ____ Date ____ Survey of San Francisquito Canyon Rd.
Notes Chkd. W.E. Checked ____ Survey by Stock Notes H.R.S. Date 6-11-[illegible]
Date 7-15-52 Date ____ Map No. ____ Indexed E. C. Johnson Date ____

76L298 307 4-50

PLEASE RETURN TO
LOS ANGELES COUNTY SURVEYOR
726 Los Angeles County Engineering Bldg.

NOTE: ANY ADDITIONS OR CHANGES ON THIS SHEET MUST BE MADE OR CIRCLED IN RED INK, WITH DATE AND NAME OF PERSON MAKING CHANGE.

Do not extend notes this side of this line.

F. B. 1675 Pg. 192 | Job No. R317 Division No. V Notes Red. Plotted Profile No.
Survey of San Francisquito Canyon Road Date No. X-Sec.
Survey by Stock Notes H.R.S. Notes Chkd. W.E.H. Checked
Indexed A. C. Johnson Date Date 7-14-52 Date No.

STATION	B. S.	H. I.	F. S.	ELEV.	
		2014 29			
T.P.	0 10	2002 38	12 01	2000 28	T.P. Top of Large Rock
T.P.	4 32	2002 07	4 63	1997 75	T.P. Spk E. edge of Pvmt.
T.P.	7 84	2004 42	4 89	1997 18	T.P. " W. " " "
T.P.	11 48	2014 30	1 60	2002 82	T.P. " W. " " "
T.P.	11 61	2025 64	0 27	2014 03	T.P. Top of Large Rock
T.P.	11 69	2035 80	1 53	2034 11	T.P. 1x1
T.P.	11 60	2047 22	0 18	2035 62	T.P. Top of Rock
T.P.	11 96	2057 94	1 24	2045 98	T.P. 1x2
T.P.	11 69	2069 44	0 19	2057 75	T.P. Top of Rock
T.P.	11 71	2080 63	0.52	2068 92	T.P. " " "
T.P.	7 92	2088 37	0 18	2080 45	T.P. " " "
P-184	11 74	2095 99	4 12	2084 25 8.	P-184 1x2¢ Nail Per F.B. 1675-139
T.P.	12 00	2107 59	0 40	2095 59	T.P. 1x2
T.P.	11 70	2118 84	0 45	2107 14	T.P. 1x1
T.P.	11 90	2130 51	0 23	2118 61	T.P. Top of Large Rock
T.P.	6 73	2135 66	1 58	2128 93	T.P. " " " "
P-185	0 74	2135 21	1 19	2134 47 50.	P-185 1x2¢ Nail Per F.B. 1675-139
T.P.	1 10	2124 95	11 36	2123 85	T.P. Top of Rock
T.P.	2 13	2115 02	12 96	2112 89	T.P. " " "
P-186	11 32	2121 70	4 64	2110 38 40.	P-186 1x2¢ Nail Per F.B. 1675-139

76L298 307 4-50

PLEASE RETURN TO
LOS ANGELES COUNTY SURVEYOR
726 LOS ANGELES COUNTY ENGINEERING BLDG.

NOTE: ANY ADDITIONS OR CHANGES ON THIS SHEET MUST BE MADE OR CIRCLED IN RED INK, WITH DATE AND NAME OF PERSON MAKING CHANGE.

Do not extend notes this side of this line.

STATION	B. S.	H. I.	F. S.	ELEV.		
		2121 70				
T.P.	11 76	2132 97	0 49	2121 21	T.P. 1x1	
T.P.	11 65	2144 51	0 11	2132 86	T.P. 1x1	
T.P.	11 49	2155 64	0 36	2144 15	T.P. 1x1	
P-187	11 76	2165 42	1 98	2153 ~~66~~ 8.	P-187 1x2 & Nail Per F.B. 1675-139	
T.P.	11 65	2176 48	0 59	2164 83	T.P. 1x1	
T.P.	11 38	2187 66	0 20	2176 28	T.P. 1x1	
T.P.	8 47	2195 92	0 21	2187 45	T.P. 1x1	
P-188	0 66	2196 15	0 43	2195 ~~49~~ 51.	P-188 1x2 & Nail Per F.B. 1675-139	
T.P.	0 51	2185 15	11 51	2184 64	T.P. 1x1	
T.P.	1 17	2174 64	11 68	2173 47	T.P. 1x2	
T.P.	2 81	2167 26	10 19	2164 45	T.P. Top of Rock	
P-189	11 94	2171 84	7 36	2159 ~~90~~ 1.	P-189 1x2 & Nail Per F.B. 1675-140	
T.P.	11 63	2183 06	0 41	2171 43	T.P. 1x1	
T.P.	11 86	2194 83	0 09	2182 97	T.P. 1x2	
T.P.	11 55	2206 01	0 37	2194 46	T.P. Top of Large Rock	
P-190	0 20	2206 06	0 15	2205 ~~86~~ 7.	P-190 1x2 & Nail Per F.B. 1675-140	
T.P.	0 18	2194 63	11 61	2194 45	T.P. Top of Rock	
T.P.	1 73	2185 18	11 18	2183 45	T.P. " " "	
(Fd) B.M.S.F.-20	10 76	2190 27	5 67	2179 ~~51~~ ~~2~~ .29 (Fd)	B.M.S.F.-20 ELEV. 2179 ~~522~~ .290	F.B. 1675-210

(For Description See Next Page)

Profile Notes Red. ____ Plotted ____ Job No. R377 Division No. V F.B. 1675 Pg. 193
No. ____ Date ____ Date ____ Survey of San Francisquito Canyon Road
X-Sec. Notes Chkd. W.E. Checked ____ Survey by Stock Notes H.R.S. Date 6-13-52
No. ____ Date 7-15-52 Date ____ Map No. ____ Indexed C. Johnson Date ____

76L298 307 4-50

PLEASE RETURN TO
LOS ANGELES COUNTY SURVEYOR
726 LOS ANGELES COUNTY ENGINEERING BLDG.

NOTE: ANY ADDITIONS OR CHANGES ON THIS SHEET MUST BE MADE OR CIRCLED IN RED INK, WITH DATE AND NAME OF PERSON MAKING CHANGE.

Do not extend notes this side of this line.

STATION	B. S.	H. I.	F. S.	ELEV.		
(Fd) B.M.S.F.#20	10 76	2190 27		2179 ~~54~~ 29	(Fd) B.M.S.F.#20 ELEV. 2179.290 ~~522~~ ~~490~~ 165.78' R(E) of "P" LINE & 13.93 Plus of P-190 on same Ridge, 200'±W. of STEEL TRANSMISSION TOWER #4. A STANDARD PRECAST Conc C.S. Mon. Brass Button CAP TYPE STAMPED "COUNTY SURVEYOR S.F.#20 R.E. 63"	F.B. 1675-210
T.P.	10 51	2200 29	0 49	2189 78	T.P. Top of Rock	
T.P.	11 77	2211 85	0 21	2200 08	T.P. 1x1	
T.P.	11 21	2222 88	0 18	2211 67	T.P. 1x2	
P-191	0 47	2222 29	1 06	2221 ~~82~~ 3	P-191 1x2 & Nail Per F.B.	1675-140
T.P.	0 31	2211 08	11 52	2210 77	T.P. 1x2	
T.P.	2 55	2204 05	9 58	2201 50	T.P. Top of Rock	
P-192	1 25	2199 16	6 14	2197 ~~9x~~ 3	P-192 1x2 & Nail Per F.B.	1675-140
P-193	0 07	2194 10	5 13	2194 ~~03~~ 5	P-193 " " " " "	" -140
T.P.	0 23	2183 00	11 33	2182 77	T.P. 1x2	
T.P.	0 15	2171 41	11 74	2171 26	T.P. 1x1	
T.P.	0 39	2160 44	11 36	2160 05	T.P. 1x1	
T.P.	1 05	2149 80	11 69	2148 75	T.P. 1x1	
T.P.	2 07	2140 17	11 70	2138 10	T.P. Top of Rock	
P-194	11 72	2144 67	7 22	2137 ~~95~~ 7	P-194 1x2 & Nail Per F.B.	1675-140
P-195	10 83	2154 16	1 34	2143 ~~33~~ 5	P-195 " " " " "	" -141
T.P.	9 55	2162 31	1 40	2152 76	T.P.	
P-196	9 39	2169 10	2 60	2159 ~~71~~ 3	P-196 1x2 & Nail Per F.B.	1675-141
P-197	3 60	2168 04	4 66	2164 ~~44~~ 7	P-197 " " " " "	" -141

F. B. 1675 Pg. 194 Job No. R377 Division No. V Notes Red Plotted Profile
Survey of San Francisquito Canyon Road Date Date No.
Survey by Stock Notes H.R.S. Notes Chkd. W. Elt. Checked 7-15-52 X-Sec.
Indexed K. C. Johnson Date Date Date No.

76L298 307 4-50

PLEASE RETURN TO
LOS ANGELES COUNTY SURVEYOR
726 LOS ANGELES COUNTY ENGINEERING BLDG.

NOTE: ANY ADDITIONS OR CHANGES ON THIS SHEET MUST BE MADE OR CIRCLED IN RED INK, WITH DATE AND NAME OF PERSON MAKING CHANGE.

Do not extend notes this side of this line.

STATION	B. S.	H. I.	F. S.	ELEV.	
		2168 02'			
T.P.	0 46	2157 02'	11 48	2156 56'	T.P. 1x1
T.P.	0 22	2145 44'	11 80	2145 22'	T.P. Top of a large Rock
T.P.	0 48	2133 98'	11 94	2133 50'	T.P. 1x2
(Fd) B.M.S.F. #21			9 88	2124 16 3.89	(Fd) B.M.S.F. #21 ELEV. 2124.89 3.88 F.B. 1675-21 121.29' R(E) of "P" LINE @ 69.03' PLUS OF P-196, 60' R(E) OF STEEL TRANSMISSION TOWER #2, 14' E. OF SERVICE RD. A STANDARD PRECAST CONC. BRASS BUTTON CAP TYPE C.S. MON. STAMPED "COUNTY SURVEYOR S.F. 21 RE. 63"
	TRIGONOMETRIC LEVELS over "P" LINE P#167 To P#177				
P-167				1936 38 5.	P-167 1x2 & Nail Per F.B. 1675-135 & 191 For Elev.
				+ 31 06	Per Sketch & Calculations Pg 197
P-168				1967 40. 36	P-168 1x2 & Nail Per F.B. 1675-136
				+ 130 84	Per Pg 197
P-169				2098 20 3.	P-169 1x2 & Nail Per F.B. 1675-136
				- 5 52	Per Pg 197
P-170				2092 68 71.	P-170 1x2 & Nail Per F.B. 1675-136
				- 6 92	Per Pg 197
P-171				2085 76 8.	P-171 1x2 & Nail Per F.B. 1675-136
				+ 6 76	Per Pg 197
P-172				2092 52 4.	P-172 1x2 & Nail Per F.B. 1675-136

Profile Notes Red. Plotted Job No. R377 Division No. V
No. X-Sec. Date Survey of San Fernando Valley Rgnl Park
Notes Chkd. W.E. Date Survey by Cyrus Notes K.K.J. Date 6-10-52
No. Date 7-16-52 Date Map No. Checked J. Johnson Date

F. B. 1675 Pg. 135

76L398 307 4-50

PLEASE RETURN TO
LOS ANGELES COUNTY SURVEYOR
726 Los Angeles County Engineering Bldg.

NOTE: ANY ADDITIONS OR CHANGES ON THIS SHEET MUST BE MADE OR CIRCLED IN RED INK, WITH DATE AND NAME OF PERSON MAKING CHANGE.

Do not extend notes this side of this line.

F. B. 1675 Pg. 196

Job No. R377 Division No. V Notes Red. Plotted Profile
Survey of San Francisquito Canyon Rd. Date 6-16-52 No. X-Sec.
Survey by H.R. Stock Notes H.R.S. Notes Chkd. W.E.K. Checked
Indexed E. C. Johnson Date Date 7-16-52 Date No.

STATION	B. S.	H. I.	F. S.	ELEV.	
P-172				2092 52	P-172 1x2 ¢ Nail Per F.B. 1675-136
				- 44 51	Per Pg 197
P-173				2048 01	P-173 1x2 ¢ Nail Per F.B. 1675-137
				+ 58 68	Per Pg 198
P-174				2106 69	P-174 1x2 ¢ Nail Per F.B. 1675-137
				- 0 56	Per Pg 198
P-175				2106 13	P-175 1x2 ¢ Nail Per F.B. 1675-137
				- 10 40	Per Pg 198
P-176				2095 73	P-176 1x2 ¢ Nail Per F.B. 1675-137
				- 110 06	Per Pg 198
P-177				1985 67	P-177 1x2 ¢ Nail Per F.B. 1675-137
					Elev. = 1985.58 Per F.B. 1675-191

76L298 307 4-50

PLEASE RETURN TO
LOS ANGELES COUNTY SURVEYOR
726 LOS ANGELES COUNTY ENGINEERING BLDG.

NOTE: ANY ADDITIONS OR CHANGES ON THIS SHEET MUST BE MADE OR CIRCLED IN RED INK, WITH DATE AND NAME OF PERSON MAKING CHANGE.

Do not extend notes this side of this line.

STATION	B. S.	H. I.	F. S.	ELEV.

TRIGONOMETRIC LEVELS OVER "P" LINE P.167 to P.177

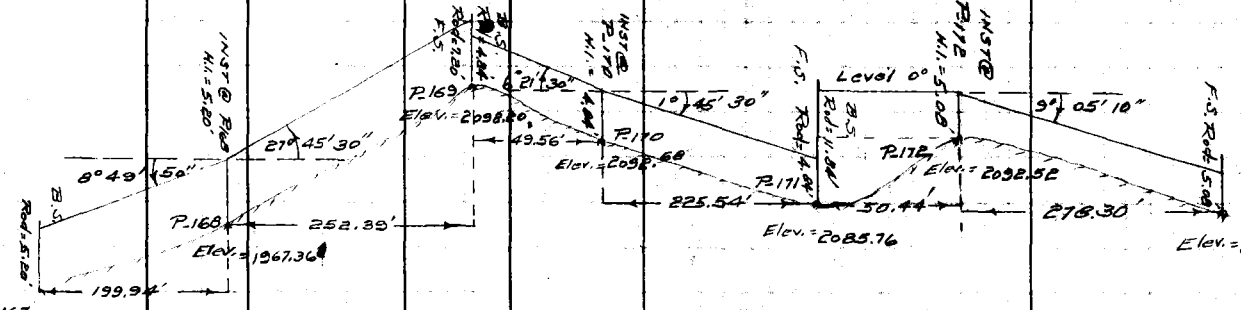

CALCULATIONS

(2.00) = Diff. bet. H.I. & Rod

Vert. Diff. P.167 to P.168
= tan 8°49'50" × 199.94
= .1553543 × 199.94'
= + 31.06'

Vert. Diff. P.168 to P.169
= tan 27°45'30" × 252.39' - 2.00'
= .5263112 × 252.39' - 2.00
= + 130.84'

Vert. Diff. P.169 to P.170
= tan 6°21'30" × 49.56'
= .1114317 × 49.56'
= - 5.52'

Vert. Diff. P.170 to P.171
= tan 1°45'30" × 225.54'
= .0306533 × 225.54'
= - 6.92'

Vert. Diff. P.171 to P.172
= + 11.84 B.S. Rod
- 5.08 H.I. Inst
+ 6.76'

Vert. Diff. P.172 to 173
= tan 9°05'10" × 278.30'
= .1599254 × 278.30'
= - 44.51'

Profile Notes Red____ Plotted____ Job No. R-377 Division No. V
No.____ Date____ Checked____ Survey by Surveyed Norm Date 6-13-52
No.____ Date 7-16-52 Date____ Map No.____ Date____
F. B. 1675 Pg. 197

76L298 307 4-50

PLEASE RETURN TO
LOS ANGELES COUNTY SURVEYOR
726 LOS ANGELES COUNTY ENGINEERING BLDG.

NOTE: ANY ADDITIONS OR CHANGES ON THIS SHEET MUST BE MADE OR CIRCLED IN RED INK, WITH DATE AND NAME OF PERSON MAKING CHANGE.

Do not extend notes this side of this line.

F. B. 1675 Pg. 198 Job No. R377 Division No. V Notes Red Plotted Profile
Survey of San Francisquito Canyon Road Date 6-15-52 Date No.
Survey by STACK Notes H.R.S. Notes Chkd. W. E. Checked X-Sec.
Indexed M. G. Johnson Date Date 7-16-52 Date No.

STATION	B. S.	H. I.	F. S.	ELEV.

TRIGONOMETRIC LEVELS (Cont'd)
SKETCH & CALCULATIONS

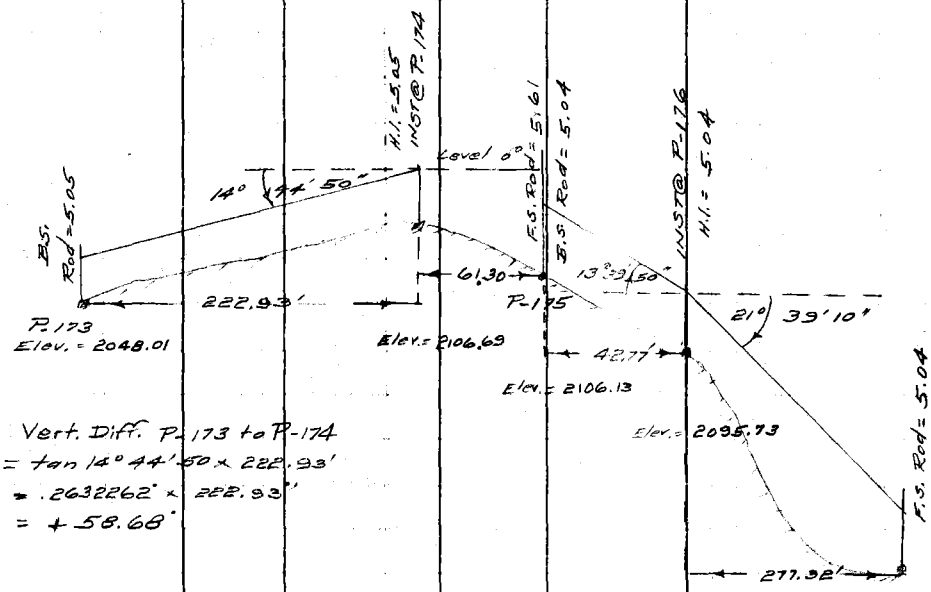

Vert. Diff. P-173 to P-174
= tan 14° 44' 50" × 222.93'
= .2632262 × 222.93'
= + 58.68'

Vert. Diff. P-174 to P-175
F.S. Rod = 5.61
H.I. = 5.05
− 0.56

Vert. Diff. P-175 to P-176
= tan 13° 39' 50" × 42.77'
= .243.1061 × 42.77'
= − 10.40'

Vert. Diff. P-176 to P-177
= tan 21° 39' 10" × 277.32'
= .3969939 × 277.32'
= − 110.09

76L298 307 4-50

PLEASE RETURN TO
LOS ANGELES COUNTY SURVEYOR
726 LOS ANGELES COUNTY ENGINEERING BLDG.

NOTE: ANY ADDITIONS OR CHANGES ON THIS SHEET MUST BE MADE OR CIRCLED IN RED INK, WITH DATE AND NAME OF PERSON MAKING CHANGE.

Do not extend notes this side of this line.

STATION	B. S.	H. I.	F. S.	ELEV.	

TRIGONOMETRIC LEVELS OVER "P" LINE P-178 TO P-181

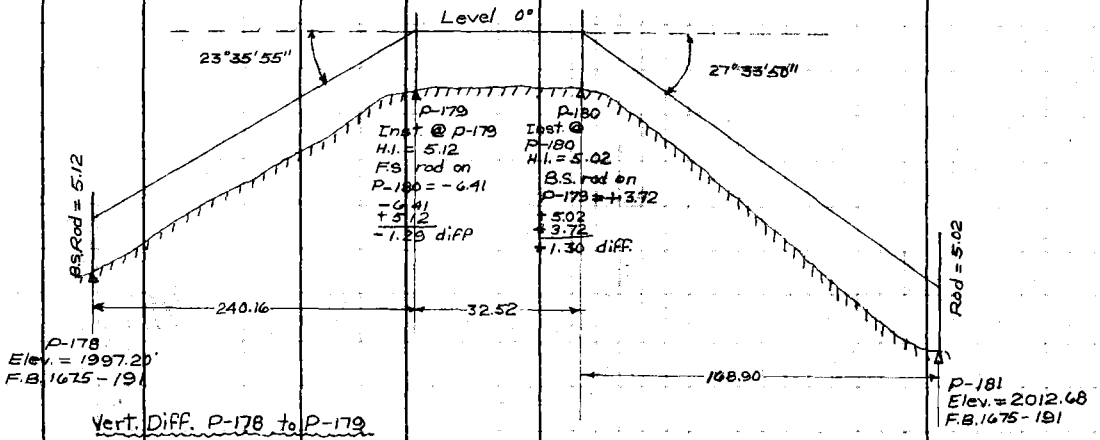

Vert. Diff. P-178 to P-179
tan 23°35'55" x 240.16
= .4368604' x 240.16' = +104.92'

Vert. Diff. P-179 to P-180
(+5.12)+(-6.41) = -1.29'

Vert. Diff. P-180 to P-181
tan 27°33'50" x 168.[illegible]
= .5219~~264~~ 851 x 168.[illegible] = [illegible].16'

Profile Notes Red. ____ Plotted ____ Job No. R-377 Division No. V
No. ____ Date ____ Date ____ Survey of San Francisquito Canyon Road
X-Sec. Notes Chkd. W.E. Checked ____ Survey by H.R. Stock Notes F.J. Lee Date 6-[illegible]
No. ____ Date 7-16-52 Date ____ Map No. ____ Indexed X.C. Johnson Date ____

F. B. 1675 Pg. 199

76L298 307 4-50

PLEASE RETURN TO
LOS ANGELES COUNTY SURVEYOR
726 LOS ANGELES COUNTY ENGINEERING BLDG.

NOTE: ANY ADDITIONS OR CHANGES ON THIS SHEET MUST BE MADE OR CIRCLED IN RED INK, WITH DATE AND NAME OF PERSON MAKING CHANGE.

Do not extend notes this side of this line.

F. B. 1675 Pg. 200 | Job No. 8317 Division No. V Notes Red. Plotted. Profile
Survey of San Francisquito Canyon Road Date 6-19-52 No. X-Sec.
Survey by H.R. Stock Notes F.J. Lee, Jr. Notes Chkd. W.E.H. Checked
Indexed Date Date 7-16-52 Date No.

STATION	B. S.	H. I.	F. S.	ELEV.	
		TRIGONOMETRIC LEVELS OVER "P" LINE. P-178 to P-181			
P-178				1997 20 5.	P-178 1x2 & nail per F.B. 1675-191
				+1 04 92	
P-179				2102 12 7.	P-179 1x2 & nail per F.B. 1675-138
				- 1 29	
P-180				2100 83 8.	P-180 1x2 & nail per F.B. 1675-138
				- 88 16	
P-181				2012 67 8. 72	P-181 1x2 & nail
					Elev. = 2012.68 per F.B. 1675-191 & 138

76L298 307 4-50

PLEASE RETURN TO
LOS ANGELES COUNTY SURVEYOR
726 LOS ANGELES COUNTY ENGINEERING BLDG.

NOTE: ANY ADDITIONS OR CHANGES ON THIS SHEET MUST BE MADE OR CIRCLED IN RED INK, WITH DATE AND NAME OF PERSON MAKING CHANGE.

Do not extend notes this side of this line.

STATION	B. S.	H. I.	F. S.	ELEV.

TRIGONOMETRIC LEVELS OVER "P" LINE. P-181 to P-184

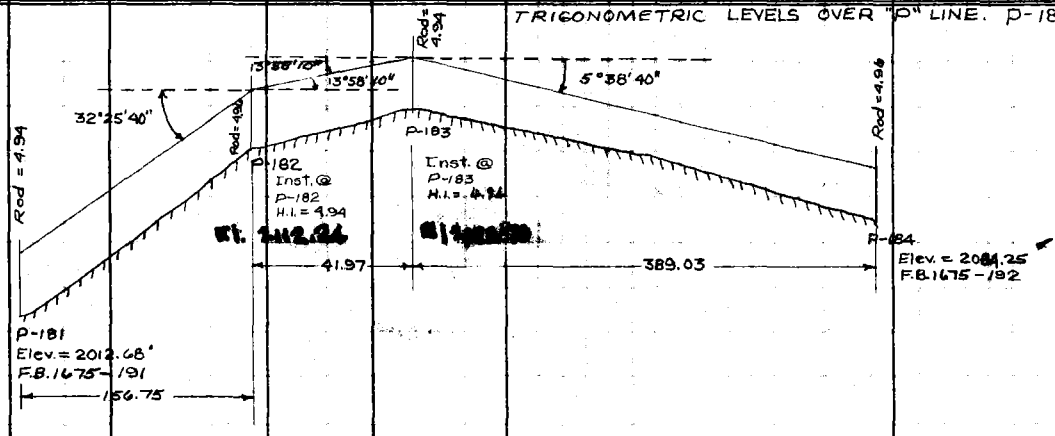

Vert. Diff. P-181 to P-182

tan 32°25'40" x 156.75'
= .6352996' x 156.75 = +99.58'

Vert. Diff. P-182 to P-183

tan 13°58'10" x 41.97 =
.2487616' x 41.97 = +10.44'

Vert. Diff. P-183 to P-184

tan 5°38'40" x 389.03 =
.0988341' x 389.03 = -38.45'

Profile Notes Red. Plotted Job No. R-377 Division No. V F. B. 1675 Pg. 201

No. Date Date Survey of San Francisquito Canyon Road

X-Sec. Notes Chkd. W. E. Checked Survey by H. R. Stock Notes E. J. Lee Date 6-16-52

No. Date 7-16-52 Date Map No. Indexed Johnson Date

76L298 307 4-50

PLEASE RETURN TO
LOS ANGELES COUNTY SURVEYOR
726 LOS ANGELES COUNTY ENGINEERING BLDG.

NOTE: ANY ADDITIONS OR CHANGES ON THIS SHEET MUST BE MADE OR CIRCLED IN RED INK, WITH DATE AND NAME OF PERSON MAKING CHANGE.

Do not extend notes this side of this line.

F. B. 1675 Pg. 202 | Job No. R317 Division No. V Notes Red. Plotted Profile
Survey of San Francisquito Canyon Road Date 6-16-52 Date No.
Survey by H.R. Stock Notes F.J. Lee Jr. Notes Chkd. Checked W.E. Ho X-Sec.
Indexed R. C. Johnson Date Date 7-14-52 No.

STATION	B. S.	H. I.	F. S.	ELEV.	
		TRIGONOMETRIC LEVELS OVER "P" LINE. P-181 to P-184			
P-181				2012 ~~68~~ 72.	P-181 1x2 & nail per F.B. 1675-191
				+ 99 58	
P-182				2112 ~~26~~ 30.	P-182 1x2 & nail per F.B. 1675-139
				+ 10 44	
P-183				2122 ~~70~~ 4.	P-183 1x2 & nail per F.B. 1675-139
				- 38 45	
P-184				2084 ~~25~~ 8.	P-184 1x2 & nail Elev. = 2084.25 per F.B. 1675-192

298 307 4-50

PLEASE RETURN TO
LOS ANGELES COUNTY SURVEYOR
726 LOS ANGELES COUNTY ENGINEERING BLDG.

NOTE: ANY ADDITIONS OR CHANGES ON THIS SHEET MUST BE MADE OR CIRCLED IN RED INK, WITH DATE AND NAME OF PERSON MAKING CHANGE.

Do not extend notes this side of this line.

STATION	B. S.	H. I.	F. S.	ELEV.

TRIGONOMETRIC LEVELS OVER "P" LINE P-206 to P-211

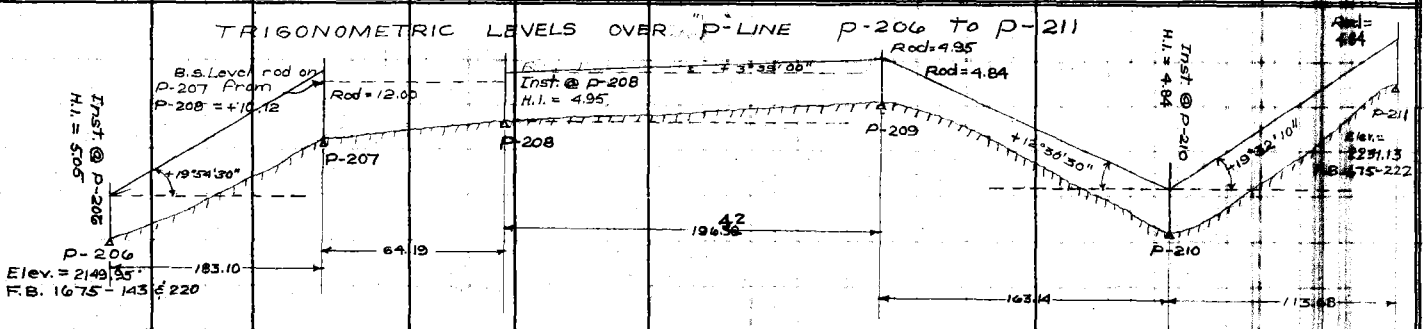

Vertical Difference
P-206 to P-207
tan 19°54'30" = .3621595;
183.10' x .3621595' = 66.31'
(-12.00)+ 5.05 = +6.95'
And: 66.31 - 6.95 = +59.36'

Vertical Diff. P-207 to P-208
Inst. @ P-208, B.S. on P-207
H.I. = 4.95
B.S. = +10.12
diff. = 10.12 - 4.95 = +5.17'

Vert. Diff.
P-208 to P-209
tan 3°39'00" x 196.86
= .0637908' x 196.86
= +12.53'

Vert. Diff. P-209 to P-210
tan 12°30'30" x 163.14'
.2218473' x 163.14' = +36.19'

Vert. Diff. P-210 to P-211
tan 19°32'10" x 113.68'
.3548280' x 113.68' = +40.34'

Profile Notes Red. Plotted Job No. R-377 Division No. V
No. Date Surveyed San Francisquito Canyon Road
X-Sec. Notes Chkd. W.E. Date Survey by H.R. Stock Notes Entered Date 6-16-52
No. Date 7-16-52 Date Map No. Traced Date
F. B. 1675 Pg. 203

76L298 307 4-50

PLEASE RETURN TO
LOS ANGELES COUNTY SURVEYOR
726 LOS ANGELES COUNTY ENGINEERING BLDG.

NOTE: ANY ADDITIONS OR CHANGES ON THIS SHEET MUST BE MADE OR CIRCLED IN RED INK, WITH DATE AND NAME OF PERSON MAKING CHANGE.

Do not extend notes this side of this line.

F. B. 1675 Pg. 204 | Job No. R877 Division No. V Notes Red. Plotted Profile No.
Survey of San Francisquito Canyon Road Date 6-16-52 Date X-Sec. No.
Survey by H.R. Stock Notes F.J. Lee, Jr. Notes Chkd. W.E. Ho Checked
Indexed C. Johnson Date Date 7-16-52 Date

STATION	B. S.	H. I.	F. S.	ELEV.		
		TRIGONOMETRIC	LEVELS	OVER "P" LINE. P-206 to P-211		
P-206				2148.95 (50.01)	P-206 1x2 & nail per F.B. 1675-143 & 220	
				+ 50 36		
P-207				2209 31.7	P-207 1x2 & nail per F.B. 1675-144	
				+ 5 17		
P-208				2214 48.54	P-208 1x2 & nail per F.B. 1675-144	
				+ 12 53		
P-209				2227 01.7	P-209 1x2 & nail per F.B. 1675-144	
				- 36 19		
P-210				2190 82.8	P-210 1x2 & nail per F.B. 1675-144	
				+ 40 34		
P-211				2231 16.7	P-211 1x2 & nail per F.B. 1675-145 & 222	
					Elev. = 2231.13 per F.B. 1675-222	

76L298 307 4-50

PLEASE RETURN TO
LOS ANGELES COUNTY SURVEYOR
726 LOS ANGELES COUNTY ENGINEERING BLDG.

NOTE: ANY ADDITIONS OR CHANGES ON THIS SHEET MUST BE MADE OR CIRCLED IN RED INK, WITH DATE AND NAME OF PERSON MAKING CHANGE.

Do not extend notes this side of this line.

STATION	B. S.	H. I.	F. S.	ELEV.	
		TRIGONOMETRIC LEVELS OVER "P" LINE. P-226 to P-228			
P-226				2332.72 (0)	P-226 1x2 & nail per F.B. 1675-148
					Elev. = 2332.72 per F.B. 1675-223
				- 42.03	
P-227				2290.69	P-227 1x2 & nail per F.B. 1675-148
				+ 52.52	
P-228				2343.24 (4)	P-228 1x2 & nail per F.B. 1675-148
					Elev. = 2343.26 per F.B. 1675-223

Profile No. ____ Notes Red. W.E. Plotted ____ Job No. R377 Division No. V F.B. 1675 PG. 205
Date 7-21-52 Date ____ Survey of San Francisquito Canyon Road
X-Sec. No. ____ Notes Chkd. Ito Checked ____ Survey by H.R. Stock Notes F.J. Lee Date 6-16-52
Date 11-25-52 Date ____ Map No. ____ Date ____

76L298 307 4-50

PLEASE RETURN TO
LOS ANGELES COUNTY SURVEYOR
726 LOS ANGELES COUNTY ENGINEERING BLDG.

NOTE: ANY ADDITIONS OR CHANGES ON THIS SHEET MUST BE MADE OR CIRCLED IN RED INK, WITH DATE AND NAME OF PERSON MAKING CHANGE.

Do not extend notes this side of this line.

F. B. 1675 Pg. 206 Job No. R377 Division No. V Notes Red. Plotted Profile
Survey of SAN FRANCISQUITO CNTRD Date 6-16-52 No. X-Sec.
Survey by H.R. STOCK Notes F.J. LEE JR. Notes Chkd. W.E. Checked
Indexed E. O. Johnson Date Date 7-21-52 Date No.

STATION	B. S.	H. I.	F. S.	ELEV.
P-226				2332.72
P-227				2290.74
P-228				2343.26

TRIGONOMETRIC LEVELS FROM P-226 to P-228

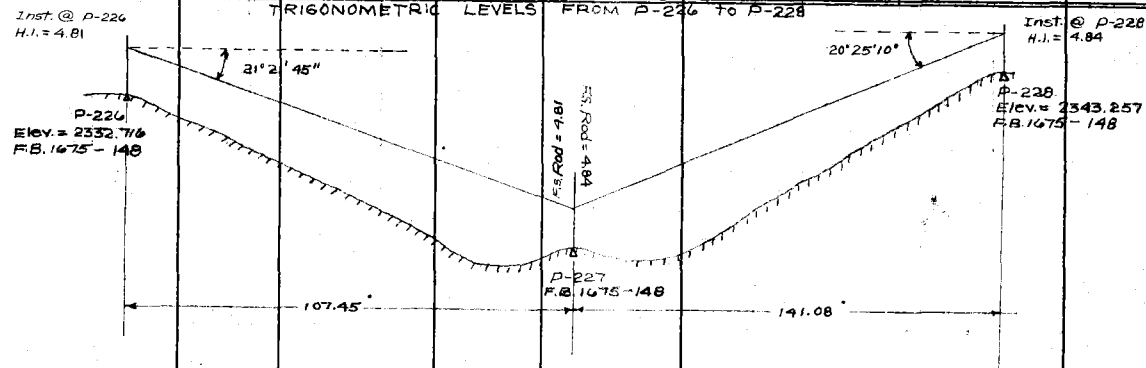

Vert. Diff.
P-226 to P-227:
tan 21°21'45" x 107.45' = diff.
.391409' x 107.45' = -42.03'

Elev. P-226 = 2332.72
(−) diff. = 42.03
Elev. P-227 = 2290.69

Vert. Diff. P-227 to P-228:
tan 20°25'10" x 141.08' = diff.
.372880 x 141.08' = -52.52

Elev. of P-227 = 2343.26 + 52.52'
P-227 Elev. = 2290.74

NOTES RED. W. E. JOB NO. R377 SURVEY OF San Francisquito Can Rd. F.B. 1675 PG. 201

DATE 7-17-52 SURVEY BY H. R. Stack

NOTES CHK'D. NOTES BY F. J. Lee, Jr. DATE 8-16-52

DATE INDEXED A. C. Johnson DATE AUG 16 52

(Continuation of)

BENCH LEVELS

For

San Francisquito Can. Rd.

J N R377

H. R. Stack
E. J. Lee, Jr.
R. C. Bowers, Jr.
R. L. Strader

DESCRIPTION	ADJ. ELEV.	3RD RUN	2ND RUN	DIFF.	1ST RUN	B.M.

NOTE: ANY ADDITIONS OR CHANGES ON THIS SHEET MUST BE MADE OR CIRCLED IN RED INK, WITH DATE AND NAME OF PERSON MAKING CHANGE.

Do not extend notes this side of this line

PLEASE RETURN TO
LOS ANGELES COUNTY SURVEYOR
725 LOS ANGELES COUNTY ENGINEERING BLDG.

76S420 353 8-49

766420 353 8-49

PLEASE RETURN TO
LOS ANGELES COUNTY SURVEYOR
725 LOS ANGELES COUNTY ENGINEERING BLDG.

NOTE: ANY ADDITIONS OR CHANGES ON THIS SHEET MUST BE MADE OR CIRCLED IN RED INK, WITH DATE AND NAME OF PERSON MAKING CHANGE.

Do not extend notes this side of this line

JOB NO. R377 SURVEY OF San Francisquito Crk. NOTES RED. W.E.
SURVEY BY H.R. Stack DATE 6-16-52 NOTES CHKD. ITO
NOTES BY F.J. Lee Jr. DATE 7-17-52
INDEXED A.C. Johnson DATE 11-2-52

F.B. 1675 Pg. 208

B.M.	1ST RUN	DIFF.	2ND RUN	3RD RUN	ADJ. ELEV.	DESCRIPTION
(Fd)						(Fd)
BM SF-18	2034.742				2034.~~742~~ .546	B.M. SF-18 Elev. 2034.~~742~~ .546 F.B. 1675-101 4.4 mi. N. of St Francis Dam, 0.6 mi. S of Power Hse. #1, on Flat E. side of creek, 75 ft.± N. of Hse. 13' S. of 18" Pine tree & 26' W of 20" gum tree. A pre-cast conc brass-button cap C.S. mon. 6' above surface stamped "County Surveyor SF-18 R.E. 63"
+	2.299		2.070			
∧	2037.041	-5.448	-5.449		-5.449	
−	7.747		7.519			
T.P.	2029.294				2029.293	T.P. Top of large boulder.
+	11.565		11.939			
∧	2040.859	+11.318	11.321		+11.320	
−	0.247		0.618			
T.P.	2040.612				2040.613	T.P. 1x2
+	11.235		11.500			
∧	2051.847	+10.939	+10.940		+10.940	
−	0.296		0.560			
T.P.	2051.551				2051.553	T.P. Top of rock.
+	11.250		11.481			
∧	2062.801	+10.768	+10.769		+10.769	
−	0.482		0.713			
T.P.	2062.319				2062.322	T.P. Top of rock.
+	11.649		11.400			
∧	2073.968	+10.983	+10.983		+10.983	
−	0.666		0.417			
T.P.	2073.302				2073.305	T.P. Top of rock.
+	11.383		11.846			
∧	2084.685	+11.158	+11.157		+11.158	
−	0.225		0.689			
T.P.	2084.460				2084.463	T.P. Top of rock.
+	11.745		12.028			
∧	2096.205	+11.673	+11.673		+11.673	
−	0.072		0.355			
T.P.	2096.133				2096.136	T.P. Top of rock.

76S420 353 8-49

PLEASE RETURN TO
LOS ANGELES COUNTY SURVEYOR
725 LOS ANGELES COUNTY ENGINEERING BLDG.

NOTE: ANY ADDITIONS OR CHANGES ON THIS SHEET MUST BE MADE OR CIRCLED IN RED INK, WITH DATE AND NAME OF PERSON MAKING CHANGE.

Do not extend notes this side of this line

NOTES RED. W.E. JOB NO. R377 SURVEY OF San Francisquito Ch. F.B. 1675 Pg. 209
DATE 7-17-52 SURVEY BY N.R. Stock
NOTES CHKD. Ito NOTES BY F.J. Lee Jr. DATE 6-16-52
DATE 11-28-52 INDEXED C. Johnson DATE

B.M.	1ST RUN	DIFF.	2ND RUN	3RD RUN	ADJ. ELEV.	DESCRIPTION
T.P.	2096.133				2096.136	T.P. Top of rock.
+	11.705		11.885			
⊼	2107.838	+11.152	+11.151		+11.152	
−	0.553		0.734			
T.P.	2107.285				2107.288	T.P. Top of rock
+	11.035		11.199			
⊼	2118.320	+10.366	+10.365		+10.366	
−	0.669		0.834			
T.P.	2117.651				2117.654	T.P. Top of rock.
+	11.577		11.879			
⊼	2129.228	+11.191	+11.189		+11.190	
−	0.386		0.690			
T.P.	2128.842				2128.844	T.P. Bolt on trans. tower
+	11.863		11.903			
⊼	2140.705	+11.774	+11.778		+11.776	
−	0.089		0.125			
T.P.	2140.616				2140.620	T.P. Top of rock.
+	11.678		11.908	11.960		
⊼	2152.294	+11.425	+11.419	11.420	+11.420	
−	0.253		0.489	0.540		
T.P.	2152.041				2152.040	T.P. Top of rock
+	11.908		12.001			
⊼	2163.949	+11.424	+11.423		+11.424	
−	0.484		0.578			
T.P.	2163.465				2163.464	T.P. Top of rock
+	10.193		10.526			
⊼	2173.658	+8.254	+8.255		+8.254	
−	1.939		2.271			
T.P.	2171.719				2171.718	T.P. Top of rock

765420 353 8-49

PLEASE RETURN TO
LOS ANGELES COUNTY SURVEYOR
725 LOS ANGELES COUNTY ENGINEERING BLDG.

NOTE: ANY ADDITIONS OR CHANGES ON THIS SHEET MUST BE MADE OR CIRCLED IN RED INK, WITH DATE AND NAME OF PERSON MAKING CHANGE.

Do not extend notes this side of this line

JOB NO. 8377 SURVEY OF San Francisquito Ck Rd NOTES RED W.E.
SURVEY BY H.R. Stock DATE 7-17-52
NOTES BY F.U. Lee Jr. DATE 6-27-52 NOTES CHKD. HO
INDEXED A. C. Johnson DATE DATE 11-24-52

F.B. 1675 Pg. 210

B.M.	1ST RUN	DIFF.	2ND RUN	3RD RUN	ADJ. ELEV.	DESCRIPTION
T.P.	2171.719				2171.718	T.P. Top of rock
+	10.123		10.221			
Δ	2181.842	+7.771	+7.771		+7.771	
(set)	2.352		2.450			(set)
B.M. SF-20	2179.490				2179.489 .290	B.M. SF-20 Elev. 2179.290 F.B. 1675-210 165.78' R(E) of P'LINE & 13.33' Plus of P190 on same Ridge, 800'± W of STEEL TRANSMISSION TOWER #4. A STANDARD PRECAST CONC C.S. mon. BRASS BUTTON CAP TYPE, STAMPED COUNTY SURVEYOR S.F. "20 R.E. 63"
+	1.760		2.142			
Δ	2181.250	-9.721	-9.720		-9.720	
−	11.481		11.862			
T.P.	2169.769				2169.769	T.P. Top of rock.
+	0.224		0.316			
Δ	2169.993	-11.508	-11.507		-11.508	
−	11.732		11.823			
T.P.	2158.261				2158.261	T.P. Top of rock.
+	0.282		0.335			
Δ	2158.543	-11.390	-11.392		-11.391	
−	11.672		11.727			
T.P.	2146.871				2146.870	T.P. Top of rock.
+	0.413		0.604			
Δ	2147.284	-11.221	-11.224		-11.222	
−	11.634		11.828			
T.P.	2135.650				2135.648	T.P. Top of rock.
+	0.357		0.167			
Δ	2136.007	-11.574	-11.570		-11.572	
−	11.931		11.737			
T.P.	2124.076				2124.076	T.P. Top of rock.
+	0.741		0.682			
Δ	2124.817	-10.821	-10.820		-10.820	
−	11.562		11.502			
T.P.	2113.255				2113.256	T.P. Top of rock.

FORM 353 1M 12-41

PLEASE RETURN TO
LOS ANGELES COUNTY SURVEYOR
700 HALL OF RECORDS

NOTE: ANY ADDITIONS OR CHANGES ON THIS SHEET MUST BE MADE OR CIRCLED IN RED INK, WITH DATE AND NAME OF PERSON MAKING CHANGE

Do not extend notes this side of this line

B.M.	1ST RUN	DIFF.	2ND RUN	3RD RUN	ADJ. ELEV.	DESCRIPTION
T.P.	2113.255				2113.256	T.P. Top of rock.
+	0.902		0.625			
⊼	2114.157	-2.878	-2.876		-2.877	
−	3.780		3.501			
T.P.	2110.377				2110.379	T.P. 1X1
+	9.143		8.912			
⊼	2119.520	+2.314	+2.314		+2.314	
−	6.829		6.598			
T.P.	2112.691				2112.693	T.P. Top of rock.
+	2.969		3.271			
⊼	2115.660	+1.920	+1.921		+1.920	
−	1.049		1.350			
T.P.	2114.611				2114.613	T.P. Top of rock.
+	7.000		6.785			
⊼	2121.611	+2.879	+2.879		+2.879	
−	4.121		3.906			
T.P.	2117.490				2117.492	T.P Bt. SpK. in dirt road.
+	5.162		4.920			
⊼	2122.652	+4.472	+4.472		+4.472	
−	0.690		0.448			
T.P.	2121.962				2121.964	T.P. Top of rock
+	10.238		10.498			
⊼	2132.200	+5.767	+5.766		+5.766	
−	4.471		4.732			
T.P.	2127.729				2127.730	T.P. Bt. SpK. in road.
+	0.246		0.077			
⊼	2127.975	-10.203	-10.204		-10.204	
−	10.449		10.281			
T.P.	2117.526				2117.526	T.P. Top of rock.

NOTES RED. W.E. JOB NO. R 377 SURVEY OF San Francisquito Canyon Road
DATE 7-17-52 SURVEY BY H.P. Stack
NOTES CHKD. [illegible] NOTES BY E.J. [illegible] DATE 6-17-52
DATE 11-28-52 INDEXED [illegible] C. Johnson DATE

F.B. 1675 PG. 211

FORM 353 1M 12-41

PLEASE RETURN TO
LOS ANGELES COUNTY SURVEYOR
700 HALL OF RECORDS

NOTE: ANY ADDITIONS OR CHANGES ON THIS SHEET MUST BE MADE OR CIRCLED IN RED INK, WITH DATE AND NAME OF PERSON MAKING CHANGE

Do not extend notes this side of this line

B.M.	1ST RUN	DIFF.	2ND RUN	3RD RUN	ADJ. ELEV.	DESCRIPTION
T.P.	2117.526				2117.526	T.P. Top of rock.
+	0.459		0.502			
⊼	2117.985	-0.990	-0.990		-0.990	
−	1.449		1.492			
T.P.	2116.536				2116.536	T.P. Top of rock.
+	5.047		4.851			
⊼	2121.583	+4.434	+4.432		+4.433	
−	0.613		0.419			
T.P.	2120.970				2120.969	T.P. Top of rock.
+	6.146		6.368			
⊼	2127.116	+3.122	+3.121		+3.122	
(Set)	3.024		3.247			(Set)
B.M. SF-21	2124.092				2124.~~091~~ ~~185~~ 3.881	B.M. SF-21 Elev. F.B. 1675-212 121.29' R(E) of "P" LINE & 69.09' plus of P196 60'± R(E) of STEEL TRANSMISSION TOWER #2 14' E. of SERVICE ROAD A STANDARD CONC. BRASS BUTTON CAP TYPE C.S. MON. STAMPED COUNTY SURVEYOR S.F. 21 R.E. 63"
+	2.277		2.413			
⊼	2126.369	-9.094	-9.094		-9.094	
−	11.371		11.507			
T.P.	2114.998				2114.997	T.P. 1x1
+	0.420		0.744			
⊼	2115.418	-11.169	-11.171		-11.170	
−	11.589		11.915			
T.P.	2103.829				2103.827	T.P. 1x2
+	0.726		0.520			
⊼	2104.555	-10.674	-10.671		-10.672	
−	11.400		11.191			
T.P.	2093.155				2093.155	T.P. 1x2
+	0.605		0.942			
⊼	2093.760	-10.938	-10.937		-10.938	
−	11.543		11.779			
T.P.	2082.217				2082.217	T.P. 1x2

JOB NO. R377 SURVEY OF San Francisquito Cr. Rd NOTES RED W.E.
SURVEY BY H.R. Stock DATE 7-17-52
NOTES BY F.J. Lee Jr. DATE 6-17-52 NOTES CHKD. Ito
INDEXED E. C. Johnson DATE DATE 11-28-52

B. 1675 PG. 212

FORM 353 1M-10-41

PLEASE RETURN TO
LOS ANGELES COUNTY SURVEYOR
700 HALL OF RECORDS

NOTE: ANY ADDITIONS OR CHANGES ON THIS SHEET MUST BE MADE OR CIRCLED IN RED INK, WITH DATE AND NAME OF PERSON MAKING CHANGE

Do not extend notes this side of this line

B.M.	1ST RUN	DIFF.	2ND RUN	3RD RUN	ADJ. ELEV.	DESCRIPTION
T.P.	2082.217				2082.217	T.P. 1x2
+	0.273		0.433			
⊼	2082.490	-5.672	-5.672		-5.672	
−	5.945		6.105			
T.P.	2076.545				2076.545	T.P. Top of 1" I.P.
+	0.055		0.284			
⊼	2076.600	-7.485	-7.487		-7.486	
−	7.540		7.771			
T.P.	2069.060				2069.059	T.P. Top of conc. slab.
+	3.312		3.210			
⊼	2072.372	-4.008	-4.005		-4.006	
−	7.320		7.215			
T.P.	2065.052				2065.053	T.P. Top of rock.
+	2.199		2.068			
⊼	2067.251	-1.503	-1.505		-1.504	
−	3.702		3.573			
(Fd) B.M. SF-19	2063.549				2063.~~549~~ ~~584~~ .343	(Fd) 2063.547 .343 B.M. SF-19 Elev 2063.~~584~~ F.B. 1675-[illegible] 4.7 mi. N. of Saint Francis dam, 0.3 mi. S. of Power Hse #1, 200 ± N. of a hse. on the West side of rd., 21 ft. East of center of pvm't. 3' above road. A pre-cast conc. brass-button cap C. mon. 6" above surface stamped "County Surveyor S.F.-19 R.E. 63
+	5.502		5.362			
⊼	2069.051	+ 1.972	+ 1.973		+1.972	
−	3.530		3.389			
T.P.	2065.521				2065.521	T.P. Spk in Pvm't.
+	7.579		7.672			
⊼	2073.100	+ 3.479	+ 3.475		+3.477	
−	4.100		4.197			
T.P.	2069.000				2068.998	T.P. Spk in Pvm't.
+	7.000		6.917			
⊼	2076.000	+5.392	+5.395		+5.394	
−	1.608		1.522			
T.P.	2074.392				[illegible]	T.P. Spk in Pvm't.

NOTES RED. W.E. JOB NO. R-377 SURVEY OF San Francisquito Cam. Rd.
DATE 9-17-52 SURVEY BY H.P. Stock
NOTES CHKD. [illegible] NOTES BY E.J. Lee Jr. DATE 6-17-52
DATE 11-28-52 INDEXED C. Johnson DATE

F.B. 1675 PG. 213

FORM 353 1M 12-41

PLEASE RETURN TO
LOS ANGELES COUNTY SURVEYOR
700 HALL OF RECORDS

NOTE: ANY ADDITIONS OR CHANGES ON THIS SHEET MUST BE MADE OR CIRCLED IN RED INK, WITH DATE AND NAME OF PERSON MAKING CHANGE

Do not extend notes this side of this line

JOB NO. R377 SURVEY OF San Francisquito Cr. Rd. NOTES RED. W.E.
SURVEY BY H.R. STOCK DATE 7-17-52
NOTES BY H.R.S. DATE 6-18-52 NOTES CHKD. Ito
INDEXED A. C. Johnson DATE DATE 11-28-52

B.M.	1ST RUN	DIFF.	2ND RUN	3RD RUN	ADJ. ELEV.	DESCRIPTION
T.P.	2074.392				2074.392	T.P. Spk in Pvm't.
+	10.040		9.920			
⊼	2084.432	+5.588	+5.584		+5.586	
−	4.452		4.336			
T.P.	2079.980				2079.978	T.P. Spk in Pvm't.
+	6.911		6.988			
⊼	2086.891	+ 6.373	+ 6.378		+6.376	
−	0.538		0.610			
T.P.	2086.353				2086.354	T.P. SPK in Pvm't.
+	9.420		9.275			
⊼	2095.773	+ 6.897	+ 6.893		+6.895	
−	2.523		2.382			
T.P.	2093.250				2093.249	T.P. Spk in Pvm't.
+	7.870		8.060			
⊼	2101.120	+ ~~5~~ 4.929	+ ~~5~~ 4.931		+4.930	
−	2.941		3.129			
T.P.	2098.179				2098.179	T.P. Spk in Pvm't.
+	11.092		11.019	11.271		
⊼	2109.271	+10.132	+10.138	+10.132	+10.132	
−	0.960		0.881	1.139		
T.P.	2108.311				2108.311	T.P. Spk in Pvm't.
+	9.022		9.088			
⊼	2117.333	+8.255	+8.257		+8.256	
−	0.767		0.831			
T.P.	2116.566				2116.567	T.P. Spk in Pvm't.
+	10.970		10.708	10.470		
⊼	2127.536	+8.850	+8.857	+8.848	+8.849	
−	2.120		1.851	1.622		
(Set) T.B.M.	2125.416				2125.~~416~~ 2125.206	(Set) T.B.M. ELEV. 2125.206 F.B. 1675-214

1675 Pg. 214

FORM 353 11-2-41

PLEASE RETURN TO
LOS ANGELES COUNTY SURVEYOR
700 HALL OF RECORDS

NOTE: ANY ADDITIONS OR CHANGES ON THIS SHEET MUST BE MADE OR CIRCLED IN RED INK, WITH DATE AND NAME OF PERSON MAKING CHANGE

Do not extend notes this side of this line

NOTES RED. W.E. JOB NO. R377 SURVEY OF San Francisquito Canyon Rd.
NOTES CHKD. 11-26-52 SURVEY BY H.R.S. DATE 6-18-52 F.B. 1675 PG. 21
NOTES BY H.R.S. DATE 6-18-52
DATE 11-26-52 INDEXED C. Johnson DATE

B.M.	1ST RUN	DIFF.	2ND RUN	3RD RUN	ADJ. ELEV.	DESCRIPTION
T.B.M.	2125.416				2125.~~451~~ 416 .206	T.B.M. ELEV. 2125.206 F.B. 1675 - 21 San Francisquito Canyon Road E. 0.4 Mi. N. of Int. Clearwater Canyon Road where Road Cross Creek. 9 Lead & Bolt. Spk in Conc. & Rock Headwall of Culvert
+	5.534		5.465			
⊼	2130.950	+5.044	+5.044		+5.044	
−	0.490		0.421			
T.P.	2130.460				2130.460	T.P. Spk in Pvm't.
+	8.142		8.011			
⊼	2138.602	+ 7.236	+ 7.236		+7.236	
−	0.906		0.775			
T.P.	2137.696				2137.696	T.P. Spk in Pvm't.
+	11.270		11.362			
⊼	2148.966	+11.061	+11.061		+11.061	
−	0.209		0.301			
T.P.	2148.757				2148.757	T.P. Spk in Pvm't.
+	12.049		12.000			
⊼	2160.806	+11.908	+11.909		+11.909	
−	0.141		0.091			
T.P.	2160.665				2160.666	T.P. Spk in Pvm't.
+	10.259		10.365			
⊼	2170.924	+ 9.431	+ 9.432		+ 9.432	
−	0.828		0.933			
T.P.	2170.096				2170.098	T.P. Spk in Pvm't.
+	10.452		10.475			
⊼	2180.548	+ 9.052	+ 9.055		+9.054	
−	1.400		1.420			
T.P.	2179.148				2179.152	T.P. Spk in Pvm't.
+	11.110		11.040			
⊼	2190.258	+10.108	+10.108		+10.108	
−	1.002		0.932			
T.P.	2189.256				2189.260	T.P. Spk in Pvm't.

FORM 353 1M 12-41

PLEASE RETURN TO
LOS ANGELES COUNTY SURVEYOR
700 HALL OF RECORDS

NOTE: ANY ADDITIONS OR CHANGES ON THIS SHEET MUST BE MADE OR CIRCLED IN RED INK, WITH DATE AND NAME OF PERSON MAKING CHANGE

Do not extend notes this side of this line

B.M.	1ST RUN	DIFF.	2ND RUN	3RD RUN	ADJ. ELEV.	DESCRIPTION
T.P.	2189.256				2189.260	T.P. Spk in Rm't
+	11.163		11.289			
⊼	2200.419	+10.799	+10.798		+10.799	
−	0.364		0.491			
T.P.	2200.055				2200.059	T.P. Spk in Rm't
+	10.880		10.701			
⊼	2210.935	+10.230	+10.228		+10.229	
−	0.650		0.473			
T.P.	2210.285				2210.288	T.P. Spk in Rm't
+	10.640		10.690			
⊼	2220.925	+10.447	+10.448		+10.448	
−	0.193		0.242			
T.P.	2220.732				2220.736	T.P. Spk in Rm't
+	11.140		11.251			
⊼	2231.872	+10.588	+10.589		+10.589	
−	0.552		0.662			
T.P.	2231.320				2231.325	T.P. Spk in Rm't
+	11.850		11.890	11.923		
⊼	2243.170	+11.688	+11.681	+11.690	+11.689	
−	0.162		0.209	0.233		
T.P.	2243.008				2243.014	T.P. Spk in Rm't
+	11.660		11.758			
⊼	2254.668	+11.326	+11.328		+11.327	
−	0.334		0.430			
T.P.	2254.334				2254.341	T.P. Spk in Rm't
+	11.335		11.202			
⊼	2265.669	+10.709	+10.710		+10.710	
−	0.626		0.492			
T.P.	2265.043				2265.051	T.P. Spk in Rm't

JOB NO. R377 SURVEY OF San Francisquito Ck Rd NOTES RED. W.E.
SURVEY BY H.R. Stock DATE 7-17-52
NOTES BY H.R.S. DATE 6-19-52 NOTES CHKD. Ito
INDEXED A. C. Johnson DATE DATE 11-28-52

B. 1675 PG. 216

FORM 353 1M [illegible]

PLEASE RETURN TO
LOS ANGELES COUNTY SURVEYOR
700 HALL OF RECORDS

NOTE: ANY ADDITIONS OR CHANGES ON THIS SHEET MUST BE MADE OR CIRCLED IN RED INK, WITH DATE AND NAME OF PERSON MAKING CHANGE

Do not extend notes this side of this line

B.M.	1ST RUN	DIFF.	2ND RUN	3RD RUN	ADJ. ELEV.	DESCRIPTION
T.P.	2265.043				2265.051	T.P. Spk in Pvm't.
+	10.370		10.511			
⊼	2275.413	+10.101	+10.099		+10.100	
−	0.269		0.412			
T.P.	2275.144				2275.151	T.P. Spk in Pvm't.
+	10.762		10.820			
⊼	2285.906	+10.435	+10.438		+10.436	
−	0.327		0.382			
T.P.	2285.579				2285.587	T.P. Spk in Pvm't.
+	11.538		11.428			
⊼	2297.117	+11.418	+11.418		+11.418	
−	0.120		0.010			
T.P.	2296.997				2297.005	T.P. Spk in Pvm't.
+	10.642		10.502			
⊼	2307.639	+10.322	+10.321		+10.322	
−	0.320		0.181			
T.P.	2307.319				2207.327	T.P. Spk in Pvm't.
+	10.928		10.800			
⊼	2318.247	+10.595	+10.592		+10.594	
−	0.333		0.208			
T.P.	2317.914				2317.921	T.P. Spk in Pvm't.
+	[illegible]		10.878			
⊼	2328.704	+10.562	+10.560		+10.561	
−	0.228		0.318			
T.P.	2328.476				2328.482	T.P. Spk in Pvm't.
+	9.310		9.448			
⊼	2337.786	+9.042	+9.041		+9.042	
−	0.268		0.407			
T.P.	2337.518				2337.524	T.P. Spk in Pvm't.

NOTES RED. W.E. JOB NO. R377 SURVEY OF San Francisquito Cr. Rd
DATE 7-17-52 SURVEY BY H.R. Stack
NOTES CHKD. [illegible] NOTES BY H.R.S. DATE 6-19-52
DATE 11-[illegible] INDEXED R. C. Johnson DATE

F. B. 1675 PG. 217

FORM 353 1M 12-41

PLEASE RETURN TO
LOS ANGELES COUNTY SURVEYOR
700 HALL OF RECORDS

NOTE: ANY ADDITIONS OR CHANGES ON THIS SHEET MUST BE MADE OR CIRCLED IN RED INK, WITH DATE AND NAME OF PERSON MAKING CHANGE

Do not extend notes this side of this line

B.M.	1ST RUN	DIFF.	2ND RUN	3RD RUN	ADJ. ELEV.	DESCRIPTION
T.P.	2337.518				2337.524	T.P. Spk. in Pvm't.
+	11.435		11.266			
⊼	2348.953	+10.997	+10.998		+10.998	
−	0.438		0.268			
T.P.	2348.515				2348.522	T.P. Spk in Pvm't
+	11.400		11.503			
⊼	2359.915	+11.232	+11.234		+11.233	
−	0.168		0.269			
T.P.	2359.747				2359.755	T.P. Spk in Pvm't.
+	9.901		9.761			
⊼	2369.648	+5.801	+5.802		+5.802	
−	4.100		3.959			
T.P.	2365.548				2365.557	T.P. Spk in Pvm't.
+	5.168		5.073			
⊼	2370.716	−1.777	−1.780		−1.778	
−	6.945		6.853			
(Set) B.M.S.F. #23	2363.771				2363.~~779~~ ~~814~~ .559	(Set) B.M.S.F. #23 ELEV. 2363.559 ~~F.B. 1675-218~~ 1.76' N.W. of "P" Line & 53.19' plus of P# 231, at S.E. cor of 8' chain Link Fence around Valve Box for Penstocks of Power Hse #1, A STANDARD PRECAST CONC. C.S. Mon. BRASS BUTTON CAP TYPE STAMPED COUNTY SURVEYOR S.F. 23 R.E. 63"

FOR CONTINUATION OF THIS CIRCUIT SEE F.B. 1675-226

JOB NO. R377 SURVEY OF San Francisquito Ck Rd. NOTES RED. W.E.
SURVEY BY H.R. Stock DATE 7-17-52
NOTES BY H.R.S. DATE 6-19-52 NOTES CHKD. Ito
INDEXED J. C. Johnson DATE DATE 11-28-52

F.B. 1675 PG. 218

Profile No.	Notes Red. W.E.	Plotted	Job No. R377	Division No. V	F. B. 1675 Pg. 219
	Date 7-21-52	Date	Survey of San Francisquito Canyon Road		
X-Sec. No.	Notes Chkd.	Checked	Survey by Stock	Notes H.R.S.	Date 6-23-52
	Date	Date	Map No.	Indexed X.C. Johnson	Date JUL 16 '52

PROFILE LEVELS

SAN FRANCISQUITO CANYON Rd.

"P" LINE

P# 198 to P# 231

R377

STATION	B. S.	H. I.	F. S.	ELEV.

H.R. Stock
F.J. Lee Jr.
R.C. Bowers Jr.
R. Strader

NOTE: ANY ADDITIONS OR CHANGES ON THIS SHEET MUST BE MADE OR CIRCLED IN RED INK, WITH DATE AND NAME OF PERSON MAKING CHANGE.

PLEASE RETURN TO
LOS ANGELES COUNTY SURVEYOR
726 LOS ANGELES COUNTY ENGINEERING BLDG.

Do not extend notes this side of this line.

76L298 307 4-50

76L298 307 4-50

PLEASE RETURN TO
LOS ANGELES COUNTY SURVEYOR
726 LOS ANGELES COUNTY ENGINEERING BLDG.

NOTE: ANY ADDITIONS OR CHANGES ON THIS SHEET MUST BE MADE OR CIRCLED IN RED INK, WITH DATE AND NAME OF PERSON MAKING CHANGE.

Do not extend notes this side of this line.

STATION	B. S.	H. I.	F. S.	ELEV.		
(Fd) B.M.S.F. #21	11 86	2135 95		2124 ~~092~~ ~~125~~ 3.887	(Fd) B.M.S.F. #21 ELEV. 2124 ~~125~~ 3.887 F.B. 1675-212 121.29' R(E) of "P" LINE 69.09' PLUS OF P-196 & 60'± R.(E) of Steel Transmission Tower #2, 14' E. of Service Rd. A STANDARD CONC. BRASS Button CAP TYPE C.S. MON. STAMPED "COUNTY SURVEYOR S.F. 21 R.E. 63"	
T.P.	11 08	2147 01	0 02	2135 93	T.P. 1x2	
T.P.	7 32	2153 78	0 55	2146 46	T.P. 1x2	
T.P.	11 45	2162 57	2 66	2151 12	T.P. Top	
P-198	1 51	2162 44	1 64	2160 ~~99~~ 7.	P-198 1x2 & Nail Per	F.B. 1675-141
P-199	2 40	2156 47	8 37	2154 ~~07~~ 12.	P-199 " " "	F.B. 1675-142
P-200	4 68	2157 60	3 55	2153 ~~92~~ 7.	P-200 " " "	F.B. 1675-142
P-201	11 82	2167 76	1 66	2155 ~~94~~ 9.	P-201 " " "	F.B. 1675-142
T.P.	6 05	2173 19	0 62	2167 14	T.P. 1x1	
P-202	5 59	2175 54	3 24	21~~69~~ ~~95~~ 70.00.	P-202 1x2 & Nail Per	F.B. 1675-142
P-203	6 41	2179 19	2 76	2172 ~~78~~ 83.	P-203 " " "	F.B. 1675-143
P-204	1 02	2176 01	4 20	2174 ~~99~~ 5.04.	P-204 " " "	F.B. 1675-143
T.P.	0 89	2167 06	9 84	2166 17	T.P. 1x1	
T.P.	4 44	2161 96	9 54	2157 52	T.P. 1x2	
P-205	3 17	2156 24	8 89	2153 ~~07~~ 12.	P-205 1x2 & Nail Per	F.B. 1675-143
P-206	0 60	2150 55	6 29	21~~49~~ ~~95~~ 50.01.	P-206 " " "	" 1675-143
T.P.	0 29	2139 31	11 53	2139 02	T.P. 1x2	

F. B. 1875 Pg. 220
Job No. R377 Division No. V Notes Red. W.E. Plotted ____ Profile ____
Survey of San Francisquito Canyon Road Date 7-21-52 Date ____ No. ____
Survey by Stock Notes H.R.S. Notes Chkd. Ito Checked ____ X-Sec. ____
Indexed C. Johnson Date ____ Date 11-28-52 Date ____ No. ____

76L298 307 4-50

PLEASE RETURN TO
LOS ANGELES COUNTY SURVEYOR
726 LOS ANGELES COUNTY ENGINEERING BLDG.

NOTE: ANY ADDITIONS OR CHANGES ON THIS SHEET MUST BE MADE OR CIRCLED IN RED INK, WITH DATE AND NAME OF PERSON MAKING CHANGE.

Do not extend notes this side of this line.

STATION	B. S.	H. I.	F. S.	ELEV.	
		2139 31			
T.P.	0 59	2129 52	10 38	2128 93	T.P. Top of Boulder
T.P.	0 36	2118 56	11 32	2118 20	T.P. Spk in service road
T.P.	1 64	2111 86	8 34	2110 22	T.P.
(Fd) U.S. # 1437			4 24	2107 ~~62~~ 68.	(Fd) US # 1437 2107.434 ~~.677~~ Elev. 2107.~~638~~ Per F.B. 1675-102
(Fd) U.S.B.M. # 1437				2107 ~~638~~ ~~677~~ .434	(Fd) U.S.B.M. # 1437 Elev 2107.287 1928 Adj. P.B.M. L.A. Bu. of Power & Light, Power Plant #1, 250' W. of 40' W. of Road at foot of Hill; 3" Iron Post, Stamped "L.A.A. 2105.554". Not Painted
	3 362	2111 000			
T.P.	4 973	2114 391	1 582	2109 418	T.P. 1x1
T.P.	10 484	2124 596	0 279	2114 112	T.P. Spk in road
T.P.	9 256	2128 122	5 730	2118 866	T.P. 1x1
T.P.	10 553	2136 875	1 800	2126 322	T.P. 1x2
T.P.	11 353	2143 184	5 044	2131 831	T.P. 1x1
T.P.	10 541	2150 701	3 024	2140 160	T.P. 1x1
P-214	3 140	2150 684	3 157	2147 ~~544~~ 582	P-114 1x2 & Nail Per F.B. 1675-145
T.P.	10 570	2152 864	8 390	2142 294	T.P. Top of Boulder
T.P.	11 897	2163 979	0 782	2152 082	T.P. 1x1
T.P.	11 820	2175 633	0 166	2163 813	T.P. 1x2
T.P.	11 525	2187 001	0 157	2175 476	T.P. 1x2
T.P.	11 035	2197 710	0 326	2186 675	T.P. 1x2
T.P.	11 209	2208 606	0 313	2197 397	T.P. 1x2

Profile Notes Red. W.E. Plotted ____ Job No. R377 Division No. V F.B. 1675 Pg. 221
No. ____ Date 7-21-52 Date ____ Survey of San Francisquito Canyon Road
X-Sec. Notes Chkd. Lto Checked ____ Survey by Stock Notes H.R.S. Date 6-25-52
No. ____ Date 11-28-52 Date ____ Map No. ____ Indexed K.C. Johnson Date ____

76L298 307 4-50

PLEASE RETURN TO
LOS ANGELES COUNTY SURVEYOR
726 LOS ANGELES COUNTY ENGINEERING BLDG.

NOTE: ANY ADDITIONS OR CHANGES ON THIS SHEET MUST BE MADE OR CIRCLED IN RED INK, WITH DATE AND NAME OF PERSON MAKING CHANGE.

Do not extend notes this side of this line.

STATION	B. S.	H. I.	F. S.	ELEV.		
		2208 606				
T.P.	11 942	2220 526	0 022	2208 584	T.P. 1x2	
T.P.	2 172	2221 919	0 779	2219 747	T.P. 1x2	
P-213	10 885	2223 244	9 560	2212 ~~359~~ 395	P-213 1x2 & Nail Per	F.B. 1675-145
T.P.	11 200	2233 814	0 630	2222 614	T.P. 1x2	
P-211	8 401	2239 533	2 682	2231 ~~132~~ 168.	P-211 1x2 & Nail Per	F.B. 1675-145
P-212	9 641	2247 368	1 806	2237 ~~727~~ 763.	P-212 " " " "	" 1675-145
T.P.	11 588	2257 198	1 758	2245 610	T.P. 1x1	
T.P.	11 683	2268 571	0 310	2256 888	T.P. 1x1	
T.P.	11 614	2280 128	0 057	2268 514	T.P. 1x1	
T.P.	8 383	2287 809	0 702	2279 426	T.P. 1x1	
P-215	11 799	2290 523	9 085	2278 ~~724~~ 759.	P-215 1x2 & Nail Per	F.B. 1675-145
T.P.	11 563	2301 854	0 232	2290 291	T.P. 1x1	
P-216	3 960	2305 598	0 216	2301 ~~638~~ 673.	P-216 1x2 & Nail Per	F.B. 1675-146
(set) B.M.S.F.# 22	0 333	2297 953	7 978	2297 ~~620~~ ~~655.~~ .405	(Set) B.M. S.F. # 22 Elev. 2297.405 168.51' W. of "P" LINE & 36.76' Plus of P218 ON SAME RIDGE A STANDARD PRECAST CONC. BRASS BUTTON CAP TYPE C.S. MON. STAMPED "COUNTY SURVEYOR S.F. 22 R.E. 63"	F.B. 1675-222
T.P.	0 888	2287 562	11 279	2286 674	T.P. 1x2	
T.P.	4 850	2280 919	11 493	2276 069	T.P. 1x1	
P-217	11 222	2281 174	10 967	2269 ~~952~~ .986.	P-217 1x2 & Nail Per	F.B. 1675-146
P-218	11 627	2291 250	1 551	2279 ~~623~~ 657.	P-218 " " " "	" " -146

F. B. 1675 Pg. 222 Job No. R377 Division No. V Notes Red. W.E. Plotted ____ Profile ____
Survey of San Francisquito Canyon Road Date 7-21-52 Date ____ No. ____
Survey by Stock Notes H.R.S. Notes Chkd. [illegible] Checked ____ X-Sec. ____
Indexed C. Johnson Date ____ Date 11-28-52 Date ____ No. ____

76L298 307 4-50

PLEASE RETURN TO
LOS ANGELES COUNTY SURVEYOR
726 LOS ANGELES COUNTY ENGINEERING BLDG.

NOTE: ANY ADDITIONS OR CHANGES ON THIS SHEET MUST BE MADE OR CIRCLED IN RED INK, WITH DATE AND NAME OF PERSON MAKING CHANGE.

Do not extend notes this side of this line.

STATION	B. S.	H. I.	F. S.	ELEV.		
		2291 250				
P-219	11 882	2301 888	1 244	2290 ~~006~~ 040	P-219 1x2 & Nail Per F.B. 1675-146	
T.P.	11 108	2312 647	0 349	2301 539	T.P. 1x1	
P-220	12 011	2313 790	10 868	2301 ~~779~~ 812	P-220 1x2 & Nail Per F.B. 1675-146	
T.P.	9 412	2322 743	0 459	2313 331	T.P. 1x1	
P-221	4 345	2322 489	4 599	2318 ~~144~~ 177	P-221 1x2 & Nail Per F.B. 1675-146	
P-222	5 718	2323 128	5 079	2317 ~~410~~ 443	P-222 " " " " " -147	
P-223	11 602	2332 716	2 014	2321 ~~114~~ 147	P-223 " " " " " -147	
T.P.	7 323	2336 908	3 131	2329 585	T.P. 1x1	
P-224	3 315	2338 666	1 557	2335 ~~351~~ 383	P-224 1x2 & Nail Per F.B. 1675-147	
P-225	4 258	2339 773	3 151	2335 ~~515~~ 547	P-225 " " " " " -147	
P-226	7 178	2339 848	7 103	2332 ~~670~~ 702	P-226 " " " " " -148	
T.P.	7 638	2346 661	0 825	2339 023	T.P. 1x2	
P-228	10 210	2353 417	3 454	2343 ~~207~~ 239	P-228 1x2 & Nail Per F.B. 1675-148	
T.P.	8 822	2361 906	0 333	2353 084	T.P. 1x1	
P-229	1 068	2361 849	1 125	2360 ~~781~~ 812	P-229 1x2 & Nail Per F.B. 1675-148	
P-230	10 526	2362 524	9 851	235 ~~1 998~~ 2.029	P-230 " " " " " -148	
P-231	6 557	2368 700	0 381	2362 ~~143~~ 174	P-231 " " " " " -149	
(Fd) B.M.S.F. #23			4 917	2363 ~~783~~ ~~814~~ .559	(Fd) B.M.S.F. #23 Elev. 2363.~~814~~ 2363.559 F.B. 1675-218 1.76' N.W. of "P" LINE 53.19' Plus of P-231, AT S.E. COR. of B'chain Link Fence Around Valve Box FOR PENSTOCK of Power Hse #1. A STANDARD PRECAST C.S. MON. BRASS [illegible] CAP TYPE STAMPED "COUNTY SURVEYOR S.F. #23 R.E. 63"	

Profile Notes Red. W.E. Plotted ____ Job No. R377 Division No. V F.B. 1675 Pg. 223
No. ____ Date 7-21-52 Date ____ Survey of San Francisquito Canyon Road
X-Sec. Notes Chkd. [illegible] Checked ____ Survey by Stock Notes H.R.S. Date 6-25-52
No. ____ Date 11-28-52 Date ____ Map No. ____ Date ____

F. B. 1675 Pg. 224 Job No. R317 Division No. V Notes Red. Plotted Profile

Survey of San Francisquito Canyon Road Date Date No.

Survey by Stock Notes H.R.S. Notes Chkd. Checked X-Sec.

Indexed A. C. Johnson Date Date Date No.

STATION	B. S.	H. I.	F. S.	ELEV.

76L298 307 4-50

PLEASE RETURN TO

LOS ANGELES COUNTY SURVEYOR

726 Los Angeles County Engineering Bldg.

NOTE: ANY ADDITIONS OR CHANGES ON THIS SHEET MUST BE MADE OR CIRCLED IN RED INK, WITH DATE AND NAME OF PERSON MAKING CHANGE.

Do not extend notes this side of this line.

NOTES RED. [illegible] JOB NO. R377 SURVEY OF San Francisquito Cn Rd. F. B. 1675 PG. 225

DATE [illegible] SURVEY BY Stock

NOTES CH[illegible] NOTES BY H.R. Stock DATE 6-27-52

DATE [illegible] INDEXED A. C. Johnson DATE [illegible] 16 52

NOTE: ANY ADDITIONS OR CHANGES ON THIS SHEET MUST BE MADE OR CIRCLED IN RED INK, WITH DATE AND NAME OF PERSON MAKING CHANGE

Do not extend notes this side of this line

PLEASE RETURN TO LOS ANGELES COUNTY SURVEYOR 700 HALL OF RECORDS

FORM 353 1M 12-41

DESCRIPTION	BENCH LEVELS FOR SAN FRANCISQUITO CANYON Rd. (CONTINUED) FROM B.M.S.F. #23 NORTH TO B.M. U.S. 433
	J.N. R-377
ADJ. ELEV.	
3RD RUN	
2ND RUN	Dumpy Level No 101696 — H.R. Stock Rod No 177 — F.J. Lee Jr. Rod No 226 — R.C. Bowers Jr. R.L. Stader
DIFF.	
1ST RUN	
B.M.	

FORM 353 1M 12-41

PLEASE RETURN TO
LOS ANGELES COUNTY SURVEYOR
700 HALL OF RECORDS

NOTE: ANY ADDITIONS OR CHANGES ON THIS SHEET MUST BE MADE OR CIRCLED IN RED INK, WITH DATE AND NAME OF PERSON MAKING CHANGE

Do not extend notes this side of this line

B.M.	1ST RUN	DIFF.	2ND RUN	3RD RUN	ADJ. ELEV.	DESCRIPTION
(Fd) B.M.S.F.#23	2363.771				2363.~~779~~ ~~814~~ .559	(Fd) B.M.S.F.#23 Elev. 2363.559 F.B. 1675-218. 1.76' N.W. of "P" LINE & 59.19 Plus of P-231, AT S.E. COR of 8' Chain Link Fence Around VALVE BOX For PENSTOCKS of Power Hse#1 A STANDARD PRECAST CONC. C.S. MON. BRASS BUTTON CAP TYPE STAMPED "COUNTY SURVEYOR S.F. 23 R.E. 63"
+	11.045		11.473			
⊼	2374.816	+ 10.961	+ 10.961		+10.961	
−	0.084		0.512			
T.P.	2374.732				2374.740	T.P. 1x1
+	11.666		11.810			
⊼	2386.398	+ 11.488	+ 11.488		+11.488	
−	0.178		0.322			
T.P.	2386.220				2386.228	T.P. Spk in pvm't.
+	11.080		10.706			
⊼	2397.300	+ 9.193	+ 9.193		+9.193	
−	1.887		1.513			
P-232	2395.413				2395.~~421~~ 456.	P-232 1x2 & Nail Per F.B. 1675-149
+	11.920		12.013			
⊼	2407.333	+ 11.729	+ 11.725		+11.727	
−	0.191		0.288			
T.P.	2407.142				2407.148	T.P. 1x1
+	9.505		9.809			
⊼	2416.647	+ 1.711	+ 1.711		+1.711	
−	7.794		8.098			
P-232 B	2408.853				2408.~~859~~ 894.	P-232 B 1x2 & Nail Per F.B. 1675-149
+	0.522		0.886			
⊼	2409.375	− 8.809	− 8.807		−8.808	
−	9.331		9.693			
P-233	2400.044				2400.~~051~~ 086.	P-233 1x2 & Nail Per F.B. 1675-149
+	2.459		2.902			
⊼	2402.503	− 3.324	− 3.322		−3.323	
−	5.783		6.224			
P-234	2396.720				2396.~~728~~ 763.	P-234 1x2 & Nail Per F.B. 1675-150

JOB NO. R377 SURVEY OF San Francisquito Ch'l NOTES RED. W.E.
SURVEY BY H.R. STOCK DATE 9-11-52
NOTES BY H.R.S. DATE 6-27-52 NOTES CHKD. [illegible]
INDEXED C. Johnson DATE DATE 11-28-52

1675 PG. 226

FORM 353 1[illegible]41

PLEASE RETURN TO
LOS ANGELES COUNTY SURVEYOR
700 HALL OF RECORDS

NOTE: ANY ADDITIONS OR CHANGES ON THIS SHEET MUST BE MADE OR CIRCLED IN RED INK, WITH DATE AND NAME OF PERSON MAKING CHANGE

Do not extend notes this side of this line

B.M.	1ST RUN	DIFF.	2ND RUN	3RD RUN	ADJ. ELEV.	DESCRIPTION
P-234	2396.720				2396.~~728~~ 763	P-234 1x2 & nail per F.B. 1675-150
+	11.795		11.921			
⊼	2408.515	+11.708	+11.707		+11.708	
−	0.087		0.214			
T.P.	2408.428				2408.436	T.P. 1x1
+	11.067		11.389			
⊼	2419.495	+10.956	+10.952		+10.954	
−	0.111		0.437			
T.P.	2419.384				2419.394	T.P. 1x1
+	8.650		8.393			
⊼	2428.034	+6.894	+6.895		+6.894	
−	1.756		1.498			
P-235	2426.278				2426.~~284~~ 319.	P-235 1x2 & nail per F.B. 1675-150
+	11.209		11.120			
⊼	2437.487	+10.682	+10.681		+10.682	
−	0.527		0.439			
T.P.	2436.960				2436.966	T.P. 1x1
+	10.557		10.705			
⊼	2447.517	+10.437	+10.436		+10.436	
−	0.120		0.269			
T.P.	2447.397				2447.402	T.P. Shp. Spk. in road.
+	6.212		6.262			
⊼	2453.609	+3.408	+3.407		+3.408	
−	2.804		2.855			
P-237	2450.805				2450.~~810~~ 845	P-237 1x2 & nail per F.B. 1675-150
+	11.230		11.511			
⊼	2462.035	+10.995	+10.995		+10.995	
−	0.235		0.516			
T.P.	2461.800				2461.[illegible]	T.P. Top of [illegible]

NOTES RED. W.E. JOB NO. R 377 SURVEY OF San Francisquito Can. Rd.
DATE 9-11-52 SURVEY BY H.B. Stock
NOTES CHKD. [illegible] NOTES BY E.J. Lee Jr. DATE 6-26-52
DATE 11-28-52 INDEXED [illegible] C. Johnson DATE

F.B. 1675 PG. 227

FORM 353 1M 12-41

PLEASE RETURN TO
LOS ANGELES COUNTY SURVEYOR
700 HALL OF RECORDS

NOTE: ANY ADDITIONS OR CHANGES ON THIS SHEET MUST BE MADE OR CIRCLED IN RED INK, WITH DATE AND NAME OF PERSON MAKING CHANGE

Do not extend notes this side of this line

B.M.	1ST RUN	DIFF.	2ND RUN	3RD RUN	ADJ. ELEV.	DESCRIPTION
T.P.	2461.800				2461.805	T.P. Top of rock
+	10.781		10.552			
⊼	2472.581	+8.791	+8.790		+8.790	
−	1.990		1.762			
T.P.	2470.591				2470.595	T.P. 1x1
+	7.427		7.340			
⊼	2478.018	+4.999	+4.999		+4.999	
−	2.428		2.341			
P-238	2475.590				2475.~~594~~ 629	P-238 1x2 & nail per F.B. 1675-150
+	11.475		11.580			
⊼	2487.065	+11.228	+11.225		+11.226	
−	0.247		0.355			
T.P.	2486.818				2486.820	T.P. 1x1
+	11.601		11.500			
⊼	2498.419	+11.084	+11.085		+11.084	
−	0.517		0.415			
T.P.	2497.902				2497.904	T.P. Spk. in road.
+	6.949		7.137			
⊼	2504.851	−4.408	−4.407		−4.408	
−	11.357		11.544			
P-239	2493.494				2493.~~496~~ 531	P-239 1x2 & nail per F.B. 1675-151
+	11.825		11.998			
⊼	2505.319	+11.467	+11.467		+11.467	
−	0.358		0.531			
T.P.	2504.961				2504.963	T.P. 1x1
+	11.431		11.633			
⊼	2516.392	+11.203	+11.204		+11.204	
−	0.228		0.429			
T.P.	2516.164				251[illegible]	[illegible]

JOB NO. R377 SURVEY OF San Francisquito Con. Rd. NOTES RED. W.E.
SURVEY BY H.R. Stock DATE 9-11-52
NOTES BY F.J. Lee Jr. DATE 6-27-52 NOTES CHKD. Ito
INDEXED C. Johnson DATE DATE 11-28-52

167.5 MG. 228

76S420 353 8-49

PLEASE RETURN TO
LOS ANGELES COUNTY SURVEYOR
725 LOS ANGELES COUNTY ENGINEERING BLDG.

NOTE: ANY ADDITIONS OR CHANGES ON THIS SHEET MUST BE MADE OR CIRCLED IN RED INK, WITH DATE AND NAME OF PERSON MAKING CHANGE.

Do not extend notes this side of this line

NOTES RED. W.E. JOB NO. R377 SURVEY OF San Francisquito Cr'k F.B. 1675 PG. 229
DATE 8-11-52 SURVEY BY H.R. Streck
NOTES CHKD. [illegible] NOTES BY E.J. Lee Jr. DATE 6-27-52
DATE 11-24-52 INDEXED H.C. Johnson DATE

B.M.	1ST RUN	DIFF.	2ND RUN	3RD RUN	ADJ. ELEV.	DESCRIPTION
T.P.	2516.164				2516.167	T.P. 1X2
+	6.331		6.515			
Σ	2522.495	+ 1.773	+ 1.773		+1.773	
−	4.558		4.742			
P-240	2517.937				2517.~~940~~ 975	P-240 ¾" I.P., plug, & tack per F.B. 1675-151
+	3.456		3.578			
Σ	2521.393	− 8.035	− 8.035		−8.035	
−	11.491		11.613			
T.P.	2509.902				2509.905	T.P. 1X1
+	0.702		0.914			
Σ	2510.604	− 8.499	−8.497		−8.498	
(Set)	9.201		9.411		~~448~~ (Set)	
B.M. SF-24	2501.403				2501.~~407~~ .178	B.M. S.F. 24 ELEV. 2501.178 F.B. 1675 229
+	11.110		11.530			89.28' W. OF "P" LINE & 23.1' N'ly FROM P-241, 120' S. OF BOUQUET CANYON S.F.D.W.
Σ	2512.513	+ 9.140	+ 9.139		+9.140	75'± E. OF TRANSMISSION LINE, SET A STANDARD PRECAST CONC. GRADE BUTTON CAP TYPE C.S.M.D. STAMPED "COUNTY SURVEYOR S.424 R.E. 63"
−	1.970		2.391			
P-241	2510.543				2510.~~547~~ 582	P-241 1X2 & nail per F.B. 1675-~~151~~
+	4.225		4.420			
Σ	2514.768	+ 2.352	+ 2.352		+2.352	
−	1.873		2.068			
P-242	2512.895				2512.~~899~~ 934	P-242 1X2
+	1.323		1.811			
Σ	2514.218	− 9.289	− 9.290		−9.290	
−	10.612		11.101			
T.P.	2503.606				2503.609	T.P. 1X1
+	1.274		1.088			
Σ	2504.880	− 6.449	− 6.448		−6.448	
−	7.723		7.536			
P-243	2497.157				2497.~~161~~ 196	P-243 1X2

76S420 353 8-49

PLEASE RETURN TO
LOS ANGELES COUNTY SURVEYOR
725 LOS ANGELES COUNTY ENGINEERING BLDG.

NOTE: ANY ADDITIONS OR CHANGES ON THIS SHEET MUST BE MADE OR CIRCLED IN RED INK, WITH DATE AND NAME OF PERSON MAKING CHANGE.

Do not extend notes this side of this line

B.M.	1ST RUN	DIFF.	2ND RUN	3RD RUN	ADJ. ELEV.	DESCRIPTION
P-243	2497.157				2497.~~161~~ 196	P-243 1x2 & Nail per F.B. 1675-152
+	9.890		9.399			
⊼	2507.047	+ 5.939	+ 5.939		+5.939	
−	3.951		3.460			
T.P.	2503.096				2503.100	T.P. 1x1
+	9.615		9.799			
⊼	2512.711	+ 8.907	+ 8.909		+8.908	
−	0.708		0.890			
P-244	2512.003				2512.~~008~~ 043	P-244 1x2 & Nail Per F.B. 1675-152
+	4.466		4.782			
⊼	2516.469	− 5.995	− 5.995		−5.995	
−	10.461		10.777			
T.P.	2506.008				2506.013	T.P. 1x1
+	3.847		3.315			
⊼	2509.855	− 4.811	− 4.809		−4.810	
−	8.658		8.124			
P-245	2501.197				2501.~~203~~ 238	P-245 1x2 & Nail per F.B. 1675-152
+	11.777		11.845			
⊼	2512.974	+ 10.733	+ 10.729		+10.731	
−	1.044		1.116			
T.P.	2511.930				2511.934	T.P. 1x1
+	10.904		11.372			
⊼	2522.834	+ 10.105	+ 10.105		+10.105	
−	0.799		1.267			
P-246	2522.035				2522.~~039~~ 074	P-246 3/4" I.P. Plug & tack per F.B. 1675-152
+	11.858		11.723			
⊼	2533.893	+5.048	+ 5.047		+5.048	
−	6.810		6.676			
T.P.	2527.083				2527.087	T.P. 1x1

JOB NO. R377 SURVEY OF San Francisquito Crk. NOTES RED. W.S.
SURVEY BY H.R. Stock DATE 9-11-52
NOTES BY F.J. Lee Jr. DATE 6-30-52 NOTES CHKD. Ito
INDEXED A. C. Johnson DATE DATE 11-28-52

F.B. 1675 PG. 230

76S420 353 8-49

PLEASE RETURN TO
LOS ANGELES COUNTY SURVEYOR
725 LOS ANGELES COUNTY ENGINEERING BLDG.

NOTE: ANY ADDITIONS OR CHANGES ON THIS SHEET MUST BE MADE OR CIRCLED IN RED INK, WITH DATE AND NAME OF PERSON MAKING CHANGE.

Do not extend notes this side of this line

NOTES RED. W.E. JOB NO. R377 SURVEY OF San Francisquito Cn'Rd
NOTES CHKD. 9-11-52 SURVEY BY H. R. Stock
NOTES BY F.J. Lee Jr. DATE 6-30-52
DATE 11-28-52 INDEXED L. C. Johnson DATE

F.B. 1675 PG. 231

B.M.	1ST RUN	DIFF.	2ND RUN	3RD RUN	ADJ. ELEV.	DESCRIPTION
T.P.	2527.083				2527.087	T.P. 1X1
+	2.158		2.265			
⊼	2529.241	− 9.661	− 9.662		− 9.662	
−	11.819		11.927			
T.P.	2517.422				2517.425	T.P. 1X1
+	11.511		11.550			
⊼	2528.933	+ 10.091	+ 10.091		+10.091	
−	1.420		1.459			
(Set) B.M. SF-25	2527.513				2527.~~516~~ ~~351~~ .282	B.M. SF-25 Elev 2527.282 F.B. 1675 − 231 30'±E. & 50'±S of STEEL TRANSMISSION TOWER #1113 (Sly Leg of Tower Stenciled "227-2), 1750' N. of Where TRANSMISSION LINE CROSSES OVER THE BOUQUET CANYON SIPHON. Set A STANDARD CONC PRECAST C.S. MON. BRASS BUTTON CAP TYPE, STAMPED "COUNTY SURVEYOR S.F. 25 R.E. 65"
+	0.931		0.827	1.107		
⊼	2528.444	−5.412	−5.405	−5.411	−5.412	
−	6.343		6.232	6518		
T.P.	2522.101				2522.104	T.P. 1X1
+	5.279		5.419			
⊼	2527.380	+1.968	+1.968		+1.968	
−	3.311		3.451			
T.P.	2524.069				2524.072	T.P. 1X2
+	9.898		9.994			
⊼	2533.967	+0.266	+0.265		+0.266	
−	9.632		9.729			
T.P.	2524.335				2524.338	T.P. 1X1
+	11.789		11.890			
⊼	2536.124	+11.576	+11.577		+11.576	
−	0.213		0.313			
T.P.	2535.911				2535.914	T.P. Spk in road.
+	7.953		7.647			
⊼	2543.864	+4.445	+4.446		+4.446	
−	3.508		3.201			
B.M. SF-26	2540.356				2540.~~360~~ ~~395~~ 2540.124	(Set) B.M. SF-26 Elev 2540.124 F.B. 1675 − 231 See [illegible] description

F.B. 1675 PG. 232

JOB NO. R-377 SURVEY OF San Francisquito Cn. Rd. NOTES RED. W.E.
SURVEY BY H.R. Stock DATE 9-11-52
NOTES BY F.J. Lee, Jr. DATE 6-30-52 NOTES CHKD. [illegible]
INDEXED [illegible] C. Johnson DATE DATE 11-28-52

769420 353 8-49

PLEASE RETURN TO
LOS ANGELES COUNTY SURVEYOR
725 LOS ANGELES COUNTY ENGINEERING BLDG.

NOTE: ANY ADDITIONS OR CHANGES ON THIS SHEET MUST BE MADE OR CIRCLED IN RED INK, WITH DATE AND NAME OF PERSON MAKING CHANGE.

Do not extend notes this side of this line

B.M.	1ST RUN	DIFF.	2ND RUN	3RD RUN	ADJ. ELEV.	DESCRIPTION
B.M. SF-26	2540.356				2540.~~360~~ ~~395~~ .124	B.M. SF-26 Elev. 2540.124 F.B. 1675-231 2582'± N. & 4TH STEEL TRANSMISSION TOWER N. OF WHERE TRANSMISSION LINE CROSSES OVER BOUQUET CANYON SIPHON, A SPK & LEAD IN CONC BASE OF W. LEG OF TOWER # 1112 S. LEG OF TOWER STENCILED 227-1. W. conc BASE ALSO CHISELED "SF 26"
+	11.318		11.495			
⊼	2551.674	+10.925	+10.926		+10.926	
−	0.393		0.569			
T.P.	2551.281				2551.286	T.P. 1x1
+	12.051		11.900			
⊼	2563.332	+11.488	+11.489		+11.488	
−	0.563		0.411			
T.P.	2562.769				2562.774	T.P. Spk. in road.
+	11.938		12.066			
⊼	2574.707	+11.297	+11.295		+11.296	
−	0.641		0.771			
T.P.	2574.066				2574.070	T.P. Top 1 of rock.
+	10.546		10.832			
⊼	2584.612	+10.478	+10.476		+10.477	
−	0.068		0.356			
T.P.	2584.544				2584.547	T.P. 1x1
+	11.765		11.654			
⊼	2596.309	+11.400	+11.401		+11.400	
−	0.365		0.253			
T.P.	2595.944				2595.947	T.P. 1x1
+	11.918		11.973			
⊼	2607.862	+11.709	+11.707		+11.708	
−	0.209		0.266			
T.P.	2607.653				2607.655	T.P. 1x1
+	11.837		11.922			
⊼	2619.490	+11.248	+11.249		+11.248	
−	0.589		0.673			
T.P.	2618.901				2618.903	T.P. Spk. in road

765420 353 8-49

PLEASE RETURN TO
LOS ANGELES COUNTY SURVEYOR
725 LOS ANGELES COUNTY ENGINEERING BLDG.

NOTE: ANY ADDITIONS OR CHANGES ON THIS SHEET MUST BE MADE OR CIRCLED IN RED INK, WITH DATE AND NAME OF PERSON MAKING CHANGE.

Do not extend notes this side of this line

NOTES RED. W.E. JOB NO. R317 SURVEY OF San Francisquito Cr. Rd.
DATE 8-11-52 SURVEY BY M.R. Steck NOTES BY M.R. Steck DATE 8-30-52
NOTES CHKD. [illegible] NOTES BY R. C. Johnson DATE
DATE 11-26-52 INDEXED DATE

F.B. 1675 PG. 233

B.M.	1ST RUN	DIFF.	2ND RUN	3RD RUN	ADJ. ELEV.	DESCRIPTION
T.P.	2617.901				2618.903	T.P. Spk. in road
+	11.318		11.495			
Π	2629.219	+11.105	+11.106		+11.106	
−	0.213		0.389			
T.P.	2629.006				2630.009	T.P. 1X1
+	5.499		5.286			
Π	2634.505	+1.448	+1.446		+1.447	
−	4.051		3.840			
(Set) B.M. SF-27	2631.454				2631.~~456~~ .217	(Set) B.M. SF-27 Elev. 2631.217 F.B. 1675 - 233. 365'± N. OF ℄ THE 5TH STEEL TOWER N. OF WHERE TRANSMISSION LINE CROSSES OVER BOUQUET CANYON SIPHON. SPK & LEAD IN CONC. BASE OF W LEG - (CONC. CHISELED "S.F.27") TOWER NO 1111, S. LEG OF TOWER STENCILED 226-6.
+	5.662		5.508			
Π	2637.116	+2.871	+2.871		+2.871	
−	2.791		2.637			
T.P.	2634.325				2634.327	T.P. 1X1
+	5.979		5.822			
Π	2640.304	-1.384	-1.389		-1.387	
−	7.363		7.211			
T.P.	2632.941				2632.940	T.P. Spk. in road
+	1.088		0.970			
Π	2634.029	-3.744	-3.748		-3.746	
−	4.832		4.718			
(Set) B.M. SF-28	2629.197				2628.~~194~~ 2628.954	(Set) B.M. SF-28 Elev. 2628.954 F.B. 1675 233 445'± W. OF ℄ 85'± S. OF 6TH STEEL TRANSMISSION TOWER (NO 1110 - S. LEG OF TOWER STENCILED 226-5) N. 2000' OF WHERE TRANSMISSION LINE CROSSES OVER BOUQUET CANYON SIPHON. SET A STANDARD PRECAST CONC. C.S. MON. W. BRASS BUTTON CAP TYPE STAMPED "COUNTY SURVEYOR S.F.B.M. R.E. 53"
+	5.142		4.982			
Π	2634.339	+4.652	+4.652		+4.652	
−	0.490		0.330			
T.P.	2633.849				2633.846	T.P. Spk. in D.G. Road
+	10.131		10.241			
Π	2643.980	+9.930	+9.930		+9.930	
−	0.201		0.311			
T.P.	2643.779				2643.776	T.P. Spk. in D.G. Road

765420 353 8-49

PLEASE RETURN TO
LOS ANGELES COUNTY SURVEYOR
725 LOS ANGELES COUNTY ENGINEERING BLDG.

NOTE: ANY ADDITIONS OR CHANGES ON THIS SHEET MUST BE MADE OR CIRCLED IN RED INK, WITH DATE AND NAME OF PERSON MAKING CHANGE.

Do not extend notes this side of this line

B.M.	1ST RUN	DIFF.	2ND RUN	3RD RUN	ADJ. ELEV.	DESCRIPTION
T.P.	2643.779				2643.776	T.P. spk in D.G. Road
+	2.409		2.529			
⊼	2646.188	- 8.751	- 8.750		-8.750	
−	11.160		11.279			
T.P.	2635.028				2635.026	T.P. Spk in D.G. Road
+	9.642		9.282			
⊼	2644.670	+5.454	+ 5.452		+5.453	
−	4.188		3.830			
T.P.	2640.482				2640.479	T.P. 1x2
+	11.302		11.546	11.725		
⊼	2651.784	+ 11.120	+ 11.131	+ 11.130	+11.130	
−	0.182		0.415	0.595		
T.P.	2651.602				2651.609	T.P. 1x2
+	11.587		11.802			
⊼	2663.189	+ 11.101	+ 11.104		+11.102	
−	0.486		0.698			
T.P.	2662.703				2662.711	T.P. 1x2
+	10.978		10.819			
⊼	2673.681	+ 9.955	+ 9.953		+9.954	
−	1.023		0.866			
(Set) B.M.S.F. #29	2672.658				2672.~~665~~ .422	(Set) B.M.S.F. #29 Elev. 2672.422 F.B. 1675 - 234 5000' ± N OF & THE 7TH STEEL TRANSMISSION TOWER N OF WHERE TRANSMISSION LINE CROSSES OVER THE BOUQUET CANYON SIPHON. LEAD & SPK IN CONC. BASE OF W. LEG OF TOWER No 1109, S. LEG OF TOWER IS STENCILED "226-4" CONC BASE W. LEG CHISELED "B.M.S.F. 29"
+	1.277		1.420			
⊼	2673.935	- 9.646	- 9.645		-9.646	
−	10.923		11.065			
T.P.	2663.012				2663.019	T.P. 1x2
+	9.741		9.908			
⊼	2672.753	+ 1.109	+ 1.105		+1.107	
−	8.632		8.803			
T.P.	2664.121				2664.126	T.P. 1x2

F.B. 1675 PG. 234

JOB NO. R377 SURVEY OF San Francisquito Cn. Rd. NOTES RED. W.E.
SURVEY BY H.R. Stock DATE 9-11-52
NOTES BY H.R.S. DATE 7-1-52 NOTES CHKD. [illegible]
INDEXED J. C. Johnson DATE DATE 11-28-52

765420 353 8-49

PLEASE RETURN TO
LOS ANGELES COUNTY SURVEYOR
725 LOS ANGELES COUNTY ENGINEERING BLDG.

NOTE: ANY ADDITIONS OR CHANGES ON THIS SHEET MUST BE MADE OR CIRCLED IN RED INK, WITH DATE AND NAME OF PERSON MAKING CHANGE.

Do not extend notes this side of this line

B.M.	1ST RUN	DIFF.	2ND RUN	3RD RUN	ADJ. ELEV.	DESCRIPTION
T.P.	2664.121				2664.126	T.P. 1x2
+	2.993		2.783			
⊼	2667.114	-4.927	-4.929		-4.928	
−	7.920		7.712			
(Set) B.M.S.F.#30	2659.194				2658.954 ~~233~~ ~~2659.198~~	(Set) B.M.S.F.#30, ELEV. 2658.954 F.B. 1675 - 235 5,800'± N OF & THE 8TH STEEL TRANSMISSION TOWER N OF WHERE TRANSMISSION LINE CROSSES OVER BOUQUET CANYON SIPHON, SPK & LEAD IN CONC BASE (Chiseled S.F.30" OF W LEG OF TOWER #1108 - THE S. LEG OF WHICH IS STENCILED 226-3
+	1.271		1.479			
⊼	2660.465	-8.213	-8.213		-8.213	
−	9.43[illegible]		9.692			
T.P.	2650.981				2650.985	T.P. Top of 1" iron Pin
+	1.832		1.472			
⊼	2652.813	-8.580	-8.581		-8.580	
−	10.412		10.053			
T.P.	2642.401				2642.405	T.P. Spk in road
+	0.178		0.365			
⊼	2642.579	-9.981	-9.982		-9.982	
−	10.159		10.347			
T.P.	2632.420				2632.423	T.P. 1x1
+	0.573		0.730			
⊼	2632.993	-10.613	-10.617		-10.615	
−	11.186		11.347			
T.P.	2621.807				2621.808	T.P. 1x1
+	0.081		0.275			
⊼	2621.888	-9.471	-9.473		-9.472	
−	9.552		9.748			
T.P.	2612.336				2612.336	T.P. 1x1
+	0.352		0.578			
⊼	2612.688	-8.329	-8.328		-8.328	
−	8.681		8.906			
(Fd) US.#470	2604.007				2603.762 ~~[illegible]~~	(Fd) US#470 1928 Adj. = 2603.559 For Description See Pg 228

NOTES RED. W.E. JOB NO. R377 SURVEY OF San Francisquito Ck Rd. F.B. 1675 PG. 235
DATE 9-11-52 SURVEY BY H.R. Steck
NOTES CHKD. [illegible] NOTES BY H.R.S. DATE 7-7-52
DATE 11-18-52 INDEXED C. Johnson DATE

765420 353 8-49

PLEASE RETURN TO
LOS ANGELES COUNTY SURVEYOR
725 LOS ANGELES COUNTY ENGINEERING BLDG.

NOTE: ANY ADDITIONS OR CHANGES ON THIS SHEET MUST BE MADE OR CIRCLED IN RED INK, WITH DATE AND NAME OF PERSON MAKING CHANGE.

Do not extend notes this side of this line

JOB NO. R377 SURVEY OF San Francisquito Cr'k/ NOTES RED. W.E. DATE 9-11-52
SURVEY BY H.R. Stock NOTES CHKD. [illegible] DATE 11-28-52
NOTES BY H.R.S. DATE 7-1-52
INDEXED A. C. Johnson DATE

F.B. 1675 Pg. 236

B.M.	1ST RUN	DIFF.	2ND RUN	3RD RUN	ADJ. ELEV.	DESCRIPTION
Fd US 470	2604.007				2604.~~008~~ 3.762	Fd 1928 Adj. US 470 Elev. = 2603.559 LA JOYA LODGE STORE, 1.6 mi S. of; in SEC. 14 T6N, R15W at top of steep hill, S.W. side of SOUTH PORTAL CANYON, 70'S.E. of ℄ of Rd. & 20'N.E. of sign MARKED "MIKES PLACE"; Iron Post Stamped "2604 L.A." Post Painted "US. 2603.5 B.M."
+	0.920		0.762			
⊼	2604.927	- 9.925	- 9.926		-9.926	
−	10.845		10.688			
T.P.	2594.082				2594.082	T.P. 1x2
+	1.069		0.929			
⊼	2595.151	- 10.723	- 10.721		-10.722	
−	11.792		11.650			
T.P.	2583.359				2583.360	T.P. 1x1
+	0.482		0.575			
⊼	2583.841	- 11.216	- 11.217		-11.216	
−	11.698		11.792			
T.P.	2572.143				2572.144	T.P. 1x1
+	0.941		0.739			
⊼	2573.084	- 9.340	- 9.340		-9.340	
−	10.281		10.079			
T.P.	2562.803				2562.804	T.P. 1x1
+	0.301		0.439			
⊼	2563.104	- 4.587	- 4.584		-4.586	
−	4.888		5.023			
T.P.	2558.216				2558.218	T.P. Spk in D.G. Road
+	7.722		7.868			
⊼	2565.938	+ 7.251	+ 7.249		+7.250	
−	0.471		0.619			
T.P.	2565.467				2565.468	T.P. 1x1
+	11.190		11.372			
⊼	2576.657	+11.048	+ 11.044		+11.046	
−	0.142		0.328			
T.P.	2576.515				2576.514	T.P. 1x2

NOTES RED. W.E. JOB NO. R377 SURVEY OF San Francisquito Ck Rd.
DATE 9-11-52 SURVEY BY H.R. Stock
NOTES CHKD. Ito NOTES BY H.R.S. DATE 7-2-52
DATE 11-28-52 INDEXED C. Johnson DATE

F.B. 1675 PG. 237

768420 353 8-49

PLEASE RETURN TO
LOS ANGELES COUNTY SURVEYOR
725 LOS ANGELES COUNTY ENGINEERING BLDG.

NOTE: ANY ADDITIONS OR CHANGES ON THIS SHEET MUST BE MADE OR CIRCLED IN RED INK, WITH DATE AND NAME OF PERSON MAKING CHANGE.

Do not extend notes this side of this line

B.M.	1ST RUN	DIFF.	2ND RUN	3RD RUN	ADJ. ELEV.	DESCRIPTION
T.P.	2576.515				2576.514	T.P. 1x2
+	10.948		11.101			
π	2587.463	+ 9.392	+9.391		+9.392	
−	1.556		1.710			
T.P.	2585.907				2585.906	T.P. 1x2
+	10.510		10.678			
π	2596.417	+ 9.682	+ 9.680		+9.681	
−	0.828		0.998			
T.P.	2595.589				2595.587	T.P. Spk
+	10.133		10.219			
π	2605.722	+ 9.925	+ 9.927		+9.926	
−	0.208		0.292			
T.P.	2605.514				2605.513	T.P. 1x2
+	10.793		10.911			
π	2616.307	+ 10.463	+ 10.462		+10.462	
−	0.330		0.449			
T.P.	2615.977				2615.975	T.P. 1x2
+	10.619		10.810			
π	2626.596	+ 10.379	+ 10.379		+10.379	
−	0.240		0.431			
T.P.	2626.356				2626.354	T.P. 1x2
+	10.288		10.368			
π	2636.644	+ 9.827	+ 9.827		+9.827	
−	0.461		0.541			
T.P.	2636.183				2636.181	T.P. 1x2
+	6.695		6.562			
π	2642.878	− 1.087	− 1.091		−1.089	
−	7.782		7.653			
T.P.	2635.096				2635.092	T.P. 1x2

765420 353 8-49

PLEASE RETURN TO
LOS ANGELES COUNTY SURVEYOR
725 LOS ANGELES COUNTY ENGINEERING BLDG.

NOTE: ANY ADDITIONS OR CHANGES ON THIS SHEET MUST BE MADE OR CIRCLED IN RED INK, WITH DATE AND NAME OF PERSON MAKING CHANGE.

JOB NO. R317 SURVEY OF San Francisquito Cyn Rd NOTES RED. W.E.
SURVEY BY M. R. Stack DATE 9-11-52
NOTES BY M.R.S. DATE 7-2-52 NOTES CHKD. MO
INDEXED E. C. Johnson DATE DATE 11-24-52

F.B. 1675 PG. 238

Do not extend notes this side of this line

B.M.	1ST RUN	DIFF.	2ND RUN	3RD RUN	ADJ. ELEV.	DESCRIPTION
T.P.	2635.096				2635.092	T.P. 1X2
+	7.074		7.151			
∧	2642.170	+ 6.713	+ 6.712		+6.712	
−	0.361		0.439			
T.P.	2641.809				2641.804	T.P. 1X2
+	2.806		2.669			
∧	2644.615	− 7.456	− 7.461		−7.458	
−	10.262		10.130			
T.P.	2634.353				2634.346	T.P. 1X2
+	4.680		4.799			
∧	2639.033	+ 2.788	+ 2.790		+2.789	
−	1.892		2.009			
T.P.	2637.141				2637.135	T.P. 1X2
+	6.752		6.872			
∧	2643.893	+ 2.380	+ 2.381		+2.380	
−	4.312		4.491			
T.P.	2639.521				2639.515	T.P. 1X2
+	3.961		4.087			
∧	2643.482	− 1.209	− 1.212		−1.210	
−	5.170		5.299			
(Fd)					~~.340~~	(Fd) Adj=
B.M.S.F.# 2A	2638.312				2638.~~305~~ .052	B.M. S.F.# 2A ELEV. 2637.93 F.B. 969-174 CUT SPK IN TEL POLE # 29369 M on SOUTH SIDE SAN FRANCISQUITO CANYON ROAD AT EAST END OF SMALL MEADOW, 1.0 Mi. SOUTHWEST OF SPUNKY CANYON ROAD INTERSECTION
+	4.289		4.398			
∧	2642.601	+ 2.874	+ 2.871		+2.872	
−	1.415		1.527			
(Set)					~~.218~~	(Set)
B.M.S.F.# 31	2641.186				2641.~~177~~ 0.923	B.M. S.F.# 31 ELEV. 2640.923 F.B. 1675-238 1.0 Mi. SOUTHWEST OF SPUNKY CANYON ROAD INTERSECTION ON NORTHWEST SIDE OF SANFRANCISQUITO CANYON ROAD, 40'± N.W. OF ℄, 3'± ABOVE ROADE 10' S.E. OF 48" OAK TREE. A STANDARD PRECAST CONC. BRASS BUTTON CAP TYPE C.S. MONUMENT STAMPED "COUNTY SURVEYOR S.E.31 R.E. 63"
+	1.512		1.645			
∧	2642.698	− 2.629	− 2.633		−2.631	
−	4.141		4.248			
T.P.	2638.557				2638.546	T.P. 1X2

76S420 353 8-49

PLEASE RETURN TO
LOS ANGELES COUNTY SURVEYOR
725 LOS ANGELES COUNTY ENGINEERING BLDG.

NOTE: ANY ADDITIONS OR CHANGES ON THIS SHEET MUST BE MADE OR CIRCLED IN RED INK, WITH DATE AND NAME OF PERSON MAKING CHANGE.

Do not extend notes this side of this line

B.M.	1ST RUN	DIFF.	2ND RUN	3RD RUN	ADJ. ELEV.	DESCRIPTION
T.P.	2638.557				2638.546	T.P. 1x2
+	6.461		6.625			
⊼	2645.018	+ 4.340	+ 4.336		+4.338	
−	2.121		2.289			
T.P.	2642.897				2642.884	T.P. 1x2
+	8.713		8.879			
⊼	2651.610	+ 8.308	+ 8.310		+8.309	
−	0.405		0.569			
T.P.	2651.205				2651.193	T.P. 1x2
+	8.759		8.698			
⊼	2659.964	+ 7.732	+ 7.732		+7.732	
−	1.027		0.966			
T.P.	2658.937				2658.925	T.P. SPK
+	8.772		9.099			
⊼	2667.709	+ 8.600	+ 8.601		+8.600	
−	0.172		0.498			
T.P.	2667.537				2667.525	T.P. SPK
+	9.701		9.861			
⊼	2677.238	+ 9.420	+ 9.420		+9.420	
−	0.281		0.441			
T.P.	2676.957				2676.945	T.P. 1x2
+	11.819		11.688			
⊼	2688.776	+ 9.570	+ 9.570		+9.570	
−	2.249		2.118			
T.P.	2686.527				2686.515	T.P. 1x2
+	10.539		10.648			
⊼	2697.066	+ 9.955	+ 9.958		+9.956	
−	0.584		0.690			
T.P.	2696.482				2696.471	T.P. 1x2

NOTES RED. W.E. JOB NO. R377 SURVEY OF San Francisquito Ck Rd
DATE 9-11-52 SURVEY BY H.R. Stock
NOTES CHKD. Ito NOTES BY H.R.S. DATE 7-9-52
DATE 11-28-52 INDEXED A. C. Johnson DATE

F.B. 1675 PG. 239

F.B. 1675 PG. 240

JOB NO. R377 SURVEY OF San Francisquito Cr. NOTES RED. W.E.
SURVEY BY H.R. Stock DATE 9-11-52
NOTES BY H.R.S. DATE 7-3-52 NOTES CHKD. JO
INDEXED A. C. Johnson DATE DATE 11-28-52

769420 353 8-49

PLEASE RETURN TO
LOS ANGELES COUNTY SURVEYOR
725 LOS ANGELES COUNTY ENGINEERING BLDG.

NOTE: ANY ADDITIONS OR CHANGES ON THIS SHEET MUST BE MADE OR CIRCLED IN RED INK, WITH DATE AND NAME OF PERSON MAKING CHANGE.

Do not extend notes this side of this line

B.M.	1ST RUN	DIFF.	2ND RUN	3RD RUN	ADJ. ELEV.	DESCRIPTION
T.P.	2696.482				2696.471	T.P. 1X2
+	11.848		11.941			
⊼	2708.330	+ 11.660	+ 11.661		+11.660	
−	0.188		0.280			
T.P.	2708.142				2708.131	T.P. 1X2
+	11.001		10.858			
⊼	2719.143	+ 10.618	+ 10.615		+10.616	
−	0.383		0.243			
T.P.	2718.760				2718.747	T.P. 1X2
+	11.120		10.915			
⊼	2729.880	+ 9.093	+ 9.095		+9.094	
−	2.027		1.820			
T.P.	2727.853				2727.841	T.P. 1X2
+	11.509		11.642			
⊼	2739.362	+ 7.462	+ 7.462		+7.462	
−	4.041		4.180			
T.P.	2735.315				2735.303	T.P. 1X2
+	7.723		7.563	7.819		
⊼	2743.038	+ 7.163	+ 7.170	+ 7.170	+7.170	
−	0.560		0.393	0.649		
T.P.	2742.478				2742.473	T.P. 1X2
+	10.745		10.860			
⊼	2753.223	+ 10.645	+ 10.647		+10.646	
−	0.100		0.213			
T.P.	2753.123				2753.119	T.P. 1X2
+	8.234		8.301			
⊼	2761.354	+ 8.000	+ 8.000		+8.000	
−	0.231		0.301			
(Fd) B.M.S.F. #1A	2761.123				2760.754 2760.860	(Fd) B.M.S.F. #1R ELEV. 2760.67 1928 Adj = F.B. 969 - 176 For Description See T.B. 241 F.B. 1675

765420 353 8-49

PLEASE RETURN TO
LOS ANGELES COUNTY SURVEYOR
725 LOS ANGELES COUNTY ENGINEERING BLDG.

NOTE: ANY ADDITIONS OR CHANGES ON THIS SHEET MUST BE MADE OR CIRCLED IN RED INK, WITH DATE AND NAME OF PERSON MAKING CHANGE.

Do not extend notes this side of this line

NOTES RED. W.E. JOB NO. R3377 SURVEY OF San Francisquito Cyn Rd
DATE 9-11-52 SURVEY BY H.R.S. & R.C.J. DATE 9-9-52
NOTES CHKD. [illegible] NOTES BY H.R.S. DATE 9-9-52
DATE 11-25-52 INDEXED DATE
F.B. 1375 PG. 241

B.M.	1ST RUN	DIFF.	2ND RUN	3RD RUN	ADJ. ELEV.	DESCRIPTION
(Fd) B.M.S.F. #1A	2761.123				2761.754 +1.9 0.860	(Fd) 1928 Adj B.M.S.F. #1A ELEV. 2760.67 F.B. 969 - 1?? INTERSECTION OF SAN FRANCISQUITO CANYON ROAD & SPUNKY CANYON ROAD, 0.6 MI. S.W. OF JCT. Of Edge of SPUNKY CANYON ROAD, at S.E. edge of San Francisquito CANYON ROAD, Set Cutoff in W. side of 30" OAK TREE, 50' S. of Line Between Secs 12 & 13 T6N, R15W.
+	8.192		8.347			
⊼	2769.315	+ 7.896	+ 7.898		+7.897	
−	0.296		0.449			
T.P.	2769.019				2769.016	T.P. 1x2
+	11.320		11.448			
⊼	2780.339	+ 10.890	+ 10.891		+10.890	
−	0.430		0.557			
T.P.	2779.909				2779.906	T.P. 1x2
+	10.660		10.775			
⊼	2790.569	+ 10.340	+ 10.338		+10.339	
−	0.320		0.437			
T.P.	2790.249				2790.245	T.P. 1x2
+	10.810		10.919			
⊼	2801.059	+10.788	+ 10.790		+10.789	
−	0.022		0.129			
T.P.	2801.037				2801.034	T.P. 1x2
+	10.739		10.606			
⊼	2811.776	+ 6.784	+ 6.786		+6.785	
−	3.955		3.820			
T.P.	2807.821				2807.819	T.P. 1x2
+	7.665		7.851			
⊼	2815.486	+ 7.044	+ 7.044		+7.044	
−	0.621		0.807			
T.P.	2814.865				2814.863	T.P. 1x2
+	6.257		6.154			
⊼	2821.122	+ 1.663	+ 1.663		+1.663	
−	4.594		4.491			
(Set) B.M.S.F. #32	2816.528				2816.526 2816.204	(Set) B.M.S.F. #32 ELEV. 2816.204 F.B. [illegible]-241 For Description See [illegible]

765420 353 8-49

PLEASE RETURN TO
LOS ANGELES COUNTY SURVEYOR
725 LOS ANGELES COUNTY ENGINEERING BLDG.

NOTE: ANY ADDITIONS OR CHANGES ON THIS SHEET MUST BE MADE OR CIRCLED IN RED INK, WITH DATE AND NAME OF PERSON MAKING CHANGE.

Do not extend notes this side of this line

B.M.	1ST RUN	DIFF.	2ND RUN	3RD RUN	ADJ. ELEV.	DESCRIPTION
B.M.	2816.528				2816.~~526~~ ~~581~~ .264	B.M.S.F. #32 ELEV. 2816.264 F.B. 1675-241 0.45 mi SOUTHWEST OF SPUNKY CANYON RD. INTERSECTION & 30' ± SOUTHEAST OF ℄ of SAN FRANCISQUITO CANYON RD, AT Entrance to EL PA-DEL RANCH, A STANDARD CONC. PRECAST C.S. Monument. BRASS BUTTON CAP TYPE STAMPED "COUNTY SURVEYOR S.F. 32 R.E. 63"
+	6.272		6.690			
⊼	2822.800	+ 6.141	+ 6.142		+6.142	
−	0.131		0.548			
T.P.	2822.669				2822.668	T.P. 1x2
	10.971		11.294			
	2833.640	+ 10.672	+ 10.673		+10.672	
	0.299		0.621			
T.P.	2833.341				2833.340	T.P. 1x2
	10.885		11.037			
	2844.226	+ 10.584	+ 10.583		+10.584	
	0.301		0.454			
T.P.	2843.925				2843.924	T.P. 1x2
	10.308		10.199			
	2854.233	+ 9.998	+ 9.998		+9.998	
	0.310		0.201			
T.P.	2853.923				2853.922	T.P. 1x2
	10.612		11.128			
	2864.535	+ 10.523	+ 10.526		+10.524	
	0.089		0.602			
T.P.	2864.446				2864.446	T.P. Spk
	11.009		10.872			
	2875.455	+ 10.149	+ 10.151		+10.150	
	0.860		0.721			
T.P.	2874.595				2874.596	T.P. 1x2
	11.978		11.869			
	2886.573	+ 11.758	11.758		+11.758	
	0.220		0.111			
T.P.	2886.353				2886.354	T.P. 1x2

NOTES RED. W.E. DATE 9-11-52
NOTES CHKD. [illegible] DATE 11-28-52
JOB NO. R377 SURVEY OF San Francisquito Cn Rd.
SURVEY BY H.R. STOCK
NOTES BY H.R.S. DATE 7-3-52
INDEXED [illegible] DATE
F.B. 1675 PG. 242

765420 353 8-49

PLEASE RETURN TO
LOS ANGELES COUNTY SURVEYOR
725 LOS ANGELES COUNTY ENGINEERING BLDG.

NOTE: ANY ADDITIONS OR CHANGES ON THIS SHEET MUST BE MADE OR CIRCLED IN RED INK, WITH DATE AND NAME OF PERSON MAKING CHANGE.

Do not extend notes this side of this line

NOTES RED. W.E. JOB NO. R377 SURVEY OF San Francisquito Crk F.B. 1675 Pg. 243
DATE 8-11-52 SURVEY BY H.R. Streck
NOTES CHKD. J.P.D. NOTES BY H.R.S. DATE 7-7-52
DATE 11-25-52 INDEXED J. C. Johnson DATE

B.M.	1ST RUN	DIFF.	2ND RUN	3RD RUN	ADJ. ELEV.	DESCRIPTION
T.P.	2886.353				2886.354	T.P. 1x2
+	11.462		11.760			
=	2897.815	+ 11.152	+ 11.153		+11.152	
−	0.310		0.607			
T.P.	2897.505				2897.506	T.P. Spk
+	11.152		10.858			
=	2908.657	+ 9.432	+ 9.434		+9.433	
−	1.720		1.424			
T.P.	2906.937		H.R.S.		2906.939	T.P. Spk
+	3.859		3.804			
=	2910.796	- 1.082	- 1.079		-1.080	
−	4.941		4.783			
T.P.	2905.855				2905.859	T.P. 1x1
+	2.147		1.887			
=	2908.002	- 5.472	- 5.472		- 5.472	
−	7.619		7.359			
T.P.	2900.383				2900.387	T.P. Spk
+	7.848		7.642			
=	2908.231	+ 6.379	+ 6.379		+6.379	
−	1.469		1.263			
T.P.	2906.762				2906.766	T.P. 1x2
+	7.969		8.050			
=	2914.731	+ 7.121	+ 7.121		+7.121	
−	0.848		0.929			
T.P.	2913.883				2913.887	T.P. Spk
+	7.335		7.213			
=	2921.218	+ 5.832	+ 5.831		+5.832	
−	1.503		1.382			
T.P.	2919.715				2919.719	T.P. 1x2

765420 383 8-49

PLEASE RETURN TO
LOS ANGELES COUNTY SURVEYOR
725 LOS ANGELES COUNTY ENGINEERING BLDG.

NOTE: ANY ADDITIONS OR CHANGES ON THIS SHEET MUST BE MADE OR CIRCLED IN RED INK, WITH DATE AND NAME OF PERSON MAKING CHANGE.

Do not extend notes this side of this line

JOB NO. R377 SURVEY OF San Francisquito Ch. Rd. NOTES RED. W.E.
SURVEY BY H.R. Stack DATE 9-11-52
NOTES BY A.R.S. DATE 7-7-52 NOTES CHKD. J.F.
INDEXED E. C. Johnson DATE DATE 11-28-52

F.B. 1675 PG. 244

B.M.	1ST RUN	DIFF.	2ND RUN	3RD RUN	ADJ. ELEV.	DESCRIPTION
T.P.	2919.715				2919.719	T.P. 1x2
+	11.721		11.562			
⊼	2931.436	+ 9.735	+ 9.735		+9.735	
−	1.986		1.817			
Set B.M.S.F.#33	2929.450				2929.454 .186	(Set) B.M.S.F.#33 ELEV. 2329.186 F.B. 1675 - 244 SAN FRANCISQUITO CANYON RD & SPUNKY CANYON RD. INTERSECTION, 40'± W. OF E. SAN FRANCISQUITO CANYON RD. & 40'± S. OF E. PROD. OF SPUNKY CANYON RD.; A STANDARD CONC. FREEWAY C.S. MONUMENT- BRASS BUTTON CAP TYPE, STAMPED "COUNTY SURVEYOR S.F. 33 R.E. C.S."
+	3.998		3.675			
⊼	2933.448	− 1.394	− 1.394		− 1.394	
−	5.392		5.069			
(Fd) US 1444	2928.056				2928.060 .095 7.792	(Fd) US 1444 ELEV. 2927.621 P.B.M. K-16-1929 1928 Adj. ; SEC 12 T6N R15W La Joya Lodge Service Station, Across Rd. from, AT The head of Rd S.E. To Spunky Canyon, 9.15' S.W. of Sign Post, 20' N.W. of E. of Rd; Conc Post with Bronze Tablet; Tablet Stamped "K-16-1929; Post Painted "US 2927.6 B.M."
+	7.658		7.764			
⊼	2935.714	+ 7.470	+ 7.473		+7.472	
−	0.188		0.291			
T.P.	2935.526				2935.532	
+	11.375		11.560			
⊼	2946.901	+11.047	+ 11.048		+11.048	
−	0.328		0.512			
T.P.	2946.573				2946.580	T.P. 1x2 in E. gutter
+	6.959		6.732	7.011		
⊼	2953.532	+4.169	+4.161	+4.163	+4.162	
−	2.790		2.571	2.848		
T.P.	2950.742				2950.742	T.P. Spk E. side of Pvmt.
+	7.332		7.438			
⊼	2958.074	+ 1.764	+ 1.763		+1.764	
−	5.568		5.675			
T.P.	2952.506				2952.506	T.P. Spk E. side of Pvmt.
+	5.878		5.951			
⊼	2958.384	+5.526	+5.523		+5.524	
−	0.352		0.428			
T.P.	2958.032				2958.0	T.P. 1x2 in W. gutter

768420 353 8-49

PLEASE RETURN TO
LOS ANGELES COUNTY SURVEYOR
725 LOS ANGELES COUNTY ENGINEERING BLDG.

NOTE: ANY ADDITIONS OR CHANGES ON THIS SHEET MUST BE MADE OR CIRCLED IN RED INK, WITH DATE AND NAME OF PERSON MAKING CHANGE.

Do not extend notes this side of this line

B.M.	1ST RUN	DIFF.	2ND RUN	3RD RUN	ADJ. ELEV.	DESCRIPTION
T.P.	2958.032				2958.030	T.P. 1x2 in W. gutter
+	9.699		9.544			
π	2967.731	+ 8.667	+ 8.662		+8.664	
−	1.032		0.882			
T.P.	2966.699				2966.694	T.P. 1x2 in E. gutter
+	11.415		11.152			
π	2978.114	+ 8.657	+ 8.657		+8.657	
−	2.758		2.495			
T.P.	2975.356				2975.351	T.P. Spk. in E. side of Tel. Pole # 25.321 M.
+	10.358		10.438			
π	2985.714	+ 9.576	+ 9.574		+9.575	
−	0.782		0.864			
T.P.	2984.932				2984.926	T.P. spk in Pvm't.
+	11.467		11.192			
π	2996.399	+ 10.515	+ 10.512		+10.514	
−	0.952		0.680			
T.P.	2995.447				2995.440	T.P. 1x2 in E. gutter
+	10.362		10.502			
π	3005.809	+ 5.844	+ 5.848		+5.846	
−	4.518		4.654			
T.P.	3001.291				3001.286	T.P. spk in Pvm't.
+	5.999		6.116			
π	3007.290	+ 5.564	+ 5.559		+5.562	
−	0.435		0.557			
T.P.	3006.855				3006.848	T.P. Spk in Pvm't.
+	9.902		9.742			
π	3016.757	+ 9.260	+ 9.257		+9.258	
−	0.642		0.485			
T.P.	3016.115				3016.106	T.P. 1x2 in E. gutter

NOTES RED. W.E. JOB NO. R377 SURVEY OF San Francisquito Cr. Rd.
DATE 9-11-52 SURVEY BY H.R. Stock
NOTES CHKD. Ito NOTES BY H.R.S. DATE 7-8-52
DATE 11-28-52 INDEXED J. C. Johnson DATE

F.B. 1675 PG. 245

765420 353 8-49

PLEASE RETURN TO
LOS ANGELES COUNTY SURVEYOR
725 LOS ANGELES COUNTY ENGINEERING BLDG.

NOTE: ANY ADDITIONS OR CHANGES ON THIS SHEET MUST BE MADE OR CIRCLED IN RED INK, WITH DATE AND NAME OF PERSON MAKING CHANGE.

JOB NO. R377 SURVEY OF SAN FRANCISQUITO CN Rd NOTES RED. W.E. DATE 9-11-52
SURVEY BY H.R. STOCK NOTES CHKD. [illegible] DATE 11-25-52
NOTES BY H.R.S. DATE 7-9-52
INDEXED A. C. Johnson DATE

F.B. 1675 PG. 246

Do not extend notes this side of this line

B.M.	1ST RUN	DIFF.	2ND RUN	3RD RUN	ADJ. ELEV.	DESCRIPTION
T.P.	3016.115				3016.106	T.P. 1x2 in E. gutter
+	10.848		11.036			
=	3026.963	+10.887	+10.883		+10.285	
−	0.561		0.753			
T.P.	3026.402				3026.391	T.P. 1x2 in E. gutter
+	11.126		11.369			
=	3037.528	+10.951	+10.859		+10.858	
−	0.269		0.510			
T.P.	3037.259				3037.249	T.P. 1x2 in W. gutter
+	11.707		11.831			
=	3048.966	+11.488	+11.485		+11.486	
−	0.219		0.346			
T.P.	3048.747				3048.735	T.P. 1x2 in W. gutter
+	11.392		11.503			
=	3060.139	+10.682	+10.686		+10.684	
−	0.710		0.817			
T.P.	3059.429				3059.419	T.P. 1x2 in E. gutter
+	11.057		11.160			
=	3070.486	+9.216	+9.218		+9.217	
−	1.841		1.942			
T.P.	3068.645				3068.636	T.P. Spk in Pvmt.
+	6.831		6.948			
=	3075.476	+6.201	+6.201		+6.201	
−	0.630		0.747			
T.P.	3074.846				3074.837	T.P. Spk in Pvmt.
+	9.869		9.955			
=	3084.715	+9.770	+9.769		+9.770	
−	0.099		0.186			(Set)
(Set) B.M.S.F. #34	3084.616				3084.~~842~~ ~~607~~ .332	B.M.S.F. #34 ELEV. 3084.332 F.B. 1675-246 FOR DESCRIPTION, SEE PG. 247

769420 353 8-49

PLEASE RETURN TO
LOS ANGELES COUNTY SURVEYOR
725 LOS ANGELES COUNTY ENGINEERING BLDG.

NOTE: ANY ADDITIONS OR CHANGES ON THIS SHEET MUST BE MADE OR CIRCLED IN RED INK, WITH DATE AND NAME OF PERSON MAKING CHANGE.

Do not extend notes this side of this line

B.M.	1ST RUN	DIFF.	2ND RUN	3RD RUN	ADJ. ELEV.	DESCRIPTION
B.M.S.F. #34	3084.616				3084.~~607~~ ~~642~~ .332	B.M.S.F. #34 ELEV. 3084.332 F.B. 1675-246 0.7 Mi. N.E. OF SPUNKY CANYON RD INTERSECTION, W. SIDE OF SAN FRANCISQUITO CANYON RD AT N.E. END OF PICNIC GROUNDS, 7' W. OF 12" OAK & 85'± N.E. OF TEL. POLE # 29308 M, 20'± W. of ℄ Paved Road. SET A STANDARD PRECAST CONC. C.S. MON. BRASS BUTTON CAP TYPE STAMPED "COUNTY SURVEYOR, S.F. 34 R.E. 63"
+	3.047		2.792			
⊼	3087.663	+1.725	+ 1.722		+1.724	
−	1.322		1.070			
T.P.	3086.341				3086.331	T.P. SPK. in Pvmt.
+	9.980		10.107			
⊼	3096.321	+9.339	+ 9.338		+9.338	
−	0.641		0.769			
T.P.	3095.680				3095.669	T.P. SPK. in Pvmt.
+	11.928		11.958			
⊼	3107.608	+11.816	+ 11.819		+11.818	
−	0.112		0.139			
T.P.	3107.496				3107.487	T.P. 1x2 in W. gutter
+	9.898		10.059			
⊼	3117.394	+ 9.218	+ 9.219		+9.218	
−	0.680		0.840			
T.P.	3116.714				3116.705	T.P. 1x2 in E. gutter
+	10.899		10.992			
⊼	3127.613	+10.498	+ 10.495		+10.496	
−	0.401		0.497			
T.P.	3127.212				3127.201	T.P. 1x2 in E. gutter
+	11.530		11.629			
⊼	3138.742	+ 8.408	+ 8.409		+8.408	
−	3.122		3.220			
T.P.	3135.620				3135.609	T.P. SPK in Pvmt.
+	11.508		11.667			
⊼	3147.128	+ 11.166	+ 11.164		+11.165	
−	0.342		0.503			
T.P.	3146.786				3146.774	T.P. Spk in Pvmt.

NOTES RED. W.E. JOB NO. R377 SURVEY OF SAN FRANCISQUITO CN RD.
DATE 9-11-52 SURVEY BY H.R. STOCK
NOTES CHKD. Ho NOTES BY A. C. Johnson DATE 7-9-52
DATE 11-28-52 INSERTED DATE

F.B. 1675 PG. 247

769420 353 8-49

PLEASE RETURN TO
LOS ANGELES COUNTY SURVEYOR
725 LOS ANGELES COUNTY ENGINEERING BLDG.

NOTE: ANY ADDITIONS OR CHANGES ON THIS SHEET MUST BE MADE OR CIRCLED IN RED INK, WITH DATE AND NAME OF PERSON MAKING CHANGE.

Do not extend notes this side of this line

B.M.	1ST RUN	DIFF.	2ND RUN	3RD RUN	ADJ. ELEV.	DESCRIPTION
T.P.	3146.786				3146.774	T.P. SPK in Pvmt. edge
+	8.181		8.271	7.92[illegible]		
π	3154.967	+ 7.197	+ 7.191	+ 7.193	+7.192	
−	0.984		1.080	0.730		
T.P.	3153.983				3153.966	T.P. Spk in Pvmt. edge
+	6.735		6.889			
π	3160.718	+ 6.416	+ 6.421		+6.418	
−	0.319		0.468			
T.P.	3160.399				3160.384	T.P. Spk in Pvmt edge
+	11.208		11.382			
π	3171.607	+ 10.675	+ 10.673		+10.674	
(Set) −	0.533		0.709			(Set)
T.B.M.	3171.074				317~~1.058~~ 0.779	T.B.M. ELEV. 3170.779 F.B. 1675-248 1.0 Mi N.E. of SPUNKY CANYON RD INTERSECTION, 20' N. W. of ℄ SAN FRANCISQUITO CANYON RD, 2' Above Rd at N.E. COR. of B.W. Fence & 40'± N.E. of Tel. Pole # 29297 M., The Top at South Edge of a 2" I.P. flush with Conc. Plug & R.E. 2410 tag.
+	7.879		7.979			
π	3178.953	+ 7.492	+ 7.491		+7.492	
−	0.387		0.488			
T.P.	3178.566				3178.550	T.P. 1x2 in E. gutter
+	11.610		11.448			
π	3190.176	+ 10.228	+ 10.229		+10.229	
−	1.382		1.219			
T.P.	3188.794				3188.779	T.P. SPK in Pvmt. edge
+	8.664		8.790			
π	3197.458	+ 8.003	+ 8.001		+8.002	
−	0.661		0.789			
T.P.	3196.797				3196.781	T.P. 1x2 in W. gutter
+	10.202		10.342			
π	3206.999	+ 9.802	+ 9.802		+9.802	
−	0.400		0.540			
T.P.	3206.599				3206.583	T.P. 1x2 in W. gutter

JOB NO. R377 SURVEY OF SAN FRANCISQUITO CN RD NOTES RED. W.E.
SURVEY BY H.R. STOCK DATE 9-11-52
NOTES BY H.R.S. DATE 7-9-52 NOTES CHKD. H.
INDEXED A. C. Johnson DATE 11-28-52

F.B. 1675 PG. 248

76S420 353 8-49

PLEASE RETURN TO
LOS ANGELES COUNTY SURVEYOR
725 LOS ANGELES COUNTY ENGINEERING BLDG.

NOTE: ANY ADDITIONS OR CHANGES ON THIS SHEET MUST BE MADE OR CIRCLED IN RED INK, WITH DATE AND NAME OF PERSON MAKING CHANGE.

Do not extend notes this side of this line

B.M.	1ST RUN	DIFF.	2ND RUN	3RD RUN	ADJ. ELEV.	DESCRIPTION
T.P.	3206.599				3206.583	T.P. 1x2 in N.W. gutter
+	10.909		11.161			
⊼	3217.508	+10.531	+10.532		+10.532	
−	0.378		0.629			
T.P.	3217.130				3217.115	T.P. spk in Pvm't edge
+	10.052		10.328			
⊼	3227.182	+ 9.670	+ 9.675		+9.672	
−	0.382		0.653			
T.P.	3226.800				3226.787	T.P. spk in Pvm't edge
+	11.399		11.593			
⊼	3238.199	+ 10.958	+ 10.953		+10.956	
−	0.441		0.640			
T.P.	3237.758				3237.743	T.P. spk in Pvm't edge
+	11.215		11.077			
⊼	3248.973	+10.807	+ 10.807		+10.807	
−	0.408		0.270			
T.P.	3248.565				3248.550	T.P. spk in Pvm't edge
+	11.075		10.961			
⊼	3259.640	+10.589	+ 10.591		+10.590	
−	0.486		0.370			
T.P.	3259.154				3259.140	T.P. spk in Pvm't edge
+	11.330		11.470			
⊼	3270.484	+ 11.148	+ 11.146		+11.147	
−	0.182		0.324			
T.P.	3270.302				3270.287	T.P. spk in Pvm't edge opp. Tel. Pole # 29289 M
+	10.584		10.741			
⊼	3280.886	+10.411	+ 10.411		+10.411	
−	0.173		0.330			
T.P.	3280.713				3280.698	T.P. spk in Pvm't edge

NOTES RED. W.E. JOB NO. R377 SURVEY OF SAN FRANCISQUITO CN RD.
DATE 9-11-52 SURVEY BY H.R. STOCK
NOTES CHKD. [illegible] NOTES BY H.R.S. DATE 7-10-52
DATE 11-24-52 INDEXED C. Johnson DATE

F.B. 1675 PG. 249

765420 353 8-49

PLEASE RETURN TO
LOS ANGELES COUNTY SURVEYOR
725 LOS ANGELES COUNTY ENGINEERING BLDG.

NOTE: ANY ADDITIONS OR CHANGES ON THIS SHEET MUST BE MADE OR CIRCLED IN RED INK, WITH DATE AND NAME OF PERSON MAKING CHANGE.

JOB NO. R377 SURVEY OF SAN FRANCISQUITO CYN RD NOTES RED. W.E.
SURVEY BY H.R. STOCK DATE 9-11-52
NOTES BY H.R.S. DATE 7-10-52 NOTES CHKD. LTO
INDEXED A. C. Johnson DATE DATE 11-28-52
F.B. 1675 Pg. 250

Do not extend notes this side of this line

B.M.	1ST RUN	DIFF.	2ND RUN	3RD RUN	ADJ. ELEV.	DESCRIPTION
T.P.	3280.713				3280.698	T.P. Spk in Pvm't. edge
+	11.281		11.408			
=	3291.994	+ 10.881	+ 10.880		+10.880	
−	0.400		0.528			
T.P.	3291.594				3291.578	T.P. Spk in Pvm't. edge
+	10.977		11.188			
=	3302.571	+10.614	+ 10.617		+10.616	
−	0.363		0.571			
T.P.	3302.208				3302.194	T.P. Spk in Pvm't. edge (OPPOSITE Tel. Pole # 29236M)
+	10.692		10.796			
=	3312.900	+10.239	+ 10.237		+10.238	
−	0.453		0.559			
T.P.	3312.447				3312.432	T.P. Spk in Pvm't. edge
+	11.558		11.683			
=	3324.005	+ 11.340	+ 11.338		+11.339	
−	0.218		0.345			
T.P.	3323.787				3323.771	T.P. 1x2 in S.E. gutter
+	9.100		9.263			
=	3332.887	+ 7.770	+ 7.768		+7.769	
−	1.330		1.495			
(Set) B.M.S.F.#35	3331.557				3331.~~540~~ .255	(Set) B.M. S.F. #35 ELEV. 3331.255 F.B. 1675-250 1.4 Mi. N.E. of SPUNKY CANYON RD. INTERSECTION 30'± N.W. of ℄ SAN FRANCISQUITO CANYON RD, 7'N OF 10" PINE TREE - IN FRONT OF SAN FRANCISQUITO GUARD STATION, SET A STANDARD PRECAST CONC. BRASS BUTTON CAP TYPE C.S.MON. STAMPED "COUNTY SURVEYOR. S.F. 35 R.E. 63"
+	7.478		7.679			
=	3339.035	+ 7.408	+ 7.407		+7.408	
−	0.070		0.272			
T.P.	3338.965				3338.948	T.P. 1x2 in S.E. gutter
+	10.510		10.576			
=	3349.475	+10.324	+ 10.325		+10.324	
−	0.186		0.251			
T.P.	3349.289				3349.272	T.P. 1x2 in S.E. gutter

769420 353 8-49

PLEASE RETURN TO
LOS ANGELES COUNTY SURVEYOR
725 LOS ANGELES COUNTY ENGINEERING BLDG.

NOTE: ANY ADDITIONS OR CHANGES ON THIS SHEET MUST BE MADE OR CIRCLED IN RED INK, WITH DATE AND NAME OF PERSON MAKING CHANGE.

Do not extend notes this side of this line

NOTES RED. W.E. JOB NO. R.377 SURVEY OF SAN FRANCISCO, LTD. (CYR) F.B. 1615 PG. 251
DATE 11-28-51 SURVEY BY H.R.S. NOTES BY H.R.S. DATE 7-10-52
NOTES CHKD. J.C.J. INKED J.C. Johnson DATE

B.M.	1ST RUN	DIFF.	2ND RUN	3RD RUN	ADJ. ELEV.	DESCRIPTION
T.P.	3349.289				3349.272	T.P. 1x2 in S.E. gutter
+	11.139		11.231			
⊼	3360.428	+ 11.077	+ 11.079		+ 11.078	
−	0.062		0.152			
T.P.	3360.366				3360.350	T.P. 1x2 in N.W gutter
+	11.541		11.328			
⊼	3371.907	+ 10.862	+ 10.863		+ 10.862	
−	0.679		0.465			
T.P.	3371.228				3371.212	T.P. 1x2 in S.E. gutter
+	11.262		11.455			
⊼	3382.490	+ 10.814	+ 10.816		+ 10.815	
−	0.448		0.639			
T.P.	3382.042				3382.027	T.P. SPK in Pvm't. edge (OPPOSITE TEL. POLE # 23280M)
+	10.232		10.440			
⊼	3392.274	+ 9.852	+ 9.852		+ 9.852	
−	0.380		0.588			
T.P.	3391.894				3391.879	T.P. SPK in Pvm't. edge
+	10.939		11.040			
⊼	3402.833	+ 10.350	+ 10.351		+ 10.350	
−	0.589		0.689			
T.P.	3402.244				3402.229	T.P. 1x2 in S.E. gutter
+	11.748		11.881			
⊼	3413.992	+ 10.209	+ 10.212		+ 10.210	
−	1.539		1.669			
T.P.	3412.453				3412.439	T.P. SPK in Pvm't. edge
+	10.864		10.999			
⊼	3423.317	+ 10.556	+ 10.556		+ 10.556	
−	0.308		0.443			
T.P.	3423.009				3422.995	T.P. SPK in Pvm't. edge

76S420 353 8-49

PLEASE RETURN TO
LOS ANGELES COUNTY SURVEYOR
725 LOS ANGELES COUNTY ENGINEERING BLDG.

NOTE: ANY ADDITIONS OR CHANGES ON THIS SHEET MUST BE MADE OR CIRCLED IN RED INK, WITH DATE AND NAME OF PERSON MAKING CHANGE.

Do not extend notes this side of this line

B.M.	1ST RUN	DIFF.	2ND RUN	3RD RUN	ADJ. ELEV.	DESCRIPTION
T.P.	3423.009				3422.995	T.P. SPK in Pvm't edge
+	11.336		11.462			
π	3434.345	+10.986	+10.987		+10.986	
−	0.350		0.475			
T.P.	3433.995				3433.981	T.P. 1x2 in N.W. gutter
+	11.762		11.653			
π	3445.757	+11.450	+11.447		+11.448	
−	0.312		0.206			
T.P.	3445.445				3445.429	T.P. 1x2 in N.W. gutter
+	11.960		11.879			
π	3457.405	+11.732	+11.735		+11.734	
−	0.228		0.144			
T.P.	3457.177				3457.163	T.P. 1x2 in S.E. gutter
+	11.650		11.820			
π	3468.827	+11.063	+11.062		+11.062	
−	0.587		0.758			
T.P.	3468.240				3468.225	T.P. 1x2 in Hole in Pvm't (GRASS SPRINGS SERVICE Rd)
+	11.142		11.387			
π	3479.382	+10.874	+10.877		+10.876	
−	0.268		0.510			
T.P.	3479.114				3479.101	T.P. 1x2
+	11.652		11.465			
π	3490.766	+11.072	+11.074		+11.073	
−	0.580		0.391			
T.P.	3490.186				3490.174	T.P. 1x2
+	11.809		12.011			
π	3501.995	+11.602	+11.603		+11.602	
−	0.207		0.408			
T.P.	3501.788				3501.776	T.P. 1x2

JOB NO. R377 SURVEY OF SAN FRANCISQUITO CN RD. NOTES RED. W.E.
SURVEY BY H.R. STOCK DATE 9-11-52
NOTES BY H.R.S. DATE 7-10-52 NOTES CHKD. Ito
INDEXED E. C. Johnson DATE 11-28-52

F.B. 1675 PG. 252

765420 353 5-49

PLEASE RETURN TO
LOS ANGELES COUNTY SURVEYOR
725 LOS ANGELES COUNTY ENGINEERING BLDG.

NOTE: ANY ADDITIONS OR CHANGES ON THIS SHEET MUST BE MADE OR CIRCLED IN RED INK, WITH DATE AND NAME OF PERSON MAKING CHANGE.

Do not extend notes this side of this line

NOTES RED. W.E. JOB NO. R-377 SURVEY OF San Fernando Rd. Ch. Rd
DATE 8-11-52 SURVEY BY H.K. STOCK
NOTES CHKD. H.C. NOTES BY H.R.S. DATE 7-14-52
DATE 11-28-52 INDEXED A. C. Johnson DATE
F.B. 1675 Pg. 253

B.M.	1ST RUN	DIFF.	2ND RUN	3RD RUN	ADJ. ELEV.	DESCRIPTION
T.P.	3501.788				3501.776	T.P. 1x2
+	11.602		11.759			
=	3513.390	+ 11.364	+ 11.367		+ 11.366	
−	0.238		0.392			
T.P.	3513.152				3513.142	T.P. Spk in Pvmt edge
+	11.609		11.741			
=	3524.761	+ 11.139	+ 11.141		+ 11.140	
−	0.470		0.600			
T.P.	3524.291				3524.282	T.P. 1x2
+	11.209		11.300			
=	3535.500	+ 10.970	+ 10.972		+ 10.971	
−	0.239		0.328			
T.P.	3535.261				3535.253	T.P. 1x2
+	11.361		11.529			
=	3546.622	+ 10.980	+ 10.980		+ 10.980	
−	0.381		0.549			
T.P.	3546.241				3546.233	T.P. 1x2
+	11.688		11.868			
=	3557.929	+ 11.327	+ 11.327		+ 11.327	
−	0.361		0.541			
T.P.	3557.568				3557.560	T.P. 1x2
+	11.890		11.743			
=	3569.458	+ 11.565	+ 11.563		+ 11.564	
−	0.325		0.180			
T.P.	3569.133				3569.124	T.P. Spk in Pvmt edge
+	11.466		11.319			
=	3580.599	+ 10.918	+ 10.921		+ 10.920	
−	0.548		0.398			
T.P.	3580.051				3580.044	T.P. 1x2

768420 353 8-49

PLEASE RETURN TO
LOS ANGELES COUNTY SURVEYOR
725 LOS ANGELES COUNTY ENGINEERING BLDG.

NOTE: ANY ADDITIONS OR CHANGES ON THIS SHEET MUST BE MADE OR CIRCLED IN RED INK, WITH DATE AND NAME OF PERSON MAKING CHANGE.

JOB NO. R377 SURVEY OF San Francisquito Canyon NOTES RED. W.E.
SURVEY BY H.A.P. STOCK DATE 9-11-52
NOTES BY H.R.S. DATE 7-14-52 NOTES CHKD. L.T.
INDEXED J. C. Johnson DATE DATE 11-24-52
F.B. 1675 Pg. 254

Do not extend notes this side of this line

B.M.	1ST RUN	DIFF.	2ND RUN	3RD RUN	ADJ. ELEV.	DESCRIPTION
T.P.	3580.051				3580.044	T.P. 1X2
+	11.556		11.677			
⊼	3591.607	+ 11.333	+ 11.333		+11.333	
−	0.223		0.344			
T.P.	3591.384				3591.377	T.P. 1X2
+	11.749		11.891			
⊼	3603.133	+ 11.285	+ 11.286		+11.286	
−	0.464		0.605			
T.P.	3602.669				3602.663	T.P. 1X2
+	11.480		11.608			
⊼	3614.149	+ 10.828	10.828		+10.828	
−	0.652		0.780			
T.P.	3613.497				3613.491	T.P. 1X2
+	10.980		11.103			
⊼	3624.477	+ 10.515	+ 10.513		+10.514	
−	0.465		0.590			
T.P.	3624.012				3624.005	T.P. 1X2
+	11.552		11.712			
⊼	3635.564	+ 11.324	+ 11.324		+11.324	
−	0.228		0.388			
T.P.	3635.336				3635.329	T.P. SPK in Pvmt. edge
+	11.189		11.341			
⊼	3646.525	+ 10.477	+ 10.474		+10.476	
−	0.712		0.867			
T.P.	3645.813				3645.805	T.P. 1X2
+	11.255		11.361			
⊼	3657.068	+ 11.014	+ 11.012		+11.013	
−	0.241		0.349			
T.P.	3656.827				3656.818	T.P. SPK in Pvmt. edge

768420 353 8-49

PLEASE RETURN TO
LOS ANGELES COUNTY SURVEYOR
725 LOS ANGELES COUNTY ENGINEERING BLDG.

NOTE: ANY ADDITIONS OR CHANGES ON THIS SHEET MUST BE MADE OR CIRCLED IN RED INK, WITH DATE AND NAME OF PERSON MAKING CHANGE.

Do not extend notes this side of this line

NOTES RED. W.E. JOB NO. R277 SURVEY OF SAN FRANCISQUITO CANYON RD
DATE 11-28-52 SURVEY BY M.R.S. & R.S. Tack DATE 7-14-52
NOTES CHKD. H.O. NOTES BY M.R.S.
DATE 11-28-52 INDEXED J. C. Johnson DATE
F.B. 1675 PG. 55

B.M.	1ST RUN	DIFF.	2ND RUN	3RD RUN	ADJ. ELEV.	DESCRIPTION
T.P.	3656.827				3656.818	T.P. SPK in Pvmt. edge
+	11.539		11.681			
π	3668.366	+ 11.054	+ 11.057		+11.056	
−	0.485		0.624			
T.P.	3667.881				3667.874	T.P. SPK in Pvmt. edge
+	11.502		11.673			
π	3679.383	+ 10.373	+ 10.373		+10.373	
−	1.129		1.300			
(Set) B.M.SF #36	3678.254				3678.247 ~~.482~~ 1.950	(Set) B.M.S.F. #36 ELEV. 3677.950 F.B. 1675-235 350'± S.W. of SUMMIT & 60'± S.E. of ℄ of SAN FRANCISQUITO CANYON RD, 15' N.E. of TELEPHONE POLE #29282M (SET A STANDARD PRECAST CONC. MON., BRASS BUTTON CAP TYPE, STAMPED "COUNTY SURVEYOR S.F. 36 R.E. 63"
+	10.858		10.951			
π	3689.112	+ 10.432	+ 10.430		+10.431	
−	0.426		0.521			
T.P.	3688.686				3688.678	T.P. IXE
+	10.682		10.869			
π	3699.368	+ 10.618	+ 10.621		+10.620	
−	0.064		0.248			
T.P.	3699.304				3699.298	T.P. IXE
+	11.429		11.607			
π	3710.733	+ 11.162	+ 11.159		+11.160	
−	0.267		0.448			
(Fd) US1447	3710.466				3710.458 ~~.499~~ .160	(Fd) 1928 Adj. US1447 ELEV. 3709.92 R.P. T. P.E.M. K-17-1929 SEC. 5 T6N R14W; SUMMIT OF SAN FRANCISQUITO & PINE CYNS. 25' S.E. OF SIGN POST MARKED "SUMMIT" 80' SE OF ROAD 10' N.W. OF SMALL ROAD RUNNING S.E. & W. Cedar Tree; COPPER Nail & Washer in base of Tree Painted "US 3710.2 B.M."
+	0.548		0.605			
π	3711.014	− 8.964	− 8.964		−8.964	
−	9.512		9.569			
T.P.	3701.502				3701.494	T.P. SPK in Pvmt. edge
+	2.012		1.872			
π	3703.514	− 8.360	− 8.360		−8.360	
−	10.372		10.232			
T.P.	3693.142				3693.134	T.P. SPK in Pvmt. edge

768420 353 8-49

PLEASE RETURN TO
LOS ANGELES COUNTY SURVEYOR
725 LOS ANGELES COUNTY ENGINEERING BLDG.

NOTE: ANY ADDITIONS OR CHANGES ON THIS SHEET MUST BE MADE OR CIRCLED IN RED INK, WITH DATE AND NAME OF PERSON MAKING CHANGE.

Do not extend notes this side of this line

B.M.	1ST RUN	DIFF.	2ND RUN	3RD RUN	ADJ. ELEV.	DESCRIPTION
T.P.	3693.142				3693-134	T.P. SPK in Pvm't. E. edge
+	0.188		0.310			
π	3693.330	-9.811	-9.811		-9.811	
−	9.999		10.121			
T.P.	3683.331				3683.323	T.P. SPK in Pvm't. E. edge
+	0.139		0.228			
π	3683.470	-11.534	-11.535		-11.534	
−	11.673		11.763			
T.P.	3671.797				3671.789	T.P. SPK in Pvm't. E. edge
+	0.182		0.428			
π	3671.979	-9.292	-9.291		-9.292	
−	9.474		9.719			
T.P.	3662.505				3662.497	T.P. SPK in Pvm't. E. edge
+	0.409		0.298			
π	3662.914	-10.140	-10.137		-10.138	
−	10.549		10.435			
T.P.	3652.365				3652.359	T.P. SPK in Pvm't. W. edge
+	0.785		0.663			
π	3653.150	-11.227	-11.229		-11.228	
−	12.012		11.892			
T.P.	3641.138				3641-131	T.P. SPK in Pvm't. W. edge
+	0.330		0.490			
π	3641.468	-10.987	-10.989		-10.988	
−	11.317		11.479			
T.P.	3630.151				3630.143	T.P. SPK in Pvm't. W. edge
+	0.065		0.240			
π	3630.216	-10.126	-10.125		-10.126	
−	10.191		10.365			
T.P.	3620.025				3620.017	T.P. SPK in Pvmt E. edge

NOTES RED. WE
DATE 9-11-52
NOTES CHKD. Ito
DATE 11-28-52

JOB NO. R377 SURVEY OF SAN FRANCISQUITO CN RD
SURVEY BY H.R. STOCK
NOTES BY H.R.S. DATE 7-14-52
INDEXED A. C. Johnson DATE

F.B. 1675 PG. 256

765420 353 8-49

PLEASE RETURN TO
LOS ANGELES COUNTY SURVEYOR
725 LOS ANGELES COUNTY ENGINEERING BLDG.

NOTE: ANY ADDITIONS OR CHANGES ON THIS SHEET MUST BE MADE OR CIRCLED IN RED INK, WITH DATE AND NAME OF PERSON MAKING CHANGE.

Do not extend notes this side of this line

B.M.	1ST RUN	DIFF.	2ND RUN	3RD RUN	ADJ. ELEV.	DESCRIPTION
T.P.	3620.025				3620.017	T.P. SPK in Pvm't
+	0.118		0.229			
⊼	3620.143	-11.525	-11.529		-11.527	
−	11.643		11.758			
T.P.	3608.500				3608.490	T.P. SPK in Pvm't
+	0.293		0.372			
⊼	3608.793	-8.235	-8.236		-8.236	
−	8.528		8.608			
T.P.	3600.265				3600.254	T.P. SPK in Pvm't
+	0.478		0.328			
⊼	3600.743	-8.703	-8.702		-8.702	
−	9.181		9.030			
T.P.	3591.562				3591.552	T.P. 1X2
+	1.788		1.970			
⊼	3593.350	-6.374	-6.374		-6.374	
−	8.162		8.344			
(Set) B.M.S.F. #37	3585.188				3585.~~178~~ ~~813~~ 4.875	(Set) B.M.S.F. #37 ELEV. 3584.875 F.B. 1675-257 0.5 MI. N.E. OF SUMMIT & 0.2 MI. S.W. OF TALAMANTES ON RIDGE, 80'± N.E. OF ℄ SAN FRANCISQUITO CANYON RD, TOP OF BRONZE DISC IN CONC BASE. DISC STAMPED "BEND 1932" U.S. COAST & GEODETIC
+	5.032		5.258			
⊼	3590.220	+1.679	+1.678		+1.678	
−	3.353		3.580			
(Set) B.M.S.F. #38	3586.867				3586.~~856~~ ~~891~~ .553	(Set) B.M.S.F. #38 ELEV. 3586.553 F.B. 1675-257 0.5 MI. N.E. OF SUMMIT & 0.2 MI. S.W. OF TALAMANTES ON RIDGE, 55'± N.E. OF ℄ SAN FRANCISQUITO CANYON RD. TOP OF BRONZE TABLET OR DISC. IN CONC. BASE STAMPED "BEND No 2" U.S. COAST & GEODETIC
+	0.990		0.819			
⊼	3587.857	-10.586	-10.583		-10.584	
−	11.576		11.402			
T.P.	3576.281				3576.272	T.P. SPK in Pvm't N. edge
+	0.558		0.459			
⊼	3576.839	-10.673	-10.674		-10.674	
−	11.231		11.133			
T.P.	3565.608				3565.598	T.P. SPK in Pvm't E. edge

NOTES RED. W.E. JOB NO. R377 SURVEY OF San Francisquito Cn Rd
DATE 8-11-50 SURVEY BY H.R. Stock
NOTES CHKD. Ito NOTES BY H.R.S. DATE 7-15-52
DATE 11-28-52 INDEXED L. C. Johnson DATE

F.B. 1675 PG. 257

769420 353 8-49

PLEASE RETURN TO
LOS ANGELES COUNTY SURVEYOR
725 LOS ANGELES COUNTY ENGINEERING BLDG.

NOTE: ANY ADDITIONS OR CHANGES ON THIS SHEET MUST BE MADE OR CIRCLED IN RED INK, WITH DATE AND NAME OF PERSON MAKING CHANGE.

Do not extend notes this side of this line

JOB NO. R377 SURVEY OF SAN FRANCISQUITO TO CNYRD NOTES RED. W.E. DATE 9-1-52
SURVEY BY H.R.S. DATE 7-15-52 NOTES CHKD. DATE 11-24-52
NOTES BY K. C. Johnson DATE
INDEXED DATE
F.B. 1675 Pg. 258

B.M.	1ST RUN	DIFF.	2ND RUN	3RD RUN	ADJ. ELEV.	DESCRIPTION
T.P.	3565.608				3565.598	T.P. SPK in Pvmt. E. edge
+	0.449		0.281			
⊼	3566.057	- 8.797	- 8.797		-8.797	
−	9.246		9.078			
T.P.	3556.811				3556.801	T.P. SPK in Pvmt. E. edge
+	0.412		0.290			
⊼	3557.223	- 10.191	- 10.191		-10.191	
−	10.603		10.481			
T.P.	3546.620				3546.610	T.P. SPK in Pvmt. W. edge
+	2.009		2.075			
⊼	3548.629	- 4.600	- 4.598		-4.598	
−	6.609		6.673			
(Set) B.M.S.F. #39	3542.020				~~3541.946~~ 1.706	(Set) B.M.S.F. #39 ELEV. 3541.706 F.B. 1675 - 258 0.4 MI. S.E. OF INTERSECTION OF ELDERBERRY LAKE-PINE CANYON ROAD & SAN FRANCISQUITO CANYON RD; W. SIDE OF SAN FRANCISQUITO CANYON RD 30' W. OF ℄ PAVEMENT, 2A E. N. OF ANGELES NATIONAL FOREST SIGN, TOP OF BRONZE DISC IN CONC POST STAMPED "BEND NO 2"
+	0.270		0.382			
⊼	3542.290	-10.309	- 10.308		-10.308	
−	10.579		10.690			
T.P.	3531.711				3531.704	T.P. SPK in Pvmt. W. edge
+	0.338		0.402			
⊼	3532.049	- 10.802	- 10.801		-10.802	
−	11.140		11.203			
T.P.	3520.909				3520.902	T.P. SPK in Pvmt. E. edge
+	0.723		0.641			
⊼	3521.632	-11.171	- 11.170		-11.170	
−	11.894		11.811			
T.P.	3509.738				3509.732	T.P. SPK in Pvmt. E. edge
+	0.473		0.598			
⊼	3510.211	- 10.006	- 10.002		-10.004	
−	10.479		10.600			
T.P.	3499.732				3499.728	T.P. SPK in Pvmt. E. edge

765420 353 8-49

PLEASE RETURN TO
LOS ANGELES COUNTY SURVEYOR
725 LOS ANGELES COUNTY ENGINEERING BLDG.

NOTE: ANY ADDITIONS OR CHANGES ON THIS SHEET MUST BE MADE OR CIRCLED IN RED INK, WITH DATE AND NAME OF PERSON MAKING CHANGE.

Do not extend notes this side of this line

NOTES RED. W.E. JOB NO. R2227 SURVEY OF Dist. Transmission (KR)
DATE 7-11-52 SURVEY BY H.R. Strack
NOTES CHKD. Fe NOTES BY H.R.S. DATE 7-25-52
DATE 11-25-52 INDEXED C. Johnson DATE
F.B. 1675 PG. 25

B.M.	1ST RUN	DIFF.	2ND RUN	3RD RUN	ADJ. ELEV.	DESCRIPTION
T.P.	3499.732				3499.728	T.P. SPK in Pvmt. E. side
+	0.261		0.361			
π	3499.993	- 10.337	- 10.336		-10.337	
-	10.599		10.697			
T.P.	3489.394				3489.391	T.P. SPK in Pvmt. W. side
+	0.481		0.361			
π	3489.875	- 10.323	- 10.321		-10.932	
-	11.414		11.292			
T.P.	3478.461				3478.459	T.P. 1x2 in E. gutter
+	1.099		0.918			
π	3479.560	- 9.402	- 9.405		-9.404	
-	10.501		10.323			
T.P.	3469.059				3469.055	T.P. 1x2 in E. gutter
+	0.267		0.425			
π	3469.326	- 10.287	- 10.291		-10.289	
-	10.554		10.719			
T.P.	3458.772				3458.766	T.P. SPK in Pvmt E. side
+	0.238		0.312			
π	3459.010	- 10.901	- 10.905		-10.903	
-	11.139		11.217			
T.P.	3447.871				3447.863	T.P. SPK in Pvmt, E. side
+	0.118		0.294			
π	3447.989	- 9.925	- 9.924		-9.924	
-	10.043		10.218			
T.P.	3437.946				3437.946	T.P. SPK in Pvmt W. side
+	0.590		0.430			
π	3438.536	- 9.162	- 9.159		-9.160	
-	9.752		9.589			
T.P.	3428.784				3428.779	T.P. SPK in Pvmt W. side

765420 353 8-49

PLEASE RETURN TO
LOS ANGELES COUNTY SURVEYOR
725 LOS ANGELES COUNTY ENGINEERING BLDG.

NOTE: ANY ADDITIONS OR CHANGES ON THIS SHEET MUST BE MADE OR CIRCLED IN RED INK, WITH DATE AND NAME OF PERSON MAKING CHANGE.

Do not extend notes this side of this line

B.M.	1ST RUN	DIFF.	2ND RUN	3RD RUN	ADJ. ELEV.	DESCRIPTION
T.P.	3428.784				3428.779	T.P. SPK in Pvm't W. side
+	0.329		0.382			
⊼	3429.113	-8.343	-8.346		-8.344	
−	8.672		8.728			
T.P.	3420.441				3420.435	T.P. SPK in Pvm't W. side
+	0.902		0.732			
⊼	3421.343	-7.803	-7.807		-7.805	
−	8.705		8.539			
T.P.	3412.638				3412.630	T.P. SPK in Pvm't W. side
+	1.713		1.540			
⊼	3414.351	-6.808	-6.808		-6.808	
−	8.521		8.348			
T.P.	3405.830				3405.822	T.P. 1x1
+	0.590		0.420			
⊼	3406.420	-3.657	-3.655		-3.656	
−	4.247		4.075			
(Fd) US 433	3402.173				3402.~~165~~ ~~200~~ 1.854	(Fd) 1928 Adj. U.S. 433 ELEV. 3401.793' AT JUNCTION OF ELIZABETH-LAKE PINE CANYON RD & SAN FRANCISQUITO CANYON RD; S 16° E 120 ft. From INTERSECTION, 1 ft. South of FENCE ON SOUTH SIDE OF RD; N 40° E 39 ft. From THE NORTHERLY CORNER of LUCY TALAMANTES' HOUSE; SOUTH 68 ft. From L.A. CO. Fire COMMUNICATION SYSTEM TELEPHONE POLE # 111-697; NORTH 50° WEST 156 ft. From TALAMANTES' WINDMILL; Set 4" IRON POST IN CONCRETE 4" Above ground surface marked "3403 L.A. - RESET SEPT. 1939."

JOB NO. R377 SURVEY OF SAN FRANCISQUITO CN. RD. NOTES RED. W.E.
SURVEY BY H. R. STOCK DATE 9-11-52
NOTES BY H. R. S. DATE 7-15-52 NOTES CHKD. Ito
INDEXED K. C. Johnson DATE 11-28-52

F.B. 1675 PG. 260

Notes Ck'd by	Survey of San Francisquito Co. Pt.
Map No.	W. O. R-377 Tape No. 84 St'd. 84 °F
Office Work	Surveyed by
Checked	Notes Date
Date	Indexed A. C. Johnson 10-3-52

F.B. 1675 Pg. 2101

AUXILIARY P-LINE

(COMMENCING AT P#198 THENCE N.W.LY. ALONG CLEARWATER CYN. FIRE ROAD TO P#214)

JN- R-377

OCT. 1952

Party
W.S. Cowherd
C. Morrison
R. DALE
J. VAN NUYS

Note: Any Additions or Changes on This Sheet Must Be Made or Circled in Red Ink With Date and Name of Person Making Change.

Do not extend notes this side of this line.

RETURN TO
LOS ANGELES COUNTY SURVEYOR
726 LOS ANGELES COUNTY
ENGINEERING BLDG.

76F3095 247 2-51

RETURN TO
LOS ANGELES COUNTY SURVEYOR
725 LOS ANGELES COUNTY
ENGINEERING BLDG.

Note: Any Additions or Changes on This Sheet Must be Made or Circled in Red Ink With Date and Name of Person Making Change.

Do not extend notes this side of this line.

F.B. 1625 PG. 262

Traced On by: [illegible]
Map No.
Office Work
Checked
Date

Survey of San Francisco Road
W. Of 317 Tape No. 84 St'd 84 °F
Surveyed by W.S. Cowherd
Notes W.S.C. Date 10-3-52
Indexed C. Johnson

F.B. 1677 Pg. 267

W.S. 78, A-2

Note: Any Additions or Changes on This Sheet Must be Made or Circled in Red Ink With Date and Name of Person Making Change.

Do not extend notes this side of this line.

RETURN TO
LOS ANGELES COUNTY SURVEYOR
726 LOS ANGELES COUNTY
ENGINEERING BLDG.

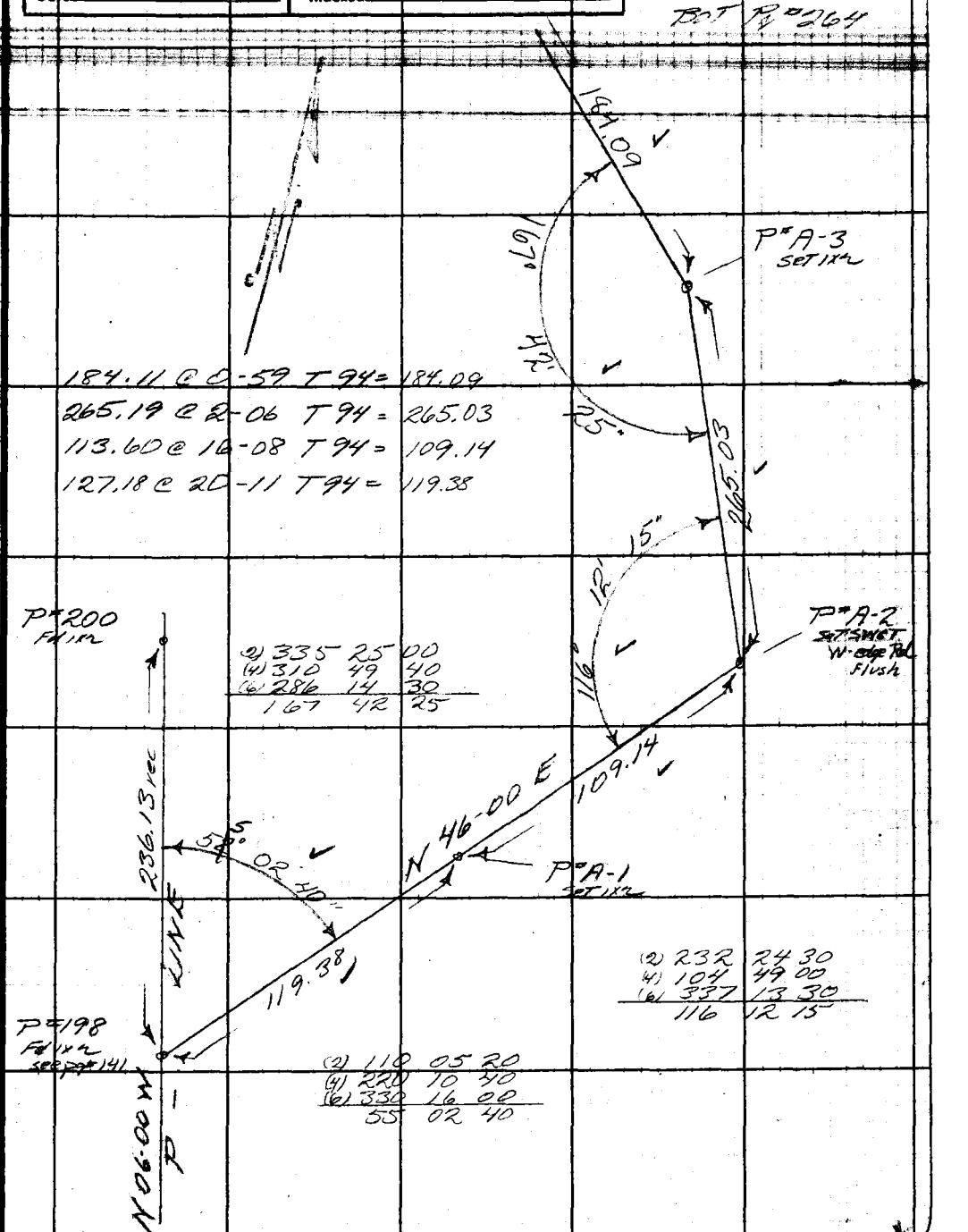

184.11 @ C-59 T94 = 184.09
265.19 @ 2-06 T94 = 265.03
113.60 @ 16-08 T94 = 109.14
127.18 @ 20-11 T94 = 119.38

(2)	335	25	00
(4)	310	49	40
(6)	286	14	30
	167	42	25

(2)	232	24	30
(4)	104	49	00
(6)	337	13	30
	116	12	15

(2)	110	05	20
(4)	220	10	40
(6)	330	16	00
	55	02	40

F. B. 1675 PG. 204

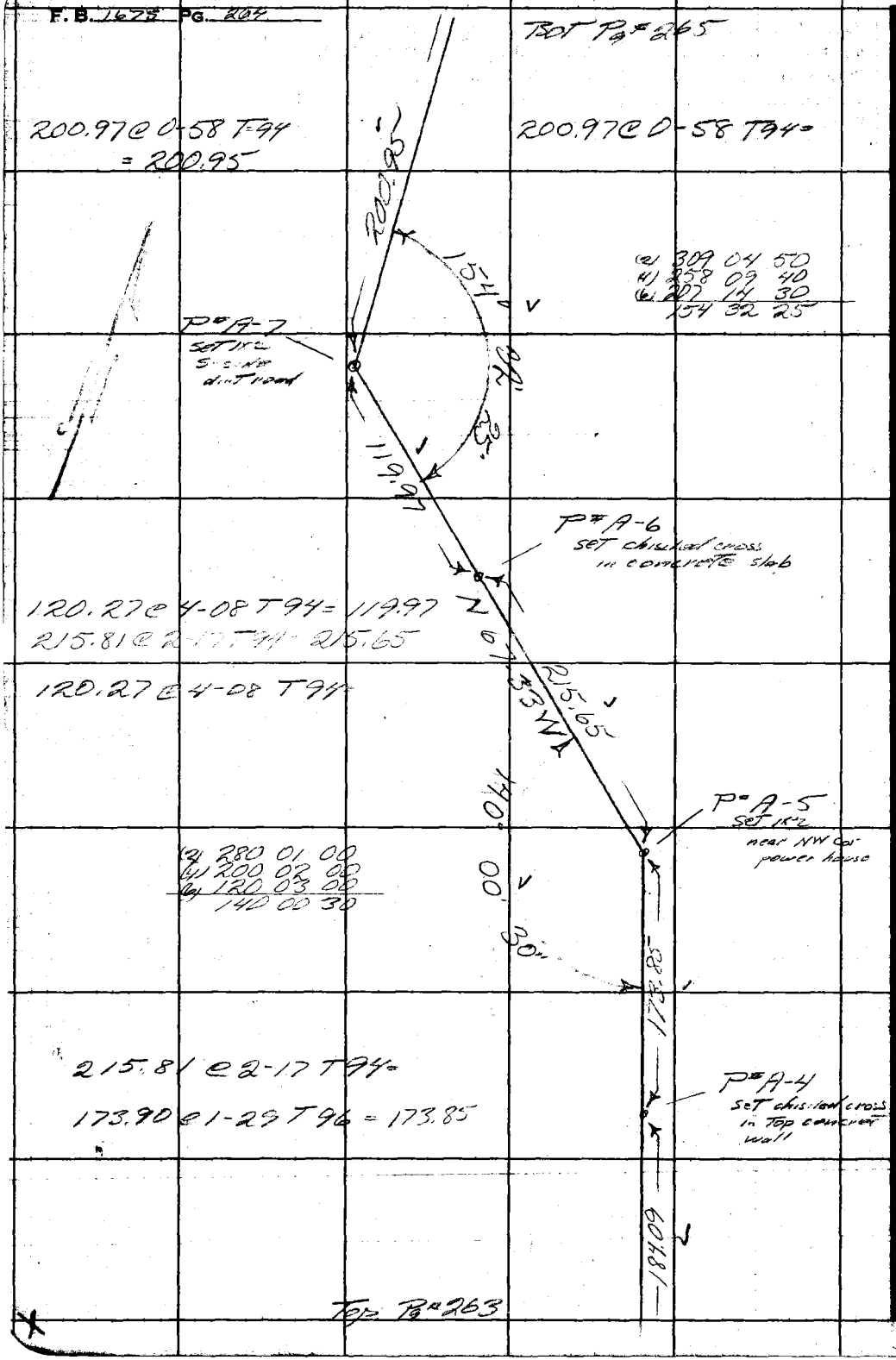

RETURN TO
LOS ANGELES COUNTY SURVEYOR
725 LOS ANGELES COUNTY
ENGINEERING BLDG.

Do not extend notes this side of this line.

Note: Any Additions or Changes on This Sheet Must be Made or Circled in Red Ink With Date and Name of Person Making Change.

Notes Ck'd by [redacted]	Survey of San Francisquito B.M.
Map No.	W. O. R-322 Tape No. 84 St'd. 84 °F
Office Work	Surveyed by W. S. Crawford
Checked	Notes W.S.C. Date 10-2-58
Date	Indexed A. C. Johnson

F.B. 1675 Pg. 265

Bot Tg = 266

133.07 @ 0-0 T92 = 133.08

(2) 333 03 30
(4) 306 07 00
(6) 279 10 20
166 31 45

P# A-11 set swift S-side dirt road

119.05 @ 0-0 T 94 = 119.06

P# A-10 set 1x2

58.48 @ 1-06 T 94 = 58.47
99.36 @ 0-0 T = 100 = 99.37
157.84

P# A-9 set 1x2

T = 100
226.10 @ 5-54 = 224.92
91.81 @ 0-0 = 91.82
316.74

(2) 292 15 20
(4) 224 30 30
(6) 156 45 30
146 07 35

P# A-8 set 1x2

Top Tg = 264

133.08
166°
31'
45"
119.06
N 75-59 W
157.84
35"
07'
316.74
146°
200.95

Note: Any Additions or Changes on This Sheet Must be Made or Circled in Red Ink With Date and Name of Person Making Change.

Do not extend notes this side of this line.

RETURN TO
LOS ANGELES COUNTY SURVEYOR
726 LOS ANGELES COUNTY
ENGINEERING BLDG.

76F3098 247 2-51

RETURN TO
LOS ANGELES COUNTY SURVEYOR
725 LOS ANGELES COUNTY
ENGINEERING BLDG.

Note: Any Additions or Changes on This Sheet Must be Made or Circled in Red Ink With Date and Name of Person Making Change.

Do not extend notes this side of this line.

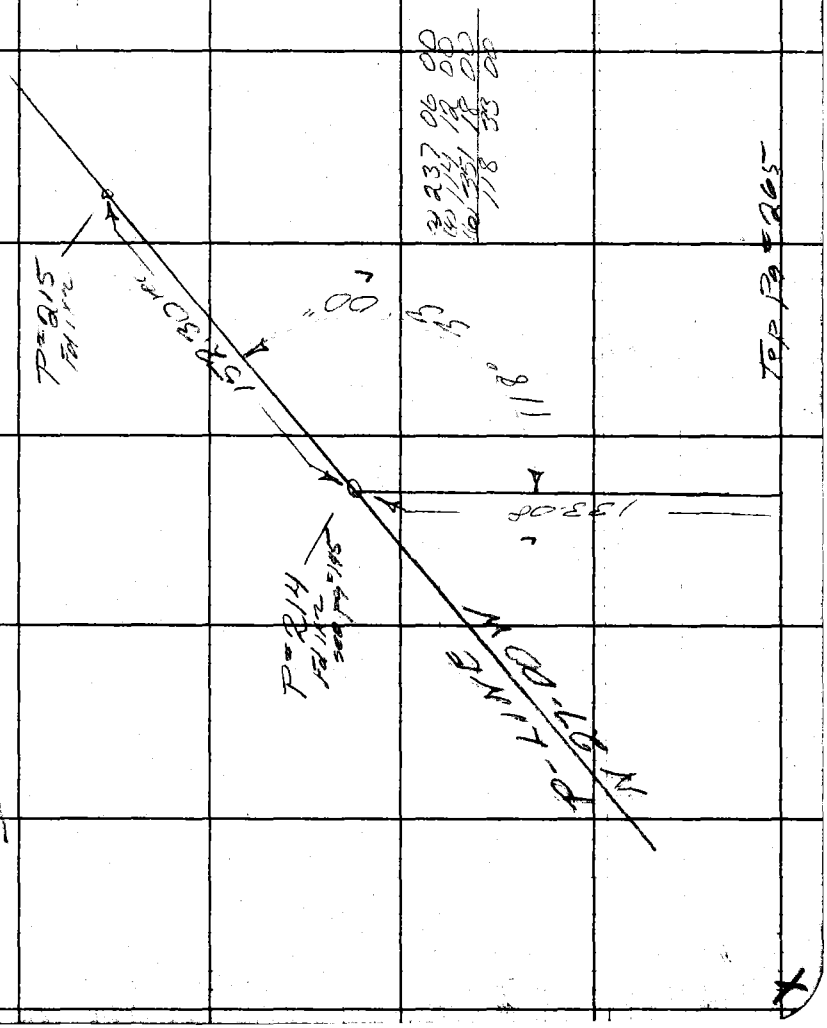

B. 1675 PG. 206

76L298 307 4-60

PLEASE RETURN TO
LOS ANGELES COUNTY SURVEYOR
726 LOS ANGELES COUNTY ENGINEERING BLDG.

NOTE: ANY ADDITIONS OR CHANGES ON THIS SHEET MUST BE MADE OR CIRCLED IN RED INK, WITH DATE AND NAME OF PERSON MAKING CHANGE.

Do not extend notes this side of this line.

Profile Notes Red. Plotted Job No. F-377 Division No.
Notes Chkd. Checked Surveyed by W.C.S. Date 10-12-62 F.B. 1625 Pg. 22

STATION	B. S.	H. I.	F. S.	ELEV.	
USBM "1437	3 49	2111 13		2107 64	USBM "1437 P.B.M. L.A.B.W.&P. Elev. 2111.13
T.P.	1 22	2101 37	10 98	2100 15	250'± W. of 40 W. of ROAD at foot of 3" Iron Pipe St. Stamped L.A.B.W. 2105.53
T.P.	2 78	2092 73	11 42	2089 95	Elev = 2107.64 Per F.B. 1625 Pg. 22
P" A-2	12 09	2096 59	8 23	2084 50	NOTE Elev. For P.A-1 can be gotten by proximity es. BM mon within 200' W. about 1 Farm Gate
P" A-3	7 43	2102 81	1 21	2095 38	Spk. Wdt
P" A-4	3 33	2106 12	0 02	2102 79	1"x2"
P" A-5	11 89	2114 12	3 89	2102 23	X in top of E. flood controll channel wall
P" A-6	8 67	2121 37	1 42	2112 70	Spk. Wdt
P" A-7	8 20	2128 13	1 44	2119 93	X in Conc. slab
P" A-8	11 19	2135 32	4 00	2124 13	1"x2"
T.P.	10 55	2143 80	2 07	2133 25	1"x2"
T.P.	7 40	2150 57	0 63	2143 17	
P" A-9	0 70	2147 85	3 42	2147 15	1"x2" top low spur
P" A-10	4 71	2148 75	3 81	2144 04	1"x2"
P" A-11	5 75	2151 90	2 60	2146 15	1"x2"
P" 214			4 35	2147 55	Fd 1"x2" Per F.B. 1625 Pg. 22 H.S. Tag Profile Level. Elev = 2147.55

F. B. 1675 Pg. 268

Job No. R-377 Division No. _____ Notes Red. _____ Plotted _____ Profile

Survey of San Francisquito Cr Rd Date _____ Date _____ No. _____

Survey by W.S.C Notes C. Morrison Notes Chkd. _____ Checked _____ X-Sec.

Indexed _____ Date _____ Date _____ Date _____ No. _____

STATION	B. S.	H. I.	F. S.	ELEV.

76L298 307 4-50

PLEASE RETURN TO

LOS ANGELES COUNTY SURVEYOR

726 LOS ANGELES COUNTY ENGINEERING BLDG.

NOTE: ANY ADDITIONS OR CHANGES ON THIS SHEET MUST BE MADE OR CIRCLED IN RED INK, WITH DATE AND NAME OF PERSON MAKING CHANGE.

Do not extend notes this side of this line.

Notes Ck'd by	Survey of [illegible]
Map No.	W. O. 8377 Tape No. 81 St'd. 84 °F
Office Work	Surveyed by [illegible]
Checked	Notes W.S.C. Date 9-30-52
Date	Indexed C. Johnson

NOTE

AUXILIARY "P" POINTS SET FOR TOPOGRAPHY

|| LEVELS ||

2-11-53 W.E.

STA	B.S.	H.I.	F.S.	ELEV.
B.M. S.F. #19	5.490	2069.0~~37~~ 74		2063.~~[illegible]~~ 343
P#195-B			4.810	2064.~~[illegible]~~ 64
P#195-C			10.910	2058.~~[illegible]~~ 64
P#195-D			2.100	2066.~~[illegible]~~ 74
BM#SF#19			5.490	2063.~~[illegible]~~ 343

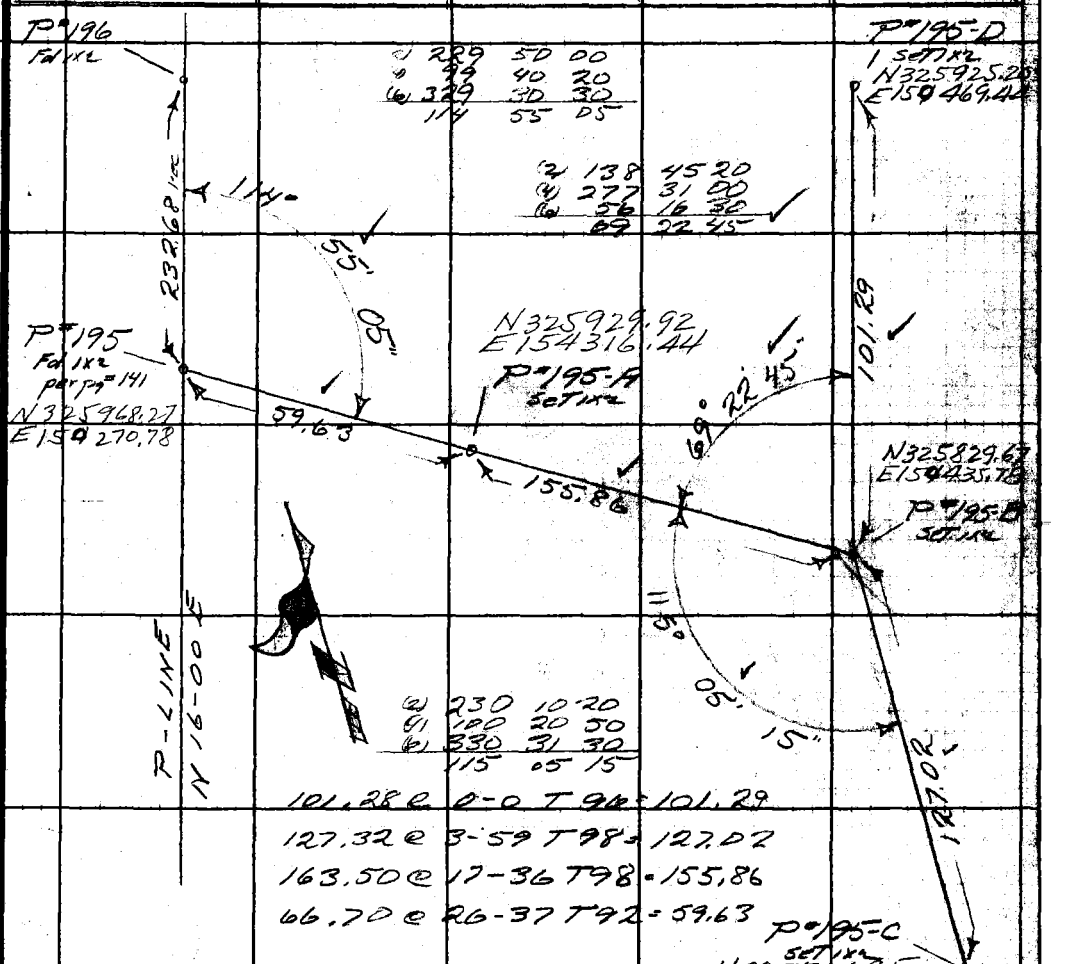

101.28 @ 0-0 T96 = 101.29

127.32 @ 3-59 T98 = 127.02

163.50 @ 17-36 T98 = 155.86

66.70 @ 26-37 T92 = 59.63

Note: Any Additions or Changes on This Sheet Must be Made or Circled in Red Ink With Date and Name of Person Making Change.

Do not extend notes this side of this line.

RETURN TO
LOS ANGELES COUNTY SURVEYOR
726 LOS ANGELES COUNTY
ENGINEERING BLDG.

76F3095 247 2-51

RETURN TO
LOS ANGELES COUNTY SURVEYOR
725 LOS ANGELES COUNTY
ENGINEERING BLDG.

Note: Any Additions or Changes on This Sheet Must be Made or Circled in Red Ink With Date and Name of Person Making Change.

Do not extend notes this side of this line.

F.B. 4274 Pg. 172

Notes Ck'd by	Survey of San Francisquito Co. Rd
Map No.	W. O. R-377 Tape No. 84 St'd 84 °F
Office Work	Surveyed by W. S. COWHERD
Checked	Notes Date 10-21-52
Date	Indexed A. C. Johnson 11-12-52

F. B. 1625 Pg. 271

CONTINUATION of P-LINE NOTES FROM P*246 (SEE pg. *152)

NOV-52

PARTY
W. S. COWHERD
C. MORRISON
R. DALE
C. NICOLOSI

Note: Any Additions or Changes on This Sheet Must be Made or Circled in Red Ink With Date and Name of Person Making Change.

Do not extend notes this side of this line.

RETURN TO
LOS ANGELES COUNTY SURVEYOR
726 LOS ANGELES COUNTY
ENGINEERING BLDG.

76F3095 247 2-51

RETURN TO
LOS ANGELES COUNTY SURVEYOR
725 LOS ANGELES COUNTY
ENGINEERING BLDG.

Note: Any Additions or Changes on This Sheet Must be Made or Circled in Red Ink With Date and Name of Person Making Change.

Do not extend notes this side of this line.

F.B. 1225 PG. 222

Notes Ck'd by	Survey of San Francisquito Co. Rd
Map No.	W. O. R377 Tape No. 84 St'd 84 °F
Office Work	Surveyed by W. S. COWHERD
Checked	Notes Date 10-21-52
Date	Indexed C. Johnson

F. B. 1675 Pg. 272

Cont Bot B-274

148.44 @ 9-11 T80 = 146.54

"NOTE"
Mag. Bearings not shown as Transmission LINES parallel P-LINE causing attraction

146.54

P# 251
Set 1x2
E. edge dirt road

154.95 @ 12-36 T80 = 151.22

151.22

P# 250
Set 1x2
Top ridge

129.07 @ 12-13 T82 = 126.15

126.15

P# 249
Set 1x2
Top spur

211.62 @ 4-42 T80 = 210.90

210.90

P# 248
Set 1x2
Side hill

86.86 @ 11-07 T84 = 85.23

85.23

P# 247
Set 1x2
Top Low spur

266.30

Cont from Top P# 152

Note: Any Additions or Changes on This Sheet Must Be Made or Circled in Red Ink With Date and Name of Person Making Change.

Do not extend notes this side of this line.

RETURN TO
LOS ANGELES COUNTY SURVEYOR
726 LOS ANGELES COUNTY
ENGINEERING BLDG.

76F309S 247 2-51

F.B. 1675 PG. 274

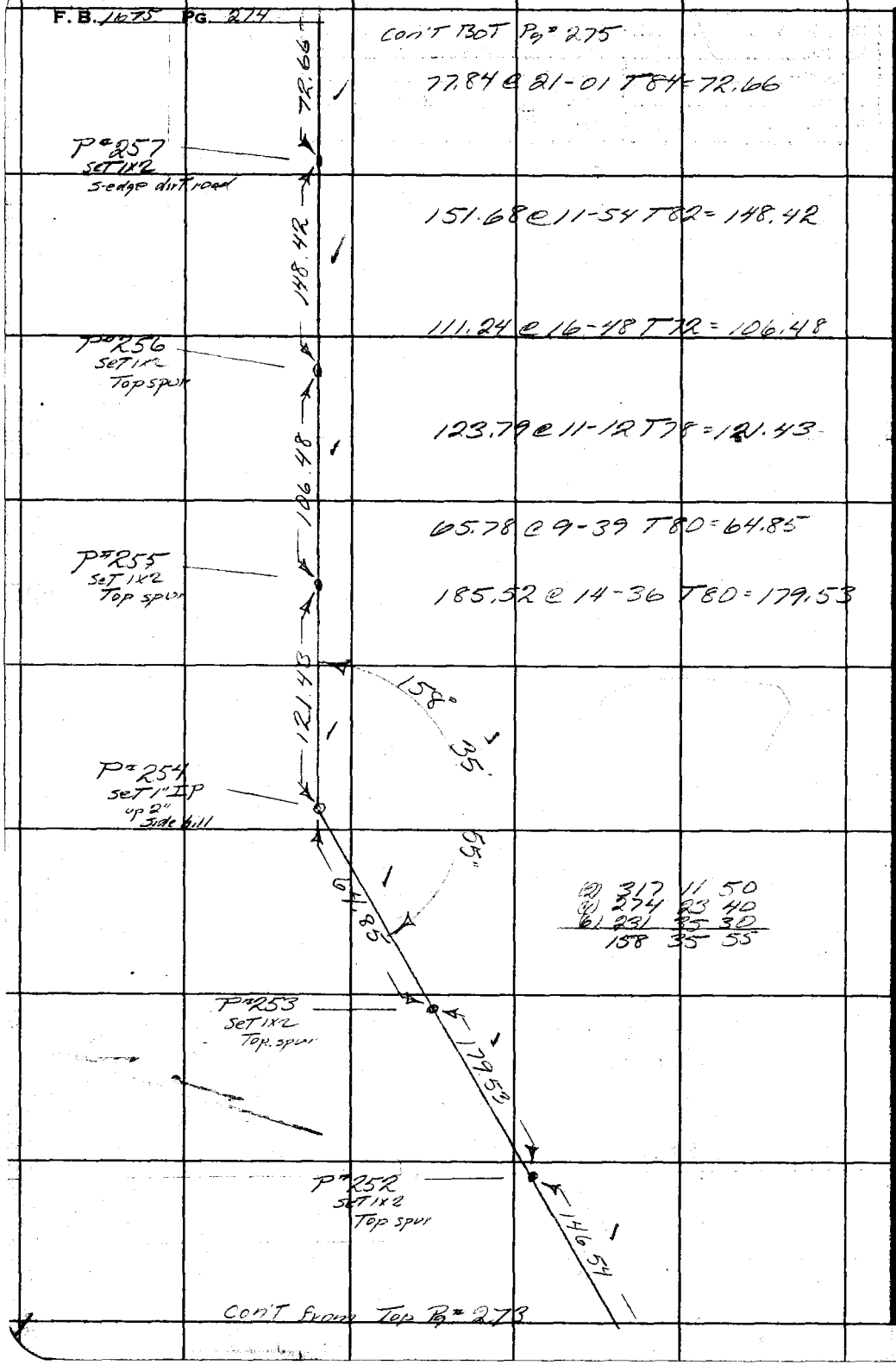

W.S. 78, A-2

RETURN TO
LOS ANGELES COUNTY SURVEYOR
725 LOS ANGELES COUNTY
ENGINEERING BLDG.

Do not extend notes this side of this line.

Note: Any Additions or Changes on This Sheet Must be Made or Circled in Red Ink With Date and Name of Person Making Change.

Notes Ck'd by	Survey at San Francisquito Co. Rd
Map No.	W. O. R-377 Tape No. 84 St'd. 84 °F
Office Work	Surveyed by W. S. COWHERD
Checked	Notes Date 10
Date	Indexed E. C. Johnson

F. B. 1675 PG. 275

Con't Bot Pg #276

237.93 @ 10-02 T76 = 234.28 — 234.28 — P#263 set 1x2 Top low ridge

73.07 @ 12-59 T78 = 71.20 — 71.20 — P#262 set 1x2 N. side dirt road

200.20 @ 17-09 T78 = 191.29 — 191.29 — P#261 set 1x2 Low spur in head of draw

203.65 @ 9-35 T84 = 200.81 — 200.81 — P#260 set 1x2 Top ridge N. side

85.05 @ 10-10 T82 = 83.71 — 83.71 — P#259 set 1x2 Top ridge S-side

121.92 @ 12-23 T82 = 119.08 — 119.08 — P#258 set 1x2 Top spur

72.66

Con't From Top pg #274

Note: Any Additions or Changes on This Sheet Must be Made or Circled in Red Ink With Date and Name of Person Making Change.

Do not extend notes this side of this line.

RETURN TO
LOS ANGELES COUNTY SURVEYOR
726 LOS ANGELES COUNTY
ENGINEERING BLDG.

76F309S 247 2-51

F. B. 1675 PG. 276

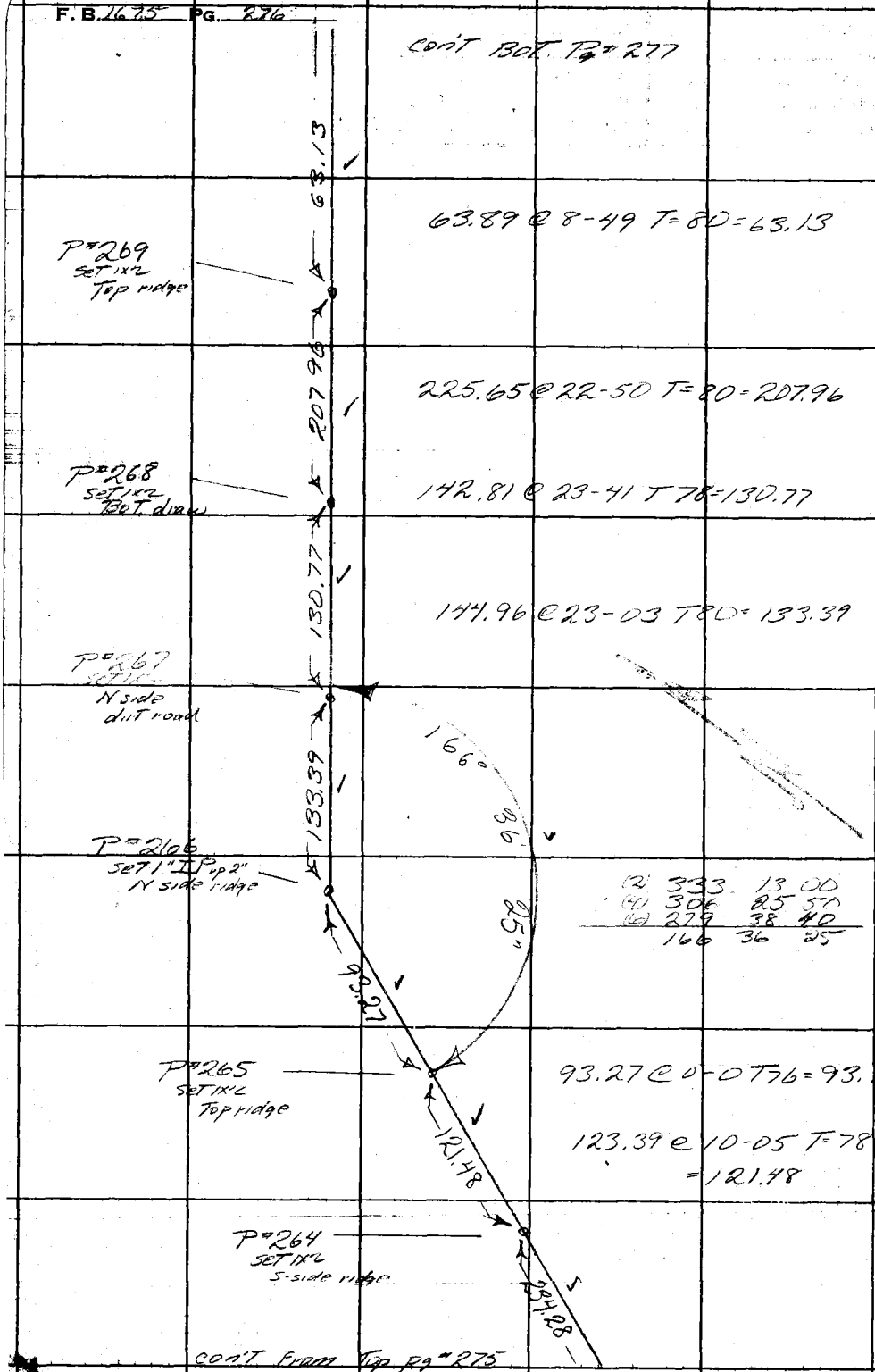

RETURN TO
LOS ANGELES COUNTY SURVEYOR
725 LOS ANGELES COUNTY
ENGINEERING BLDG.

Do not extend notes this side of this line.

Note: Any Additions or Changes on This Sheet Must be Made or Circled in Red Ink With Date and Name of Person Making Change.

Notes Ck'd by	Survey of San Francisquito Co. Rd
Map No.	W. O. R 377 Tape No. 84 St'd. 84 °F
Office Work	Surveyed by W. S. C.
Checked	Notes W. S. C. Date 10-24-52
Date	Indexed K. C. Johnson

F. B. 1625 PG. 377

Note: Any Additions or Changes on This Sheet Must be Made or Circled in Red Ink With Date and Name of Person Making Change.

W.S. 78, A-2

Do not extend notes this side of this line.

RETURN TO
LOS ANGELES COUNTY SURVEYOR
726 LOS ANGELES COUNTY
ENGINEERING BLDG.

217.24 @ 16-27 T82 = 208.35 — 208.35 — P#275 Set 1x2 Top ridge

46.31 @ 16-37 T80 = 44.38 — 44.38 — P#274 Set 1x2 in draw

101.22 @ 16-10 T80 = 97.22 — 97.22 — P#273 Set 1x2 N-side ridge

31.02 @ 0-0 T82 = 31.02 — 31.02 — P#272 Set 1x2 S-side ridge

124.44 @ 14-54 T86 = 120.26 — 120.26 — P#271 Set 1x2 Bot. draw

157.91 @ 22-11 T80 = 146.22 — 146.22 — P#270 Set 1x2 N-edge dirt road

63.13

309S 247 2-51

F. B. 1625 PG. 278

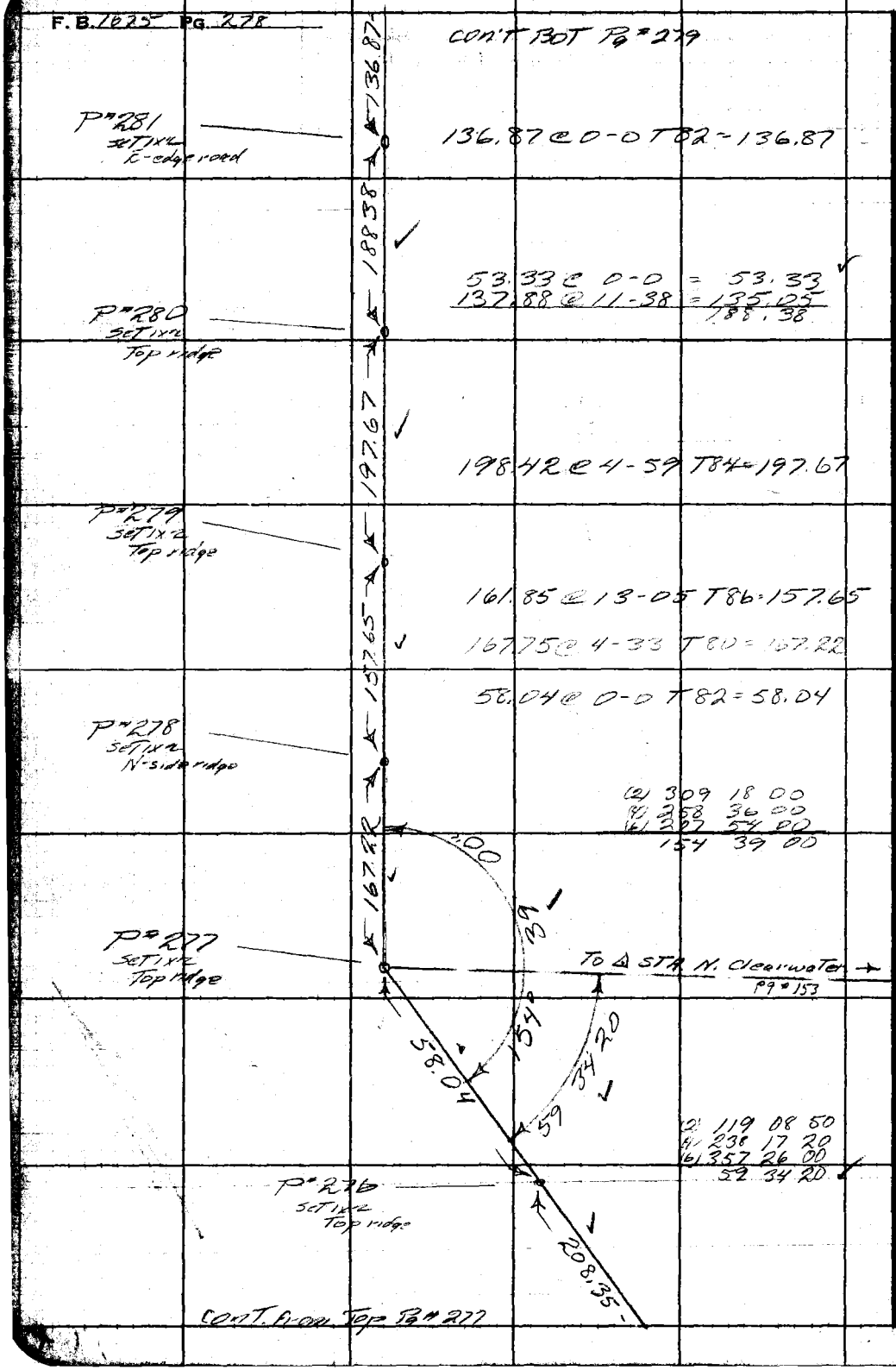

RETURN TO
LOS ANGELES COUNTY SURVEYOR
725 LOS ANGELES COUNTY
ENGINEERING BLDG.

Do not extend notes this side of this line.

Note: Any Additions or Changes on This Sheet Must be Made or Circled in Red Ink With Date and Name of Person Making Change.

Notes Ck'd by	Survey of [illegible] F.B. [illegible] Pg. [illegible]
Map No.	W. O. R-377 Tape No. 84 St'd. 84 °F
Office Work	Surveyed by W. S. [illegible]
Checked	Notes W. S. C. Date 10-29-52
Date	Indexed J. C. Johnson

Con't Bot. Pg. [illegible]

W.S. 78, A-2

Note: Any Additions or Changes on This Sheet Must be Made or Circled in Red Ink With Date and Name of Person Making Change.

Do not extend notes this side of this line.

RETURN TO
LOS ANGELES COUNTY SURVEYOR
726 LOS ANGELES COUNTY
ENGINEERING BLDG.

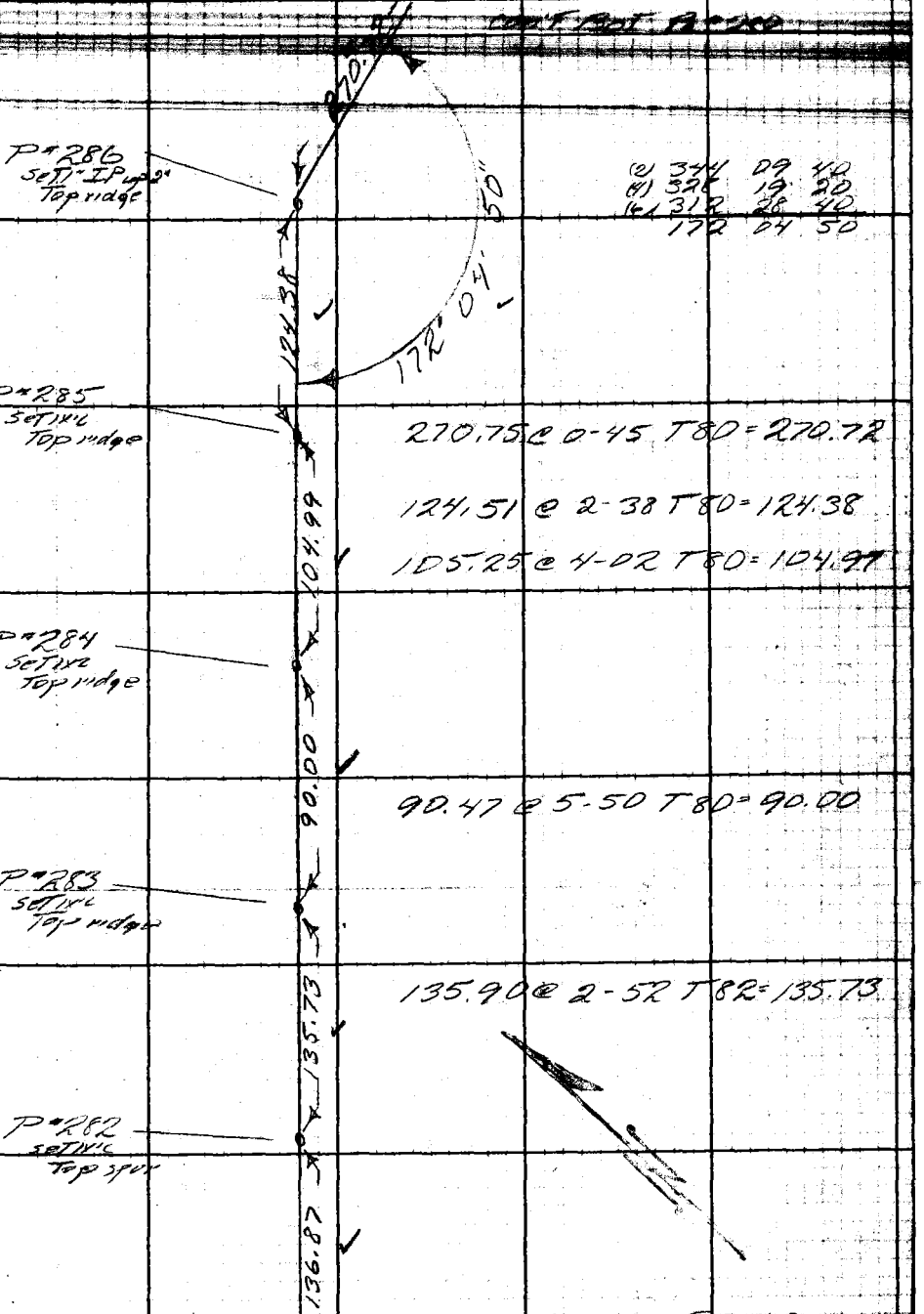

Con't From Top Pg. 278

F.B. 1675 PG. 280

Con't Bot Pg #28

33.59

36.22 @ 21-59 T70=33.59

P #290
SET 1x2
Side ridge

152.50

161.86 @ 19-34 T72=152.50

P #289
SET 1x2
E. Edge dirt road

85.51

90.61 @ 19-19 T76=85.51

P #288
SET 1x2
Top ridge

272.91

272.91 @ 0-0 T76=272.91

P #287
SET 1x2
Top ridge

270.72

Con't Frame Top Pg #279

RETURN TO
LOS ANGELES COUNTY SURVEYOR
725 LOS ANGELES COUNTY
ENGINEERING BLDG.

Do not extend notes this side of this line.

Note: Any Additions or Changes on This Sheet Must be Made or Circled in Red Ink With Date and Name of Person Making Change.

Notes Ck'd by	Survey	F.B. 1625 Pg. 281
Map No.	W. O. R-377 Tape No. 84 St'd. 84 °F	
Office Work	Surveyed by	
Checked	Notes Date 10-29-52	
Date	Indexed K. C. Johnson	

Con't Bot Pg = 282

151.15 @ 4-48 T72 = 150.61

104.16 @ 13-35 T70 = 101.24

25.77 @ 0-0 T70 = 25.77

248.75 @ 3-05 T74 = 248.37

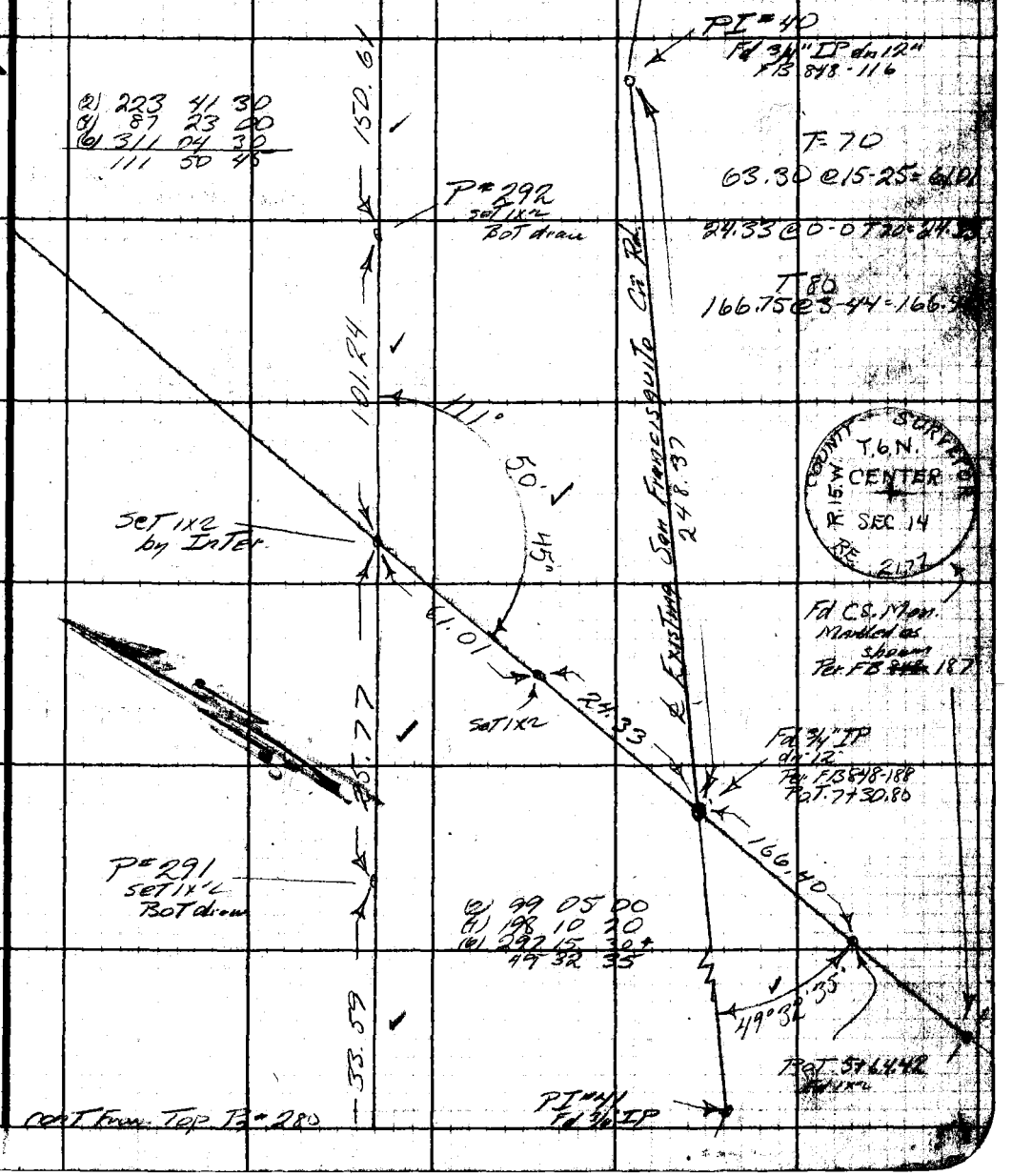

Note: Any Additions or Changes on This Sheet Must be Made or Circled in Red Ink With Date and Name of Person Making Change.

Do not extend notes this side of this line.

W.S. 78, A-2

RETURN TO
LOS ANGELES COUNTY SURVEYOR
726 LOS ANGELES COUNTY
ENGINEERING BLDG.

78F3099 247 2-51

F.B. 1685 Pg. 282

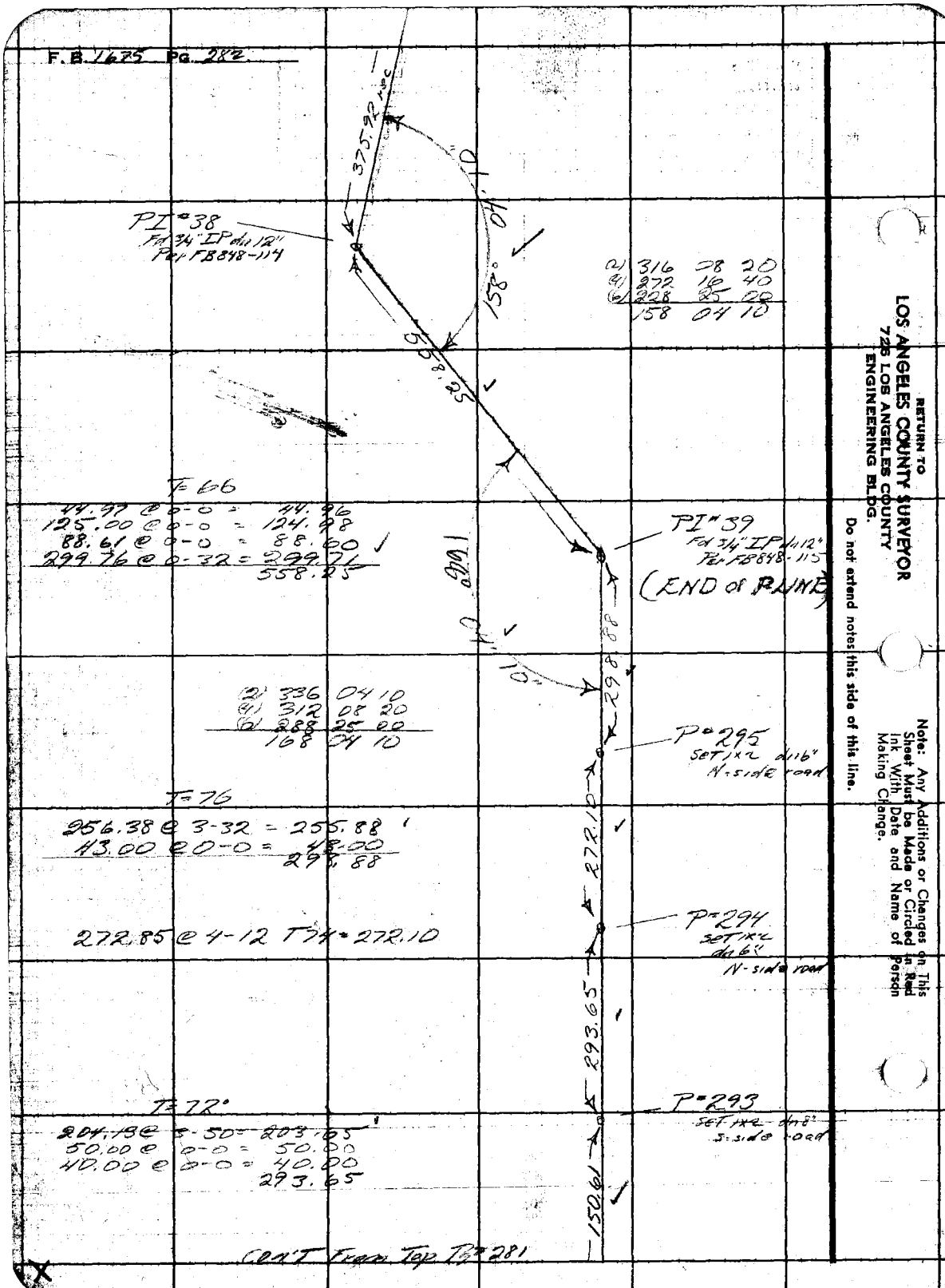

(2) 316 08 20
(4) 272 18 40
(6) 228 25 00
158 04 10

T=66
44.97 @ 0-0 = 44.96
125.00 @ 0-0 = 124.98
88.61 @ 0-0 = 88.60
299.76 @ 0-32 = 299.74
558.25

(2) 336 04 10
(4) 312 08 20
(6) 288 25 00
168 04 10

T=76
256.38 @ 3-32 = 255.88
43.00 @ 0-0 = 43.00
298.88

272.85 @ 4-12 T/4 = 272.10

T=72°
204.18 @ 5-50 = 203.65
50.00 @ 0-0 = 50.00
40.00 @ 0-0 = 40.00
293.65

Cont'd From Top P=281

RETURN TO
LOS ANGELES COUNTY SURVEYOR
7226 LOS ANGELES COUNTY
ENGINEERING BLDG.

Do not extend notes this side of this line.

Note: Any Additions or Changes on This Sheet Must be Made or Circled in Red Ink With Date and Name of Person Making Change.

76F3098 247 2-51

RETURN TO
LOS ANGELES COUNTY SURVEYOR
726 LOS ANGELES COUNTY
ENGINEERING BLDG.

Note: Any Additions or Changes on This Sheet Must be Made or Circled in Red Ink With Date and Name of Person Making Change.

Do not extend notes this side of this line.

Notes Ck'd by_____
Map No._____
Office Work
Checked_____
Date_____

Survey of_____
W. O._____ Tape No._____ St'd._____ °F
Surveyed by_____
Notes_____ Date_____
Indexed_____

F. B._____ PG._____

RETURN TO
LOS ANGELES COUNTY SURVEYOR
725 LOS ANGELES COUNTY
ENGINEERING BLDG.

Note: Any Additions or Changes on This Sheet Must be Made or Circled in Red Ink With Date and Name of Person Making Change.

Do not extend notes this side of this line.

F. B. _____ PG. _____

76F3095 247 2-51

RETURN TO
LOS ANGELES COUNTY SURVEYOR
726 LOS ANGELES COUNTY
ENGINEERING BLDG.

Note: Any Additions or Changes on This Sheet Must be Made or Circled in Red Ink With Date and Name of Person Making Change.

Do not extend notes this side of this line.

Record of S by
Map No.
Office Work
Checked
Date

Survey of
W. O. Tape No. St'd. °F
Surveyed by
Notes Date
Indexed

F. B. PG.

RETURN TO
LOS ANGELES COUNTY SURVEYOR
725 LOS ANGELES COUNTY
ENGINEERING BLDG.

Note: Any Additions or Changes on This Sheet Must be Made or Circled in Red Ink With Date and Name of Person Making Change.

Do not extend notes this side of this line.

F. B. _____ PG. _____

F.B. 1625 Pg. 283

Map No.

Checked

Date

W. O. 8577 Tape No. 1 St'd. °F

Notes W.S.C. Date 11-5-52

Indexed E. C. Johnson 11-24-52

P-LINE ELEV.'s
FROM P-246 to PI-38

JN R-377

NOV-52

PARTY
W. S. Cowherd
C. Morrison
R. DALE
C. Nicolosi

Note: Any Additions or Changes on This Sheet Must Be Made or Checked in Red Ink With Date and Name of Person Making Change.

Do not extend notes this side of this line.

RETURN TO
LOS ANGELES COUNTY SURVEYOR
726 LOS ANGELES COUNTY
ENGINEERING BLDG.

78F3095 247 2-51

RETURN TO
LOS ANGELES COUNTY SURVEYOR
725 LOS ANGELES COUNTY
ENGINEERING BLDG.

Note: Any Additions or Changes on This Sheet Must be Made or Circled in Red Ink With Date and Name of Person Making Change.

Do not extend notes this side of this line.

F. B. _____ PG. _____

76L398 307 4-50

PLEASE RETURN TO
LOS ANGELES COUNTY SURVEYOR
726 LOS ANGELES COUNTY ENGINEERING BLDG.

NOTE: ANY ADDITIONS OR CHANGES ON THIS SHEET MUST BE MADE OR CIRCLED IN RED INK, WITH DATE AND NAME OF PERSON MAKING CHANGE.

Do not extend notes this side of this line.

STATION	B. S.	H. I.	F. S.	ELEV.

TRIGONOMETRIC LEVELS (CONT.)
SKETCH & CALCULATIONS

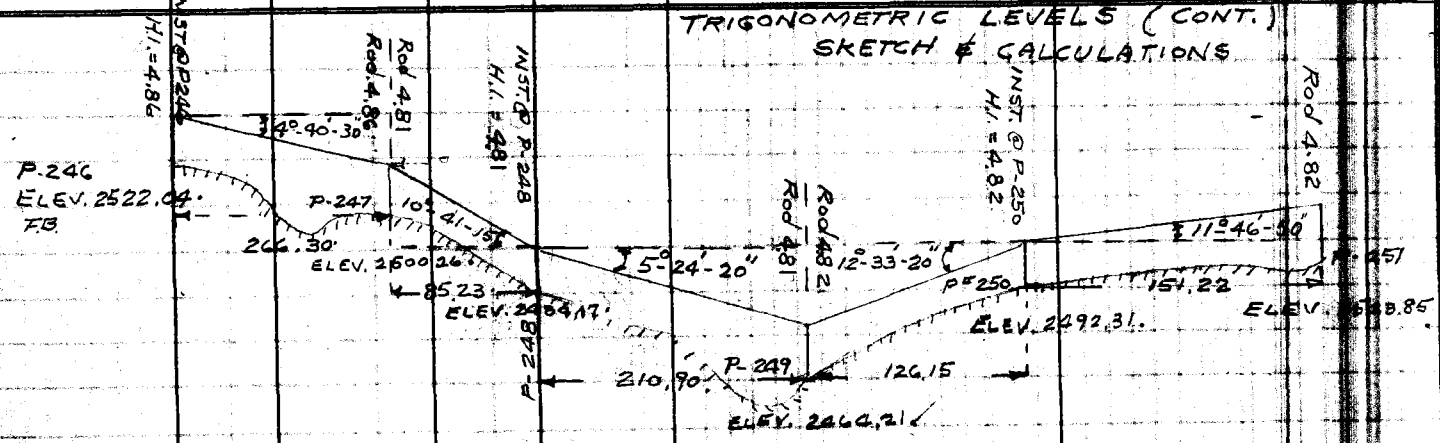

Vert. diff P-246 to P-247
tan 4°-40'-30" × 266.30
= .0817757 × 266.30
= − 21.78

Vert. diff P-247 to P-248
tan 10°-41'-15" × 85.23
= .1887260 × 85.23
= −16.09

Vert. diff P-248 to 249
Tan 5°-24'-20" × 210.90
= .0946256 × 210.90
= −19.96

Vert. diff P-249 to P-250
tan 12°-33'-20" × 126.15
= .2227122 × 126.15
= +28.10

Vert. diff. P-250 to P-251
Tan 11°46'50 × 151.22
= .2085567 × 151.22
= +31.54

Profile ____ Notes Red. ____ Plotted ____ Job No. R-377 Division No. ____ F.B. 1675 Pg. 283

Notes Chkd. C.B.S. Checked ____ Survey by W.S.C. Notes ____ Date ____

76L298 307 4-50

PLEASE RETURN TO
LOS ANGELES COUNTY SURVEYOR
726 LOS ANGELES COUNTY ENGINEERING BLDG.

NOTE: ANY ADDITIONS OR CHANGES ON THIS SHEET MUST BE MADE OR CIRCLED IN RED INK, WITH DATE AND NAME OF PERSON MAKING CHANGE.

Do not extend notes this side of this line.

STATION	B. S.	H. I.	F. S.	ELEV.		
		Trigonometric		Levels over "P-LINE" P#246 - P251 TO BM# SF#25		
P#246				2522.~~04~~ 07	Elev= 2522.~~04~~ 074 per FB 1675 pg# 230	
				- 21.78		
P#247				2500.~~26~~ 9		
				- 16.09		
P#248				2484.~~17~~ 20		
				- 19.96		
P#249				2464.2~~+~~ 4		
				+ 28.10		
P#250				2492.3~~+~~ 4		
				+ 31.54		
P#251	5.46	2529.31		2523.~~85~~ 90		
BM#SF25			1.81	2527.~~50~~ 5 28	BM#SF25 = Elev= 2527.~~516~~ ~~551~~ .282 per pg# 231	

1675 PG 286 Job No. R377 Division No. Notes Red Plotted Profile
Survey of San Francisquito Co. Rd. Date Date No.
Survey by V.S.C. Notes C. Morrison Notes Chkd. C.B. Sitte Checked X-Sec.
Indexed [illegible] Date Date Nov. 25 '52 Date No.

Profile Notes Red. Plotted Job No. P-377 Division No.

X-Sec. Notes Chkd. Checked Survey by

F.B. 1675 Pg. 287

PLEASE RETURN TO
LOS ANGELES COUNTY SURVEYOR
726 LOS ANGELES COUNTY ENGINEERING BLDG.

NOTE: ANY ADDITIONS OR CHANGES ON THIS SHEET MUST BE MADE OR CIRCLED IN RED INK, WITH DATE AND NAME OF PERSON MAKING CHANGE.

Do not extend notes this side of this line.

STATION	B. S.	H. I.	F. S.	ELEV.

trigonometric Levels (cont.)

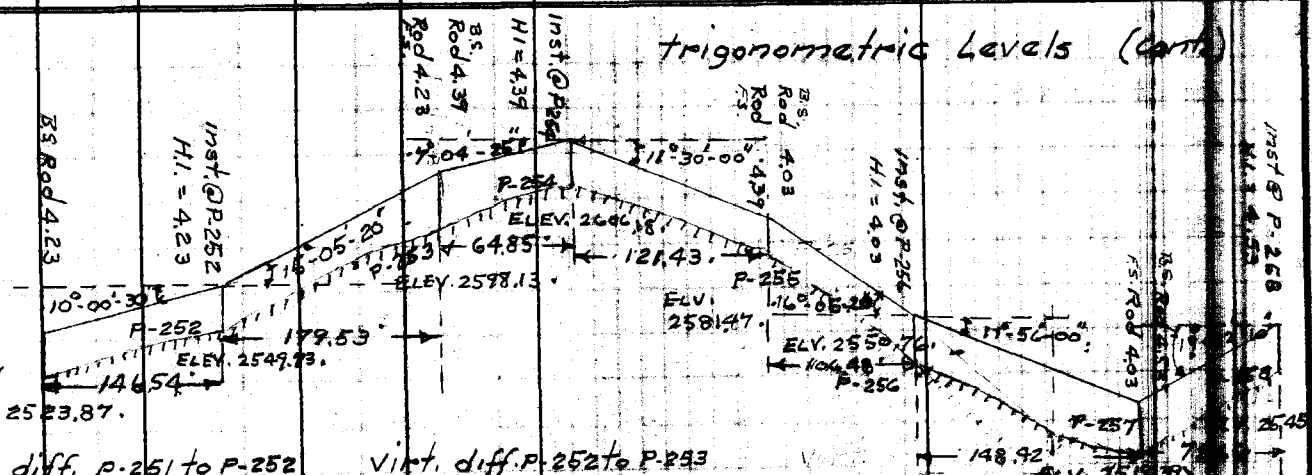

Vert. diff. P-251 to P-252
tan 10°-00'-30" × 146.54
= .1764770 × 146.54
= +25.86

Virt. diff. P-252 to P-253
tan 15°-05'-20" × 179.53
= .2696127 × 179.53
= +48.40

Vert. diff. P-253 to P-254
tan 7-04-25 × 64.85
= .1240889 × 64.85
= +8.05

Vert. diff. P-254 to P-255
tan 11°-30'-00" × 121.43
= .2034523 × 121.43
= -24.71

vert. diff. P-255 to 256
tan 16°-05'-20" × 106.48
= .2884251 × 106.48
= -30.71

Vert. diff. P-256 to P-257
tan 11°-56'-00 × 148.42
= .2113407 × 148.42
= -31.37

Vert diff P-257 to P-258
Tan 19-32-10 × 72.66
= .3548280 × 72.66
= +25.78

76L298 307 4-50

PLEASE RETURN TO
LOS ANGELES COUNTY SURVEYOR
726 LOS ANGELES COUNTY ENGINEERING BLDG.

NOTE: ANY ADDITIONS OR CHANGES ON THIS SHEET MUST BE MADE OR CIRCLED IN RED INK, WITH DATE AND NAME OF PERSON MAKING CHANGE.

Do not extend notes this side of this line.

STATION	B. S.	H. I.	F. S.	ELEV.	
		Trigonometric Levels over P-Line P-251 to P-258			
BM SF 25	1 60	2529 12		2527 ~~52~~ ~~55~~	BM SF 25 Elev = 2527 ~~52~~ ~~551~~ .282 per FB 1675 pg 231.
P-251			5.25	2523 ~~87~~ 90	1"x2"
				+25 86	
P-252				2549 ~~73~~ 6	1"x2"
				+48 40	
P-253				2598.1~~3~~ 6	1"x2"
				+8 05	
P-254				2606.~~18~~ 21	1" IP angle pt.
				- 24 71	
P-255				2581.~~47~~ 50	1"x2"
				- 30 71	
P-256				2550 7~~6~~ 9	1"x2"
				- 31 37	
P-257				2519.~~39~~ 42	1"x2"
				+25 78	
P-258	4 53	2549 70		2545.~~17~~ 23	1"x2"
BM SF 26"			9 36	2540 ~~34~~ ~~40~~ .12	BM SF-26 ELEV. 2540.~~36~~ ~~395~~ .124 per FB 1675 pg 231

Profile No. X-Sec. No.
Plotted Date Checked Date
Notes Red Date Notes Chkd C.B.S. Date Nov. 25 '52
Job No. R-372 Division No. Ca Rd
Survey of San Francisquito Ca Rd
Survey by W.S.C. Notes C. Morrison Date
Indexed [illegible] Date

PLEASE RETURN TO
LOS ANGELES COUNTY SURVEYOR
726 LOS ANGELES COUNTY ENGINEERING BLDG.

NOTE: ANY ADDITIONS OR CHANGES ON THIS SHEET MUST BE MADE OR CIRCLED IN RED INK, WITH DATE AND NAME OF PERSON MAKING CHANGE.

Do not extend notes this side of this line.

STATION	B. S.	H. I.	F. S.	ELEV.	Trigonometric Levels

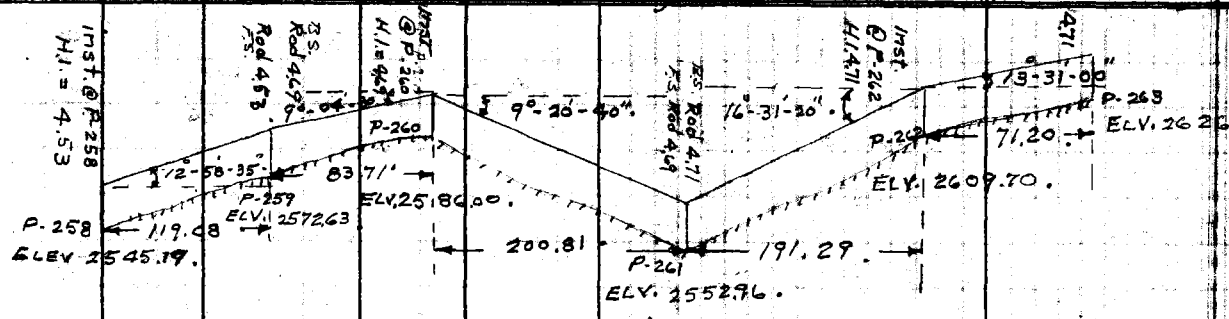

Vert. diff P-258 to P-259
Tan 12°-58-35 x 119.08.
= .2304342 x 119.08.
= +27.44.

Vert diff P-259 to P-260
Tan 9°-04'-30" x 83.71.
= .1597265 x 83.71.
= +13.37.

Vert diff P-260 to P-261
tan 9°-20'-40" x 200.81.
= .1645529 x 200.81.
= - 33.04.

Vert. diff. P-261 to P-262
tan 16°-31'-20" x 191.29.
= .2966354 x 191.29.
= +56.74.

Vert. diff. P-262 to P-263
tan 13-31-00 x 71.20.
= 2403864 x 71.20.
= +17.12.

Profile Notes Red. _____ Plotted _____ Job No. P-322 Division No. _____ F.B. 1675 PG. [illegible]
X-Sec. Notes Chkd. _____ Checked _____ Survey by [illegible] Date [illegible]

76L298 307 4-50

PLEASE RETURN TO
LOS ANGELES COUNTY SURVEYOR
726 LOS ANGELES COUNTY ENGINEERING BLDG.

NOTE: ANY ADDITIONS OR CHANGES ON THIS SHEET MUST BE MADE OR CIRCLED IN RED INK, WITH DATE AND NAME OF PERSON MAKING CHANGE.

Do not extend notes this side of this line.

STATION	B. S.	H. I.	F. S.	ELEV.		
B		Trigonometric LEVELS over P-LINE P-258 to P-263				
BM SF. 26	9.36	2549.72		2540.~~36~~ 12	BM. SF #26 Elev. = 2540.~~36~~ ~~395~~ .124 per FB 1675 pg #231	
P-258			4.53	2545.~~19~~ 23	1x2	
				+27.44		
P#259				2572.6~~3~~ 7	1x2	
				+13.37		
P#260				2586.0~~0~~ 4	1x2	
				-33.04		
P#261				255~~2.96~~ 3.00	1x2	
				+56.74		
P#262				2609.7~~0~~ 4	1x2	
				+17.12		
P#263				2626.8~~2~~ 6	1x2	
				+42.81		
P#264				2669.6~~3~~ 7	1x2	
				+19.86		
P#265				2689.~~41~~ 53	1x2	
				+1.32		
P#266				2690.8~~1~~ 5	1" IP	
				-56.34		
P#267				2634.~~47~~ 51	1x2	cont pg# 292

Profile No. X-Sec. No.
Plotted Date Checked Date
Notes Red Date Notes Chkd Date 11-28-52
Job No. R-377 Division No.
Survey of San Francisquito Ca Rd
Survey by W.S.C. Notes C. Morrison
Indexed Date
F. B. 1675 Pg. 290

76L298 307 4-50

PLEASE RETURN TO
LOS ANGELES COUNTY SURVEYOR
726 LOS ANGELES COUNTY ENGINEERING BLDG.

NOTE: ANY ADDITIONS OR CHANGES ON THIS SHEET MUST BE MADE OR CIRCLED IN RED INK, WITH DATE AND NAME OF PERSON MAKING CHANGE.

Do not extend notes this side of this line.

STATION	B. S.	H. I.	F. S.	ELEV.	Trigonometric Levels (Cont.)

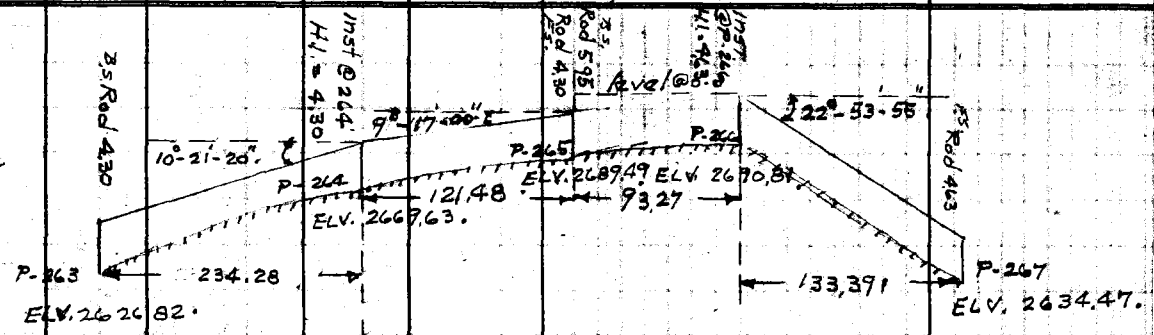

Vert diff P-263 to P-264
tan 10°-21'-20" × 234.28
= 1827326 × 234.28
= + 42.81

Vert. diff. P-264 to 265
Tan 9-17-00 × 121.48
= 1634576 × 121.48
= +19.86

Vert diff P-266 to P-267
Tan 22°-53'-55" × 133.39
= 4223879 × 133.39
= -56.34

Profile Notes Red. ____ Plotted ____ Job No. P-37 Division No. ____ F. B. 1675 Pg. 291
X-Sec. Notes Chkd. ____ Checked ____ Survey by H.S.C. Notes C.M. Date 11-11-

F. B. 7675 PG. 292 Job No. R 377 Division No. _____ Notes Red _____ Plotted _____ Profile

Survey of San Francisquito Ca Rd Date _____ Date _____ No. _____

Survey by W.S.C. Notes C. Morrison Notes Chkd. [illegible] Checked _____ X-Sec.

Indexed [illegible] Date _____ Date 11-28-52 Date _____ No. _____

76L298 307 4-50

PLEASE RETURN TO

LOS ANGELES COUNTY SURVEYOR

726 LOS ANGELES COUNTY ENGINEERING BLDG.

NOTE: ANY ADDITIONS OR CHANGES ON THIS SHEET MUST BE MADE OR CIRCLED IN RED INK, WITH DATE AND NAME OF PERSON MAKING CHANGE.

Do not extend notes this side of this line.

STATION	B. S.	H. I.	F. S.	ELEV.		
P# 267	3.16	2637.63.		2634 ~~47~~ 51.		
BM# SF27			6.19	2631 ~~44~~ 22	BM# SF27 elev. 2631 ~~45~~ ~~49~~ .217 per FB 1675 pg # 233	

761.298 307 4-50

PLEASE RETURN TO
LOS ANGELES COUNTY SURVEYOR
726 LOS ANGELES COUNTY ENGINEERING BLDG.

NOTE: ANY ADDITIONS OR CHANGES ON THIS SHEET MUST BE MADE OR CIRCLED IN RED INK, WITH DATE AND NAME OF PERSON MAKING CHANGE.

Do not extend notes this side of this line.

STATION	B. S.	H. I.	F. S.	ELEV.	TRIGONOMETRIC LEVELS OVER P-LINE P-267 to P-273

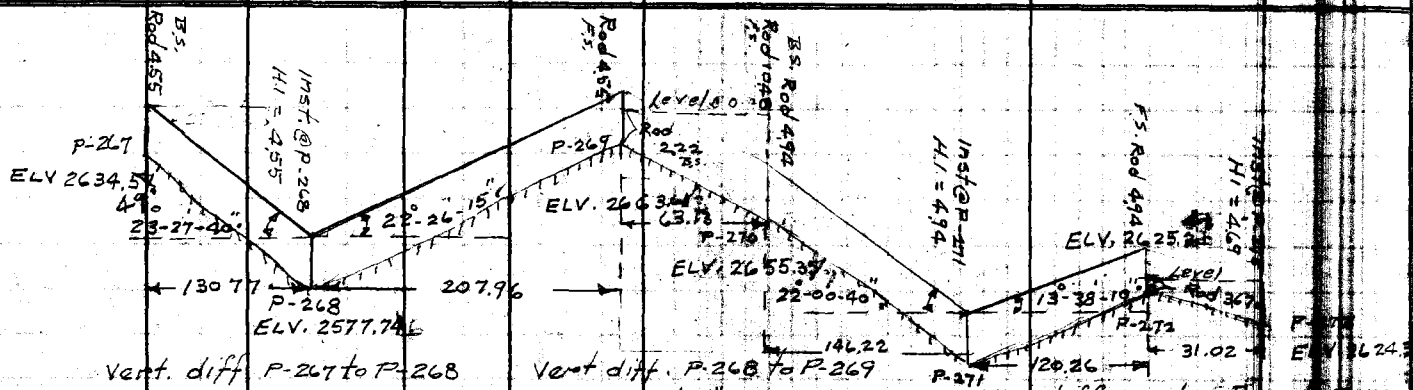

Vert. diff P-267 to P-268
tan 23-27-40 × 130.77.
= .4340056. × 130.77.
= − 56.75.

Vert diff. P-268 to P-269
tan 22°-26'-15" × 207.96.
= 4129361 × 207.96.
= + 85.87.

diff in elev P-269 to P-270
= 10.48 − 22.
= − 8.26.

Vert diff P-270 to P-271
tan 22°-00'-40" × 146.22.
= 4042518. × 146.22.
= − 59.11.

Vert diff. P-271 to P-272
tan 13°-38'-10" × 120.26
= 2425927. × 120.26.
= + 29.17.

− Level −
diff in elev. P-272 to P-273
= 4.69 − 3.67.
= − 1.02.

Profile Notes Red. Plotted Job No. R-377 Division No. F.S. Pg. 293

X-Sec. Notes Chkd CBS Checked Survey by W.C. Rmk. [illegible]

76L298 307 4-50

PLEASE RETURN TO
LOS ANGELES COUNTY SURVEYOR
726 LOS ANGELES COUNTY ENGINEERING BLDG.

NOTE: ANY ADDITIONS OR CHANGES ON THIS SHEET MUST BE MADE OR CIRCLED IN RED INK, WITH DATE AND NAME OF PERSON MAKING CHANGE.

Do not extend notes this side of this line.

STATION	B. S.	H. I.	F. S.	ELEV.		
BM#SF27	6.19	2637.65		2631.~~46~~ 22	Pg. 233 2631.217	
P#267			3.16	2634.~~49~~ 51	1x2	
				-56.75		
P#268				2577.~~74~~ 7	1x2	
				+85.87		
P#269	2.22	2665.83		2663.~~64~~ 4	1x2	
P#270			10.48	2655.~~35~~ 8	1x2	
				-59.11		
P#271				2596.~~24~~ 7	1x2	
				+29.17		
P#272	3.67	2629.08		2625.~~44~~ 4	1x2	
P#273			4.69	2624.~~39~~ 42	1x2	
				-25.48		
P#274				2598.~~94~~ 4	1x2	
				+15.10		
P#275				2614.~~04~~ 4	1x2	
				+59.76		
P#276	4.95	2678.72		2673.~~77~~ 80	1x2	
P#277			0.77	2677.~~95~~ 8	1x2	
BM#SF29			6.05	2672.~~67~~ ~~70~~ 42	BM#SF29 Elev = 2672.~~67~~ ~~700~~ .422 per FB 1675-234	

Job No. R-377 Division No. Notes Red Plotted Profile
Survey of SAN FRANCISQUITO CN RD Date Date No. X-Sec.
Survey by WSC Notes EHM Notes Chkd CBS Checked
Indexed [illegible] Date Date Date No.

761.298 307 4-50

PLEASE RETURN TO
LOS ANGELES COUNTY SURVEYOR
726 LOS ANGELES COUNTY ENGINEERING BLDG.

NOTE: ANY ADDITIONS OR CHANGES ON THIS SHEET MUST BE MADE OR CIRCLED IN RED INK, WITH DATE AND NAME OF PERSON MAKING CHANGE.

Do not extend notes this side of this line.

STATION	B. S.	H. I.	F. S.	ELEV.	

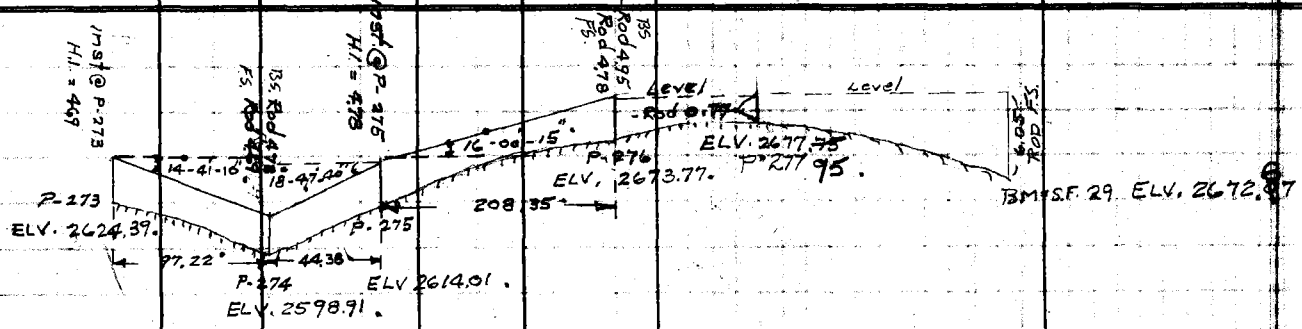

Vert. diff. P-273 to P-274
tan 14°-41'-10" × 97.22
= 2620860 × 97.22
= -25.48

Vert diff P-274 to P-275
Tan 18°-47'-40" × 44.38
= .3403196 × 44.38
= +15.10

Vert. diff. P-275 to P-276
Tan. 16°-00'-15" × 208.35
= 2868241 × 208.35
= +59.76

- LEVEL -
diff. in elev P-276 to P-277
= 4.95 - 0.77
= +4.18

Profile Notes Red. Plotted Job No. R-377 Division No.
X-Sec. Notes Chkd. Checked Survey by W.S.C. Notes C.M.N. Date

F. B. 1675 PG. 296

Job No. R-377 Division No. _____ Notes Red. _____ Plotted _____ Profile

Survey of San Francisquito Cr. Rd. Date _____ Date _____ No. _____

Survey by W.S.C. Notes C. Morrison Notes Chkd. _____ Checked _____ X-Sec.

Indexed _____ Date _____ Date _____ Date _____ No. _____

STATION	B. S.	H. I.	F. S.	ELEV.

76L298 307 4-50

PLEASE RETURN TO

LOS ANGELES COUNTY SURVEYOR

726 LOS ANGELES COUNTY ENGINEERING BLDG.

NOTE: ANY ADDITIONS OR CHANGES ON THIS SHEET MUST BE MADE OR CIRCLED IN RED INK, WITH DATE AND NAME OF PERSON MAKING CHANGE.

Do not extend notes this side of this line.

PLEASE RETURN TO
LOS ANGELES COUNTY SURVEYOR
726 LOS ANGELES COUNTY ENGINEERING BLDG.

NOTE: ANY ADDITIONS OR CHANGES ON THIS SHEET MUST BE MADE OR CIRCLED IN RED INK, WITH DATE AND NAME OF PERSON MAKING CHANGE.

Do not extend notes this side of this line.

STATION	B. S.	H. I.	F. S.	ELEV.		

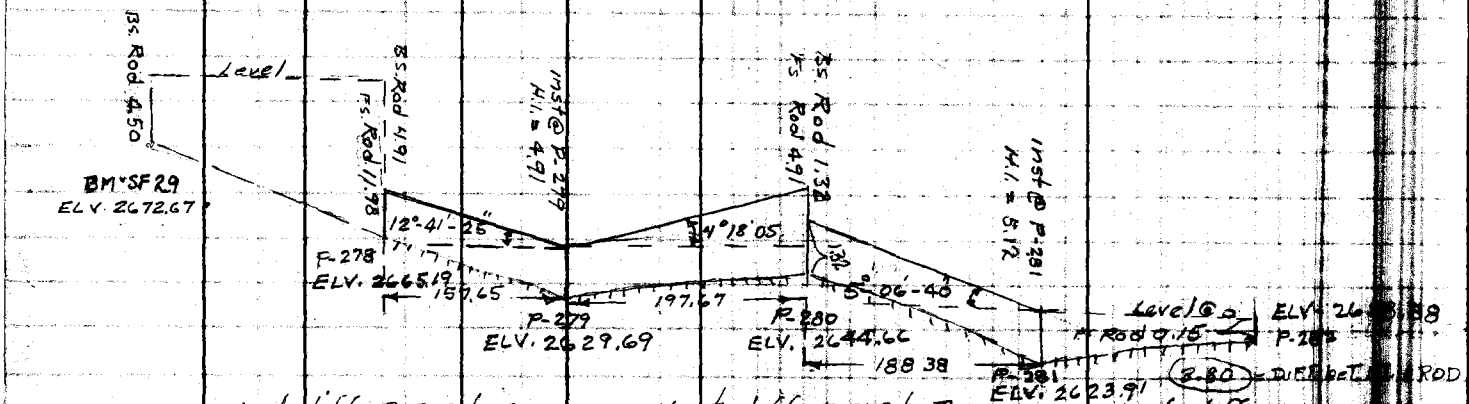

Vert. diff P-278 to P-279
tan 12°-41'-25" x 157.65
= .2251814" x 157.65
= -35.50'

Vert. diff. P-279 to P-280
Tan 4°-18'-05" x 197.67
= .0752148" x 197.67
= +14.87'

Vert. diff. P-280 to P-281
Tan 5°-06'-40 x 188.38 + 3.80
= .0894431 x 188.38 + 3.80
= -16.85' + 3.80 = -20.65'

diff in elev. P-281 to P-282
= +5.12 - 0.15
= +4.97.

Profile Notes Red ____ Plotted ____ Job No. R-377 Division No. ____ F.B. 1675 No. 297
X-Sec. Notes Chkd. Ito Checked ____ Survey by W.S.C. Notes C.H.M. Date 11-12-

76L298 307 4-50

PLEASE RETURN TO
LOS ANGELES COUNTY SURVEYOR
726 LOS ANGELES COUNTY ENGINEERING BLDG.

NOTE: ANY ADDITIONS OR CHANGES ON THIS SHEET MUST BE MADE OR CIRCLED IN RED INK, WITH DATE AND NAME OF PERSON MAKING CHANGE.

Do not extend notes this side of this line.

STATION	B. S.	H. I.	F. S.	ELEV.		
BM#SF29	4.50			2672.~~67~~ 42	BM#SF29 Elev = 2672.~~67~~ .700 .422 per FB1675-234	
P#278			11.98	2665.~~19~~ 22	1x2	
				-35.50		
P#279				2629.~~67~~ 72	1x2	
				+14.87		
P#280				2644.5~~6~~ 9	1x2	
				-20.65		
P#281	5.12	2629.03		2623.9~~7~~ 4	1x2	
P#282	3.72	2632.60	0.15	2628.~~88~~ 91	1x2	
P#283			9.02	2623.~~58~~ 61	1x2	
P#284			0.93	2631.~~67~~ 70	1x2	
				+8.83		
P#285	9.12	2649.62		2610.5~~0~~ 3	1x2	
P#286			4.80	2644.8~~2~~ 5	1" I.P.	
P#287	0.86	2642.85	7.63	2641.~~99~~ 202	1x2	
P#288			4.74	2638.1~~7~~ 4		
				-30.90		
P#289	4.19	2611.40		2607.2~~7~~ 7	1x2	
BM#470			7.42	2603.~~98~~ 3.76	BM#470 Elev = 2604.~~07~~ .045 3.762 per FB1675 pg 236	

Survey of San Francisquito Ca Rd
Survey by W.S.C. Notes C. Morrison Notes Chkd. [illegible] Date 11-28-52
Indexed [illegible] Date
Job No. R372 Division No. Notes Red Date Plotted Date No. Profile
X-Sec. Checked Date No.

PLEASE RETURN TO
LOS ANGELES COUNTY SURVEYOR
726 LOS ANGELES COUNTY ENGINEERING BLDG.

NOTE: ANY ADDITIONS OR CHANGES ON THIS SHEET MUST BE MADE OR CIRCLED IN RED INK, WITH DATE AND NAME OF PERSON MAKING CHANGE.

Do not extend notes this side of this line.

STATION	B. S.	H. I.	F. S.	ELEV.		

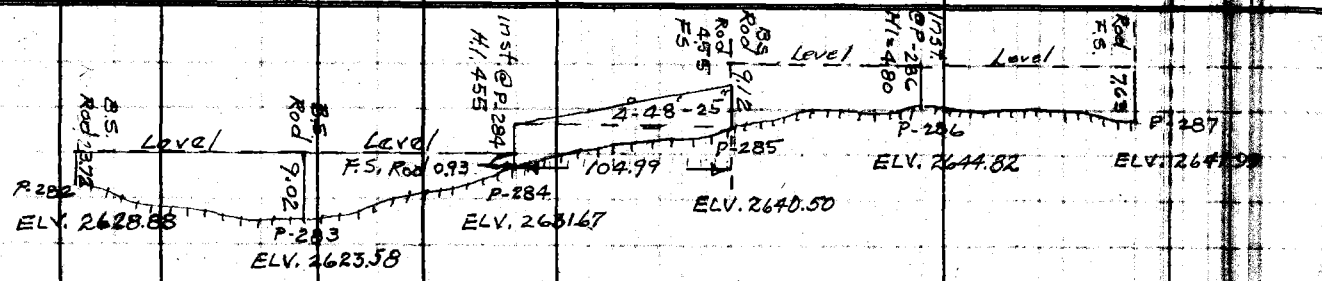

diff in elev. P-282 to P-283
= 9.02 - 3.72
= -5.30'

diff. in elev. P-283 to P-284
= 9.02 - 0.93
= +8.09'

Vert diff. P-284 to P-285
Tan 4°-48'-25" × 104.99
= .0840944 × 104.99
= +8.83'

diff. in elev. P-285 to P-286
= 9.12 - 4.80
= +4.32'

diff in elev. P-286 to P-287
= 7.63 - 4.80
= -2.83'

Profile Notes Red. Plotted Job No. R-377 Division No. F.B. 1675 Pg. 299
X-Sec. Notes Chkd. Checked Survey by W.S.C. Notes Chkd. Date 11-1-
No. Date Date Map No. Date

Bk. 7675 Pg. 300 Job No. R-377 Division No. Notes Red. Plotted Profile

Survey of San Francisquito Cr Rd Date Date No.

Survey by W.S.G. Notes C. Morrison Notes Chkd. Checked X-Sec.

Indexed Date Date Date No.

STATION	B. S.	H. I.	F. S.	ELEV.

76L598 307 4-50

PLEASE RETURN TO

LOS ANGELES COUNTY SURVEYOR

726 Los Angeles County Engineering Bldg.

Do not extend notes this side of this line.

NOTE: ANY ADDITIONS OR CHANGES ON THIS SHEET MUST BE MADE OR CIRCLED IN RED INK, WITH DATE AND NAME OF PERSON MAKING CHANGE.

761.298 307 4-50

PLEASE RETURN TO
LOS ANGELES COUNTY SURVEYOR
726 LOS ANGELES COUNTY ENGINEERING BLDG.

NOTE: ANY ADDITIONS OR CHANGES ON THIS SHEET MUST BE MADE OR CIRCLED IN RED INK, WITH DATE AND NAME OF PERSON MAKING CHANGE.

Do not extend notes this side of this line.

STATION	B. S.	H. I.	F. S.	ELEV.		

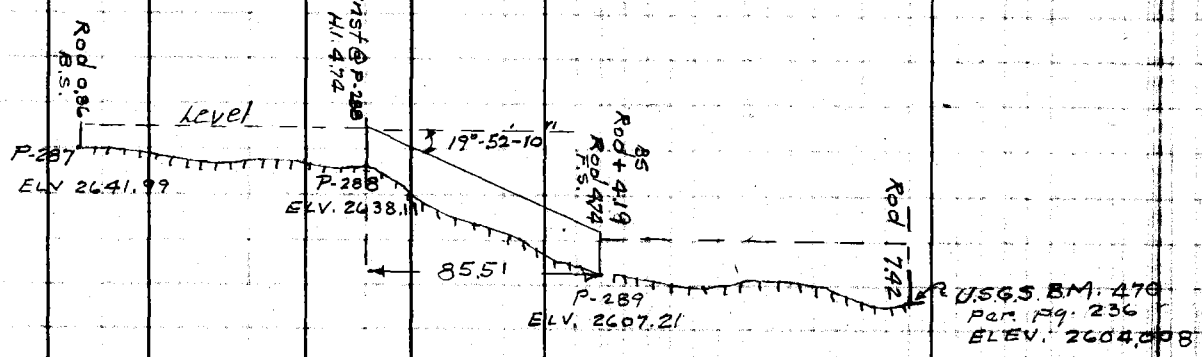

diff in elev. P-287 to P-288
= 4.74 - 0.86
= -3.88

vert. diff. P-288 to P-289
Tan 19°-52'-10" × 85.51
= 3613919 × 85.51
= -30.90

diff in elev. P-289 to BM
= 7.42 - 4.19
= -3.23

Profile Notes Red. _____ Plotted _____ Job No. R-377 Division No. _____ F.B. 1675 Pg. 30
X-Sec. Notes Chkd. _____ Checked _____ Survey by W.S.C. Notes C.M. Date 11-[illegible]
No. Date Date Map No. Date

Job No. R-377 Division No. _____ Notes Red _____ Plotted _____ Profile

Survey of San Francisquito Cr. Rd. Date _____ Date _____ No. _____

Survey by W.S.C. Notes C. Morrison Notes Chkd. _____ Checked _____ X-Sec.

Indexed _____ Date _____ Date _____ Date _____ No. _____

STATION	B. S.	H. I.	F. S.	ELEV.

76L298 307 4-50

PLEASE RETURN TO

LOS ANGELES COUNTY SURVEYOR

726 LOS ANGELES COUNTY ENGINEERING BLDG.

NOTE: ANY ADDITIONS OR CHANGES ON THIS SHEET MUST BE MADE OR CIRCLED IN RED INK, WITH DATE AND NAME OF PERSON MAKING CHANGE.

Do not extend notes this side of this line.

LOS ANGELES COUNTY SURVEYOR
726 Los Angeles County Engineering Bldg.

NOTE: ANY ADDITIONS OR CHANGES ON THIS SHEET MUST BE MADE BY CHISELED INITIALS, WITNESSED AND NAME OF PERSON MAKING CHANGE.

Do not extend notes this side of this line.

Profile Notes Rod_____ Plotted_____ Job No. 2377 Division No._____

T.-Sec. Notes Chkd._____ Checked_____ Survey by W.S._____ Date_____

STATION	B. S.	H. I.	F. S.	ELEV.
P-289				2607.24
P-290				2551.08
P-291				2537.44
P-292				2562.74
P-293				2577.08
P-294				2598.52

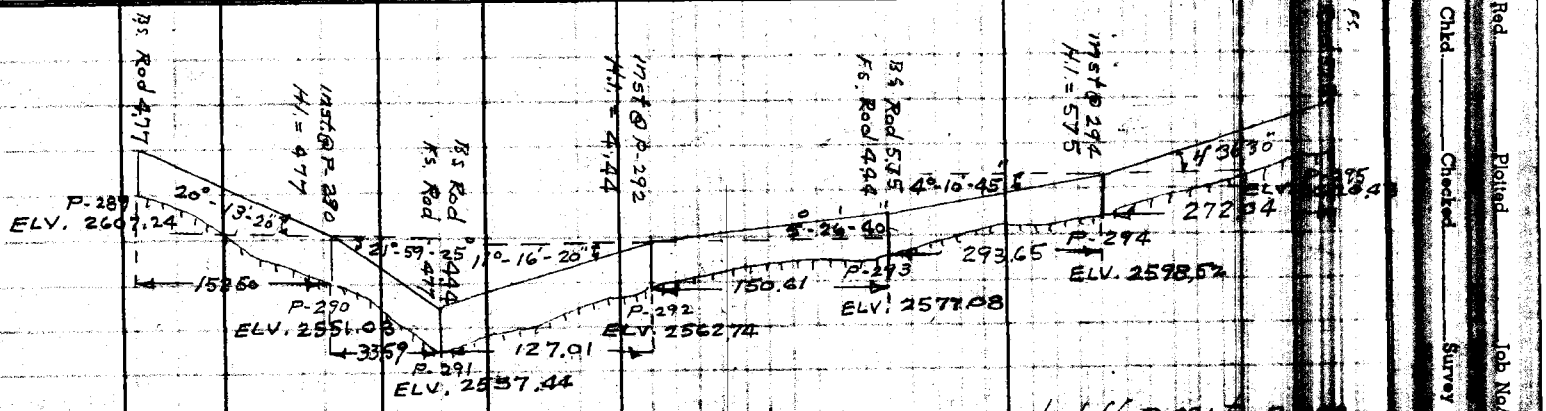

Vert. diff. P-289 to P-290
Tan 20°-14'-00" x 152.50
= .3685299 x 152.50
= -56.21

Vert. diff. P-290 to P-291
Tan 22°-01'-30" x 33.59
= .4045399 x 33.59
= -13.59

Vert. diff. P-291 to P-292
Tan 11°-16'-00" x 127.91
= .1992148 x 127.91
= +25.30

Vert. diff. P-292 to P-293
Tan 5°-26'-20" x 150.61
= .0952127 x 150.61
= +14.34

Vert. diff. P-293 to P-294
Tan 4°-10'-30" x 293.65
= .0730168 x 293.65
= +21.44

Vert. diff. P-294 to [illegible]
Tan 4°-36'-15" x 272.[illegible]
= .0805313 x [illegible]
= +21.91

76L298 307 4-50

PLEASE RETURN TO
LOS ANGELES COUNTY SURVEYOR
726 LOS ANGELES COUNTY ENGINEERING BLDG.

NOTE: ANY ADDITIONS OR CHANGES ON THIS SHEET MUST BE MADE OR CIRCLED IN RED INK, WITH DATE AND NAME OF PERSON MAKING CHANGE.

Do not extend notes this side of this line.

STATION	B. S.	H. I.	F. S.	ELEV.	
U.S.B.M. 470	7 42	26 11 43		2607.01 (3.76)	USBM #470 Elev = 260 x .01 (3.762) per FB 1675-235
P-289			4 19	2607.24 (7)	1x2
				-56 21	
P#290				2551.03 (6)	1x2
				-13 59	
P#291				2537.44 (7)	1x2
				+25 30	
P#292				2562.74 (7)	1x2
				+14 34	
P#293				2577.08 (11)	1x2 dn 10"
				+21 44	
P#294				2598.52 (5)	1x2 dn 10"
				+21 91	
P#295				2620.43 (6)	1x2 dn 10"
				+18 69	
PI# 39	5 67	2644 79		2639.12 (5)	1" IP dn 12"
PI#38	5 66	2640 66	9 79	2635.00 (3)	1" IP dn 12"
I.P.	4 47	2644 01	1 12	2639.54 (7)	1x2
BM#SF#31			2 83	264 x .18 (0.92)	BM#SF#31 Elev = 264 x .18 (0.923) per FB 1675-238

Job No. R377 Division No. Notes Red Plotted Profile
Survey at San Francisquito Co. Rd. Date Date No.
Survey by W.S.C. Notes O. Morrison Notes Chkd. Ito Checked X-Sec.
Indexed E. O. Jones Date 11-28-52 Date No.

PLEASE RETURN TO
LOS ANGELES COUNTY SURVEYOR
726 LOS ANGELES COUNTY ENGINEERING BLDG.

NOTE: ANY ADDITIONS OR CHANGES ON THIS SHEET MUST BE MADE OR CIRCLED IN RED INK, WITH DATE AND NAME OF PERSON MAKING CHANGE.

Do not extend notes this side of this line.

STATION	B. S.	H. I.	F. S.	ELEV.		

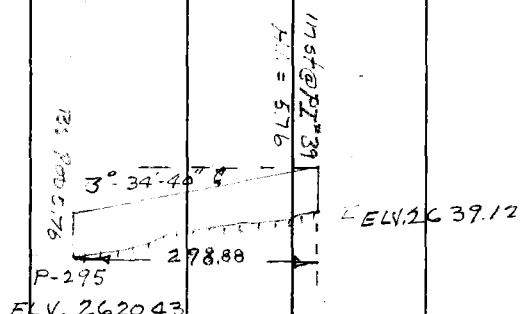

Vert. diff. P-295 To 296
Tan 3° 34' 40" x 298.88
= .0625253 x 298.88
= 18.69

Profile Notes Red. Plotted Job No. R-377 Division No. F. B. 1675 Pg. 30
No. Date Date Survey of SAN FRANCISQUITO CN. RD.
X-Sec. Notes Chkd. Checked Survey by Notes CHM Date 11-13-52
No. Date Date Map No. Indexed Date

Job No. K-377 Division No. _____ Notes Red. _____ Plotted _____ Profile

Survey of SAN FRANCISQUITO CN. RO. Date _____ Date _____ No. _____

Notes Chkd. _____ Checked _____

Indexed _____ Date _____ Date _____ Date _____
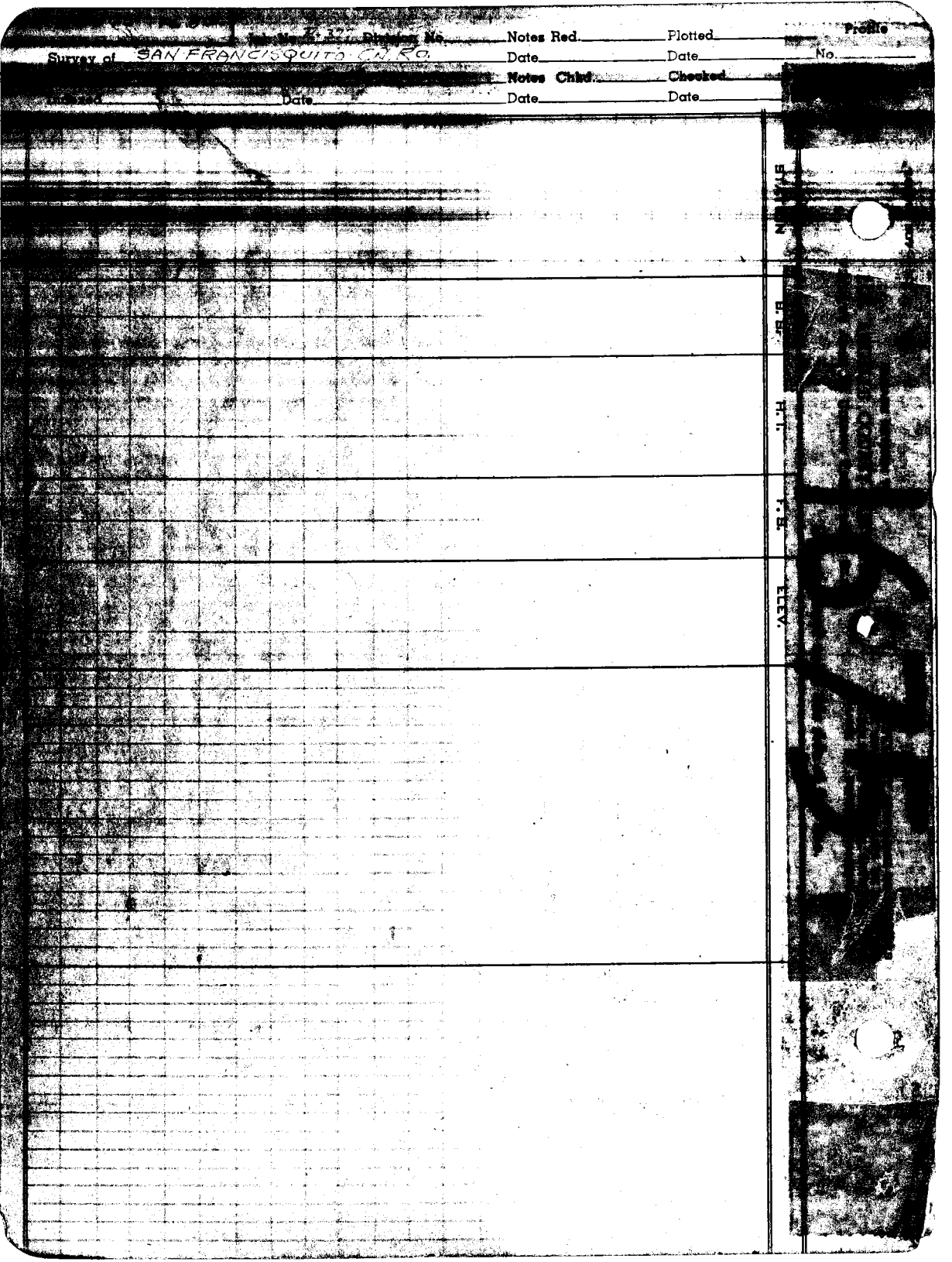
STATION	B.S.	H.I.	F.S.	ELEV.