Notes Ck'd by [illegible]	Survey of [illegible]
Map No. [illegible]	W. O. [illegible] Tape No. [illegible] St'd. [illegible] °F
Office Work Cox	Surveyed by [illegible]
Checked Drew	Notes [illegible] Date [illegible]
Date Dec. 195[illegible]	Indexed K. C. Johnson 10-19-51

F. B. 16[illegible] PG. [illegible]

PALLETT CREEK ROAD

Proposed new alignment from Fort Tejon Road to Long View Road

Microfilmed June '85

C.S.B-232

1676

RETURN TO
LOS ANGELES COUNTY SURVEYOR
726 LOS ANGELES COUNTY
ENGINEERING BLDG.

76F309S 247 10M 1-49

F. B. 1676 Pg. 6

Cont. bottom next page

FOR LINE CHANGE MADE IN SEPT. 1952 SEE PAGES 46 AND 47.

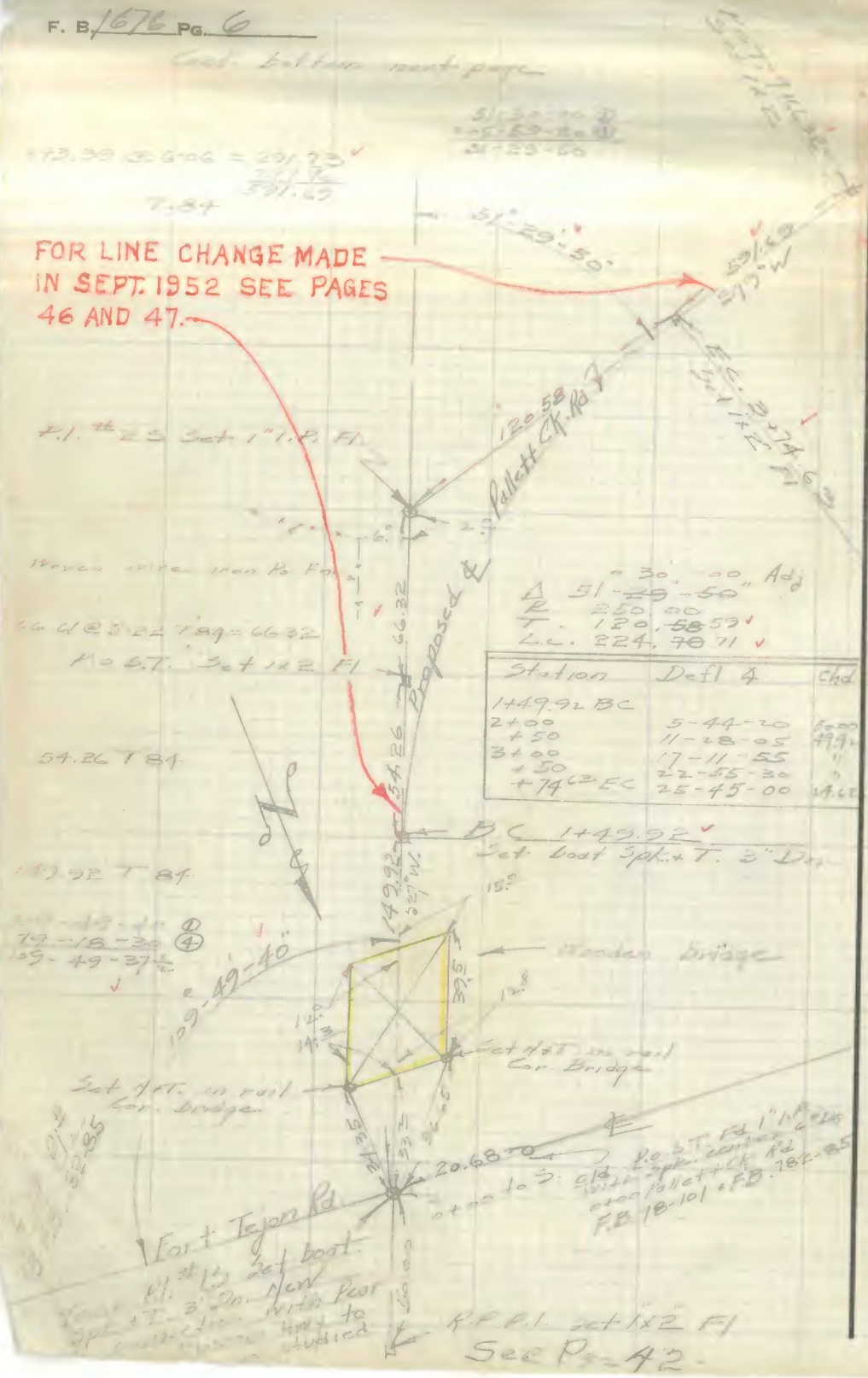

Station	Defl ∡	Chd
1+49.92 BC		
2+00	5-44-20	50.00
+50	11-28-05	49.92
3+00	17-11-55	"
+50	22-55-30	"
+74.63 EC	25-45-00	24.63

Δ 51-29-50" Adj
R 250.00
T. 120.58 59
L.C. 224.70 71

RETURN TO
LOS ANGELES COUNTY SURVEYOR
726 LOS ANGELES COUNTY
ENGINEERING BLDG.

Do not extend notes this side of this line.

Note: Any Additions or Changes on This Sheet Must be Made or Circled in Red Ink With Date and Name of Person Making Change.

Notes Ck'd by DCFM	Survey of [illegible]
Map No. B-2320	W. O. 5/76 Tape No. 101 St'd 24 °F
Office Work [illegible]	Surveyed by [illegible]
Checked [illegible]	Notes 4 Date 9-4-51
Date Dec. 1951	Indexed C. Johnson

F. B. 1676 Pg. 7

W.S. 82, B-1

To 1" I.P. Fl. #42
See next page

167-25-30
(4) ~~309-41-48~~
167-25-26¼

EQUATION
19+24.00 From N.E.
= 19+24.40 Going Swly.

178.45 @ 2.07 = 178.53
275.00 @ 1.50 = 275.86
204.25 @ 3.10 = 205.94
292.53 @ 7.16 = 292.20
950.45
T.92 = 950.48

P.O.T. AHD = 19+24.00 BK
19+24.40 Set beat 3pk + T.T.
19+17.58 E.C.

19+17.58 E.C.
SET LG. BT. SPK.
& TIN, 8" DN.
MACK, 12-10-52

P.I. #3 S. Set beat
-pk. W.+T. 8" Dn.

166-31-00
300-28-15
66-34-55

Δ 13°29'00"
R 800.00
T. 94.67
L. 188.26

Δ = 12°34'35"
R = 800.00
T. = 88.15
L. = 175.60

17+41.98 B.C.
SET 2X2 STK.
& NAIL, FLUSH
MACK 12-10-52

R.P. Set 1" I.P. Fl.

R.P. Set 1" I.P. Fl.

17+36.14 17+41.98 B.C.
Set 1X2" Fl

300.78 @ 1.12 = 108.21
300.26
408.47
155-408.48

P.O.T. #2-14+22.23 Set 1X2

P.O.T. #2A = 14+21.53
FD. 1X2 STK & NAIL, FLUSH
MACK, 12-10-52

156.56 @ 5.30 = 155.84
300.11 @ 1.06 = 300.06
455.90
T. 88 = 455.91

P.O.T. #1-9+66.32 Set 1X2
See preceding page

9+59.87 P.O.T. #1A
FD. 1X2 STK &
NAIL, FLUSH
MACK, 12-10-52

Station	Defl. ∠	Chd
17+36.14 BC	0-29-45	13.86
+50	2-17-10	49.99
18+50	4-04-40	"
19+50	5-52-05	"
+24.40 EC	6-44-30	24.40

17+41.98 B.C.	0°17'14"	8.02
18+00	2°04'40"	49.99
18+50	3°52'06"	"
19+17.58 E.C.	5°39'32"	17.58

W.S. MACK 12-10-52

Transit Line
455.91
0-54-25 Calc.
To E.C.
Pg. 46
1401.75
Proposed ℄

Note: Any Additions or Changes on This Sheet Must be Made or Circled in Red Ink With Date and Name of Person Making Change.

Do not extend notes this side of this line.

RETURN TO
LOS ANGELES COUNTY SURVEYOR
726 LOS ANGELES COUNTY
ENGINEERING BLDG.

76F3098 247 10M 1-49

F. B. 1676 PG. 8

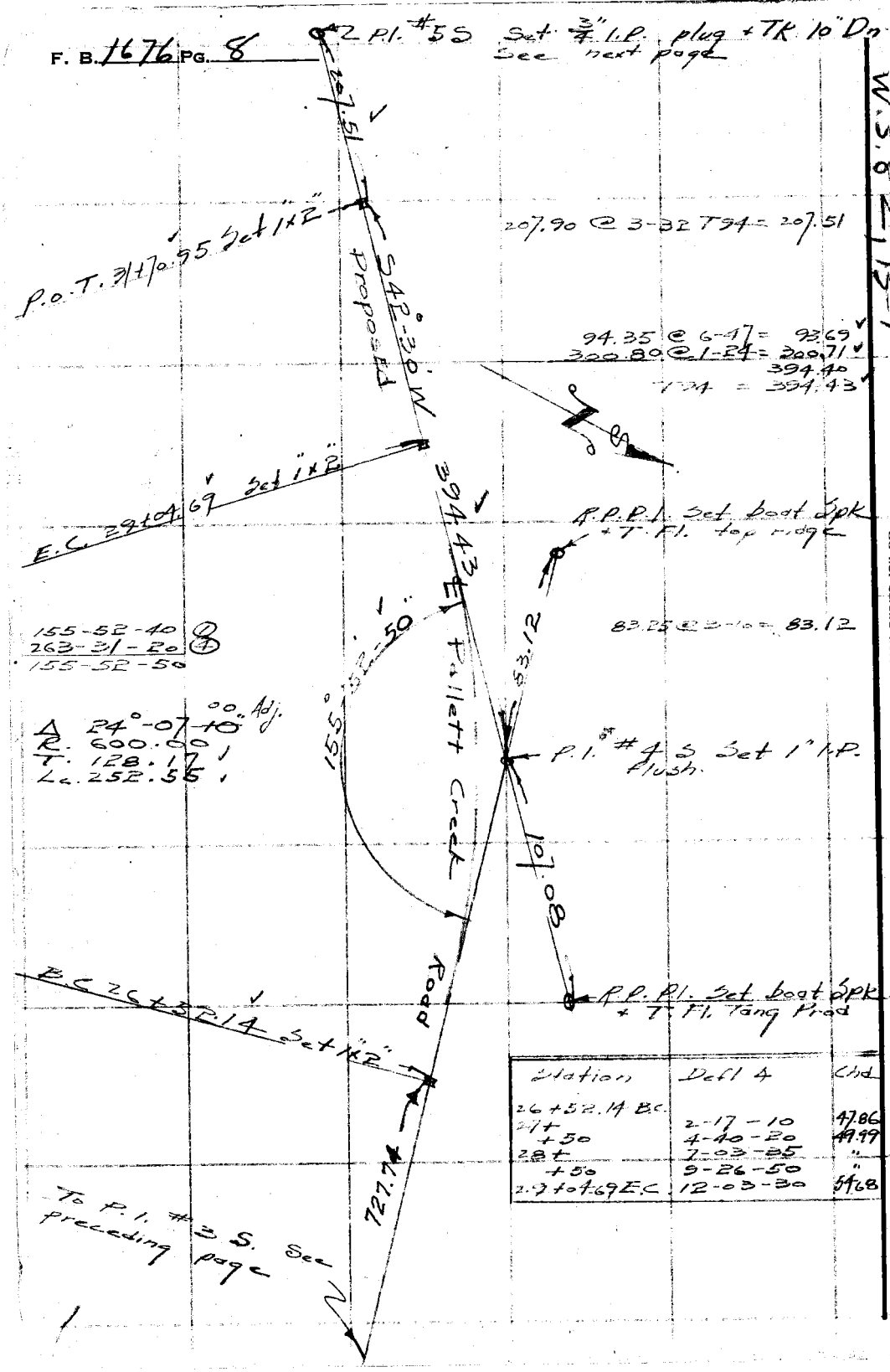

Station	Defl 4	Chd
26+52.14 B.C.		
27+	2-17-10	47.86
+50	4-40-20	49.99
28+	7-03-35	"
+50	9-26-50	"
29+04.69 E.C.	12-03-30	54.68

W.S. 82, B-1

RETURN TO
LOS ANGELES COUNTY SURVEYOR
726 LOS ANGELES COUNTY
ENGINEERING BLDG.

Do not extend notes this side of this line.

Note: Any Additions or Changes on This Sheet Must be Made or Circled in Red Ink With Date and Name of Person Making Change.

Notes Ck'd by JCEW	Survey of Pallett Creek Rd
Map No. B-2320	W. O. 0786 Tape No. 101 St'd. 84 °F
Office Work Cox	Surveyed by Rosecrans
Checked Drew	Notes R Date 9-17-51
Date Dec. 1951	Indexed A. C. Johnson

F- B/676 Pg. 9

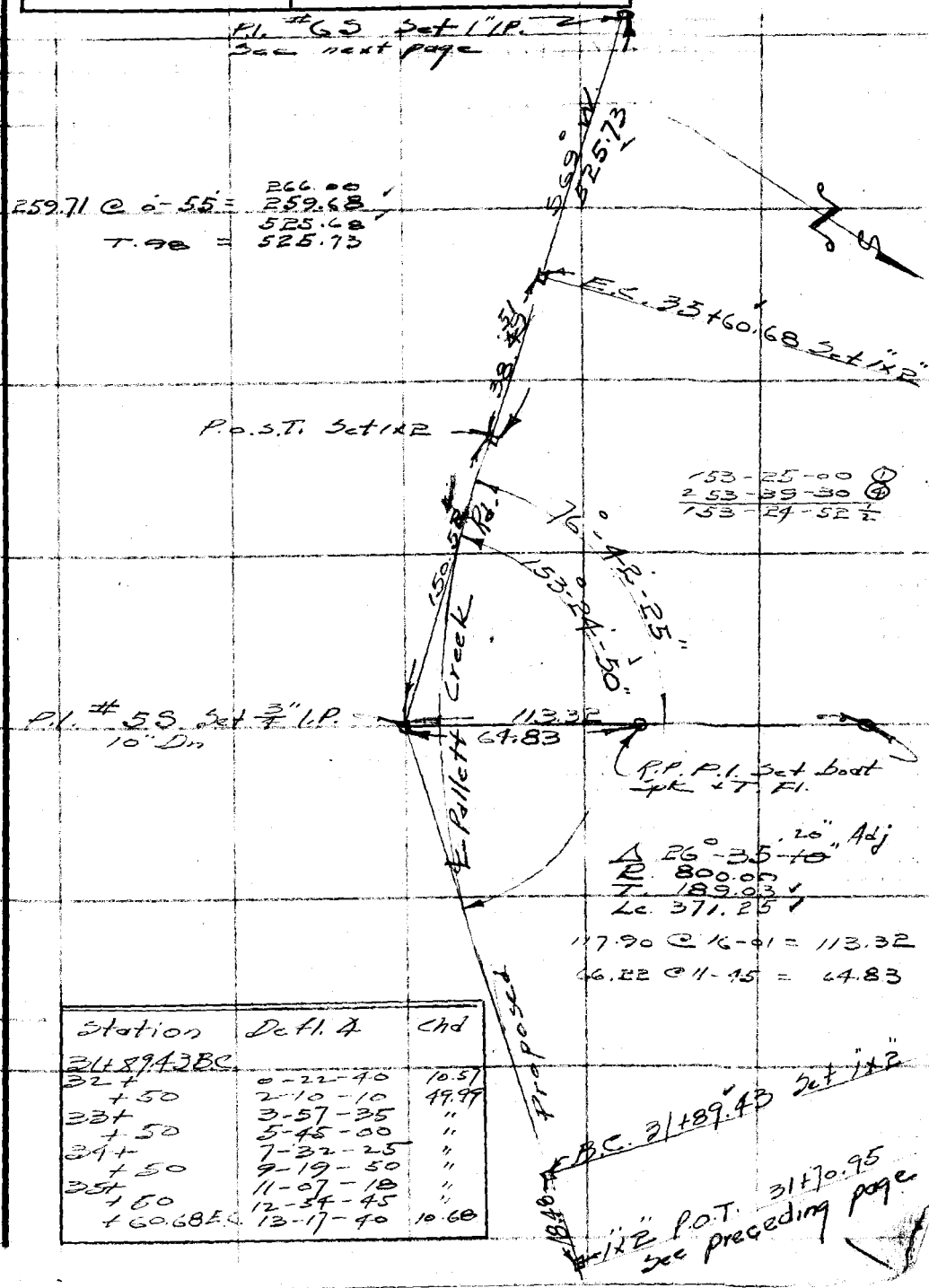

Station	Defl. ∠	Chd
31+89.43 BC		
32+	0-22-40	10.57
+50	2-10-10	49.99
33+	3-57-35	"
+50	5-45-00	"
34+	7-32-25	"
+50	9-19-50	"
35+	11-07-18	"
+50	12-54-45	"
+60.68 EC	13-17-40	10.68

W S:82, B

Note: Any Additions or Changes on This Sheet Must be Made or Circled in Red Ink With Date and Name of Person Making Change.

Do not extend notes this side of this line.

RETURN TO
LOS ANGELES COUNTY SURVEYOR
726 LOS ANGELES COUNTY
ENGINEERING BLDG.

76F309S 247 10M 1-49

F. B. 1676 PG. 10

W.S. 82 B-1

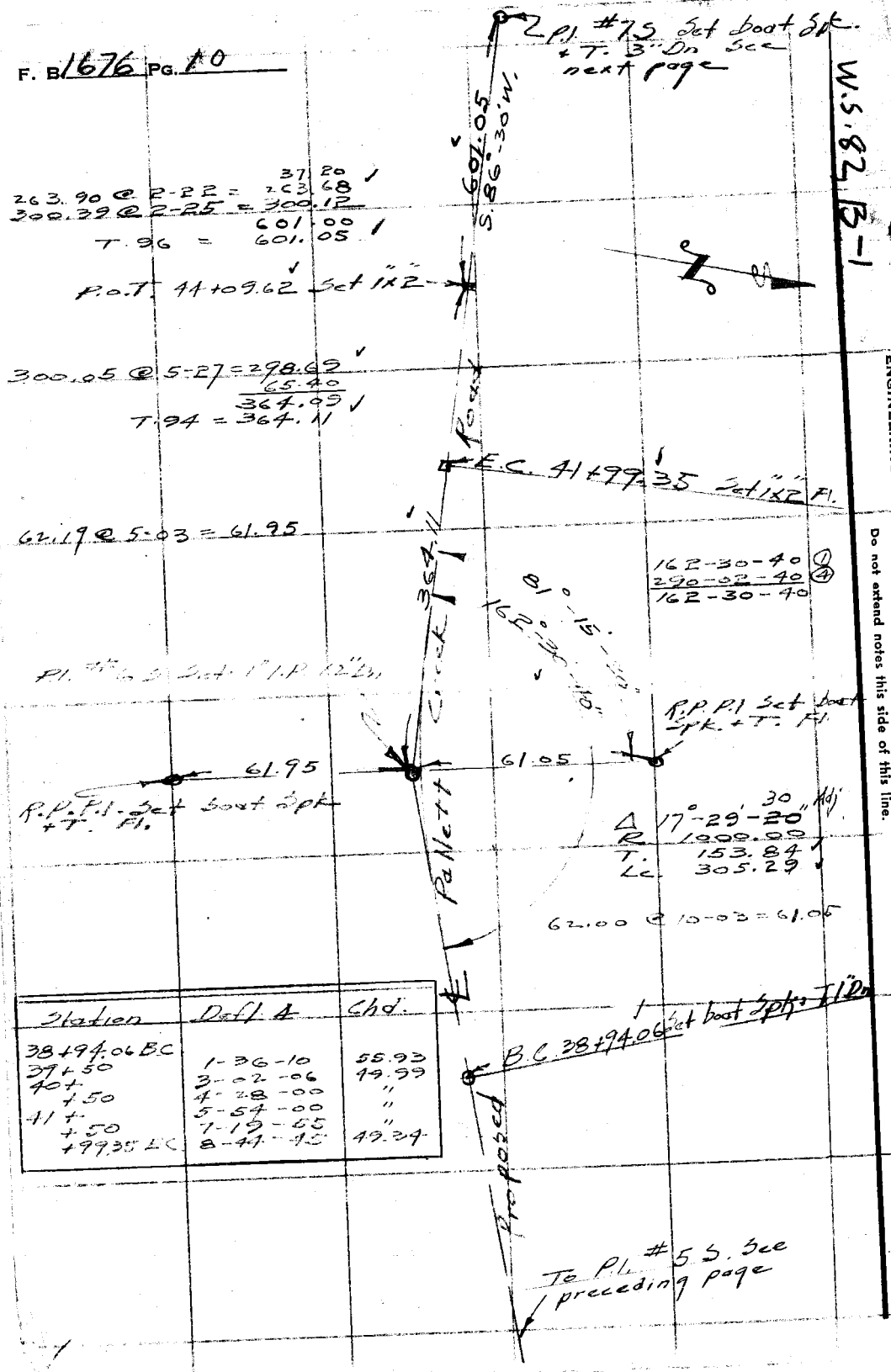

Station	Defl. ∠	Chd.
38+94.06 BC		
39+50	1-36-10	55.93
40+	3-02-06	49.99
+50	4-28-00	"
41+	5-54-00	"
+50	7-19-55	"
+99.35 EC	8-44-45	49.34

RETURN TO
LOS ANGELES COUNTY SURVEYOR
726 LOS ANGELES COUNTY
ENGINEERING BLDG.

Do not extend notes this side of this line.

Note: Any Additions or Changes on This Sheet Must be Made or Circled in Red Ink With Date and Name of Person Making Change.

Notes Ck'd by DREW	Survey of Pallett Creek Road
Map No. B-2320	W. 02786 Tape No. 101 St'd 84 °F
Office Work Cnc	Surveyed by Rosecrans
Checked Drew	Notes R Date 9-18-51
Date Dec. 1951	Indexed C. Johnson

F. B 1676 Pg. 11

W.S. 82, B-1

P.I. #8 S Set 1" I.P. plug + tack 12" Dn. See next page

123 57 @ 3-35 T.96 = 123.34

123.34 S. 77° W.

P.O.S.T. Set 1"x2"

300.01 @ 4-12 = 299.21
152.12
451.33
T.96 451.37

Proposed

E.C. 51+13.30 Set boat Spk + T 2" Dn.

451.37

170-10-30 (1)
320-41-40 (4)
170-10-25

85°-05'-12"
170°-10'-25"

℄ Pallett Creek Road

P.I. #7 S Set boat Spk + T. 3" Dn

64.40 60.40

R.P.P.I. Set boat Spk + T. 2" Dn.

R.P.P.I. Set boat Spk + T 2" Dn

Δ 9°-49'-35" Adj
R. 1200.00
T. 103.14
Lc. 205.77

B.C. 49+07.53 Set boat Spk + T. 2" Dn

To P.I. #6 S See preceding page

Station	Defl ∠	Chd
49+07.53 B.C.	1-00-50	42.47
+50	2-12-27	50.00
50+50	3-24-09	"
51+	4-35-40	"
+13.30 E.C.	4-54-44	13.30

Note: Any Additions or Changes on This Sheet Must be Made or Circled in Red Ink With Date and Name of Person Making Change.

Do not extend notes this side of this line.

RETURN TO
LOS ANGELES COUNTY SURVEYOR
726 LOS ANGELES COUNTY
ENGINEERING BLDG.

76F309B 247 10M 1-49

F. B. 1676 Pg. 12

W.S. 82, B-1

RETURN TO
LOS ANGELES COUNTY SURVEYOR
726 LOS ANGELES COUNTY
ENGINEERING BLDG.
Do not extend notes this side of this line.

Note: Any Additions or Changes on This Sheet Must be Made or Circled in Red Ink With Date and Name of Person Making Change.

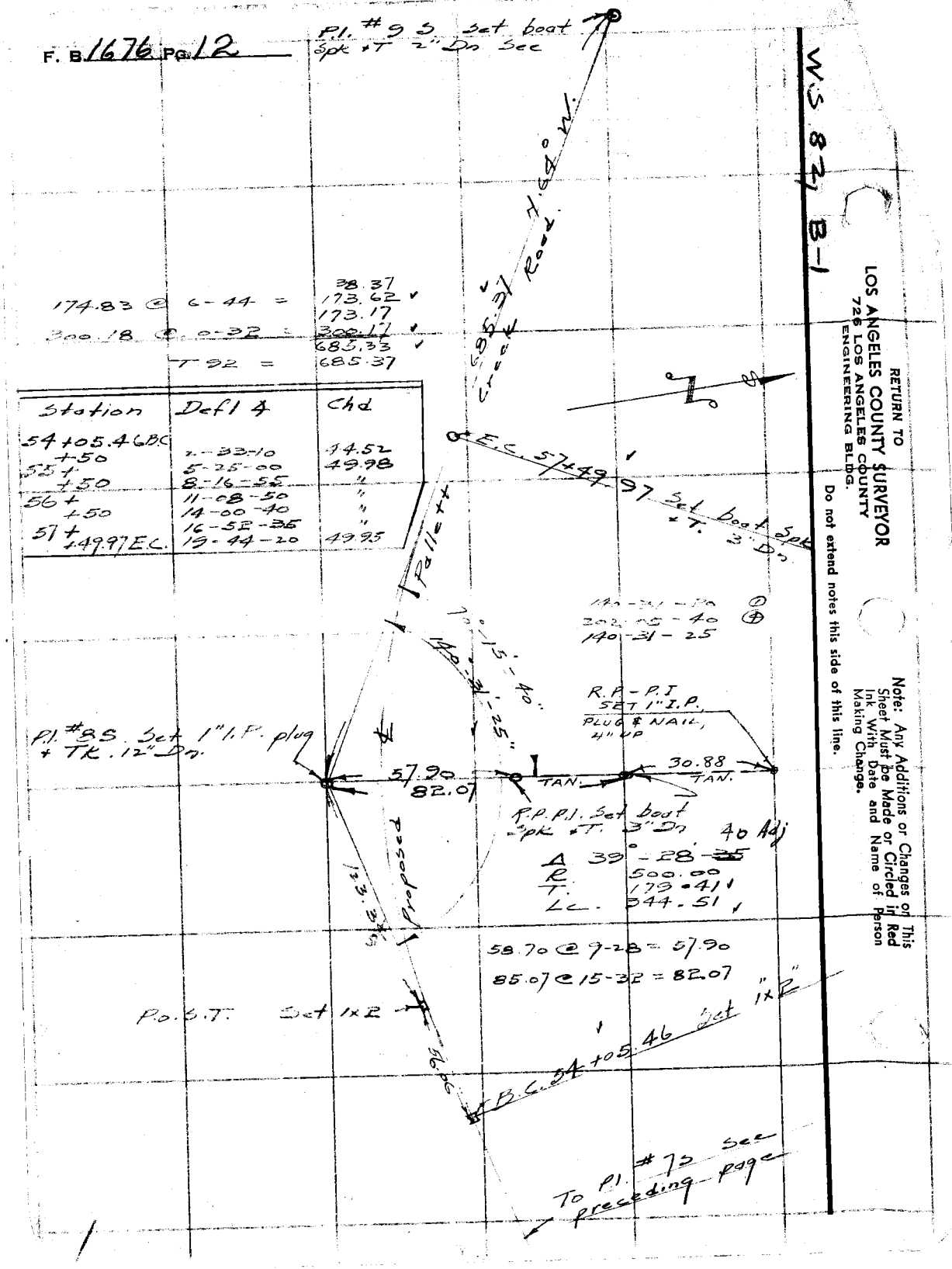

174.83 @ 6-44 = 38.37
173.62
173.17
300.18 @ 0-32 = 300.17
685.33
T 92 = 685.37

Station	Defl ∡	Chd
54+05.46 B.C.		
+50	2-33-10	44.52
55+	5-25-00	49.98
+50	8-16-55	"
56+	11-08-50	"
+50	14-00-40	"
57+	16-52-35	"
+49.97 E.C.	19-44-20	49.95

Notes Ck'd by Drew	Survey of Pallett Creek Rd
Map No. B-2320	W. O. 2786 Tape No. 101 St'd. 84 °F
Office Work Cox	Surveyed by Rosecrans
Checked Drew	Notes R Date
Date Dec. 1951	Indexed R. C. Johnson

F. B. 1676 PG. 13

Cont. on next page

W.S. 82, B-1

P.I. #10 S Set boat Spk. + T. 1½" Dn.

Station	Defl. 4	Chd
60+44.61 BC		
61+	1-35-15	55.38
+50	3-01-10	49.99
62+	4-27-05	"
+50	5-53-00	"
63+	7-19-00	"
+50	8-45-00	"
64+	10-10-50	"
+50	11-36-50	"
+61.11 EC	11-55-55	11.11

249.51 @ 3-00 T 90 249.18

P.O.T. 68+03.07 Set boat Spk + T. Fl

T. 90 = 553.28
553.26

295.88 @ 6-02 = 294.24
259.04 @ 0-47 = 259.02

Set 1"x2" Fl. B.C. 64+61.11

4.88° W. 249.18

553.28 Proposed

R.P. P.I. Set boat Spk + T. Fl. Tang Prod.

156-08-00 (1)
264-32-00 (4)
156-08-00

78°-04'-00"

156°-08'-00"

℄ Pallett Creek Road

71.42

P.I. 9 S Set boat Spk. + T. 2" Dn.

61.75

61.91 @ 4-11 = 61.75

Δ 23°-51'-50" Adj
R. 1000.00
T. 211.32
Lc 416.50

R.P.P.I. Set boat Spk + T Fl. Tang Prod.

B.C. 60+44.61 Set 1"x2" A

To P.I. #8 S See Preceding page

Note: Any Additions or Changes on This Sheet Must be Made or Circled in Red Ink With Date and Name of Person Making Change.

Do not extend notes this side of this line.

RETURN TO
LOS ANGELES COUNTY SURVEYOR
726 LOS ANGELES COUNTY
ENGINEERING BLDG.

76F309S 247 10M 1-49

F. B. 1676 PG. 14

Station	Defl ∡	Chd
69+03.20 B.C.		
+50	1-30-27	46.79
70+	2-46-23	49.99
+50	4-12-20	"
71+	5-38-15	"
+50	7-04-15	"
+99.13 E.C.	8-28-40	49.12

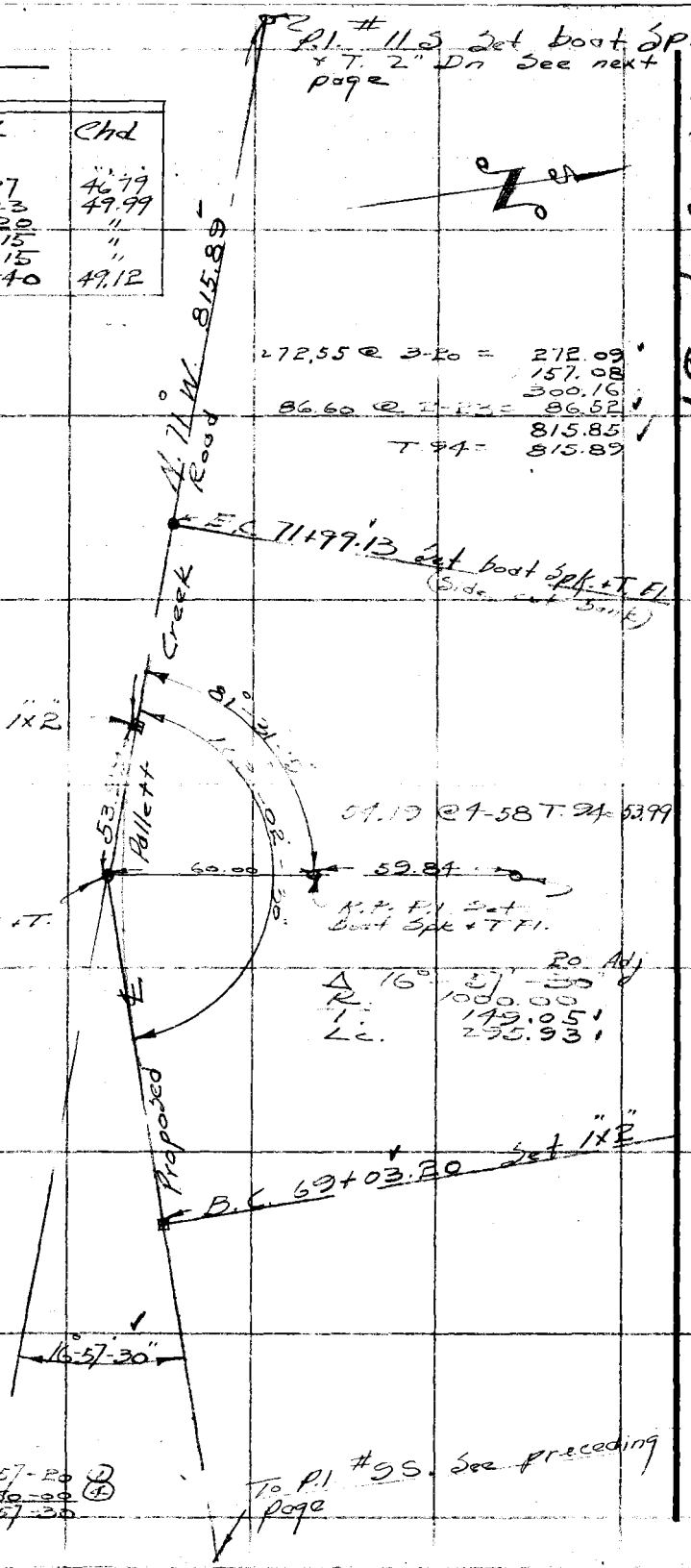

W.S. 821 B-1

RETURN TO
LOS ANGELES COUNTY SURVEYOR
726 LOS ANGELES COUNTY
ENGINEERING BLDG.

Do not extend notes this side of this line.

Note: Any Additions or Changes on This Sheet Must Be Made or Circled in Red Ink With Date and Name of Person Making Change.

Notes Ck'd by DEEW	Survey of Pallett Creek Rd
Map No. B-2320	W. O. 0786 Tape No. 101 St'd. 84 °F
Office Work Lox	Surveyed by Rosecrans
Checked Drew	Notes R Date 9-24-51
Date Dec. 1951	Indexed A. C. Johnson

F. B. 1676 Pg. 15

W5 82, A-1

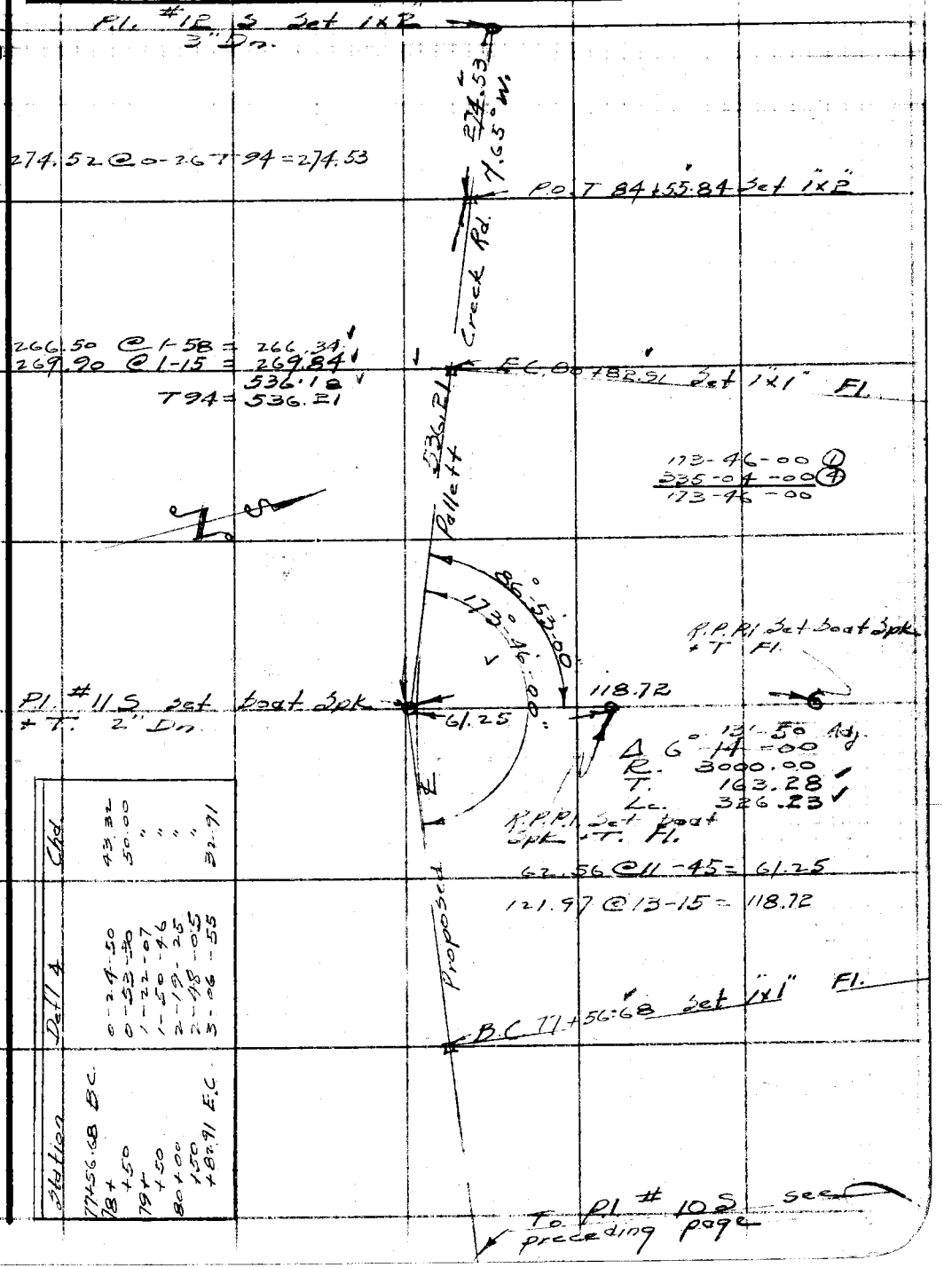

Station	Defl 4	Chd
77+56.68 B.C.		
78+	0-24-50	43.32
+50	0-53-30	50.00
79+	1-22-07	"
+50	1-50-46	"
80+00	2-19-25	"
+50	2-48-05	"
+82.91 E.C.	3-06-55	32.91

Note: Any Additions or Changes on This Sheet Must be Made or Circled in Red Ink With Date and Name of Person Making Change.

Do not extend notes this side of this line.

RETURN TO
LOS ANGELES COUNTY SURVEYOR
726 LOS ANGELES COUNTY
ENGINEERING BLDG.

76F3098 247 10M 1-49

F. B. 1676 Pg. 16

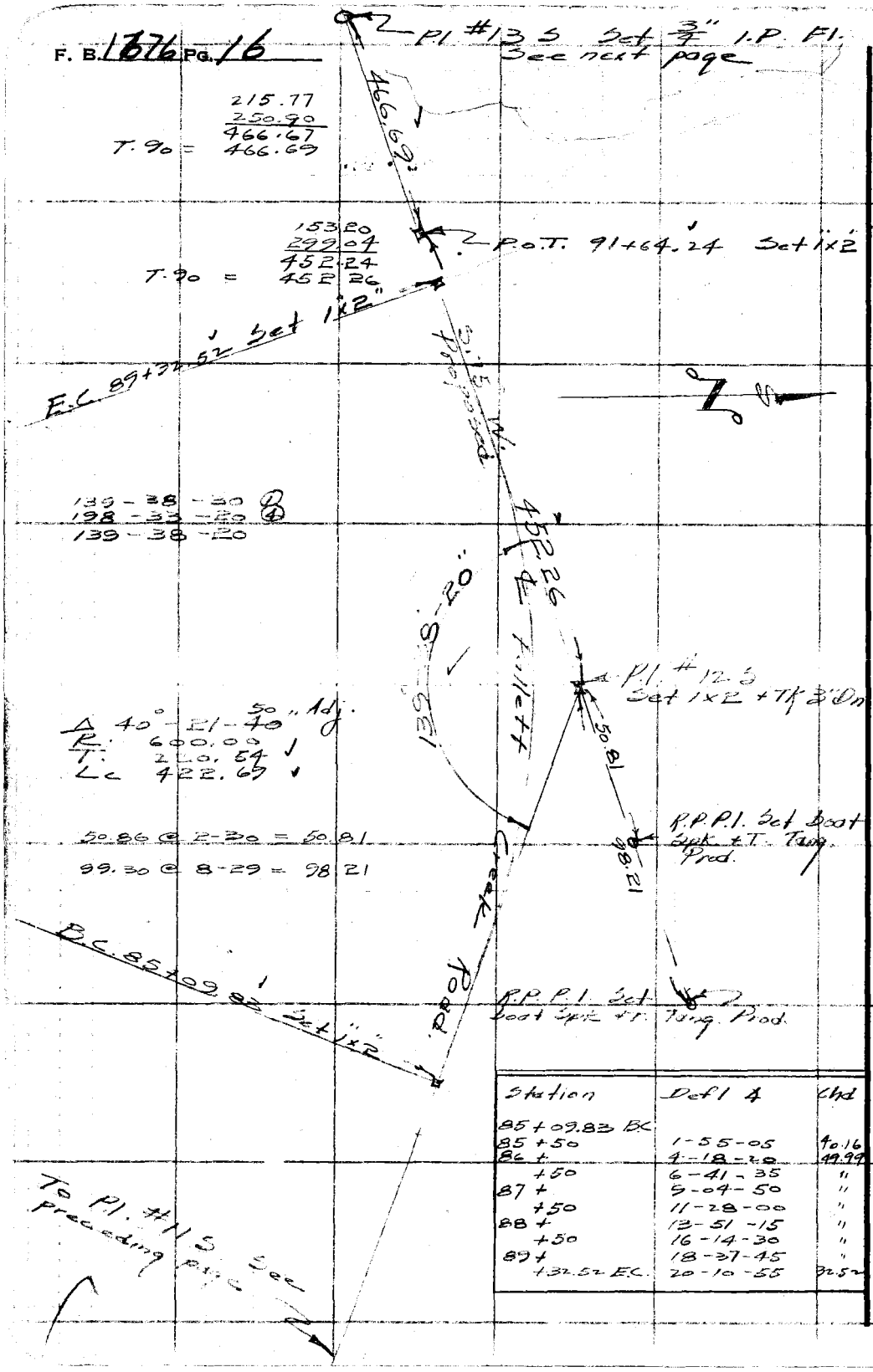

Station	Defl ∡	Chd
85+09.83 BC		
85+50	1-55-05	40.16
86+	4-18-20	49.99
+50	6-41-35	"
87+	9-04-50	"
+50	11-28-00	"
88+	13-51-15	"
+50	16-14-30	"
89+	18-37-45	"
+32.52 E.C.	20-10-55	32.52

W.S. 82, A-1

RETURN TO
LOS ANGELES COUNTY SURVEYOR
726 LOS ANGELES COUNTY
ENGINEERING BLDG.

Do not extend notes this side of this line.

Note: Any Additions or Changes on This Sheet Must be Made or Circled in Red Ink With Date and Name of Person Making Change.

Notes Ck'd by	DREW
Map No.	B-2320
Office Work	Low
Checked	Drew
Date	Dec. 1951

Survey of	Pallett Creek Rd
W. O.	0786
Tape No.	101
St'd.	84 °F
Surveyed by	Rosecrans
Notes	R
Date	9-25-51
Indexed	A. C. Johnson

F. B. 1676 PG. 17

W.S. 82 A-1

Note: Any Additions or Changes on This Sheet Must be Made or Circled in Red Ink With Date and Name of Person Making Change.

Do not extend notes this side of this line.

RETURN TO
LOS ANGELES COUNTY SURVEYOR
726 LOS ANGELES COUNTY ENGINEERING BLDG.

76F3098 247 10M 1-49

Fd 3" I.P. 6 Dn.
P.I. #29 F.B 1232-19

20.00

Set 1x2

90°

N

1313.00

Pallett Creek Road

187.92
229.23
297.39 ✓
299.41 @ 2-00 = 299.23 ✓
299.14
1312.91 ✓
T. 94 = 1313.00 ✓

P.O.T. 101+82.48 Set 1x2

Station	Defl'n	Ch'd
94+78.66 B.C.		
95+	0-12-15	21.34
+50	0-40-52	50.00
96+	1-09-31	"
+50	1-38-10	"
97+	2-06-50	"
+50	2-35-30	"
97+82.93 E.C.	2-54-20	32.93

551.82

203.50
195.95
152.33
551.78
T. 94 = 551.82

E.C. 97+82.93 Set 1"x2" Fl.

S 81° W.

174-11-20 (1)
336-44-40 (4)
174-11-10

87° 05' 35"

174°-11'-10"

R.P.P.I. Set boat spk & T Fl.

P.I. #13 S Set 3" I.P. Fl.

50.00 50.00

Proposed

Δ 5-48-50 (40, Adj)
R 3000.00
T 152.27 ✓
Lc 304.27 ✓

B.C. 94+78.66 Set 1x2 Fl.

See P.I. #12 S to preceding page

F. B. 1676 Pg. 18

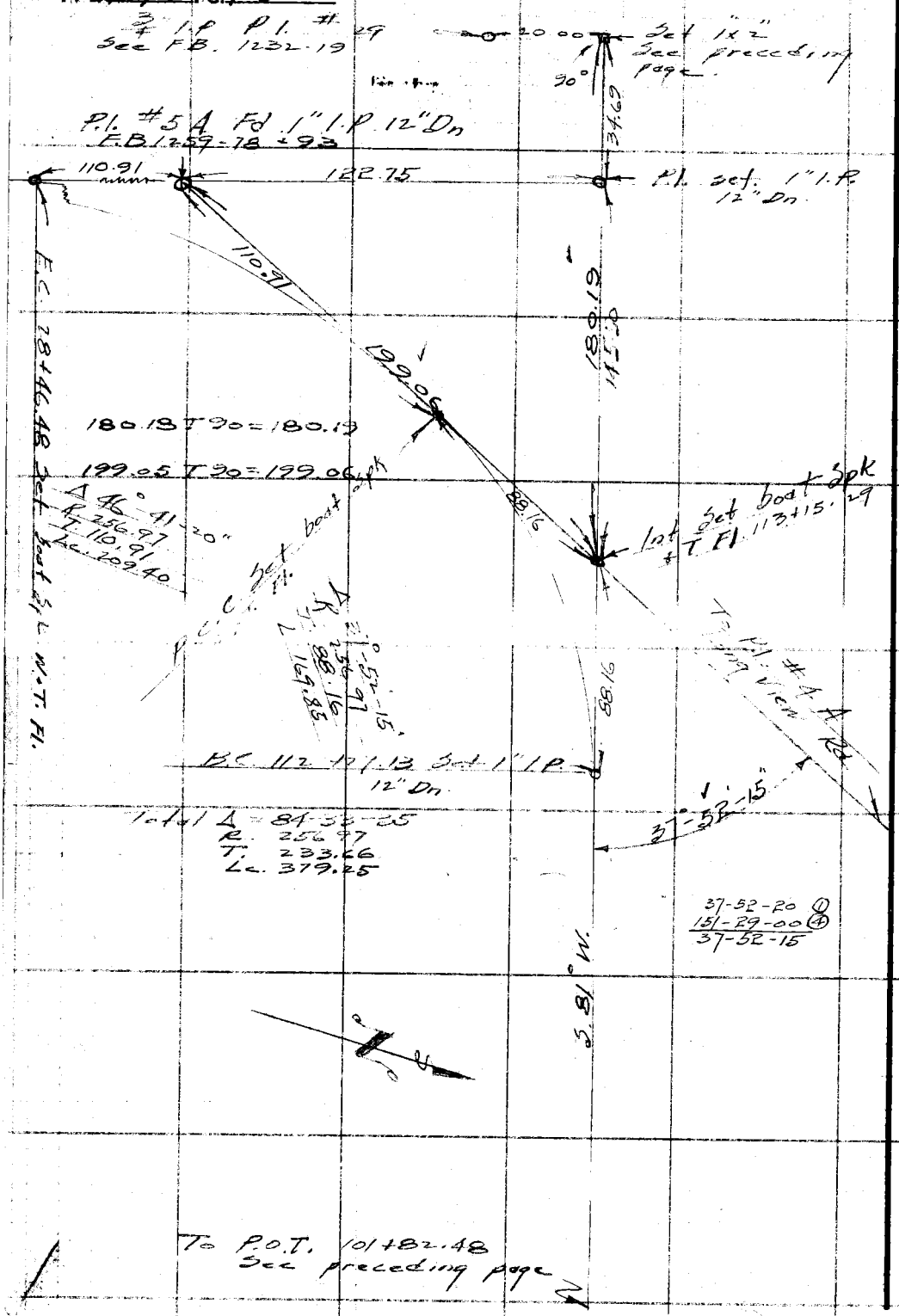

W.S. 82, A-1

RETURN TO
LOS ANGELES COUNTY SURVEYOR
726 LOS ANGELES COUNTY
ENGINEERING BLDG.

Do not extend notes this side of this line.

Note: Any Additions or Changes on This Sheet Must be Made or Circled in Red Ink With Date and Name of Person Making Change.

Notes Ck'd by DREW	Survey of Pallett Creek Rd
Map No. B-2320	W. O. ____ Tape No. 101 St'd. 84 °F
Office Work Cox	Surveyed by Rosecrans
Checked Drew	Notes R Date 9-27-51
Date Dec. 1951	Indexed A. C. Johnson

F. B. 1676 Pg. 19



WS.82 B-1

Note: Any Additions or Changes on This Sheet Must be Made or Circled in Red Ink With Date and Name of Person Making Change.

Do not extend notes this side of this line.

RETURN TO
LOS ANGELES COUNTY SURVEYOR
726 LOS ANGELES COUNTY
ENGINEERING BLDG.

76F309S 247 10M 1-49

F. B. 1676 Pg. 20

RETURN TO
LOS ANGELES COUNTY SURVEYOR
726 LOS ANGELES COUNTY
ENGINEERING BLDG.

Do not extend notes this side of this line

Note: Any Additions or Changes on This Sheet Must Be Made or Circled in Red Ink With Date and Name of Person Making Change.

76L298 307 4-50

PLEASE RETURN TO
LOS ANGELES COUNTY SURVEYOR
726 LOS ANGELES COUNTY ENGINEERING BLDG.

NOTE: ANY ADDITIONS OR CHANGES ON THIS SHEET MUST BE MADE OR CIRCLED IN RED INK, WITH DATE AND NAME OF PERSON MAKING CHANGE.

Do not extend notes this side of this line.

STATION	B. S.	H. I.	F. S.	ELEV.		
					PALLETT CREEK ROAD J.H. 0787 F.O. 396H 29 Profile levels on proposed line change from Fort Tejon Road to Long View Road Party E.A. Rosecrans J.P. Pierce D.H. Beers J. Halicky L.T. Ward	

Profile Notes Red. ____ Plotted ____ Job No. 0786 Division No. ____ F. B. 1676 Pg. 21
No. ____ Date ____ Date ____ Survey of Pallett Creek Rd
X-Sec. Notes Chkd. ____ Checked ____ Survey by Rosecrans Notes E. Date 10-5-51
No. ____ Date ____ Date ____ Map No. ____ Indexed Johnson Date 10-19-51

76L298 307 4-50

PLEASE RETURN TO
LOS ANGELES COUNTY SURVEYOR
726 LOS ANGELES COUNTY ENGINEERING BLDG.

NOTE: ANY ADDITIONS OR CHANGES ON THIS SHEET MUST BE MADE OR CIRCLED IN RED INK, WITH DATE AND NAME OF PERSON MAKING CHANGE.

Do not extend notes this side of this line.

STATION	B. S.	H. I.	F. S.	ELEV.		
U.S.B.M. # 1932	4.225	3552.295		3543.070	Monte's 2.6 Mi. along paved Rd. N.W. of 200 E. of red roofed house in S.W. Cor abutment of Conc bridge over fork of Big Rock Creek chisled square Final Elev. 1928 = 3548.07 F.B. 1232-33	
T.P.	9.555	3561.380	0.470	3551.825	Using bottom of chisled square	
T.P.	9.710	3569.540	1.550	3559.830		
Old P.I. # 1			3.880	3565.660	3/4" I.P. Elev 65.705 F.B. 1232-33. Will hold to old Elev. as top of chisled square on take off B.M. is .04 higher than the bottom. Apparently top of square was used on run of F.B. 1232-33	
Old P.I. # 1	6.005	3571.710		3565.705		
0+00			7.23	64.48	℄ Proposed new location Pallett Ck Rd.	
0+33.2			4.36	67.35	" N end bridge floor	
+50			4.33	67.38	" "	
+72 7			4.35	67.36	" S " "	
1+			4.60	67.11		
+49.92 BC			5.30	66.41	Boat Spk.	
2+			5.32	66.39		
+50			5.04	66.67		
+86.5			4.1	67.6	T.F.	
3+			7.5	64.2		
T.P.	3.780	3563.885	11.605	60.105		

Profile
Plotted
Date
Notes Red.
Date
Notes Chkd. HNB
Date 10-30-1951
Job No. 0786 Division No.
Survey of Pallett Creek Rd
Survey by Rosecrans Notes R
Indexed A. C. Johnson Date 10-5-51
Pg. 22
S.B. 1676
X-Sec.
No.
Checked
Date
No.

76L298 307 4-50

PLEASE RETURN TO
LOS ANGELES COUNTY SURVEYOR
726 LOS ANGELES COUNTY ENGINEERING BLDG.

NOTE: ANY ADDITIONS OR CHANGES ON THIS SHEET MUST BE MADE OR CIRCLED IN RED INK, WITH DATE AND NAME OF PERSON MAKING CHANGE.

Do not extend notes this side of this line.

STATION	B. S.	H. I.	F. S.	ELEV.		
3+40		3563.885 (89)	6.1	3557.8	Toe of fill	
+50			6.4	57.5		
+74 63 E.C.			6.43	57.46	1"x2"	
4+			5.7	58.2		
+50			4.7	59.2		
5+			4.3	59.6		
+50			3.8	60.1		
6+			3.1	60.8		
+50 T.P.	11.820	3573.295 (30)	2.410	3561.475		
7+00			10.9	62.4	toe of fill	
+50			3.8	69.5	top of fill	
8+			3.6	69.7		
+50			1.6	71.7		
T.P.	11.885	3583.620	1.560	3571.735		
+86			10.0	73.6	Brk.	
9+			4.6	79.0		
T.P.	9.660	3592.510	0.770	3582.850		
T.P.	5.430	3597.185	0.755	3591.755		
+50			4.8	92.4		
+58			3.8	93.4	T.R.	
9+6632			4.47	92.72	1x2 P.O.T.	

Profile Notes Red. ____ Plotted ____ Job No. 0786 Division No. ____ F. B. 1676 PG. 23
No. ____ Date ____ Date ____ Survey of Pallett Creek Road
X-Sec. Notes Chkd. ALNB Checked ____ Survey by Rosecrans Notes R Date 10-5-51
No. ____ Date 10-31-51 Date ____ Map No. ____ Indexed Johnson Date ____

76L298 307 4-50

PLEASE RETURN TO
LOS ANGELES COUNTY SURVEYOR
726 LOS ANGELES COUNTY ENGINEERING BLDG.

NOTE: ANY ADDITIONS OR CHANGES ON THIS SHEET MUST BE MADE OR CIRCLED IN RED INK, WITH DATE AND NAME OF PERSON MAKING CHANGE.

Do not extend notes this side of this line.

STATION	B. S.	H. I.	F. S.	ELEV.		
10+		3597.185	7.8	3589.4		
+29			12.2	85.0	B.D.	
+50			8.2	89.0		
+61			6.0	91.2	Top spur	
+80			12.4	84.8	B.Dr.	
11+			9.9	87.3		
+30			12.3	84.9	edge Rd	
+50			12.0	85.2		
12+			10.5	86.7		
T.P.	8.950	3600.160	5.975	3591.210		
+50			12.2	88.0		
13+			11.1	89.1		
+50			9.6	90.6	edge Rd	
+62			9.5	90.7	B.C.	
+89			3.9	96.3	T.C.	
14+ T.P.	6.820	3605.530	1.450	3598.710		
+22.23			3.570	3601.96		
+32			3.2	02.3	Top Sp.	
+50			3.7	01.8		
+60			4.9	3600.6		
T.P.	5.020	3598.975	11.575	3593.955		

F.B. 1676 Pg. 24 Job No. 786 Division No. Notes Red. Plotted Profile
Survey of Pallett Creek Rd Date Date No.
Survey by Rosecrans Notes R Notes Chkd. HNB Checked X-Sec.
Indexed M. C. Johnson Date 10-5-51 Date 10-31-1951 Date No.

76L298 307 4-50

PLEASE RETURN TO
LOS ANGELES COUNTY SURVEYOR
726 LOS ANGELES COUNTY ENGINEERING BLDG.

NOTE: ANY ADDITIONS OR CHANGES ON THIS SHEET MUST BE MADE OR CIRCLED IN RED INK, WITH DATE AND NAME OF PERSON MAKING CHANGE.

Do not extend notes this side of this line.

STATION	B. S.	H. I.	F. S.	ELEV.		
15+		3598.975	9.6	3589.4		
+50			10.0	89.0		
+82			9.8	89.2	edge of Rd.	
16+			8.8	90.2	T. F.	
+50			12.6	86.4		
+71 5			12.9	86.1	B. F.	
17+			10.1	88.9		
+36.14 BC			8.05	90.93	1x2	
+50			6.68	92.30		
+62			5.7	93.3	T. F.	
18+			6.6	92.4	edge Rd	
+50			5.6	93.4		
19+			4.7	94.3		
+24.40			3.87	95.11	Boat Spk. + T. E.C.	
T.P.	11.875	3609.845	1.005	3597.970		
+50			13.7	96.1	edge Rd.	
20+			9.5	3600.3	Brk	
+35			7.7	02.1	T.B.	
+40			8.9	00.9	B.D	
+44			7.4	02.4	T.B.	
+50			6.7	03.1		

Profile Notes Red. Plotted Job No. 0786 Division No.
No. Date Date Survey of Pollett Ch. Ha
X-Sec. Notes Chkd. HND Checked Survey by Rosecrans Notes R Date 10-5-51
No. Date 10-31-1951 Date Map No. Indexed Johnson Date

F. B. 1676 PG. 25

76L298 307 4-50

PLEASE RETURN TO
LOS ANGELES COUNTY SURVEYOR
726 LOS ANGELES COUNTY ENGINEERING BLDG.

NOTE: ANY ADDITIONS OR CHANGES ON THIS SHEET MUST BE MADE OR CIRCLED IN RED INK, WITH DATE AND NAME OF PERSON MAKING CHANGE.

Do not extend notes this side of this line.

STATION	B. S.	H. I.	F. S.	ELEV.		
21+		3609.845	4.8	36[illegible].0		
+50 T.P.	12.160	3620.445	1.560	3608.285		
22+			9.3	[illegible].1		
+50			7.6	12.8		
23+			4.7	[illegible]7		
+08			4.7	[illegible]7	TB	
+12			6.3	14.1	B.D.	
+18			4.8	15.6	T.B.	
+50			4.4	16.0		
24+			5.4	15.0	Dr.	
+50			3.2	17.2		
T.P.	11.955	3631.565	0.835	36[illegible]9.610		
25+			10.9	[illegible]0.7		
+50			8.0	[illegible]3.6		
26+			4.9	26.7		
+24.0			5.9	25.7	Dr.	
+33.0			4.6	27.0	T.B.	
+52.14 B.C			3.65	27.92	1x2	
27+			1.5	3[illegible].1		
B.M.	10.995	3640.90	1.660	362[illegible].905	B.M. #1 Wire Spk in Pole 1/10 E + 30' So of T.P.1. #10 Elev. 3629.913 F.B. 1232-34	

F.B. 1676 PG. 26 Job No. 0786 Division No. ____ Notes Red. ____ Plotted ____ Profile
Survey of Pellitt Creek Road Date ____ Date ____ No. ____ X-Sec.
Survey by Crossman Notes R Notes Chkd. HND Checked ____ No. ____
Indexed L. C. Johnson Date 10-5-51 Date 10-31-1951 Date ____

76L298 307 4-50

PLEASE RETURN TO
LOS ANGELES COUNTY SURVEYOR
726 LOS ANGELES COUNTY ENGINEERING BLDG.

NOTE: ANY ADDITIONS OR CHANGES ON THIS SHEET MUST BE MADE OR CIRCLED IN RED INK, WITH DATE AND NAME OF PERSON MAKING CHANGE.

Do not extend notes this side of this line.

STATION	B. S.	H. I.	F. S.	ELEV.		
27+25		3640.90	10 50	3630.40	Br	
27+50			6 67	3423		
27+75			4 70	3620	Br	
28+00			9 15	3175		
28+27			10 33	3057	Br.	
28+50			7 41	3349	Gr. ELEV.	
28+66			4 92	3598	Br.	
28+98			11 70	2920	Flow line of drain hi side Road ~~hi side~~	
E.C. 29+04.7			10 90	3040	L	
29+50			6 50	3440		
T.P.	7 794	3648 019	0 675	3640 225		
30+00			11 95	3607		
30+36			9 80	3822	Br.	
30+50			6 68	4134		
31+00			2 15	4587		
T.P.	8 881	3656 ~~24~~ 34	0 66	3647 ~~59~~ 59		
31+42			3 16	5308	Br.	
31+50			2 79	5345		
31+70 95			2 15	5419	P.O.T.	
31+89 44			1 70	5454	B.C.	
32+00			4 42	5182		

Profile No. ____ Notes Red. ____ Plotted ____ Job No. 078 Division No. ____ F. B. 1676 PG. 27
X-Sec. No. ____ Date ____ Date ____ Survey of Taille Tr. Tr. 11616
Notes Chkd. RNO Date ____ Checked ____ Survey by Rose Crews Notes Rec'd. Date
Date 10-31-1951 Date ____ Map No. ____ Indexed Johnson Date ____

76L298 307 4-50

PLEASE RETURN TO
LOS ANGELES COUNTY SURVEYOR
726 LOS ANGELES COUNTY ENGINEERING BLDG.

NOTE: ANY ADDITIONS OR CHANGES ON THIS SHEET MUST BE MADE OR CIRCLED IN RED INK, WITH DATE AND NAME OF PERSON MAKING CHANGE.

Do not extend notes this side of this line.

STATION	B. S.	H. I.	F. S.	ELEV.		
32+05		3656 ~~240~~ 34	6 15	3650 09	BT.	
32+16			5 88	50 36	BT.	
32+50			14 92	41 38		
32+71			15 50	40 74	BT.	
32+85			8 43	47 81	BT.	
33+00			15 03	41 21		
33+50			13 43	42 81		
34+00			11 71	44 53		
34+77			10 40	45 84	BT.	
T.P.	10 915	3665 ~~800~~ 799	1 355	3654 ~~88~~ 44		
34+50			11 45	54 35		
34+66			6 32	59 48	BT.	
35+00			3 69	62 11		
35+50			5 18	60 62		
35+60 68			6 27	59 53	E.C.	
36+00			8 74	57 06		
36+50			11 10	54 70		
37+00			9 00	56 80		
T.P.	11 745	3671 ~~025~~ 08	6 520	3659 ~~50~~ 39		
37+50			10 00	6 0 ~~7~~ 72		
38+00			3 41	6 ~~7~~ 68		

Profile
X-Sec.
Plotted ____ Date ____ No. ____
Notes Red. ____ Date ____ Notes Chkd. H.N.B. Checked ____ Date 10-31-1951 No. ____
Job No. 0786 Division No. ____ Notes PALLETT CN. Rd. Date 10-8-51
Survey of PALLETT CN. Rd.
Survey by Rose CYANS
Indexed H. C. Johnson
#1676 Pg. 28

76L298 307 4-50

PLEASE RETURN TO
LOS ANGELES COUNTY SURVEYOR
726 LOS ANGELES COUNTY ENGINEERING BLDG.

NOTE: ANY ADDITIONS OR CHANGES ON THIS SHEET MUST BE MADE OR CIRCLED IN RED INK, WITH DATE AND NAME OF PERSON MAKING CHANGE.

Do not extend notes this side of this line.

STATION	B. S.	H. I.	F. S.	ELEV.		
38+37		3671 02~~3~~ 4	11 30	3659 7~~3~~ 2	Flo. L. of culvert - hi. end	
38+50			8 11	62 9~~2~~ 1		
38+94.06			6 90	64 1~~3~~ 2	BC	
39+50			4 00	67 0~~3~~ 2		
T.P.	11 461	3679 8~~18~~ 7	2 668	3668 35~~7~~ 6		
40+00			9 72	70 10		
40+50			7 10	72 72		
41+00			4 94	74 88		
41+50			3 82	76 00	E	
41+99 35			1 82	78 00	EC	
T.P.	12 025	36 91 12~~3~~ 2	0 720	3679 09~~8~~ 7		
42+50			12 40	78 72		
43+00			10 30	80 82		
43+22			9 03	82 09	Br.	
T.P.	12 084	3702 0~~7~~ 8	1 128	3689 99~~5~~ 4		
44+00			1 340	3700 74		
44+09 62			+0 140	02 22	P.O.T.	
44+33			0 000	02 08	Br.	
44+50			4 85	3697 23		
44+54			6 40	95 68	Br	
45+00			8 30	93 78		

Profile Notes Red. ____ Plotted ____ Job No. 0786 Division No. ____ F.B. 1676 Pg. 29
No. ____ Date ____ Date ____ Survey of PALLETT CR. RD.
X-Sec. Notes Chkd. HND Checked ____ Survey by Roseland Notes Pierce Date 10-8-51
No. ____ Date 10-31-51 Date ____ Map No. ____ Indexed S. Johnson Date ____

76L298 307 4-50

PLEASE RETURN TO
LOS ANGELES COUNTY SURVEYOR
726 LOS ANGELES COUNTY ENGINEERING BLDG.

NOTE: ANY ADDITIONS OR CHANGES ON THIS SHEET MUST BE MADE OR CIRCLED IN RED INK, WITH DATE AND NAME OF PERSON MAKING CHANGE.

Do not extend notes this side of this line.

F. B. 1676 Pg. 30 | Job No. 0786 Division No. | Notes Red. | Plotted | Profile
Survey of PALLETT Cr. Road | Date | Date | No.
Survey by Roscoe Notes Pierce | Notes Chkd. KNB | Checked | X-Sec.
Indexed K. C. Johnson Date 10-8-51 | Date 10-31-1951 | Date | No.

STATION	B. S.	H. I.	F. S.	ELEV.		
T.P.		3702 079	11 132			
T.P.	4 659	3795 60	11 132	36 094		
45+28			4 46	91 15		
45+50			1 02	94 59		
45+60			1 40	94 21	BF	
46+00			8 25	87 36		
46+03			7 17	88 44	BF	
46+50			6 71	88 90		
47+00			5 40	90 21		
47+09 91			5 42	90 19		
47+50			3 64	91 97		
48+00			0 26	95 35		
T.P.	9 508	3704 13	0 981	3697 625		
48+50			7 12	97 01		
49+00			5 48	98 65		
49+07 53			5 37	98 76	BC	
49+50			4 45	99 68		
50+00			2 22	3701 91		
50+50			2 22	3701 91		
51+00			1 32	03 81		
51+13 30	8 083	3711 135	1 081	3703 052	EC	TP

76L298 307 4-50

PLEASE RETURN TO
LOS ANGELES COUNTY SURVEYOR
726 LOS ANGELES COUNTY ENGINEERING BLDG.

NOTE: ANY ADDITIONS OR CHANGES ON THIS SHEET MUST BE MADE OR CIRCLED IN RED INK, WITH DATE AND NAME OF PERSON MAKING CHANGE.

Do not extend notes this side of this line.

STATION	B. S.	H. I.	F. S.	ELEV.		
51+50		3711 13~~5~~4	7 05	3704 0~~9~~8		
52+00			5 89	05 2~~5~~4		
52+50			5 65	05 4~~9~~8		
53+00			4 33	06 8~~1~~0		
53+50			1 91	09 2~~3~~2		
TP	11 800	3722 21~~3~~2	0 722	10 41~~3~~2	1X1 fl. 12' ± S. of	S.W. fnc. cor
54+00			8 07	14 14		
54+05 46			6 91	16 30	BC	
54+50			0 68	21 53		
T.P.	10 528	3730 61~~5~~4	2 126	3720 08~~7~~6		
55+00			1 27	29 3~~5~~4		
T.P.	5 994	3735 64~~2~~1	0 967	3729 64~~8~~7		
T.P.	2 130	3726 58~~5~~4	11 187	3724 45~~5~~4		
55+30			6 04	20 5~~5~~4	Br	
55+50			6 90	19 6~~9~~8		
55+61			8 50	18 0~~9~~8	Gutter	
56+00			7 05	19 5~~4~~3		
56+50			6 08	20 5~~1~~0		
57+00			5 50	21 08		
57+49 97			5 12	21 46	E.C. Boat spk 2" dn.	
58+00 T.P.	7 207	29 41~~8~~7	4 374	3722 2~~1~~0	Sta. 58+00 T.P.	

Profile Notes Red. ____ Plotted ____ Job No. 0786 Division No. ____ F.B. 1676 Pg. 31
No. ____ Date ____ Date ____ Survey of FALLETT Cr. Hogg
X-Sec. Notes Chkd. HNB Checked ____ Survey by Boscrans Notes Pierce Date 10-9-51
No. ____ Date 10-31-1951 Date ____ Map No. ____ Indexed John Peck Date ____

76L298 307 4-50

PLEASE RETURN TO
LOS ANGELES COUNTY SURVEYOR
726 LOS ANGELES COUNTY ENGINEERING BLDG.

NOTE: ANY ADDITIONS OR CHANGES ON THIS SHEET MUST BE MADE OR CIRCLED IN RED INK, WITH DATE AND NAME OF PERSON MAKING CHANGE.

Do not extend notes this side of this line.

STATION	B. S.	H. I.	F. S.	ELEV.		
58+50		37 29 41 ~~8~~ 7	7 00	37 22 42		
59+00			6 75	23 67		
59+50			5 12	24 30		
60+00			4 11	25 31		
60+44 51			3 08	26 34	BC	
60+63			2 63	26 79	Br. Gutter	
T. P.	11 178	37 39 22 ~~3~~ 2	1 373	37 28 04 ~~5~~ 4		
61+00			8 22	31 00		
61+09			5 65	33 57		
61+50			5 03	34 19		
62+00			0 27	38 95		
B.M.			4 406	34 81 ~~7~~ 6	Wire spk. base of 12" willow	
					Elev. 37 34.907	F.B. 1232 - 35
					~~spk~~ 50'± S. ℄	62+80
	6 749	37 41 656		37 34.907		
62+25			0 100	41 56	Br.	
62+50			0 600	41 06		
63+00			0 000	41 66		
63+17			0 000	41 66	Br.	
T. P.	11 374	37 53 000	0 030	37 41 626		
63+50			6 70	46 30		

F.B. 1676 Pg. 32
Job No. 0786 Division No. Notes Red. Plotted Profile
Survey of PALLETT Cr. Road Date Date No.
Survey by Rosecrans Notes Pierce Notes Chkd. HNB Checked X-Sec.
Indexed R. C. Johnson Date 10-9-51 Date 10-31-1951 Date No.

76L298 307 4-50

PLEASE RETURN TO
LOS ANGELES COUNTY SURVEYOR
726 LOS ANGELES COUNTY ENGINEERING BLDG.

NOTE: ANY ADDITIONS OR CHANGES ON THIS SHEET MUST BE MADE OR CIRCLED IN RED INK, WITH DATE AND NAME OF PERSON MAKING CHANGE.

Do not extend notes this side of this line.

STATION	B. S.	H. I.	F. S.	ELEV.		
63+57		3753000	5 60	374740	Br.	
64+00			4 98	4802		
T.P.	8 178	3755168	6 010	374699		
64+50			0 230	5494		
64+61 11			0 930	5424		
64+82			4 13	5104	Br.	
65+00			2 54	5263		
65+12			1 00	5417	Br.	
65+50			0 000	5517		
66+00			0 350	5482		
66+50			2 20	5297		
T.P.	9 667	3764324	0 511	3754657		
67+00			7 29	5703		
T.P.	10 515	3774041	0 798	3763526		
67+30			13 40	6064		
67+50			7 90	6614		
T.P.	9 248	3782589	0 700	73341		
68+03 07			0 320	8227	P.O.T.	
68+50			9 86	7273		
T.P.	7 443	78609	11 423	71166		
69+03 20			8 80	6981		

Profile Notes Red. ____ Plotted ____ Job No. 0786 Division No. ____ F. B. 1676 Pg. 33
No. ____ Date ____ Date ____ Survey of Parcel 17
X-Sec. Notes Chkd. HNB Checked ____ Survey by Rosecrans Notes Perce Date 10-9-51
No. ____ Date 10-31-1951 Date ____ Map No. ____ Indexed G. Johnson Date ____

76L298 307 4-50

PLEASE RETURN TO
LOS ANGELES COUNTY SURVEYOR
726 LOS ANGELES COUNTY ENGINEERING BLDG.

NOTE: ANY ADDITIONS OR CHANGES ON THIS SHEET MUST BE MADE OR CIRCLED IN RED INK, WITH DATE AND NAME OF PERSON MAKING CHANGE.

Do not extend notes this side of this line.

STATION	B. S.	H. I.	F. S.	ELEV.		
69+50		3778 609	8 81	376 730		
70+00			8 60	7001		
70+50			6 82	7179		
70+62			6 60	7201	BK	
71+00	10 558	3788 895	0 272	3773 337	T. P.	
71+25			5 97	8[illegible]93	BK	
71+50			9 52	7[illegible]38		
T. P.	1 041	3778 759	11 177	377[illegible] 718		
72+00			+0 73	7949	boat spk. in	cut Bank
72+50			4 31	7445		
73+00			3 88	7488		
73+50			2 91	7585		
74+00	10 863	3788 412	1 210	3777549	T. P.	
74+50			9 24	7[illegible]17		
75+00			7 16	8[illegible]25		
75+50			5 26	8315		
76+00			4 52	8389		
76+50			2 78	8563		
77+00	11 980	3799 420	0 972	378[illegible]440	T. P.	
77+50			6 98	9244		
77+56.68			6 00	9342	BC	

F. B. 1676 PG. 34 Job No. 0786 Division No. Notes Red. Plotted Profile
Survey of Pallett Cr. Rd. Date Date No.
Survey by Rosecrans Notes Pierce Notes Chkd. HNB Checked X-Sec.
Indexed A. C. Johnson Date 10-9-51 Date 10-31-1951 Date No.

76L298 307 4-50

PLEASE RETURN TO
LOS ANGELES COUNTY SURVEYOR
726 LOS ANGELES COUNTY ENGINEERING BLDG.

NOTE: ANY ADDITIONS OR CHANGES ON THIS SHEET MUST BE MADE OR CIRCLED IN RED INK, WITH DATE AND NAME OF PERSON MAKING CHANGE.

Do not extend notes this side of this line.

STATION	B. S.	H. I.	F. S.	ELEV.		
78+88		3799420	6 55	379287		
78+50			5 15	9427		
T.P.	7 524	3805426	1 518	97902		
79+00			3 65	0178		
79+17			2 00	0343	B.F.	
79+50			4 92	380051		
80+00			4 90	380053		
80+24			4 00	0143	Ditch Bank	
80+30			6 70	379873	& Ditch	
80+34			4 60	0083	Ditch Bank	
80+50			4 00	0143		
80+82 71			2 82	0261	E.C.	
81+00			1 22	0421		
81+50			0 48	0495		
T.P.	9 646	3814408	0 664	3804762		
82+00			4 70	0971		
82+50			4 80	0961		
83+00			0 00	1441		
83+32			2 50	1191		
83+50			0 00	1441		
T.P.	8 872	3821322	1 958	3812450		

Profile Notes Red. _____ Plotted _____ Job No. 0786 Division No. 6 F. B. 1676 Pg. 35

No. _____ Date _____ Date _____ Survey of Pole Line

X-Sec. Notes Chkd. HNB Checked _____ Survey by Perez Crew Notes Perez Date 10-9-56

No. _____ Date 10-31-1956 Date _____ Map No. _____ Indexed Date _____

76L298 307 4-50

PLEASE RETURN TO
LOS ANGELES COUNTY SURVEYOR
726 LOS ANGELES COUNTY ENGINEERING BLDG.

NOTE: ANY ADDITIONS OR CHANGES ON THIS SHEET MUST BE MADE OR CIRCLED IN RED INK, WITH DATE AND NAME OF PERSON MAKING CHANGE.

Do not extend notes this side of this line.

STATION	B. S.	H. I.	F. S.	ELEV.		
84+00		3821 322	482	1650		
+17			508	1624	Top Ditch	Bank
+31			808	1324	℄ Ditch	
84+50			325	1807	Top Ditch	Bank
84+55 ~~84~~			274	~~18~~ 1858		
85+00			213	1919		
85+09			226	1906	B.C.	
85+34			242	1890	Top Ditch	Bank
85+42			565	1567	℄ Ditch	
85+50			340	1792	Top Ditch	bank
86+00			463	1669		
86+50			450	1682		
87+00			312	1820		
87+28			310	1822	Br.	
87+38			518	1614	Br.	
87+50			494	1638		
88+00			643	1489		
88+50			767	1365		
T. P.	9850	3830 204	0968	3820 354		
89+00			1410	1610		
89+32 52			1254	1766		

F. B. 1676 PG. 36 Job No. 0786 Division No. V Notes Red. Plotted Profile
Survey of Pallett Cr. Rd. Date Date No.
Survey by Rosecrans Notes Pierce Notes Chkd. HNB Checked X-Sec.
Indexed A. C. Johnson Date 10-9-51 Date 10-31-1951 Date No.

76L298 307 4-50

PLEASE RETURN TO
LOS ANGELES COUNTY SURVEYOR
726 LOS ANGELES COUNTY ENGINEERING BLDG.

NOTE: ANY ADDITIONS OR CHANGES ON THIS SHEET MUST BE MADE OR CIRCLED IN RED INK, WITH DATE AND NAME OF PERSON MAKING CHANGE.

Do not extend notes this side of this line.

STATION	B. S.	H. I.	F. S.	ELEV.		
89+50		3830 204	12 10	3818 10		
90+00			6 28	2 3 92		
90+50			2 86	2 7 34		
91+00	3 756	3832 969	0 991	3829 213	TP	
91+50			0 300	32 67		
91+64 24			0 250	32 72	P.O.T.	
92+00			1 85	31 12		
92+50			7 25	25 72		
93+00			11 41	21 56		
93+34			11 60	21 37	Top bank	
93+41			13 55	19 42	℄ Ditch	
93+48			11 00	21 97	Top bank	
93+50			11 00	21 97	edg. road	
93+87			10 40	22 57	Br. edg. road	
94+00			3 56	29 41		
94+11			1 90	31 07		
94+50			2 45	30 52		
94+78 56			2 85	30 12		
95+00			2 60	30 37		
B.M.	8 874	3834 323	7 520	3825 449	L.A. Forestry Dept N of rd. INT	Tel. Pole # 116-77 a wire spk.

Record = 3825.461 - 1232-36

Profile Notes Red. ____ Plotted ____ Job No. 0786 Division No. ✓ F. B. 1676 Pg. 37
No. ____ Date ____ Date ____ Survey of Pa-LETT Cr. Road
X-Sec. Notes Chkd. HNB Checked ____ Survey by Rosecrans Notes Pierce Date 10-9-51
No. ____ Date 10-31-1951 Date ____ Map No. ____ Indexed Johnson Date ____

76L298 307 4-50

PLEASE RETURN TO
LOS ANGELES COUNTY SURVEYOR
726 LOS ANGELES COUNTY ENGINEERING BLDG.

NOTE: ANY ADDITIONS OR CHANGES ON THIS SHEET MUST BE MADE OR CIRCLED IN RED INK, WITH DATE AND NAME OF PERSON MAKING CHANGE.

Do not extend notes this side of this line.

F. B. 1676 PG. 38 | Job No. 0786 | Division No. | Notes Red. | Plotted | Profile
Survey of Pollett Ck. Rd.
Survey by Rosecrans Notes Pierce | Date | No.
Indexed R. C. Johnston Date 10-11-51 | Notes Chkd. HNB | Checked | X-Sec.
Date 10-31-45/ | Date | No.

STATION	B. S.	H. I.	F. S.	ELEV.		
		3834323				
95+50	11368	3844711	0980	38[illegible]	T.P.	
96+00			988	3485		
96+50			854	3617		
97+00			565	3906		
97+50			481	3990		
97+82 93			429	4042	E.C.	
98+50			527	3944		
99+00			465	4006		
99+50			418	~~3~~ 40 253		
99+71			428	~~3~~ 40 243	Br.	
100+00			650	3821		
100+50			755	3716		
101+00	9397	3847260	6848	3837363	T.P.	
101+20			870	3856	Br.	
101+50			322	4404		
101+82 48			152	4574	P.O.T.	
102+00			340	4386		
102+25			830	3896	Br.	
102+50			795	3931		
103+00			800	3926		

76L298 307 4-50

PLEASE RETURN TO
LOS ANGELES COUNTY SURVEYOR
726 LOS ANGELES COUNTY ENGINEERING BLDG.

NOTE: ANY ADDITIONS OR CHANGES ON THIS SHEET MUST BE MADE OR CIRCLED IN RED INK, WITH DATE AND NAME OF PERSON MAKING CHANGE.

Do not extend notes this side of this line.

STATION	B. S.	H. I.	F. S.	ELEV.		
103+50		3847 26	5 70	4156		
104+00			4 30	4296		
104+50	3072	3846 500	3 832	3843428		
105+00			2 75	4375		
105+50			2 71	4379		
106+00			5 91	4059		
106+50			11 60	3490		
107+00			12 17	3433		
107+50	6 022	3840 502	12 02	3834480	T. P.	
108+00			5 95	3455		
108+50			5 64	3486		
109+00			5 60	3490		
109+50			5 43	3507		
110+00			4 93	3557		
110+50			4 38	3612		
111+00			4 11	3639		
111+50			2 49	3801		
111+90			1 80	3870		
112+00			2 05	3845		
112+14			4 02	3648	Br	
112+50			2 85	3765		

Profile Notes Red. ____ Plotted ____ Job No. 0786 Division No. ____ F. B. 1676 Pg. 39
No. ____ Date ____ Date ____ Survey of Pallett Cr. Rd.
X-Sec. Notes Chkd. HNB Checked ____ Survey by Rosecrans Notes Pierce Date 10-11-51
No. ____ Date 10-31-1951 Date ____ Map No. ____ Indexed Johnson Date ____

76L298 307 4-50

PLEASE RETURN TO
LOS ANGELES COUNTY SURVEYOR
726 LOS ANGELES COUNTY ENGINEERING BLDG.

NOTE: ANY ADDITIONS OR CHANGES ON THIS SHEET MUST BE MADE OR CIRCLED IN RED INK, WITH DATE AND NAME OF PERSON MAKING CHANGE.

Do not extend notes this side of this line.

STATION	B. S.	H. I.	F. S.	ELEV.		
113+00		3840 502	1 23	3839 27		
113+15 29	5 038	3844 305	1 235	3839 267	T.P. ℄ INT Long View Rd.	
BM			4 351	3839 954	3/4" i.p. 8" dN = P.I # 29	1232-36
					Record = 3840.024	

F. B. 1676 Pg. 40 Job No. 0786 Division No. Notes Red. Plotted Profile
Survey of Pallett Cr. Road Date Date No.
Survey by Rosecrans Notes Pierce Notes Chkd. HNB Checked X-Sec.
Indexed R. C. Johnson Date 10-11-51 Date 10-31-1951 Date No.

76L298 307 4-50

PLEASE RETURN TO
LOS ANGELES COUNTY SURVEYOR
726 LOS ANGELES COUNTY ENGINEERING BLDG.

NOTE: ANY ADDITIONS OR CHANGES ON THIS SHEET MUST BE MADE OR CIRCLED IN RED INK, WITH DATE AND NAME OF PERSON MAKING CHANGE.

Do not extend notes this side of this line. C = 16 - 1/2 to 1 F 20 - 1 1/2 - 1

Slope Stakes on Pallett Creek Road from Sta 20+00

STATION	B. S.	H. I.	F. S.	ELEV.	LT	℄	RT
20+00					G = 23'	C 0.41	C.8 / 16.4
+50					F0.8 / 21.2	C 1.50	C1.7 / 16.9
21+00					F0.7 / 21.1	C 1.29	C1.4 / 16.[illegible]
50					F0.8 / 21.2	C 2.36	C3.4 / 17.[illegible]
22+00					F1.4 / 22.1	C 2.95	C4.1 / 18.0
+50					F1.6 / 22.4	C 2.43	C3.5 / 17.7
23+00					Gr = 21.2	C 3.10	C4.5 / 18.2
+50					Gr = 20'	C 1.18	C2.6 / 17.3
24+00					F2.2 / 23.3	F 2.04	G = 16'
+50					F3.4 / 25.1	F 2.06	F1.1 / 21.2
25+00					F2.0 / 23.0	F 0.78	F0.8 / 21.2
+50					F1.2 / 21.8	F 0.10	Gr = 18.4
26+00					F0.3 / 21.5	C 1.27	C2.5 / 17.3
+50					F1.0 / 21.5	C 0.32	C1.0 / 16.5
27+00					F1.2 / 21.8	C 0.64	C1.8 / 16.9
+50					C5.2 / 18.8	C 3.16	C2.6 / 17.3
28+00					F1.0 / 21.5	F 0.94	F0.3 / 20.5
+50					F3.5 / 25.3	F 0.81	C2.3 / 17.4

Profile Notes Red.____ Plotted____ Job No.____ Division No.____ F. B. Pg.
No.____ Date____ Date____ Survey of____
X-Sec. Notes Chkd.____ Checked____ Survey by____ Notes____ Date____
No.____ Date____ Date____ Map No.____ Indexed____ Date____

76L298 307 4-50

PLEASE RETURN TO
LOS ANGELES COUNTY SURVEYOR
726 LOS ANGELES COUNTY ENGINEERING BLDG.

NOTE: ANY ADDITIONS OR CHANGES ON THIS SHEET MUST BE MADE OR CIRCLED IN RED INK, WITH DATE AND NAME OF PERSON MAKING CHANGE.

Do not extend notes this side of this line.

Profile No. X-Sec. No.
Plotted Date Checked Date
Notes Red. Date Notes Chkd. Date
Division No. Notes Date
Job No. Notes Date
F. B. Pg.
Survey of
Survey by
Indexed

STATION	B. S.	H. I.	F. S.	ELEV.	LT		RT
29+00					F3.7 / 25.5	F5.42	F3.4 / 25'
+50					F5.0 / 27.3	F3.13	C2.6 / 17.3
30+00					F5.0 / 27.5	F3.08	F0.7 / 20.5
+50					Gr=17'	C0.58	Gr=20'
31+00					Gr 25'	C3.49	C-2.5 / 17.3
+50					C-7.6 / 19.2	C9.46	C12.0 / 22.0
32+00					Gr 30.5	C6.22	C-10' / 21.0
+50					F8.2 / 32.7	F5.89	Gr=16
33+00					F7.3 / 30.0	F7.60	Gr=24.5
+50					F12.4 / 38.6	F7.57	F1.5 / 22.3
34+00					F5.4 / 28.7	F7.42	F2.0 / 23.0
+50					F6.2 / 29.7	C0.87	C-2.2 / 17.3
35+00					Gr=20'	C7.11	C-10.2 / 21.1
+50					G.2' / 17.0	C4.00	C-6' / 19
36+00					F6.5 / 29.5	F1.00	C.18 / 16.9
+50					F6.8 / 30.2	F4.88	F3.1 / 24.6
37+00					F7.0 / 30.5	F4.31	G-21'
+50					F6.0 / 29.0	F1.62	C-2.0 / 17.0
38+00					F3.2 / 25.8	C3.45	C-8.2 / 20.3
+50					F2.0 / 23.2	F2.78	F1.2 / 22.2

76L29B 307 4-50

PLEASE RETURN TO
LOS ANGELES COUNTY SURVEYOR
726 LOS ANGELES COUNTY ENGINEERING BLDG.

NOTE: ANY ADDITIONS OR CHANGES ON THIS SHEET MUST BE MADE OR CIRCLED IN RED INK, WITH DATE AND NAME OF PERSON MAKING CHANGE.

Do not extend notes this side of this line.

C 3-1/2 F 2-1/2

STATION	B. S.	H. I.	F. S.	ELEV.			
BC 38+94.06					F18 / 22 2	F323	F02 / 21.0
39+50					G=17.5	F183	Gr=18.2
40+00					Gr=16.2	F048	Gr=17
+50					Gr=17.0	C044	C-5.0 / 19.3
41+00					C-4.8 / 19.2	C090	C-6.0 / 19.0
+50					C-1.2 / 16.2	C032	19.2 / 17.8
42+00					Gr=16'	C062	C-2.9 / 17.5
+50					F14 / 21.6	F036	C-1.8 / 16.5
43+00					F13 / 22.5	C094	C-1.1 / 17.6
+50					Gr=27.0	C7.51	C-7.2 / 19.9
44+00					G=26'	C16.56	C-15.0 / 20.5
+50					G=22'	C11.35	C-2.8 / 20.0
45+00					Gr=16'	C6.29	C-16.5 / 24.5
+50					F32 / 25.5	C5.44	C-2.8 / 17.4
46+00					F32 / 25.2	F37	F05 / 20.2
+50					F30 / 24.5	F320	F14 / 21.5
47+00					F15 / 22.2	F337	F02 / 23.5
+50					Gr=20'	F308	Gr=17
48+00					F18 / 22.2	F118	C21 / 17.3
+50					Gr=21'	F100	Gr=17

Profile Notes Red____ Job No.____ Division No.____ F. B. Pg.

No.____ Date____ Plotted____ Survey of____

X-Sec. Notes Chkd.____ Date____ Notes Date____

No.____ Date____ Checked____ Survey by____

Date____ Map No.____ Indexed____ Date____

76L29B 307 4-50

PLEASE RETURN TO
LOS ANGELES COUNTY SURVEYOR
726 LOS ANGELES COUNTY ENGINEERING BLDG.

NOTE: ANY ADDITIONS OR CHANGES ON THIS SHEET MUST BE MADE OR CIRCLED IN RED INK, WITH DATE AND NAME OF PERSON MAKING CHANGE.

Do not extend notes this side of this line.

STATION	B. S.	H. I.	F. S.	ELEV.	[illegible]	[illegible]	[illegible]
49+00					F0.80 / 21.2	F0 82	Gr 17.2
+50					F0.6 / 20.5	F1 26	Gr 17.2
50+00					C0.6 / 16.3	F0 50	Gr = 16°
+50					F1.8 / 22.7	F1 98	F0.3 / 20.5
51+00					F2.4 / 23.5	F2 55	F1.0 / 21.2
+50					[illegible]	F2 75	F1.3 / 21.8
52+00					F3.8 / 25.7	F3 06	F2.0 / 23.2
+50					F5.6 / 27.3	F4 00	F2.2 / 23.3
[illegible]					F3.2 / 24.5	F3 95	F3.0 / 24.5
+50					F2.4 / 23.6	F2 68	F2.6 / 23.1
[illegible]					F1.0 / 21.5	C1 07	C1.0 / 16.5
+50					F0.6 / 20.6	C7 30	C-3.8 / 17.9
55+00					C1.0 / 16.5	C13 95	C-10.8 / 21.4
+50					C-2.5 / 17.3	C3 13	C-15.8 / 23.9
56+00					C-3.0 / 17.5	C1 82	C-15.2 / 23.6
+50					C-2.8 / 17.4	C1 63	C-11.5 / 21.2
57+00					C-2.4 / 17.2	C1 05	C16.1 / 24.1
+50					C-1.0 / 16.6	C0 27	C12.1 / 22.3
58+00					C-0.5 / 16.1	F0 15	C-9.0 / 20.5
+50					Gr 19.5	F1 09	C-7.6 / 19.8

X

F. B. Pg.

Job No. Division No. Notes Red. Plotted Profile

Survey of Date Date No.

Survey by Notes Notes Chkd. Checked X-Sec.

Indexed Date Date No.

76L298 307 4-50

PLEASE RETURN TO

LOS ANGELES COUNTY SURVEYOR

726 LOS ANGELES COUNTY ENGINEERING BLDG.

NOTE: ANY ADDITIONS OR CHANGES ON THIS SHEET MUST BE MADE OR CIRCLED IN RED INK, WITH DATE AND NAME OF PERSON MAKING CHANGE.

Do not extend notes this side of this line.

STATION	B. S.	H. I.	F. S.	ELEV.			
59+00					Gr: 175	F-1.00	C-5.1 / 18.6
+50					F 0.3 / 20.5	F 2.26	C-2.7 / 17.3
60+00					F 2.0 / 23.0	F 3.18	C-1.6 / 16.8
+50					F 3.0 / 24.5	F 3.80	C-2.8 / 17.5
61+00					F 4.6 / 26.1	F 1.35	C 4.7 / 18.1
+50					F 5.6 / 28.9	F 0.12	C-10.0 / 21.2
62+00					F 6.8 / 27.5	C 1.21	C-15.5 / 23.7
+50					[illegible] / 29.0	C 0.59	C-8.2 / 20.5
63+00					F 7.5 / [illegible]	F 1.54	C 1.2 / 16.8
+50					[illegible] / 31.5	C 0.37	C-16.0 / 24.0
64+00					F 8.4 / 34.0	F 0.64	C 3.4 / 17.2
+50					F 10.0 / 35.5	C 3.55	C 18.8 / [illegible]
65+00					F 10.3 / 35.5	F 1.49	[illegible] / 18.5
+50					F 11.6 / 36.4	F 1.68	C 9.2 / 20.6
66+00					F [illegible] / 38.0	F 0.76	Gr: 16
+50					F 12.3 / 38.5	F 9.36	F [illegible] / 25.0
67+00					[illegible] / [illegible]	F 7.74	F 1.9 / [illegible]
+50					F 11.5 / 37.7	F 5.28	C 10.4 / 20.7
68+00					C 1.6 / 18.8	C 14.20	C 21.0 / 26.5
+50					C 3.0 / 17.5	C 3.01	C-4.0 / 18.0

Profile Notes Red.____ Plotted____ Job No.____ Division No.____ F. B. Pg.

No.____ Date____ Date____ Survey of____

X-Sec. Notes Chkd.____ Checked____ Survey by____ Notes____ Date____

No.____ Date____ Date____ Map No.____ Indexed____ Date____

76L298 307 4-50

PLEASE RETURN TO
LOS ANGELES COUNTY SURVEYOR
726 LOS ANGELES COUNTY ENGINEERING BLDG.

NOTE: ANY ADDITIONS OR CHANGES ON THIS SHEET MUST BE MADE OR CIRCLED IN RED INK, WITH DATE AND NAME OF PERSON MAKING CHANGE.

Do not extend notes this side of this line.

Profile No. X-Sec. No.

Job No. Division No. Notes Red. Plotted
Date Date Date
Notes Chkd. Checked
Date Date
Notes
Date

F. B. Pg.

Survey of
Survey by
Indexed

STATION	B. S.	H. I.	F. S.	ELEV.		
69+00					F8 / 26.2	F1.36	2.49 / C-0.4 / 0.5
69+50					F4 / 25.8	F1.83	C0.9 / 16.5
70+00					F4 / 26.3	F2.15	F0.4 / 25.5 / 20.5
+50					F23 / 20.2	F0.96	C0.9 / 16.2
71+00					F24 / 23.6	[illegible]	C5.2 / 18.1
+50					F14 / 22.2	[illegible]	C-13.8 / 22.2
72+00					F0.8 / 21.2	[illegible]	C20.9 / 26.4
+50					G-22.2	[illegible]	C-3.2 / 22.5 — C-13.8
73+00					F5.4 / 28.2	[illegible]	F1.0 / 21.2
+50					F5.8 / 28.2	[illegible]	F0.0 / 20.6
74+00					Gr=16.2	[illegible]	F0.2 / 21.3
+50					F4.2 / 26.2	F2.65	Gr 20.2
75+00					F7.8 / 31.2	[illegible]	C0.5 / 16.3
+50					Gr=17.2	F1.52	C-4.0 / 18.2
76+00					F2.4 / 23.6	[illegible]	C-0.1 / 16.85
+50					F1.0 / 21.5	F2.49	Gr 16.2
77+00					F2.0 / 23.0	[illegible]	C-4.0 / 18.0
+50					F15 / 22.2	C1.17	C-12.8 / 22.2
78+00					F2.9 / 23.0	[illegible]	C3.0 / 18.5
+50					F2.5 / 23.5	[illegible]	C-5.5 / 18.2

76L298 307 4-50

PLEASE RETURN TO
LOS ANGELES COUNTY SURVEYOR
726 LOS ANGELES COUNTY ENGINEERING BLDG.

NOTE: ANY ADDITIONS OR CHANGES ON THIS SHEET MUST BE MADE OR CIRCLED IN RED INK, WITH DATE AND NAME OF PERSON MAKING CHANGE.

Do not extend notes this side of this line.

STATION	B. S.	H. I.	F. S.	ELEV.			
79+00					5.2 / 23.5	C 1.78	C-14.5 / 23.2
+50					F18 / 22.1	C 2.94	C-8.8 / 20.4
80+00					F24 / 23.6	C 1.38	C-5.1 / 18.6
+50					F20 / 23.9	C 0.71	C-2.1 / 17.0
81+00					F22 / 24.2	C [illegible]	C-7.1 / 19.5
+50					F30 / 24.5	C 1.54	C-9.6 / 20.8
82+00					F28 / 24.2	C 0.37	C-9.1 / 20.5
+50					F24 / 23.6	C 3.57	C-5.2 / 18.2
83+00					F32 / 24.8	C 5.82	C-10.2 / 21.1
+50					F25 / 22.2	C [illegible]	C-6.2 / 19.5
84+00					F27 / 24.2	C 4.75	C-11.3 / 21.6
+50					F32 / 24.8	C [illegible]	C-6.9 / 19.7
85+00					F21 / 23.2	C [illegible]	C-12.2 / 22.2
+50					F20 / 23.2	C [illegible]	C-8.4 / 20.2
86+00					F21 / 23.1	C 1.28	C-6.8 / 19.4
+50					F13 / 22.2	C 3.58	C-3.4 / 17.2
87+00					G-16.2 / 16.2	C 1.16	C-2.5 / 17.3
+50					C15 / 16.2	F 1.50	F12 / 21.5
88+00					Gr: 21.5 / F21 / 23.1	F 3.82	F50 / 27.5 / F9.0 / 33.3
+50						F5 89	

Profile No.____ Date____ Notes Red____ Plotted____ Job No.____ Division No.____ F. B.
X-Sec. No.____ Date____ Notes Chkd____ Date____ Checked____ Survey of____ Survey by____ Notes____ Date____ Pg.
Date____ Date____ Map No.____ Indexed____ Date____

76L298 307 4-50

PLEASE RETURN TO
LOS ANGELES COUNTY SURVEYOR
726 LOS ANGELES COUNTY ENGINEERING BLDG.

NOTE: ANY ADDITIONS OR CHANGES ON THIS SHEET MUST BE MADE OR CIRCLED IN RED INK, WITH DATE AND NAME OF PERSON MAKING CHANGE.

Do not extend notes this side of this line.

STATION	B. S.	H. I.	F. S.	ELEV.	L		R	
89+[illegible]					F0[illegible] / 2[illegible]3	F0[illegible]		F113 / 36[illegible]
[illegible]					C.02 / 16[illegible]	F3[illegible]		F62 / 30[illegible]
90+[illegible]					C.34 / 17[illegible]	C1[illegible]		F17 / 22[illegible]
[illegible]					C.5[illegible] / 18[illegible]	C[illegible]		C.28 / 17[illegible]
1[illegible]					C.58 / 18[illegible]	C5[illegible]		C.56 / 18[illegible]
[illegible]					C.6[illegible] / 19[illegible]	C[illegible]		C.89 / 20.4
2+[illegible]					C.20 / 17[illegible]	C[illegible]		C.98 / 20[illegible]
[illegible]					F37 / 24[illegible]	F0	42	C.21 / 17[illegible]
3+0[illegible]					F47 / 27[illegible]	F5	40	F20 / 23[illegible]
[illegible]					F58 / 28[illegible]	F5	81	F4[illegible] / 26[illegible]
[illegible]					G=16	[illegible]	[illegible]	G=16
[illegible]					F10 / 21[illegible]	C1	10	C.29 / 17[illegible]
5+0[illegible]					F26 / 23[illegible]	C0	18	C.2[illegible] / 16[illegible]
[illegible]					Gr=17[illegible]	C2	35	C.2[illegible] / 17[illegible]
6+[illegible]					C.03 / 16[illegible]	C3	03	C.48 / 18[illegible]
[illegible]					[illegible]	C3	57	C.5[illegible] / 18[illegible]
7[illegible]					C.35 / 17[illegible]	C5	66	C.71 / 19[illegible]
[illegible]					C.3[illegible] / 17[illegible]	C5	69	C.8[illegible] / 20[illegible]
8+[illegible]					C.30 / 17[illegible]	C5	41	C.69 / 19[illegible]
[illegible]					C.19 / 17[illegible]	C3	62	C.52 / 18[illegible]

Profile
Job No. ____ Division No. ____ Notes Red. ____ Plotted ____
Survey of ____ Date ____ No. ____ X-Sec.
Survey by ____ Notes ____ Checked ____
Indexed ____ Date ____ Date ____ No. ____
F. B. ____ Pg. ____

76L298 307 4-50

PLEASE RETURN TO
LOS ANGELES COUNTY SURVEYOR
726 LOS ANGELES COUNTY ENGINEERING BLDG.

NOTE: ANY ADDITIONS OR CHANGES ON THIS SHEET MUST BE MADE OR CIRCLED IN RED INK, WITH DATE AND NAME OF PERSON MAKING CHANGE.

Do not extend notes this side of this line.

STATION	B. S.	H. I.	F. S.	ELEV.	L_T	℄	R_T
99+00					C-1.8 / 16.6	C 3.44	C-4.8 / 18.4
+50					C-0.6 / 16.3	C 3.11	C-4.5 / 18.2
100+00					F0.2 / 21.3	F 0.02	C1.2 / 16.6
+50					F2.5 / 23.8	F 1.87	F0.8 / 21.4
101+00					F2.4 / 23.6	F 1.97	F1.4 / 22.1
+50					F2.4 / 23.6	C 3.40	C-2.4 / 17.2
102+00					F3.5 / 25.2	C 2.43	C-5.2 / 18.5
+50					F4.1 / 27.0	F 2.93	C-2.0 / 17.0
103+00					F5.3 / 27.8	F 3.79	F0.8 / 21.2
+50					F5.5 / 28.2	F 2.28	F0.3 / 20.5
104+00					F5.7 / 28.5	F 1.68	C-0.6 / 16.3
+50					F5.1 / 27.6	F 0.79	C-2.4 / 17.2
105+00					F-3.6 / 25.4	C 1.03	C 4.4 / 18.2
+50					F2.6 / 23.9	C 2.57	C-5.9 / 18.9
106+00					F2.6 / 23.9	C 0.87	C-3.5 / 17.7
+50					F2.6 / 23.9	F 3.32	F1.4 / 22.1
107+00					F1.4 / 22.1	F 2.39	F3.1 / 24.6
+50					G = 16°	F 0.74	F0.6 / 20.9
108+00					C-1.2 / 16.6	C 0.83	C-0.4 / 16.2
+50					C1.8 / 16.9	C 1.49	C1.3 / 16.6

Profile Notes Red.____ Plotted____ Job No.____ Division No.____ F. B. PG.
No.____ Date____ Date____ Survey of____
X-Sec. Notes Chkd.____ Checked____ Survey by____ Notes____ Date____
No.____ Date____ Date____ Map No.____ Indexed____ Date____

76L298 307 4-50

PLEASE RETURN TO
LOS ANGELES COUNTY SURVEYOR
726 LOS ANGELES COUNTY ENGINEERING BLDG.

NOTE: ANY ADDITIONS OR CHANGES ON THIS SHEET MUST BE MADE OR CIRCLED IN RED INK, WITH DATE AND NAME OF PERSON MAKING CHANGE.

Do not extend notes this side of this line.

STATION	B. S.	H. I.	F. S.	ELEV.	LT.	℄	RT.
109+[illegible]					C-1.3		C-1.0
					16.6	C0 81	16.5
+50					C-0.7		C-0.3
					16.4	C0 29	16.2
110+[illegible]					C-0.5		C-0.5
					16.2	C0 08	16.2
+[illegible]					F-0.3		G=16°
					20.5	F0 08	F-0.6
111+[illegible]					F-0.9		
					21.3	F0 52	20.9
+[illegible]					F-1.3		C-2.9
					22.0	C0 39	17.4
112+[illegible]					F-1.9		C-1.4
					22.9	C0 12	16.7
+53						F0 74	

Profile No. ____ X-Sec. No. ____
Plotted ____ Date ____ Checked ____ Date ____
Notes Red. ____ Date ____ Notes Chkd. ____ Date ____
Division No. ____ Job No. ____ Notes ____ Date ____
F. B. ____ Pg. ____
Survey of ____
Survey by ____
Indexed ____

Notes Ck'd by D M Finley	Survey of [illegible]
Map No. B-2320	W.O. 0786 Tape No. 101 St'd. 84 °F
Office Work G.D. Bailey	Surveyed by [illegible]
Checked D. M. Finley	Notes R Date 2-11-52
Date Dec. 1952	Indexed A. C. Johnson 2-21-52

F. B. 1676 PG. 41

PALLETT CREEK ROAD

F.O. 396 N 29 J.N. 0786

Junctions with Fort Tejon Road and Pearblossom Hwy

Party - E.A. Rosecrans
[illegible] Westhoff
D.H. Beers
S. Halisky
W.E. Newman.

Note: Any Additions or Changes on This Sheet Must be Made or Circled in Red Ink With Date and Name of Person Making Change.

Do not extend notes this side of this line.

RETURN TO
LOS ANGELES COUNTY SURVEYOR
726 LOS ANGELES COUNTY
ENGINEERING BLDG.

76F309S 247 10M 1-49

F. B. 1676 PG. 42

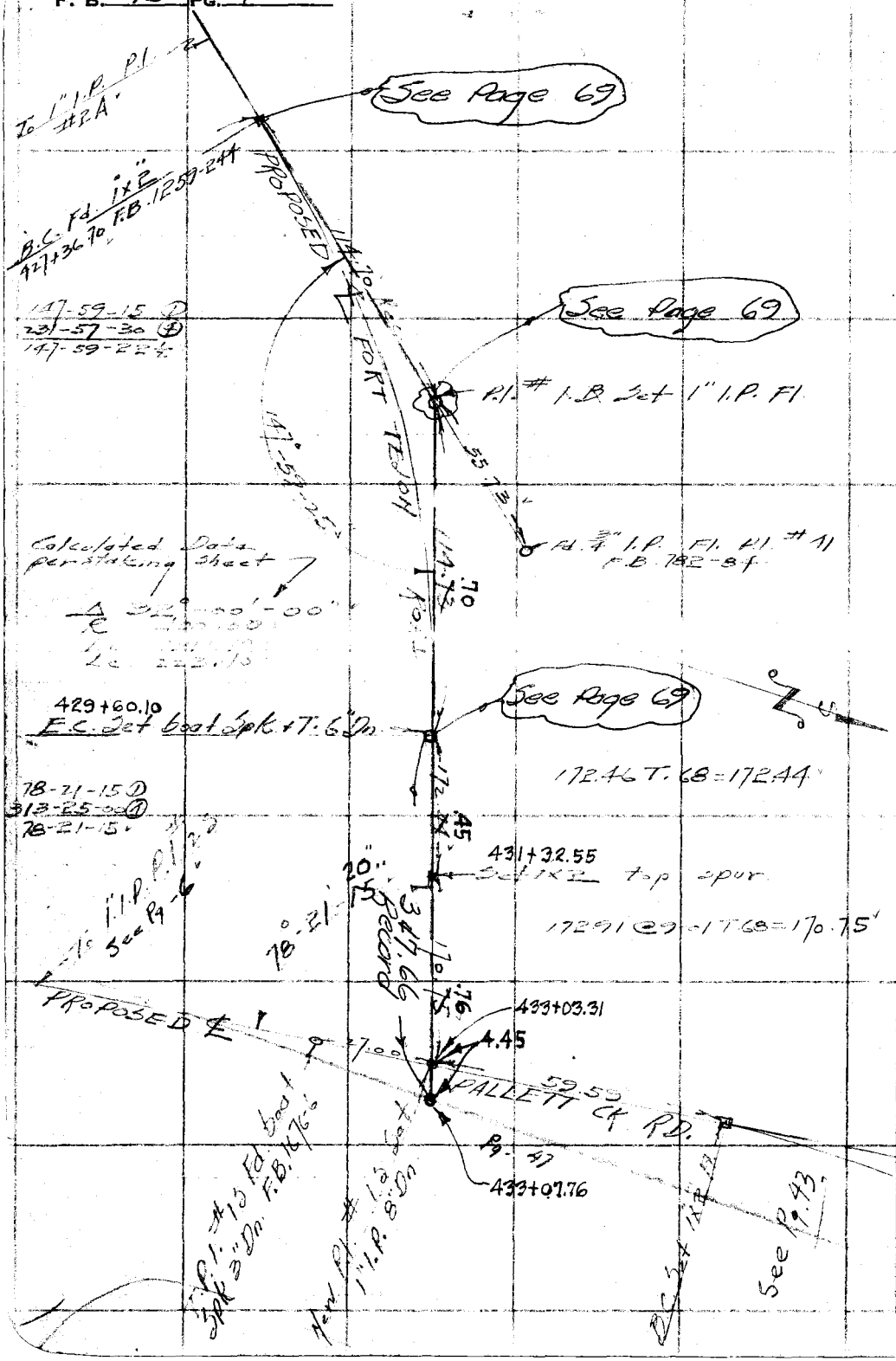

W.S. 82, B-1

RETURN TO
LOS ANGELES COUNTY SURVEYOR
726 LOS ANGELES COUNTY
ENGINEERING BLDG.

Do not extend notes this side of this line.

Note: Any Additions or Changes on This Sheet Must be Made or Circled in Red Ink With Date and Name of Person Making Change.

F. B 1676 PG. 43

Notes Ck'd by D. M. Finley	Survey of Pallett Creek Road
Map No. B-2320	W. O. 0786 Tape No. 101 St'd. 84 °F
Office Work G. D. Bailey	Surveyed by Robertson
Checked D. M. Finley	Notes R Date 2-13-52
Date DEC. 1952	Indexed B. C. Johnson

Note: Any Additions or Changes on This Sheet Must be Made or Circled in Red Ink With Date and Name of Person Making Change.

Do not extend notes this side of this line.

RETURN TO
LOS ANGELES COUNTY SURVEYOR
726 LOS ANGELES COUNTY
ENGINEERING BLDG.

W.S. 82, 13-1

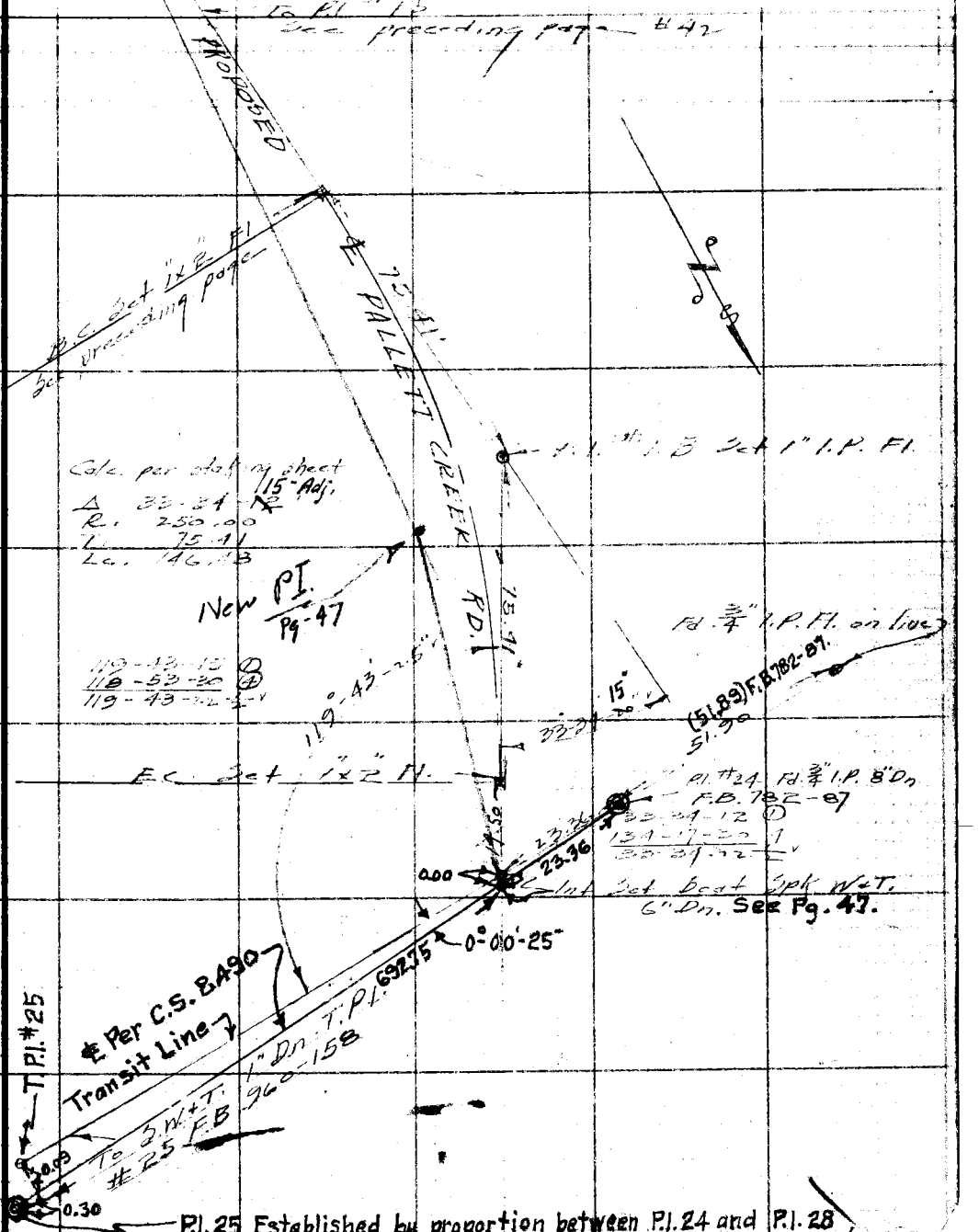

76F3099 247 10M 1-49

F. B. 1676 PG. 44

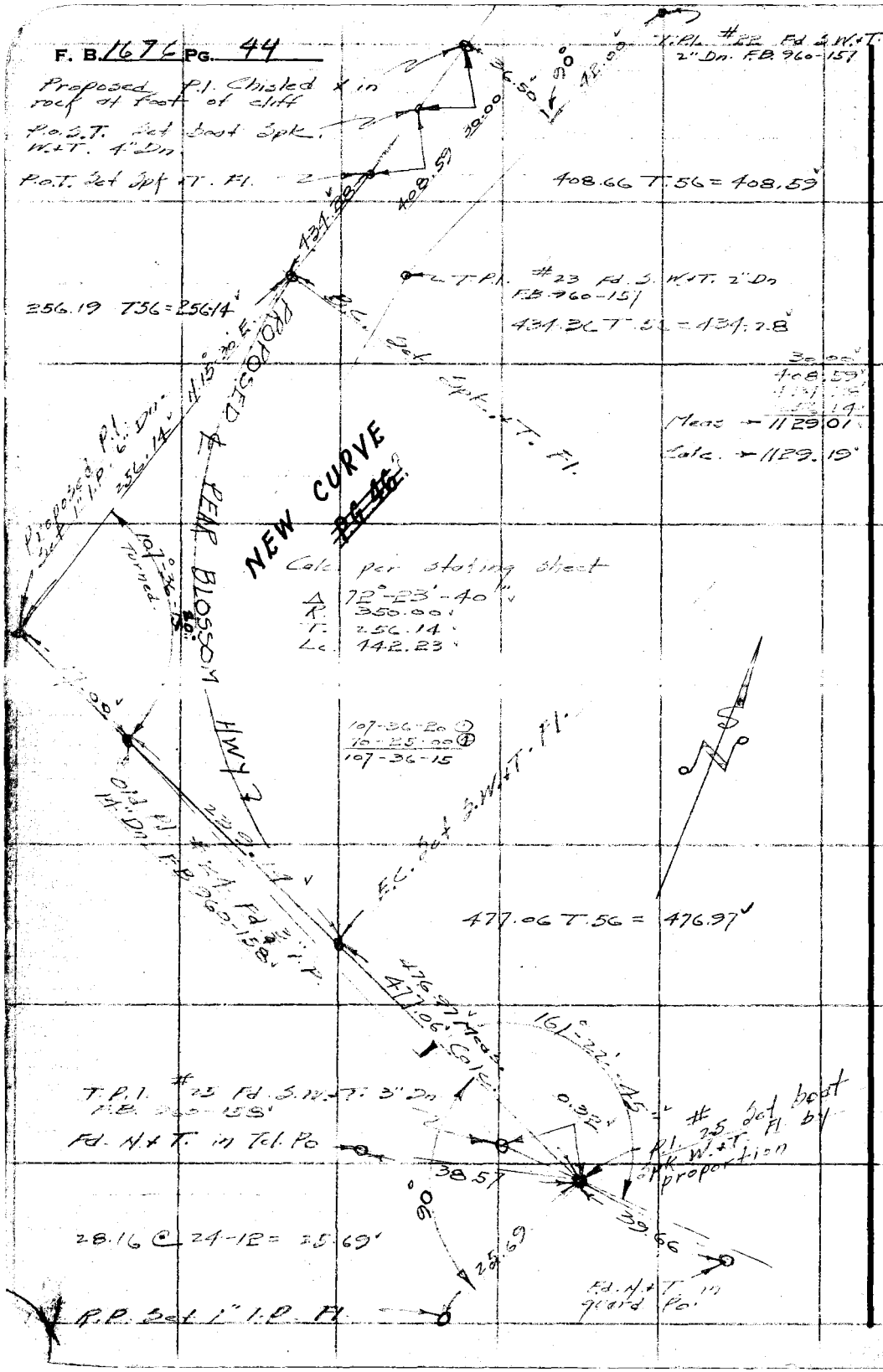

RETURN TO
LOS ANGELES COUNTY SURVEYOR
726 LOS ANGELES COUNTY
ENGINEERING BLDG.

Do not extend notes this side of this line.

Note: Any Additions or Changes on This Sheet Must be Made or Circled in Red Ink With Date and Name of Person Making Change.

Notes Ck'd by D.M. Finley	Survey of [illegible]
Map No. B-2320	W. O. ____ Tape No. ____ St'd. ____ °F
Office Work G.D. Bailey	Surveyed by [illegible]
Checked D.M. Finley	Notes R Date 4-22-52
Date Dec. 1952	Indexed A. C. Johnson 4-23-52

F. B 1676 Pg. 45

LINE CHANGE

ON PALLETT CREEK ROAD

AT JUNCTION WITH FORT TEJON RD.

F.O. 396 N 2.9

J.N. 0786

Party E.A. Rosecrans
L.J. Westhoff
D.H. Beers
J. Halisky
W.E. Newman

Note: Any Additions or Changes on This Sheet Must be Made or Circled in Red Ink With Date and Name of Person Making Change.

Do not extend notes this side of this line.

RETURN TO
LOS ANGELES COUNTY SURVEYOR
726 LOS ANGELES COUNTY
ENGINEERING BLDG.

76F309S 247 10M 1-49

F. B. 1676 PG. 46

W.S. 82, B-1.

STA.	DEFLEC. ∡	CHD.
1+67.06 B.C.		
2+00	4° 29' 37"	32.91
+50	11° 18' 52"	49.88
3+00	18° 08' 07"	
+40.23 E.C.	23° 37' 24"	40.17

W.C. MACK 12-18-52

WIRE FN. LINE

To boat Spk. ∡ T 12" Dr. P.I. #35 Per Pg. 7.

R.P.-P.I. SET 1" I.P. PLUG & NAIL 12" DN on ℄ PROD. FROM N.

101-01-30 ①
202-02-00 ②
101-01-30 ✓

84.53 ℄ PROD.

04-05 Adj.

1576.67 old Tang.

25.
0°54'-7½" Calc.
New ℄ Tang To B.C. Pg. 7

1401.75

R.P.-P.I. SET 1" I.P. PLUG & NAIL, 12" DN. on ℄ PROD. FROM N.

P.I. #23 Fd. 3/4" I.P. plug + TK. F1 Per Pg. 6

26.9% @ 18-32 = 25.50

77.25 ℄ PROD.

101-01-30 Held

91.85

3+40.23 E.C.

bed boat Spk. ∡ T

New P.I. set 1X2 Stk.

See Pg. 68 for Ties To P.I. RCW 9-28-62

R.O.S.T. SET 1X2 STK. ℄ NAIL, FLUSH.

12.08

132°-45'-10" Held

Δ 47°-14'-50"
R 210.00
T. 91.85
Lc. 173.17
Ex. 19.21

21.85

79.77

This is Fn. Po = control R.W. point

132°-45'-10" ①
171-00-20 ②
132-45-10 ✓

34°-00'

SET 1+67.06 B.C.

30.00 TAN. 30.00 TAN.

9° 9°

SET boat Spk + T 2" Dr.

R.P.-B.C. SET BT. SPK ℄ TIN, 3" DN.

R.P.-B.C. SET BT. SPK ℄ TIN, 3" DN

N 32°-15' E

184.41

81.80

13.5 13.5

0+85.26 Set 10d N/a.

To Ft. Tejon Rd.

Bridge

100-20

(℄ ok 9-4-52)

0+40.18 Set 10d N/a.

45.00

13.5 13.5

90°00'00" @ 6°54'-7½" = 89.33 / 17.28 / 77.25

RETURN TO
LOS ANGELES COUNTY SURVEYOR
726 LOS ANGELES COUNTY
ENGINEERING BLDG.

Do not extend notes this side of this line.

Note: Any Additions or Changes on This Sheet Must be Made or Circled in Red Ink With Date and Name of Person Making Change.

Notes Ck'd by D. M. Finley	Survey of Pallett [illegible]
Map No. B-2320	W. O. 8530 Tape No. 101 St'd. 84 °F
Office Work G. D. Bailey	Surveyed by [illegible]
Checked D. M. Finley	Notes R Date 7-9-52
Date Dec. 1952	Indexed R. C. Johnson

F. B. 1676 PG. 47

W.S. 82 B-1

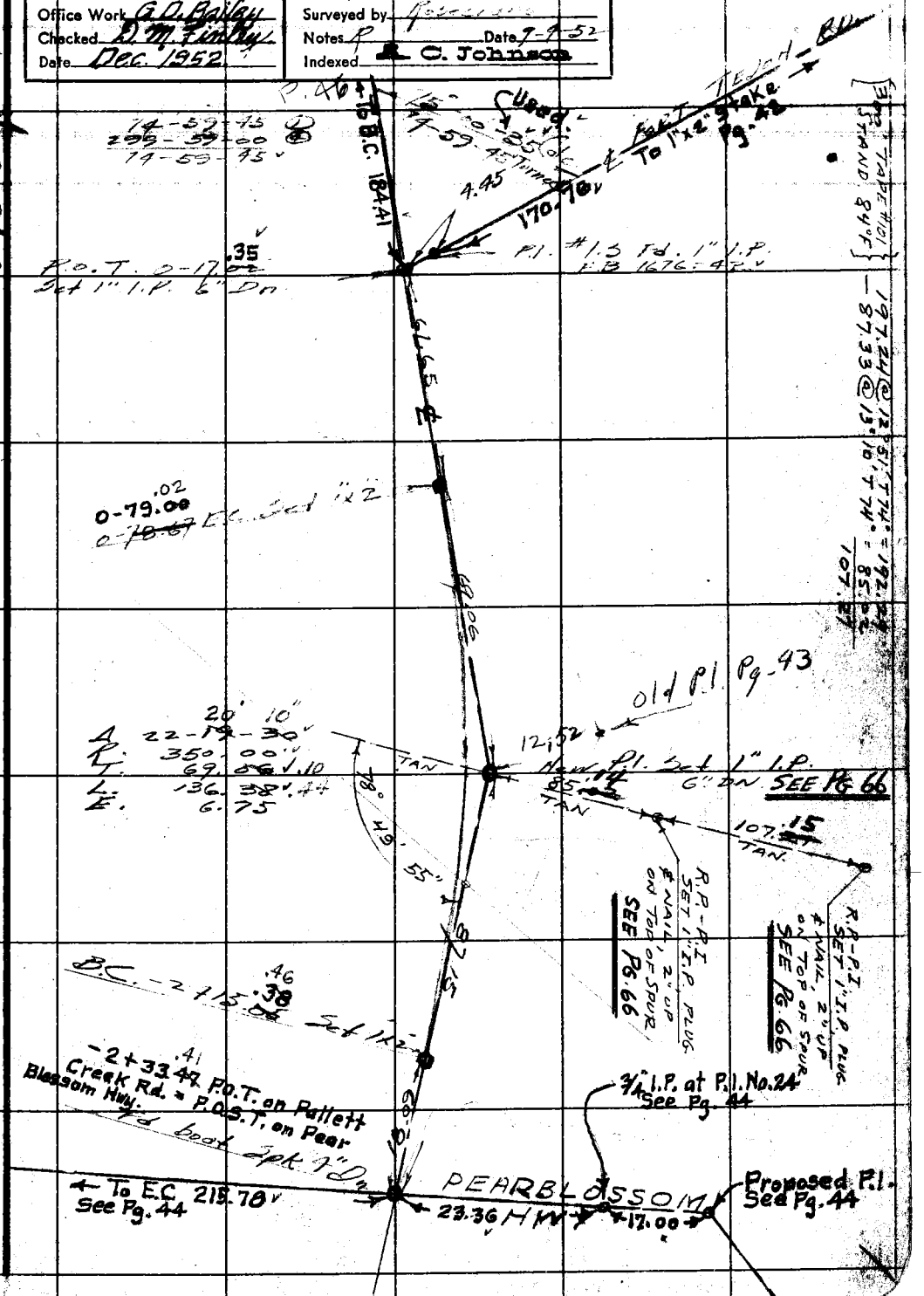

Note: Any Additions or Changes on This Sheet Must be Made or Circled in Red Ink With Date and Name of Person Making Change.

Do not extend notes this side of this line.

RETURN TO
LOS ANGELES COUNTY SURVEYOR
726 LOS ANGELES COUNTY
ENGINEERING BLDG.

76F3095 247 2-51

F.B. 1676 PG. 48

WS 82 B-1

N 1/4 of S.W. 1/4 Sec. 6
T.4N. R.9W. Fd. 4"x4"
F.B. 106-85

28.34

Set 1"x2"

282.73 @ 4-33 = 281.84
57.81 @ 3-49 = 57.68
339.52
T.78 = 339.51

339.51
682.06

SEC. 6

T.4N. R.9W.

55-28-00 ①
221-52-15 ④
55-28-03 3/4

Set 1"x2"

55° 27' 55"

206.72 @ 4-33 = 202.63
112.39 @ 6-50 = 111.59
314.22
T.78 = 314.21

314.21

To boat spk. Int. See preceding page

Int. Set 1"x2" Fl.

31.85

Fd. 1" I.P. - 6" Dia.
new P.I. See preceding page

To 4"x4" So. 1/4 of S.W.
1/4 Sec. 6 T.4N. R.9W.
F.B. 106-80

RETURN TO
LOS ANGELES COUNTY SURVEYOR
726 LOS ANGELES COUNTY
ENGINEERING BLDG.

Do not extend notes this side of this line.

Note: Any Additions or Changes on This Sheet Must be Made or Circled in Red Ink With Date and Name of Person Making Change.

Notes Ck'd by D. M. Finley	Survey of Pallett Creek Rd
Map No. B-2320	W. O. 0786 Tape No. 101 St'd. 84 °F
Office Work G. D. Bailey	Surveyed by Geo. H. Nichols
Checked D. M. Finley	Notes N Date 11-14-52
Date Dec. 1952.	Indexed C. Johnson

F. B. 1676 PG. 49

PALLETT CREEK ROAD

J. N. 0786

ANGLES AT FT. TEJON ROAD

Note: Any Additions or Changes on This Sheet Must be Made or Circled in Red Ink With Date and Name of Person Making Change.

Do not extend notes this side of this line.

RETURN TO
LOS ANGELES COUNTY SURVEYOR
726 LOS ANGELES COUNTY
ENGINEERING BLDG.

76F309S 247 2-51

F. B. 1676 Pg. 50

W.S. 82. B-1

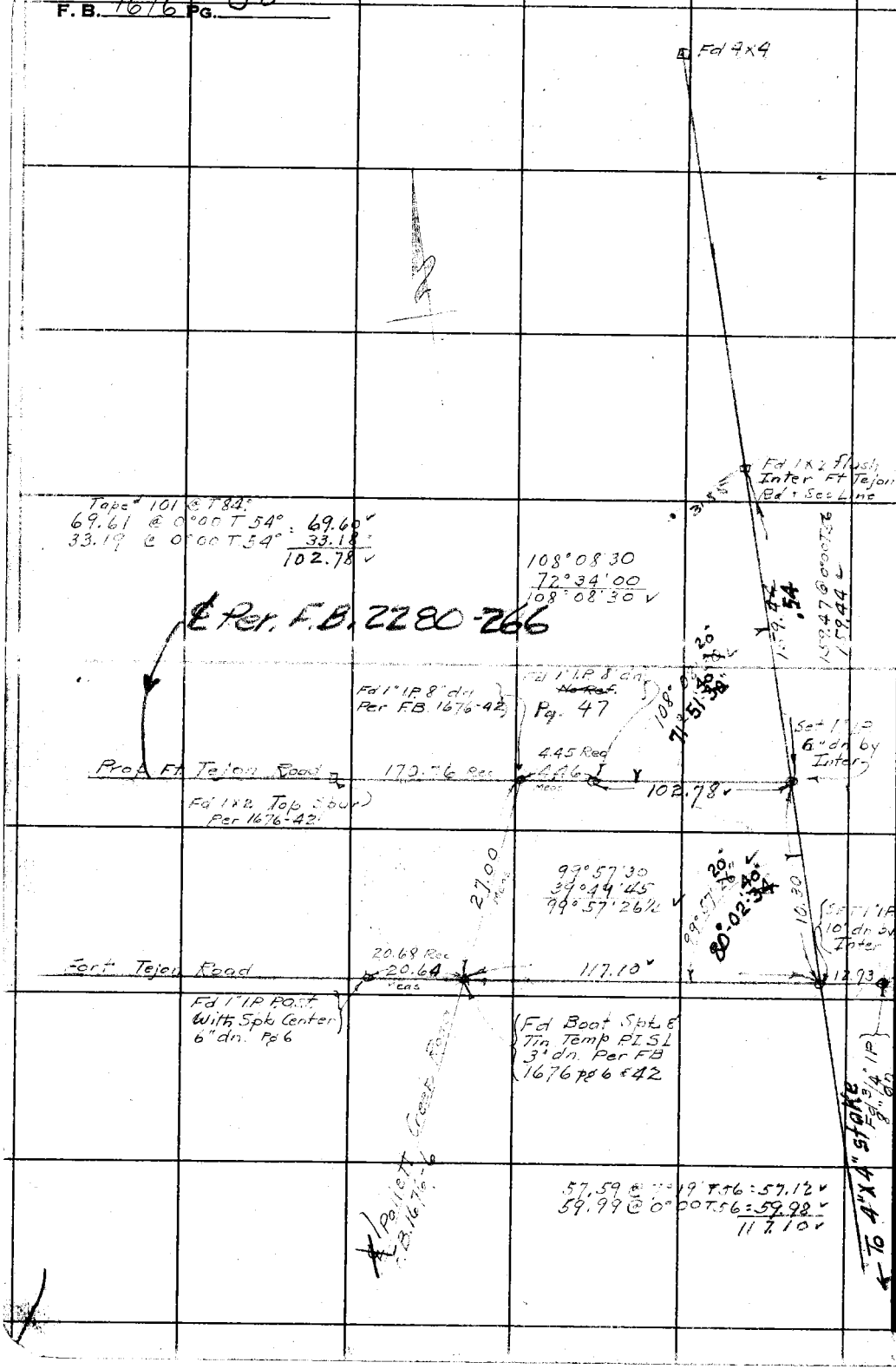

RETURN TO
LOS ANGELES COUNTY SURVEYOR
726 LOS ANGELES COUNTY
ENGINEERING BLDG.

Do not extend notes this side of this line.

Note: Any Additions or Changes on This Sheet Must be Made or Circled in Red Ink With Date and Name of Person Making Change.

Profile No.	Notes Red.	Plotted	Job No. 0786	Division No.	F. B. 1676 Pg. 51
	Date	Date	Survey of PALLETT CREEK RD.		
X-Sec. No.	Notes Chkd.	Checked	Survey by MACK	Notes M.	Date 12-18-52
	Date	Date	Map No.	Indexed [redacted]	Date 12-22-52

J.N. 0786

PALLETT CREEK RD.

PROFILE LEVELS

ON

LINE CHANGE OF PALLETT CREEK RD.

FROM: $-0+17^{35}$ = INT. FORT TEJON RD., 3/4" I.P., 6" DN. (F.B. 1676 PG. 47)

S.WLY. TO: 19+24 BK. = 19+24 $\underline{40}$ AHD.; P.O.T. (F.B. 1676-7)

PARTY:
MACK
WESTHOFF
BEERS
HALISCKY
NEWMAN

STATION	B. S.	H. I.	F. S.	ELEV.

NOTE: ANY ADDITIONS OR CHANGES ON THIS SHEET MUST BE MADE OR CIRCLED IN RED INK, WITH DATE AND NAME OF PERSON MAKING CHANGE.

Do not extend notes this side of this line.

PLEASE RETURN TO
LOS ANGELES COUNTY SURVEYOR
726 LOS ANGELES COUNTY ENGINEERING BLDG.

761.298 307 4-50

76L298 307 4-50

PLEASE RETURN TO
LOS ANGELES COUNTY SURVEYOR
726 LOS ANGELES COUNTY ENGINEERING BLDG.

NOTE: ANY ADDITIONS OR CHANGES ON THIS SHEET MUST BE MADE OR CIRCLED IN RED INK, WITH DATE AND NAME OF PERSON MAKING CHANGE.

Do not extend notes this side of this line.

STATION	B. S.	H. I.	F. S.	ELEV.		
[illegible]	[illegible]	[illegible]		[illegible]	[illegible]	[illegible]
T.A.	[illegible]	[illegible]	[illegible]	[illegible]		
T.A.	[illegible]	[illegible]	[illegible]	[illegible]	[illegible]	
-0+17.35			10 12		[illegible]	[illegible]
					F.B. 1676-46	
-0+08			[illegible]		[illegible]	
[illegible]			[illegible]		℄ PALLETT CREEK RD.	
[illegible]			[illegible]	[illegible]	[illegible]	
[illegible]			[illegible]		℄, NAIL IN PVT., N. END OF BRIDGE	
[illegible]			[illegible]	[illegible]	[illegible]	
[illegible]			4 70	[illegible]	℄ NAIL IN PVT, S. END OF BRIDGE	
[illegible]			[illegible]	[illegible]	℄	
[illegible]			[illegible]	[illegible]	[illegible]	
[illegible]+50			5 5		℄	
[illegible]+67.06 B.C.			5 83		Bt. Spk.	
[illegible]+00			6 2			
[illegible]+50			6 8			
T.A.	[illegible]	[illegible]	[illegible]	[illegible]		
[illegible]			[illegible]	[illegible]		
[illegible]			[illegible]	[illegible]	Bt. Spk. [illegible]	

F.B. 1676 Pg. 52 Job No. 0786 Division No. Notes Red. Plotted 1/70 Profile
Survey of PALLETT CREEK RD. Date 1-15-53 No. 81-25-4
Survey by MACK Notes WESTHOFF Notes Chkd. 1/70 Checked X-Sec.
Indexed C. Johnson Date 12-18-52 Date 1-15-53 Date No.

76L298 307 4-50

PLEASE RETURN TO
LOS ANGELES COUNTY SURVEYOR
726 LOS ANGELES COUNTY ENGINEERING BLDG.

NOTE: ANY ADDITIONS OR CHANGES ON THIS SHEET MUST BE MADE OR CIRCLED IN RED INK, WITH DATE AND NAME OF PERSON MAKING CHANGE.

Do not extend notes this side of this line.

STATION	B. S.	H. I.	F. S.	ELEV.		
		[illegible]				
3+50			[illegible]	[illegible]		
3+[illegible]			[illegible]	[illegible]	[illegible]	
4+00			[illegible]	[illegible]	[illegible]	
4+44			[illegible]	[illegible]	[illegible]	
[illegible]			[illegible]	[illegible]		
5+00			[illegible]	[illegible]		
[illegible]			7 4	61 5	[illegible]	
6+00			[illegible]	[illegible]	[illegible]	
[illegible]			[illegible]	[illegible]	[illegible]	
T.P.	[illegible]	3578 [illegible]	[illegible]	[illegible]		
7+00			[illegible]	[illegible]		
[illegible]			[illegible]	[illegible]		
8+00			[illegible]	[illegible]		
[illegible]			[illegible]	[illegible]		
[illegible]			[illegible]	720	[illegible]	
[illegible]			[illegible]	[illegible]	[illegible]	
[illegible]	[illegible]	[illegible]	[illegible]	[illegible]	[illegible]	
9+00			8 7	[illegible]		
T.P.	12 [illegible]	3601 [illegible]	[illegible]	358300		
9+50			8 1	35930		

Profile No. 81-25-4 Notes Red. Plotted ITO Job No. 0786 Division No. F. B. 1676 PG. 53
X-Sec. Date Date 1-15-53 Survey of PALLETT CREEK RD.
No. Notes Chkd. ITO Checked Survey by MACK Notes WESTHOFF Date 12-18-52
Date 1-15-53 Date Map No. Indexed [illegible] Date

F. B. 1676 PG. 54

Job No. 0786 Division No.	Notes Red.	Plotted ITO	Profile
Survey of PALLETT CREEK RD.	Date	Date 1-15-53	No. 81-25-4
Survey by MACK Notes WESTHOFF	Notes Chkd. ITO	Checked	X-Sec.
Indexed R. C. Johnson Date 12-18-52	Date 1-15-53	Date	No.

STATION	B. S.	H. I.	F. S.	ELEV.	

PLEASE RETURN TO
LOS ANGELES COUNTY SURVEYOR
726 LOS ANGELES COUNTY ENGINEERING BLDG.

NOTE: ANY ADDITIONS OR CHANGES ON THIS SHEET MUST BE MADE OR CIRCLED IN RED INK, WITH DATE AND NAME OF PERSON MAKING CHANGE.

Do not extend notes this side of this line.

76L298 307 4-50

76L298 307 4-50

PLEASE RETURN TO
LOS ANGELES COUNTY SURVEYOR
726 LOS ANGELES COUNTY ENGINEERING BLDG.

NOTE: ANY ADDITIONS OR CHANGES ON THIS SHEET MUST BE MADE OR CIRCLED IN RED INK, WITH DATE AND NAME OF PERSON MAKING CHANGE.

Do not extend notes this side of this line.

STATION	B. S.	H. I.	F. S.	ELEV.		
		[illegible]				
[illegible]			1 3	[illegible]	1x1 [illegible]	
+70			[illegible]	[illegible]	[illegible]	
[illegible]			[illegible]	[illegible]	[illegible]	
[illegible]			[illegible]	[illegible]	[illegible]	
T.P.	[illegible]	[illegible]	[illegible]	[illegible]		
[illegible]			[illegible]	[illegible]	[illegible]	
[illegible]			[illegible]	[illegible]	1x1 top [illegible]	
[illegible]			[illegible]	[illegible]	[illegible]	
			[illegible]	[illegible]	[illegible]	
17+00			[illegible]	[illegible]	1x1 [illegible]	
17+[illegible]			[illegible]	91.48	[illegible]	
+50			[illegible]	[illegible]	1x2 top [illegible]	
[illegible]			[illegible]	[illegible]	[illegible]	
+[illegible]			[illegible]	[illegible]	[illegible]	
18+[illegible]			[illegible]	[illegible]	[illegible]	
19+17[illegible] S.C.			[illegible]	[illegible]	[illegible]	
{19+24 BK = 19+24 AHD.}	11 76	3606 75	[illegible]	[illegible]	{P.O.T. [illegible] Elev. [illegible]	(SEE ALSO NEXT PAGE ; PG 55)
T.P.	11 27	3617 61	0 41	3606 34		
T.P.	12 01	3629 59	0 03	3617 58		

Profile No. 81-25-4 Notes Red. ____ Plotted ITO Job No. 0786 Division No. ____ F. B. 1676 Pg. 55
Date ____ Date 1-15-63 Survey of PALLETT CREEK RD.
X-Sec. No. ____ Notes Chkd. ITO Checked ____ Survey by MACK Notes WESTHOFF Date 12-18-52
Date 1-15-53 Date ____ Map No. ____ Indexed C. JORDAN Date ____

76L298 307 4-50

PLEASE RETURN TO
LOS ANGELES COUNTY SURVEYOR
726 LOS ANGELES COUNTY ENGINEERING BLDG.

NOTE: ANY ADDITIONS OR CHANGES ON THIS SHEET MUST BE MADE OR CIRCLED IN RED INK, WITH DATE AND NAME OF PERSON MAKING CHANGE.

Do not extend notes this side of this line.

STATION	B. S.	H. I.	F. S.	ELEV.		
[illegible]	[illegible]	[illegible]	[illegible]	[illegible]		
[illegible]			2 74	[illegible]	[illegible]	
{19+24 BK = 19+24.40 AHD.}	4 15	3599 14		3594 99	P.O.T. (BT. SPK & T. F.B. 1676-7) EL=3594.99 PER PREV. PG.; PG 55	
T.P.	5 46	3597 56	7 04	3592 10		
T.P.	7 98	3601 13	4 41	3593 15		
T.P.	0 27	3589 24	12 16	3588 97		
T.B.M. #1	0 03	3578 06	11 21	3578 03	T.B.M. #1, SEE PG 53. BT. SPK. IN TEL. POLE	
T.P.	1 78	3568 82	11 02	3567 04		
T.P.	5 38	3571 81	2 39	3566 43		
T.P.	0 95	3563 18	9 58	3562 23		
T.P.	0 32	3551 59	11 91	3551 27		
U.S.B.M. #1932			3 56	3548 03	U.S.B.M. #1932 EL=3548.07 (F.B 1676-22) (FOR DESC. SEE PG. 52 THIS F.B.)	

F.B. 1676 PG. 56 Job No. 0786 Division No. Notes Red. Plotted Profile
Survey of PALLETT CREEK RD. Date Date No. 81-25-4
Survey by MACK Notes M Notes Chkd. ITO Checked X-Sec.
Indexed [illegible] Date 12-18-52 Date 1-15-53 Date No.

Profile No.	Notes Red.	Plotted	Job No. R-725	Division No.	F. B. 1676 Pg. 57
	Date	Date	Survey of PALLETT CREEK RD		
X-Sec. No.	Notes Chkd.	Checked	Survey by MACK	Notes M.	Date 3-28-53
	Date	Date	Map No.	Indexed A. C. Johnson	Date 5-20-55

F.C. 376N-180

J.N. R-725

PALLETT CREEK RD.

℄ GRADE & SLOPE STAKES

ON

PALLETT CREEK RD.

FROM: 1+00 AT 117.35' SLY. OF ℄ OF FT. TEJON RD.
(SEE F.B 1676 - 46-47)

STATION	B. S.	H. I.	F. S.	ELEV.
				S.WLY. TO: {19+24.00 BK = / 19+24.40 AHD.} P.O.T. (SEE F.B 1676-7)
		PARTY: MACK, WESTHOFF, BEERS, HALISCKY		

NOTE: ANY ADDITIONS OR CHANGES ON THIS SHEET MUST BE MADE OR CIRCLED IN RED INK, WITH DATE AND NAME OF PERSON MAKING CHANGE.

PLEASE RETURN TO
LOS ANGELES COUNTY SURVEYOR
726 LOS ANGELES COUNTY ENGINEERING BLDG.

Do not extend notes this side of this line.

76L298 307 4-50

76L298 307 4-50

PLEASE RETURN TO
LOS ANGELES COUNTY SURVEYOR
726 LOS ANGELES COUNTY ENGINEERING BLDG.

NOTE: ANY ADDITIONS OR CHANGES ON THIS SHEET MUST BE MADE OR CIRCLED IN RED INK, WITH DATE AND NAME OF PERSON MAKING CHANGE.

Do not extend notes this side of this line.

F. B. 1676 Pg. 58 | Profile No. | Plotted | Notes Red. | Division No. R-725 | Job No. | Date | Date | Notes | Notes Chkd. | Date | Date | Checked | Date | Survey of PALLETT CR. RD. | Survey by MACK | Notes M | Indexed A. C. Johnson | Date 3-26-53 | X-Sec. No.

STATION	B. S.	H. I.	F. S.	ELEV.	% ℄ GRADE	CUT FILL	C=16@1/2:1 L-S	℄	F=20@1½:1 R-N
0+85 21					356728				
1+00				356701	6716	F 0.15	F 1.9 / 22.9	F 0.1	F 0.3 / 20.5
+50				6[illegible]5	6677	F 0.3	F 3.1 / 24.7	F 0.3	F 1.0 / 21.5
+67.06 B.C.				66[illegible]15	6663	F 0.5	F 3.5 / 25.2	F 0.5	F 0.4 / 20.6
2+00				65[illegible]8	6637	F 0.6	F 3.6 / 25.4	F 0.6	F 0.2 / 20.3
+50				6[illegible]2	6598	F 0.8	F 4.1 / 26.1	F 0.8	C 13.5 / 22.7
+70 B.V.C.				—	356582	—			
3+00				6[illegible]5	6564	F 0.1	F 8.0 / 32.0	F 0.1	C 15.7 / 23.9
+40.23 E.C.				6[illegible]22	6558	F 0.4	F 8.2 / 32.3	F 0.4	F 0.5 / 20.7
+50				65[illegible]1	6560	F 0.5	—	F 0.5	—
4+00				6[illegible]2	6588	F 2.7	F 7.7 / 31.5	F 2.7	C 1.8 / 16.9
+20					356608	—			
+20 V.P.I.					356463	—			
+50				5[illegible]5	6648	F 7.0	F 7.2 / 30.8	F 7.0	F 2.0 / 23.0
5+00				5[illegible]7	6740	F 7.7	F 7.6 / 31.4	F 7.7	F 3.3 / 24.9
+50				6[illegible]5	6864	F 7.1	F 8.4 / 32.6	F 7.1	F 3.5 / 25.2
+70 E.V.C.				—	356923	—			

0.79% ↓

76L298 307 4-50

PLEASE RETURN TO
LOS ANGELES COUNTY SURVEYOR
726 LOS ANGELES COUNTY ENGINEERING BLDG.

NOTE: ANY ADDITIONS OR CHANGES ON THIS SHEET MUST BE MADE OR CIRCLED IN RED INK, WITH DATE AND NAME OF PERSON MAKING CHANGE.

Do not extend notes this side of this line.

STATION	B. S.	H. I.	F. S.	ELEV.	%	GRADE	CUT/FILL	L-S	℄	R-N
6+00				35669	+3.067%	35701 5	F3.2	F 9.2 / 33.8	F 3.2	F 3.4 / 25.1
+50				677		71 68	F4.0	F 10.0 / 35.0	F 4.0	GR. / 24.3
7+00				678		73 22	F5.4	F 10.5 / 35.7	F 5.4	GR. / 23.0
+50				690		74 75	F5.7	F 11.4 / 37.1	F 5.7	F 4.0 / 26.0
8+00				696		76 28	F6.7	F 6.7 / 30.1	F 6.7	F 6.7 / 30.1
+50				708		77 82	F7.0	F 5.6 / 28.4	F 7.0	F 2.7 / 24.0
9+00				806		79 35	C1.3	F 4.3 / 26.5	C 1.3	C 3.4 / 17.7
+50				930		80 88	C12.1	C 9.4 / 20.7	C 12.1	C 13.5 / 22.1
+59.87 P.O.T.				9598		81 18	C14.8	—	C 14.8	—
+90 BVC						35821 1	—			
10+00				918		82 42	C9.4	C 4.8 / 18.4	C 9.4	C 15.9 / 23.9
+50				916		83 78	C7.8	GR. / 19.7	C 7.8	C 13.2 / 22.6
11+00				9317		84 92	C8.3	F 0.7 / 21.0	C 8.3	C 15.9 / 24.0
+40				—		35856 8	—			
+40 V.P.I.				—		35867 1	—			
+50				909		85 84	C5.1	GR. / 16.0	C 5.1	C 9.4 / 20.7
12+00				857		86 52	F0.8	F 0.3 / 20.5	F 0.8	GR. / 17.0
+50				877		86 97	C0.7	C 1.4 / 16.7	C 0.7	C 13.2 / 22.6
+90 E.V.C.				—		35871 7	—			
13+00				895	+0.304%	87 20	C2.3	C 2.3 / 17.1	C 2.3	C 5.0 / 18.5
+50				9623		87 35	C8.9	C 2.9 / 17.5	C 8.9	C 14.4 / 23.2

Profile Notes Red. ____ Plotted ____ Job No. R-725 Division No. ____ F. B. 1676 Pg. 59
No. ____ Date ____ Date ____ Survey of PALLETT CR. RD.
X-Sec. Notes Chkd. ____ Checked ____ Survey by MACK Notes M Date 3-26-53
No. ____ Date ____ Date ____ Map No. ____ Indexed ____ Date ____

76L298 307 4-50

PLEASE RETURN TO
LOS ANGELES COUNTY SURVEYOR
726 LOS ANGELES COUNTY ENGINEERING BLDG.

NOTE: ANY ADDITIONS OR CHANGES ON THIS SHEET MUST BE MADE OR CIRCLED IN RED INK, WITH DATE AND NAME OF PERSON MAKING CHANGE.

Do not extend notes this side of this line.

STATION	B. S.	H. I.	F. S.	ELEV.	% GRADE	CUT/FILL	L-S	℄	R-N
14+00				36[illegible]0	+0.304% 3587 50	C12.5	C 3.3 / 17.6	C 12.5	C 17.5 / 24.8
+50				[illegible]	87 66	C15.4	C 3.2 / 17.6	C 15.4	C 23.0 / 27.5
+60 BVC				—	3587 69	—			
15+00				35[illegible]5	87 87	C3.6	C1.9 / 17.0	C 3.6	C 5.6 / 18.8
+50				[illegible]	88 24	C0.5	C2.0 / 17.0	C 0.5	C 5.3 / 18.6
16+00				[illegible]	88 79	C1.2	F 7.4 / 31.1	C 1.2	C 0.5 / 16.2
+50				[illegible]	89 52	F1.3	F 7.1 / 30.6	F 1.3	GR. / 16.0
17+00				[illegible]	90 41	F1.0	F 3.4 / 25.1	F 1.0	GR. / 16.0
+41.98 B.C.				9[illegible]8	91 29	C0.2	F 2.4 / 23.6	C 0.2	C 0.4 / 16.2
+50				9[illegible]8	91 47	C1.3	—	C 1.3	—
+60					3591 71	—			
+60 V.P.I.				—	3588 60	—			
18+00				92.3	92 71	F0.4	F 2.4 / 23.6	F 0.4	F 0.2 / 20.3
+50				[illegible]	94 13	F0.6	F 4.6 / 26.9	F 0.6	GR. / 16.0
19+00				[illegible]	95 71	F0.9	GR / 20.0	F 0.9	F 0.9 / 21.4
+17.58 E.C.				[illegible]	96 30	F1.5	GR. / 17.0	F 1.5	GR. / 20.0
+24.00 BK = +24.40 AHD				[illegible]	96 53	F1.5	—	F 1.5	—
+50		PER F.B. N.76 Pg. 25		9[illegible]1	97 46	F1.4	GR. / 18.5	F 1.4	C1.4 / 16.7
20+00				36[illegible]3	99 39	C0.9	—	C 0.9	—
+50				03[illegible]	3601 50	C1.6	—	C 1.6	—
+60 EVC				—	3601 93	—			

F. B. 1676 Pg. 60 Job No. R-725 Division No. Notes Red. Plotted Profile
Survey of PALLETT CR. RD Date Date No.
Survey by MACK Notes M Notes Chkd. Checked X-Sec.
Indexed C. Johnson Date 3-26-53 Date Date No.

Notes Ck'd by L. W. BACON	Survey of PALLETT CR RD
Map No.	W. O. R-725 Tape No. 42 St'd. 84 °F
Office Work	Surveyed by MACK
Checked	Notes m Date 1-8-54
Date	Indexed R. C. Johnson

F. B. 1676 Pg. 61

J.N. R-725

PALLETT CREEK RD.

R/W LINES & LOT CORS.
FOR PARCEL ON
N.W. COR. PALLETT CREEK RD.
& FT. TEJON RD.
AT VALYERMO RD.

PARTY
MACK
HALISCKY
RITTER
ALBRIGHT

Note: Any Additions or Changes on This Sheet Must be Made or Circled in Red Ink With Date and Name of Person Making Change.

Do not extend notes this side of this line.

RETURN TO
LOS ANGELES COUNTY SURVEYOR
726 LOS ANGELES COUNTY
ENGINEERING BLDG.

F.B. 1676 PG. 62

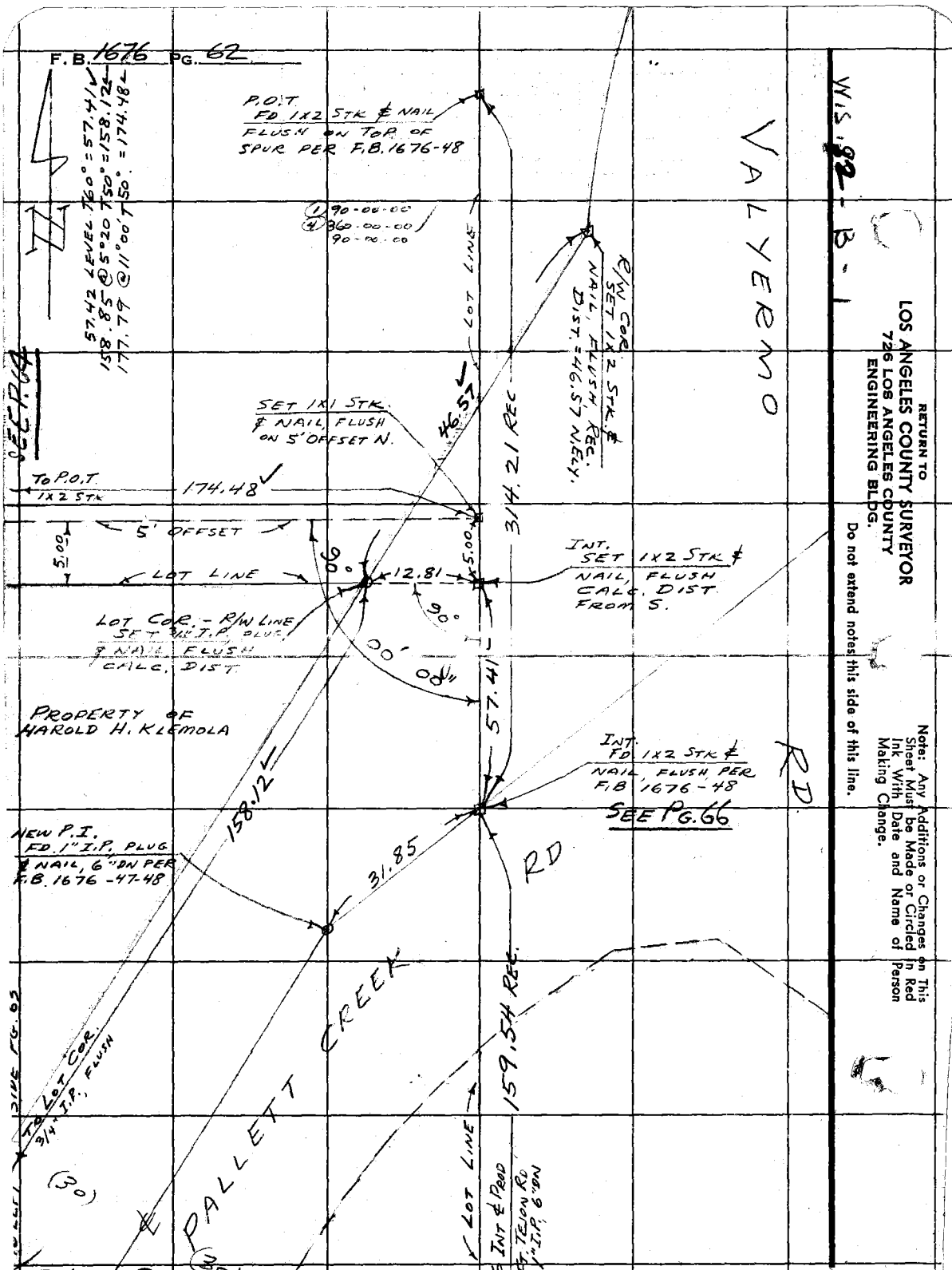

WIS. 82-B-1

RETURN TO
LOS ANGELES COUNTY SURVEYOR
726 LOS ANGELES COUNTY
ENGINEERING BLDG.

Do not extend notes this side of this line.

Note: Any Additions or Changes on This Sheet Must be Made or Circled In Red Ink With Date and Name of Person Making Change.

Notes Ck'd by L. W. BACON	Survey of PALLETT CR. RD.
Map No.	W. O. R-725 Tape No. 42 St'd. 84 °F
Office Work	Surveyed by MACK
Checked	Notes M Date 1-8-54
Date	Indexed A. C. Johnson

F. B. 1676 Pg. 63

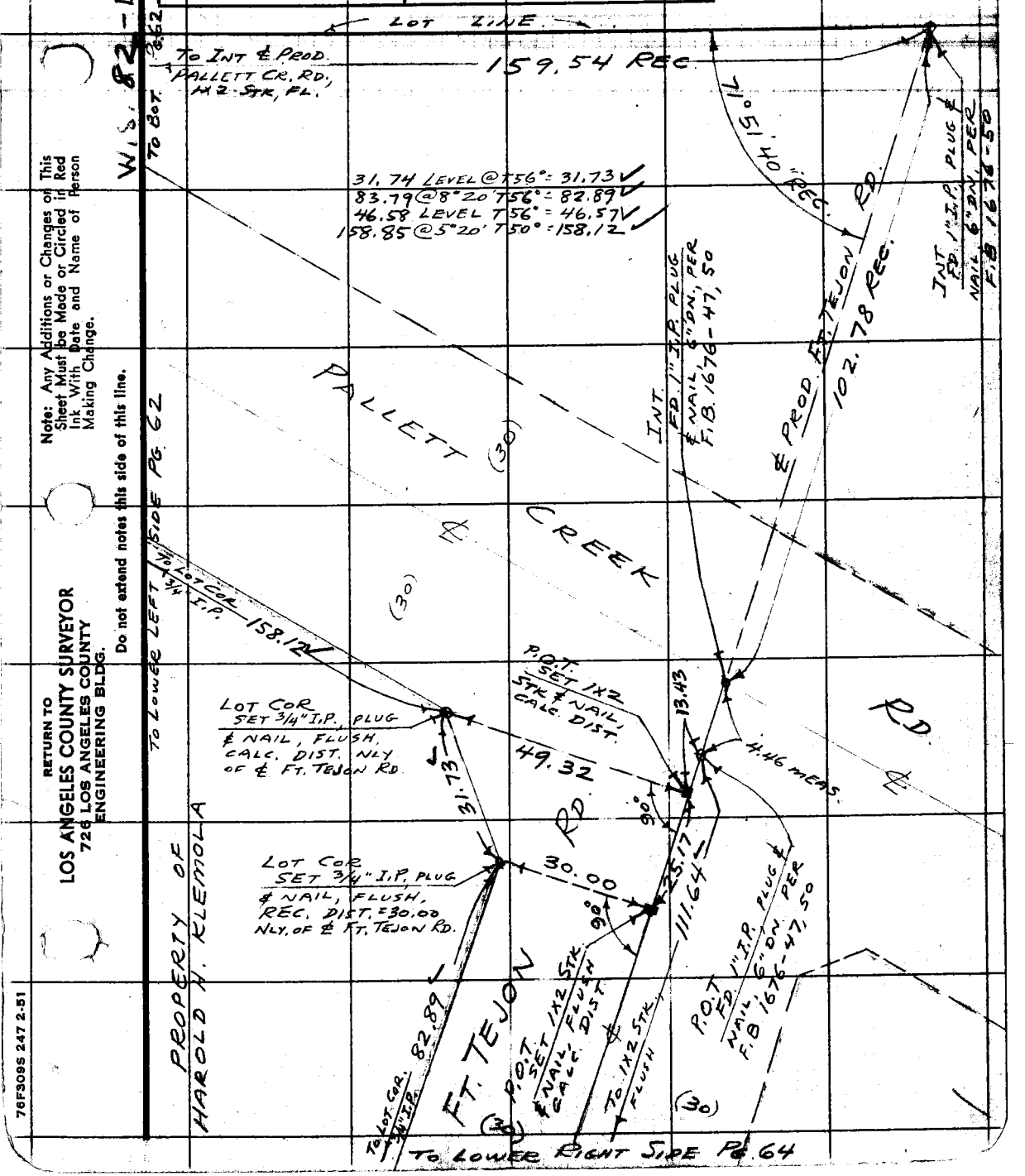

Note: Any Additions or Changes on This Sheet Must be Made or Circled in Red Ink With Date and Name of Person Making Change.

Do not extend notes this side of this line.

RETURN TO
LOS ANGELES COUNTY SURVEYOR
726 LOS ANGELES COUNTY ENGINEERING BLDG.

76F309S 247 2-51

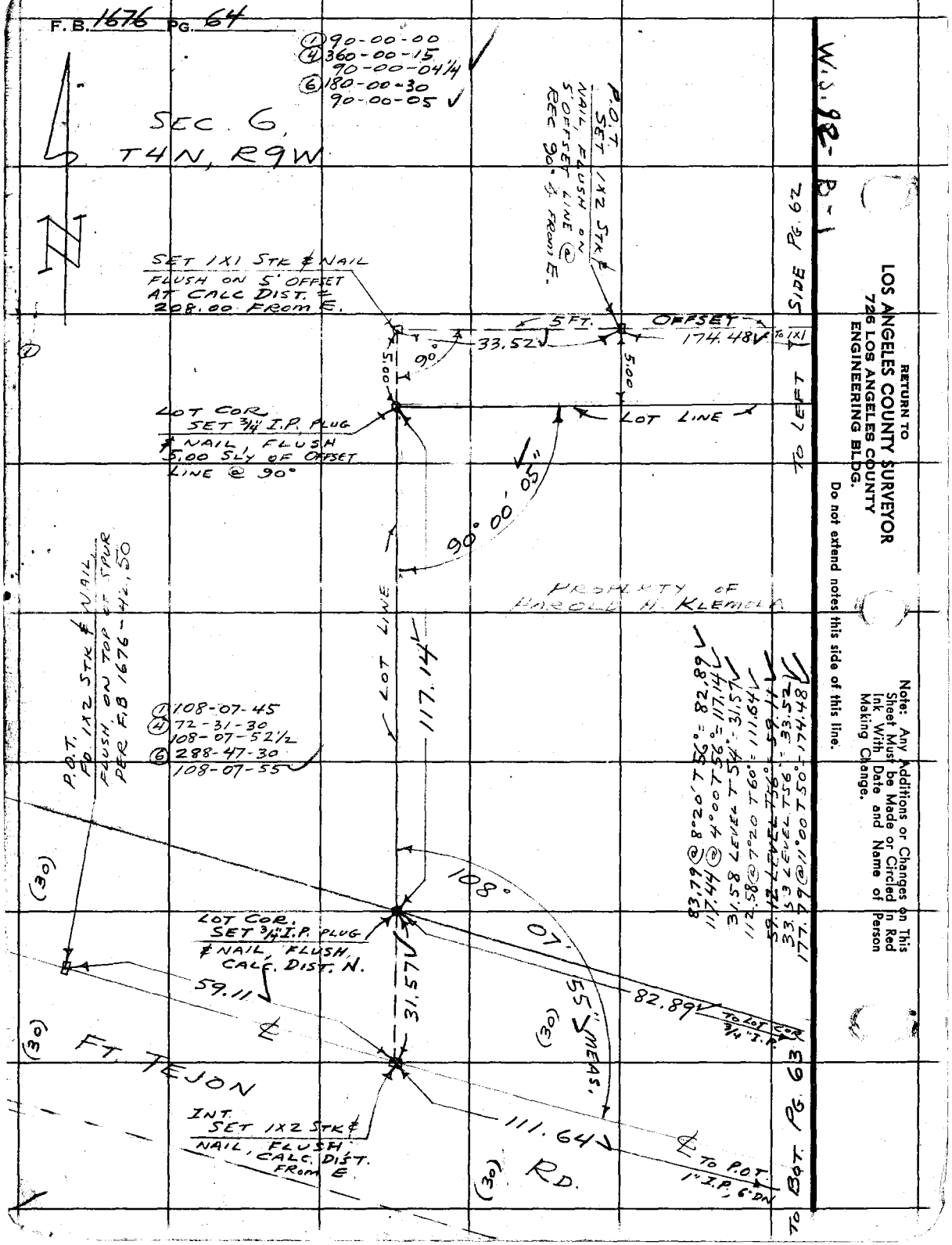
F.B. 1676 PG. 64
(1) 90-00-00
(4) 360-00-15
90-00-04 1/4
(6) 180-00-30
90-00-05
SEC. 6,
T4N, R9W
N
P.O.T. SET 1X2 STK & NAIL, FLUSH ON 5' OFFSET LINE @ REC 90° & FROM E.
SET 1X1 STK & NAIL FLUSH ON 5' OFFSET AT CALC DIST. = 208.00 FROM E.
5 FT.
OFFSET
33.52
174.48
TO 1X1
90°
5.00
5.00
LOT COR. SET 3/4" I.P. PLUG & NAIL, FLUSH 5.00 SLY OF OFFSET LINE @ 90°
LOT LINE
90° 00' 05"
TO LEFT SIDE PG. 62
PROPERTY OF HAROLD H. KLEMOLA
LOT LINE
117.14
P.O.T. FD 1X2 STK & NAIL, FLUSH ON TOP OF SPUR PER F.B 1676 - 42, 50
(1) 108-07-45
(4) 72-31-30
108-07-52 1/2
(6) 288-47-30
108-07-55
83.79 @ 8°20' T 56° = 82.89
117.44 @ 4°00' T 56° = 117.14
31.58 LEVEL T 54° = 31.57
112.58 @ 7°20' T 60° = 111.64
59.12 LEVEL T 56° = 59.11
33.53 LEVEL T 56° = 33.52
177.79 @ 11°00' T 50° = 174.48
108° 07' 55" MEAS.
(30)
LOT COR. SET 3/4" I.P. PLUG & NAIL, FLUSH, CALC. DIST. N.
59.11
31.57
82.89
TO LOT COR 3/4" I.P.
(30)
(30)
FT. TEJON
INT. SET 1X2 STK & NAIL, FLUSH, CALC. DIST. FROM E.
111.64
TO P.O.T. 1" I.P., 6" DN
(30)
RD.
TO BOT. PG. 63
W.S. 92 - B-1
RETURN TO
LOS ANGELES COUNTY SURVEYOR
726 LOS ANGELES COUNTY
ENGINEERING BLDG.
Do not extend notes this side of this line.
Note: Any Additions or Changes on This Sheet Must be Made or Circled in Red Ink With Date and Name of Person Making Change.

Notes Ck'd by L. W. BACON	Survey of PALLETT CR. RD.
Map No.	JN 0919.47 Tape 121 Std 84 °F
Office Work	Surveyed by MACK
Checked	Notes M Date 1-21-57
Date	Indexed H. E. OTT

F. B. 1676 PG. 65

F.O. 396 N-385 W.S. 82

J.N. 0919.47

PALLETT CREEK RD.

& SURVEY

IN SEC. 6,

T4N, R9W

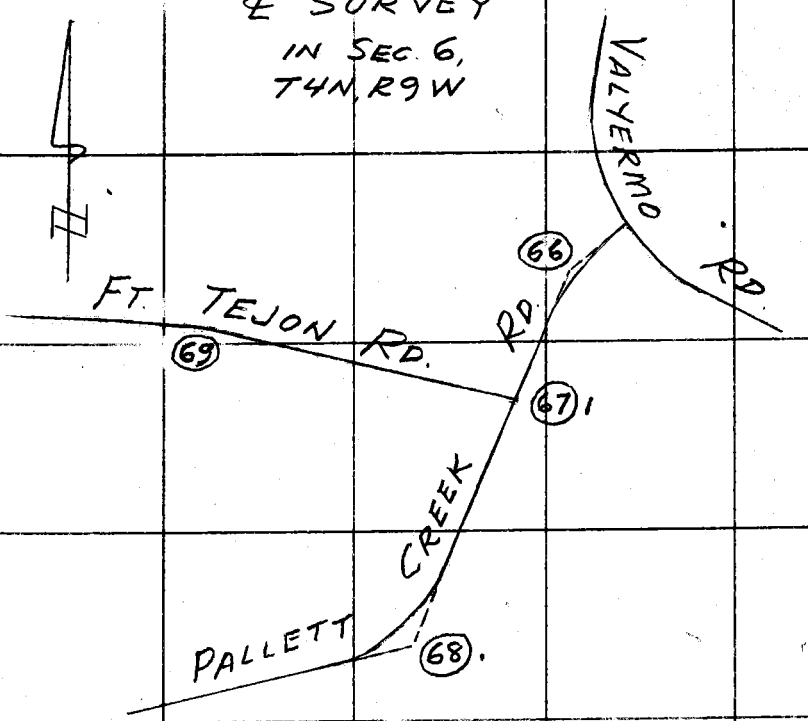

PARTY.
MACK
HALISCKY
RITTER
HUBBARD

Note: Any Additions or Changes on This Sheet Must be Made or Circled in Red Ink With Date and Name of Person Making Change.

Do not extend this side of this line.

PLEASE RETURN TO
LOS ANGELES COUNTY ENGINEER
700 LOS ANGELES COUNTY ENGINEERING BLDG.

76F309S S&E #247 1-56

F. B. 1676 PG. 66

W.S. 27-B-1

P.L. PT.
FD. 1X2 STK & NAIL
FL. ON TOP OF SPUR PER
F.B. 1676-48, 62

VALYERMO

1/4 1/4 SEC. LINE MEAS.

256.88

(1) 55-28-00
(4) 221-52-00
55-28-00

LOT COR - R/W LINE
FD. 3/4" I.P. PLUG
& NAIL FL. PER
F.B. 1676-62

12.82

90°

FD. 1X2 STK &
NAIL, FL. PER
F.B. 1676-62

B.C.
SET SPK & TIN FL
REC. DIST = 69.10 NELY
OF P.I. PER F.B. 1676-47
& C.S. B-2320

95.47 T46° = 95.45
37.21 T48° = 37.25

R.P.-P.I.
FD. 1" I.P. PLUG &
NAIL, 2" UP PER
F.B. 1676-47

107.15
TAN

R.P.-P.I.
FD. 1" I.P. PLUG
& NAIL 2" UP PER
F.B. 1676-47.
KNOCKED OFF LINE &
RESET 1" I.P. ON
TAN. LINE TO P.I.

INT.
SET SPK & TIN
FL., REC. DIST.
= 57.41 SLY PER
F.B. 1676-62

57.41

55° 28' 00"

37.25

95.45

SET 1X2 STK
FL., REC. & PER
F.B. 1676-48

RD.

85.14
TAN

31.85

78°49'

PROJ.

6'16"

55°

8°50'

55" MEAS

(30)

P.I.
SET LG. BT SPK
W/F.T. FL REC. &
& DIST. = 31.85 SWLY.
PER F.B. 1676-48
& C.S. B-2320

157°

39-

30.00

R/W PT.
SET STK
& TIN, FL.

R.P.-E.C.
SET 1" I.P. C/FD.
PLUG & NAIL, FL.

SEC. 6.
T4N, R9W

(1) 157-40-00
(4) 270-39-40
157-39-55
(6) 225-59-20
157-39-53 1/3

30.00

69.10

SET SPK & TIN
FL. ON ℄

CREEK

E.C.
SET SPK & TIN
FL. REC. DIST =
69.10 SWLY. OF P.I.
PER F.B. 1676-47

90°

30.00

(30)

REC. CURVE DATA
Δ = 22° 20' 10"
R = 350
T = 69.10
L = 136.44
E = 6.76

1/4 1/4 SEC. LINE MEAS.

159.45

R.P.-E.C.
SET 1" I.P.
CEM. PLUG &
NAIL, 2" UP

PALLETT

TO INT. & PROD.
AT TELON RD.
1" I.P., 6" DN

69.12 LEVEL T48 = 69.10
31.86 LEVEL T50 = 31.85
86.34 @ 9°30' T50 = 85.14
57.42 LEVEL T48 = 57.41
261.53 @ 10°45' T48 = 256.88
159.53 @ 1°15' T48 = 159.45
109.68 @ 12°15' T46 = 107.15

TO TOP PG 67

TO TOP PG 67

TO TOP PG 67

LOS ANGELES COUNTY ENGINEER
700 LOS ANGELES COUNTY ENGINEERING BLDG.

PLEASE RETURN TO

Do not extend this side of this line.

Note: Any Additions or Changes on This Sheet Must Be Made or Circled in Red Ink With Date and Name of Person Making Change.

Notes Ck'd by L. W. BACON	Survey of PALLETT CR. RD.
Map No.	JN 0919.47 Tape 121 Std 84 °F
Office Work	Surveyed by MACK
Checked	Notes m Date 1-22-5
Date	Indexed R. E. ON

F. B. 1676 PG. 67

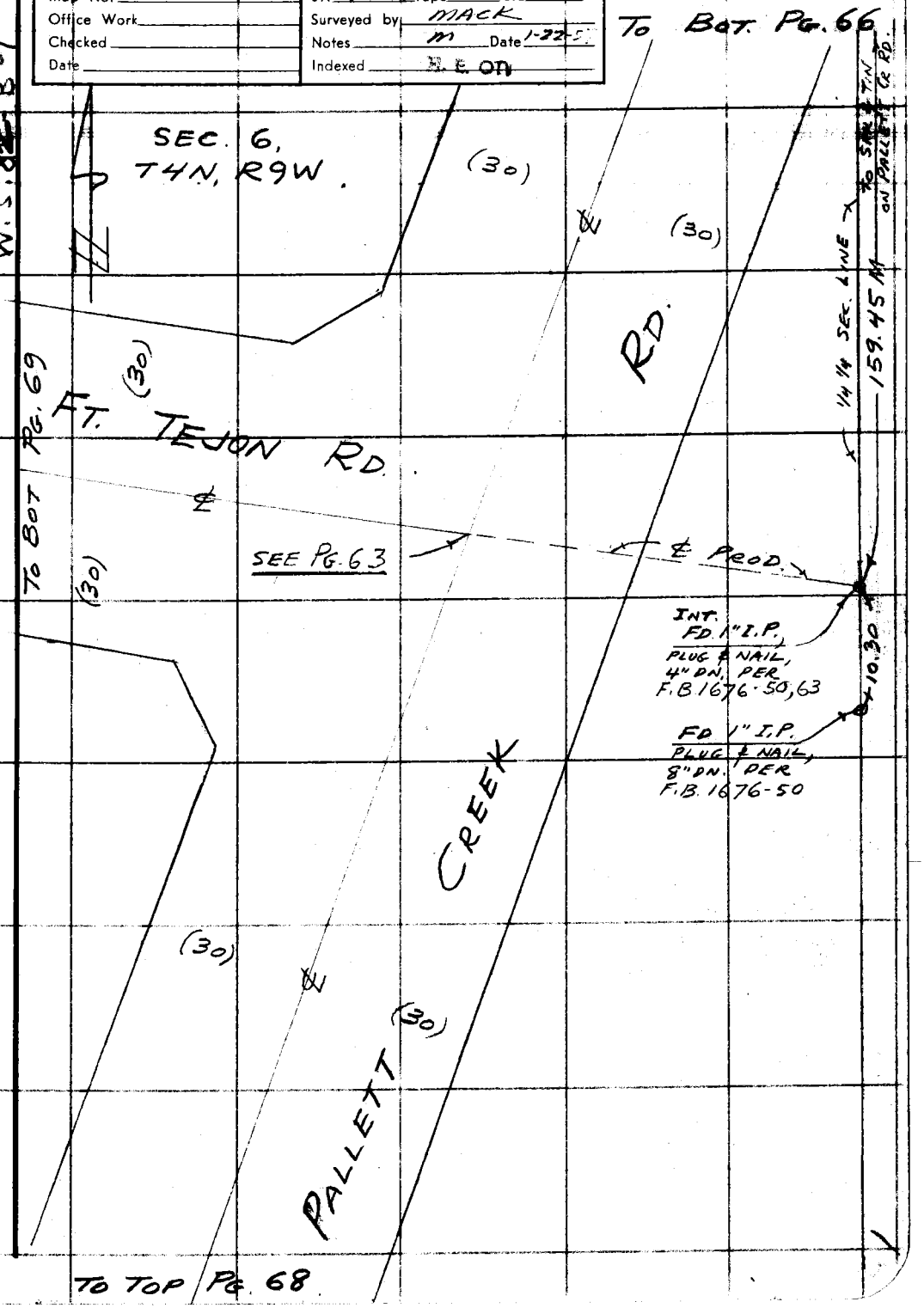

W. S. 8 B-1

Note: Any Additions or Changes on This Sheet Must be Made or Circled in Red Ink With Date and Name of Person Making Change.

Do not extend this side of this line.

PLEASE RETURN TO
LOS ANGELES COUNTY ENGINEER
700 LOS ANGELES COUNTY ENGINEERING BLDG.

76F309S S&E #247 1-56

F. B. 1676 PG. 68

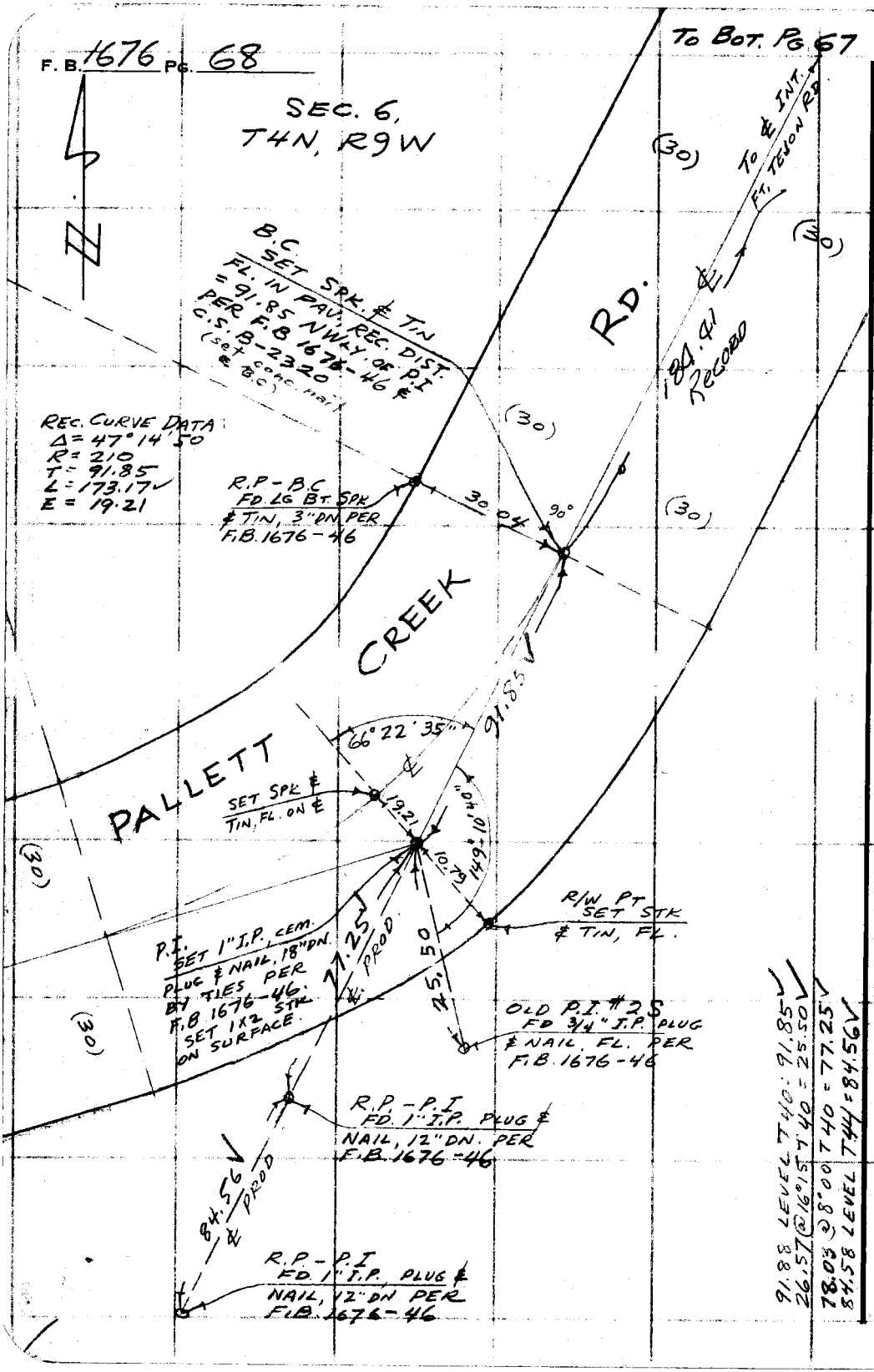

W.S. 82 B-1

PLEASE RETURN TO
LOS ANGELES COUNTY ENGINEER
700 LOS ANGELES COUNTY ENGINEERING BLDG.

Do not extend this side of this line.

Note: Any Additions or Changes on This Sheet Must be Made or Circled in Red Ink With Date and Name of Person Making Change.

Notes Ck'd by L. W. BACON	Survey of FT. TEJON RD
Map No.	JN 0919.47 Tape 121 Std 84 °F
Office Work	Surveyed by MACK
Checked	Notes M Date 1-21-57
Date	Indexed

F. B. 1676 PG. 69

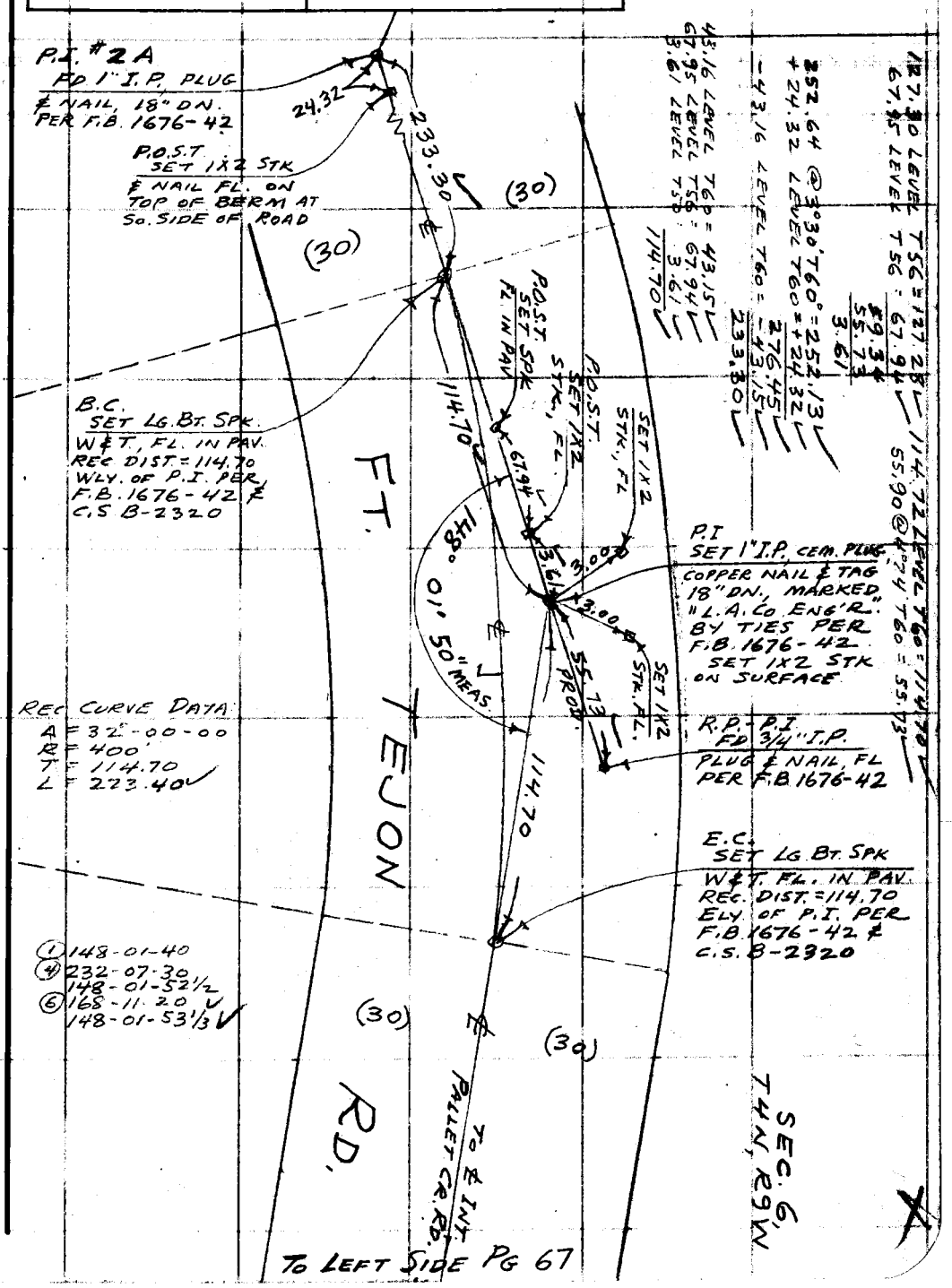

Note: Any Additions or Changes on This Sheet Must be Made or Circled in Red Ink With Date and Name of Person Making Change.

Do not extend this side of this line.

PLEASE RETURN TO
LOS ANGELES COUNTY ENGINEER
700 LOS ANGELES COUNTY ENGINEERING BLDG.

76F309S S&E #247 1-56

F. B. 1676 PG. 70

PLEASE RETURN TO
LOS ANGELES COUNTY ENGINEER
700 LOS ANGELES COUNTY ENGINEERING BLDG.

Do not extend this side of this line.

Note: Any Additions or Changes on This Sheet Must be Made or Circled in Red Ink With Date and Name of Person Making Change.

Notes Ck'd by	Survey of FORT TEJON RD.	F. B. 1676 PG. 71
Map No.	JN 0075.48 Tape 0175 Std 84 °F	
Office Work	Surveyed by J. C. PIERCE	
Checked	Notes J. C. PIERCE Date 11-17-60	
Date	Indexed SEC 2 60	

J.N. 0075.48

FORT TEJON ROAD

ANGULAR CLOSURE IN SECTION 6

T.4N. R.9W.

PIERCE, J. C.
MENDONCA, J.
ALBRIGHT, W.S.
RANDALL, J.G.
VAN HORN, D.L.

Note: Any Additions or Changes on This Sheet Must be Made or Circled in Red Ink With Date and Name of Person Making Change.

Do not extend this side of this line.

PLEASE RETURN TO
LOS ANGELES COUNTY ENGINEER
700 LOS ANGELES COUNTY ENGINEERING BLDG.

76F309S S&E #247 11-58

PLEASE RETURN TO
LOS ANGELES COUNTY ENGINEER
700 LOS ANGELES COUNTY ENGINEERING BLDG.

Note: Any Additions or Changes on This Sheet Must be Made or Circled in Red Ink With Date and Name of Person Making Change.

Do not extend this side of this line.

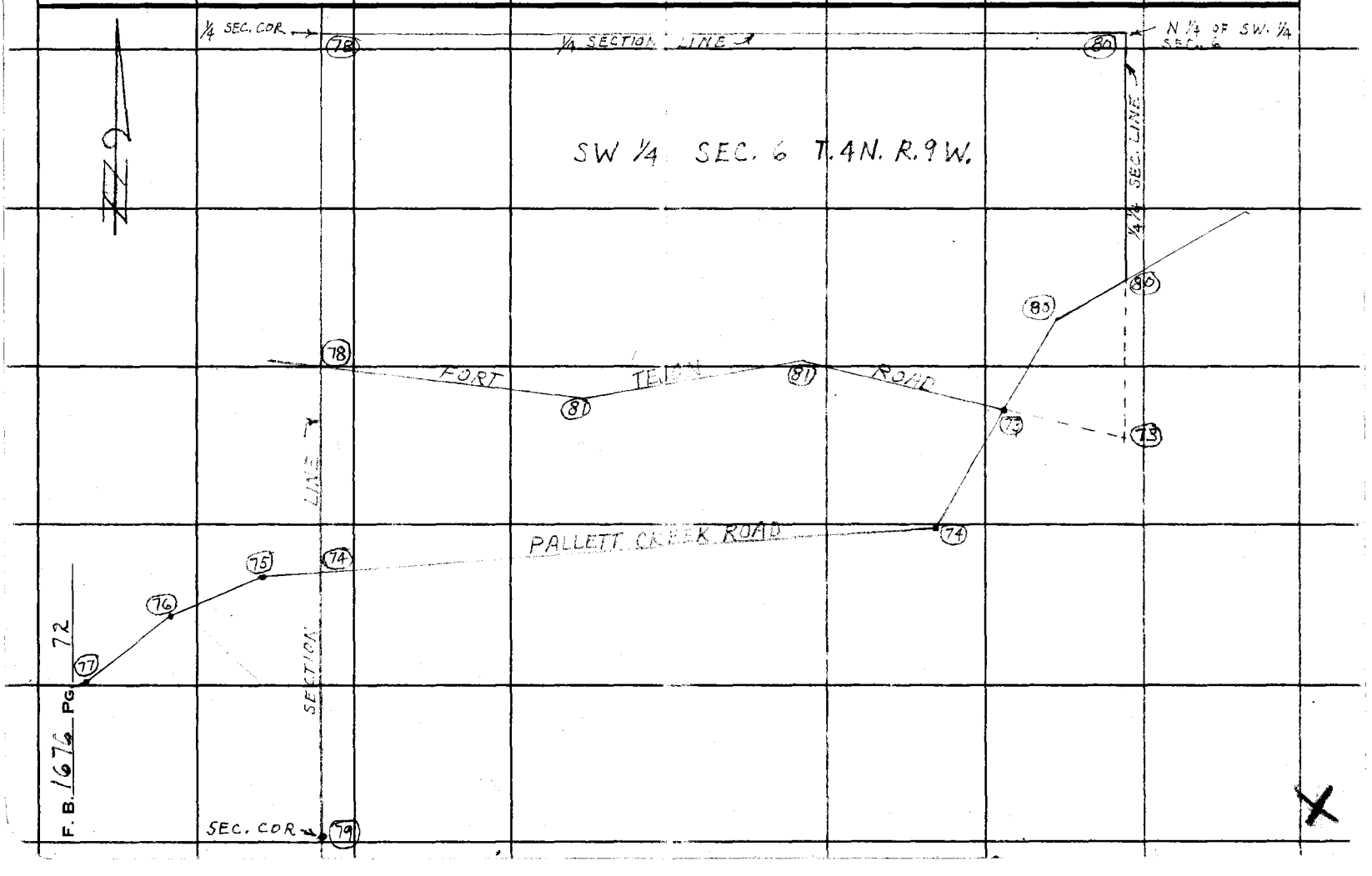

Notes Ck'd by	Survey of FORT TEJON RD
Map No.	JN 0075.48 Tape 0175 Std 84 °F
Office Work	Surveyed by J.C. PIERCE
Checked	Notes J.C.P. Date 11-17-60
Date	Indexed B. E. OTT

F. B. 1676 PG. 73

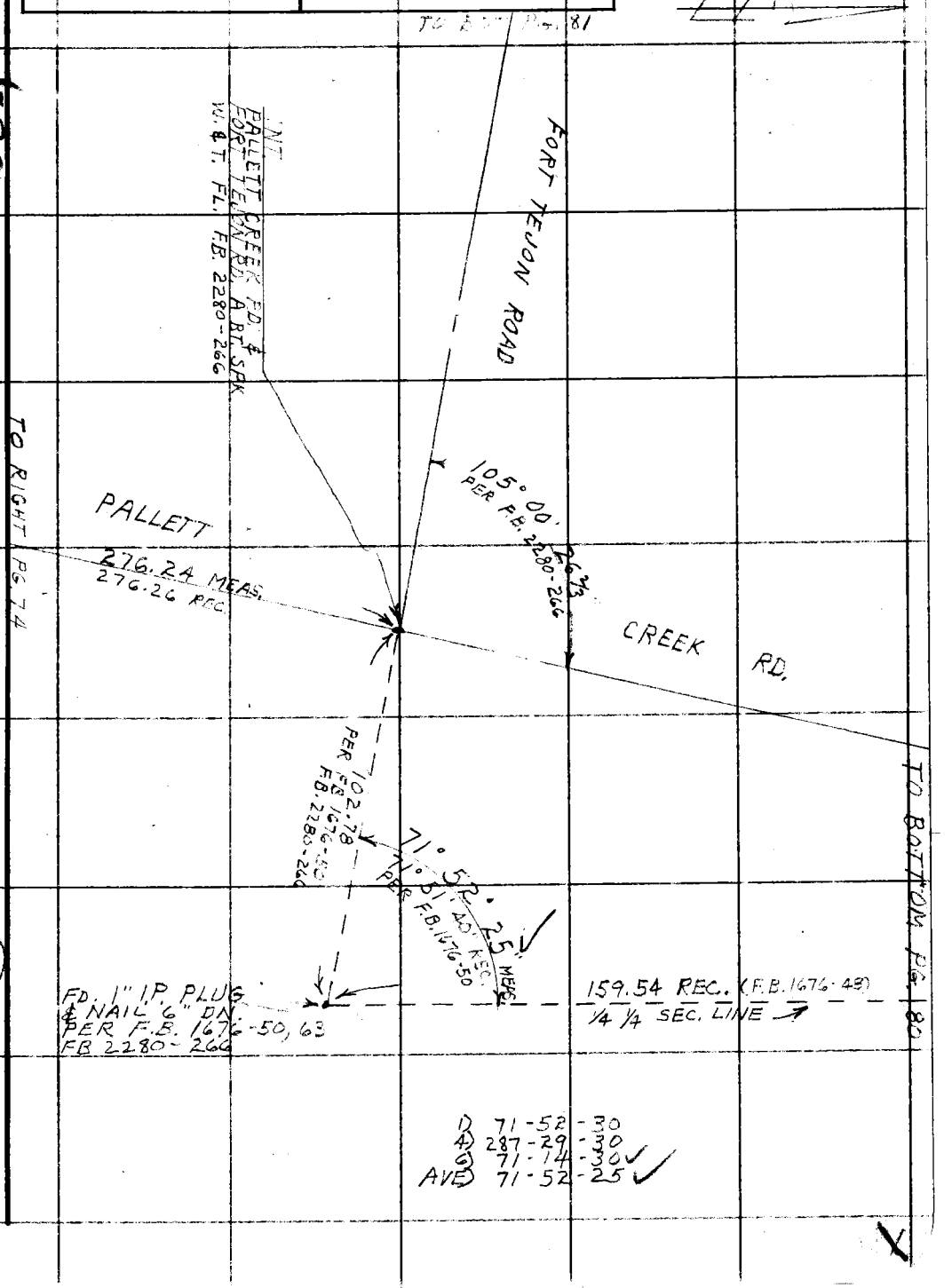

Note: Any Additions or Changes on This Sheet Must be Made or Circled in Red Ink With Date and Name of Person Making Change.

Do not extend this side of this line.

PLEASE RETURN TO
LOS ANGELES COUNTY ENGINEER
700 LOS ANGELES COUNTY ENGINEERING BLDG.

16 B-1

76F309S S&E #247 11-58

PLEASE RETURN TO
LOS ANGELES COUNTY ENGINEER
700 LOS ANGELES COUNTY ENGINEERING BLDG.

Do not extend this side of this line.

Note: Any Additions or Changes on This Sheet Must be Made or Circled in Red Ink With Date and Name of Person Making Change.

W.S. 82, B-1

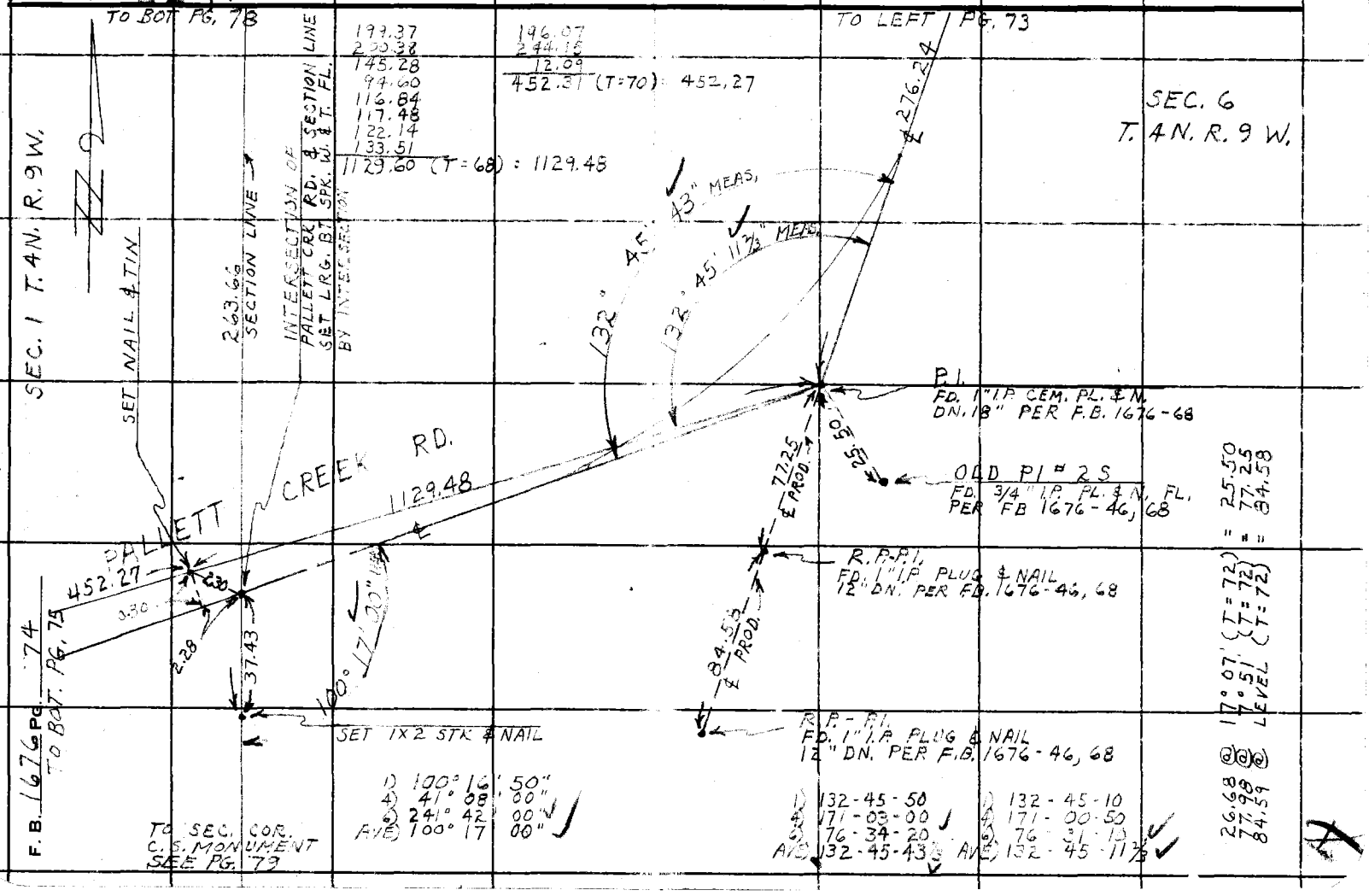

Notes Ck'd by	Survey of FORT TEJON RD.
Map No.	JN 0075.48 Tape 0175 Std 84 °F
Office Work	Surveyed by J. C. PIERCE
Checked	Notes J. C. P. Date 11-18-60
Date	Indexed B E on

F. B. 1676 PG. 75

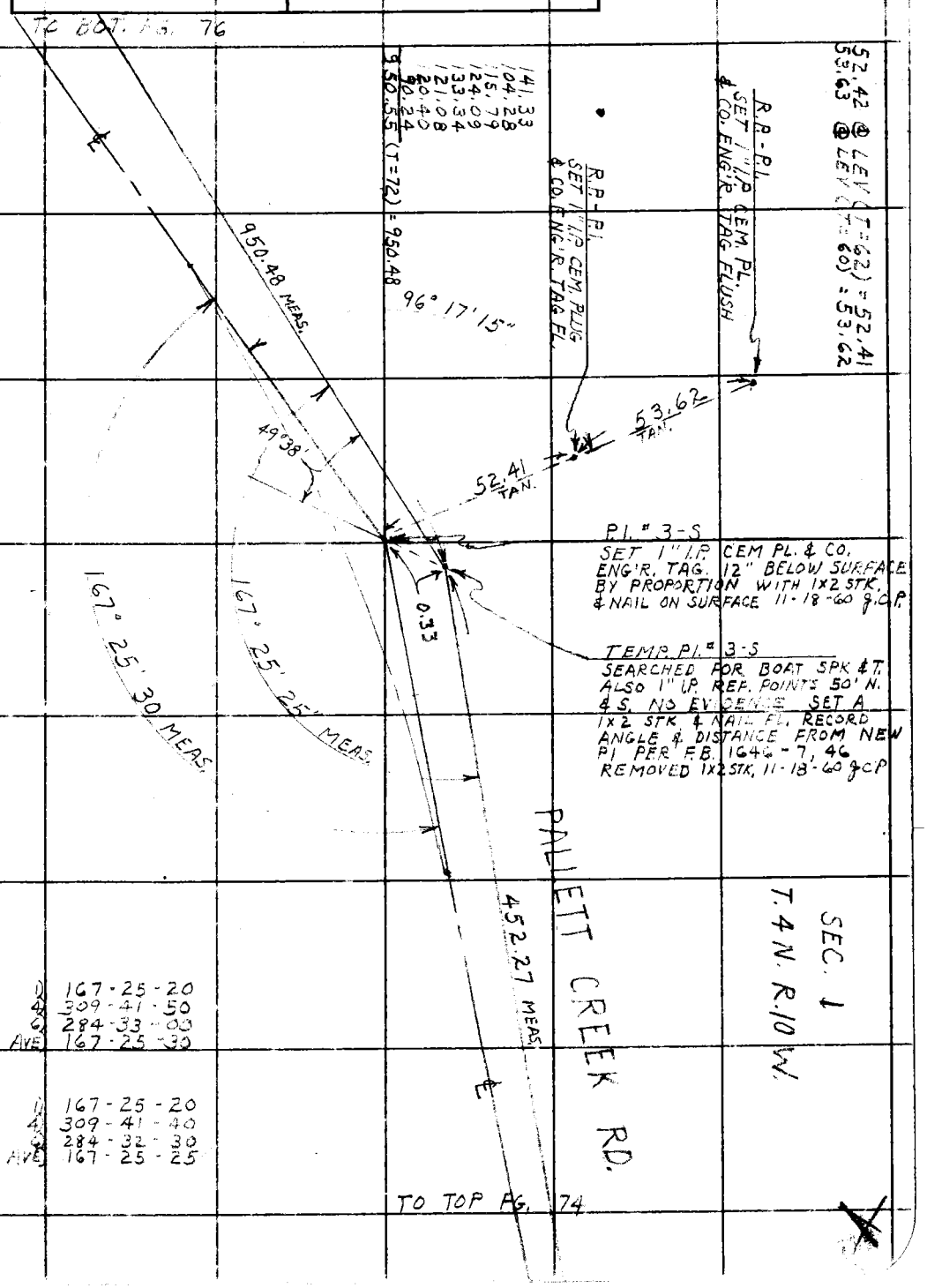

Note: Any Additions or Changes on This Sheet Must be Made or Circled in Red Ink With Date and Name of Person Making Change.

Do not extend this side of this line.

PLEASE RETURN TO
LOS ANGELES COUNTY ENGINEER
700 LOS ANGELES COUNTY ENGINEERING BLDG.

76F3095 S&E #247 11-58

F. B. 1676 Pg. 76

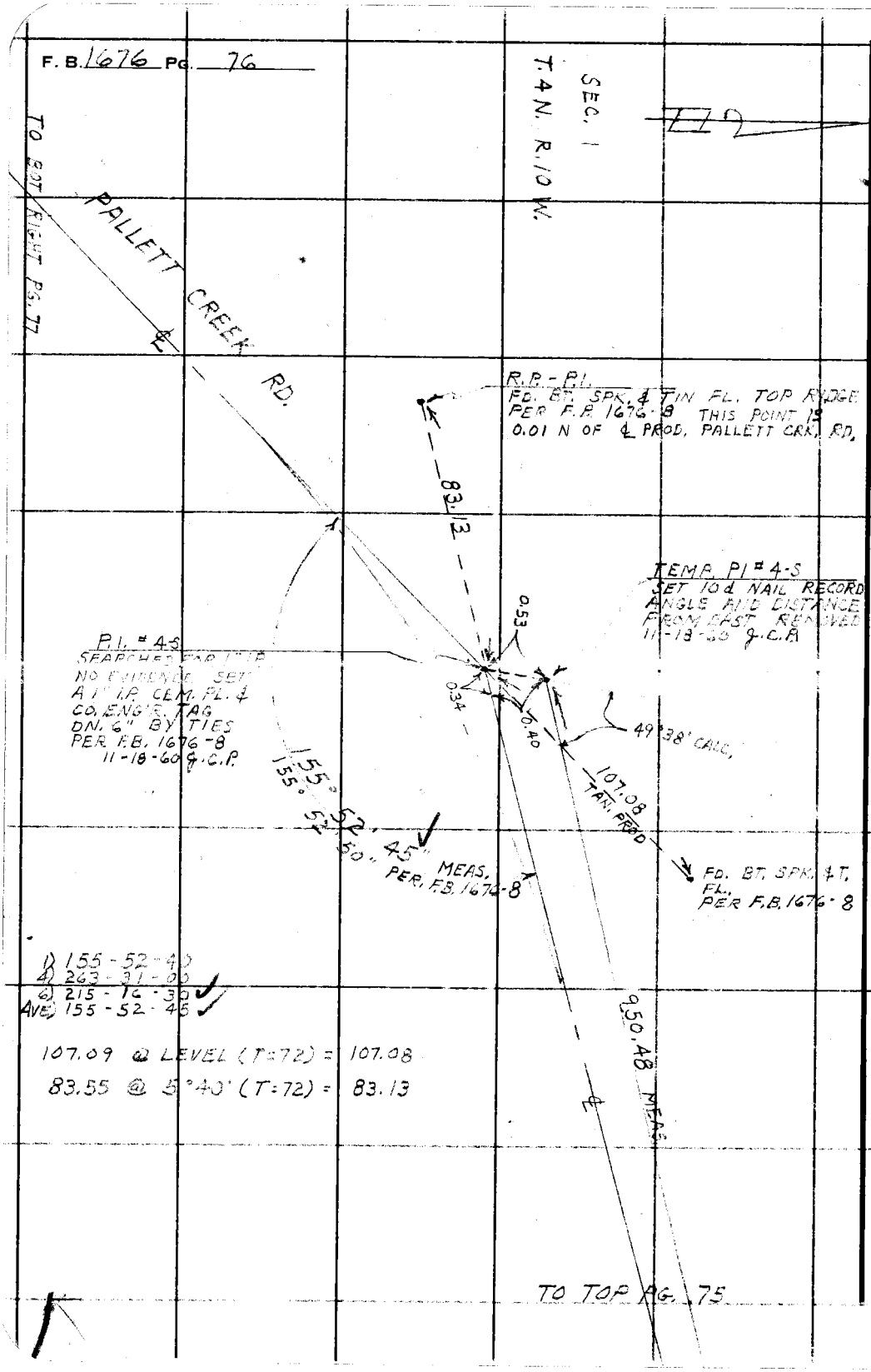

1) 155 - 52 - 40
4) 263 - 31 - 00
6) 215 - 16 - 30
AVE) 155 - 52 - 45

107.09 @ LEVEL (T=72) = 107.08

83.55 @ 5°40' (T=72) = 83.13

W.S. 82, B-1

PLEASE RETURN TO
LOS ANGELES COUNTY ENGINEER
700 LOS ANGELES COUNTY ENGINEERING BLDG.

Do not extend this side of this line.

Note: Any Additions or Changes on This Sheet Must be Made or Circled in Red Ink With Date and Name of Person Making Change.

Notes Ck'd by	Survey of FORT TEJON RD	F. B. 1676 PG. 77
Map No.	JN 0075.48 Tape 0175 Std 84 °F	
Office Work	Surveyed by J. C. PIERCE	
Checked	Notes J. C. P. Date 11-18-60	
Date	Indexed R. E. ON	

W.S. 82, B-1

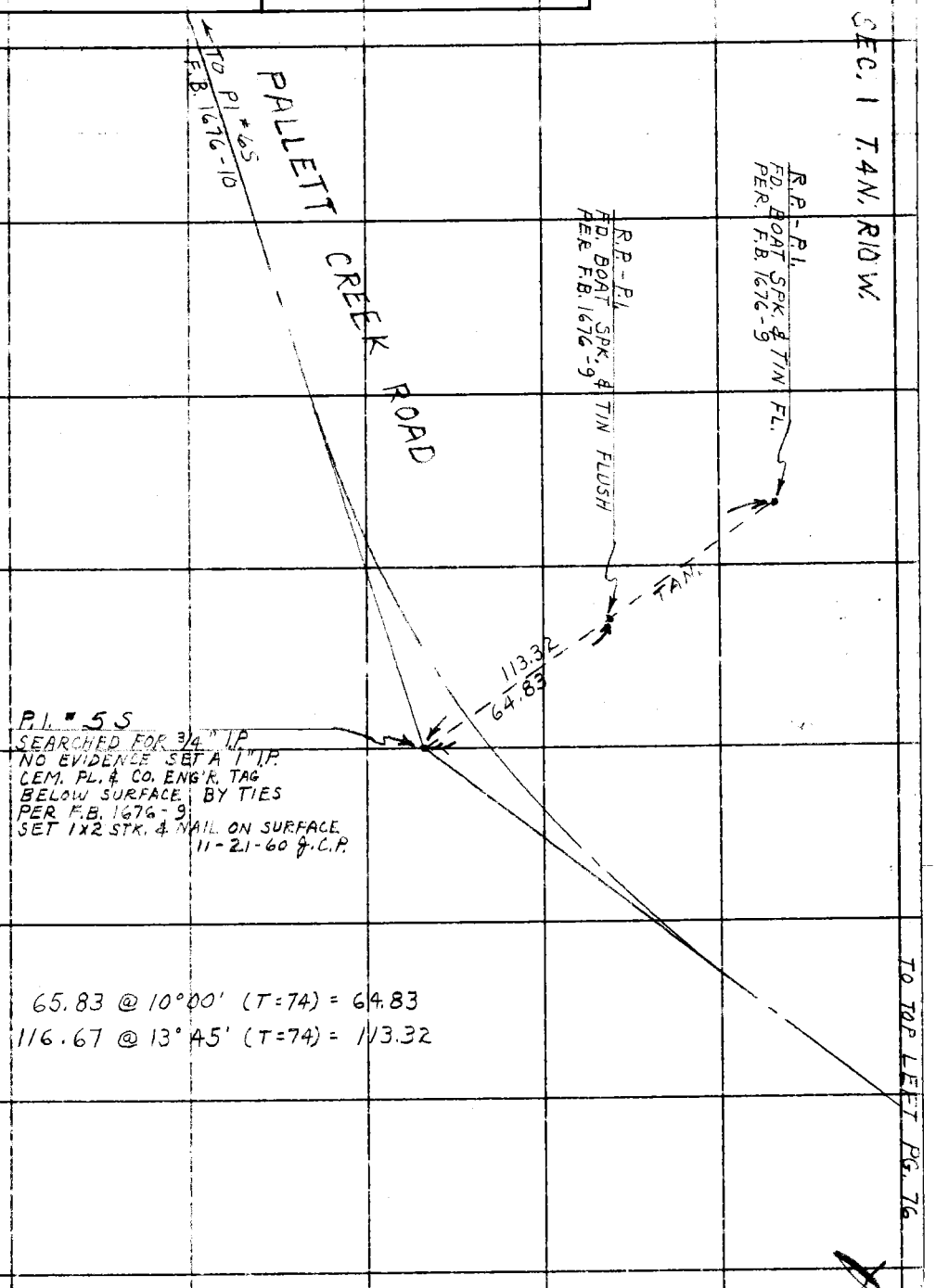

Note: Any Additions or Changes on This Sheet Must be Made or Circled in Red Ink With Date and Name of Person Making Change.

Do not extend this side of this line.

PLEASE RETURN TO
LOS ANGELES COUNTY ENGINEER
700 LOS ANGELES COUNTY ENGINEERING BLDG.

76F309S S&E #247 11-58

F. B. 1676 PG. 78

W.S. 82, B-1

TO 4" X 4" STK. →
1/4 SEC. LINE →

TO TOP LEFT PG. 80

87° 53' 38"

1/4 SECTION CORNER
SECS. 1 & 6 T.4N. R.9W. R.10W.
FD. STD. C.S. BRASS CAP MON.
IN CONC. FLUSH PER F.B. 960-137
F.B. 2280-243 MON. MKD.

SEC. 1

T. 4N. R. 10W.

1) 87° 53' 30"
4) 351° 34' 30"
6) 167° 21' 50"
AVE) 87° 53' 38 1/3"

PER F.B. 2280-243

393.56

COUNTY SURVEYOR
T. 4N.
R. 10W. R. 9W.
1 & 6
1/4 COR.
R.E. 2177

FD. 1X2 STK. & NAIL FLUSH
PER. F.B. 2280-200

TO 4 FT.

FORT

73° 34' 47"
PER. F.B. 2280-200

273.88

PER F.B. 2280-200

FB 2280-200

INT.
INTERSECTION FORT TEJON
RD. & SECTION LINE A BT.
STA. 4+7
PER F.B. 2280-200

TEJON RD.

106° 25' 10"
PER F.B. 2280-200

400.85

TO PI # 2A FB 2280
TO PG. 81 PG. 264

266.50 @ LEVEL = 266.50
134.40 @ LEVEL = 134.40
400.90
(T = 66) = 400.85

FD. OLD 1X2 STK. & NAIL
F.B. 1676-19

263.66

272.28 @ 14° 26 (T = 66) = 263.66

SEC. 6

TO RIGHT PG. 74

PLEASE RETURN TO
LOS ANGELES COUNTY ENGINEER
700 LOS ANGELES COUNTY ENGINEERING BLDG.

Do not extend this side of this line.

Note: Any Additions or Changes on This Sheet Must be Made or Circled in Red Ink With Date and Name of Person Making Change.

Notes Ck'd by	Survey of FORT TEJON RD.
Map No.	JN 0075.48 Tape 95 Std 84 °F
Office Work	Surveyed by J.C. PIERCE
Checked	Notes PIERCE Date 11-25-60
Date	Indexed

F. B. 1676 PG. 79

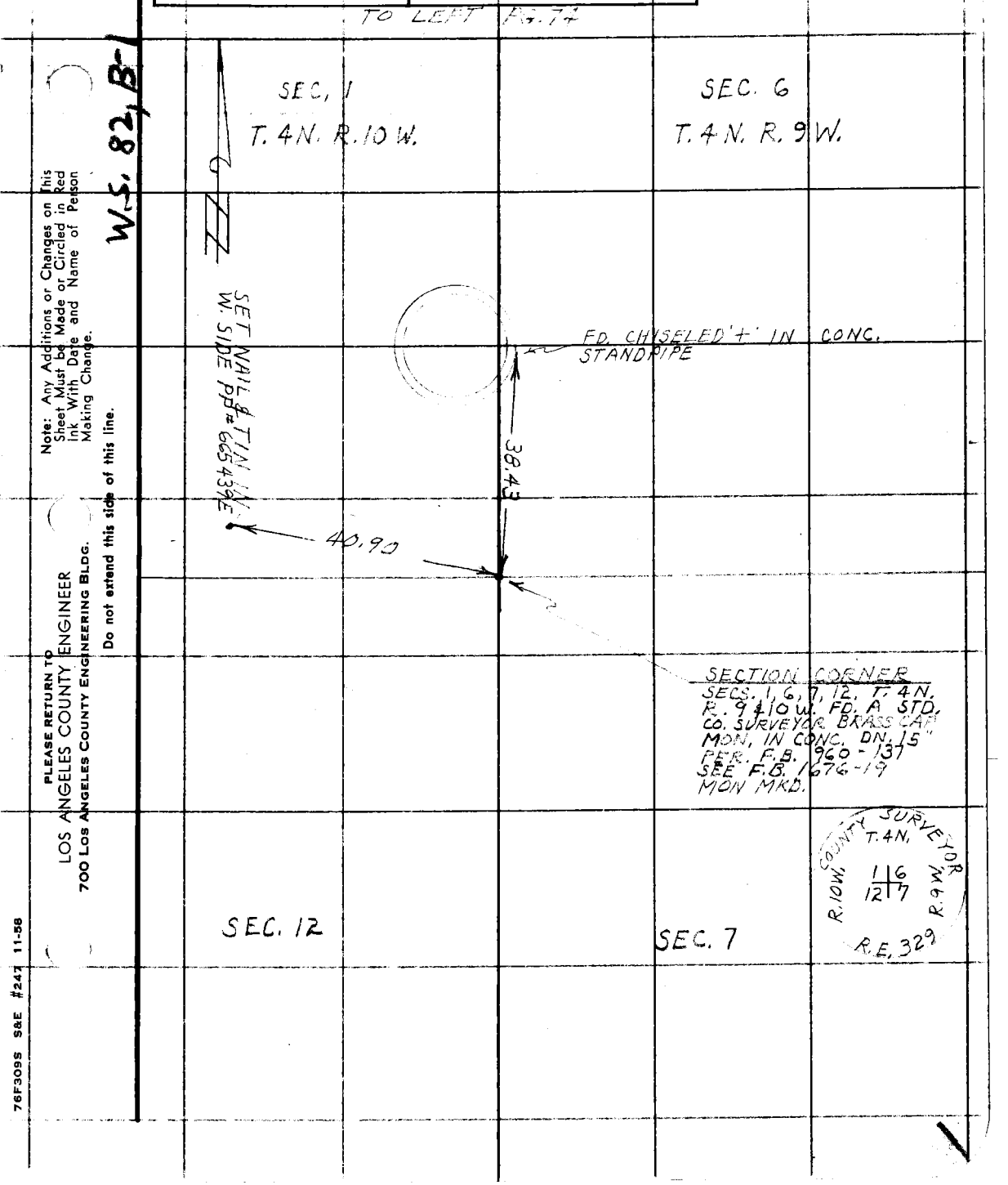

Note: Any Additions or Changes on This Sheet Must be Made or Circled in Red Ink With Date and Name of Person Making Change.

Do not extend this side of this line.

PLEASE RETURN TO
LOS ANGELES COUNTY ENGINEER
700 LOS ANGELES COUNTY ENGINEERING BLDG.

76F309S S&E #247 11-58

F. B. 1676 PG. 80

W.S. 82, B-1

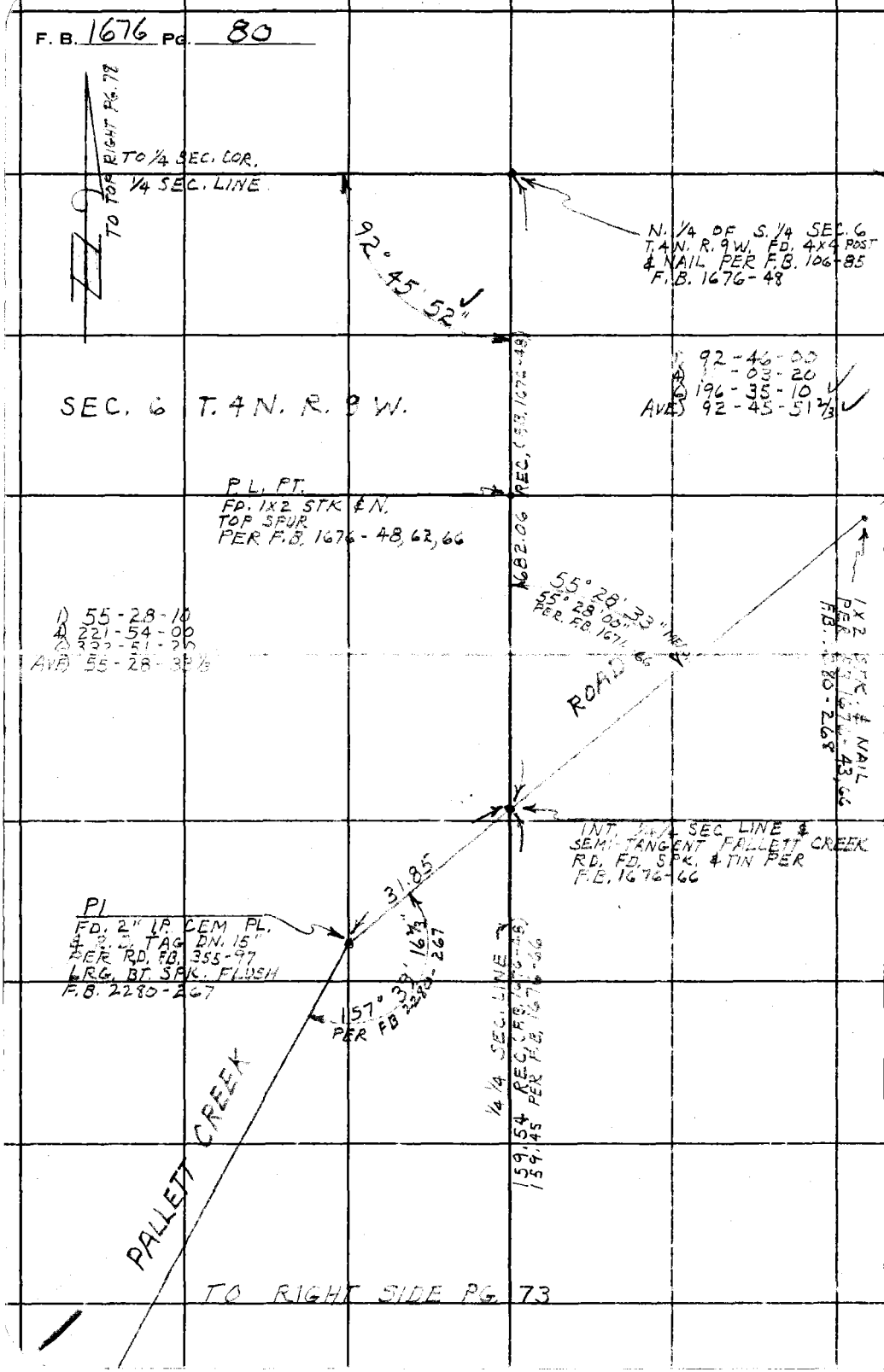

PLEASE RETURN TO
LOS ANGELES COUNTY ENGINEER
700 LOS ANGELES COUNTY ENGINEERING BLDG.

Do not extend this side of this line.

Note: Any Additions or Changes on This Sheet Must be Made or Circled in Red Ink With Date and Name of Person Making Change.

Notes Ck'd by	Survey of FORT TEJON RD.
Map No.	JN 0075.48 Tape 95 Std 84 °F
Office Work	Surveyed by J.C. PIERCE
Checked	Notes J.C.P. Date 11-30-60
Date	Indexed

F. B. 1676 PG. 81

W.S. 82 B-1

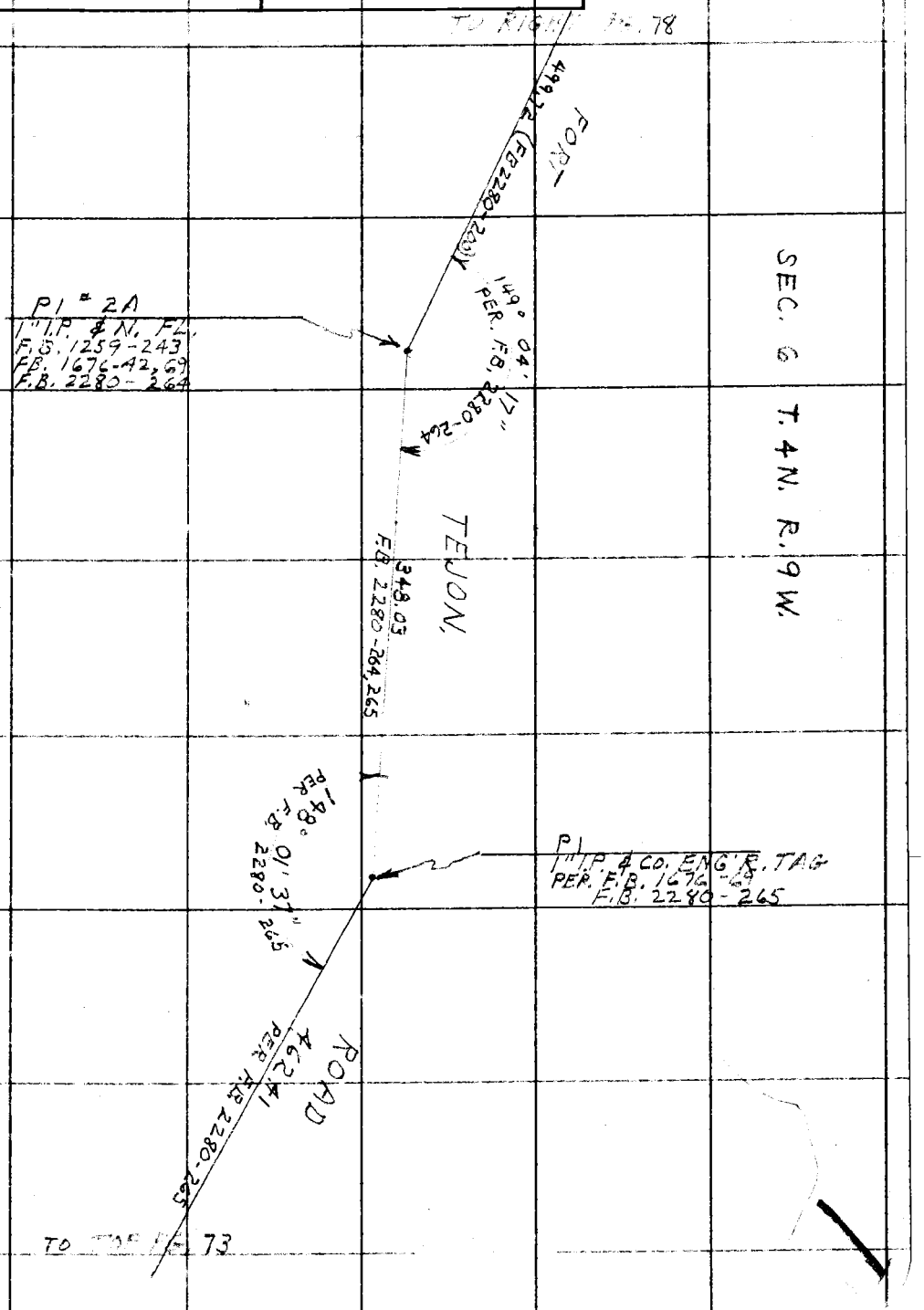

Note: Any Additions or Changes on This Sheet Must be Made or Circled in Red Ink With Date and Name of Person Making Change.

PLEASE RETURN TO
LOS ANGELES COUNTY ENGINEER
700 LOS ANGELES COUNTY ENGINEERING BLDG.

Do not extend this side of this line.

76F309S S&E #247 11-58

F. B. 1676 PG. 82

PLEASE RETURN TO
LOS ANGELES COUNTY ENGINEER
700 LOS ANGELES COUNTY ENGINEERING BLDG.

Do not extend this side of this line.

Note: Any Additions or Changes on This Sheet Must Be Made or Circled in Red Ink With Date and Name of Person Making Change.

Notes Ck'd by	Survey of FORT TEJON RD	F. B 1676 PG. 83
Map No. B-1751-3	JN 0075.48 Tape Std 84 °F	
Office Work Burns	Surveyed by J.C. PIERCE	
Checked	Notes J.C.P. Date 12-12-60	
Date	Indexed H.E. On DEC 4 '60	

J.N. 0075.48
FORT TEJON ROAD

LOCATION OF TWO BUILDINGS SOUTH OF FORT TEJON ROAD AND WEST OF 106TH ST. EAST

PARTY

PIERCE, J.C.
MENDONCA, J.
ALBRIGHT, W.S.
RANDALL, J.G.
VAN HORN, D.L.

Note: Any Additions or Changes on This Sheet Must be Made or Circled in Red Ink With Date and Name of Person Making Change.

PLEASE RETURN TO
LOS ANGELES COUNTY ENGINEER
700 LOS ANGELES COUNTY ENGINEERING BLDG.

Do not extend this side of this line.

76F309S S&E #247 11-58

F. B 1676 PG. 84

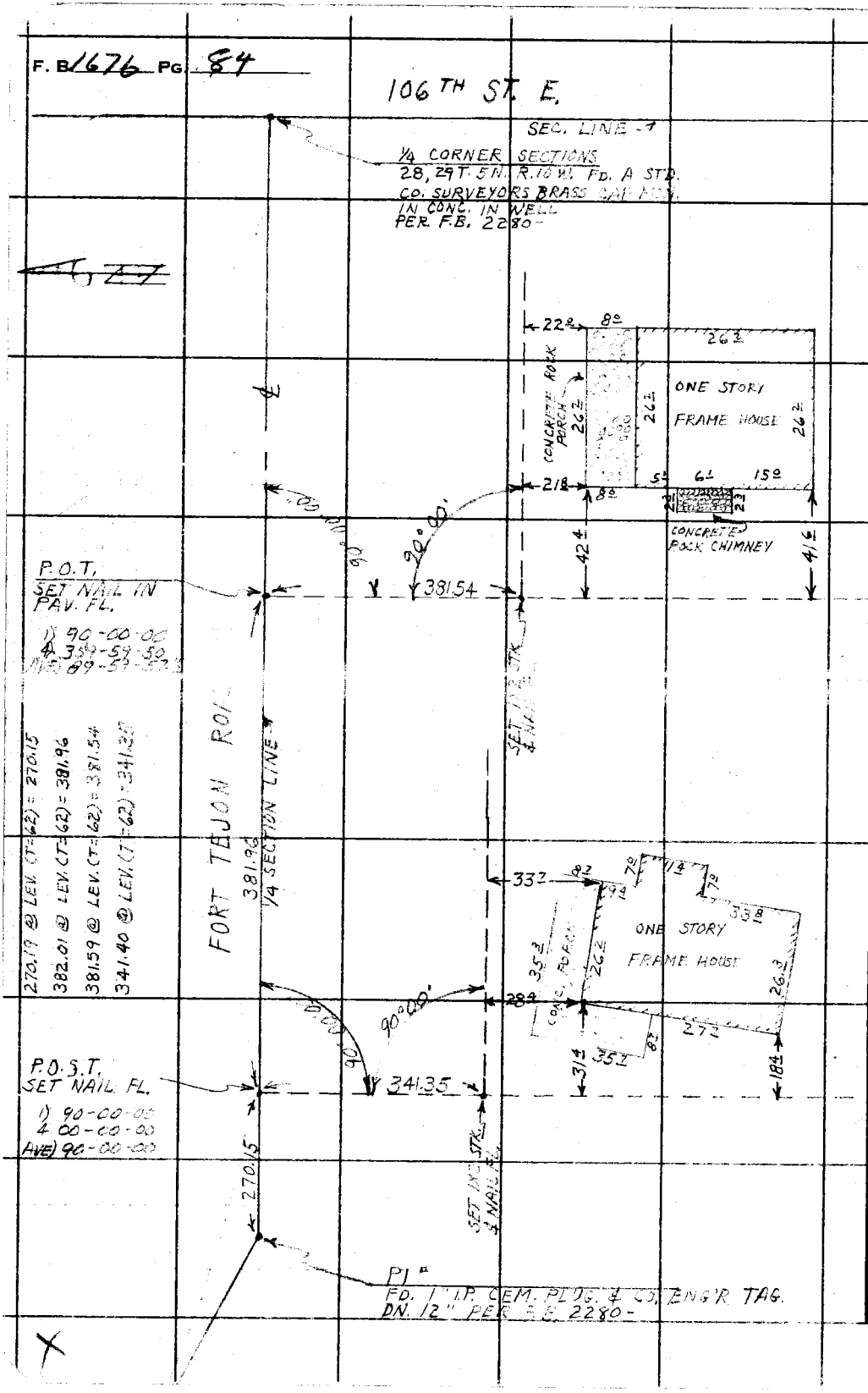

PLEASE RETURN TO
LOS ANGELES COUNTY ENGINEER
700 LOS ANGELES COUNTY ENGINEERING BLDG.

Do not extend this side of this line.

Note: Any Additions or Changes on This Sheet Must be Made or Circled in Red Ink With Date and Name of Person Making Change.

Notes Ck'd by	Survey of PALLET CREEK RD
Map No.	JN 0098.12 Tape Std °F
Office Work	Surveyed by J S COATES
Checked	Notes J S C Date 5-30-72
Date	Indexed T. M. PALMER

F. B 1674 PG. 85

J.N 0098.12

PALLET CREEK RD

STAKING
NEW CENTERLINE
PER
H-234-1BS & H-234-1AS

COATES
HOBBARD
BITTEL
ADAMS

Note: Any Additions or Changes on This Sheet Must be Made or Circled in Red Ink With Date and Name of Person Making Change.

Do not extend this side of this line.

PLEASE RETURN TO
COUNTY OF LOS ANGELES
DEPARTMENT OF COUNTY ENGINEER
403 LOS ANGELES COUNTY ENGINEERING BLDG.

76F309s CE#310 3-69

F. B. 1676 PG 86

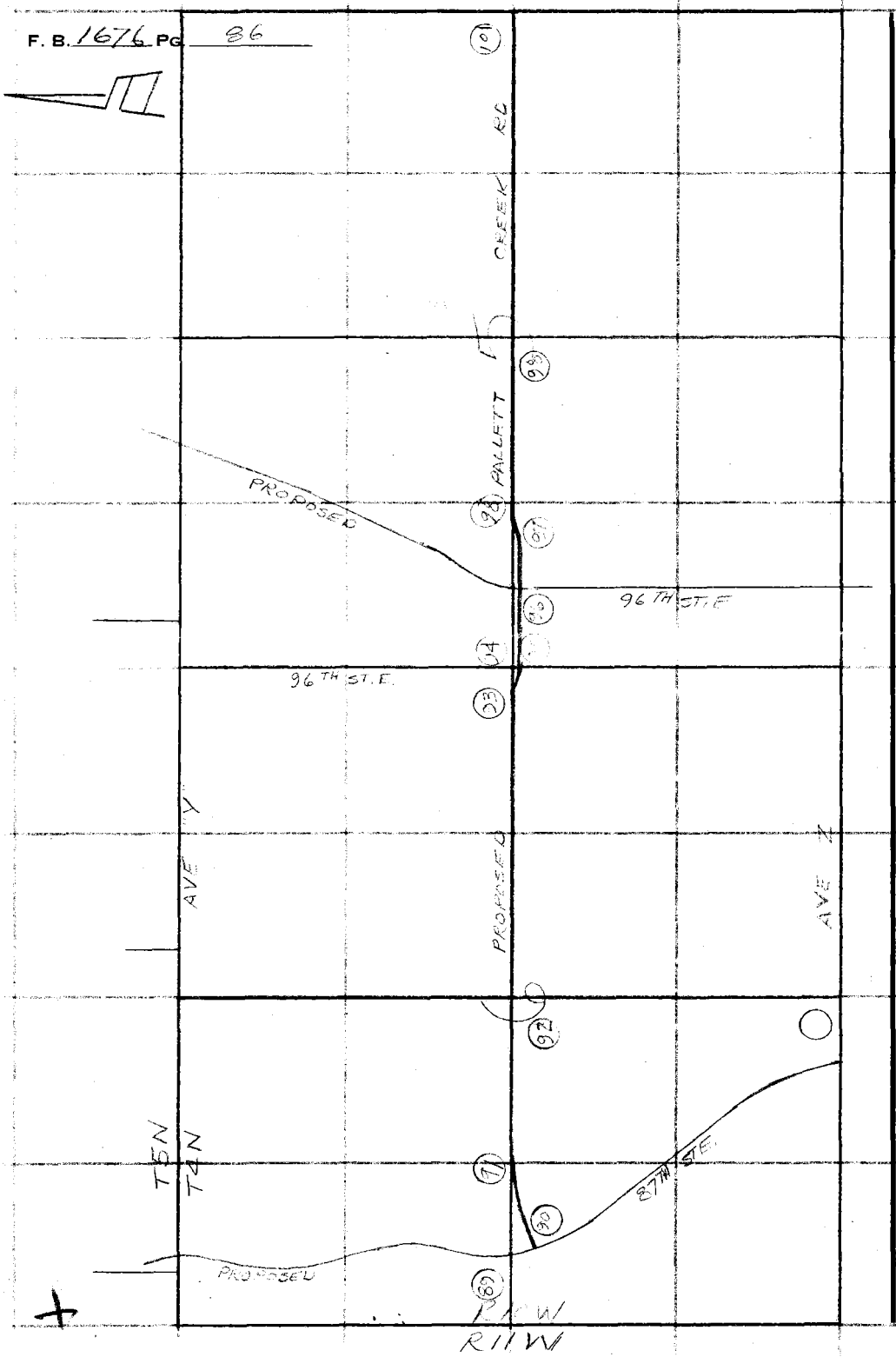

PLEASE RETURN TO
COUNTY OF LOS ANGELES
DEPARTMENT OF COUNTY ENGINEER
403 LOS ANGELES COUNTY ENGINEERING BLDG.

Do not extend this side of this line.

Note: Any Additions or Changes on This Sheet Must be Made or Circled in Red Ink With Date and Name of Person Making Change.

Notes Ck'd by	Survey of Pallet Creek Rd	F. B. 1676 PG. 87
Map No.	JN [illegible] Tape H P Std °F	
Office Work	Surveyed by JS Coates	
Checked	Notes JSC Date 6-12-72	
Date	Indexed T. M. PALMER [illegible] 72	

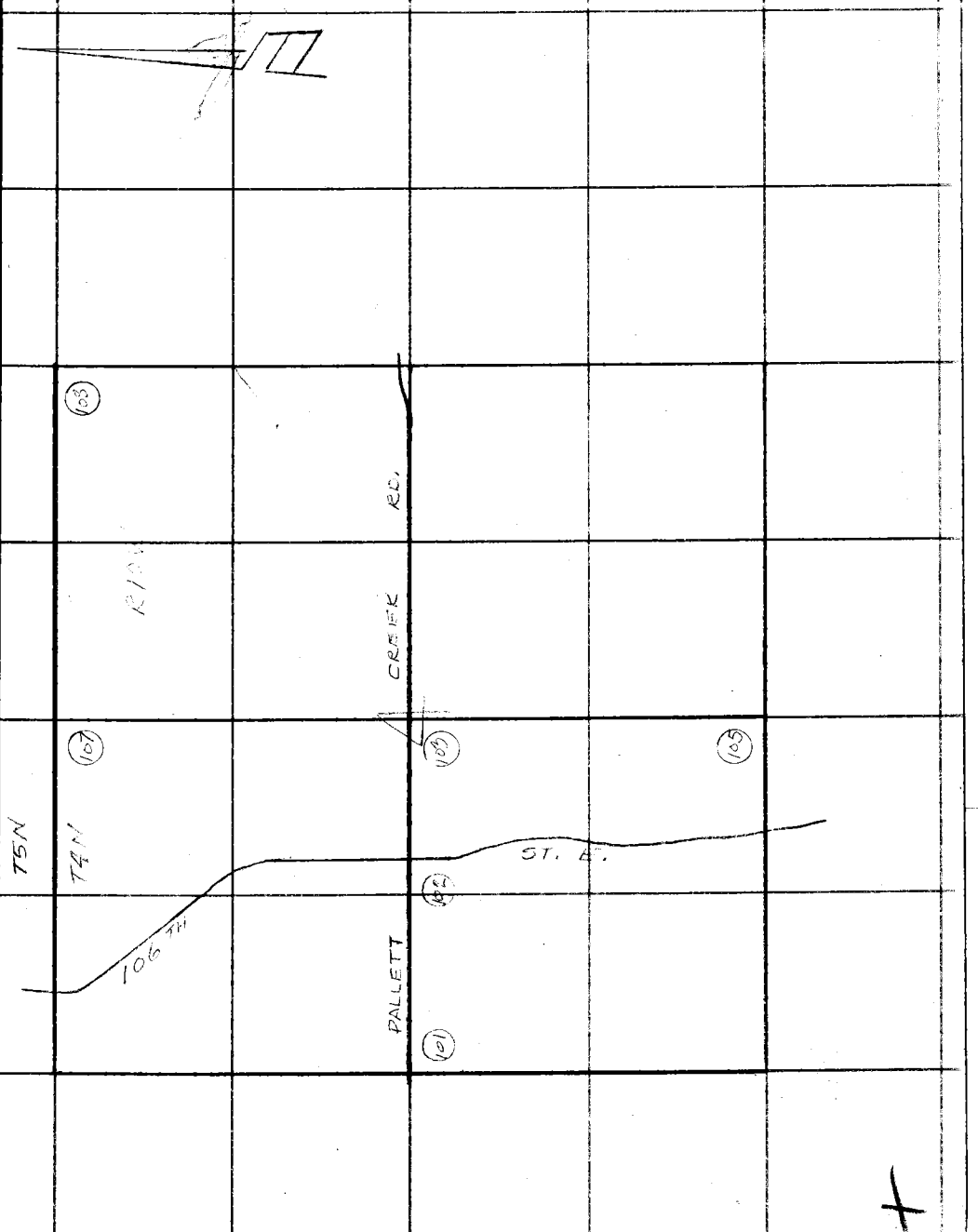

Note: Any Additions or Changes on This Sheet Must be Made or Circled in Red Ink With Date and Name of Person Making Change.

Do not extend this side of this line.

PLEASE RETURN TO
COUNTY OF LOS ANGELES
DEPARTMENT OF COUNTY ENGINEER
403 LOS ANGELES COUNTY ENGINEERING BLDG.

76F309S CE#310 3-69

PLEASE RETURN TO
COUNTY OF LOS ANGELES
DEPARTMENT OF COUNTY ENGINEER
403 LOS ANGELES COUNTY ENGINEERING BLDG.

Note: Any Additions or Changes on This Sheet Must be Made or Circled in Red Ink With Date and Name of Person Making Change.

Do not extend this side of this line.

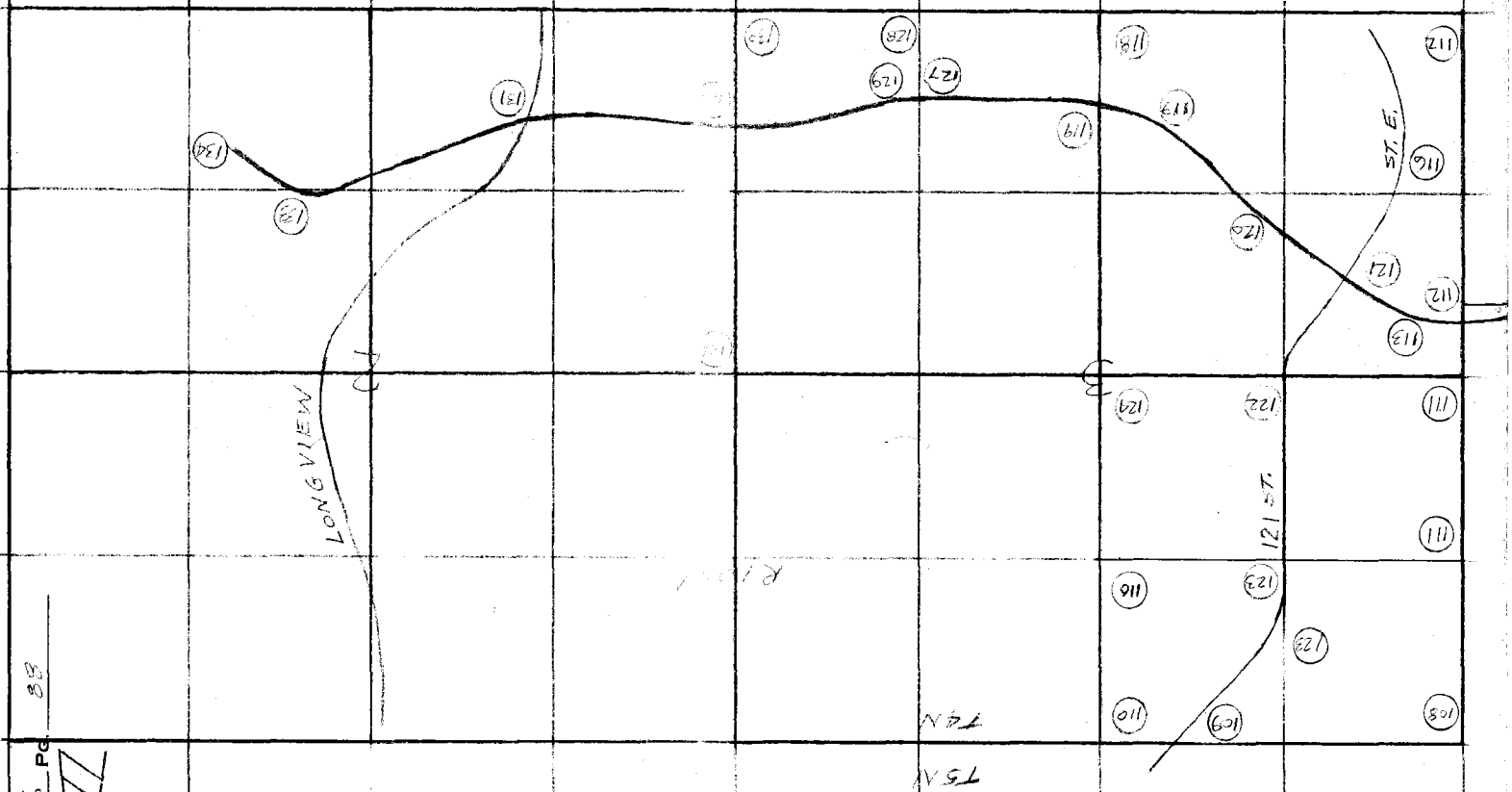

F. B. 1676 Pg. 88

Notes Ck'd by W.J. Voge	Survey of Pallet Creek Rd
Map No.	JN 0098.12 Tape Std °F
Office Work	Surveyed by J.S. Coates
Checked	Notes JSC Date 6-2-72
Date	Indexed T. M. PALMER 6-21-72

F. B. 1676 PG. 59

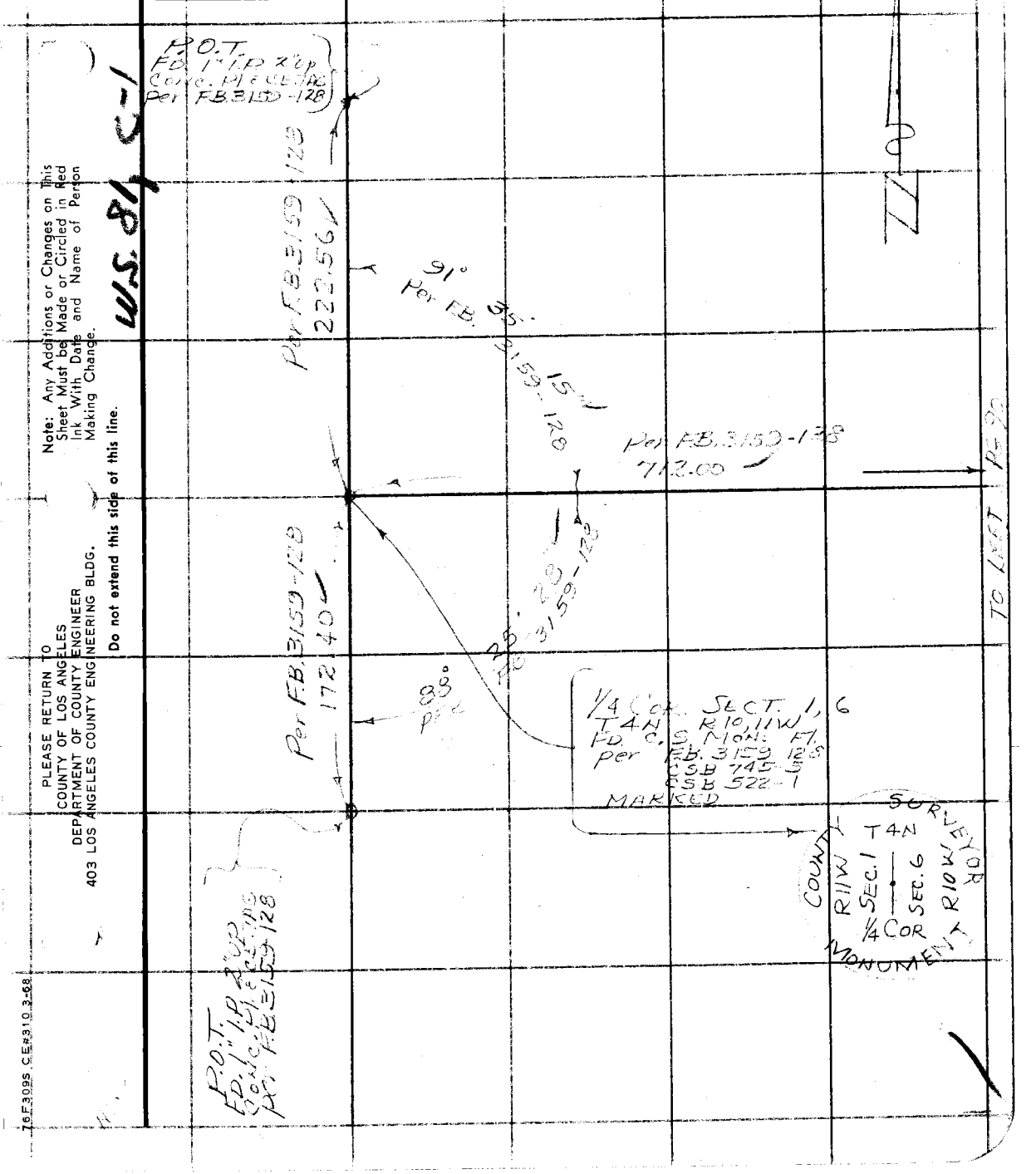

W.S. 81, C-1

Note: Any Additions or Changes on This Sheet Must be Made or Circled in Red Ink With Date and Name of Person Making Change.

Do not extend this side of this line.

PLEASE RETURN TO
COUNTY OF LOS ANGELES
DEPARTMENT OF COUNTY ENGINEER
403 LOS ANGELES COUNTY ENGINEERING BLDG.

76F309S CE#310 3-68

F. B. 1676 PG 90

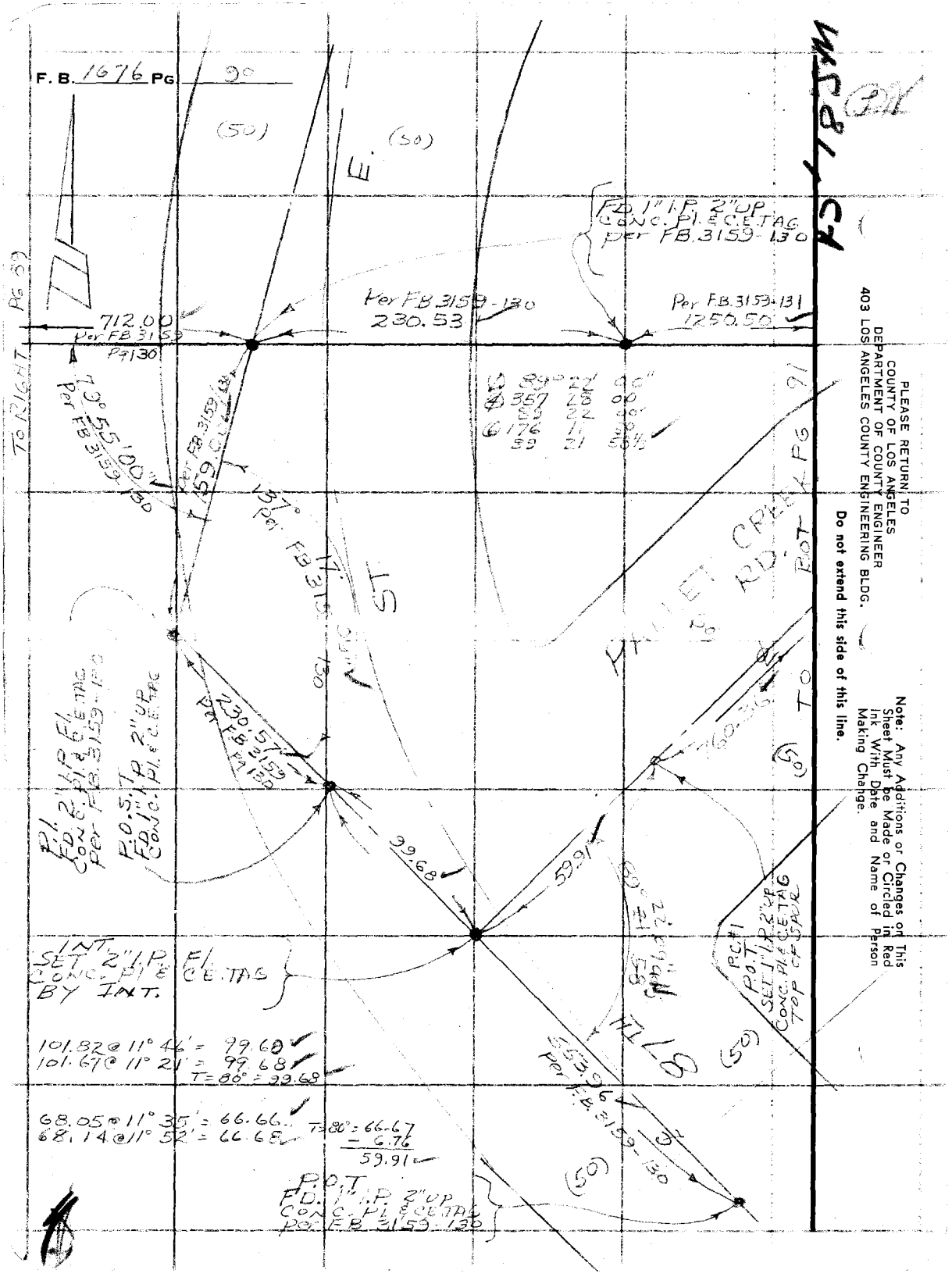

PLEASE RETURN TO
COUNTY OF LOS ANGELES
DEPARTMENT OF COUNTY ENGINEER
403 LOS ANGELES COUNTY ENGINEERING BLDG.

Do not extend this side of this line.

Note: Any Additions or Changes on This Sheet Must be Made or Circled in Red Ink With Date and Name of Person Making Change.

Notes Ck'd by W.J. Voge	Survey of Pallet Creek Rd
Map No.	JN 0098.12 Tape Std 84 °F
Office Work	Surveyed by J.S. Coates
Checked	Notes JSC Date 6-12-72
Date	Indexed T. M. PALMER AUG 2 '72

F. B. 7676 PG. 91

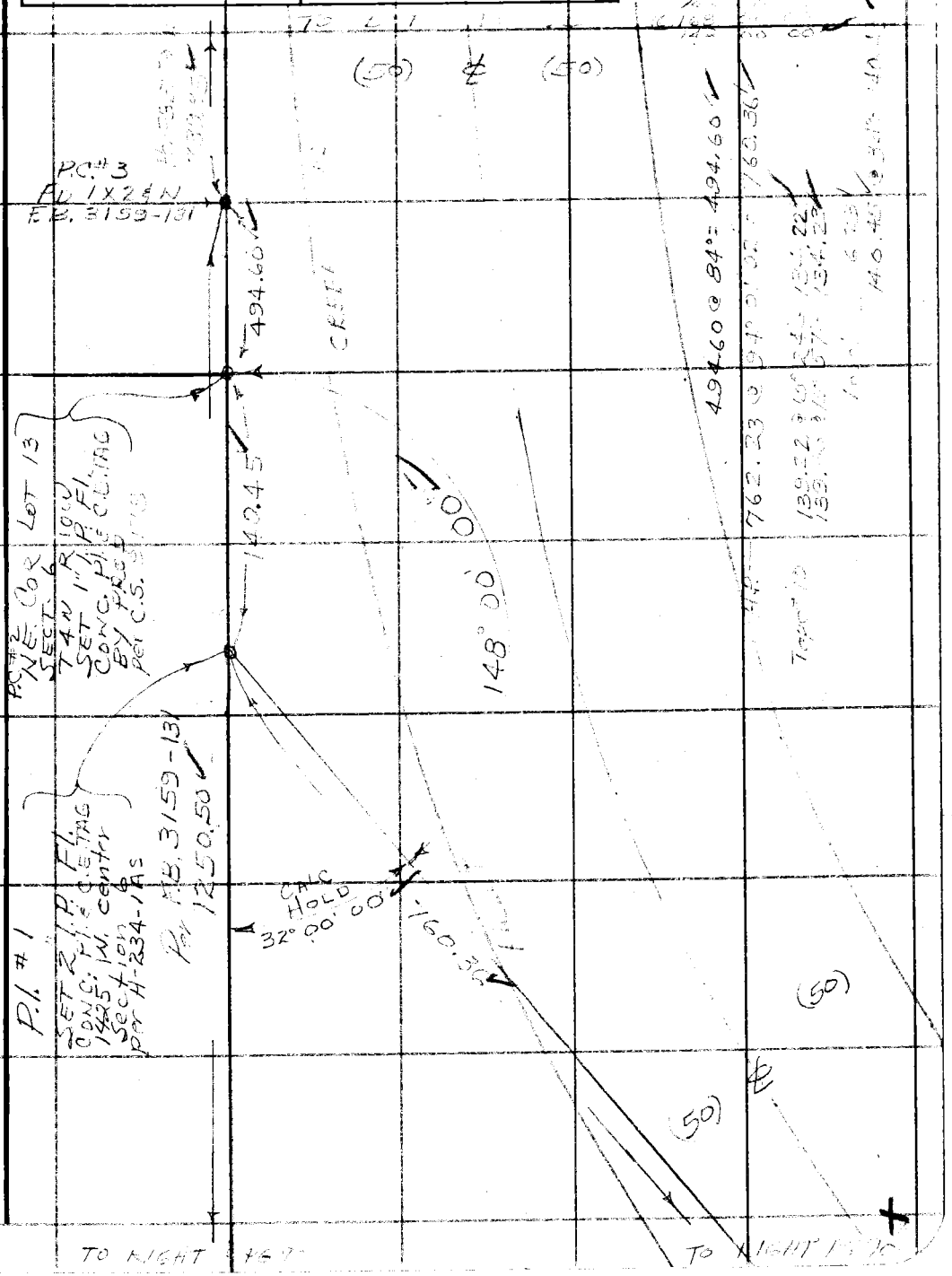

PLEASE RETURN TO
COUNTY OF LOS ANGELES
DEPARTMENT OF COUNTY ENGINEER
403 LOS ANGELES COUNTY ENGINEERING BLDG.

Note: Any Additions or Changes on This Sheet Must be Made or Circled in Red Ink With Date and Name of Person Making Change.

Do not extend this side of this line.

76F309S CE#310 3-68

PLEASE RETURN TO
COUNTY OF LOS ANGELES
DEPARTMENT OF COUNTY ENGINEER
403 LOS ANGELES COUNTY ENGINEERING BLDG.

Note: Any Additions or Changes on This Sheet Must be Made or Circled in Red Ink With Date and Name of Person Making Change.

Do not extend this side of this line.

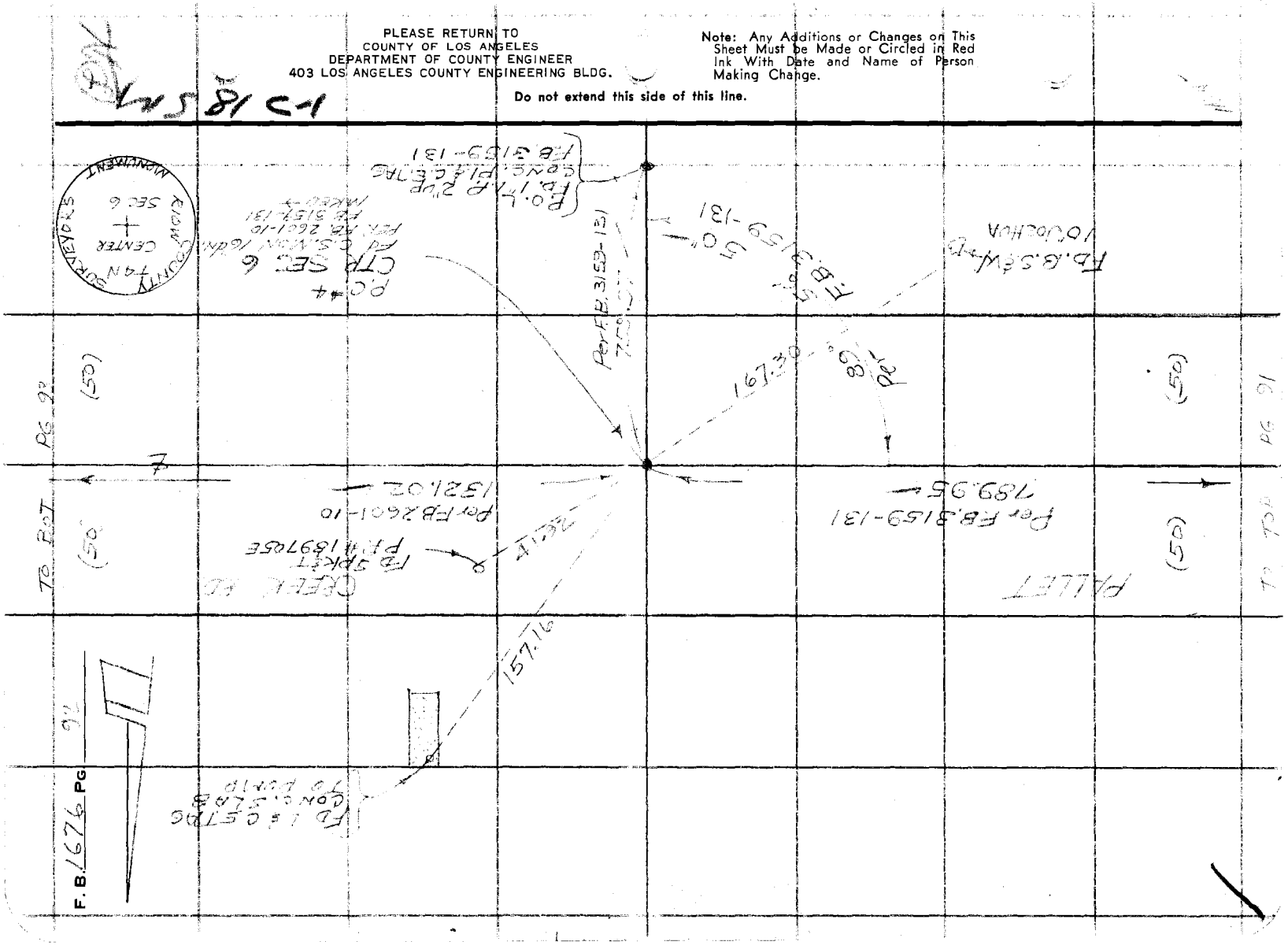

Notes Ck'd by W J Voge	Survey of Pallet Creek Rd
Map No.	JN 0098.12 Tape 11 P Std °F
Office Work	Surveyed by J S Conn
Checked	Notes J S C Date 6-12-77
Date	Indexed T. M. PALMER

F. B. 1676 PG. 93

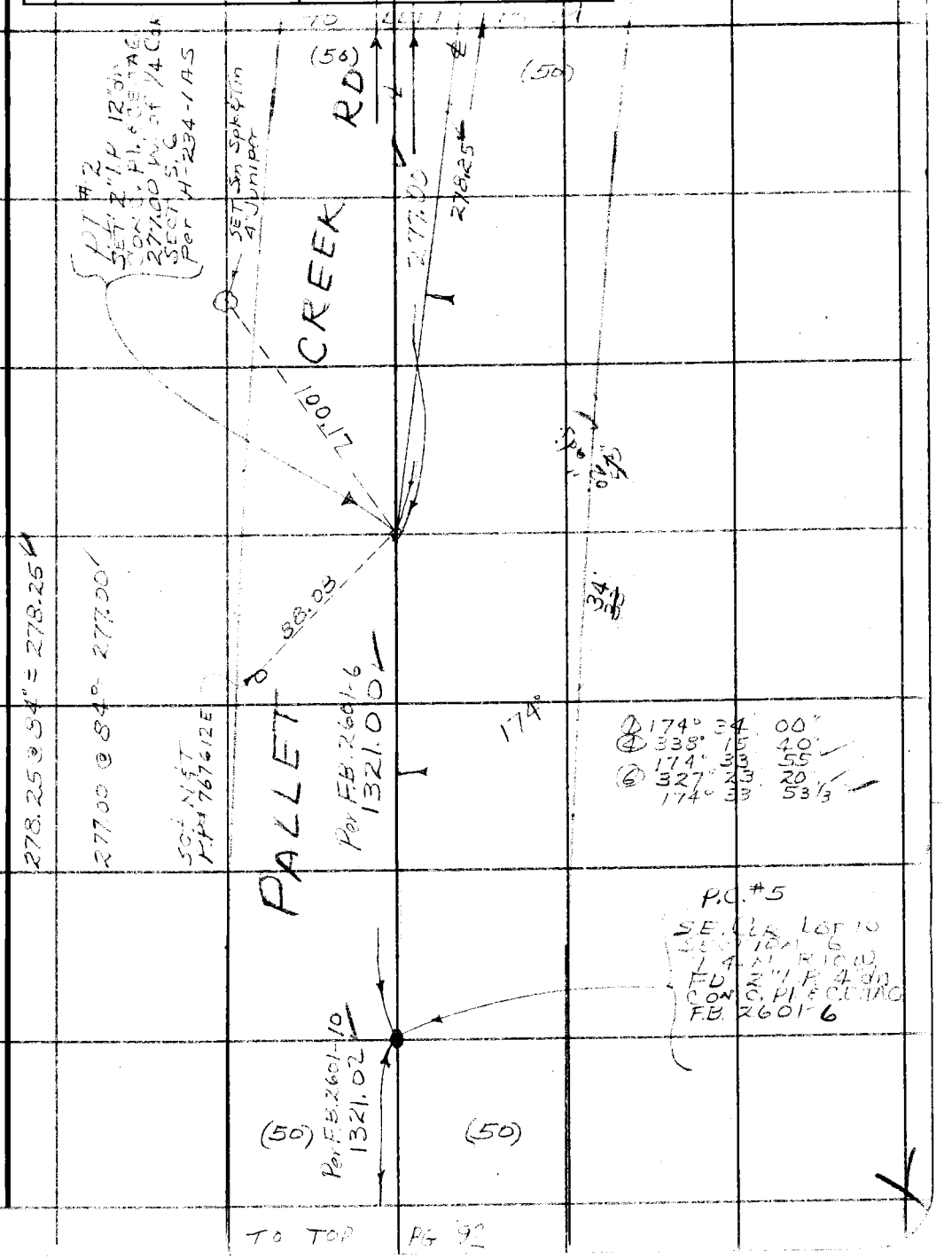

Note: Any Additions or Changes on This Sheet Must be Made or Circled in Red Ink With Date and Name of Person Making Change.

Do not extend this side of this line.

PLEASE RETURN TO
COUNTY OF LOS ANGELES
DEPARTMENT OF COUNTY ENGINEER
403 LOS ANGELES COUNTY ENGINEERING BLDG.

76F309S CE#310 3-68

F. B. 1676 PG 94

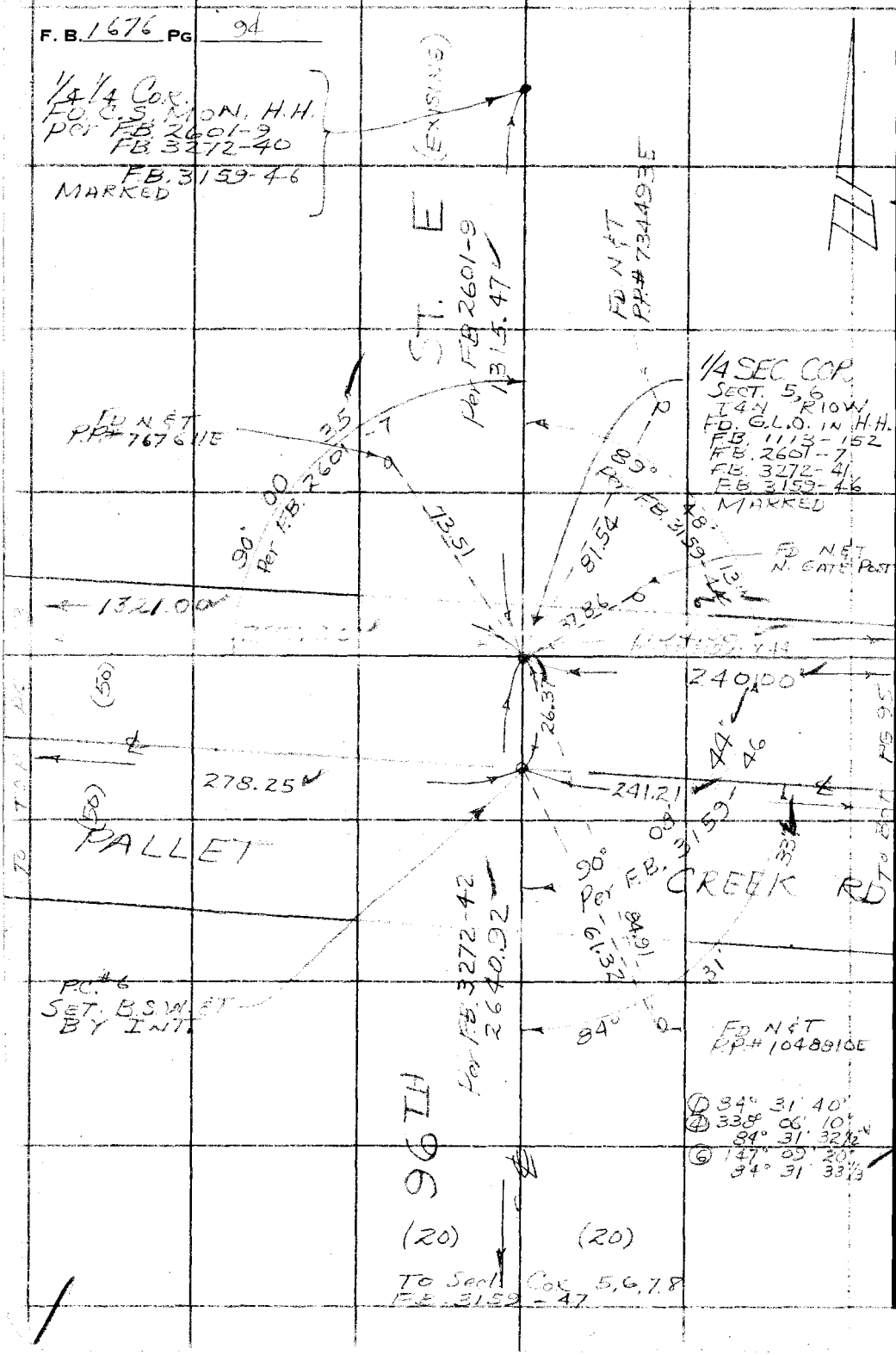

PLEASE RETURN TO
COUNTY OF LOS ANGELES
DEPARTMENT OF COUNTY ENGINEER
403 LOS ANGELES COUNTY ENGINEERING BLDG.

Do not extend this side of this line.

Note: Any Additions or Changes on This Sheet Must be Made or Circled in Red Ink With Date and Name of Person Making Change.

Notes Ck'd by W. J. Noge	Survey of Pallet Creek Rd	F. B. 1676 Pg. 95
Map No.	JN 2098.12 Tape Std °F	
Office Work	Surveyed by J S Coates	
Checked	Notes JSC Date 6-12-72	
Date	Indexed T. M. PALMERI AUG 21 '72	

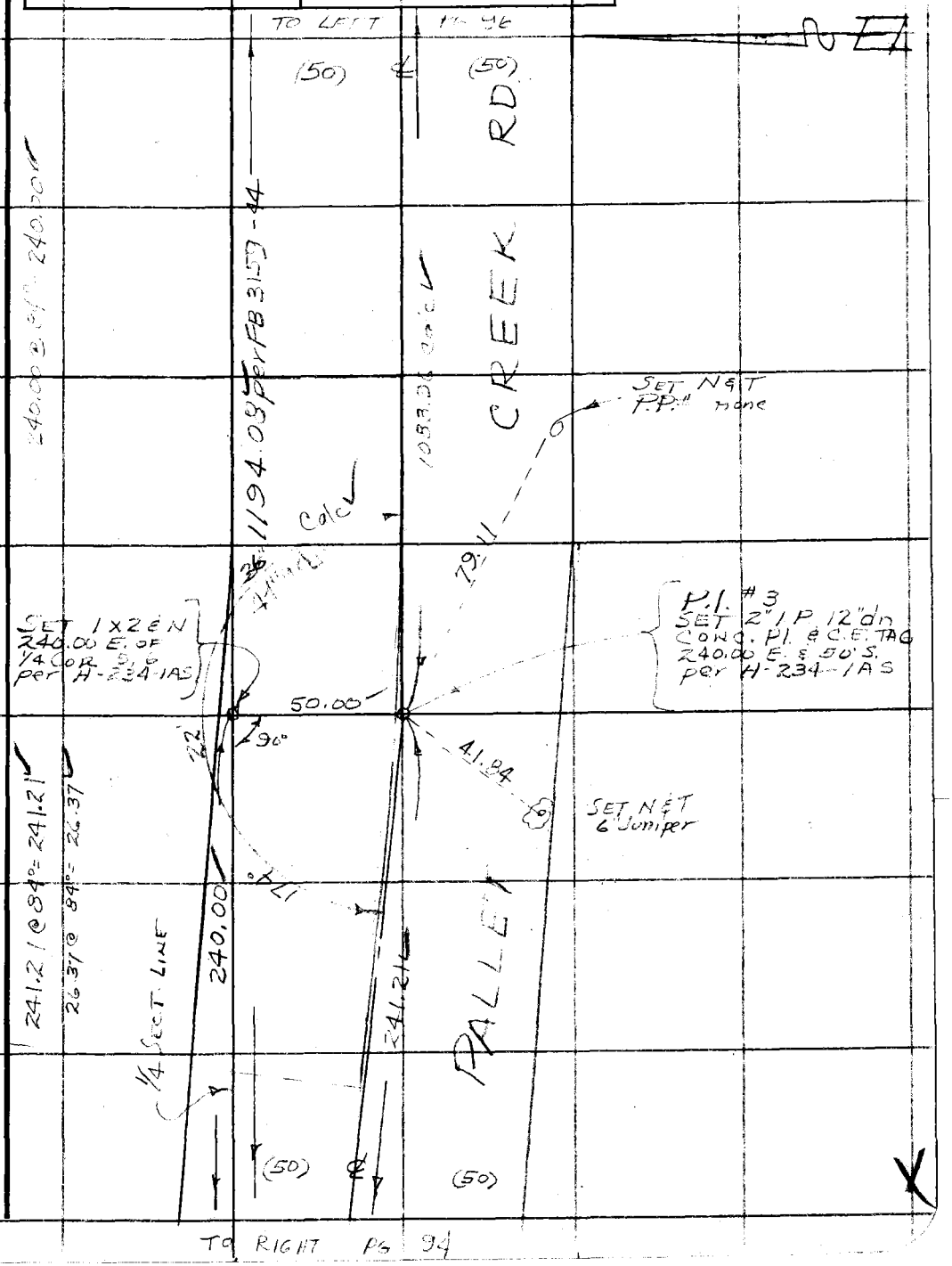

Note: Any Additions or Changes on This Sheet Must be Made or Circled in Red Ink With Date and Name of Person Making Change.

Do not extend this side of this line.

PLEASE RETURN TO
COUNTY OF LOS ANGELES
DEPARTMENT OF COUNTY ENGINEER
403 LOS ANGELES COUNTY ENGINEERING BLDG.

76F309S CE#310 3-69

F. B. 1676 Pg. 96

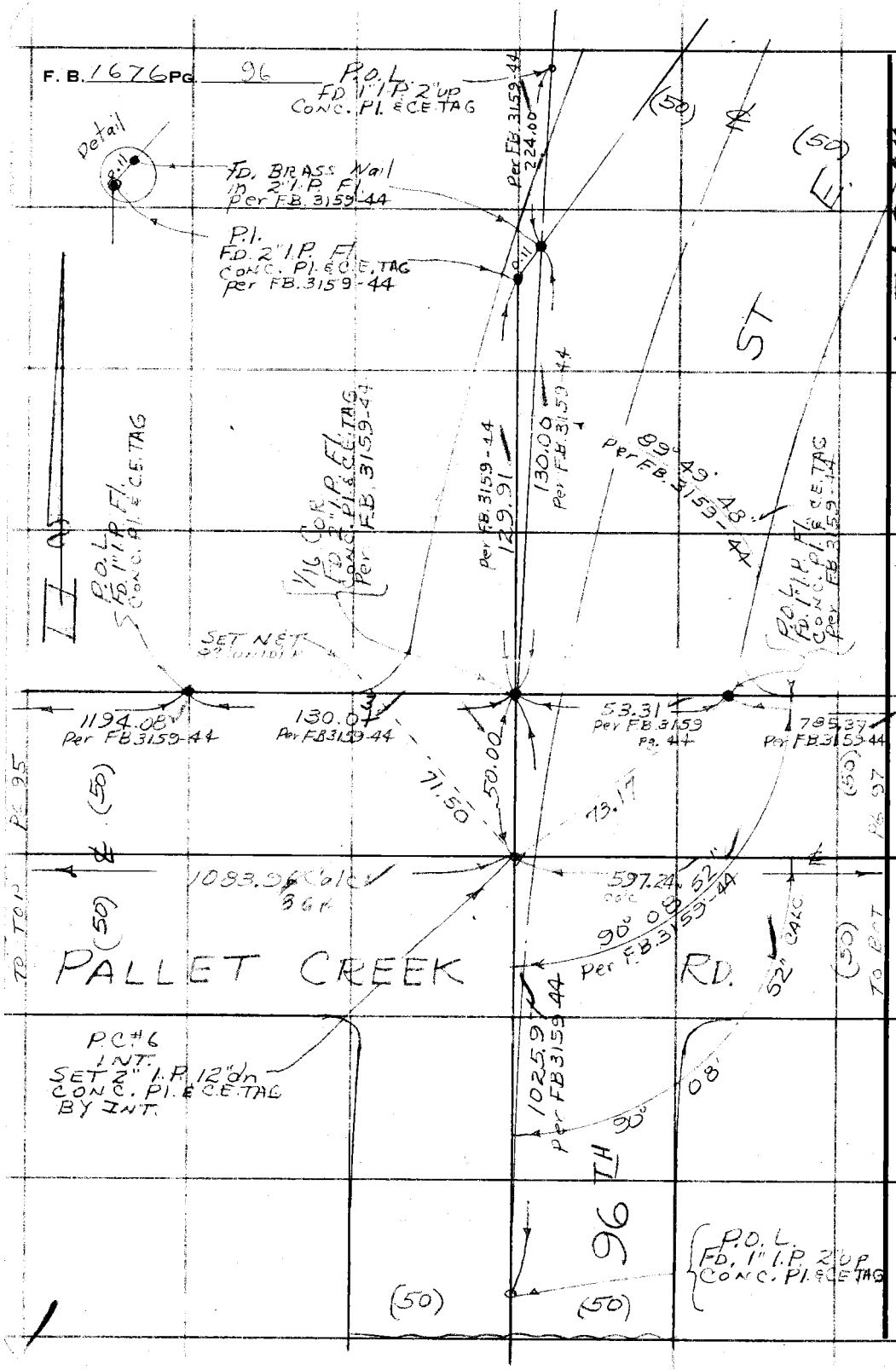

PLEASE RETURN TO
COUNTY OF LOS ANGELES
DEPARTMENT OF COUNTY ENGINEER
403 LOS ANGELES COUNTY ENGINEERING BLDG.

Do not extend this side of this line.

Note: Any Additions or Changes on This Sheet Must be Made or Circled in Red Ink With Date and Name of Person Making Change.

Notes Ck'd by W.J. Voge	Survey of Pallet Creek Rd
Map No.	JN 0098.17 Tape Std °F
Office Work	Surveyed by J.S. Coates
Checked	Notes J.S.C. Date 6-12-72
Date	Indexed M. PALMERI [illegible] 72

F. B. 1676 PG. 97

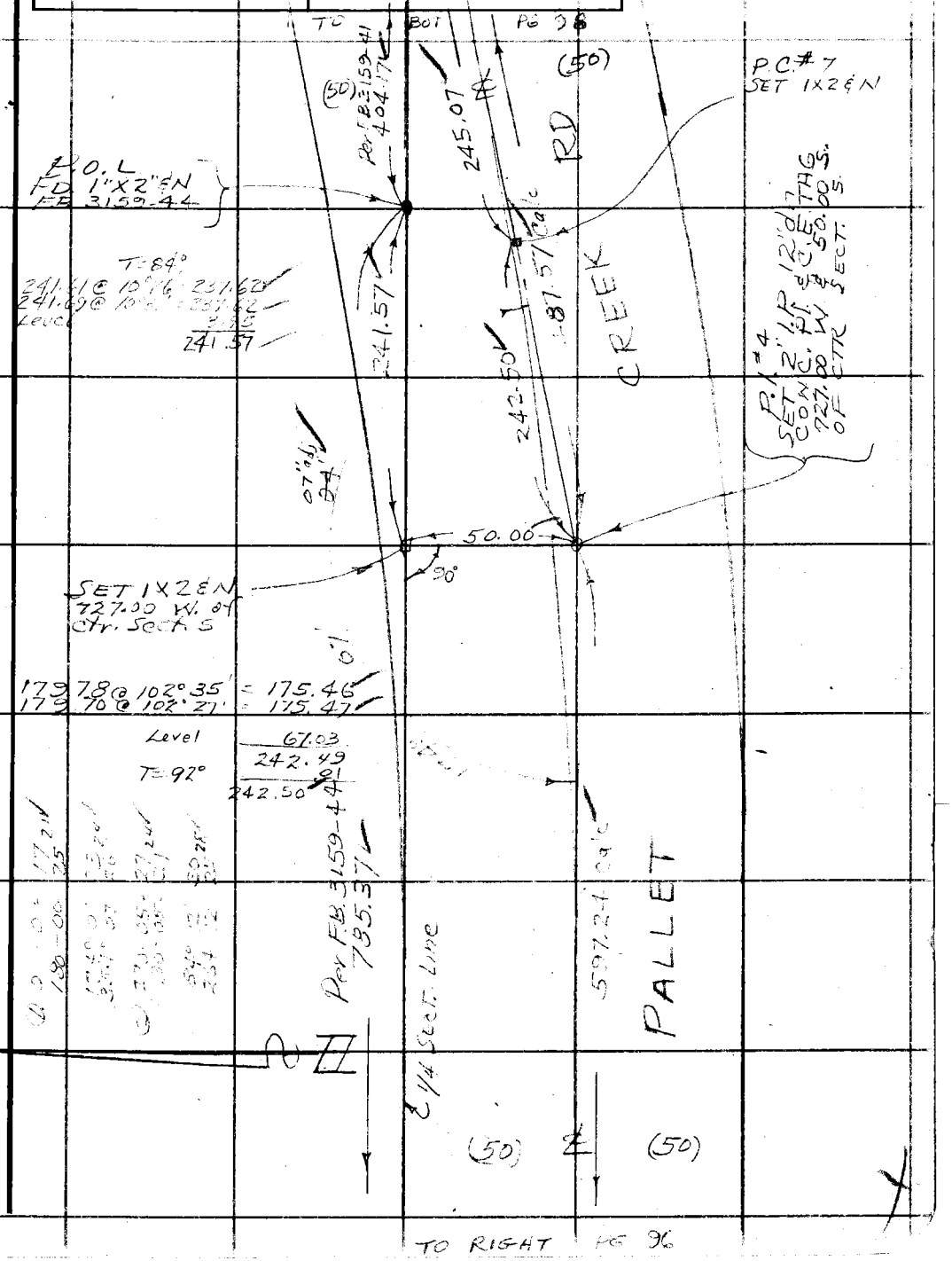

Note: Any Additions or Changes on this Sheet Must be Made or Circled in Red Ink With Date and Name of Person Making Change.

Do not extend this side of this line.

PLEASE RETURN TO
COUNTY OF LOS ANGELES
DEPARTMENT OF COUNTY ENGINEER
403 LOS ANGELES COUNTY ENGINEERING BLDG.

76F309S CE#310 3-69

F. B. 1676 PG. 98

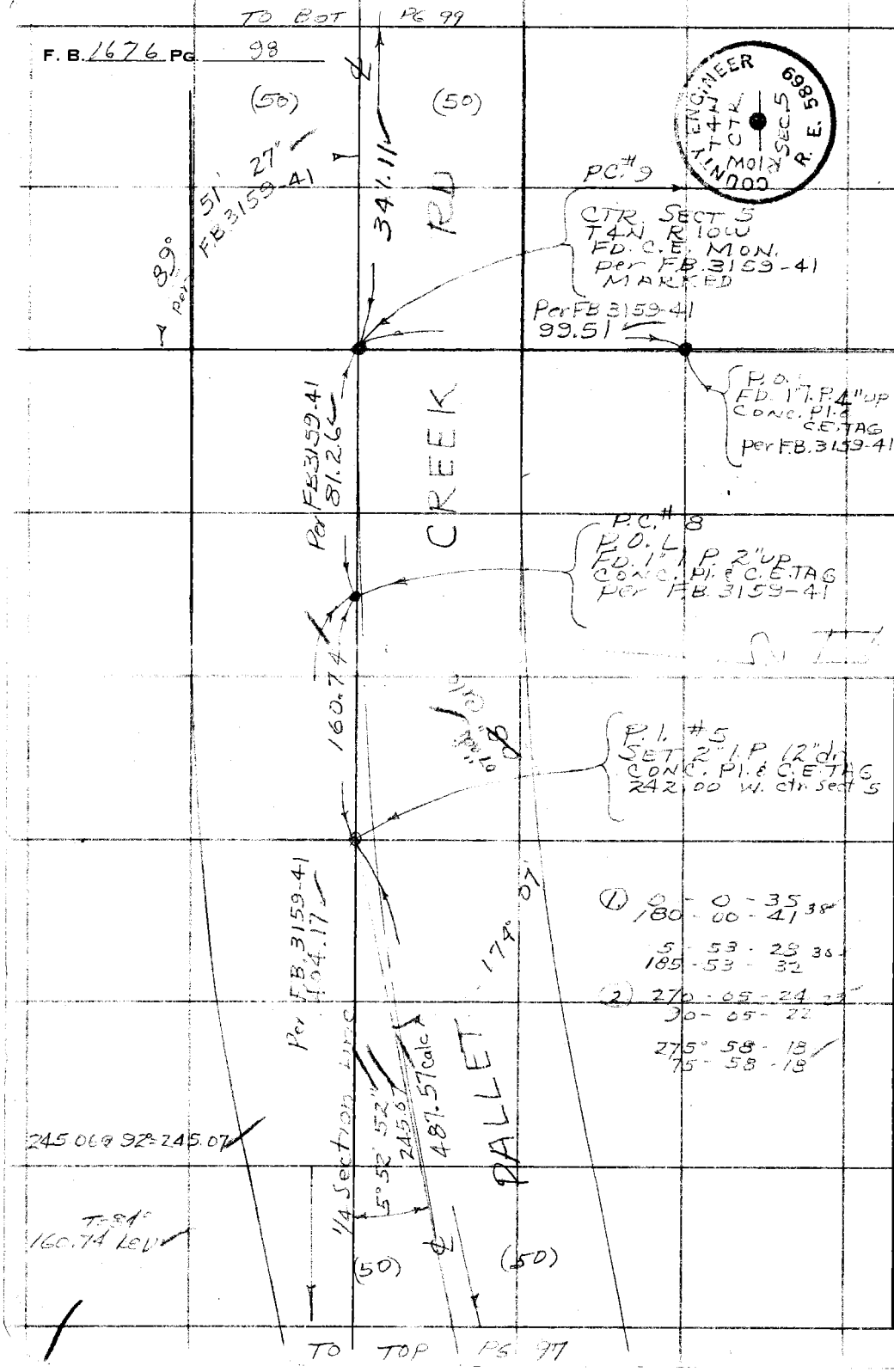

COUNTY ENGINEER
T4N
CTR.
R10W
SEC. 5
R. E. 5869

PLEASE RETURN TO
COUNTY OF LOS ANGELES
DEPARTMENT OF COUNTY ENGINEER
403 LOS ANGELES COUNTY ENGINEERING BLDG.

Do not extend this side of this line.

Note: Any Additions or Changes on This Sheet Must be Made or Circled in Red Ink With Date and Name of Person Making Change.

Notes Ck'd by W.J. Voge	Survey of Pallet Creek Rd
Map No.	JN 2095 Tape Std °F
Office Work	Surveyed by J.S. Coates
Checked	Notes J&C Date 6-12-72
Date	Indexed M. PALMERI AUG 21 '72

F. B. 1676 PG. 99

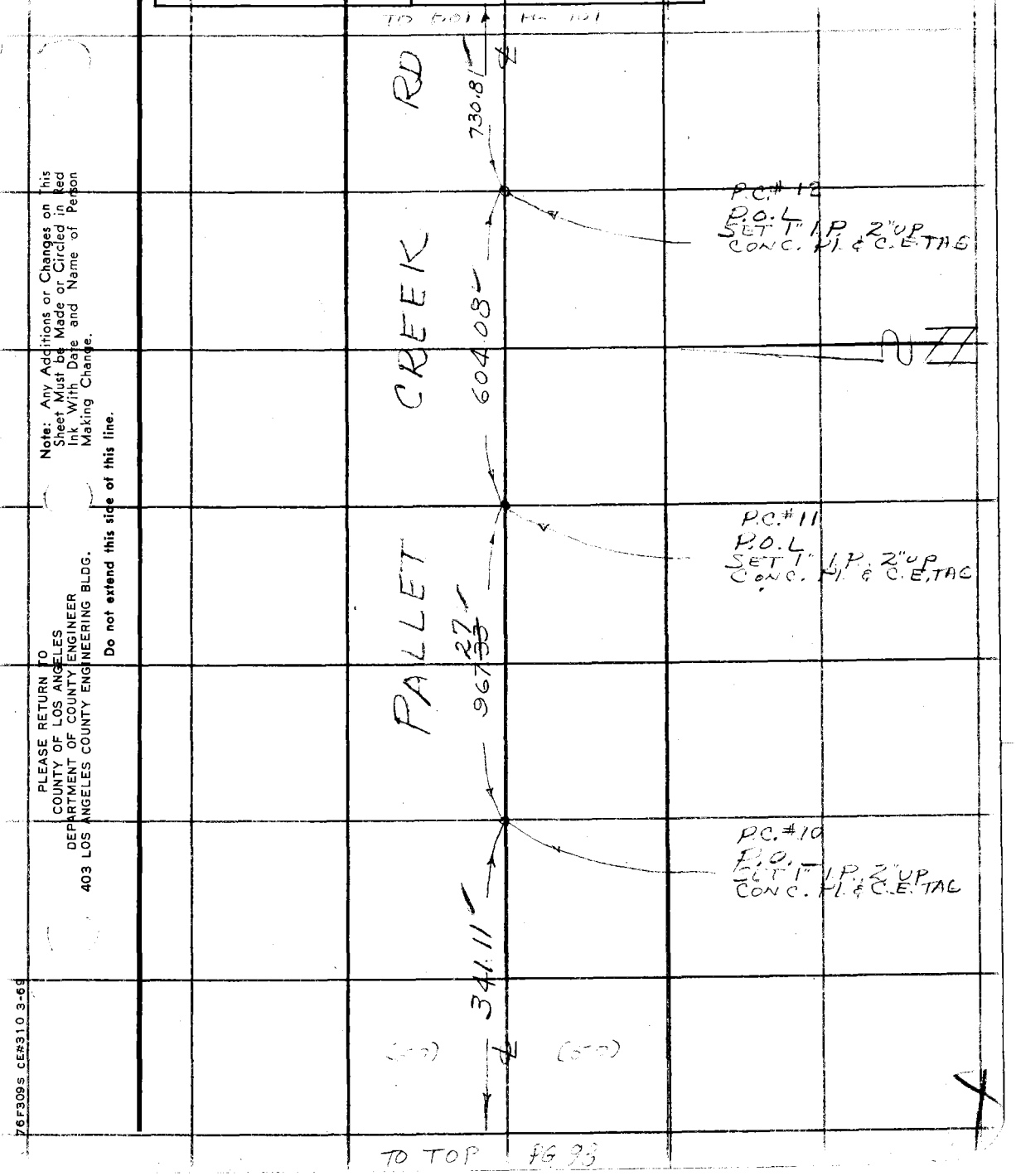

Note: Any Additions or Changes on This Sheet Must be Made or Circled in Red Ink With Date and Name of Person Making Change.

PLEASE RETURN TO
COUNTY OF LOS ANGELES
DEPARTMENT OF COUNTY ENGINEER
403 LOS ANGELES COUNTY ENGINEERING BLDG.

Do not extend this side of this line.

76F309S CE#310 3-69

F. B. 1676 Pg. 100

REGISTERED
PROFESSIONAL
LAND SURVEYOR

James S. Coates

OREGON
7-14-72
JAMES S. COATES
970

1. D 0-0-13 18
R 180-0-23

D 90-00-37 90-00-19
R 270-00-37

D 179°51'03" 89-50-26
R 359°51'03"

D 270°02'19" 90°11'17
R 90°02'22" 20

(2) R 270-05-26 89°57'58
D 90-05-27

R 0-05-42 14"
D 180-05-39

R 90°56'01 28"
D 269°56'16 08

R 180°07'23 18"
D 0 07 30 26

00"

℄ PALLET CREEK RD

H.P.#2 @ P.C.#10

Hg = 26.2	T = 102°	PP = 53	
STATION	VERT ∠	SLOPE DIST.	HORIZONTAL
CTR. SECT. 5	94° 16' 44"	342.06	341.11
H.P.#2 @	P.C.#12		
P.C.#11	92° 39' 52"	604.73	604.08
[illegible]	[illegible] 18	[illegible]	[illegible] 35
1/4 Cor 4+5 - P.C. 13	91° 39' 40"	731.12	730.81

PC 10 TO P.C. 11 - 96 ~~227~~ 27

angle @ 1/4 Cor. 4 + 5 (Re-Run)

(1) 90° 00' 30"
(3) 360° 02' 00"
90° 00' 30"
(6) 180° 03' 00"

90° 00' 30"

PLEASE RETURN TO
COUNTY OF LOS ANGELES
DEPARTMENT OF COUNTY ENGINEER
403 LOS ANGELES COUNTY ENGINEERING BLDG.

Do not extend this side of this line.

Note: Any Additions or Changes on This Sheet Must be Made or Circled in Red Ink With Date and Name of Person Making Change.

Notes Ck'd by W.J. Voge
Map No.
Office Work
Checked
Date

Survey of Pallet Creek Rd.
JN 0098.12 Tape Std °F
Surveyed by J.S. Coates
Notes JSC Date 6-72
Indexed T. M. PALMERI

F.B. 1616 Pg.

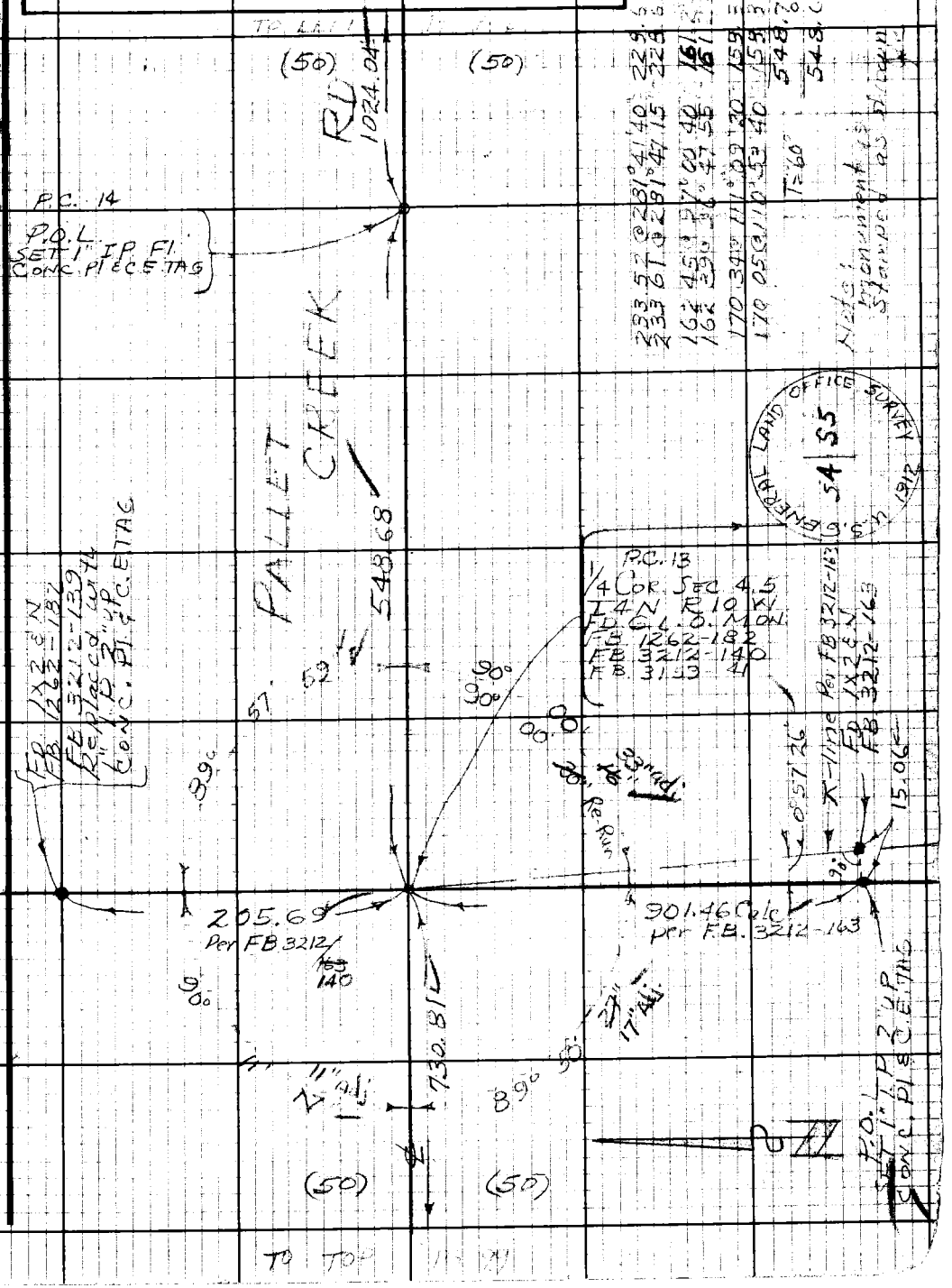

Note: Any Additions or Changes on this Sheet Must be Made or Circled in Red Ink With Date and Name of Person Making Change.

Do not extend this side of this line.

PLEASE RETURN TO
LOS ANGELES COUNTY ENGINEER
403 Los Angeles County Engineering Bldg.

76F3098 CE#310 9-67

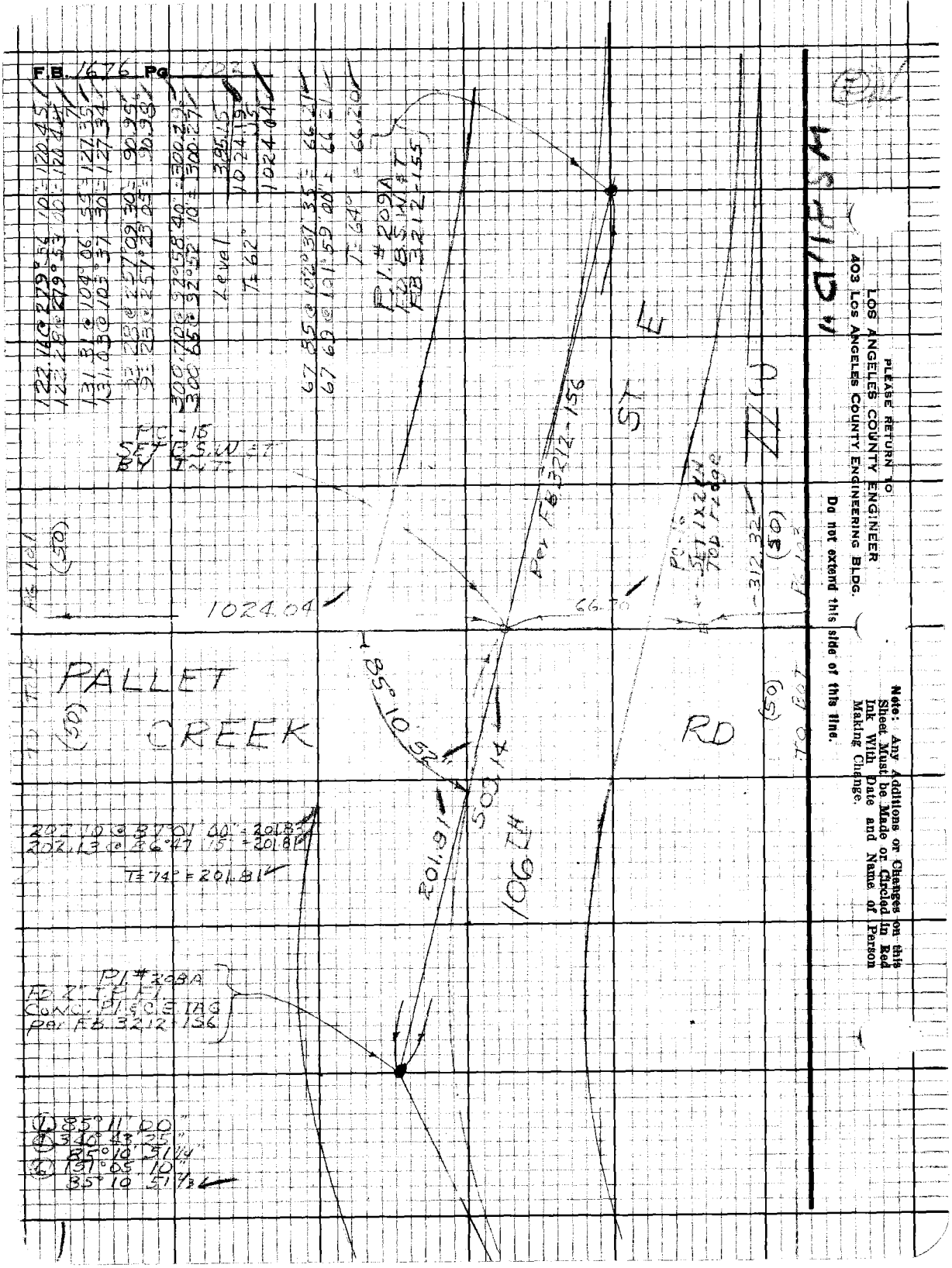
F.B. 1676 Pg
PALLET
CREEK
RD
ST
E
1024.04
66.70
85°10'52"
503.14
201.81
106 TH
P.I. #209A
FB 3212-155
Per FB 3212-156
T=74°=201.81
P.I. #208A
Per FB 3212-156
85°11'00"
340°43'25"
85°10'51 1/4"
151°05'10"
85°10'51 1/3
Leval
T=62°
1024.04
PC-15
SET B.S.W. & T
BY
PLEASE RETURN TO
LOS ANGELES COUNTY ENGINEER
403 LOS ANGELES COUNTY ENGINEERING BLDG.
Do not extend this side of this line.
Note: Any Additions or Changes on this Sheet Must be Made or Circled in Red Ink With Date and Name of Person Making Change.

Notes Ck'd by W.J. Voge
Map No.
Office Work
Checked
Date

Survey of Pallet Creek Rd
JN 0098.12 Tape H.P. Std °F
Surveyed by J.S. Coates
Notes JSC Date 6-72
Indexed M. PALMER

F.B. 1616 PG. 103

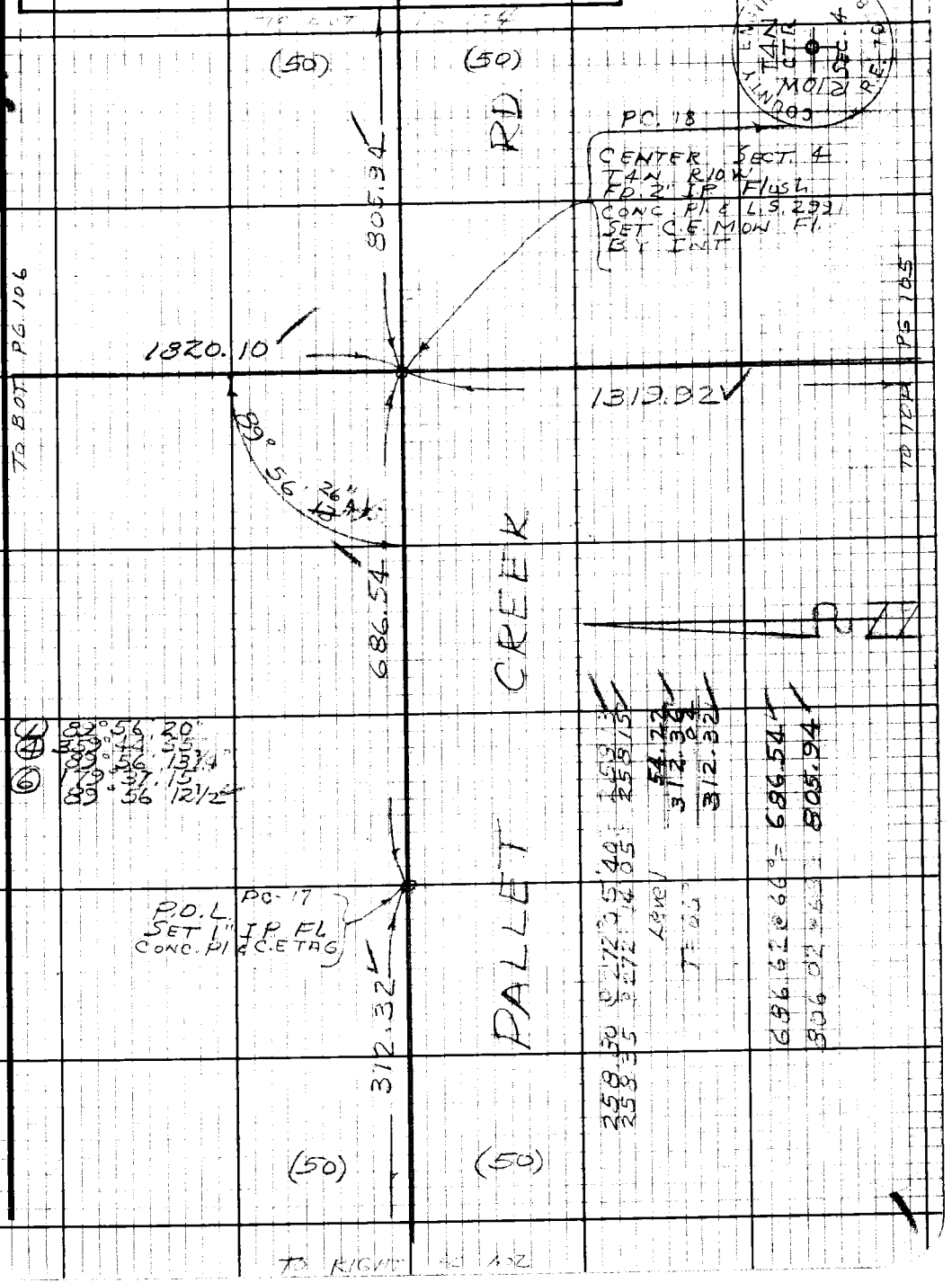

PLEASE RETURN TO
LOS ANGELES COUNTY ENGINEER
403 LOS ANGELES COUNTY ENGINEERING BLDG.

Note: Any Additions or Changes on this Sheet Must be Made or Circled in Red Ink With Date and Name of Person Making Change.

Do not extend this side of this line.

76F3098 CE #310 9.67

F.B. 1696 PG 104

300.39 @ 85°05'35" = 299.29	300.03 @ 80°44'35" = 296.12
300.46 @ 84°56'40" = 299.29	300.18 @ 80°33'15" = 296.11
287.00 @ 274°33'35" = 286.09	118.56 @ 276°25'20" = 117.81
287.08 @ 274°42'50" = 286.11	118.61 @ 276°42'55" = 117.80
193.22 @ 93°49'20" = 192.79	300.18 @ 81°55'40" = 297.20
193.77 @ 93°36'00" = 192.79	300.28 @ 81°47'05" = 297.20
Level T=68° 51.30 / 829.48 / .09 / 829.39	Level T=74° 281.19 / 992.31 / .06 / 992.25

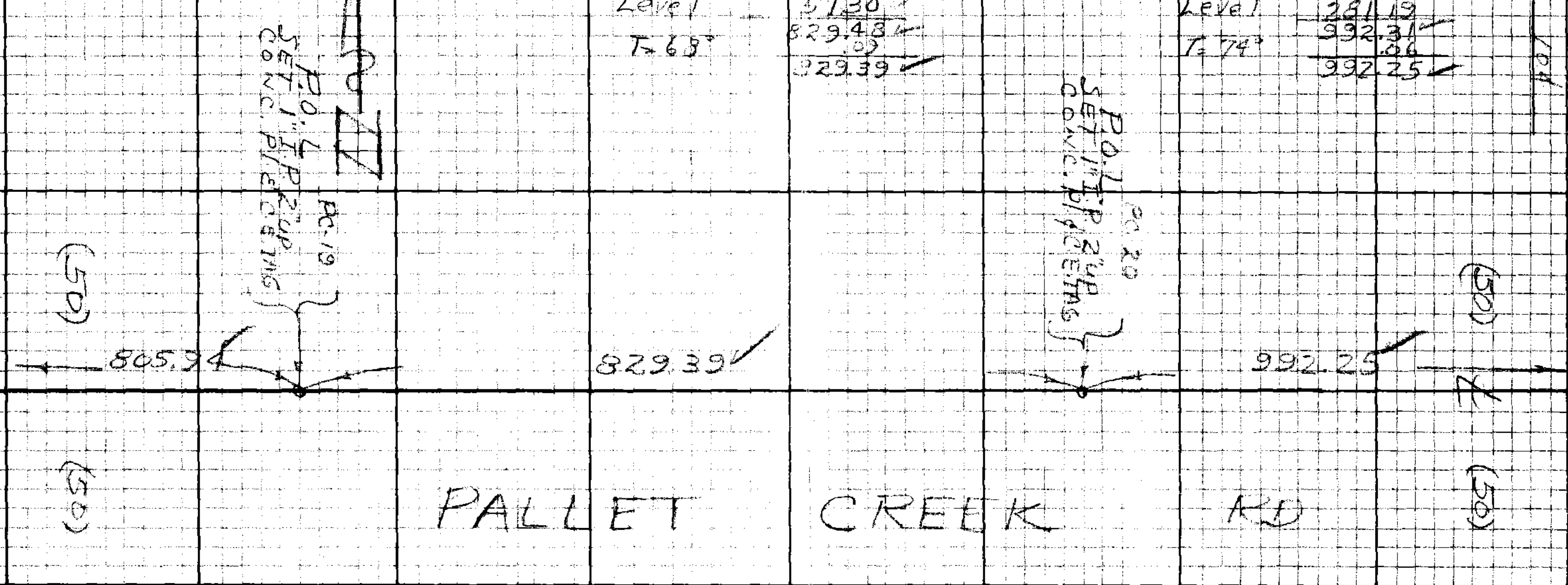

PLEASE RETURN TO
LOS ANGELES COUNTY ENGINEER
403 LOS ANGELES COUNTY ENGINEERING BLDG.

Note: Any Additions or Changes on this Sheet Must be Made or Circled in Red Ink With Date and Name of Person Making Change.

Do not extend this side of this line.

Notes Ck'd by W.J. Voge
Map No.
Office Work
Checked
Date

Survey of Pallet Creek Rd.
JN 007 12 Tape Std °F
Surveyed by J.S. Coutes
Notes JSC Date 6-72
Indexed M. PALMERI #21 7

F.B. 1676 PG. 105

W.S. 81, D-1

Note: Any Additions or Changes on this Sheet Must be Made or Circled in Red Ink With Date and Name of Person Making Change.

Do not extend this side of this line.

PLEASE RETURN TO
LOS ANGELES COUNTY ENGINEER
403 LOS ANGELES COUNTY ENGINEERING BLDG.

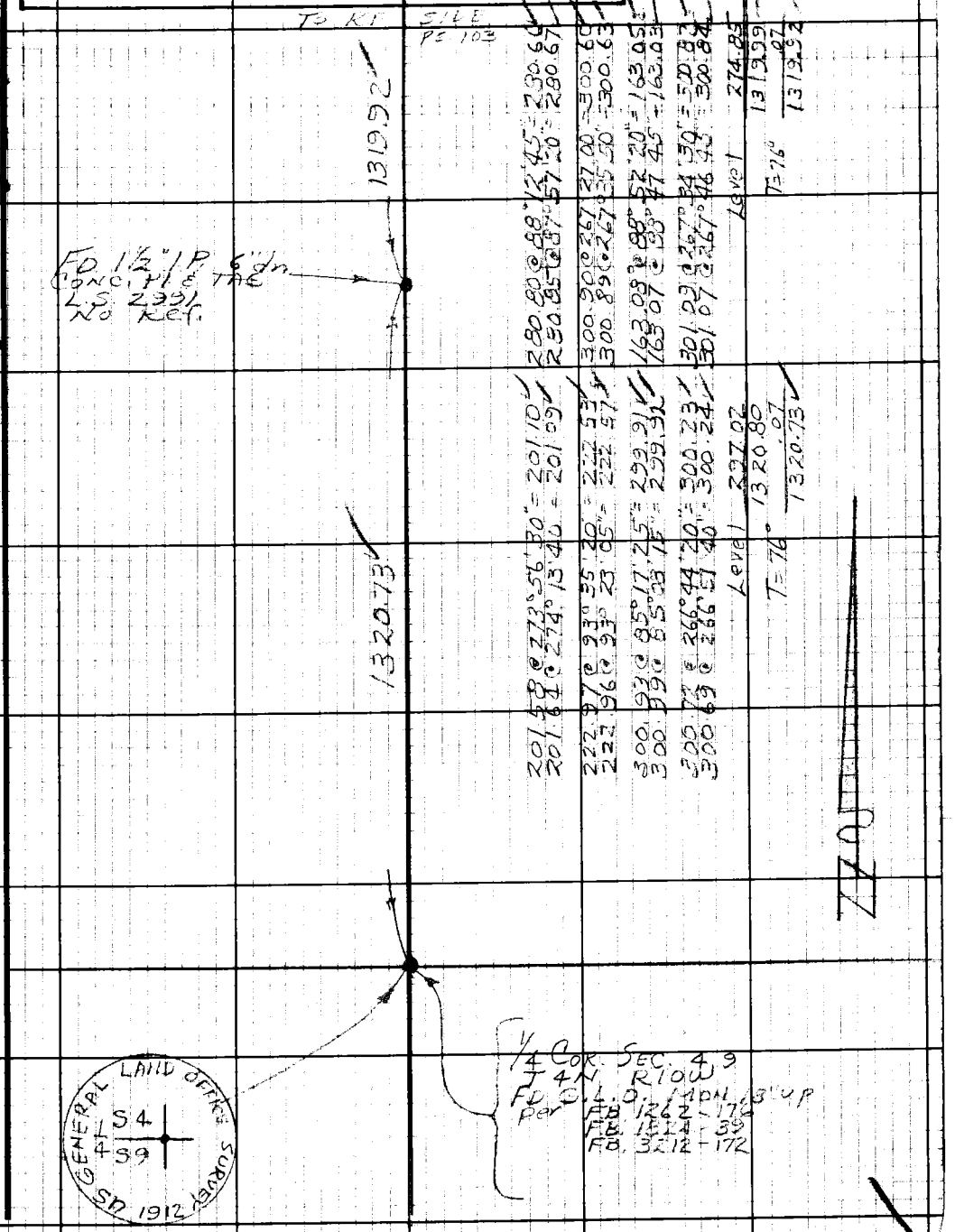

76F3098 CE#310 9.67

F.B. 1676 Pg 106

To Bot
Pg. 107

197.95

198.20 @ 87° 15' 40" = 197.97
198.21 @ 87° 09' 15" = 197.97
T = 66° = 197.95

P.O.L.
SET 1" I.P. 2" UP
CONC. PL & C.E. TAG

430.00

134.20 @ 76° 41' 10" = 130.67
134.17 @ 76° 53' 20" = 130.67
300.29 @ 85° 32' 20" = 299.38
300.25 @ 85° 39' 00" = 299.39
430.05
.05
430.00
T = 66°

P.O.L.
SET 1" I.P. 2" UP
CONC. PL & C.E. TAG

Level 622.16

147.92 @ 274° 33' 40" = 147.45
147.97 @ 274° 46' 00" = 147.46

109.38 @ 99° 26' 20" = 107.90
109.32 @ 99° 13' 20" = 107.91

300.69 @ 94° 21' 50" = 299.81
300.73 @ 94° 28' 00" = 299.82

202.69 @ 272° 05' 40" = 202.55
202.66 @ 271° 46' 40" = 202.56

175.59 @ 97° 14' 10" = 174.19
175.51 @ 97° 02' 55" = 174.18

266.36 @ 270° 58' 20" = 266.32
266.37 @ 270° 45' 35" = 266.32
1820.38
.28
1820.10
T = 60°

1820.10

To LEFT SIDE PG 103

PLEASE RETURN TO
LOS ANGELES COUNTY ENGINEER
403 LOS ANGELES COUNTY ENGINEERING BLDG.

Do not extend this side of this line.

Note: Any Additions or Changes on this Sheet Must be Made or Circled in Red Ink With Date and Name of Person Making Change.

Notes Ck'd by N.J. Voge
Map No.
Office Work
Checked
Date

Survey of Pallet Creek Rd.
JN 0098 12 Tape HP Std °F
Surveyed by JS Coates
Notes JSC Date 6-72
Indexed M. PALMERI

F.B. 1676 PG. 101

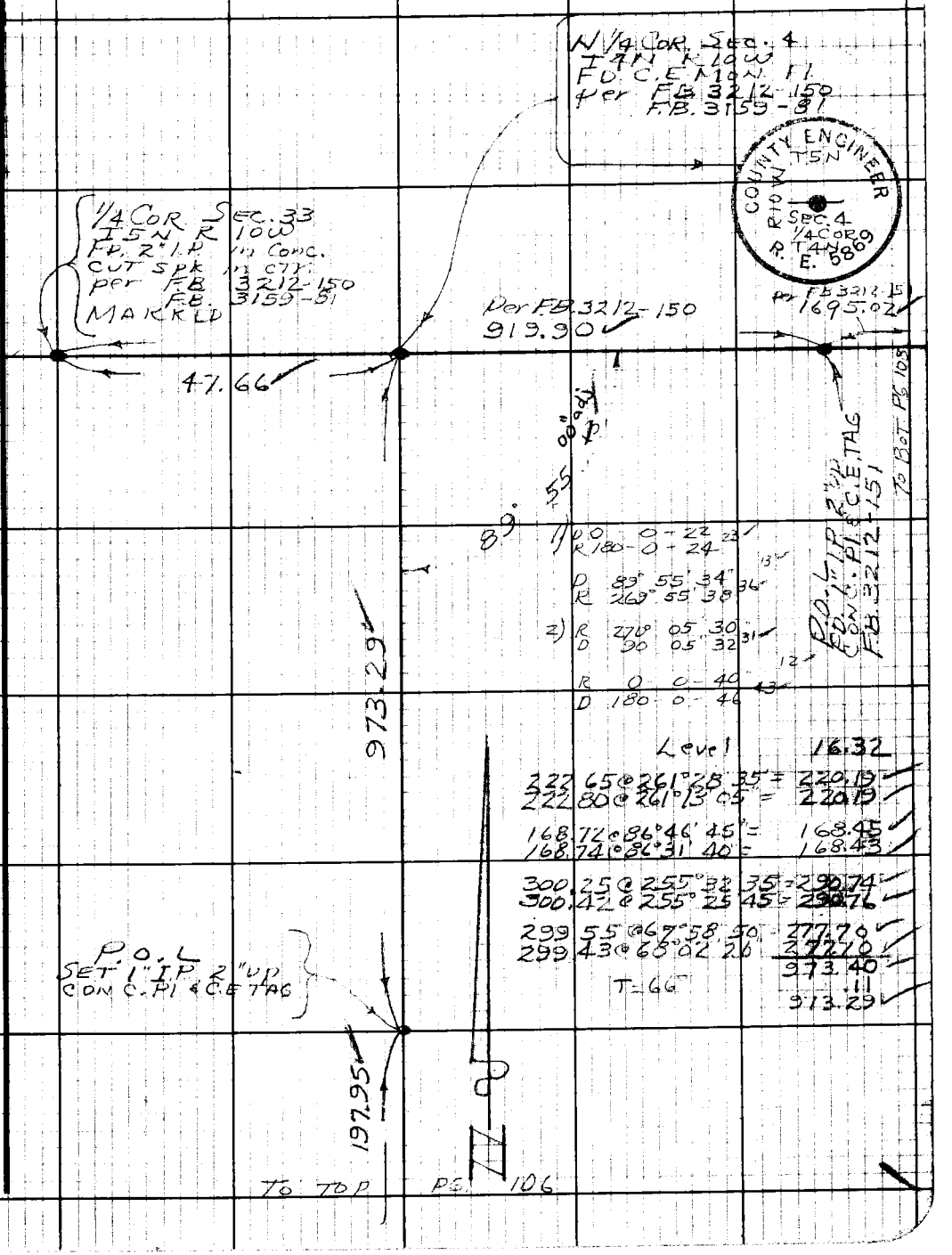

Note: Any Additions or Changes on this Sheet Must be Made or Circled in Red Ink With Date and Name of Person Making Change.

Do not extend this side of this line.

PLEASE RETURN TO
LOS ANGELES COUNTY ENGINEER
403 Los Angeles County Engineering Bldg.

76F3098 CE#310 9-67

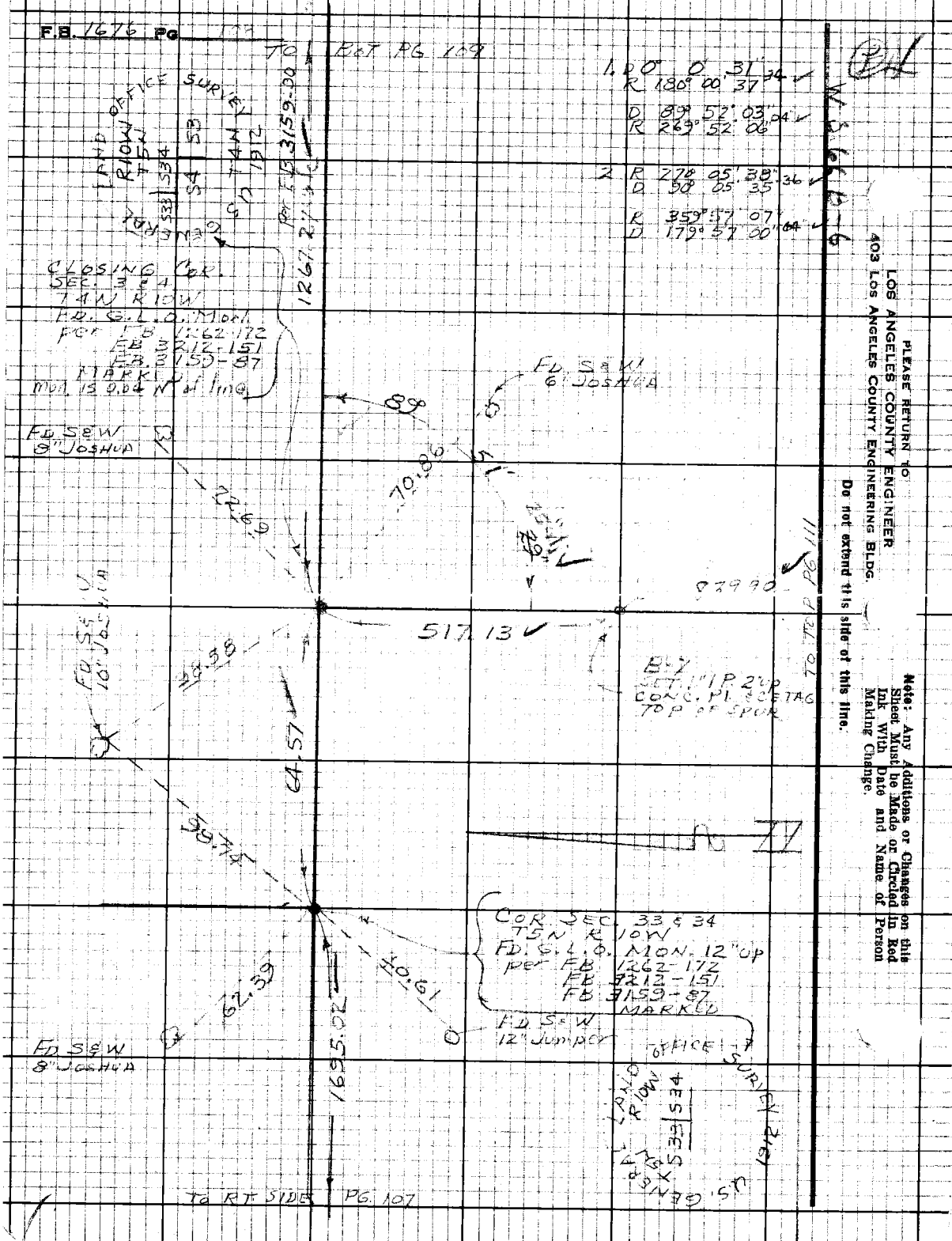

PLEASE RETURN TO
LOS ANGELES COUNTY ENGINEER
403 LOS ANGELES COUNTY ENGINEERING BLDG.

Do not extend this side of this line.

Note: Any Additions or Changes on this Sheet Must be Made or Circled in Red Ink With Date and Name of Person Making Change.

Notes Ck'd by W. J. Voge	Survey of Pallet Creek Rd.
Map No. B-5370-2	JN [illegible] Tape ____ Std ____ °F
Office Work E. NUNGA	Surveyed by JS COATES
Checked	Notes JSC Date 7-12-72
Date	Indexed S. M. PALMER [illegible] 72

F. B. 1676 PG. 109

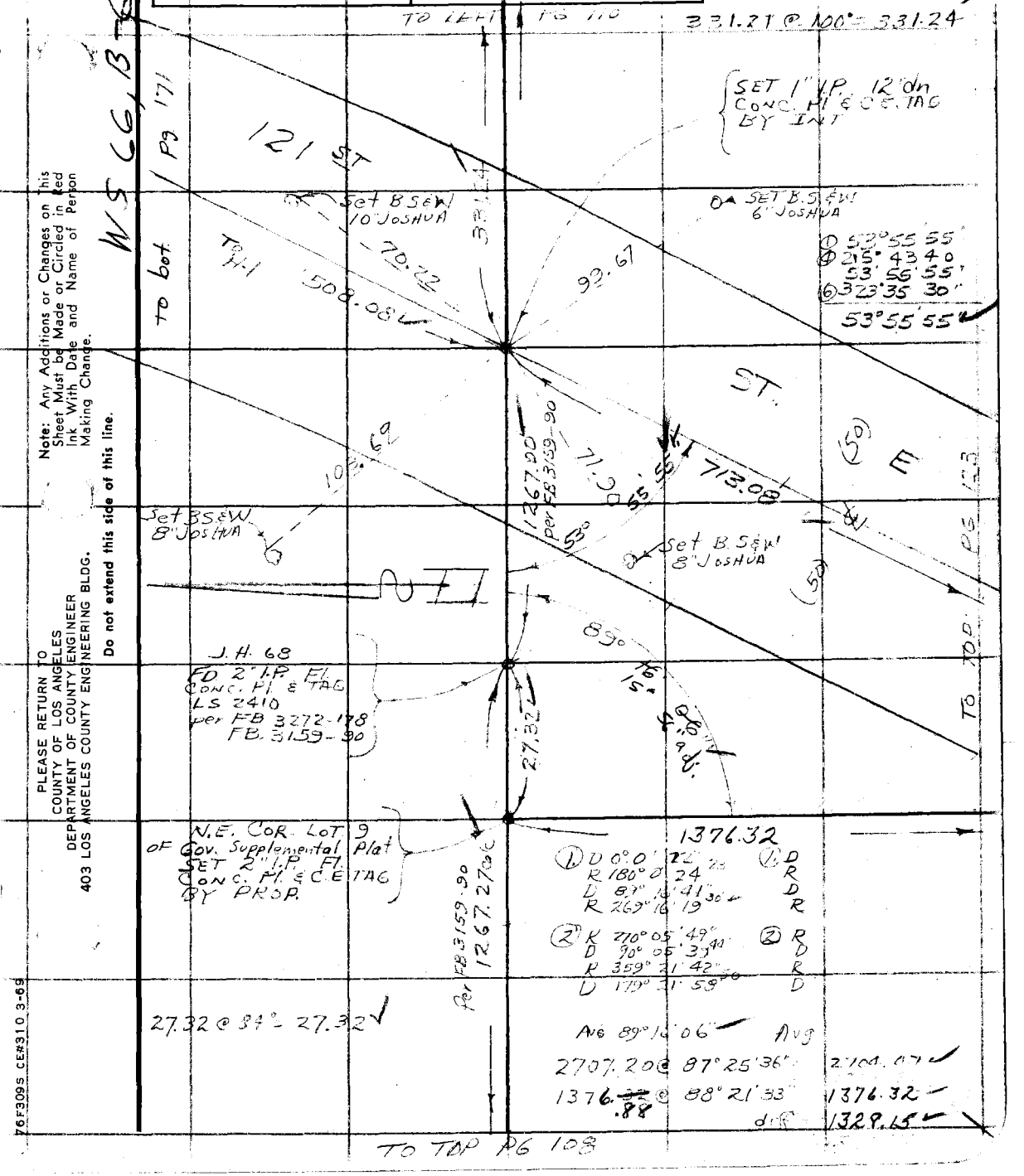

Note: Any Additions or Changes on This Sheet Must be Made or Circled in Red Ink With Date and Name of Person Making Change.

Do not extend this side of this line.

PLEASE RETURN TO
COUNTY OF LOS ANGELES
DEPARTMENT OF COUNTY ENGINEER
403 LOS ANGELES COUNTY ENGINEERING BLDG.

76F309S CE#310 3-69

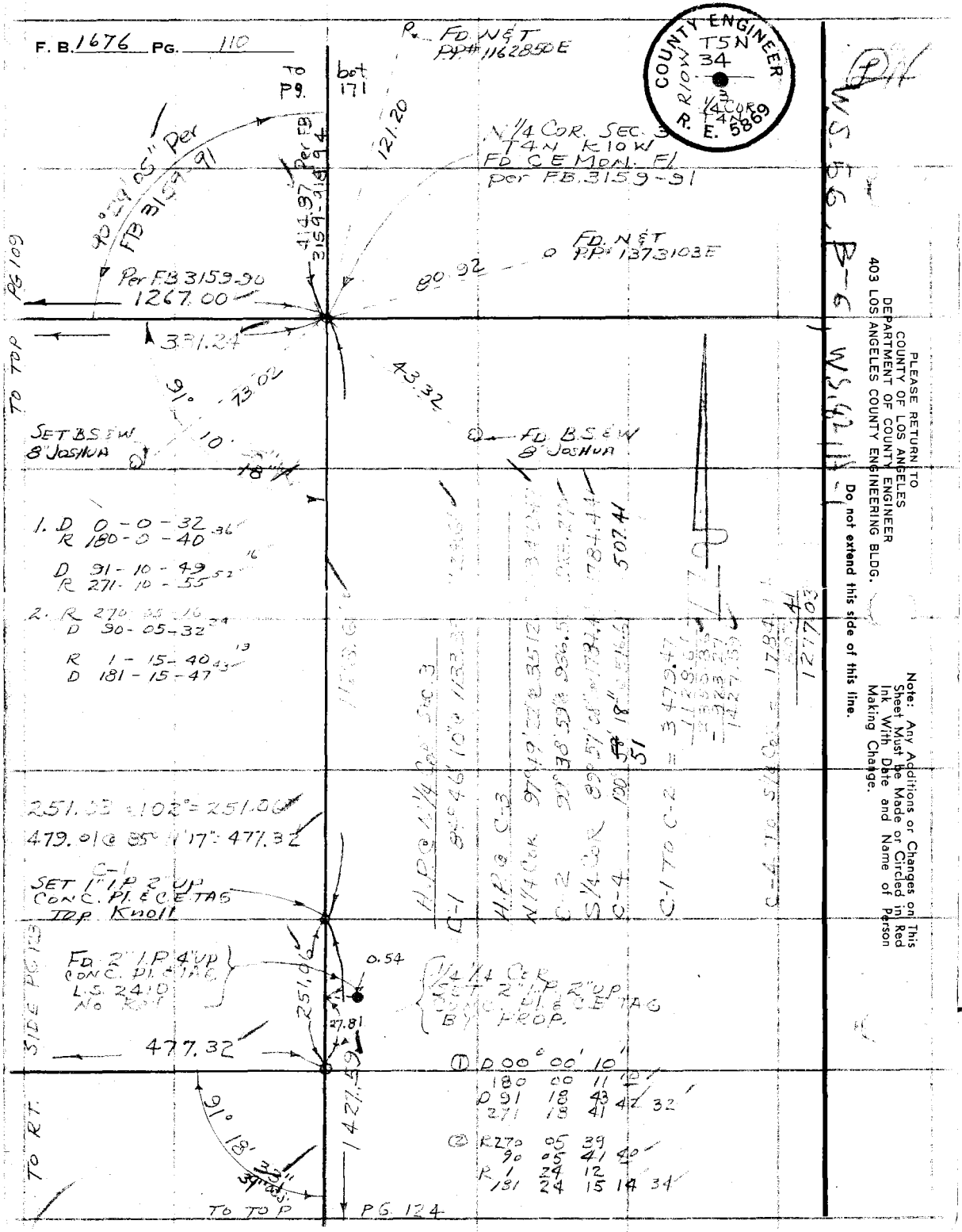

PLEASE RETURN TO
COUNTY OF LOS ANGELES
DEPARTMENT OF COUNTY ENGINEER
403 LOS ANGELES COUNTY ENGINEERING BLDG.

Do not extend this side of this line.

Note: Any Additions or Changes on This Sheet Must be Made or Circled in Red Ink With Date and Name of Person Making Change.

Notes Ck'd by W.J. Voge
Map No. B-5370
Office Work F. NUNGA
Checked
Date

Survey of Hallet Creek Rd
JN 400 Tape Std °F
Surveyed by
Notes Date
Indexed L. M. PALMERI 8 21 72

F. B. 1676 PG. 111

① L 0° 0' 30"
R 180° 00' 33"
D 89° 43' 43"
R 179° 43' 54"
16

② L 0° 0' 29"
D 90° 05' 32"
R 359° 48' 41"
D 179° 48' 43"
12

1/4 Cor To 6-1
527.76 = 86°34' 14" 526.82

B-6
SET 2" I.P. FL
CONC. PLUG & CENTS

6-1
SET 2" I.P. FL
CONC. PLUG & CENTS

526.82 727.34

S.W. Cor Lot 9
SET 2" I.P. FL
CONC. PLUG & CENTS
BY PROP

B-5
SET 2" I.P. FL
CONC. PLUG & CENTS

Re-Run 8-29-73
① 90°05' 24"
② 360°07' 20"
90°05' 24"
③ 90°05' 24"
④ 270°
⑤ 180°
⑥ 0°
⑦ 270°
90°
⑧ 0°
180°
90°
270°
90°05' 44"
90°05' 47"
90°05' 40"
90°05' 50"
1291.30
TO 2" I.P.

Set B S&W 8" Joshua
66.57

1/4 Cor Sec 3
T4N R10W
F.D. G.L.O. Mon
Per F.B. 1262-111
Marked

Set B S&W 8" Joshua

Re-Run on 8-29-73
① 90°06' 00"
② 360°24' 00"
90°06' 00"
③ 180°36' 00"
90°06' 00"

HPOW 1/4 Cor Sect 3
Hg = 26.6 Tg 92° PP 4.5
STA VERT SLOPE HOR.
D-2 87°20' 58" 2568.10 = 2565.35
D-1 91° 00' 43" 1291.50 = 1291.30
D-1 TO D-2 = 1274.05

U.S. GENERAL LAND OFFICE SURVEY
1/4
S3
1912

LEFT TO RIGHT

PG 112

TO LEFT SIDE PG. 123

TO RT SIDE PG 122

Note: Any Additions or Changes on this Sheet Must be Made or Circled in Red Ink With Date and Name of Person Making Change.

Do not extend this side of this line.

PLEASE RETURN TO
COUNTY OF LOS ANGELES
DEPARTMENT OF COUNTY ENGINEER
403 LOS ANGELES COUNTY ENGINEERING BLDG.

76F809S CE#310 3-69

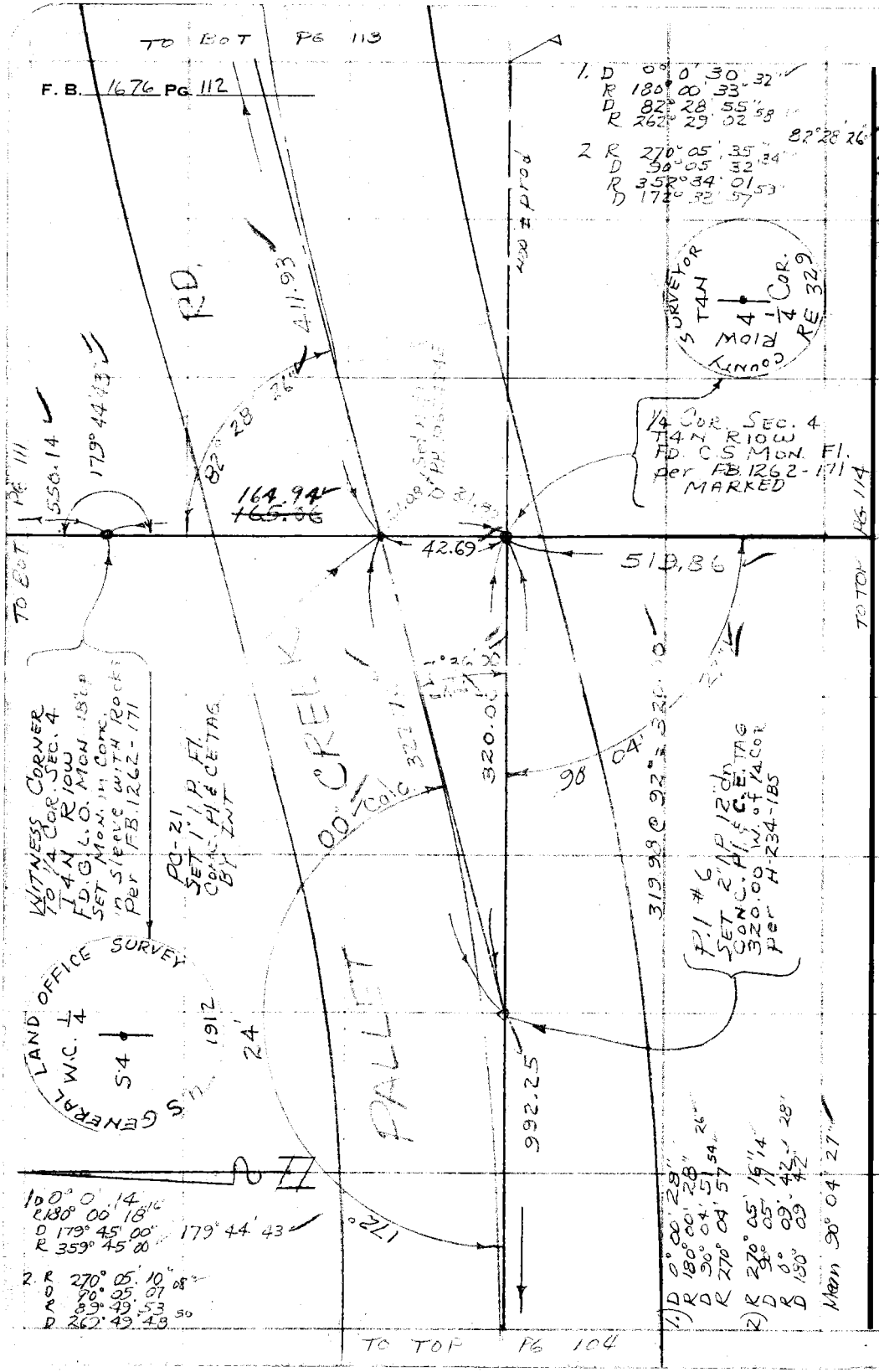

PLEASE RETURN TO
COUNTY OF LOS ANGELES
DEPARTMENT OF COUNTY ENGINEER
403 LOS ANGELES COUNTY ENGINEERING BLDG.

Do not extend this side of this line.

Note: Any Additions or Changes on This Sheet Must be Made or Circled in Red Ink With Date and Name of Person Making Change.

Notes Ck'd by W J Voge	Survey of Pallet Creek Rd
Map No.	JN [illegible] Tape Std °F
Office Work	Surveyed by [illegible]
Checked	Notes Date [illegible]
Date	Indexed M. PALMERI [illegible]

F. B. 1676 PG. 113

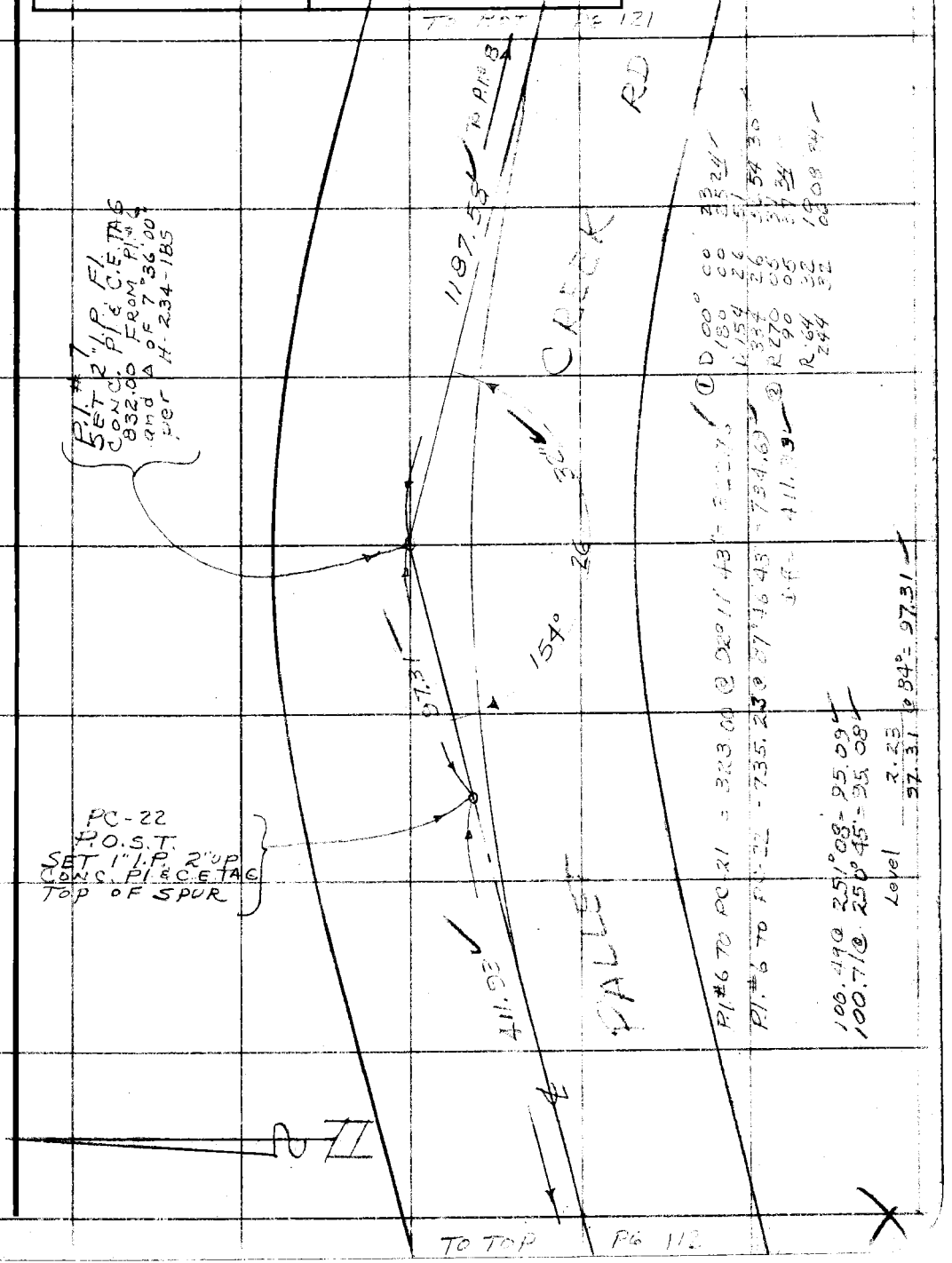

Note: Any Additions or Changes on this Sheet Must be Made or Circled in Red Ink With Date and Name of Person Making Change.

PLEASE RETURN TO
COUNTY OF LOS ANGELES
DEPARTMENT OF COUNTY ENGINEER
403 LOS ANGELES COUNTY ENGINEERING BLDG.

Do not extend this side of this line.

76F309S CE#310 3-69

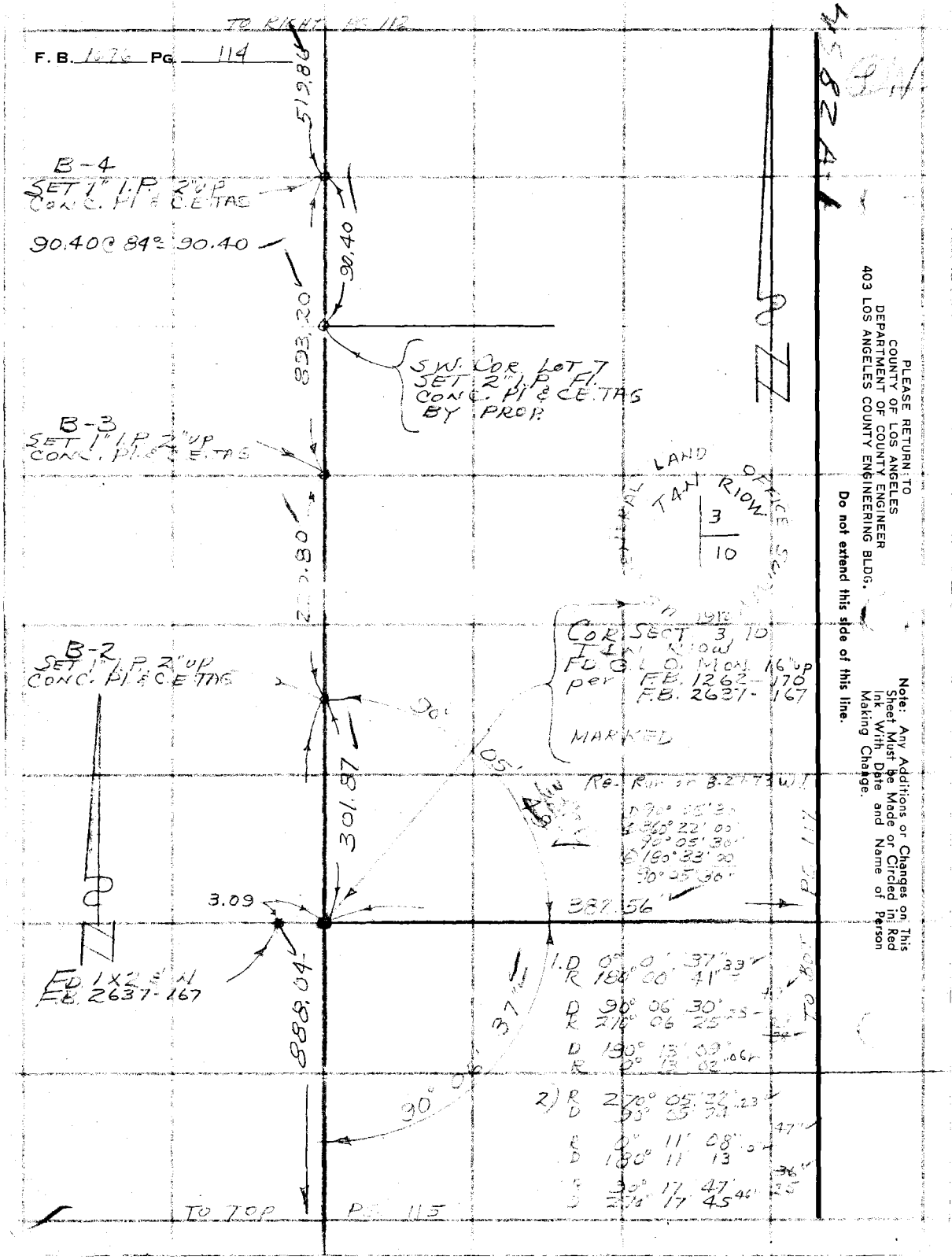
F. B. 1676 PG. 114
TO RIGHT PG. 112
519.86
B-4
SET 1" I.P. 2" UP
CONC. PI & C.E. TAG
90.40 @ 84° = 90.40
90.40
893.20
S.W. COR. LOT 7
SET 2" I.P. FL.
CONC. PI & C.E. TAG
BY PROP.
B-3
SET 1" I.P. 2" UP
CONC. PI & C.E. TAG
LAND OFFICE
T4N R10W
3
10
B-2
SET 1" I.P. 2" UP
CONC. PI & C.E. TAG
COR. SECT. 3, 10
T4N R10W
FD. G.L.O. MON. 16" UP
per F.B. 1262-170
F.B. 2637-167
MARKED
90°
05'
301.87
3.09
387.56
FD. 1X2 S.W.
F.B. 2637-167
888.04
37"
90°
TO TOP PG. 115
TO BOT PG. 117
PLEASE RETURN TO
COUNTY OF LOS ANGELES
DEPARTMENT OF COUNTY ENGINEER
403 LOS ANGELES COUNTY ENGINEERING BLDG.
Do not extend this side of this line.
Note: Any Additions or Changes on This Sheet Must be Made or Circled in Red Ink With Date and Name of Person Making Change.

76F309S CE#310 3-69

PLEASE RETURN TO
COUNTY OF LOS ANGELES
DEPARTMENT OF COUNTY ENGINEER
403 LOS ANGELES COUNTY ENGINEERING BLDG.

Note: Any Additions or Changes on This Sheet Must be Made or Circled in Red Ink With Date and Name of Person Making Change.

Do not extend this side of this line.

WS 82, A-1

Notes Ck'd by: W.J. Voge
Map No. B-5322-E
Office Work FINISHED
Checked
Date

Survey of Ballard Canyon Rd.
JN
Tape Std °F
Surveyed by J.S. Gantt
Notes Date
Indexed M. FARMER

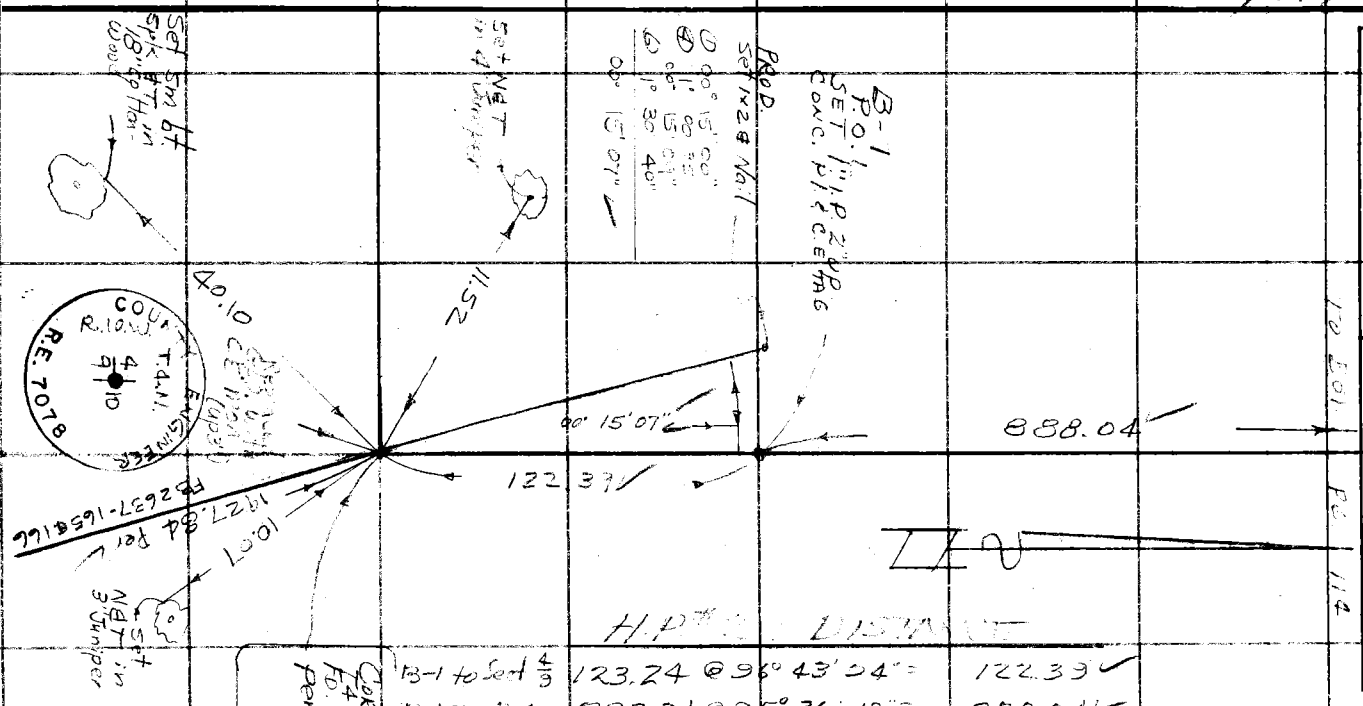

B-1 to Sect 4/9	123.24 @ 96° 43' 04" =	122.39
B-1 to B-2	892.31 @ 95° 36' 18" =	888.04
Sect 3/10 to B-2	301.89 @ 32° 24' 42" =	301.87
B-3 to B-2	221.15 @ 86° 46' 15" =	220.80
B-3 to B-4	896.42 @ 94° 51' 31" =	892.20
B-3 - 1/4 S4	1417.04 @ 94° 17' 52" =	1413.06
B-3 To W.C	1532.07 @ 94° 06' 46 =	1578.00

B-4 to 1/4 Sect 4 = 512.96
1/4 Sect 4 to W.C = ~~165.06~~ 164.14

F. B. 1676 PG. 115

F. B. 1676 PG. 116

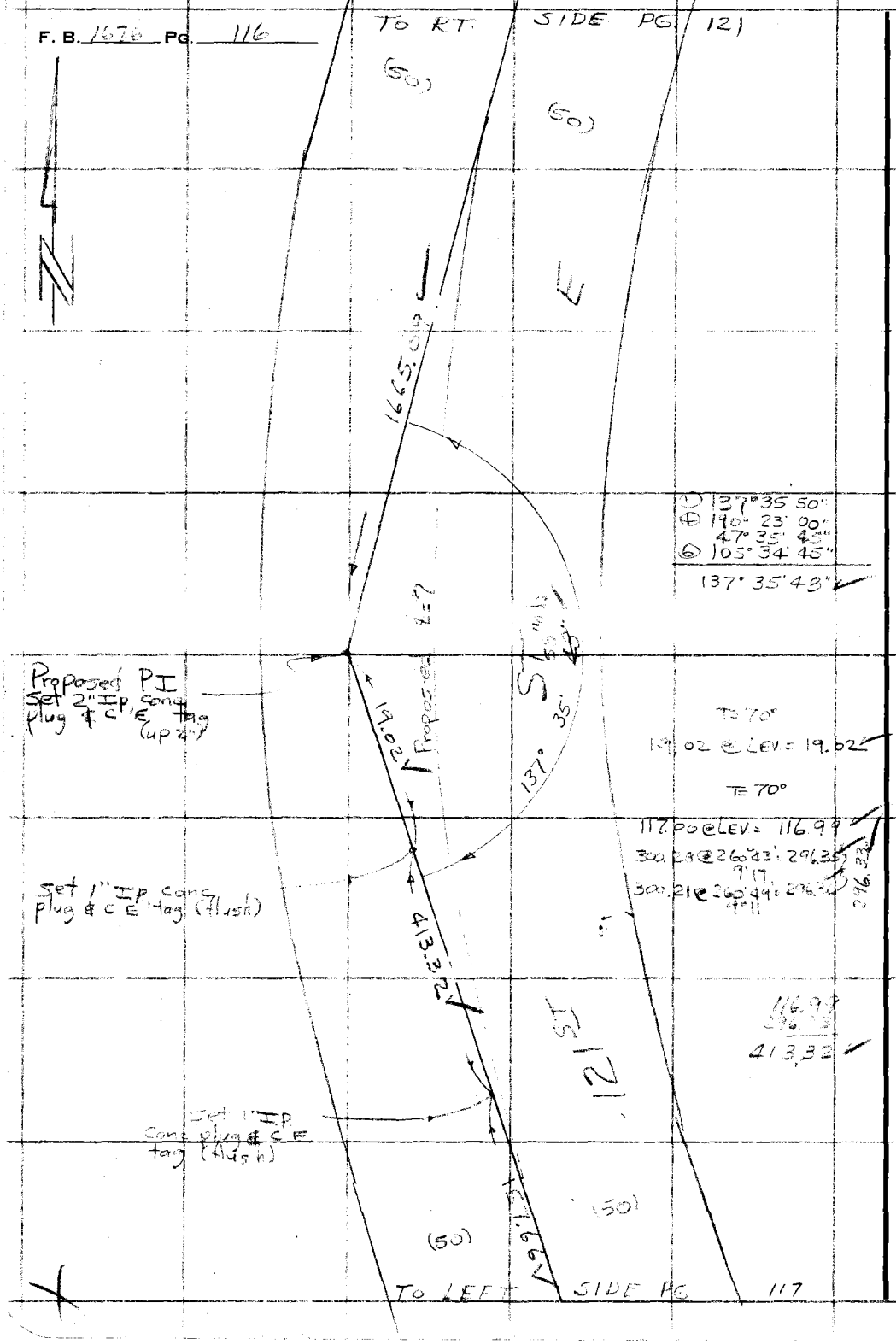

PLEASE RETURN TO
COUNTY OF LOS ANGELES
DEPARTMENT OF COUNTY ENGINEER
403 LOS ANGELES COUNTY ENGINEERING BLDG.

Do not extend this side of this line.

Note: Any Additions or Changes on This Sheet Must be Made or Circled in Red Ink With Date and Name of Person Making Change.

Notes Ck'd by WJ Voge	Survey of Pallet Creek Rd	F. B. 1676 PG. 117
Map No. B 5370-1	JN ___ Tape ___ Std ___ °F	
Office Work ENUNGA	Surveyed by J S COATES	
Checked	Notes ___ Date 7-12-[illegible]	
Date	Indexed M. PALMER [illegible]	

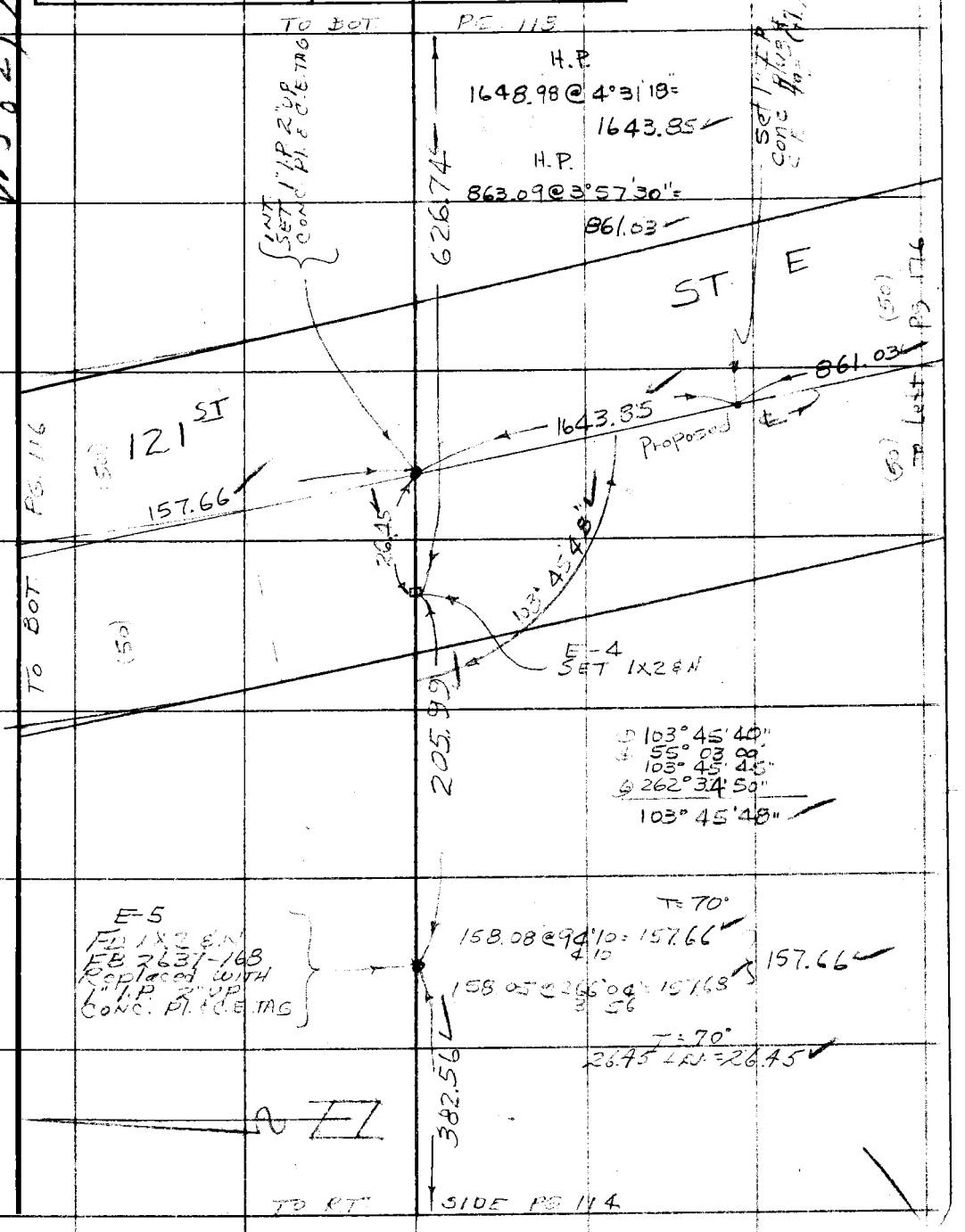

Note: Any Additions or Changes on This Sheet Must be Made or Circled in Red Ink With Date and Name of Person Making Change.

Do not extend this side of this line.

PLEASE RETURN TO
COUNTY OF LOS ANGELES
DEPARTMENT OF COUNTY ENGINEER
403 LOS ANGELES COUNTY ENGINEERING BLDG.

76F309S CE#310 3-69

F. B. 1676 PG. 118

TO BOT PG 128

65.79 @ 10°12' = 64.75
65.89 @ 10°44' = 64.74

Re-Run on 8-28-1969 Level

23.35
88.09 = 84° = 88.09

① 90°57'00"
④ 363°48'00"
90°57'00"
⑥ 182°42'00"
90°57'00"

1277.03

662.08 calc

C-5
SET 1" I.P. 2" UP
CONC. PL. & C.E. TAG

1. D 0° 0' 22"
R 130° 0' 24"

D 90° 57' 39.40"
R 270° 57' 42"

Re-Run on 8-28-1969
① 88°56'30"
④ 355°45'23"
179°56'20"
⑥ 178°38'12"
88°56'21"

2 R 270° 25' 14"
D 90° 05' 16"

R 91° 30' 31"
D 181° 00' 32"

H.P. @ E-1			
STA	Angle	Slope	Horizontal
1/4 Cor 3/10	95° 05' 10"	240.74	239.79
E-2	95° 13' 34"	585.24	582.73
1/4 Cor	95° 07' 20"	1093.57	1025.13
E-3	93° 53' 18"	1177.76	1175.08
E-4	93° 11' 44"	1804.60	1801.79
E-5	93° 16' 29"	2010.87	2007.78
H.P. @ Cor Sec 3/10			
E-5	85° 14' 14"	388.18	321.56

d.h. 512.45
d.h. 72.87
d.h. 626.74
d.h. 205.99

2009.65

0.12

90° 37' 59"

TO BOT PG 122

1/4 1/4 Cor
SET B.S. & W
IN 8" Juniper
BY P.A.O.P.

626.74

TO TOP PG 117

512.45

79.87

239.79

582.73

229.79

75.37

90°

88.09

47

299.77

PER FB 2637-135

F.P. FD 1" I.P. F.I. CONC. PLUG & TAG

OFFICE SURVEY
U.S. GENERAL LAND
S3 | S10

1/4 Cor. Sec. 3, 10
T4N R10W
FD G.L.O. Mon.
FB 1262-187
FB 2637-134
MARKED

E-1
FD 1x2 S.N.
FB 2637-134
Replaced with
1" I.P. 2" UP
CONC. PL. & C.E. TAG

E-2
FD 1x2 S.N.
FB 2637-163
Replaced with
1" I.P. 2" UP
CONC. PL. & C.E. TAG

FD N.S. TAG
IN 8" Juniper
Removed

E-3
SET 1x2 S.N.

PLEASE RETURN TO
COUNTY OF LOS ANGELES
DEPARTMENT OF COUNTY ENGINEER
403 LOS ANGELES COUNTY ENGINEERING BLDG.

Do not extend this side of this line.

Note: Any Additions or Changes on This Sheet Must be Made or Circled in Red Ink With Date and Name of Person Making Change.

Notes Ck'd by W.J. Voge	Survey of Pallet Creek Rd	F. B. 1676 PG. 119
Map No.	JN Tape Std °F	
Office Work	Surveyed by J.S. COATES	
Checked	Notes JSC Date 7-13-72	
Date	Indexed T. M. PALMER	

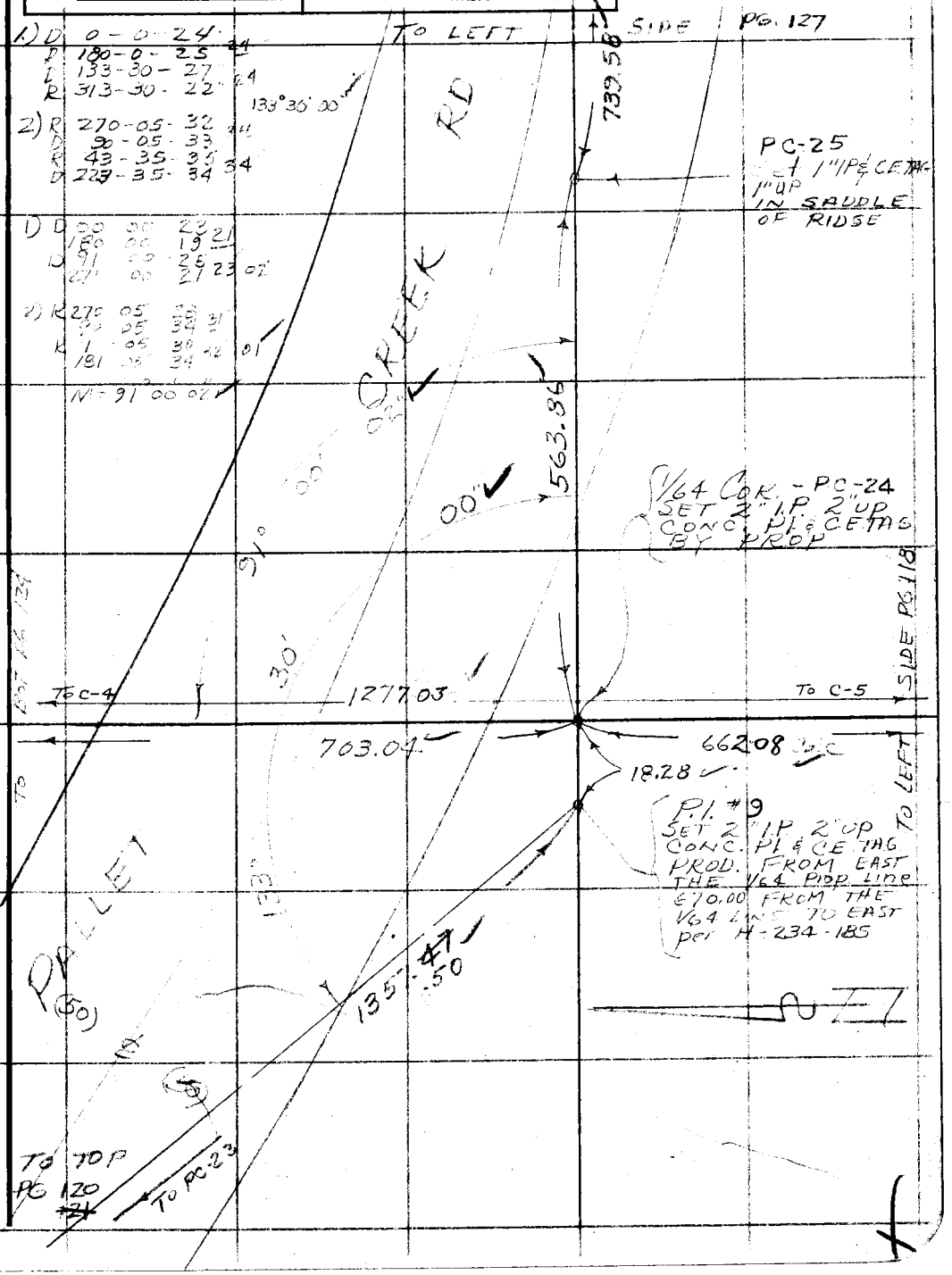

Note: Any Additions or Changes on This Sheet Must be Made or Circled in Red Ink With Date and Name of Person Making Change.

PLEASE RETURN TO
COUNTY OF LOS ANGELES
DEPARTMENT OF COUNTY ENGINEER
403 LOS ANGELES COUNTY ENGINEERING BLDG.

Do not extend this side of this line.

76F309S CE#310 3-69

F. B. 1076 PG. 120

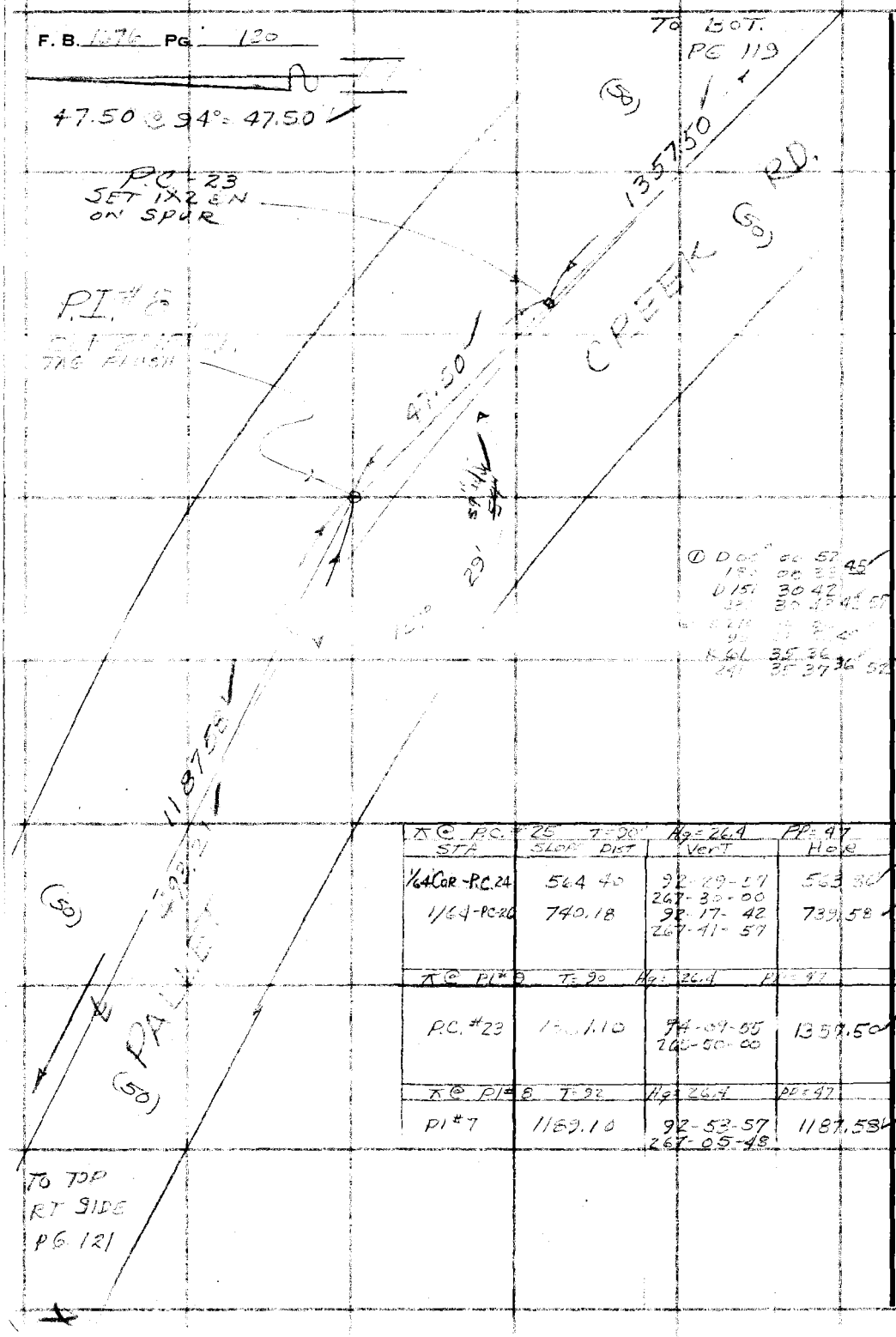

① D 00° 00 57 45
180 00 33
D 151 30 42
[illegible] 30 42 43 57
[illegible]
K 61 35 36
241 35 37 36 52

⊼ @ P.C. #25 T=90° Hg=26.4 PP=47			
STA	SLOPE DIST	VERT	HOR
1/64 Car - P.C. 24	564.40	92-29-57 267-30-00	563.36
1/64 - PC-26	740.18	92-17-42 267-41-57	739.58
⊼ @ PI #9 T=90 Hg=26.4 PP=47			
P.C. #23	1[illegible]1.10	94-09-55 265-50-00	1357.50
⊼ @ PI #8 T=92 Hg=26.4 PP=47			
PI #7	1189.10	92-53-57 267-05-48	1187.58

PLEASE RETURN TO
COUNTY OF LOS ANGELES
DEPARTMENT OF COUNTY ENGINEER
403 LOS ANGELES COUNTY ENGINEERING BLDG.

Do not extend this side of this line.

Note: Any Additions or Changes on This Sheet Must be Made or Circled in Red Ink With Date and Name of Person Making Change.

Notes Ck'd by W J Voge	Survey of Pallet Creek Rd.
Map No. B 5370-1	JN 8000 Tape ____ Std ____ °F
Office Work FNUNGA	Surveyed by J S COATES
Checked ____	Notes ____ Date 7-18-72
Date ____	Indexed R. M. PALMERI AUG 21 72

F. B. 1676 PG. 121

TO SOT. PG. 120

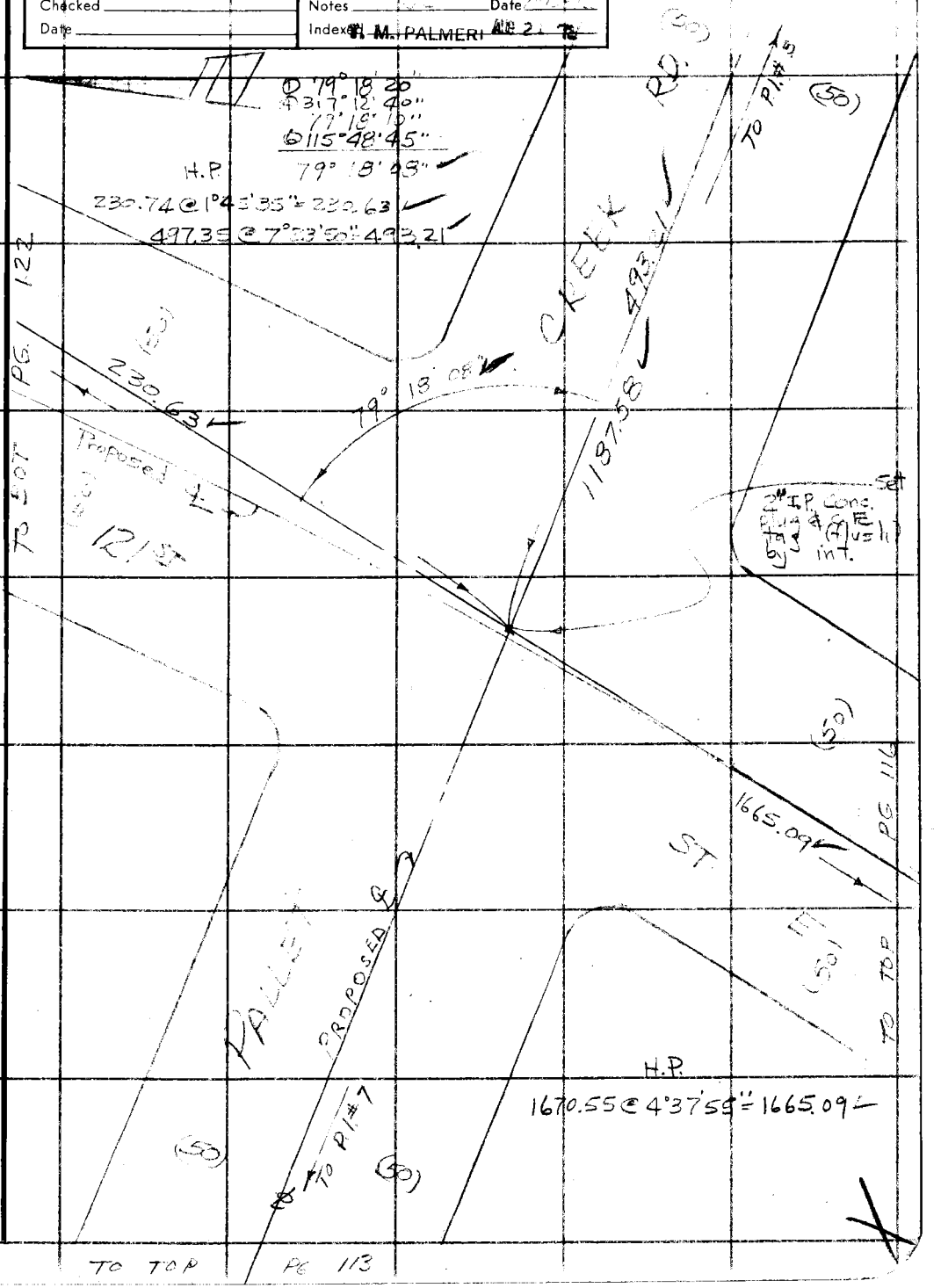

Note: Any Additions or Changes on This Sheet Must be Made or Circled in Red Ink With Date and Name of Person Making Change.

Do not extend this side of this line.

PLEASE RETURN TO
COUNTY OF LOS ANGELES
DEPARTMENT OF COUNTY ENGINEER
403 LOS ANGELES COUNTY ENGINEERING BLDG.

76F309S CE#310 3-69

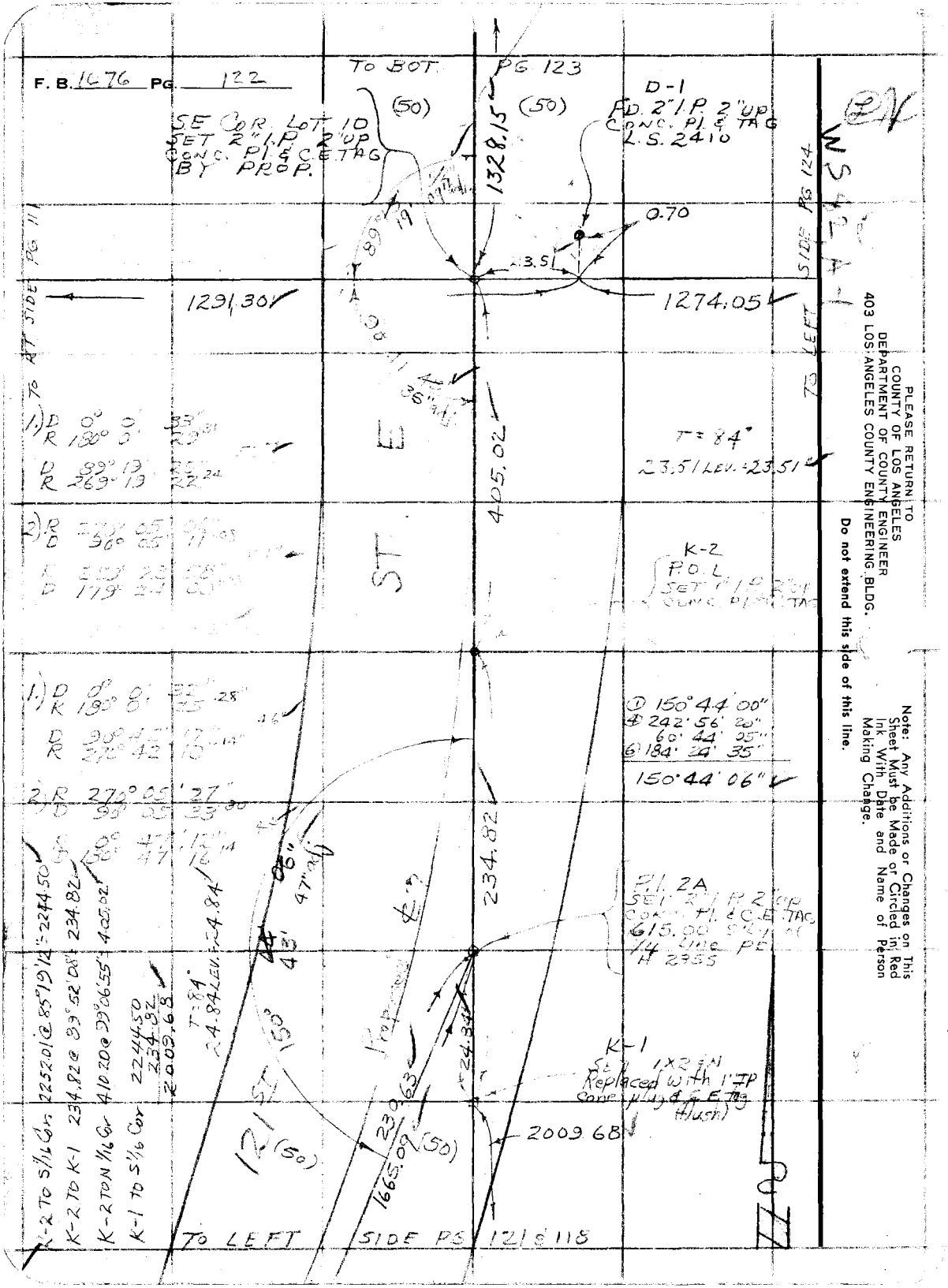
F. B. 1676 PG. 122
TO BOT. PG 123
(50)
(50)
SE COR. LOT 10
SET 2" I.P. 2" UP
CONC. PL & C.E. TAG
BY PROP.
D-1
FD. 2" I.P. 2" UP
CONC. PL & TAG
L.S. 2410
1328.15
0.70
23.51
1291.30
1274.05
TO RT SIDE PG 111
TO LEFT SIDE PG 124
405.02
T = 84°
23.51 LEV. = 23.51
K-2
P.O.L.
SET 1" I.P. 2" UP
CONC. PL & TAG
① 150° 44' 00"
④ 242° 56' 20"
60° 44' 05"
⑥ 184° 24' 35"
150° 44' 06"
234.82
P.L. 2A
SET 2" I.P. 2" UP
CONC. PL & C.E. TAG
615.00 S'LY OF
1/4 LINE PE
H 2355
K-1
SET 1X2 IN
Replaced with 1" IP
Conc. plug & C.E. Tag
(flush)
2009.68
230.63
1665.09
(50)
(50)
121 ST
T = 84°
24.84 LEV. = 24.84
K-2 TO S 1/16 Cor 2252.01 @ 85°19'12" = 2244.50
K-2 TO K-1 234.82 @ 89°52'08" = 234.82
K-2 TO N 1/16 Cor 410.20 @ 99°06'55" = 405.02
K-1 TO S 1/16 Cor 2244.50
234.82
2009.68
TO LEFT SIDE PG 121 & 118
PLEASE RETURN TO
COUNTY OF LOS ANGELES
DEPARTMENT OF COUNTY ENGINEER
403 LOS ANGELES COUNTY ENGINEERING BLDG.
Do not extend this side of this line.
Note: Any Additions or Changes on This Sheet Must be Made or Circled in Red Ink With Date and Name of Person Making Change.

Notes Ck'd by W.J. Voge	Survey of Pallet Creek KH
Map No. B-5376-2	JN 0098.12 Tape ____ Std ____ °F
Office Work E. NUNGA	Surveyed by J.S. COATES
Checked ____	Notes USC Date 7-13-72
Date ____	Indexed M. PALMER

F. B. 1676 PG. 123

TO INT SIDE PG 109

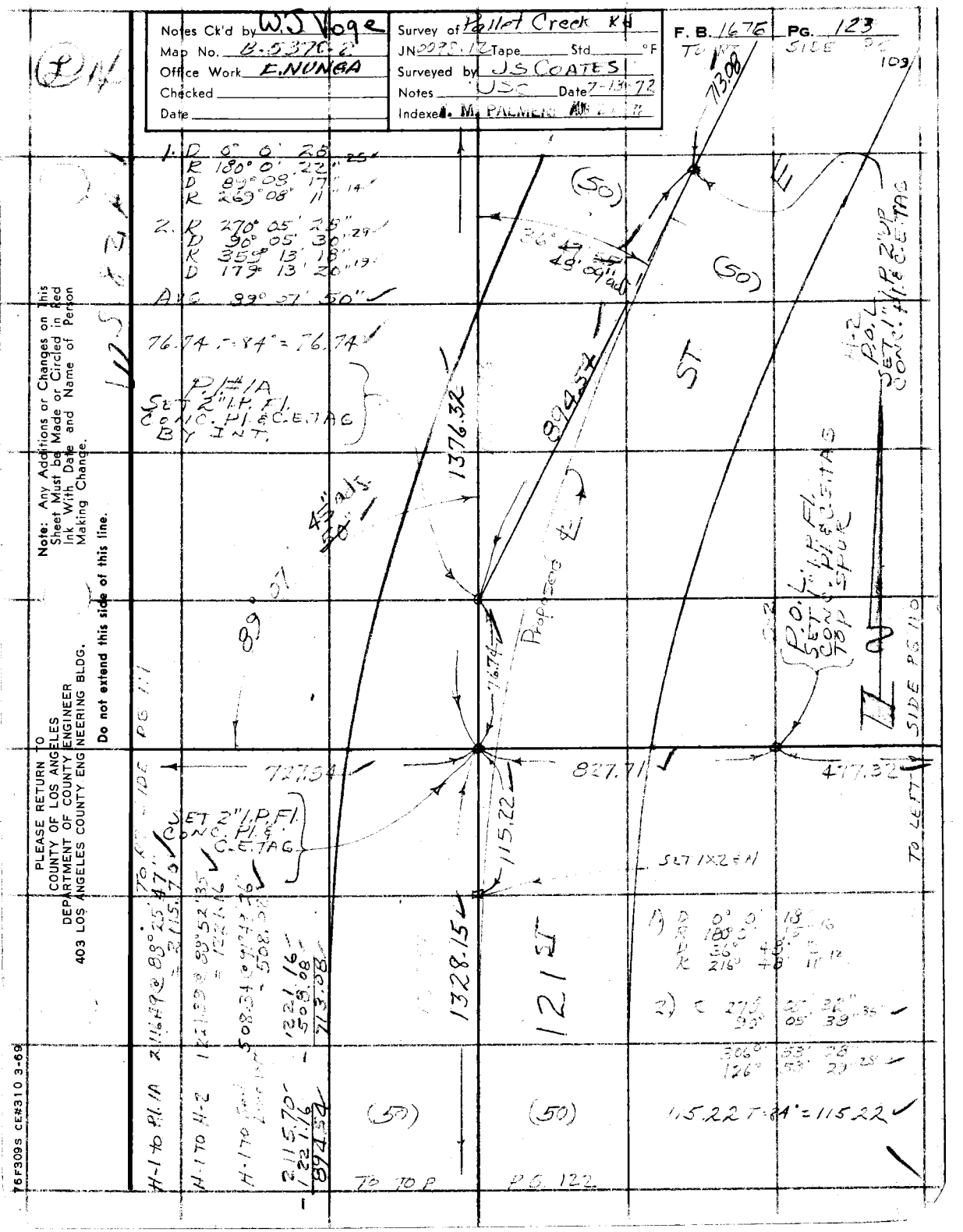

Note: Any Additions or Changes on This Sheet Must be Made or Circled in Red Ink With Date and Name of Person Making Change.

Do not extend this side of this line.

PLEASE RETURN TO
COUNTY OF LOS ANGELES
DEPARTMENT OF COUNTY ENGINEER
403 LOS ANGELES COUNTY ENGINEERING BLDG.

76F309S CE#310 3-69

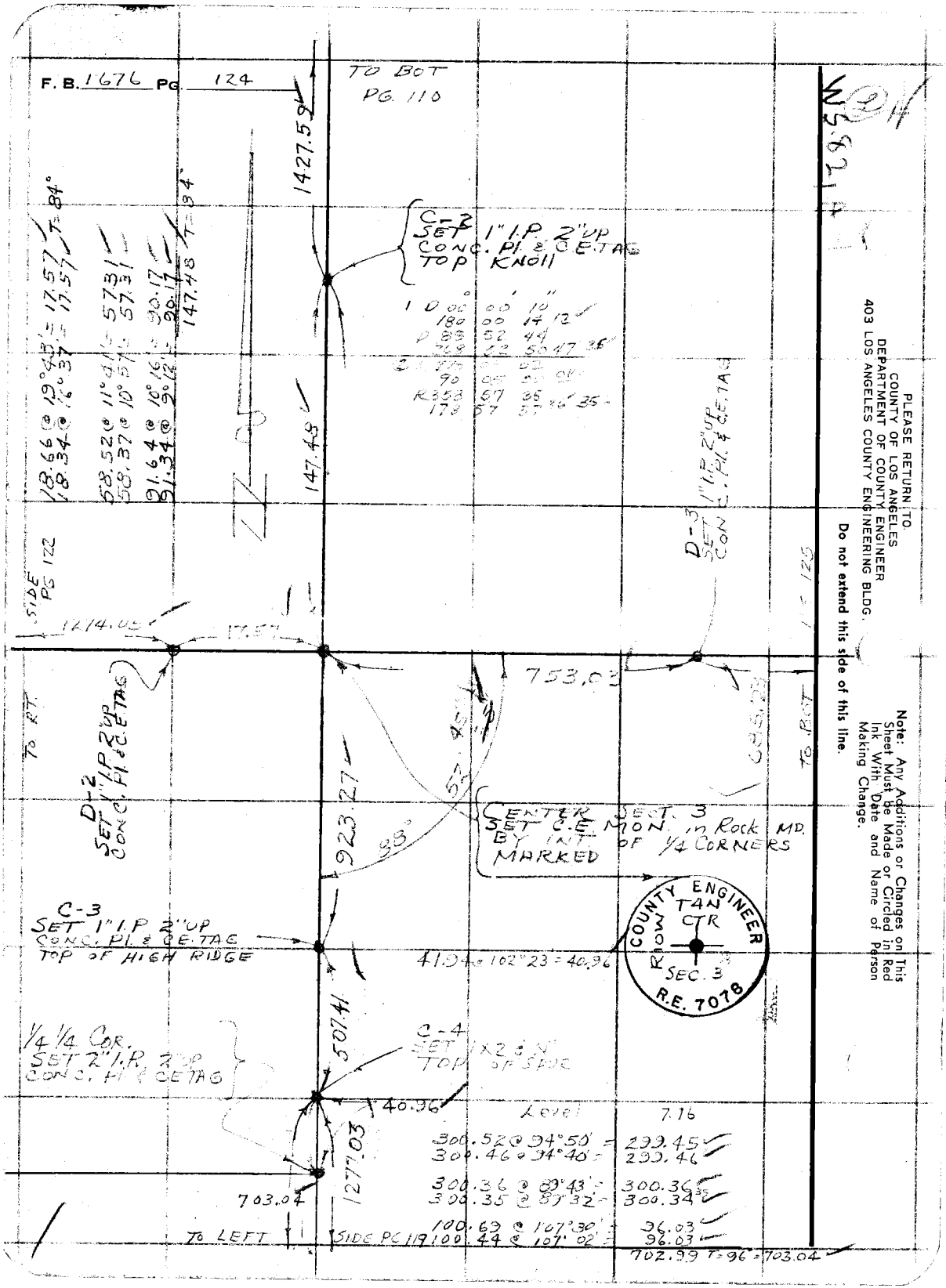
F. B. 1676 PG. 124
TO BOT PG. 110
1427.59
C-2 SET 1" I.P. 2" UP CONC. PL. & C.E. TAG TOP KNOLL
147.48
SIDE PG 122
1274.05
17.57
753.03
D-3 SET 1" I.P. 2" UP CONC. PL. & C.E. TAG
TO RT.
D-2 SET 1" I.P. 2" UP CONC. PL. & C.E. TAG
923.27
CENTER SECT. 3 SET C.E. MON. in Rock MD. BY INT. OF 1/4 CORNERS MARKED
C-3 SET 1" I.P. 2" UP CONC. PL. & C.E. TAG TOP OF HIGH RIDGE
41.94 @ 102°23' = 40.96
COUNTY ENGINEER
T4N
CTR
SEC. 3
R.E. 7078
1/4 1/4 COR. SET 2" I.P. 2" UP CONC. PL. & C.E. TAG
507.41
C-4 SET 1X2 & N TOP OF SPUR
40.96
1277.03
703.04
TO LEFT
SIDE PG 119
Level 7.16
300.52 @ 94°50' = 299.45
300.46 @ 94°40' = 299.46
300.36 @ 89°43' = 300.36
300.35 @ 89°32' = 300.34
100.69 @ 107°30' = 96.03
100.44 @ 107°02' = 96.03
702.99 T=96 = 703.04
PLEASE RETURN TO
COUNTY OF LOS ANGELES
DEPARTMENT OF COUNTY ENGINEER
403 LOS ANGELES COUNTY ENGINEERING BLDG.
Do not extend this side of this line.
Note: Any Additions or Changes on This Sheet Must Be Made or Circled in Red Ink With Date and Name of Person Making Change.

Notes Ck'd by W.J. Voge	Survey of Pallet Creek Rd	F. B. 1676 PG. 125
Map No.	JN 2008-12 Tape Std °F	
Office Work	Surveyed by JS Coates	
Checked	Notes Date 7-13-72	
Date	Indexed T. M. PALMER NOV 2 '72	

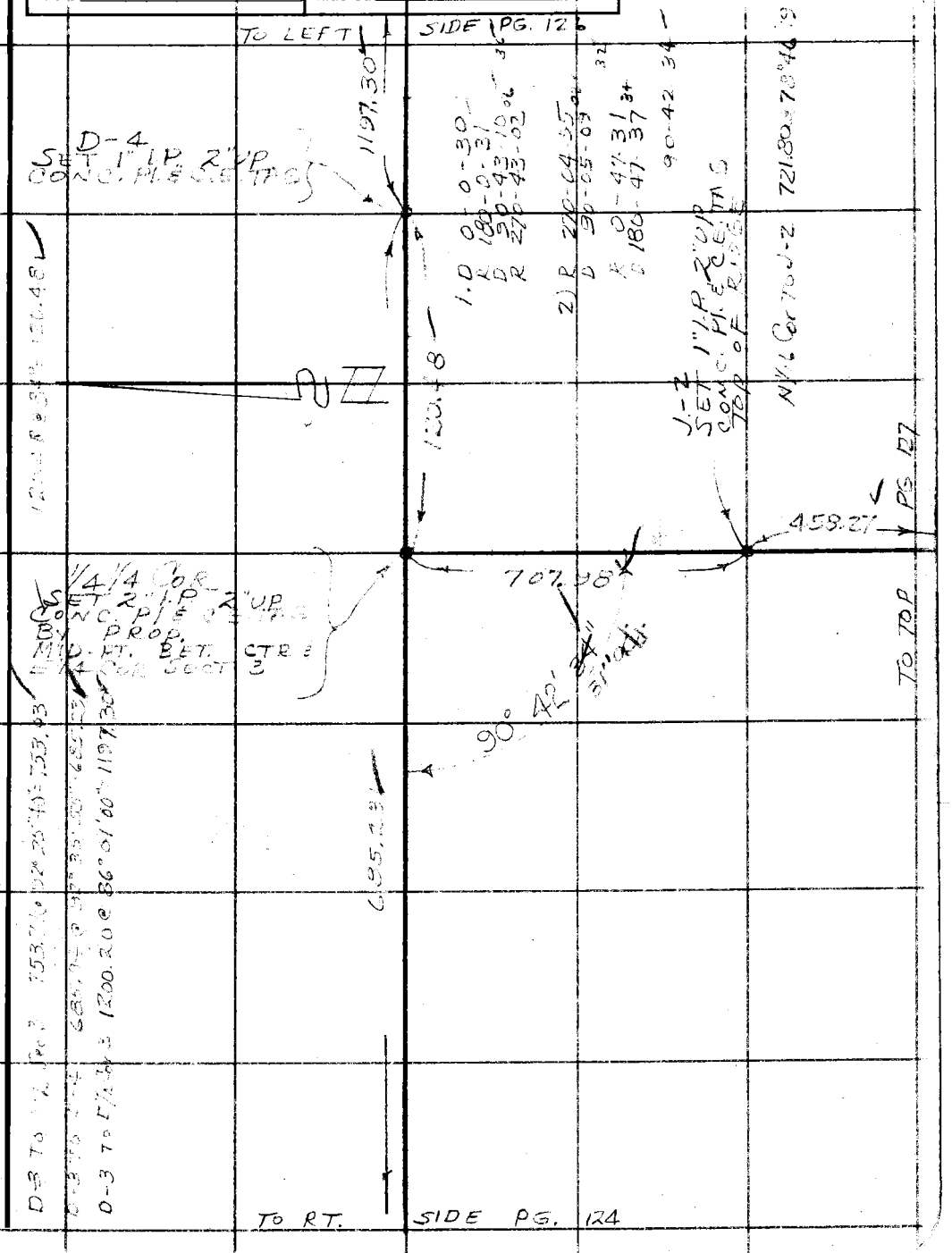

Note: Any Additions or Changes on This Sheet Must be Made or Circled in Red Ink With Date and Name of Person Making Change.

Do not extend this side of this line.

PLEASE RETURN TO
COUNTY OF LOS ANGELES
DEPARTMENT OF COUNTY ENGINEER
403 LOS ANGELES COUNTY ENGINEERING BLDG.

76F309S CE#310 3-69

F. B. 1676 PG. 126

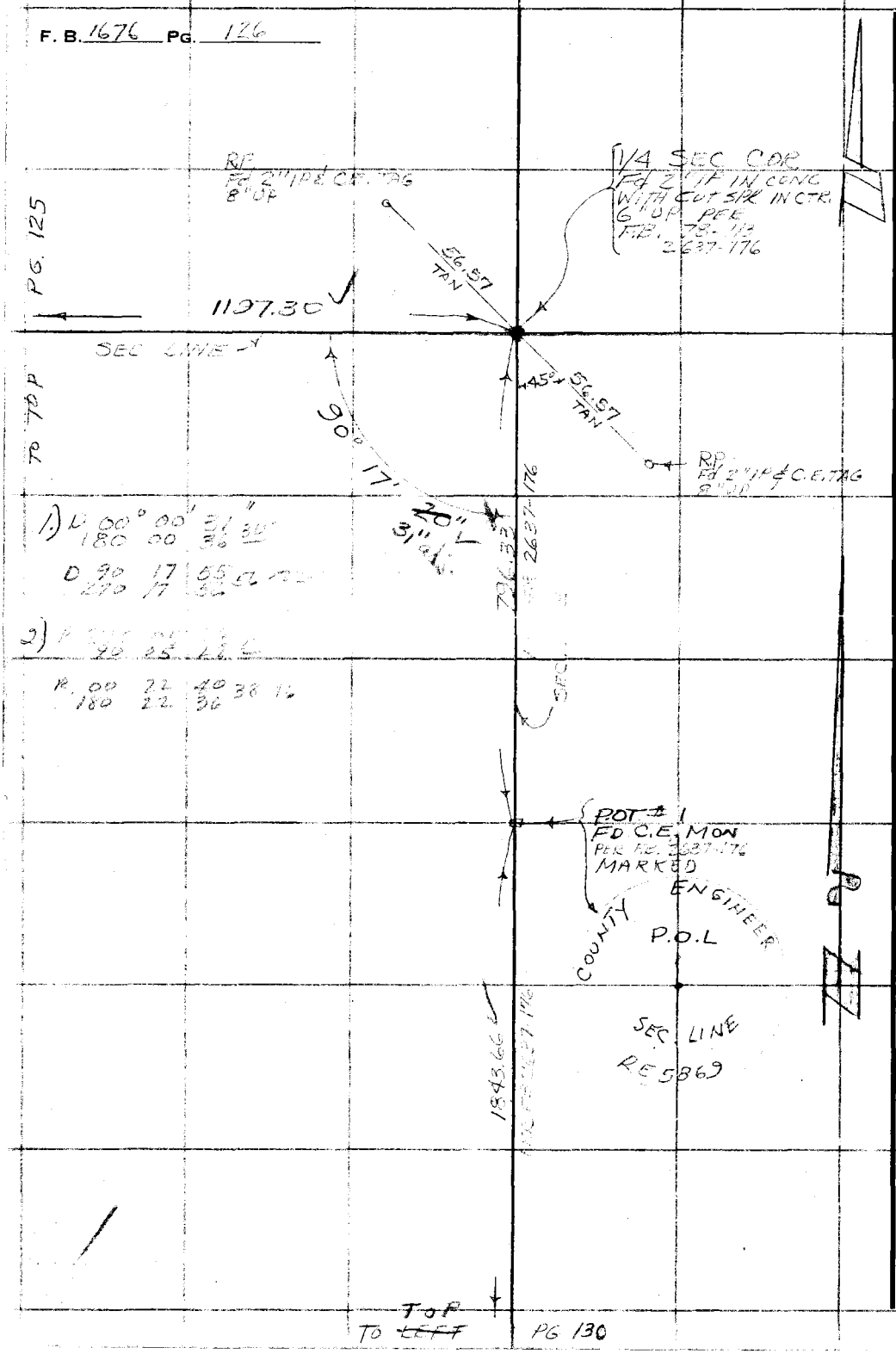

PLEASE RETURN TO
COUNTY OF LOS ANGELES
DEPARTMENT OF COUNTY ENGINEER
403 LOS ANGELES COUNTY ENGINEERING BLDG.

Do not extend this side of this line.

Note: Any Additions or Changes on This Sheet Must be Made or Circled in Red Ink With Date and Name of Person Making Change.

Notes Ck'd by W.J. Voge	Survey of Pallet Creek Rd.	F. B. 1674 PG. 127
Map No.	JN 0098 Tape Std 84 °F	
Office Work	Surveyed by JS COATES	
Checked	Notes JSC Date 8-8-72	
Date	Indexed B. M. PALMER	

G-4

WS. 82 A-1



Note: Any Additions or Changes on This Sheet Must be Made or Circled in Red Ink With Date and Name of Person Making Change.

Do not extend this side of this line.

PLEASE RETURN TO
COUNTY OF LOS ANGELES
DEPARTMENT OF COUNTY ENGINEER
403 LOS ANGELES COUNTY ENGINEERING BLDG.

76F309S CE#310 3-69

F. B. 1676 PG. 128

TO ~~BOT~~ LEFT PG 130

1298.06

Fd 2X2
LS 3199
PER F.B. 2637-135

SET 1" I.P. Fl.
CONC. PL. & C.E. TAG
BY PROP
MID-PT Bet
1/4 Cor & Sect. Cor.

0.47'

661.07

1478.02

TO BOT PG 121

999.22
PER F.B. 2637-135

Fd 1X2 & Nail
per FB 2637-135

299.77

TO TOP PG 118

S 1/16 Cor TO 1/64 Cor 583.91 @ 85°36'45" = 582.20

Tope Level T-84" 78.87 / 661.07

S 1/16 TO J-1 1478.02 @ 89°59'58" = 1478.02

S 1/16 TO J-2 1936.29 @ 89°54'30" = 1936.29

J-1 TO J-2 458.27

1. D 0-0-29
R 180-0-18 24 39
D 89°28'06" 03
R 269°27'59"

2. R 270°05'32"
D 90°05'37" 34 38
R 359°33'08"
D 179°33'17" 12

PLEASE RETURN TO
COUNTY OF LOS ANGELES
DEPARTMENT OF COUNTY ENGINEER
403 LOS ANGELES COUNTY ENGINEERING BLDG.

Do not extend this side of this line.

Note: Any Additions or Changes on This Sheet Must be Made or Circled in Red Ink With Date and Name of Person Making Change.

Notes Ck'd by W.J. Noge	Survey of PALLET CK. RD
Map No.	JN 0098.12 Tape 10 Std 84 °F
Office Work	Surveyed by JSL
Checked	Notes Date
Date	Indexed M. PALMERI

F. B. 16 PG. 12

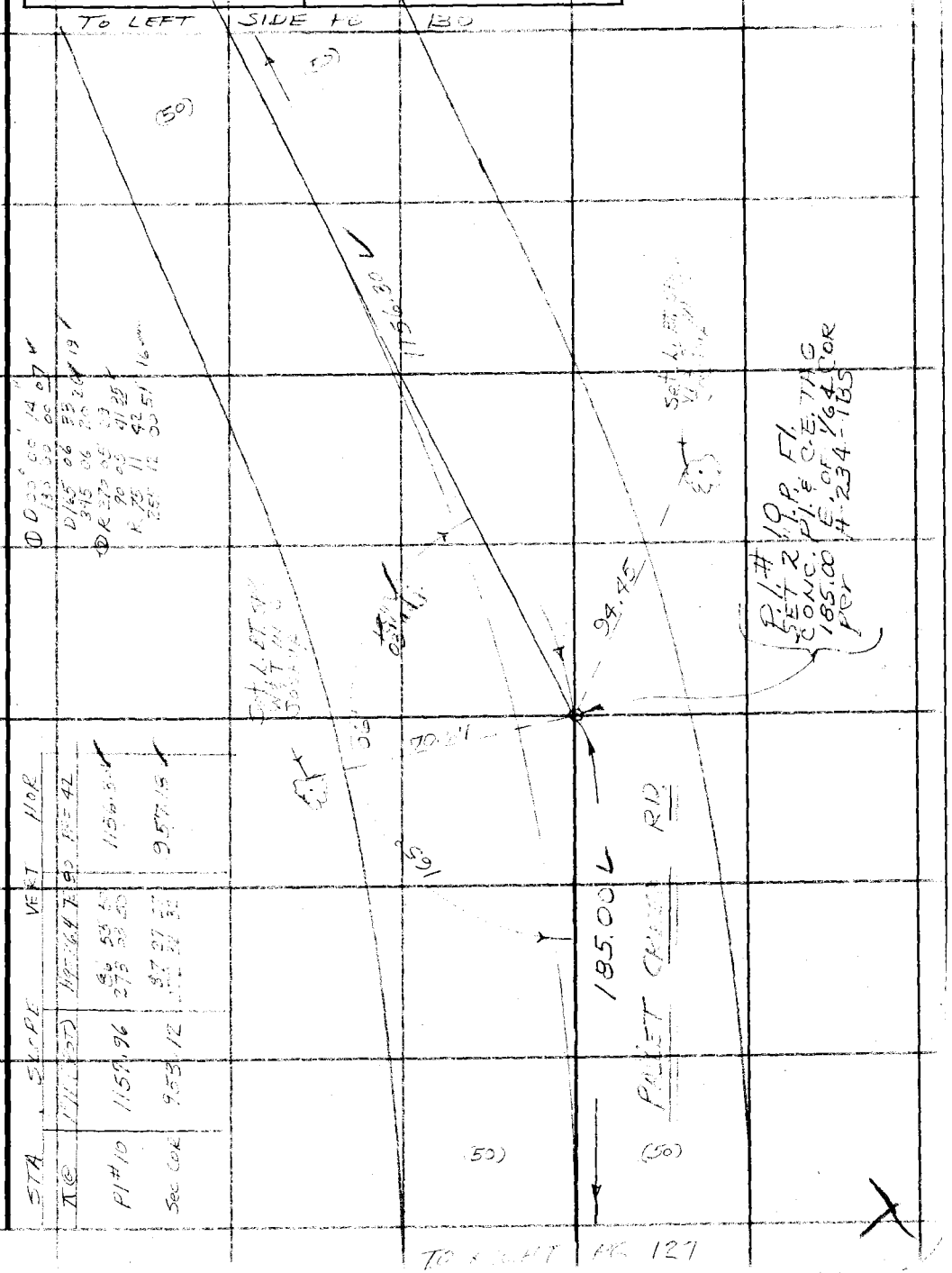

STA	SLOPE	VERT	HOR
π @	1"/1 (POST)	HP 36.4 TO 90	PPE 42
PI #10	1159.96	86 53 50 / 273 53 50	1156.30
Sec COR	953.12	87 27 27 / 32 32	957.15

Note: Any Additions or Changes on This Sheet Must be Made or Circled in Red Ink With Date and Name of Person Making Change.

Do not extend this side of this line.

PLEASE RETURN TO
COUNTY OF LOS ANGELES
DEPARTMENT OF COUNTY ENGINEER
403 LOS ANGELES COUNTY ENGINEERING BLDG.

76F309S CE#310 3-68

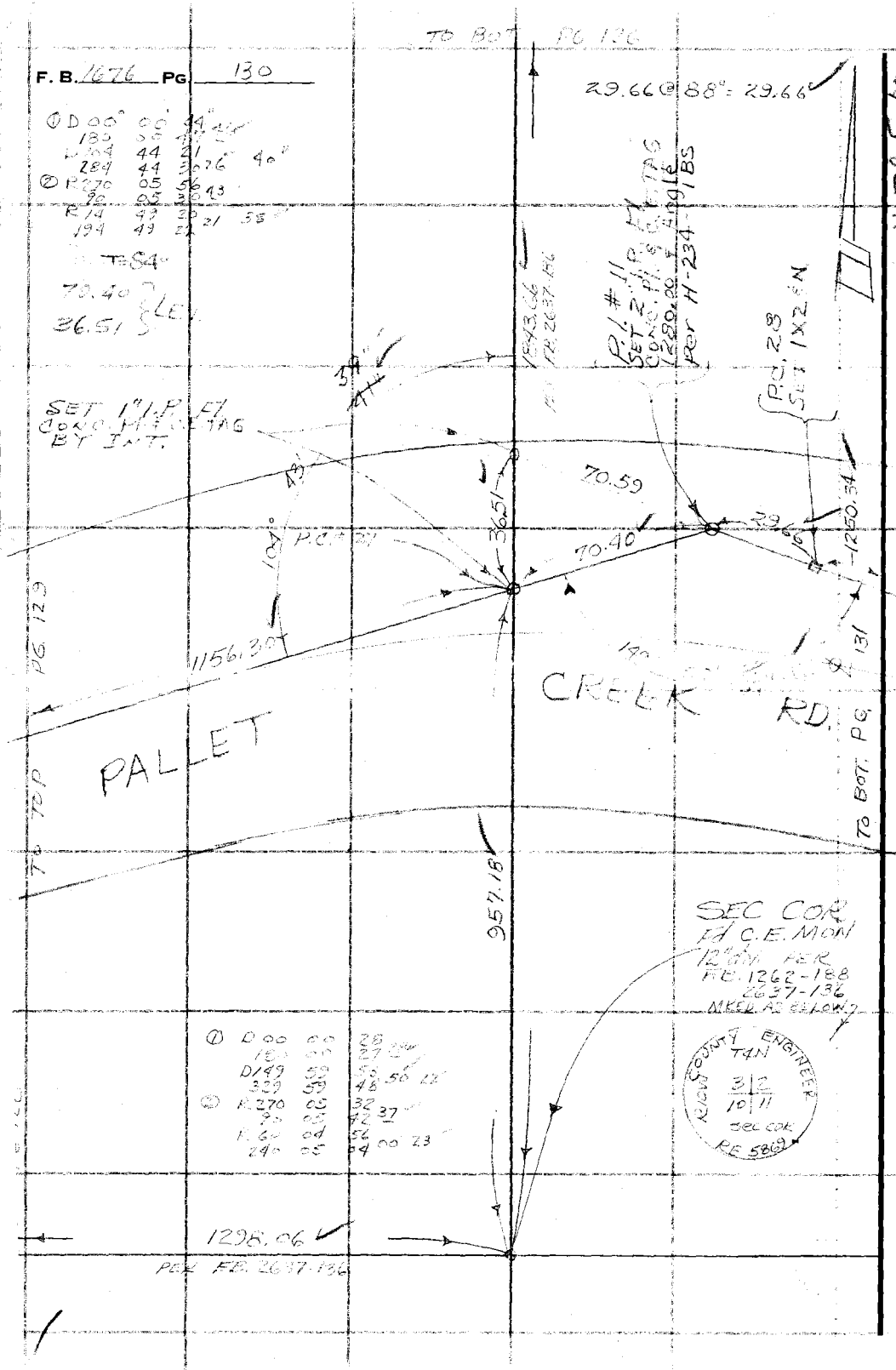

PLEASE RETURN TO
COUNTY OF LOS ANGELES
DEPARTMENT OF COUNTY ENGINEER
403 LOS ANGELES COUNTY ENGINEERING BLDG.

Do not extend this side of this line.

Note: Any Additions or Changes on This Sheet Must be Made or Circled in Red Ink With Date and Name of Person Making Change.

Notes Ck'd by W.J. Voge	Survey of PALLET CK. RD
Map No.	JN 0098.12 Tape 10 Std 84 °F
Office Work	Surveyed by JSC
Checked	Notes [illegible] Date 8 72
Date	Indexed J. M. PALMER [illegible] 72

F. B. 1676 PG. [illegible]

TO BOT PG 132

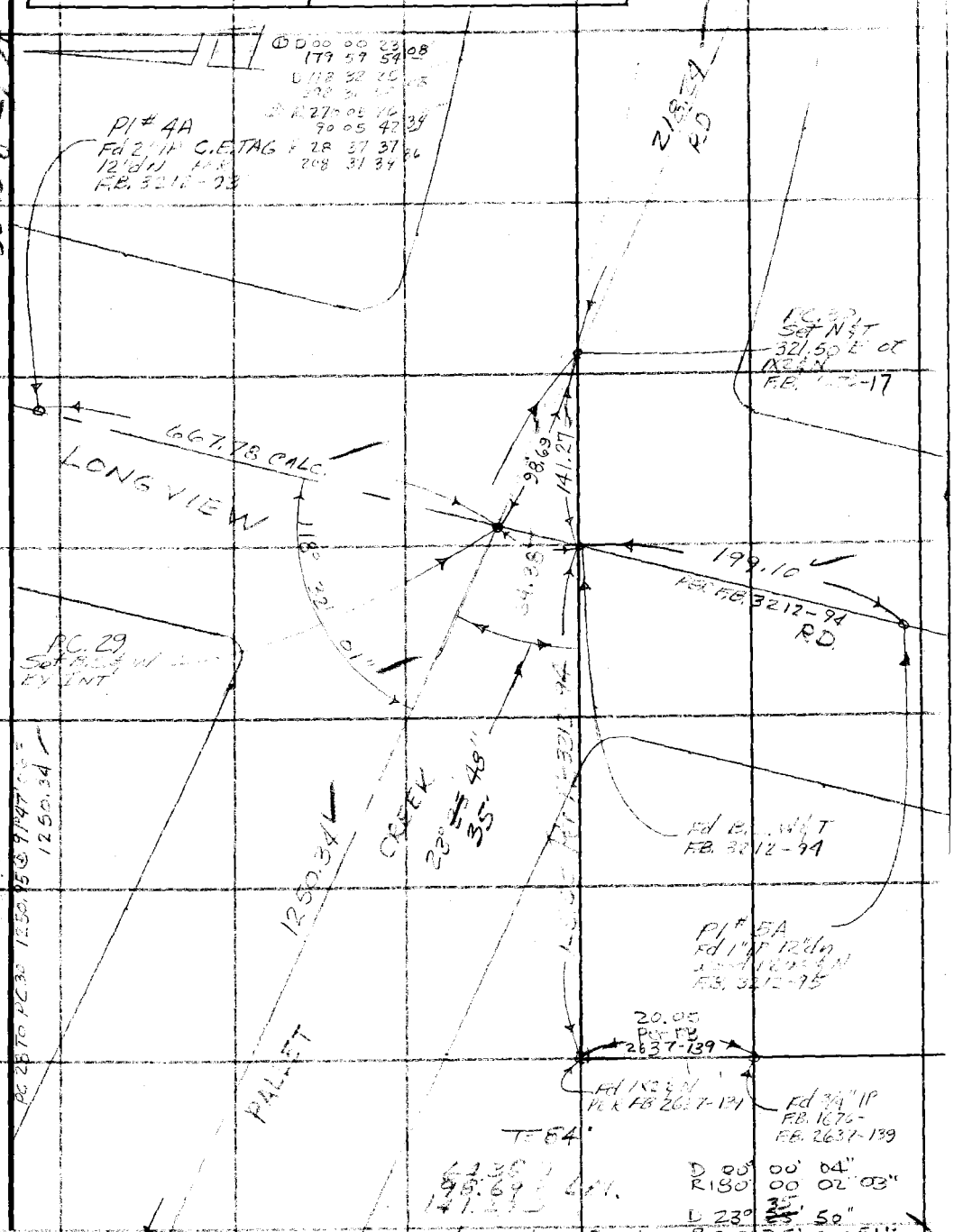

Note: Any Additions or Changes on This Sheet Must be Made or Circled in Red Ink With Date and Name of Person Making Change.

Do not extend this side of this line.

PLEASE RETURN TO
COUNTY OF LOS ANGELES
DEPARTMENT OF COUNTY ENGINEER
403 LOS ANGELES COUNTY ENGINEERING BLDG.

76F309S CE #310 3-68

F. B. 1676 PG 132

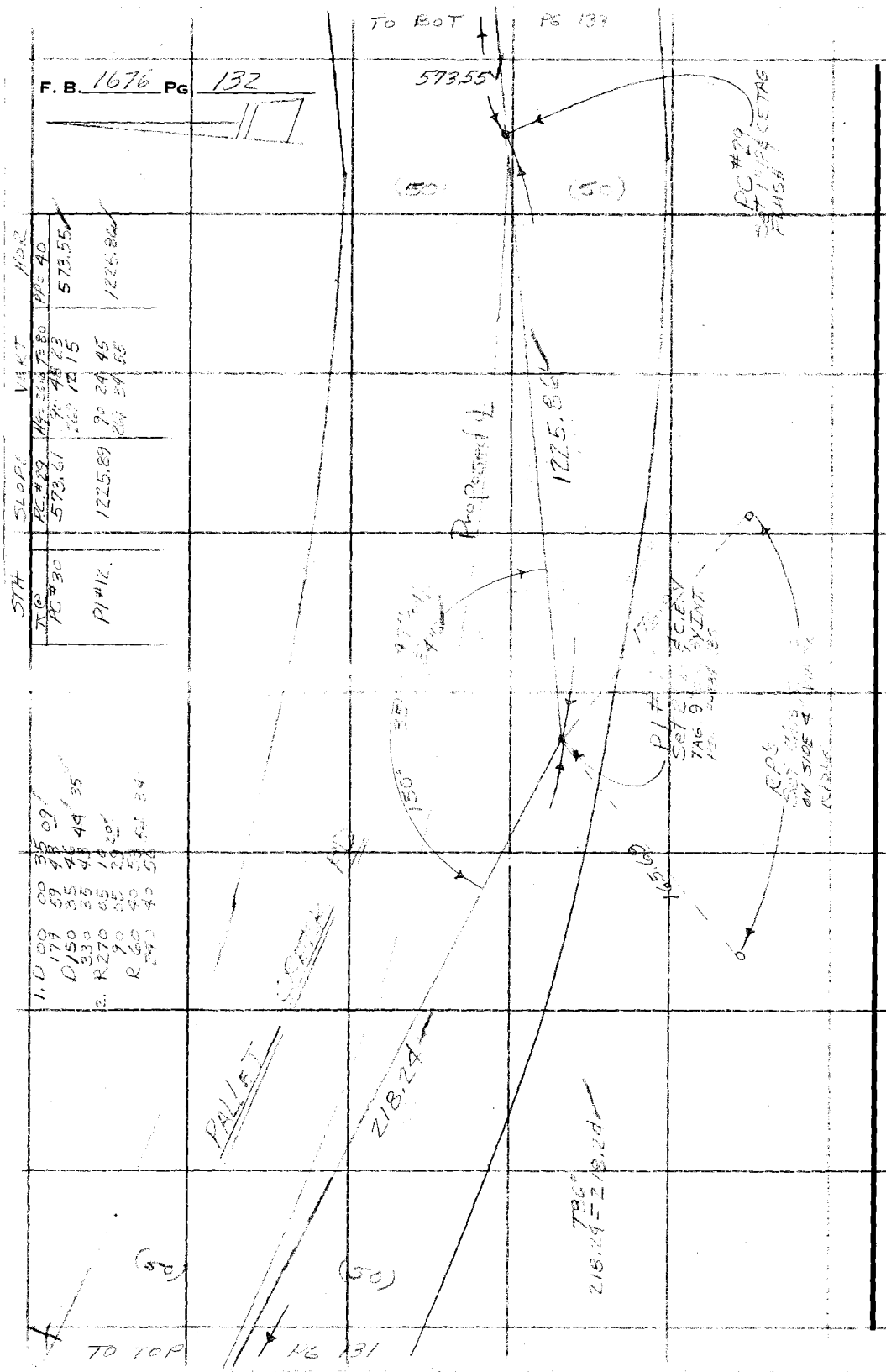

STH	SLOPE	VERT	HOR
TC @ PC #30	PC #29 573.61	Hp 26.6 T 80 90 48 23 / 260 12 15	PP 40 573.55
PI #12	1225.89	90 24 45 / 261 34 55	1225.86

1. D 00 00 35 09
179 59 43 09
D 150 35 46 44 35
330 35 43 44
2. R 270 05 10 20
90 05 29 20
R 60 40 53 54 34
240 40 56

PLEASE RETURN TO
COUNTY OF LOS ANGELES
DEPARTMENT OF COUNTY ENGINEER
403 LOS ANGELES COUNTY ENGINEERING BLDG.

Do not extend this side of this line.

Note: Any Additions or Changes on This Sheet Must be Made or Circled in Red Ink With Date and Name of Person Making Change.

76F309S CE#310 3-68

PLEASE RETURN TO
COUNTY OF LOS ANGELES
DEPARTMENT OF COUNTY ENGINEER
403 LOS ANGELES COUNTY ENGINEERING BLDG.

Note: Any Additions or Changes on This Sheet Must be Made or Circled in Red Ink With Date and Name of Person Making Change.

Do not extend this side of this line.

W.S. 82, A-1

STA	SLOPE	VERT	HOR
⊼ @	PI#13		
PC#30	407.77	87 21 27 272 38 30	407.34

Lev 75.66 = 75.66

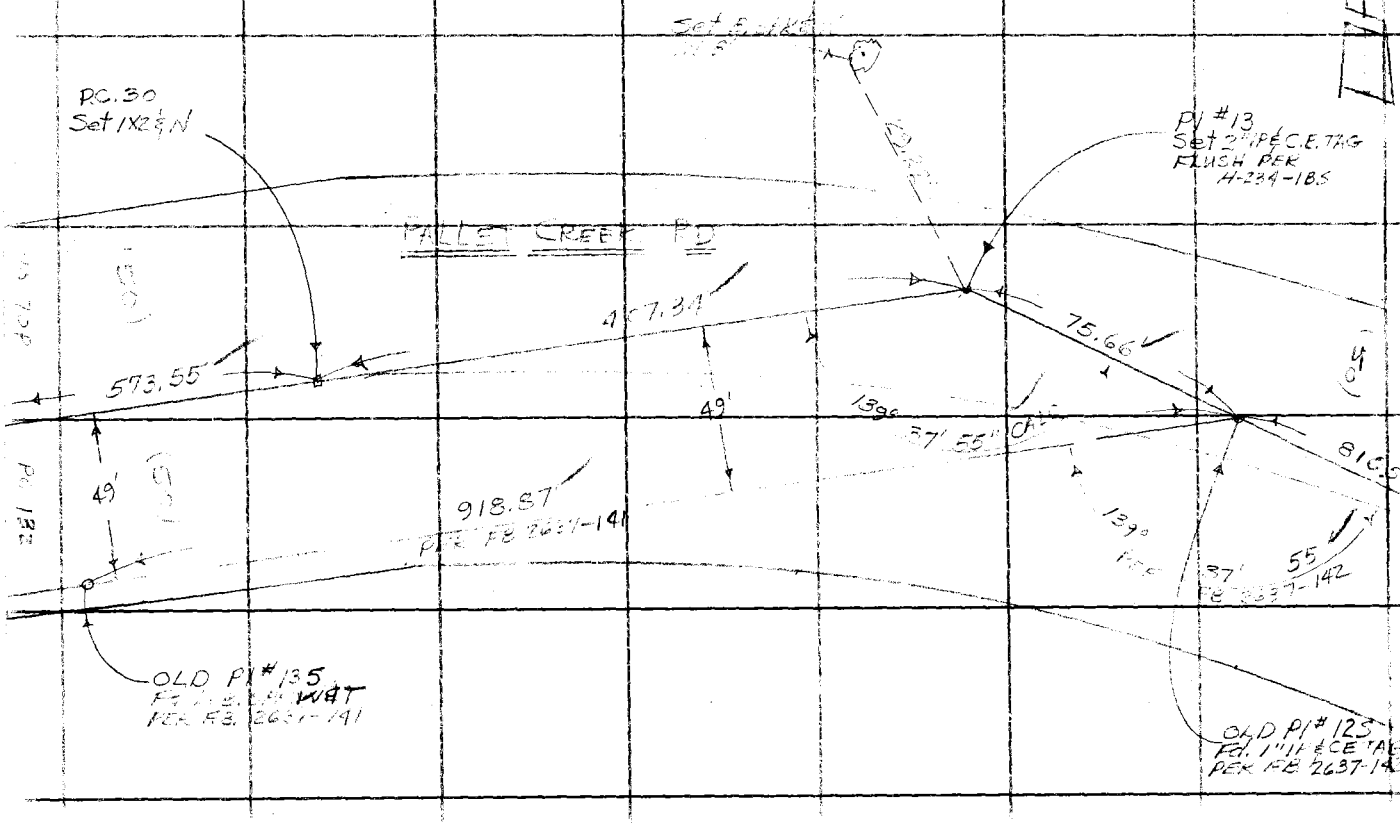

Notes Ck'd by W.J. Voge
Map No.
Office Work
Checked
Date

Survey of PALLET CREEK
JN Tape Std °F
Surveyed by
Notes Date
Indexed M. BALMER Jan 21 '79

F.B. PG.

F. B. 1676 PG 134

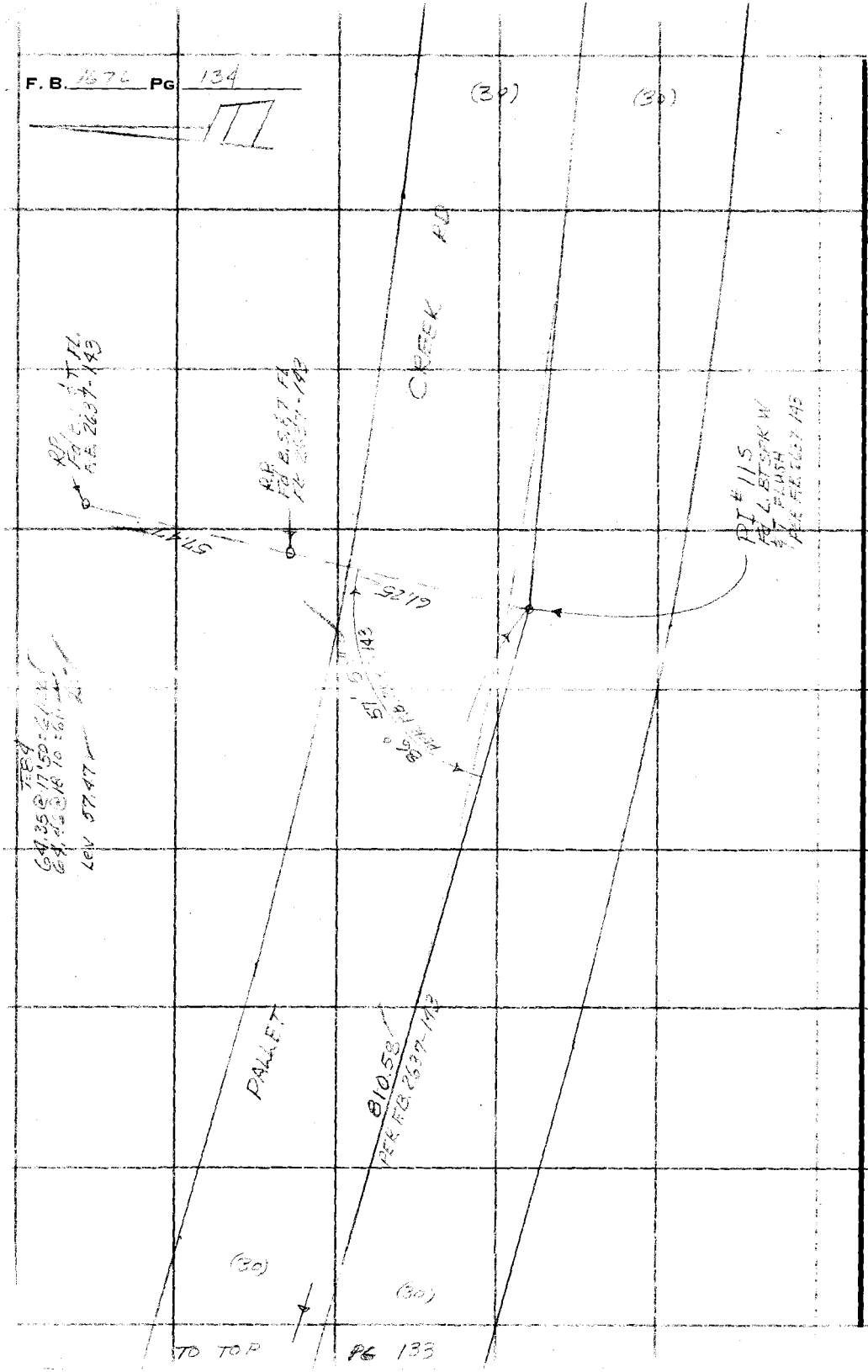

PLEASE RETURN TO
COUNTY OF LOS ANGELES
DEPARTMENT OF COUNTY ENGINEER
403 LOS ANGELES COUNTY ENGINEERING BLDG.

Do not extend this side of this line.

Note: Any Additions or Changes on This Sheet Must be Made or Circled in Red Ink With Date and Name of Person Making Change.

Notes Ck'd by _____	Survey of _____
Map No. _____	JN _____ Tape _____ Std _____ °F
Office Work _____	Surveyed by _____
Checked _____	Notes _____ Date _____
Date _____	Indexed _____

F. B. _____ PG. _____

Note: Any Additions or Changes on This Sheet Must be Made or Circled in Red Ink With Date and Name of Person Making Change.

Do not extend this side of this line.

PLEASE RETURN TO
COUNTY OF LOS ANGELES
DEPARTMENT OF COUNTY ENGINEER
403 LOS ANGELES COUNTY ENGINEERING BLDG.

76F309S CE#310 3-69

PLEASE RETURN TO
COUNTY OF LOS ANGELES
DEPARTMENT OF COUNTY ENGINEER
403 LOS ANGELES COUNTY ENGINEERING BLDG.

Note: Any Additions or Changes on This Sheet Must be Made or Circled in Red Ink With Date and Name of Person Making Change.

Do not extend this side of this line.

F. B. _____ PG. _____

16F309S CE#310 3-68

PLEASE RETURN TO
COUNTY OF LOS ANGELES
DEPARTMENT OF COUNTY ENGINEER
403 LOS ANGELES COUNTY ENGINEERING BLDG.

Note: Any Additions or Changes on This Sheet Must be Made or Circled in Red Ink With Date and Name of Person Making Change.

Do not extend this side of this line.

Notes Ck'd by
Map No.
Office Work
Checked
Date

Survey of
JN Tape Std °F
Surveyed by
Notes Date
Indexed

F. B. PG.

PLEASE RETURN TO
COUNTY OF LOS ANGELES
DEPARTMENT OF COUNTY ENGINEER
403 LOS ANGELES COUNTY ENGINEERING BLDG.

Note: Any Additions or Changes on This Sheet Must be Made or Circled in Red Ink With Date and Name of Person Making Change.

Do not extend this side of this line.

F. B. _____ PG. _____

(P-21)

Notes Ck'd by	Survey of 106TH ST E
Map No.	JN 0095.22 Tape 231 Std 84 °F
Office Work	Surveyed by WJ Voge
Checked	Notes Voge Date 6-72
Date	Indexed G. D. BAILEY

F. B. 1676 PG. 135

Note: Any Additions or Changes on This Sheet Must be Made or Circled in Red Ink With Date and Name of Person Making Change.

Do not extend this side of this line.

PLEASE RETURN TO
COUNTY OF LOS ANGELES
DEPARTMENT OF COUNTY ENGINEER
403 LOS ANGELES COUNTY ENGINEERING BLDG.

106TH ST E

JN 0095.22

References Used: FB 2280
FB 2687
FB 3018
FB 782
FB 3159
STAKING SHEET H 277-15

PARTY: Voge
Van Ness
Bischoff
Crowe

16F3095 CE#310 3-68

F. B. 1676 PG 136

INDEX

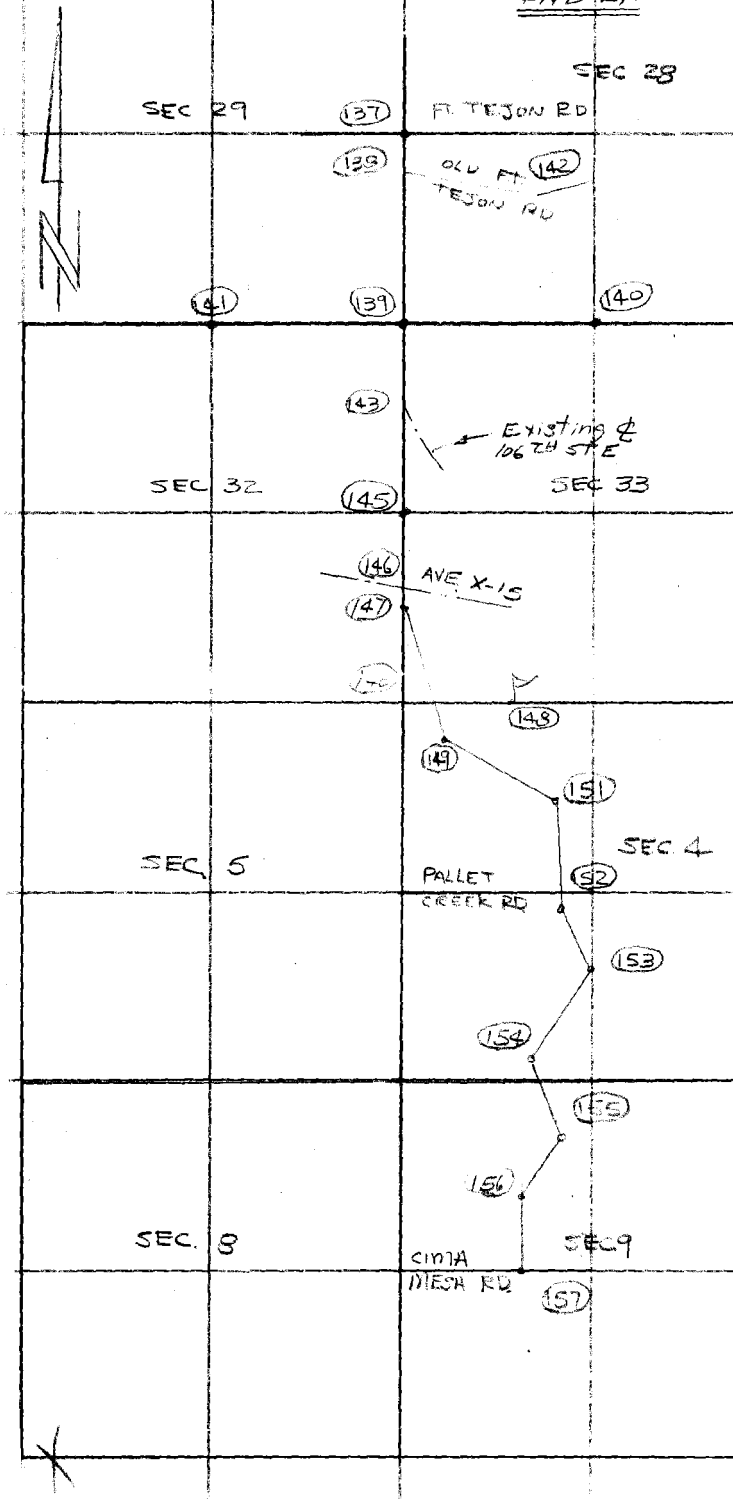

PLEASE RETURN TO
COUNTY OF LOS ANGELES
DEPARTMENT OF COUNTY ENGINEER
403 LOS ANGELES COUNTY ENGINEERING BLDG.

Do not extend this side of this line.

Note: Any Additions or Changes of This Sheet Must be Made or Circled in Red Ink With Date and Name of Person Making Change.

Notes Ck'd by W. J. Voge	Survey of 106TH ST. E
Map No. B 5540	JN 009522 Tape 231 Std 84 °F
Office Work	Surveyed by W J Voge
Checked Duveman	Notes Voge Date 6-2-72
Date	Indexed G. D. BAILEY

F. B. 1676 PG. 137

WS 66, B-5

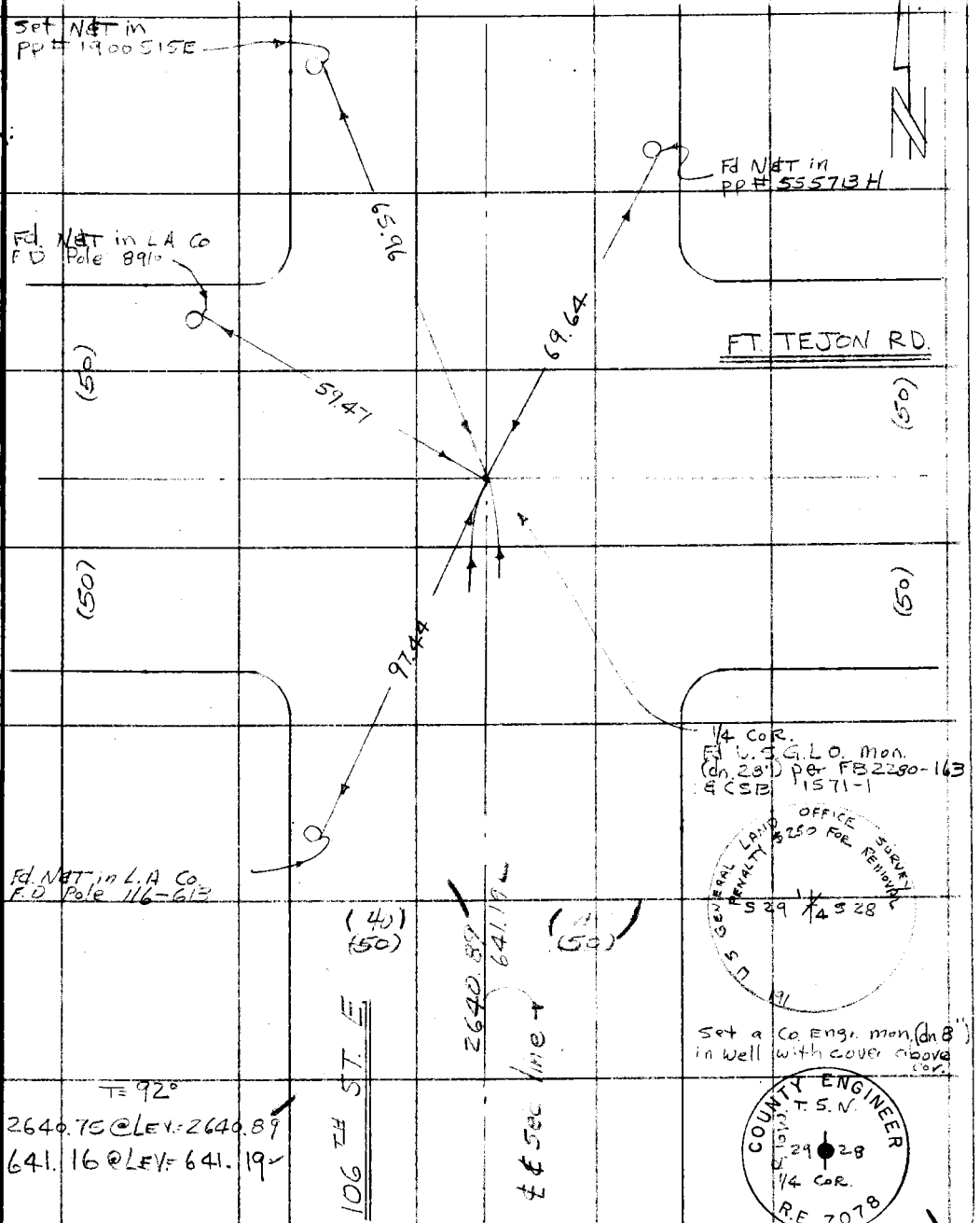

To Top pg 138

Note: Any Additions or Changes on This Sheet Must be Made or Circled in Red Ink With Date and Name of Person Making Change.

Do not extend this side of this line.

PLEASE RETURN TO
COUNTY OF LOS ANGELES
DEPARTMENT OF COUNTY ENGINEER
403 LOS ANGELES COUNTY ENGINEERING BLDG.

76F309S CE#310 3-69

F. B. 1676 PG. 138

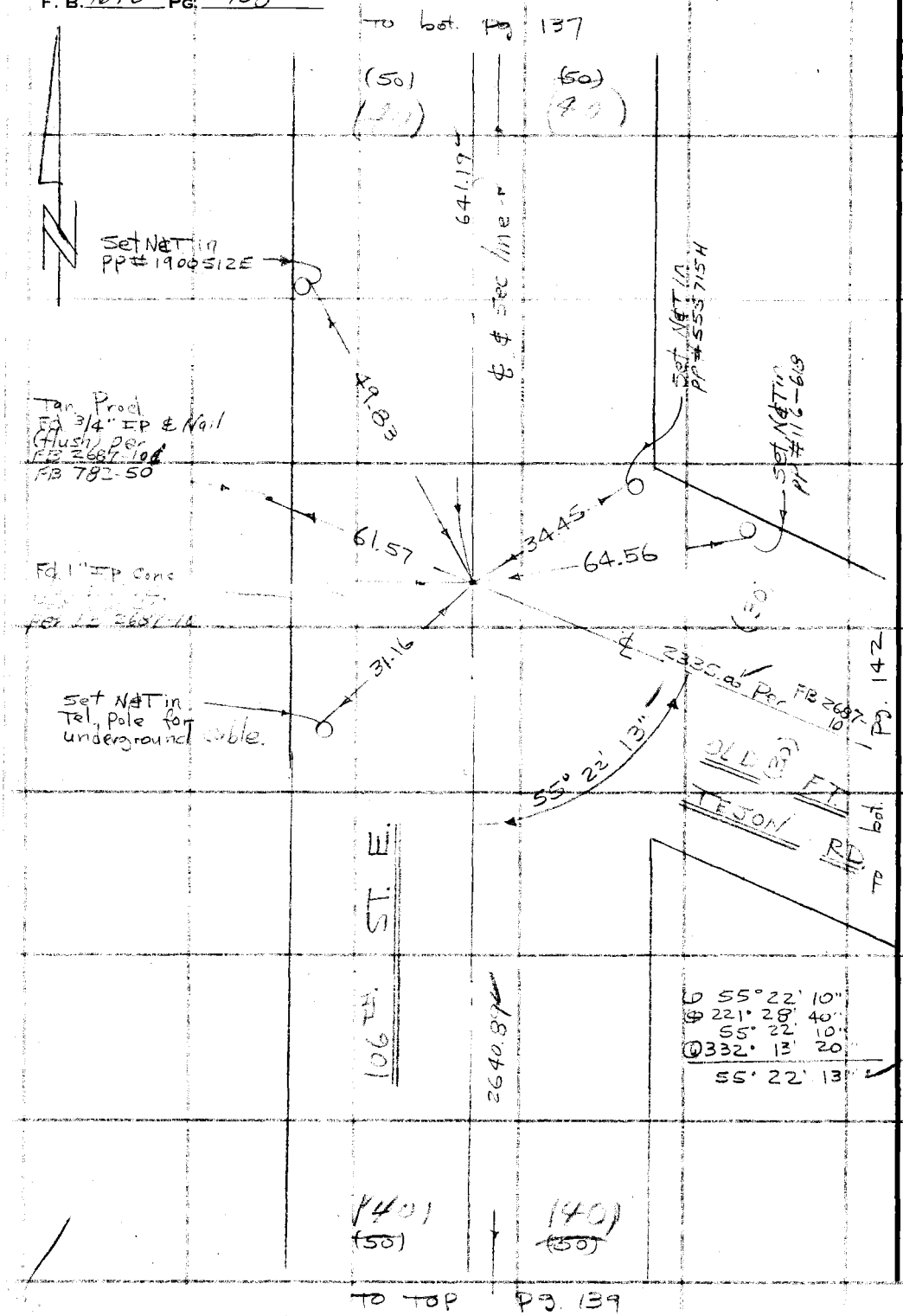

PLEASE RETURN TO
COUNTY OF LOS ANGELES
DEPARTMENT OF COUNTY ENGINEER
403 LOS ANGELES COUNTY ENGINEERING BLDG.

Do not extend this side of this line.

Note: Any Additions or Changes on This Sheet Must be Made or Circled in Red Ink With Date and Name of Person Making Change.

Notes Ck'd by W.J. Voge	Survey of 106TH ST. E.
Map No. B5540	JN 0095 Tape 231 Std 84 °F
Office Work	Surveyed by W. J. Voge
Checked Duveragy	Notes Voge Date
Date 6/30/88	Indexed G. D. BAILEY

F. B. 1616 PG. 137

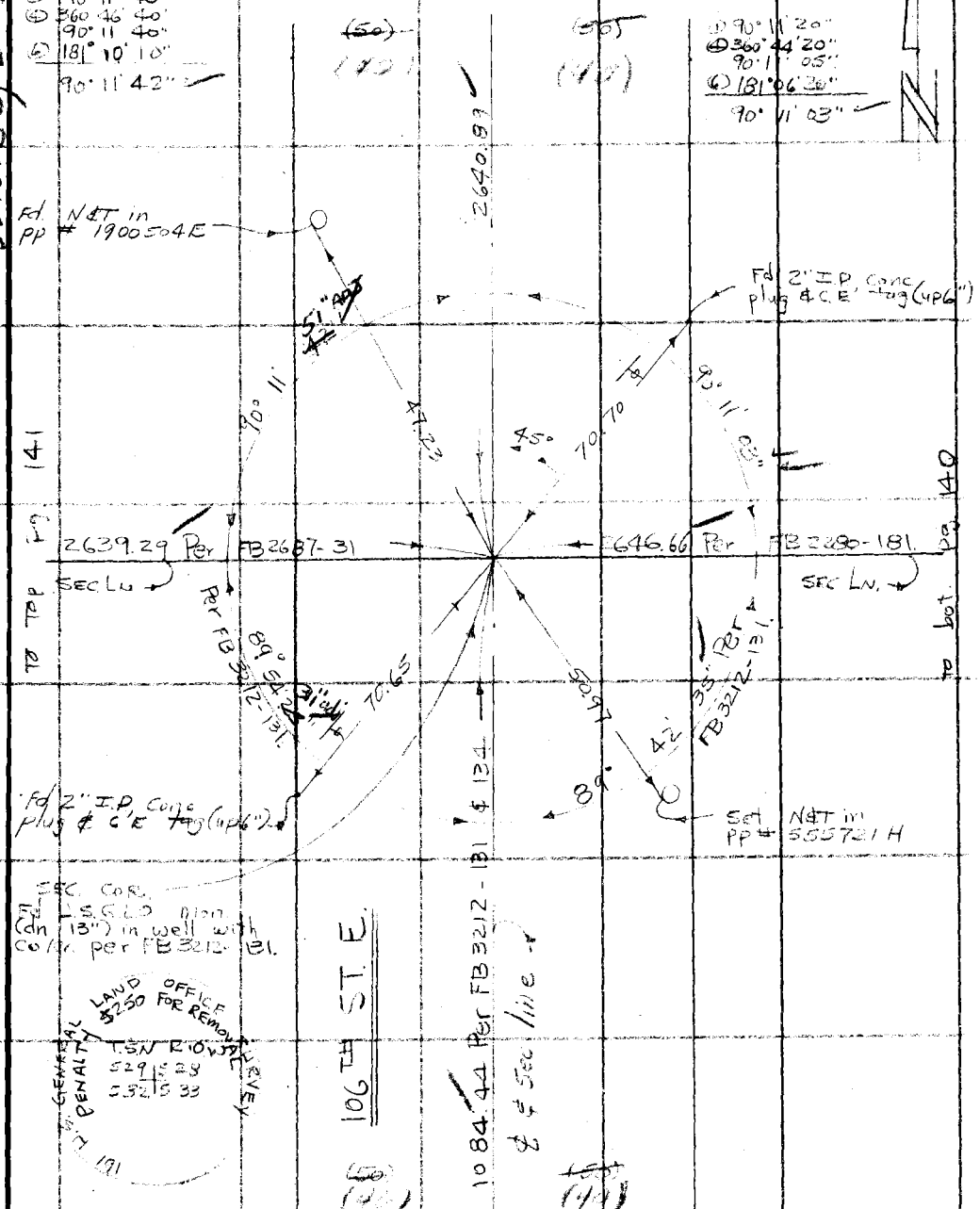

Note: Any Additions or Changes on This Sheet Must be Made or Circled in Red Ink With Date and Name of Person Making Change.

Do not extend this side of this line.

PLEASE RETURN TO
COUNTY OF LOS ANGELES
DEPARTMENT OF COUNTY ENGINEER
403 LOS ANGELES COUNTY ENGINEERING BLDG.

76F3095 CE#310 3-68

F. B. 1676 PG 140

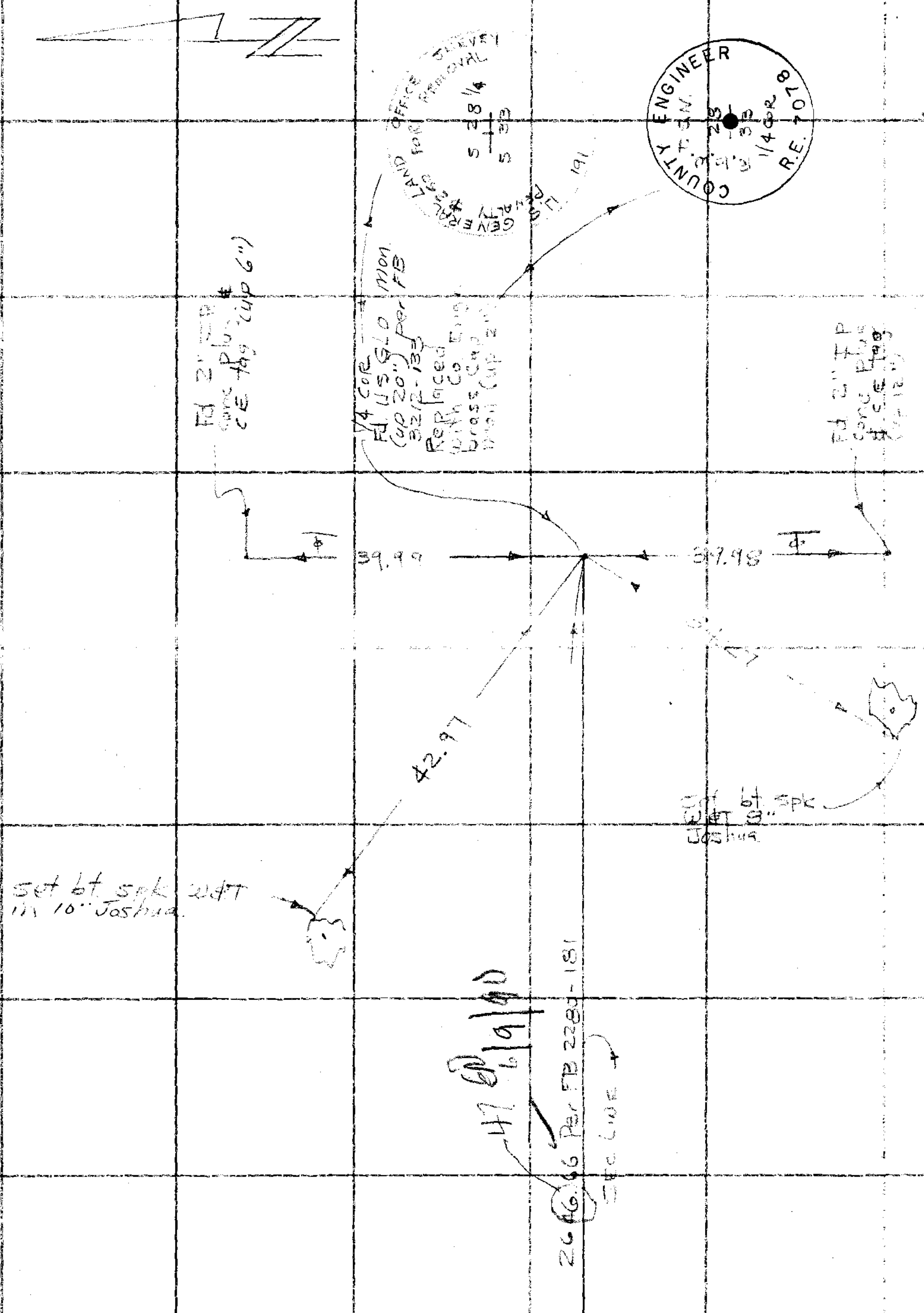

To Right Pg 139

PLEASE RETURN TO
COUNTY OF LOS ANGELES
DEPARTMENT OF COUNTY ENGINEER
403 LOS ANGELES COUNTY ENGINEERING BLDG.

Do not extend this side of this line.

Note: Any Additions or Changes on This Sheet Must be Made or Circled in Red Ink With Date and Name of Person Making Change.

Notes Ck'd by W. J. Voge	Survey of 106TH ST E
Map No.	JN 009522 Tape 231 Std 134 °F
Office Work	Surveyed by W. J. Voge
Checked	Notes Vog Date 6-2-72
Date	Indexed G. D. BAILEY

F. B. 1676 PG. 141

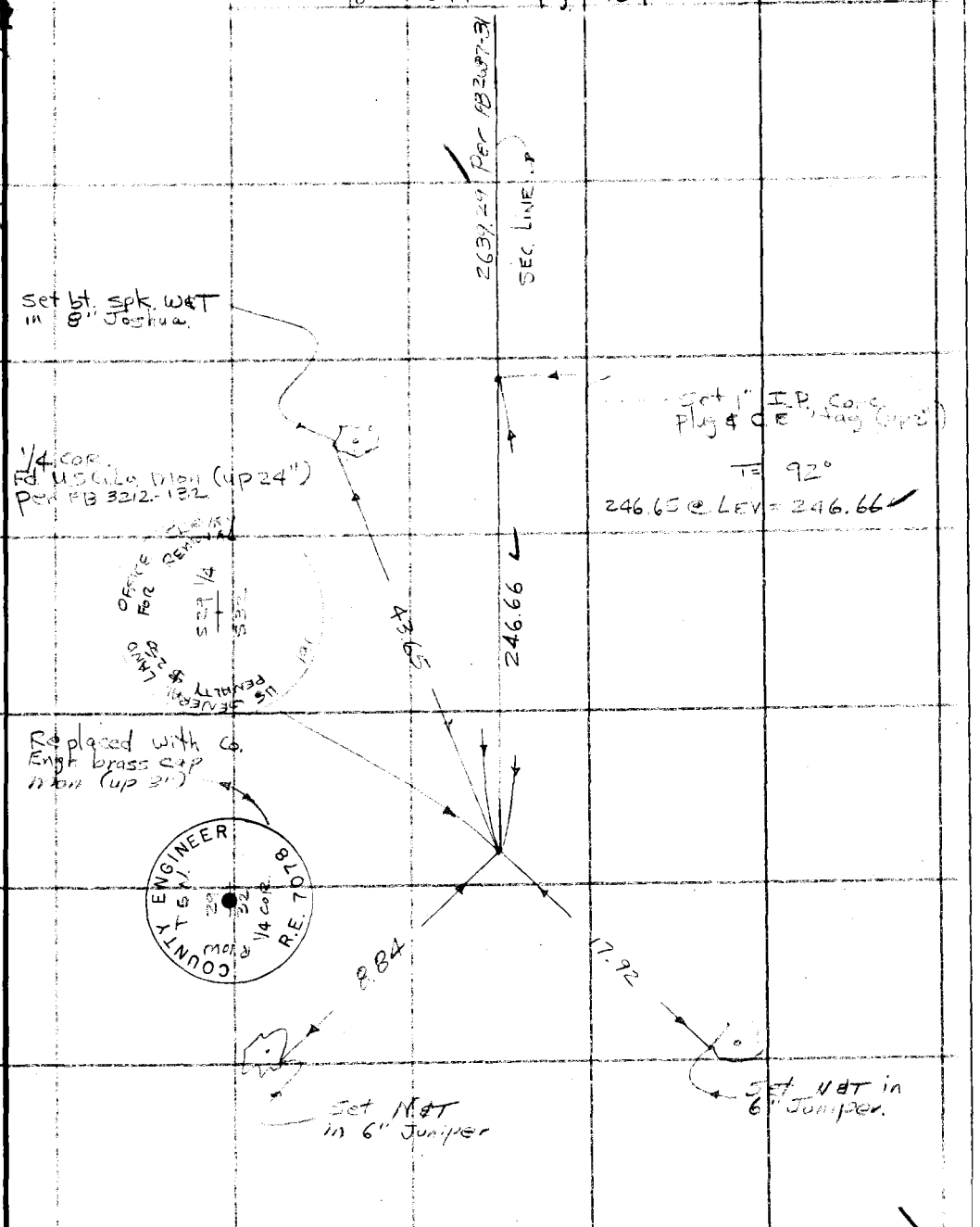

Note: Any Additions or Changes on This Sheet Must be Made or Circled in Red Ink With Date and Name of Person Making Change.

Do not extend this side of this line.

PLEASE RETURN TO
COUNTY OF LOS ANGELES
DEPARTMENT OF COUNTY ENGINEER
403 LOS ANGELES COUNTY ENGINEERING BLDG.

76F3095 CE#310 3-68

F. B. 1676 PG 142

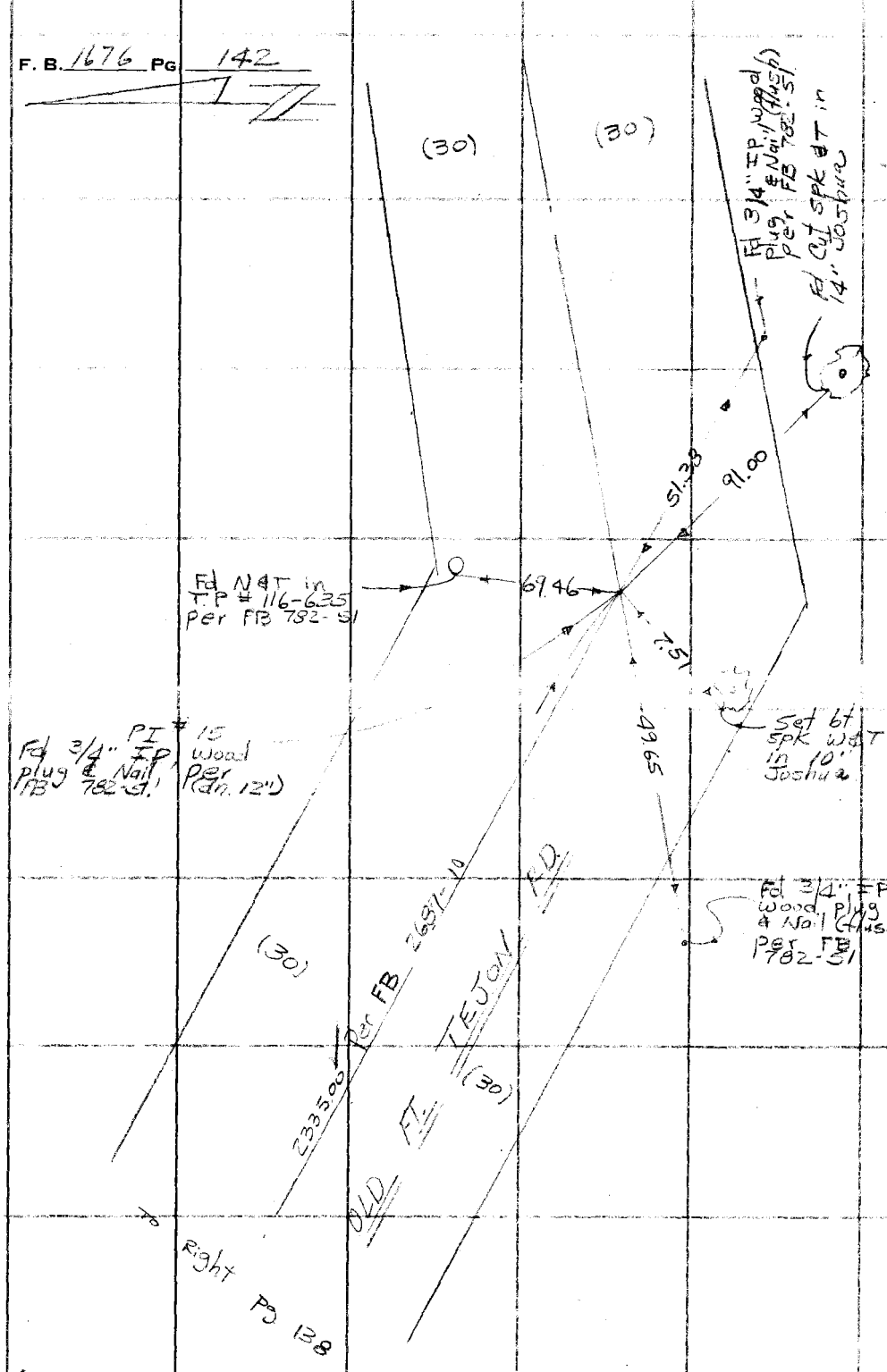

PLEASE RETURN TO
COUNTY OF LOS ANGELES
DEPARTMENT OF COUNTY ENGINEER
403 LOS ANGELES COUNTY ENGINEERING BLDG.

Do not extend this side of this line.

Note: Any Additions or Changes on This Sheet Must be Made or Circled in Red Ink With Date and Name of Person Making Change.

Notes Ck'd by W. J. Voge	Survey of 106TH ST. E
Map No. B 5540	JN 0095 22 Tape 231 Std 84 °F
Office Work G. Masuda	Surveyed by W. J. Voge
Checked Duvernay	Notes Voge Date 8/9/72
Date 6/30/88	Indexed G. D. BAILEY [illegible] 72

F. B. 1676 PG. [illegible]

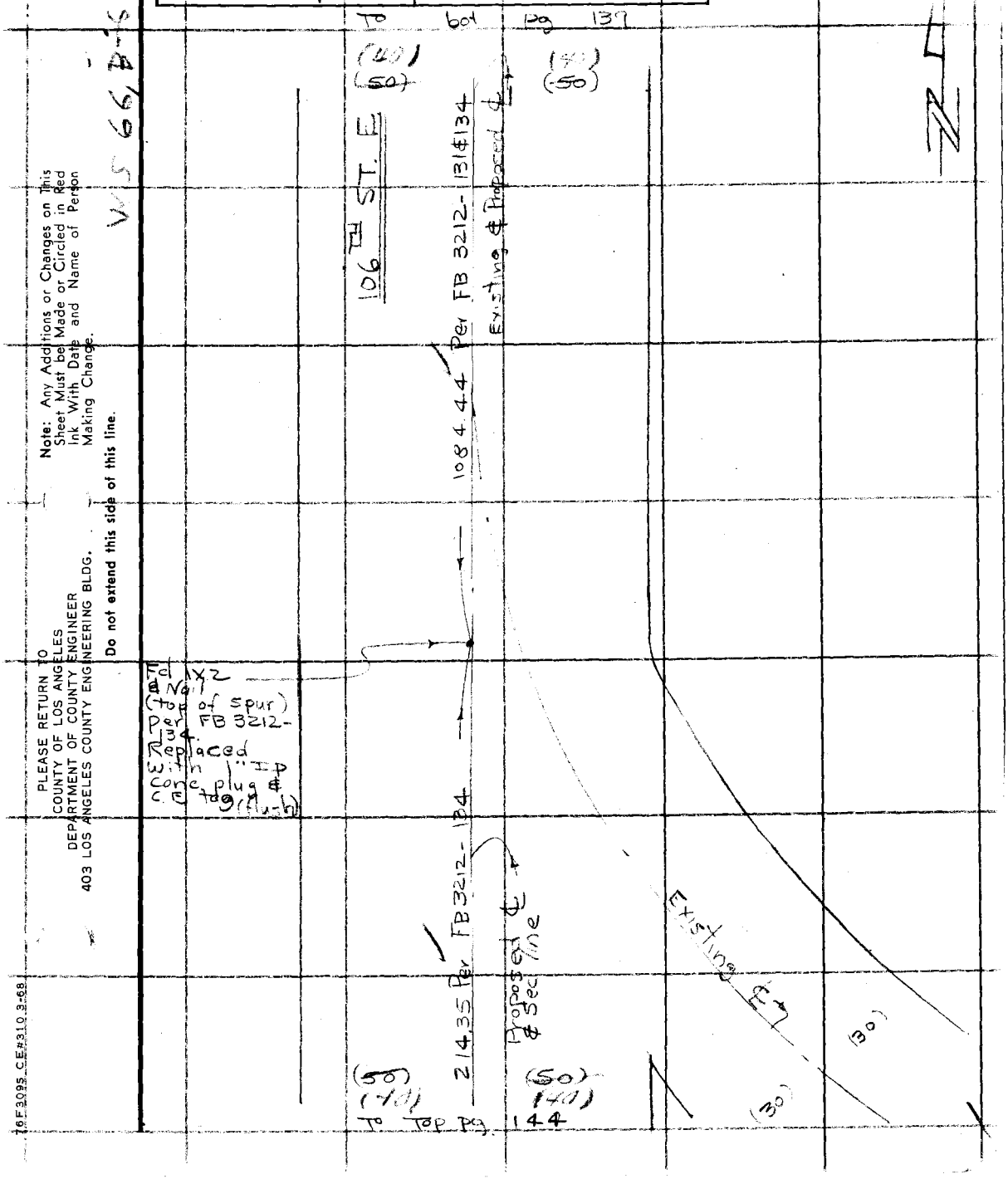

W S 66, B-6

Note: Any Additions or Changes on This Sheet Must be Made or Circled in Red Ink With Date and Name of Person Making Change.

Do not extend this side of this line.

PLEASE RETURN TO
COUNTY OF LOS ANGELES
DEPARTMENT OF COUNTY ENGINEER
403 LOS ANGELES COUNTY ENGINEERING BLDG.

76F3095 CE#310 3-68

F. B. 1676 PG 144

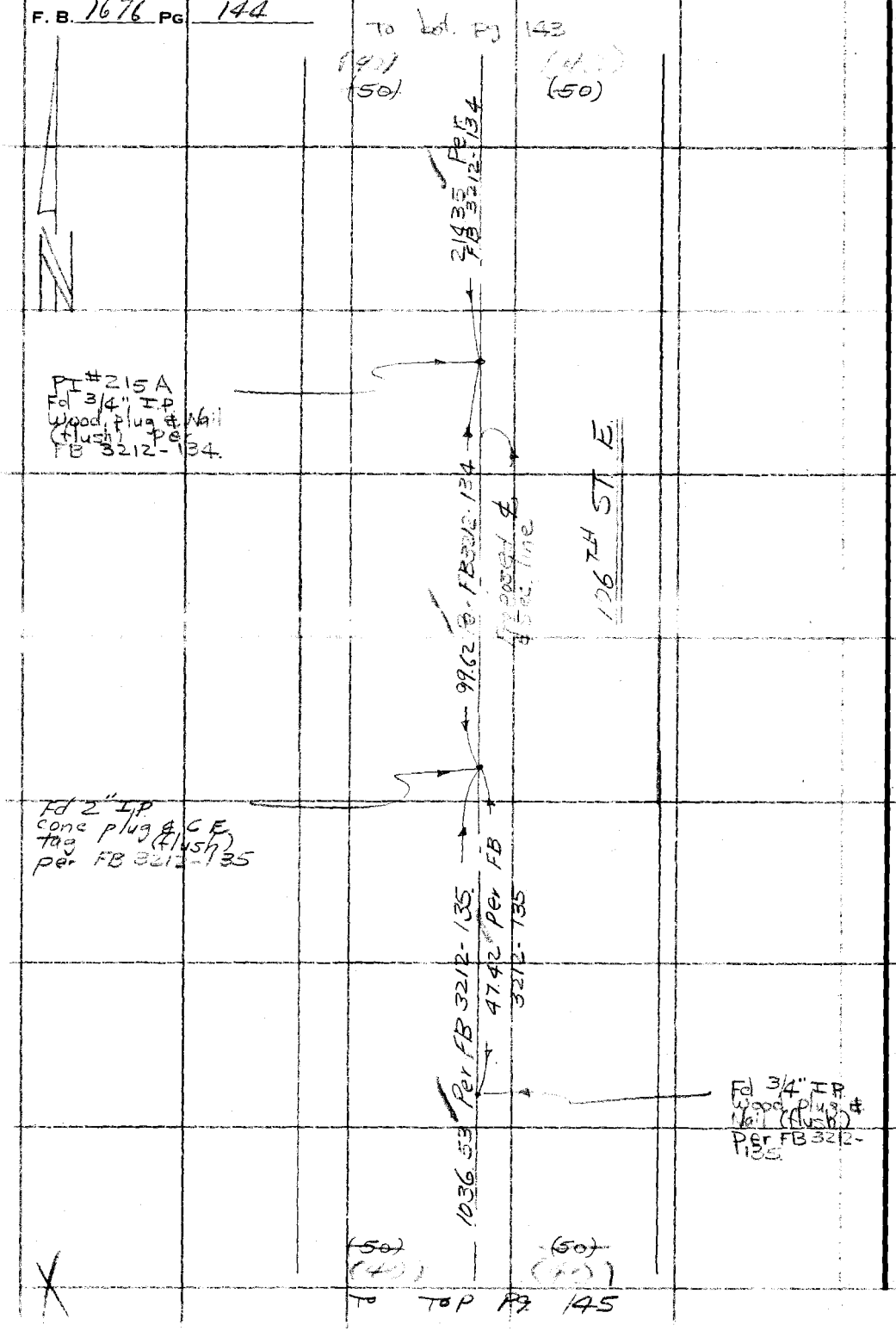

PLEASE RETURN TO
COUNTY OF LOS ANGELES
DEPARTMENT OF COUNTY ENGINEER
403 LOS ANGELES COUNTY ENGINEERING BLDG.

Do not extend this side of this line.

Note: Any Additions or Changes on This Sheet Must be Made or Circled in Red Ink With Date and Name of Person Making Change.

Notes Ck'd by W.J. Voge	Survey of 106TH ST E
Map No. B 5540	JN 0095.22 Tape 231 Std 84 °F
Office Work G. Masuda	Surveyed by WJ Voge
Checked Duvernay	Notes Voge Date 8/9/72
Date 6/30/88	Indexed G. D. BAILEY

F. B. 1676 PG. 145

To 3 of Pg 144

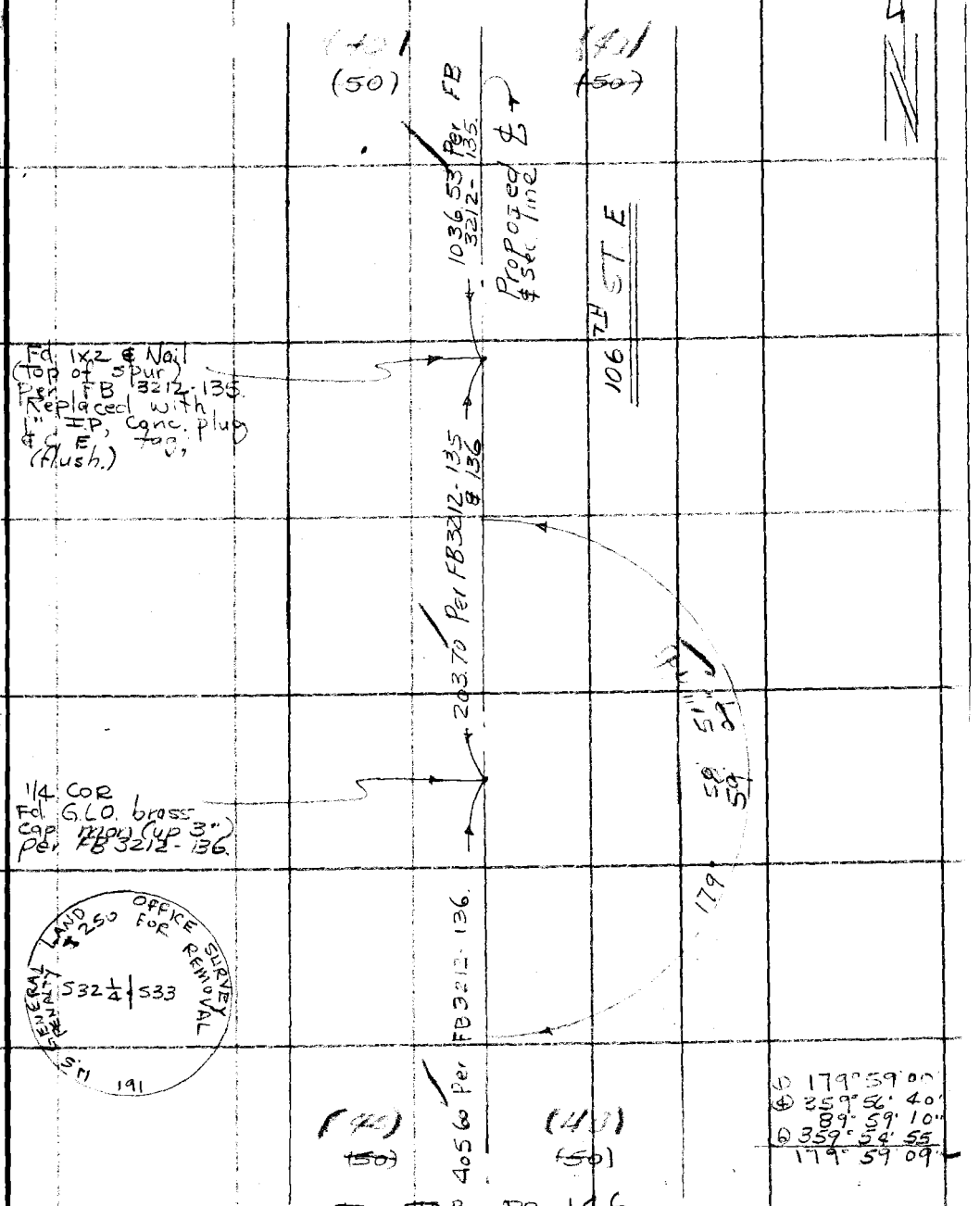

To Top Pg. 146

W.S.G.B.

Note: Any Additions or Changes on This Sheet Must be Made or Circled in Red Ink With Date and Name of Person Making Change.

Do not extend this side of this line.

PLEASE RETURN TO
COUNTY OF LOS ANGELES
DEPARTMENT OF COUNTY ENGINEER
403 LOS ANGELES COUNTY ENGINEERING BLDG.

76F3095 CE#310 3-68

F. B. 1676 PG 146

To bot. Pg. 145

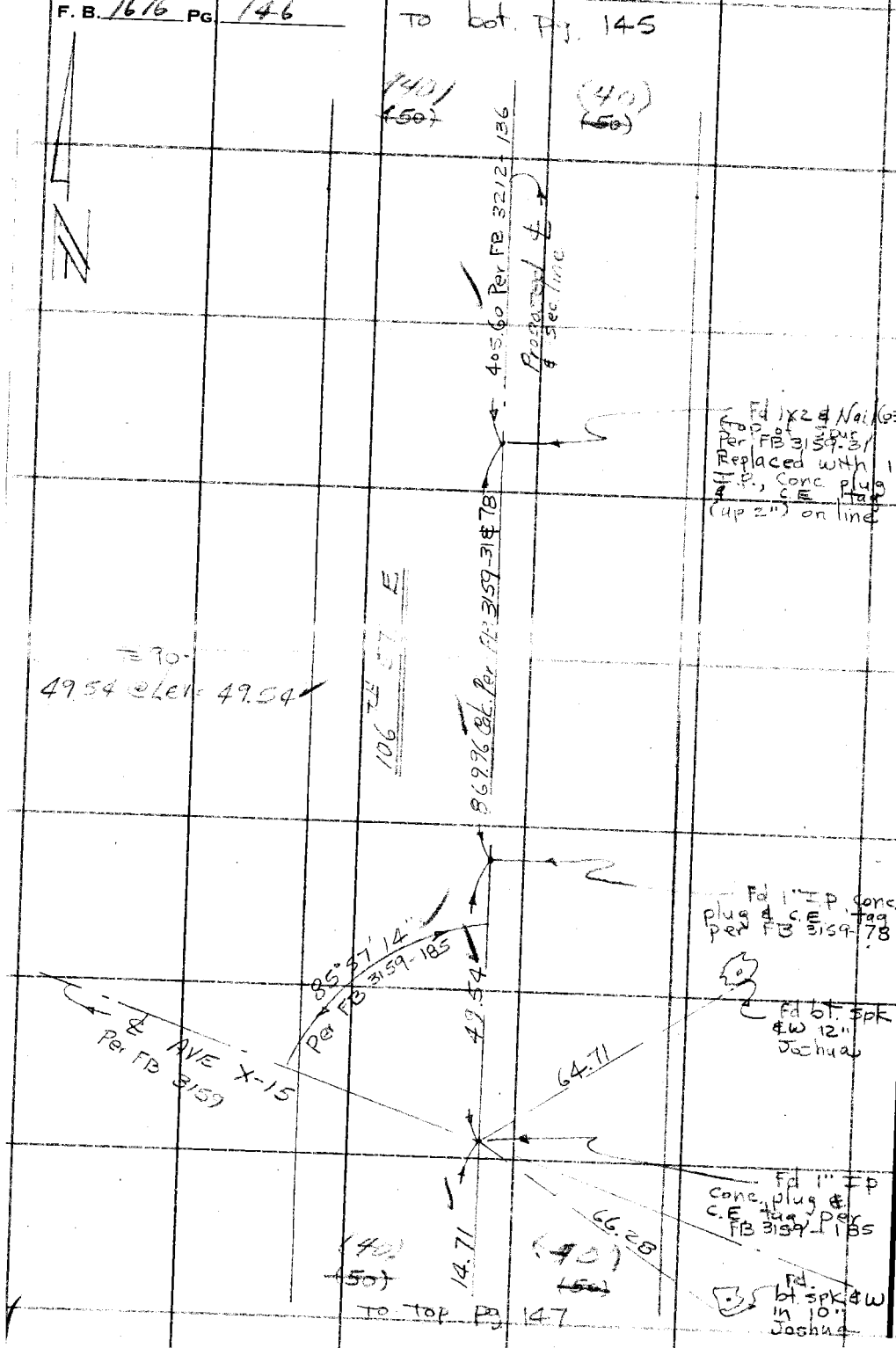

To Top Pg. 147

PLEASE RETURN TO
COUNTY OF LOS ANGELES
DEPARTMENT OF COUNTY ENGINEER
403 LOS ANGELES COUNTY ENGINEERING BLDG.

Do not extend this side of this line.

Note: Any Additions or Changes on This Sheet Must be Made or Circled in Red Ink With Date and Name of Person Making Change.

Notes Ck'd by W J Voge	Survey of 106TH ST E
Map No. B 5540	JN 0095.22 Tape 23' Std 84 °F
Office Work G. Masuda	Surveyed by W J Voge
Checked Daverner	Notes Voge Date 8/10/77
Date 6/30/88	Indexed G. D. BAILEY

F. B. 1676 PG. 147

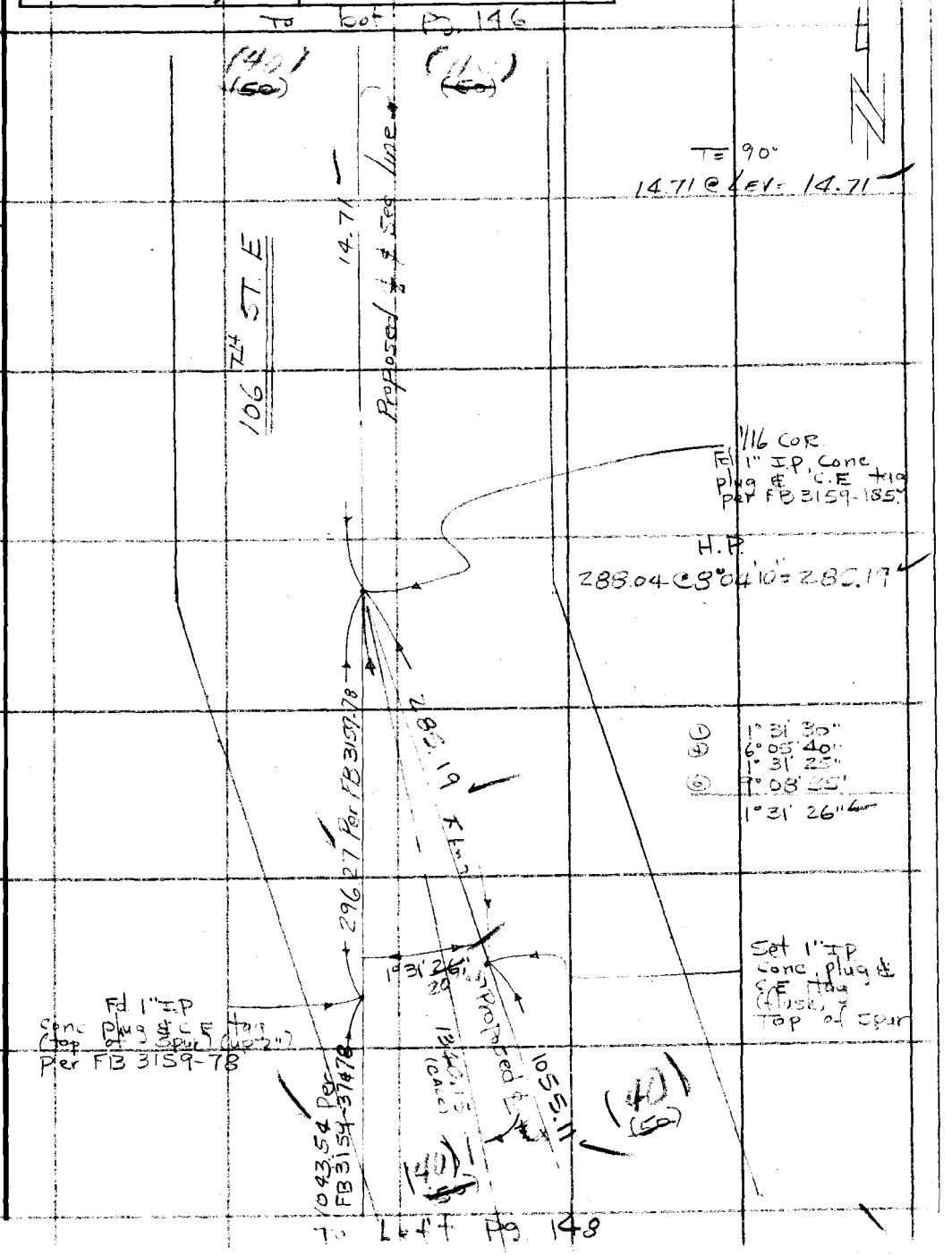

Note: Any Additions or Changes on This Sheet Must be Made or Circled in Red Ink With Date and Name of Person Making Change.

W.S. 66, B-6

PLEASE RETURN TO
COUNTY OF LOS ANGELES
DEPARTMENT OF COUNTY ENGINEER
403 LOS ANGELES COUNTY ENGINEERING BLDG.

Do not extend this side of this line.

76F309S CE#310 3-68

F. B. 1676 PG. 148

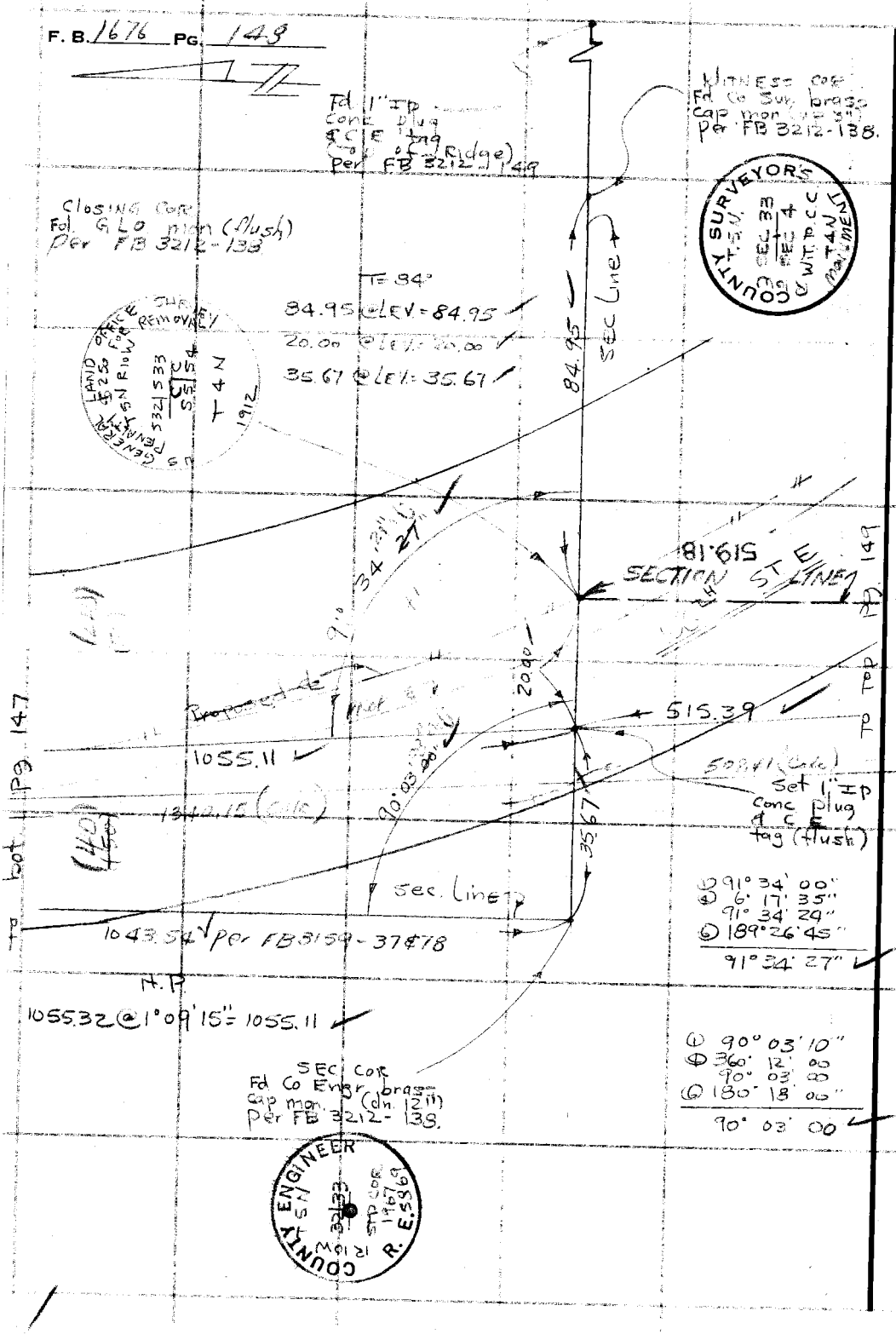

PLEASE RETURN TO
COUNTY OF LOS ANGELES
DEPARTMENT OF COUNTY ENGINEER
403 LOS ANGELES COUNTY ENGINEERING BLDG.

Do not extend this side of this line.

Note: Any Additions or Changes on This Sheet Must be Made or Circled in Red Ink With Date and Name of Person Making Change.

Notes Ck'd by W. J. Voge	Survey of 106TH ST E
Map No. B5540	JN 0095.22 Tape 231 Std 84 °F
Office Work G. Masuda	Surveyed by W J Voge
Checked Duveinay	Notes Voge Date 8-11-72
Date 6/30/88	Indexed G. D. BAILEY

F. B. 1616 PG. 149

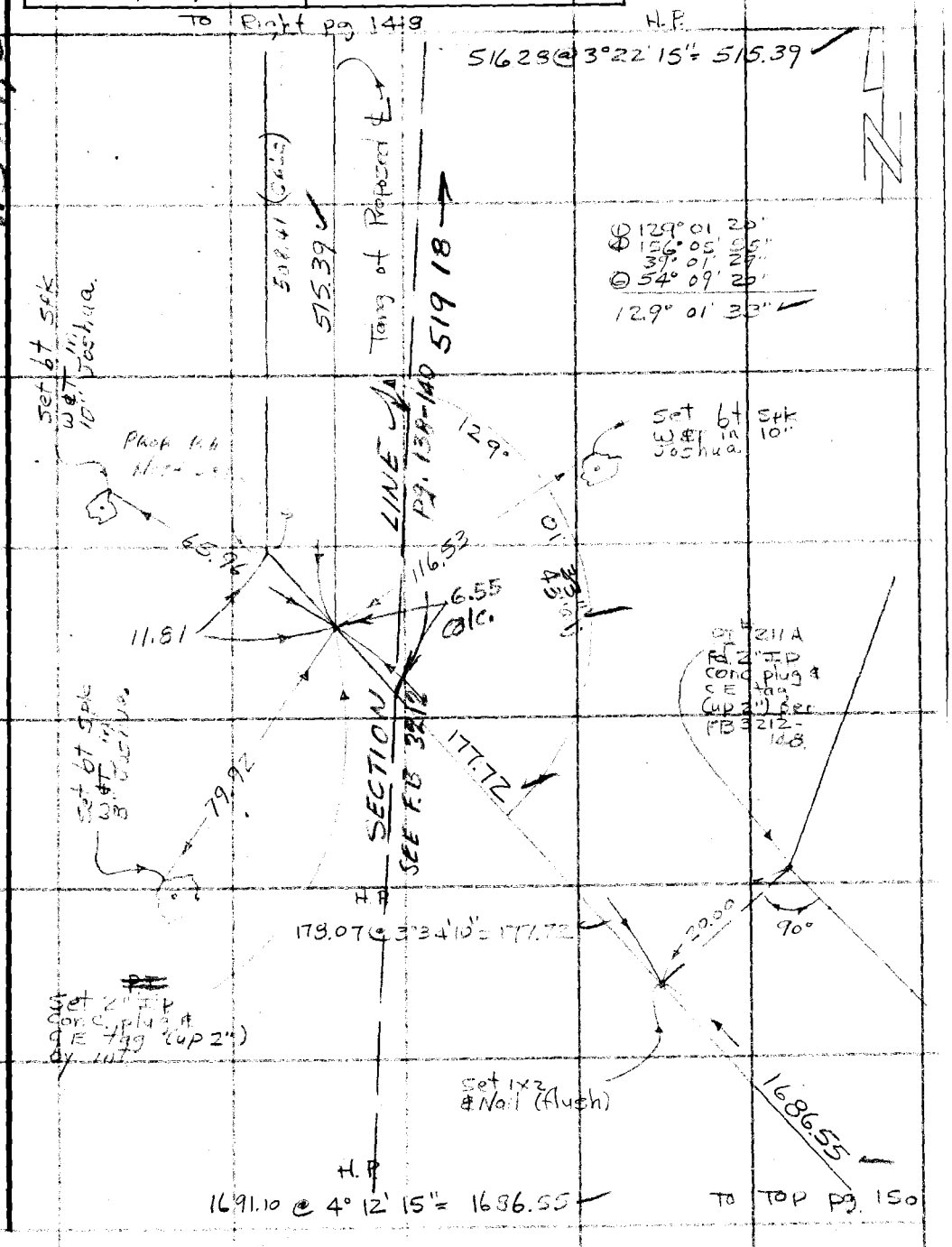

Note: Any Additions or Changes on This Sheet Must be Made or Circled in Red Ink With Date and Name of Person Making Change.

Do not extend this side of this line.

PLEASE RETURN TO
COUNTY OF LOS ANGELES
DEPARTMENT OF COUNTY ENGINEER
403 LOS ANGELES COUNTY ENGINEERING BLDG.

76F309S CE#310 3-68

F. B. 1676 PG 150

to bot. pg. 149

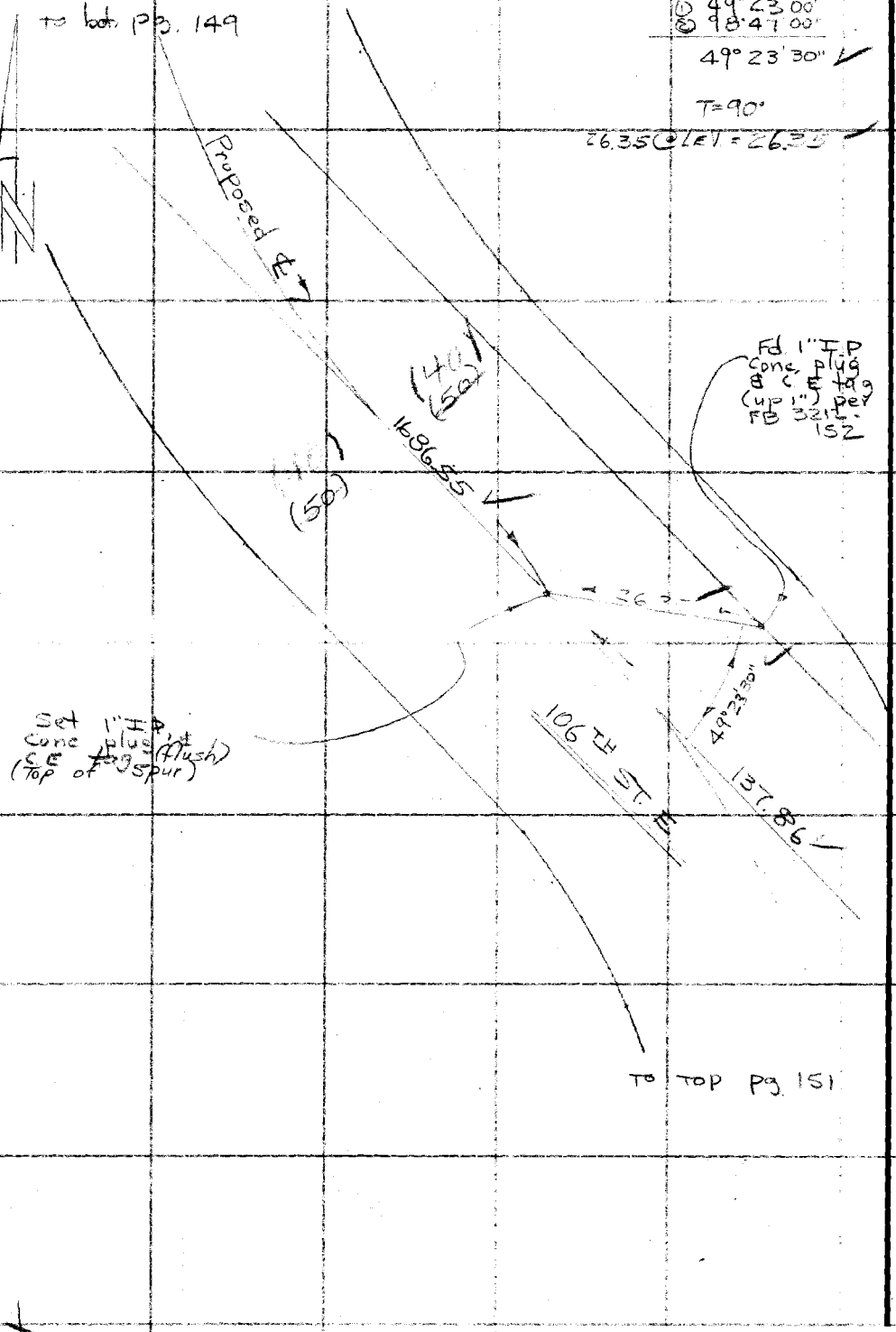

To top pg. 151

PLEASE RETURN TO
COUNTY OF LOS ANGELES
DEPARTMENT OF COUNTY ENGINEER
403 LOS ANGELES COUNTY ENGINEERING BLDG.

Do not extend this side of this line.

Note: Any Additions or Changes on This Sheet Must be Made or Circled in Red Ink With Date and Name of Person Making Change.

Notes Ck'd by WJ. Voge	Survey of 106th ST E
Map No. B5540	JN 0095.22 Tape 23 1 Std 84 °F
Office Work G.	Surveyed by WJ Voge
Checked	Notes Voge Date
Date	Indexed G. BAILEY

F. B. 1676 PG. 151

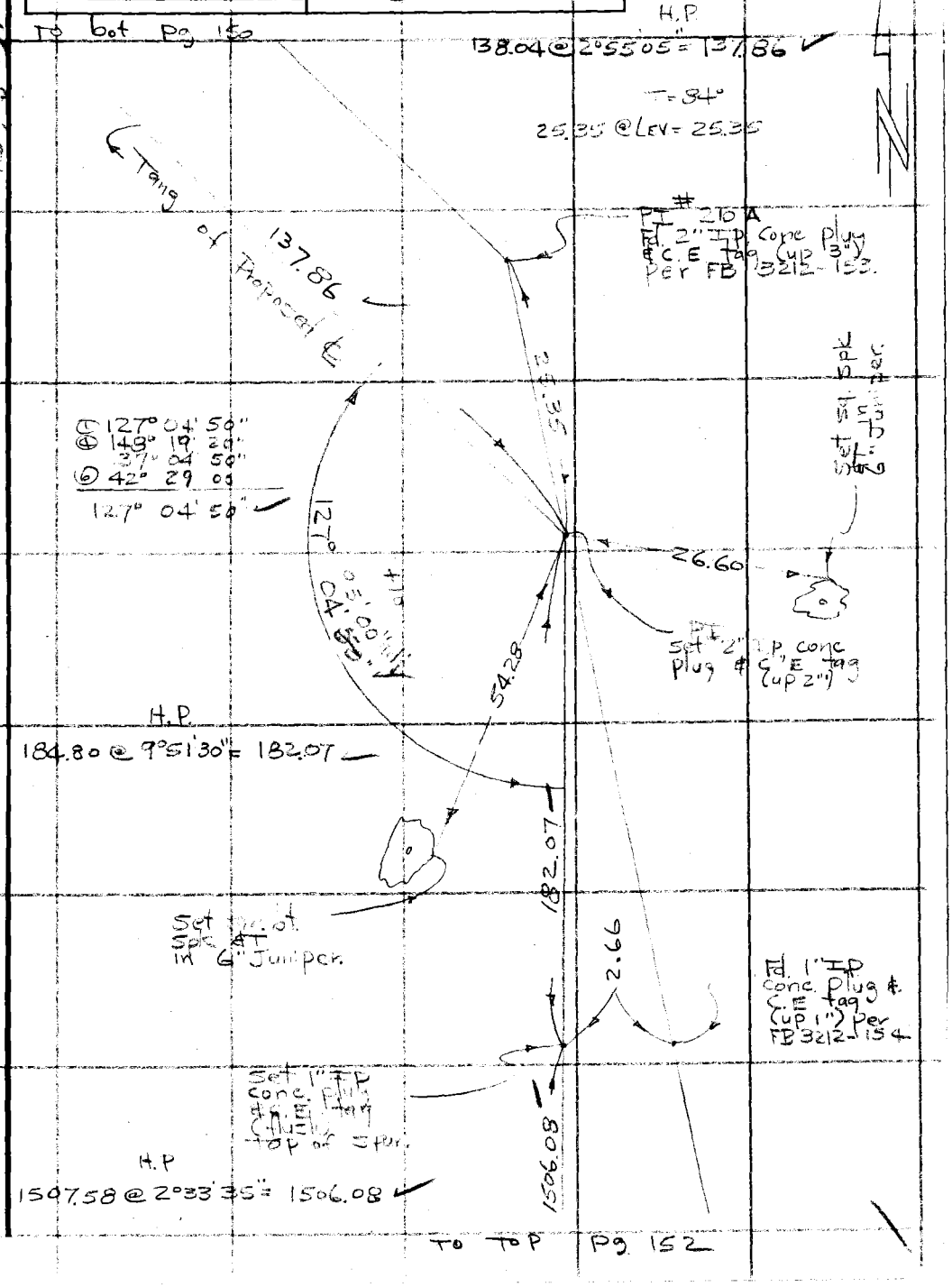

Note: Any Additions or Changes on This Sheet Must be Made or Circled in Red Ink With Date and Name of Person Making Change.

PLEASE RETURN TO
COUNTY OF LOS ANGELES
DEPARTMENT OF COUNTY ENGINEER
403 LOS ANGELES COUNTY ENGINEERING BLDG.

Do not extend this side of this line.

76F3095 CE#310 3-68

F. B. 1676 PG 152 To bot Pg 151

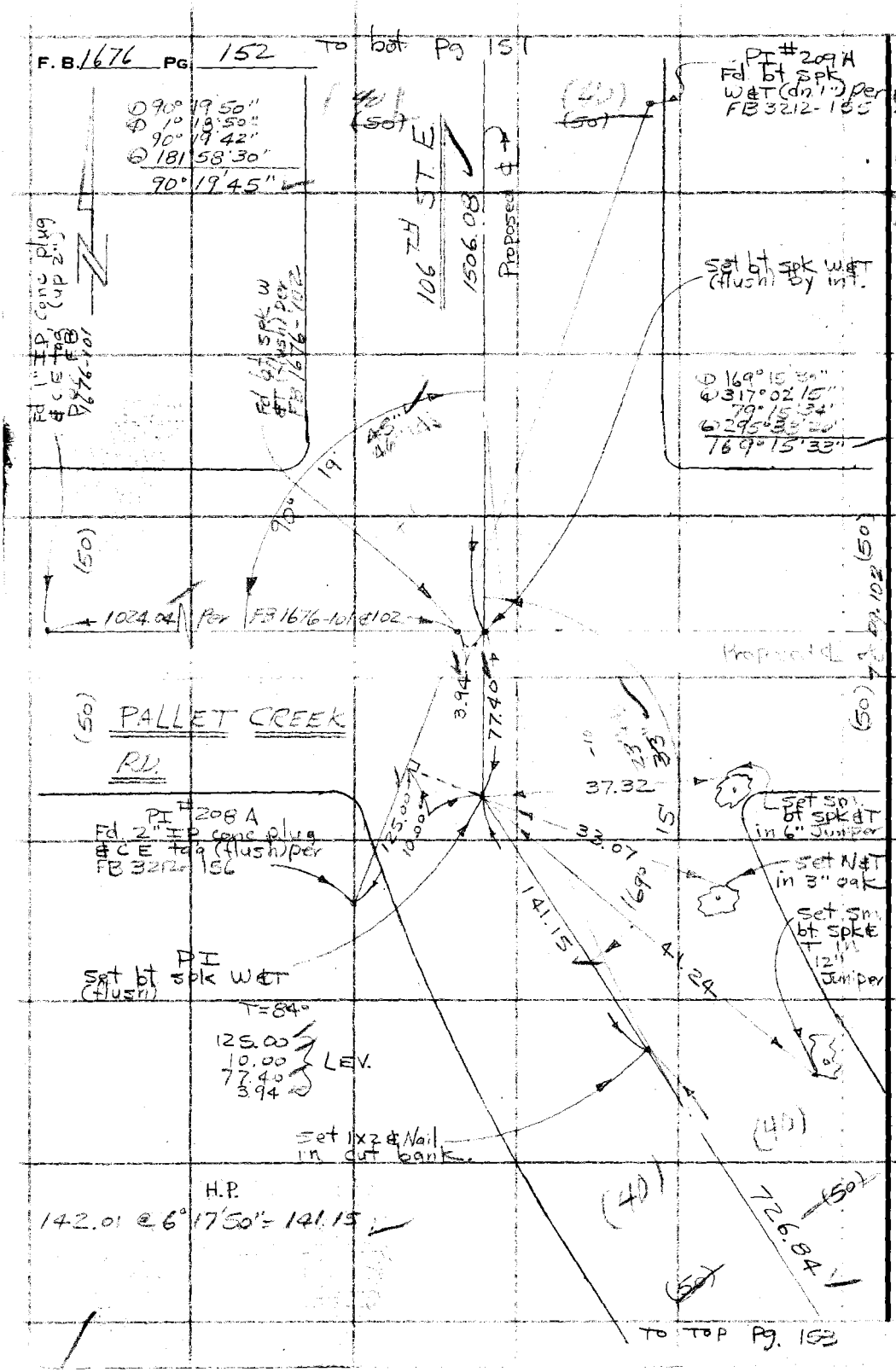

PLEASE RETURN TO
COUNTY OF LOS ANGELES
DEPARTMENT OF COUNTY ENGINEER
403 LOS ANGELES COUNTY ENGINEERING BLDG.

Do not extend this side of this line.

Note: Any Additions or Changes on This Sheet Must be Made or Circled in Red Ink With Date and Name of Person Making Change.

Notes Ck'd by W.J. Voge	Survey of 106TH ST E
Map No. B 5540	JN 0095 22 Tape 231 Std 84 °F
Office Work G Masuda	Surveyed by W J Voge
Checked Duvernay	Notes Voge Date 8-21-72
Date 6/30/88	Indexed G. L. BAILEY

F. B. 1676 PG. 155

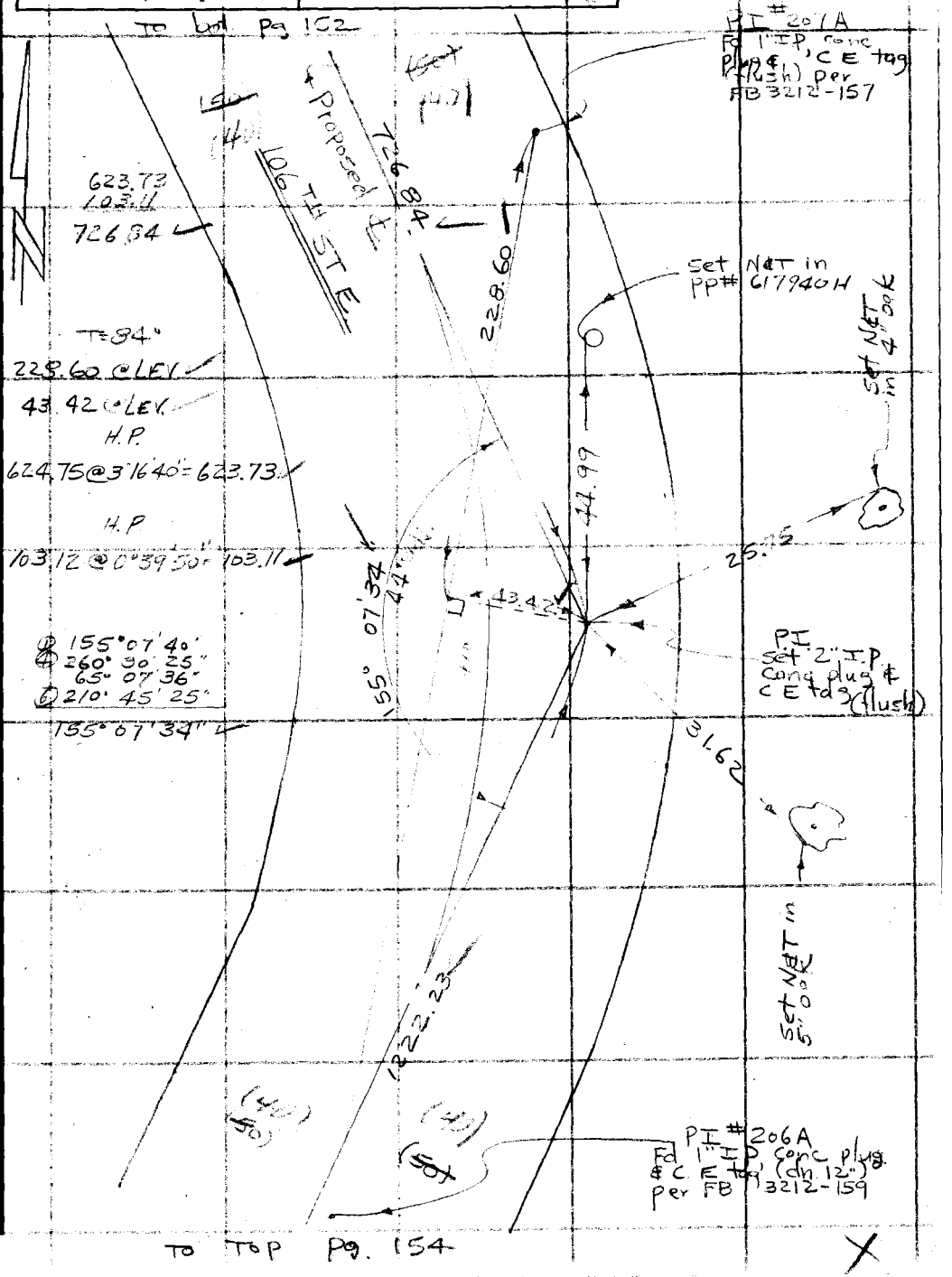

Note: Any Additions or Changes on This Sheet Must be Made or Circled in Red Ink With Date and Name of Person Making Change.

Do not extend this side of this line.

PLEASE RETURN TO
COUNTY OF LOS ANGELES
DEPARTMENT OF COUNTY ENGINEER
403 LOS ANGELES COUNTY ENGINEERING BLDG.

76F3095 CE#310 3-68

F. B. 1676 PG. 154

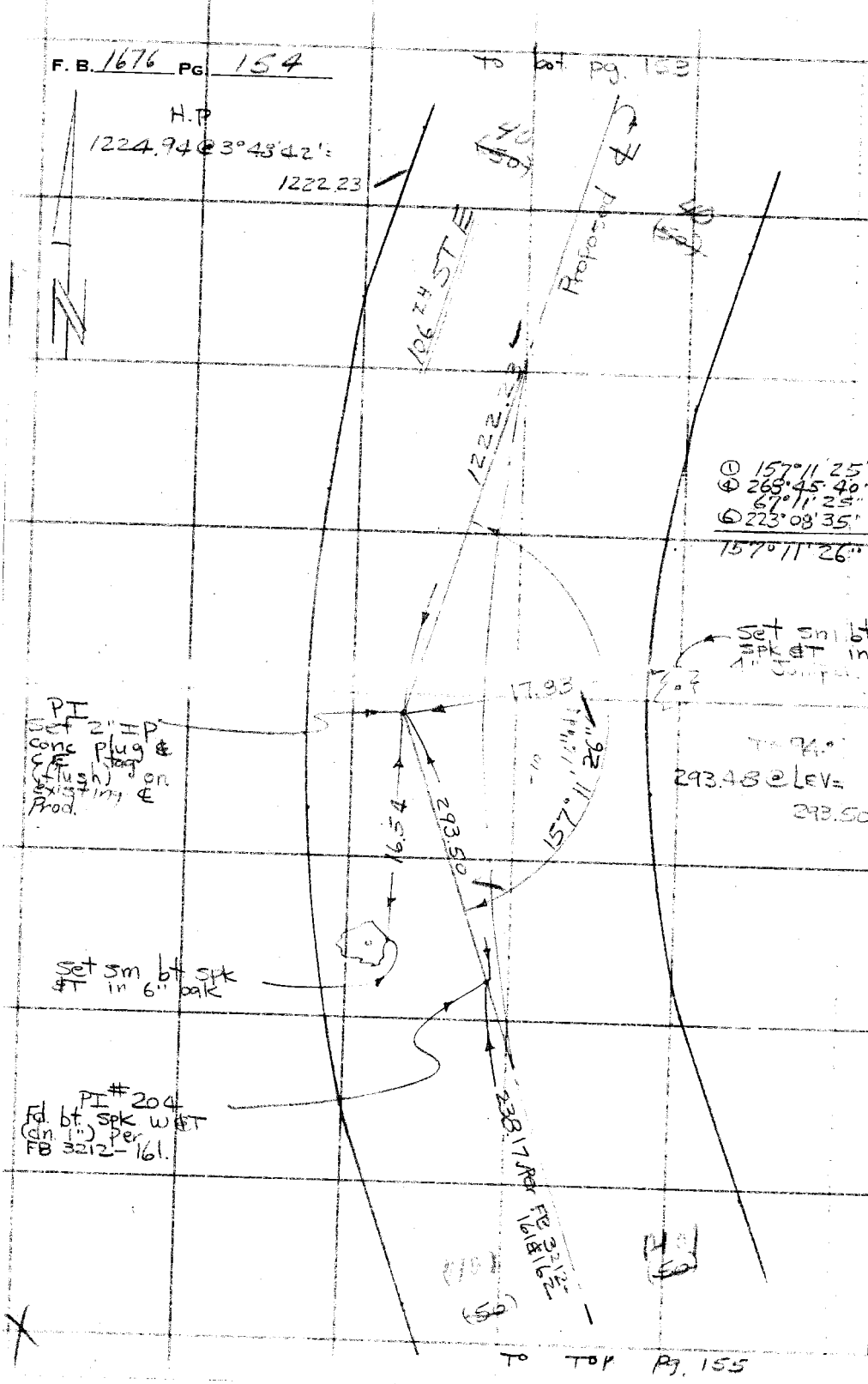

PLEASE RETURN TO
COUNTY OF LOS ANGELES
DEPARTMENT OF COUNTY ENGINEER
403 LOS ANGELES COUNTY ENGINEERING BLDG.

Do not extend this side of this line.

Note: Any Additions or Changes on This Sheet Must be Made or Circled in Red Ink With Date and Name of Person Making Change.

Notes Ck'd by W.J. Voge	Survey of 106th ST E
Map No. B5540	JN 009532 Tape 231 Std 84 °F
Office Work G. Masuda	Surveyed by W.J. Voge
Checked Duvernay	Notes Voge Date 3/21/72
Date 6/30/88	Indexed G. D. Oakley

F. B. 1676 PG. 155

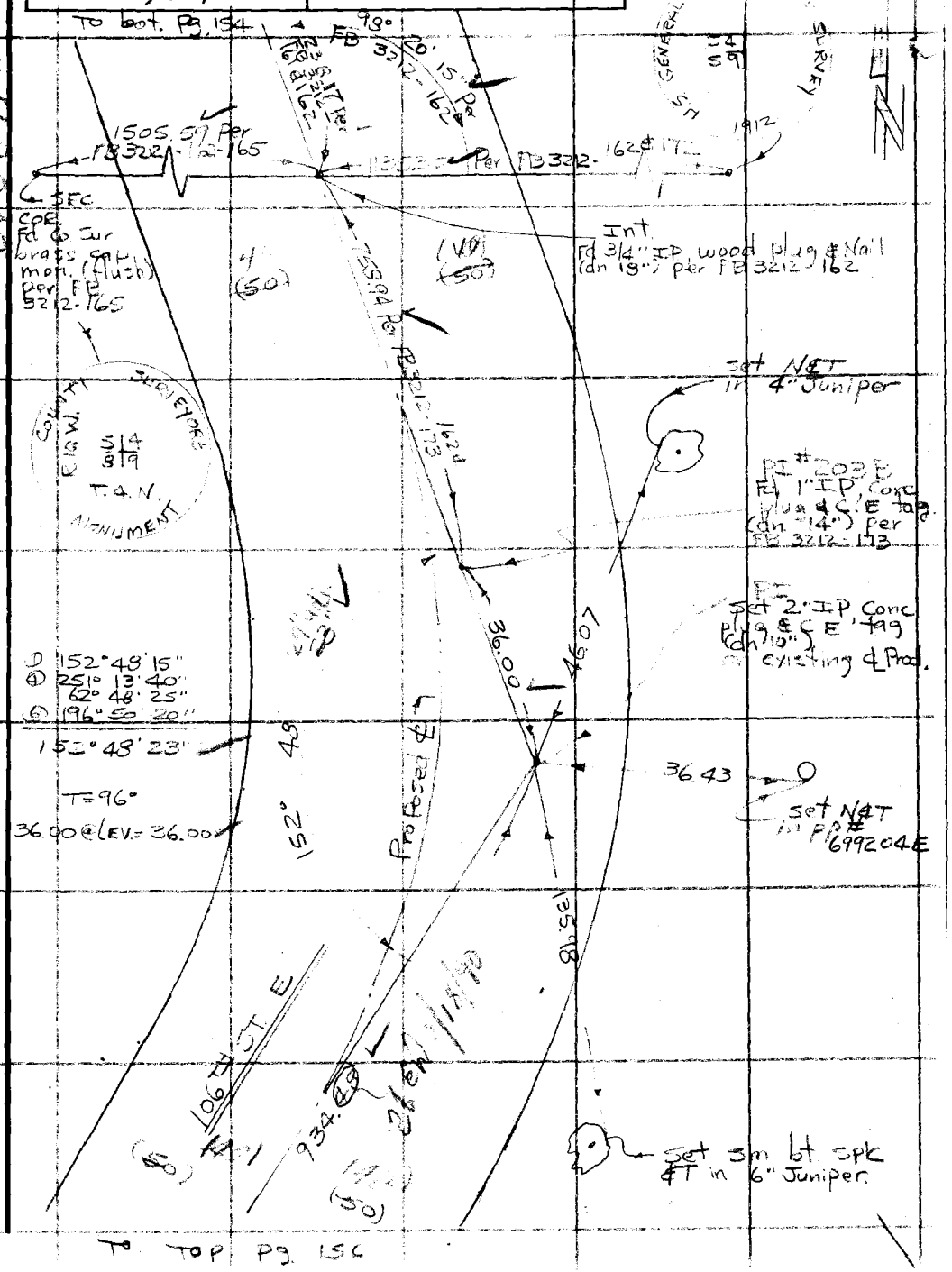

Note: Any Additions or Changes on This Sheet Must be Made or Circled in Red Ink With Date and Name of Person Making Change.

Do not extend this side of this line.

PLEASE RETURN TO
COUNTY OF LOS ANGELES
DEPARTMENT OF COUNTY ENGINEER
403 LOS ANGELES COUNTY ENGINEERING BLDG.

76F309S CE#310 3-68

F. B 1676 PG 156

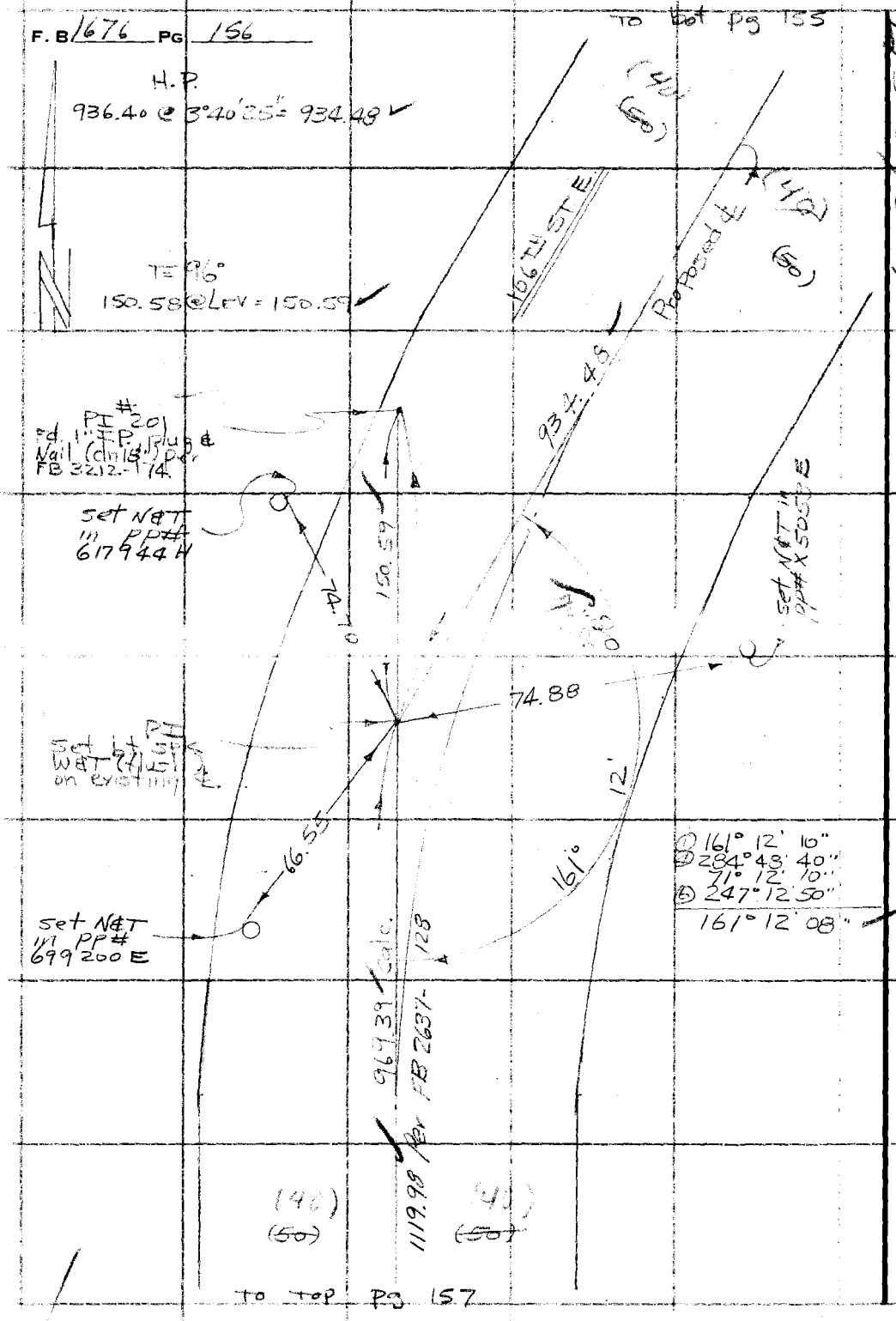

PLEASE RETURN TO
COUNTY OF LOS ANGELES
DEPARTMENT OF COUNTY ENGINEER
403 LOS ANGELES COUNTY ENGINEERING BLDG.

Do not extend this side of this line.

Note: Any Additions or Changes on This Sheet Must be Made or Circled in Red Ink With Date and Name of Person Making Change.

Notes Ck'd by W.J. Voge	Survey of 106TH ST E
Map No. B5540	JN [illegible] Tape [illegible] Std 84 °F
Office Work G. Masuda	Surveyed by WJ Voge
Checked Duvernay	Notes Voge Date 8-23-72
Date 6/30/88	Indexed J. D. BAILEY [illegible]

F. B. 1676 PG. 157

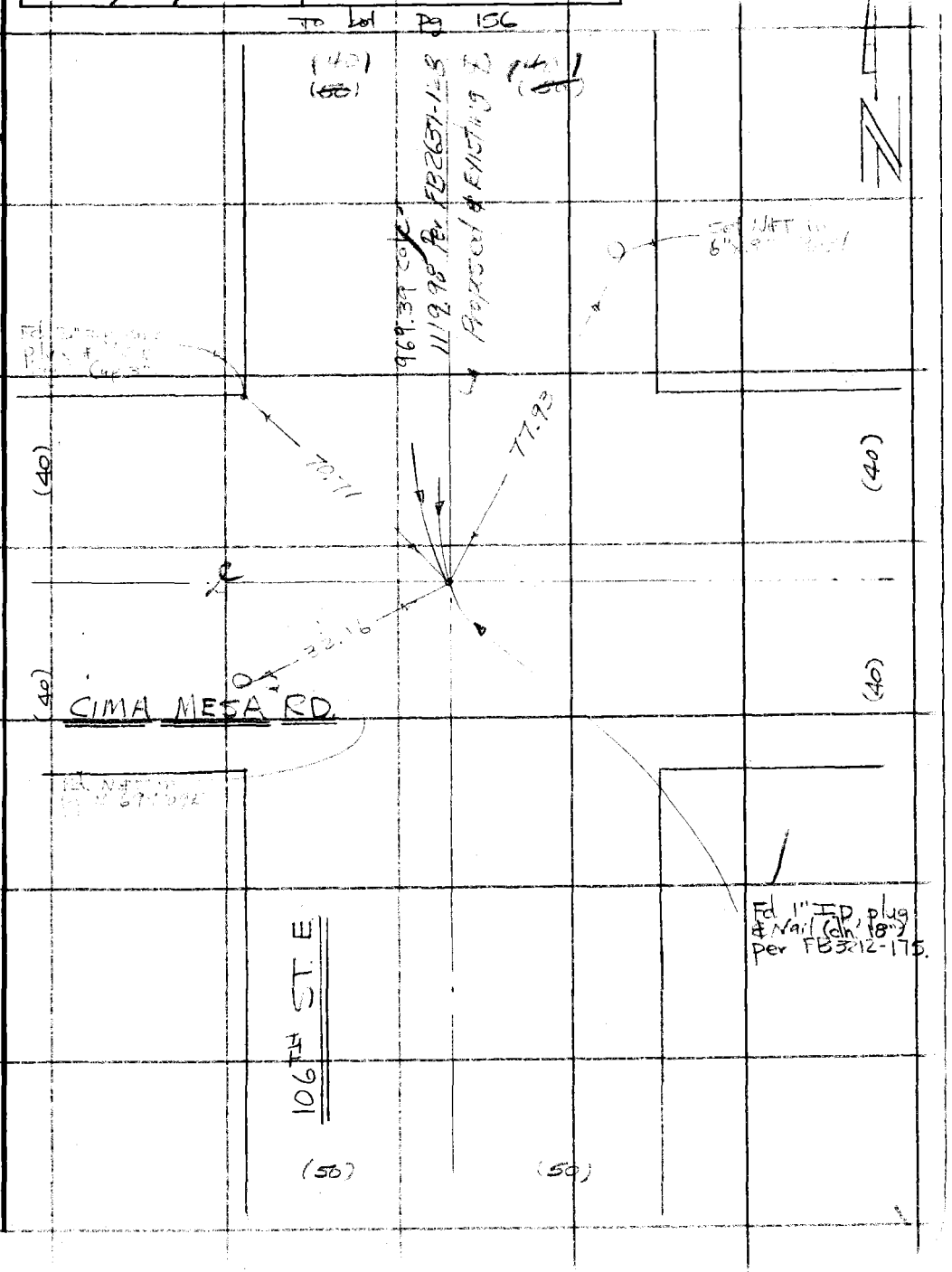

WJ 81 D-1

Note: Any Additions or Changes on This Sheet Must be Made or Circled in Red Ink With Date and Name of Person Making Change.

Do not extend this side of this line.

PLEASE RETURN TO
COUNTY OF LOS ANGELES
DEPARTMENT OF COUNTY ENGINEER
403 LOS ANGELES COUNTY ENGINEERING BLDG.

76F3095 CE 3310 3-68

F. B. 1676 PG 158

PLEASE RETURN TO
COUNTY OF LOS ANGELES
DEPARTMENT OF COUNTY ENGINEER
403 LOS ANGELES COUNTY ENGINEERING BLDG.

Do not extend this side of this line.

Note: Any Additions or Changes on This Sheet Must Be Made or Circled in Red Ink With Date and Name of Person Making Change.

Notes Ck'd by	Survey of 121 ST E
Map No.	JN [illegible] Tape Std °F
Office Work	Surveyed by W. J. Voge
Checked	Notes [illegible] Date 10/1/72
Date	Indexed G. D. BAILEY [illegible]

F. B. 1671 PG. 159

121 ST E

[illegible]

REFERENCES USED:

FB 2290
RDFB 2831
FB 3159
FB 3212
FB 2637
RS 70-74
STAKING SHEET H-2355

PARTY: VOGE
VAN NESS
RIECHOFF
CROWE

Note: Any Additions or Changes on This Sheet Must be Made or Circled in Red Ink With Date and Name of Person Making Change.

Do not extend this side of this line.

PLEASE RETURN TO
COUNTY OF LOS ANGELES
DEPARTMENT OF COUNTY ENGINEER
403 LOS ANGELES COUNTY ENGINEERING BLDG.

76F309S CE#310 3-69

F. B. 1676 Pg. 160

INDEX

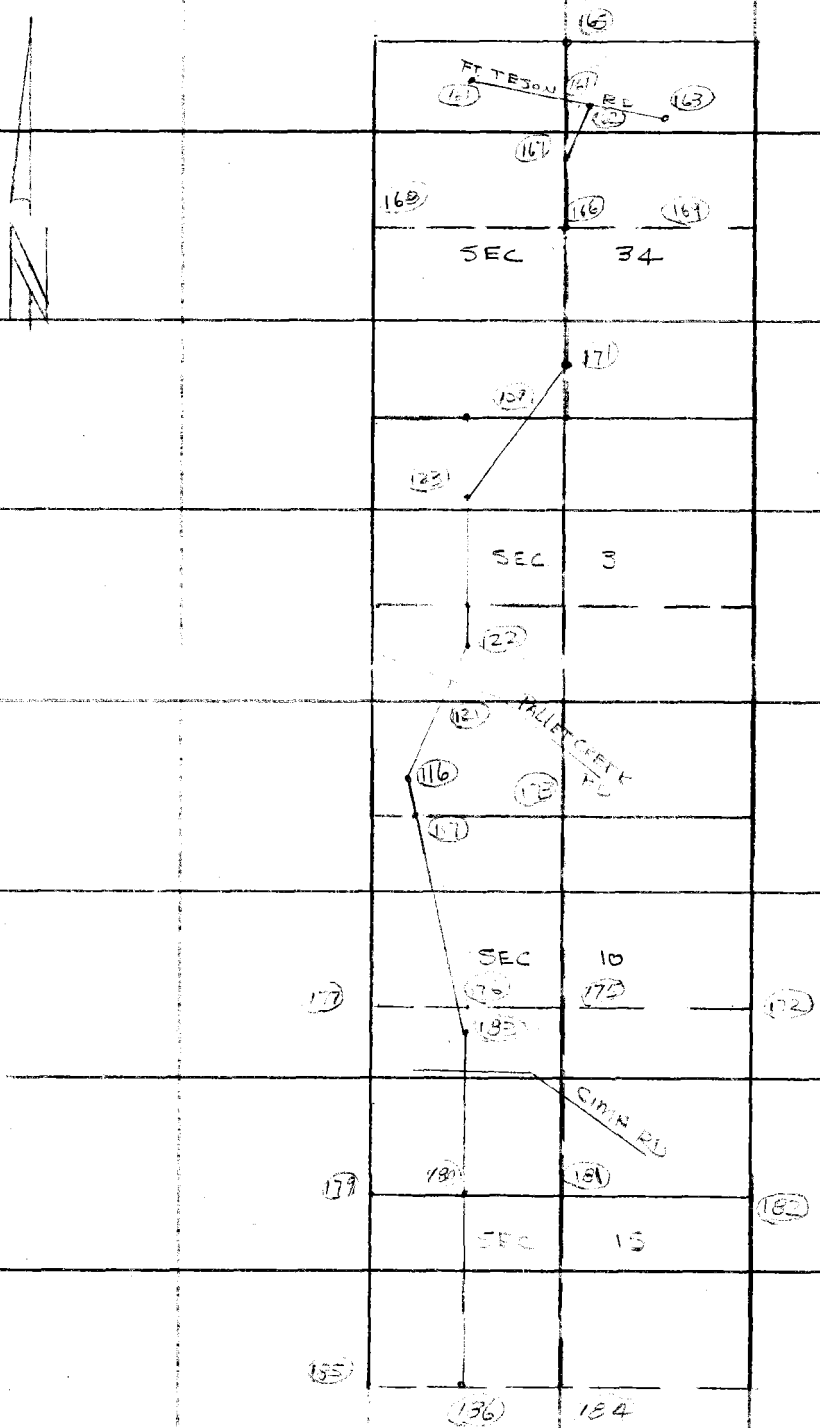

PLEASE RETURN TO
COUNTY OF LOS ANGELES
DEPARTMENT OF COUNTY ENGINEER
403 LOS ANGELES COUNTY ENGINEERING BLDG.

Do not extend this side of this line.

Note: Any Additions or Changes on This Sheet Must be Made or Circled in Red Ink With Date and Name of Person Making Change.

Notes Ck'd by W J Voge	Survey of 121 ST E
Map No.	JN 0098.32 Tape 231 Std 84 °F
Office Work	Surveyed by W J Voge
Checked	Notes Voge Date 8-28-72
Date	Indexed G. D. BAILEY

F. B. 1676 PG. 161

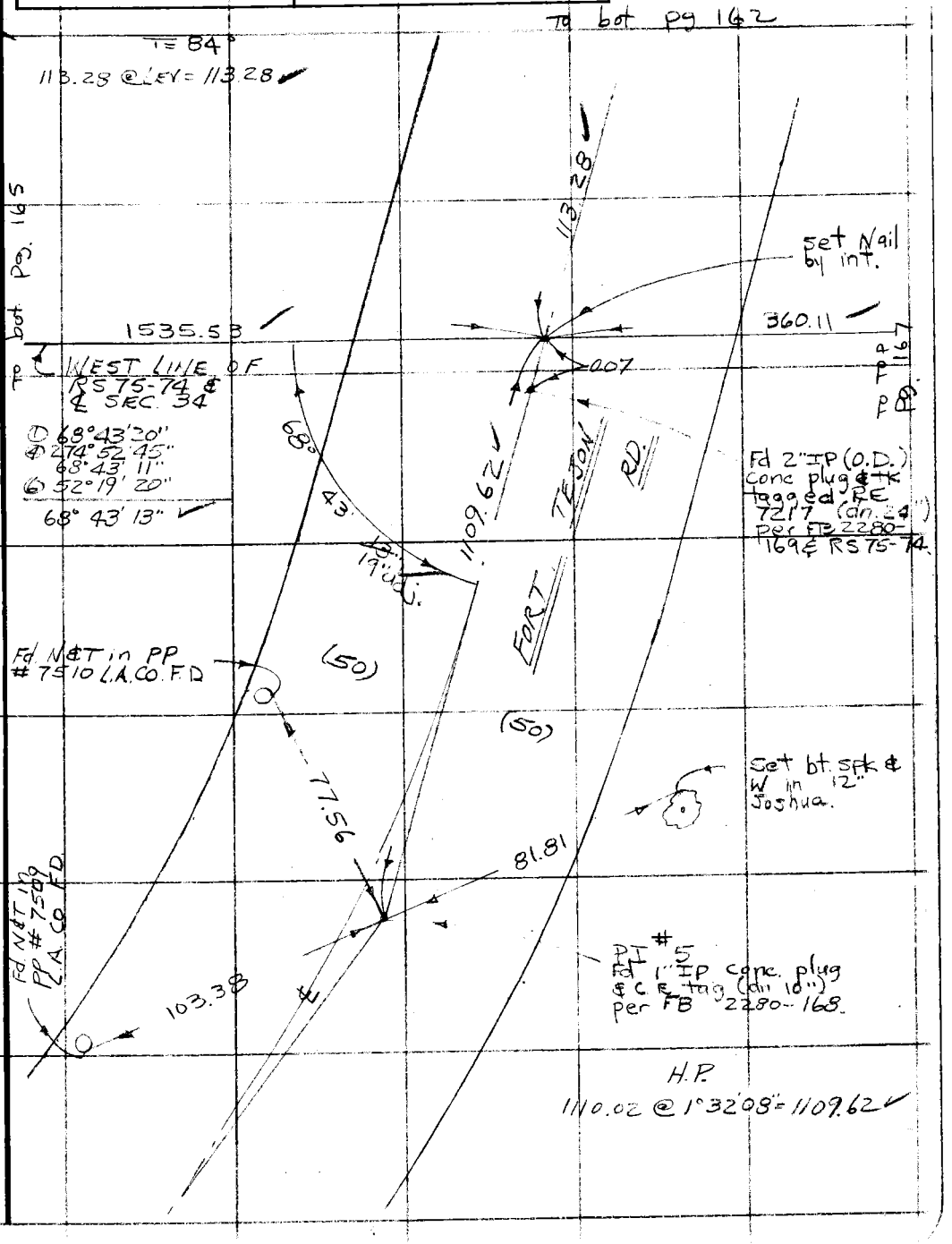

Note: Any Additions or Changes on This Sheet Must be Made or Circled in Red Ink With Date and Name of Person Making Change.

Do not extend this side of this line.

PLEASE RETURN TO
COUNTY OF LOS ANGELES
DEPARTMENT OF COUNTY ENGINEER
403 LOS ANGELES COUNTY ENGINEERING BLDG.

76F309S CE#310 3-69

F. B. 1676 Pg. 162

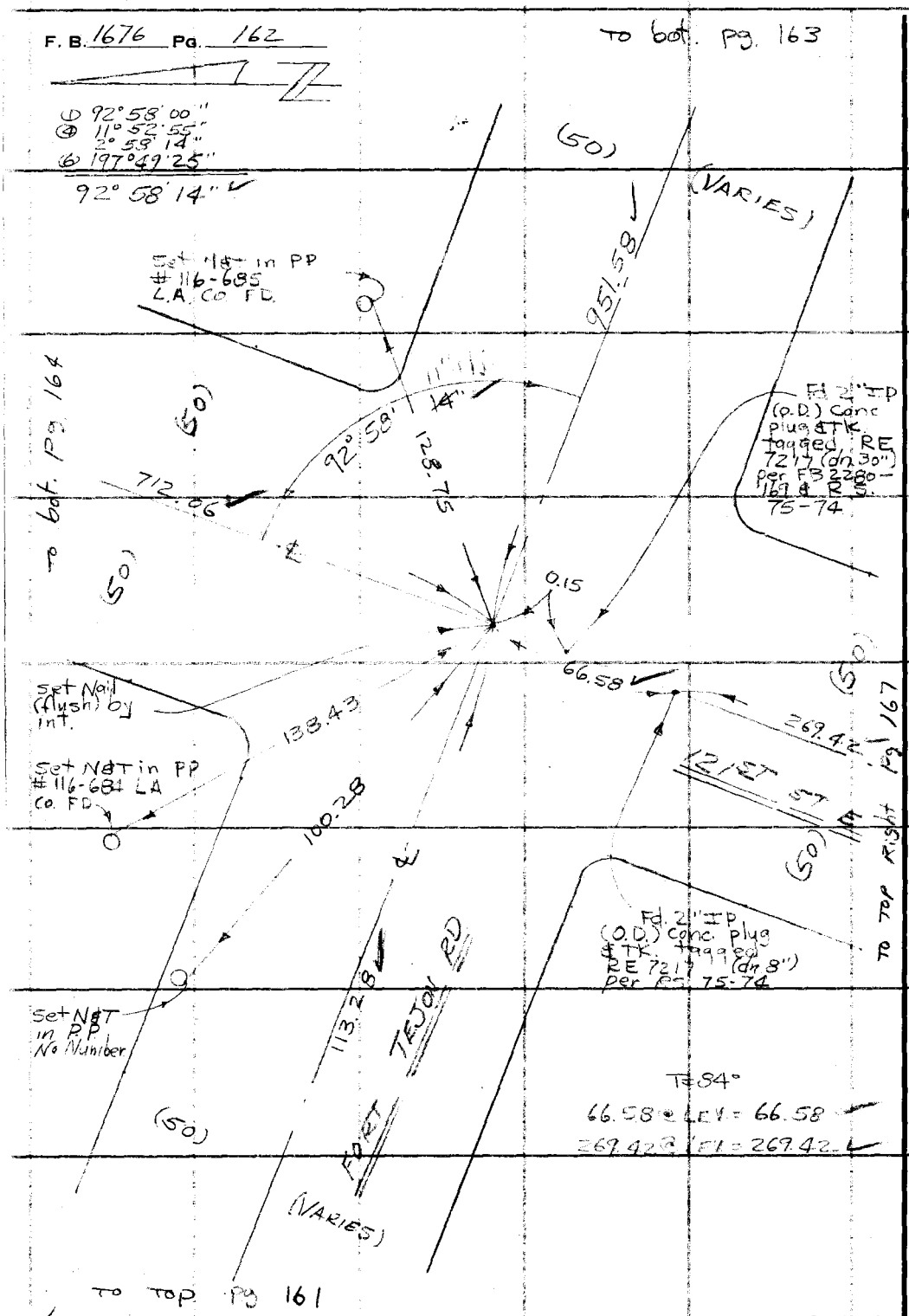

PLEASE RETURN TO
COUNTY OF LOS ANGELES
DEPARTMENT OF COUNTY ENGINEER
403 LOS ANGELES COUNTY ENGINEERING BLDG.

Do not extend this side of this line.

Note: Any Additions or Changes on This Sheet Must be Made or Circled in Red Ink With Date and Name of Person Making Change.

WS 66-C-6

Notes Ck'd by W.J. Voge	Survey of 121 ST. E
Map No.	JN 009832 Tape 231 Std 84 °F
Office Work	Surveyed by W J Voge
Checked	Notes Voge Date 8-28-72
Date	Indexed G. D. BAILEY

F. B. 1676 PG. 163

W.S. 66, C-6

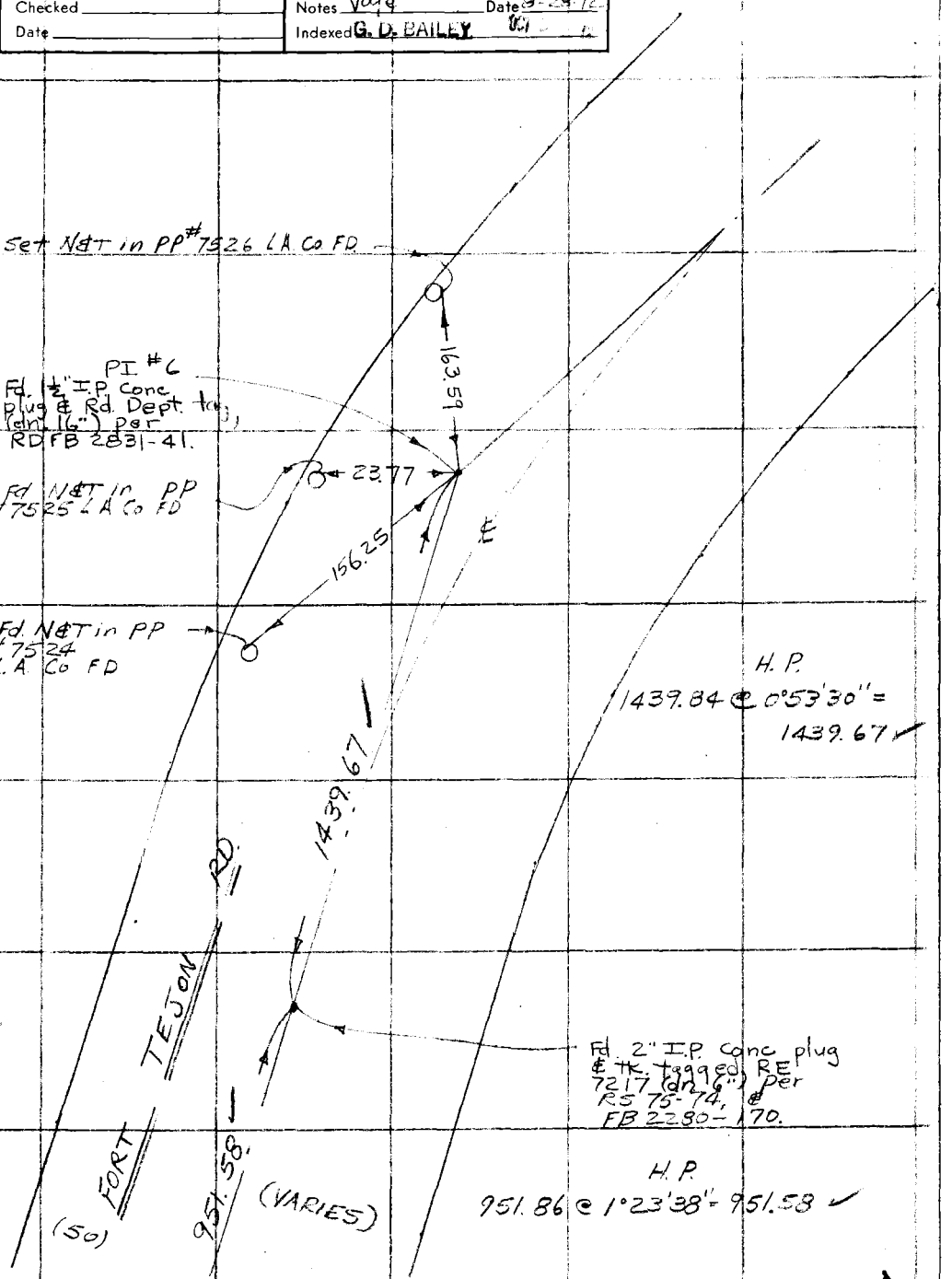

TO TOP Pg 162

Note: Any Additions or Changes on This Sheet Must be Made or Circled in Red Ink With Date and Name of Person Making Change.

Do not extend this side of this line.

PLEASE RETURN TO
COUNTY OF LOS ANGELES
DEPARTMENT OF COUNTY ENGINEER
403 LOS ANGELES COUNTY ENGINEERING BLDG.

76F309S CE#310 3-69

F. B. 1676 PG. 164

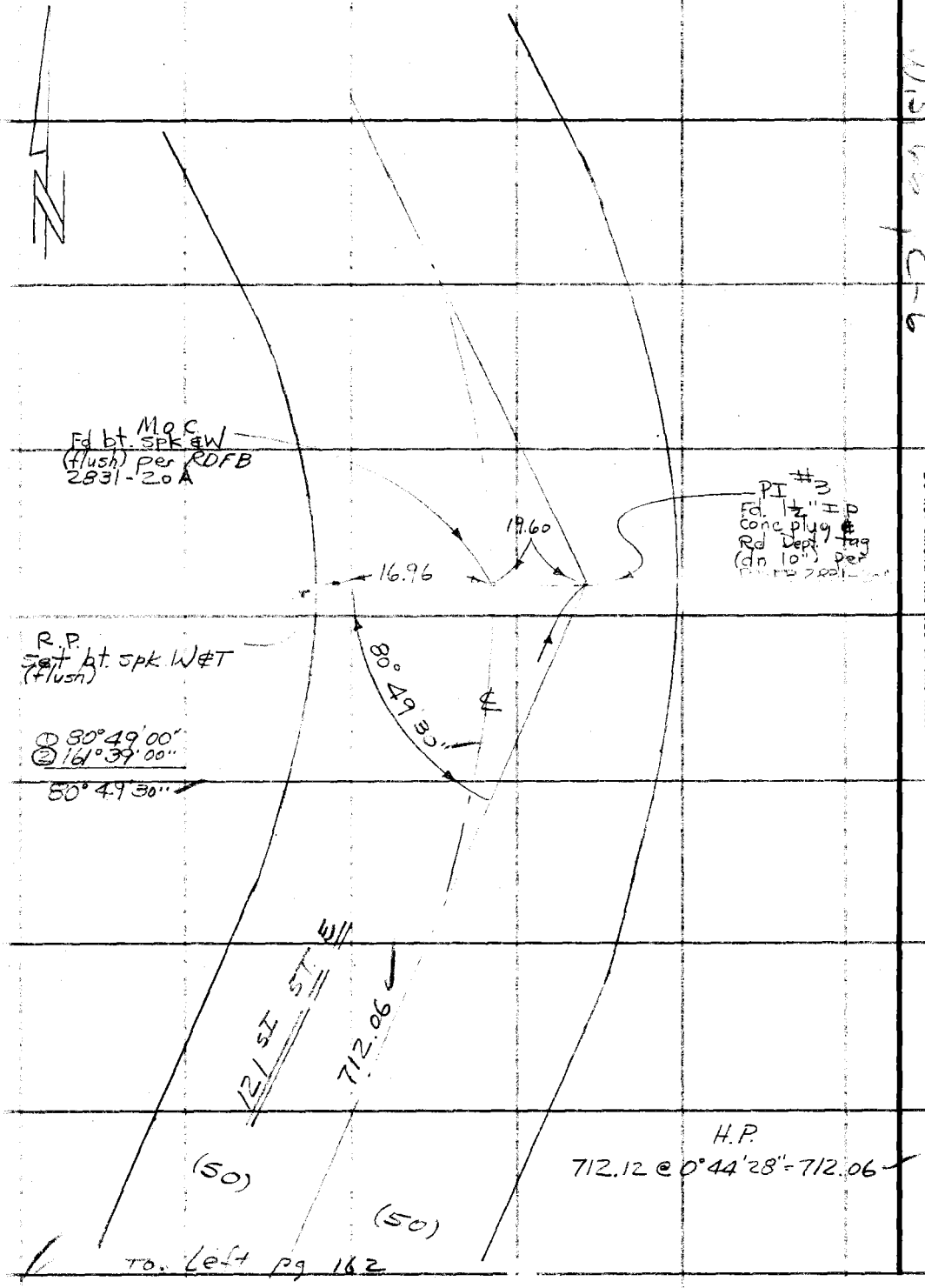

PLEASE RETURN TO
COUNTY OF LOS ANGELES
DEPARTMENT OF COUNTY ENGINEER
403 LOS ANGELES COUNTY ENGINEERING BLDG.

Do not extend this side of this line.

Note: Any Additions or Changes on This Sheet Must Be Made or Circled in Red Ink With Date and Name of Person Making Change.

Notes Ck'd by W J Voge	Survey of 121st ST. E
Map No. [illegible]	JN 009832 Tape 231 Std 84 °F
Office Work F. NUNGA	Surveyed by W. J. Voge
Checked	Notes Voge Date 8/29/72
Date	Indexed G. D. BAILEY

F. B. 1676 PG. 165

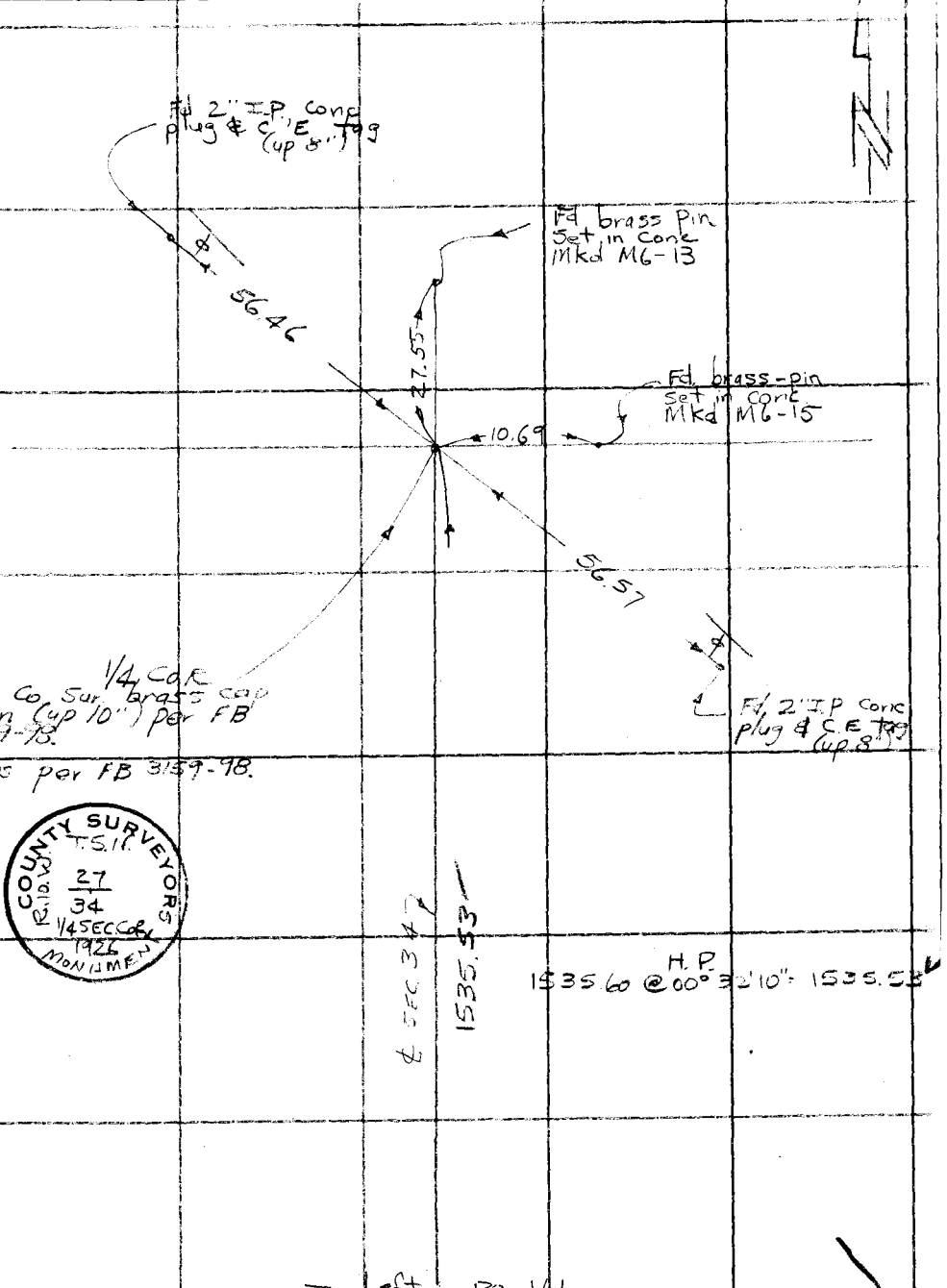

Note: Any Additions or Changes on This Sheet Must be Made or Circled in Red Ink With Date and Name of Person Making Change.

Do not extend this side of this line.

PLEASE RETURN TO
COUNTY OF LOS ANGELES
DEPARTMENT OF COUNTY ENGINEER
403 LOS ANGELES COUNTY ENGINEERING BLDG.

76F309S CE#310 3-68

F. B. 1676 PG 166 to bot. pg 167

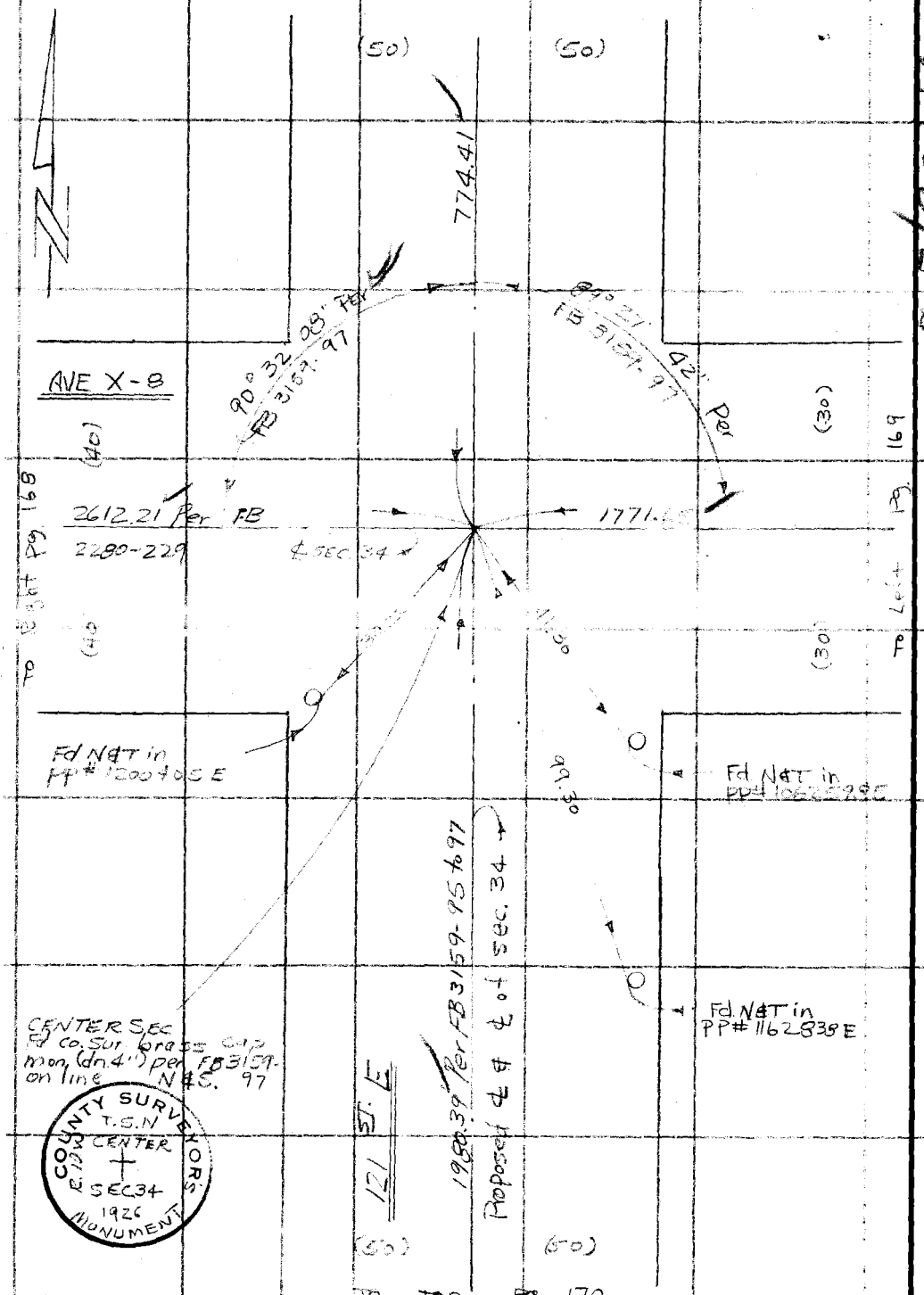

To top pg 170

PLEASE RETURN TO
COUNTY OF LOS ANGELES
DEPARTMENT OF COUNTY ENGINEER
403 LOS ANGELES COUNTY ENGINEERING BLDG.

Do not extend this side of this line.

Note: Any Additions or Changes on This Sheet Must be Made or Circled in Red Ink With Date and Name of Person Making Change.

N.S. 66, B-6

Notes Ck'd by W. J. Voge
Map No. B-5370
Office Work F. NUNGA
Checked
Date

Survey of 121 ST E.
JN 0098.32 Tape 231 Std 84 °F
Surveyed by W. J. Voge
Notes Voge Date 8/29/72
Indexed G. D. BAILEY

F. B. 1676 Pg. 167

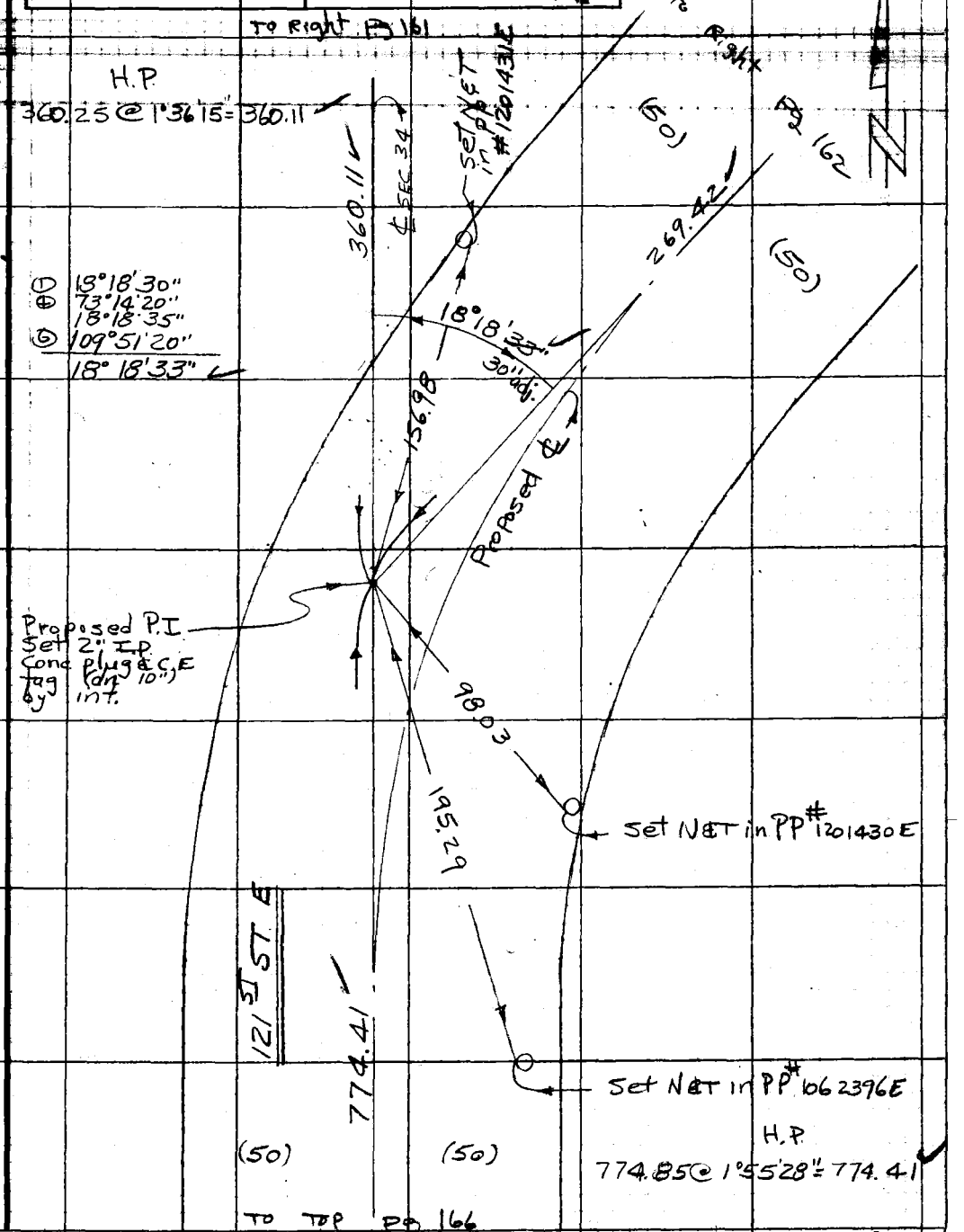

W 566 B-6

Note: Any Additions or Changes on This Sheet Must be Made or Circled in Red Ink With Date and Name of Person Making Change.

Do not extend this side of this line.

PLEASE RETURN TO
COUNTY OF LOS ANGELES
DEPARTMENT OF COUNTY ENGINEER
403 LOS ANGELES COUNTY ENGINEERING BLDG.

76F309S CE#310 3-69

F. B. 1676 PG. 168

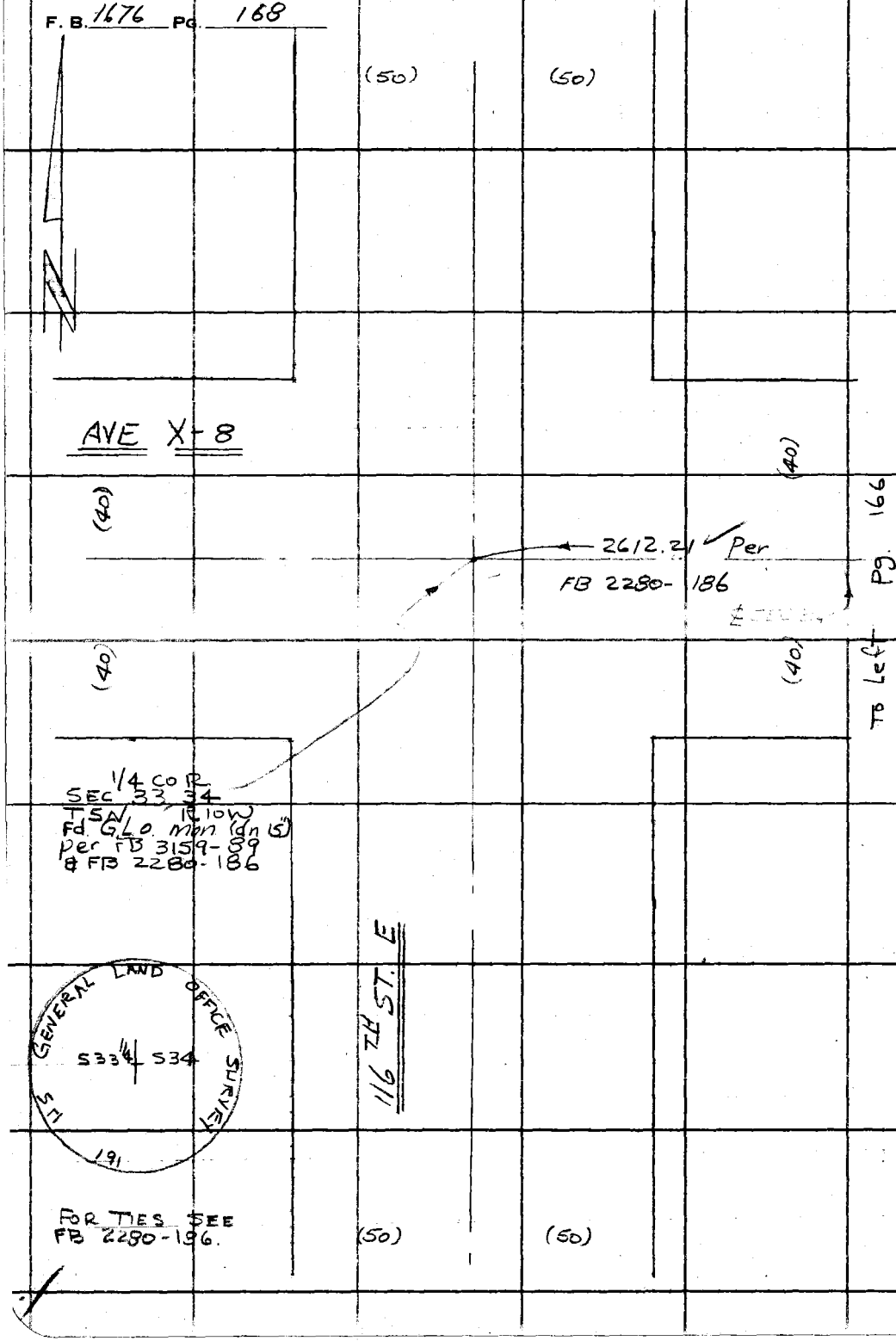

4366 B-6

PLEASE RETURN TO
COUNTY OF LOS ANGELES
DEPARTMENT OF COUNTY ENGINEER
403 LOS ANGELES COUNTY ENGINEERING BLDG.

Do not extend this side of this line.

Note: Any Additions or Changes on This Sheet Must be Made or Circled in Red Ink With Date and Name of Person Making Change.

Notes Ck'd by W. J. Voge	Survey of 121ST ST. E
Map No. 5370-3	JN 0098.32 Tape 231 Std 84 °F
Office Work FN	Surveyed by W J Voge
Checked	Notes Voge Date 9-26-72
Date	Indexed G. D. BAILEY JUL 30 '72

F. B. 1676 Pg. 169

H.P.

1771.78 @ 0°41'00" = 1771.65

353.19 @ 0°05'00" = 353.19

532.62 @ 0°53'30" = 532.56

353.19
+ 532.56
885.75

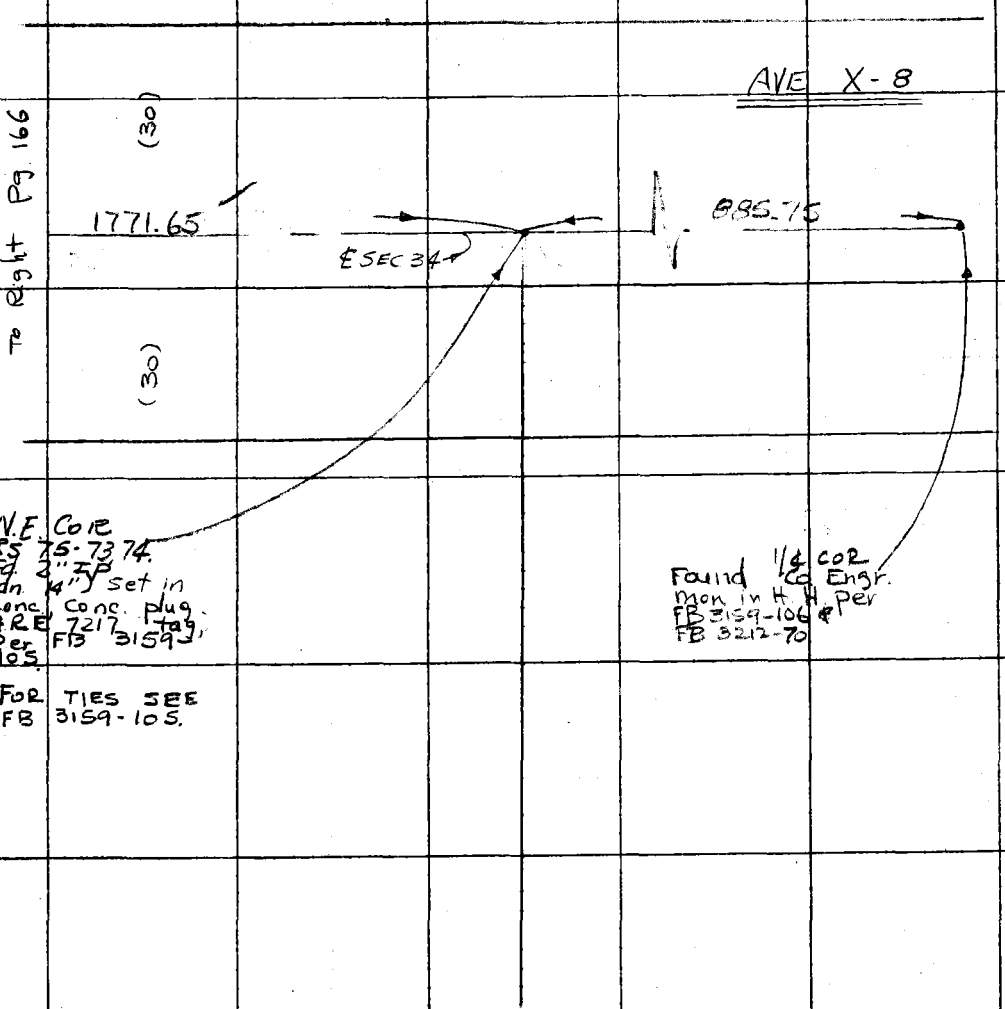

Note: Any Additions or Changes on This Sheet Must be Made or Circled in Red Ink With Date and Name of Person Making Change.

Do not extend this side of this line.

PLEASE RETURN TO
COUNTY OF LOS ANGELES
DEPARTMENT OF COUNTY ENGINEER
403 LOS ANGELES COUNTY ENGINEERING BLDG.

76F309S CE#310 3-69

F. B. 1676 Pg. 170

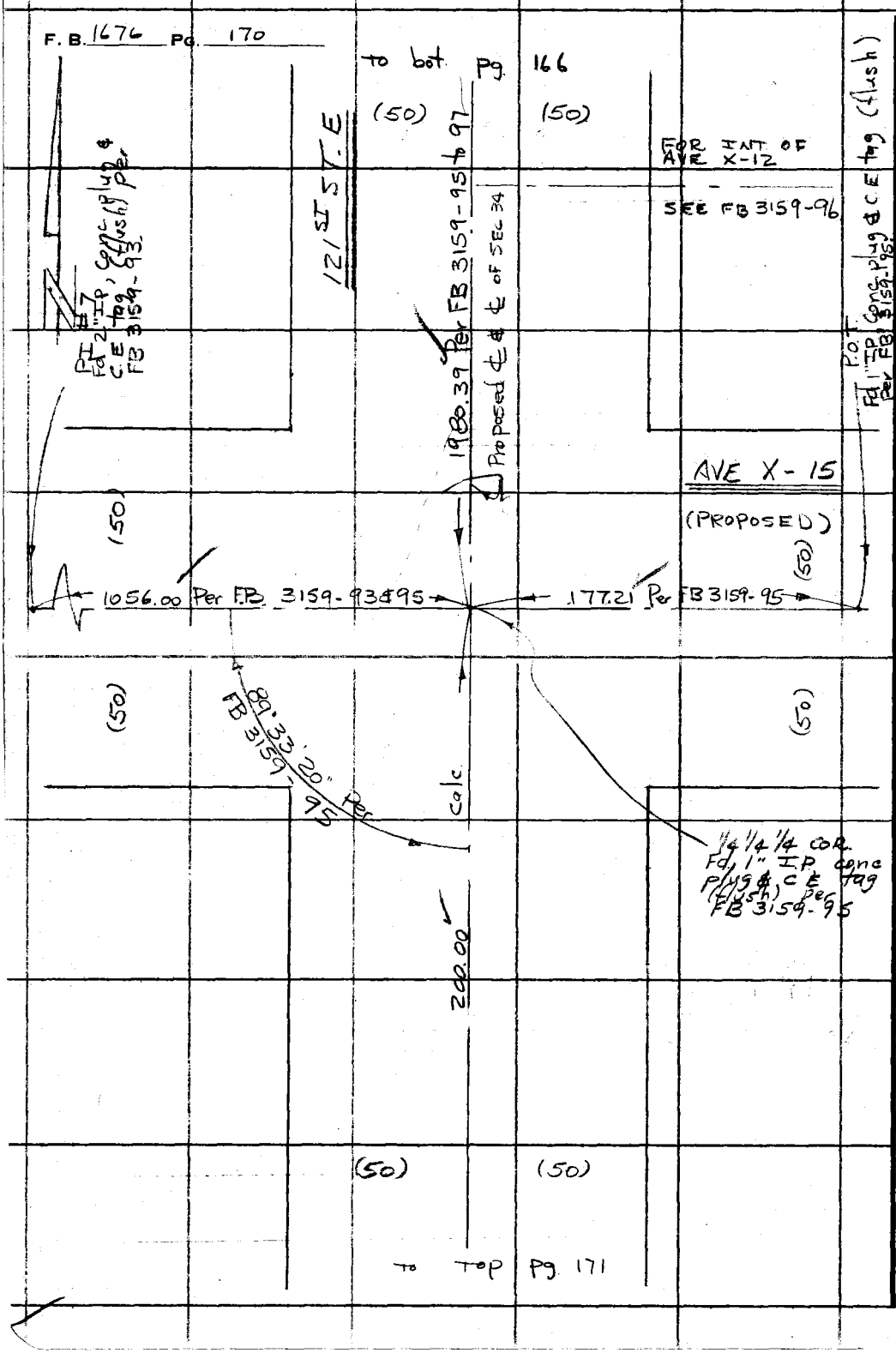

PLEASE RETURN TO
COUNTY OF LOS ANGELES
DEPARTMENT OF COUNTY ENGINEER
403 LOS ANGELES COUNTY ENGINEERING BLDG.

Do not extend this side of this line.

Note: Any Additions or Changes on This Sheet Must be Made or Circled in Red Ink With Date and Name of Person Making Change.

Notes Ck'd by: W J Voge
Map No.
Office Work
Checked
Date

Survey of 121 ST E
JN 0098.32 Tape 231 Std 84 °F
Surveyed by W J Voge
Notes Voge Date 9/26/72
Indexed G. D. BAILEY OCT 30 '72

F. B. 1676 Pg. 171

to bot. Pg 170

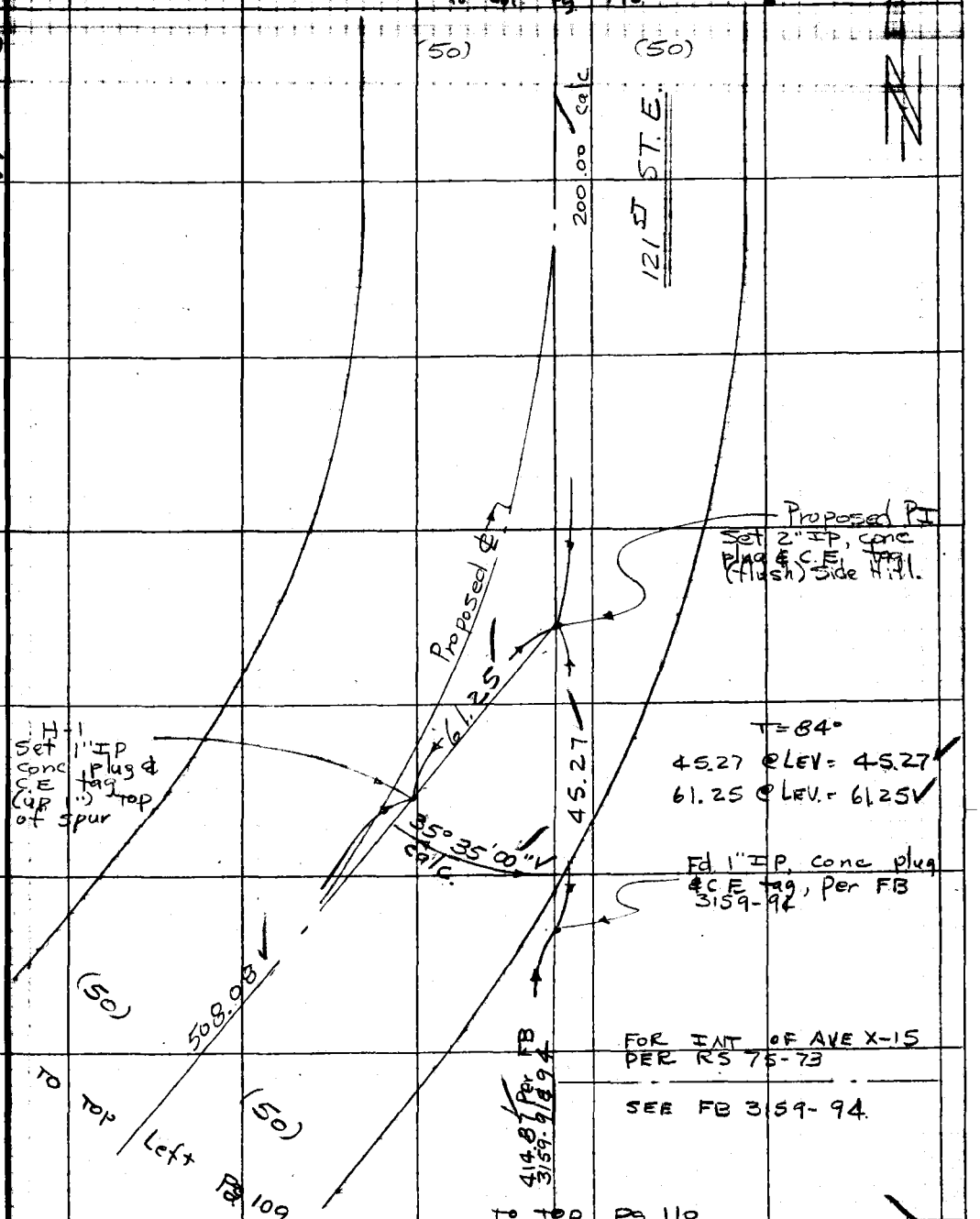

Note: Any Additions or Changes on This Sheet Must be Made or Circled in Red Ink With Date and Name of Person Making Change.

Do not extend this side of this line.

PLEASE RETURN TO
COUNTY OF LOS ANGELES
DEPARTMENT OF COUNTY ENGINEER
403 LOS ANGELES COUNTY ENGINEERING BLDG.

76F309S CE#310 3-69

F. B. 1676 Pg. 172

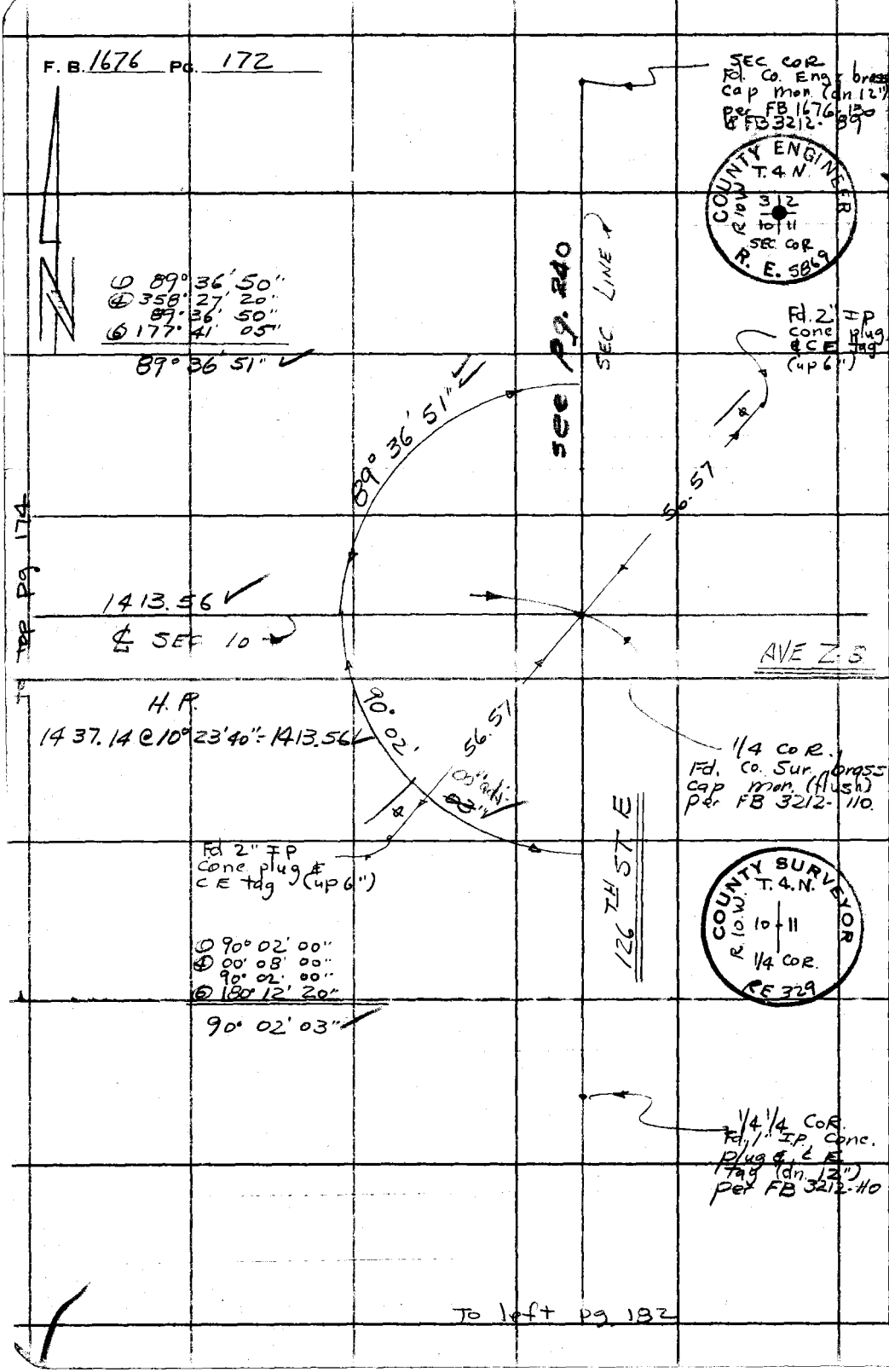

PLEASE RETURN TO
COUNTY OF LOS ANGELES
DEPARTMENT OF COUNTY ENGINEER
403 LOS ANGELES COUNTY ENGINEERING BLDG.

Do not extend this side of this line.

Note: Any Additions or Changes on This Sheet Must be Made or Circled in Red Ink With Date and Name of Person Making Change.

Notes Ck'd by W.J. Voge	Survey of 121 ST ST. E	F. B. 1676 Pg. 173
Map No.	JN 0098.32 Tape 231 Std 84 °F	
Office Work	Surveyed by W.J. Voge	
Checked	Notes Voge Date 9/26/72	
Date	Indexed G. D. BAILEY	

WS 82

Re Run on 8-24-73 WV.

① 90° 03' 40"
④ 360° 15' 20"
90° 03' 50"
⑥ 180° 23' 00"
90° 03' 50" ✓

① 90° 03' 20"
④ 360° 13' 58"
90° 03' 29"
⑥ 180° 21' 00"
90° 03' 30" ✓

NE COR
SEC 10 T4N R 10W
Fd Co Engr. mon per
FB 1676-172 & 130,
FB 3212-89.

SEC LINE

90° 03' 30"
51" adj.

997.71 ✓
℄ SEC 10

Fd 1/4 COR.
GLO mon.
Per FB 1676-118
FB 1262-187
FB 2637-134

LAND OFFICE SURVEY
FOR REMOVAL
1/4
S3 | S10
1912
US GENERAL
PENALTY $250

H. P.
1011.61 @ 9°30'30" = 997.71 ✓

FOR TIES TO 1/4 COR
SEE FB 1676-118.
& FB 2637-134.

Note: Any Additions or Changes on This Sheet Must be Made or Circled in Red Ink With Date and Name of Person Making Change.

Do not extend this side of this line.

PLEASE RETURN TO
COUNTY OF LOS ANGELES
DEPARTMENT OF COUNTY ENGINEER
403 LOS ANGELES COUNTY ENGINEERING BLDG.

76F309S CE#310 3-69

F. B. 1676 Pg. 174

To Left Pg. 172

1413.56

Set 1" I.P. & conc. plug & C.E. tag top of spur.

H.P.

317.44 @ 7°44'48" = 314.54

575.04 @ 2°36'45" = 574.44

319.12 @ 1°47'55" = 318.96

314.54

Set 1" I.P. & conc. plug & C.E. tag (top of spur)

574.44

℄ SEC. 10

Set 1" I.P. conc. plug & C.E. tag (top of spur)

318.96

To Right Pg. 175

PLEASE RETURN TO
COUNTY OF LOS ANGELES
DEPARTMENT OF COUNTY ENGINEER
403 LOS ANGELES COUNTY ENGINEERING BLDG.

Do not extend this side of this line.

Note: Any Additions or Changes on This Sheet Must be Made or Circled in Red Ink With Date and Name of Person Making Change.

Notes Ck'd by W.J. Voge	Survey of 121 ST. E
Map No. 3-5370-2	JN 0098.32 Tape 231 Std 84 °F
Office Work F. HUNGA	Surveyed by WJ Voge
Checked	Notes Voge Date 9/26/72
Date	Indexed G. D. BAILEY

F. B. 1676 PG. 175

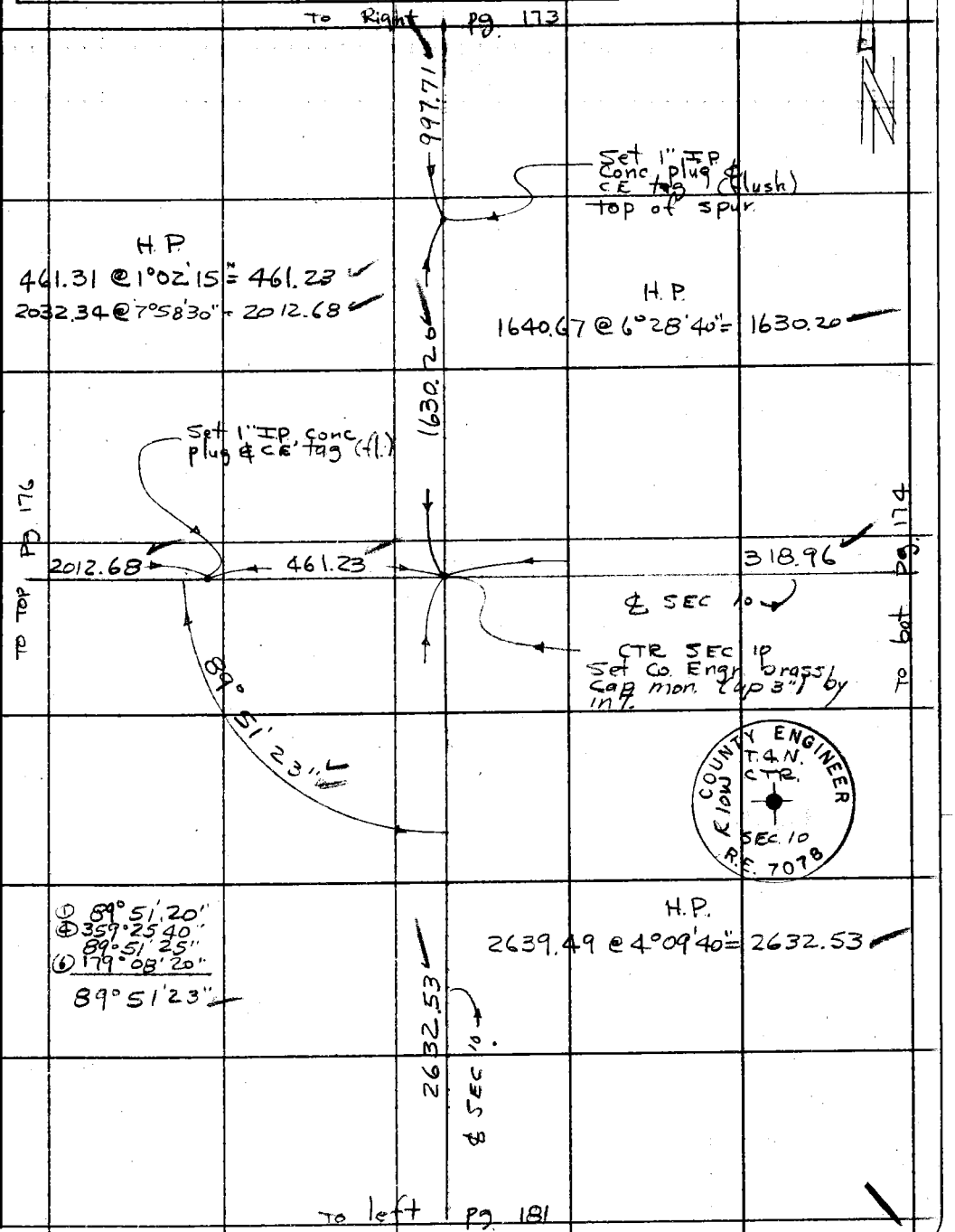

Note: Any Additions or Changes on This Sheet Must be Made or Circled in Red Ink With Date and Name of Person Making Change.

Do not extend this side of this line.

PLEASE RETURN TO
COUNTY OF LOS ANGELES
DEPARTMENT OF COUNTY ENGINEER
403 LOS ANGELES COUNTY ENGINEERING BLDG.

76F309S CE#310 3-68

F. B. 1676 PG. 176

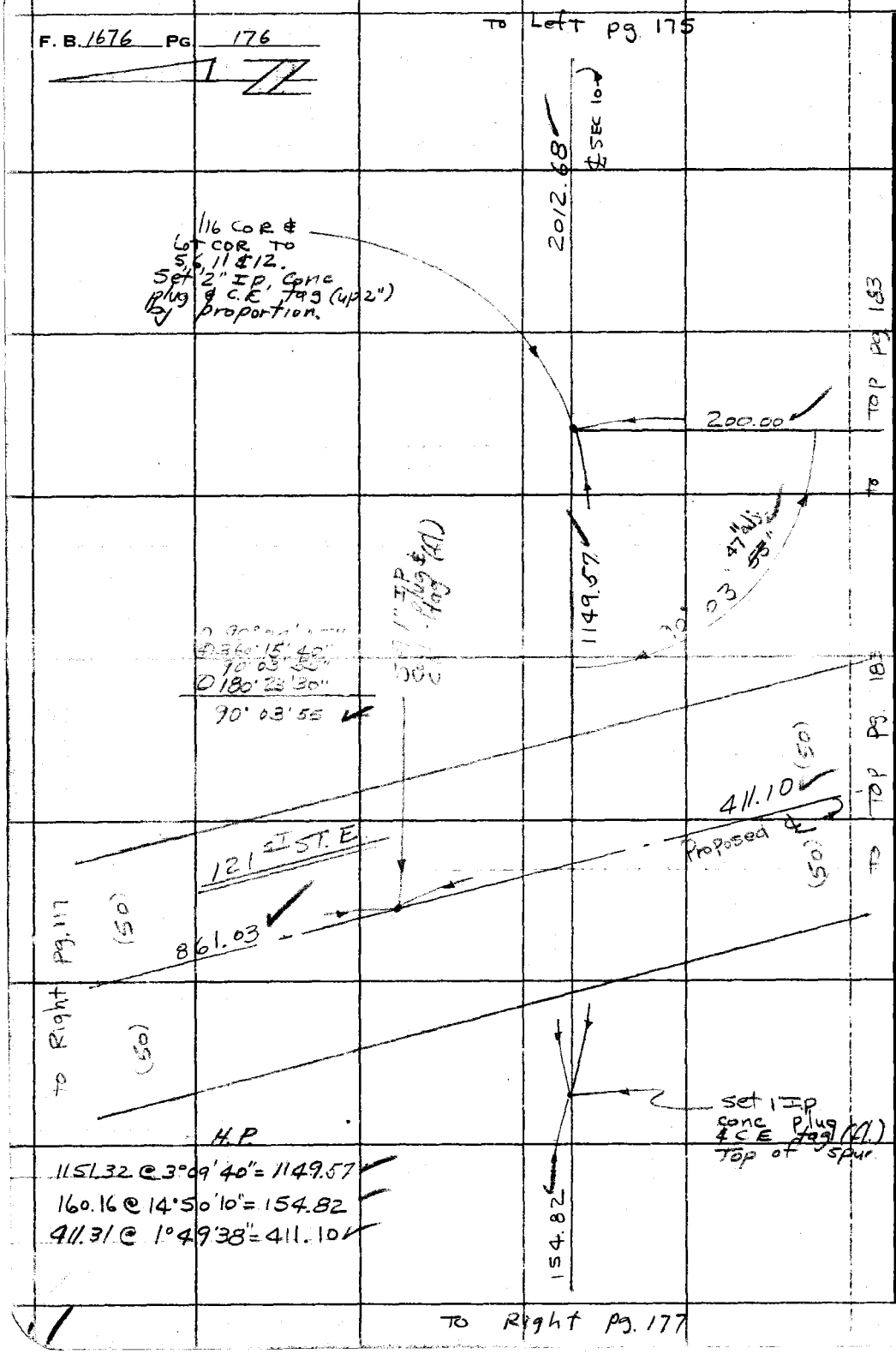

WS 821A-1

PLEASE RETURN TO
COUNTY OF LOS ANGELES
DEPARTMENT OF COUNTY ENGINEER
403 LOS ANGELES COUNTY ENGINEERING BLDG.

Do not extend this side of this line.

Note: Any Additions or Changes on This Sheet Must be Made or Circled in Red Ink With Date and Name of Person Making Change.

Notes Ck'd by W J Voge	Survey of 121 ST ST E
Map No. B-5370-2	JN 0098.32 Tape 231 Std 84 °F
Office Work F. NUNGA	Surveyed by W J Voge
Checked	Notes Voge Date 9/27/72
Date	Indexed G. D. BAILEY OCT 30 '72

F. B. 1676 Pg. 177

WS 82 A-1

Note: Any Additions or Changes on This Sheet Must be Made or Circled in Red Ink With Date and Name of Person Making Change.

Do not extend this side of this line.

PLEASE RETURN TO
COUNTY OF LOS ANGELES
DEPARTMENT OF COUNTY ENGINEER
403 LOS ANGELES COUNTY ENGINEERING BLDG.

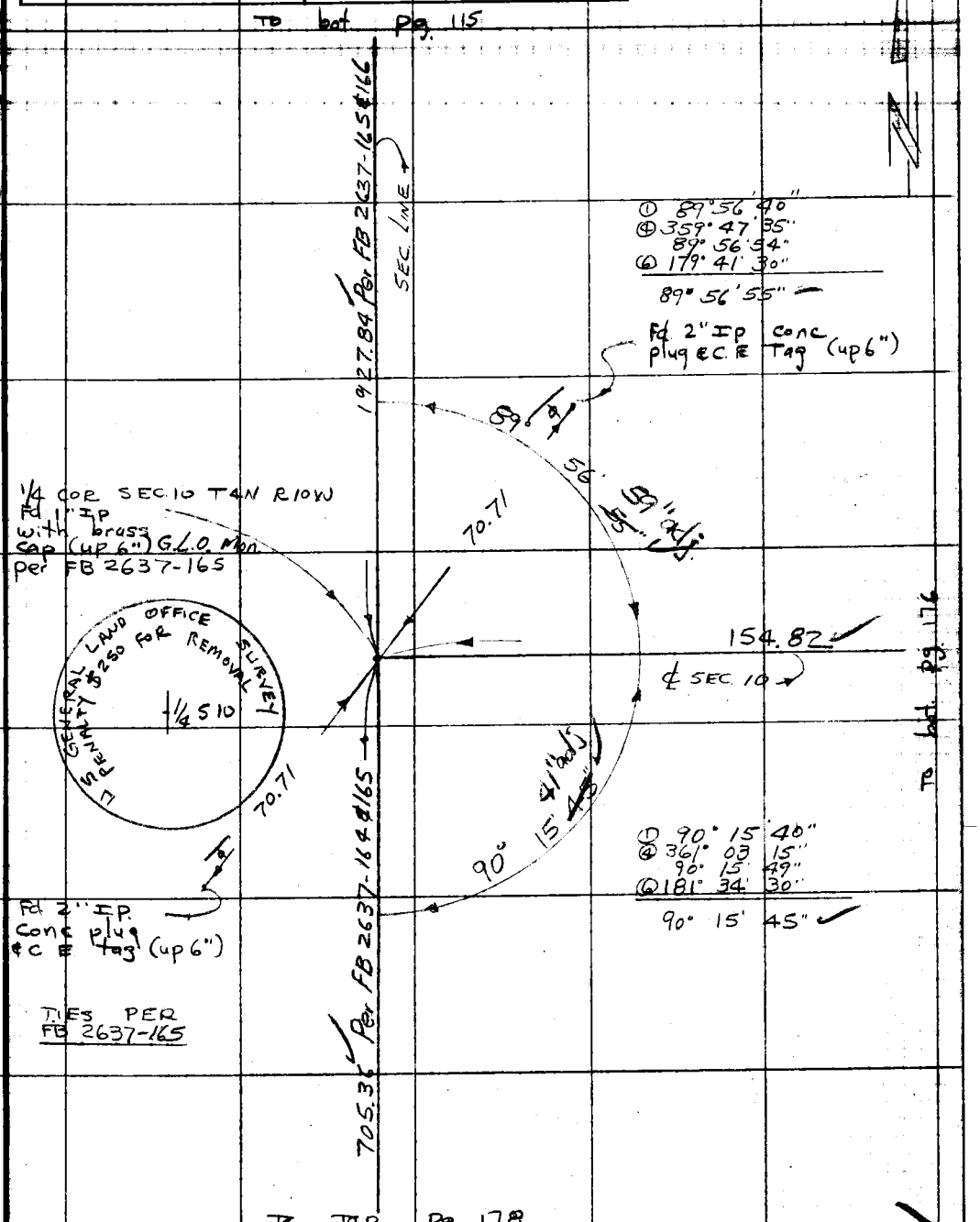

76F309S CE#310 3-69

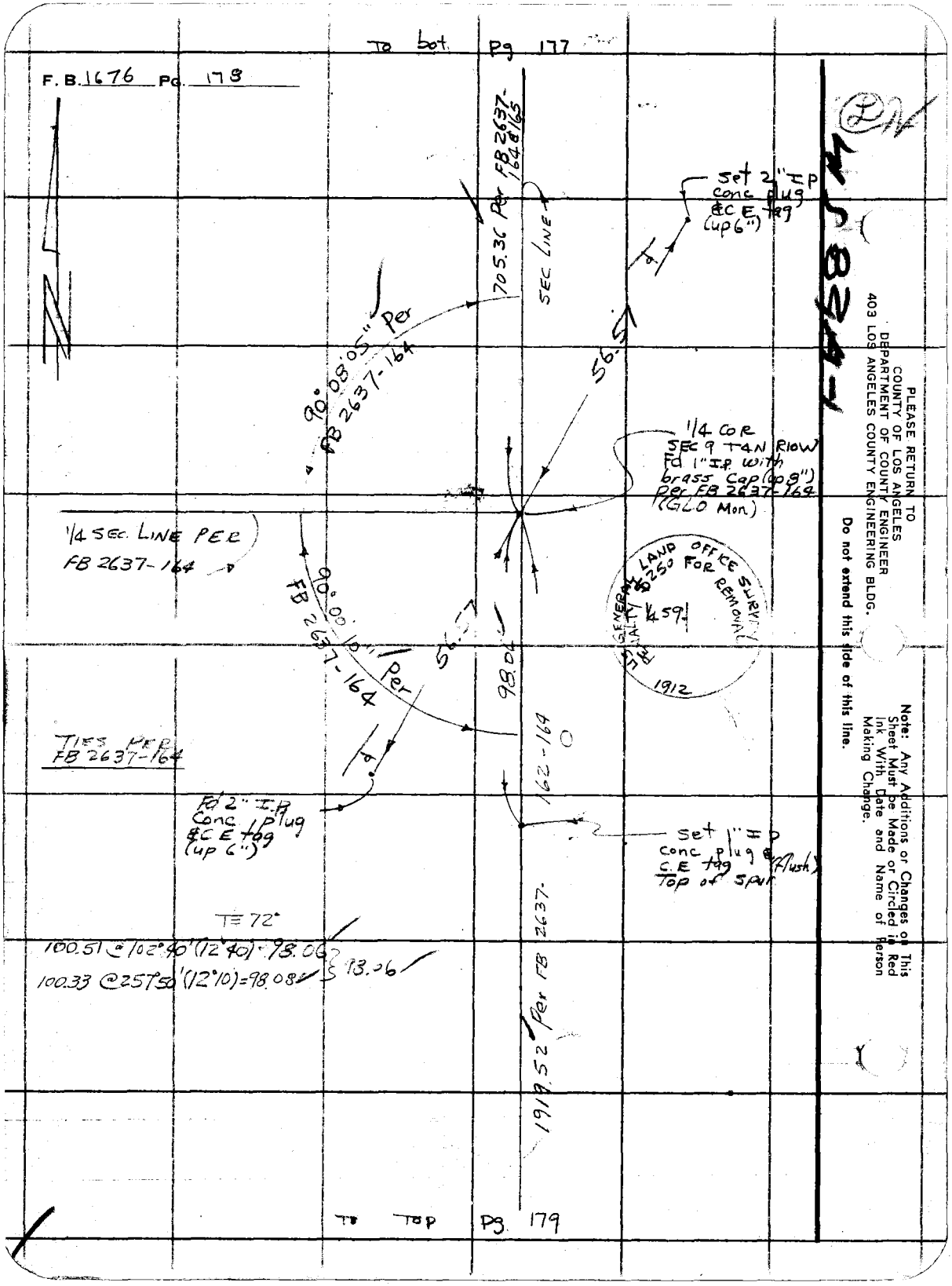

PLEASE RETURN TO
COUNTY OF LOS ANGELES
DEPARTMENT OF COUNTY ENGINEER
403 LOS ANGELES COUNTY ENGINEERING BLDG.

Do not extend this side of this line.

Note: Any Additions or Changes on This Sheet Must be Made or Circled in Red Ink With Date and Name of Person Making Change.

Notes Ck'd by W.J. Voge	Survey of 121ST ST. E
Map No. B-5370-1	JN 009832 Tape 231 Std 84 °F
Office Work E. NUNGA	Surveyed by W.J. Voge
Checked	Notes Voge Date 9/27/72
Date	Indexed G. D. BAILEY OCT 30 72

F. B. 1676 Pg. 179

① 90° 02' 20"
④ 360 10 00
90 02 30
⑥ 180 5 00
90° 02' 30"

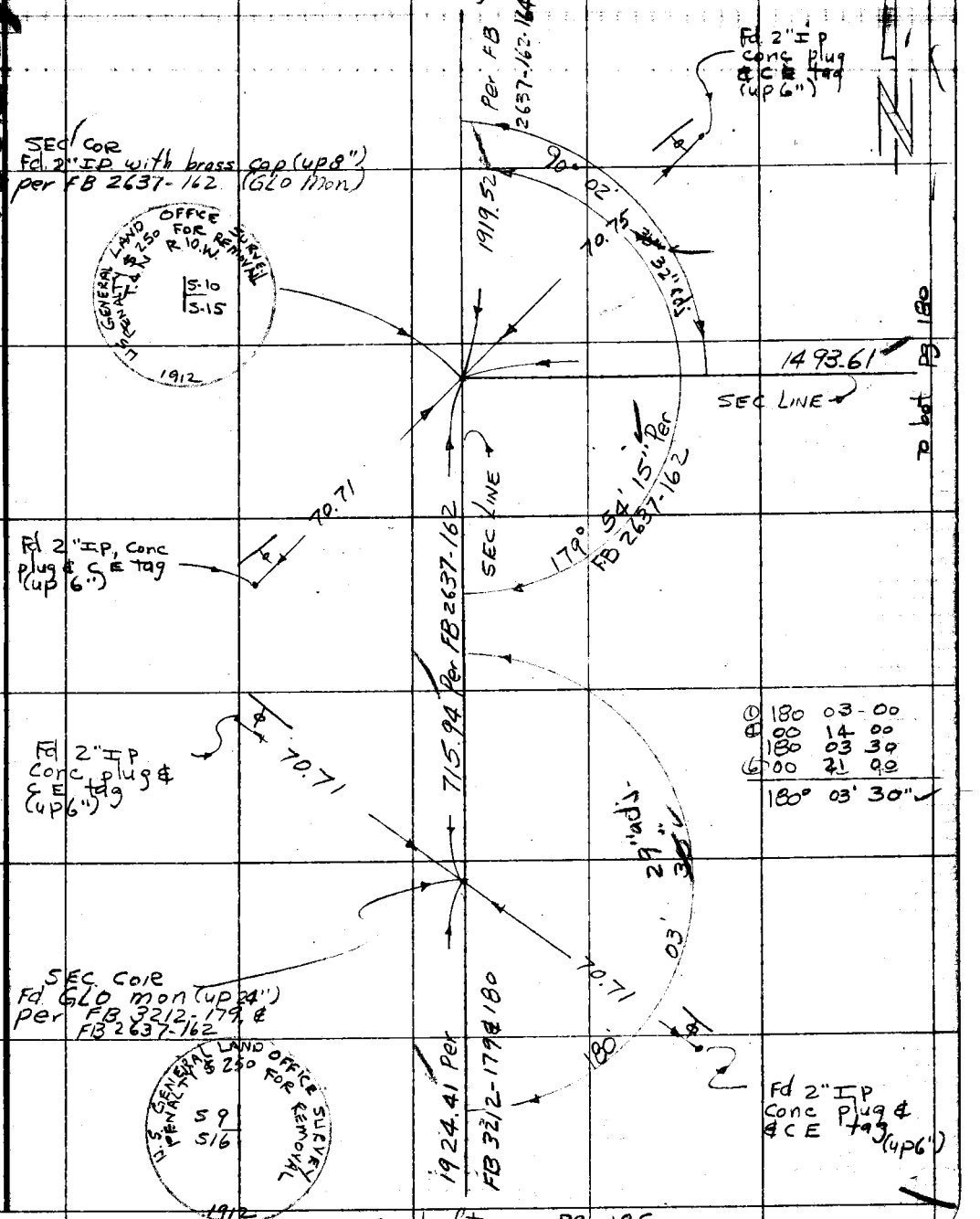

Note: Any Additions or Changes on This Sheet Must be Made or Circled in Red Ink With Date and Name of Person Making Change.

Do not extend this side of this line.

PLEASE RETURN TO
COUNTY OF LOS ANGELES,
DEPARTMENT OF COUNTY ENGINEER
403 LOS ANGELES COUNTY ENGINEERING BLDG.

76F309S CE#310 3-69

F. B. 1676 Pg. 180

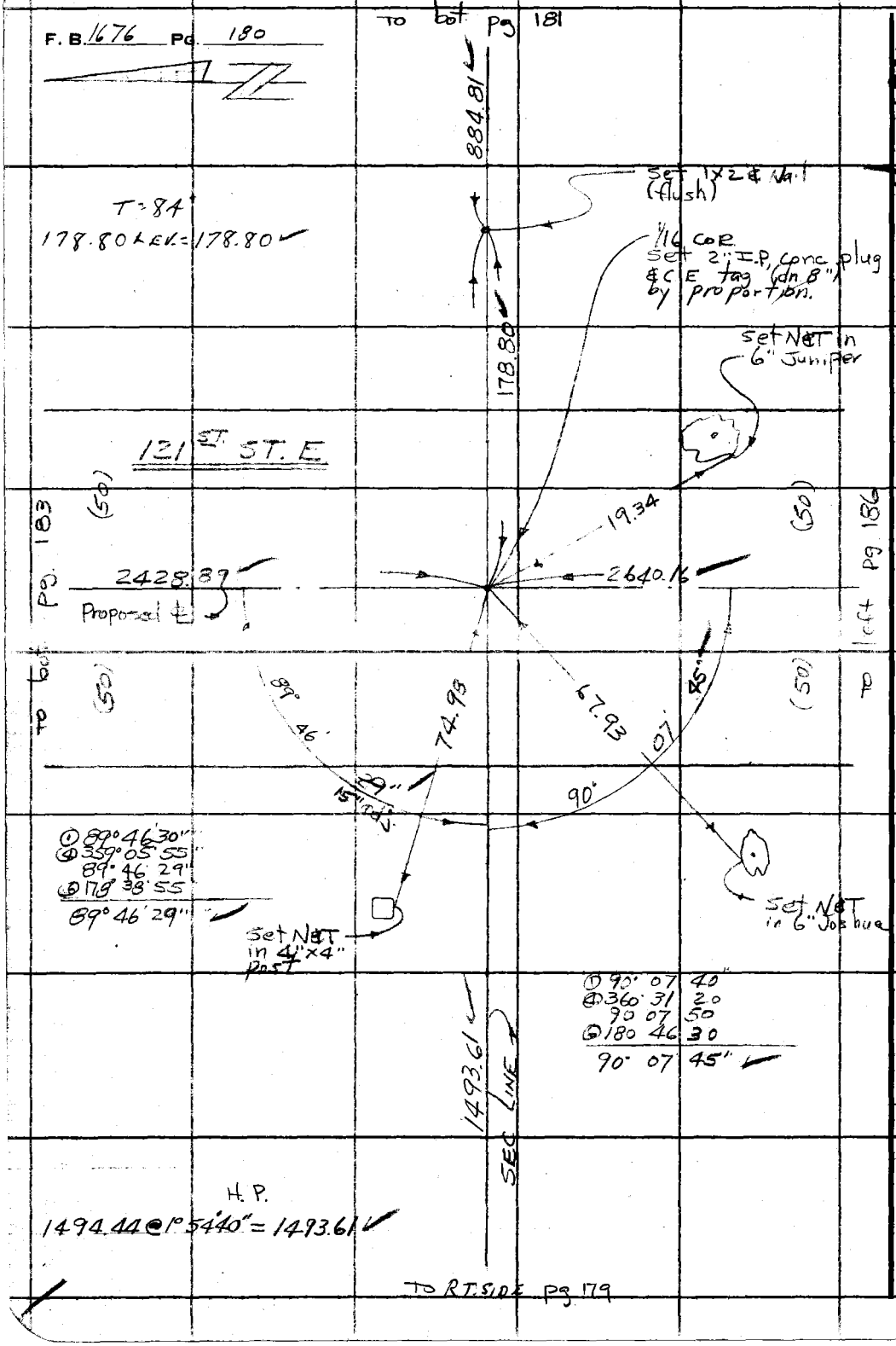

W.S. 82 A-2

PLEASE RETURN TO
COUNTY OF LOS ANGELES
DEPARTMENT OF COUNTY ENGINEER
403 LOS ANGELES COUNTY ENGINEERING BLDG.

Do not extend this side of this line.

Note: Any Additions or Changes on This Sheet Must be Made or Circled in Red Ink With Date and Name of Person Making Change.

Notes Ck'd by W.J. Voge	Survey of 121st ST. E	F. B. 1676 Pg. 181
Map No. B-5370-2	JN 0098.32 Tape 231 Std 84 °F	
Office Work I. NUNGA	Surveyed by W J Voge	
Checked	Notes Voge Date 10/6/72	
Date	Indexed G. D. BAILEY	

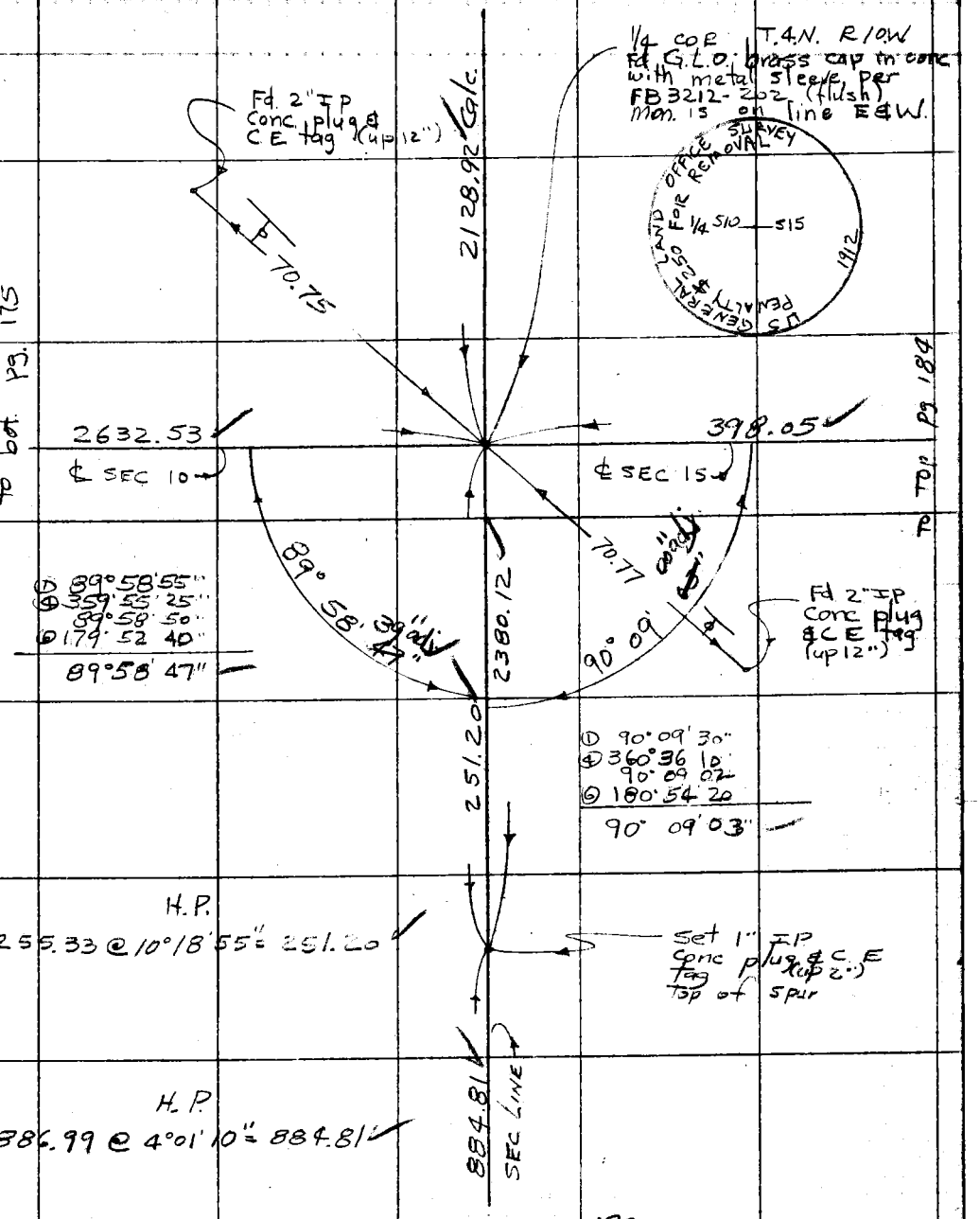

Note: Any Additions or Changes on This Sheet Must be Made or Circled in Red Ink With Date and Name of Person Making Change.

Do not extend this side of this line.

PLEASE RETURN TO
COUNTY OF LOS ANGELES
DEPARTMENT OF COUNTY ENGINEER
403 LOS ANGELES COUNTY ENGINEERING BLDG.

76F309S CE#310 3-69

F. B. 1676 Pg. 182

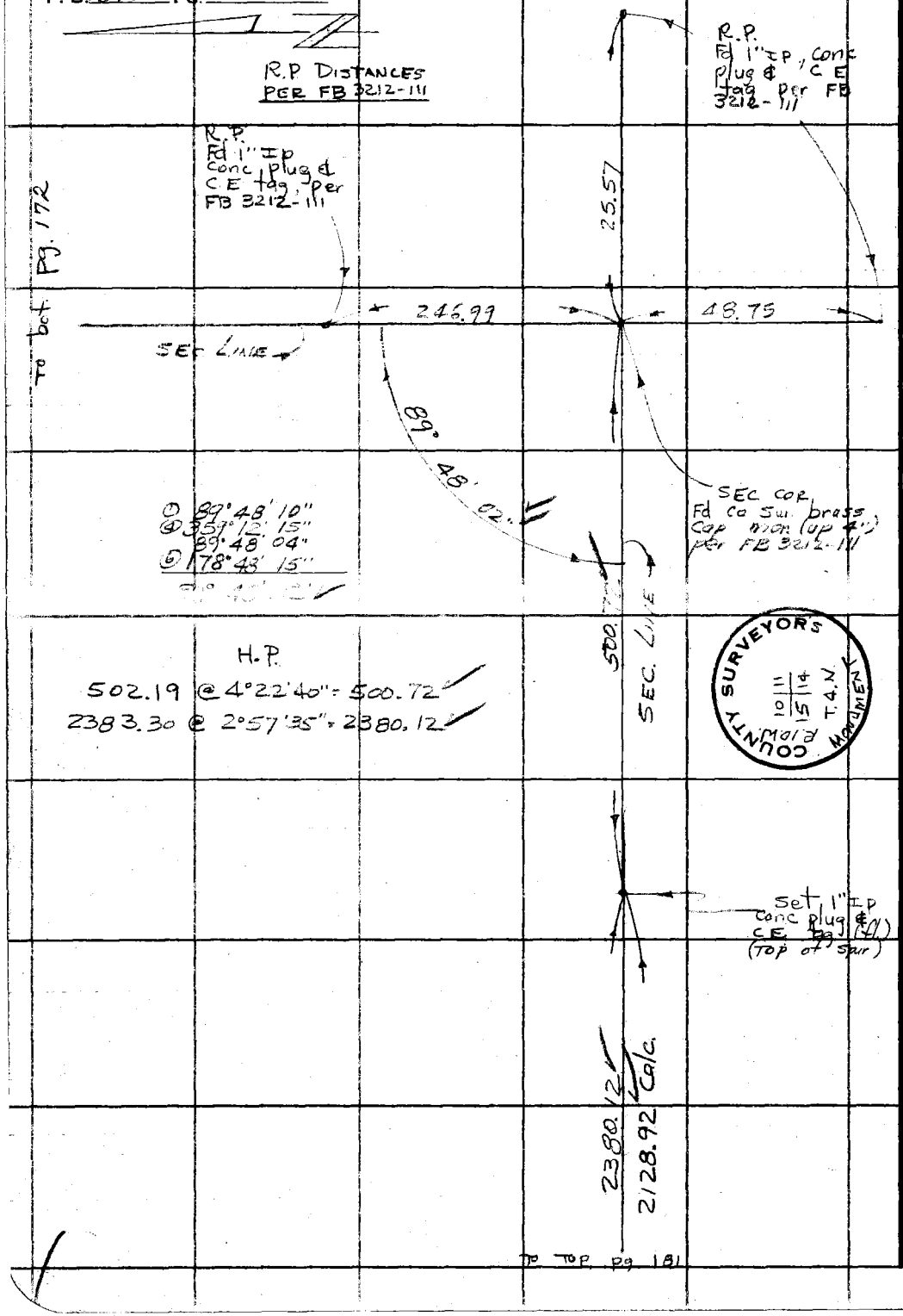

N 82 A-2

PLEASE RETURN TO
COUNTY OF LOS ANGELES
DEPARTMENT OF COUNTY ENGINEER
403 LOS ANGELES COUNTY ENGINEERING BLDG.

Do not extend this side of this line.

Note: Any Additions or Changes on This Sheet Must be Made or Circled in Red Ink With Date and Name of Person Making Change.

Notes Ck'd by W.J. Voge	Survey of 121st ST.E
Map No. B-5370-12	JN 0098.32 Tape 231 Std 84 °F
Office Work EN	Surveyed by W.J. Voge
Checked	Notes Voge Date 10/3/72
Date	Indexed G. D. BAILEY OCT 30 '72

F. B. 1676 Pg. 183

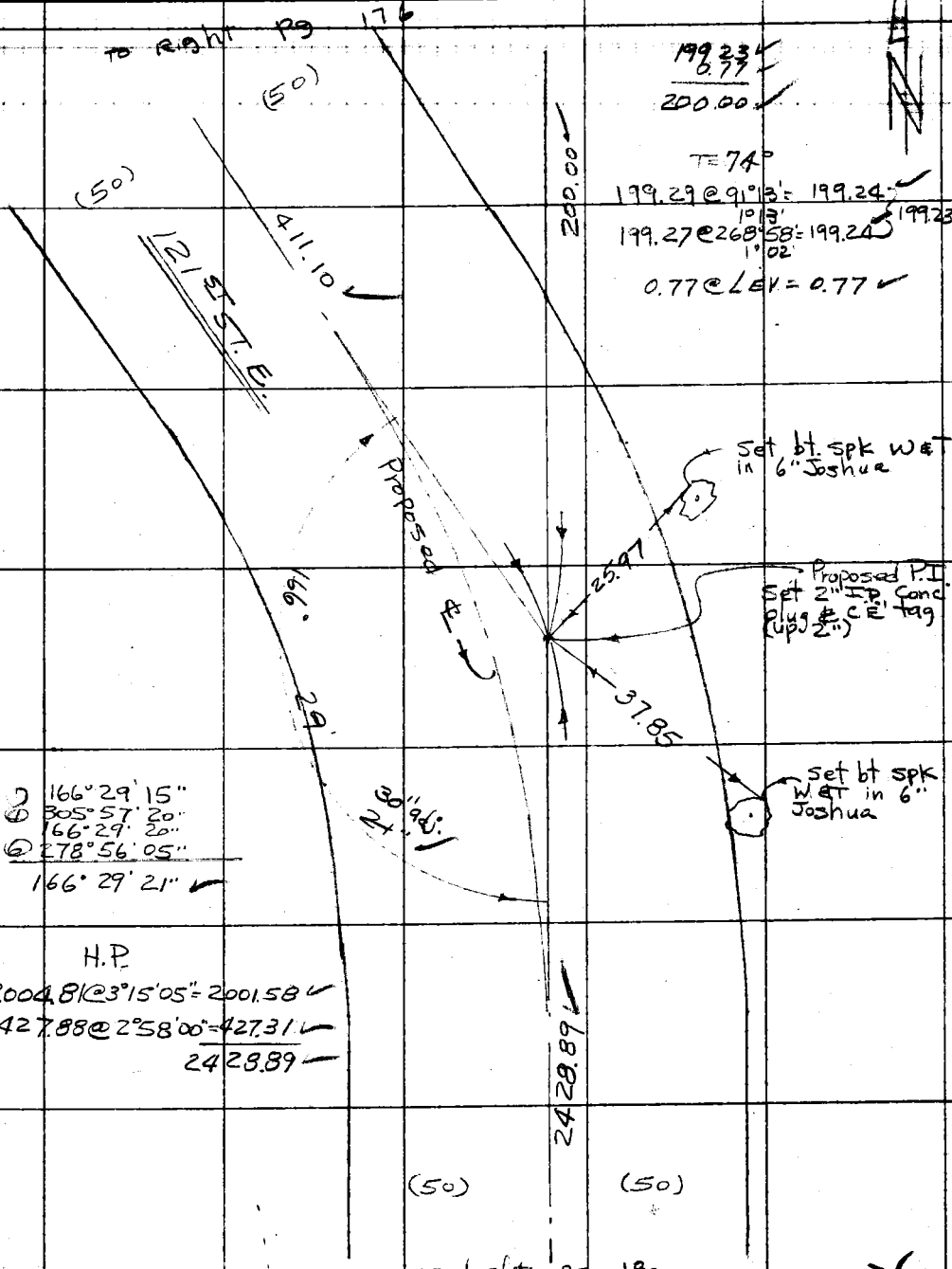

199.23
0.77
200.00

T = 74°
199.29 @ 91°13' = 199.24
1°13'
199.27 @ 268°58' = 199.24 199.23
1°02'
0.77 @ LEV = 0.77

166°29'15"
305°57'20"
166°29'20"
278°56'05"
166°29'21"

H.P.
2004.81 @ 3°15'05" = 2001.58
427.88 @ 2°58'00" = 427.31
2428.89

Note: Any Additions or Changes on This Sheet Must be Made or Circled in Red Ink With Date and Name of Person Making Change.

Do not extend this side of this line.

PLEASE RETURN TO
COUNTY OF LOS ANGELES
DEPARTMENT OF COUNTY ENGINEER
403 LOS ANGELES COUNTY ENGINEERING BLDG.

76F309S CE#310 3-69

F. B. 1676 Pg. 184

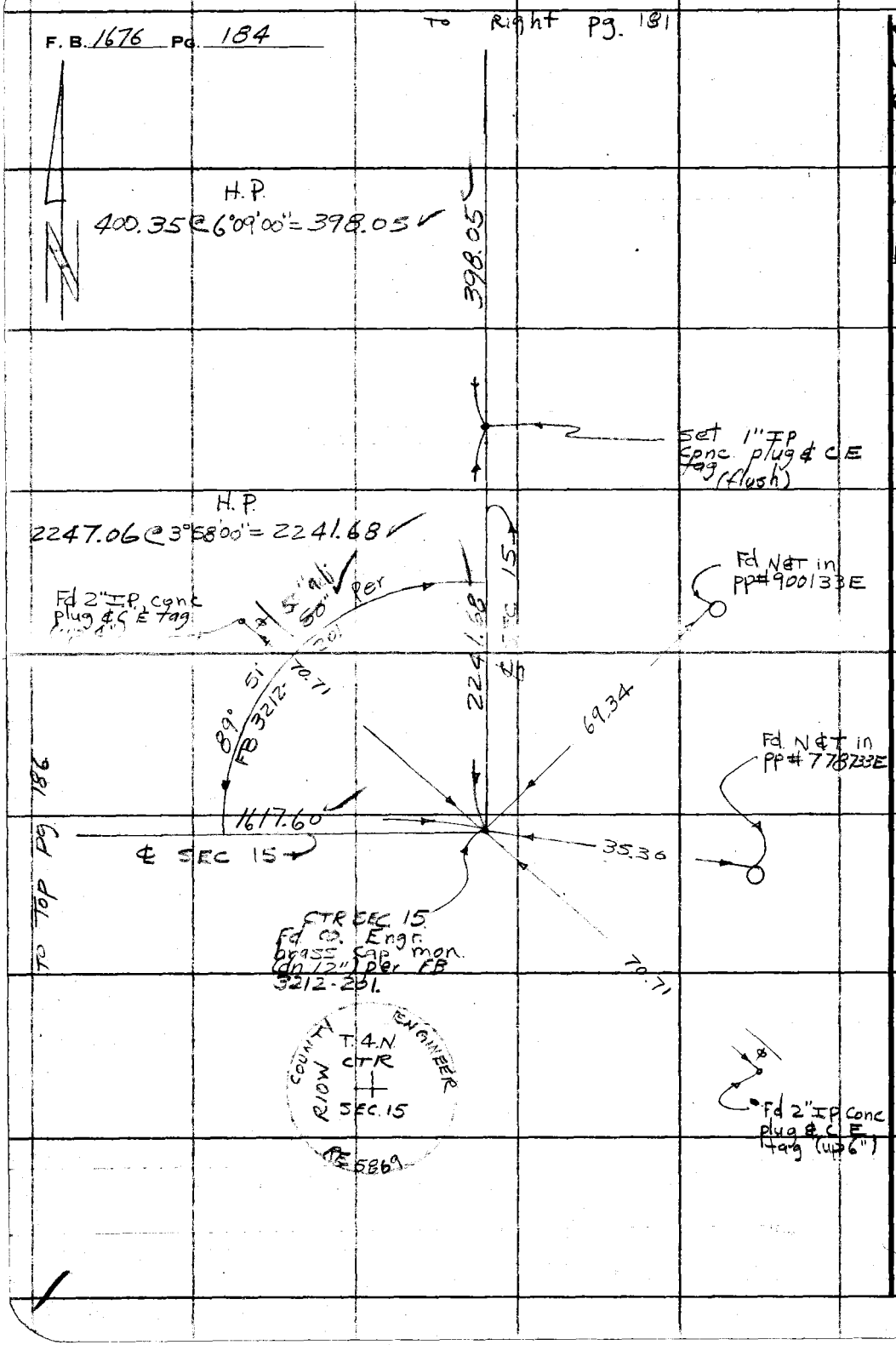

PLEASE RETURN TO
COUNTY OF LOS ANGELES
DEPARTMENT OF COUNTY ENGINEER
403 LOS ANGELES COUNTY ENGINEERING BLDG.

Do not extend this side of this line.

Note: Any Additions or Changes on This Sheet Must be Made or Circled in Red Ink With Date and Name of Person Making Change.

Notes Ck'd by W.J. Voge	Survey of 121st ST. E
Map No. 5370-2	JN 009832 Tape 231 Std 84 °F
Office Work FN	Surveyed by W. J. Voge
Checked	Notes Voge Date 10/14/72
Date	Indexed G. J. BAILEY

F. B. 1676 Pg. 185

WS 82, 4-2

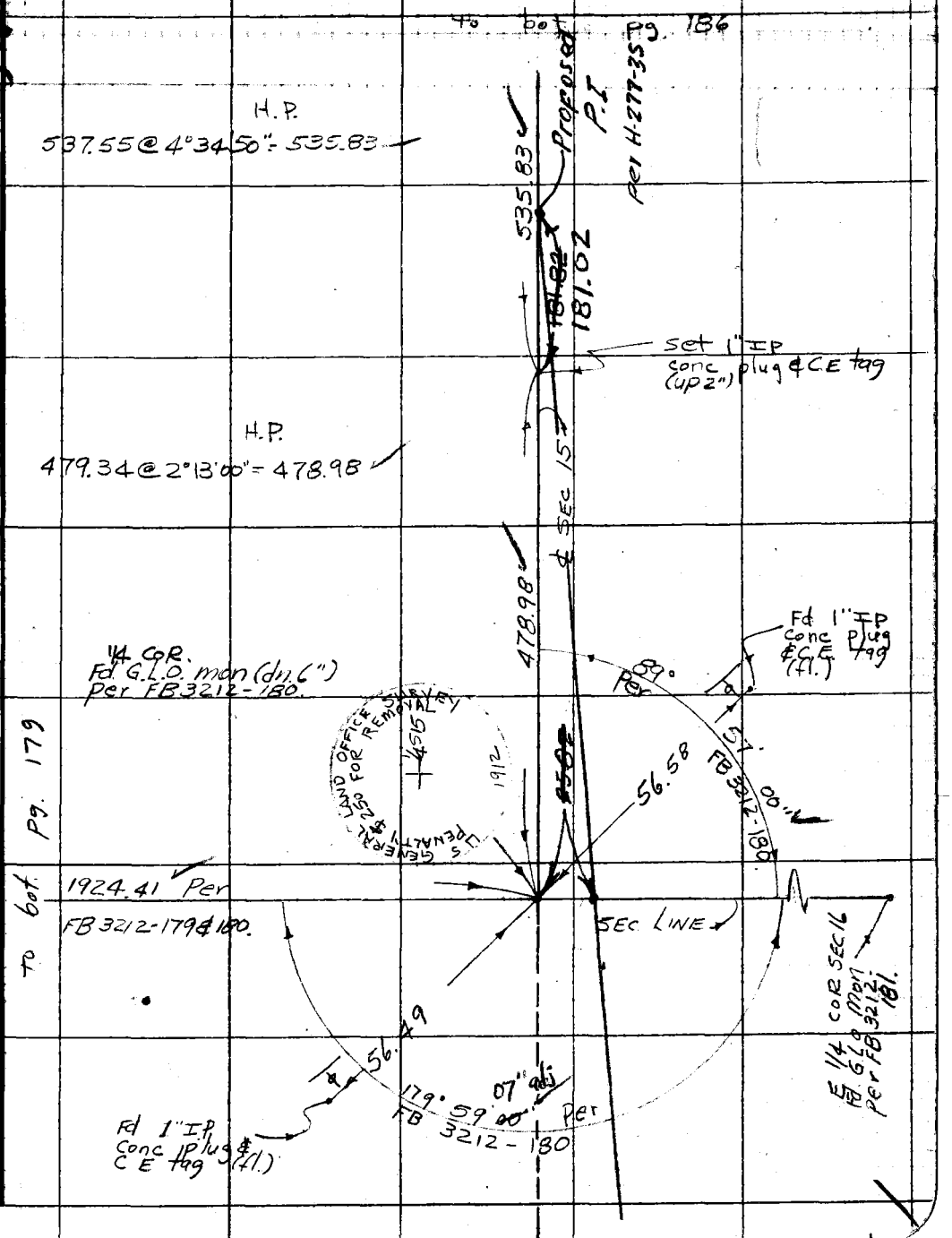

Note: Any Additions or Changes on This Sheet Must be Made or Circled in Red Ink With Date and Name of Person Making Change.

Do not extend this side of this line.

PLEASE RETURN TO
COUNTY OF LOS ANGELES
DEPARTMENT OF COUNTY ENGINEER
403 LOS ANGELES COUNTY ENGINEERING BLDG.

76F309S CE#310 3-69

F. B. 1676 Pg. 186

To Left pg. 184

H.P.

1621.96 @ 4°12'10" = 1617.60

1891.67 @ 4°44'00" = 1885.22

227.91 @ 3°41'08" = 227.44

527.51 @ 0°25'45" = 527.50

1617.60

Set NGT in PP# 778058E

1885.22
227.44
527.50
2640.16

Set Nail in top of 4"x4" post

31.33

19.70

To Right Pg. 180

(50)

2640.16

Proposed ℄

1/16 COR
Set 2" IP
cone plug &
[illegible]
by prop.

(50)

81°53'20"

(1) 89°53'20"
(4) 359°33'30"
89°53'22"
(6) 179°20'00"

89°53'20"

301.39

T=62°

300.29 @ 95°46'00" = 298.77

300.15 @ 264°29'00" = 298.76

298.72

2.67 @ LEV = 2.67

Set 1" IP
cone plug &
CE tag (up 1")

535.83

℄ SEC 15

298.72
2.67
301.39

To Top Pg 185

PLEASE RETURN TO
COUNTY OF LOS ANGELES
DEPARTMENT OF COUNTY ENGINEER
403 LOS ANGELES COUNTY ENGINEERING BLDG.

Do not extend this side of this line.

Note: Any Additions or Changes on This Sheet Must be Made or Circled in Red Ink With Date and Name of Person Making Change.

Notes Ck'd by	Survey of CIMA ROAD	F. B. 1676 Pg. 187
Map No.	JN 0095.54 Tape 145 Std 84°F	
Office Work	Surveyed by MENDONCA	
Checked	Notes [illegible] Date [illegible]	
Date	Indexed G. D. BAILEY APR [illegible] 1974	

J.N. 0095.54

CIMA ROAD

CENTERLINE SURVEY

FROM: 87TH ST. EAST
TO: 131ST ST. EAST

MENDONCA
ALBRIGHT
RITTER
BITTEL

Note: Any Additions or Changes on This Sheet Must be Made or Circled in Red Ink With Date and Name of Person Making Change.

Do not extend this side of this line.

PLEASE RETURN TO
COUNTY OF LOS ANGELES
DEPARTMENT OF COUNTY ENGINEER
403 LOS ANGELES COUNTY ENGINEERING BLDG.

76F309S CE#310 3-69

F. B. 1676 PG. 188

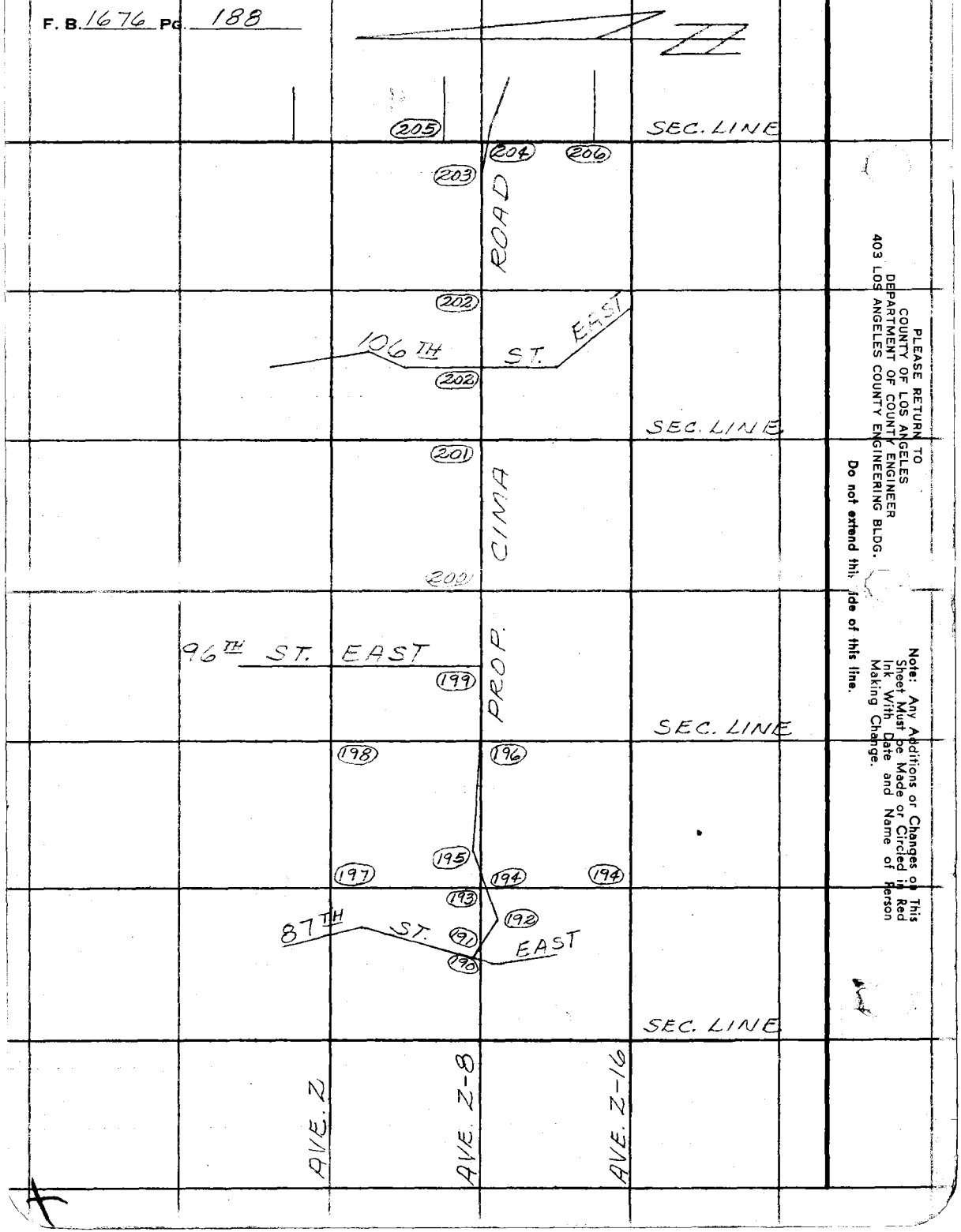

PLEASE RETURN TO
COUNTY OF LOS ANGELES
DEPARTMENT OF COUNTY ENGINEER
403 LOS ANGELES COUNTY ENGINEERING BLDG.

Do not extend this side of this line.

Note: Any Additions or Changes on This Sheet Must be Made or Circled in Red Ink With Date and Name of Person Making Change.

W.S.A.

Notes Ck'd by W.S. Voge	Survey of CIMA ROAD
Map No.	JN 0095.54 Tape 145 Std 84 °F
Office Work	Surveyed by [illegible]
Checked	Notes JM Date 10-72
Date	Indexed G. D. BAILEY APR 12 1974

F. B. 1676 PG. 189

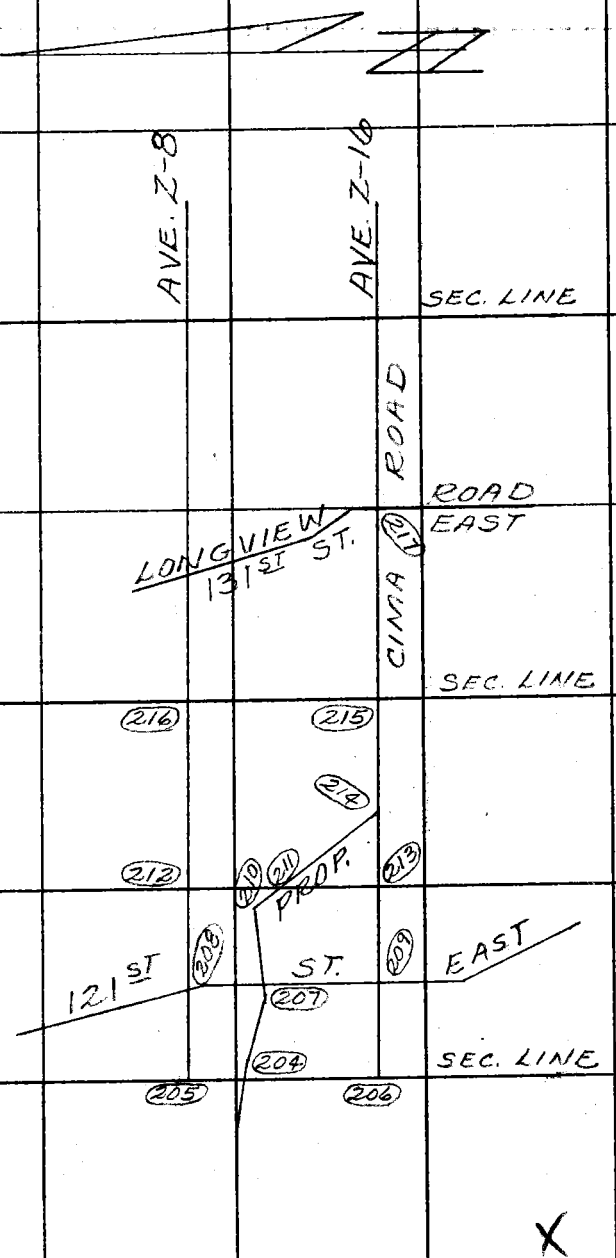

Note: Any Additions or Changes on This Sheet Must be Made or Circled in Red Ink With Date and Name of Person Making Change.

PLEASE RETURN TO
COUNTY OF LOS ANGELES
DEPARTMENT OF COUNTY ENGINEER
403 LOS ANGELES COUNTY ENGINEERING BLDG.

Do not extend this side of this line.

76F309S CE#310 3-68

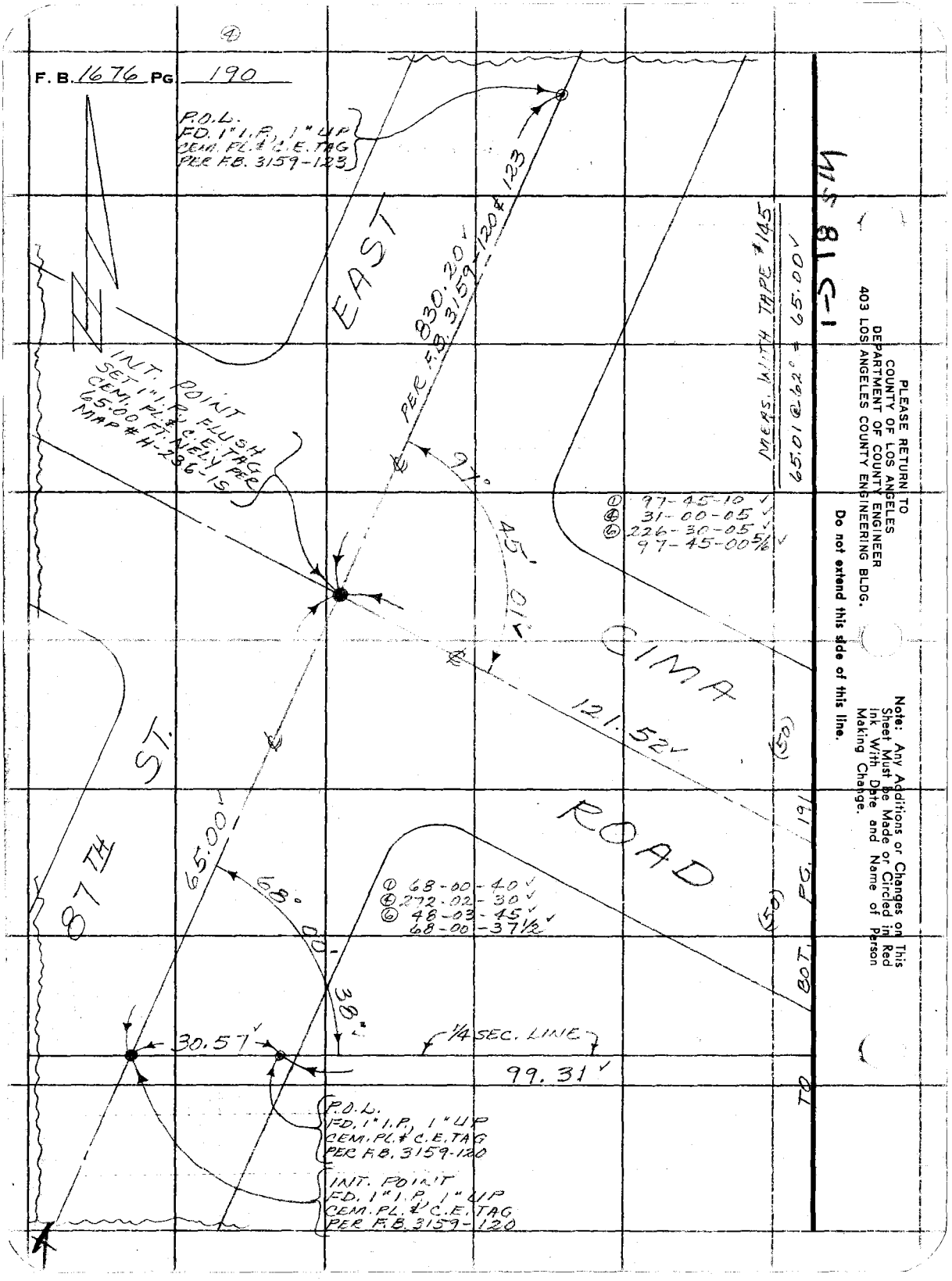

PLEASE RETURN TO
COUNTY OF LOS ANGELES
DEPARTMENT OF COUNTY ENGINEER
403 LOS ANGELES COUNTY ENGINEERING BLDG.

Do not extend this side of this line.

Note: Any Additions or Changes on This Sheet Must be Made or Circled in Red Ink With Date and Name of Person Making Change.

W.S.A.

Notes Ck'd by W.J. Voge	Survey of CIMA ROAD
Map No.	JN 1095.54 Tape 145 Std 84 °F
Office Work	Surveyed by [illegible]
Checked	Notes [illegible] Date 10-72
Date	Indexed G. D. BAILEY APR 12 1974

F. B. 1676 PG. 191

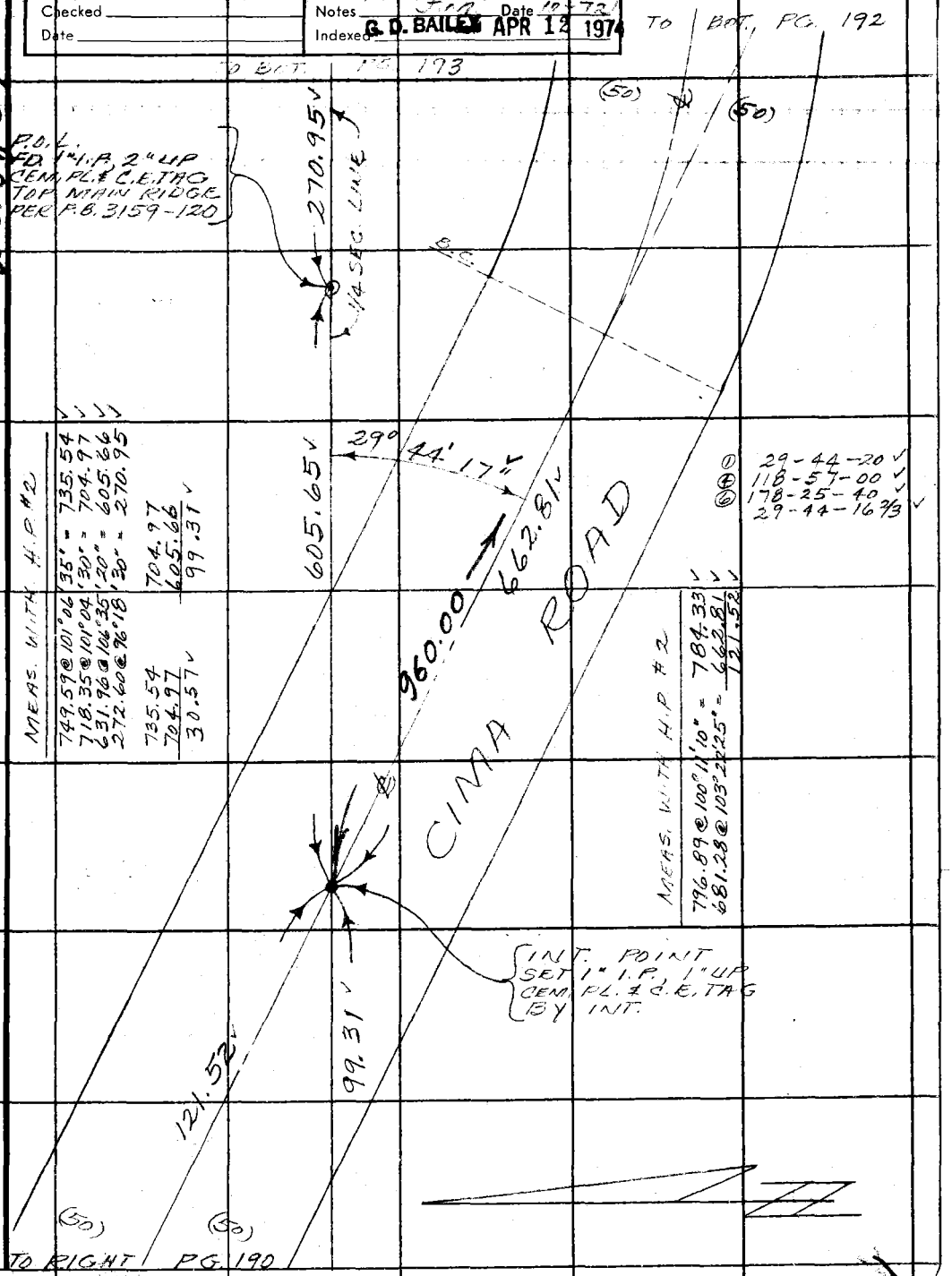

Note: Any Additions or Changes on This Sheet Must be Made or Circled in Red Ink With Date and Name of Person Making Change.

Do not extend this side of this line.

PLEASE RETURN TO
COUNTY OF LOS ANGELES
DEPARTMENT OF COUNTY ENGINEER
403 LOS ANGELES COUNTY ENGINEERING BLDG.

76F309S CE#310 3-68

F. B. 1676 PG 192

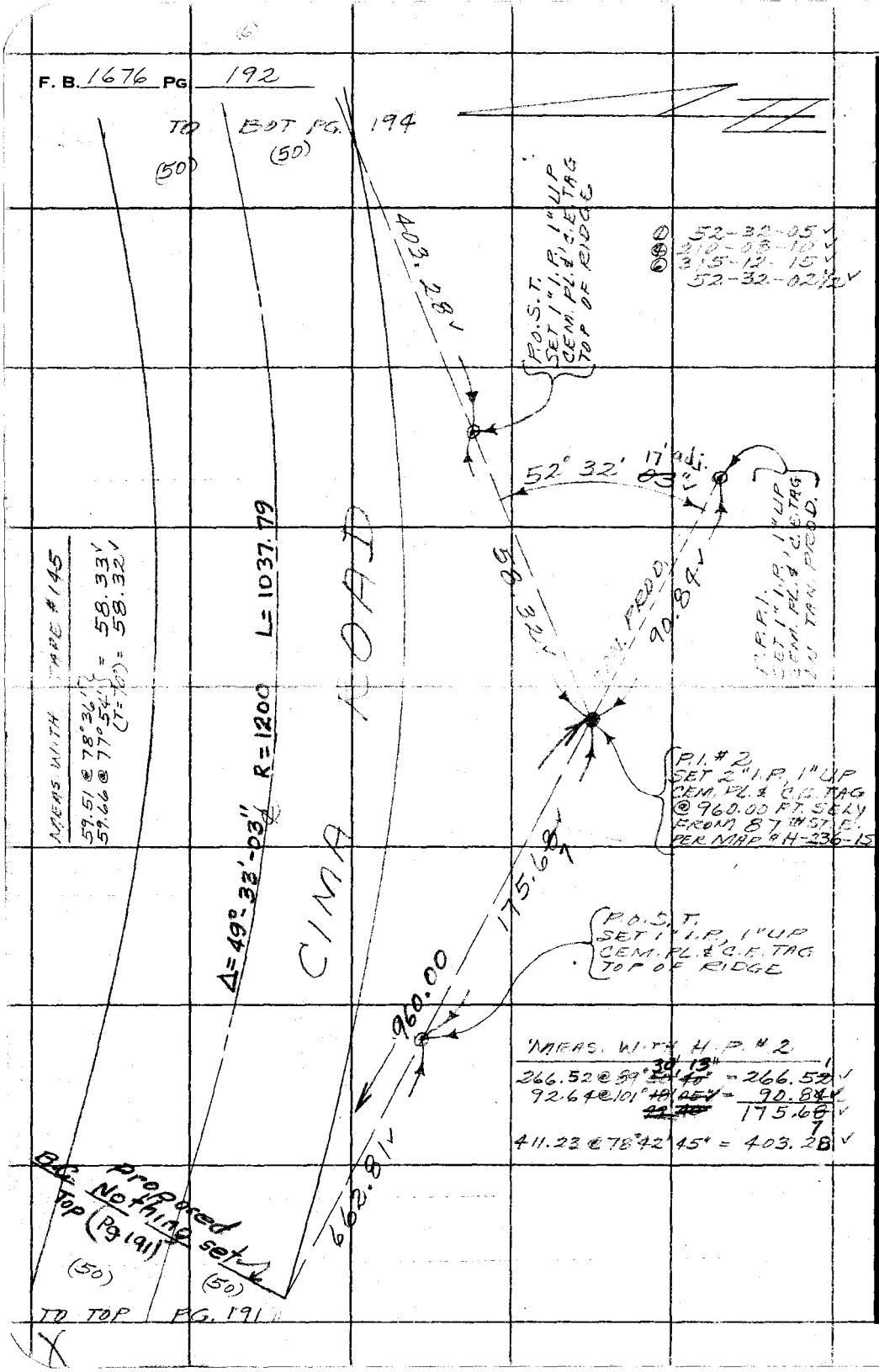

PLEASE RETURN TO
COUNTY OF LOS ANGELES
DEPARTMENT OF COUNTY ENGINEER
403 LOS ANGELES COUNTY ENGINEERING BLDG.

Do not extend this side of this line.

Note: Any Additions or Changes on This Sheet Must be Made or Circled in Red Ink With Date and Name of Person Making Change.

W.S.A.

Notes Ck'd by W.J. Voge	Survey of CIMA ROAD
Map No.	JN 1095.54 Tape 145 Std 84 °F
Office Work	Surveyed by MENDONCA
Checked	Notes J.M. Date 10-72
Date	Indexed G. D. BAILEY APR 12 1974

F. B. 1676 PG. 193

W.S. 81, C-1

Note: Any Additions or Changes on This Sheet Must be Made or Circled in Red Ink With Date and Name of Person Making Change.

Do not extend this side of this line.

PLEASE RETURN TO
COUNTY OF LOS ANGELES
DEPARTMENT OF COUNTY ENGINEER
403 LOS ANGELES COUNTY ENGINEERING BLDG.

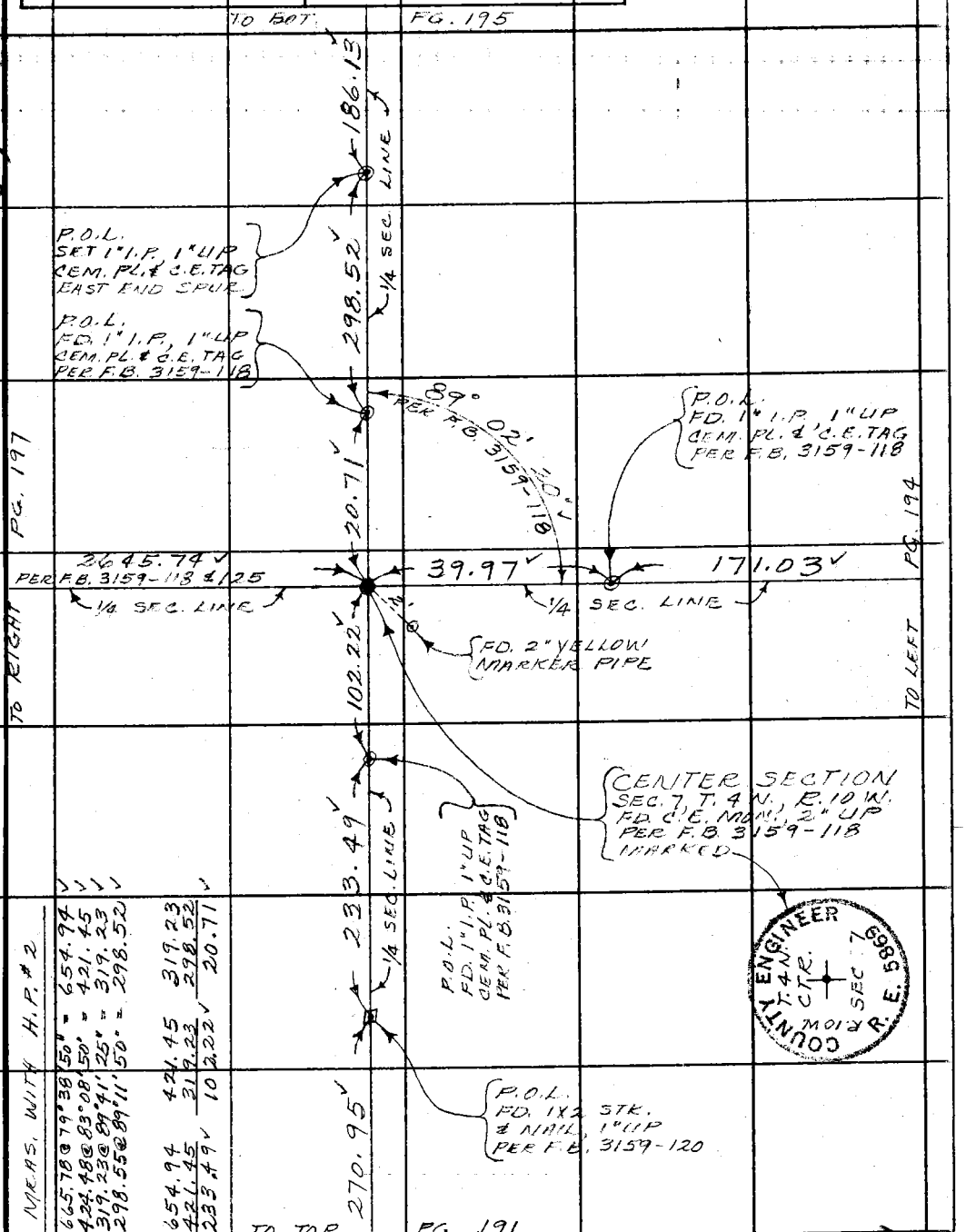

MEAS. WITH H.P. #2

665.78 @ 79°38'50" =	654.94	
424.48 @ 83°08'50" =	421.45	
319.23 @ 89°41'25" =	319.23	
298.55 @ 89°11'50" =	298.52	
654.94	421.45	319.23
421.45	319.23	298.52
233.49	102.22	20.71

76F309S CE#310 3-68

F. B. 1676 PG 194

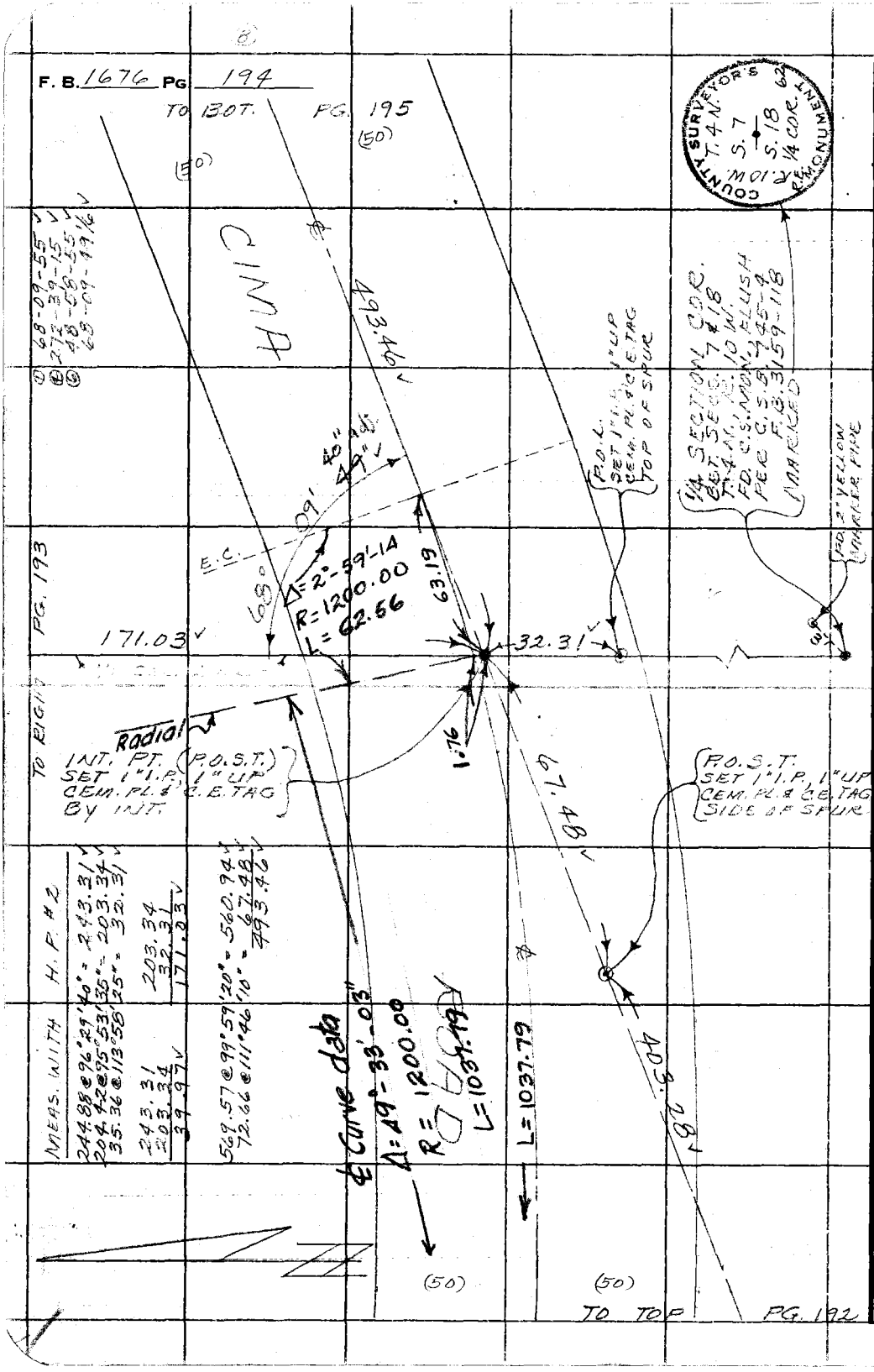

COUNTY SURVEYOR'S MONUMENT
T. 4 N.
R. 10 W.
S. 7
S. 18
1/4 COR.
62

WS. 81 C-2

PLEASE RETURN TO
COUNTY OF LOS ANGELES
DEPARTMENT OF COUNTY ENGINEER
403 LOS ANGELES COUNTY ENGINEERING BLDG.

Do not extend this side of this line.

Note: Any Additions or Changes on This Sheet Must be Made or Circled in Red Ink With Date and Name of Person Making Change.

W.S.A.

Notes Ck'd by W. Voge	Survey of CIMA ROAD	F. B. 1676 Pg. 195
Map No.	JN 1095.54 Tape 145 Std 84 °F	
Office Work	Surveyed by MENDONCA	
Checked	Notes J.M. Date 10-72	
Date	Indexed G. D. BAILEY APR 12 1974	

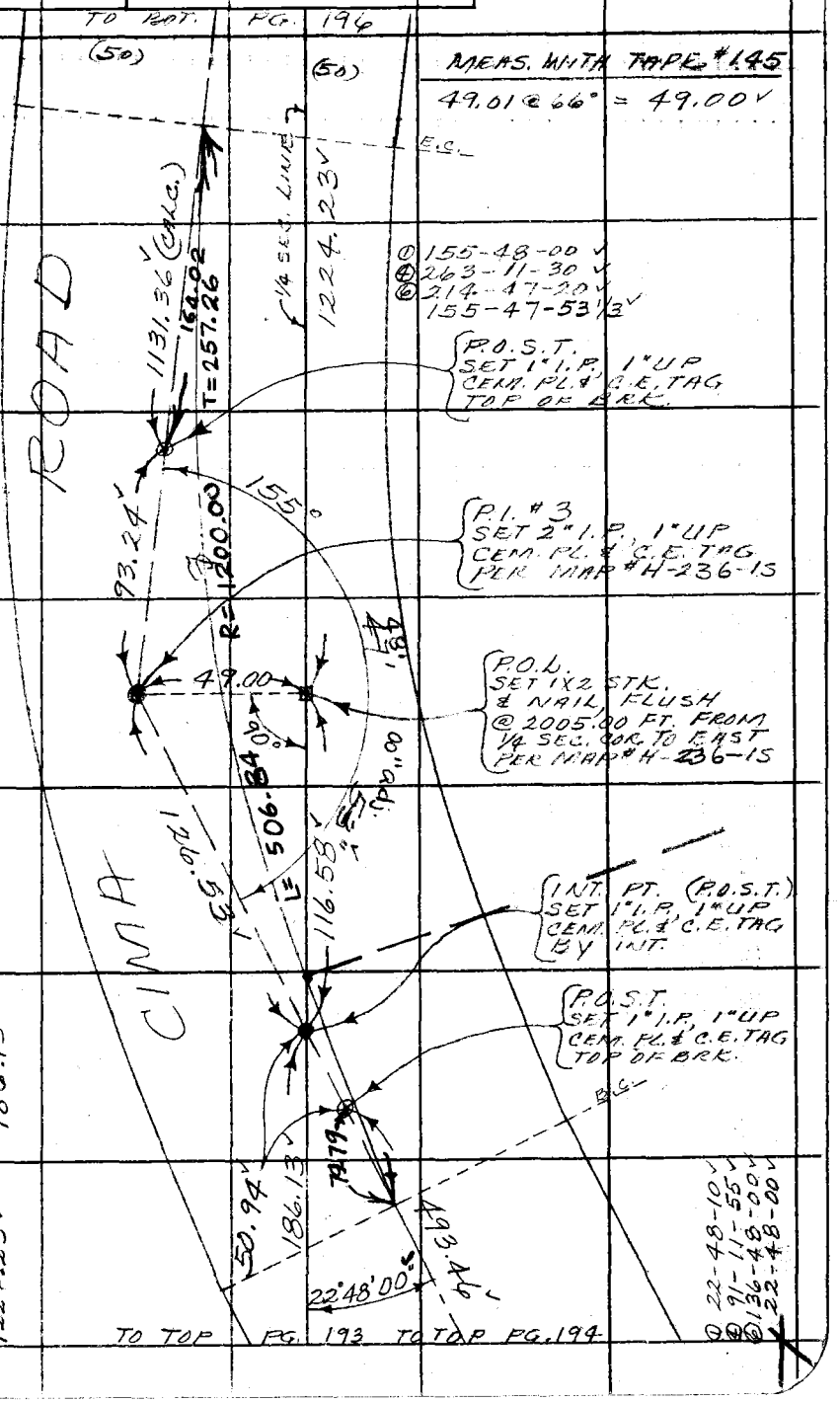

MEAS. WITH H.P. #2	
93.35 @ 87°16'15" = 93.24	
185.87 @ 72°42'30" = 177.47	
129.88 @ 76°57'30" = 126.53	
	50.94

MEAS. WITH H.P. #2	
1527.13 @ 90°54'10" = 1526.94	
319.55 @ 108°40'55" = 302.71	
119.52 @ 77°15'30" = 116.58	
	302.71
	116.58
	186.13

1526.94	
302.71	
1224.23	

Note: Any Additions or Changes on This Sheet Must be Made or Circled in Red Ink With Date and Name of Person Making Change.

Do not extend this side of this line.

PLEASE RETURN TO
COUNTY OF LOS ANGELES
DEPARTMENT OF COUNTY ENGINEER
403 LOS ANGELES COUNTY ENGINEERING BLDG.

76F3095 CE#310 3-68

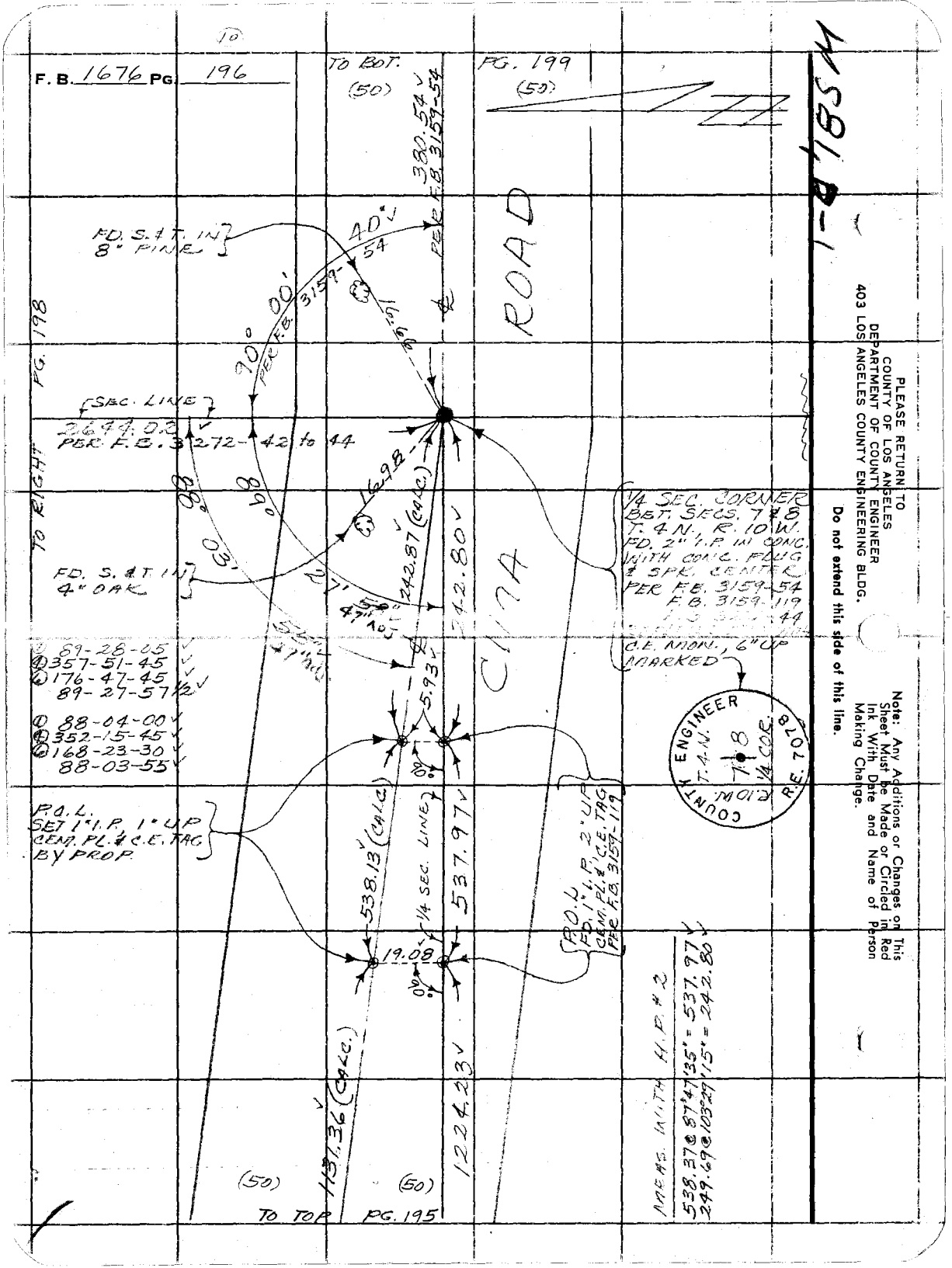

PLEASE RETURN TO
COUNTY OF LOS ANGELES
DEPARTMENT OF COUNTY ENGINEER
403 LOS ANGELES COUNTY ENGINEERING BLDG.

Do not extend this side of this line.

Note: Any Additions or Changes on This Sheet Must be Made or Circled in Red Ink With Date and Name of Person Making Change.

W.S.A.

Notes Ck'd by K. Voge	Survey of CIMA ROAD
Map No.	JN 1095.54 Tape 145 Std 84 °F
Office Work	Surveyed by MENDONCA
Checked	Notes J.M. Date 10-72
Date	Indexed D. D. BAILEY APR 12 1974

F. B. 1676 PG. 197

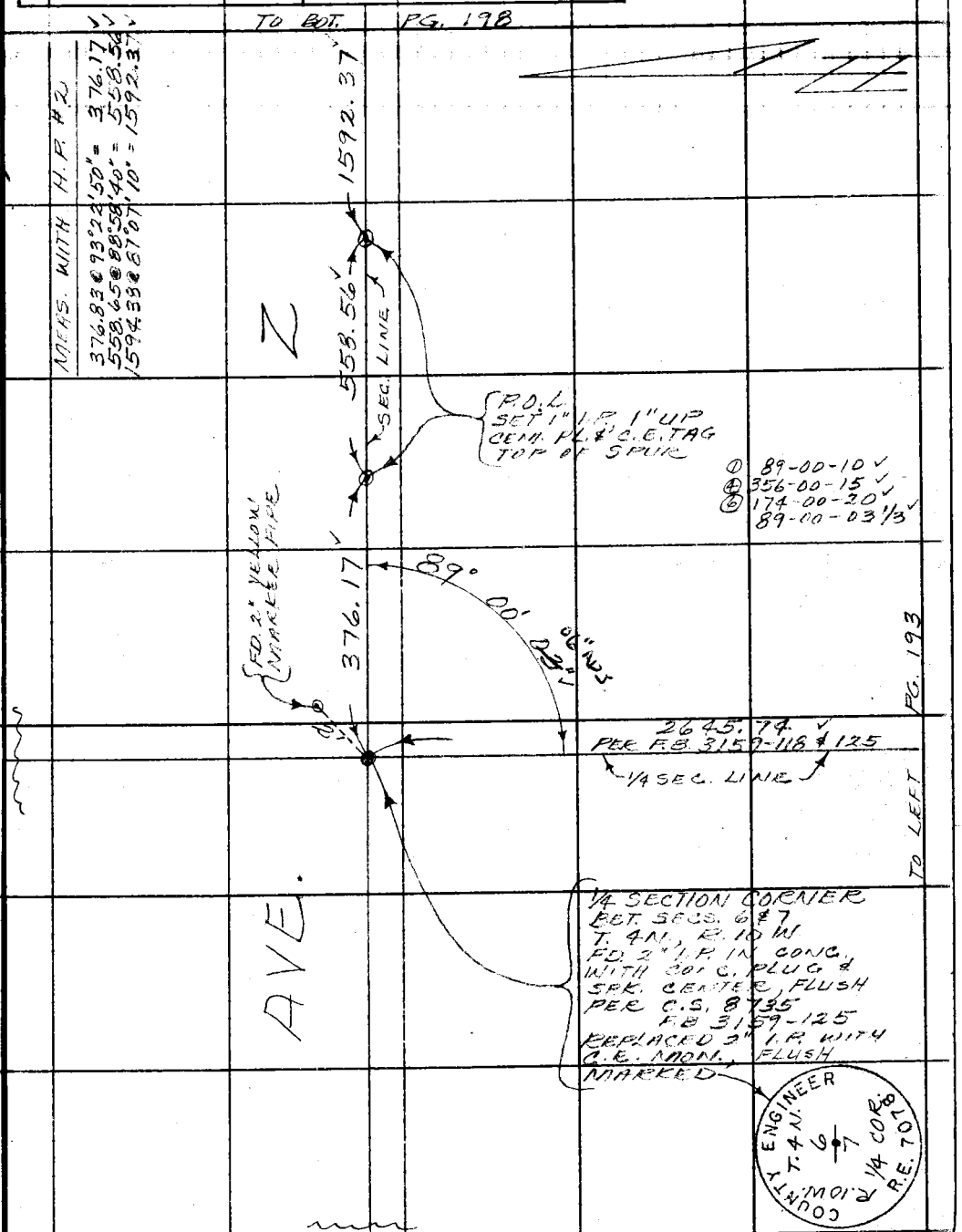

W.S. 81, C-1

Note: Any Additions or Changes on This Sheet Must be Made or Circled in Red Ink With Date and Name of Person Making Change.

Do not extend this side of this line.

PLEASE RETURN TO
COUNTY OF LOS ANGELES
DEPARTMENT OF COUNTY ENGINEER
403 LOS ANGELES COUNTY ENGINEERING BLDG.

76F3095 CE#310 3-68

F. B. 1676 PG. 198

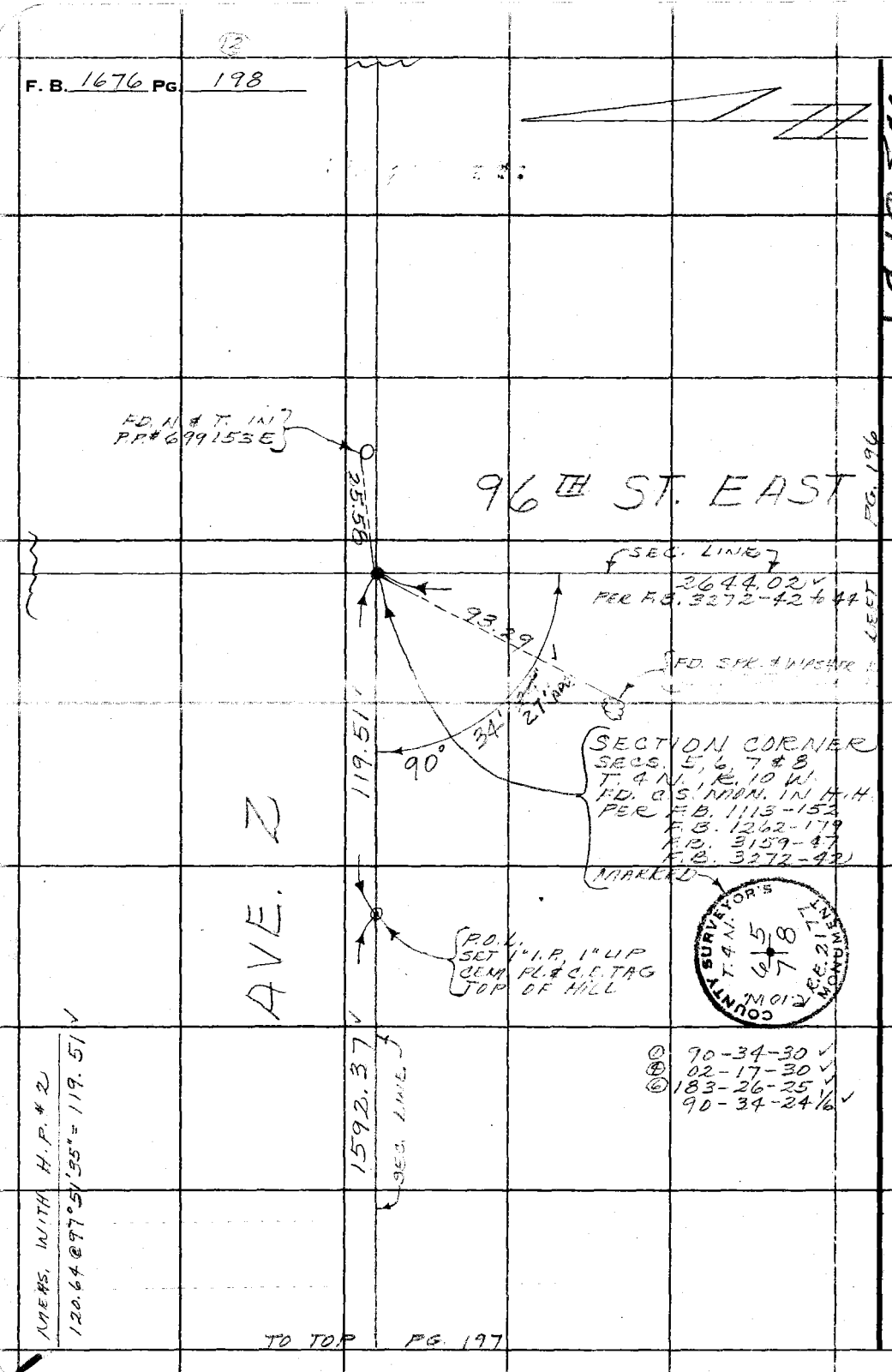

PLEASE RETURN TO
COUNTY OF LOS ANGELES
DEPARTMENT OF COUNTY ENGINEER
403 LOS ANGELES COUNTY ENGINEERING BLDG.

Do not extend this side of this line.

Note: Any Additions or Changes on This Sheet Must be Made or Circled in Red Ink With Date and Name of Person Making Change.

W.S.A.

Notes Ck'd by W.J. Voge	Survey of CIMA ROAD
Map No.	JN 0095.54 Tape 145 Std 84 °F
Office Work	Surveyed by MENDONCA
Checked	Notes J.M. Date 10-72
Date	Indexed G.D. BAILEY APR 12 1974

F. B. 1676 PG. 199

WS84D-1

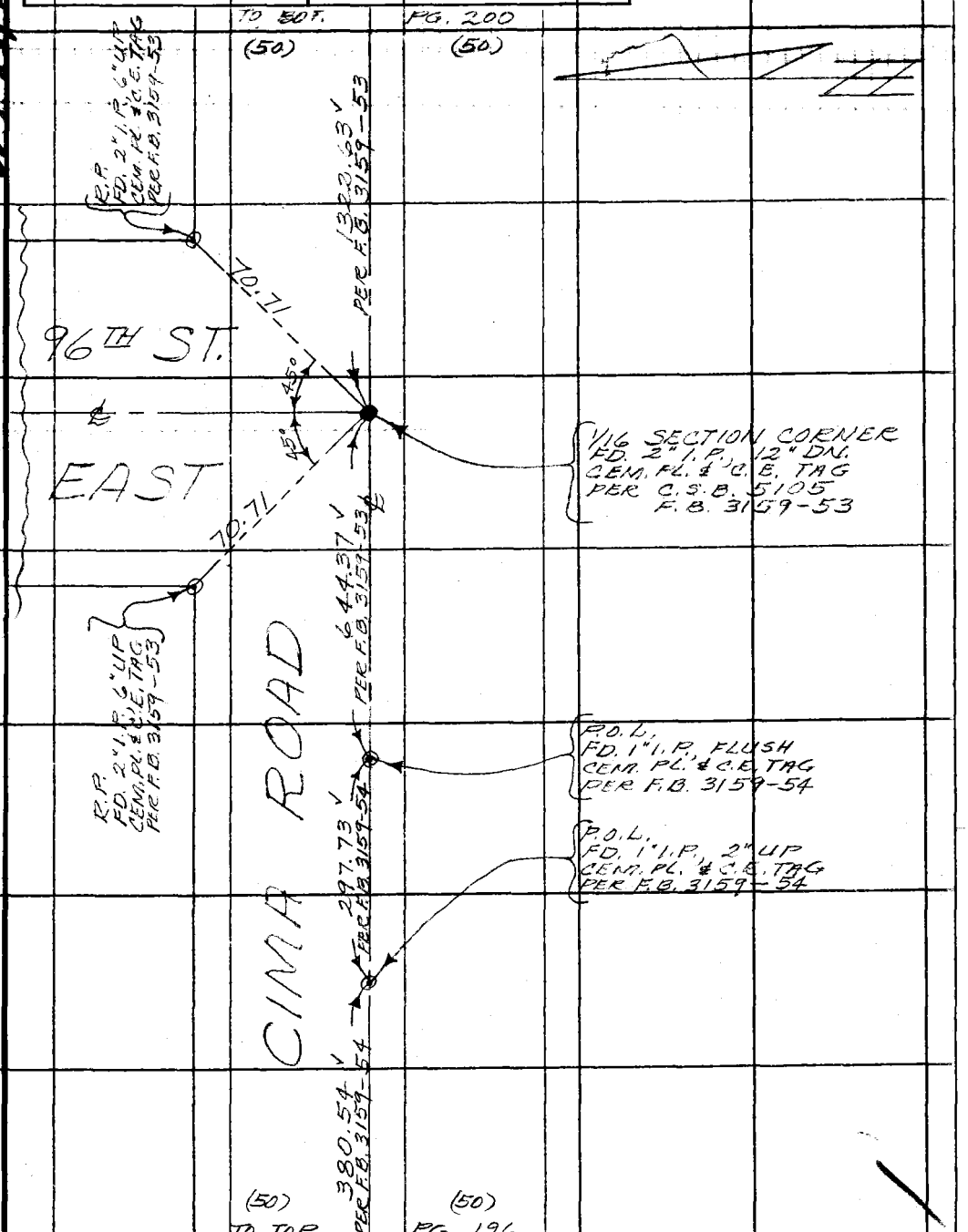

Note: Any Additions or Changes on This Sheet Must be Made or Circled in Red Ink With Date and Name of Person Making Change.

Do not extend this side of this line.

PLEASE RETURN TO
COUNTY OF LOS ANGELES
DEPARTMENT OF COUNTY ENGINEER
403 LOS ANGELES COUNTY ENGINEERING BLDG.

76F309S CE#310 3-68

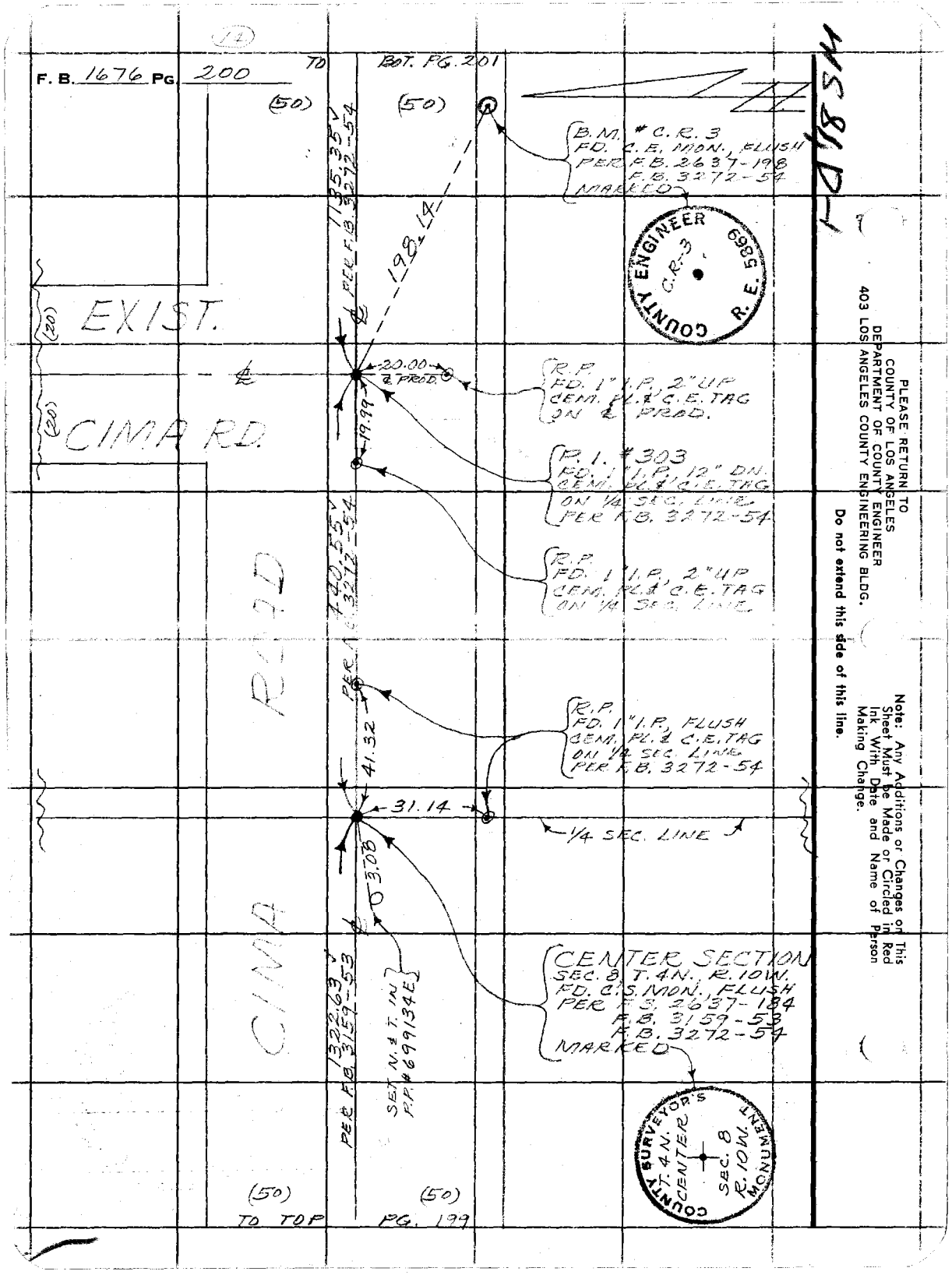

PLEASE RETURN TO
COUNTY OF LOS ANGELES
DEPARTMENT OF COUNTY ENGINEER
403 LOS ANGELES COUNTY ENGINEERING BLDG.

Do not extend this side of this line.

Note: Any Additions or Changes on This Sheet Must be Made or Circled in Red Ink With Date and Name of Person Making Change.

W.S.A.

Notes Ck'd by W.J. Voge	Survey of CIMA ROAD
Map No.	JN 1095.54 Tape 145 Std 84 °F
Office Work	Surveyed by MENDONCA
Checked	Notes J.M. Date 11-72
Date	Indexed G.D. BAILEY APR 12 1974

F.B. 1676 PG. 201

W.S. 84 P-1

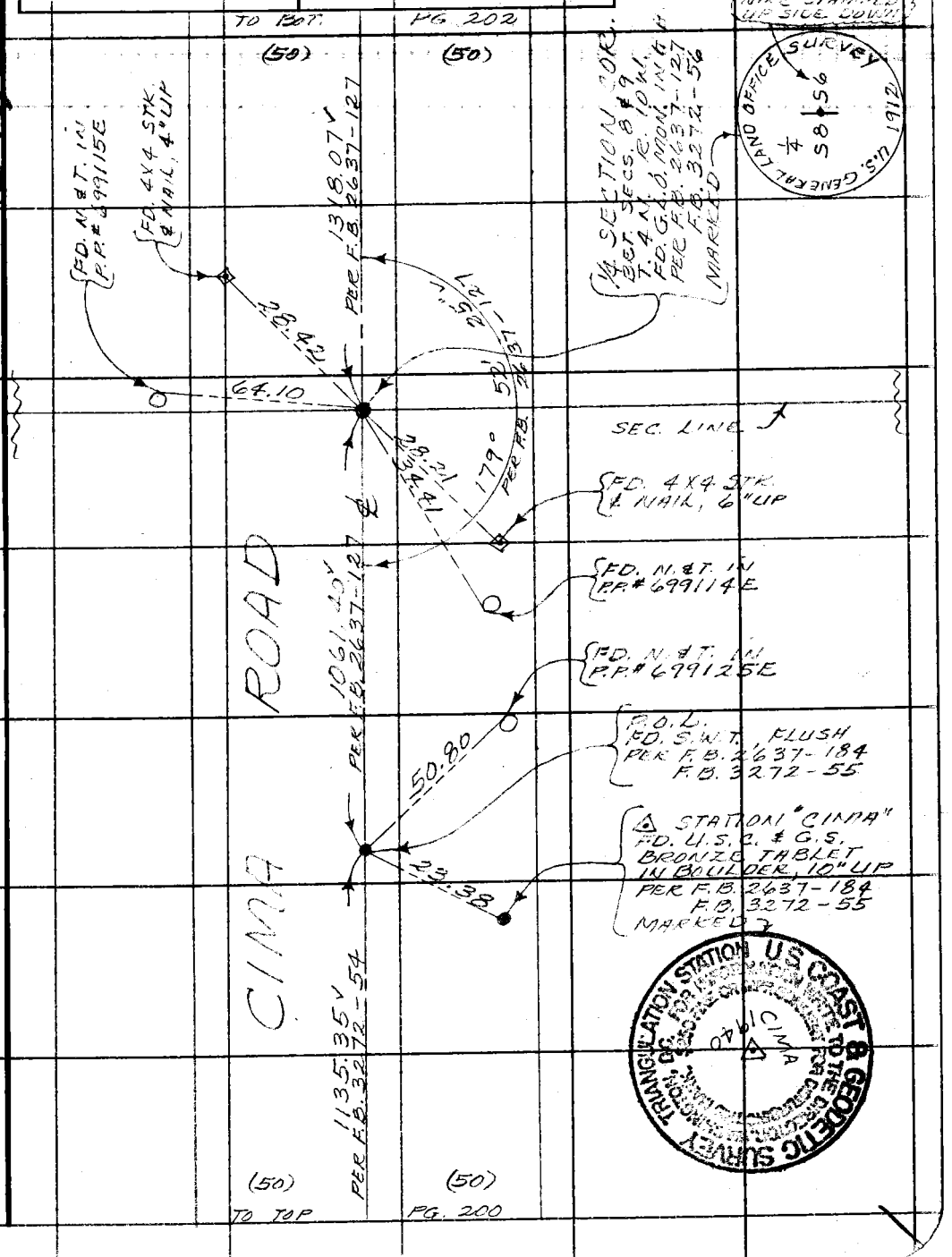

Note: Any Additions or Changes on This Sheet Must be Made or Circled in Red Ink With Date and Name of Person Making Change.

Do not extend this side of this line.

PLEASE RETURN TO
COUNTY OF LOS ANGELES
DEPARTMENT OF COUNTY ENGINEER
403 LOS ANGELES COUNTY ENGINEERING BLDG.

76F309S CE#310 3-68

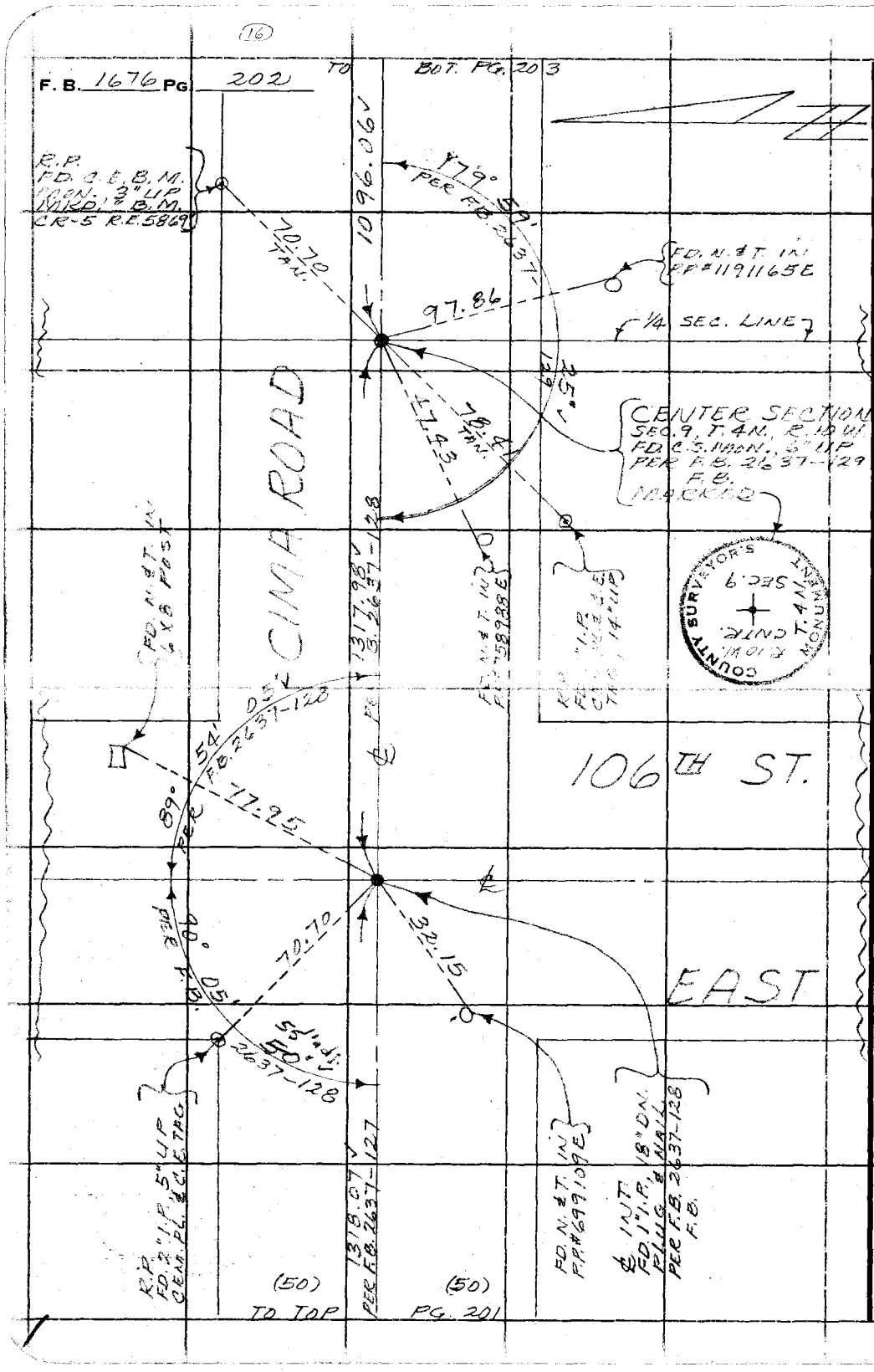

PLEASE RETURN TO
COUNTY OF LOS ANGELES
DEPARTMENT OF COUNTY ENGINEER
403 LOS ANGELES COUNTY ENGINEERING BLDG.

Do not extend this side of this line.

Note: Any Additions or Changes on This Sheet Must be Made or Circled in Red Ink With Date and Name of Person Making Change.

(17)

W.S.A.

Notes Ck'd by W.J. Voge	Survey of CIMA ROAD
Map No.	JN 0095.54 Tape 145 Std 84 °F
Office Work	Surveyed by MENDONCA
Checked	Notes J.M. Date 11-72
Date	Indexed G.D. BAILEY APR 12 1974

F.B. 1676 Pg. 203

WS 81 E-7

Note: Any Additions or Changes on This Sheet Must be Made or Circled in Red Ink With Date and Name of Person Making Change.

Do not extend this side of this line.

PLEASE RETURN TO
COUNTY OF LOS ANGELES
DEPARTMENT OF COUNTY ENGINEER
403 LOS ANGELES COUNTY ENGINEERING BLDG.

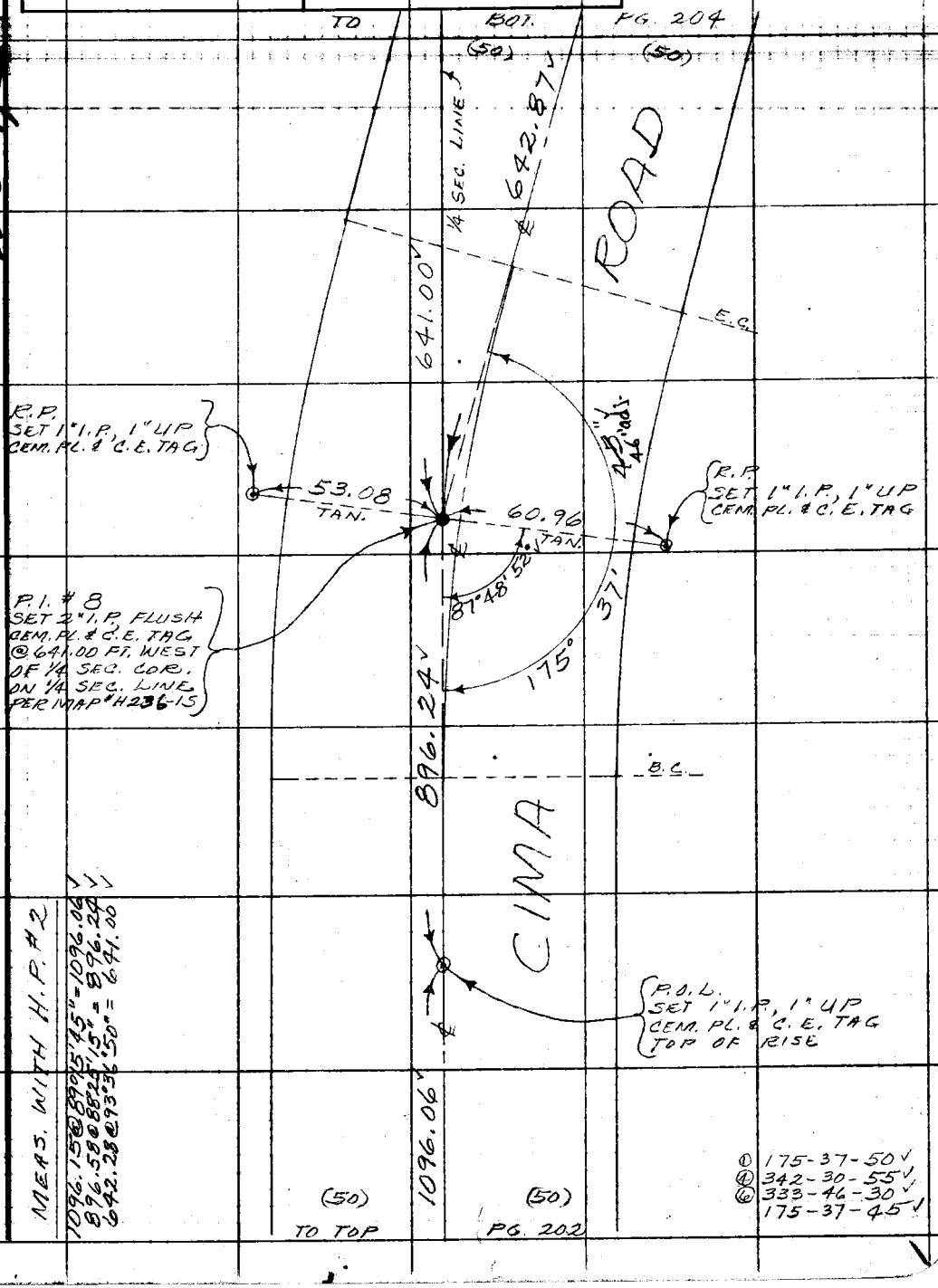

MEAS. WITH H.P. #2
1096.15@89°15'45" = 1096.06
896.58@88°25'15" = 896.24
642.28@93°36'50" = 641.00

① 175-37-50
④ 342-30-55
⑥ 333-46-30
175-37-45

76F309S CE#310 3-69

4S8ZA-1

PLEASE RETURN TO
COUNTY OF LOS ANGELES
DEPARTMENT OF COUNTY ENGINEER
403 LOS ANGELES COUNTY ENGINEERING BLDG.

Note: Any Additions or Changes on This Sheet Must be Made or Circled in Red Ink With Date and Name of Person Making Change.

Do not extend this side of this line.

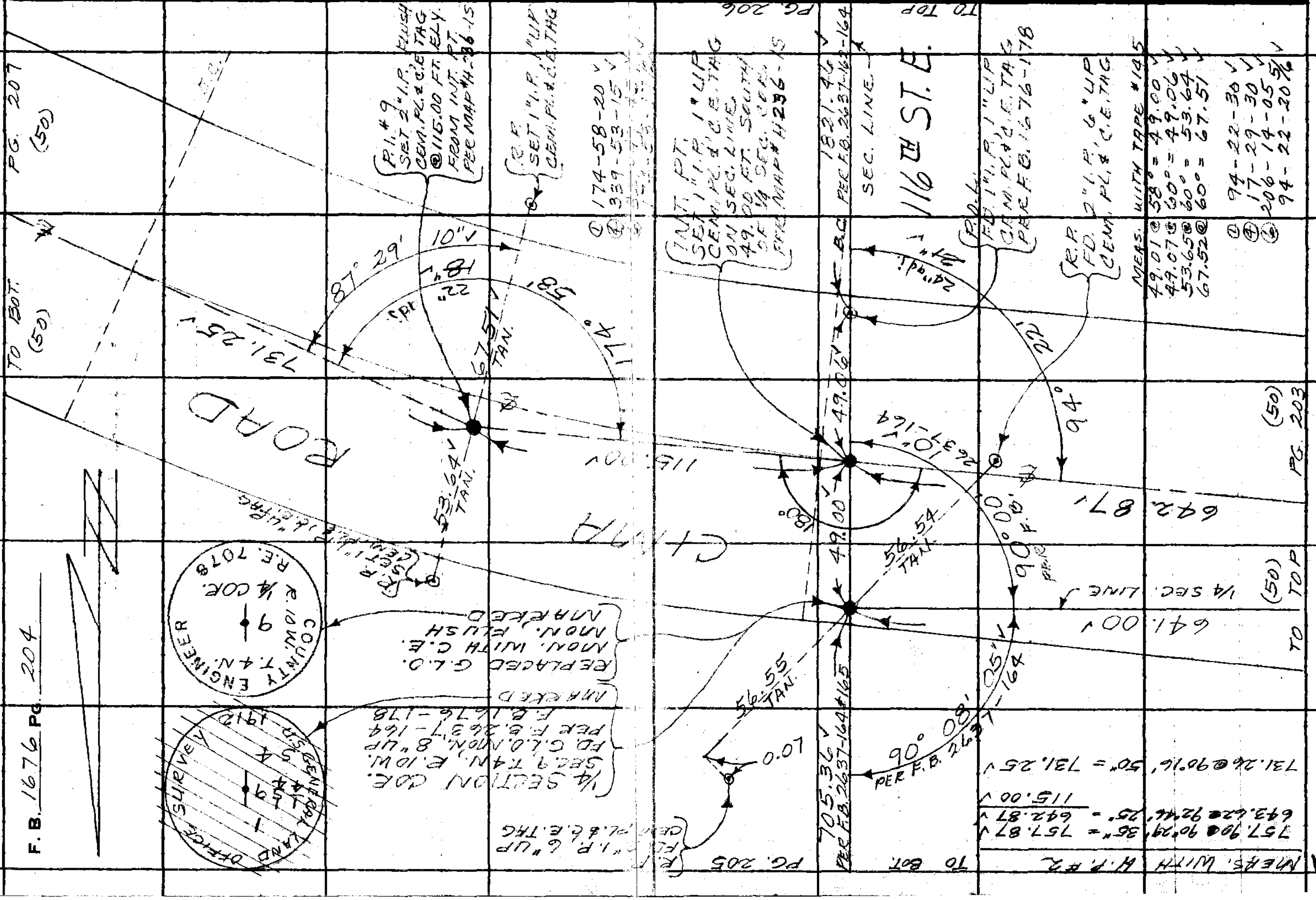

W.S.A.

Notes Ck'd by W. J. Voge	Survey of CIMA ROAD
Map No.	JN 0095.54 Tape 145 Std 84°F
Office Work	Surveyed by MENDONCA
Checked	Notes J.M. Date 11-72
Date	Indexed G. D. BAILEY APR 12 1974

F. B. 1676 Pg. 205

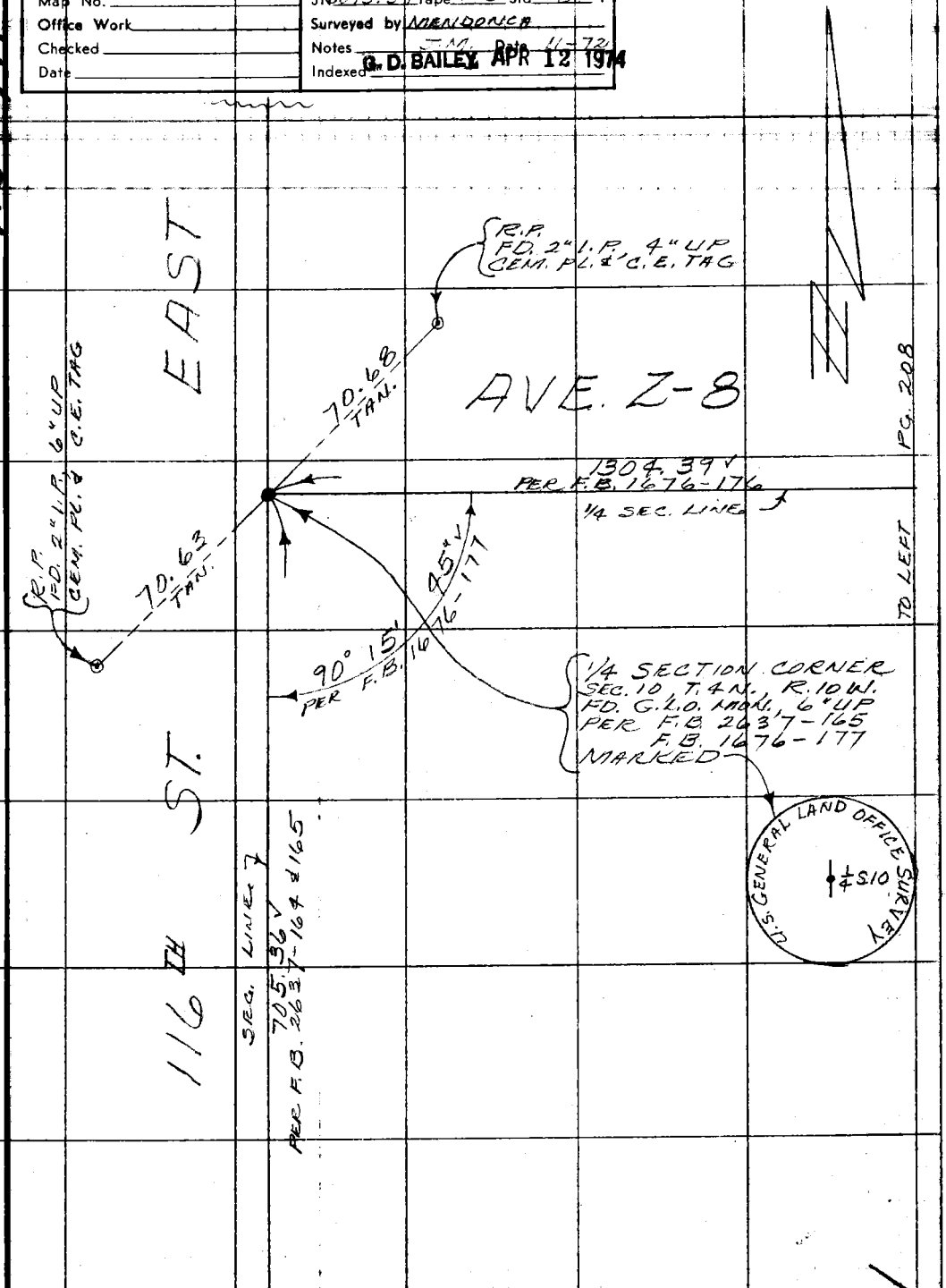

Note: Any Additions or Changes on This Sheet Must be Made or Circled in Red Ink With Date and Name of Person Making Change.

Do not extend this side of this line.

PLEASE RETURN TO
COUNTY OF LOS ANGELES
DEPARTMENT OF COUNTY ENGINEER
403 LOS ANGELES COUNTY ENGINEERING BLDG.

76F309S CE#310 3-69

(20)

F. B. 1676 PG. 206

TO RIGHT PG. 204

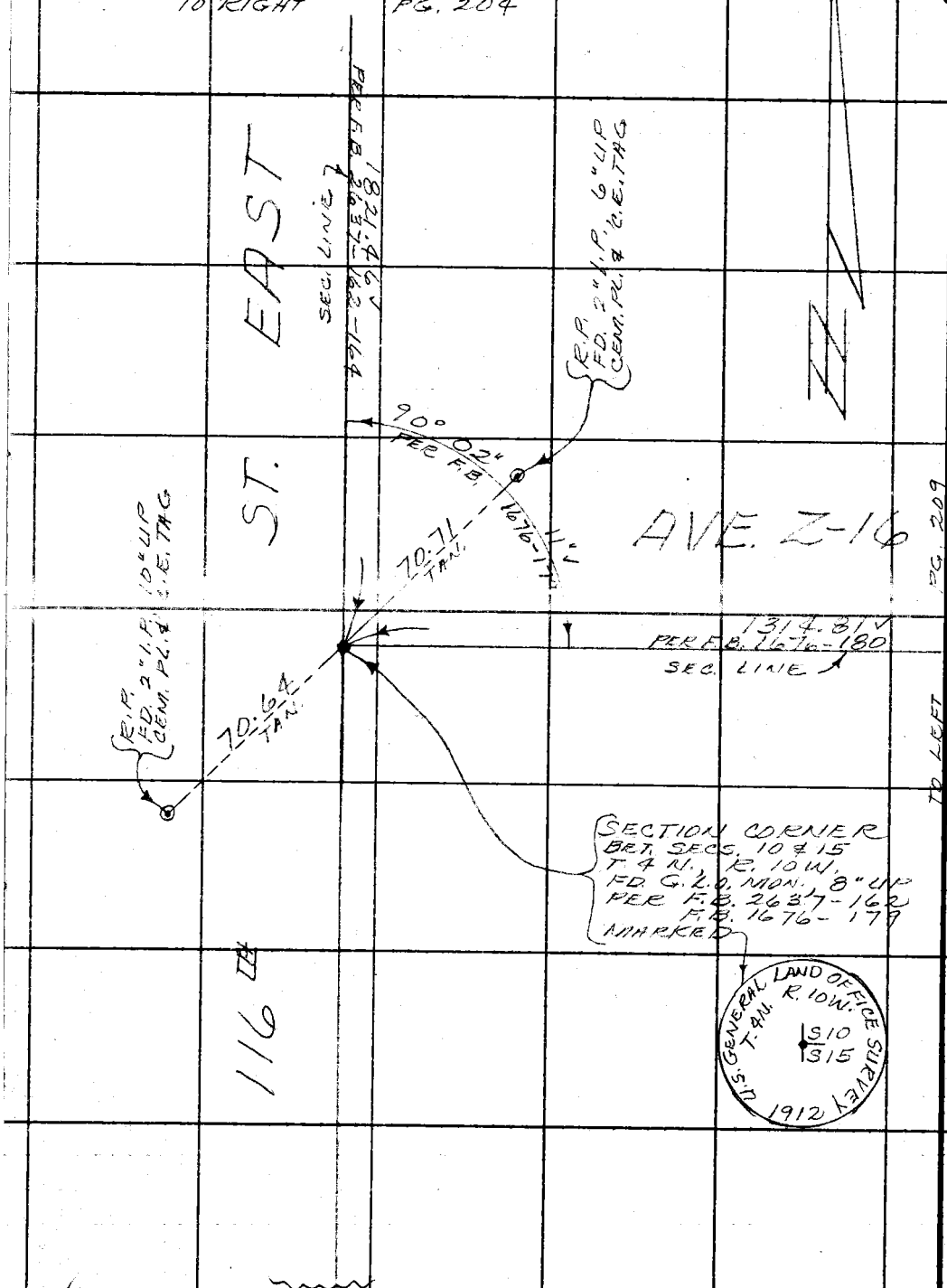

WS 82, A-2

PLEASE RETURN TO
COUNTY OF LOS ANGELES
DEPARTMENT OF COUNTY ENGINEER
403 LOS ANGELES COUNTY ENGINEERING BLDG.

Do not extend this side of this line.

Note: Any Additions or Changes on This Sheet Must be Made or Circled in Red Ink With Date and Name of Person Making Change.

W.S.A.

Notes Ck'd by W.J. Voge	Survey of CIMA ROAD	F. B. 1676 Pg. 207
Map No. 85370	JN 0095.54 Tape 145 Std 84°F	
Office Work ENUNGA	Surveyed by MENDONCA	
Checked	Notes J.M. Date 11-72	
Date	Indexed G. D. BAILEY APR 12 1974	

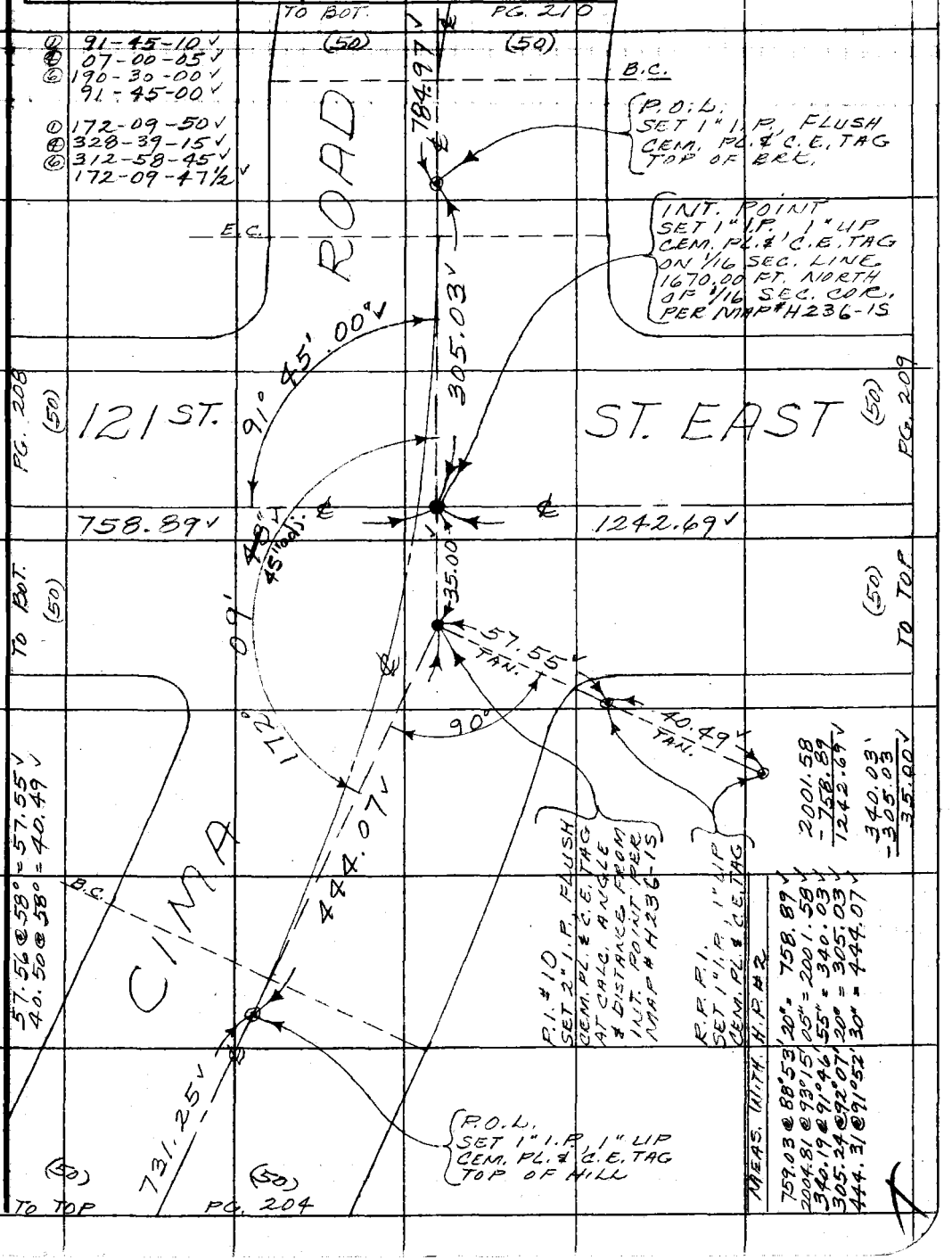

Note: Any Additions or Changes on This Sheet Must be Made or Circled in Red Ink With Date and Name of Person Making Change.

Do not extend this side of this line.

PLEASE RETURN TO
COUNTY OF LOS ANGELES
DEPARTMENT OF COUNTY ENGINEER
403 LOS ANGELES COUNTY ENGINEERING BLDG.

76F309S CE#310 3-69

(22)

F. B. 1676 PG. 208

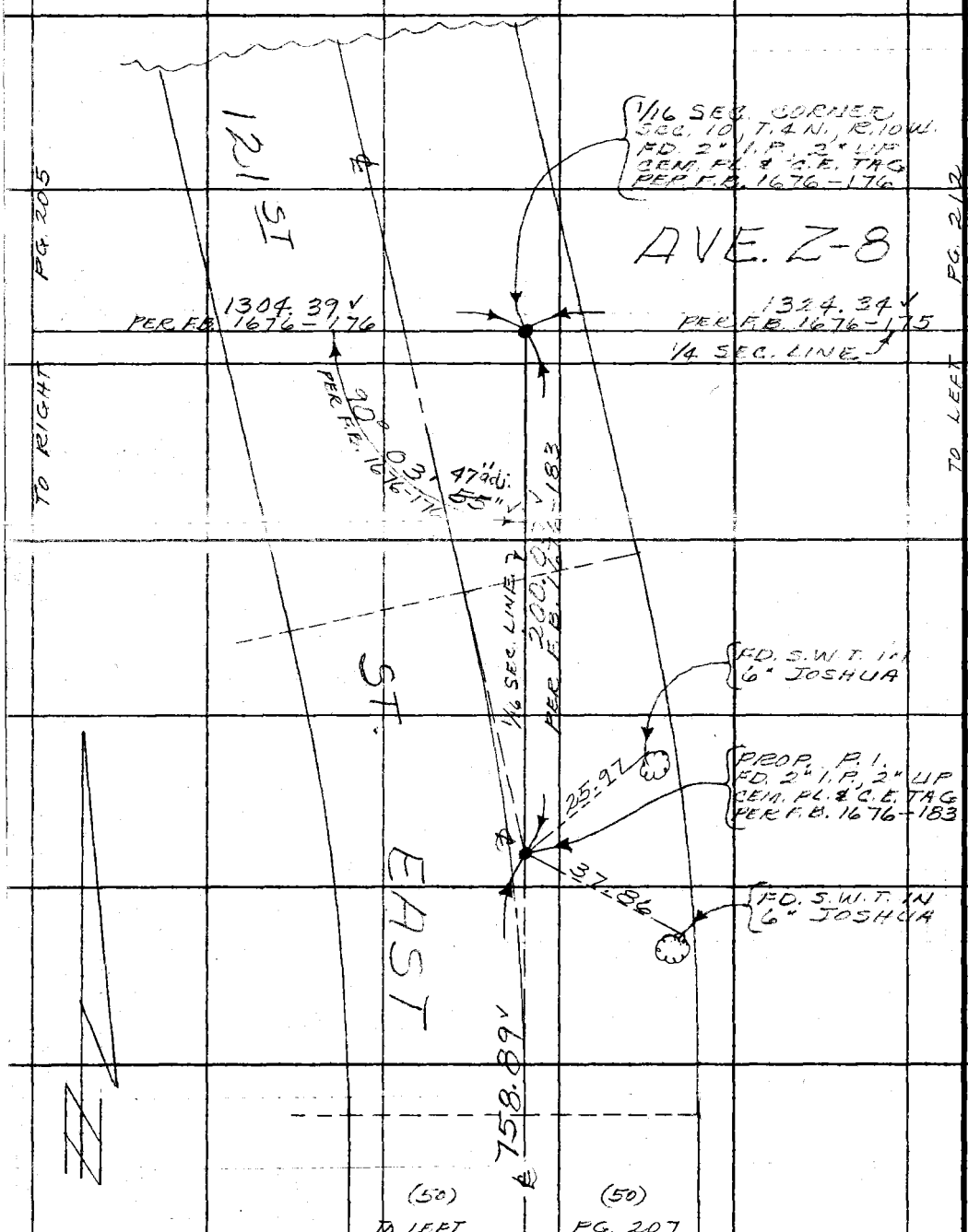

PLEASE RETURN TO
COUNTY OF LOS ANGELES
DEPARTMENT OF COUNTY ENGINEER
403 LOS ANGELES COUNTY ENGINEERING BLDG.

Do not extend this side of this line.

Note: Any Additions or Changes on This Sheet Must be Made or Circled in Red Ink With Date and Name of Person Making Change.

W.S.A.

Notes Ck'd by W.S. Vega	Survey of CIMA ROAD
Map No.	JN 0095.54 Tape 145 Std 84 °F
Office Work	Surveyed by MENDONCA
Checked	Notes J.M. Date 11-72
Date	Indexed G.D. BAILEY APR 12 1974

F. B. 1676 Pg. 209

W.S. 82, A-2

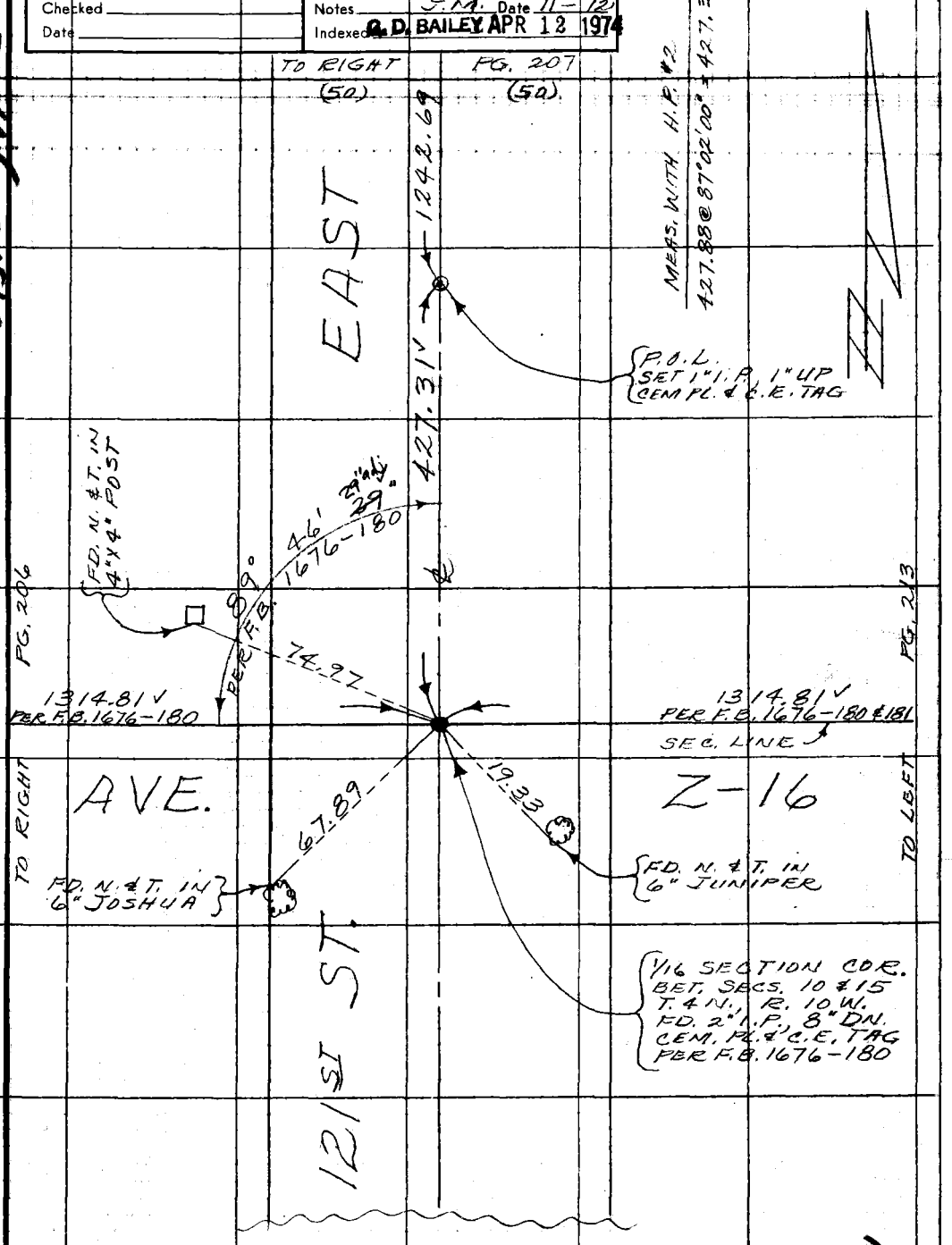

Note: Any Additions or Changes on This Sheet Must be Made or Circled in Red Ink With Date and Name of Person Making Change.

Do not extend this side of this line.

PLEASE RETURN TO
COUNTY OF LOS ANGELES
DEPARTMENT OF COUNTY ENGINEER
403 LOS ANGELES COUNTY ENGINEERING BLDG.

76F309S CE#310 3-69

F. B. 1676 PG. 210

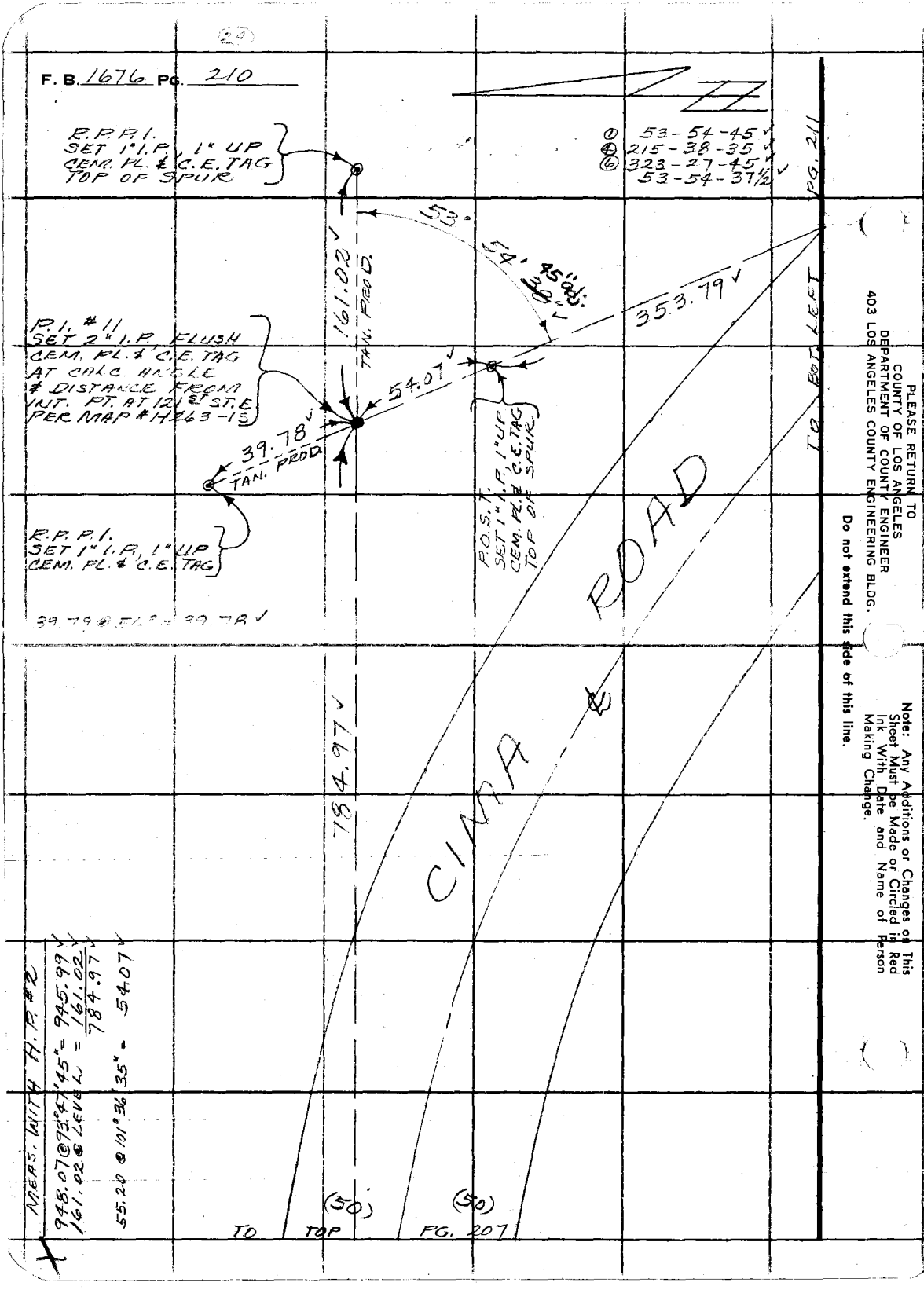

PLEASE RETURN TO
COUNTY OF LOS ANGELES
DEPARTMENT OF COUNTY ENGINEER
403 LOS ANGELES COUNTY ENGINEERING BLDG.

Do not extend this side of this line.

Note: Any Additions or Changes on This Sheet Must be Made or Circled in Red Ink With Date and Name of Person Making Change.

22

Notes Ck'd by W.J. Yoge	Survey of CIMA ROAD
Map No.	JN 2095.54 Tape 145 Std. 84° F
Office Work	Surveyed by MENDONCA
Checked	Notes J.M. Date 11-72
Date	Indexed G. D. BAILEY APR 12 1974

F. B. 1676 Pg. 211

WS, 8Z, A-1

Note: Any Additions or Changes on This Sheet Must be Made or Circled in Red Ink With Date and Name of Person Making Change.

Do not extend this side of this line.

PLEASE RETURN TO
COUNTY OF LOS ANGELES
DEPARTMENT OF COUNTY ENGINEER
403 LOS ANGELES COUNTY ENGINEERING BLDG.

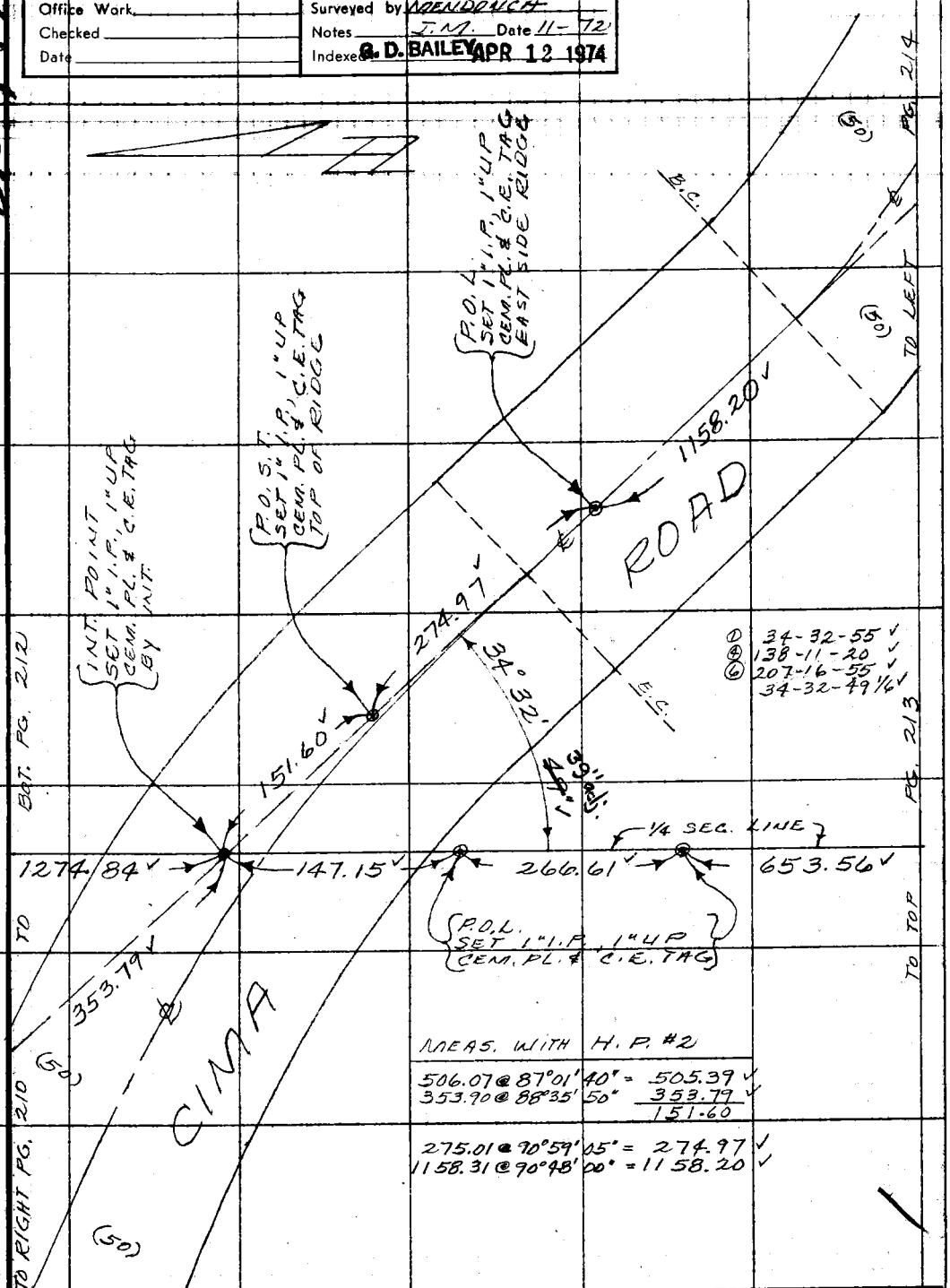

MEAS. WITH H. P. #2

506.07 @ 87°01'40" = 505.39
353.90 @ 88°35'50" = 353.79
151.60

275.01 @ 90°59'05" = 274.97
1158.31 @ 90°48'00" = 1158.20

76F309S CE#310 3-69

F. B. 1676 PG. 212

PLEASE RETURN TO
COUNTY OF LOS ANGELES
DEPARTMENT OF COUNTY ENGINEER
403 LOS ANGELES COUNTY ENGINEERING BLDG.

Do not extend this side of this line.

Note: Any Additions or Changes on This Sheet Must be Made or Circled in Red Ink With Date and Name of Person Making Change.

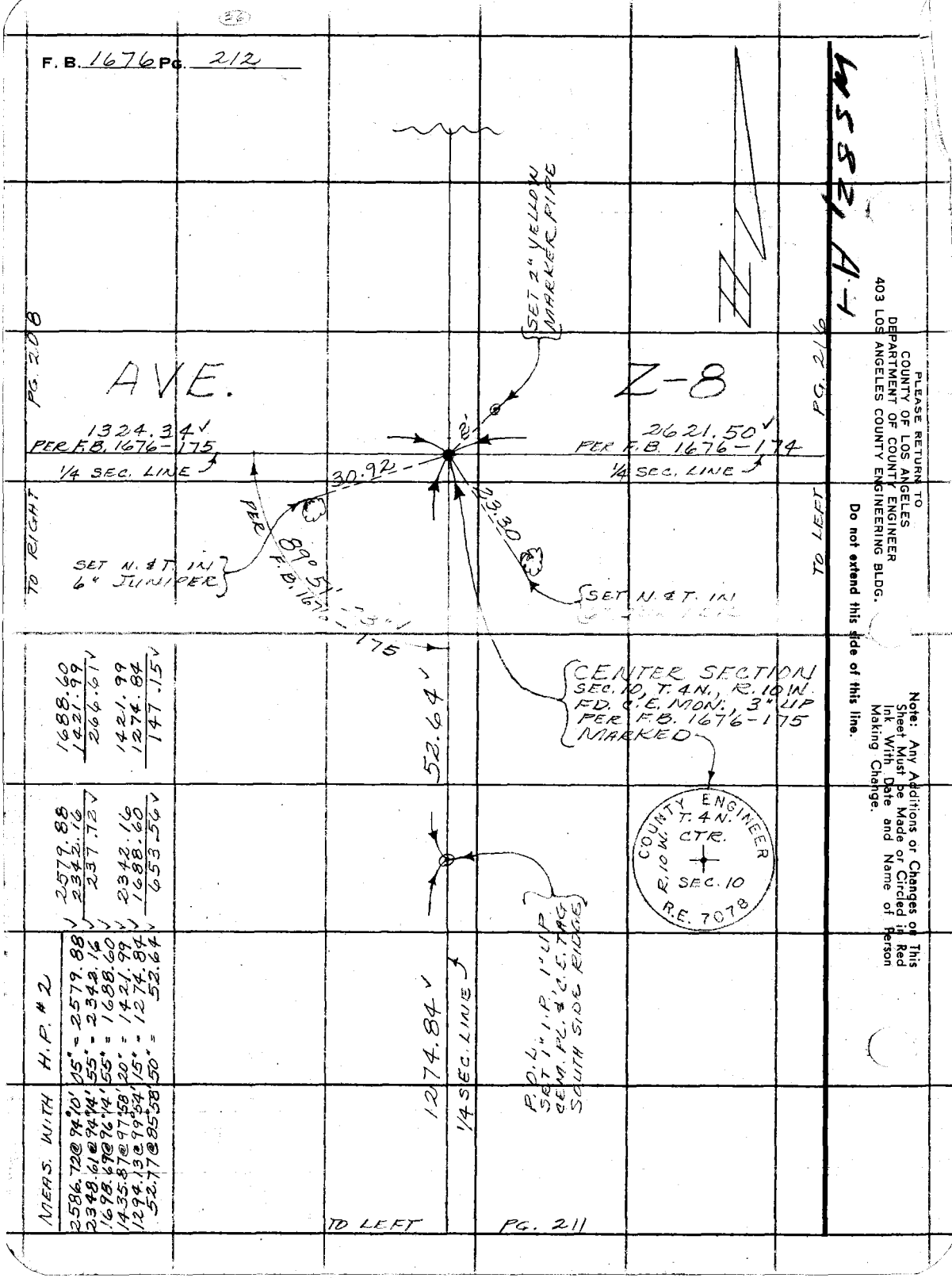

W.S.A.

Notes Ck'd by W.J. Voge	Survey of CIMA ROAD
Map No.	JN 0095.54 Tape 145 Std 84°F
Office Work	Surveyed by MENDONCA
Checked	Notes J.M. Date 11-72
Date	Indexed G. D. BAILEY APR 12 1974

F. B. 1676 Pg. 213

WS 82 A-2

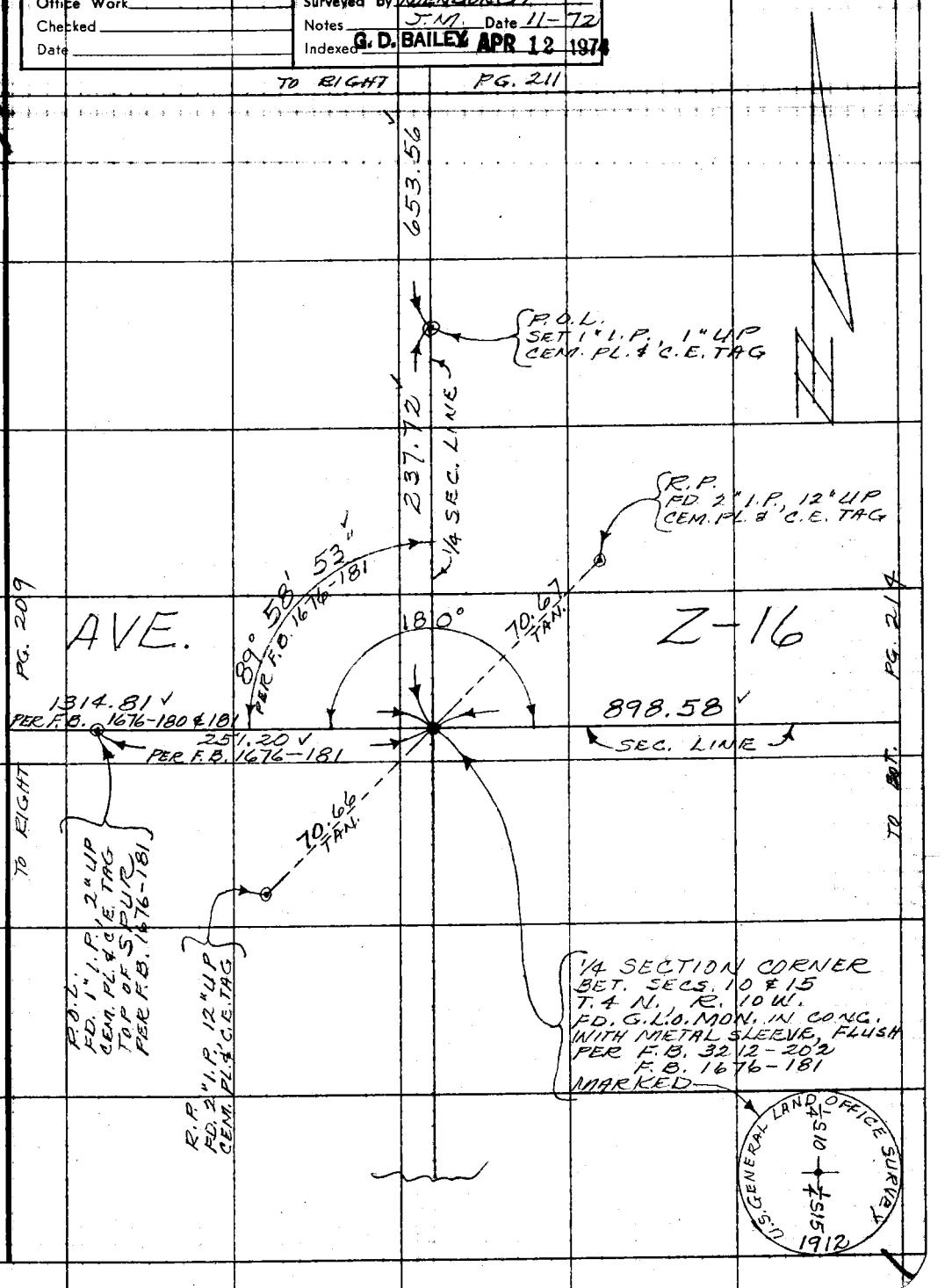

Note: Any Additions or Changes on This Sheet Must be Made or Circled in Red Ink With Date and Name of Person Making Change.

Do not extend this side of this line.

PLEASE RETURN TO
COUNTY OF LOS ANGELES
DEPARTMENT OF COUNTY ENGINEER
403 LOS ANGELES COUNTY ENGINEERING BLDG.

76F309S CE#310 3-69

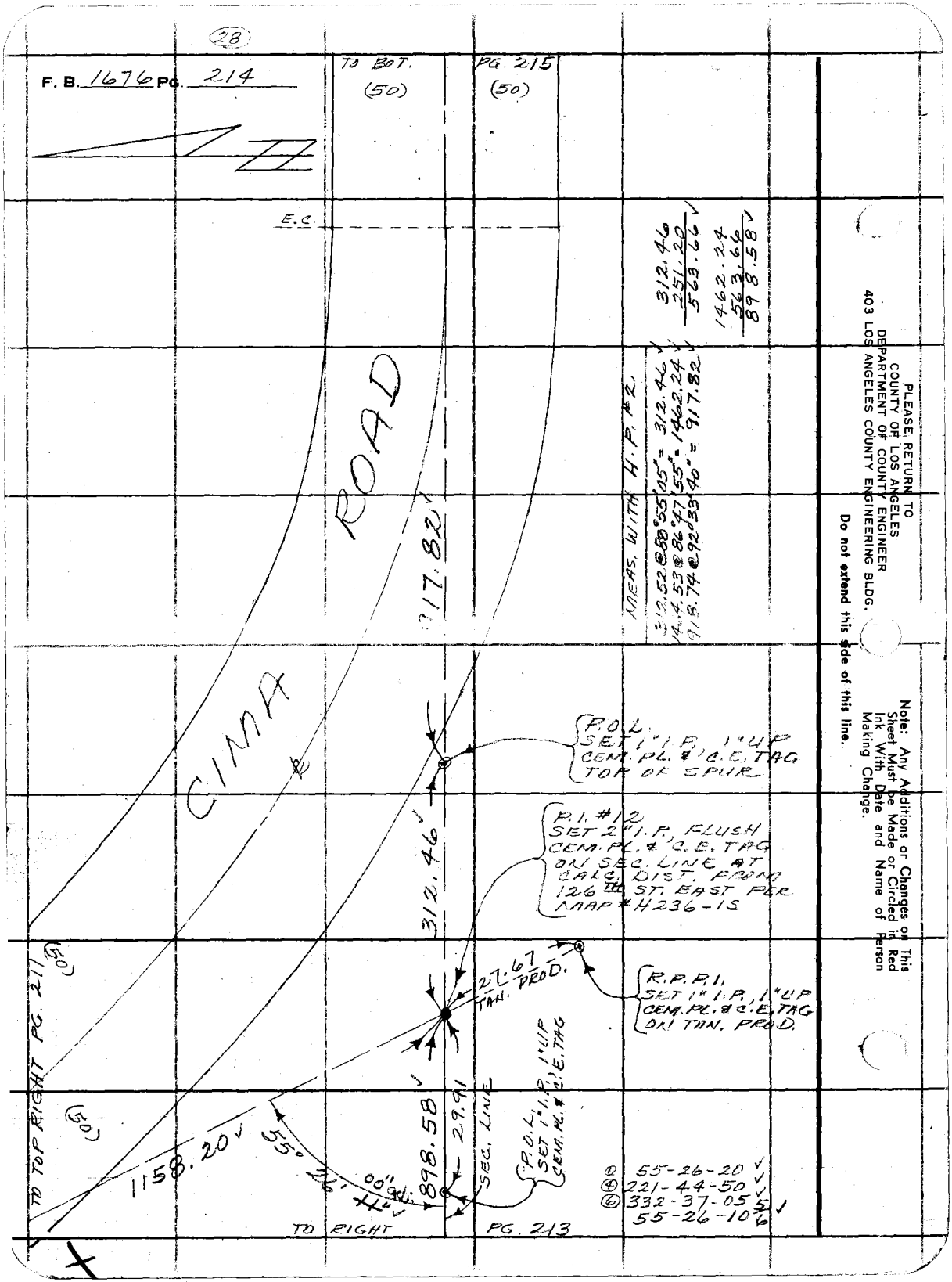

PLEASE RETURN TO
COUNTY OF LOS ANGELES
DEPARTMENT OF COUNTY ENGINEER
403 LOS ANGELES COUNTY ENGINEERING BLDG.

Do not extend this side of this line.

Note: Any Additions or Changes on This Sheet Must be Made or Circled in Red Ink With Date and Name of Person Making Change.

Notes Ck'd by W.J. Yoge
Map No.
Office Work
Checked
Date

Survey of CIMA ROAD
JN 0095.54 Tape 145 Std 84°F
Surveyed by MENDONCA
Notes J.N. Date 11-72
Indexed G.D. BAILEY APR 12 1974

F. B. 1676 Pg. 215

W.S. 82, A-2

Note: Any Additions or Changes on This Sheet Must be Made or Circled in Red Ink With Date and Name of Person Making Change.

PLEASE RETURN TO
COUNTY OF LOS ANGELES
DEPARTMENT OF COUNTY ENGINEER
403 LOS ANGELES COUNTY ENGINEERING BLDG.

Do not extend this side of this line.

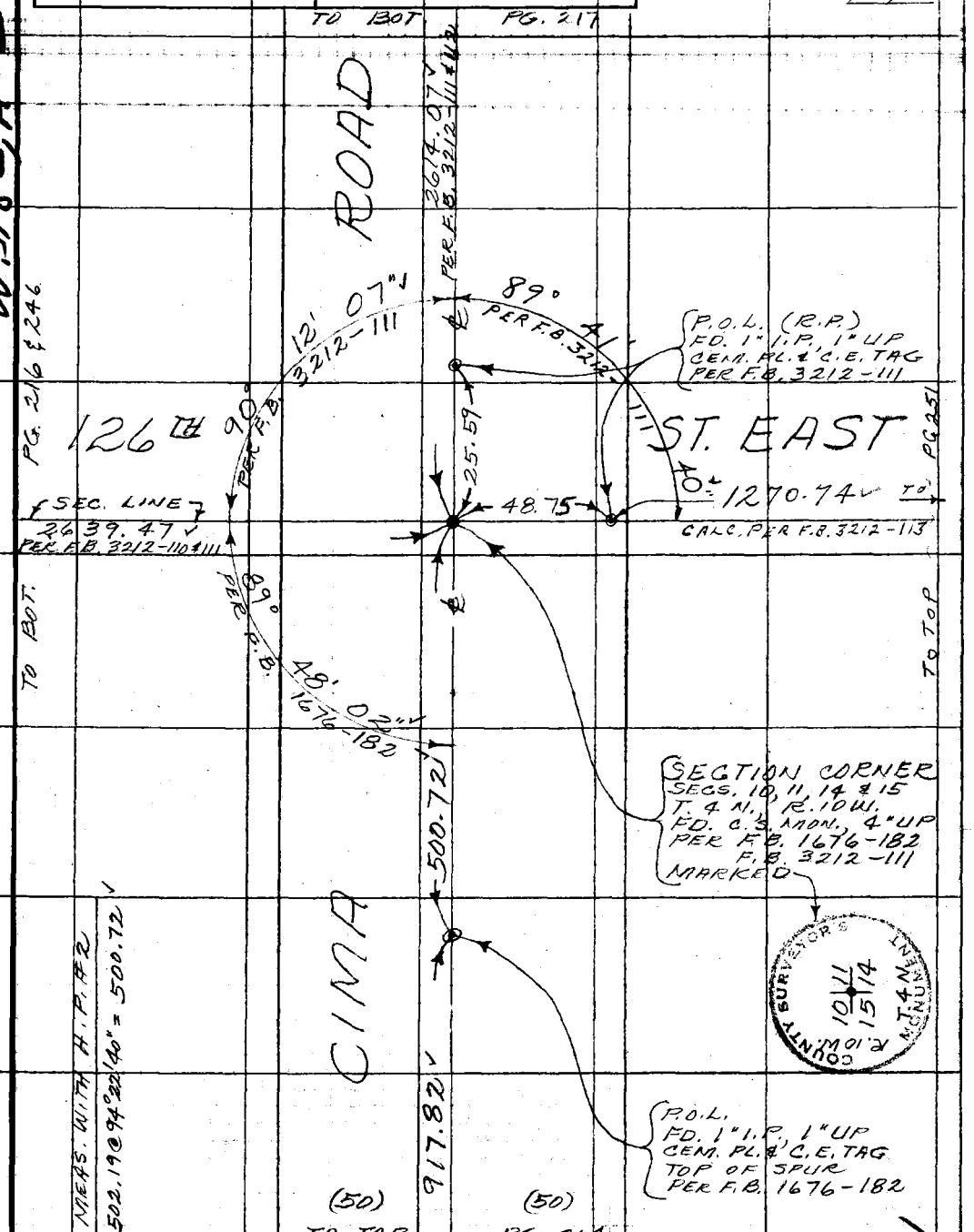

6F309S CE#310 3-69

(30)

F. B. 1676 Pg. 216

4582 A-1

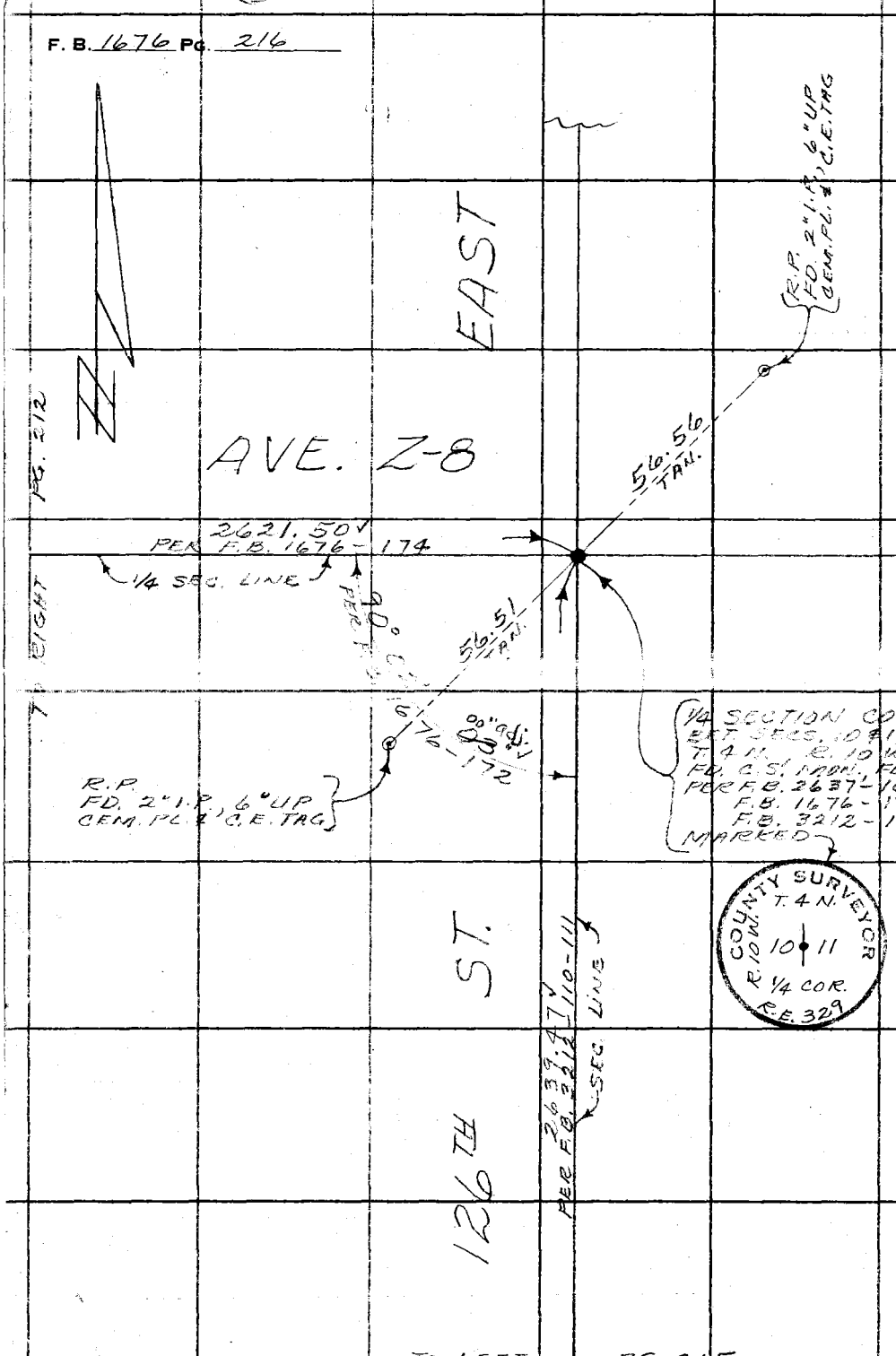

PLEASE RETURN TO
COUNTY OF LOS ANGELES
DEPARTMENT OF COUNTY ENGINEER
403 LOS ANGELES COUNTY ENGINEERING BLDG.

Do not extend this side of this line.

Note: Any Additions or Changes on This Sheet Must be Made or Circled in Red Ink With Date and Name of Person Making Change.

31

Notes Ck'd by W.J. Voge	Survey of CIMA ROAD	F. B. 1676 Pg. 217
Map No.	JN 0095.54 Tape 145 Std 84°F	
Office Work	Surveyed by MENDONCA	
Checked	Notes J.M. Date 11-72	
Date	Indexed G. D. BAILEY APR 12 1974	

WS PL A-2

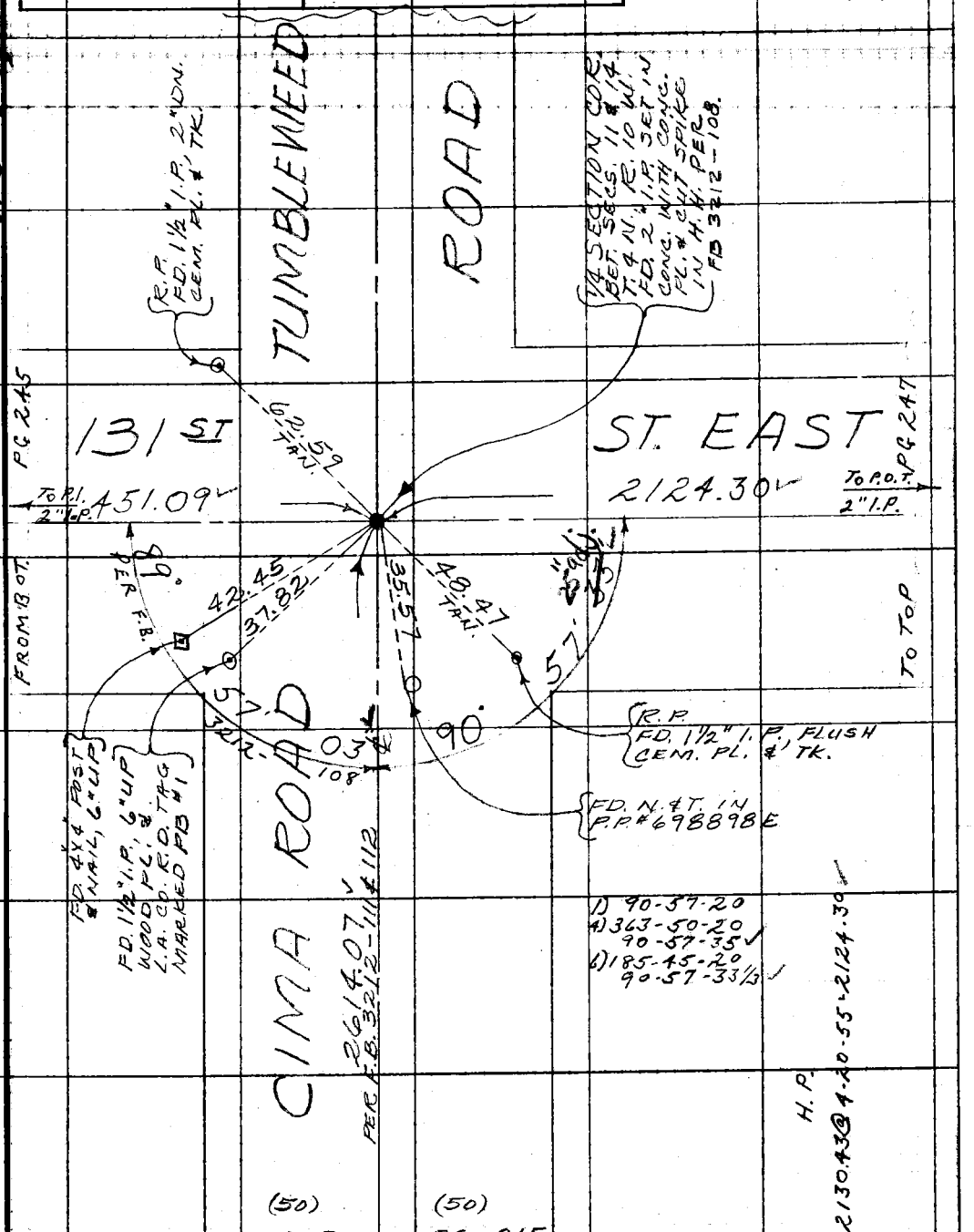

Note: Any Additions or Changes on This Sheet Must be Made or Circled in Red Ink With Date and Name of Person Making Change.

Do not extend this side of this line.

PLEASE RETURN TO
COUNTY OF LOS ANGELES
DEPARTMENT OF COUNTY ENGINEER
403 LOS ANGELES COUNTY ENGINEERING BLDG.

76F309S CE#310 3-69

F. B. 1676 PG. 218

PLEASE RETURN TO
COUNTY OF LOS ANGELES
DEPARTMENT OF COUNTY ENGINEER
403 LOS ANGELES COUNTY ENGINEERING BLDG.

Do not extend this side of this line.

Note: Any Additions or Changes on This Sheet Must be Made or Circled in Red Ink With Date and Name of Person Making Change.

Notes Ck'd by	Survey of 131ST ST. E.
Map No.	JN 00952.22 Tape 231 Std 8A °F
Office Work	Surveyed by W. J. VOGE
Checked	Notes VANNESS Date 11-28-72
Date	Index G. D. BAILEY APR 12 1974

F. B. 1676 PG. 219

J. N. 0095.22

131ST ST. E.

℄ SURVEY

FROM

FT. TEJON ROAD

SOUTH TO MURPHY'S Rd.

VOGE
VANNESS
RIECKHOFF
CROWE

Note: Any Additions or Changes on This Sheet Must be Made or Circled in Red Ink With Date and Name of Person Making Change.

Do not extend this side of this line.

PLEASE RETURN TO
COUNTY OF LOS ANGELES
DEPARTMENT OF COUNTY ENGINEER
403 LOS ANGELES COUNTY ENGINEERING BLDG.

76F309S CE#310 3-69

F. B. 1676 Pg. 220

T5N, R10W

T4N, R10W

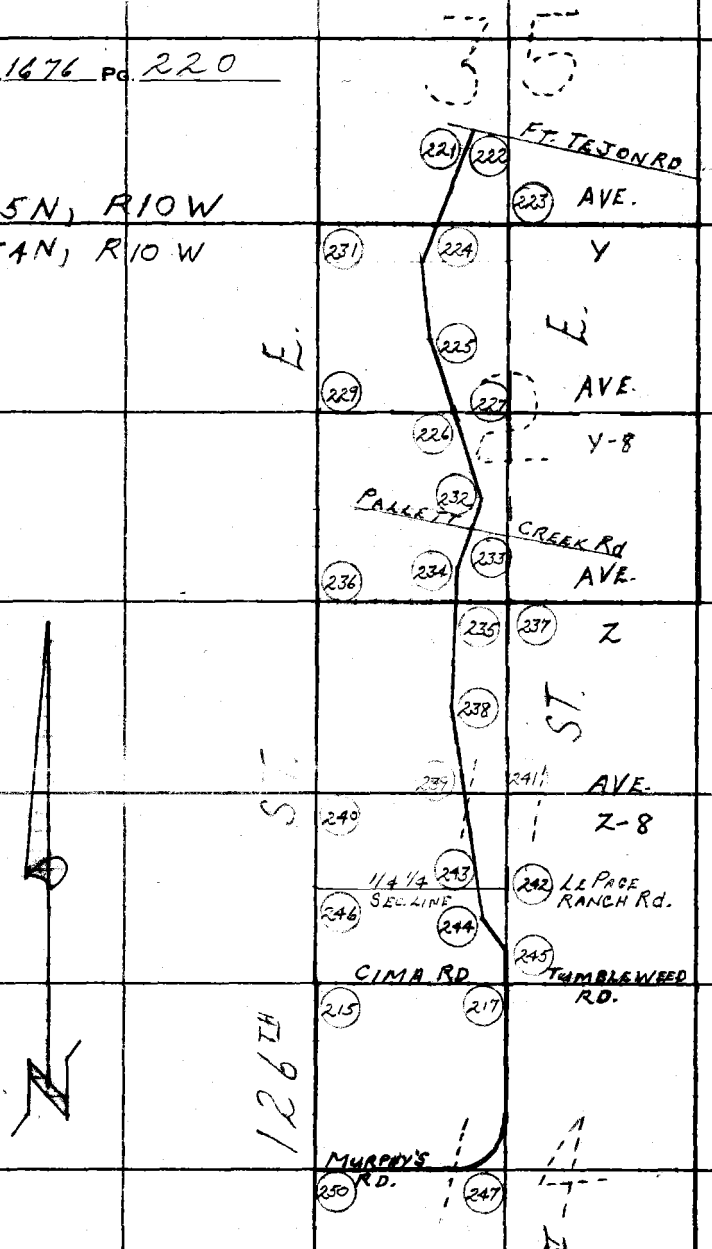

PLEASE RETURN TO
COUNTY OF LOS ANGELES
DEPARTMENT OF COUNTY ENGINEER
403 LOS ANGELES COUNTY ENGINEERING BLDG.

Do not extend this side of this line.

Note: Any Additions or Changes on This Sheet Must be Made or Circled in Red Ink With Date and Name of Person Making Change.

RCK

Notes Ck'd by W. J. Voge
Map No.
Office Work
Checked
Date

Survey of 131st St. E.
JN 009522 Tape 231 Std 84 °F
Surveyed by W. J. VOGE
Notes VAN NESS Date 11-28-72
Indexed G. D. BAILEY APR 12 1974

F. B. 1676 Pg. 221

TO BOT PG 222

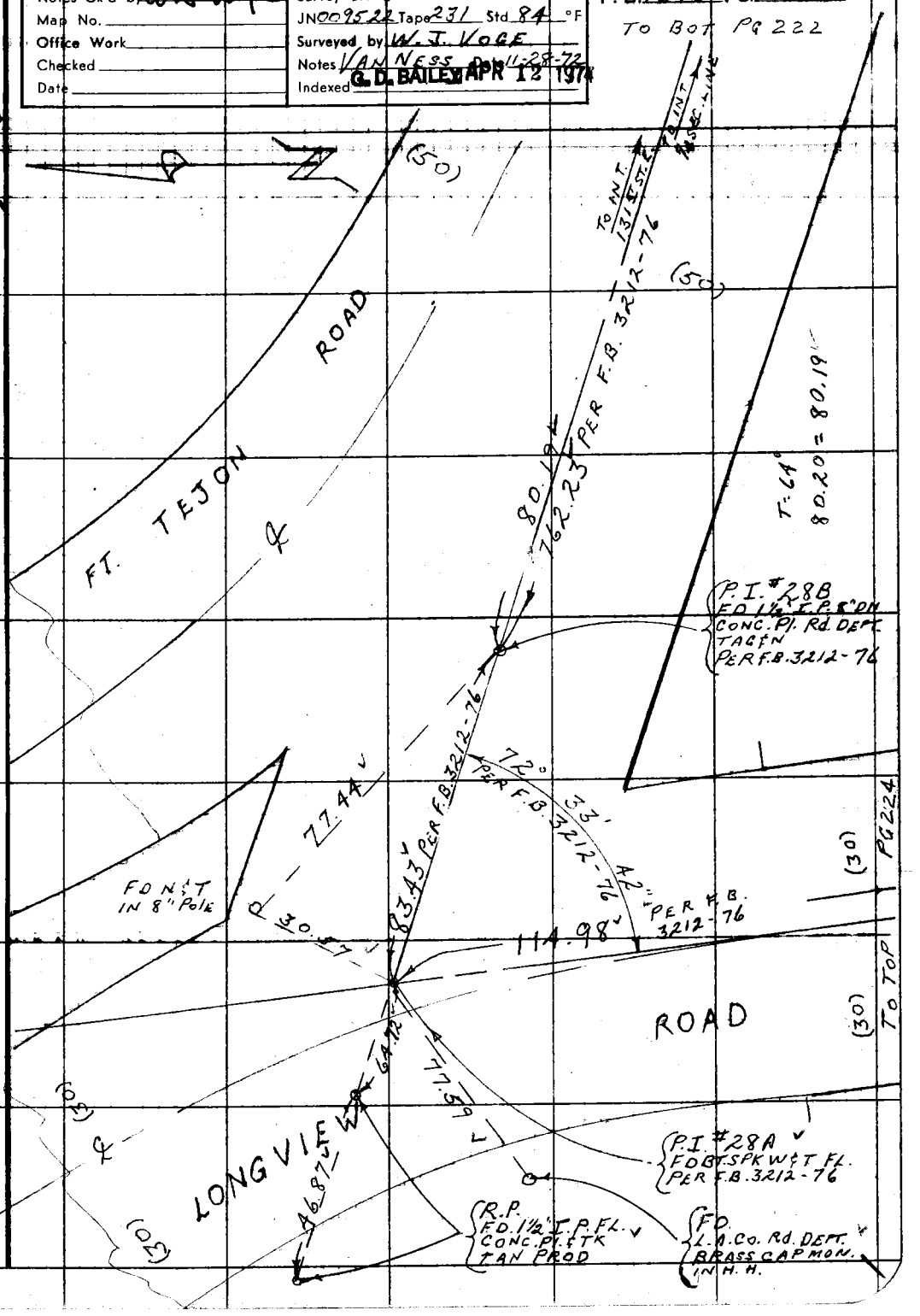

Note: Any Additions or Changes on This Sheet Must be Made or Circled in Red Ink With Date and Name of Person Making Change.

Do not extend this side of this line.

PLEASE RETURN TO
COUNTY OF LOS ANGELES
DEPARTMENT OF COUNTY ENGINEER
403 LOS ANGELES COUNTY ENGINEERING BLDG.

76F309S CE#310 3-69

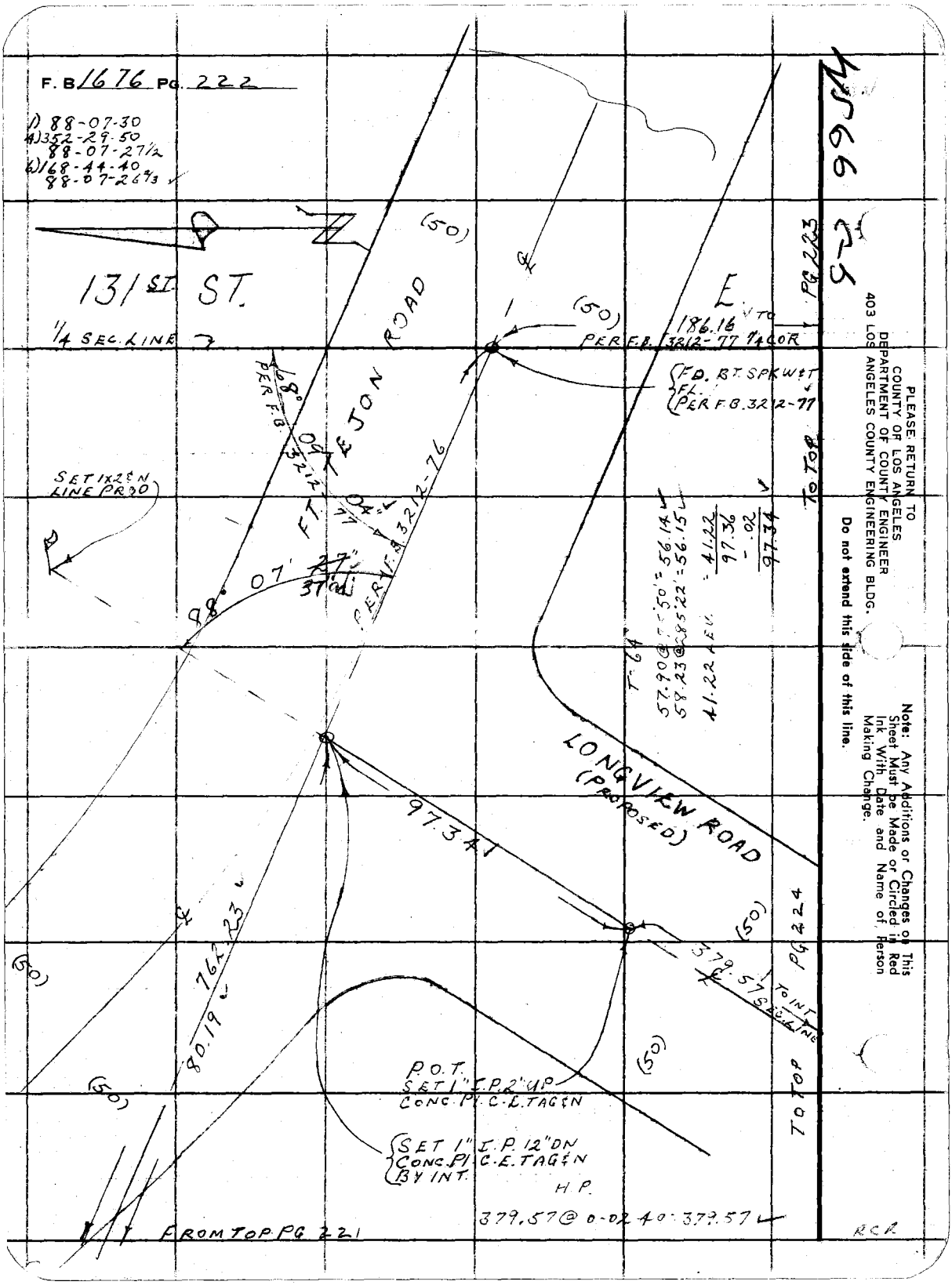

PLEASE RETURN TO
COUNTY OF LOS ANGELES
DEPARTMENT OF COUNTY ENGINEER
403 LOS ANGELES COUNTY ENGINEERING BLDG.

Do not extend this side of this line.

Note: Any Additions or Changes on This Sheet Must be Made or Circled in Red Ink With Date and Name of Person Making Change.

Notes Ck'd by W.J. Voge	Survey of 131st St. E.
Map No.	JN0095.22 Tape 231 Std 84 °F
Office Work	Surveyed by W. J. VOGE
Checked	Notes VAN NESS Date 11-28-72
Date	Indexed G. D. BAILEY APR 12 1974

F. B. 1676 PG. 223

FROM RT. SIDE PG 222

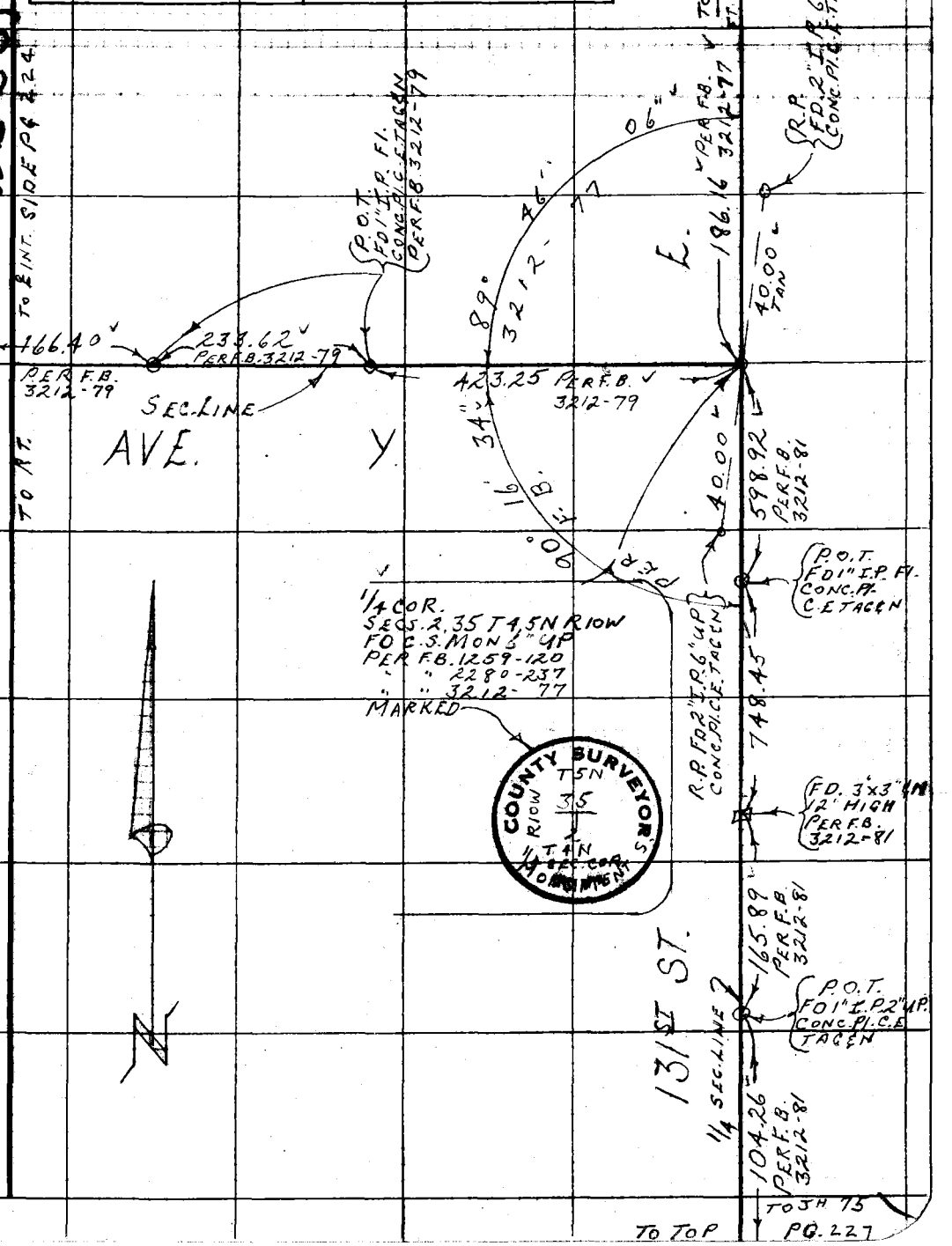

Note: Any Additions or Changes on This Sheet Must be Made or Circled in Red Ink With Date and Name of Person Making Change.

Do not extend this side of this line.

PLEASE RETURN TO
COUNTY OF LOS ANGELES
DEPARTMENT OF COUNTY ENGINEER
403 LOS ANGELES COUNTY ENGINEERING BLDG.

76F309S CE#310 3-69

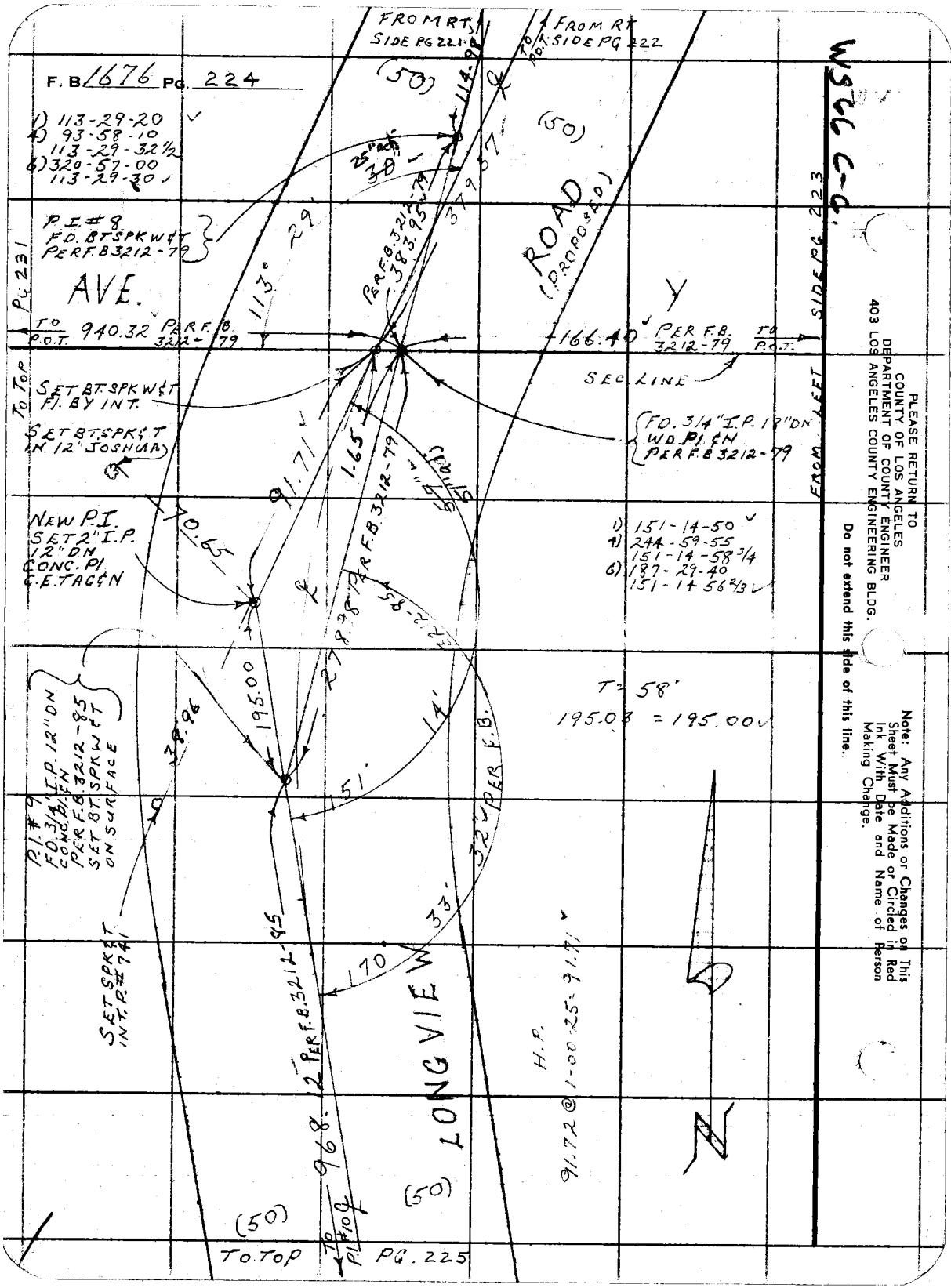
F.B. 1676 PG. 224
1) 113-29-20
4) 93-58-10
113-29-32½
6) 320-57-00
113-29-30
FROM RT. SIDE PG 221
FROM RT. SIDE PG 222
TO P.O.T.
(50)
114.98
25" ach
30
379.57
P.I. #8
F.D. BT. SPK W&T
PER F.B. 3212-79
AVE.
ROAD (PROPOSED)
113°
29
PER F.B. 3212-79
383.95
TO P.O.T.
940.32 PER F.B. 3212-79
166.40 PER F.B. 3212-79
TO P.O.T.
SEC. LINE
SET BT. SPK W&T
FL. BY INT.
SET BT. SPK&T
IN 12" JOSHUA
FD. 3/4" I.P. 12" DN
WD. PL. &N
PER F.B. 3212-79
91.71
1.65
PER F.B. 3212-79
NEW P.I.
SET 2" I.P.
12" DN
CONC. PL.
C.E. TAG&N
70.65
1) 151-14-50
4) 244-59-55
151-14-58¾
6) 187-29-40
151-14-56⅔
278.98
195.00
38.96
14'
151'
T = 58'
195.03 = 195.00
P.I. #9
FD. 3/4" I.P. 12" DN
CONC. PL. &N
PER F.B. 3212-85
SET BT. SPK W&T
ON SURFACE
32' PER F.B.
33'
170°
SET SPK&T
INT. P. #741
PER F.B. 3212-85
968.12
LONG VIEW
H.P.
91.72 @ 1-00-25 = 91.71
(50)
(50)
TO P.I. #10
TO TOP PG. 225
TO TOP PG 231
FROM LEFT SIDE PG 223
WS66 C-G.
PLEASE RETURN TO
COUNTY OF LOS ANGELES
DEPARTMENT OF COUNTY ENGINEER
403 LOS ANGELES COUNTY ENGINEERING BLDG.
Do not extend this side of this line.
Note: Any Additions or Changes on This Sheet Must be Made or Circled in Red Ink With Date and Name of Person Making Change.

Notes Ck'd by W.J. Voge	Survey by 131 ST G.T.E.
Map No.	JN 0095.22 Tape 231 Std 84 °F
Office Work	Surveyed by W. J. VOGE
Checked	Notes VAN NESS Date 11-29-72
Date	Indexed G. D. BAILEY APR 12 1974

F. B. 1676 PG. 225

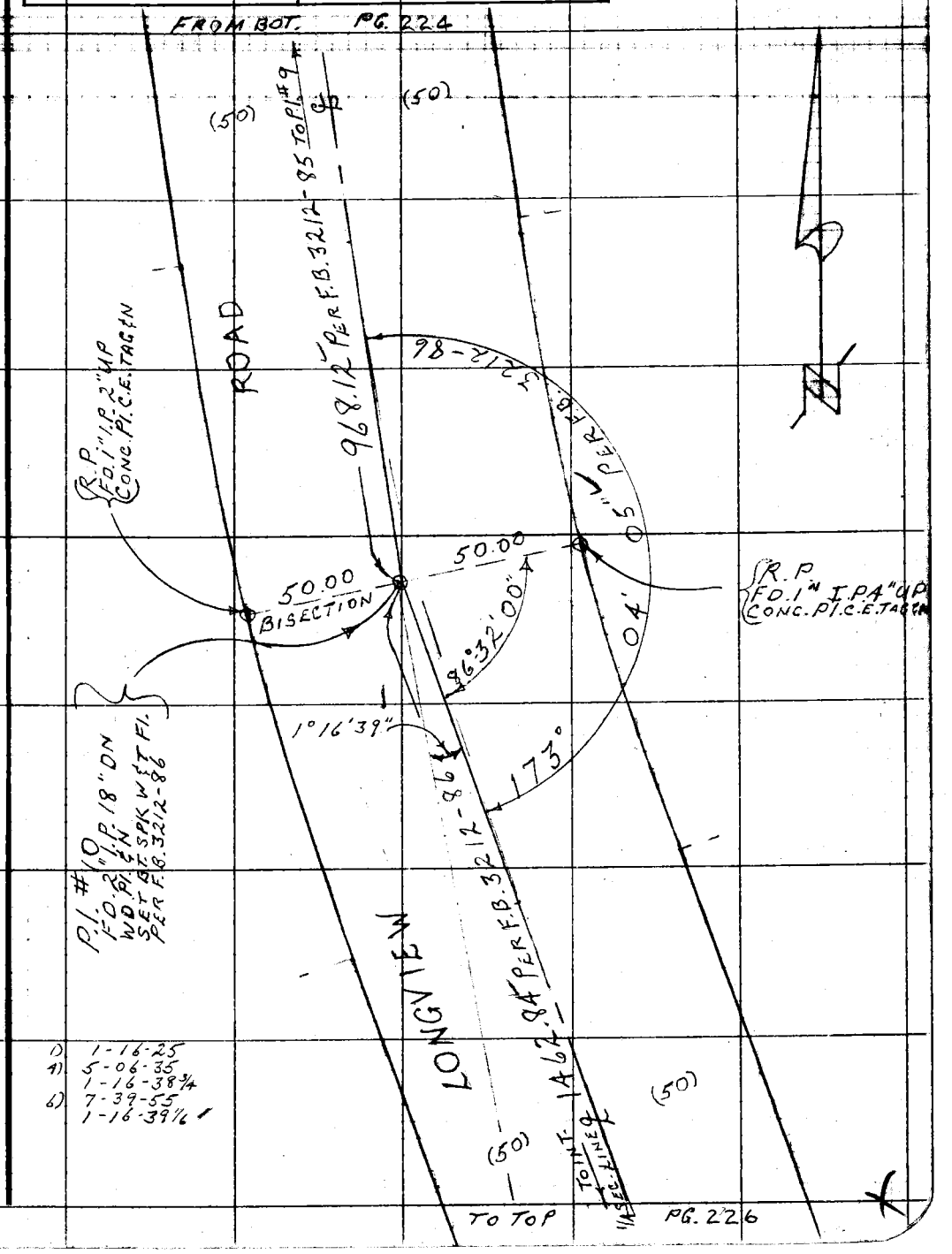

1) 1-16-25
4) 5-06-35
1-16-38 3/4
6) 7-39-55
1-16-39 1/6

Note: Any Additions or Changes on This Sheet Must be Made or Circled in Red Ink With Date and Name of Person Making Change.

PLEASE RETURN TO
COUNTY OF LOS ANGELES
DEPARTMENT OF COUNTY ENGINEER
403 LOS ANGELES COUNTY ENGINEERING BLDG.

Do not extend this side of this line.

76F309S CE#310 3-69

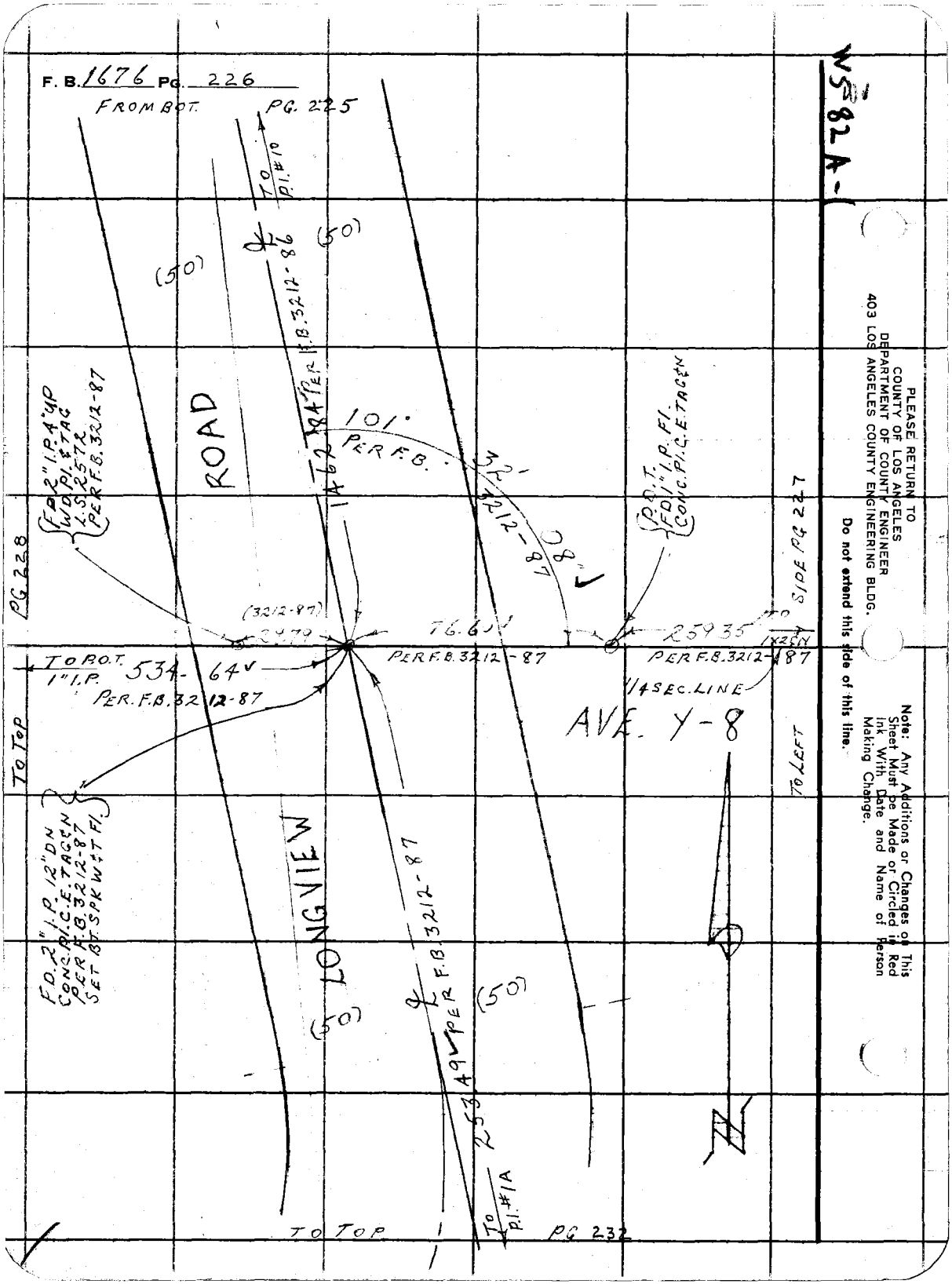

W5-82A-1

PLEASE RETURN TO
COUNTY OF LOS ANGELES
DEPARTMENT OF COUNTY ENGINEER
403 LOS ANGELES COUNTY ENGINEERING BLDG.

Do not extend this side of this line.

Note: Any Additions or Changes on This Sheet Must be Made or Circled in Red Ink With Date and Name of Person Making Change.

Notes Ck'd by W. J. Voge	Survey of 131ST ST. E.
Map No.	JN 009522 Tape 231 Std 84 °F
Office Work	Surveyed by W. J. VOGE
Checked	Notes VAN NESS Date 11-29-72
Date	Indexed G. D. BAILEY APR 12 1974

F. B 1676 PG. 227

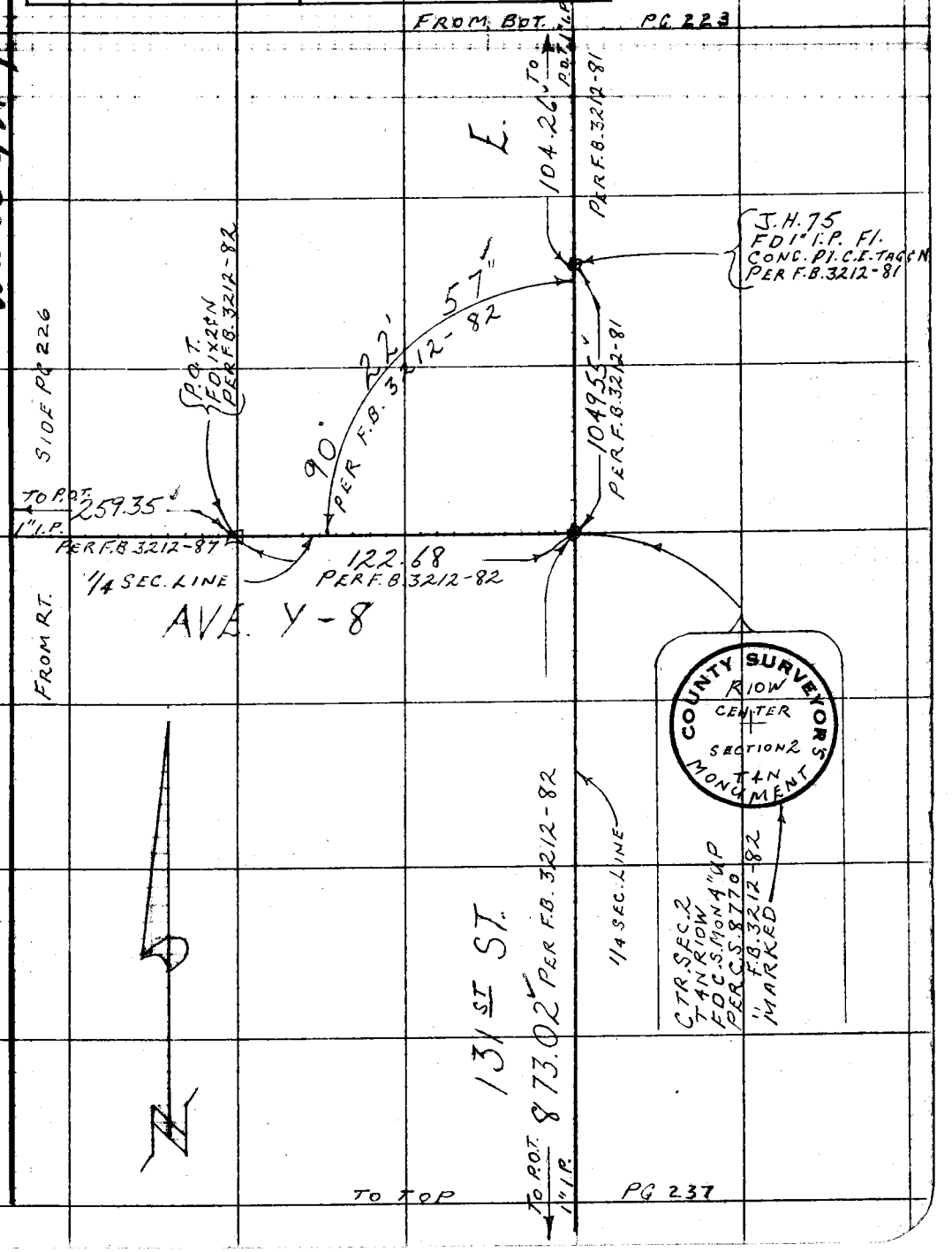

W.S. 82 A-1

Note: Any Additions or Changes on This Sheet Must be Made or Circled in Red Ink With Date and Name of Person Making Change.

Do not extend this side of this line.

PLEASE RETURN TO
COUNTY OF LOS ANGELES
DEPARTMENT OF COUNTY ENGINEER
403 LOS ANGELES COUNTY ENGINEERING BLDG.

76F309S CE#310 3-69

F. B. 1676 PG. 228

FROM LEFT SIDE PG 226

TO ℄ INT.

534.64

1/4 SEC. LINE

P.O.T.
FD 1" I.P. F.X.
CONC. PI. C.E. TAG=N
PER F.B. 3212-88

453.44

Y - 8

P.O.T.
FD. 1" I.P. 2" G.P.
CONC. PI. C.E. TAG=N
PER F.B. 3212-88

1128.51

DISTANCES PER F.B. 3212-88

AVE.

P.O.T.
FD. 1" I.P. F.X.
CONC. PI. C.E. TAG=N
TOP SPUR
PER F.B. 3212-83

77.49

TO 1/4 COR.

PER F.B. 3212-83

TO R.T. SIDE PG. 229

PLEASE RETURN TO
COUNTY OF LOS ANGELES
DEPARTMENT OF COUNTY ENGINEER
403 LOS ANGELES COUNTY ENGINEERING BLDG.

Do not extend this side of this line.

Note: Any Additions or Changes on This Sheet Must be Made or Circled in Red Ink With Date and Name of Person Making Change.

Notes Ck'd by W.J. Voge	Survey of 131ST ST. E.
Map No.	JN 0095.22 Tape 231 Std 84 °F
Office Work	Surveyed by W.J. VOGE
Checked	Notes VAN NESS Date 11-29-72
Date	Indexed G.D. BAILEY APR 12 1974

F. B. 1676 PG. 229

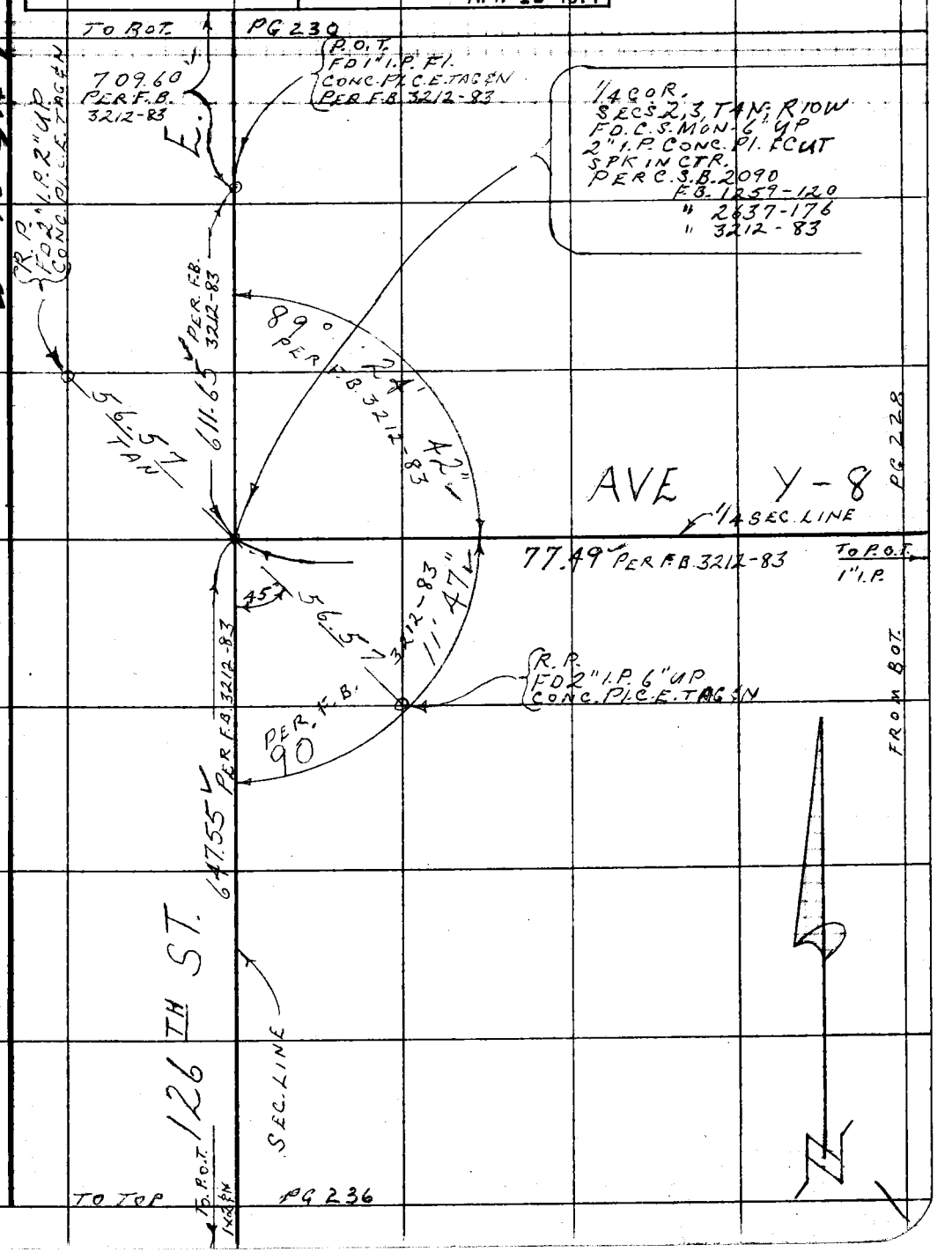

Note: Any Additions or Changes on This Sheet Must be Made or Circled in Red Ink With Date and Name of Person Making Change.

Do not extend this side of this line.

PLEASE RETURN TO
COUNTY OF LOS ANGELES
DEPARTMENT OF COUNTY ENGINEER
403 LOS ANGELES COUNTY ENGINEERING BLDG.

76F309S CE#310 3-69

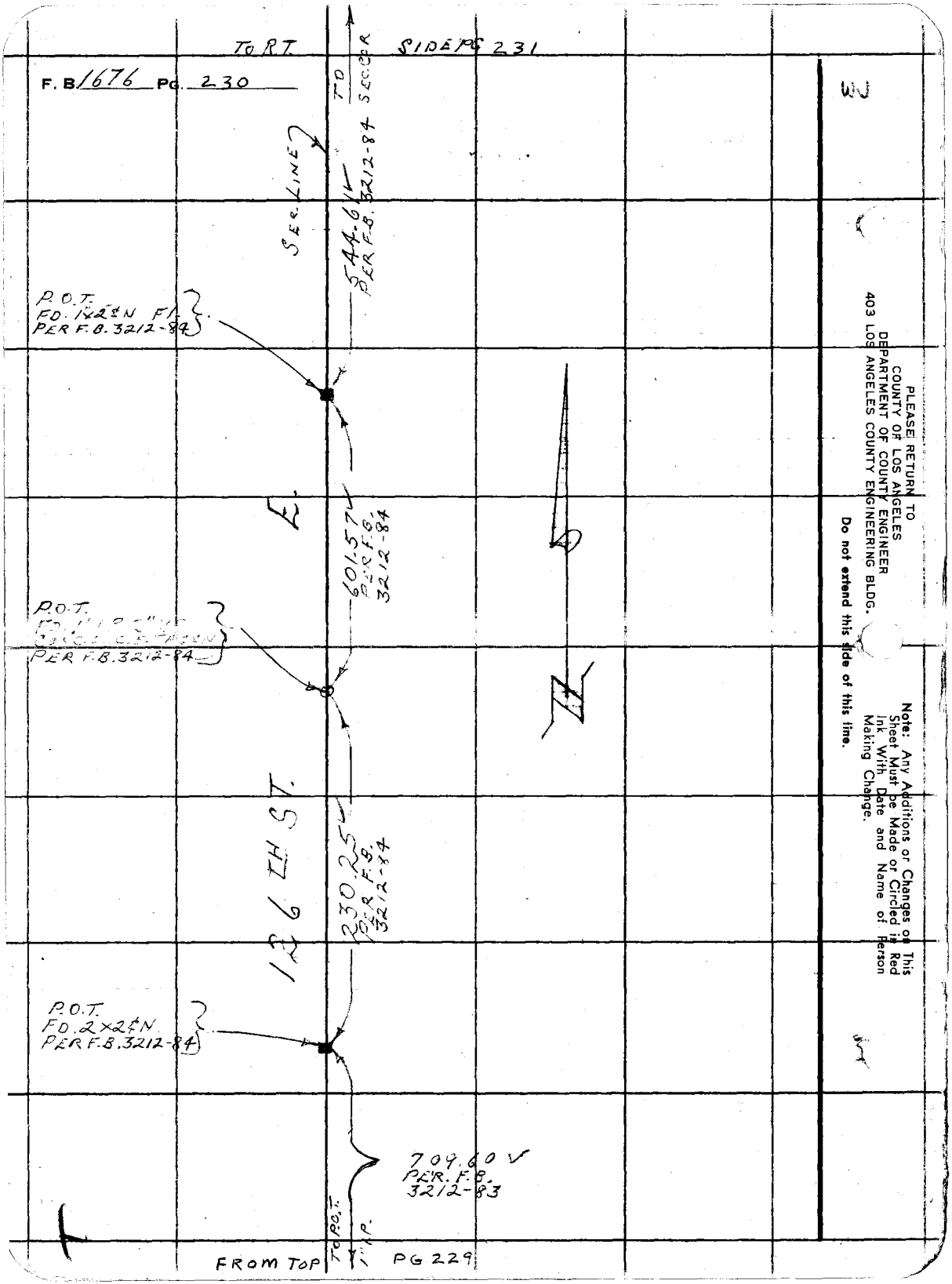

TO R.T.
SIDE PG 231
F. B. 1676 PG. 230
TO SEC. COR
SEC. LINE
544.61
PER F.B. 3212-84
P.O.T.
FD. 1x2¢N F1.
PER F.B. 3212-84
E.
601.57
PER F.B. 3212-84
P.O.T.
PER F.B. 3212-84
126TH ST.
230.25
PER F.B. 3212-84
P.O.T.
FD. 2x2¢N.
PER F.B. 3212-84
709.60
PER. F.B. 3212-83
TO P.O.T.
FROM TOP
PG 229
PLEASE RETURN TO
COUNTY OF LOS ANGELES
DEPARTMENT OF COUNTY ENGINEER
403 LOS ANGELES COUNTY ENGINEERING BLDG.
Do not extend this side of this line.
Note: Any Additions or Changes on This Sheet Must be Made or Circled in Red Ink With Date and Name of Person Making Change.

Notes Ck'd by W.J. Voge	Survey of 131ST ST.
Map No.	JN 009522 Tape 231 Std 84 °F
Office Work	Surveyed by W.J. VOGE
Checked	Notes VAN NESS Date 12-6-72
Date	Indexed G. D. BAILEY APR 12 1974

F. B. 1676 Pg. 231

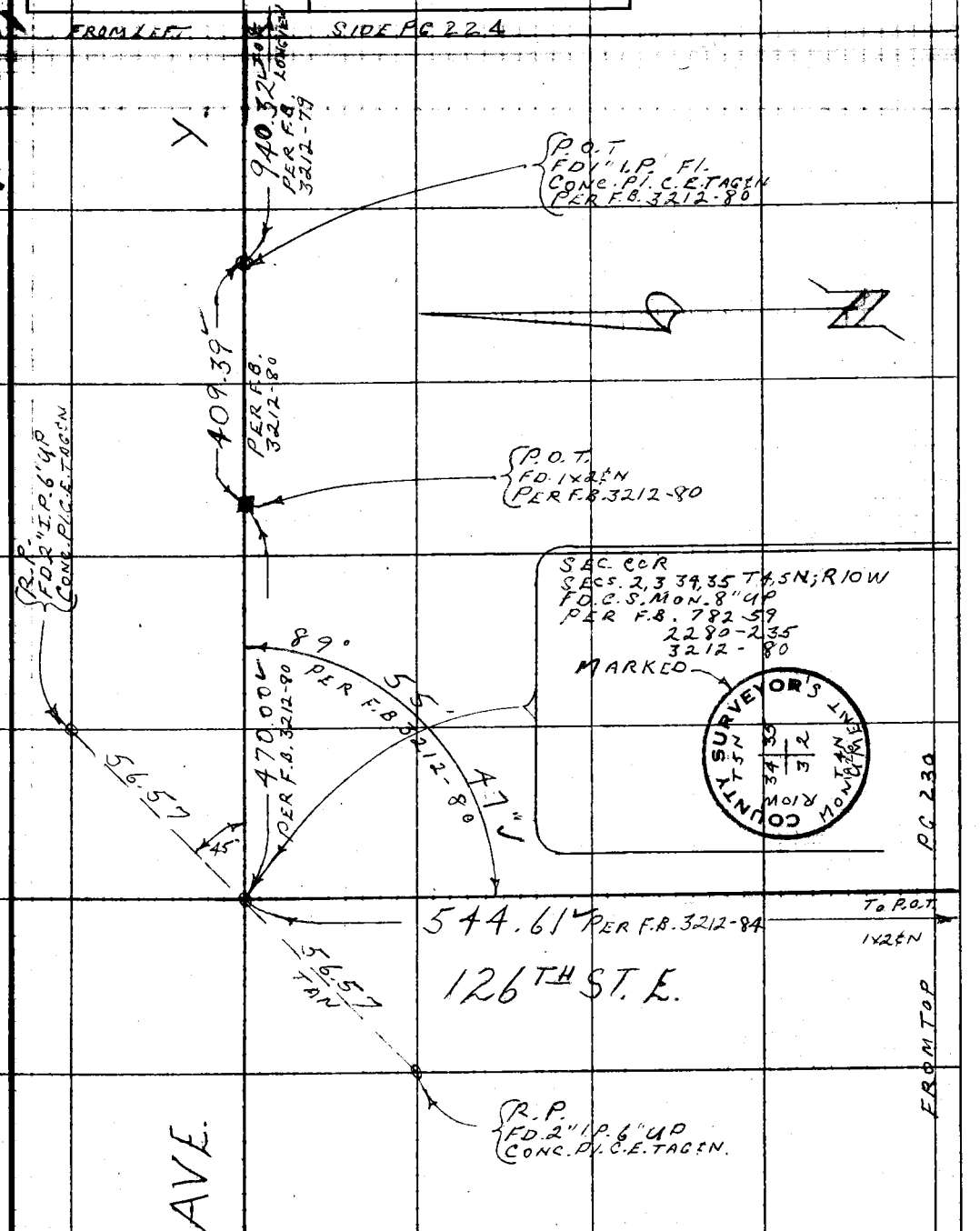

Note: Any Additions or Changes on This Sheet Must be Made or Circled in Red Ink With Date and Name of Person Making Change.

Do not extend this side of this line.

PLEASE RETURN TO
COUNTY OF LOS ANGELES
DEPARTMENT OF COUNTY ENGINEER
403 LOS ANGELES COUNTY ENGINEERING BLDG.

76F309S CE#310 3-69

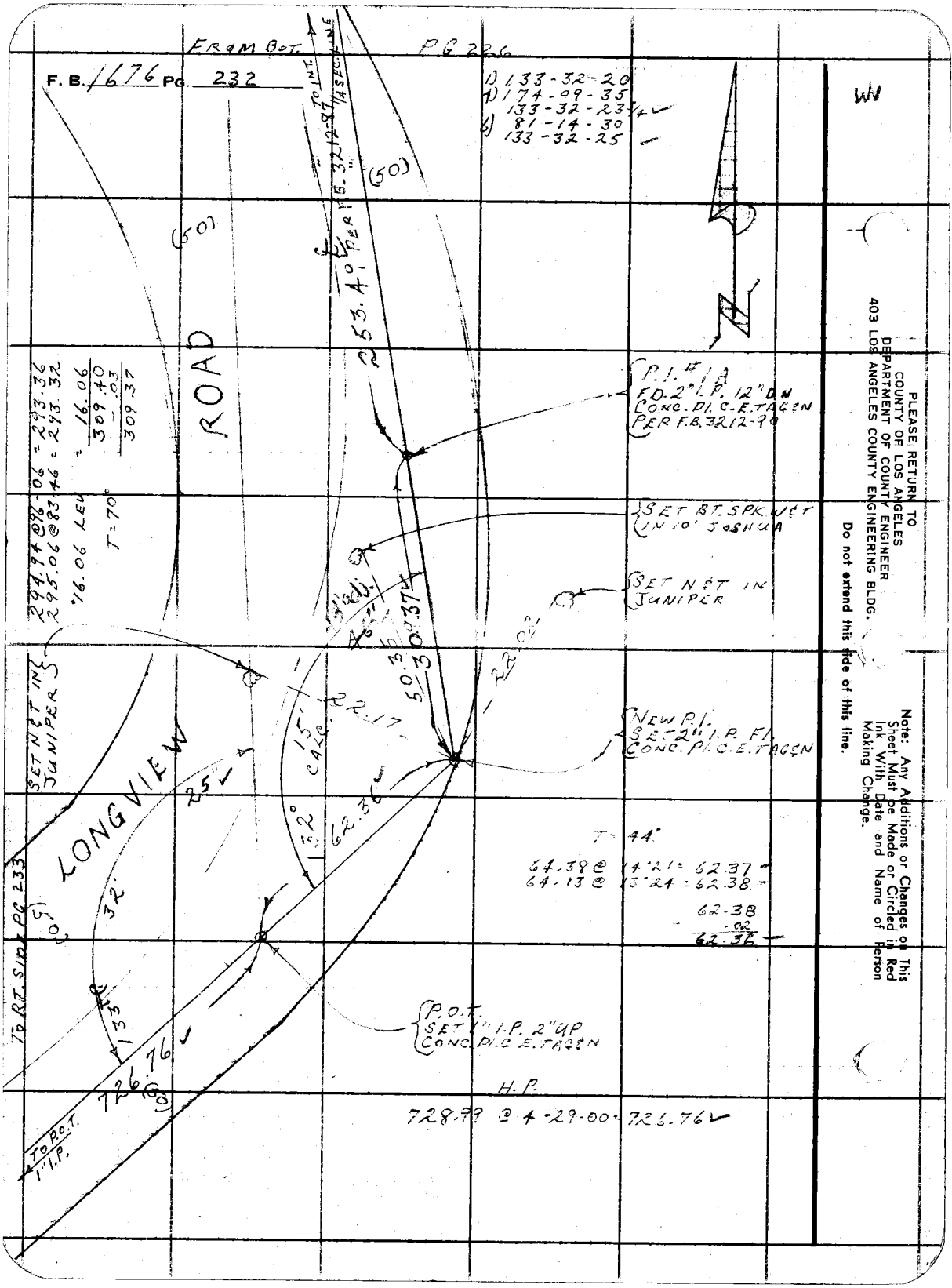

PLEASE RETURN TO
COUNTY OF LOS ANGELES
DEPARTMENT OF COUNTY ENGINEER
403 LOS ANGELES COUNTY ENGINEERING BLDG.

Do not extend this side of this line.

Note: Any Additions or Changes on This Sheet Must be Made or Circled in Red Ink With Date and Name of Person Making Change.

Notes Ck'd by W. J. Voge	Survey of 131 ST ST. E.	F. B. 1676 PG. 239
Map No.	JN 0095.22 Tape 231 Std 84 °F	
Office Work	Surveyed by W. J. VOGE	
Checked	Notes VAN NESS Date 12-6-72	
Date	Index G. D. BAILEY APR 12 1974	

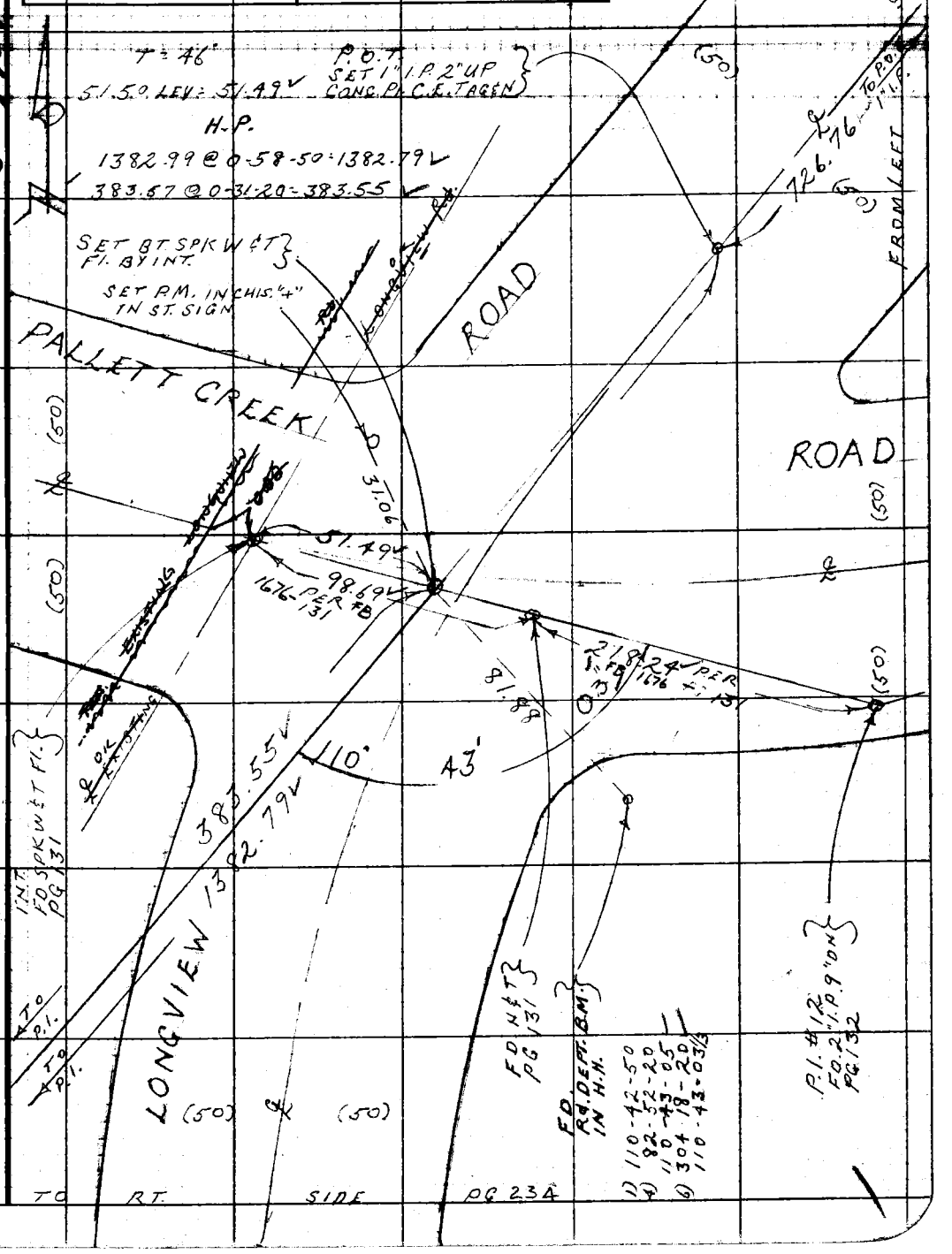

Note: Any Additions or Changes on This Sheet Must be Made or Circled in Red Ink With Date and Name of Person Making Change.

Do not extend this side of this line.

PLEASE RETURN TO
COUNTY OF LOS ANGELES
DEPARTMENT OF COUNTY ENGINEER
403 LOS ANGELES COUNTY ENGINEERING BLDG.

76F309S CE#310 3-69

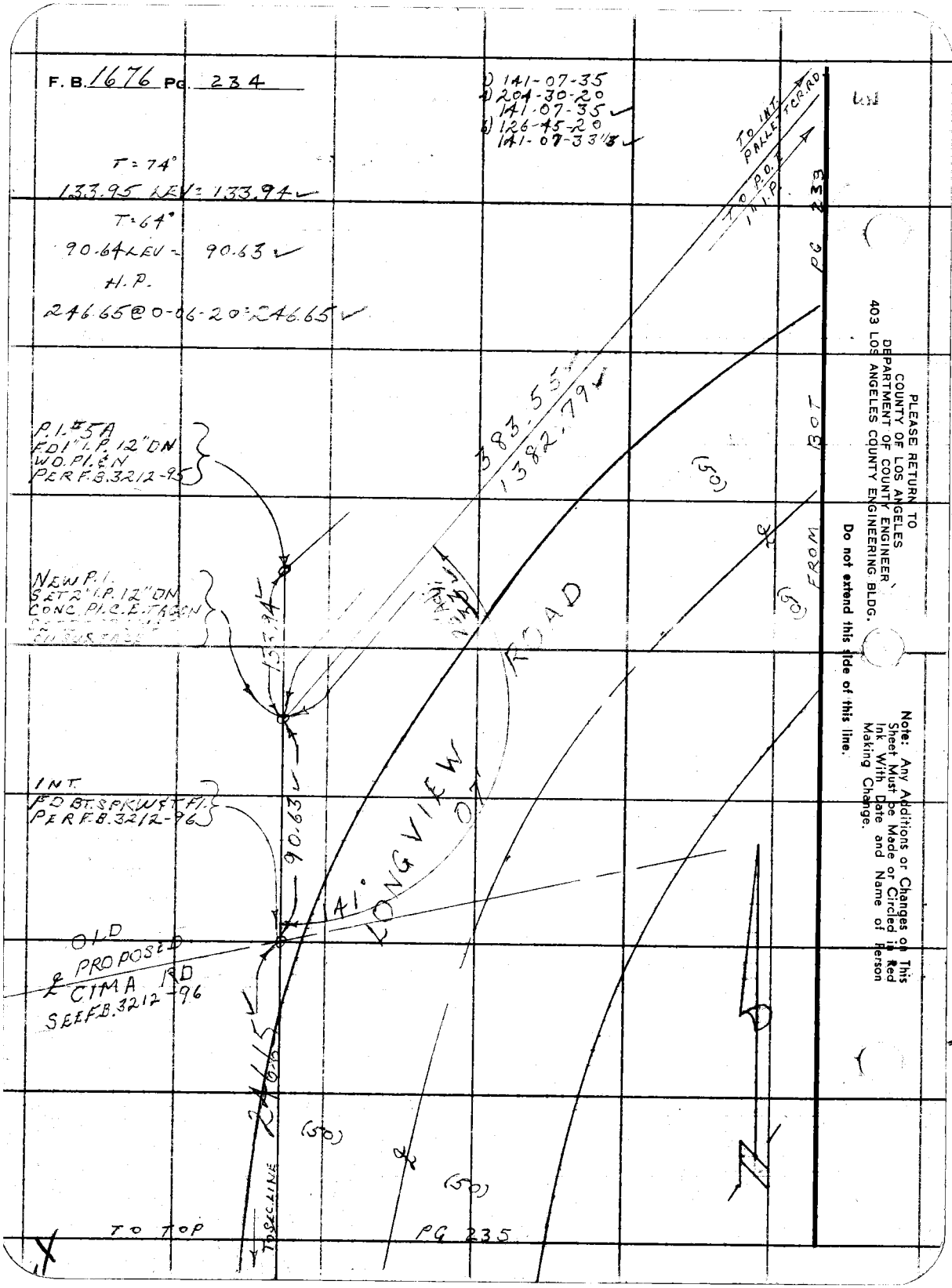

PLEASE RETURN TO
COUNTY OF LOS ANGELES
DEPARTMENT OF COUNTY ENGINEER
403 LOS ANGELES COUNTY ENGINEERING BLDG.

Do not extend this side of this line.

Note: Any Additions or Changes on This Sheet Must be Made or Circled in Red Ink With Date and Name of Person Making Change.

Notes Ck'd by W. J. Voge	Survey of 131st St. E.
Map No.	JN 009522 Tape 231 Std 84 °F
Office Work	Surveyed by W. J. VOGE
Checked	Notes VAN NESS Date 12-7-72
Date	Indexed G. D. BAILEY APR 12 1974

F. B. 1676 PG. 235

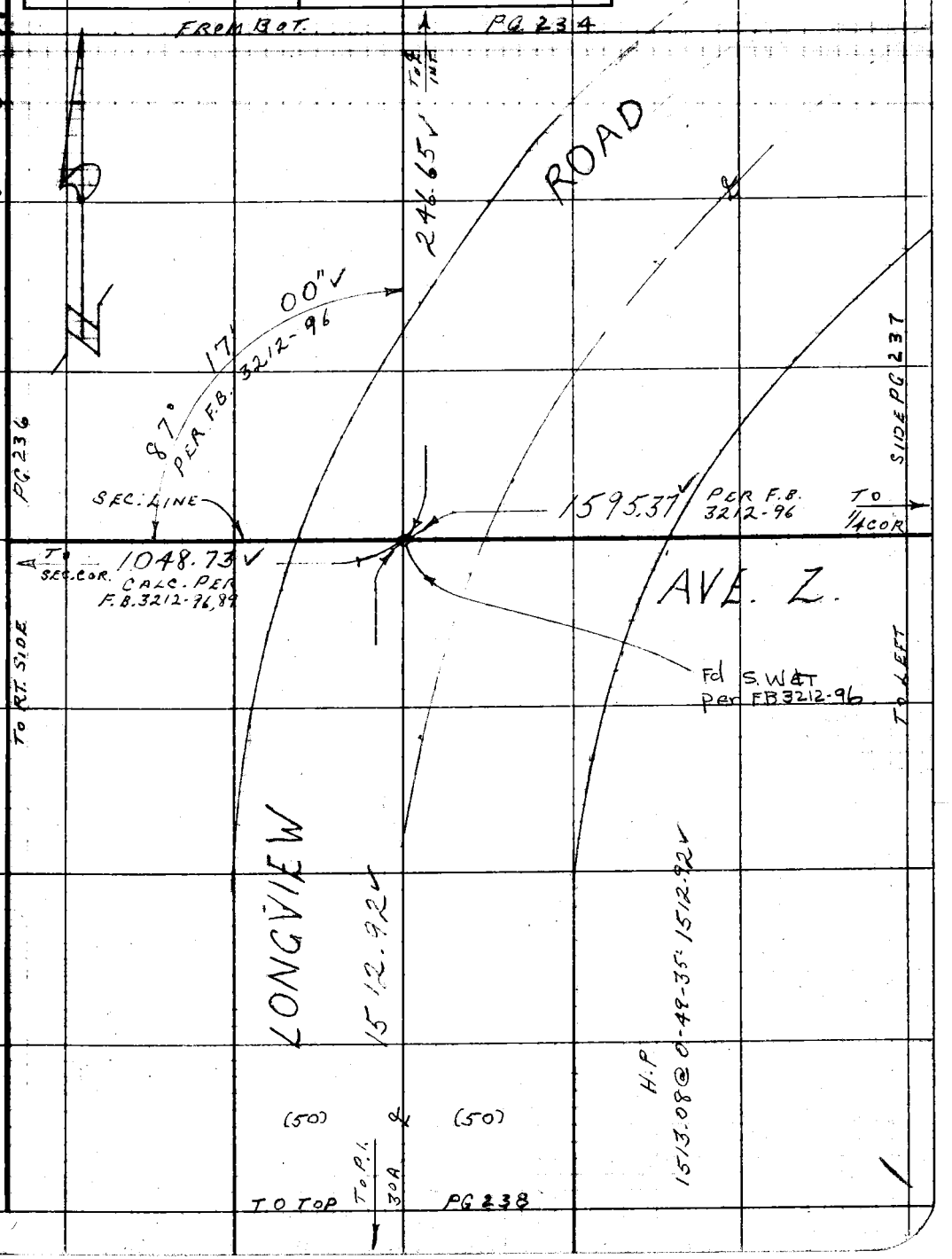

Note: Any Additions or Changes on This Sheet Must be Made or Circled in Red Ink With Date and Name of Person Making Change.

Do not extend this side of this line.

PLEASE RETURN TO
COUNTY OF LOS ANGELES
DEPARTMENT OF COUNTY ENGINEER
403 LOS ANGELES COUNTY ENGINEERING BLDG.

76F309S CE#310 3-69

F. B. 1676 Pg. 236

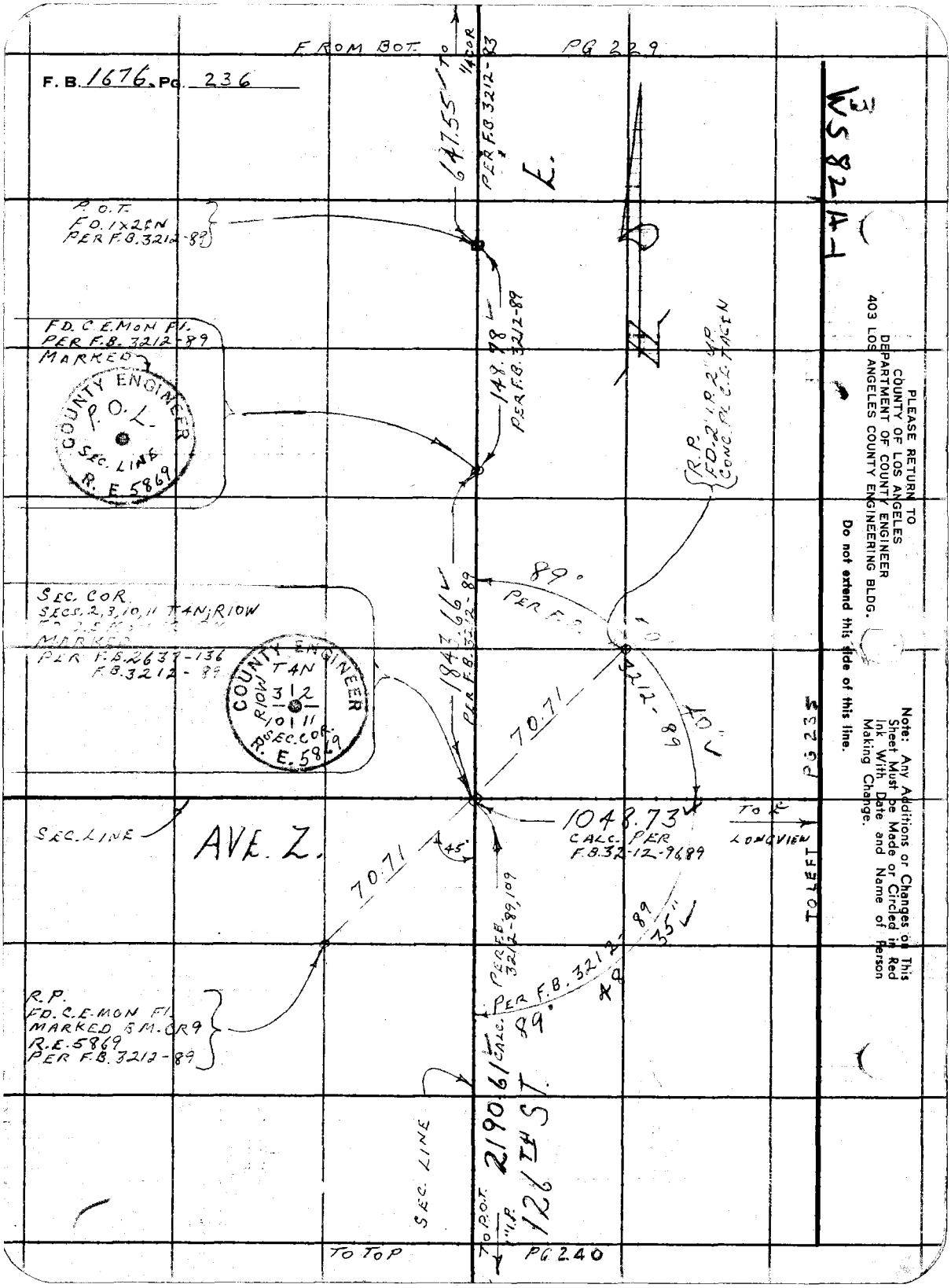

WS 82-A-1

PLEASE RETURN TO
COUNTY OF LOS ANGELES
DEPARTMENT OF COUNTY ENGINEER
403 LOS ANGELES COUNTY ENGINEERING BLDG.

Do not extend this side of this line.

Note: Any Additions or Changes on This Sheet Must be Made or Circled in Red Ink With Date and Name of Person Making Change.

Notes Ck'd By W. J. Voge
Map No.
Office Work
Checked
Date

Survey of 131 ST. E.
JN 0095.22 Tape 231 Std 94 °F
Surveyed by W. J. VOGE
Notes VANNESS Date 12-7-72
Indexed G. D. BAILEY APR 12 1974

F. B. 1676 Pg. 237

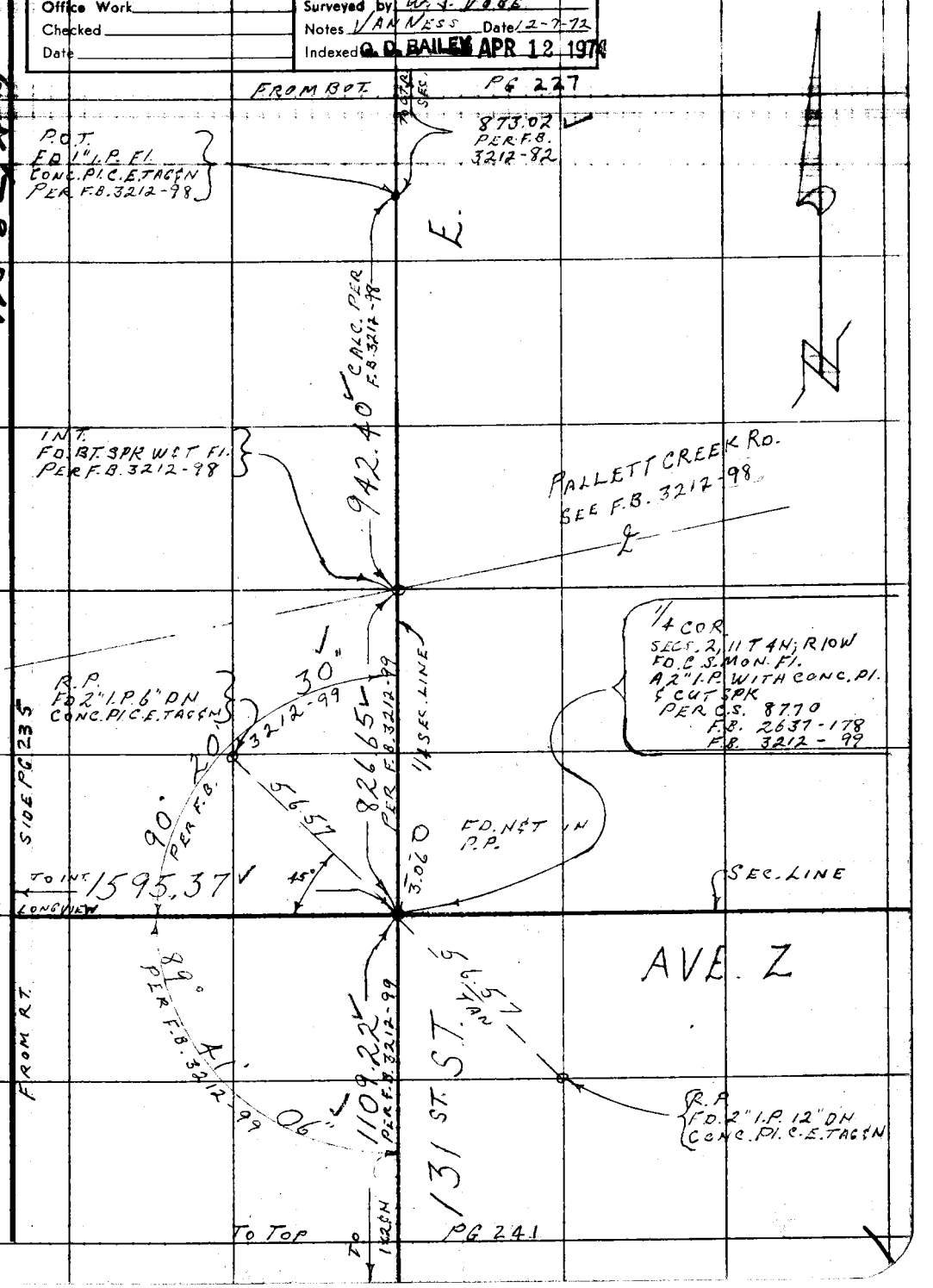

NS 8214-1

Note: Any Additions or Changes on This Sheet Must be Made or Circled in Red Ink With Date and Name of Person Making Change.

Do not extend this side of this line.

PLEASE RETURN TO
COUNTY OF LOS ANGELES
DEPARTMENT OF COUNTY ENGINEER
403 LOS ANGELES COUNTY ENGINEERING BLDG.

76F309S CE#310 3-69

PLEASE RETURN TO
COUNTY OF LOS ANGELES
DEPARTMENT OF COUNTY ENGINEER
403 LOS ANGELES COUNTY ENGINEERING BLDG.

Note: Any Additions or Changes on This Sheet Must be Made or Circled in Red Ink With Date and Name of Person Making Change.

Do not extend this side of this line.

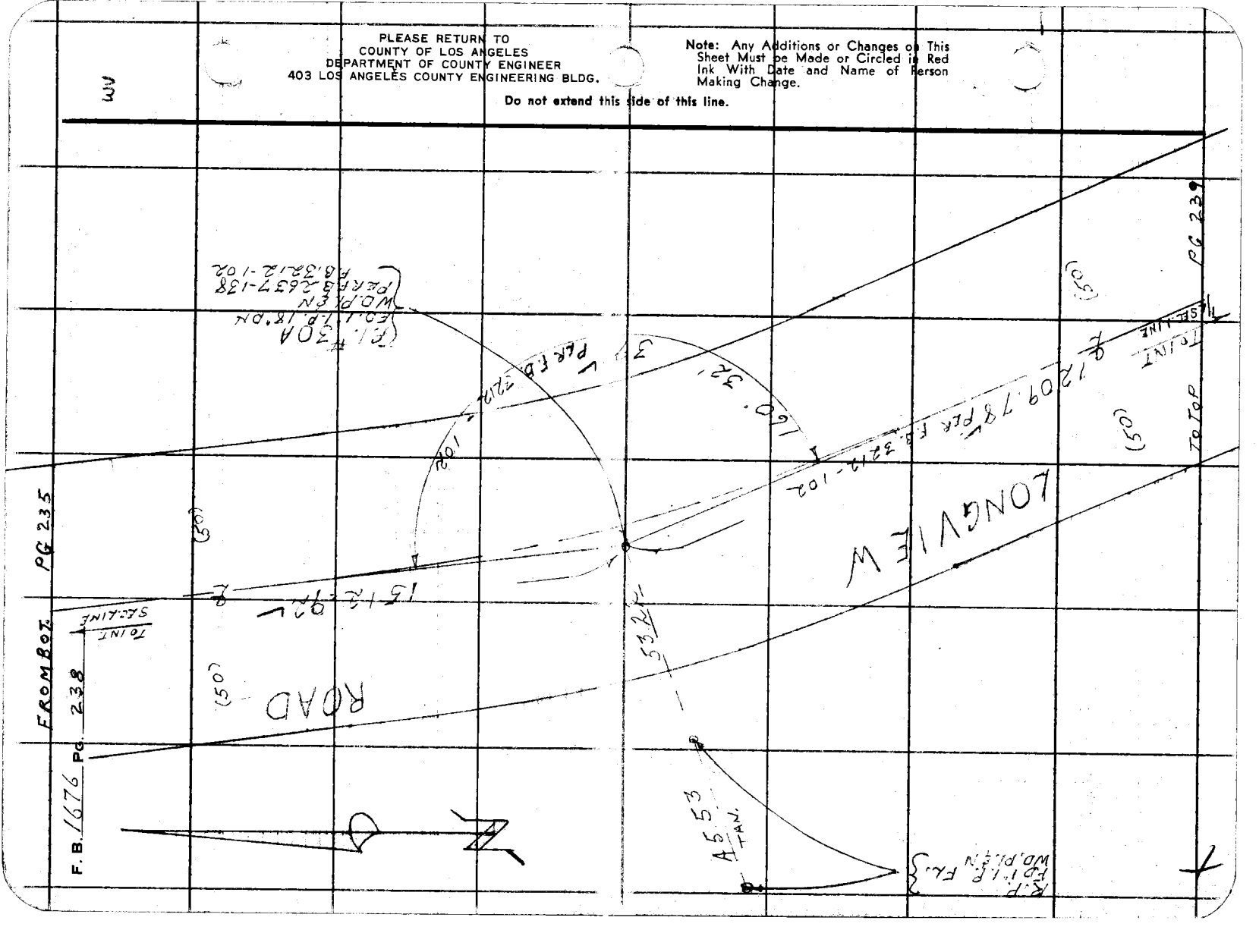

Notes Ck'd by W. J. Voge	Survey of 131 ST ST. E.
Map No.	JN 0095.22 Tape 231 Std 84 °F
Office Work	Surveyed by W. J. VOGE
Checked	Notes VAN NESS Date 12-13-72
Date	Indexed G. D. BAILEY APR 12 1974

F. B. 1676 PG. 239

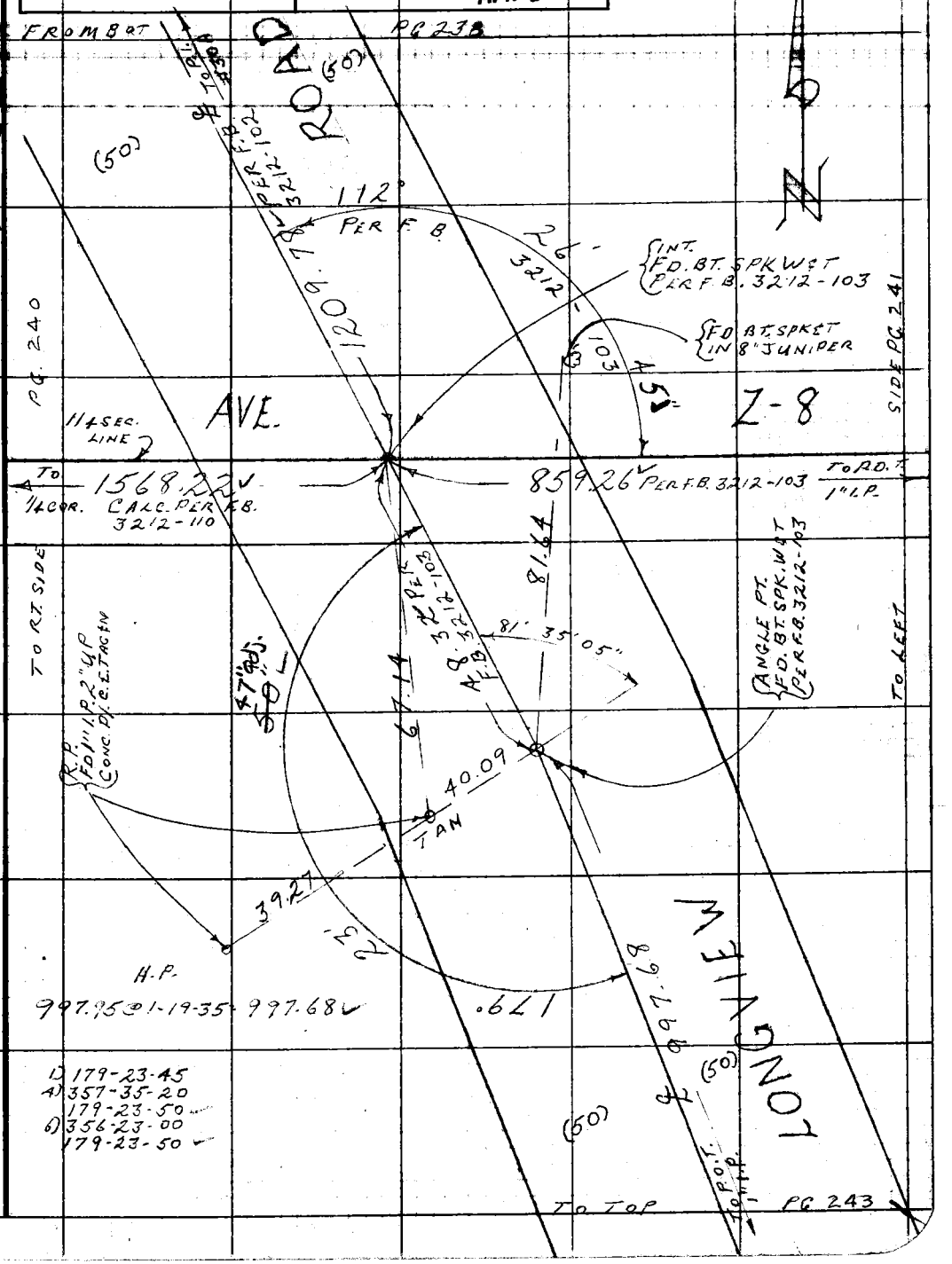

1) 179-23-45
4) 357-35-20
179-23-50
6) 356-23-00
179-23-50

Note: Any Additions or Changes on This Sheet Must be Made or Circled in Red Ink With Date and Name of Person Making Change.

Do not extend this side of this line.

PLEASE RETURN TO
COUNTY OF LOS ANGELES
DEPARTMENT OF COUNTY ENGINEER
403 LOS ANGELES COUNTY ENGINEERING BLDG.

76F309S CE#310 3-69

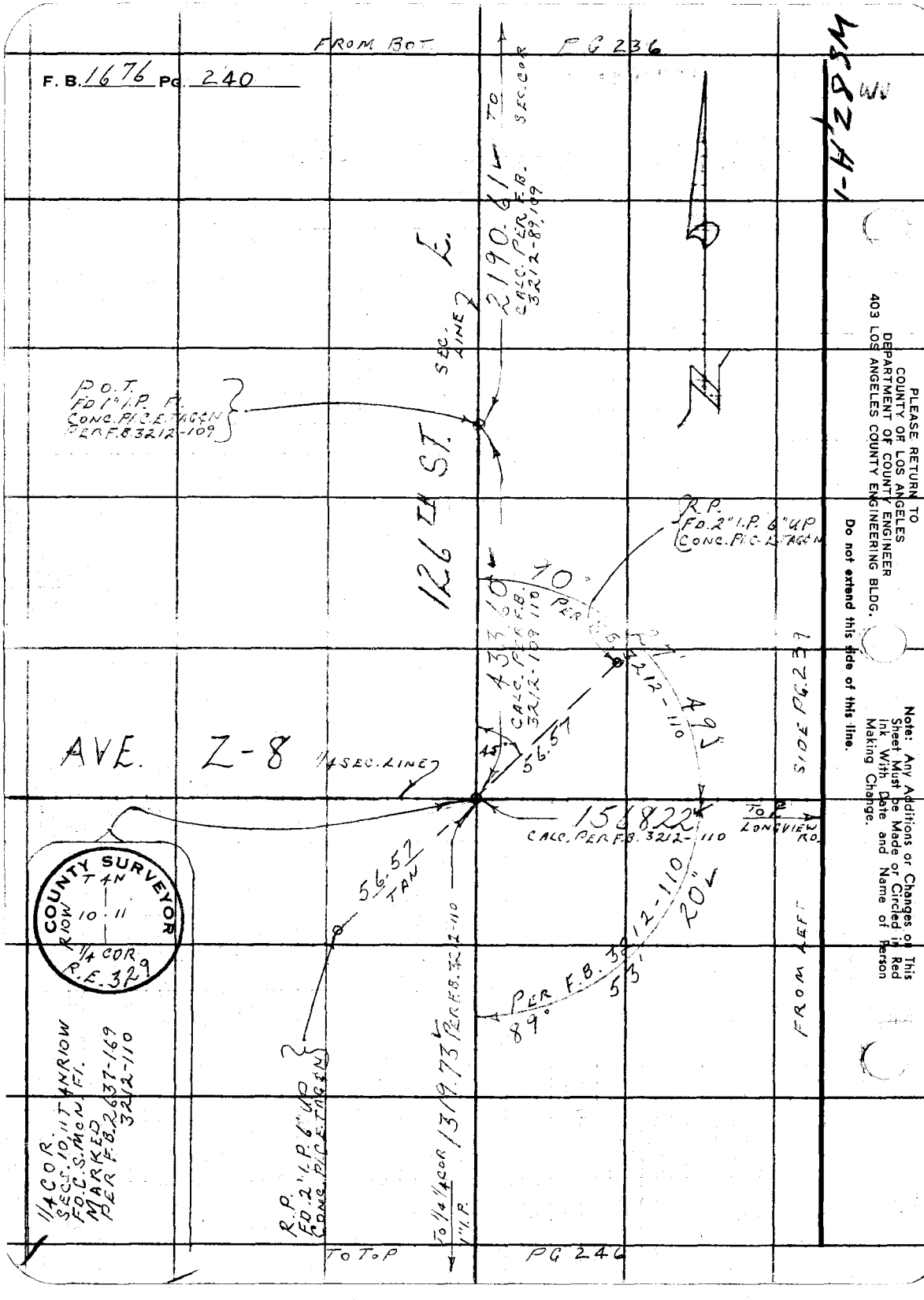

PLEASE RETURN TO
COUNTY OF LOS ANGELES
DEPARTMENT OF COUNTY ENGINEER
403 LOS ANGELES COUNTY ENGINEERING BLDG.

Do not extend this side of this line.

Note: Any Additions or Changes on This Sheet Must be Made or Circled in Red Ink With Date and Name of Person Making Change.

Notes Ck'd by W J Voge	Survey of 131ST ST. E
Map No.	JN 0095-22 Tape 231 Std 84 °F
Office Work	Surveyed by W. J. VOGE
Checked	Notes VANNESS Date 12-13-72
Date	Indexed G. D. BAILEY APR 12 1974

F. B. 1676 PG. 241

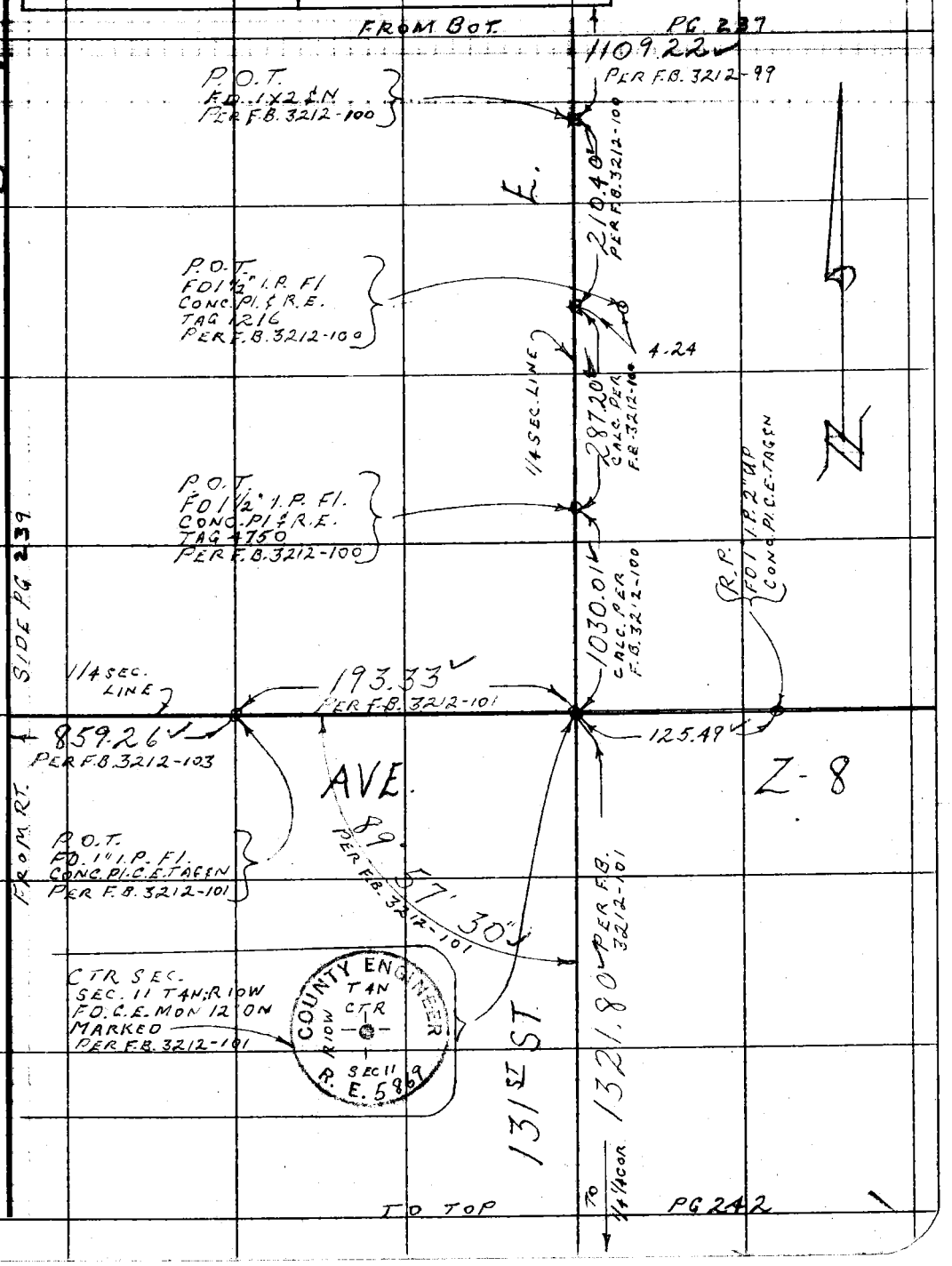

Note: Any Additions or Changes on This Sheet Must be Made or Circled in Red Ink With Date and Name of Person Making Change.

Do not extend this side of this line.

PLEASE RETURN TO
COUNTY OF LOS ANGELES
DEPARTMENT OF COUNTY ENGINEER
403 LOS ANGELES COUNTY ENGINEERING BLDG.

76F309S CE#310 3-69



PLEASE RETURN TO
COUNTY OF LOS ANGELES
DEPARTMENT OF COUNTY ENGINEER
403 LOS ANGELES COUNTY ENGINEERING BLDG.

Do not extend this side of this line.

Note: Any Additions or Changes on This Sheet Must be Made or Circled in Red Ink With Date and Name of Person Making Change.

Notes Ck'd by W.J. Voge	Survey of 131ST ST. E.
Map No.	JN 0095.22 Tape 231 Std 84 °F
Office Work	Surveyed by W. J. Voge
Checked	Notes VAN NESS Date 12-19-72
Date	Indexed G. D. BAILEY APR 12 1974

F. B. 1676 PG. 243

W.S. 824-1

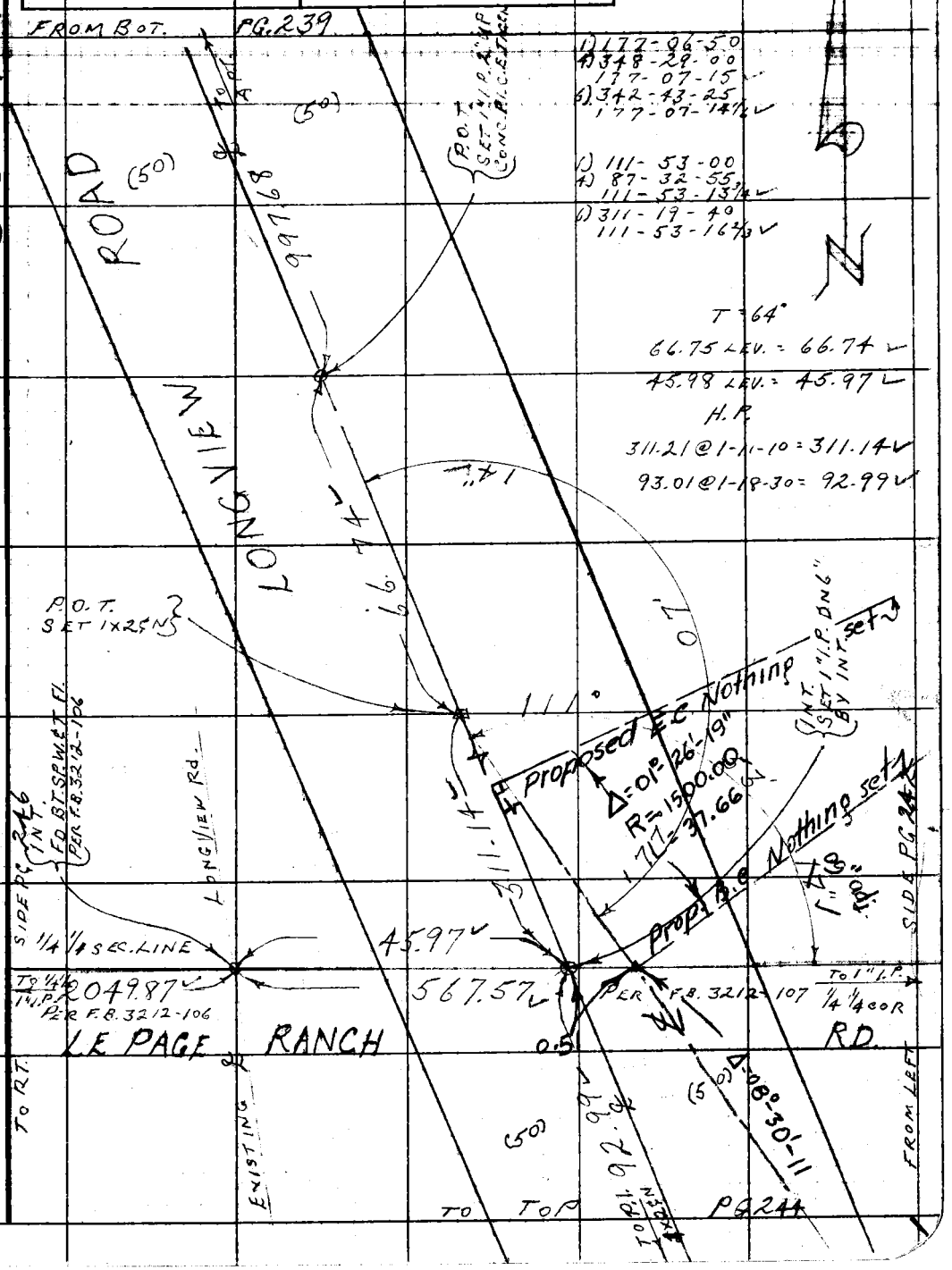

Note: Any Additions or Changes on This Sheet Must be Made or Circled in Red Ink With Date and Name of Person Making Change.

Do not extend this side of this line.

PLEASE RETURN TO
COUNTY OF LOS ANGELES
DEPARTMENT OF COUNTY ENGINEER
403 LOS ANGELES COUNTY ENGINEERING BLDG.

76F309S CE#310 3-69

F. B. 1676 PG. 244

FROM BOT PG 243

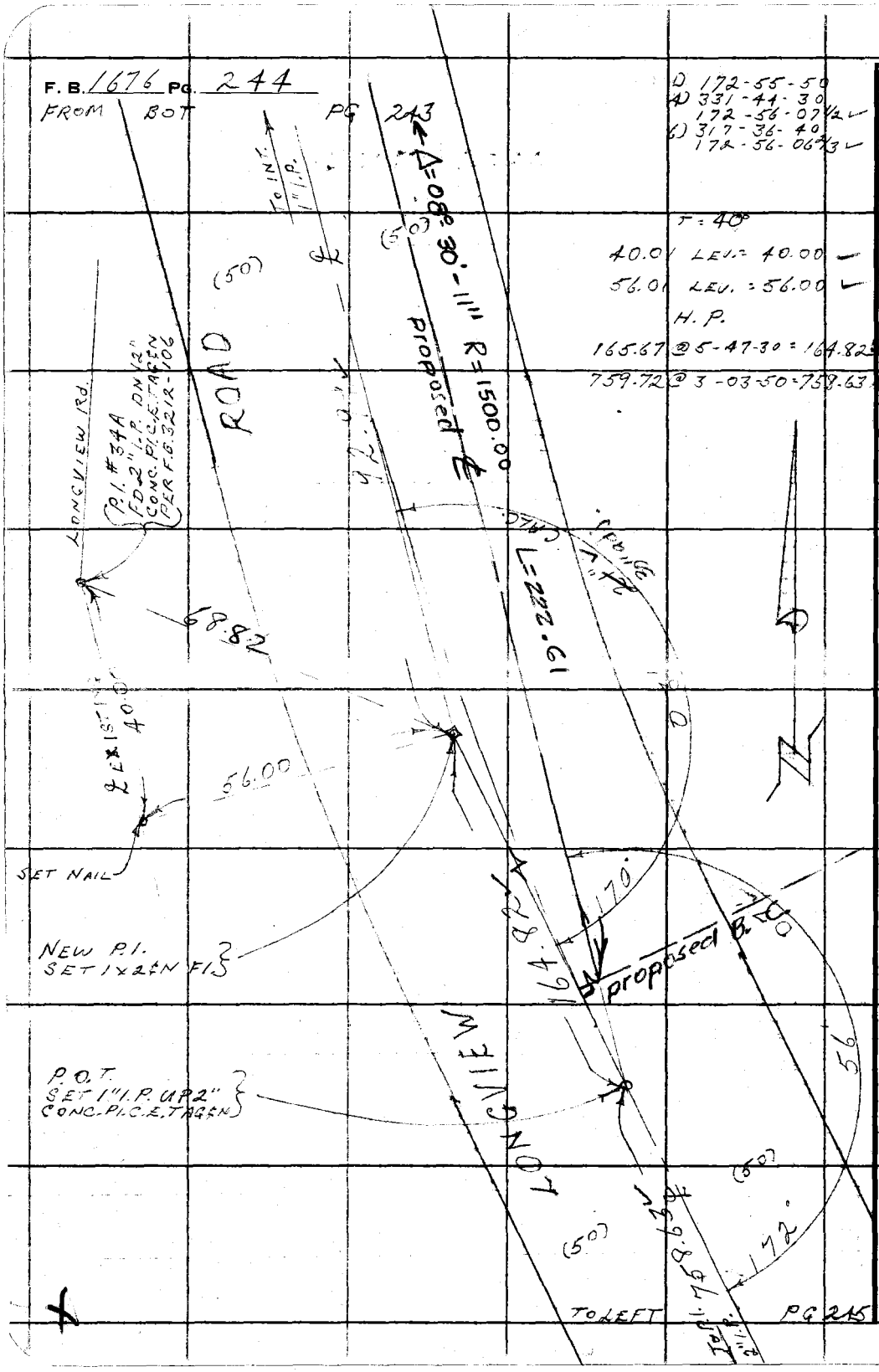

WV

PLEASE RETURN TO
COUNTY OF LOS ANGELES
DEPARTMENT OF COUNTY ENGINEER
403 LOS ANGELES COUNTY ENGINEERING BLDG.

Do not extend this side of this line.

Note: Any Additions or Changes on This Sheet Must be Made or Circled in Red Ink With Date and Name of Person Making Change.

Notes Ck'd by W.J. Voge	Survey of 131 ST. ST. E.
Map No.	JN 0095.22 Tape 231 Std 84 °F
Office Work	Surveyed by W. J. VOGE
Checked	Notes VAN NESS Date 12-20-72
Date	Indexed G. D. BAILEY APR 12 1974

F. B. 1676 PG. 245

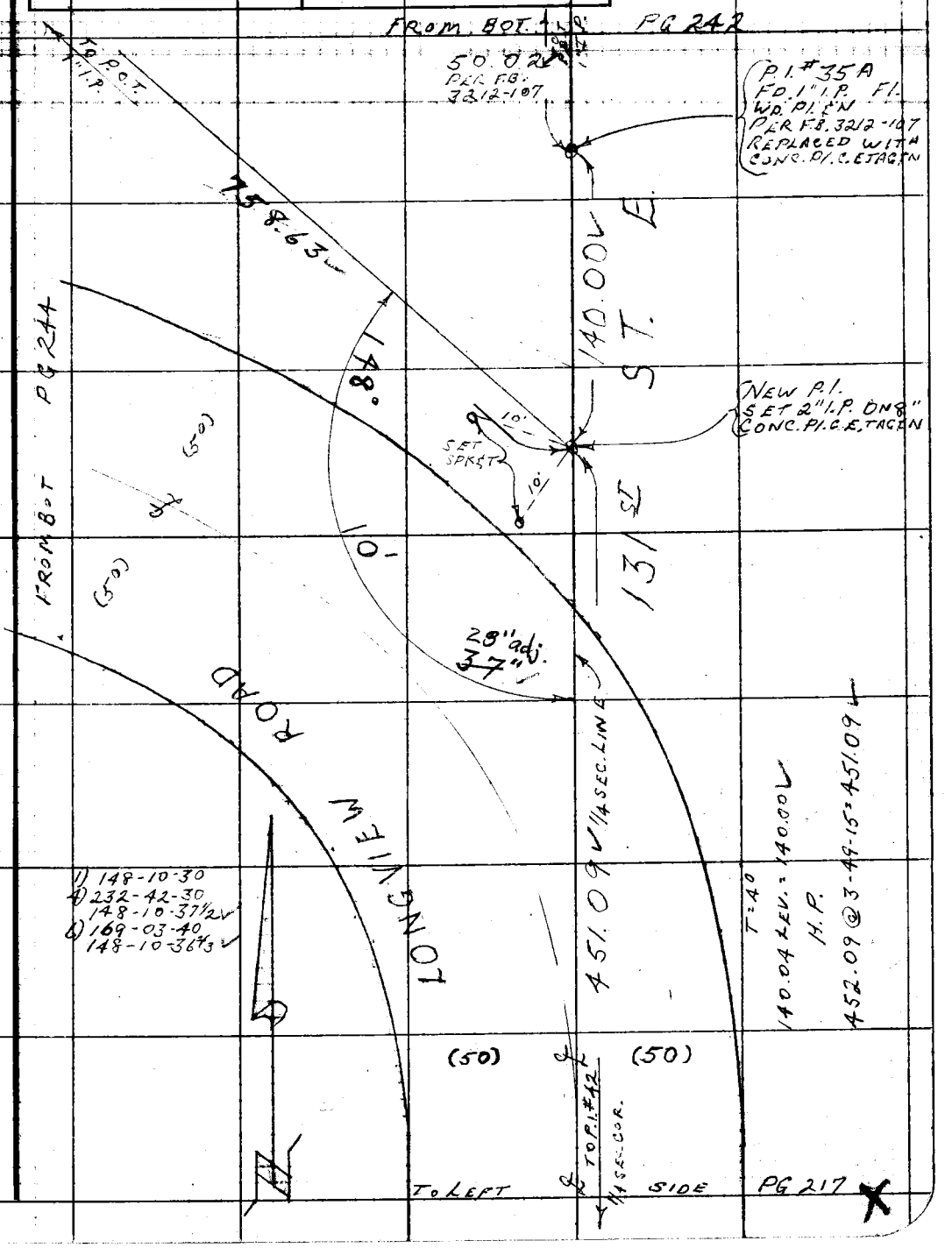

Note: Any Additions or Changes on This Sheet Must be Made or Circled in Red Ink With Date and Name of Person Making Change.

Do not extend this side of this line.

PLEASE RETURN TO
COUNTY OF LOS ANGELES
DEPARTMENT OF COUNTY ENGINEER
403 LOS ANGELES COUNTY ENGINEERING BLDG.

76F309S CE#310 3-69

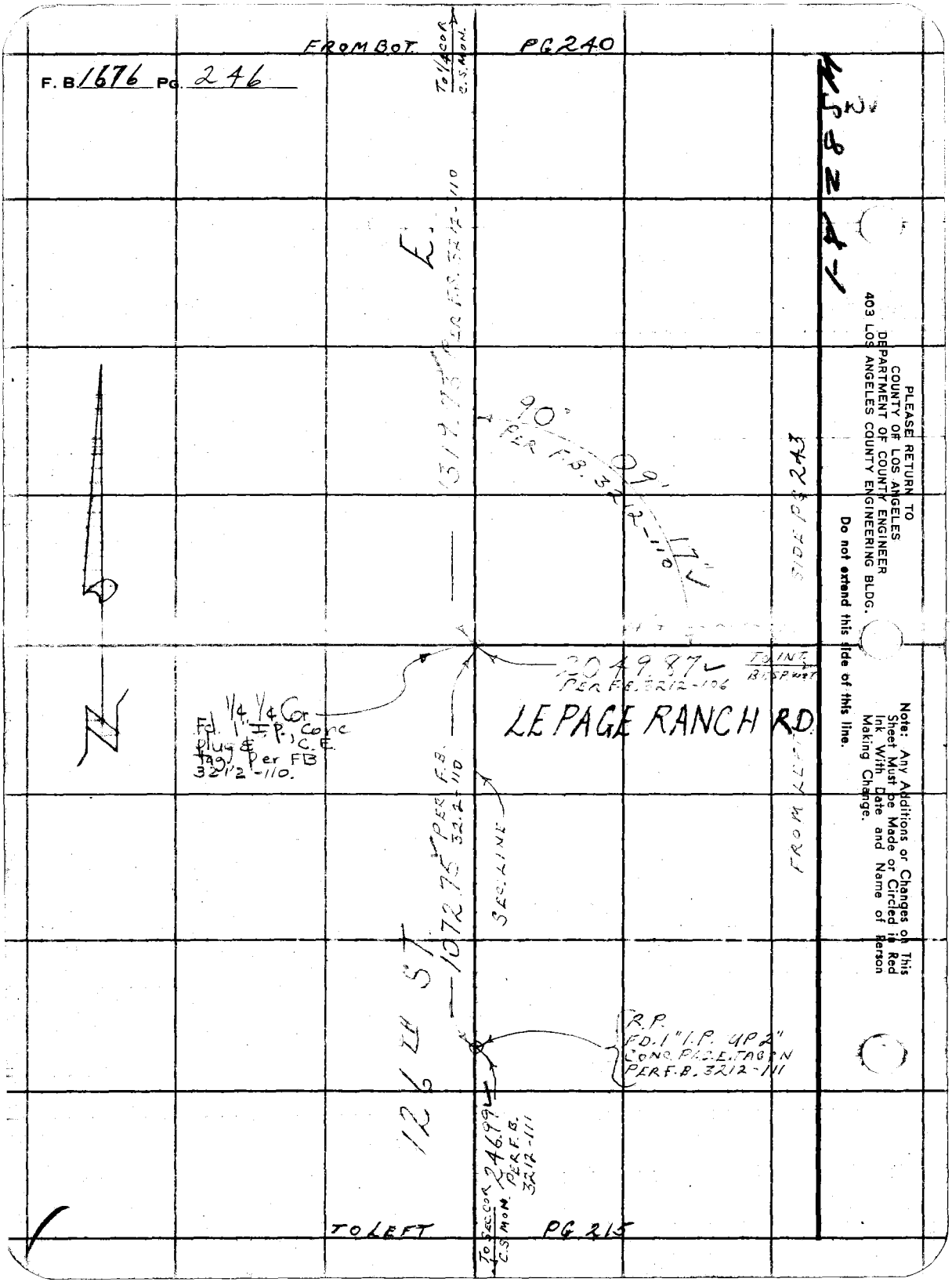

PLEASE RETURN TO
COUNTY OF LOS ANGELES
DEPARTMENT OF COUNTY ENGINEER
403 LOS ANGELES COUNTY ENGINEERING BLDG.

Do not extend this side of this line.

Note: Any Additions or Changes on This Sheet Must be Made or Circled in Red Ink With Date and Name of Person Making Change.

Notes Ck'd by W.J. Voge	Survey of 131 ST. ST. E.
Map No.	JN 0095.22 Tape 231 Std 84 °F
Office Work	Surveyed by W.J. VOGE
Checked	Notes VAN NESS Date 12-20-72
Date	Indexed G. D. BAILEY APR 12 1974

F. B. 1676 PG. 247

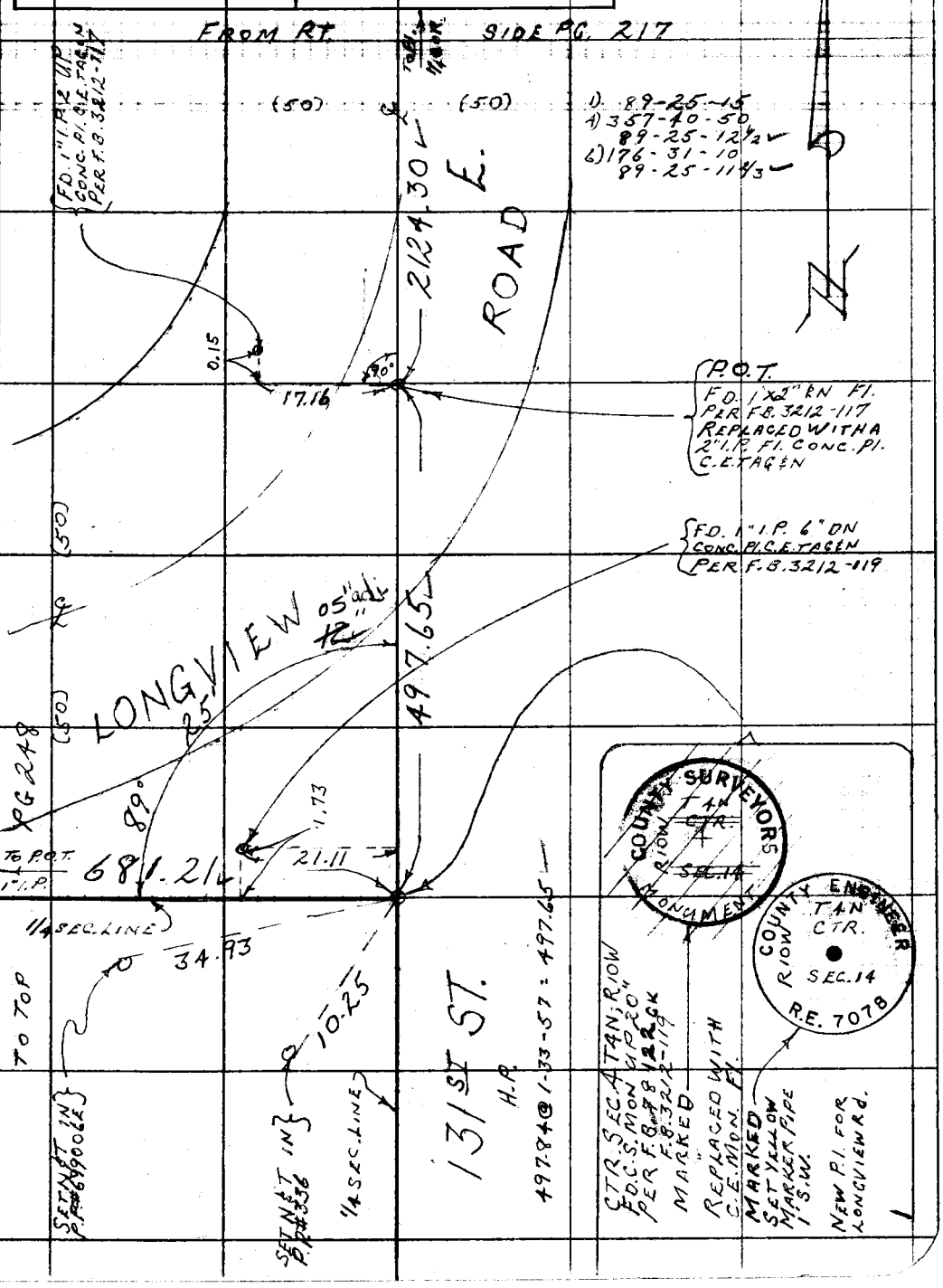

Note: Any Additions or Changes on This Sheet Must be Made or Circled in Red Ink With Date and Name of Person Making Change.

Do not extend this side of this line.

W.S. 82, A-2

PLEASE RETURN TO
COUNTY OF LOS ANGELES
DEPARTMENT OF COUNTY ENGINEER
403 LOS ANGELES COUNTY ENGINEERING BLDG.

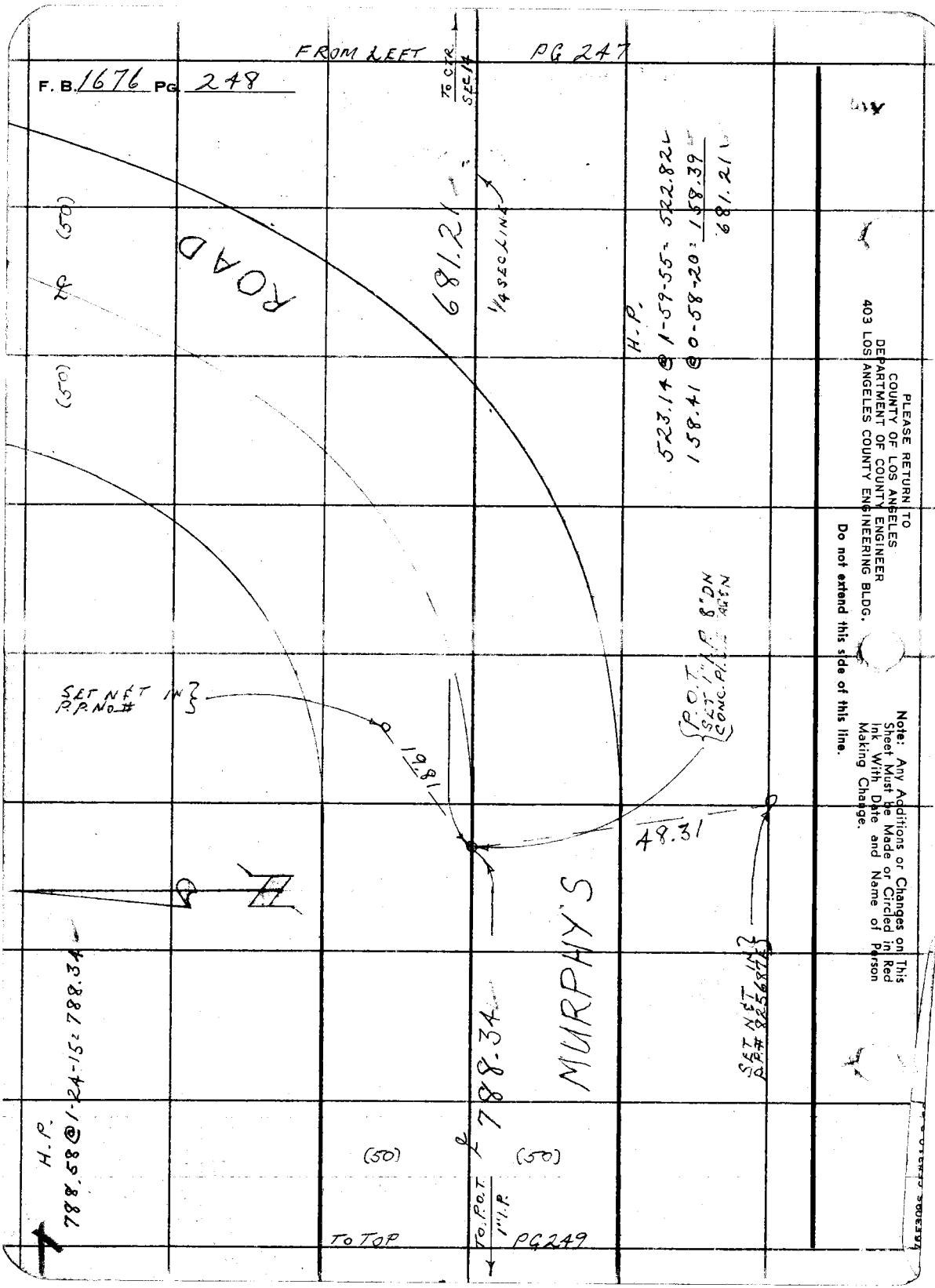
FROM LEFT PG 247
F. B. 1676 PG 248
TO CTR SEC 14
681.21
1/4 SEC LINE
ROAD
(50)
(50)
H.P.
523.14 @ 1-59-55 = 522.82
158.41 @ 0-58-20 = 158.39
681.21
SET NET IN P.P. No #
19.81
P.O.T. SET 1" I.P. 8" DN CONC. PL. AGEN
48.31
MURPHY'S
SET NET IN P.P. # 825687
788.34
H.P.
788.58 @ 1-24-15 = 788.34
(50)
(50)
TO P.O.T. 1" I.P.
TO TOP
PG 249
PLEASE RETURN TO
COUNTY OF LOS ANGELES
DEPARTMENT OF COUNTY ENGINEER
403 LOS ANGELES COUNTY ENGINEERING BLDG.
Do not extend this side of this line.
Note: Any Additions or Changes on This Sheet Must be Made or Circled in Red Ink With Date and Name of Person Making Change.

WV

Notes Ck'd by W.J. Voge	Survey of 131 ST ST. E
Map No.	JN0095.22 Tape 231 Std 84 °F
Office Work	Surveyed by W. J. VOGE
Checked	Notes VAN NESS Date 12-2072
Date	Indexed G. D. BAILEY APR 12 1974

F. B. 1676 PG. 249

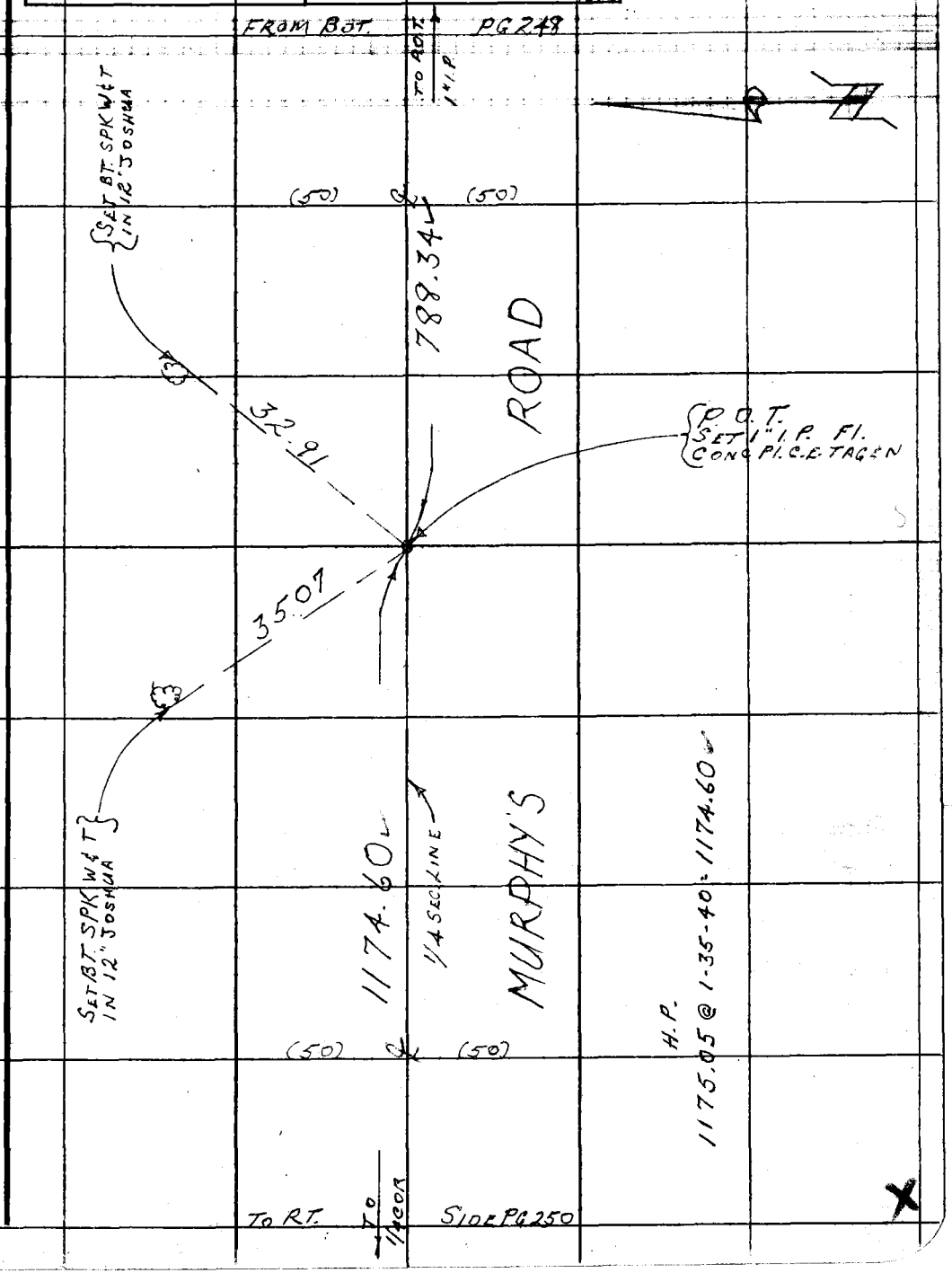

Note: Any Additions or Changes on This Sheet Must be Made or Circled in Red Ink With Date and Name of Person Making Change.

Do not extend this side of this line.

PLEASE RETURN TO
COUNTY OF LOS ANGELES
DEPARTMENT OF COUNTY ENGINEER
403 LOS ANGELES COUNTY ENGINEERING BLDG.

76F309S CE#310 3-69

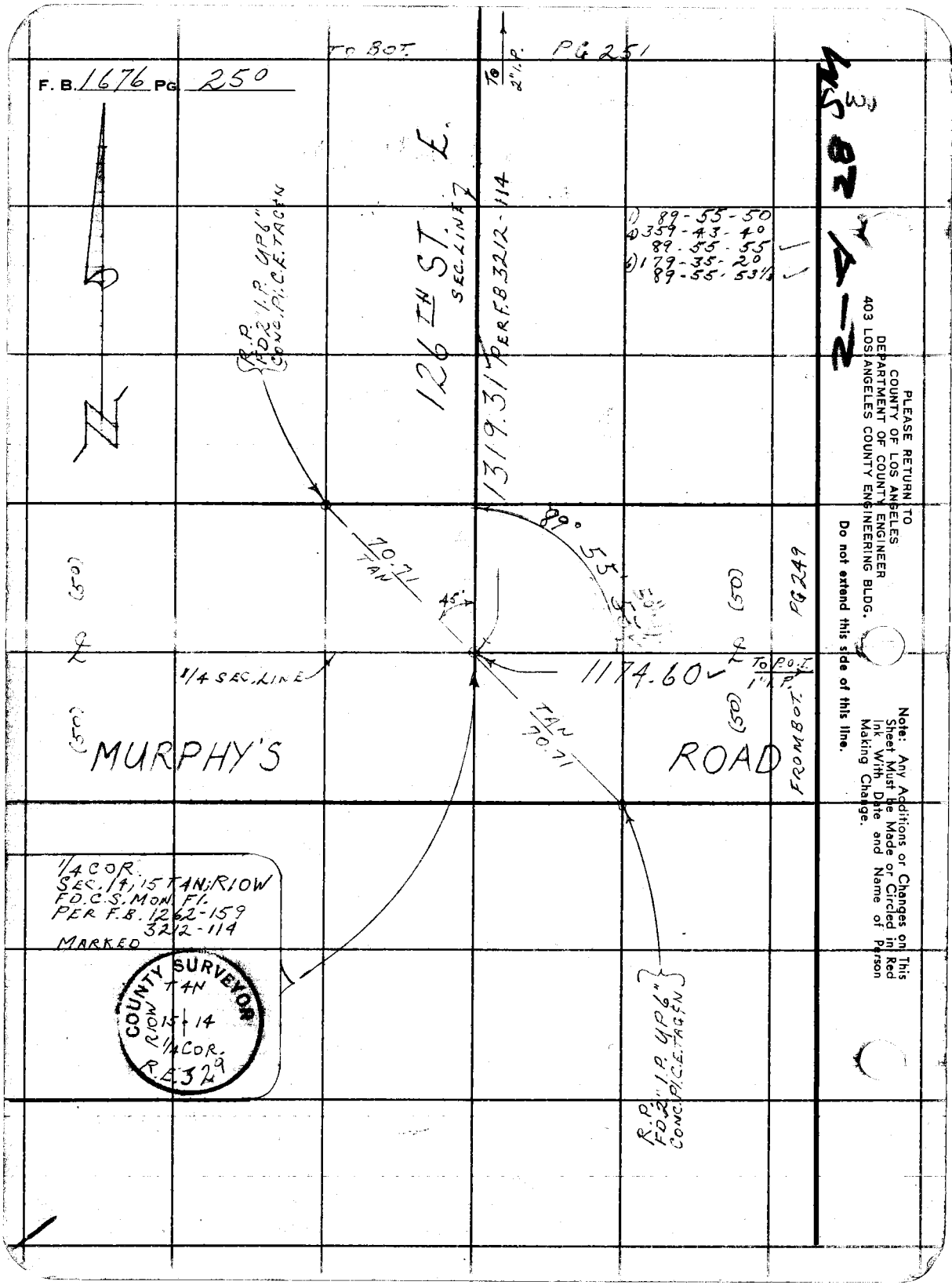

PLEASE RETURN TO
COUNTY OF LOS ANGELES
DEPARTMENT OF COUNTY ENGINEER
403 LOS ANGELES COUNTY ENGINEERING BLDG.

Do not extend this side of this line.

Note: Any Additions or Changes on This Sheet Must be Made or Circled in Red Ink With Date and Name of Person Making Change.

MS 82 4-2

WV

Notes Ck'd by W.J. Voge	Survey of 131st ST. E.
Map No.	JN0095.22 Tape 231 Std 84 °F
Office Work	Surveyed by W. J. VOGE
Checked	Notes VANNESS Date 12-21-72
Date	Indexed G. D. BAILEY APR 12 1974

F. B. 1676 PG. 251

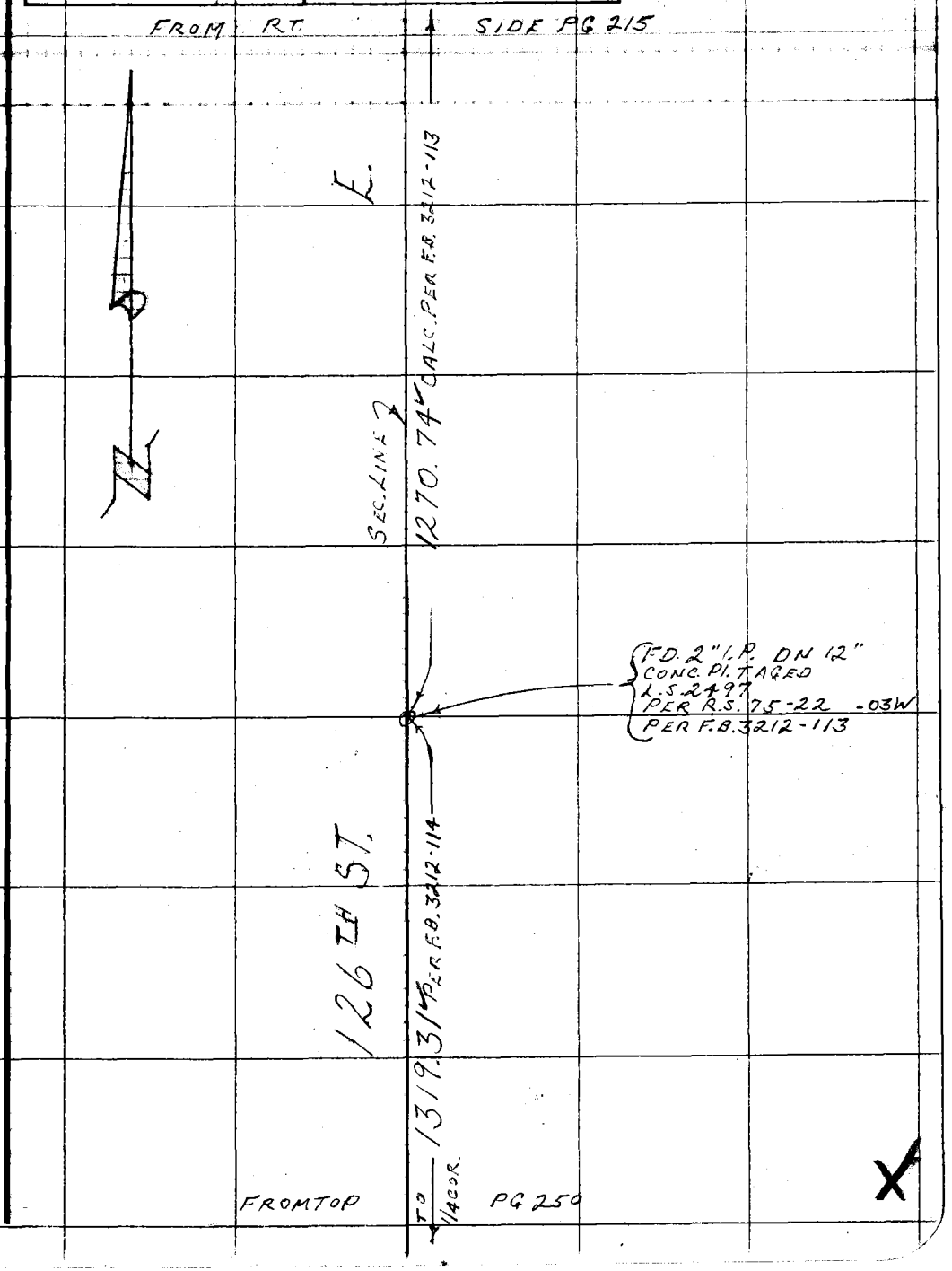

Note: Any Additions or Changes on This Sheet Must be Made or Circled in Red Ink With Date and Name of Person Making Change.

PLEASE RETURN TO
COUNTY OF LOS ANGELES
DEPARTMENT OF COUNTY ENGINEER
403 LOS ANGELES COUNTY ENGINEERING BLDG.

Do not extend this side of this line.

76F309S CE#310 3-69

F. B. 1676 PG 252

PLEASE RETURN TO
COUNTY OF LOS ANGELES
DEPARTMENT OF COUNTY ENGINEER
403 LOS ANGELES COUNTY ENGINEERING BLDG.

Do not extend this side of this line.

Note: Any Additions or Changes on This Sheet Must be Made or Circled in Red Ink With Date and Name of Person Making Change.

Notes Ck'd by	Survey of SEC. 16. T4N. R10W.
Map No. S.D. 10-111	JN 0302.01 Tape Std °F
Office Work B. GOINS	Surveyed by W.J. Voge
Checked	Notes Date
Date	Indexed G. D. BAILEY APR 12 1974

F. B. 1676 PG. 253

Note: Any Additions or Changes on This Sheet Must be Made or Circled in Red Ink With Date and Name of Person Making Change.

Do not extend this side of this line.

PLEASE RETURN TO
COUNTY OF LOS ANGELES
DEPARTMENT OF COUNTY ENGINEER
403 LOS ANGELES COUNTY ENGINEERING BLDG.

SECTION 16, T.4N., R.10.W.

J.N. 0302.01

References Used: C.S. 9178
FB 2637
FB 3212
FB 3118
C.S.B 745-4

Party: Voge
Albright
Egstrom
Hill

76F309S CE#310 3-69

F. B. 1676 PG. 254

INDEX

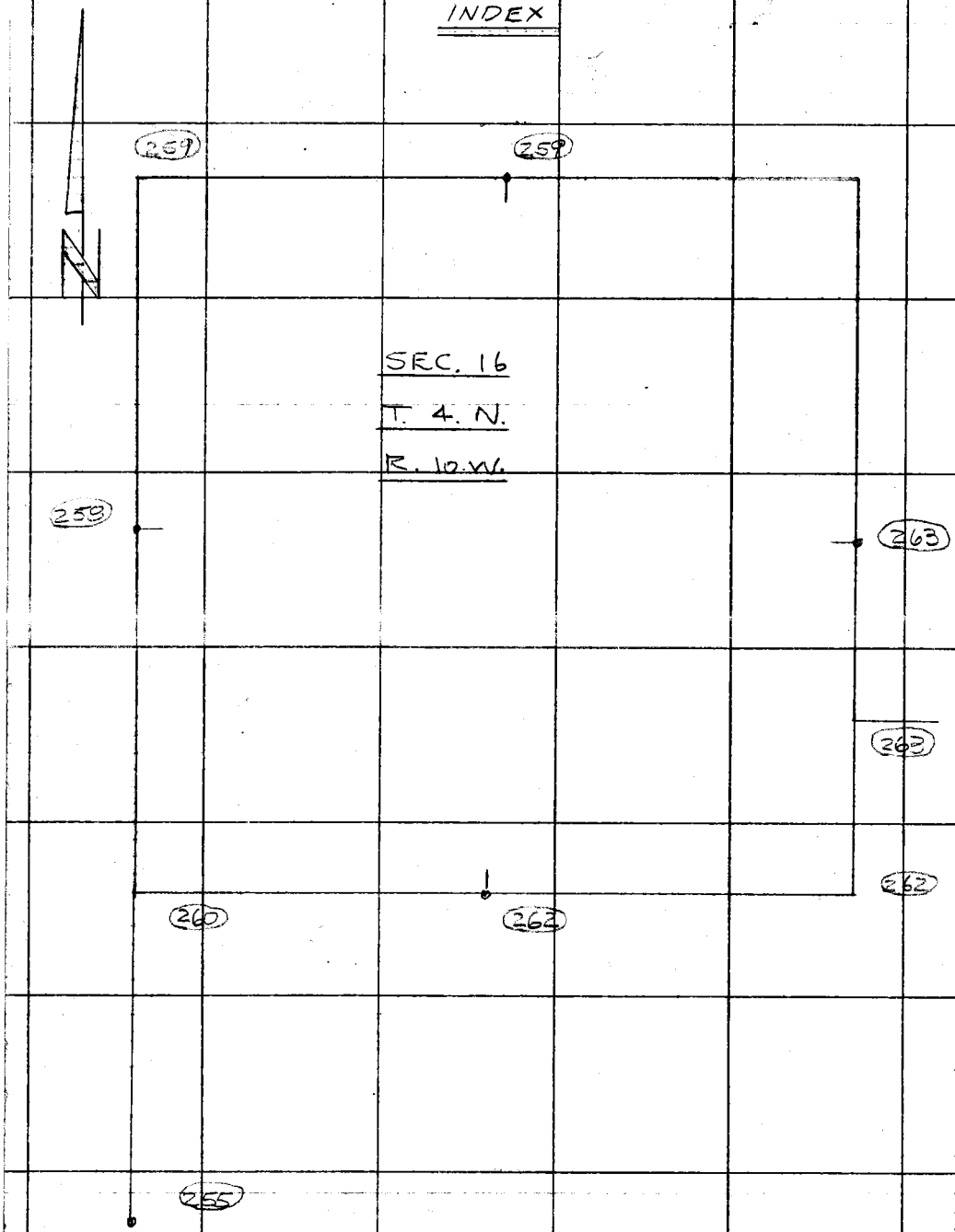

PLEASE RETURN TO
COUNTY OF LOS ANGELES
DEPARTMENT OF COUNTY ENGINEER
403 LOS ANGELES COUNTY ENGINEERING BLDG.

Do not extend this side of this line.

Note: Any Additions or Changes on This Sheet Must be Made or Circled in Red Ink With Date and Name of Person Making Change.

Notes Ck'd by W.J. Voge	Survey of Sec. 16 T4N. R10W
Map No. S 0-10-111	JN 0302-01 Tape 192 Std 84 °F
Office Work B. GOINS	Surveyed by W.J. Voge
Checked	Notes Voge Date 10/17/73
Date	Indexed G. D. BAILEY APR 12 1974

F. B. 1676 PG. 255

W.S. 81,D-2

To Right Pg. 256

982.14

A-3 11+53.92 set 1x2 & nail (top of spur)

H.P.

907.07 @ 9°45'45" = 893.93

893.93

π Line

A-2 2+59.99 set 1x2 & nail north side of main ridge & approx. top.

T = 80°

35.96 @ LEV. = 35.96

center of ridge 2+44 bears E & W

H.P.

233.18 @ 16°06'12" = 224.03

35.96

A-1 2+24.03 Set 1x2 & nail South side of main ridge.

Witness Corner. 0+00 to north. Found a granite stone 18"x12"x9" with W.C. 1/4 on west face per C.S. 9178-50. Replaced with County Engineer brass cap monument up 3", marked as shown. See FB 1676-265 for photograph.

224.03

N 4°W magnetic

COUNTY ENGINEER T.4.N. R.10.W. 20 21 W.C. 1/4 COR. R.E. 7078

Found root crown of bearing tree per C.S. 9178-50. Bearing tree lying on ground.

62.7' N39°12'E Mag.

Found root crown of bearing tree per C.S. 9178-50. Bearing tree lying on ground. See FB 1676-266 for photograph of bearing tree.

5.9' S39°12'W Mag.

Note: Any Additions or Changes on This Sheet Must be Made or Circled in Red Ink With Date and Name of Person Making Change.

Do not extend this side of this line.

PLEASE RETURN TO COUNTY OF LOS ANGELES DEPARTMENT OF COUNTY ENGINEER 403 LOS ANGELES COUNTY ENGINEERING BLDG.

76F309S CE#310 3-69

F. B. 1676 PG. 256

To bot. pg. 261

1823.97 @ 5°46' 17" = 1814.72 ✓
1493.74 @ 14°26' 26" = 1446.55 ✓
1095.95 @ 23°43' 53" = 1003.28 ✓

1446.55 − 1003.28 = 443.27 ✓
1003.28 − 21.14 = 982.14 ✓
1814.72 − 22.64 = 1792.08 ✓

① 88° 00' 10"
④ 352° 01' 00"
88° 00' 15" ✓
⑥ 168° 01' 10"
88° 00' 12" ✓

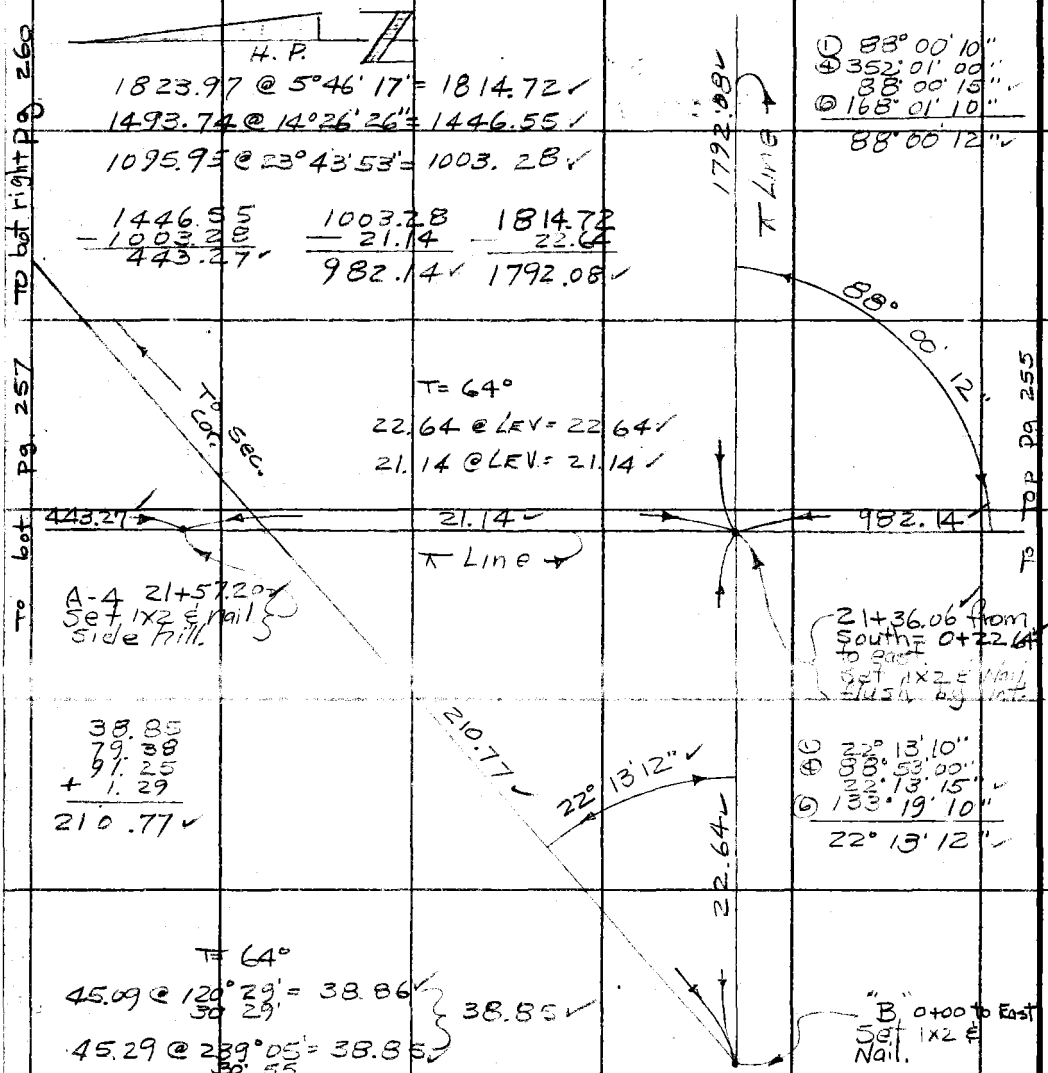

T = 64°
22.64 @ LEV = 22.64 ✓
21.14 @ LEV = 21.14 ✓

A-4 21+57.20 ✓
Set 1x2 & nail side hill.

21+36.06 from South = 0+22.64 ✓
to east
Set 1x2 & Nail flush by int.

38.85
79.38
91.25
+ 1.29
210.77 ✓

① 22° 13' 10"
④ 88° 53' 00"
22° 13' 15" ✓
⑥ 133° 19' 10"
22° 13' 12" ✓

T = 64°
45.09 @ 120° 29' = 38.86 ✓
30° 29'
45.29 @ 239° 05' = 38.85 ✓
30° 55
} 38.85 ✓

"B" 0+00 to East
Set 1x2 & Nail.

T = 64°
88.26 @ 115° 55' = 79.38 ✓
25° 55
87.73 @ 244° 50' = 79.40 ✓
25° 10
} 79.38 ✓

T = 64°
103.23 @ 117° 51' = 91.27 ✓
27° 51
102.72 @ 242° 40' = 91.25 ✓
27° 20'
} 91.25 ✓

1.29 @ LEV = 1.29 ✓

PLEASE RETURN TO
COUNTY OF LOS ANGELES
DEPARTMENT OF COUNTY ENGINEER
403 LOS ANGELES COUNTY ENGINEERING BLDG.

Do not extend this side of this line.

Note: Any Additions or Changes on This Sheet Must be Made or Circled in Red Ink With Date and Name of Person Making Change.

Notes Ck'd by W. J. Voge	Survey of Sec. 16 TAN R10W
Map No. SD-10-111	JN 0302.01 Tape 192 Std 84 °F
Office Work B. GOINS	Surveyed by W J Voge
Checked	Notes Voge Date 10/17/73
Date	Indexed G. D. BAILEY APR 12 1974

F. B. 1676 PG. 257

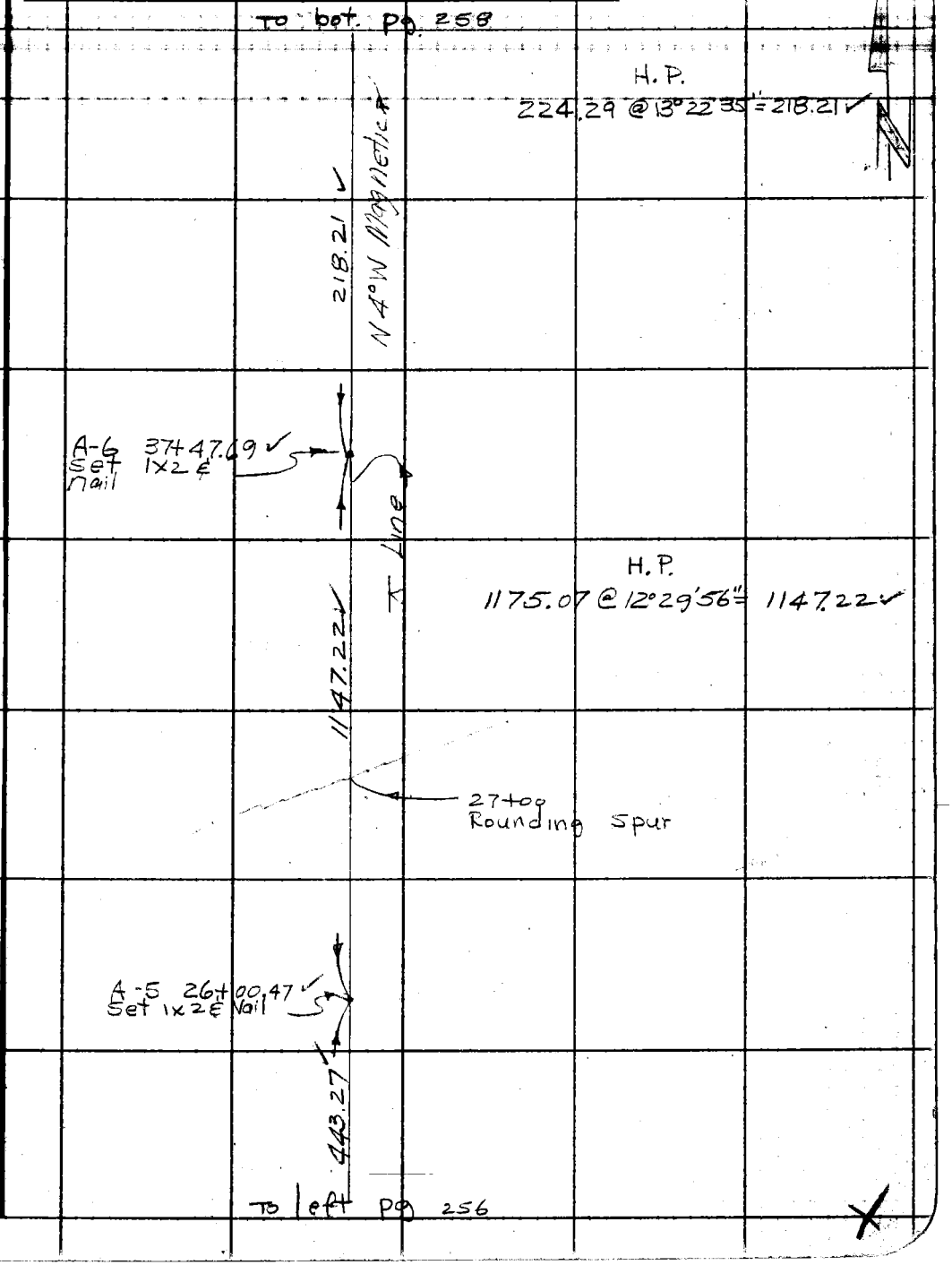

Note: Any Additions or Changes on this Sheet Must be Made or Circled in Red Ink With Date and Name of Person Making Change.

Do not extend this side of this line.

PLEASE RETURN TO
COUNTY OF LOS ANGELES
DEPARTMENT OF COUNTY ENGINEER
403 LOS ANGELES COUNTY ENGINEERING BLDG.

76F309S CE#310 3-69

F. B. 1676 Pg. 258

To bot. Pg. 259

① 68° 21' 40"
④ 273° 26' 45"
68° 21' 41"
⑥ 50° 10' 05"
68° 21' 41"

① 86° 37' 40"
④ 346° 30' 40"
86° 37' 40"
⑥ 159° 46' 00"
86° 37' 40"

2703.98

3409.25
− 705.27
2703.98

76.74
+ 17.88
94.62

188.11

68° 21' 41"

86° 37' 40"

94.62

J-249 Found Co. Sur. brass Cap mon., (flush) per CSB 745-4, mkd as shown.

COUNTY SURVEYOR FOREST RESERVE COR. J-249 RE 62 FB MONUMENT

REMOVED NOV. 5, 1979 J.C. PIERCE

~~1/4 Corner~~ Set Co. Engr. brass cap mon. up 3" by proportion, marked as shown

A-5 49+01.50 [illegible] 1x2 & Nail break.

T = 58°

197.94 @ 71°53' = 188.13
18°07
198.09 @ 288°13' = 188.16
18°13
188.11

935.68

Line

Note: Made diligent search for Original 1/4 Corner.

A large area was covered in this search; nothing found.

COUNTY ENGINEER R.10W. T.4N. 17 16 1/4 Cor. R.E. 7078

A metal detector was used in the search for the Orig. Cor., a 3' I.P.

T = 56°

90.00 @ 121°29' = 76.75
31°29
90.20 @ 238°20 = 76.77
31°40'
76.74

17.88 @ LEV. = 17.88

4344.93
− 935.68
3409.25

A-7 39+65.90 Set 1x2 & Nail Side hill.

H.P.

4526.80 @ 16°17'47" = 4344.93

975.32 @ 16°23'27" = 935.68

218.21

To Top Pg. 257

2-D18 S

PLEASE RETURN TO
COUNTY OF LOS ANGELES
DEPARTMENT OF COUNTY ENGINEER
403 LOS ANGELES COUNTY ENGINEERING BLDG.

Do not extend this side of this line.

Note: Any Additions or Changes on This Sheet Must be Made or Circled in Red Ink With Date and Name of Person Making Change.

Notes Ck'd by W. J. Voge	Survey of Sec 16 T4N R10W
Map No. S.D-10-111	JN 0302.01 Tape 192 Std 84 °F
Office Work B. GOING	Surveyed by WJ Voge
Checked	Notes Voge Date 11/12/73
Date	Indexed G. D. BAILEY APR 12 1974

F. B. 1676 PG. 259

WS81D-2

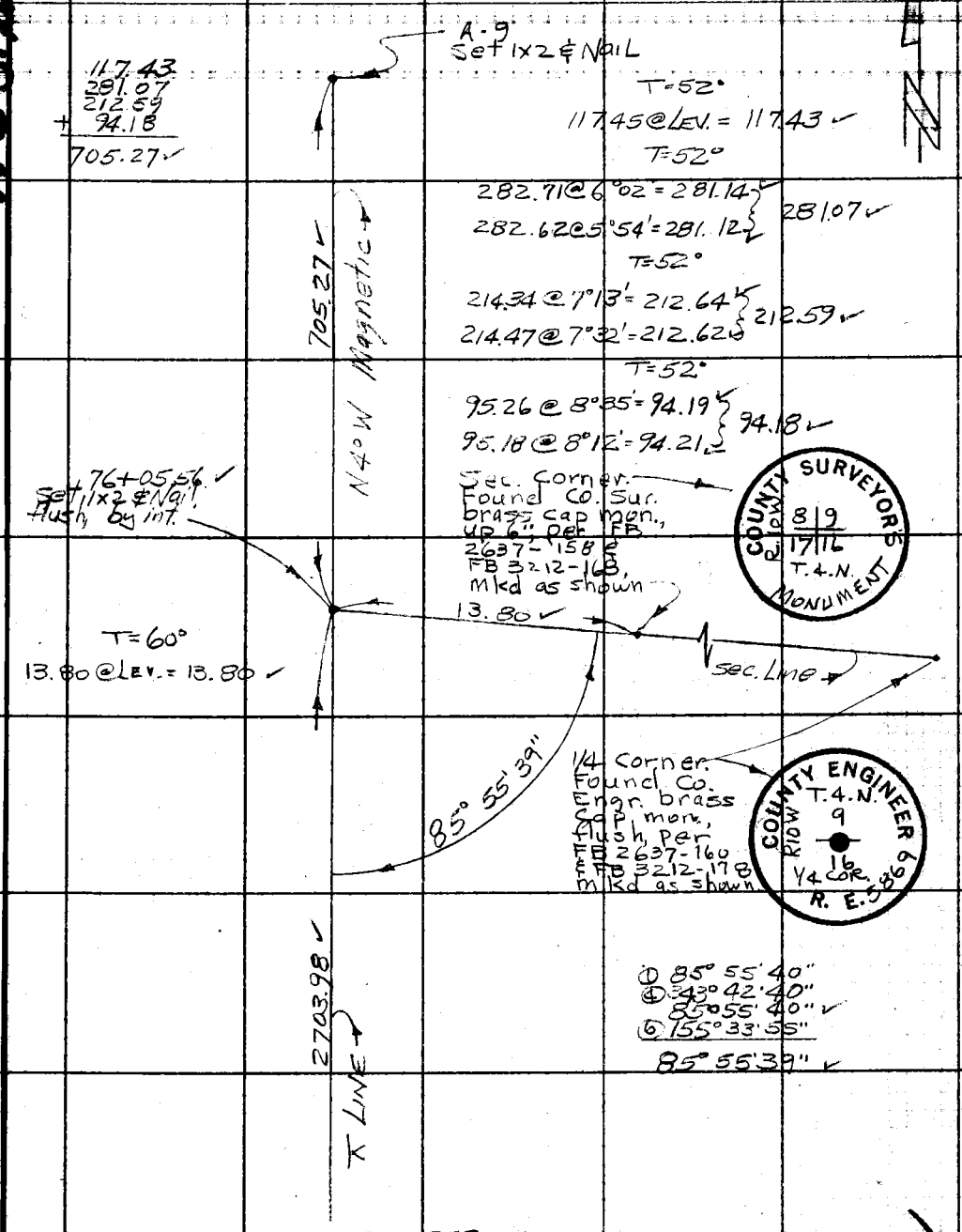

TO TOP Pg. 258

Note: Any Additions or Changes on This Sheet Must be Made or Circled in Red Ink With Date and Name of Person Making Change.

Do not extend this side of this line.

PLEASE RETURN TO
COUNTY OF LOS ANGELES
DEPARTMENT OF COUNTY ENGINEER
403 LOS ANGELES COUNTY ENGINEERING BLDG.

76F309S CE#310 3-69

F. B. 1676 Pg. 260

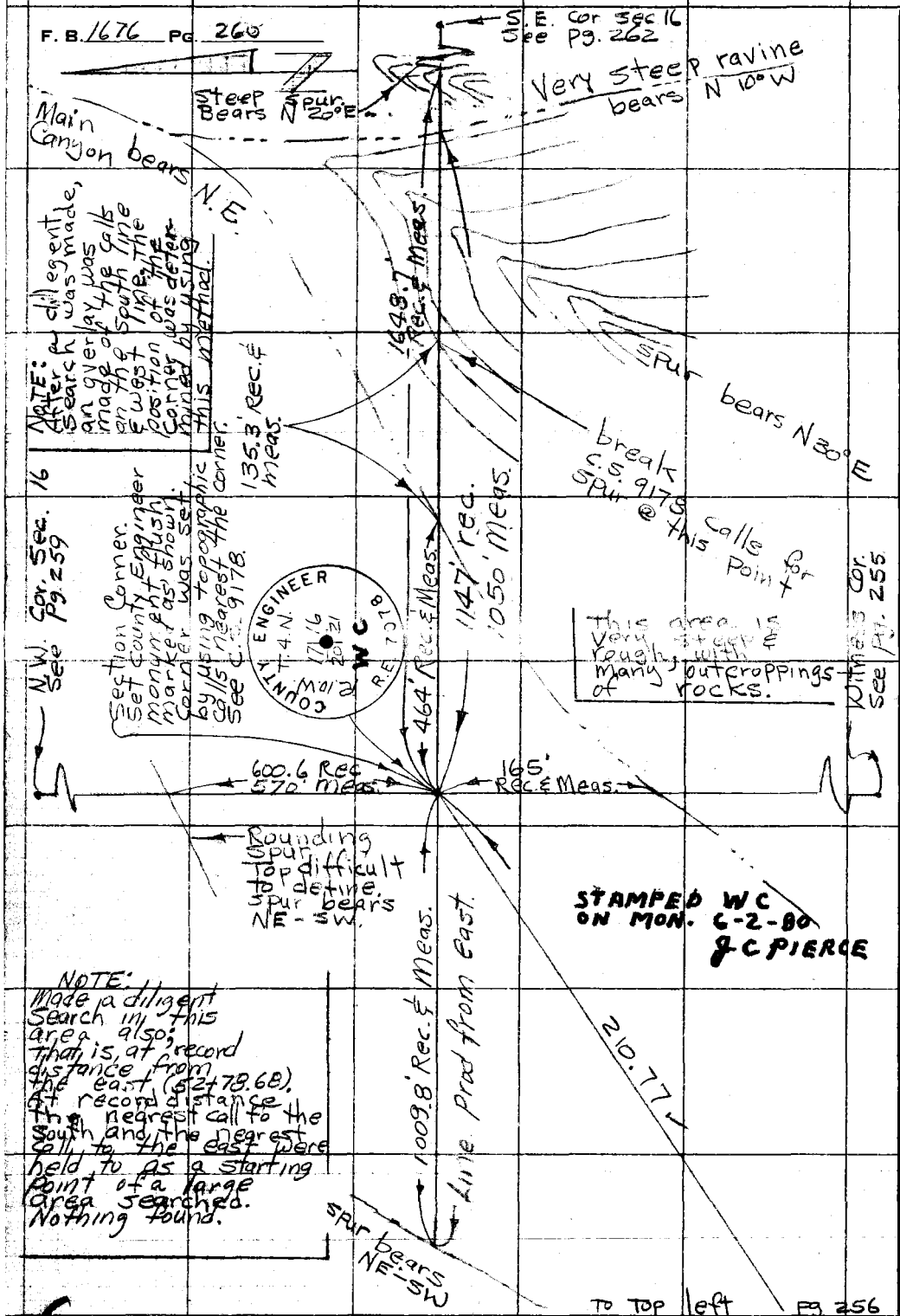

NOTE:
Made a diligent
Search in this
area also;
That is, at record
distance from
the east (52+78.68).
At record distance
the nearest call to the
South and the nearest
call to the east were
held to as a starting
point of a large
area searched.
Nothing found.

NOTE:
After a diligent
Search was made,
an overlay was
made of the calls
on the South line
& west line. The
position of the
corner was deter-
mined by using
this method.

To Top left Pg 256

PLEASE RETURN TO
COUNTY OF LOS ANGELES
DEPARTMENT OF COUNTY ENGINEER
403 LOS ANGELES COUNTY ENGINEERING BLDG.

Do not extend this side of this line.

Note: Any Additions or Changes on This Sheet Must be Made or Circled in Red Ink With Date and Name of Person Making Change.

45 810-2

Notes Ck'd by W.J. Voge	Survey of Sec. 16 T4N R10W
Map No. S.D-10-111	JN 0302.01 Tape 192 Std. 84 °F
Office Work B. BOTTS	Surveyed by W.J. Voge
Checked	Notes Voge Date 11/15/73
Date	Indexed G. D. BAILEY APR 12 1974

F. B. 1676 Pg. 261

To bot. pg. 262

1079.82
477.03
602.79

24+65
Grade break.
Breaks down sharply going east.

602.79

NOTE:
Made a diligent search at record distance from the east (26+39.34). Record distance was held to as a starting point for a large area. Searched. Also record distance was moved northerly to match draw. Nothing found.

B-2 22+91.75
Set 1x2 & nail

H. P.

B-1 to B-4
3077.95 @ 8°31'25" = 3043.95

B-1 to B-3
1189.13 @ 24°49'34" = 1079.82

B-1 to B-2
533.97 @ 26°42'02" = 477.03

℄ Line

477.03

Draw Bears N.E.

20+82

High, sharply defined spur Bears N20°E

B-1 18+14.72
Set 1x2 & nail
(Top of spur)

1792.08

To top pg. 256

Note: Any Additions or Changes on This Sheet Must be Made or Circled in Red Ink With Date and Name of Person Making Change.

Do not extend this side of this line.

PLEASE RETURN TO
COUNTY OF LOS ANGELES
DEPARTMENT OF COUNTY ENGINEER
403 LOS ANGELES COUNTY ENGINEERING BLDG.

76F309S CE#310 3-69

F. B. 1676 PG. 262

To bot. Pg. 263

T = 54°
112.99 @ LEV. = 112.97

Section Corner. 49+30.37 from the west. Found County Surveyor monument, up 6", per CSB 745-4, marked as shown.

112.97

Sec. Line

① 92° 11' 45"
④ 8° 47' 25"
92° 11' 51"
⑥ 193° 11' 15"
92° 11' 52"

92° 11' 52"

71.70

Line

COUNTY SURVEYOR'S MONUMENT
R.10.W. 16 21 T.4.N.

T = 80°
71.70 @ LEV. = 71.70

3043.95 (see pg. 261 for reductions)
− 1079.82
1964.13

B-4
48+58.67
Set 1x2 & nail

Spur Bears N30°E

COUNTY ENGINEER
R.10.W. 16 21 T.4.N. 1/4 COR
R.E. 7078

Draw Bears N 20°W

41+87

1964.13

1/4 Corner. Set County Engineer brass cap monument, up 3", in rock outcropping, on line between section corners to the east & west & at record call distance easterly of ravine per C.S. 9178-50, marked as shown.

32+79

① 90° 00' 00"
② 180° 00' 00"
90° 00' 00"

Spur Bears N10°E

B-3
28+94.54
Set 1x2 & nail side hill.

90° 00' 00"

37.41

Set 1x2 & nail

34.90

NOTE:
After a dilegent search was made, an overlay was made of the calls which fit well from the 1/4 corner, westerly to the section corner. The overlay also indicates an error was made in the chaining of the orginal easterly 1/2 mile.

A metal detector was used in the search for the original corner a 36" iron post, 1" dia. with a brass cap.

STAMPED W.C. ON MON 5-7-80
J.C.P.

23.8' Rec. & Meas. on Calc. Sec. Line

602.79

T = 70°
34.90 @ LEV. = 34.90
37.41 @ LEV. = 37.41

Ravine Bears N15°E

28+08

To Top Pg. 261

PLEASE RETURN TO
COUNTY OF LOS ANGELES
DEPARTMENT OF COUNTY ENGINEER
403 LOS ANGELES COUNTY ENGINEERING BLDG.

Note: Any Additions or Changes on This Sheet Must be Made or Circled in Red Ink With Date and Name of Person Making Change.

not extend this side of this line.

WS 81, D-2, WS 82 A-2

Notes Ck'd by W. J. Voge	Survey of Sec 16 T4N R10W
Map No. S.D. 10-111	JN 0302.01 Tape 192 Std 84 °F
~~Office Work~~ B. GOINS	Surveyed by W.J. Voge
Checked	Notes Voge Date 11/19/73
Date	Indexed G. D. BAILEY APR 12 1974

F. B. 1676 PG. 263

US 82, 4-2

Note: Any Additions or Changes on this Sheet Must be Made or Circled in Red Ink With Date and Name of Person Making Change.

Do not extend this side of this line.

PLEASE RETURN TO
COUNTY OF LOS ANGELES
DEPARTMENT OF COUNTY ENGINEER
403 LOS ANGELES COUNTY ENGINEERING BLDG.

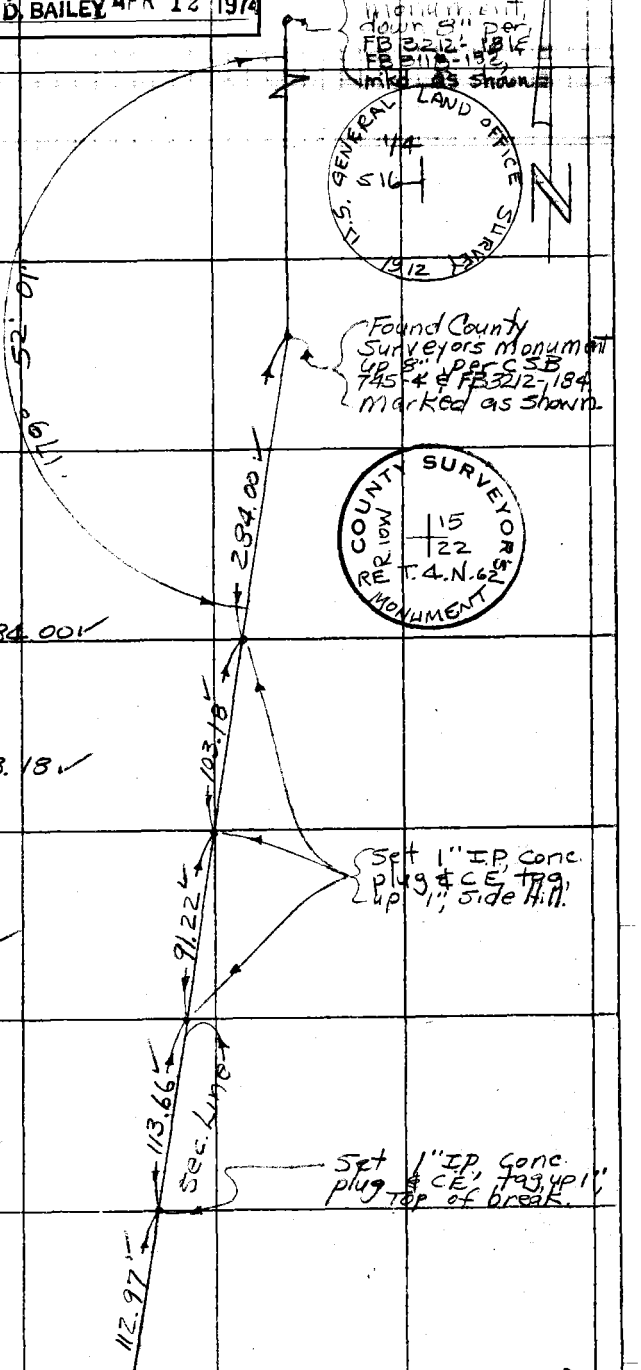

To Top Left pg. 262

76F309S CE#310 3-69

F. B. 1676 PG. 264

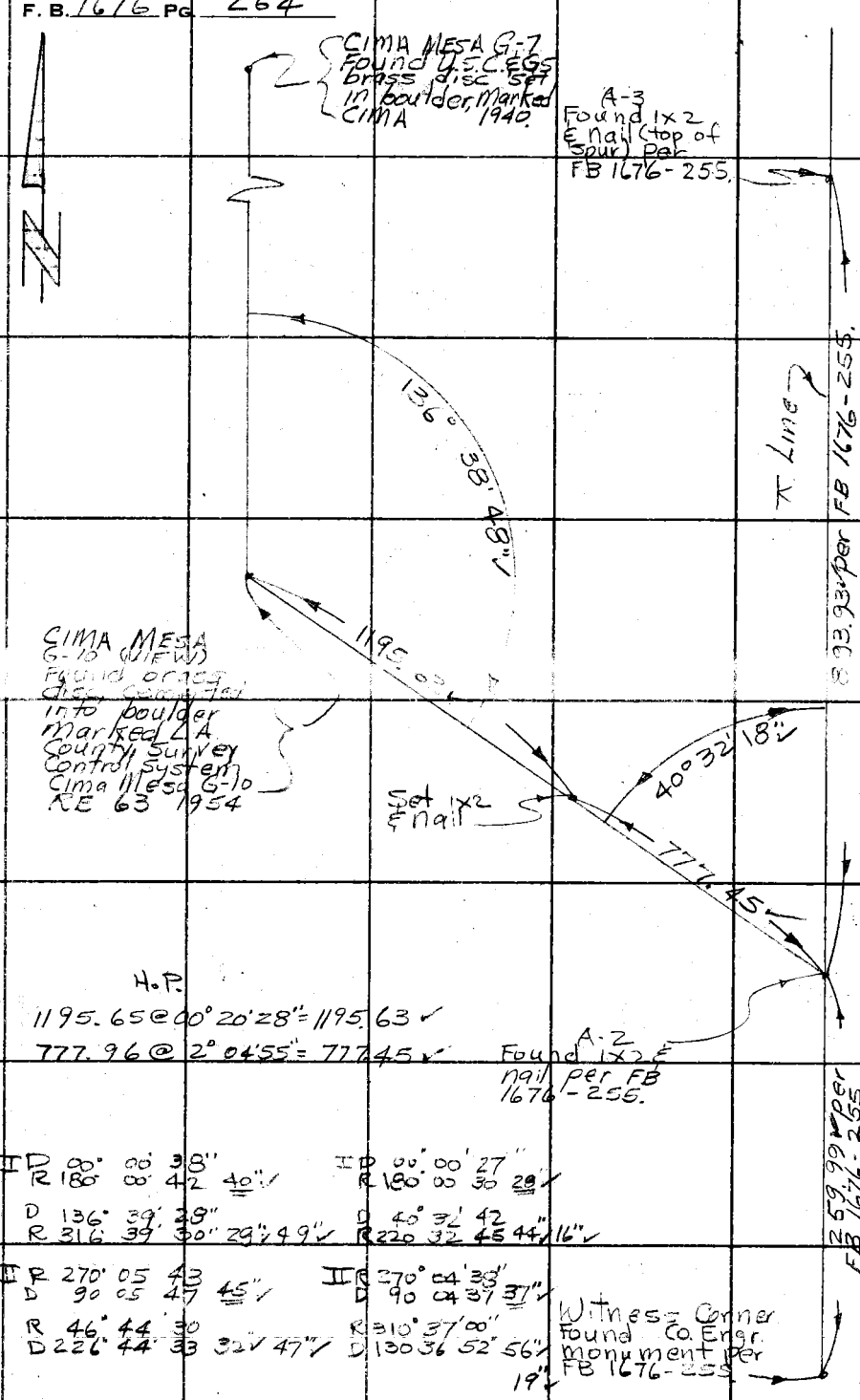

PLEASE RETURN TO
COUNTY OF LOS ANGELES
DEPARTMENT OF COUNTY ENGINEER
403 LOS ANGELES COUNTY ENGINEERING BLDG.

Do not extend this side of this line.

Note: Any Additions or Changes on This Sheet Must be Made or Circled in Red Ink With Date and Name of Person Making Change.

81D-2

Notes Ck'd by W.J. Vogt	Survey of [illegible]
Map No. S-D-10-111	JN [illegible] Tape ____ Std ____ °F
Office Work B. BOINS	Surveyed by [illegible]
Checked ____	Notes [illegible] Date [illegible]
Date ____	Indexed [illegible]

F. B. 1676 PG. 265

Photograph of Witness Corner. See FB 1676-255.

Note: Any Additions or Changes on This Sheet Must be Made or Circled in Red Ink With Date and Name of Person Making Change.

Do not extend this side of this line.

PLEASE RETURN TO
COUNTY OF LOS ANGELES
DEPARTMENT OF COUNTY ENGINEER
403 LOS ANGELES COUNTY ENGINEERING BLDG.

76F309S CE4310 3-69

F. B. 1676 PG. 266

Photograph of bearing tree
lying on the ground
See FB 1676-255-South
westerly tree.

PLEASE RETURN TO
COUNTY OF LOS ANGELES
DEPARTMENT OF COUNTY ENGINEER
403 LOS ANGELES COUNTY ENGINEERING BLDG.

Note: Any Additions or Changes on This Sheet Must be Made or Circled in Red Ink With Date and Name of Person Making Change.

Do not extend this side of this line.

2-9/185 H

NOTES RED. _____ JOB NO. _____ SURVEY OF _____

DATE _____ SURVEY BY _____

NOTES CHKD. _____ NOTES BY _____ DATE _____

DATE _____ INDEXED _____ DATE _____

F. B. PG.

DESCRIPTION	ADJ. ELEV.	3RD RUN	2ND RUN	DIFF.	1ST RUN	B.M.

Do not extend notes this side of this line

NOTE: ANY ADDITIONS OR CHANGES ON THIS SHEET MUST BE MADE OR CIRCLED IN RED INK, WITH DATE AND NAME OF PERSON MAKING CHANGE.

PLEASE RETURN TO
LOS ANGELES COUNTY SURVEYOR
725 LOS ANGELES COUNTY ENGINEERING BLDG.

765420 S & E-353 4-54

F. B. Pg.

JOB NO. _____ SURVEY OF _____ NOTES RED. _____

SURVEY BY _____ DATE _____

NOTES BY _____ DATE _____ NOTES CHKD. _____

INDEXED _____ DATE _____ DATE _____

765420 S & E-353 4-54

PLEASE RETURN TO

LOS ANGELES COUNTY SURVEYOR

723 LOS ANGELES COUNTY ENGINEERING BLDG.

NOTE: ANY ADDITIONS OR CHANGES ON THIS SHEET MUST BE MADE OR CIRCLED IN RED INK, WITH DATE AND NAME OF PERSON MAKING CHANGE.

Do not extend notes this side of this line

B.M.	1ST RUN	DIFF.	2ND RUN	3RD RUN	ADJ. ELEV.	DESCRIPTION

Notes Ck'd E. DUVERNAY	Survey of Section Lines
Map No.	JN 0302.01 Tape H.P. Std °F
Office Work	Surveyed by
Checked	Notes Dougherty Date 7-5-77
Date 7/25/77	Indexed PALMER JUL 20 1977

F. B. 1676 PG. 267

J.N. 0302.01

Section Line Surveys
T4N, R10W, SBM.

Retracement of the South Line
of Sections 17 and 18

Note		
	J.N. Dougherty, F.E.	
No evidence of the south	Wright	P.C. II
1/4 corner or the SW Corner	Adams	R&C
to sec. 17 were found. Although	Sidwell	R&C.
the location of the S 1/4 cor.	Egstrom	R&C.
as measured from the east	Albright	T
Would fit the call very well to	Pierce	P.C.
the large canyon to its west,	Hubbard	P.C.
the remaining topographic calls	Bittel	T
per CS.9178 are hard to match	McDonough	R&C
in this mile.	Jernigan	P.C.
It was also noted in the search		
for these corners, that their		
location fell amoung the		
remains of many fallen large		
pine and some oak trees. It		
is hard to understand why these		
Corners where not witnessed by		
Bearing trees, when set.		
J.N. Dougherty F.E.		
7-8-77		

Note: Any Additions or Changes on This Sheet Must be Made or Circled in Red Ink With Date and Name of Person Making Change.

Do not extend this side of this line.

PLEASE RETURN TO
COUNTY OF LOS ANGELES
DEPARTMENT OF COUNTY ENGINEER
403 LOS ANGELES COUNTY ENGINEERING BLDG.

16F309S CE#310 3-69

PLEASE RETURN TO
COUNTY OF LOS ANGELES
DEPARTMENT OF COUNTY ENGINEER
403 LOS ANGELES COUNTY ENGINEERING BLDG.

Note: Any Additions or Changes on This Sheet Must Be Made or Circled in Red Ink With Date and Name of Person Making Change.

Do not extend this side of this line.

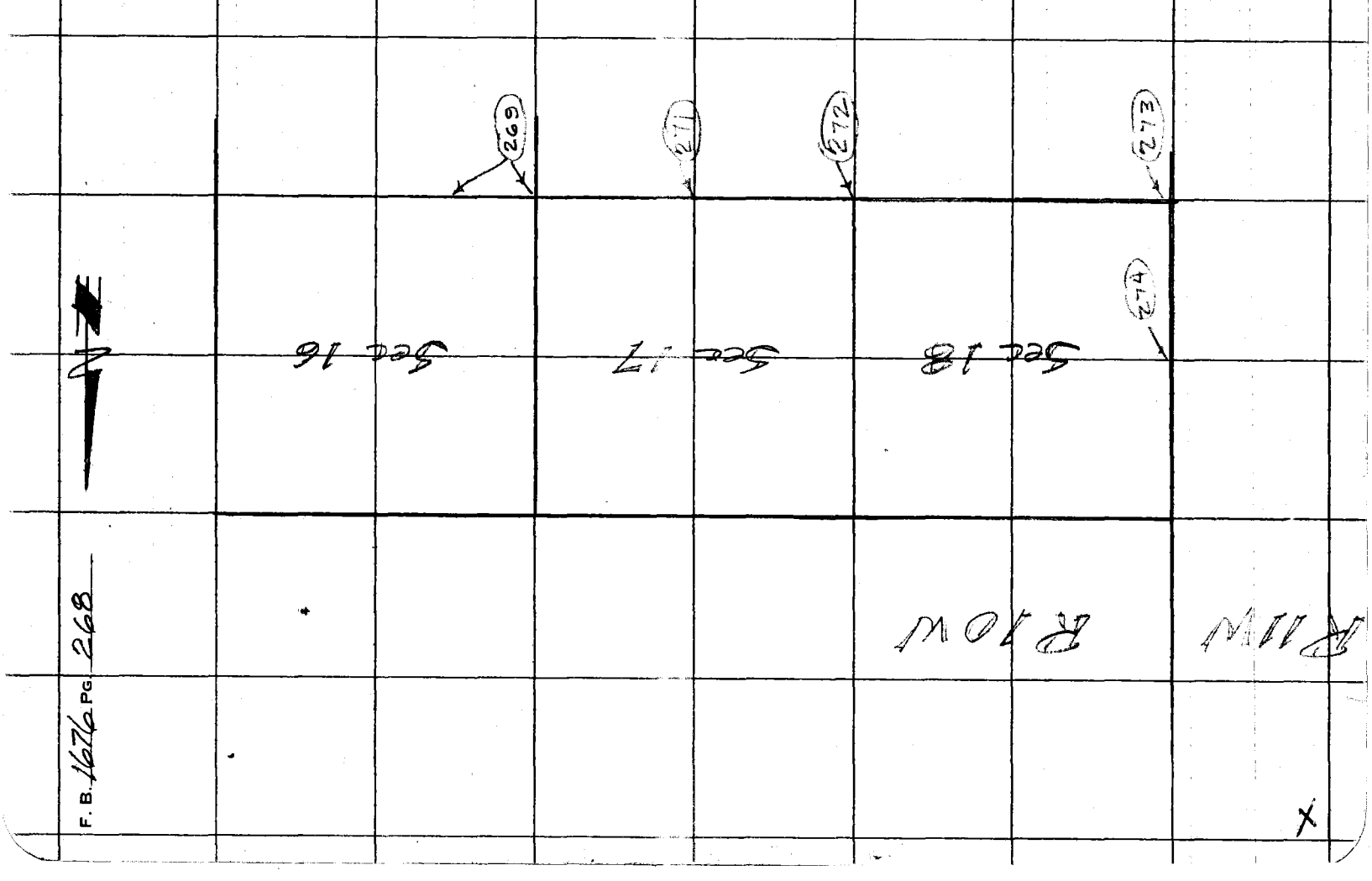

F. B. 1676 PG. 268

Notes Ck'd by E. DUVERNAY	Survey of Section Lines
Map No.	JN 0302.01 Tape H.P. Std. °F
Office Work	Surveyed by Wright, Hubbard, Pierce
Checked	Notes J.N. Daugherty Date 7-6-77
Date 7/25/77	Indexed J. M. PAKMERY JUL 20 1977

F. B. 1676 PG. 269

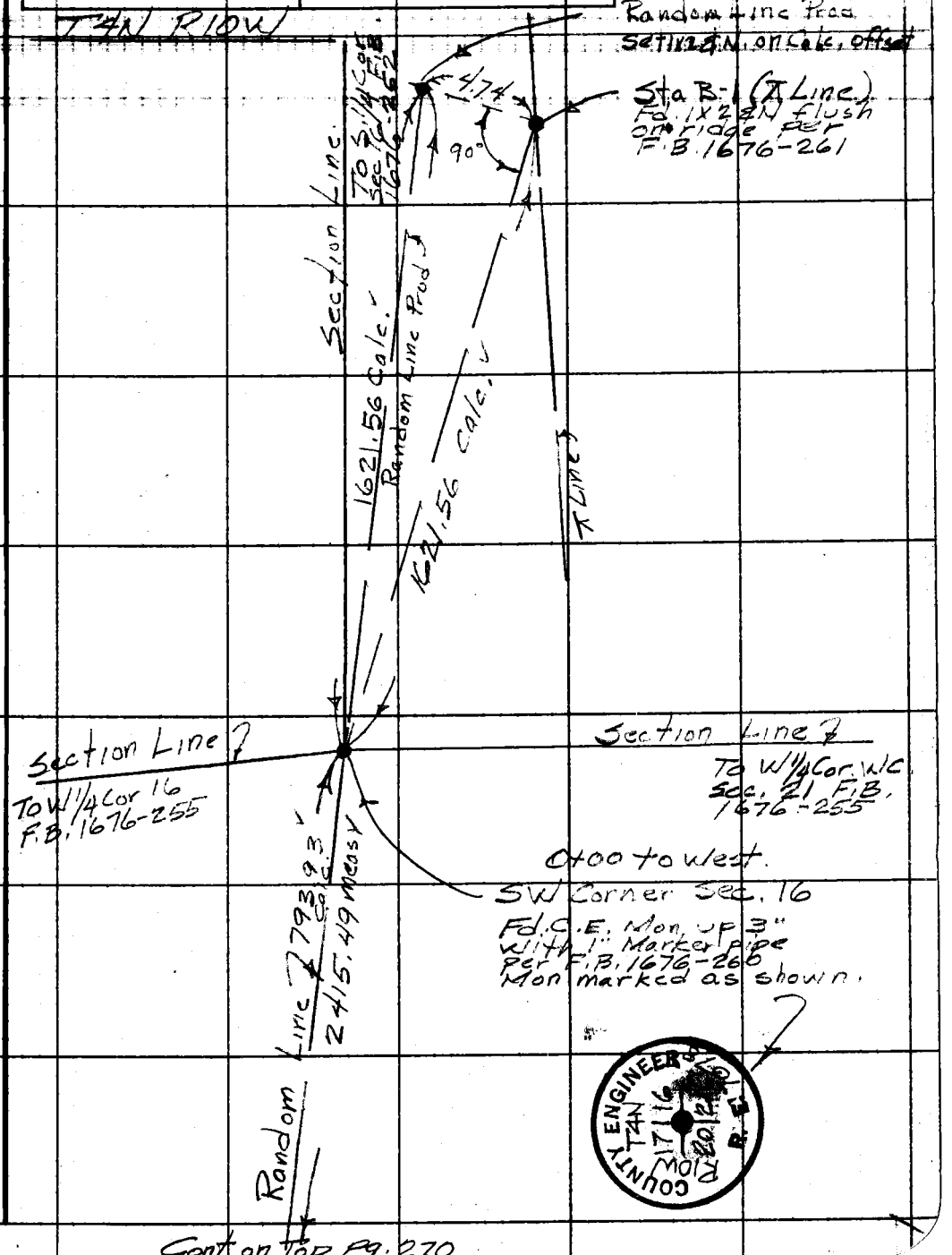

WS 81 D-2

Note: Any Additions or Changes on This Sheet Must be Made or Circled in Red Ink With Date and Name of Person Making Change.

Do not extend this side of this line.

PLEASE RETURN TO
COUNTY OF LOS ANGELES
DEPARTMENT OF COUNTY ENGINEER
403 LOS ANGELES COUNTY ENGINEERING BLDG.

6F309S CE#310 3-69

Cont on Top Pg. 270

Cont from Bot pg. 269

F. B. 1676 PG 270

T4N. R10W

N

N50E

793.93

2415.49

R.L. -1 7+93.93
Set 1x2 & N on
east side of flat
ridge

416.14

Ctr of rounding ridge
Was meas @ approx rec.
Cal West from corner
See F.B. 1676-260

N.B.

N20W

R.L. -2 12+10.07
Set 1x2 & N on
West side of flat
ridge

H.P.

2478.06 @ 102°54'10" = 2415.49
860.79 @ 91°02'30" = 860.65
1282.74 @ 93°28'05" = 1280.39
417.77 @ 84°55'50" = 416.14

860.65

Random Line

R.L. -3 20+70.72
Set 1x2 & N on
Top of flat spur

North

200±

small Draw (North)

22+70

1739.79 meas.

596.65 (Calc.)

1280.39 meas.

Cont on Top Pg. 271

PLEASE RETURN TO
COUNTY OF LOS ANGELES
DEPARTMENT OF COUNTY ENGINEER
403 LOS ANGELES COUNTY ENGINEERING BLDG.

Do not extend this side of this line.

Note: Any Additions or Changes on This Sheet Must Be Made or Circled In Red Ink With Date and Name of Person Making Change.

Notes Ck'd [redacted] DUVERNAY
Map No.
Office Work
Checked
Date 7/25/77

Survey of Section Lines
JN 03201 Tape H.P. Std °F
Surveyed by Wright, Hubbard, Pierce.
Notes J.N. Dougherty Date 7-7-77
Indexed [redacted] PALMER JUL 20 1977

F. B. 1676 PG. 271

T4N R10W

Cont from Bot. pg. 270

WS 81, D-2

H.P.
683.76 @ 89°37'00" = 683.74
555.75 @ 95°19'10" = 553.36

596.65
1280.39 meas.

Loc. from east
23+43.6
6
24±

R.L. -4 26+67.37
Set 1x2 & N on West edge of flat ridge

Note
A diligent search was made from the bottom of this canyon easterly to a point 200' east of R.L. -4 and 200' north and south of the line. No evidence of the cut stone or hand laid rock mound was found. The side hill and canyon are strewn with a large number of rock slides.
Record distance from the monument at the SE Cor. Sec. 17 fits the call to the Bottom of this Canyon Very Well.

J.N. Dougherty F.E.

337'

Canyon (North)

Bot. 30+04
(29+70 Govn. Call)

683.74 meas

Note
Loc. of 1/4 Cor record from West would fall near bottom of Cn. and would not fit call

Line

1739.79 meas

R.L. -5 33+51.11
Set 1x2 & N on east side of ridge

(North)

115'

34+66
Ridge

459.40 calc.

Random

R.L. -6 38+10.51
Set 1x2 & N on Top of rounding ridge

(North)

553.36

Cont on Top pg. 272

Note: Any Additions or Changes on This Sheet Must be Made or Circled in Red Ink With Date and Name of Person Making Change.
Do not extend this side of this line.

PLEASE RETURN TO
COUNTY OF LOS ANGELES
DEPARTMENT OF COUNTY ENGINEER
403 LOS ANGELES COUNTY ENGINEERING BLDG.

Cont. from Bot. pg. 271

F. B. 1676 PG 272

T4N, R10W

43+39

553.36

Top (North)

25'

(North)

R.L.-7 43+63.87

Set 1x2 & N on flat ridge, West side.

H.P.

1360.95 @ 104°09'15" = 1319.63

431.36 @ 85°58'10" = 430.29

5544.77 @ 106°58'28" = 5303.21

Tape #24 std @ 84°

92.98 @ 102°47'T82" = 90.68

93.12 @ 256°49'T82" = 90.67

798.67 calc

Draw (North)

51+62.55

150'±

Ridge (North)

50+82

80'

R.L.-8

Set 1x2 & N on West side of flat ridge.

430.29

90.67

520.96

125±

52+87.3

70

This area cut down by Const. of fire Brk.

Mon. May have been in this area

Loc. from East

520.96 meas

1319.63 m.

Random Line

E&W

N20°W

Main Ridge

Note

Made diligent search of area from main east west ridge to about 200' north of Line and from R.L. 9 east to Sta 50+82. No evidence of original cut stone or hand laid rock mound was found. A large area south of ridge has been disturbed by construction of Fire Brk. & may well have removed all evidence of original monument.

J.N. Dougherty F.E.

90'

R.L.-9 56+83.51

Set 1x2 & N on West side of ridge.

Rec. from West falls 20 ft East of R.L.-9

5303.21

Cont on Top pg. 273

PLEASE RETURN TO
COUNTY OF LOS ANGELES
DEPARTMENT OF COUNTY ENGINEER
403 LOS ANGELES COUNTY ENGINEERING BLDG.

Do not extend this side of this line.

Note: Any Additions or Changes on This Sheet Must Be Made or Circled in Red Ink With Date and Name of Person Making Change.

MS 8/D-2

Notes Ck'd by DUVERNAY	Survey of Section Lines	F. B. 1676 Pg. 273
Map No.	JN0302.01 Tape #24 Std 84° °F.	
Office Work	Surveyed by Wright, Hubbard, Pierce	
Checked	Notes J.N. Dougherty Date 7-	
Date 7/25/77	Indexed R. M. PALMER JUL 20 1977	

T4N, R10W

Cont from Bot pg. 272

T=94

123.51 @ 296°23'20" = 110.64

123.34 @ 63°48'20" = 110.67

267.57 @ 237°42'23" = 226.18

267.96 @ 122°25'38" = 226.18

59.00 @ 241°11'32" = 51.70

59.46 @ 240°26'47" = 51.72

R.L. -10 109+86.72

Set 1X2 & N on top of high spur

5303.21

110.65
226.18
51.71
388.54 T94
+ 0.03
388.57

388.57

Random Line

90°36'16" Calc.

90°40'20" Meas.

② 90°40'20"
④ 2°41'20"
⑥ 184°02'05"
90°40'20"

R.L. -11 (113+65.29)
Set 1X2 & N by Intrs.

Town ship Line (Range)

T Line

0.82

113+65.30

SW Corner Sec. 18

Fd. C.S. Mon. Flush per F.B. 566-123 & C.S. 8735

Monument Marked as shown.

COUNTY SURVEYOR T4N R11W R10W 13 18 24 19 E. 2177

Cont from Bot pg. 274

W.S. 81, C-2

Sheet Must be Made or Circled in Red Ink With Date and Name of Person Making Change.

Do not extend this side of this line.

DEPARTMENT OF COUNTY ENGINEER
403 LOS ANGELES COUNTY ENGINEERING BLDG.

T4N R10W

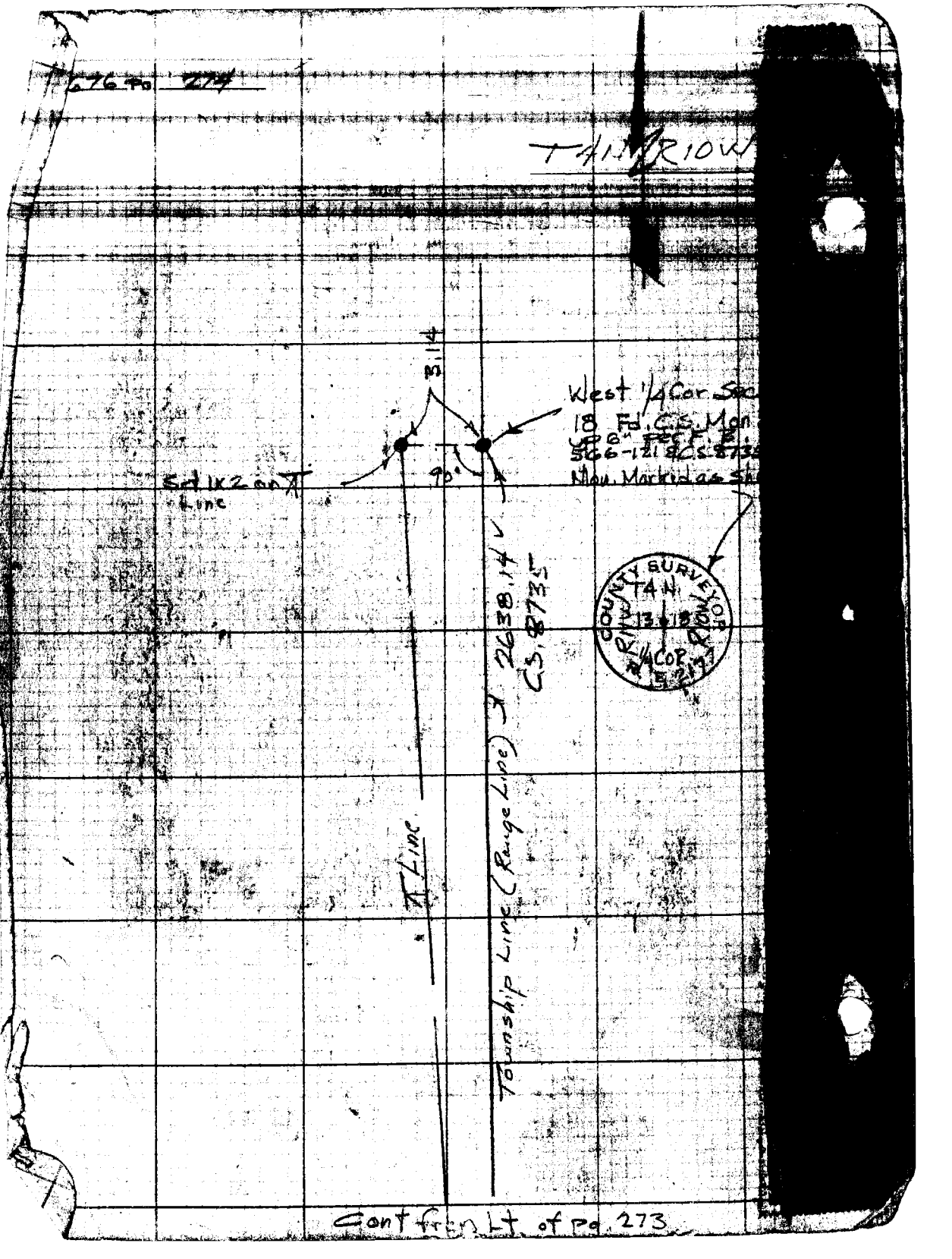

Cont from Lt. of Pg. 273