Notes Ck'd by AWR	Survey of Palmer Canyon	F.B. 1677 Pg. 151
Map No.	W. O. 8618 Tape No. 72 St'd 24 °F	
Office Work	Surveyed by Porter	
Checked	Notes Porter Date 8-1-51	
Date	Indexed E. C. Johnson 10-19-51	

SURVEY LOTS IN PALMER CANYON, EAST LINE OF SEC. 22, T.1.N. R.8W.

J.N. 8618

Aug - 1951
Porter
Snyder
Hand
Martin

Ref.
C.S.B. #745
C.S.B. #2200
C.S. 9130
C.S. 9392
R.S. 35-15

F.B. 1677 Pg. 152

INDEX

Base Line	Pages 153 - 154
E. Sec. line Sec 22	154 - 157
~~N. Sec line Sec 22~~	~~157 - 157~~
Transit line Palmer Canyon	161 - 172
" " West Fork Palmer Canyon	173 - 176
Location of Cabins " "	177 - 220
Location Cabins West Fork	221 - 230
Location Traveled Dirt Road	231 — 249

RETURN TO
LOS ANGELES COUNTY SURVEYOR
7DO HALL OF RECORDS

Do not extend notes this side of this line.

Note: Any Additions or Changes on This Sheet Must be Made or Circled in Red Ink With Date and Name of Person Making Change.

Notes Ck'd by AWR	Survey of Palmer Canyon
Map No.	W. O. 2618 Tape No. 0110 St'd. 68 °F
Office Work	Surveyed by PORTER
Checked	Notes PORTER Date 8-1-51
Date	Indexed J. C. Johnson

F. B 1677 PG. 153

Cont Bot. Page 154

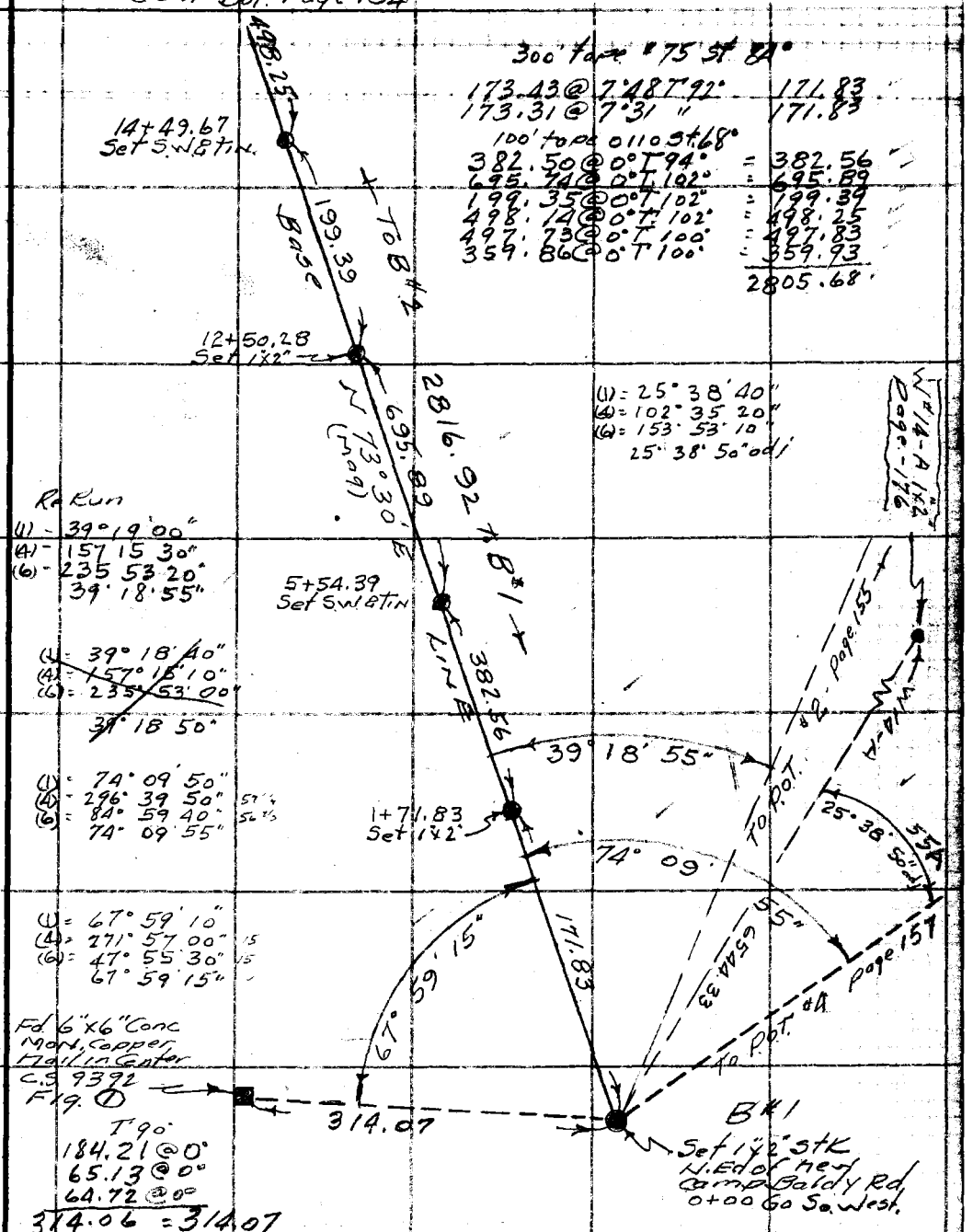

Note: Any Additions or Changes on This Sheet Must be Made or Circled in Red Ink With Date and Name of Person Making Change.

Do not extend notes this side of this line.

RETURN TO
LOS ANGELES COUNTY SURVEYOR
700 HALL OF RECORDS

FORM 247 5M 5-46

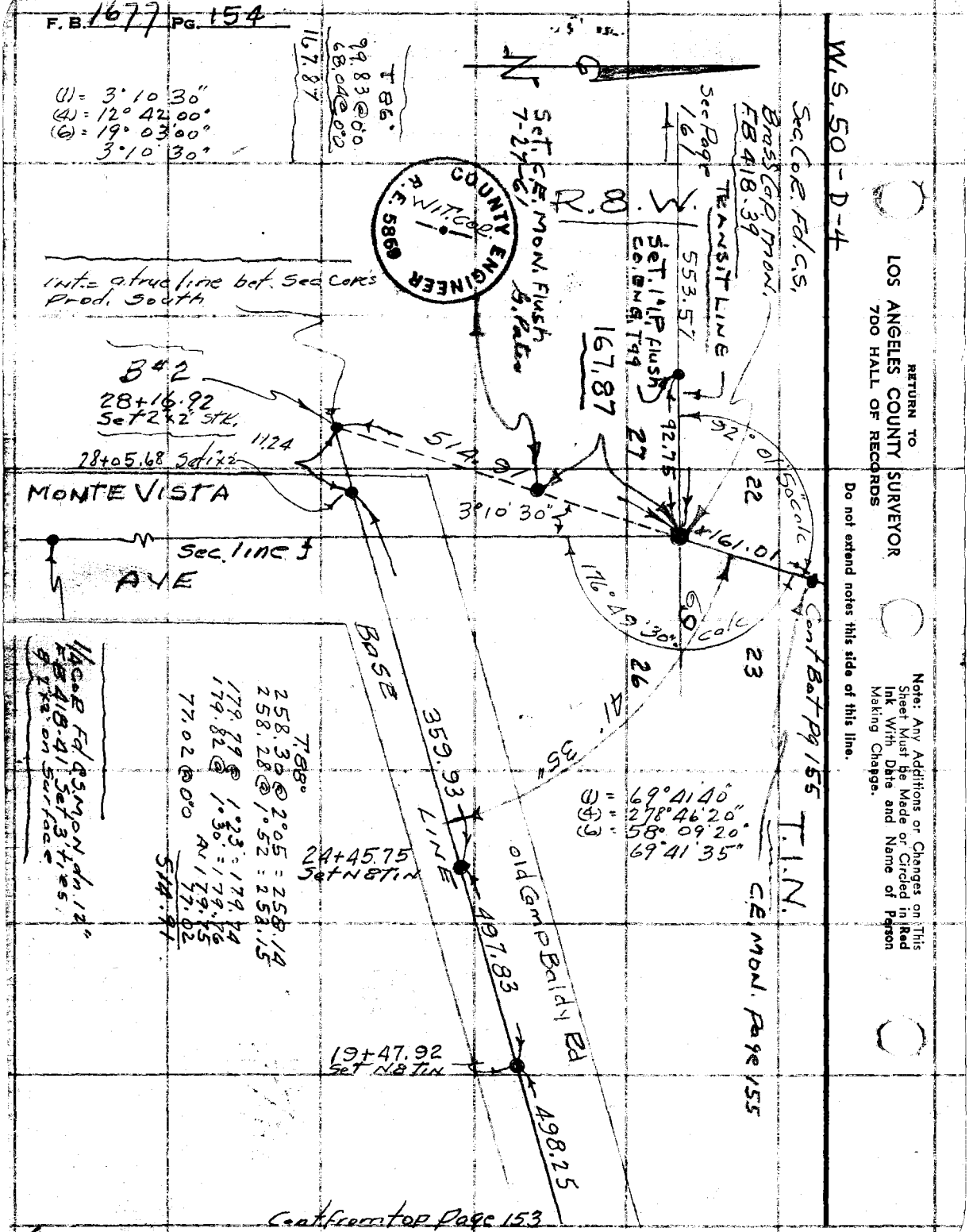
F. B. 1677 Pg. 154
W.S. 50-D-4
RETURN TO
LOS ANGELES COUNTY SURVEYOR
700 HALL OF RECORDS
Do not extend notes this side of this line.
Note: Any Additions or Changes on This Sheet Must be Made or Circled in Red Ink With Date and Name of Person Making Change.
Sec. Cor. Fd. C.S.
Brass Cap Mon.
FB 418.39
Sec Page 161
TRANSIT LINE
553.57
Set 1" I.P. flush
Co. Eng. Tag
R.8.W.
167.87
Set C.E. Mon. Flush
7-27-61
B. Patm
COUNTY ENGINEER
R.E. 5869
WIT. Cor.
T 86°
99.83 @ 0°0
68.04 @ 0°0
167.87
(1) = 3° 10' 30"
(4) = 12° 42' 00"
(6) = 19° 03' 00"
3° 10' 30"
Int. = a true line bet. Sec Cor's Prod. South
B#2
28+16.92
Set 2"x2" stk.
11.24
28+05.68 Set 1"x2"
514.91
3° 10' 30"
92.75
92° 01' 50" calc
161.01
176° 49' 30" calc
Cont Bot Pg 155
MONTE VISTA
Sec. line
AVE
BASE
359.93
LINE
24+45.75
Set N8 Tin
497.83
old Camp Baldy Rd
19+47.92
Set N8 Tin
498.25
T.I.N.
C.E. Mon. Page 155
(1) = 69° 41' 40"
(4) = 278° 46' 20"
(6) = 58° 09' 20"
69° 41' 35"
T 88°
258.30 @ 2°05 = 258.14
258.28 @ 1°52 = 258.15
179.79 @ 1°23 = 179.74
179.82 @ 1°30 = 179.76
77.02 @ 0°0 = 77.02
514.91
1/4 Cor Fd C.S. Mon. dn. 12"
FB 418.41 Set 3" ties
9 2"x2" on Surface
Cont from top Page 153

Notes Ck'd by [illegible]	Survey of Palmer Canyon
Map No.	W. O. 8618 Tape No. 75 Std. 54 °F
Office Work	Surveyed by Porter
Checked	Notes Porter Date 8-14-51
Date	Indexed A. C. Johnson

F. B. 1677 Pg. 155

T. 1. N.

W.S. 50 - D-4

Cont. Bot page 156

SEC 23

SEC 22

R.8.W.

714.83

45°49'35

1237.13 Cor to P.O.T. #3

Fd 1/2" I.P. No PL or TK = 13+92.21

(109)

(1) 00'30" 00'

49° W Top Ridge

19.42

P.O.T. # 2 ℄ Fire Break
Set 1" I.P. 13+72.79

109°

S 42° E Fire Break

(1) = 109° 00'30"
(4) = 76° 02' 00" 35
(6) = 294° 03' 30" 35
109 00'35"

Fd 1/2" I.P. PL & TK So. Side Fire Break
13+39.67

(N 3°30' E

1211.78 Cor

33.12

.03

70°59'30" odd

To B#1 - Pg. 153

N 54° W

P.O.T. #1
Set 1" I.P. Removed
1+61.01

"Replaced with" C.E. Mon. flush 2" W.T. Pipe

7-27-61

Top of Small Ridge

COUNTY ENGINEER
W.T. COR.
R.E. 5869

165.08 @ 12°46' T 86° = 161.00
165.40 @ 13°13' " = 161.02
AV 161.01

161.01

22 23

See Page 161 For line to West

Sec Cor = 0+00
Going north
C.S. Mon FB 418.39

27 26

514.91 to B#2

Sec line to 1/4 Cor

Cont from Right side

Note: Any Additions or Changes on This Sheet Must be Made or Circled in Red Ink With Date and Name of Person Making Change.

Do not extend notes this side of this line.

RETURN TO
LOS ANGELES COUNTY SURVEYOR
700 HALL OF RECORDS

FORM 247 5M 5-46

F. B. 1677 PG. 156

Cont Bot. Page 157

T.1.N.

R.8.W.

W.S.50-D-4

To Pot. #4

1/4 Cor.
26+79.52 Calc
Not Set

Fd 1/2" I.P. No Center

.16

.04

Fd old 2"x2"
26+79.51

old cutting goes East from here

T. 90°
141.26 @ 16°34 = 135.41
141.38 @ 16°25 = 135.39
AV = 135.40

7.22

P.O.T. #3-A Set 1"x2"
26+72.29

T. 94°
65.60 @ 18°04 = 62.37
65.42 @ 17°33 = 62.37
7.22 @ 0°

(1) = 101° 58' 40"
(4) = 47° 55' 00"
101° 58' 45"

SEC. 22

Fd 1" I.P. no Center no Ref. (Weeks)

135.40

62.37

(N 3°30' E mag)

P.O.T. #3
26+09.92
Fd. 2"x2" (old) on line
Replaced with 1"x2"
Top of Spur

(1) = 99° 25' 20"
(4) = 37° 41' 10" = 17½
(6) = 236° 31' 40" = 16⅔
99° 25' 20" adj

101° 58' 45"

34° 45' 05"

102.27

(1) = 34° 45' 00"
(4) = 139° 00' 20"
(6) = 208° 30' 40"
34° 45' 05"

38° 19' 20"

Fd 1/2" I.P. Weeks Δ ?

12 37.13 Calc

SEC. 23

(1) = 38° 19' 00"
(4) = 153° 17' 20"
38° 19' 20"

103.19 @ 7°38 = 102.28
103.21 @ 7°46 = 102.26
AV = 102.27

99° 25' 20"

Δ Set 1"x2" in. of Fire Breaks

Base
714.83

45° 49' 35"

(1) = 45° 49' 30"
(4) = 183° 18' 20"
(6) = 274° 57' 40"
45° 49' 35"

17.59 @ 0° T.96 = 17.59
69.99 @ 0° T.96 = 69.99
284.39 @ 0° T.96° = 284.41
371.99
229.92 @ 17°15 T.96° = 219.60
229.43 @ 16°50 T.96° = 219.62
AV = 219.61

123.88 @ 5°55 = 123.23
124.02 @ 6°30 = 123.23
714.83

P.O.T. #2 1" I.P.
13+72.79

Cont From top Page - 155

RETURN TO
LOS ANGELES COUNTY SURVEYOR
700 HALL OF RECORDS

Do not extend notes this side of this line.

Note: Any Additions or Changes on This Sheet Must be Made or Circled in Red Ink With Date and Name of Person Making Change.

Notes Ck'd by AWR
Map No.
Office Work
Checked
Date

Survey of Palmer Canyon
W. O. 8614 Tape No. 75 Sp'd 84 °F
Surveyed by PORTER
Notes PORTER Date 8-10-51
Indexed R. C. Johnson

F. B. 1677 Pg. 157

(1) = 92° 12' 20"
(4) = 368° 49' 00"
(6) = 193° 18' 20"
92° 12' 15"
92° 12' 20" adj

Set 1" IP So Edge Fire Break Line Blood. Block
RECOVERED 1-14-82 Corner Fd. C.S. Mon. G 18
F.B. 482-16

T. 1. N.
SEC. 15
SEC. 14
58+59.05
119.86 @ 27° 58' T 90° = 105.86
119.85 @ 27° 57' T 90° = 105.87
NAT. FOREST Boundary
772.85 Calc
To G 9
92° 12' 20" adj
14 20 Stadia
87° 47' 40"
105.87
SEC. 22.
SEC. 23
Pot. #8 Set 1"x2" 52+53.18
T = 88°
83.65 @ 23° 57' = 76.45
83.81 @ 24° 11' = 76.45 76.45
81.10 @ 22° 14' = 73.95 73.96
80.33 @ 23° 47' = 73.97 150.41
150.41
Pot. #7 Set 1"x2" 51+02.77
85.79 @ 7° 18' T 92° = 85.09
85.87 @ 7° 46' T 92° = 85.08
85.08
Pot. #6 Set 1"x2" 50+17.69
61° 59' 40" Calc
51° 37' 20" Calc
10° 22' 20"
Fd 1/2" IP no Center 41+44.68
1279.01
Fd 2"x2" Stack 41+44.68
12.43
Pot. #5 Set 1" IP Top High Ridge 41+32.25
T 90°
54.88 @ 17° 57' = 52.21
54.62 @ 17° 04' = 52.21
52.21
Pot. #4 Set 1"x2" N. Fire Break 40+80.04 Calc by Δ
W #14 1" IP Page 146
2918.96
(1) = 10° 22' 20"
(4) = 41° 29' 20"
(6) = 62° 13' 50"
10° 22' 20"
(1) = 36° 08' 30"
(4) = 144° 34' 00"
(6) = 216° 51' 00"
36° 08' 30"
(1) = 128° 22' 40"
(4) = 153° 30' 50"
(6) = 50° 16' 10"
128° 22' 40"
118° 00' 20"
(1) = 118° 00' 20"
(4) = 112° 01' 20"
(6) = 348° 02' 00"
118° 00' 20"
(1) = 80° 28' 50"
(4) = 321° 56' 00"
(6) = 122° 53' 50"
80° 29' 00"
N 27° 30' E Mag
To Pot. 3-A
1407.75 Calc
36° 08' 30"
N 3° 30' E Mag
B. M. Pg 153
Cont. From top 156

Cont. B. 158
W.S. 50-D-4
To G 10-A
Page 159
B. M. Pg 159
Page 159

Note: Any Additions or Changes on This Sheet Must be Made or Circled in Red Ink With Date and Name of Person Making Change.

Do not extend notes this side of this line.

RETURN TO
LOS ANGELES COUNTY SURVEYOR
700 HALL OF RECORDS

FORM 247 5M 8-46

F. B. 1677 PG. 158

Cont Bot 159

T92°
53.53 @ 33°24 = 44.69
53.56 @ 33°28 = 44.68

T92°
271.90 @ 29°33 = 236.54
271.47 @ 29°23 = 236.56

44.68
236.55
99.17
34.88
415.28

T98°
103.67 @ 16°58 = 99.17
103.78 @ 17°09 = 99.18

T98°
36.98 @ 19°27 = 34.87
37.18 @ 20°15 = 34.88

T96°
164.63 @ 35°37 = 133.84
165.18 @ 35°53 = 133.84

T96°
60.99 @ 17°28 = 58.18
61.50 @ 18°53 = 58.19

R.8.W.

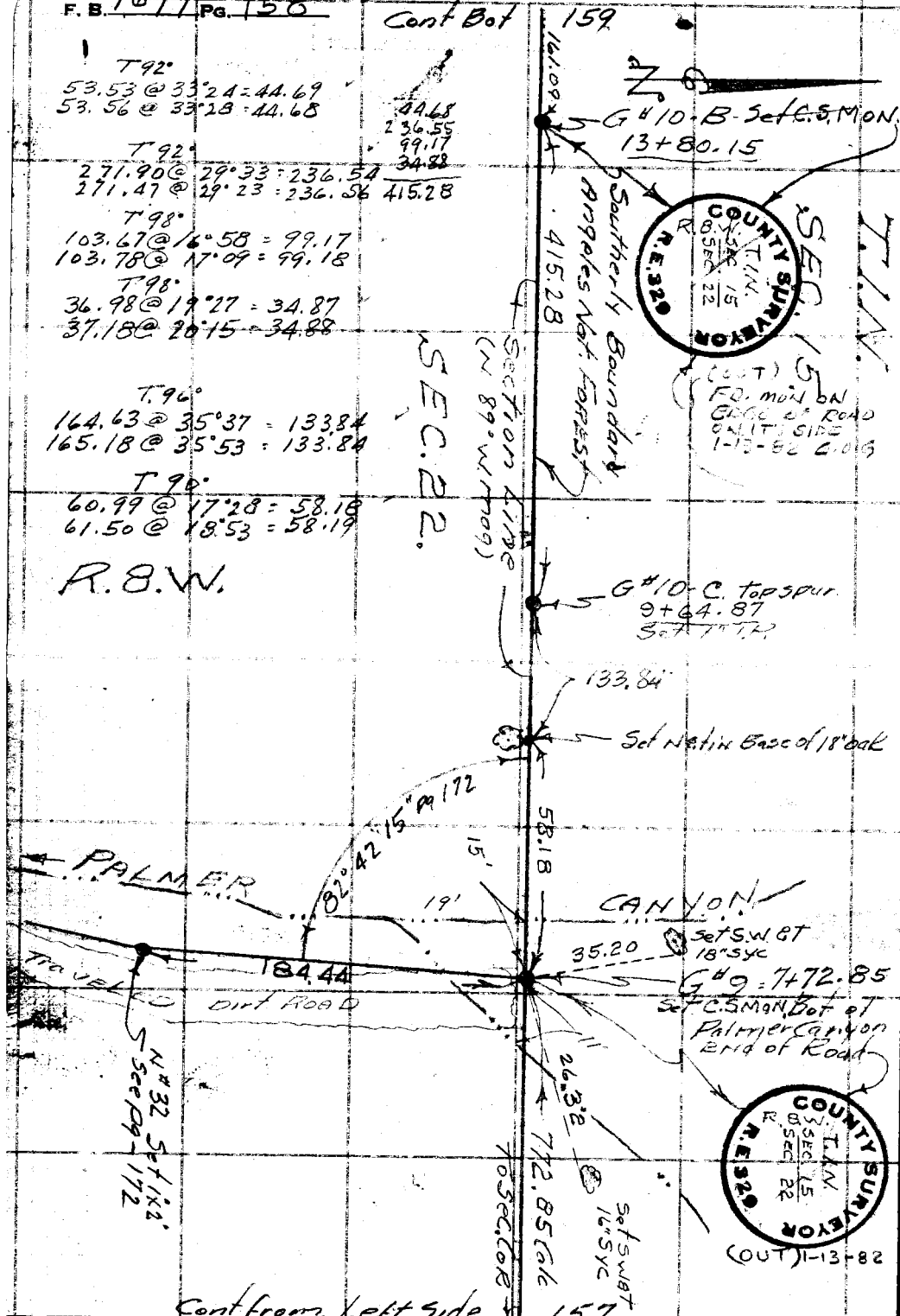

Notes Ck'd by [illegible]
Map No.
Office Work
Checked
Date

Survey of Palmer Canyon
W. O. 8618 Tape No. 75 Std. 60 °F
Surveyed by Porter
Notes Porter Date 8-14-51
Indexed M. C. Johnson

F. B. 1677 PG. 159

W.S. 50 - D - 4

R.8.W.

Fd 3/4" IP & Brass Cap Mon. 4" x 6" Mound of Rock C.S. 9421-51 F.B. 482-120

27+09.89 Meq Y Calc

U.S. GENERAL LAND OFFICE SURVEY 1938

T. 78°
64.17 @ 23°33' = 58.83
63.60 @ 23°19' = 58.84

112.64 @ 0°T.80° = 112.64
294.25 @ 0°T.86° = 294.25
406.89

179.69 @ 26°18' = 161.09
179.53 @ 26°12' = 161.08

W 1/4-1/2" IP
Page 176

1792.06 calc

(1) = 30° 12' 40"
(4) = 120° 15' 40"
(6) = 181° 16' 00"
30° 12' 40"

(1) = 40° 35' 00"
(4) = 162° 19' 40"
(6) = 243 29 20"
40° 34' 55"

(1) = 82° 48' 00"
(4) = 331° 11' 40"
(6) = 136° 47 30"
82° 47' 55"

2710.55 N 89°23' 45" W = Rec. Per C.S.B. 22000 To Sec Cor

58.83

406.89

702.93 Calc

161.09

415.28

FD. MON - GOOD CONDITION 1-13-82 G.O.G.

G #12-A Set 1x2" top Ridge 26+51.06

G #11-A Set 1x2" top Ridge 22+44.77

Section line

Southerly Angles Not Boundary Forest

T. 1 N. SEC. 15

G #10-A Set 1x2 Top of Spur 15+41.24

COUNTY SURVEYOR R.8.W. T.1N. SEC. 15 Bsec. 22

253.93 Calc

30° 12' 40"

To P.O.T. #4

PAGE - 157

To P.O.T. #4

40°

35° 00" adj

COBAL

EVEY F.T.T.

1-13-82 G.O.G. (OUT)

G #10-B Set CS MON. East Edge COBAL EVEY F.T.T. 13+80.15

Cont from top 158

Note: Any Additions or Changes on This Sheet Must be Made or Circled in Red Ink With Date and Name of Person Making Change.

Do not extend notes this side of this line.

RETURN TO
LOS ANGELES COUNTY SURVEYOR
700 HALL OF RECORDS

FORM 247 5M 5-46

RETURN TO
LOS ANGELES COUNTY SURVEYOR
700 HALL OF RECORDS

Note: Any Additions or Changes on This Sheet Must be Made or Circled in Red Ink With Date and Name of Person Making Change.

Do not extend notes this side of this line.

F. B. 1677 PG. 160

Notes Ck'd by aaR	Survey of Palmer Canyon
Map No.	W. O. 8618 Tape No. 75 St'd 84 °F
Office Work	Surveyed by PORTER
Checked	Notes PORTER Date 8-24-51
Date	Indexed A. C. Johnson

F.B. 1677 Pg. 161

Cont bot page 162

W.S. 50-D-4

Transit line Bot. Palmer Canyon

R. 8 W.

N. #1.

N. #2.

156.32 N 29°18'30" W.

5+53.57 Set S.W.&T.

Near Padua Hills Theater

120°05'15" calc

128.46

156.83 @ 4°38 = 156.32
156.88 @ 4°48 = 156.33

Telex A @ Co Forest Sta

59°54'45"

(1) 59°54'40"
(4) 239°39'00"
(6) 359°28'30"
59°54'45"

Set Nail

283.80

553.57 N 89°13'15" W

T 84°
101.40 @ 23°51' = 92.74
101.60 @ 24°05' = 92.75
48.56 @ 0° = 48.56
T 90°
284.67 @ 4°30' = 283.80
284.63 @ 4°23' = 283.81
128.46 @ 0° T 88° = 128.46

Set 1"x2"

48.56

Replaced with 1" I.P. flush conc. Pl & Co. Eng Tag - 7-27-61

92°01'50" calc

Set 1"x2" Removed

92.75

27

22

(1) 88°51'20"
(4) 355°25'20"
(6) 173°08'00"
88°51'20"

Sec. Cor. Page 154-155

Sec line

53 59.05 N 2°48'35 E To Sec Cor

See page 157

88°51'20"

1/4 Cor C.S. Mon Page 41-154

26

23

Set 1"x2"

T. 1 N.

Note: Any Additions or Changes on This Sheet Must be Made or Circled in Red Ink With Date and Name of Person Making Change.

Do not extend notes this side of this line.

RETURN TO
LOS ANGELES COUNTY SURVEYOR
700 HALL OF RECORDS

FORM 247 5M 5-46

F. B. 1677 PG. 162 Cont. B of 163

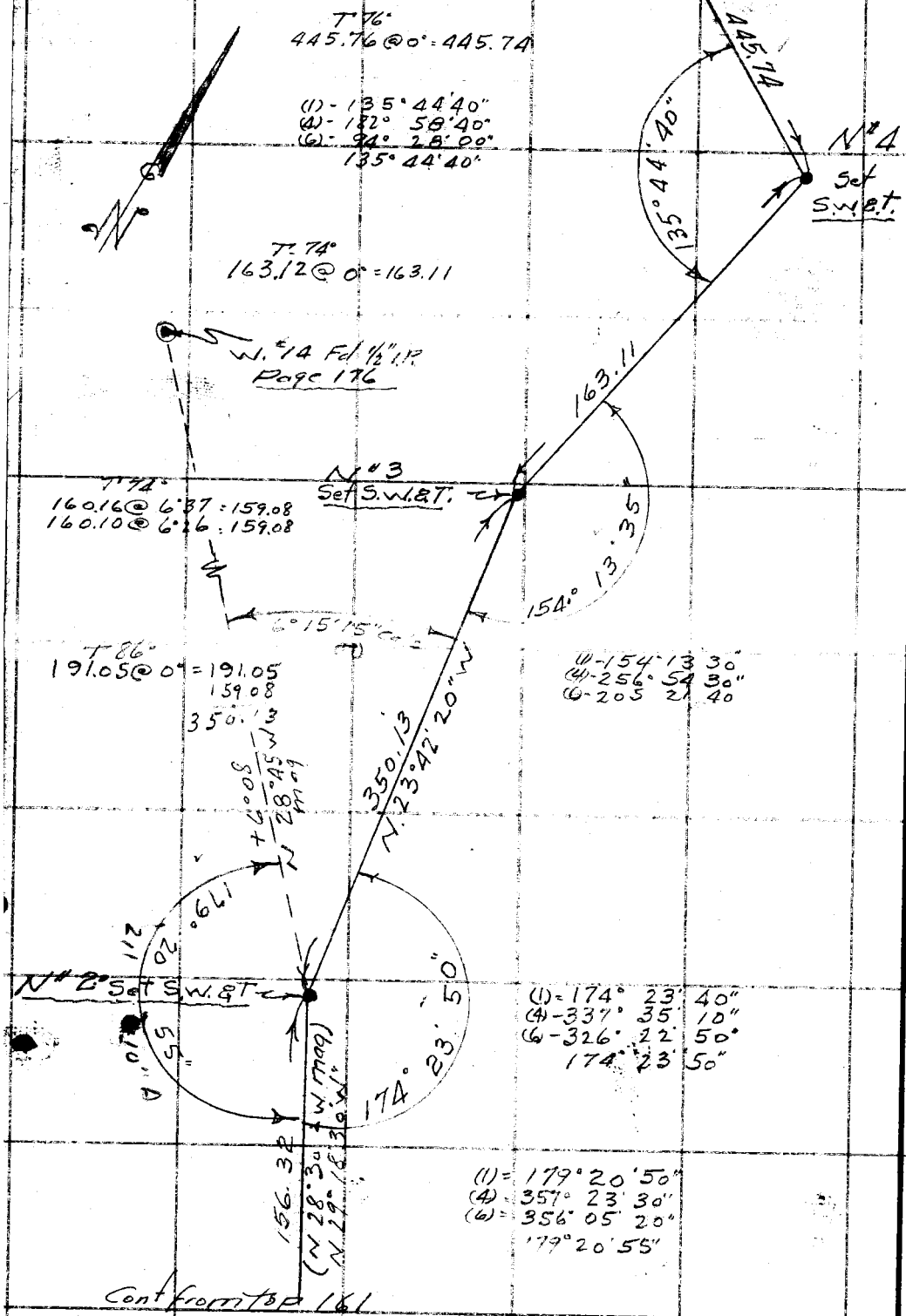

Cont from top 161

RETURN TO
LOS ANGELES COUNTY SURVEYOR
700 HALL OF RECORDS

Do not extend notes this side of this line.

Note: Any Additions or Changes on This Sheet Must be Made or Circled in Red Ink With Date and Name of Person Making Change.

Notes Ck'd by AWR	Survey of Pomona Canyon
Map No.	W. O. 848 Tape No. 75 St'd 84 °F
Office Work	Surveyed by Porter
Checked	Notes Porter Date 8-27-51
Date	Indexed A. C. Johnson

F. B. 167 PG. 163

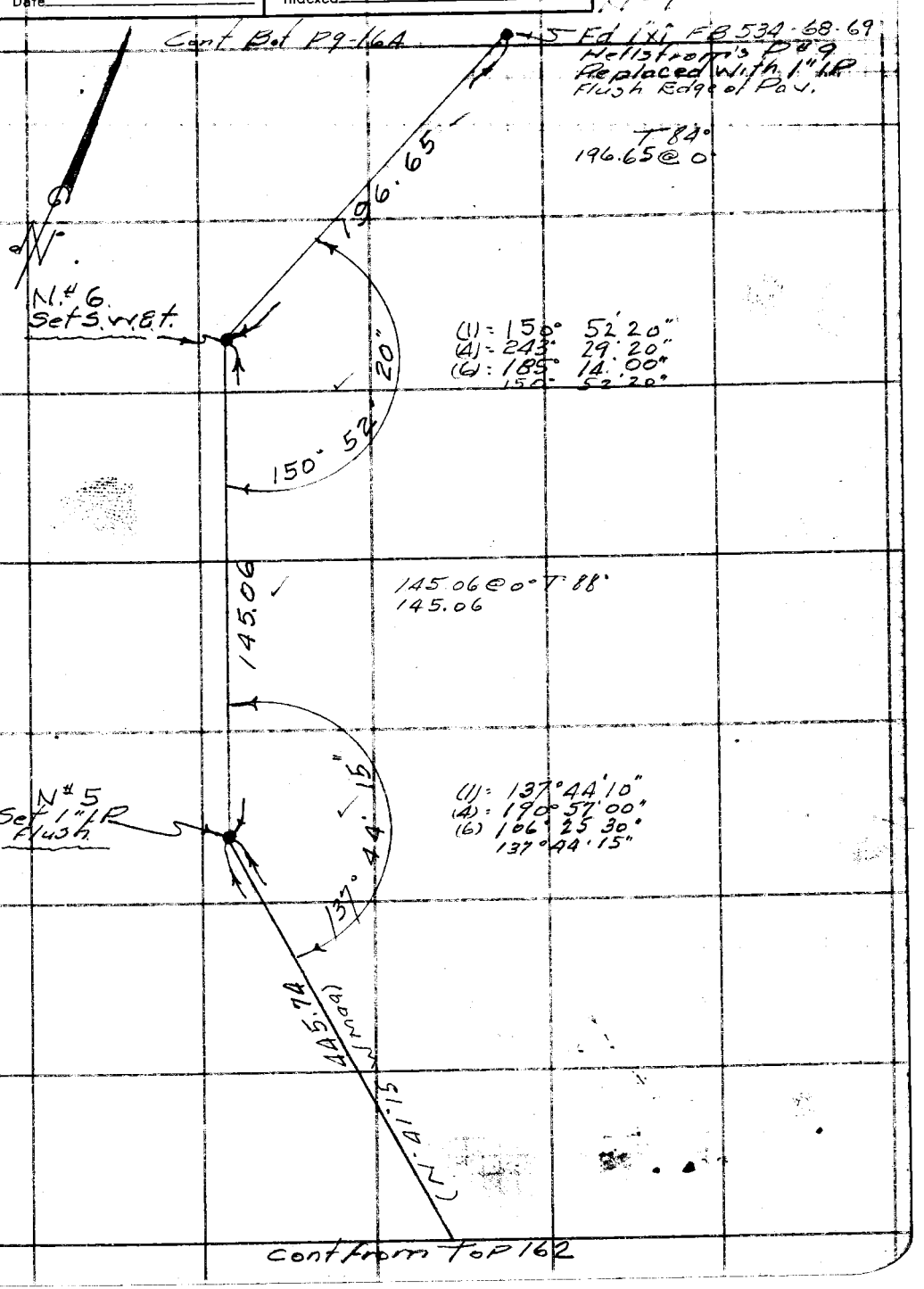

Note: Any Additions or Changes on This Sheet Must be Made or Circled in Red Ink With Date and Name of Person Making Change.

Do not extend notes this side of this line.

RETURN TO
LOS ANGELES COUNTY SURVEYOR
400 HALL OF RECORDS

FORM 247 5M 5-46

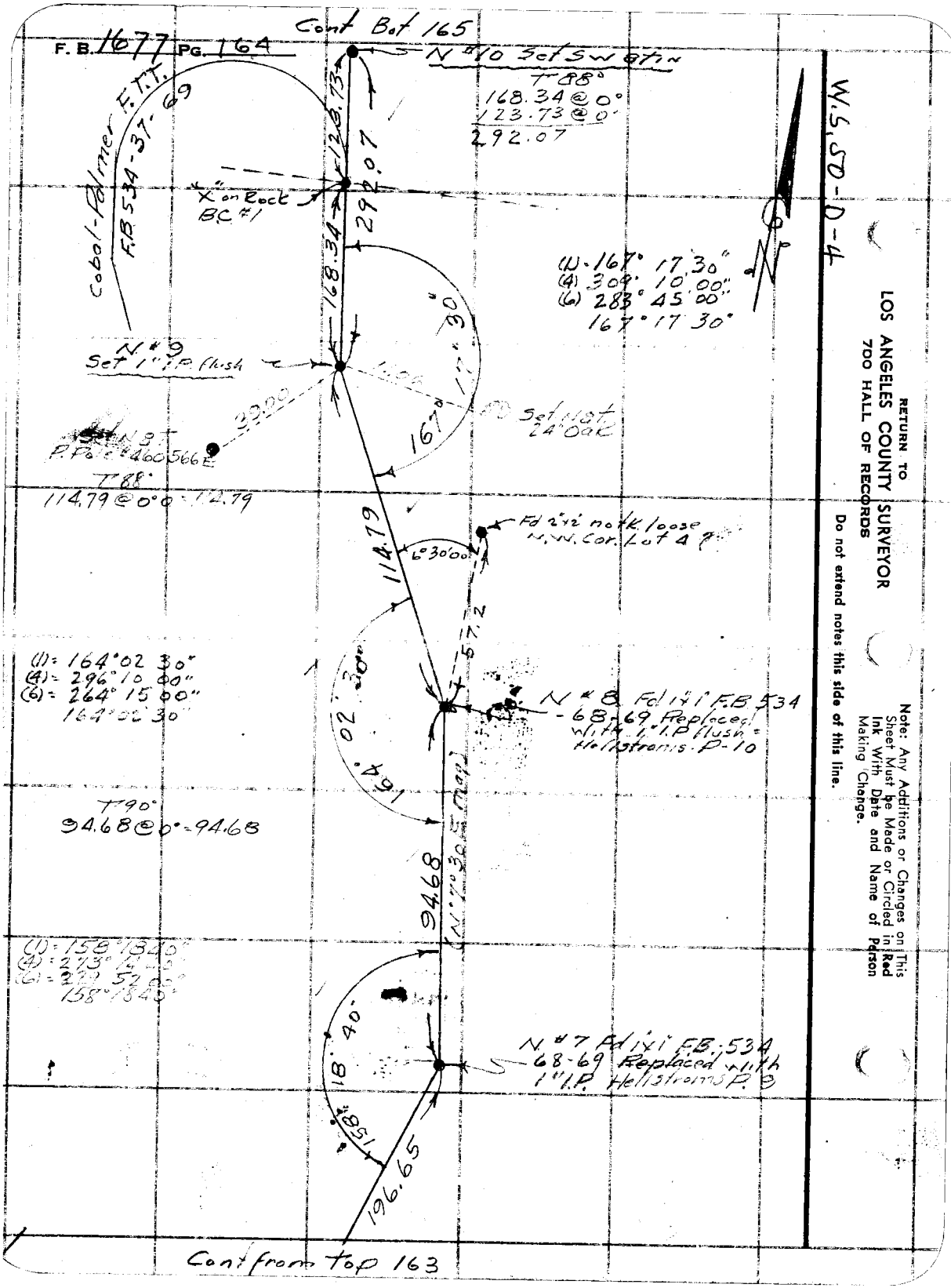
F. B. 1677 PG. 164
Cont Bot 165
N #10 Set Sw ctn
T 88°
168.34 @ 0°
123.73 @ 0°
292.07
W.S. SD-D-4
Cobal-Palmer F.T.T.
F.B. 534-37-69
123.73
292.07
"X" on Rock
BC #1
168.34
(1) = 167° 17' 30"
(4) 309° 10' 00"
(6) 283° 45' 00"
167° 17' 30"
N #9
Set 1" I.P. flush
17° 30'
167°
Set Nat
24" Oak
T 88°
114.79 @ 0° = 114.79
Fd 2"x2" not K loose
N.W. Cor. Lot 4
114.79
6° 30' 00"
57.2
(1) = 164° 02' 30"
(4) = 296° 10' 00"
(6) = 264° 15' 00"
164° 02' 30"
N #8 Fd 1"x1" F.B. 534
-68-69 Replaced
with 1" I.P. flush =
Hellstroms P-10
164° 02' 30"
T 90°
94.68 @ 0° = 94.68
94.68
(N 7° 30' E map)
(1) = 158° 18' 40"
(4) = 273° 14' 00"
(6) = 279° 52' 00"
158° 18' 40"
N #7 Fd 1"x1" F.B. 534
68-69 Replaced with
1" I.P. Hellstroms P. 9
18° 40'
158°
196.65
Cont from Top 163
RETURN TO
LOS ANGELES COUNTY SURVEYOR
700 HALL OF RECORDS
Do not extend notes this side of this line.
Note: Any Additions or Changes on This Sheet Must be Made or Circled in Red Ink With Date and Name of Person Making Change.

Notes Ck'd by AWR	Survey of Palmer Canyon
Map No.	W. O. 8618 Tape No. 75 St'd 84 °F
Office Work	Surveyed by PORTER
Checked	Notes PORTER Date 8-28-51
Date	Indexed A. C. Johnson

F. B 1677 PG. 165

W.S. 50-D-4

Cont B.t 166

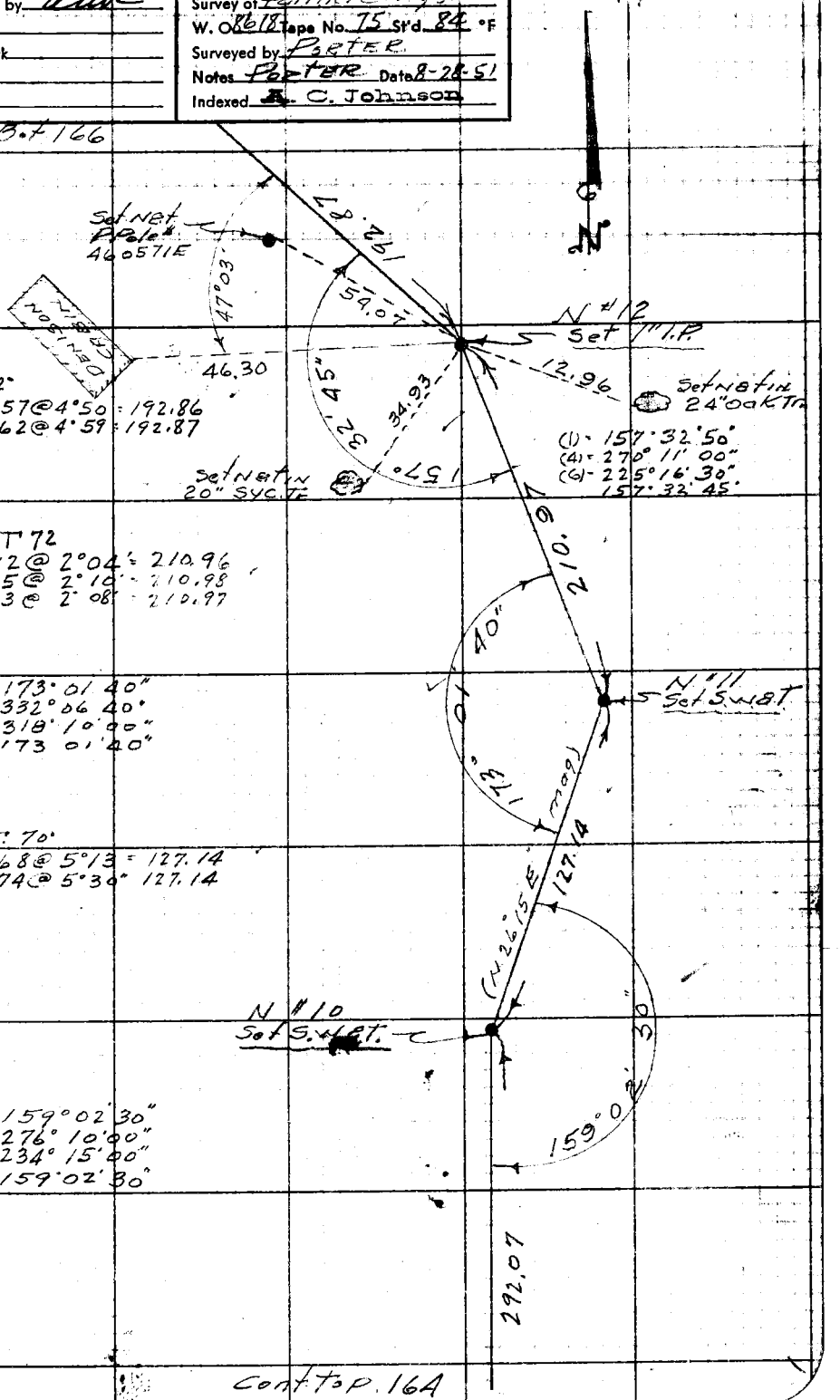

T 72°
193.57 @ 4°50 = 192.86
193.62 @ 4°59 = 192.87

T 72
211.12 @ 2°04' = 210.96
211.15 @ 2°10' = 210.98
211.13 @ 2°08' = 210.97

(1) = 173°01'40"
(4) = 332°06'40"
(6) = 318°10'00"
173°01'40"

T 70°
127.68 @ 5°13 = 127.14
127.74 @ 5°30" 127.14

(1) = 159°02'30"
(4) = 276°10'00"
(6) = 234°15'00"
159°02'30"

Cont Top. 164

Note: Any Additions or Changes on This Sheet Must be Made or Circled in Red Ink With Date and Name of Person Making Change.

Do not extend notes this side of this line.

RETURN TO
LOS ANGELES COUNTY SURVEYOR
726 LOS ANGELES COUNTY
ENGINEERING BLDG.

76F3098 247 10M 1-49

F. B. 1677 PG. 166

Cont Bot 167

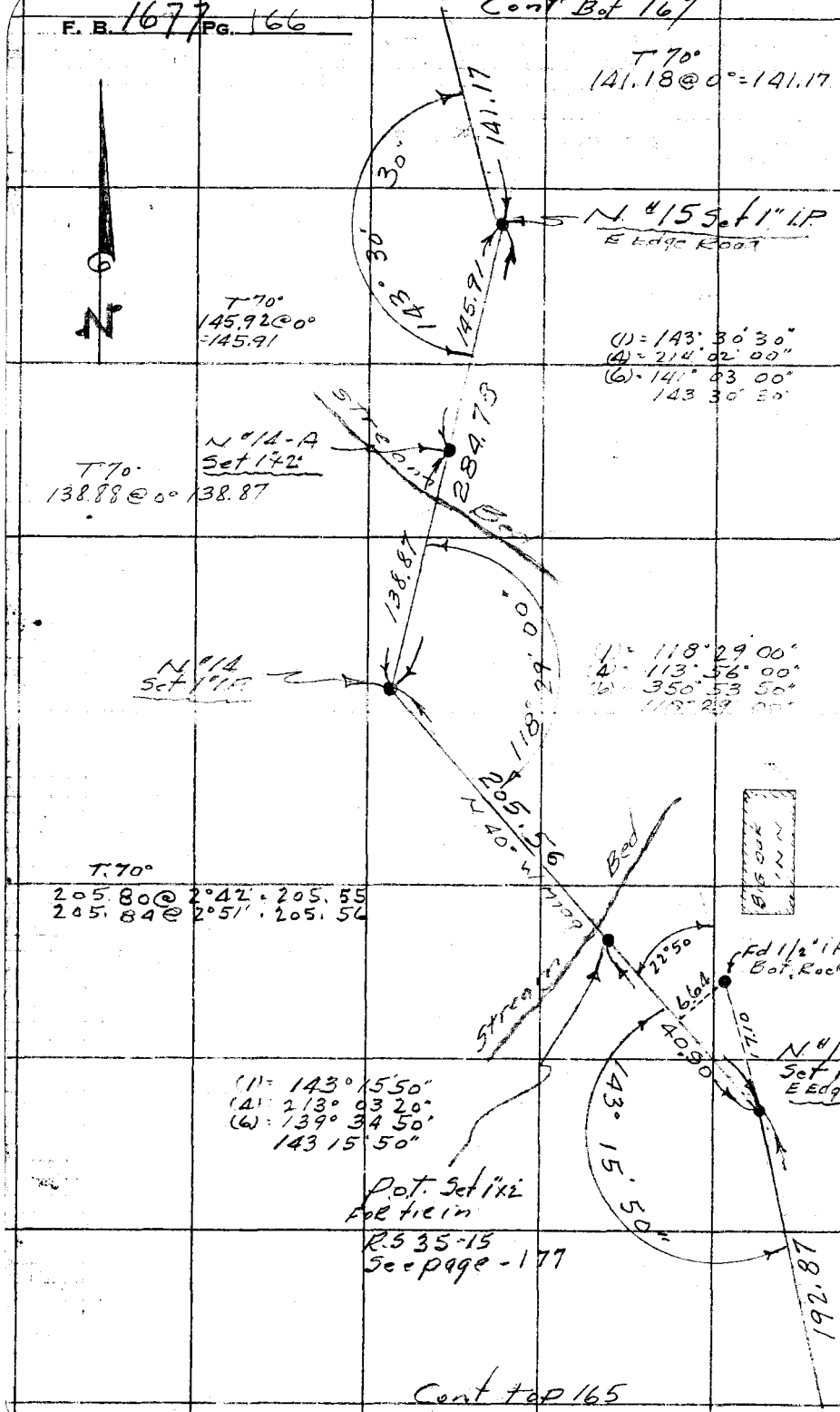

Cont top 165

RETURN TO
LOS ANGELES COUNTY SURVEYOR
726 LOS ANGELES COUNTY
ENGINEERING BLDG.

Do not extend notes this side of this line.

Note: Any Additions or Changes on This Sheet Must be Made or Circled in Red Ink With Date and Name of Person Making Change.

Notes Ck'd by: ARR	Survey of: Palmer Canyon
Map No.	W. O. 8618 Tape No. 75 St'd. 84 °F
Office Work	Surveyed by: Porter
Checked	Notes: Porter Date 8-28-51
Date	Indexed: A. C. Johnson

F. B. 1677 Pg. 167

Cont bot 168

W.S.SD-D-4

Cont. bot. 175

Fd 2" I.P. 1.20" no ref
Loose no center

N #19
Set 1x2"

Set Net
14" oak

West Fork

134.89
292.06

91°46'50"

55.01

190.87

T. 68°
191.22 @ 3°34 = 190.86
191.27 @ 3°37 = 190.87

Pat. 1-A
Set 1x2"

157.17

(1) = 138° 55' 20"
(4) = 195° 41' 30"
(6) = 113° 32' 20"
138° 55' 20"

Set Net
24" oak

T. 68°
157.89 @ 5°25' = 157.17
157.95 @ 5°36' = 157.18
134.90 @ 0°T68° = 134.89
292.06

Set Net
12" oak

N #18
Set 1x2"
int. of Road
West Fork
& main Canyon

12.36

26.03

20

T. 66°

204.90 @ 0° = 204.88

(1) = 157° 12' 30"
(4) = 268° 49' 30"
(6) = 223° 14' 00"
157° 12' 20"

Set Net
Base 20" oak

204.88

N 19°

138°

Set Net P. Pole # 460577E

10.83

66.46

N. #17
Set 1x2"
W. Edge Road

30.02

167° 05' 15"

(1) = 167° 05' 20"
(4) = 308° 21' 00"
(6) = 282° 31' 30"
167° 05' 15"

43°70

42°06

Set Net 28" oak

2 story frame
Dutch
Retreat

T. 70°
152.95 @ 3°32 = 152.65
153.00 @ 3°42 = 152.67
152.66

152.66

(1) = 91° 46' 40"
(4) = 183° 33' 40"
91° 46' 50"

68.25 @ 19°07' = 64.49
68.48 @ 19°40' = 64.49

(1) = 163° 59' 10"
(4) = 295° 56' 20"
(6) = 263 54 30"
163 59' 05"

163° 59' 05"

141.17

N #16 Set 1x2"
E Dirt Road

Cont From top 166

Note: Any Additions or Changes on This Sheet Must be Made or Circled in Red Ink With Date and Name of Person Making Change.

Do not extend notes this side of this line.

RETURN TO
LOS ANGELES COUNTY SURVEYOR
726 LOS ANGELES COUNTY
ENGINEERING BLDG.

76F3095 247 10M 1-49

F. B. 1677 PG. 168

Cont bot 169

T. = 70°
128.51 @ 4°17' = 128.14
128.56 @ 4°81 = 128.14

(1) 164° 43' 50"
(4) = 272° 54' 40"
(6) = 268° 21' 40"
164° 43' 40"

N #22
Set 1" I.P

(1) = 151° 16' 40"
(4) = 245 07 20"
(6) = 187° 41' 00"
151° 16' 50"

T 68°
131.69 @ 3°33 = 131.43
131.74 @ 3°52 =

T. = 68°
150.93 @ 4°28 = 150.45
150.98 @ 4°41 = 150.46

(1) = 149° 10' 40"
(4) = 236° 42' 40"
(6) = 175° 04' 00"
149° 10' 40"

T 68
211.48 @ 5°33 = 210.47
211.52 @ 5°40 = 210.47

(1) = 137° 51' 40"
(4) = 191° 26' 30"
(6) = 107° 09' 40"
137° 51' 35"

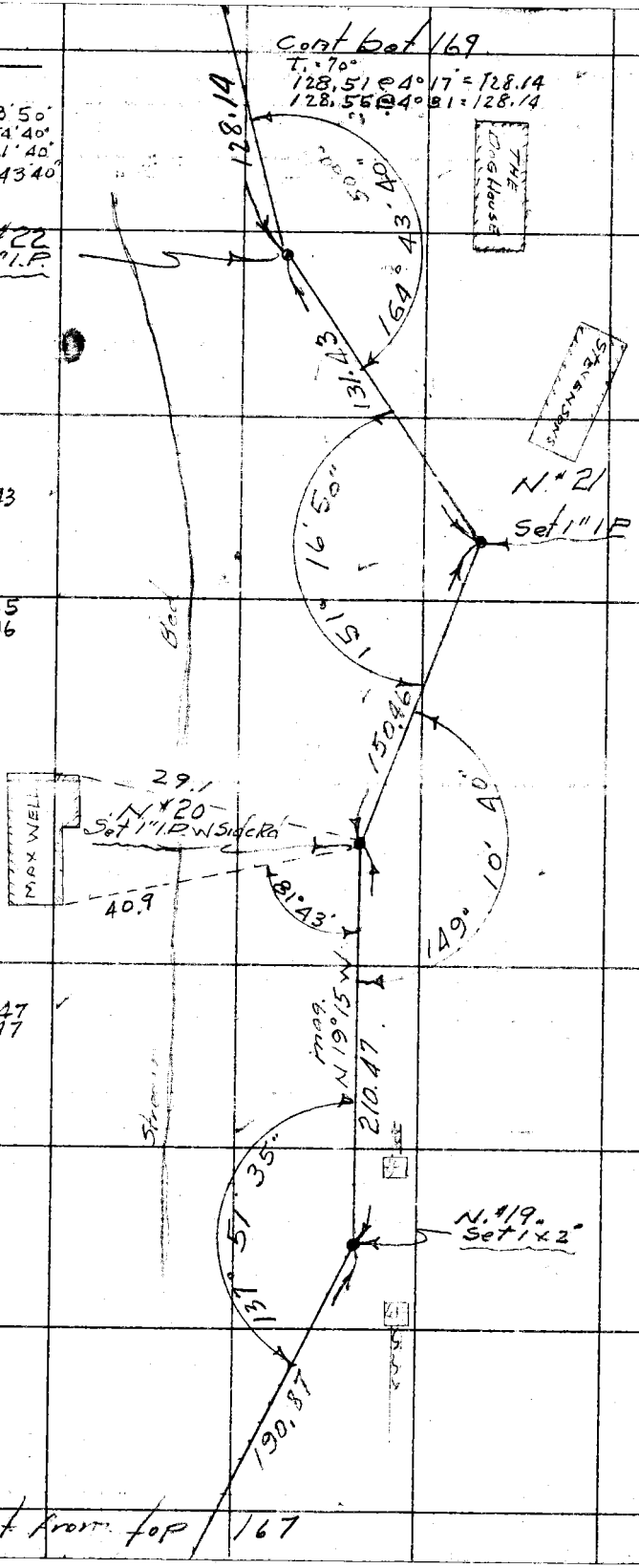

Cont from top 167

RETURN TO
LOS ANGELES COUNTY SURVEYOR
726 LOS ANGELES COUNTY
ENGINEERING BLDG.

Do not extend notes this side of this line.

Note: Any Additions or Changes on This Sheet Must be Made or Circled in Red Ink With Date and Name of Person Making Change.

Notes Ck'd by AWR	Survey of Palmer Canyon
Map No.	W. O. 8618 Tape No. 75 St'd. 89 °F
Office Work	Surveyed by Porter
Checked	Notes Porter Date 8-30-51
Date	Indexed A. C. Johnson

F. B. 1677 PG. 169

Cont Bot 170

W.S. 50-D-4

Lot 65?

N# 26
Set 1" I.P.

T 60°
121.30 @ 0° = 121.28
(1) = 139° 37' 30"
(4) = 198° 29' 50"
(6) = 117° 44' 40"
139° 37' 30"

T. 60°
99.43 @ 0° = 99.42

121.28

139° 37' 30"

99.42

N 19°45' E

N# 25
Set 1" I.P.

(1) 141° 27' 00"
(4) 205° 48' 00"
(6) 128° 42' 00"
141° 27' 00"

141° 27' 00"

158.65

T = 60°
159.25 @ 4° 52 = 158.66
159.26 @ 4° 56 = 158.65

Fd 3/4" I.P.
UP 6" No Center
Leans West

(1) = 133° 43' 20"
(4) = 174° 53' 20"
(6) = 82° 19' 50"
133° 43' 20"

133° 43' 20"

N# 24
Set 1" I.P.

T. 58°
167.45 @ 6° 39 = 166.29
167.39 @ 6° 29 = 166.29

166.29

Lot 283

(1) = 150° 28' 00"
(4) = 241° 51' 20"
(6) = 182° 46' 40"
150° 27' 50"

150° 27' 50"

N# 23
Set 1" I.P.

25.30

28.8

41.0

46.05

43.36

128.14

SNUG RETREAT

Set N 8T
14" alder

Set N 8T
R. Pole #460583E

Cont from top

168

Note: Any Additions or Changes on This Sheet Must be Made or Circled in Red Ink With Date and Name of Person Making Change.

Do not extend notes this side of this line.

RETURN TO
LOS ANGELES COUNTY SURVEYOR
726 LOS ANGELES COUNTY
ENGINEERING BLDG.

76F3095 247 10M 1-49

F. B. 1677 PG. 170

Cont bot 171

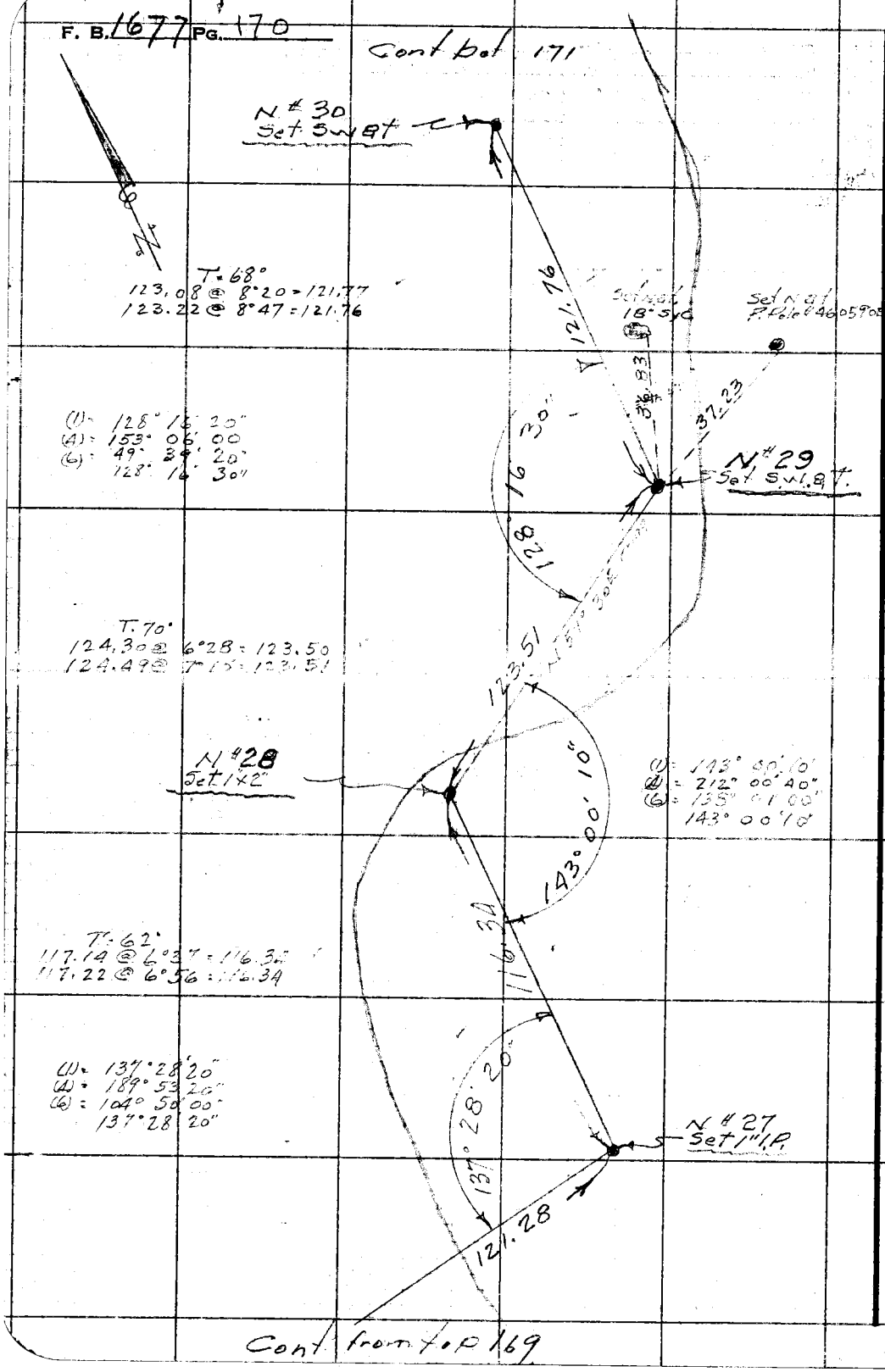

Cont from top 169

RETURN TO
LOS ANGELES COUNTY SURVEYOR
726 LOS ANGELES COUNTY
ENGINEERING BLDG.

Do not extend notes this side of this line.

Note: Any Additions or Changes on This Sheet Must be Made or Circled in Red Ink With Date and Name of Person Making Change.

Notes Ck'd by AWR	Survey of [illegible]
Map No.	W. O. 8618 Tape No. 75 St'd. 84 °F
Office Work	Surveyed by Porter
Checked	Notes Porter Date 8-31-51
Date	Indexed A. C. Johnson

F. B. 1677 PG. 171

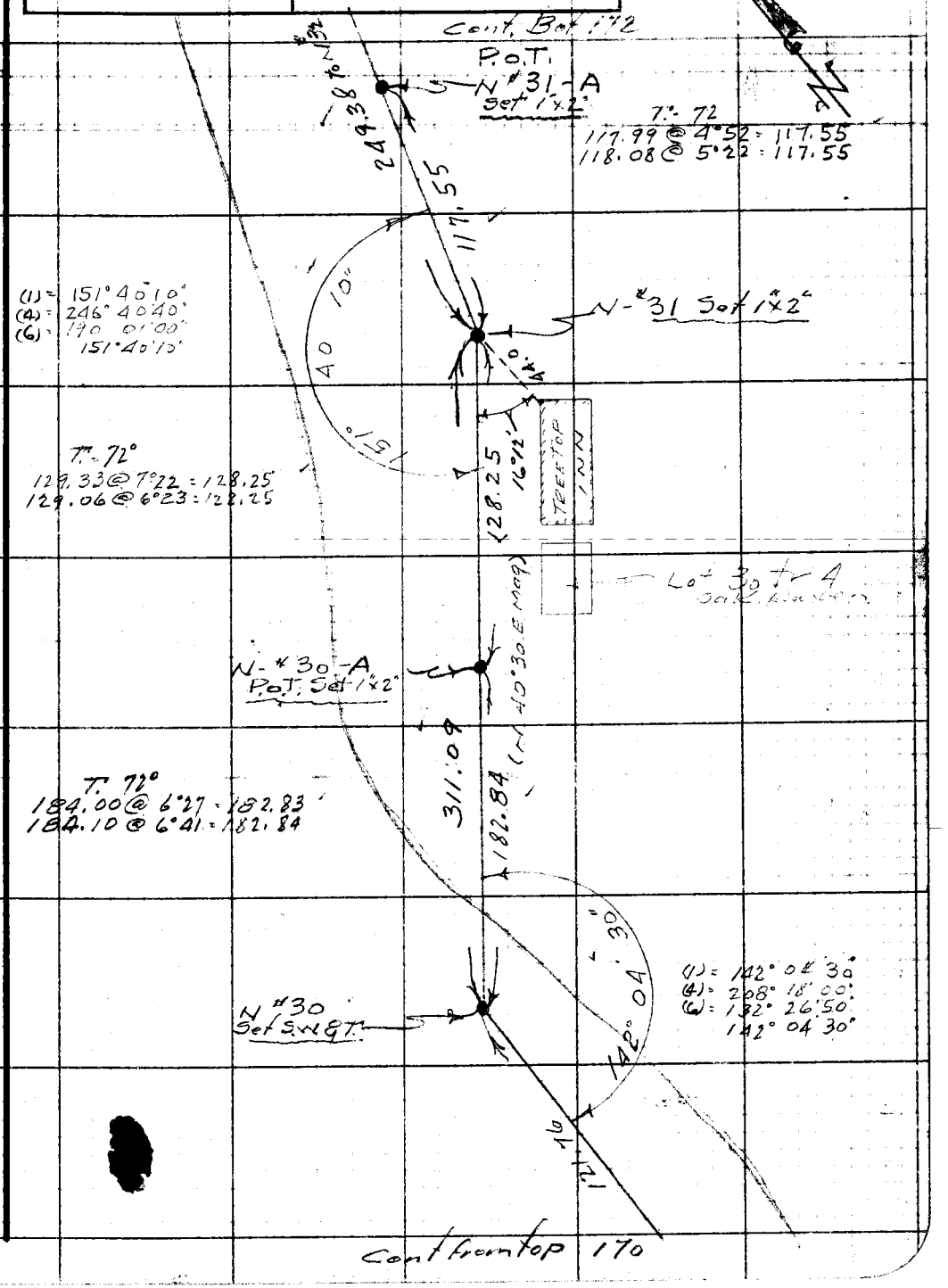

Note: Any Additions or Changes on This Sheet Must be Made or Circled in Red Ink With Date and Name of Person Making Change.

Do not extend notes this side of this line.

RETURN TO
LOS ANGELES COUNTY SURVEYOR
726 LOS ANGELES COUNTY
ENGINEERING BLDG.

76F3098 247 10M 1-49

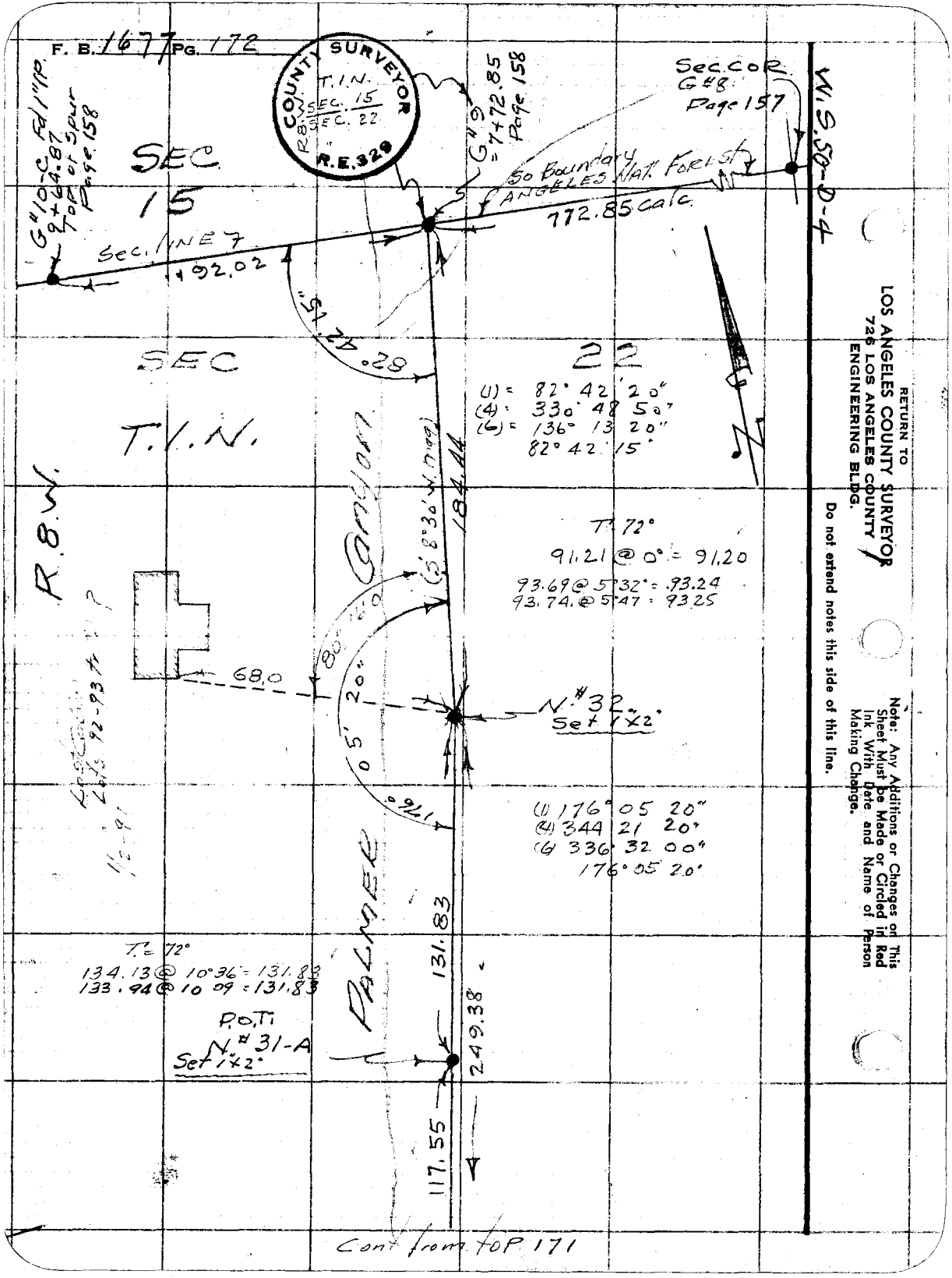
F. B. 1677 PG. 172
COUNTY SURVEYOR
T.1.N.
SEC. 15
SEC. 22
R.8.W.
R.E.329
SEC 15
SEC 22
T.1.N.
R.8.W.
G#10-C Fd 1" I.P.
9+64.87
Top of Spur
Page 158
G#9
=7+72.85
Page 158
Sec. COR.
G#8
Page 157
W.S.50-D-4
So Boundary
ANGELES NAT. FOREST
772.85 calc.
Sec. LINE 7
+92.02
82° 42' 15"
(1) = 82° 42' 20"
(4) = 330° 48' 50"
(6) = 136° 13' 20"
82° 42' 15"
T. 72°
91.21 @ 0° = 91.20
93.69 @ 5°32' = 93.24
93.74 @ 5°47' = 93.25
184.44
68.0
N.#32
Set 1"x2"
(1) 176° 05' 20"
(4) 344° 21' 20"
(6) 336° 32' 00"
176° 05' 20"
131.83
T. = 72°
134.13 @ 10°36' = 131.83
133.94 @ 10°09' = 131.83
P.O.T.
N.#31-A
Set 1"x2"
249.38
117.55
Cont from top 171
RETURN TO
LOS ANGELES COUNTY SURVEYOR
726 LOS ANGELES COUNTY
ENGINEERING BLDG.
Do not extend notes this side of this line.
Note: Any Additions or Changes on This Sheet Must be Made or Circled in Red Ink With Date and Name of Person Making Change.

Notes Ck'd by AAR	Survey of Palmer Canyon
Map No.	W. O. 8618 Tape No. 75 St'd. 84 °F
Office Work	Surveyed by Porter
Checked	Notes Porter Date 9-4-51
Date	Indexed E. C. Johnson

F. B. 1677 PG. 173

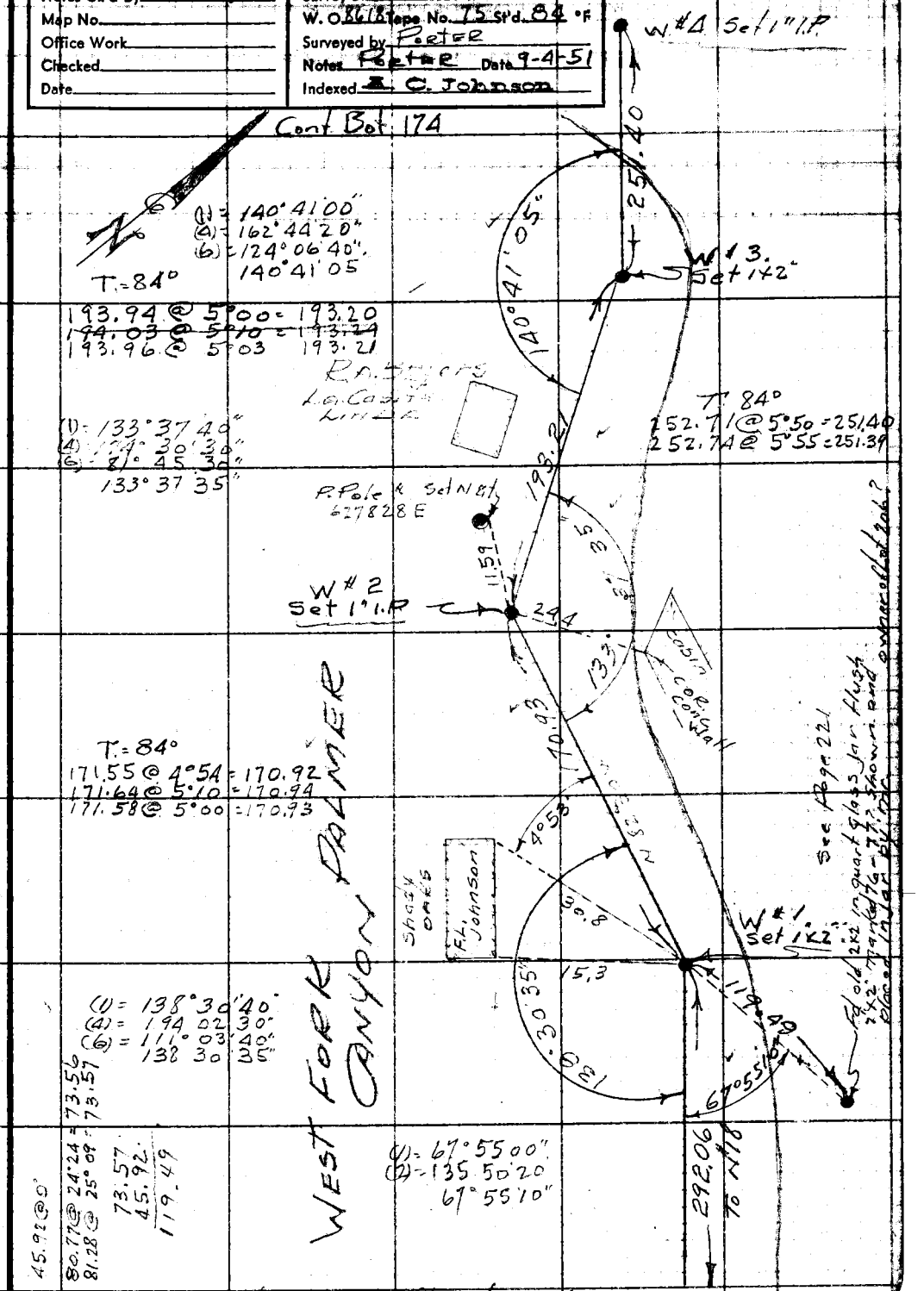

Cont From Left Side 167

Note: Any Additions or Changes on This Sheet Must be Made or Circled in Red Ink With Date and Name of Person Making Change.

Do not extend notes this side of this line.

RETURN TO
LOS ANGELES COUNTY SURVEYOR
726 LOS ANGELES COUNTY
ENGINEERING BLDG.

76F3098 247 10M 1-49

F. B. 1677 PG. 174

Cont Bot 175

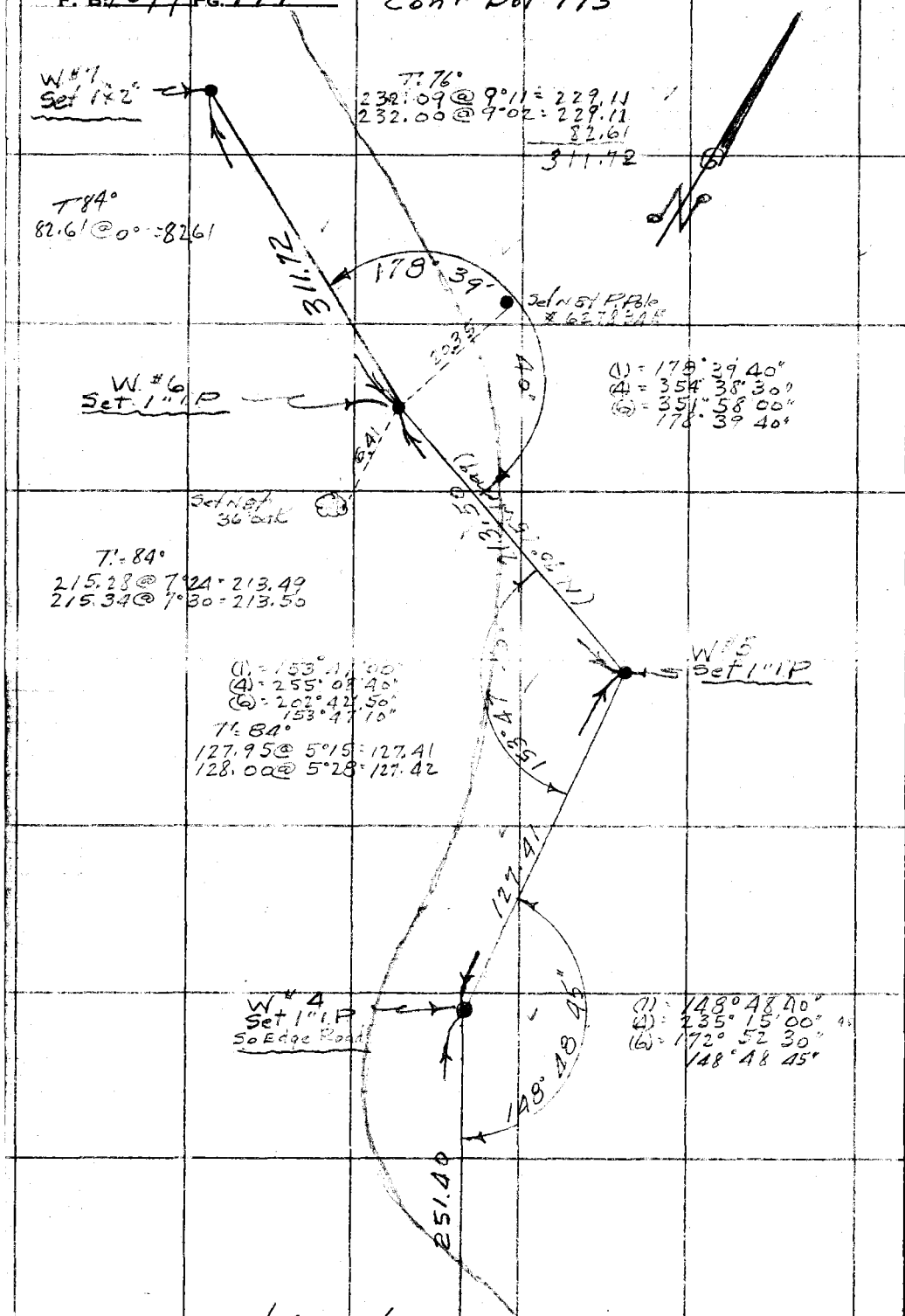

Cont from top Pg. 173

RETURN TO
LOS ANGELES COUNTY SURVEYOR
726 LOS ANGELES COUNTY
ENGINEERING BLDG.

Do not extend notes this side of this line.

Note: Any Additions or Changes on This Sheet Must be Made or Circled in Red Ink With Date and Name of Person Making Change.

Notes Ck'd by AWR	Survey of Palmer Canyon
Map No.	W. O. 8618 Tape No. 75 St'd. 84 °F
Office Work	Surveyed by Porter
Checked	Notes Porter Date 7-5-51
Date	Indexed A. C. Johnson

F. B. 1677 PG. 175

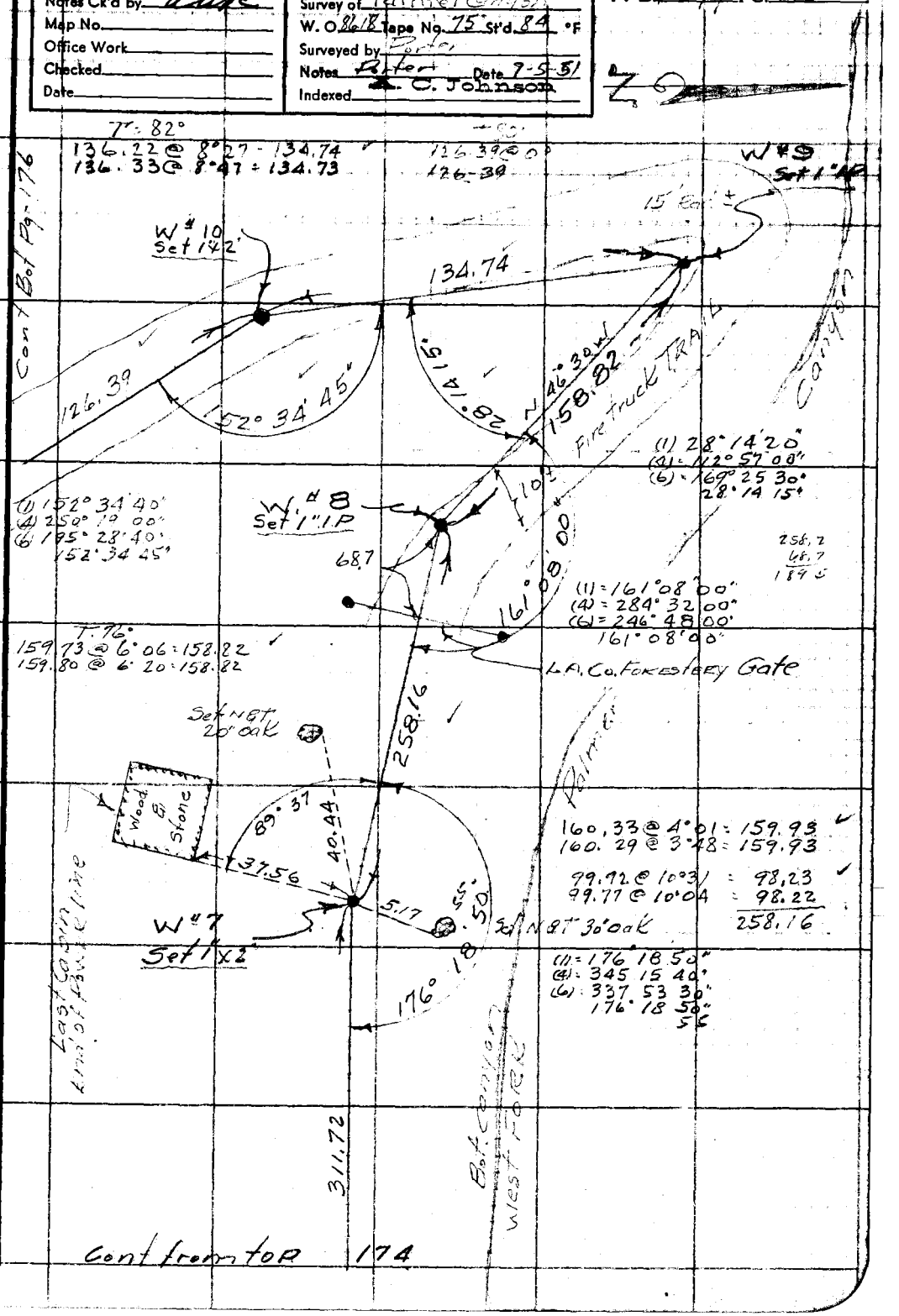

Note: Any Additions or Changes on This Sheet Must be Made or Circled in Red Ink With Date and Name of Person Making Change.

Do not extend notes this side of this line.

RETURN TO
LOS ANGELES COUNTY SURVEYOR
726 LOS ANGELES COUNTY
ENGINEERING BLDG.

76F309S 247 10M 1-49

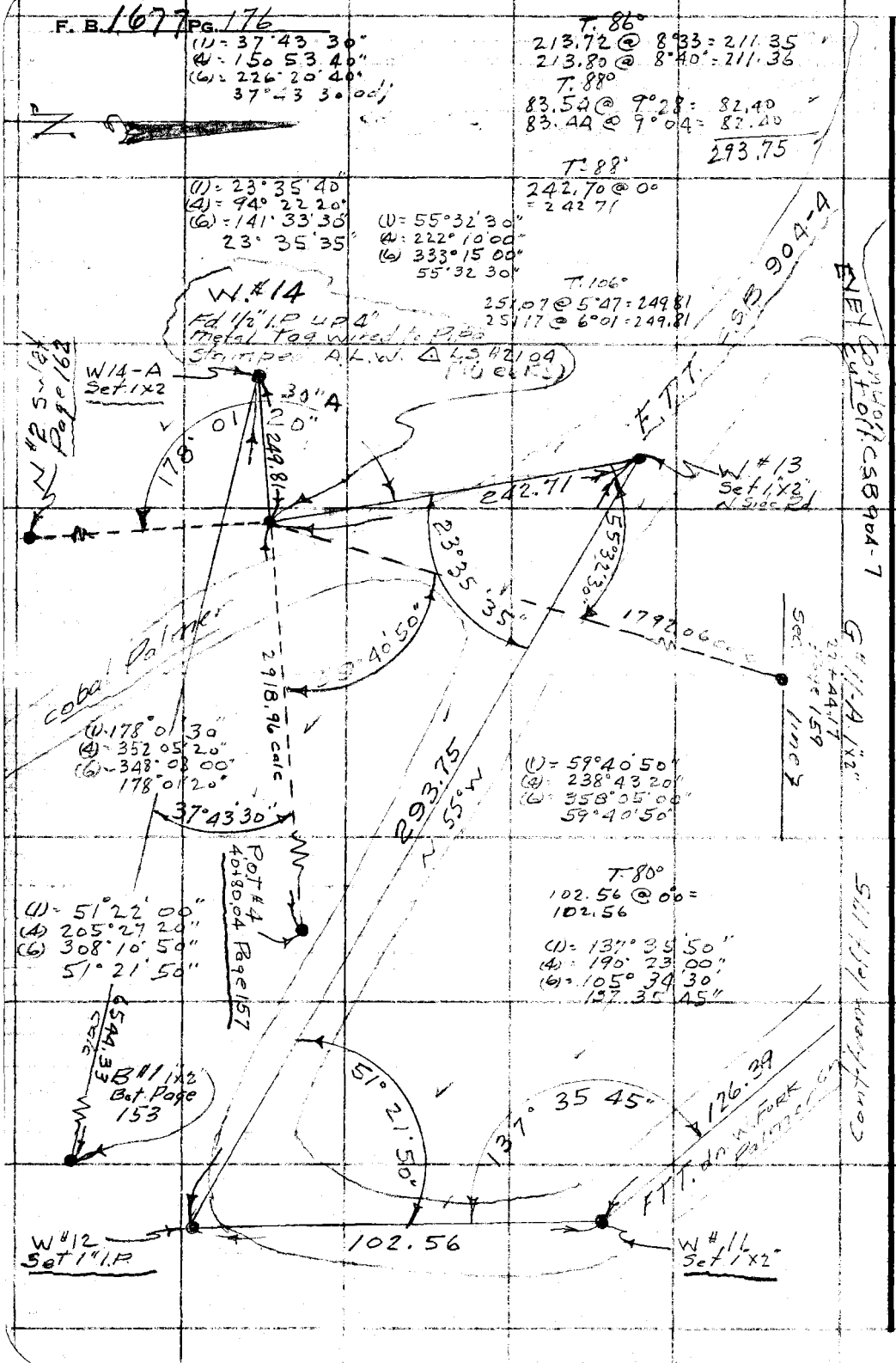

RETURN TO
LOS ANGELES COUNTY SURVEYOR
726 LOS ANGELES COUNTY
ENGINEERING BLDG.

Do not extend notes this side of this line.

Note: Any Additions or Changes on This Sheet Must be Made or Circled in Red Ink With Date and Name of Person Making Change.

Notes Ck'd by: AWR	Survey of: Tanner Canyon
Map No.	W. O. 8618 Tape No. 75 St'd. 84 °F
Office Work: CED	Surveyed by: FORTER
Checked	Notes: Porter Date 9-12-51
Date	Indexed: E. C. Johnson

F. B. 1677 PG. 177

Rec: N 2269

Fd 2" I.P. Note

N 2270.07
W 702.80

N 2279.54
W 711.06

Fd 2" I.P. Wood plug

107.72

(29)

F.S. 35-15
K.S. #1150
Tract 42
Lots 30-31
For location of Garage see Pg. 185

(31)

(30)

Fd 2" I.P. Pipe flush

N 2220.75
W 785.94

81.00 Rec.
80.80 M

S 89° 11' 35" E

S 55° 45' 25" E

65.61

S 50° 07' 10" W

S 5° 38' 05" E

60.22 M

61.18

1 Story Frame Cabin
Marked
29-30-31

15.5
35.3
20.2
Porch
6.0
1.2
4.7
5.0
30.4
4.5
16.75

N 22 80.68
W 791.85

85.56
44.15

167° 01' 10"

131° 22'

80"

192.87 N 4° 12' 15" W

N 4° 13' I.P. Pg-166

N 22 80.81
W 844.78

40.90

104° 01'

152° 12' 10"

P.O.T. Set 1x2"

N 2311.71
W 871.58

164.66
N 40° 56' 25" W

N 4° 14' I.P. Pg-166

N 4° 12' I.P. Pg-165
N 2088.46
W 830.64

T=94°
83.14 @ 13°39' = 80.80
83.21 @ 13°52' = 80.80

109.74 @ 11°02' = 107.72
109.80 @ 11°14' = 107.71

T=96°
61.66 @ 13°52' = 60.16
61.99 @ 13°44' = 60.22

62.74 @ 12°45' = 61.
62.66 @ 12°28' = 61.18

59.84

(1) = 167° 01' 00"
(4) = 308 04 40"
167 01 10"

(1) = 33° 26' 20"
(4) = 133 44 40
33° 26 10"

(1) = 152° 12 20"
(4) = 248 48 40"
152 12 10"

(1) = 50° 07 20"
(4) = 200° 29 20"
50° 07 20"

T=90°
89.29 @ 16°39' = 85.56
89.40 @ 16.51' = 85.56

40.90 @ 0° = 40.90
65.61 @ 0° = 65.61

Notes: Any Additions or Changes on This Sheet Must be Made or Circled in Red Ink With Date and Name of Person Making Change.

Do not extend notes this side of this line.

RETURN TO
LOS ANGELES COUNTY SURVEYOR
726 LOS ANGELES COUNTY
ENGINEERING BLDG.

76F3099 247 10M 1-49

RETURN TO
LOS ANGELES COUNTY SURVEYOR
726 LOS ANGELES COUNTY
ENGINEERING BLDG.

Note: Any Additions or Changes on This Sheet Must be Made or Circled in Red Ink With Date and Name of Person Making Change.

Do not extend notes this side of this line.

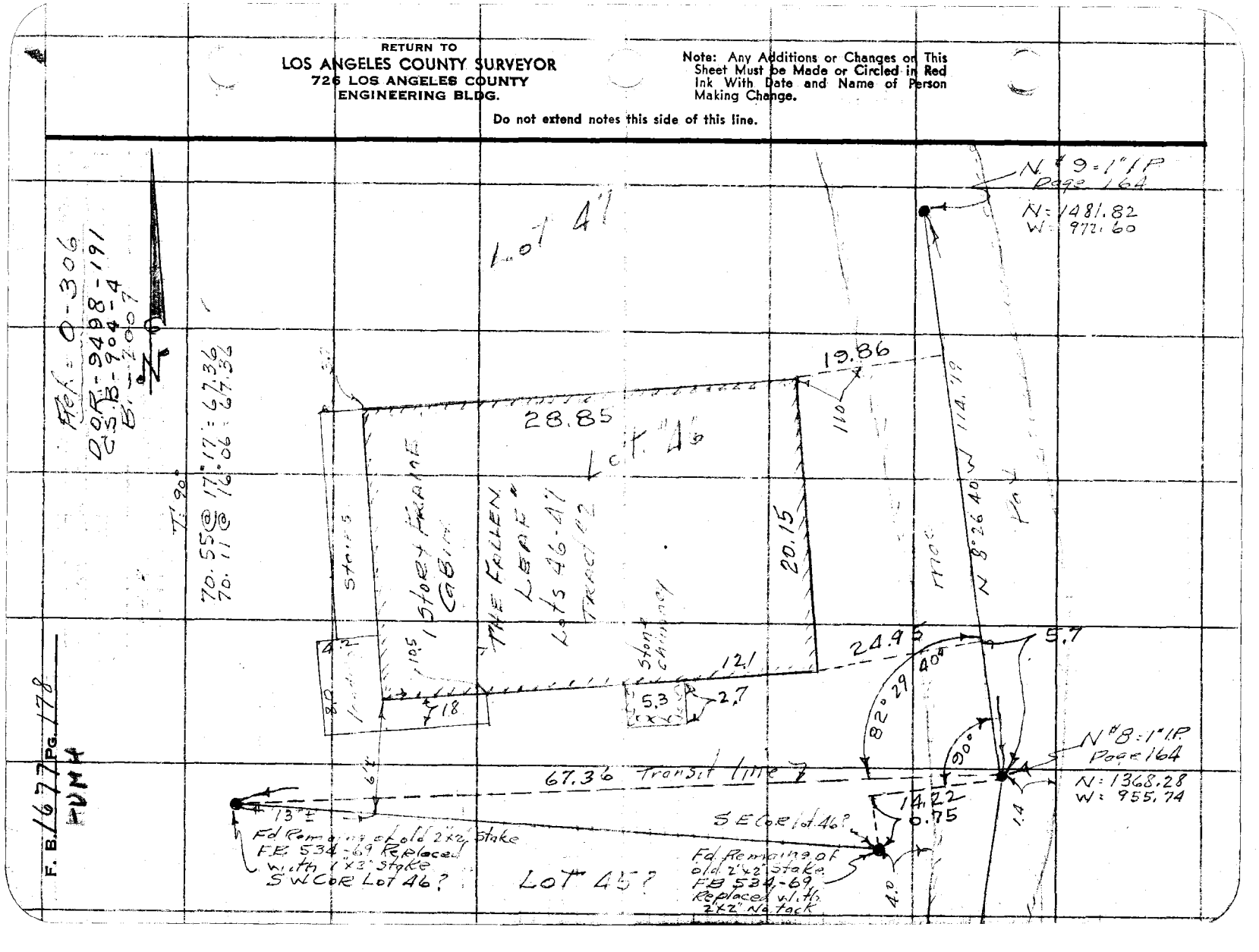

F. B. 1677 Pg. 178

PUMA

Notes Ck'd by	Survey of [illegible] Canyon
Map No.	W. O. 8618 Tape No. 75 St'd. 84 °F
Office Work	Surveyed by Porter
Checked	Notes Porter Date 9-18-51
Date	Indexed A. C. Johnson

F. B. 1679 PG. 179

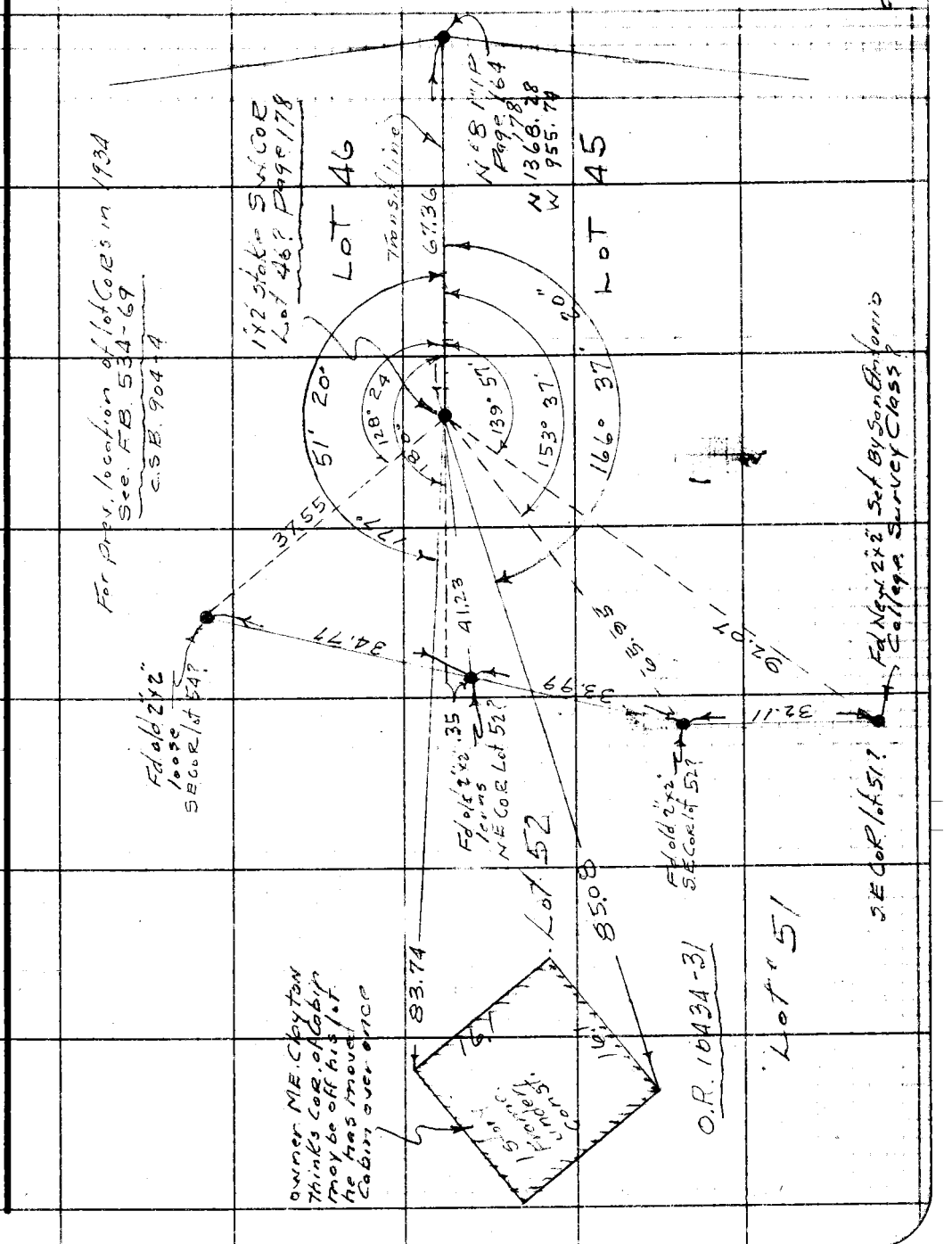

Note: Any Additions or Changes on This Sheet Must be Made or Circled in Red Ink With Date and Name of Person Making Change.

Do not extend notes this side of this line.

RETURN TO
LOS ANGELES COUNTY SURVEYOR
726 LOS ANGELES COUNTY
ENGINEERING BLDG.

76F3098 247 10M 1-49

F. B. 1677 PG. 180

HUMH

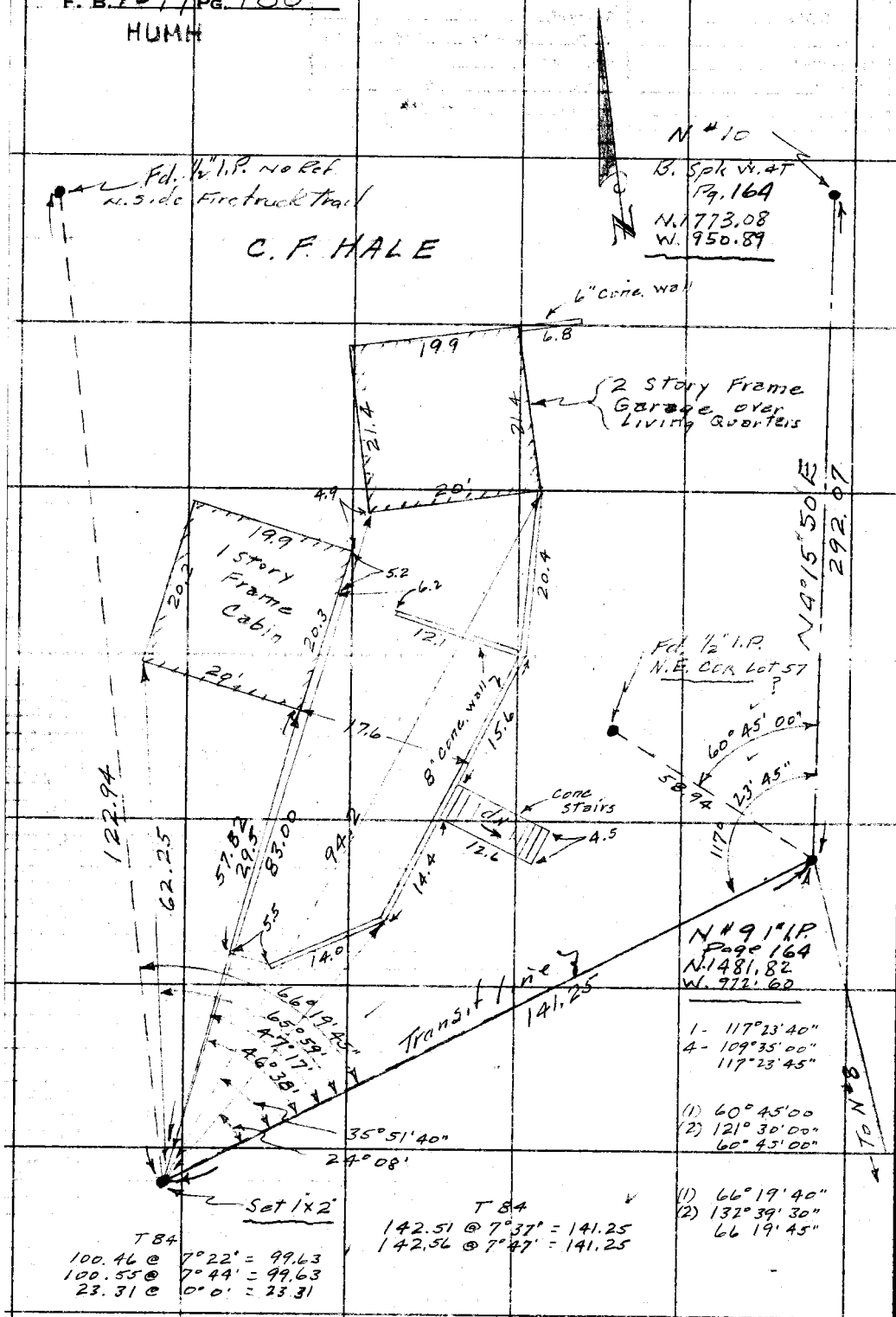

RETURN TO
LOS ANGELES COUNTY SURVEYOR
726 LOS ANGELES COUNTY
ENGINEERING BLDG.

Do not extend notes this side of this line.

Note: Any Additions or Changes on This Sheet Must be Made or Circled in Red Ink With Date and Name of Person Making Change.

Notes Ck'd by	Survey of Palmer Canyon
Map No.	W. O. 8618 Tape No. 75 St'd 84 °F
Office Work	Surveyed by Peter
Checked	Notes Snyder Date 9-19-51
Date	Indexed K. C. Johnson

F. B. 1677 PG. 181

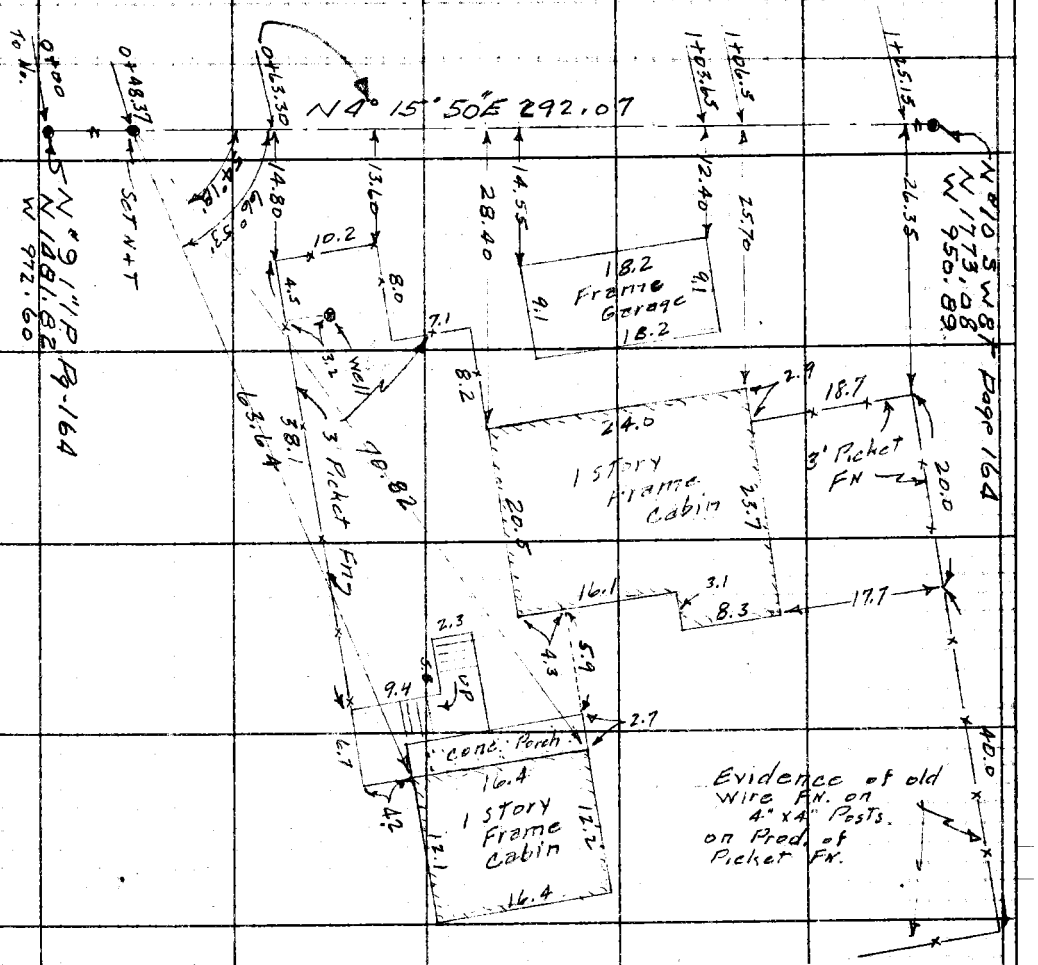

Note: Any Additions or Changes on This Sheet Must be Made or Circled in Red Ink With Date and Name of Person Making Change.

Do not extend notes this side of this line.

RETURN TO
LOS ANGELES COUNTY SURVEYOR
726 LOS ANGELES COUNTY
ENGINEERING BLDG.

76F309S 247 10M 1-49

F. B. 1677 Pg. 182

HUMM

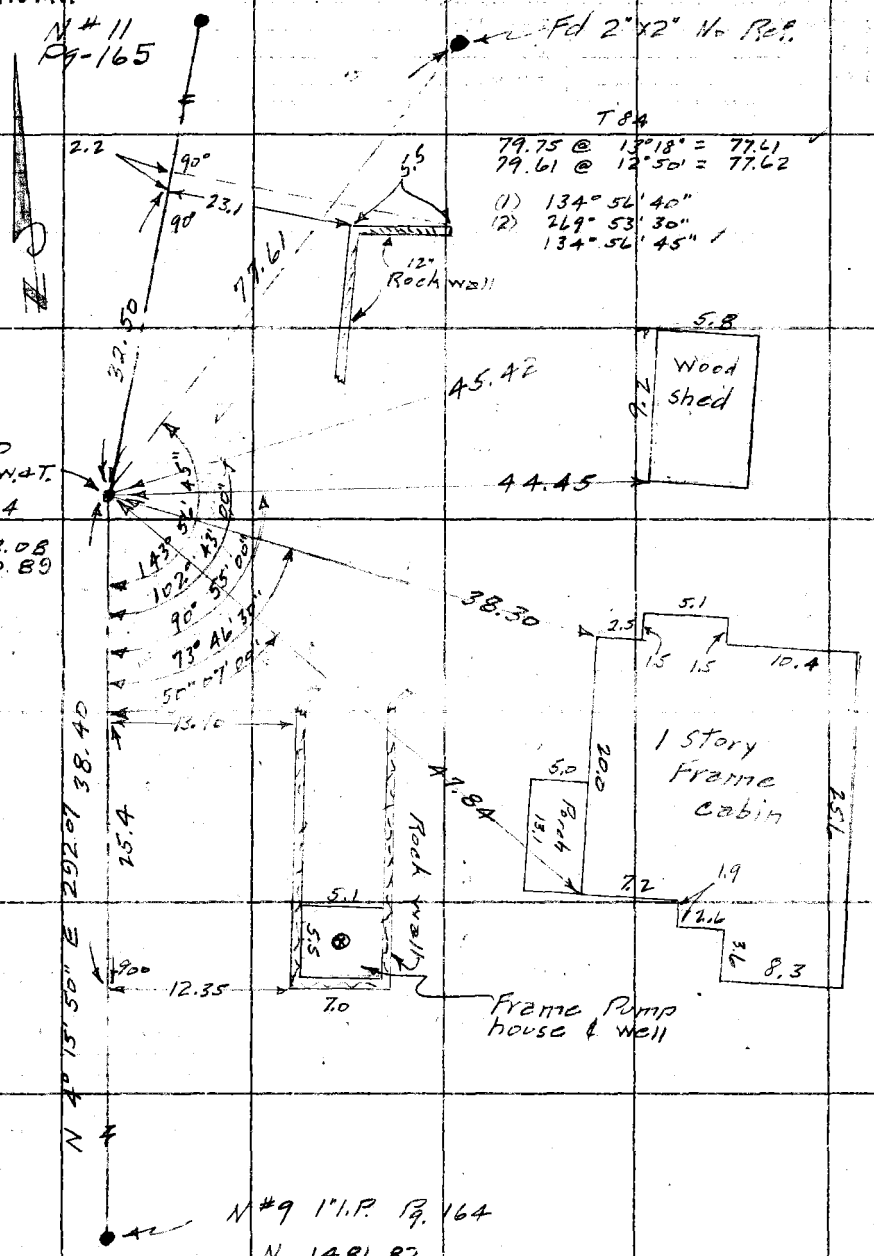

RETURN TO
LOS ANGELES COUNTY SURVEYOR
726 LOS ANGELES COUNTY
ENGINEERING BLDG.

Do not extend notes this side of this line.

Note: Any Additions or Changes on This Sheet Must be Made or Circled in Red Ink With Date and Name of Person Making Change.

Notes Ck'd by	Survey of [illegible]
Map No.	W. O. 8618 Tape No. 75 St'd. 84 °F
Office Work HUMH	Surveyed by [illegible]
Checked	Notes Snyder Date 9-19-51
Date	Indexed A. C. Johnson

F. B. 1677 PG. 183

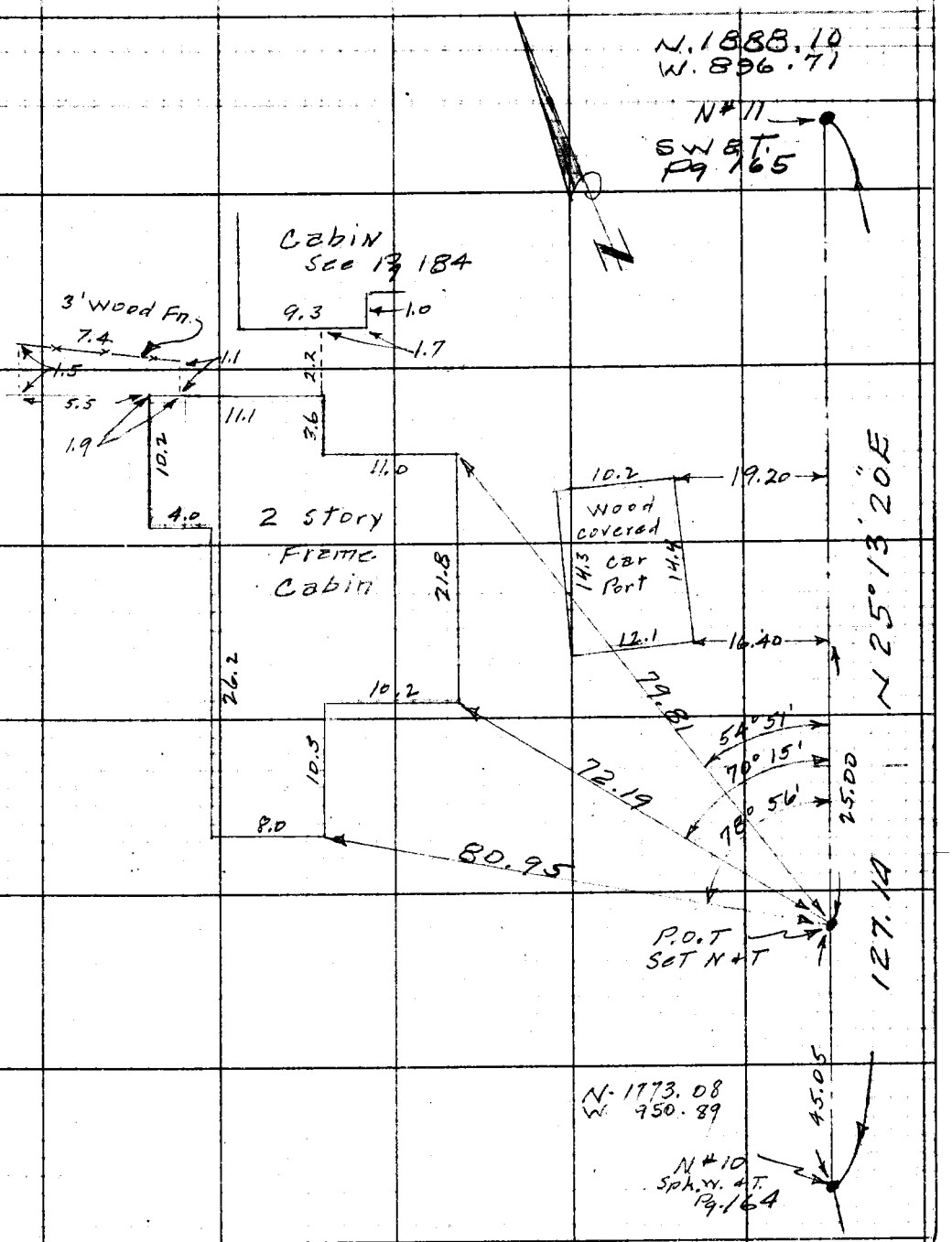

Note: Any Additions or Changes on This Sheet Must be Made or Circled in Red Ink With Date and Name of Person Making Change.

Do not extend notes this side of this line.

RETURN TO
LOS ANGELES COUNTY SURVEYOR
726 LOS ANGELES COUNTY
ENGINEERING BLDG.

76F309S 247 10M 5-49

F. B. 1677 PG. 184

HUMH

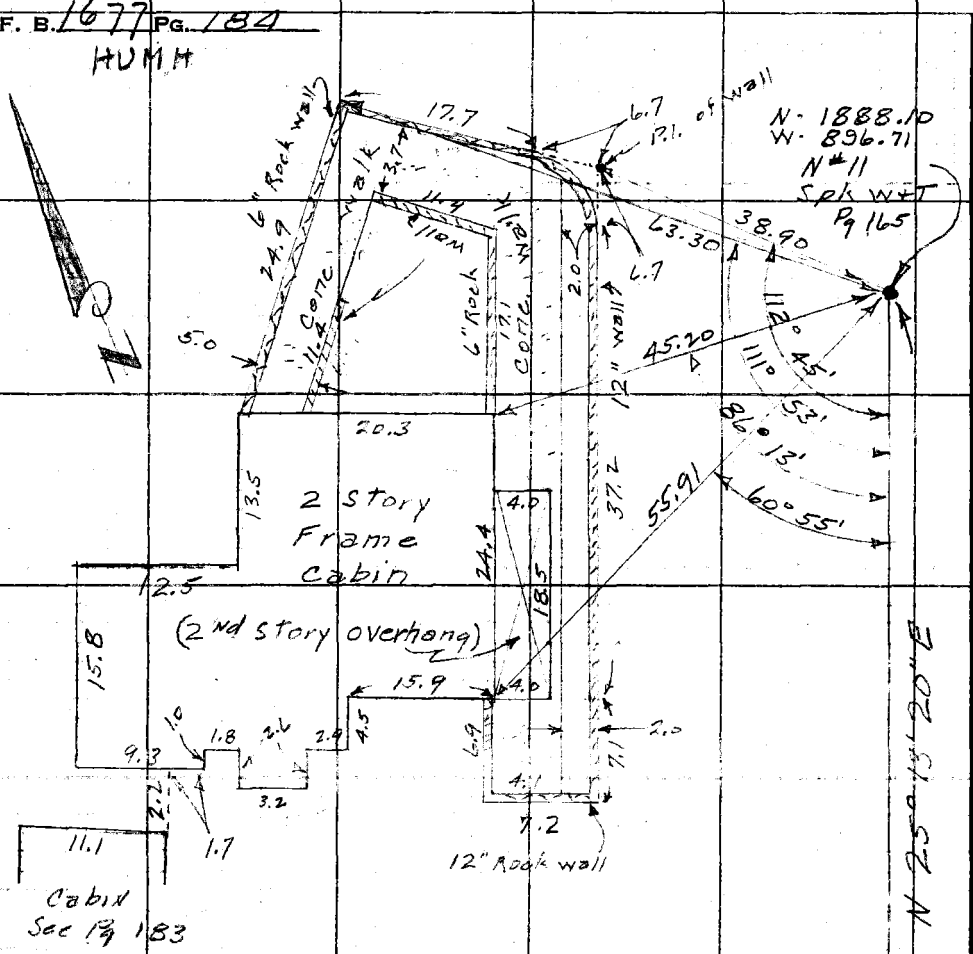

RETURN TO
LOS ANGELES COUNTY SURVEYOR
726 LOS ANGELES COUNTY
ENGINEERING BLDG.

Do not extend notes this side of this line.

Note: Any Additions or Changes on This Sheet Must Be Made or Circled in Red Ink With Date and Name of Person Making Change.

Notes Ck'd by	Survey of [illegible]
Map No. 1	W. O. 8618 Tape No. 75 St'd. 84 °F
Office Work MUMY	Surveyed by Porter
Checked	Notes PORTER Date 9-20-51
Date	Indexed R. C. Johnson

F. B. 1677 Pg. 185

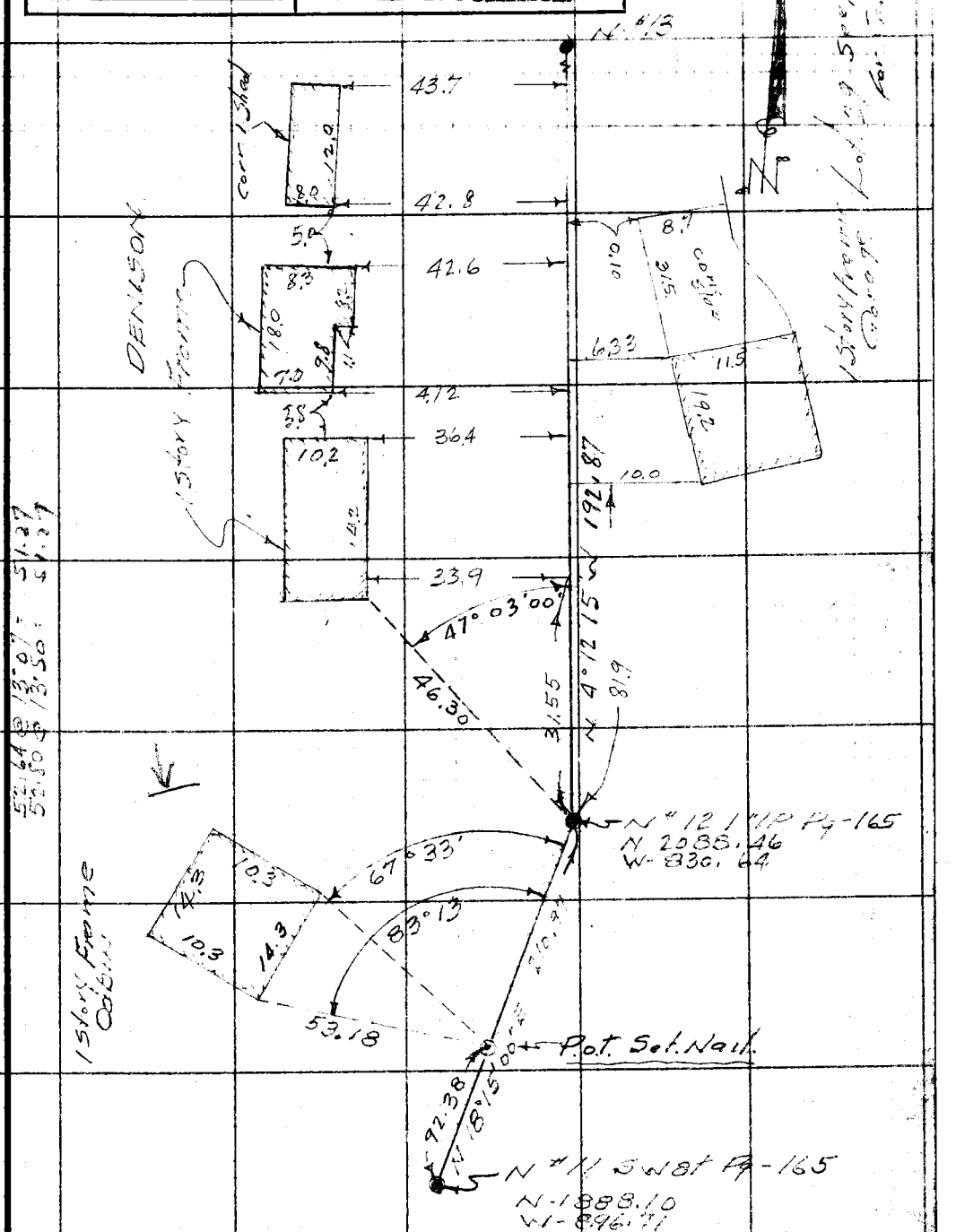

Note: Any Additions or Changes on This Sheet Must be Made or Circled in Red Ink With Date and Name of Person Making Change.

Do not extend notes this side of this line.

RETURN TO
LOS ANGELES COUNTY SURVEYOR
726 LOS ANGELES COUNTY
ENGINEERING BLDG.

76F3098 247 10M 1-49

F. B. 1677 PG. 186

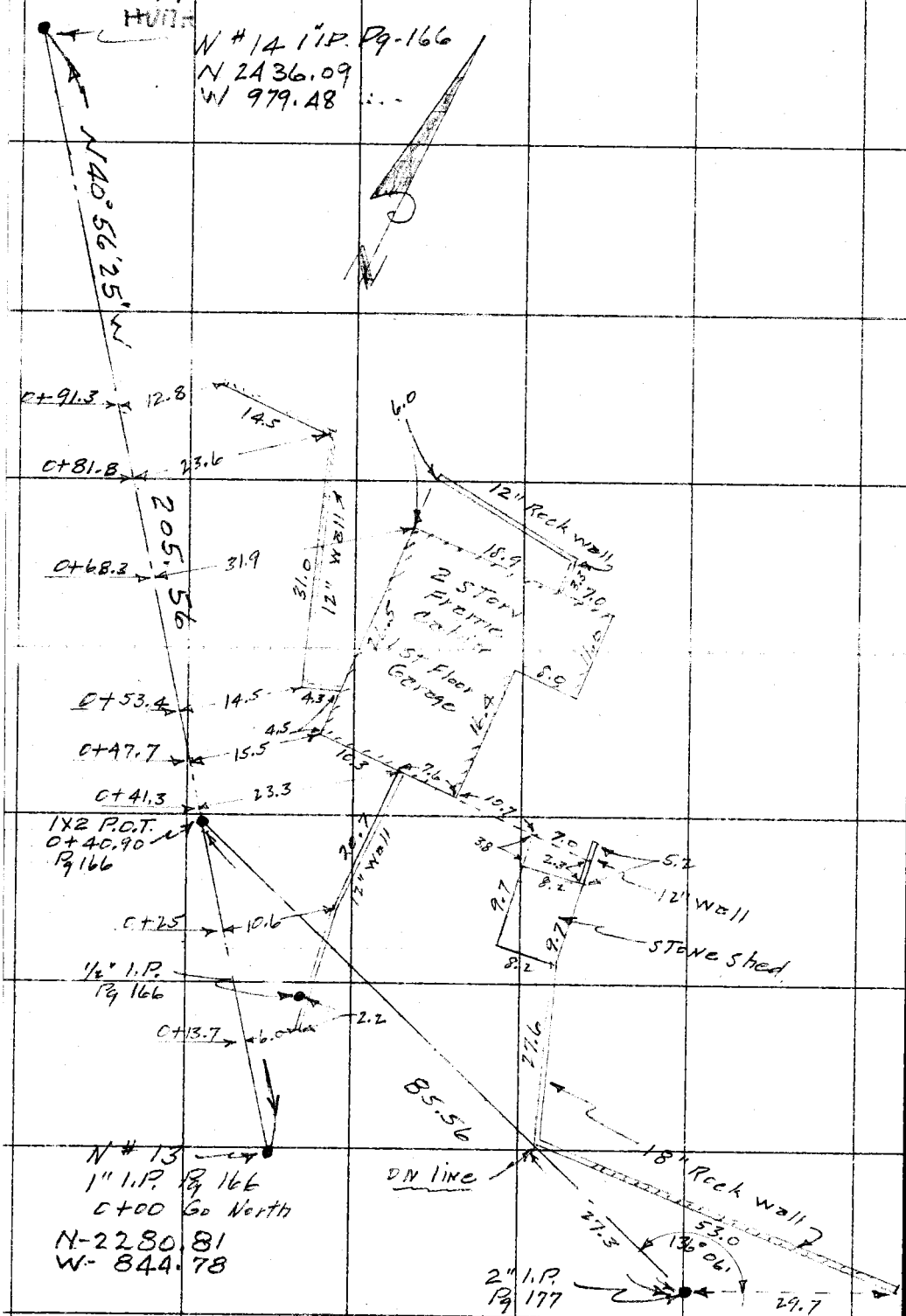

RETURN TO
LOS ANGELES COUNTY SURVEYOR
726 LOS ANGELES COUNTY
ENGINEERING BLDG.

Do not extend notes this side of this line.

Note: Any Additions or Changes on This Sheet Must be Made or Circled in Red Ink With Date and Name of Person Making Change.

Notes Ck'd by	Survey of
Map No. MMM	W. O. 8612 Tape No. 75 St'd. 84 °F
Office Work	Surveyed by
Checked	Notes Snyder Date 9-21-51
Date	Indexed H. C. Johnson

F. B. 1677 PG. 187

N-2436.09
W-970.48

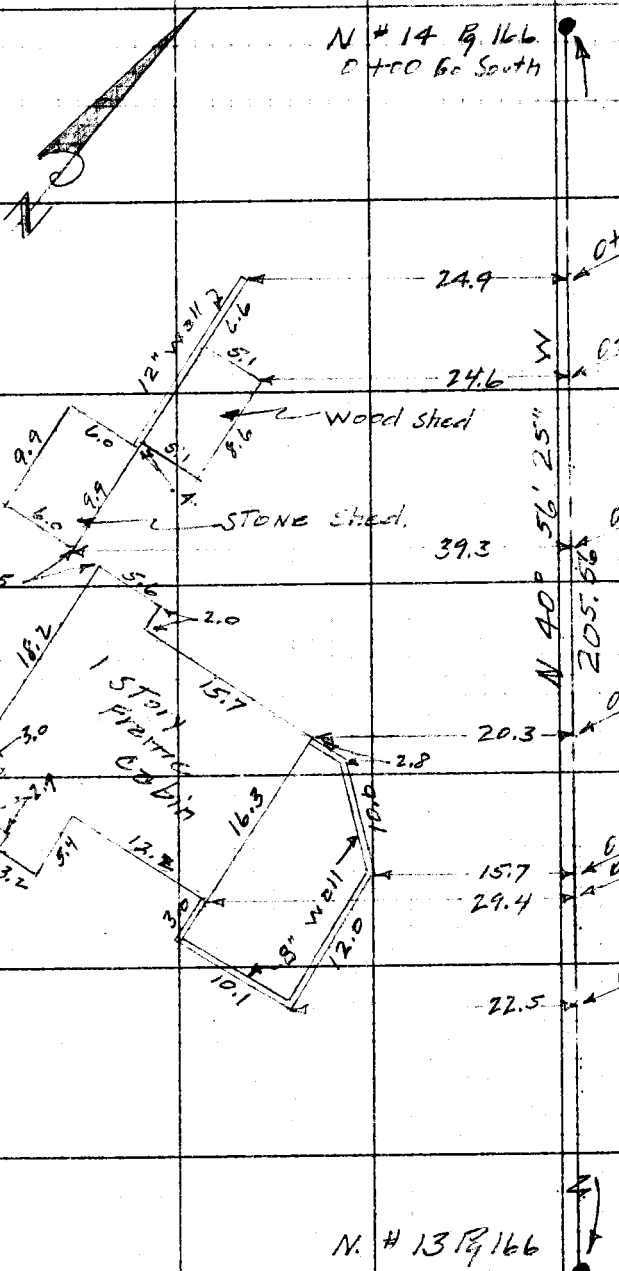

Note: Any Additions or Changes on This Sheet Must be Made or Circled in Red Ink With Date and Name of Person Making Change.

Do not extend notes this side of this line.

RETURN TO
LOS ANGELES COUNTY SURVEYOR
726 LOS ANGELES COUNTY
ENGINEERING BLDG.

76F309S 247 10M 1-49

F. B. 1677 PG. 188

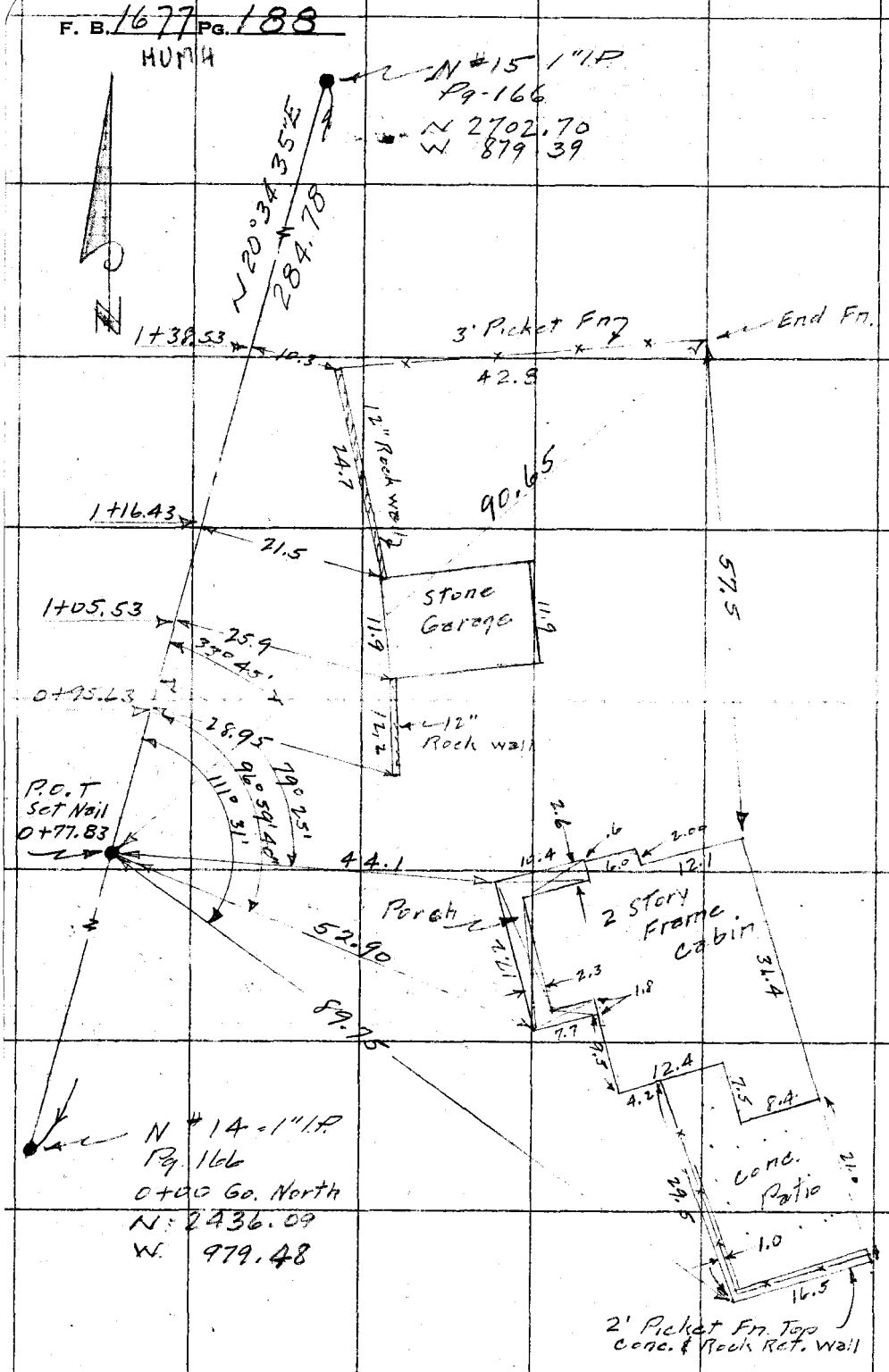

RETURN TO
LOS ANGELES COUNTY SURVEYOR
726 LOS ANGELES COUNTY
ENGINEERING BLDG.

Do not extend notes this side of this line.

Note: Any Additions or Changes on This Sheet Must be Made or Circled in Red Ink With Date and Name of Person Making Change.

Notes Ck'd by	Survey of Palmer Canyon
Map No.	W. O. 861 B Tape No. 76 St'd. 84 °F
Office Work HUNT	Surveyed by PORTER
Checked	Notes Snyder Date 9-21-51
Date	Indexed H. C. Johnson

F. B. 1677 PG. 189

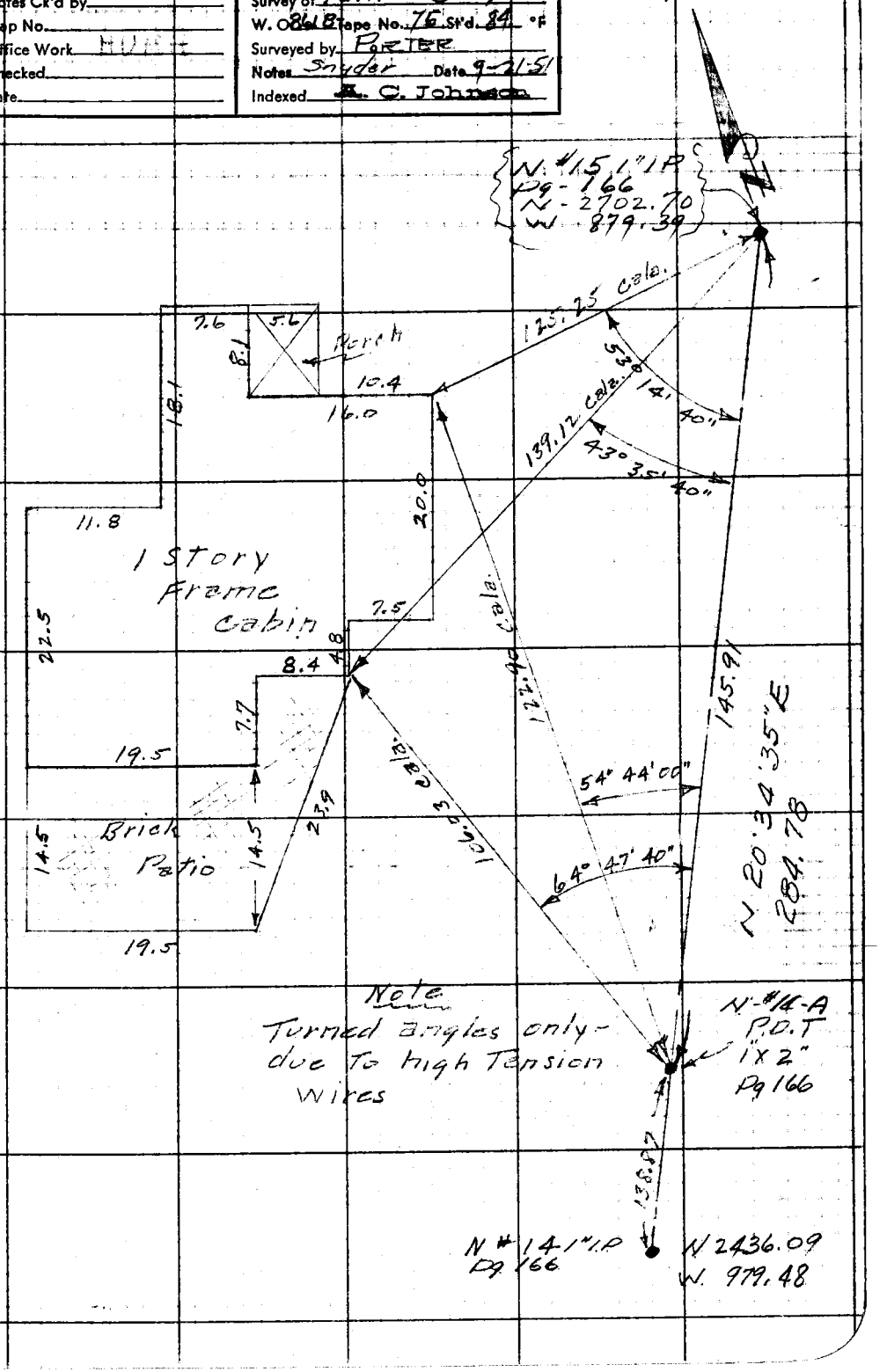

Note
Turned angles only-
due to high Tension
Wires

Note: Any Additions or Changes on This Sheet Must be Made or Circled in Red Ink With Date and Name of Person Making Change.

Do not extend notes this side of this line.

RETURN TO
LOS ANGELES COUNTY SURVEYOR
726 LOS ANGELES COUNTY
ENGINEERING BLDG.

76F309S 247 10M 1-49

RETURN TO
LOS ANGELES COUNTY SURVEYOR
726 LOS ANGELES COUNTY
ENGINEERING BLDG.

Note: Any Additions or Changes on This Sheet Must be Made or Circled in Red Ink With Date and Name of Person Making Change.

Do not extend notes this side of this line.

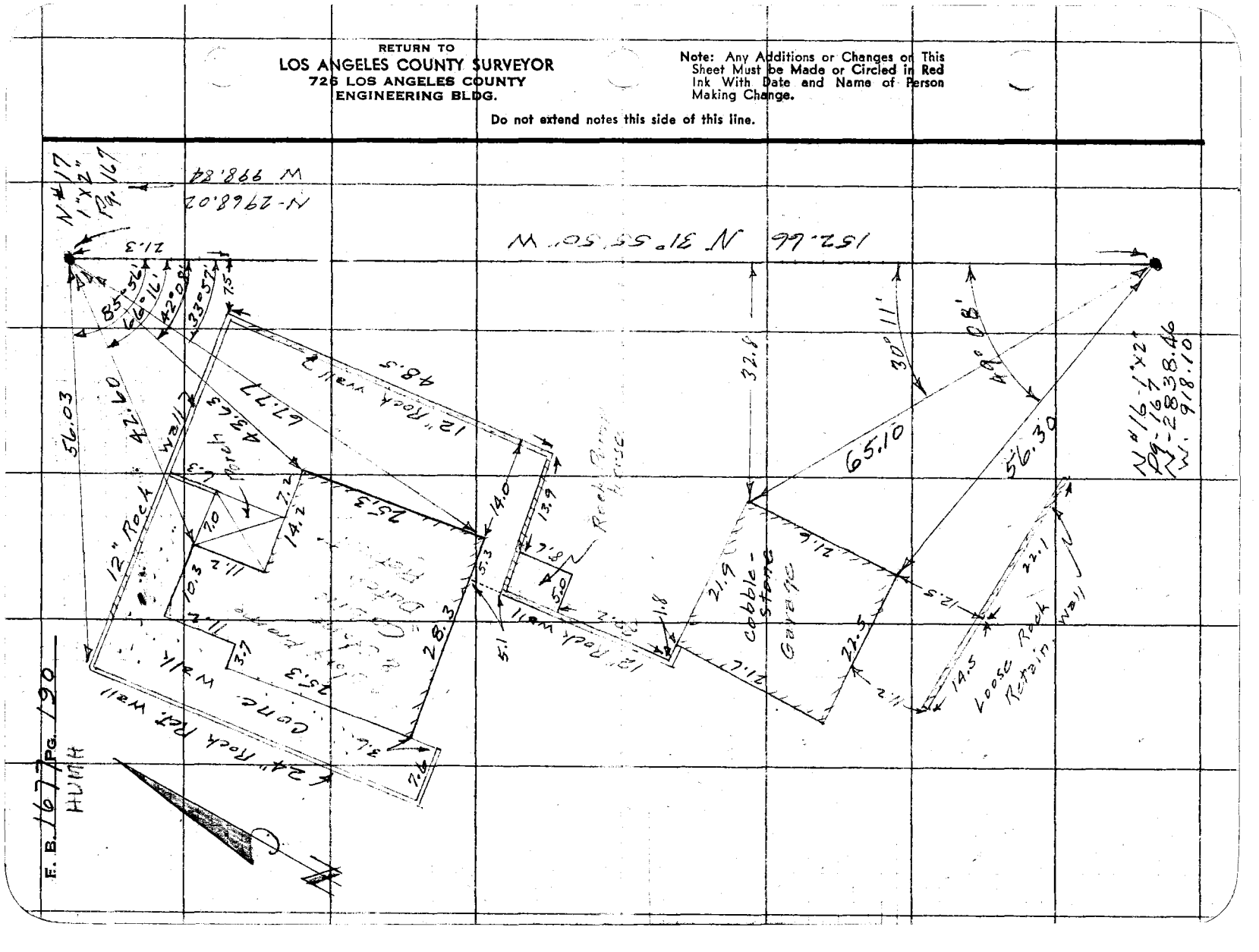

E. B. 167 PG. 190
HUNH

F. B. 1677 PG. 191

Notes Ck'd by	Survey of Palmer Canyon
Map No.	W. O. 8618 Tape No. 75 St'd. 84 °F
Office Work HUMH	Surveyed by Parker
Checked	Notes Snyder Date 9-24-51
Date	Indexed E. C. Johnson

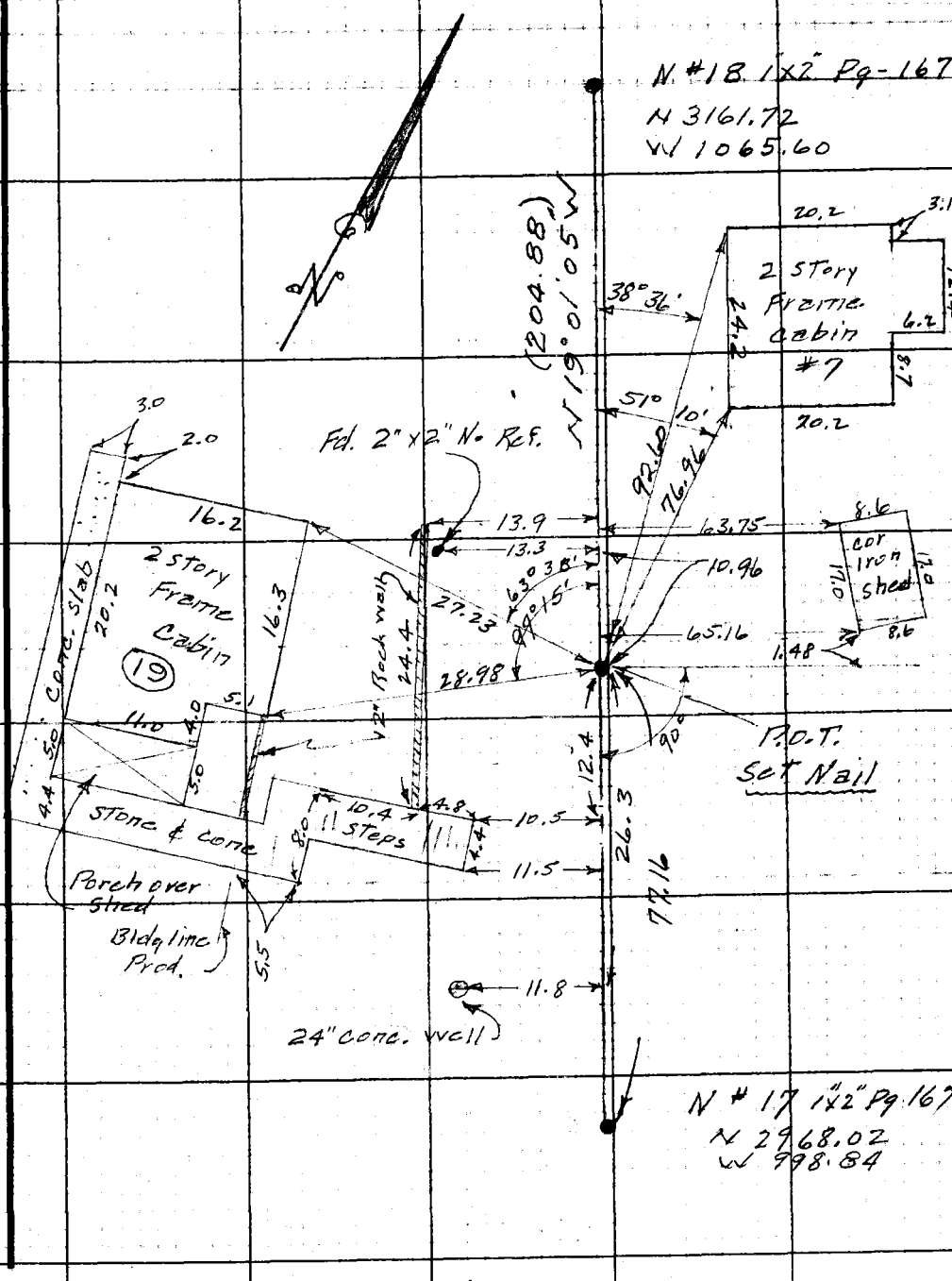

Note: Any Additions or Changes on This Sheet Must be Made or Circled in Red Ink With Date and Name of Person Making Change.

Do not extend notes this side of this line.

RETURN TO
LOS ANGELES COUNTY SURVEYOR
726 LOS ANGELES COUNTY
ENGINEERING BLDG.

76F309S 247 10M 1-49

F. B. 1677 PG. 192

HUMH

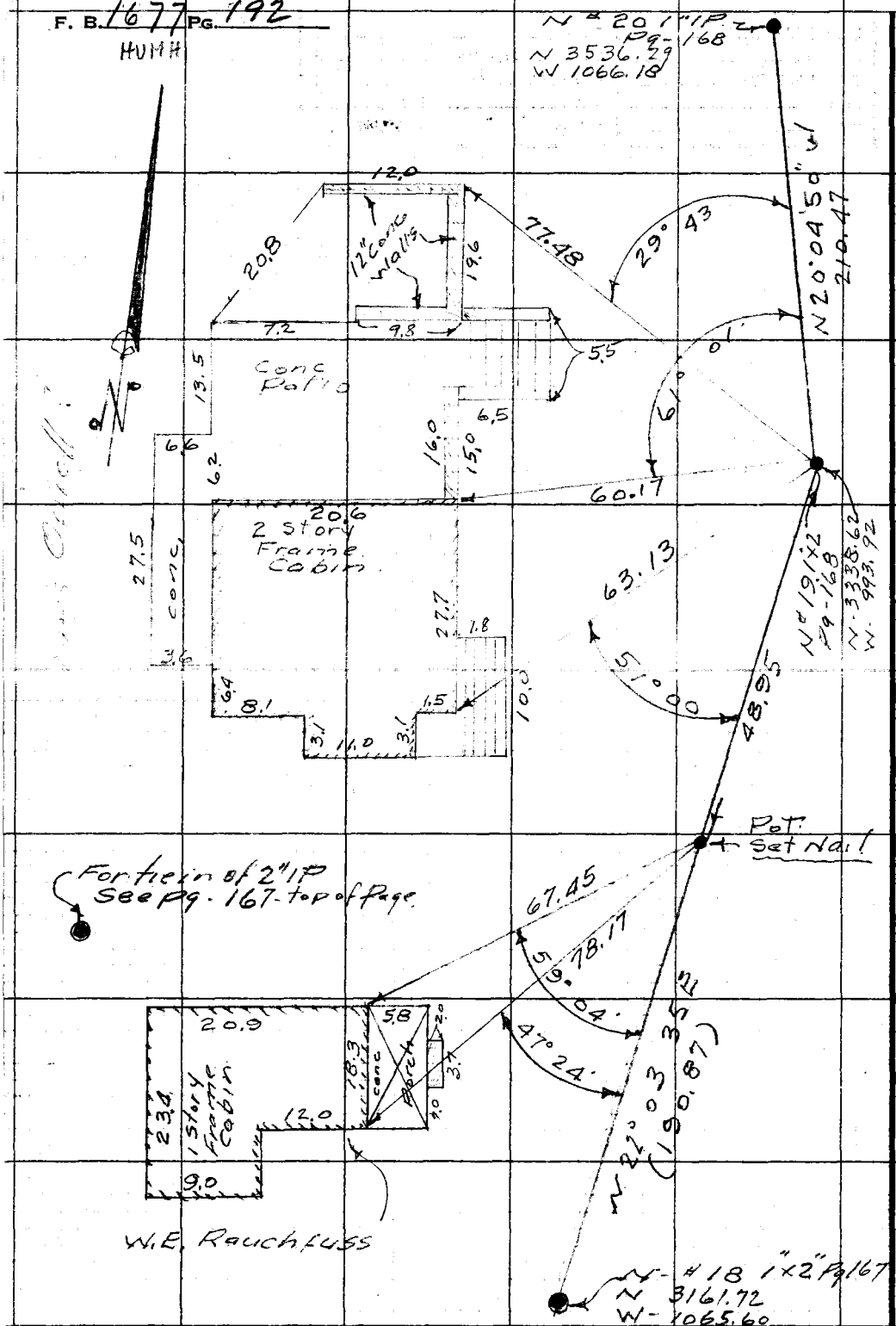

RETURN TO
LOS ANGELES COUNTY SURVEYOR
726 LOS ANGELES COUNTY
ENGINEERING BLDG.

Do not extend notes this side of this line.

Note: Any Additions or Changes on This Sheet Must be Made or Circled in Red Ink With Date and Name of Person Making Change.

Notes Ck'd by	Survey of Palmer Canyon
Map No.	W. O. 8618 Tape No. 75 St'd. 84 °F
Office Work HUMH	Surveyed by PORTER
Checked	Notes PORTER Date 9-25-51
Date	Indexed R. C. Johnson

F. B. 1677 PG. 193

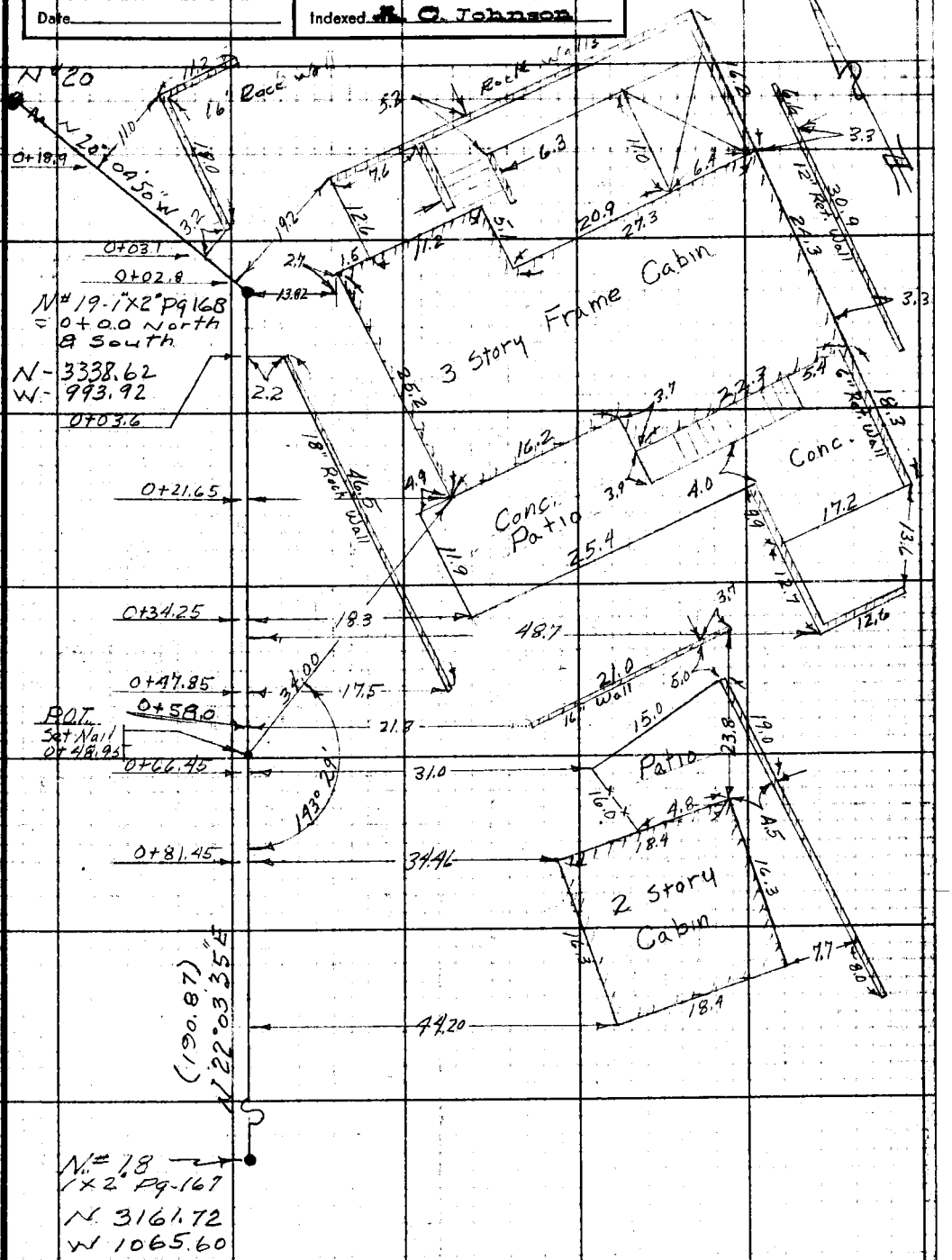

Note: Any Additions or Changes on This Sheet Must be Made or Circled in Red Ink With Date and Name of Person Making Change.

Do not extend notes this side of this line.

RETURN TO
LOS ANGELES COUNTY SURVEYOR
726 LOS ANGELES COUNTY
ENGINEERING BLDG.

76F309S 247 10M 1-49

F. B. 1677 PG. 194

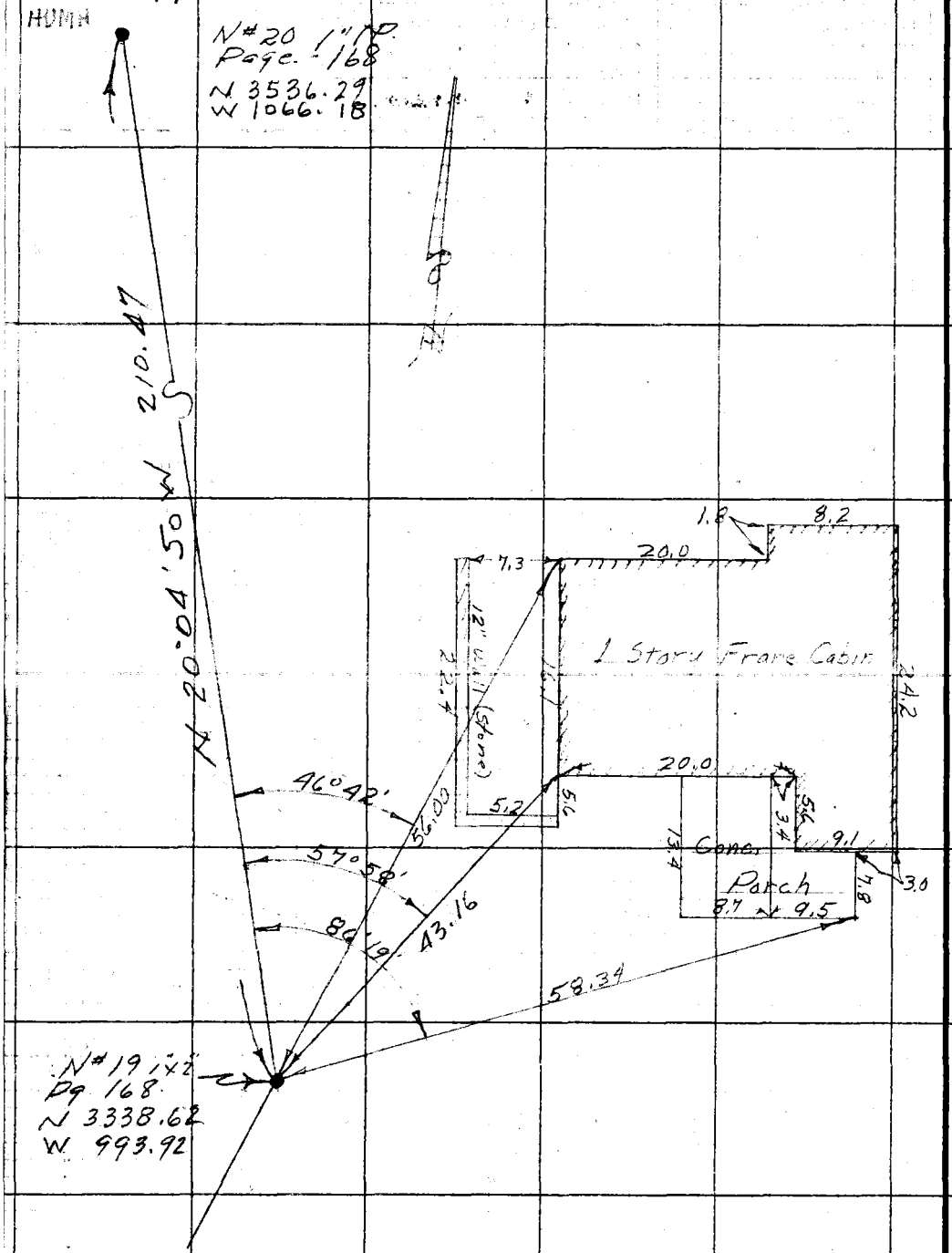

RETURN TO
LOS ANGELES COUNTY SURVEYOR
726 LOS ANGELES COUNTY
ENGINEERING BLDG.

Do not extend notes this side of this line.

Note: Any Additions or Changes on This Sheet Must be Made or Circled in Red Ink With Date and Name of Person Making Change.

Notes Ck'd by	Survey of Palmer Canyon
Map No.	W. O. 2618 Tape No. 75 St'd. 84 °F
Office Work HUHH	Surveyed by Porter
Checked	Notes Porter Date 9-25-8
Date	Indexed A. C. Johnson

F. B. 1677 PG. 195

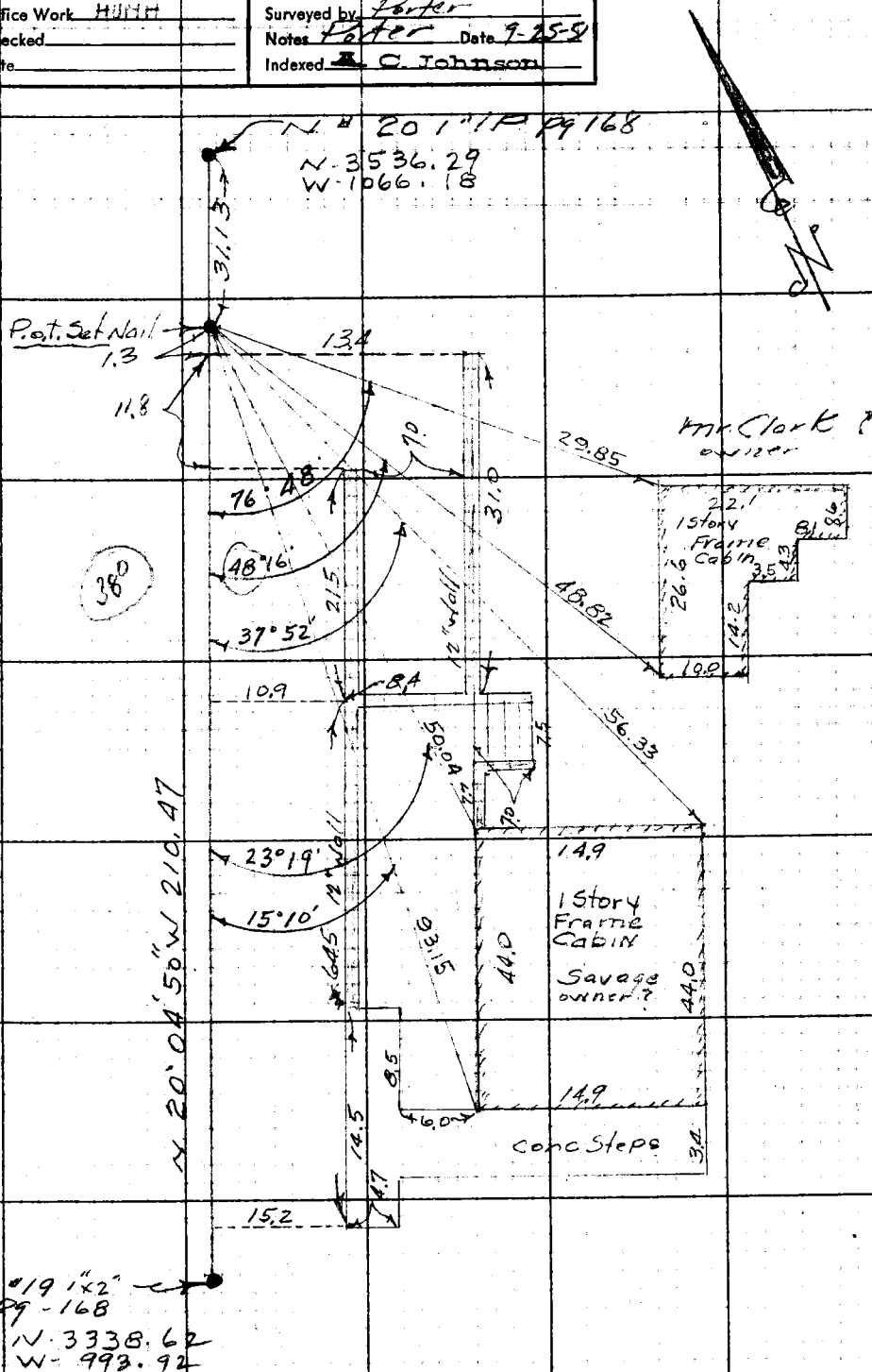

Note: Any Additions or Changes on This Sheet Must be Made or Circled in Red Ink With Date and Name of Person Making Change.

Do not extend notes this side of this line.

RETURN TO
LOS ANGELES COUNTY SURVEYOR
726 LOS ANGELES COUNTY
ENGINEERING BLDG.

76F309S 247 10M 1-49

F. B. 1677 PG. 196

HUMH

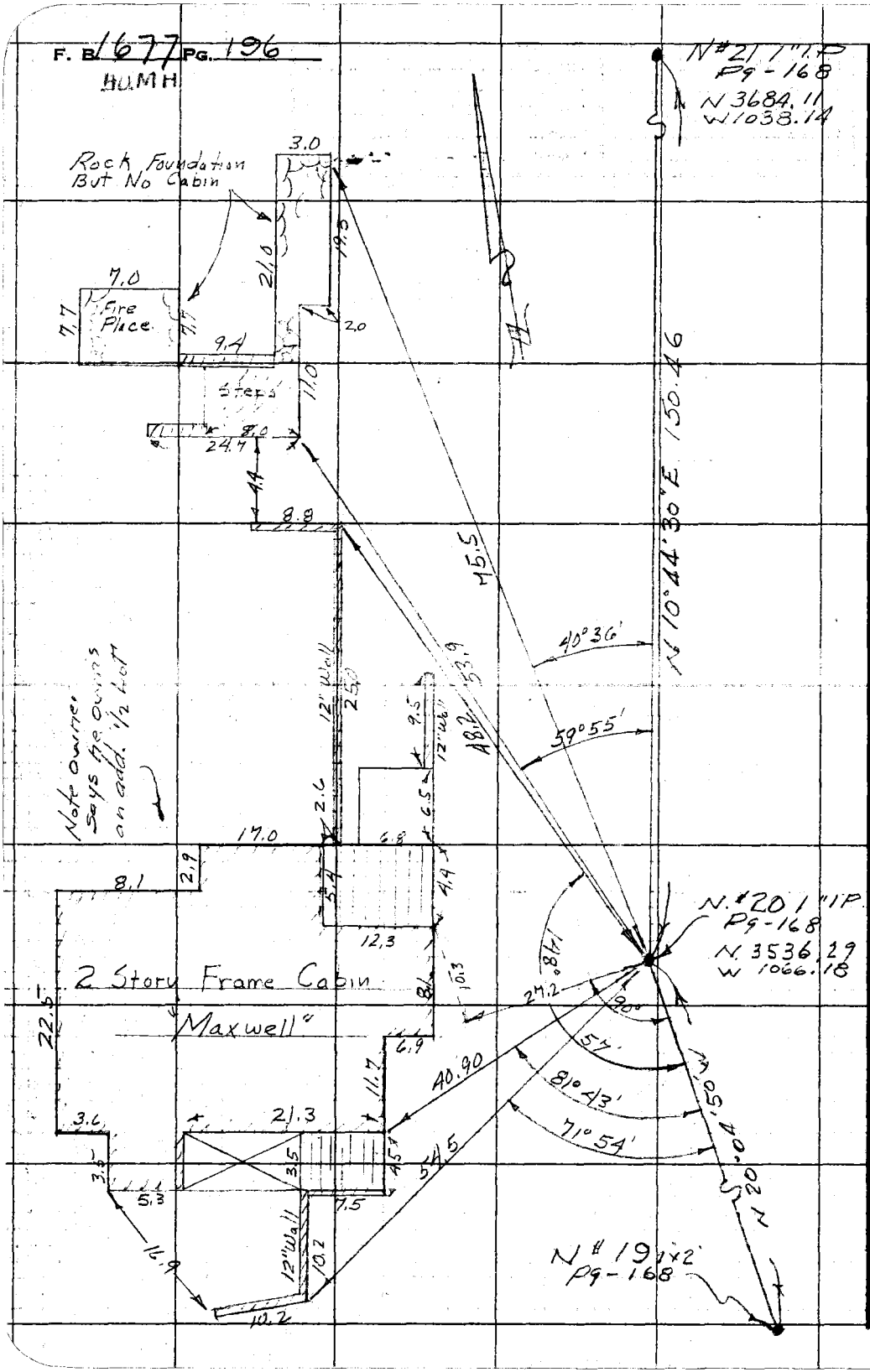

RETURN TO
LOS ANGELES COUNTY SURVEYOR
728 LOS ANGELES COUNTY
ENGINEERING BLDG.

Do not extend notes this side of this line.

Note: Any Additions or Changes on This Sheet Must be Made or Circled in Red Ink With Date and Name of Person Making Change.

Notes Ck'd by	Survey of Palma Canyon
Map No.	W. O. 8618 Tape No. 75 St'd. 84 °F
Office Work HUMH	Surveyed by Porter
Checked	Notes Dougherty Date 9-26-51
Date	Indexed A. C. Johnson

F. B. 1677 PG. 197

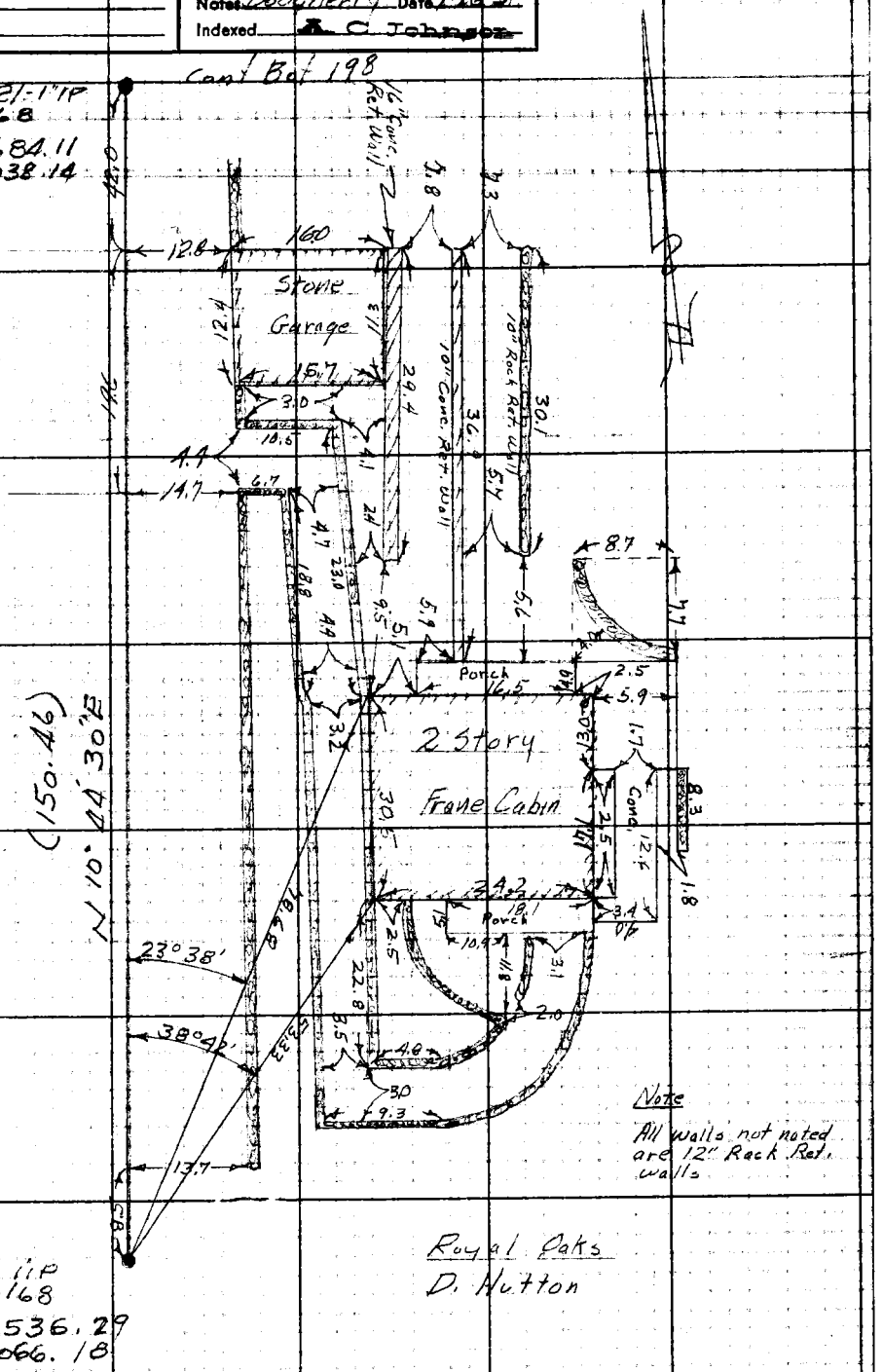

Note: Any Additions or Changes on This Sheet Must be Made or Circled in Red Ink With Date and Name of Person Making Change.

Do not extend notes this side of this line.

RETURN TO
LOS ANGELES COUNTY SURVEYOR
726 LOS ANGELES COUNTY
ENGINEERING BLDG.

76F309S 247 10M 1-49

F. B. 1677 PG. 198

HUM H

N#22 1"IP Pg-168
N = 3809.12
W = 1078.79

Note
All walls not noted are 12" Rock Ret. walls

Owner - Stevensons

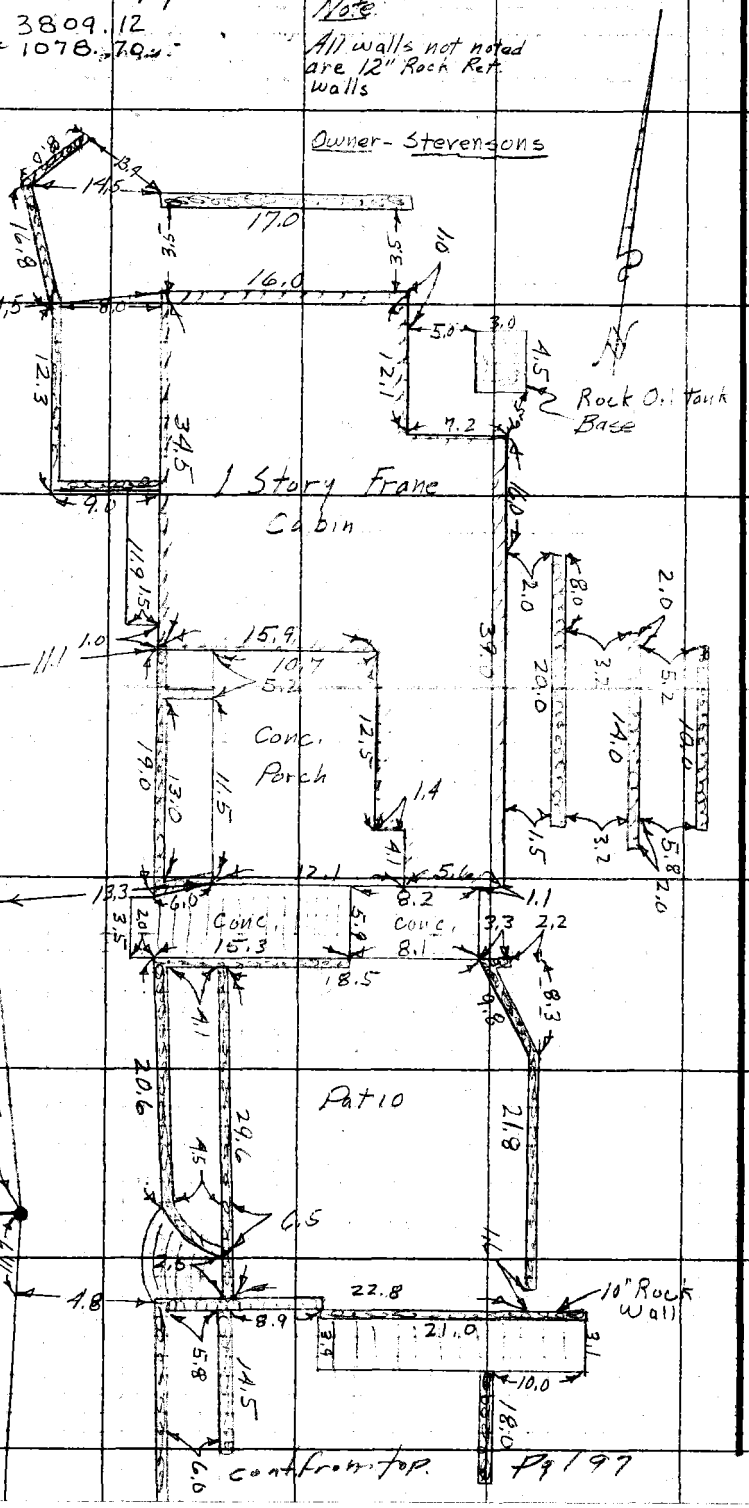

RETURN TO
LOS ANGELES COUNTY SURVEYOR
726 LOS ANGELES COUNTY
ENGINEERING BLDG.

Do not extend notes this side of this line.

Note: Any Additions or Changes on This Sheet Must be Made or Circled in Red Ink With Date and Name of Person Making Change.

Notes Ck'd by	Survey of Palmer Canyon
Map No.	W. O. 8618 Tape No. 75 St'd. 84 °F
Office Work	Surveyed by PORTER
Checked	Notes Dougherty Date 9-27-51
Date	Indexed A. C. Johnson

F. B. 167 PG. 199

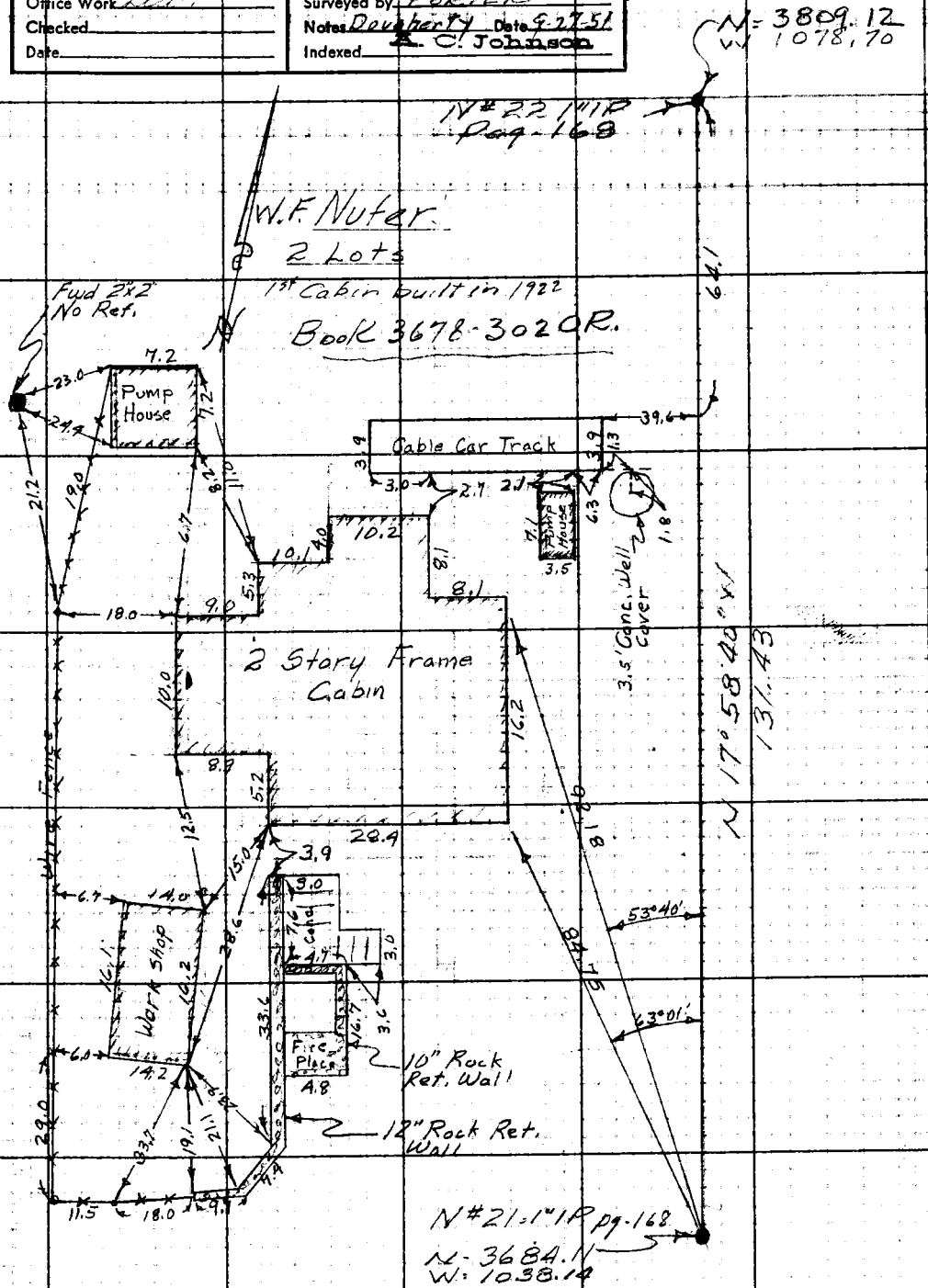

Note: Any Additions or Changes on This Sheet Must be Made or Circled in Red Ink With Date and Name of Person Making Change.

Do not extend notes this side of this line.

RETURN TO
LOS ANGELES COUNTY SURVEYOR
726 LOS ANGELES COUNTY
ENGINEERING BLDG.

76F309S 247 10M 1-49

LCW.

F. B. 1677 PG. 200

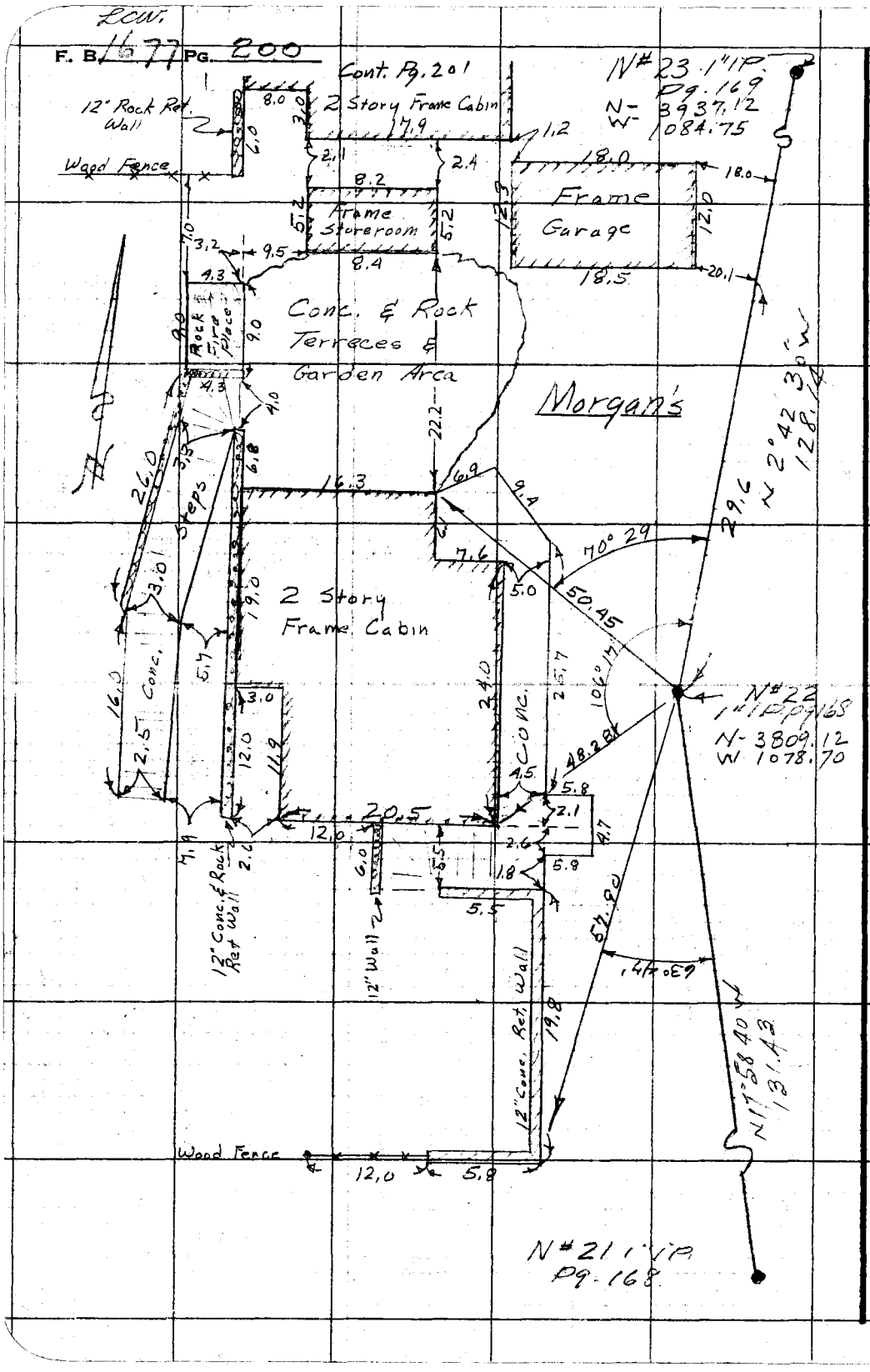

RETURN TO
LOS ANGELES COUNTY SURVEYOR
726 LOS ANGELES COUNTY
ENGINEERING BLDG.

Do not extend notes this side of this line.

Note: Any Additions or Changes on This Sheet Must be Made or Circled in Red Ink With Date and Name of Person Making Change.

Notes Ck'd by	Survey of Palmer Canyon
Map No.	W. O. 8018 Tape No. 75 St'd 84 °F
Office Work	Surveyed by Porter
Checked	Notes Dougherty Date 9-27-51
Date	Indexed A. C. Johnson

F. B. 1677 PG. 201

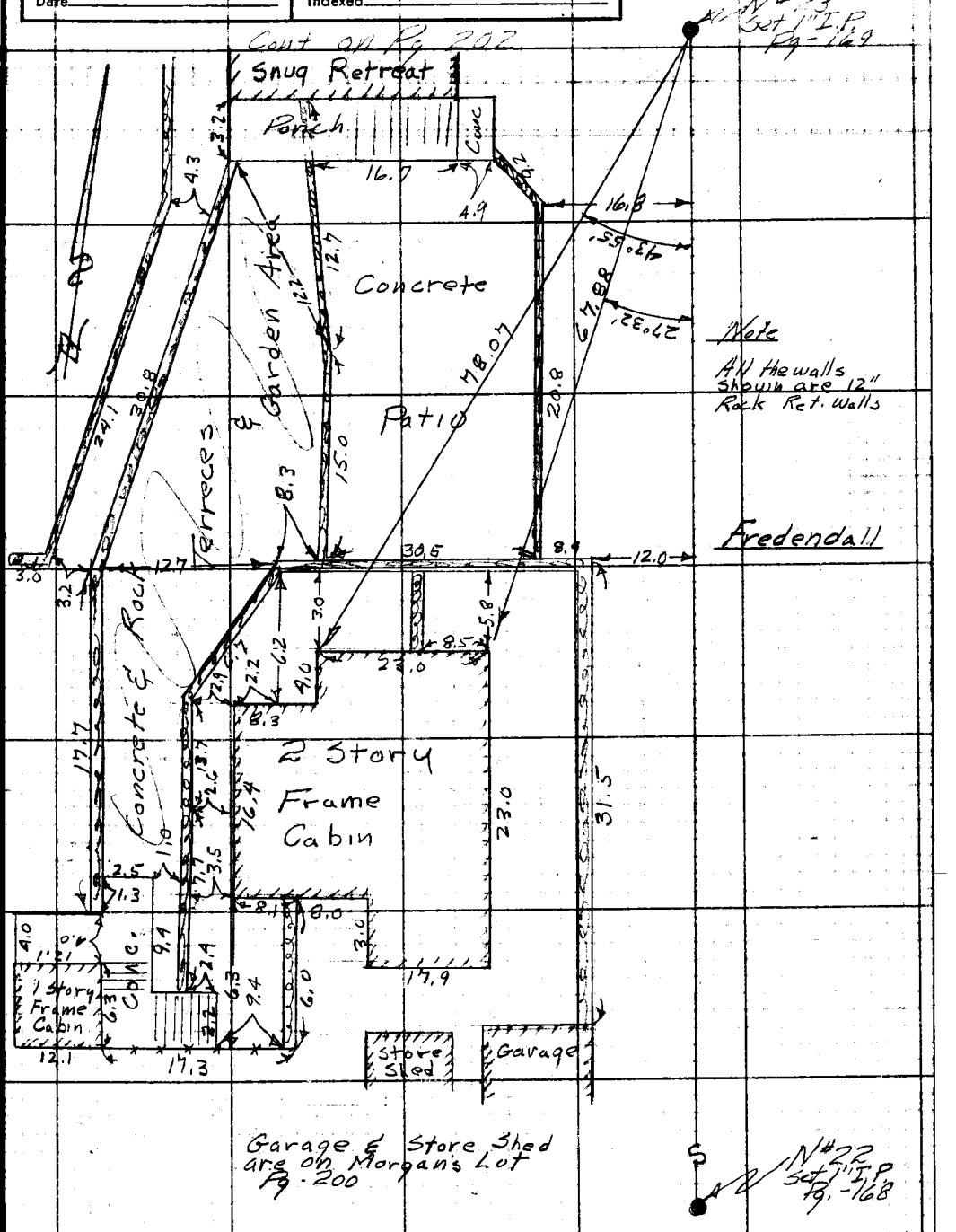

Notes: Any Additions or Changes on This Sheet Must be Made or Circled in Red Ink With Date and Name of Person Making Change.

Do not extend notes this side of this line.

RETURN TO
LOS ANGELES COUNTY SURVEYOR
725 LOS ANGELES COUNTY
ENGINEERING BLDG.

7673099 247 10M 1-49

ROW

F. B. 1677 PG. 202

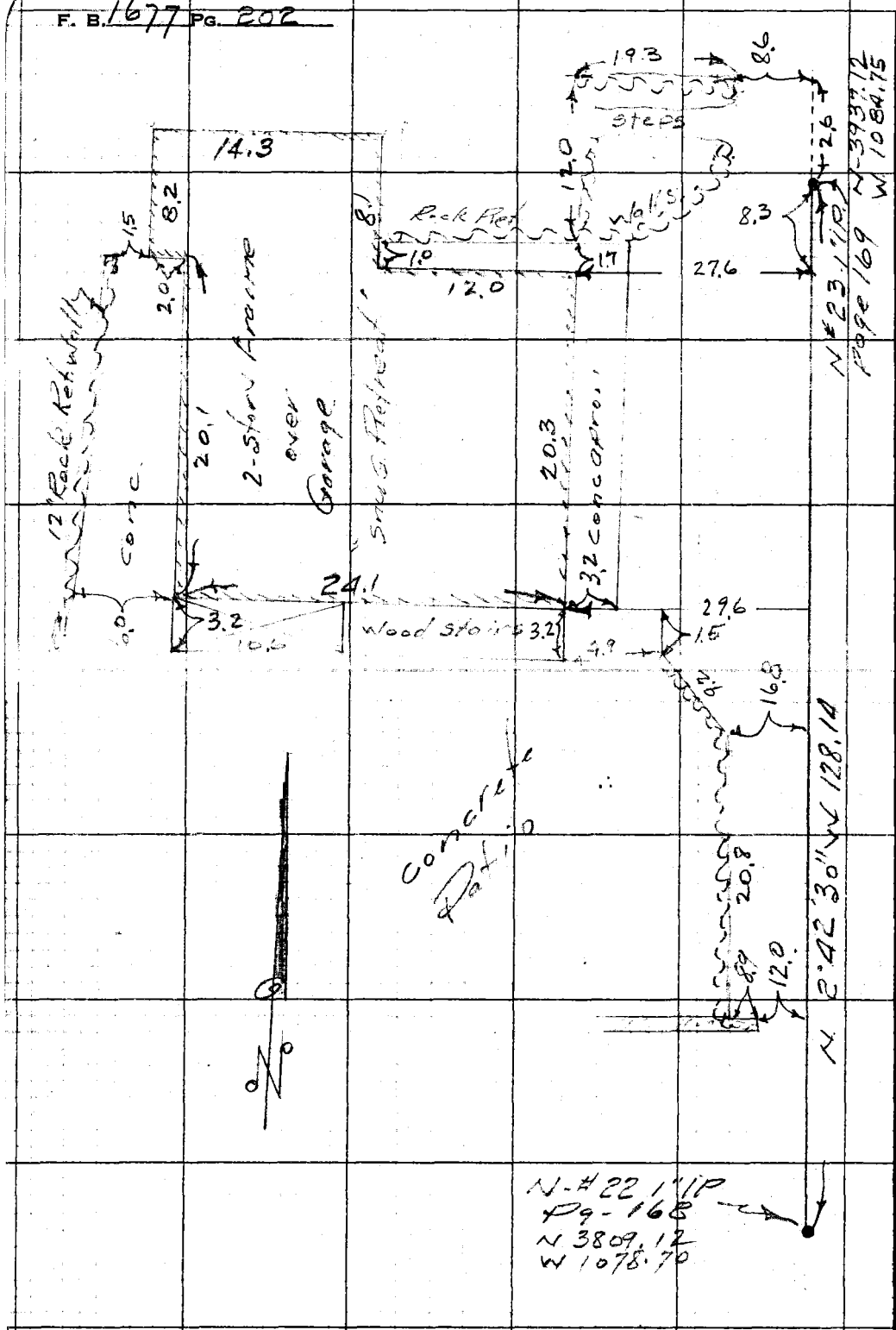

RETURN TO
LOS ANGELES COUNTY SURVEYOR
726 LOS ANGELES COUNTY
ENGINEERING BLDG.

Do not extend notes this side of this line.

Note: Any Additions or Changes on This Sheet Must be Made or Circled in Red Ink With Date and Name of Person Making Change.

Notes Ck'd by	Survey of Palmer Canyon
Map No.	W. O. 8618 Tape No. 75 St'd 84 °F
Office Work Ewt.	Surveyed by Porter
Checked	Notes Porter Date 9-28-51
Date	A. C. Johnson
	Indexed

F. B. 1677 PG. 703

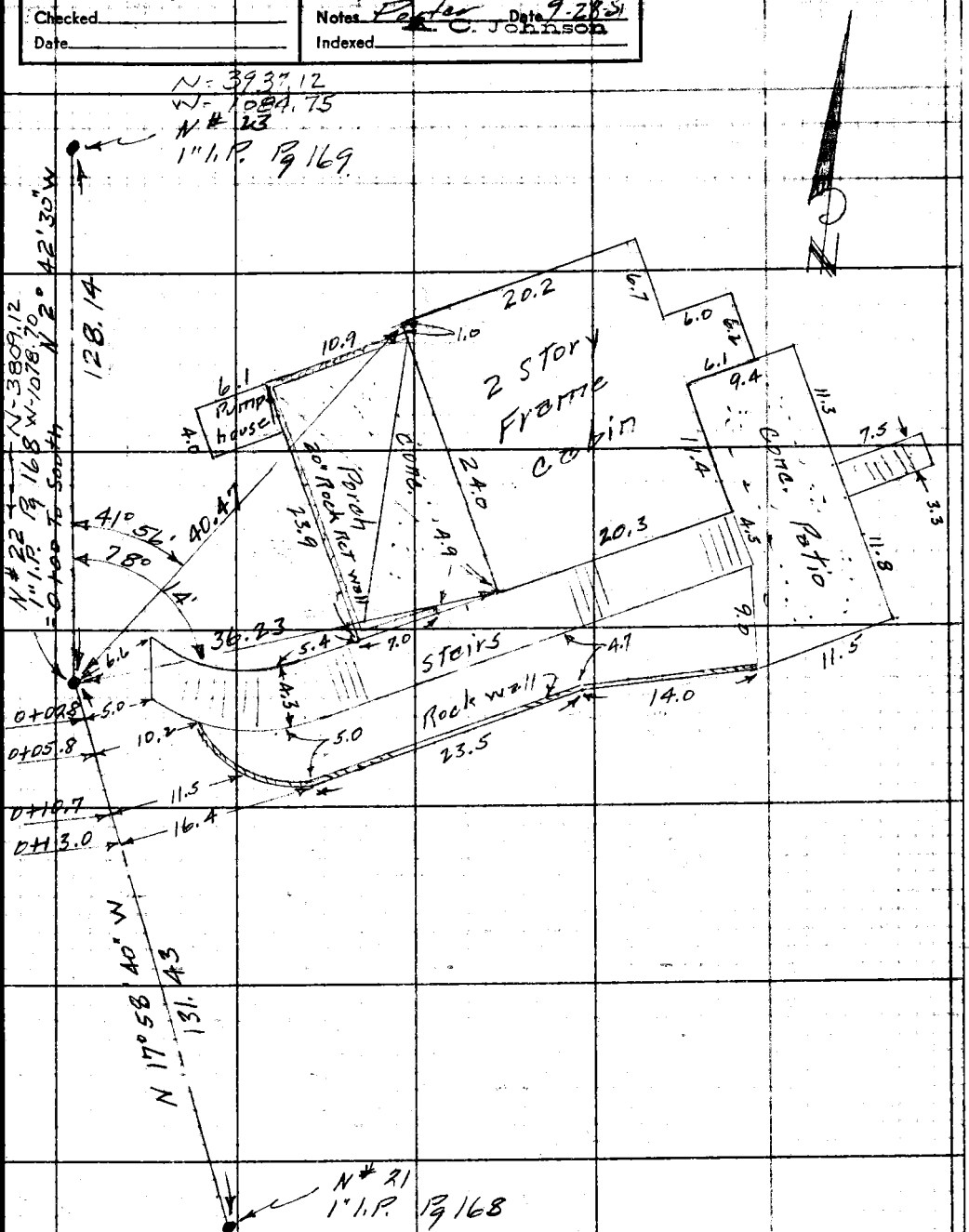

Note: Any Additions or Changes on This Sheet Must be Made or Circled in Red Ink With Date and Name of Person Making Change.

Do not extend notes this side of this line.

RETURN TO
LOS ANGELES COUNTY SURVEYOR
726 LOS ANGELES COUNTY
ENGINEERING BLDG.

76F3098 247 10M 1-49

RCVT.

F. B. 1677 PG. 204

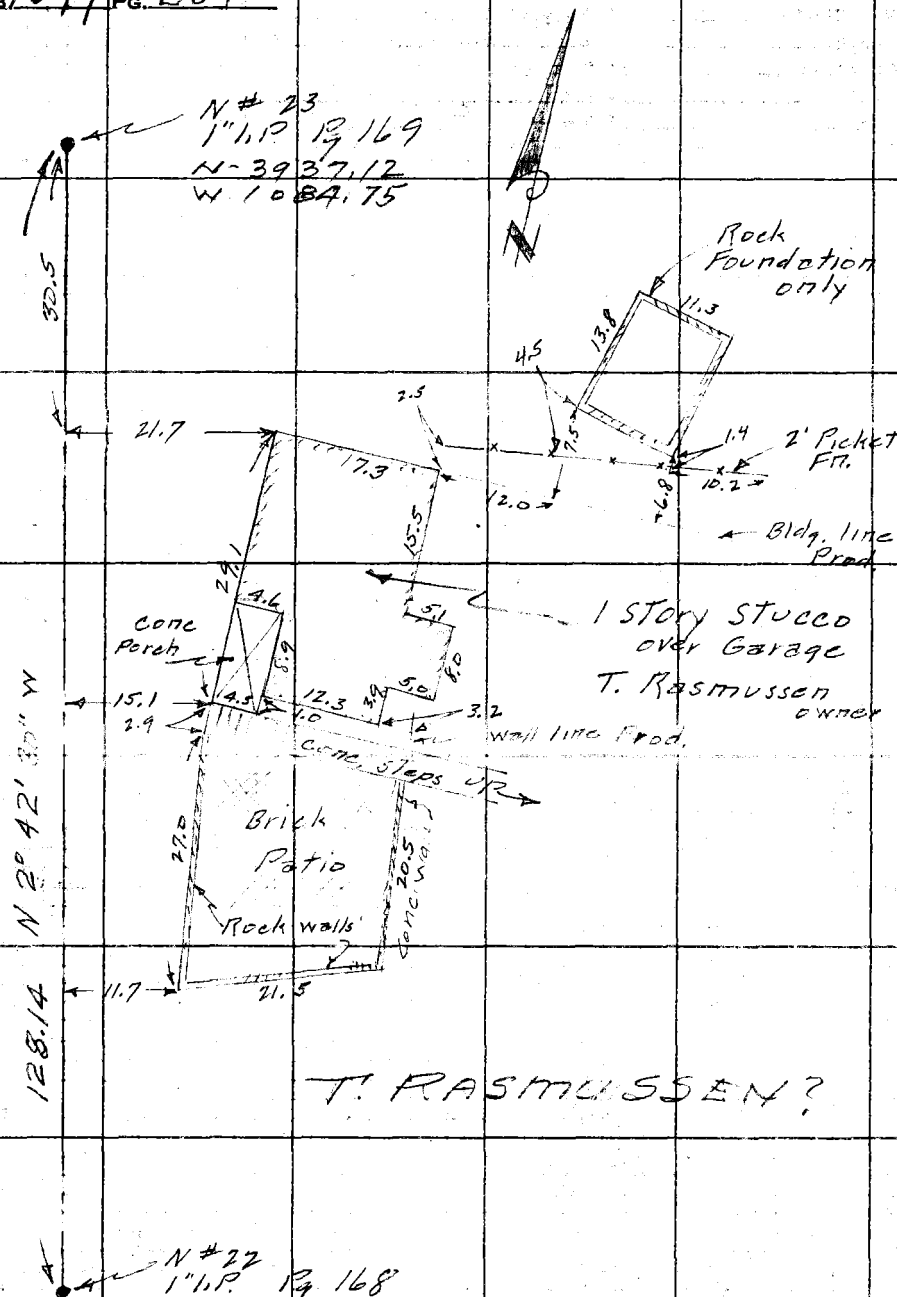

RETURN TO
LOS ANGELES COUNTY SURVEYOR
726 LOS ANGELES COUNTY
ENGINEERING BLDG.

Do not extend notes this side of this line.

Note: Any Additions or Changes on This Sheet Must be Made or Circled in Red Ink With Date and Name of Person Making Change.

Notes Ck'd by	Survey of [illegible]
Map No.	W. O. 8618 Tape No. 75 St'd. 84 °F
Office Work [illegible]	Surveyed by Porter
Checked	Notes Snyder Date 9-28-51
Date	Indexed A. C. Johnson

F. B. 1677 Pg. 205

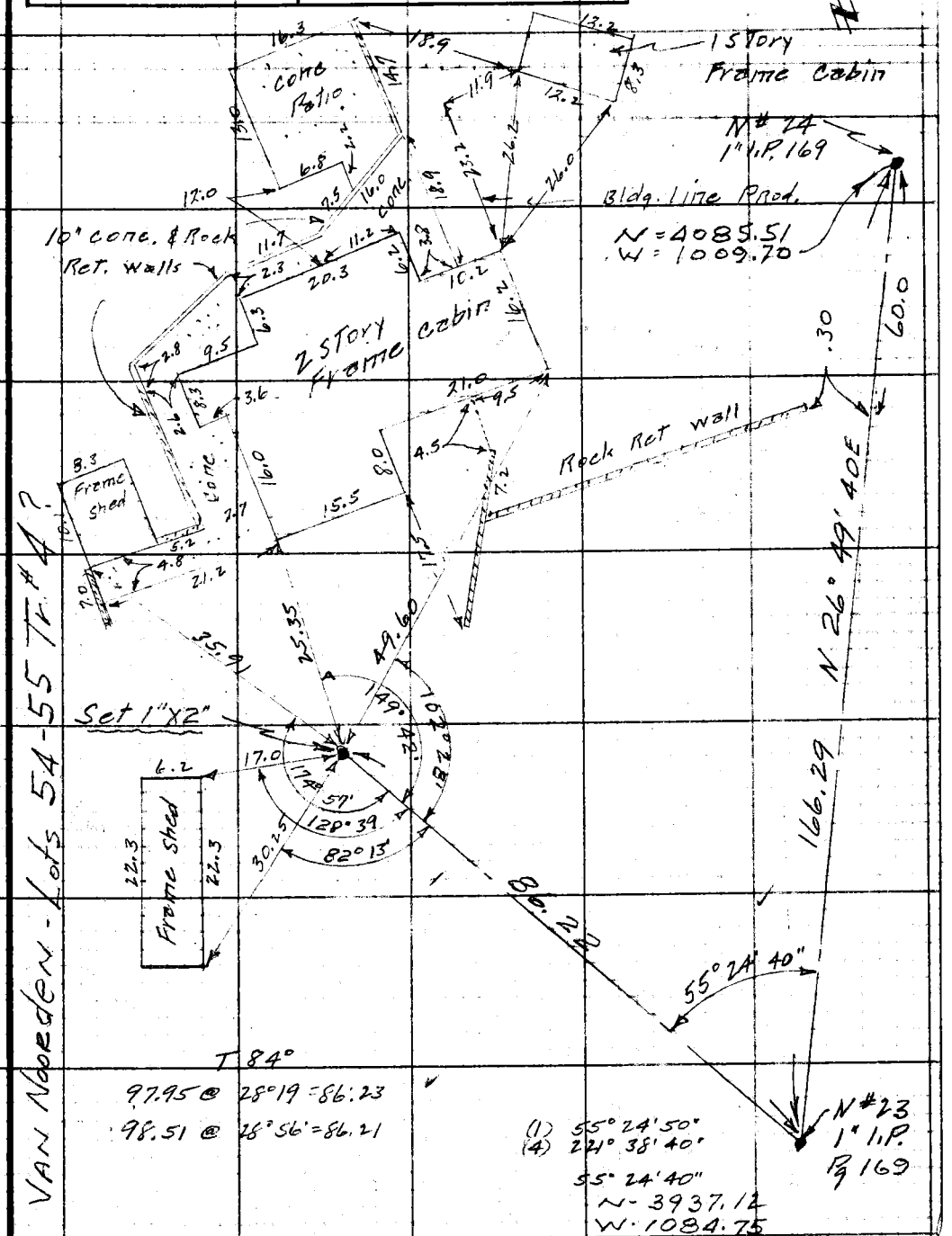

Note: Any Additions or Changes on This Sheet Must be Made or Circled in Red Ink With Date and Name of Person Making Change.

Do not extend notes this side of this line.

RETURN TO
LOS ANGELES COUNTY SURVEYOR
726 LOS ANGELES COUNTY
ENGINEERING BLDG.

76F309S 247 10M 1-49

F. B. 1677 PG. 208

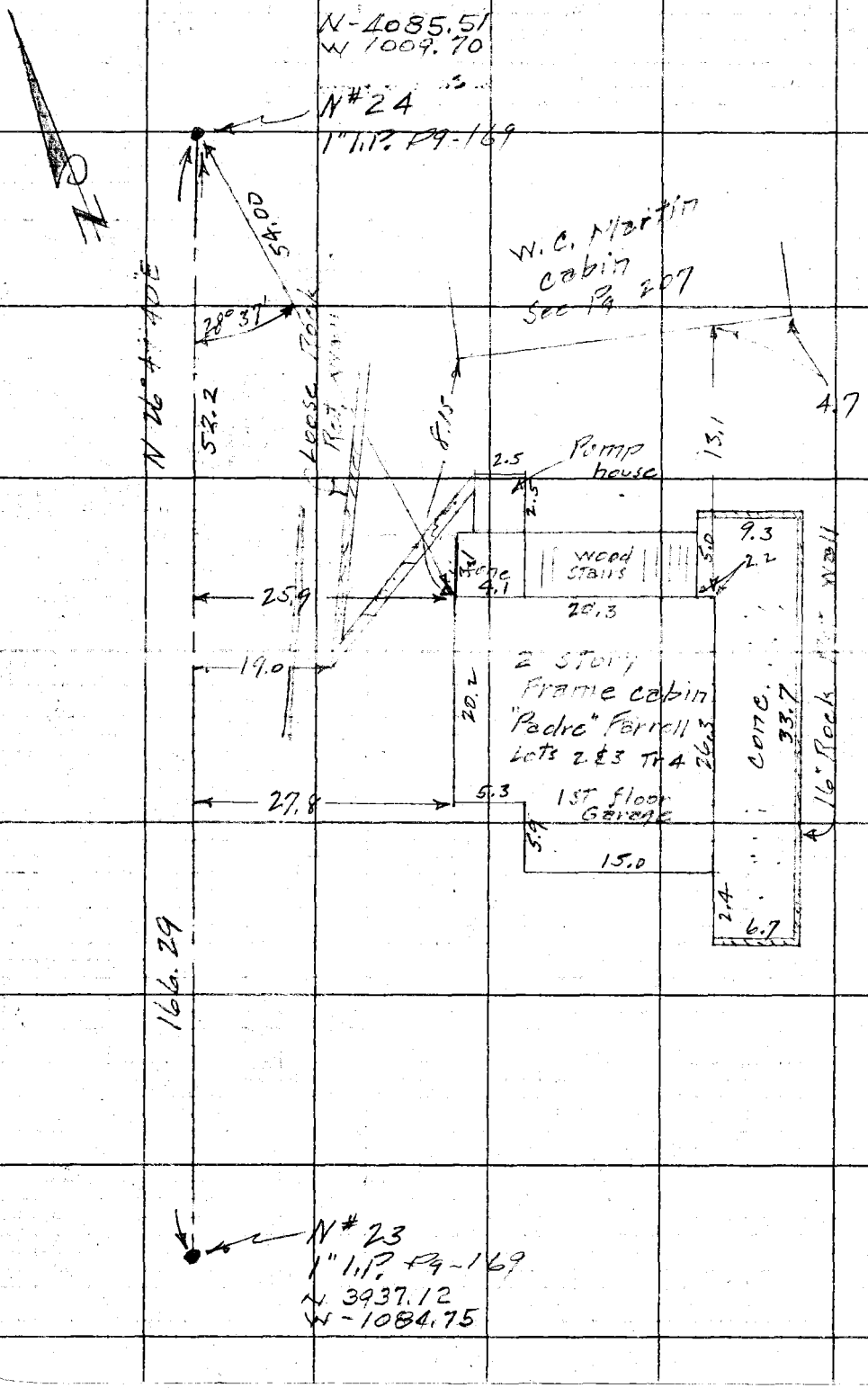

RETURN TO
LOS ANGELES COUNTY SURVEYOR
726 LOS ANGELES COUNTY
ENGINEERING BLDG.

Do not extend notes this side of this line.

Note: Any Additions or Changes on This Sheet Must be Made or Circled in Red Ink With Date and Name of Person Making Change.

Notes Ck'd by	Survey of Palmer Canyon
Map No.	W. O. 868 Tape No. 75 St'd 84 °F
Office Work CC	Surveyed by Porter
Checked	Notes Dougherty Date 10-2-51
Date	Indexed ~~F. C. Johnson~~

F. B. 1677 PG. 204

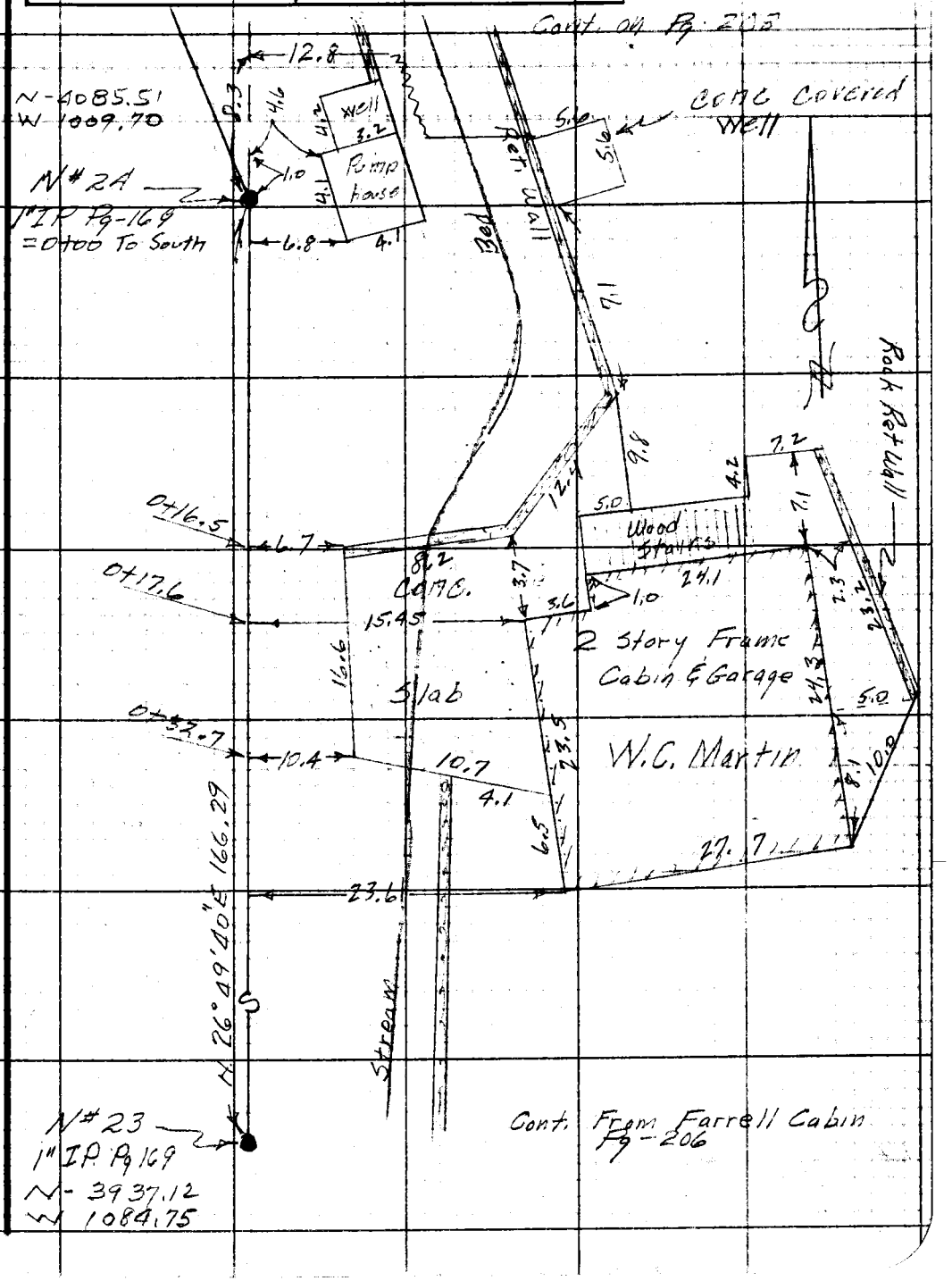

Notes: Any Additions or Changes on This Sheet Must be Made or Circled in Red Ink With Date and Name of Person Making Change.

Do not extend notes this side of this line.

RETURN TO
LOS ANGELES COUNTY SURVEYOR
726 LOS ANGELES COUNTY
ENGINEERING BLDG.

76F3095 247 10M 5-49

F. B. 1677 PG. 208

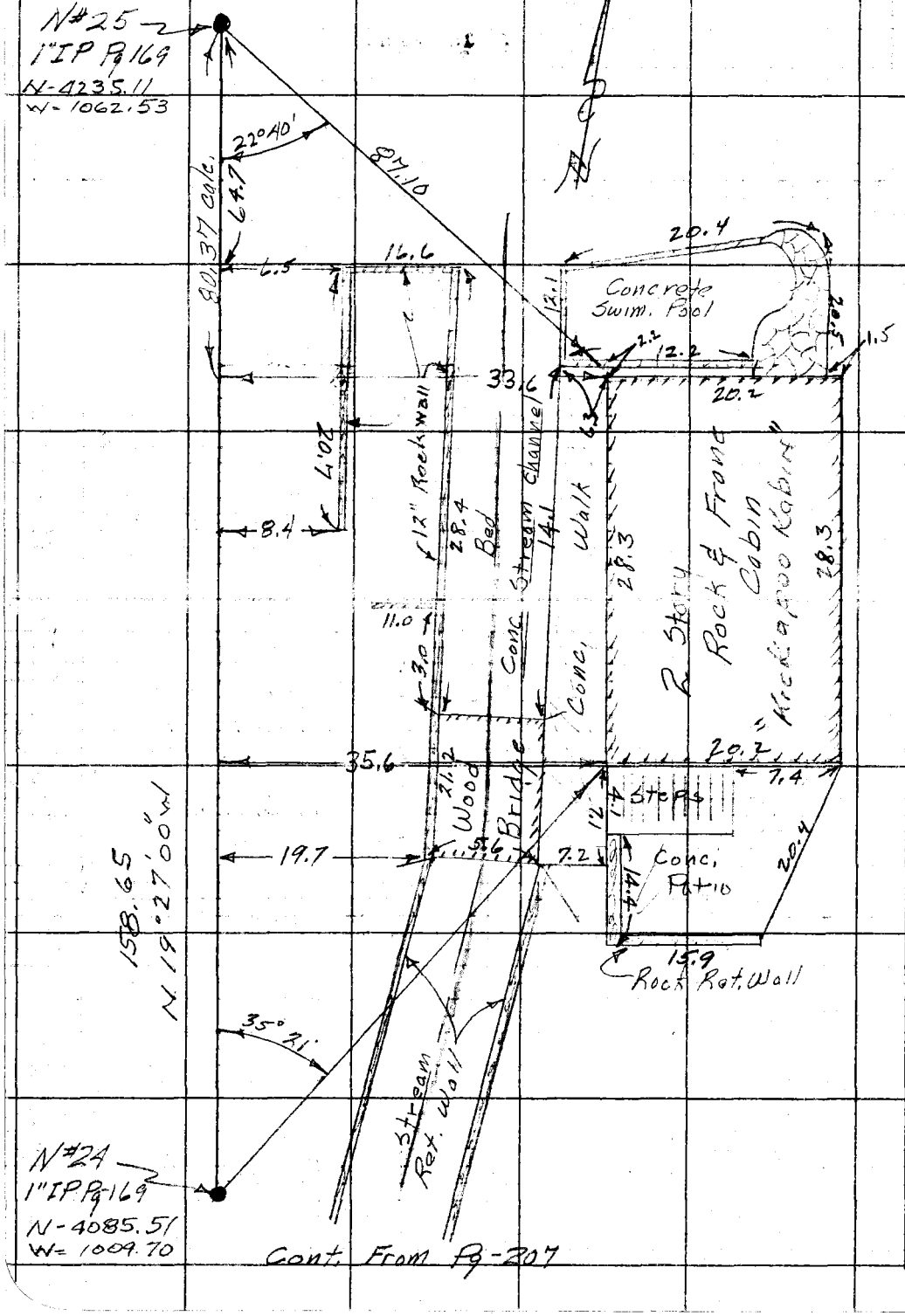

RETURN TO
LOS ANGELES COUNTY SURVEYOR
726 LOS ANGELES COUNTY
ENGINEERING BLDG.

Do not extend notes this side of this line.

Note: Any Additions or Changes on This Sheet Must be Made or Circled in Red Ink With Date and Name of Person Making Change.

Notes Ck'd by	Survey of Palmer Ca #190
Map No.	W. O. 8618 Tape No. 75 St'd. 84 °F
Office Work C	Surveyed by Porter
Checked	Notes Porter Date 10-1-51
Date	Indexed C. Johnson

F. B. 167 Pg. 209

Note: Any Additions or Changes of This Sheet Must be Made or Circled in Red Ink With Date and Name of Person Making Change.

Do not extend notes this side of this line.

RETURN TO
LOS ANGELES COUNTY SURVEYOR
726 LOS ANGELES COUNTY
ENGINEERING BLDG.

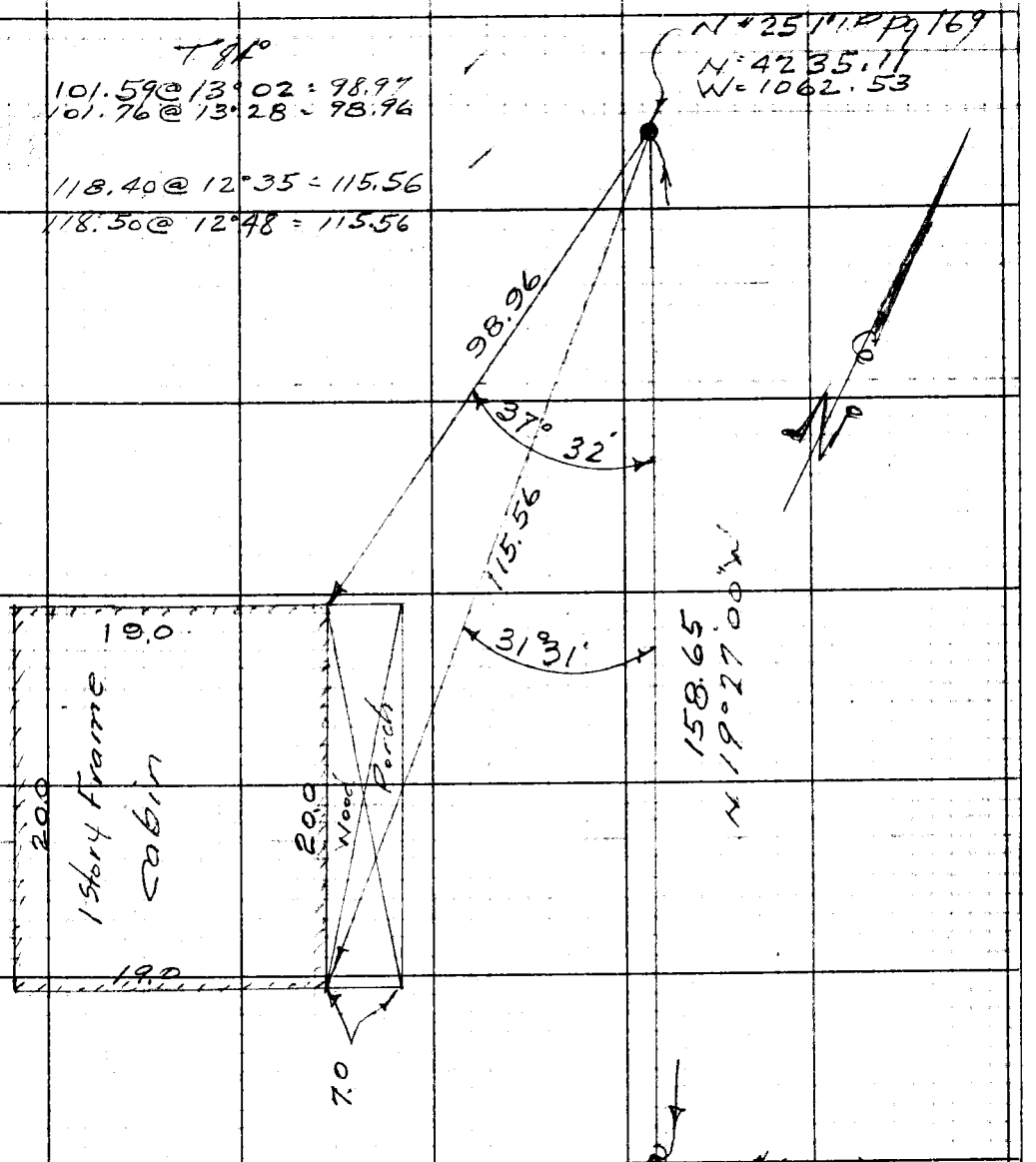

76F309S 247 10M 1-49

F. B. 1677 PG. 210

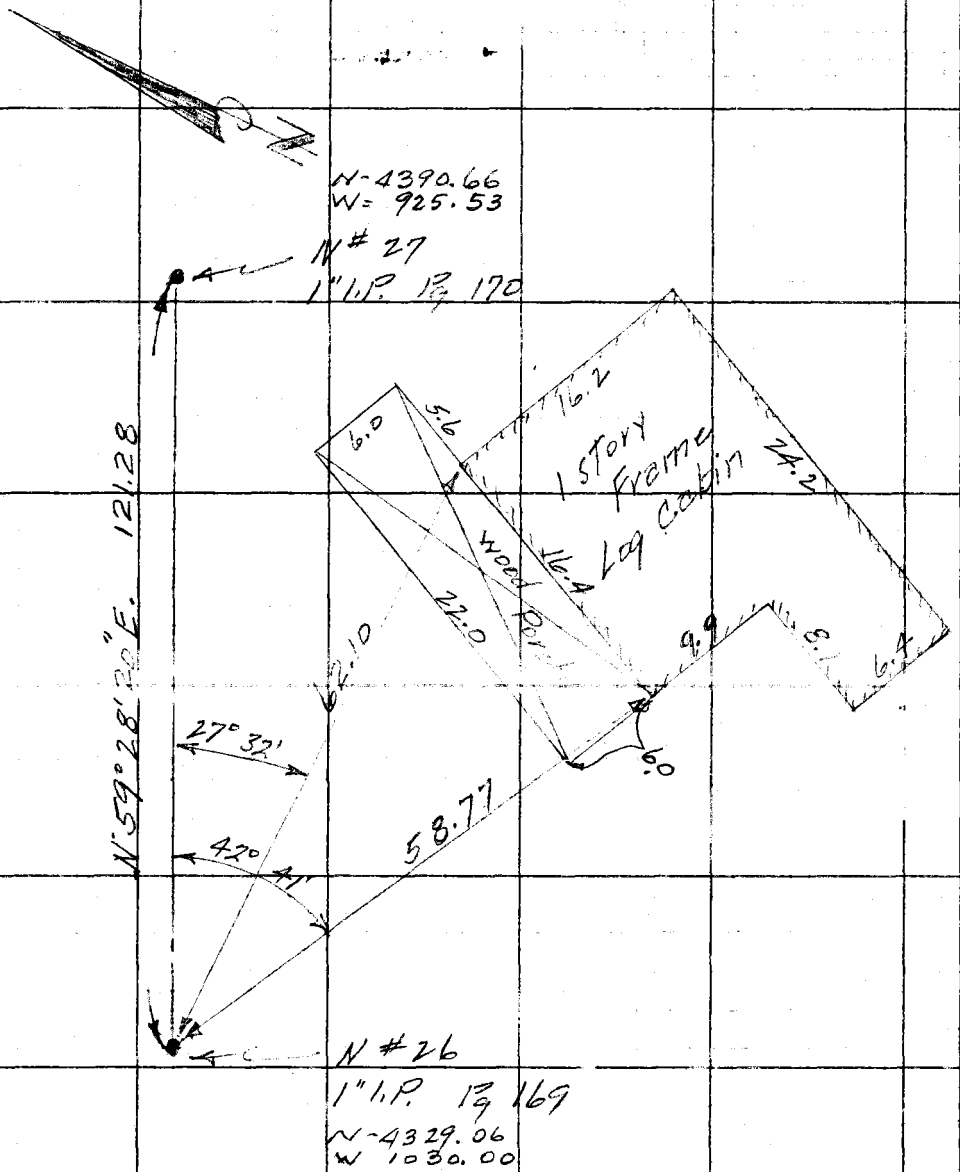

RETURN TO
LOS ANGELES COUNTY SURVEYOR
726 LOS ANGELES COUNTY
ENGINEERING BLDG.

Do not extend notes this side of this line.

Note: Any Additions or Changes on This Sheet Must be Made or Circled in Red Ink With Date and Name of Person Making Change.

Notes Ck'd by	Survey of Palmer Canyon
Map No.	W. O. 8818 Tape No. 75 St'd 84 °F
Office Work RC	Surveyed by Porter
Checked	Notes Dougherty Date 10-2-51
Date	Indexed R. C. Johnson

F. B. 1677 PG. 211

N-4390.66
W- 925.53

N#27
1"IP Pg-170

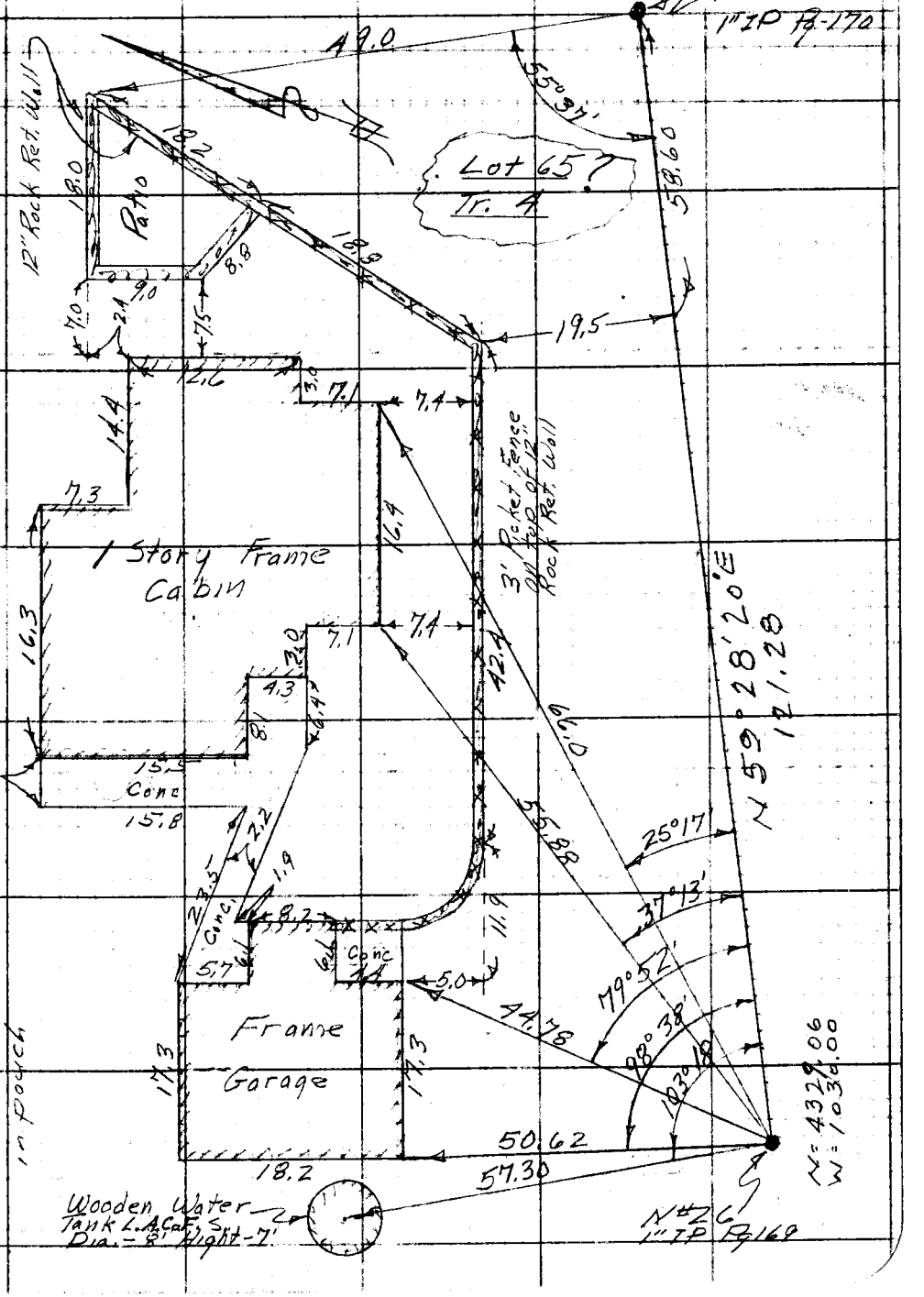

Notes: Any Additions or Changes on This Sheet Must be Made or Circled in Red Ink With Date and Name of Person Making Change.

Do not extend notes this side of this line.

RETURN TO
LOS ANGELES COUNTY SURVEYOR
726 LOS ANGELES COUNTY
ENGINEERING BLDG.

76F3095 247 10M 1-49

F. B. 1677 PG. 212

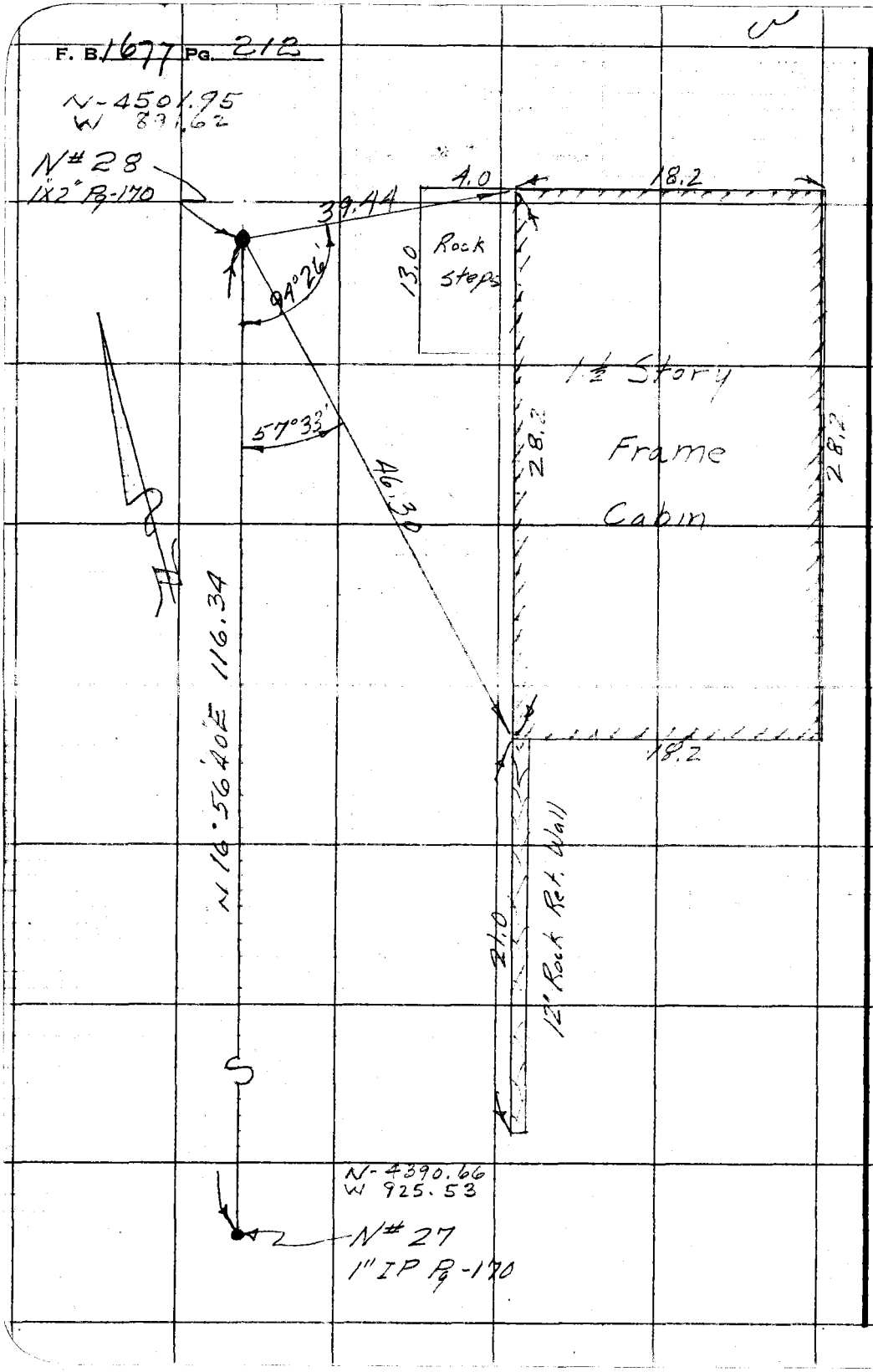

RETURN TO
LOS ANGELES COUNTY SURVEYOR
726 LOS ANGELES COUNTY
ENGINEERING BLDG.

Do not extend notes this side of this line.

Note: Any Additions or Changes on This Sheet Must be Made or Circled in Red Ink With Date and Name of Person Making Change.

Notes Ck'd by	Survey of
Map No.	W. O. 5618 Tape No. 75 St'd. 84 °F
Office Work CC	Surveyed by
Checked	Notes Snyder Date 10-3-51
Date	Indexed R. C. Johnson

F. B. 1677 PG. 13

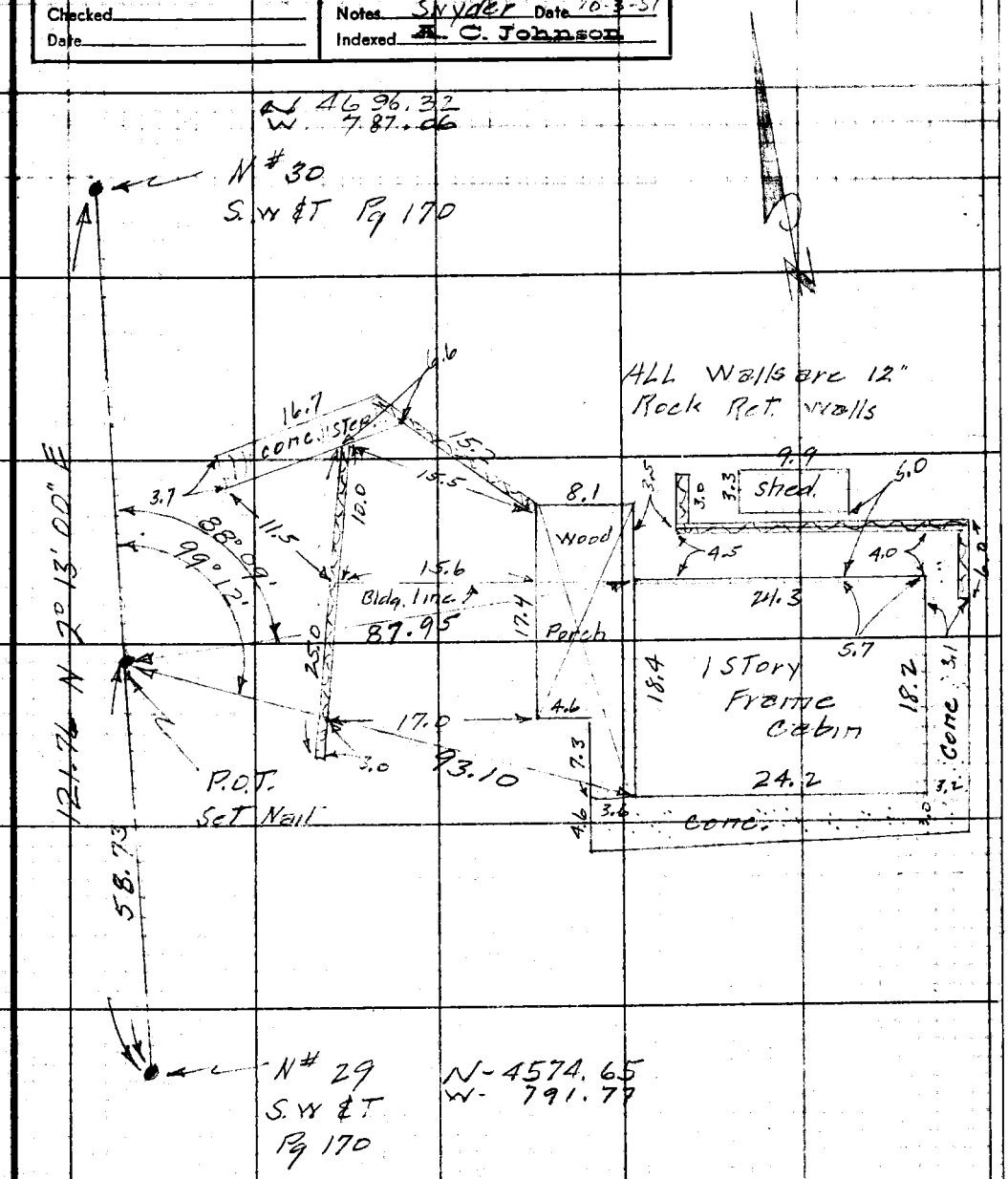

Note: Any Additions or Changes on This Sheet Must be Made or Circled in Red Ink With Date and Name of Person Making Change.

Do not extend notes this side of this line.

RETURN TO
LOS ANGELES COUNTY SURVEYOR
726 LOS ANGELES COUNTY
ENGINEERING BLDG.

76F3098 247 10M 1-49

F. B. 1677 Pg. 214

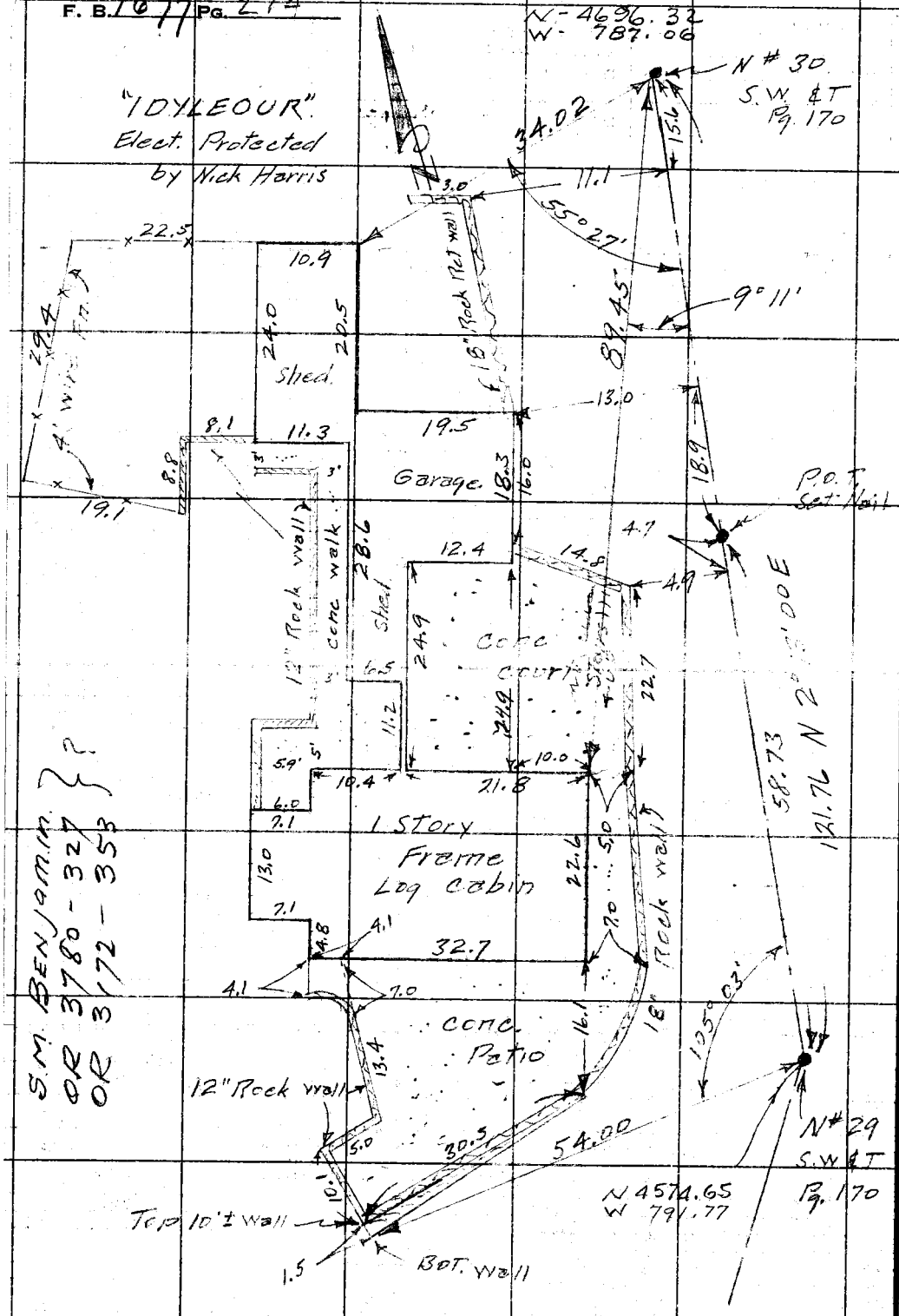

RETURN TO
LOS ANGELES COUNTY SURVEYOR
726 LOS ANGELES COUNTY
ENGINEERING BLDG.

Do not extend notes this side of this line.

Note: Any Additions or Changes on This Sheet Must Be Made or Circled in Ink With Date and Name of Person Making Change.

Notes Ck'd by	Survey of
Map No.	W. O. 8618 Tape No. 75 Std. 84 °F
Office Work CU	Surveyed by
Checked	Notes Daugherty Date 10-3-51
Date	Indexed L. C. Johnson

F. B. 1677 PG. 915

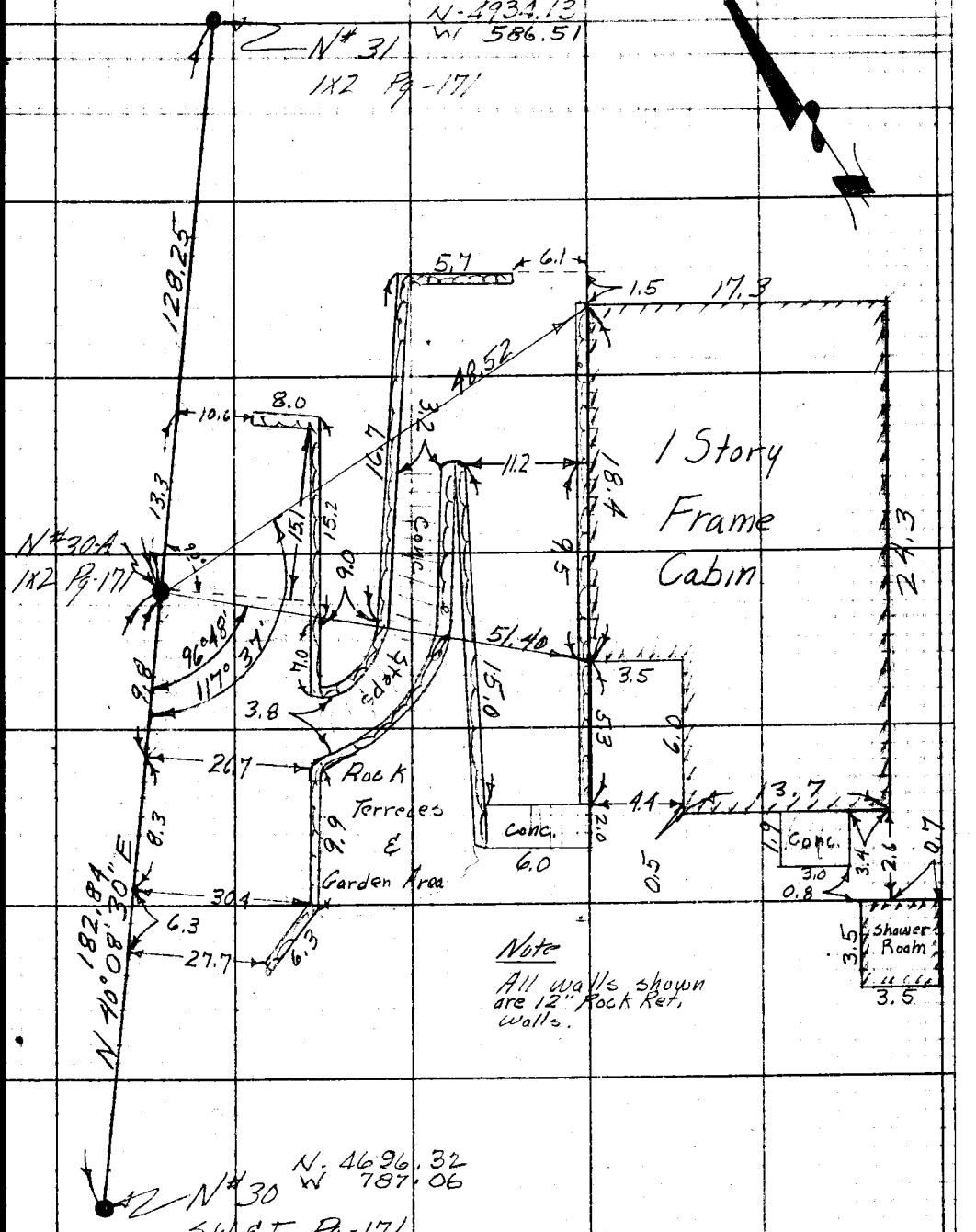

Notes: Any Additions or Changes on This Sheet Must be Made or Circled in Red Ink With Date and Name of Person Making Change.

Do not extend notes this side of this line.

RETURN TO
LOS ANGELES COUNTY SURVEYOR
726 LOS ANGELES COUNTY
ENGINEERING BLDG.

76F3098 247 10M 1-49

F. B. 1677 PG. 216

N#31
1X2 Pg-171
N- 4934.13
W - 586.51

Tree Top Inn

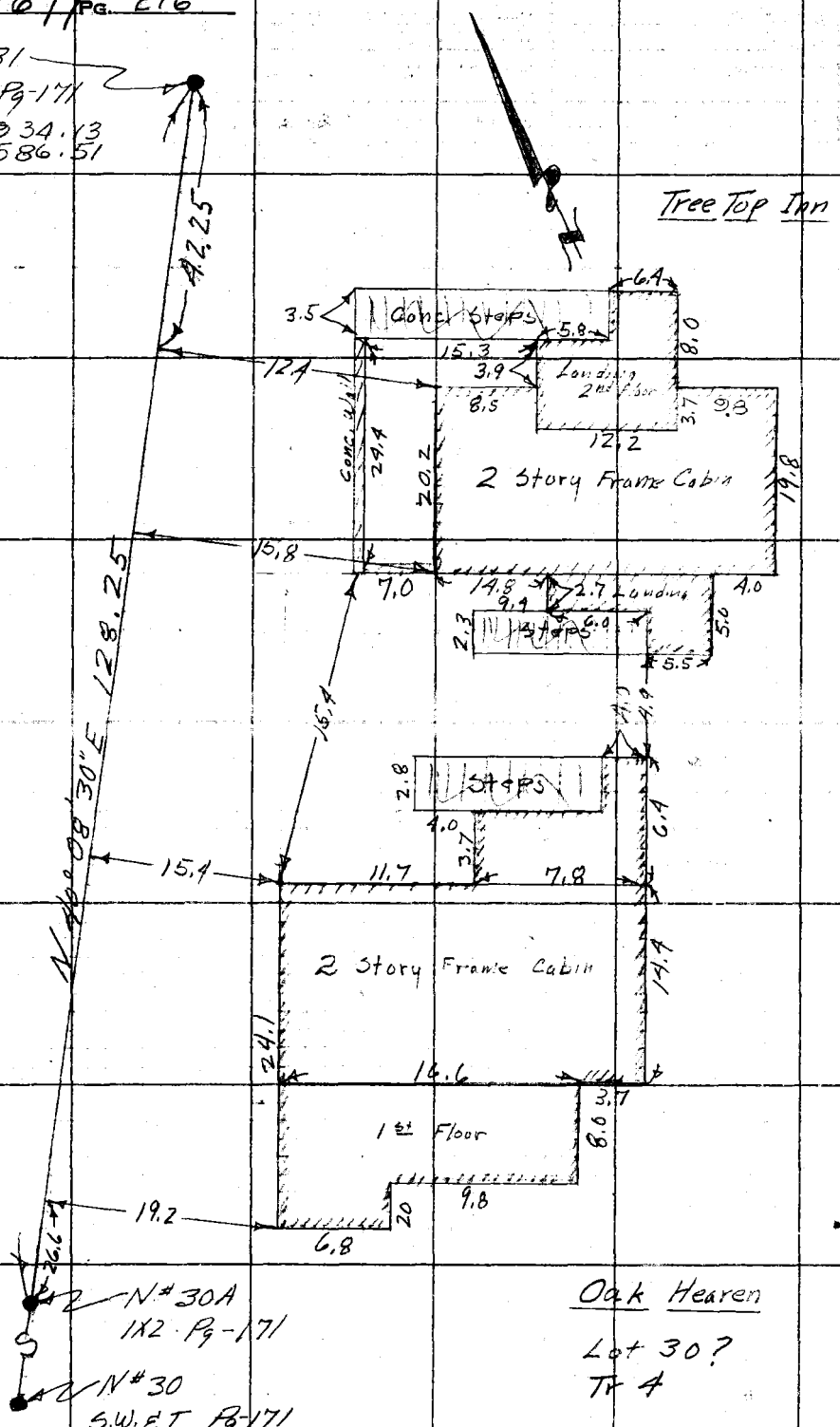

Oak Heaven

Lot 30?
Tr 4

RETURN TO
LOS ANGELES COUNTY SURVEYOR
725 LOS ANGELES COUNTY
ENGINEERING BLDG.

Do not extend notes this side of this line.

Note: Any Additions or Changes on This Sheet Must be Made or Circled in Red Ink With Date and Name of Person Making Change.

Notes Ck'd by	Survey of Palmer Canyon
Map No.	W. O. 8618 Tape No. 75 St'd. 84 °F
Office Work CED	Surveyed by Porter
Checked	Notes Snyder Date 10-4-51
Date	Indexed A. C. Johnson

F. B. 1677 PG. 217

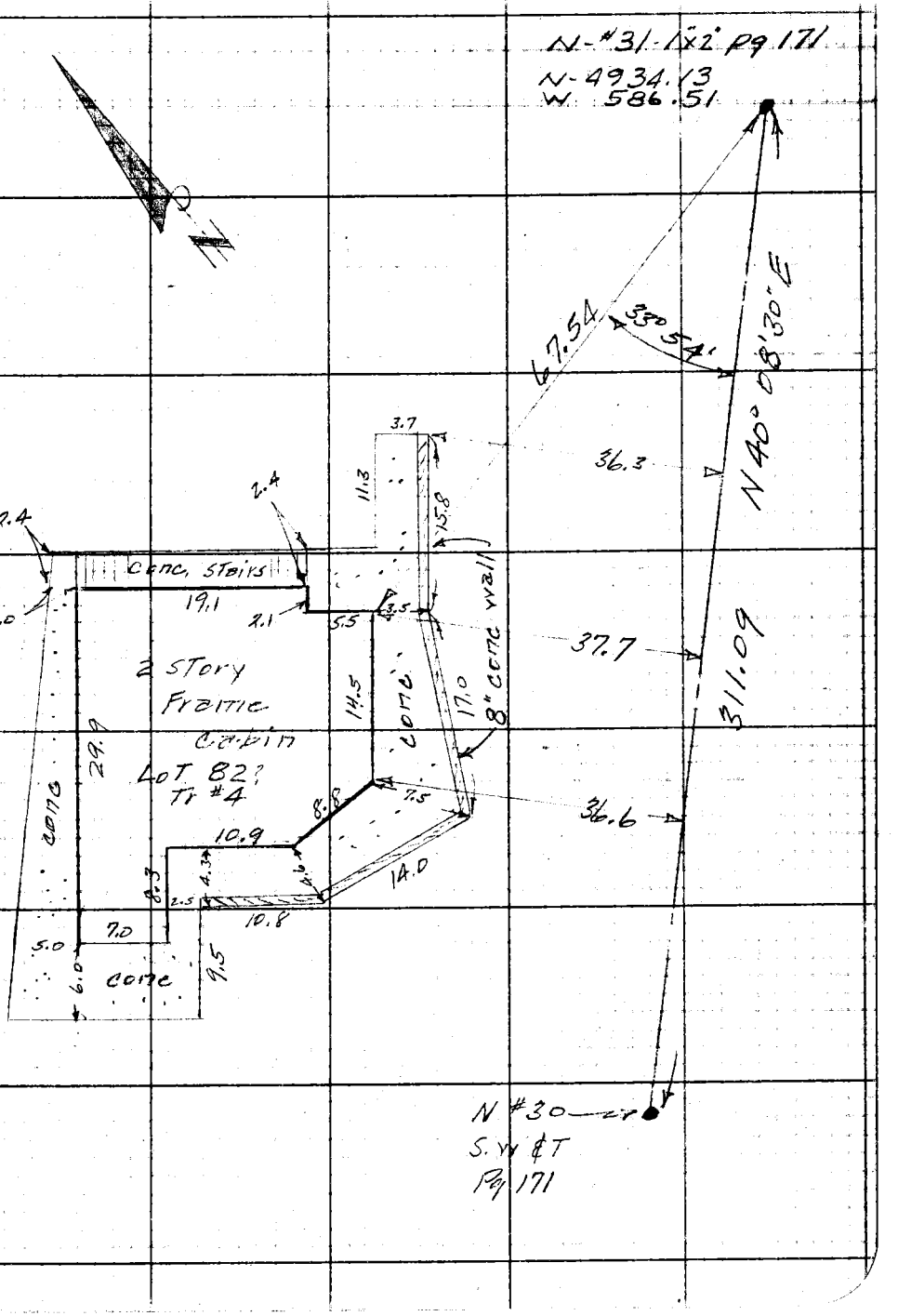

Note: Any Additions or Changes on This Sheet Must be Made or Circled in Red Ink With Date and Name of Person Making Change.

Do not extend notes this side of this line.

RETURN TO
LOS ANGELES COUNTY SURVEYOR
726 LOS ANGELES COUNTY
ENGINEERING BLDG.

76F3088 247 10M 1-49

F. B. 1677 PG. 218

CED

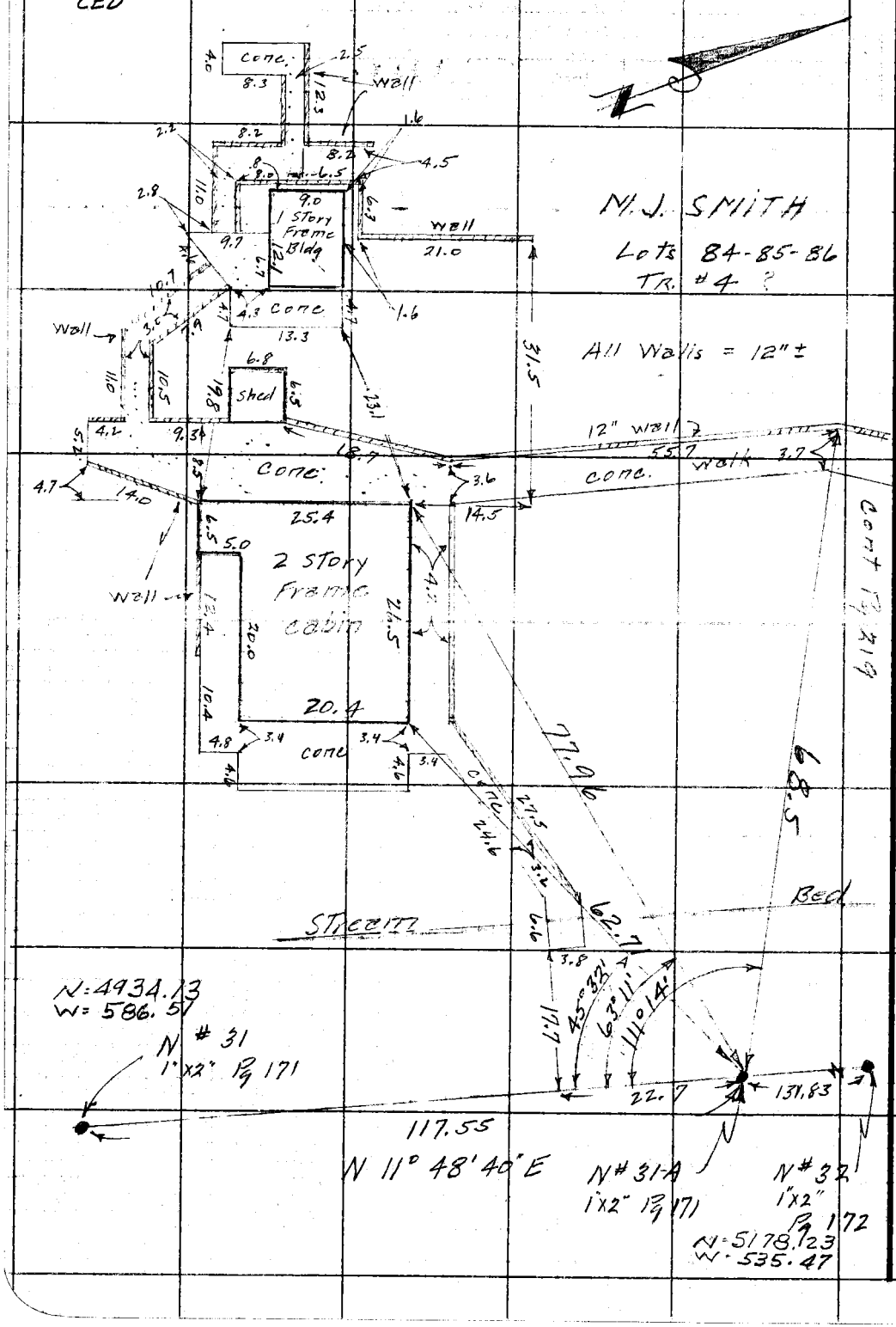

RETURN TO
LOS ANGELES COUNTY SURVEYOR
726 LOS ANGELES COUNTY
ENGINEERING BLDG.

Do not extend notes this side of this line.

Note: Any Additions or Changes on This Sheet Must be Made or Circled in Red Ink With Date and Name of Person Making Change.

Notes Ck'd by	Survey of Rainier Canyon
Map No.	W. O. 2618 Tape No. 75 St'd. 84 °F
Office Work CED	Surveyed by Porter
Checked	Notes Snyder Date 10-4-51
Date	Indexed R. C. Johnson

F. B. 1677 PG. 219

N # 32
1"x2" Pg 172
N 5178.23
W 535.47

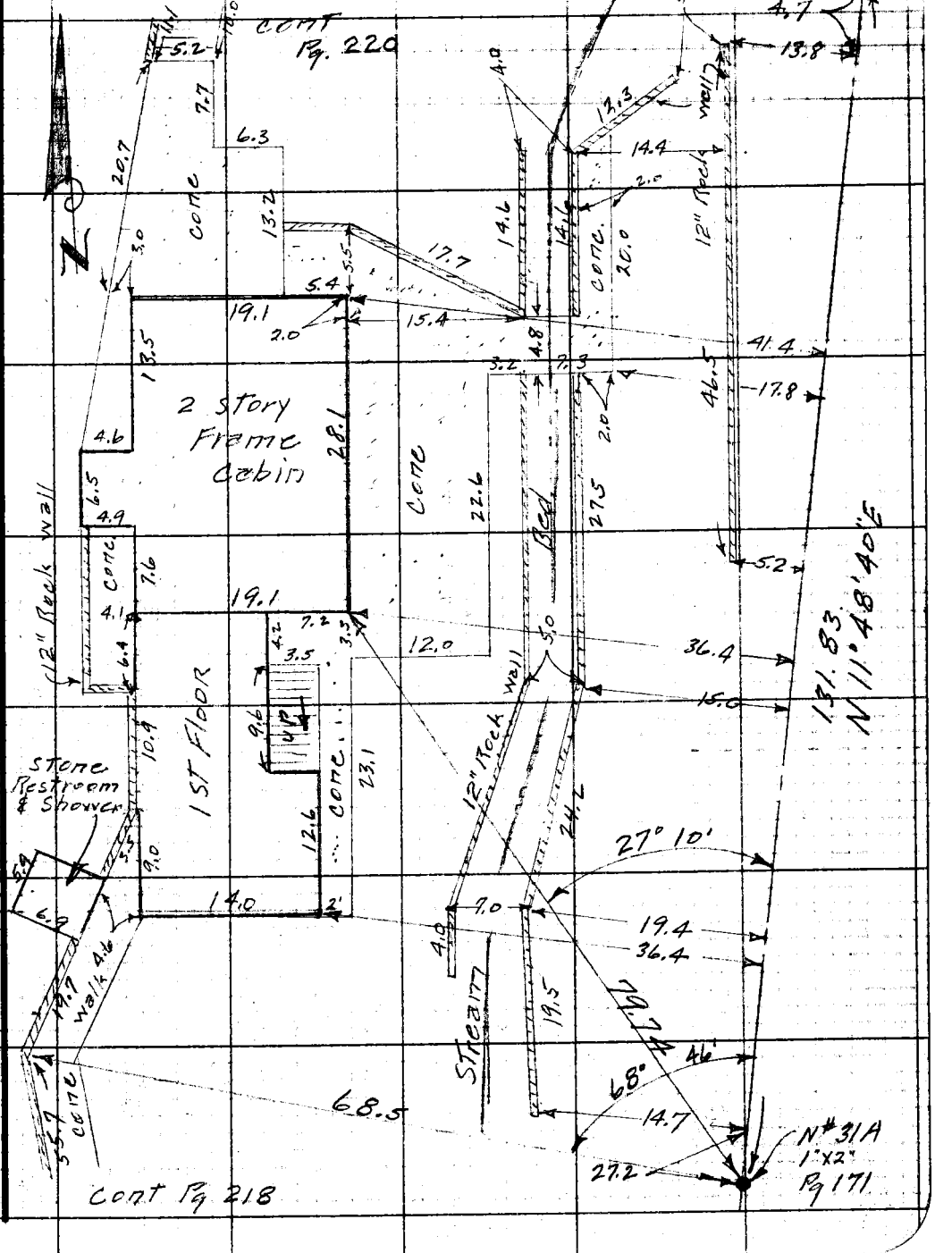

Note: Any Additions or Changes on This Sheet Must be Made or Circled in Red Ink With Date and Name of Person Making Change.

Do not extend notes this side of this line.

RETURN TO
LOS ANGELES COUNTY SURVEYOR
726 LOS ANGELES COUNTY
ENGINEERING BLDG.

76F309S 247 10M 1-49

F. B. 1677 PG. 220
CED

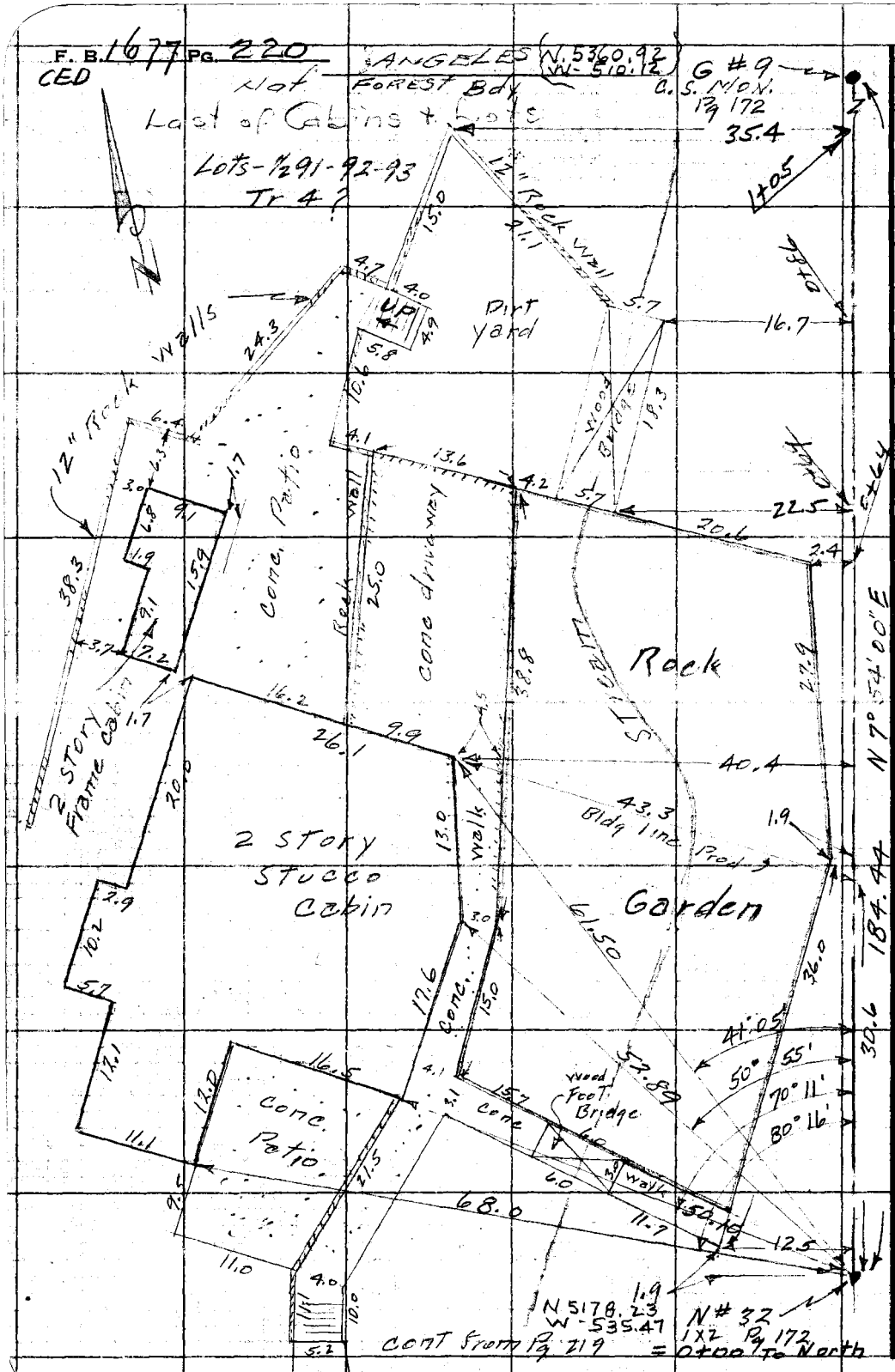

RETURN TO
LOS ANGELES COUNTY SURVEYOR
726 LOS ANGELES COUNTY
ENGINEERING BLDG.

Do not extend notes this side of this line.

Note: Any Additions or Changes on This Sheet Must be Made or Circled in Red Ink With Date and Name of Person Making Change.

F. B. 1677 PG. 221

Notes Ck'd by	Survey of Palmer Canyon
Map No.	W. O. 8618 Tape No. 75 St'd. 84 °F
Office Work	Surveyed by Porter
Checked	Notes Dougherty Date 10-4-51
Date	Indexed A. C. Johnson

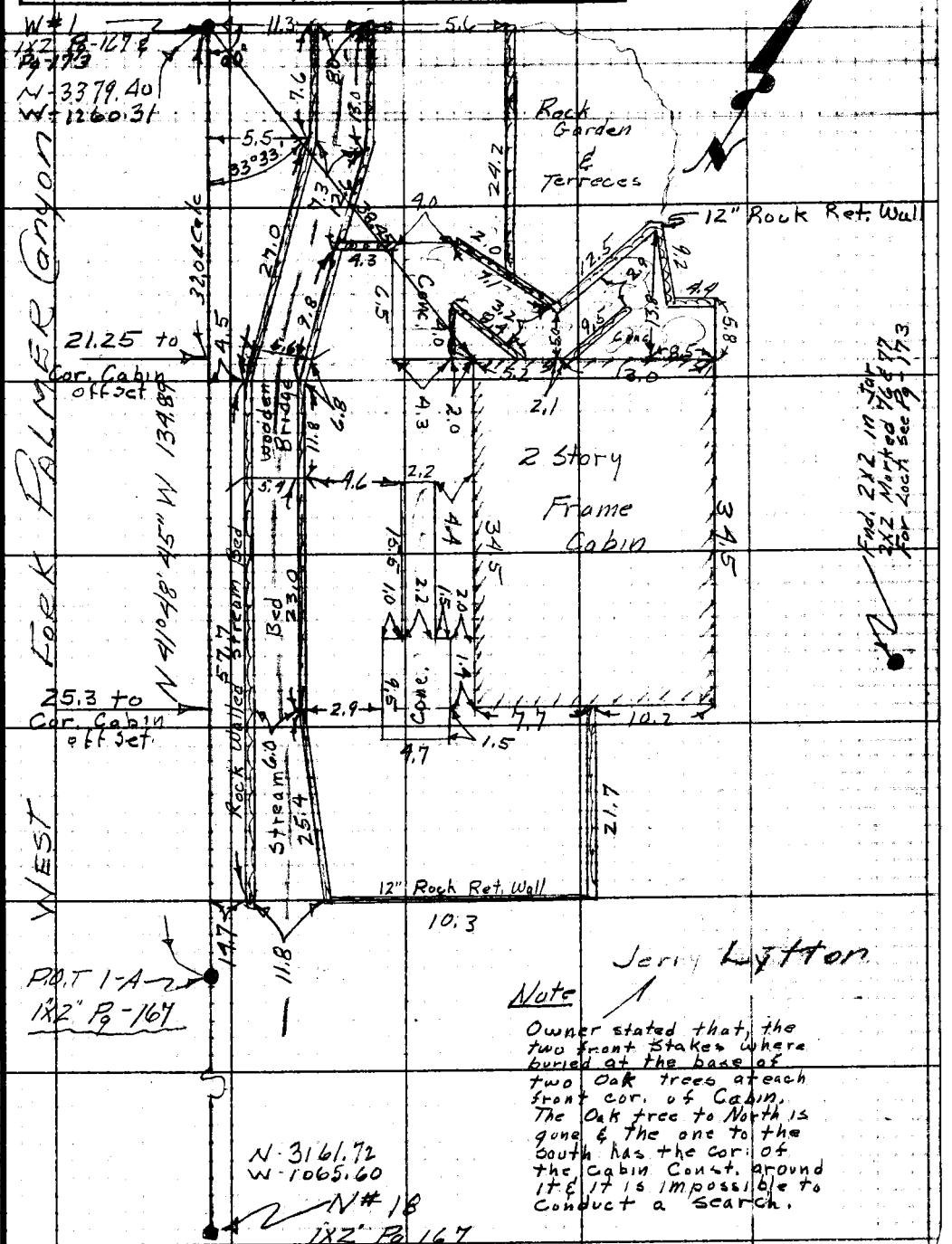

Jerry Lytton

Note

Owner stated that the two front stakes where buried at the base of two Oak trees at each front cor. of Cabin. The Oak tree to North is gone & the one to the South has the cor. of the cabin Const. around it & it is impossible to conduct a search.

Note: Any Additions or Changes of This Sheet Must be Made or Circled in Red Ink With Date and Name of Person Making Change.

Do not extend notes this side of this line.

RETURN TO
LOS ANGELES COUNTY SURVEYOR
726 LOS ANGELES COUNTY
ENGINEERING BLDG.

76F3095 247 10M 5-49

F. B. 1677 PG. 222

CED

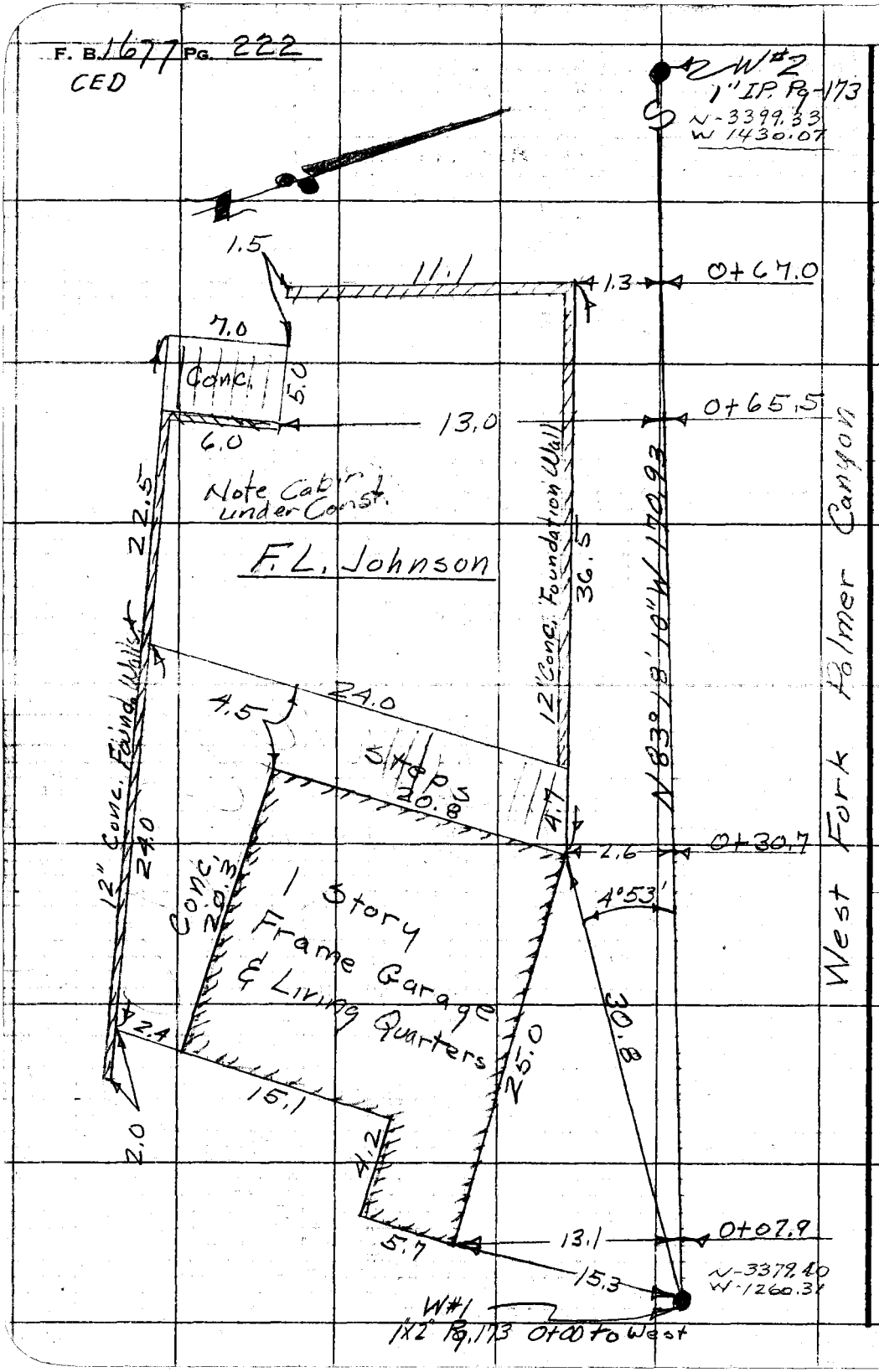

RETURN TO
LOS ANGELES COUNTY SURVEYOR
726 LOS ANGELES COUNTY
ENGINEERING BLDG.

Do not extend notes this side of this line.

Note: Any Additions or Changes on This Sheet Must be Made or Circled in Red Ink With Date and Name of Person Making Change.

Notes Ck'd by	Survey of Palmer Canyon
Map No.	W. O. 8618 Tape No. 75 St'd 84 °F
Office Work CED	Surveyed by Porter
Checked	Notes Snyder Date 10-5-51
Date	Indexed C. Johnson

F. B. 1677 PG. 223

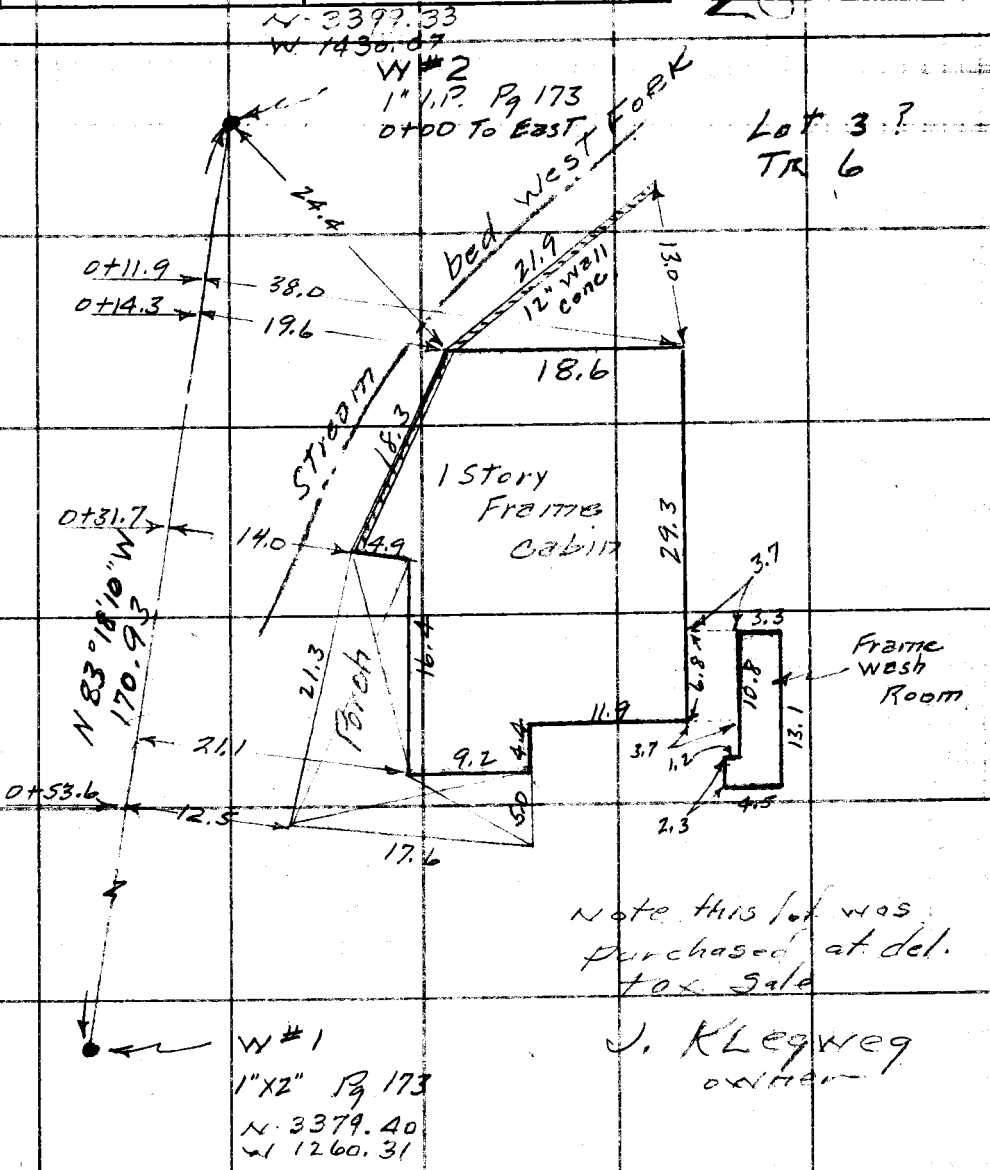

Note: Any Additions or Changes on This Sheet Must be Made or Circled in Red Ink With Date and Name of Person Making Change.

Do not extend notes this side of this line.

RETURN TO
LOS ANGELES COUNTY SURVEYOR
700 HALL OF RECORDS

FORM 247 5M 5-46

F. B. 1677 PG. 224
CED

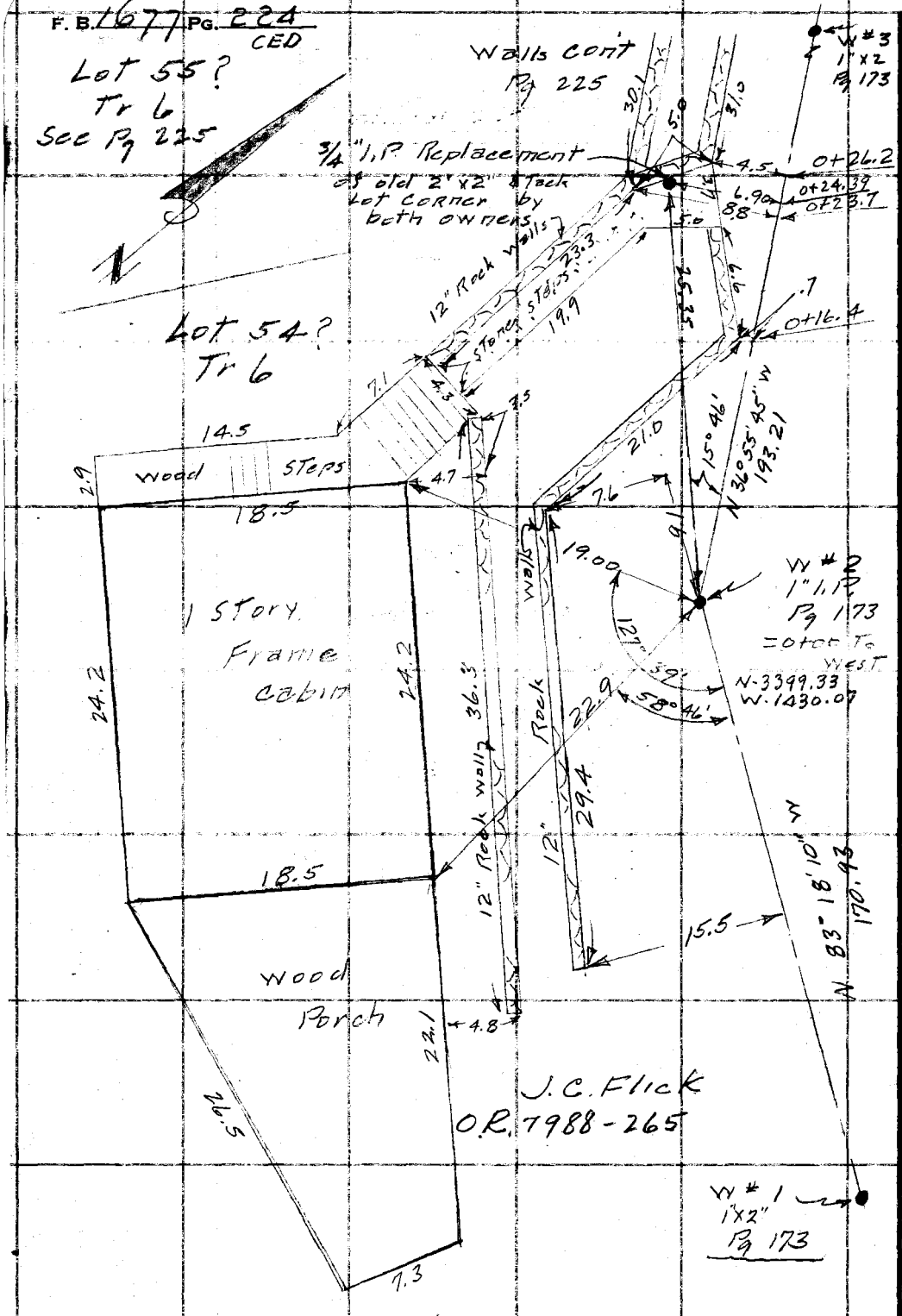

RETURN TO
LOS ANGELES COUNTY SURVEYOR
700 HALL OF RECORDS

Do not extend notes this side of this line.

Note: Any Additions or Changes on This Sheet Must be Made or Circled in Red Ink With Date and Name of Person Making Change.

Notes Ck'd by	Survey of Palmer Canyon
Map No.	W. O. 8618 Tape No. 75 St'd 84 F
Office Work CED	Surveyed by Porter & C.
Checked	Notes Snyder Date 10-5-51
Date	Indexed C. Johnson

F. B. 1677 PG. 225

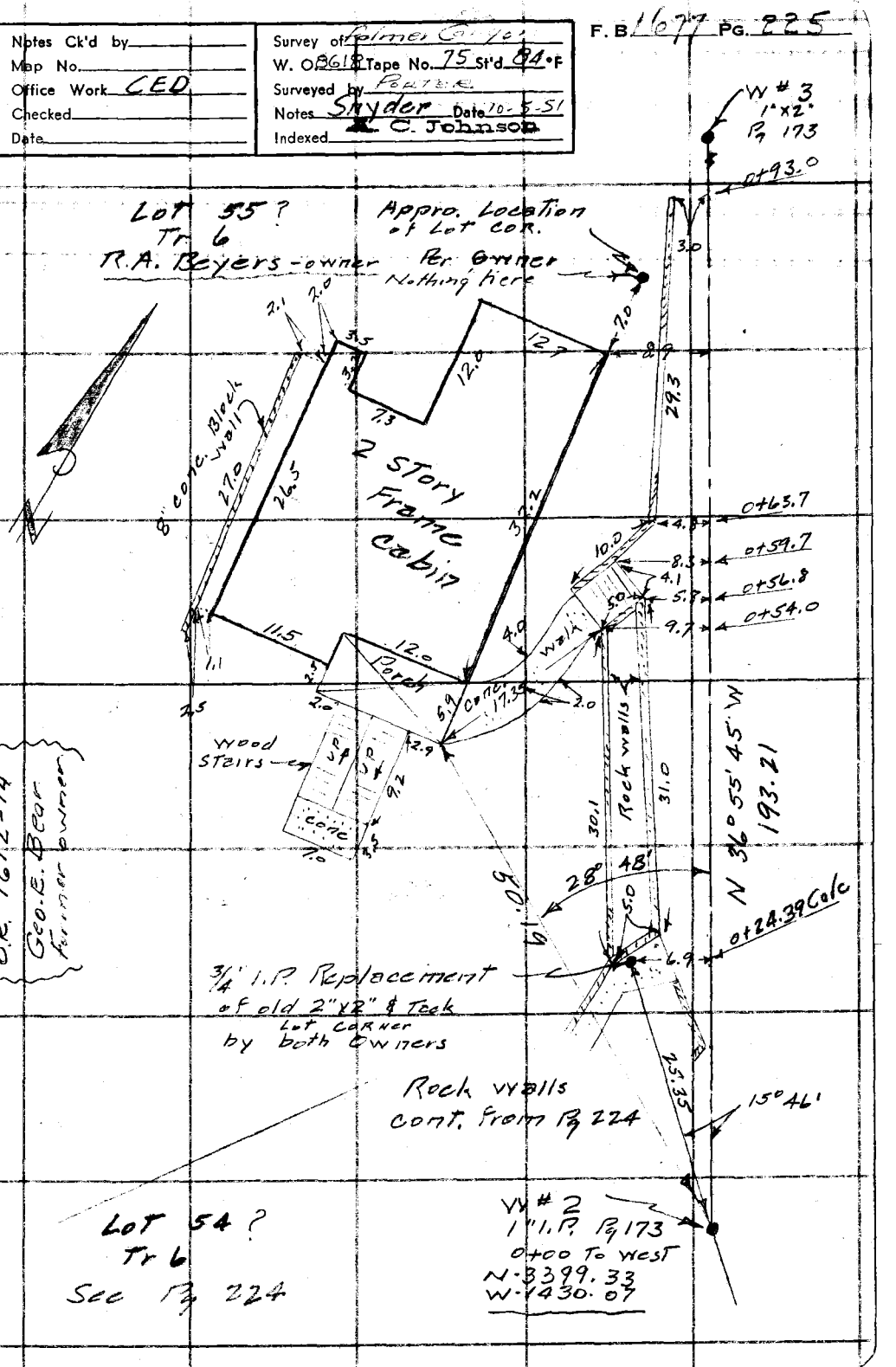

Note: Any Additions or Changes on This Sheet Must be Made or Circled in Red Ink With Date and Name of Person Making Change.

Do not extend notes this side of this line.

RETURN TO
LOS ANGELES COUNTY SURVEYOR
700 HALL OF RECORDS

FORM 247 5M 5-46

F. B. 1677 Pg. 226
CED

D. Langley ?
Lot #8 TR #6 ?

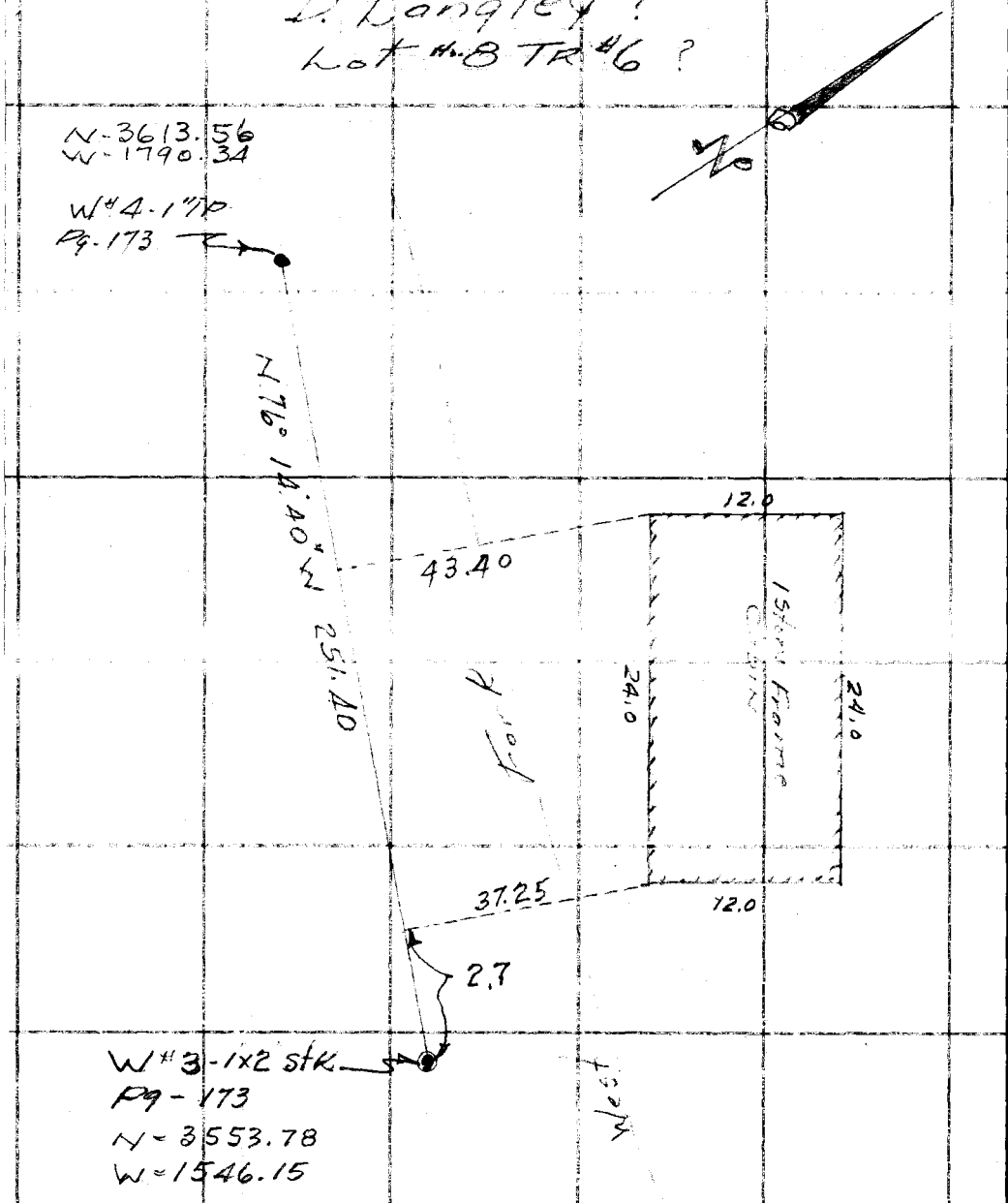

RETURN TO
LOS ANGELES COUNTY SURVEYOR
700 HALL OF RECORDS

Do not extend notes this side of this line.

Note: Any Additions or Changes on This Sheet Must be Made or Circled in Red Ink With Date and Name of Person Making Change.

Notes Ck'd by	Survey of Palmer Survey
Map No.	W. O. 868 Tape No. 75 St'd 54 °F
Office Work CED	Surveyed by Parlan
Checked	Notes Dougherty Date 10-9-57
Date	Indexed R. C. Johnson

F. B. 1677 PG. 227

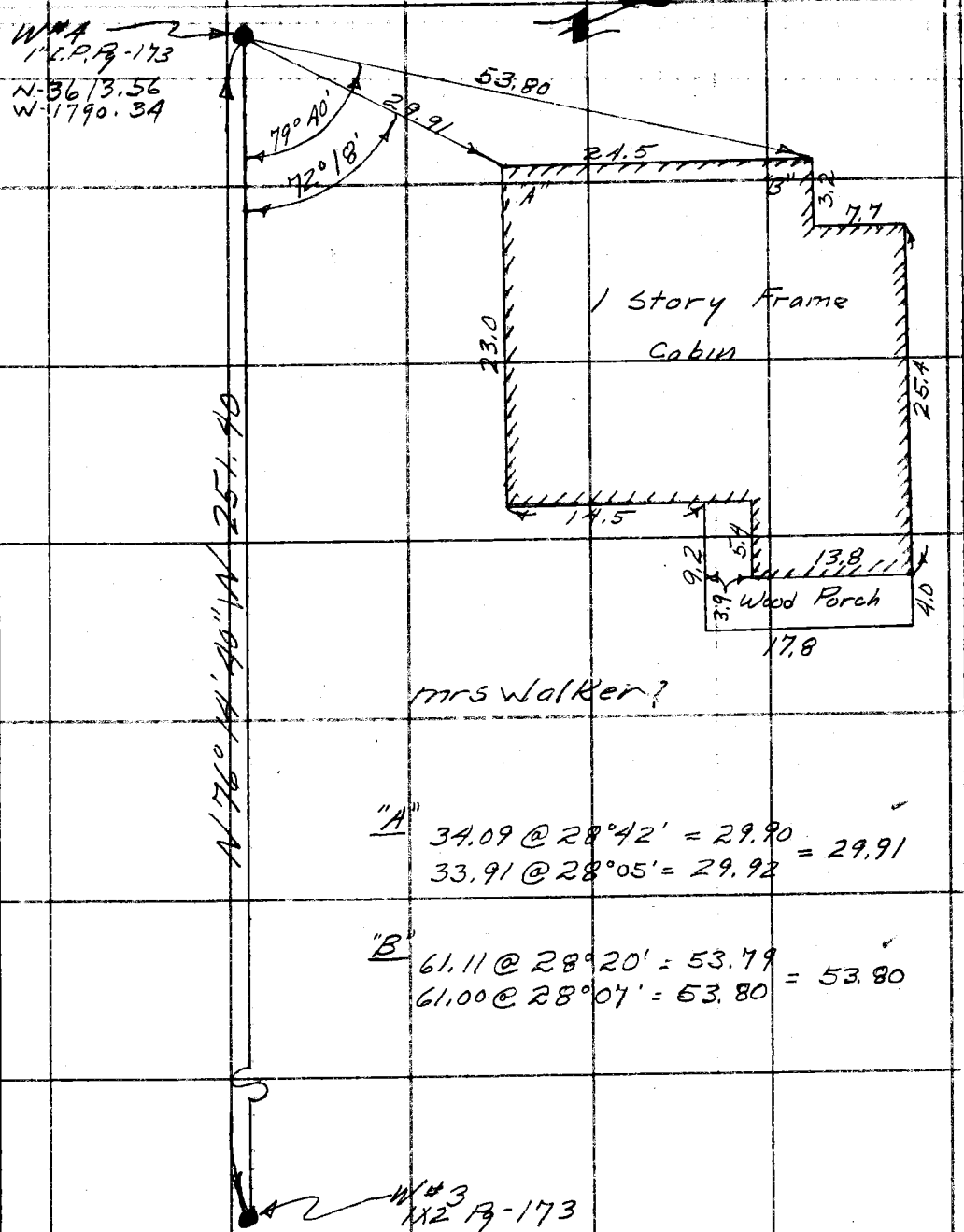

Note: Any Additions or Changes on this Sheet Must be Made or Circled in Red Ink With Date and Name of Person Making Change.

Do not extend notes this side of this line.

RETURN TO
LOS ANGELES COUNTY SURVEYOR
700 HALL OF RECORDS

FORM 247 5M 5-46

F. B. 1677 PG. 228

CED

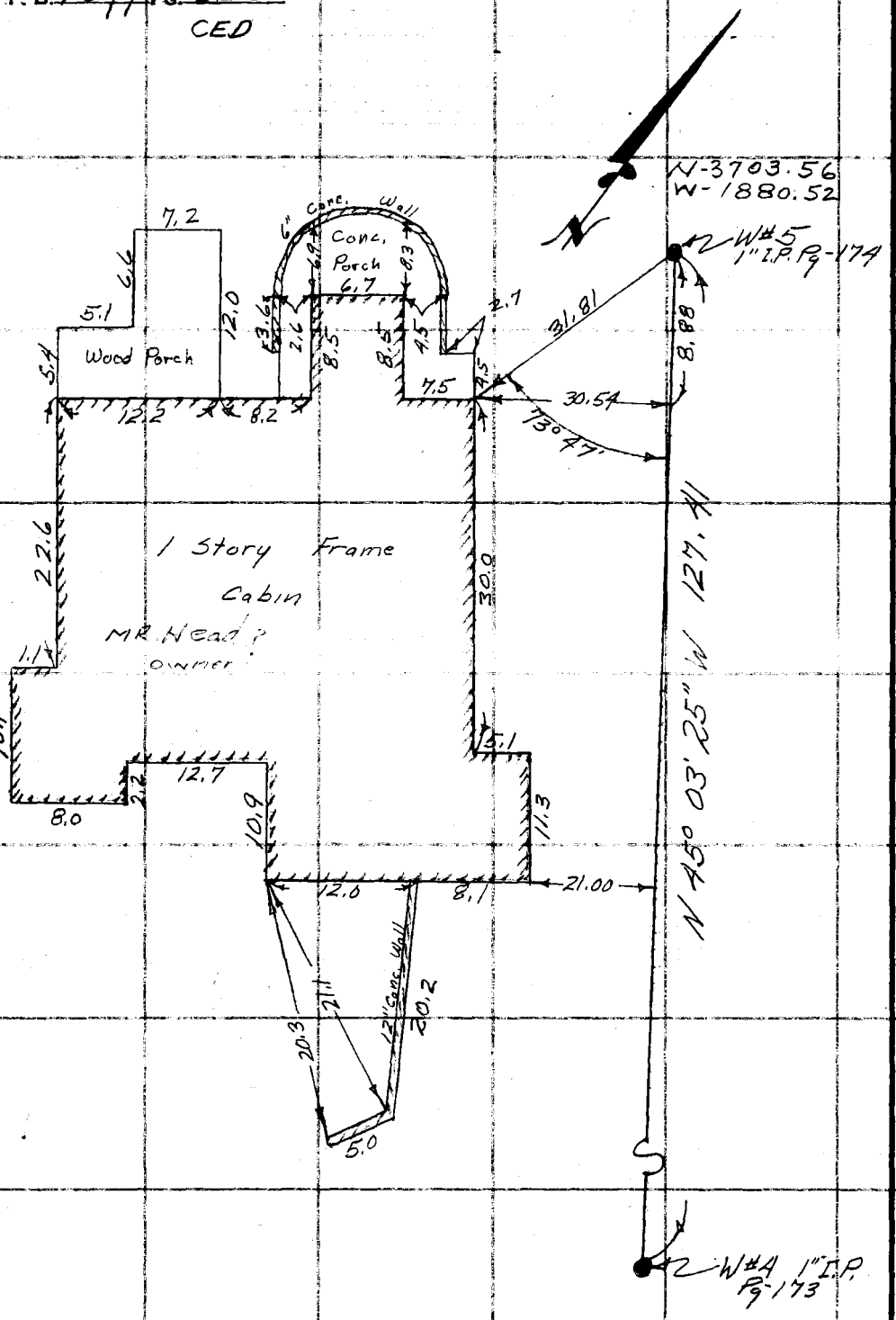

RETURN TO
LOS ANGELES COUNTY SURVEYOR
700 HALL OF RECORDS

Do not extend notes this side of this line.

Notes: Any Additions or Changes on This Sheet Must be Made or Circled in Red Ink With Date and Name of Person Making Change.

Notes Ck'd by	Survey of Palmer Canyon
Map No.	W. O. 8618 Tape No. 75 St'd 84 °F
Office Work CED	Surveyed by Porter
Checked	Notes Snyder Date 10-7-51
Date	Indexed A. C. Johnson

F. B. 1677 PG. 729

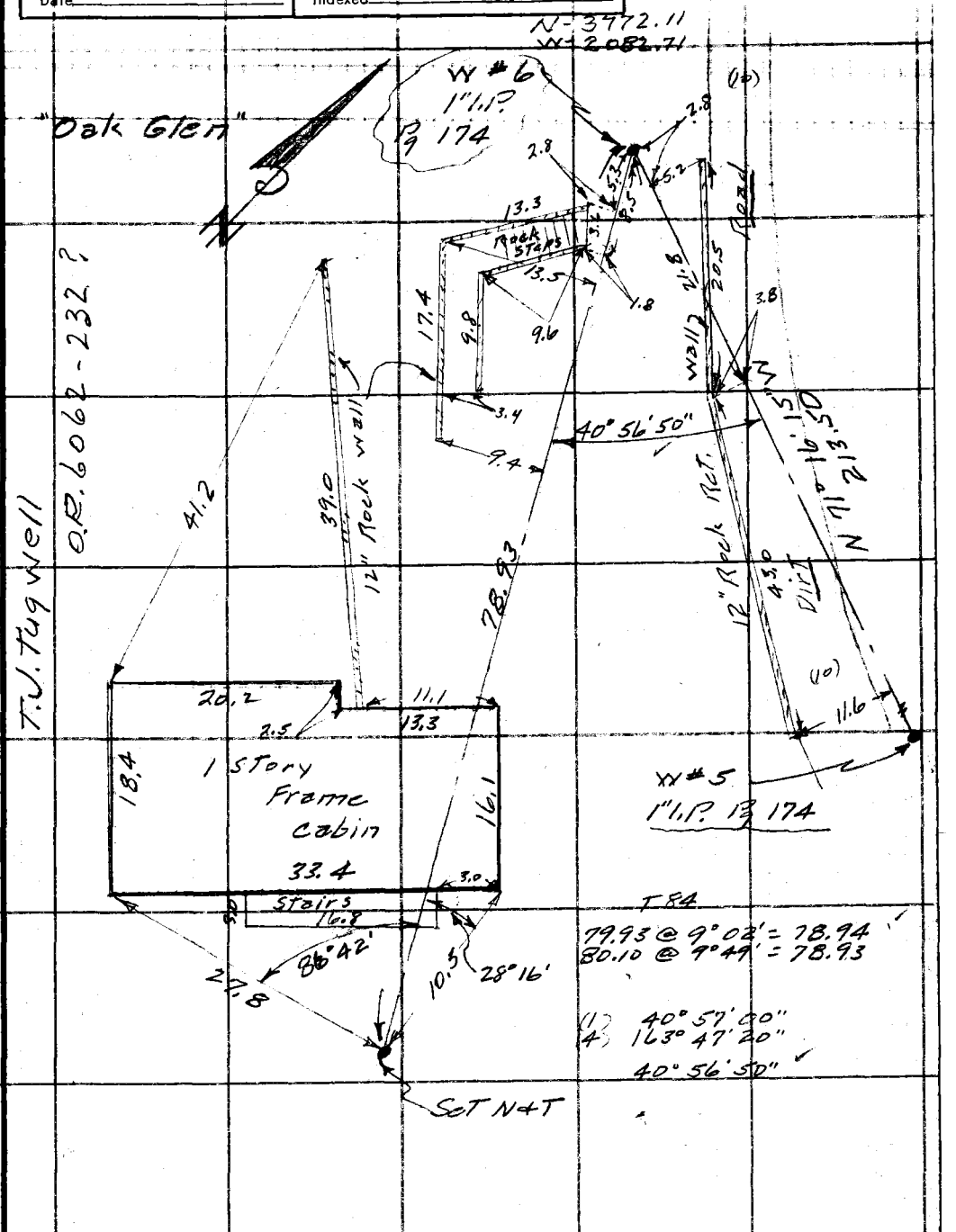

Note: Any Additions or Changes on This Sheet Must be Made or Circled in Red Ink With Date and Name of Person Making Change.

Do not extend notes this side of this line.

RETURN TO
LOS ANGELES COUNTY SURVEYOR
700 HALL OF RECORDS

FORM 247 5M 5-46

F. B. 1677 Pg. 230
CED

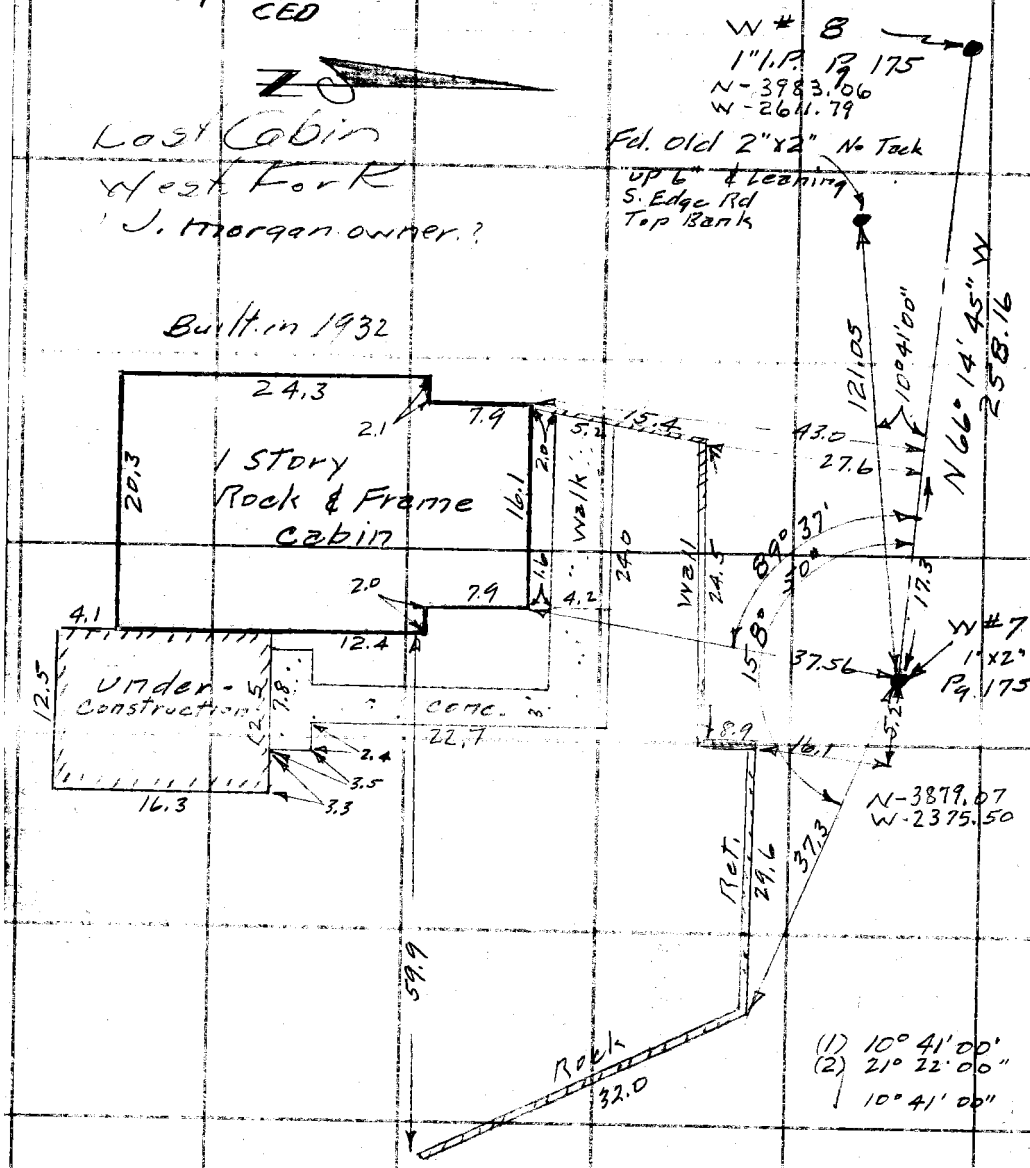

RETURN TO
LOS ANGELES COUNTY SURVEYOR
700 HALL OF RECORDS

Do not extend notes this side of this line.

Note: Any Additions or Changes on This Sheet Must be Made or Circled in Red Ink With Date and Name of Person Making Change.

Notes Ck'd by	Survey of Palmer Canyon
Map No.	W. O. 8618 Slope No. 75 St'd. 84° °F
Office Work CED	Surveyed by Porter
Checked	Notes Snyder Date 10-11-57
Date	Indexed ~~A. C. Johnson~~

F. B. 1677 PG. 231

Cont Bot pg. 232

Location of Exist Dirt Traveled Road
PALMER CANYON
& WEST FORK

1-18" Cor. iron culvert
2-24" Cor. iron culvert

N #10
2+42.07
Pg 164

12.5
X+42

58.9
2+17

F.T.T.

Cobol - Palmer
FB 534-37-69

Road

52.8
2+01

Transit line

15.3
.5
1+90

Gate

1.0
"+" on Rack
1+68.34
Pg 164

11.0

46'

Dirt

10.1
.5
1+00

Palmer Canyon

6.6
5.1
0+50

Stream bed

27'

2.0
8.6

N #9 = 0+00

45'

6.5
5.0

End of mac pav.

N #8
Pg 164

Cont from FB 534-69

Note: Any Additions or Changes on This Sheet Must be Made or Circled in Red Ink With Date and Name of Person Making Change.

Do not extend notes this side of this line.

RETURN TO
LOS ANGELES COUNTY SURVEYOR
726 LOS ANGELES COUNTY
ENGINEERING BLDG.

76F309S 247 10M 5-49

F. B. 1677 PG. 232

CED

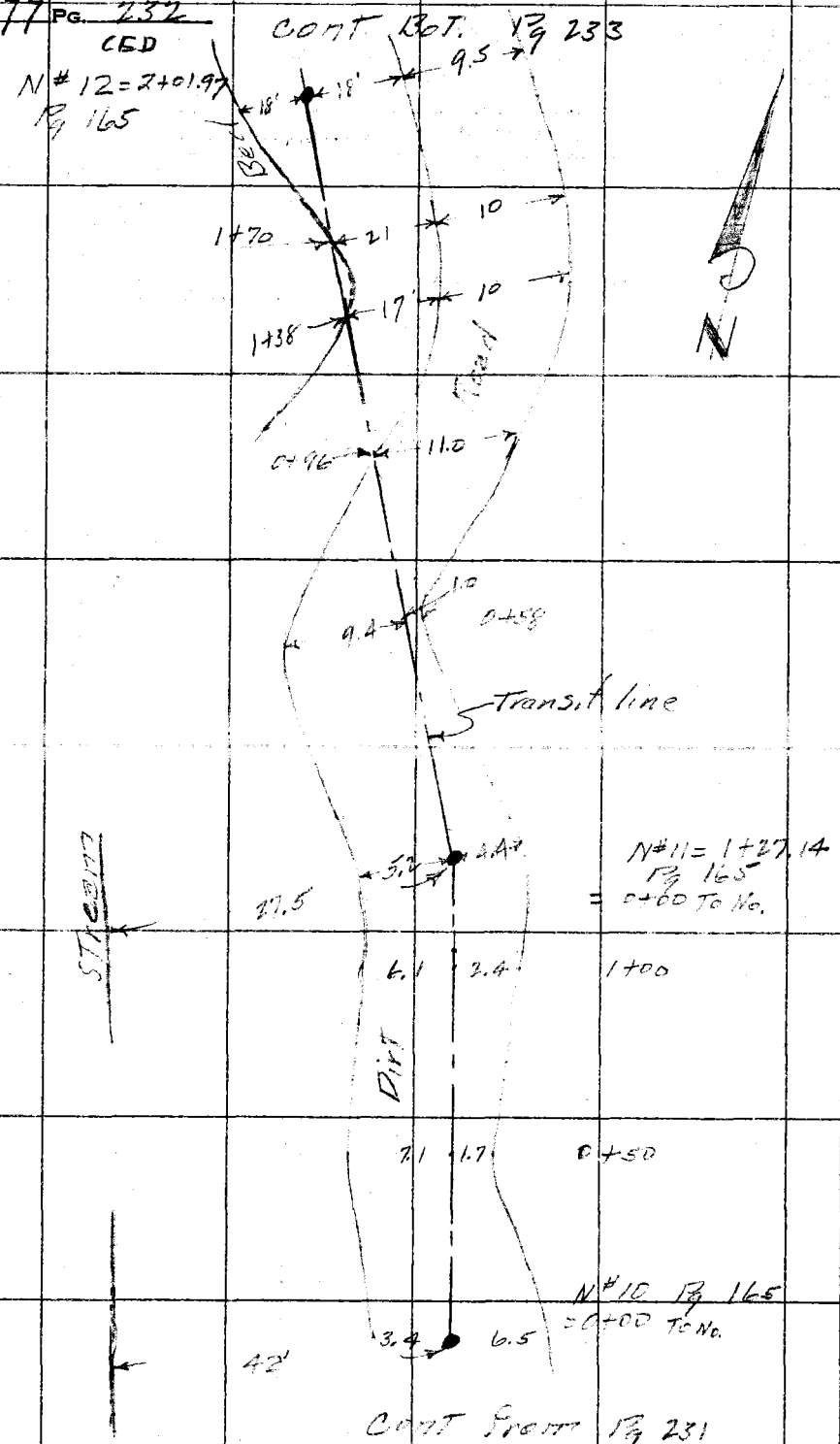

RETURN TO
LOS ANGELES COUNTY SURVEYOR
726 LOS ANGELES COUNTY
ENGINEERING BLDG.

Do not extend notes this side of this line.

Note: Any Additions or Changes on This Sheet Must be Made or Circled in Red Ink With Date and Name of Person Making Change.

Notes Ck'd by	Survey of Palmer Canyon
Map No.	W. O. 8611 Tape No. 25 St'd. 82 °F
Office Work CED	Surveyed by Porter
Checked	Notes Snyder Date 10-11-51
Date	Indexed R. C. Johnson

F. B. 1677 PG. 133

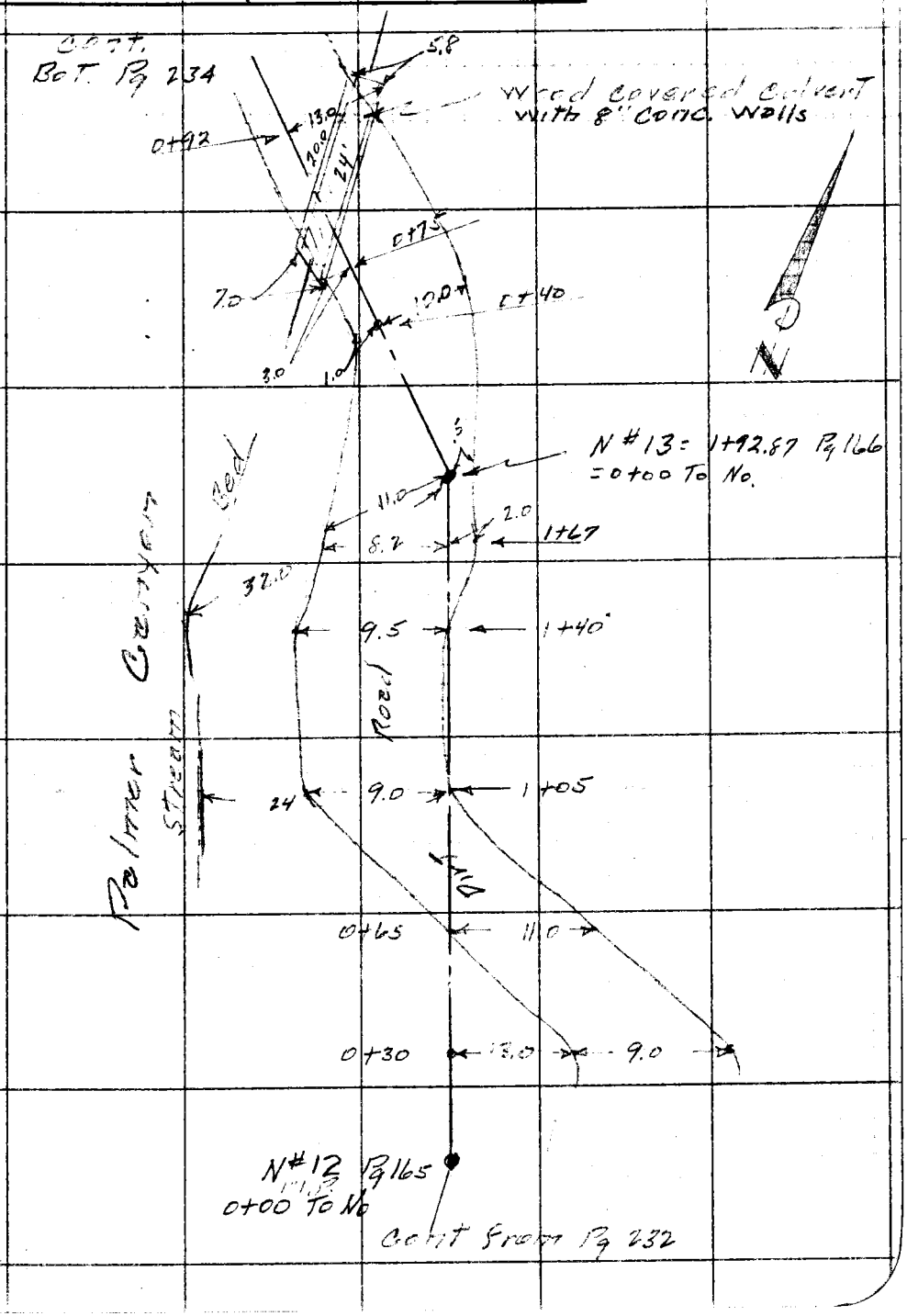

Note: Any Additions or Changes of This Sheet Must be Made or Circled in Red Ink With Date and Name of Person Making Change.

Do not extend notes this side of this line.

RETURN TO
LOS ANGELES COUNTY SURVEYOR
726 LOS ANGELES COUNTY
ENGINEERING BLDG.

76F309S 247 10M 5-49

F. B. 1677 PG. 234

CED

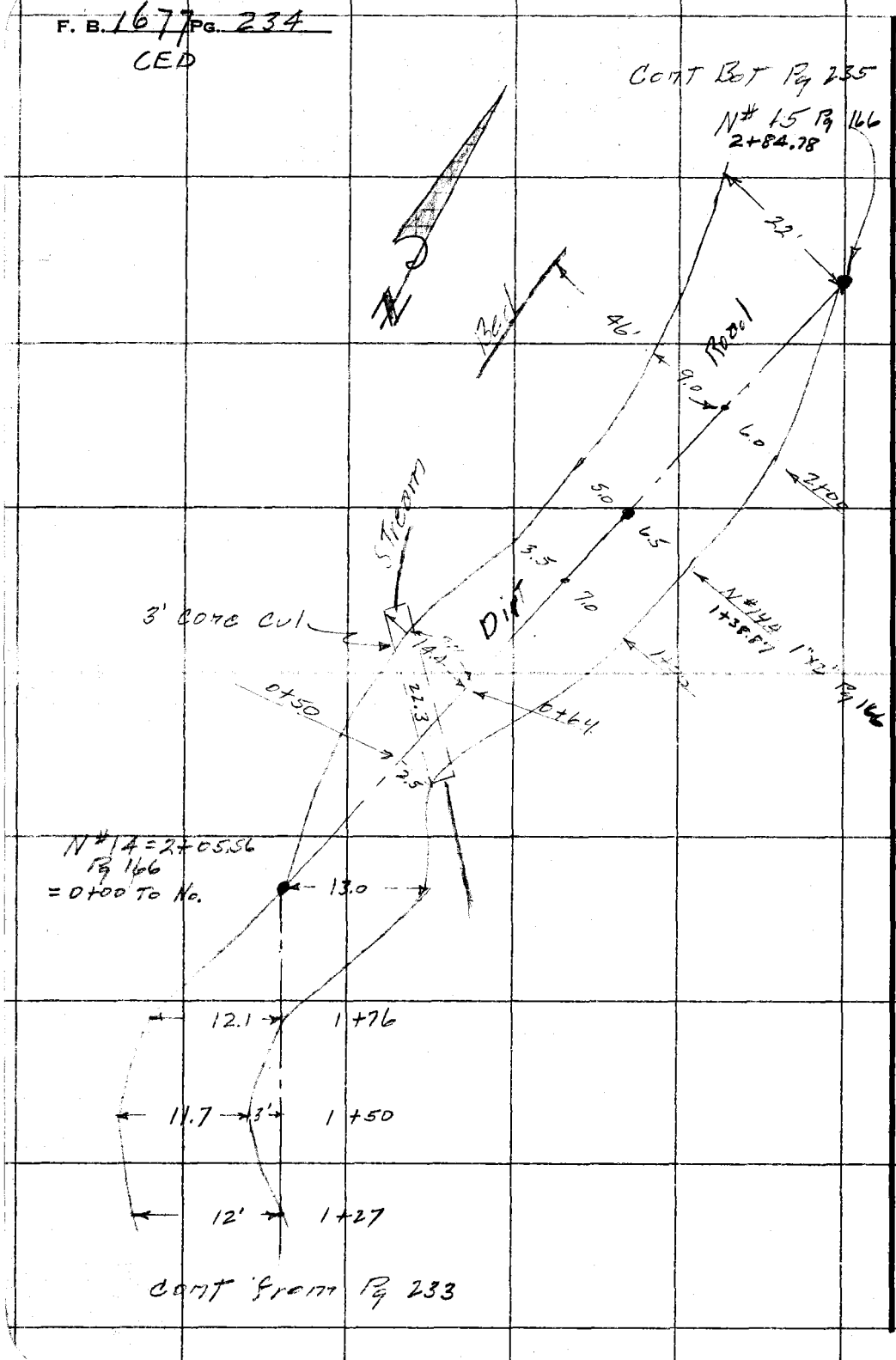

RETURN TO
LOS ANGELES COUNTY SURVEYOR
726 LOS ANGELES COUNTY
ENGINEERING BLDG.

Do not extend notes this side of this line.

Note: Any Additions or Changes on This Sheet Must be Made or Circled in Red Ink With Date and Name of Person Making Change.

Notes Ck'd by	Survey of Palmer Canyon
Map No.	W. O. 8618 Tape No. 75 St'd 14 °F
Office Work CED	Surveyed by Porter
Checked	Notes Snyder Date 10-11-51
Date	Indexed R. C. Johnson

F. B. 1677 PG. 235

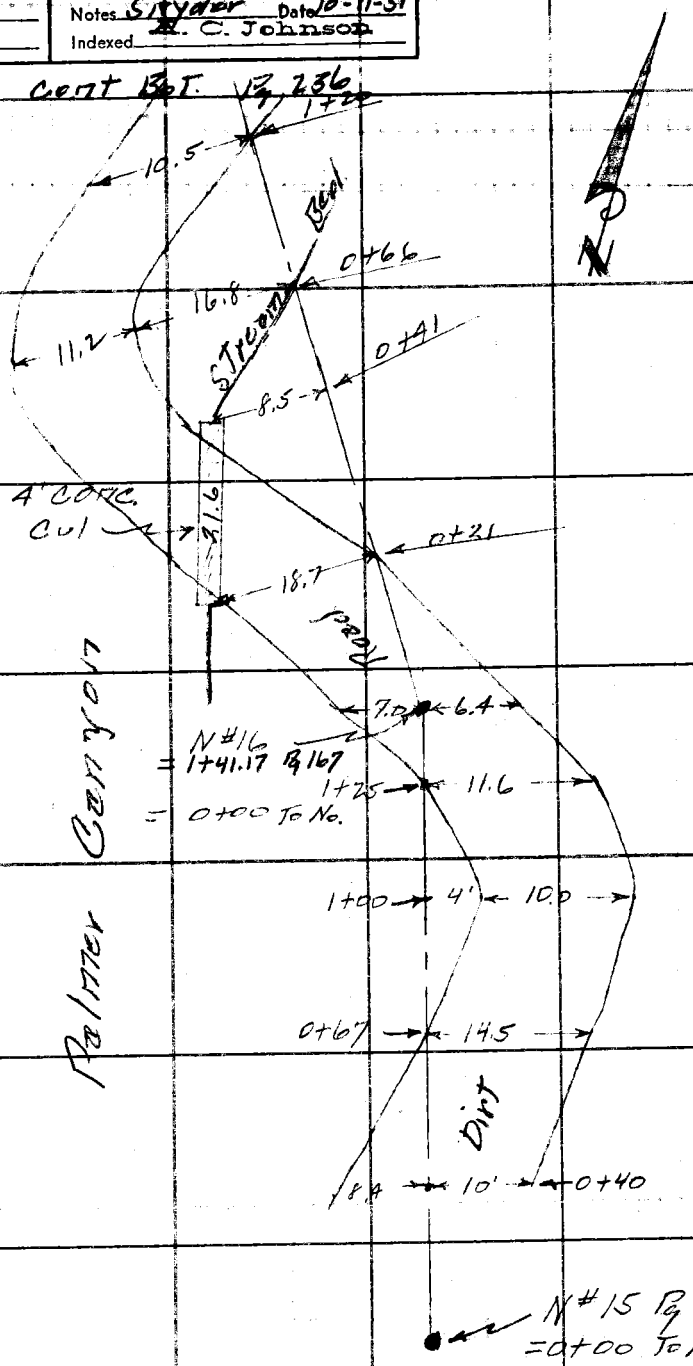

Note: Any Additions or Changes on This Sheet Must be Made or Circled in Red Ink With Date and Name of Person Making Change.

Do not extend notes this side of this line.

RETURN TO
LOS ANGELES COUNTY SURVEYOR
700 HALL OF RECORDS

FORM 247 5M 5-46

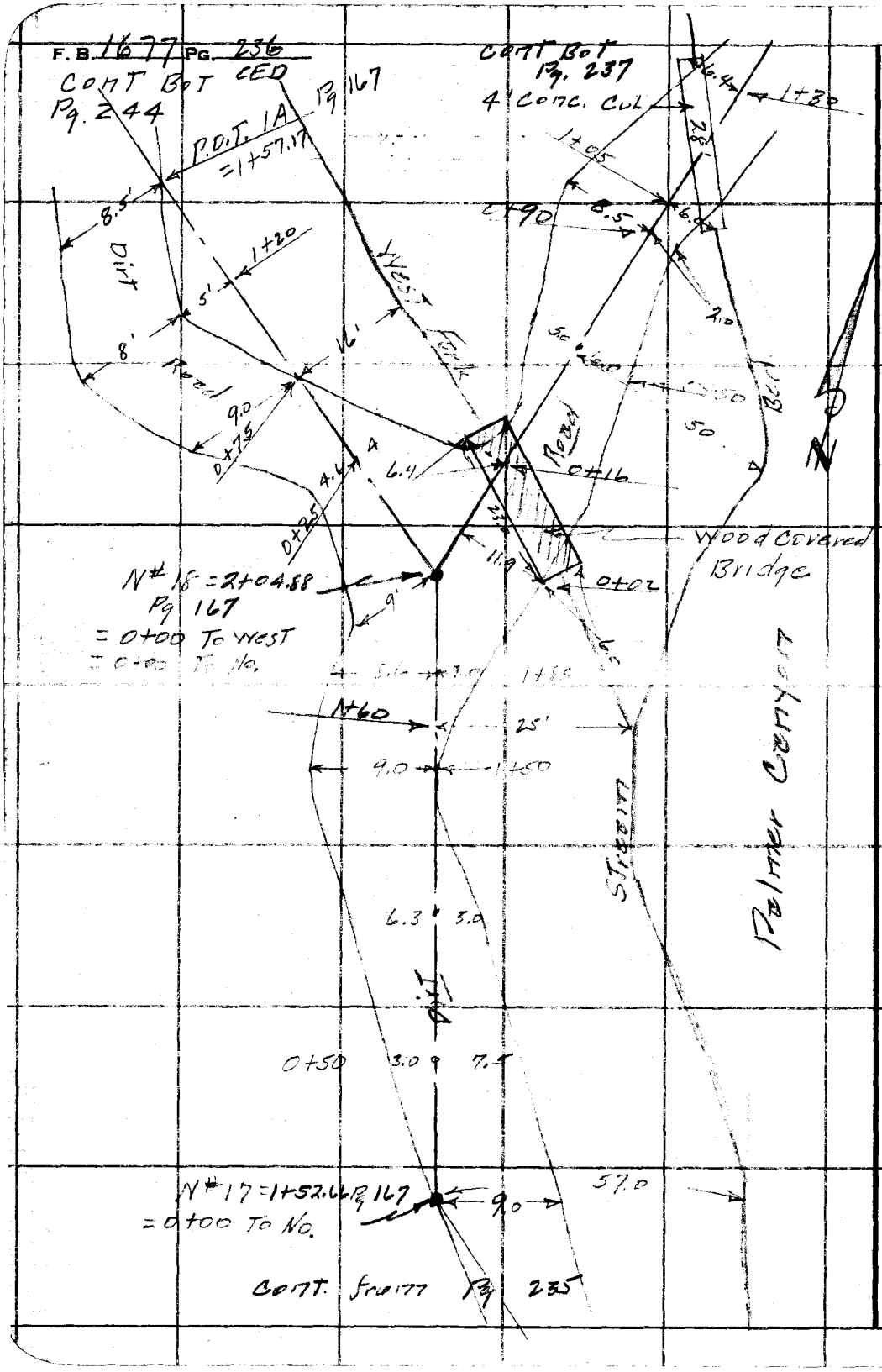

RETURN TO
LOS ANGELES COUNTY SURVEYOR
700 HALL OF RECORDS

Do not extend notes this side of this line.

Note: Any Additions or Changes on This Sheet Must be Made or Circled in Red Ink With Date and Name of Person Making Change.

Notes Ck'd by	Survey of Palmer Canyon
Map No.	W. O. 8617 Tape No. 75 St'd 84 °F
Office Work CED	Surveyed by Porter
Checked	Notes Snyder Date 10-15-51
Date	Indexed A. C. Johnson

F. B. 1677 PG. 237

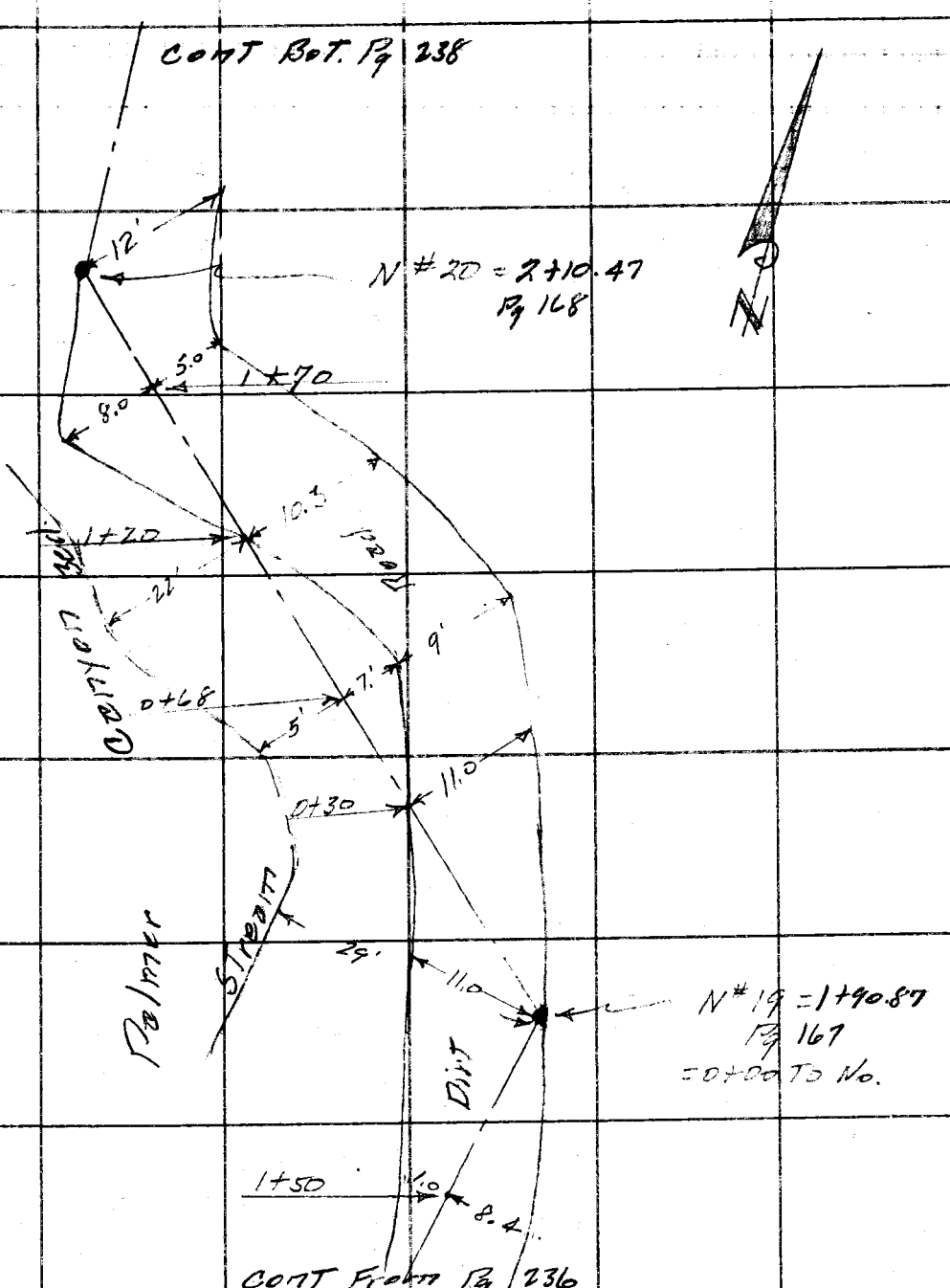

Note: Any Additions or Changes on This Sheet Must be Made or Circled in Red Ink With Date and Name of Person Making Change.

Do not extend notes this side of this line.

RETURN TO
LOS ANGELES COUNTY SURVEYOR
700 HALL OF RECORDS

FORM 247 5M 5-46

F. B. 1677 PG. 238
CED

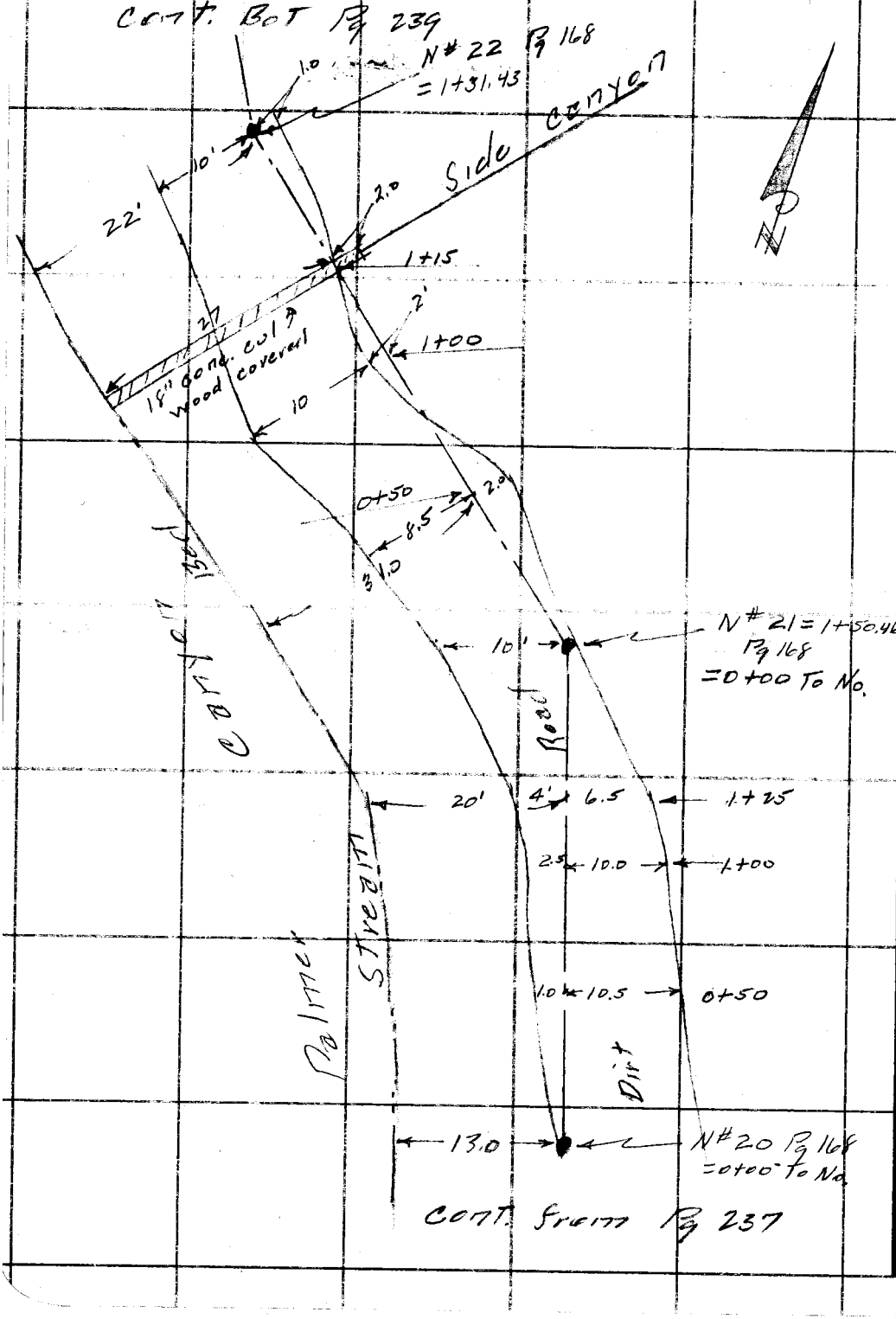

RETURN TO
LOS ANGELES COUNTY SURVEYOR
700 HALL OF RECORDS

Do not extend notes this side of this line.

Notes: Any Additions or Changes on This Sheet Must be Made or Circled in Red Ink With Date and Name of Person Making Change.

Notes Ck'd by	Survey of Palmer Canyon
Map No.	W. O. 8618 Tape No. 75 St'd 84 °F
Office Work CED	Surveyed by Porter
Checked	Notes Snyder Date 10-15-51
Date	Indexed A. C. Johnson

F. B. 1677 PG. 239

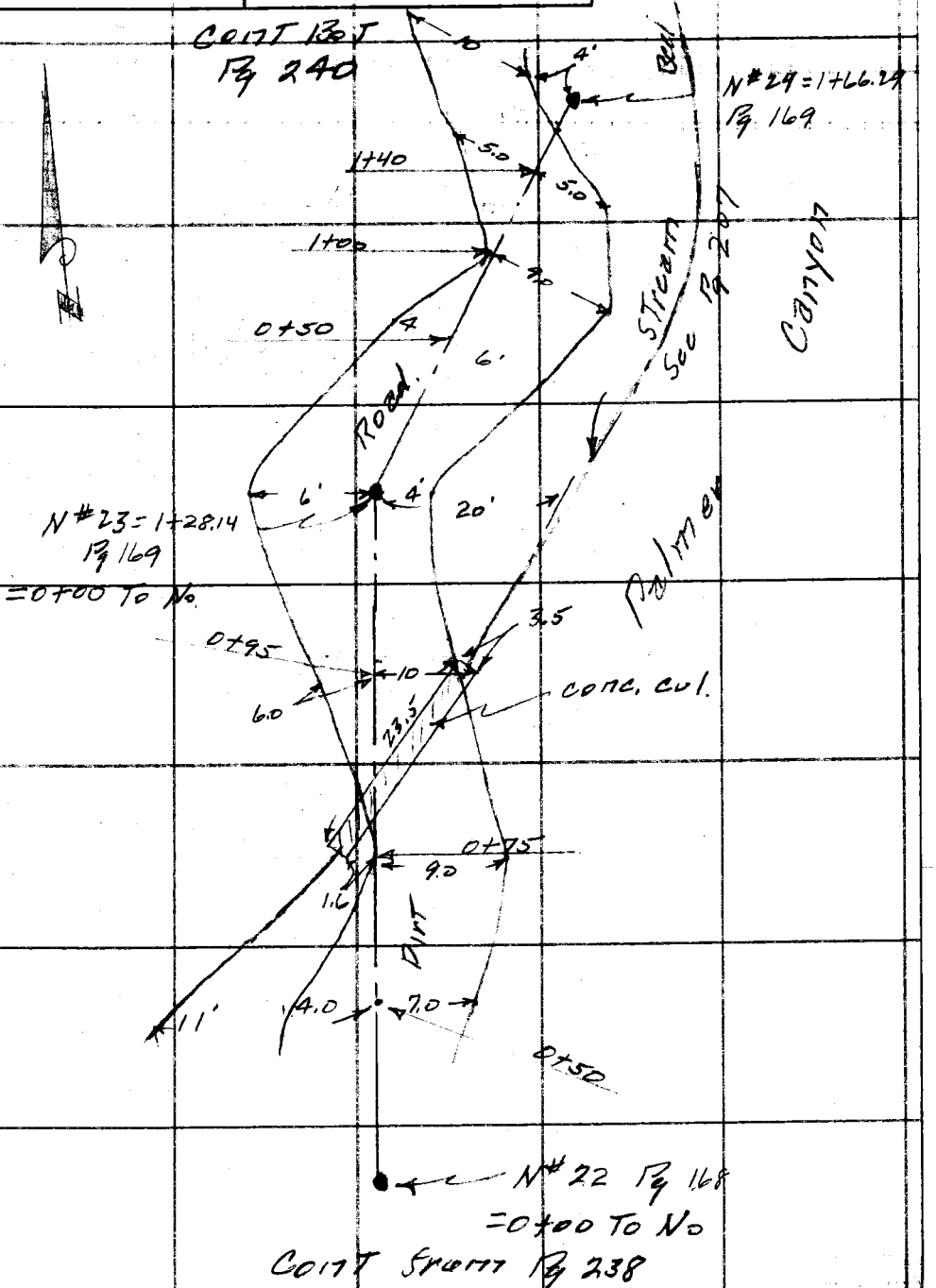

Note: Any Additions or Changes on This Sheet Must be Made or Circled in Red Ink With Date and Name of Person Making Change.

Do not extend notes this side of this line.

RETURN TO
LOS ANGELES COUNTY SURVEYOR
700 HALL OF RECORDS

FORM 247 5M 5-46

F. B. 1677 PG. 240

CED

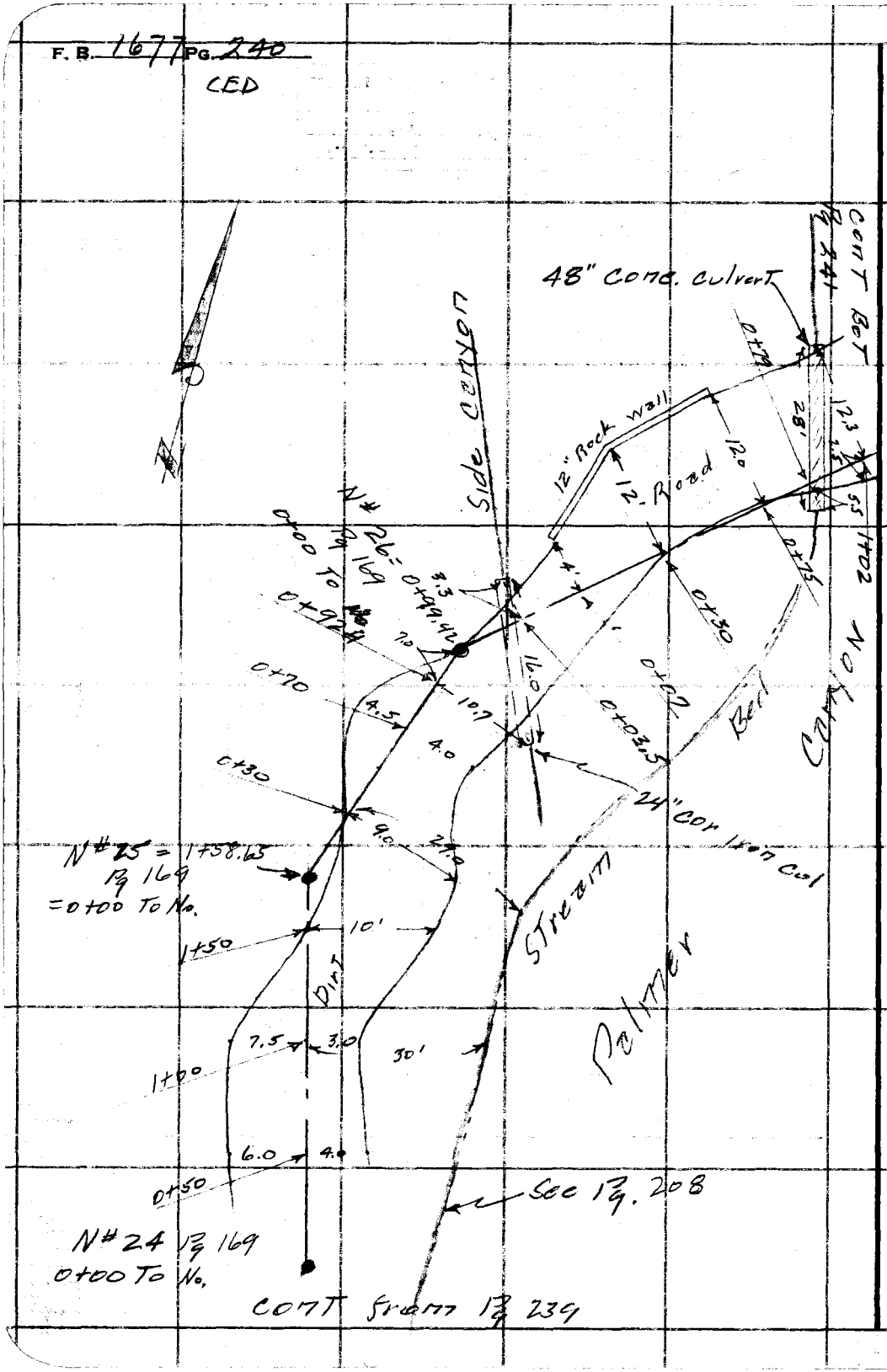

RETURN TO
LOS ANGELES COUNTY SURVEYOR
700 HALL OF RECORDS

Do not extend notes this side of this line.

Note: Any Additions or Changes on This Sheet Must be Made or Circled in Red Ink With Date and Name of Person Making Change.

Notes Ck'd by	Survey of Palmer Canyon
Map No.	W. O. 8618 Tape No. 75 St'd 84 °F
Office Work CED	Surveyed by Porter
Checked	Notes Snyder Date 10-15-51
Date	Indexed R. C. Johnson

F. B. 1677 PG. 241

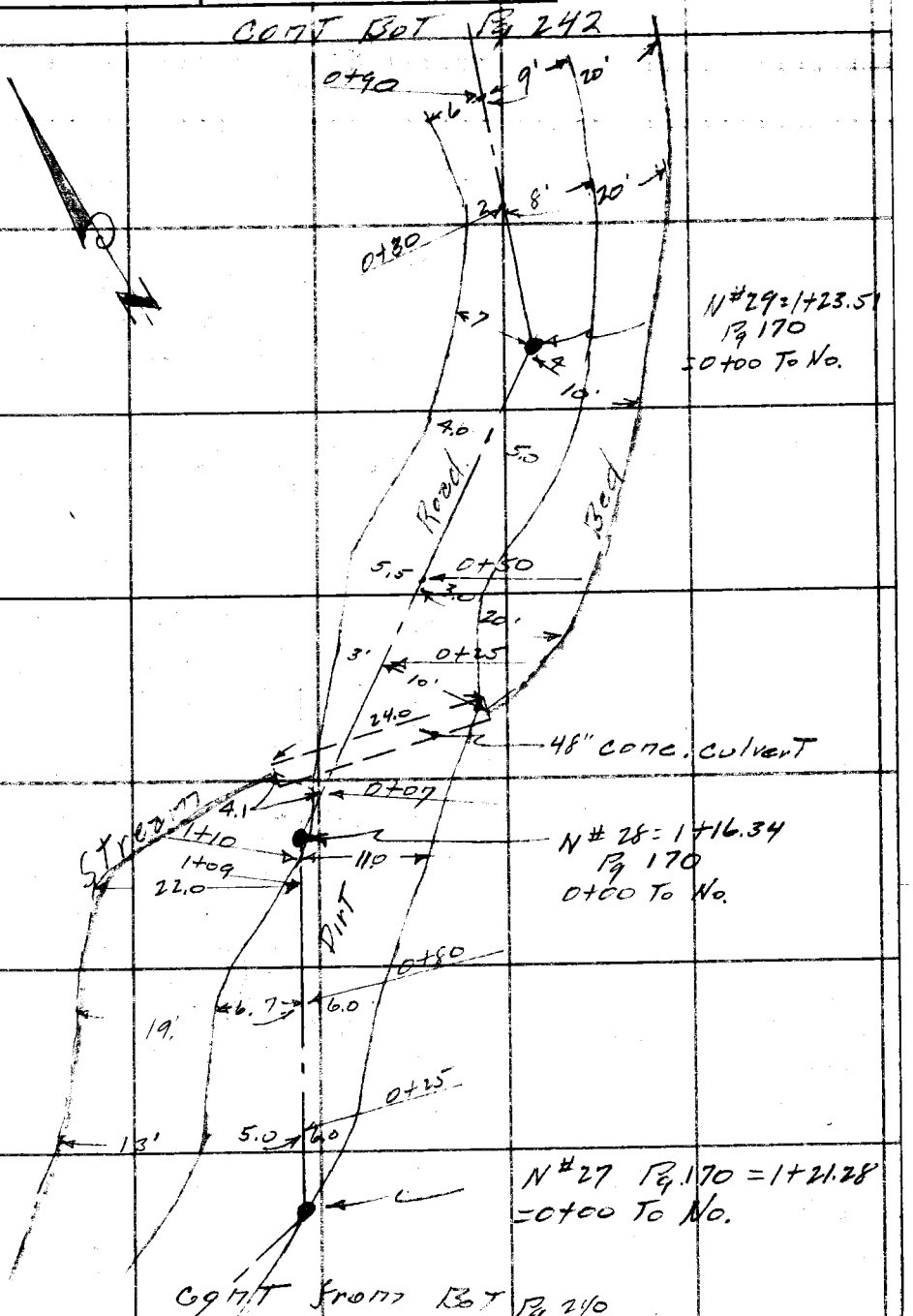

Note: Any Additions or Changes on This Sheet Must be Made or Circled in Red Ink With Date and Name of Person Making Change.

Do not extend notes this side of this line.

RETURN TO
LOS ANGELES COUNTY SURVEYOR
700 HALL OF RECORDS

FORM 247 5M 5-46

F. B 1677 PG. 242

CEP

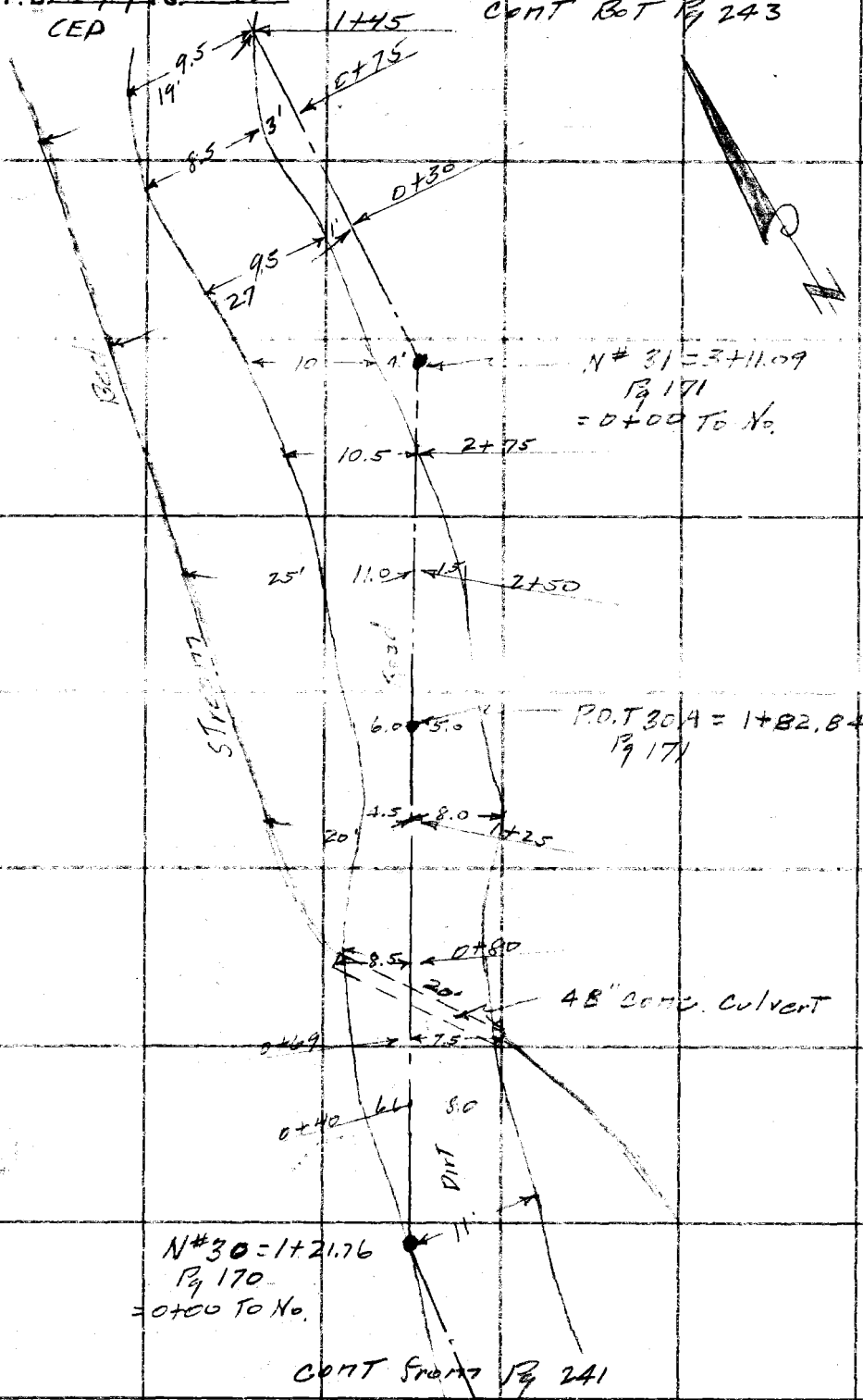

RETURN TO
LOS ANGELES COUNTY SURVEYOR
700 HALL OF RECORDS

Do not extend notes this side of this line.

Note: Any Additions or Changes on This Sheet Must be Made or Circled in Red Ink With Date and Name of Person Making Change.

Notes Ck'd by	Survey of Palmer Canyon
Map No.	W. O. 8618 Tape No. 75 St'd 84 °F
Office Work CED	Surveyed by Porter
Checked	Notes Snyder Date 10-15-57
Date	Indexed K. C. Johnson

F. B. 1677 PG. 243

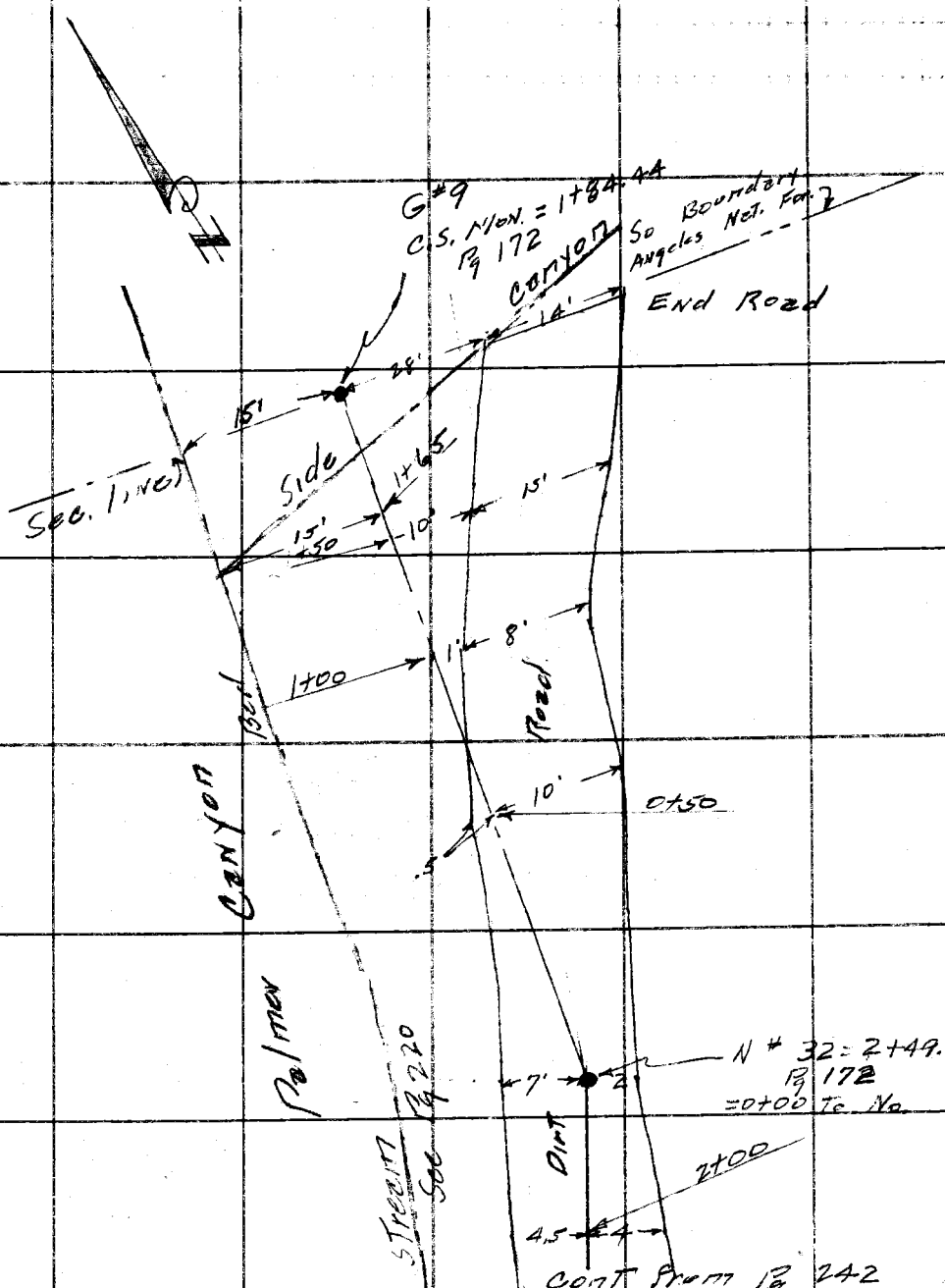

Note: Any Additions or Changes on This Sheet Must Be Made or Circled in Red Ink With Date and Name of Person Making Change.

Do not extend notes this side of this line.

RETURN TO
LOS ANGELES COUNTY SURVEYOR
700 HALL OF RECORDS

FORM 247 5M 5-46

F. B. 1677 PG. 244

CED

Cont Bot Pg 245

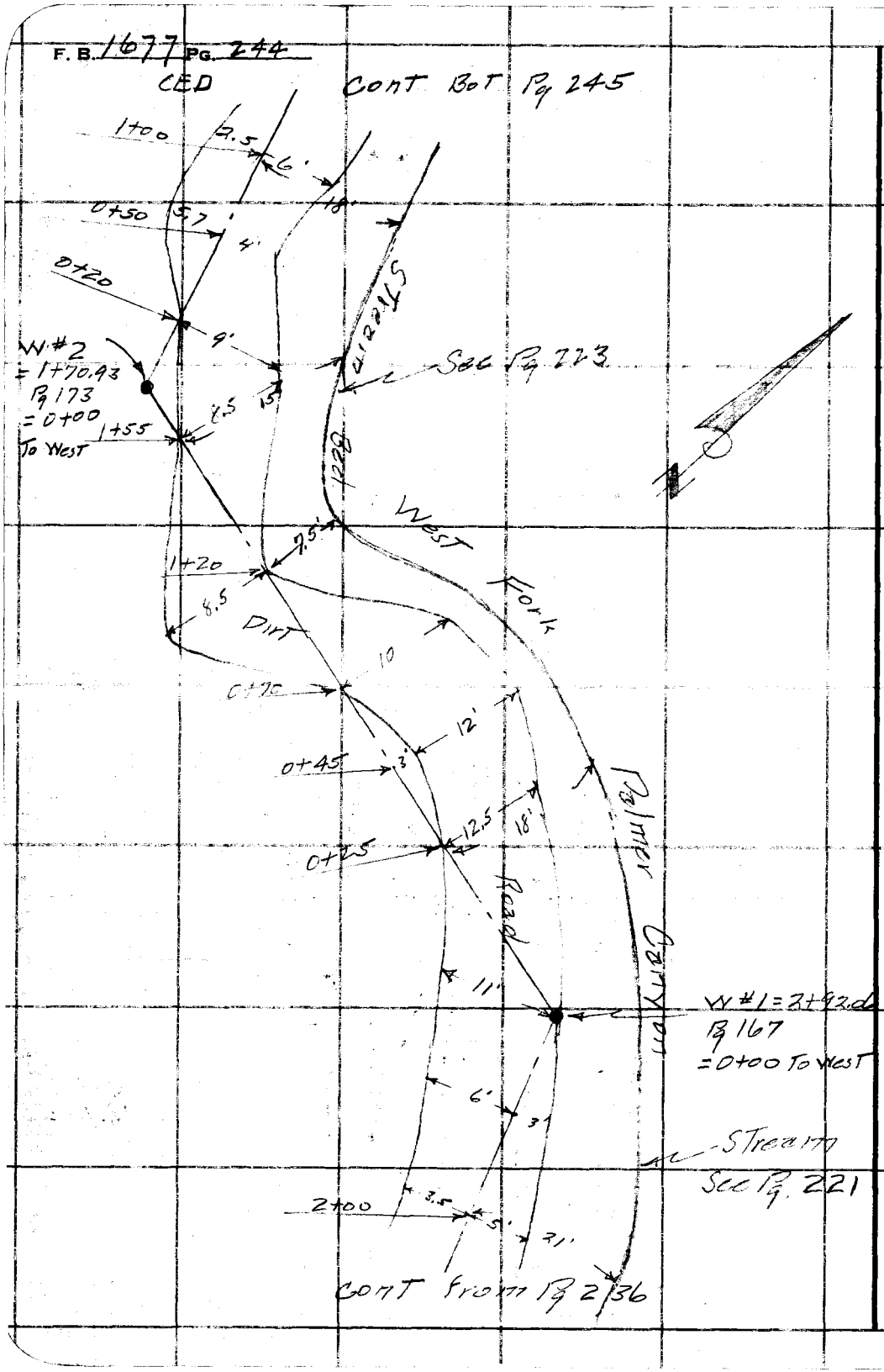

RETURN TO
LOS ANGELES COUNTY SURVEYOR
700 HALL OF RECORDS
Do not extend notes this side of this line.
Note: Any Additions or Changes on This Sheet Must be Made or Circled in Red Ink With Date and Name of Person Making Change.

Notes Ck'd by	Survey of Palmer Canyon
Map No.	W. O. 8618 Tape No. 75 St'd 84°F
Office Work CED	Surveyed by Porter
Checked	Notes Snyder Date 10-16-51
Date	Indexed J. C. Johnson

F. B. 1177 Pg. 246

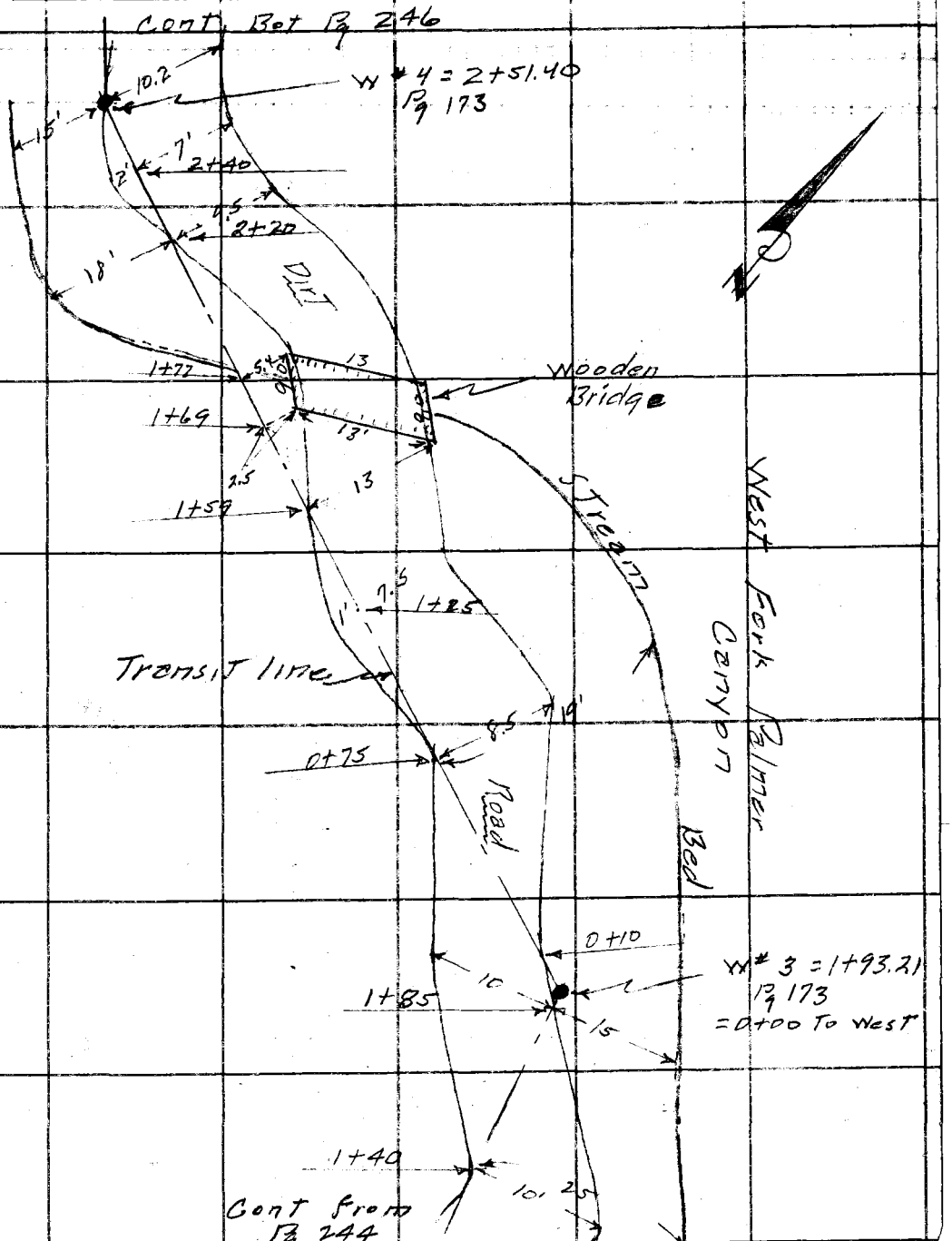

Note: Any Additions or Changes on This Sheet Must be Made or Circled in Red Ink With Date and Name of Person Making Change.

Do not extend notes this side of this line.

RETURN TO
LOS ANGELES COUNTY SURVEYOR
700 HALL OF RECORDS

FORM 247 5M 5-46

F. B. 1677 PG. 246

CED

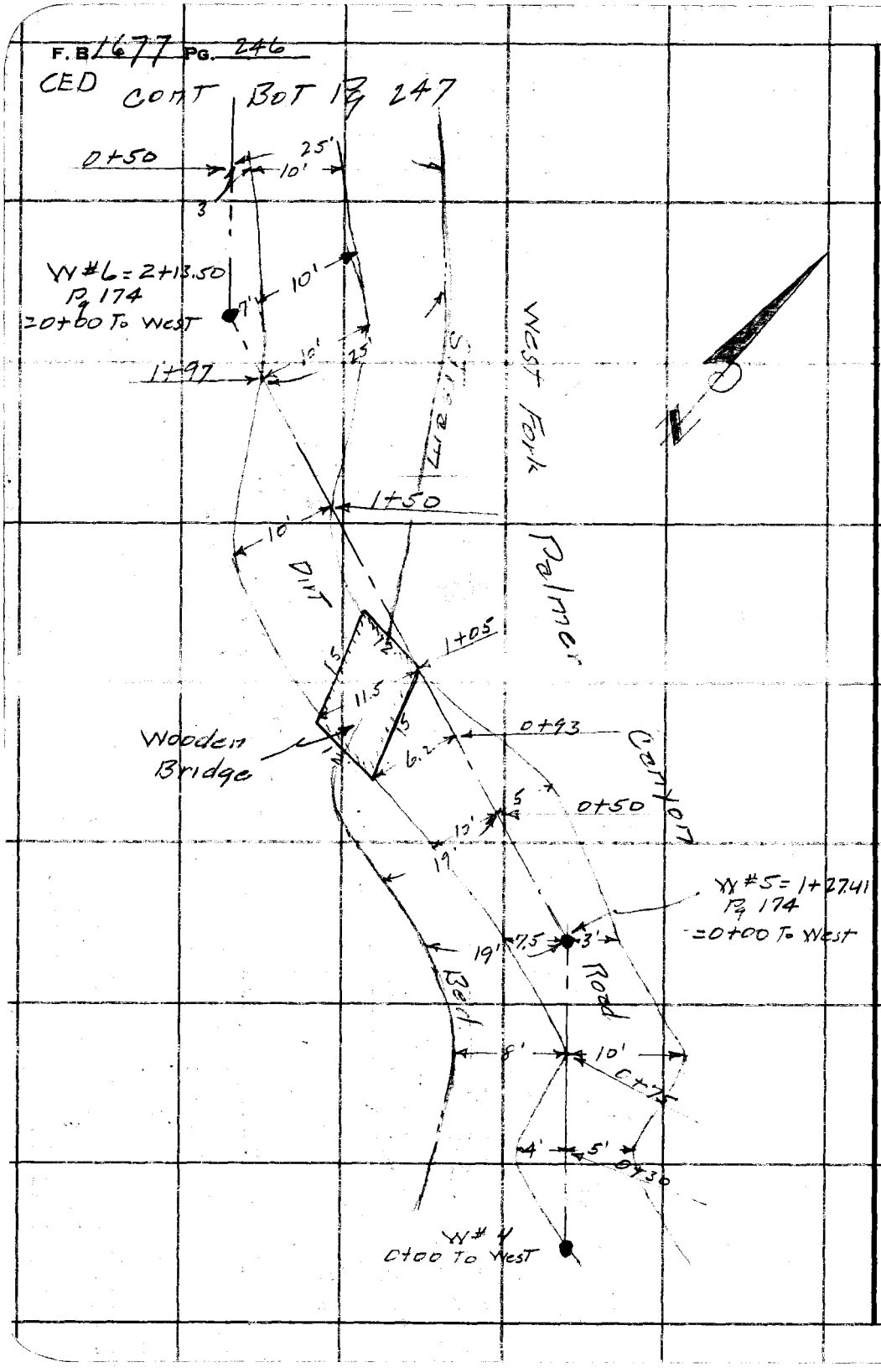

RETURN TO
LOS ANGELES COUNTY SURVEYOR
700 HALL OF RECORDS

Do not extend notes this side of this line.

Note: Any Additions or Changes on This Sheet Must be Made or Circled in Red Ink With Date and Name of Person Making Change.

Notes Ck'd by	Survey of Palmer Canyon
Map No.	W. O. 8618 Tape No. 75 St'd 72°F
Office Work CED	Surveyed by Porter
Checked	Notes Snyder Date 10-26-57
Date	Indexed A. C. Johnson

F. B. 167 Pg. 249

Cont. Right Side Pg 248

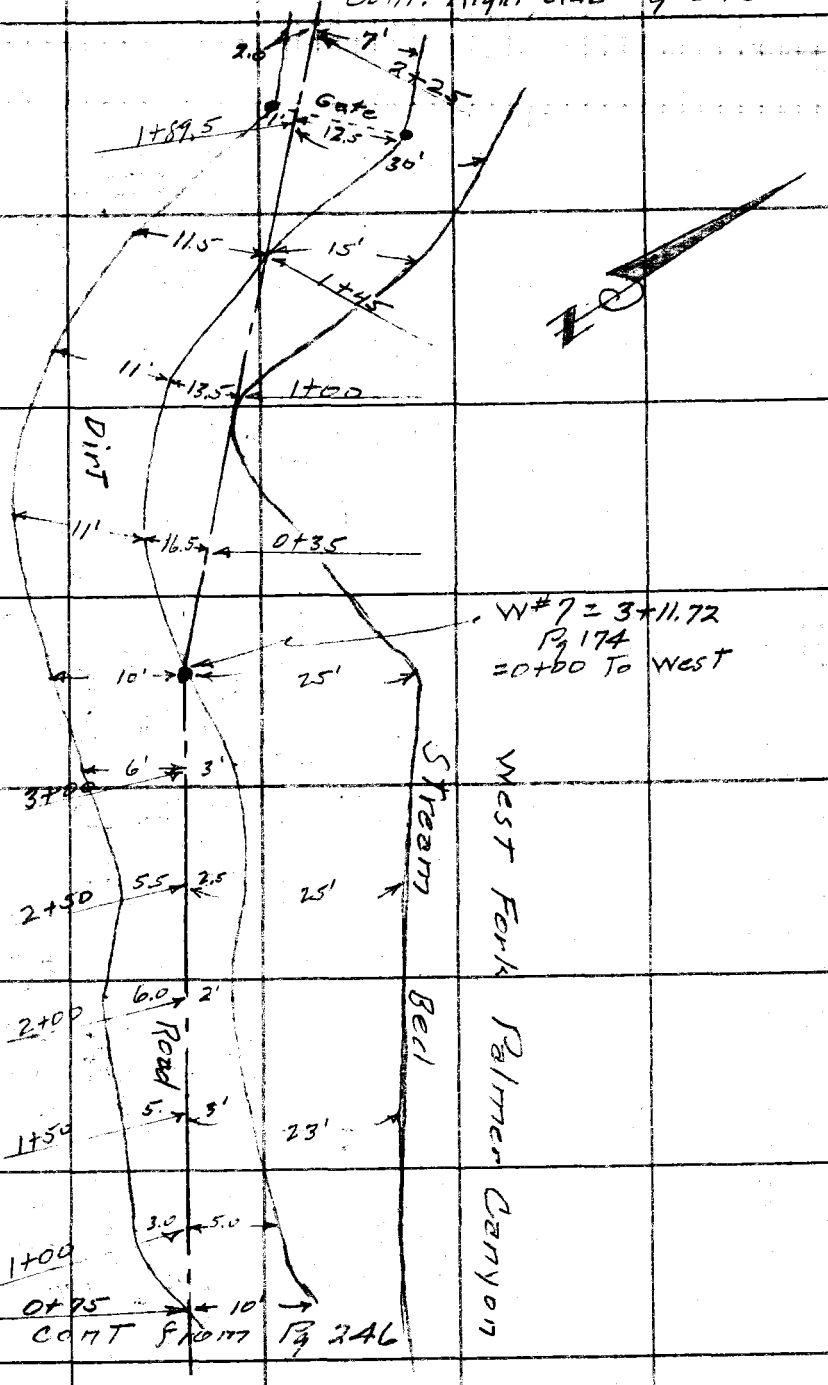

Note: Any Additions or Changes on This Sheet Must be Made or Circled in Red Ink With Date and Name of Person Making Change.

Do not extend notes this side of this line.

RETURN TO
LOS ANGELES COUNTY SURVEYOR
700 HALL OF RECORDS

FORM 247 5M 5-48

F. B. 1677 Pg. 248

CED

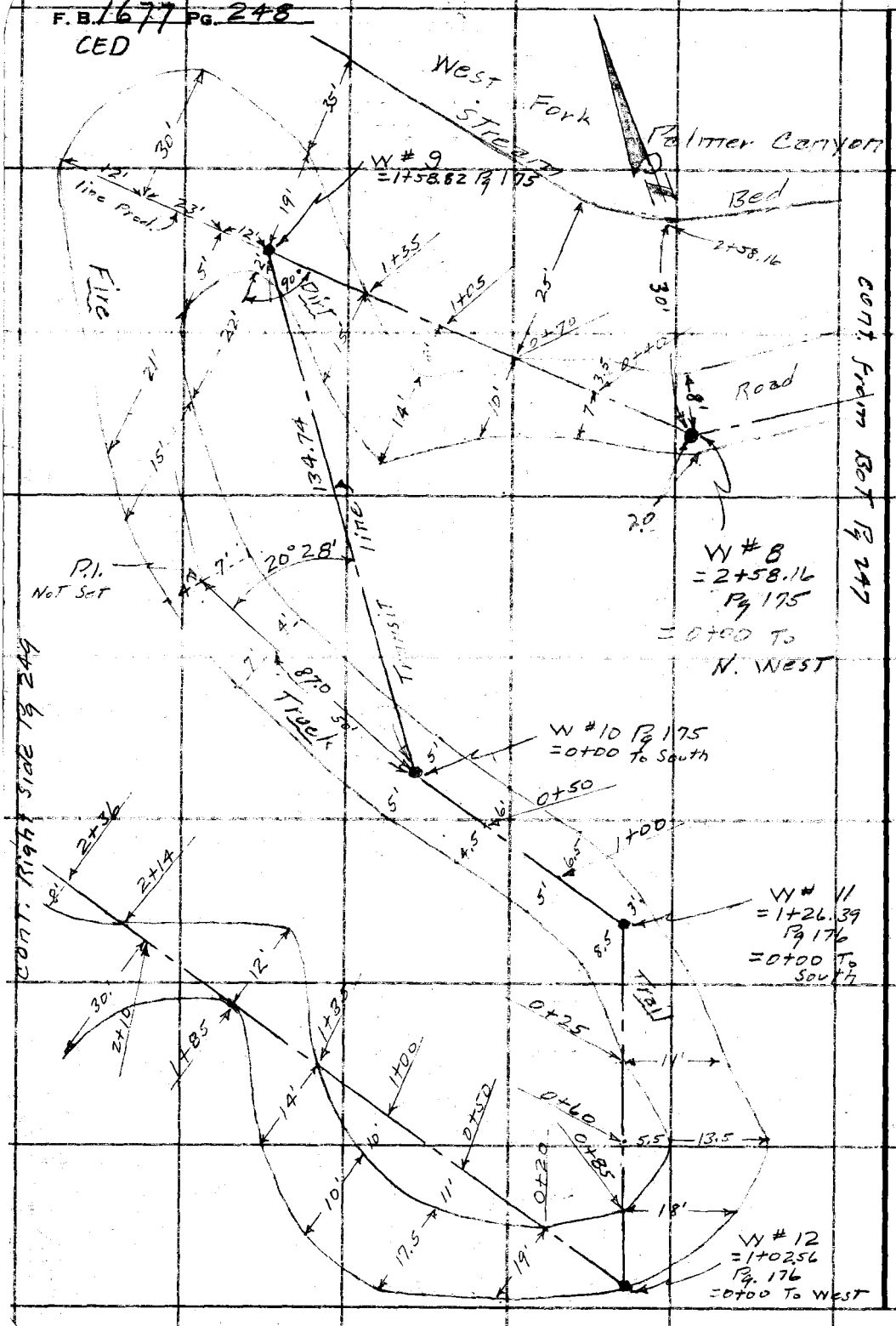

RETURN TO
LOS ANGELES COUNTY SURVEYOR
700 HALL OF RECORDS

Do not extend notes this side of this line.

Note: Any Additions or Changes on This Sheet Must be Made or Circled in Red Ink With Date and Name of Person Making Change.

Notes Ck'd by	Survey of Palmer Canyon
Map No.	W. O. 8618 Tape No. 75 St'd 184 °F
Office Work CED	Surveyed by Porter
Checked	Notes Swyder Date 10-16-51
Date	Indexed A. C. Johnson

F. B. 1677 Pg. 249

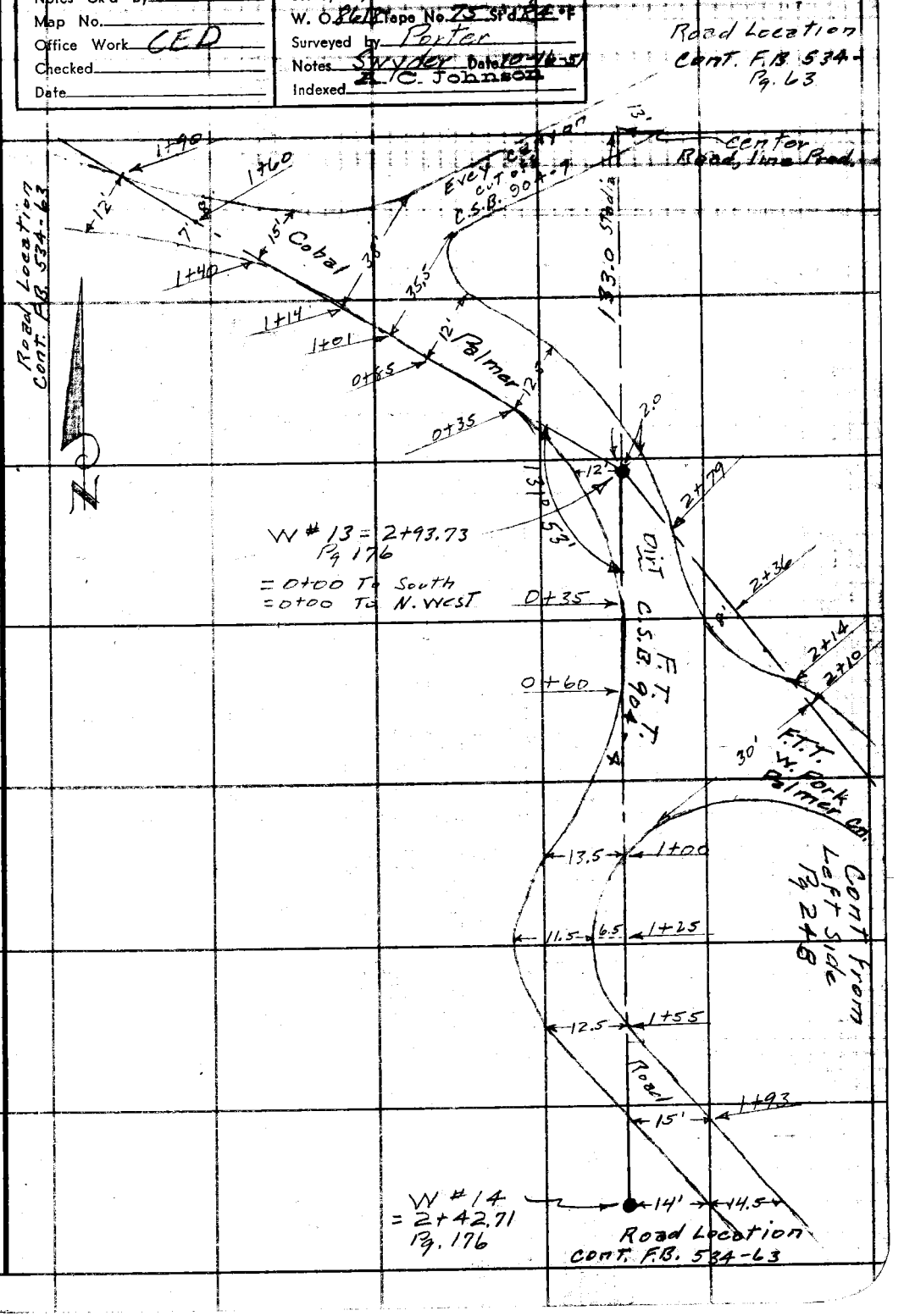

Note: Any Additions or Changes on This Sheet Must be Made or Circled in Red Ink With Date and Name of Person Making Change.

Do not extend notes this side of this line.

RETURN TO
LOS ANGELES COUNTY SURVEYOR
700 HALL OF RECORDS

FORM 247 5M 5-46

F. B 1677 PG. 250

RETURN TO
LOS ANGELES COUNTY SURVEYOR
700 HALL OF RECORDS

Do not extend notes this side of this line.

Note: Any Additions or Changes on This Sheet Must be Made or Circled in Red Ink With Date and Name of Person Making Change.

76F309S CE#310 3-69

PLEASE RETURN TO
COUNTY OF LOS ANGELES
DEPARTMENT OF COUNTY ENGINEER
403 LOS ANGELES COUNTY ENGINEERING BLDG.

Note: Any Additions or Changes on This Sheet Must be Made or Circled in Red Ink With Date and Name of Person Making Change.

Do not extend this side of this line.

Notes Ck'd by
Map No.
Office Work
Checked
Date

Survey of
JN Tape Std °F
Surveyed by
Notes Date
Indexed

F. B. PG.

PLEASE RETURN TO
COUNTY OF LOS ANGELES
DEPARTMENT OF COUNTY ENGINEER
403 LOS ANGELES COUNTY ENGINEERING BLDG.

Note: Any Additions or Changes on This Sheet Must be Made or Circled in Red Ink With Date and Name of Person Making Change.

Do not extend this side of this line.

F. B. _____ PG. _____

76F309S CE#310 3-69

PLEASE RETURN TO
COUNTY OF LOS ANGELES
DEPARTMENT OF COUNTY ENGINEER
403 LOS ANGELES COUNTY ENGINEERING BLDG.

Note: Any Additions or Changes on This Sheet Must be Made or Circled in Red Ink With Date and Name of Person Making Change.

Do not extend this side of this line.

Notes Ck'd by ____
Map No. ____
Office Work ____
Checked ____
Date ____

Survey of ____
JN ____ Tape ____ Std ____ °F
Surveyed by ____
Notes ____ Date ____
Indexed ____

F. B. ____ **PG.** ____

PLEASE RETURN TO
COUNTY OF LOS ANGELES
DEPARTMENT OF COUNTY ENGINEER
403 LOS ANGELES COUNTY ENGINEERING BLDG.

Note: Any Additions or Changes on This Sheet Must be Made or Circled in Red Ink With Date and Name of Person Making Change.

Do not extend this side of this line.

F. B. _____ PG. _____

Notes Ck'd by	Survey of PALMER CN
Map No.	JN 0208-11 Tape EDM Std °F
Office Work	Surveyed by G.O. GUIZADO
Checked	Notes G.O.G. Date 1-13-82
Date	Indexed FEB 9 1982 H. HOLMAF

F. B. 1677 PG. 251

NORTH LINE SECTION 22
T.1 N. - R. 8 W.

J.N. 0208.11

RECOVERY OF NORTH 1/4 COR.
TO N.E. SEC. COR.

REF.
FB 1677

JAN. 13, 1982

GUIZADO
GOBLE
McCOY

Note: Any Additions or Changes on This Sheet Must be Made or Circled in Red ink With Date and Name of Person Making Change.

Do not extend this side of this line.

PLEASE RETURN TO
COUNTY OF LOS ANGELES
DEPARTMENT OF COUNTY ENGINEER
403 LOS ANGELES COUNTY ENGINEERING BLDG.

76F309S CE#310 3-69

F. B. 1677 PG. 252

INDEX

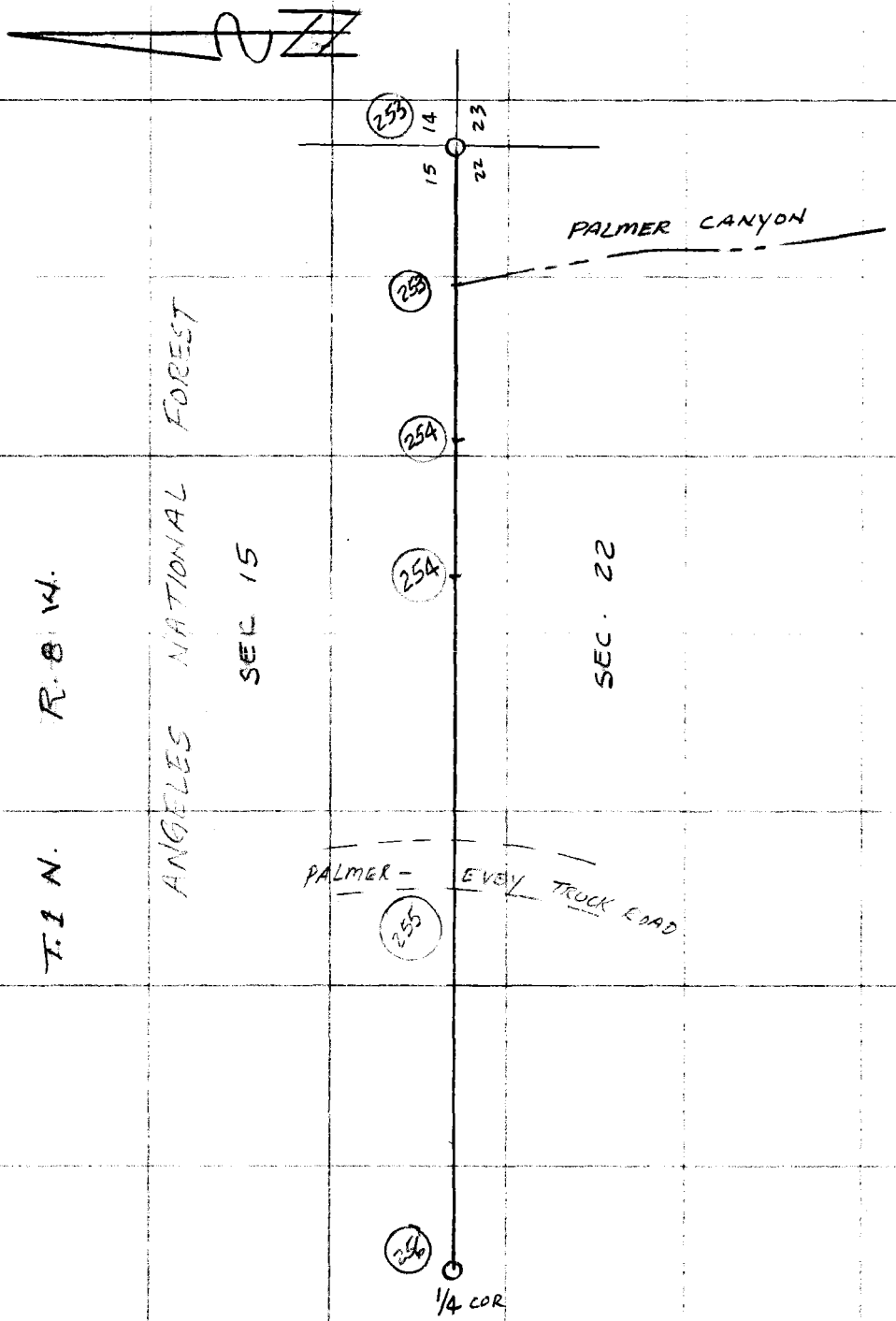

PLEASE RETURN TO
COUNTY OF LOS ANGELES
DEPARTMENT OF COUNTY ENGINEER
403 LOS ANGELES COUNTY ENGINEERING BLDG.

Do not extend this side of this line.

Note: Any Additions or Changes on This Sheet Must be Made or Circled in Red Ink With Date and Name of Person Making Change.

Notes Ck'd by R. BARTHOLOMEW	Survey of PALMER CN
Map No.	JN 0208-11 Tape EDM Std °F
Office Work	Surveyed by G.O. GUIZADO
Checked	Notes G.O.G. Date 1-14-82
Date	Indexed FEB 9 1982 R. HOLMAN

F. B. 1677 PG. 253

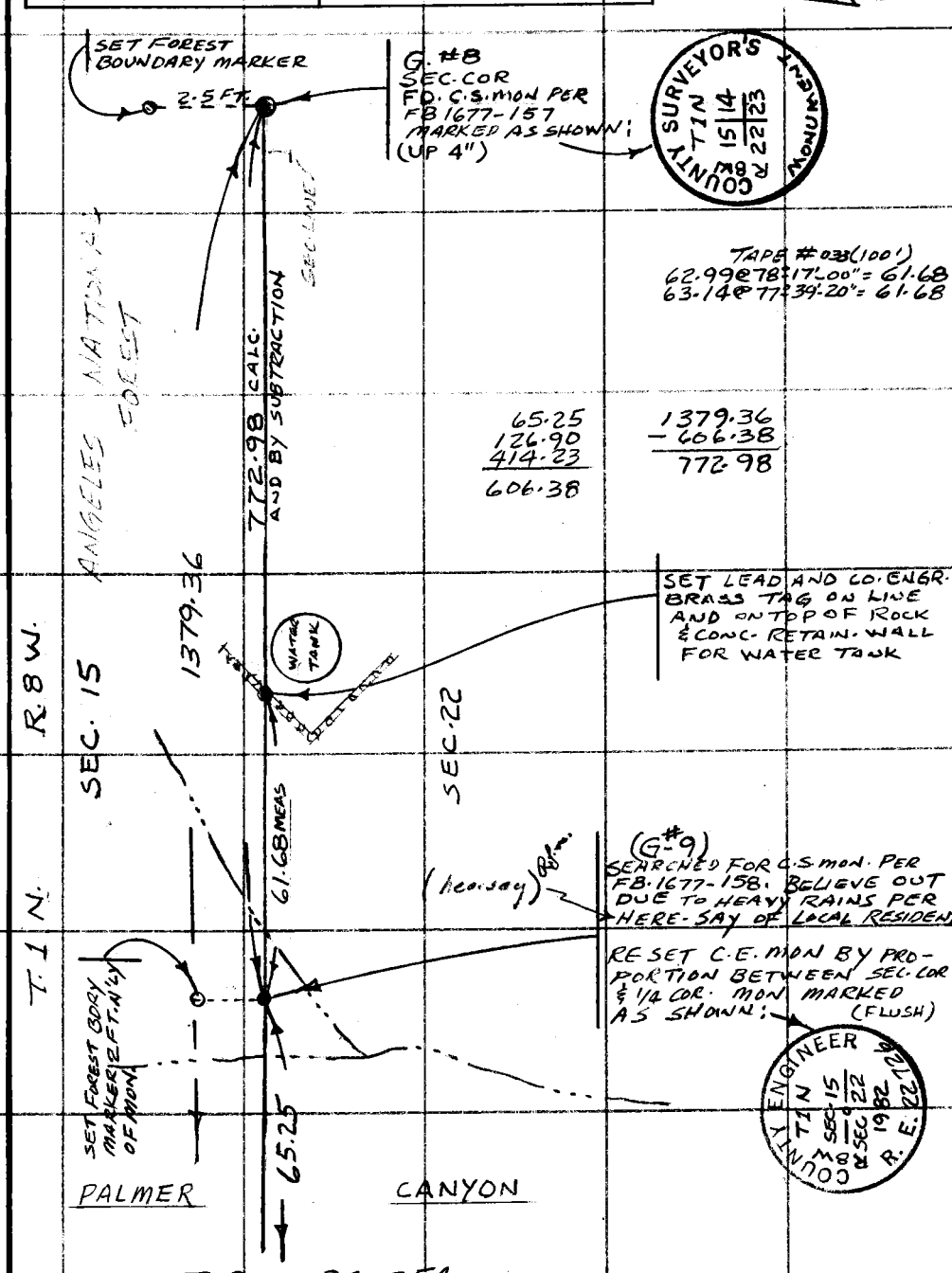

TOP PG. 254

Note: Any Additions or Changes on This Sheet Must be Made or Circled in Red Ink With Date and Name of Person Making Change.

Do not extend this side of this line.

PLEASE RETURN TO
COUNTY OF LOS ANGELES
DEPARTMENT OF COUNTY ENGINEER
403 LOS ANGELES COUNTY ENGINEERING BLDG.

76E309S CE#310 3-69

F. B. 1677 PG 254

BOT. PG. 253

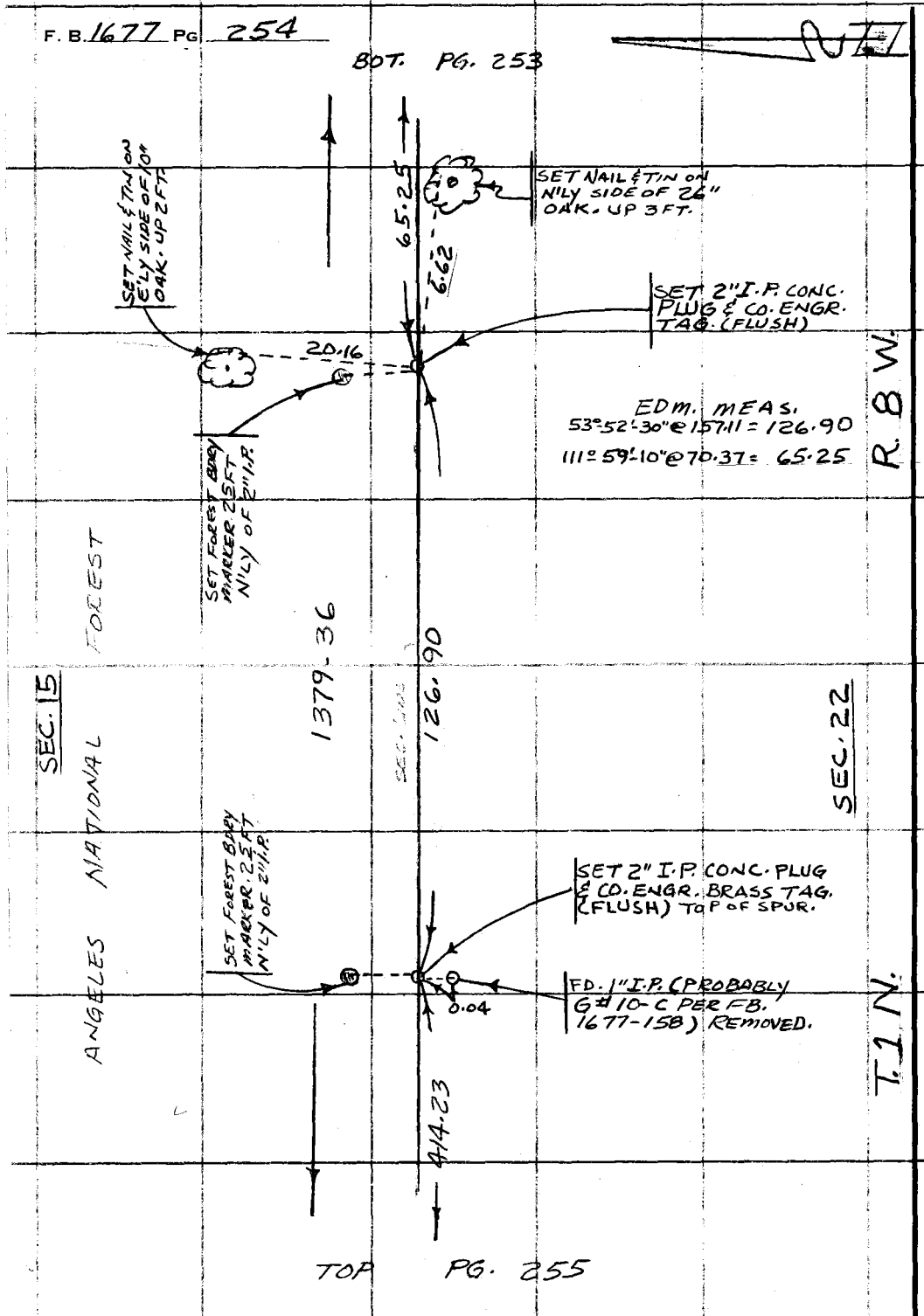

TOP PG. 255

PLEASE RETURN TO
COUNTY OF LOS ANGELES
DEPARTMENT OF COUNTY ENGINEER
403 LOS ANGELES COUNTY ENGINEERING BLDG.

Do not extend this side of this line.

Note: Any Additions or Changes on This Sheet Must be Made or Circled in Red Ink With Date and Name of Person Making Change.

Notes Grid by R. BARTHOLOMEW	Survey of PALMER CJ
Map No.	JN 0208-11 Tape EDM Std ___ °F
Office Work	Surveyed by G.D. GUIZADO
Checked	Notes G.O.G. Date 1-27-82
Date	Indexed FEB 9 19__ H. HOLMAN

F. B. 1677 PG. 255

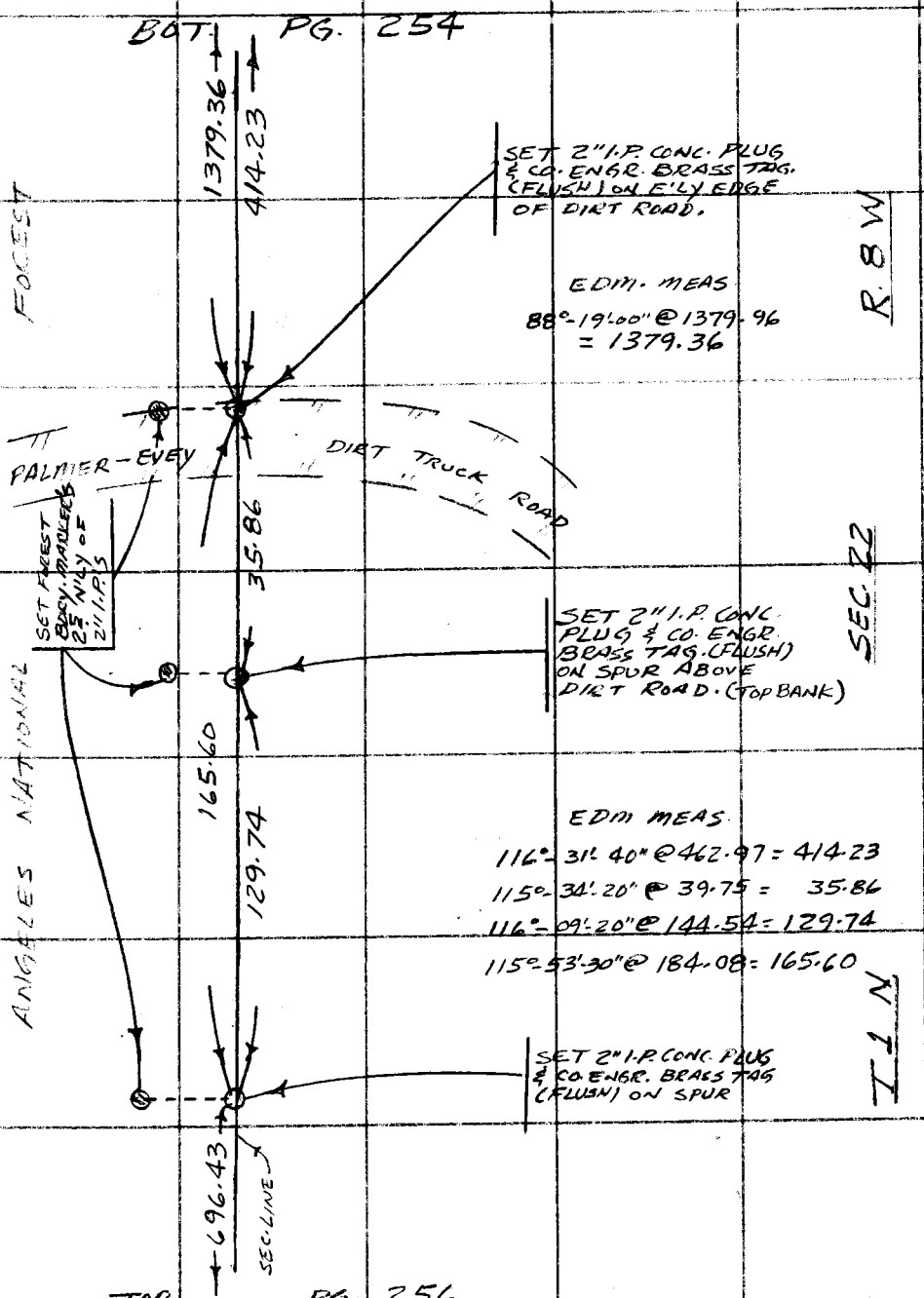

Note: Any Additions or Changes on This Sheet Must be Made or Circled in Red Ink With Date and Name of Person Making Change.

PLEASE RETURN TO
COUNTY OF LOS ANGELES
DEPARTMENT OF COUNTY ENGINEER
403 LOS ANGELES COUNTY ENGINEERING BLDG.

Do not extend this side of this line.

76F309S CE#310 3-69

F. B. 1677 PG. 256 BOT. PG. 255

N

SEC. LINE

696.43

SET 2" I.P. CONC. PLUG & CO. ENGR. BRASS TAG (FLUSH) ON TOP OF RIDGE, BEARING N-S

2 FT.

EDM. MEAS.

75°-13'-10" @ 720.26 = 696.43

89°-14'-20" @ 409.87 = 409.83

TAPE #023 (100')

T = 68°

111°-45'-40" @ 63.68 = 59.14

111°-12'-00" @ 63.43 = 59.14

409.83

SEC. 15

ANGELES NATIONAL FOREST

SET FOREST BOUNDARY MARKERS N'LY OF 2" I.P.'S

SEC. 22

T. 1 N.

R. 8 W.

2 FT.

SET 2" I.P. CONC. PLUG & CO. ENGR. BRASS TAG (FLUSH) OF TOP OF RIDGE, BEARING N-S.

59.14

* PER FB. 1677-159

1/4 CORNER

FD. 3/4 I.P. & BRASS CAP (UP 8") MOUND OF ROCKS 2 FT N'LY BRASS CAP MARKED AS SHOWN:

2 FT.

OFFICIAL SURVEY FOR REMOVAL

U.S. GENERAL LAND OFFICE

PENALTY

S 1/4 S 1/4 S 22

1938

PLEASE RETURN TO COUNTY OF LOS ANGELES DEPARTMENT OF COUNTY ENGINEER 403 LOS ANGELES COUNTY

Any Additions or Changes on This Sheet Must Be Made in Red Ink or Circled in Red Pencil with Date and Name of Person Making Change

1677