Map No. [illegible]11	Survey of T5N R12W
Office [illegible]LEY	W. O. 4999 Tape No. [illegible] St'd. [illegible] °F
Checked	Surveyed by R L Willey
Date	Notes [illegible] Date 4-52
	Indexed A. C. Johnson 7-[illegible]

F. B. [illegible]

SECTION LINES

T5N R12W

JN 4999

4-52

R L Willey
L V Smith
R C Bowers Jr.
J P McCall

P.W.D. file o.k. '88

microfilmed July '85

INDEX

T6N
T5N

1	6	5	4	3
12	7	8	9	10
13	18	17	16	15
24	19	20	21	22
25	30	29	28	27

76F309S 247 2-51

RETURN TO
LOS ANGELES COUNTY SURVEYOR
726 LOS ANGELES COUNTY
ENGINEERING BLDG.

Note: Any Additions or Changes on This Sheet Must be Made or Circled in Red Ink With Date and Name of Person Making Change.

Do not extend notes this side of this line.

Notes Ck'd by
Map No.
Office Work
Checked
Date

Survey of
W. O. Tape No. St'd. °F
Surveyed by
Notes Date
Indexed

F. B. PG.

RETURN TO
LOS ANGELES COUNTY SURVEYOR
725 LOS ANGELES COUNTY
ENGINEERING BLDG.

Note: Any Additions or Changes on This Sheet Must be Made or Circled in Red Ink With Date and Name of Person Making Change.

Do not extend notes this side of this line.

F.B. 1684 PG. 4

Notes Ck'd by D. M. Finley	Survey of T5N R12W
Map No. B-2611	W. O. 4999 Tape No. 59 St'd. 84 °F
Office Work G. BAILEY	Surveyed by R. L. Willey
Checked	Notes " Date 4-14-52
Date	Indexed A. C. Johnson

F. B. 1684 Pg. 5

COUNTY SURVEYOR R12W T5N 5 + 8 ¼ SEC COR RE 63

T5N R12W SEC 5

SEC 6

0° 04 40
0 19 30
0 29 00 ✓

Fd 2" IP + BC set in conc & mked as shown see FB # 1262-220.

F.B. 1262-223.
To ¼ Cor. 2566.21

2591.65

0° 05 00
0 04 50

To sec Cor 5-6 see pg # 58 849

Fd 2" IP + BC. set in conc & mked as shown see FB # 1262-249 0+00.00

89° 49' 53"
89° 54' 40"
23° 31' 55"

89° 54' 40"
359 38 20
179 27 50 ✓

COUNTY SURVEYOR R12W T5N 6 5 + 7 8 RE 63

89° 50' 20"
359 19 40
178 59 20

230 140
94 06 40
141 10 30 ✓

To POT 5 3 C see pg 58

T = 60° = 588.36 ✓
78.19 @ 0° 42' = 78.18 ✓
138.88 @ 5 24 = 138.26 ✓
138.94 @ 12 56 = 135.42 ✓
238.73 @ 7 41 = 236.59 ✓
588.45 ✓

2566.60
588.36
Transit Line

bot draw 5+02
East

SEC 7
0°-09'-20" Calc.
SEC 8

Top small spur

chpt set nail 5+88.36 ✓

2011.27

N 66° E

6+36

T = 56° = 718.39 ✓
289.12 @ 14° 37' = 279.76 ✓
300.21 @ 15° 02' = 289.94 ✓
102.88 @ 22° 05' = 95.33 ✓
54.86 @ 12° 50' = 53.49 ✓
718.52 ✓

bot draw

718.39 ✓

cont Top pg #6

W.S. 64, D-3

Note: Any Additions or Changes on This Sheet Must be Made or Circled in Red Ink With Date and Name of Person Making Change.

Do not extend notes this side of this line.

RETURN TO
LOS ANGELES COUNTY SURVEYOR
726 LOS ANGELES COUNTY
ENGINEERING BLDG.

76F309S 247 2-51

F.B. 1684 PG. 6

cont from bot pg 5

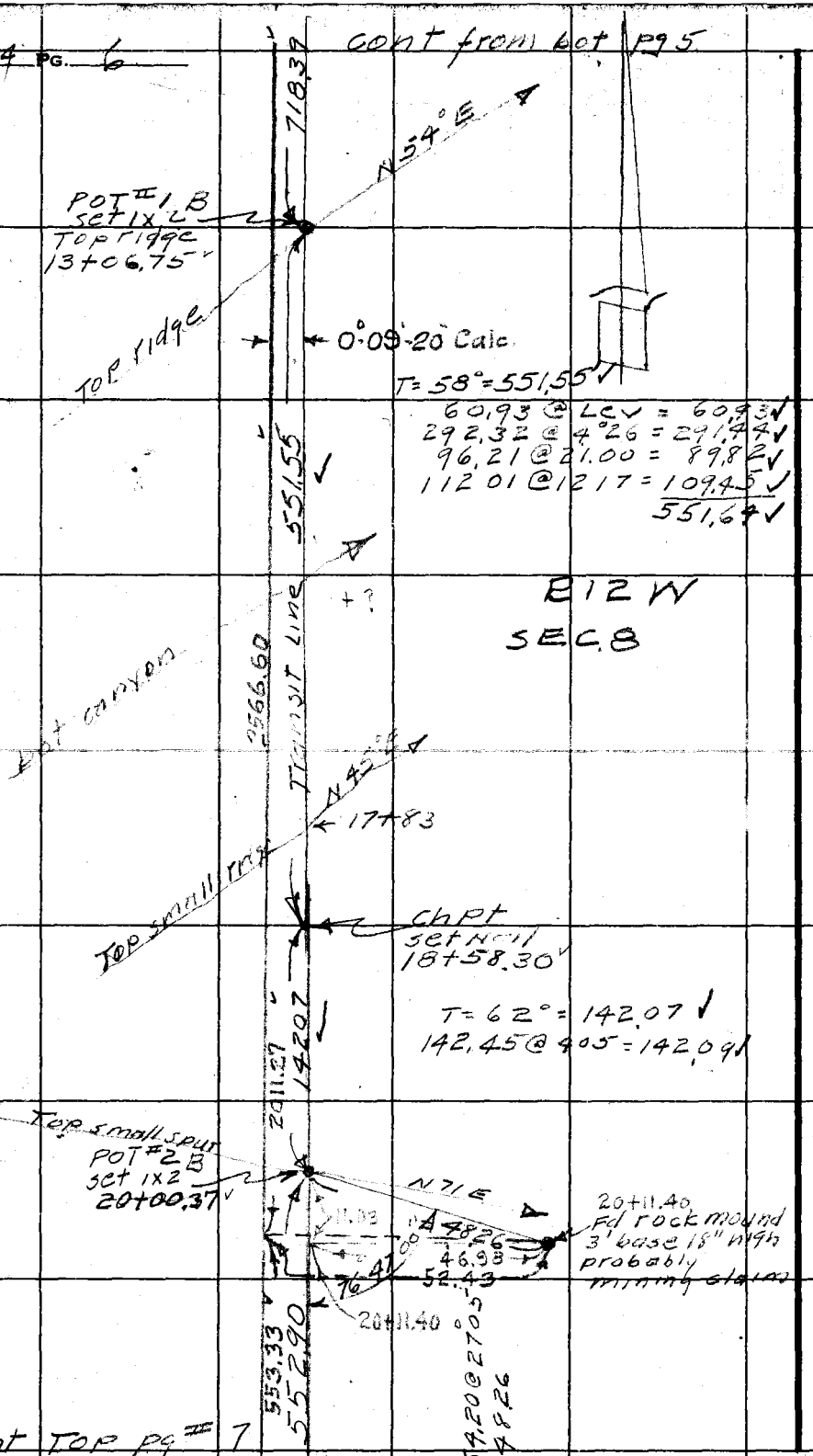

RETURN TO
LOS ANGELES COUNTY SURVEYOR
723 LOS ANGELES COUNTY
ENGINEERING BLDG.

Do not extend notes this side of this line.

Note: Any Additions or Changes on This Sheet Must be Made or Circled in Red Ink With Date and Name of Person Making Change.

Notes Ck'd by D. M. Finley	Survey of T5N R12W
Map No. B-2611	W. O. 4999 Tape No. 99 St'd. 84 °F
Office Work G. BAILEY	Surveyed by R L Willey
Checked	Notes " Date 4-14-52
Date	Indexed R. C. Johnson

F. B. 1684 Pg. 7

W.S. 64, D-4

Note: Any Additions or Changes on This Sheet Must be Made or Circled in Red Ink With Date and Name of Person Making Change.

Do not extend notes this side of this line.

RETURN TO
LOS ANGELES COUNTY SURVEYOR
726 LOS ANGELES COUNTY
ENGINEERING BLDG.

Cont from bot pg # 6.

0°-09'-20"

N 80°

23+13°

Bot Canyon

T = 68° = 552.90 ✓
112.96 @ Lev = 112.96 ✓
300.39 @ 1°24' = 300.30 ✓
152.76 @ 23°52' = 139.70 ✓
552.96 ✓

2566.60

552.90 ✓

T5N
SEC 7

R12W
SEC 8

553.33

POT # 3 B
set 1x2
25+53.27 ✓

1/4 sec Cor. T#8, 13, 32
Fd rock mound
with juniper post
4" in dia. + 4' long
lying on ground.
Post has 5 knotchs
in side near forked
top.
Set 1x2 in mound.
25+66.59 ✓

6.95

T = 68° = 348.47 ✓
111.14 @ 17°24' = 106.05 ✓
247.31 @ 12°33' = 242.46 ✓
348.51 ✓

Transit Line

348.47 ✓

Note. There are parts
of old laths lying near
rock mound.
replaced 1x2 with
2" IP + BC. set in
conc mixed as shown

POT # 4 B
set 1x2
29+00.74 ✓

COUNTY SURVEYOR
T5N
T5N
7+8
1/4 COR
RE 63

2891.11

1°-10'-40"

T = 68° = 223.32 ✓
236.16 @ 18°58' = 223.34 ✓

223.32

cont Top pg # 8

76F309S 247 2-51

F.B. 1684 PG. 8

cont from bot. pg #7

223.32

POT #5B
31+24.06'

T=68° = 360.34
10363 @ 13°36' = 100.72
274.57 @ 18°58' = 259.66
360.38

360.34

1°10'40"

R12W
SEC. 8

T5N
SEC 7

POT #6B
set 1x2
34+84.40'

2891.11

T=70 = 329.15
115.25 @ 27°06' = 102.60
120.69 @ 29°40' = 104.87
138.49 @ 28°30' = 121.71
329.18

329.15

Transit line

POT #7B
set 1x2
38+13.55'

T=66° = 75.06
84.94 @ 27°54' = 75.07

75.06

cont to top pg #9

RETURN TO
LOS ANGELES COUNTY SURVEYOR
725 LOS ANGELES COUNTY
ENGINEERING BLDG.

Do not extend notes this side of this line.

Note: Any Additions or Changes on This Sheet Must be Made or Circled in Red Ink With Date and Name of Person Making Change.

Notes Ck'd by D. M. Finley
Map No. 8-2611
Office Work G. BAILEY
Checked
Date

Survey of T5N R12W
W. of 1499 Tape No. 99 St'd. 84 °F
Surveyed by P.L. Willey
Notes " Date 4-52
Indexed A. C. Johnson

F. B. 1691 Pg. 9

Note: Any Additions or Changes on This Sheet Must be Made or Circled in Red Ink With Date and Name of Person Making Change.

Do not extend notes this side of this line.

RETURN TO
LOS ANGELES COUNTY SURVEYOR
726 LOS ANGELES COUNTY
ENGINEERING BLDG.

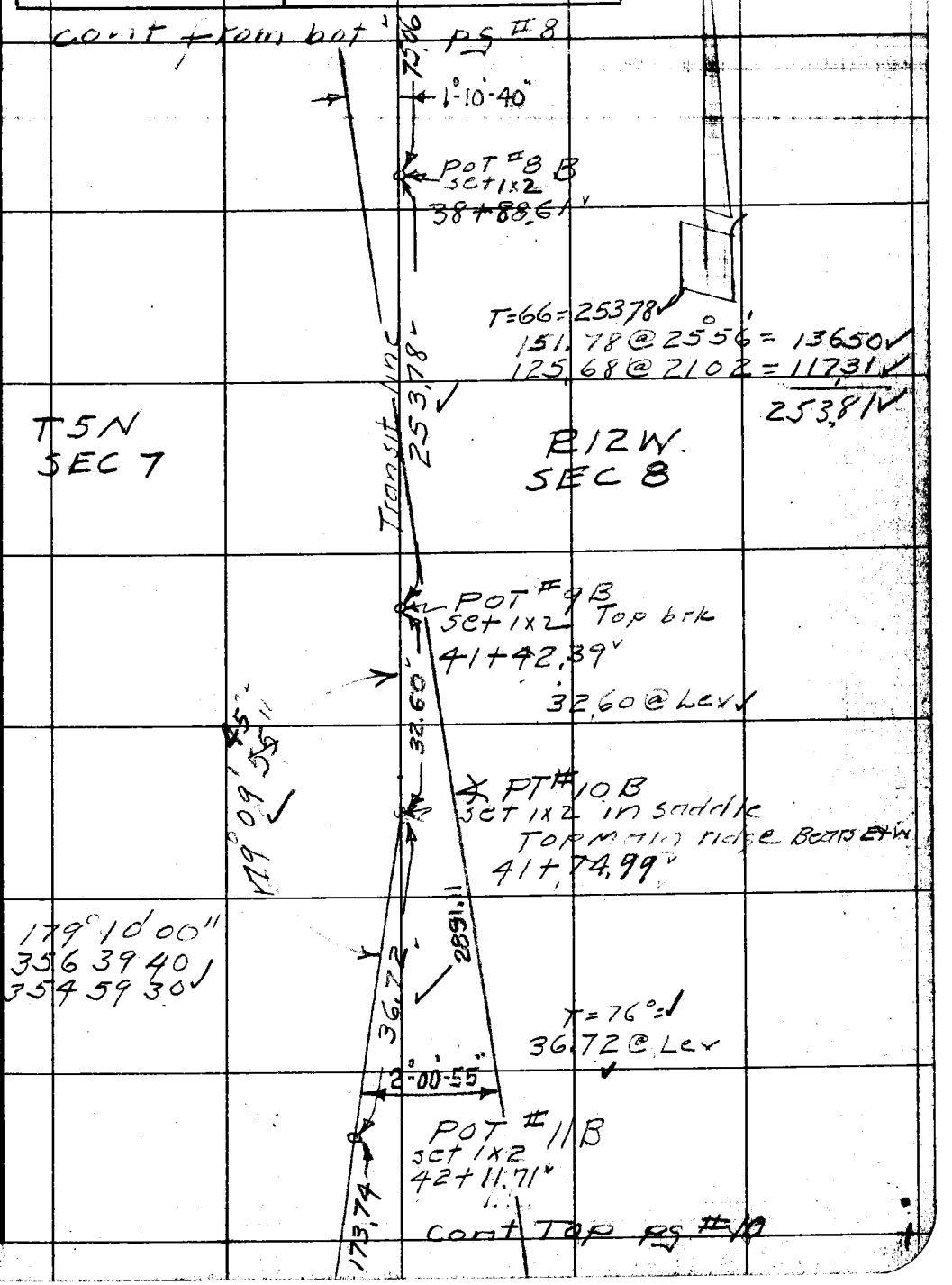

76F309S 247 2-51

F.B. 1684 PG. 10 Cont. from bot pg # N9

SEC 7 T5N R12W SEC 8

T=78 = 173.74 ✓
163.05 @ 13°14' = 158.72 ✓
15.03 @ Lev = 15.03 ✓
173.75 ✓

173.74 ✓

POT #12 B
set 1x2
43+85.45'

T=76° = 481.99 ✓
203.39 @ 18°09' = 193.27 ✓
301.00 @ 16°24' = 288.75 ✓
482.02 ✓

481.99 ✓

2891.11

Line

POT #13 B
set
48+67.44'

50'

Pot Cond

201.28 ✓

Transit

T=78 = 201.28 ✓
202.79 @ 6°59' = 201.29 ✓

2°-00'-55"

East

POT 14 E.
set 1x2
Top small spur
50+68.72'

T=76 = 471.27 ✓
300.37 @ 13°47' = 291.72 ✓
79.62 @ 20°6' = 79.57 ✓
471.29 ✓

471.27

cont Top pg # 11

RETURN TO
LOS ANGELES COUNTY SURVEYOR
725 LOS ANGELES COUNTY
ENGINEERING BLDG.

Do not extend notes this side of this line.

Note: Any Additions or Changes on This Sheet Must be Made or Circled in Red Ink With Date and Name of Person Making Change.

Notes Ck'd by D. M. Finley	Survey of T5N R12W
Map No. 8-2611	W. O. 4999 Tape No. 99 Std. 84 °F
Office Work G. BAILEY	Surveyed by R.L. Willey
Checked	Notes R.L.W. Date 4-57
Date	Indexed A. C. Johnson

F. B. [illegible] PG. 11

Note: This has been consider the sec cor. for past 35 yrs per form of [illegible] County

COUNTY SURVEY 12 T5N R12W 7 + 8 18 17 RE 63

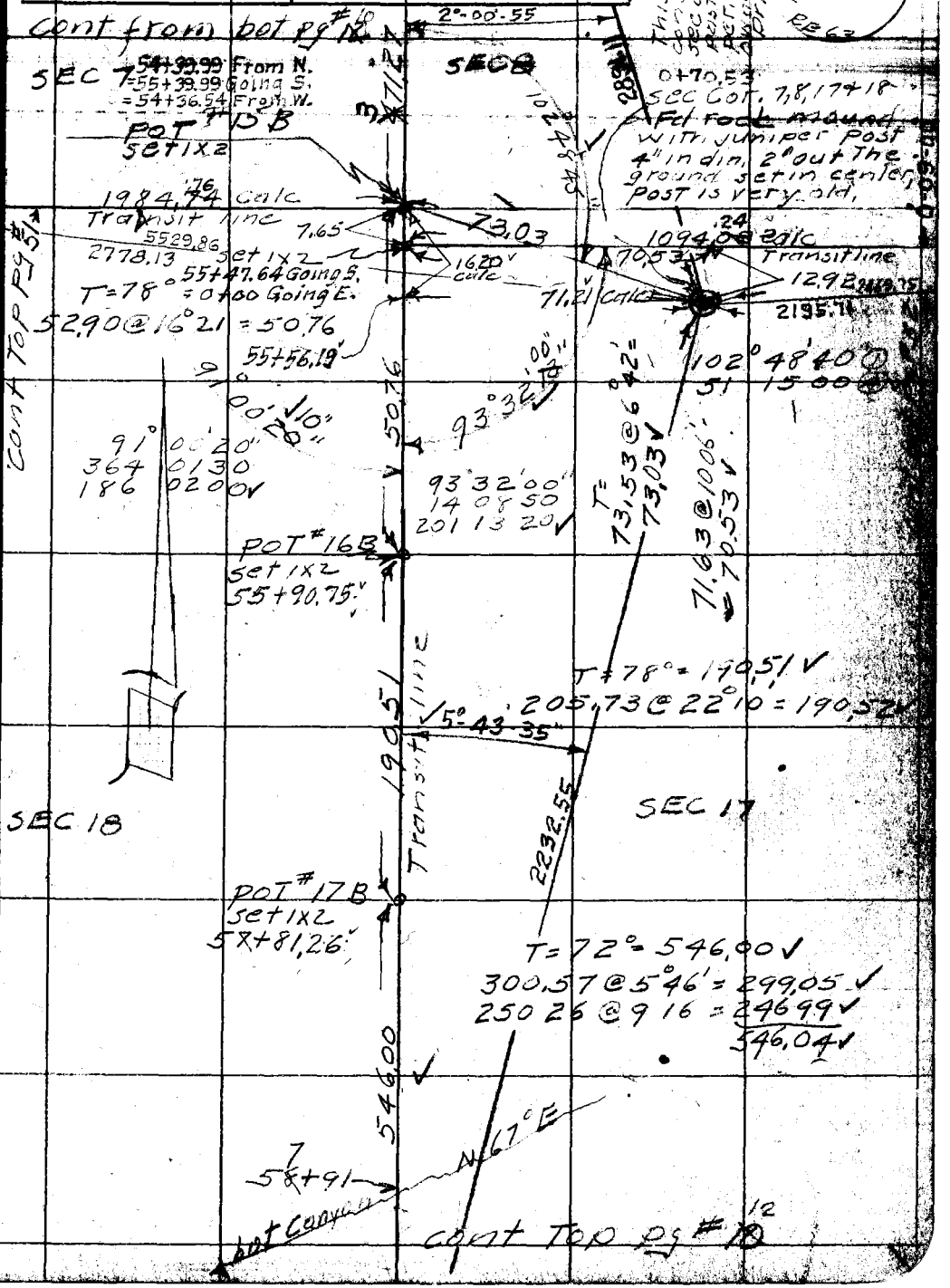

W.S. 64, D-4

Note: Any Additions or Changes on This Sheet Must be Made or Circled in Red Ink With Date and Name of Person Making Change.

Do not extend notes this side of this line.

RETURN TO
LOS ANGELES COUNTY SURVEYOR
726 LOS ANGELES COUNTY
ENGINEERING BLDG.

76F3095 247 2-51

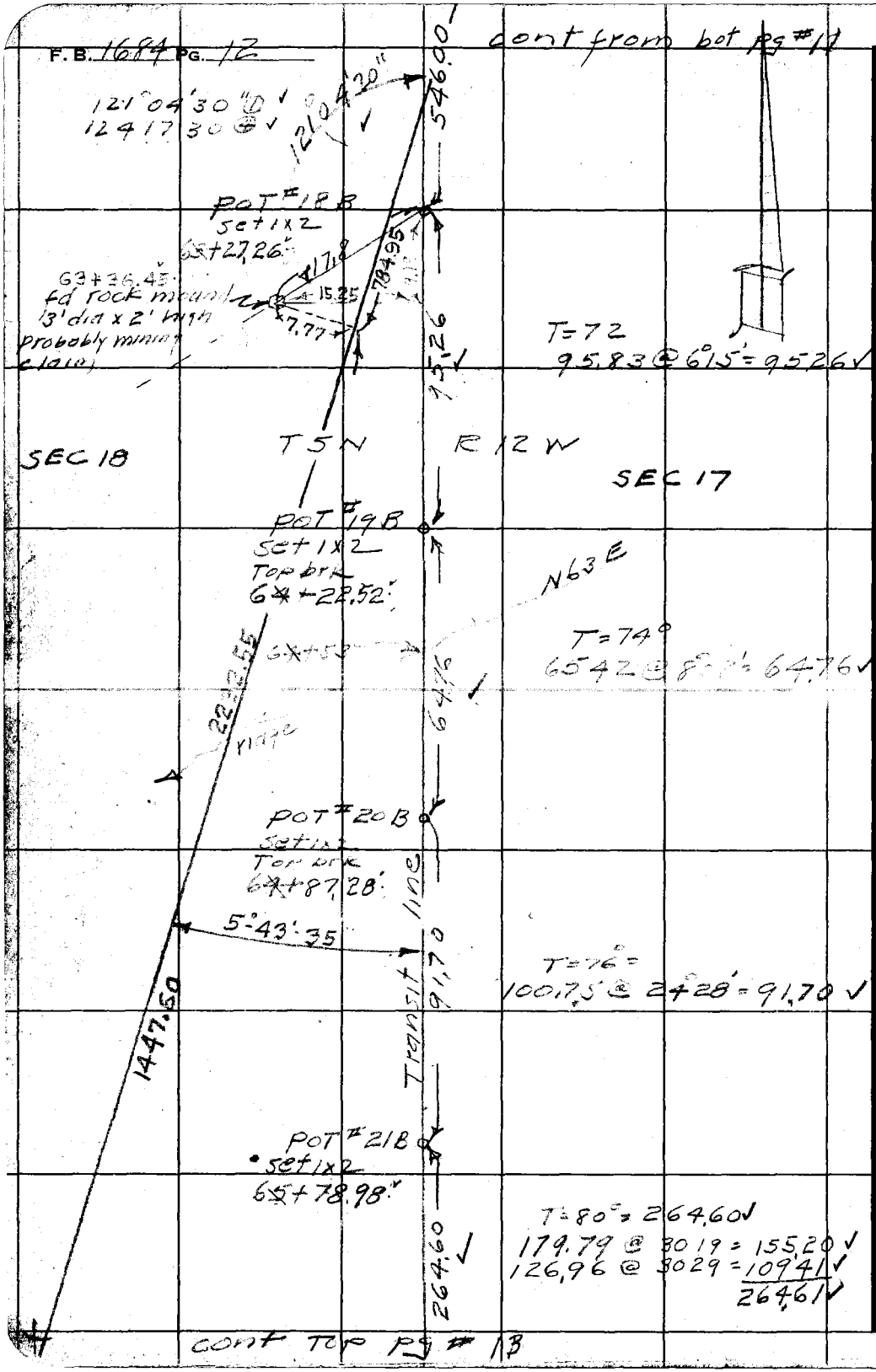

RETURN TO
LOS ANGELES COUNTY SURVEYOR
725 LOS ANGELES COUNTY
ENGINEERING BLDG.

Do not extend notes this side of this line.

Note: Any Additions or Changes on This Sheet Must be Made or Circled in Red Ink With Date and Name of Person Making Change.

Notes Ck'd by D. M. Finley	Survey of 5N R12W
Map No. B-2611	W. O. 4999 Tape No. 99 St'd. 84 °F
Office Work G. BAILEY	Surveyed by R L Willey
Checked	Notes " Date 4-1-52
Date	Indexed A. C. Johnson

F. B. 1684 PG. 13

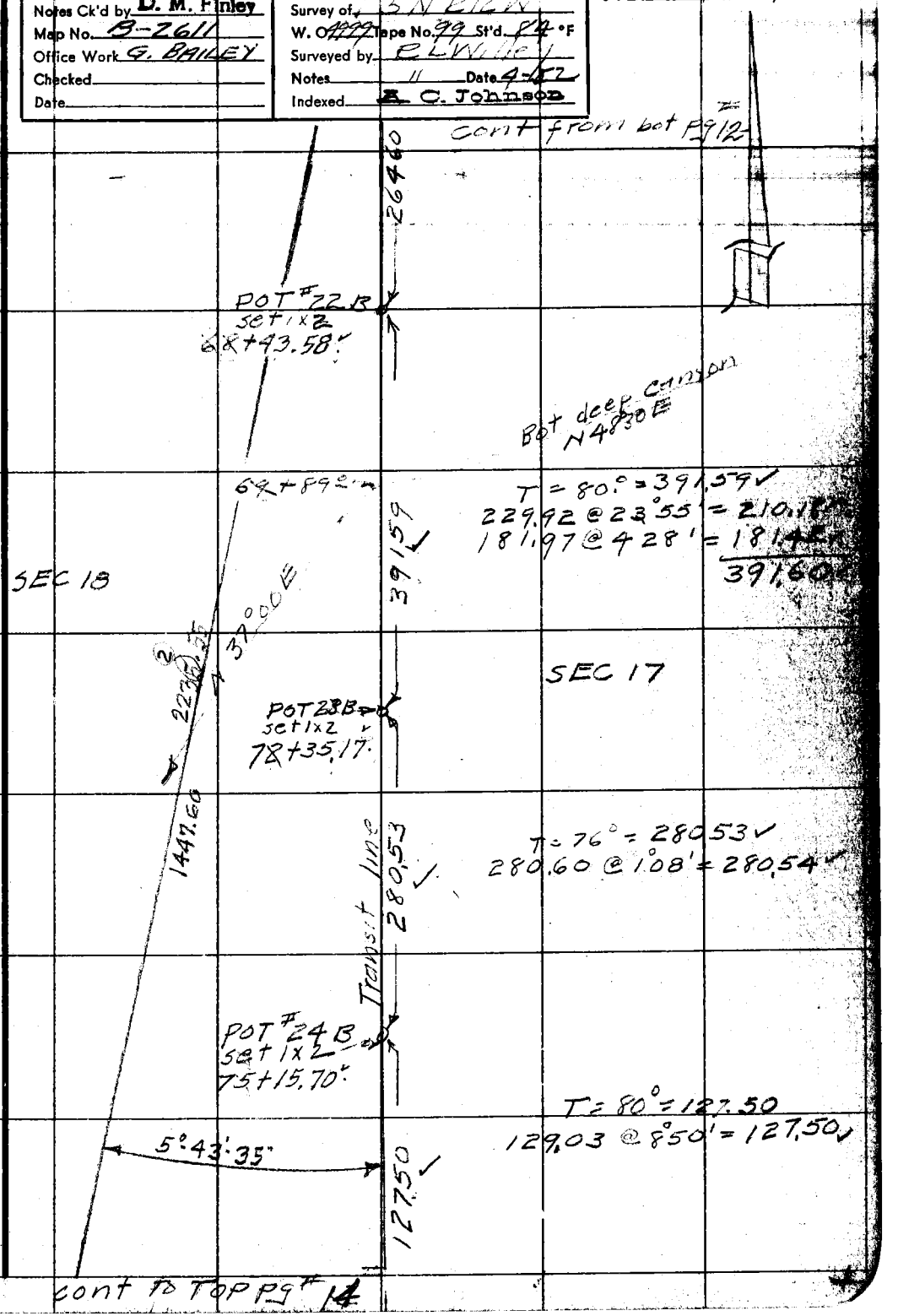

Note: Any Additions or Changes on This Sheet Must be Made or Circled in Red Ink With Date and Name of Person Making Change.

Do not extend notes this side of this line.

RETURN TO
LOS ANGELES COUNTY SURVEYOR
726 LOS ANGELES COUNTY
ENGINEERING BLDG.

76F3095 247 2-51

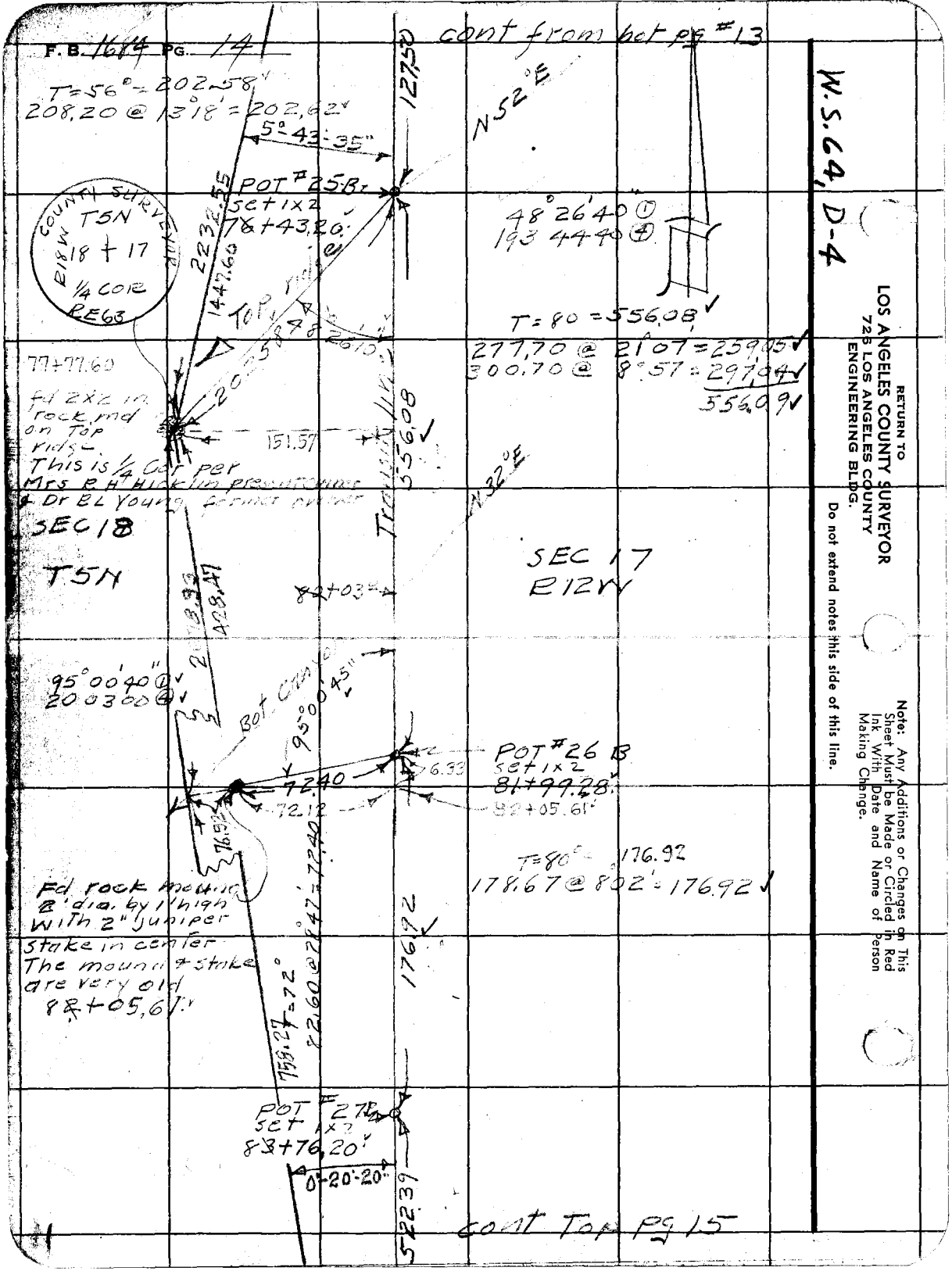

RETURN TO
LOS ANGELES COUNTY SURVEYOR
726 LOS ANGELES COUNTY
ENGINEERING BLDG.

Do not extend notes this side of this line.

Note: Any Additions or Changes on This Sheet Must be Made or Circled in Red Ink With Date and Name of Person Making Change.

Notes Ck'd by D. M. Finley	Survey of T5N R12W
Map No. B-2611	W. 1999 Tape No. 99 St'd 84 °F
Office Work G. BAILEY	Surveyed by R. L. Willey
Checked	Notes " Date 4/1/25
Date	Indexed A. C. Johnson

F. B. 1684 Pg. 15

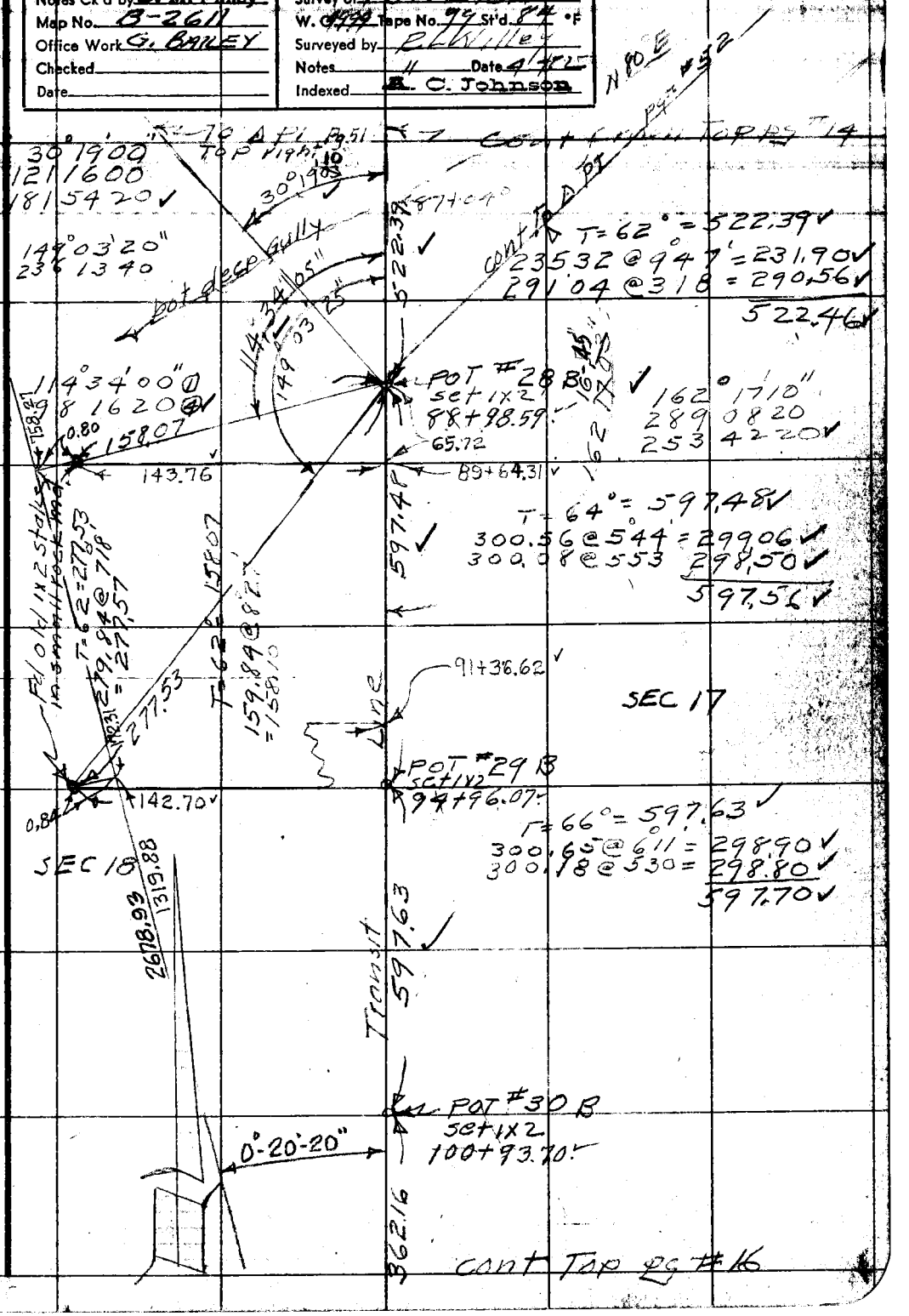

Note: Any Additions or Changes on This Sheet Must be Made or Circled in Red Ink With Date and Name of Person Making Change.

Do not extend notes this side of this line.

RETURN TO
LOS ANGELES COUNTY SURVEYOR
726 LOS ANGELES COUNTY
ENGINEERING BLDG.

76F309S 247 2-51

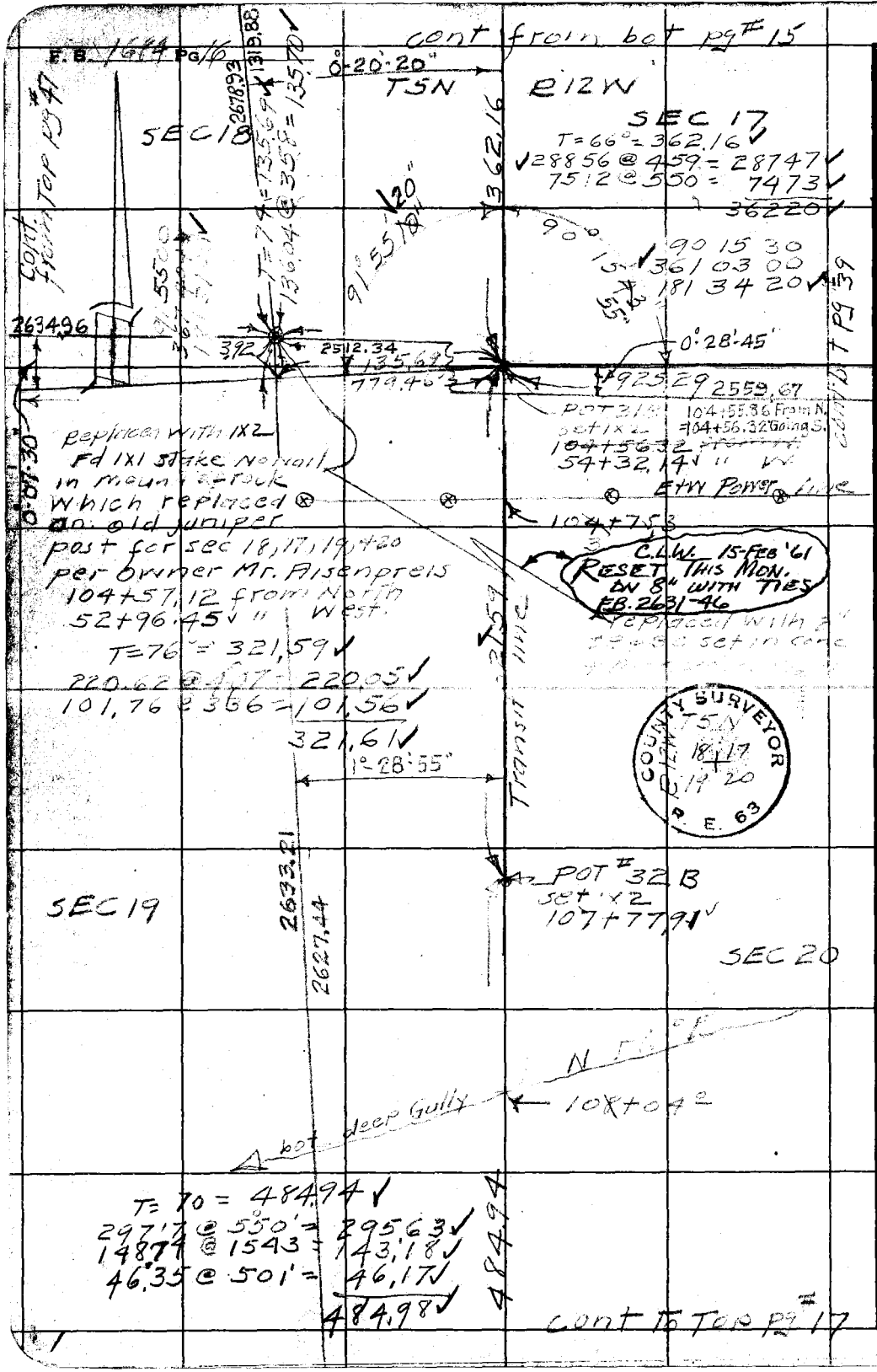

W.S. 64, D-5

RETURN TO
LOS ANGELES COUNTY SURVEYOR
725 LOS ANGELES COUNTY
ENGINEERING BLDG.

Do not extend notes this side of this line.

Note: Any Additions or Changes on This Sheet Must be Made or Circled in Red Ink With Date and Name of Person Making Change.

Notes Ck'd by D. M. Finley	Survey of T5N R12W
Map No. B-2611	W. O. 4999 Tape No. 99 St'd. 84 °F
Office Work G. BAILEY	Surveyed by R. L. Willey
Checked	Notes " Date 4-52
Date	Indexed A. C. Johnson

F. B. 1684 Pg. 17

cont from bot pg # 16

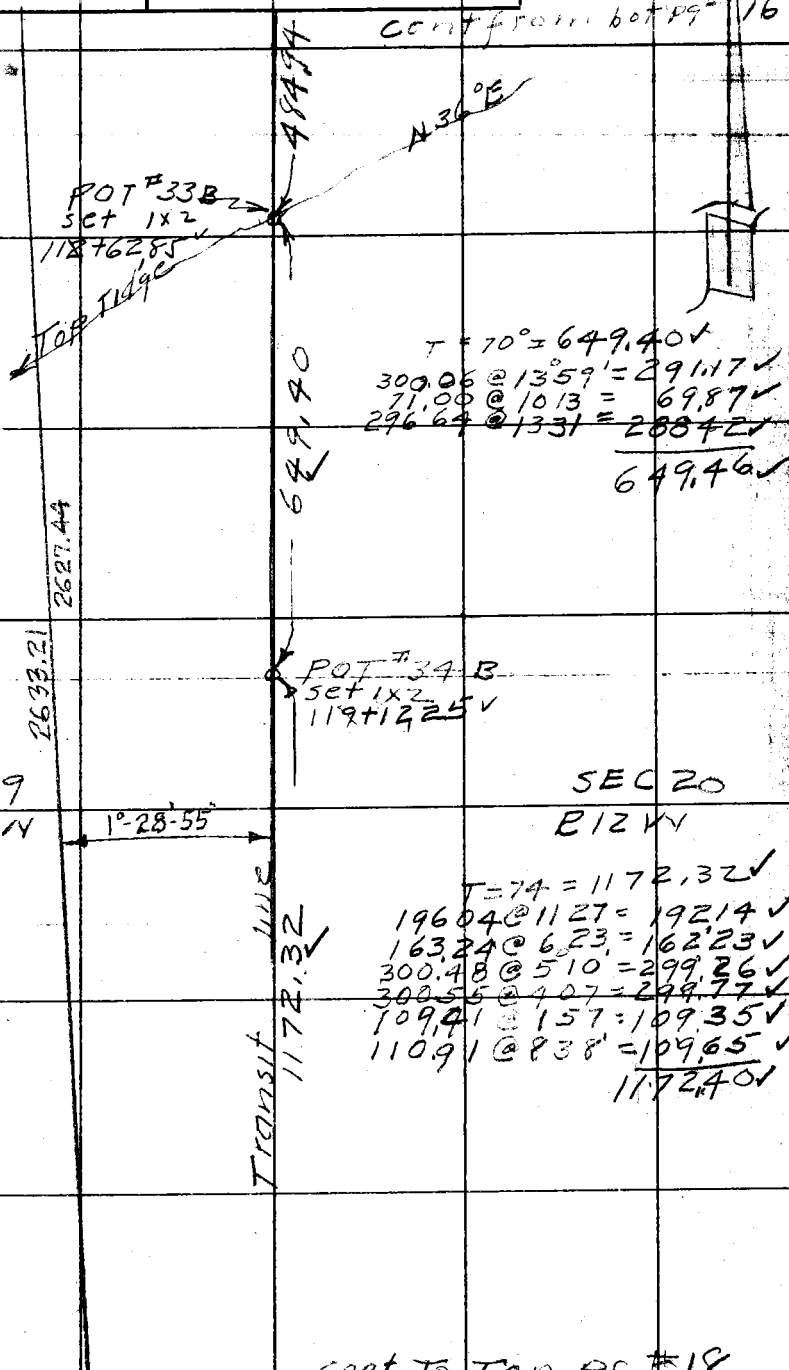

T = 70° = 649.40 ✓
300.06 @ 13°59' = 291.17 ✓
71.00 @ 10 13 = 69.87 ✓
296.64 @ 13 31 = 288.42 ✓
649.46 ✓

T = 74 = 1172.32 ✓
196.04 @ 11 27 = 192.14 ✓
163.24 @ 6 23 = 162.23 ✓
300.48 @ 5 10 = 299.26 ✓
300.55 @ 4 07 = 299.77 ✓
109.41 @ 1 57 = 109.35 ✓
110.91 @ 8 38 = 109.65 ✓
1172.40 ✓

cont To Top pg #18

Note: Any Additions or Changes on This Sheet Must be Made or Circled in Red Ink With Date and Name of Person Making Change.

Do not extend notes this side of this line.

RETURN TO
LOS ANGELES COUNTY SURVEYOR
726 LOS ANGELES COUNTY
ENGINEERING BLDG.

76F309S 247 2-51

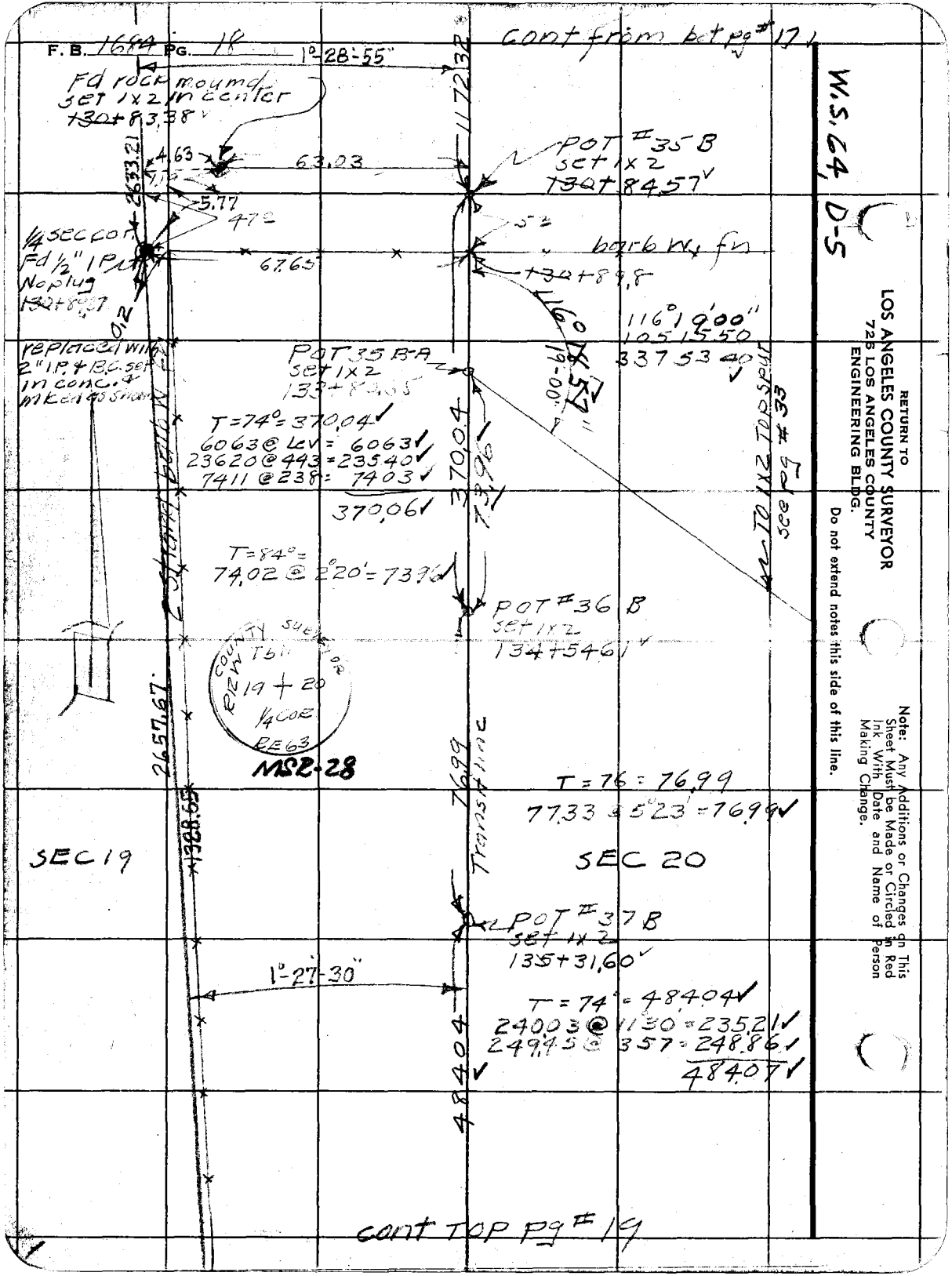
F. B. 1684 PG. 18
cont from bot pg # 17
1°-28'-55"
Fd rock mound
set 1x2 in center
130+83.38
4.63
63.03
5.77
47
2633.21
1/4 sec cor
Fd 1/2" IP
No plug
130+89.87
67.65
POT #35 B
set 1x2
130+84.57
barb wt fn
130+89.8
116°19'00"
105 15 50
337 53 40
replaced with
2" I.P. & B.C. set
in conc. &
mked as shown
POT 35 B-A
set 1x2
133+83.55
T=74°=370.04
6063 @ Lev = 6063
23620 @ 443 = 235.40
7411 @ 238 = 7403
370.06
370.04
73.96
T=84°=
74.02 @ 2°20' = 73.96
POT #36 B
set 1x2
134+54.61
To 1x2 Top spur
see pg # 33
COUNTY SURVEYOR
R12W T5N
19 + 20
1/4 COR
BE63
MSR-28
2657.67
1328.65
76.99
Transit line
T = 76 = 76.99
77.33 @ 5°23' = 76.99
SEC 19
SEC 20
POT #37 B
set 1x2
135+31.60
1°-27'-30"
T = 74° = 484.04
240.03 @ 1130 = 235.21
249.45 @ 357 = 248.86
484.07
484.04
cont TOP pg # 19
W.S. 64, D-5
RETURN TO
LOS ANGELES COUNTY SURVEYOR
725 LOS ANGELES COUNTY
ENGINEERING BLDG.
Do not extend notes this side of this line.
Note: Any Additions or Changes on This Sheet Must be Made or Circled in Red Ink With Date and Name of Person Making Change.

Notes Ck'd by D. M. Finley	Survey of T 5 N [illegible]
Map No. B-2611	W. O. 4999 Tape No. 99 St'd 84 °F
Office Work G. BAILEY	Surveyed by R L Willey
Checked	Notes 11 Date 4-23-52
Date	Indexed R C Johnson

F. B. 1644 Pg. 19

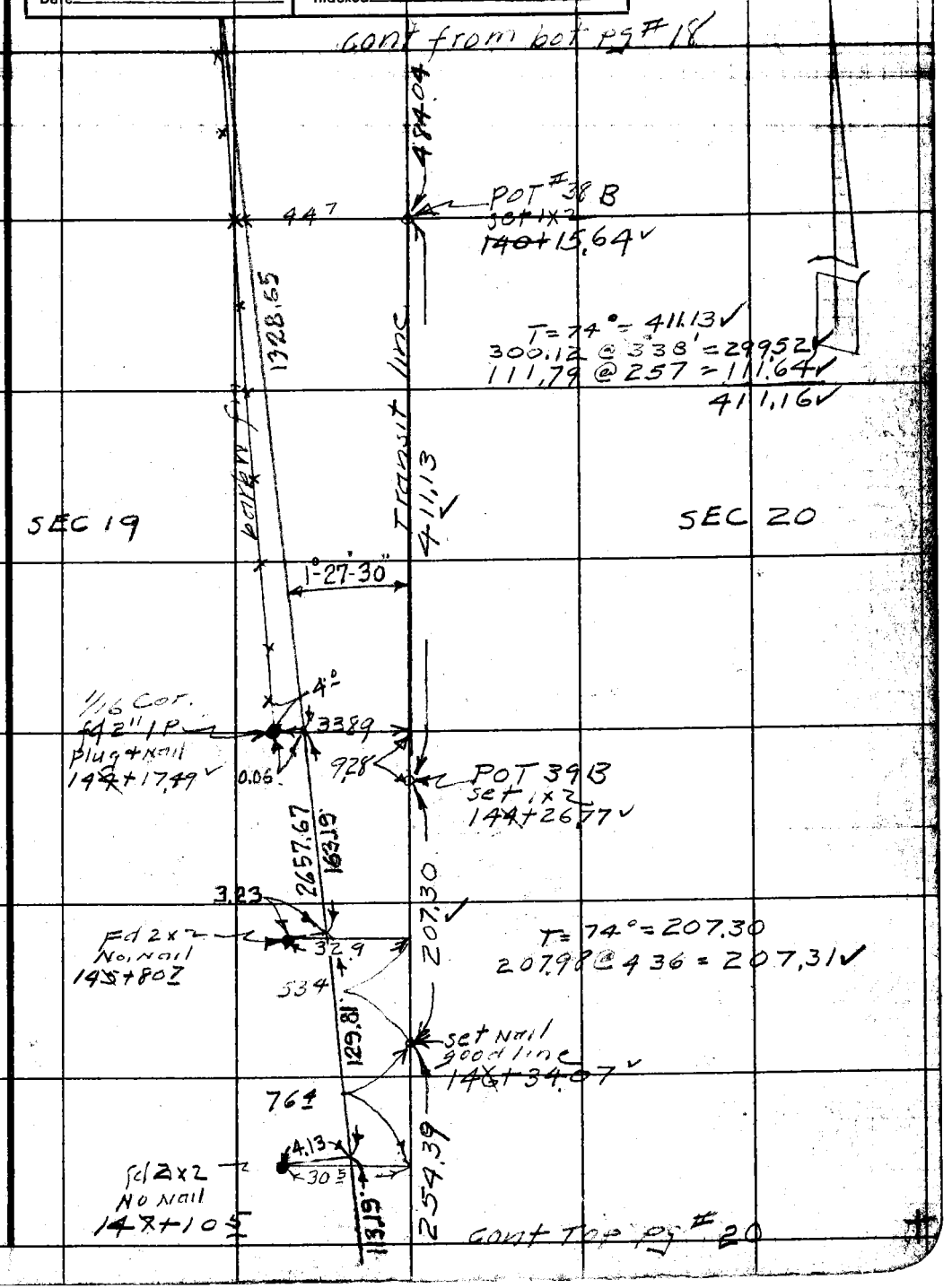

Note: Any Additions or Changes on This Sheet Must be Made or Circled in Red Ink With Date and Name of Person Making Change.

Do not extend notes this side of this line.

RETURN TO
LOS ANGELES COUNTY SURVEYOR
726 LOS ANGELES COUNTY
ENGINEERING BLDG.

76F309S 247 2-51

F.B. 1684 PG. 20 cont from bot pg # 19

W.S. 64, D-5

RETURN TO
LOS ANGELES COUNTY SURVEYOR
726 LOS ANGELES COUNTY
ENGINEERING BLDG.
Do not extend notes this side of this line.
Note: Any Additions or Changes on This Sheet Must be Made or Circled in Red Ink With Date and Name of Person Making Change.

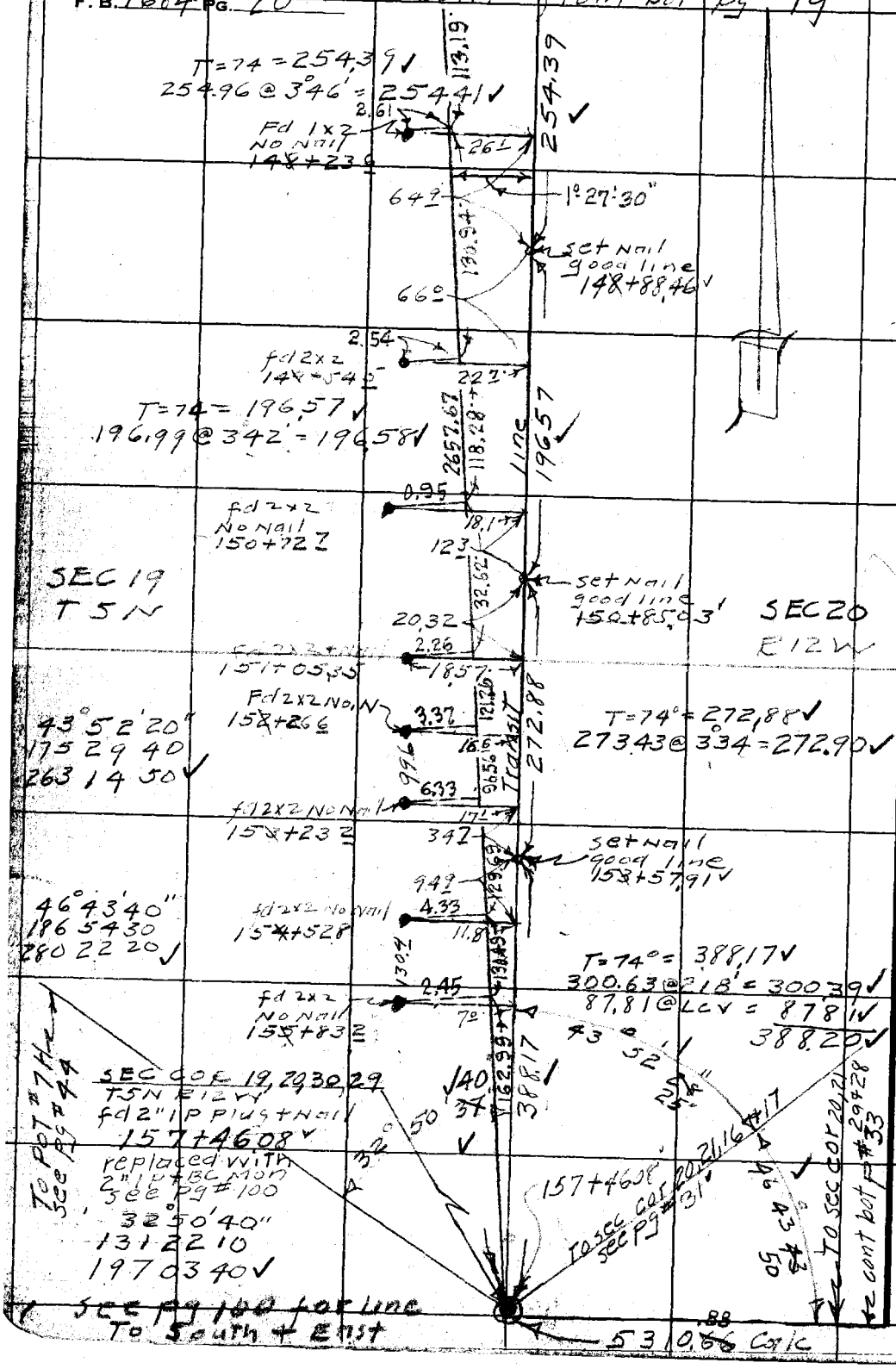

Notes Ck'd by D. M. Finley	Survey of T5N R12W
Map No. B-2611	W. O. 4999 Tape No. 99 St'd 84 °F
Office Work G. BAILEY	Surveyed by R L Willey
Checked	Notes " Date 4-52
Date	Indexed A. C. Johnson

F. B. 1674 Pg. 21

cont bot pg #22

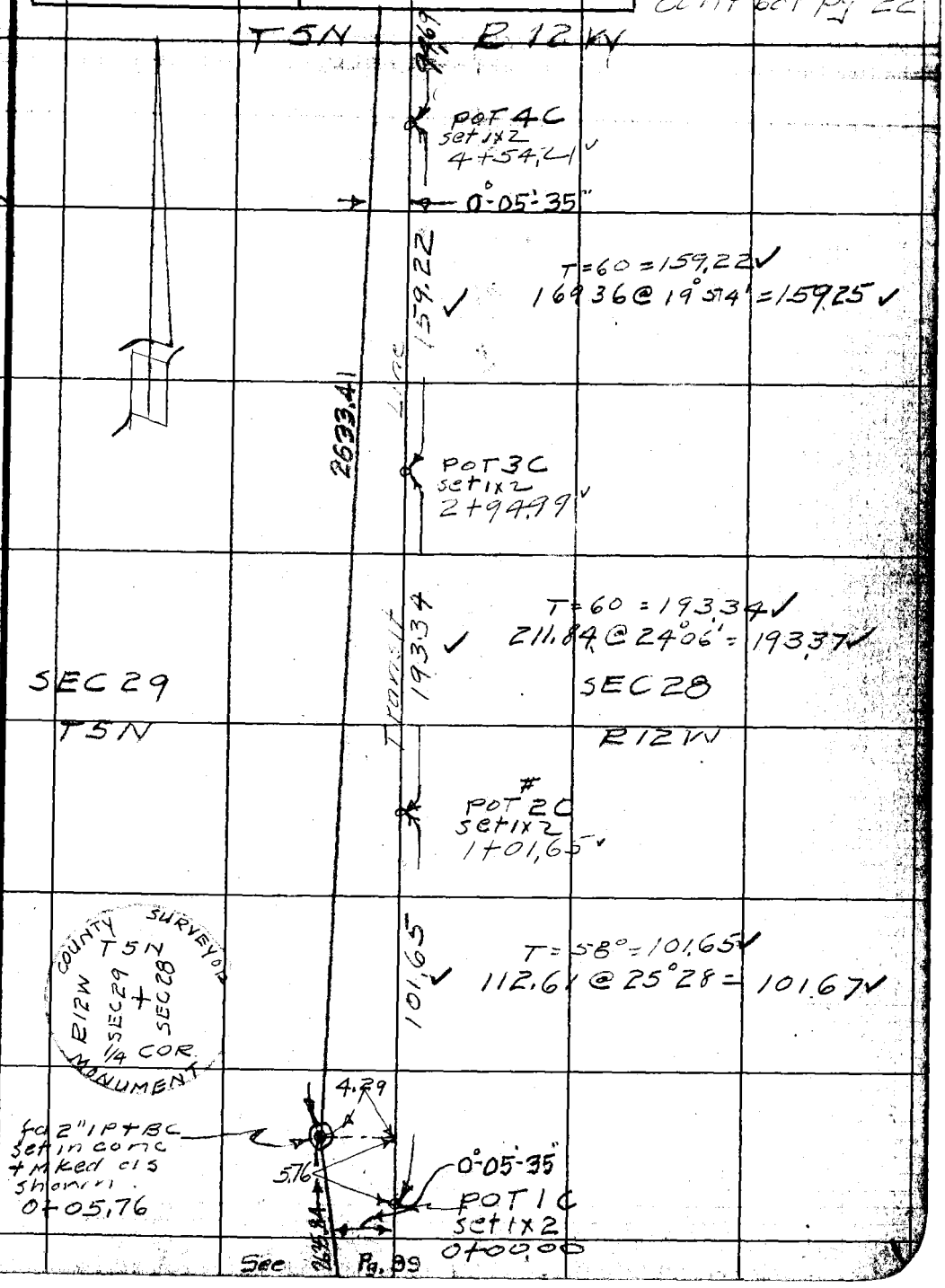

W.S.64, A-5

Note: Any Additions or Changes on This Sheet Must be Made or Circled in Red Ink With Date and Name of Person Making Change.

Do not extend notes this side of this line.

RETURN TO
LOS ANGELES COUNTY SURVEYOR
726 LOS ANGELES COUNTY
ENGINEERING BLDG.

76F309S 247 2-51

F.B. 1684 PG. 22

cont bot pg # 23

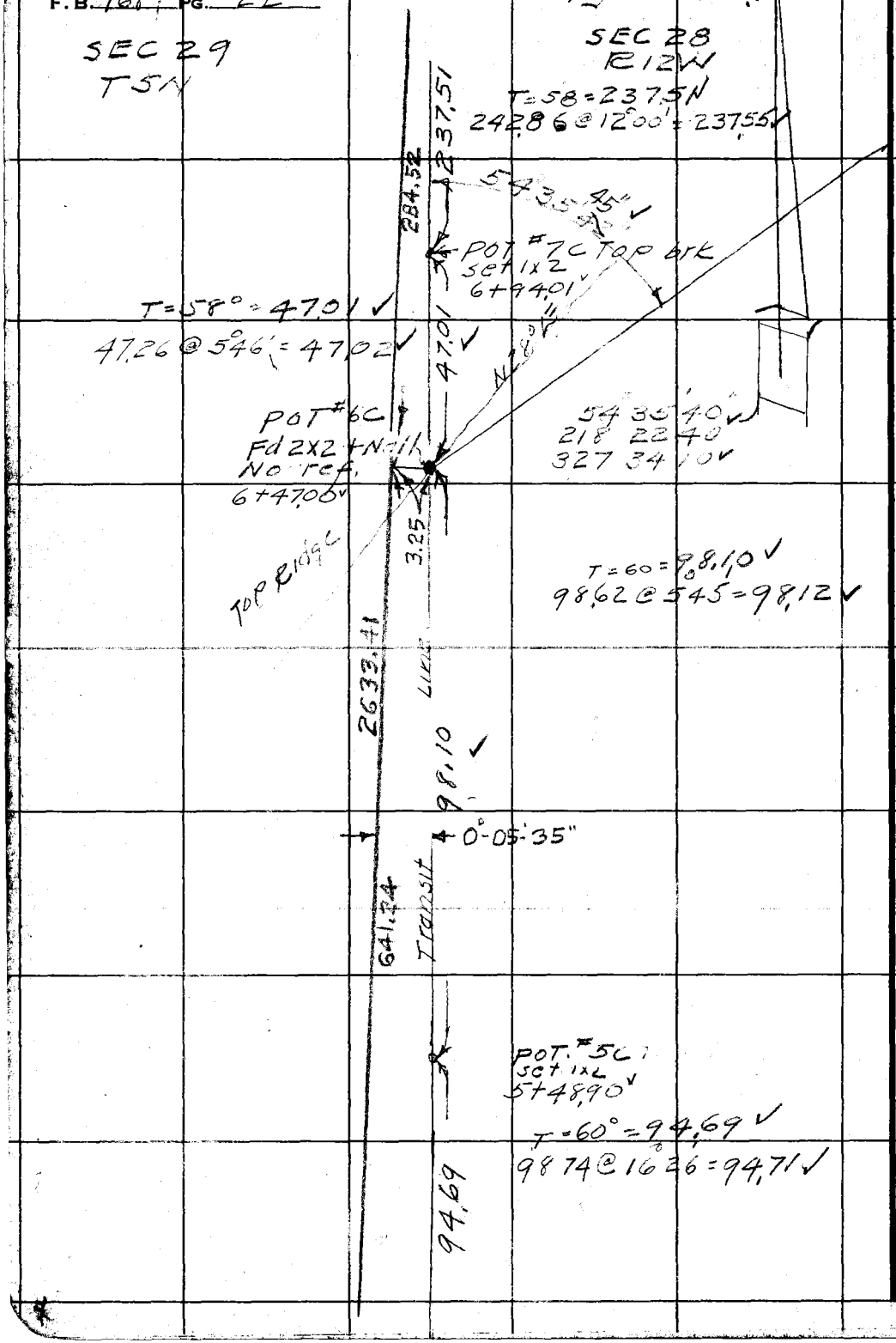

RETURN TO
LOS ANGELES COUNTY SURVEYOR
725 LOS ANGELES COUNTY
ENGINEERING BLDG.

Do not extend notes this side of this line.

Note: Any Additions or Changes on This Sheet Must be Made or Circled in Red Ink With Date and Name of Person Making Change.

Notes Ck'd by D. M. Finley	Survey of T5N R12W
Map No. B-2611	W. O. 4999 Tape No. 99 St'd 84 °F
Office Work G. BAILEY	Surveyed by R L Willey
Checked	Notes " Date 5-5-52
Date	Indexed A. C. Johnson

F. B. 1684 PG. 23

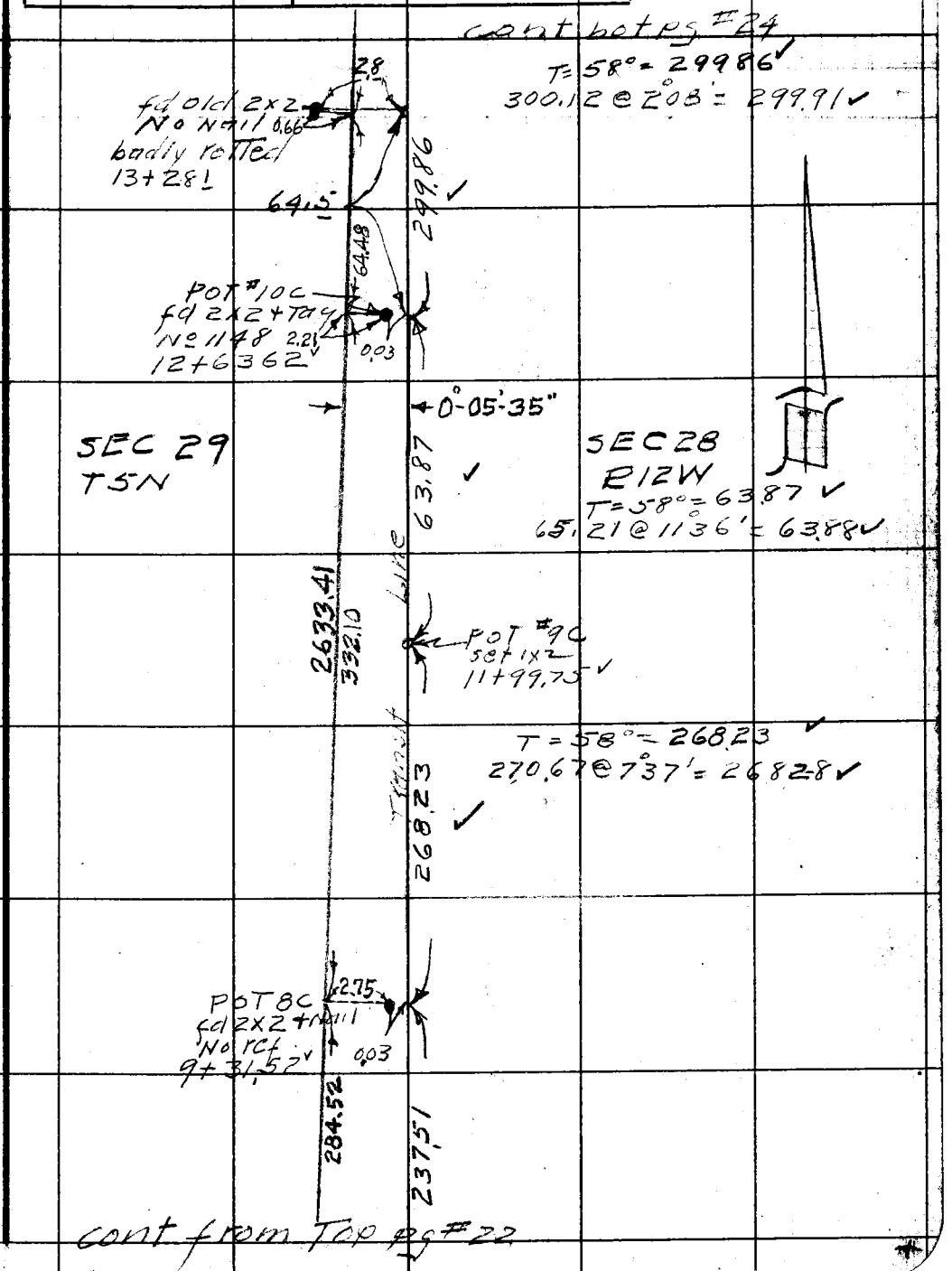

Note: Any Additions or Changes on This Sheet Must be Made or Circled in Red Ink With Date and Name of Person Making Change.

Do not extend notes this side of this line.

RETURN TO
LOS ANGELES COUNTY SURVEYOR
726 LOS ANGELES COUNTY
ENGINEERING BLDG.

76F309S 247 2-51

F.B. 1684 PG. 24

cont Bot pg # 25



Bot draw

570.02

T=62° = 570.02 ✓
156.47 @ 4.5' = 155.91 ✓
300.53 @ 4.33 = 299.58 ✓
116.05 @ 9.03 = 114.61 ✓
570.10 ✓

22+08.2

139°

S 35° E

POT #13C
set 1x2
20+69.15 ✓

2533.41

Transit

253.49 ✓

T=58° = 253.49 ✓
253.65 @ 1°46' = 253.53 ✓

SEC 29 T5N

R12W SEC 28

POT 12C
set 1x2 ✓
18+15.66 ✓

1311.07

0°05'35"

17+35.5 Ed

8'8"

167°

252.18 ✓

T=58 = 252.18 ✓
253.06 @ 4°40' = 252.22 ✓

Bot draw

East

POT 11C
set 1x2
15+63.48 ✓

299.86

cont from Top pg # 23

RETURN TO
LOS ANGELES COUNTY SURVEYOR
725 LOS ANGELES COUNTY
ENGINEERING BLDG.
Do not extend notes this side of this line.

Note: Any Additions or Changes on This Sheet Must be Made or Circled in Red Ink With Date and Name of Person Making Change.

Notes Ck'd by D. M. Finley	Survey of T5N R12W
Map No. 8-2611	W. O. 4999 Tape No. 99 St'd. 84 °F
Office Work G. BAILEY	Surveyed by R L Willey
Checked	Notes " Date 5-52
Date	Indexed A. C. Johnson

F. B. 1684 PG. 25

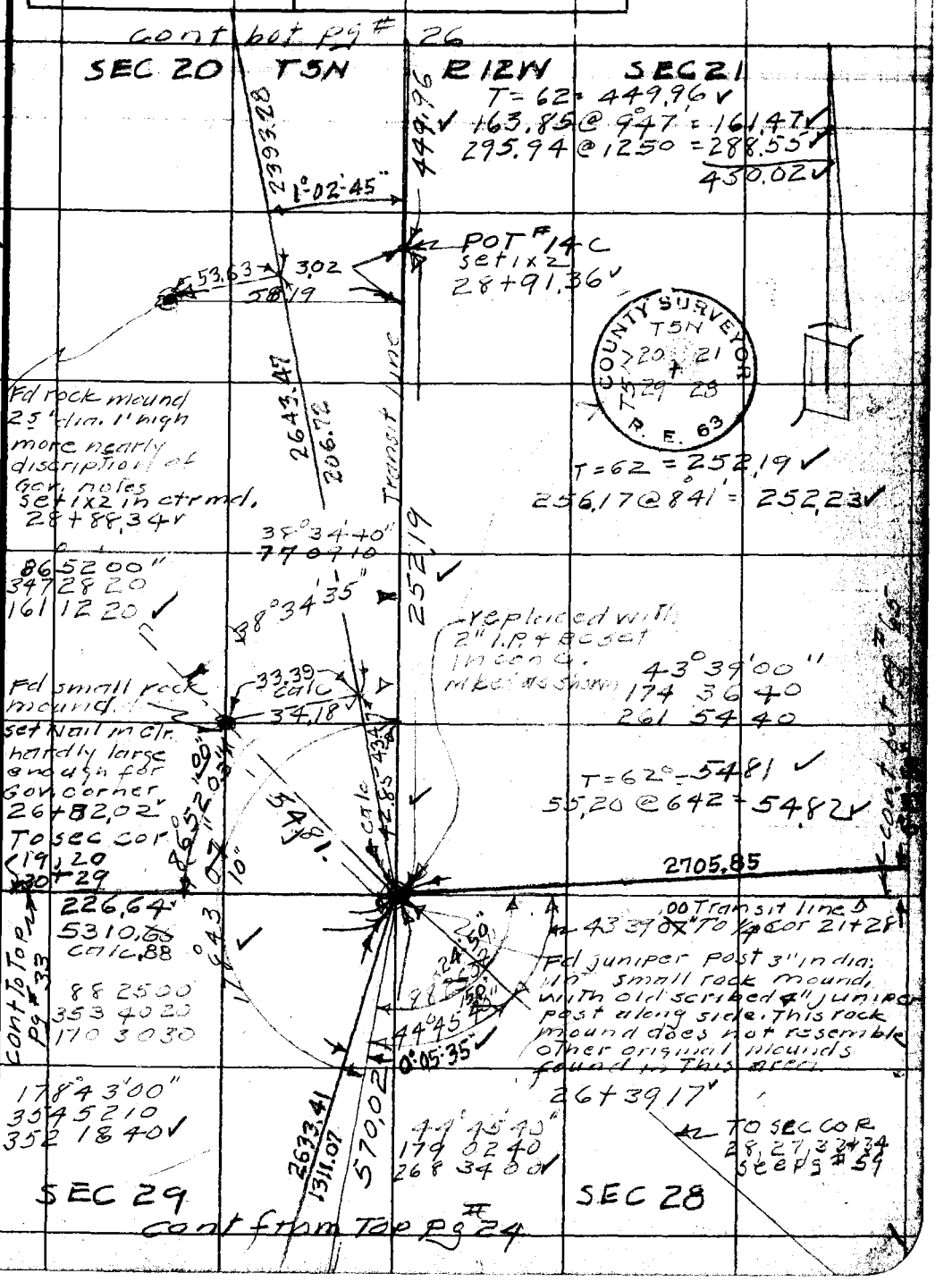

Note: Any Additions or Changes on This Sheet Must be Made or Circled in Red Ink With Date and Name of Person Making Change.

Do not extend notes this side of this line.

W.S. 65, A-5

RETURN TO
LOS ANGELES COUNTY SURVEYOR
726 LOS ANGELES COUNTY
ENGINEERING BLDG.

76F3095 247 2-51

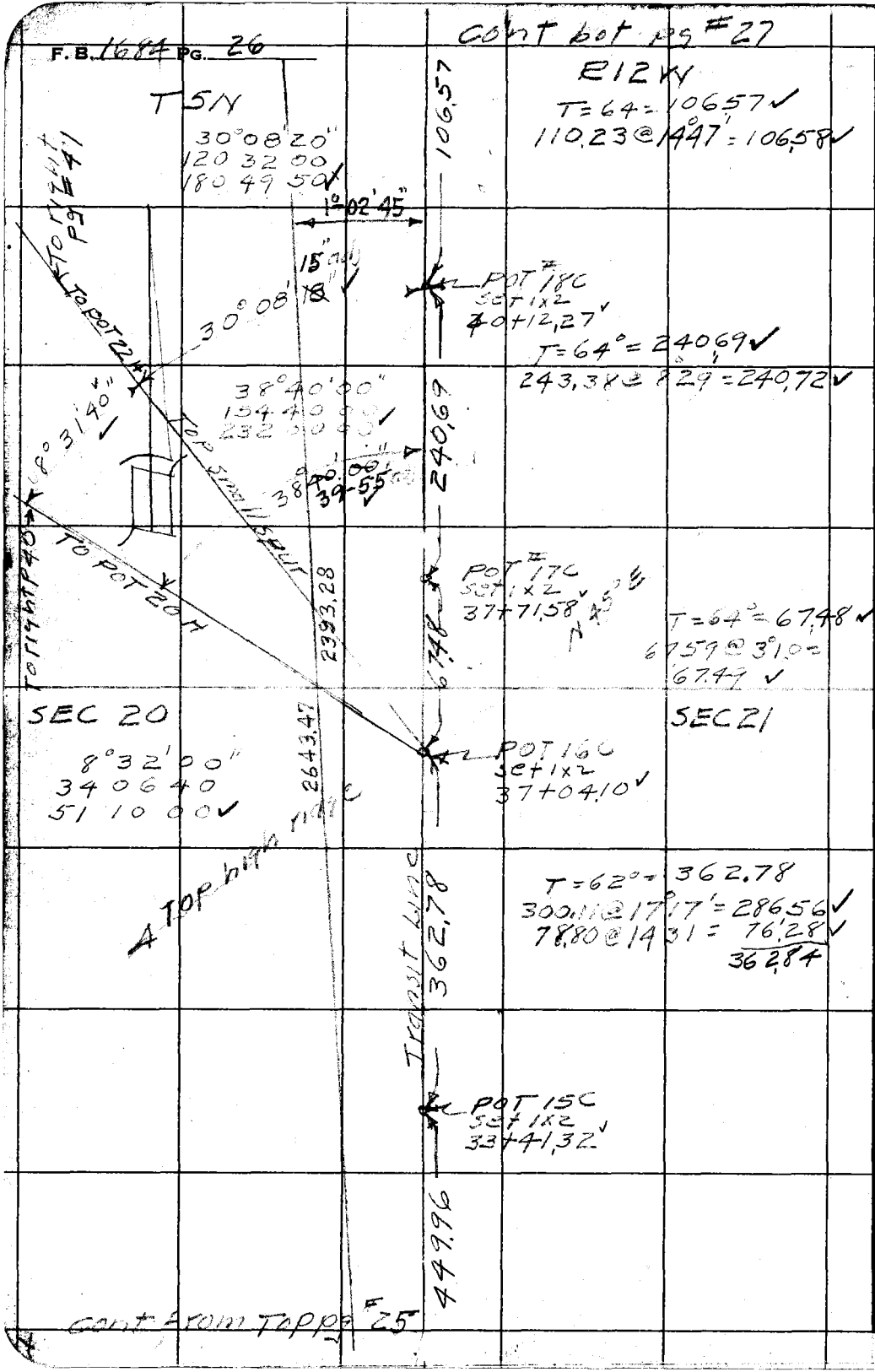

RETURN TO
LOS ANGELES COUNTY SURVEYOR
726 LOS ANGELES COUNTY
ENGINEERING BLDG.

Do not extend notes this side of this line.

Note: Any Additions or Changes on This Sheet Must be Made or Circled in Red Ink With Date and Name of Person Making Change.

Notes Ck'd by D. M. Finley	Survey of TSN R12W
Map No. B-2611	W. O. 4999 Tape No. 99 St'd. 84 °F
Office Work G. BAILEY	Surveyed by R L Willey
Checked	Notes " Date 5-52
Date	Indexed A. C. Johnson

F. B. 1684 Pg. 27

cont bot pg # 28

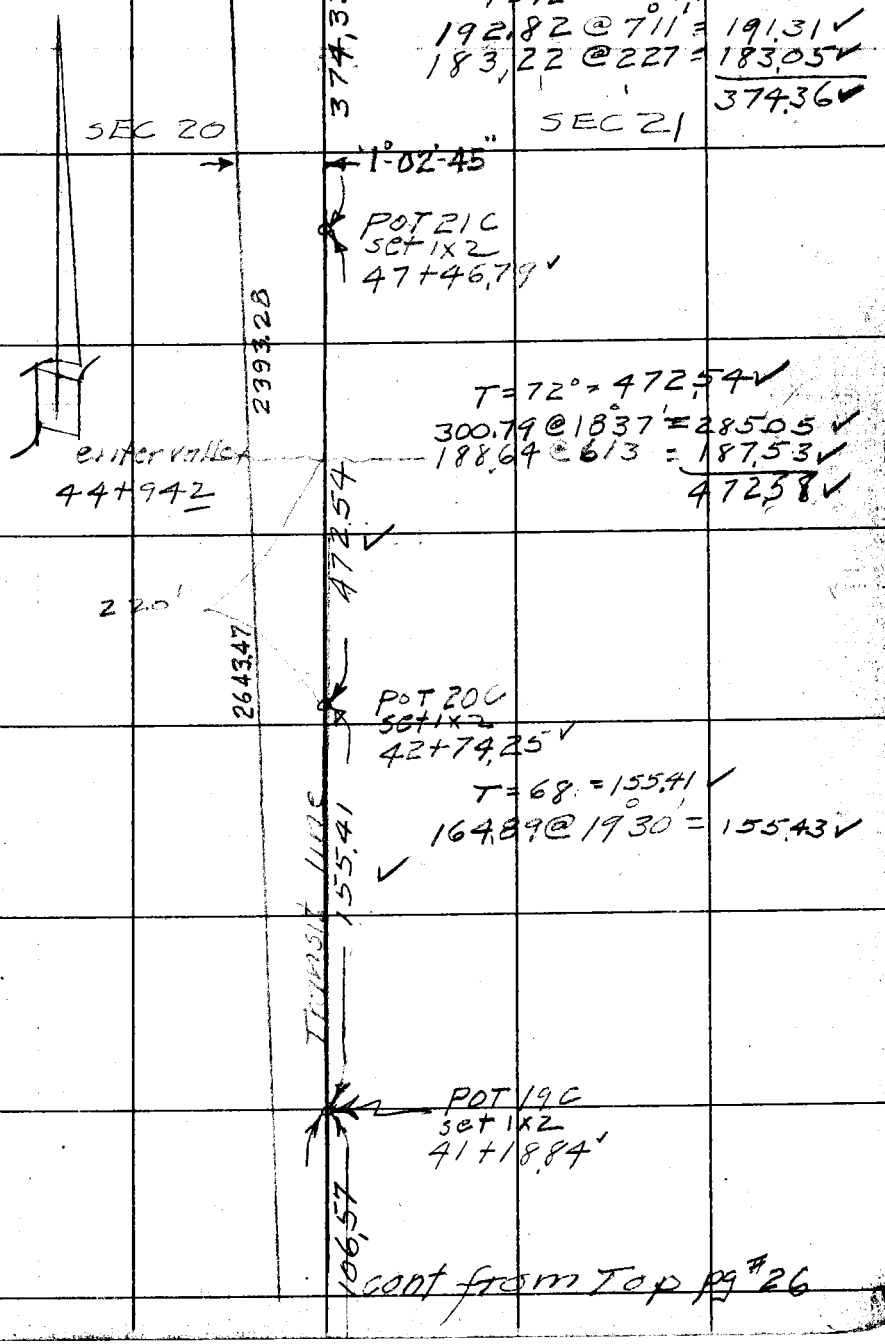

cont from Top pg # 26

Note: Any Additions or Changes on This Sheet Must be Made or Circled in Red Ink With Date and Name of Person Making Change.

Do not extend notes this side of this line.

RETURN TO
LOS ANGELES COUNTY SURVEYOR
726 LOS ANGELES COUNTY
ENGINEERING BLDG.

76F309S 247 2-51

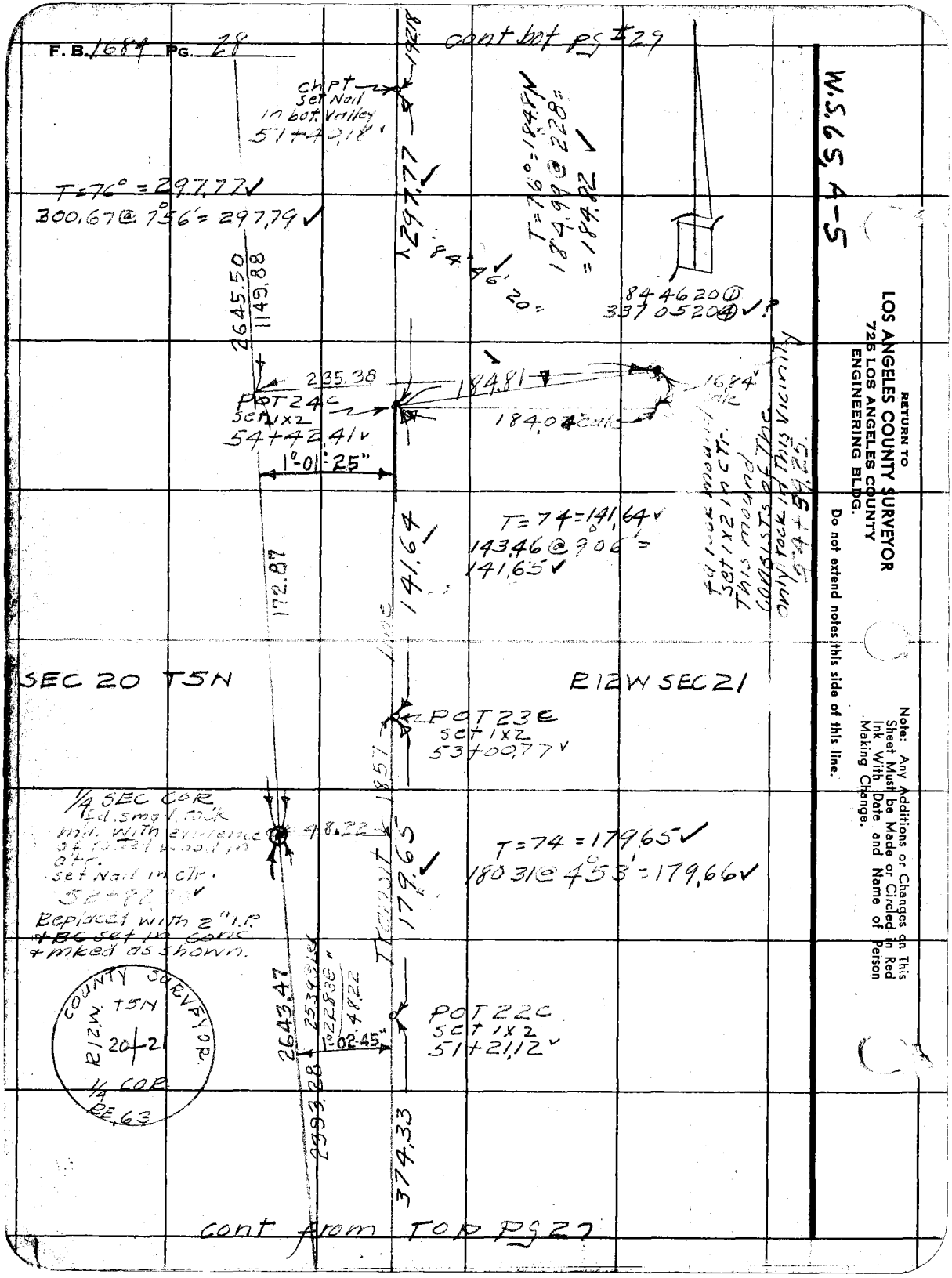
F.B. 1684 PG. 28
cont bot pg #29
W.S. 65, A-5
RETURN TO
LOS ANGELES COUNTY SURVEYOR
725 LOS ANGELES COUNTY
ENGINEERING BLDG.
Do not extend notes this side of this line.
Note: Any Additions or Changes on This Sheet Must be Made or Circled in Red Ink With Date and Name of Person Making Change.
Chpt Set Nail in bot. Valley 51+40.18
T=76° = 297.77
300.67 @ 7°56' = 297.79
297.77
T=76° = 184.81
184.99 @ 228° = 184.82
84°46'20"
84 46 20 ①
337 05 20 ④
2645.50
1149.88
235.38
POT 24C Set 1x2 54+42.41
1°-01'-25"
184.81
184.04 calc
16.84 calc
Fd rock mound set 1x2 in ctr. This mound consists of the only rock in this vicinity
54+59.25
T=74=141.64
143.46 @ 9°06' = 141.65
141.64
172.87
SEC 20 T5N
R12W SEC 21
POT 23C Set 1x2 53+00.77
1/4 SEC COR Fd. small rock md. with evidence of rotted wood in ctr. set Nail in ctr.
48.22
Replaced with 2" I.P. & BC set in conc & mked as shown.
T=74 = 179.65
180.31 @ 4°53' = 179.66
179.65
Transit Line
COUNTY SURVEYOR
R12W T5N
20 21
1/4 COR
RE 63
2643.47
2539.81
2283.80
48.22
1°-02'-45"
POT 22C Set 1x2 51+21.12
2393.28
374.33
cont from TOP PG 27

Notes Ck'd by D. M. Finley	Survey of T5N R12W
Map No. B-2611	W. O. 4499 Tape No. 99 St'd. 84 °F
Office Work G. BAILEY	Surveyed by R L Willey
Checked	Notes " Date 5-52
Date	Indexed A. C. Johnson

F. B. 1684 PG. 29

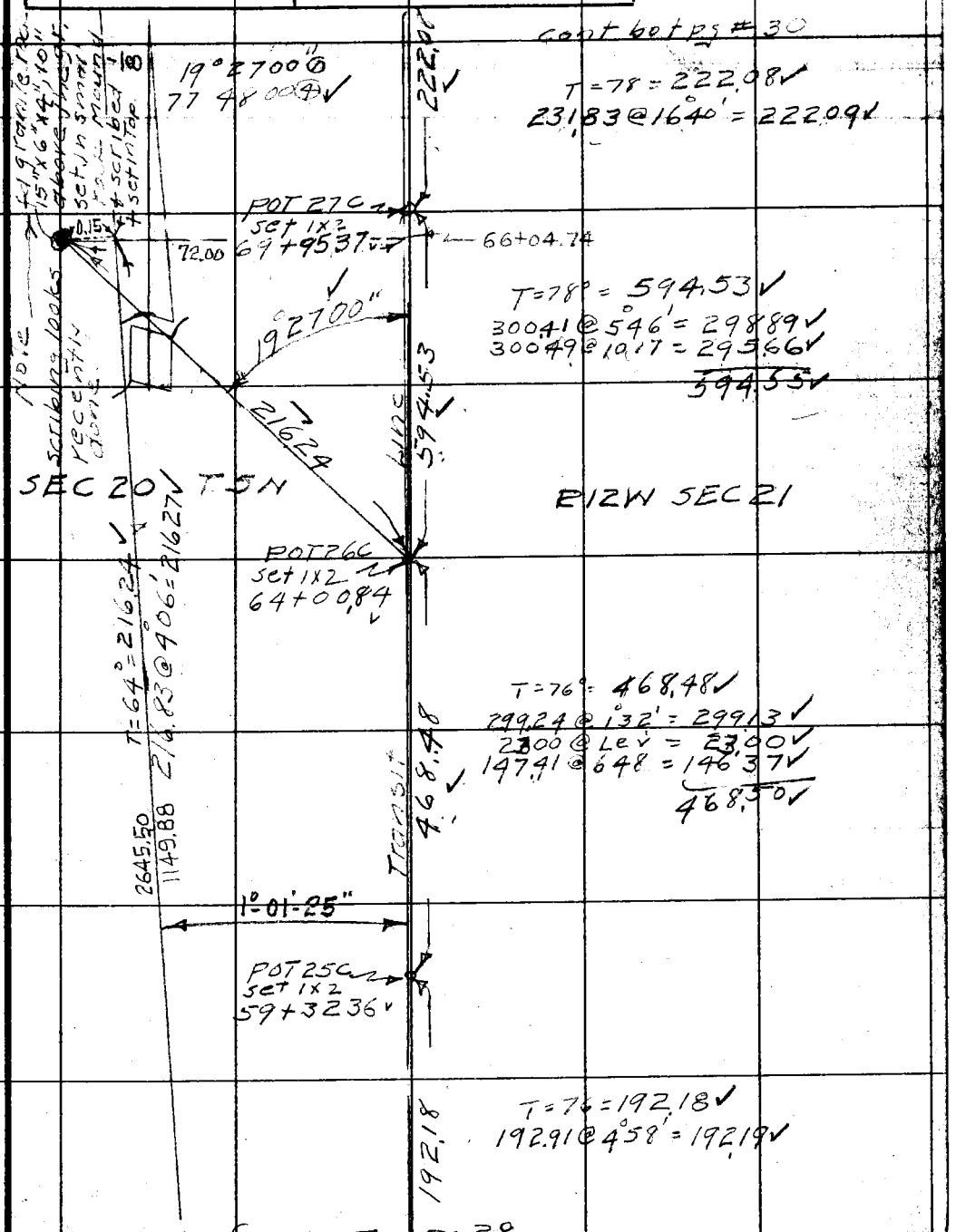

cont from Top pg 28

Note: Any Additions or Changes on This Sheet Must be Made or Circled in Red Ink With Date and Name of Person Making Change.

Do not extend notes this side of this line.

RETURN TO
LOS ANGELES COUNTY SURVEYOR
726 LOS ANGELES COUNTY
ENGINEERING BLDG.

76F3098 247 2-51

cont bot pg #31.

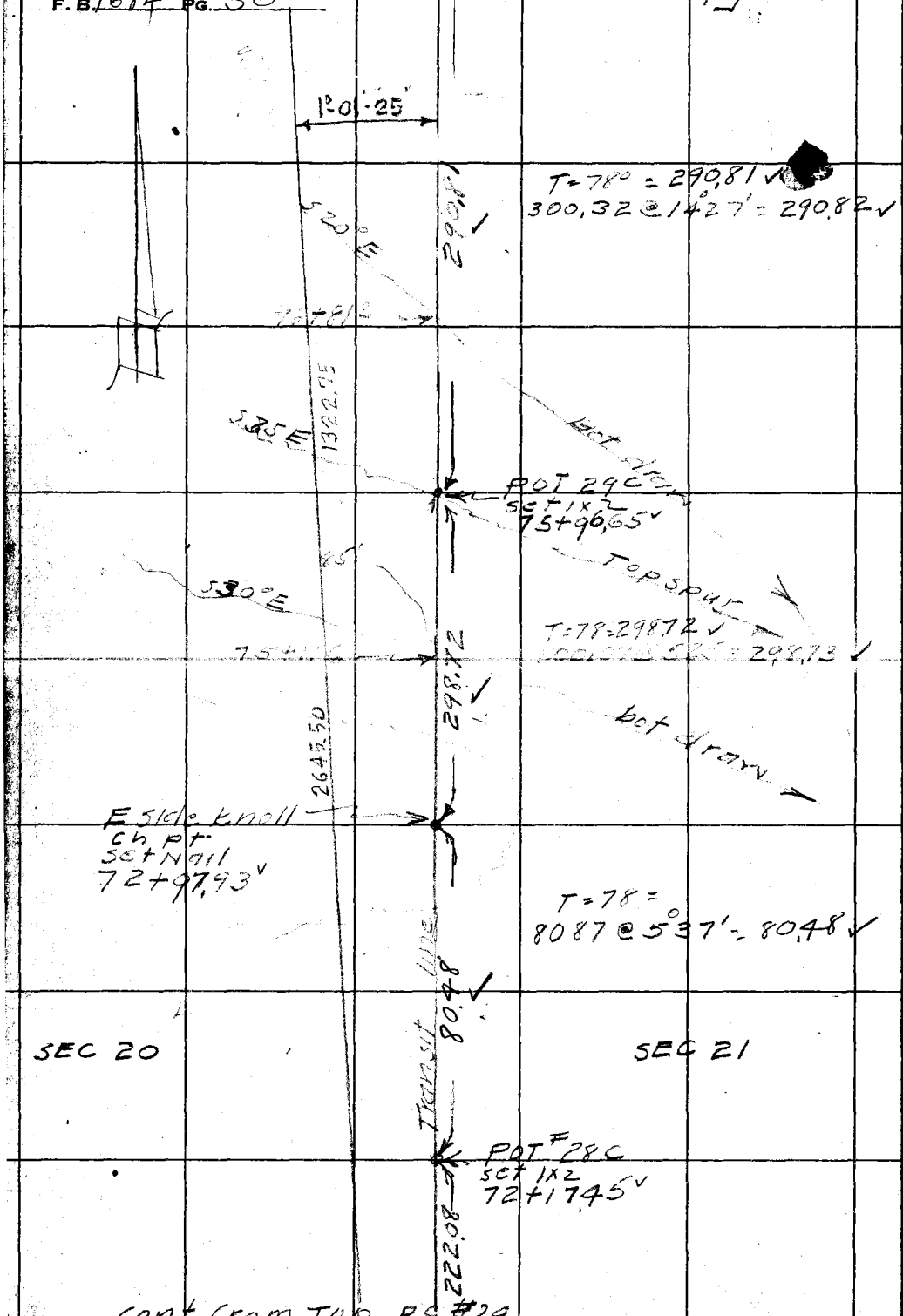

cont from Top pg #29

RETURN TO
LOS ANGELES COUNTY SURVEYOR
725 LOS ANGELES COUNTY
ENGINEERING BLDG.
Do not extend notes this side of this line.

Note: Any Additions or Changes on This Sheet Must be Made or Circled in Red Ink With Date and Name of Person Making Change.

Notes Ck'd by D. M. Finley	Survey of T5N R12W
Map No. B-2611	W. O. 4992 Tape No. 99 St'd. 84 °F
Office Work G. Bailey	Surveyed by R. L. Willey
Checked	Notes " Date 5-52
Date	Indexed C. Johnson

F. B. 1684 Pg. 31

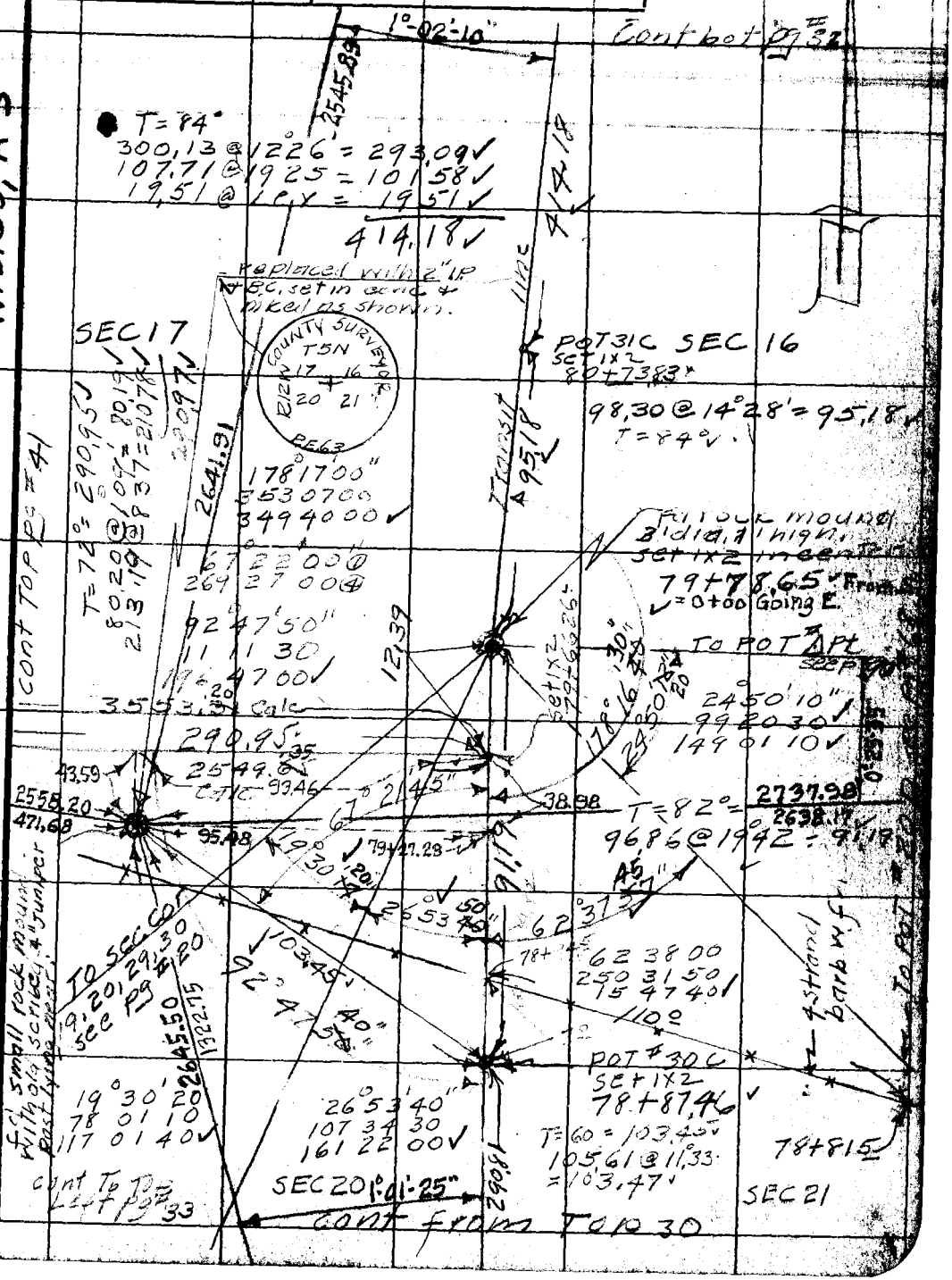

Note: Any Additions or Changes on This Sheet Must be Made or Circled in Red Ink With Date and Name of Person Making Change.

Do not extend notes this side of this line.

W.S. 65, A-5

RETURN TO
LOS ANGELES COUNTY SURVEYOR
726 LOS ANGELES COUNTY
ENGINEERING BLDG.

76F309S 247 2-51

F.B. 1684 PG. 32

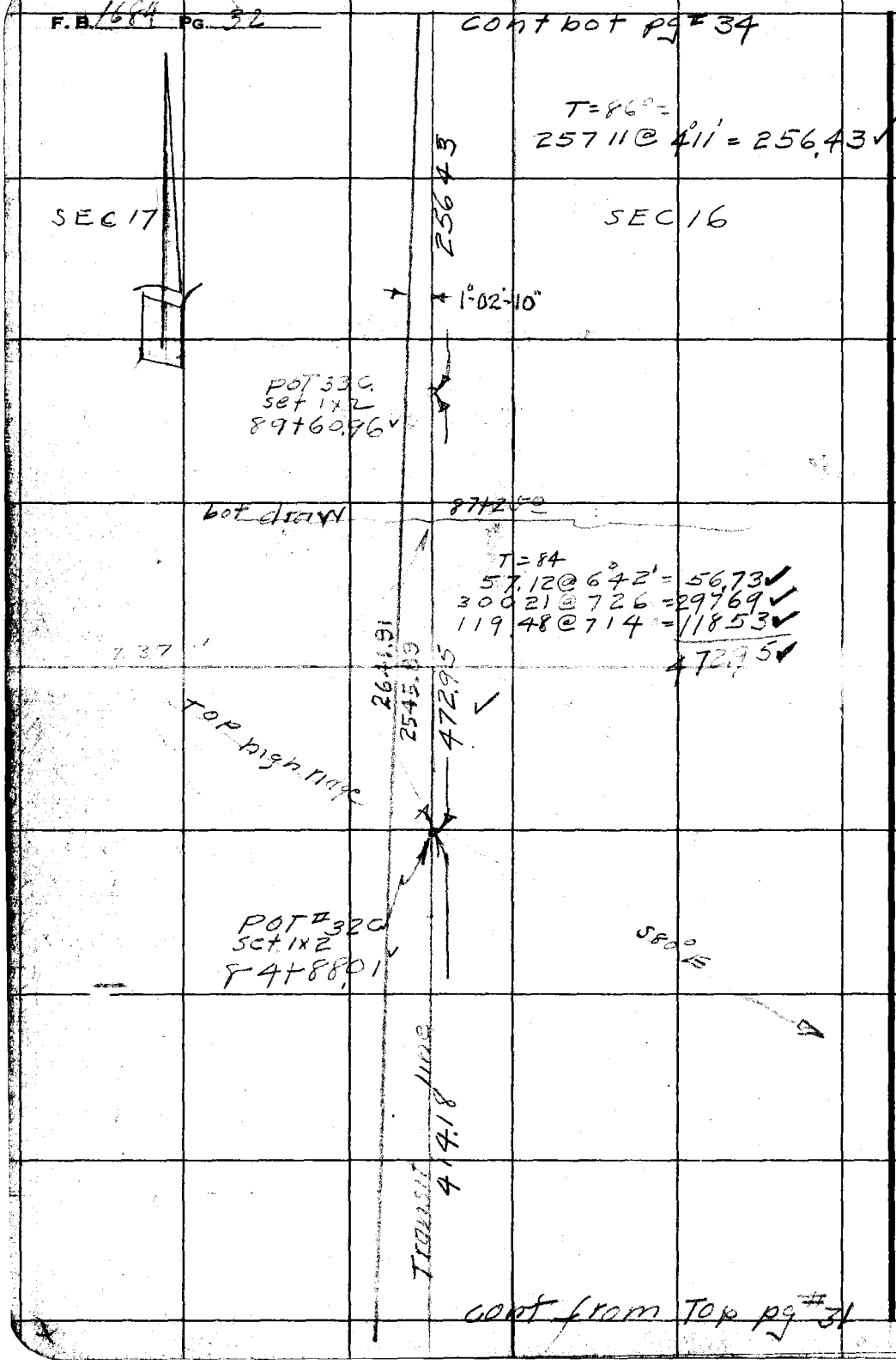

RETURN TO
LOS ANGELES COUNTY SURVEYOR
725 LOS ANGELES COUNTY
ENGINEERING BLDG.

Do not extend notes this side of this line.

Note: Any Additions or Changes on This Sheet Must be Made or Circled in Red Ink With Date and Name of Person Making Change.

Notes Ck'd by D. M. Finley	Survey of T5N R12W
Map No. B-2611	W. O. 4446 Tape No. 99 Std. 89 °F
Office Work G. BAILEY	Surveyed by [illegible]
Checked	Notes " Date 5-82
Date	Indexed A. C. Johnson

F. B. 1684 Pg. 58

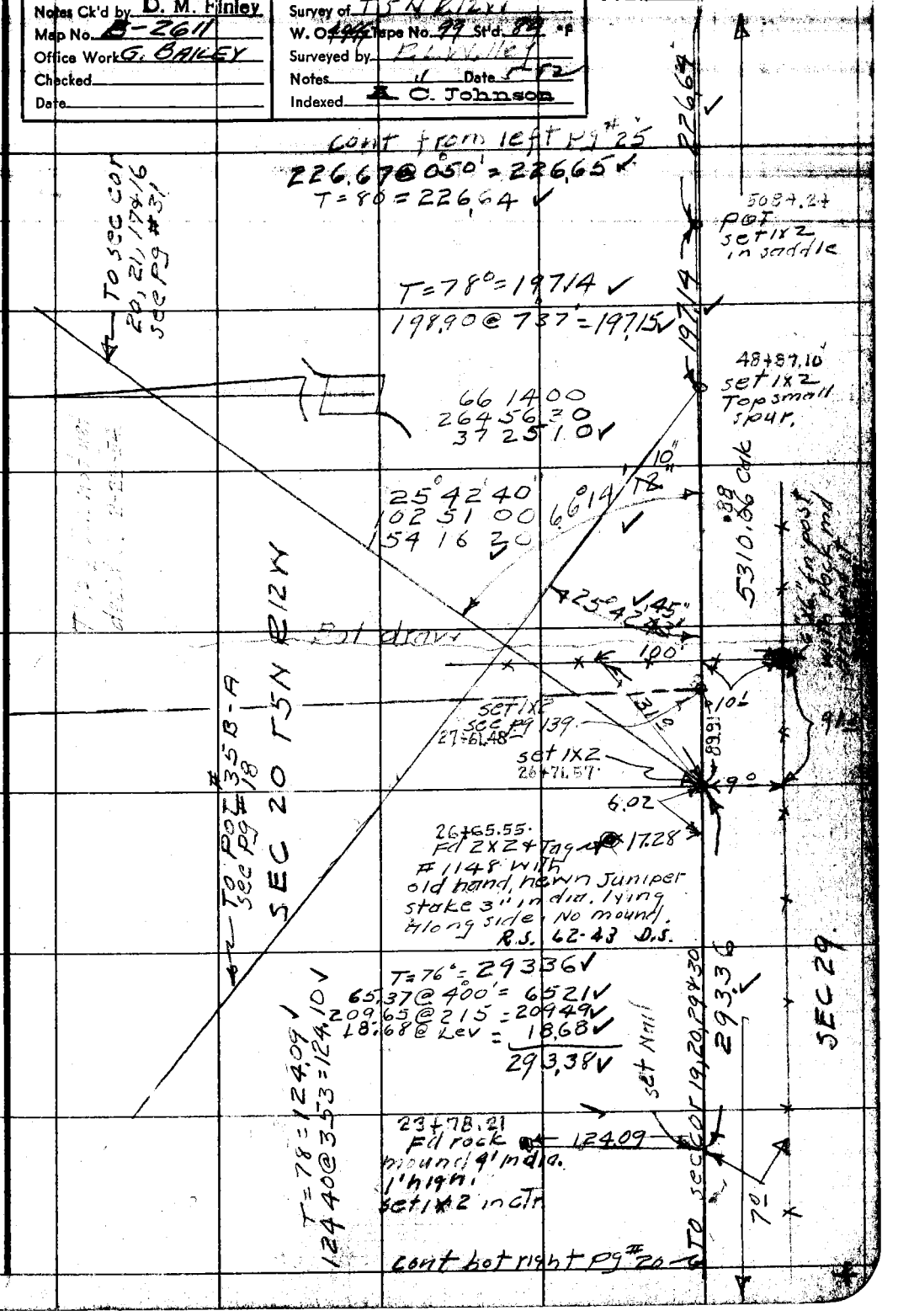

Note: Any Additions or Changes on This Sheet Must be Made or Circled in Red Ink With Date and Name of Person Making Change.

Do not extend notes this side of this line.

RETURN TO
LOS ANGELES COUNTY SURVEYOR
726 LOS ANGELES COUNTY
ENGINEERING BLDG.

76F309S 247 2-51

F.B. 1684 PG. 34

cont bot pg #35

T=74 = 299.94 ✓
300.52@ 3°31' = 299.96 ✓

299.94 ✓

1°-02'-10"

bot Sulch N67°W

POT #36C
set 1x2
102+93.01 ✓

100+50 ✓

2641.91

T=70° = 557.16 ✓
208.14@ 7°43' = 206.25 ✓
+40% 52.00@ 750 = 51.51 ✓
299.59@ 147 = 299.45 ✓
557.21 ✓

98+55.8

557.16 ✓

enter valley

120'

POT 35C
set 1x2
97+35.85 ✓

SEC 17

2545.89

SEC 16

T=68° = 518.46 ✓
89.04@ 3°35 = 88.87 ✓
300.32@ 6°22 = 298.47 ✓
132.28@ 7°25 = 131.17 ✓
518.51 ✓

518.46 ✓

Transit line

POT 34C
set 1x2
92+17.39 ✓

256.43

cont from Top pg #32

RETURN TO
LOS ANGELES COUNTY SURVEYOR
725 LOS ANGELES COUNTY
ENGINEERING BLDG.

Do not extend notes this side of this line.

Note: Any Additions or Changes on This Sheet Must be Made or Circled in Red Ink With Date and Name of Person Making Change.

Notes Ck'd by D. M. Finley	Survey of T5N R12W
Map No. B-2611	W. O. 4999 Tape No. 79 St'd. 84 °F
Office Work G. BAILEY	Surveyed by R. L. Willey
Checked	Notes " Date 5-52
Date	Indexed A. C. Johnson

F. B. 1684 Pg. 35

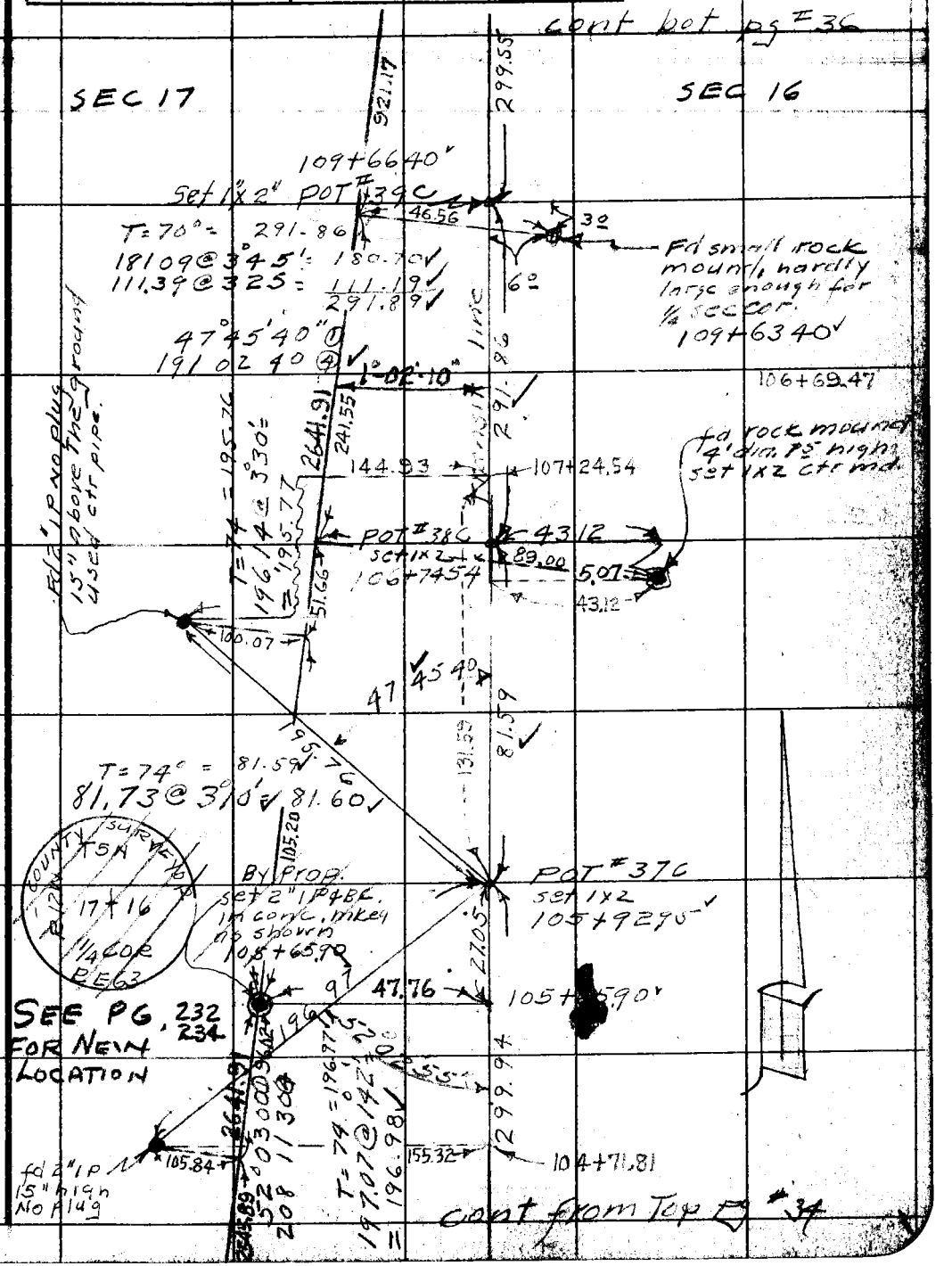

Note: Any Additions or Changes on This Sheet Must be Made or Circled in Red Ink With Date and Name of Person Making Change.

W.S. 65, A-5

Do not extend notes this side of this line.

RETURN TO
LOS ANGELES COUNTY SURVEYOR
726 LOS ANGELES COUNTY
ENGINEERING BLDG.

76F309S 247 2-51

F.B. 1684 PG. 36

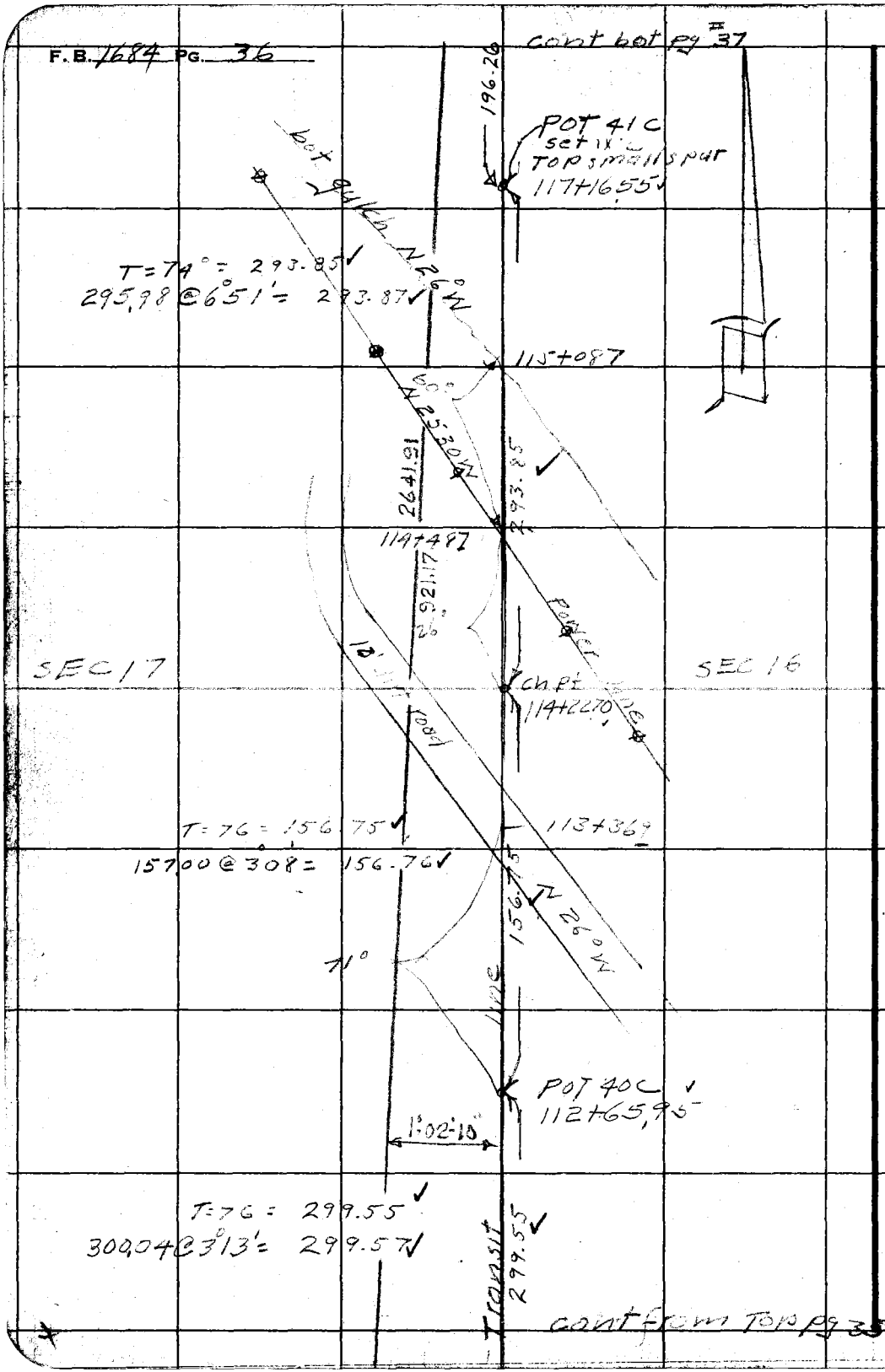

RETURN TO
LOS ANGELES COUNTY SURVEYOR
726 LOS ANGELES COUNTY
ENGINEERING BLDG.

Do not extend notes this side of this line.

Note: Any Additions or Changes on This Sheet Must be Made or Circled in Red Ink With Date and Name of Person Making Change.

Notes Ck'd by D. M. Finley	Survey of T 5 N R 12 W
Map No. B-2611	W. O. 4999 Tape No. 99 St'd. 84 °F
Office Work G. BAILEY	Surveyed by R L Willey
Checked	Notes " Date 5-9-52
Date	Indexed A. C. Johnson

F. B. 1684 Pg. 37

179
113 0 4 20
-6

cont bot pg #38

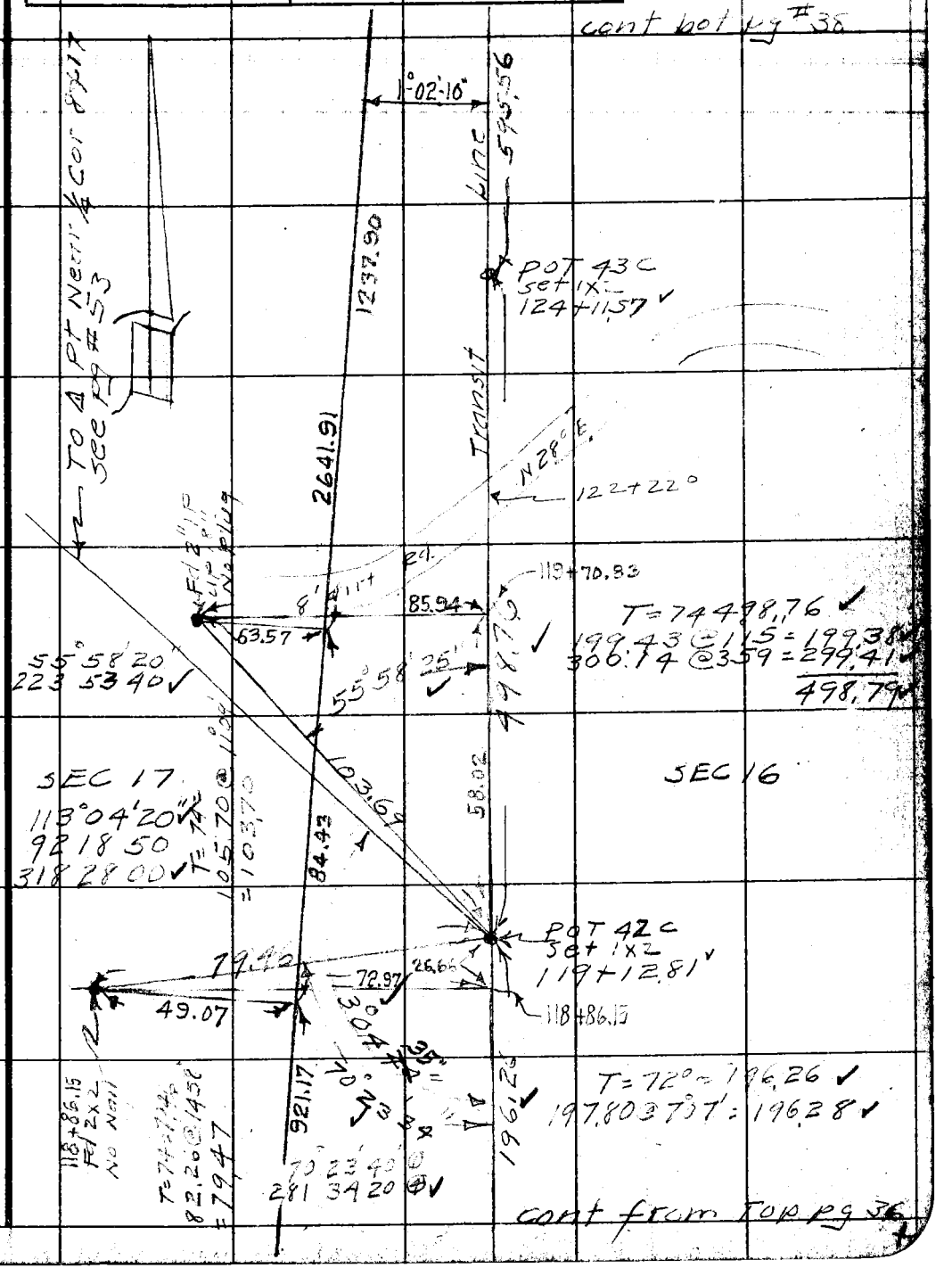

cont from Top pg 36

Note: Any Additions or Changes on This Sheet Must be Made or Circled in Red Ink With Date and Name of Person Making Change.

Do not extend notes this side of this line.

RETURN TO
LOS ANGELES COUNTY SURVEYOR
726 LOS ANGELES COUNTY
ENGINEERING BLDG.

76F309S 247 2-51

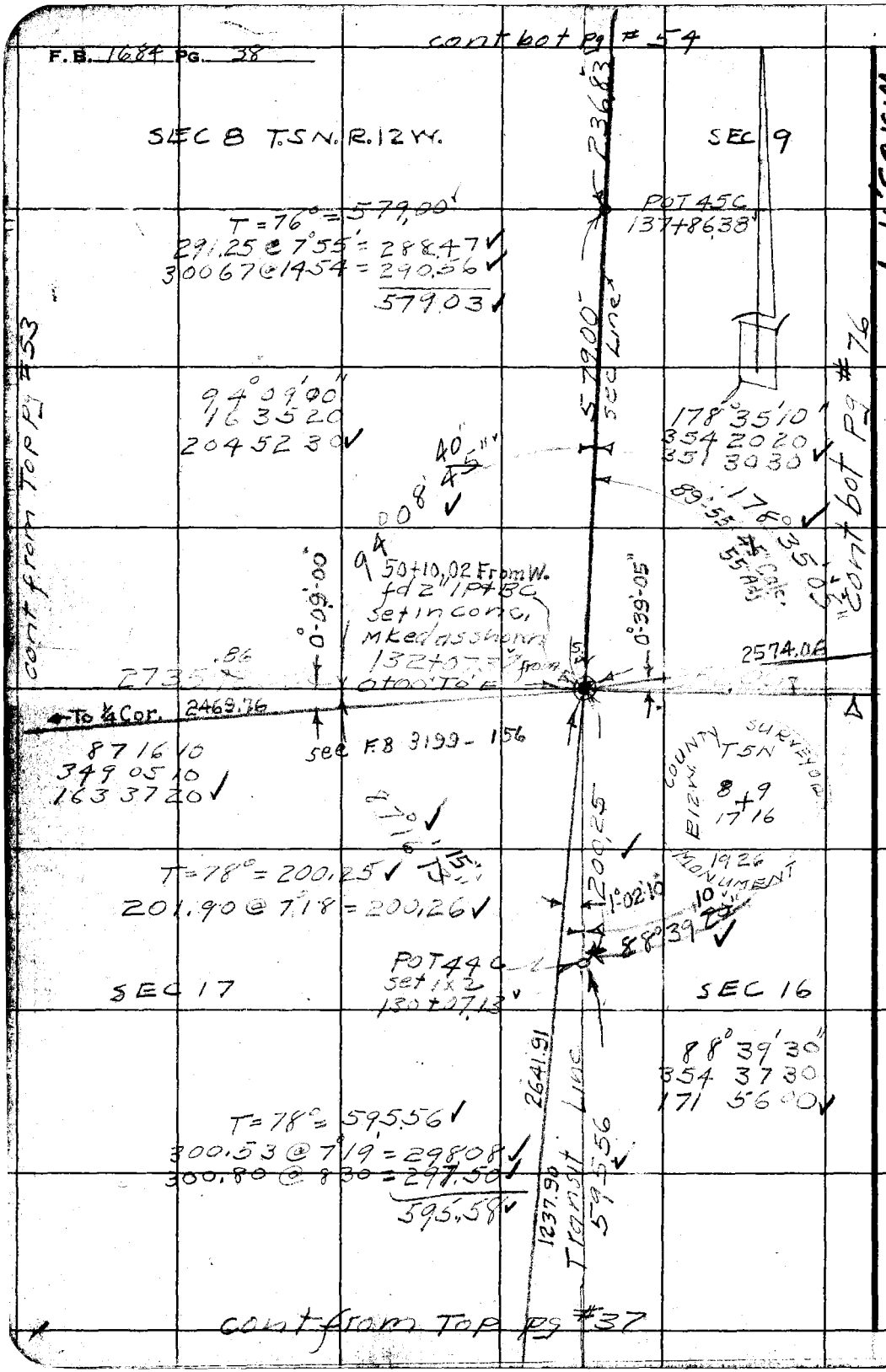

RETURN TO
LOS ANGELES COUNTY SURVEYOR
726 LOS ANGELES COUNTY
ENGINEERING BLDG.

Do not extend notes this side of this line.

Note: Any Additions or Changes on This Sheet Must be Made or Circled in Red Ink With Date and Name of Person Making Change.

Notes Ck'd by D. M. Finley	Survey of T 5N R12W
Map No. B-2611	W. O. 4999 Tape No. 99 St'd 84 °F
Office Work G. BAILEY	Surveyed by R L Willey
Checked	Notes " Date 5-11-52
Date	Indexed R. C. Johnson

F. B. 1694 Pg. 39

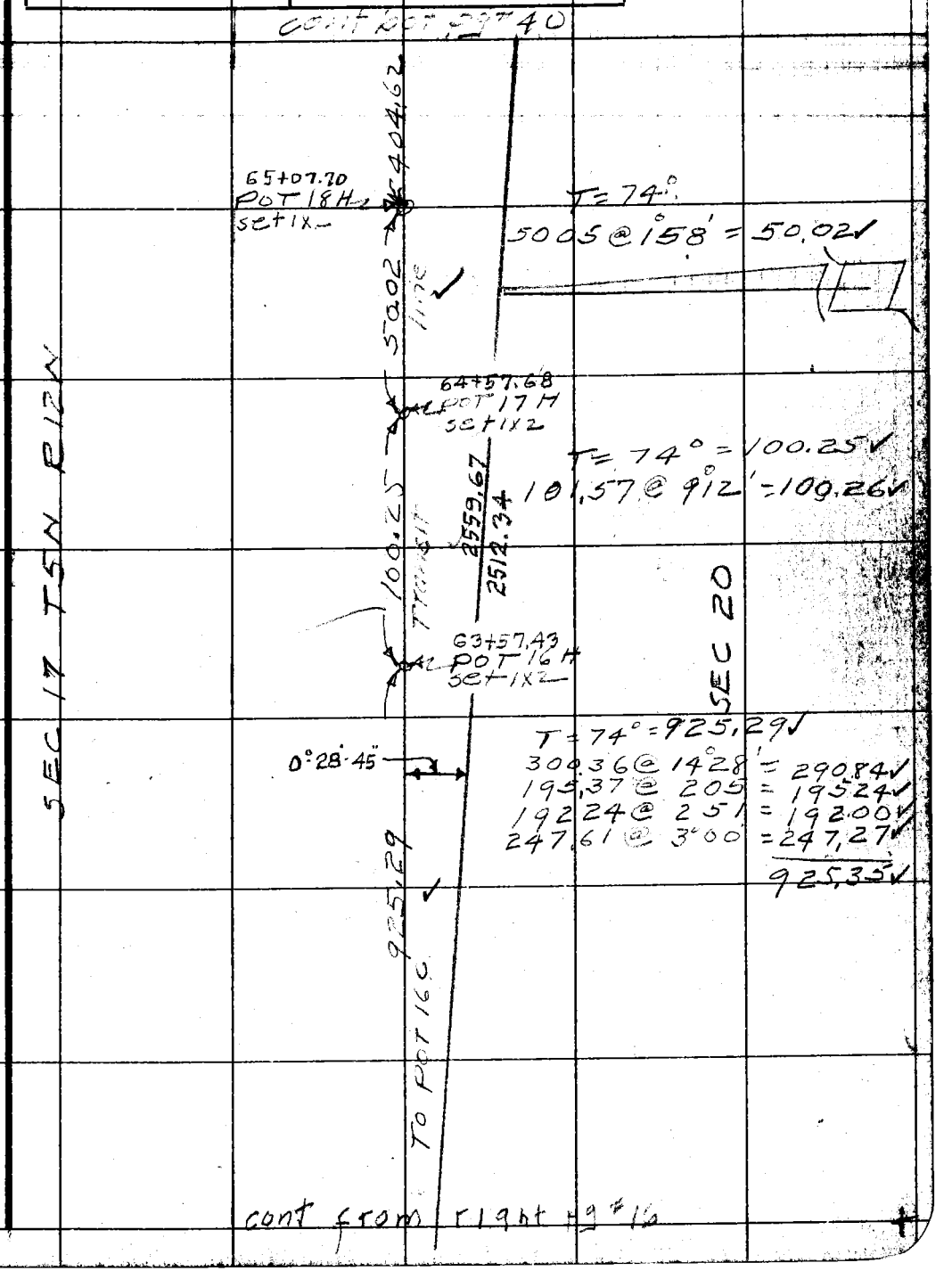

Note: Any Additions or Changes on This Sheet Must be Made or Circled in Red Ink With Date and Name of Person Making Change.

Do not extend notes this side of this line.

RETURN TO
LOS ANGELES COUNTY SURVEYOR
726 LOS ANGELES COUNTY
ENGINEERING BLDG.

76F309S 247 2-51

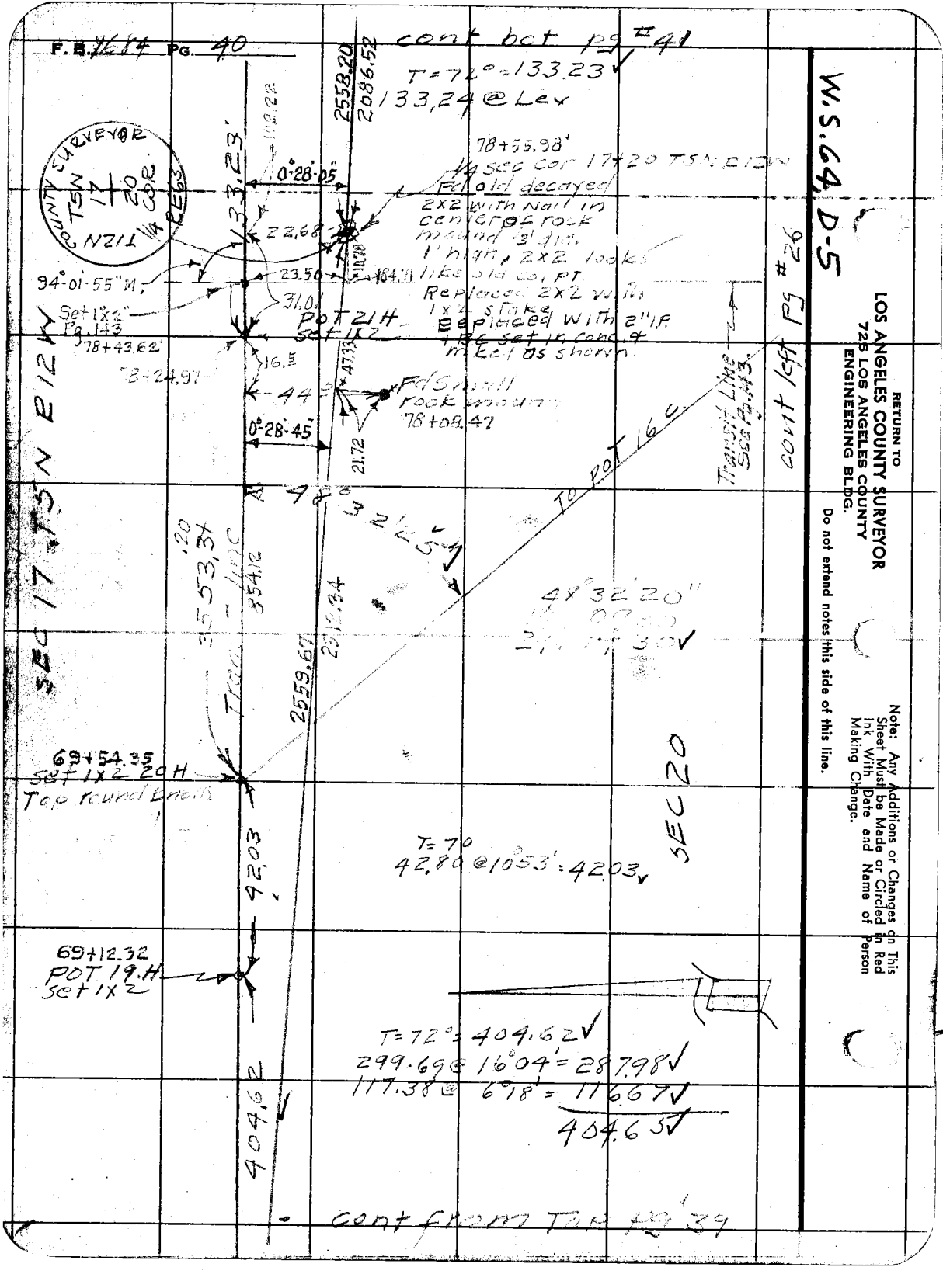

RETURN TO
LOS ANGELES COUNTY SURVEYOR
725 LOS ANGELES COUNTY
ENGINEERING BLDG.

Do not extend notes this side of this line.

Note: Any Additions or Changes on This Sheet Must be Made or Circled in Red Ink With Date and Name of Person Making Change.

Notes Ck'd by D. M. Finley
Map No. 8-2611
Office Work G. BAILEY
Checked
Date

Survey of T 5 N R 15 W
W. O. 4999 Tape No. 99 Std. 84 °F
Surveyed by R L W [illegible]
Notes K Date 5-N-52
Indexed C. Johnson

F. B. 1644 Pg. 41

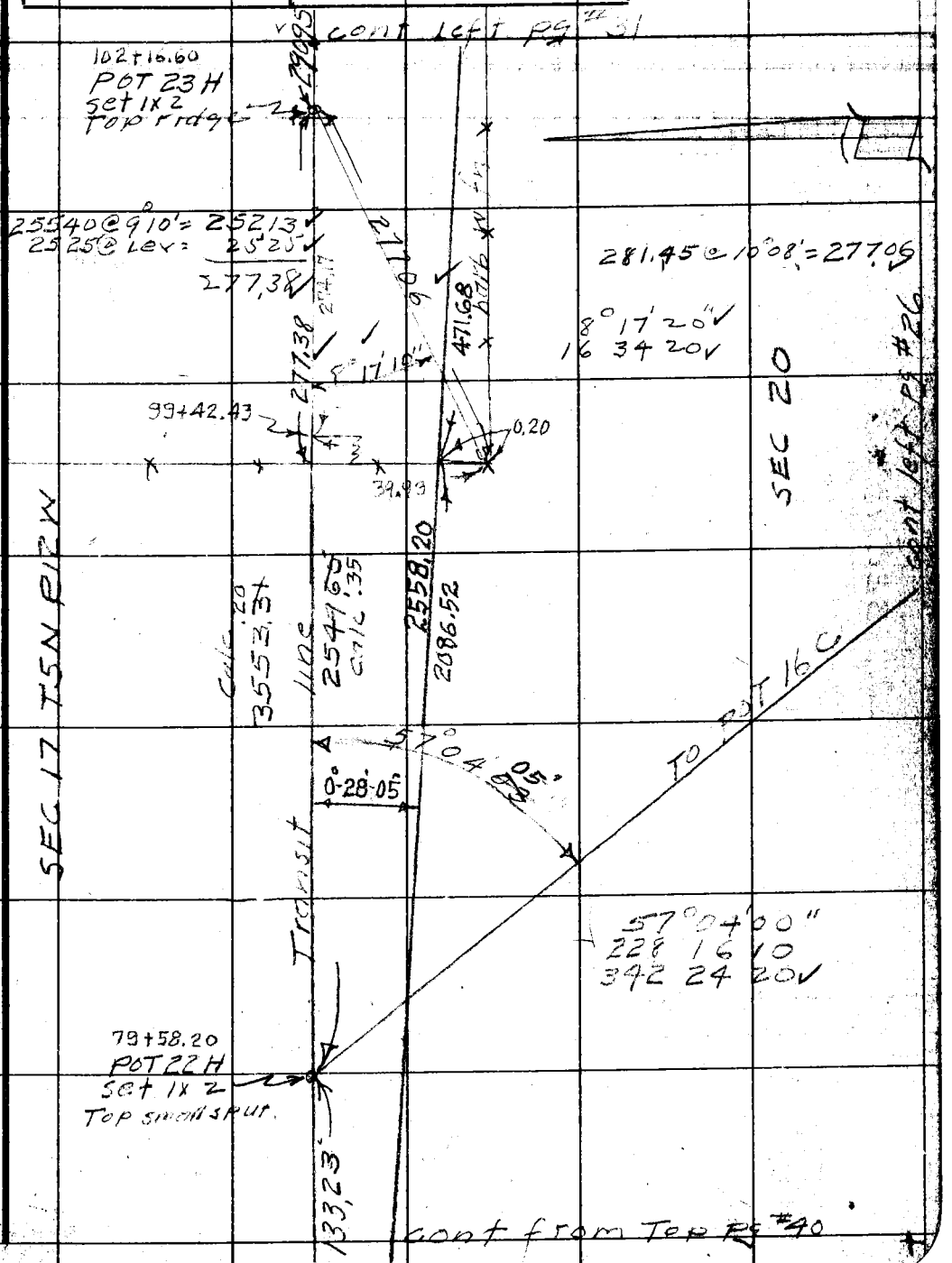

Notes: Any Additions or Changes on This Sheet Must be Made or Circled in Red Ink With Date and Name of Person Making Change.

Do not extend notes this side of this line.

RETURN TO
LOS ANGELES COUNTY SURVEYOR
726 LOS ANGELES COUNTY
ENGINEERING BLDG.

76F3095 247 2-51

RETURN TO
LOS ANGELES COUNTY SURVEYOR
726 LOS ANGELES COUNTY
ENGINEERING BLDG.

Note: Any Additions or Changes on This Sheet Must be Made or Circled in Red Ink With Date and Name of Person Making Change.

Do not extend notes this side of this line.

W.S. 64, C-5

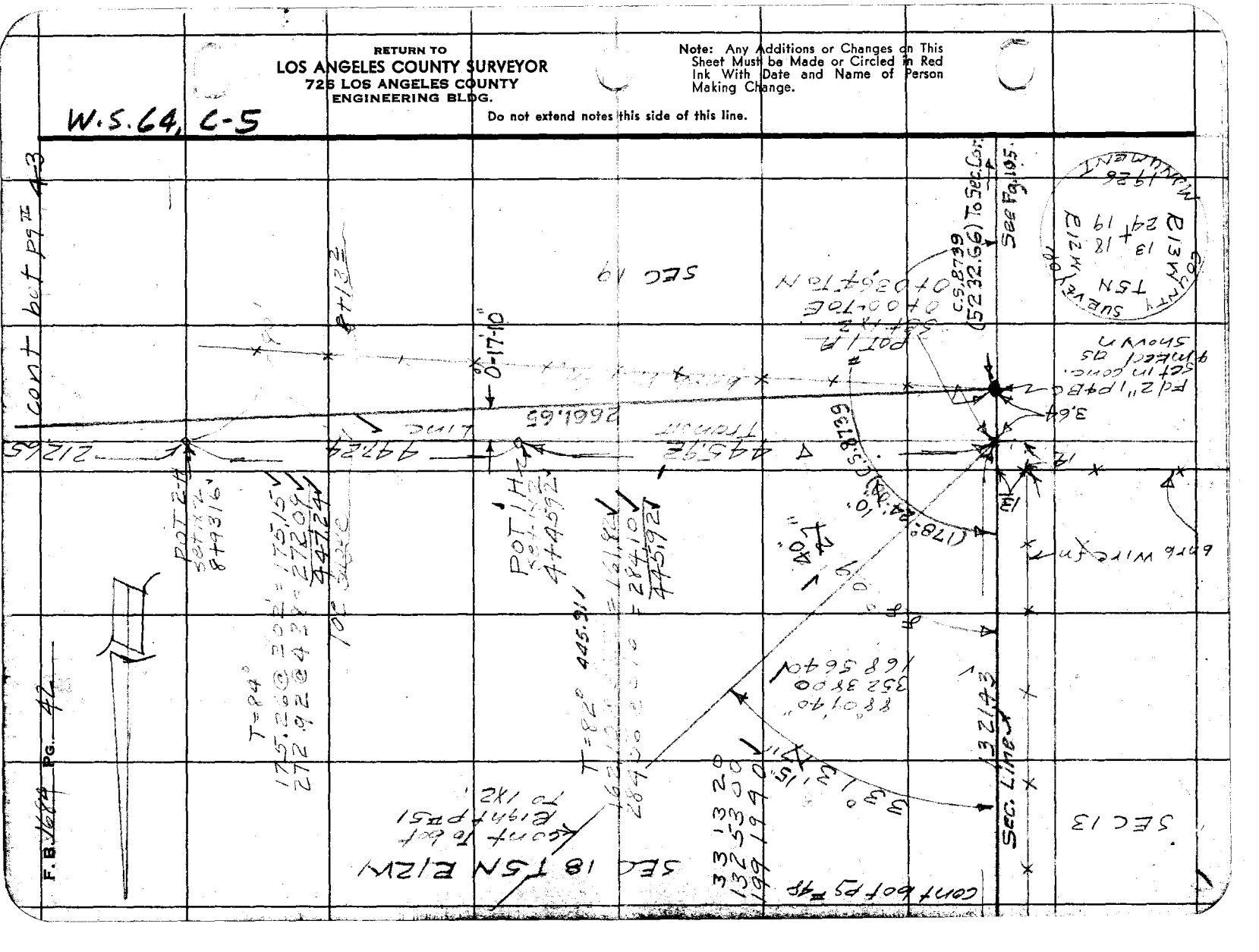

Notes Ck'd by D. M. Finley	Survey of T 5 N R 12 W
Map No. B-2611	W. O. 4999 Tape No. 99 St'd 84 °F
Office Work G. BAILEY	Surveyed by R L Willey
Checked	Notes " Date 5-52
Date	Indexed A. C. Johnson

F. B. 1684 Pg. 43

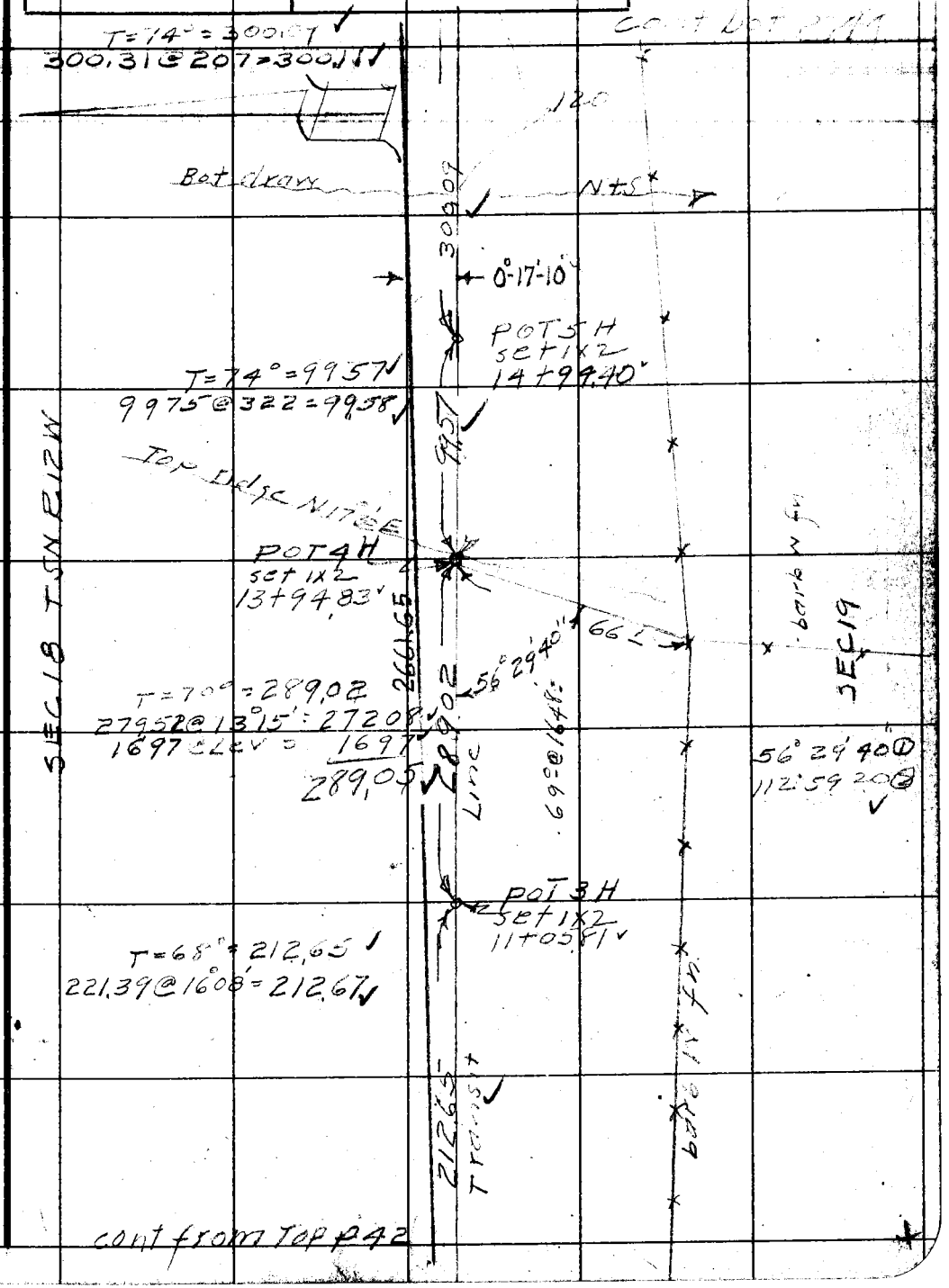

Note: Any Additions or Changes on This Sheet Must be Made or Circled in Red Ink With Date and Name of Person Making Change.

Do not extend notes this side of this line.

RETURN TO
LOS ANGELES COUNTY SURVEYOR
726 LOS ANGELES COUNTY
ENGINEERING BLDG.

76F309S 247 2-51

F. B. 1684 PG. 44

cont bot pg 45

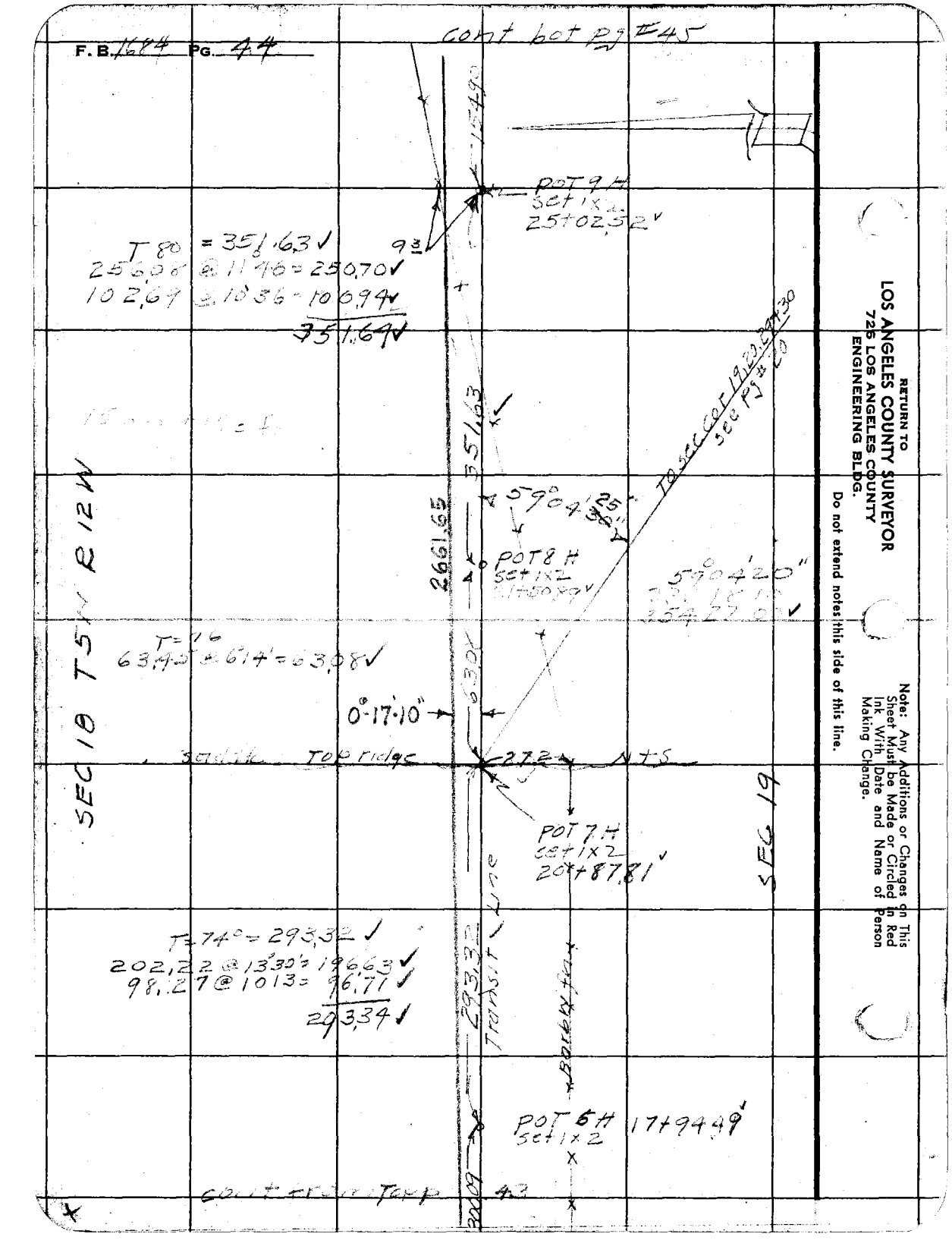

RETURN TO
LOS ANGELES COUNTY SURVEYOR
725 LOS ANGELES COUNTY
ENGINEERING BLDG.

Do not extend notes this side of this line.

Note: Any Additions or Changes on This Sheet Must be Made or Circled in Red Ink With Date and Name of Person Making Change.

Notes Ck'd by D. M. Finley	Survey of [illegible]
Map No. B-2611	W. O. 4999 Tape No. 99 St'd 84 °F
Office Work G. BAILEY	Surveyed by RLW [illegible]
Checked	Notes " Date 5-52
Date	Indexed A. C. Johnson

F. B. [illegible] PG. 45

cont bot pg #45

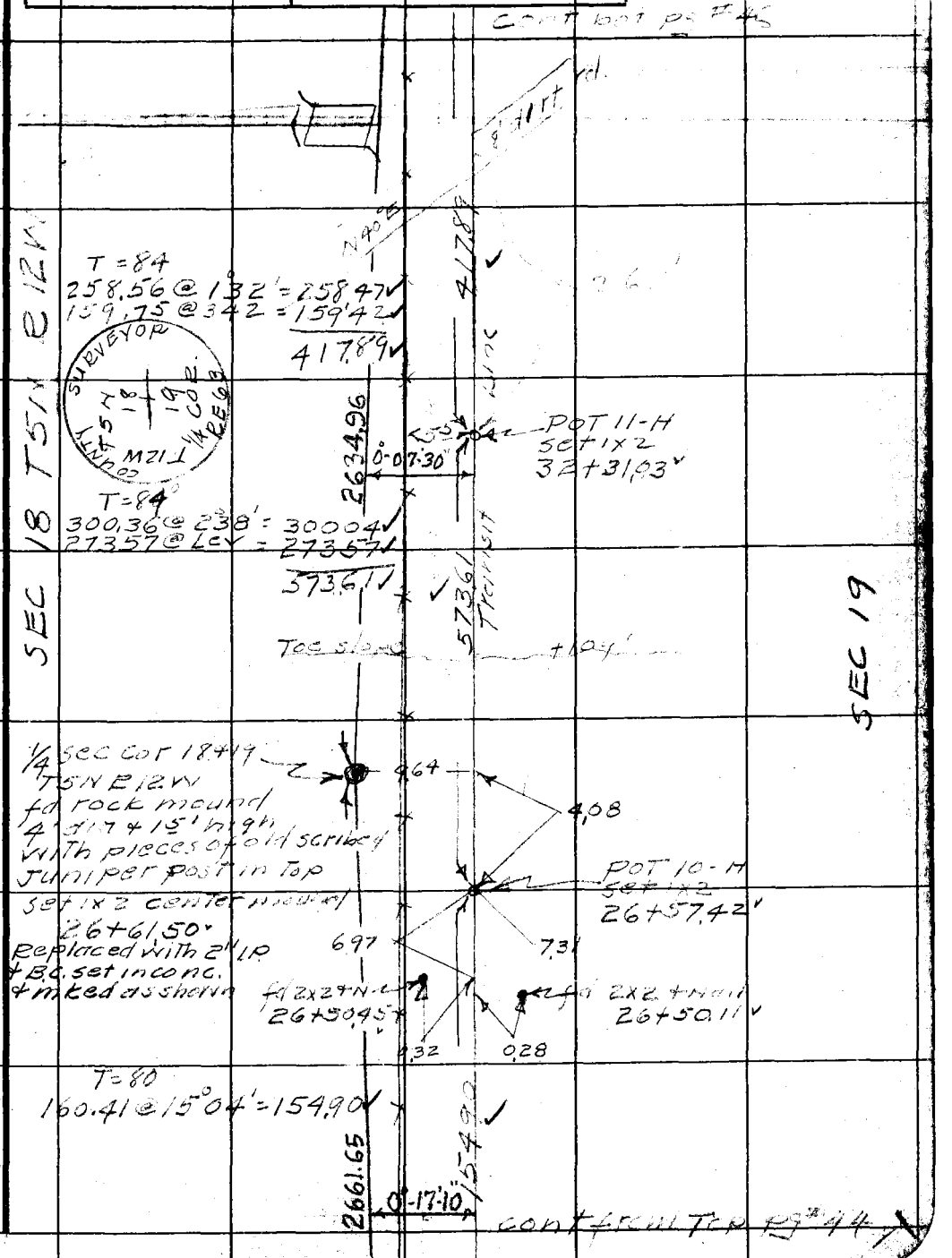

cont from Top pg #44

Note: Any Additions or Changes on This Sheet Must be Made or Circled in Red Ink With Date and Name of Person Making Change.

W.S. 64, D-5

Do not extend notes this side of this line.

RETURN TO
LOS ANGELES COUNTY SURVEYOR
726 LOS ANGELES COUNTY
ENGINEERING BLDG.

76F3095 247 2-51

F. B. 1614 PG. 46

cont bot pg #47

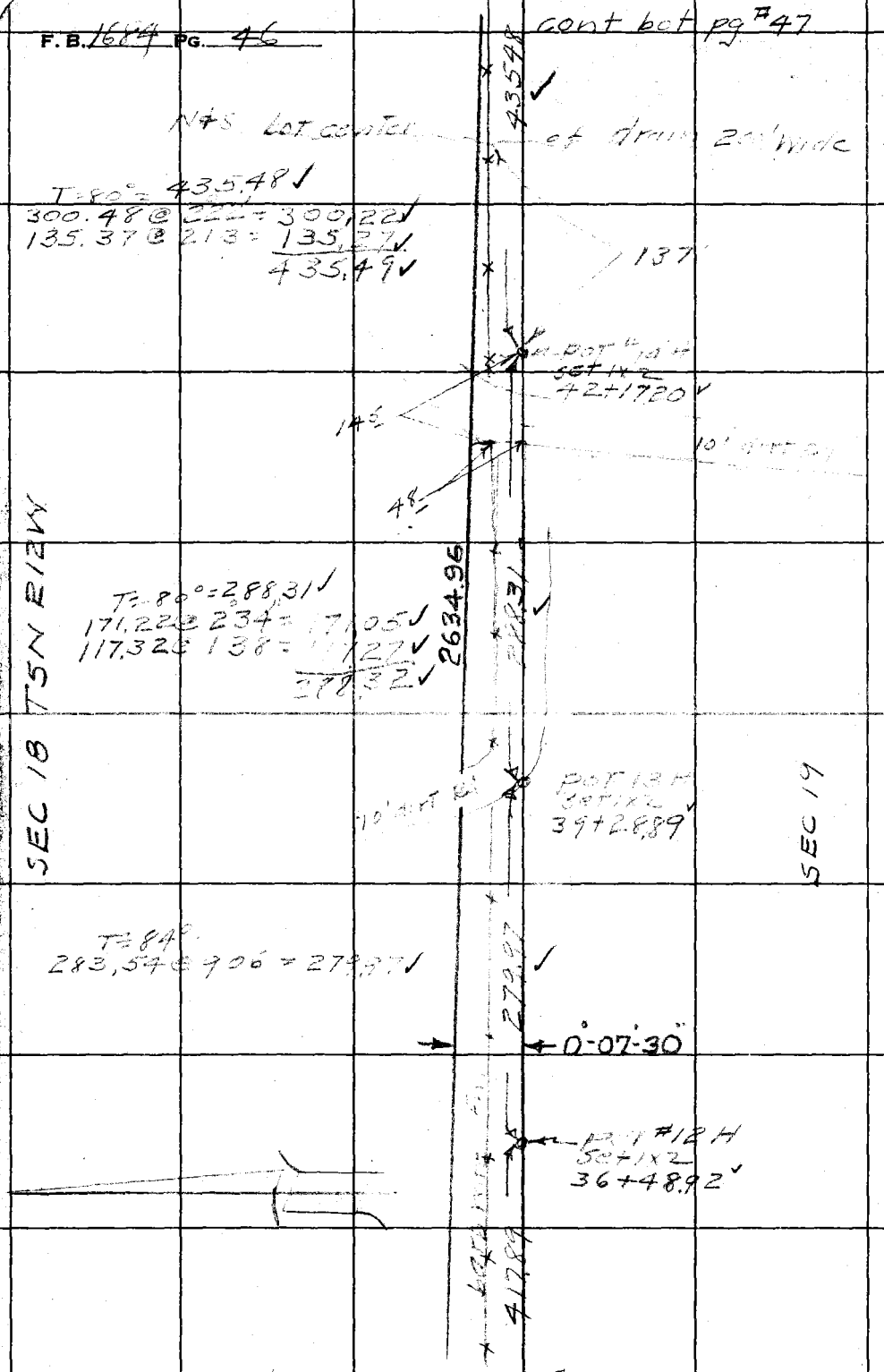

RETURN TO
LOS ANGELES COUNTY SURVEYOR
725 LOS ANGELES COUNTY
ENGINEERING BLDG.

Do not extend notes this side of this line.

Notes: Any Additions or Changes on This Sheet Must be Made or Circled in Red Ink With Date and Name of Person Making Change.

Notes Ck'd by D. M. Finley	Survey of [illegible]
Map No. B-2611	W. O. 4999 Tape No. 99 St'd 84 °F
Office Work G. BAILEY	Surveyed by [illegible]
Checked	Notes " Date 5-52
Date	Indexed A. C. Johnson

F. B. [illegible] PG. 47

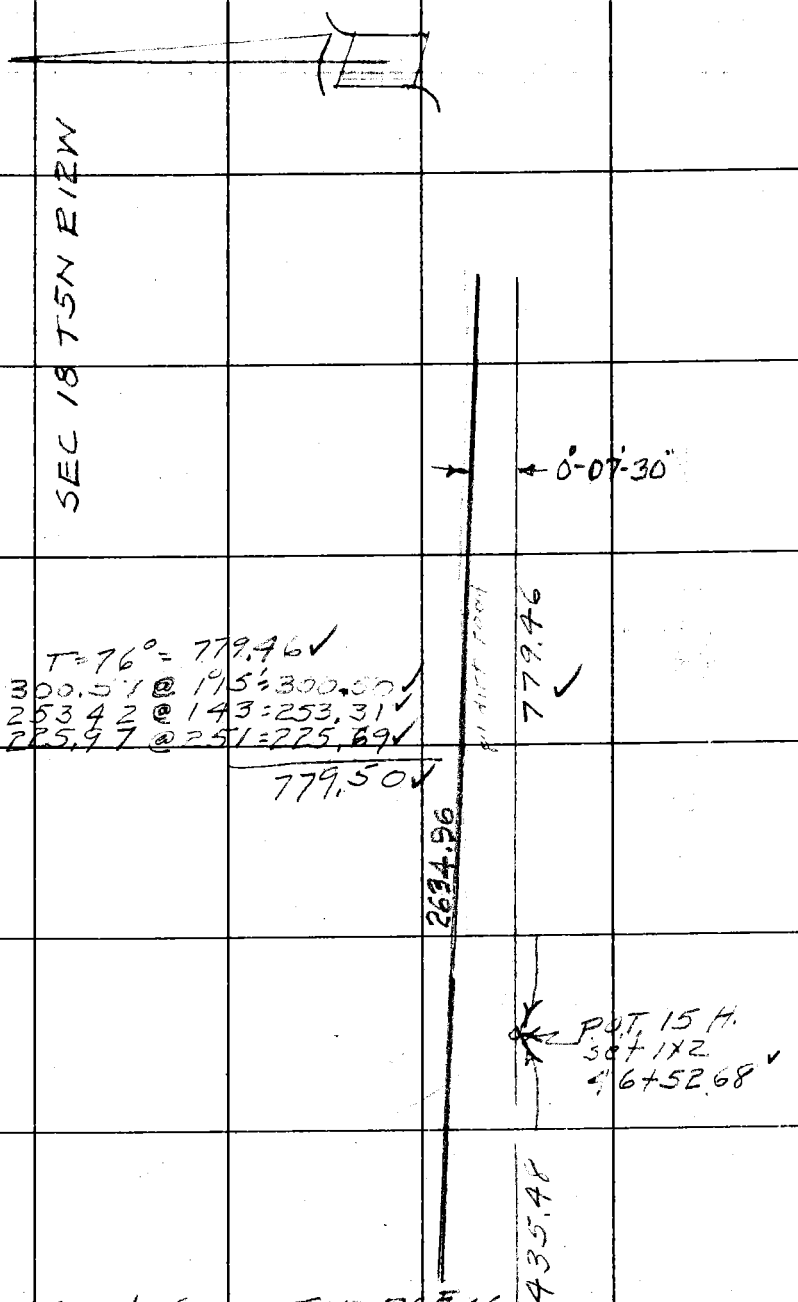

T=76° = 779.46 ✓
300.57 @ 1°15' = 300.50 ✓
253.42 @ 1°43' = 253.31 ✓
225.97 @ 2°51' = 225.69 ✓
779.50 ✓

cont from Top Pg #46

Note: Any Additions or Changes on This Sheet Must be Made or Circled in Red Ink With Date and Name of Person Making Change.

Do not extend notes this side of this line.

RETURN TO
LOS ANGELES COUNTY SURVEYOR
726 LOS ANGELES COUNTY
ENGINEERING BLDG.

76F3095 247 2-51

F.B. 1684 PG. 48

cont bot pg #49

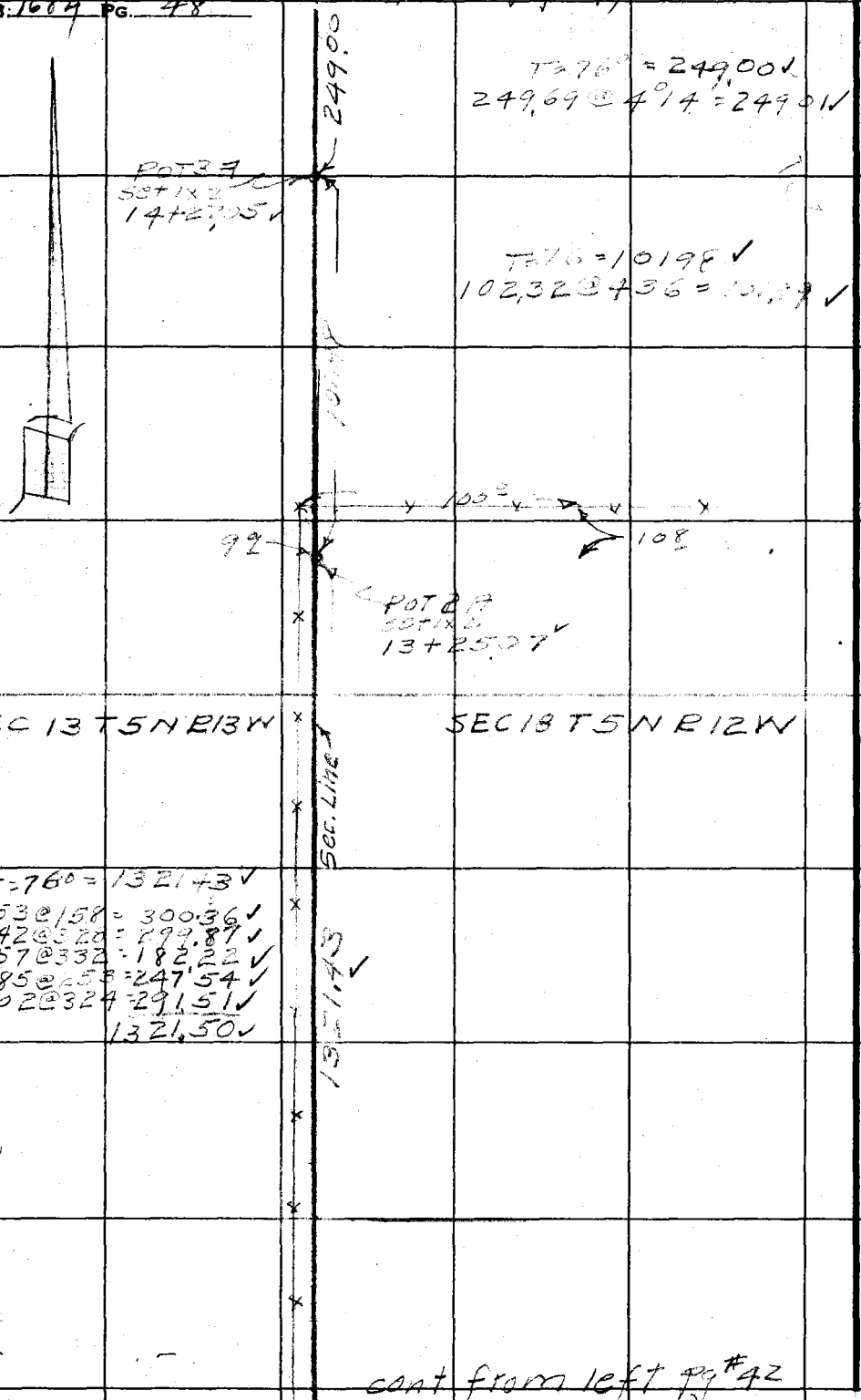

cont from left pg #42

RETURN TO
LOS ANGELES COUNTY SURVEYOR
726 LOS ANGELES COUNTY
ENGINEERING BLDG.

Do not extend notes this side of this line.

Note: Any Additions or Changes on This Sheet Must be Made or Circled in Red Ink With Date and Name of Person Making Change.

Notes Ck'd by D. M. Finley	Survey of T5N R12W
Map No. B-2611	W. O. 4999 Tape No. 99 St'd 84 °F
Office Work G. BAILEY	Surveyed by R.L. Willey
Checked	Notes " Date 5-52
Date	Indexed A. C. Johnson

F. B. 1184 PG. 49

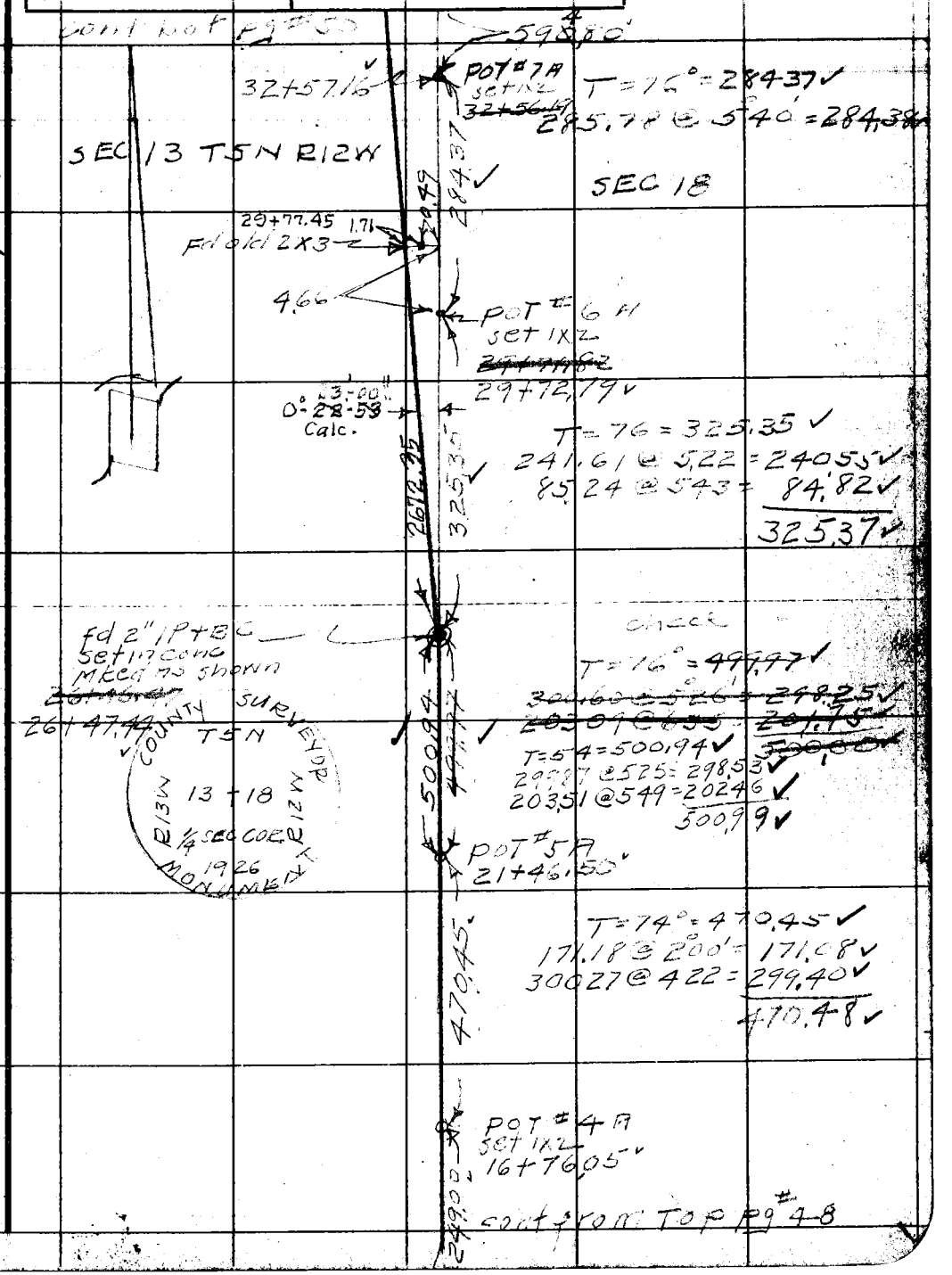

Note: Any Additions or Changes on This Sheet Must be Made or Circled in Red Ink With Date and Name of Person Making Change.

W.S. 64, C-4

Do not extend notes this side of this line.

RETURN TO
LOS ANGELES COUNTY SURVEYOR
726 LOS ANGELES COUNTY
ENGINEERING BLDG.

76F3095 247 2-51

F.B. 1684 PG. 50

See F.B. 1684-132.

SEC 12

Barb w/ fn

bot drain

SEC 7

T = 70 =
59.47 @ 23°11' =
= 54.67 ✓

set 1x2
~~53+21.71~~
53+21.68

Fd 2" IP & BC
set in conc +
mked as shown
53+14.76
19.73

5529.82
2751.73

T5N
12 + 7
13 18
1926

17.79

16.5

52+67.01
set 1x2
~~52+66.04~~

T = 70° = 74.18 ✓
74.86 = 5.40 = 74.19 ✓
3359.82
~~3356.73~~ calc

1°25'30"

Δ Pt
set 1x2
~~51+91.86~~
51+92.83

New Hog w/ fn
51 high

88°54'50"
3553.920
1732.830 ✓

88°54'45"
50

T = 82° 1252.47 ✓
300.48 @ [illegible] = 300.48 ✓
[illegible] = [illegible] ✓
[illegible] = 305.55 ✓
[illegible] @ 226 = 199.50 ✓
212.61 @ 200 = 212.48 ✓
1252.49 ✓

SEC 13

SEC 18

POT 9 A
set 1x2
Top of Knoll
~~39+39.39~~
39+40.36
95.26 @ 1404 = 92.40 ✓

Transit line

92.40

0°23'00"

POT # 8 A
set 1x2
~~38+46.99~~ 38+47.96
51

T 76° = 594.80 ✓
299.11 @ 2°00' = 298.93 ✓
301.04 @ 1036 = 295.90 ✓
594.83 ✓

cont from Top pg # 49

W.S. 64, C-4

RETURN TO
LOS ANGELES COUNTY SURVEYOR
725 LOS ANGELES COUNTY
ENGINEERING BLDG.

Do not extend notes this side of this line.

Note: Any Additions or Changes on This Sheet Must be Made or Circled in Red Ink With Date and Name of Person Making Change.

Notes Ck'd by D. M. Finley	Survey of T5N R12W
Map No. B-2611	W. O. 4499 Tape No. 99 St'd. 84 °F
Office Work G. BAILEY	Surveyed by E. L. Willey
Checked	Notes " Date 5-1-2
Date	Indexed C. Johnson

F. B. 1684 Pg. 51

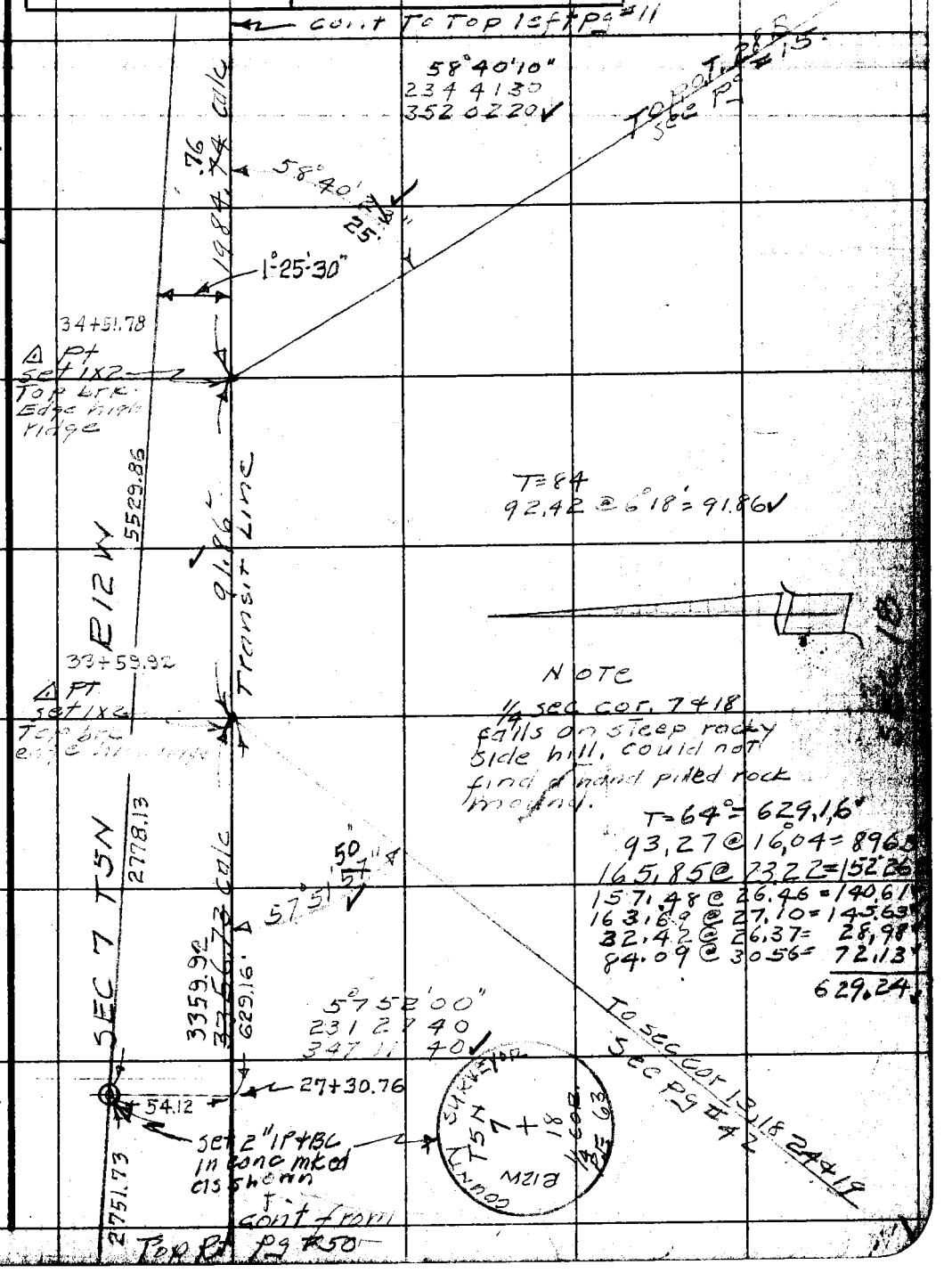

Note: Any Additions or Changes on This Sheet Must be Made or Circled in Red Ink With Date and Name of Person Making Change.

Do not extend notes this side of this line.

W.S.64, D-4

RETURN TO
LOS ANGELES COUNTY SURVEYOR
726 LOS ANGELES COUNTY
ENGINEERING BLDG.

76F309S 247 2-51

RETURN TO
LOS ANGELES COUNTY SURVEYOR
726 LOS ANGELES COUNTY
ENGINEERING BLDG.

Note: Any Additions or Changes on This Sheet Must be Made or Circled in Red Ink With Date and Name of Person Making Change.

Do not extend notes this side of this line.

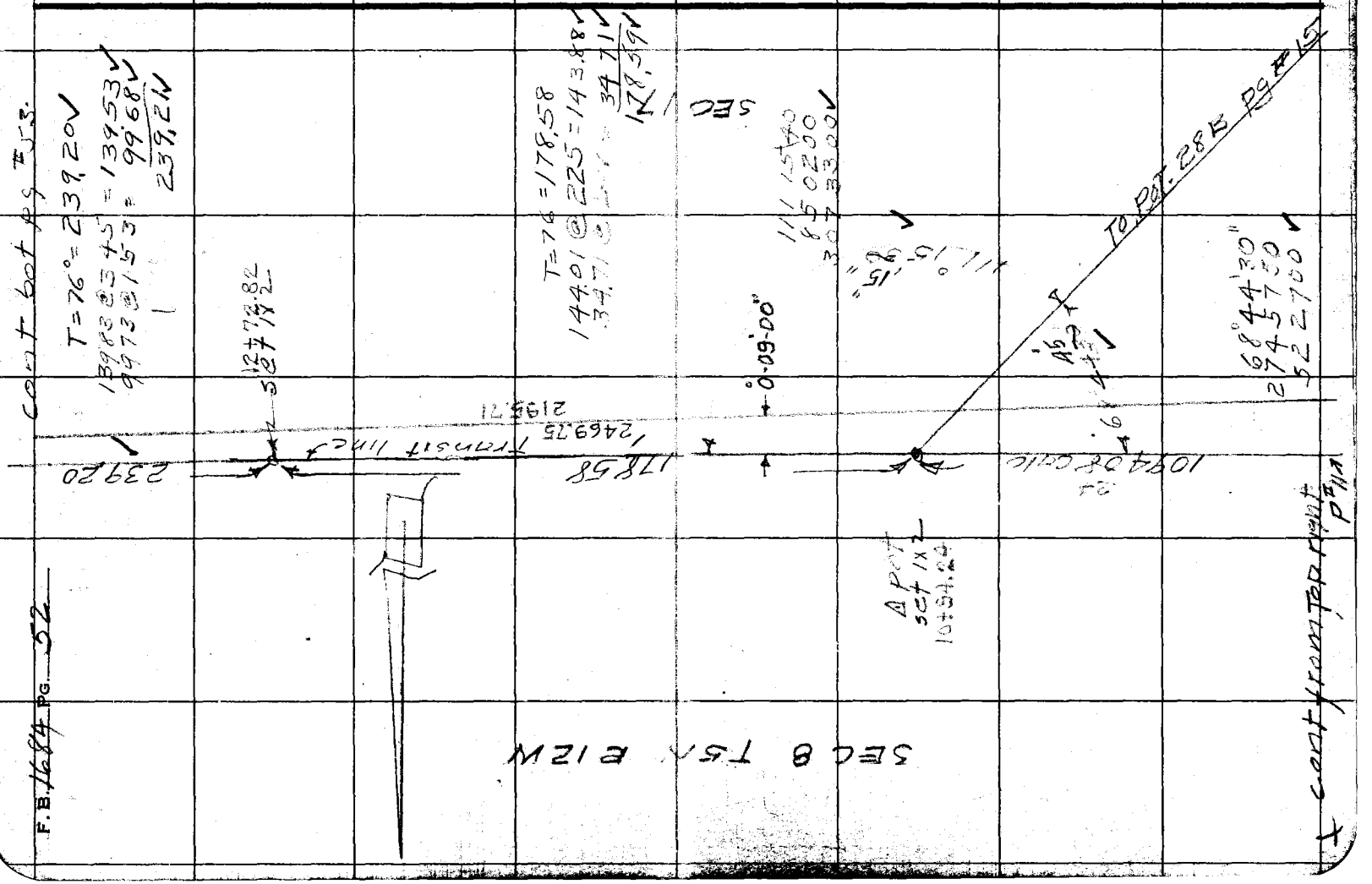

Notes Ck'd by D. M. Finley	Survey of T5N R12W
Map No. B-2611	W. O. 4999 Tape No. 99 St'd. 84 °F
Office Work G. BAILEY	Surveyed by P. L. Willey
Checked	Notes " Date 5-26-52
Date	Indexed A. C. Johnson

F. B. 1684 PG. 53

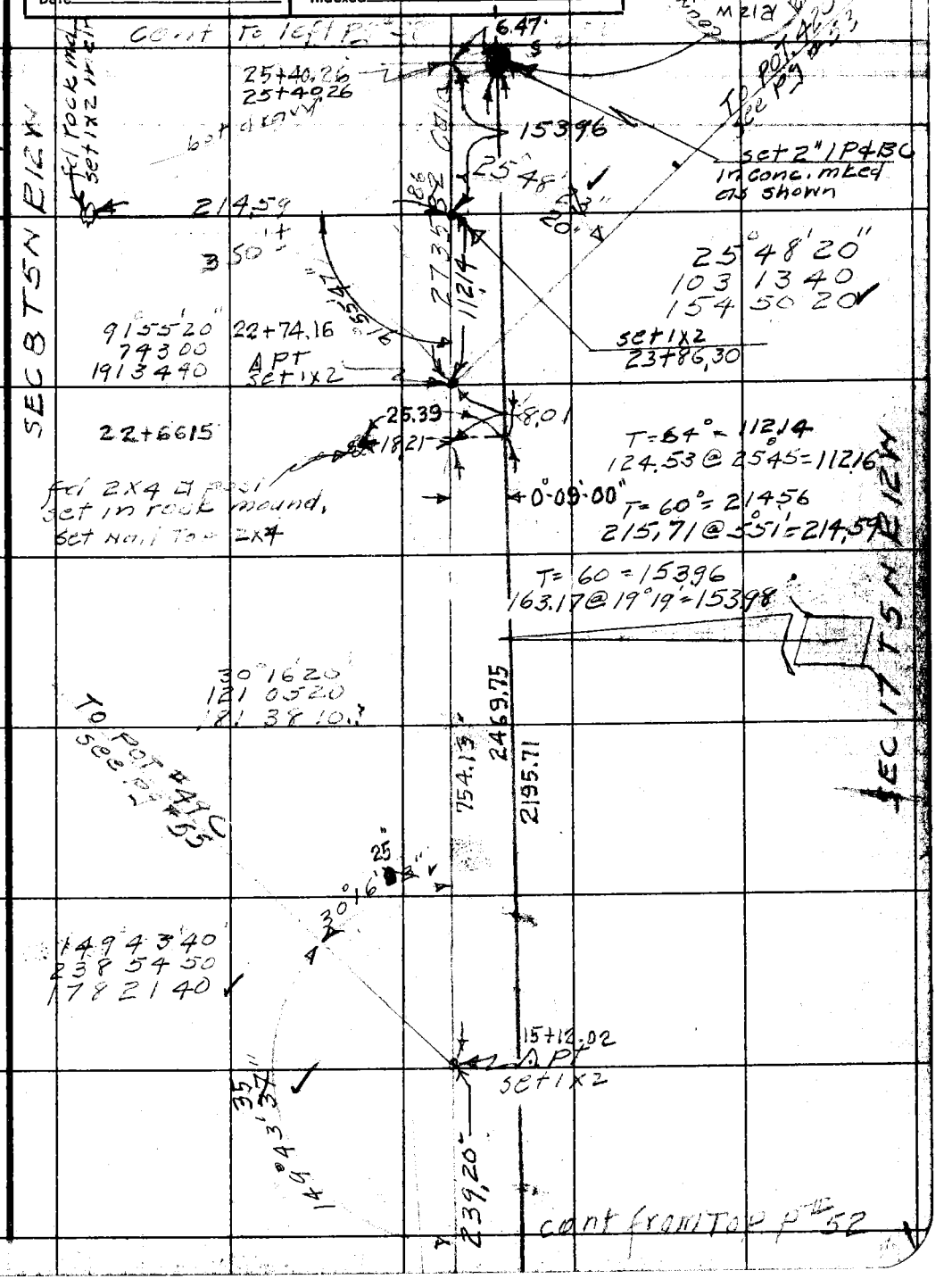

Note: Any Additions or Changes on This Sheet Must be Made or Circled in Red Ink With Date and Name of Person Making Change.

W. S. 64, D-4

Do not extend notes this side of this line.

RETURN TO
LOS ANGELES COUNTY SURVEYOR
726 LOS ANGELES COUNTY
ENGINEERING BLDG.

76F309S 247 2-51

F.B. 1684 PG. 54

cont bot pg #55

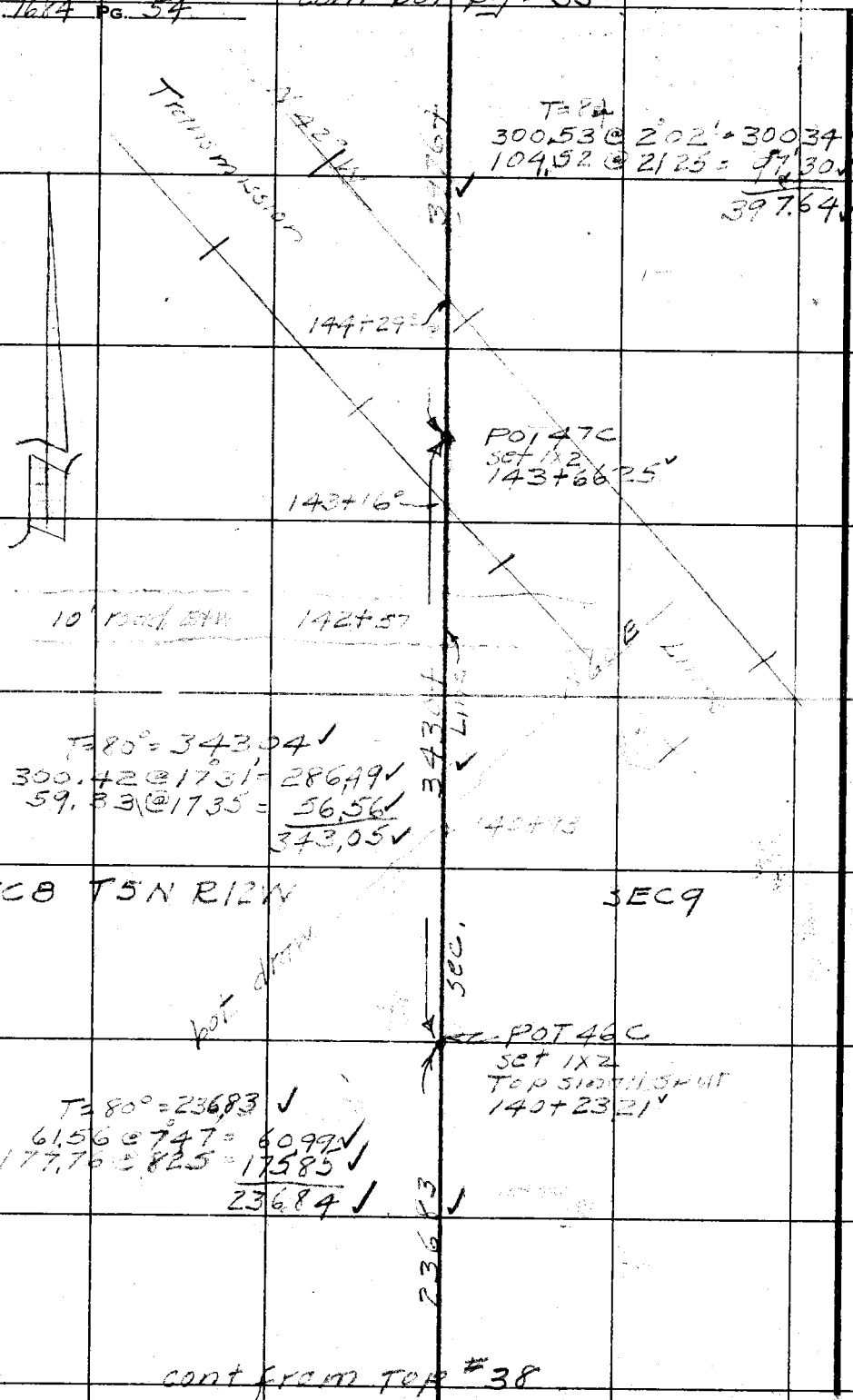

RETURN TO
LOS ANGELES COUNTY SURVEYOR
726 LOS ANGELES COUNTY
ENGINEERING BLDG.

Do not extend notes this side of this line.

Note: Any Additions or Changes on This Sheet Must be Made or Circled in Red Ink With Date and Name of Person Making Change.

Notes Ck'd by D. M. Finley	Survey of T5N R12W
Map No. B-2611	W. O. 4999 Tape No. 99 St'd. 84 °F
Office Work G. BAILEY	Surveyed by R. L. Wiley
Checked	Notes Date 5-26-52
Date	Indexed C. Johnson

F. B. 1694 Pg. 55

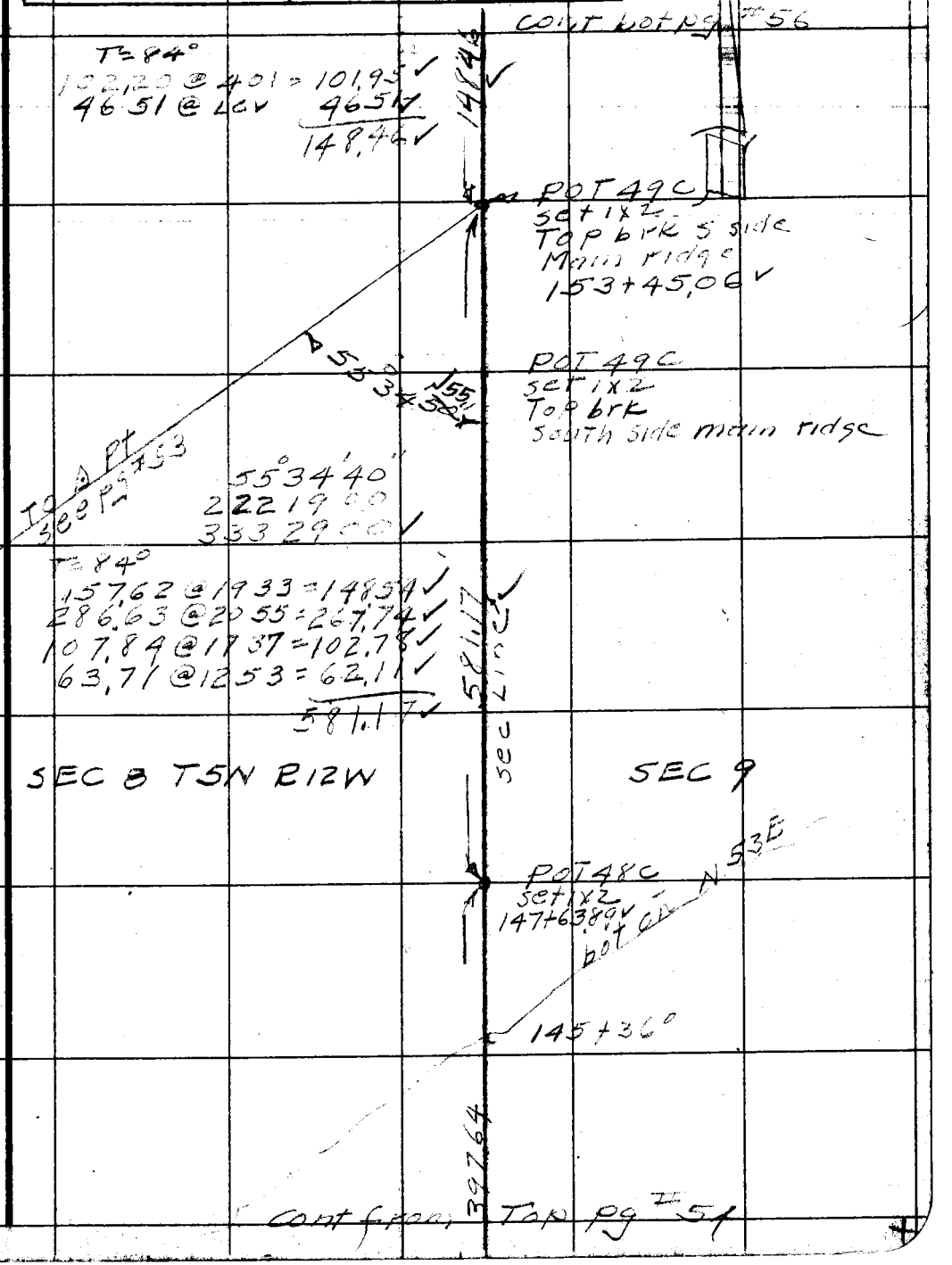

Note: Any Additions or Changes on This Sheet Must be Made or Circled in Red Ink With Date and Name of Person Making Change.

Do not extend notes this side of this line.

RETURN TO
LOS ANGELES COUNTY SURVEYOR
726 LOS ANGELES COUNTY
ENGINEERING BLDG.

76F309S 247 2-51

F.B. 1684 Pg. 56

cont bot pg #57

W.S. 65 A-4

T=84° =
126.35 @ 1933' = 119.07 ✓
13.57 @ Lev = 13.57 ✓
132.64 ✓

132.64

SEC 8 T5N R12W
See F.B. 3199-155
1/4 SEC COR 8+9
W.C.

SEC 9

RIZN COUNTY SURVEYOR
T5N
W.C.
8 + 9
W.C.
1/4 COR
RE 63

13.32 @ Lev

fd Rock mound with
4" jumper post scribed
1/4 S on one side + W.C.
on the other lying on
Top
set 1x2 [illegible]
156+39.23
Replaced with
2" IP + BC set in
conc. mked as shown

13.32

POT 51C
set 1x2
156+25.91 ✓

sec line

132.39 ✓

T=8[illegible]
91.36 @ 755 = 90.49 ✓
42.91 @ 1232 = 41.90 ✓
132.39 ✓

POT 50C
set 1x2
154+[illegible].52 ✓

TOP Main Ridge
154+65.0

East

148.46

cont from Top 55

RETURN TO
LOS ANGELES COUNTY SURVEYOR
726 LOS ANGELES COUNTY
ENGINEERING BLDG.

Do not extend notes this side of this line.

Note: Any Additions or Changes on This Sheet Must be Made or Circled in Red Ink With Date and Name of Person Making Change.

Notes Ck'd by D. M. Finley	Survey of T5N R12W
Map No. B-2611	W. O. 4999 Tape No. 99 St'd. 84 °F
Office Work G. BAILEY	Surveyed by R L Willey
Checked	Notes " Date 5-28-52
Date	Indexed A. C. Johnson

F. B. 1684 Pg. 57

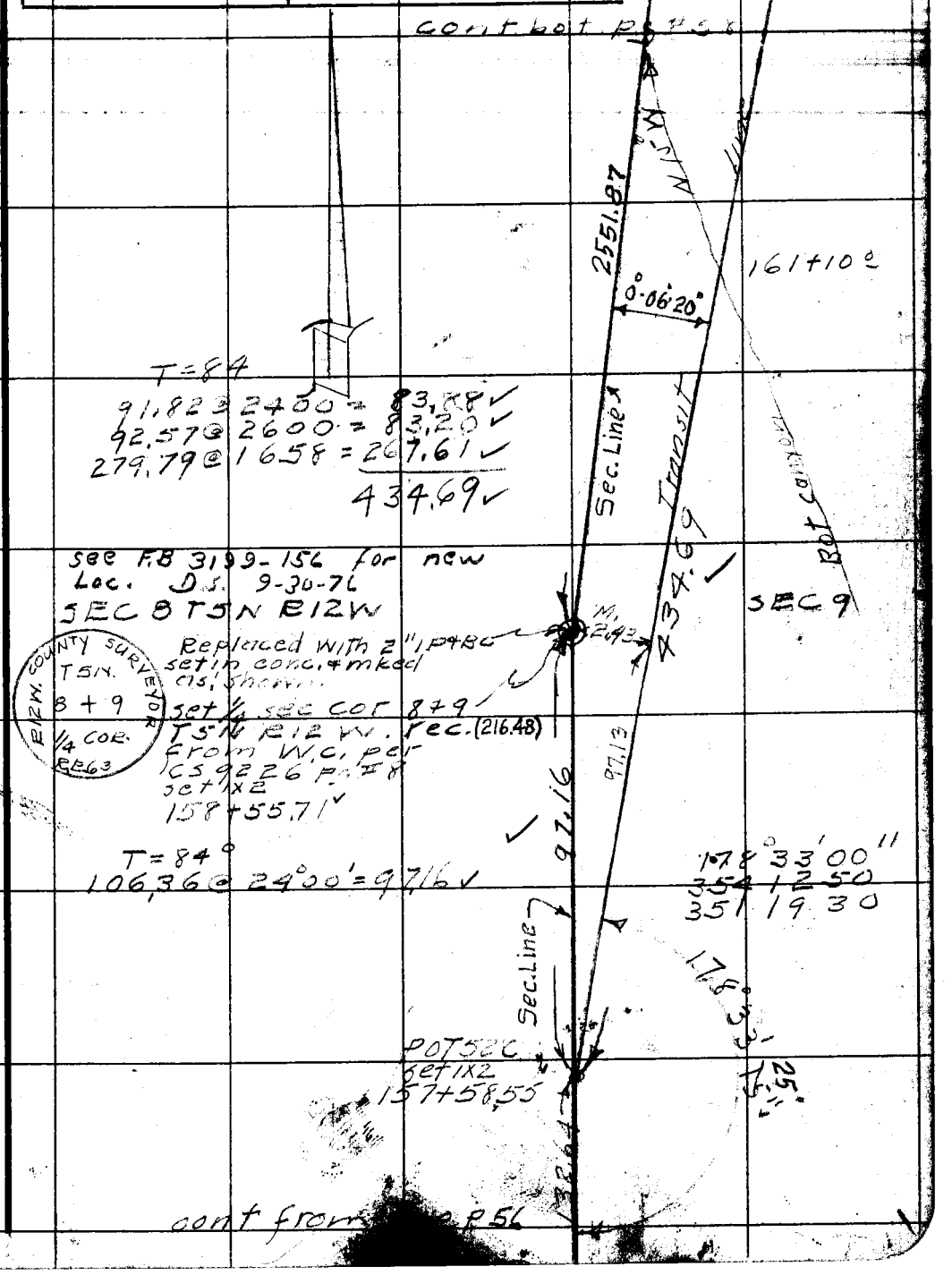

T=84
91.82 @ 2400 = 83.88 ✓
92.57 @ 2600 = 83.20 ✓
279.79 @ 1658 = 267.61 ✓
434.69 ✓

see F.B 3199-156 for new
Loc. D.S. 9-30-76
SEC 8 T5N R12W

Replaced with 2" IP&BC
set in conc. & mked
as shown.
set 1/4 sec cor 8+9
T5N R12W. rec. (216.48)
from W.C. per
CS 9226 pg #8
set 1X2
158+55.71 ✓

R12W. COUNTY SURVEYOR
T5N.
8 + 9
1/4 COR.
RE63

T=84°
106.36 @ 24°00' = 97.16 ✓

178°33'00"
354 12 50
351 19 30

178°33'25"

cont from [illegible] p 56

Note: Any Additions or Changes on This Sheet Must be Made or Circled in Red Ink With Date and Name of Person Making Change.

Do not extend notes this side of this line.

W.S. 65, A-4

RETURN TO
LOS ANGELES COUNTY SURVEYOR
726 LOS ANGELES COUNTY
ENGINEERING BLDG.

765 095 247 2-51

RETURN TO
LOS ANGELES COUNTY SURVEYOR
726 LOS ANGELES COUNTY
ENGINEERING BLDG.

Note: Any Additions or Changes on This Sheet Must Be Made or Circled in Red Ink With Date and Name of Person Making Change.

Do not extend notes this side of this line.

W.S. 65, A-4

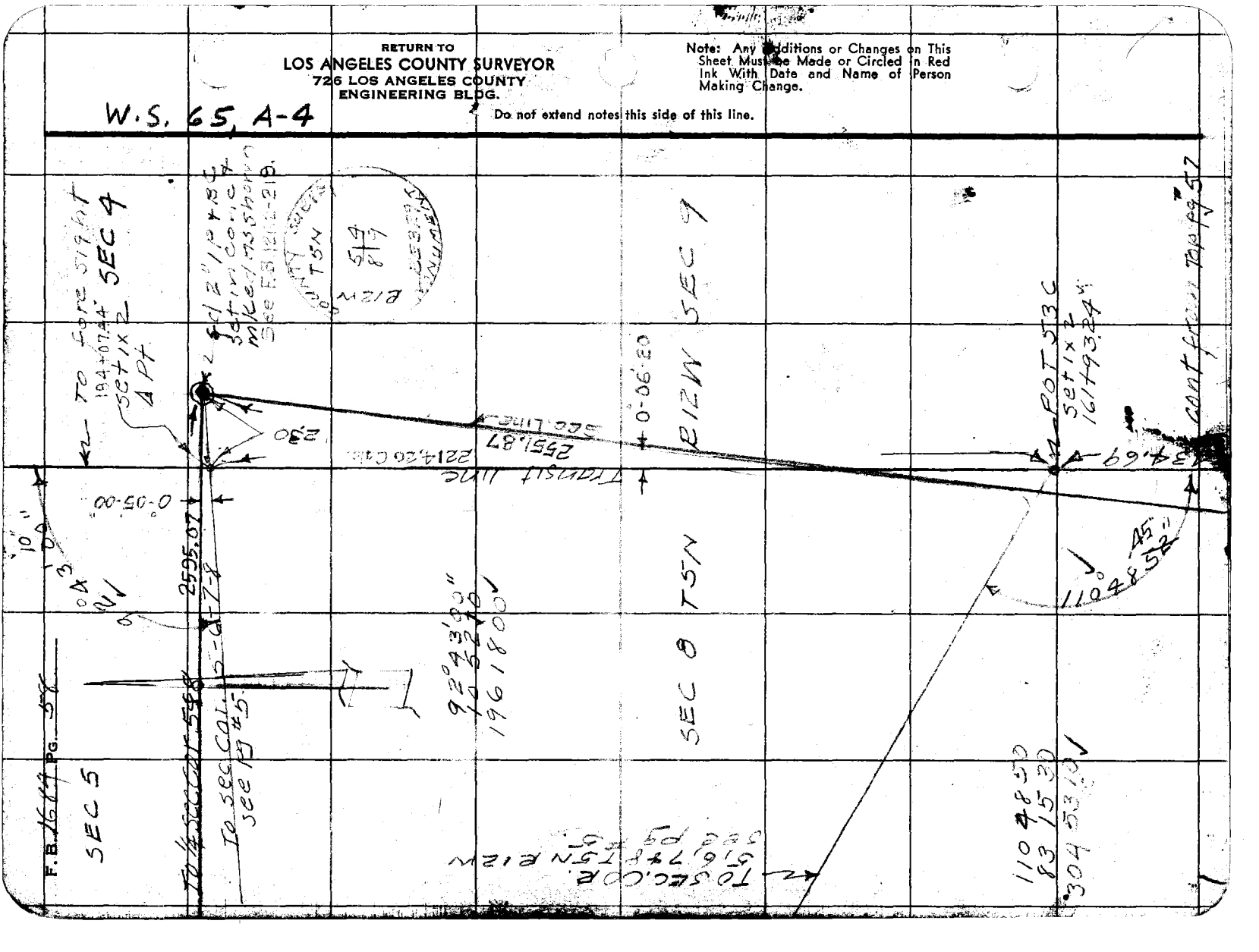

Notes Ck'd by D. M. Finley	Survey of T5N R12W
Map No. B-2611	W. O. 4999 Tape No. 99 St'd. 84 °F
Office Work G. BAILEY	Surveyed by R. L. Willey
Checked	Notes " Date 8-5-52
Date	Indexed A. C. Johnson

F.B. 1684 Pg. 59

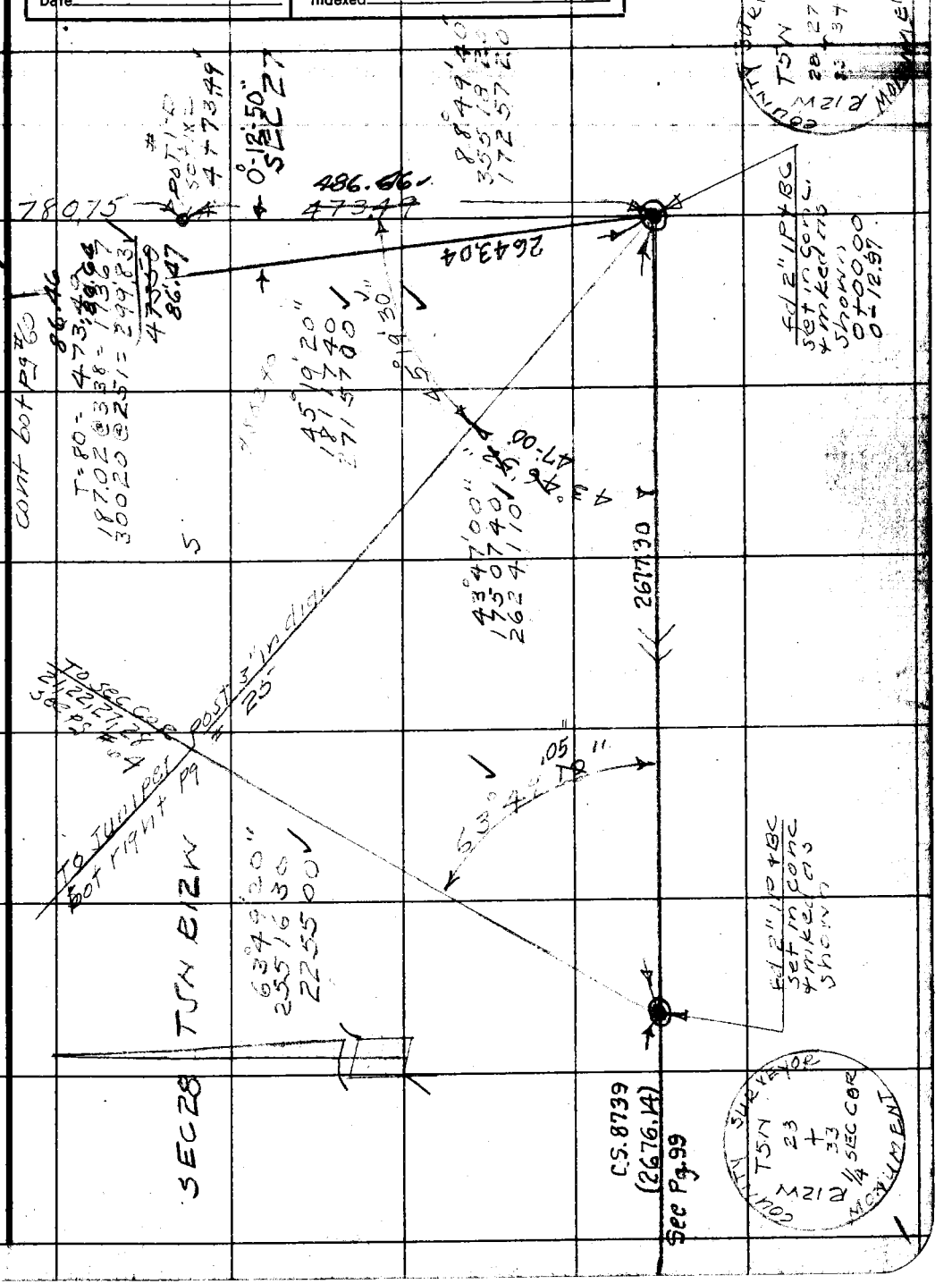

Note: Any Additions or Changes on This Sheet Must be Made or Circled in Red Ink With Date and Name of Person Making Change.

Do not extend notes this side of this line.

RETURN TO
LOS ANGELES COUNTY SURVEYOR
726 LOS ANGELES COUNTY
ENGINEERING BLDG.

76F309S 247 2-51

cont bot pg # 61

T = 84°
279.75 @ Lev =
174.82 @ Lev
454.57 ✓

454.57 ✓

POT 3-D
set 1x2
15+93.78

0°-12'-50"

T = 80° =
300.91 @ 0°30' = 300.90 ✓
40.38 @ 16.52 = 38.64 ✓
339.54 ✓

339.54 ✓

2643.04

SEC 28 T5N R12W

SEC 27

POT 2-D
set 1x2
12+54.24

N side River

10+68.2

TOC Slope

T = 84° =
299.77 @ 0°27' = 299.76 ✓
238.73 @ 0°48' = 238.71 ✓
251.01 @ 15.09 = 242.28 ✓
780.75 ✓

780.75 ✓

5+39.5

N 76° E ctr.

cont from Top left pg # 59

RETURN TO
LOS ANGELES COUNTY SURVEYOR
726 LOS ANGELES COUNTY
ENGINEERING BLDG.
Do not extend notes this side of this line.

Note: Any Additions or Changes on This Sheet Must be Made or Circled in Red Ink With Date and Name of Person Making Change.

Notes Ck'd by D. M. Finley	Survey of T5N R12W
Map No. B-2611	W. O. 4994 Tape No. 99 St'd. 84 °F
Office Work G. BAILEY	Surveyed by R. L. Willet
Checked	Notes 11 Date 6-52
Date	Indexed A. C. Johnson

F. B. 1684 PG. 61

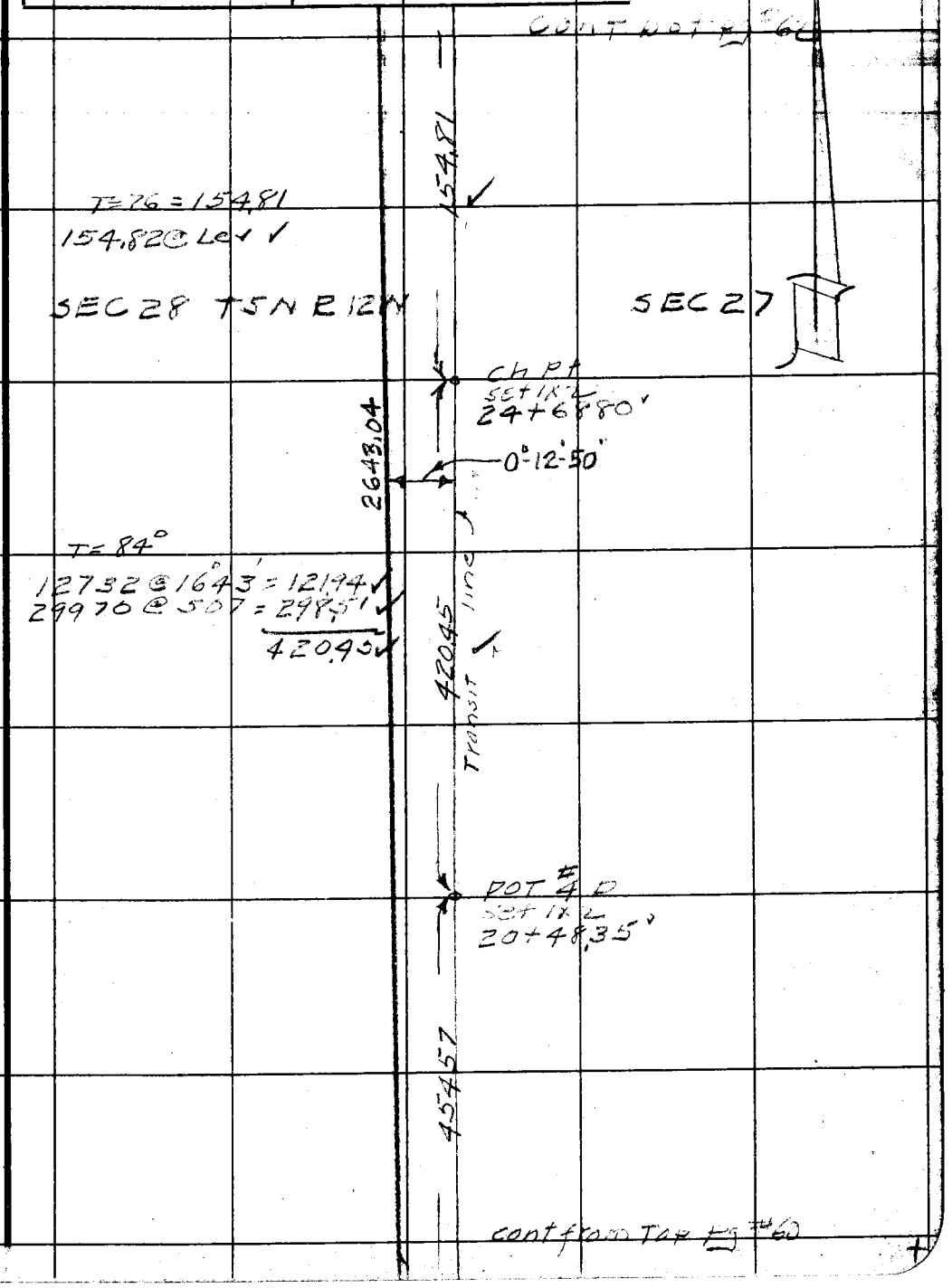

Note: Any Additions or Changes on This Sheet Must be Made or Circled in Red Ink With Date and Name of Person Making Change.

Do not extend notes this side of this line.

RETURN TO
LOS ANGELES COUNTY SURVEYOR
726 LOS ANGELES COUNTY
ENGINEERING BLDG.

76F309S 247 2-51

F.B. 1684 PG. 62

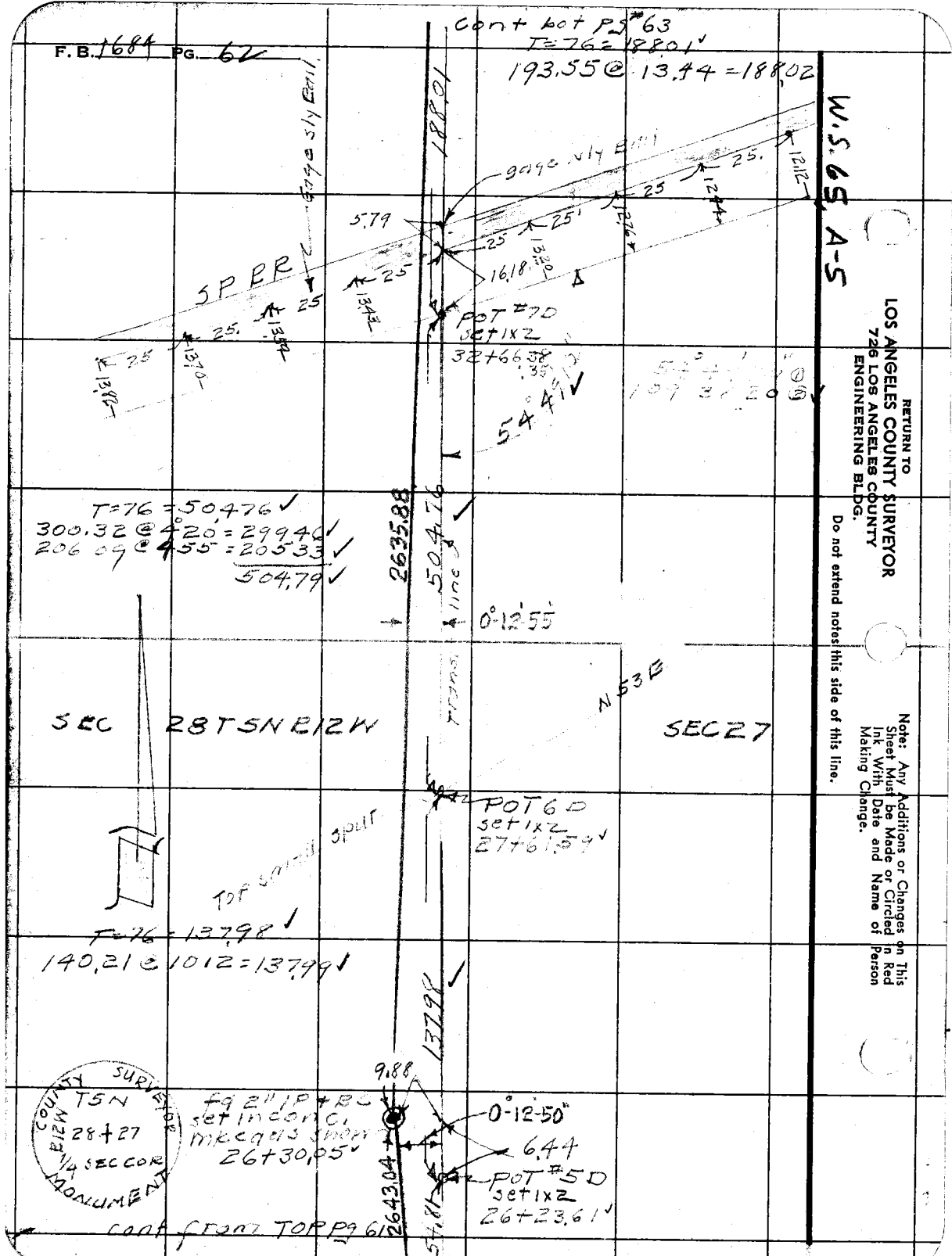

RETURN TO
LOS ANGELES COUNTY SURVEYOR
726 LOS ANGELES COUNTY
ENGINEERING BLDG.

Do not extend notes this side of this line.

Note: Any Additions or Changes on This Sheet Must be Made or Circled in Red Ink With Date and Name of Person Making Change.

Notes Ck'd by D. M. Finley	Survey of T5N R12W
Map No. B-2611	W. O. 4999 Tape No. 99 St'd. 84 °F
Office Work G. BAILEY	Surveyed by R. L. Willey
Checked	Notes Date 6-52
Date	Indexed C. Johnson

F. B. 1684 Pg. 63

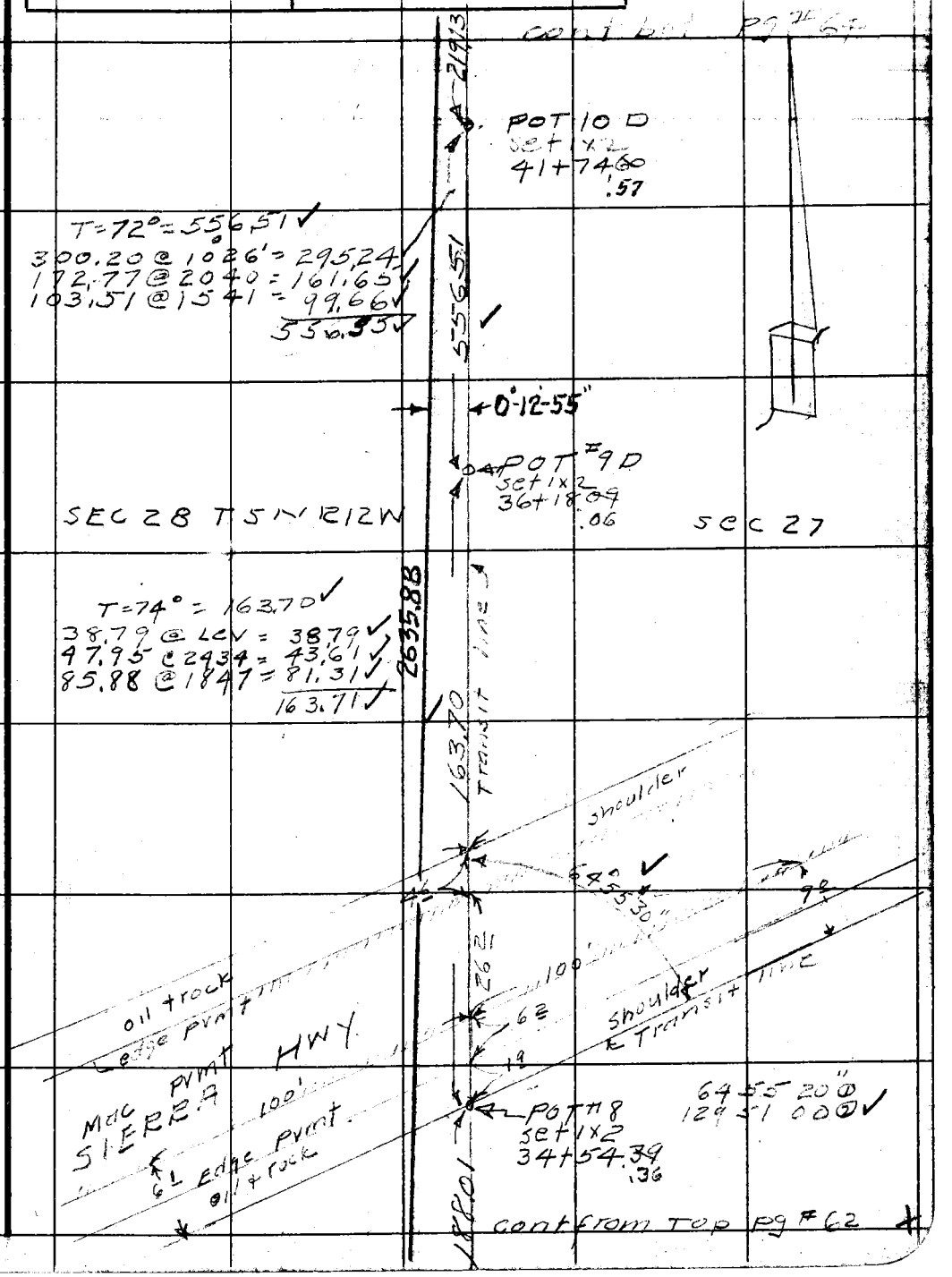

Note: Any Additions or Changes on This Sheet Must be Made or Circled in Red Ink With Date and Name of Person Making Change.

Do not extend notes this side of this line.

RETURN TO
LOS ANGELES COUNTY SURVEYOR
726 LOS ANGELES COUNTY
ENGINEERING BLDG.

76F309S 247 2-51

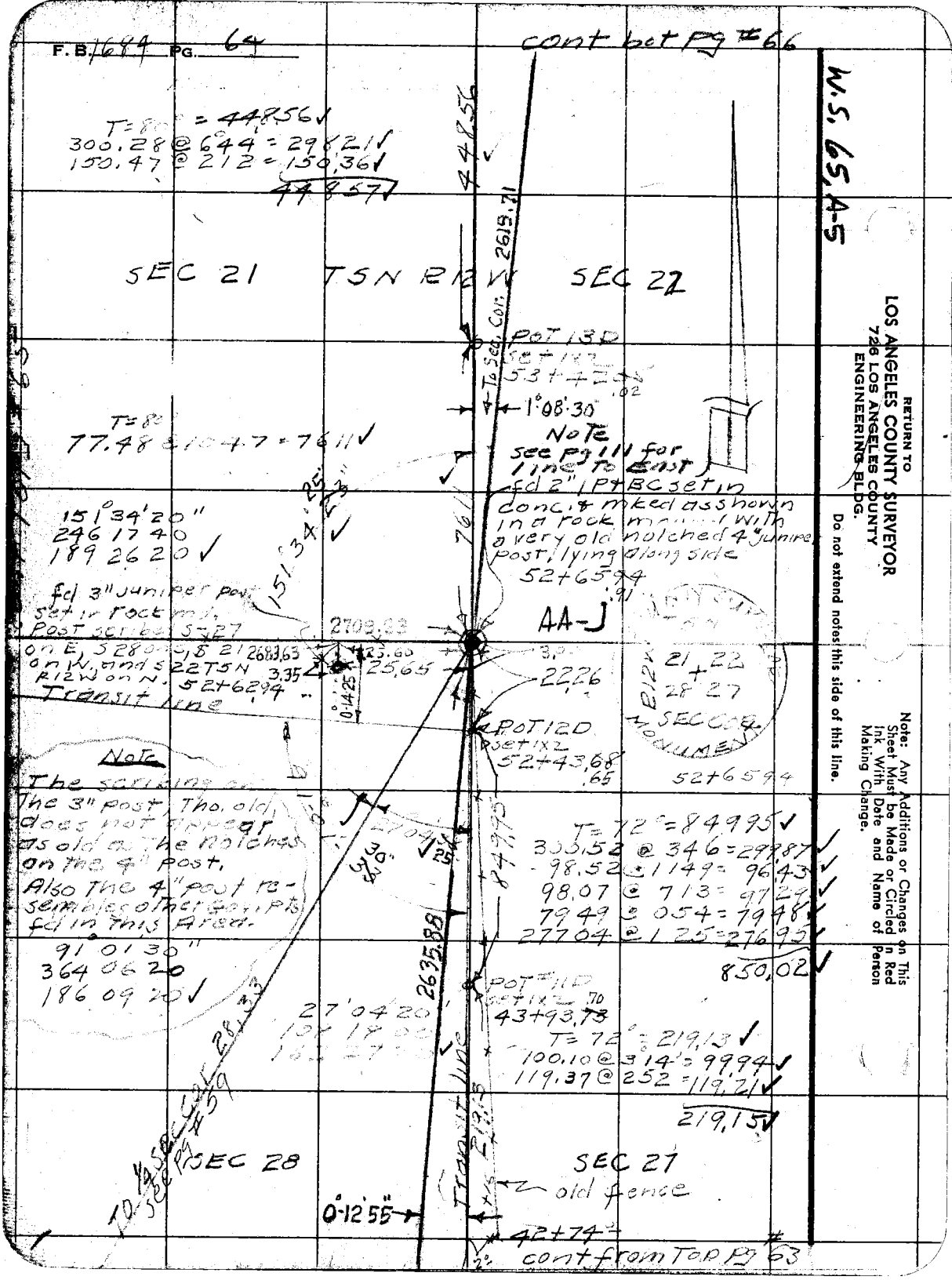
F.B. 1684 PG. 64
cont bot Pg #66
W.S. 65, A-5
T=80° = 448.56
300.28 @ 6°44' = 298.21
150.47 @ 212 = 150.36
448.57
448.56
2619.71
SEC 21 T5N R12W SEC 22
To Sec. Cor.
POT 13D
Set 1x2
53+42.05
.02
1°08'30"
T=80°
77.48 @ 104.7 = 76.11
Note
see pg 111 for line to East
fd 2" IP+BC set in conc. & mked as shown in a rock mound with a very old notched 4" juniper post, lying along side
52+65.94
.91
151°34'20"
246 17 40
189 26 20
151°34'25"
76.11
fd 3" juniper post set in rock md.
Post scribed S-27 on E, S28 on S, S21 on W, and S22 T5N R12W on N.
52+62.94
Transit line
2709.33
2683.63
3.35
25.60
25.65
0°14'25"
AA-J
22.26
21 22
28 27
SEC COR MONUMENT
POT 12D
Set 1x2
52+43.68
.65
52+65.94
Note
The scribing on the 3" post, tho. old, does not appear as old as the notches on the 4" post.
Also the 4" post resembles other Geo. pts fd in this Area.
91°01'30"
364 06 20
186 09 20
2704.25
30°
849.95
T=72° = 849.95
300.52 @ 346 = 299.87
98.52 @ 1149 = 96.43
98.07 @ 713 = 97.29
79.49 @ 054 = 79.48
277.04 @ 1.25 = 276.95
850.02
2635.88
POT #11D
Set 1x2
43+93.73
.70
27°04'20"
T=72° = 219.13
100.10 @ 314 = 99.94
119.37 @ 252 = 119.21
219.15
To 1/4 Sec Cor 28.33
See Pg #59
SEC 28
SEC 27
Transit line
219.13
old fence
0°12'55"
42+74
cont from Top Pg #63
RETURN TO
LOS ANGELES COUNTY SURVEYOR
726 LOS ANGELES COUNTY
ENGINEERING BLDG.
Do not extend notes this side of this line.
Note: Any Additions or Changes on This Sheet Must be Made or Circled in Red Ink With Date and Name of Person Making Change.

Notes Ck'd by D. M. Finley	Survey of T5N R12W
Map No. B-2611	W. O. 4999 Tape No. 99 St'd. 84 °F
Office Work G. BAILEY	Surveyed by R. L. Willey
Checked	Notes " Date 6-52
Date	Indexed A. C. Johnson

F. B. 1684 PG. 65

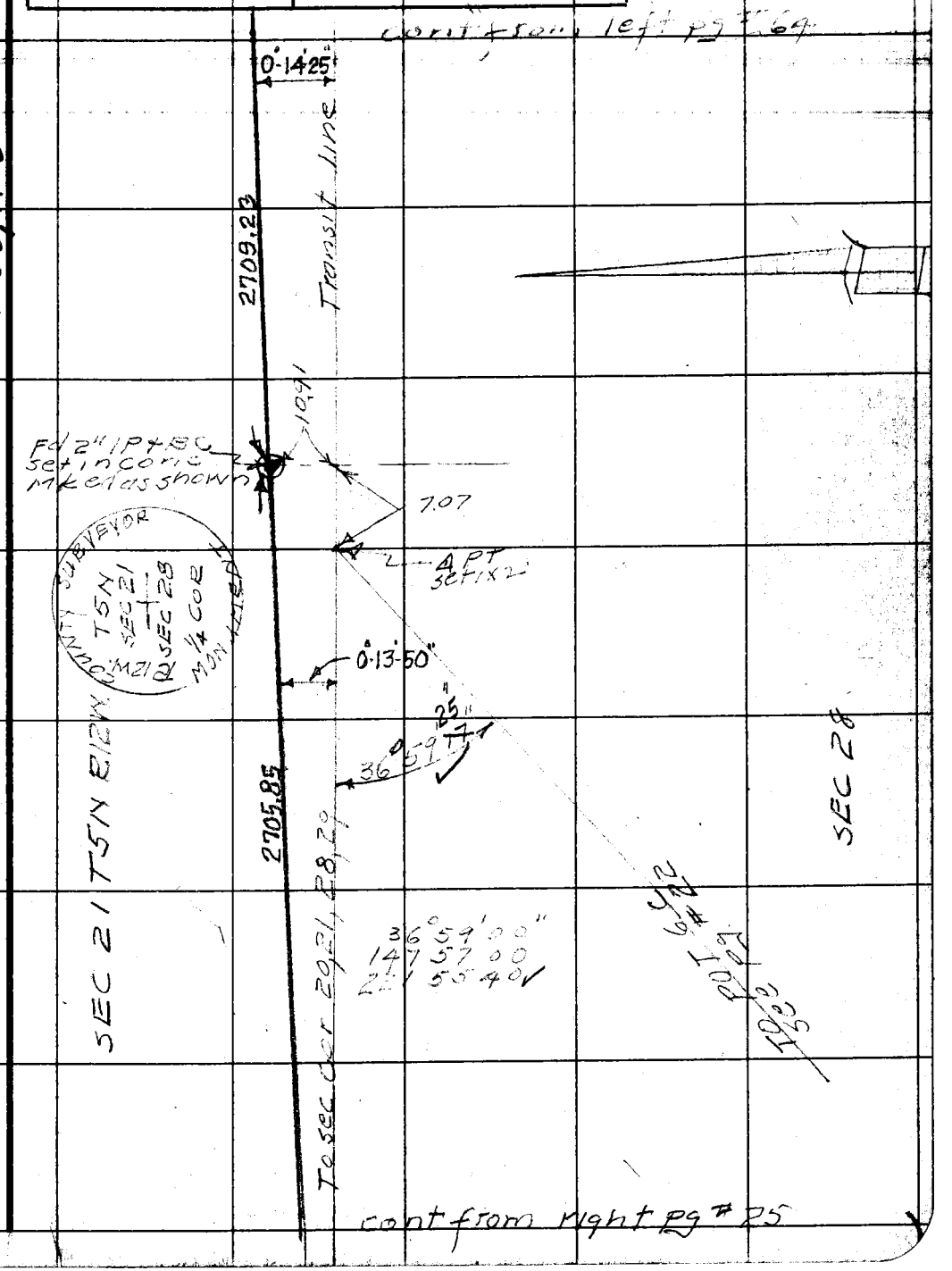

Note: Any Additions or Changes on This Sheet Must be Made or Circled in Red Ink With Date and Name of Person Making Change.

Do not extend notes this side of this line.

W.S. 65, A-5

RETURN TO
LOS ANGELES COUNTY SURVEYOR
726 LOS ANGELES COUNTY
ENGINEERING BLDG.

76F309S 247 2-51

F.B. 1684 PG. 66

cont bot pg #67

T=90° = 388.87 ✓
278.50 @ Lev
110.35 @ "
388.85 ✓

388.87 ✓

SEC 21 T5N R12W

SEC 22

1°08'30"

POT #16 D
set 1x2
66+48.74
.71

T=88° = 557.62 ✓
167.10 @ 0°45' = 167.08 ✓
300.44 @ Lev = 300.44 ✓
90.17 @ 22.3 = 90.02 ✓
557.61 ✓

2619.71

557.62 ✓

POT 15 D
set 1x2
60+91.12
.09

300.51 ✓

T=84
300.51 @ Lev ✓

POT #14 D
set 1x2
57+90.61
.58

448.56

cont from top pg #64

RETURN TO
LOS ANGELES COUNTY SURVEYOR
726 LOS ANGELES COUNTY
ENGINEERING BLDG.

Do not extend notes this side of this line.

Note: Any Additions or Changes on This Sheet Must be Made or Circled in Red Ink With Date and Name of Person Making Change.

Notes Ck'd by D. M. Finley	Survey of [illegible]
Map No. B-2611	W. O. [illegible] Tape No. 99 St'd. 84 °F
Office Work G. BAILEY	Surveyed by [illegible]
Checked	Notes " Date 6-57
Date	Indexed A. C. Johnson

F. B. [illegible] PG. [illegible]

cont bot pg # 68

1°08'30"

T=94°=396.83 ✓
299.10 @ 1034 = 294.03 ✓
111.67 @ 2302 = 102.77 ✓
396.80 ✓

396.83 ✓

SEC 21 T5N R12W

SEC 22

2619.71

N44°W

POT 18D
set 1x2
74+82.96
.93

N44°W

72+82°

445.35 ✓

bot canyon

T=92°=445.35 ✓
14594 @ 322 = 145.69 ✓
300.47 @ 415 = 299.64 ✓
445.33 ✓

71+00

Power line

POT 17E
set 1x2
70+37.61
.58

388.87

cont from TOP pg 66

Note: Any Additions or Changes on This Sheet Must be Made or Circled in Red Ink With Date and Name of Person Making Change.

Do not extend notes this side of this line.

RETURN TO
LOS ANGELES COUNTY SURVEYOR
726 LOS ANGELES COUNTY
ENGINEERING BLDG.

76F309S 247 2-51

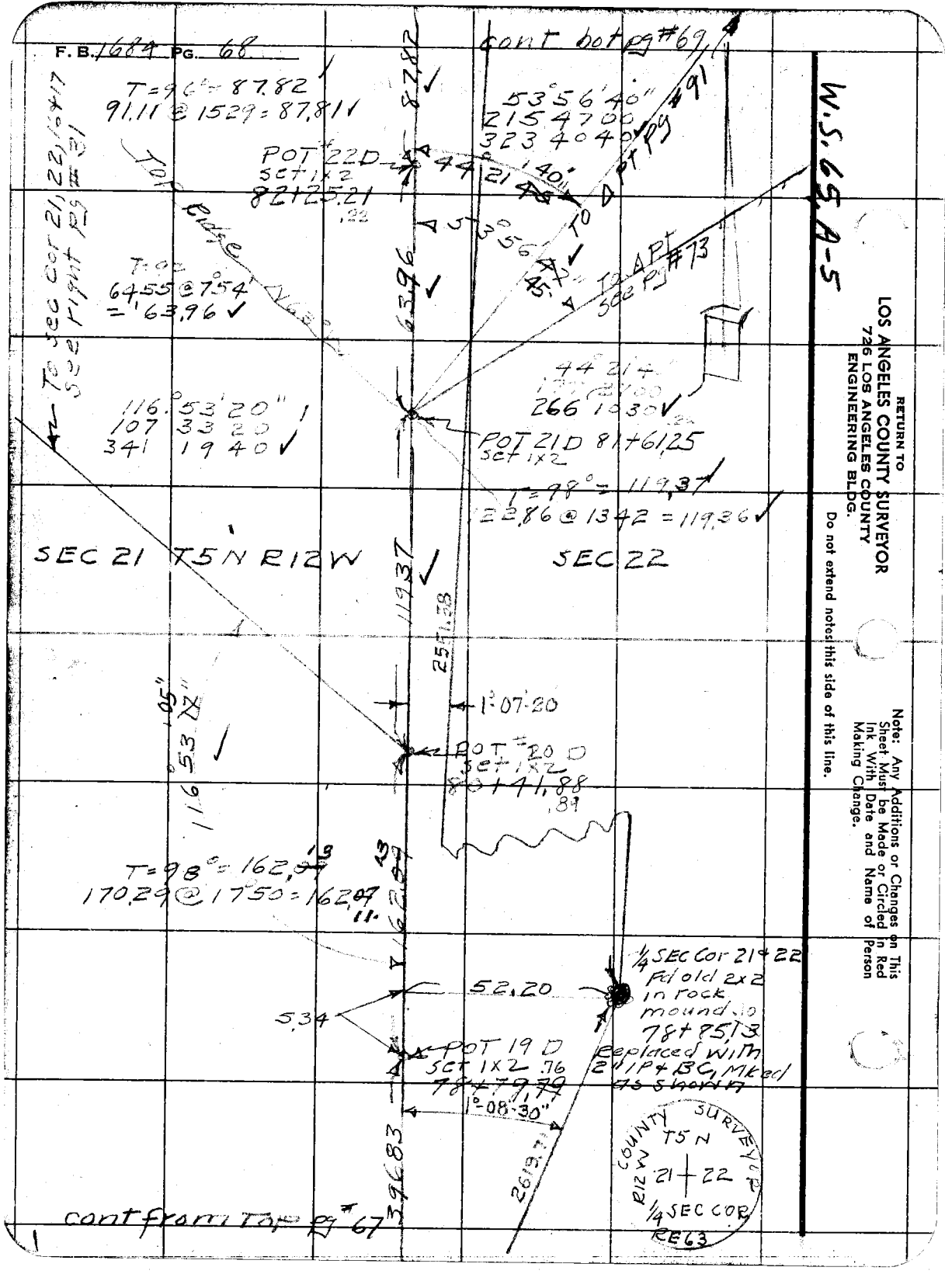

RETURN TO
LOS ANGELES COUNTY SURVEYOR
726 LOS ANGELES COUNTY
ENGINEERING BLDG.

Do not extend notes this side of this line.

Note: Any Additions or Changes on This Sheet Must be Made or Circled in Red Ink With Date and Name of Person Making Change.

Notes Ck'd by D. M. Finley	Survey of T5N R12W
Map No. B-2611	W. O. 4499 Tape No. 99 St'd. 84 °F
Office Work G. BAILEY	Surveyed by R. L. Willey
Checked	Notes " Date 6-52
Date	Indexed A. C. Johnson

F. B. 1884 Pg. 69

cont bot pg #70

92+448 ctr 8' Dirt Rd S 63° E

T=92° = 477.35 ✓
86.10 @ Lev = 86.10 ✓
300.63 @ Lev = 300.63 ✓
9098 @ 514 = 90.60 ✓
477.33 ✓

52° 51' 30" / 33" ✓

POT # 25D
set 1x2
91+58.93
.94

SEC 21 T5N R12W SEC 22

1°07'20"

T=92° = 448.48 ✓
169.09 @ 802' = 167.43 ✓
281.04 @ 213 = 280.83 ✓
448.46 ✓

dry wash East
90+04°

8' Rd ctr 89+84.2

52° 51' 40"
211 26 00
317 09 20 ✓

2551.58

enter valley

POT 24D
set 1x2
87+10.45
.46

T=82° = 397.42
116.27 @ 1933 = 109.57 ✓
300.00 @ 1621 = 287.87 ✓
397.44 ✓

POT 23D
set 1x2
83+13.03
.04

cont from Top pg 68

Note: Any Additions or Changes on This Sheet Must be Made or Circled in Red Ink With Date and Name of Person Making Change.

Do not extend notes this side of this line.

RETURN TO
LOS ANGELES COUNTY SURVEYOR
726 LOS ANGELES COUNTY
ENGINEERING BLDG.

76F309S 247 2-51

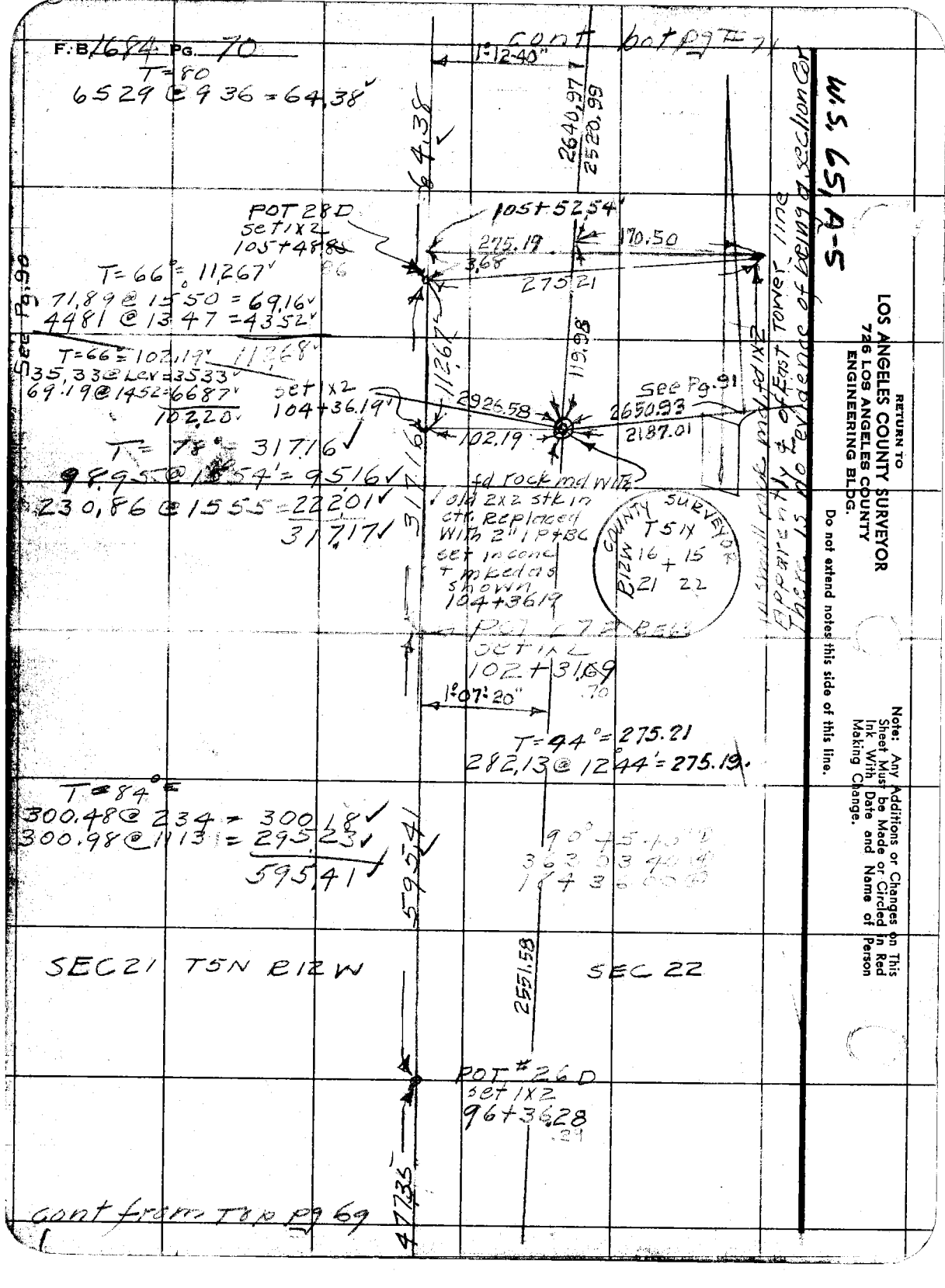
F.B. 1684 PG. 70
cont bot pg # 71
T=80
6529 @ 936 = 64.38
1°12'40"
2640.97
2520.99
64.38
POT 28D
set 1x2
105+48.86
105+52.54
275.19
170.50
3.68
275.21
T=66° = 11,267
71.89 @ 1550 = 69.16
4481 @ 1347 = 4352
See Pg. 90
T=66° = 102.19
35.33 @ Lev = 3533
69.19 @ 1452 = 6687
102.20
11,268
set 1x2
104+36.19
11,267
119.98
2926.58
See Pg. 91
2650.93
2187.01
102.19
T=78° = 317.16
98.95 @ 1554' = 95.16
230.86 @ 1555 = 222.01
317.17
317.16
fd rock md with
old 2x2 stk in
ctr. Replaced
With 2" I P+BC
set in conc
+ mked as
shown
104+36.19
COUNTY SURVEYOR
T5N
R12W
16 + 15
21 22
POT 72 Rec
set 1x2
102+31.69
.70
1°07'20"
T=94° = 275.21
282.13 @ 12°44' = 275.19
T=84°
300.48 @ 234 = 300.18
300.98 @ 1113 = 295.23
595.41
595.41
90° 45' 40"
363 03 40
184 36 00
SEC 21 T5N R12W
SEC 22
2551.58
POT #26D
set 1x2
96+36.28
.29
477.35
cont from Top pg 69
W.S. 65, A-5
in small rock md fd 1x2
Apparently ℄ of East Tower line
There is no evidence of being a section cor
RETURN TO
LOS ANGELES COUNTY SURVEYOR
726 LOS ANGELES COUNTY
ENGINEERING BLDG.
Do not extend notes this side of this line.
Note: Any Additions or Changes on This Sheet Must be Made or Circled in Red Ink With Date and Name of Person Making Change.

Notes Ck'd by D. M. Finley	Survey of T5 R12W
Map No. B-2611	W. O. 4999 Tape No. 99 St'd. 84 °F
Office Work G. BAILEY	Surveyed by R. L. Willey
Checked	Notes " Date 6-52
Date	Indexed A. C. Johnson

F. B. 1684 Pg. 71

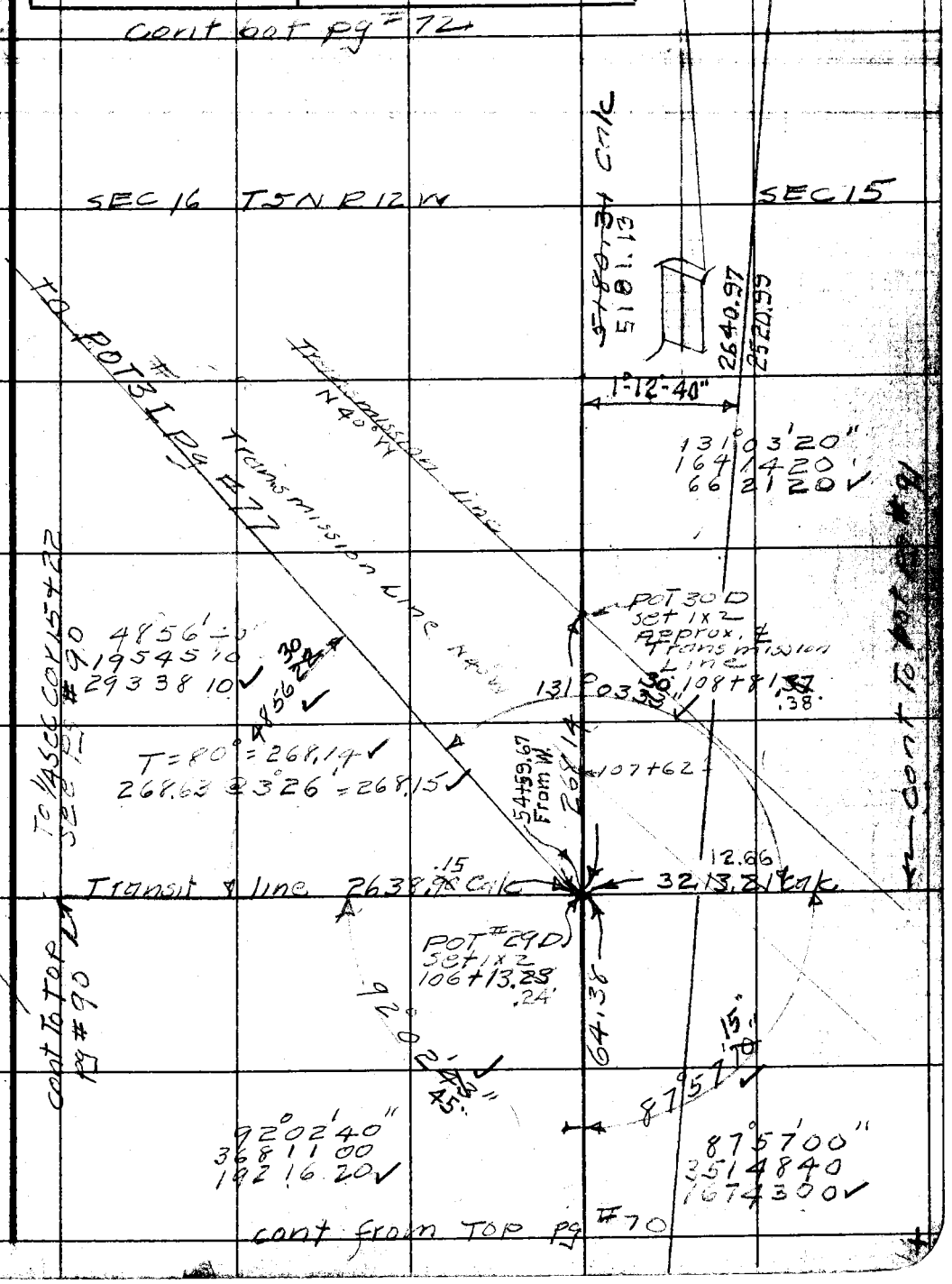

Note: Any Additions or Changes on This Sheet Must be Made or Circled in Red Ink With Date and Name of Person Making Change.

Do not extend notes this side of this line.

RETURN TO
LOS ANGELES COUNTY SURVEYOR
726 LOS ANGELES COUNTY
ENGINEERING BLDG.

76F3095 247 2-51

F.B. 1684 PG. 72

cont To right pg 73

W.S.65, A-5

RETURN TO
LOS ANGELES COUNTY SURVEYOR
726 LOS ANGELES COUNTY
ENGINEERING BLDG.

Do not extend notes this side of this line.

Note: Any Additions or Changes on This Sheet Must be Made or Circled in Red Ink With Date and Name of Person Making Change.

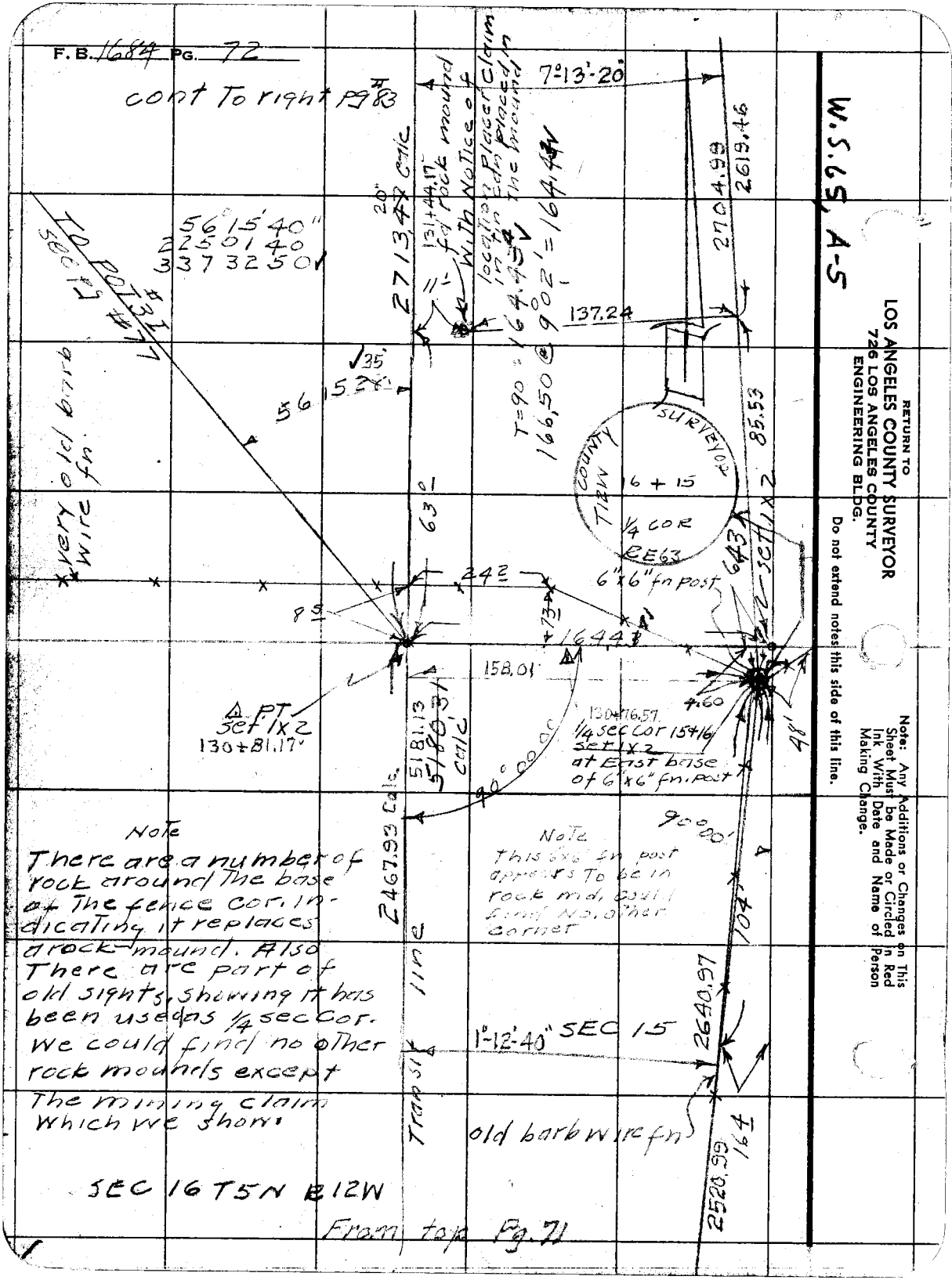

Notes Ck'd by D. M. Finley	Survey of T5N R12W
Map No. B-2611	W. O. 4999 Tape No. 99 St'd. 84 °F
Office Work G. BAILEY	Surveyed by [illegible]
Checked	Notes RLW Date 6-52
Date	Indexed A. C. Johnson

F. B. 1684 Pg. 73

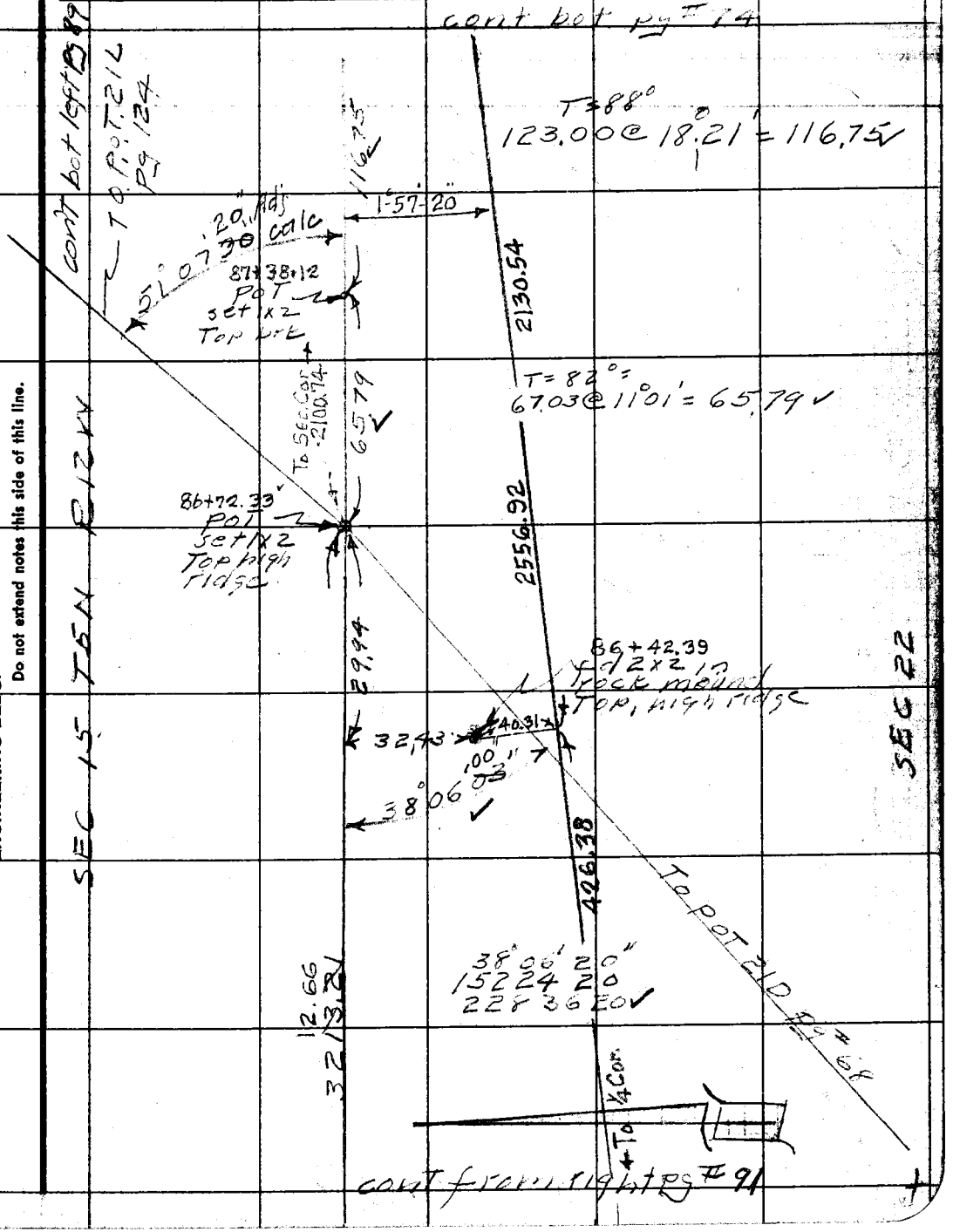

Note: Any Additions or Changes on This Sheet Must be Made or Circled in Red Ink With Date and Name of Person Making Change.

Do not extend notes this side of this line.

RETURN TO
LOS ANGELES COUNTY SURVEYOR
726 LOS ANGELES COUNTY
ENGINEERING BLDG.

76F309S 247 2-51

F.B. 1684 PG. 74

cont bot pg 75

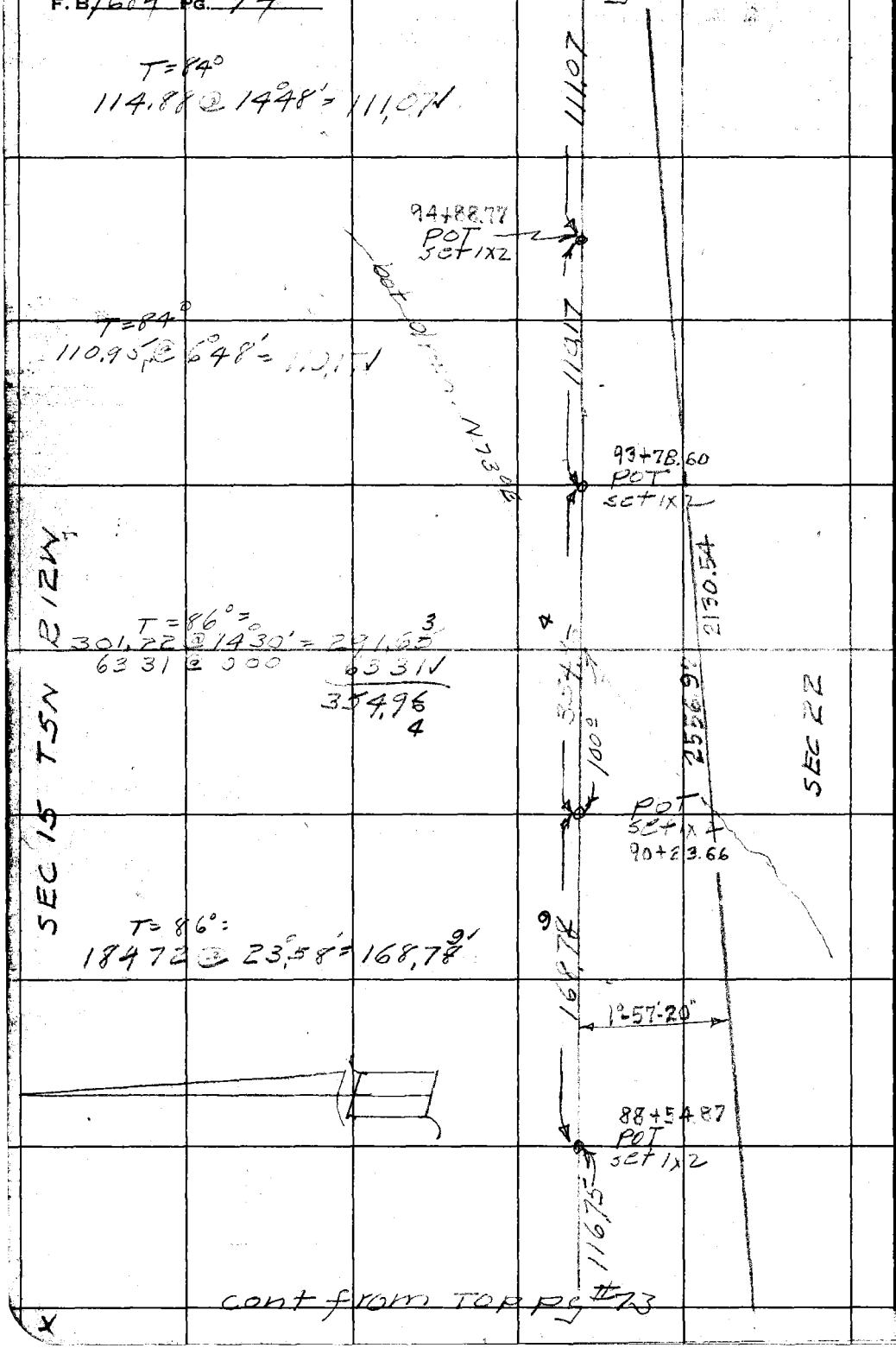

cont from top pg #73

RETURN TO
LOS ANGELES COUNTY SURVEYOR
726 LOS ANGELES COUNTY
ENGINEERING BLDG.

Do not extend notes this side of this line.

Note: Any Additions or Changes on This Sheet Must be Made or Circled in Red Ink With Date and Name of Person Making Change.

Notes Ck'd by D. M. Finley	Survey of T5N R12W
Map No. B-2611	W. O. 4999 Tape No. 99 St'd. 84 °F
Office Work G. BAILEY	Surveyed by C. L. Willey
Checked	Notes " Date 6-52
Date	Indexed K. C. Johnson

F. B. 1684 Pg. 75

T=84
46.36 @ 9°28' = 45.73

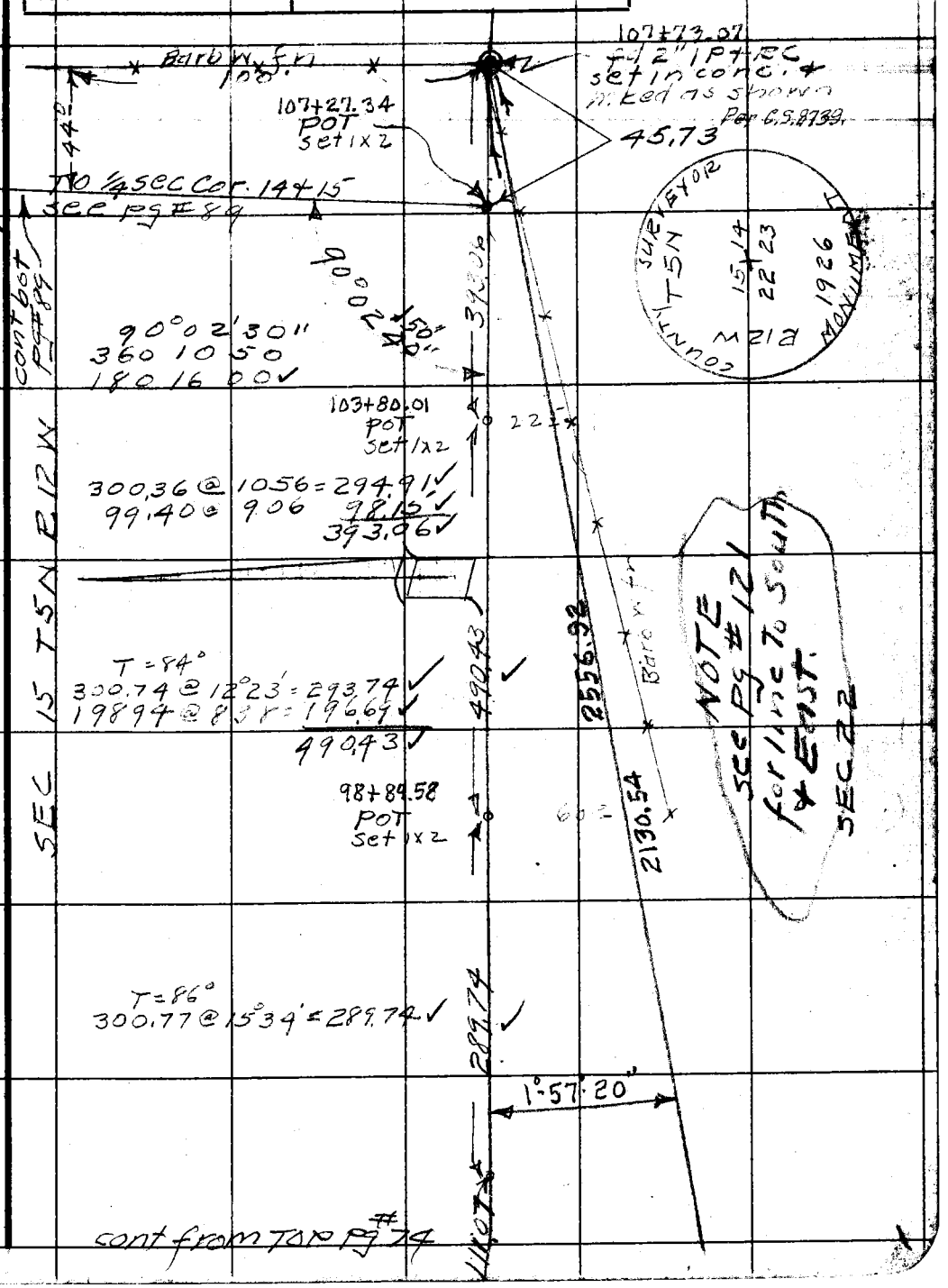

Note: Any Additions or Changes on This Sheet Must be Made or Circled in Red Ink With Date and Name of Person Making Change.

Do not extend notes this side of this line.

W. S. 65, A-5

RETURN TO
LOS ANGELES COUNTY SURVEYOR
726 LOS ANGELES COUNTY
ENGINEERING BLDG.

76F309S 247 2-51

F.B. 1684 PG. 76

cont bot pg #77

82° =
300.68 @ 1234 = 293.48 ✓
53.73 @ 9.24 = 53.01 ✓
346.49 ✓

346.49 ✓

POT 2-I
set 1x2
6+40.11'

82° = 388.05 ✓
301.05 @ 14°10' = 291.90 ✓
98.78 @ 13.13 = 96.16 ✓
388.06 ✓

388.05

Transit line

2574.06

POT #1-I
set 1x2
2+52.06'
0°-39'-05"

SEC 9 T5N B12W

SEC 16

84°
97.68 @ 3°48' = 97.47 ✓
154.82 @ 3°09 = 154.59 ✓
252.06 ✓

252.06 ✓

cont from right pg #38

RETURN TO
LOS ANGELES COUNTY SURVEYOR
726 LOS ANGELES COUNTY
ENGINEERING BLDG.

Do not extend notes this side of this line.

Note: Any Additions or Changes on This Sheet Must be Made or Circled in Red Ink With Date and Name of Person Making Change.

Notes Ck'd by D. M. Finley	Survey of T5N R12W
Map No. B-2611	W. O. 4999 Tape No. 99 St'd. 84 °F
Office Work G. BAILEY	Surveyed by R. L. Willey
Checked	Notes " Date 6-52
Date	Indexed A. C. Johnson

F. B. 1684 Pg. 77

cont bot pg #78

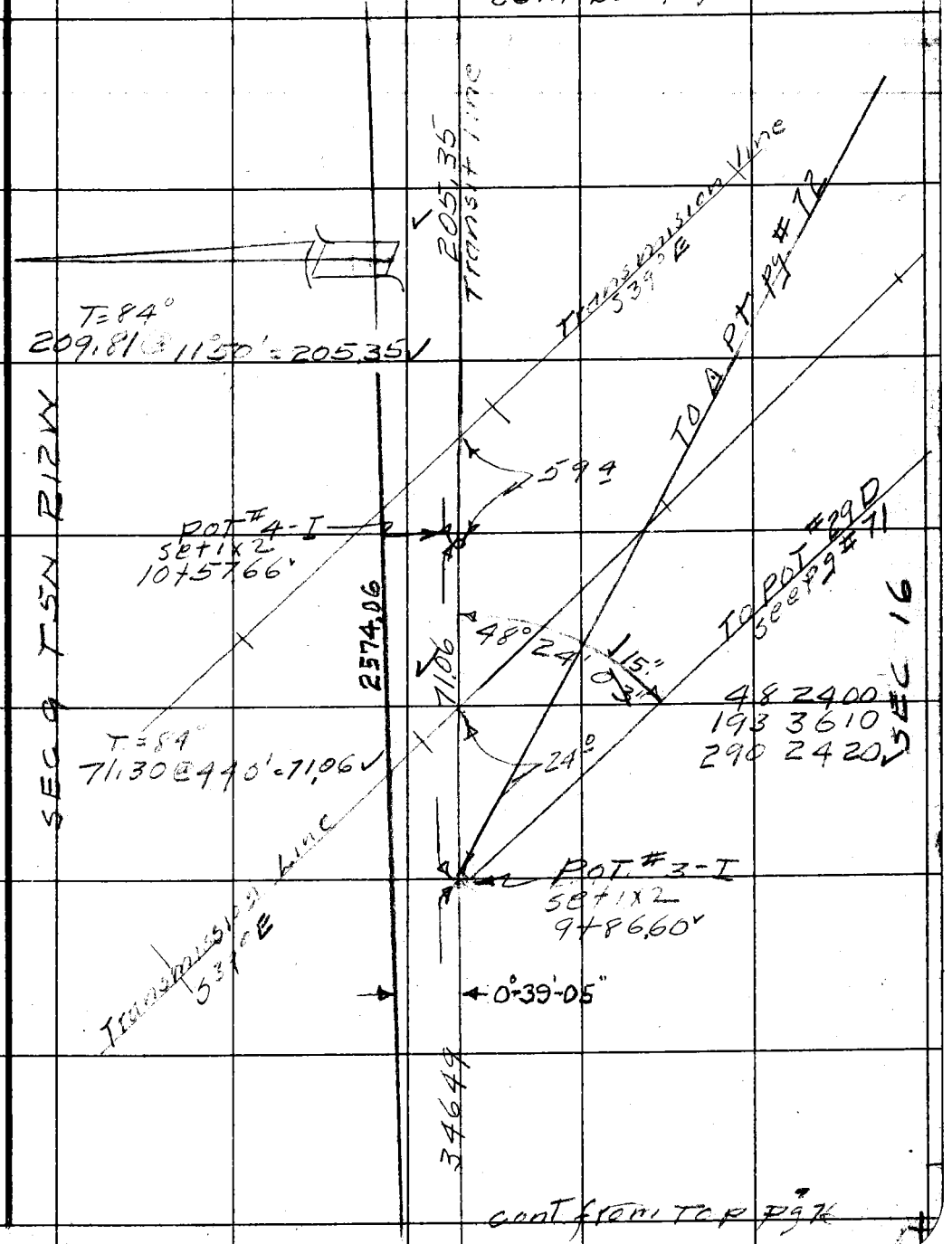

cont from top pg #76

Note: Any Additions or Changes on This Sheet Must be Made or Circled in Red Ink With Date and Name of Person Making Change.

Do not extend notes this side of this line.

RETURN TO
LOS ANGELES COUNTY SURVEYOR
726 LOS ANGELES COUNTY
ENGINEERING BLDG.

76F309S 247 2-51

F.B. 1684 PG. 78

cont bot pg # 79

T=68° = 242.48
246.81 @ 1043 = 242.51 ✓

242.48 ✓

POT # 8 I
set 1x2
16+24.37 ✓

T=68° = 181.50
201.14 @ 2531 = 181.52 ✓

181.50 ✓
line

SEC 9 T5 R12W

2574.06

POT # 7-I
set 1x2
14+42.87 ✓

0°39'-05"

T=84°
94.57 @ 2025 = 88.63 ✓

88.63 ✓
Transit

SEC 16

POT # 6-I
set 1x2
13+54.24 ✓

T=84
9555 @ 1718 = 91.23 ✓

91.23 ✓

POT 5-I
set 1x2
12+63.01 ✓

205.35

cont from Top pg 77

RETURN TO
LOS ANGELES COUNTY SURVEYOR
726 LOS ANGELES COUNTY
ENGINEERING BLDG.

Do not extend notes this side of this line.

Note: Any Additions or Changes on This Sheet Must be Made or Circled in Red Ink With Date and Name of Person Making Change.

Notes Ck'd by D. M. Finley	Survey of T 5N R12W
Map No. B-2611	W. O. 4999 Tape No. 99 St'd. 84°F
Office Work G. BAILEY	Surveyed by R. L. Willey
Checked	Notes Date 6-52
Date	Indexed A. C. Johnson

F. B. 1694 PG. 79

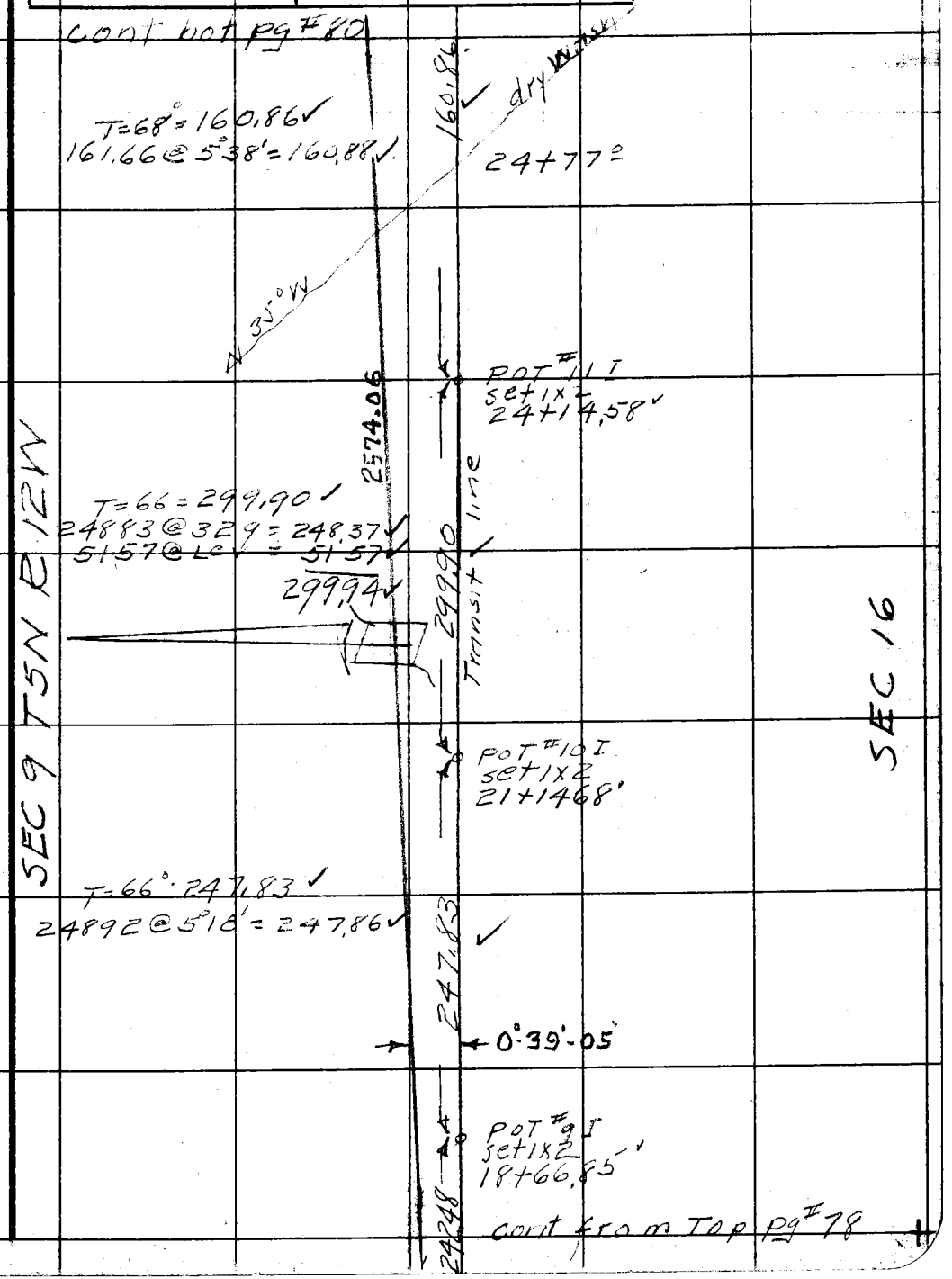

Note: Any Additions or Changes on This Sheet Must be Made or Circled in Red Ink With Date and Name of Person Making Change.

Do not extend notes this side of this line.

RETURN TO
LOS ANGELES COUNTY SURVEYOR
726 LOS ANGELES COUNTY
ENGINEERING BLDG.

76F309S 247 2-51

F. B. 1684 PG. 80

cont bot pg #81

W.S. 65, A-4

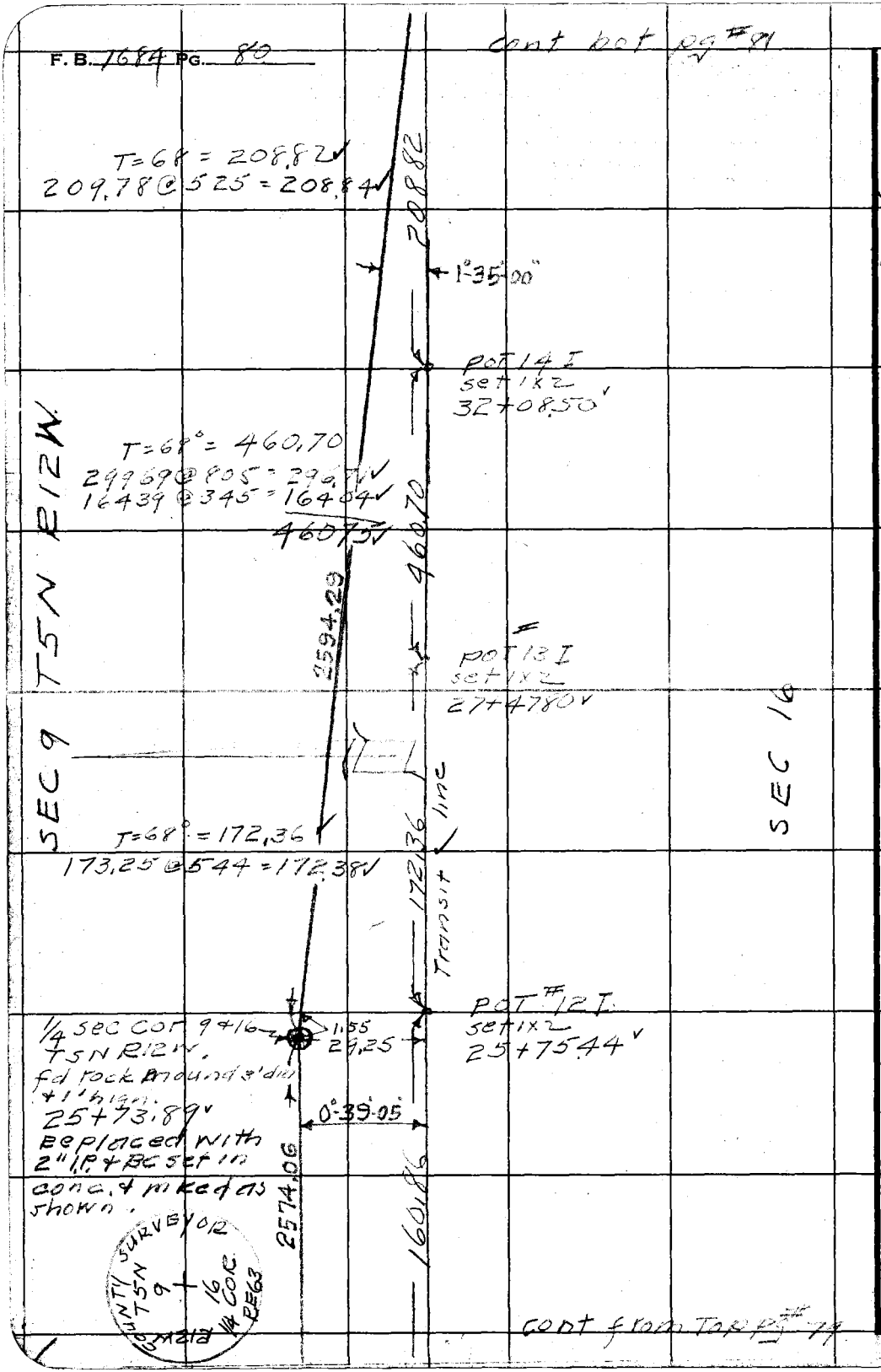

cont from Top pg #79

RETURN TO
LOS ANGELES COUNTY SURVEYOR
726 LOS ANGELES COUNTY
ENGINEERING BLDG.

Do not extend notes this side of this line.

Note: Any Additions or Changes on This Sheet Must be Made or Circled in Red Ink With Date and Name of Person Making Change.

Notes Ck'd by D. M. Finley	Survey of T5N R12W
Map No. B-2611	W. 0.4999 Tape No. 90 St'd. 84 °F
Office Work G. BAILEY	Surveyed by R. L. Willey
Checked	Notes 11 Date 6-72
Date	Indexed A. C. Johnson

F. B. 1694 PG. 91

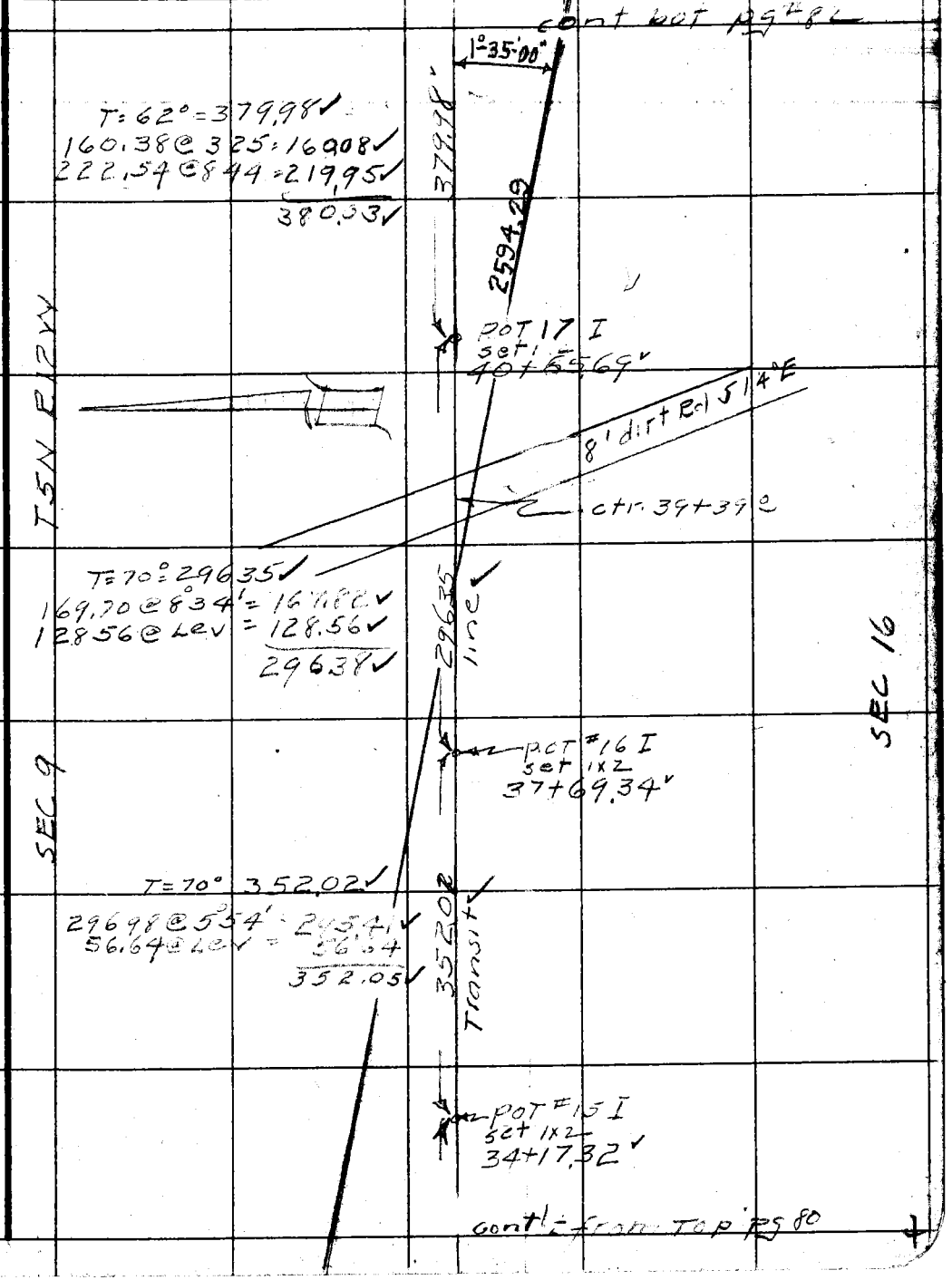

Note: Any Additions or Changes on This Sheet Must be Made or Circled in Red Ink With Date and Name of Person Making Change.

Do not extend notes this side of this line.

RETURN TO
LOS ANGELES COUNTY SURVEYOR
726 LOS ANGELES COUNTY
ENGINEERING BLDG.

76F309S 247 2-51

RETURN TO
LOS ANGELES COUNTY SURVEYOR
726 LOS ANGELES COUNTY
ENGINEERING BLDG.

Note: Any Additions or Changes on This Sheet Must be Made or Circled in Red Ink With Date and Name of Person Making Change.

Do not extend notes this side of this line.

W.S. 65, A-4

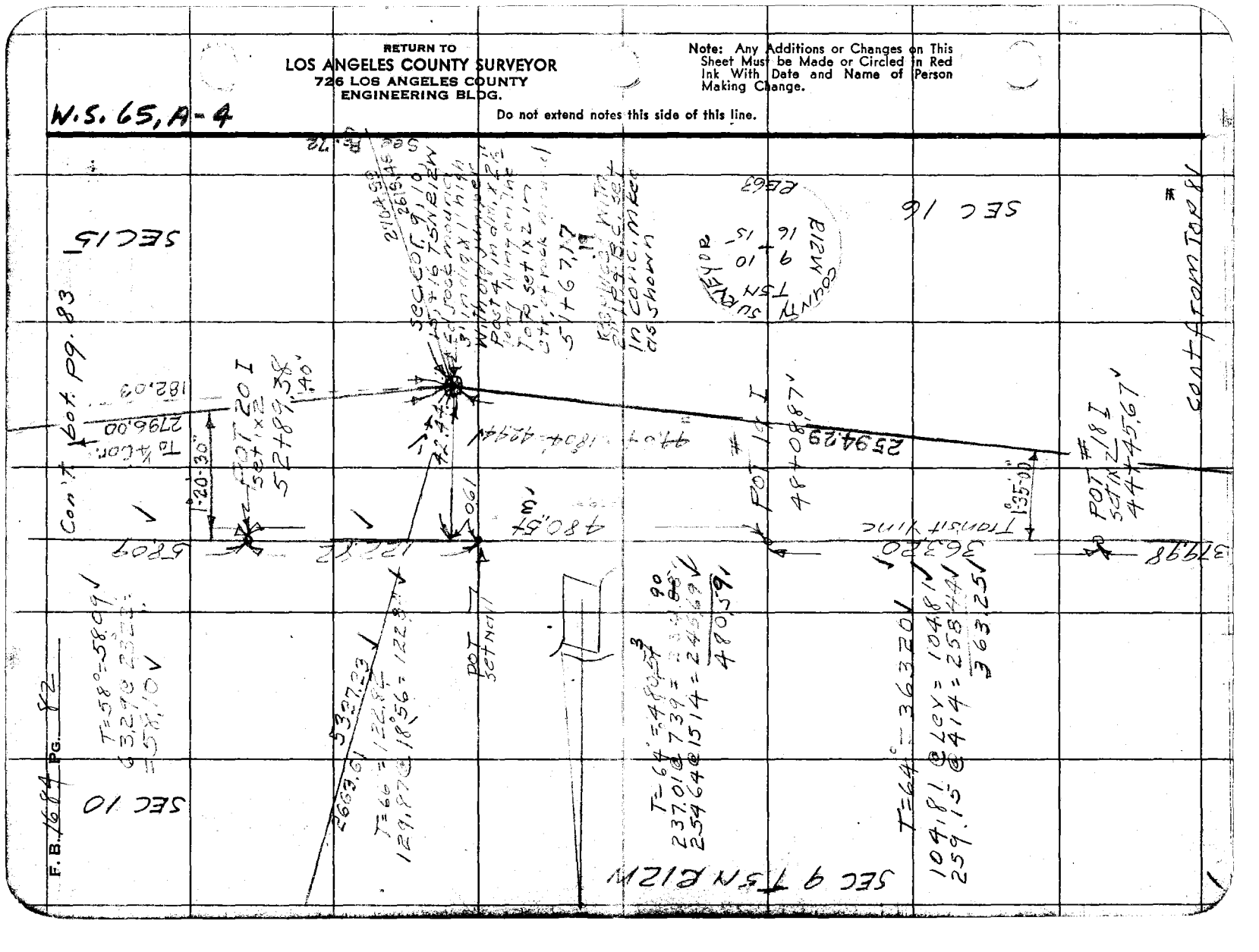
SEC 15
SEC 16
SEC 10
SEC 9 T5N R12W
Con't from Top of Sht
Con't Bot. of Sht
Pg. 83
Pg. 72
Set Nail
POT #18 I
POT #19 I
POT #20 I
Set 1"x2"
Set Nail
Set 1"x2"
Set Nail
Set Nail
Set 1"x2"
Set Nail
Set 1"x2"
Set Nail
Set 1"x2"

Notes Ck'd by D. M. Finley	Survey of T5N R12W
Map No. B-26N	W. O. 4999 Tape No. 90 St'd. 84 °F
Office Work G. BAILEY	Surveyed by R L Willey
Checked	Notes C. Johnson Date 6-52
Date	Indexed

F. B. 1684 PG. 83

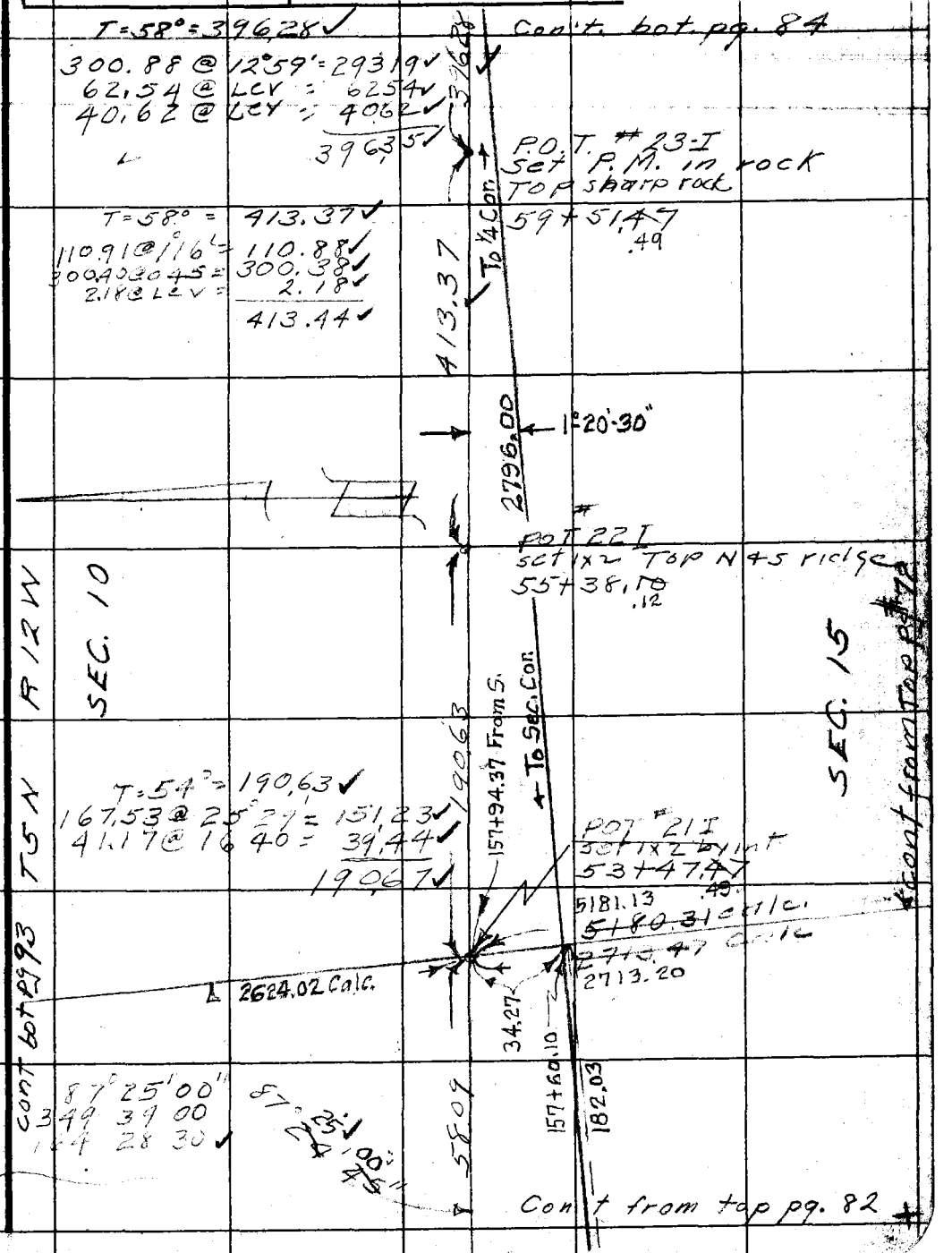

Note: Any Additions or Changes on This Sheet Must be Made or Circled in Red Ink With Date and Name of Person Making Change.

Do not extend notes this side of this line.

RETURN TO
LOS ANGELES COUNTY SURVEYOR
726 LOS ANGELES COUNTY
ENGINEERING BLDG.

76F3095 247 2-51

F. B. 1684 PG. 84

cont bot pg #85

N30°E

493.66

71+67.0

T=62°=493.56 ✓
218.46 @ 21°44 = 202.93 ✓
294.76 @ 9.17 = 290.80
493.83

bot Cou

POT 26 I
set 1x2
69+22.30
.32

T=64=89.32
89.78 @ 5°43 = 89.33

2932

2796.00

POT #25
set 1x2
68+32.98
33.00

T=64°=485.23 ✓
195.01 @ 11°44 = 190.94 ✓
300.00 @ 11°08 = 294.35 ✓
485.29 ✓

485.23 ✓

SEC 15

1°20'30

POT #24 I
set 1x2
63+47.75
.77

SEC 10 T5N R12W

396.28

cont from Top pg 83

RETURN TO
LOS ANGELES COUNTY SURVEYOR
726 LOS ANGELES COUNTY
ENGINEERING BLDG.

Do not extend notes this side of this line.

Note: Any Additions or Changes on This Sheet Must be Made or Circled in Red Ink With Date and Name of Person Making Change.

Notes Ck'd by D. M. Finley	Survey of T5N - R12W
Map No. B-2611	W. O. 4999 Tape No. ____ St'd. ____ °F
Office Work G. BAILEY	Surveyed by Willey
Checked	Notes English Date 6-52
Date	Indexed A. C. Johnson

F. B. 681 PG. 85

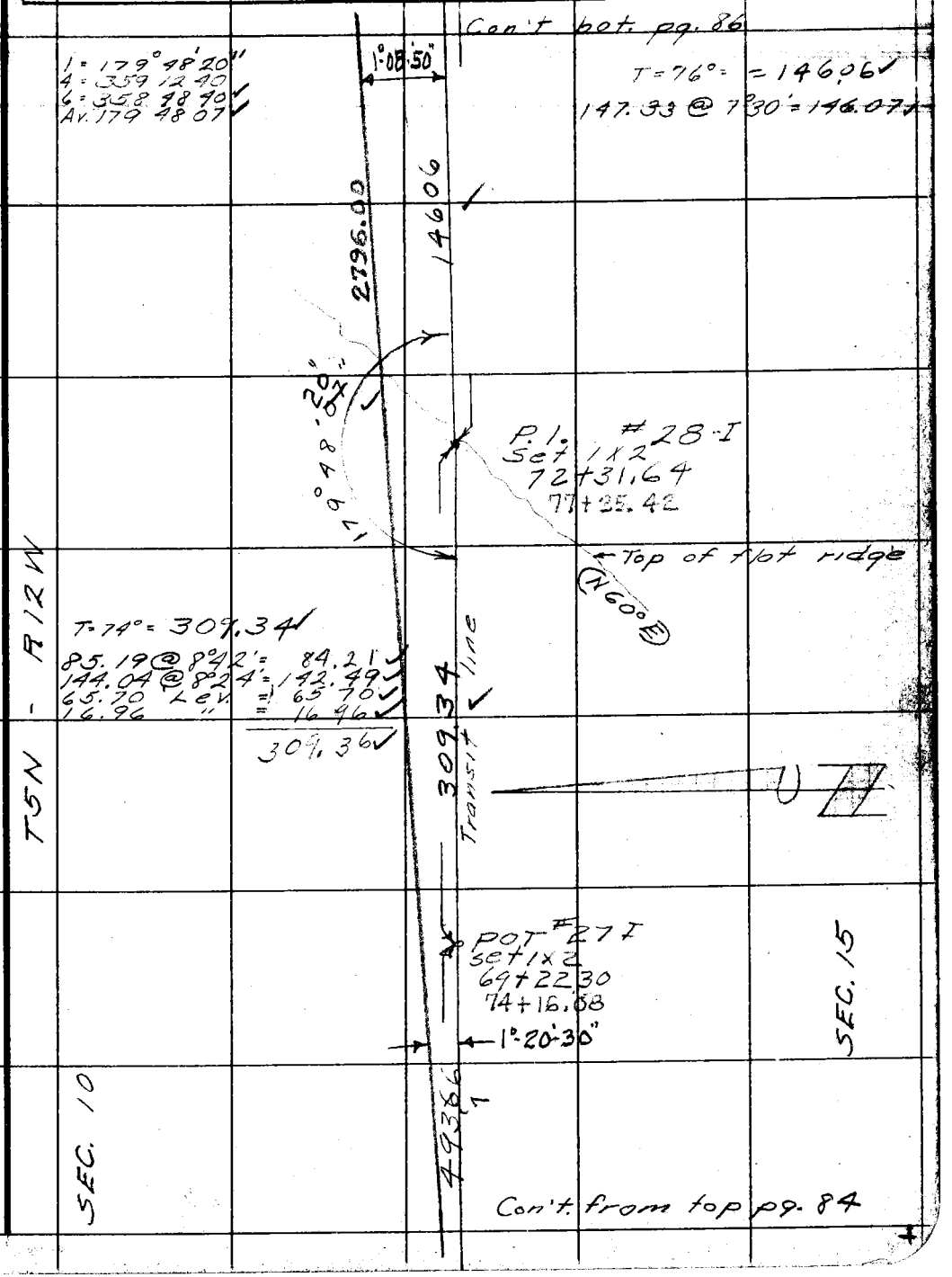

Note: Any Additions or Changes on This Sheet Must be Made or Circled in Red Ink With Date and Name of Person Making Change.

Do not extend notes this side of this line.

RETURN TO
LOS ANGELES COUNTY SURVEYOR
726 LOS ANGELES COUNTY
ENGINEERING BLDG.

76F309S 247 2-51

F.B. 1684 PG. 86



RETURN TO
LOS ANGELES COUNTY SURVEYOR
726 LOS ANGELES COUNTY
ENGINEERING BLDG.

Do not extend notes this side of this line.

Note: Any Additions or Changes on This Sheet Must be Made or Circled in Red Ink With Date and Name of Person Making Change.

E.B. 1664-86

30.55 @ 27°35' = 27.08

30.55 @ 25°35' = 27.55

31.08 @ 27°35' = 27.55

Looks like this angle was 25°35' instead of 27°35'

¼ Cor. may be set west too far E.

D.M.M.

Notes Ck'd by D. M. Finley	Survey of T5N R12W
Map No. B-2611	W. O. 4999 Tape No. 99 St'd. 84 °F
Office Work G. BAILEY	Surveyed by R. Whitley
Checked	Notes " Date 6-30-52
Date	Indexed A. C. Johnson

F. B. 1684 Pg. 87

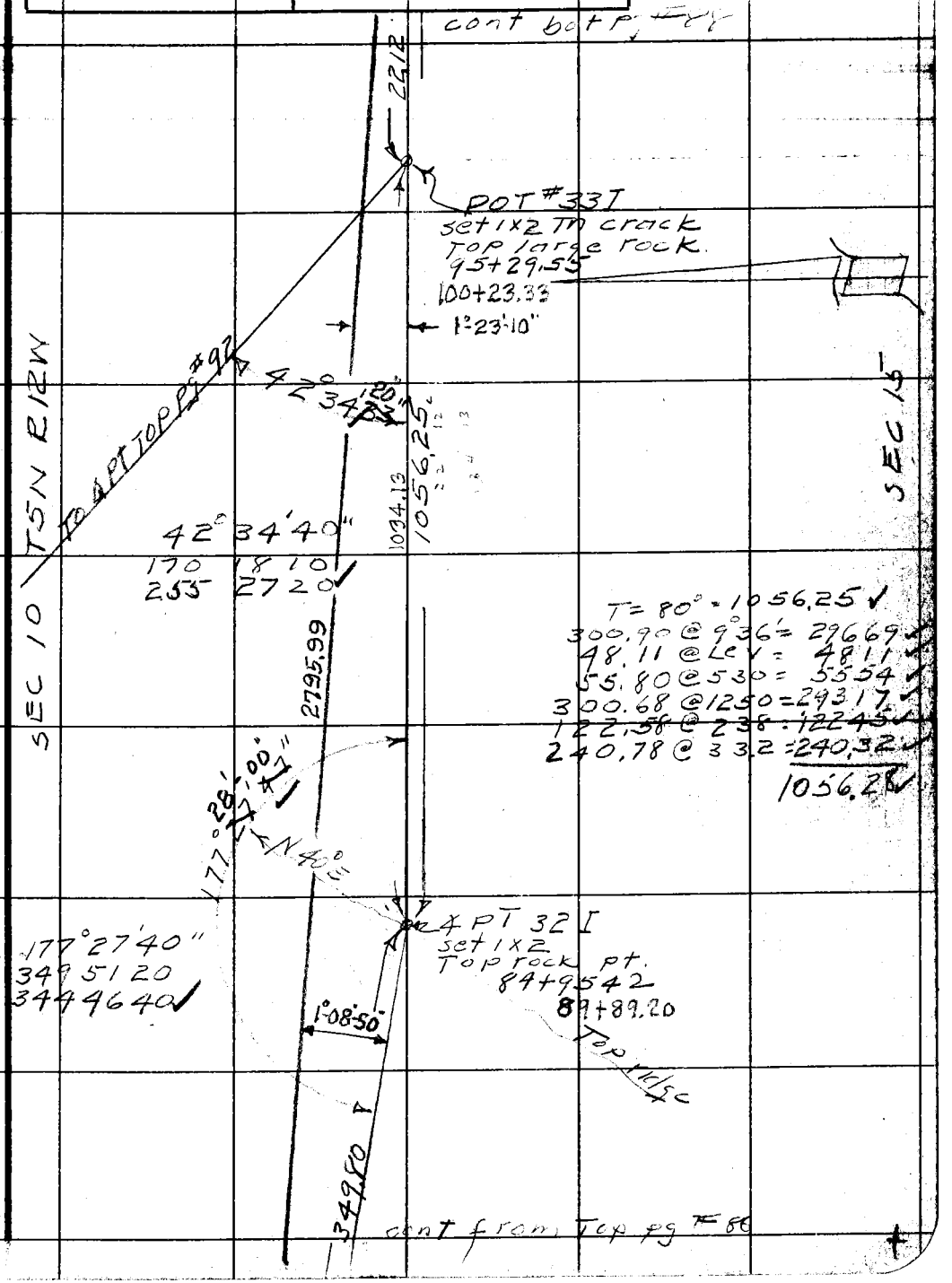

Note: Any Additions or Changes on This Sheet Must be Made or Circled in Red Ink With Date and Name of Person Making Change.

Do not extend notes this side of this line.

RETURN TO
LOS ANGELES COUNTY SURVEYOR
726 LOS ANGELES COUNTY
ENGINEERING BLDG.

76F309S 247 2-51

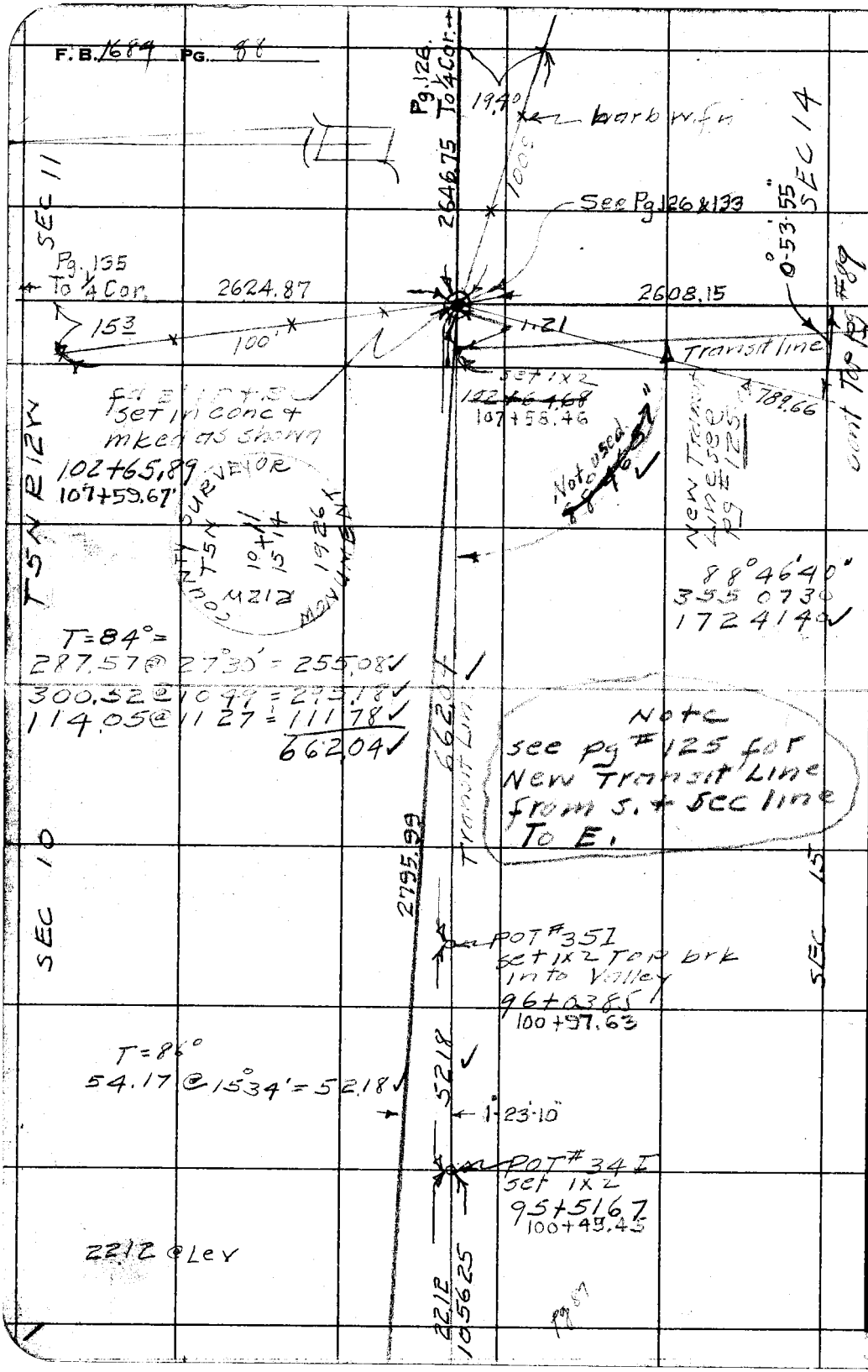

W.S. 65, A-4

RETURN TO
LOS ANGELES COUNTY SURVEYOR
726 LOS ANGELES COUNTY
ENGINEERING BLDG.

Do not extend notes this side of this line.

Note: Any Additions or Changes on This Sheet Must be Made or Circled in Red Ink With Date and Name of Person Making Change.

F.B. 1684-91

¼ Cor. between Secs. 15 and 22 may be marked wrong.

Notes Ck'd by D. M. Finley	Survey of T 5 N R 12 W
Map No. B-26N	W. O. 4999 Tape No. 99 St'd. 84 °F
Office Work G. BAILEY	Surveyed by R. L. W.
Checked	Notes Date 6/82
Date	Indexed C. Johnson

F. B. 1684 PG. 89

cont Top right pg 86

SEC 15 T5N R 12W

SEC 14

90°00'

130

barb w fa

T=84 ✓
56.06 @ 6°09' = 5574 ✓

5574

fa 2" IP + BC
set in conc
& mked as shown

set 1x2
POT 21L

R12W COUNTY SURVEYOR
T5N
15 + 14
1/4 SEC COR
1926
MONUMENT

cont to Top left pg #73

38°49'37"
check 5.

50"

Transit line

New Transit Line

NOTE
see pg #124
for New Transit
Line.

38°49'40"
155 1820
232 5740.

cont from left pg 75

Note: Any Additions or Changes on This Sheet Must be Made or Circled in Red Ink With Date and Name of Person Making Change.

W.S. 65, A-5

Do not extend notes this side of this line.

RETURN TO
LOS ANGELES COUNTY SURVEYOR
726 LOS ANGELES COUNTY
ENGINEERING BLDG.

76F309S 247 2-51

F.B. 1684 Pg. 90

RETURN TO
LOS ANGELES COUNTY SURVEYOR
726 LOS ANGELES COUNTY
ENGINEERING BLDG.

Note: Any Additions or Changes on This Sheet Must be Made or Circled in Red Ink With Date and Name of Person Making Change.

Do not extend notes this side of this line.

Notes Ck'd by D. M. Finley	Survey of T5N R12W
Map No. 8-2611	W. O. 4999 Tape No. 99 St'd. 84 °F
Office Work G. BAILEY	Surveyed by R. L. Whitley
Checked	Notes Date 6-5-52
Date	Indexed C. Johnson

F. B. 1684 Pg. 91

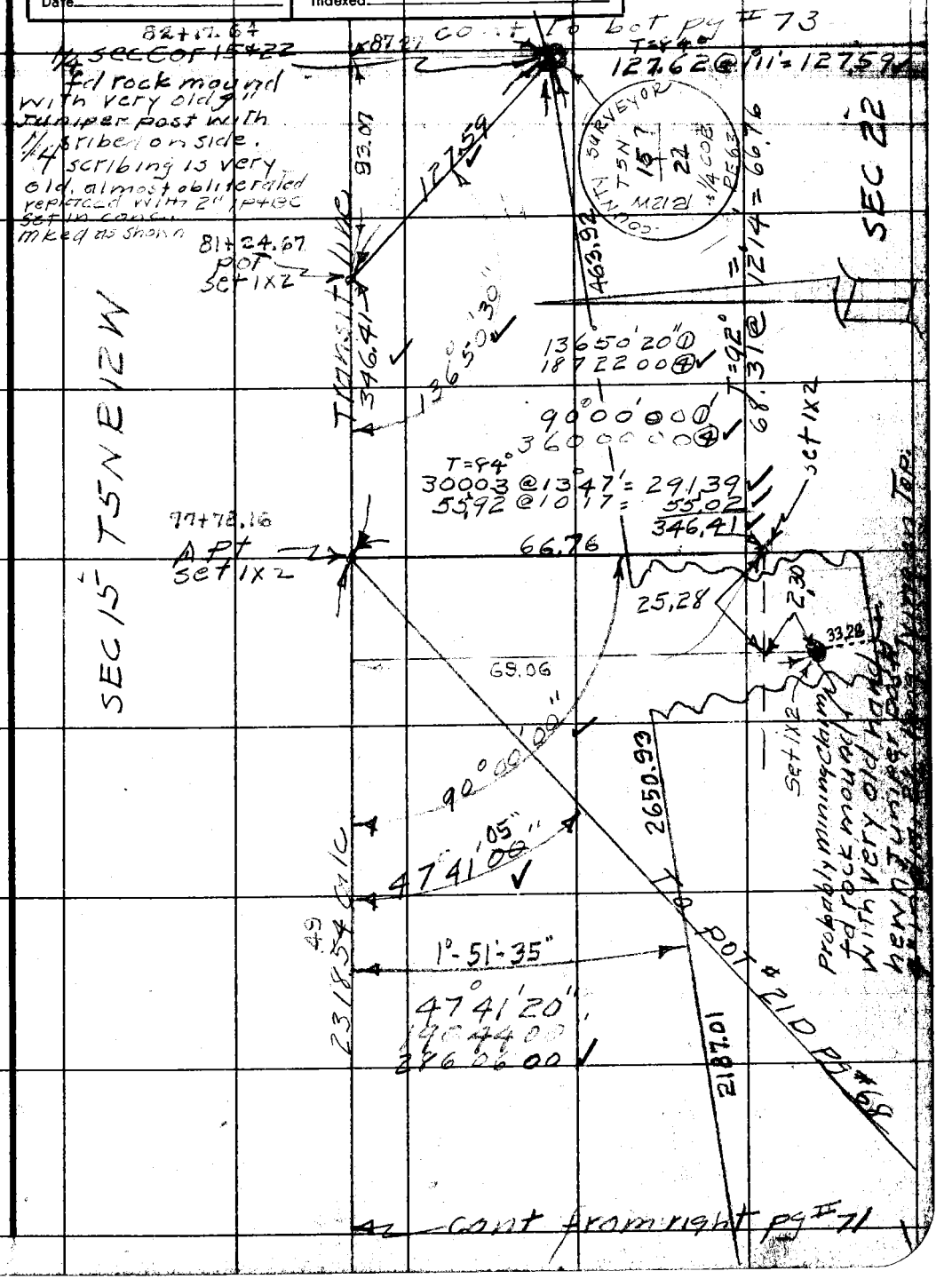

W. S. 65, A-5

Note: Any Additions or Changes on This Sheet Must be Made or Circled in Red Ink With Date and Name of Person Making Change.

Do not extend notes this side of this line.

RETURN TO
LOS ANGELES COUNTY SURVEYOR
726 LOS ANGELES COUNTY
ENGINEERING BLDG.

76F3095 247 2-51

F.B. 1684 PG. 92

cont bot pg = 95

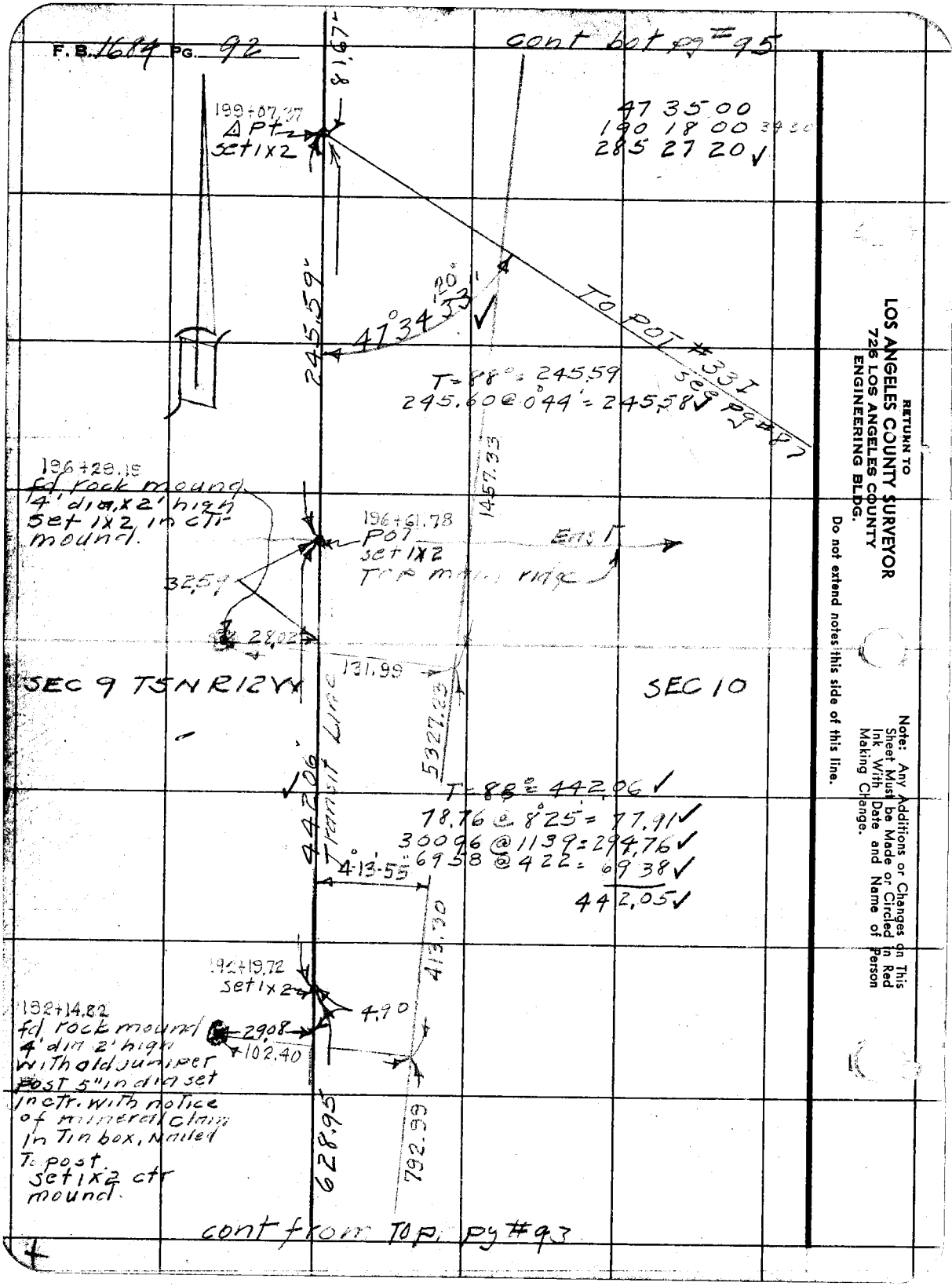

cont from top pg #93

RETURN TO
LOS ANGELES COUNTY SURVEYOR
726 LOS ANGELES COUNTY
ENGINEERING BLDG.

Do not extend notes this side of this line.

Note: Any Additions or Changes on This Sheet Must be Made or Circled in Red Ink With Date and Name of Person Making Change.

Notes Ck'd by D. M. Finley	Survey of T5N [illegible]
Map No. B-2611	W. O. 4499 Tape No. 99 St'd. 84 °F
Office Work G. BAILEY	Surveyed by [illegible]
Checked	Notes Date 6-52
Date	Indexed A. C. Johnson

F. B. 1684 Pg. 93

cont bot pg #92

4°13'55"

T=88° = 628.95 ✓
6051 @ 1612 = 58.12 ✓
11963 @ 2432 = 108.83 ✓
25627 @ 2327 = 235.10 ✓
23012 @ 938 = 226.88 ✓
628.93 ✓

628.95 ✓

5927.23
792.99

POT set 1x2
185+90.77

SEC 10

SEC 9

T=90° = 172.38 ✓
174.36 @ 840 = 172.37 ✓

172.38 ✓

NOTE — SEE Page 222

POT set 1x2
184+15.39

1/4 SEC. COR.
set 2" IP+BC
in conc. mkd
as shown

1.94
184+16.45

14.53

2624.02

2663.61

COUNTY SURVEYOR
T5N
R12W
9 + 10
1/4 COR
RE 63

cont from left pg #83

Note: Any Additions or Changes on This Sheet Must be Made or Circled in Red Ink With Date and Name of Person Making Change.

W.S. 65, A-4

Do not extend notes this side of this line.

RETURN TO
LOS ANGELES COUNTY SURVEYOR
726 LOS ANGELES COUNTY
ENGINEERING BLDG.

76F309S 247 2-51

RETURN TO
LOS ANGELES COUNTY SURVEYOR
725 LOS ANGELES COUNTY
ENGINEERING BLDG.

Note: Any Additions or Changes on This Sheet Must be Made or Circled in Red Ink With Date and Name of Person Making Change.

Do not extend notes this side of this line.

F.B. 1684 PG. 64

Notes Ck'd by D. M. Finley	Survey of T5N R12W
Map No. B-2611	W. O. 4999 Tape No. 99 St'd. 84 °F
Office Work G. BAILEY	Surveyed by R L Wiley
Checked	Notes 11 Date 7-52
Date	Indexed R. C. Johnson

F. B. 1684 Pg. 95

cont bot pg #16

T=92° = ~~146.70~~ 148.32'
161.76 @ 23°32' = ~~146.69~~ 148.31'

148.32' ~~146.70~~

203+28.98
POT
set 1x2

0°43'45"

T=92 = ~~238.94~~ 231.79'
239.72 @ 14°47' = ~~238.93~~ 231.78'

231.79' ~~238.94~~

5327.23

200+97.19
POT
set 1x2

Transit line

1457.33

T=92 = 108.15
108.87 @ 6.42 = 108.14

SEC 9 T5N R12W

108.15'

SEC 10

176°29'40"
345 59 20
338 59 00

176°29'50"

∡ PT
set 1x2
199+89.04

T=92
81.85 @ 3.41 = 81.67

81.67

4°13'55"

cont from TOP pg #92

Note: Any Additions or Changes on This Sheet Must be Made or Circled in Red Ink With Date and Name of Person Making Change.

Do not extend notes this side of this line.

RETURN TO
LOS ANGELES COUNTY SURVEYOR
726 LOS ANGELES COUNTY
ENGINEERING BLDG.

76F3095 247 2-51

F.B. 1684 PG. 96

cont ~~right~~ bottom pg 97

T=84°
300.57 @ 1619 = 288.46
3.68 @ Lex = 368
292.~~08~~ .14

292.~~08~~ .14

5327.23

SEC 10

207+87.70
POT
set 1x2

SEC 9 T5N R12W

1457.33

T=84°
71.33 @ 2147 = 66.24
261.71 @ 2106 = 244.16
310.40

310.40

0°43'45"

POT
set 1x2
204+77.30

148.32
146.70

cont from top pg #95

RETURN TO
LOS ANGELES COUNTY SURVEYOR
726 LOS ANGELES COUNTY
ENGINEERING BLDG.

Do not extend notes this side of this line.

Note: Any Additions or Changes on This Sheet Must be Made or Circled in Red Ink With Date and Name of Person Making Change.

Notes Ck'd by D. M. Finley	Survey of T5N R12W
Map No. B-2611	W. O. 4999 Tape No. 99 St'd. 84 °F
Office Work G. BAILEY	Surveyed by R. L. Willey
Checked	Notes " Date 7-52
Date	Indexed K. C. Johnson

F. B. 1684 Pg. 97

W. S. 65, A-3, A-4

Note: Any Additions or Changes on This Sheet Must be Made or Circled in Red Ink With Date and Name of Person Making Change.

Do not extend notes this side of this line.

RETURN TO
LOS ANGELES COUNTY SURVEYOR
726 LOS ANGELES COUNTY
ENGINEERING BLDG.

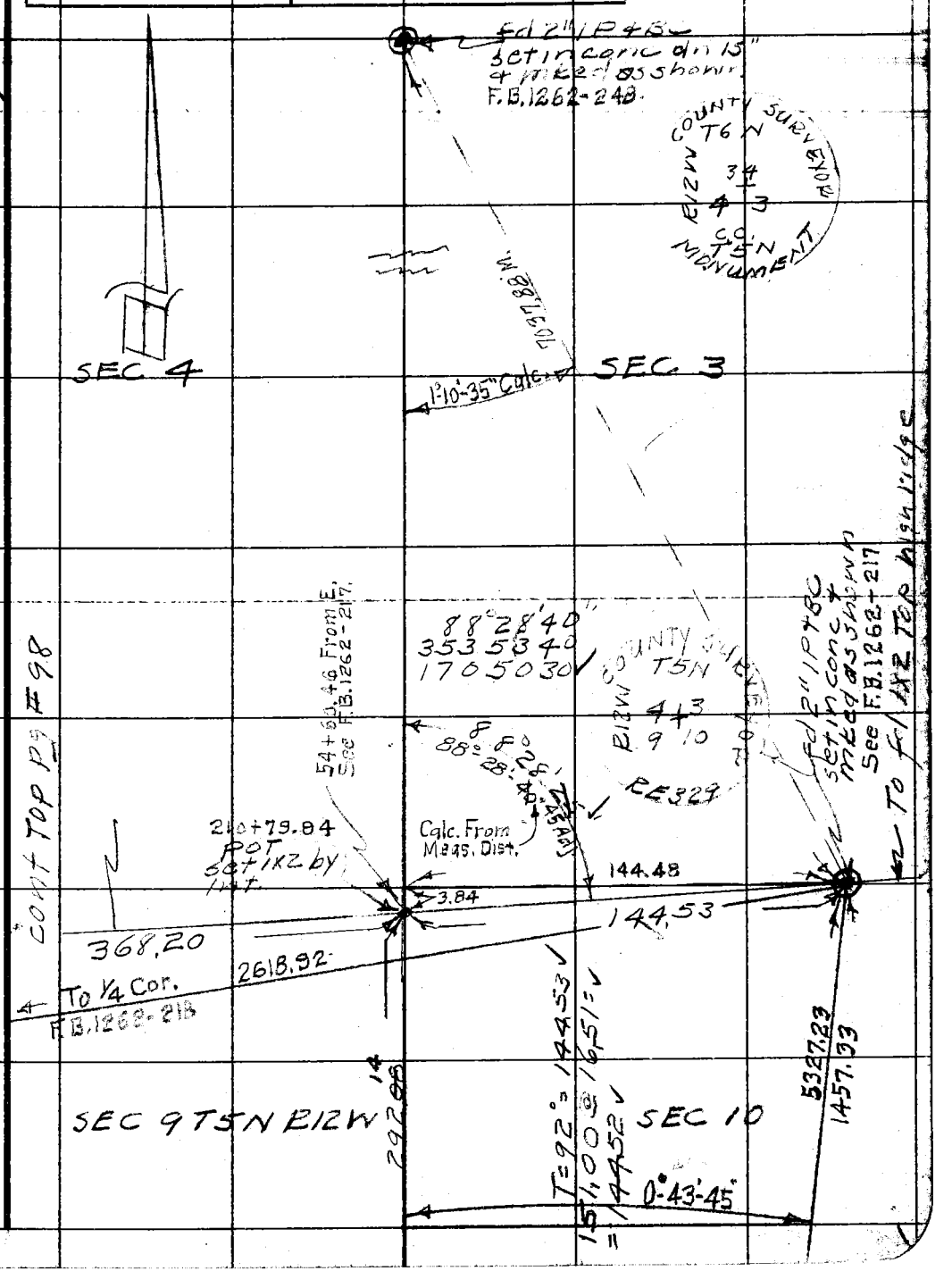

76F309S 247 2-51

F.B. 1684 PG. 98 cont from left pg #97

T=90° 368.22.
77.66 @ 1343 = 7545 ✓
111.02 @ 2328 = 101.84 ✓
198.33 @ 2535 = 178.89 ✓
12.31 @ 1229 = 1202 ✓
368.20 ✓

368.20

(58+28.68)
fd 1x2
Top ridge
F.B. 1262-217.

T=90 = 542.13 ✓
75.81 @ 5°15 = 75.49 ✓
300.80 @ 1049 = 295.45
117.27 @ 1725 = 111.89 ✓
59.36 @ 302 = 59.28 ✓
542.11 ✓

542.13 ✓

Note
Rosecrans
Line, I do not
have [illegible]
See F.B. 1262-217

(63+70.84)
fd 1x2
Top ridge
F.B. 1262-217

SEC 4 T5N R12W

SEC 9

fd 1x2
Top ridge

RETURN TO
LOS ANGELES COUNTY SURVEYOR
725 LOS ANGELES COUNTY
ENGINEERING BLDG.

Do not extend notes this side of this line.

Note: Any Additions or Changes on This Sheet Must be Made or Circled in Red Ink With Date and Name of Person Making Change.

Notes Ck'd by D. M. Finley	Survey of T5N R12W
Map No. B-2611	W. O. 1999 Tape No. 99 St'd. 84 °F
Office Work G. BAILEY	Surveyed by R L Willey
Checked	Notes " Date 4-53
Date	Indexed A. C. Johnson 6-18-53

F. B. [illegible] Pg. 99

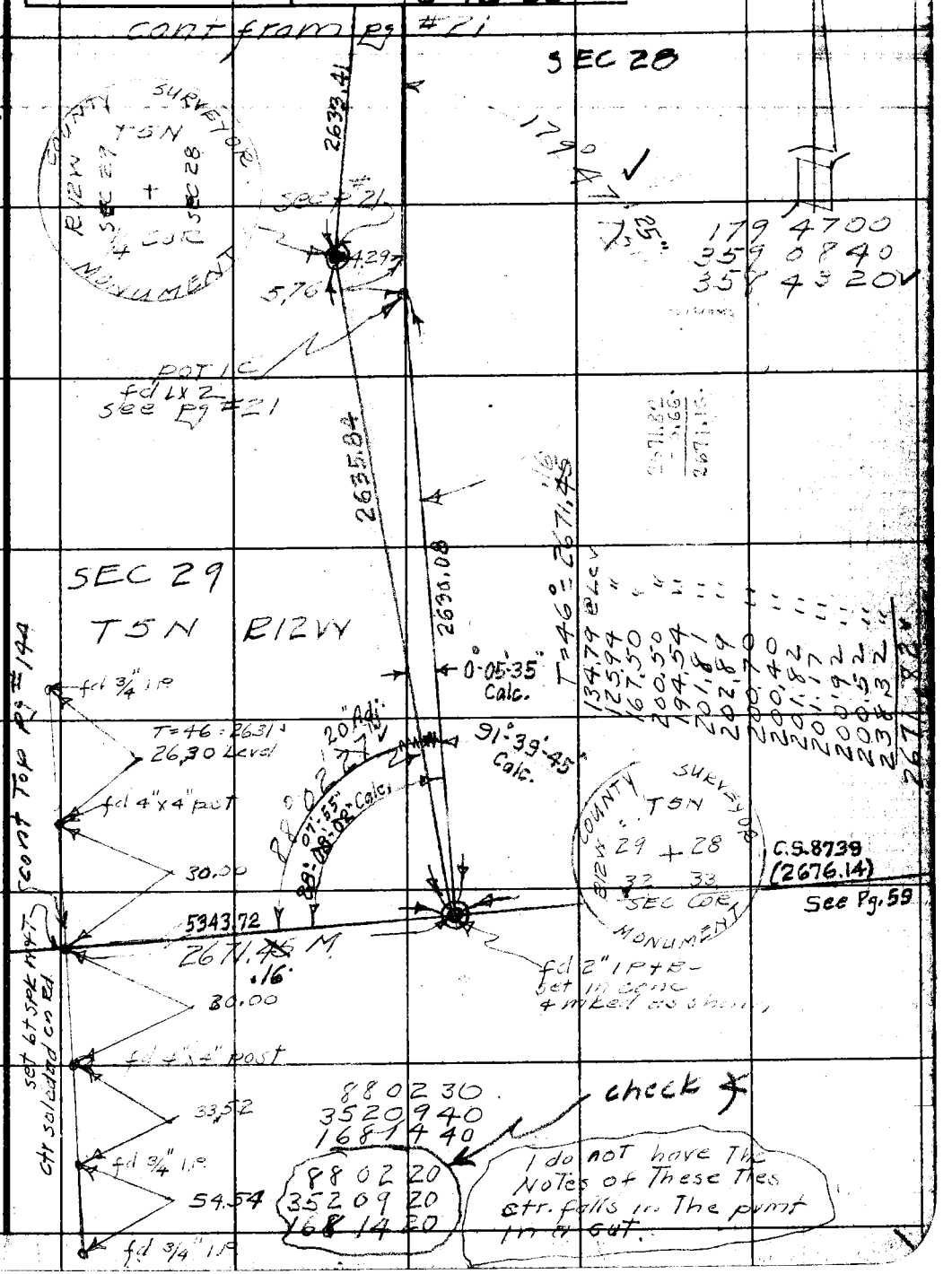

W. S. 65, A-5, A-6

Note: Any Additions or Changes on This Sheet Must be Made or Circled in Red Ink With Date and Name of Person Making Change.

Do not extend notes this side of this line.

RETURN TO
LOS ANGELES COUNTY SURVEYOR
726 LOS ANGELES COUNTY
ENGINEERING BLDG.

76F3095 247 2-51

F.B. 1684 PG. 100

← To POT 39 B Pg #19

1°-27'-30"

SEC 20

T5N

R13W COUNTY SURVEYOR

19 + 20
30 + 29

RE63

Transit Line

SEC 19

91 36 00
366 23 30
189 35 20 ✓

36°-05'-53"
91°-35'-53" ✓

2657.67
162.99

set 1x2
0+00 To W.

Replaced 2" IP with 2" IP & BC set in conc. & marked as shown. ✓
157+46.38 from N
see pg # 20
0+00 00 to S.

Transit Line

141.87

0°-13'-00"

To 1/4 Cor.

2617.77

651.91

Top pg # 101

cont

T=58°=141.87
141.99 @ 211 = 141.99

178°38'27"

NOTE
for North & East Line see pg # 20

520.30

178°38'40"
354 33 40
351 50 40 ✓

SEC 29

SEC 30

T = 72 = 520.30 ✓

231.94 @ 253 = 231.65 ✓
288.94 @ 222 = 288.69 ✓
520.34 ✓

Sec. Line

POT 40 B
set 1x2
5+20.30 ✓

T = 72 = 437.52 ✓

212.73 @ 253 = 212.46 ✓
225.33 @ 238 = 225.09 ✓
437.55 ✓

437.52 ✓

cont To Top pg # 106

W.S. 64, D-5

RETURN TO
LOS ANGELES COUNTY SURVEYOR
726 LOS ANGELES COUNTY
ENGINEERING BLDG.

Do not extend notes this side of this line.

Note: Any Additions or Changes on This Sheet Must be Made or Circled in Red Ink With Date and Name of Person Making Change.

Notes Ck'd by D. M. Finley	Survey of T 5 S N R 12 W
Map No. B-2611	W. O. 4996 Tape No. 99 St'd. 84 °F
Office Work G. BAILEY	Surveyed by B L Willey
Checked	Notes Date 4-24-53
Date	Indexed A. C. Johnson

F. B. 1684 PG. 101

cont from Top pg 100

141.87

POT #1 J
set 1X2
1+41.87

0°-13'-00"

T=56=596.05
296.56 @ 0°58' = 296.52
299.65 @ 0°36' = 299.64
596.16

596.05

651.91

0.12

0.13

fd 1" I.P.

fd 2X2 + Tag
L.S. 2424
6+52.47

17.4

17.65

85.45

POT 2 J.
set 1X2
7+37.92

SEC 30

T=56° 596.97
300.57 @ Lev = 300.57
296.63 @ 1°40' = 296.51
597.08

596.97

2617.77

657.14

0.50

0.5

13+09.60

fd 1½" I.P. plug + nail

15.03

15.4

fd 1½" I.P. No plug
13+10.16

0.37

25.29

POT 3 J
set 1X2
13+34.89

SEC 19 T 5 N R 12 W

352.13

T=56° ~~402.12~~
122.80 @ Lev = 122.80
229.42 @ 0°58' = 229.39
352.19

.13

352.12

1308.22

cont Top pg 102

Note: Any Additions or Changes on This Sheet Must be Made or Circled in Red Ink With Date and Name of Person Making Change.

Do not extend notes this side of this line.

RETURN TO
LOS ANGELES COUNTY SURVEYOR
726 LOS ANGELES COUNTY
ENGINEERING BLDG.

76F3095 247 2-51

F.B. 1684 PG. 102

cont from bot pg 101

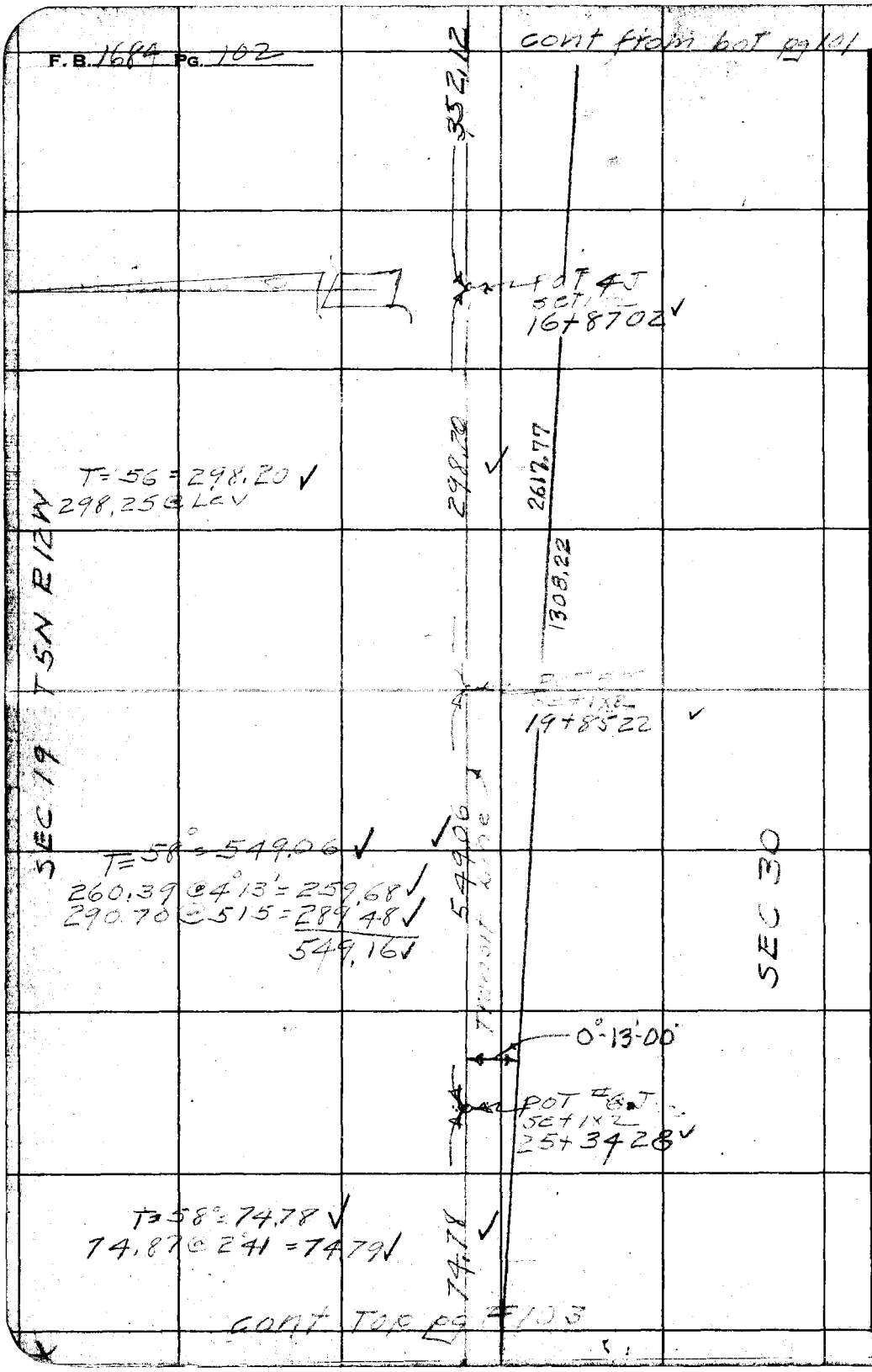

cont Top pg #103

RETURN TO
LOS ANGELES COUNTY SURVEYOR
726 LOS ANGELES COUNTY
ENGINEERING BLDG.

Do not extend notes this side of this line.

Note: Any Additions or Changes on This Sheet Must be Made or Circled in Red Ink With Date and Name of Person Making Change.

Notes Ck'd by D. M. Finley	Survey of T5N R12W
Map No. B-2611	W. O. 4999 Tape No. 99 St'd. 84 °F
Office Work G. BAILEY	Surveyed by [illegible]
Checked	Notes " Date 4-53
Date	Indexed A. C. Johnson

F. B. [illegible] PG. [illegible]

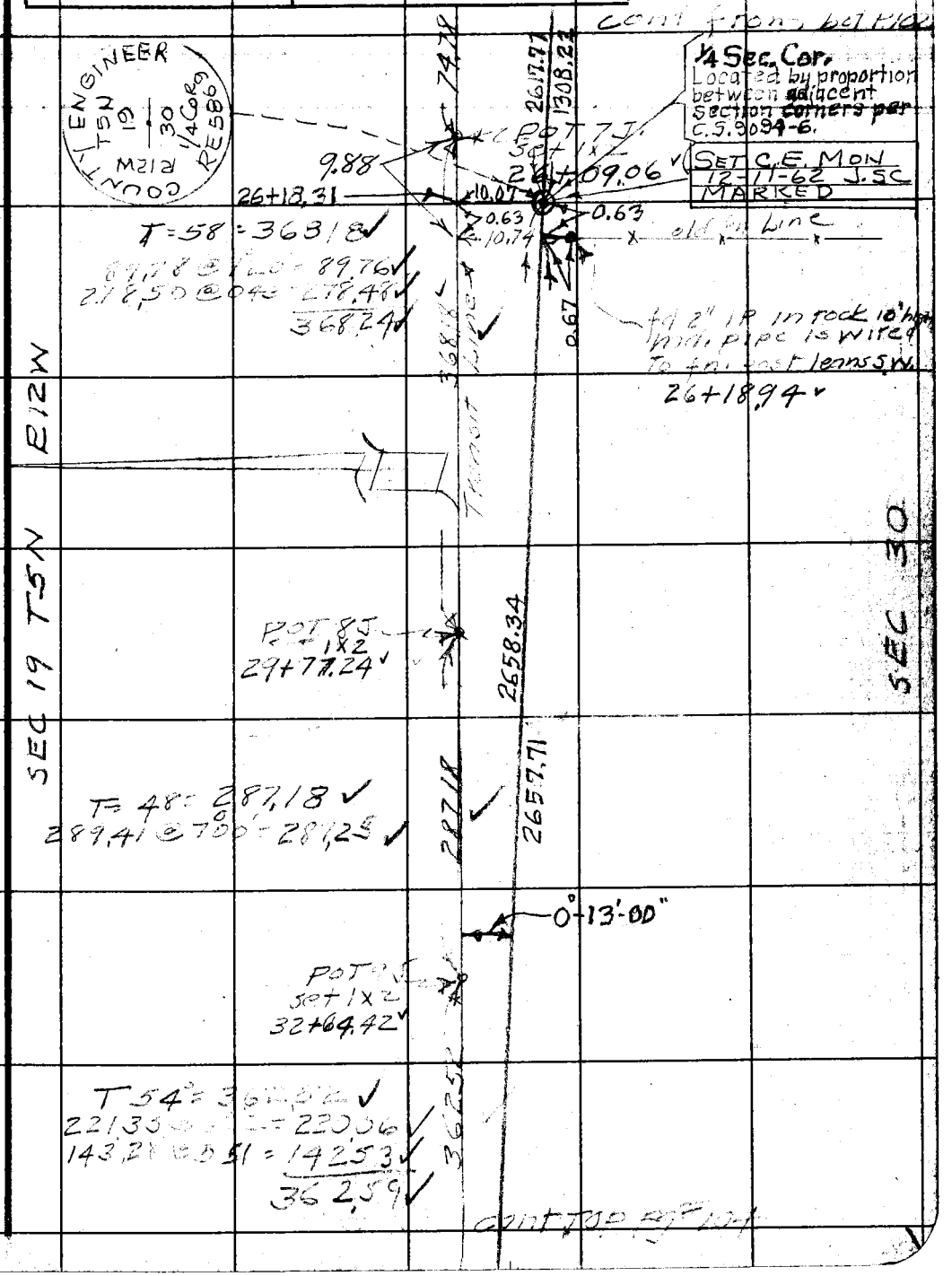

Note: Any Additions or Changes on This Sheet Must be Made or Circled in Red Ink With Date and Name of Person Making Change.

Do not extend notes this side of this line.

W.S. 64, D-5

RETURN TO
LOS ANGELES COUNTY SURVEYOR
726 LOS ANGELES COUNTY ENGINEERING BLDG.

76F3095 247 2-51

F. B. 1684 PG. 104

cont from bot pg 103

R12W

T5N

SEC 19

36+2694

T=72° = 443.36

146.34 @ 550 = 145.5

81

443.39

2658.34

POT 11J

40+70.30

SEC 50

T=72° 423.01

113.67 @ 9°21' = 113.16

295.86 @ 3°12' = 295.00

1548 @ Lev 1548

423.04

0°-13'-00"

POT 12J

44+93.31

T=72° 180.41

184.42 @ 180.42

180.41

cont Top pg # 105

RETURN TO
LOS ANGELES COUNTY SURVEYOR
726 LOS ANGELES COUNTY
ENGINEERING BLDG.

Do not extend notes this side of this line.

Note: Any Additions or Changes on This Sheet Must be Made or Circled in Red Ink With Date and Name of Person Making Change.

Notes Ck'd by D. M. Finley	Survey of T5N R12W
Map No. B-2611	W. O. 49[illegible] Tape No. 99 St'd. 84 °F
Office Work G. BAILEY	Surveyed by [illegible]
Checked	Notes " Date 4-53
Date	Indexed C. Johnson

F. B. [illegible] PG. [illegible]

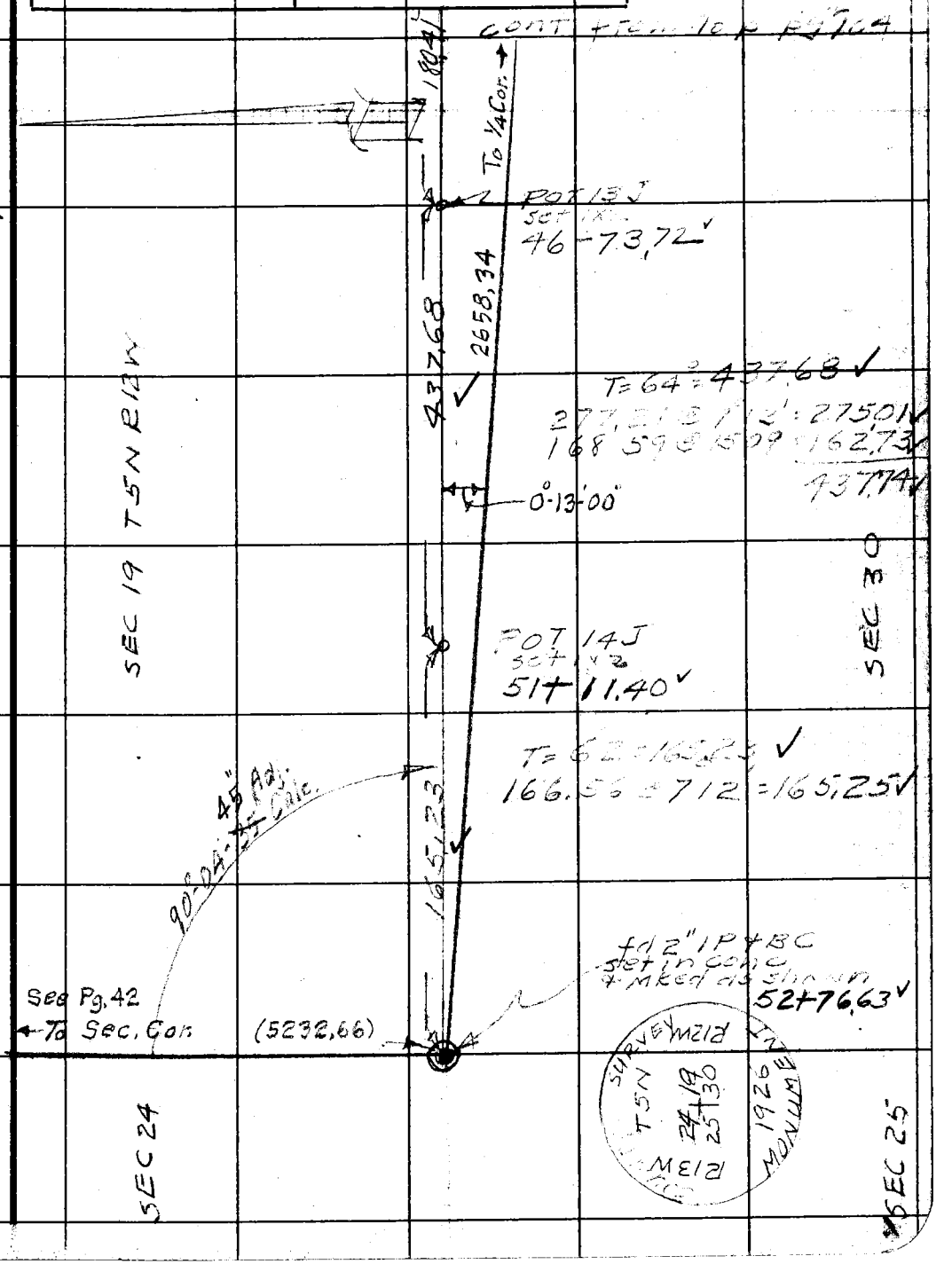

Note: Any Additions or Changes on This Sheet Must be Made or Circled in Red Ink With Date and Name of Person Making Change.

W.S. 64, C-5

Do not extend notes this side of this line.

RETURN TO
LOS ANGELES COUNTY SURVEYOR
726 LOS ANGELES COUNTY
ENGINEERING BLDG.

76F309S 247 2-51

F. B. 1684 PG. 106

cont from Bot pg #100

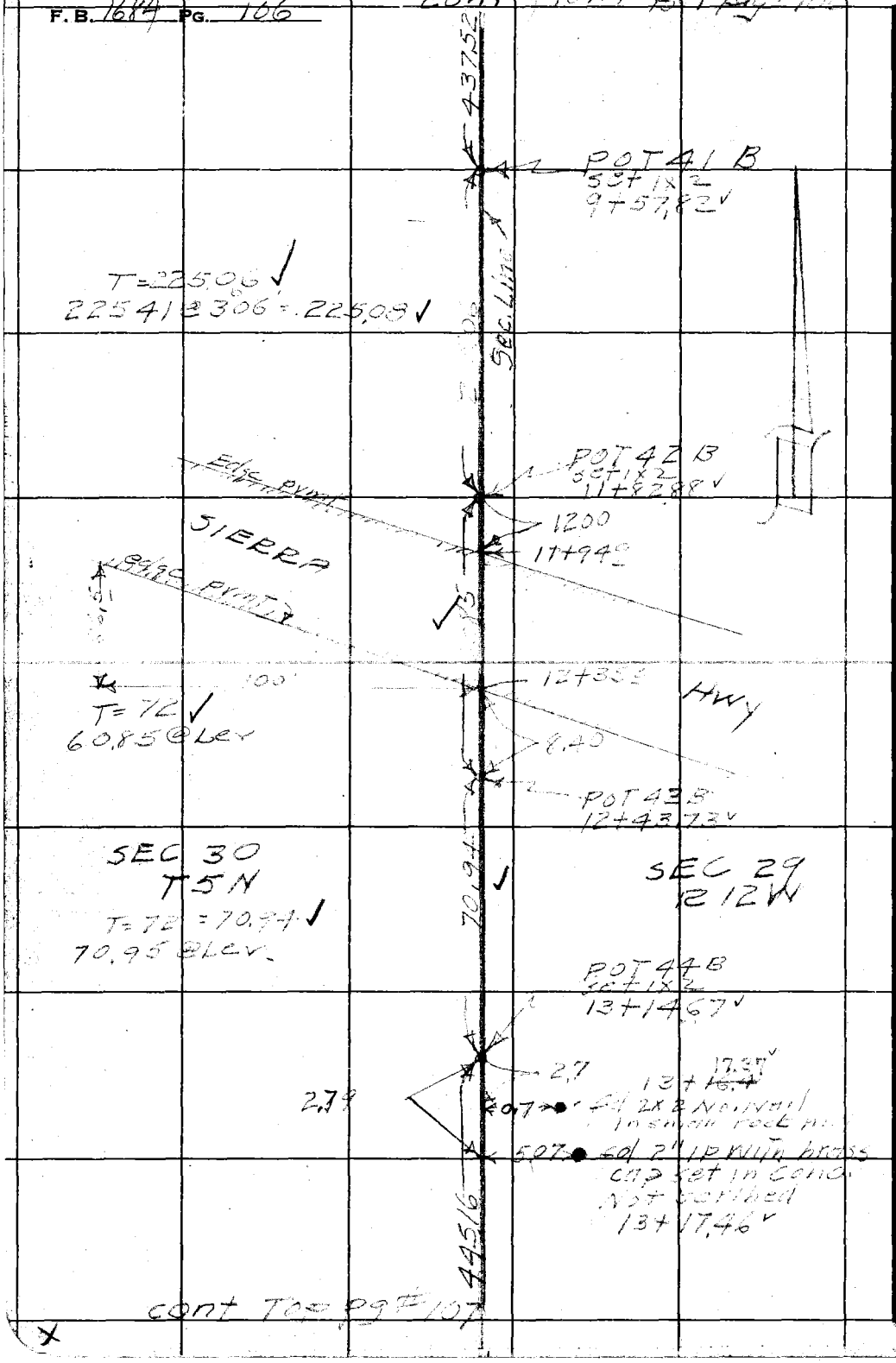

cont Top pg #107

RETURN TO
LOS ANGELES COUNTY SURVEYOR
726 LOS ANGELES COUNTY
ENGINEERING BLDG.

Do not extend notes this side of this line.

Note: Any Additions or Changes on This Sheet Must be Made or Circled in Red Ink With Date and Name of Person Making Change.

Notes Ck'd by D. M. Finley	Survey of T5N R12W
Map No. B-2611	W. O. [illegible] Tape No. 99 St'd. 84 °F
Office Work G. BAILEY	Surveyed by [illegible]
Checked	Notes " Date 4-23-53
Date	Indexed A. O. Johnson

F. B. [illegible] PG. [illegible]

cont from bot pg # 106

T=72=445.16 ✓
154.57 @ 309 = 154.34
290.93 @ 123 = 290.85 ✓
445.19 ✓

445.16 ✓

SEC 30
T5N

SEC 29
R12W

POT 45 B
set 1x2
17+59.85 ✓

283.76 ✓

T=72=283.76 ✓
287.49 @ 913 = 283.78 ✓

POT 46 B
set 1x2
20+43.59 ✓

Sec. Line

281.33 ✓

T=72=281.33 ✓
293.48 @ 1632 = 281.35 ✓

POT 47 B
set 1x2
23+24.92 ✓

313.35

cont Top pg 108

Note: Any Additions or Changes on This Sheet Must be Made or Circled in Red Ink With Date and Name of Person Making Change.

Do not extend notes this side of this line.

RETURN TO
LOS ANGELES COUNTY SURVEYOR
726 LOS ANGELES COUNTY
ENGINEERING BLDG.

76F309S 247 2-51

F. B. 1684 PG. 108

cont from bot pg # 107

W.S. 64, D-5

T = 74° = 313.33 ✓
147.66 @ 7.29 = 146.40 ✓
167.[illegible] @ [illegible] = 166.95 ✓
313.35 ✓

313.33 ✓

Sec. Line

COUNTY SURVEYOR
T5N
R12W
30 + 29
1/4 COR
RE 63

fd 2" Brass cap
cap set in conc
[illegible]
26+38.[illegible]

7.90

[illegible]
[illegible] set in rock
[illegible]
26+38.27 ✓
Replaced with 2"
IP + BC [illegible]
[illegible] as shown

[illegible] ✓
182.34 [illegible] ✓
145.48 [illegible] = 145.38 ✓
327.62 ✓

327.60 ✓

SEC 30
T5N R12W

SEC 21

SET [illegible]
29+63.87 ✓

2648.48

T = 76° = ✓
79.55 @ [illegible] = 79.[illegible] ✓

79.19 ✓

Sec. Line

POT [illegible]
SET 1x2 ✓
30+45.[illegible]

T = 78° = 269.37 ✓
105.67 @ [illegible] = [illegible] ✓
178.96 @ [illegible] = 169.71 ✓
269.38 ✓

0°-43'-40"

269.37 ✓

cont Top pg # 109

RETURN TO
LOS ANGELES COUNTY SURVEYOR
725 LOS ANGELES COUNTY
ENGINEERING BLDG.

Do not extend notes this side of this line.

Note: Any Additions or Changes on This Sheet Must be Made or Circled in Red Ink With Date and Name of Person Making Change.

Notes Ck'd by D. M. Finley	Survey of [illegible]
Map No. B-2611	W. O. 4999 Tape No. 99 St'd. 84 °F
Office Work G. BAILEY	Surveyed by [illegible]
Checked	Notes [illegible] C. Johnson Date 4-[illegible]-53
Date	Indexed

F. B. [illegible] PG. [illegible]

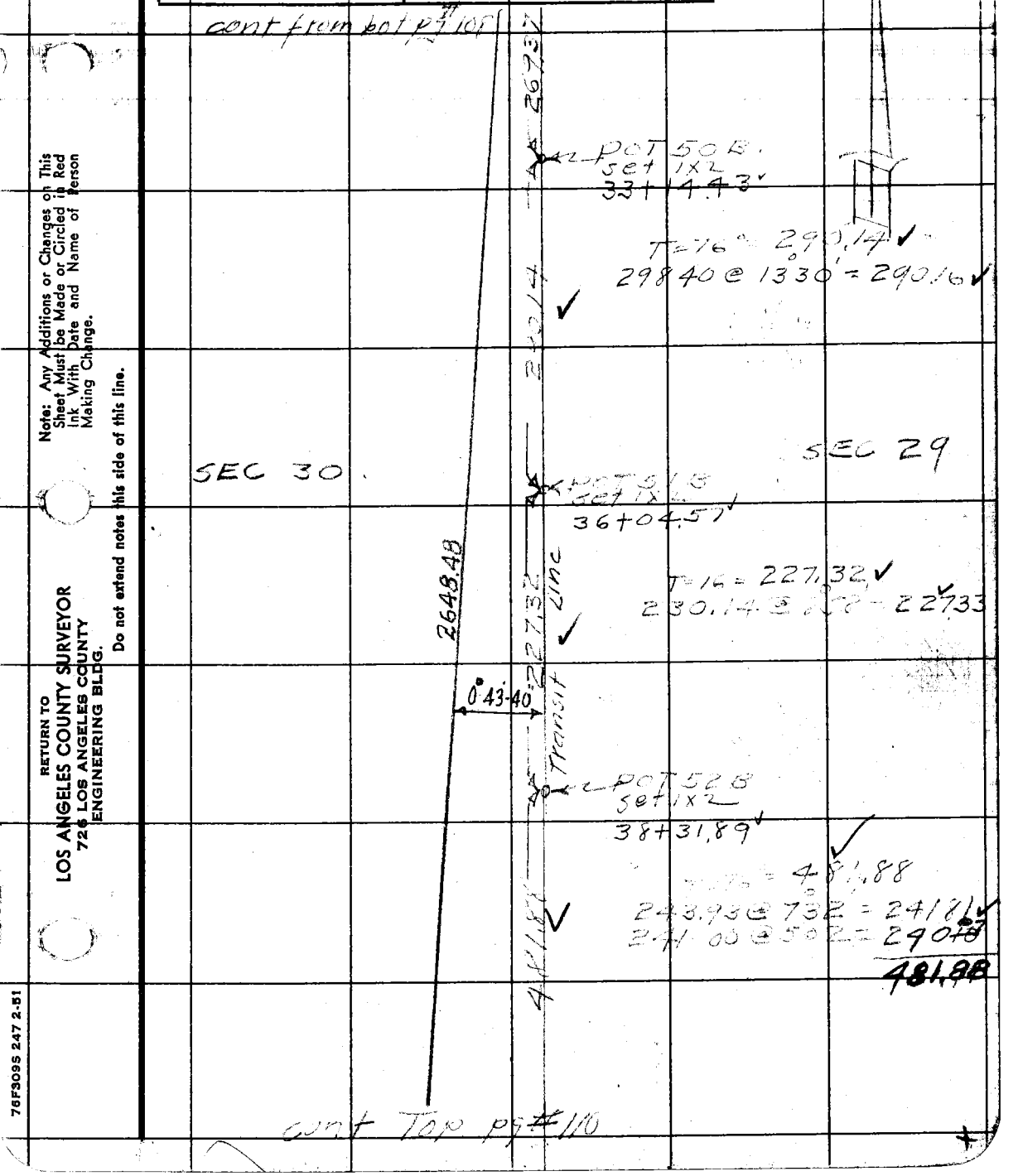

Note: Any Additions or Changes on This Sheet Must be Made or Circled in Red Ink With Date and Name of Person Making Change.

Do not extend notes this side of this line.

RETURN TO
LOS ANGELES COUNTY SURVEYOR
726 LOS ANGELES COUNTY
ENGINEERING BLDG.

76F309S 247 2-51

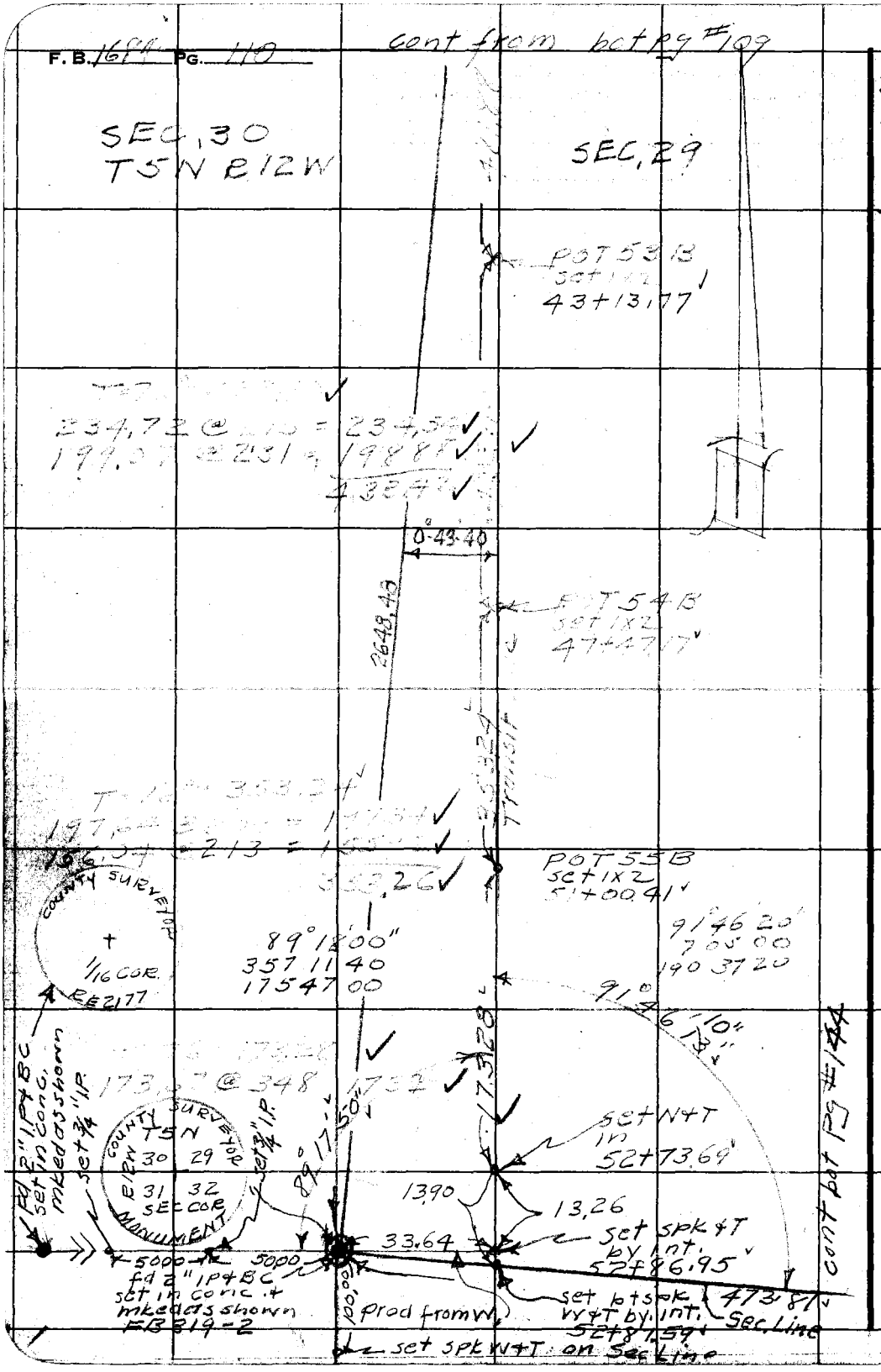

RETURN TO
LOS ANGELES COUNTY SURVEYOR
725 LOS ANGELES COUNTY
ENGINEERING BLDG.

Do not extend notes this side of this line.

Note: Any Additions or Changes on This Sheet Must be Made or Circled in Red Ink With Date and Name of Person Making Change.

Notes Ck'd by D. M. Finley	Survey of [illegible]
Map No. B-2611	W. O. 4999 Tape No. 99 St'd. 84 °F
Office Work G. BAILEY	Surveyed by [illegible]
Checked	Notes [illegible] Date 4-53
Date	Indexed A. C. Johnson

F. B. [illegible] Pg.

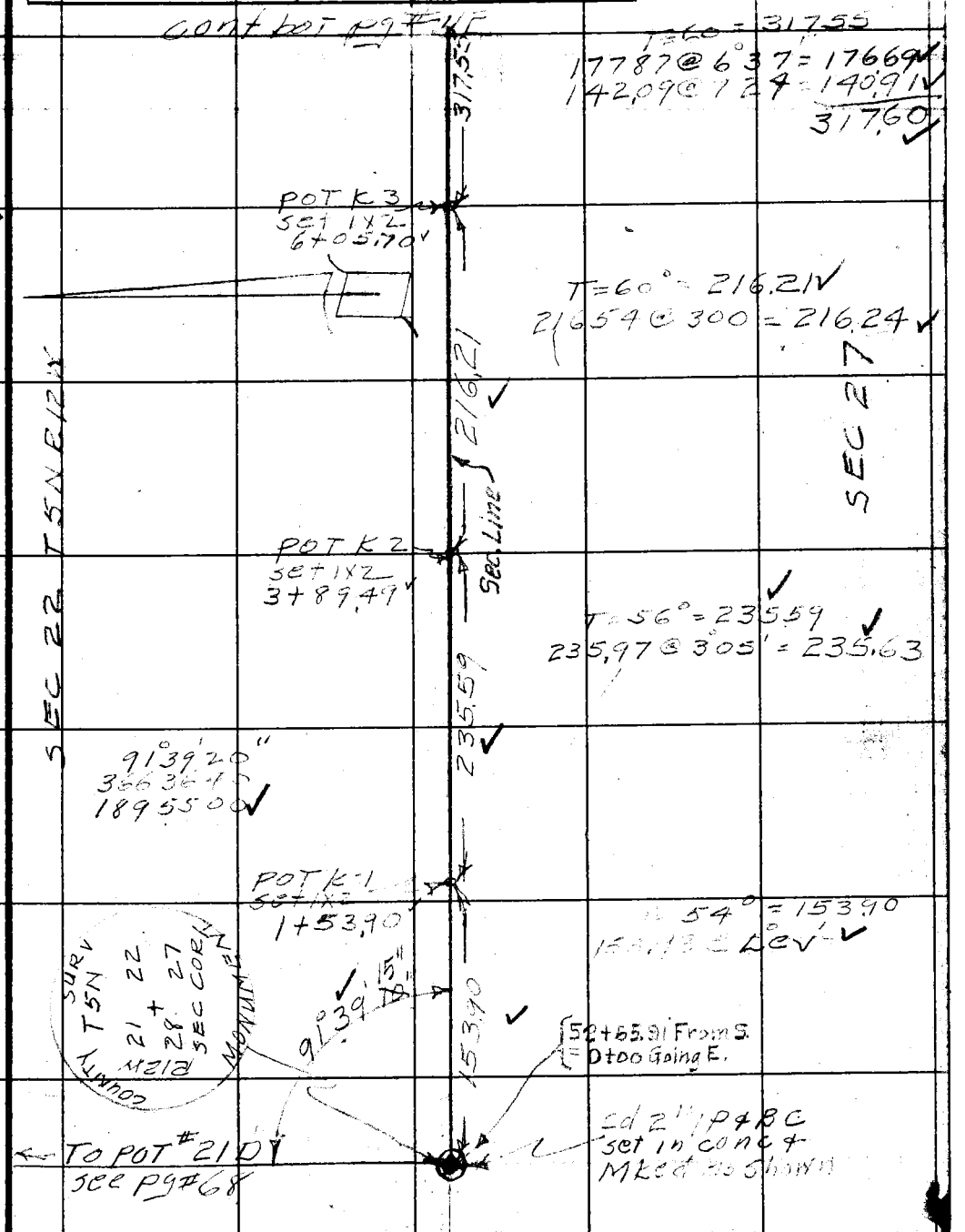

Note: Any Additions or Changes on This Sheet Must be Made or Circled in Red Ink With Date and Name of Person Making Change.

Do not extend notes this side of this line.

W.S. 65, A-5

RETURN TO
LOS ANGELES COUNTY SURVEYOR
726 LOS ANGELES COUNTY
ENGINEERING BLDG.

76F3095 247 2-51

F.B. 1684 PG. 112

cont bot pg #113

344.11

POT K7
set 1x2
17+99.79
.82

402.86

T=62 = 402.86
106.60 @ 9°55' = 105.81
300.60 @ .741 = 247.88
402.89
92

Sec. Line

POT K6
set 1x2
13+96.96

15.40

T=62° = 338.20
15538 @ 9°39' = 153.17
188.11 @ 10°18' = 185.08

fd 2" Juniper
Stake No. [illegible]
37

338.20

SEC 22 T5N R12W

POT K5
set 1x2
10+58.76

T=60° = 135.51
137.28 @ 9°10' = 135.53

135.51

POT K4
set 1x2
9+23.25

317.55

cont from top pg # 111

RETURN TO
LOS ANGELES COUNTY SURVEYOR
725 LOS ANGELES COUNTY
ENGINEERING BLDG.

Do not extend notes this side of this line.

Note: Any Additions or Changes on This Sheet Must be Made or Circled in Red Ink With Date and Name of Person Making Change.

Notes Ck'd by D. M. Finley	Survey of T5N R12W
Map No. B-2611	W. O. 4999 Tape No. 99 St'd. 89 °F
Office Work G. BAILEY	Surveyed by R L Willey
Checked	Notes Date 4-53
Date	Indexed A. C. Johnson

F. B. 1684 PG. 113

cont bot pg # 114

T=60° = 154.33 ✓
154.35 @ Lev

154.33 ✓

41° 25'
82 50

Sec. Line

Edge Pvmt

POT K9
set 1x2
24+63.78
.51

266

SIERRA

24+36.9

118.3

SEC 27

Edge Pvmt

294

41° 25'

100.3

SEC 22 T5N R12W

T=60° = 319.58 ✓
242.96 @ 1°10 = 242.91 ✓
76.72 @ Lev = 76.72 ✓
319.63 ✓

24+07.5

HWY

319.58 ✓

POT K8
set 1x2
21+43.90
.93

T=60° = 344.11 ✓
181.18 @ 307 = 180.91 ✓
163.31 @ 138 = 163.24 ✓
344.15 ✓

344.11 ✓

cont from Top pg # 112

Note: Any Additions or Changes on This Sheet Must be Made or Circled in Red Ink With Date and Name of Person Making Change.

Do not extend notes this side of this line.

RETURN TO
LOS ANGELES COUNTY SURVEYOR
726 LOS ANGELES COUNTY
ENGINEERING BLDG.

76F309S 247 2-51

RETURN TO
LOS ANGELES COUNTY SURVEYOR
725 LOS ANGELES COUNTY
ENGINEERING BLDG.

Note: Any Additions or Changes on This Sheet Must be Made or Circled in Red Ink With Date and Name of Person Making Change.

Do not extend notes this side of this line.

W.S.65, A-5



F.B. 1684 PG. 114

Notes Ck'd by D. M. Finley
Map No. B-2611
Office Work G. BAILEY
Checked
Date

Survey of IRVINE CO.
W. O. 4999 Tape No. 99 St'd. 84 °F
Surveyed by [illegible]
Notes " Date 4-53
Indexed L. C. Johnson

F. B. 1494 Pg. 115

Note: Any Additions or Changes on This Sheet Must be Made or Circled in Red Ink With Date and Name of Person Making Change.

Do not extend notes this side of this line.

RETURN TO
LOS ANGELES COUNTY SURVEYOR
726 LOS ANGELES COUNTY
ENGINEERING BLDG.

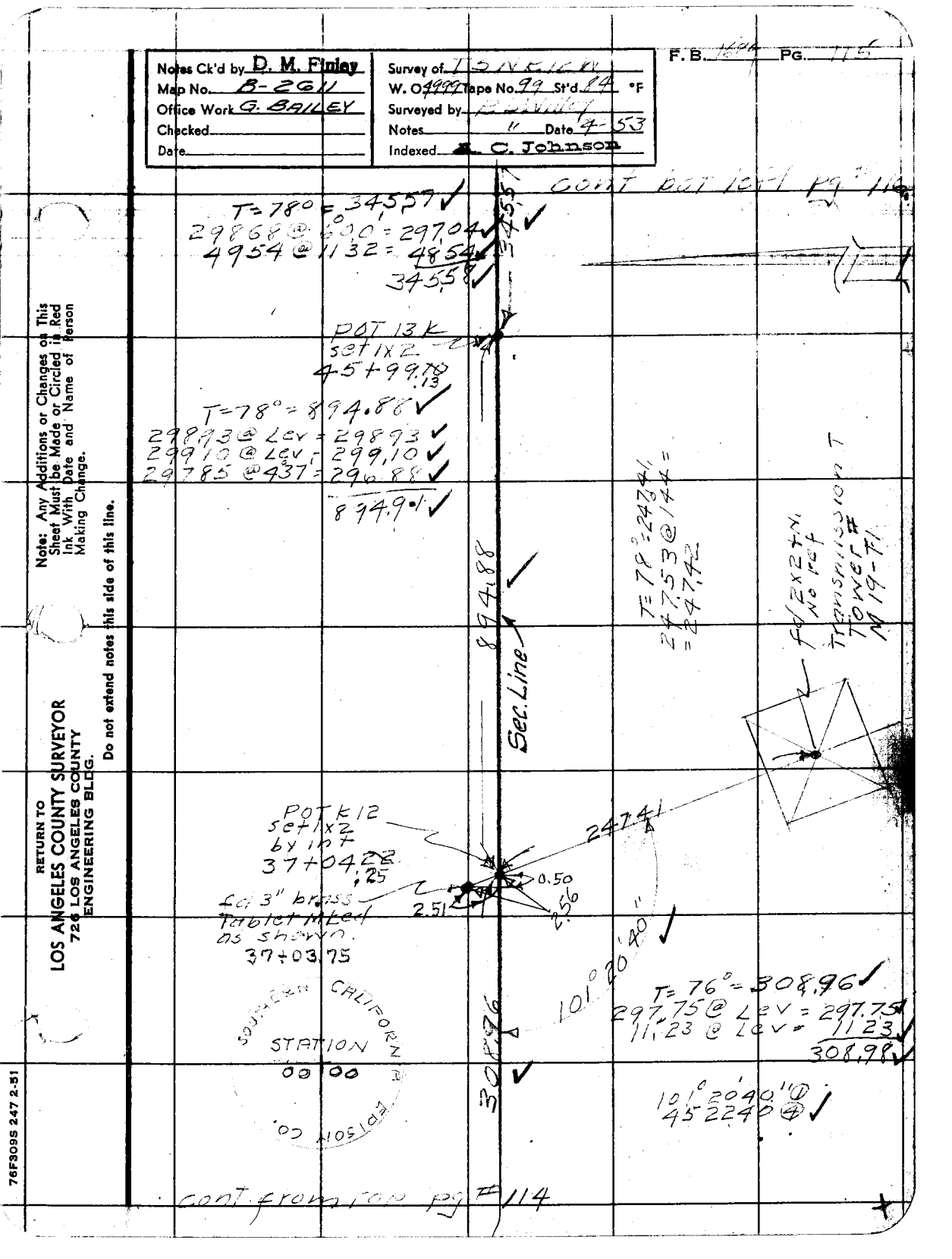

76F309S 247 2-51

RETURN TO
LOS ANGELES COUNTY SURVEYOR
726 LOS ANGELES COUNTY
ENGINEERING BLDG.

Note: Any Additions or Changes on This Sheet Must be Made or Circled in Red Ink With Date and Name of Person Making Change.

Do not extend notes this side of this line.

W.S. 65, A-5

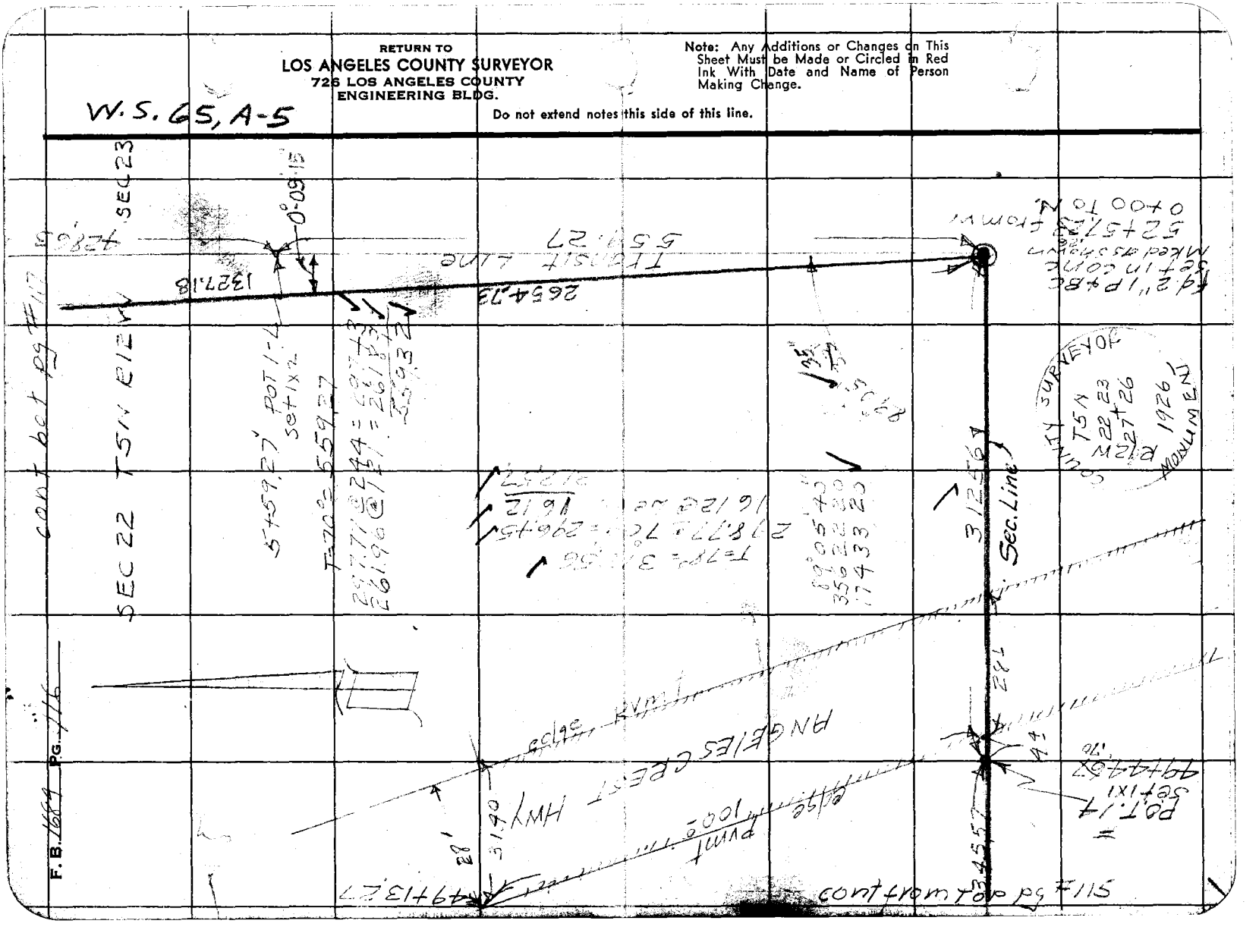

Notes Ck'd by D. M. Finley	Survey of T5N R12W
Map No. B-2611	W. O. 4999 Tape No. 99 St'd. 84 °F
Office Work G. BAILEY	Surveyed by R. L. Finley
Checked	Notes " Date 5-20-53
Date	Indexed A. C. Johnson

F. B. 1184 PG. 117

cont bot pg #118

T=74 = 721.22 ✓
20430 @ 100' = 204.27 ✓
236.79 @ 451 = 235.94 ✓
281.16 @ 134 = 281.06 ✓
721.27 ✓

1327.55

721.22 ✓

EDISON CO. SOUTHERN CALIFORNIA STATION

3.61

0.04

3.11

POT 3L
set 1X2
13+24.07 ✓

fd 3" brass Tablet
mked as shown
13+27.18

0°-09'-15"

T=74 = 336.17 ✓
296.04 @ 441 = 295.05 ✓
41.14 @ 100 = 41.14 ✓
336.19 ✓

Transit Line

336.17 ✓

SEC 22

2654.73

SEC 23

1327.18

POT 2L
set 1X2
9+87.90 ✓

T=72° = 428.63 ✓
260.90 @ 4°47' = 259.99 ✓
169.54 @ 548 = 168.67 ✓
428.66 ✓

428.63 ✓

cont from TOP pg #116

Note: Any Additions or Changes on This Sheet Must be Made or Circled in Red Ink With Date and Name of Person Making Change.

Do not extend notes this side of this line.

RETURN TO
LOS ANGELES COUNTY SURVEYOR
726 LOS ANGELES COUNTY
ENGINEERING BLDG.

76F3095 247 2-51

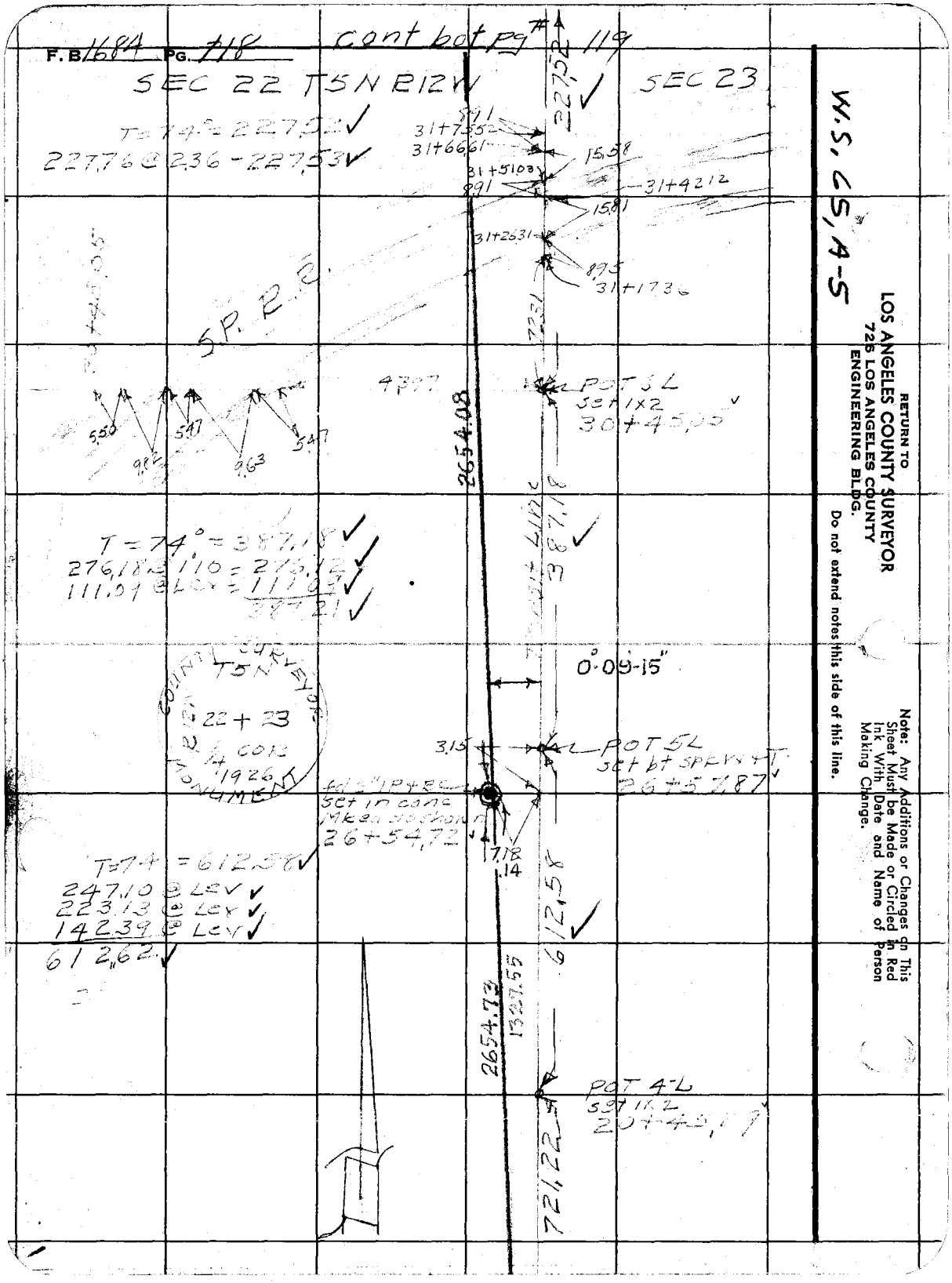
F.B. 1684 PG. 118
cont bot pg # 119
SEC 22 T5N R12W
SEC 23
T = 74° = 227.52
227.76 @ 2.36 - 227.53
227.52
891
31+75.52
31+66.61
15.58
31+51.08
891
31+42.12
15.81
31+26.31
8.95
31+17.36
S.P. R.R.
4.397
POT 5L
set 1x2
30+45.05
5.50
9.82
5.47
9.63
5.47
2654.08
387.18
T = 74° = 387.18
276.18 @ 1.10 = 276.12
111.09 @ Lev = 111.09
387.21
0°09'15"
T5N
22 + 23
1/4 COR
1926
COUNTY SURVEYOR
MONUMENT
3.15
POT 5L
set bt SPKW+T
26+57.87
set in conc
Mkea as shown
26+54.72
7.18
.14
T = 74 = 612.58
247.10 @ Lev
223.13 @ Lev
142.39 @ Lev
612.62
612.58
2654.73
1327.55
POT 4-L
set 1x2
721.22
W.S. 65, A-5
RETURN TO
LOS ANGELES COUNTY SURVEYOR
726 LOS ANGELES COUNTY
ENGINEERING BLDG.
Do not extend notes this side of this line.
Note: Any Additions or Changes on This Sheet Must be Made or Circled in Red Ink With Date and Name of Person Making Change.

Notes Ck'd by D. M. Finley	Survey of T5N R12W
Map No. B-2611	W. O. 4999 Tape No. 99 St'd. 84 °F
Office Work G. BAILEY	Surveyed by R L Willey
Checked	Notes " Date 5-21-53
Date	Indexed E. C. Johnson

F.B. 1684 Pg. 119

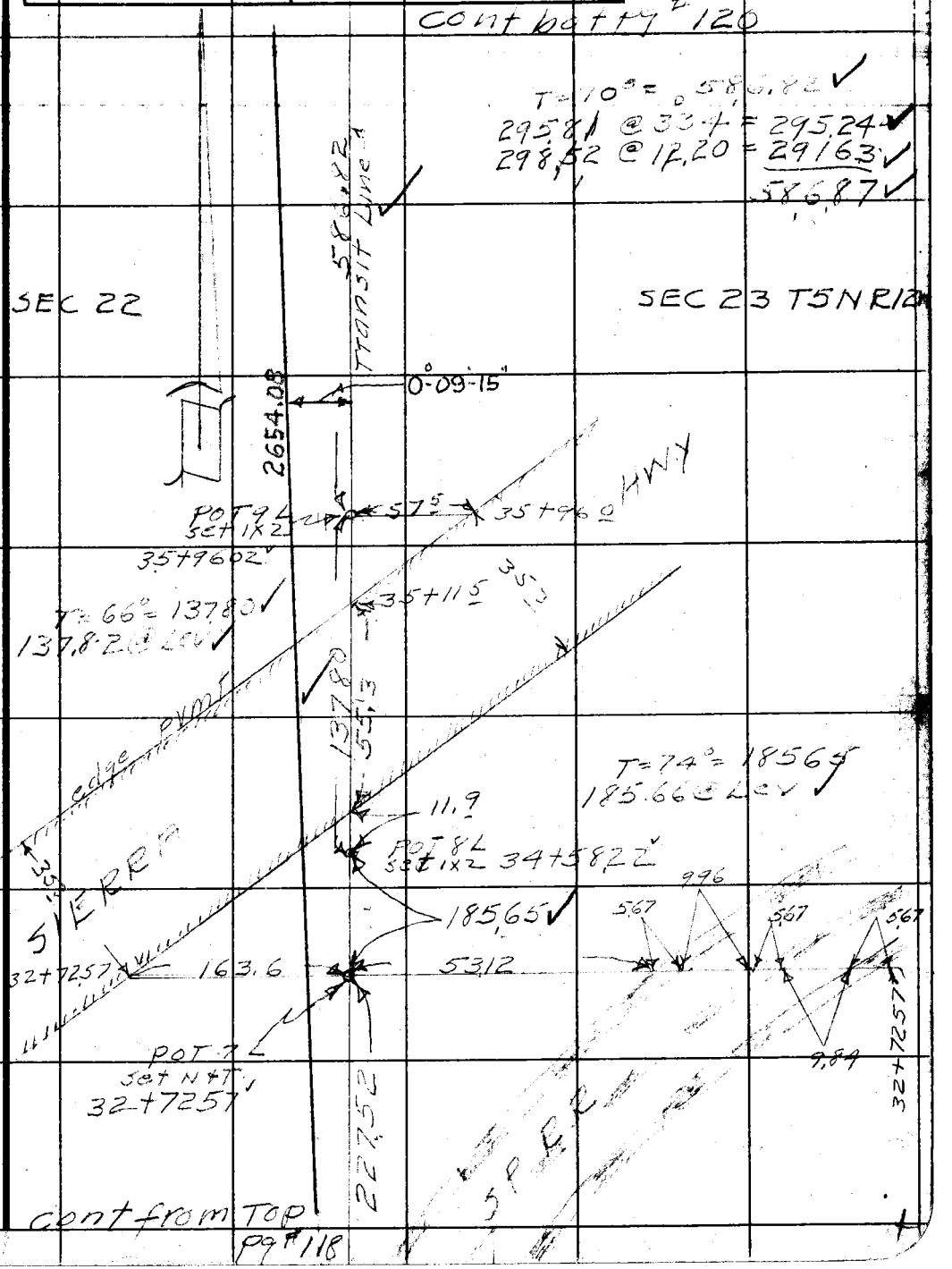

Note: Any Additions or Changes on This Sheet Must be Made or Circled in Red Ink With Date and Name of Person Making Change.

Do not extend notes this side of this line.

RETURN TO
LOS ANGELES COUNTY SURVEYOR
726 LOS ANGELES COUNTY
ENGINEERING BLDG.

76F309S 247 2-51

F.B. 1674 PG. 120

cont right pg #121

T=70° = 536.27
267.15 @ 627 = 265.46 ✓
271.09 @ 221 = 270.86 ✓
536.32 ✓

536.27

POT 12 L
set 1x2
46+48.60 ✓

T=66° = 201.33 ✓
140.29 @ Lev
61.06 @ "
201.35 ✓

201.33 ✓

2654.08

POT 11 L
set 1x2
44+47.27 ✓

T=66° = 264.43 ✓
271.56 @ 1308 = 264.46 ✓

264.43 ✓

0°-09'-15"

POT 10 L
set 1x2 ✓
41+82.84

Transit Line
58682

cont from Top 119

RETURN TO
LOS ANGELES COUNTY SURVEYOR
726 LOS ANGELES COUNTY
ENGINEERING BLDG.

Do not extend notes this side of this line.

Note: Any Additions or Changes on This Sheet Must be Made or Circled in Red Ink With Date and Name of Person Making Change.

Notes Ck'd by D. M. Finley	Survey of T5N R12W
Map No. B-2611	W. O. 4999 Tape No. 99 St'd. 84 °F
Office Work G. BAILEY	Surveyed by R. L. Willey
Checked	Notes Date 5-22-53
Date	Indexed A. C. Johnson

F. B. 1684 Pg. 121

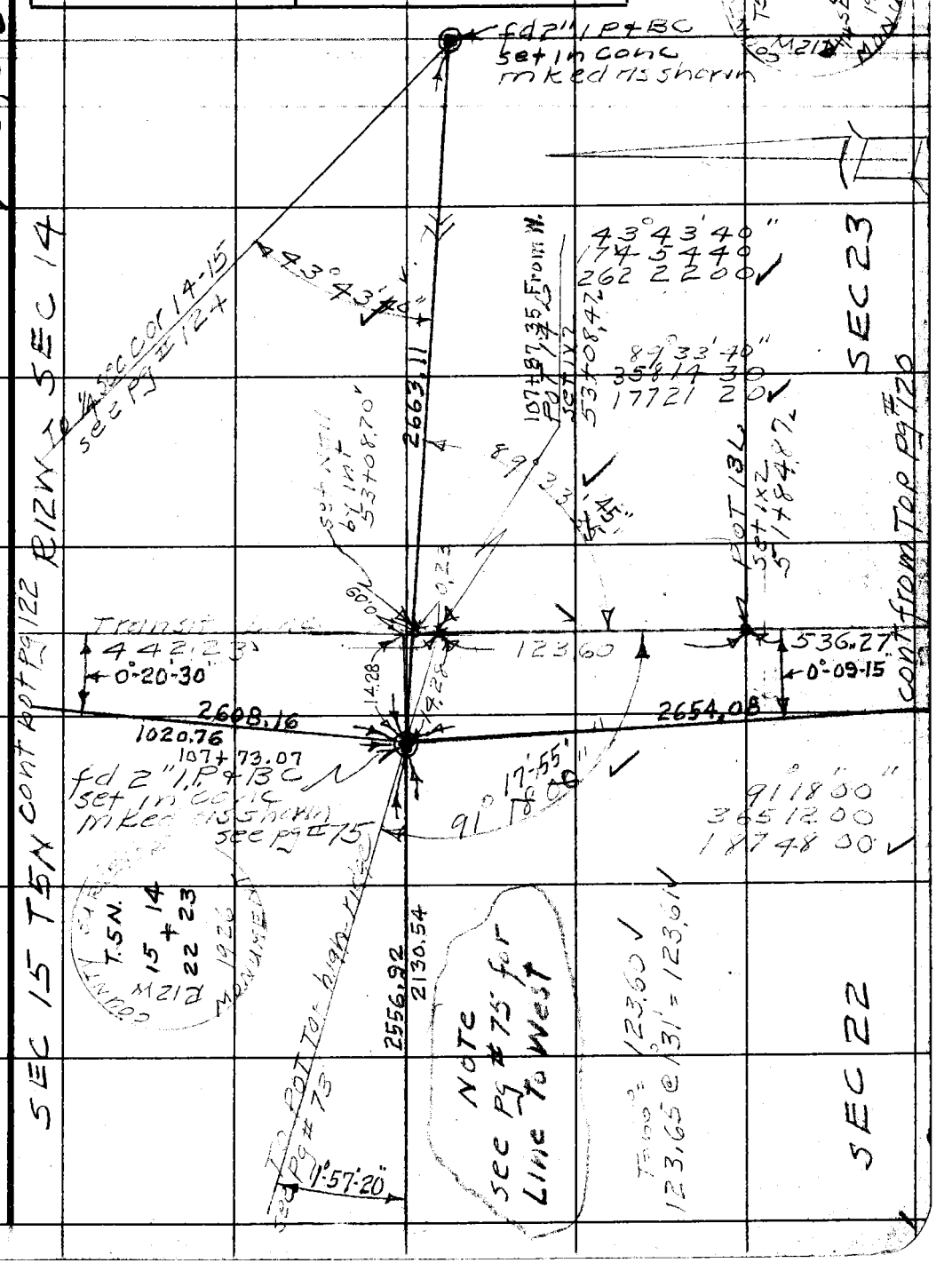

Note: Any Additions or Changes on This Sheet Must be Made or Circled in Red Ink With Date and Name of Person Making Change.

Do not extend notes this side of this line.

RETURN TO
LOS ANGELES COUNTY SURVEYOR
726 LOS ANGELES COUNTY
ENGINEERING BLDG.

76F3095 247 2-51

F.B. 1684 PG. 122

cont bot pg # 123

SEC 15 T5N R12W

SEC 14

T=78 = 101.09 ✓
105.19 @ 16°03' = 101.~~09~~ .10 ✓

POT 17 L
set 1X2
63+36.19 ✓

fd 2X2 - Terg
LS 2280
63+29.53 ✓

POT 16 L
set 1X2
62+35.10 ✓

T=74° = 484.40 ✓
270.72 @ 1°48' = 270.39 ✓
181.14 @ 1°48' = 170.43 ✓
44.87 @ 1°39' = 43.41 ✓
484.43 ✓

POT 15 L
set 1X2
57+50.70 ✓

T=78 = 442.25 ✓
296.75 @ 1°31' = 296.65 ✓
145.70 @ 2°07' = 145.60 ✓
442.25 ✓

cont from left pg # 121

RETURN TO
LOS ANGELES COUNTY SURVEYOR
726 LOS ANGELES COUNTY
ENGINEERING BLDG.

Do not extend notes this side of this line.

Note: Any Additions or Changes on This Sheet Must be Made or Circled in Red Ink With Date and Name of Person Making Change.

Notes Ck'd by D. M. Finley	Survey of T5N R12W
Map No. B-2611	W. O. 4499 Tape No. 99 St'd. 84 °F
Office Work G. BAILEY	Surveyed by R. L. Whitney
Checked	Notes " Date 5-26-53
Date	Indexed A. C. Johnson

F. B. 1624 Pg. 123

cont right pg #124

190.47

SEC 15 T5N

POT 20 L
set 1x2 R 12 W, SEC 14
76+70.68

T = 54° = 464.82
81.14 @ 7°03' = 80.53
254.15 @ Lev = 254.15
138.01 @ 19.22 = 130.20
464.88

464.82

POT 19 L
set 1x2
72+05.86

2608.16
1587.40

T = 52° = 784.33
231.58 @ 8°02' = 229.31
264.95 @ Lev = 264.95
291.43 @ 5°18' = 290.18
784.44

784.33

Transit Line

0°-20'-30"

POT 18 L
set 1x2
64+21.53

T = 74 =
86.22 @ 8°11' = 85.34

85.34

cont from Top pg # 122

Note: Any Additions or Changes on This Sheet Must be Made or Circled in Red Ink With Date and Name of Person Making Change.

Do not extend notes this side of this line.

RETURN TO
LOS ANGELES COUNTY SURVEYOR
726 LOS ANGELES COUNTY
ENGINEERING BLDG.

76F3095 247 2-51

RETURN TO
LOS ANGELES COUNTY SURVEYOR
725 LOS ANGELES COUNTY
ENGINEERING BLDG.

Note: Any Additions or Changes on This Sheet Must be Made or Circled in Red Ink With Date and Name of Person Making Change.

Do not extend notes this side of this line.

W.S.65, A-5

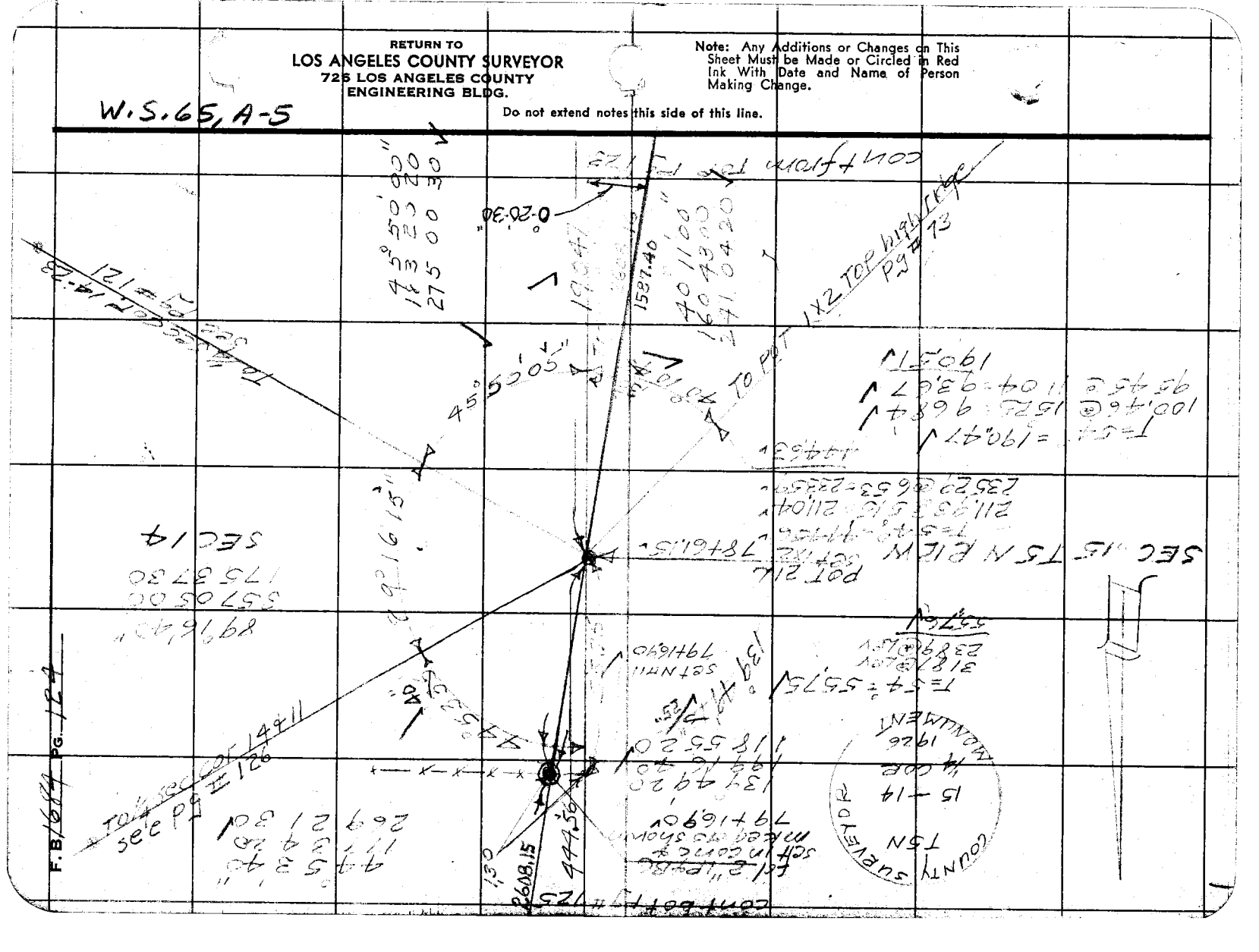

Notes Ck'd by D. M. Finley	Survey of T5N R12W
Map No. B-2611	W. O. 4999 Tape No. 99 St'd. 84 °F
Office Work G. BAILEY	Surveyed by [illegible]
Checked	Notes Date 5-26-53
Date	Indexed A. C. Johnson

F. B. [illegible] PG. 125

cont right pg. 126

SEC 15 T5N R12W

SEC 23

97+35.53

POT L-24
set 1x2

T=60° = 789.66

12.00 @ Lev = 12.00
272.76 @ 1713 = 260.54
298.32 @ 1432 = 288.77
228.47 @ Lev = 228.47
789.78

789.66

0°-53'-55"

10"

178°45'20"

2608.15

178°45'40"
355 01 30
352 32 00

570.98

0°-20'-55"

POT L-23
set 1x2
91+64.55

T = 58° = 570.98
60.17 @ 8°52 = 59.45
289.00 @ 1336 = 280.90
168.61 @ 821 = 166.82
64.05 @ 346 = 63.91
571.08

858.84 Transit Line

T 62° = 858.84
160.64 @ 5-32 = 159.89
142.89 @ 10°19' = 140.58
247.25 @ Lev = 247.25
126.81 @ 21-21 = 118.12
81.38 @ 15-46 = 78.32
115.67 @ 7-02 = 114.80
858.96

POT L22
set + top lam = rock
83+05.71

444.56

cont from top pg # 124

Note: Any Additions or Changes on This Sheet Must Be Made or Circled in Red Ink With Date and Name of Person Making Change.

Do not extend notes this side of this line.

RETURN TO
LOS ANGELES COUNTY SURVEYOR
726 LOS ANGELES COUNTY
ENGINEERING BLDG.

76F3095 247 2-51

F.B. 1684 PG. 126

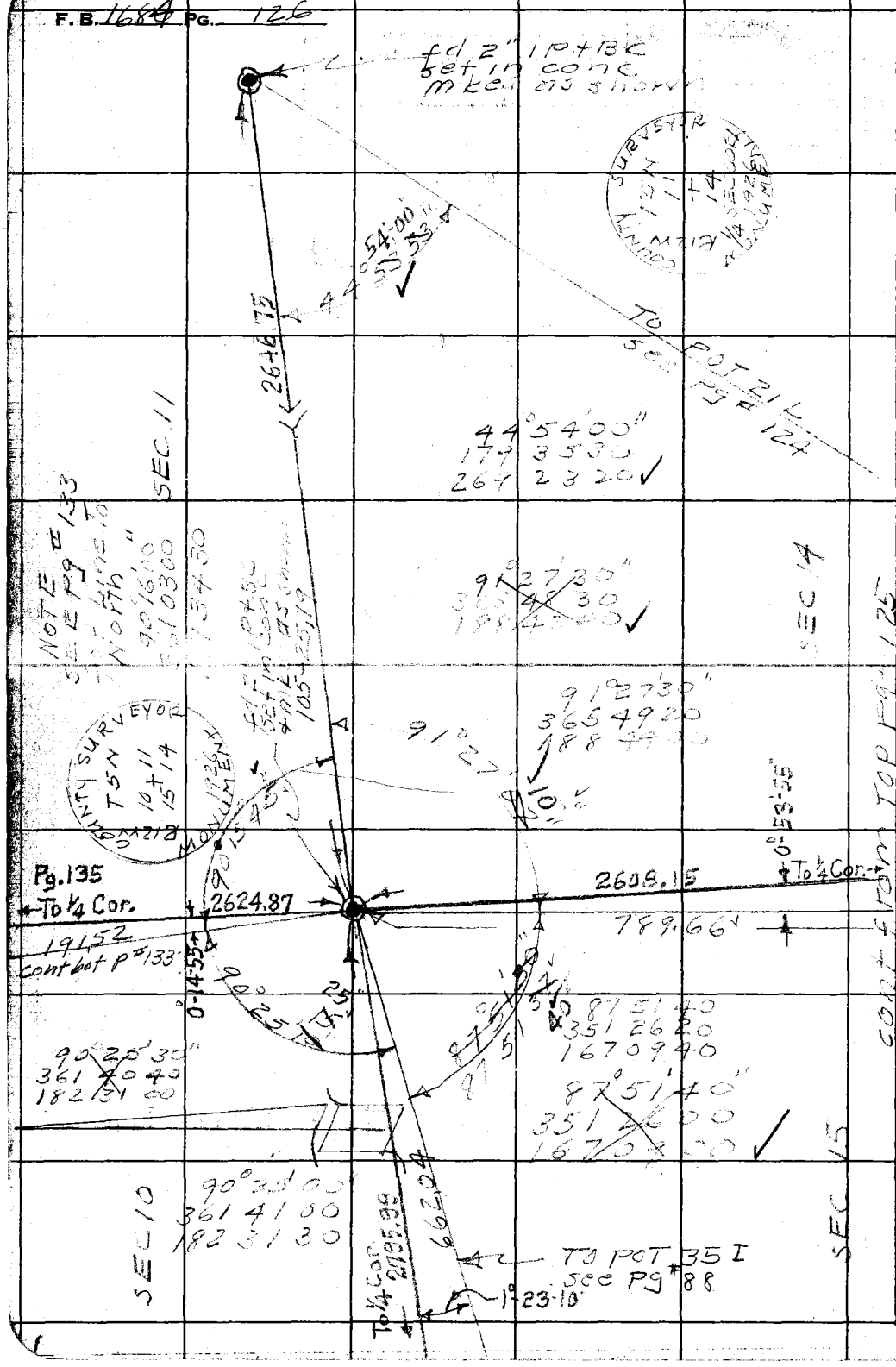

W.S. 65, A-4, B-4

RETURN TO
LOS ANGELES COUNTY SURVEYOR
726 LOS ANGELES COUNTY
ENGINEERING BLDG.

Do not extend notes this side of this line.

Note: Any Additions or Changes on This Sheet Must be Made or Circled in Red Ink With Date and Name of Person Making Change.

Notes Ck'd by D. M. Finley	Survey of [illegible]
Map No. B-2611	W. O. 4949 Tape No. 99 St'd. 84 °F
Office Work G. BAILEY	Surveyed by
Checked	Notes Date 12-53
Date	Indexed A. C. Johnson 2-2-54

F. B. [illegible] PG. 127

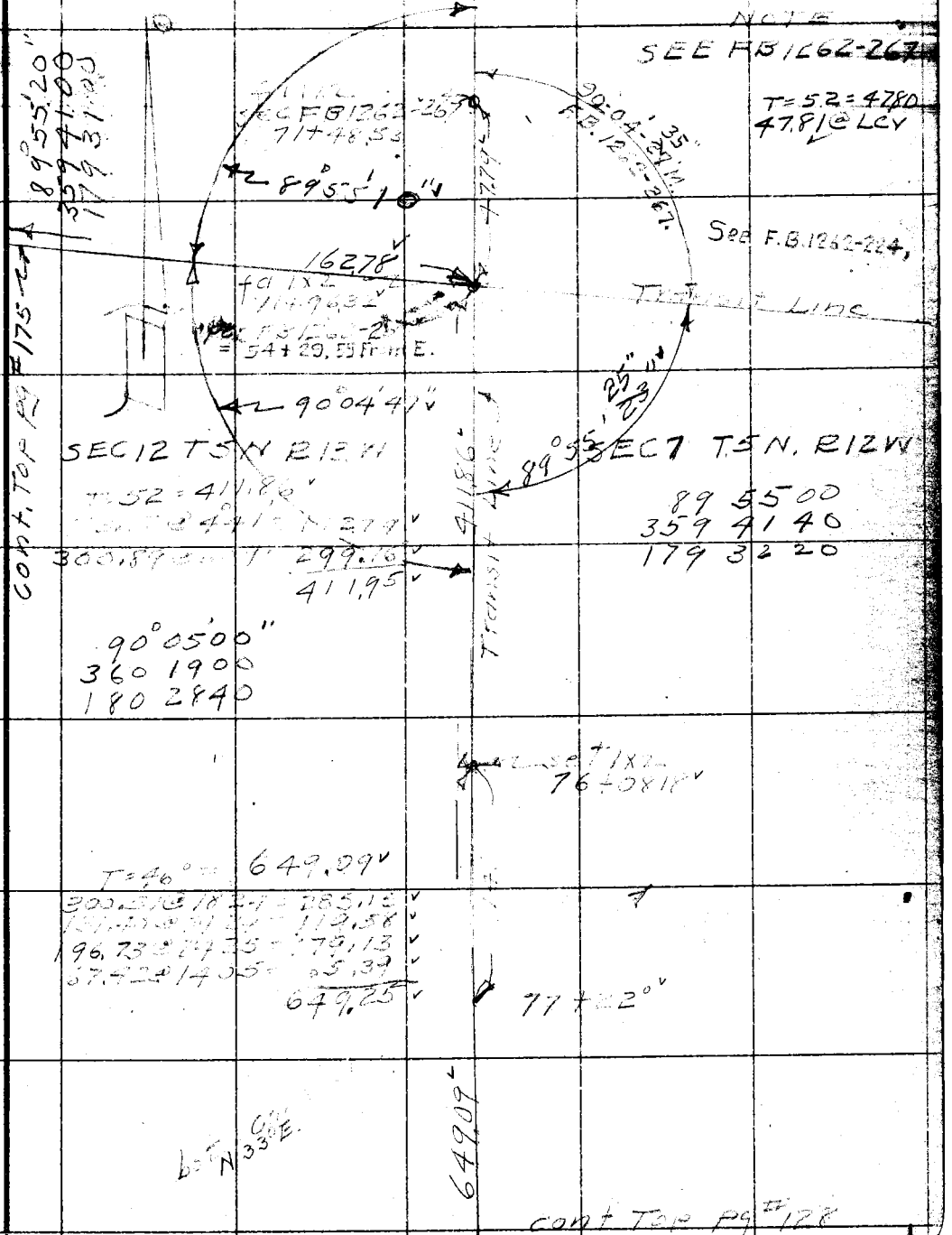

Note: Any Additions or Changes on This Sheet Must be Made or Circled in Red Ink With Date and Name of Person Making Change.

Do not extend notes this side of this line.

RETURN TO
LOS ANGELES COUNTY SURVEYOR
726 LOS ANGELES COUNTY
ENGINEERING BLDG.

76F3095 247 4-53

F. B. 1684 PG. 124

cont from bk pg # 127

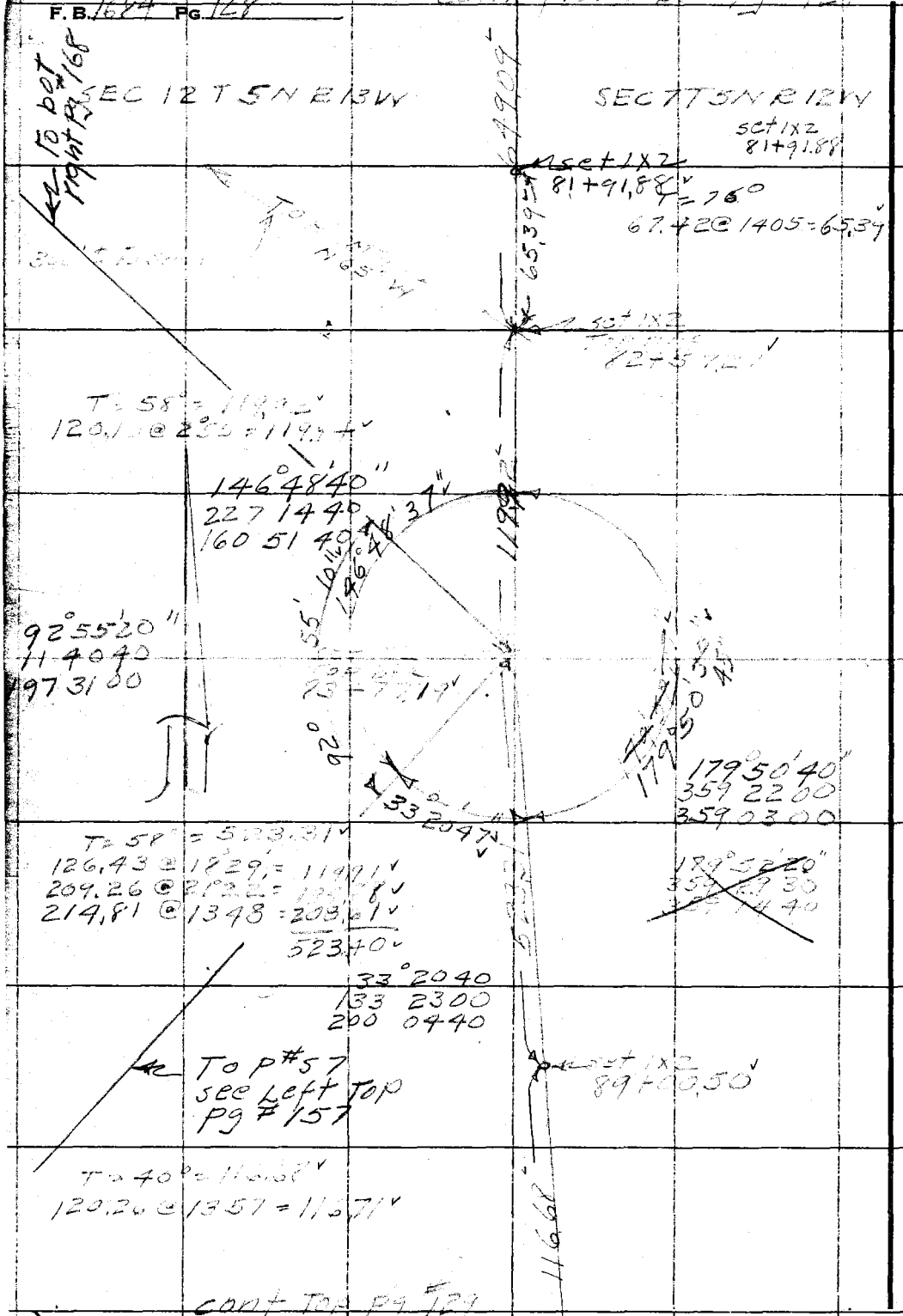

RETURN TO
LOS ANGELES COUNTY SURVEYOR
726 LOS ANGELES COUNTY
ENGINEERING BLDG.
Do not extend notes this side of this line.

Note: Any Additions or Changes on This Sheet Must be Made or Circled in Red Ink With Date and Name of Person Making Change.

F.B. 1684-127-132.

W. Line of Secs. 6 & 7
not yet established.

D. M. F. 7-28-55

Notes Ck'd by D. M. Finley	Survey of
Map No. B-2611	W. O. 4000 Tape No. 79 St'd. 85 °F
Office Work G. BAILEY	Surveyed by
Checked	Notes Date 12-53
Date	Indexed A. C. Johnson

F. B. Pg.

W. S. 64, C-4

Note: Any Additions or Changes on This Sheet Must be Made or Circled in Red Ink With Date and Name of Person Making Change.

Do not extend notes this side of this line.

RETURN TO
LOS ANGELES COUNTY SURVEYOR
726 LOS ANGELES COUNTY
ENGINEERING BLDG.



76F3095 247 4-53

F. B. 1684 Pg. 130

cont from bt pg 129

128.42

set 1x2
98+18.52

T=44° = 58.21
58.60 @ 6°33' = 58.22

58.21

SEC 12 T5N R13W

set 1x2
98+76.73

SEC 7 T5N R12W

T=48° = 199.72
203.31 @ 10°42' = 199.72

199.72

N 75E Top 58.42

set 1x2

T=50° = 571.81
300.68 @ 21°40' = 279.44
300.46 @ 13°13' = 292.50
571.94

571.81

set 1x2
106+47.26

bot Cn

East

107.104

T=50° = 324.17
276.09 @ 10°08' = 271.77
53.34 @ 10.23 = 52.47
324.24

324.17

cont Top pg #131

RETURN TO
LOS ANGELES COUNTY SURVEYOR
726 LOS ANGELES COUNTY
ENGINEERING BLDG.

Do not extend notes this side of this line.

Note: Any Additions or Changes on This Sheet Must be Made or Circled in Red Ink With Date and Name of Person Making Change.

Notes Ck'd by D. M. Finley	Survey of [illegible]
Map No. B-2611	W. O. [illegible] Tape No. 99 St'd. 84 °F
Office Work G. BAILEY	Surveyed by [illegible]
Checked	Notes " Date 12-53
Date	Indexed A. C. Johnson

F. B. [illegible] Pg. [illegible]

SEC 12 T5N R13W

SEC 7 T5N R12W

324.15

set 1x2
109+72.43

98.26

98.41 2°54' = 98.28

set 1x2
110+70.69

72

145

110

563.09

269.26 @ 913 = 265.73

306.88 @ 935 = 297.51

563.23

set 1x2
116+33.78

147.64

148.03 @ [illegible] = 147.68

set 1x2
117+81.42

cont TOP pg 132

Note: Any Additions or Changes on This Sheet Must be Made or Circled In Red Ink With Date and Name of Person Making Change.

Do not extend notes this side of this line.

RETURN TO
LOS ANGELES COUNTY SURVEYOR
726 LOS ANGELES COUNTY
ENGINEERING BLDG.

76F3095 247 4-53

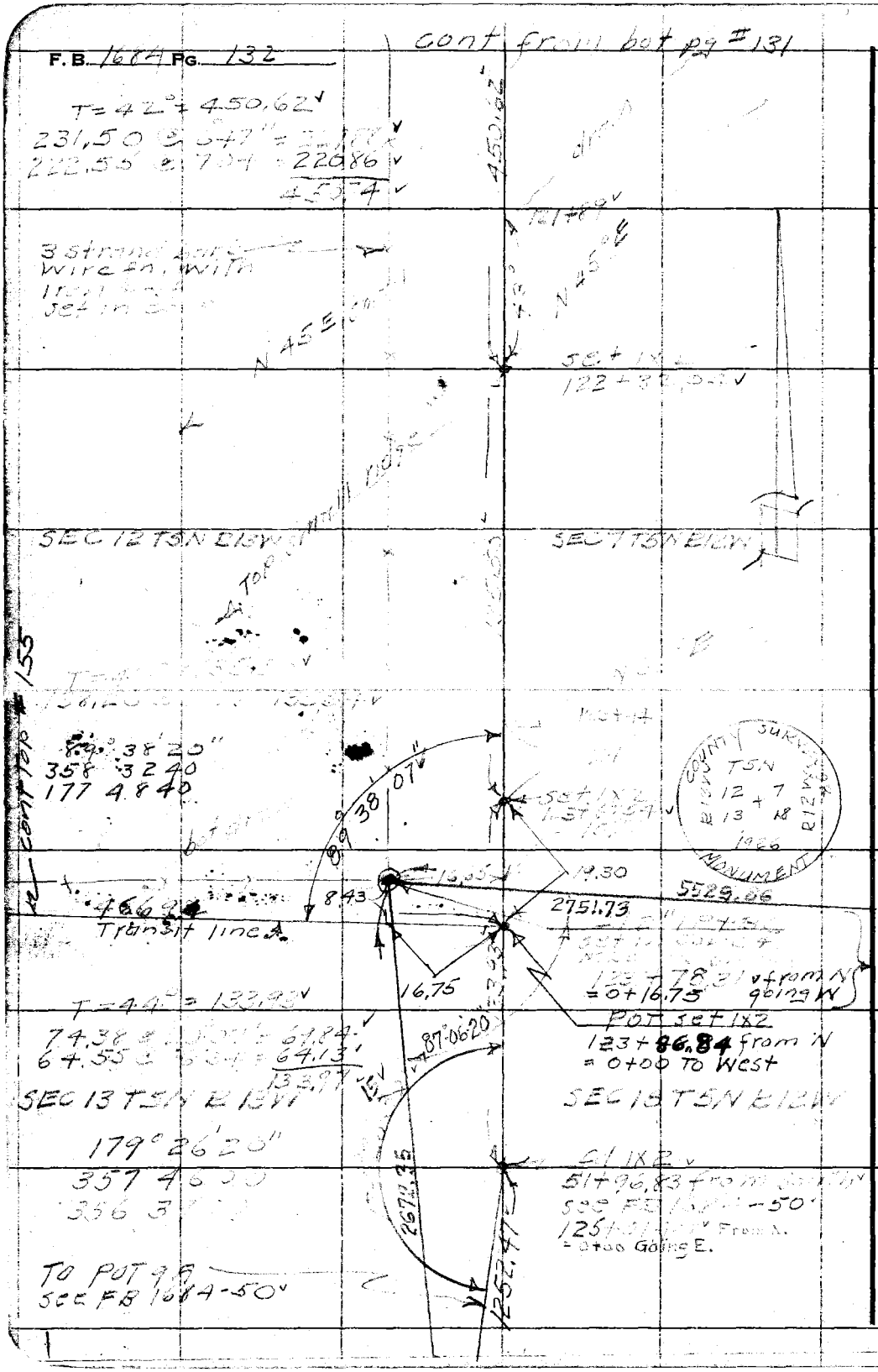

W.S. 64, C-4

RETURN TO
LOS ANGELES COUNTY SURVEYOR
726 LOS ANGELES COUNTY
ENGINEERING BLDG.

Do not extend notes this side of this line.

Note: Any Additions or Changes on This Sheet Must be Made or Circled in Red Ink With Date and Name of Person Making Change.

Notes Ck'd by D. M. Finley	Survey of T5N R12W
Map No. B-2611	W. O. [illegible] Tape No. 99 St'd. 84 °F
Office Work G. BAILEY	Surveyed by [illegible]
Checked	Notes " Date 12-30-53
Date	Indexed E. C. Johnson

F. B. [illegible] PG. [illegible]

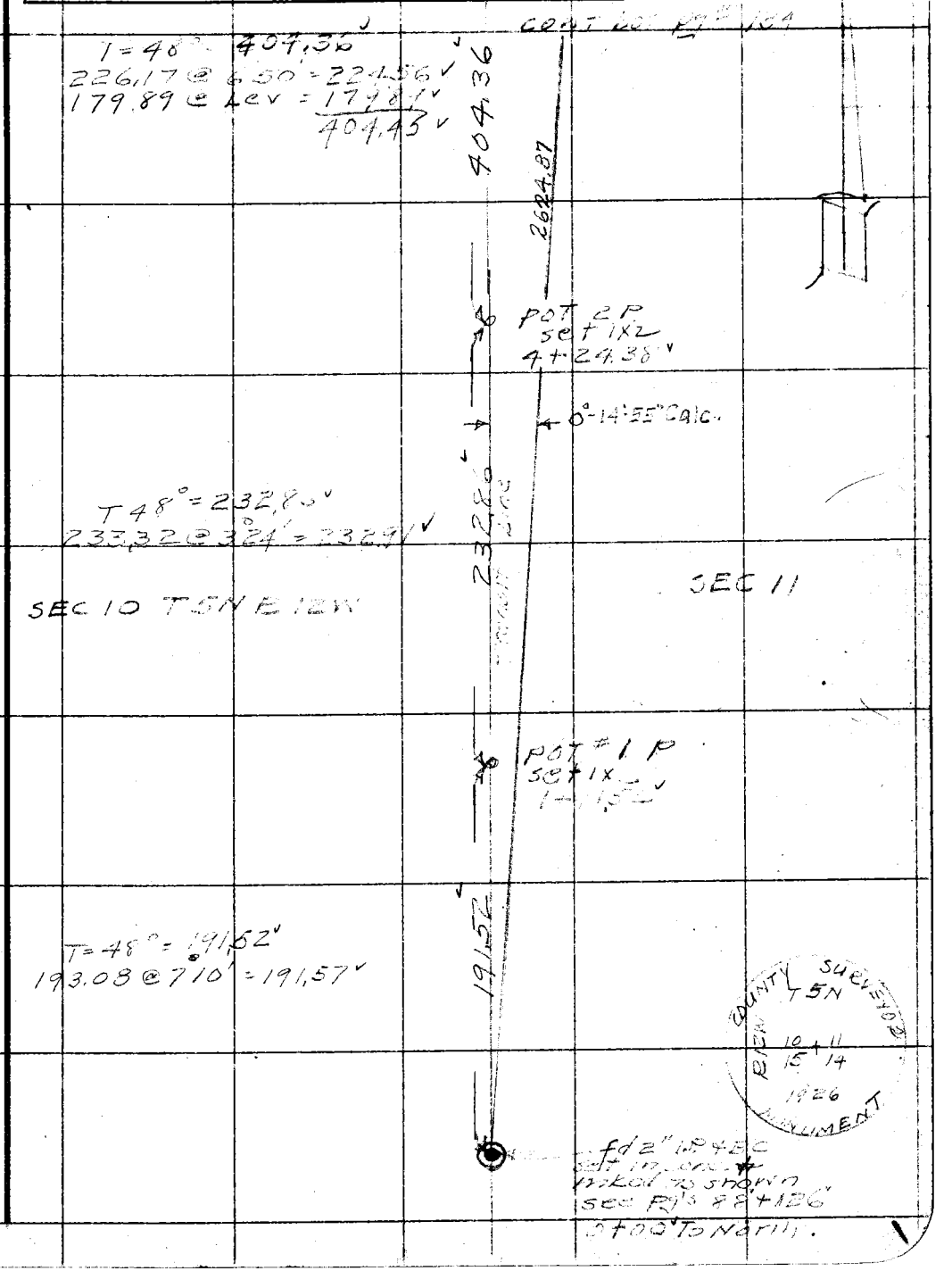

Note: Any Additions or Changes on This Sheet Must be Made or Circled in Red Ink With Date and Name of Person Making Change.

Do not extend notes this side of this line.

IN.S.65, A-4

RETURN TO
LOS ANGELES COUNTY SURVEYOR
726 LOS ANGELES COUNTY
ENGINEERING BLDG.

76F309S 247 4-53

F. B. 1684 PG. 134

cont bot pg #135

SEC 10 T5N R12W

T=54° = 510.24

153.57 @ 10°45 = 150.87

68.71 @ 15°49 = 66.11

294.00 @ 34.6 = 293.36

510.34

T=50° = 739.13

300.00 @ 19°36' = 282.62

300.65 @ 6°20 = 298.82

157.94 @ 1°59 = 157.85

739.29

T=54° = 65.70

66.79 @ 10°18' = 65.71

cont from TOP

p#133

275.12

POT #6 P
set 1x2
21+43.81

SEC 11

0°14'55"

510.24

POT #5 P
set 1x2
16+33.5

739.13

26+.87

POT 4 P
set 1x2
7+94.44

65.70

POT 3 P
set 1x2
8+28.74

404.36

RETURN TO
LOS ANGELES COUNTY SURVEYOR
726 LOS ANGELES COUNTY
ENGINEERING BLDG.

Do not extend notes this side of this line.

Note: Any Additions or Changes on This Sheet Must be Made or Circled in Red Ink With Date and Name of Person Making Change.

Notes Ck'd by D. M. Finley	Survey of [illegible]
Map No. B-2611	W. O. [illegible] Tape No. 99 St'd. 84 °F
Office Work G. BAILEY	Surveyed by [illegible]
Checked	Notes [illegible] Date [illegible]
Date	Indexed R. C. Johnson

F. B. [illegible] Pg. [illegible]

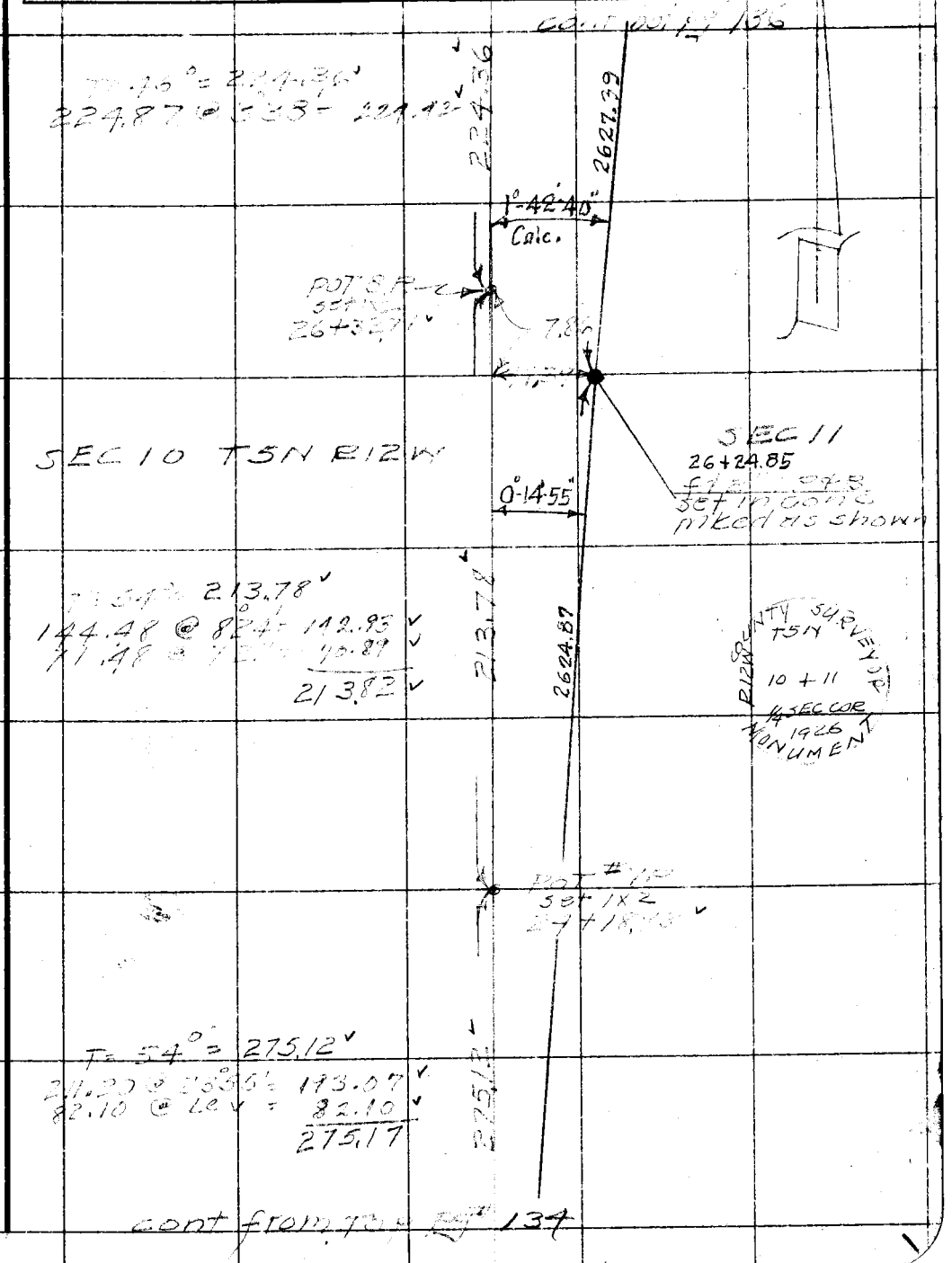

Note: Any Additions or Changes on This Sheet Must be Made or Circled in Red Ink With Date and Name of Person Making Change.

W.S.65, A-4

Do not extend notes this side of this line.

RETURN TO
LOS ANGELES COUNTY SURVEYOR
726 LOS ANGELES COUNTY
ENGINEERING BLDG.

76F3095 247 4-53

F. B. 1684 PG. 136



RETURN TO
LOS ANGELES COUNTY SURVEYOR
726 LOS ANGELES COUNTY
ENGINEERING BLDG.

Do not extend notes this side of this line.

Note: Any Additions or Changes on This Sheet Must be Made or Circled in Red Ink With Date and Name of Person Making Change.

Notes Ck'd by D. M. Finley	Survey of [illegible]
Map No. B-2611	W. O. 4999 Tape No. 99 St'd. 99 °F
Office Work G. BAILEY	Surveyed by [illegible]
Checked	Notes " Date 1-54
Date	Indexed A. C. Johnson

F. B. _____ PG. [illegible]

CONT BOT PG # 138

SEC 10 T5N R12W

SEC 11

4°04'10"

892.35

P# 14

[illegible]

43+[illegible]

10"

174°13'30"

336 5330

325 2000

T = 50° = 668.20

118.35 @ 4°40' = 117.96

66.20 @ 1522 = 63.83

300.45 @ [illegible] = 300.36

92.31 @ 522 = 91.91

94.58 @ 431 = 94.29

668.35

668.20

2627.39

1°42'40"

POT 13.8

[illegible]

T = 46° = 420.90

300.47 @ 4°58' = 299.37

85.00 @ 17.45 = 80.97

40.70 @ LEV = 40.00

421.01

420.90

CONT FROM TOP P# 136

Note: Any Additions or Changes on This Sheet Must be Made or Circled in Red Ink With Date and Name of Person Making Change.

Do not extend notes this side of this line.

RETURN TO
LOS ANGELES COUNTY SURVEYOR
726 LOS ANGELES COUNTY
ENGINEERING BLDG.

76F3095 247 4-53

F. B. 1684 PG. 138

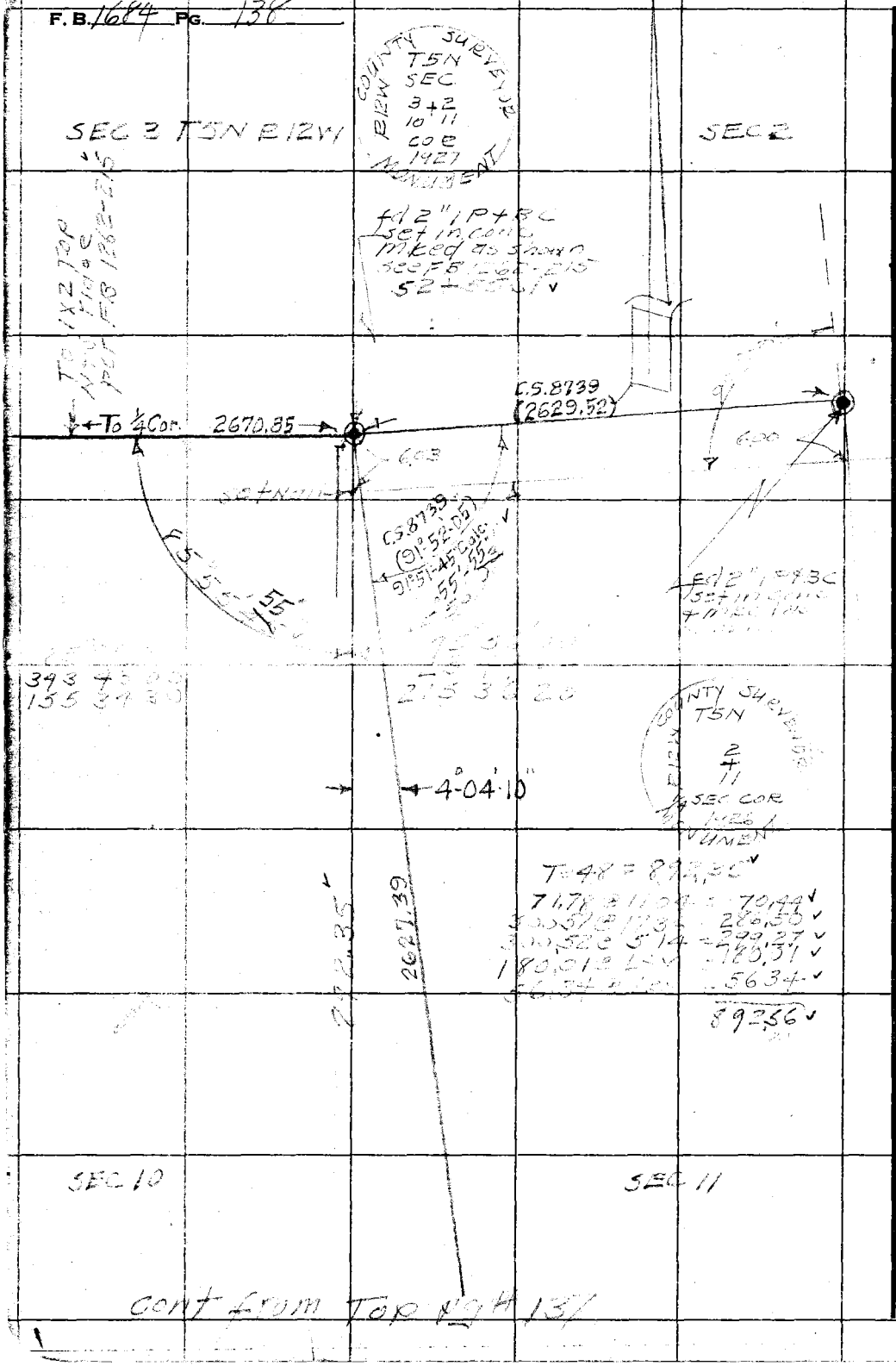

cont from Top Pg # 137

W.S. 65, A-4, B-4

RETURN TO
LOS ANGELES COUNTY SURVEYOR
726 LOS ANGELES COUNTY
ENGINEERING BLDG.

Do not extend notes this side of this line.

Note: Any Additions or Changes on This Sheet Must be Made or Circled in Red Ink With Date and Name of Person Making Change.

F. B. 1684-139-143

N. & S. E through Sec. 20 is not yet decided. It depends on which Cor. is adopted at S.¼ Cor.

D. M. F.

Notes Ck'd by D. M. Finley	Survey of T5N R12W
Map No. B-2611	W. O. 4999 Tape No. 99 St'd. 84 °F
Office Work G. BAILEY	Surveyed by [illegible]
Checked	Notes Date 1-54
Date	Indexed A. C. Johnson

F. B. [illegible] Pg. 129

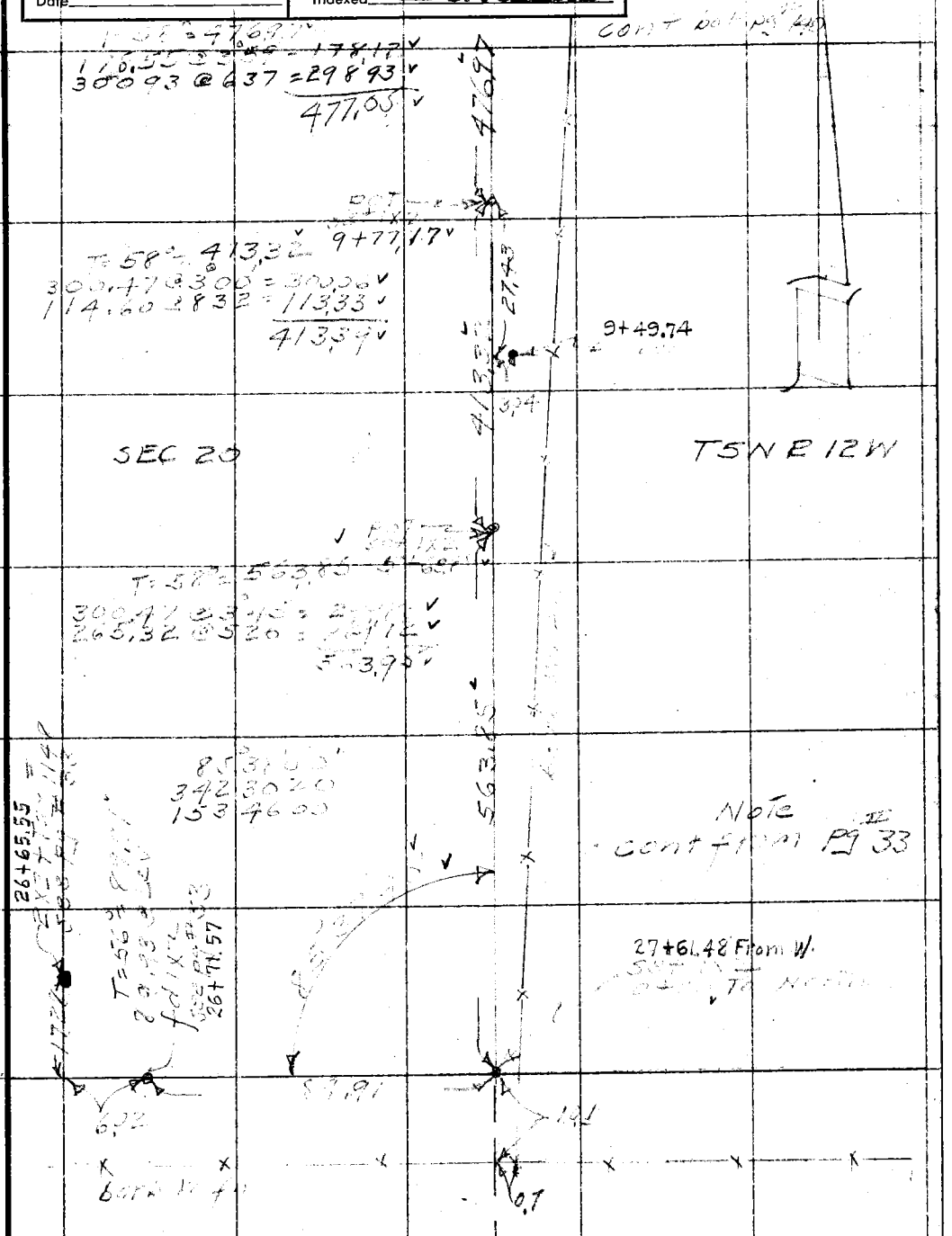

Note: Any Additions or Changes on This Sheet Must be Made or Circled in Red Ink With Date and Name of Person Making Change.

Do not extend notes this side of this line.

RETURN TO
LOS ANGELES COUNTY SURVEYOR
726 LOS ANGELES COUNTY
ENGINEERING BLDG.

76F309S 247 4-53

F. B. 1684 PG. 140

cont bot pg #141

SEC 20

T5N R12W

513.06

POT
set 1x2
22+65.38

T=60 = 307.43

217.75 @ [illegible] = 216.72
91.26 @ 600 = 90.76
307.48

307.43

4°

19+68.25
fd old 1x2
No nail

10.3

set 1x2
[illegible]
19+57.95

T=60° = 503.81

278.89 @ 1208 = 272.66
239.84 @ 1524 = 351.23
503.89

503.81

POT
set 1x2
14+54.14

13+21.3

89°

476.97

cont from TOP p #139

RETURN TO
LOS ANGELES COUNTY SURVEYOR
726 LOS ANGELES COUNTY
ENGINEERING BLDG.

Do not extend notes this side of this line.

Note: Any Additions or Changes on This Sheet Must be Made or Circled in Red Ink With Date and Name of Person Making Change.

Notes Ck'd by D. M. Finley	Survey of T5N R12W
Map No. B-2611	W. O. 4999 Tape No. 99 St'd. 84 °F
Office Work G. BAILEY	Surveyed by [illegible]
Checked	Notes RLW Date 1-54
Date	Indexed A. C. Johnson

F. B. 1644 Pg. 141

cont out [illegible]

T=62° = 162.80
165.00 @ 9°19' = 162.82

SEC 20

T5N R12W

162.80

POT
set 1x2
39+11.40

T=62° = 534.22
300.87 @ 4°39' = 299.85
238.49 @ 10°34' = 234.45
534.30

534.22

POT
set 1x2
33+77.18

T=62° = 598.74
300.03 @ 4°02' = 299.29
300.57 @ 4°45' = 299.54
598.83

598.74

Note
[illegible]
[illegible]

POT
set 1x2
27+78.44

T=60° = 513.06
215.50 @ 9°04' = 212.81
300.33 @ Lev = 300.33
513.14

513.06

cont from Top pg # 140

Note: Any Additions or Changes on This Sheet Must be Made or Circled in Red Ink With Date and Name of Person Making Change.

Do not extend notes this side of this line.

RETURN TO
LOS ANGELES COUNTY SURVEYOR
726 LOS ANGELES COUNTY
ENGINEERING BLDG.

76F3O9S 247 4-53

F. B. 1684 PG. 142 cont bot pg# 143

T=64 - 92.56
92.56 @ 2.44 = 92.57

SEC 20 T5N R12W

POT
[illegible]

T=64 = 437.22
211.75 @ 15.22 = 204.18
238.74 @ 12.29 = 233.10
437.28

POT
set 1x2
45+[illegible]

T=62 = 507.51
174.40 @ LEY = 174.40
37.00 @ " = 37.00
299.34 @ [illegible] = [illegible]
507.58

POT
set 1x2
40+[illegible]

cont from top pg# 141

RETURN TO
LOS ANGELES COUNTY SURVEYOR
726 LOS ANGELES COUNTY
ENGINEERING BLDG.
Do not extend notes this side of this line.

Note: Any Additions or Changes on This Sheet Must be Made or Circled in Red Ink With Date and Name of Person Making Change.

Notes Ck'd by D. M. Finley	Survey of [illegible]
Map No. B-2611	W. O. [illegible] Tape No. 99 St'd. 84 °F
Office Work G. BAILEY	Surveyed by [illegible]
Checked	Notes [illegible] Date [illegible]
Date	Indexed A. C. Johnson

F. B. [illegible] PG. [illegible]



Note: Any Additions or Changes on This Sheet Must be Made or Circled in Red Ink With Date and Name of Person Making Change.

W.S. 64, D-5

Do not extend notes this side of this line.

RETURN TO
LOS ANGELES COUNTY SURVEYOR
726 LOS ANGELES COUNTY
ENGINEERING BLDG.

76F3095 247 4-53

F. B. 1684 PG. 144

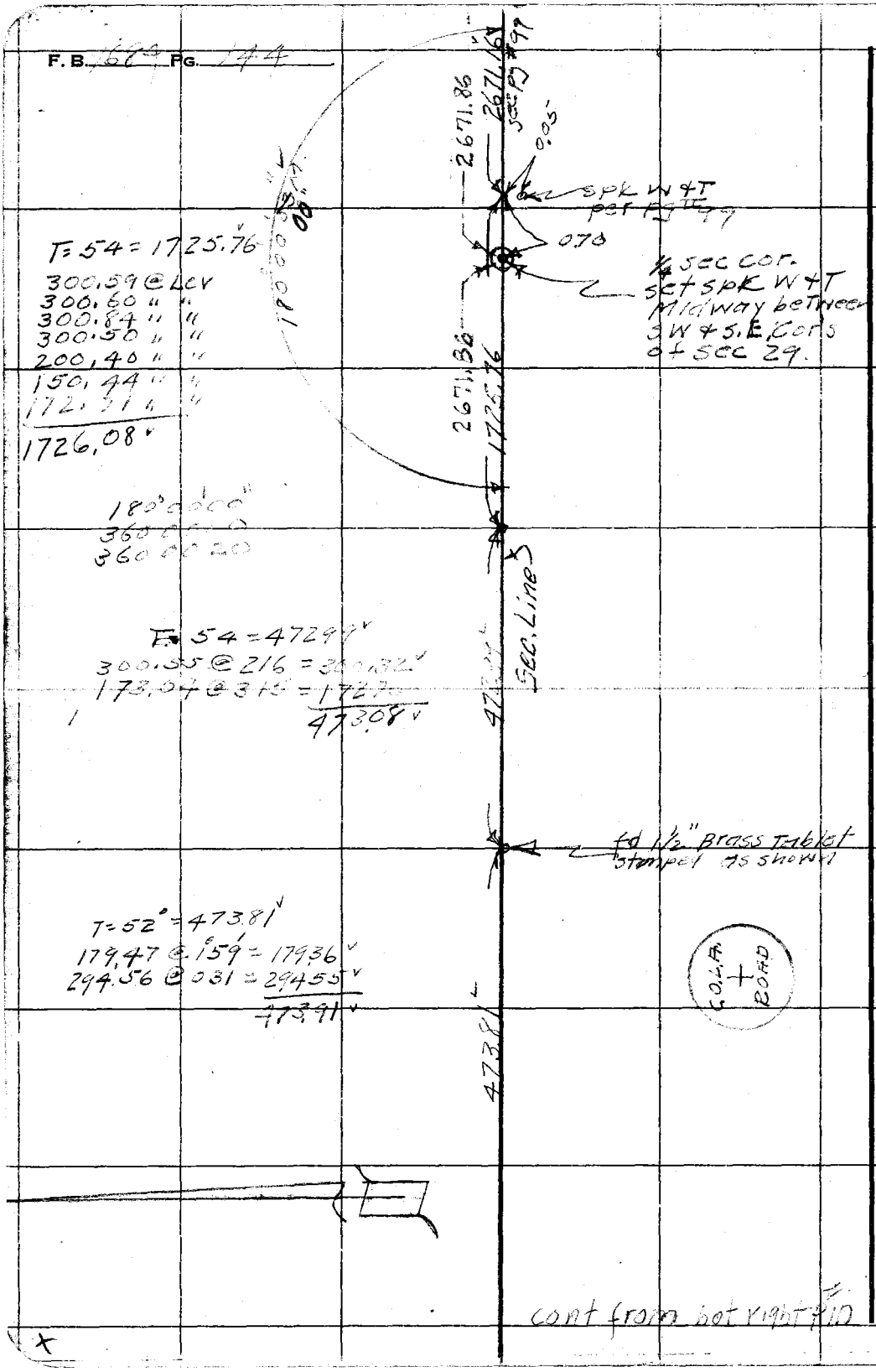

T=54 = 1725.76

300.59 @ LCV
300.60 " "
300.84 " "
300.50 " "
200.40 " "
150.44 " "
172.71 " "

1726.08

180°00'00"
360 00 00
360 00 20

T=54 = 472.99
300.55 @ 216 = 300.32
173.04 @ 315 = 172.76
473.08

T=52° = 473.81
179.47 @ 159 = 179.36
294.56 @ 031 = 294.55
473.91

cont from bot right pg

RETURN TO
LOS ANGELES COUNTY SURVEYOR
726 LOS ANGELES COUNTY
ENGINEERING BLDG.

Do not extend notes this side of this line.

Note: Any Additions or Changes on This Sheet Must be Made or Circled in Red Ink With Date and Name of Person Making Change.

Notes Ck'd by	Survey of [illegible]
Map No. B-2611	W. O. 030301 Tape No. 112 St'd. 84 °F
Office Work G. BAILEY	Surveyed by [illegible]
Checked	Notes 11 Date [illegible]
Date	Indexed A. C. Johnson 7-20-55

F. B. [illegible] PG. 145



Note: Any Additions or Changes on This Sheet Must be Made or Circled in Red Ink With Date and Name of Person Making Change.

W.S. 64, C-3

Do not extend notes this side of this line.

RETURN TO
LOS ANGELES COUNTY SURVEYOR
726 LOS ANGELES COUNTY
ENGINEERING BLDG.

76F309S S&E #247. 8-54

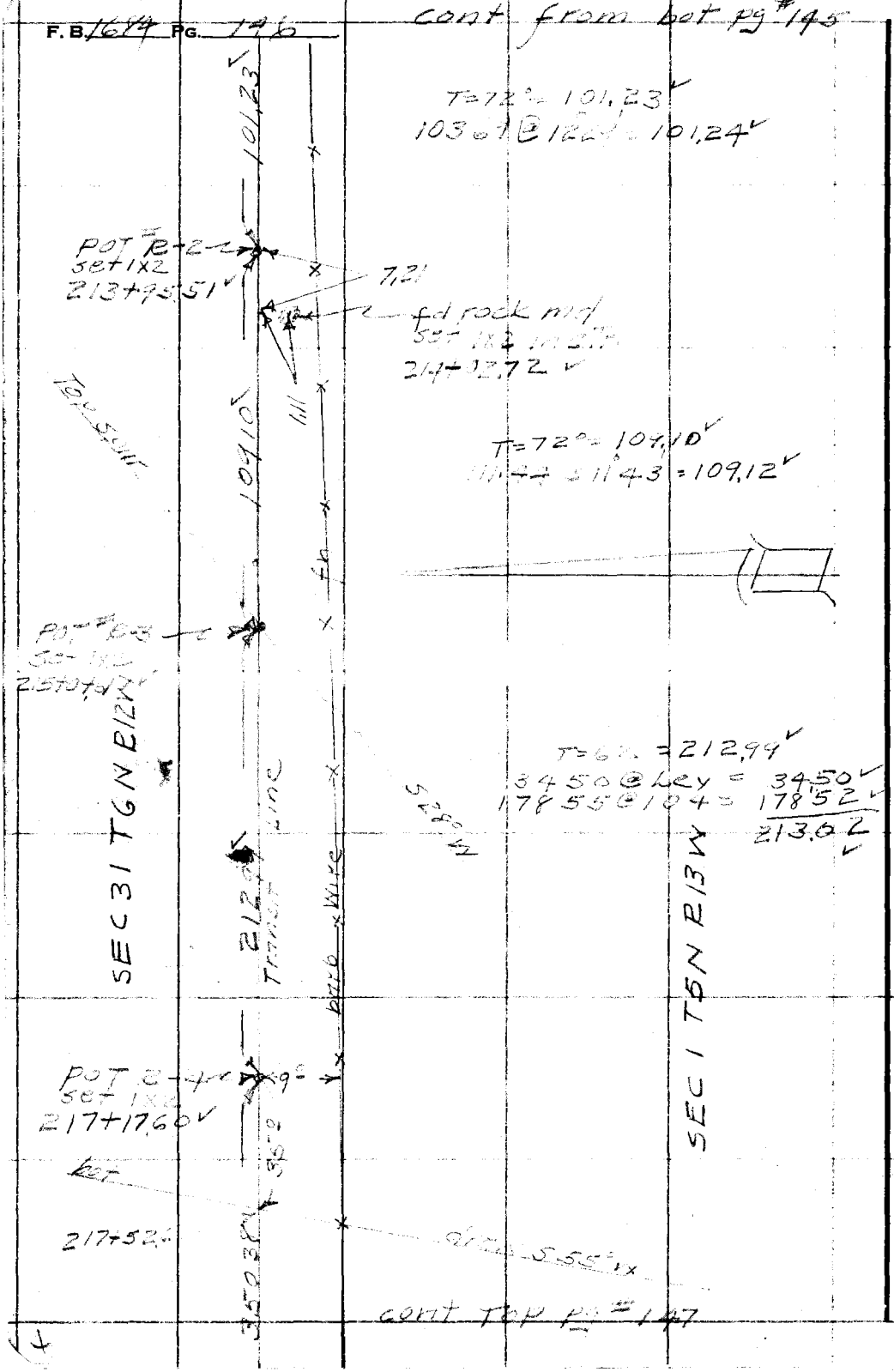

RETURN TO
LOS ANGELES COUNTY SURVEYOR
726 LOS ANGELES COUNTY
ENGINEERING BLDG.

Do not extend notes this side of this line.

Note: Any Additions or Changes on This Sheet Must be Made or Circled in Red Ink With Date and Name of Person Making Change.

Notes Ck'd by	Survey of 1 SN R 13W
Map No.	W. 8 [illegible] Tape No. 112 St'd. 84 °F
Office Work	Surveyed by [illegible]
Checked	Notes " Date 5-55
Date	Indexed A. C. Johnson

F. B. 1684 PG. 147



Note: Any Additions or Changes on This Sheet Must be Made or Circled in Red Ink With Date and Name of Person Making Change.

Do not extend notes this side of this line.

RETURN TO
LOS ANGELES COUNTY SURVEYOR
726 LOS ANGELES COUNTY
ENGINEERING BLDG.

76F309S S&E #247. 8-54



RETURN TO
LOS ANGELES COUNTY SURVEYOR
726 LOS ANGELES COUNTY
ENGINEERING BLDG.

Do not extend notes this side of this line.

Note: Any Additions or Changes on This Sheet Must be Made or Circled In Red Ink With Date and Name of Person Making Change.

Notes Ck'd by	Survey of T5N R13W
Map No.	W. O. 030221 Tape No. 112 St'd. 84 °F
Office Work	Surveyed by [illegible]
Checked	Notes " Date 5-6-55
Date	Indexed A. C. Johnson

F. B. 1684 [illegible] 49

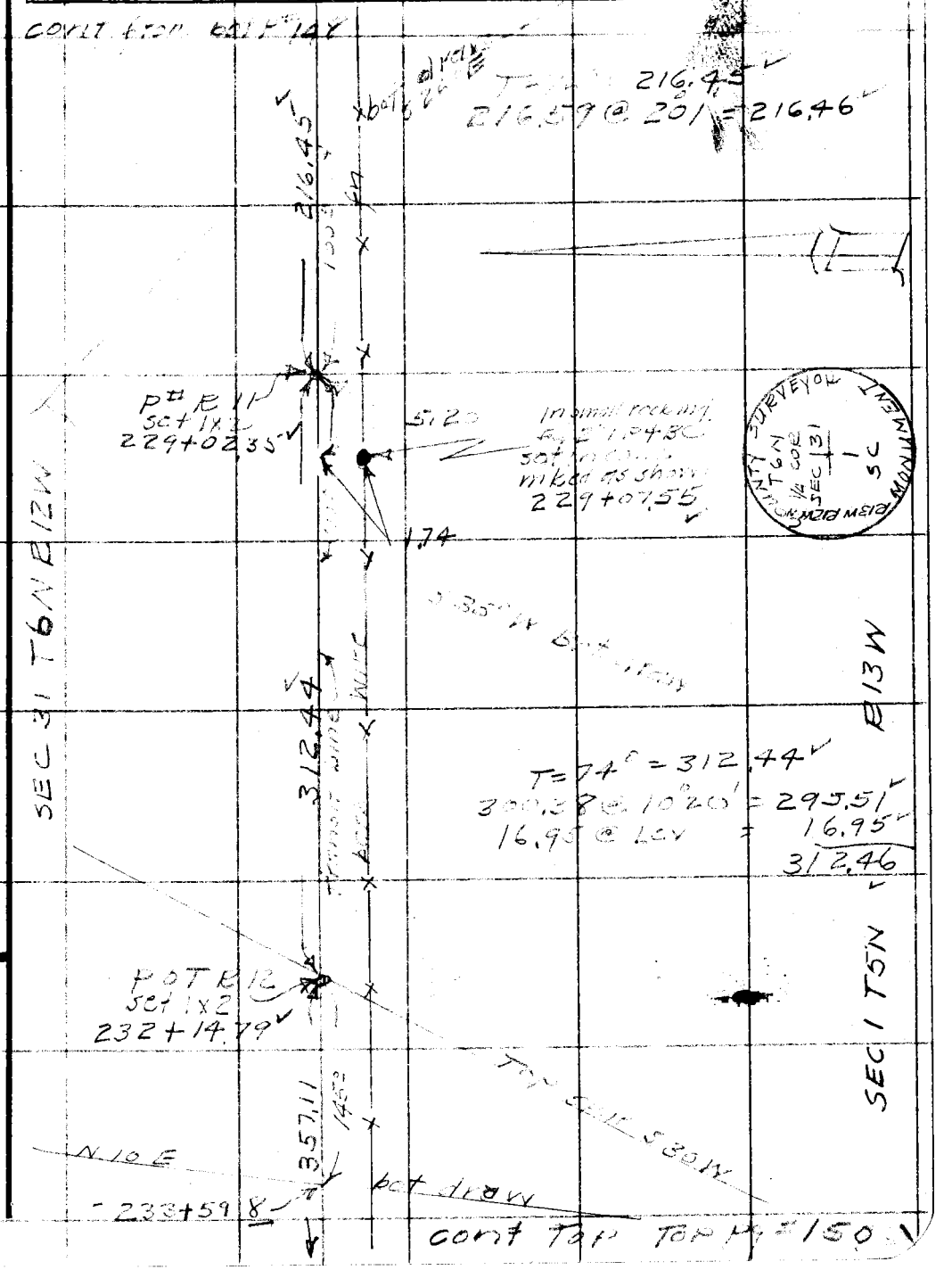

Note: Any Additions or Changes on This Sheet Must be Made or Circled in Red Ink With Date and Name of Person Making Change.

W.S.64, C-3

Do not extend notes this side of this line.

RETURN TO
LOS ANGELES COUNTY SURVEYOR
726 LOS ANGELES COUNTY
ENGINEERING BLDG.

76F309S S&E #247. 8-54



RETURN TO
LOS ANGELES COUNTY SURVEYOR
726 LOS ANGELES COUNTY
ENGINEERING BLDG.

Do not extend notes this side of this line.

Note: Any Additions or Changes on This Sheet Must be Made or Circled in Red Ink With Date and Name of Person Making Change.

Notes Ck'd by	Survey of [illegible]
Map No.	W. O. 030201 Tape No. 112 St'd. 84 °F
Office Work	Surveyed by [illegible]
Checked	Notes 1' Date
Date	Indexed A. C. Johnson

F. B. [illegible] PG. 151

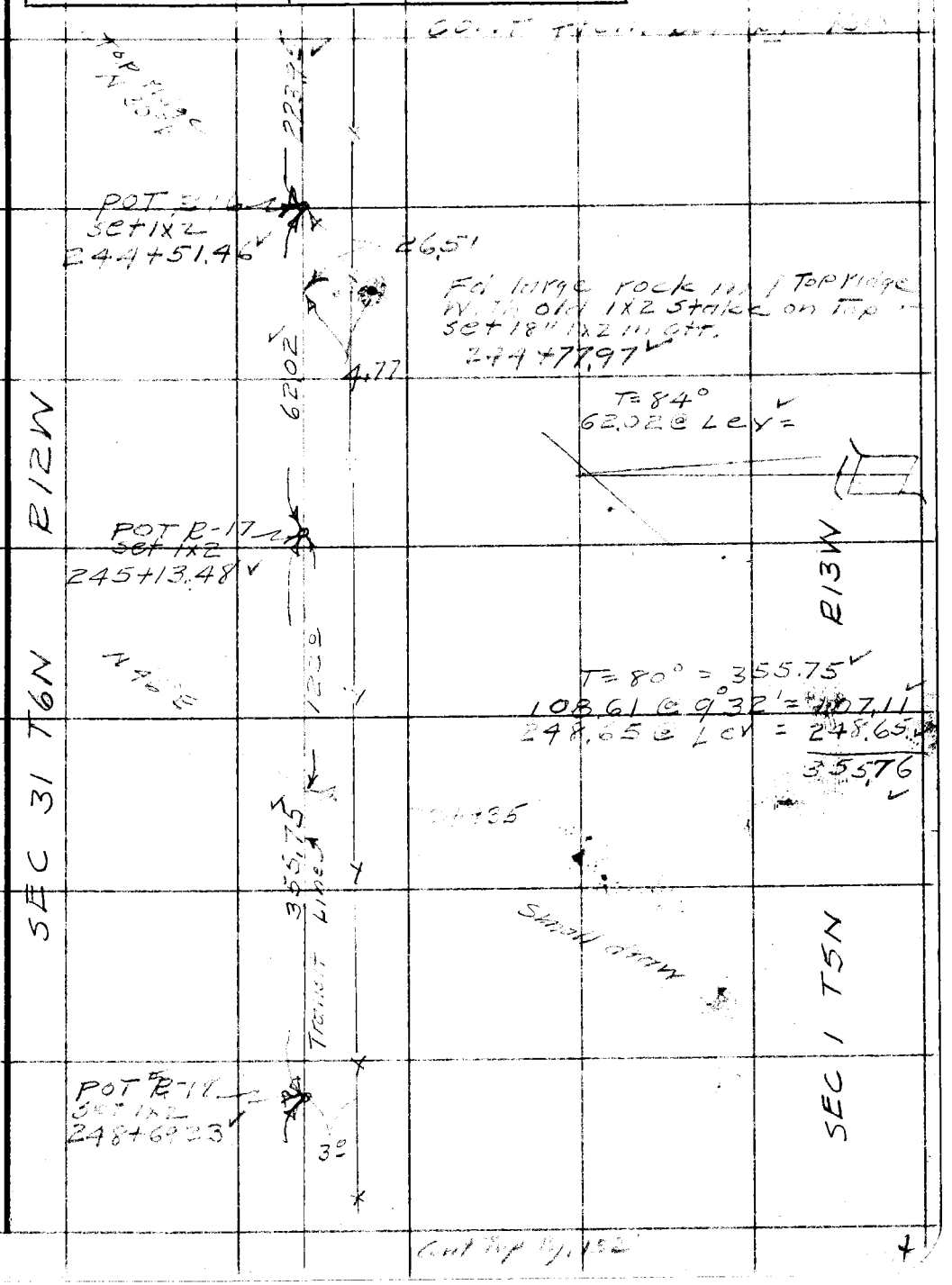

Note: Any Additions or Changes on This Sheet Must be Made or Circled in Red Ink With Date and Name of Person Making Change.

Do not extend notes this side of this line.

RETURN TO
LOS ANGELES COUNTY SURVEYOR
726 LOS ANGELES COUNTY
ENGINEERING BLDG.

76F3095 S&E #247. 8-54

F. B. 1684 PG. 152



RETURN TO
LOS ANGELES COUNTY SURVEYOR
726 LOS ANGELES COUNTY
ENGINEERING BLDG.

Do not extend notes this side of this line.

Note: Any Additions or Changes on This Sheet Must be Made or Circled in Red Ink With Date and Name of Person Making Change.

Notes Ck'd by	Survey of T5N R13W
Map No.	W. O. 030204 Tape No. 190 St'd. 84 °F
Office Work	Surveyed by R.L. Willey
Checked	Notes R.L.W. Date 6-55
Date	Indexed R. C. Johnson

F. B 1684 PG. 153

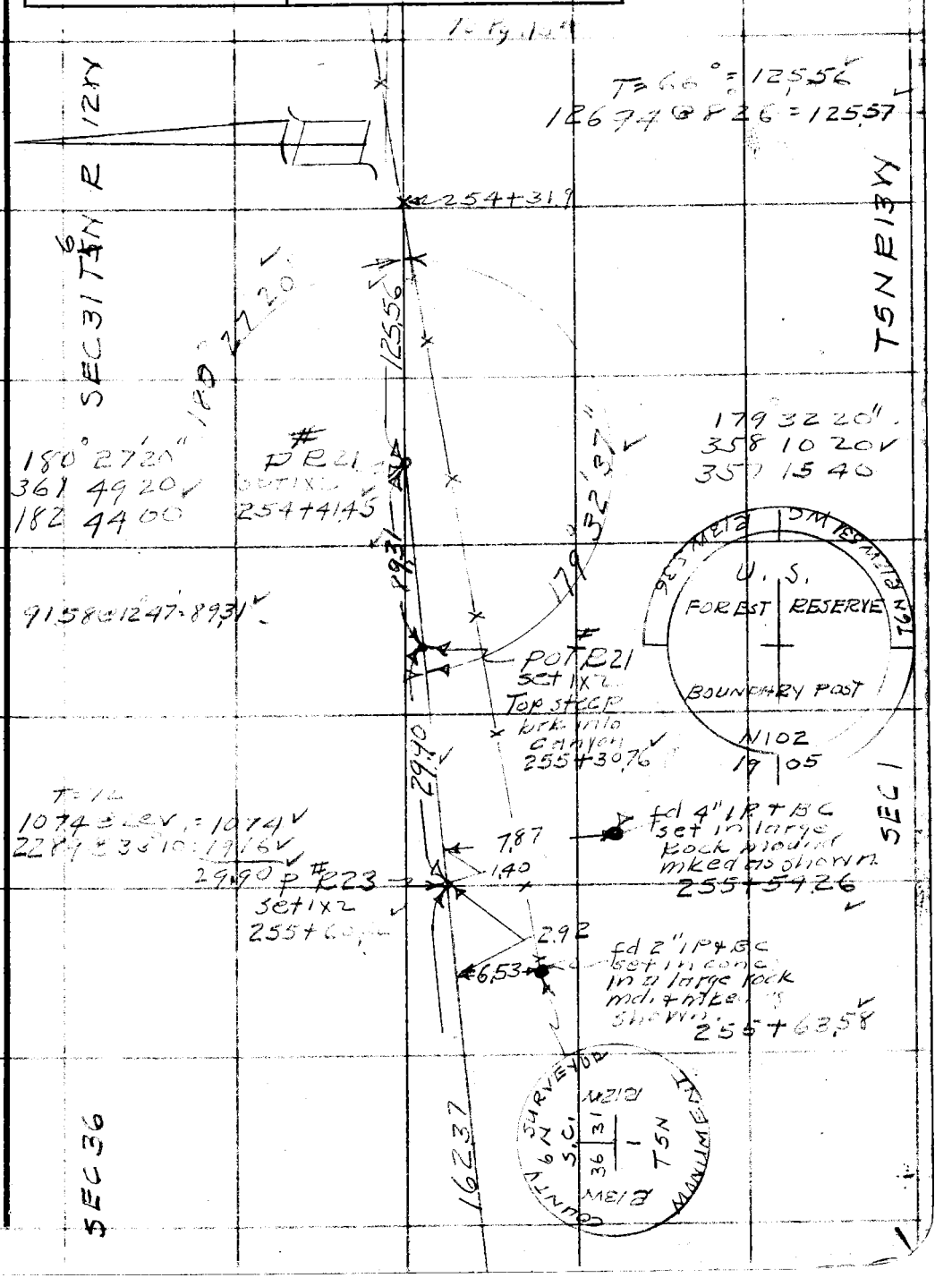

Note: Any Additions or Changes on This Sheet Must be Made or Circled in Red Ink With Date and Name of Person Making Change.

W.S. 64, C-3

Do not extend notes this side of this line.

RETURN TO
LOS ANGELES COUNTY SURVEYOR
726 LOS ANGELES COUNTY
ENGINEERING BLDG.

76F309S S&E #247. 8-54

F. B. Pg. 154

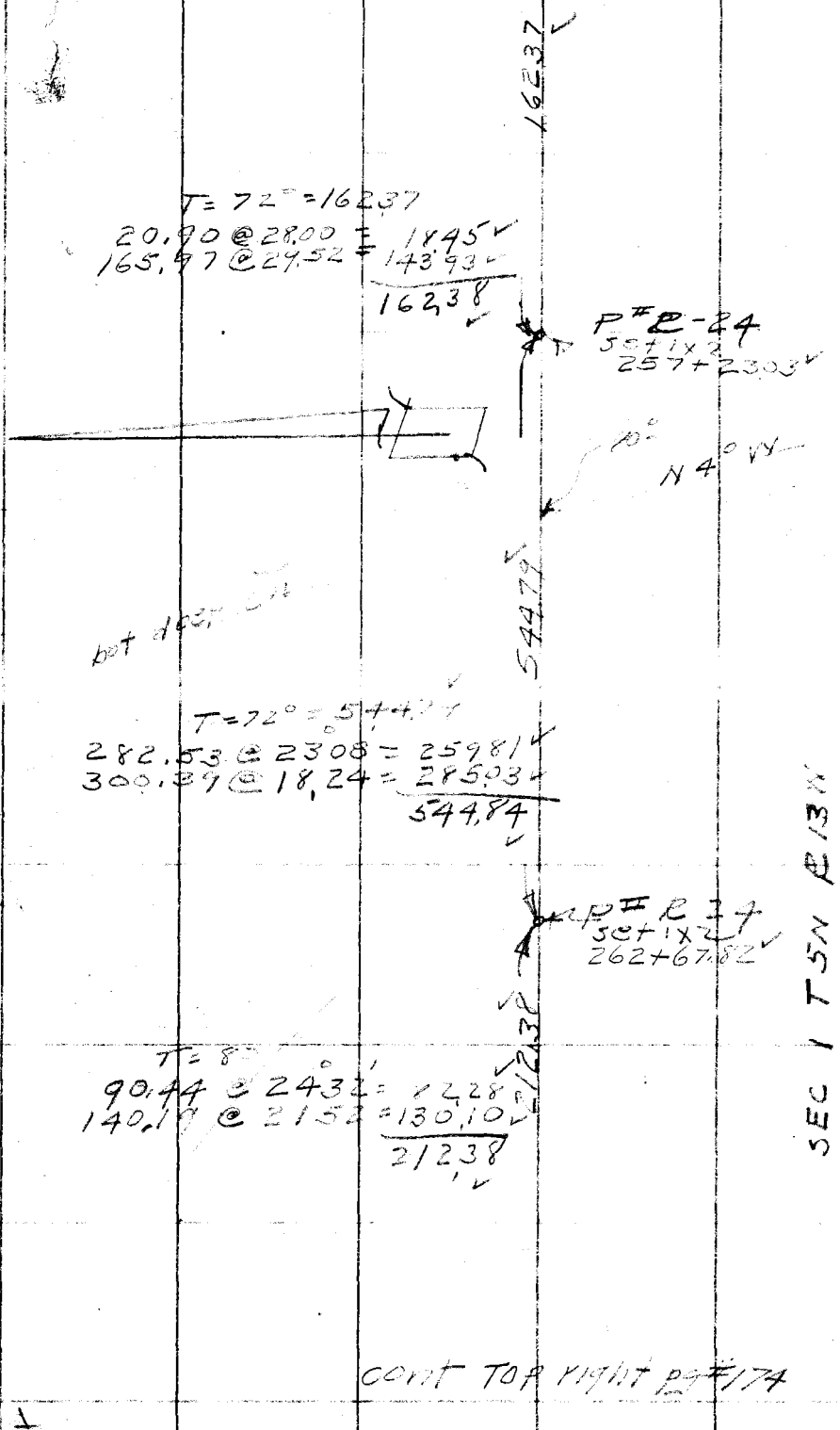

RETURN TO
LOS ANGELES COUNTY SURVEYOR
726 LOS ANGELES COUNTY
ENGINEERING BLDG.

Do not extend notes this side of this line.

Note: Any Additions or Changes on This Sheet Must be Made or Circled in Red Ink With Date and Name of Person Making Change.

Notes Ck'd by	Survey of T 5N R 13W
Map No.	W. O. 807482 Tape No. 112 St'd. 84 °F
Office Work	Surveyed by R L Willey
Checked	Notes R L W Date 6-14-55
Date	Indexed C. Johnson

F. B. 1684 Pg. 155

cont from Left pg #132

T = 60° = 466.92
167.82 @ 6°31' = 166.74
300.96 @ 3°56 = 300.25
466.99



R13W

T = 62° = 499.63
300.44 @ 4°30' = 299.51
200.60 @ 3°40 = 200.19
499.7

SEC 12 T5N

3 strand barb

466.92

POT #S-2
set 1x2
4+66.92

499.63

SEC 13

POT #S-3
9+66.55

7°

T = 66° = 547.32
300.75 @ 3°49' = 300.08
248.12 @ 4°40 = 247.30
547.38

547.32

cont Top pg #156

Note: Any Additions or Changes on This Sheet Must be Made or Circled in Red Ink With Date and Name of Person Making Change.

Do not extend notes this side of this line.

RETURN TO
LOS ANGELES COUNTY SURVEYOR
726 LOS ANGELES COUNTY
ENGINEERING BLDG.

76F3095 S&E #247. 8-54

F.B. 1684 PG. 156



RETURN TO
LOS ANGELES COUNTY SURVEYOR
726 LOS ANGELES COUNTY
ENGINEERING BLDG.

Note: Any Additions or Changes on This Sheet Must be Made or Circled in Red Ink With Date and Name of Person Making Change.

Do not extend notes this side of this line.

Notes Ck'd by	Survey of T5N R13W
Map No.	W. O. 030201 Tape No. 112 St'd. 84 °F
Office Work	Surveyed by R. Wiley
Checked	Notes RLW Date 6-15-55
Date	Indexed C. Johnson

F. B. 1684 PG. 57

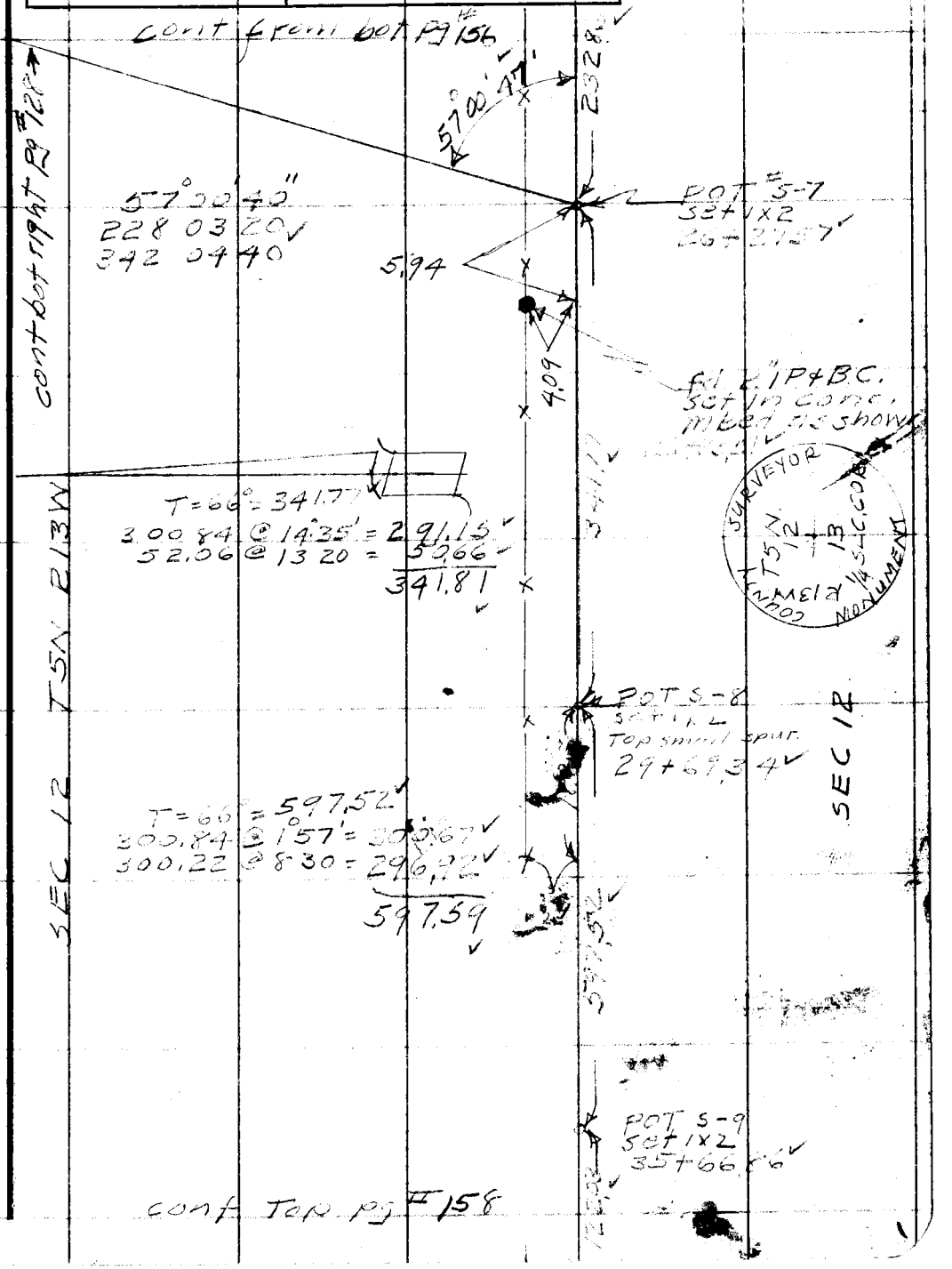

Note: Any Additions or Changes on This Sheet Must be Made or Circled in Red Ink With Date and Name of Person Making Change.

W.S.64, C-4

Do not extend notes this side of this line.

RETURN TO
LOS ANGELES COUNTY SURVEYOR
726 LOS ANGELES COUNTY
ENGINEERING BLDG.

76F309S S&E #247. 8-54

F. B. 1684 PG. 158

cont from bot pg # 157

T=68 = 122.03
128.45 @ 18°11' = 122.04

T=68° = 155.74
45.09 @ 3°39' = 45.00
111.10 @ 4°31' = 110.76
155.76

T5N R13W

T=68° = 482.10
300.70 @ LeY = 300.70
192.78 @ 19°45' = 181.45
482.15

SEC 12

T=70° = 362.40
300.47 @ 20°57' = 280.61
90.89 @ 25.49 = 81.82
362.43

cont Top pg # 159

122.03

POT # S-10
set 1x2
36+88.84

155.74

POT # S-11
set 1x2
38+44.63

482.10

SEC 13

POT # S-12
43+26.73

362.40

RETURN TO
LOS ANGELES COUNTY SURVEYOR
726 LOS ANGELES COUNTY
ENGINEERING BLDG.

Do not extend notes this side of this line.

Note: Any Additions or Changes on This Sheet Must be Made or Circled in Red Ink With Date and Name of Person Making Change.

Notes Ck'd by	Survey of T5N R13W
Map No.	W. O. 030261 Tape No. 112 St'd. 84 °F
Office Work	Surveyed by R. L. Wiley
Checked	Notes " Date 6-55
Date	Indexed C. Johnson

F. B. 1684 PG. 159

cont from bot pg #158

36240

POT #S-13
set 1x2
46+89.13

T5N R13W

T=72 =
53.08 @ 11°45 = 51.96

51.96

POT #S14
set 1x2
Top main ridge
47+41.09

T=72° 234.67
241.33 @ 13°28 = 234.69

234.67

SEC 13

SEC 12

POT #S-15
set 1x2
49+75.76

T=72° = 151.72
157.98 @ 16°10' = 151.73

151.72

POT #S-16
set 1x2
51+27.48

122.69

cont bot right pg #160

Note: Any Additions or Changes on This Sheet Must be Made or Circled in Red Ink With Date and Name of Person Making Change.

Do not extend notes this side of this line.

RETURN TO
LOS ANGELES COUNTY SURVEYOR
726 LOS ANGELES COUNTY
ENGINEERING BLDG.

76F309S S&E #247. 8-54



W.S. 64, C-4

RETURN TO
LOS ANGELES COUNTY SURVEYOR
726 LOS ANGELES COUNTY
ENGINEERING BLDG.

Do not extend notes this side of this line.

Note: Any Additions or Changes on This Sheet Must be Made or Circled in Red Ink With Date and Name of Person Making Change.

Notes Ck'd by	Survey of [illegible]
Map No.	W. O. 0302.01 Tape No. 112 St'd. 84 °F
Office Work	Surveyed by R L Willey
Checked	Notes 11 Date 6-55
Date	Indexed C. Johnson

F. B. [illegible] Pg. 161

cont bot pg # 162

T = 76° = 258.41
258.84 @ 3°15' = 258.42

P# T-4
oct 1x2
15+18.64
16.49

T = 76° = 404.31
30072 @ 10°06' = 296.06
11076 @ 1210 = 108.27
404.33

SEC 11 T5N R13W SEC 12

404.31

S 50° W

head swale
12+14

100'±

P# T3
fd 1x1 No Nail
replaced with
11+14.33
12.18
Top ridge

T = 76° = 152.30
108.51 @ 23°47' = 99.29
57.59 @ 22°59' = 53.02
152.31

152.30

cont from top pg # 160

Note: Any Additions or Changes on This Sheet Must be Made or Circled in Red Ink With Date and Name of Person Making Change.

Do not extend notes this side of this line.

RETURN TO
LOS ANGELES COUNTY SURVEYOR
726 LOS ANGELES COUNTY
ENGINEERING BLDG.

76F309S S&E #247. 8-54

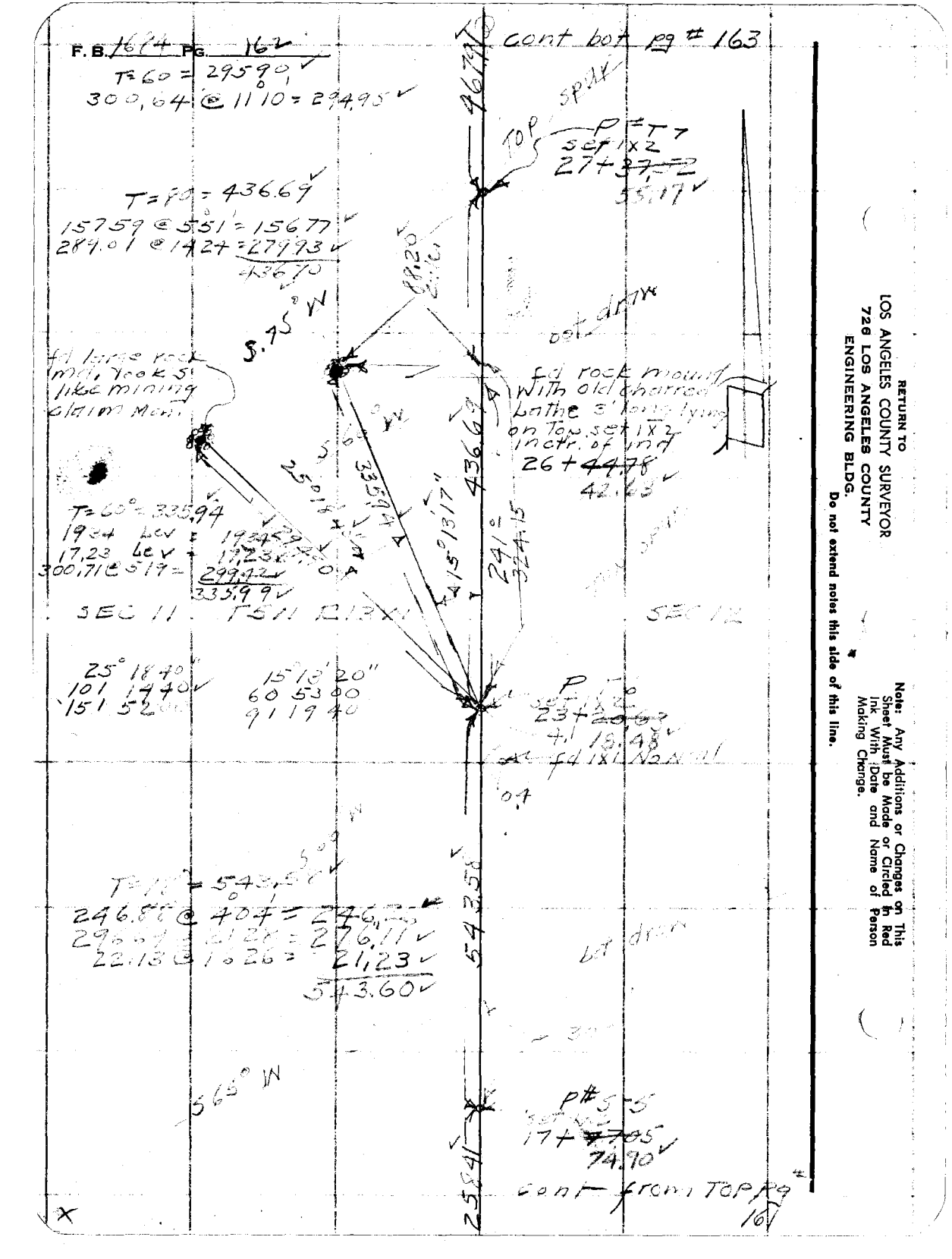

RETURN TO
LOS ANGELES COUNTY SURVEYOR
726 LOS ANGELES COUNTY
ENGINEERING BLDG.

Do not extend notes this side of this line.

Note: Any Additions or Changes on This Sheet Must be Made or Circled in Red Ink With Date and Name of Person Making Change.

Notes Ck'd by	Survey of T5N R13W
Map No.	W. O. 030201 Tape No. 112 St'd. 84 °F
Office Work	Surveyed by R L Willey
Checked	Notes " Date 6-55
Date	Indexed A. C. Johnson

F. B. 1684 PG. 163

cont bot pg #164

33431

P #T-9
set 1x2
36+~~22.68~~
20.53

T = 92° = 359.88
292.40 @ 230 = 292.12
72.82 @ 2132 = 67.74
359.86

359.88 S 52° W

318.28

39745

27° 49' 20"
111 17 20
166 56 00

T = 82° = 397.45
105.19 @ 439 = 104.85
300.57 @ 1313 = 292.61
397.46

2749.20

167.97

fd rock
md.
set 1x2 in
ctr
probably a
mining claim
33+02.25

246°

bot on

SEC 11 T5N R13W

SEC 12

P #T8
set 1x2
32+~~25.23~~
23.08

240°

46791

bot draw

T = 82° = 467.91
78.82 @ 357 = 78.63
300.81 @ Lev = 300.81
89.56 @ 855 = 88.48
467.92

585° W

cont from Top
pg #162

Note: Any Additions or Changes on This Sheet Must be Made or Circled In Red Ink With Date and Name of Person Making Change.

Do not extend notes this side of this line.

RETURN TO
LOS ANGELES COUNTY SURVEYOR
726 LOS ANGELES COUNTY
ENGINEERING BLDG.

76F309S S&E #247. 8-54

F.B. 1684 Pg. 164

count bot pg # 165

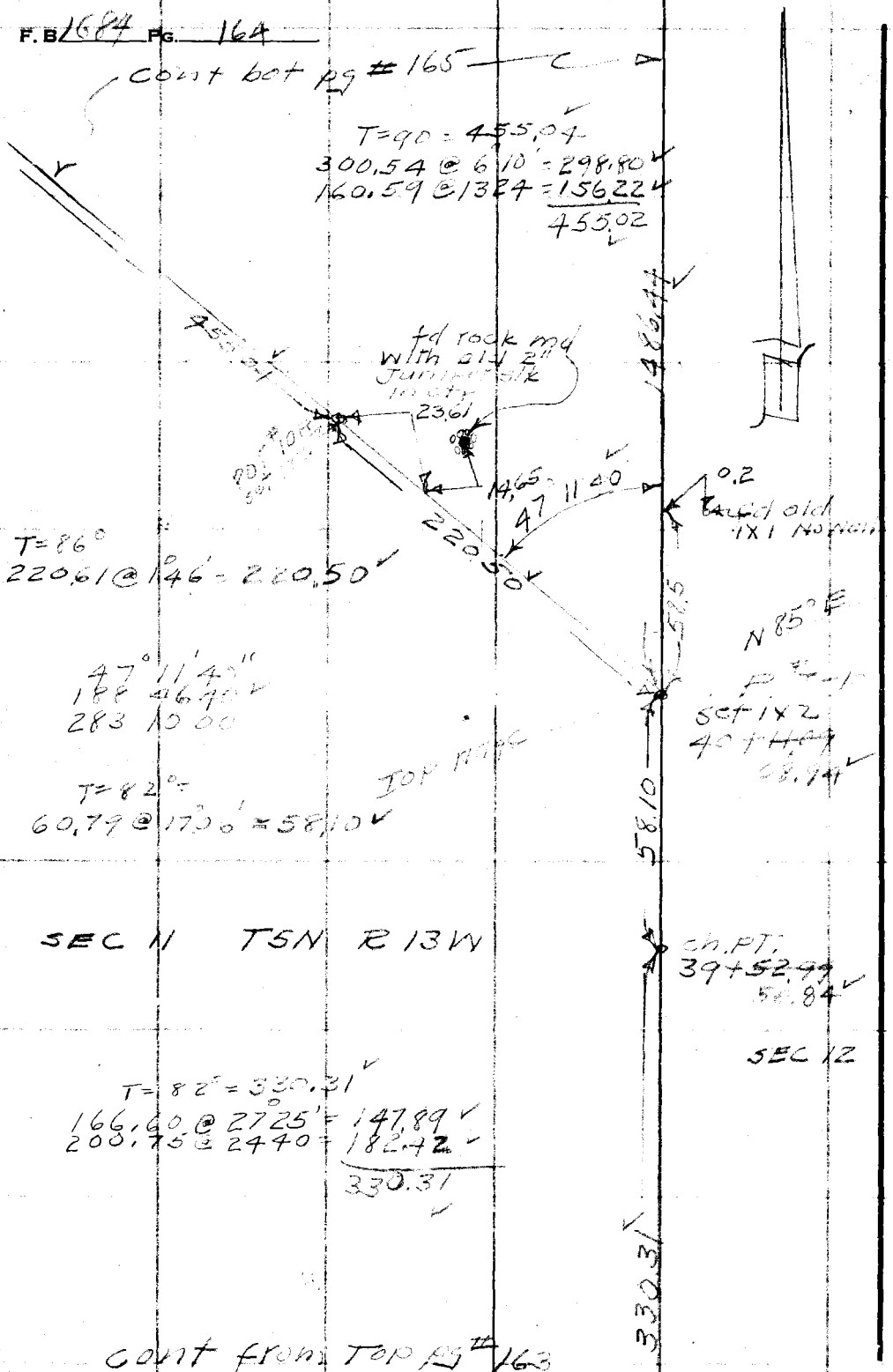

RETURN TO
LOS ANGELES COUNTY SURVEYOR
726 LOS ANGELES COUNTY
ENGINEERING BLDG.

Note: Any Additions or Changes on This Sheet Must be Made or Circled In Red Ink With Date and Name of Person Making Change.

Do not extend notes this side of this line.

Notes Ck'd by	Survey of T5N R13W
Map No.	W. O. 0302 Tape No. 112 St'd. 84 °F
Office Work	Surveyed by R. L. Willey
Checked	Notes " Date 6-55
Date	Indexed A. C. Johnson

F. B. 16[illegible] Pg. [illegible]

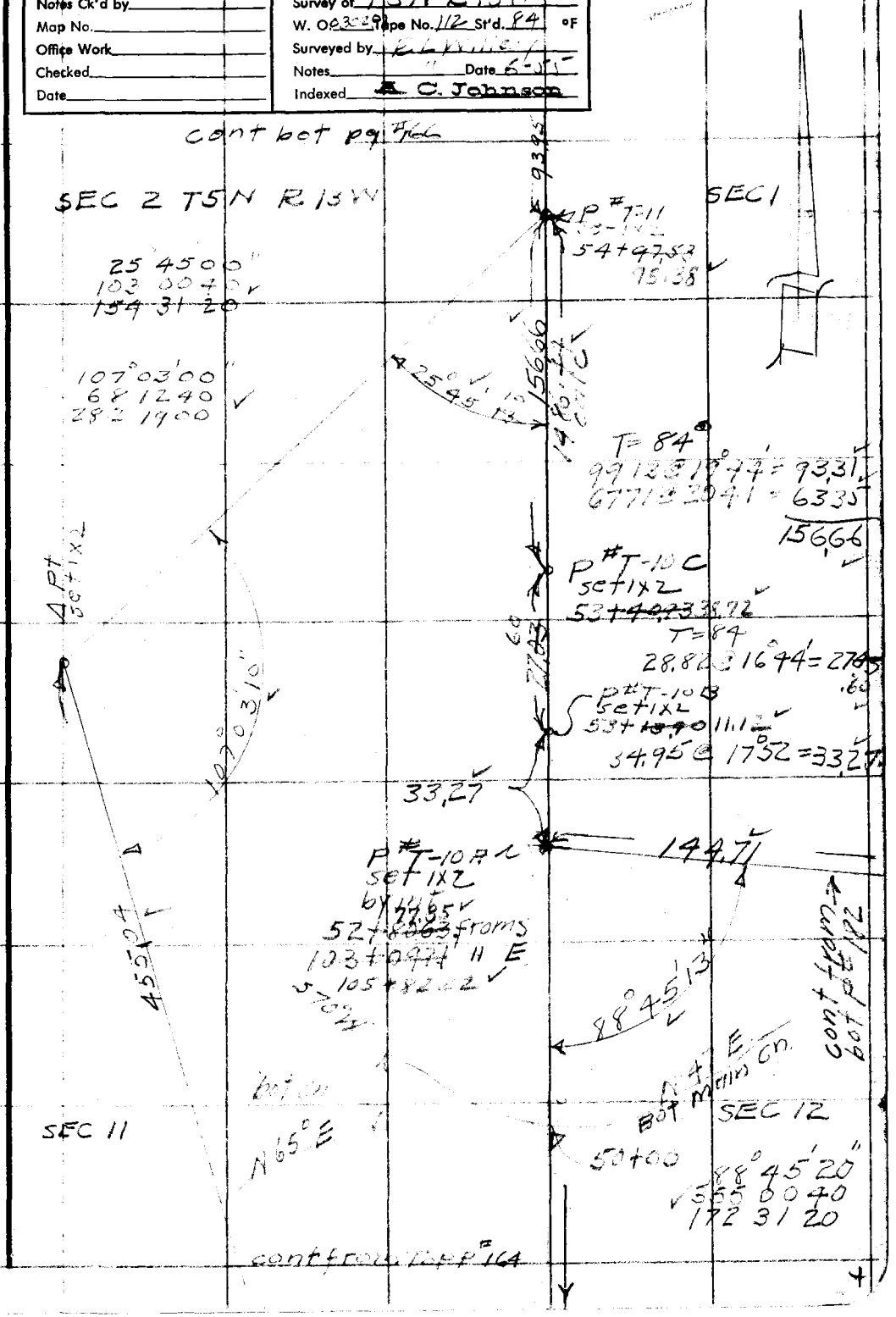

Note: Any Additions or Changes on This Sheet Must be Made or Circled in Red Ink With Date and Name of Person Making Change.

Do not extend notes this side of this line.

RETURN TO
LOS ANGELES COUNTY SURVEYOR
726 LOS ANGELES COUNTY
ENGINEERING BLDG.

76F309S S&E #247. 8-54

F.B. 1684 PG. 166

cont bot pg #167



T = 82°
16039 @ 212' = 160.27
229.84 @ 811 = 227.50
387.77

T = 8[illegible]°
163.2[illegible] @ [illegible] = 160.[illegible]
300.[illegible] @ 333 = 300.20
461.19

T = 84°
12118 @ 558' = 120.52
22059 @ 325 = 220.20
340.72

T = 80°
9470 @ 713 = 93.95

cont from top pg #165

RETURN TO
LOS ANGELES COUNTY SURVEYOR
726 LOS ANGELES COUNTY
ENGINEERING BLDG.

Do not extend notes this side of this line.

Note: Any Additions or Changes on This Sheet Must be Made or Circled in Red Ink With Date and Name of Person Making Change.

Notes Ck'd by	Survey of T5N R13W
Map No.	W. O. 030201 Tape No. 112 St'd. 84 °F
Office Work	Surveyed by R L Willey
Checked	Notes " Date 8-55
Date	Indexed A. C. Johnson

F. B. 1684 PG. 167

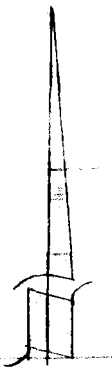

cont bot pg #168

T = 78°
57.65 @ 14 18' = 55.86

55.86

P #T-18
75+ ~~85.25~~
83.10

T = 72° = 377.97
105.76 @ 16 35 = 101.36
[illegible] @ 23 10 = 276.64
378.00

377.97

SEC 2 T5N R13W

SEC 1

P #T-17
72+ ~~07.28~~
05.13

T = 70° = 380.83
300.35 @ 20 10 = 281.94
105.28 [illegible] 98.93
380.87

380.83

P #T-16
68+ ~~26.45~~
24.30

T = 72°
47.84 @ 18 48' = 45.29

cont from Top pg #166

45.29

Note: Any Additions or Changes on This Sheet Must be Made or Circled in Red Ink With Date and Name of Person Making Change.

Do not extend notes this side of this line.

RETURN TO
LOS ANGELES COUNTY SURVEYOR
726 LOS ANGELES COUNTY
ENGINEERING BLDG.

76F309S S&E #247. 8-54

F.B. 1684 PG. 168

cont bot pg #169



T= 76° = 429.63

278.74 @ 14°40' = 269.66

123.10 @ 10°36' = 121.00

39.21 @ 1°56' = 38.99

429.65

fd old rock md. on Top ridge. With parts of an old sign + stakes lying near.

~~78+02.40~~

This md look like it may have been used for line pt. We could find No. evid. of B.T. or md To Ab.

calc 190.59

77+99.55

P T-21 set 1x2 77+~~75.71~~ 73.56

Top ridge 207.40

56.21 @ 6°45' = 55.82

SEC 2 T5N R13W

SEC 1

T= 66° = 207.40

212.17 @ 12°09' = 207.42

113 14 00

92 55 00

319 22 40

T= 78°

79.10 @ 5°10' = 78.18

P T-20 set 1x2 Top ridge 77+~~19.89~~ 17.74

54 52 20 calc

To Top left pg #170

POT T-19 set 1x2 76+~~41.11~~ 38.96

cont from Top pg #167

RETURN TO
LOS ANGELES COUNTY SURVEYOR
726 LOS ANGELES COUNTY
ENGINEERING BLDG.

Do not extend notes this side of this line.

Note: Any Additions or Changes on This Sheet Must be Made or Circled in Red Ink With Date and Name of Person Making Change.

Notes Ck'd by	Survey of T5N R13W
Map No.	W.O. 03020 Tape No. 112 St'd. 84 °F
Office Work	Surveyed by [illegible]
Checked	Notes Date 7-55
Date	Indexed C. Johnson

F. B. [illegible] PG. 169

cont bot pg #170

SEC 1

SEC 2 T5N R13W

P# T-24
set 1x2
85+~~94.64~~
92.49

T = 66° = 310.64
285.63 @ 13°43' = 277.48
34.28 @ 14.27 = 33.20
310.68

P# T-23
set 1x2
82+~~84.00~~
81.85

T = 66° = 78.66
79.28 @ 7°06 = 78.67

82+~~05.34~~ 03.19
P# T-22
set 1x2
14.66

fd mound of
quartz rocks,
set 1x2 in ctr.
There has been an
very old fn. running
Ely from this point
Wires have been
removed
81+~~92.68~~
88.53

cont from RP
pg #168

Note: Any Additions or Changes on This Sheet Must be Made or Circled in Red Ink With Date and Name of Person Making Change.

Do not extend notes this side of this line.

RETURN TO
LOS ANGELES COUNTY SURVEYOR
726 LOS ANGELES COUNTY
ENGINEERING BLDG.

76F309S S&E #247. 8-54

F. B. 1684 PG. 170

cont bot Pg #171

T=66° = 116.74
126.11 @ 22°13' = 116.75

174 42 20"
338 49 40
328 14 40

174°42'27"

116.74

℄ PT. P#27
Set 1x2
93+~~65.85~~
63.68

T=73 = 186.24
191.04 @ 12°50' = 186.26

185°17'33"

185 17 40
21 10 20
31 45 20

186.24

SEC 2 T5N R13W

SEC 1

P#T-26
Set 1x2
11+~~77.61~~
77.44

T=60° = 133.48
138.80 @ 15°53' = 133.50

133.48

P#T-25
Set 1x2
90+~~46.13~~
43.96

T=62° = 451.49
178.32 @ 24°40' = 162.05
299.00 @ 14°30' = 289.48
451.53

451.49

cont from Top Pg #169

RETURN TO
LOS ANGELES COUNTY SURVEYOR
726 LOS ANGELES COUNTY
ENGINEERING BLDG.

Do not extend notes this side of this line.

Note: Any Additions or Changes on This Sheet Must be Made or Circled in Red Ink With Date and Name of Person Making Change.

Notes Ck'd by	Survey of T5N R13W
Map No.	W. O. 030201 Tape No. 100 St'd. 84 °F
Office Work	Surveyed by [illegible]
Checked	Notes Date 6-55
Date	Indexed A. C. Johnson

F. B. ~~1864~~ 1684 PG. 171

cont bot pg #172

T = 70 = 361.17
300.86 @ 13°37' = 292.40
6959 @ 839 = 68.80
361.20

361.17

SEC 2 T5N R13W

SEC 1

P# T-29
set 1x2
98+57.94
55.77

T = 68° = 375.35
254.64 @ 23°54' = 232.81
151.51 @ 19°46' = 142.58
375.39

375.35

P# T-28
set 1x2
94+82.59
80.42

11674

cont from Top Pg #170

Note: Any Additions or Changes on This Sheet Must be Made or Circled in Red Ink With Date and Name of Person Making Change.

Do not extend notes this side of this line.

RETURN TO
LOS ANGELES COUNTY SURVEYOR
726 LOS ANGELES COUNTY
ENGINEERING BLDG.

76F309S S&E #247. 8-54

F.B. 1674 PG. 172

cont bot pg # 173

T= 66°
33.50 @ 13°55" = 32.52

32.52

P# T-32
set 1x2
110+~~52.49~~
50.32

T= 66° = 447.82
65.52 @ 12 40 = 63.93
293.70 @ 14 36 = 284.22
102.74 @ 13 56 = 99.72
447.87

447.82

SEC 2 T5N R13W

SEC 1

P# T-31
set 1x2
106+~~04.67~~
02.50

T= 66° = 385.56
116.20 @ 22°37' = 107.26
294.18 @ 18 53 = 278.35
385.61

385.56

P# T30
set 1x2
102+19.11
16.94

361.17

cont from top pg # 171

RETURN TO
LOS ANGELES COUNTY SURVEYOR
726 LOS ANGELES COUNTY
ENGINEERING BLDG.

Do not extend notes this side of this line.

Note: Any Additions or Changes on This Sheet Must be Made or Circled in Red Ink With Date and Name of Person Making Change.

Notes Ck'd by	Survey of T5N R13W
Map No.	W. O. 8202.01 Tape No. 112 St'd. 84 °F
Office Work	Surveyed by R L Wiley
Checked	Notes Date 7-55
Date	Indexed A. C. Johnson

F. B. 1684 PG. 173

cont bot pg #174

30.06

P# T-35
set 1x2
118 + ~~22.23~~
20.06 °F

150

N

T = 72° = 439.71
157.50 @ 13°52' = 152.91
290.22 @ 8°46' = 286.83
439.74

439.71

bot deep

P# T-34
set 1x2
113 + ~~82.52~~
80.35

SEC 2 T5N R13W

SEC 1

T = 72 = 297.51
297.25 @ 24°17' = 88.65
230.54 @ 25°02' = 208.88
297.53

297.51

P# T 33
set 1x2
110 + ~~85.01~~
82.84

32.52

cont from top pg #172

Note: Any Additions or Changes on This Sheet Must be Made or Circled in Red Ink With Date and Name of Person Making Change.

Do not extend notes this side of this line.

RETURN TO
LOS ANGELES COUNTY SURVEYOR
726 LOS ANGELES COUNTY
ENGINEERING BLDG.

76F309S S&E #247. 8-54

F.B. 164 PG. 174

fd rock mod. 1
with old 1x2 in
the ctr. replace
with new 1x2 stk
264+80 20 from E
124+~~20 29~~ " S
18.12

212.38

85°37'47"

85 38 20
342 31 20
153 46 40

cont from pot P# 154

T=90
129.59 @ 12°11' = 126.67

126.67

fd rock mod.
with parts of
old sights lying near
probably line pt
123+~~90 00~~
89.68

P# T 37 = 122+~~93 62~~
set 1x2
1.77
91.45

T=78 = 441.33
300.33 @ 6°52' = 298.18
143.26 @ 6°00' = 143.17
441.35

2.78

N 52°E

441.33
152

N 35°E

SEC 2 T5N R13W

SEC 1

P# T 3
set 1x2
118+~~52 29~~
50.12

T=78
30.95 @ 13°48' = 30.06

Top small spur

30.06

cont from Top pg 173

RETURN TO
LOS ANGELES COUNTY SURVEYOR
726 LOS ANGELES COUNTY
ENGINEERING BLDG.
Do not extend notes this side of this line.

Note: Any Additions or Changes on This Sheet Must be Made or Circled in Red Ink With Date and Name of Person Making Change.

Notes Ck'd by	Survey of T5NR13W
Map No.	W. O. 63 Tape No. 100 St'd. 84 °F
Office Work	Surveyed by R.L.W.
Checked	Notes " Date 7-5
Date	Indexed C. Johnson

F. B. 1684 Pg. 175

Note: Any Additions or Changes on This Sheet Must be Made or Circled In Red Ink With Date and Name of Person Making Change.

Do not extend notes this side of this line.

RETURN TO
LOS ANGELES COUNTY SURVEYOR
726 LOS ANGELES COUNTY
ENGINEERING BLDG.

cont. from Top left P# 127

SEC 1 T5N R13W

T = 86°
170.84 @ 17°40' = 162.78
162.78

P# 41
set 1x2
56+92.33

T = 84
93.12 @ 4°40' = 92.81
92.81

P# U2
set 1x2
56+85.14

SEC 12

T = 84
114.64 @ 5°40' = 114.08
297.38 @ 1°04' = 291.85
405.73 405.93

P# U3
set 1x2
60+91.07

cont. Top P# 116

76F309S S&E #247. 8-54

F.B. 1684 PG. 176

cont from bot
Pg # 175

118.42

T = 76° = 118.42
124.78 @ 18°21' = 118.43

P # U4
set 1x2
624+09.49

T = 80° = 448.09
248.00 @ 16°31' = 257.77
22224 @ 1851 = 21033
448.10

448.09

divide 263°E

P # U5
set 1x2
66+57.58

SEC 12

SEC 1 T5N R13W

Top Mtn

T = 84°
300.62 @ 11°13' = 294.88
55.68 @ 921 = 54.92
349.80

349.80

P # U6
set 1x2
70+07.38

27769

cont Top Pg # 177

RETURN TO
LOS ANGELES COUNTY SURVEYOR
726 LOS ANGELES COUNTY
ENGINEERING BLDG.
Do not extend notes this side of this line.

Note: Any Additions or Changes on This Sheet Must be Made or Circled in Red Ink With Date and Name of Person Making Change.

Notes Ck'd by	Survey of T5 R13W
Map No.	W. O. [illegible] Tape No. 76 St'd. 84 °F
Office Work	Surveyed by R.L. Whitney
Checked	Notes " Date 7-55
Date	Indexed K. C. Johnson

F. B. 1684 PG. 177

cont from pg 176

T=84°
280.10 @ 731 = 277.69

277.69

P#47
set 1X2
72+85.07

R13W

SEC 12

T=84
211.36 @ Ley

211.36

2369 fd Large rock mid 3' dia by 2' high set 1x2 in ctr.
74+84.02

12.41

P#48
set 1X2
74+96.43

SEC 1 T5N

T=86
128.49 @ 218 = 128.39
244.72 @ 330 = 244.26
372.65

372.65

cont Top pg #178

Note: Any Additions or Changes on This Sheet Must be Made or Circled in Red Ink With Date and Name of Person Making Change.

Do not extend notes this side of this line.

RETURN TO
LOS ANGELES COUNTY SURVEYOR
726 LOS ANGELES COUNTY
ENGINEERING BLDG.

76F309S S&E #247. 8-54

F.B. 1684 Pg. 178

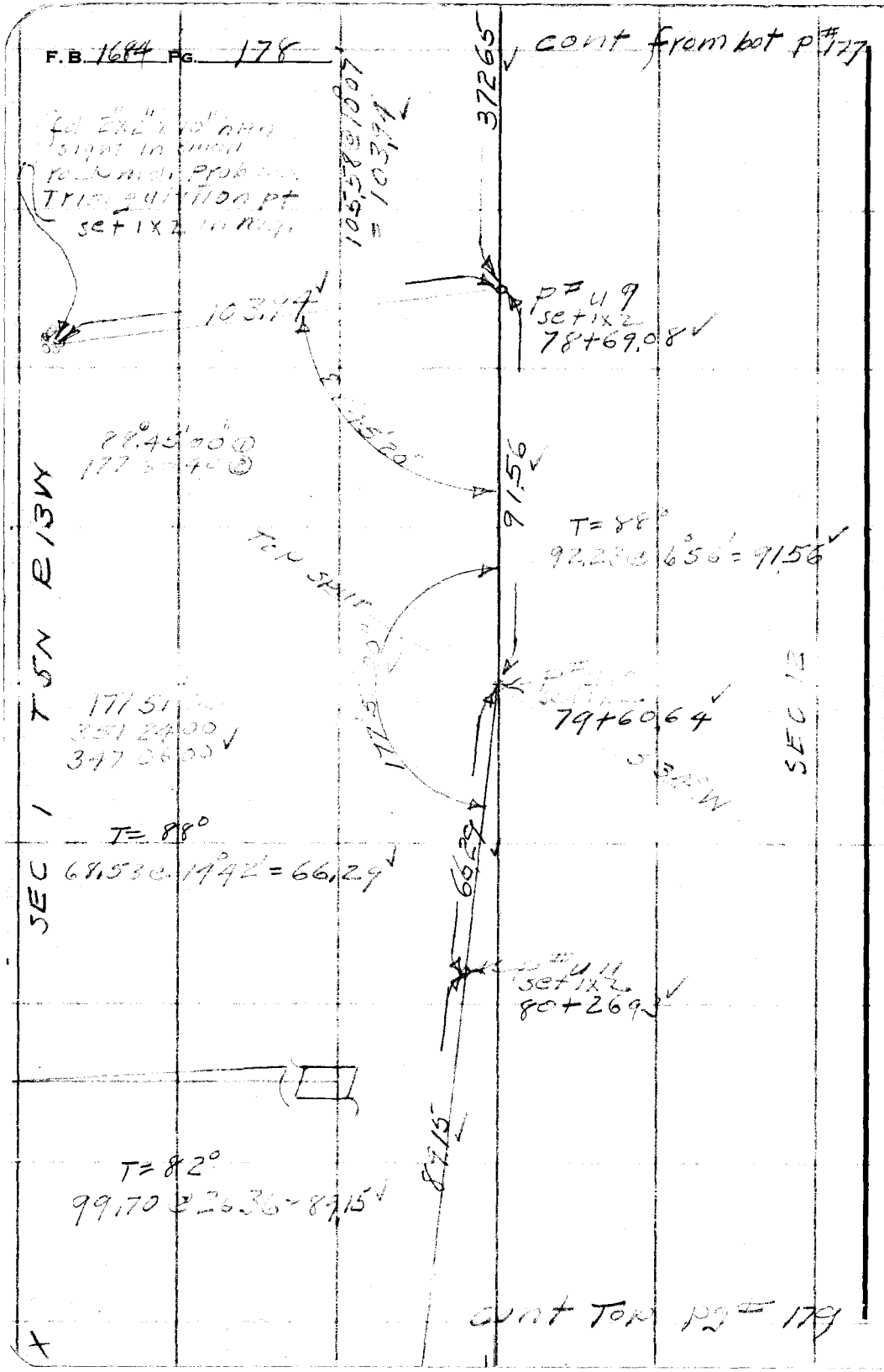

RETURN TO
LOS ANGELES COUNTY SURVEYOR
726 LOS ANGELES COUNTY
ENGINEERING BLDG.

Note: Any Additions or Changes on This Sheet Must be Made or Circled in Red Ink With Date and Name of Person Making Change.

Do not extend notes this side of this line.

Notes Ck'd by	Survey of T5N R13W
Map No.	W. O. 830220 Tape No. 76 St'd. 84 °F
Office Work	Surveyed by [illegible]
Checked	Notes Date 7-55
Date	Indexed C. Johnson

F. B. [illegible] PG. 179

cont from bot pg 178

89.15

0.79

P # U 12
set 1x2
81+16.08

102.55

Fd 3'x3'x2'
high rock md
set 1x2 in ctr
81+16.87

T=84°
103.98 @ 93°30 = 102.55

334.12

T=84°
112.45 @ 30.25 = 96.97
252.66 @ 20.11 = 237.15
334.12

SEC 12

SEC 1 T5N R13W

P # U 13
set 1x2
84+50.20

T=86°
300.50 @ 41°12' = 299.69
68.08 @ 351 = 67.93
367.62

367.62

cont Top pg # 180

Note: Any Additions or Changes on This Sheet Must be Made or Circled in Red Ink With Date and Name of Person Making Change.

Do not extend notes this side of this line.

RETURN TO
LOS ANGELES COUNTY SURVEYOR
726 LOS ANGELES COUNTY
ENGINEERING BLDG.

76F309S S&E #247. 8-54

F.B. 1684 PG. 180

cont from bot pg # 179

367.62

P# U 14
set 1x2
88 + 17.82

T = 86° =
127.87 @ 17°03 = 122.25

122.25

N 20° E

P# U 15
set 1x2
89 + 40.07

T = 88° = 403.53
229.14 @ 23°14' = 210.56
213.32 @ 25°14' = 192.96
403.52

24.0

91 + 86.0

SEC 12

SEC 1 T5N E13W

403.53

bot drain

P# U 16
set 1x2
93 + 43.60

T = 90 = 153.68
163.74 @ 20°12' = 153.67

153.68

cont Top pg # 181

RETURN TO
LOS ANGELES COUNTY SURVEYOR
726 LOS ANGELES COUNTY
ENGINEERING BLDG.

Do not extend notes this side of this line.

Note: Any Additions or Changes on This Sheet Must be Made or Circled in Red Ink With Date and Name of Person Making Change.

Notes Ck'd by	Survey of T5N R13W
Map No.	W. O. 030234 Tape No. 76 St'd. 84 °F
Office Work	Surveyed by R L Willey
Checked	Notes " Date 7-5
Date	Indexed C. Johnson

F. B. [illegible] PG. 181

cont from [illegible]

15361

PU 17
set 1x2
94+97.28

25°

Top spur

95+22?

12681

SEC 1 T5N R13W

N 12° W

T=90
5049 @ 50°9' = 50.29
79.83 @ 1634 = 76.52
126.81

P# U 18
set 1x2
96+24.09

SEC 12

T=90 - 145.91
10857 @ 23°07' = 99.85
5072 @ 2431 = 46.15
14 ~~5.90~~ 6.00

~~145.91~~ 146.00

P# U 19
set 1x2
97+70.09

279.41
24741

cont Top pg # 182

Note: Any Additions or Changes on This Sheet Must be Made or Circled in Red Ink With Date and Name of Person Making Change.

Do not extend notes this side of this line.

RETURN TO
LOS ANGELES COUNTY SURVEYOR
726 LOS ANGELES COUNTY
ENGINEERING BLDG.

76F309S S&E #247. 8-54

F.B. 1684 PG. 182

cont from bot p# 181

bot Main

279.41

T=70° = 279.41

281.94 @ 7°40' = 279.42

30

P# 4.20
set 1x2
~~91+76.69~~
100+49.50

on N 43°E

T=80 = 387.81

276.28 @ 30°23' = 238.34
173.37 @ 30°26 = 149.48
387.82

387.81

C13W

P# 4.21
set 1x2
~~101+64.50~~
104+37.21

T5N

SEC 12

T=82
164.33 @ 28°17' = 144.71

144.71

SEC 1

cont Left pg# 165

RETURN TO
LOS ANGELES COUNTY SURVEYOR
726 LOS ANGELES COUNTY
ENGINEERING BLDG.

Do not extend notes this side of this line.

Note: Any Additions or Changes on This Sheet Must be Made or Circled in Red Ink With Date and Name of Person Making Change.

76F3095 S&E #247. 8-54

RETURN TO
LOS ANGELES COUNTY SURVEYOR
726 LOS ANGELES COUNTY
ENGINEERING BLDG.

Note: Any Additions or Changes on This Sheet Must be Made or Circled In Red Ink With Date and Name of Person Making Change.

Do not extend notes this side of this line.

Notes Ck'd by
Map No.
Office Work
Checked
Date

Survey of
W. O. Tape No. Sr'd.
Surveyed by
Notes Date
Indexed

F. B. Pg.

F. B. _____ Pg. 184

RETURN TO
LOS ANGELES COUNTY SURVEYOR
726 LOS ANGELES COUNTY
ENGINEERING BLDG.

Note: Any Additions or Changes on This Sheet Must be Made or Circled in Red Ink With Date and Name of Person Making Change.

Do not extend notes this side of this line.

Notes Ck'd by	Survey of SECTION LINES
Map No.	JN 0302.01 Tape 151 Std 64° °F
Office Work	Surveyed by J S COATES
Checked	Notes J.S.C. Date 11-1758
Date	Indexed C. Johnson 11-20-59

F. B. 1684 PG. 185

J.N. 0302.01

SECTION LINES

T 5 N
R 12 & 13 W

NOTE: All distance between Corners are per office Calculation sheet

COATES
BEERS
HUBBARD
VAN NESS
TEMPLETON

Note: Any Additions or Changes on This Sheet Must Be Made or Circled in Red Ink With Date and Name of Person Making Change.

Do not extend notes this side of this line.

RETURN TO
LOS ANGELES COUNTY ENGINEER
700 LOS ANGELES COUNTY ENGINEERING BLDG.

763098 CE #247—7-59

F.B. 1684 PG. 186



W.S. 64; C-3,4

RETURN TO
LOS ANGELES COUNTY ENGINEER
100 LOS ANGELES COUNTY ENGINEERING BLDG.

Do not extend notes this side of this line.

Note: Any Additions or Changes on This Sheet Must be Made or Circled in Red Ink With Date and Name of Person Making Change.

W.S. 64, C-4

Notes Ck'd by T. ABE	Survey of SECT. Lines T5N R12W F. B. 1684 PG. 187
Map No.	JN 0302.01 Tape 0126 Std 84 °F
Office Work	Surveyed by J.S. COATES
Checked	Notes J.S.C. Date
Date	Indexed A. C. Johnson

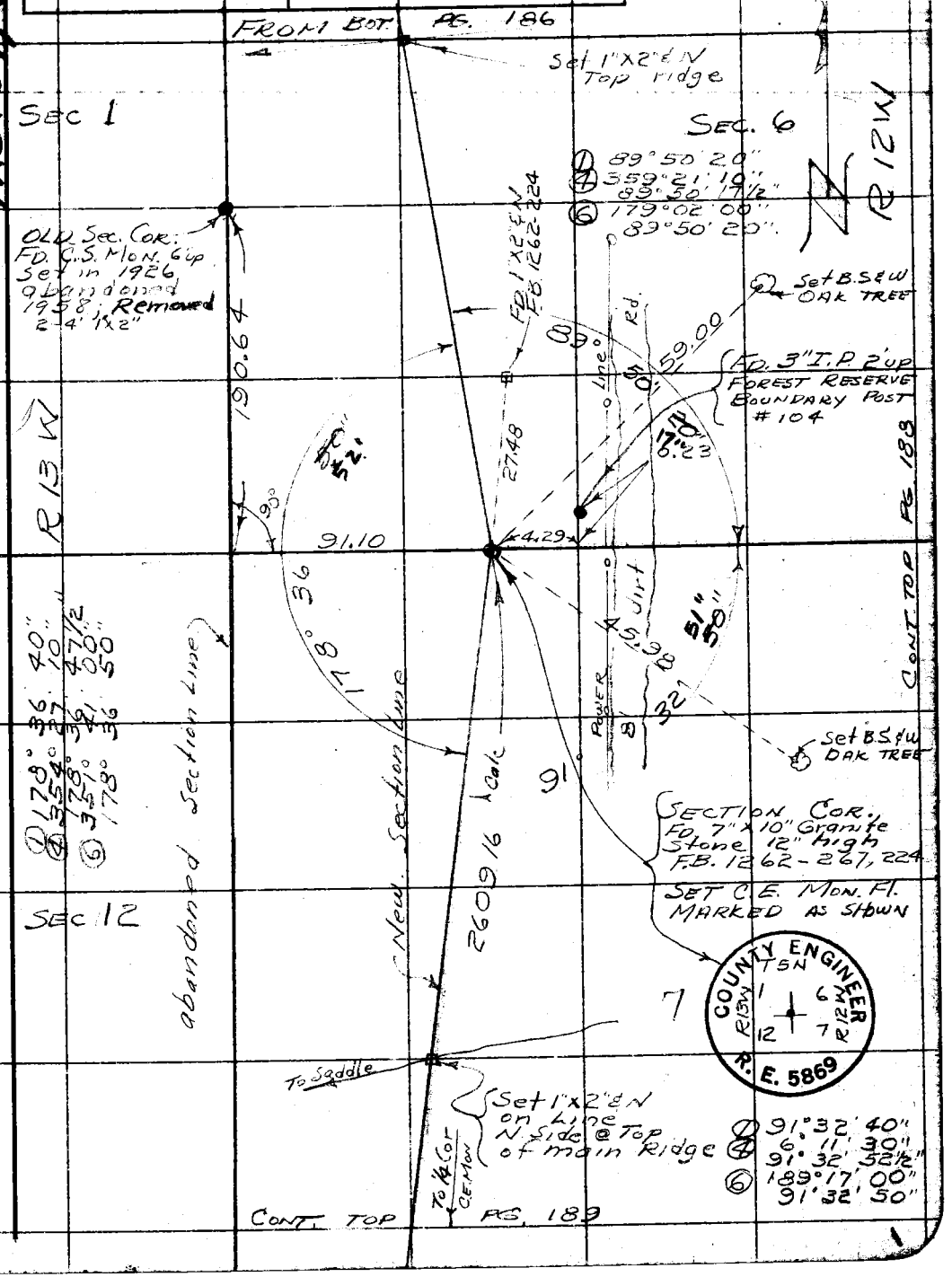

Note: Any Additions or Changes on This Sheet Must be Made or Circled in Red Ink With Date and Name of Person Making Change.

Do not extend notes this side of this line.

RETURN TO
LOS ANGELES COUNTY ENGINEER
700 LOS ANGELES COUNTY ENGINEERING BLDG.

763098 CE #247—7-5

F.B. 1684 PG. 188

FROM RT. SIDE PG. 187

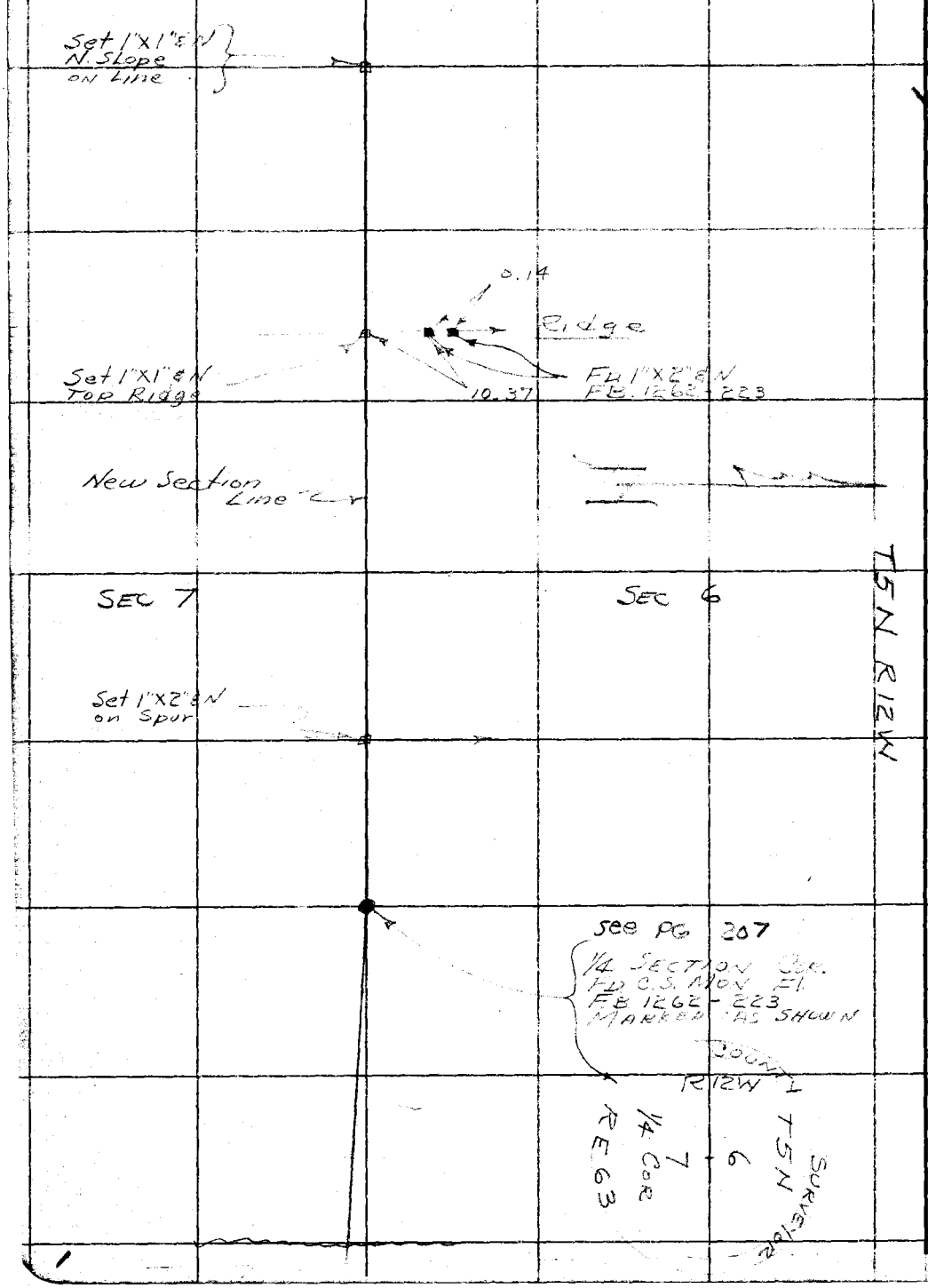

W.S. 64, D-4

RETURN TO
LOS ANGELES COUNTY ENGINEER
1100 LOS ANGELES COUNTY ENGINEERING BLDG.

Do not extend notes this side of this line.

Note: Any Additions or Changes on This Sheet Must be Made or Circled in Red Ink With Date and Name of Person Making Change.

W.S. 64, C-4

Notes Ck'd by T. ABE	Survey of Sect. Lines T5N R12W
Map No.	JN 0302-01 Tape 8126 Std 68 °F
Office Work	Surveyed by J.S. COATES
Checked	Notes J.S.C Date 11-20-58
Date	Indexed C. Johnson

F. B. 1684 PG. 189

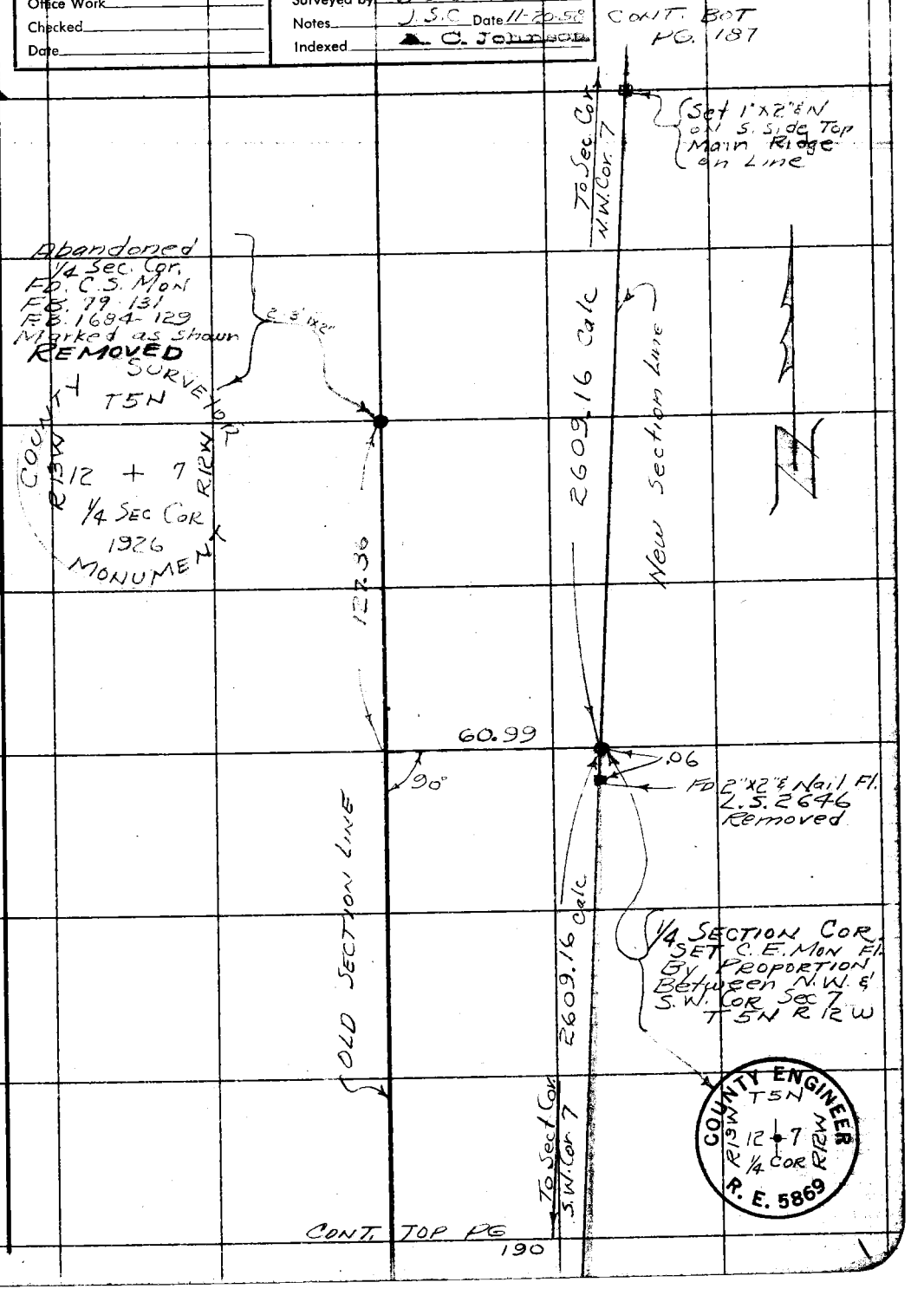

Note: Any Additions or Changes on This Sheet Must be Made or Circled in Red Ink With Date and Name of Person Making Change.

Do not extend notes this side of this line.

RETURN TO
LOS ANGELES COUNTY ENGINEER
100 LOS ANGELES COUNTY ENGINEERING BLDG.

763095 CE #247—7-53


F.B. 1684 PG. 190
FROM BOT PG 189
To W1/4 Cor Sec. 7
abandoned SECTION CORNER
F.D.C.S. Mon
F.B. 79-131
F.B. 1684-132
Removed
Marked as Shown
2-3' 1x2
SURVEYOR
T5N
COUNTY
R13W
R12W
12
7
13
18
1926
MONUMENT
2609.16 Calc
Mon. Pg. 214
89° 54' 10"
91° 34' 55"
81.94 @ 2°31' = 81.86
TAPE #126 @ 68°
67.15 @ 19°18' = 63.38
63.38 @ 52° = 63.37
30.40 @ 52° = 30.40
63.37
90° 29.9
30.58
40
2735.16 calc
To 1/4 Cor.
CONT. BOT PG. 193
CONT BOT PG 192
To 1/4 Cor.
2631.32 N calc
5' Hog wire fn
abandoned Section Line
178° 31'
118.6
New Section Line
13.50±
2609.16 Calc
SECTION CORNER
SET C.E. Mon Flush
By Proportion on Line
Between N.W. Cor
Sec. 7 & W1/4 Cor Sec 18
T5N R12W
Marked as Shown
See pg 214, 209
COUNTY ENGINEER
T5N
R13W
R12W
1958
R. E. 5869
① 178° 31' 00"
④ 354° 04' 00"
178° 31' 00"
⑥ 351° 06' 00"
178° 31' 00"
13
18
Sect 18
To C.S. Mon W1/4 Cor.
Set 3/4" I.P. on Line
Top of Ridge
CONT TOP PG. 191
W.S.64, C-4
RETURN TO
LOS ANGELES COUNTY ENGINEER
700 LOS ANGELES COUNTY ENGINEERING BLDG.
Do not extend notes this side of this line.
Note: Any Additions or Changes on This Sheet Must be Made or Circled in Red Ink With Date and Name of Person Making Change.

W.S. 64, C-4.5

Notes Ck'd by	Survey of Sect. Lines T5N R12W
Map No.	JN 0302.01 Tape 0126 Std. 68 °F
Office Work	Surveyed by J. S. Coates
Checked	Notes J.S.C. Date 12-1-58
Date	Indexed A. C. Johnson

F. B. 1684 PG. 191

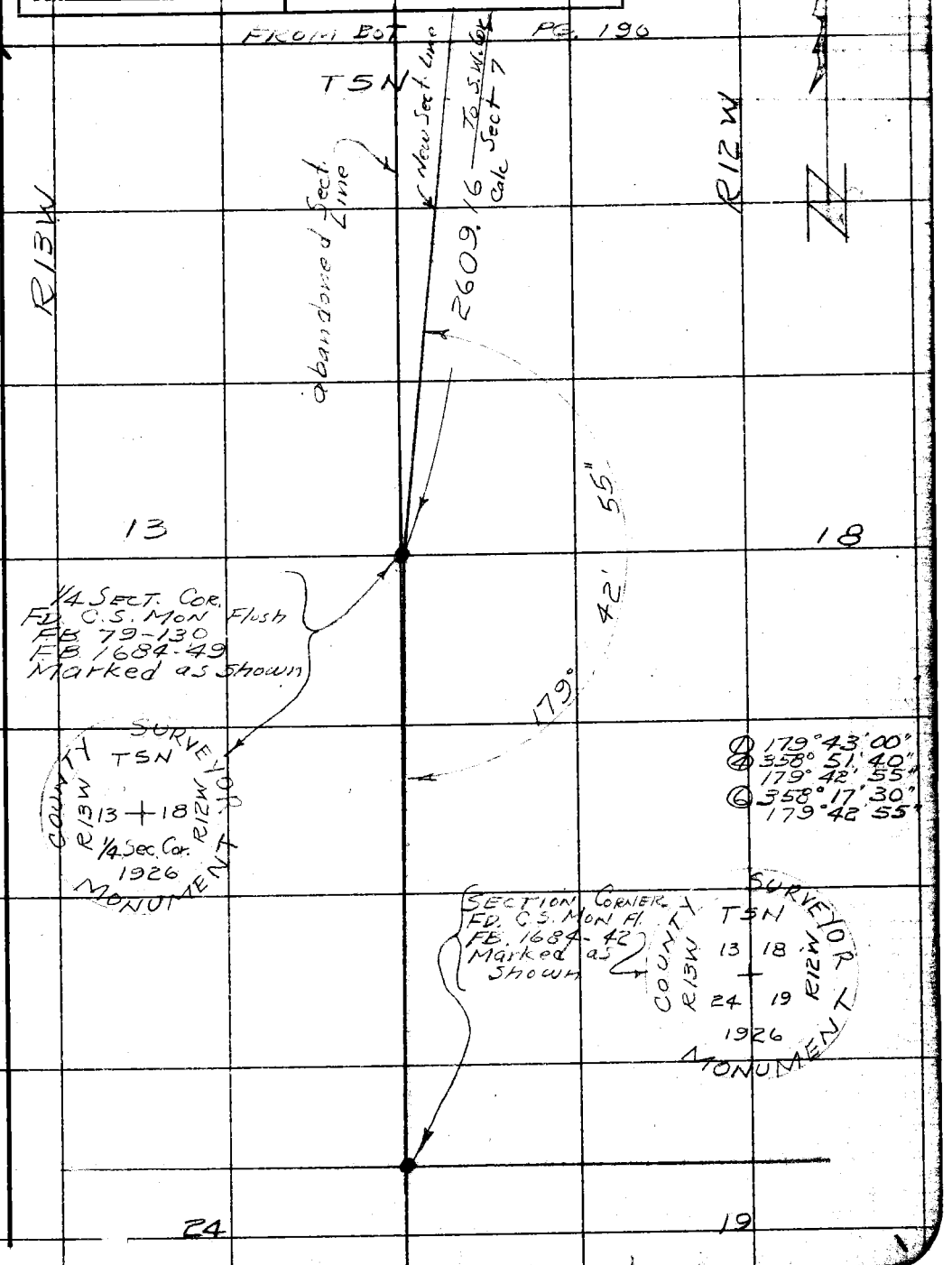

Note: Any Additions or Changes on This Sheet Must be Made or Circled in Red Ink With Date and Name of Person Making Change.

Do not extend notes this side of this line.

RETURN TO
LOS ANGELES COUNTY ENGINEER
900 LOS ANGELES COUNTY ENGINEERING BLDG.

763095 CE #247—7-5

F. B. 1684 PG. 192

W.S. 64, C-4

RETURN TO
LOS ANGELES COUNTY ENGINEER
900 LOS ANGELES COUNTY ENGINEERING BLDG.

Note: Any Additions or Changes on This Sheet Must be Made or Circled in Red Ink With Date and Name of Person Making Change

Do not extend notes this side of this line.

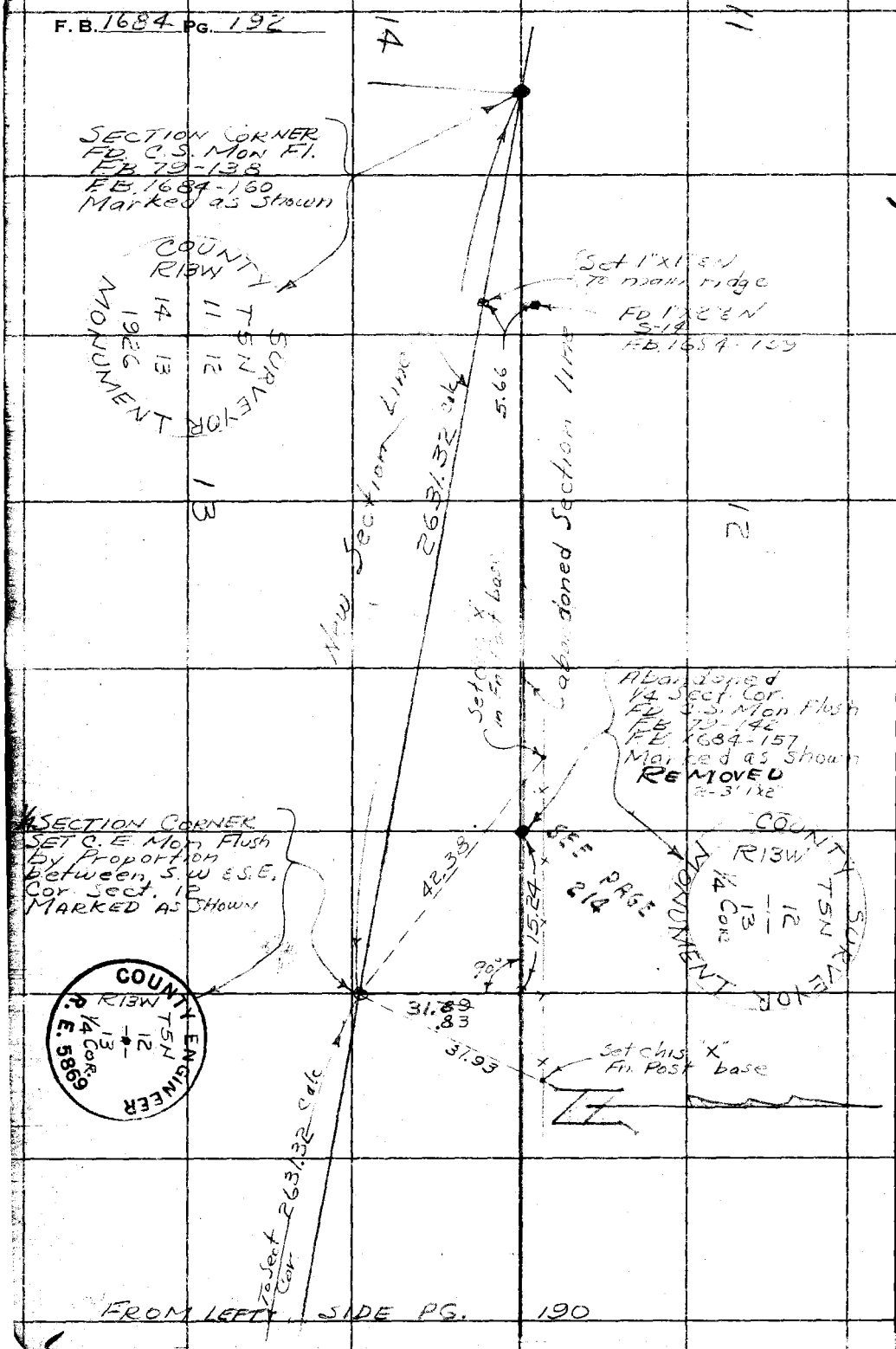

FROM LEFT SIDE PG. 190

Notes Ck'd by	Survey of Sect. Lines T5N R12W
Map No.	JN 0302.01 Tape 0126 Std 68 °F
Office Work	Surveyed by J S COATES
Checked	Notes J.S.C. Date 12-1-58
Date	Indexed A. C. Johnson

F. B. 1684 PG. 193

W.S. 64, D-4

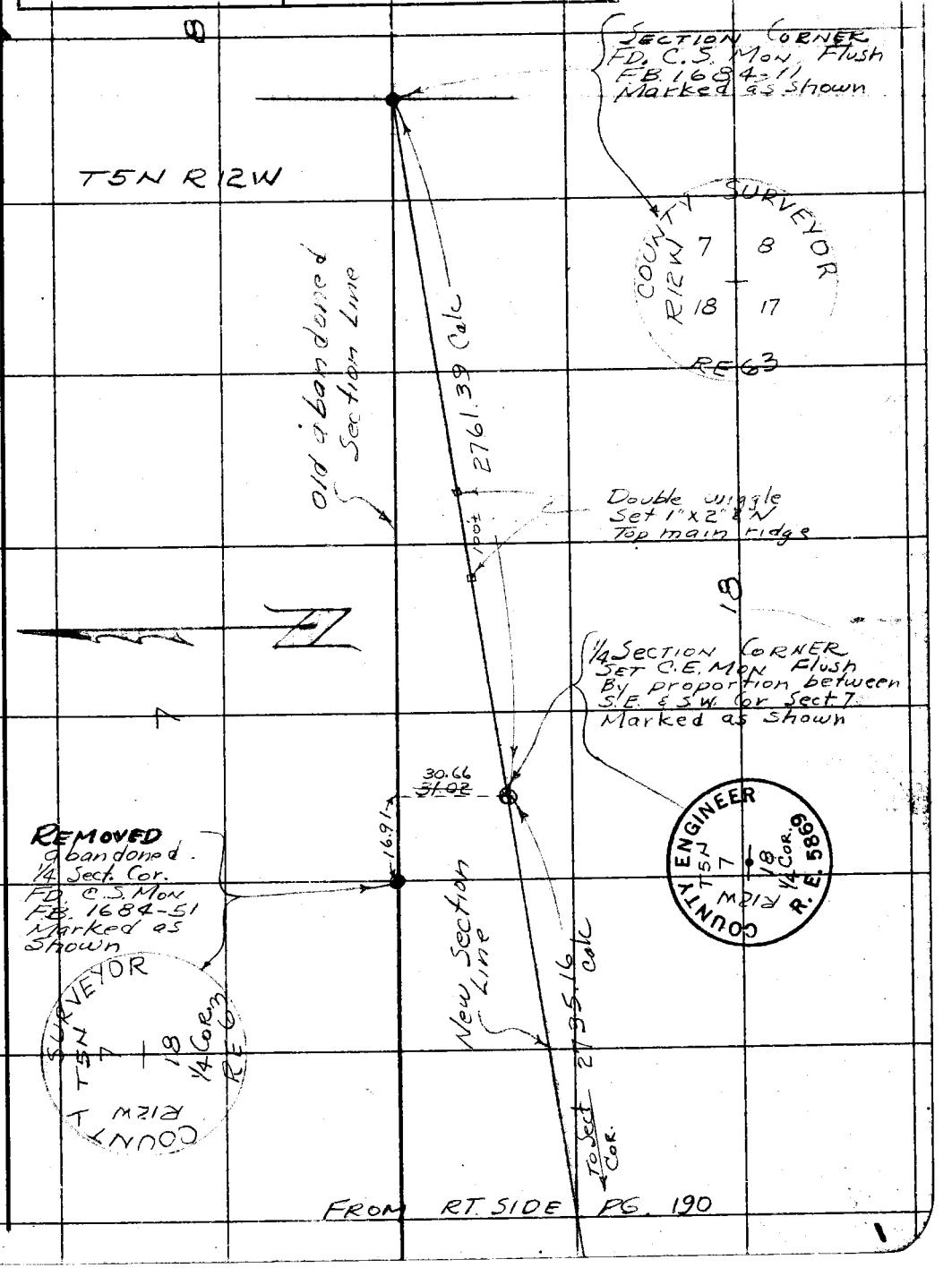

FROM RT. SIDE PG. 190

Note: Any Additions or Changes on This Sheet Must be Made or Circled in Red Ink With Date and Name of Person Making Change.

Do not extend notes this side of this line.

RETURN TO
LOS ANGELES COUNTY ENGINEER
700 LOS ANGELES COUNTY ENGINEERING BLDG.

763098 CE #247—7-53

RETURN TO
LOS ANGELES COUNTY ENGINEER
700 LOS ANGELES COUNTY ENGINEERING BLDG.

Note: Any Additions or Changes on This Sheet Must be Made or Circled in Red Ink With Date and Name of Person Making Change.

Do not extend notes this side of this line.

F. B. 1684 PG. 194

Notes Ck'd by
Map No.
Office Work
Checked
Date

Survey of SECTION LINES T5N R13W F. B. 1684 PG. 195
JN 0302.01 Tape 151 Std 5.1 °F
Surveyed by J.S. COATES
Notes J.S. Date 12-4-59
Indexed A. C. Johnson 11-20-59

J.N. 0302.01

SECTION LINES

T5N R13W

LOCATION OF WELL

IN

S.E. COR. SECT 13

ORIGINALLY

IN N.E. COR SECT. 24

Note: Any Additions or Changes on This Sheet Must Be Made or Circled In Red Ink With Date and Name of Person Making Change.

Do not extend notes this side of this line.

RETURN TO
LOS ANGELES COUNTY ENGINEER
700 LOS ANGELES COUNTY ENGINEERING BLDG.

763095 CE #247—7-59

RETURN TO
LOS ANGELES COUNTY ENGINEER
700 LOS ANGELES COUNTY ENGINEERING BLDG.

Note: Any Additions or Changes on This Sheet Must be Made or Circled in Red Ink With Date and Name of Person Making Change.

Do not extend notes this side of this line.

W.S. 64, C-4

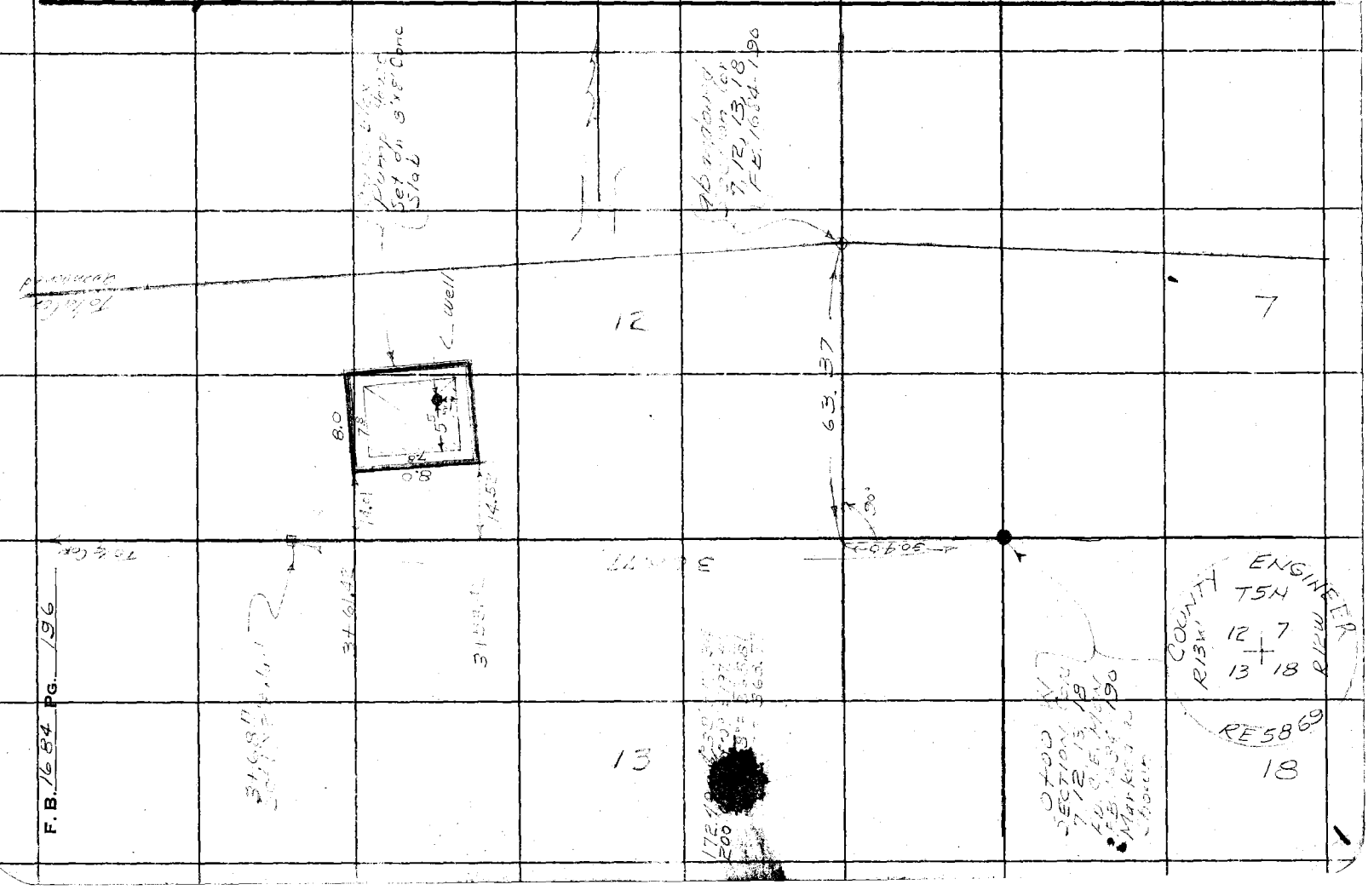

Notes Ck'd by	Survey of Sect Lines T5N R12W
Map No.	JN 0302.01 Tape 151 Std 84° °F
Office Work	Surveyed by J. S. Coates
Checked	Notes J.S.C. Date 5-19-59
Date	Indexed A. C. Johnson 11-20-59

F. B. 16 84 Pg. 191

J.N. 0302.01

SECTION LINES

INVESTIGATION

ON

SECTION LINE

ON

W. LINE SECT. 7 T5N R12W

FROM

S.W. Cor Sect 7 TO W 1/4 Cor Sect 7

COATES
BEERS
HUBBARD
KING
VAN NESS

Note: Any Additions or Changes on This Sheet Must be Made on Circled in Red Ink With Date and Name of Person Making Change.

PLEASE RETURN TO
LOS ANGELES COUNTY ENGINEER
700 LOS ANGELES COUNTY ENGINEERING BLDG.

Do not extend this side of this line.

76F309S S&E #247 1-56

F. B. 1684 Pg. 198

W.S. 64, C-4

PLEASE RETURN TO
LOS ANGELES COUNTY ENGINEER
700 Los Angeles County Engineering Bldg.

Do not extend this side of this line.

Note: Any Additions or Changes on This Sheet Must be Made or Circled in Red Ink With Date and Name of Person Making Change.



45.14 @ 4 equal @ 68° = 45.13 ✓
170.34 @ 13°35' @ 68° = 165.55 ✓
300.32 @ 21°37' @ 68° = 279.17 ✓
186.94 @ 17°39' @ 68° = 178.12 ✓
115.44 @ 9°29' @ 60° = 113.84 ✓
283.72 @ 8°02' @ 60° = 280.89 ✓
66.34 @ 11°39½ 60° = 64.96 ✓
66.70 Level @ 60° = 66.69 ✓
114.61 @ 9°46' @ 60° = 113.03 ✓
1307.38 ✓

261.31 @ 10°24' @ 60° = 256.97 ✓
149.33 @ 14°43' @ 62° = 145.61 ✓
298.98 @ 4°56' @ 64° = 297.73 ✓
248.05 @ 7°22' @ 64° = 245.17 ✓
62.83 @ 15°23½ @ 64° = 60.56 ✓
300.32 @ 0°50' @ 64° = 300.24 ✓
1307.11 ✓

Notes Ck'd by	Survey of SECT. LINES T4N R12W
Map No.	JN 0302.01 Tape 151 Std 84 °F
Office Work	Surveyed by J.S. COATES
Checked	Notes ~~[illegible]~~ Date 6/1/50
Date	Indexed

F. B. 1684 PG. 199

J.N. 0302.01

SECTION LINES

T~~4~~5N R12W

MEASUREMENT

OF

W. LINE SECT. 7

COATES
BEERS
HUBBARD
KING
VAN NESS

Note: Any Additions or Changes on This Sheet Must be Made or Circled in Red Ink With Date and Name of Person Making Change.

Do not extend notes this side of this line.

RETURN TO
LOS ANGELES COUNTY ENGINEER
700 LOS ANGELES COUNTY ENGINEERING BLDG.

763095 CE #247—7-53

F. B. 1684 PG. 200

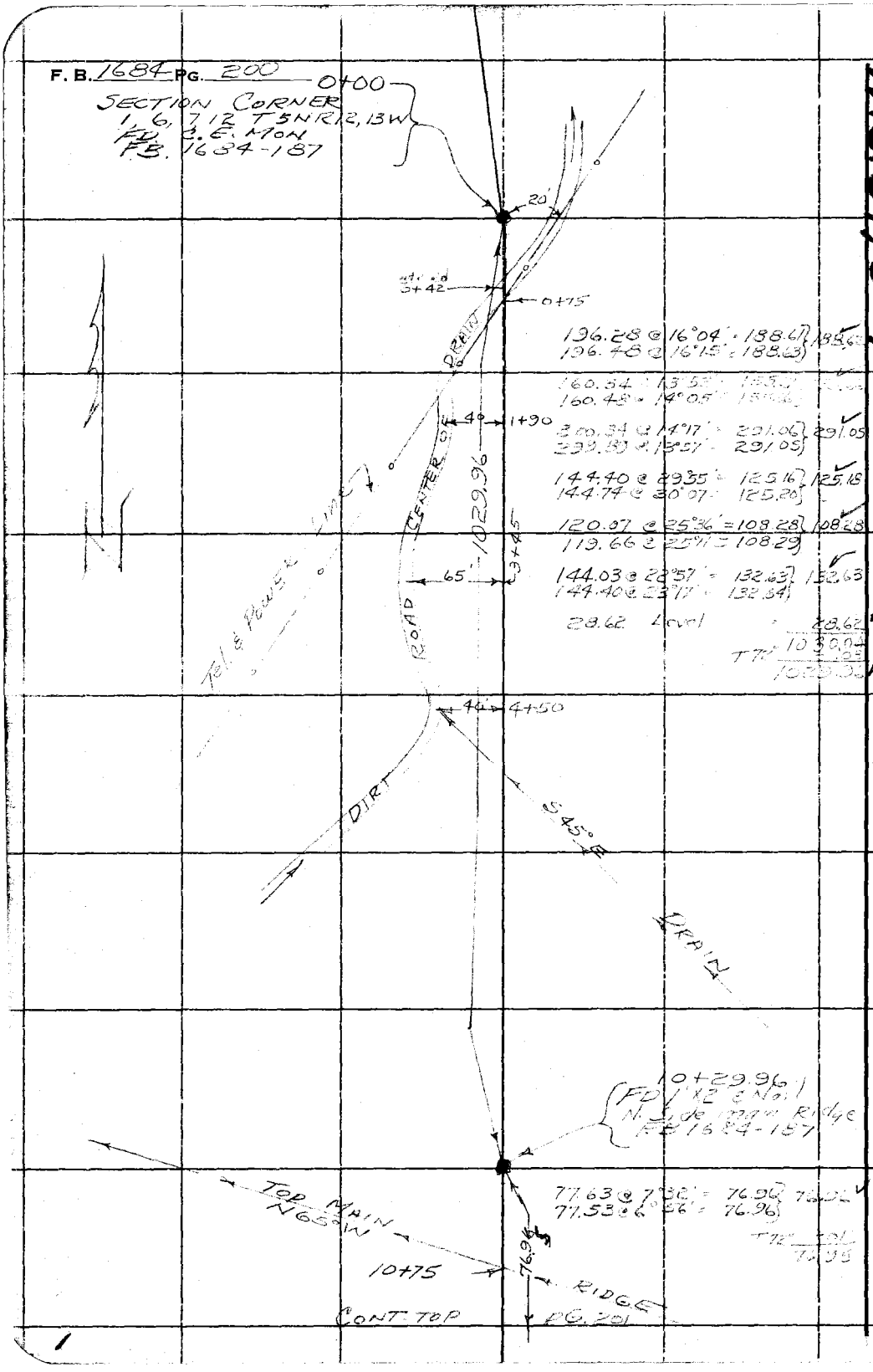

W.S. 64, C-4

RETURN TO
LOS ANGELES COUNTY ENGINEER
100 LOS ANGELES COUNTY ENGINEERING BLDG.

Do not extend notes this side of this line.

Note: Any Additions or Changes on This Sheet Must be Made or Circled in Red Ink With Date and Name of Person Making Change.

W.S. 64, C-4

Notes Ck'd by T. ABF	Survey of Sect. Lines T5N R12 13W
Map No.	JN 4302.01 Tape 151 Std 84 °F
Office Work	Surveyed by J S COATES
Checked	Notes J.S.C. Date
Date	Indexed A. C. Johnson

F. B. 1684 Pg. 201

Note: Any Additions or Changes on This Sheet Must be Made or Circled in Red Ink With Date and Name of Person Making Change.

Do not extend notes this side of this line.

RETURN TO
LOS ANGELES COUNTY ENGINEER
100 LOS ANGELES COUNTY ENGINEERING BLDG.



76309S CE #247—7-72

F.B. 1684 PG. 202 FROM BOT. PG. 201

45.06 Level 45.06 ✓
170.02 @ 13°03' = 165.63 ✓
299.71 @ 21°16' = 279.30 ✓
187.10 @ 17°49' = 178.13 ✓
115.15 @ 8°40' = 113.83 ✓
283.68 @ 8°01' = 280.91 ✓
66.53 @ 12°23' = 64.98 ✓
66.70 Level = 66.70 ✓
114.42 @ 8°52' = 113.05 ✓
1307.59 ✓
T76° -.07 ✓
1307.52 ✓

261.42 @ 10°33' = 257.00 ✓
148.61 @ 11°27' = 145.65 ✓
299.04 @ 8°[illegible]' = [illegible] ✓
247.86 @ 7°02' = 245.99 ✓
62.79 @ 15°24' = 60.54 ✓
300.38 @ 1°09' = 300.32 ✓
1307.28 ✓
T78° .05 ✓
1307.23 ✓

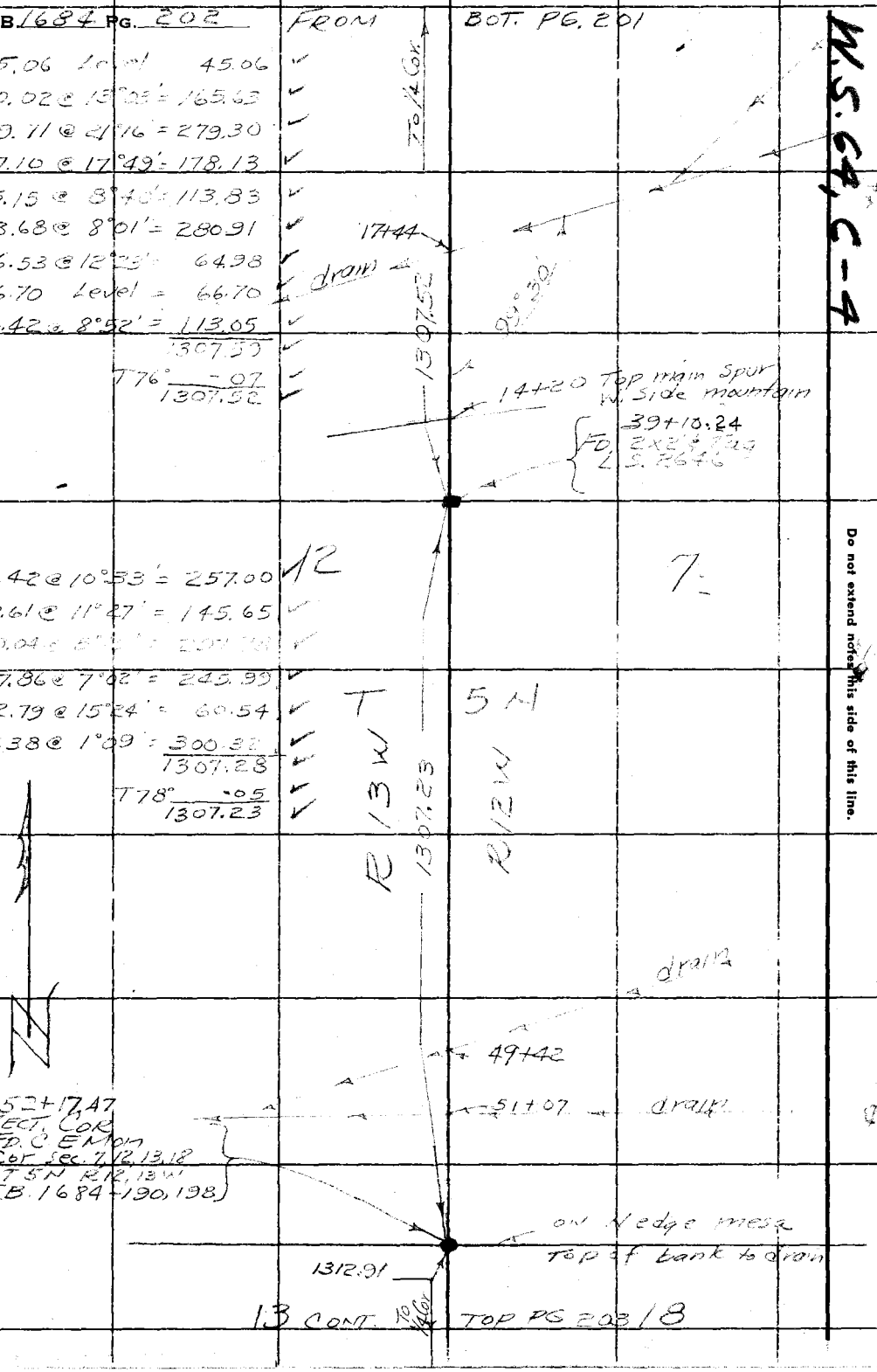

W.S. 64, C-4

RETURN TO
LOS ANGELES COUNTY ENGINEER
700 LOS ANGELES COUNTY ENGINEERING BLDG.

Do not extend notes this side of this line.

Note: Any Additions or Changes on This Sheet Must be Made or Circled in Red Ink With Date and Name of Person Making Change.

W.S. 64 C-4

Notes Ck'd by	Survey of SECT. LINE T5N R12 13W
Map No.	JN [illegible] Tape 151 Std. 54 °F
Office Work	Surveyed by J S COATES
Checked	Notes 150 Date 6-8-59
Date	Indexed A. C. Johnson

F. B. 1684 PG. 203

CONT. FROM BOT. PG 202

1312.93 Level @ 80° = 1312.90 ✓
1312.96 " = 1312.93 ✓

SLOPES 3:1

MESA

GRASSY

1312.91

BACK RIDGE
S 60° E

65+10

1/00

TOP

65+30.38
FD 3/4" I.P. 2 dn
Cond. Fl. & TAG
L.A. Co. Eng.
FB 1684-190

300.00 @ 13°28' = 291.75 } 291.74 ✓
299.76 @ 13°17' = 291.74 }

424.74 Level } 424.73 ✓
424.73 " }

246.85 @ 6°13' = 245.39 } 245.39 ✓
246.74 @ 6°00' = 245.39 }

13

18

258.26 @ 5°37' = 257.02 } 257.02 ✓
258.16 @ 5°24' = 257.01 }

77.28 Level

77.28
1296.16
T 80° -.03
1296.13

1296.13

1.70

74+91.13
FD 2" I.P. 4 up
Wood Pl. & TAG
RE 8758

335.38

78+26.51

1/4 Sect. Cor.
FD C.S. Mon. Fl.
FB 79-[illegible]
FB 1684-49[illegible]

Note: Any Additions or Changes on This Sheet Must be Made or Circled in Red Ink With Date and Name of Person Making Change.

Do not extend notes this side of this line.

RETURN TO
LOS ANGELES COUNTY ENGINEER
700 LOS ANGELES COUNTY ENGINEERING BLDG.

763099 CE #247—7-59

RETURN TO
LOS ANGELES COUNTY ENGINEER
700 LOS ANGELES COUNTY ENGINEERING BLDG.

Note: Any Additions or Changes on This Sheet Must be Made or Circled in Red Ink With Date and Name of Person Making Change.

Do not extend notes this side of this line.

F. B. 1684 PG. 204

Notes Ck'd by	Survey of Sect. Lines T5N R12, 13W
Map No.	JN 0302.01 Tape 151 Std 84 °F
Office Work	Surveyed by J. C. Coates
Checked	Notes J.S.C. Date 6-15-59
Date	Indexed A. C. Johnson

F. B. 1684 PG. 200

J.N. 0302.01

SECTION LINES

T5N R12, 13W

MEASUREMENT

OF

ANGLES & RELOCATION

OF

1/4 Cor 12, 7

1/4 Cor 12, 13

1/4 Cor 7, 18

SECT. Cor 12, 7
13, 18

Ctr Sect 13 in R13W

COATES
BEEKS
HUBBARD
KING
[illegible]

Note: Any Additions or Changes on This Sheet Must be Made or Circled in Red Ink With Date and Name of Person Making Change.

PLEASE RETURN TO
LOS ANGELES COUNTY ENGINEER
700 LOS ANGELES COUNTY ENGINEERING BLDG.

Do not extend this side of this line.

76F309S S&E #247 1-56

PLEASE RETURN TO
LOS ANGELES COUNTY ENGINEER
700 LOS ANGELES COUNTY ENGINEERING BLDG.

Note: Any Additions or Changes on This Sheet Must be Made or Circled in Red Ink With Date and Name of Person Making Change.

W.S. 64, C-3,4; D-3

Do not extend this side of this line.

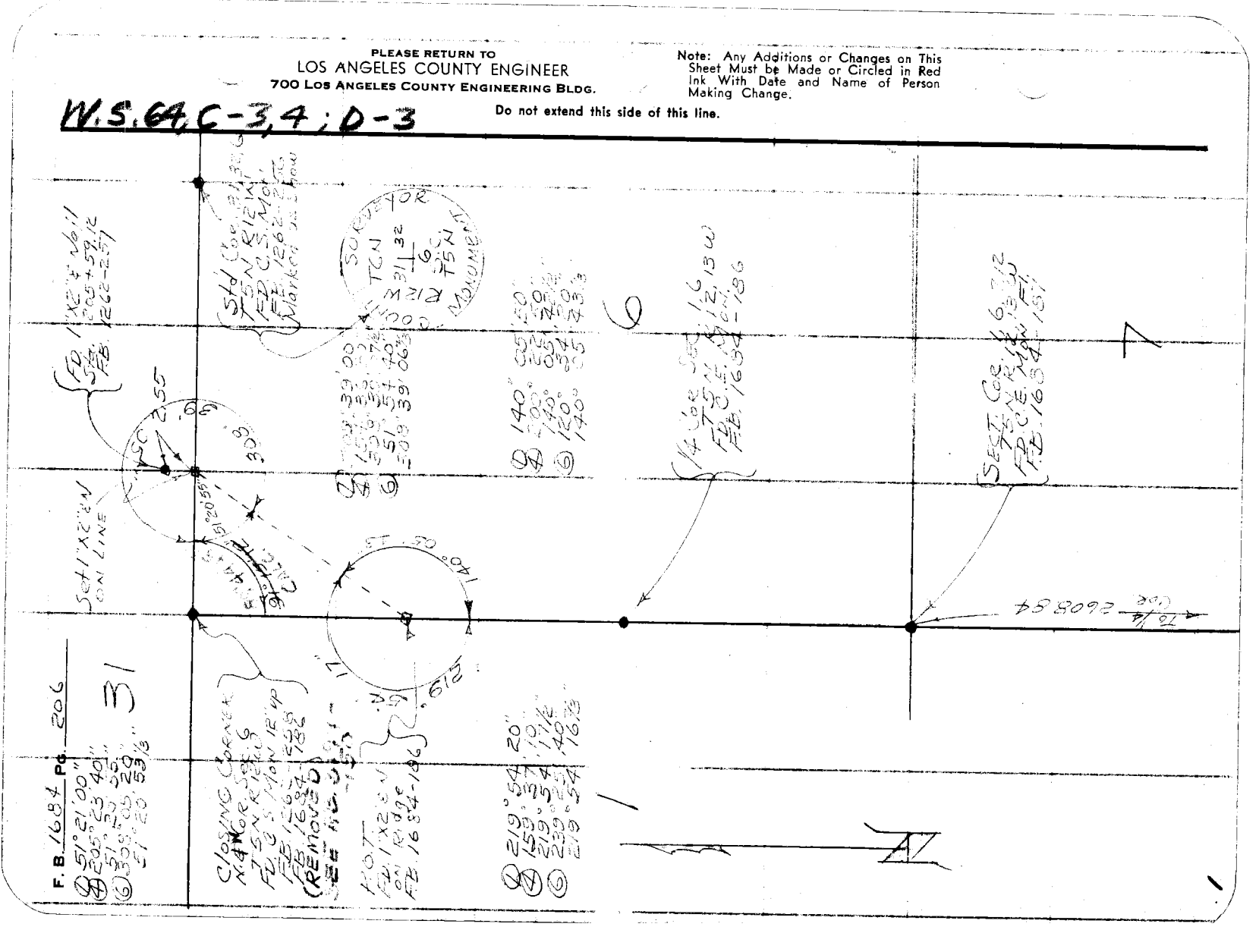

Notes Ck'd by	Survey of Set Line T5N R12,13W
Map No.	JN 030201 Tape Std °F
Office Work	Surveyed by J.S. Coats
Checked	Notes J.S.C. Date 6-18-59
Date	Indexed [illegible]

F. B. 1684 PG. 207

W.S. 64, D-4

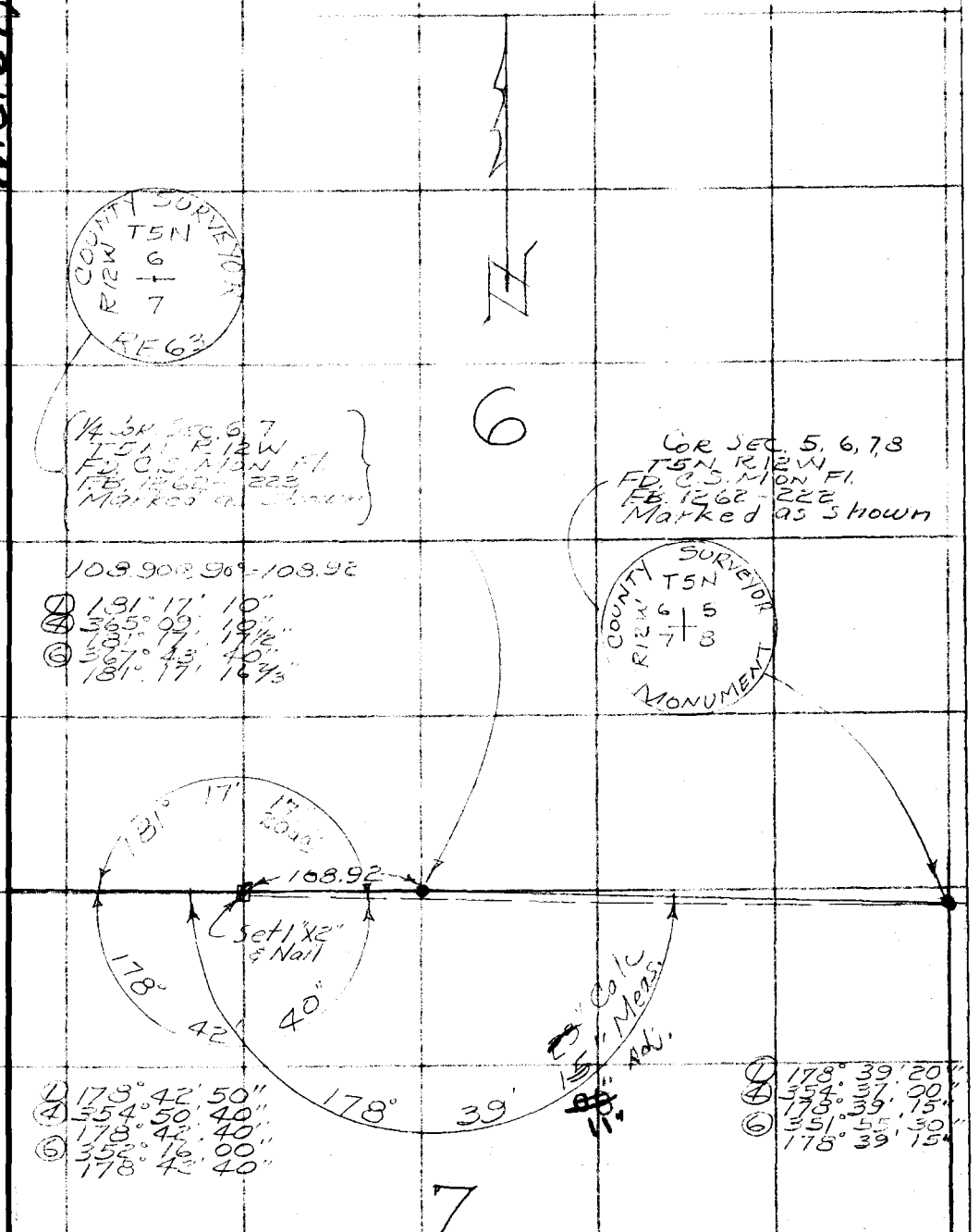

Note: Any Additions or Changes on This Sheet Must be Made or Circled in Red Ink With Date and Name of Person Making Change.

PLEASE RETURN TO
LOS ANGELES COUNTY ENGINEER
700 LOS ANGELES COUNTY ENGINEERING BLDG.

Do not extend this side of this line.

76F309S S&E #247 1-56

PLEASE RETURN TO
LOS ANGELES COUNTY ENGINEER
700 LOS ANGELES COUNTY ENGINEERING BLDG.

Note: Any Additions or Changes on This Sheet Must be Made or Circled in Red Ink With Date and Name of Person Making Change.

Do not extend this side of this line.

W.S. 64, D-4

F.B. 1684 Pg. 208



W.S. 64; C.D-4

Notes Ck'd by T. ABE	Survey of Sect. Lines T5N R12,13W
Map No.	JN 0302-01 Tape 151 Std 84 °F
Office Work	Surveyed by J.S. COATES
Checked	Notes J.S.C. Date 6-16-59
Date	Indexed [illegible]

F. B. 1684 PG. 209

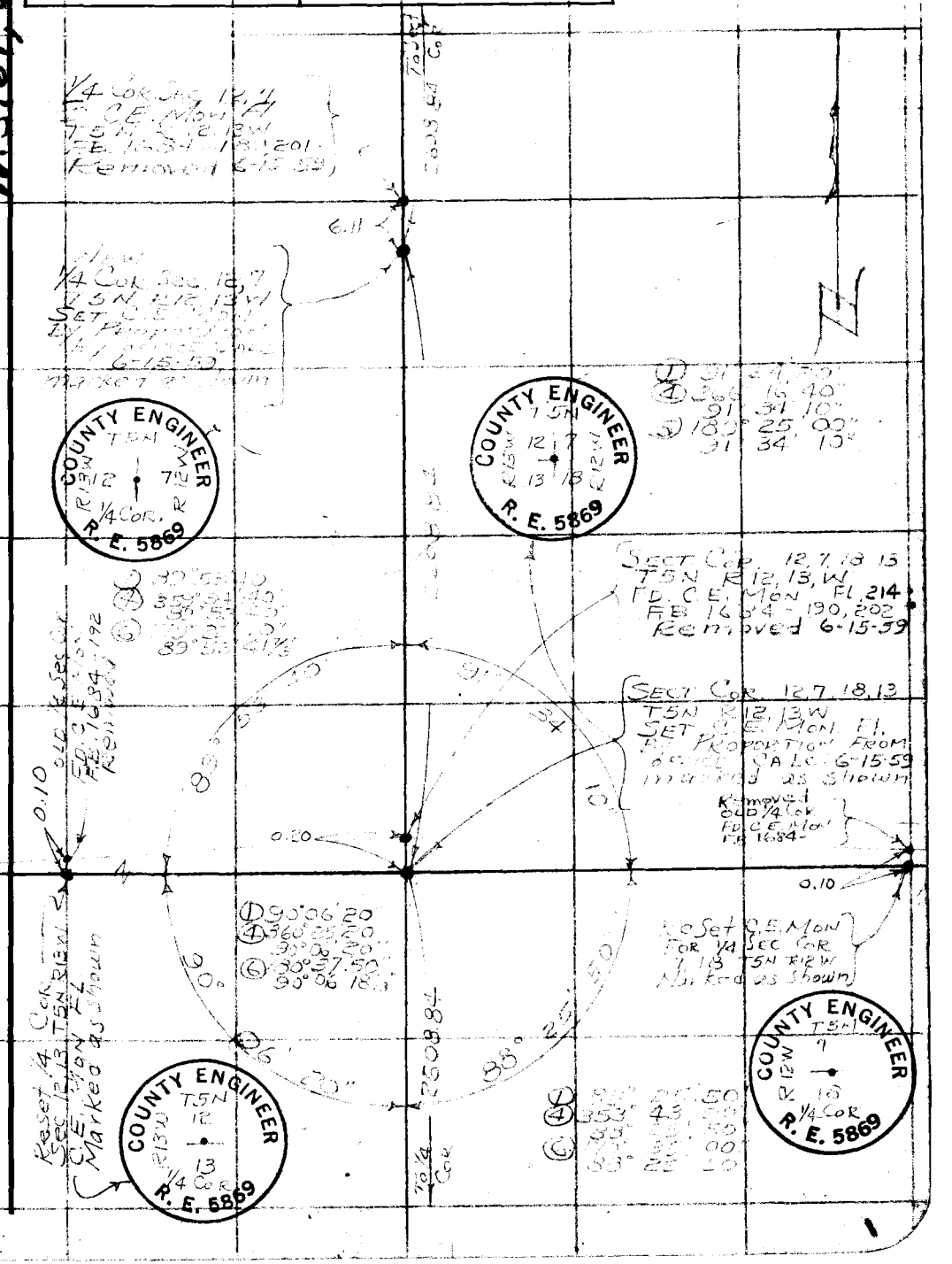

Note: Any Additions or Changes on This Sheet Must be Made or Circled in Red Ink With Date and Name of Person Making Change.

Do not extend this side of this line.

PLEASE RETURN TO
LOS ANGELES COUNTY ENGINEER
700 LOS ANGELES COUNTY ENGINEERING BLDG.

76F309S S&E #247 1-56

F. B. 1684 Pg. 210

W.S.64, C-4

PLEASE RETURN TO
LOS ANGELES COUNTY ENGINEER
700 Los Angeles County Engineering Bldg.

Do not extend this side of this line.

Note: Any Additions or Changes on This Sheet Must be Made or Circled in Red Ink With Date and Name of Person Making Change.



W.S.64,C-4,5

Notes Ck'd by	Survey of Sect. Lines T5N R13W
Map No.	JN 03020 Tape 151 Std. 84 °F
Office Work	Surveyed by J.S. Coates
Checked	Notes J.S.C. Date 6-16-57
Date	Indexed [illegible]

F. B. 1684 PG. 211

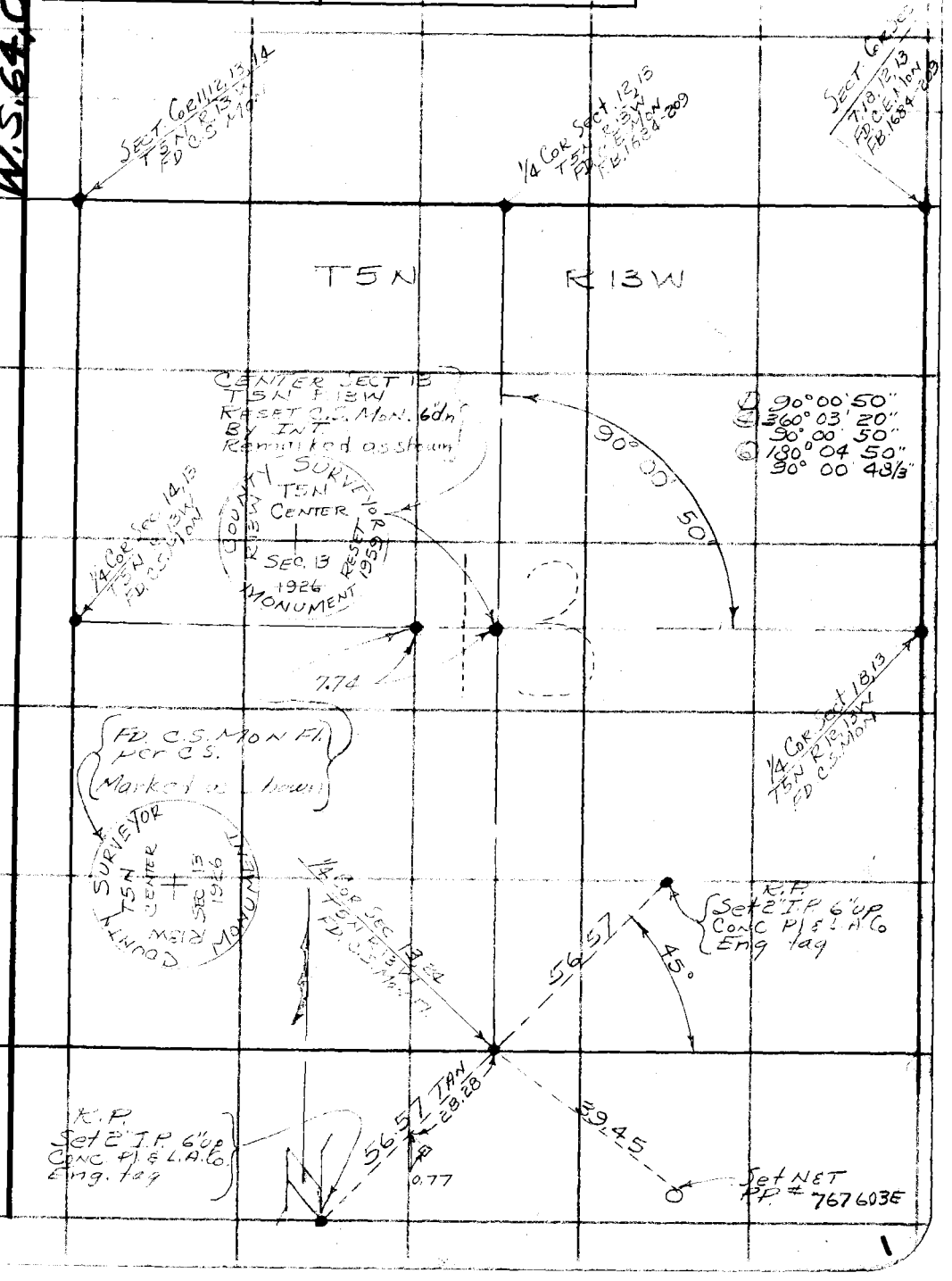

Note: Any Additions or Changes on This Sheet Must be Made or Circled in Red Ink With Date and Name of Person Making Change.

PLEASE RETURN TO
LOS ANGELES COUNTY ENGINEER
700 LOS ANGELES COUNTY ENGINEERING BLDG.
Do not extend this side of this line.

76F309S S&E #247 1-56

PLEASE RETURN TO
LOS ANGELES COUNTY ENGINEER
700 LOS ANGELES COUNTY ENGINEERING BLDG.

Note: Any Additions or Changes on This Sheet Must be Made or Circled in Red Ink With Date and Name of Person Making Change.

Do not extend this side of this line.

F. B. 1684 Pg. 212

Notes Ck'd by T. ABE
Map No. B-2672
Office Work T.M.L
Checked
Date Nov. 20, '59

Survey of SECT. LINES T5N R13W F. B. 1684 PG. 213
JN 0302.01 Tape 124 Std. 84 °F
Surveyed by J.S. COATES
Notes J.S.C. Date 11-19-59
A. C. JOHNSON
Indexed 11-20-59

J.N. 0302.01

SECTION LINES

LOCATION OF AGREEMENT MONUMENTS SET NEAR

S.E. COR & S 1/4 COR SECT. 12 T5N R13W

Per

C.S.B. 2672

COATES
BEERS
HUBBARD
KING
VAN NESS

Note: Any Additions or Changes on This Sheet Must be Made or Circled in Red Ink With Date and Name of Person Making Change.

Do not extend notes this side of this line.

RETURN TO
LOS ANGELES COUNTY ENGINEER
900 LOS ANGELES COUNTY ENGINEERING BLDG.

76309S CE #247—7-53

RETURN TO
LOS ANGELES COUNTY ENGINEER
700 LOS ANGELES COUNTY ENGINEERING BLDG.

Note: Any Additions or Changes on This Sheet Must be Made or Circled in Red Ink With Date and Name of Person Making Change.

Do not extend notes this side of this line.

W.S. 64, C-4

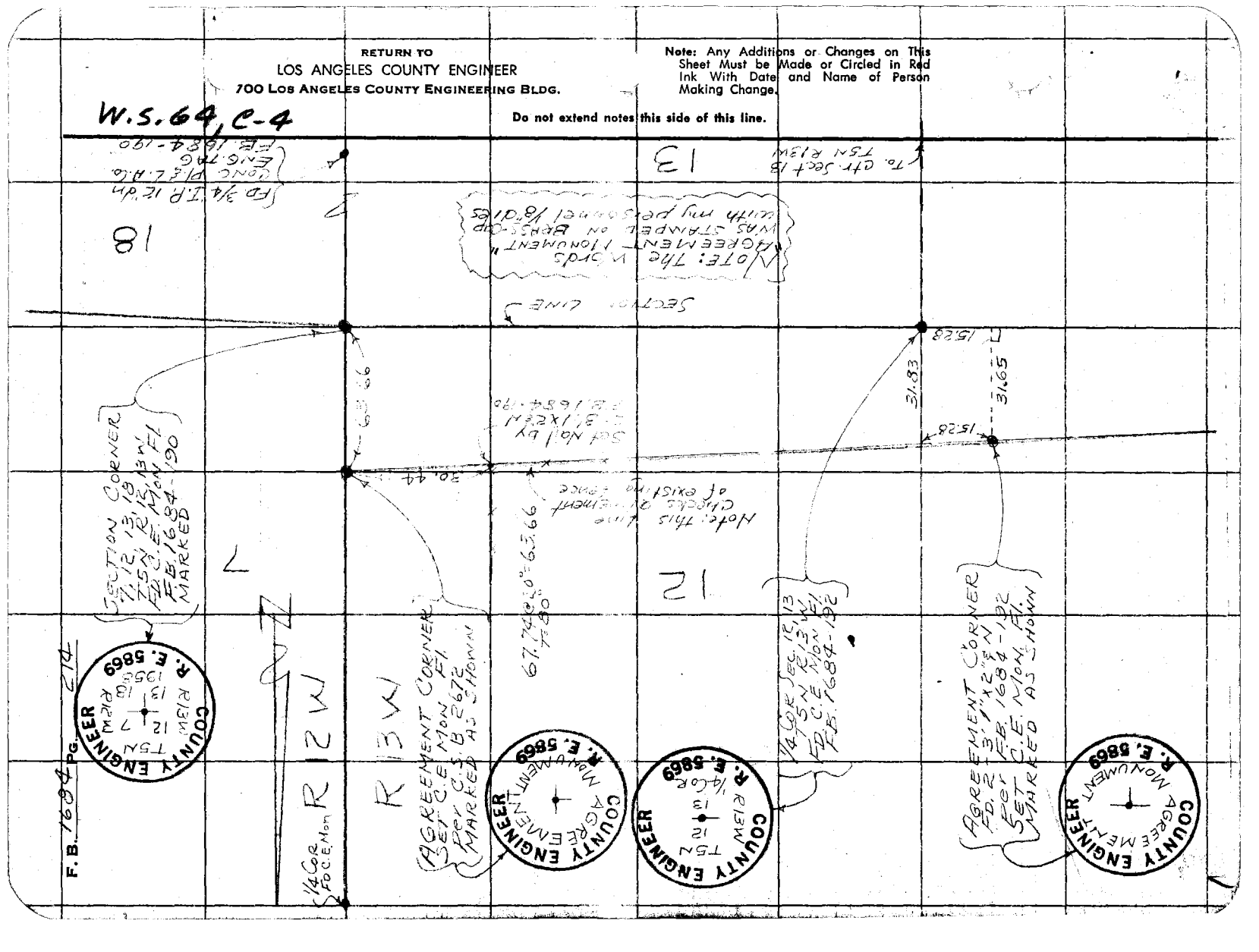

Notes Ck'd by	Survey of SECT LINES T5N R13W
Map No. B-2672	JN 0302.01 Tape 151 Std. 34 °F
Office Work W.D.R.	Surveyed by J.S. COATES
Checked	Notes J.S.C. Date 12-16-59
Date Dec. 30, 1959	Indexed K. C. Johnson 12-28-59

F. B. 1684 PG. 215

J.N. 0302.01

SECTION LINES

SEC. 13 T5N R13W

SETTING OF C.E. MONUMENT
AT
N.W. COR. LOT 1 & N.E. COR. LOT 8 R.S. 73-42
AND
1/4 1/4 COR. BET N.W. COR. & N 1/4 COR. SEC. 13
WITH
WITNESS CORNER OF AGREEMENT LINE TO 1/4 1/4 COR.

COATES
BELL
HUBBARD
KING
[illegible]

Note: Any Additions or Changes on This Sheet Must be Made or Circled in Red Ink With Date and Name of Person Making Change.

PLEASE RETURN TO
LOS ANGELES COUNTY ENGINEER
700 LOS ANGELES COUNTY ENGINEERING BLDG.

Do not extend this side of this line.

76F309S S&E #247 1-56

PLEASE RETURN TO
LOS ANGELES COUNTY ENGINEER
700 LOS ANGELES COUNTY ENGINEERING BLDG.

Note: Any Additions or Changes on This Sheet Must be Made or Circled in Red Ink With Date and Name of Person Making Change.

W.S. 69, C-4

Do not extend this side of this line.

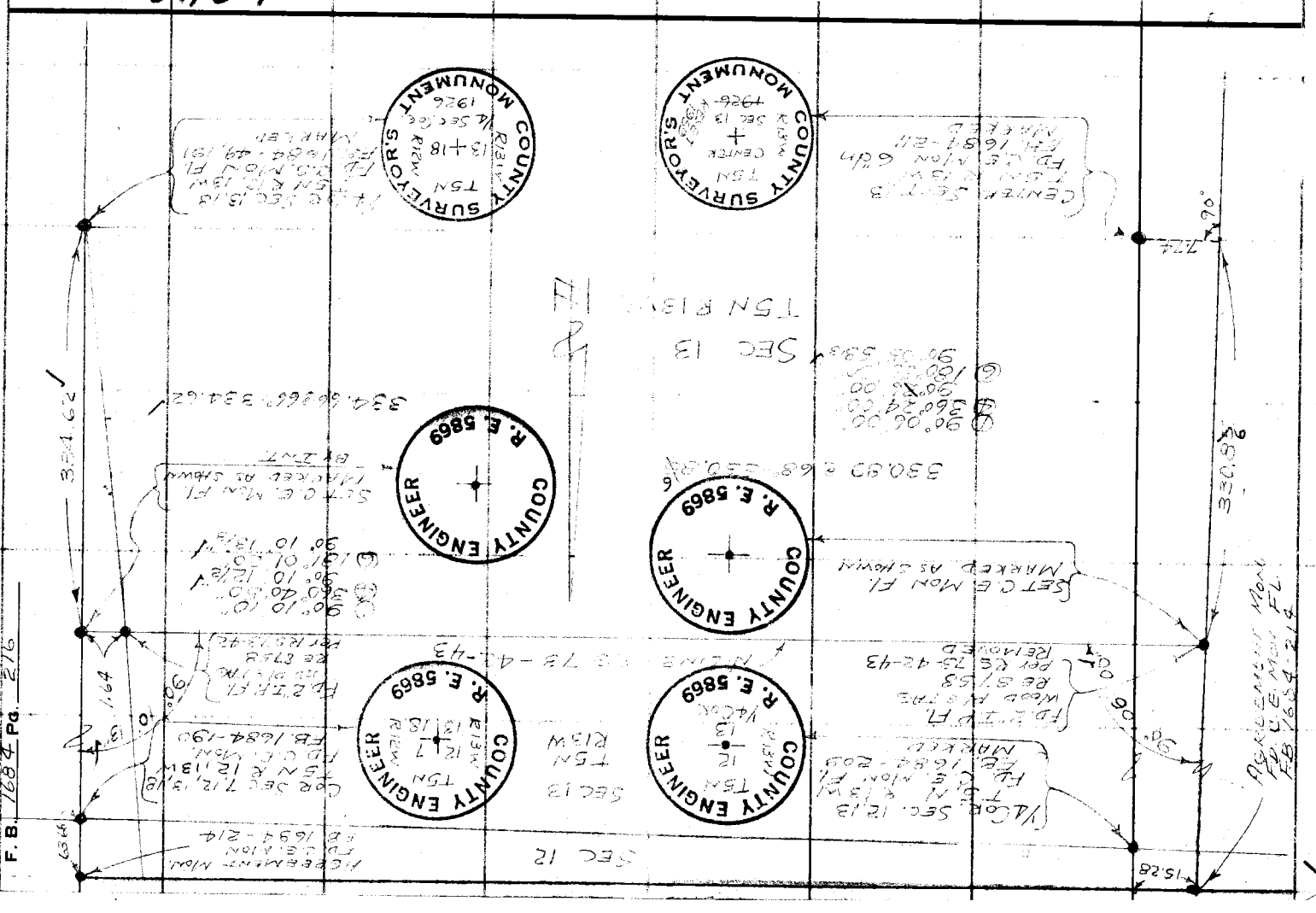

Notes Ck'd by	Survey of Sec 13 T5N R13W
Map No. B-2672	JN 0302.01 Tape 151 Std 84 °F
Office Work W.D.R.	Surveyed by J.S. Coates
Checked	Notes JSC Date 12-18-59
Date Dec. 30, 1959	Indexed C. Johnson

F. B. 1684 Pg. 217

COUNTY ENGINEER R.E. 5869



Note: Any Additions or Changes on This Sheet Must be Made or Circled in Red Ink With Date and Name of Person Making Change.

W.S. 64, C-4

PLEASE RETURN TO
LOS ANGELES COUNTY ENGINEER
700 LOS ANGELES COUNTY ENGINEERING BLDG.
Do not extend this side of this line.

76F309S S&E #247 1-56

PLEASE RETURN TO
LOS ANGELES COUNTY ENGINEER
700 LOS ANGELES COUNTY ENGINEERING BLDG.

Note: Any Additions or Changes on This Sheet Must be Made or Circled in Red Ink With Date and Name of Person Making Change.

Do not extend this side of this line.

W.S.64, C-4

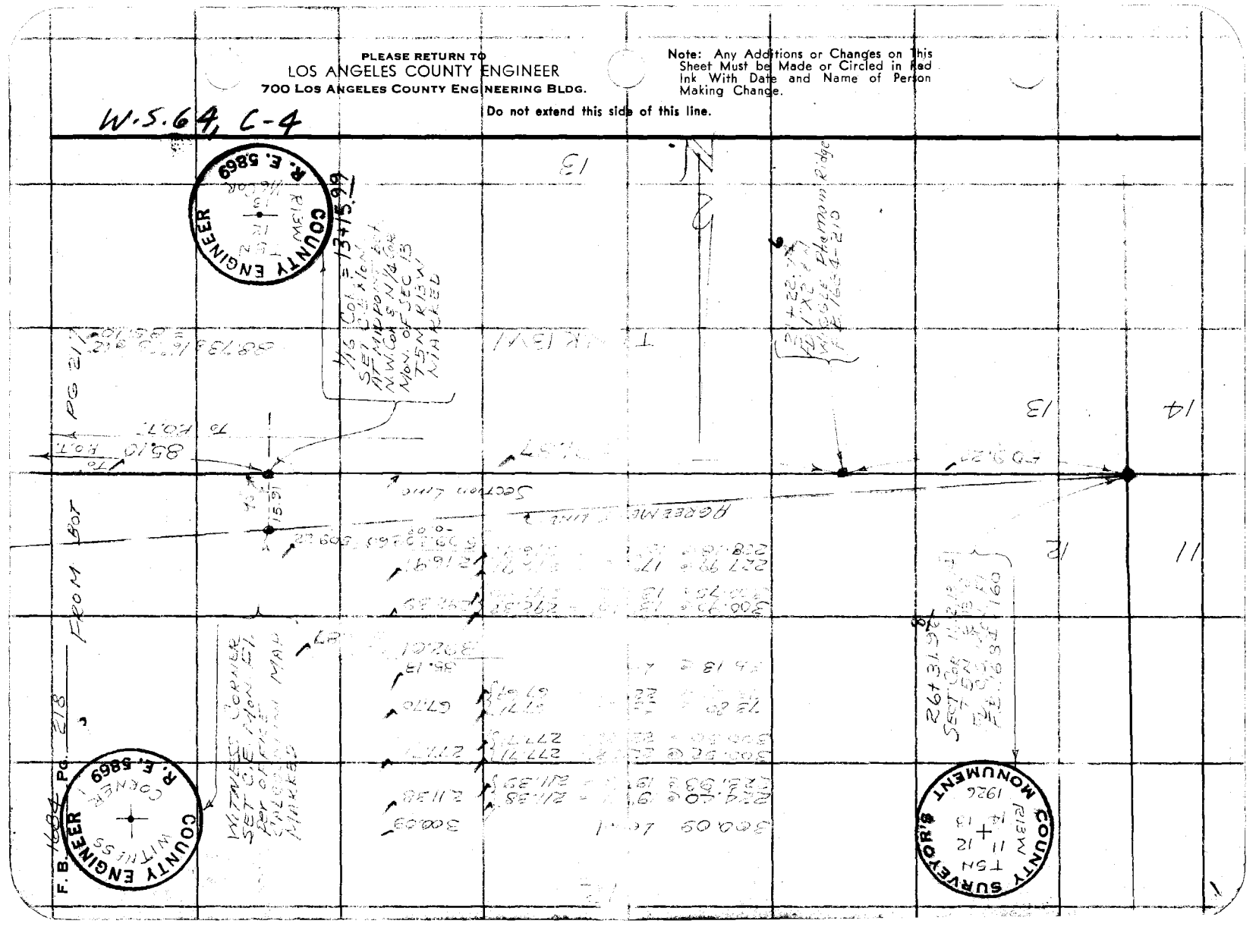

Notes Ck'd by W. J. BRENNER	Survey of SECTION LINES
Map No.	JN 030201 Tape 174 Std 84 °F
Office Work	Surveyed by J.S. COATES
Checked	Notes JSC Date 12-4-62
Date	Indexed C. J. GALLI [illegible] 12 '62

F. B. 1694 PG. 213

J.N 030201
SECTION LINES

RETRACING TRANSIT LINE
BETWEEN
SECTION 9, 10 T5N R12W

NOTE: The plus shown with description of point is for identification only

COATES
BELL
HUBBARD
ALBRIGHT

Note: Any Additions or Changes on This Sheet Must be Made or Circled in Red Ink With Date and Name of Person Making Change.

PLEASE RETURN TO
LOS ANGELES COUNTY ENGINEER
403 LOS ANGELES COUNTY ENGINEERING BLDG.

Do not extend this side of this line.

76F309S CE # 310 3-61

F. B. 1684 PG 220

INDEX

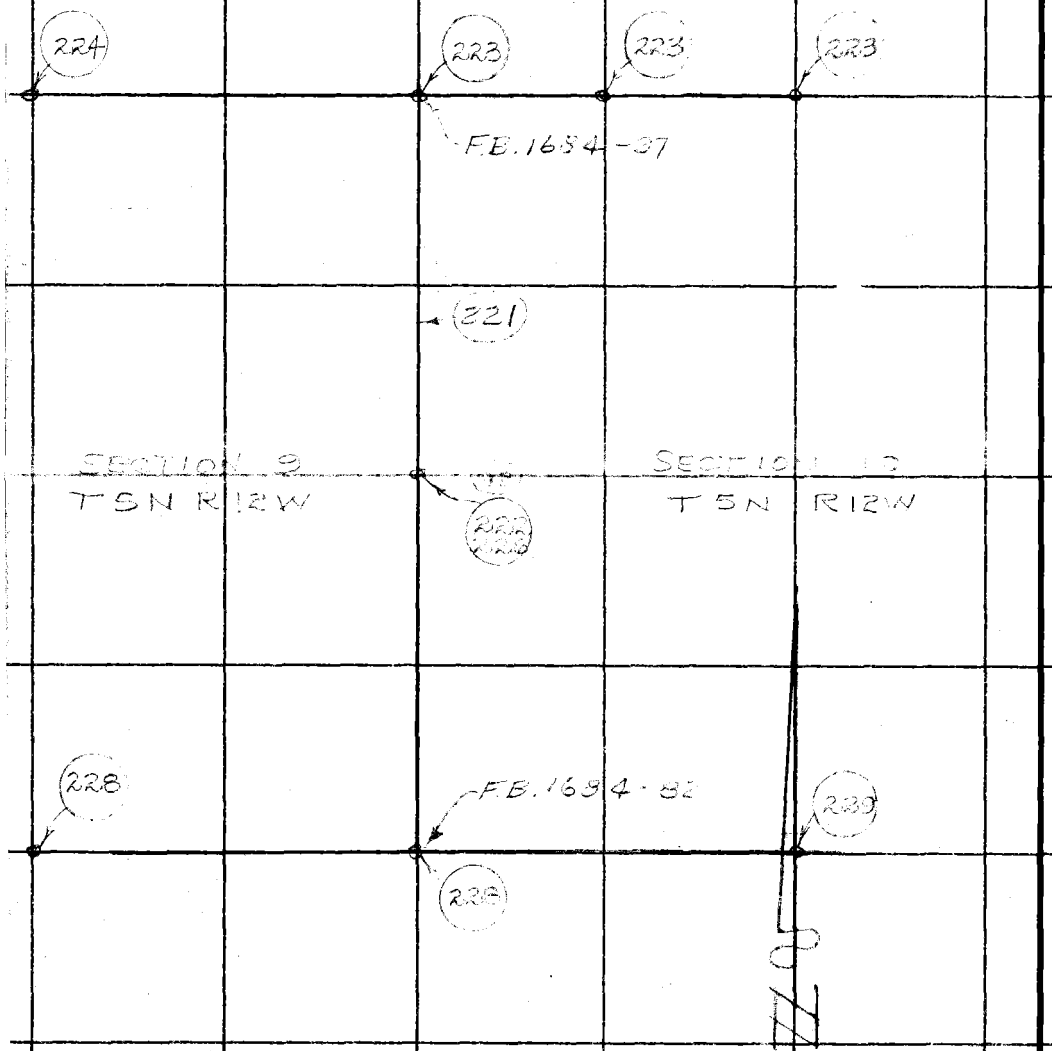

PLEASE RETURN TO
LOS ANGELES COUNTY ENGINEER
403 Los Angeles County Engineering Bldg.

Do not extend this side of this line.

Note: Any Additions or Changes on This Sheet Must be Made or Circled in Red Ink With Date and Name of Person Making Change.

Notes Ck'd by W. J. BRENNER	Survey of SEC. LINE T5N R12W
Map No.	JN 0302.01 Tape 174 Std. 84 °F
Office Work	Surveyed by J S COATES
Checked	Notes JSC Date 12-4-62
Date	Indexed G. J. GALLI

F. B. 1684 PG. 221

SEE F.B. 1684-92, 95

199+07.37
△ PT
FD. 1"x2" & N
F.B. 1684-92

245.62 @ 56° = 245.58

SEC. 9
T5N R12W

245.58

SEC. 10

TOP MAIN RIDGE

149.07 @ Level 149.07

294.75 @ 6°07' = 293.07
294.94 @ 6°28' = 293.08
442.13
T56° .08
442.05

196+61.78
P.O.T.
FD. 1"x2" & N
TOP MAIN RIDGE
F.B. 1684-92

442.05

K LINE

SECTION LINE

192+19.72
FD. 1"x2" & N
NEAR ROCK MOUND
F.B. 1684-92

77.62 @ 15°20' = 74.86
77.34 @ 14°36' = 74.84
T60° = 74.84

74.84

Set 1"x2" & N

630.73 calc

114.41 @ 24°28' = 104.14
114.10 @ 24°07' = 104.14
T60° = 104.12

104.12

Set 1"x2" & N

451.77

TO OLD 1"x2"

CONT. TOP PG. 222

Note: Any Additions or Changes on This Sheet Must be Made or Circled in Red Ink With Date and Name of Person Making Change.

Do not extend this side of this line.

PLEASE RETURN TO
LOS ANGELES COUNTY ENGINEER
403 LOS ANGELES COUNTY ENGINEERING BLDG.

76F309S CE # 310 3-61

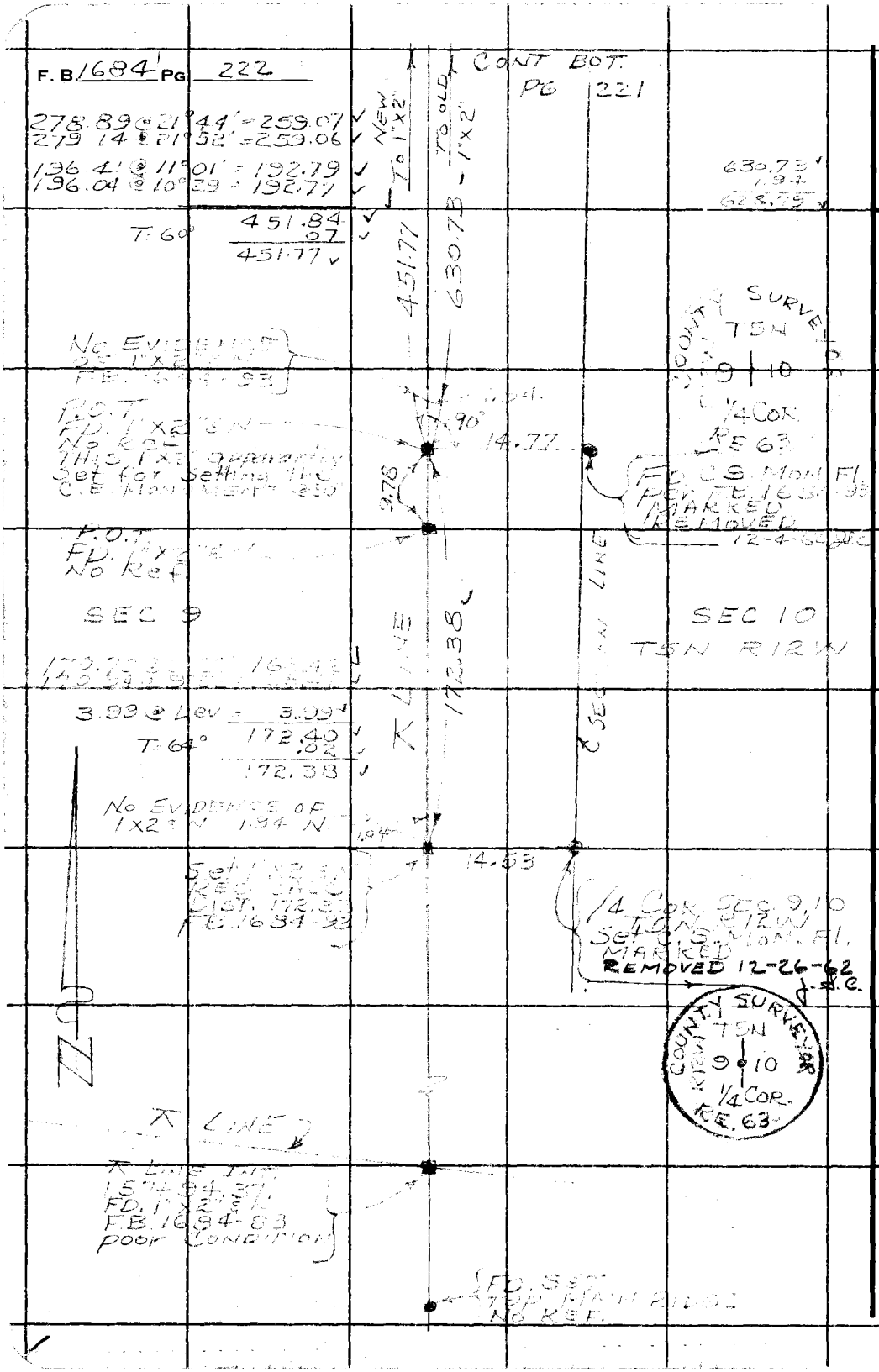

W.S. 64, A-4

PLEASE RETURN TO
LOS ANGELES COUNTY ENGINEER
403 LOS ANGELES COUNTY ENGINEERING BLDG.

Do not extend this side of this line.

Note: Any Additions or Changes on This Sheet Must be Made or Circled in Red Ink With Date and Name of Person Making Change.

Notes Ck'd by W. J. BRENNER	Survey of SECT. LINE T5N R12W
Map No.	JN 0302.01 Tape 174 Std 84 °F
Office Work	Surveyed by J S Coate
Checked	Notes J S C Date 12-26-62
Date	Indexed C. J. GALLI JAN 9 63

F. B. 1684 PG. 223

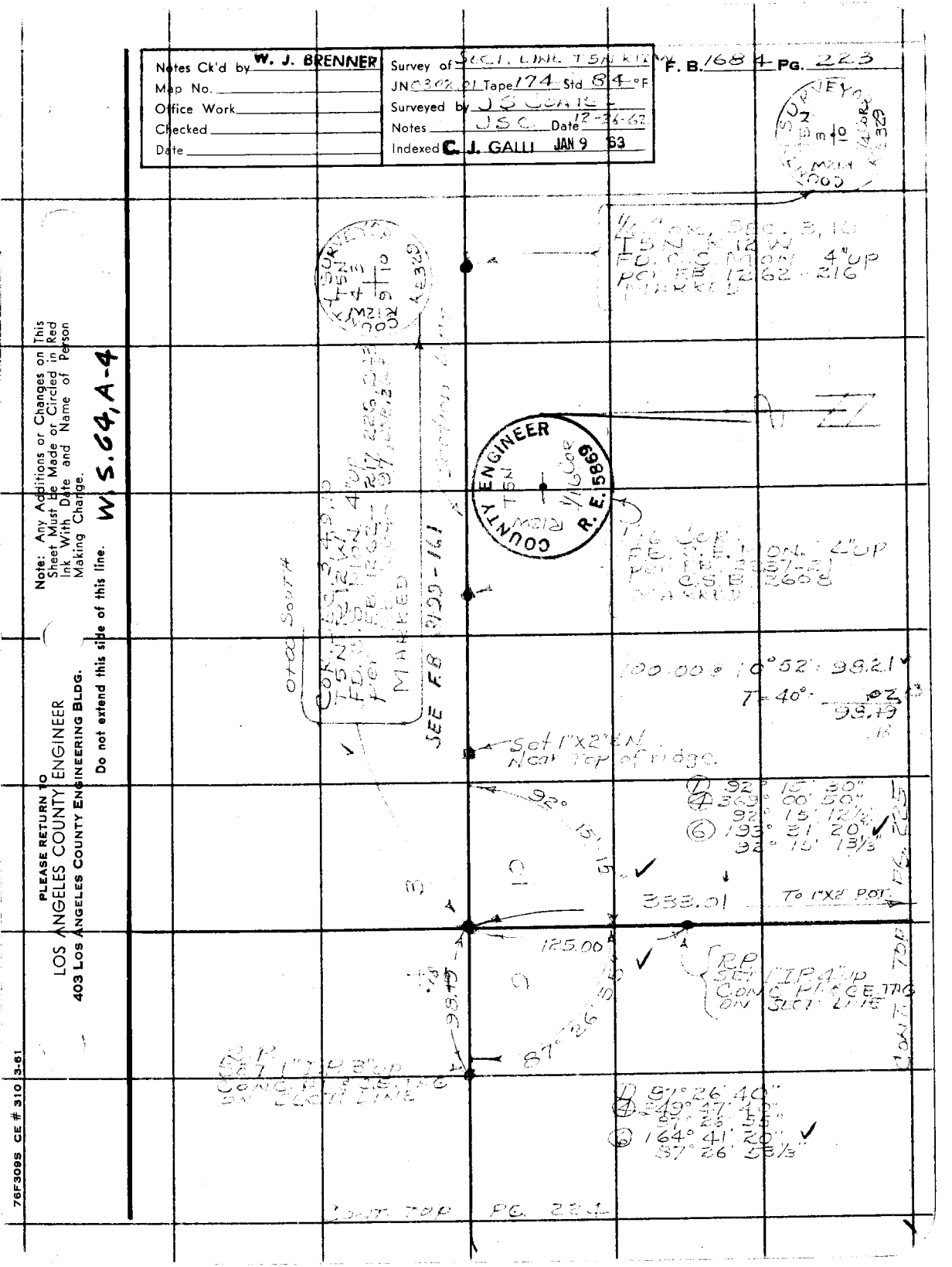

Note: Any Additions or Changes on This Sheet Must be Made or Circled in Red Ink With Date and Name of Person Making Change.

W.S.64, A-4

Do not extend this side of this line.

PLEASE RETURN TO
LOS ANGELES COUNTY ENGINEER
403 LOS ANGELES COUNTY ENGINEERING BLDG.

76F309S CE # 310 3-61

PLEASE RETURN TO
LOS ANGELES COUNTY ENGINEER
403 LOS ANGELES COUNTY ENGINEERING BLDG.

Note: Any Additions or Changes on This Sheet Must be Made or Circled in Red Ink With Date and Name of Person Making Change.

W.S.64, A-4

Do not extend this side of this line.

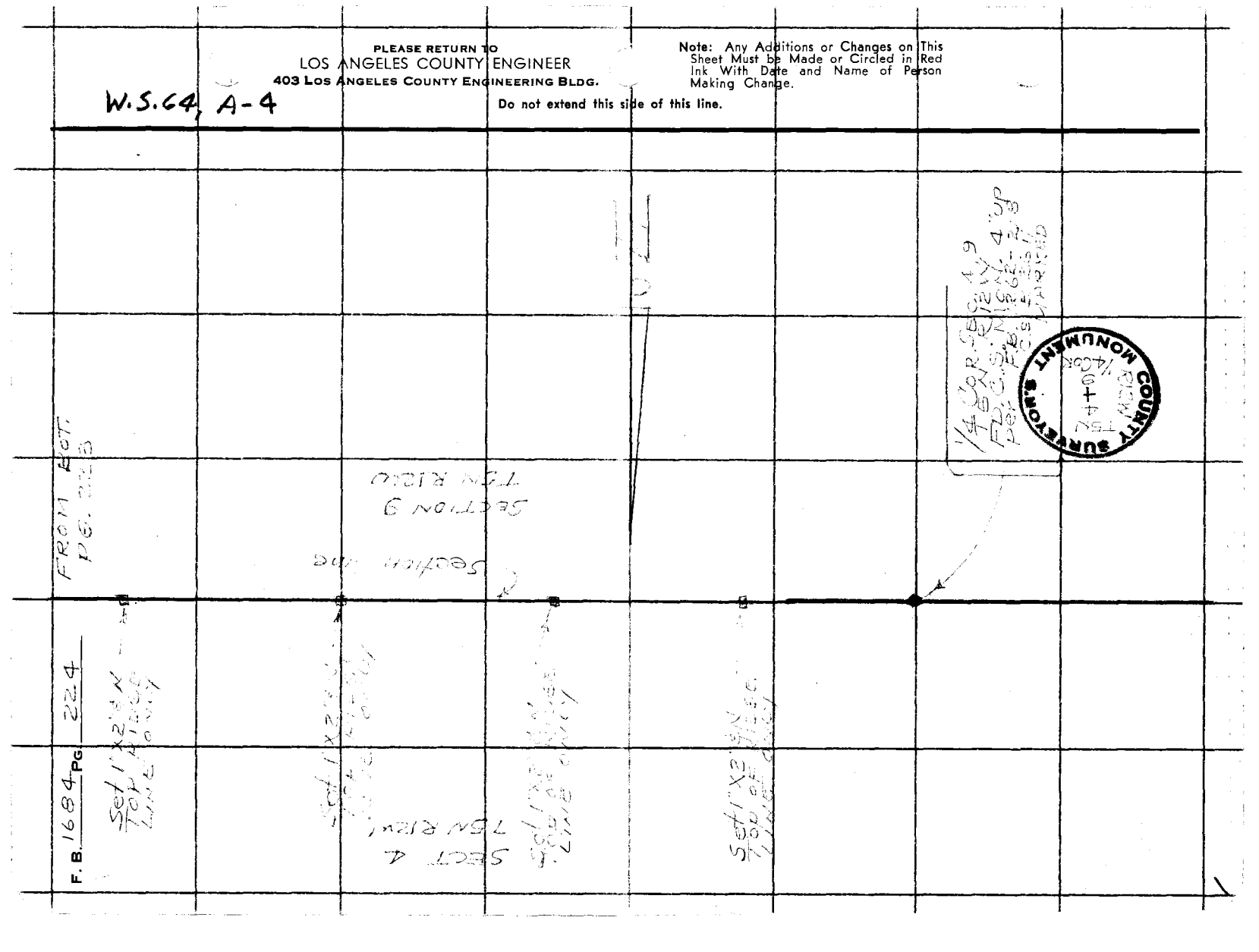

Notes Ck'd by W. J. [illegible]	Survey of Sect. Line T5N R12W
Map No.	JN 93.02.01 Tape 174 Std 8.4 °F
Office Work	Surveyed by J.S. [illegible]
Checked	Notes J.S.C. Date 12-26-62
Date	Indexed C. J. GAIL

F. B. 1684 PG. 225

FROM [illegible] SIDE PG. 223

To Sec. Cor. 333.01

131.3[illegible] @ 18°12' = 124.82 ✓
131.8[illegible] @ 18°45' = 124.85 ✓

232.04 @ [illegible] = 208.32 ✓
231.70 @ 25°[illegible] = 208.[illegible] ✓

333.13 ✓
T = 30° -.12
333.01 ✓

P.O.T. 3+33.01
Set 1"x2"&N
North Slope

?

175.26 @ 29°30' = [illegible] ✓
175.61 @ [illegible] = [illegible]
154.01
89.54 @ 25°44' = 80.66 ✓
90.08 @ [illegible] = 80.67 ✓

233.19
T = 30° .08
233.11

233.11

SECTION 9
T5N R12W

Section 10
T5N R12W

P.O.T. 5+66.12
Set 1"x2"&N
North Slope

105.81 @ 19°[illegible] = 99.68 ✓
106.05 @ 19°56' = 99.70 ✓

128.75 @ 12°30' = 125.70 ✓
128.58 @ 12°08' = 125.71 ✓

Section Line 2

149.71 @ 6°35' = 148.74 ✓
149.66 @ 6°10' = 148.75 ✓

374.13
T 42° .10
374.03 ✓

374.03

P.O.T. 9+40.15
Set 1"x2"&N
Break [illegible]
North Slope

114.93 @ Lev = 114.93
300.44 @ 6°07' = 298.73 ✓
300.[illegible] @ 6°[illegible] = 298.73 ✓
61.02 @ Lev = 61.02
474.68 ✓
T = 56° .09
474.59 ✓

To 1x2" 474.59

CONT. TOP PG. 226

Note: Any Additions or Changes on This Sheet Must be Made or Circled in Red Ink With Date and Name of Person Making Change.

Do not extend this side of this line.

PLEASE RETURN TO
LOS ANGELES COUNTY ENGINEER
403 LOS ANGELES COUNTY ENGINEERING BLDG.

76F309S CE # 310 3-61

F. B. 1684 PG. 226

FROM BOT. Pg. 225

W.S. 64, A-4

PLEASE RETURN TO
LOS ANGELES COUNTY ENGINEER
403 LOS ANGELES COUNTY ENGINEERING BLDG.

Do not extend this side of this line.

Note: Any Additions or Changes on This Sheet Must be Made or Circled in Red Ink, With Date and Name of Person Making Change.

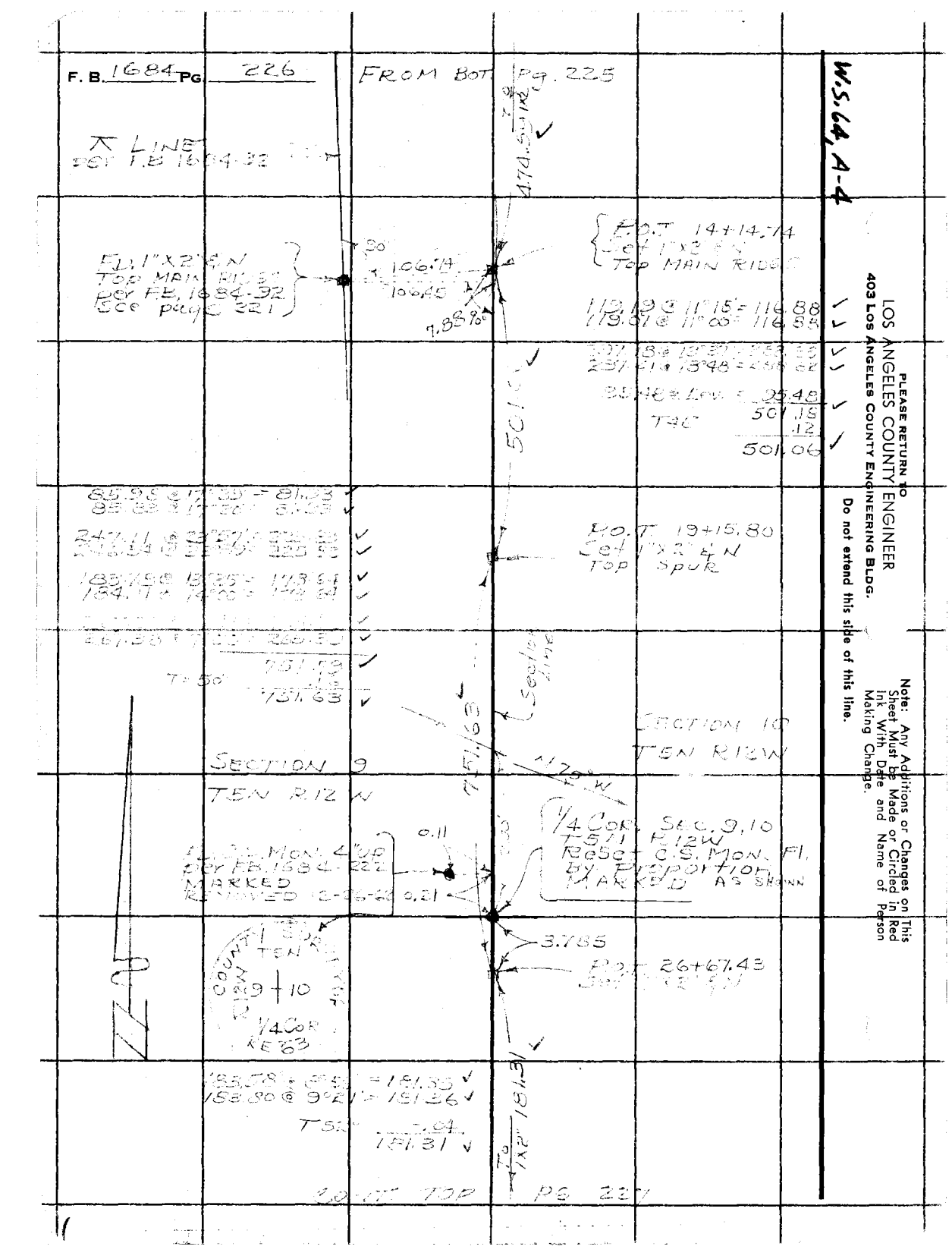

Notes Ck'd by R. J. BRENNER	Survey of Sect lines 15N R12W
Map No.	JN 0302 01 Tape 174 Std 84 °F
Office Work	Surveyed by [illegible]
Checked	Notes [illegible] Date 7-27-6[illegible]
Date	Indexed R. J. GALL

F. B. 1684 PG. 227

FROM BOT. PG. 220

300.69 @ 3°39' = 300.37 ✓
300.75 @ 2°56' = 300.36 ✓
26.60 @ Lev. = 26.60
326.96
T 52° .07
326.89 ✓

P.O.T. 28+48.74
Set 1"x2' & N
Top Spur

S 80°E

Section 2
T 5N R 12W

Section 10
T 5N R 12W

P.O.T. 31+75.63
Set 1"x2' & N
Top Spur

45.29 Lev. 45.29
297.40 @ 7°00' = 295.18 ✓
297.50 @ 7°20' = 295.12 ✓
90.42 @ 33°10' = 75.69 ✓
91.04 @ 33°47' = 75.67 ✓
416.13
T 52° .09
416.04 ✓

Section line

P.O.T. 35+91.67
Set 1"x2' & N
Rock out chopping
@ Broad in
North Slope

286.14 @ 13°27' = 274.24 ✓
286.14 @ 13°34' = 274.36 ✓
28.32 @ Lev. = 28.32
256.10 @ 7°40' = 254.41 ✓
256.32 @ 7°20' = 254.42 ✓
300.56 @ 19°00' = 284.19 ✓
300.24 @ 13°48' = 284.22 ✓
174.63 @ 25°41' = 157.38 ✓
175.[illegible] @ 25°56' = 157.38 ✓
16.69 @ Lev. = 16.69
1015.25 ✓ T 50° = 1015.03 ✓

CONT. TOP
PG. 228

Note: Any Additions or Changes on This Sheet Must be Made or Circled in Red Ink With Date and Name of Person Making Change.

Do not extend this side of this line.

PLEASE RETURN TO
LOS ANGELES COUNTY ENGINEER
403 LOS ANGELES COUNTY ENGINEERING BLDG.

76F309S CE # 310 3-61

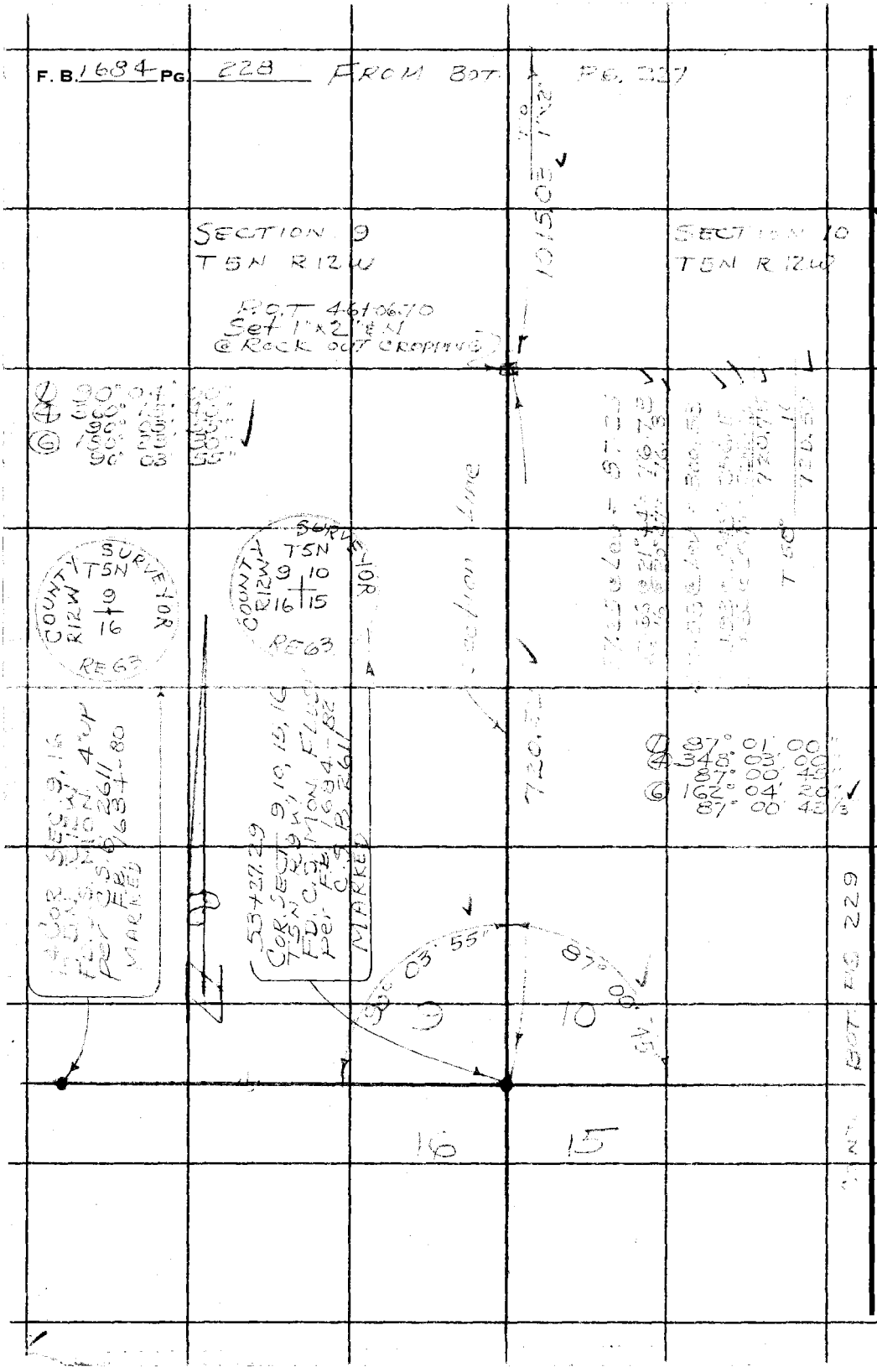

PLEASE RETURN TO
LOS ANGELES COUNTY ENGINEER
403 LOS ANGELES COUNTY ENGINEERING BLDG.

Do not extend this side of this line.

Note: Any Additions or Changes on This Sheet Must be Made or Circled in Red Ink With Date and Name of Person Making Change.

Notes Ck'd by W. J. BRENNER	Survey of [illegible]
Map No.	JN 0302.01 Tape 174 Std 84 °F
Office Work	Surveyed by [illegible]
Checked	Notes JSC Date 12-28-62
Date	Indexed C. J. GALLI

F. B. 1684 PG. [illegible]

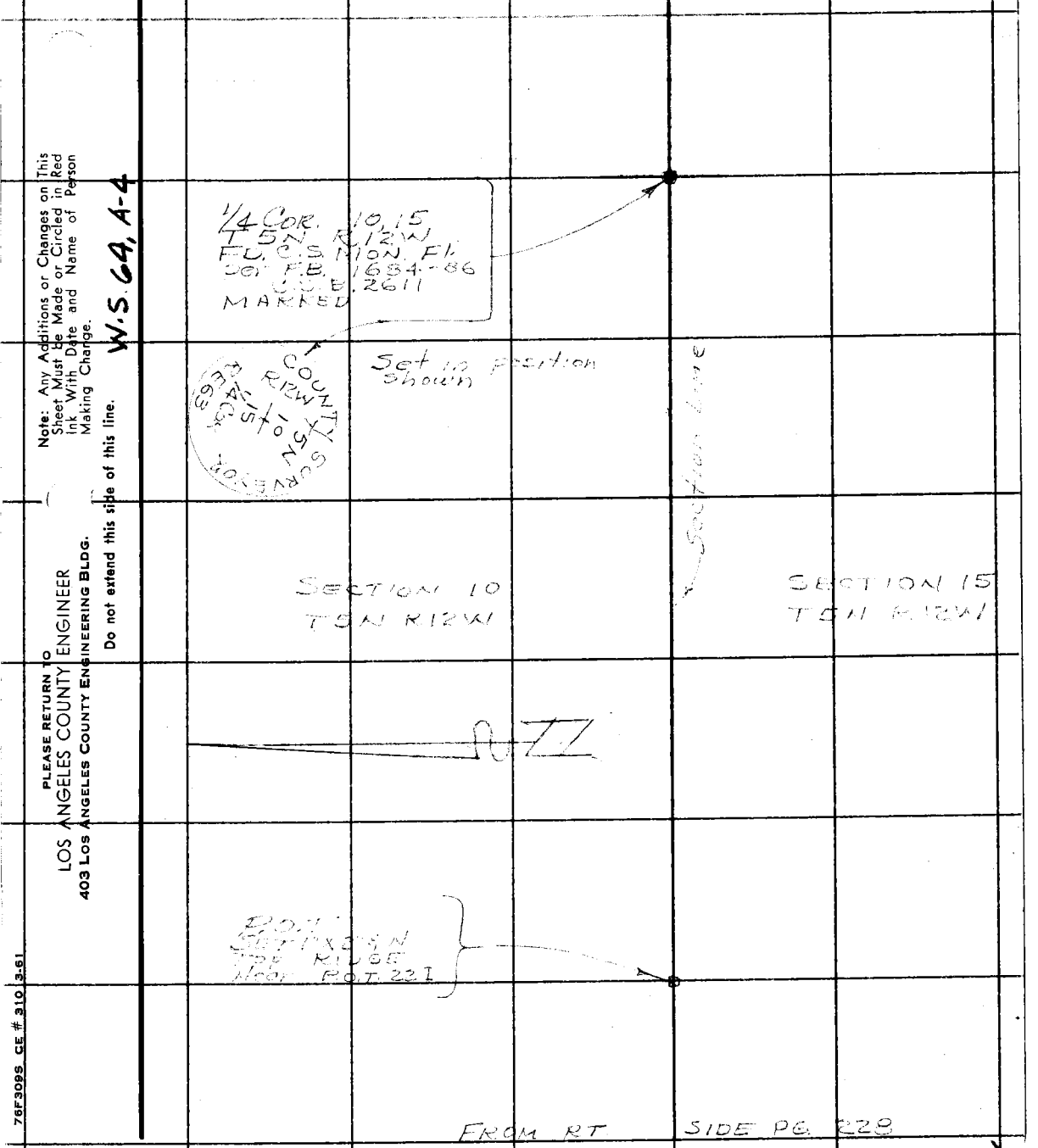

Note: Any Additions or Changes on This Sheet Must be Made or Circled in Red Ink With Date and Name of Person Making Change.

W.S. 64, A-4

Do not extend this side of this line.

PLEASE RETURN TO
LOS ANGELES COUNTY ENGINEER
403 LOS ANGELES COUNTY ENGINEERING BLDG.

76F309S CE # 310 3-61

PLEASE RETURN TO
LOS ANGELES COUNTY ENGINEER
403 LOS ANGELES COUNTY ENGINEERING BLDG.

Note: Any Additions or Changes on This Sheet Must be Made or Circled in Red Ink With Date and Name of Person Making Change.

Do not extend this side of this line.

F. B. 1684 PG 230

Notes Ck'd by	Survey of SECT. LINES T5NR12W F.B. 1684 Pg. 231
Map No.	JN 0302.01 Tape 197 Std 84 °F
Office Work	Surveyed by J.S. COATES
Checked	Notes JSC Date 11-26-63
Date	Indexed R. J. GALLI NOV 1963

J.N. 0302.01
SECTION LINE

RELOCATION OF 1/4 COR. 16,17 T5N R12W

COATES
VAN NESS
HUBBARD
MITCHELL
CHERRY

Note
Distances Shown
along Sec. Line were
taken ~~form~~ from original
Chery

Note: Any Additions or Changes on This Sheet Must Be Made or Circled in Red Ink With Date and Name of Person Making Change.

Do not extend notes this side of this line.

RETURN TO
LOS ANGELES COUNTY ENGINEER
700 LOS ANGELES COUNTY ENGINEERING BLDG.

76F3095 CE #247—3-57

F. B. 1684 Pg. 232

W.S. 64, A-4

RETURN TO
LOS ANGELES COUNTY ENGINEER
700 LOS ANGELES COUNTY ENGINEERING BLDG.

Do not extend notes this side of this line.

Note: Any Additions or Changes on This Sheet Must be Made or Circled in Red Ink With Date and Name of Person Making Change.

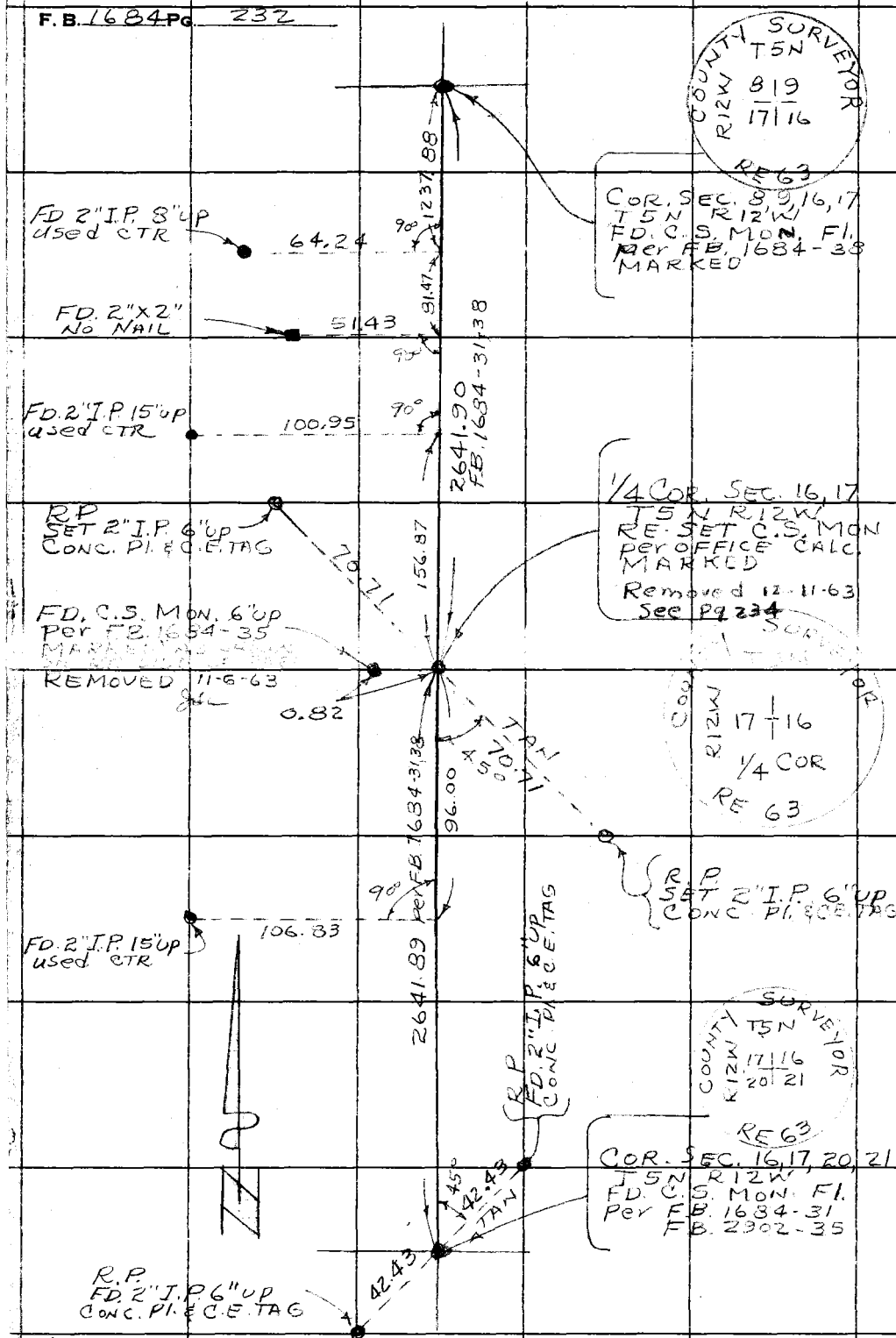

Notes Ck'd by	Survey of SEC. LINES T5N R12W
Map No.	JN 0302 01 Tape 197 Std 84 °F
Office Work	Surveyed by J S COATES
Checked	Notes JSC Date 12-11-63
Date	Indexed C. J. GALLI

F. B. 1684 PG. 233

W.S. 64, A-4

Note: Any Additions or Changes on This Sheet Must be Made or Circled in Red Ink With Date and Name of Person Making Change.

Do not extend this side of this line.

PLEASE RETURN TO
LOS ANGELES COUNTY ENGINEER
403 LOS ANGELES COUNTY ENGINEERING BLDG.

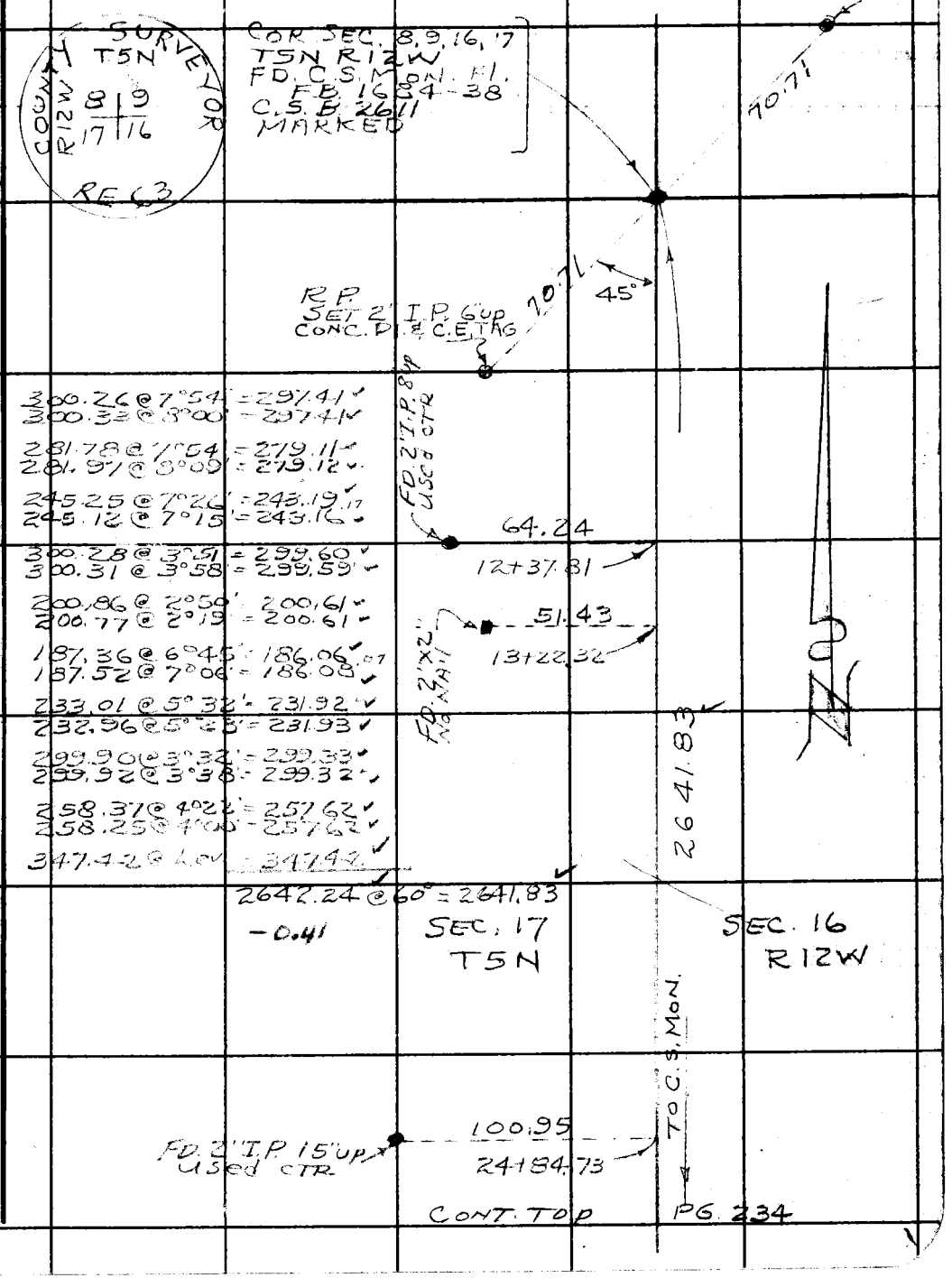

76F309S CE #310 6-62

F. B. 1684 PG. 234

FROM BOT. PG. 233

RP
SET 2" I.P. 6" UP
CONC. PL. & C.E. TAG

2641.83

FD. C.S. MON 12" dn
Per F.B. 1684-232
Removed 12-11-63
MARKED

70.71

0.28

SURVEYOR
T5N
COUNTY R12W
17 | 16
1/4 COR
RE63

1/4 COR SEC. 16, 17
T5N R12W
RESET C.S. MON 12" dn
BY Proportion DIST.
MID-POINT BETWEEN
N.W. & S.W. COR. SEC. 16
MARKED

45°

70.71 TAN

RP
SET 2" I.P. 6" UP
CONC. PL. & C.E. TAG

FD. 2" I.P. 15" up
used CTR

106.83

27+38.21

1295.02

SEC 17
T5N

SEC. 16
R12W

1198.64

P.O.T.
SET 1" x 2" ON
39+36.85

774.70

P.O.T.
SET 1" x 2" ON
TOP RIDGE
47+11.55

572.67

RP
FD. 2" I.P. 6" UP
CONC. PL. & C.E.
TAG

45°

42.43

42.43

RP
FD. 2" I.P. 6" UP
CONC. PL. & C.E.
TAG

52+84.22
FD. C.S. MON. FL.
COR. SEC. 16, 17, 20, 21
T5N R12W
per F.B. 1684-31
F.B. 2902-35
CSB 2611

210.12 @ 4°00' = 209.61
210.06 @ 3°43' = 209.62 T56° = 209.57

110.01 @ 4°23' = 109.69
110.07 @ 4°48' = 109.68 T58° = 109.66

300.20 @ 1°19' = 300.12
300.24 @ 1°32' = 300.13 T60° = 300.07

299.99 @ 9°50' = 295.58
299.79 @ 9°36' = 295.59 T54° = 295.52

300.06 @ 7°16' = 297.65
300.29 @ 7°37' = 297.64 T54° = 297.58

83.75 @ 9°19' = 82.65
83.64 @ 8°51' = 82.64 T54° = 82.62
1295.02

300.00 @ 2°16' = 299.77
299.99 @ 2°21' = 299.74 T54° = 299.69

93.07 @ 13°28' = 90.51
93.22 @ 13°48' = 90.53 T52° = 90.50

384.59 @ Lev. @ 52° = 384.51
774.70

299.90 @ 10°21' = 295.02
300.03 @ 10°29' = 295.02 T56° = 294.97

59.22 @ 13°08' = 57.67
59.59 @ 14°34' = 57.67 T56° = 57.66

84.60 @ 13°34' = 82.24
84.90 @ 14°19' = 82.26 T58° = 82.24

149.83 @ 23°05' = 137.83
149.44 @ 22°45' = 137.81 T58° = 137.80
572.67

SURVEYOR
T5N
COUNTY R12W
17 | 16
20 | 21
RE63

W.S. 64, A-4

PLEASE RETURN TO
LOS ANGELES COUNTY ENGINEER
403 LOS ANGELES COUNTY ENGINEERING BLDG.

Do not extend this side of this line.

Note: Any Additions or Changes on This Sheet Must be Made or Circled in Red Ink With Date and Name of Person Making Change.

761 266 Cdb 9-59

LOS ANG COUNTY ENGR

To From Date

Subject No.

U. S. 2128

P.B.M. Agua Dulce School, 5.3 ml. east of, 1/4 ml. south of Valley Garage, 200 ft. north of road fork to east. 30 ft. north of small drain, east of highway and 25 ft. east of fence, low embedded boulder with bronze tablet stamped R 14 1929. Fence post painted U. S. 3195.7 B. M.

Field Elev. 3195.690

Final Elev. 1928 3195.729

Notes Ck'd by	Survey of
Map No.	W. O. Tape No. St'd. °F
Office Work	Surveyed by
Checked	Notes Date
Date	Indexed

F. B. Pg.

To be Prop. or accept

South	1/4	sec 20	Pg #33	?
East	"	" 30	Pg #101	O.K.
South	1/4	" 7	Pg 51	O.K.
Easth	1/4	" 9	Pg #93'	O.K.
South	1/4	" 10	Pg #86'	?
16+15 21 22	sec cor		Pg 71'	O.K.
East	1/4	Cor Sec 16	Pg #72'	O.K.
North	1/4	sec 17	Pg # 5[illegible]	O.K.

check on location

7,8 18 17	has been set		Pg #11	O.K.
1/4 Cor 18+17	"	"	" Pg " 14	O.K.

Label FB 1262-249 shown mon. set at S 1/4 sec cor section 7
N.

Note: Any Additions or Changes on This Sheet Must be Made or Circled in Red Ink With Date and Name of Person Making Change.

Do not extend notes this side of this line.

RETURN TO
LOS ANGELES COUNTY SURVEYOR
726 LOS ANGELES COUNTY
ENGINEERING BLDG.

76F309S 247 4-53