Profile Notes Red. Plotted Job No. Division No.
No. Date Date Survey of
X-Sec. Notes Chkd. Checked Survey by Notes Date
No. Date Date Map No. Indexed Date

PLEASE RETURN TO
LOS ANGELES COUNTY SURVEYOR
724 LOS ANGELES COUNTY EMPLOYEES BLDG.
Do not expand this date or this line.

16685

STATION

Microfilmed April '87

F. B. Pg.

Job No. Division No. Notes Red. Plotted Profile

Survey of Date Date No.

Survey by Notes Notes Chkd. Checked X-Sec.

Indexed Date Date Date No.

STATION	B. S.	H. I.	F. S.	ELEV.

Form 307 4-50

PLEASE RETURN TO

LOS ANGELES COUNTY SURVEYOR

726 LOS ANGELES COUNTY ENGINEERING BLDG.

Do not extend notes this side of this line.

NOTE: ANY ADDITIONS OR CHANGES ON THIS SHEET MUST BE MADE OR CIRCLED IN RED INK, WITH DATE AND NAME OF PERSON MAKING CHANGE.

Notes Ck'd by Miller	Survey of Palo Verde Ave.
Map No. B 2386	W. O. 8637 Tape No. 79 St'd. 84° °F
Office Work Ichien	Surveyed by R. Mitchell
Checked Miller	Notes Date
Date Aug 53	Indexed A. C. Johnson 7-28-52

F. B. 1695 PG. 7

SURVEY
OF
PALO VERDE AVE.
FROM
ATHERTON ST.
TO
ARTESIA AVE
SURVEYED AT THE REQUEST OF THE
REGIONAL PLANNING COMISSION
JN 8637

by N R Smith
R.J. Mitchell
J Gregory
O.A. Wilson
J. Maldonado
G. Bonnie
G R Marino
J.C. Miller

May
and
June
1952

Note: Any Additions or Changes on This Sheet Must be Made or Circled in Red Ink With Date and Name of Person Making Change.

Do not extend notes this side of this line.

RETURN TO
LOS ANGELES COUNTY SURVEYOR
726 LOS ANGELES COUNTY
ENGINEERING BLDG.

76F309S 247 2-51

F. B. 1685 PG. 8

RETURN TO
LOS ANGELES COUNTY SURVEYOR
726 LOS ANGELES COUNTY
ENGINEERING BLDG.

Do not extend notes this side of this line.

Note: Any Additions or Changes on This Sheet Must be Made or Circled in Red Ink With Date and Name of Person Making Change.

Notes Ck'd by Miller	Survey of Palo Verde Ave
Map No. B 2386	W. O. 8637 Tape No. 0119 St'd. 68 °F
Office Work Ichien	Surveyed by Mitchell-Smith
Checked Miller	Notes N.R.S. Date 5-2-57
Date Aug. 53	Indexed E. C. Johnson

F. B. 1685 PG. 9

W.S. 31 - B - 4

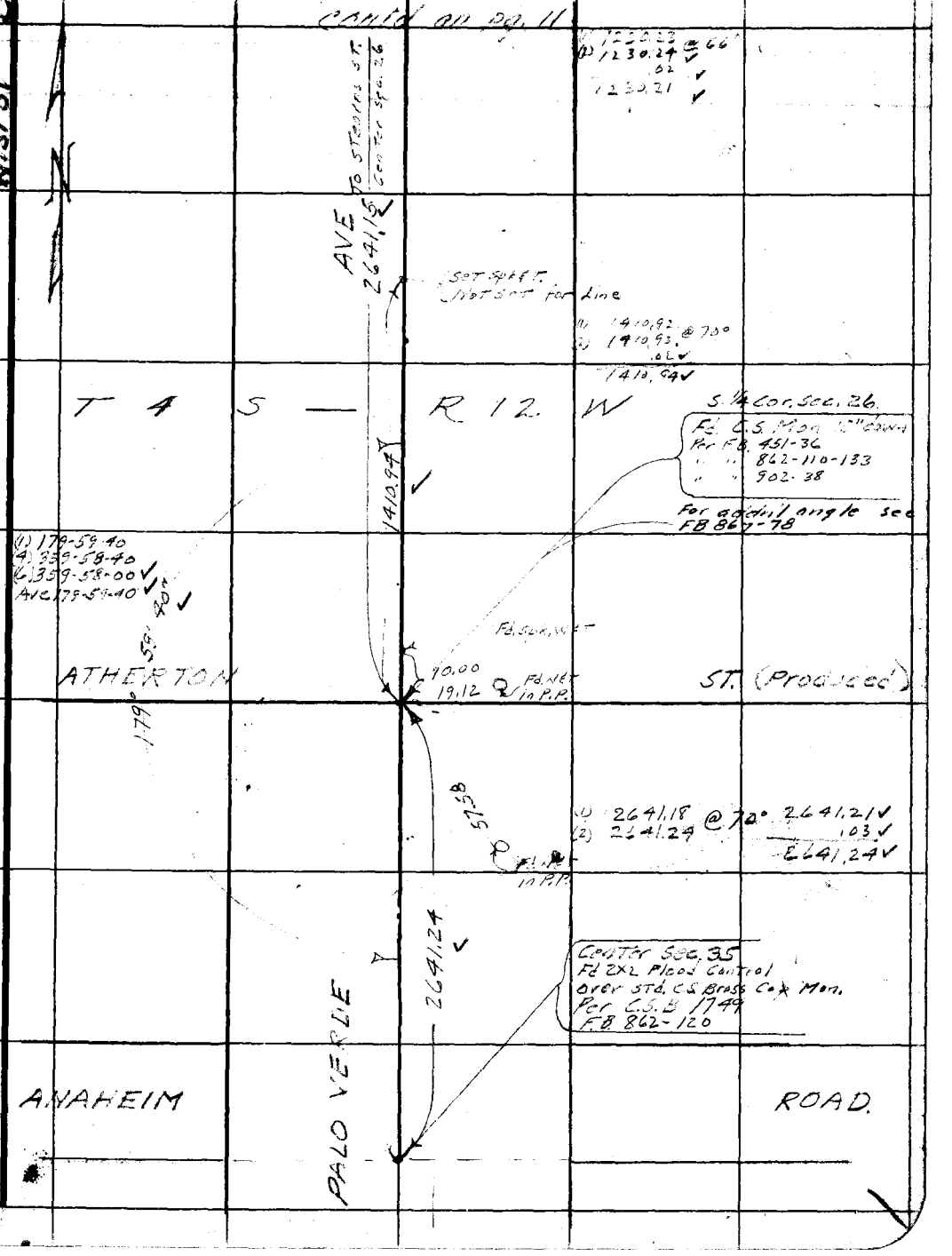

Note: Any Additions or Changes on This Sheet Must be Made or Circled in Red Ink With Date and Name of Person Making Change.

Do not extend notes this side of this line.

RETURN TO
LOS ANGELES COUNTY SURVEYOR
726 LOS ANGELES COUNTY
ENGINEERING BLDG.

76F309S 247 2-51

RETURN TO
LOS ANGELES COUNTY SURVEYOR
726 LOS ANGELES COUNTY
ENGINEERING BLDG.

Note: Any Additions or Changes on This Sheet Must be Made or Circled in Red Ink With Date and Name of Person Making Change.

Do not extend notes this side of this line.

F.B. 1685 PG. 10

Notes Ck'd by Miller	Survey of Palo Verde Ave
Map No. B2386	W. O 8637 Tape No. 0119 St'd. 68 °F
Office Work Ichien	Surveyed by Smith-Mitchell
Checked Miller	Notes N.R.S. Date 5-7-52
Date Aug. 53	Indexed A. C. Johnson

F. B. 1685 PG. 11

W.S. 31 - B-4 (4)

contd on pg 12

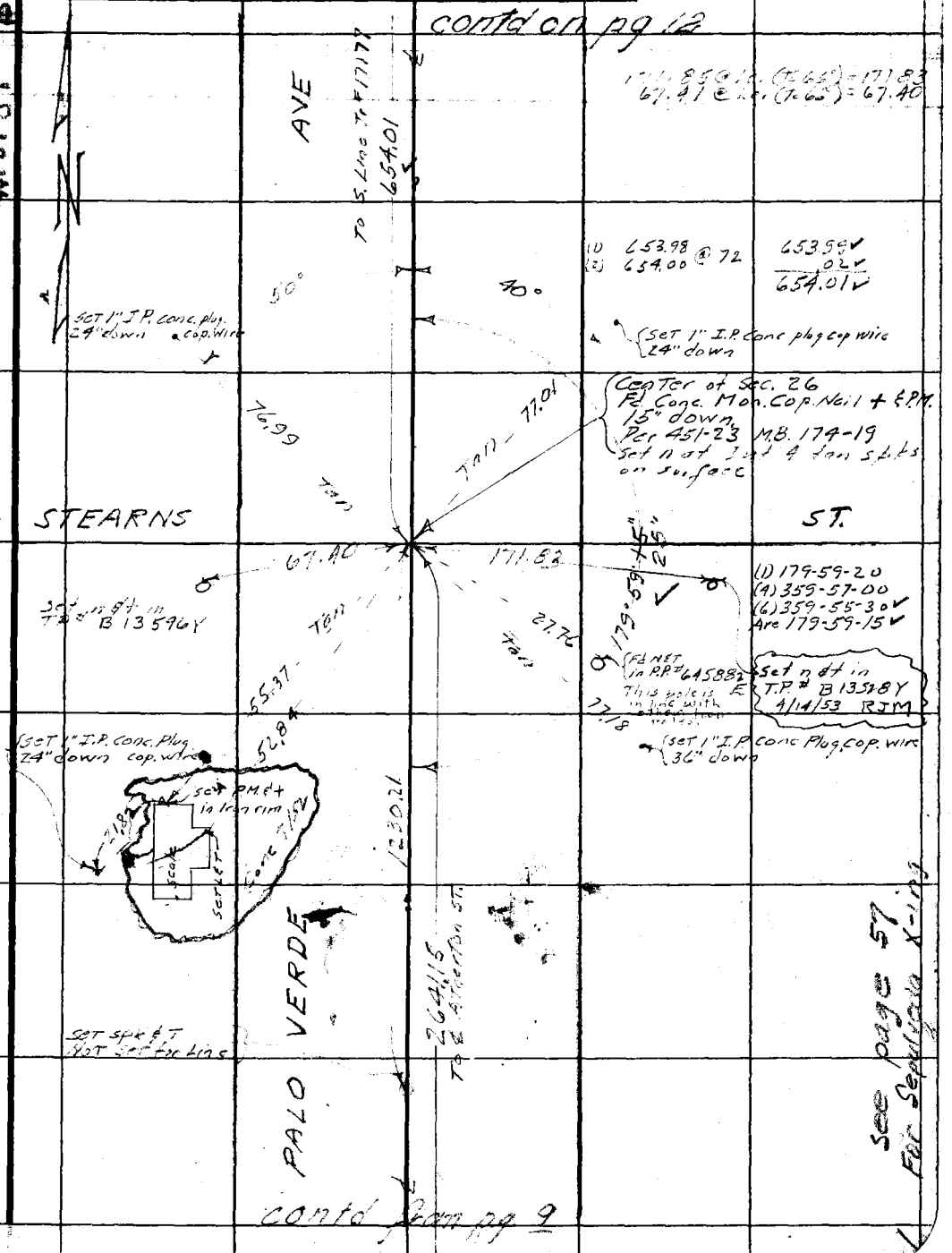

contd from pg 9

Note: Any Additions or Changes on This Sheet Must be Made or Circled in Red Ink With Date and Name of Person Making Change.

Do not extend notes this side of this line.

RETURN TO
LOS ANGELES COUNTY SURVEYOR
726 LOS ANGELES COUNTY
ENGINEERING BLDG.

76F309S 247 2-51

F. B. 1685 PG. 12

contd on pg 13

W.S 31-B-4 (35)

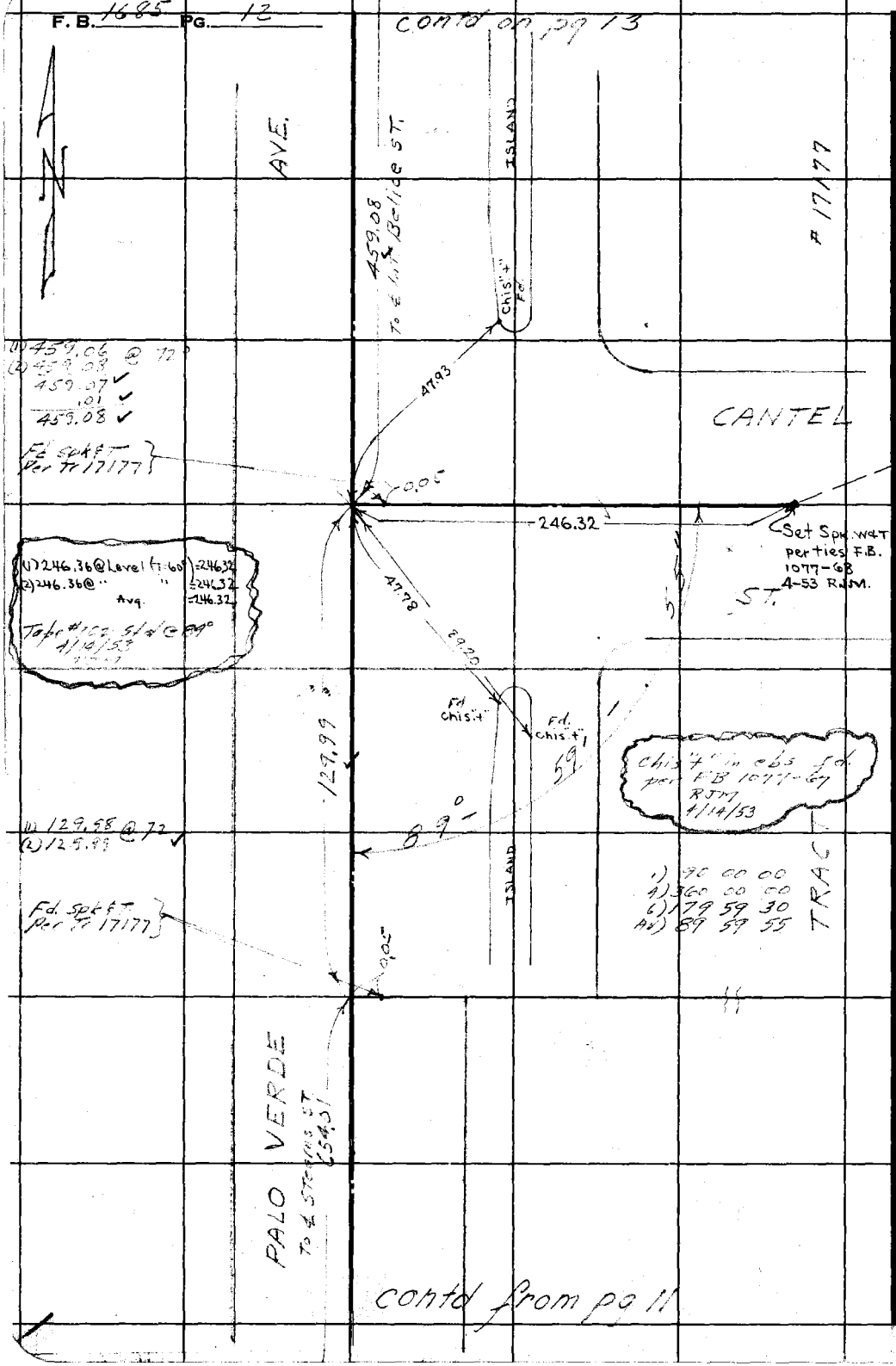

contd from pg 11

RETURN TO
LOS ANGELES COUNTY SURVEYOR
725 LOS ANGELES COUNTY
ENGINEERING BLDG.

Do not extend notes this side of this line.

Note: Any Additions or Changes on This Sheet Must be Made or Circled in Red Ink With Date and Name of Person Making Change.

F.B. 1685 PG. 13

Notes Ck'd by Miller	Survey of Palo Verde Ave
Map No. B2386	W. O. 8637 Tape No. 0119 St'd. 68 °F
Office Work Ichien	Surveyed by Mitchell - Smith
Checked Miller	Notes N.R.S. Date 5-7-52
Date Aug 53'	Indexed A. C. Johnson

W.S. 31-B-4 (36)

contd. on pg 14

Chis "+" in abs fd. 4/14/53 per F.B. 1077-65 RJM

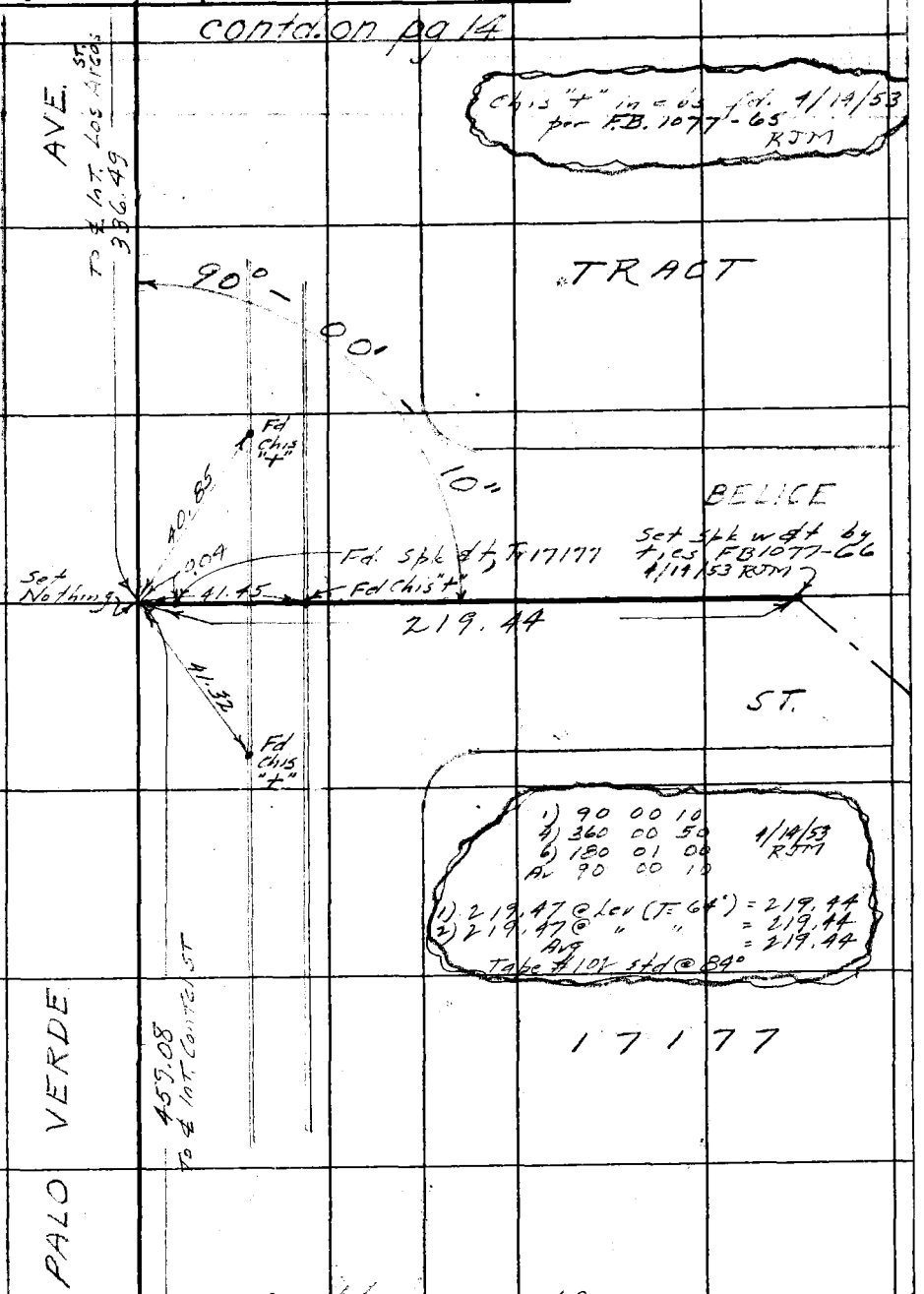

contd from pg 12

Note: Any Additions or Changes on This Sheet Must be Made or Circled in Red Ink With Date and Name of Person Making Change.

Do not extend notes this side of this line.

RETURN TO
LOS ANGELES COUNTY SURVEYOR
726 LOS ANGELES COUNTY
ENGINEERING BLDG.

76F309S 247 2-51

F.B. 1685 PG. 14

contd on pg 15

W.S. 31-B-3 (113)

RETURN TO
LOS ANGELES COUNTY SURVEYOR
725 LOS ANGELES COUNTY
ENGINEERING BLDG.

Do not extend notes this side of this line.

Note: Any Additions or Changes on This Sheet Must be Made or Circled in Red Ink With Date and Name of Person Making Change.

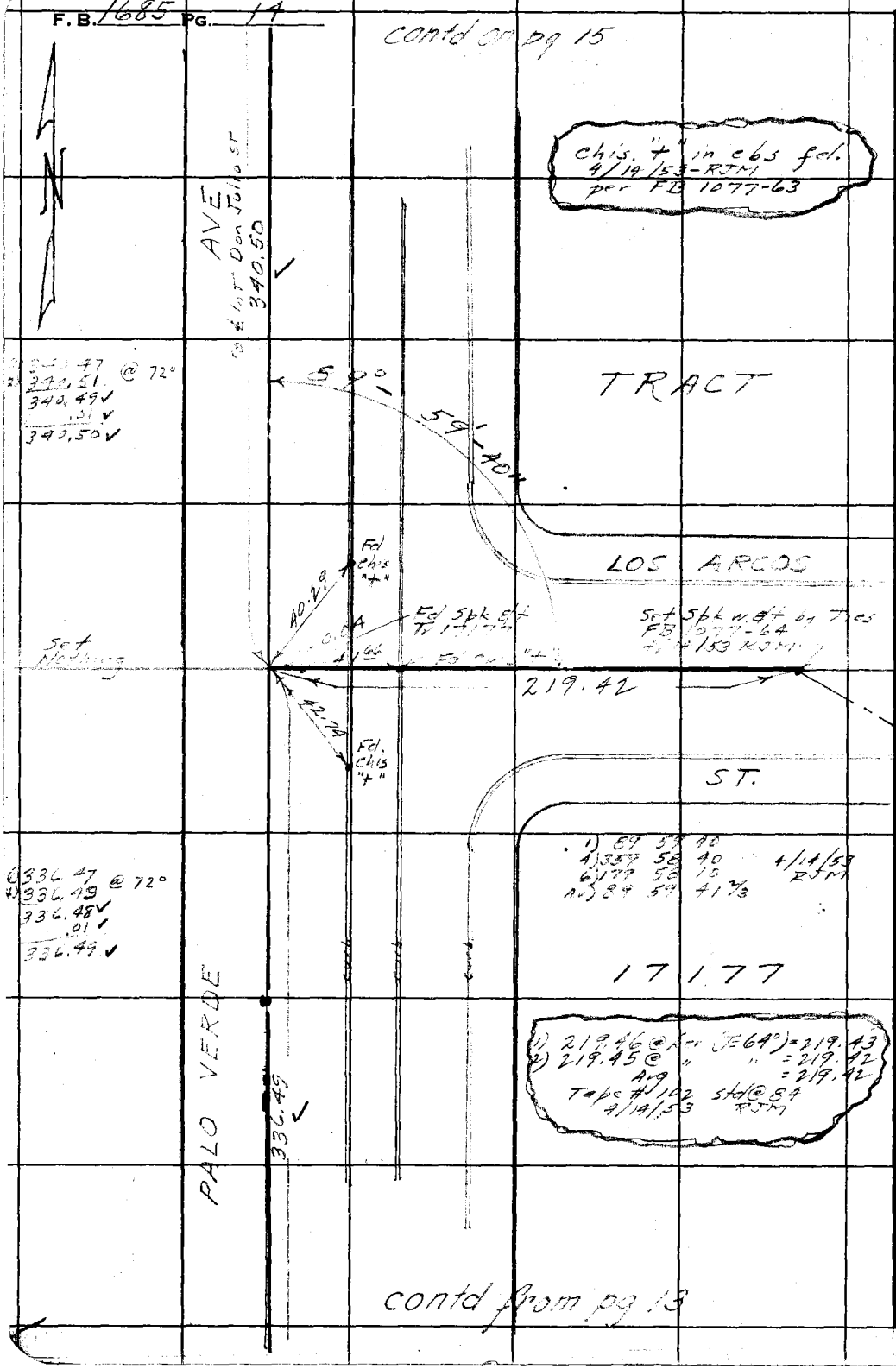

contd from pg 13

1685 15

F. B. _____ PG. _____

Notes Ck'd by Miller	Survey of Palo Verde Ave
Map No. B 2386	W. O. 8637 Tape No. 0119 St'd. 68 °F
Office Work Ishien	Surveyed by Smith - Mitchell
Checked Miller	Notes " Date 5
Date Aug 53	Indexed A C Johnson

W.S. 31 - B - 3 (16)

contd on pg 16

Chis "+" in ebs fd per FB1077 -67 Apr 14/53 RJM

AVE

(20) ℄ (82)

ISLAND

(1) 90°-00'-10"
(4) 360°-00'-40"
(6) 180°-01'-00"
Avg. 90°-00'-10"
4/14/53 RJM

To M. Line Tr. #17177 362.89

chis "+"

90°-00'-10"

57.45

0.03

Fd. Spk ET Per Tr. #17177

DON JULIO

(30)

219.38

Set Spk. W.+T per ties F.B.1077-62 4-53 R.J.M

(30)

STREET

55.08

84.12

chis "+"

TAPE # 102 St'd 84°
(1) 219.42 @ Level (T=62°) = 219.39
(2) 219.40 @ " " = 219.37
Avg. = 219.38
4/14/53 RJM

chis "+"

PALO VERDE

ISLAND

To ℄ Int Los Arcos ST 340.50

(20) ℄ (82)

contd from pg 14

Note: Any Additions or Changes on This Sheet Must be Made or Circled in Red Ink With Date and Name of Person Making Change.

Do not extend notes this side of this line.

RETURN TO
LOS ANGELES COUNTY SURVEYOR
726 LOS ANGELES COUNTY
ENGINEERING BLDG.

76F309S 247 2-51

1685 16

F. B. _____ PG. _____

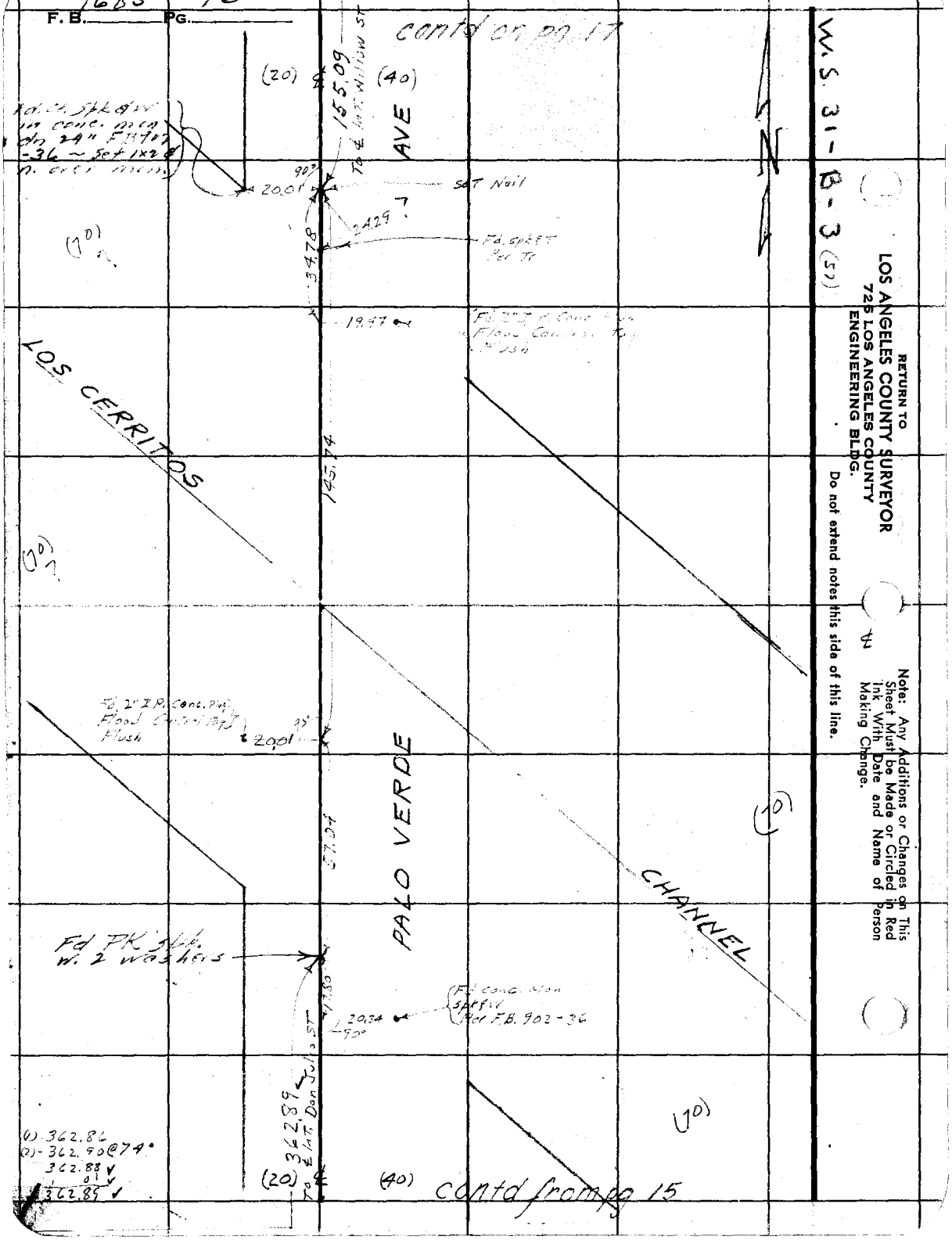

RETURN TO
LOS ANGELES COUNTY SURVEYOR
725 LOS ANGELES COUNTY
ENGINEERING BLDG.

Do not extend notes this side of this line.

Note: Any Additions or Changes on This Sheet Must be Made or Circled in Red Ink With Date and Name of Person Making Change.

Notes Ck'd by Miller	Survey of Palo Verde Ave
Map No. B 2386	W. 08637 Tape No. 0121 St'd. 68° °F
Office Work Ichien	Surveyed by R. Mitchell
Checked Miller	Notes " Date 5-52
Date Aug 53'	Indexed R. C. Johnson

F. B. 1685 Pg. 17

W.S.31-B-3 (10)

FOR ADDN'L DATA SEE PAGE 53

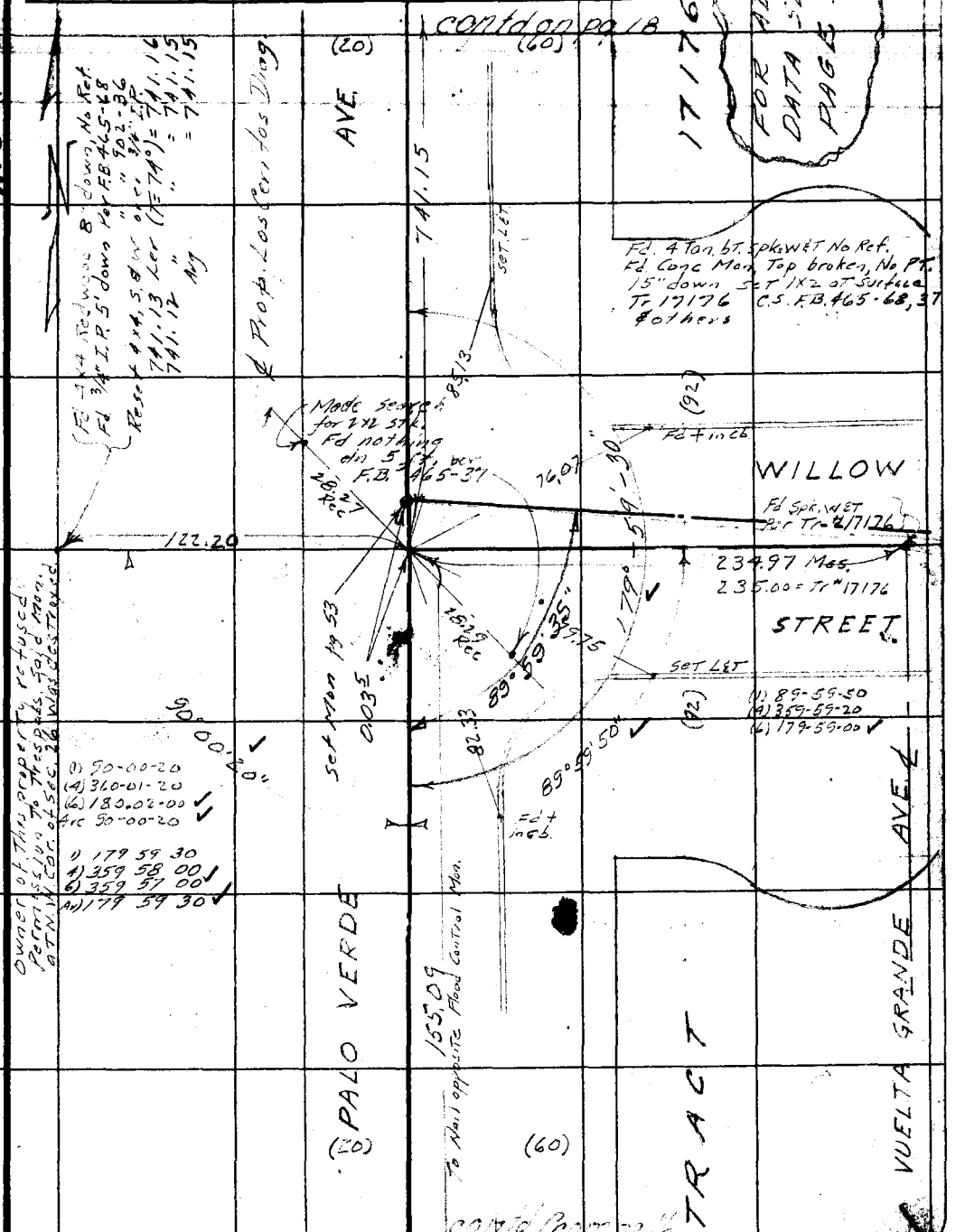

Note: Any Additions or Changes on This Sheet Must be Made or Circled in Red Ink With Date and Name of Person Making Change.

Do not extend notes this side of this line.

RETURN TO
LOS ANGELES COUNTY SURVEYOR
726 LOS ANGELES COUNTY
ENGINEERING BLDG.

76F309S 247 2-51

1685 18

F.B. _____ PG. _____

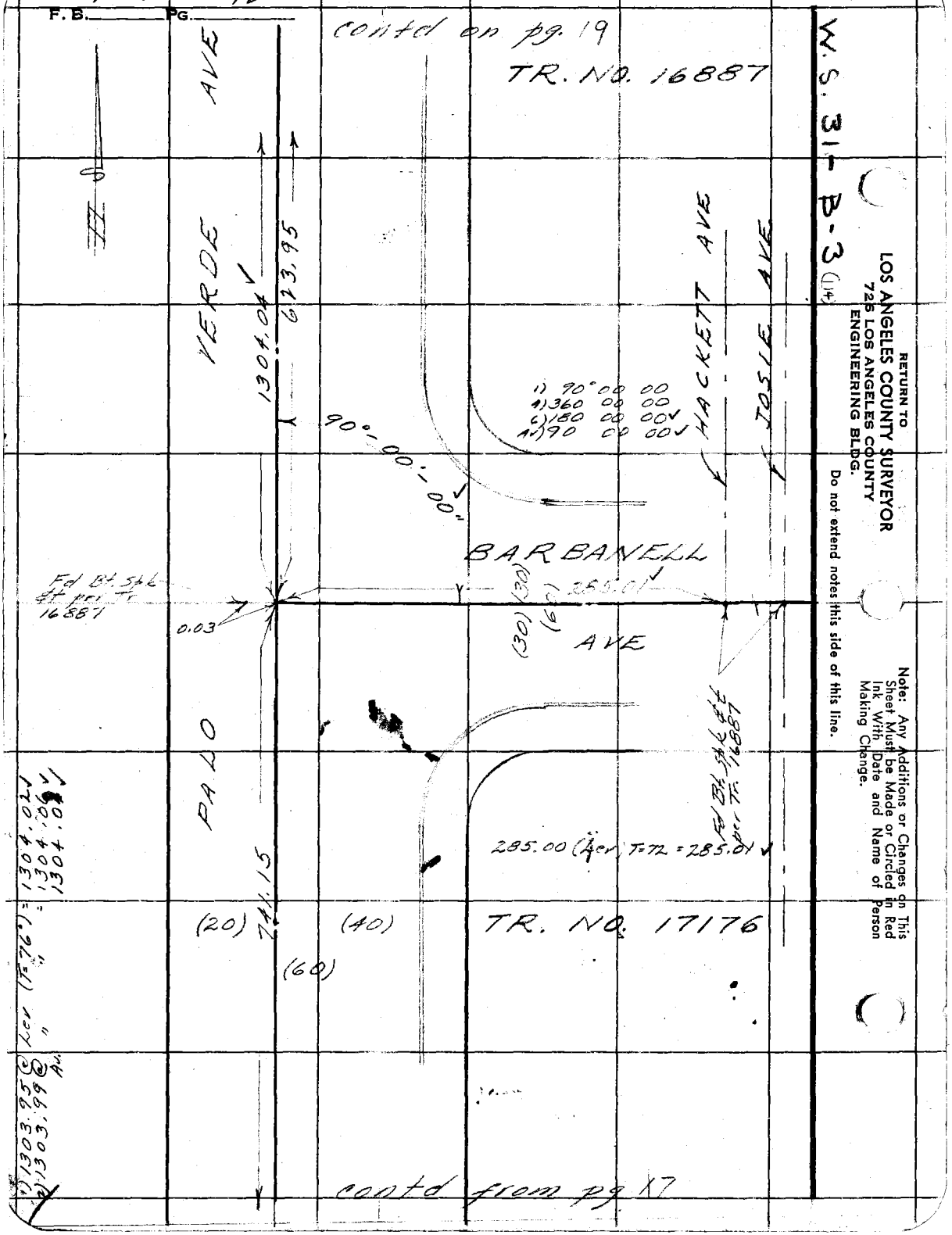

RETURN TO
LOS ANGELES COUNTY SURVEYOR
725 LOS ANGELES COUNTY
ENGINEERING BLDG.

Do not extend notes this side of this line.

Note: Any Additions or Changes on This Sheet Must be Made or Circled in Red Ink With Date and Name of Person Making Change.

1685 19

Notes Ck'd by Miller	Survey of Palo Verde Ave
Map No. B 2386	W. O. 8637 Tape No. 9121 St'd. 68 °F
Office Work Ichien	Surveyed by N. R. Smith
Checked Miller	Notes R.J. Mitchell Date May '52
Date Aug. 53	Indexed E. C. Johnson

F. B. _____ PG. _____

1) 284.88 Lev (T=68°) = 284.88
2) 284.87 " " = 284.87
Av. = 284.87

1) 89 59 40
4) 359 58 40
6) 179 58 00 ✓
Av 89 59 40 ✓

W.S. 31-B-3 (115)

Note: Any Additions or Changes on This Sheet Must be Made or Circled in Red Ink With Date and Name of Person Making Change.

Do not extend notes this side of this line.

RETURN TO
LOS ANGELES COUNTY SURVEYOR
726 LOS ANGELES COUNTY
ENGINEERING BLDG.

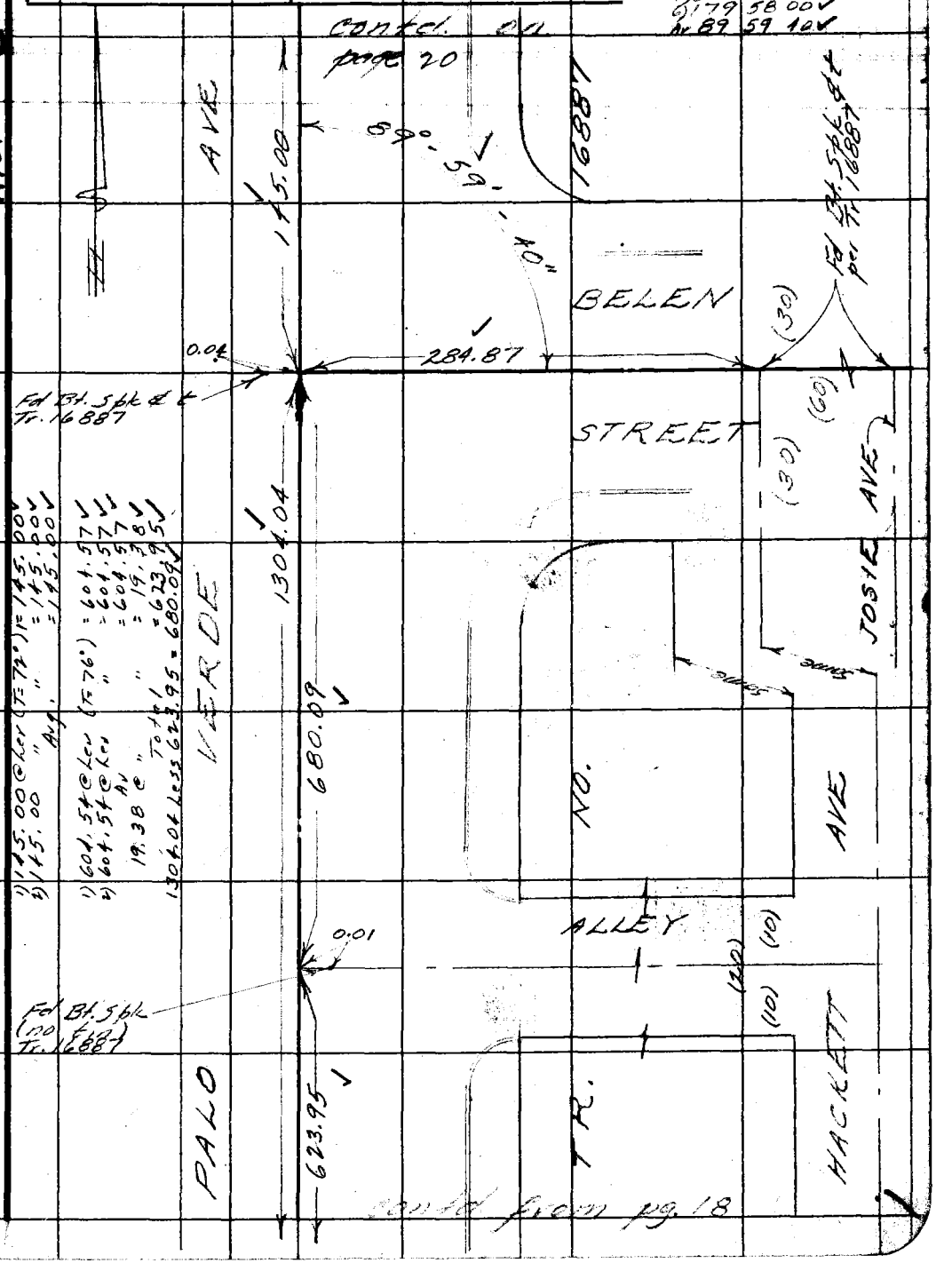

1) 145.00 @ Lev (T=72°) = 145.00 ✓
2) 145.00 " " = 145.00 ✓
Avg. = 145.00 ✓

1) 604.54 @ Lev (T=76°) = 604.57 ✓
2) 604.54 @ Lev " = 604.57 ✓
Av = 604.57 ✓
19.38 @ " " = 19.38 ✓
Total = 623.95 ✓
1304.04 Less 623.95 = 680.09 ✓

Contd from pg. 18

76F309S 247 2-51

1685 20

F.B. _____ PG. _____

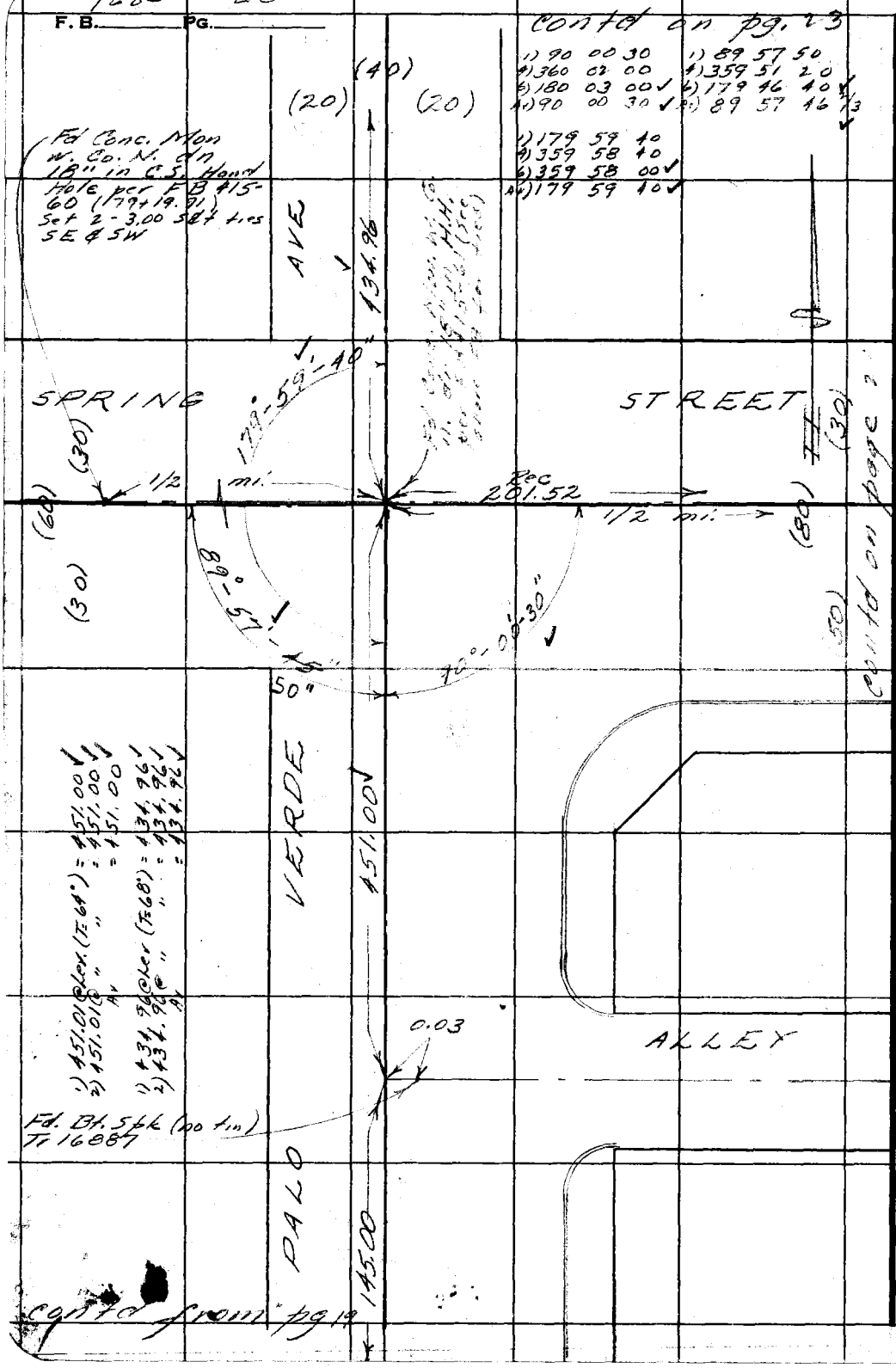

W.S. 31-B-3 (7)

RETURN TO
LOS ANGELES COUNTY SURVEYOR
726 LOS ANGELES COUNTY
ENGINEERING BLDG.

Do not extend notes this side of this line.

Note: Any Additions or Changes on This Sheet Must be Made or Circled in Red Ink With Date and Name of Person Making Change.

Notes Ck'd by Miller	Survey of Palo Verde Ave
Map No. B 2386	W. O. 8637 Tape No. 79 St'd 84° °F
Office Work Ichien	Surveyed by N.R. Smith
Checked Miller	Notes R.J. Mitchell Date 5-52
Date Aug. 53	Indexed A. C. Johnson

F. B. 1695 PG. 21

W.S. 31 - C-3 (4)

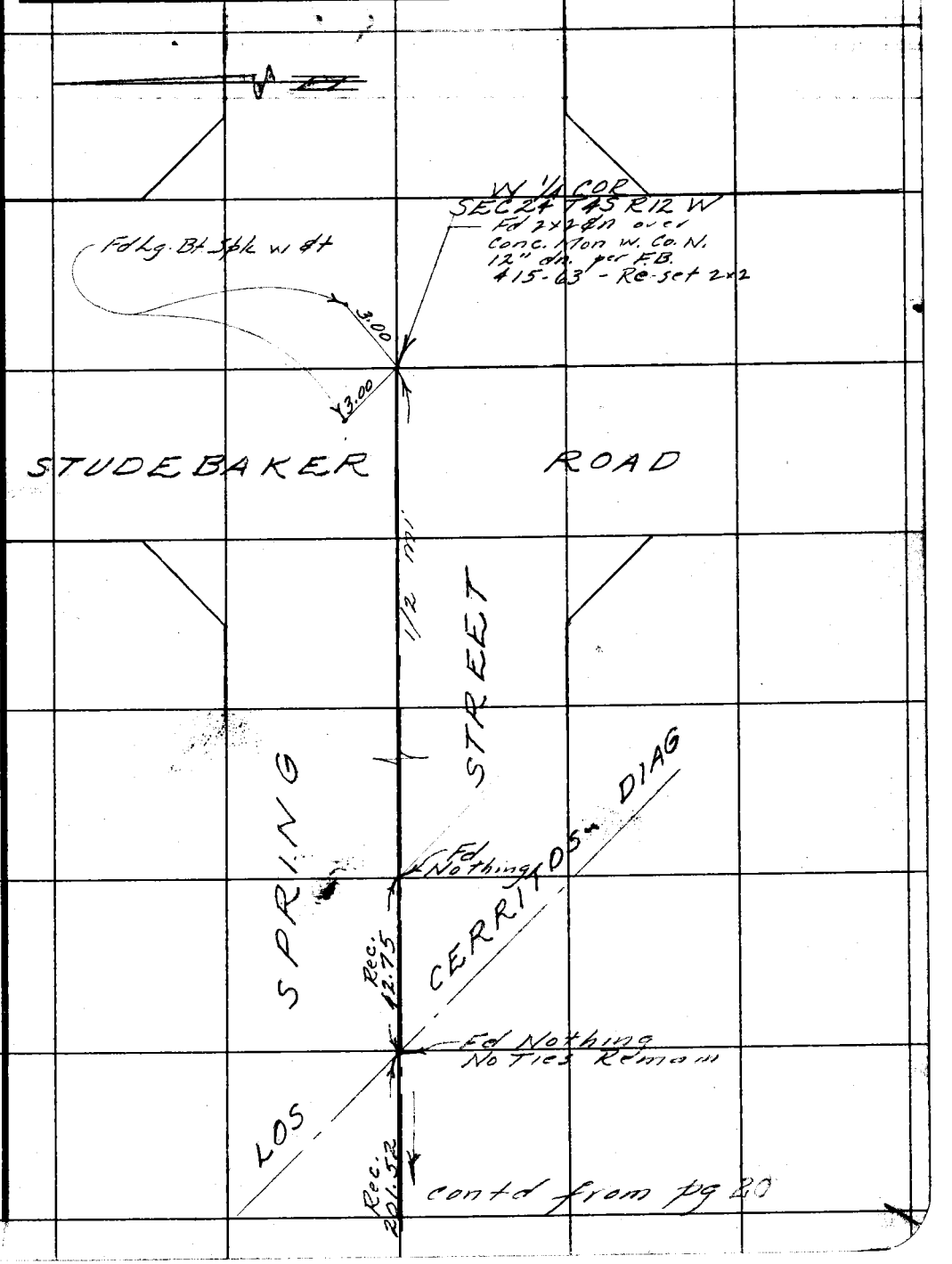

contd from pg 20

Note: Any Additions or Changes on This Sheet Must be Made or Circled in Red Ink With Date and Name of Person Making Change.

Do not extend notes this side of this line.

RETURN TO
LOS ANGELES COUNTY SURVEYOR
726 LOS ANGELES COUNTY
ENGINEERING BLDG.

76F309S 247 2-51

F. B. 1685 PG. 22

RETURN TO
LOS ANGELES COUNTY SURVEYOR
725 LOS ANGELES COUNTY
ENGINEERING BLDG.

Do not extend notes this side of this line.

Note: Any Additions or Changes on This Sheet Must be Made or Circled in Red Ink With Date and Name of Person Making Change.

Note Ck'd by Miller	Survey of Palo Verde Ave
Map No. B2386	W. O. 8637 Tape No. 0114 St'd. 68° °F
Office Work Ichien	Surveyed by N.K. Smith
Checked Miller	Notes R.J. Mitchell Date 5-52
Date Aug. 53	Indexed A. C. Johnson

F. B. 1685 PG. 23

W.S. 31-B-3

Note: Any Additions or Changes on This Sheet Must be Made or Circled in Red Ink With Date and Name of Person Making Change.

Do not extend notes this side of this line.

RETURN TO
LOS ANGELES COUNTY SURVEYOR
726 LOS ANGELES COUNTY
ENGINEERING BLDG.



76F3095

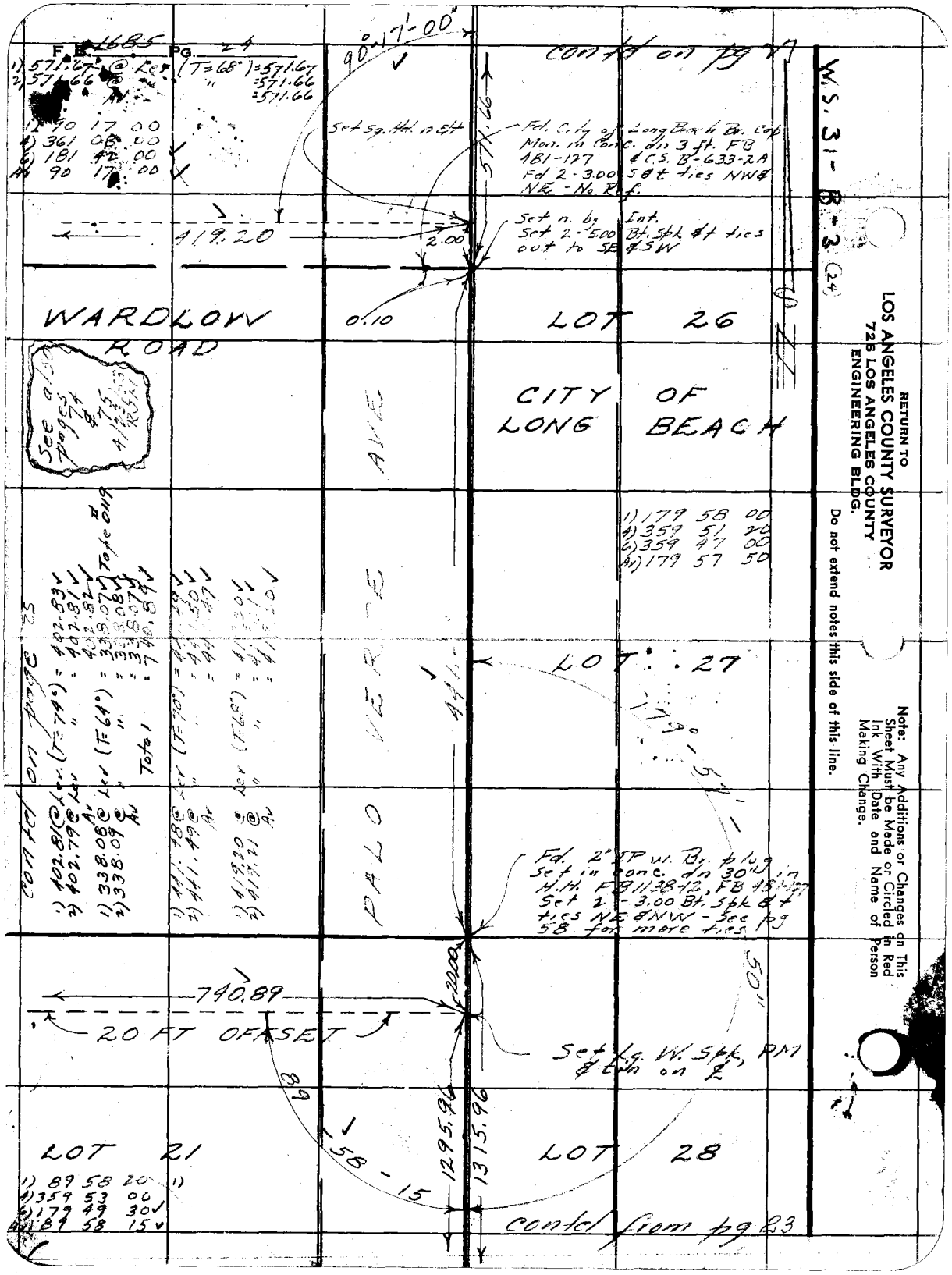

F.B. 1685 PG. 24
1) 571.67 @ Lev (T=68°) = 571.67
2) 571.66 @ " = 571.66
Av = 571.66
1) 90 17 00
4) 361 08 00
6) 181 42 00
Av 90 17 00
90°17'-00"
contd on pg 27
Set sq. Hd. n Elt
571.66
Fd. City of Long Beach Br. Cap Mon. in Conc. dn 3 ft. FB 481-127 & C.S. B-633-2A Fd 2-3.00 S&t ties NW & NE - No Ref.
419.20
2.00
Set n. by Int. Set 2-5.00 Bt. Spk & t ties out to SE & SW
WARDLOW ROAD
0.10
LOT 26
CITY OF LONG BEACH
See also pages 74 & 75
AVE
1) 179 58 00
4) 359 51 20
6) 359 47 00
Av) 179 57 50
PALO VERDE
LOT 27
179°-57'
contd on page 25
1) 402.81 @ Lev (T=74°) = 402.83
2) 402.79 @ Lev " = 402.81
Av = 402.82
1) 338.08 @ Lev (T=64°) = 338.07
2) 338.09 @ " = 338.08
Av = 338.07
Total = 740.89
Tape #0119
1) 441.48 @ Lev (T=70°) = 441.49
2) 441.49 @ " = 441.50
Av = 441.49
1) 419.20 @ Lev (T=68°) = 419.20
2) 419.21 @ " = 419.21
Av = 419.20
Fd. 2" IP w. Br. plug Set in conc. dn 30" in H.H. FB 1138-12, FB 481-127 Set 2-3.00 Bt. Spk & t ties NE & NW - See pg 58 for more ties
50"
740.89
20.00
20 FT OFFSET
Set Lg. W. Spk, PM & tin on ℄
89
58-15
1295.96
1315.96
LOT 21
LOT 28
1) 89 58 20
4) 359 53 00
6) 179 49 30
Av 89 58 15
contd from pg 23
W.S. 31-B-3 (24)
RETURN TO
LOS ANGELES COUNTY SURVEYOR
725 LOS ANGELES COUNTY
ENGINEERING BLDG.
Do not extend notes this side of this line.
Note: Any Additions or Changes on This Sheet Must be Made or Circled in Red Ink With Date and Name of Person Making Change.

Notes Ck'd by Miller	Survey of Palo Verde Ave
Map No. B 2386	W. O. 8637 Tape No. 0114 St'd. 68° °F
Office Work Ichien	Surveyed by N.R. Smith
Checked Miller	Notes R.J. Mitchell Date May, '52
Date Aug 53'	Indexed A. C. Johnson

F. B. 1685 PG. 25

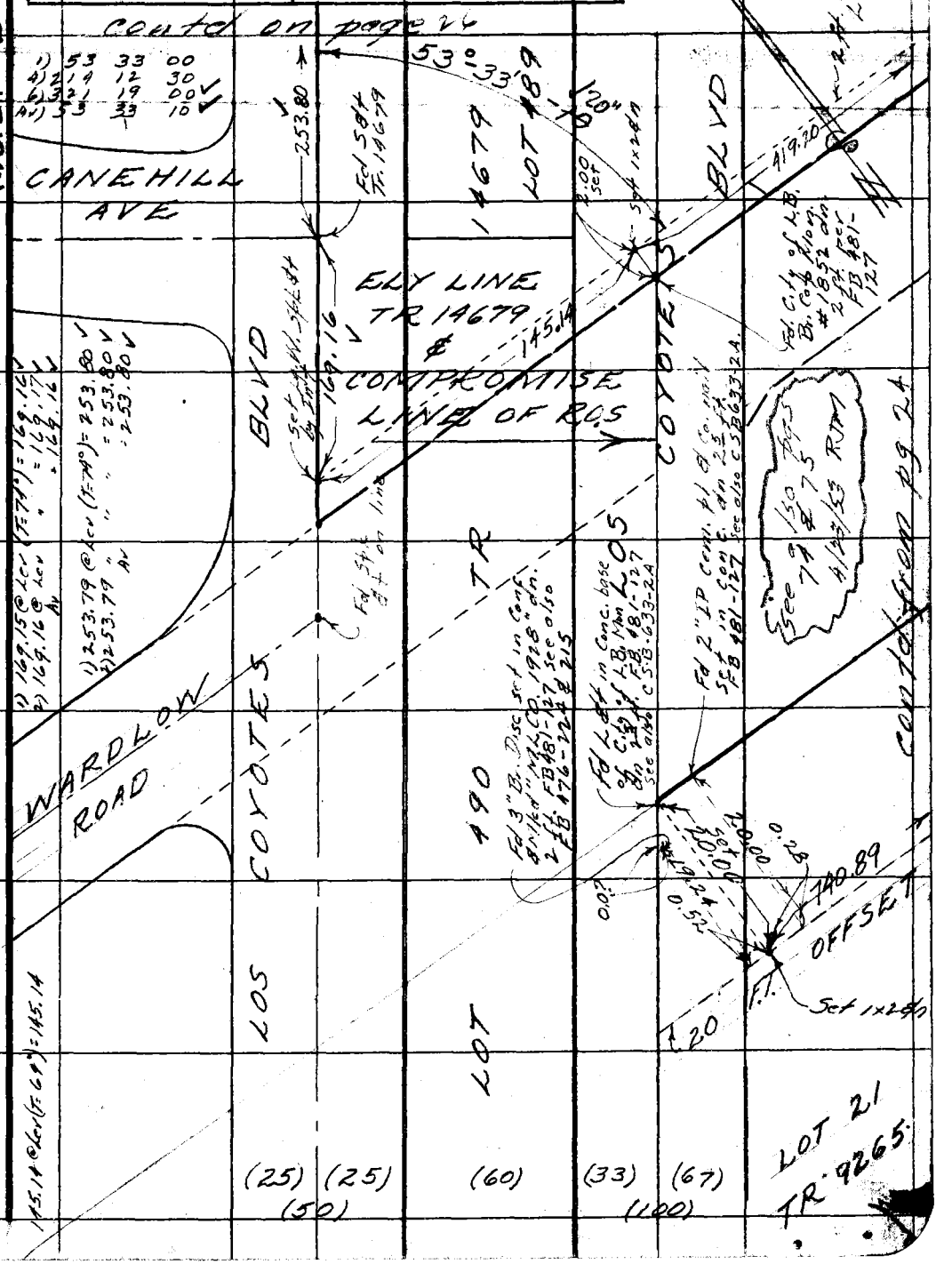

Note: Any Additions or Changes on This Sheet Must be Made or Circled in Red Ink With Date and Name of Person Making Change.

Do not extend notes this side of this line.

RETURN TO
LOS ANGELES COUNTY SURVEYOR
726 LOS ANGELES COUNTY
ENGINEERING BLDG.

76F309S 247 2-51

F. B. 1685 PG. 26

Contd on pg 28

1) 251.84 @ Lev (T=74°) = 251.85 ✓
2) 251.84 @ " " = 251.85 ✓
Av = 251.85 ✓

1) 147.50 @ Lev (T=74°) = 147.51 ✓
2) 147.49 @ Lev " = 147.50 ✓
Av = 147.50 ✓

1) 143 50 20
4) 215 21 20 ✓
6) 143 02 10 ✓
Av) 143 50 21⅔ ✓

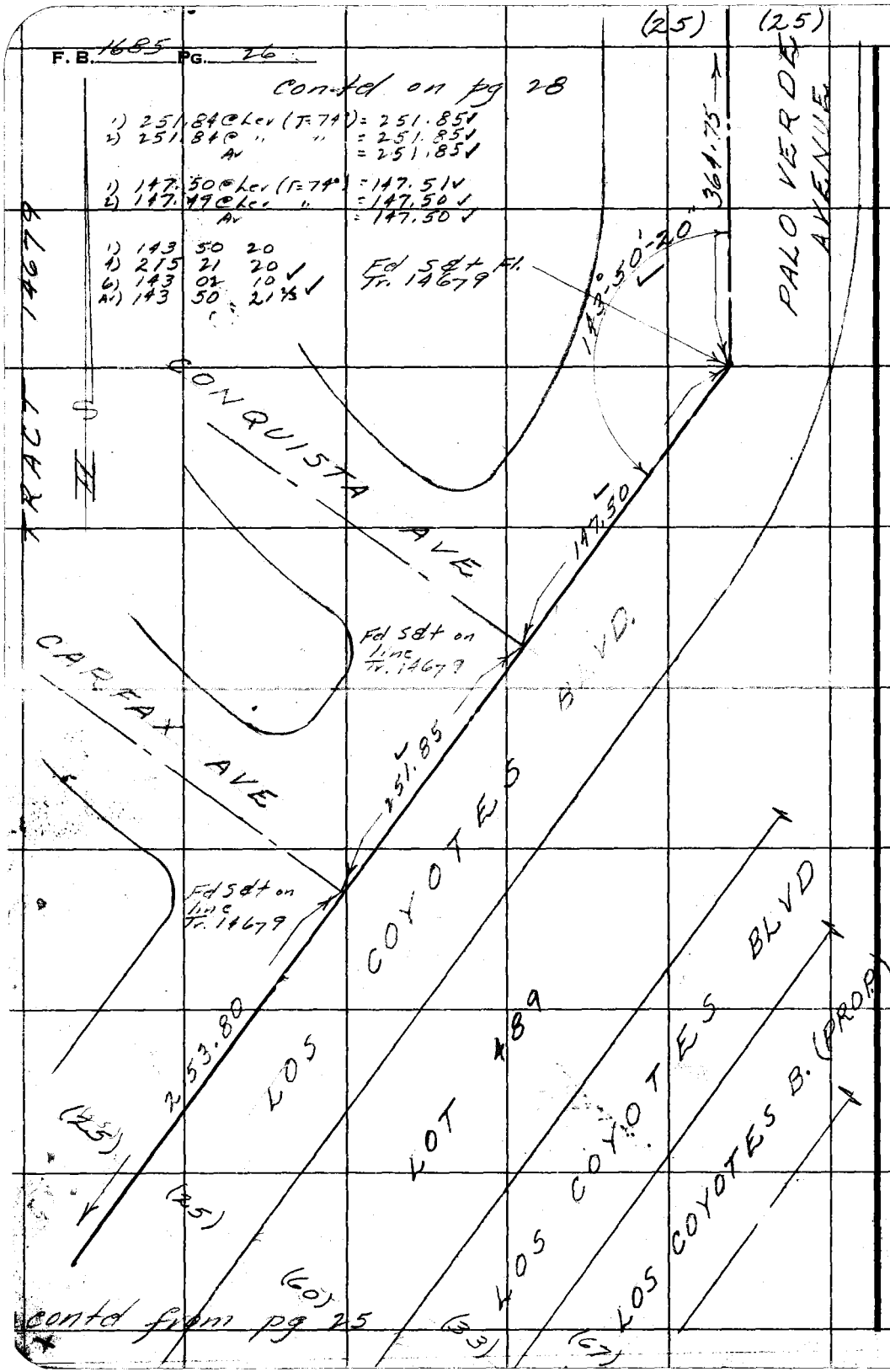

contd from pg 25

RETURN TO
LOS ANGELES COUNTY SURVEYOR
726 LOS ANGELES COUNTY
ENGINEERING BLDG.
Do not extend notes this side of this line.
Note: Any Additions or Changes on This Sheet Must be Made or Circled in Red Ink With Date and Name of Person Making Change.

Notes Ck'd by Miller	Survey of Palo Verde Ave
Map No. B 2386	W. O. 8637 Tape No. 79 St'd. 84 °F
Office Work Ichien	Surveyed by N.R. Smith
Checked Miller	Notes RJ Mitchell Date 6/52
Date Aug. 53	Indexed A. C. Johnson

F. B. [illegible] PG. 27

W.S. 31 - B - 2

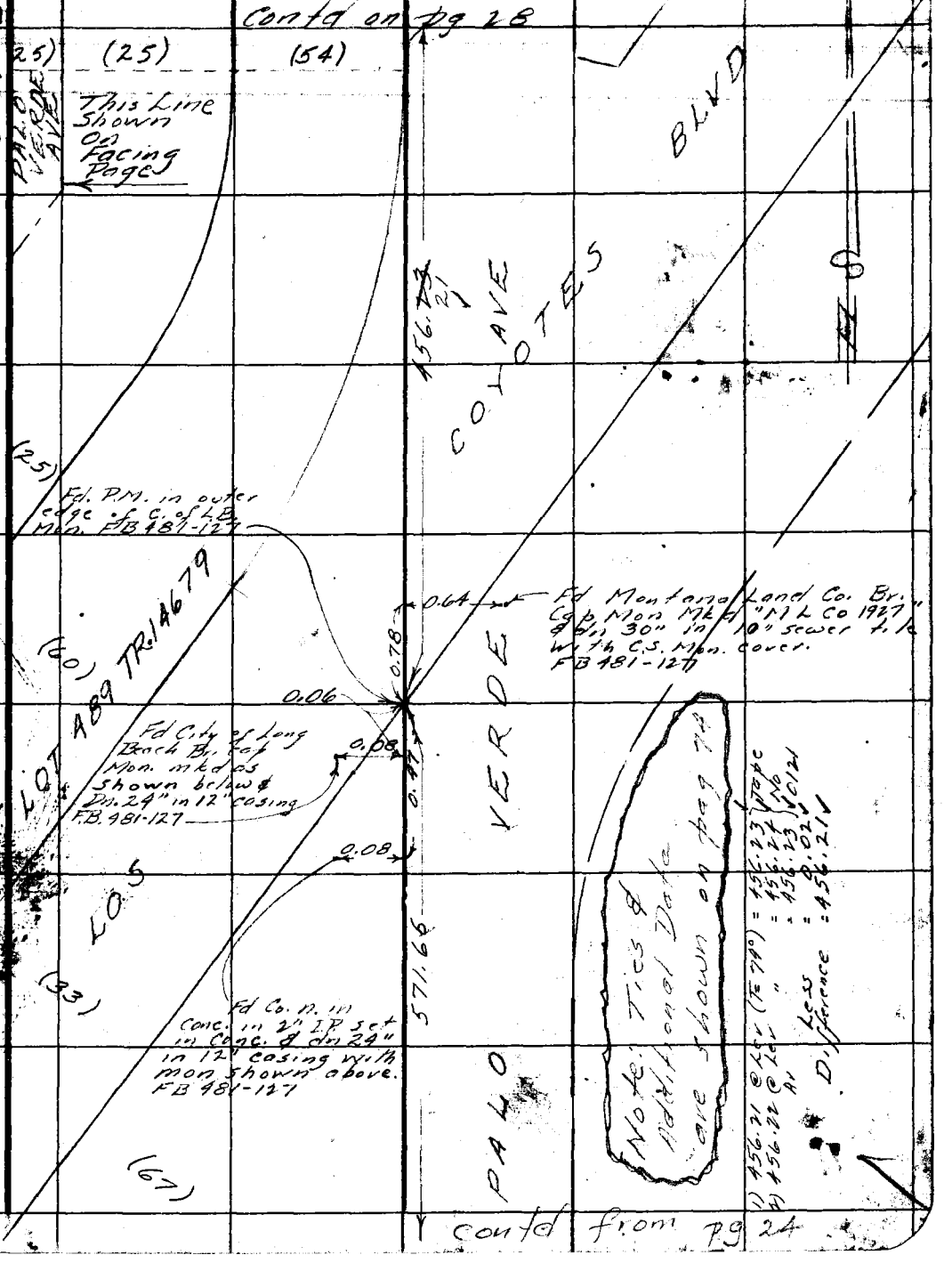

Note: Any Additions or Changes on This Sheet Must be Made or Circled in Red Ink With Date and Name of Person Making Change.

Do not extend notes this side of this line.

RETURN TO
LOS ANGELES COUNTY SURVEYOR
26 LOS ANGELES COUNTY
ENGINEERING BLDG.

76F309S 247 2-51



RETURN TO
LOS ANGELES COUNTY SURVEYOR
726 LOS ANGELES COUNTY
ENGINEERING BLDG.

Do not extend notes this side of this line.

Note: Any Additions or Changes on This Sheet Must be Made or Circled in Red Ink With Date and Name of Person Making Change.

Notes Ck'd by Miller	Survey of Pa Verde Ave
Map No. B 2386	W. O. 8637 Tape No. 0114 St'd. 68° °F
Office Work Ichien	Surveyed by N.R. Smith
Checked Miller	Notes R.J. Mitchell Date 5/52
Date Aug 53	Indexed A. C. Johnson

F. B. 1685 PG. 29

W.S. 31-B-2

Note: Any Additions or Changes on This Sheet Must be Made or Circled in Red Ink With Date and Name of Person Making Change.

Do not extend notes this side of this line.

RETURN TO
LOS ANGELES COUNTY SURVEYOR
726 LOS ANGELES COUNTY
ENGINEERING BLDG.



1) 805.95 @ Lev (T=74°) = 805.98
2) 805.96 @ " " = 805.99
Av = 805.98
1) 216.16 @ Lev. (T=64°) = 216.15
2) 216.17 @ " " = 216.16
Av = 216.15
Total = 1022.13

1) 179 59 20
2) 359 56 50
3) 359 55 20
Av) 179 59 13 1/3

1) 89 57 40
2) 359 50 10
3) 179 45 10
Av) 89 57 31 1/3

1) 89 57 40
2) 359 51 00
3) 179 46 20
Av) 89 57 43 1/3

Angle by R.J.M.

Angle by T.H. Johnson

76F3098 247 10M 1-49

F. B. 1685 PG. 30

Contd from page 29

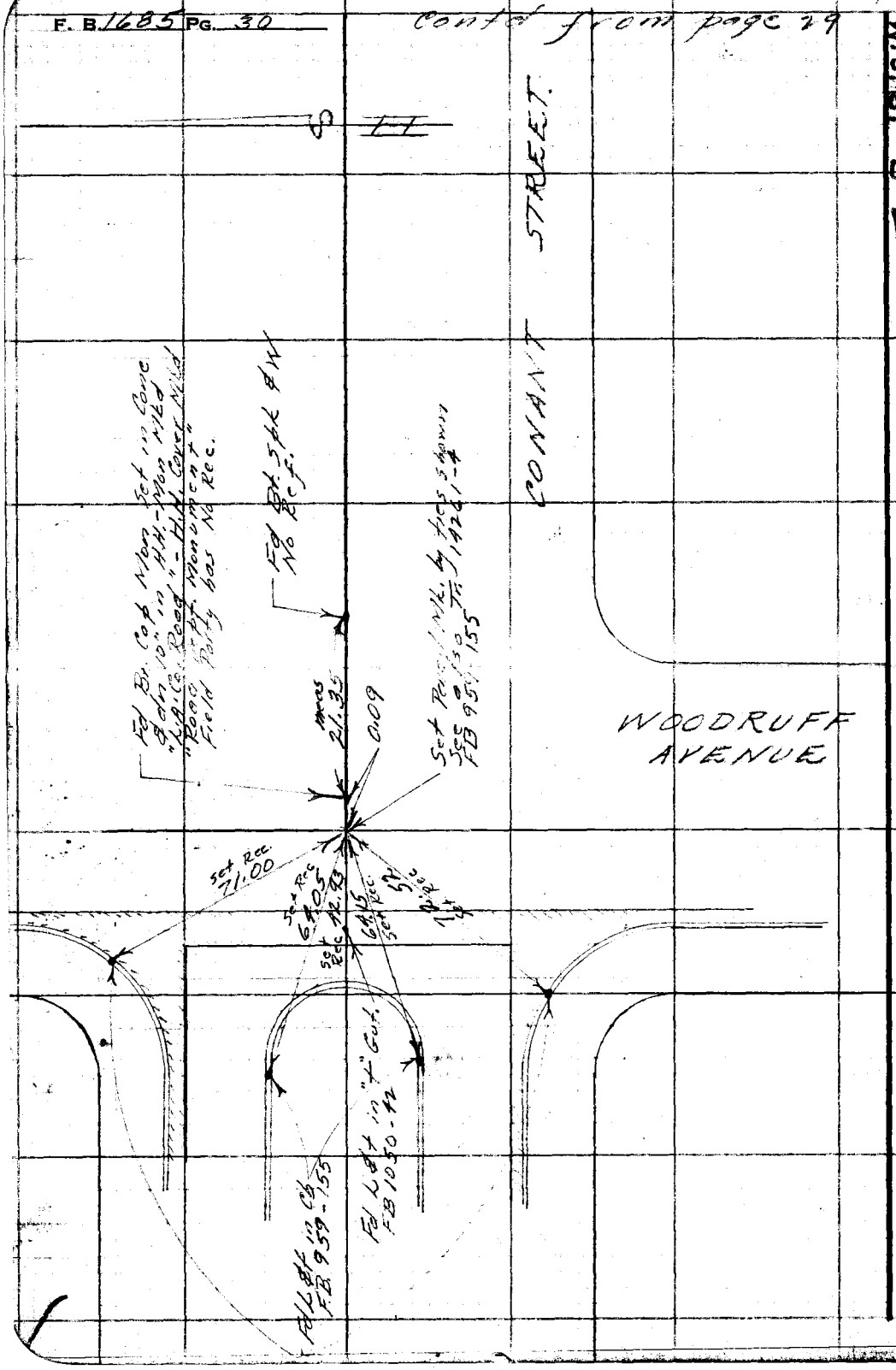

W.S. B1-B-2

RETURN TO
LOS ANGELES COUNTY SURVEYOR
726 LOS ANGELES COUNTY
ENGINEERING BLDG.

Do not extend notes this side of this line.

Note: Any Additions or Changes on This Sheet Must be Made or Circled in Red Ink With Date and Name of Person Making Change.

76F309S 247 2-51

RETURN TO
LOS ANGELES COUNTY SURVEYOR
726 LOS ANGELES COUNTY
ENGINEERING BLDG.

Note: Any Additions or Changes on This Sheet Must be Made or Circled in Red Ink With Date and Name of Person Making Change.

Do not extend notes this side of this line.

W.S. 31-B-2

Notes Ck'd by Miller
Map No. B2386
Office Wort. Kohler
Checked Miller
Date Aug 53

Survey of Pavement Edge
W. 0637 Tape No. 79 Std. 81 °F
Surveyed by H. R. Smith
Notes R. J. Mitchell 6/62
Indexed R. O. Johnson

TR 16393

℄ CARSON ST PER TRACT 9265

PALO VERDE AVE

CARSON ST.

TRACT 9265

Contd on pg 33

1) 89 59 10
4) 359 57 00
6) 179 55 00
AV) 89 59 10

1) 90 00 40
4) 360 02 40
6) 180 04 00
AV) 90 00 40

Made No Search For M.L.Co. Mon. Pt. falls under surface of State Hwy & is Prob. still in place. Why is this pt. not the ℄ of Carson St.? – Set n. on surface

Set Co. Tk in Existing 2x2 Rec. Dist fr. Geodetic Mon. "Clearwater L-9" per FB 929-35

Fd. L&T in conc. Gutter FB. 959-19 Tr. 16393

Set Lg. Bt. Spk & W Set 5.00

Ref. Mon. #1 "Clearwater L-9" Fd. Ct. Spk & W in Conc. 6' below bottom of gutter & under sante. FB 931-153 Set L&T in Gut. over R.M.

Fd. 2x2 on Tr. 16393 FB 10-12-77

Fd. L&T in conc. Hd. Wall

Fd. Bt. Spk & W No Ref.

R.M. #2 Fd. L.A. Co. Surv. Cont. Sys. Br. Cap Ref. Mon. set in conc & dn 15" per FB 931-153

Fd remains of conc. Hdwl

Mon. + 8' OFF dwn 35' used ctr. for D.S. 11-20-58

Fd. L.A. Co. Surv. Cont. Sys. Traverse Sta. "Clearwater L-9" (a Br. Cap Mon. set in Conc) dn. 12" in HHa per F.B.s 931-53 & 929-35

938-221

Fd L&T in conc. Hd. Wall Ht 188" LC 188" out D.S. 11-20-58

Control 1½" "Clearwater L-9"

Control on pg 32

Note: SEE F.B. 938-221 For Laterties. Fed 1956 NE Corner

9265

Contd from pg 54

NOTE: For Additional Information See pg. 63 April 1952 RJM.

F.B. 7285 PG. 37

F.B. 1685 PG. 32

contd from pg 31

W.S. 31-B-2

Set S&T on ℄ per Tr. 9265 (opposite E. side Ho No 6023)

NOTE. For added information see pg. 64 April 1953 RJM.

STREET

N.E. Cor. Sec. 15
Fd. Rotted remains of 2x2 stk. dn 3" per FB 929-35
Removed & Fd M.L. CO. Mon dn 36" - Set Std. C.S. Br. Cap in conc. over M.L. Co. Mon & dn 10" in H.H. - Ref. Tr. 9265 ~ Why is this not now the ℄ Carson? ~ Set 2-2.00 S&W ties NE&SE

7.96

24.76

16.38

Fd. L.A. Co. Surv. Control Traverse Station "CLEARWATER K9" (A 4" Br tablet in conc. & dn 10" in a H.H.) per FB 929-35

Fd. Ct. Spk & W ~~No Ref~~ FB 959-131

WOODRUFF AVENUE

0.10

CARSON

RETURN TO
LOS ANGELES COUNTY SURVEYOR
725 LOS ANGELES COUNTY
ENGINEERING BLDG.

Do not extend notes this side of this line.

Note: Any Additions or Changes on This Sheet Must be Made or Circled in Red Ink With Date and Name of Person Making Change.

76F309S 247 2-51

RETURN TO
LOS ANGELES COUNTY SURVEYOR
726 LOS ANGELES COUNTY
ENGINEERING BLDG.

Note: Any Additions or Changes on This Sheet Must be Made or Circled in Red Ink With Date and Name of Person Making Change.

Do not extend notes this side of this line.

W.S. 31-B-1

Notes Ck'd by. Miller
Map No. B 2386
Office Work Kaplan
Checked Miller
Date Aug 53.

Survey of Lots Varies
W. O. 6637 Tape No. 79 Std. 84 °F
Surveyed by R.J. Mitchell
Notes R.J. Mitchell 6/53
Indexed C. Johnson

cont'd on page 39

cont'd on page 37

HARVEY WAY

PALO VERDE AVE

CENTRAL AVE

FIRST STREET

cont'd on page 31

90° 00' 30"

90° 00' 00"

1369.46

1369.34

1203.80
1269.79

1339.22

Set Std C.S. Bt. Cap. Mon. Rec. dist. N & E. of Bt. Stk. Mon. is in ka as shown @ 41.12' in N.H. Apr. 8, '53 Set Std C.S. 59.

Set Lg. Bt. Stk. N & E. of Pt. 5.00 off Pt. 90.70 N. of E. on Cent. line of Harvey Way Sec. 7, 2 Set

Set Lg. Bt. Stk. W & E. of Pt. 5.00 off Pt. 90.70 N. of E. on Cent. line of Harvey Way Sec. 7, 2 Set

Set Lg. Bt. Stk. & X Pt. 12394

Set 2" I.P. W. 1.8' No Ref.

Set 2" I.P. W. 1.8' No Ref.

Set 2x2 Stk. No Ref.

Set 2x2 (used ch.) on 20" No Ref.

C.S. Mon. Pg. 65

0.06 5.28 5.02 0.12 0.17 5.55 16.00 0.46 5.54 0.03 15.98

NOTE:
For additional data see pgs. 65 & 69
Apr. 53
RFM

Tape #0121 Std @ 68°
1) 1336.69 @ Lev. (F.72) = 1336.72
2) 1336.71 @ " " = 1336.74
Avg = 1336.73
32.73 @ Lev. " = 32.73
Total = 1369.46
0.12 = 0.12
Difference = 1369.34

1269.91 1) ~~1203.91 @ Lev. (F.70°) = 1203.80 1269.79~~
1269.91 2) ~~1203.91 @ Lev. " = 1203.80 1269.79~~
Avg ~~= 1203.80 1269.79~~

COUNTY SURVEYOR
RE. 63

@ 90 00 00
@ 360 00 00
AK 90 00 30

@ 180 03 00
AK 90 00 30

F.B. 1683 Pg. 33
90 00 00
00 00 00
180 00 00
90 00 00

cont'd on page 37

F. B. 1685 PG. 34

TR. 16396

1) 89 59 00
2) 359 56 00
3) 179 54 00
4) 89 59 00

cont'd on pg 35 R.

W.S. 31-B-1

TURNER GROVE DRIVE

Fd Bt. Sbk. & t per T.

210.83

4.59

279.00

89°-59'-00"

1339.42

1339.42

1339.42

1339.42

210.83

279.00

279.00

279.00

cont'd on pg 38 R.

1) 1339.54 @ Lev (T=70°)
2) 1339.55 " " "
Avg.

1) 1091.08 @ Lev (T=70°)
2) 1091.00 " " "
Avg.

210.85 @ Lev (T=70°)

279.04 @ Lev (T=70°)
279.03 " "
Avg.

1090.97

cont'd on pg 38 R.

cont'd on pg 38 R.

TR 16397

Removed 4/15/53 RJM

Fd Sbk & t in 16395

5.05

0.07

328.97

278.91

cont'd on pg 38 R.

Set Lg. Bt. Sbk. w&t by I-t.

5.00

Set in 5.00 off Sbk. w&t

ARBOR

ROAD

Removed 11/ & Removed

Set Lg. Bt. Sbk. w&t Cap Non. 6" 12" in Hdt. & inked as Survey Set 2-3.00 off Sbk & t ties but N&E. 4/15/53 RJM

1) 90 00 00
2) 360 00 00
3) 180 00 00
4) 90 00 00

cont'd on

278.94 @ Lev (T=70°) = 278.91
278.95 @ Lev (T=70°) = 278.92
Avg. = 278.91

328.00 @ Lev (T=72) = 328.97
328.00 " " = 328.97

COUNTY SURVEYOR REG.

1339.42

PALO

TR 16395

cont'd from page 33

RETURN TO
LOS ANGELES COUNTY SURVEYOR
726 LOS ANGELES COUNTY
ENGINEERING BLDG.

Do not extend notes this side of this line.

Note: Any Additions or Changes on This Sheet Must be Made or Circled in Red Ink With Date and Name of Person Making Change.

76F309S 247,2-51

RETURN TO
LOS ANGELES COUNTY SURVEYOR
726 LOS ANGELES COUNTY
ENGINEERING BLDG.

Note: Any Additions or Changes on This Sheet Must be Made or Circled in Red Ink With Date and Name of Person Making Change.

Do not extend notes this side of this line.

W.S. 31-B-2

Page 44

TRACT 164.38

BC Set Lg. Bl. Spk. N & in Rec. Dist. ft. & Del Amo Blvd.

Set 2 Bl. Spk. N & Removed Spk. for Made Search for A.L.P.C. Co. Tr. 16438 Fd. Nothing See Pg. 60 11/4/52

DEL AMO BLVD

Fd. Bl. Spk. Bt Tr. 16438

Note: See Also Page 60

Page 45

TRACT 16396

Contd from Pg 34

Set Spk. Bl. Cap Mon. 3/55 RJM Rec. Dist. Line

Set in Rec. Dist N'ly fr. & Los Angeles St.

Made search for N.L.Co. Mon. per Tr. 9265 & FB 442-66 - Fd. badly damaged 2" I.P. set in cone in 15" ~ See Tr. 16397 Tr. 16396 (Top of I.P. is 15/16 o.s.e.) Set 1" I.P. cem. pl. & Co. Tk. in 15" by extended prop. from E. per FB 142 164.29 m

Replaced 1" I.P. with Std. 2.5 Br. Cap Mon. Mkd as shown below on 12" in 4" H. set 2-2 ft. Bl. Spk. 4 ft. N of NW & SW 4/13/51 RJM 948.89 m

TRACT 16397

COUNTY SURVEYOR R.E. Hess

1) 90 00 00	1) 948.93	@ Lev.	(T=78°)	= 948.89	
4) 360 00 00	2) 948.85	@ "	"	= 948.89	
6) 180 00 00		Avg		= 948.89	
4) 90 00 00					
1) 89 40 20	1) 164.30	@ Lev	(T=78°)	= 164.29	
4) 358 41 00	2) 164.30	@ Lev	"	= 164.29	
6) 178 01 30		Avg		= 164.29	
4) 89 40 15					
1) 411.25	@ Lev	(T=78°)	= 411.23		
2) 411.20	@ "	"	= 411.24		
	Avg		= 411.23		
1) 179 40 20					
4) 358 41 20					
6) 358 03 00	158.12	@ Lev	(T=70°)	= 158.11	
4) 179 40 20					
5) 180 19 40	89.01	@ Lev.	(T=60)	= 89.00	
1) 179 39 20	50.01	@ Lev	"	= 50.00	
4) 358 37 20	16.3.83		(T=62°)	= 163.81	
6) 357 56 00			Total	= 213.81	
4) 179 39 20					

Notes Ck'd by Miller
Map No. B 2396
Office Work Jackson
Checked Miller
Date Aug 53

Survey of Pale Verde Ave
W. O. 237 Tape No. 79 Std. 8 °F
Surveyed by N.R. Smith
Notes R.J. Wilcox Date 6/52
Indexed C. Jones

FB 1595 Pg. 33

Contd from Pg 32

RETURN TO
LOS ANGELES COUNTY SURVEYOR
726 LOS ANGELES COUNTY
ENGINEERING BLDG.

Note: Any Additions or Changes on This Sheet Must be Made or Circled in Red Ink With Date and Name of Person Making Change.

Do not extend notes this side of this line.

F.B. 1685 PG. 36

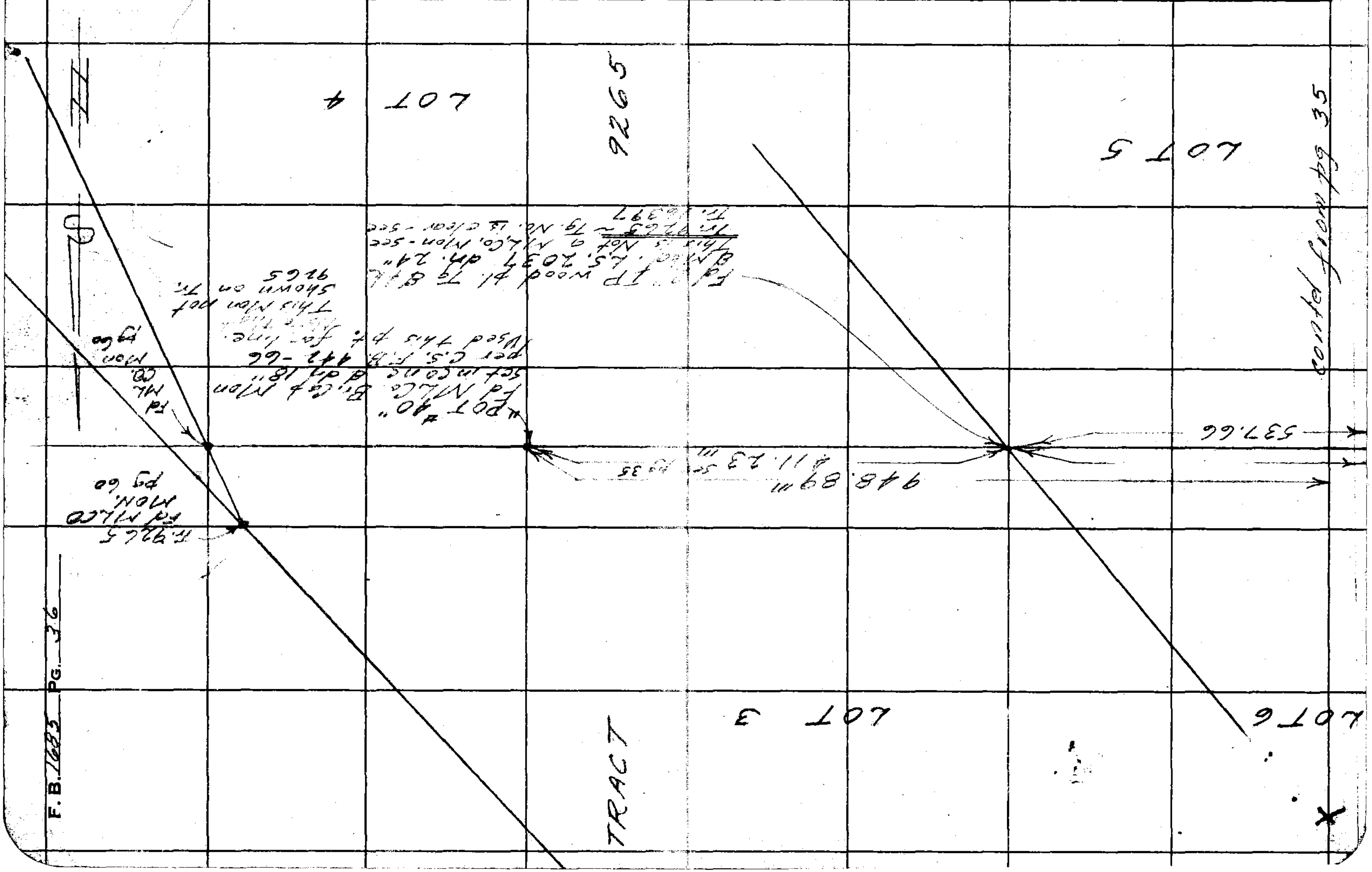

Notes Ck'd by Miller	Survey of Pg Lo Verde Ave
Map No. B 2386	W. O. 8637 Tape No. 79 St'd 94° °F
Office Work Ichien	Surveyed by N. R. Smith
Checked Miller	Notes R. J. Mitchell Date 6/52
Date Aug 53	Indexed R. C. Johnson

F. B. [illegible] PG. 37

W.S. 31-B-1

Note: Any Additions or Changes on This Sheet Must be Made or Circled in Red Ink With Date and Name of Person Making Change.

Do not extend notes this side of this line.

RETURN TO
LOS ANGELES COUNTY SURVEYOR
726 LOS ANGELES COUNTY
ENGINEERING BLDG.

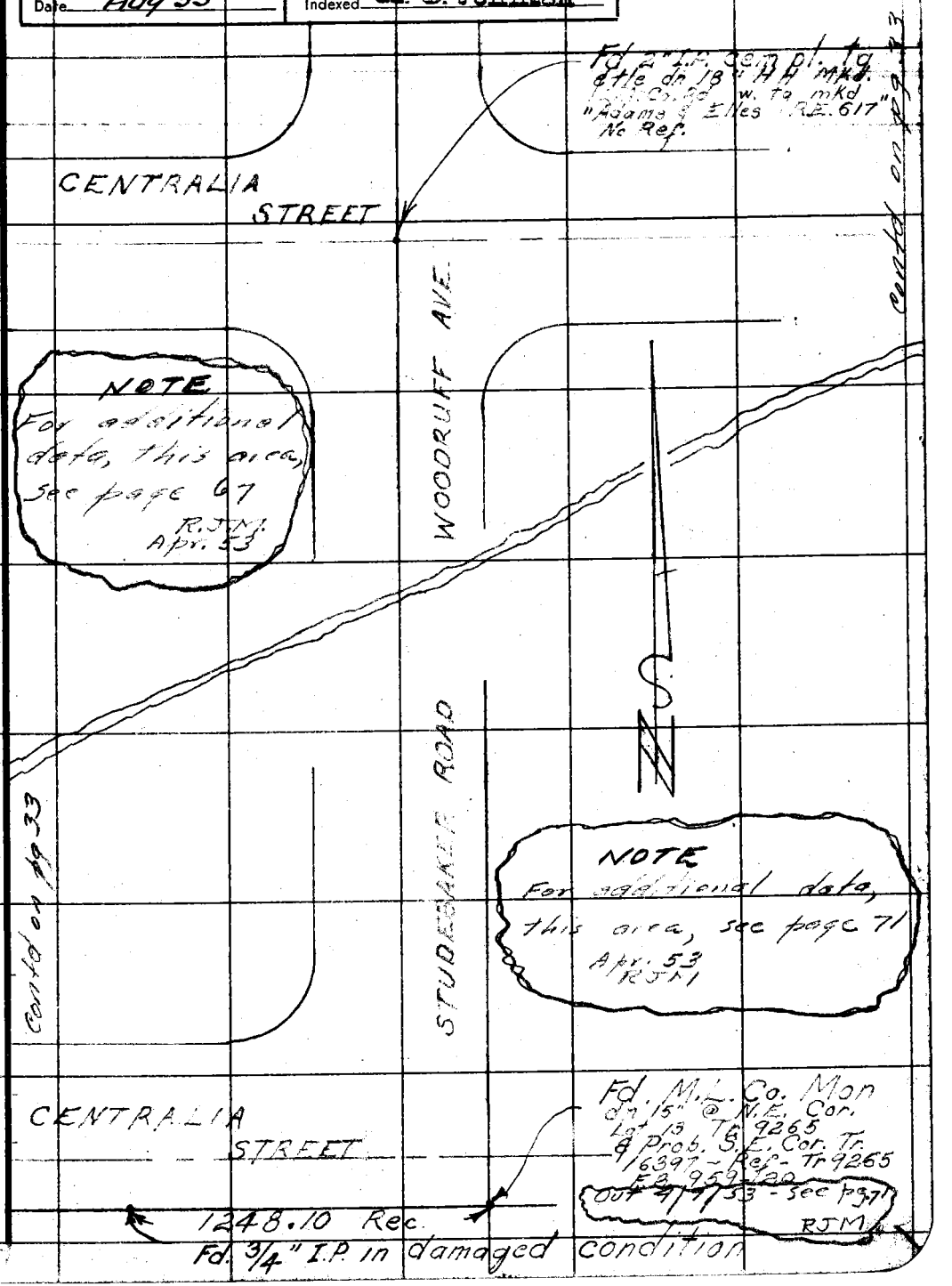

76F309S 247 2-51

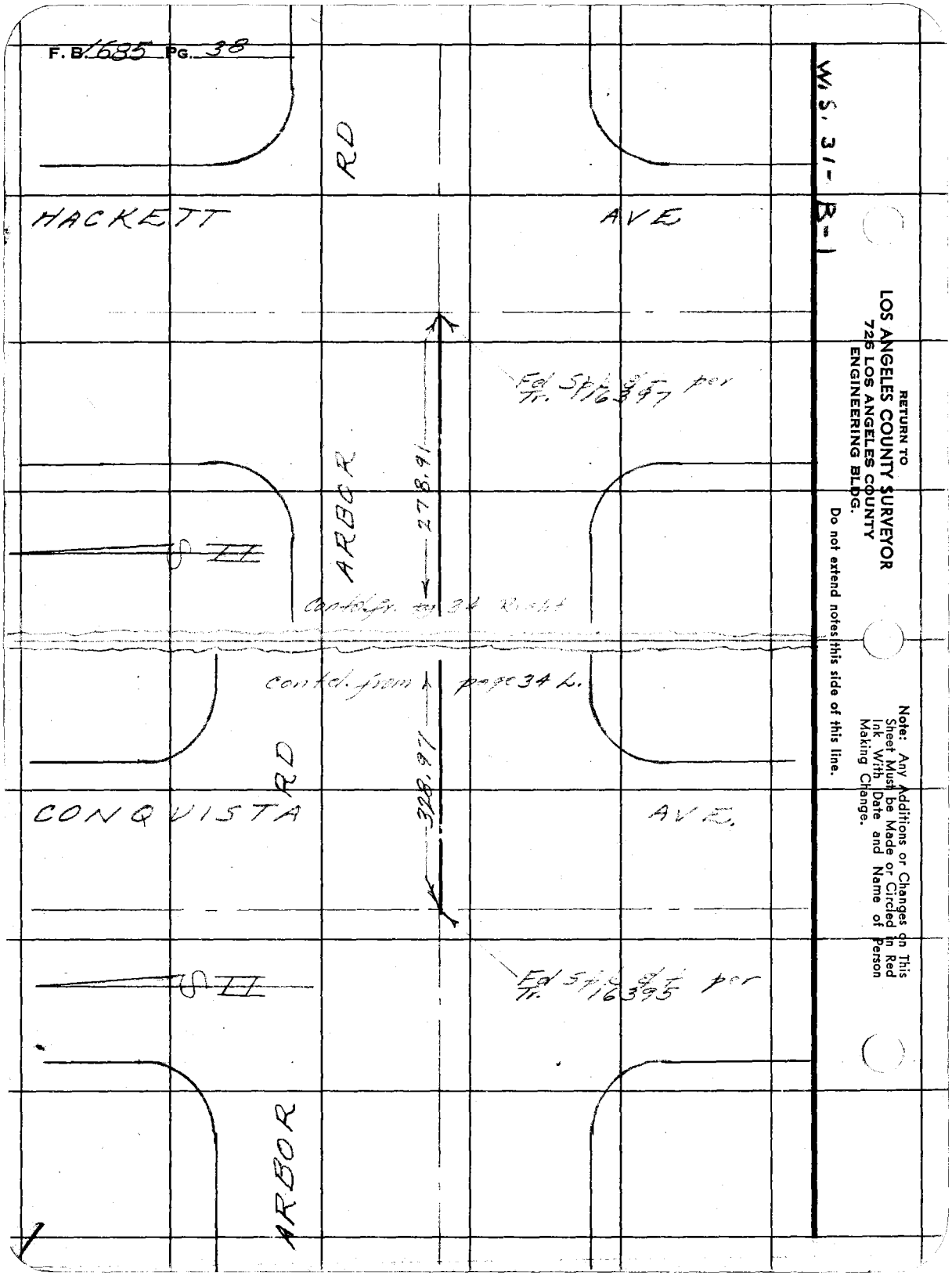
F. B. 1685 PG. 38
W. S. 31-B-1
HACKETT
AVE
RD
ARBOR
278.91
Fd Spk & Tr. 16397 per
Contd. fr. pg 34 Right
contd. from page 34 L.
CONQUISTA
AVE.
RD
328.97
Fd Spk & Tr. 16395 per
ARBOR
RETURN TO
LOS ANGELES COUNTY SURVEYOR
726 LOS ANGELES COUNTY
ENGINEERING BLDG.
Do not extend notes this side of this line.
Note: Any Additions or Changes on This Sheet Must be Made or Circled in Red Ink With Date and Name of Person Making Change.

Notes Ck'd by Miller	Survey of Vale Verde Ave
Map No. B2386	W. O. 863 Tape No. 79 St'd. 84 °F
Office Work Ichien	Surveyed by [illegible]
Checked Miller	Notes R.T. Mitchell Date 6/57
Date Aug 53'	Indexed A. C. Johnson

F. B. 1585 PG. 39

NOTE: For added information see pg. 65 April 1953 KJM

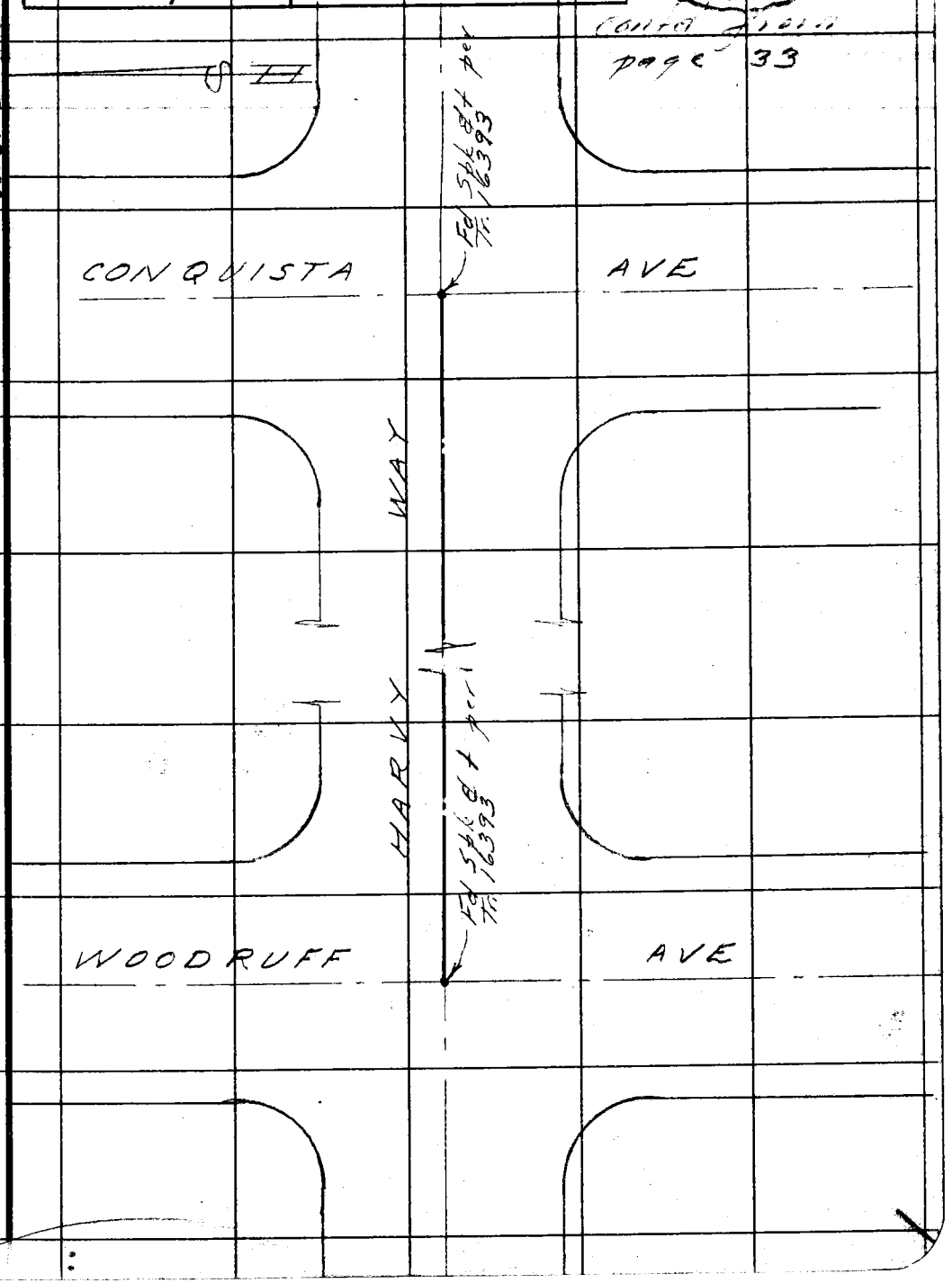

Note: Any Additions or Changes on This Sheet Must be Made or Circled in Red Ink With Date and Name of Person Making Change.

Do not extend notes this side of this line.

RETURN TO
LOS ANGELES COUNTY SURVEYOR
726 LOS ANGELES COUNTY
ENGINEERING BLDG.

76F3095 247 2-51

F. B. 585 PG. 40

W.O. 31-B-1

RETURN TO
LOS ANGELES COUNTY SURVEYOR
726 LOS ANGELES COUNTY
ENGINEERING BLDG.

Do not extend notes this side of this line.

Note: Any Additions or Changes on This Sheet Must be Made or Circled in Red Ink With Date and Name of Person Making Change.

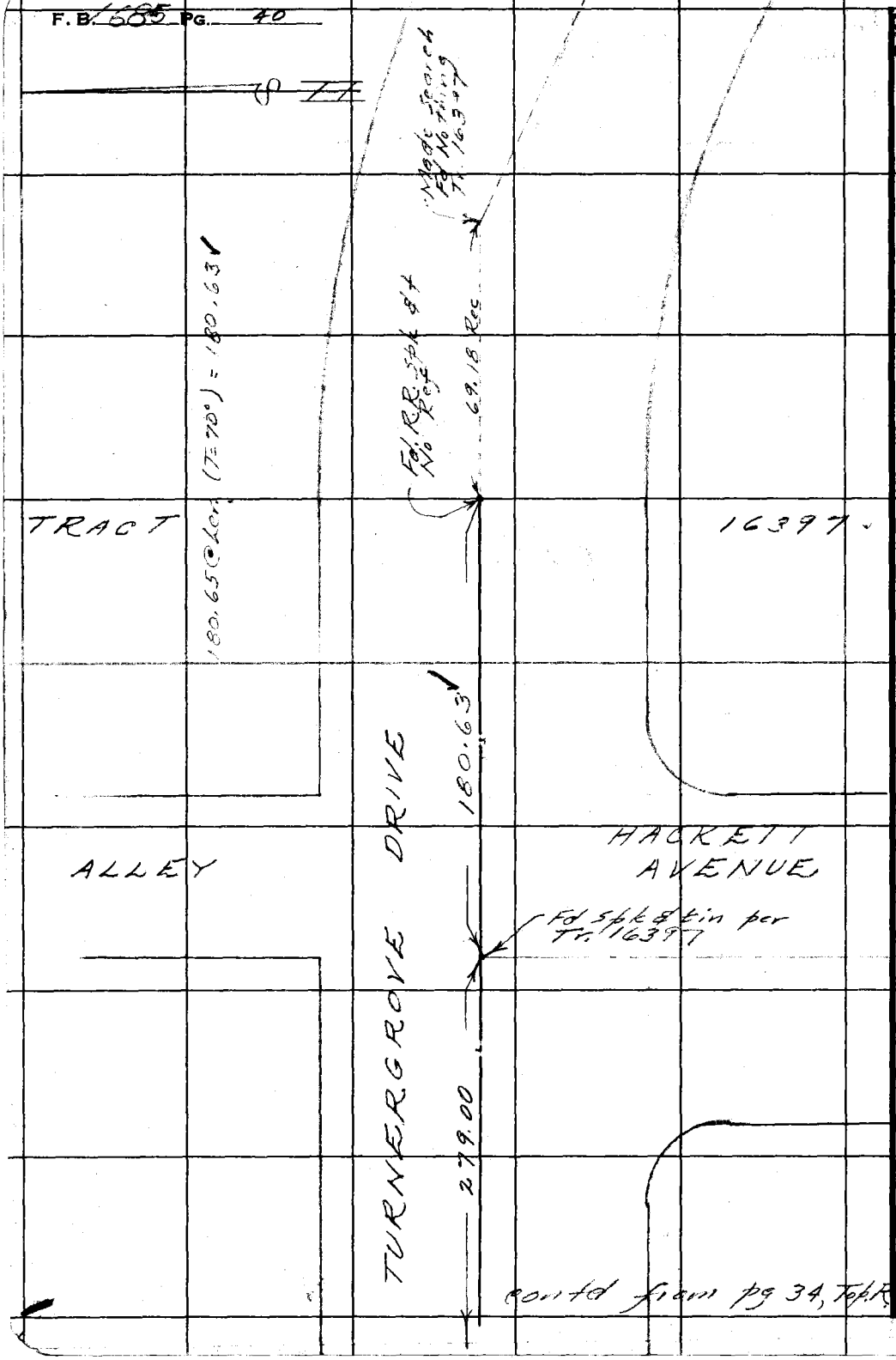

Notes Ck'd by Miller	Survey of Palo Verde Ave
Map No. B 2386	W. O. 8637 Tape No. 79 St'd 8 ft °F
Office Work Ichien	Surveyed by [illegible]
Checked Miller	Notes R.J. Mitchell Date 6/52
Date Aug 53	Indexed A. C. Johnson

F. B. 1655 PG. 41

THIS PAGE ONLY IS VOID

REVERSE SIDE IS VALID

SEE PAGE 44

817.00

514.19

163.81

1) 514.26 @ Fer (Fe 640) = 514.19
2) 514.26 @ Fer " = 514.19
Avg

P.I.
Set Lg. Bt. Spk w ft
Rec. Tan Dist fr. BC

0.05

Fd. Bt. Spk ft
Tr. 16438

Note: Any Additions or Changes on This Sheet Must be Made or Circled in Red Ink With Date and Name of Person Making Change.

Do not extend notes this side of this line.

RETURN TO
LOS ANGELES COUNTY SURVEYOR
726 LOS ANGELES COUNTY
ENGINEERING BLDG.

76F309S 247 2-51

F. B. 1685 PG. 42

RETURN TO
LOS ANGELES COUNTY SURVEYOR
726 LOS ANGELES COUNTY
ENGINEERING BLDG.

Do not extend notes this side of this line.

Note: Any Additions or Changes on This Sheet Must be Made or Circled in Red Ink With Date and Name of Person Making Change.

Notes Ck'd by Miller	Survey of Palo Verde Ave
Map No. B2386	W. O. 8637 Tape No. 79 St'd. 84° °F
Office Work Ichien	Surveyed by H.R. Smith
Checked Miller	Notes R.J. Mitchell Date 6-52
Date Aug. 53'	Indexed A. C. Johnson

F. B. 1685 PG. 43

Cont'd on page 42 . . . .

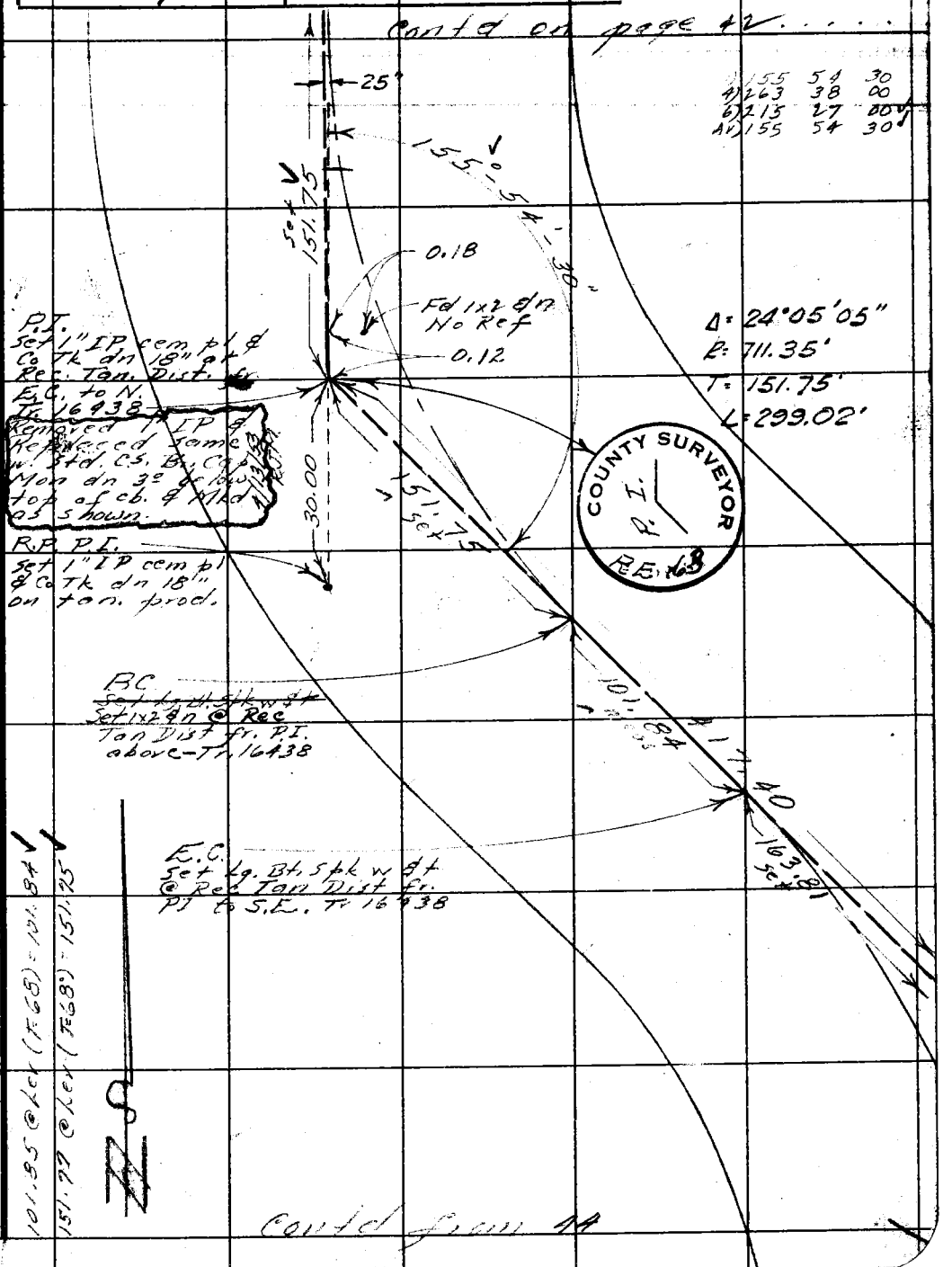

1)	155	54	30
4)	263	38	00
6)	215	27	00
Av)	155	54	30

P.I.
Set 1" IP cem pl & Co Tk dn 18" at Rec. Tan. Dist. fr. E.C. to N. Tr. 16438

Removed 1" IP & Replaced same w. Std. C.S. Br. Cap Mon dn 3° below top of cb. & Mkd as shown.

R.P. P.I.
Set 1" IP cem pl & Co Tk dn 18" on tan. prod.

B.C.
~~Set Lg. Bt. Spk w & t~~
Set 1x2 & n @ Rec Tan Dist fr. P.I. above - Tr. 16438

E.C.
Set Lg. Bt. Spk w & t @ Rec Tan Dist fr. PI to S.E. Tr 16438

101.85 @ Lev (T.68) = 101.84
151.77 @ Lev (T.68) = 151.75

Cont'd from 44

W.S. 31 - B-1

Note: Any Additions or Changes on This Sheet Must be Made or Circled in Red Ink With Date and Name of Person Making Change.

Do not extend notes this side of this line.

RETURN TO
LOS ANGELES COUNTY SURVEYOR
726 LOS ANGELES COUNTY
ENGINEERING BLDG.

76F309S 247 2-51

F.B. 1685 PG. 44

Cont'd on pg 42

163.83 @ Lev (T=68) = 163.81 ✓

165.87 @ Lev (T=68°) = 165.87 ✓

1) 512.20 @ Lev (T=64) = 512.13 ✓
2) 512.20 @ " " = 512.13 ✓
Avg = 512.13 ✓

129.75 @ Lev (T=76°) = 129.74 ✓

142.04 @ Lev (T=76°) = 142.03 ✓

1) 155 22 30
4) 261 30 00
6) 212 15 00 ✓
Av) 155 22 30 ✓

W.S. 31-B-1

Fd 2" I.P. wood pl. Tg. & tk. & Mkd R.E. 5335 No Ref

0.04

129.74 ✓

It is not reasonable that S & W's were ever set at these points nor that they will be in the foreseeable future. See Tr. 16438

Fd 2x2 & in no Ref

0.06

Cont'd on page 43

Set n & t. Int.

COUNTY SURVEYOR RE 63

"P.I." Set n. Rec Angle (at BC.) & Rec. Tan dist from BC. per Tr. 16438

Removed n & Replaced w. Std. C.S. Br. Cap Mon set dn 12" in H.H. & Mkd as shown 4/13/53 R.J.M.

0.05

Fd Bl. Spk & tin Tr. 16438 Removed 4/13/53 R.J.M.

0.05

Δ: 24°37'25"
R: 750.57
T: 163.81
L: 322.57

55°-22'-35"

165.87

163.81

Cont'd from page 35

RETURN TO
LOS ANGELES COUNTY SURVEYOR
726 LOS ANGELES COUNTY
ENGINEERING BLDG.

Do not extend notes this side of this line.

Note: Any Additions or Changes on This Sheet Must be Made or Circled in Red Ink With Date and Name of Person Making Change.

Notes Ck'd by Miller	Survey of Palo Verde Ave
Map No. B 2386	W. 8637 Tape No. 79 St'd. 84° °F
Office Work Ichien	Surveyed by N. R. Smith
Checked Miller	Notes R. J. Mitchell Date 6-52
Date Aug. 53'	Indexed E. C. Johnson

F. B. 1685 Pg. 45

page only arc

W.S. 31-B-1

89.01 @ Lev (T=68°) = 89.00

50.01 @ Lev (T=68°) = 50.00

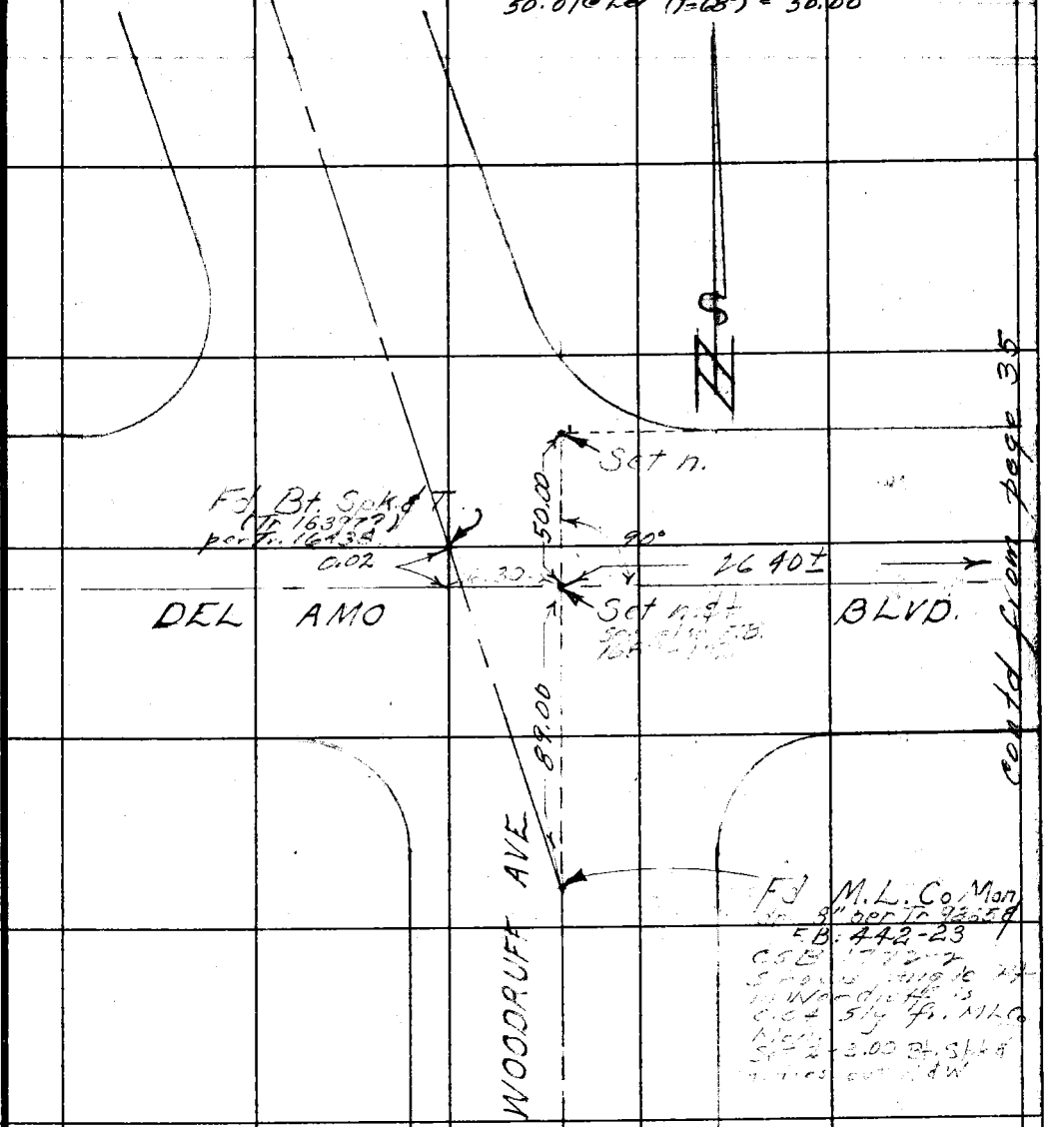

contd from page 35

Note: Any Additions or Changes on This Sheet Must Be Made or Circled in Red Ink With Date and Name of Person Making Change.

Do not extend notes this side of this line.

RETURN TO
LOS ANGELES COUNTY SURVEYOR
726 LOS ANGELES COUNTY
ENGINEERING BLDG.

76F309S 247 2-51

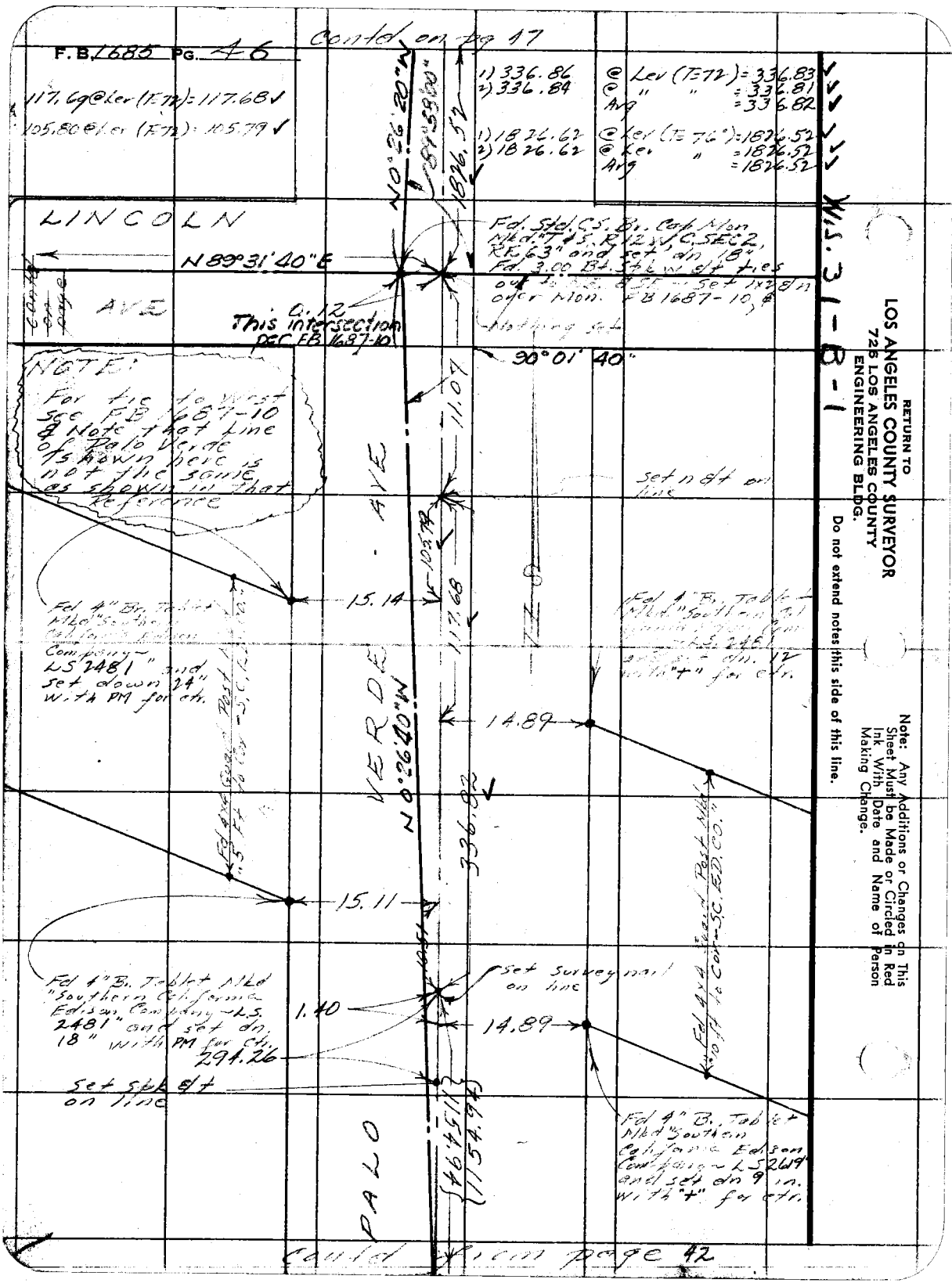

RETURN TO
LOS ANGELES COUNTY SURVEYOR
726 LOS ANGELES COUNTY
ENGINEERING BLDG.
Do not extend notes this side of this line.
Note: Any Additions or Changes on This Sheet Must be Made or Circled in Red Ink With Date and Name of Person Making Change.

W.S. 31-B-1

Notes Ck'd by Miller	Survey of Palo Verde Ave
Map No. B 2386	W. 08637 Tape No. 79 St'd. 84 °F
Office Work Ichien	Surveyed by Smith & Mitchell
Checked Miller	Notes Mitchell Date 6/52
Date Aug. 53'	Indexed A. C. Johnson

F. B. 1685 PG. 47

W.S. 33-B-6

contd on page 49.

1) 179 35 00
2) 358 20 00
3) 357 30 00 ✓
4) 179 35 00 ✓

1) 89 18 40
2) 357 14 40
3) 175 52 00 ✓
4) 89 18 40 ✓

89°-18'-25" 40" ✓

AVENUE

1119.21

ORANGETHORPE AVENUE

SEE FB 1687 FOR THIS INTERSECTION.

89°18'25"

35" 00"

1320.49 for FB 870-36

N89°49'30"E ✓

N89°23'15"E

Fd L&t at Int & tan L&ts FB 870-36, FB 292-26, 32, Tr 9265 and others, FB 1687

90°12'10"

1119°-35'

1) 1119.24 @ Ler (Ø64°) (Tape #0119) = 1119.21 Fd L&t in print
2) 1119.25 @ " " = 1119.22 F.B. 1450-169
Avg = 1119.24

1) 1538.52 @ Ler (Ø64°) " = 1538.48
2) 1538.56 @ " " = 1538.52
Avg. 1538.50

PALO VERDE

1826.52

1826.52 to Sec. Cor.

contd from pg.

Note: Any Additions or Changes on This Sheet Must be Made or Circled in Red Ink With Date and Name of Person Making Change.

Do not extend notes this side of this line.

RETURN TO
LOS ANGELES COUNTY SURVEYOR
726 LOS ANGELES COUNTY
ENGINEERING BLDG.

76F309S 247 2-51

RETURN TO
LOS ANGELES COUNTY SURVEYOR
725 LOS ANGELES COUNTY
ENGINEERING BLDG.

Note: Any Additions or Changes on This Sheet Must be Made or Circled in Red Ink With Date and Name of Person Making Change.

Do not extend notes this side of this line.

W.S. 33- B-5

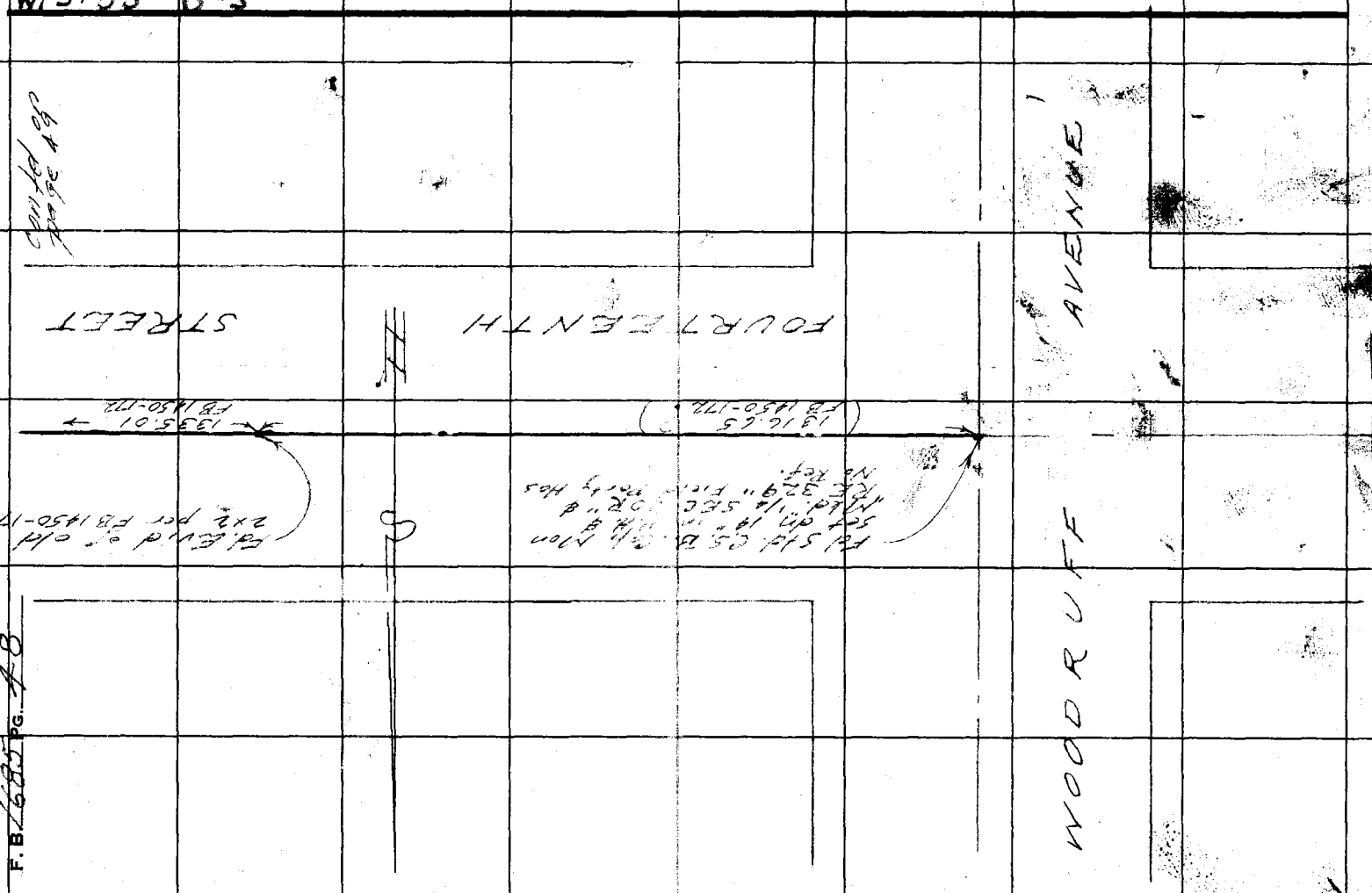

Notes Ck'd by Miller	Survey of Palo Verde Ave.
Map No. B2386	W. O. 863 Tape No. 79 St'd. 84 °F
Office Work Ichien	Surveyed by Smith & Mitchell
Checked Miller	Notes Mitchell Date 6/52
Date Aug 53	Indexed A. C. Johnson

F. B. 1685 PG. 49

W.S. 33-B-5

1) 90 36 00
4) 362 23 20
6) 183 35 00✓
Avg) 90 35 50✓

contd on page 50.

contd on page 73

2662.83

AVE

14 TH STREET

30"

59'

1335.01
FB 1450-172

991.81

Fd 1x2 & n — Removed
Fd 1½" IP pl. & n at ctr. of pipe dn 18" re-set 1x2 on surface. (set 2-2.00 Spk w & t ties out to NE & SE.) per F.B. 449-188, For Ties see F.B. 1450-172, See also C.S. B933-2

90°-35'-50"

179°

45"

contd on page 48

Removed 1x2 & Removed 1½" IP & Set Std. C.S. Br. Cap Mon dn 10" in H.H. & Mkd as shown below
4/22/53
RJM

1) 179 59 30
4) 359 58 00
6) 359 57 00✓
Avg) 179 59 30✓

1538.50

COUNTY SURVEYOR
CTR
R 12 W
S 35
T 3 N
RE 63.

PALO VERDE

Set Lg. Bt. Spk w & t on line.

1) 2663.00 @ Lev (T=74°) = 2662.83✓
2) 2663.01 @ " = 2662.84✓
Avg = 2662.83✓

1119.21

contd. from page 47

Note: Any Additions or Changes on This Sheet Must be Made or Circled in Red Ink With Date and Name of Person Making Change.

Do not extend notes this side of this line.

RETURN TO
LOS ANGELES COUNTY SURVEYOR
726 LOS ANGELES COUNTY
ENGINEERING BLDG.

76F309S 247 2-51

F. B. 1685 PG. 50

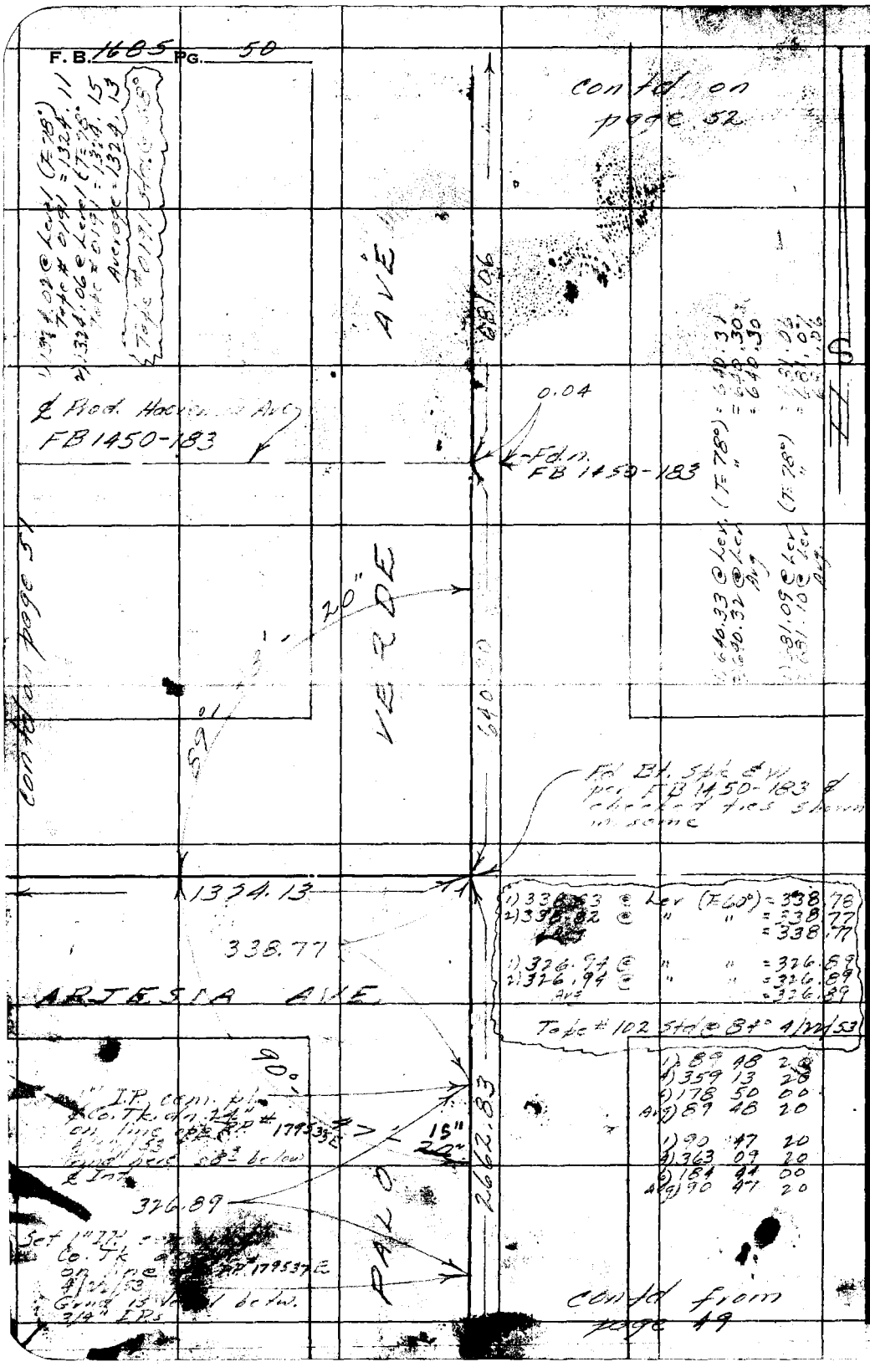

RETURN TO
LOS ANGELES COUNTY SURVEYOR
726 LOS ANGELES COUNTY
ENGINEERING BLDG.

Do not extend notes this side of this line.

Note: Any Additions or Changes on This Sheet Must be Made or Circled in Red Ink With Date and Name of Person Making Change.

Notes Ck'd by Miller	Survey of Palo Verde Ave
Map No. B2386	W. O. 8637 Tape No. 79 St'd. 84 °F
Office Work Ichien	Surveyed by Mitchell & Smith
Checked Miller	Notes Mitchell Date 6/52
Date Aug. 53'	Indexed R. C. Johnson

F. B. 1695 Pg. 51

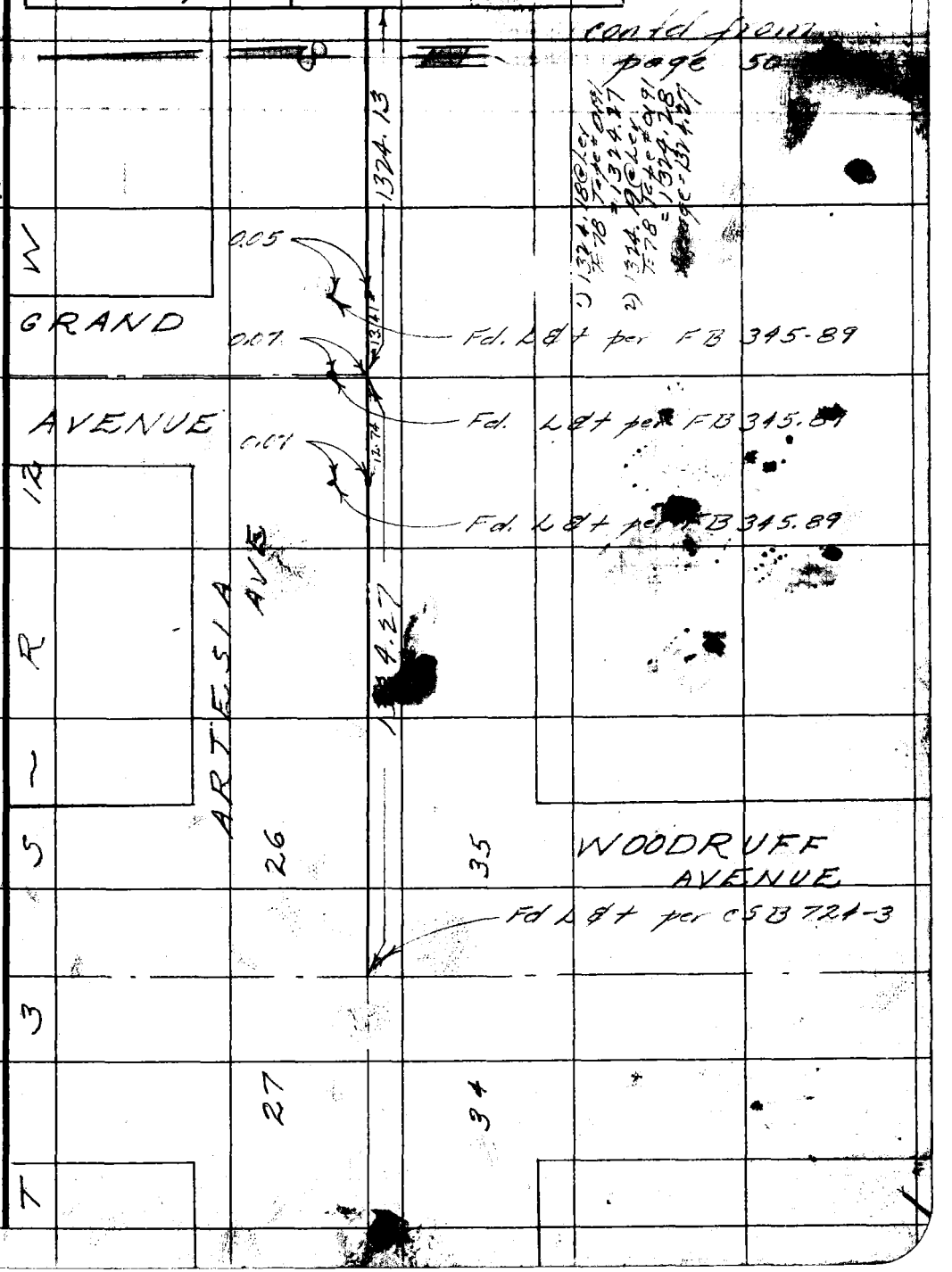

Note: Any Additions or Changes on This Sheet Must be Made or Circled in Red Ink With Date and Name of Person Making Change.

Do not extend notes this side of this line.

RETURN TO
LOS ANGELES COUNTY SURVEYOR
726 LOS ANGELES COUNTY
ENGINEERING BLDG.

76F3095 247 2-51

RETURN TO
LOS ANGELES COUNTY SURVEYOR
726 LOS ANGELES COUNTY
ENGINEERING BLDG.

Note: Any Additions or Changes on This Sheet Must be Made or Circled in Red Ink With Date and Name of Person Making Change.

Do not extend notes this side of this line.

W.S. 33 - B-5



F.B. 1605 PG. 54

76F309S 247 2-51

RETURN TO
LOS ANGELES COUNTY SURVEYOR
726 LOS ANGELES COUNTY
ENGINEERING BLDG.

Note: Any Additions or Changes on This Sheet Must be Made or Circled in Red Ink With Date and Name of Person Making Change.

Do not extend notes this side of this line.

W.S. 33-B-3

1) 131 00 20
2) 164 01 20
3) 66 02 00 ✓
Avg) 131 00 20 ✓

1) 179 59 10
2) 359 56 40
3) 359 55 10 ✓
Avg 179 59 11 2/3 ✓

1) 89 59 40
2) 359 58 20
3) 179 57 30 ✓
Avg) 89 59 35 ✓

110.02 @ Lev (T=70°) = 110.01 ✓
122.22 @ Lev (F 64°) = 122.20 ✓
50.02 @ Lev (T=70°) = 50.02 ✓

Fd 3/4" IP
pg. 17

Set a Std L.A.Co. Surv Control Sys. Traverse Mon. d/n 10" in a H.H. & Mkd. Disc. "CLEARWATER L-12 — 1952 — RESET BY RE 66" (3) — Set Mon by Calc. Indicated.
See F.B. 929-67

2641.50 per TR 17176-7

122.20 Rec
FB 445-16
13 sec calc
122.20 calc & set nail
2 sec (calc fr. Rec)
second calc

ARTESIA A-12
Fd Std C.S. Br. Cap Mon. Mkd as shown in FB 929 "66" CLEARWATER A-12" — Also shown in FB 862-87 & Tr. 17176-4

Fd 1x2 dn
pg. 17

50.02

131-00'-20" Mons

0.01 Mons calc. & set

WILLOW

10 Mons
15
35 ✓

89°-59'-20"
FB 862-87

179 59
179 59
179 59
89

Fd 2" IP
Set in Conc
W. cap pl. Tg & L
Mkd "LA Co FLOOD CONTROL DIST"
& set dn 24" — Field Party has no Rec.

10.01

10 ±

Alt Cd. Pol

LOS CERITOS CHANNEL

PALO VERDE AVE

STUDEBAKER ST

ROAD

Notes Ck'd by Miller
Map No. B 2396
Office Work Lehien
Checked Miller
Date Aug 53

Survey of Palo Verde Ave
W. O. 8637 Tape No. 79 Std. 8 ft. °F
Surveyed by R. J. Hilliard
Notes R. J. H. Date 7/1/52
Indexed E. C. Johnson

F.B. 1485 PG. 53

F.B. 1685 PG. 54

Cont'd on page 31

W.S. 31-B-2

RETURN TO
LOS ANGELES COUNTY SURVEYOR
725 LOS ANGELES COUNTY
ENGINEERING BLDG.

Do not extend notes this side of this line.

Note: Any Additions or Changes on This Sheet Must be Made or Circled in Red Ink With Date and Name of Person Making Change.

TO CARSON

CITY OF LONG BEACH

AVE

710.16

Fd 2x2, n & Tg
Mkd RE 617
& dn. 12" in
open hole — No Ref.

0.03

L A CO. (UNINC.)

PALO VERDE

2639.80

1929.64

1) 1654.05 @ Lev. (T=76°) = 1653.96
2) 1654.04 @ " " = 1653.95
Avg. = 1653.95
1) 275.75 @ Lev. (T=60°) = 275.71
2) 275.72 @ " " = 275.68
Avg. = 275.69
Totals = 1929.64

1) 710.38 @ Lev (T=60°) = 710.27
2) 710.41 @ Lev " = 710.30
Avg. = 710.28
Less 0.12 (Diff. Total) = 710.16
= 2639.92

Note: This Distance rechained as shown below. A value of 2639.60 was used in computing stations shown in Topog. Notes.

TO CONANT

Contd from page 29

Notes Ck'd by Miller	Survey of Palo Verde Ave
Map No. B 2386	W. O. 8637 Tape No. 79 St'd. 84 °F
Office Work Ichien	Surveyed by Mitchell
Checked Miller	Notes R.J.M. Date 7/52
Date Aug 53	Indexed E. C. Johnson

F. B. 1695 PG. 55

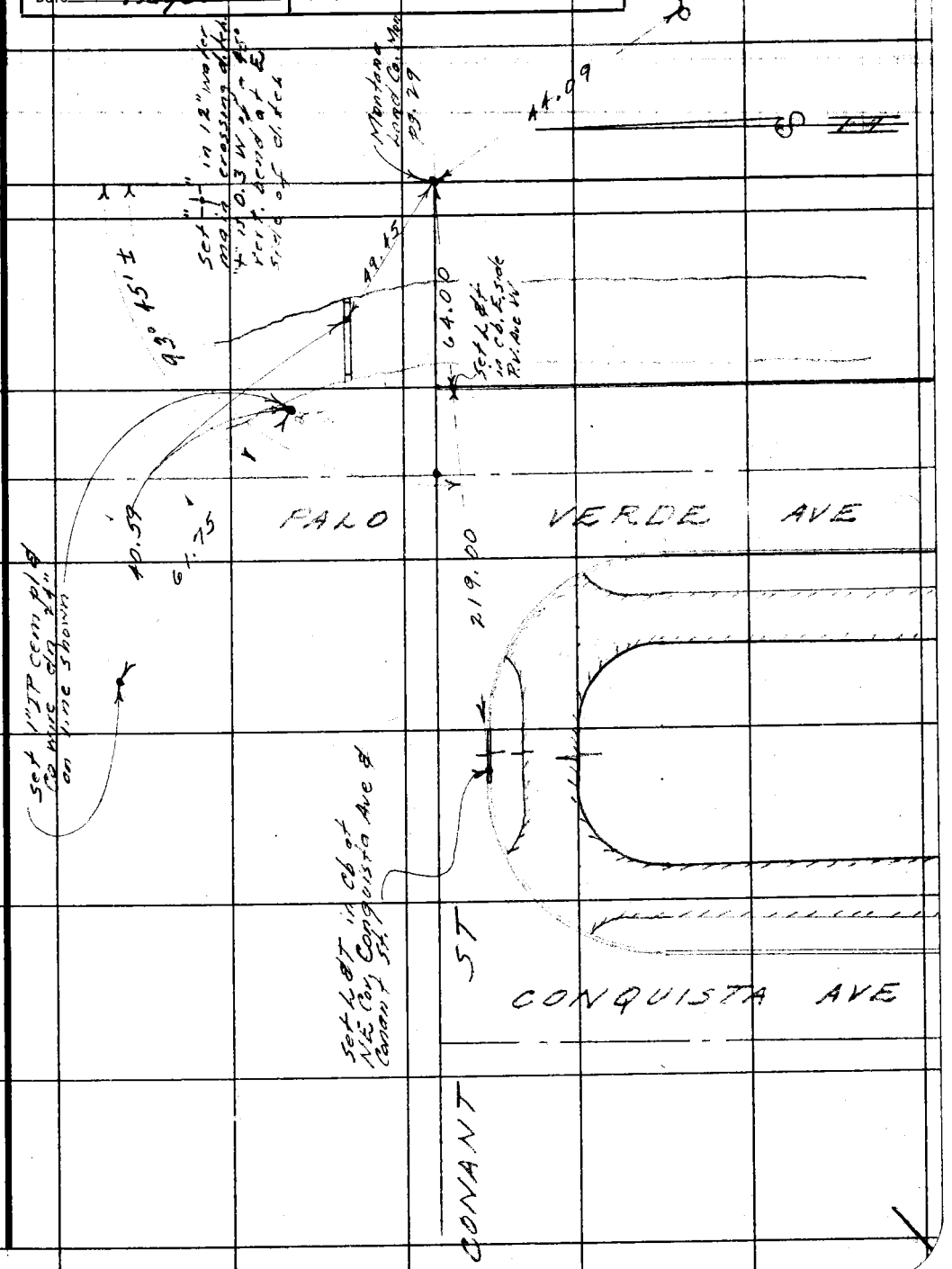

Note: Any Additions or Changes on This Sheet Must be Made or Circled in Red Ink With Date and Name of Person Making Change.

Do not extend notes this side of this line.

RETURN TO
LOS ANGELES COUNTY SURVEYOR
726 LOS ANGELES COUNTY
ENGINEERING BLDG.

76F309S 247 2-51

RETURN TO
LOS ANGELES COUNTY SURVEYOR
726 LOS ANGELES COUNTY
ENGINEERING BLDG.

Note: Any Additions or Changes on This Sheet Must be Made or Circled in Red Ink With Date and Name of Person Making Change.

Do not extend notes this side of this line.

F. B. _____ PG. 56

F. B. 1685 PG. 57

Notes Ck'd by Miller	Survey of [illegible]
Map No. B 2386	W. O. 863 Tape No. 39 St'd 84 °F
Office Work Ichien	Surveyed by [illegible]
Checked Miller	Notes M. Fehell Date 9/57
Date Aug 53	Indexed A. C. Johnson

W.S. 31 - B - 4

Note: Any Additions or Changes on This Sheet Must be Made or Circled in Red Ink With Date and Name of Person Making Change.

Do not extend notes this side of this line.

RETURN TO
LOS ANGELES COUNTY SURVEYOR
726 LOS ANGELES COUNTY
ENGINEERING BLDG.

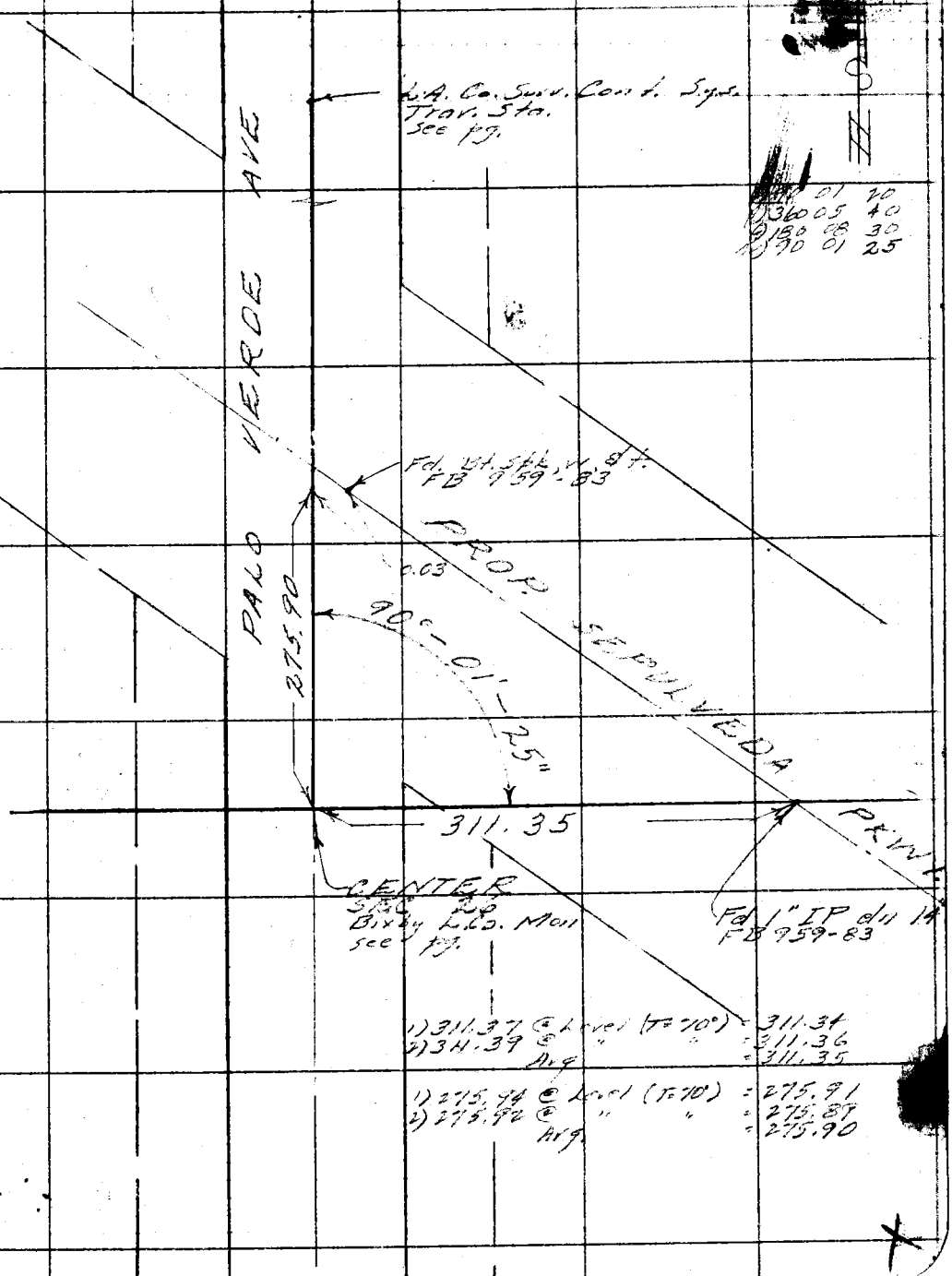

F. B. 1685 PG. 58



W.S. 31-B-3

RETURN TO
LOS ANGELES COUNTY SURVEYOR
726 LOS ANGELES COUNTY
ENGINEERING BLDG.

Do not extend notes this side of this line.

Note: Any Additions or Changes on This Sheet Must be Made or Circled in Red Ink With Date and Name of Person Making Change.

Notes Ck'd by Miller	Survey of [illegible]
Map No. B2386	W. O. 8637 Tape No. 39 St'd. 84 °F
Office Work Ichien	Surveyed by [illegible]
Checked Miller	Notes Mitchell Date 9/52
Date Aug 53	Indexed A. C. Johnson

F. B. 1685 Pg. 59

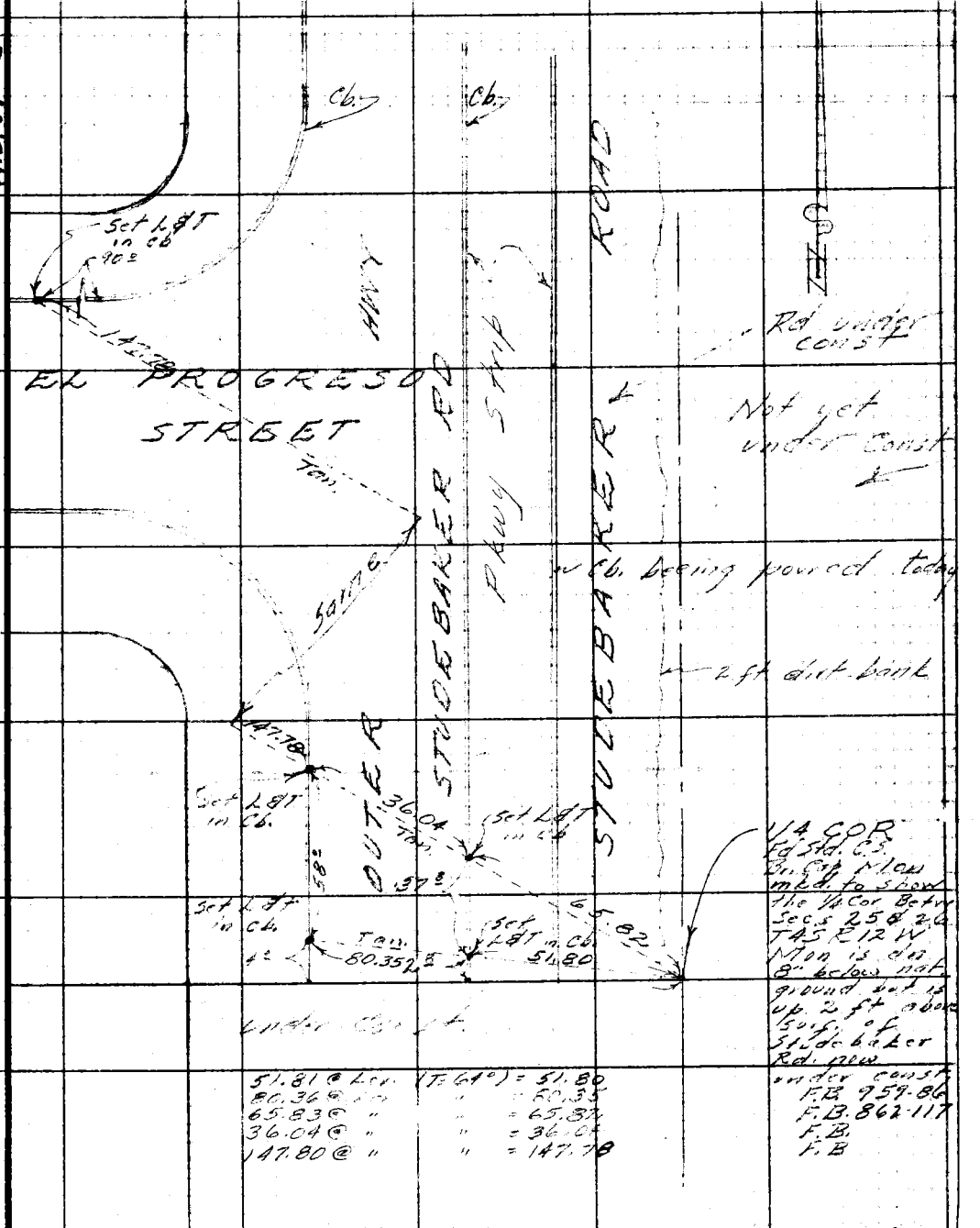

Note: Any Additions or Changes on This Sheet Must be Made or Circled in Red Ink With Date and Name of Person Making Change.

Do not extend notes this side of this line.

RETURN TO
LOS ANGELES COUNTY SURVEYOR
726 LOS ANGELES COUNTY
ENGINEERING BLDG.

76F309S 247 10M 1-49

RETURN TO
LOS ANGELES COUNTY SURVEYOR
726 LOS ANGELES COUNTY
ENGINEERING BLDG.

Note: Any Additions or Changes on This Sheet Must be Made or Circled in Red Ink With Date and Name of Person Making Change.

Do not extend notes this side of this line.

W.S. 31-B-1

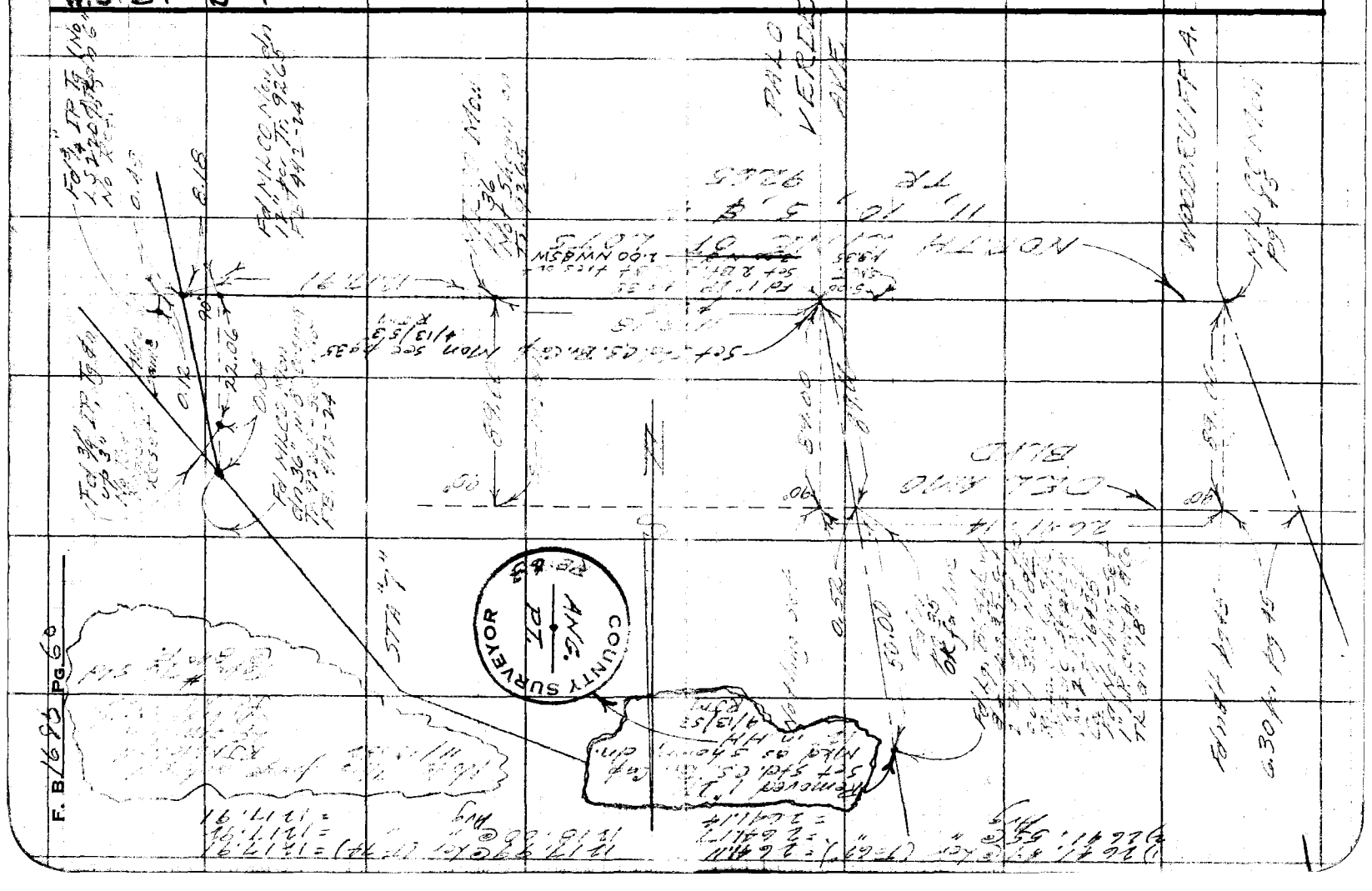

Notes Ck'd by Miller	Survey of [illegible]
Map No. B 2386	W. O. 8637 Tape No. 102 St'd. 84 °F
Office Work Ichier	Surveyed by R.J. Mitchell
Checked Miller	Notes R.J. Mitchell Date Apr 53
Date Aug 53	Indexed A. C. Johnson

F. B. 1685 PG. 61

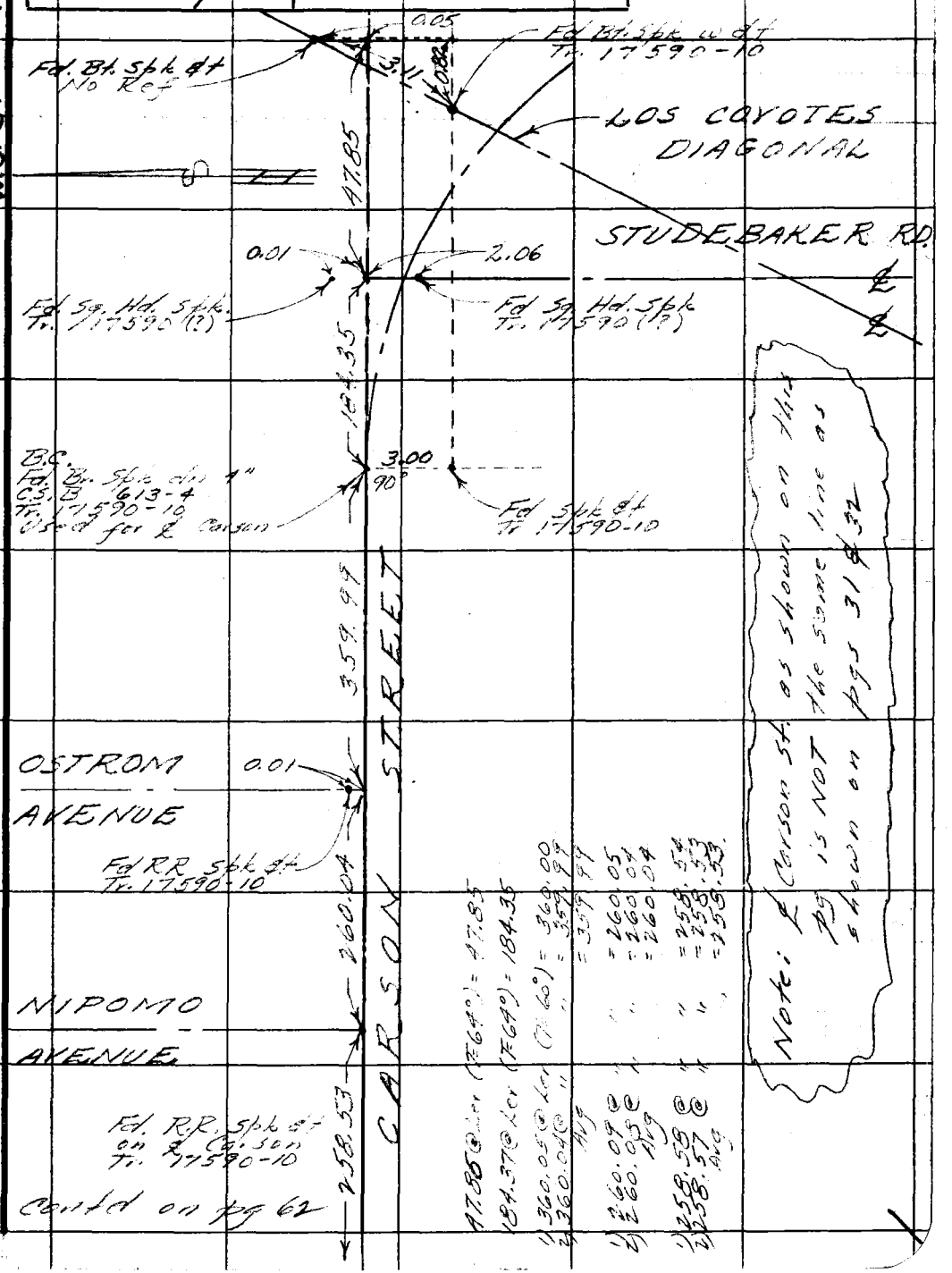

Note: Any Additions or Changes on This Sheet Must be Made or Circled in Red Ink With Date and Name of Person Making Change.

Do not extend notes this side of this line.

RETURN TO
LOS ANGELES COUNTY SURVEYOR
726 LOS ANGELES COUNTY
ENGINEERING BLDG.

76F3095 247 2-51

F.B. 1685 PG. 62

Contd from pg 61

258.53

MONOGRAM AVE

Fd RR Spk & t
Tr. 17590-10

0.02

258.53

LADOGA AVE.

Fd RR Spk & t
on ℄ Carson St.
Tr. 17590-9

261.06

KNOXVILLE AVE

Fd RR Spk & t
on ℄ Carson St.
Tr. 17590-9

261.00

JOSIE AVE

Fd RR Spk & t
Tr. 17590-8

0.02

261.03

CARSON STREET

Note: This is NOT the ℄ shown on pgs 31 & 32

1) 258.58 @ Lvr (F 60°) = 258.54
2) 258.57 @ " " = 258.53
Avg = 258.53

1) 261.10 @ " " = 261.06
2) 261.10 @ " " = 261.06
Avg. = 261.06

1) 261.05 @ " " = 261.01
2) 261.04 @ " " = 261.00
Avg = 261.00

1) 261.08 @ " " = 261.04
2) 261.07 @ " " = 261.03
Avg = 261.03

Contd on pg 63

X

RETURN TO
LOS ANGELES COUNTY SURVEYOR
726 LOS ANGELES COUNTY
ENGINEERING BLDG.

Do not extend notes this side of this line.

Note: Any Additions or Changes on This Sheet Must be Made or Circled in Red Ink With Date and Name of Person Making Change.

Notes Ck'd by Miller	Survey of Palo Verde Ave
Map No. B 2396	W. O. 8637 Tape No. 102 St'd. 84 °F
Office Work Ichien	Surveyed by R.T. Mitchell
Checked Miller	Notes R.T. Mitchell Date Aug 53
Date Aug 53'	Indexed C. Johnson

F. B. 165 Pg. 63

Note: Any Additions or Changes on This Sheet Must be Made or Circled in Red Ink With Date and Name of Person Making Change.

Do not extend notes this side of this line.

RETURN TO
LOS ANGELES COUNTY SURVEYOR
726 LOS ANGELES COUNTY
ENGINEERING BLDG.

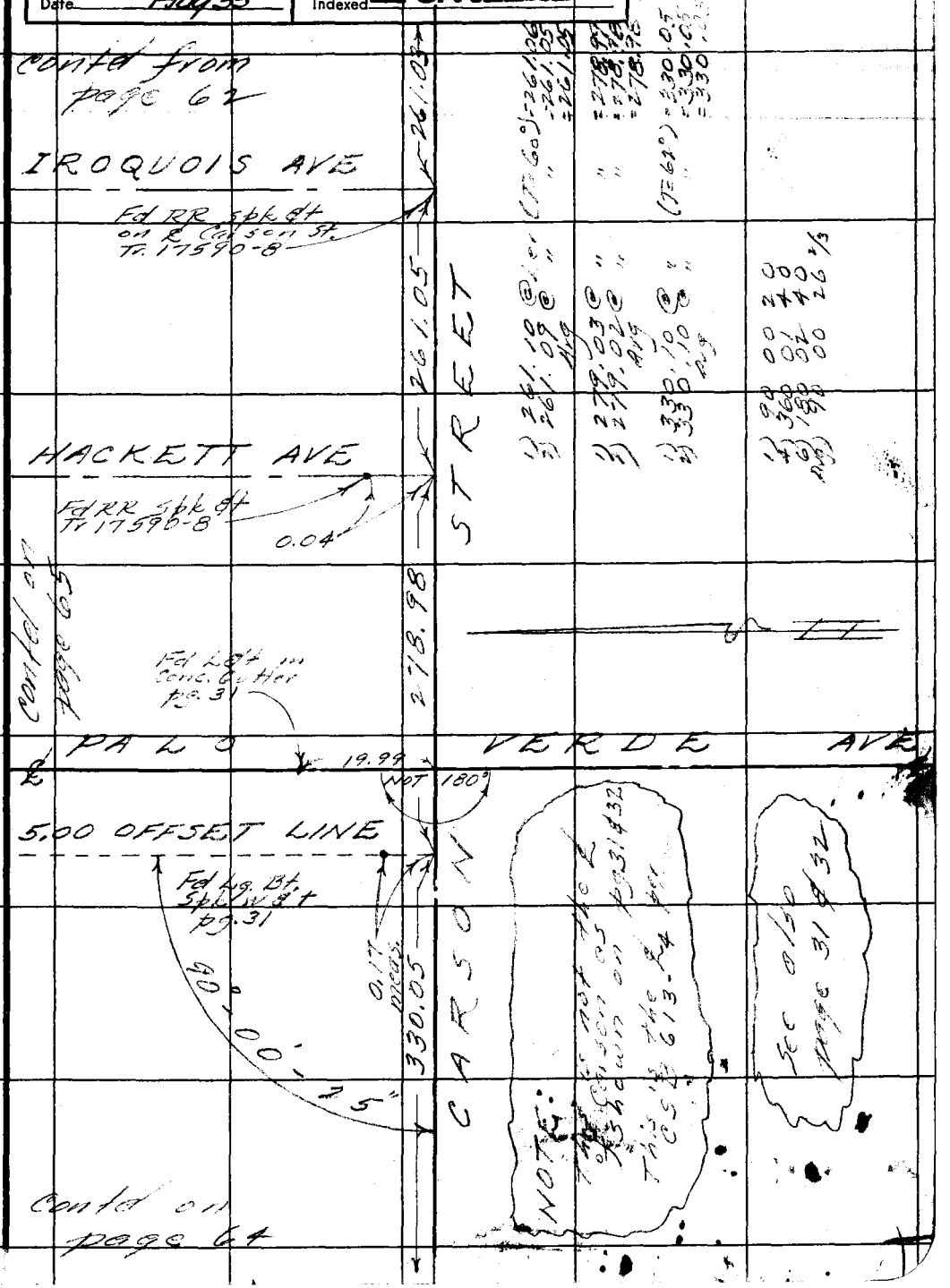

76F309S 247 2-51

F. B. _____ PG. 64

Contd from page 63

330.05

CONQUISTA AVE

Fd Spk Tr. 16393-3

0.03

257.01

CARFAX AVE

Fd Spk Tr. 16393-3

0.06

2048.63

CARSON STREET

NOTE: This is NOT the Center Line Shown on pages 31 & 32

257.06 @ Ave (T=62°) = 257.02
257.05 @ " " = 257.01
Avg. = 257.01
2048.96 @ " = 2048.66
2048.91 @ " = 2048.61
Avg. = 2048.63

Set Nothing Rec. Dist S of Mon per CS B-613-4

NE COR. SEC. 15
Fd CS Mon pg 32

0.08 Set Rec.

24.76

WOODRUFF AVENUE

See also page 32

contd on pg 65

RETURN TO
LOS ANGELES COUNTY SURVEYOR
726 LOS ANGELES COUNTY
ENGINEERING BLDG.

Do not [illegible] notes this side of this line.

Note: Any Additions or Changes on This Sheet Must be Made or Circled in Red With Date and Name of Person Making Change.

Notes Ck'd by Miller	Survey of Palo Verde Ave.
Map No. B2396	W. O. 8637 Tape No. 102 St'd. 84 °F
Office Work Inbran	Surveyed by R. J. MITCHELL
Checked Miller	Notes R. J. MITCHELL Date 4-53
Date Aug. 53.	Indexed R. C. Johnson

F. B. 1685 Pg. 25

WS 31 - B-2

Fd 3/4" I.P. pl. (No RE 2144) & 1 ft. dg. 12" to Tr. 17590-7

15.00

Set Lg. Bt. Spk. w/ d & t. 15.00 6 ft. IP to N

OSTROM

Fd Nothing

Note: On Harvey Way at Nipomo Ave Fd. Nothing
" Kaboville Ave " "
" Josie Ave, " "
" Iroquois Ave, " "
" Hackett Ave, " "

1) 548.53 @ Ler (T=64°) =548.46
2) 548.52 @ " " =548.45
Avg =548.45

MONOGRAM AVE

Fd Bt. Spk. & t on line Tr. 17590-7

1) 258.52 @ Ler (T=64°) =258.49
2) 258.52 @ " " =258.49
Avg =258.49

LADOGA AVE

1) 1323.43 @ Ler (T=64°) =1323.25
2) 1323.46 @ " " =1323.28
Avg =1323.26

Fd Bt. Spk. & t Tr. 17590-7

0.02

0.03

Fd Bt. Spk. & t Tr. 17590-5

PALO VERDE AVE.

5 FT OFFSET LINE

1) 330.10 @ Ler (T=64°) =330.06
2) 330.09 @ " " =330.05
Avg =330.05

Fd. Lg. Bt. Spk. w. d & t pg. 33

CONQUISTA AVENUE

1) 257.04 @ Lev. (T=62°) =257.00
2) 257.02 @ " " =256.98
Avg. =256.99

Fd. Spk. & t pg 39

COUNTY SURVEYOR

CARFAX AVENUE

Fd. Bt. Spk. & Tim. Tr-16393

0.05

WOOD RUFF AVENUE

Fd Spk & t pg. 39

HARVEY WAY

548.45
258.49
1323.26
330.05
256.99

Contd on page 69

Contd from page 69

Note: Any Additions or Changes on This Sheet Must be Made or Circled in Red Ink With Date and Name of Person Making Change.

Do not extend notes this side of this line.

RETURN TO
LOS ANGELES COUNTY SURVEYOR
726 LOS ANGELES COUNTY
ENGINEERING BLDG.

76F309S 247 2-51

F. B. 1685 PG. 66

RETURN TO
LOS ANGELES COUNTY SURVEYOR
726 LOS ANGELES COUNTY
ENGINEERING BLDG.

Do not extend notes this side of this line.

Note: Any Additions or Changes on This Sheet Must be Made or Circled in Red Ink With Date and Name of Person Making Change.

Notes Ck'd by Miller	Survey of PALO VERDE AVE.
Map No. B 2386	W. O. 8637 Tape No. 102 St'd. 84 °F
Office Work Ichien	Surveyed by R. J. MITCHELL
Checked Miller	Notes R. J. MITCHELL Date
Date Aug 53	Indexed E. C. Johnson

F. B. [illegible] PG. 67

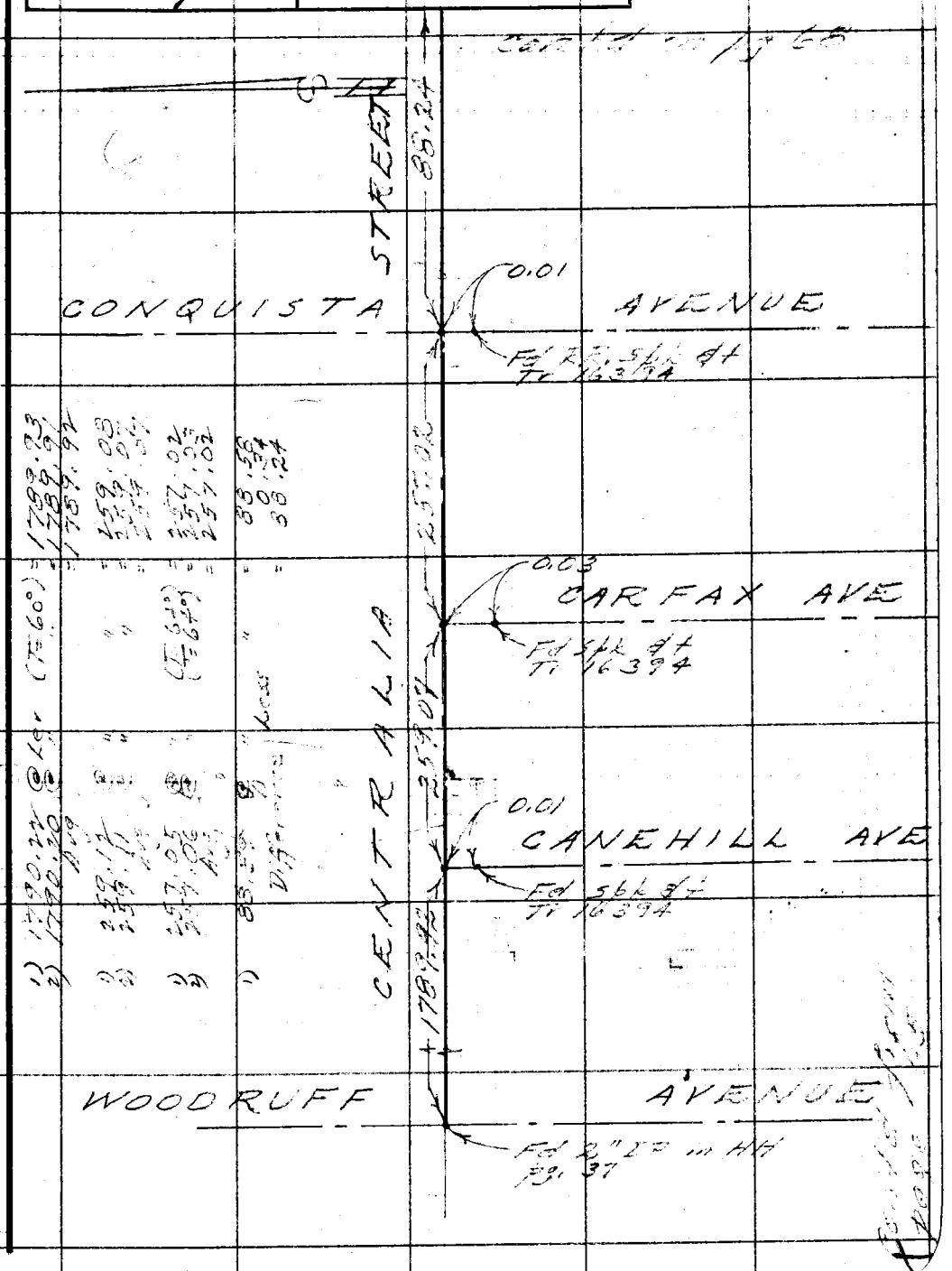

Note: Any Additions or Changes on This Sheet Must be Made or Circled in Red Ink With Date and Name of Person Making Change.

Do not extend notes this side of this line.

RETURN TO
LOS ANGELES COUNTY SURVEYOR
726 LOS ANGELES COUNTY
ENGINEERING BLDG.

76F309S 247 10M 1-49

RETURN TO
LOS ANGELES COUNTY SURVEYOR
726 LOS ANGELES COUNTY
ENGINEERING BLDG.

Note: Any Additions or Changes on This Sheet Must be Made or Circled in Red Ink With Date and Name of Person Making Change.

Do not extend notes this side of this line.

W.S. 31- B-1

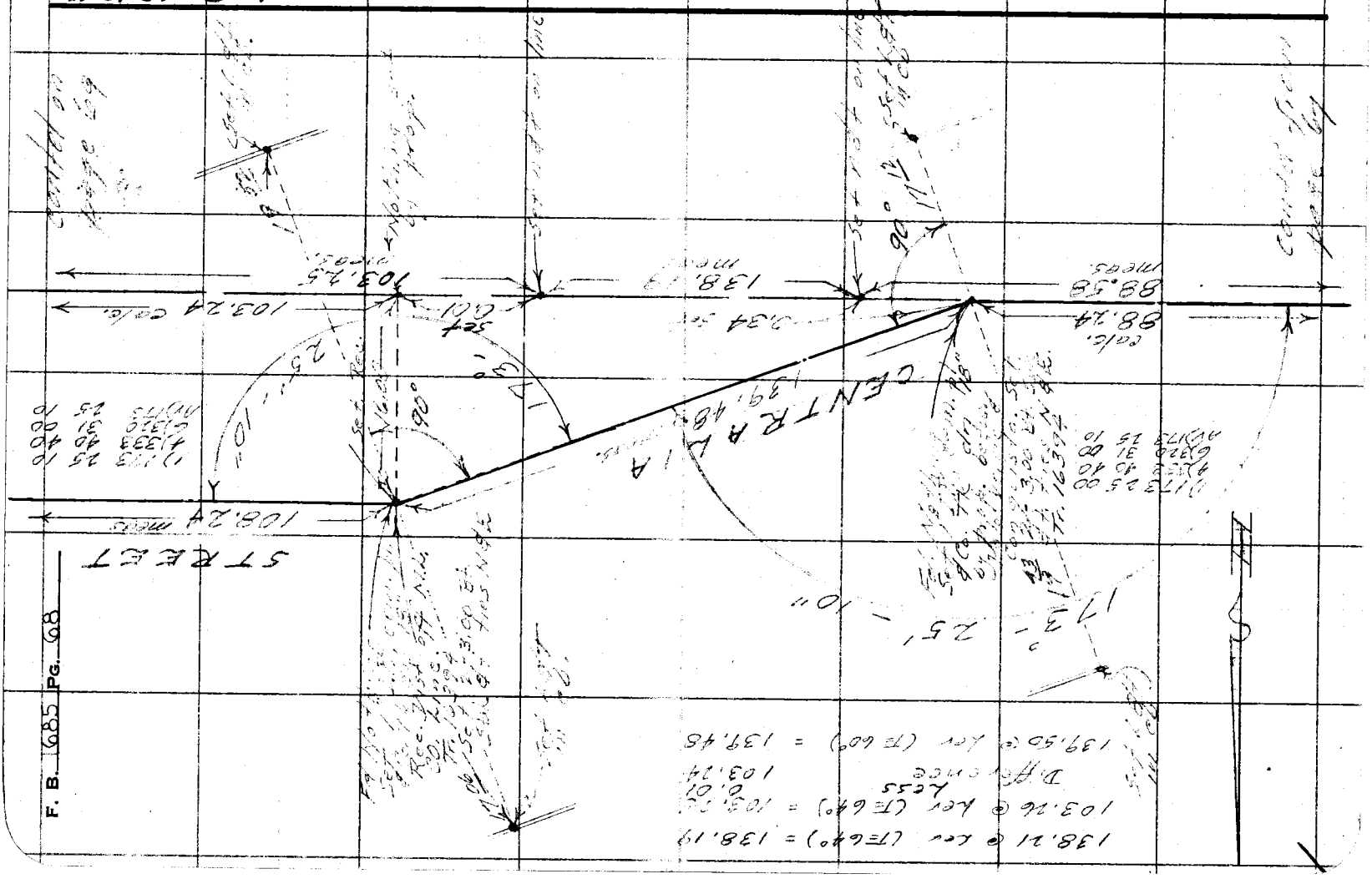

F. B. 685 Pg. 68

Notes Ck'd by Miller	Survey of PALO VERDE AVE.
Map No. B 2386	W. 08637 Tape No. 102 Str'd 54 °F
Office Work Ichida	Surveyed by R. J. MITCHELL
Checked Miller	Notes R. J. MITCHELL Date 4-53
Date Aug 53	Indexed E. C. Johnson

F. B. 1685 PG. 69

carried on page 70

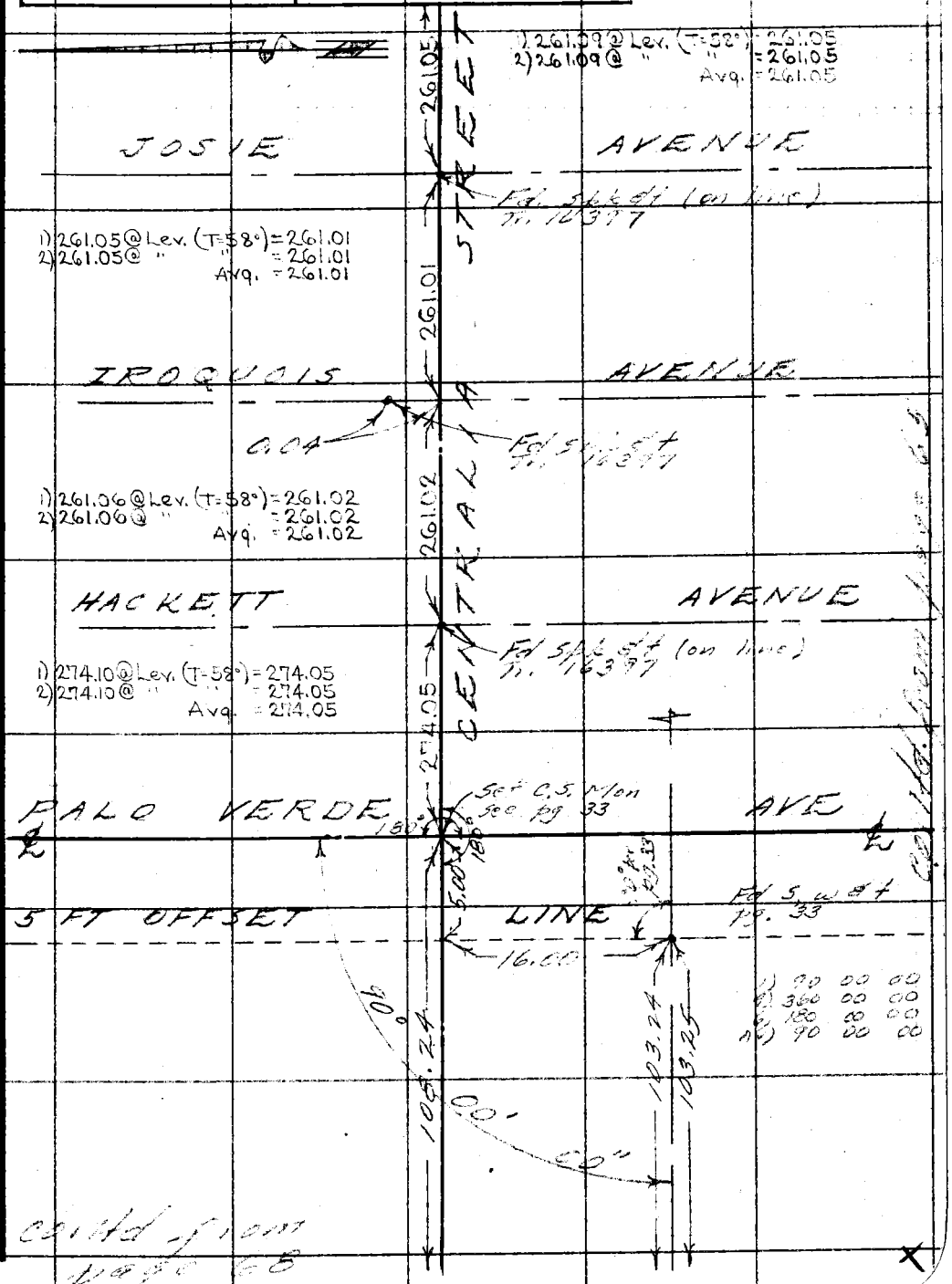

carried from page 68

Note: Any Additions or Changes on This Sheet Must be Made or Circled in Red Ink With Date and Name of Person Making Change.

Do not extend notes this side of this line.

RETURN TO
LOS ANGELES COUNTY SURVEYOR
726 LOS ANGELES COUNTY
ENGINEERING BLDG.

76F3098 247 10M 1-49

F. B. 1685 PG. 70



RETURN TO
LOS ANGELES COUNTY SURVEYOR
726 LOS ANGELES COUNTY
ENGINEERING BLDG.

Do not extend notes this side of this line.

Note: Any Additions or Changes on This Sheet Must be Made or Circled in Red Ink With Date and Name of Person Making Change.

Notes Ck'd by Miller	Survey of PALO VERDE AVE.
Map No. B2386	W. 08637 Tape No. 102 St'd 34 °F
Office Work Ichien	Surveyed by R. J. MITCHELL
Checked Miller	Notes R. J. MITCHELL Date 4-53
Date Aug 53	Indexed J. C. Johnson

F. B. 1685 PG. 11

Note: Any Additions or Changes on This Sheet Must be Made or Circled in Red Ink With Date and Name of Person Making Change.

Do not extend notes this side of this line.

RETURN TO
LOS ANGELES COUNTY SURVEYOR
726 LOS ANGELES COUNTY
ENGINEERING BLDG.

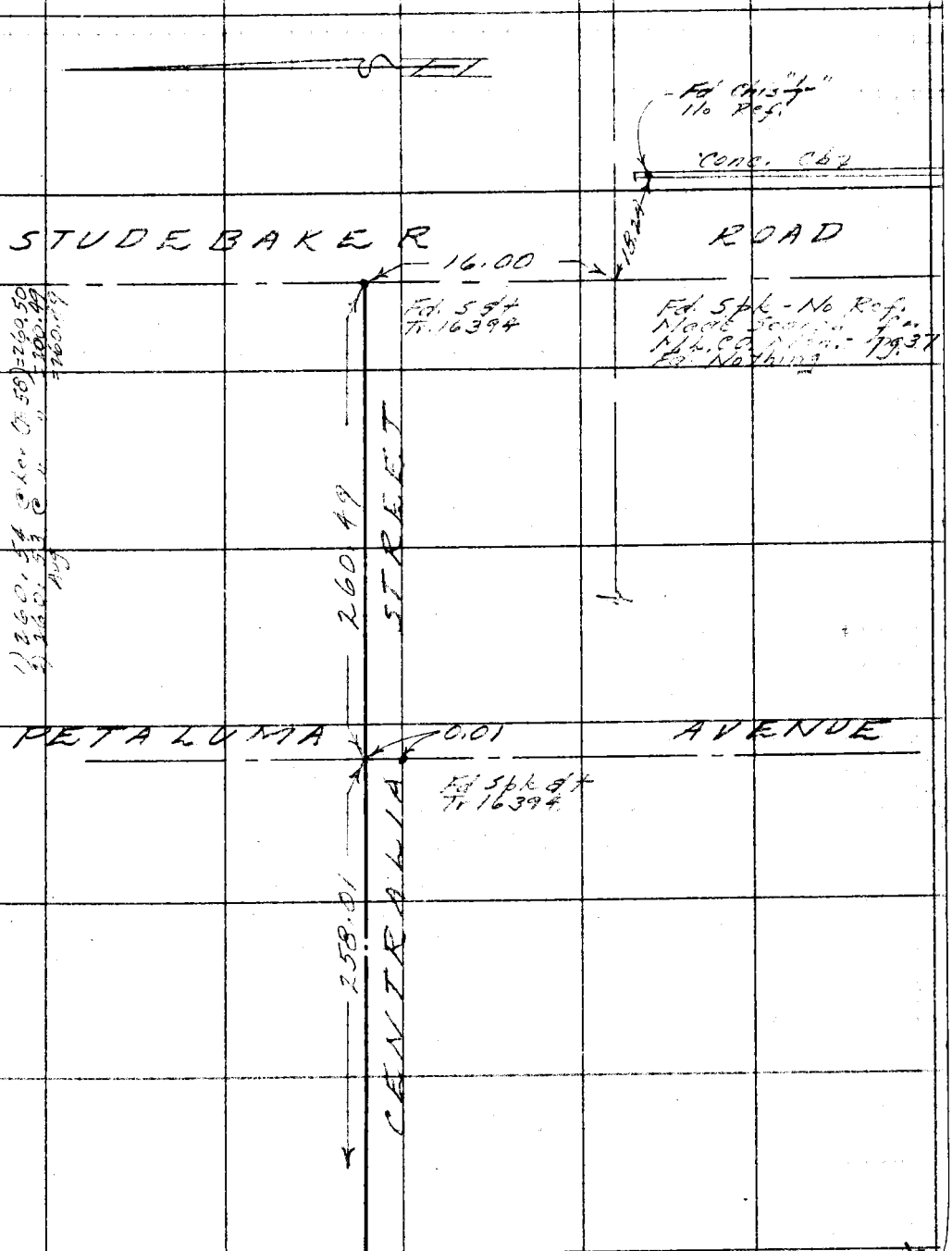

76F3095 247 10M 1-49

F. B. 1685 PG. 72



RETURN TO
LOS ANGELES COUNTY SURVEYOR
726 LOS ANGELES COUNTY
ENGINEERING BLDG.

Do not extend notes this side of this line.

Note: Any Additions or Changes on This Sheet Must be Made or Circled in Red Ink With Date and Name of Person Making Change.

Notes Ck'd by Miller	Survey of Palo Verde [illegible]
Map No. B 2386	W. O. 863-7 Tape No. 102 St'd. 84 °F
Office Work Ichien	Surveyed by [illegible]
Checked Miller	Notes R.J. Mitchell Date 4/24/53
Date Aug 53	Indexed A. C. Johnson

F. B. 1685 PG. 7

W.S. 33-C-5

Note: Any Additions or Changes on This Sheet Must be Made or Circled in Red Ink With Date and Name of Person Making Change.

Do not extend notes this side of this line.

RETURN TO
LOS ANGELES COUNTY SURVEYOR
786 LOS ANGELES COUNTY
ENGINEERING BLDG.



contd from page 49

76F309S 247 2-51

F. B. 1685 Pg. 74

1) 36° 09' 00"
2) 144 36 20
3) 216 54 20
Av) 36 09 03 1/3

112.67 @ Lev (T=66°) = 112.66
1) 104.73 @ 1° 28' (T=66°) = 104.69
2) 104.72 @ 1° 11' " = 104.69
Avg. = 104.69

153.19 @ Level (T=66°) = 153.17
40.37 @ Level (T=66°) = 40.37

W.S. 31-B-2



RETURN TO
LOS ANGELES COUNTY SURVEYOR
726 LOS ANGELES COUNTY
ENGINEERING BLDG.

Do not extend notes this side of this line.

Note: Any Additions or Changes on This Sheet Must be Made or Circled in Red Ink With Date and Name of Person Making Change.

Notes Ck'd by Miller	Survey of Palo Verde Inc
Map No. B2386	W. O. 8637 Tape No. 102 St'd. 84 °F
Office Work Ichien	Surveyed by R.J. Mitchell
Checked Miller	Notes R.J. Mitchell Date 4/23/53
Date Aug 53'	Indexed C. Johnson

F. B. 1685 PG. 75

W.S. 31-B-3

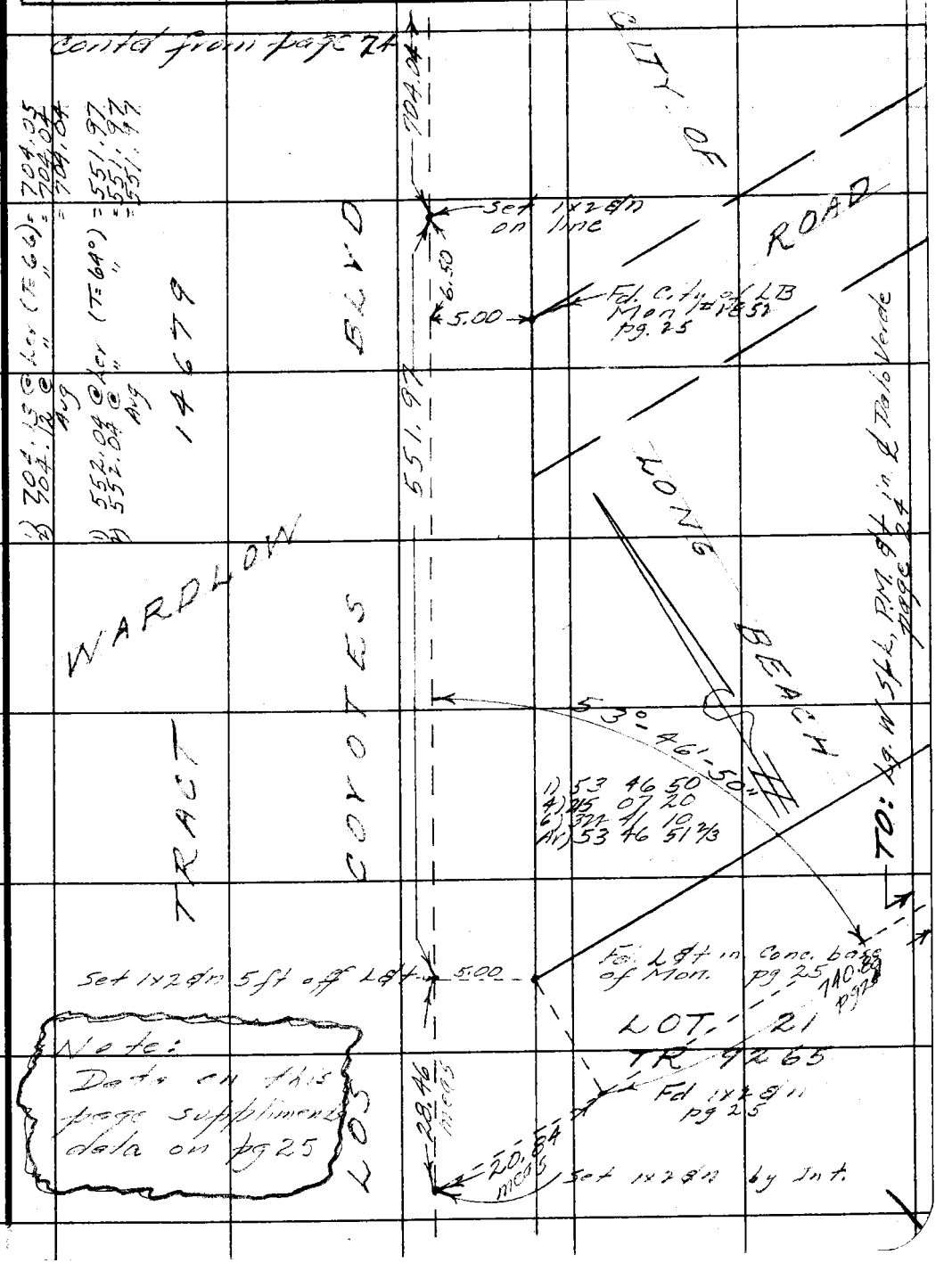

Note: Data on this page supplements data on pg 25

Note: Any Additions or Changes on This Sheet Must be Made or Circled in Red Ink With Date and Name of Person Making Change.

Do not extend notes this side of this line.

RETURN TO
LOS ANGELES COUNTY SURVEYOR
726 LOS ANGELES COUNTY
ENGINEERING BLDG.

76F309S 247 2-51

F. B. _____ PG. 76

RETURN TO
LOS ANGELES COUNTY SURVEYOR
726 LOS ANGELES COUNTY
ENGINEERING BLDG.

Do not extend notes this side of this line.

Note: Any Additions or Changes on This Sheet Must be Made or Circled in Red Ink With Date and Name of Person Making Change.

Profile	Notes Red.	Plotted	Job No.	Division No.	F. B.	Pg.
No.	Date	Date	Survey of			
X-Sec.	Notes Chkd.	Checked	Survey by	Notes	Date	
No.	Date	Date	Map No.	Indexed	Date	

STATION	B. S.	H. I.	F. S.	ELEV.	

Do not extend notes this side of this line.

NOTE: ANY ADDITIONS OR CHANGES ON THIS SHEET MUST BE MADE OR CIRCLED IN RED INK, WITH DATE AND NAME OF PERSON MAKING CHANGE.

PLEASE RETURN TO

LOS ANGELES COUNTY SURVEYOR

726 LOS ANGELES COUNTY ENGINEERING BLDG.

76L298 307 4-50

F. B. Pg.

Job No. Division No. Notes Red. Plotted Profile

Survey of Date Date No.

Survey by Notes Notes Chkd. Checked X-Sec.

Indexed Date Date Date No.

STATION	B. S.	H. I.	F. S.	ELEV.

Do not extend notes this side of this line.

PLEASE RETURN TO

LOS ANGELES COUNTY SURVEYOR

726 LOS ANGELES COUNTY ENGINEERING BLDG.

NOTE: ANY ADDITIONS OR CHANGES ON THIS SHEET MUST BE MADE OR CIRCLED IN RED INK, WITH DATE AND NAME OF PERSON MAKING CHANGE.

76L298 307 4-50

Notes Ck'd by Miller	Survey of Palo Verde Ave
Map No. B 23B6	W. O. 8637 Tape No. 0112 St'd. 68 °F
Office Work totaled	Surveyed by N. R. Smith
Checked Miller	Notes " Date 5-8-52
Date Aug 53	Indexed A. C. Johnson 7-28-52

F. B. 1685 PG. 101

J.N. 8637
PALO VERDE AVE.
TOPOGRAPHY
on
PALO VERDE AVE
between
ATHERTON ST. & SPRING STREET

N.R. Smith
J. Maldonado
J. Miller

Note: Any Additions or Changes on This Sheet Must be Made or Circled in Red Ink With Date and Name of Person Making Change.

Do not extend notes this side of this line.

RETURN TO
LOS ANGELES COUNTY SURVEYOR
726 LOS ANGELES COUNTY
ENGINEERING BLDG.

76F309S 247 2-51

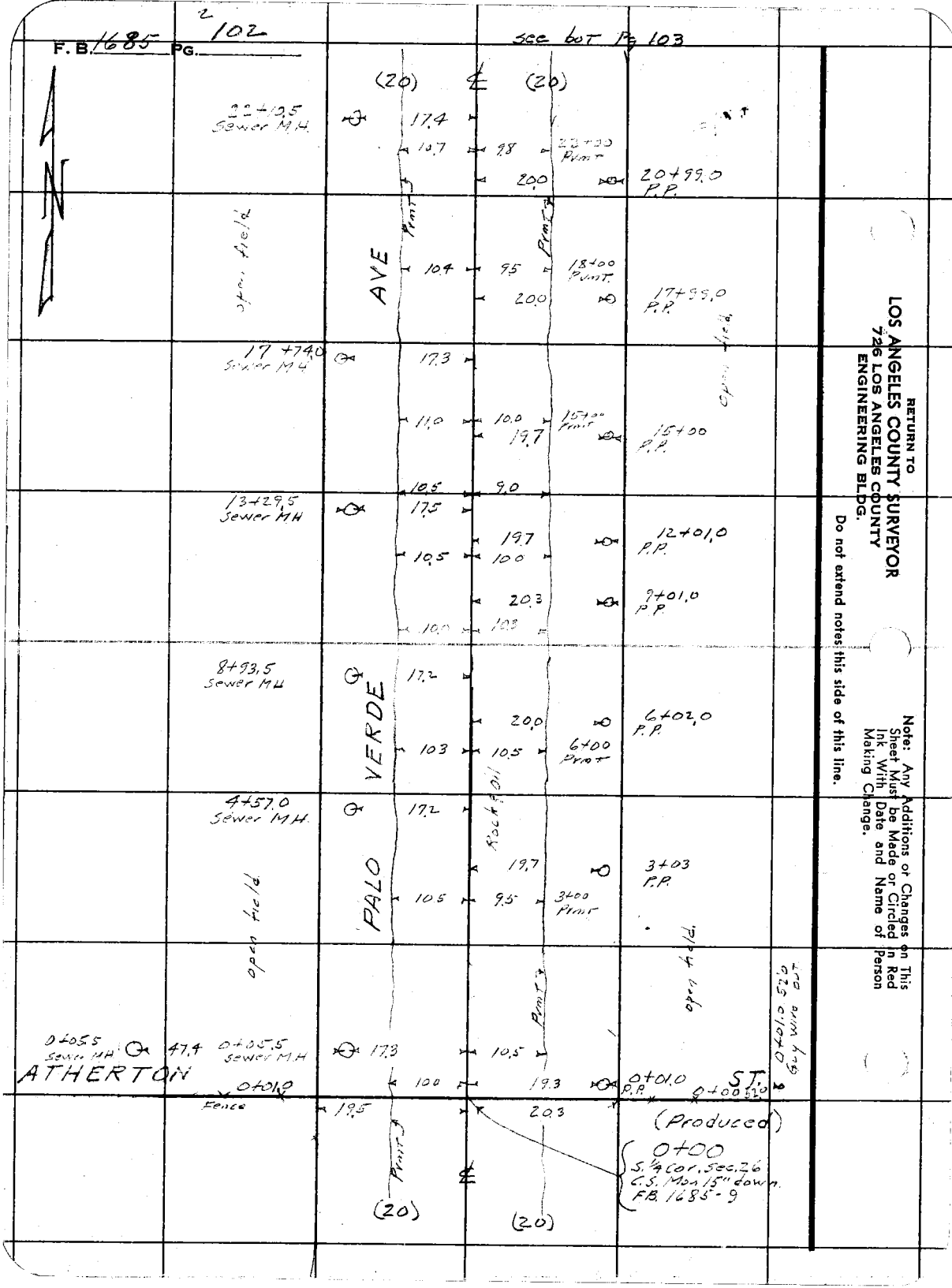

RETURN TO
LOS ANGELES COUNTY SURVEYOR
726 LOS ANGELES COUNTY
ENGINEERING BLDG.

Do not extend notes this side of this line.

Note: Any Additions or Changes on This Sheet Must be Made or Circled in Red Ink With Date and Name of Person Making Change.

3

F. B. 1685 PG. 103

Notes Ck'd by Miller	Survey of Palo Verde Ave
Map No. B2386.	W. O. 8637 Tape No. 0119 St'd. 68° °F
Office Work Tchien	Surveyed by N. R. Smith
Checked Miller	Notes " Date 5-8-52
Date Aug. 53'	Indexed C. Johnson

See back Pg. 104

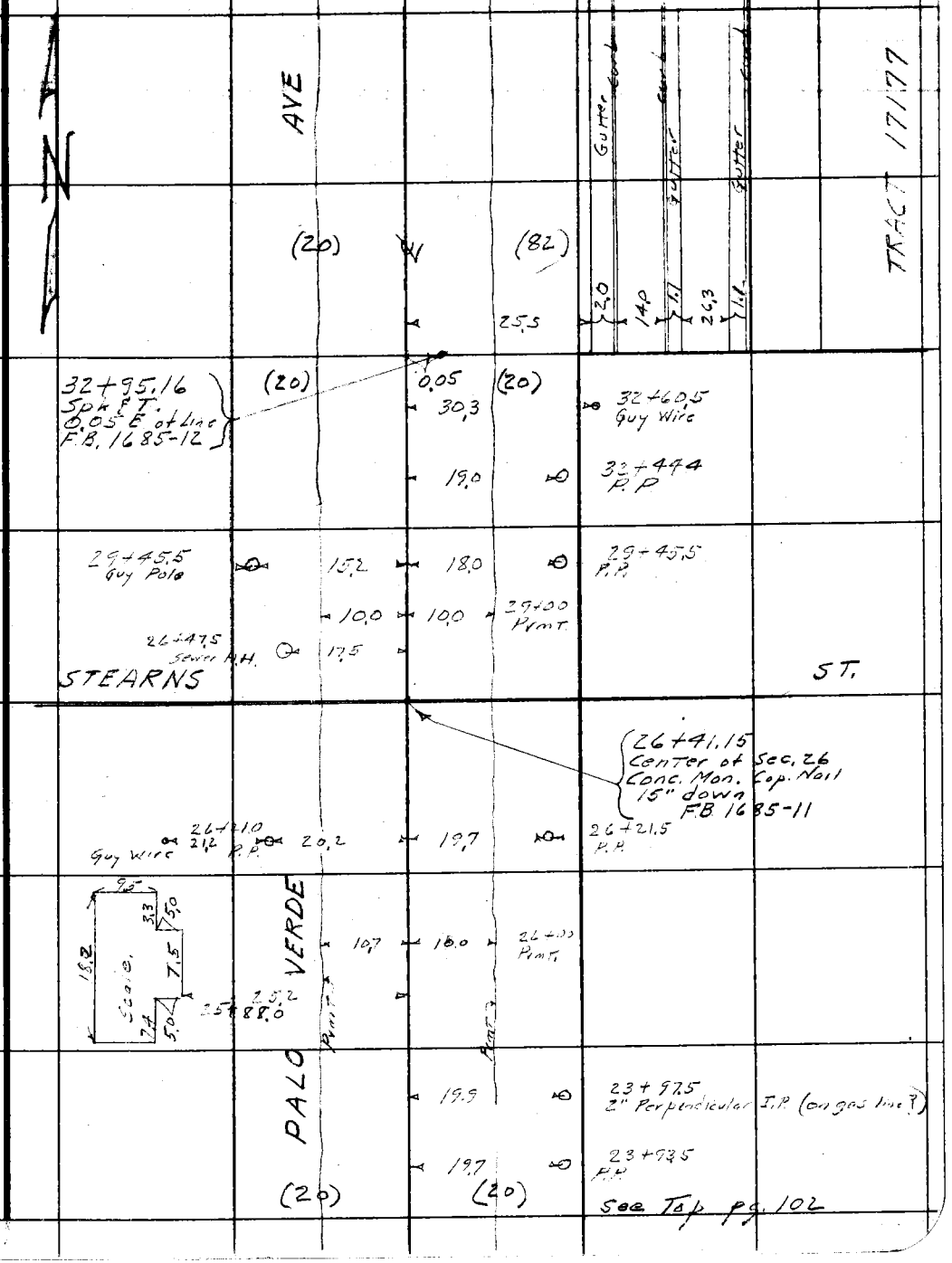

See Top pg. 102

Note: Any Additions or Changes on This Sheet Must be Made or Circled in Red Ink With Date and Name of Person Making Change.

Do not extend notes this side of this line.

RETURN TO
LOS ANGELES COUNTY SURVEYOR
726 LOS ANGELES COUNTY
ENGINEERING BLDG.

76F309S 247 2-51

F.B. 1685 PG. 4 104

See bot pg 105

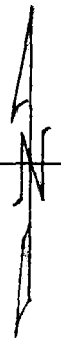

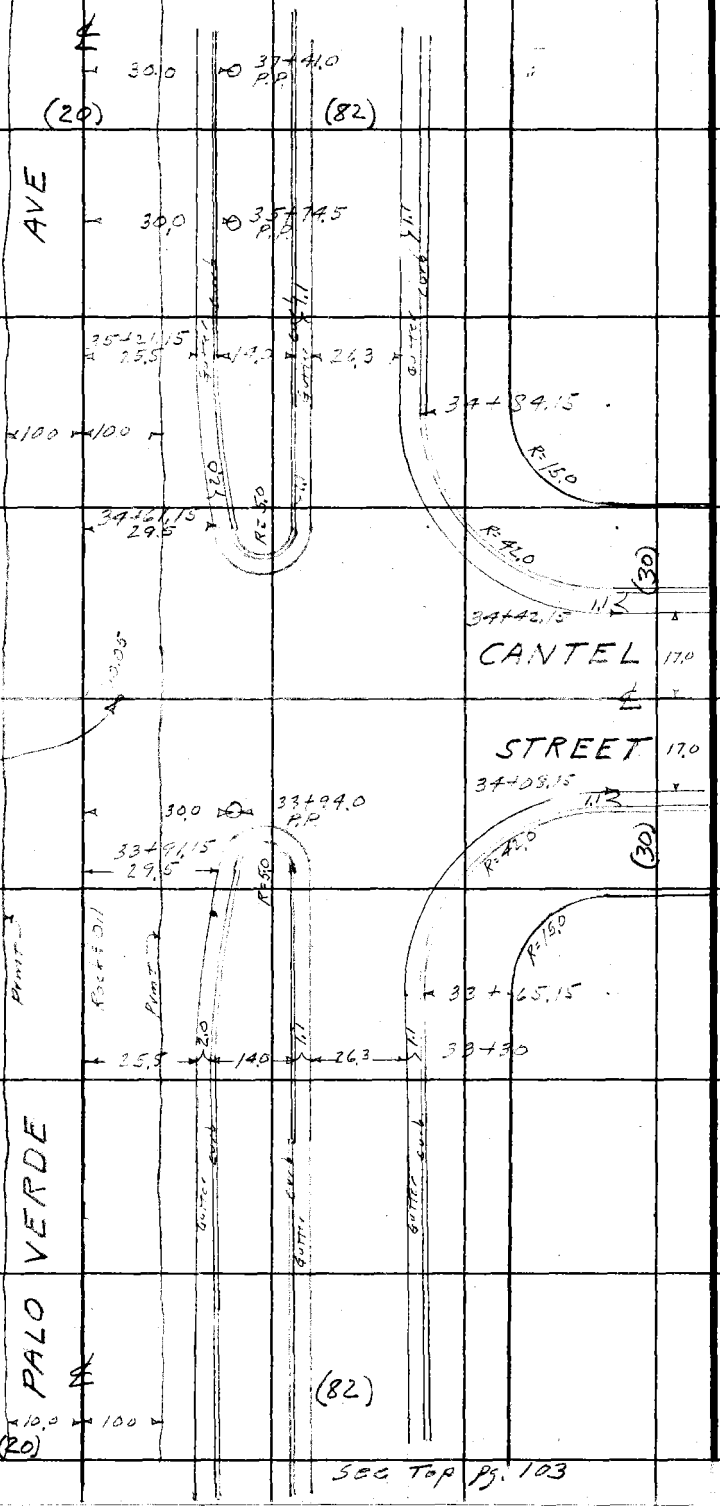

See Top Pg. 103

RETURN TO
LOS ANGELES COUNTY SURVEYOR
725 LOS ANGELES COUNTY
ENGINEERING BLDG.

Do not extend notes this side of this line.

Note: Any Additions or Changes on This Sheet Must be Made or Circled in Red Ink With Date and Name of Person Making Change.

5

105

F. B. 1685 PG.

Notes Ck'd by Miller	Survey of Palo Verde Ave
Map No. B 2386	W. O. 8637 Tape No. 0119 St'd. 68 °F
Office Work Tchier	Surveyed by N. R. Smith
Checked Miller	Notes " Date 5-9-52
Date Aug 53	Indexed A. C. Johnson

See bot pg. 106

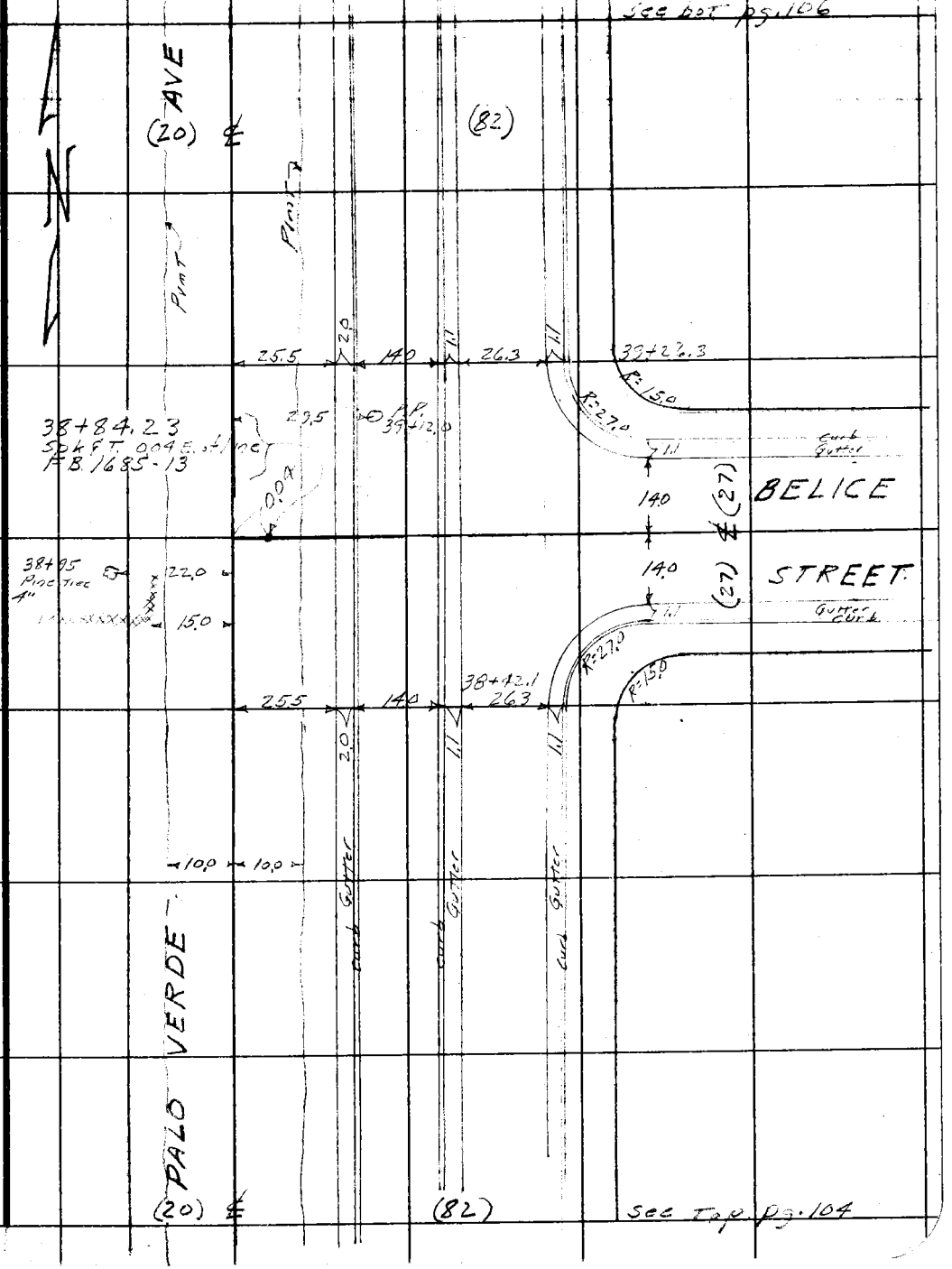

See Top pg. 104

Note: Any Additions or Changes on This Sheet Must be Made or Circled in Red Ink With Date and Name of Person Making Change.

Do not extend notes this side of this line.

RETURN TO
LOS ANGELES COUNTY SURVEYOR
726 LOS ANGELES COUNTY
ENGINEERING BLDG.

76F3095 247 2-51

F. B. 1685 PG.

see bot. pg. 107

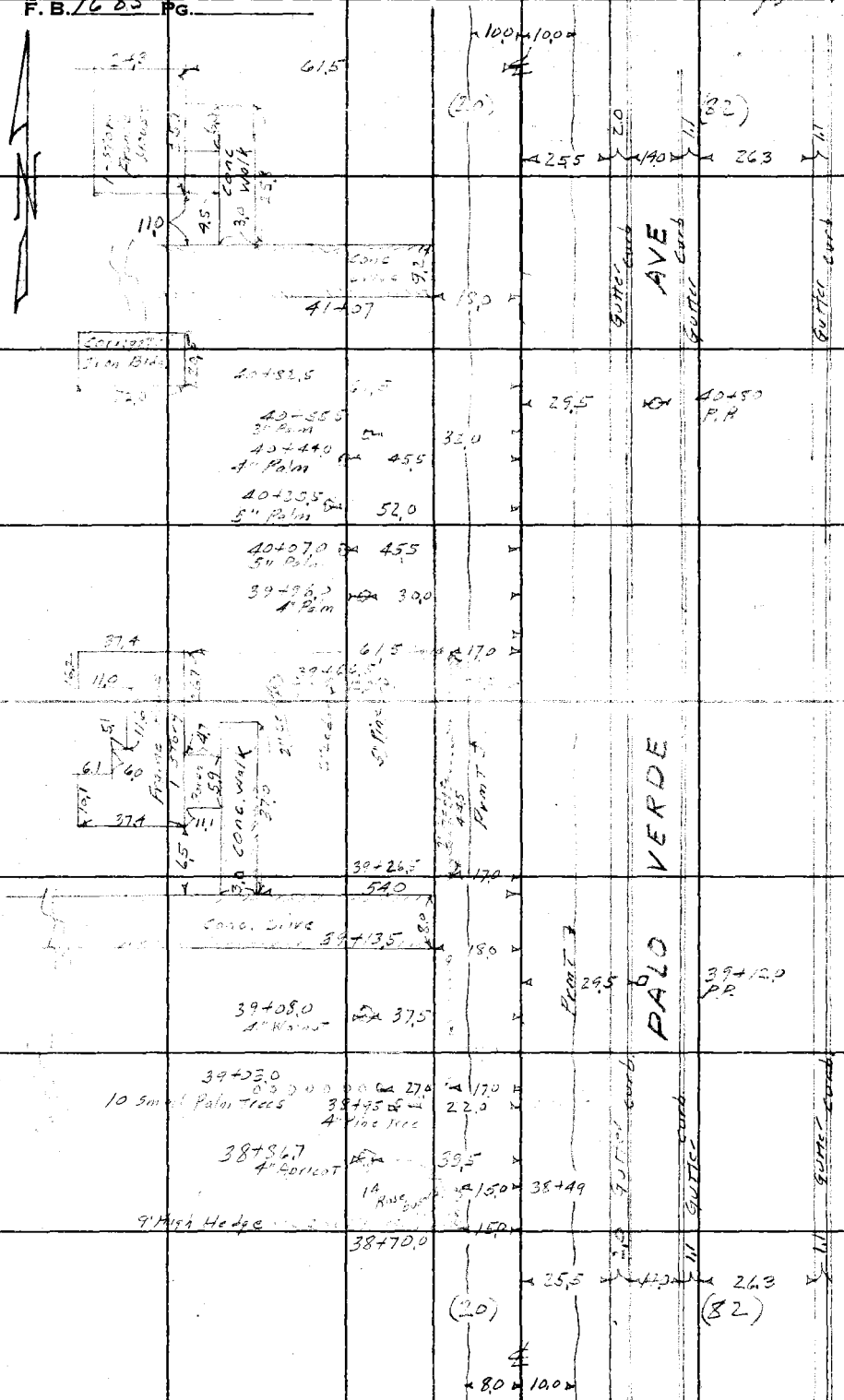

RETURN TO
LOS ANGELES COUNTY SURVEYOR
726 LOS ANGELES COUNTY
ENGINEERING BLDG.

Do not extend notes this side of this line.

Note: Any Additions or Changes on This Sheet Must be Made or Circled in Red Ink With Date and Name of Person Making Change.

1685 107

F. B. Pg.

Notes Ck'd by Miller
Map No. B2386
Office Work Tichim
Checked Miller
Date Aug 53'

Survey of Palo Verde Ave
W. O. 8637 Tape No. 0119 St'd. 68° °F
Surveyed by N.R. Smith
Notes " Date 5-9-52
Indexed E. C. Johnson

See bot. Pg 108

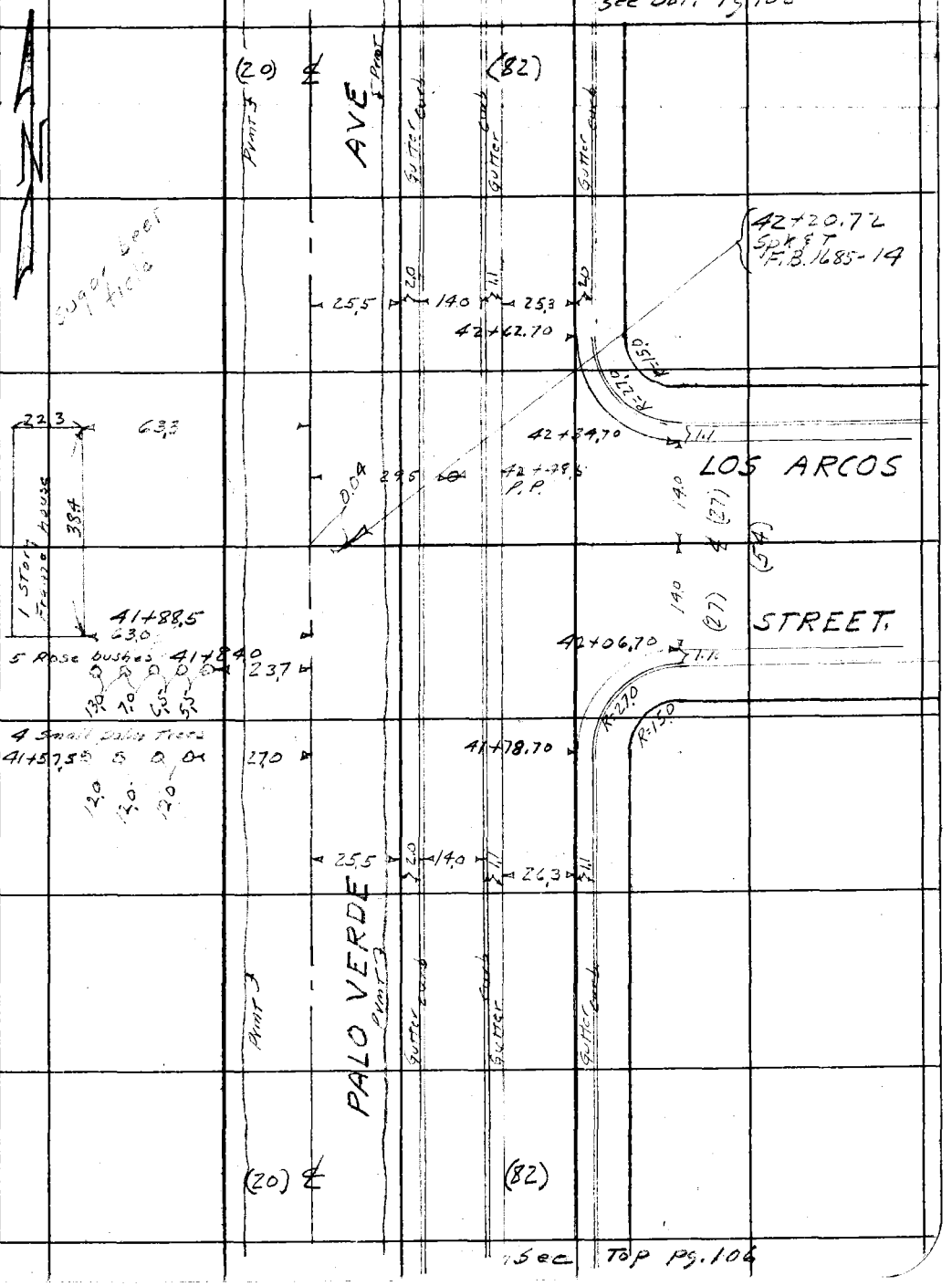

Note: Any Additions or Changes on This Sheet Must be Made or Circled in Red Ink With Date and Name of Person Making Change.

Do not extend notes this side of this line.

RETURN TO
LOS ANGELES COUNTY SURVEYOR
726 LOS ANGELES COUNTY
ENGINEERING BLDG.

76F3095 247 2-51

1685 108

F. B. PG.

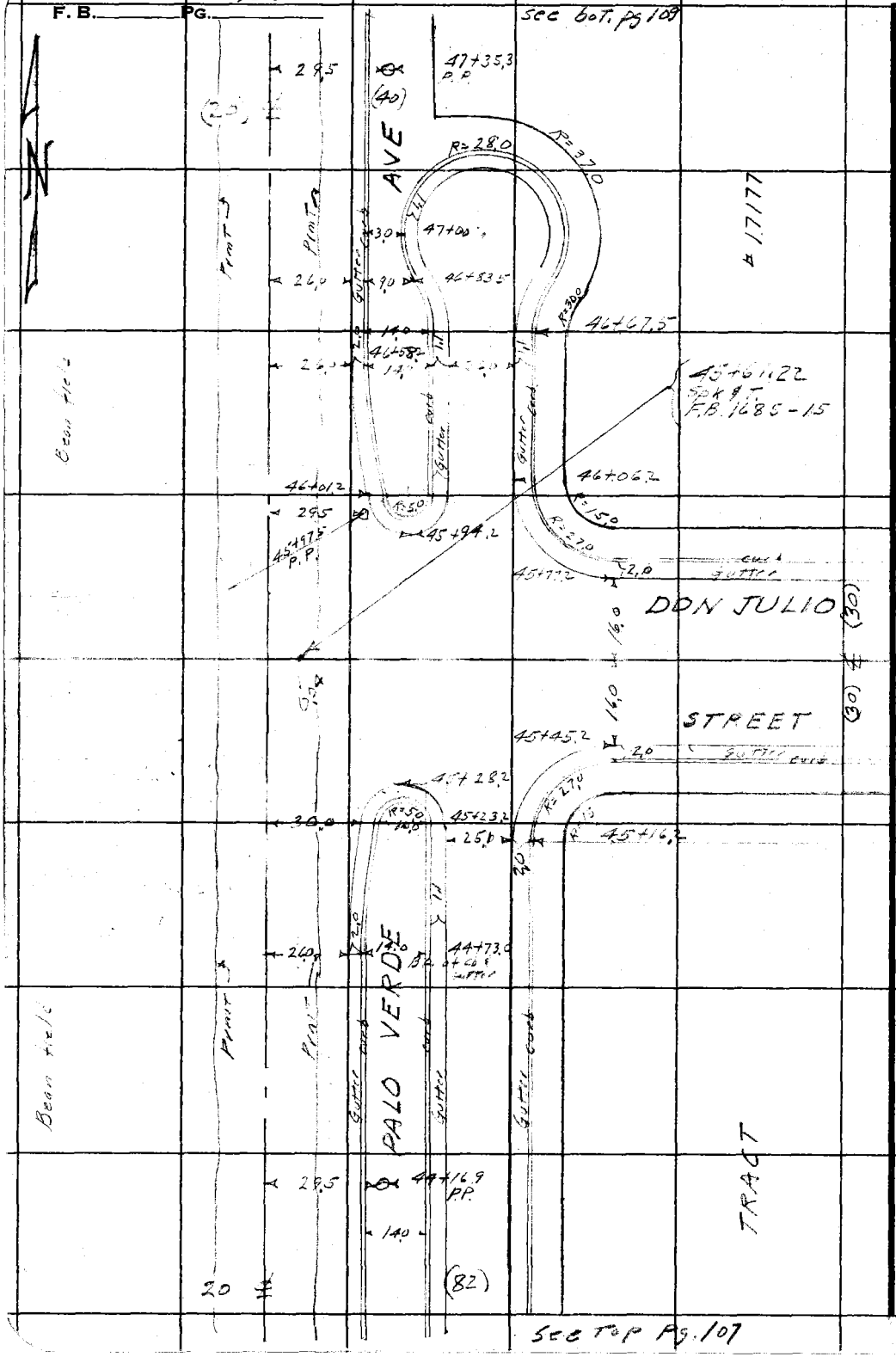

RETURN TO
LOS ANGELES COUNTY SURVEYOR
725 LOS ANGELES COUNTY
ENGINEERING BLDG.

Do not extend notes this side of this line.

Note: Any Additions or Changes on This Sheet Must be Made or Circled in Red Ink With Date and Name of Person Making Change.

1685 109

F. B. _____ PG. _____

Notes Ck'd by Miller	Survey of Palo Verde Ave
Map No. B2386	W. O. 8637 Tape No. 0119 St'd. 68 °F
Office Work Tichen	Surveyed by N. R. Smith
Checked Miller	Notes " Date 5-15-52
Date Aug 53'	Indexed A. C. Johnson

See Cont pg 110

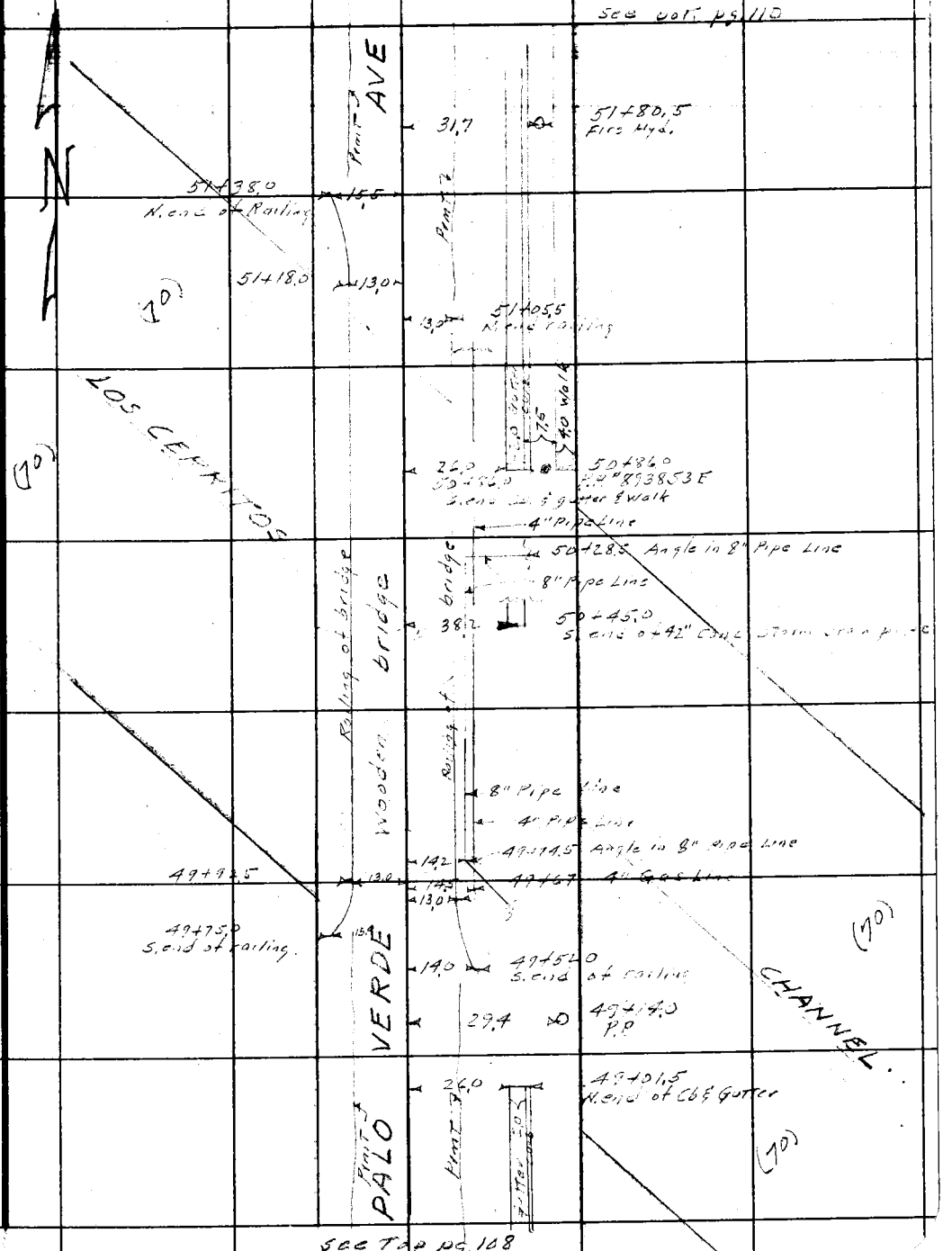

See Top pg 108

Notes: Any Additions or Changes on This Sheet Must be Made or Circled in Red Ink With Date and Name of Person Making Change.

Do not extend notes this side of this line.

RETURN TO
LOS ANGELES COUNTY SURVEYOR
726 LOS ANGELES COUNTY
ENGINEERING BLDG.

76F3035 247 2-51

1685 10 110

F. B. _____ PG. _____

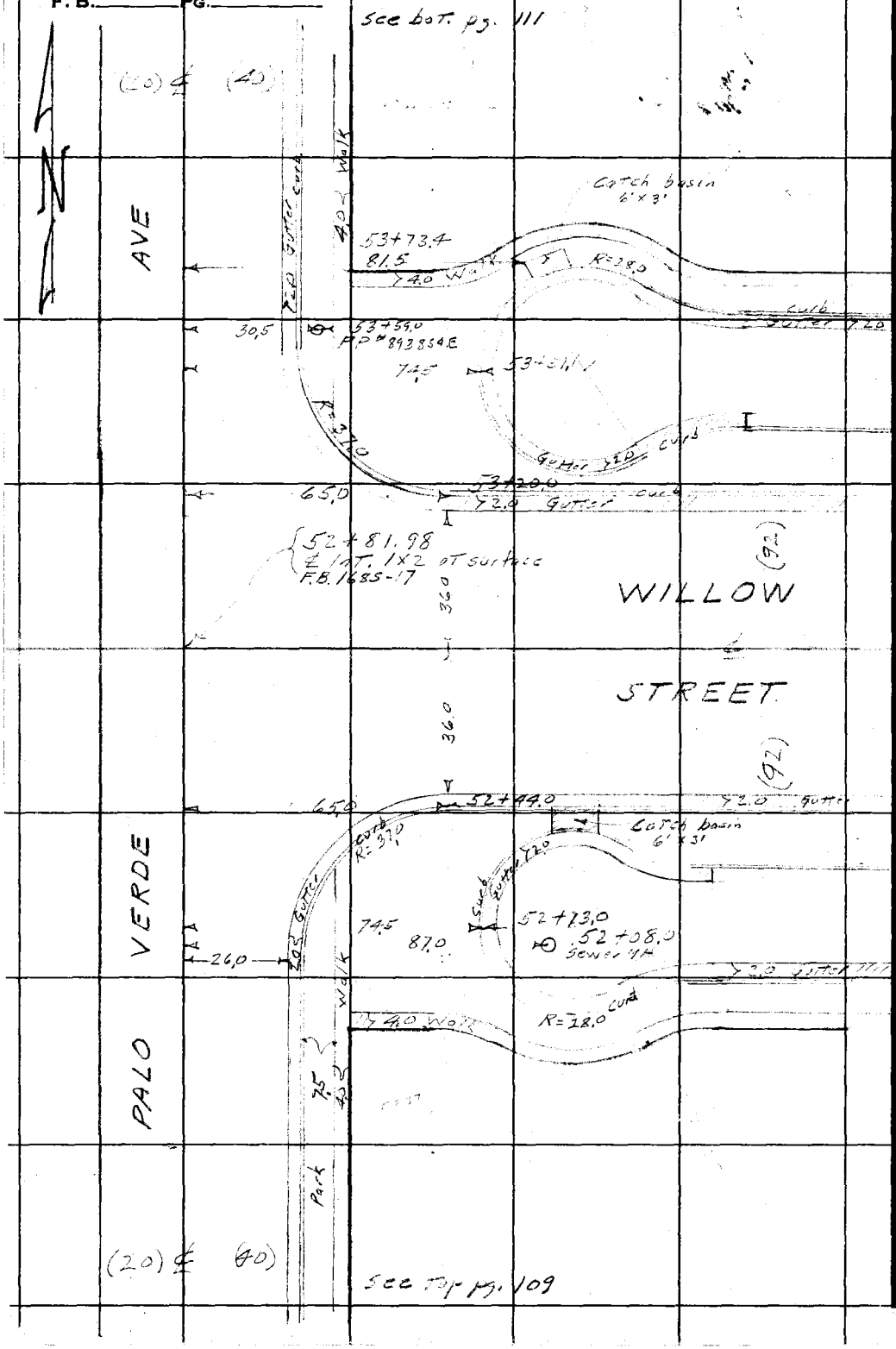

RETURN TO
LOS ANGELES COUNTY SURVEYOR
726 LOS ANGELES COUNTY
ENGINEERING BLDG.

Do not extend notes this side of this line.

Note: Any Additions or Changes on This Sheet Must be Made or Circled in Red Ink With Date and Name of Person Making Change.

1685 111

F. B. _____ PG. _____

Notes Ck'd by Miller	Survey of Palo Verde Ave
Map No. B 2386	W. O. 8637 Tape No. 0119 St'd. 68° °F
Office Work Tichien	Surveyed by N. R. Smith
Checked Miller	Notes " Date 5-26-52
Date Aug 53'	Indexed A. C. Johnson

See not. pg. 112

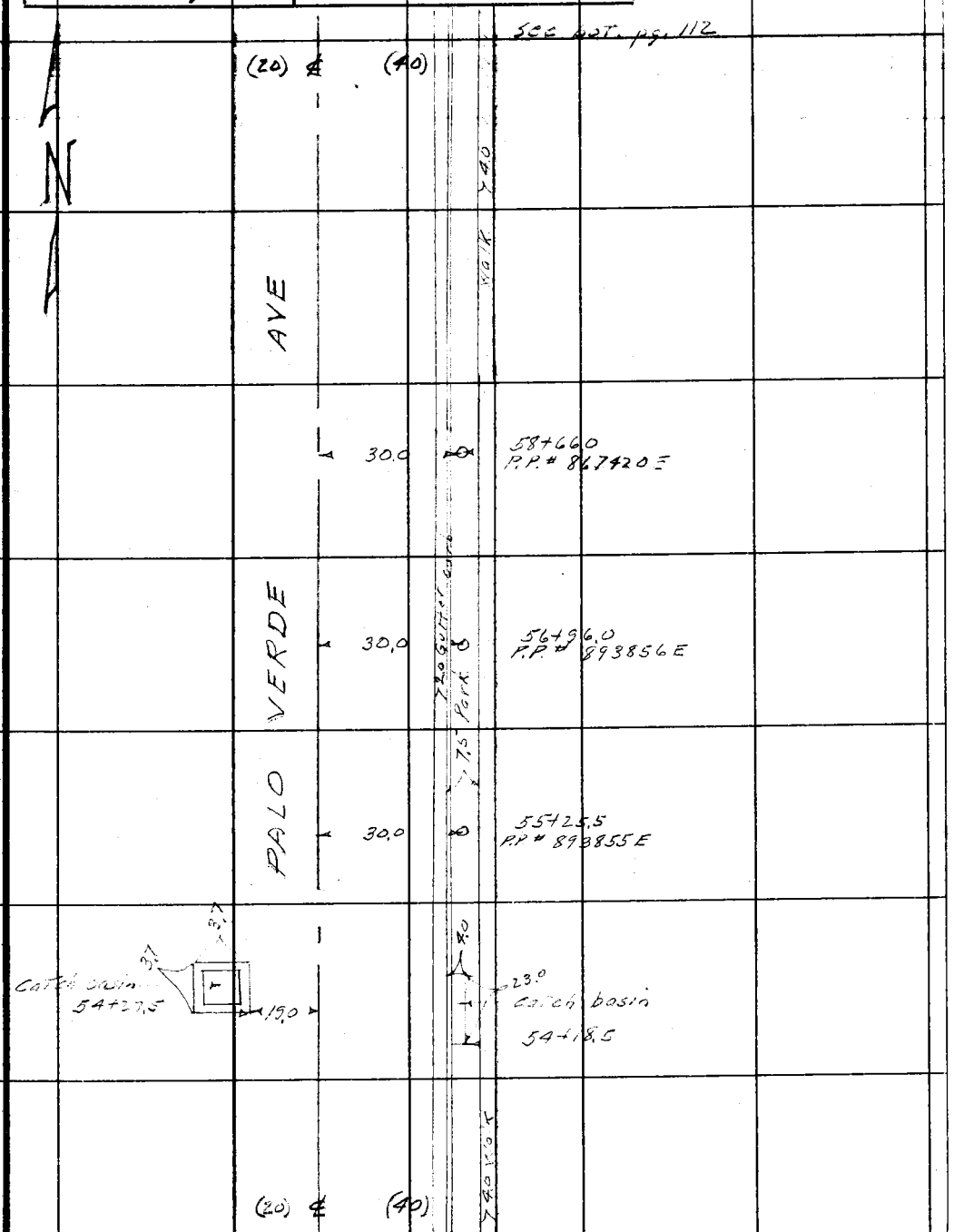

See Top pg. 110

Note: Any Additions or Changes on This Sheet Must be Made or Circled in Red Ink With Date and Name of Person Making Change.

Do not extend notes this side of this line.

RETURN TO
LOS ANGELES COUNTY SURVEYOR
726 LOS ANGELES COUNTY
ENGINEERING BLDG.

76F309S 247 2-51

1685 12 112

F. B. _____ PG. _____

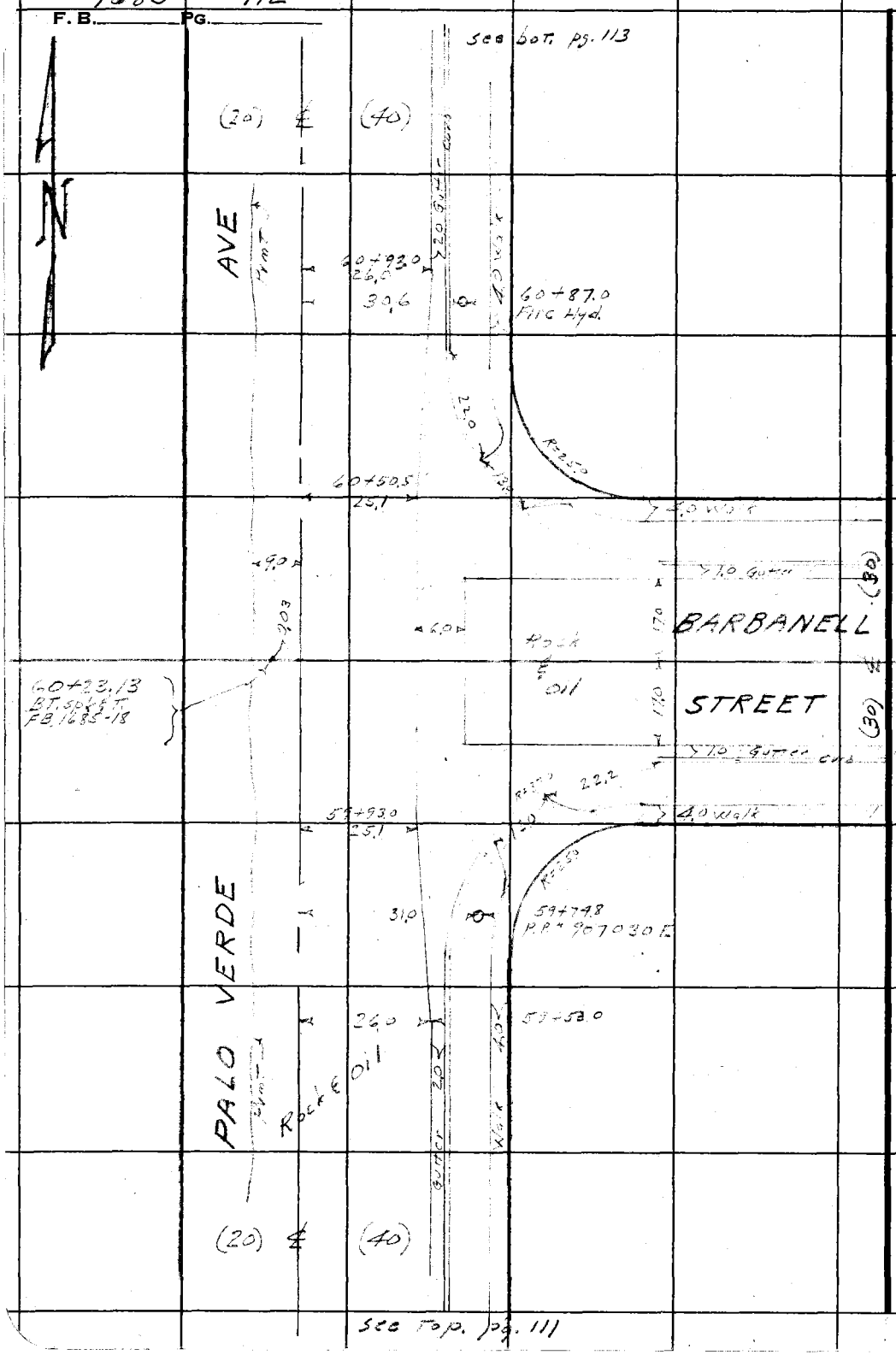

RETURN TO
LOS ANGELES COUNTY SURVEYOR
725 LOS ANGELES COUNTY
ENGINEERING BLDG.

Do not extend notes this side of this line.

Note: Any Additions or Changes on This Sheet Must be Made or Circled in Red Ink With Date and Name of Person Making Change.

1685 3 113

F. B. _____ PG. _____

Notes Ck'd by Miller	Survey of [illegible] Ave
Map No. B2386	W. O. 8637 Tape No. 0119 St'd. 68 °F
Office Work Tc Hidn	Surveyed by N.R. Smith
Checked Miller	Notes " Date 5-26-52
Date Aug 53'	Indexed A. C. Johnson

See Bot pg. 114

(20) ℄ (40)		
AVE.		66+18.5 1" Sycamore
		65+83 P.P. # 867539E
	32.0	65+57.5 1" Sycamore
	32.0	65+04.0
	32.0	64+50.0 1" Sycamore
	32.0	63+[illegible] 1" Sycamore
10.0		
	31.5	63+72.5 P.P. # 867540E
	32.0	63+45.5 1" Sycamore
	32.5	62+[illegible] 1" Sycamore
	32.5	62+38.5 1" Sycamore
PALO VERDE	32.0	62+03.0 1" [illegible]
	32.0	61+74.5 1" Magnol
		61+[illegible]
	30.5	61+65.5 beg. of sprink [illegible] P.P. # 867541E
	32.5	61+34.0 1" Sycamore
	32.5	60+94.0 1" Sycamore Tree
(20) ℄ (40)		

See Top pg. 112

Note: Any Additions or Changes on This Sheet Must be Made or Circled in Red Ink With Date and Name of Person Making Change.

Do not extend notes this side of this line.

RETURN TO
LOS ANGELES COUNTY SURVEYOR
726 LOS ANGELES COUNTY
ENGINEERING BLDG.

76F309S 247 2-51

F. B. 1685 PG. 114

see bot pg. 115

32,0 — 72+55.7 1" Sycamore

31,0 — 72+55.7 P.P. # 867 [illegible]

(20) ℄ (40)

31,0 — 72+17,0 Guy Wire

32,0 — 71+58.5 1" Sycamore

AVE

32,0 — 71+03.0 1" Sycamore

32,0 — 70+53.0 1" Sycamore

31,0 — 70+25.0 P.P. # [illegible]

32,0 — 70+03.0 1" Sycamore

32,0 — 69+74.5 1" Sycamore

32,0 — 68+96.5 1" Sycamore

32,0 — 68+41.0 1" Sycamore

31,5 — 68+[illegible] P.P. # [illegible]

32,0 — 67+92.5 1" Sycamore

VERDE

32,0 — 67+[illegible] 1" Sycamore

32,0 — 66+74.0 1" Sycamore

PALO

Rim

Park

40 Walk

BT. spk. F.B. 1685-19

ALLEY

(10)

2.5 Gutter Cone ℄

(10)

10,0

Park

(20) ℄ (40)

see Top pg. 113

RETURN TO
LOS ANGELES COUNTY SURVEYOR
725 LOS ANGELES COUNTY
ENGINEERING BLDG.

Do not extend notes this side of this line.

Note: Any Additions or Changes on This Sheet Must be Made or Circled in Red Ink With Date and Name of Person Making Change.

F. B. _____ PG. _____

Notes Ck'd by Miller	Survey of [illegible]
Map No. B2386	W. O. 8637 Tape No. 0119 St'd. 68 °F
Office Work Tobler	Surveyed by [illegible]
Checked Miller	Notes " Date
Date Aug 53	Indexed A. C. Johnson

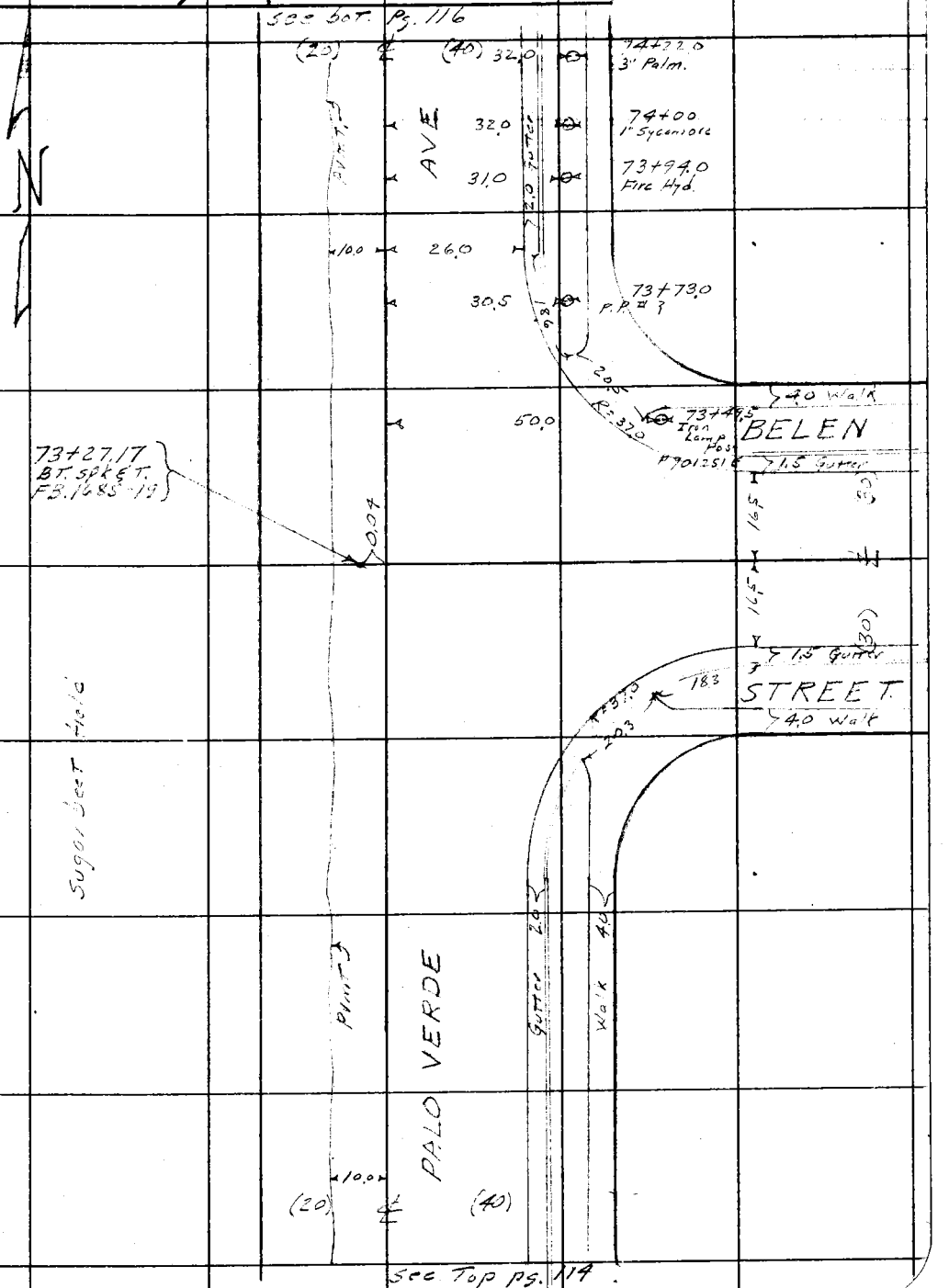

Note: Any Additions or Changes on This Sheet Must be Made or Circled in Red Ink With Date and Name of Person Making Change.

Do not extend notes this side of this line.

RETURN TO
LOS ANGELES COUNTY SURVEYOR
726 LOS ANGELES COUNTY
ENGINEERING BLDG.

76F309S 247 2-51

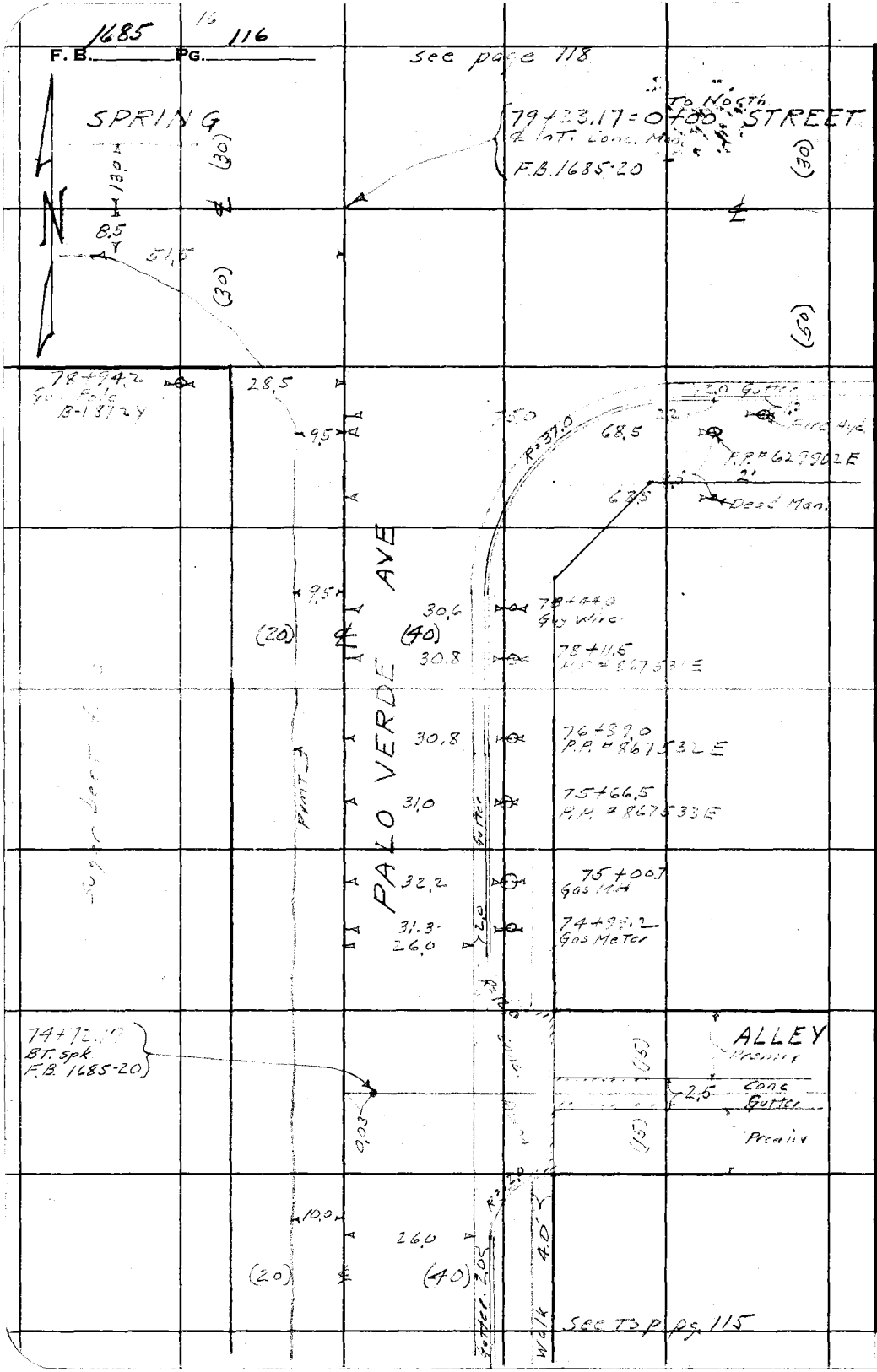

RETURN TO
LOS ANGELES COUNTY SURVEYOR
725 LOS ANGELES COUNTY
ENGINEERING BLDG.

Do not extend notes this side of this line.

Note: Any Additions or Changes on This Sheet Must be Made or Circled in Red Ink With Date and Name of Person Making Change.

1685 117 1

F. B. _____ PG. _____

Notes Ck'd by Miller	Survey of [illegible]
Map No. 82386	W. O. 8637 Tape No. 0119 St'd. 68 °F
Office Work Ichan	Surveyed by N. R. Smith
Checked Miller	Notes " Date 6-9-52
Date Aug. 53	Indexed E. C. Johnson

J.N. 8637
PALO VERDE AVE
TOPOGRAPHY
on
PALO VERDE AVE
between
SPRING ST. & ARTESIA AVE

N.R. Smith
J. Maldonado
J. Miller.

Notes: Any Additions or Changes on This Sheet Must be Made or Circled in Red Ink With Date and Name of Person Making Change.

Do not extend notes this side of this line.

RETURN TO
LOS ANGELES COUNTY SURVEYOR
726 LOS ANGELES COUNTY
ENGINEERING BLDG.

76F3095 247 2-51

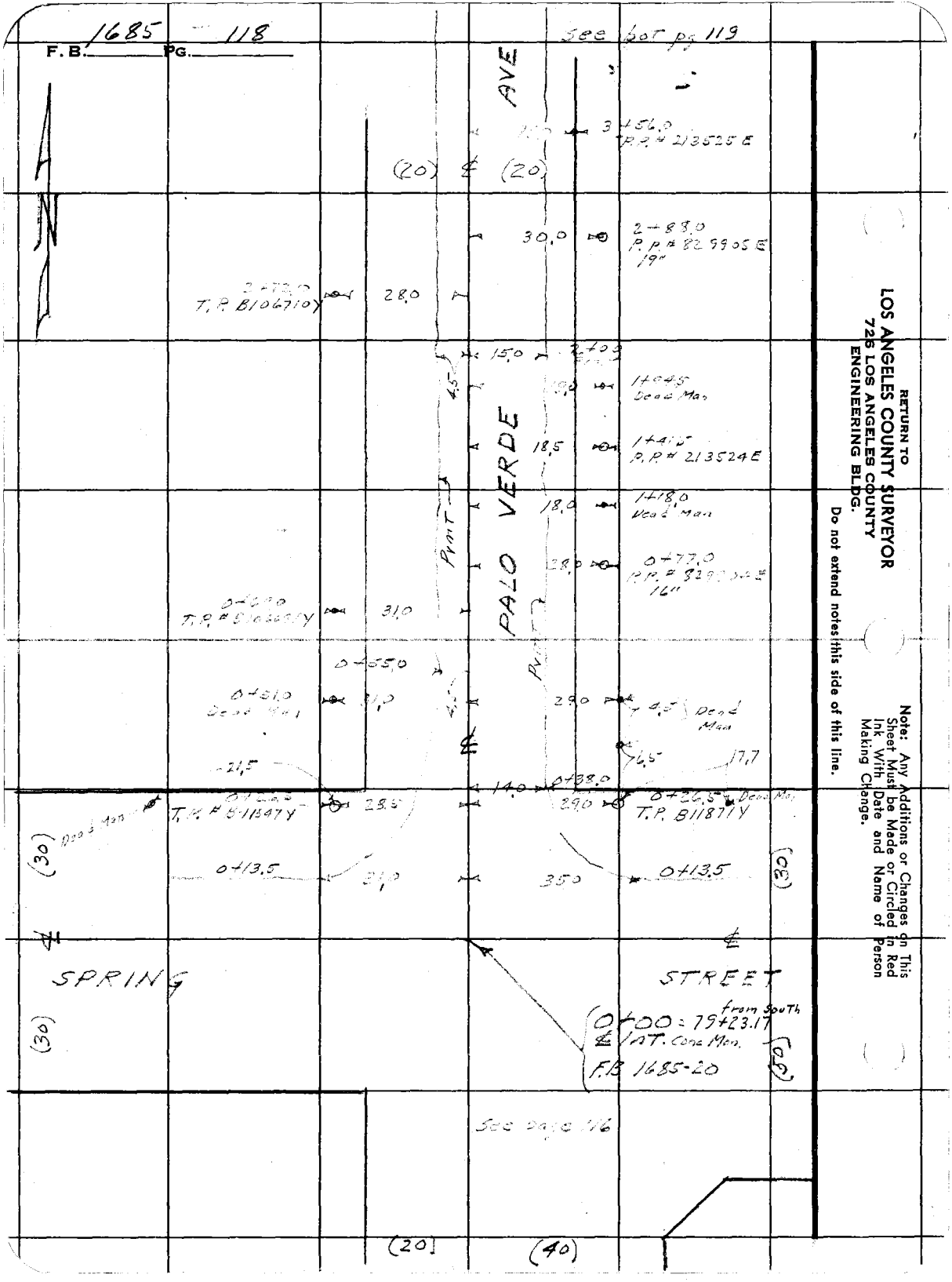

RETURN TO
LOS ANGELES COUNTY SURVEYOR
726 LOS ANGELES COUNTY
ENGINEERING BLDG.

Do not extend notes this side of this line.

Note: Any Additions or Changes on This Sheet Must be Made or Circled in Red Ink With Date and Name of Person Making Change.

1685 119

F. B. _____ PG. _____

Notes Ck'd by Miller	Survey of Palo Verde Ave
Map No. B2386	W. O. 8637 Tape No. 0119 St'd. 68 °F
Office Work Ichien	Surveyed by [illegible]
Checked Miller	Notes " Date 6-9-52
Date Aug 53	Indexed A. C. Johnson

See box: pg. 120

Bean field.

14+77.0 T.P. # B10676Y	28.5		30.5	14+28.5 P.P. # 829909 E
			18.0	14+13.5 P.P. # 213530 E
12+76.0 T.P. B10675Y	28.0		30.5	12+38.0 P.P. #
			18.0	12+02.5 P.P. # 213529 E
10+75.5 T.P. # B10674Y	28.0	AVE	31.0	10+47.5 P.P. # 829909
			18.0	9+95.5 P.P. # 213528 E
8+75.0 T.P. # B10673Y	28.0	Prmt	31.0	8+62.0 P.P. # 829908 E
			18.5	7+85.0 P.P. # 213527 E
		4.5	13.0	7+00 Prmt.
6+71.0 T.P. # B10672Y	28.0		30.5	6+70.0 P.P. # 829907 E
		Rock & Oil		
		PALO VERDE	18.0	5+72.0 P.P. # 213526 E
				Bean field.
			30.5	4+50.5 P.P. 829906 E
4+70.5 T.P. B10671Y	28.0			
		4.5	14.0	4+00 Prmt.

See Top pg. 118

Note: Any Additions or Changes on This Sheet Must be Made or Circled in Red Ink With Date and Name of Person Making Change.

Do not extend notes this side of this line.

RETURN TO
LOS ANGELES COUNTY SURVEYOR
726 LOS ANGELES COUNTY
ENGINEERING BLDG.

76F309S 247 2-51

1685 4 120

F. B. _____ PG. _____

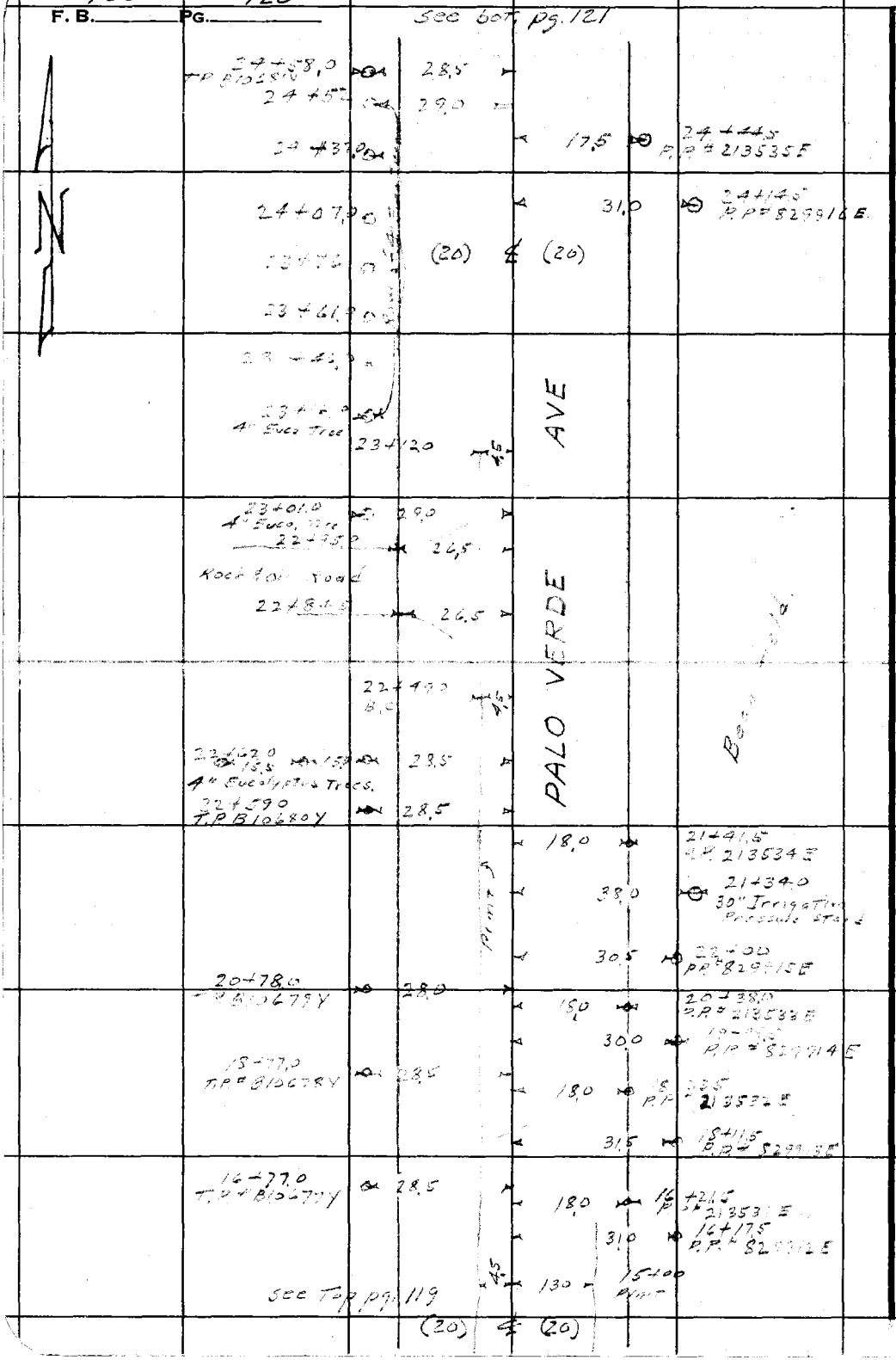

RETURN TO
LOS ANGELES COUNTY SURVEYOR
726 LOS ANGELES COUNTY
ENGINEERING BLDG.

Do not extend notes this side of this line.

Note: Any Additions or Changes on This Sheet Must be Made or Circled in Red Ink With Date and Name of Person Making Change.

1685 121

F. B. _____ PG. _____

Notes Ck'd by Miller	Survey of Palo Verde Ave
Map No. B2386	W. O. 8637 Tape No. 0119 St'd. 68 °F
Office Work Nathan	Surveyed by N. R. Smith
Checked Miller	Notes J. Gregory Date 6-10-52
Date Aug 53	Indexed E. C. Johnson

See bot. pg. 122



See Top Pg. 120

Note: Any Additions or Changes on This Sheet Must be Made or Circled in Red Ink With Date and Name of Person Making Change.

Do not extend notes this side of this line.

RETURN TO
LOS ANGELES COUNTY SURVEYOR
726 LOS ANGELES COUNTY
ENGINEERING BLDG.

76F309S 247 2-51

1685 6 122 see bot. pg. 123

F. B. _____ PG. _____

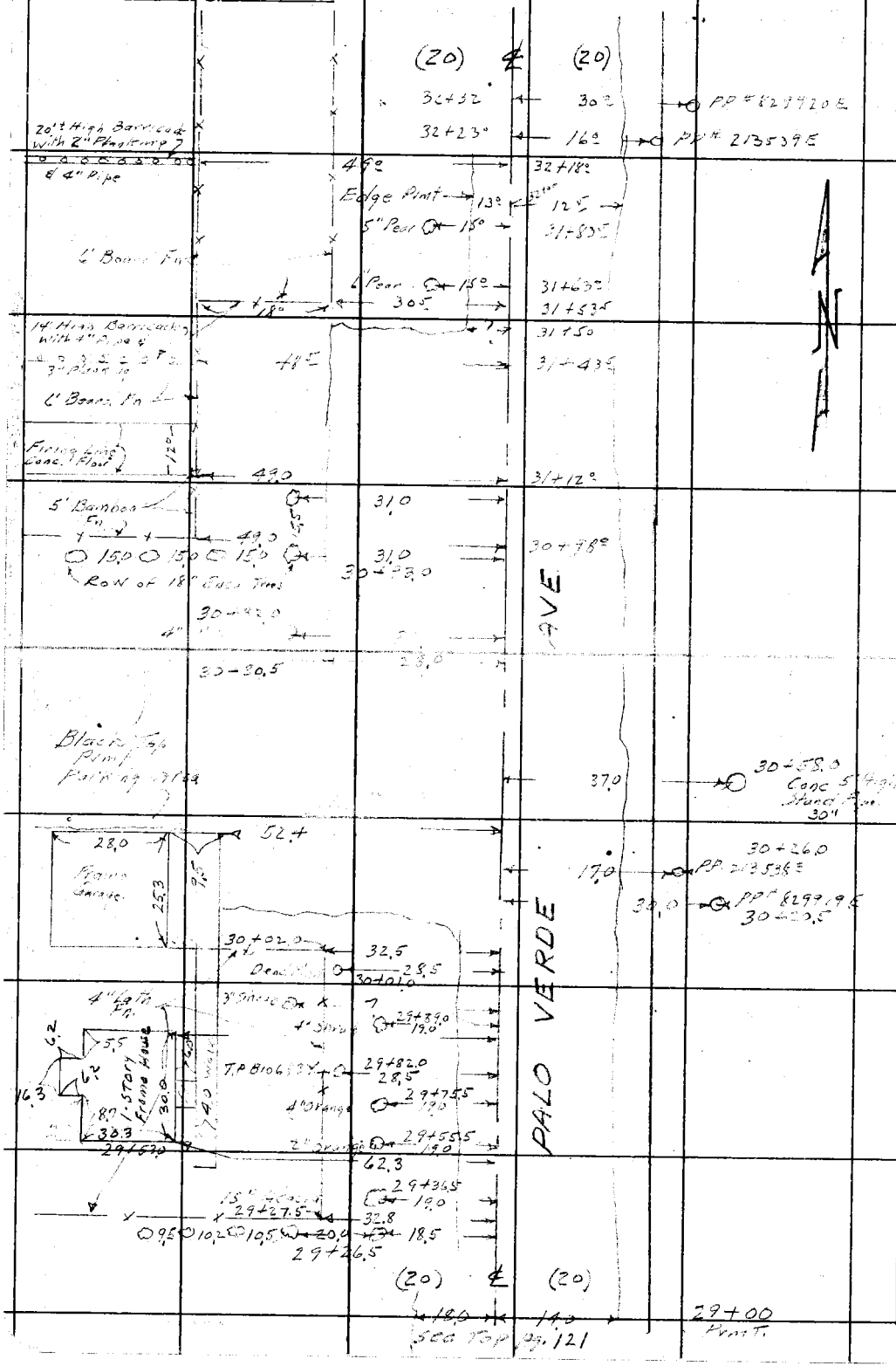

RETURN TO
LOS ANGELES COUNTY SURVEYOR
726 LOS ANGELES COUNTY
ENGINEERING BLDG.

Do not extend notes this side of this line.

Note: Any Additions or Changes on This Sheet Must be Made or Circled in Red Ink With Date and Name of Person Making Change.

F. B. 1685 PG. 123

Notes Ck'd by Miller	Survey of Palo Verde Ave
Map No. B 2386	W. O. 8637 Tape No. 0119 St'd. 68 °F
Office Work Ichiro	Surveyed by N. R. Smith
Checked Miller	Notes " Date 6-11-52
Date Aug 53	Indexed R. C. Johnson

SEE DOT. PG. 124



SEE TOP PG. 122

Note: Any Additions or Changes on This Sheet Must be Made or Circled in Red Ink With Date and Name of Person Making Change.

Do not extend notes this side of this line.

RETURN TO
LOS ANGELES COUNTY SURVEYOR
726 LOS ANGELES COUNTY
ENGINEERING BLDG.

76F309S 247 2-51

1685 | 184 | See bot pg.125

F. B._____ PG._____



RETURN TO
LOS ANGELES COUNTY SURVEYOR
726 LOS ANGELES COUNTY
ENGINEERING BLDG.

Do not extend notes this side of this line.

Note: Any Additions or Changes on This Sheet Must be Made or Circled in Red Ink With Date and Name of Person Making Change.

F. B. 1685 PG. 925

Notes Ck'd by Miller	Survey of Palo Verde Ave
Map No. B 2396	W. O. 8637 Tape No. 0118 St'd. 68° °F
Office Work Ichien	Surveyed by H. F. Smith
Checked Miller	Notes H. R. S. Date 6-12-52
Date Aug. 53	Indexed E. C. Johnson

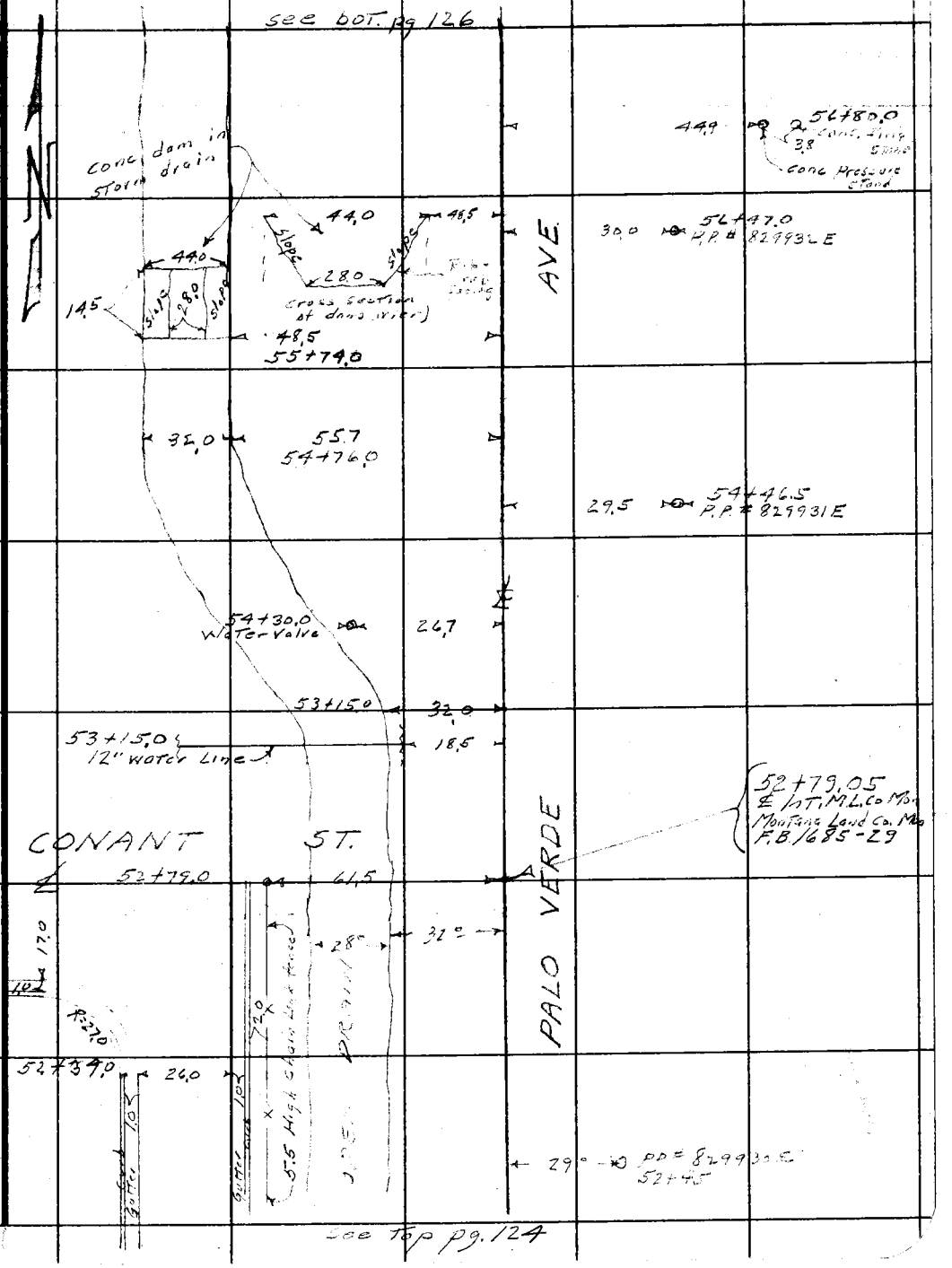

Notes: Any Additions or Changes on This Sheet Must be Made or Circled in Red Ink With Date and Name of Person Making Change.

Do not extend notes this side of this line.

RETURN TO
LOS ANGELES COUNTY SURVEYOR
726 LOS ANGELES COUNTY
ENGINEERING BLDG.

76F309S 247 2-51

1685 10 126

F. B. _____ PG. _____



RETURN TO
LOS ANGELES COUNTY SURVEYOR
726 LOS ANGELES COUNTY
ENGINEERING BLDG.

Do not extend notes this side of this line.

Note: Any Additions or Changes on This Sheet Must be Made or Circled in Red Ink With Date and Name of Person Making Change.

F.B. 1685 PG. 127

Notes Ck'd by Miller	Survey of Palo Verde Ave
Map No. B2386	W. O. 8637 Tape No. 0119 St'd. 68 °F
Office Work Ichien	Surveyed by N. R. Smith
Checked Miller	Notes " Date 6-12-52
Date Aug 53	Indexed A. C. Johnson

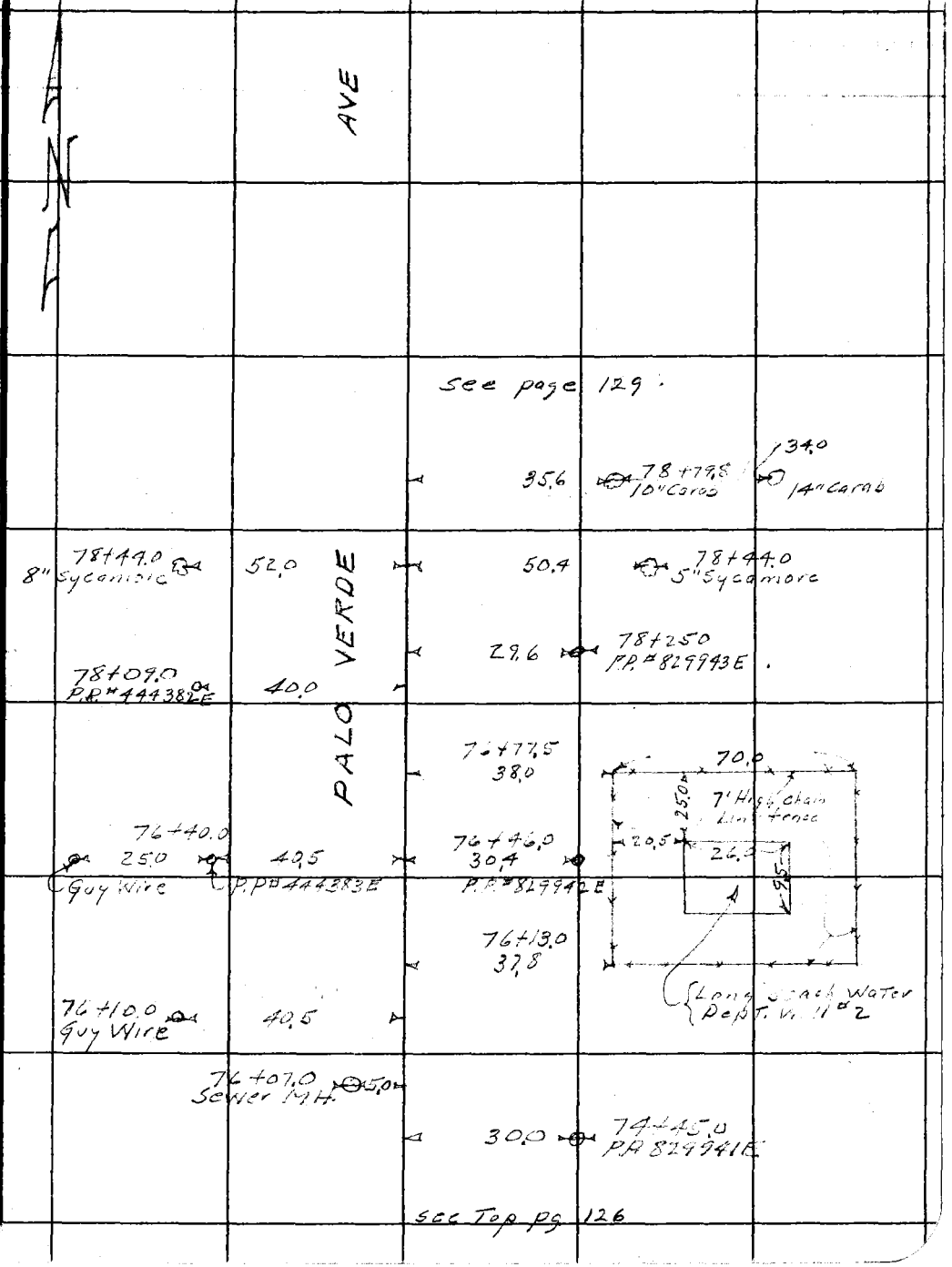

Note: Any Additions or Changes on This Sheet Must be Made or Circled in Red Ink With Date and Name of Person Making Change.

Do not extend notes this side of this line.

RETURN TO
LOS ANGELES COUNTY SURVEYOR
726 LOS ANGELES COUNTY
ENGINEERING BLDG.

76F5095 247 2-51

1685 128

F. B. _____ PG. _____

RETURN TO
LOS ANGELES COUNTY SURVEYOR
725 LOS ANGELES COUNTY
ENGINEERING BLDG.

Do not extend notes this side of this line.

Note: Any Additions or Changes on This Sheet Must be Made or Circled in Red Ink With Date and Name of Person Making Change.

1685 129
F. B. PG.

Notes Ck'd by Miller	Survey of Palo Verde Ave
Map No. B2996	W. O. 8637 Tape No. 0119 St'd. 68 °F
Office Work Ichen	Surveyed by M. H. Smith
Checked Miller	Notes " Date 6-13-52
Date Aug. 53	Indexed A. O. Johnson

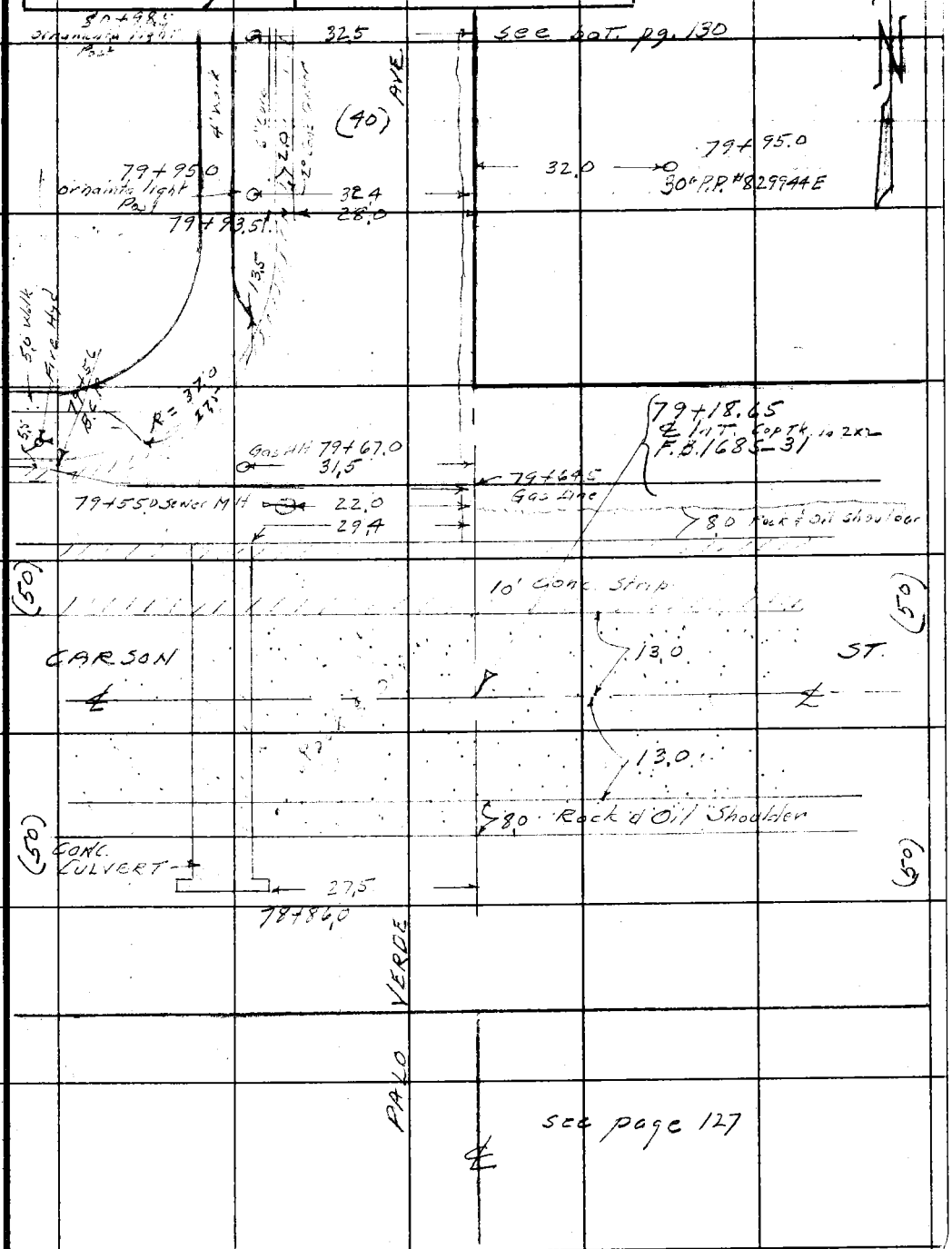

Notes: Any Additions or Changes on This Sheet Must be Made or Circled in Red Ink With Date and Name of Person Making Change.

Do not extend notes this side of this line.

RETURN TO
LOS ANGELES COUNTY SURVEYOR
726 LOS ANGELES COUNTY
ENGINEERING BLDG.

76F309S 247 2-51

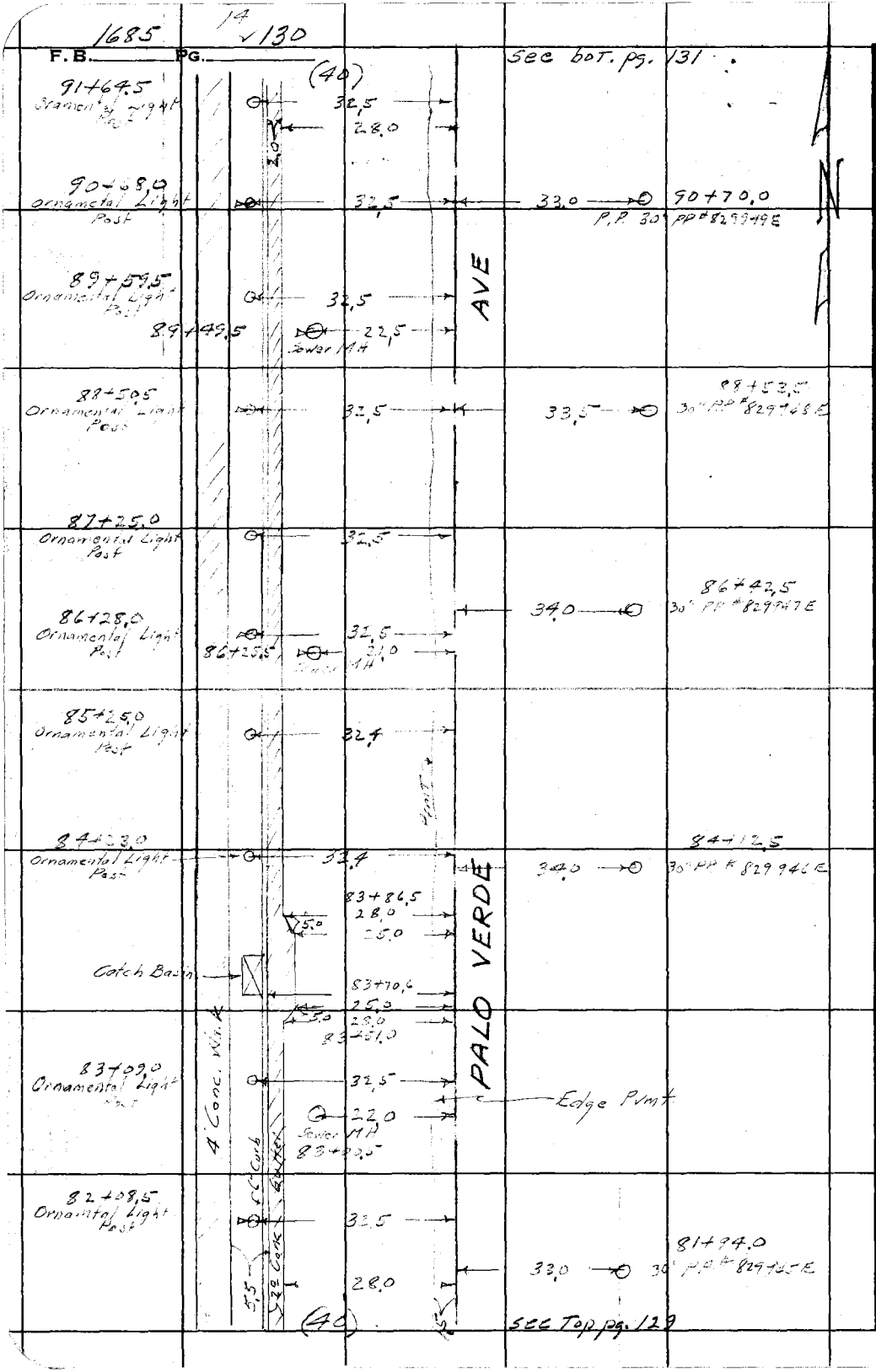

RETURN TO
LOS ANGELES COUNTY SURVEYOR
726 LOS ANGELES COUNTY
ENGINEERING BLDG.

Do not extend notes this side of this line.

Note: Any Additions or Changes on This Sheet Must be Made or Circled in Red Ink With Date and Name of Person Making Change.

1685 15 131

F. B. _____ PG. _____

Notes Ck'd by Miller	Survey of Palo Verde Ave
Map No. B 2386	W. O. 8637 Tape No. 0119 St'd. 68 °F
Office Work Ichien	Surveyed by N. B. Smith
Checked Miller	Notes " Date 6-13-52
Date Aug 53	Indexed R. C. Johnson

see bot. pg 132

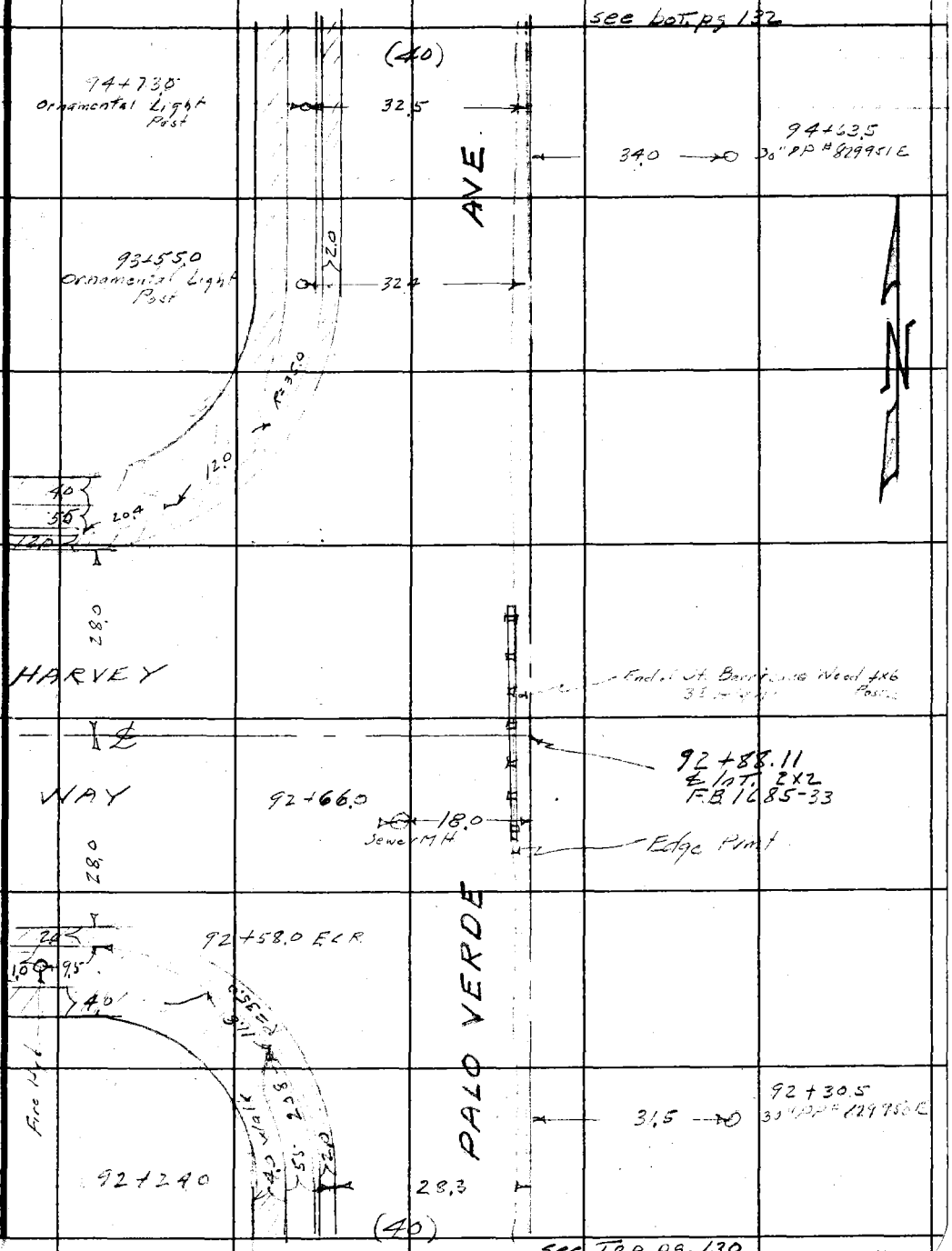

see Top pg. 130

Note: Any Additions or Changes on This Sheet Must be Made or Circled in Red Ink With Date and Name of Person Making Change.

Do not extend notes this side of this line.

RETURN TO
LOS ANGELES COUNTY SURVEYOR
726 LOS ANGELES COUNTY
ENGINEERING BLDG.

78F3095 247 2-51

1685 16/132

F. B. _____ PG. _____

see bot pg. 133

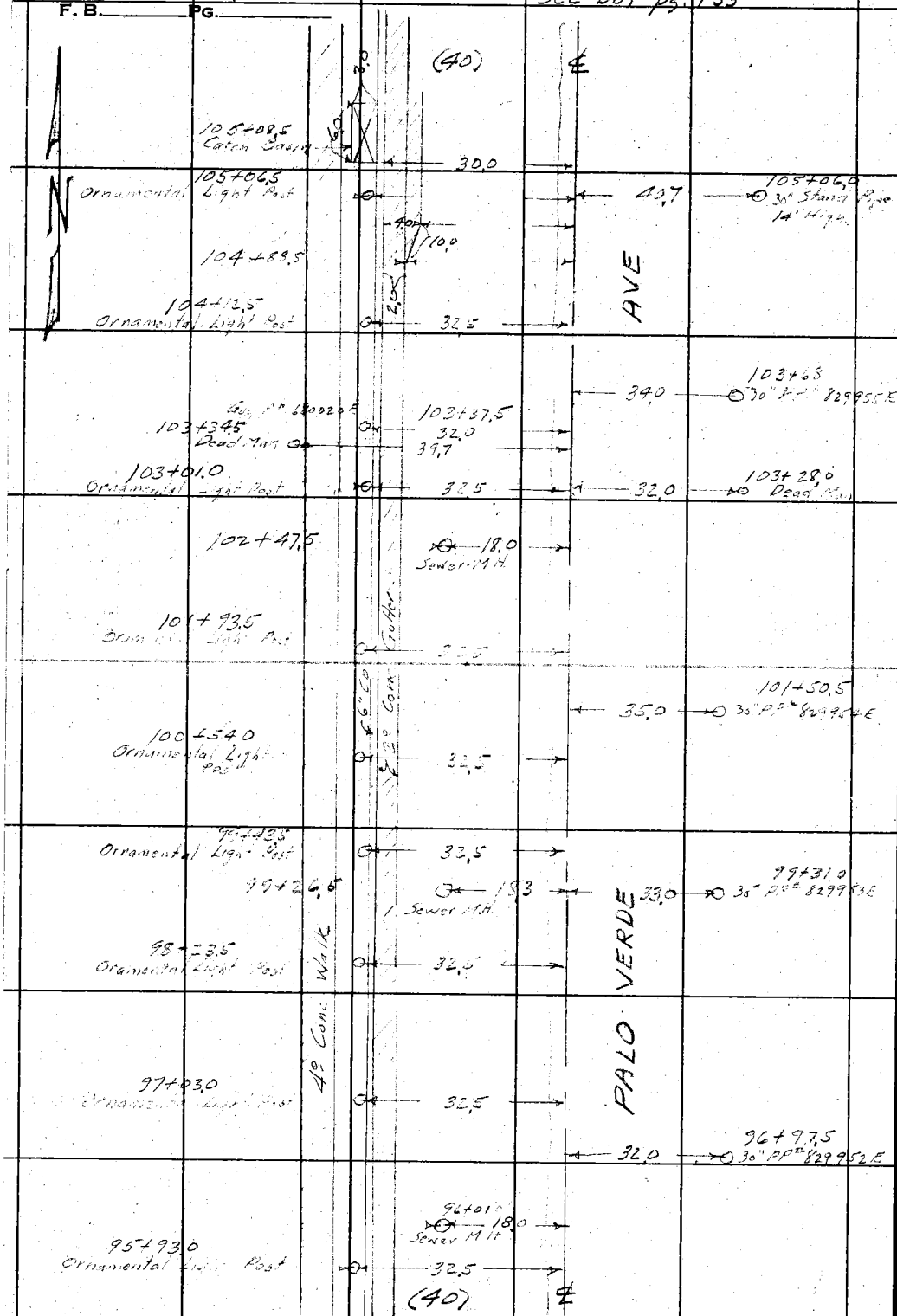

see Top pg. 131

RETURN TO
LOS ANGELES COUNTY SURVEYOR
725 LOS ANGELES COUNTY
ENGINEERING BLDG.

Do not extend notes this side of this line.

Note: Any Additions or Changes on This Sheet Must be Made or Circled in Red Ink With Date and Name of Person Making Change.

F. B. 1685 PG. 133

Notes Ck'd by Miller	Survey of Palo Verde Ave
Map No. B2386	W. O. 8637 Tape No. 0119 St'd. 68 °F
Office Work Ichion	Surveyed by N. R. Smith
Checked Miller	Notes " Date 6-16-52
Date Aug. 53.	Indexed R. C. Johnson

See bot pg. 134

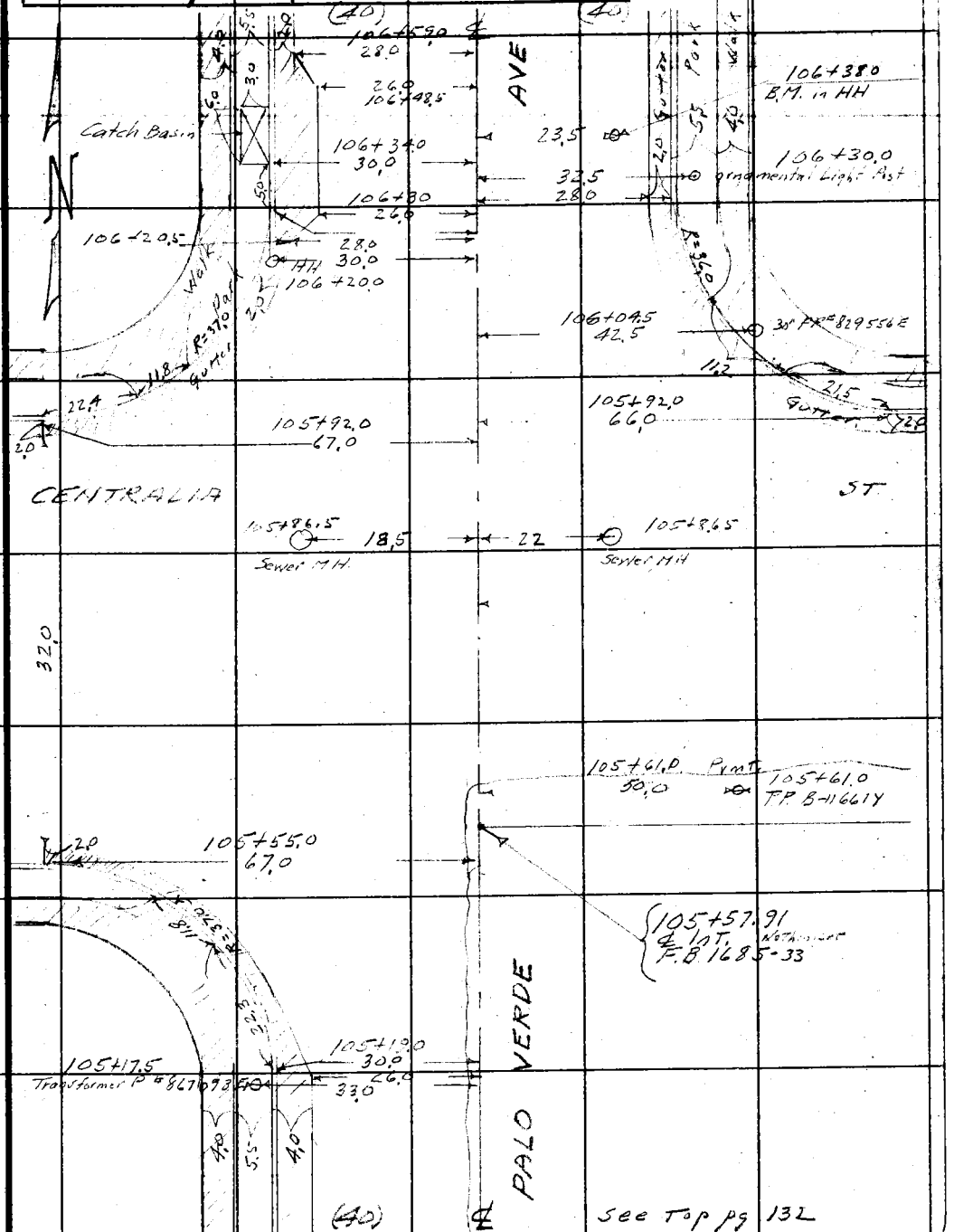

Note: Any Additions or Changes on This Sheet Must be Made or Circled in Red Ink With Date and Name of Person Making Change.

Do not extend notes this side of this line.

RETURN TO
LOS ANGELES COUNTY SURVEYOR
726 LOS ANGELES COUNTY
ENGINEERING BLDG.

76F309S 247 2-51

1685 18 134

F. B. _____ PG. _____

See bot. pg. 135

115+47.5 Sewer MH — 18.0 — 115+04.3 Orna. Light Post

21.8 — 114+85.8 Sewer MH

114+40.5 Orna. Light Post — 32.5 — 32.0 — 114+04.8 P.P.# 867323E

113+32.5 Orna. Light Post — 32.5 — 32.5 — 113+95.8 Orna. Light Post

32.5 — 112+85.5 Orna. Light Post.

112+33.5 Orna. Light Post — 32.5 — 112+54.3 P.P.# 867[illegible]

112+21.0 18.0 — Sewer MH — 21.7 — 111+84.5 Sewer MH

111+42.0 Orna. Light post — 111+83.3 Orna. Light Post

31.8 — 111+04.2 P.P.# 867325E

32.5 — 110+88.0 Ornamental Light Post

110+21.5 Orna. Light Post — 32.5

32.2 — 109+57.0 [illegible]

32.5 — 109+52.3 Orna. Light Post

Walk — 2° Conc. Gutter — 2° Conc. Gutter — Walk

109+00.0 Orna. Light Post. — 32.5

Sewer MH 109+03.0 — 18.0 — 21.7 — 108+85.5 Sewer MH

32.5 — 108+46.5 Ornamental Light Post.

32.5 — 108+02.5 PP # 867327E

PALO VERDE

107+89.0 Ornamental Light Post — 32.5

32.5 — 107+31.0 Ornamental Light Post

32.5 — 107+28.5 Dead Man

32.5 — 107+25.4

107+09.5 Guy Pole # 680019E

Dead Man — 32.0 — 31.3 — 107+08.0 PP# 85[illegible]

106+80.5 Ornamental Light Post — 32.4

See Top pg. 133

RETURN TO
LOS ANGELES COUNTY SURVEYOR
726 LOS ANGELES COUNTY
ENGINEERING BLDG.

Do not extend notes this side of this line.

Note: Any Additions or Changes on This Sheet Must be Made or Circled in Red Ink With Date and Name of Person Making Change.

1685 135

F. B. _____ PG. _____

Notes Ck'd by Miller
Map No. B2386
Office Work Ichico
Checked Miller
Date Aug 53.

Survey of [illegible]
W. O. 8637 Tape No. 0119 St'd. 68 °F
Surveyed by [illegible]
Notes " Date 6-17-52
Indexed K. C. Johnson

see bot. pg 136

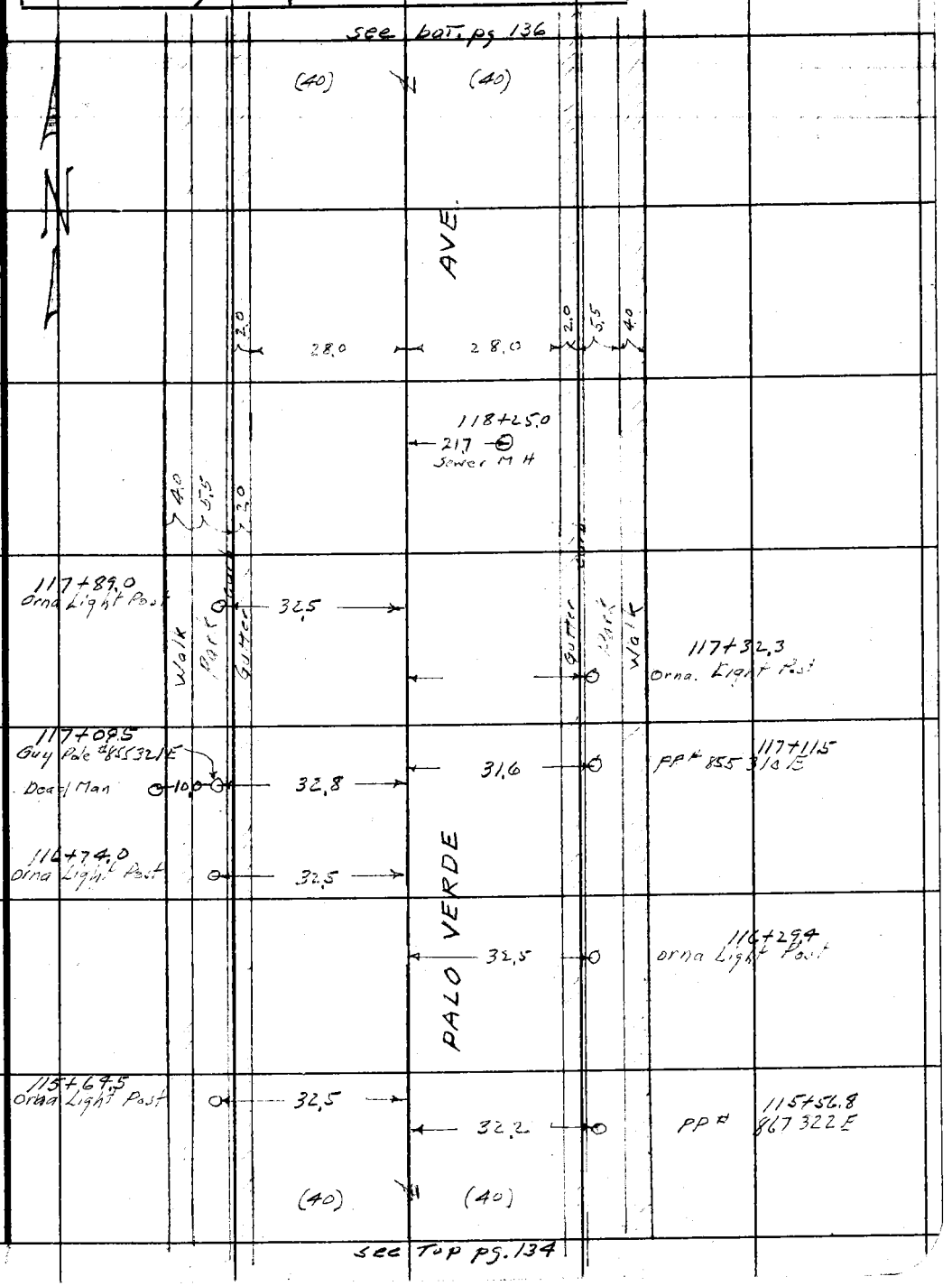

see top pg. 134

Note: Any Additions or Changes on This Sheet Must be Made or Circled in Red Ink With Date and Name of Person Making Change.

Do not extend notes this side of this line.

RETURN TO
LOS ANGELES COUNTY SURVEYOR
726 LOS ANGELES COUNTY
ENGINEERING BLDG.

76F309S 247 2-51

1685 20 136

see bot. pg. 137

F. B. _____ PG. _____

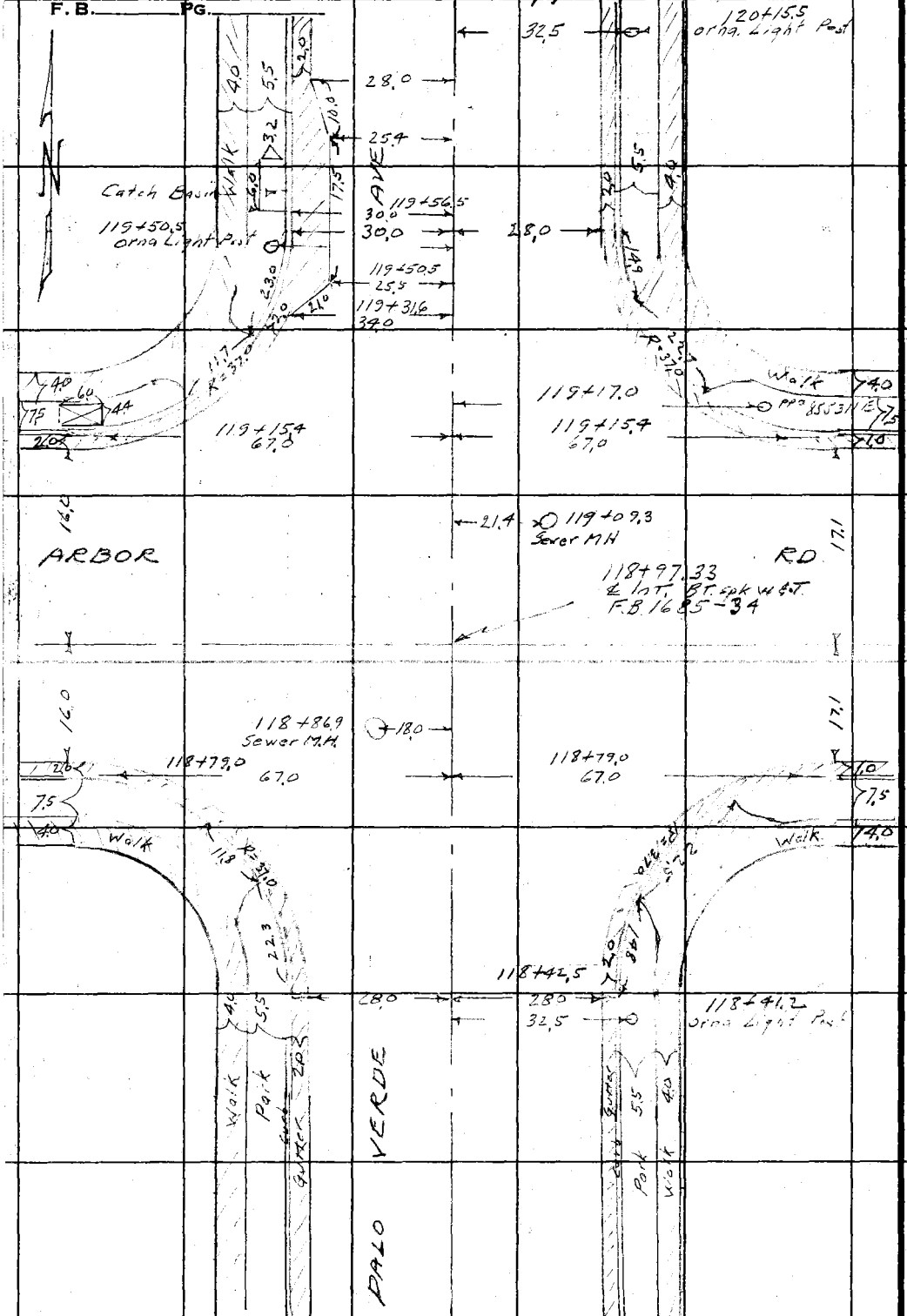

see Top pg. 135

RETURN TO
LOS ANGELES COUNTY SURVEYOR
726 LOS ANGELES COUNTY
ENGINEERING BLDG.

Do not extend notes this side of this line.

Note: Any Additions or Changes on This Sheet Must be Made or Circled in Red Ink With Date and Name of Person Making Change.

Notes Ck'd by Miller	Survey of Palo Verde Ave
Map No. B2386	W. O. 8637 Tape No. 0119 St'd. 68 °F
Office Work Ichien	Surveyed by N. R. Smith
Checked Miller	Notes " Date 6-18-52
Date Aug 53	Indexed E. C. Johnson

F. B. 1685 PG. 137

See bot pg. 138

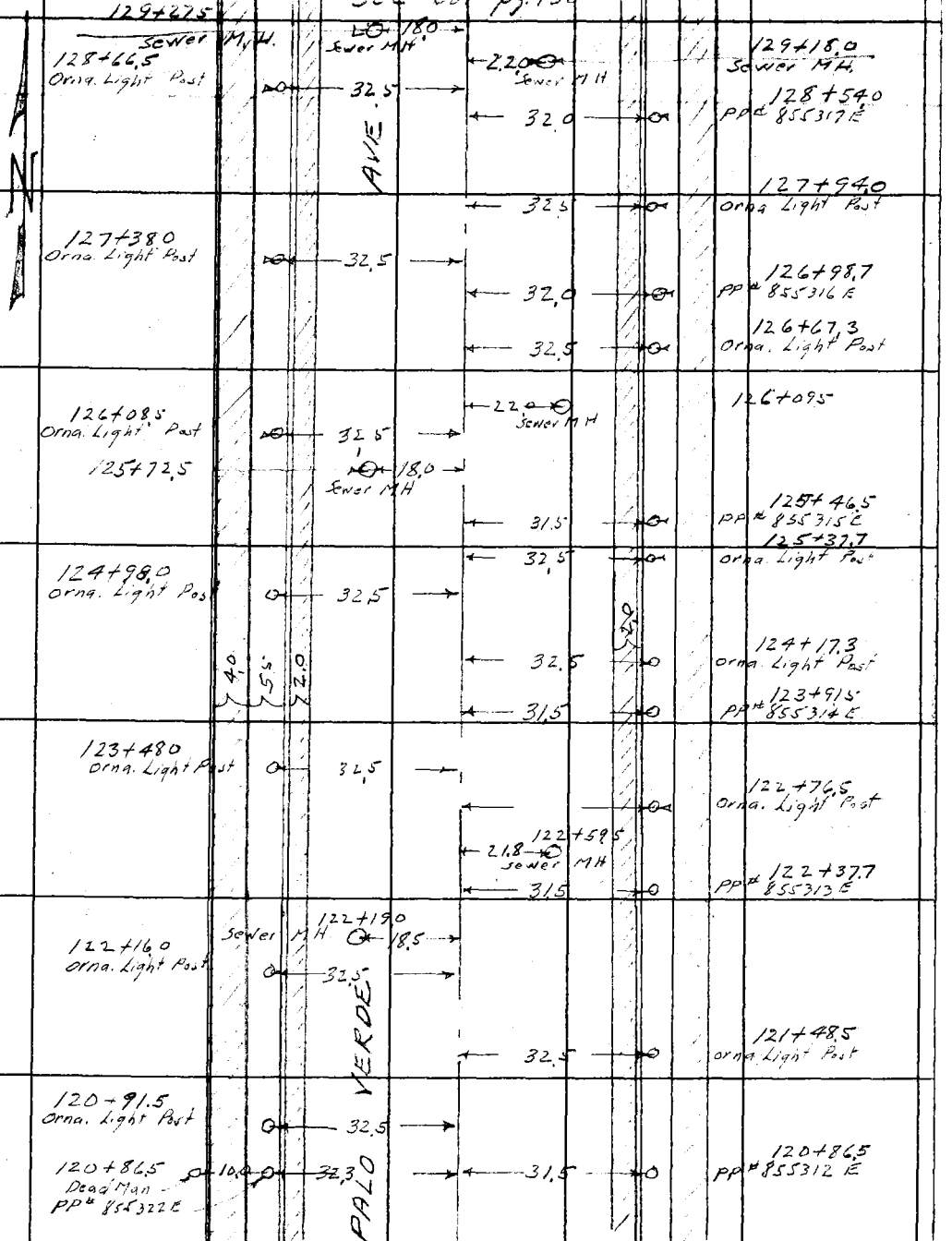

See Top pg. 136

Note: Any Additions or Changes on This Sheet Must be Made or Circled in Red Ink With Date and Name of Person Making Change.

Do not extend notes this side of this line.

RETURN TO
LOS ANGELES COUNTY SURVEYOR
726 LOS ANGELES COUNTY
ENGINEERING BLDG.

76F3095 247 2-51

F. B. _____ PG. _____

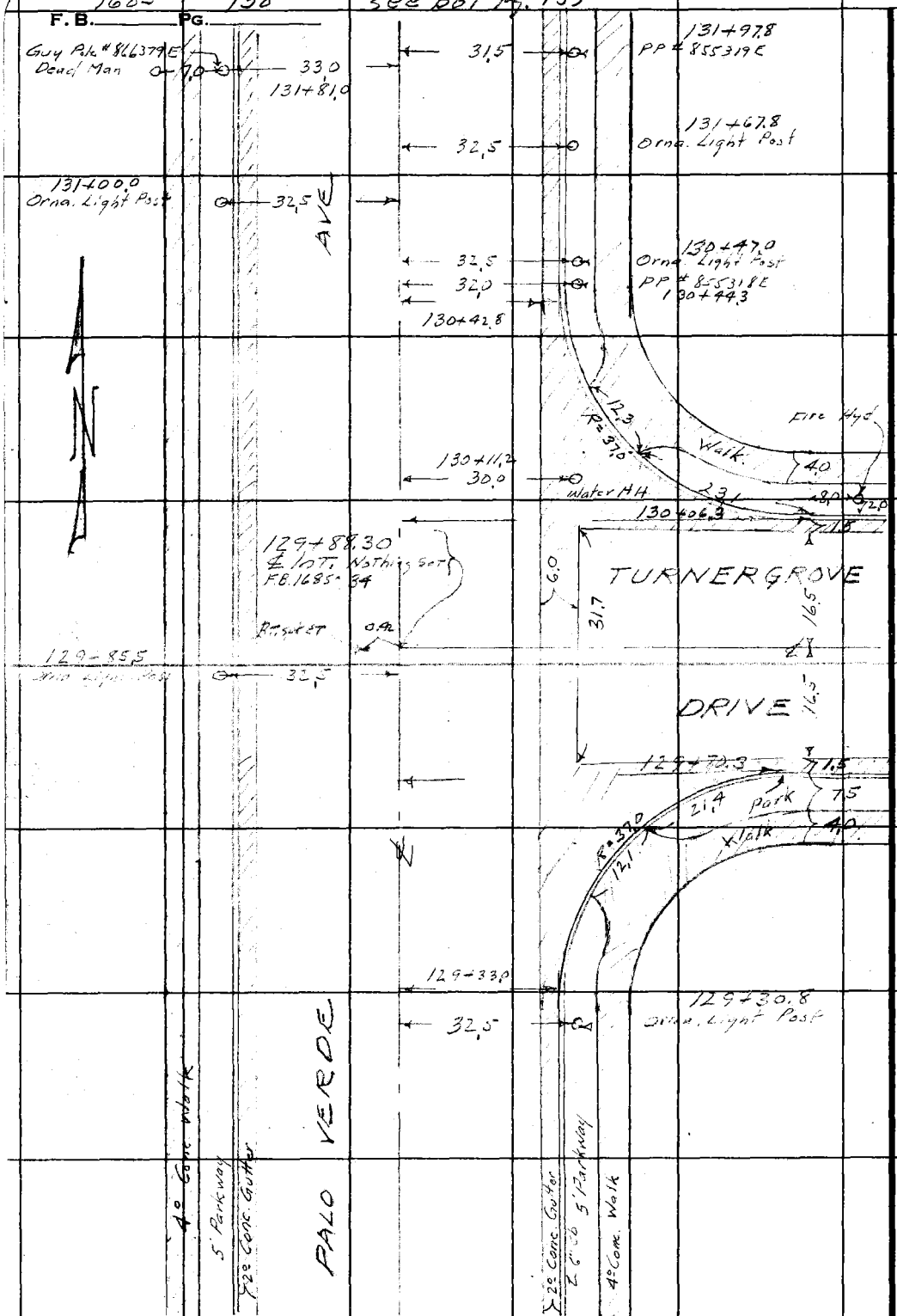

RETURN TO
LOS ANGELES COUNTY SURVEYOR
726 LOS ANGELES COUNTY
ENGINEERING BLDG.

Do not extend notes this side of this line.

Note: Any Additions or Changes on This Sheet Must be Made or Circled in Red Ink With Date and Name of Person Making Change.

Notes Ck'd by Miller	Survey of Palo Verde Ave.
Map No. B2386	W. O. 8637 Tape No. 0119 St'd. 68 °F
Office Work Tlohien	Surveyed by N. R. Smith
Checked Miller	Notes " Date 6-19-52
Date Aug 53	Indexed A. C. Johnson

F. B. 1685 PG. 139

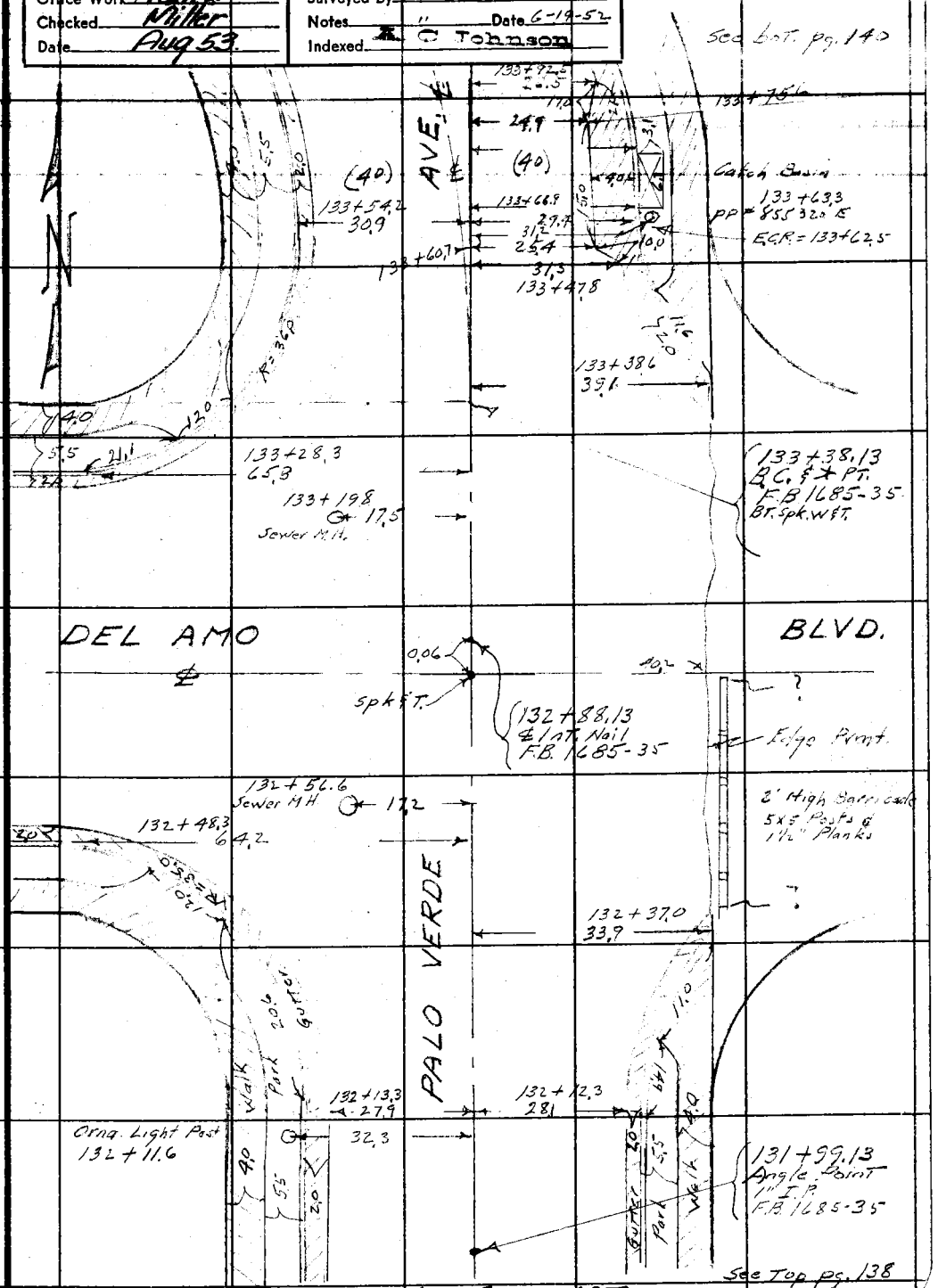

See Top pg. 138

Note: Any Additions or Changes on This Sheet Must be Made or Circled in Red Ink With Date and Name of Person Making Change.

Do not extend notes this side of this line.

RETURN TO
LOS ANGELES COUNTY SURVEYOR
726 LOS ANGELES COUNTY
ENGINEERING BLDG.

76F309S 247 2-51

F. B. 1685 PG. 140

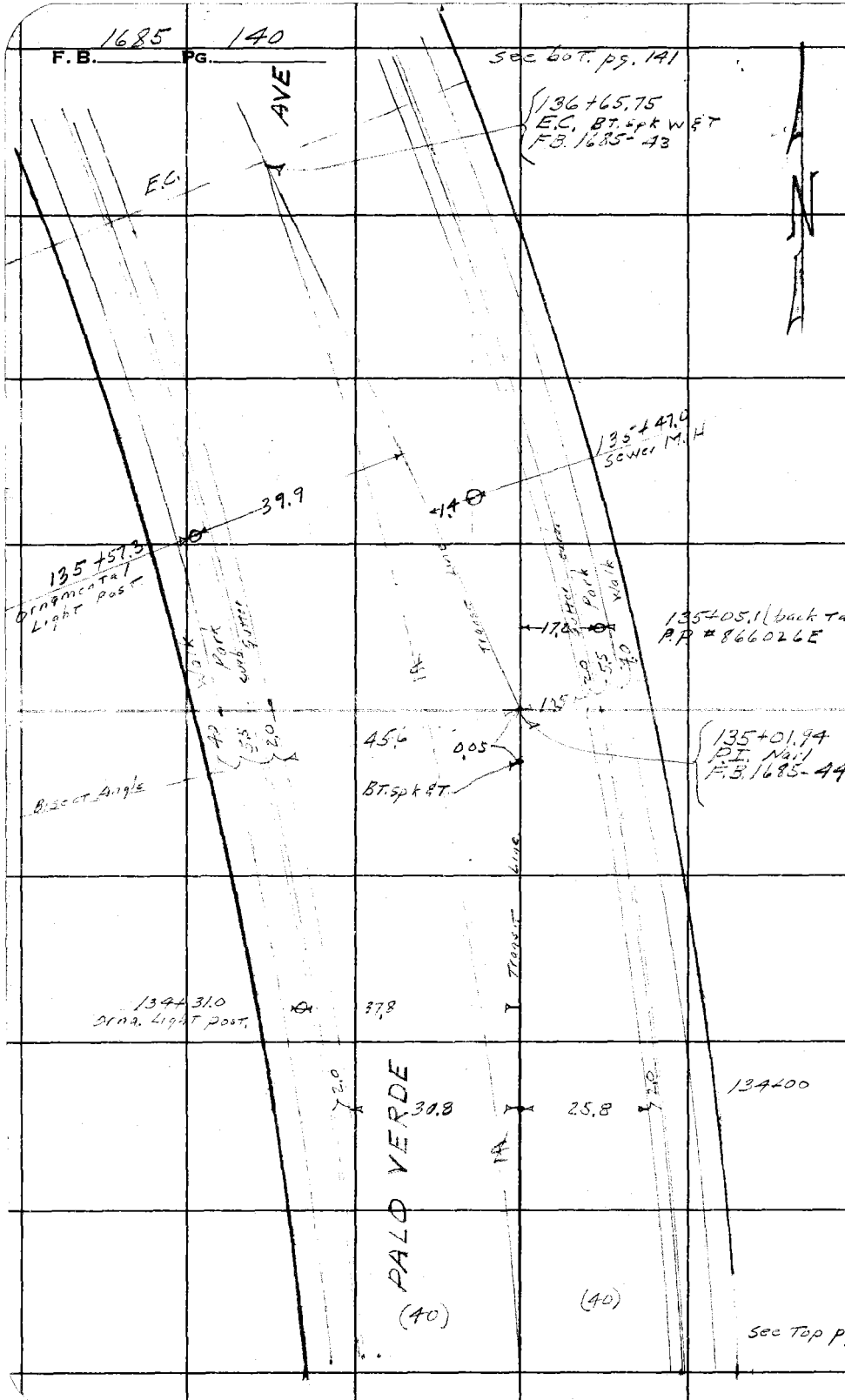

RETURN TO
LOS ANGELES COUNTY SURVEYOR
725 LOS ANGELES COUNTY
ENGINEERING BLDG.

Do not extend notes this side of this line.

Note: Any Additions or Changes on This Sheet Must be Made or Circled in Red Ink With Date and Name of Person Making Change.

F. B. 1685 PG. 141

Notes Ck'd by Miller	Survey of [illegible] Ave
Map No. B2386	W. O. 8637 Tape No. 0119 St'd. 68° °F
Office Work Tolman	Surveyed by N. R. Smith
Checked Miller	Notes " Date
Date Aug 53.	Indexed ~~A. C. Johnson~~

see LOT. pg. 142

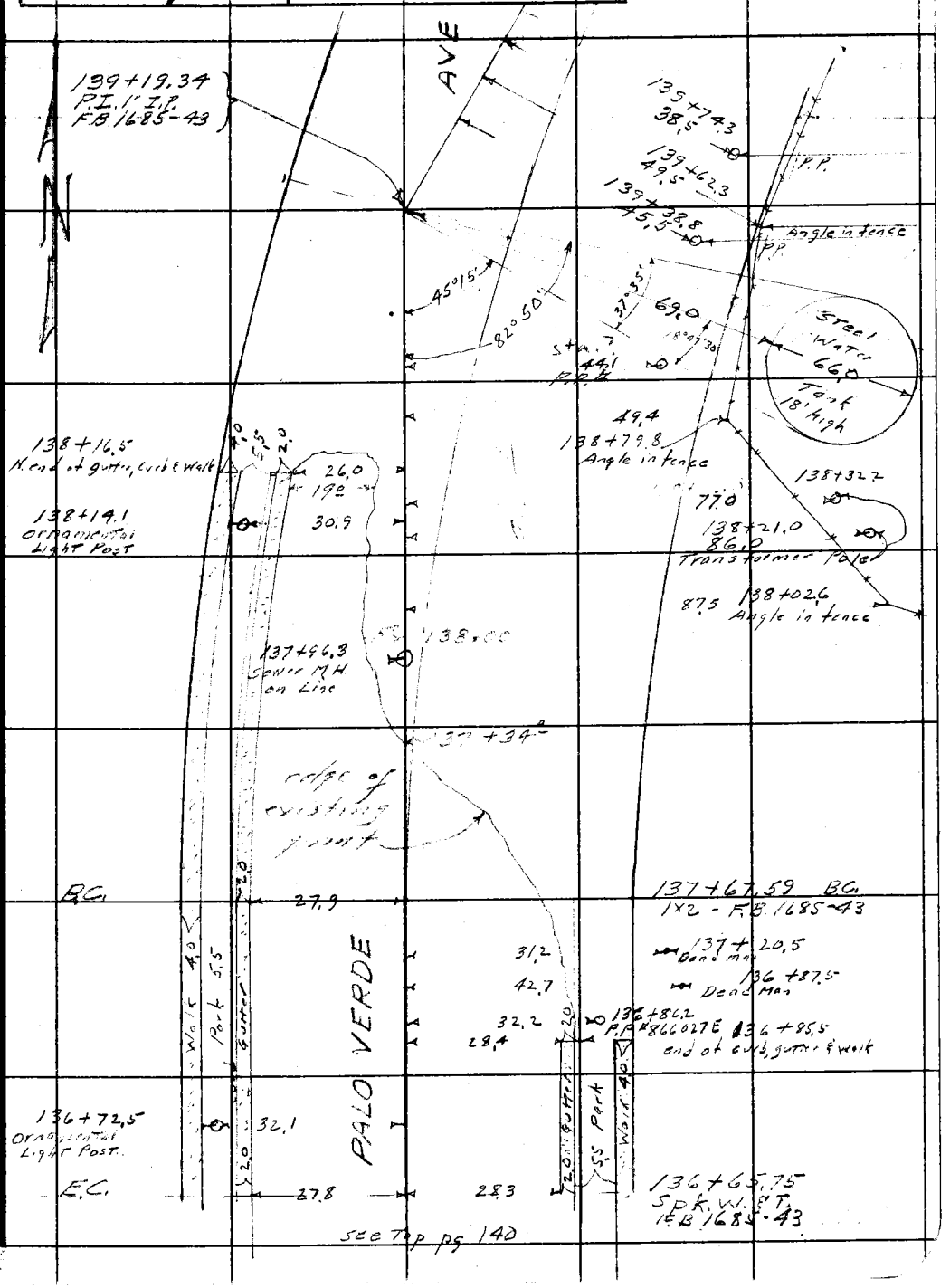

Note: Any Additions or Changes on This Sheet Must be Made or Circled in Red Ink With Date and Name of Person Making Change.

Do not extend notes this side of this line.

RETURN TO
LOS ANGELES COUNTY SURVEYOR
726 LOS ANGELES COUNTY
ENGINEERING BLDG.

76F309S 247 2-51

F. B. 1685 PG. 142

see bot. pg. 143

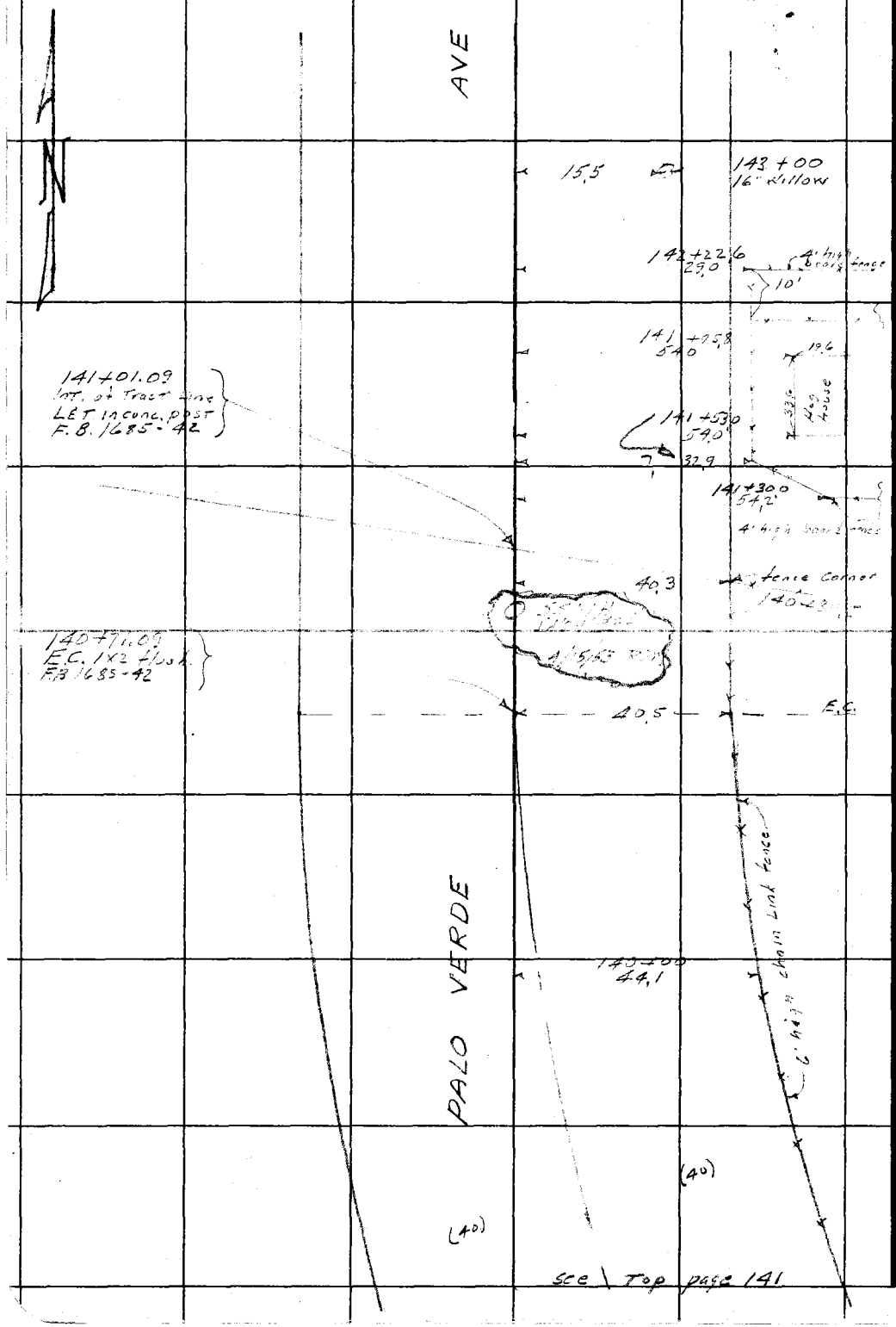

RETURN TO
LOS ANGELES COUNTY SURVEYOR
725 LOS ANGELES COUNTY
ENGINEERING BLDG.

Do not extend notes this side of this line.

Note: Any Additions or Changes on This Sheet Must be Made or Circled in Red Ink With Date and Name of Person Making Change.

F. B. 1685 Pg. 143

Notes Ck'd by Miller	Survey of Palo Verde Ave
Map No. B2386	W. O. 8637 Tape No. 0121 St'd. 68 °F
Office Work Uchida	Surveyed by N. R. Smith
Checked Miller	Notes " Date 6-23-52
Date Aug. 53'	Indexed E. C. Johnson

See bot pg 144

Note: Any Additions or Changes on This Sheet Must be Made or Circled in Red Ink With Date and Name of Person Making Change.

Do not extend notes this side of this line.

RETURN TO
LOS ANGELES COUNTY SURVEYOR
726 LOS ANGELES COUNTY
ENGINEERING BLDG.



See Top pg. 142

76F309S 247 2-51



RETURN TO
LOS ANGELES COUNTY SURVEYOR
726 LOS ANGELES COUNTY
ENGINEERING BLDG.

Do not extend notes this side of this line.

Note: Any Additions or Changes on This Sheet Must be Made or Circled in Red Ink With Date and Name of Person Making Change.

1685 145

F. B. _____ PG. _____

Notes Ck'd by Miller	Survey of Palo Verde Ave
Map No. B2386	W. O. 8637 Tape No. 0/21 St'd. 68° °F
Office Work Johnson	Surveyed by [illegible]
Checked Miller	Notes " Date 6-24-52
Date Aug 53	Indexed C. Johnson

See top pg 146

Note: Any Additions or Changes on This Sheet Must be Made or Circled in Red Ink With Date and Name of Person Making Change.

Do not extend notes this side of this line.

RETURN TO
LOS ANGELES COUNTY SURVEYOR
726 LOS ANGELES COUNTY
ENGINEERING BLDG.

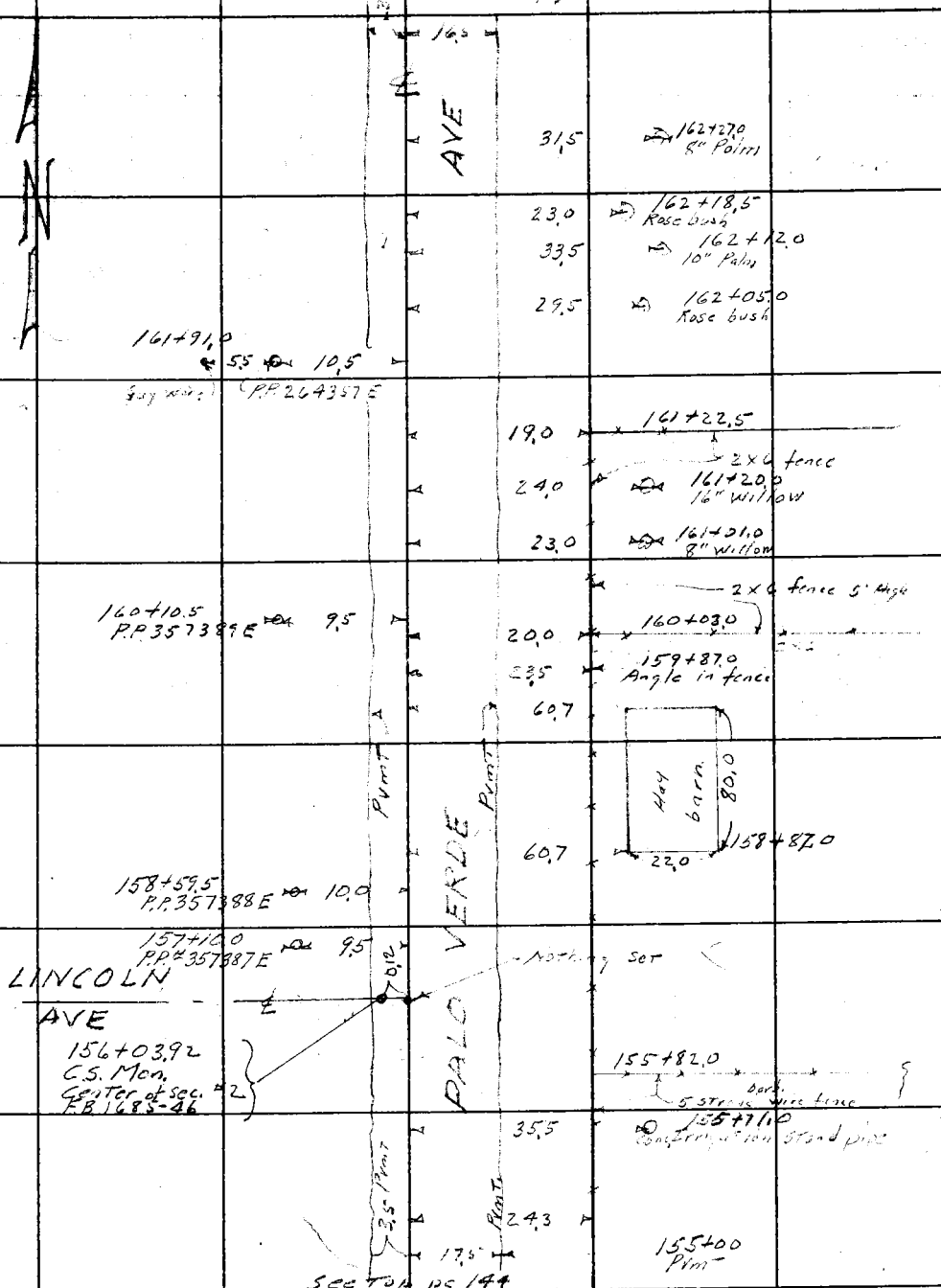

76F309S 247 2-51

1685 146

F. B. _____ PG. _____

see bot ps 147



see top PS. 145

RETURN TO
LOS ANGELES COUNTY SURVEYOR
726 LOS ANGELES COUNTY
ENGINEERING BLDG.

Do not extend notes this side of this line.

Note: Any Additions or Changes on This Sheet Must be Made or Circled in Red Ink With Date and Name of Person Making Change.

1685 147

F. B. _____ PG. _____

Notes Ck'd by Miller	Survey of [illegible]
Map No. 82386	W. O. 8637 Tape No. 0119 St'd. 68 °F
Office Work T. Robison	Surveyed by N.R. Smith
Checked Miller	Notes " Date 6-25-52
Date Aug 53	Indexed C. Johnson

Note: Any Additions or Changes on This Sheet Must be Made or Circled in Red Ink With Date and Name of Person Making Change.

Do not extend notes this side of this line.

RETURN TO
LOS ANGELES COUNTY SURVEYOR
726 LOS ANGELES COUNTY
ENGINEERING BLDG.



76F3095 247 2-51

1685 148

F. B. _____ PG. _____

See bot pg. 149

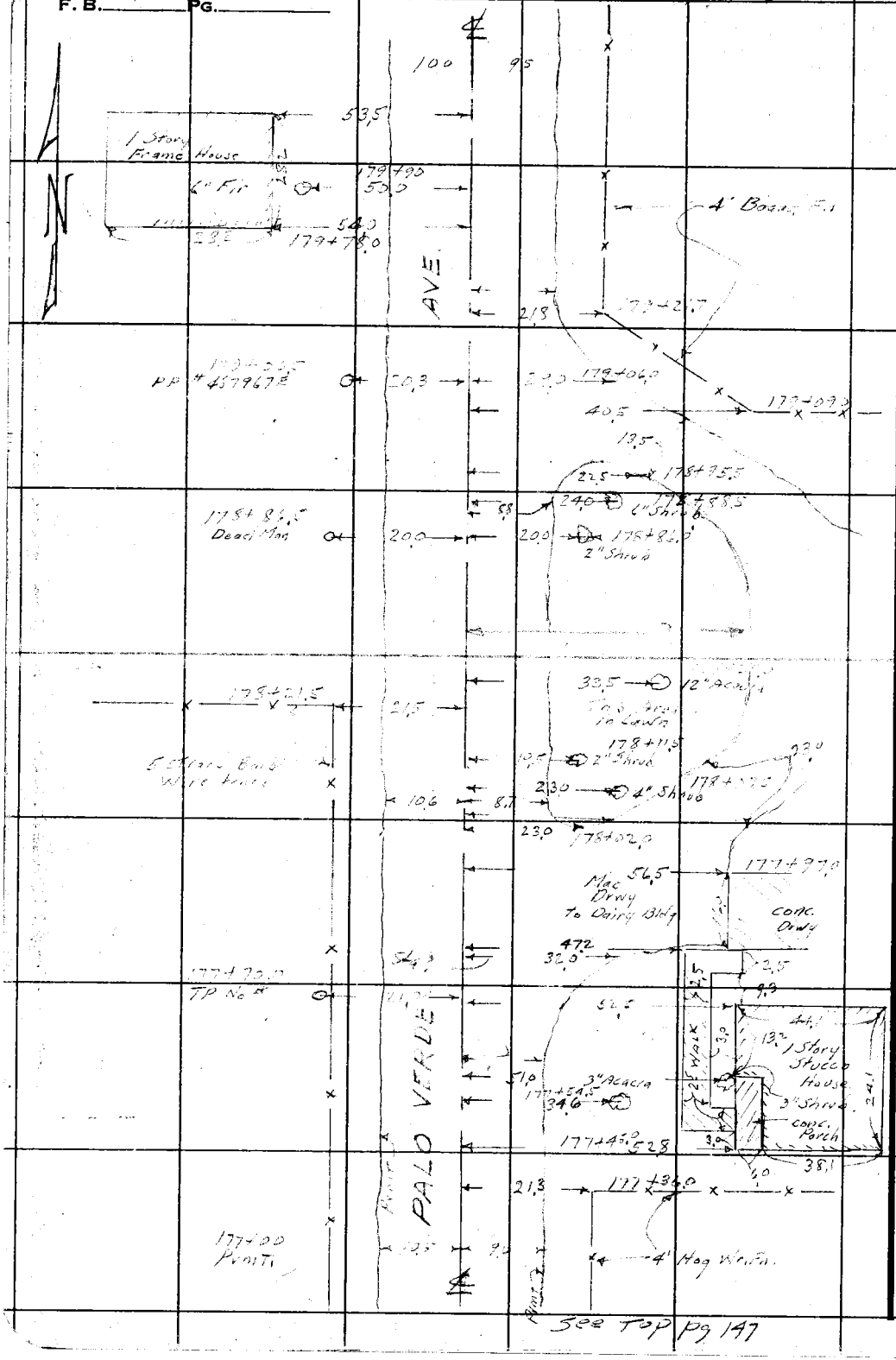

RETURN TO
LOS ANGELES COUNTY SURVEYOR
726 LOS ANGELES COUNTY
ENGINEERING BLDG.

Do not extend notes this side of this line.

Note: Any Additions or Changes on This Sheet Must be Made or Circled in Red Ink With Date and Name of Person Making Change.

F. B. 1685 PG. 149

Notes Ck'd by Miller	Survey of [illegible]
Map No. B23,86	W. O. 8637 Tape No. 219 St'd. 68 °F
Office Work Thomson	Surveyed by N. R. Smith
Checked Miller	Notes " Date 6-25-52
Date Aug 53	Indexed [illegible] Johnson

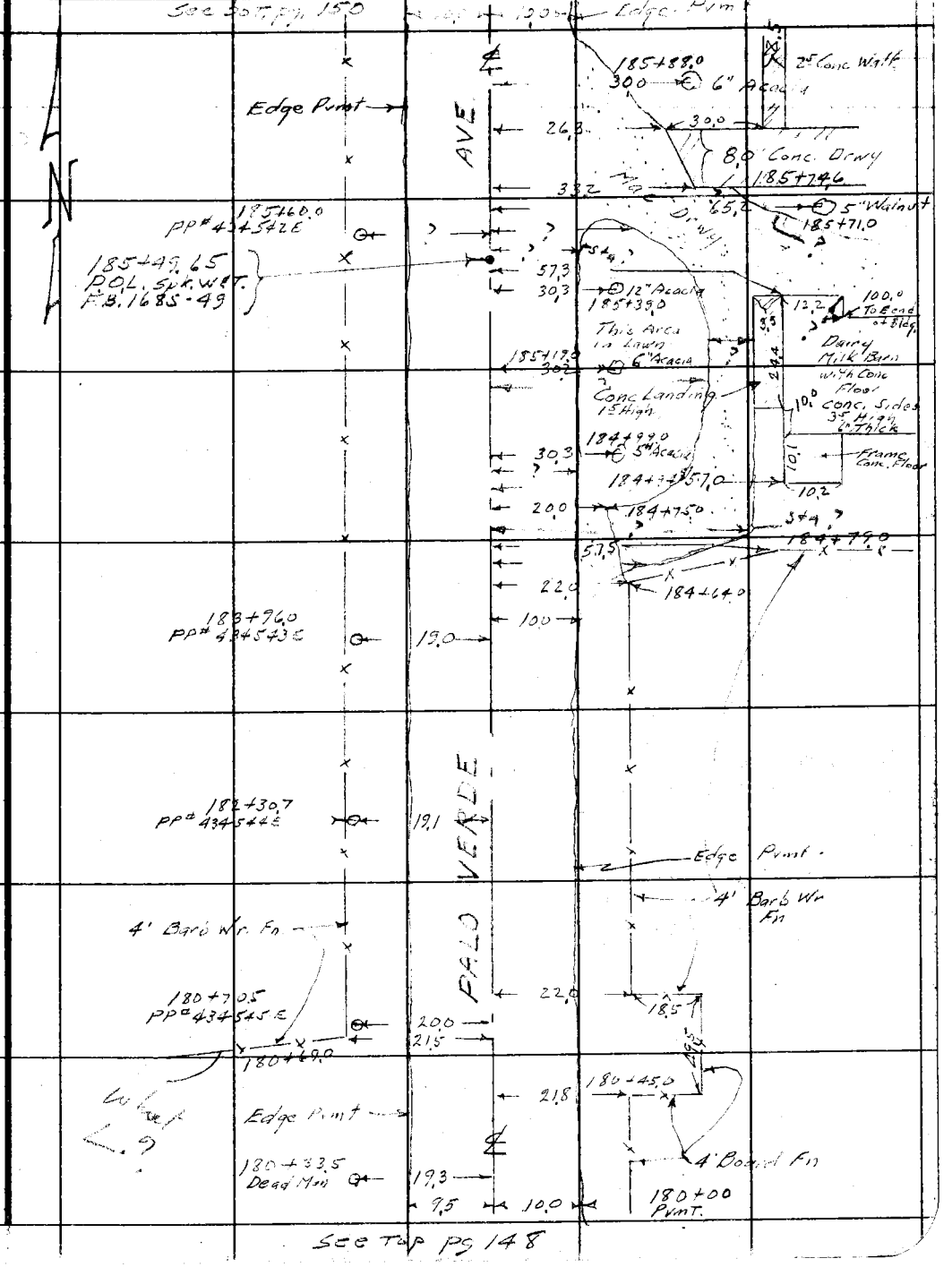

76F309S 247 2-51

1685 150

F. B. _____ PG. _____

see bot. pg. 151



see top pg. 149

RETURN TO
LOS ANGELES COUNTY SURVEYOR
725 LOS ANGELES COUNTY
ENGINEERING BLDG.

Do not extend notes this side of this line.

Note: Any Additions or Changes on This Sheet Must be Made or Circled in Red Ink With Date and Name of Person Making Change.

1685 151

F. B. _____ PG. _____

Notes Ck'd by Miller	Survey of Palo Verde Ave
Map No. B2386	W. O. 8637 Tape No. 0119 St'd. 68 °F
Office Work T. Mahion	Surveyed by N.R. Smith
Checked Miller	Notes " Date 6-26-52
Date Aug 53	Indexed E. C. Johnson

Note: Any Additions or Changes on This Sheet Must be Made or Circled in Red Ink With Date and Name of Person Making Change.

Do not extend notes this side of this line.

RETURN TO
LOS ANGELES COUNTY SURVEYOR
726 LOS ANGELES COUNTY
ENGINEERING BLDG.

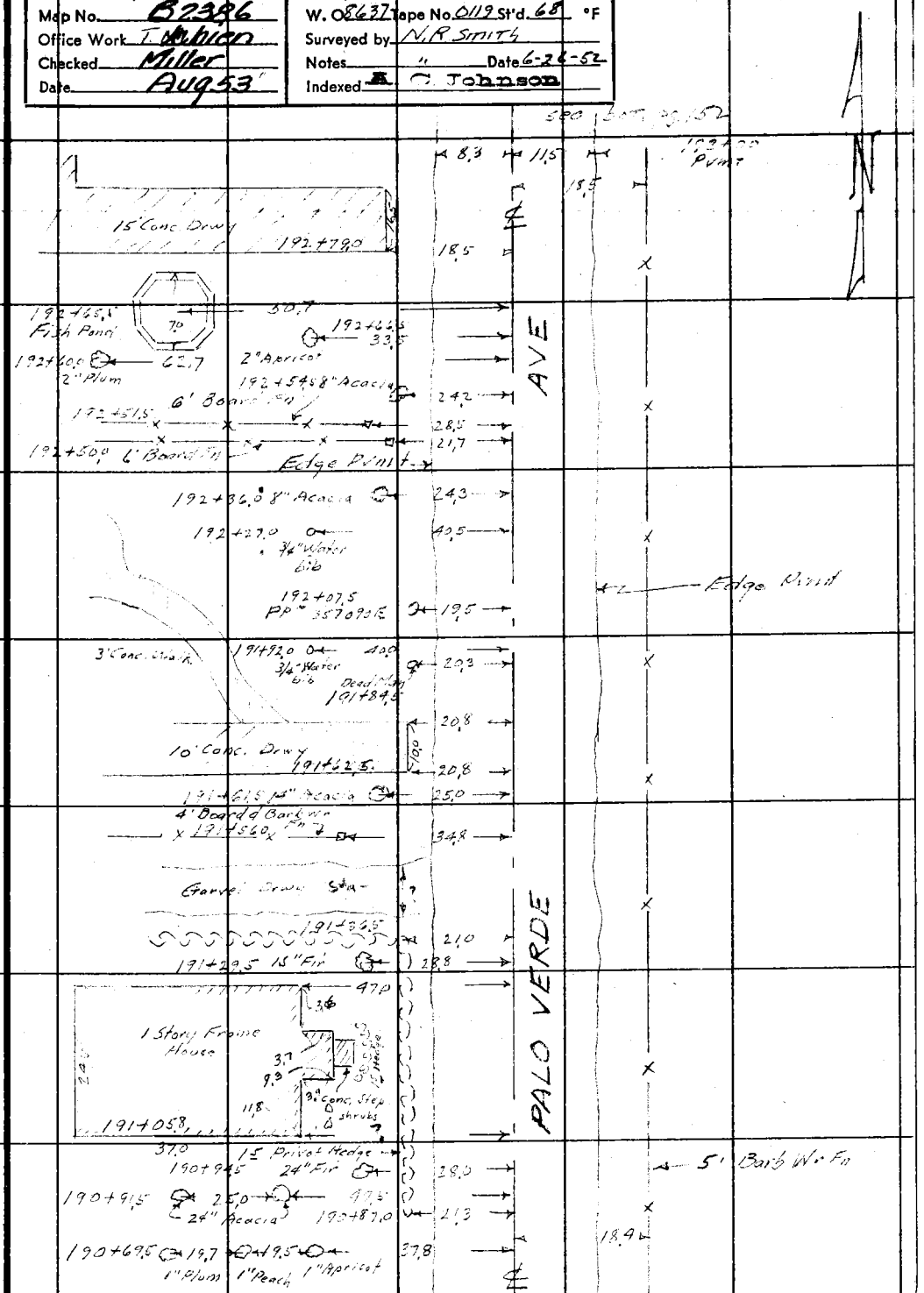

76F3095 247 2-51

1685 152

F. B. _____ PG. _____

See Top pg. 153



See Top Pg. 151

RETURN TO
LOS ANGELES COUNTY SURVEYOR
725 LOS ANGELES COUNTY
ENGINEERING BLDG.

Do not extend notes this side of this line.

Note: Any Additions or Changes on This Sheet Must be Made or Circled in Red Ink With Date and Name of Person Making Change.

F. B. 1685 PG. 153

Notes Ck'd by Miller	Survey of Palo Verde Ave
Map No. B2386	W. O. 8637 Tape No. P119 St'd. 68° °F
Office Work T. Nelson	Surveyed by N. R. Smith
Checked Miller	Notes " Date 6-26-52
Date Aug 53.	Indexed R. C. Johnson

See bot pg. 154

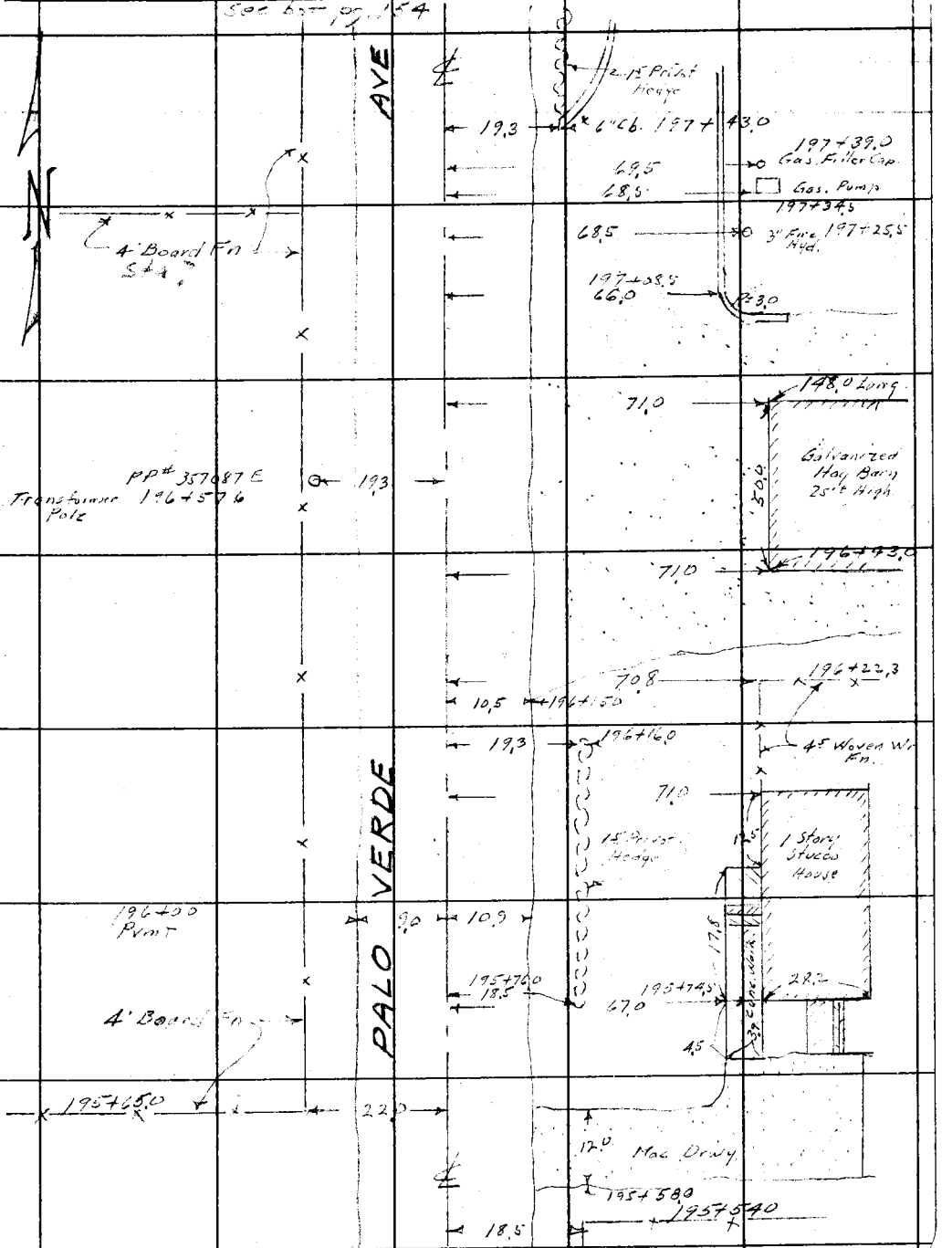

See Top Pg. 152

Note: Any Additions or Changes on This Sheet Must be Made or Circled in Red Ink With Date and Name of Person Making Change.

Do not extend notes this side of this line.

RETURN TO
LOS ANGELES COUNTY SURVEYOR
726 LOS ANGELES COUNTY
ENGINEERING BLDG.

76F3095 247 2-51

1685 154

F. B. _____ PG. _____

see bot. pg. 155

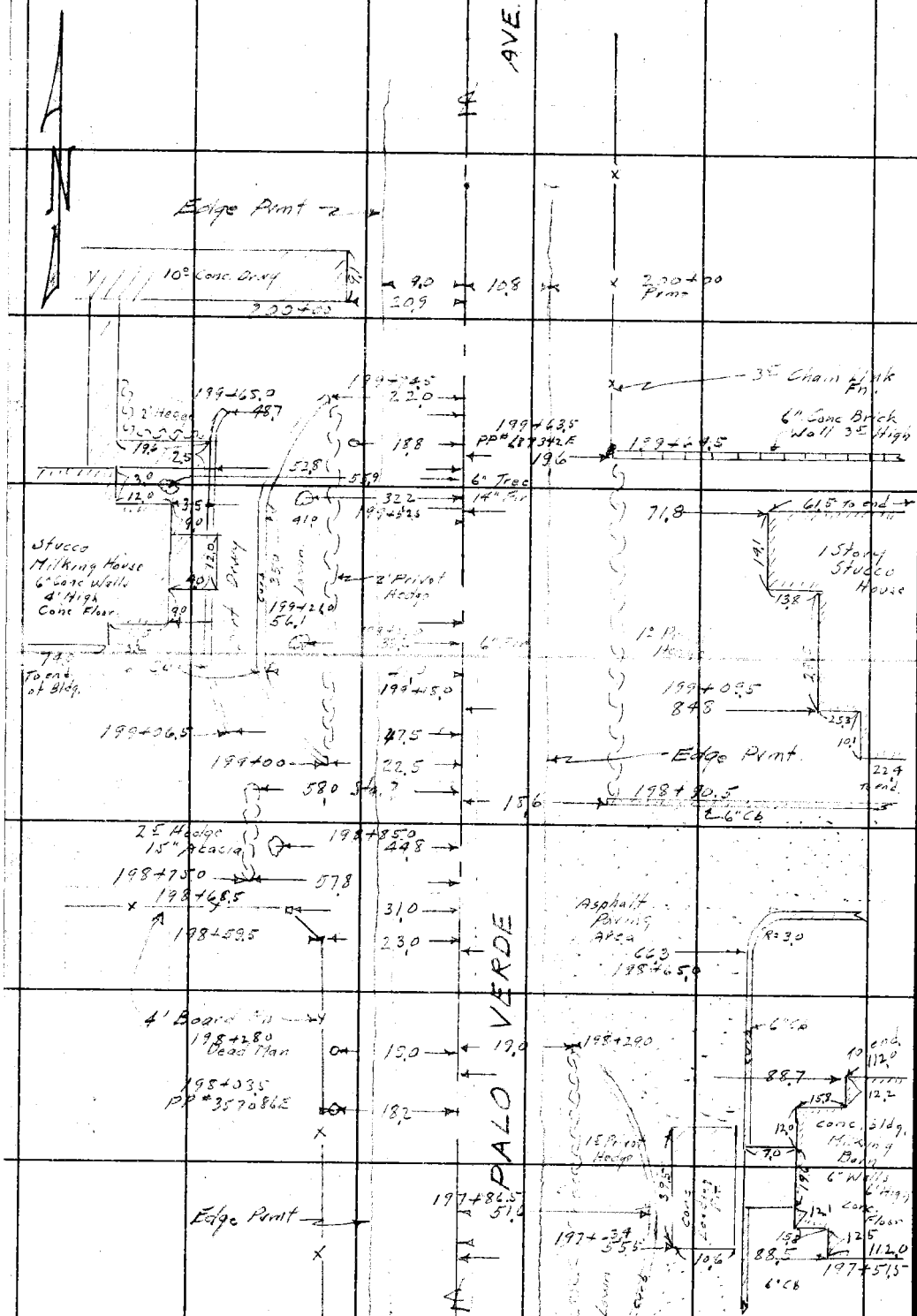

see Top pg. 153

RETURN TO
LOS ANGELES COUNTY SURVEYOR
725 LOS ANGELES COUNTY
ENGINEERING BLDG.

Do not extend notes this side of this line.

Note: Any Additions or Changes on This Sheet Must be Made or Circled in Red Ink With Date and Name of Person Making Change.

F. B. 1685 PG. 155

Notes Ck'd by Miller	Survey of Palo Verde Ave
Map No. B2386	W. O. 8637 Tape No. 0113 St'd. 68° °F
Office Work Thomas	Surveyed by N. R. Smith
Checked Miller	Notes J. Gregory Date 6-27-52
Date Aug 53	Indexed C. Johnson

see bot. of 156

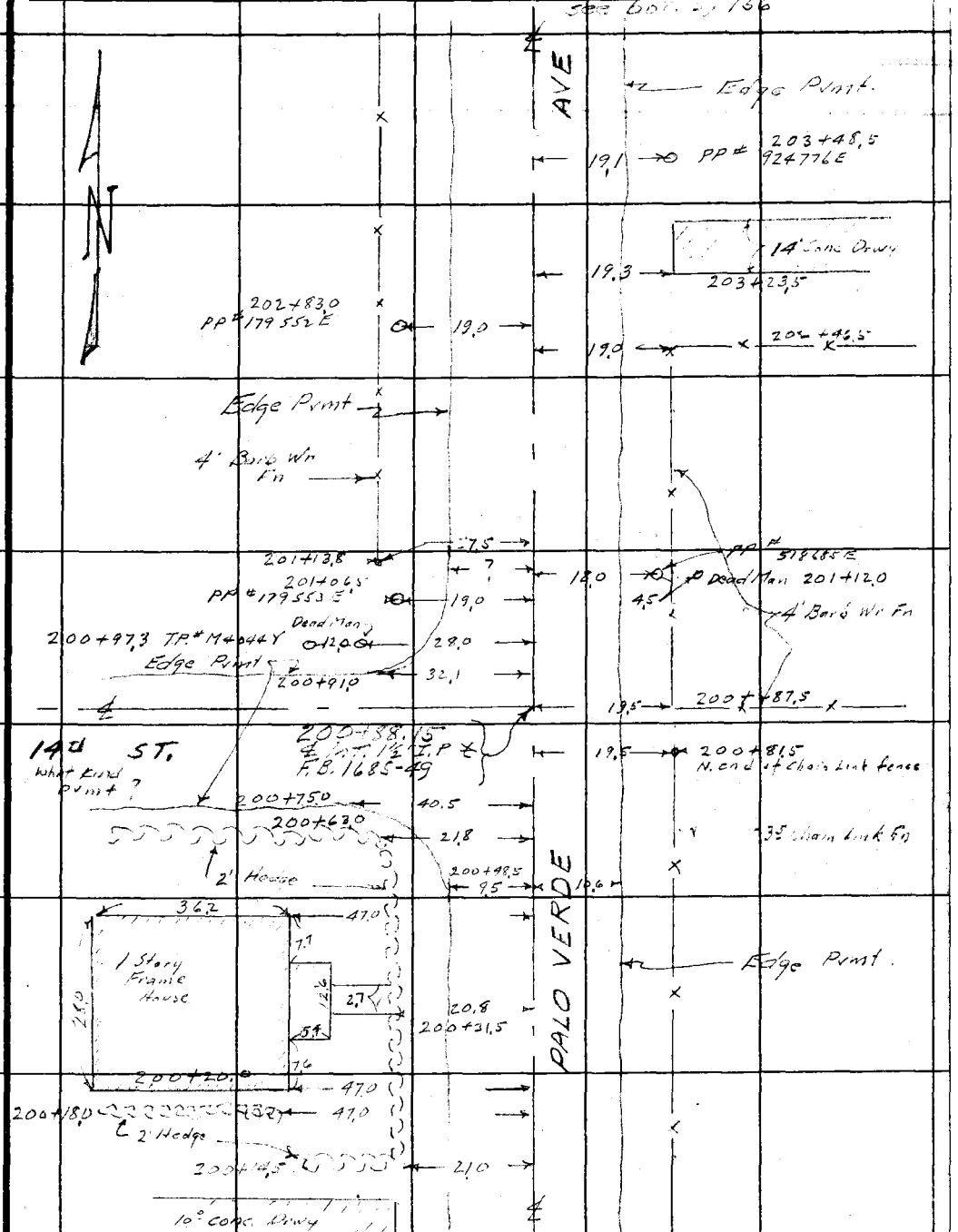

See Top Pg. 154

Note: Any Additions or Changes on This Sheet Must be Made or Circled in Red Ink With Date and Name of Person Making Change.

Do not extend notes this side of this line.

RETURN TO
LOS ANGELES COUNTY SURVEYOR
726 LOS ANGELES COUNTY
ENGINEERING BLDG.

76F3095 247 2-51

1685 156

See bot. pg. 157

F. B. _____ PG. _____

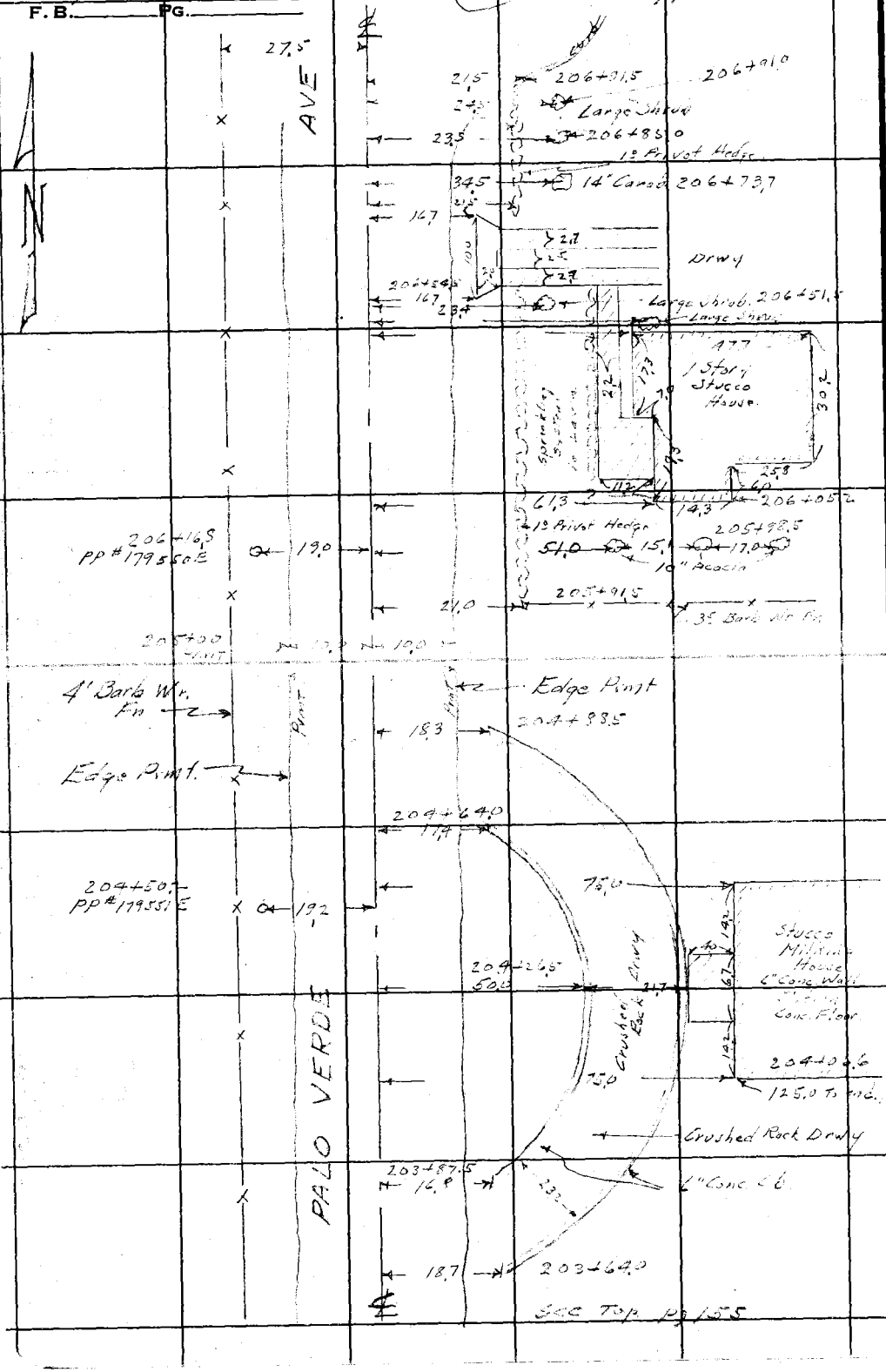

See Top pg. 155

RETURN TO
LOS ANGELES COUNTY SURVEYOR
726 LOS ANGELES COUNTY
ENGINEERING BLDG.

Do not extend notes this side of this line.

Note: Any Additions or Changes on This Sheet Must be Made or Circled in Red Ink With Date and Name of Person Making Change.

1685 157

F. B. _____ PG. _____

Notes Ck'd by Miller	Survey of Palo Verde Ave
Map No. B2386	W. O. 8637 Tape No. 019 St'd. 68° °F
Office Work Tobien	Surveyed by [illegible]
Checked Miller	Notes " Date 6-27-52
Date Aug 53.	Indexed R. C. Johnson

See DOT. Pg. 158

Note: Any Additions or Changes on This Sheet Must be Made or Circled in Red Ink With Date and Name of Person Making Change.

Do not extend notes this side of this line.

RETURN TO
LOS ANGELES COUNTY SURVEYOR
726 LOS ANGELES COUNTY
ENGINEERING BLDG.



See Top Pg. 156

76F309S 247 2-51

1685 158

F.B. _____ PG. _____

see bot pg 159



see top pg 157

RETURN TO
LOS ANGELES COUNTY SURVEYOR
725 LOS ANGELES COUNTY
ENGINEERING BLDG.
Do not extend notes this side of this line.

Note: Any Additions or Changes on This Sheet Must be Made or Circled in Red Ink With Date and Name of Person Making Change.

F. B. 1685 PG. 159

Notes Ck'd by Miller	Survey of Palo Verde Ave
Map No. B2386	W. O. 8637 Tape No. 0119 St'd. 68 °F
Office Work T. Johnson	Surveyed by N. P. Smith
Checked Miller	Notes Date 6-27-52
Date Aug 53	Indexed R. C. Johnson

See OOT, pg. 160

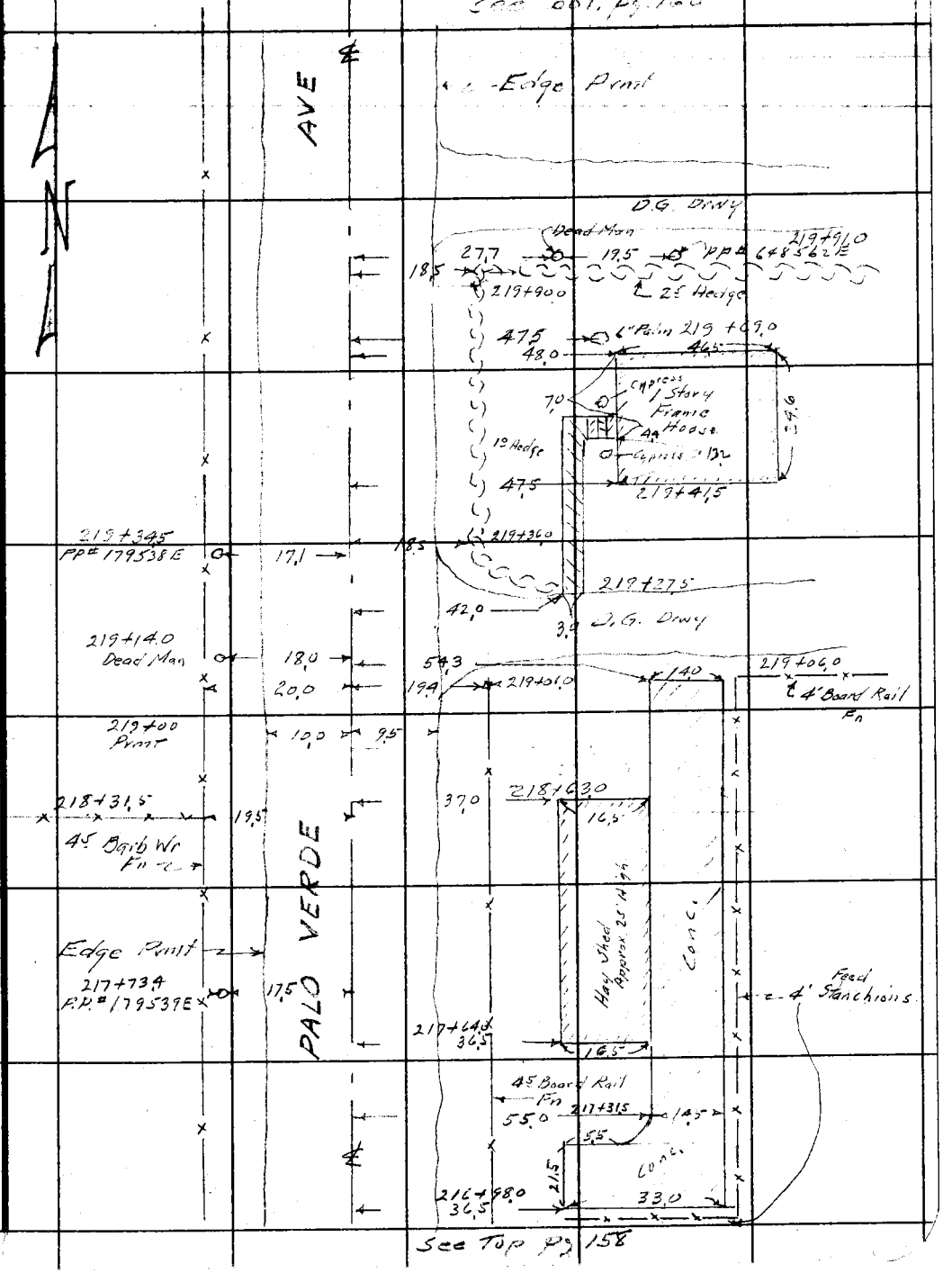

Note: Any Additions or Changes on This Sheet Must be Made or Circled in Red Ink With Date and Name of Person Making Change.

Do not extend notes this side of this line.

RETURN TO
LOS ANGELES COUNTY SURVEYOR
726 LOS ANGELES COUNTY
ENGINEERING BLDG.

76F309S 247 2-51

F. B. 1685 PG. 160

See bot. pg. 161



See top pg. 159

RETURN TO
LOS ANGELES COUNTY SURVEYOR
726 LOS ANGELES COUNTY
ENGINEERING BLDG.
Do not extend notes this side of this line.

Note: Any Additions or Changes on This Sheet Must be Made or Circled in Red Ink With Date and Name of Person Making Change.

1685 161

F. B. _____ PG. _____

Notes Ck'd by Miller	Survey of Palo Verde Ave
Map No. B2386	W. O. 8637 Tape No. 0119 St'd. 68 °F
Office Work Tolman	Surveyed by H. R. Smith
Checked Miller	Notes " Date 6-27-52
Date Aug 53	Indexed A. C. Johnson

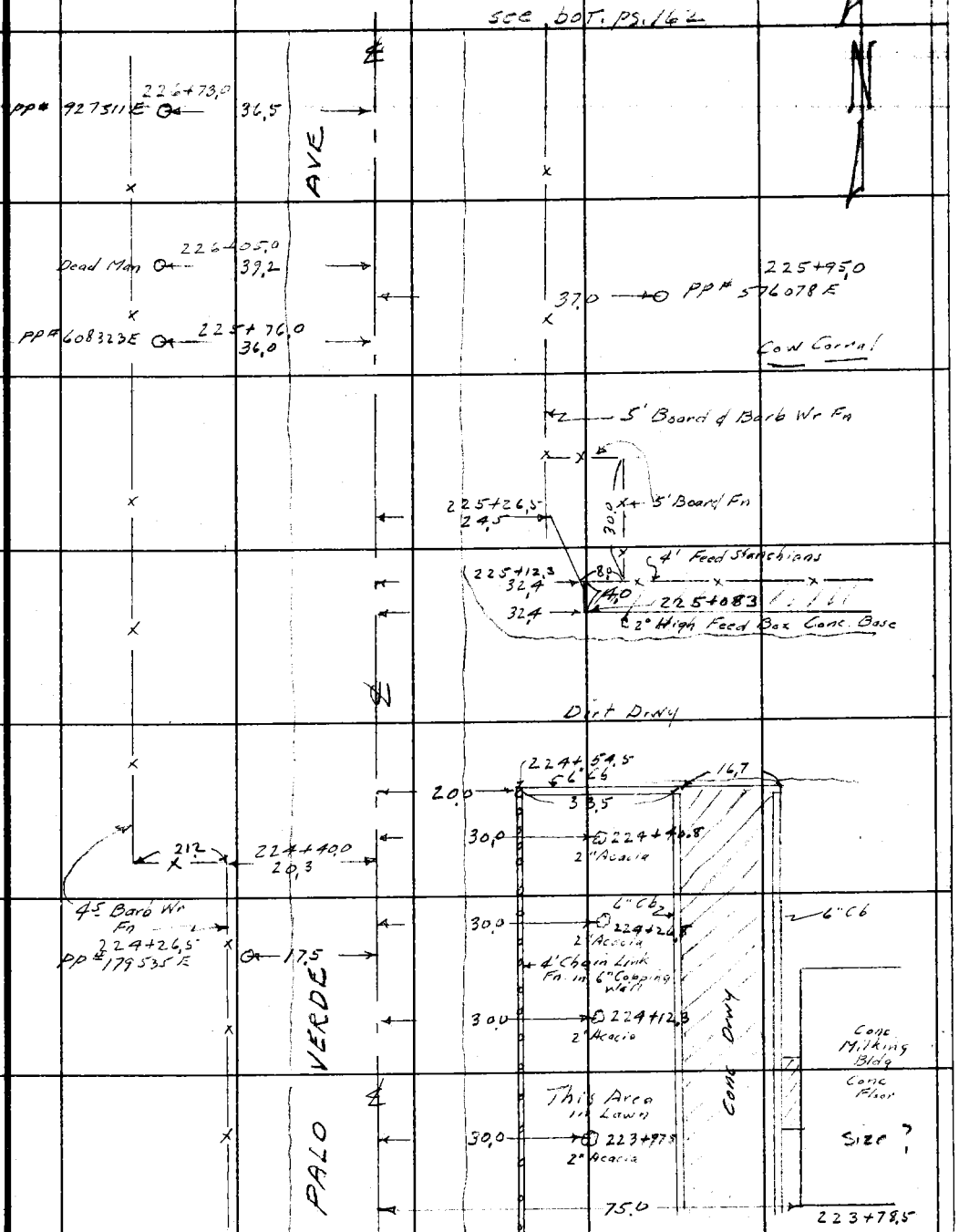

Note: Any Additions or Changes on This Sheet Must be Made or Circled in Red Ink With Date and Name of Person Making Change.

Do not extend notes this side of this line.

RETURN TO
LOS ANGELES COUNTY SURVEYOR
726 LOS ANGELES COUNTY
ENGINEERING BLDG.

76F309S 247 2-51

1685 162

F. B. _____ PG. _____

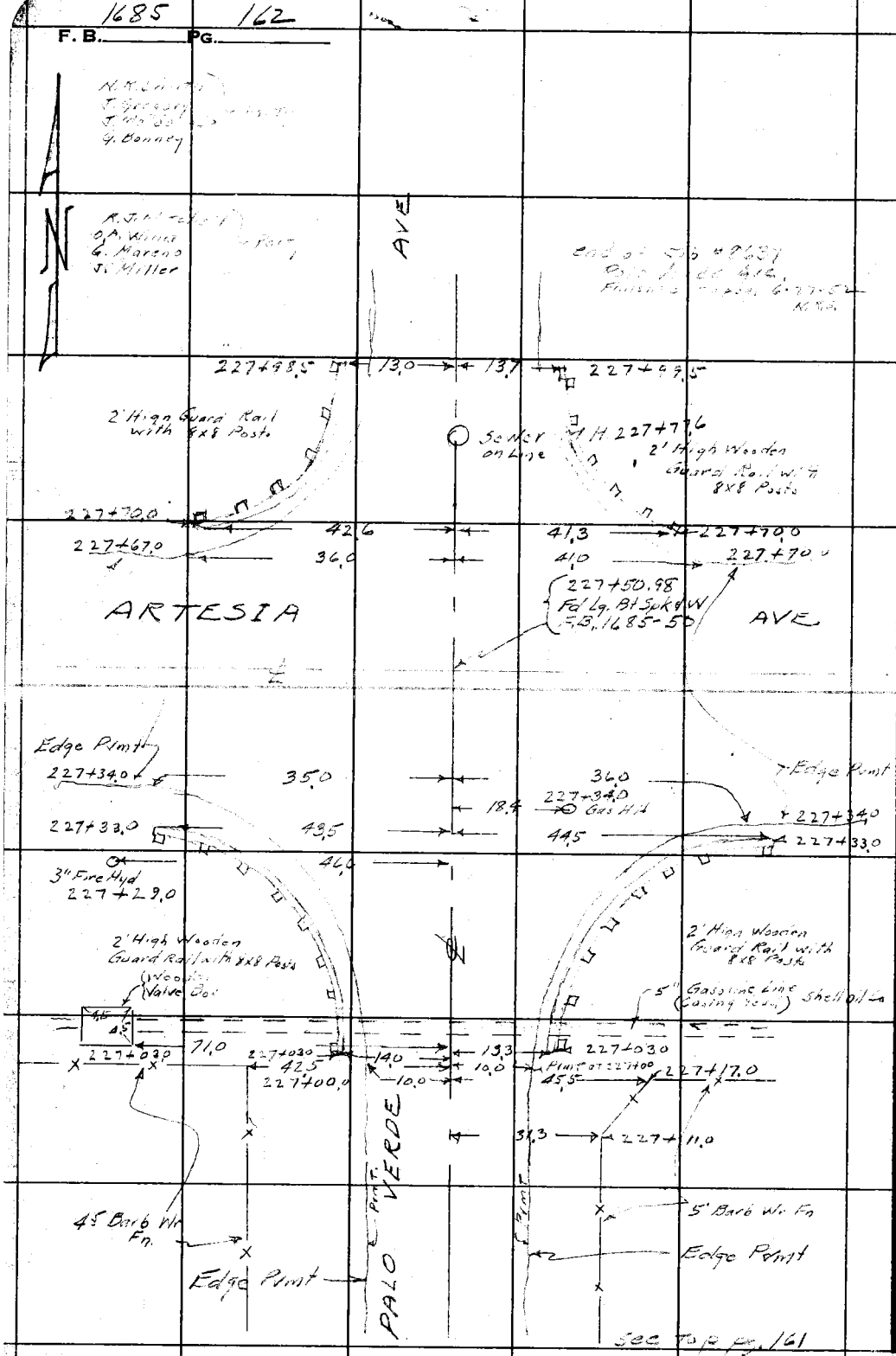

RETURN TO
LOS ANGELES COUNTY SURVEYOR
726 LOS ANGELES COUNTY
ENGINEERING BLDG.

Do not extend notes this side of this line.

Note: Any Additions or Changes on This Sheet Must be Made or Circled in Red Ink With Date and Name of Person Making Change.

Profile No. _____ X-Sec. No. _____

Notes Red _____ Date _____ Plotted _____ Date _____ Job No. _____ Division No. _____ Survey of _____

Notes Chkd. _____ Date _____ Checked _____ Date _____ Survey by _____ Notes _____ Date _____ Map No. _____ Indexed _____ Date _____

F.B. Pg.

STATION	B. S.	H. I.	F. S.	ELEV.	

NOTE: ANY ADDITIONS OR CHANGES ON THIS SHEET MUST BE MADE OR CIRCLED IN RED INK, WITH DATE AND NAME OF PERSON MAKING CHANGE.

Do not extend notes this side of this line.

PLEASE RETURN TO
LOS ANGELES COUNTY SURVEYOR
726 HIGGINS BLDG.

78L298 807 3M 11-48

F.B. PG.

Job No. Division No. Notes Red. Plotted

Survey of Date Date

Survey by Notes Notes Chkd. Checked

Indexed Date Date Date

STATION | F.S. | ELEV.

79 - 100 missing