[illegible] STREET JN

Monuments

	FB PAGE		
1.	27	[illegible]	set 8/12/53
2.	29	1st ∡ Pt. E. of Paramount	set 8/13/53
3.	29	2nd ∡ " " " "	set 8/13/53
4.	36	1st ∡ " W of Downey Ave	set 8/12/53
5.	39	℄ Int. Candlewood & Downey Ave	set 8/12/53
6.	40	1st ∡ Pt E of Downey Ave	set 8/13/53
7.	41	set 8/18/53 1st ∡ Pt. in Downey Ave N of Candlewood (i.e. replace damaged M.L.Co. Mon.	
8.	44	set 8/14/53 1st ∡ Pt (in Cndlwd.) W of Minturn Ave	
9.	46	set 8/14/53 Ang. Pt. " " E of Coke Ave	
10.	57	set 8/17/53 ℄ ~~Int~~ Candlewood ~~& Graywood~~ 100 ft E. of Lkwd.	
11.	64	set 8/14/53 Angle pt. in Candlewood West	
12.	64	set 8/14/53 " " " " East	
13.	67	set 8/14/53 ℄ Int. Candlewood & Clark	
14.	84	set 8/17/53 ℄ Int " " Bellflower	
15.	99	set 8/17/53 ∡ Pt. in Candlewood 72.18 E of Woodruff	
16.	106	set 8/17/53 ∡ Pt. in Candlewood	
17.	108	set 8/18/53 Int. ℄ Candlewood & E Ln. Tr 9265	
18.	116	Int ℄'s " & Studebaker	set 8/11/53

~~19. [illegible] & Gridley Rd.~~

20. 126 set 8/18/53 Ctr. Sect. 5 (need 2 Ref Mons out 50 ~~[illegible]~~ ft ~~[illegible]~~ way)

21. 32 set 8/19/53 ℄ Int. Candlewood & Obispo

22. 53 set 8/19/53 ℄ Int Candlewood & Greywood

pg 235 Added SSMH @ NE Cor. Clark & Cndlwd.

Notes Ck'd by	Survey of
Map No.	JN Tape Std °F
Office Work	Surveyed by
Checked	Notes Date
Date	Indexed

F.B. 1687 Pg.

Page	Job	Description
		CANDLEWOOD STREET 8643
3-7	Index	
9-12	C.L.	Survey from Palo Verde Ave. to W Water & Power R/W
13-28	C.L.	Align. & Intersecting sts. fr. Orange Ave. (Maple) to Paramount Blvd.
29-134	C.L.	Align. & Intersecting sts fr. Paramount Blvd. to Orange Co. Ln.
135-140	C.L.	Realign. fr. Fanwood St. E'ly to Paramount Blvd.
151-187	X-Sec.	X-Sec. fr. Cherry to Paramount Blvd
201-211	Topo.	Loc. Imp. fr. Cherry to Paramount
213-250	Topo.	Loc. Imp. fr. Cherry Blvd. to Ocana Ave.

Note: Any Additions or Changes on this Sheet Must be Made or Circled in Red Ink With Date and Name of Person Making Change

Do not extend this side of this line.

PLEASE RETURN TO
LOS ANGELES COUNTY ENGINEER
403 Los Angeles County Engineering Bldg.

78F3093 CE #310 8-68

PLEASE RETURN TO
LOS ANGELES COUNTY ENGINEER
403 LOS ANGELES COUNTY ENGINEERING BLDG.

Note: Any Additions or Changes on this Sheet Must be Made or Circled in Red Ink With Date and Name of Person Making Change

Do not extend this side of this line.

F.B. _____ PG. _____

Notes Ck'd by D. M. Finley	Survey of CANDLEWOOD ST
Map No. B-2397	W. O. 8643 Tape No. 102 St'd. 84° °F
Office Work	Surveyed by
Checked D. M. Finley	Notes Date
Date APR '54	Indexed C. Johnson 7-30-54

F. B. 1681 Pg. 3

Note: Any Additions or Changes on This Sheet Must be Made or Circled in Red Ink With Date and Name of Person Making Change.

Do not extend notes this side of this line.

RETURN TO
LOS ANGELES COUNTY SURVEYOR
726 LOS ANGELES COUNTY
ENGINEERING BLDG.

SURVEY OF

CANDLEWOOD STREET

FROM

CHERRY BLVD.

TO

SHOEMAKER AVE.

(CTR. SEC. 5 - T 4 S - R 12 W)

JN 8643

D074.11

76F309S 247 2-51

RETURN TO
LOS ANGELES COUNTY SURVEYOR
726 LOS ANGELES COUNTY
ENGINEERING BLDG.

Note: Any Additions or Changes on This Sheet Must be Made or Circled in Red Ink With Date and Name of Person Making Change.

Do not extend notes this side of this line.

F.B. 1687 PG. 4

Notes Ck'd by D. M. Finley	Survey of [illegible]
Map No. B-2397	W. O. 8643 Tape No. ____ St'd ____ °F
Office Work	Surveyed by
Checked D. M. Finley	Notes ____ Date ____
Date APR '54	Indexed A. C. Johnson

F. B. [illegible] PG. 5

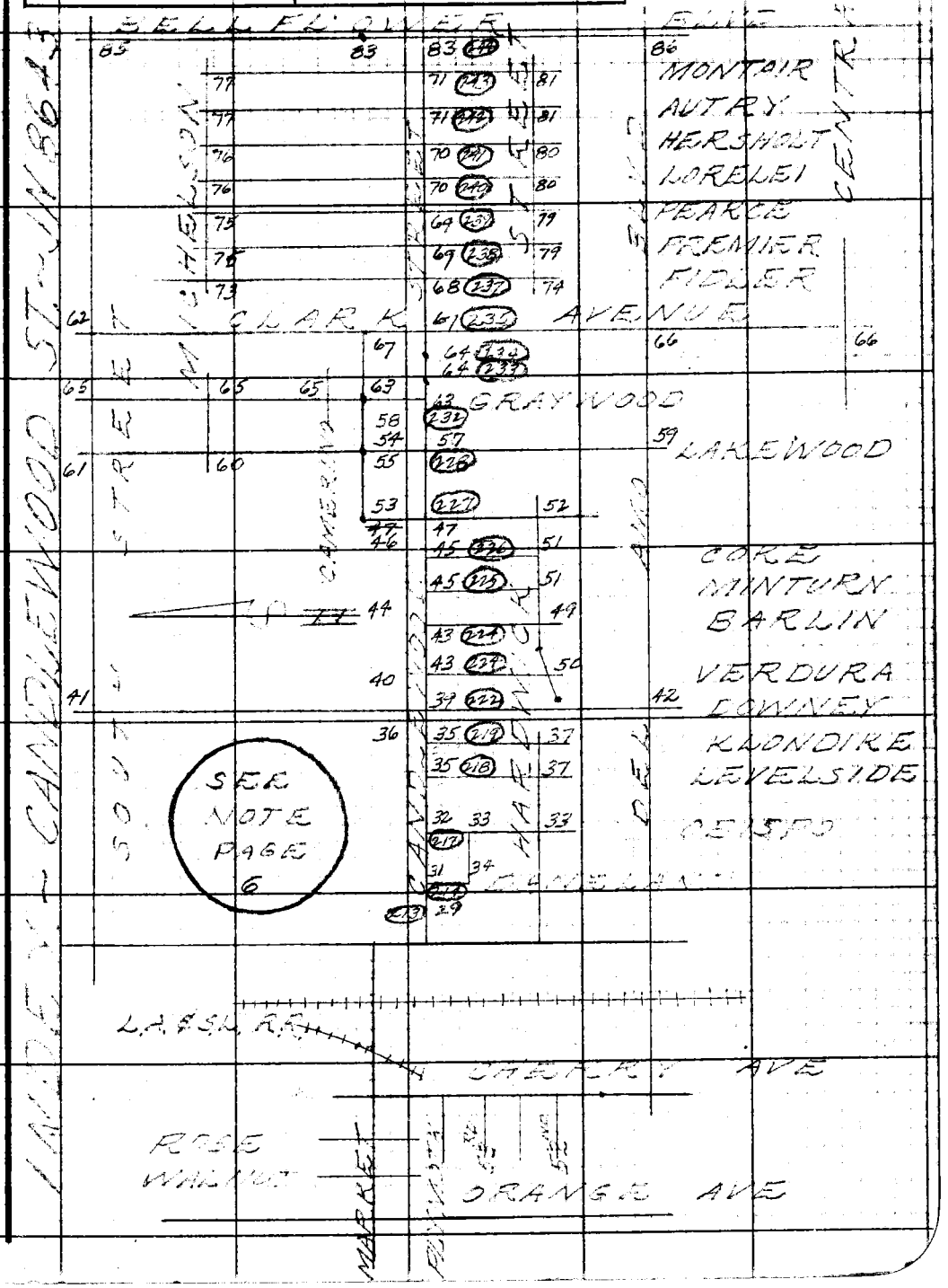

Note: Any Additions or Changes on This Sheet Must be Made or Circled in Red Ink With Date and Name of Person Making Change.

Do not extend notes this side of this line.

RETURN TO
LOS ANGELES COUNTY SURVEYOR
726 LOS ANGELES COUNTY
ENGINEERING BLDG.

76F309S 247 10M 1-49

F. B. 1687 PG. 6

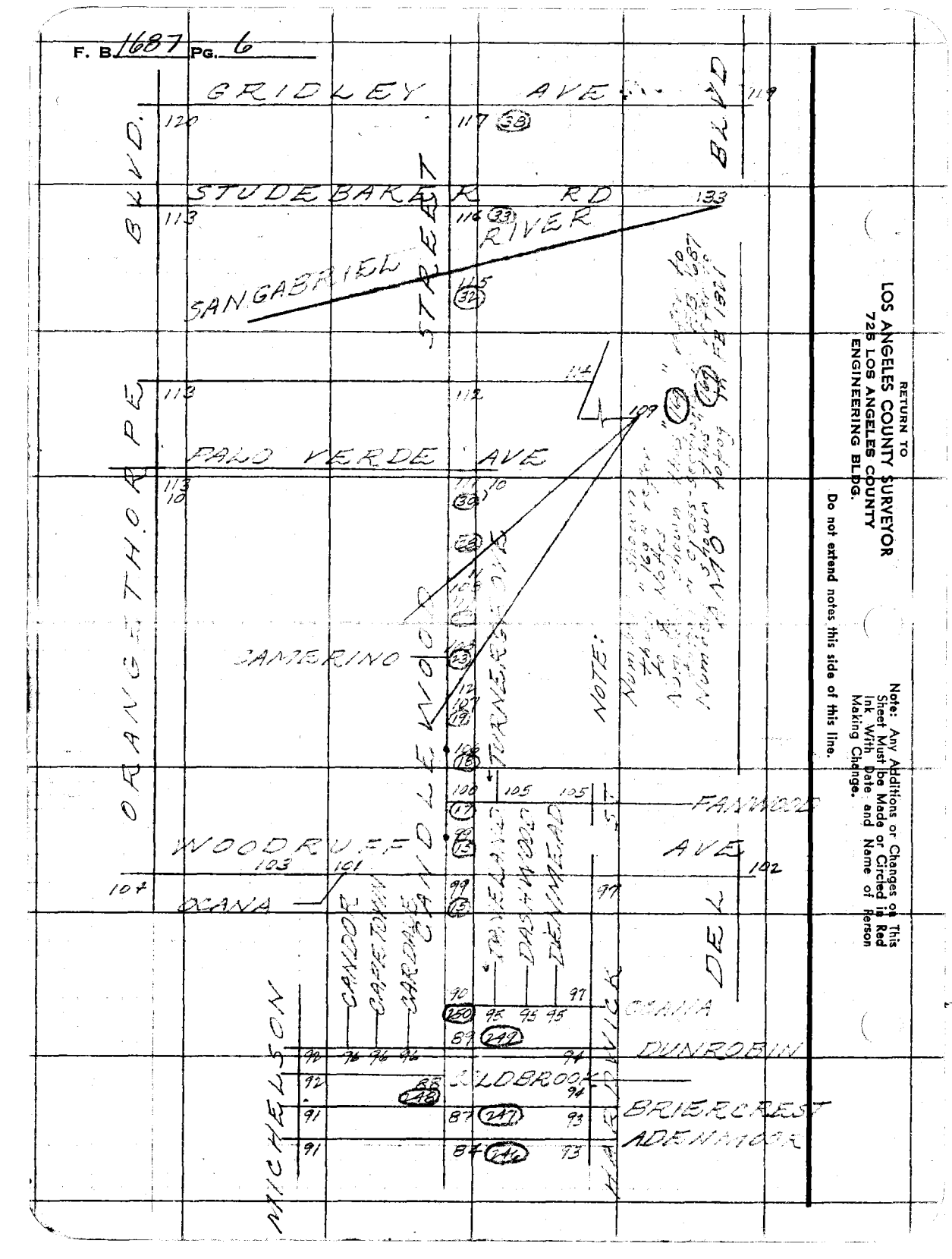

RETURN TO
LOS ANGELES COUNTY SURVEYOR
725 LOS ANGELES COUNTY
ENGINEERING BLDG.

Do not extend notes this side of this line.

Note: Any Additions or Changes on This Sheet Must be Made or Circled in Red Ink With Date and Name of Person Making Change.

Notes Ck'd by D. M. Finley	Survey of [illegible]
Map No. B-2397	W. O. 8643 Tape No. ____ St'd. ____ °F
Office Work	Surveyed by
Checked D. M. Finley	Notes ____ Date ____
Date APR '54	Indexed A. C. Johnson

F. B. 1687 PG. 7

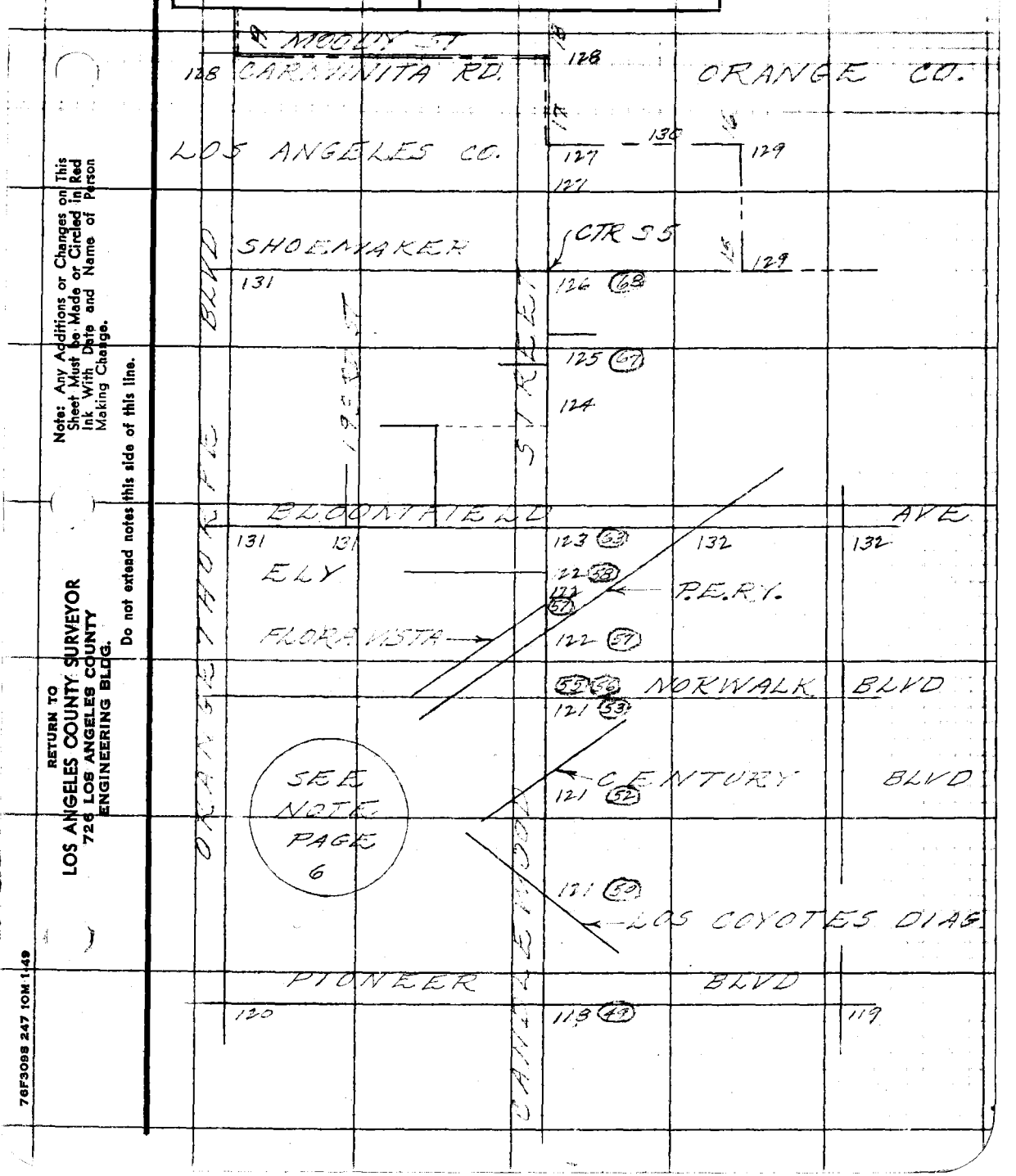

Note: Any Additions or Changes on This Sheet Must be Made or Circled in Red Ink With Date and Name of Person Making Change.

Do not extend notes this side of this line.

RETURN TO
LOS ANGELES COUNTY SURVEYOR
726 LOS ANGELES COUNTY
ENGINEERING BLDG.

76F3098 247 10M 1-49

RETURN TO
LOS ANGELES COUNTY SURVEYOR
726 LOS ANGELES COUNTY
ENGINEERING BLDG.

Note: Any Additions or Changes on This Sheet Must be Made or Circled in Red Ink With Date and Name of Person Making Change.

Do not extend notes this side of this line.

F. B. _____ Pg. _____

Notes Ck'd by D. M. Finley	Survey of LINCOLN AVE
Map No. B-2397	W. O. 7000 Tape No. 0107 St'd. 68' °F
Office Work	Surveyed by Porter
Checked D. M. Finley	Notes Porter Date 3-31-52
Date APR '54	Indexed A. C. Johnson 4-11-52

F. B. 1687 PG. 9

SURVEY
LINCOLN AVE

WESTERLY FROM PALOVERDE AVE
TO Water & Power Co. C/W
City of L.A.

J.N. 7000

Porter & Darby

Ref
Tract # 16438
Tract # 16434
C.S.B. 146

Note: Any Additions or Changes on This Sheet Must be Made or Circled in Red Ink With Date and Name of Person Making Change.

Do not extend notes this side of this line.

RETURN TO
LOS ANGELES COUNTY SURVEYOR
726 LOS ANGELES COUNTY
ENGINEERING BLDG.

76F309S 247 2-51

F.B. 1687 PG. 10

W.S. 31 - B - 1 (17)

RETURN TO
LOS ANGELES COUNTY SURVEYOR
726 LOS ANGELES COUNTY ENGINEERING BLDG.

Do not extend notes this side of this line.

Note: Any Additions or Changes on This Sheet Must be Made or Circled in Red Ink With Date and Name of Person Making Change.

F. B. 1687 Pg. 11

Notes Ck'd by D. M. Finley
Map No. B-2397.
Office Work
Checked D. M. Finley
Date APR 54

Survey of Lincoln Ave
W. O. 7000 Tape No. 010 St'd. 68° °F
Surveyed by
Notes Porter Date 3-28-52
Indexed A. O. Johnson

W.S. 31 - B-1 (30)

Note: Any Additions or Changes on This Sheet Must be Made or Circled in Red Ink With Date and Name of Person Making Change.

Do not extend notes this side of this line.

RETURN TO
LOS ANGELES COUNTY SURVEYOR
726 LOS ANGELES COUNTY
ENGINEERING BLDG.

.76F309S 247 2-51

Station 10

Fd Brass Cap Flush 0.36' in 6" Casing Stamped M.L. Co. Mon. - 1928 1.1 ft. South of line.

Set 1x2" 90° to mon.

10.0

124.27

128.13 Calc

112.1

Angle Point

Fd Brass Cap Mon Flush

M.L.Co. Mon. - 1928

For Later Survey See Pg. 108, 111 & 135.

Proposed ℄

Set 1x2" Fd 2x2

1051.71'

Cen. of Bd. 12

178° 59' 15"

10.95

E 4.61

2.19

1.98

4.46

90°

Set 1x2"

Fd S&T

Net

58.00

CANDLE WOOD ST. (30)

114° 02' 45"

66°

Coyote E.

1549.43 @ 0° T. 60°
= 1549.85'
- 4.96
1544.89'

LINCOLN AVE (Proposed)

898.13' To Center Sec. 2

East from Sta. 10 Page 10

LOT 71

TR # 16439

15

(1) = 114° 02' 50"
(A) = 96° 11' 20"
(G) = 324° 17' 00"

R.O. Los C.E. 1544.89'

10.00 off Set 1x2"

1544.77 Calc

(1) = 66° 57' 40"
(A) = 247° 57' 30"
(G) = 41° 47' 20"
66° 57' 55"

114° 02' 50"

(1) = 178° 59' 10"
(A) = 359° 57' 00"
(G) = 353° 55' 40"
178° 59' 15"

Set P.K. 3" up leg of tower 55.33

100.90

Fd Brass Cap Mon. dn. 36" Mon. Co. Mon. 1928

1051.78 @ 0° T. 58'
= 1051.71'

Set 1x2"

10.00

Fd old fence post 30" dn 2.1' So. of Mon.

Set 1x conc. Bridge

34.63

16.41

Set x top wing wall

RETURN TO
LOS ANGELES COUNTY SURVEYOR
726 LOS ANGELES COUNTY
ENGINEERING BLDG.

Note:- Any Additions or Changes on This Sheet Must be Made or Circled in Red Ink With Date and Name of Person Making Change.

Do not extend notes this side of this line.

W.S. 31-B-1(48)

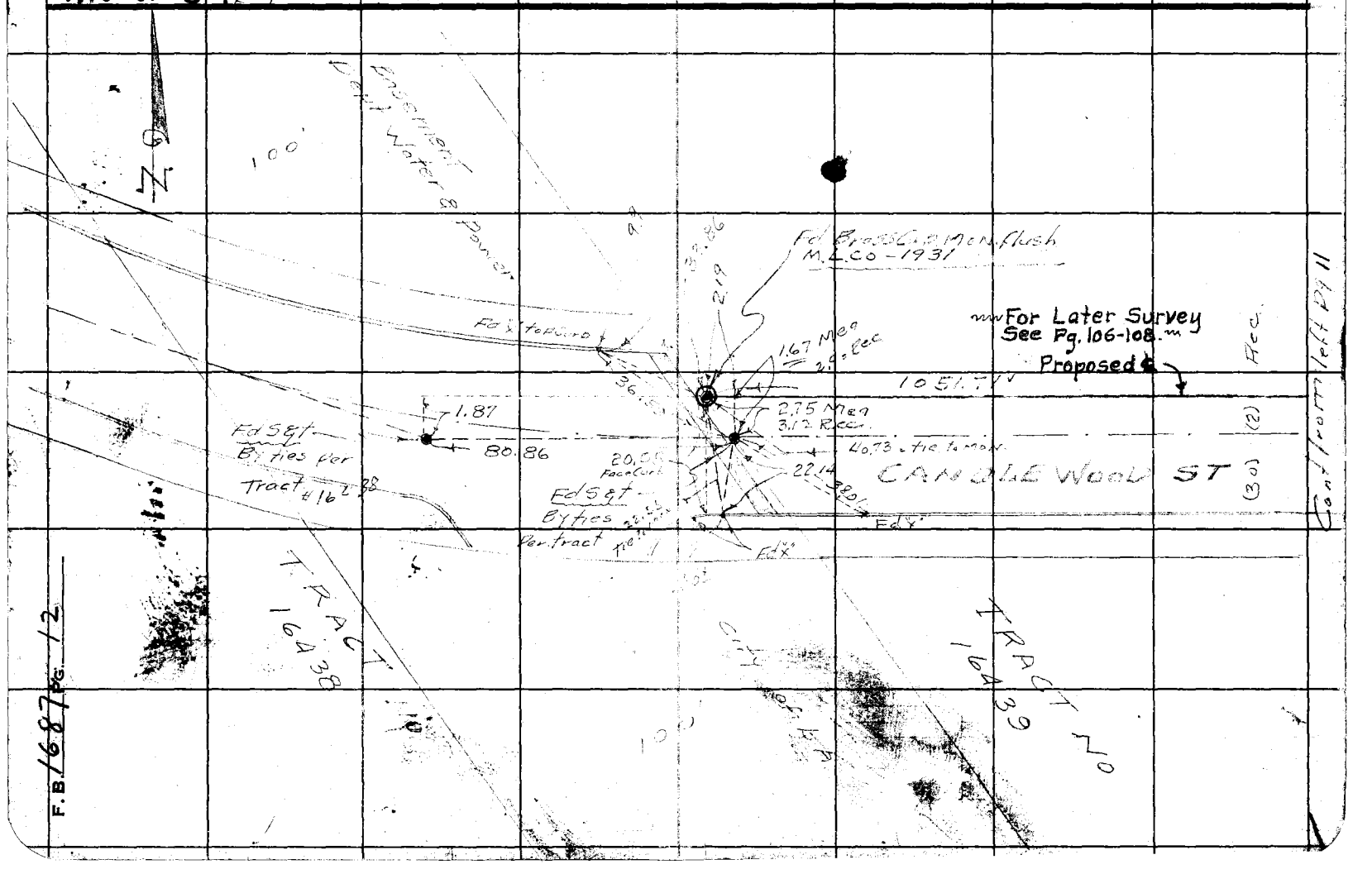

Notes Ck'd by D. M. Finley	Survey of Candlewood St.
Map No. B-2397	W. O. 8643 Tape No. 79 St'd 84° °F
Office Work	Surveyed by R. J. MITCHELL
Checked D. M. Finley	Notes R. J. MITCHELL Date JUL 1952 to JAN 53
Date APR '54	Indexed A. C. Johnson 7-30-54

F. B. 1657 PG. 13

SURVEY OF

CANDLEWOOD STREET

(MARKET ST - LINCOLN AVE - 195TH ST.)

FROM

CHERRY BLVD

(GARFIELD AVE)

TO

SHOEMAKER AVE.

(CTR. SEC. 5 - T 4 S - R 12 W)

JN 8643 0074.11

SURVEYED BY:

R J MITCHELL
L.C. SMILEY
J.A. VRSALOVICH
G.R. MARINO
J.C. MILLER

JULY 1952 TO MAR. 1953

TRANSITS
C.L. BERGER #
BRUNSON # 472281

Note: Any Additions or Changes on This Sheet Must be Made or Circled in Red Ink With Date and Name of Person Making Change.

Do not extend notes this side of this line.

RETURN TO
LOS ANGELES COUNTY SURVEYOR
726 LOS ANGELES COUNTY
ENGINEERING BLDG.

76F3095 247 2-51

RETURN TO
LOS ANGELES COUNTY SURVEYOR
725 LOS ANGELES COUNTY
ENGINEERING BLDG.

Note: Any Additions or Changes on This Sheet Must be Made or Circled in Red Ink With Date and Name of Person Making Change.

Do not extend notes this side of this line.

F.B. 1687 PG. 12

Notes Ck'd by	Survey of Candlewood St.
Map No.	W. O. 8643 Tape No. 79 St'd. 84 °F
Office Work	Surveyed by R. J. MITCHELL
Checked	Notes R. J. MITCHELL Date JUL 1952
Date	Indexed A. C. Johnson 1-22-53

F. B. 1687 PG. 15

Note: Any Additions or Changes on This Sheet Must be Made or Circled in Red Ink With Date and Name of Person Making Change.

Do not extend notes this side of this line.

RETURN TO
LOS ANGELES COUNTY SURVEYOR
726 LOS ANGELES COUNTY
ENGINEERING BLDG.

76F309S 247 2-51

RETURN TO
LOS ANGELES COUNTY SURVEYOR
726 LOS ANGELES COUNTY
ENGINEERING BLDG.

Note: Any Additions or Changes on This Sheet Must be Made or Circled in Red Ink With Date and Name of Person Making Change.

Do not extend notes this side of this line.

F. B. 1627 PG. 16

Notes Ck'd by D. M. Finley	Survey of Candlewood St
Map No. B-2397-4	W. O. 8643 Tape No. 79 St'd. 84 °F
Office Work	Surveyed by R. J. MITCHELL
Checked D. M. Finley	Notes R. J. MITCHELL Date 1952
Date APR '54	Indexed A. C. Johnson

F. B. 1657 PG. 17

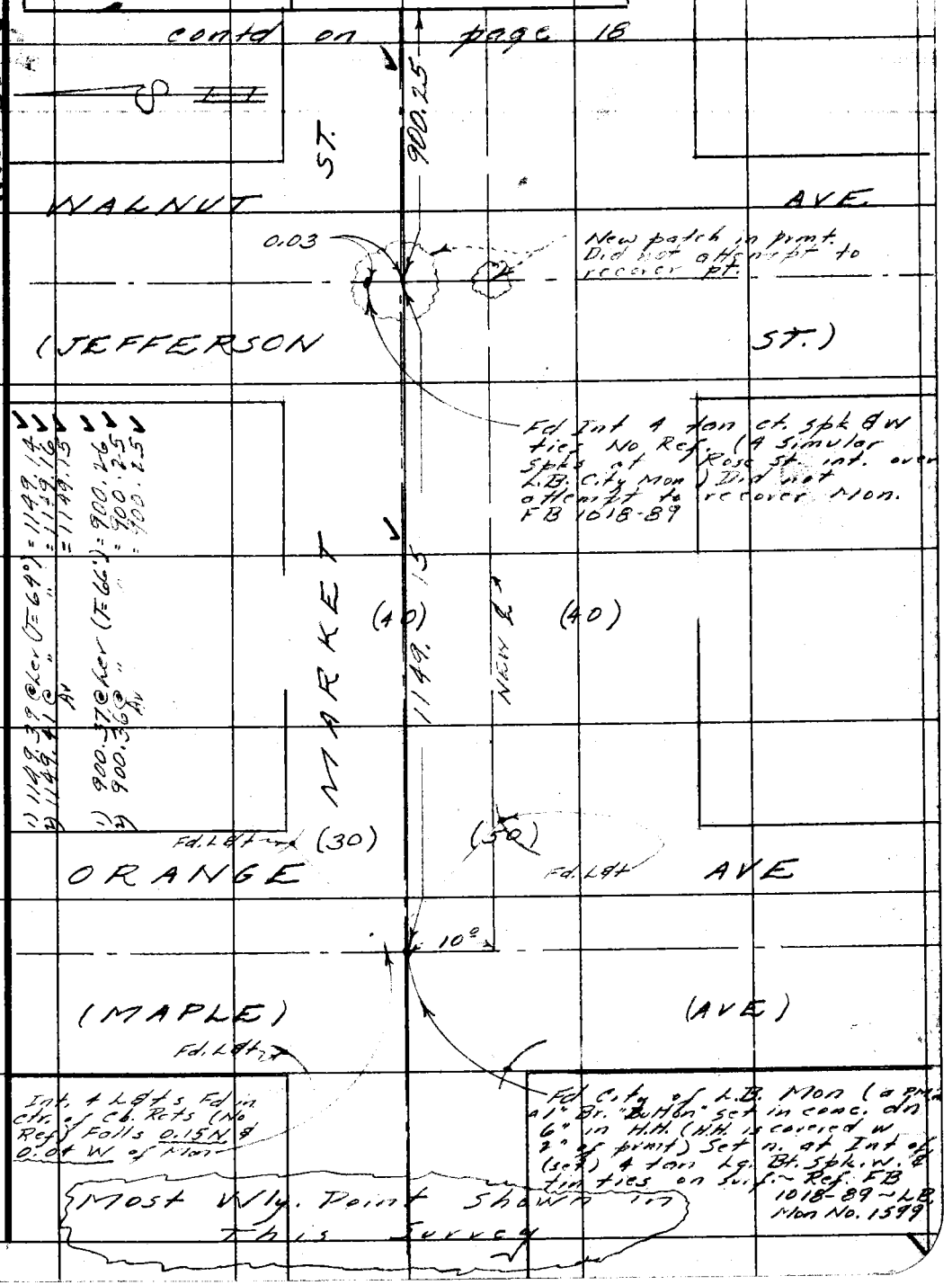

Note: Any Additions or Changes on This Sheet Must be Made or Circled in Red Ink With Date and Name of Person Making Change.

Do not extend notes this side of this line.

RETURN TO
LOS ANGELES COUNTY SURVEYOR
726 LOS ANGELES COUNTY
ENGINEERING BLDG.

76F309S 247 2-51

F. B. 1687 Pg. 18

Con'td on pg 19

W.S. 34-C-6

RETURN TO
LOS ANGELES COUNTY SURVEYOR
726 LOS ANGELES COUNTY
ENGINEERING BLDG.

Do not extend notes this side of this line.

Note: Any Additions or Changes on This Sheet Must be Made or Circled in Red Ink With Date and Name of Person Making Change.

863.75

832.87

Proposed #7

STREET

ROSE AVE

(MADISON STREET)

Fd. Lg. Spk. &W. (no ref)
Did not attempt to recover mon.

Fd. City of L.B. Mon Cover dn 6"
Fd. City of L.B. Mon mkd "MON. NO. 542B" dn 24" ~ F.B. 1018-90 ~
Fd 4 tack ck spk &W ties out 1 ft. No Ref. Fd 2 tack spk & t. ties E & W on line No Ref.
Fd Ind & L&T's. in ctrs of Cb. Rets No Ref.

900.25

MARKET

832.96 @ Level (T=70°) : 832.88
832.97 @ " : 832.91
Avg : 832.87

Contd. from pg 17

76F309S 247 2-51

RETURN TO
LOS ANGELES COUNTY SURVEYOR
726 LOS ANGELES COUNTY
ENGINEERING BLDG.

Note: Any Additions or Changes on This Sheet Must be Made or Circled in Red Ink With Date and Name of Person Making Change.

Do not extend notes this side of this line.

W.S. 32-C-6

Notes Ck'd by D. M. Finley
Map No. B-2397-4
Office Work
Checked D. M. Finley
Date APR 54

Survey of Cardiff area 29
W. O. 8211 Tape No. 29 Std 84 °F
Surveyed by R. J. MITCHELL
Notes R. J. MITCHELL Date 1952
Indexed E. C. Johnson

Cont. on Pg. 137

contd on pg. 20

CAL. COOP. COL. TR.

TRACT 8084

Fd M.L. Co. Mon. dn 36" per Tr. 8084, CS B805 & others - Set Iron & pin on surf. set Bl. Spk w/ tks out 3.00 SE & SW

Proposed ℄ To E.C.

TRACT LINE 2287.04

976.94

RANCON AV.

Made Search for City of LB Mon. dn 24" per CS B805-Fd Nothing - Point falls on 18" pipe line buried 2 ft. dug Fd. beneath pipe line to 4 ft. below surface

Fd Nail & Tag No Ref

Fd Nail & Tag No Ref

Set Lg. Bl. Spk w/ ℄ on ℄ cherry & on Random Line

PI ? "2"

Fd Lg. Bl. Spk & tw No Ref - Prob. in Co. Rd.

0.03
0.08
89°-45'-35"
30.37 calc. to ℄

10.00
317.53
33.72
30.09
4.51
11.32
4.39
90°
15.79
0.05
197.56
19.21

Note: See also Pgs 137-140 added 3/16/54

Made Search. Fd Nothing. Old Conc. Mont. is gone & Co. Pt. Set 1" IP cont. pt. & Co. Pt. dn. .20" on lines prod. by Int. See CS B805 - [illegible] See Sm. Bl. Spk & Tag [illegible] Fd. Lg. Bl. Spk & tw No Ref

CHERRY BLVD

30.93 @ Ler (T=70°) = 30.93
15.79 @ " " = 15.79
197.58 @ " (T=72°) = 197.56
197.58 @ " " = 197.56
Avg = 197.56

contd on pg 21

F.B. 7 E-7 Pg. 19

MARKET ST

863.75

N 42°-35" W

C.S. Monument

Proposed ℄

R32.87

CHERRY BLVD

TR

1) 88 42 40
2) 358 50 20
6) 178 15 20
Avg) 89 42 33 1/2

1) 90 14 20
2) 360 [illegible]
6) 181 [illegible]
Avg) 90 [illegible]

Contd from page 18

RETURN TO
LOS ANGELES COUNTY SURVEYOR
726 LOS ANGELES COUNTY
ENGINEERING BLDG.

Note: Any Additions or Changes on This Sheet Must be Made or Circled in Red Ink With Date and Name of Person Making Change.

Do not extend notes this side of this line.

W.S. 32 - C - 6

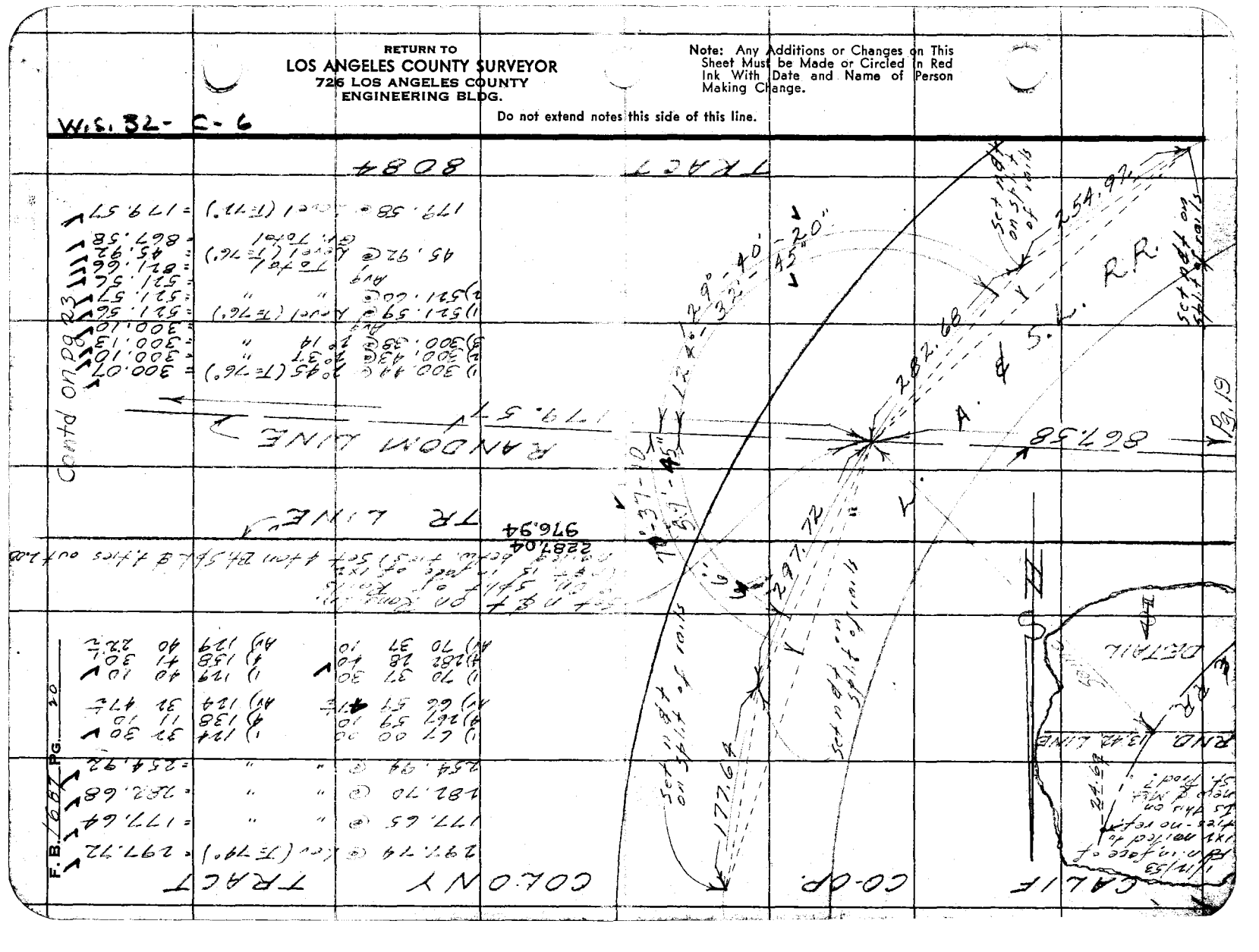

Notes Ck'd by D. M. Finley	Survey of Candlewood St.
Map No. B-2397-4	W. O. 8613 Tape No. 79 St'd. 84 °F
Office Work	Surveyed by R. J. MITCHELL
Checked D. M. Finley	Notes R. J. MITCHELL Date JUL
Date APR '54	Indexed A. C. Johnson

F. B. 1687 Pg. 21

1952

Contd from pg 19

W.S. 30-D-1

1) 88.10 @ Lev (T=72°) = 88.09
2) 88.10 @ " " = 88.09
Avg. = 88.09

1) 310.27 @ Lev (T=72°) = 310.25
2) 310.27 @ " " = 310.25
Avg = 310.25

1) 310.13 @ Lev (T=72°) = 310.11
2) 310.11 @ " " = 310.09
Avg. = 310.10

1) 310.07 @ Lev (T=72°) = 310.05
2) 310.05 @ " " = 310.03
Avg = 310.04

197.56

AVE.

Fd. Lg. Bt. Spk & W No Ref Prob. B.C. & Prob set by Co. Rd.

0.04

88.09

PLYMOUTH ST

Fd. Lg. Bt. Spk & W 0.04 E of line no Ref. Set 4 S&W tan to this Pt. Then removed pt. Made search for L&T. Conc. print. is gone from this area L&T is gone

0.04

310.25

53 RD ST

Fd Lg. Bt. Spk & W on line No Ref

CHERRY

310.10

JACKSON ST

Fd L & Co. Tk on line No Ref

0.08 m

Fd L. & Br. Brad FB 427-19

310.04

Contd on pg 22

Note: Any Additions or Changes on This Sheet Must be Made or Circled in Red Ink With Date and Name of Person Making Change.

Do not extend notes this side of this line.

RETURN TO
LOS ANGELES COUNTY SURVEYOR
726 LOS ANGELES COUNTY
ENGINEERING BLDG.

76F309S 247 2-51

RETURN TO
LOS ANGELES COUNTY SURVEYOR
726 LOS ANGELES COUNTY
ENGINEERING BLDG.

Note: Any Additions or Changes on This Sheet Must be Made or Circled in Red Ink With Date and Name of Person Making Change.

Do not extend notes this side of this line.

W.S. 30-D-1

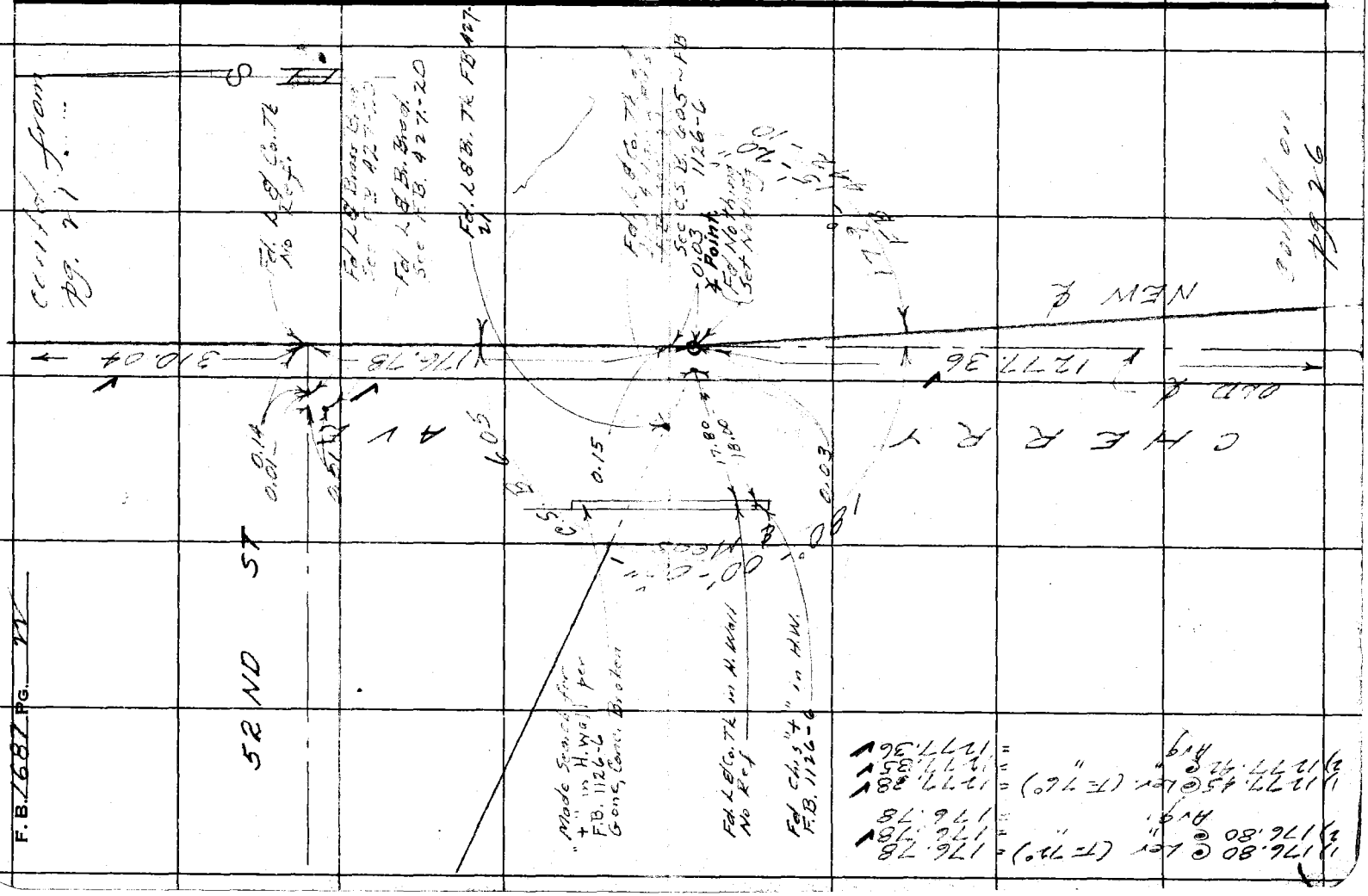

Notes Ck'd by D. M. Finley
Map No. B-2397-4
Office Work
Checked D. M. Finley
Date APR 54

Survey of Candlewood St
W. O. 8642 Tape No. 79 St'd. 84 °F
Surveyed by R. J. MITCHELL
Notes R. J. MITCHELL Date JUL 1952
Indexed A. C. Johnson

F. B. 1687 Pg. 23

Contd on page 24

W15, 3L-K-6

1) 17.04 @ 10°07 (T=76°) = 46.31
2) 16.91 @ 9°15 " = 46.30
Avg = 46.30
Less (back) = 6.20
Difference = 40.10

1) 16.05 @ 14°24 (T=76) = 44.60
2) 15.55 @ 11°45 " = 44.60
Avg = 44.60
Less (back) = 4.54
Difference = 10.06

1) 1225.38 @ Ker (T=62°) = 1225.38
2) 1225.17 E " " = 1225.17
Avg = 1225.28
Less (back) = 44.60
Total = 1180.68

1) 2694.65 @ Ker (T=80) = 2694.58
2) 2694.65 E " = 2694.58
Avg = 2694.58

RJM 8-10-53

Fd M.L.CO. Mon dn 29"
Tr. 8084-4

Contd on pg 25

Note: Any Additions or Changes on This Sheet Must be Made or Circled in Red Ink With Date and Name of Person Making Change.

Do not extend notes this side of this line.

RETURN TO
LOS ANGELES COUNTY SURVEYOR
726 LOS ANGELES COUNTY
ENGINEERING BLDG.

CO-OP COLONY TR

SAN PEDRO BRANCH

2287.04
1229.94
1250.00
0.03
4.47
0.02 Calc. S of L.
40.08
40.06
Note: See F.B.s pgs. 137-140
P.I. Fd 3/4 ø I.P. in f.c. mtd L.S. 1742 No Ref.
Set nail in face of curb 5 ft. no. of lot to ties & use to fix random line
2694.58
0.05
4.48
24.70
9.49
45.50
Fd PK spk & tack No Ref.
Fd 3/4 ø I.P. mtd. RE 4862
90°12'55"
Set pencil mk & set 4" top BT. spk & tin ties in R.R. ties out 1.00 ~ Pencil mk is midway betw. M.L. Co. Monus.
40.08
40.10
RR & Road fr. South
L. A. & S. L. R. R.
0.15
4.58
CURVE DATA (RR. Curve (per C.S. 6519)
Deg. of Curve = 0°15'
Δ = 0°16'
R = 22918.3
L = 106.64
Fd. M.L.CO. Mon dn 30" Tr. 8084-4
Set BT. spk in 4"ø post on surface over mon.
CALIF
400 00 46
12 51 16
90 38 12
90 38 12
TRACT LINE
976.94
179.57
Contd from pg 20

76F3095 247 2-51

F.B. 1687 PG. 24 Trav. Sta. Clearwater E-5 F.B. 932-87

SEE PG 27

RETURN TO
LOS ANGELES COUNTY SURVEYOR
726 LOS ANGELES COUNTY
ENGINEERING BLDG.

Do not extend notes this side of this line.

Note: Any Additions or Changes on This Sheet Must be Made or Circled in Red Ink With Date and Name of Person Making Change.

W.S. 32-C-6

Notes Ck'd by D. M. Finley	Survey of Lakewood St.
Map No. B-2397-4	W. O. 8643 Tape No. 39 St'd. 84 °F
Office Work	Surveyed by
Checked D. M. Finley	Notes R. J. MITCHELL Date JUL 1952
Date APR '54	Indexed K. C. Johnson

F. B. 1687 PG. 25

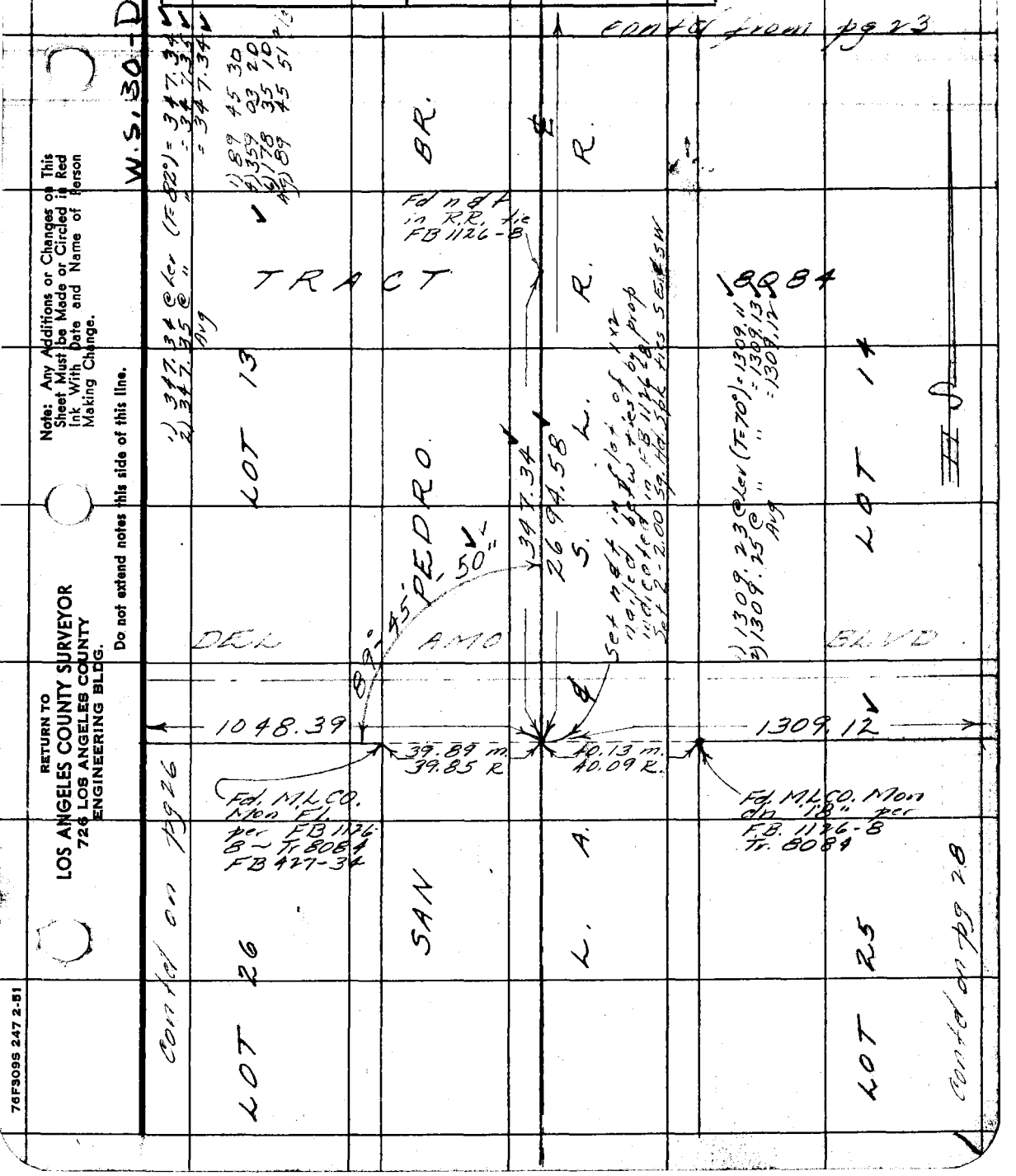

Note: Any Additions or Changes on This Sheet Must be Made or Circled in Red Ink With Date and Name of Person Making Change.

Do not extend notes this side of this line.

RETURN TO
LOS ANGELES COUNTY SURVEYOR
726 LOS ANGELES COUNTY
ENGINEERING BLDG.

76F309S 247 2-51

RETURN TO
LOS ANGELES COUNTY SURVEYOR
726 LOS ANGELES COUNTY
ENGINEERING BLDG.

Note: Any Additions or Changes on This Sheet Must be Made or Circled in Red Ink With Date and Name of Person Making Change.

Do not extend notes this side of this line.

WS, 30 - D-1

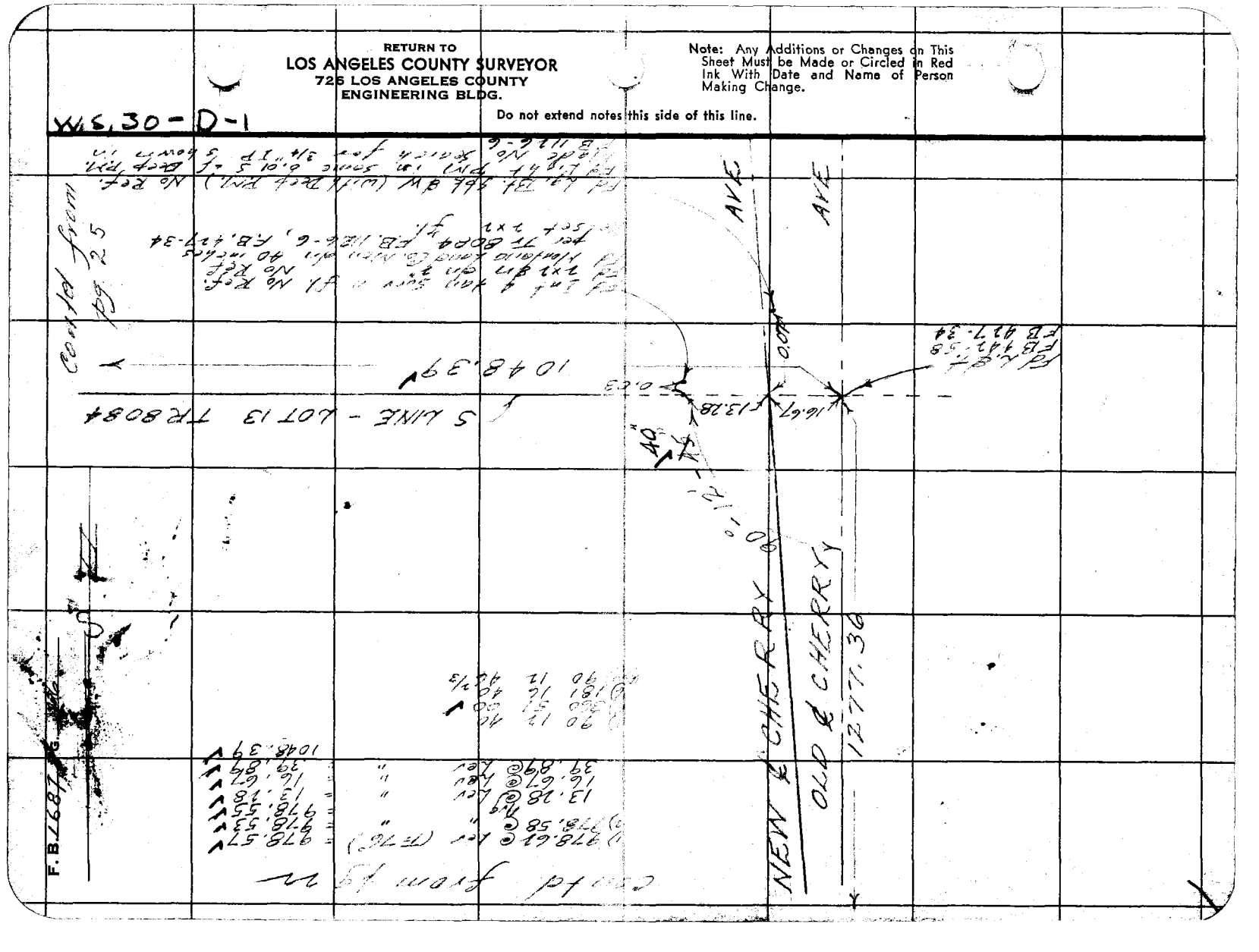

Notes Ck'd by D. M. Finley	Survey of Candlewood St.
Map No. B-2397-4	W. O. 8643 Tape No. 39 St'd. 84 °F
Office Work	Surveyed by R. J. MITCHELL
Checked D. M. Finley	Notes R. J. MITCHELL Date JUL 1952
Date APR '54	Indexed A. C. Johnson

FB 1657 PG. 27

W.S. 30-D-1

Cont'd from page 24

Cont'd on page 29

Cont'd on page 28

Note: Any Additions or Changes on This Sheet Must be Made or Circled in Red Ink With Date and Name of Person Making Change.

Do not extend notes this side of this line.

RETURN TO
LOS ANGELES COUNTY SURVEYOR
726 LOS ANGELES COUNTY ENGINEERING BLDG.

76F309S 247 2-51

RETURN TO
LOS ANGELES COUNTY SURVEYOR
725 LOS ANGELES COUNTY
ENGINEERING BLDG.

Note: Any Additions or Changes on This Sheet Must be Made or Circled in Red Ink With Date and Name of Person Making Change.

Do not extend notes this side of this line.

W.S. 30-D-1

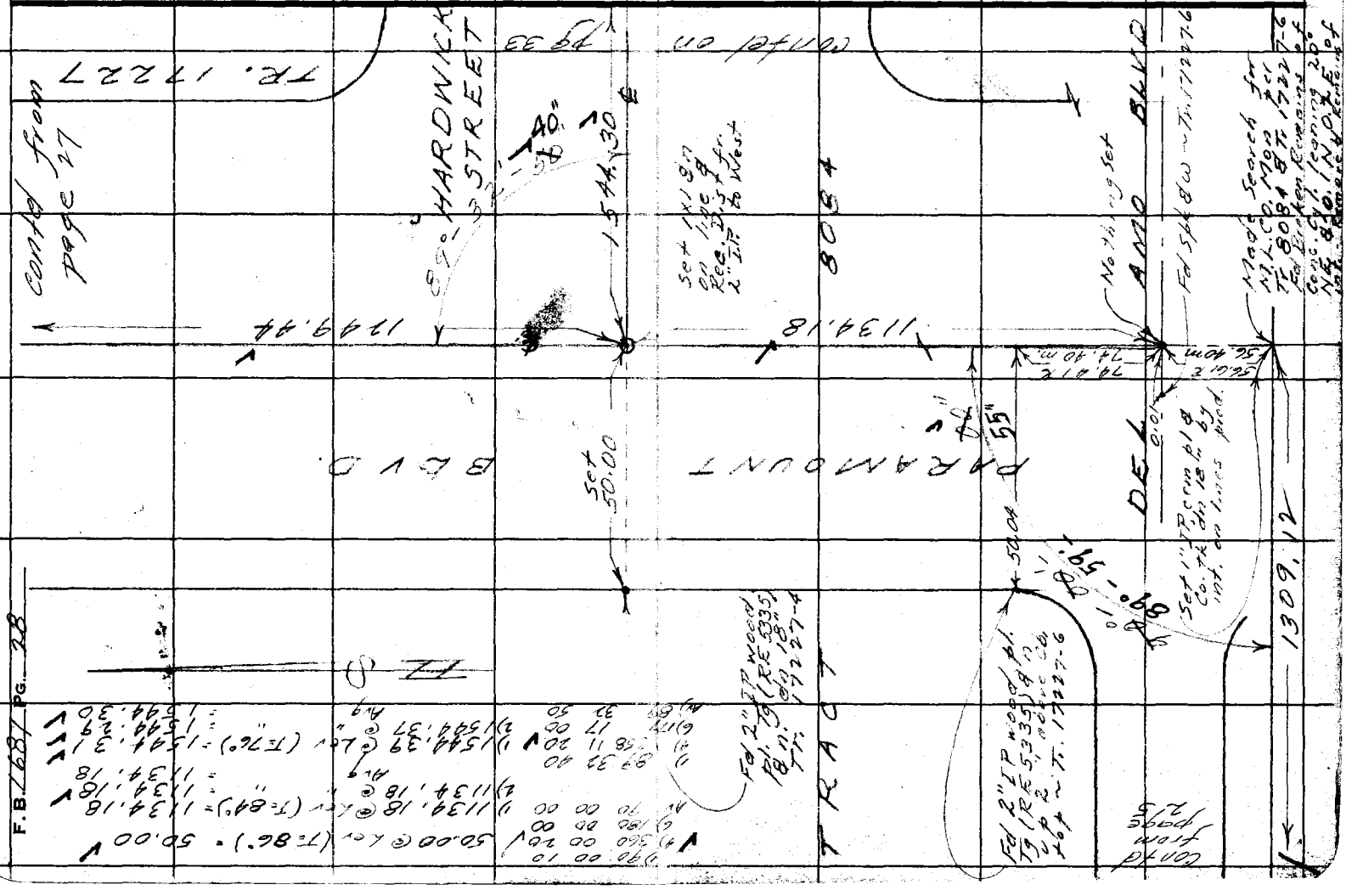

76F309S 247 2-51

RETURN TO
LOS ANGELES COUNTY SURVEYOR
726 LOS ANGELES COUNTY
ENGINEERING BLDG.

Note: Any Additions or Changes on This Sheet Must be Made or Circled in Red Ink With Date and Name of Person Making Change.

Do not extend notes this side of this line.

W.S. 30-D-1

TRACT 17226

~~1) 427.11 @ Ler (T=80°) = 427.10~~
~~2) 427.07 @ " " = 427.06~~
~~Avg. = 427.08~~

1) 427.11 @ Ler (T=54°) = 427.03
427.12 @ " " = 427.04
Avg = 427.03

COUNTY SURVEYOR RE 63

177° - 16' - 30" 35"

STREET

8-12-53 Removed SW & Replaced same w. std. C.S. Br. Cap Mon. dn 10" in H.H. & mkd as shown. RJM.

P.I. Set Lg. Bt. Spk w & t by calc. prop. betw. Dane land & Paramount - Set Bt. Spk & tin ties out 3.00 N & E. 92.59 set

CANDLEWOOD

02° 43' 30" 25"

124.21' calc.

210.23' set

~~427.08~~
427.03' meas
426.99 calc
from Rec.

10.00 10.00 10.00 Calc Rec.

210.46'

124.30' .29 Calc.

Δ = 2°43'25"
R. = 1000.00
T. = (23.77)
L. = 47.54

Fd Int of ties shown in Engr. Serv. Co. F.B. 101 G-55 to fall 0.02 E & 0.12 S of this pt. 8/12/53 Spk & t 0.03 E & 0.13 S per same Remarked RJM

P.I. Set Lg. Bt. Spk w & t. by calc. prop & offset betw. Dane land & Paramount Set Bt. Spk & tin ties out 3.00 N & E Fd. Int. of ties shown in E.S.Co. FB 101 G-57 to fall 0.05 S & 0.06 E of this pt. 8/12/53 Fd. Spk per Tr. 17226 to fall 0.04 E & 0.05 S of this pt. Remarked RJM

COUNTY SURVEYOR RE 63

1) 124.32 @ Ler (T=58°) = 124.30
1) 210.49 @ Ler (T=60°) = 210.46

1) 92.60 @ Ler (T=54°) = 92.58
Plus 0.01
Total = 92.59
1) 210.21 @ Ler (T=54°) = 210.17
2) 210.22 @ " " = 210.18
Avg = 210.17
Plus 0.06
Total 210.23

1)	177	16	30	1)	02	43	30
2)	349	06	00	2)	10	54	00
3)	343	39	10	3)	16	21	10
Av)	177	16	31 2/3	Av)	02	43	31 2/3

TR 17227

Contd from pg 27

Contd on page 31

Notes Ck'd by D. M. Finley
Map No. B-2397-4
Office Work
Checked D. M. Finley
Date APR '54

Survey of Candlewood
W. 08643 Tape No. 39 Std. 84 °F
Surveyed by R. J. MITCHELL
Notes R. J. MITCHELL Date 9-1952
Indexed J. C. Johnson 4-19-53

F.B. 587 PG. 29

RETURN TO
LOS ANGELES COUNTY SURVEYOR
726 LOS ANGELES COUNTY
ENGINEERING BLDG.

Note: Any Additions or Changes on This Sheet Must be Made or Circled in Red Ink With Date and Name of Person Making Change.

Do not extend notes this side of this line.

F.B. 697 PG. 30

Notes Ck'd by D. M. Finley	Survey of Candlewood St.
Map No. B-2397-4	W. O. 8643 Tape No. 39 St'd 84 °F
Office Work	Surveyed by R. J. MITCHELL
Checked D. M. Finley	Notes R. J. MITCHELL Date 9-1952
Date APR '54	Indexed A. O. Johnson

F. B. [illegible] PG. 31

W.S. 30-D-1



Note: Any Additions or Changes on This Sheet Must be Made or Circled in Red Ink With Date and Name of Person Making Change.

Do not extend notes this side of this line.

RETURN TO
LOS ANGELES COUNTY SURVEYOR
726 LOS ANGELES COUNTY
ENGINEERING BLDG.

76F309S 247 2-51

RETURN TO
LOS ANGELES COUNTY SURVEYOR
725 LOS ANGELES COUNTY
ENGINEERING BLDG.

Note: Any Additions or Changes on This Sheet Must be Made or Circled in Red Ink With Date and Name of Person Making Change.

Do not extend notes this side of this line.

W.S. 30-D-1

F.B. 1687 PG. 32

contd. on page 35

contd from pg 31

Notes Ck'd by D. M. Finley	Survey of Candlewood St.
Map No. B-2397-4	W. O. 8643 Tape No. 39 St'd. 84 °F
Office Work	Surveyed by R. J. MITCHELL
Checked D. M. Finley	Notes R. J. MITCHELL Date 9-1952
Date APR '54	Indexed A. C. Johnson

F. B. [illegible] PG. 33

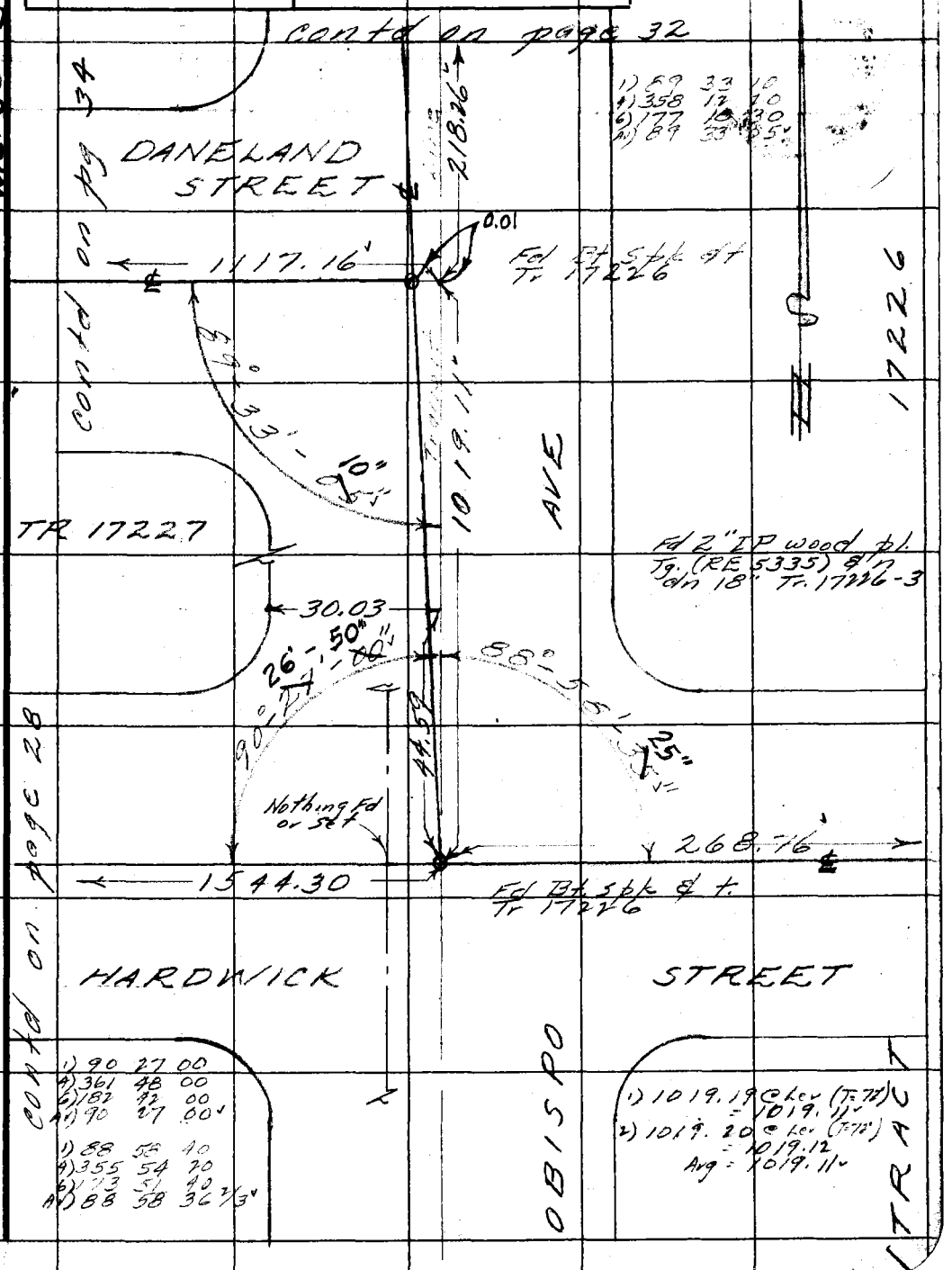

Note: Any Additions or Changes on This Sheet Must be Made or Circled in Red Ink With Date and Name of Person Making Change.

Do not extend notes this side of this line.

RETURN TO
LOS ANGELES COUNTY SURVEYOR
726 LOS ANGELES COUNTY
ENGINEERING BLDG.

76F309S 247 2-51

RETURN TO
LOS ANGELES COUNTY SURVEYOR
726 LOS ANGELES COUNTY
ENGINEERING BLDG.

Note: Any Additions or Changes on This Sheet Must be Made or Circled in Red Ink With Date and Name of Person Making Change.

Do not extend notes this side of this line.

W.S. 30-D-1

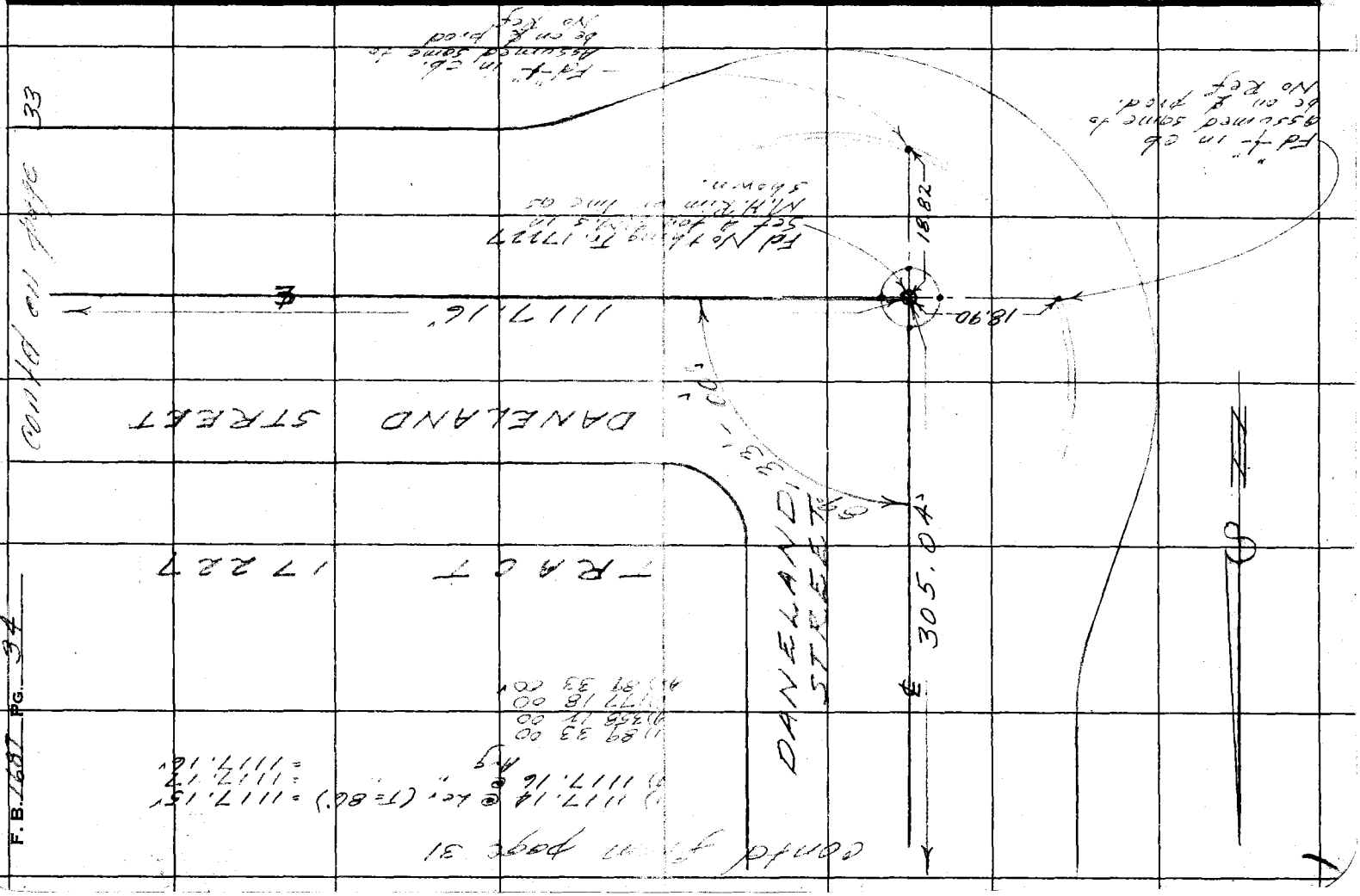

Notes Ck'd by D. M. Finley	Survey of Candlewood St.
Map No. B-2397-4	W. O. 8643 Tape No. 39 St'd. 84 °F
Office Work	Surveyed by R. J. MITCHELL
Checked D. M. Finley	Notes R. J. MITCHELL Date 9-1952
Date APR '54	Indexed A. O. Johnson

F. B. 1687 Pg. 35

1) 89 33 30
4) 358 13 40
6) 177 20 30
2) 89 33 25



Note: Any Additions or Changes on This Sheet Must be Made or Circled in Red Ink With Date and Name of Person Making Change.

Do not extend notes this side of this line.

RETURN TO
LOS ANGELES COUNTY SURVEYOR
726 LOS ANGELES COUNTY
ENGINEERING BLDG.

76F3095 247 2-51

RETURN TO
LOS ANGELES COUNTY SURVEYOR
726 LOS ANGELES COUNTY
ENGINEERING BLDG.

Note: Any Additions or Changes on This Sheet Must be Made or Circled in Red Ink With Date and Name of Person Making Change.

Do not extend notes this side of this line.

W.S. 30 - D-1

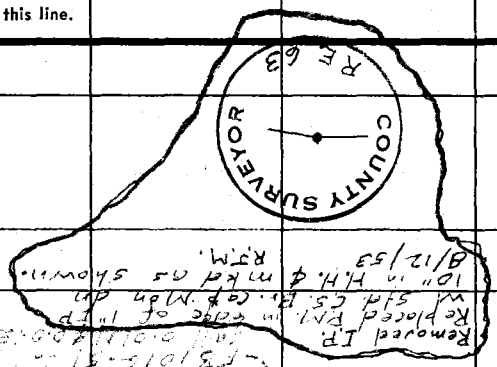

17226

TRACT

F.B. 1687 PG. 36

Notes Ck'd by D. M. Finley	Survey of Candlewood St.
Map No. B-2397-4	W. O. 8643 Tape No. 39 St'd. 89 °F
Office Work	Surveyed by R. J. MITCHELL
Checked D. M. Finley	Notes R. J. MITCHELL Date 9-1952
Date APR '54	Indexed R. C. Johnson

F. B. 1657 PG. 34



1) 1290.29 @ Lev (T=78°) = 1290.24'
2) 1290.32 @ " = 1290.27'
Avg = 1290.25'
28.25 @ Lev " = 28.25'
= 1318.50'

1) 263.93 @ Lev (T=76°) = 263.92'
2) 263.94 @ " = 263.93'
Avg = 263.92'

1) 268.77 @ Lev (T=80°) = 268.76'
2) 268.78 @ " = 268.77'
Avg = 268.76'

1) 91 01 20
4) 364 05 10
6) 186 07 40
Av 91 01 16 2/3

1) 91 01 20
4) 364 06 10
6) 186 09 20
Av 91 01 33 1/3

Note: Any Additions or Changes on This Sheet Must be Made or Circled in Red Ink With Date and Name of Person Making Change.

Do not extend notes this side of this line.

RETURN TO
LOS ANGELES COUNTY SURVEYOR
726 LOS ANGELES COUNTY
ENGINEERING BLDG.

76F309S 247 2-51

RETURN TO
LOS ANGELES COUNTY SURVEYOR
726 LOS ANGELES COUNTY
ENGINEERING BLDG.

Note: Any Additions or Changes on This Sheet Must be Made or Circled in Red Ink With Date and Name of Person Making Change.

Do not extend notes this side of this line.

F. B. 1037 PG. 30

76F309S 247 2-51

RETURN TO
LOS ANGELES COUNTY SURVEYOR
726 LOS ANGELES COUNTY
ENGINEERING BLDG.

Note: Any Additions or Changes on This Sheet Must be Made or Circled in Red Ink With Date and Name of Person Making Change.

Do not extend notes this side of this line.

W.S. 30 - D - 1 (45)

1) 200.57 @ Rec (T=74°) = 200.56'
2) 200.59 @ " " = 200.58
Avg = 200.57'

1) 90 14 00
4) 363 08 10
5) 154 12 20
6) 90 17 03 1/3'

Set L&T

9'

DOWNEY

CANDLEWOOD

STREET

78.23 Rec.

279.66'

300.34'

Contd on page 41

1) 300.33 @ Rec (T=82°) = 300.34'
2) 300.35 " " = 300.35
Avg = 300.34'

Set L&T

17.90'

90° 47' 32"

200.57' Rec.

Fd Lg B. Sta. 1 1/2" I.P. 0.5' Above Ground Removed 12/31/52

Fd 1/2" I.P. 1.23 S. & 0.02 E. of the shown

Fd 2x2 Stk. Co. T.L. dn. 18" Set Nail & Tag Rec: N 0° 47' E 180' - 25 - 78.17

Calc. Rec: 300.27 300.28' Set

9° Set L&T

Removed 2x2 & Set Std. C.S. Br. Cap Man dn 10 in HH & Nail & Tag as shown 8/12/531 RJM1

90° 46' 20" Calc. 50.18 Set

Fd 1" I.P. Coinc. w/ Ø Co. T.L. dn. 1.5' on Calc. Point

Set Ø & Tag as shown 1/13/53

COUNTY SURVEYOR
RE 63

TRACT 17226

TRACT 17825

Contd from Pg 36

1) 90 46 20
2) 363 05 20
3) 184 38 10
4) 90 16 21 1/3'

1) 90 27 20
2) 361 49 10
3) 182 43 50
4) 90 27 18 1/3'
5) 89 32 41 3/3'

AVENUE

70'

17.92'

10'

Set L&T

Contd on page 42

Notes Ck'd by D. M. Finley
Map No. B-2397-4
Office Work Checked D. M. Finley
Date APR 54

Survey of Candlewood
W. O. 8644 Tape No. 39 Std. 84 °F
Surveyed by R. J. MITCHELL
Notes R. J. MITCHELL Date 9-1952
Indexed

F. B. 1497 PG. 27

RETURN TO
LOS ANGELES COUNTY SURVEYOR
726 LOS ANGELES COUNTY
ENGINEERING BLDG.

Note: Any Additions or Changes on This Sheet Must be Made or Circled in Red Ink With Date and Name of Person Making Change.

Do not extend notes this side of this line.

W.S. 30 - D-1

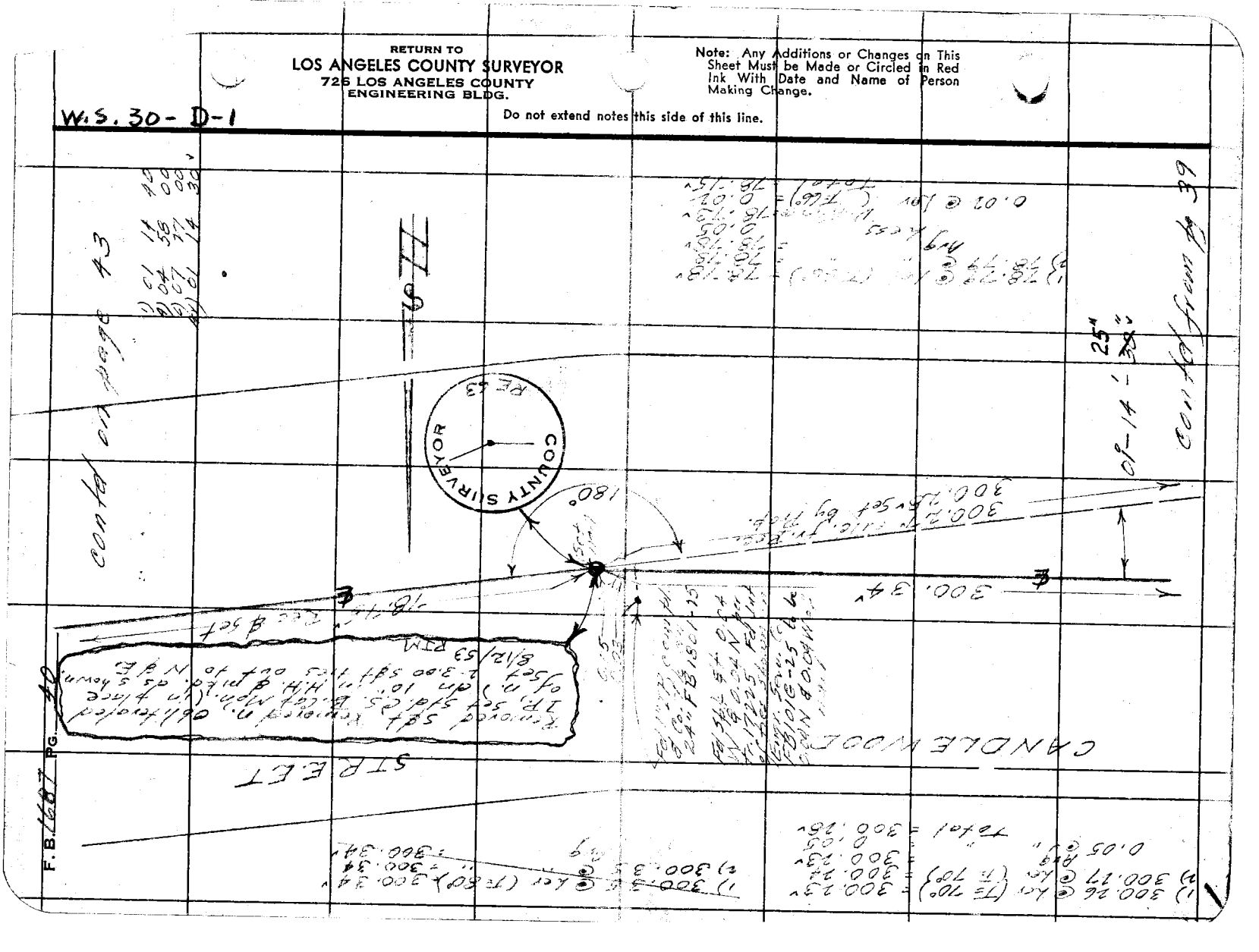

F. B. 63 Pg. 41

Notes Ck'd by D. M. Finley	Survey of Candlewood St.
Map No. B-2397-4	W. O. 8613 Tape No. 20 St'd. 91 °F
Office Work	Surveyed by R. J. MITCHELL
Checked D. M. Finley	Notes R. J. MITCHELL Date 9-1953
Date APR '54	Indexed

W.S. 32-D-6

Note: Any Additions or Changes on This Sheet Must be Made or Circled in Red Ink With Date and Name of Person Making Change.

Do not extend notes this side of this line.

RETURN TO
LOS ANGELES COUNTY SURVEYOR
726 LOS ANGELES COUNTY ENGINEERING BLDG.

76F309S 247 2-51

F.B. 1687 PG. 42

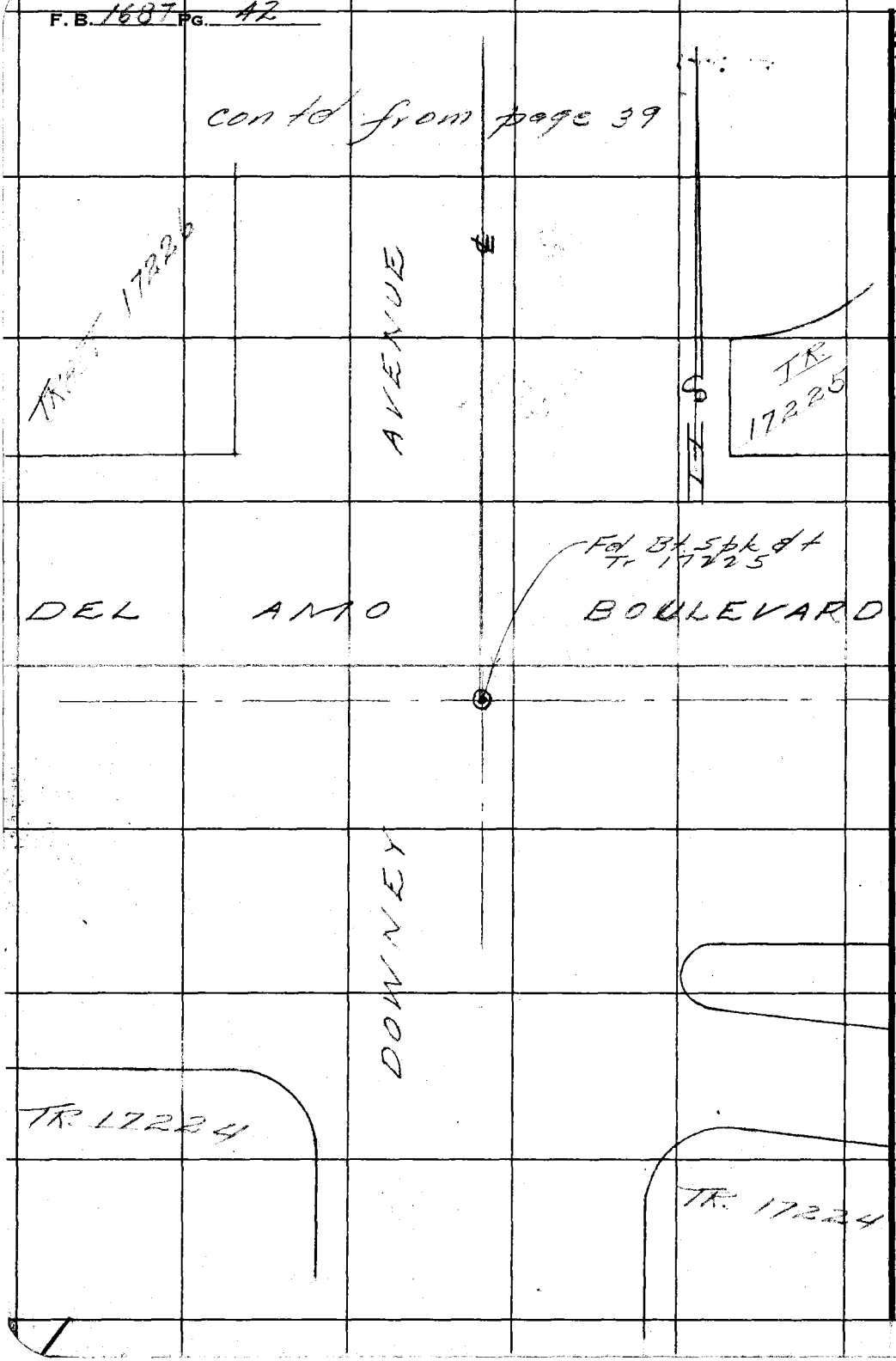

W.S. 30-D-1(2)

RETURN TO
LOS ANGELES COUNTY SURVEYOR
725 LOS ANGELES COUNTY
ENGINEERING BLDG.

Do not extend notes this side of this line.

Note: Any Additions or Changes on This Sheet Must be Made or Circled in Red Ink With Date and Name of Person Making Change.

76F309S 247 2-51

RETURN TO
LOS ANGELES COUNTY SURVEYOR
726 LOS ANGELES COUNTY
ENGINEERING BLDG.

Note: Any Additions or Changes on This Sheet Must be Made or Circled in Red Ink With Date and Name of Person Making Change.

Do not extend notes this side of this line.

W.S. 80 - D - 1

Notes Ck'd by D. M. Finley
Map No. S-23977-4
Office Work
Checked D. M. Finley
Date APR 54

Survey of Candlewood St
W. O. 8223 Tape No. 39 Std. 24 °F
Surveyed by R. J. MITCHELL Date 9-1952
Notes R. J. MITCHELL
Indexed K. C. Johnson

F. B. _____ Pg. 43

28.39 @ Lcv (T=90°) = 28.39'
1) 1271.73 @ Lcv (T=74°) = 1271.65'
2) 1,271.74 @ " = 1271.66
A-3 " = 1271.65'

1) 265.89 @ Lcv (T=66°) = 265.86'
2) 265.89 " = 265.86'
Less A-3 = 265.86'
1.19 @ Lcv (T=66°) = 0.02
Total = 265.84' TRACT 17225
= 1.19
= 267.03'

CANDLEWOOD STREET

Fd chis "+" Engr. Serv. Co. F.B. 101-6-26

Fd chis "+" E.S.C.O. F.B. 101-6-26

0.02
0.03
78.75' Rec & Set
267.01' Rec
267.03' Set
Set 1" IP mon 7/8 Ctr. to do 24 6/10
176.11' Rec
176.12' Set
Fd 2 1/2" IP No Ref
11/28/53 Fd Spk & Tt 0.035 Int. Tr. 17225 Ft. Int of 115 shown in Engr. Serv. Co. F.B. 101-6-26 to be 0.035 ± Removed Spk - Set HA on IP Set Bl. Spk & Tags Set 3.00 NDE
8/10/53 BRM
Fd Chis "+" E.S.C.O. F.B. 101-6-26
Set Nail & Tag on P.S.C. to Set Tags on Prop. Tangent Lines. Int. of Lines shown in Engr. Serv. Co. F.B. 101-6-26 to be 0.035 Fd Spk & Tt 0.035 Tr. 17225
90°
90°
CENTRAL AVENUE
VENTURA AVENUE
EARLIN AVENUE

1) 90 21 20
2) 361 49 10
3) 182 43 40
A-3) 90 27 16 2/3'

1) 90 27 00
2) 361 49 10
3) 182 43 20
A-3) 90 27 13 1/3'

1145.20'

cont'd on pg 50
cont'd on pg. 49
cont'd on pg 44

RETURN TO
LOS ANGELES COUNTY SURVEYOR
726 LOS ANGELES COUNTY
ENGINEERING BLDG.

Note: Any Additions or Changes on This Sheet Must be Made or Circled in Red Ink With Date and Name of Person Making Change.

Do not extend notes this side of this line.

W.S. 30 - D-1

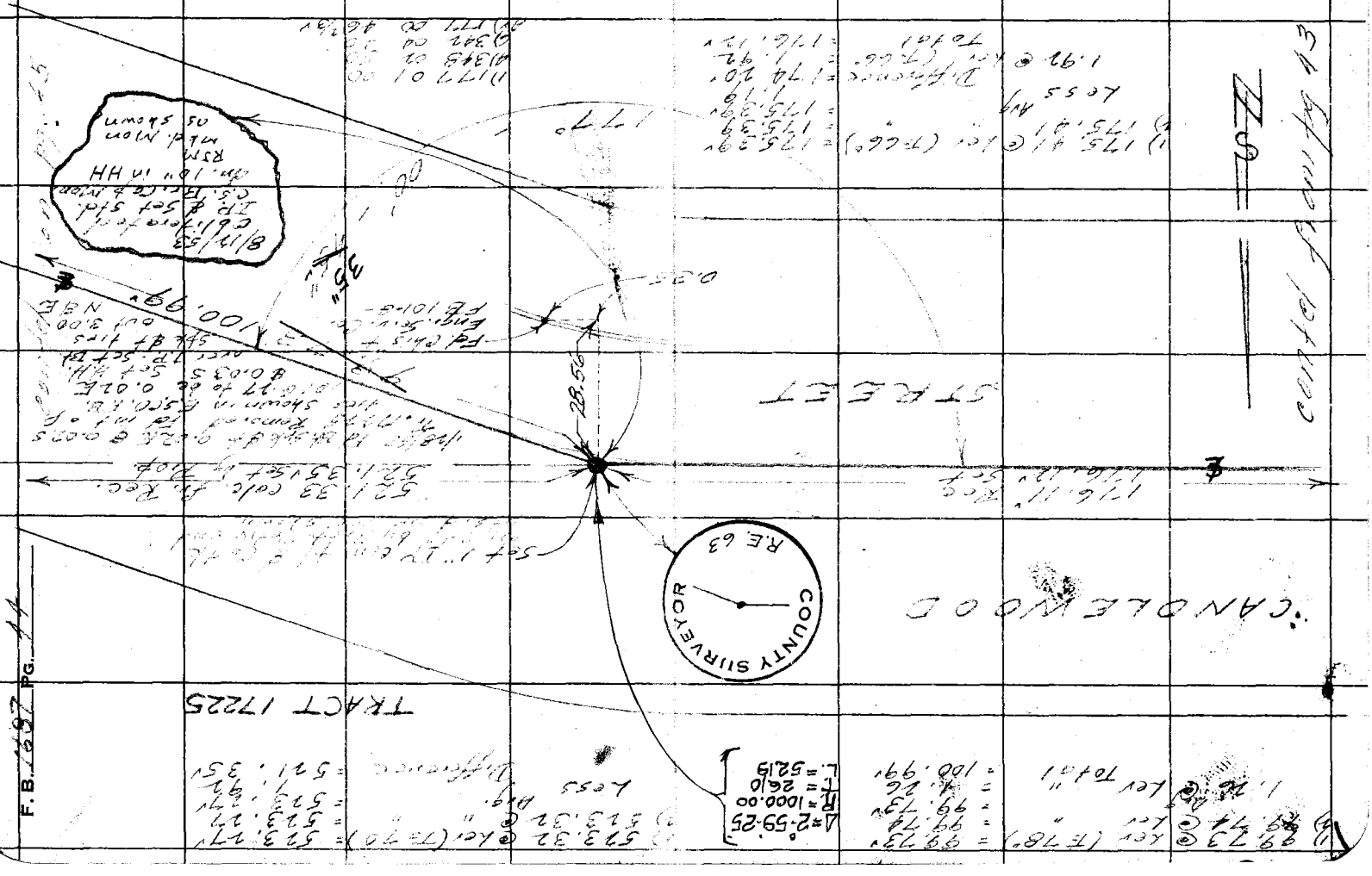

76F309S 247 2-51

RETURN TO
LOS ANGELES COUNTY SURVEYOR
726 LOS ANGELES COUNTY
ENGINEERING BLDG.

Note: Any Additions or Changes on This Sheet Must be Made or Circled in Red Ink With Date and Name of Person Making Change.

Do not extend notes this side of this line.

W.S. 30-D-4, E-1

28.32 @ Ler (T=80°) = 28.32'
1) N87.20 @ " (T=66°) = 1187.06'
2) N87.21 @ " = 1187.07
Avg = 1187.06'
Total = 1215.38'

28.31 @ Ler (T=80°) = 28.31'
1) " 1175.21 @ " (T=78) = 1175.16'
2) " 1175.21 @ " = 1175.16'
Avg = 1175.16'
Total = 1203.47'

Notes Ck'd by D. M. Finley
Map No. 9-2377-4
Office Work
Checked D. M. Finley
Date APR 54

Survey of Lynwood
W. O. 9-2377-4 Tape No. 20 Std. 24 °F
Surveyed by R. J. MITCHELL
Notes R. J. MITCHELL Date 2-1952
Indexed E. C. Tabasco

F.B. 1887 Pg. 45

CANDLEWOOD STREET

TROT

0.09 Fd. chis'd" E.Sig. Sc. Co. FB 101-G-27

0.06 Fd. chis'd" E.S.Co. FB 101-G-27

521.33 Calc. fr. Rec.
521.35 Set By R.O.B.

Set 1"IP cor. in Ctr. of Cul-de-sac 30" in Rad. to Angle Pt.

99.73
100.99'

274.28'

104.81'

28.32

28.29

28.31

0.04

0.04

Fd. Pennsylvania Rem. Mon. of 3"x2" St. Rem. 50' S. Sc. 1" I.P. cor. in Ctr. of Cul-de-sac 24" in Rad. to Bdry Angle Pts.

Fd. 2"x2" Sq. in 2" Ho. Ref. Remains of 2"x2"

Fd. chis'd" E.S.Co. FB 101-G-27

Fd. chis'd" E.S.Co. FB 101-G-33

0.09

0.06

112.15.38'

1203.47'

CANTLEY LANE

CANTLEY LANE

1) S 1°55'00" E 112.15.38'
2) S 1°55'00" E 112.15.38'
Avg S 1°55'00" E 112.15.38'
Total S 1°55'00" E 112.15.38'

AVENUE

AVENUE

CANTLEY LANE

CANTLEY LANE

1) 273.73 @ Ler (T=78°) = 273.72'
2) 273.71 @ Ler (T=78°) = 273.70
Avg = 273.71'
Less Diff = 1.26'
1.83 @ Ler = 1.83
Total = 274.28'

R = 1172.35'
Δ = 13°-05'-00"
L = 274.28'

45°

Cont'd on page 51

RETURN TO
LOS ANGELES COUNTY SURVEYOR
726 LOS ANGELES COUNTY
ENGINEERING BLDG.

Note: Any Additions or Changes on This Sheet Must be Made or Circled in Red Ink With Date and Name of Person Making Change.

Do not extend notes this side of this line.

W. S. 30- E-1

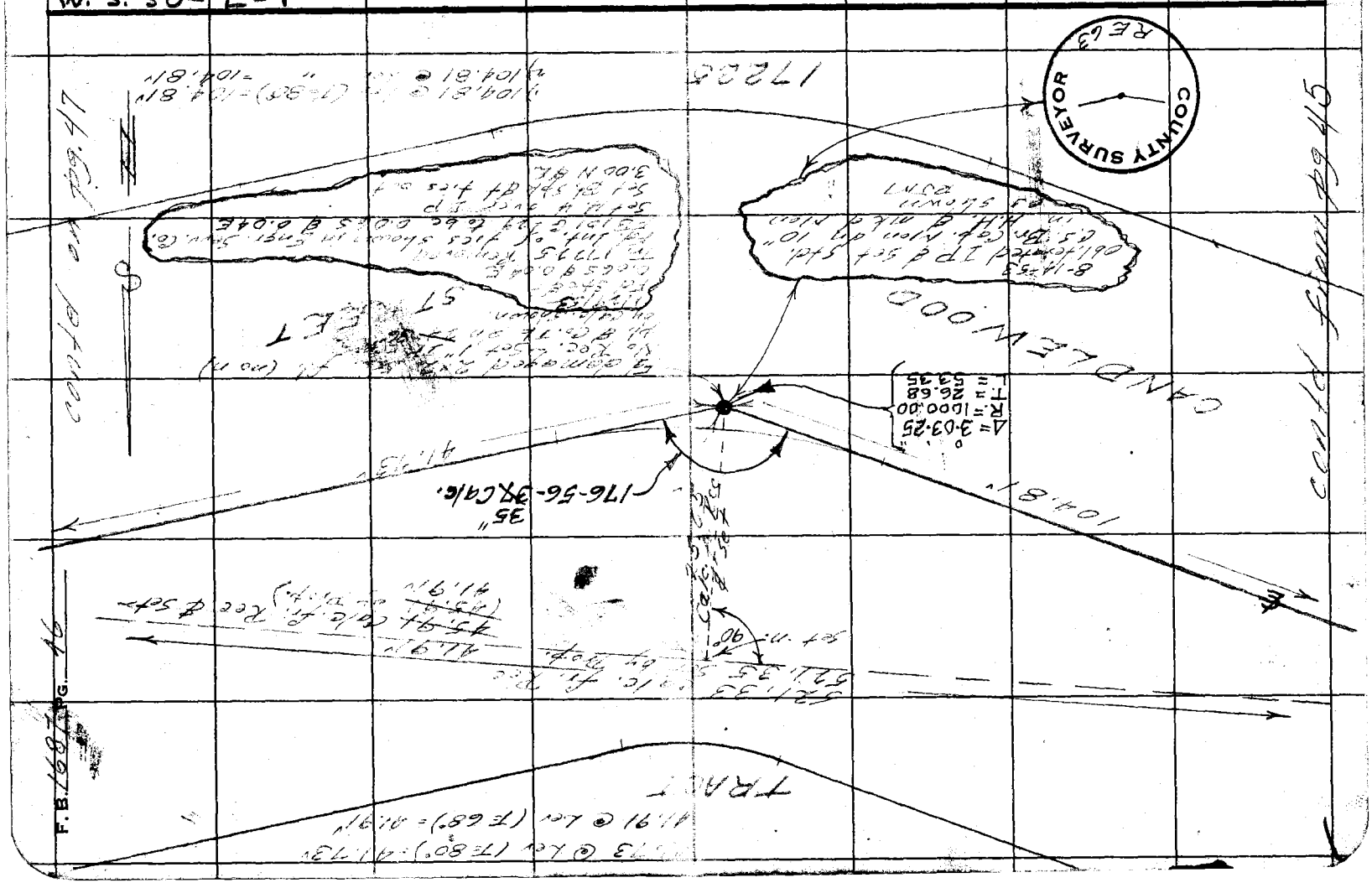

F.B. 1687

F. B. 1687 PG. 47

Notes Ck'd by D. M. Finley	Survey of
Map No. B-2397-4	W. O. 2613 Tape No. 39 Std. 84 °F
Office Work	Surveyed by R. J. MITCHELL
Checked D. M. Finley	Notes R. J. MITCHELL Date 9-1953
Date APR 54	Indexed E. O. Johnson

W.S. 30-F-1

Note: Any Additions or Changes on This Sheet Must be Made or Circled in Red Ink With Date and Name of Person Making Change.

Do not extend notes this side of this line.

RETURN TO
LOS ANGELES COUNTY SURVEYOR
726 LOS ANGELES COUNTY ENGINEERING BLDG.

76F309S 247 10M 1-49

RETURN TO
LOS ANGELES COUNTY SURVEYOR
725 LOS ANGELES COUNTY
ENGINEERING BLDG.

Note: Any Additions or Changes on This Sheet Must be Made or Circled in Red Ink With Date and Name of Person Making Change.

Do not extend notes this side of this line.

F. B. 16891 PG. 48

16891

Notes Ck'd by D. M. Finley	Survey of Candlewood St
Map No. B-2397-4	W. O. 8643 Tape No. 39 St'd. 84 °F
Office Work	Surveyed by R. J. MITCHELL
Checked D. M. Finley	Notes R. J. MITCHELL Date 9-1952
Date APR '54	Indexed C. Johnson

F. B. [illegible] PG. [illegible]

W.S. 30-D-1

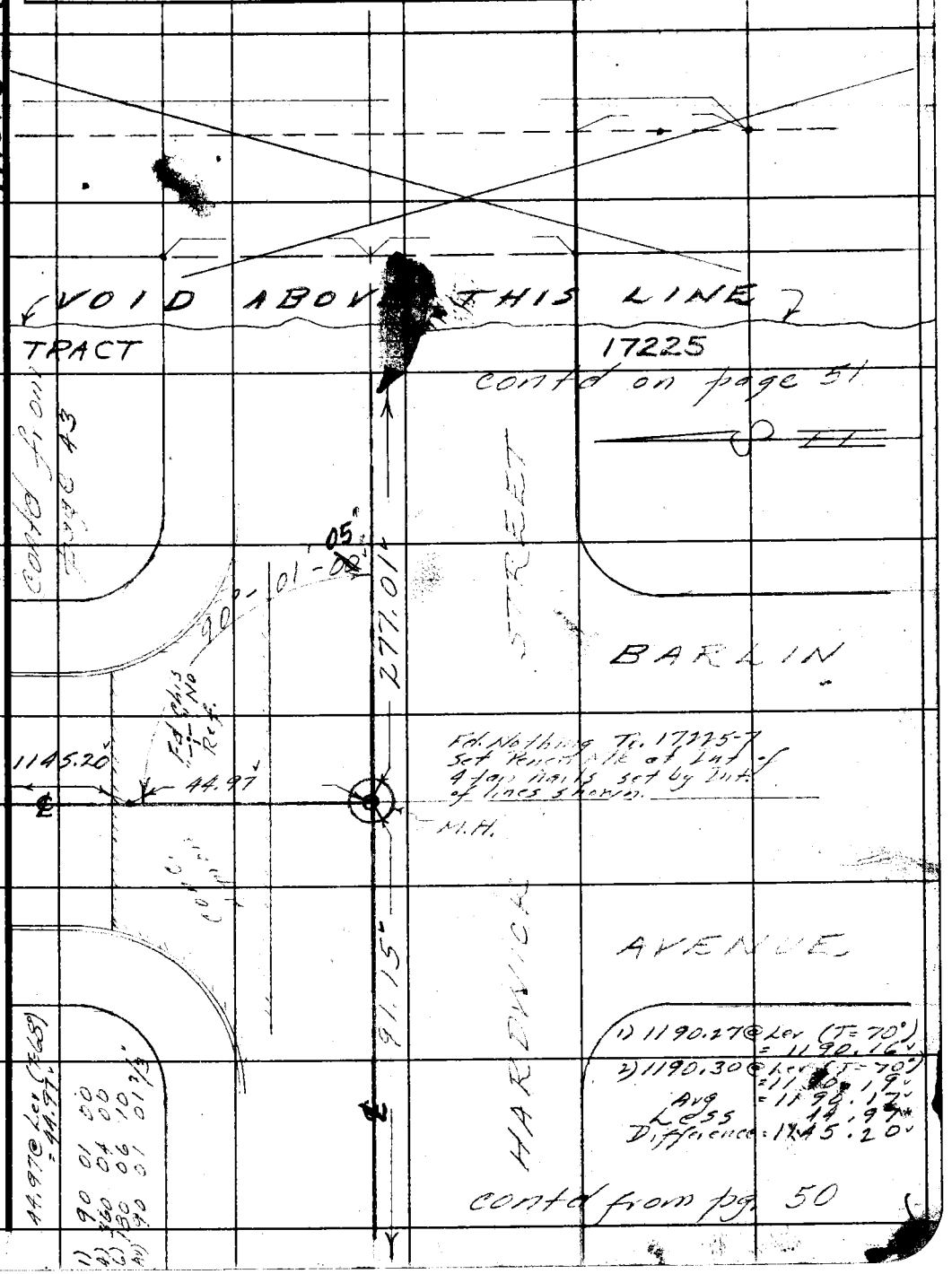

Note: Any Additions or Changes on This Sheet Must be Made or Circled in Red Ink With Date and Name of Person Making Change.

Do not extend notes this side of this line.

RETURN TO
LOS ANGELES COUNTY SURVEYOR
726 LOS ANGELES COUNTY
ENGINEERING BLDG.

76F309S 247 2-51

RETURN TO
LOS ANGELES COUNTY SURVEYOR
726 LOS ANGELES COUNTY
ENGINEERING BLDG.

Note: Any Additions or Changes on This Sheet Must be Made or Circled in Red Ink With Date and Name of Person Making Change.

Do not extend notes this side of this line.

W.S. 30-D-1

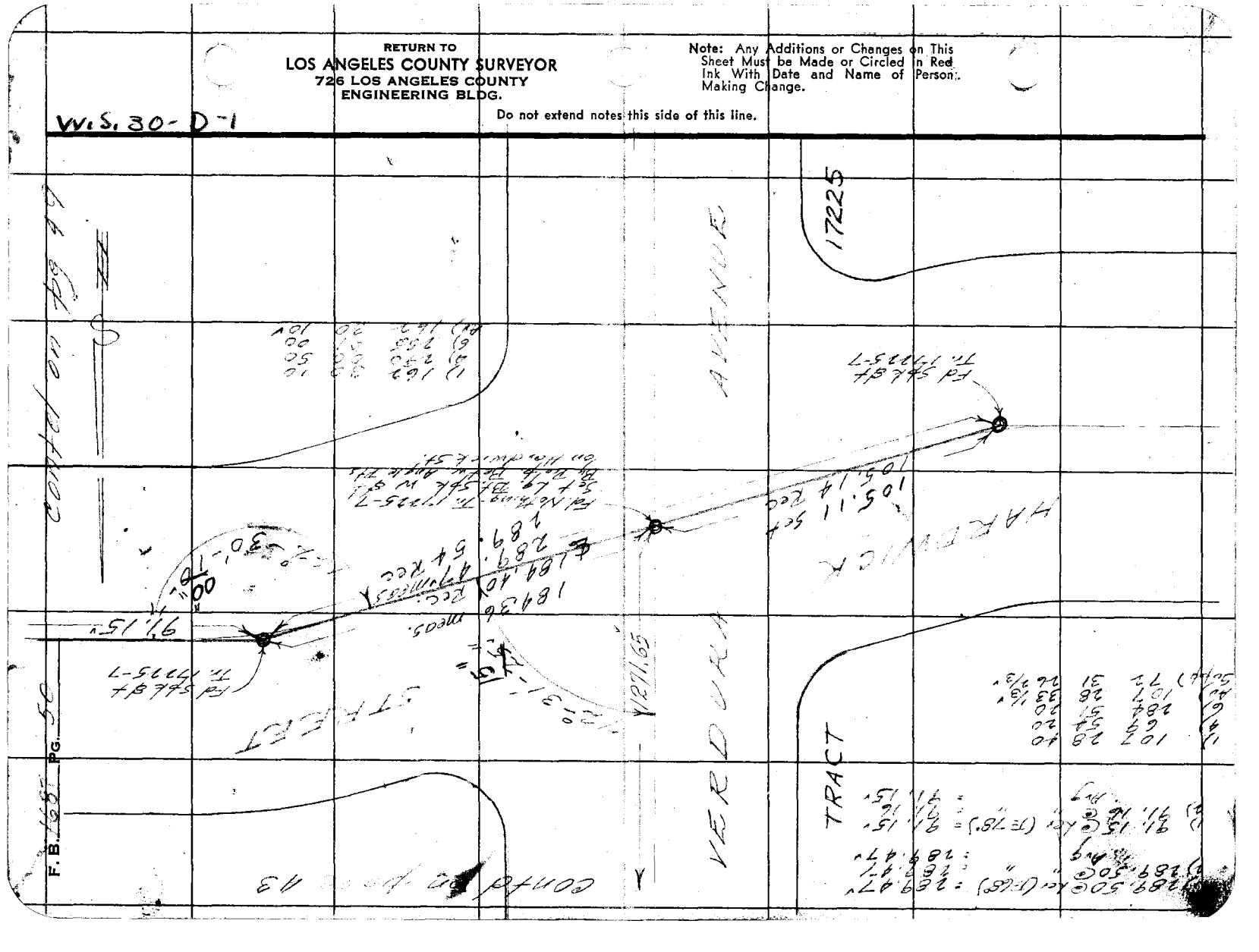

Notes Ck'd by D. M. Finley	Survey of Sandlewood St
Map No. 13-2397-4	W. O. 8643 Tape No. 39 St'd. 84 °F
Office Work	Surveyed by R. J. MITCHELL
Checked D. M. Finley	Notes R. J. MITCHELL Date 9-1952
Date Apr '54	Indexed A. O. Johnson

F. B. [illegible] PG. [illegible]

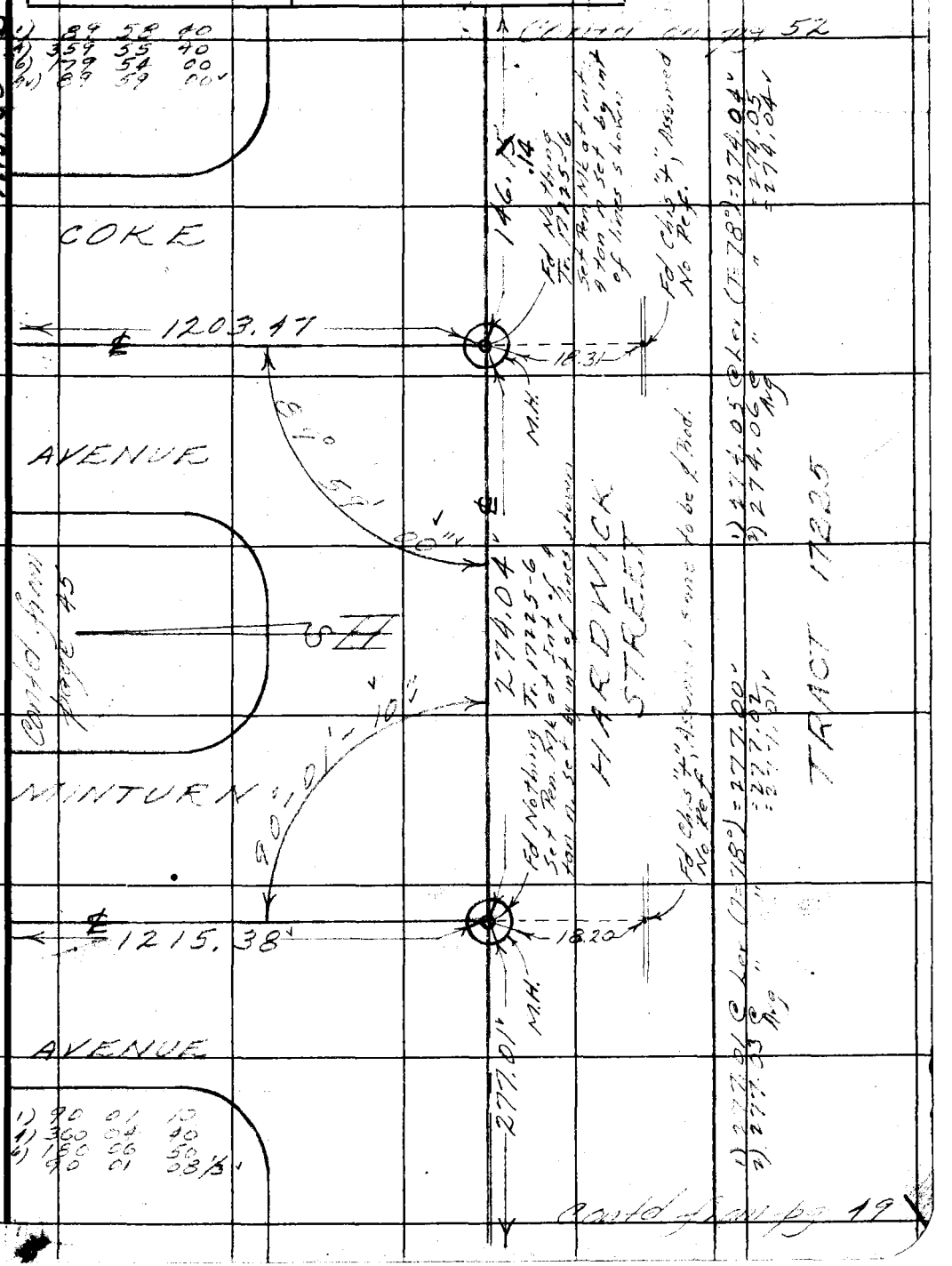

Note: Any Additions or Changes on This Sheet Must be Made or Circled in Red Ink With Date and Name of Person Making Change.

Do not extend notes this side of this line.

RETURN TO
LOS ANGELES COUNTY SURVEYOR
726 LOS ANGELES COUNTY
ENGINEERING BLDG.

76F309S 247 2-51

RETURN TO
LOS ANGELES COUNTY SURVEYOR
726 LOS ANGELES COUNTY
ENGINEERING BLDG.

Note: Any Additions or Changes on This Sheet Must be Made or Circled in Red Ink With Date and Name of Person Making Change.

Do not extend notes this side of this line.

W.S. 30 - E-1

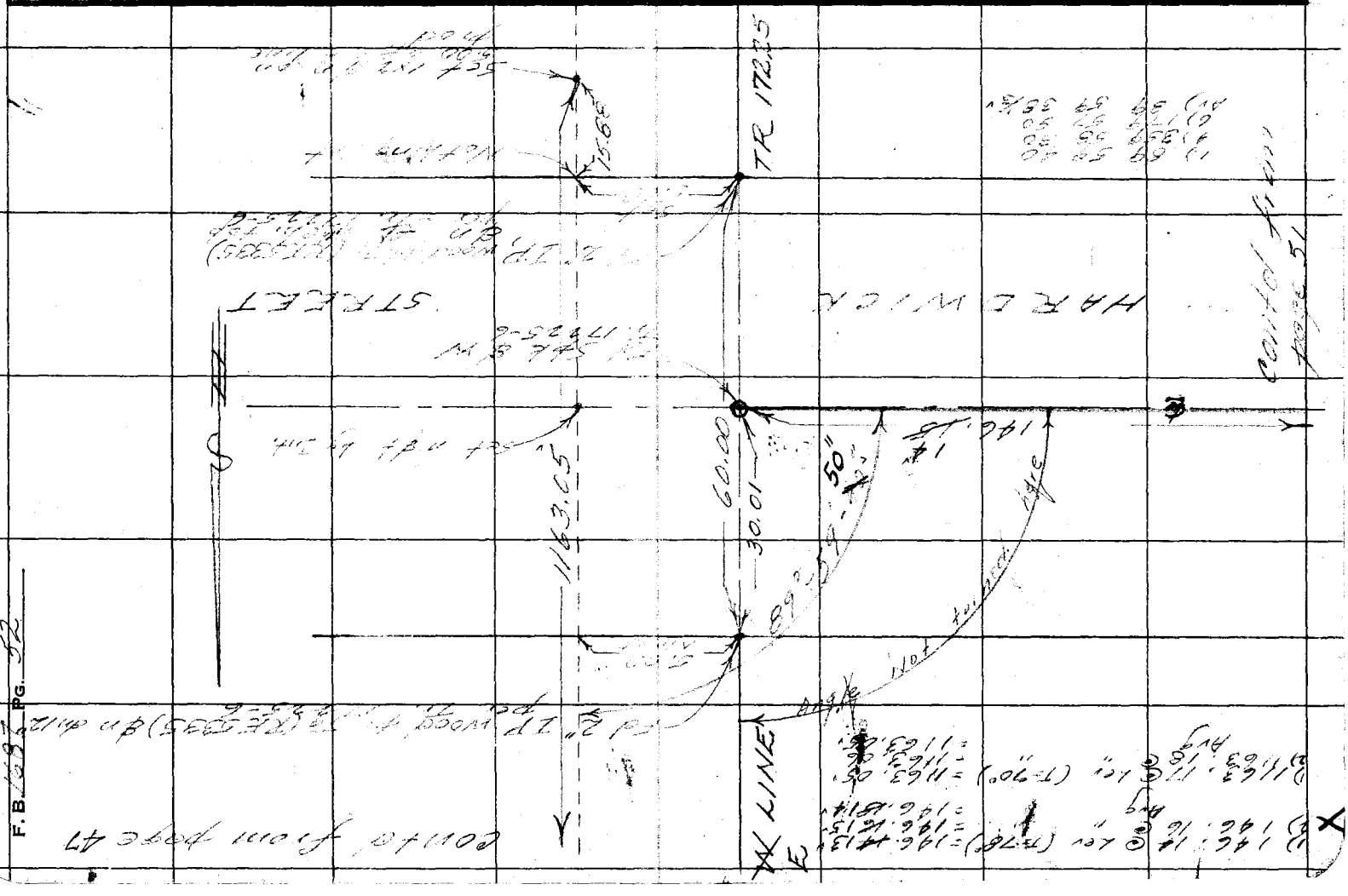

F. B. 1697 PG. 52

Notes Ck'd by D. M. Finley	Survey of Canalewood St.
Map No. B-2397-4	W. 08643 Tape No. 39 St'd. 84 °F
Office Work	Surveyed by R. J. MITCHELL
Checked D. M. Finley	Notes R. J. MITCHELL Date 9-1952
Date APR '54	Indexed A. O. Johnson

F. B. [illegible] PG. 53

Cont'd on page 54



Cont'd from page 47

Cont'd on page

Note: Any Additions or Changes on This Sheet Must be Made or Circled in Red Ink With Date and Name of Person Making Change.

Do not extend notes this side of this line.

RETURN TO:
LOS ANGELES COUNTY SURVEYOR
726 LOS ANGELES COUNTY
ENGINEERING BLDG.

76F309S 247 2-51

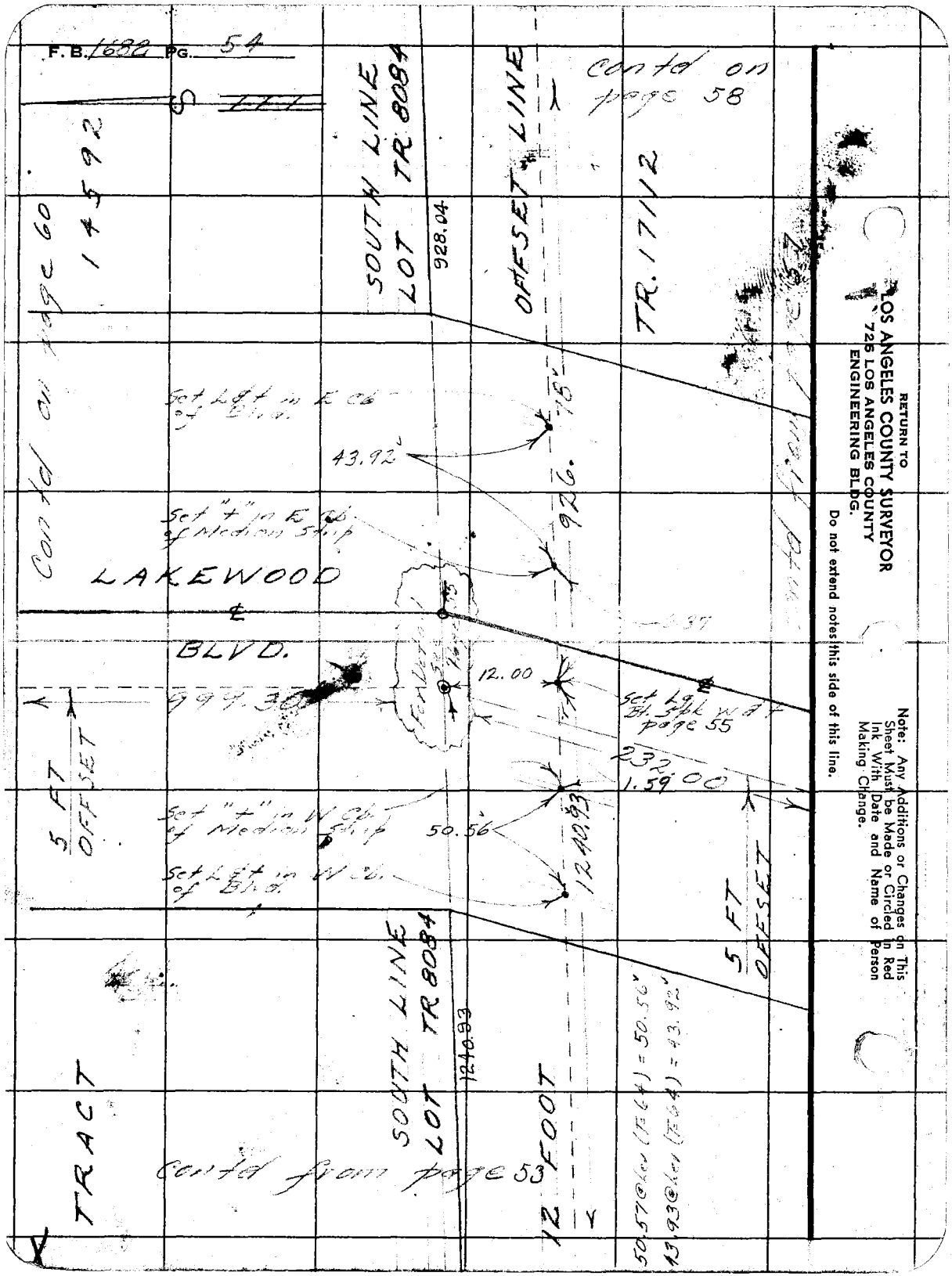

RETURN TO
LOS ANGELES COUNTY SURVEYOR
725 LOS ANGELES COUNTY
ENGINEERING BLDG.

Do not extend notes this side of this line.

Note: Any Additions or Changes on This Sheet Must be Made or Circled in Red Ink With Date and Name of Person Making Change.

F. B. 1697 PG.

Notes Ck'd by D. M. Finley	Survey of Candlewood St
Map No. B-2397-4	W. O. 8643 Tape No. 39 St'd. 84 °F
Office Work	Surveyed by R. J. MITCHELL
Checked D. M. Finley	Notes R. J. MITCHELL Date 9-1952
Date APR 54	Indexed A. C. Johnson

1) 90° 00 50   1) 89 27 40
4) 360 04 20   4) 375 51 40
6) 180 06 30   6) 176 47 40
A) 90 01 05   A) 89 27 56 2/3

Note: Any Additions or Changes on This Sheet Must be Made or Circled in Red Ink With Date and Name of Person Making Change.

Do not extend notes this side of this line.

RETURN TO
LOS ANGELES COUNTY SURVEYOR
726 LOS ANGELES COUNTY ENGINEERING BLDG.

76F309S 247 2-51

RETURN TO
LOS ANGELES COUNTY SURVEYOR
726 LOS ANGELES COUNTY
ENGINEERING BLDG.

Note: Any Additions or Changes on This Sheet Must be Made or Circled in Red Ink With Date and Name of Person Making Change.

Do not extend notes this side of this line.

F.B. 1632 PG. 50

Notes Ck'd by D. M. Finley	Survey of Candlewood St.
Map No. B-2397-4	W. O. 8643 Tape No. 39 St'd. 84 °F
Office Work	Surveyed by R. J. MITCHELL
Checked D. M. Finley	Notes R. J. MITCHELL Date 9-1952
Date APR 54	Indexed A. O. Johnson

F. B. 1687 PG. 57

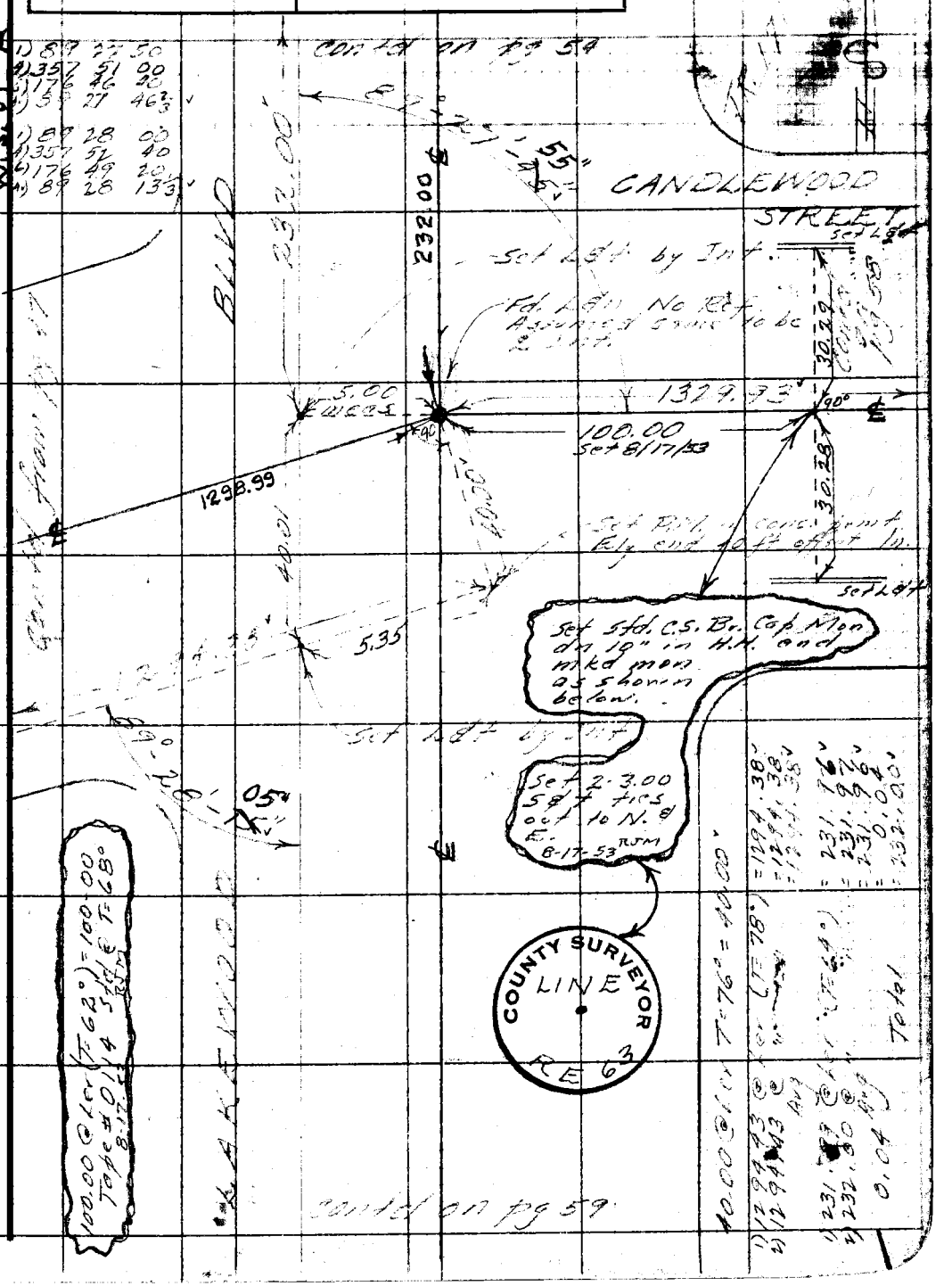

Note: Any Additions or Changes on This Sheet Must be Made or Circled in Red Ink With Date and Name of Person Making Change.

Do not extend notes this side of this line.

RETURN TO
LOS ANGELES COUNTY SURVEYOR
726 LOS ANGELES COUNTY
ENGINEERING BLDG.

76F3098 247 10M 1-49

RETURN TO
LOS ANGELES COUNTY SURVEYOR
726 LOS ANGELES COUNTY
ENGINEERING BLDG.

Note: Any Additions or Changes on This Sheet Must be Made or Circled in Red Ink With Date and Name of Person Making Change.

Do not extend notes this side of this line.

F. B. 1687 PG. 58

F. B. 1687 PG. 59

Notes Ck'd by D. M. Finley	Survey of Canglewood St
Map No. B-2397-4	W. O. 8643 Tape No. 39 St'd. 84 °F
Office Work	Surveyed by R. J. MITCHELL
Checked D. M. Finley	Notes R. J. MITCHELL Date 9-1952
Date APR '54	Indexed A. O. Johnson

W.S. 31-A-1 (2)

Cont'd on page 57

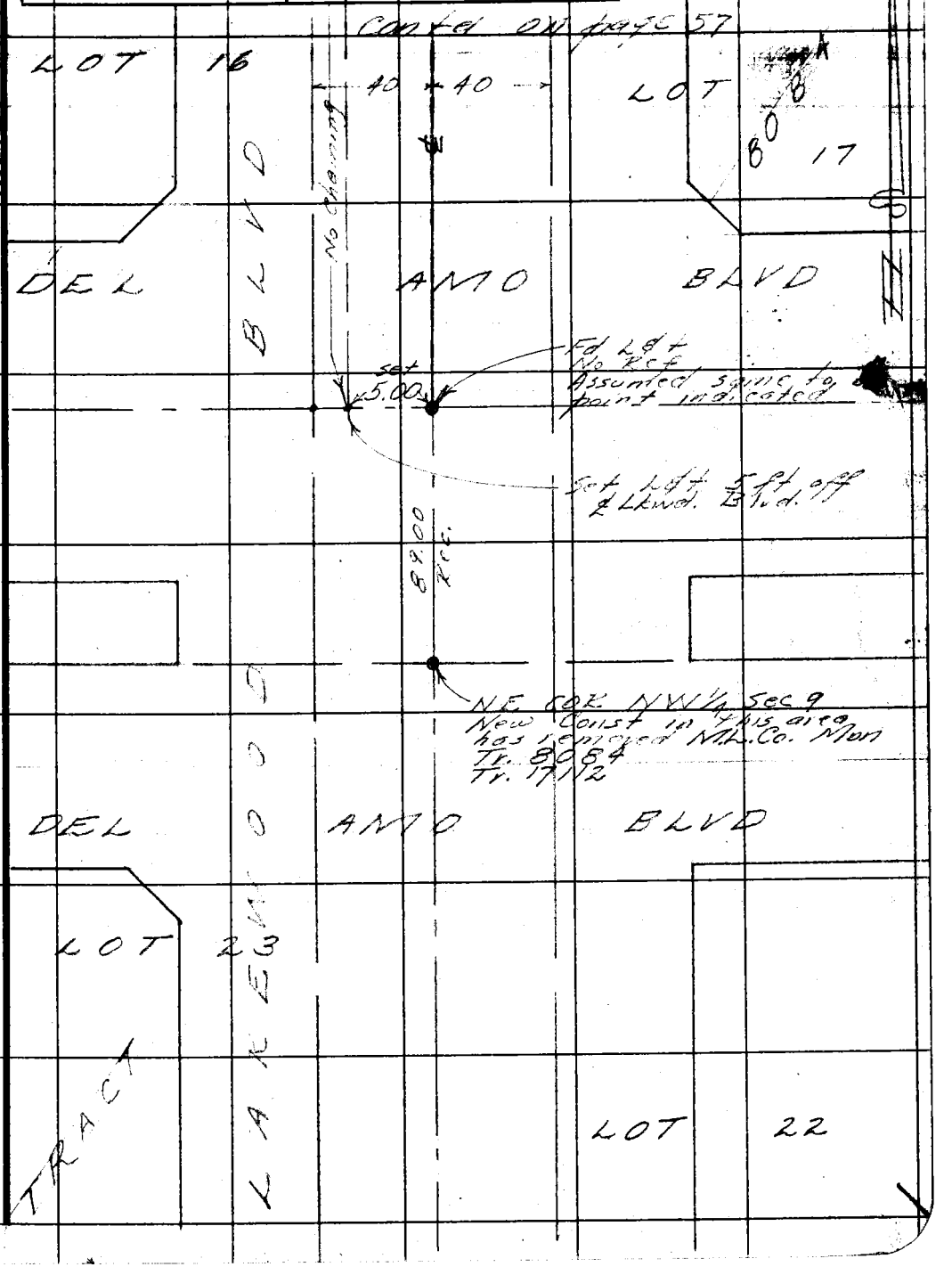

Note: Any Additions or Changes on This Sheet Must be Made or Circled in Red Ink With Date and Name of Person Making Change.

Do not extend notes this side of this line.

RETURN TO
LOS ANGELES COUNTY SURVEYOR
726 LOS ANGELES COUNTY
ENGINEERING BLDG.

76F309S 247 2-51

RETURN TO
LOS ANGELES COUNTY SURVEYOR
726 LOS ANGELES COUNTY
ENGINEERING BLDG.

Note: Any Additions or Changes on This Sheet Must be Made or Circled in Red Ink With Date and Name of Person Making Change.

Do not extend notes this side of this line.

W.S. 33-A-6 (53)

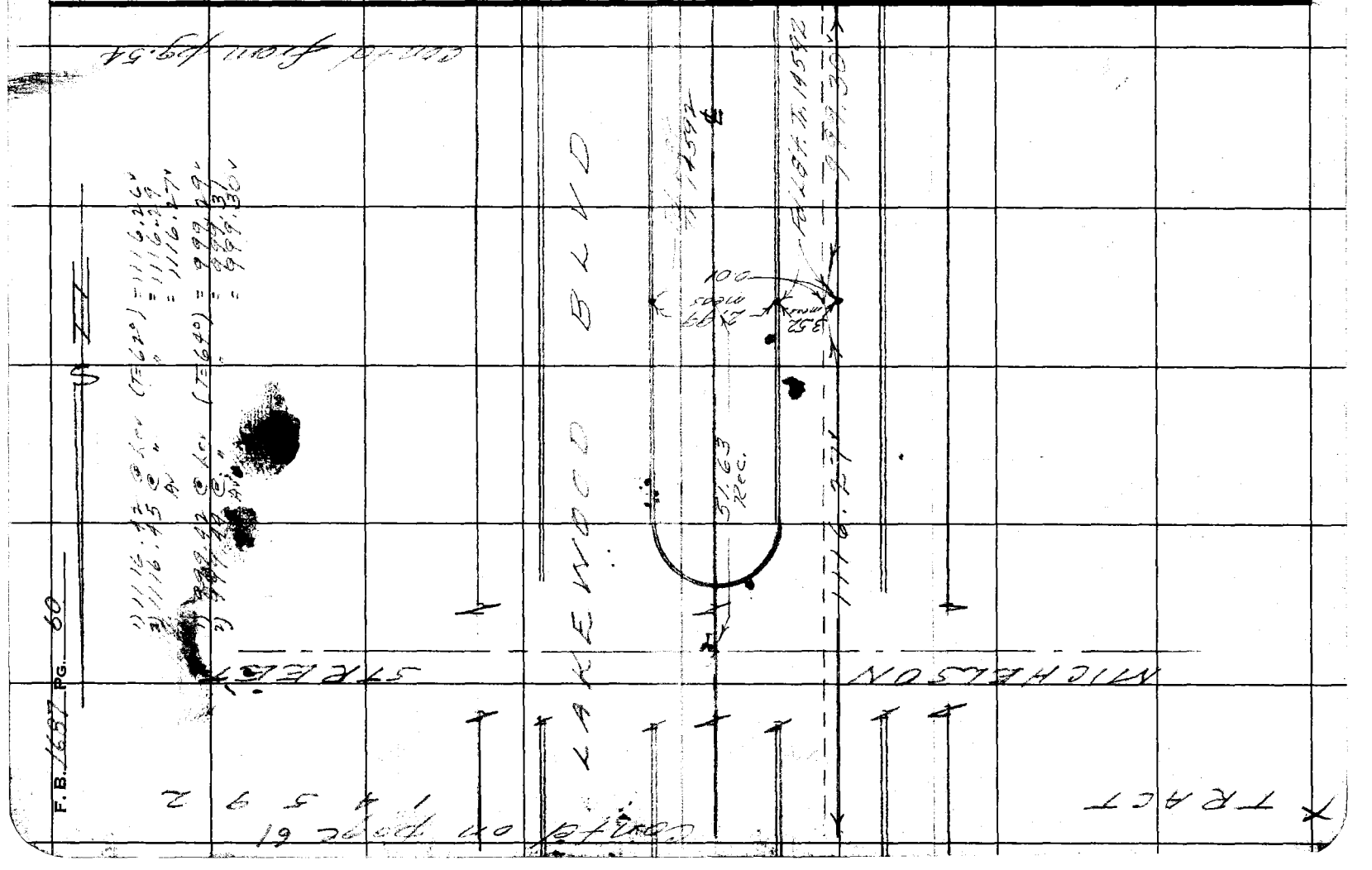

Notes Ck'd by D. M. Finley	Survey of Cantalewood St.
Map No. B-2387-A	W. O. 8643 Tape No. 39 St'd. 84 °F
Office Work	Surveyed by R. J. MITCHELL
Checked D. M. Finley	Notes R. J. MITCHELL Date 9-1952
Date APR '54	Indexed A. C. Johnson

F. B. 1689 PG. 61

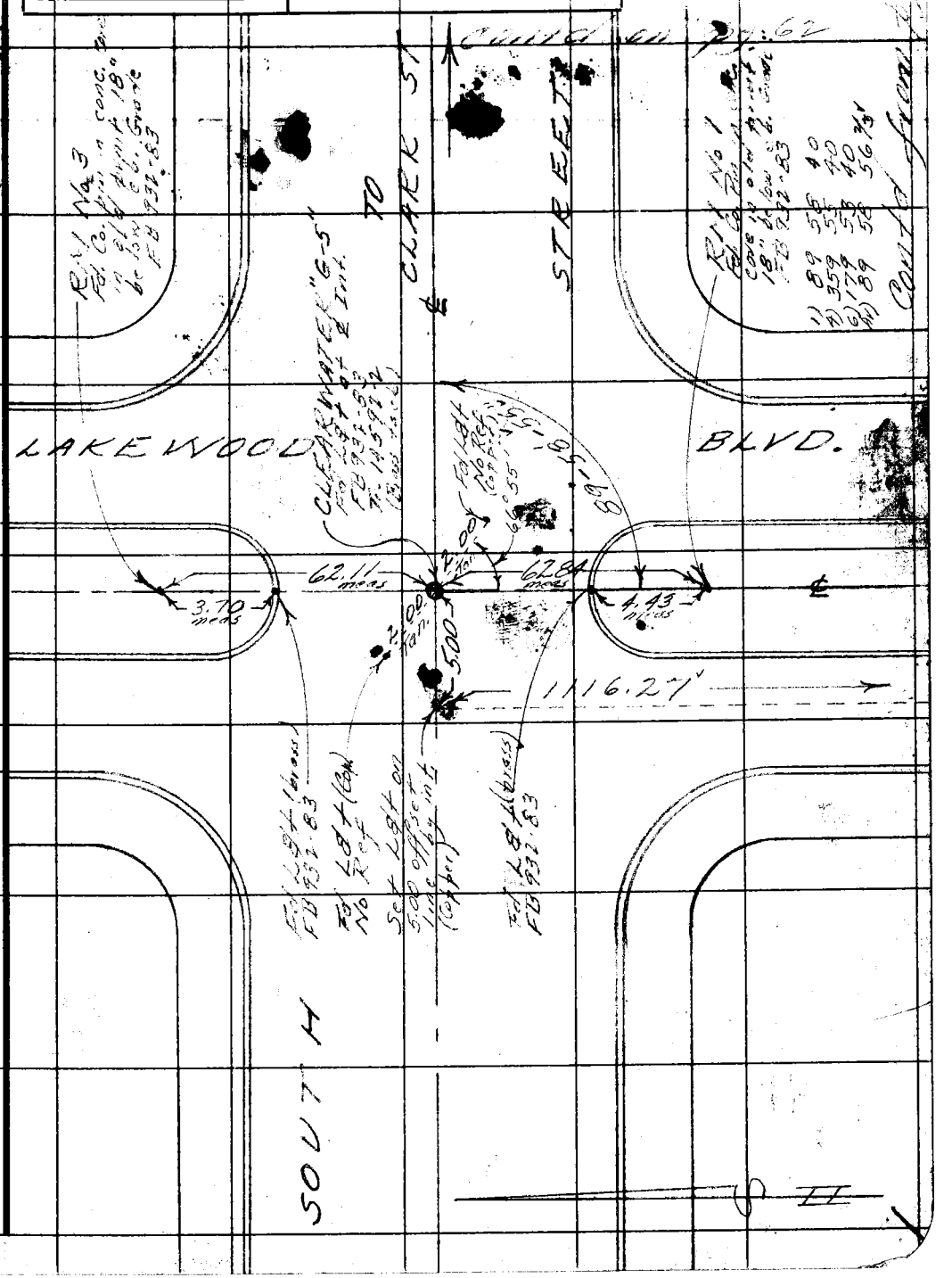

Note: Any Additions or Changes on This Sheet Must be Made or Circled in Red Ink With Date and Name of Person Making Change.

Do not extend notes this side of this line.

RETURN TO
LOS ANGELES COUNTY SURVEYOR
726 LOS ANGELES COUNTY
ENGINEERING BLDG.

76F309S 247 2-51

RETURN TO
LOS ANGELES COUNTY SURVEYOR
726 LOS ANGELES COUNTY
ENGINEERING BLDG.

Note: Any Additions or Changes on This Sheet Must be Made or Circled in Red Ink With Date and Name of Person Making Change.

Do not extend notes this side of this line.

W.S. 33 - A-6 (+)

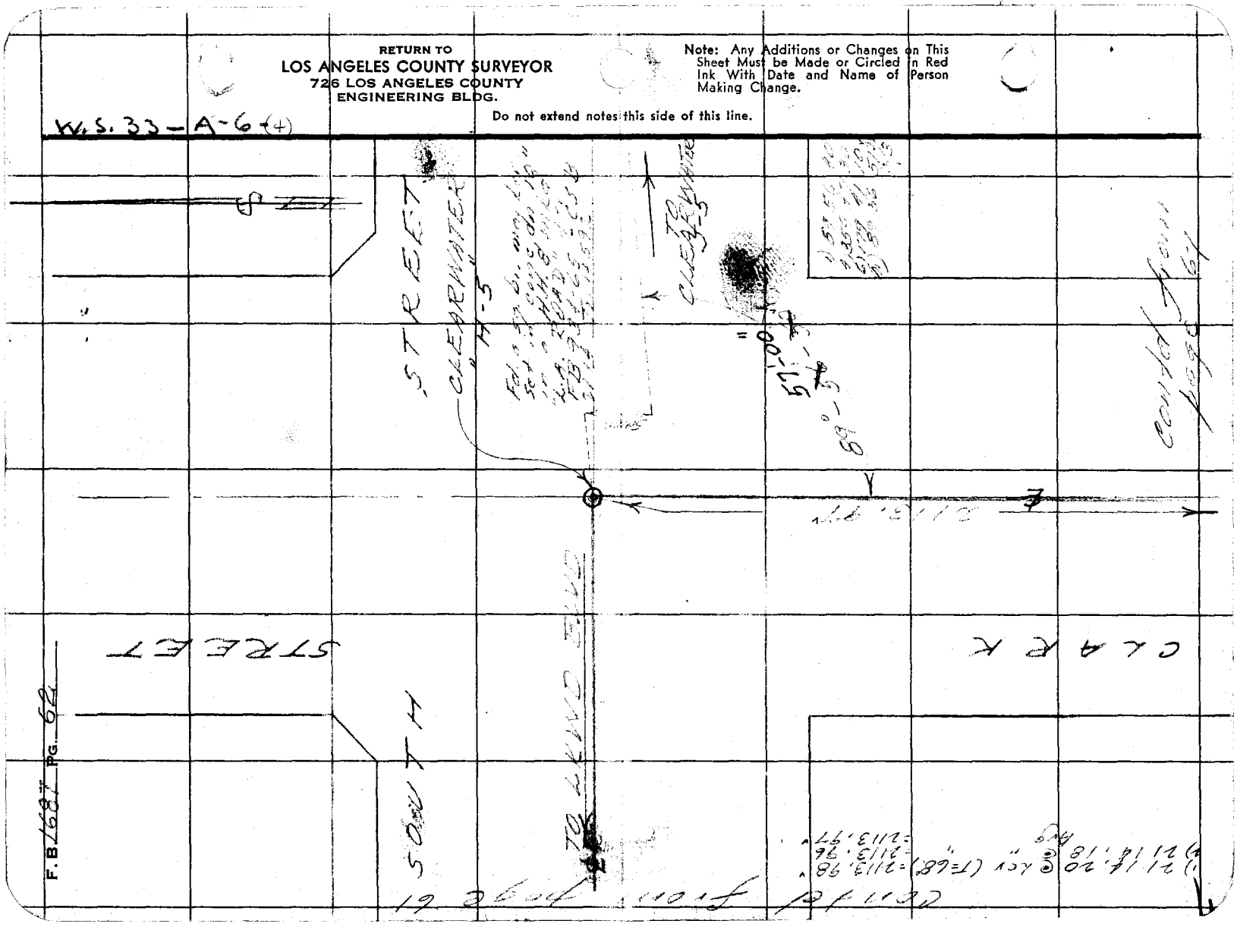

Notes Ck'd by D. M. Finley	Survey of Candlewood St.
Map No. B-2397-4	W. O. 8643 Tape No. 30 Std. 84 °F
Office Work	Surveyed by R. J. MITCHELL
Checked D. M. Finley	Notes R. J. MITCHELL Date 10-52
Date APR 34	Indexed [illegible]

F. B. 1687 PG. 63

1) 89 27 50
4) 357 [illegible] 40
6) [illegible]
Av) 89 27 58 1/3'

W.S. 31-A-1 (46)

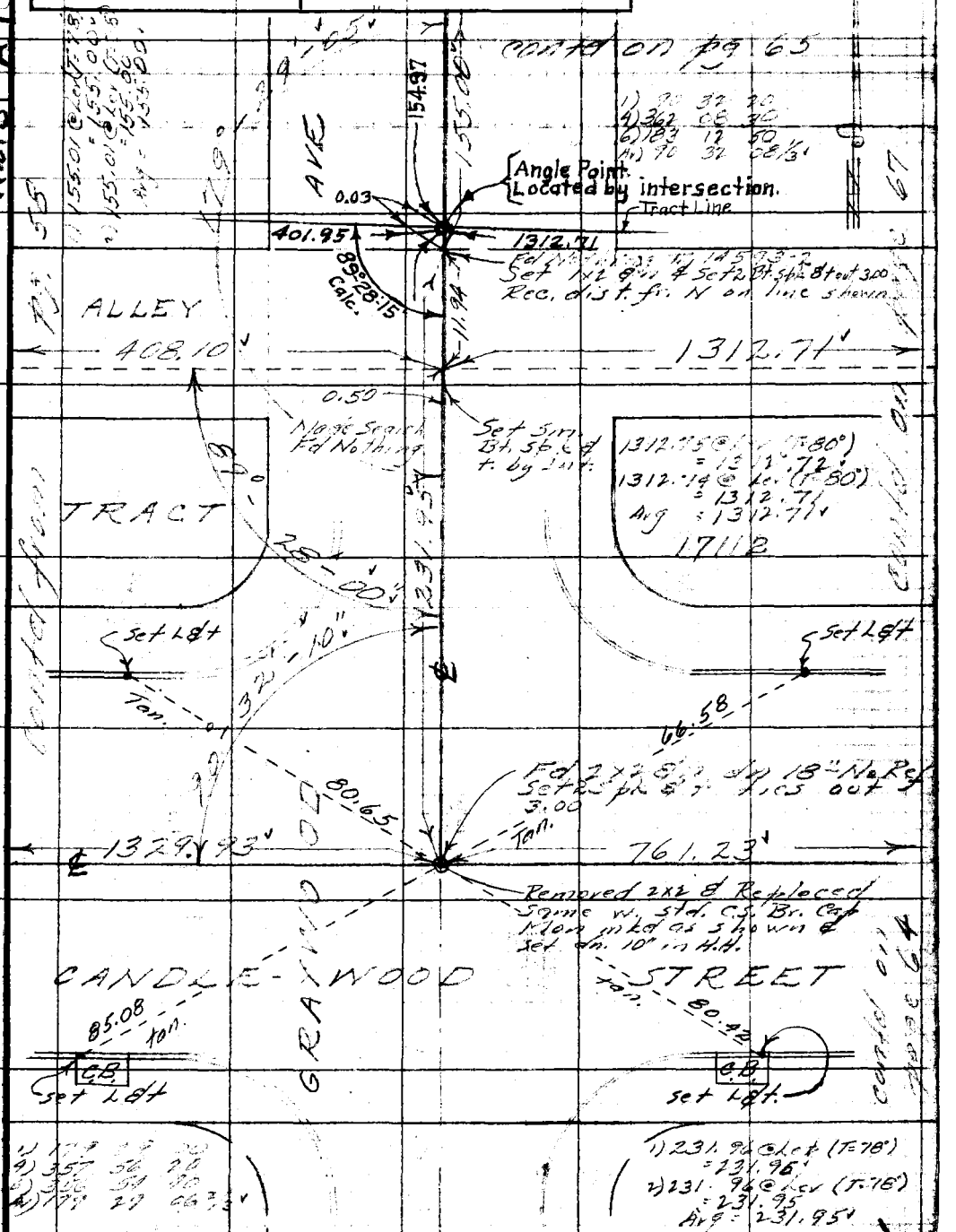

Note: Any Additions or Changes on This Sheet Must be Made or Circled in Red Ink With Date and Name of Person Making Change.

Do not extend notes this side of this line.

RETURN TO
LOS ANGELES COUNTY SURVEYOR
726 LOS ANGELES COUNTY ENGINEERING BLDG.

76F3095 247 10M 1-49

RETURN TO
LOS ANGELES COUNTY SURVEYOR
726 LOS ANGELES COUNTY
ENGINEERING BLDG.

Note: Any Additions or Changes on This Sheet Must be Made or Circled in Red Ink With Date and Name of Person Making Change.

Do not extend notes this side of this line.

W.O. 31-A-1 (47)

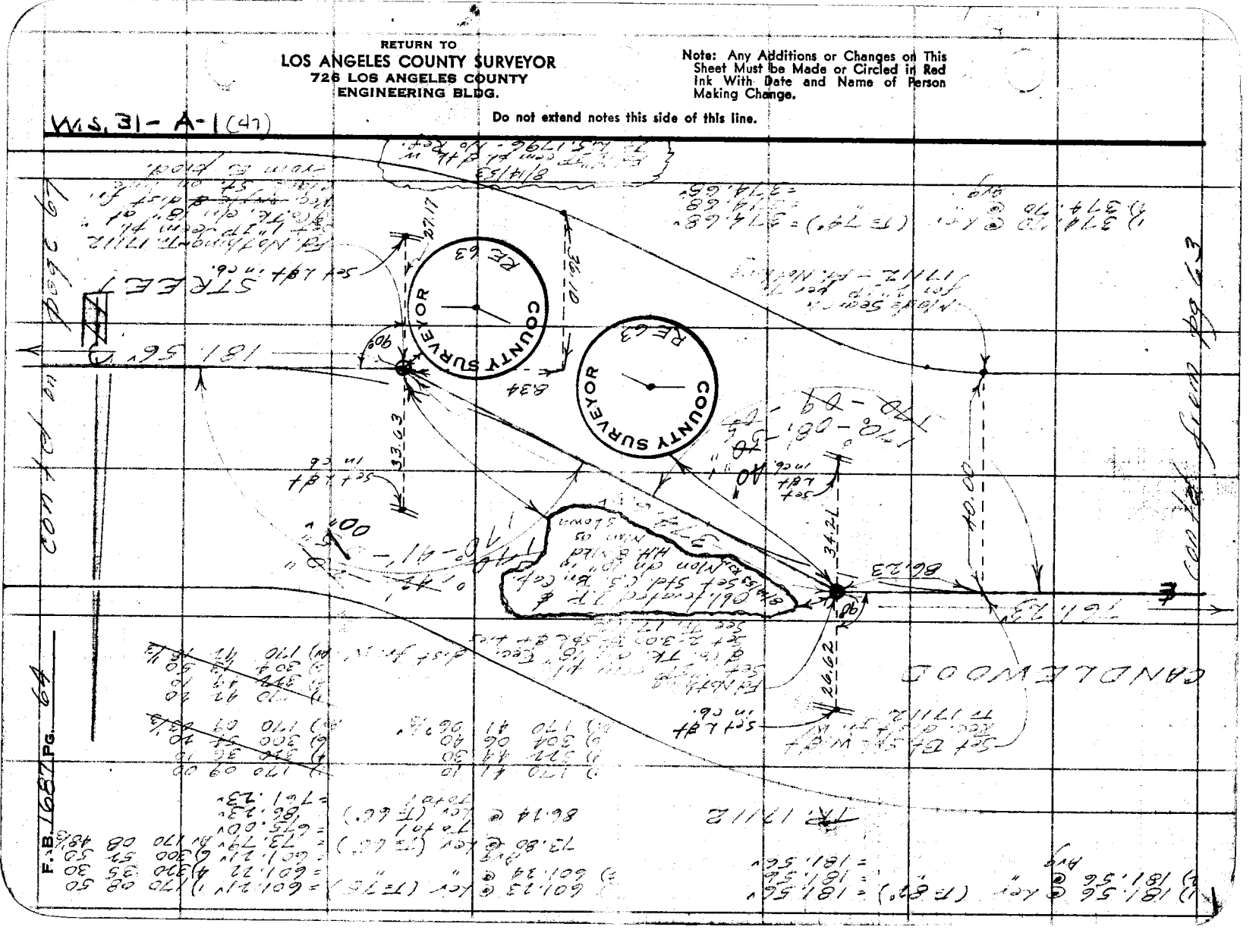

F.B. 1687 PG. 69

Notes Ck'd by D. M. Finley	Survey of Candlewood St.
Map No. B-2397-4	W. O. 8643 Tape No. 39 Std. 84 °F
Office Work	Surveyed by R. J. MITCHELL
Checked D. M. Finley	Notes R. J. MITCHELL Date 10-52
Date APR '54	Indexed [illegible] O. Johnson

F. B. 1687 PG. 65

W. S. 33-A-6 (63)



contd from pg 63

Note: Any Additions or Changes on This Sheet Must be Made or Circled in Red Ink With Date and Name of Person Making Change.

Do not extend notes this side of this line.

RETURN TO
LOS ANGELES COUNTY SURVEYOR
726 LOS ANGELES COUNTY
ENGINEERING BLDG.

76F309S 247 10M 1-49

RETURN TO
LOS ANGELES COUNTY SURVEYOR
726 LOS ANGELES COUNTY
ENGINEERING BLDG.

Note: Any Additions or Changes on This Sheet Must be Made or Circled in Red Ink With Date and Name of Person Making Change.

Do not extend notes this side of this line.

W.S. 31-A-1(17)

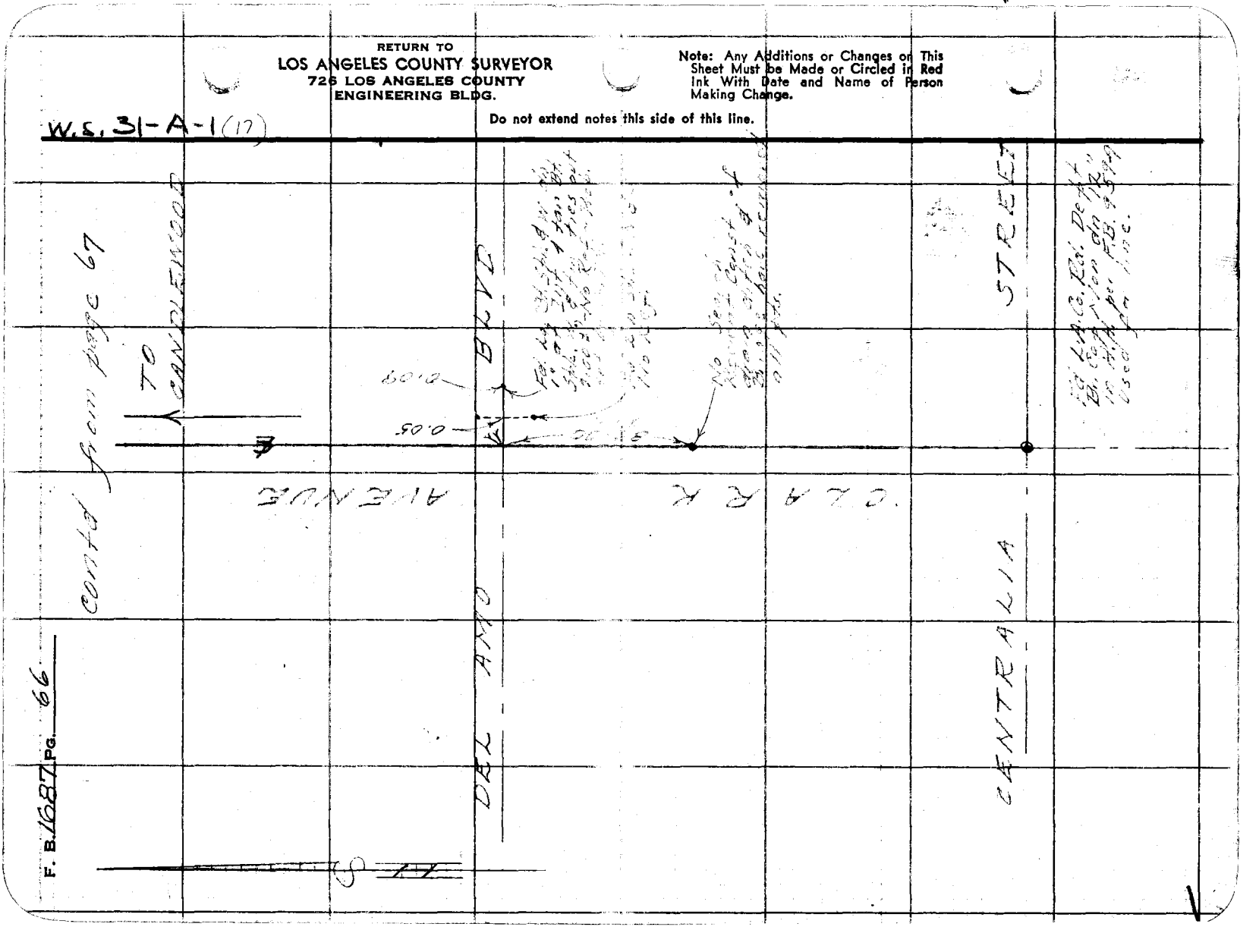

F. B. 1687 PG. 66

Notes Ck'd by D. M. Finley
Map No. B-2397-384
Office Work
Checked D. M. Finley
Date APR '54

Survey of [illegible]
W. O. 8643 Tape No. 39 Std. 84 °F
Surveyed by R. J. MITCHELL
Notes R. J. MITCHELL Date 10-52
Indexed K. C. Johnson

F. B. 1687 Pg. 67

1) 89 27 00
4) 357 48 00
6) 176 42 00
A) 89 27 00 V

Contd on pg 62

1) 177 24 10
4) 357 36 30
6) 356 24 30
A) 179 24 05 V

1) 90 00 00
4) 360 00 20
6) 180 00 30
A) 90 00 05

1) 89 27 00
4) 357 48 00
6) 176 42 00
A) 89 27 00 V

1) 90 00 30
4) 360 02 20
6) 180 03 30
A) 90 00 35 V
Angle Turned in S.E. Quadrant

WIS. 31-A-1 (48)

TRACT 14593

Contd from page 63

TR 17112

Fd. L.A. Co. Rd. Dept Br. Cap Mon. dn 15" in H.H. (H.H. is dn 4" below pvmt level) F.Q. 271-3 ~ FB 870-39 ~ Tr. 14593 ~ Tr. 17112 ~ Set Lg. Bt. Spk w. s/t ties out 2.00 NE & SE

Set n & t on line pred. fr. W & on ℄ Clark

Removed n & Replaced same w. Std. C.S. Br. Cap Mon. set dn 10" in H.H. ~ Mkd Mon. as shown below. 8/14/53 RJM

Set n by Int.

Contd from page 64

Contd on page 68

AVE

CLARK

CANDLEWOOD STREET

181.56'

462.47'

65.00

0.03

0.06

Fd. Surv. N. & t No Ref.

39.99

65.02

8/14/53 Fd. 1½" IP cem. pl. & tk with tg. Mkd. LS 1796 No Ref. RJM

39.98

1) 285.88 @ Lc. (T74°) = 285.86
2) 285.87 @ Lc. (T74°) = 285.85
Avg = 285.85
11.87 Clr. 11.87
Total 297.72

Contd on pg 66

COUNTY SURVEYOR RE 63

Note: Any Additions or Changes on This Sheet Must be Made or Circled in Red Ink With Date and Name of Person Making Change.

Do not extend notes this side of this line.

RETURN TO
LOS ANGELES COUNTY SURVEYOR
726 LOS ANGELES COUNTY
ENGINEERING BLDG.

76F309S 247 10M 1-49

RETURN TO
LOS ANGELES COUNTY SURVEYOR
726 LOS ANGELES COUNTY
ENGINEERING BLDG.

Note: Any Additions or Changes on This Sheet Must be Made or Circled in Red Ink With Date and Name of Person Making Change.

Do not extend notes this side of this line.

W.S. 33-A-C(71)

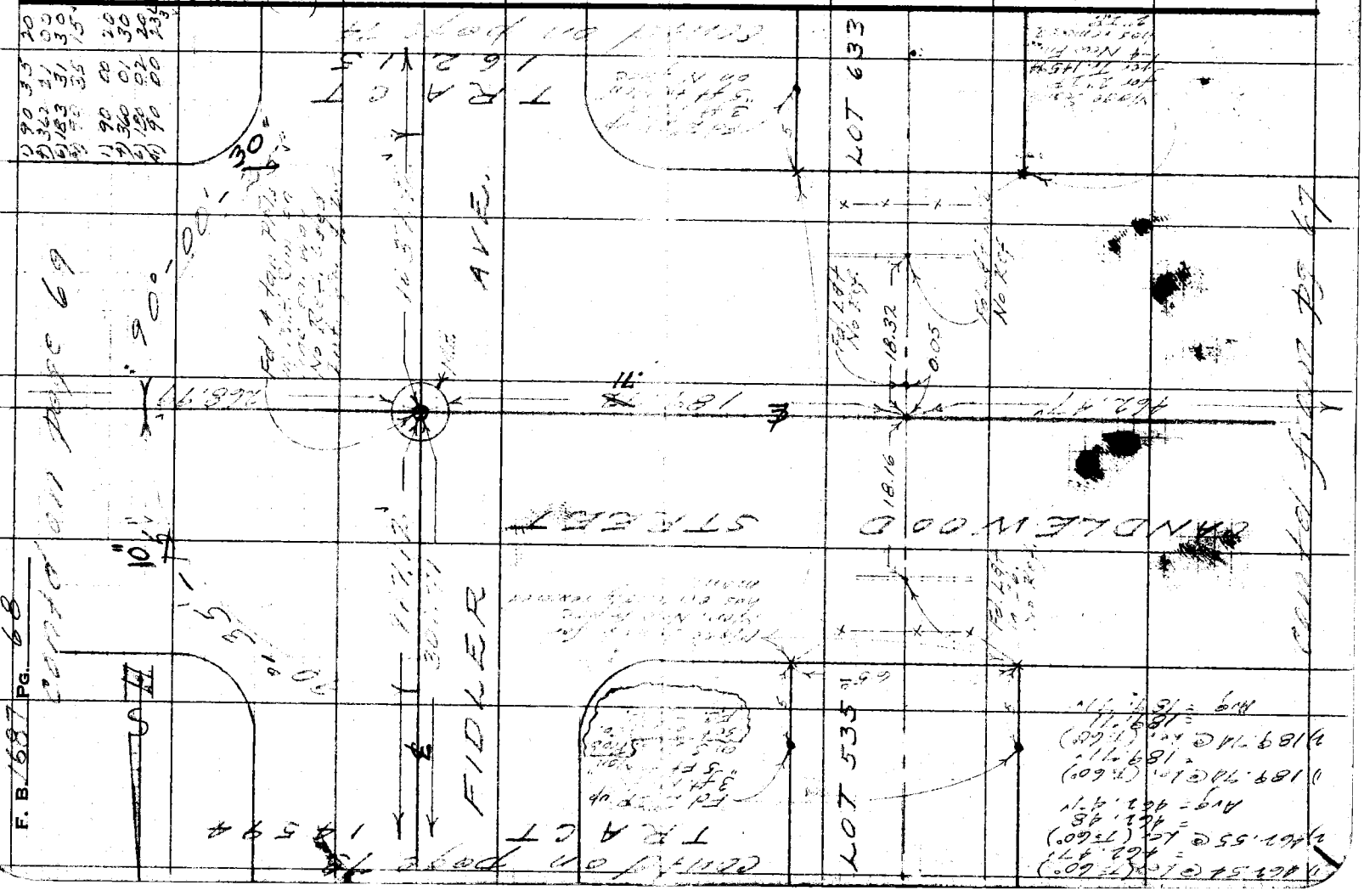

Notes Ck'd by D. M. Finley	Survey of Candlewood St.
Map No. B-2397-3	W. O. 8643 Tape No. 39 St'd. 84 °F
Office Work	Surveyed by R. J. MITCHELL
Checked D. M. Finley	Notes R. J. MITCHELL Date 10-52
Date APR '54	Indexed C. Johnson

F. B. 1687 Pg. 60

1) 90 35 30
4) 362 20 50
6) 183 31 10
Avg 90 35 21 2/3

1) 90 00 30
4) 360 01 40
6) 180 02 30
Avg 90 00 25

W.S. 33-A-6 (74)

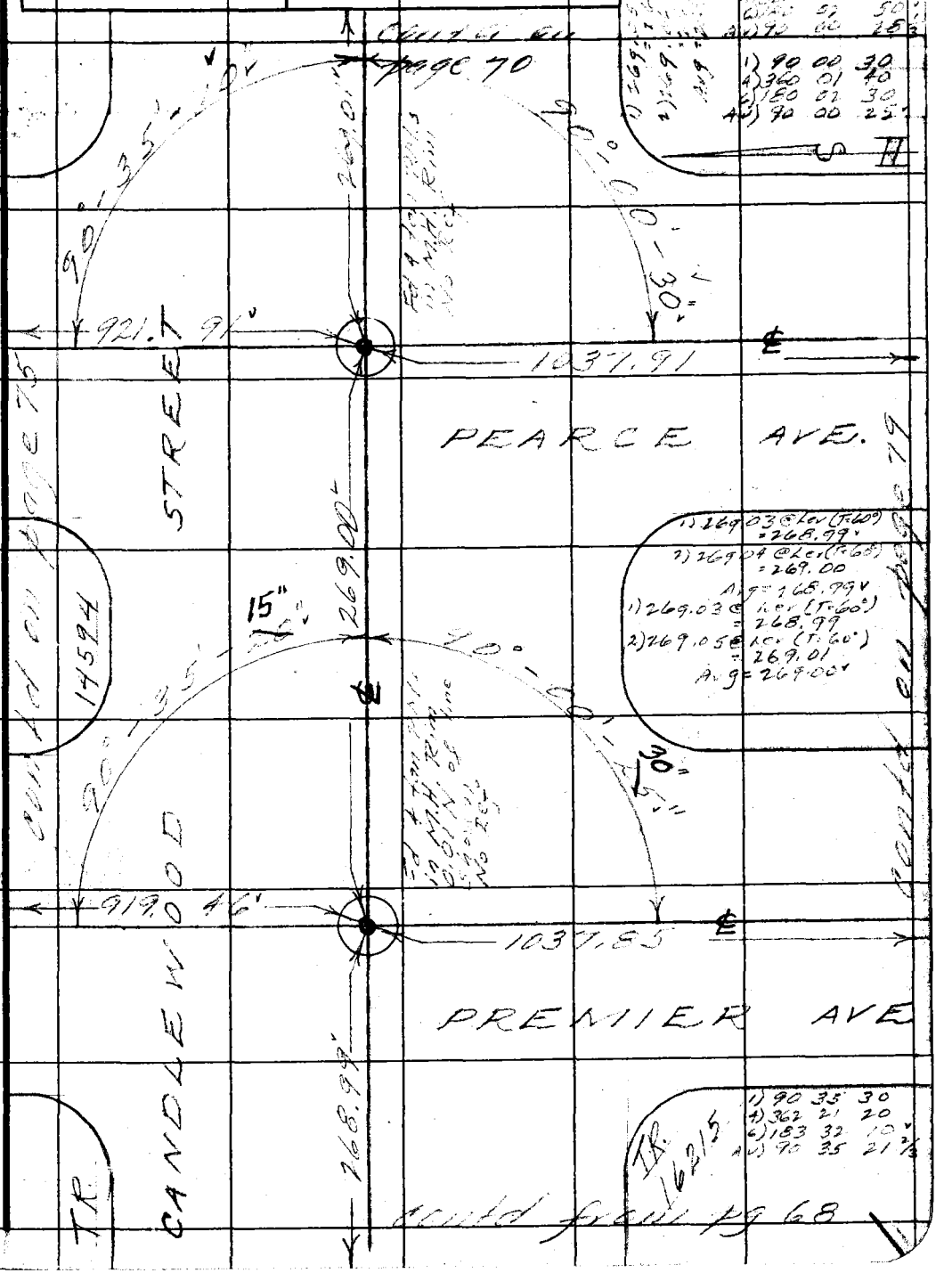

1) 269.03 @ Lev (T=60°) = 268.99
2) 269.04 @ Lev (T=60°) = 269.00
Avg = 268.99
1) 269.03 @ Lev (T=60°) = 268.99
2) 269.05 @ Lev (T=60°) = 269.01
Avg = 269.00

1) 90 35 30
4) 362 21 20
6) 183 32 10
Avg 90 35 21 2/3

Note: Any Additions or Changes on This Sheet Must be Made or Circled in Red Ink With Date and Name of Person Making Change.

Do not extend notes this side of this line.

RETURN TO
LOS ANGELES COUNTY SURVEYOR
726 LOS ANGELES COUNTY
ENGINEERING BLDG.

76F309S 247 2-51

RETURN TO
LOS ANGELES COUNTY SURVEYOR
726 LOS ANGELES COUNTY
ENGINEERING BLDG.

Note: Any Additions or Changes on This Sheet Must be Made or Circled in Red Ink With Date and Name of Person Making Change.

Do not extend notes this side of this line.

W.O. 33-A-6

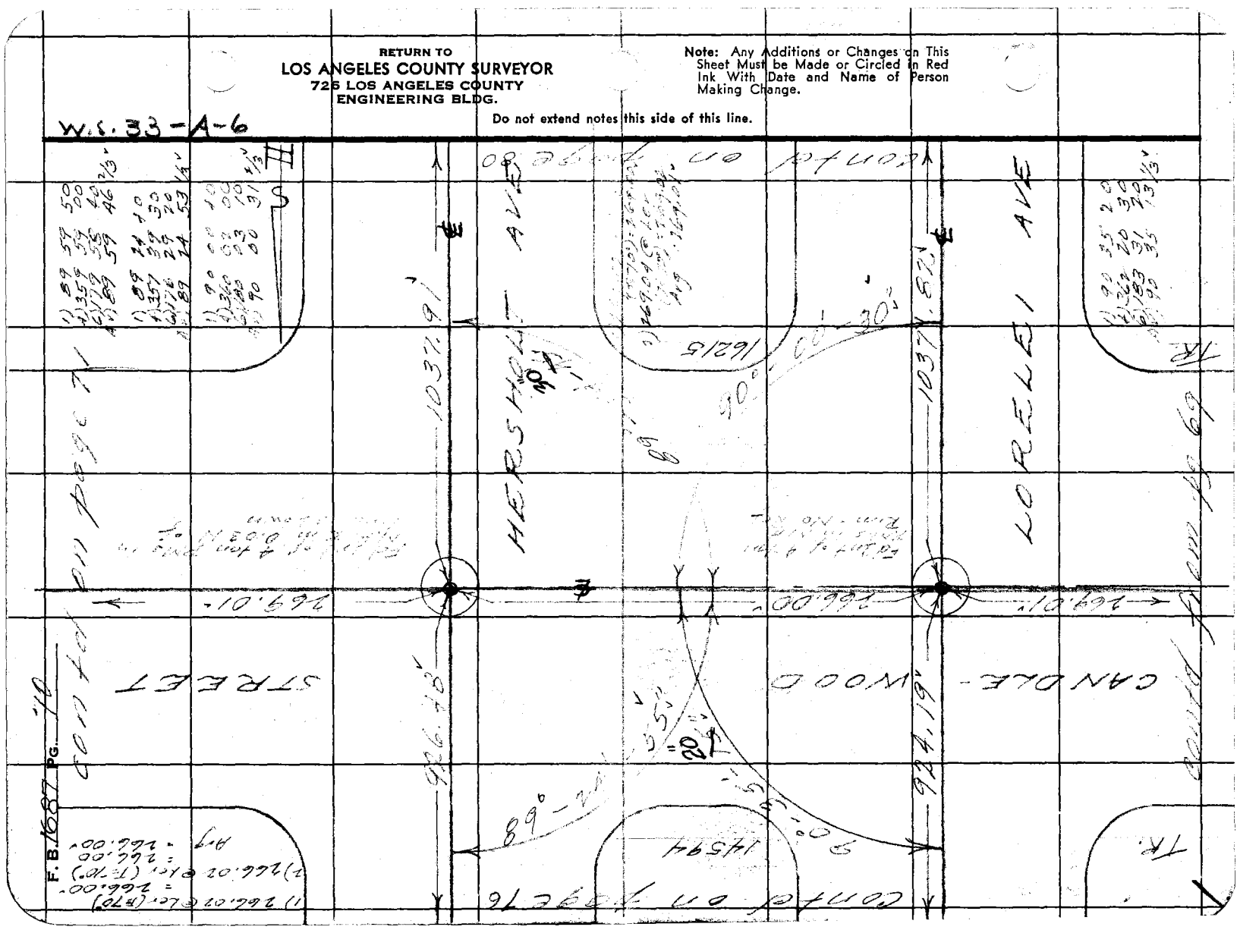

Notes Ck'd by D. M. Finley	Survey of Candlewood St.
Map No. B-2397-3	W. O. 8643 Tape No. 39 St'd. 84 °F
Office Work	Surveyed by R. J. MITCHELL
Checked D. M. Finley	Notes R. J. MITCHELL Date 10-52
Date APR '54	Indexed C. Johnson

F. B. 1687 Pg. 71

1) 89 57 50
4) 359 59 30
6) 179 59 30
4) 89 57 55

1) 89 25 20
[illegible]
[illegible] 30 30
4) 89 25 00

1) 89 59 30
4) 359 58 30
6) 179 57 40
4) 89 59 36

W.S. 33-A-6

Note: Any Additions or Changes on This Sheet Must be Made or Circled in Red Ink With Date and Name of Person Making Change.

Do not extend notes this side of this line.

RETURN TO
LOS ANGELES COUNTY SURVEYOR
726 LOS ANGELES COUNTY
ENGINEERING BLDG.

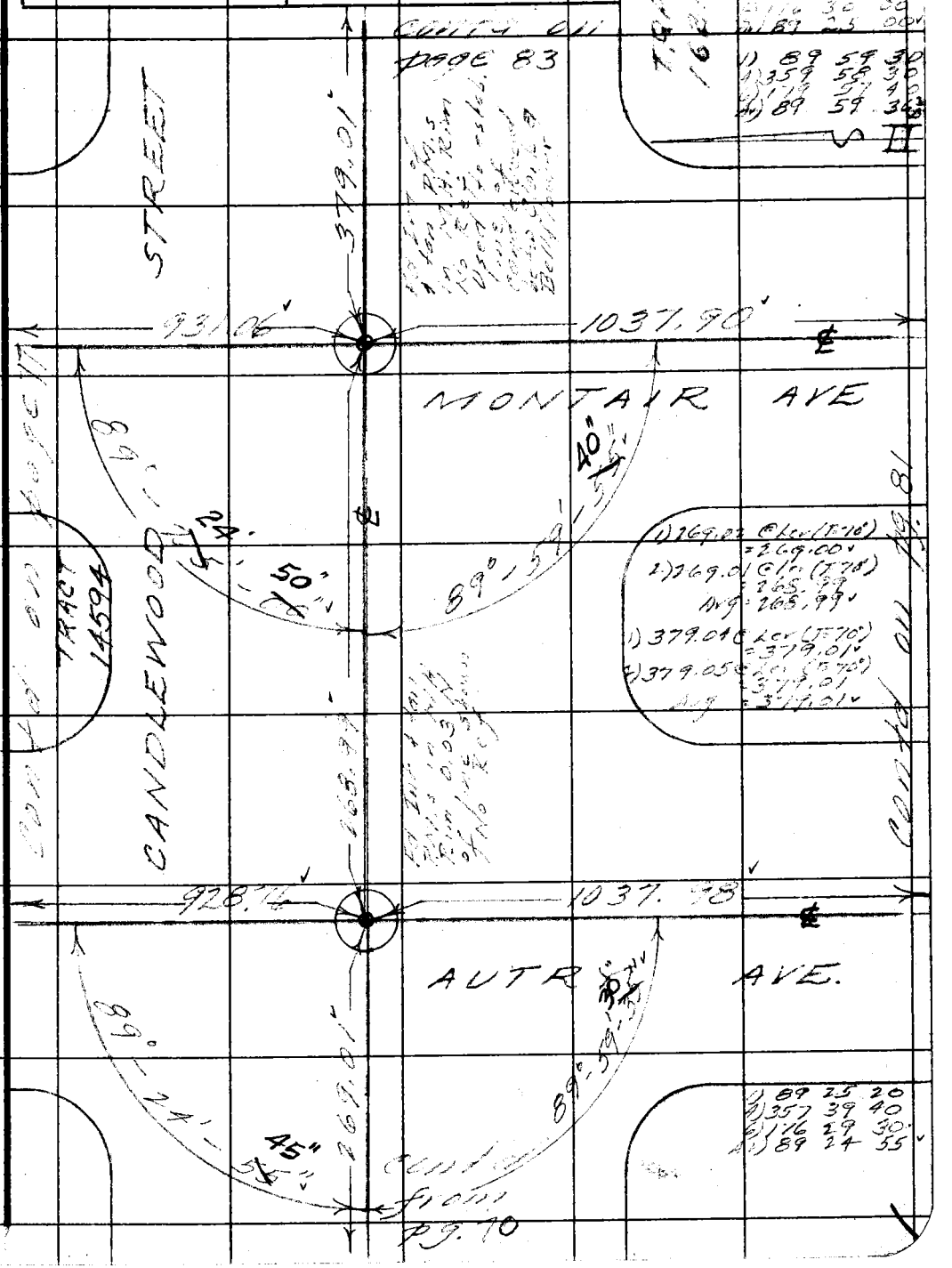

76F309S 247 2-51

F. B. 1687 PG. 72

RETURN TO
LOS ANGELES COUNTY SURVEYOR
726 LOS ANGELES COUNTY
ENGINEERING BLDG.

Note: Any Additions or Changes on This Sheet Must be Made or Circled in Red Ink With Date and Name of Person Making Change.

Do not extend notes this side of this line.

Notes Ck'd by D. M. Finley	Survey of Canaveral Co.
Map No. B-2397-3	W. O. 8643 Tape No. 39 St'd. 84 °F
Office Work	Surveyed by R. J. MITCHELL
Checked D. M. Finley	Notes R. J. MITCHELL Date 10-52
Date APR '54	Indexed [illegible] C. Johnson

F. B. 1697 Pg. 73

W.S. 33-A-6

Note: Any Additions or Changes on This Sheet Must be Made or Circled in Red Ink With Date and Name of Person Making Change.

Do not extend notes this side of this line.

RETURN TO
LOS ANGELES COUNTY SURVEYOR
726 LOS ANGELES COUNTY
ENGINEERING BLDG.

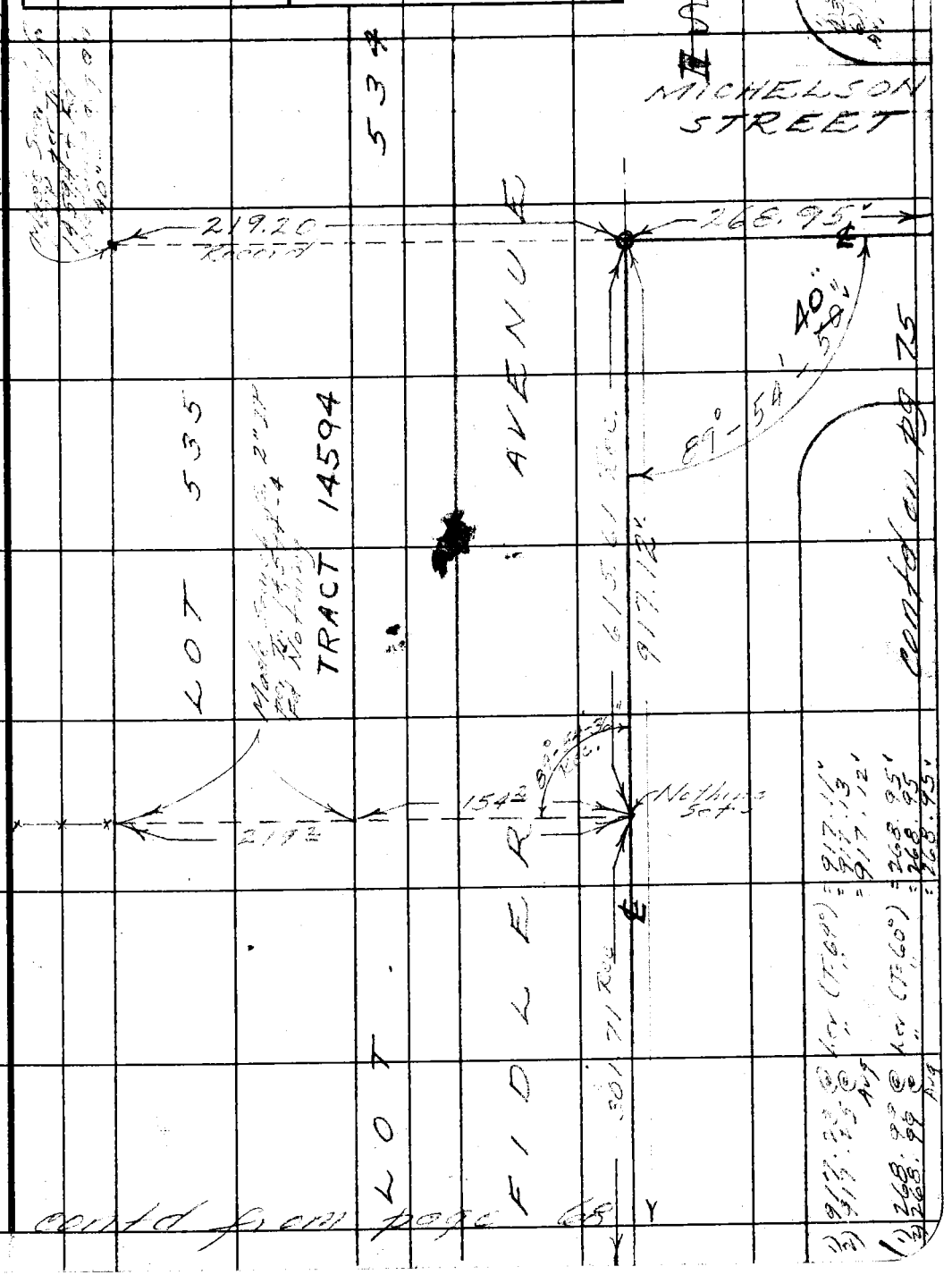

76F3095 247 2-51

RETURN TO
LOS ANGELES COUNTY SURVEYOR
725 LOS ANGELES COUNTY
ENGINEERING BLDG.

Note: Any Additions or Changes on This Sheet Must be Made or Circled in Red Ink With Date and Name of Person Making Change.

Do not extend notes this side of this line.

W.S. 31-A-1

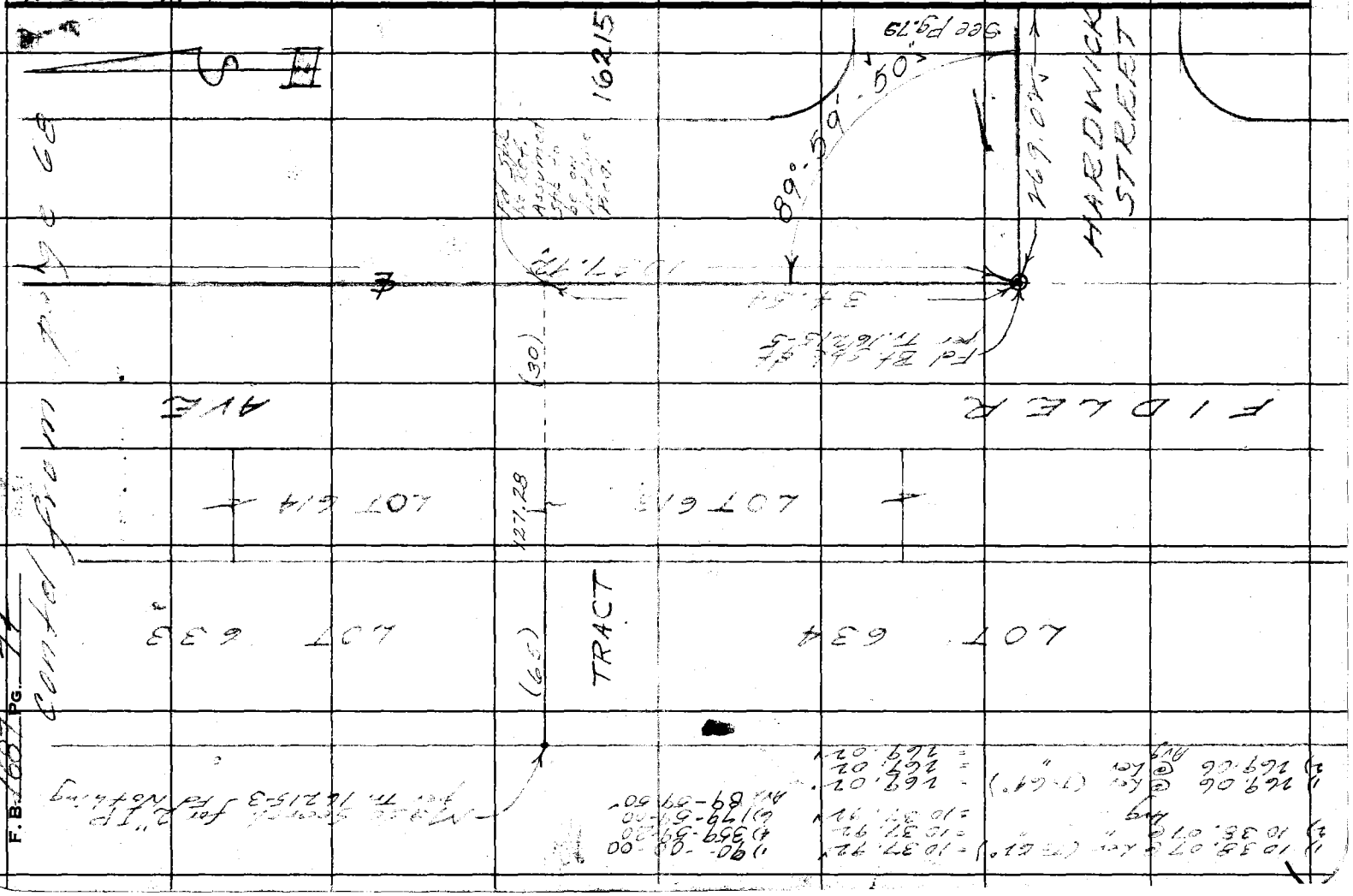

Notes Ck'd by D. M. Finley
Map No. B-2397-3
Office Work
Checked D. M. Finley
Date APR '54

Survey of Cannelwood
W. O. 8643 Tape No. 39 St'd. 84 °F
Surveyed by R. J. MITCHELL
Notes R. J. MITCHELL Date 10-52
Indexed A. C. Johnson

F. B. 1687 PG. 76

W.S. 33-A-6

Note: Any Additions or Changes on This Sheet Must be Made or Circled in Red Ink With Date and Name of Person Making Change.

Do not extend notes this side of this line.

RETURN TO
LOS ANGELES COUNTY SURVEYOR
726 LOS ANGELES COUNTY
ENGINEERING BLDG.

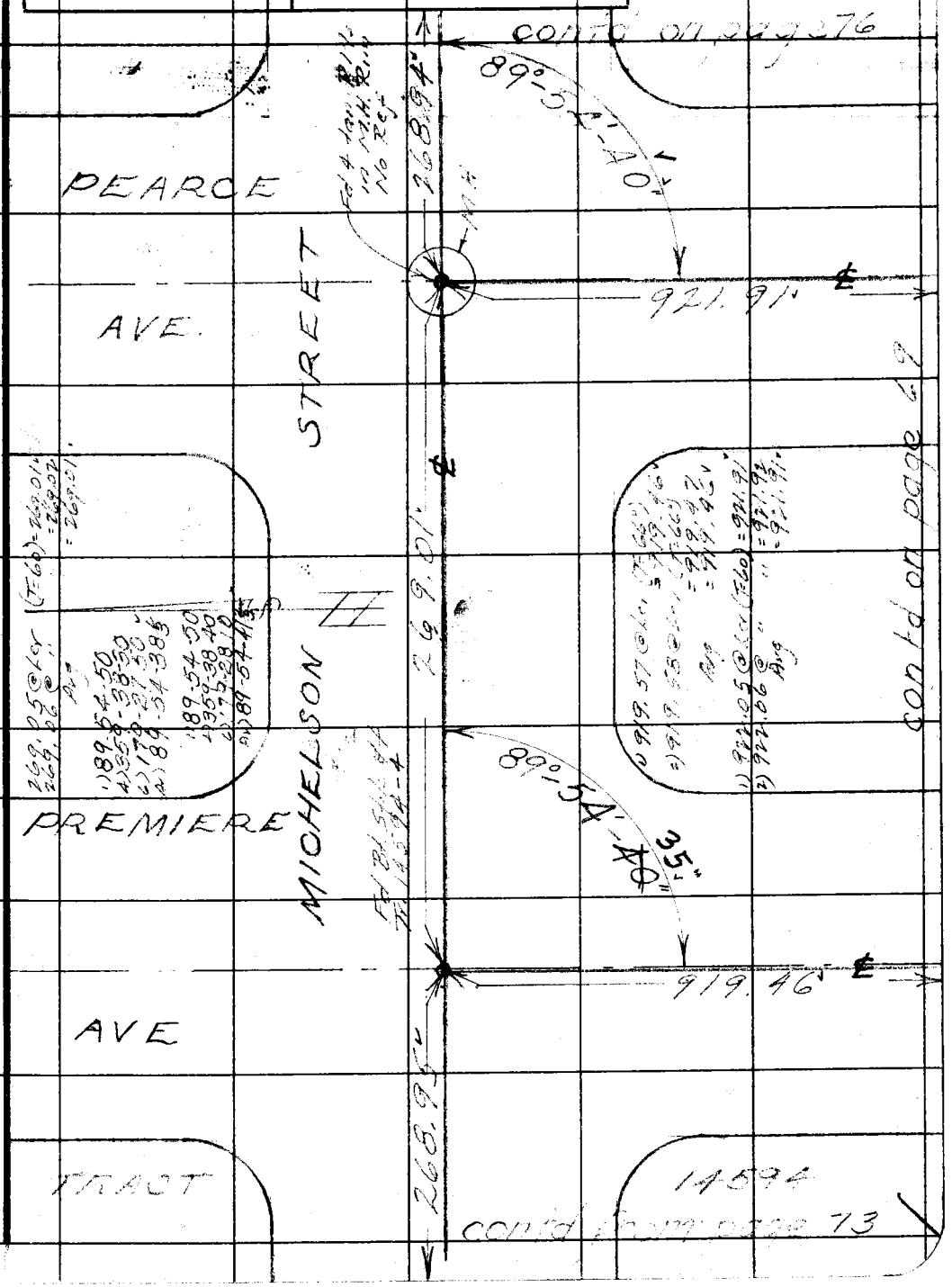

76F309S 247 2-51

RETURN TO
LOS ANGELES COUNTY SURVEYOR
726 LOS ANGELES COUNTY
ENGINEERING BLDG.

Note: Any Additions or Changes on This Sheet Must be Made or Circled in Red Ink With Date and Name of Person Making Change.

Do not extend notes this side of this line.

W15.33-A-6

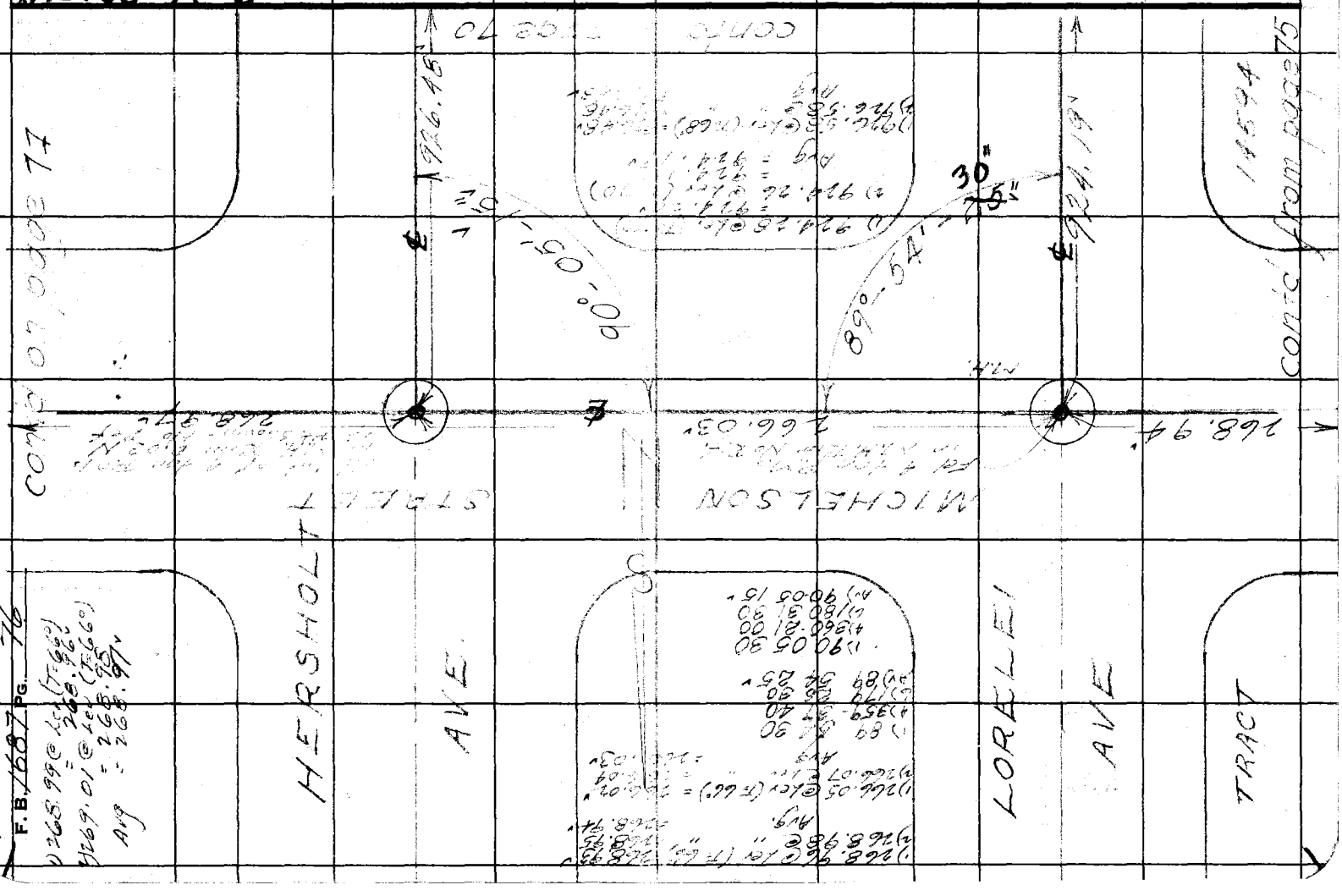

Notes Ck'd by D. M. Finley
Map No. B-2397-3
Office Work
Checked D. M. Finley
Date APR '54

Survey of Canalewood St.
W. O. 8643 Tape No. 39 St'd. 84 °F
Surveyed by R. J. MITCHELL
Notes R. J. MITCHELL Date 10-52
Indexed A. C. Johnson

F. B. 1687 PG. 77

WC 33-A-6

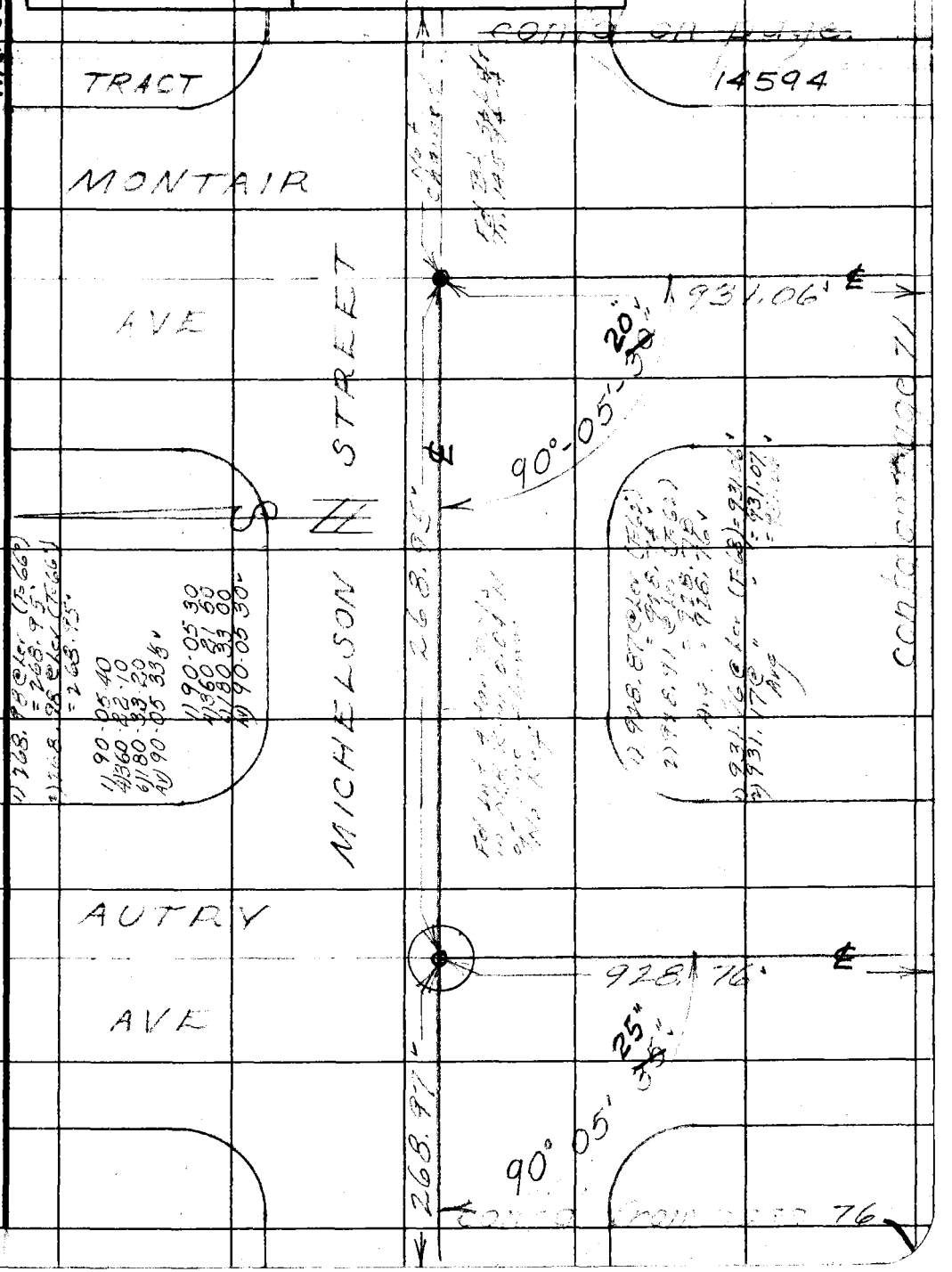

Note: Any Additions or Changes on This Sheet Must be Made or Circled in Red Ink With Date and Name of Person Making Change.

Do not extend notes this side of this line.

RETURN TO
LOS ANGELES COUNTY SURVEYOR
726 LOS ANGELES COUNTY
ENGINEERING BLDG.

76F309S 247 2-51

RETURN TO
LOS ANGELES COUNTY SURVEYOR
726 LOS ANGELES COUNTY
ENGINEERING BLDG.

Note: Any Additions or Changes on This Sheet Must be Made or Circled in Red Ink With Date and Name of Person Making Change.

Do not extend notes this side of this line.

F.B. 1607 PG. 78

Notes Ck'd by D. M. Finley	Survey of Candlewood St
Map No. B-2397-3	W. O. 8643 Tape No. 39 St'd. 84 °F
Office Work	Surveyed by R. J. MITCHELL
Checked D. M. Finley	Notes R. J. MITCHELL Date 10-52
Date APR '54	Indexed L. O. Johnson

F. B. 1697 PG. 79

16215

W.S. 31-A-1

Note: Any Additions or Changes on This Sheet Must be Made or Circled in Red Ink With Date and Name of Person Making Change.

Do not extend notes this side of this line.

RETURN TO
LOS ANGELES COUNTY SURVEYOR
726 LOS ANGELES COUNTY
ENGINEERING BLDG.

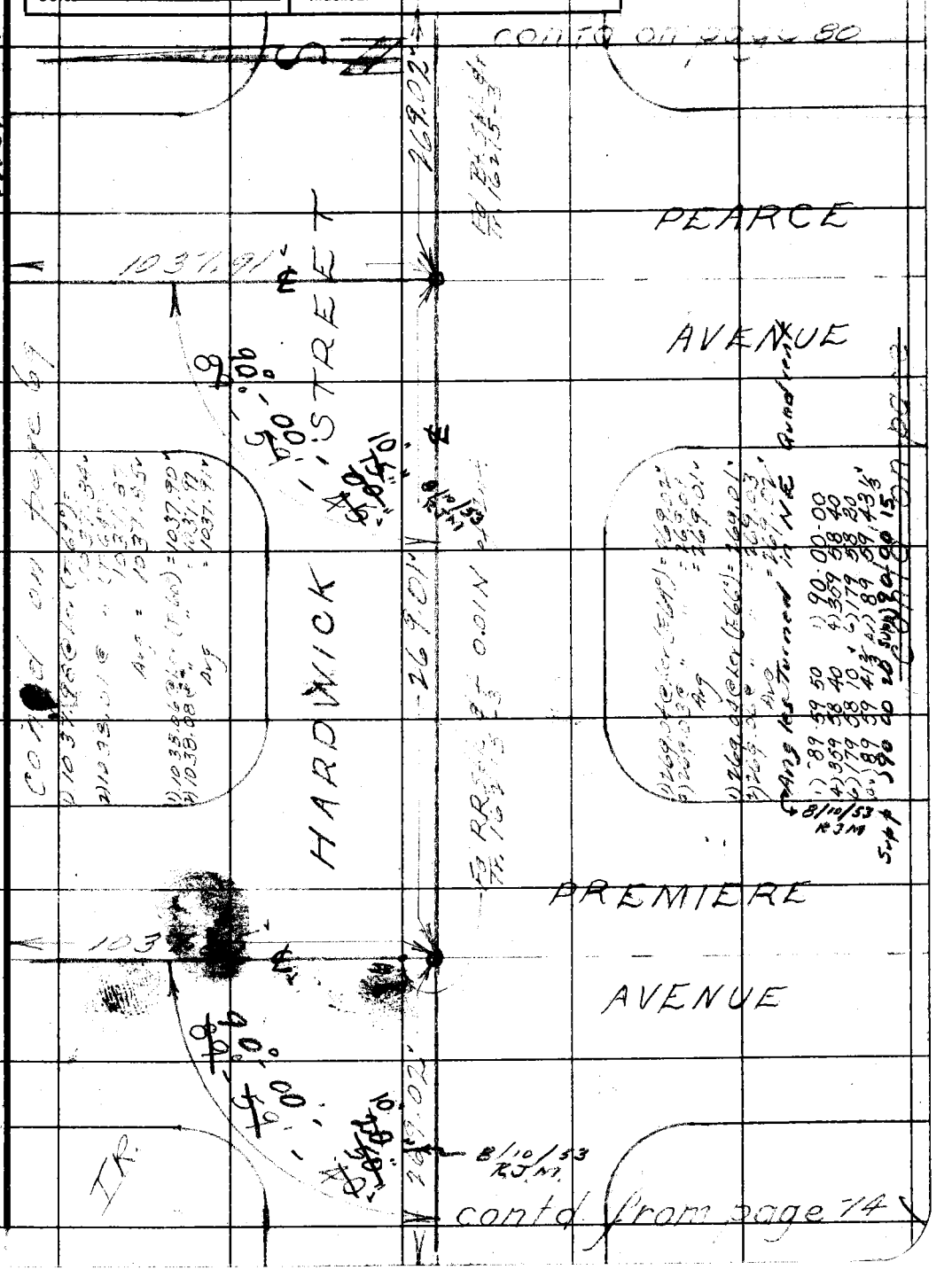

76F309S 247 2-51

RETURN TO
LOS ANGELES COUNTY SURVEYOR
726 LOS ANGELES COUNTY
ENGINEERING BLDG.

Note: Any Additions or Changes on This Sheet Must be Made or Circled in Red Ink With Date and Name of Person Making Change.

Do not extend notes this side of this line.

W.S. 31 - A-1

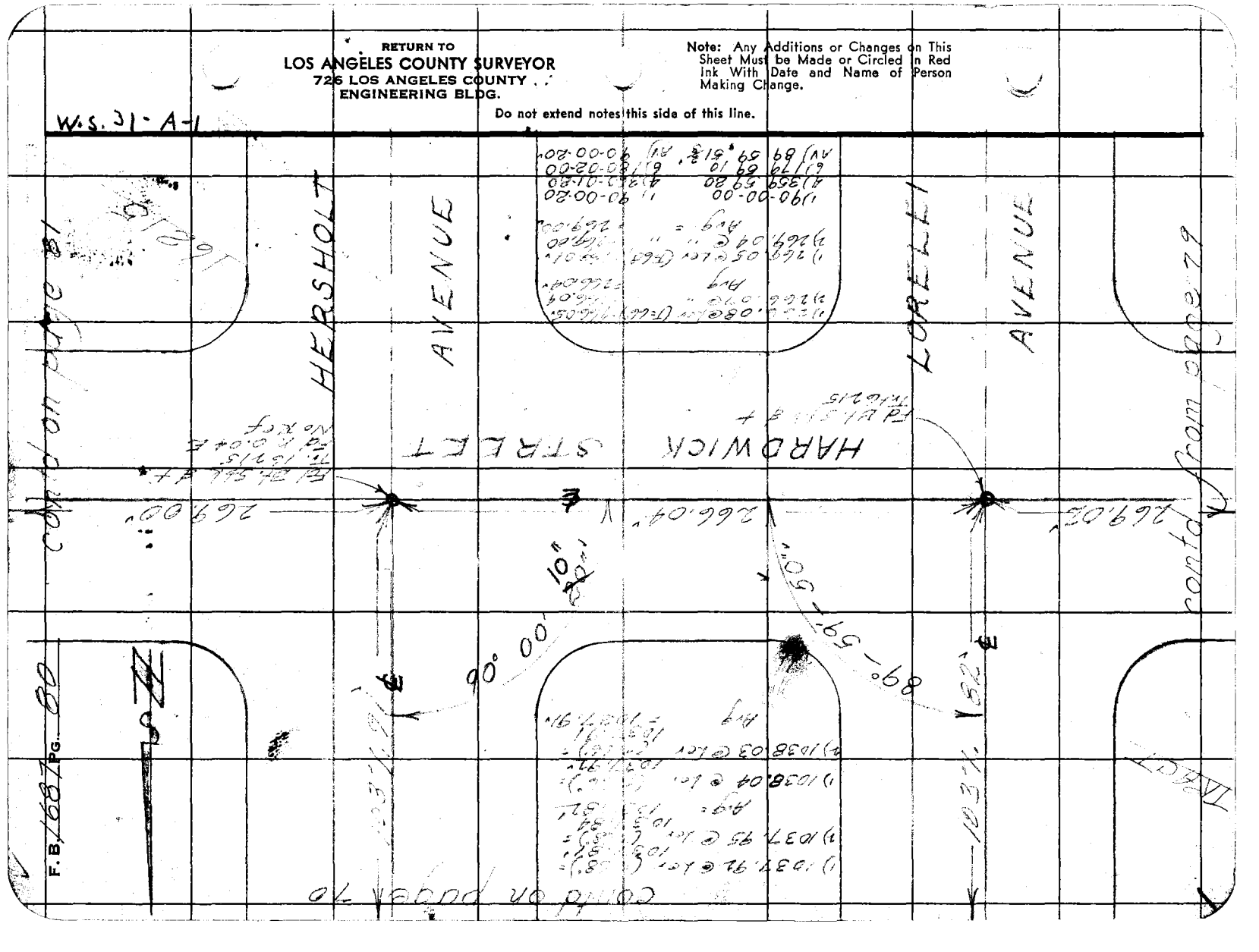

Notes Ck'd by D. M. Finley
Map No. B-2397-3
Office Work
Checked D. M. Finley
Date APR '54

Survey of Candlewood
W. O. 8643 Tape No. 39 St'd. 82 °F
Surveyed by R. J. MITCHELL
Notes R. J. MITCHELL Date 10-52
Indexed R. C. Johnson

F. B. 1687 Pg. 81

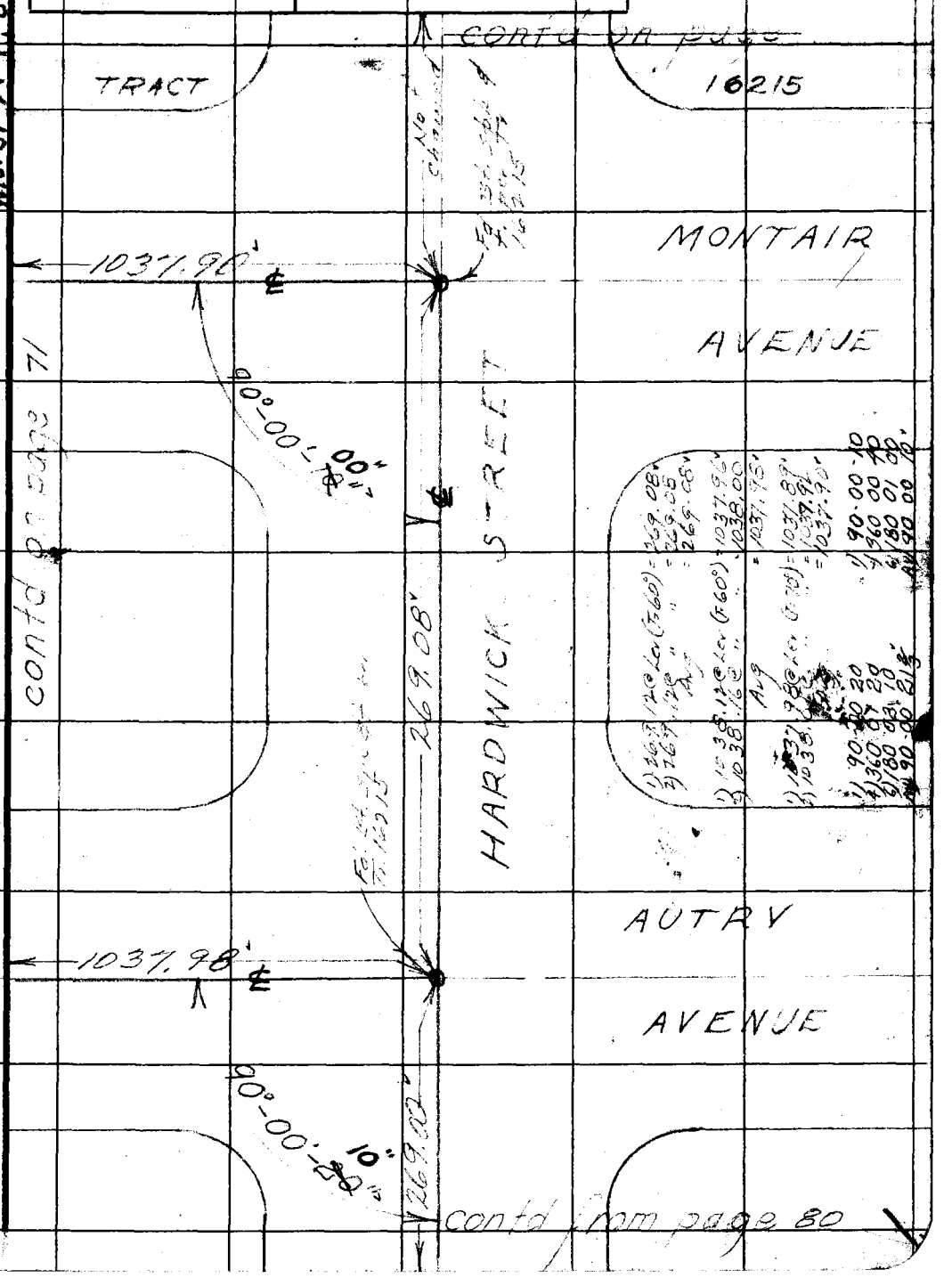

W.S. 31-A-1, B-1

16215

Note: Any Additions or Changes on This Sheet Must be Made or Circled in Red Ink With Date and Name of Person Making Change.

Do not extend notes this side of this line.

RETURN TO
LOS ANGELES COUNTY SURVEYOR
726 LOS ANGELES COUNTY
ENGINEERING BLDG.

76F309S 247 2-51

F. B 1687 PG. 82

RETURN TO
LOS ANGELES COUNTY SURVEYOR
726 LOS ANGELES COUNTY
ENGINEERING BLDG.

Do not extend notes this side of this line.

Note: Any Additions or Changes on This Sheet Must be Made or Circled in Red Ink With Date and Name of Person Making Change.

Notes Ck'd by D. M. Finley
Map No. B-2397-3
Office Work
Checked D. M. Finley
Date APR '54

Survey of Candlewood
W. [illegible] Tape No. 39 St'd. 84 °F
Surveyed by R. J. MITCHELL
Notes R. J. MITCHELL Date 10/52
[illegible] C. Johnson

F. B. [illegible] Pg. [illegible]

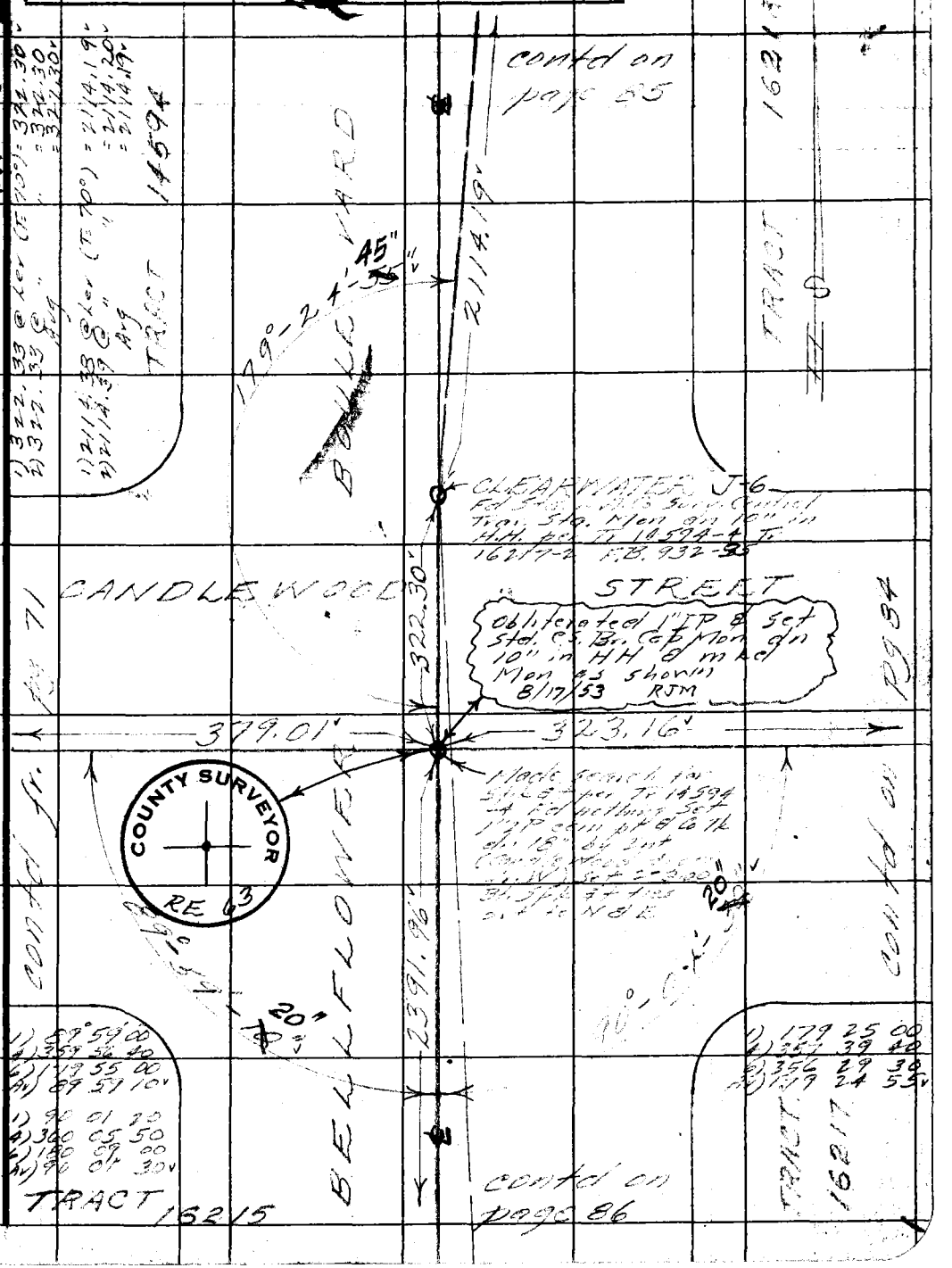

Note: Any Additions or Changes on This Sheet Must be Made or Circled in Red Ink With Date and Name of Person Making Change.

Do not extend notes this side of this line.

RETURN TO
LOS ANGELES COUNTY SURVEYOR
726 LOS ANGELES COUNTY
ENGINEERING BLDG.

76F309S 247 2-51

RETURN TO
LOS ANGELES COUNTY SURVEYOR
726 LOS ANGELES COUNTY
ENGINEERING BLDG.

Note: Any Additions or Changes on This Sheet Must be Made or Circled in Red Ink With Date and Name of Person Making Change.

Do not extend notes this side of this line.

W.S. 33 - B-6

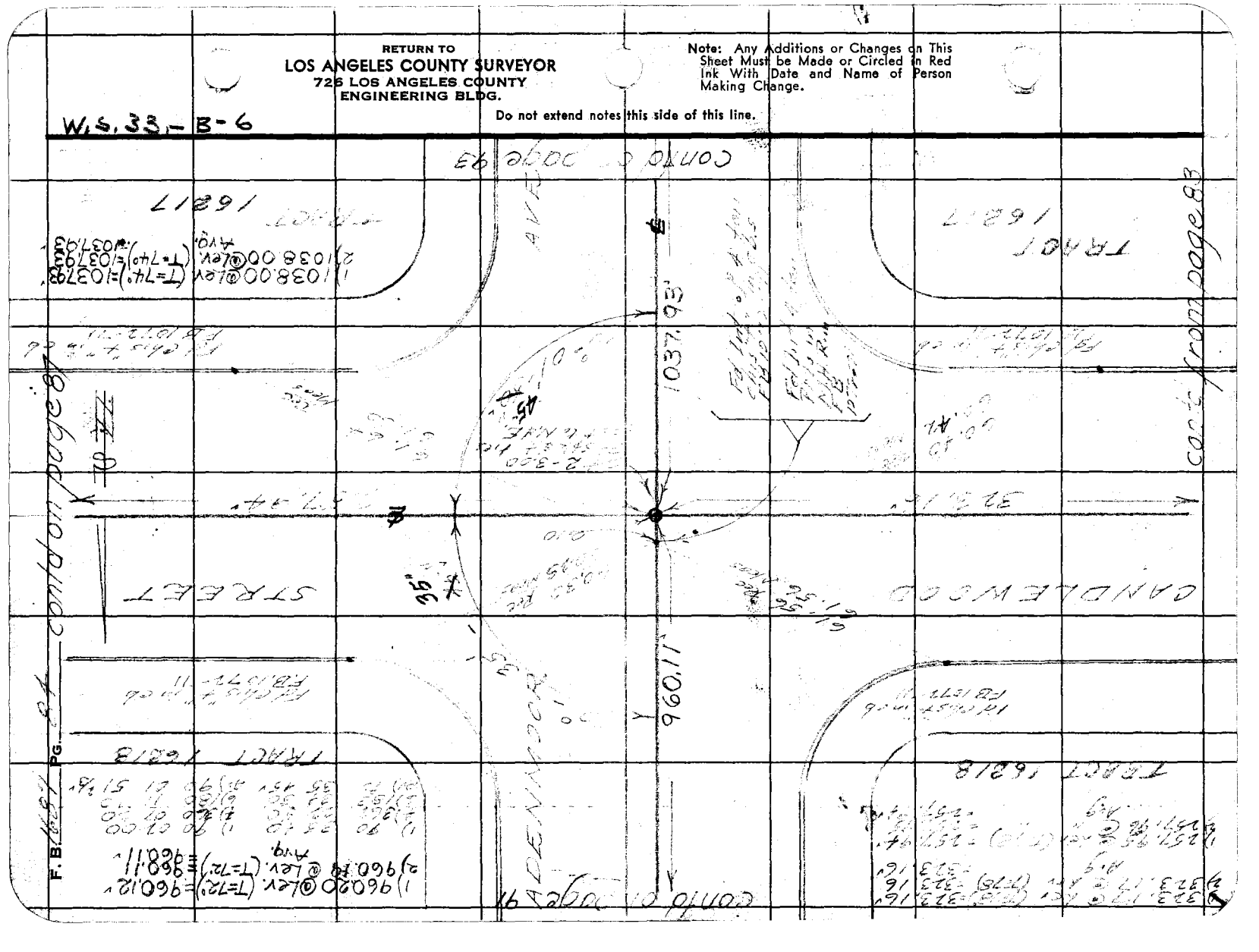

Notes Ck'd by D. M. Finley	Survey of Candlewood St
Map No. B-2397-[illegible]	W. O. 8643 Tape No. 39 St'd. 84 °F
Office Work	Surveyed by R. J. MITCHELL
Checked D. M. Finley	Notes R. J. MITCHELL Date 10-52
Date APR '54	Indexed A. O. Johnson

F. B. 1687 Pg. 85

W.S. 33-B-6

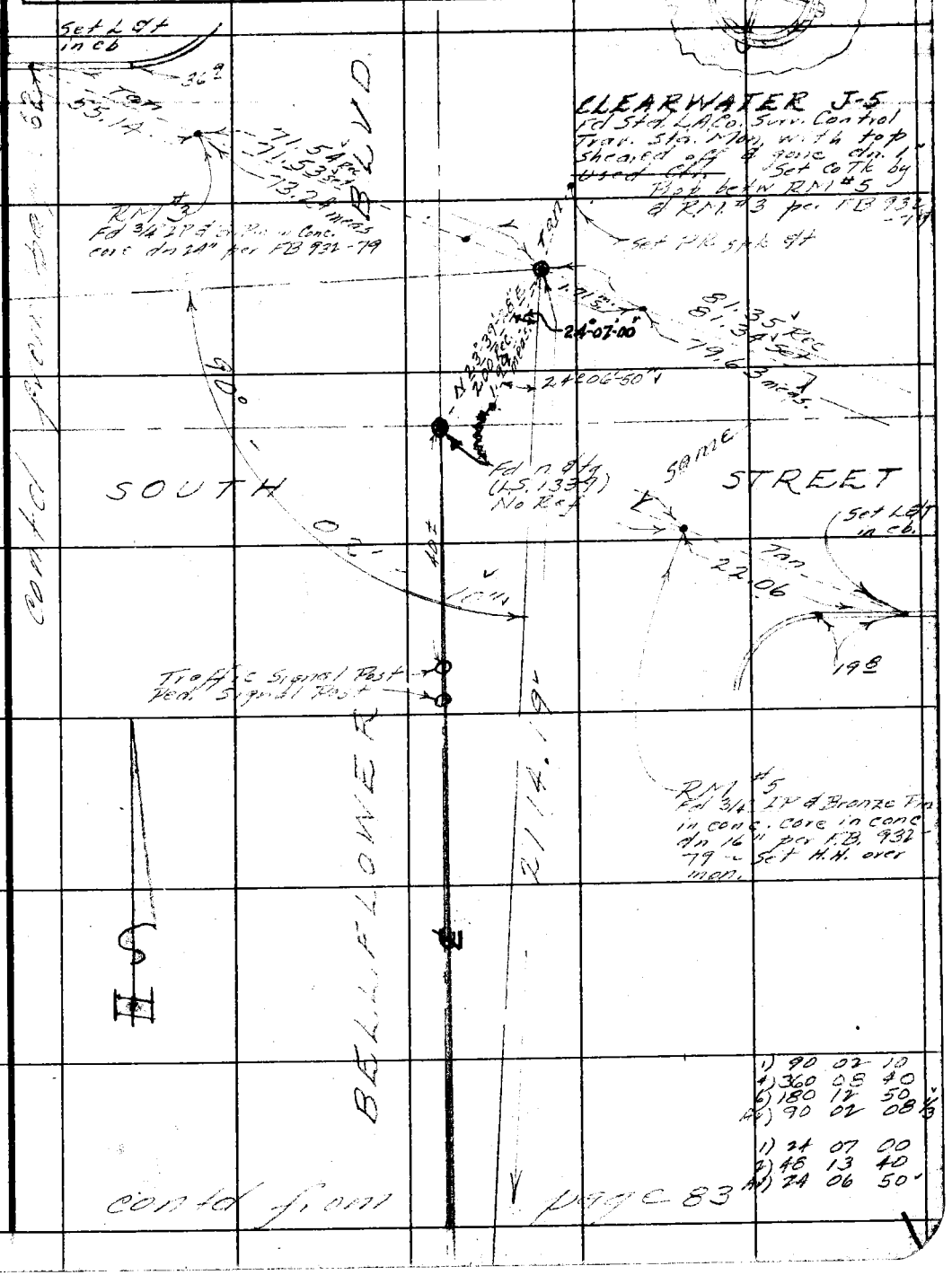

1) 90 02 10
4) 360 08 40
6) 180 12 50
A) 90 02 08 1/3

1) 24 07 00
2) 48 13 40
A) 24 06 50

Note: Any Additions or Changes on This Sheet Must be Made or Circled in Red Ink With Date and Name of Person Making Change.

Do not extend notes this side of this line.

RETURN TO
LOS ANGELES COUNTY SURVEYOR
726 LOS ANGELES COUNTY
ENGINEERING BLDG.

76F3095 247 2-51

RETURN TO
LOS ANGELES COUNTY SURVEYOR
725 LOS ANGELES COUNTY
ENGINEERING BLDG.

Note: Any Additions or Changes on This Sheet Must be Made or Circled in Red Ink With Date and Name of Person Making Change.

Do not extend notes this side of this line.

W.S. 31 - B-1



Notes Ck'd by D. M. Finley	Survey of Candlewood St.
Map No. B-2397-3	W. 08643 Tape No. 39 St'd. 84 °F
Office Work	Surveyed by R. J. MITCHELL
Checked D. M. Finley	Notes R. J. MITCHELL Date 10-52
Date APR '54	Indexed R. C. Johnson

F. B. 69 Pg. 84

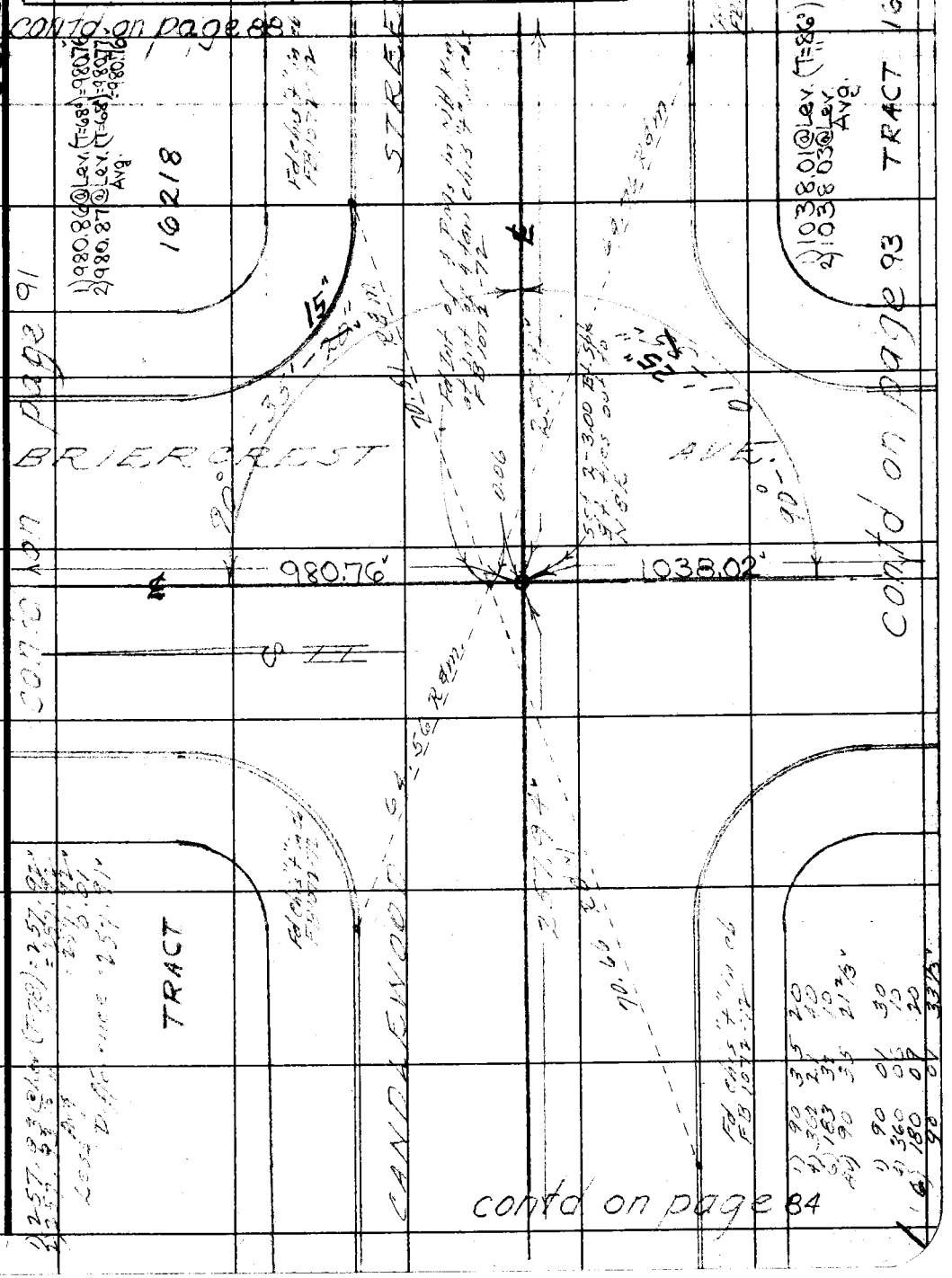

Note: Any Additions or Changes on This Sheet Must be Made or Circled in Red Ink With Date and Name of Person Making Change.

Do not extend notes this side of this line.

RETURN TO
LOS ANGELES COUNTY SURVEYOR
726 LOS ANGELES COUNTY
ENGINEERING BLDG.

76F3095 247 2-51

RETURN TO
LOS ANGELES COUNTY SURVEYOR
726 LOS ANGELES COUNTY
ENGINEERING BLDG.

Note: Any Additions or Changes on This Sheet Must be Made or Circled in Red Ink With Date and Name of Person Making Change.

Do not extend notes this side of this line.

W.S. 33 - B-6

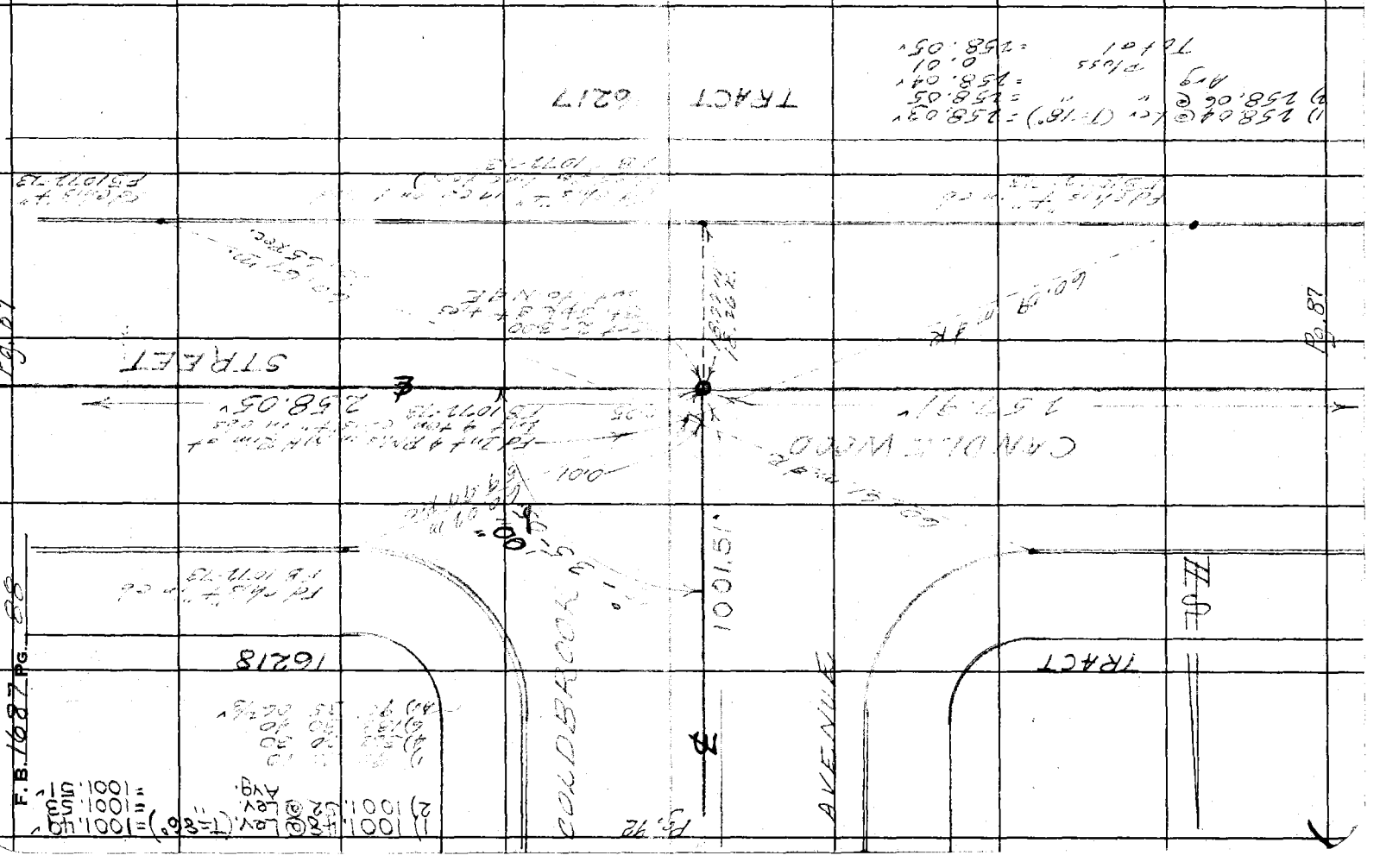

Notes Ck'd by D. M. Finley	Survey of Candlewood St.
Map No. B-2397-3	W. O. 8643 Tape No. 39 St'd. 84 °F
Office Work	Surveyed by R. J. MITCHELL
Checked D. M. Finley	Notes R. J. MITCHELL Date 10-52
Date APR '54	Indexed K. C. Johnson

F. B. 1677 Pg. 89

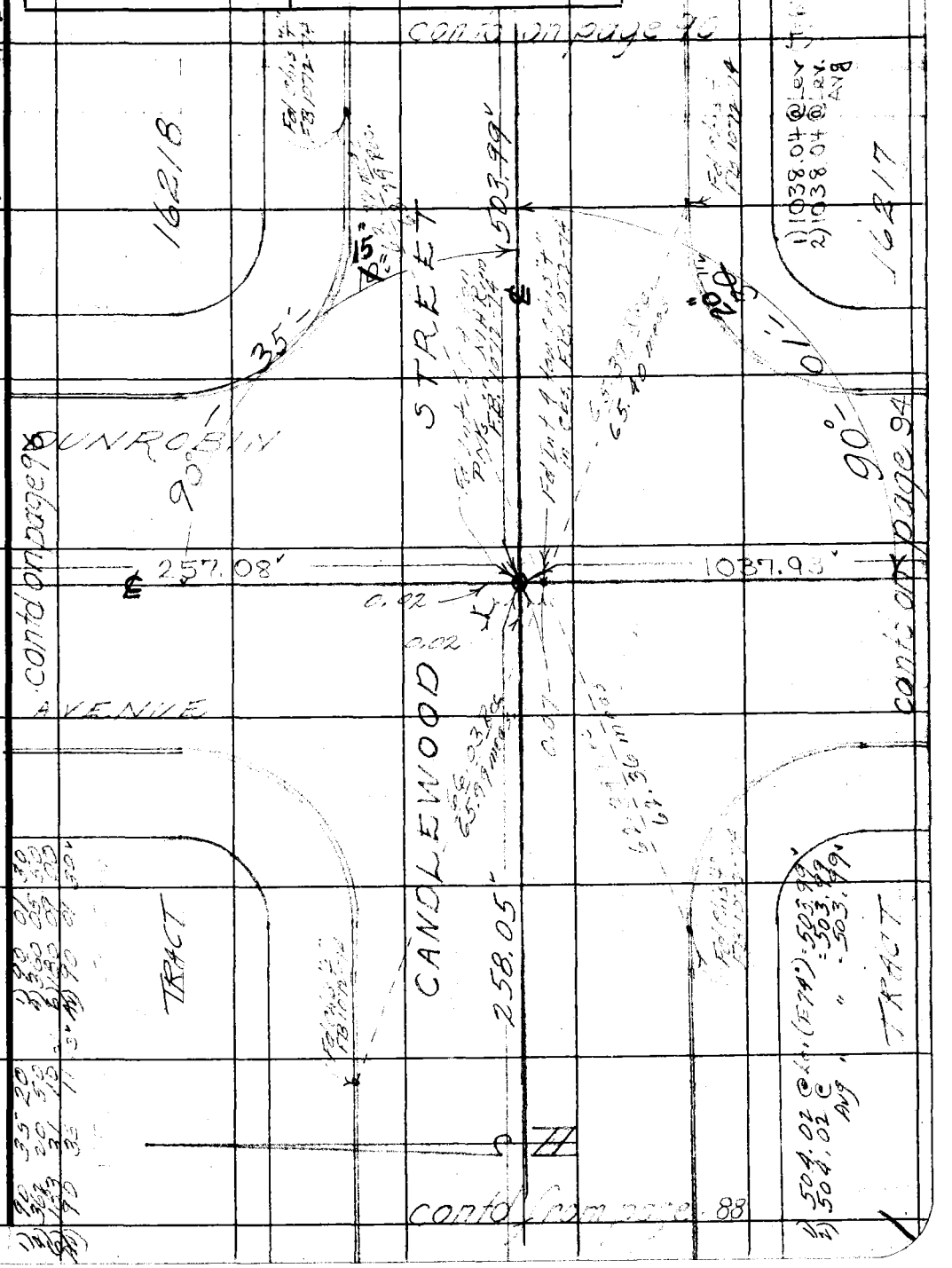

Note: Any Additions or Changes on This Sheet Must be Made or Circled in Red Ink With Date and Name of Person Making Change.

Do not extend notes this side of this line.

RETURN TO
LOS ANGELES COUNTY SURVEYOR
726 LOS ANGELES COUNTY
ENGINEERING BLDG.

76F309S 247 2-51

RETURN TO
LOS ANGELES COUNTY SURVEYOR
726 LOS ANGELES COUNTY
ENGINEERING BLDG.

Note: Any Additions or Changes on This Sheet Must be Made or Circled in Red Ink With Date and Name of Person Making Change.

Do not extend notes this side of this line.

W.S. 33 - B-6

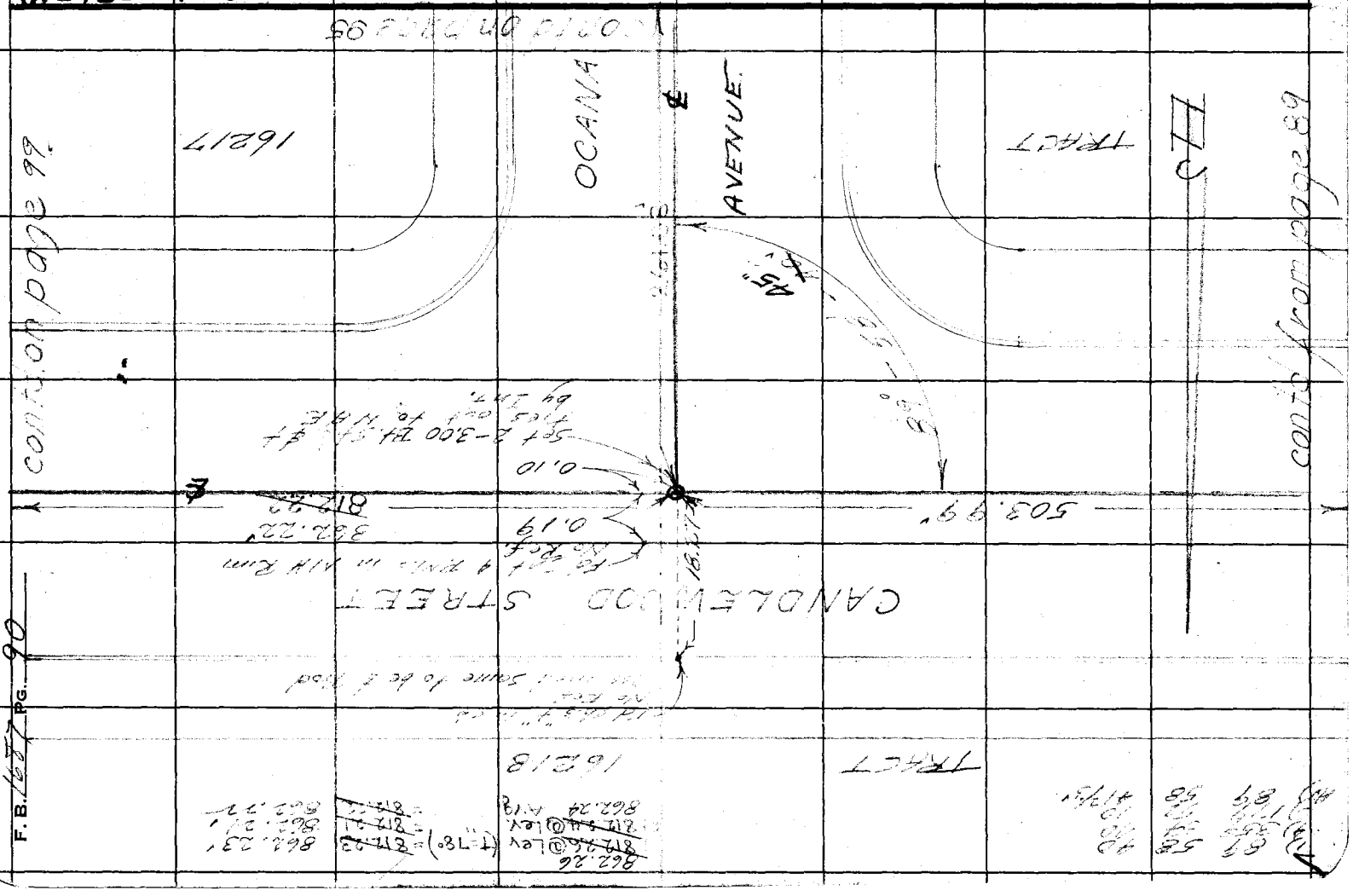

Notes Ck'd by D. M. Finley	Survey of Canalewood St
Map No. B-2397-3	W. O. 8643 Tape No. 39 St'd 84 °F
Office Work	Surveyed by R. J. MITCHELL
Checked D. M. Finley	Notes R. J. MITCHELL Date 10-1952
Date APR 54	Indexed A. C. Johnson

F. B. 1687 Pg. 91

W.S. 33-B-6

Note: Any Additions or Changes on This Sheet Must be Made or Circled in Red Ink With Date and Name of Person Making Change.

Do not extend notes this side of this line.

RETURN TO
LOS ANGELES COUNTY SURVEYOR
726 LOS ANGELES COUNTY
ENGINEERING BLDG.

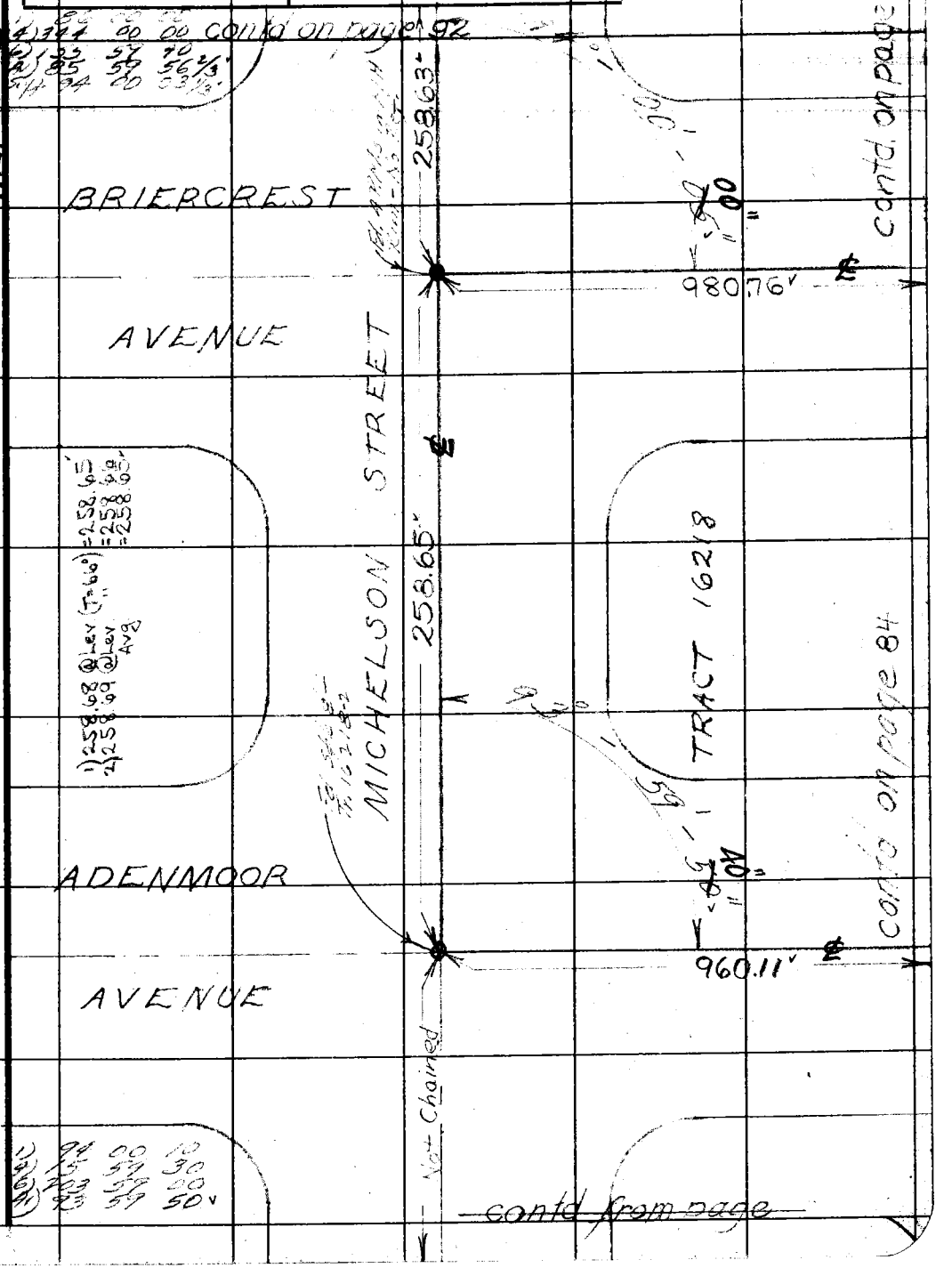

76F309S 247 2-51

F.B. 1687 PG. 92

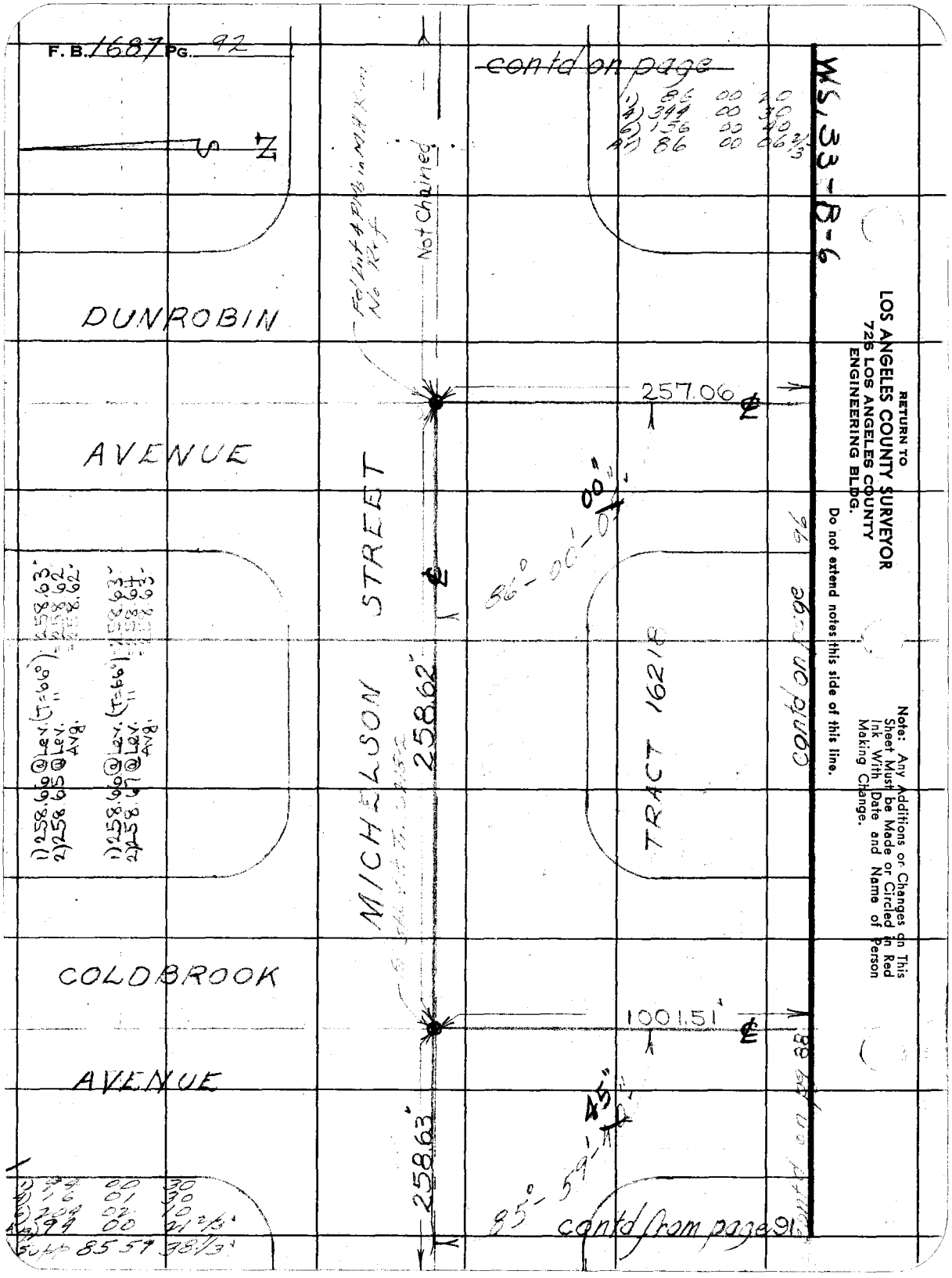

RETURN TO
LOS ANGELES COUNTY SURVEYOR
726 LOS ANGELES COUNTY
ENGINEERING BLDG.

Do not extend notes this side of this line.

Note: Any Additions or Changes on This Sheet Must be Made or Circled in Red Ink With Date and Name of Person Making Change.

Notes Ck'd by D. M. Finley
Map No. B-2397-3
Office Work
Checked D. M. Finley
Date APR '54

Survey of Candlewood St
W. O 8643 Tape No. 39 St'd. 84 °F
Surveyed by R. J. MITCHELL
Notes R. J. MITCHELL Date 10-1952
Indexed A. C. Johnson

F. B. 1687 PG. 92

1) 89 58 10
4) 359 54 20
6) 179 52 20
AV) 89 58 23 1/3"

W. S. 31 - B - 1

1) 89 58 20
4) 359 54 50
6) 179 52 30
AV) 89 58 45

contd on page 94

1) 258.04 @ Lev. (T=86') = 258.04'
2) 258.03 @ Lev. " = 258.03
Avg. = 258.03'

BRIERCREST

AVENUE

HARDWICK STREET

1038.02'

258.03'

contd on page 87

TRACT 16217

TRACT 16216

1) 258.00 @ Lev. (T=86') = 258.00'
2) 257.99 @ Lev. " = 257.99
Avg. = 257.99'

257.99'

20"

89° - 58' - 45"

ADENMOOR

AVENUE

1037.93'

contd on page 84

Not Chained

~~contd from page~~

Note: Any Additions or Changes on This Sheet Must be Made or Circled in Red Ink With Date and Name of Person Making Change.

Do not extend notes this side of this line.

RETURN TO
LOS ANGELES COUNTY SURVEYOR
726 LOS ANGELES COUNTY
ENGINEERING BLDG.

76F309S 247 2-51

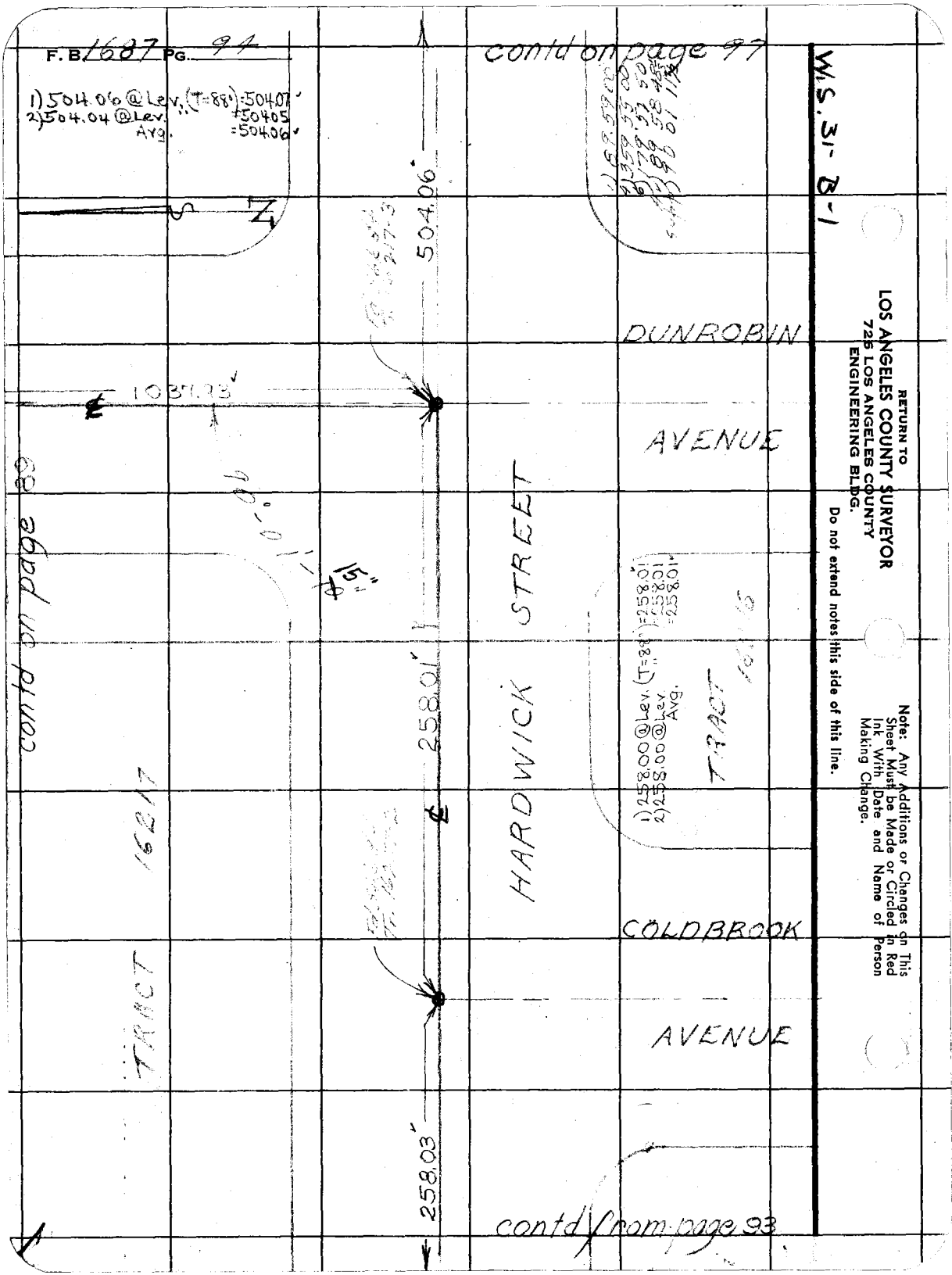
F. B. 1687 PG. 94
contd on page 97
1) 504.06 @ Lev. (T=88°) = 504.07
2) 504.04 @ Lev. = 504.05
Avg. = 504.06
W.S. 31-B-1
504.06
DUNROBIN
AVENUE
1037.73
contd on page 89
15"
258.01
HARDWICK STREET
1) 258.00 @ Lev. (T=88°) = 258.01
2) 258.00 @ Lev. = 258.01
Avg. = 258.01
TRACT
16217
COLDBROOK
AVENUE
258.03
contd from page 93
RETURN TO
LOS ANGELES COUNTY SURVEYOR
725 LOS ANGELES COUNTY
ENGINEERING BLDG.
Do not extend notes this side of this line.
Note: Any Additions or Changes on This Sheet Must be Made or Circled in Red Ink With Date and Name of Person Making Change.

W.S. 31-8-1

Notes Ck'd by D. M. Finley	Survey of Conalewood St.
Map No. B-2397-3	W. O. 8643 Tape No. 76 St'd. 64 °F
Office Work	Surveyed by R. J. MITCHELL
Checked D. M. Finley	Notes R. J. MITCHELL Date 10-1952
Date APR 54	Indexed R. O. Johnson

F. B. 1687 Pg. 96

Note: Any Additions or Changes on This Sheet Must be Made or Circled in Red Ink With Date and Name of Person Making Change.

Do not extend notes this side of this line.

RETURN TO
LOS ANGELES COUNTY SURVEYOR
726 LOS ANGELES COUNTY
ENGINEERING BLDG.

cont'd from pg. 96

1) 261.12 @ Lev. (T=64°) = 261.09'
2) 261.11 @ Lev. " = 261.08
= 261.08 ✓

261.08

DANELAND ST

0.02

Fd. Spk & Tr. 16217-3

1) 258.06 @ Lev. (T=64°) = 258.03'
2) 258.06 @ Lev. " = 258.03
Avg. = 258.03 ✓

258.03

DASHWOOD ST

0.01

Fd. Spk & Tr. 16217-3

1) 257.97 @ Lev. (T=64°) = 257.94'
2) 257.97 @ Lev. " = 257.94
Avg. = 257.94 ✓

257.94

DENMEAD ST

0.01

Fd. Spk & Tr. 16217-3

1) 261.03 @ Lev. (T=64°) = 261.00'
2) 261.03 @ Lev. " = 261.00
Avg. = 261.00 ✓

261.00

cont'd on pg. 97

16217 TRACT

76F3095 247 2-51

RETURN TO
LOS ANGELES COUNTY SURVEYOR
726 LOS ANGELES COUNTY
ENGINEERING BLDG.

Note: Any Additions or Changes on This Sheet Must be Made or Circled in Red Ink With Date and Name of Person Making Change.

Do not extend notes this side of this line.

W.S. 33 - B-6

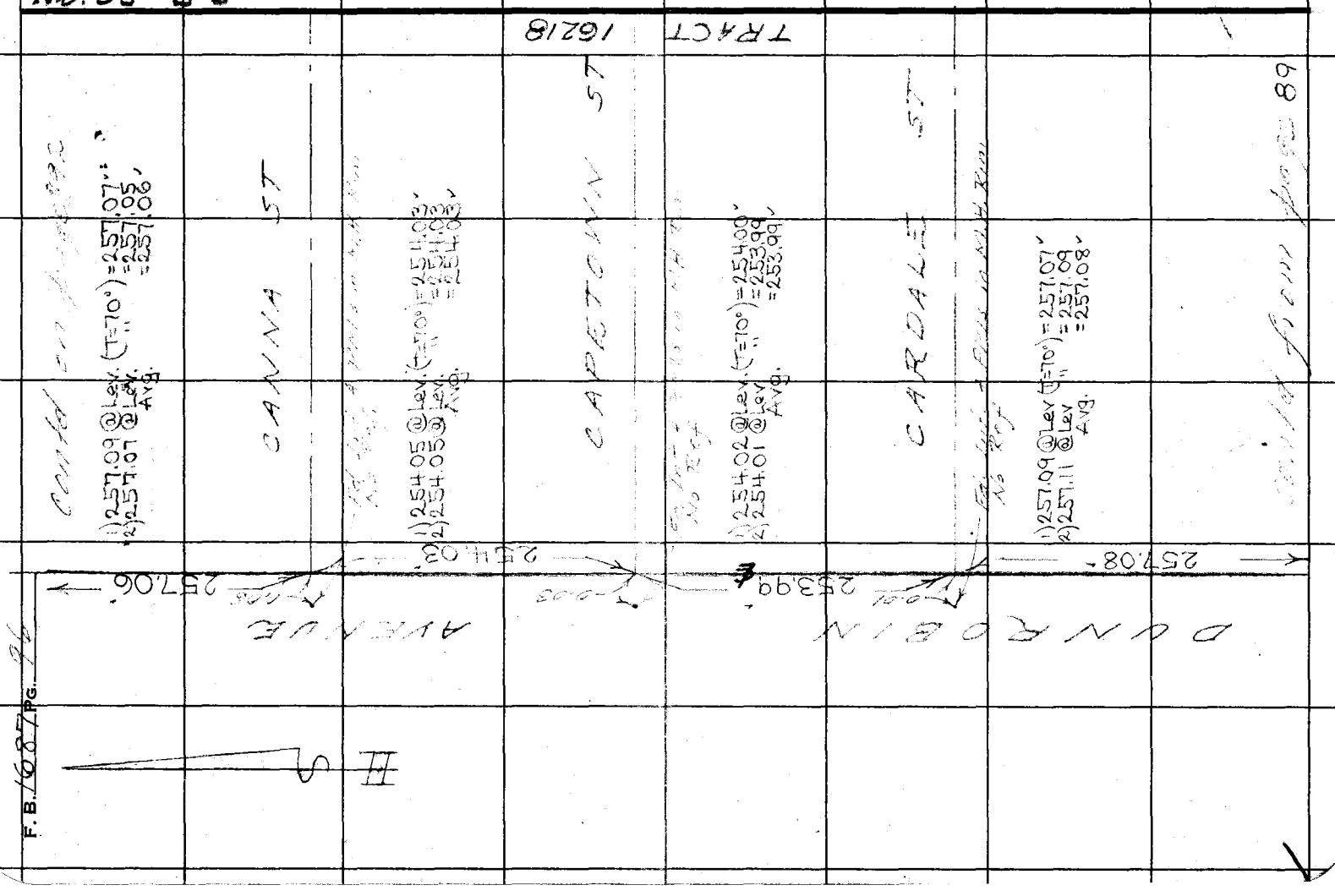

Notes Ck'd by D. M. Finley	Survey of Canalewood St.
Map No. B-2397-3	W. O. 8643 Tape No. 76 St'd. 84 °F
Office Work	Surveyed by R. J. MITCHELL
Checked D. M. Finley	Notes R. J. MITCHELL Date 10-52
Date APR '54	Indexed A. C. Johnson

F. B. 1687 PG. 97

W.S. 31-B-1



Note: Any Additions or Changes on This Sheet Must be Made or Circled in Red Ink With Date and Name of Person Making Change.

Do not extend notes this side of this line.

RETURN TO
LOS ANGELES COUNTY SURVEYOR
726 LOS ANGELES COUNTY
ENGINEERING BLDG.

76F309S 247 2-51

RETURN TO
LOS ANGELES COUNTY SURVEYOR
726 LOS ANGELES COUNTY
ENGINEERING BLDG.

Note: Any Additions or Changes on This Sheet Must be Made or Circled in Red Ink With Date and Name of Person Making Change.

Do not extend notes this side of this line.

F.B. 1687 Pg. 99

Notes Ck'd by D. M. Finley	Survey of Candlewood St
Map No. B-2397-3	W. O. 8643 Tape No. 39 St'd. 84 °F
Office Work	Surveyed by R. J. MITCHELL
Checked D. M. Finley	Notes R. J. MITCHELL Date 10-52
Date APR '54	Indexed A. C. Johnson

F. B. 1687 PG. 99

W.S. 33-B-6

Note: Any Additions or Changes on This Sheet Must be Made or Circled in Red Ink With Date and Name of Person Making Change.

Do not extend notes this side of this line.

RETURN TO
LOS ANGELES COUNTY SURVEYOR
726 LOS ANGELES COUNTY
ENGINEERING BLDG.

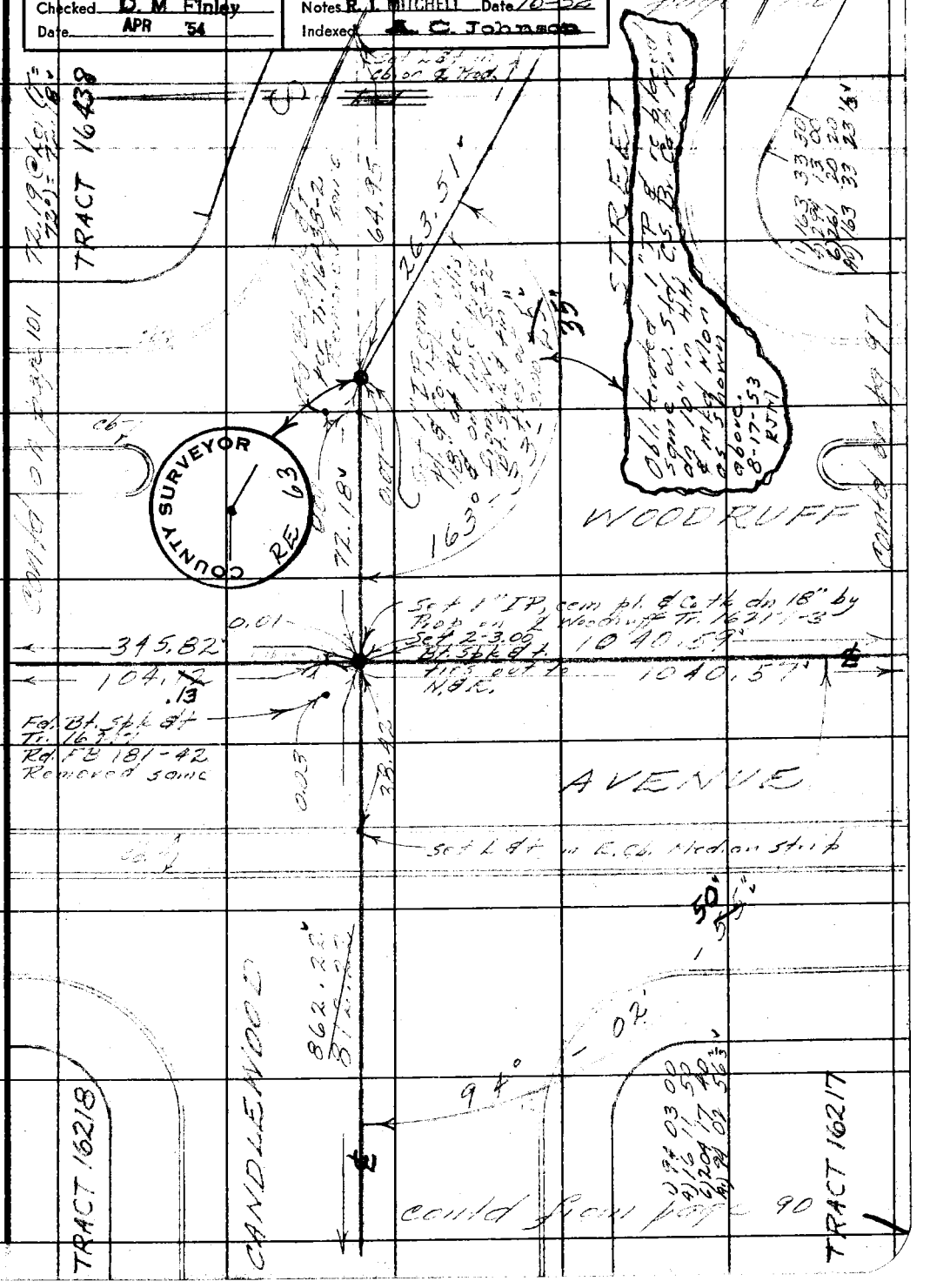

76F3095 247 2-51

RETURN TO
LOS ANGELES COUNTY SURVEYOR
726 LOS ANGELES COUNTY
ENGINEERING BLDG.

Note: Any Additions or Changes on This Sheet Must be Made or Circled in Red Ink With Date and Name of Person Making Change.

Do not extend notes this side of this line.

W.S. 31 - B-1

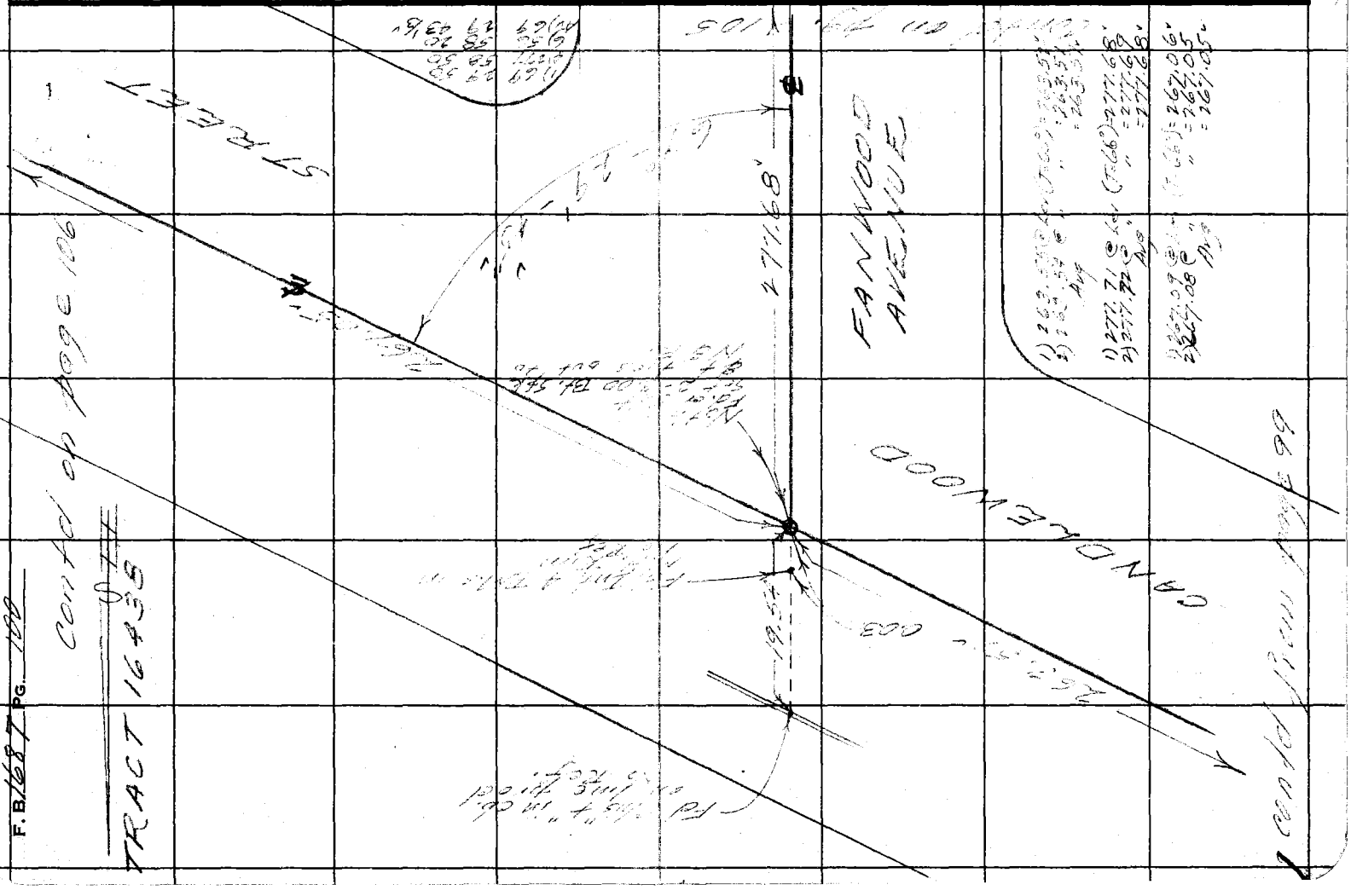

Notes Ck'd by D. M. Finley	Survey of Candlewood St.
Map No. B-2397-3	W. O. 8643 Tape No. 76 St'd. 84° °F
Office Work	Surveyed by R. J. MITCHELL
Checked D. M. Finley	Notes R. J. MITCHELL Date 10-52
Date APR '54	Indexed [illegible] C. Johnson

F. B. 1687 PG. 101

contd on page 103

W.S. 33-B-6

Note: Any Additions or Changes on This Sheet Must be Made or Circled in Red Ink With Date and Name of Person Making Change.

Do not extend notes this side of this line.

RETURN TO
LOS ANGELES COUNTY SURVEYOR
726 LOS ANGELES COUNTY
ENGINEERING BLDG.

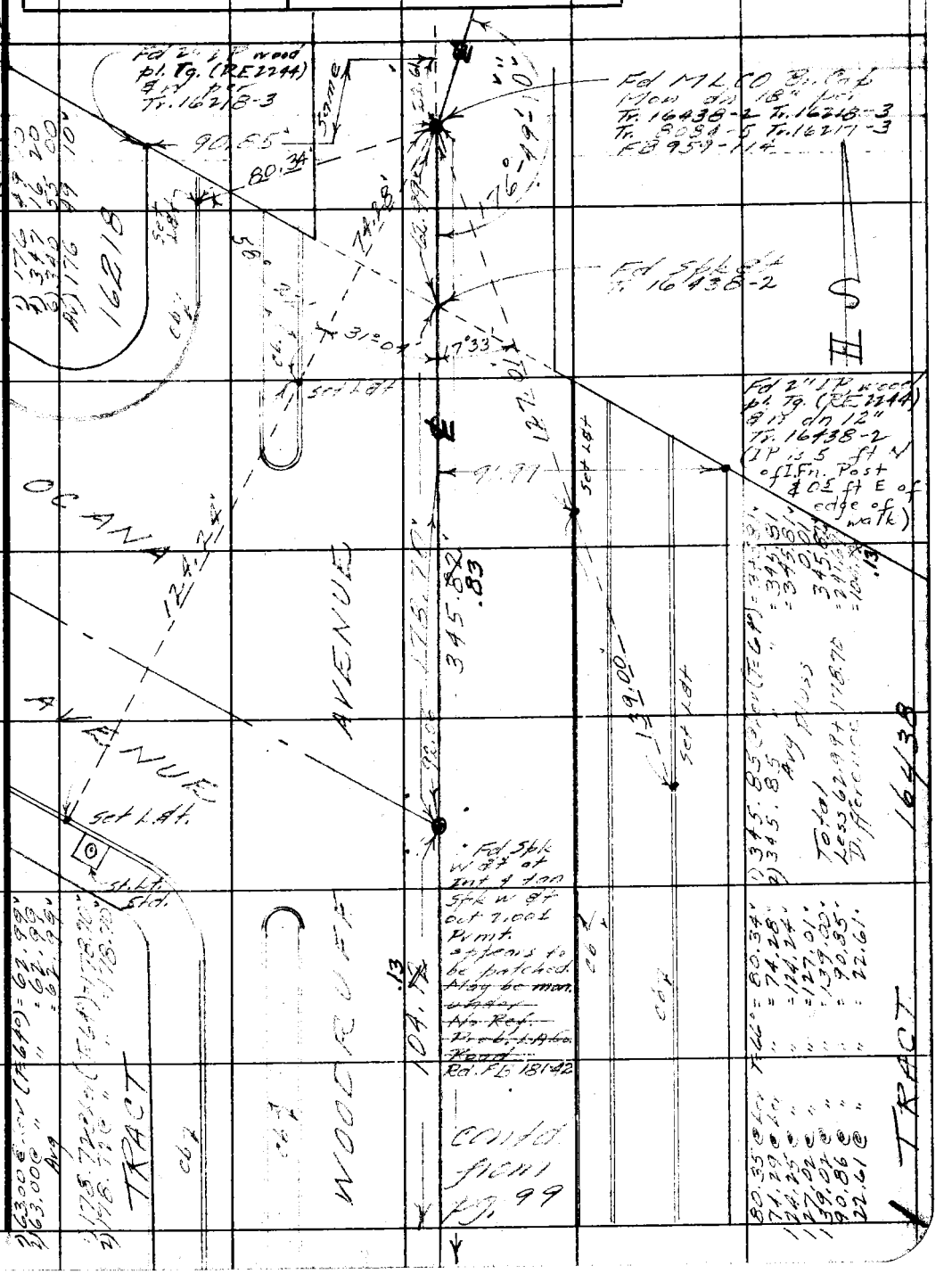

76F3095 247 2-51

RETURN TO
LOS ANGELES COUNTY SURVEYOR
725 LOS ANGELES COUNTY
ENGINEERING BLDG.

Note: Any Additions or Changes on This Sheet Must be Made or Circled in Red Ink With Date and Name of Person Making Change.

Do not extend notes this side of this line.

W.S. 31-B-1

F.B. 1687 PG. 192

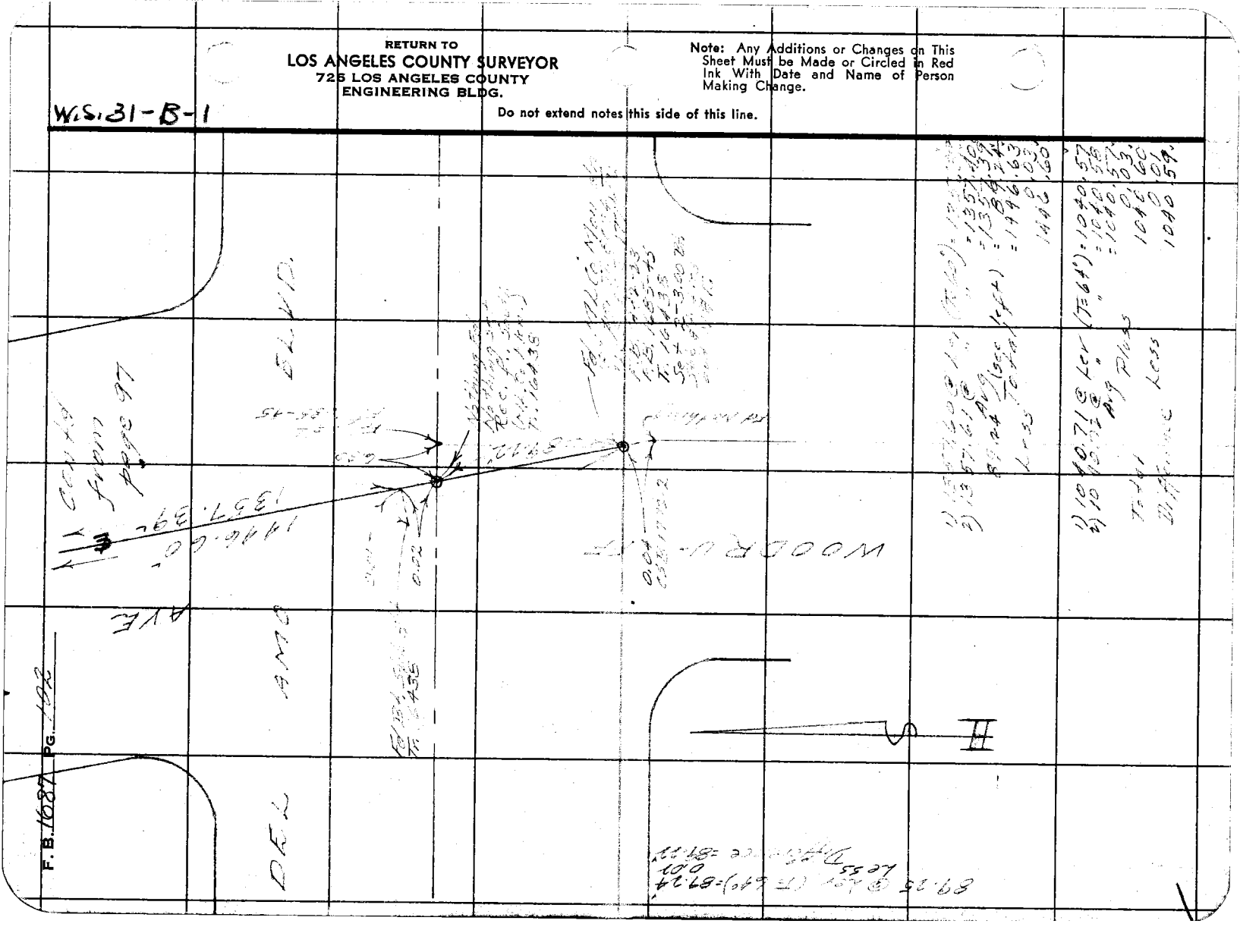

F. B. 404 PG. 103

Notes Ck'd by D. M. Finley	Survey of Candlewood St.
Map No. B-2397-3	W. O. 8643 Tape No. 76 St'd. 84 °F
Office Work	Surveyed by R. J. MITCHELL
Checked D. M. Finley	Notes R. J. MITCHELL Date 10-52
Date APR '54	Indexed R. C. Johnson

W.S. B1-B-1

Note: Any Additions or Changes on This Sheet Must be Made or Circled in Red Ink With Date and Name of Person Making Change.

Do not extend notes this side of this line.

RETURN TO
LOS ANGELES COUNTY SURVEYOR
726 LOS ANGELES COUNTY ENGINEERING BLDG.

76F309S 247 2-51

F. B. 1687 PG. 104

Note:
This page only
● = Fd L&T per FB 959-116
X = Fd L&T No Ref

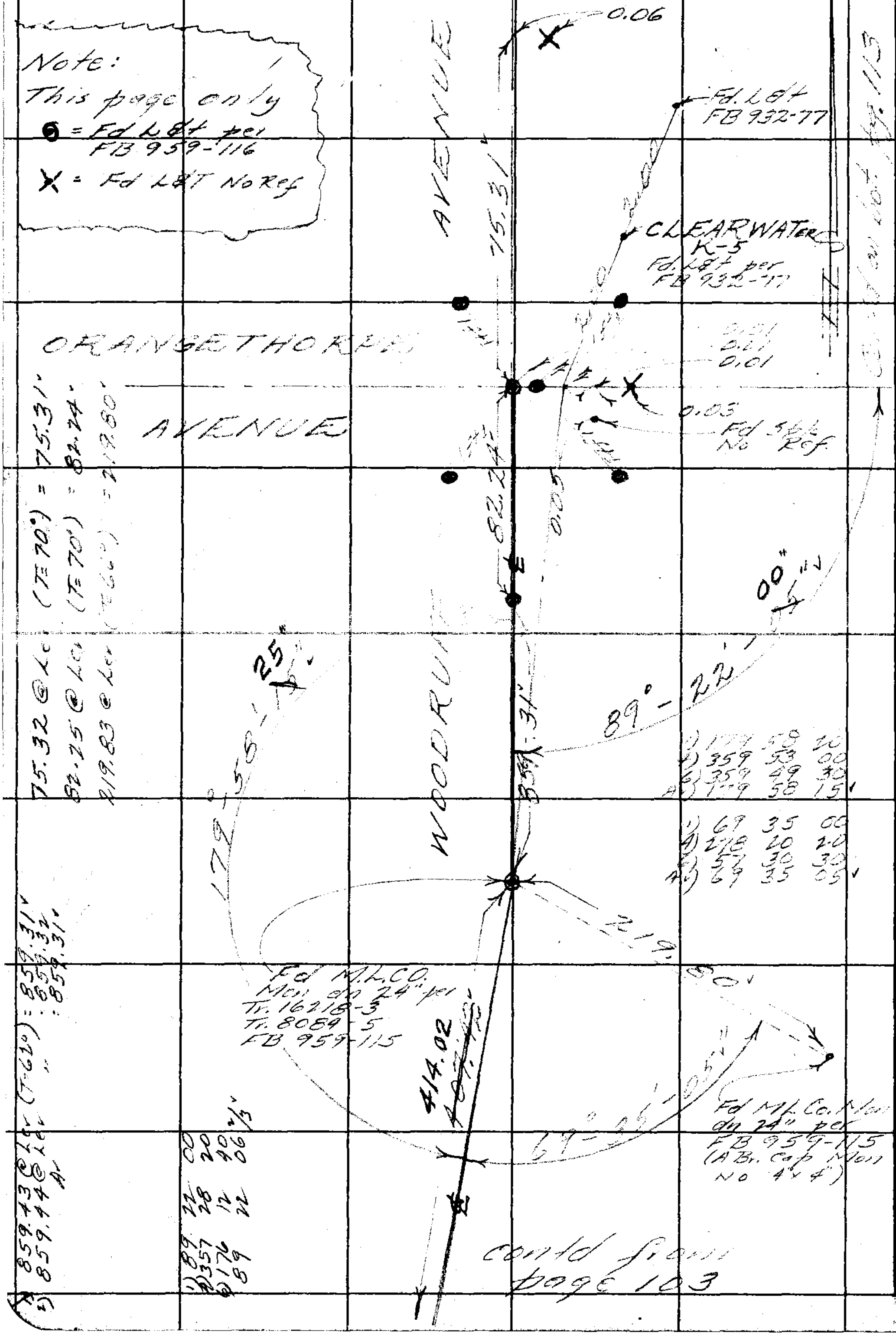

RETURN TO
LOS ANGELES COUNTY SURVEYOR
726 LOS ANGELES COUNTY ENGINEERING BLDG.

Do not extend notes this side of this line.

Note: Any Additions or Changes on This Sheet Must be Made or Circled in Red Ink With Date and Name of Person Making Change.

W.S. 33-B-6

Notes Ck'd by D. M. Finley	Survey of Candlewood St.
Map No. B-2397-3	W. O. 8643 Tape No. 76 St'd. 84 °F
Office Work	Surveyed by R. J. MITCHELL
Checked D. M. Finley	Notes R. J. MITCHELL Date 10-52
Date APR '54	Indexed R. C. Johnson

F. B. 1687 Pg. 105

W.S. 31-B-1

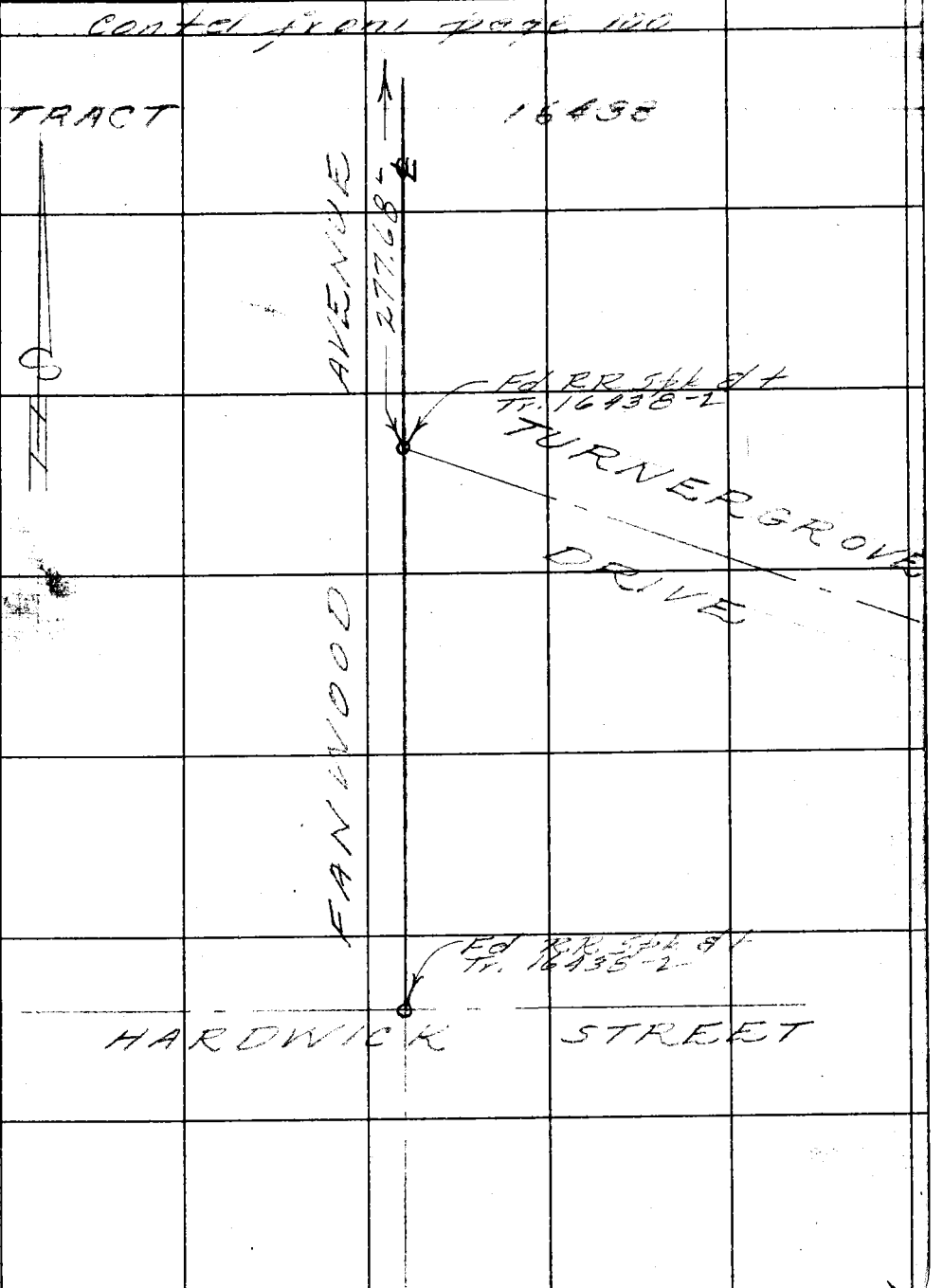

Note: Any Additions or Changes on This Sheet Must be Made or Circled in Red Ink With Date and Name of Person Making Change.

Do not extend notes this side of this line.

RETURN TO
LOS ANGELES COUNTY SURVEYOR
726 LOS ANGELES COUNTY
ENGINEERING BLDG.

76F3095 247 2-51

RETURN TO
LOS ANGELES COUNTY SURVEYOR
725 LOS ANGELES COUNTY
ENGINEERING BLDG.

Note: Any Additions or Changes on This Sheet Must be Made or Circled in Red Ink With Date and Name of Person Making Change.

Do not extend notes this side of this line.

W.S. 31 - B-1

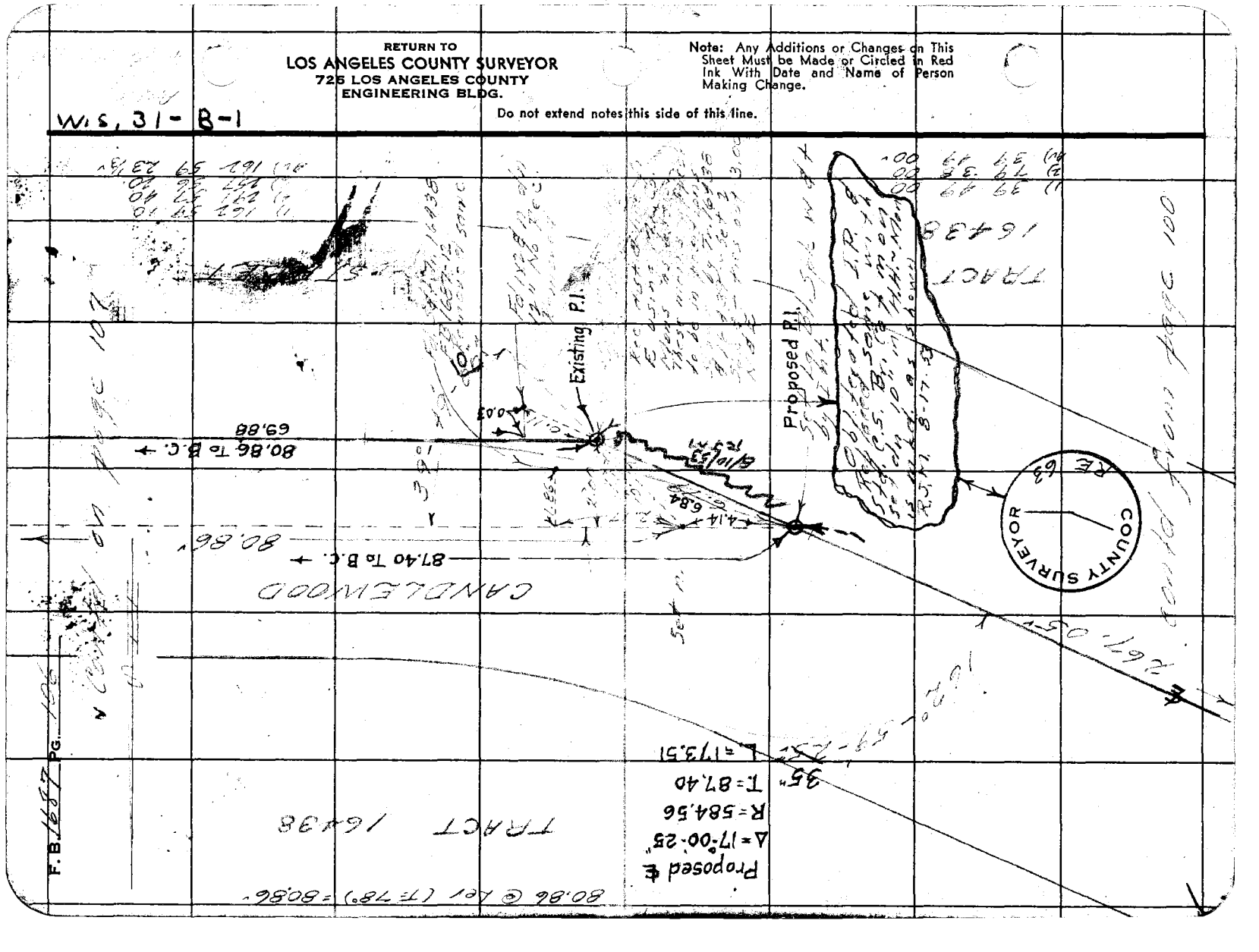

Notes Ck'd by D. M. Finley	Survey of Candlewood Sheet
Map No. B-2397-3	W. O. 8643 Tape No. 76 St'd 84° °F
Office Work	Surveyed by R. J. MITCHELL
Checked D. M. Finley	Notes R. J. MITCHELL Date 12/52
Date APR '54	Indexed L. C. Johnson

F. B. _____ Pg. 107

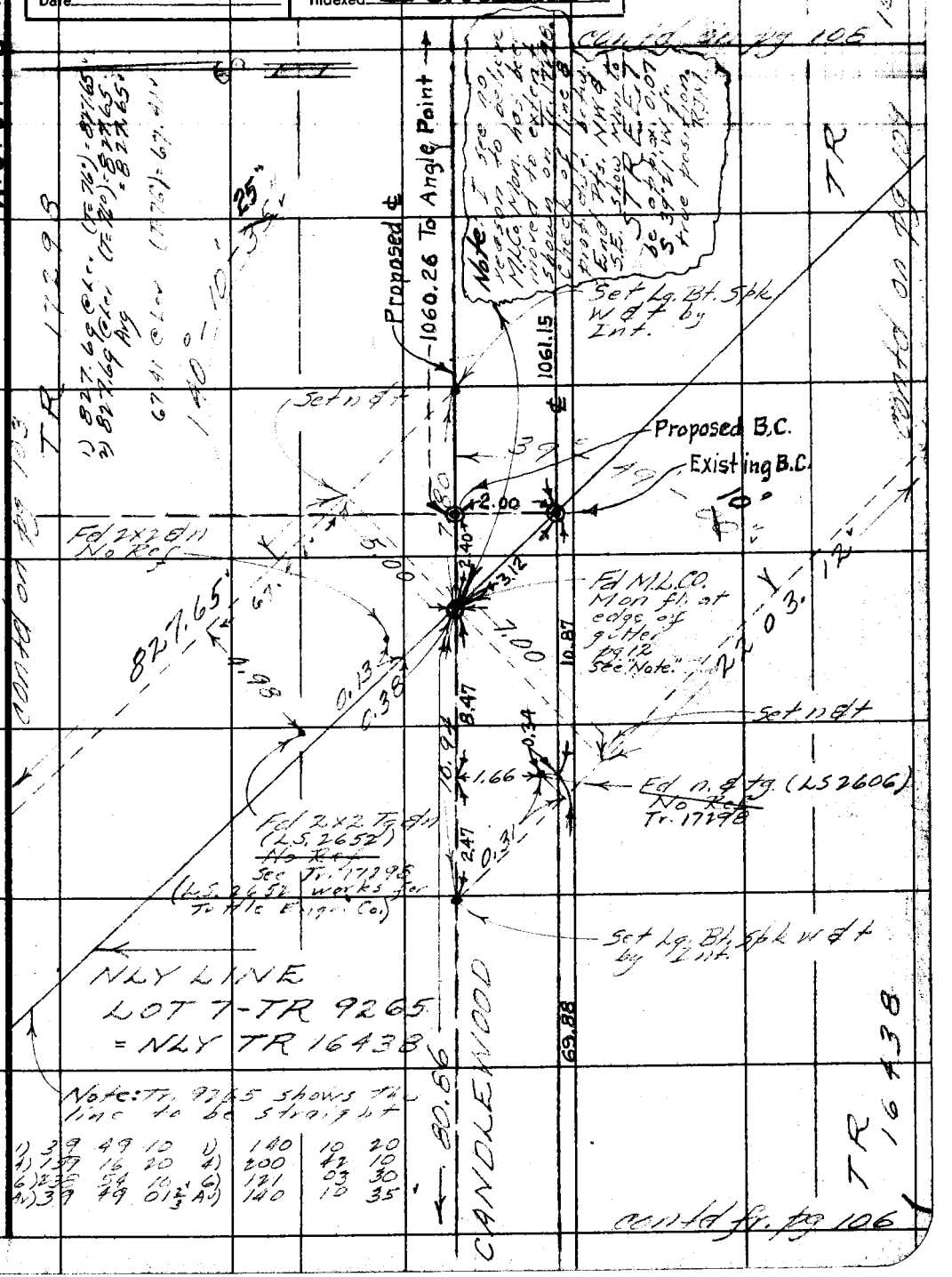

Note: Any Additions or Changes on This Sheet Must be Made or Circled in Red Ink With Date and Name of Person Making Change.

Do not extend notes this side of this line.

RETURN TO
LOS ANGELES COUNTY SURVEYOR
726 LOS ANGELES COUNTY
ENGINEERING BLDG.

76F309S 247 2-51

RETURN TO
LOS ANGELES COUNTY SURVEYOR
726 LOS ANGELES COUNTY
ENGINEERING BLDG.

Note: Any Additions or Changes on This Sheet Must be Made or Circled in Red Ink With Date and Name of Person Making Change.

Do not extend notes this side of this line.

W.S. 31 - B-1

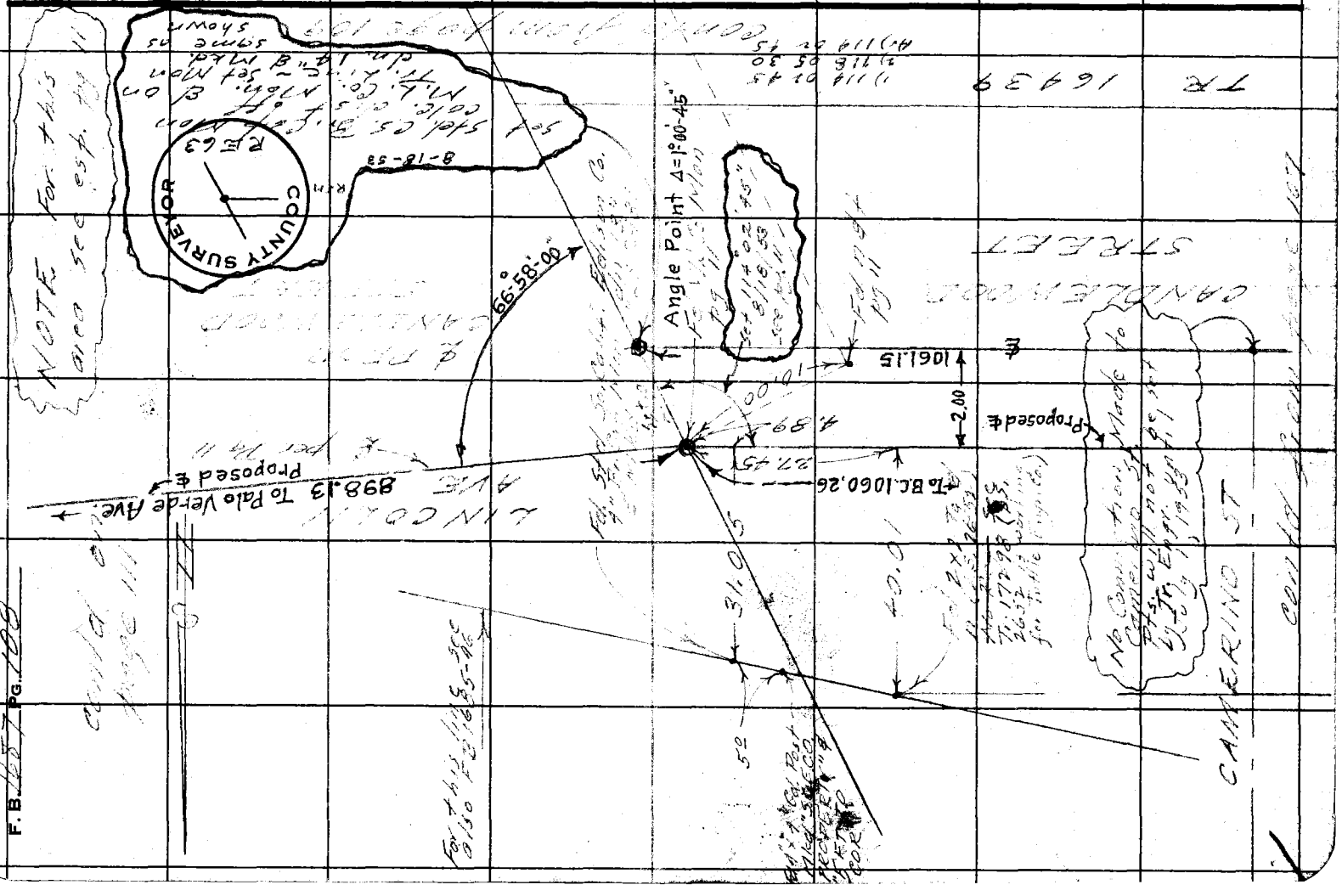

Notes Ck'd by D. M. Finley	Survey of Candlewood St.
Map No. B-2397-3	W. O. 8643 Tape No. 76 St'd. 84 °F
Office Work	Surveyed by R. J. MITCHELL
Checked D. M. Finley	Notes R. J. MITCHELL Date 10-52
Date APR 54	Indexed O. Johnson

F. B. 1687 Pg. 109

Contd on page 114

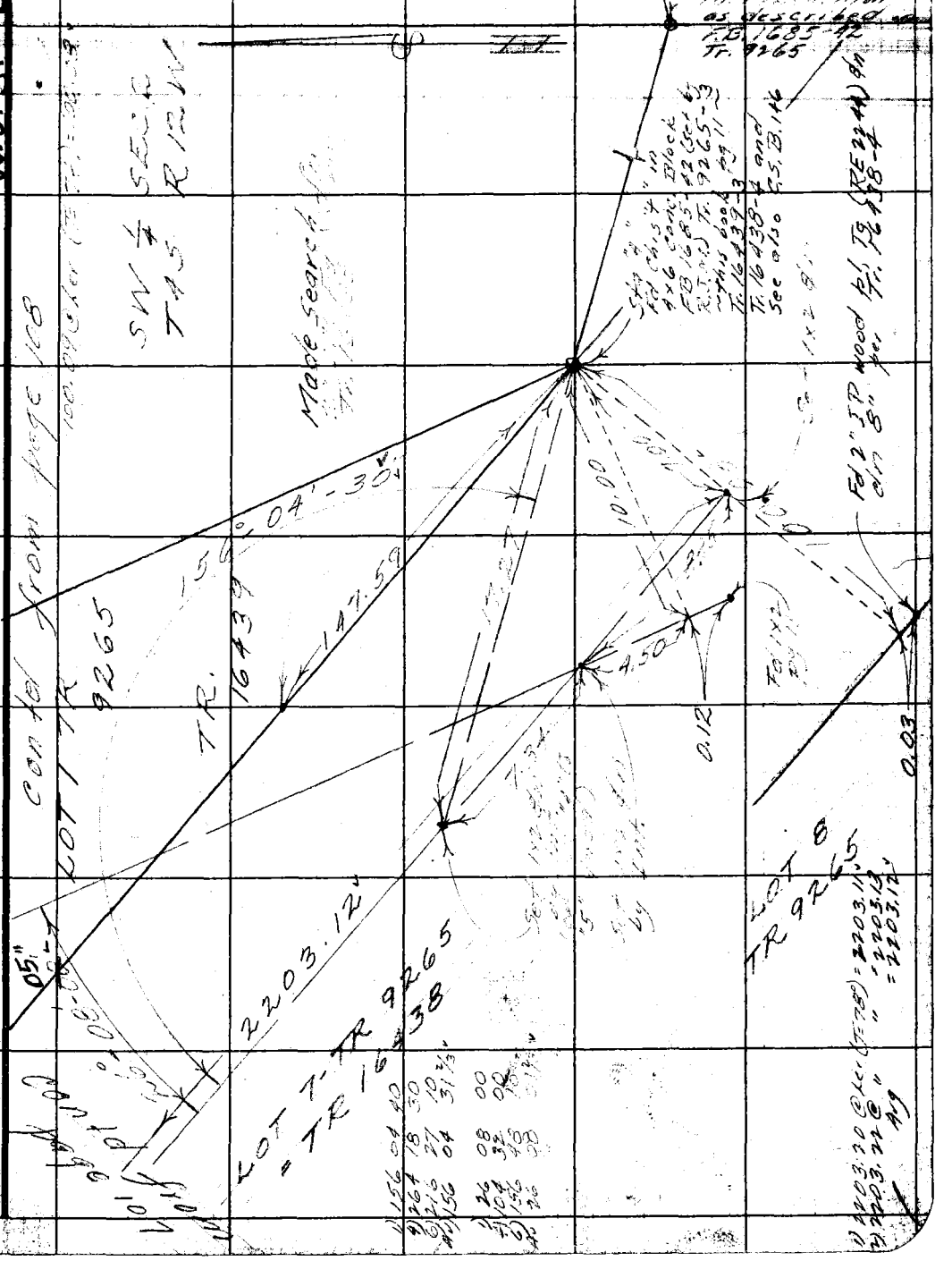

Note: Any Additions or Changes on This Sheet Must be Made or Circled in Red Ink With Date and Name of Person Making Change.

Do not extend notes this side of this line.

RETURN TO
LOS ANGELES COUNTY SURVEYOR
726 LOS ANGELES COUNTY
ENGINEERING BLDG.

76F309S 247 2-51

RETURN TO
LOS ANGELES COUNTY SURVEYOR
726 LOS ANGELES COUNTY
ENGINEERING BLDG.

Note: Any Additions or Changes on This Sheet Must be Made or Circled in Red Ink With Date and Name of Person Making Change.

Do not extend notes this side of this line.

F. B. 1857 Pg. 110

Notes Ck'd by D. M. Finley	Survey of Candlewood St
Map No. B-2397-2-3	W. O. 8043 Tape No. 76 St'd 84 °F
Office Work	Surveyed by R. J. MITCHELL
Checked D. M. Finley	Notes R. J. MITCHELL Date 11/52
Date APR '54	Indexed C. Johnson

F. B. 1682 Pg. 111

SEC 2
T 4 S
R 12 W

W.S. 31-B-1

contd on page 112

PALO VERDE AVE

LINCOLN AVE

LOS COYOTES

RANCHO LOS CERRITOS

CANDLEWOOD STREET

℄ PROPOSED CANDLEWOOD STREET

Rº LINE PER CSB 146

COMPROMISE LINE BETW. Rºs = ELY. LINE TRACT 9265

Δ = 1°-00'-45" Angle Point

M.L.CO. MON PG 11 & PG 106

M.L.CO. MON PG 11

1330.23

1362.08

F.B. 1685-46

906.32'

178°-59'-15"

1060.26

1061.15

0.04

2.19

15.93

8.33

(2)

(2)

1) 901.68 @ Ker (T.69°) = 901.56'
2) 901.65 " " = 901.53
Avg = 901.54'
4.78 Ker = 4.78
Total = 906.32'
Rod 7.4 - 5.5 = 1.9 below ch.

1) 178 59 20
2) 355 56 40
3) 353 55 10
4) 178 59 11 2/3

Made Ranch for 4" IP per CSB 146 Gov't Fin. Rd. (Grade = 3 or more - Not possible to distinguish which posts) No. Pitc. Fd.

Fd 4x4 ⌀ n dn 3" - Post is rotted out
n = CSB-146 - Replaced 4x4 ⌀ n with 1" IP
Cem. pl. & Co. Tk dn 906.32'
1.9 ft below top of ch. = dn 4 ft below surface

Rº LINE PER CSB 146

To B.C.

Note: Any Additions or Changes on This Sheet Must be Made or Circled in Red Ink With Date and Name of Person Making Change.

Do not extend notes this side of this line.

RETURN TO
LOS ANGELES COUNTY SURVEYOR
726 LOS ANGELES COUNTY
ENGINEERING BLDG.

76F3095 247 2-51

RETURN TO
LOS ANGELES COUNTY SURVEYOR
726 LOS ANGELES COUNTY
ENGINEERING BLDG.

Note: Any Additions or Changes on This Sheet Must be Made or Circled in Red Ink With Date and Name of Person Making Change.

Do not extend notes this side of this line.

W.S. 31-B-1

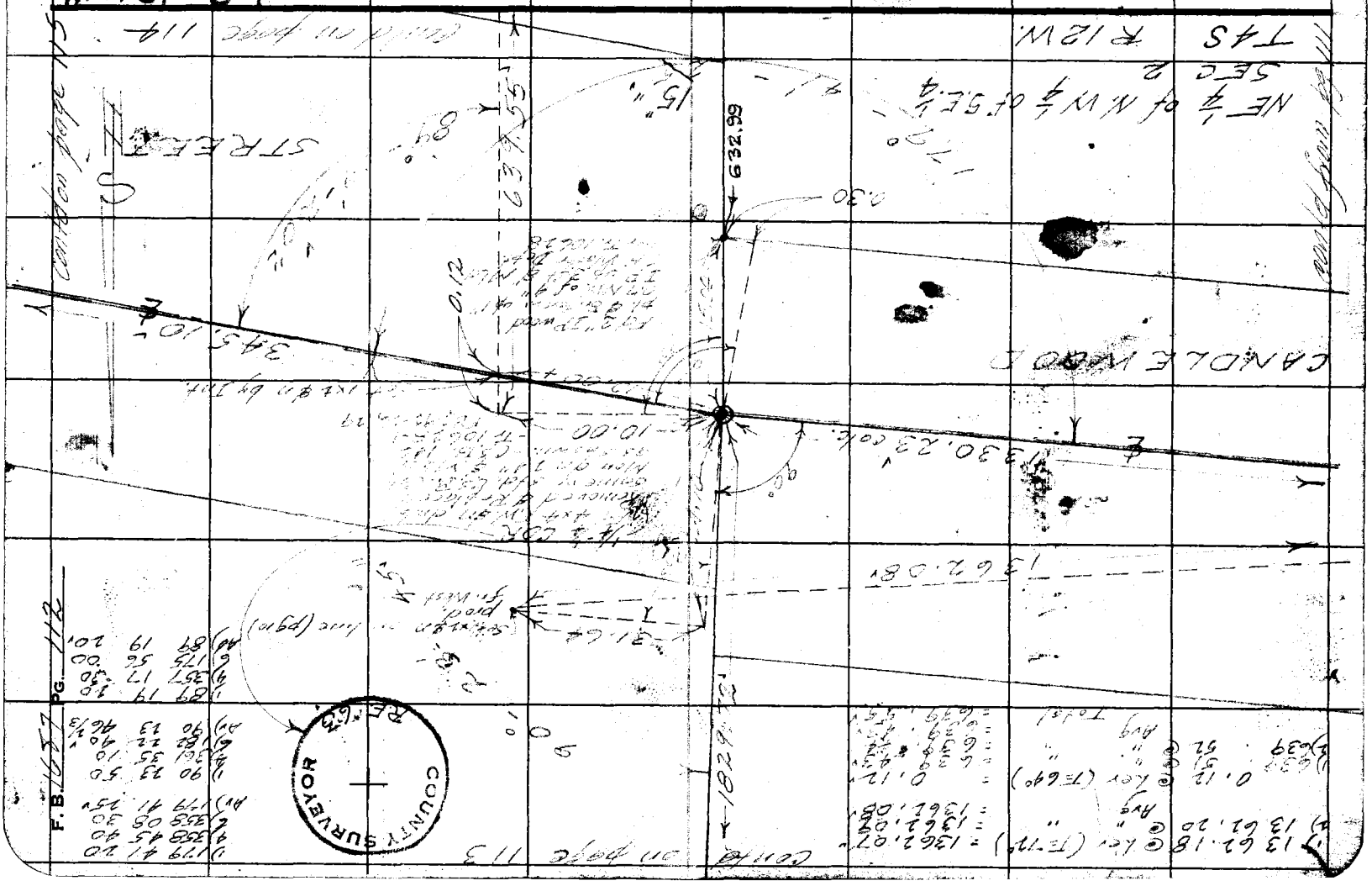

COUNTY SURVEYOR

F.B. 1657 PG. 112

Drawn by D.M. Finley
Map 2-97-2
Office
Checked [redacted] Finley
Date [redacted] '54

Survey of Candlewood St.
W. O. 8613 Tape No. 76 St'd. 84 °F
Surveyed by R. J. MITCHELL
Notes R. J. MITCHELL Date 10-52
Indexed C. Johnson

F. B. 1685 Pg. 113
cont'd on page 120

Note: Any Additions or Changes on This Sheet Must be Made or Circled in Red Ink With Date and Name of Person Making Change.

Do not extend notes this side of this line.

RETURN TO
LOS ANGELES COUNTY SURVEYOR
726 LOS ANGELES COUNTY
ENGINEERING BLDG.

W. S. 33-B-6

SECTION CORNER
Fd. BT. Spike & Tag at Ang. Also Fd. Nail & Tag
54-55 395.65'
STUDEBAKER ROAD

SANGABRIEL RIVER

R 12 W

Set nail & tag in line by ranging in.
1829.72'

No Board Const. of Conc. Bridge
Bas. of Brgs. for engineering all pts.
Set Sp. Bl. Spk. w/ tag by Prof. Ber. CSB 146

1) 1614.76 @ Level (T 62°) = 1614.50'
2) 1614.77 @ " " = 1614.51
Avg = 1614.50'
1) 185.86 @ 5° 53' (T 58°) = 184.79'
2) 185.97 @ 6° 20 " = 184.81'
Avg = 184.80'
30.42 @ Level (T 62°) = 30.42'
Total = 1839.72'

1) 1312.36 @ Level (T 76°) = 1312.31'
2) 1312.37 @ " " = 1312.32'
Avg. = 1312.31'

1) 1339.66 @ Level (T 76°) = 1339.59'
2) 1339.67 @ Level (T 76°) = 1339.60'
Avg. = 1339.59'

1) 89 59 50
2) 359 40 20
3) 179 30 10
4) 89 55 03 1/2"

1312.31
1312.37
1312.44
1339.59 ORANGETHORPE

PALO VERDE AVE.

1/4 SEC. COR.
CLARKWATER L-3
Fd. Lead & Tack
FB 932-75 FB 1685-47 - FB 1687-10
FB 2-72, 2-32 Tr. 10628

1) 90 16 20
4) 361 05 10
6) 181 58 10
Avg 90 16 21 1/2"

1) 90 10 10
4) 360 41 00
6) 181 01 40
Avg 90 10 16 1/2"

90° - 16' 1.0"

Cont'd from page 104 (upper right)

35 AVE. 1312.31

Set Rec. 1339.66 1326.44

Set Rec. 1339.59 1312.88

Cont'd from page 112

T 4 S

76F3095 247 2-51

F. B. 1687 PG. 114

contd on page 112

W.S. 31-B-1

TRACT [illegible]

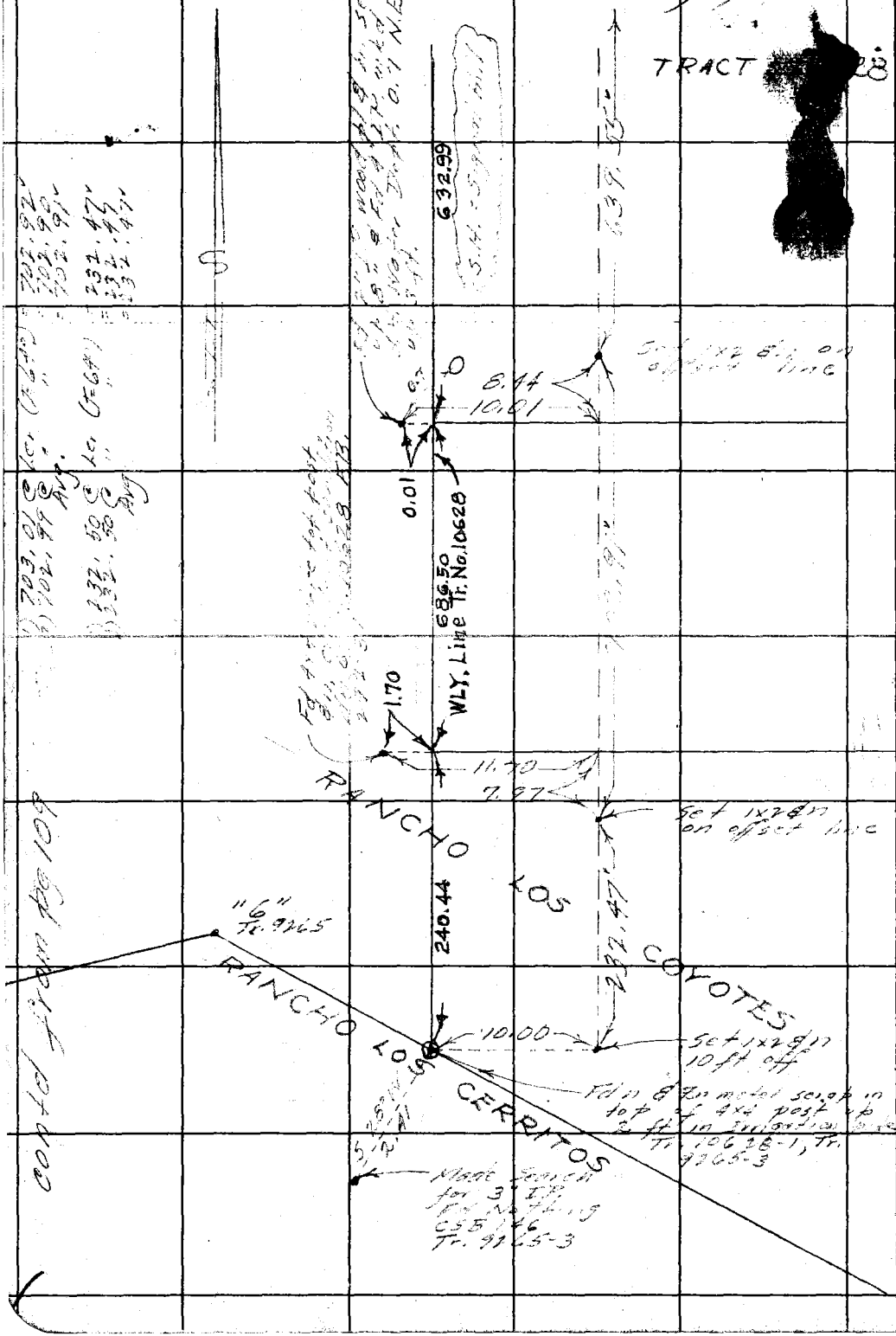

RETURN TO
LOS ANGELES COUNTY SURVEYOR
726 LOS ANGELES COUNTY
ENGINEERING BLDG.

Do not extend notes this side of this line.

Note: Any Additions or Changes on This Sheet Must be Made or Circled in Red Ink With Date and Name of Person Making Change.

Notes Ck'd by D. M. Finley	Survey of Candlewood St.
Map No. B-2397-2	W. O. 8643 Tape No. 76 St'd. 84 °F
Office W.	Surveyed by R. J. MITCHELL
Checked D. M. Finley	Notes R. J. MITCHELL Date 10-52
Date APR '54	Indexed A. C. Johnson

F. B. 1687 PG. 115

Contd on page 116

W.S. 31-C-1



Contd from page 112

Note: Any Additions or Changes on This Sheet Must be Made or Circled in Red Ink With Date and Name of Person Making Change.

Do not extend notes this side of this line.

RETURN TO
LOS ANGELES COUNTY SURVEYOR
726 LOS ANGELES COUNTY
ENGINEERING BLDG.

76F309S 247 2-51

RETURN TO
LOS ANGELES COUNTY SURVEYOR
726 LOS ANGELES COUNTY
ENGINEERING BLDG.

Note: Any Additions or Changes on This Sheet Must be Made or Circled in Red Ink With Date and Name of Person Making Change.

Do not extend notes this side of this line.

W.S. 31-C-1

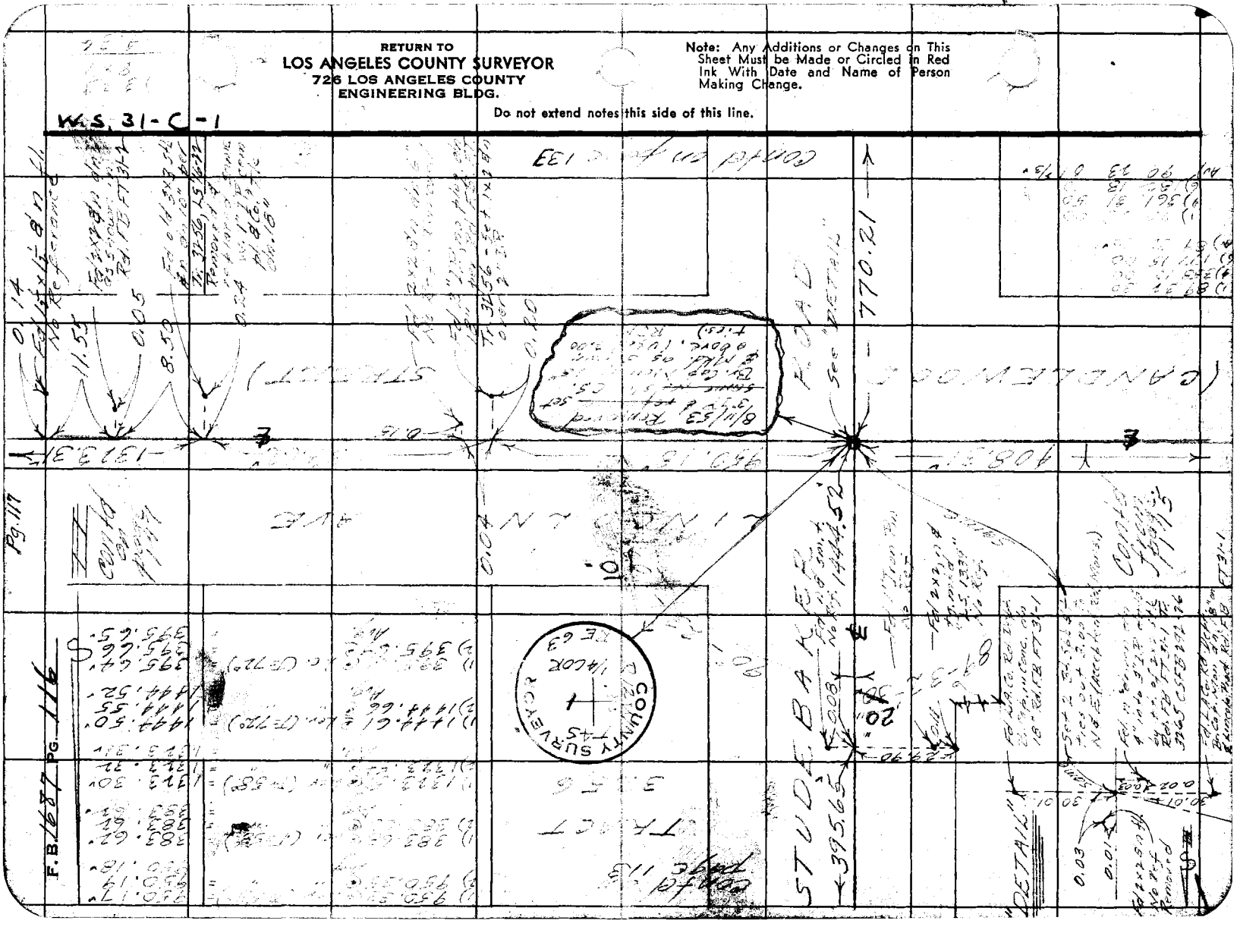

Notes Ck'd by D. M. Finley
Map No. B-2397-2
Office Work
Checked D. M. Finley
Date APR '54

Survey of Candlewood Dr.
W. O. 8643 Tape No. 76 St'd 84 °F
Surveyed by R. J. MITCHELL
Notes R. J. MITCHELL Date 11-52
Indexed A. C. Johnson

RETURN TO
LOS ANGELES COUNTY SURVEYOR
726 LOS ANGELES COUNTY
ENGINEERING BLDG.

Note: Any Additions or Changes on This Sheet Must be Made or Circled in Red Ink With Date and Name of Person Making Change.

Do not extend notes this side of this line.

W.S. 3rd C-1

RETURN TO
LOS ANGELES COUNTY SURVEYOR
726 LOS ANGELES COUNTY
ENGINEERING BLDG.

Note: Any Additions or Changes on This Sheet Must be Made or Circled in Red Ink With Date and Name of Person Making Change.

Do not extend notes this side of this line.

WS 31-C-1



Notes Ck'd by D. M. Finley
Map No. B-2397-2
Office Work
Checked D. M. Finley
Date APR '54

Survey of [illegible]
W. O. 8643 Tape No. 76 St'd. 84 °F
Surveyed by R. J. MITCHELL
Notes R. J. MITCHELL Date 11/52
Indexed A. C. Johnson

F. B. [illegible] Pg. 119

W.S. 31-C-1

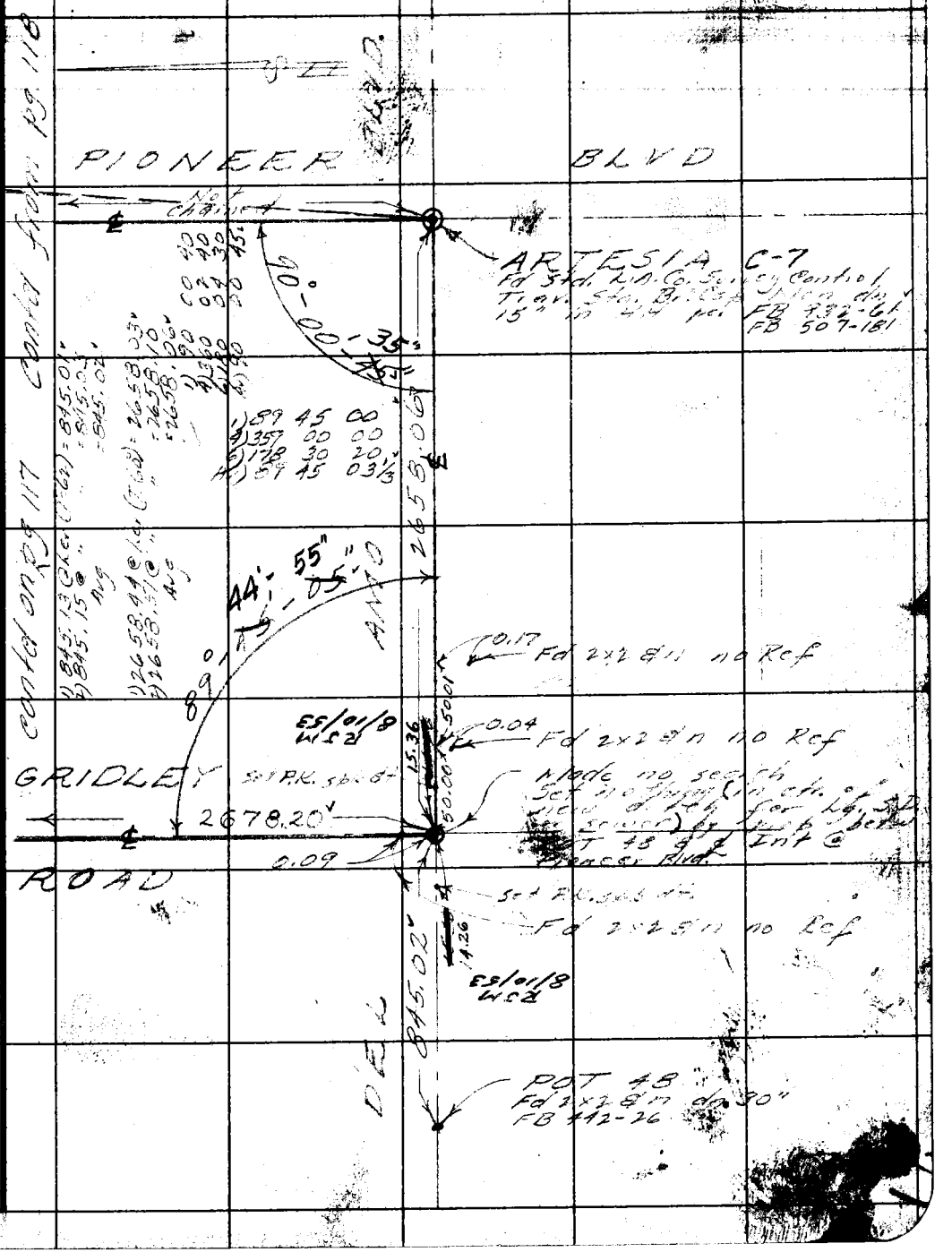

Note: Any Additions or Changes on This Sheet Must be Made or Circled in Red Ink With Date and Name of Person Making Change.

Do not extend notes this side of this line.

RETURN TO
LOS ANGELES COUNTY SURVEYOR
726 LOS ANGELES COUNTY
ENGINEERING BLDG.

76F409S 247-3-54

RETURN TO
LOS ANGELES COUNTY SURVEYOR
726 LOS ANGELES COUNTY
ENGINEERING BLDG.

Note: Any Additions or Changes on This Sheet Must Be Made or Circled in Red Ink With Date and Name of Person Making Change.

Do not extend notes this side of this line.

W 6, 33; C-7



76F3098 247 2-51

RETURN TO
LOS ANGELES COUNTY SURVEYOR
726 LOS ANGELES COUNTY
ENGINEERING BLDG.

Note: Any Additions or Changes on This Sheet Must be Made or Circled in Red Ink With Date and Name of Person Making Change.

Do not extend notes this side of this line.

W.S. 31 - D-1

1) 740.24 @ Ler (T=60°) = 740.12'
2) 740.25 " " = 740.13
Avg = 740.12'

1) 1108.30 @ Ler (T=64°) = 1108.16'
2) 1108.31 " " = 1108.17
Avg = 1108.16'

1) 1142.17 @ Ler (T=64°) = 1142.02'
2) 1142.19 " " = 1142.04'
Avg = 1142.03'

See FB 1749

Notes Ck'd by D. M. Finley
Map No. B-23971
Office Work D. M. Finley
Checked
Date APR 54

Survey of Candlewood St
W. 0864 Page No. 76 Std. 84 °F
Surveyed by R. J. MITCHELL
Notes R. J. MITCHELL Date 10-52
Indexed R. C. Johnson

F.B. 1627 PG. 42

NOTE: For ...

1951 (DOWNEY) COUNTY HIGHWAY

CENTURY

195 TH STREET

0.03 S 73°10'03" E 7.13

1108.16' ℄ 740.12' 537.09'

1142.03'

5.69

(CANDLEWOOD ST.)

Found 2" pipe

Found 3/4" pipe

Found 1" pipe

Found 3/4" pipe

Found 3/4" pipe

Found 3/4

RETURN TO
LOS ANGELES COUNTY SURVEYOR
726 LOS ANGELES COUNTY
ENGINEERING BLDG.

Note: Any Additions or Changes on This Sheet Must be Made or Circled in Red Ink With Date and Name of Person Making Change.

Do not extend notes this side of this line.

W.S. 31-D-1

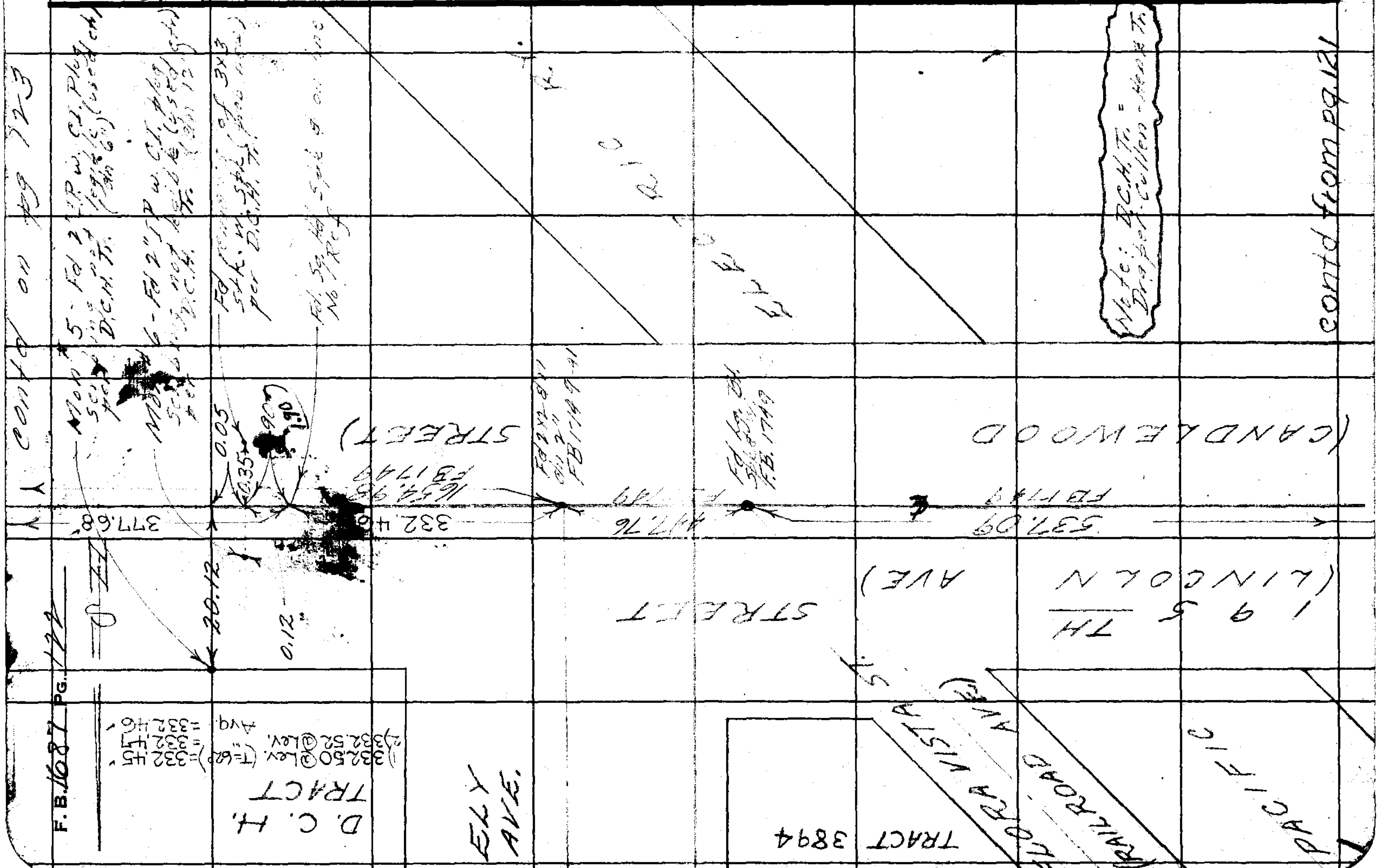

F. B. 1687 Pg. 123

Notes Ck'd by D. M. Finley	Survey of Candlewood St.
Map No. B-2397-1	W. O. 8645 Tape No. L025 Std. 84
Office Work	Surveyed by R. J. MITCHELL
Checked D. M. Finley	Notes R. J. MITCHELL Date 1- -53
Date APR '54	Indexed A. C. Johnson

W.S. 31-D-1

Note: Any Additions or Changes on This Sheet Must be Made or Circled in Red Ink With Date and Name of Person Making Change.

Do not extend notes this side of this line.

RETURN TO
LOS ANGELES COUNTY SURVEYOR
726 LOS ANGELES COUNTY ENGINEERING BLDG.

Pg. 131 — Pg. 132

Fd. Std. C.S. Br'd Cap Mon. Mkd 16 Sec. 1/4 Cor. Sec. ... R 11 W & dn 12" ... per F.B. 1197

90°-18'-25" — 660.00 — 89°-40'-25" (20") — 89°-40'

BLOOMFIELD AVENUE. — 1043.54 — 929.79

Cont'd. — Cont'd.

90°-18'-30" (20") — 473.70 Calc. — 89°-40'-50" (15")

LOT "D" TRACT 1256

Fd. 2"x2" Stk & 2 nails dn 16". 2x2 is rotted & in poor condition. No Ref. Removed & Searched dn 36" for 3x3 ping per Tr. 1256. Fd. Nothing. Set 1" I.P. cem. pl. & Co. Tag dn 30" & on line shown.

0.04 nail — 0.03 nail — 3.47

Set 3m. Wt. Spk & t on line

1) 471.19 @ Lev. (T=60°) = 471.12
2) 471.23 @ Lev. " = 471.16
Avg. = 471.14

LOT "C"

S.W. Quad.
90-18-40
341-13-50
181-51-00
90-18-30

S.E. Quad.
89-40-30
358-42-10
178-03-20
89-40-33 1/2

195 TH STREET — 471.14 — CANDLEWOOD STREET

Fd. 2" I.P. w. C.I. plug (scribing not legible) per D.C.H. Tr. (dn 12")

0.12 — 0.30

Fd. 3x3 Stk dn 12" D.C.H. Tr. - Tr. 1256

0.03

Fd. Lg. Spk rusted to side of 2" I.P. - No Ref. (dn 12")

Set PK Spk & t on line

LOT "F" DRAPER-CULLEN-HENNE TR.

N.E. Quad.
90-18-20
361-13-20
181-50-20 1/2
90-18-23 1/3

N.W. Quad.
1) 89-43-00
2) 358-51-00
3) 178-14-40 1/2
Avg. 89-42-46 2/3

377.68 — 4.64 — 0.02 — 1654.32

1) 377.73 @ Lev. (T=62°) = 377.68
2) 377.74 @ Lev. " = 377.69
Avg. = 377.68

cont'd from pg 122

76F309S 247 2-51

RETURN TO
LOS ANGELES COUNTY SURVEYOR
726 LOS ANGELES COUNTY
ENGINEERING BLDG.

Note: Any Additions or Changes on This Sheet Must be Made or Circled in Red Ink With Date and Name of Person Making Change.

Do not extend notes this side of this line.

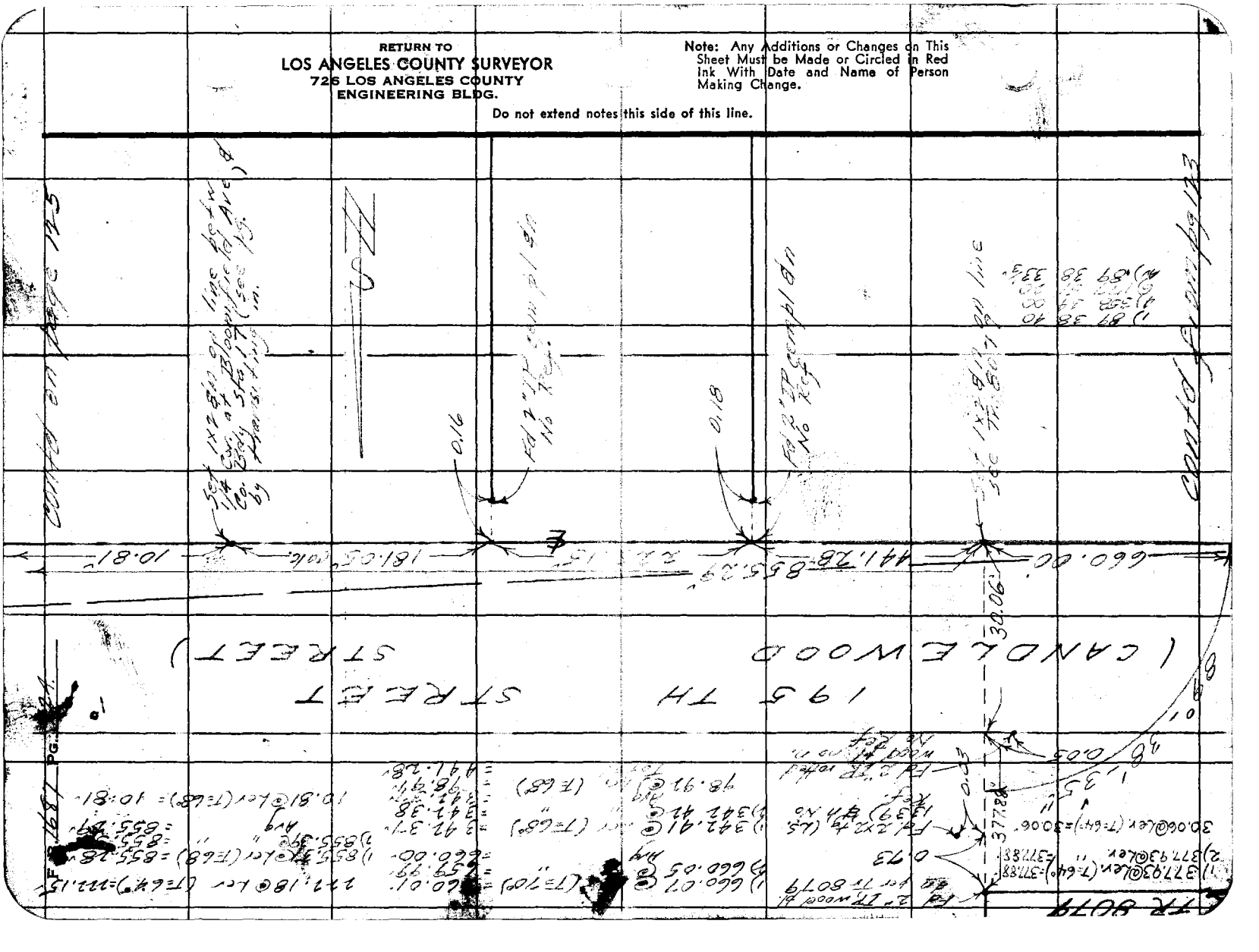

Notes Ck'd by D. M. Finley	Survey of Candlewood St
Map No. B-2397-1	W. O. 8643 Tape No. 102 St'd. 84 °F
Office Work	Surveyed by R. J. MITCHELL
Checked D. M. Finley	Notes R. J. MITCHELL Date 1-53
Date APR '54	Indexed A. C. Johnson

F. B. 1600 Pg. 125 ~~213~~

Cont'd on page 126



Could from page 124

Note: Any Additions or Changes on This Sheet Must be Made or Circled in Red Ink With Date and Name of Person Making Change.

Do not extend notes this side of this line.

RETURN TO
LOS ANGELES COUNTY SURVEYOR
726 LOS ANGELES COUNTY
ENGINEERING BLDG.

76F309S 247 2-51

RETURN TO
LOS ANGELES COUNTY SURVEYOR
726 LOS ANGELES COUNTY
ENGINEERING BLDG.

Note: Any Additions or Changes on This Sheet Must be Made or Circled in Red Ink With Date and Name of Person Making Change.

Do not extend notes this side of this line.

W.S. 10 - E-1

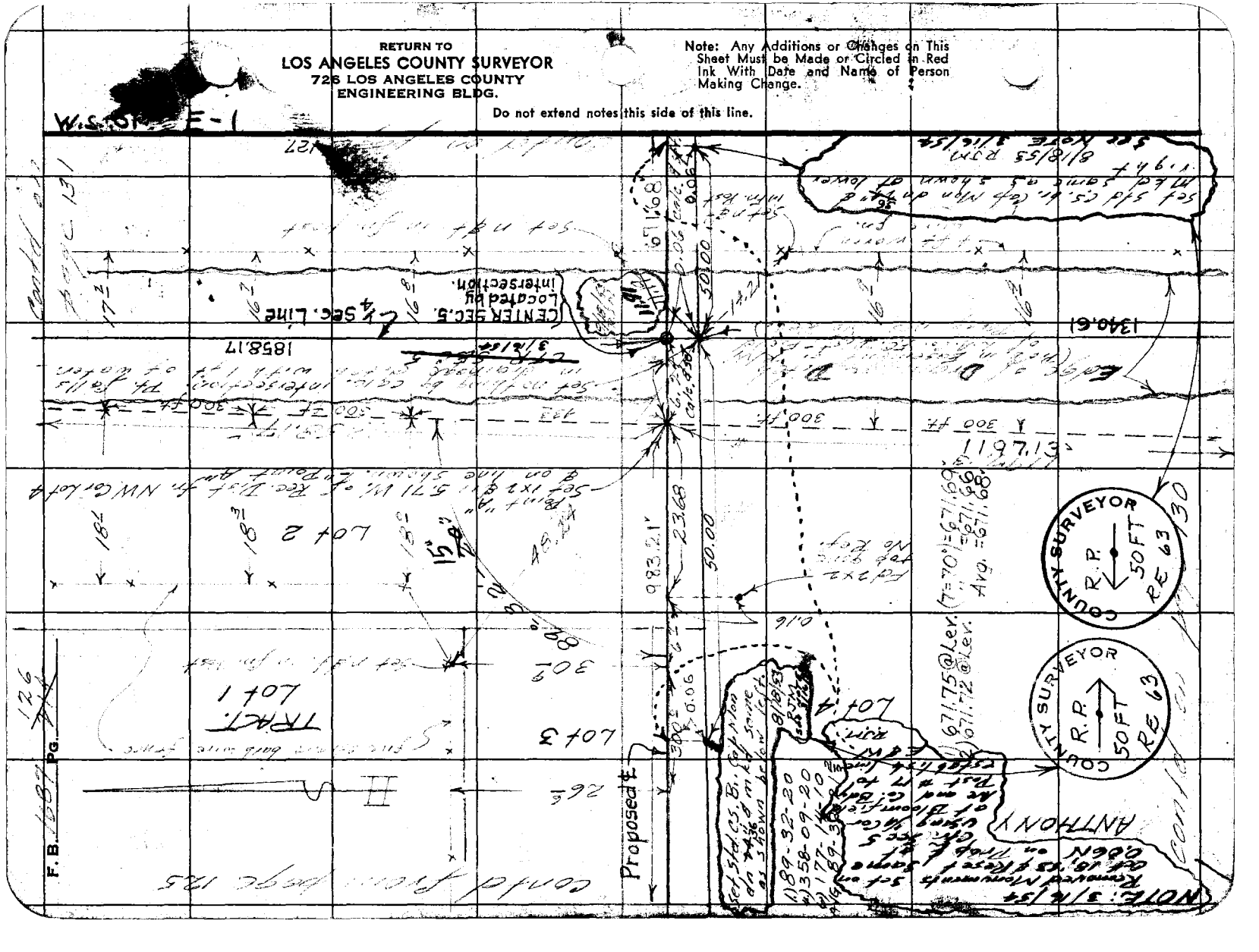

Notes Ck'd by D. M. Finley	Survey of Candlewood St.
Map No. B-2397-1	W. O. 8643 Tape No. 102 St'd. 84 °F
Office Work	Surveyed by R. J. MITCHELL
Checked D. M. Finley	Notes R. J. MITCHELL Date 1-53
Date APR '54	Indexed A. C. Johnson

F. B. 1687 PG. 127

contd on pg 128

W. S. 34-A-6

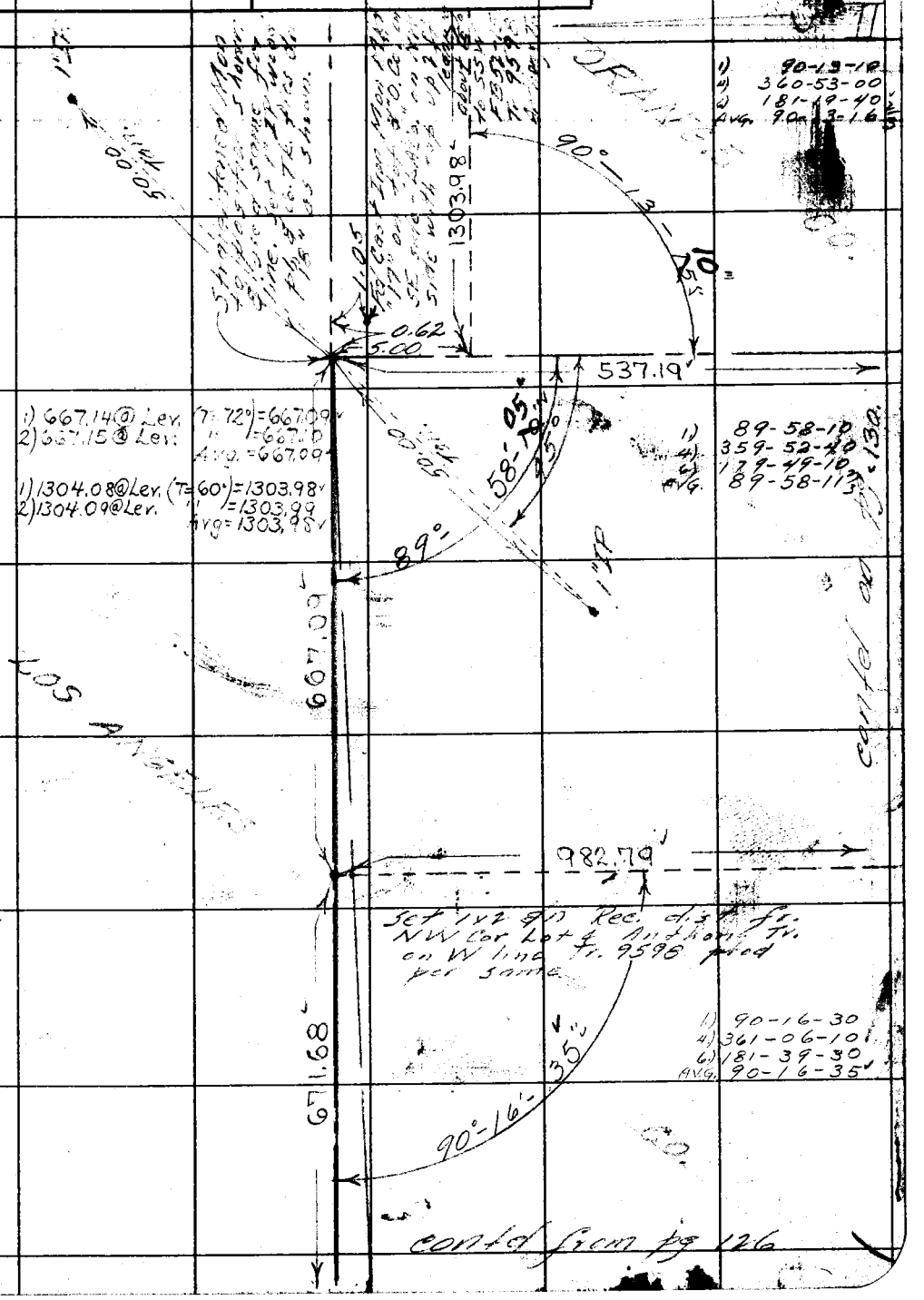

contd from pg 126

Note: Any Additions or Changes on This Sheet Must be Made or Circled in Red Ink With Date and Name of Person Making Change.

Do not extend notes this side of this line.

RETURN TO
LOS ANGELES COUNTY SURVEYOR
726 LOS ANGELES COUNTY
ENGINEERING BLDG.

76F309S 247 2-51

RETURN TO
LOS ANGELES COUNTY SURVEYOR
725 LOS ANGELES COUNTY
ENGINEERING BLDG.

Note: Any Additions or Changes on This Sheet Must be Made or Circled in Red Ink With Date and Name of Person Making Change.

Do not extend notes this side of this line.

34 A-6
W.S. 31-E1



Notes Ck'd by D. M. Finley	Survey of Candlewood St.
Map No. B-2397-1	W. O. 8643 Tape No. 102 St'd. 84 °F
Office Work	Surveyed by R. J. MITCHELL
Checked D. M. Finley	Notes R. J. MITCHELL Date 1-- -55
Date APR 54	Indexed A. C. Johnson

F. B. 1687 Pg. 129

Trav. Sta. Artesia G-6A.
F.B. 931-97.

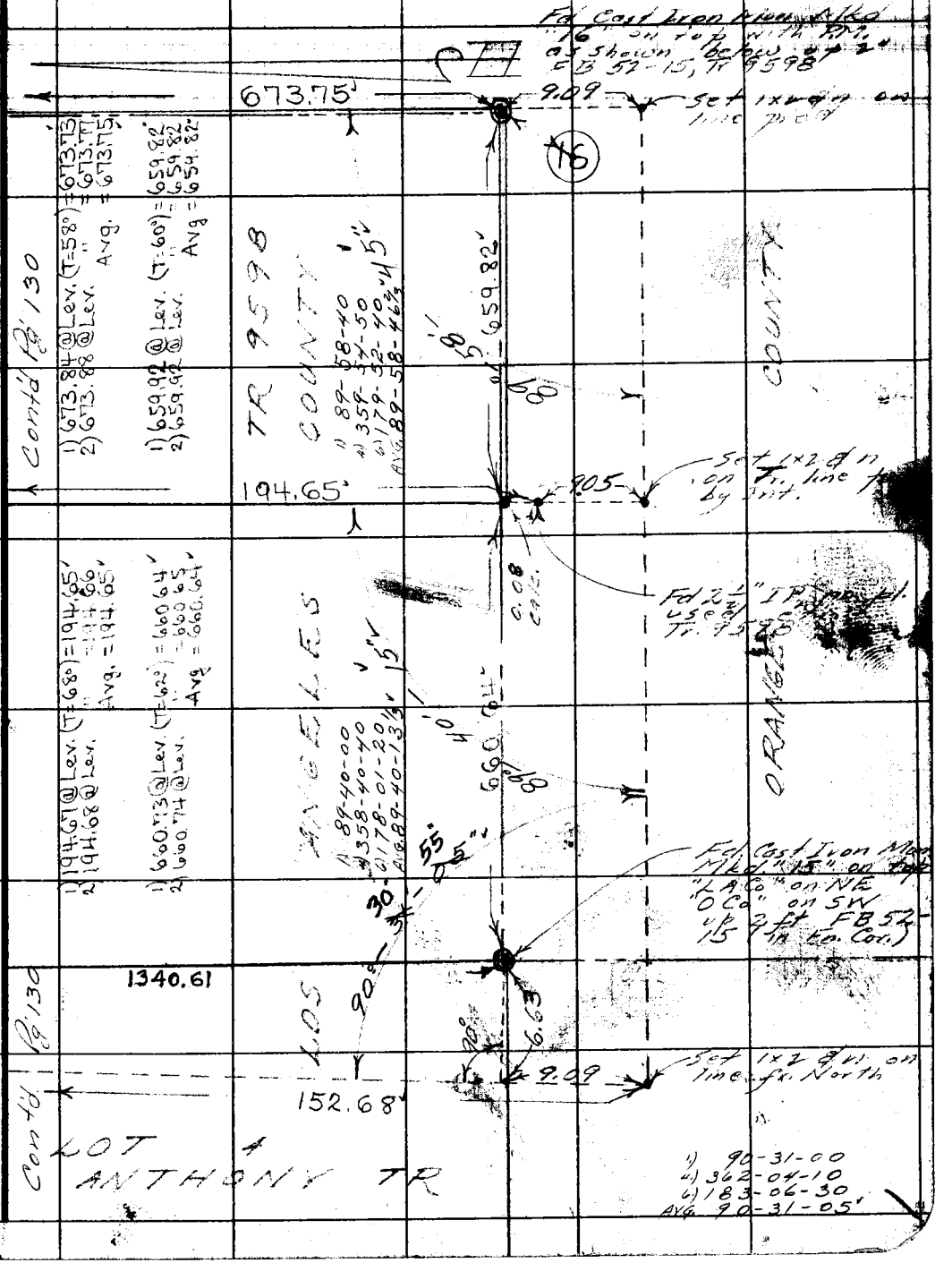

Note: Any Additions or Changes on This Sheet Must be Made or Circled in Red Ink With Date and Name of Person Making Change.

Do not extend notes this side of this line.

RETURN TO
LOS ANGELES COUNTY SURVEYOR
726 LOS ANGELES COUNTY
ENGINEERING BLDG.

76F3095 247 2-51

RETURN TO
LOS ANGELES COUNTY SURVEYOR
726 LOS ANGELES COUNTY
ENGINEERING BLDG.

Note: Any Additions or Changes on This Sheet Must be Made or Circled in Red Ink With Date and Name of Person Making Change.

Do not extend notes this side of this line.

Notes Ck'd by D. M. Finley	Survey of [illegible]
Map No. B-2397-1	W. O. 8643 Tape No. 102 St'd. 84 °F
Office Work	Surveyed by R. J. MITCHELL
Checked D. M. Finley	Notes R. J. MITCHELL Date 1/53
Date APR '54	Indexed A. C. Johnson

F. B. 1687 PG. 131

1) 89 28 40
4) 357 55 00
6) 176 52 40
A) 89 28 46 2/3

Contd on page 128

1) 1858.48 @ Lev (T=60°) = 1858.18
2) 1858.46 @ " " = 1858.16
A-g = 1858.17



1) 929.99 @ Lev (T=52°) = 929.80
2) 929.97 @ " " = 929.78
A-g = 929.79

1) 931.14 @ Lev (T=62°) = 931.01
2) 931.13 @ " " = 931.00
A-g = 931.00

Note: Any Additions or Changes on This Sheet Must be Made or Circled in Red Ink With Date and Name of Person Making Change.

Do not extend notes this side of this line.

RETURN TO
LOS ANGELES COUNTY SURVEYOR
726 LOS ANGELES COUNTY
ENGINEERING BLDG.

76F309S 247 2-51

RETURN TO
LOS ANGELES COUNTY SURVEYOR
725 LOS ANGELES COUNTY
ENGINEERING BLDG.

Note: Any Additions or Changes on This Sheet Must be Made or Circled in Red Ink With Date and Name of Person Making Change.

Do not extend notes this side of this line.

WS. 31-D-1



Notes Ck'd by D. M. Finley	Survey of [illegible]
Map No. B-2397-1	W. O. 8643 Tape No. 102 Std. 84 °F
Office Work	Surveyed by [illegible]
Checked D. M. Finley	Notes K.J. Mitchell Date 3/53
Date APR '54	Indexed A. C. Johnson

F. B. 1637 Pg. 137

Cont'd from page 116

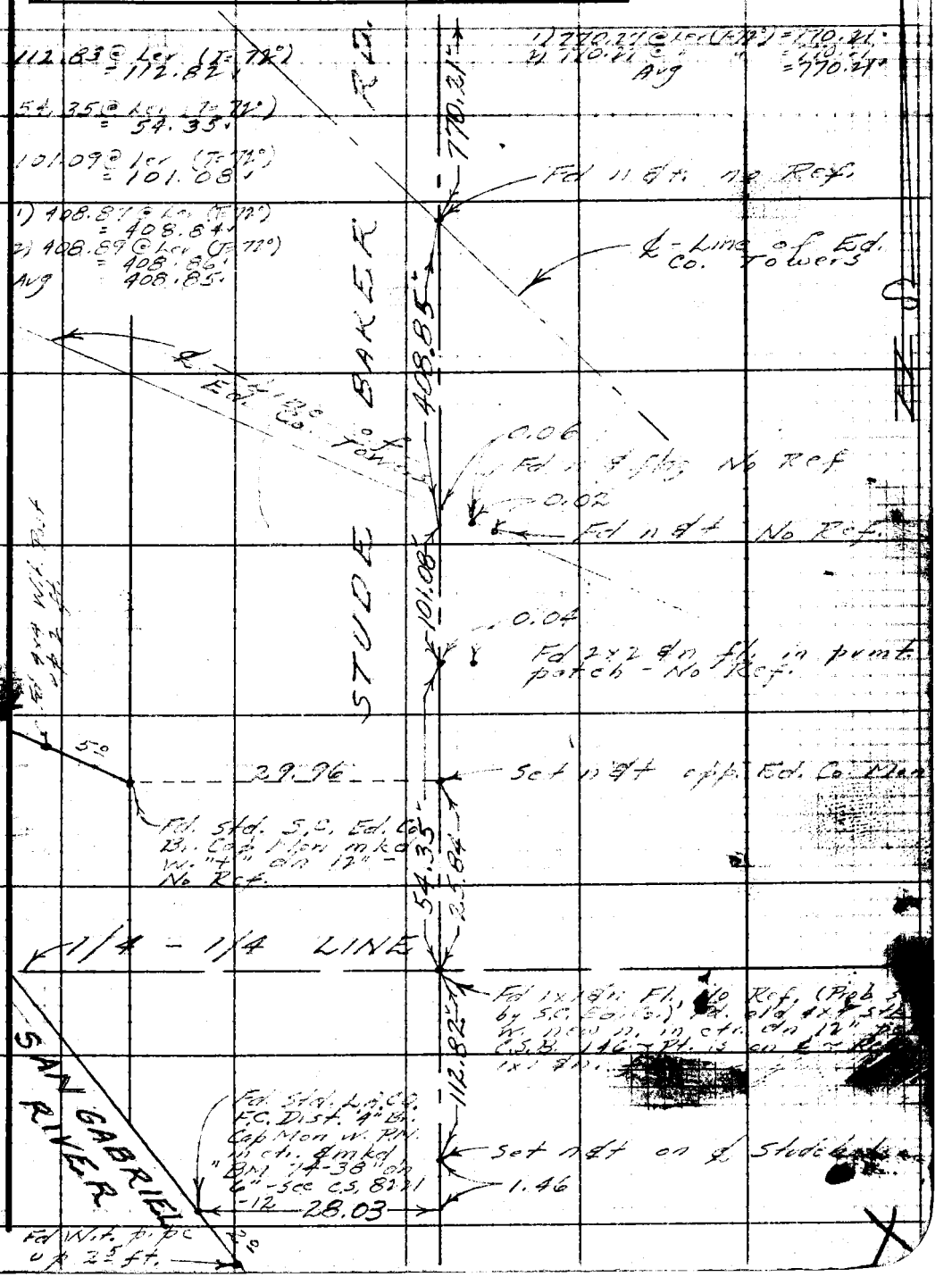

Note: Any Additions or Changes on This Sheet Must be Made or Circled in Red Ink With Date and Name of Person Making Change.

Do not extend notes this side of this line.

RETURN TO
LOS ANGELES COUNTY SURVEYOR
726 LOS ANGELES COUNTY
ENGINEERING

76F3098 247 10M 1-49

RETURN TO
LOS ANGELES COUNTY SURVEYOR
725 LOS ANGELES COUNTY
ENGINEERING BLDG.

Note: Any Additions or Changes on This Sheet Must be Made or Circled in Red Ink With Date and Name of Person Making Change.

Do not extend notes this side of this line.

WRS 33-C-6

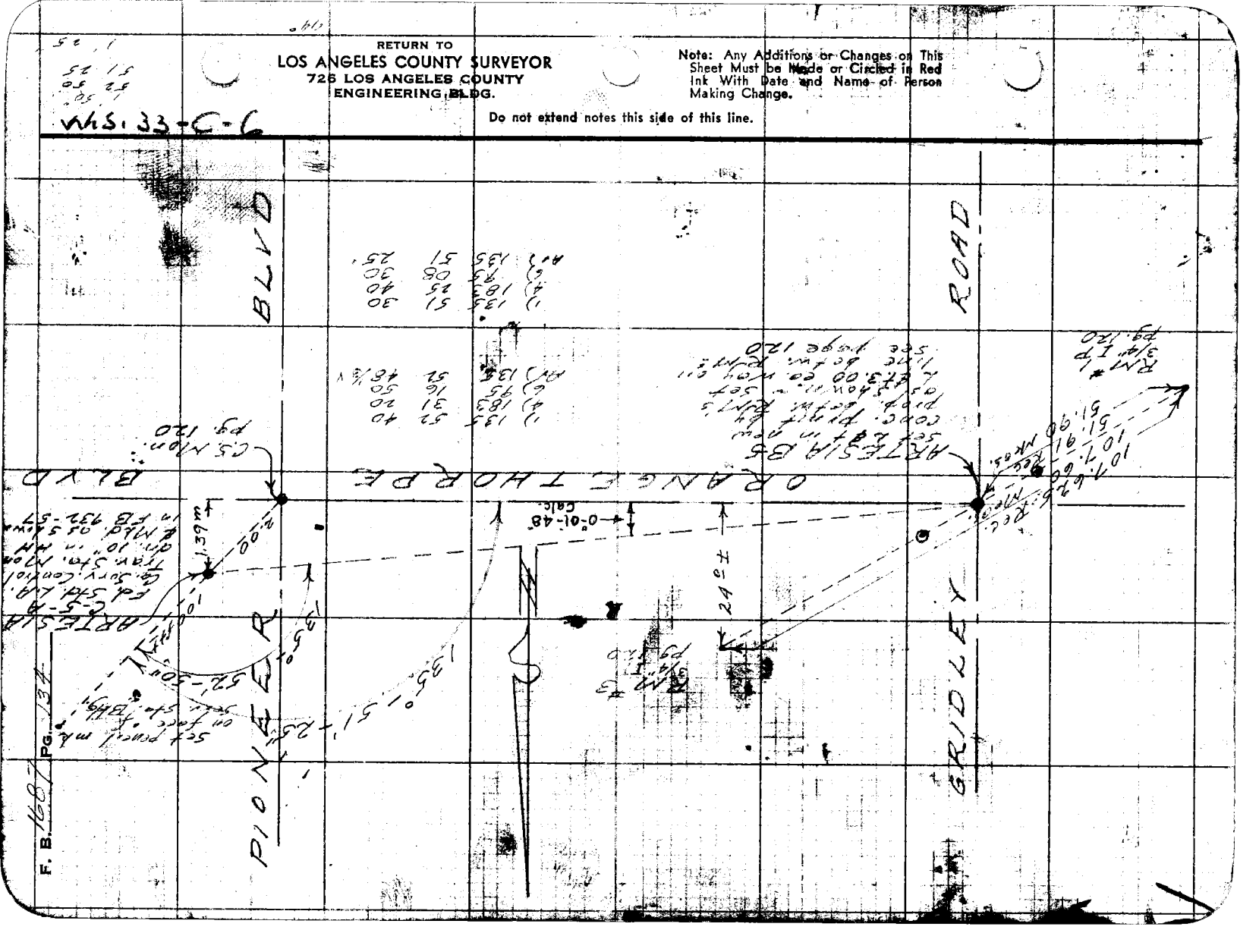

Notes Ck'd by D. M. Finley	Survey of Candlewood St.
Map No. B-2397-3	W. O. 8643 Tape No. 102 Std. 84 °F
Office Work	Surveyed by R. J. Mitchell
Checked D. M. Finley	Notes Mitchell Date May 13, 1953
Date APR '54	Indexed C. Johnson 7-30-54

F. B. 1687 Pg. 135

REALIGNMENT
FANWOOD AV. TO PARAMOUNT BL.

W.S. 31-B-1

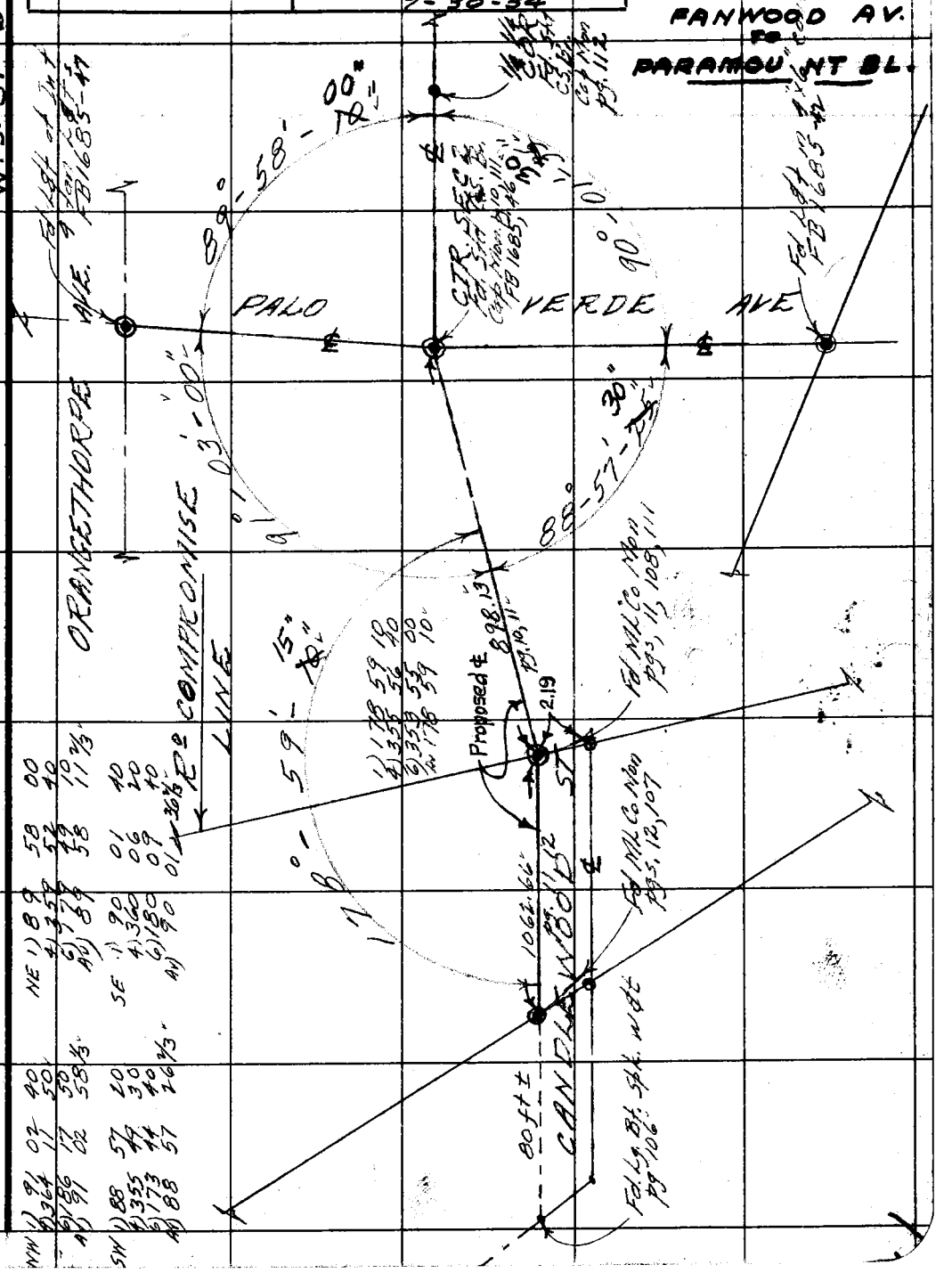

Note: Any Additions or Changes on This Sheet Must be Made or Circled in Red Ink With Date and Name of Person Making Change.

Do not extend notes this side of this line.

RETURN TO
LOS ANGELES COUNTY SURVEYOR
726 LOS ANGELES COUNTY
ENGINEERING BLDG.

76F3095 247 2-51

RETURN TO
LOS ANGELES COUNTY SURVEYOR
726 LOS ANGELES COUNTY
ENGINEERING BLDG.

Note: Any Additions or Changes on This Sheet Must be Made or Circled in Red Ink With Date and Name of Person Making Change.

Do not extend notes this side of this line.

WS. 91-B-1

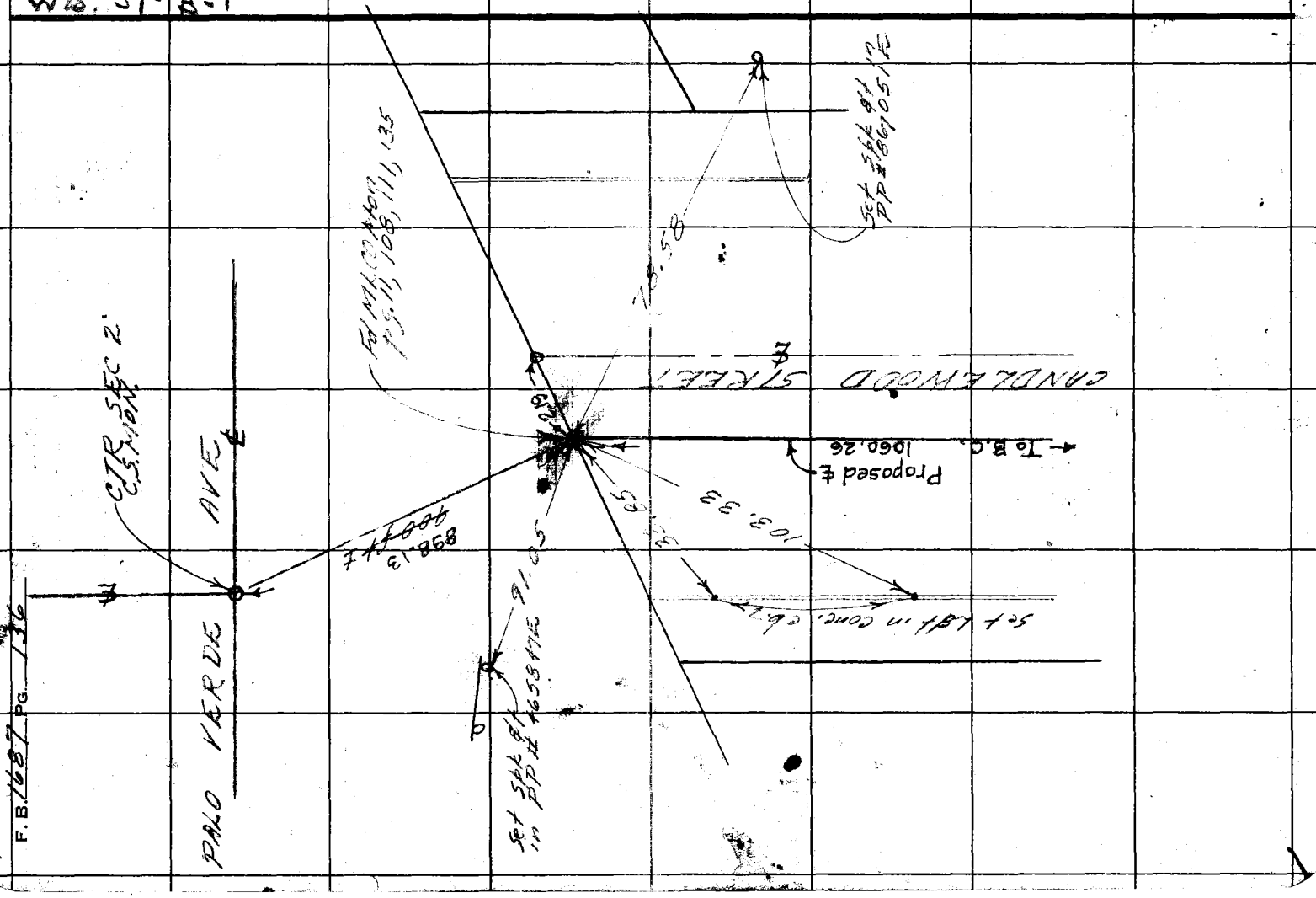

F.B. 1687 PG. 136

J.N. 0074.11

F.B. 1687 PG. 137

Notes Ck'd by D. M. Finley	Survey of Candlewood St.
Map No. B-2397-3	W. O. ____ Tape No. 75 St'd. 84 °F
Office Work ____	Surveyed by Mitchell
Checked D. M. Finley	Notes Mitchell Date 3/54
Date APR '54	Indexed A. C. Johnson

contd from pg 138



Note: Any Additions or Changes on This Sheet Must be Made or Circled in Red Ink With Date and Name of Person Making Change.

Do not extend notes this side of this line.

RETURN TO
LOS ANGELES COUNTY SURVEYOR
726 LOS ANGELES COUNTY
ENGINEERING BLDG.

76F309S 247 2-51

RETURN TO
LOS ANGELES COUNTY SURVEYOR
725 LOS ANGELES COUNTY
ENGINEERING BLDG.

Note: Any Additions or Changes on This Sheet Must be Made or Circled in Red Ink With Date and Name of Person Making Change.

Do not extend notes this side of this line.

W.S. 32-C-6

F.B. 1687 PG. 138

cont'd from page 139

INT. Set 1" IP cem pl & Co. Tk. at Int. of semi-tan & N line Tr. 8084 calc. dist fr. P.I.

PI Set std. C.S. Br. cap Mon. dn 24" at calc. dist fr. L.A. & S.L. R.R. ℄ (on semi-tan. prod.) & on line shown. Mkd. Mon as shown at left. Set 1x2 dn fl. over.

Set 1x2 dn on line

℄ CURVE DATA
Δ = 12°17'30"
R = 2000.00'
T = 215.36'
L = 429.06'

Set 1x2 dn on line

BC Set 1" IP cem pl & Co. Tk dn 24" calc. Tan. Dist fr. P.I.

1) 12 17 40
4) 49 10 10
6) 73 45 10 2/3
Av) 12 17 31
Δ = 12 17 30

1) 100.06 @ ker (T=68°) = 100.04
2) 100.07 @ " = 100.05
Avg = 100.04
15.32 @ ker " = 15.32
Total = 115.36

1) 160.79 @ ker (T=68°) = 160.77
2) 160.79 @ " = 160.77
Avg = 160.77
1) 171.10 @ ker (T=68) = 171.08
2) 171.10 @ " = 171.08
Avg = 171.08
Total = 331.85
Less 15.32
Difference = 317.53

1) 214.31 @ ker (T=68°) = 214.29
2) 214.31 @ " = 214.29
Avg = 214.29
1.07 @ " = 1.07
Total = 215.36

90.86 @ ker (T=62°) = 90.85
166.01 @ ker (T=68°) = 166.79

Total = 514.10

1) 178.62 @ 5.012 (T=70°) = 178.86
2) 178.46 @ [illegible] (T=70°) = 178.88
3) 179.57 @ 5.00 = 178.87
Av = 178.86
1) 161.01 @ ker (T=72°) = 161.00
2) 161.02 @ " = 161.01
Avg = 161.00
7.45 @ " = 7.45
Total = 347.31

Cont'd on pg 137

J.N. 0074.11

F.B. 1687 PG. 139

Notes Ck'd by	Survey of Candlewood St.
Map No. B-2397-4	W. O. Tape No. 75 St'd. 84 °F
Office Work	Surveyed by Mitchell
Checked D. M. Finley	Notes Mitchell Date 3/54
Date APR '54	Indexed Johnson

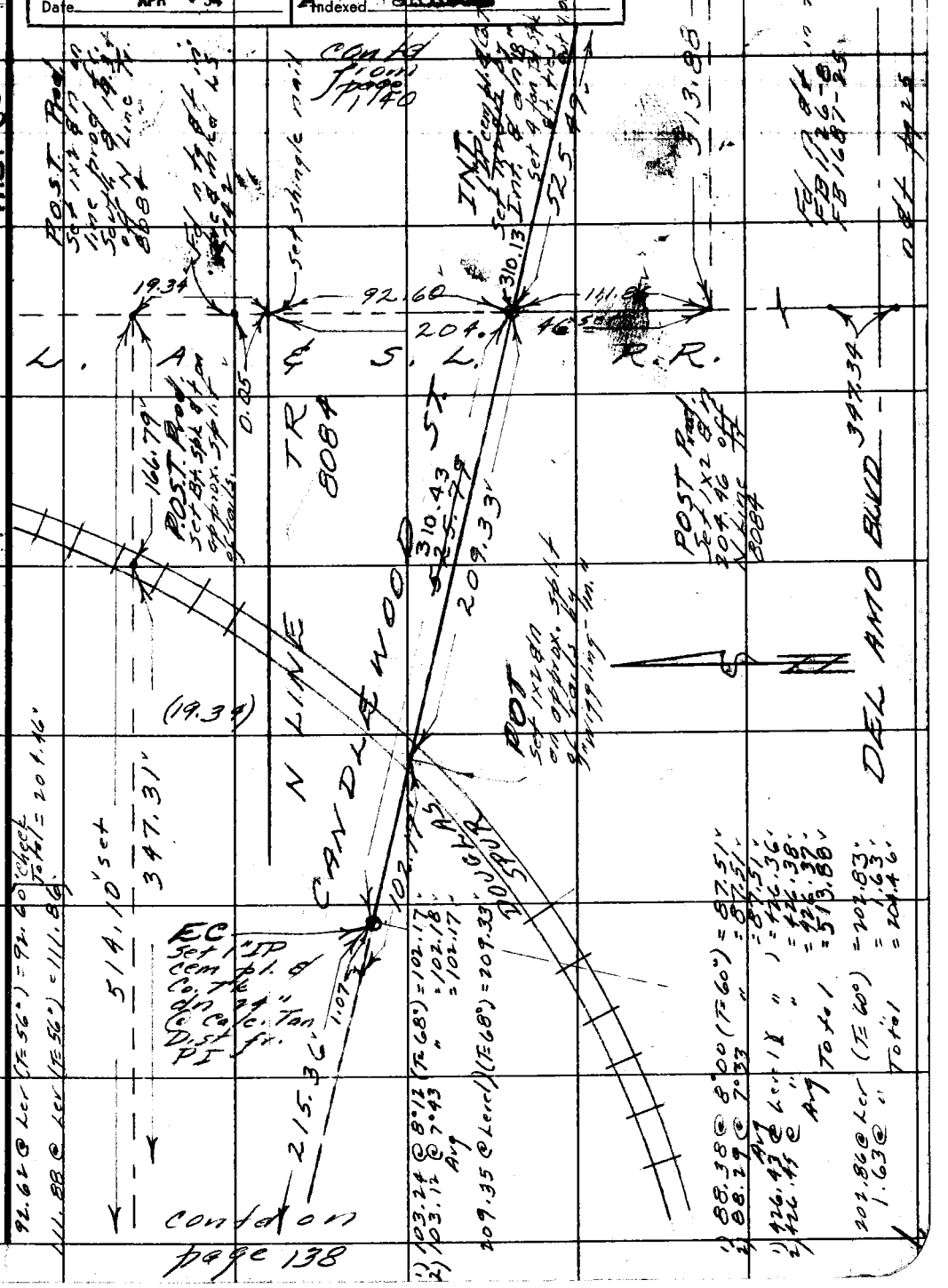

Note: Any Additions or Changes on This Sheet Must be Made or Circled in Red Ink With Date and Name of Person Making Change.

Do not extend notes this side of this line.

RETURN TO
LOS ANGELES COUNTY SURVEYOR
726 LOS ANGELES COUNTY
ENGINEERING BLDG.

76F309S 247 2-51

RETURN TO
LOS ANGELES COUNTY SURVEYOR
726 LOS ANGELES COUNTY
ENGINEERING BLDG.

Note: Any Additions or Changes on This Sheet Must be Made or Circled in Red Ink With Date and Name of Person Making Change.

Do not extend notes this side of this line.

W.S. 32-C-6 W.S. 30-D-1

F.B. 1687 PG. 140

See Pg. 27

F. B. 1697 Pg. 149

Notes Ck'd by
Map No.
Office Work
Checked
Date

Survey of
W. O. Tape No. St'd. °F
Surveyed by
Notes Date
Indexed

89141-150

Reverse Side of This Page (150) is last page for Notes

Page # ~~133~~ is last & page used 3/18/53 Thus far

Pgs 135 & 136 used 5/13/53
Pg. 134 used 8/11/53
Pgs 137 to (140) used 3/17/54

Note: Any Additions or Changes on This Sheet Must be Made or Circled in Red Ink With Date and Name of Person Making Change.

Do not extend notes this side of this line.

RETURN TO
LOS ANGELES COUNTY SURVEYOR
726 LOS ANGELES COUNTY
ENGINEERING BLDG.

76F309S 247 2-51

F. B. 1687 PG. 150

Last Page for Notes

RETURN TO
LOS ANGELES COUNTY SURVEYOR
728 LOS ANGELES COUNTY
ENGINEERING BLDG.

Do not extend notes this side of this line.

Note: Any Additions or Changes on This Sheet Must be Made or Circled in Red Ink With Date and Name of Person Making Change.

Profile	Notes Red.	Plotted	Job No.	Division No.	F. B. 1687 Pg. 157
No.	Date	Date	Survey of		
X-Sec.	Notes Chkd.	Checked	Survey by	Notes	Date
No.	Date	Date	Map No.	Indexed X. C. Johnson	Date 1-23-53

CROSS SECTIONS
Over the Area
To Be Occupied By

CANDLEWOOD ST.
BETWEEN

CHERRY BLVD.
AND
PARAMOUNT BLVD.

JN 8643

DEC. 1952 & JAN.

ELEV.

R.J. Mitchell
L.C. Smiley
J.A. Vrsalovich
J.C. Miller

F. S.

H. I.

Level: C.L. Berger #16451

B. S.

STATION

NOTE: ANY ADDITIONS OR CHANGES ON THIS SHEET MUST BE MADE OR CIRCLED IN RED INK, WITH DATE AND NAME OF PERSON MAKING CHANGE.

PLEASE RETURN TO
LOS ANGELES COUNTY SURVEYOR
726 LOS ANGELES COUNTY ENGINEERING BLDG.

Do not extend notes this side of this line.

76L298 307 4-50

F. B. 1687 Pg. 152 | Job No. | Division No. | Notes Red. | Plotted | Profile

Survey of | Date | Date | No.

Survey by | Notes | Notes Chkd | Checked | X-Sec.

Indexed K. C. Johnson | Date | Date | Date | No.

DESCRIPTION OF METHOD OF STATIONING

Station 0+00 is at the intesection of a random line (to the N line of Tr. 8084) and the "Old" ℄ of Cherry Blvd produced from the south as shown on page 19. Thence Ely along the random line to its intersection with the ℄ of Paramount Blvd. as shown on page 24. Thence Sly along the ℄ Paramount Blvd to its intersection with the true ℄ Candlewood Street as shown on page 27. Thence Ely along the true ℄ of Candlewood St as shown on pg. 29 to the BC. of the first curve at which point these notes end.

The sketch below (not to scale & not complete) indicates the general plan followed in the execution of the work.

STATION | B. S. | H. I. | F. S. | ELEV.

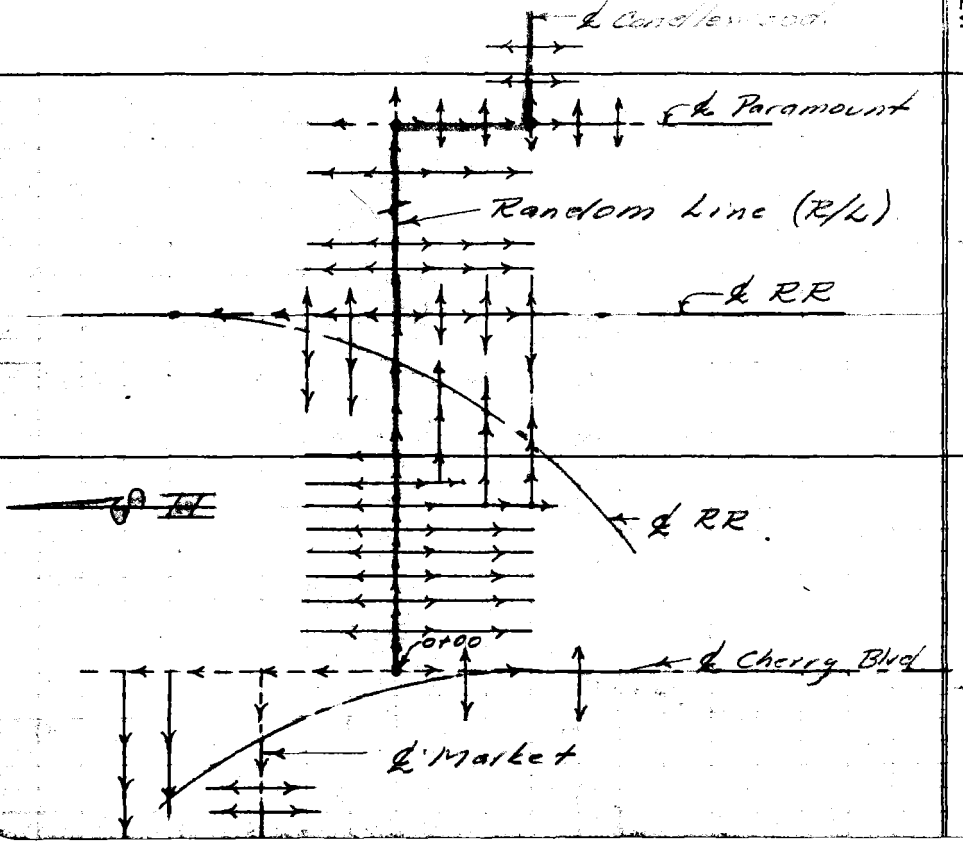

761.298 307 4-50

PLEASE RETURN TO

LOS ANGELES COUNTY SURVEYOR

726 LOS ANGELES COUNTY ENGINEERING BLDG.

Do not extend notes this side of this line.

NOTE: ANY ADDITIONS OR CHANGES ON THIS SHEET MUST BE MADE OR CIRCLED IN RED INK, WITH DATE AND NAME OF PERSON MAKING CHANGE.

76L298 307 4-50

PLEASE RETURN TO
LOS ANGELES COUNTY SURVEYOR
726 LOS ANGELES COUNTY ENGINEERING BLDG.

NOTE: ANY ADDITIONS OR CHANGES ON THIS SHEET MUST BE MADE OR CIRCLED IN RED INK, WITH DATE AND NAME OF PERSON MAKING CHANGE.

Do not extend notes this side of this line.

Profile Notes Red. No. Plotted Job No. Division No.
Notes. Date Date Survey of
Notes Chkd. Date Checked Date Survey by Date
No. Date Map No. Date

STATION	B. S.	H. I.	F. S.	ELEV.		
BM 1	12.145	63.695		51.550	Fd BM 1 E side Lag. # 3L, RR (Sam Pedro Br. & A) 11.5 mi S. of South Street and 16± E of E line of Lot 14, Tr. 6054 (Cal. Sou. R.R. Spec. in W side TP 8 ft. BM Elev. 51.550 on E side of pole.	Elev. 51.550
T.P.	2.169	53.233 .944	10.454	53.014 53.955	Bolt on manhole	
T.P.	0.834	54.177 .647	1.276	53.177 .123	Bolt on P.L. E.R.C.	
T.P.	3.394	54.647 .256	3.891	51.123 .849	PK on S.C.E. pole	
TBM #1	4.407	54.256	4.778	49.849	SW MH SW Cor. Walker Street & Cherry Blvd in W side PP # 264 153 E (Pole is 5 and C.R.)	
0+00			5.46	48.80	Int. L Cherry Blvd & Line 4.5 ft S. of S line of Walker St 195 Ft N along L and Cherry Blvd edge of	
"			5.65	48.61	33.72 Ft N along L Cherry Blvd prod fr S Int L	
"			5.7	48.6	54.	
"			5.62	48.64	33.72 do. 0± ft W along ℄ Walker St	
"			5.00	49.26	33.72 do. 34± ft W along ℄ Walker St	
"			5.58	48.68	33.72 do. 65± ft W along ℄ Walker St	
"			5.16	49.10	33.72 do. 65± ft W do. 44± Ft S - S end C.R.	
"			5.82	48.44	33.72 do. 65± ft W do. 44± Ft S - S end C.R.	
"			5.71	48.55	33.72 do. 78± ft W do	
"			5.08	49.18	33.72 do. 78± ft W do. 51± Ft N - N end C.R.	
"			5.72	48.54	33.72 do. 78± ft W do. 51± Ft N N end C.R.	
"			5.72	48.54	33.72 do. 84± ft W do.	

76L298 307 4-50

PLEASE RETURN TO
LOS ANGELES COUNTY SURVEYOR
726 LOS ANGELES COUNTY ENGINEERING BLDG.

NOTE: ANY ADDITIONS OR CHANGES ON THIS SHEET MUST BE MADE OR CIRCLED IN RED INK, WITH DATE AND NAME OF PERSON MAKING CHANGE.

Do not extend notes this side of this line.

F.B. 1687 Pg. 151 Job No. 864-3 Division No. V Notes Red. Date Notes Chkd. Date Date 3-3-53 Plotted Date Checked Date Profile No. X-Sec. No.

Survey of Garvalanada St.

Survey by Notes Date

Indexed H. C. Johnson

STATION	B. S.	H. I.	F. S.	ELEV.		
		5 ℄ 7XX ✓				
0+00			535	4891	33.72 ft N along ℄ Chevy Blvd & 84± ft W along ℄ cul-de-sac	prod fr. S. Int. of N'ly ft. NE. Cor. 25 ft S - W'ly CUCR S.W. CR. to c6.
			—			
"			601	4825	33.72 do. 84± ft W do.	25 ft S - W and S.W.C.R. gutter
"			579	4847	33.72 do. 104± ft W do.	
"			554	4872	33.72 do. 104± ft W do.	25 ft N - W and N.W.C.R. top of c6
"			620	4806	33.72 do. 104± ft W do.	25 ft N - W and N.W.C.R. gutter
"			610	4816	33.72 do 200 ft W do.	
"			607	4819	33.72 do 200 ft W do.	25 ft N top of c6
"			656	4770	33.72 do. 300 ft W do.	25 ft N gutter
"			607	4819	33.72 do. 300 ft W do.	25 ft S top of c6
"			651	4775	33.72 do. 300 ft W do.	25 ft S gutter
"			53	490	100 ft N along ℄ Chevy Blvd	prod fr. S.
"			567	4859	100 ft N do. and 26± ft W	edge of pvmt
"			500	4926	100 ft N do. and 59± ft W	crown of pvmt
"			572	4914	100 ft N do. and 91± ft W	top of c6
"			575	4851	100 ft N do. and 91± ft W	gutter
"			50	493	163 ft N along ℄ Chevy Blvd	prod fr. So.
"			556	4870	163 ft N do. and 45 5/8 ft W	edge of pvmt
"			481	4945	163 ft N do. and 74 6/8 ft W	crown of pvmt
"			504	4922	163 ft N do and 115± ft W	- top of c6
			561	4865	163 ft N do and 115± ft W	- gutter

76L298 307 4-50

PLEASE RETURN TO
LOS ANGELES COUNTY SURVEYOR
726 Los Angeles County Engineering Bldg.

NOTE: ANY ADDITIONS OR CHANGES ON THIS SHEET MUST BE MADE OR CIRCLED IN RED INK, WITH DATE AND NAME OF PERSON MAKING CHANGE.

Do not extend notes this side of this line.

Profile Notes Red. Plotted Job No. 8643 Division No. V
No. Date Date Survey of Cadillac Ave
No. Date Notes Chkd. D.E.M. Checked Survey by Notes Sec. 12 T 5 S
Date 1-29-53 Date Map No. Date

F. B. 16837 Pg. 155

STATION	B. S.	H. I.	F. S.	ELEV.		
		54 258				
TP	5278	54 60	1 932	49 34	Spk set on E side of Chevy Blvd	
0+00			5 53	49 02	50.0 ft. S along ℄ Chevy Blvd from P.I.	
"			5 36	49 24	50.0 do. ℄ 15 ft W	crown of street
"			6 15	48 45	50.0 do. ℄ 51½ ft W.	gutter, W side Chevy
"			5 50	49 10	50.0 do. ℄ 51½ ft W.	lip of cb " "
"			6 13	48 47	50.0 do ℄ 17½ ft. E	gutter
"			4 94	49 66	50.0 do ℄ 57½ ft. E	ft line ℄ edge of [illegible]
"			5 52	49 08	100.0 do	
"			5 41	49 19	100.0 do ℄ 6½ ft W	crown of street
"			6 20	48 40	100.0 do ℄ ft W	gutter, W side Chevy
"			5 55	49 05	100.0 do ℄ ft W	lip of cb " "
"			6 22	48 38	100.0 do ℄ 29½ ft E	gutter
"			5 08	49 52	100.0 do ℄ 65½ ft E	ft line ℄ edge of street
"			5 52	49 08	150.0 do	
"			5 52	49 08	200.0 do	crown of street
"			5 91	49 03	200.0 do ℄ 5 ft W	approx. ℄ Chevy Blvd
"			6 28	48 32	200.0 do ℄ 35½ ft W	gutter W side Chevy
"			5 63	48 97	200.0 do ℄ 38½ ft W	[illegible]
"			6 34	48 26	200.0 do ℄ 23½	
"			5 24	49 30	200.0 do ℄ 17½ ft E	ft edge of street

76L298 307 4-50

PLEASE RETURN TO
LOS ANGELES COUNTY SURVEYOR
726 LOS ANGELES COUNTY ENGINEERING BLDG.

NOTE: ANY ADDITIONS OR CHANGES ON THIS SHEET MUST BE MADE OR CIRCLED IN RED INK, WITH DATE AND NAME OF PERSON MAKING CHANGE.

Do not extend notes this side of this line.

F. B. 1687 Pg. 156 | Job No. 8[illegible]3 Division No. V Notes Red. Plotted No. Profile
Survey of Canterwood St. Date Date No. X-Sec.
Survey by L. A. Johnson Notes Chkd. D.E.M. Checked
Indexed Notes Date Date 1-12-53 Date No.

STATION	B. S.	H. I.	F. S.	ELEV.		
		53.16				
0+05.0			4.0	48 56.	Concrete curb, R/L, E side curb & G.	
0+48.3			4.0	49 65.	C/L (Canterwood Drive) Canterwood Drive	
0+50			4.0	49 65.	C/L paved drive	
1+00			4.0	49 90.	C/L	
"			4.0	49 75.	23.0 ft Cars edge E. paved drive	
"			4.0	49 8.	50.0 ft Cars " "	
"			4.0	49 8.	80.0 ft Cars " "	
"			4.0	49 8.	105.0 ft Cars edge of bldg.	
"			4.0	49 88.	0.5 ft Cars edge of curb & edge of curb	
"			5.0	49 4.	57.5 ft Cars " "	
"			5.3	49 3.	116 ft Cars " "	
1+40.5			9.23	50 07.	R/L edge of paved drive	
1+50			4.5	50 1.	R/L ground.	
T.P.	4.024	53.16	3.507	51 07.5	shot on nail & tag	
2+00			5.0	50 2.	R/L ground	
"			5.1	50 1.	50 ft Cars " "	
"			5.3	49 9.	100 ft " " "	
"			5.5	49 7.	150 ft " " "	
"			5.7	49 5.	175.5 ft " " "	
"			5.2	50 0.	45 ft Cars " "	

76L298 307 4-50

PLEASE RETURN TO
LOS ANGELES COUNTY SURVEYOR
726 LOS ANGELES COUNTY ENGINEERING BLDG.

NOTE: ANY ADDITIONS OR CHANGES ON THIS SHEET MUST BE MADE OR CIRCLED IN RED INK, WITH DATE AND NAME OF PERSON MAKING CHANGE.

Do not extend notes this side of this line.

STATION	B. S.	H. I.	F. S.	ELEV.		
		55 16				
2+00			55	49 7	50 ft L or N	grnd
"			56	49 6	100 ft L or N	grnd
"			41	51 1	135 ft L or N	grnd 5 side [illegible]
2+50			51	50 1	R/L	grnd
3+00			51	50 1	R/L	grnd
			50	50 2	50 ft R or S	grnd
"			51	50 1	100 ft R or S	grnd
			49	50 3	150 ft R or S	grnd
			52	50 0	175 3/4 ft R or S	grnd [illegible]
"			51	50 1	4 3/4 ft L or N	R/L grnd
			45	50 7	50 ft L or N	grnd
"			45	50 7	100 ft L or N	grnd
"			49	50 3	150 ft L or N	grnd
3+50			50	50 2	R/L	grnd
4+00			47	50 5	R/L	grnd
"			50	50 2	50 ft R or S	grnd
			49	50 3	100 ft R or S	grnd
"			49	50 3	150 ft R or S	grnd
			470	50 46	175 3/4 ft R or S	[illegible]
"			476	50 40	200 ft R or S	[illegible]

Profile Notes Red. ____ Plotted ____ Job No. 8643 Division No. V
No. ____ Date ____ Date ____ Survey of Canal [illegible]
X-Sec. Notes Chkd. LTO Checked ____ Survey by ____ Notes ____ Date 12-[illegible]
No. ____ Date 3-3-53 Date ____ Map No. ____ Indexed Johnson Date ____

F. B. 1687 PG. 157

76L298 307 4-50

PLEASE RETURN TO
LOS ANGELES COUNTY SURVEYOR
726 LOS ANGELES COUNTY ENGINEERING BLDG.

NOTE: ANY ADDITIONS OR CHANGES ON THIS SHEET MUST BE MADE OR CIRCLED IN RED INK, WITH DATE AND NAME OF PERSON MAKING CHANGE.

Do not extend notes this side of this line.

STATION	B. S.	H. I.	F. S.	ELEV.		
		[illegible]				
4+00			4 8	5[illegible] 4	4.5 ft L or N P/L grnd	
"			4 9	50 4	50 ft L or N [illegible]	
"			4 6	5[illegible] 4	100 ft L or N grnd	
"			4 7	[illegible] 5	150 ft L or N [illegible]	
"			[illegible]	49 [illegible]	200 ft L or N grnd	
T.P.	5110	5518	5087	[illegible] .071	[illegible]	[illegible]
4+50			52	5[illegible]	R/L grnd	
5+00			48	5[illegible]	R/L grnd brk to N	
"			47	5[illegible]	50 ft R or S grnd	
"			47	[illegible]	100 ft R or S grnd	
"			43	[illegible]	150 ft R or S grnd	
"			43	[illegible]	200 ft R or S grnd	
"			42	[illegible]	250 ft R or S grnd	
"			62	4[illegible]	4.5 ft L or N P/L grnd brk.	
			59	4[illegible]	50 ft L or N grnd	
"			54	4[illegible]	100 ft L or N grnd	
"			50	50	150 ft L or N grnd	
			64	48	200 ft L or N grnd	
5+50			50	5[illegible]	R/L grnd brk to N	
"			60	4[illegible]	4.5 L or N P/L grnd	

F. B. 1687 Pg. 158 Job No. 8643 Division No. V Notes Red. Plotted Profile
Survey of Candlewood ST. Date Date No. X-Sec.
Survey by Notes Notes Chkd. ITO Checked
Indexed L. C. Johnson Date Date 3-3-53 Date No.

76L298 307 4-50

PLEASE RETURN TO
LOS ANGELES COUNTY SURVEYOR
726 LOS ANGELES COUNTY ENGINEERING BLDG.

NOTE: ANY ADDITIONS OR CHANGES ON THIS SHEET MUST BE MADE OR CIRCLED IN RED INK, WITH DATE AND NAME OF PERSON MAKING CHANGE.

Do not extend notes this side of this line.

STATION	B. S.	H. I.	F. S.	ELEV.		
		5518				
6+00			4 3	50 4	R/L grnd	
6+10			4 8	50 4	R/L grnd	
			5 0	50 2	50 ft R or S grnd	
			4 6	50 6	100 ft R or S grnd	
			4 2	51 0	150 ft R or S grnd	
			3 8	51 4	200 ft R or S grnd	
TP	10 380	63 47	2 148	53 033		
Note stationing to follow						
6+42			11 4	52 0	200 ft R or S grnd	top of brk
6+50			14 9	48 5	" " " "	bot of brk
6+59			14 9	48 5	" " " "	bot of [illegible]
7+00			9 5	53 9	" " " "	on steep [illegible]
7+19			2 6	60 8	" " " "	brk
7+22.5			2 1	61 3	" " "	lower edge of [illegible]
7+28.5			0 3	63 1	" " "	upper edge of [illegible]
7+30.3			+ 0 38	63 79	" " "	Top of [illegible]
7+36.7			+ 0 51	63 92	" " "	top of [illegible]
7+40			0 0	63 4	" " "	upper [illegible]
7+45			1 6	61 8	" " "	grnd base of [illegible]

Profile Notes Red. ____ Plotted ____ Job No. 8643 Division No. V
No. ____ Date ____ Date ____ Survey of Candlewood St
X-Sec. Notes Chkd. [illegible] Checked ____ Survey by ____ Note ____ Date 1-5-53
No. ____ Date 1-3-53 Date ____ Map No. ____ Indexed Johnson Date ____

F. B. 1687 Pg. 159

76L298 307 4-50

PLEASE RETURN TO
LOS ANGELES COUNTY SURVEYOR
726 LOS ANGELES COUNTY ENGINEERING BLDG.

NOTE: ANY ADDITIONS OR CHANGES ON THIS SHEET MUST BE MADE OR CIRCLED IN RED INK, WITH DATE AND NAME OF PERSON MAKING CHANGE.

Do not extend notes this side of this line.

STATION	B. S.	H. I.	F. S.	ELEV.		
		63 48				
7+50			1 9	61 5	200 ft R or S	grnd brk
[illegible]			13 8	49 6	" " "	grnd toe of fill
8+00			14 6	4[illegible] 7	" " "	grnd
6+10			12 4	51 0	250 ft R or S	grnd
6+10			12 4	51 0	263 ft R or S	grnd brk
6+10			14 7	48 7	276 ft R or S	bottom of ditch
6+10			13 5	49 9	290 ft R or S	toe of R.R. fill
6+10			10 1	53 0	300 ft R or S	on slope
5+45			12 7	50 7	300 ft R or S	grnd
5+77			[illegible] 3	50 1	300 ft R or S	grnd top of brk
5+92			14 3	49 1	300 ft R or S	bottom of ditch
6+00			13 6	49 7	300 ft R or S	grnd
6+01			13 4	50 [illegible]	300 ft R or S	toe of RR fill
6+32			1 3	62 1	300 ft R or S	grnd brk
6+35			0 9	62 5	300 ft R or S	toe of ballast
6+39			+ 0 5	63 9	300 ft R or S	top of ballast
6+42 7			+ 1 11	64 5 2	300 ft R or S	top of W rail
6+49 0			+ 1 28	64 [illegible] 9	300 ft R or S	top of E rail
6+54			+ 0 7	64 11	300 ft R or S	top of ballast
6+69			1 0	62 4	300 ft R or S	toe of ballast

F. B. 1687 PG. 160
Job No. 8643 Division No. V Notes Red. Plotted Profile
Survey of Candlewood St. Date Date No.
Survey by C. Johnson Notes Notes Chkd. Ito Checked X-Sec.
Indexed Date Date 3-3-53 Date No.

76L298 307 4-50

PLEASE RETURN TO
LOS ANGELES COUNTY SURVEYOR
726 LOS ANGELES COUNTY ENGINEERING BLDG.

NOTE: ANY ADDITIONS OR CHANGES ON THIS SHEET MUST BE MADE OR CIRCLED IN RED INK, WITH DATE AND NAME OF PERSON MAKING CHANGE.

Do not extend notes this side of this line.

STATION	B. S.	H. I.	F. S.	ELEV.		
		634 ~~13~~				
6+72			23	61 1	300 ft R or N grnd brk	
6+92			14 6	58 8	300 ft R or N toe of fill grnd	
7+00			14 9	48 5	300 ft R or N grnd	
T.P.	0652	63 0 ~~75~~	0990	62 ~~42~~ 423	RR spk	
6+10			13 5	49 6	4.5 L or N P/L Grnd	
"			13 9	49 2	50 ft L or N grnd	
"			13 5	49 6	100 ft L or N grnd	
"			13 0	50 1	150 ft L or N grnd	
"			12 5	50 6	159 ft L or N grnd brk	
"			11 4	51 7	162 ft L or N grnd brk	
"			11 0	52 1	181 ft L or N grnd brk	
"			13 9	49 2	183 ft L or N grnd brk	
"			14 1	49 0	200 ft L or N grnd	
6+50			12 6	50 5	R/L grnd	
6+94			12 3	50 8	R/L grnd	
6+94			15 4	47 7	193.5 ft R or S {W. end invert of 4 ft diam C.I. drain under tracks	
7+00			12 3	50 8	R/L grnd	
"			12 5	50 6	50 ft R or S grnd	
"			12 4	50 7	100 ft R or S grnd	
7+50			11 6	51 5	100 ft R or S grnd	

Profile No. ____ Notes Red. ____ Date ____ Plotted ____ Date ____ Job No. 8643 Division No. V
X-Sec. No. ____ Notes Chkd. D.E.M. Date 1-29-53 Checked ____ Date ____ Survey of ____ Survey by ____ Date ____ Map No. ____ Indexed ____ Date ____

F. B. 1687 Pg. 161

76L298 307 4-50

PLEASE RETURN TO
LOS ANGELES COUNTY SURVEYOR
726 LOS ANGELES COUNTY ENGINEERING BLDG.

NOTE: ANY ADDITIONS OR CHANGES ON THIS SHEET MUST BE MADE OR CIRCLED IN RED INK, WITH DATE AND NAME OF PERSON MAKING CHANGE.

Do not extend notes this side of this line.

STATION	B. S.	H. I.	F. S.	ELEV.		
		63 ~~[illegible]~~				
7+53			11 8	51 3	100 ft R or S	top of brk. grnd
7+63			14 1	49 0	100 ft R or S	bottom of ditch
7+70			12 9	50 [illegible]	100 ft R or S	toe of RR fill
7+91			2 4	6[illegible] 7	100 ft R or S	top of RR fill
7+97			2 0	6[illegible] 1	100 ft R or S	toe of ballast
8+01			0 7	62 [illegible]	100 ft R or S	top of ballast
8+03.5			+ 0 03	63 [illegible]	100 ft R or S	top of rail (W)
8+09.5			+ 0 20	6[illegible] .28	100 ft R or S	top of rail (E)
8+13			0 4	6[illegible] 7	100 ft R or S	top of ballast
8+18			2 8	6[illegible] [illegible]	100 ft R or S	toe of ballast
8+19			2 8	6[illegible] [illegible]	100 ft R or S	brk in grnd
8+44			13 6	49 5	100 ft R or S	toe of RR fill
8+77			14 5	4[illegible] 6	100 ft R or S	grnd @ fence
7+00			11 8	51 3	150 ft R or S	grnd
"			[illegible] 6	51 5	174 ft R or S	top of brk
"			13 8	4[illegible] 3	178 ft R or S	bottom of brk
"			14 5	4[illegible] 6	190 ft R or S	bottom of ditch
"			13 5	49 6	4[illegible] ft L or N	grnd P/L
"			13 8	49 5	50 ft L or N	grnd
"			13 9	49 2	100 ft L or N	grnd

F. B. 1687 Pg. 162 Job No. 8643 Division No. V Notes Red. Plotted Profile
Survey of Candlewood St. Date Date No.
Survey by ~~C. Johnson~~ Notes Notes Chkd. D.E.M. Checked X-Sec.
Indexed Date Date 1-29-53 Date No.

76L298 307 4-50

PLEASE RETURN TO
LOS ANGELES COUNTY SURVEYOR
726 LOS ANGELES COUNTY ENGINEERING BLDG.

NOTE: ANY ADDITIONS OR CHANGES ON THIS SHEET MUST BE MADE OR CIRCLED IN RED INK, WITH DATE AND NAME OF PERSON MAKING CHANGE.

Do not extend notes this side of this line.

STATION	B. S.	H. I.	F. S.	ELEV.		
		630				
7+00			13 8	49 3	150 ft L or N	grnd
7+10			13 9	49 2	200 ft L or N	grnd
7+50			12 0	51 1	R/L grnd	
8+00			12 0	51 1	R/L grnd	
"			11 6	51 5	24 ft R or S	top of brk
"			13 5	49 6	32 ft R or S	bottom of brk
"			13 5	49 6	43 ft L or S	toe of RR fill
"			12 2	50 9	45 ft L or N	grnd R/L
"			10 8	52 3	50 ft L or N	grnd
"			13 7	49 4	100 ft L or N	grnd
"			13 5	49 6	150 ft L or N	grnd
8+00			13 4	49 7	200 ft L or N	
BM			11 540	51 535	B.M. For Desc. see 1st pg	Elev 51.550 these notes (pg 153)
BM	11 789	62 839		51 550	B.M. For Desc. see 1st pg	Elev 51.550 these notes (pg 153)
8+19			11 6	51 2	R/L brk	
8+22			13 5	49 3	R/L edge of ditch	
8+35			12 5	50 3	R/L edge of ditch-toe of RR fill	
8+54			3 1	59 7	R/L brk	
8+59			1 5	61 3	R/L toe of ballast	

Profile Notes Red ____ Plotted ____ Job No. 8643 Division No. V F. B. 1687 Pg. 163
No. ____ Date ____ Date ____ Survey of Candlewood St.
X-Sec. Notes Chkd D.L.M. Checked ____ Survey by ____ Notes ____ Date 1-6-53
No. ____ Date 1-29-53 Date ____ Map No. ____ End Ckd To Inv Date ____

76L298 307 4-50

PLEASE RETURN TO
LOS ANGELES COUNTY SURVEYOR
726 LOS ANGELES COUNTY ENGINEERING BLDG.

NOTE: ANY ADDITIONS OR CHANGES ON THIS SHEET MUST BE MADE OR CIRCLED IN RED INK, WITH DATE AND NAME OF PERSON MAKING CHANGE.

Do not extend notes this side of this line.

STATION	B. S.	H. I.	F. S.	ELEV.		
		62.839				
8+61			0 8	62 0	R/L	top of ballast
8+65			0 15	62 19	R/L	top of W rail
8+67.58			0 6	62 2	R/L	top of ties, ℄ track
8+70.5			(+ 0 01)	62 5	R/L	top of R rail
8+74			0 5	62 3	R/L	top of ballast
8+79			1 7	61 1	R/L	toe of ballast
8+82			2 2	60 6	R/L	break
9+00			11 6	51 2	R/L	slope of RR fill
9+04			12 7	50 1	R/L	toe of RR fill
9+20			13 7	49 1	R/L	grnd
9+50			13 4	49 4	R/L	grnd
10+00			13 4	49 4	R/L	grnd
10+22			12 9	49 9	R/L	toe of RR fill
10+34			4 9	57 9	R/L	bk.
10+38			4 4	58 4	R/L	toe of ballast
10+40			3 8	59 0	R/L	top of ballast
10+43.8			3 36	59 47	R/L	top of W rail
10+47.15			3 8	59 0	R/L	Int. [illegible] ℄ RR, R/W
10+47.15			4 1	58 7	50 ft	R or S along ℄ RR, R/W
10+47.15			4 4	58 4	100 ft	R or S along ℄ RR, R/W

Profile
Plotted
Date
No.
X-Sec.
Checked
Date
No.
Notes Red.
Date
Notes Chkd. D.E.M.
Date 1-29-53
Division No. V
Job No. 8643
Survey of Candlewood St.
Survey by
Notes
Indexed K. C. Johnson
Date
Pg. 164
1687

76L298 307 4-50

PLEASE RETURN TO
LOS ANGELES COUNTY SURVEYOR
726 LOS ANGELES COUNTY ENGINEERING BLDG.

NOTE: ANY ADDITIONS OR CHANGES ON THIS SHEET MUST BE MADE OR CIRCLED IN RED INK, WITH DATE AND NAME OF PERSON MAKING CHANGE.

Do not extend notes this side of this line.

STATION	B. S.	H. I.	F. S.	ELEV.		
		62 839				
10+47 15			4 04	58 80	100 ft [illegible]	
			—	—	and 2.4 W - top of W [illegible]	
"			4 7	58 1	100 ft do. ℄ 6.5 W - top of [illegible]	
"			5 5	57 3	100 ft do. ℄ 10 ft W - toe of [illegible]	
"			5 6	57 2	" " ℄ 15 ft W break	
"			13 3	49 5	" " ℄ 26 ft W toe of [illegible]	
"			13 4	47 4	" " ℄ 43 ft W fn. line	
"			13 9	48 7	" " ℄ 100 ft W grnd	
"			14 2	48 6	" " ℄ 150 ft W grnd	
"			14 2	48 6	" " ℄ 169 ft W fn. line	
"			4 03	58 81	" " ℄ 2.4 ft E top of E rail	
"			4 5	58 3	" " ℄ 6.5 ft E top of ballast	
"			5 2	57 6	" " ℄ 9 ft E toe of [illegible]	
"			5 6	57 2	" " ℄ 13 ft E brk in slope	
"			12 9	49 9	" " ℄ 25 ft E toe of [illegible]	
"			13 7	49 1	" " ℄ 38 ft E bottom of [illegible]	
"			12 8	50 0	" " ℄ 39 ft E brk	
"			12 8	50 0	100 ft do ℄ 40 ft E fence line	
"			4 8	58 0	150 ft do. to [illegible] of [illegible]	
10+47 15			5 3	57 5	200 ft do. " " "	

Profile No. ____ Date ____ Notes Red. ____ Date ____ Plotted ____ Date ____ Job No. 8643 Division No. ____ Survey of Candlewood St. F.B. 1687 Pg. 165

No. ____ Date 1-29-53 Date ____ Map No. ____ Date ____

76L298 307 4-50

PLEASE RETURN TO
LOS ANGELES COUNTY SURVEYOR
726 LOS ANGELES COUNTY ENGINEERING BLDG.

NOTE: ANY ADDITIONS OR CHANGES ON THIS SHEET MUST BE MADE OR CIRCLED IN RED INK, WITH DATE AND NAME OF PERSON MAKING CHANGE.

Do not extend notes this side of this line.

Profile No. ____ Plotted ____ Date ____
X-Sec. No. ____ Checked D.E.M. Date 1-29-53
Notes Red. ____ Date ____
Notes Chkd. ____ Date ____
Division No. V
Job No. 6443
Survey of Candlewood St
Survey by ____ Notes ____
Indexed C.T. Date ____
F.B. 1687 Pg. 1/66

STATION	B. S.	H. I.	F. S.	ELEV.		
		65.89				
10+97.5			1.80	56.0	(4200 ft) ab.	℄ 2½ W top of rock (W)
"			5.2	57.6	"	℄ 7° W top of bolt
"			6.0	56.8	"	℄ 10 W toe of bolt
"			6.2	56.6	"	℄ 19 W top of brk
"			13.3	49.5	"	℄ 30 W toe of slope
"			13.6	49.2	"	℄ 48 W ft. line
"			13.8	49.0	"	℄ 100 W ground
"			14.1	48.7	"	℄ 150 W
"			14.2	48.6	"	200 W
"			14.4	48.4	"	238 W ft. line
T.P.	2.31	65.27	8.86	56.41	top of fn. post	
10+97.5			5.24	58.0	(4200 ft) Rec 5 + 6 long	℄ RR 2.9W ℄ 2½ E top 2" to top
"			5.9	57.3	(4200 ft) ab.	℄ 6 ft E toe edge of bolt
"			6.6	56.7	" "	℄ 10 ft E toe of bolt
"			7.0	56.3	" "	℄ 13 ft E top of brk. post
"			14.3	49.0	" "	℄ 26 ft E toe of
"			14.8	48.5	" "	℄ 36 ft E bottom of ditch
"			13.8	49.5	" "	℄ 28 ft E edge " "
10+97.5			13.7	49.6	(4200 ft) ab.	℄ 40 ft E ft. line

Profile Notes Red.____ Plotted____ Job No. 8643 Division No. ✓ | F. B. 1687 Pg. 167

No.____ Date____ Date____ Survey of Candlewood St.

Notes Chkd D.E.M. Checked____ Survey by____ Notes____ Date 1-5-53

No.____ Date 1-29-53 Date____ Map No.____ Indexed K. G. Johnson Date____

76L298 307 4-50

PLEASE RETURN TO

LOS ANGELES COUNTY SURVEYOR

726 LOS ANGELES COUNTY ENGINEERING BLDG.

NOTE: ANY ADDITIONS OR CHANGES ON THIS SHEET MUST BE MADE OR CIRCLED IN RED INK, WITH DATE AND NAME OF PERSON MAKING CHANGE.

Do not extend notes this side of this line.

STATION	B. S.	H. I.	F. S.	ELEV.		
		63 2??				
10+47 15			60	573	250 ft Rt or S along ℄ RR	R/R top
"			63	570	300 ft do.	
"			586	5742	300 ft do ℄ 2±	W top of W
"			63	570	" " ℄ 6	W top of bank
"			68	565	" " ℄ 9	W toe of bank
"			73	560	" " ℄ 17	W top of RR
"			139	494	" " ℄ 31	W toe of RR fill
"			141	492	" " ℄ 48	W fn. line
"			145	488	" " ℄ 100	W grnd
"			143	490	" " ℄ 150	W grnd
"			144	489	" " ℄ 200	W grnd
"			150	483	" " ℄ 250	W grnd
"			150	483	" " ℄ 300	W grnd
"			152	481	" " ℄ 316	W grnd
"			590	5738	" " ℄ 2±	E top of
"			64	569	" " ℄ 6±	E top of bank
"			69	564	" " ℄ 9	E toe of bank
"			74	559	" " ℄ 11	E top of RR fill
"			145	488	" " ℄ 26	E toe of RR fill
10+47 15			157	476	" " ℄ 34	E bottom of

76L298 307 4-50

PLEASE RETURN TO
LOS ANGELES COUNTY SURVEYOR
726 LOS ANGELES COUNTY ENGINEERING BLDG.

NOTE: ANY ADDITIONS OR CHANGES ON THIS SHEET MUST BE MADE OR CIRCLED IN RED INK, WITH DATE AND NAME OF PERSON MAKING CHANGE.

Do not extend notes this side of this line.

STATION	B. S.	H. I.	F. S.	ELEV.		
		63 279				
10+47.15			14 2	49 1	300 ft do ℄ 38	E-edge of ditch
"			14 2	49 1	" " ℄ 40	E-fn. line
"			3 9	59 4	50 ft L or N along ℄	RR. R/W top of ties
"			3 7	59 6	100 ft do.	- top of ties
"			13 35	59 13	" " ℄ 1.5	ft E top of E rail
"			3 9	59 4	" " ℄ 4.5	E top of ballast
"			4 4	58 9	" " ℄ 6.6	E toe of ballast
"			4 7	58 6	" " ℄ 9	E top of RR. fill
"			12 6	50 7	" " ℄ 22	E toe of RR. fill
"			13 1	50 3	" " ℄ 30	E fn. line
"			3 36	59 [illegible]	" " ℄ 3.2	W top of W rail
"			3 7	59 6	" " ℄ 8	W top of ballast
"			4 2	59 1	" " ℄ 9	W toe of ballast
"			4 6	58 7	" " ℄ 12	W top of RR. fill
"			12 2	51 1	" " ℄ 23	W toe of " "
"			12 8	50 5	" " ℄ 46	W bk
"			13 4	49 9	" " ℄ 59	W bk
"			12 6	50 7	" " ℄ 96	W toe of RR. fill
"			3 0	60 3	" " ℄ 114	W top
10+47.15			2 4	60 9	100 ft do. ℄ 116	W toe of ballast

F. B. 1687 Pg. 168 Job No. 8643 Division No. V Notes Red. Plotted Profile
Survey of Candlewood St. Date Date No.
Survey by Notes Notes Chkd. D.E.M. Checked X-Sec.
Indexed [illegible] Date Date 1-29-53 Date No.

76L298 307 4-50

PLEASE RETURN TO
LOS ANGELES COUNTY SURVEYOR
726 LOS ANGELES COUNTY ENGINEERING BLDG.

NOTE: ANY ADDITIONS OR CHANGES ON THIS SHEET MUST BE MADE OR CIRCLED IN RED INK, WITH DATE AND NAME OF PERSON MAKING CHANGE.

Do not extend notes this side of this line.

STATION	B. S.	H. I.	F. S.	ELEV.		
		63 279.				
10+47.15			1 0	623.	100 ft do ℄ 121 W	top of ballast
"			0 46	6282.	" " ℄ 126.2 W	top of E [illegible]
"			0 65	6263.	" " ℄ 131.3 W	top of W [illegible]
"			1 3	620.	" " ℄ 135.0 W	top of ballast
"			2 2	611.	" " ℄ 138 W	toe of ballast
"			2 5	608.	" " ℄ 139 W	top of fill
"			12 2	5[illegible]1.	" " ℄ 158 W	toe of fill
"			13 5	498.	" " ℄ 166 W	brk.
"			13 6	497.	" " ℄ 178 W	[illegible]
"			13 6	497.	" " ℄ 200 W	[illegible]
"			3 5	598.	150 ft do	on ties [illegible]
"			3 4	599.	200 ft do	on ties [illegible]
"			2 94	6034.	" " ℄ 0.3 E	top of E [illegible]
"			3 6	597.	" " ℄ 4.5 E	top of ballast
"			3 9	594.	" " ℄ 7.0 E	toe of ballast
"			4 4	589.	" " ℄ 10 E	top of fill
"			11 8	515.	" " ℄ 23 E	toe of fill
"			11 7	516.	" " ℄ 29 E	fn. line
"			2 94	6034.	" " ℄ 4.6 W	top of W [illegible]
10+47.15			3 4	599.	" " ℄ 7 W	top of ballast

Profile Notes Red. Plotted Job No. 8643 Division No. V (9)
No. Date Date Survey of Candlewood St.
X-Sec. Notes Chkd. Checked Survey by Notes Date 1-5-53
No. Date 1-29-53 Date Map No. Indexed Job No. Date

F. B. 1687 Pg. 169

76L298 307 4-50

PLEASE RETURN TO
LOS ANGELES COUNTY SURVEYOR
726 LOS ANGELES COUNTY ENGINEERING BLDG.

NOTE: ANY ADDITIONS OR CHANGES ON THIS SHEET MUST BE MADE OR CIRCLED IN RED INK, WITH DATE AND NAME OF PERSON MAKING CHANGE.

Do not extend notes this side of this line.

STATION	B. S.	H. I.	F. S.	ELEV.		
		63 279				
10+47.15			3 7	59 6	200 ft Lo N along ℄ RR. R/W (trest	
"					fr. South) ℄	8 W toe of ballast
"			4 2	59 1		12 W top of fill
			12 3	5[illegible] 0	200 ft do ℄	26 W toe of fill
			13 0	5[illegible] 3	" " ℄	40 W [illegible]
			12 5	5[illegible] 5	" " ℄	57 W toe of fill
			[illegible]	5[illegible]	" " ℄	[illegible] W top of fill
			2 8	60 5	" " ℄	77 W toe of ballast
			1 3	62 0	" " ℄	84 W top
			0 90	62 38	" " ℄	86 W top of E rail
			1 06	62 22	" " ℄	94 W top of W rail
"			1 7	61 [illegible]	" " ℄	9[illegible] W top of ballast
"			2 8	60 5	" " ℄	102 W toe of ballast
"			3 5	59 [illegible]	" " ℄	105 W top of fill
"			11 [illegible]	5[illegible]	" " ℄	121 W toe of fill
"			13 4	49 9	" " ℄	13[illegible] W brk
"			13 4	49 9	" " ℄	139 W [illegible]
"			13 4	49 [illegible]	" " ℄	150 W [illegible]
"			13 5	49 [illegible]	" " ℄	200 W [illegible]
10+47.15			2 81	60 [illegible]	555.3 " ℄	7[illegible] W [illegible] of 2 RR lines

F. B. 1687 PG. 170 Job No. 8643 Division No. V Notes Red. Plotted Profile
Survey of Candlewood St Date Date No.
Survey by Notes Notes Chkd. D.E.M. Checked X-Sec.
Indexed C. Johnson Date 1-5-53 Date 1-29-53 Date No.

76L298 307 4-50

PLEASE RETURN TO
LOS ANGELES COUNTY SURVEYOR
726 LOS ANGELES COUNTY ENGINEERING BLDG.

NOTE: ANY ADDITIONS OR CHANGES ON THIS SHEET MUST BE MADE OR CIRCLED IN RED INK, WITH DATE AND NAME OF PERSON MAKING CHANGE.

Do not extend notes this side of this line.

STATION	B. S.	H. I.	F. S.	ELEV.		
T.P.	1 178.	63 279.	10 110	53 169.	Spk in R.R.	
		54 347.				
10+48			+ 5 10	59 45	R/L	top of E Rail
10+52			+ 4 5	58 8.	R/L	top of ballast
10+54			+ 3 9	58 2.	R/L	toe of ballast
10+57			+ 3 6	57 9.	R/L	top of R.R. fill
10+70			3 9	50 4.	R/L	toe of fill
10+78			4 5	49 8.	R/L	fn. line (prod. fr. N)
10+81			3 7	50 6.	R/L	fn. line
11+00			3 6	50 7.	R/L	grnd
"			4 6	49 7.	50 ft R or S	grnd in open field
"			4 6	49 7.	100 ft R or S	"
"			4 8	49 5.	150 ft "	" "
"			4 9	49 4.	200 ft "	" "
"			5 0	49 3.	250 ft "	"
"			5 0	49 3.	300 ft "	
"			4 0	50 3.	45 L or N	" @ fn. line
"			4 7	49 6.	50 "	grnd in [illegible]
"			4 6	49 7.	100 "	"
"			4 4	49 9.	150 "	"
11+00			4 4	49 9.	200 "	"

Profile Notes Red. Plotted Job No. 8643 Division No. V F. B. 1687 Pg. 171
No. Date Date Survey of Candlewood St.
X-Sec. Notes Chkd D.S.M. Checked Survey by Notes Date 1-5-53
No. Date 1-29-53 Date Map No. Indexed Date

F. B. 1687 PG. 172 Job No. 8643 Division No. V Notes Red. ____ Plotted ____ Profile
Survey of Candlewood St. Date ____ Date ____ No. ____
Survey by [redacted] Notes ____ Notes Chkd. D.E.M. Checked ____ X-Sec.
Indexed ____ Date 1-5-53 Date 1-29-53 Date ____ No. ____

76L298 307 4-50

PLEASE RETURN TO
LOS ANGELES COUNTY SURVEYOR
726 LOS ANGELES COUNTY ENGINEERING BLDG.

NOTE: ANY ADDITIONS OR CHANGES ON THIS SHEET MUST BE MADE OR CIRCLED IN RED INK, WITH DATE AND NAME OF PERSON MAKING CHANGE.

Do not extend notes this side of this line.

STATION	B. S.	H. I.	F. S.	ELEV.		
11+80			[illegible]	49.9	R/L grnd	
"			[illegible]	50.0	15 ft Lt	[illegible]
"			[illegible]	49.8	18 ft	[illegible]
"			3.6	50.7	23 ft	top
"			4.5	49.8	29 ft	toe
[illegible]			[illegible]	49.8	50 ft	[illegible]
[illegible]			[illegible]	49.1	[illegible]	
"			5.2	[illegible].1	20 ft	grnd
"			[illegible]	[illegible]	52 ft	
"			[illegible]	[illegible]	[illegible]	
"			[illegible]	[illegible]	[illegible]	
"			[illegible]	49.2	[illegible]	
"			5	49.2	[illegible]	
"			[illegible]	49.2	300 [illegible]	
"			[illegible]	49.[illegible]	[illegible]	[illegible]
"			4.3	50.[illegible]	13 ft	[illegible]
"			[illegible]	50.8	24 ft	[illegible]
"			[illegible]	49.7	32 ft	[illegible]
			4.3	50.0	[illegible]	
12+00			[illegible]	50.0	[illegible]	grnd

76L298 307 4-50

PLEASE RETURN TO
LOS ANGELES COUNTY SURVEYOR
726 LOS ANGELES COUNTY ENGINEERING BLDG.

NOTE: ANY ADDITIONS OR CHANGES ON THIS SHEET MUST BE MADE OR CIRCLED IN RED INK, WITH DATE AND NAME OF PERSON MAKING CHANGE.

Do not extend notes this side of this line.

STATION	B. S.	H. I.	F. S.	ELEV.		
		54.547				
12+00			4.2	501.		
12+50			4.2	501.		
13+00			4.8	496.		
13+50			4.7	496.		
"			4.5	492.		
"			4.6	497.		
"			4.3	495.		
"			5.1	493.		
"			5.1	493.		
"			4.9	493.		
"			5.5	493.		
"			4.4	499.		
"			4.9	499.		
"			4.9	493.		
"			3.3	510.		
"			4.7	497.		
"			4.2	499.		
"			4.2	499.		
"			4.2	501.		
13+00			4.1	502.		

Profile Notes Red. Plotted Job No. Division No.
No. Date Date Survey of
X-Sec. Notes Chkd. Checked Survey by Notes Date
No. Date Date Map No. Checked Date
F. B. Pg.

B. 1687 Pg. 174 Job No. 6643 Division No. V Notes Red. Plotted Profile

Survey of Candlewood Street Date Date No.

Survey by Notes Notes Chkd. 170 Checked X-Sec.

Indexed [redacted] Date Date 3-3-53 Date No.

STATION	B. S.	H. I.	F. S.	ELEV.

PLEASE RETURN TO

LOS ANGELES COUNTY SURVEYOR

726 LOS ANGELES COUNTY ENGINEERING BLDG.

NOTE: ANY ADDITIONS OR CHANGES ON THIS SHEET MUST BE MADE OR CIRCLED IN RED INK, WITH DATE AND NAME OF PERSON MAKING CHANGE.

Do not extend notes this side of this line.

76L298 307 4-50

76L298 307 4-50

PLEASE RETURN TO
LOS ANGELES COUNTY SURVEYOR
726 LOS ANGELES COUNTY ENGINEERING BLDG.

NOTE: ANY ADDITIONS OR CHANGES ON THIS SHEET MUST BE MADE OR CIRCLED IN RED INK, WITH DATE AND NAME OF PERSON MAKING CHANGE.

Do not extend notes this side of this line.

STATION	B. S.	H. I.	F. S.	ELEV.		
		54 347				
15+00			47	49 [illegible]	50 ft R or S	grnd
"			52	49 1.	[illegible] ft R or S	"
"			52	49 1.	[illegible] ft "	"
			[illegible]	49 0.	200 ft "	"
"			54	48 0.	[illegible] ft "	"
"			53	49 0.	[illegible] ft "	"
"			47	49 6.	[illegible] ft [illegible]	[illegible]
"			53	[illegible]	[illegible] ft "	[illegible]
"			[illegible]	50 8.	[illegible] ft "	[illegible]
"			50	49 3.	[illegible] ft "	[illegible]
"			[illegible]	49 6.	50 ft "	grnd
"			[illegible]	49 5.	[illegible] ft "	"
"			46	49 7.	[illegible] ft	"
15+00			[illegible]	50 1.	[illegible] ft	
[illegible]			[illegible]	49 4.	[illegible]	
16+00			[illegible]	49 2.	[illegible]	
"			[illegible]	48 8.	[illegible] ft R or S	grnd
"			43	49 5.	[illegible] ft	"
"			[illegible]	49 2.	[illegible]	"
16+00			52	49 1.	[illegible]	"

Profile Notes Red. Plotted Job No. 8643 Division No. D F. B. 1687 Pg. 175
No. Date Date Survey of Candlewood Street
X-Sec. Notes Chkd. [illegible] Checked Survey by [illegible] Date 1/5/53
No. Date 3-3-53 Date Map No. Indexed Date

76L298 307 4-50

PLEASE RETURN TO
LOS ANGELES COUNTY SURVEYOR
726 LOS ANGELES COUNTY ENGINEERING BLDG.

NOTE: ANY ADDITIONS OR CHANGES ON THIS SHEET MUST BE MADE OR CIRCLED IN RED INK, WITH DATE AND NAME OF PERSON MAKING CHANGE.

Do not extend notes this side of this line.

STATION	B. S.	H. I.	F. S.	ELEV.		
		54.317				
16+[illegible]			53	4[illegible]	[illegible] ft [illegible]	[illegible]
"			5[illegible]	4[illegible]	[illegible]	
"			54	48 9.	[illegible]	
"			[illegible]	4[illegible] 6.	[illegible]	[illegible]
"			[illegible]	4[illegible]	[illegible]	[illegible]
"			[illegible]	5[illegible]	[illegible]	[illegible]
"			[illegible]	4[illegible]	[illegible]	[illegible]
"			[illegible]	4[illegible]	[illegible]	[illegible]
"			[illegible]	[illegible]	[illegible]	[illegible]
"			[illegible]	5[illegible]	[illegible]	[illegible]
16+00			[illegible]	4[illegible] 9.	200	
[illegible]	4818	54.022	[illegible]	49 [illegible]	[illegible] stk	
16+50			50	49 0.	R/L grnd	
17+00			49	49 1.	R/L grnd	
			52	48 9.	12 ft Rod S	grnd
			44	4[illegible]	50 ft "	"
			48	4[illegible] 2.	100 ft "	"
			49	4[illegible]	150 ft "	"
			48	4[illegible] 2.	200 ft "	"
17+00			48	49 2.	250 ft "	"

Survey of Candlewood Street
Job No. 8643 Division No. V Notes Red. Plotted
Survey by Notes Date Date No.
Indexed A. C. Johnson Notes Chkd. 170 Checked X-Sec.
Date Date 3-3-53 Date No.
Profile
Pg. 176

76L298 307 3M 11-48

PLEASE RETURN TO
LOS ANGELES COUNTY SURVEYOR
726 HIGGINS BLDG.

NOTE: ANY ADDITIONS OR CHANGES ON THIS SHEET MUST BE MADE OR CIRCLED IN RED INK, WITH DATE AND NAME OF PERSON MAKING CHANGE.

Do not extend notes this side of this line.

STATION	B. S.	H. I.	F. S.	ELEV.		
		54 00				
17+00			4 9	49 1		300 ft Rer S grnd
"			4 7	49 3		4.5 ft Lar N fin. hve
"			5 1	48 9		10 " " bottom of ditch
"			3 4	50 6		16 " " top of ditch
"			5 2	48 8		22 " " toe of ditch
"			4 6	49 4		50 " " grnd
"			4 5	49 5		100 " " "
"			4 6	49 4		150 " " "
17+00			4 3	49 7		200 " " "
17+50			5 0	49 0	R/L	grnd
18+00			5 1	48 9	R/L	grnd
"			5 3	48 7		15 ft Rer S grnd
"			4 2	49 8		50 " " "
"			4 6	49 4		100 " " "
"			4 5	49 5		150 " " "
"			4 5	49 5		200 " " "
"			4 6	49 4		250 " "
"			4 7	49 3		300 " "
"			4 5	49 5		4.5 " Lar N fin. hve
18+00			5 4	48 6		9 " bottom of ditch

Profile
Notes Red ____ Plotted ____ Job No. 8643 Division No. V
No. ____ Date ____ Date ____ Survey of ____
Notes Chkd. ____ Checked ____ Survey by ____ Notes ____ Date 1-5-58
No. ____ Date 3-3-53 Date ____ Map No. ____ Endorsed Johnson Date ____

F.B. 1168 Pg. 77

F.B. 1687 PG. 178 | Job No. 8643 | Division No. V | Notes Red. | Plotted | Profile

Survey of CANDLEWOOD ST. | Date 1-5-53 | Date | No.

Survey by | Notes | Notes Chkd. ITO | Checked | X-Sec.

Indexed A. C. Johnson | Date | Date 3-3-53 | Date | No.

STATION	B. S.	H. I.	F. S.	ELEV.
18+00				
18+05				
18+10				
18+15				
18+20				
18+25				
18+30				
18+35				
18+40				
18+45				
18+50				
18+55				
19+00				
19+05				
19+10				
19+15				
19+20				
19+25				
19+30				
19+35				
19+40				
19+45				
19+50				
19+55				
20+00				

76L298 307 3M 11-48

PLEASE RETURN TO
LOS ANGELES COUNTY SURVEYOR
726 HIGGINS BLDG.

NOTE: ANY ADDITIONS OR CHANGES ON THIS SHEET MUST BE MADE OR CIRCLED IN RED INK, WITH DATE AND NAME OF PERSON MAKING CHANGE.

Do not extend notes this side of this line.

76L298 307 3M 11-48

PLEASE RETURN TO
LOS ANGELES COUNTY SURVEYOR
726 HIGGINS BLDG.

NOTE: ANY ADDITIONS OR CHANGES ON THIS SHEET MUST BE MADE OR CIRCLED IN RED INK, WITH DATE AND NAME OF PERSON MAKING CHANGE.

Do not extend notes this side of this line.

STATION	B. S.	H. I.	F. S.	ELEV.	
		54 022			
19+50			51	489.	R/L grnd
20+00			51	489.	R/L grnd
"			54	486.	15 ft R or S grnd
"			44	496.	50 ft R or S "
"			47	493.	100 " " "
"			47	493.	150 " " "
"			48	492.	200 " " "
			50	490.	250 " " "
20+00			48	492.	300 " " "
TR	4758	54 398	3882	50 [illegible]	[illegible]
20+50			57	492.	[illegible]
"			62	487.	[illegible]
			45	503.	[illegible]
			61	488.	[illegible]
			56	493.	[illegible]
20+00			[illegible]	494.	[illegible]
20+50			53	491.	R/L grnd
21+00			59	490.	R/L grnd
			59	490.	15 R or S grnd
21+00			51	498.	50 R or S grnd

Profile Notes Red. ____ Plotted ____ Job No. 8645 Division No. 9
No. ____ Date ____ Date ____ Survey of [illegible]
X-Sec. Notes Chkd. [illegible] Checked ____ Survey by ____ Notes ____ Date 1-5-53
No. ____ Date 3-7-53 Date ____ Map No. ____ Indexed Johnson Date ____

F.B. 1687 Pg. 179

F.B. 1684 PG. 180 Job No. 8643 Division No. V Notes Red. ____ Plotted ____ Profile

Survey of CANDLEWOOD ST. Date 1-5-53 Date ____ No. ____

Survey by ____ Notes ____ Notes Chkd. 1To Checked ____ X-Sec.

Indexed A. C. Johnson Date ____ Date 3-3-53 Date ____ No. ____

STATION	B.S.	H.I.	F.S.	ELEV.

76L298 307 3M 11-48

PLEASE RETURN TO
LOS ANGELES COUNTY SURVEYOR
726 HIGGINS BLDG.

Do not extend notes this side of this line.

NOTE: ANY ADDITIONS OR CHANGES ON THIS SHEET MUST BE MADE OR CIRCLED IN RED INK, WITH DATE AND NAME OF PERSON MAKING CHANGE.

76L298 307 3M 11-48

PLEASE RETURN TO
LOS ANGELES COUNTY SURVEYOR
726 HIGGINS BLDG.

NOTE: ANY ADDITIONS OR CHANGES ON THIS SHEET MUST BE MADE OR CIRCLED IN RED INK, WITH DATE AND NAME OF PERSON MAKING CHANGE.

Do not extend notes this side of this line.

STATION	B. S.	H. I.	F. S.	ELEV.		
		54.878				
22+00			62	487.	9 ft [illegible]	[illegible]
"			45	504.	[illegible]	[illegible]
"			60	489.	22 ft [illegible]	[illegible]
22+00			57	492.	50 ft [illegible]	[illegible]
22+50			51	490.	[illegible]	
23+00			58	490.	[illegible]	
"			61	488.	[illegible]	[illegible]
"			50	499.	50 ft "	"
"			55	494.	[illegible]	
"			56	493.	[illegible]	
"			58	491.	[illegible]	
"			55	494	[illegible]	
23+00			55	494.	[illegible]	
23+00			56	493.	[illegible]	[illegible]
"			62	487.	[illegible]	[illegible]
"			45	504.	[illegible]	[illegible]
"			63	486.	[illegible]	[illegible]
23+00			56	493.	[illegible]	[illegible]
23+09			60	489.	[illegible]	
			53	496.	[illegible]	[illegible]

Profile
Notes Red ____ Plotted ____ Job No. 8643 Division No. V (15)
No. ____ Date ____ Date ____ Survey of [illegible] Street
X-Sec. Notes Chkd. [illegible] Checked ____ Survey by ____ Notes ____ Date ____
No. ____ Date 3-3-53 Date ____ Map No. ____ Indexed [illegible] Date ____

F.B. 169 Pg. 181

F.B. 1687 Pg. 182 Job No. 8643 Division No. V Notes Red. Plotted Profile

Survey of Candlewood Street Date Date No.

Survey by Notes Notes Chkd. ITO Checked X-Sec.

Indexed A. C. Johnson Date Date 3-3-53 Date No.

76L298 307 3M 11-48

PLEASE RETURN TO
LOS ANGELES COUNTY SURVEYOR
726 HIGGINS BLDG.

NOTE: ANY ADDITIONS OR CHANGES ON THIS SHEET MUST BE MADE OR CIRCLED IN RED INK, WITH DATE AND NAME OF PERSON MAKING CHANGE.

Do not extend notes this side of this line.

STATION	B.S.	H.I.	F.S.	ELEV.
				49.0
				50.5
				49.9
				49.8
				49.8
				49.8
				50.6
				49.9
				49.7
				50.2
				50.6
				49.9
				49.4
				49.6
				49.5
				49.4
				49.6
				49.7
				50.5

76L298 307 3M 11-48

PLEASE RETURN TO
LOS ANGELES COUNTY SURVEYOR
726 HIGGINS BLDG.

NOTE: ANY ADDITIONS OR CHANGES ON THIS SHEET MUST BE MADE OR CIRCLED IN RED INK, WITH DATE AND NAME OF PERSON MAKING CHANGE.

Do not extend notes this side of this line.

STATION	B. S.	H. I.	F. S.	ELEV.	
		54 [illegible]			
23+19[illegible]			50	49 9.	[illegible]
23+[illegible]			60	48 9.	[illegible]
"			60	48 9.	[illegible]
"			39	51 0.	[illegible]
"			48	50 1.	[illegible]
23+31			60	48 9.	[illegible]
			63	48 6.	[illegible]
			64	48 5.	[illegible]
			66	48 3.	[illegible]
23+39			60	48 9.	[illegible]
23+69.19			56	49 3.	[illegible]
BM.	7071	54 914.	[illegible]	49 [illegible]	BM W side Paramount Blvd & 1/2 mi. S. of South Street, 204.5 ft N & 50 ft W of the ℄ Int of Candlewood St. & Paramount Blvds Fd. a Std. Montana Land Co. Mon. dn. 18" at the NW Cor. Tr. 17226. A fn post 2 ft N is mkd "MON 49.8[illegible]"
T.B.M #2	5087	54 773	5 228	49 686	TBM #2 NE Cor Candlewood St. & Paramount Blvd Set Bt. Spk in S end C.B. nr. N end of NE C.R.

Stationing continues south along ℄ Paramount Blvd from Sta. 23+69.19 See F.B. 1687-24 for ℄ Notes

Profile No. ____ Notes Red ____ Plotted ____ Job No. 8643 Division No. V
X-Sec. No. ____ Date ____ Date ____ Survey of Candlewood St
Notes Chkd. LTo Checked ____ Survey by ____ Notes ____ Date 1-5-53
Date 3-3-53 Date ____ Map No. ____ Indexed ____ Date ____

F.B. 1687 Pg. 183

76L296 307 3M 11-46

PLEASE RETURN TO
LOS ANGELES COUNTY SURVEYOR
726 HIGGINS BLDG.

NOTE: ANY ADDITIONS OR CHANGES ON THIS SHEET MUST BE MADE OR CIRCLED IN RED INK, WITH DATE AND NAME OF PERSON MAKING CHANGE.

Do not extend notes this side of this line.

F.B. 1687 Pg. 184
Survey of Condelwood St.
Survey by C. Johnson
Indexed
Job No. 8643 Division No. V
Notes 1-5-53
Notes Chkd. 170
Checked
Date 3-3-53
Plotted
Date
Notes Red
Date
Profile No.
X-Sec. No.

STATION	B. S.	H. I.	F. S.	ELEV.	
		54.773			
23+67			5.6	49.2	3.5 ft. Rock at C.
"			5.8	4[illegible]	3.9 ft. " " "
"			4.9	[illegible]	1.50 ft. " " "
"			5.2	[illegible]	2.5 ft. Rock at C.
"			5.10	[illegible]	[illegible] ft. " " "
"			4.78	49.9	1.50 ft. " " "
23+80			4.61	[illegible]	1.00 ft. " " "
23+90			5.5	47.3	3.8 ft. Rock at C.
"			5.94	48.3	3.0 5/8 Low E. gutter
"			5.30	[illegible]	3.7 5/8 Low E. top of c&g.
23+90			4.7	5[illegible]	1.5 Low E. P/L ground
23+91			5.5	47.3	3.8 ft. Rock at C.
"			5.73	49.4	3.8 Rock W. gutter
"			5.26	49.1	3.8 Rock W. top of c&g
23+91			4.7	5[illegible]	1.5 Rock W. P/L ground
24+00			5.5	[illegible]	3.8 ft. Rock at C.
"			5.93	49.2	3.8 Rock W. gutter
"			5.28	49.7	3.8 Rock W. top of c&g.
"			4.4	50.4	1.5 Rock W. P/L ground
24+00			5.95	48.82	3.7 Rock W. gutter

76L298 307 3M 11-48

PLEASE RETURN TO
LOS ANGELES COUNTY SURVEYOR
726 HIGGINS BLDG.

NOTE: ANY ADDITIONS OR CHANGES ON THIS SHEET MUST BE MADE OR CIRCLED IN RED INK, WITH DATE AND NAME OF PERSON MAKING CHANGE.

Do not extend notes this side of this line.

STATION	B. S.	H. I.	F. S.	ELEV.	
		54773			
24+00			5 31	49 46	37.8 L or E top of ob.
24+00			4 8	50 0.	50 L or E P/L grnd
24+50			5 5	49 3.	℄ Paramount Blvd
25+00			5 4	49 4.	℄ Paramount Blvd
"			6 04	48 73	38.3 R or W gutter
"			5 38	49 39	38.3 R or W top of ob
"			5 4	49 4	50 R or W P/L grnd
"			5 70	49 07	37.8 L or E gutter
"			5 00	49 77	37.8 L or E top of ob
"			4 9	49 9.	50 L or E P/L grnd
24+88.4			5 4	49 4.	℄ Paramount Blvd
"			6 16	48 67	37.8 L or E Flow line of [illegible]
"			5 20	49 57.	37.8 L or E Top of ob over [illegible]
25+03.5			5 4	49 4.	℄ Paramount Blvd
"			5 60	49 17.	37.8 L or E gutter N. end [illegible]
"			4 94	49 83.	37.8 L or E top of ob "
"			4 9	49 9.	50 L or E P/L grnd
25+50			5 5	49 3.	℄ Paramount Blvd
25+54.7			5 6	49 2.	℄ Paramount Blvd front over [illegible]
25+69.7			5 6	49 2.	℄ Int. Paramount & Candlewood St. [illegible]

Profile No. X-Sec. Notes Red. Plotted Job No. 8643 Division No. V
Date Date Survey of Candlewood Street
Notes Chkd. Checked Survey by Notes Date
No. Date 3-3-53 Date Map No. Indexed Johnson Date

F.B. 1685 Pg. 185

76L298 307 3M 11-48

PLEASE RETURN TO
LOS ANGELES COUNTY SURVEYOR
726 HIGGINS BLDG.

NOTE: ANY ADDITIONS OR CHANGES ON THIS SHEET MUST BE MADE OR CIRCLED IN RED INK, WITH DATE AND NAME OF PERSON MAKING CHANGE.

Do not extend notes this side of this line.

STATION	B. S.	H. I.	F. S.	ELEV.		
		54 773				
25+69 11			5 3	4[illegible] 0.	69[illegible] [illegible] on [illegible]	
"			6 [illegible]	48 19.	69[illegible] do. @ 35[illegible]	Rar W[illegible]
"			5 94	48 [illegible]3.	[illegible] do. @ 35[illegible]	Rar W[illegible]
"			5 [illegible]	4[illegible] 3.	69[illegible] do. @ [illegible]	Rar W [illegible] grnd
"			5 [illegible]	4[illegible] [illegible]	69[illegible] do. @ [illegible]	Lar E [illegible]
"			5 13	4[illegible] [illegible]	69[illegible] do. @ [illegible]	[illegible]
"			4 9	4[illegible] [illegible]	69[illegible] do. @ [illegible]	[illegible]
"			6 64	[illegible] 13	[illegible] do. @ [illegible]	[illegible] cross drain
"			5 51	4[illegible] 2[illegible]	[illegible] do. @ [illegible]	[illegible]
"			5 9	4[illegible] 9.	[illegible] do. ([illegible]	[illegible])
"			5 9	48 9.	[illegible] do. " "	)
"			6 62	48 [illegible]5	[illegible] do. @ [illegible]	[illegible]
"			5 99	48 78	[illegible] do. @ 35[illegible]	[illegible]
"			5 7	49 1	[illegible] do. @ 50 ft	Rar W [illegible]
"			6 65	48 12	[illegible] do. @ [illegible]	Lar E [illegible]
"			5 64	49 13	[illegible] do. @ [illegible]	[illegible]
"			5 3	4[illegible] 5	[illegible] do. @ 50 ft	Lar E [illegible] grnd
"			6 [illegible]	4[illegible] [illegible]	38[illegible] [illegible]	[illegible]
"			5 69	49 [illegible]8	38[illegible] " " " "	top of [illegible]
25+69 11			5 2	4[illegible] [illegible]	50 " " " "	P/L grnd

F.B. 1687 Pg. 186 Job No. 8643 Division No. ✓ Notes Red. Plotted Profile
Survey of Candlewood Street Date Date No. X-Sec.
Survey by Notes Notes Chkd. LTo Checked
Indexed E. C. Johnson Date Date 3-1-53 Date No.

76L298 307 3M 11-48

PLEASE RETURN TO
LOS ANGELES COUNTY SURVEYOR
726 HIGGINS BLDG.

NOTE: ANY ADDITIONS OR CHANGES ON THIS SHEET MUST BE MADE OR CIRCLED IN RED INK, WITH DATE AND NAME OF PERSON MAKING CHANGE.

Do not extend notes this side of this line.

STATION	B. S.	H. I.	F. S.	ELEV.	
		54 [illegible]			
26+11.3			4 93	49 84.	℄ Candlewood - edge of cross [illegible]
26+15			6 44	48 33.	" " [illegible] line of cross [illegible]
26+15			4 94	49 83.	" " top of cover [illegible] "
26+18.5			4 92	49 85.	" " - edge of cross [illegible]
26+44.6			5 30	49 47.	" "
"			5 99	48 78.	28 ft Lon N gutter E end [illegible]
"			5 09	49 68.	28 ft Lon N top of [illegible] " "
26+44.6			4 5	50 3.	40 ft Lon N P/L [illegible]
26+45.4			5 31	49 46.	℄ Candlewood
"			6 12	48 65.	28 ft Ron S gutter E end [illegible]
"			5 36	49 41.	28 ft " top of [illegible] "
26+45.4			4 9	49 9.	40 ft Ron S P/L [illegible]
26+55.4			5 33	49 39.	℄ Candlewood
"			6 11	48 66.	28 ft Lon N [illegible] line of cross [illegible]
26+55.4			5 22	49 55.	28 ft Lon N top of [illegible] "
26+56.4			5 39	49 38.	℄ Candlewood
"			6 29	48 48.	28 ft Ron S [illegible] line of cross [illegible]
26+56.4			5 40	49 37.	28 ft Ron S top of [illegible] "
26+69.6			5 42	49 35.	℄ Candlewood
			6 10	48 67.	28 ft Ron S gutter

Profile No. ____ Date ____ Notes Red ____ Plotted ____ Job No. 8643 Division No. V

X-Sec. No. ____ Date ____ Notes Chkd. [illegible] Date 3-3-53 Checked ____ Date ____ Survey of Candlewood St Survey by [illegible] Notes Map No. ____ Indexed ____ Date ____

F.B. 1687 Pg. 187

76L298 307 3M 11-48

PLEASE RETURN TO
LOS ANGELES COUNTY SURVEYOR
726 HIGGINS BLDG.

NOTE: ANY ADDITIONS OR CHANGES ON THIS SHEET MUST BE MADE OR CIRCLED IN RED INK, WITH DATE AND NAME OF PERSON MAKING CHANGE.

47843
6159
50.302

Do not extend notes this side of this line.

STATION	B. S.	H. I.	F. S.	ELEV.		
BC		[illegible]				
[illegible]			[illegible]	49 33	[illegible]	[illegible]
"			[illegible]	[illegible] 8	[illegible]	[illegible]
"			[illegible]	[illegible] 2	[illegible]	[illegible]
"			[illegible]	49 48	[illegible]	[illegible]
[illegible]			[illegible]	[illegible] 4	[illegible]	[illegible]
T.P.	4 188	54 294	[illegible]	[illegible]	[illegible]	[illegible]
T.P.	3 652	53 991	3 955	50 339	knife	
T.P.	4 844	54 108	4 727	[illegible]	large	
T.P.	[illegible]	54 252	4 819	[illegible]	[illegible]	
T.P.	[illegible]	54 462	1 082	[illegible]	Bt. spk in [illegible]	
B.M.			2 914	[illegible] 48	BM Sec. page 153 for description	Elev 51.550

F.B. 168 Pg. 188 Job No. 8643 Division No. V Notes Red Plotted No. Profile
Survey of Candlewood St. Date Date No. X-Sec.
Survey by Notes Notes Chkd. Ito Checked
Indexed C. Johnson Date 1-5-53 Date 3-3-53 Date No.

Profile No. | Notes Red. | Plotted | Job No. | Division No. | F. B. 1687 Pg. 189

Date | Date | Survey of

X-Sec. No. | Notes Chkd. | Checked | Survey by | Notes | Date

Date | Date | Map No. | Indexed | Date

Pages 151 to 188 show
Profile Candlewood - Cherry to
Paramount

Pages 189 to 200
are OPEN

STATION	B. S.	H. I.	F. S.	ELEV.

NOTE: ANY ADDITIONS OR CHANGES ON THIS SHEET MUST BE MADE OR CIRCLED IN RED INK, WITH DATE AND NAME OF PERSON MAKING CHANGE.

PLEASE RETURN TO
LOS ANGELES COUNTY SURVEYOR
726 LOS ANGELES COUNTY ENGINEERING BLDG.

Do not extend notes this side of this line.

761298 307 4-50

F. B. 1687 Pg. 190

Job No. Division No. Notes Red Plotted Profile

Survey of Date Date No.

Survey by Notes Notes Chkd. Checked X-Sec.

Indexed Date Date Date No.

Pages 189 to 200 incl.

are open

STATION | B. S. | H. I. | F. S. | ELEV.

PLEASE RETURN TO
LOS ANGELES COUNTY SURVEYOR
726 LOS ANGELES COUNTY ENGINEERING BLDG.

Do not extend notes this side of this line.

NOTE: ANY ADDITIONS OR CHANGES ON THIS SHEET MUST BE MADE OR CIRCLED IN RED INK, WITH DATE AND NAME OF PERSON MAKING CHANGE.

761.298 307 4-50

Notes Ch'd by D. M. Finley	Survey of Candlewood St.
Map No. B-2397	W. O. 8643 Tape No. 102 St'd. 84 °F
Office Work	Surveyed by R. J. Mitchell
Checked D. M. Finley	Notes R. J. Mitchell Date 1-53
Date APR 54	Indexed L. C. Johnson 2-13-53

F.B. 1687 Pg. 201

Survey Showing

Topography

along

CANDLEWOOD STREET

from

CHERRY BOULEVARD

to

SHOEMAKER AVENUE

J.N. 8643 0074.11

R.J. Mitchell
L.C. Smiley
J.A. Vrsalovich
J.C. Miller

January 1953
to
March 1953

Note: Any Additions or Changes on This Sheet Must be Made or Circled in Red Ink With Date and Name of Person Making Change.

Do not extend notes this side of this line.

RETURN TO
LOS ANGELES COUNTY SURVEYOR
726 LOS ANGELES COUNTY
ENGINEERING BLDG.

76F309S 247 2-51

RETURN TO
LOS ANGELES COUNTY SURVEYOR
726 LOS ANGELES COUNTY
ENGINEERING BLDG.

Note: Any Additions or Changes on This Sheet Must be Made or Circled in Red Ink With Date and Name of Person Making Change.

Do not extend notes this side of this line.

F.B. 1687 Pg. 202

Notes Ck'd by
Map No. B-2397-4
Office Work
Checked D. M. Finley
Date APR '54

Survey of Gallatin
W. O. 164 Tape No. 102 St'd. 64° °F
Surveyed by
Notes Date 4-5-53
Indexed A. C. Johnson 1-22-53

F. B. 487 Pg. 203

Note: Any Additions or Changes on This Sheet Must be Made or Circled in Red Ink With Date and Name of Person Making Change.

Do not extend notes this side of this line.

RETURN TO
LOS ANGELES COUNTY SURVEYOR
726 LOS ANGELES COUNTY
ENGINEERING BLDG.

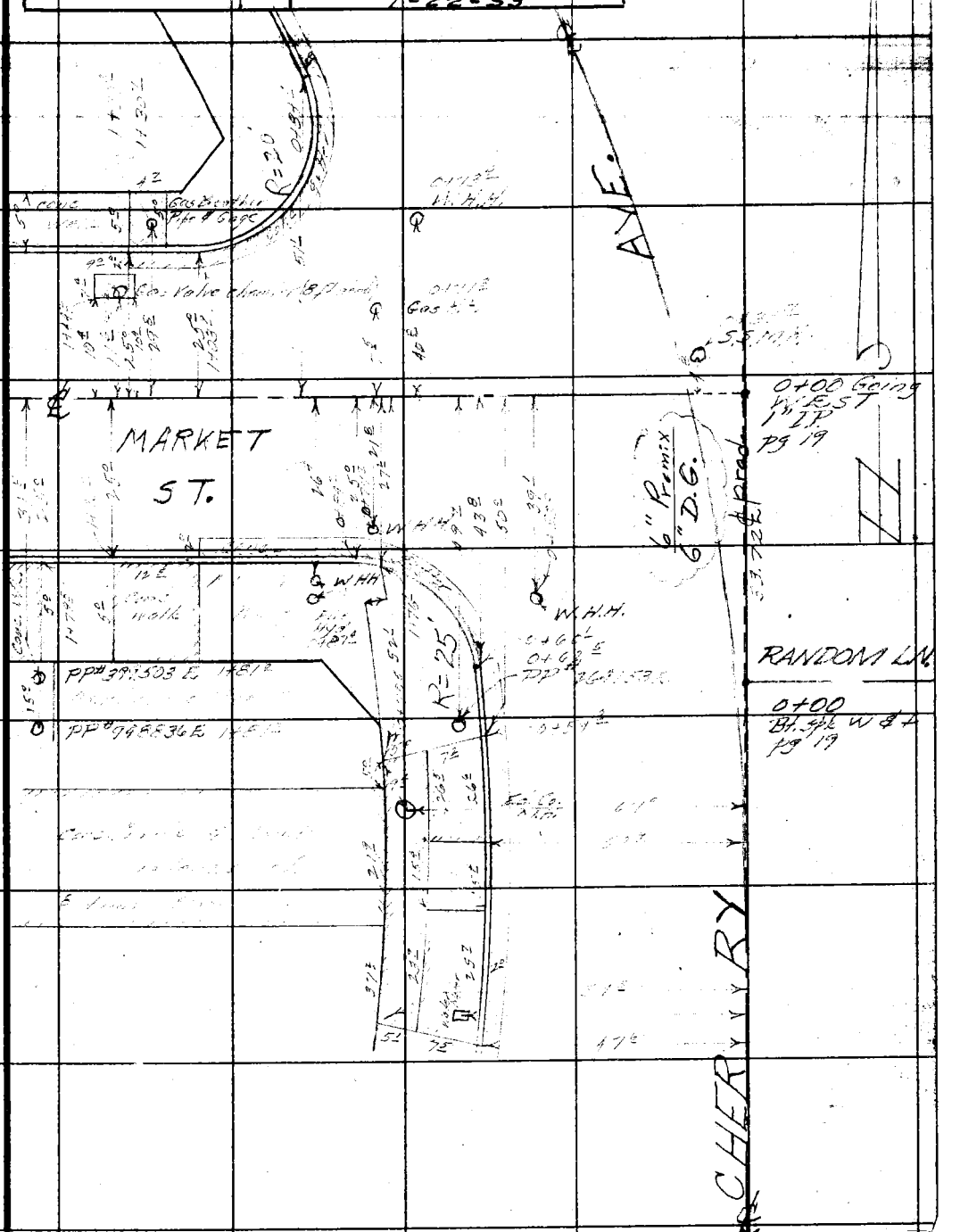

76F309S 247 2-51

F.B. 1687 PG. 204

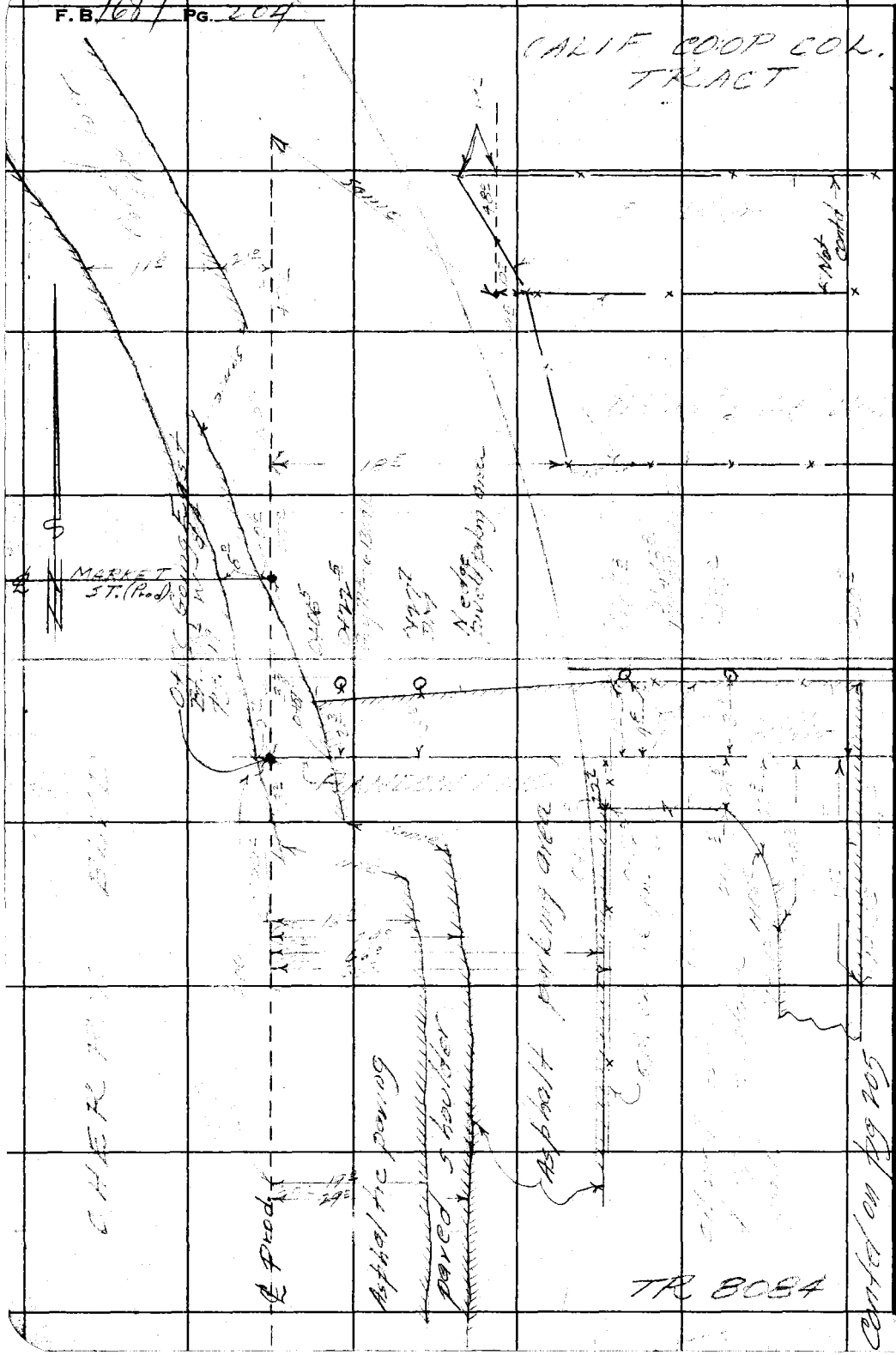

RETURN TO
LOS ANGELES COUNTY SURVEYOR
726 LOS ANGELES COUNTY
ENGINEERING BLDG.

Do not extend notes this side of this line.

Note: Any Additions or Changes on This Sheet Must be Made or Circled in Red Ink With Date and Name of Person Making Change.

Notes Ck'd by D. M. Finley	Survey of Candlewood St.
Map No. B-2397-4	W. O. 8643 Tape No. 102 St'd. 84 °F
Office Work	Surveyed by
Checked D. M. Finley	Notes Date 1-6-53
Date APR '54	Indexed A. C. Johnson

F. B. 1177 PG. 205

Contd on page 207



Contd from page 204

Note: Any Additions or Changes on This Sheet Must be Made or Circled in Red Ink With Date and Name of Person Making Change.

Do not extend notes this side of this line.

RETURN TO
LOS ANGELES COUNTY SURVEYOR
726 LOS ANGELES COUNTY
ENGINEERING BLDG.

76F309S 247 2-51

RETURN TO
LOS ANGELES COUNTY SURVEYOR
726 LOS ANGELES COUNTY
ENGINEERING BLDG.

Note: Any Additions or Changes on This Sheet Must be Made or Circled in Red Ink With Date and Name of Person Making Change.

Do not extend notes this side of this line.

F.B. 1487 PG. 206

F. B. ____ PG. 207

Notes Ck'd by D. M. Finley
Map No. B-2397-4
Office Work
Checked D. M. Finley
Date APR 54

Survey of
W. O. 8643 Tape No. 102 St'd. 84 °F
Surveyed by
Notes Date 1-8-53
Indexed A. C. Johnson

Note: Any Additions or Changes on This Sheet Must be Made or Circled in Red Ink With Date and Name of Person Making Change.

Do not extend notes this side of this line.

RETURN TO
LOS ANGELES COUNTY SURVEYOR
726 LOS ANGELES COUNTY
ENGINEERING BLDG.

76F3095 247 2-51

RETURN TO
LOS ANGELES COUNTY SURVEYOR
726 LOS ANGELES COUNTY
ENGINEERING BLDG.

Note: Any Additions or Changes on This Sheet Must be Made or Circled in Red Ink With Date and Name of Person Making Change.

Do not extend notes this side of this line.



Notes Ck'd by D. M. Finley	Survey of Candlewood St.
Map No. B-2397-4	W. O. 8643 Tape No. 102 St'd. 84 °F
Office Work	Surveyed by
Checked D. M. Finley	Notes Date 1-12-53
Date APR '54	Indexed A. C. Johnson

F. B. 1687 PG. 209

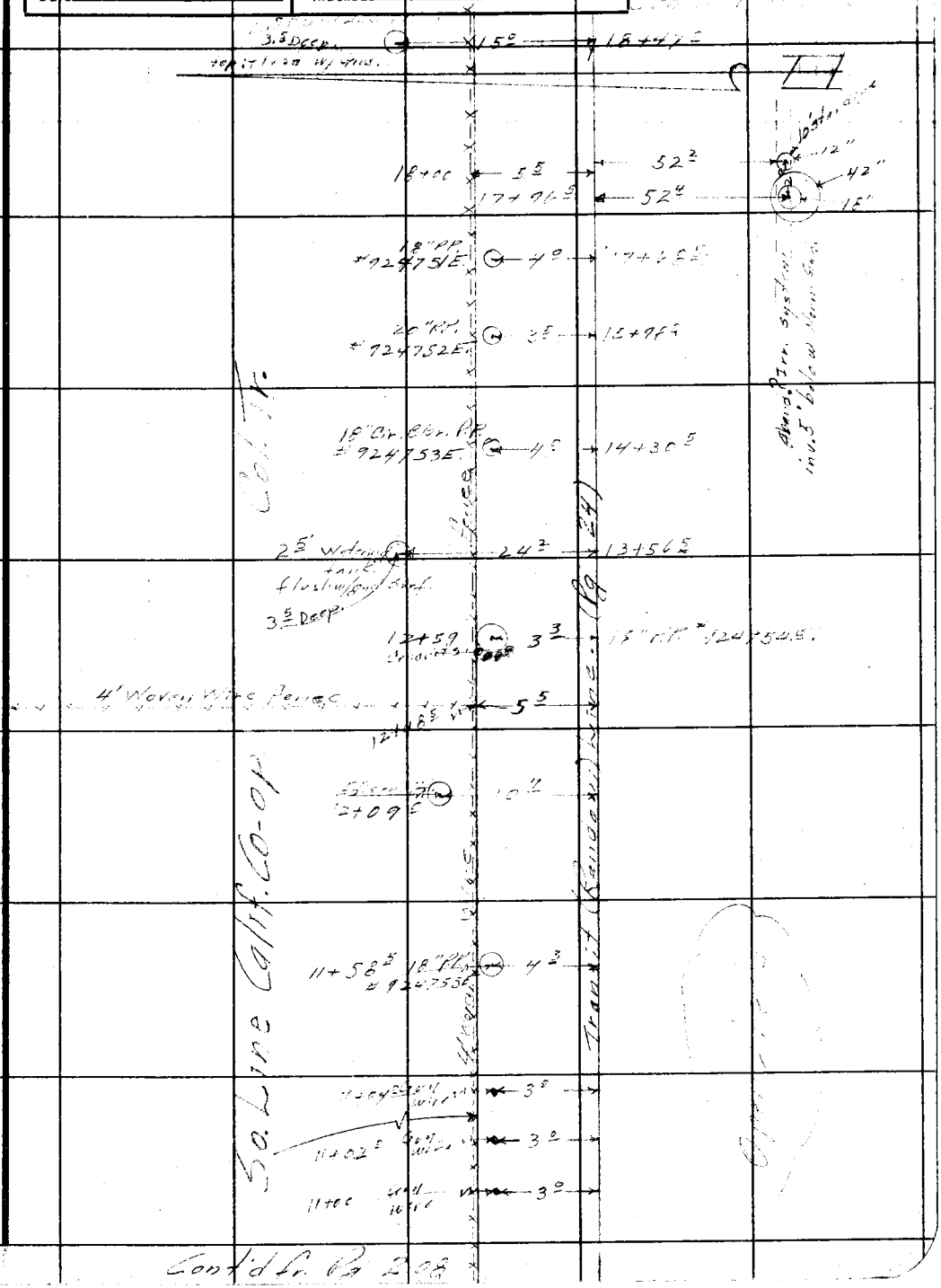

Cont'd fr. Pg 208

Note: Any Additions or Changes on This Sheet Must be Made or Circled in Red Ink With Date and Name of Person Making Change.

Do not extend notes this side of this line.

RETURN TO
LOS ANGELES COUNTY SURVEYOR
726 LOS ANGELES COUNTY
ENGINEERING BLDG.

76F309S 247 2-51

RETURN TO
LOS ANGELES COUNTY SURVEYOR
726 LOS ANGELES COUNTY
ENGINEERING BLDG.

Note: Any Additions or Changes on This Sheet Must be Made or Circled in Red Ink With Date and Name of Person Making Change.

Do not extend notes this side of this line.

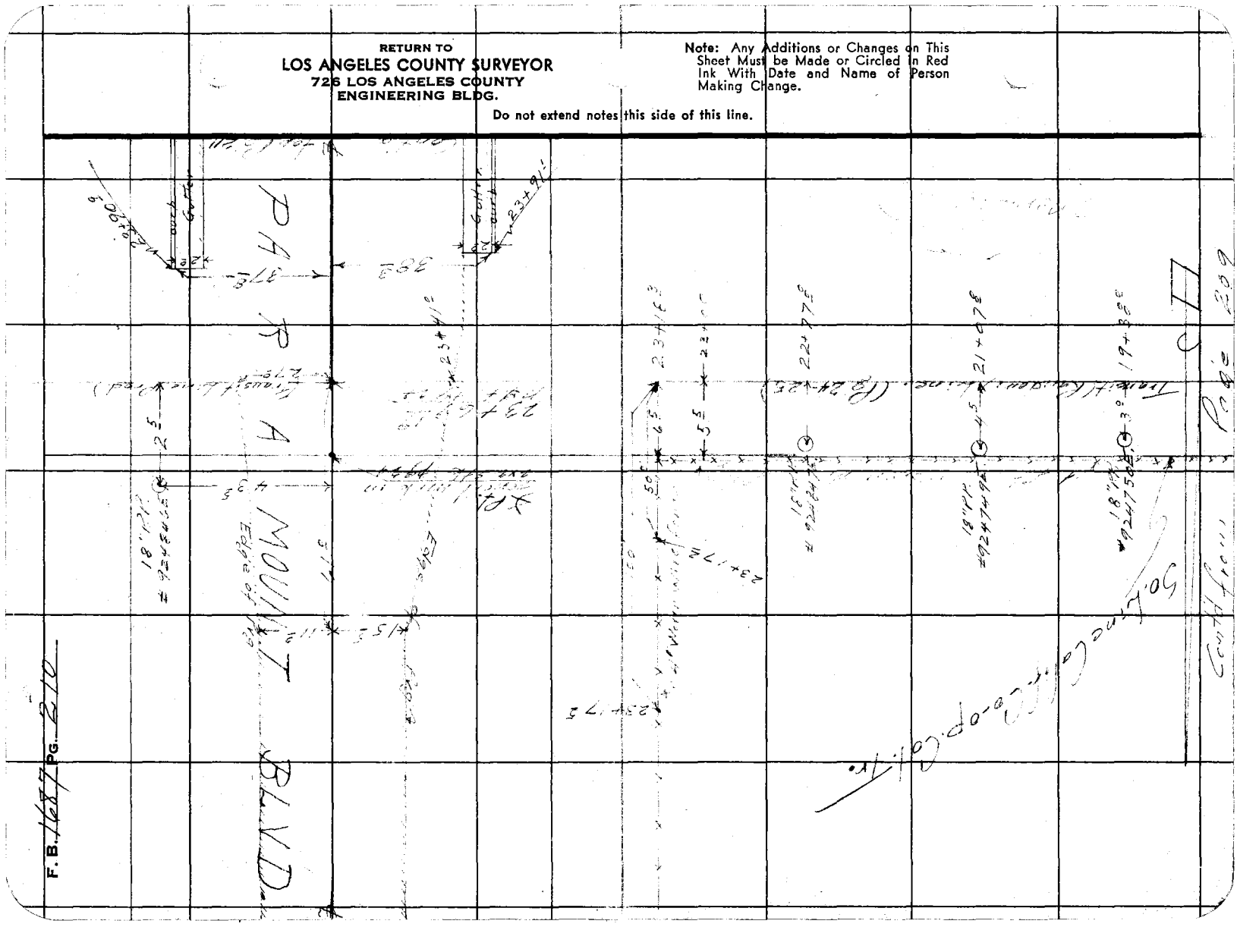

Notes Ck'd by D. M. Finley	Survey of
Map No. B-2397-4	W. O. 8143 Tape No. St'd. 84° °F
Office Work	Surveyed by
Checked D. M. Finley	Notes A. C. Johnson Date 1/53
Date APR '54	Indexed

F. B. PG.

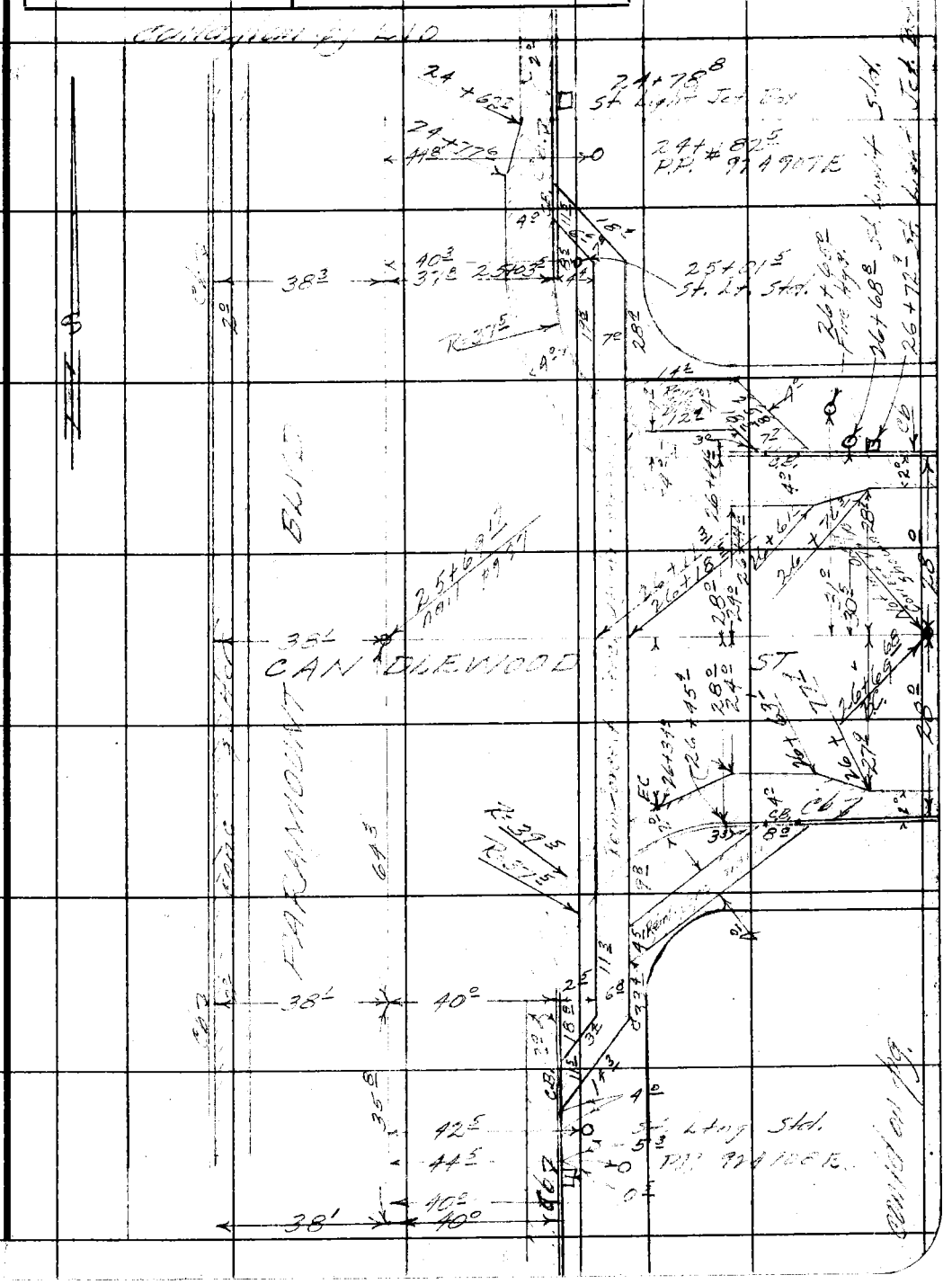

Note: Any Additions or Changes on This Sheet Must be Made or Circled in Red Ink With Date and Name of Person Making Change.

Do not extend notes this side of this line.

RETURN TO
LOS ANGELES COUNTY SURVEYOR
726 LOS ANGELES COUNTY
ENGINEERING BLDG.

76F309S 247 2-51

RETURN TO
LOS ANGELES COUNTY SURVEYOR
726 LOS ANGELES COUNTY
ENGINEERING BLDG.

Note: Any Additions or Changes on This Sheet Must be Made or Circled in Red Ink With Date and Name of Person Making Change.

Do not extend notes this side of this line.

F. B. _____ PG. 21-12

Notes Ck'd by D. M. Finley	Survey of [illegible]
Map No. B-2397-4	W. O. 8643 Tape No. 102 St'd. 84 °F
Office Work	Surveyed by [illegible]
Checked D. M. Finley	Notes J.A. [illegible] Date 2/1/53
Date APR '54	Indexed A. C. Johnson

F. B. 1687 Pg. 213

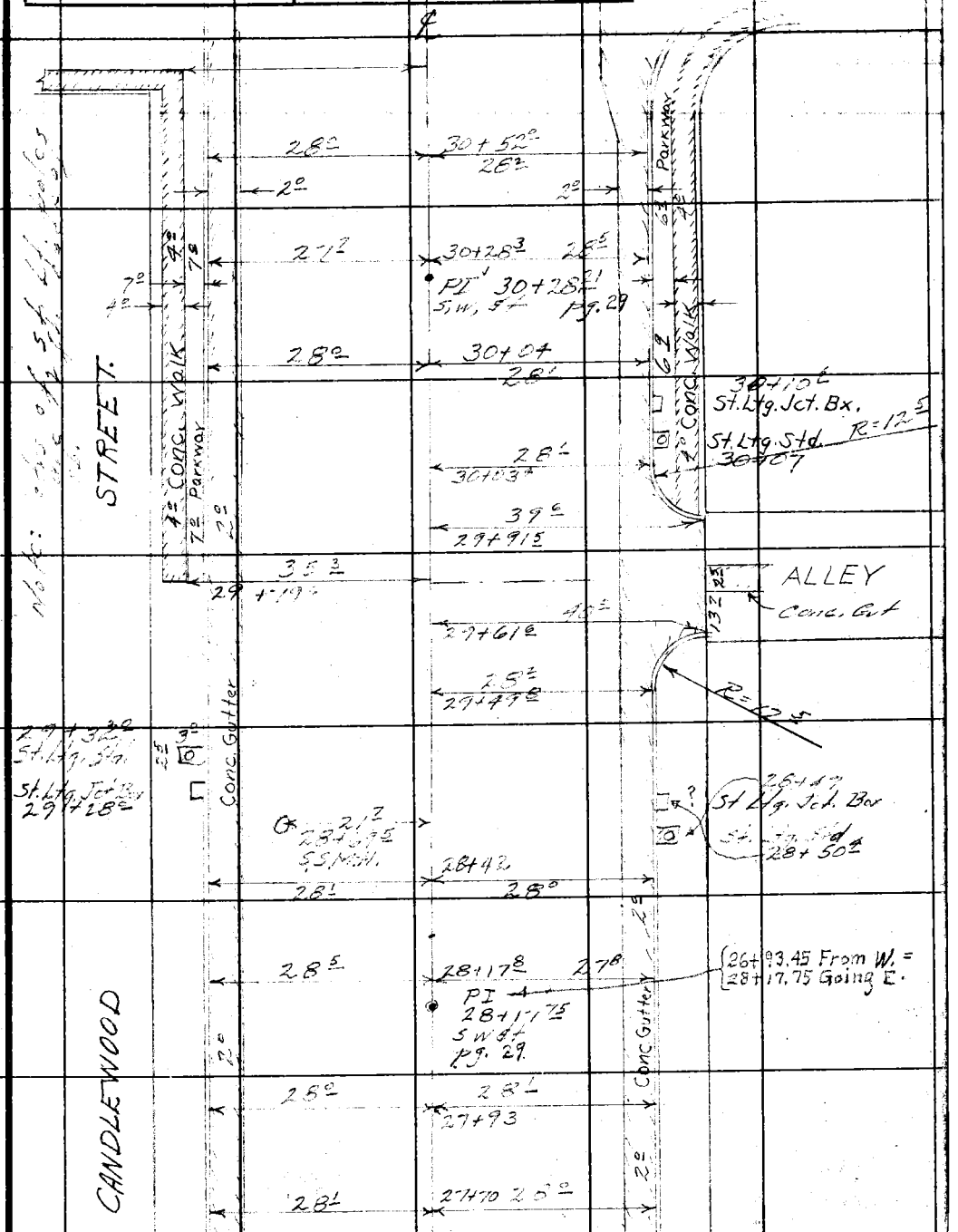

contd from page

Note: Any Additions or Changes on This Sheet Must be Made or Circled in Red Ink With Date and Name of Person Making Change.

Do not extend notes this side of this line.

RETURN TO
LOS ANGELES COUNTY SURVEYOR
726 LOS ANGELES COUNTY
ENGINEERING BLDG.

76F309S 247 2-51

RETURN TO
LOS ANGELES COUNTY SURVEYOR
726 LOS ANGELES COUNTY
ENGINEERING BLDG.

Note: Any Additions or Changes on This Sheet Must be Made or Circled in Red Ink With Date and Name of Person Making Change.

Do not extend notes this side of this line.

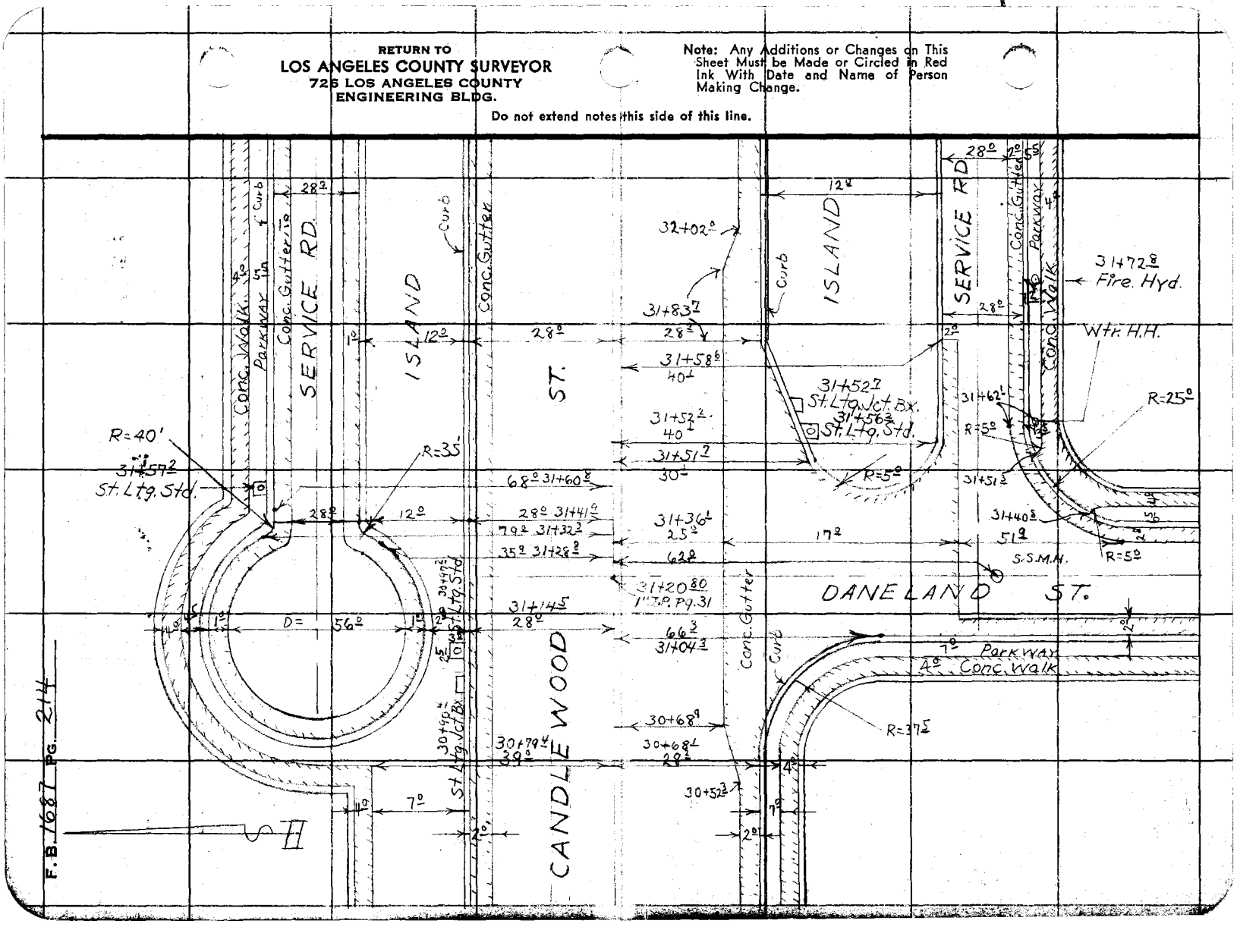

F.B. 1687 PG. 214

Notes Ck'd by D. M. Finley	Survey of Candlewood
Map No. B-2397-4	W. O. 8613 Tape No. 102 St'd. 84 °F
Office Work	Surveyed by R. J. MITCHELL
Checked D. M. Finley	Notes Mitchell-Mill Date 2-53
Date APR '54	Indexed C. Johnson

F. B. 1609 PG. 215

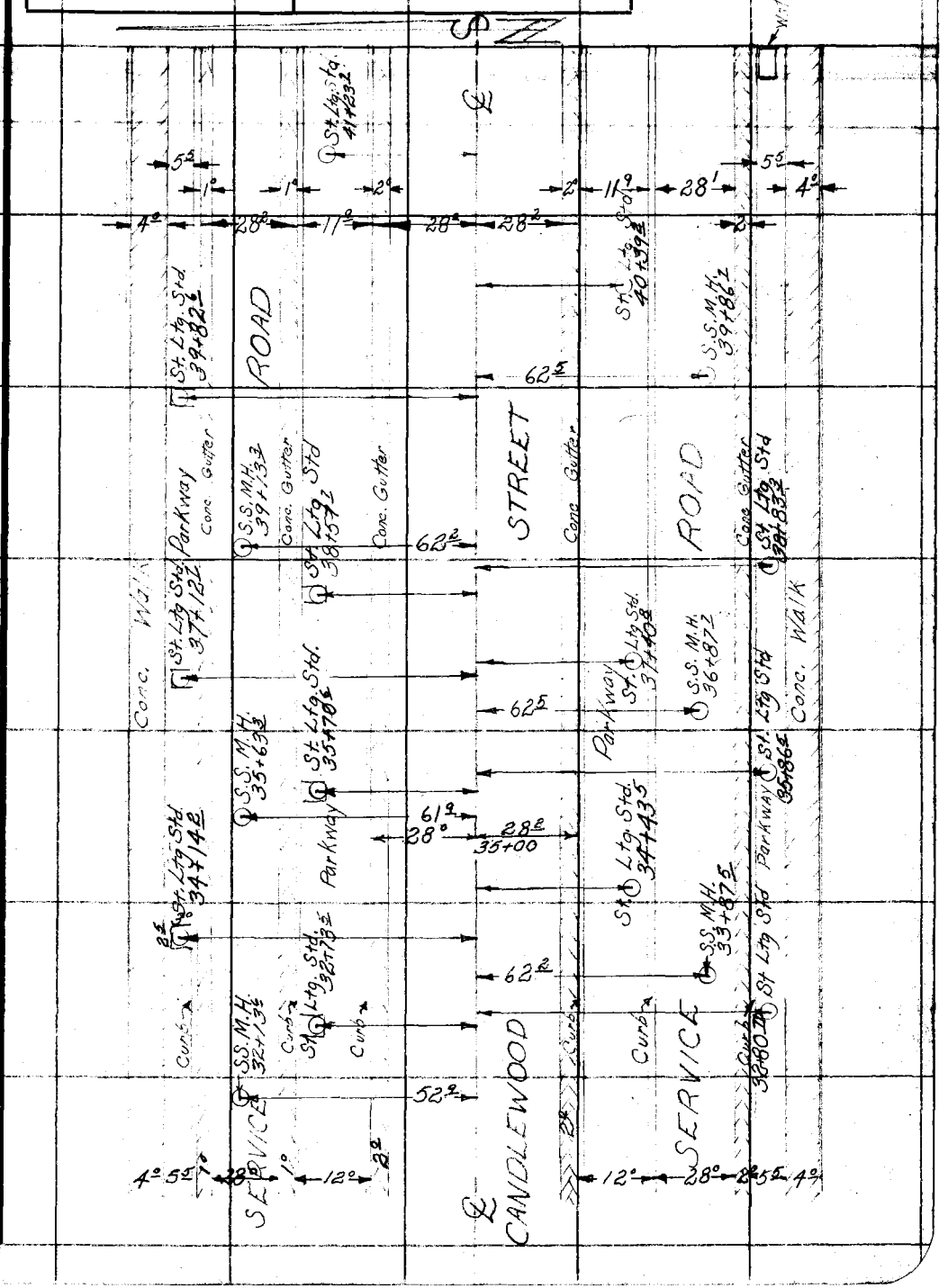

Note: Any Additions or Changes on This Sheet Must be Made or Circled in Red Ink With Date and Name of Person Making Change.

Do not extend notes this side of this line.

RETURN TO
LOS ANGELES COUNTY SURVEYOR
726 LOS ANGELES COUNTY
ENGINEERING BLDG.

76F5885 247 2-51

RETURN TO
LOS ANGELES COUNTY SURVEYOR
726 LOS ANGELES COUNTY
ENGINEERING BLDG.

Note: Any Additions or Changes on This Sheet Must be Made or Circled in Red Ink With Date and Name of Person Making Change.

Do not extend notes this side of this line.

F.B. 2607 PG. 216

Notes Ck'd by D. M. Finley	Survey of Candlewood St.
Map No. B-2397-4	W. O. 8643 Tape No. 102 St'd. 84 °F
Office Work	Surveyed by R. J. MITCHELL
Checked D. M. Finley	Notes Mitchell Smiley Date 2-53
Date APR 54	Indexed C. Johnson

F. B. 1687 Pg. 217



Note: Any Additions or Changes on This Sheet Must be Made or Circled in Red Ink With Date and Name of Person Making Change.

Do not extend notes this side of this line.

RETURN TO
LOS ANGELES COUNTY SURVEYOR
726 LOS ANGELES COUNTY
ENGINEERING BLDG.

76F309S 247 2-51

RETURN TO
LOS ANGELES COUNTY SURVEYOR
726 LOS ANGELES COUNTY
ENGINEERING BLDG.

Note: Any Additions or Changes on This Sheet Must be Made or Circled in Red Ink With Date and Name of Person Making Change.

Do not extend notes this side of this line.

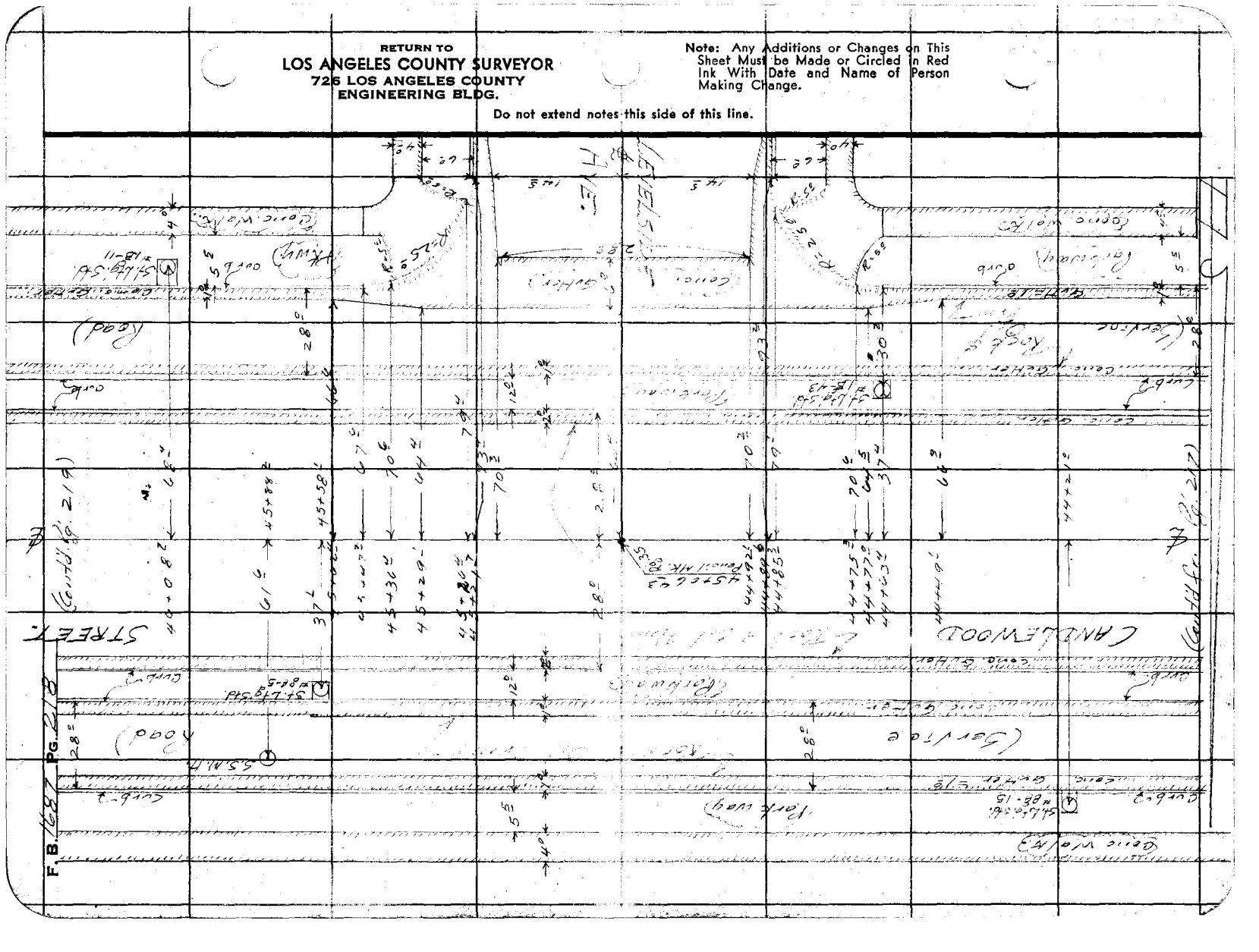

76F3095 247 2-51

RETURN TO
LOS ANGELES COUNTY SURVEYOR
726 LOS ANGELES COUNTY
ENGINEERING BLDG.

Note: Any Additions or Changes on This Sheet Must be Made or Circled in Red Ink With Date and Name of Person Making Change.

Do not extend notes this side of this line.

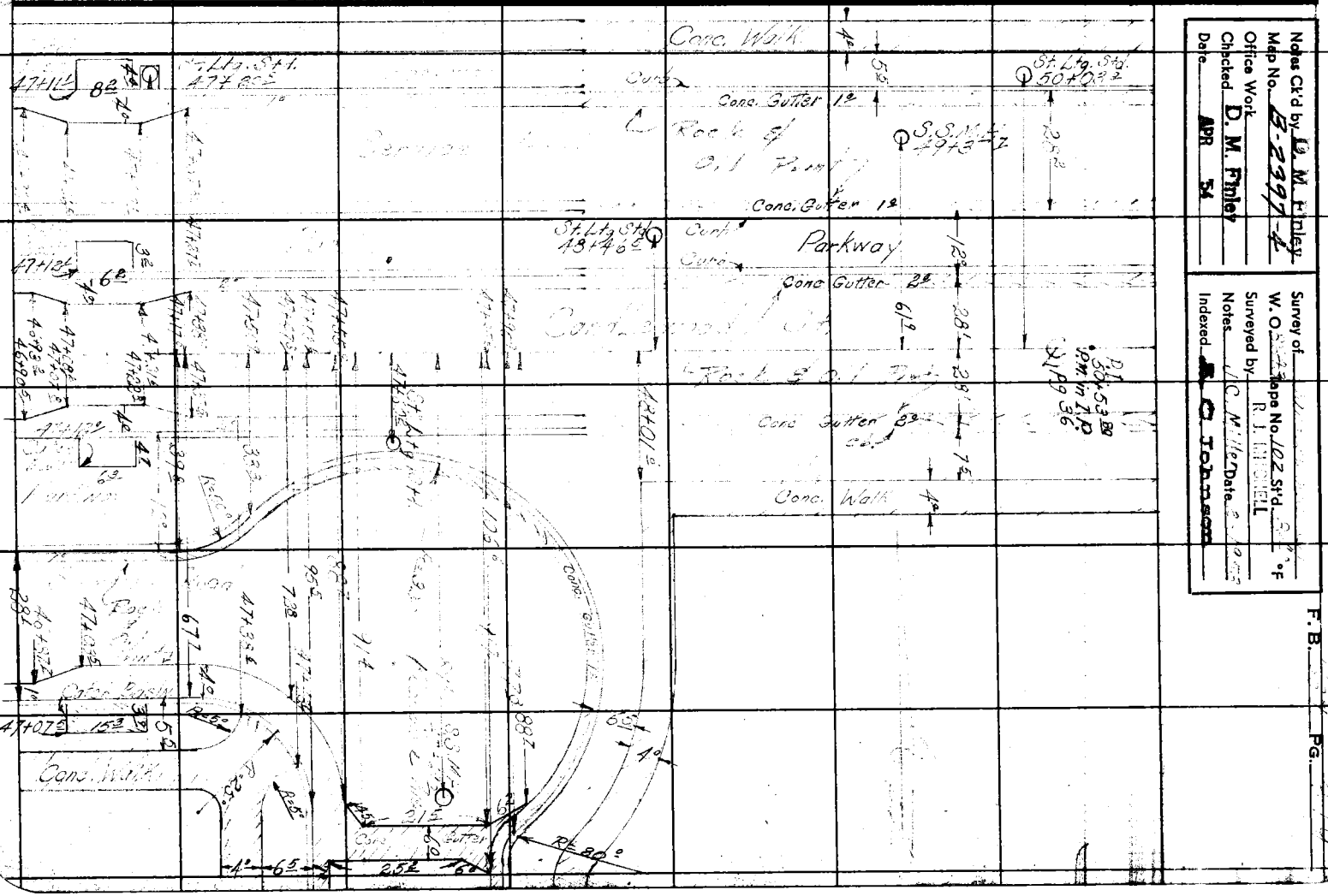

Notes Ck'd by D. M. Finley
Map No. B-2397-2
Office Work
Checked D. M. Finley
Date APR 54

Survey of
W. O. [illegible] Map No. 402 Sht'd [illegible] °F
Surveyed by R. J. [illegible]
Notes J. C. Miller Date [illegible]
Indexed C. Johnson

F. B. [illegible] Pg. [illegible]

RETURN TO
LOS ANGELES COUNTY SURVEYOR
726 LOS ANGELES COUNTY
ENGINEERING BLDG.

Note: Any Additions or Changes on This Sheet Must be Made or Circled in Red Ink With Date and Name of Person Making Change.

Do not extend notes this side of this line.



F. B. _____ PG. _____

Notes Ck'd by D. M. Finley	Survey of Candlewood St.
Map No. B-2397-4	W. O. 8643 Tape No. 102 St'd. 84 °F
Office Work	Surveyed by R. J. Mitchell
Checked D. M. Finley	Notes J. A. Vrsalovich Date 1-53
Date APR '54	Indexed [redacted] O. Johnson

F. B. [illegible] PG. 221

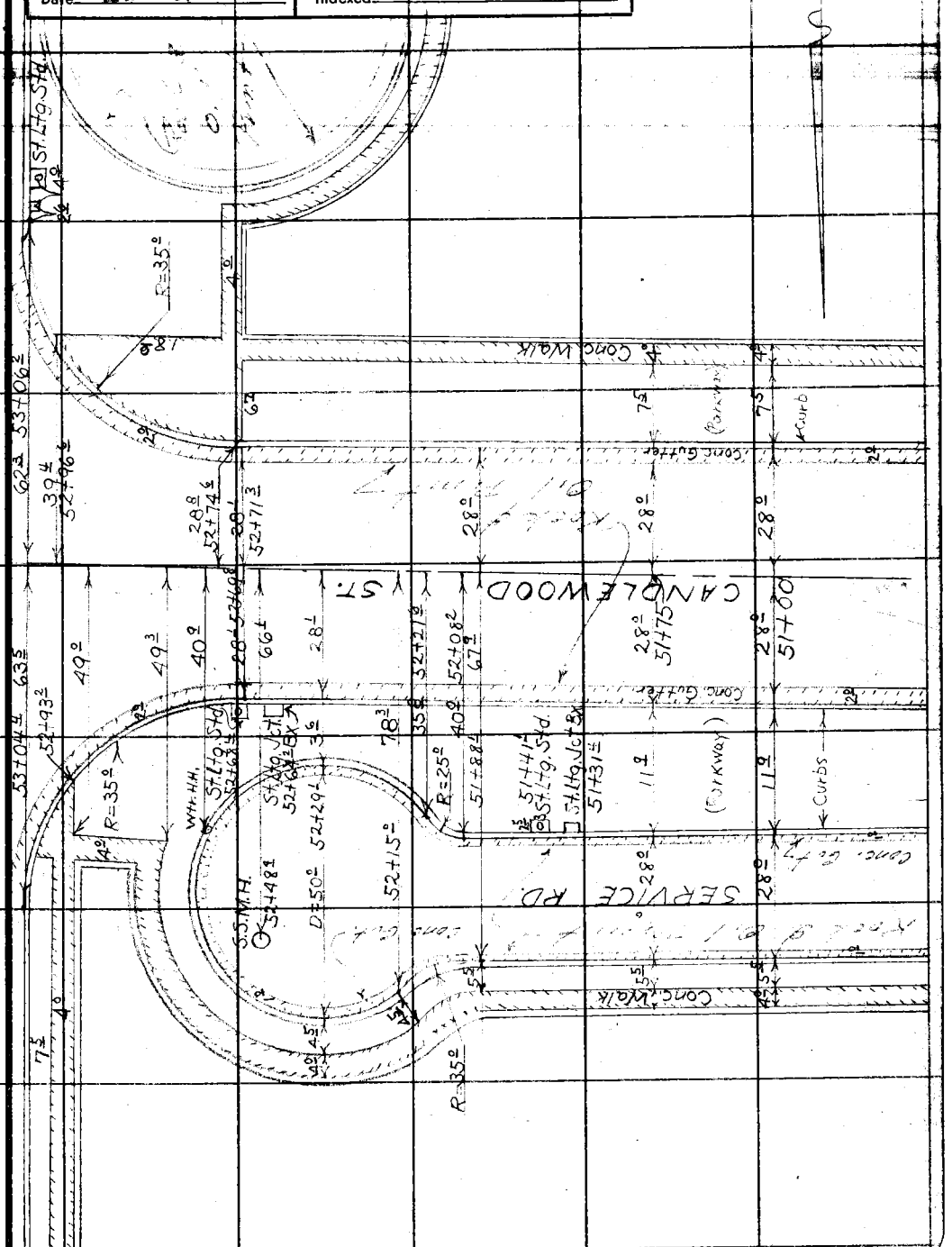

Note: Any Additions or Changes on This Sheet Must be Made or Circled in Red Ink With Date and Name of Person Making Change.

Do not extend notes this side of this line.

RETURN TO
LOS ANGELES COUNTY SURVEYOR
726 LOS ANGELES COUNTY
ENGINEERING BLDG.

76F309S 247 2-51

RETURN TO
LOS ANGELES COUNTY SURVEYOR
725 LOS ANGELES COUNTY
ENGINEERING BLDG.

Note: Any Additions or Changes on This Sheet Must be Made or Circled in Red Ink With Date and Name of Person Making Change.

Do not extend notes this side of this line.

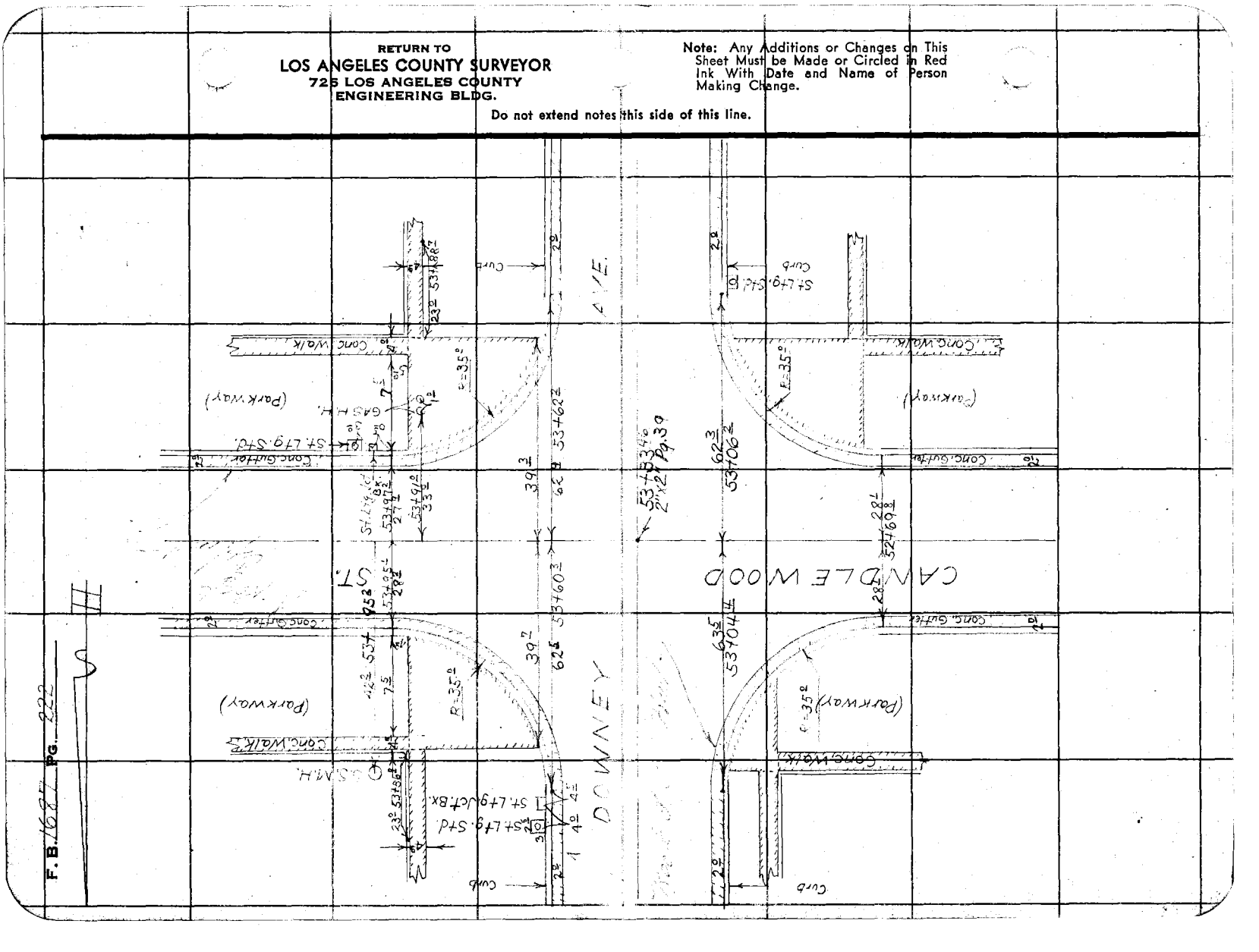

Notes Ck'd by D. M. Finley	Survey of Candlewood Dr.
Map No. B-2397-4	W. O. 8643 Tape No. 102 St'd. 84 °F
Office Work	Surveyed by R. J. MITCHELL
Checked D. M. Finley	Notes L.C. Smiley Date 1-53
Date APR '54	Indexed C. Johnson

F. B. 1207 PG. 223

RETURN TO
LOS ANGELES COUNTY SURVEYOR
726 LOS ANGELES COUNTY ENGINEERING BLDG.

Note: Any Additions or Changes on This Sheet Must be Made or Circled in Red Ink With Date and Name of Person Making Change.

Do not extend notes this side of this line.

76F309S 247 2-51

RETURN TO
LOS ANGELES COUNTY SURVEYOR
726 LOS ANGELES COUNTY
ENGINEERING BLDG.

Note: Any Additions or Changes on This Sheet Must be Made or Circled in Red Ink With Date and Name of Person Making Change.

Do not extend notes this side of this line.

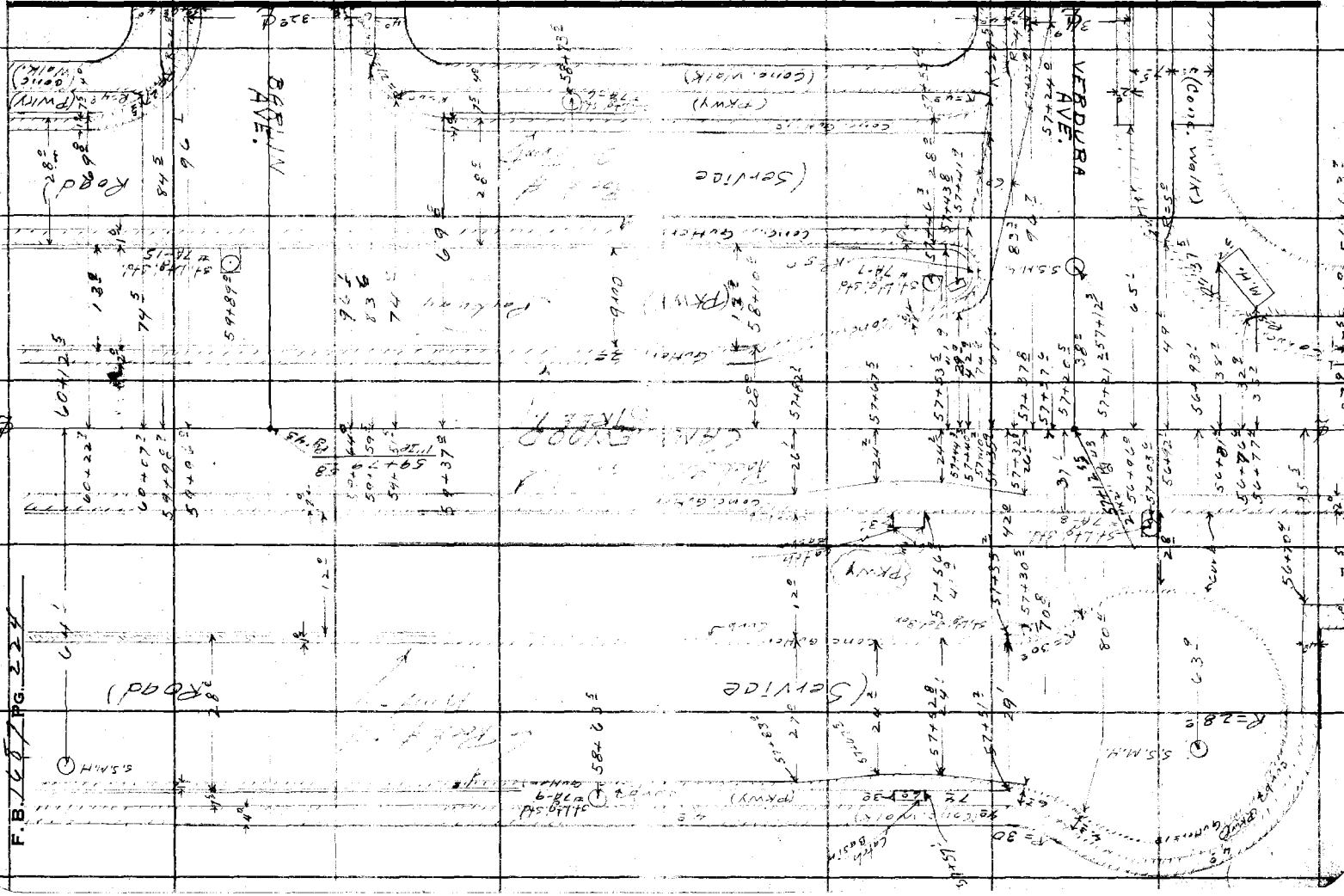

Notes Ck'd by D. M. Finley
Map No. B-2397-4
Office Work
Checked D. M. Finley
Date APR '54

Survey of CANDLEWOOD ST.
W. O. 8643 Tape No. 102 St'd. 84° °F
Surveyed by R. J. MITCHELL
Notes R. J. MITCHELL Date 2-53
Indexed K. C. Johnson

F. B. 1687 PG. 225

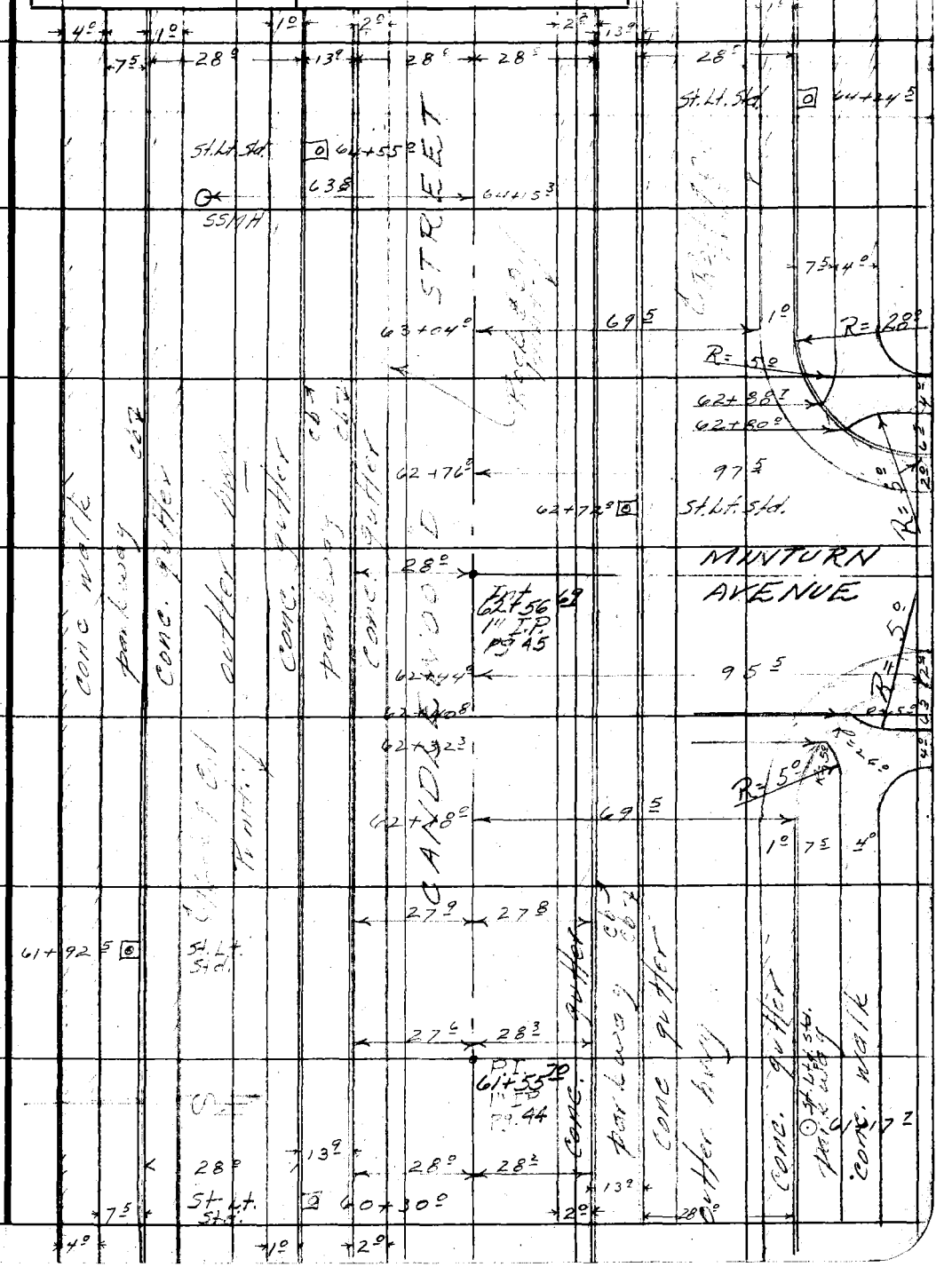

Note: Any Additions or Changes on This Sheet Must be Made or Circled in Red Ink With Date and Name of Person Making Change.

Do not extend notes this side of this line.

RETURN TO
LOS ANGELES COUNTY SURVEYOR
726 LOS ANGELES COUNTY
ENGINEERING BLDG.

76F309S 247 2-51

F.B. 1687 PG. 226

RETURN TO
LOS ANGELES COUNTY SURVEYOR
726 LOS ANGELES COUNTY
ENGINEERING BLDG.

Do not extend notes this side of this line.

Note: Any Additions or Changes on This Sheet Must be Made or Circled in Red Ink With Date and Name of Person Making Change.

COKE AVENUE

CANDLEWOOD

Notes Ck'd by D. M. Finley	Survey of CANDLEWOOD ST.
Map No. B-2397-4	W. O. 8643 Tape No. 102 St'd. 84 °F
Office Work	Surveyed by L. C. SMILEY
Checked D. M. Finley	Notes J. A. VRSALOVICH Date 2-53
Date APR '54	Indexed R. C. Johnson

F. B. 1627 Pg. 227

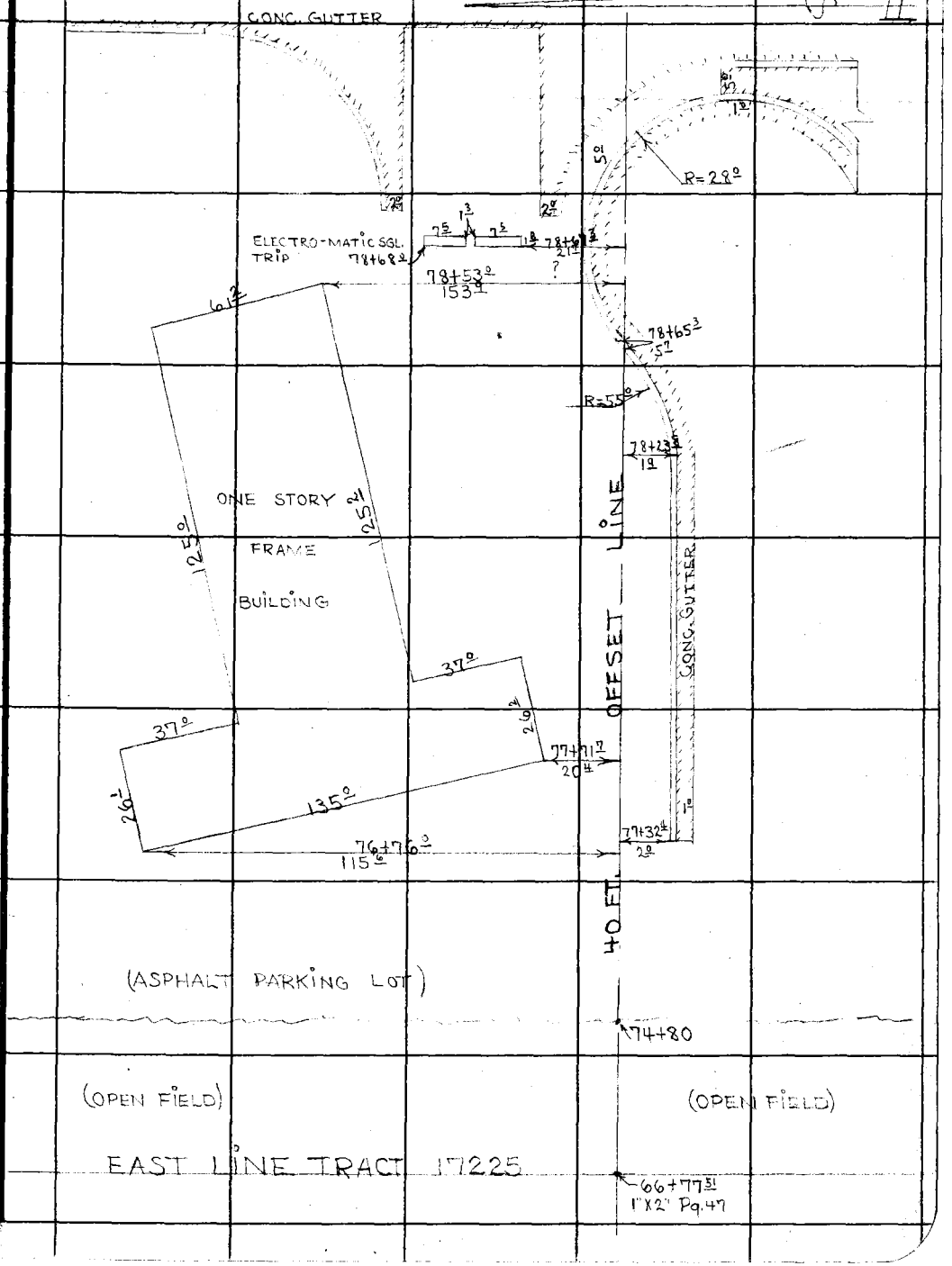

Note: Any Additions or Changes on This Sheet Must be Made or Circled in Red Ink With Date and Name of Person Making Change.

Do not extend notes this side of this line.

RETURN TO
LOS ANGELES COUNTY SURVEYOR
726 LOS ANGELES COUNTY
ENGINEERING BLDG.

76F309S 247 2-51

F. B. 1687 PG. 228

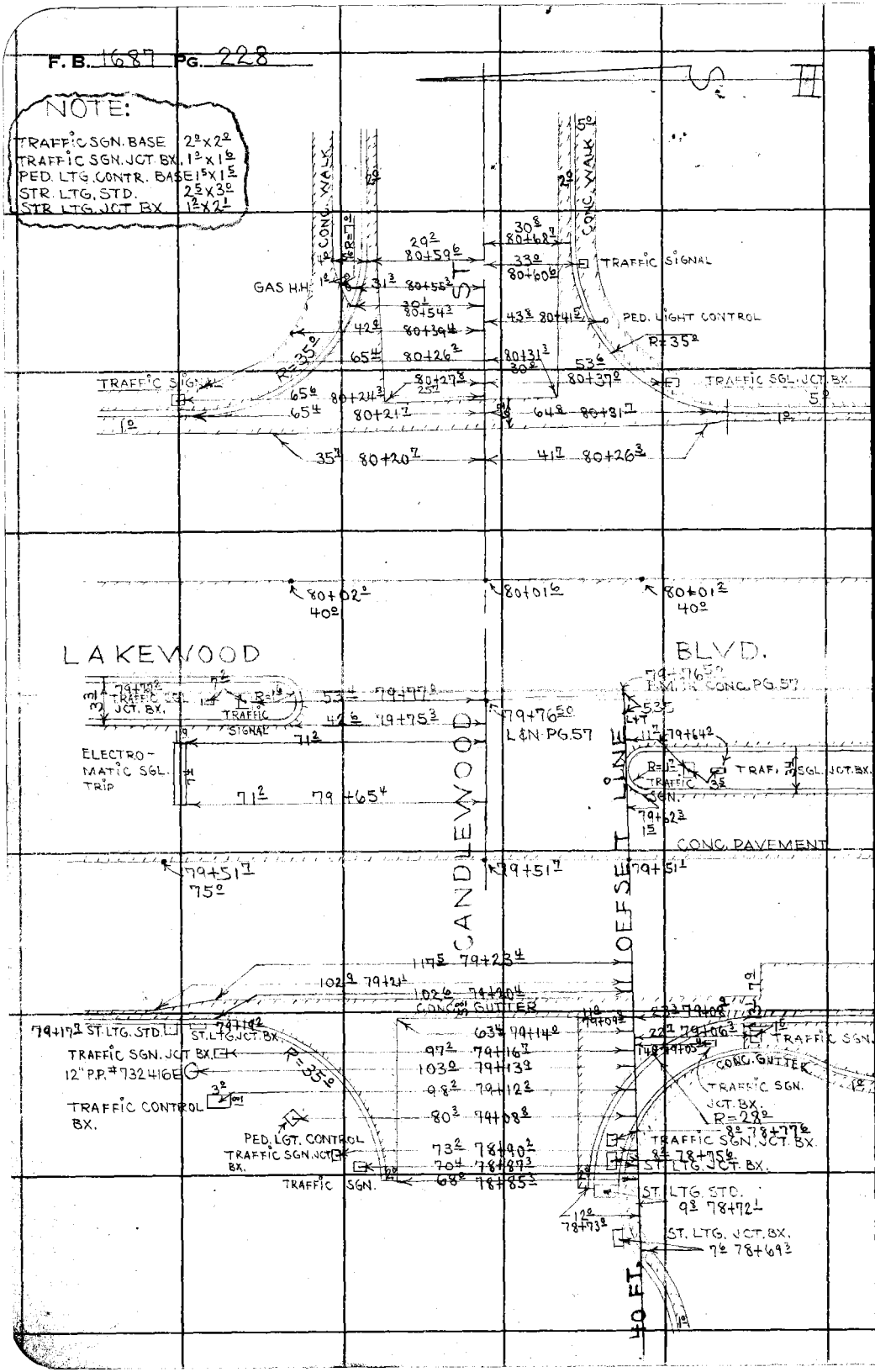

RETURN TO
LOS ANGELES COUNTY SURVEYOR
726 LOS ANGELES COUNTY
ENGINEERING BLDG.

Do not extend notes this side of this line.

Note: Any Additions or Changes on This Sheet Must be Made or Circled in Red Ink With Date and Name of Person Making Change.

Notes Ck'd by D. M. Finley
Map No. B-2397-4
Office Work
Checked D. M. Finley
Date APR 54

Survey of Candlewood St.
W. O. 7645 Tape No. 122 St'd. 72 °F
Surveyed by Smiley
Notes Smiley Date 2-53
Indexed C. Johnson

F. B. 1187 Pg. 29

Note: Any Additions or Changes on This Sheet Must be Made or Circled in Red Ink With Date and Name of Person Making Change.

Do not extend notes this side of this line.

RETURN TO
LOS ANGELES COUNTY SURVEYOR
726 LOS ANGELES COUNTY
ENGINEERING BLDG.

76F3095 247 2-51

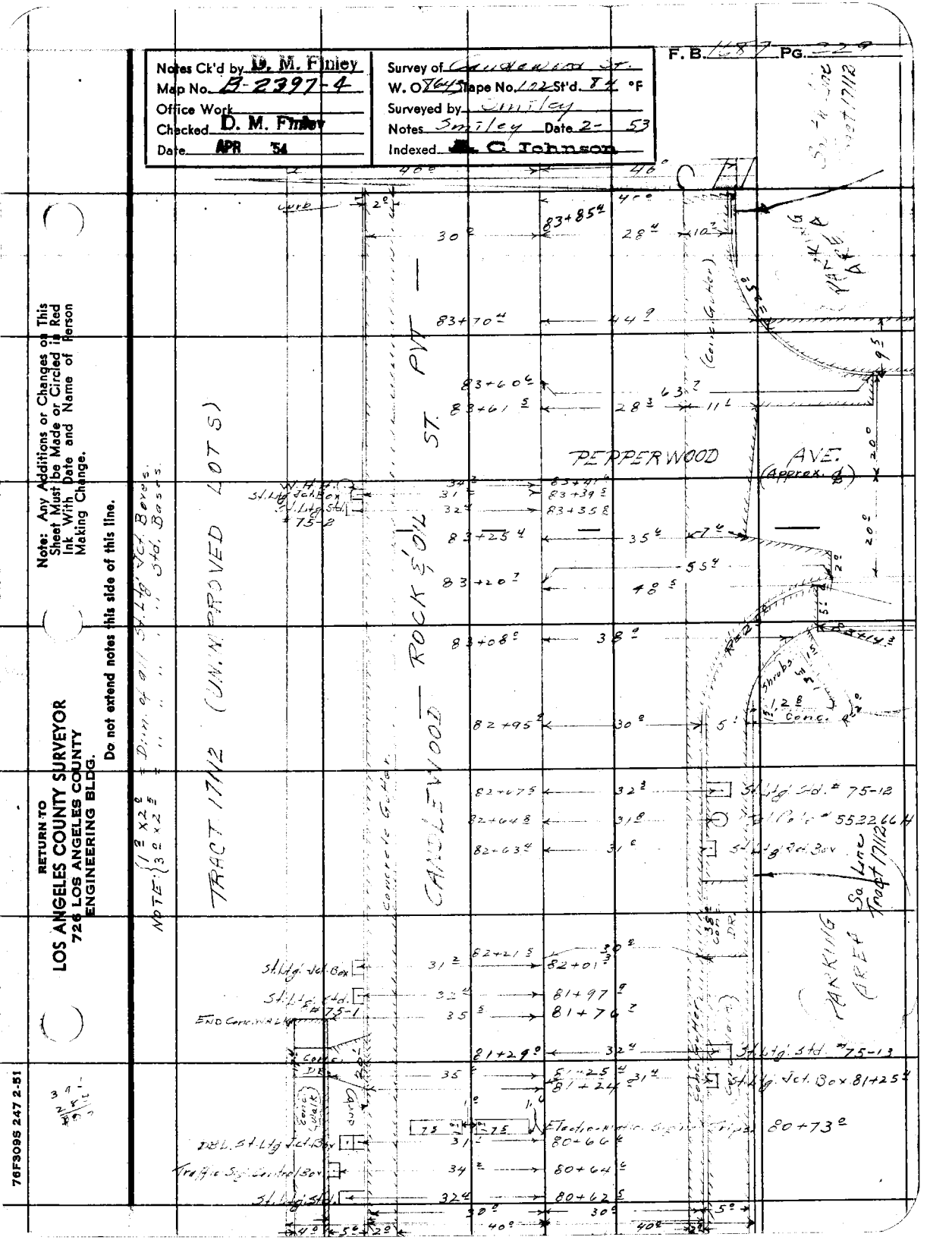

RETURN TO
LOS ANGELES COUNTY SURVEYOR
726 LOS ANGELES COUNTY
ENGINEERING BLDG.

Note: Any Additions or Changes on This Sheet Must be Made or Circled in Red Ink With Date and Name of Person Making Change.

Do not extend notes this side of this line.

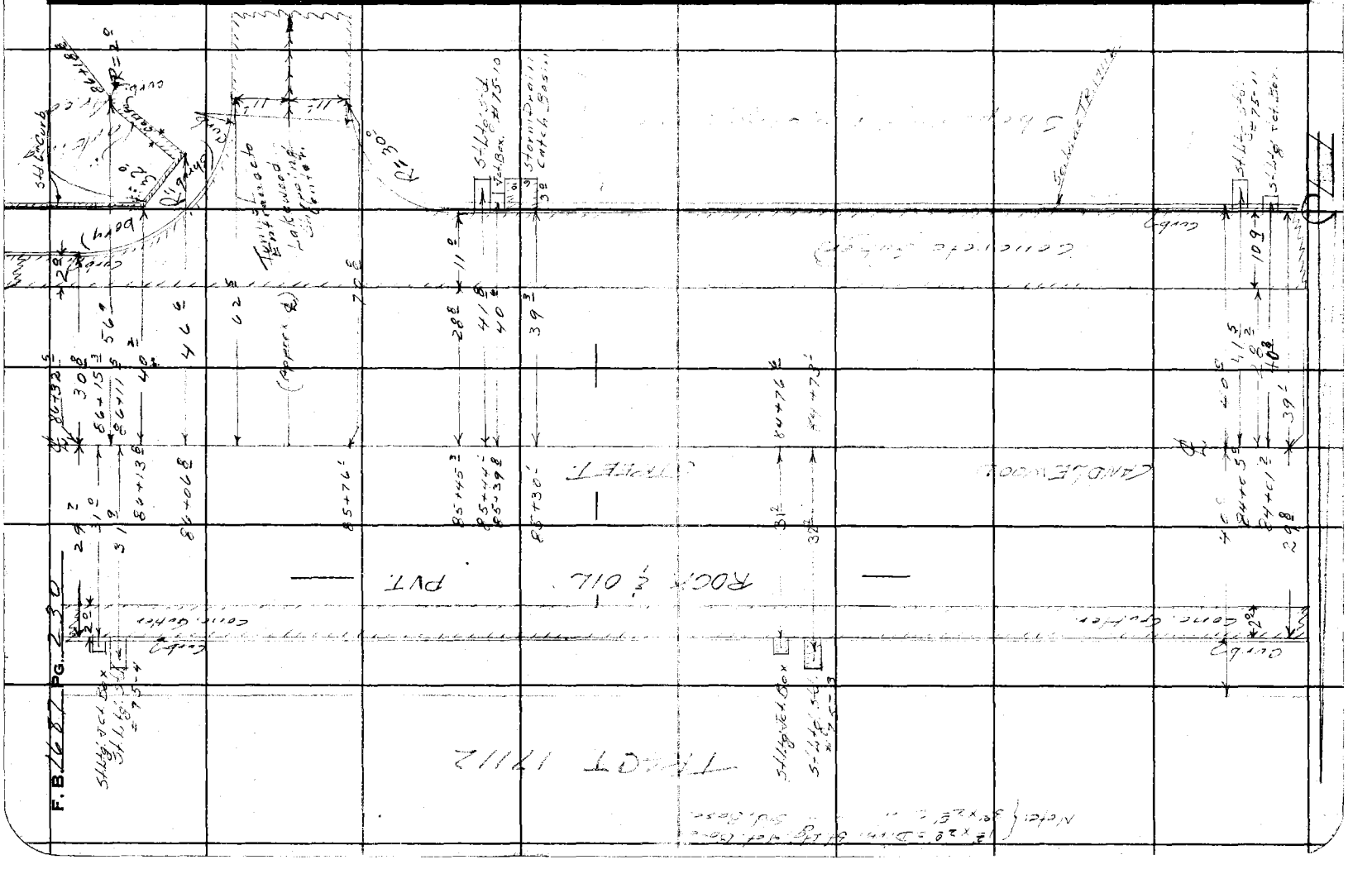

Notes Ck'd by D. M. Finley
Map No. B-2397
Office Work
Checked D. M. Finley
Date APR '54

Survey of Candlewood St.
W. O. 8643 Tape No. 102 St'd. 82 °F
Surveyed by Smiley
Notes Smiley Date 2-53
Indexed C. Johnson

F. B. 1687 Pg. 231

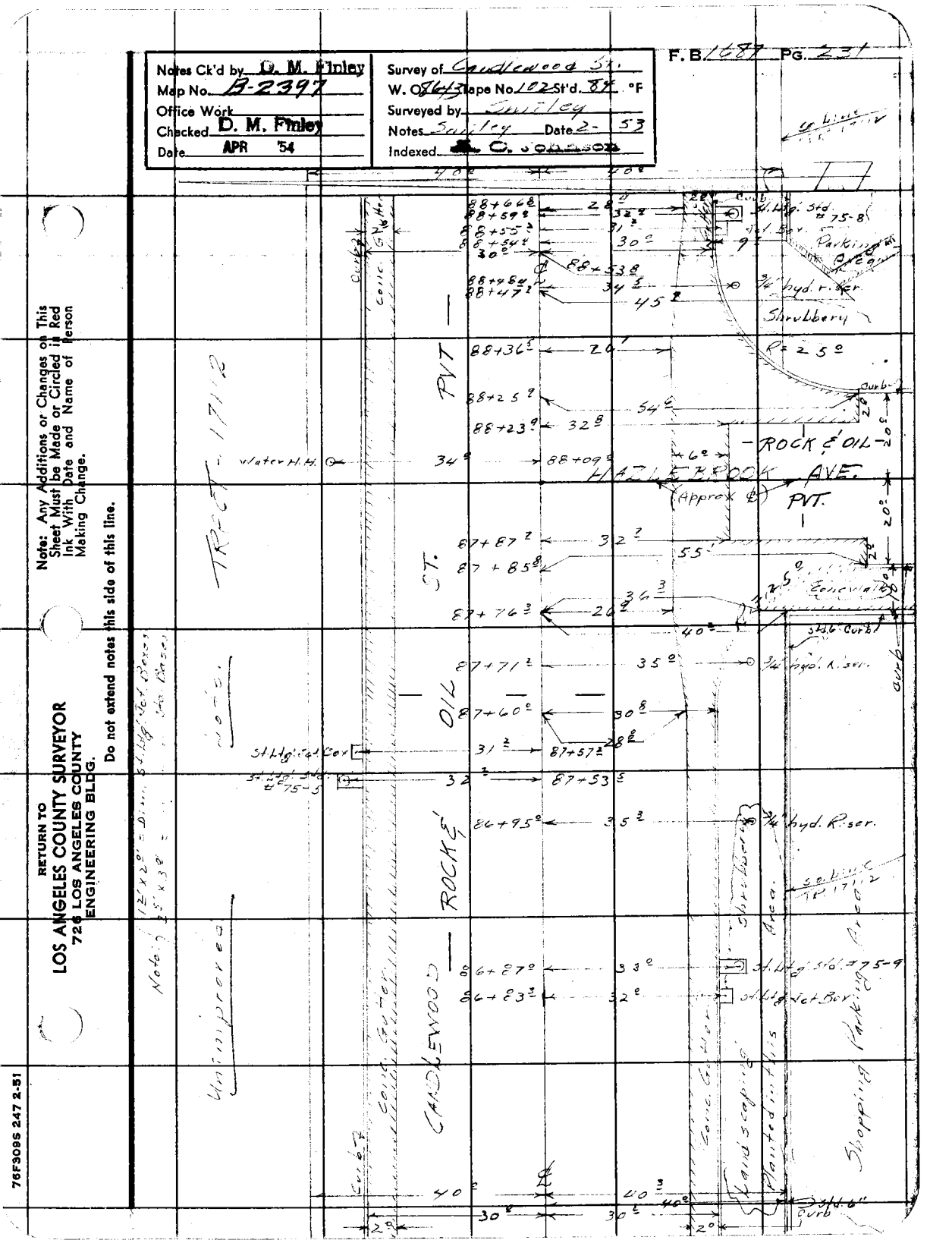



RETURN TO
LOS ANGELES COUNTY SURVEYOR
726 LOS ANGELES COUNTY
ENGINEERING BLDG.

Do not extend notes this side of this line.

Note: Any Additions or Changes on This Sheet Must be Made or Circled in Red Ink With Date and Name of Person Making Change.

Notes Ck'd by D. M. Finley	Survey of Candlewood St.
Map No. B-2397-4	W. O. 8643 Tape No. 102 St'd. 84 °F
Office Work	Surveyed by L. C. Smiley
Checked D. M. Finley	Notes Miller Smiley Date 2-53
Date APR '54	Indexed C. Johnson

F. B. 1687 PG. 233

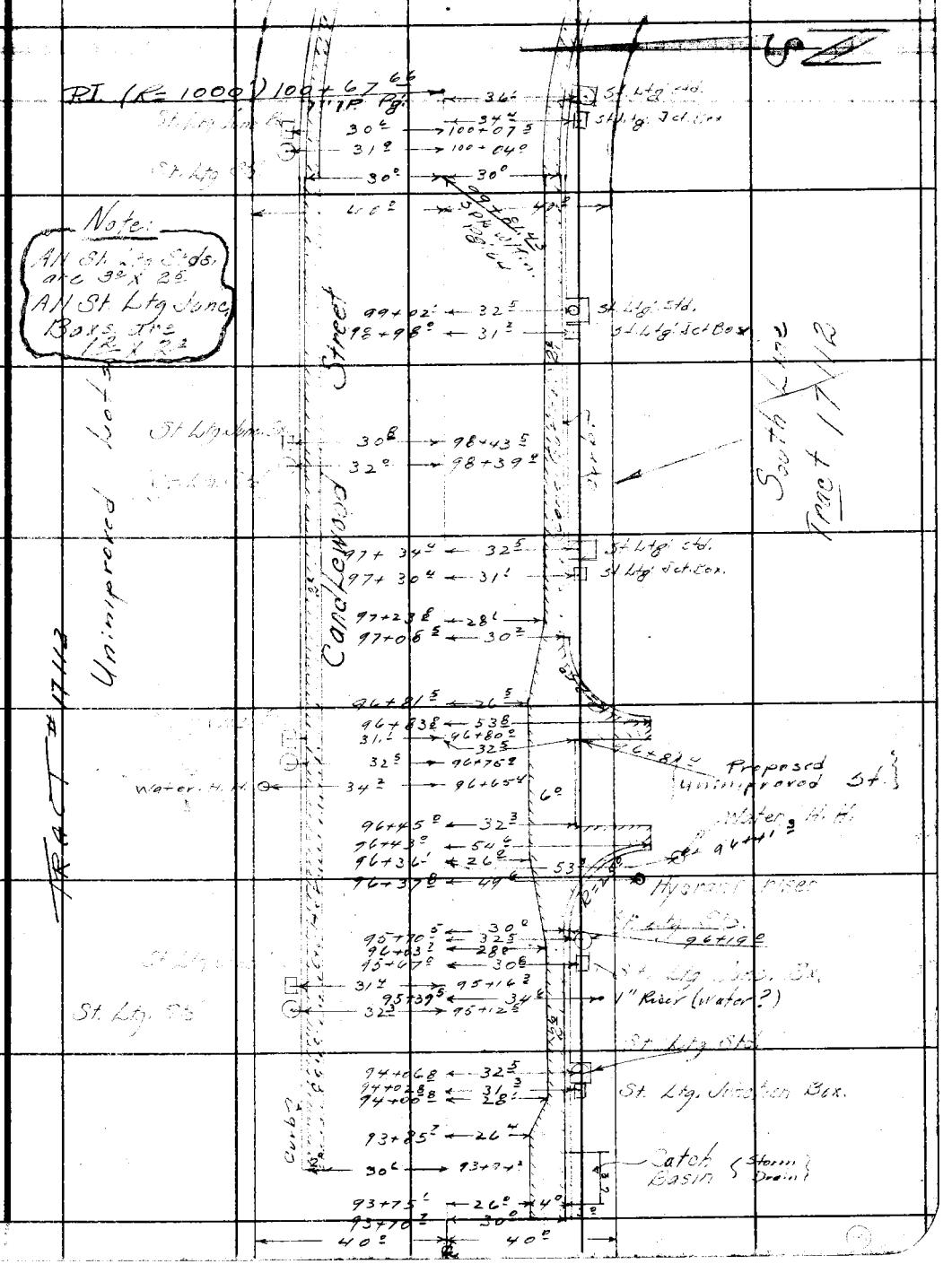

Note: Any Additions or Changes on This Sheet Must be Made or Circled in Red Ink With Date and Name of Person Making Change.

Do not extend notes this side of this line.

RETURN TO
LOS ANGELES COUNTY SURVEYOR
726 LOS ANGELES COUNTY
ENGINEERING BLDG.

342.34
32.34
374.67

76F3095 247 2-51

F. B. 1687 PG. 234

RETURN TO
LOS ANGELES COUNTY SURVEYOR
726 LOS ANGELES COUNTY ENGINEERING BLDG.

Do not extend notes this side of this line.

Note: Any Additions or Changes on This Sheet Must be Made or Circled in Red Ink With Date and Name of Person Making Change.

76F309S 247 2-51

RETURN TO
LOS ANGELES COUNTY SURVEYOR
726 LOS ANGELES COUNTY ENGINEERING BLDG.

Note: Any Additions or Changes on This Sheet Must be Made or Circled in Red Ink With Date and Name of Person Making Change.

Do not extend notes this side of this line.

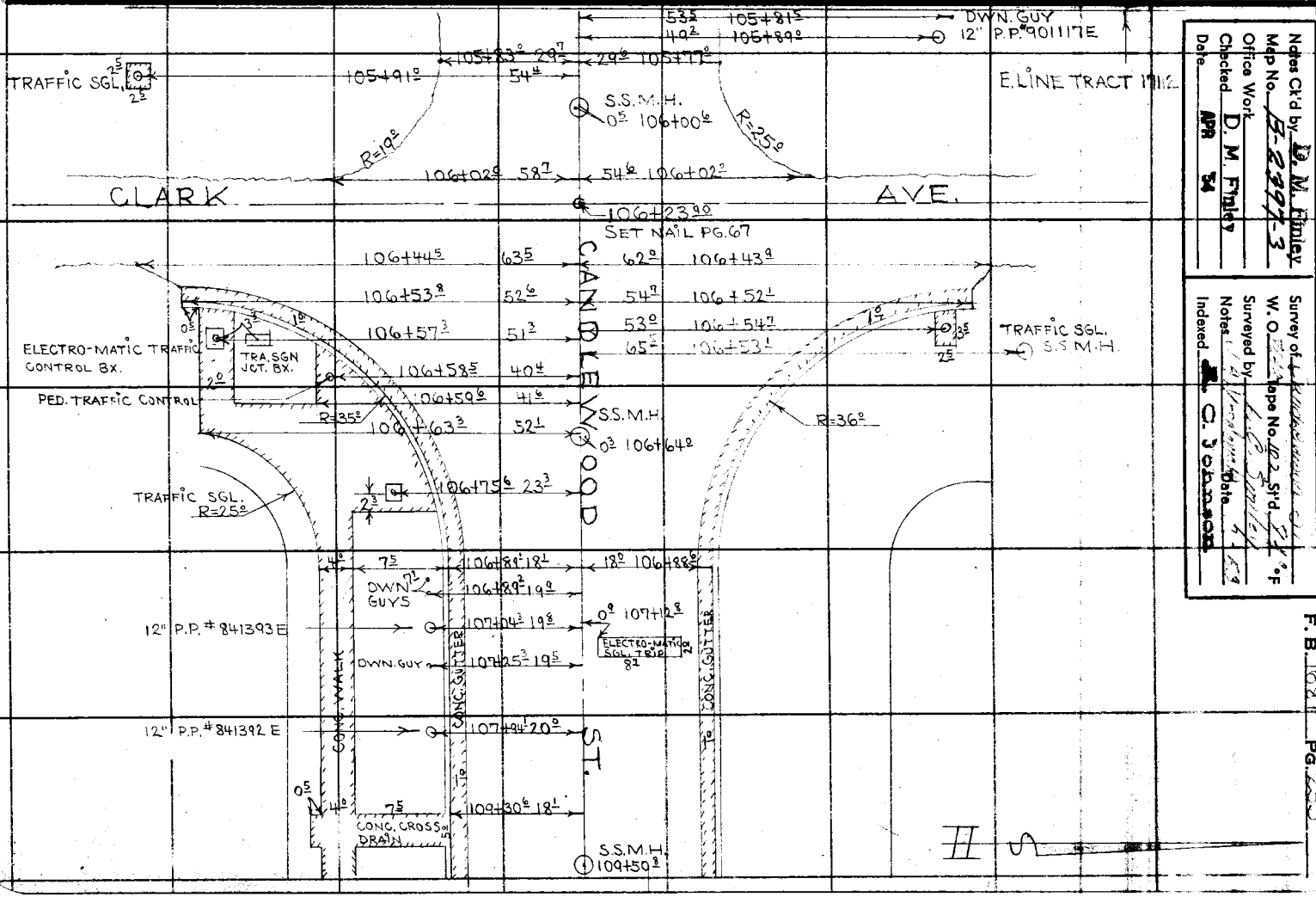

Notes Ck'd by D. M. Finley
Map No. B-2397-3
Office Work
Checked D. M. Finley
Date APR '54

Survey of [illegible]
W. O. [illegible] Tape No. 102 St'd 74 °F
Surveyed by [illegible] Date [illegible]
Notes [illegible]
Indexed [illegible] C. Johnson

F. B. 1681 PG. 235

F. B. 1687 PG. 236

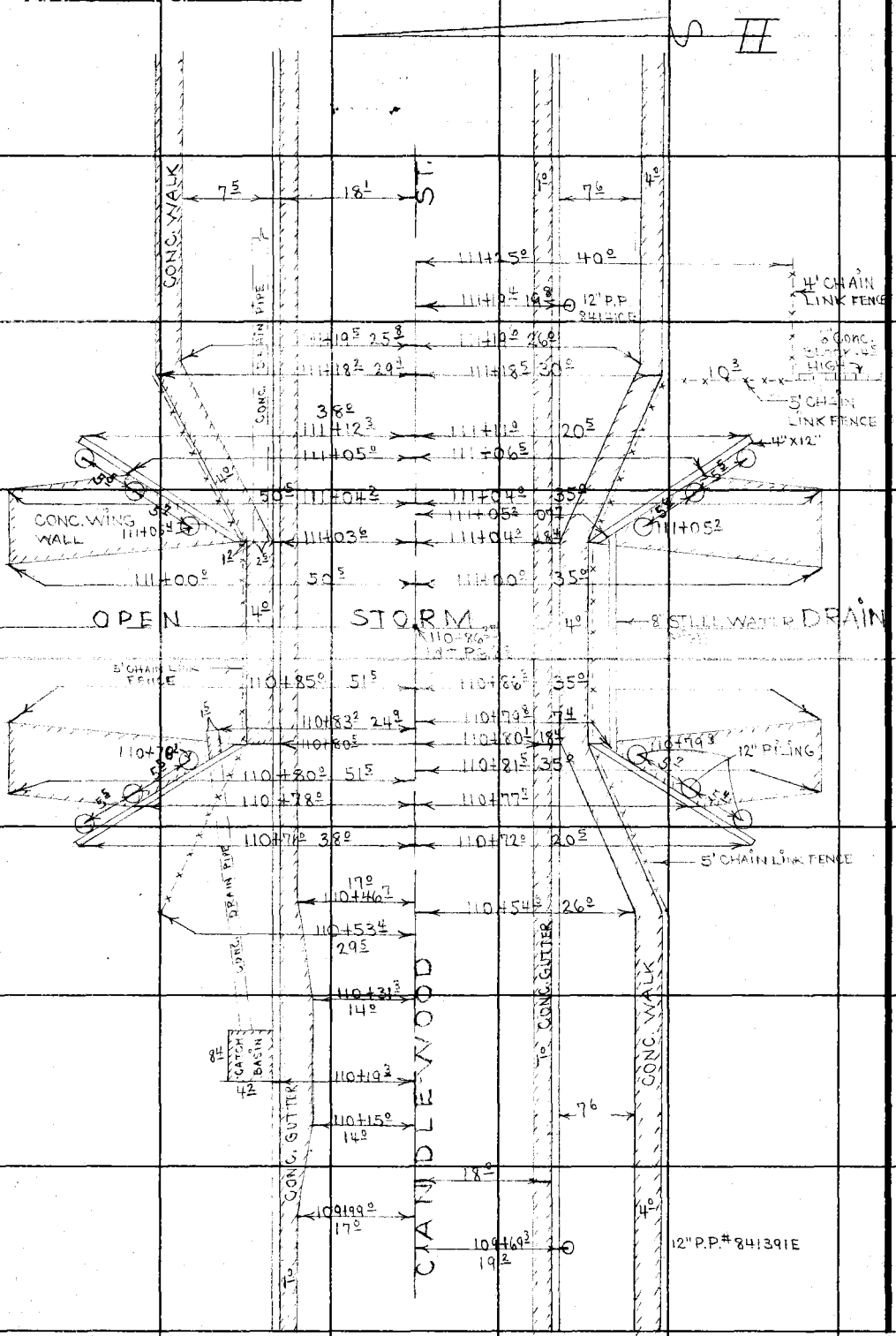

RETURN TO
LOS ANGELES COUNTY SURVEYOR
725 LOS ANGELES COUNTY
ENGINEERING BLDG.

Do not extend notes this side of this line.

Note: Any Additions or Changes on This Sheet Must be Made or Circled in Red Ink With Date and Name of Person Making Change.

F. B. 1167 PG. 237

Notes Ck'd by D. M. Finley
Map No. B-2397-3
Office Work
Checked D. M. Finley
Date APR '54

Survey of
W. O. 763 Tape No. 102 St'd. 84 °F
Surveyed by L. C. Smiley
Notes Smiley Date 2-18-53
Indexed C. Johnson

Note: Any Additions or Changes on This Sheet Must be Made or Circled in Red Ink With Date and Name of Person Making Change.

Do not extend notes this side of this line.

RETURN TO
LOS ANGELES COUNTY SURVEYOR
726 LOS ANGELES COUNTY ENGINEERING BLDG.

76F3095 247 2-51

F. B. 1667 PG. 238

RETURN TO
LOS ANGELES COUNTY SURVEYOR
726 LOS ANGELES COUNTY
ENGINEERING BLDG.

Do not extend notes this side of this line.

Note: Any Additions or Changes on This Sheet Must be Made or Circled in Red Ink With Date and Name of Person Making Change.

Notes Ck'd by D. M. Finley
Map No. B-2397-3
Office Work
Checked D. M. Finley
Date APR '54

Survey of Candlewood St.
W. O. 8643 Tape No. 102 St'd. 71° F
Surveyed by L. C. Smiley
Notes J. C. Miller Date 2-6-1953
Indexed A. O. Johnson

F. B. Pg.

Note:
All St. Ltg. Std. bases are 2½x5½ all Shade Trees



Note: Any Additions or Changes on This Sheet Must be Made or Circled in Red Ink With Date and Name of Person Making Change.

Do not extend notes this side of this line.

RETURN TO
LOS ANGELES COUNTY SURVEYOR
726 LOS ANGELES COUNTY
ENGINEERING BLDG.

76F309S 247 2-51

F. B. 1697 Pg. 240

RETURN TO
LOS ANGELES COUNTY SURVEYOR
726 LOS ANGELES COUNTY
ENGINEERING BLDG.

Do not extend notes this side of this line.

Note: Any Additions or Changes on This Sheet Must be Made or Circled in Red Ink With Date and Name of Person Making Change.

Notes Ck'd by D. M. Finley	Survey of CANDLEWOOD ST.
Map No. B-2397-3	W. O 8643 Tape No. 102 St'd. 84 °F
Office Work	Surveyed by L. C. SMILEY
Checked D. M. Finley	Notes J. A. VRSALOVICH Date 2-58
Date APR '54	Indexed [illegible] C. Johnson

F. B. 1687 PG. 241

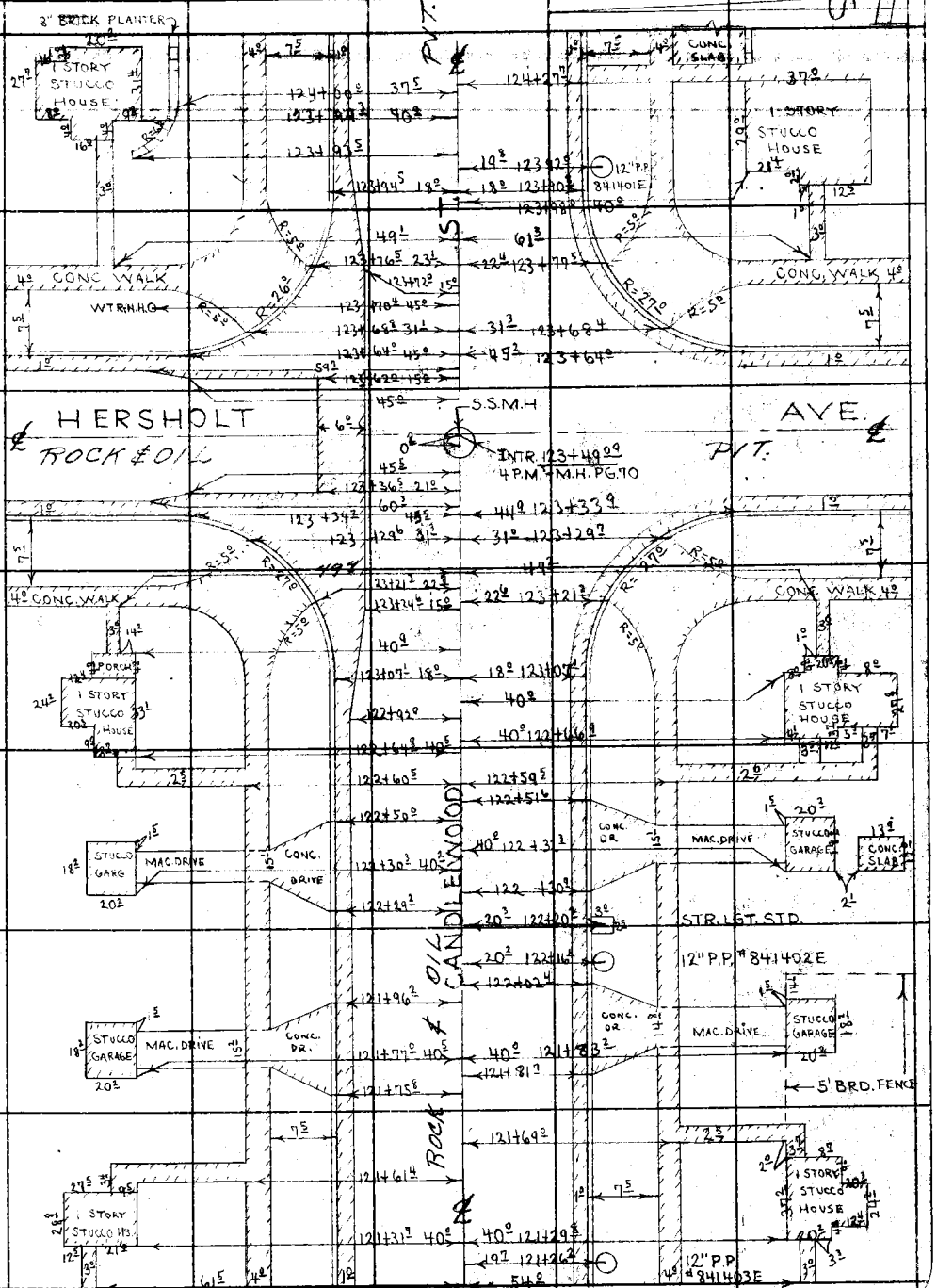

Note: Any Additions or Changes on This Sheet Must be Made or Circled in Red Ink With Date and Name of Person Making Change.

Do not extend notes this side of this line.

RETURN TO
LOS ANGELES COUNTY SURVEYOR
726 LOS ANGELES COUNTY
ENGINEERING BLDG.

78F3095 247 2-51

F.B. 1687 PG. 242

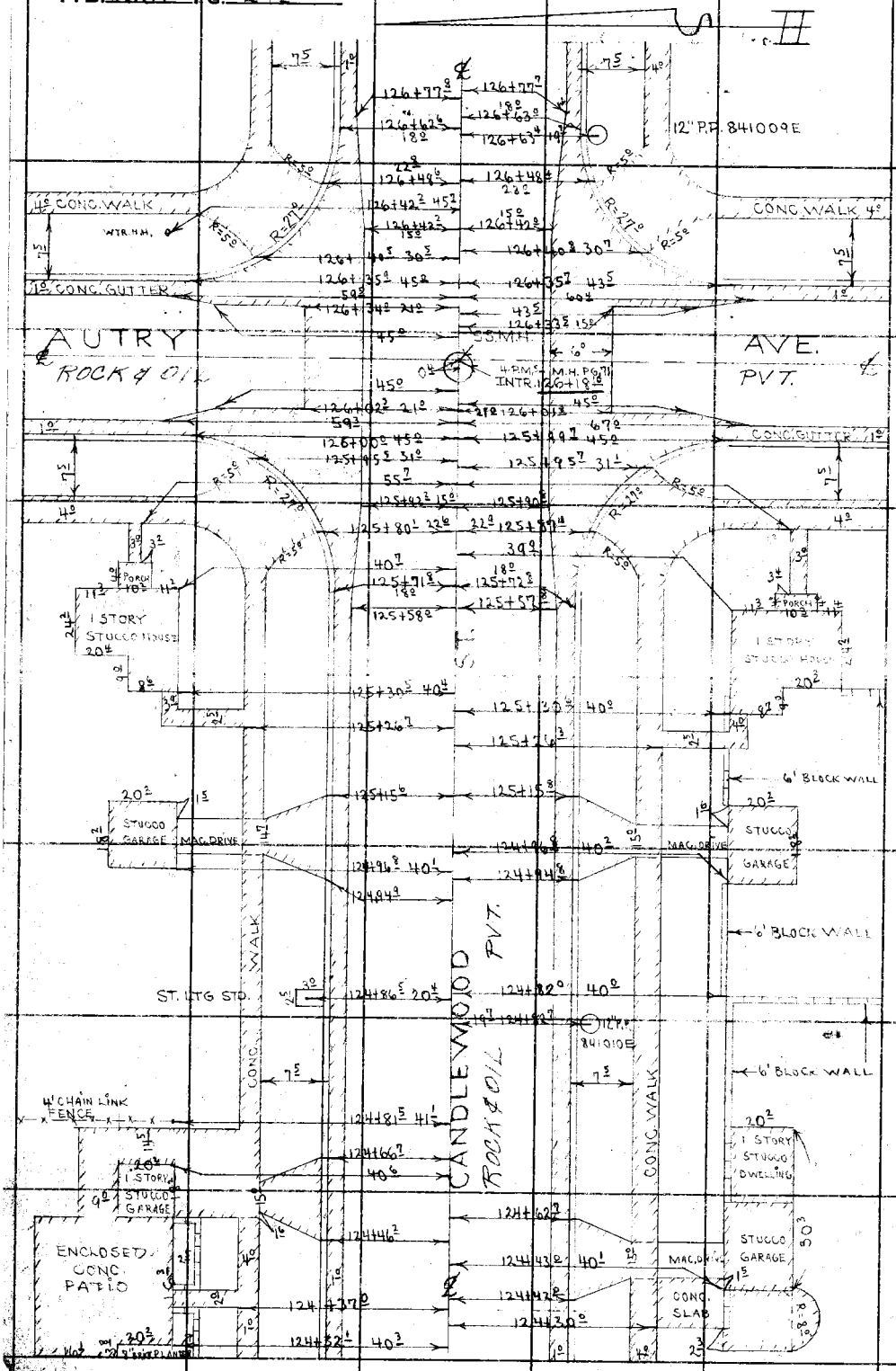

RETURN TO
LOS ANGELES COUNTY SURVEYOR
726 LOS ANGELES COUNTY
ENGINEERING BLDG.

Do not extend notes this side of this line.

Note: Any Additions or Changes on This Sheet Must be Made or Circled in Red Ink With Date and Name of Person Making Change.

F. B. 1687 PG. 243

Notes Ck'd by D. M. Finley	Survey of CANDLEWOOD St.
Map No. B-2397-3	W. O. 764 Tape No. 102 St'd. 84 °F
Office Work	Surveyed by Smiley
Checked D. M. Finley	Notes Smiley Date 2-53
Date APR '54	Indexed [illegible] O. Johnson

Note: Any Additions or Changes on This Sheet Must be Made or Circled in Red Ink With Date and Name of Person Making Change.

Do not extend notes this side of this line.

RETURN TO
LOS ANGELES COUNTY SURVEYOR
726 LOS ANGELES COUNTY ENGINEERING BLDG.

76F309S 247 2-51



RETURN TO
LOS ANGELES COUNTY SURVEYOR
726 LOS ANGELES COUNTY
ENGINEERING BLDG.

Do not extend notes this side of this line.

Note: Any Additions or Changes on This Sheet Must be Made or Circled in Red Ink With Date and Name of Person Making Change.

Notes Ck'd by D. M. Finley	Survey of
Map No. B-2397-3	W. O. 86 Tape No. 102 St'd. 84 °F
Office Work	Surveyed by L. C. Smiley
Checked D. M. Finley	Notes J. E. Miller Date 2-53
Date APR '54	Indexed R. O. Johnson

F. B. PG. 245

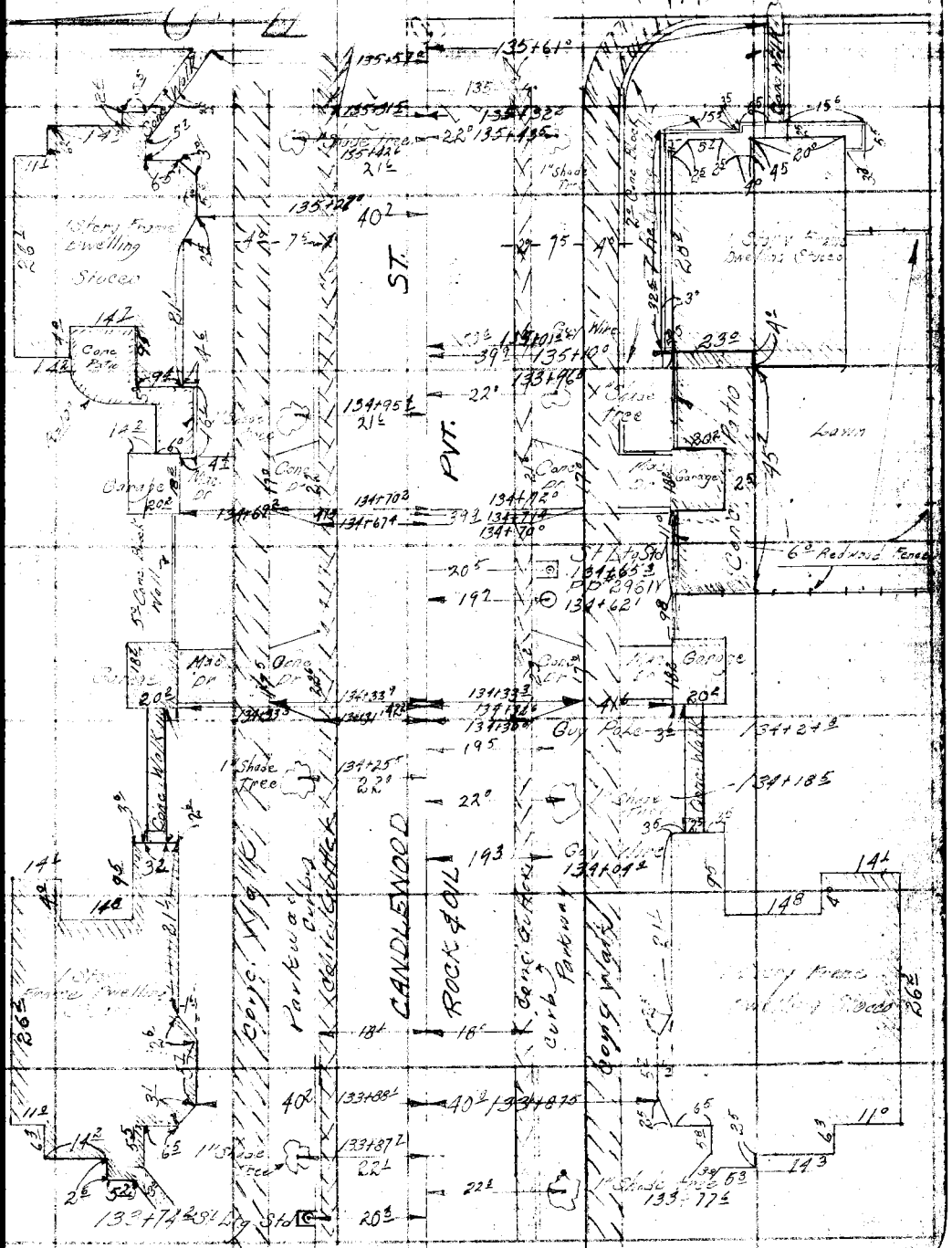

Note: Any Additions or Changes on This Sheet Must be Made or Circled in Red Ink With Date and Name of Person Making Change.

Do not extend notes this side of this line.

RETURN TO
LOS ANGELES COUNTY SURVEYOR
726 LOS ANGELES COUNTY
ENGINEERING BLDG.

76F8008 247 10M 1-49

F. B. 168 PG. 246

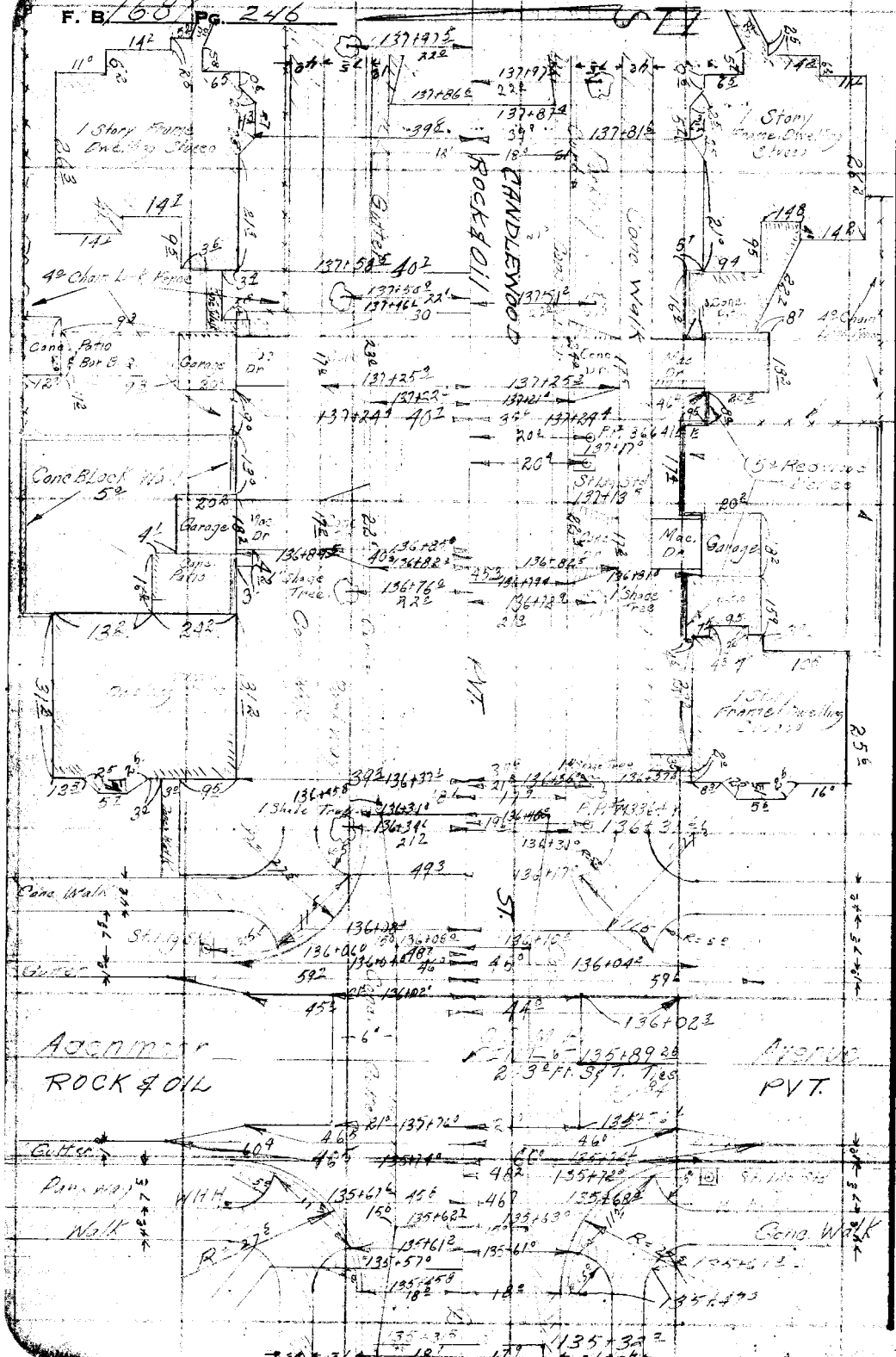

RETURN TO
LOS ANGELES COUNTY SURVEYOR
726 LOS ANGELES COUNTY
ENGINEERING BLDG.

Note: Any Additions or Changes on This Sheet Must be Made or Circled in Red Ink With Date and Name of Person Making Change.

Do not extend notes this side of this line.

Notes Ck'd by D. M. Finley
Map No. B-2397-3
Office Work
Checked D. M. Finley
Date APR '54

Survey of CANDLEWOOD ST.
W. O. 8643 Tape No. 102 St'd. 84 °F
Surveyed by Smiley
Notes Smiley Date 2- 53
Indexed [illegible] O. Johnson

F. B. [illegible] Pg. 247

Note: Any Additions or Changes on This Sheet Must be Made or Circled in Red Ink With Date and Name of Person Making Change.

Do not extend notes this side of this line.

RETURN TO
LOS ANGELES COUNTY SURVEYOR
726 LOS ANGELES COUNTY ENGINEERING BLDG.

78F5095 247 2-51

RETURN TO
LOS ANGELES COUNTY SURVEYOR
725 LOS ANGELES COUNTY
ENGINEERING BLDG.

Note: Any Additions or Changes on This Sheet Must be Made or Circled in Red Ink With Date and Name of Person Making Change.

Do not extend notes this side of this line.

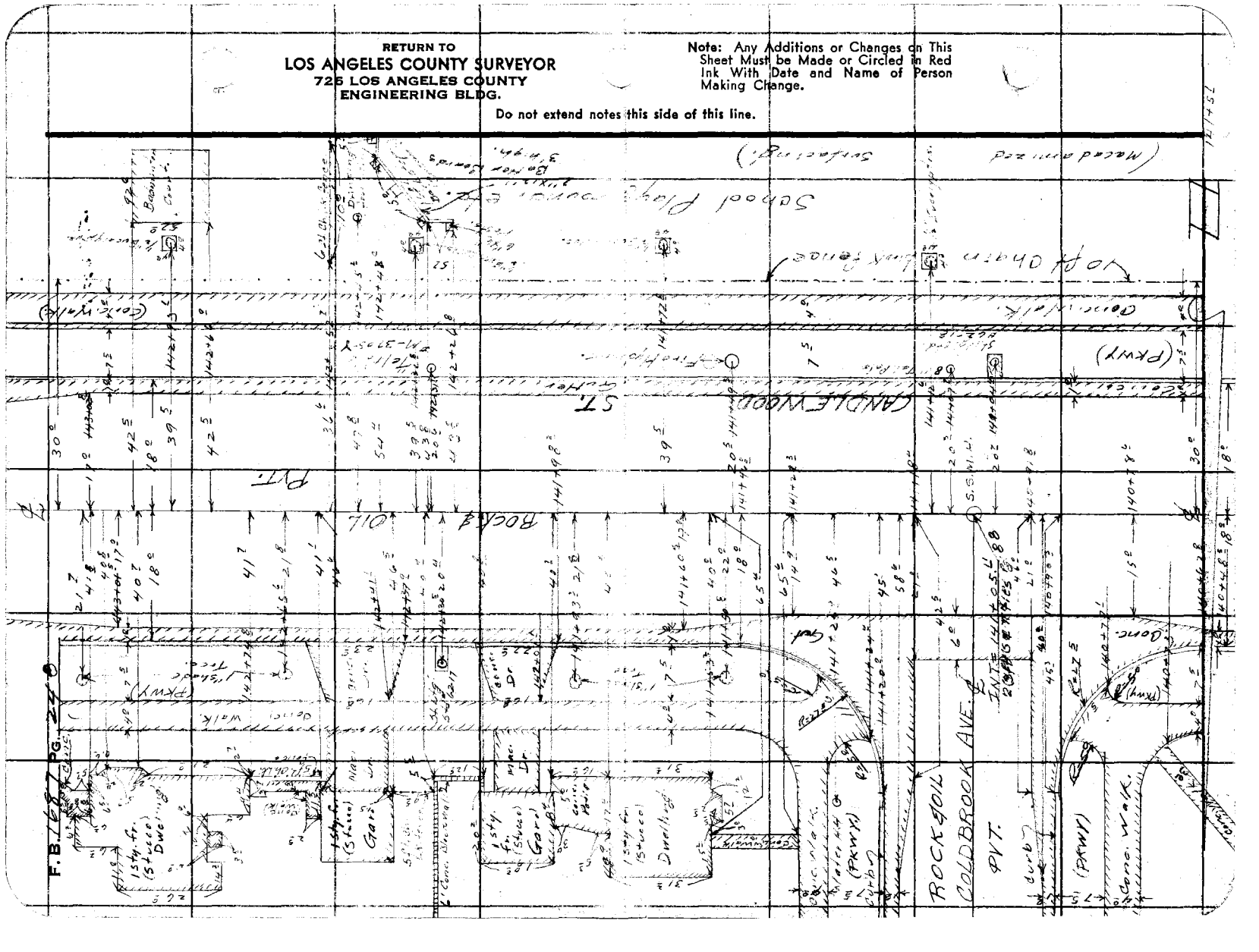

Notes Ck'd by D. M. Finley	Survey of CANDLEWOOD ST.
Map No. B-2397-3	W. O. 8643 Tape No. 102 St'd. 84 °F
Office Work	Surveyed by L.C. SMILEY
Checked D. M. Finley	Notes J. AVRSALOVICH Date 2-24-53
Date APR 54	Indexed O. Johnson

F. B. 1687 PG. 249

Note: Any Additions or Changes on This Sheet Must be Made or Circled in Red Ink With Date and Name of Person Making Change.

Do not extend notes this side of this line.

RETURN TO
LOS ANGELES COUNTY SURVEYOR
726 LOS ANGELES COUNTY
ENGINEERING BLDG.

78F3098 247 10M 1-49



F. B. 1687 PG. 250

Notes Contd. in FB 1821-9

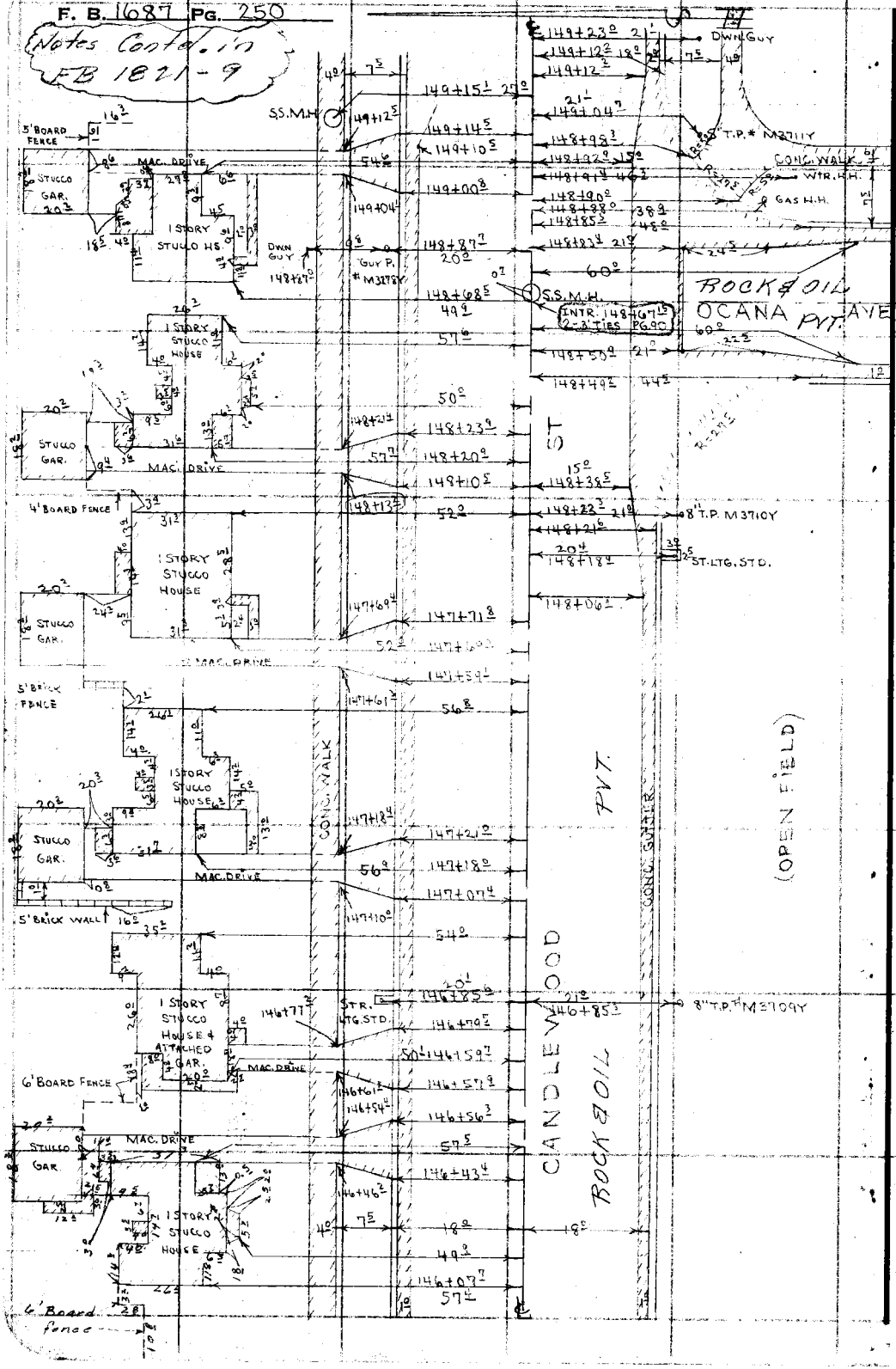

RETURN TO
LOS ANGELES COUNTY SURVEYOR
726 LOS ANGELES COUNTY
ENGINEERING BLDG.

Do not extend notes this side of this line.

Note: Any Additions or Changes on This Sheet Must be Made or Circled in Red Ink With Date and Name of Person Making Change.

Notes Ck'd by	Survey of
Map No.	W. O. Tape No. St'd. °F
Office Work	Surveyed by
Checked	Notes Date
Date	Indexed

F. B. 1687 Pg. 251

CANDLEWOOD STREET
JN 8643

THESE NOTES
ARE
CONTINUED IN
F. B. 1821
ON
PG. 9

LOS ANGELES COUNTY SURVEYOR