Notes Ck'd by
Man No.
Office Work
Checked
Date

Survey of
JN Tape Std °F
Surveyed by
Notes Date
Indexed

F.B. 1690 Pg.

Page	Job	Description
		VEHICLE PARKING DIST. #1 (2901) TEMPLE CITY
5-6	Bdry	Bdry Survey of Lot at Temple Ave. & alley S. of Las Tunas Drive.
7-8	Topog.	Topog. on the above.
9-12	X-Sec.	X-Sec. on the above.
33-74	C.L.	INGLEWOOD AVENUE 0075.49 C.L. from Rosecrans Blvd. to Manhattan Beach Blvd.
75-114	Topo.	Loc. Imp. from Rosecrans Blvd. to Manhattan Beach Blvd.
116-	Cad.Tie	Cadastral tie at Rosecrans & Mausel Ave.
117-118	Index	
119-166	C.L.	C.L. from Imperial Hwy to Century Blvd.
		CRENSHAW AREA OFFICE BLDG. 0077.20 PROBATION DEPT.
175-176	Index	Reconfirmed April '87
177-184	C.L.	Bdry. survey of Lot, bounded by Exposition Blvd., Crenshaw Blvd.,

OVER

CRENSHAW AREA OFF.-PROB. CON'T.

F.B. 1690 Pg.

		Rodeo Rd. & Victoria Ave.
185-194	B.M.	Bench levels for the above
195-213	X-Sec'x	on the above area
215-216		Re-Monumenting of the S'ly. line
217-224	Loc. Imp.	Loc. of Improvements in Victoria fr. Rodeo to Exposition
225-230	X-Sec's.	Cross sections of Victoria east half street betw. Rodeo & Exposition
231-234	Imp's.	Improvements in Exposition fr. Victoria to Crenshaw
235-238	X-Sec's.	Cross section in Exposition
239-242	Topog.	Crenshaw
243-246	X-Sec's.	Cross section in Crenshaw fr. Exposition to Rodeo
247-250	Loc. Imp.	Location of improvements in Rodeo Rd.
251-263	X-Sec's.	Cross sections in Rodeo Rd. fr. Victoria east & west of Crenshaw.

PLEASE RETURN TO
LOS ANGELES COUNTY ENGINEER
403 Los Angeles County Engineering Bldg.

Do not extend this side of this line.

Note: Any Additions or Changes on this Sheet Must Be Made or Circled in Red Ink With Date and Name of Person Making Change

Map Ck'd by DREW
Map No.
Office Work Wilson
Checked
Date

F.B. 1690 Pg. 5

JN 2901

VEHICLE PARKING DIST Nº 1

AT TEMPLE CITY

LOT 565 TR Nº 6561

6-26-51

Van Deren
Blankenship
Landa
Thompson

Note: Any Additions or Changes on This Sheet Must be Made or Circled in Red Ink With Date and Name of Person Making Change.

Do not extend notes this side of this line.

RETURN TO
LOS ANGELES COUNTY SURVEYOR
726 LOS ANGELES COUNTY
ENGINEERING BLDG.

76F3095 247 2-51

F.B. 1690 Pg. 6

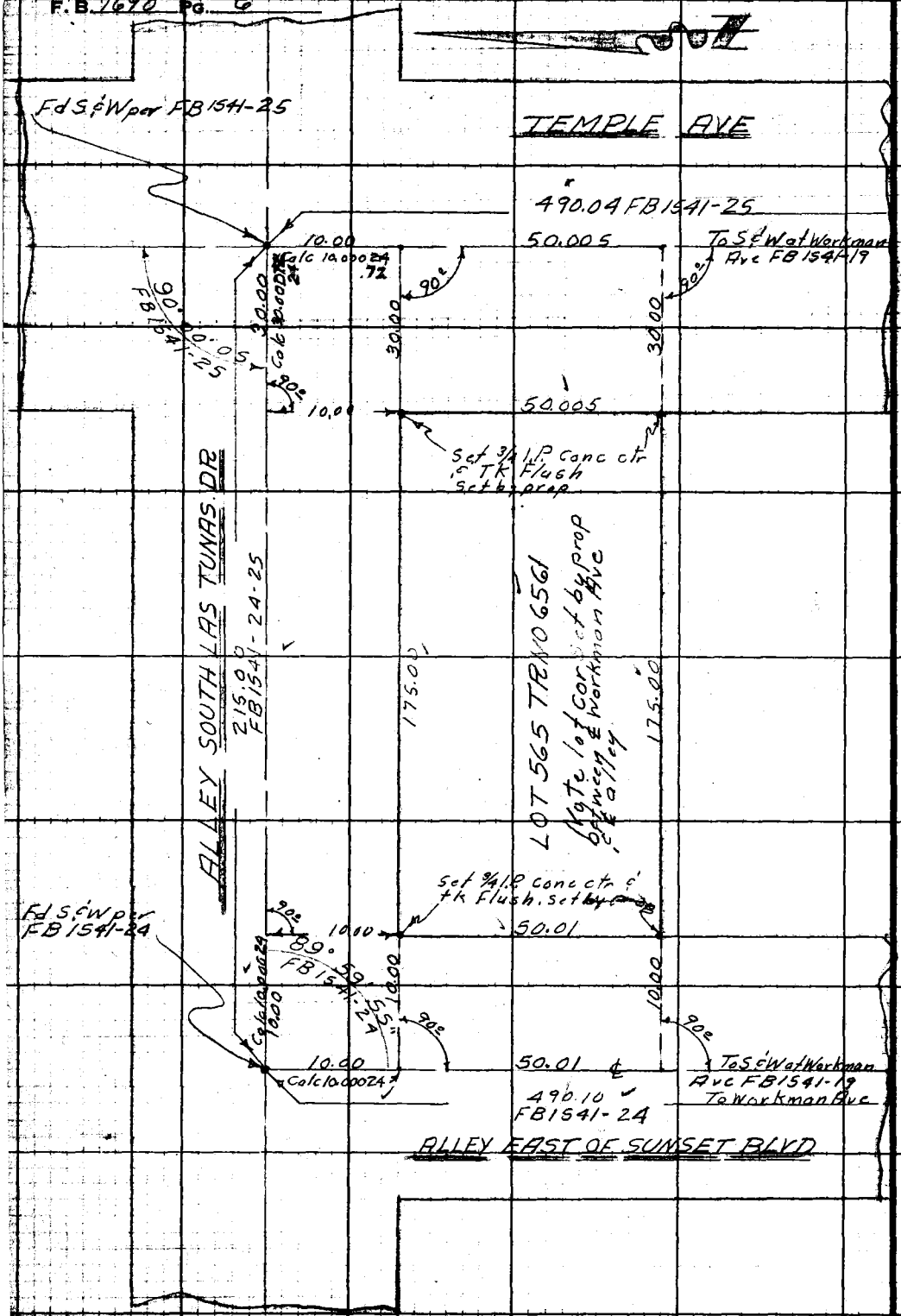

RETURN TO
LOS ANGELES COUNTY SURVEYOR
725 LOS ANGELES COUNTY
ENGINEERING BLDG.

Do not extend notes this side of this line.

Note: Any Additions or Changes on This Sheet Must be Made or Circled in Red Ink With Date and Name of Person Making Change.

Notes Ck'd by DREW	Survey of Vehicle Parking lot
Map No.	W.O. 2901 Tape No. 81 Vol. Std. 68 °F
Office Work Wilson	Surveyed by M. A. Van Deren
Checked	Notes Van Date 6-26-51
Date	Indexed C. Johnson

F. B. 1690 PG. 7

JN 2901

TOPOGRAPHY OF LOT 565 T.R. Nº 6561

AT TEMPLE CITY

VEHICLE PARKING DIST Nº 1

6-26-51
Van Deren
Blankenship
Landa
Thompson

Note: Any Additions or Changes on This Sheet Must be Made or Circled in Red Ink With Date and Name of Person Making Change.

Do not extend notes this side of this line.

RETURN TO
LOS ANGELES COUNTY SURVEYOR
726 LOS ANGELES COUNTY
ENGINEERING BLDG.

76F309B 247 10M 1-49



RETURN TO
LOS ANGELES COUNTY SURVEYOR
726 LOS ANGELES COUNTY
ENGINEERING BLDG.

Do not extend notes this side of this line.

Note: Any Additions or Changes on This Sheet Must be Made or Circled in Red Ink With Date and Name of Person Making Change.

F. B. 1690 Pg. 9

Profile No. ____ Notes Red. ____ Date ____ Plotted ____ Date ____ Job No. 2901 Division No. ____

X-Sec. No. ____ Notes Chkd. ____ Date ____ Checked ____ Date ____ Survey of Vehicle Parking lot Dist #1

Survey by Van Deren Notes Van Date 6-26-51

Map No. ____ Indexed C. Johnson Date ____

JN 2901

Cross Sections of lot #565 Tr #6561

at Temple City

Vehicle Parking Dist #1

6-26-51

Van Deren
Blankenship
Landa
Thompson

STATION	B. S.	H. I.	F. S.	ELEV.

NOTE: ANY ADDITIONS OR CHANGES ON THIS SHEET MUST BE MADE OR CIRCLED IN RED INK, WITH DATE AND NAME OF PERSON MAKING CHANGE.

PLEASE RETURN TO
LOS ANGELES COUNTY SURVEYOR
726 LOS ANGELES COUNTY ENGINEERING BLDG.

Do not extend notes this side of this line.

76L298 307 4-50

76L298 307 4-50

PLEASE RETURN TO
LOS ANGELES COUNTY SURVEYOR
726 LOS ANGELES COUNTY ENGINEERING BLDG.

NOTE: ANY ADDITIONS OR CHANGES ON THIS SHEET MUST BE MADE OR CIRCLED IN RED INK, WITH DATE AND NAME OF PERSON MAKING CHANGE.

Do not extend notes this side of this line.

STATION	B. S.	H. I.	F. S.	ELEV.	LT & South	℄ Rt & N
TE101	1.17	400.87		399.70	BM TE.101 Elev=399.698 FB1488-57	
					Las Tunas Dr & Temple Ave. N.W. cor	
					Bt Spk in Cb. 37' N. of N. end C.R.	
0+00			4.69	396.18		℄ int Temple Ave & alley
0+18.0			5.27	395.60		℄ alley & x Cut
"			5.08	395.79		15.5 Cut
"			4.57	~~395.30~~ 396.30		15.5 N. end C.R. N.W. Cor
"			5.39	395.48	7.8 edg pvt	
"			5.52	395.35	15.2 Cut at end cb	
"			5.68	395.19	25' Cut	
"			6.21	394.66	60' Cut	
"			4.95	395.92	15.2 Top Cb	
"			5.14	395.73	25' top cb	
"			5.62	395.25	60' Top Cb	
0+30.0			4.85	396.02		℄ alley opp P.L.
"			4.41	396.46		10.0 end Cb.
"			4.65	396.22	7.0 edg pvt	
"			4.62	396.25	9.5 end conc. wak	
"			4.83	396.04	25' backwak	
"			5.48	395.39	60' backwak at P.L.	
0+33			4.77	396.10		℄ alley opp brk in ground

F.B. 1690 Pg. 10 Job No. 2901 Division No. Notes Red. Plotted Profile
Survey of Vehicle Parking lot Dist #1 Date Date No. X-Sec.
Survey by Van Deren Notes Van Notes Chkd. Checked
Indexed E. C. Johnson Date Date No.

76L298 307 4-50

PLEASE RETURN TO
LOS ANGELES COUNTY SURVEYOR
726 Los Angeles County Engineering Bldg.

NOTE: ANY ADDITIONS OR CHANGES ON THIS SHEET MUST BE MADE OR CIRCLED IN RED INK, WITH DATE AND NAME OF PERSON MAKING CHANGE.

Do not extend notes this side of this line.

STATION	B. S.	H. I.	F. S.	ELEV.	Lt. ℄ South	℄ Rt. ℄ North
0+33.0		400.87	4.65	396.22	16.5 edg pvt	
"			4.2	396.7	10' P.L. 5' Top brk.	
"			4.4	396.5	25' Top brk	
"			4.7	396.2	45' Top brk	
"			5.4	395.5	60' Top brk at S.P.L.	
0+50			4.55	396.32		℄ alley
"			4.2	396.7		10' P.L.
"			4.36	396.51	7.4 edg pvt	
"			4.1	396.8	10' P.L.	
"			4.0	396.9	25'	
"			4.3	396.6	44' brk	
"			5.2	395.7	60' S.P.L.	
1+00			4.18	396.69		℄ alley
"			3.75	397.12		10' P.L.
"			3.93	396.94	7.2 edg pvt	
"			3.8	397.1	10' P.L	
"			3.9	397.0	25'	
"			4.0	396.9	50'	
"			4.6	396.3	60' S.P.L	
T.P	5.82	402.98	3.71	397.16		
1+50			5.96	397.02		℄ alley

Profile Notes Red. ____ Plotted ____ Job No. 2901 Division No. ____
No. ____ Date ____ Date ____ Survey of Kenneth Parkway #1
Notes Chkd. ____ Checked ____ Survey by M.H. Lamb Notes by ____ Date 1-21-57
No. ____ Date ____ Date ____ Map No. ____ Indexed Johnson Date ____

F. B. 1690 Pg. 11

76L298 307 4-50

PLEASE RETURN TO
LOS ANGELES COUNTY SURVEYOR
726 LOS ANGELES COUNTY ENGINEERING BLDG.

NOTE: ANY ADDITIONS OR CHANGES ON THIS SHEET MUST BE MADE OR CIRCLED IN RED INK, WITH DATE AND NAME OF PERSON MAKING CHANGE.

Do not extend notes this side of this line.

F.B. 1690 Pg. 12 | Job No. 2901 Division No. | Notes Red. | Plotted | Profile
Survey of Vehicle Parking Dist #1 | Date 6-26-59 | Date | No. | X-Sec.
Survey by M.H. VanDeren Notes Van | Notes Chkd. | Checked
Indexed E. C. Johnson Date | Date | Date | No.

STATION	B. S.	H. I.	F. S.	ELEV.	Lt ℄ South	℄	Rt ℄ North
1+50		402.98	5.70	397.28			10' P.L.
"			5.86	397.12	7.2 edg pvt		
"			6.0	397.0	10' P.L.		
"			6.2	396.8	25'		
"			6.8	396.2	50'		
"			7.1	395.9	60' S. P.L.		
2+05.0			5.53	397.45			℄ alley opp W. P.L.
"			5.13	397.85			10' P.L.
"			5.45	397.53	10' P.L.		
"			5.55	397.43	25'		
"			5.81	397.17	50'		
"			5.94	397.04	60' S. P.L.		
2+15.00			5.56	397.42			℄ int of alleys
"			5.04	397.94			10' P.L.
"			5.41	397.57	10' on ℄ alley		
"			5.60	397.38	25' " "		
"			6.19	396.79	60' " "		
2+25.0			5.37	397.61			℄ alley opp W. P.L. alley
"			5.0	398.0	10' on W. P.L. alley		
"			5.1	397.9	25		
"			5.6	397.4	60		
TE 106			4.58	398.40	BM TE106 Elev = 398.420 FB 1488-59 First alley S. los Tunas 215'± E. ℄ Sunset Blvd. BT Spk PP # 231708E		

Notes Ck'd by JFM	Survey of INGLEWOOD AVE
Map No. B-2680	JN 0075.49 Tape 0194 Std. 60 °F
Office Work G. D. BAILEY	Surveyed by H. E. GRANQUIST
Checked	Notes H.E.G. Date 8/[illegible]
Date	Indexed A. C. Johnson 10-28-57

F. B. 1690 Pg. 33

J.N. 0075.49

INGLEWOOD AVE.

CENTERLINE NOTES.

FROM ANGLE POINT SLY OF MANHATTAN BEACH BLVD.

NLY. to ROSECRANS AVE.

INDEX Pg. 34

℄ Pg 37 To Pg. ~~74~~ 76

IMP. Pg. to Pg. 75 to Pg. 144

H. E. GRANQUIST. CHIEF
F. E. BROOKS. INSTR.
E. MARTINEZ. HEAD CHAIN.
H. BERLEN. REAR CHAIN

Note: Any Additions or Changes on This Sheet Must be Made or Circled in Red Ink With Date and Name of Person Making Change.

PLEASE RETURN TO
LOS ANGELES COUNTY ENGINEER
700 LOS ANGELES COUNTY ENGINEERING BLDG.
Do not extend this side of this line.

76F3098 S&E #247 1-58

PLEASE RETURN TO
LOS ANGELES COUNTY ENGINEER
700 LOS ANGELES COUNTY ENGINEERING BLDG.

Note: Any Additions or Changes on This Sheet Must be Made or Circled in Red Ink With Date and Name of Person Making Change.

Do not extend this side of this line.

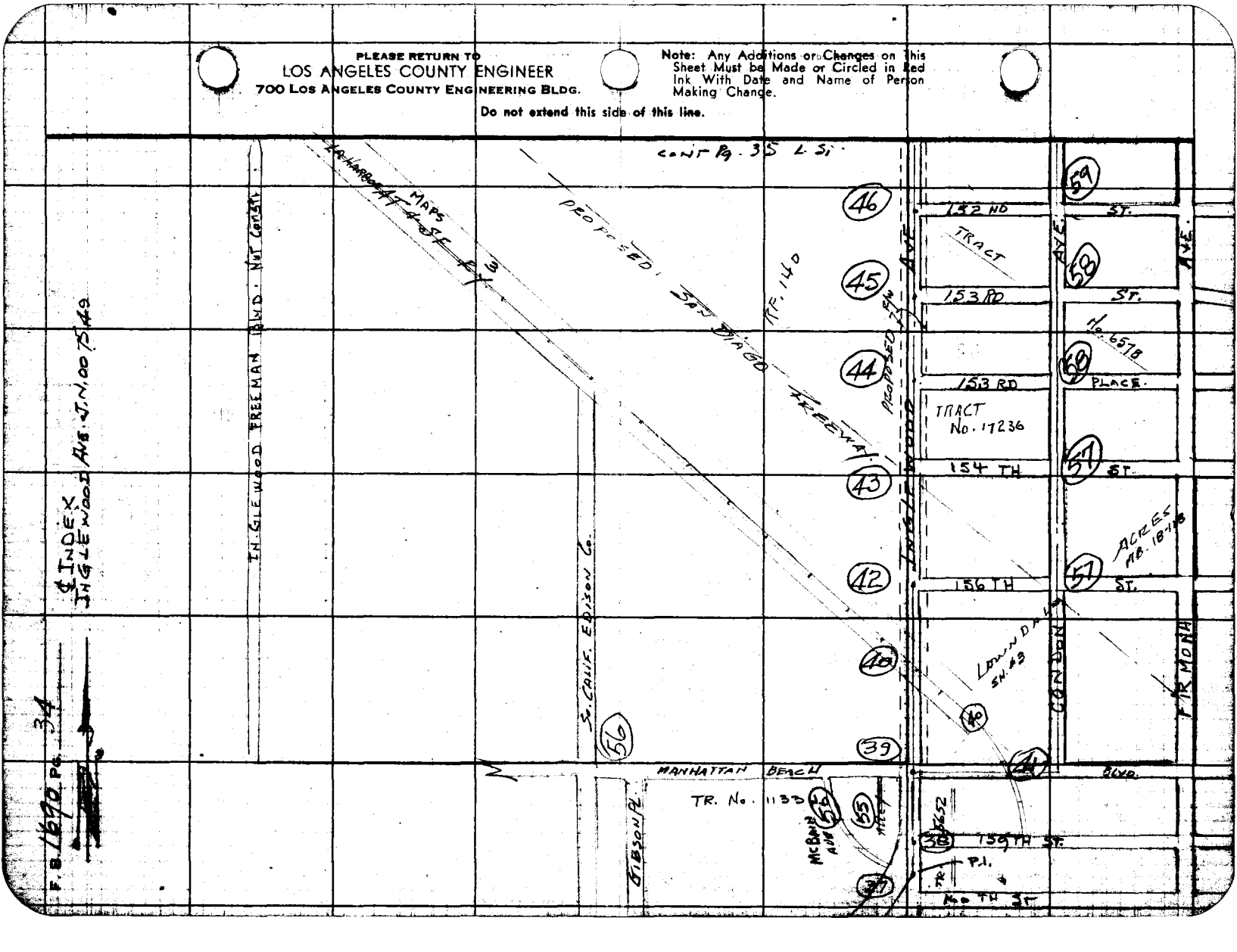

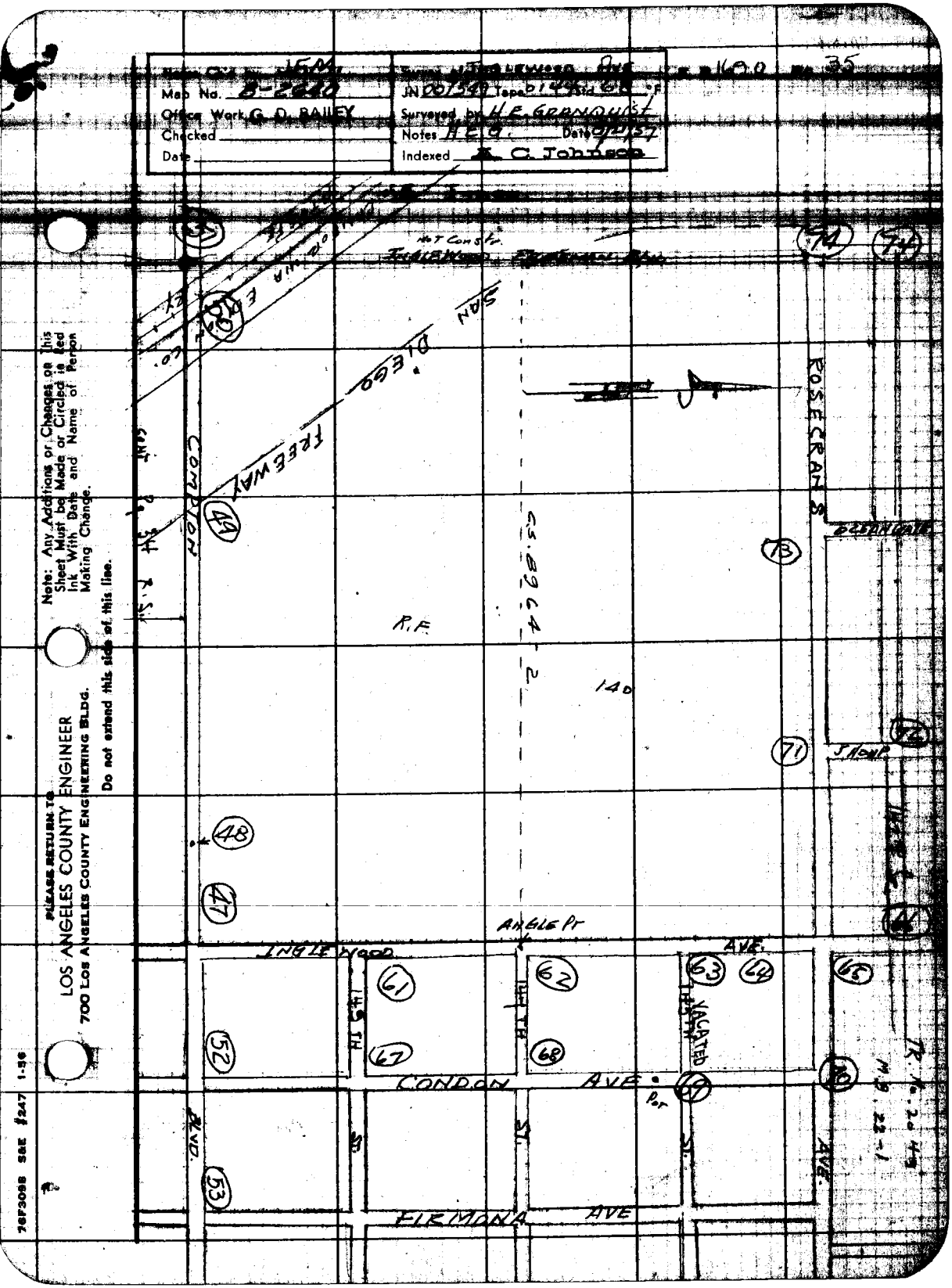

Map No. B-2640
Office Work G. D. BAILEY
Checked
Date
JN 007549 Tape 6144 Std 68 °F
Surveyed by H.E. GRANQUIST
Notes H.E.G. Date 9/21/57
Indexed A. C. Johnson
Not Constr.
SAN DIEGO FREEWAY
COMPTON
ROSECRANS
R.F.
140
C.S. 8964-2
ANGLE PT
INGLEWOOD AVE.
CONDON AVE.
FIRMONA AVE
VACATED
BLVD.
ST.
AVE.
Note: Any Additions or Changes on this Sheet Must be Made or Circled in Red Ink With Date and Name of Person Making Change.
Do not extend this side of this line.
PLEASE RETURN TO
LOS ANGELES COUNTY ENGINEER
700 LOS ANGELES COUNTY ENGINEERING BLDG.
76F309B S&E #247 1-56

F. B. 1690 Pg. 36

XTRA Pg.

PLEASE RETURN TO
LOS ANGELES COUNTY ENGINEER
700 Los Angeles County Engineering Bldg.

Note: Any Additions or Changes on This Sheet Must be Made or Circled in Red Ink With Date and Name of Person Making Change.

Do not extend this side of this line.

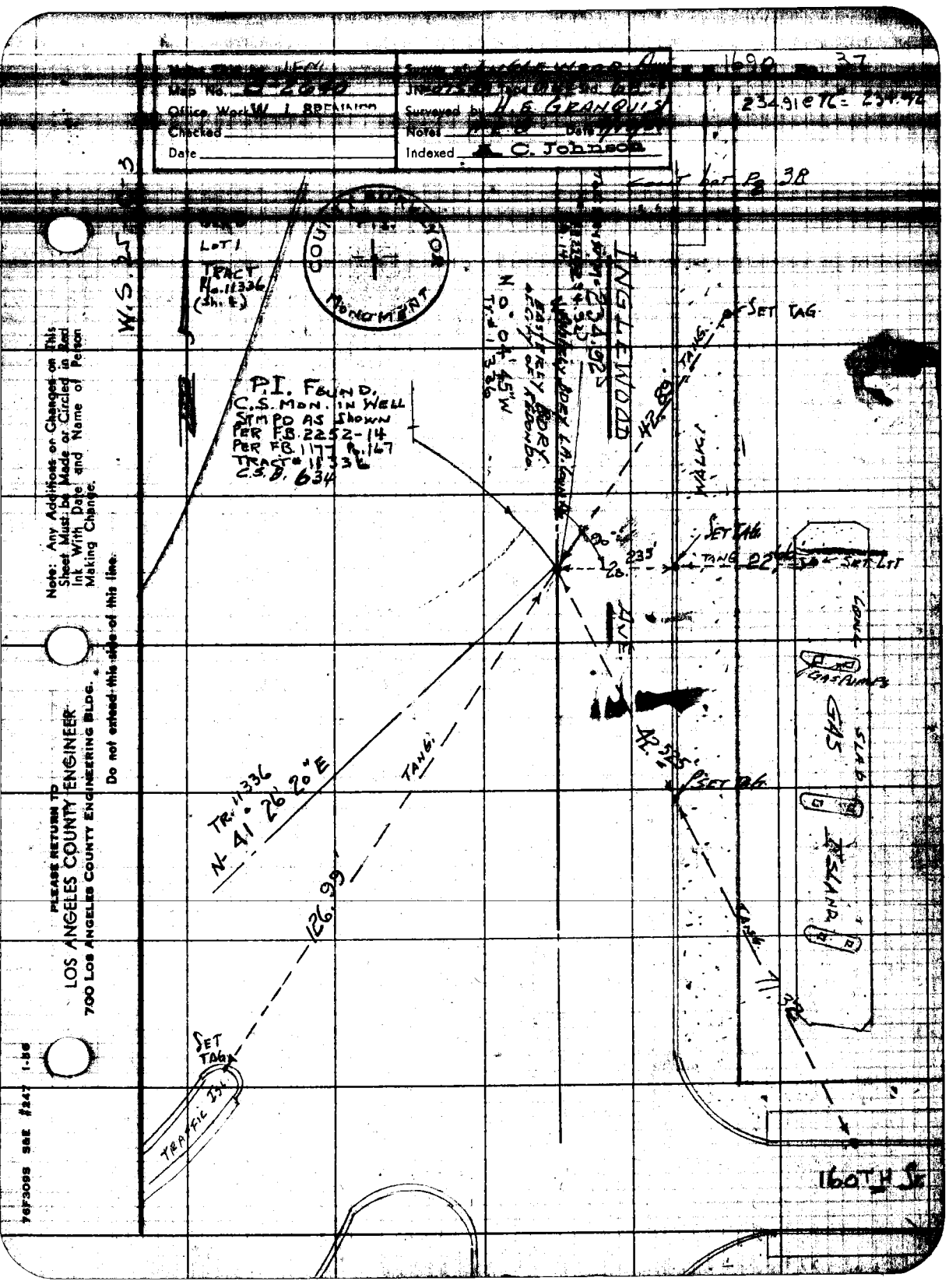

Map No.
Office Work W. L. BRENNING
Checked
Date
Surveyed by H. E. GRANQUIST
Notes
Date
Indexed C. Johnson
234.91 @ 76 = 234.92
LOT 1
TRACT No. 11336 (Sh. 4)
COUNTY BOULEVARD MONUMENT
INGLEWOOD
P.I. FOUND. C.S. MON. IN WELL STMPD AS SHOWN PER F.B. 2252-14 PER F.B. 1177 P. 167 TRACT # 11336 C.S.B. 634
SET TAG
TANG
WALK
SET TAG
TANG
SET LIT
GAS PUMPS
GAS
SLAB
ISLAND
TR. 11336 N 41° 26' 20" E
126.99'
TANG
SET TAG
TRAFFIC ISL
160TH ST
W.S. 25
Note: Any Additions or Changes on This Sheet Must be Made or Circled in Red Ink With Date and Name of Person Making Change.
Do not extend this side of this line.
PLEASE RETURN TO
LOS ANGELES COUNTY ENGINEER
700 LOS ANGELES COUNTY ENGINEERING BLDG.
76F309S S&E #247 1-56

PLEASE RETURN TO
LOS ANGELES COUNTY ENGINEER
700 LOS ANGELES COUNTY ENGINEERING BLDG.

Note: Any Additions or Changes on This Sheet Must be Made or Circled in Red Ink With Date and Name of Person Making Change.

Do not extend this side of this line.

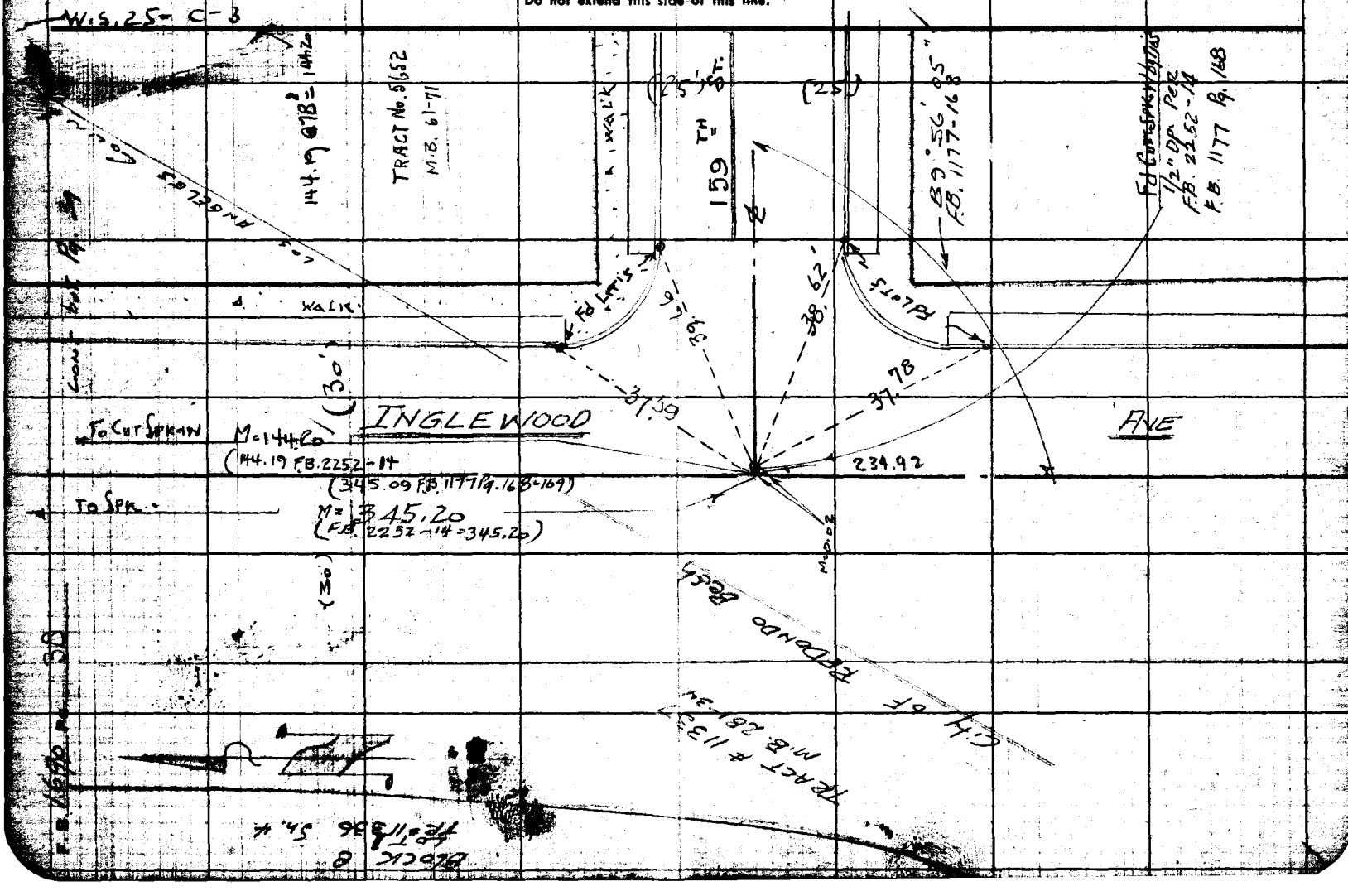

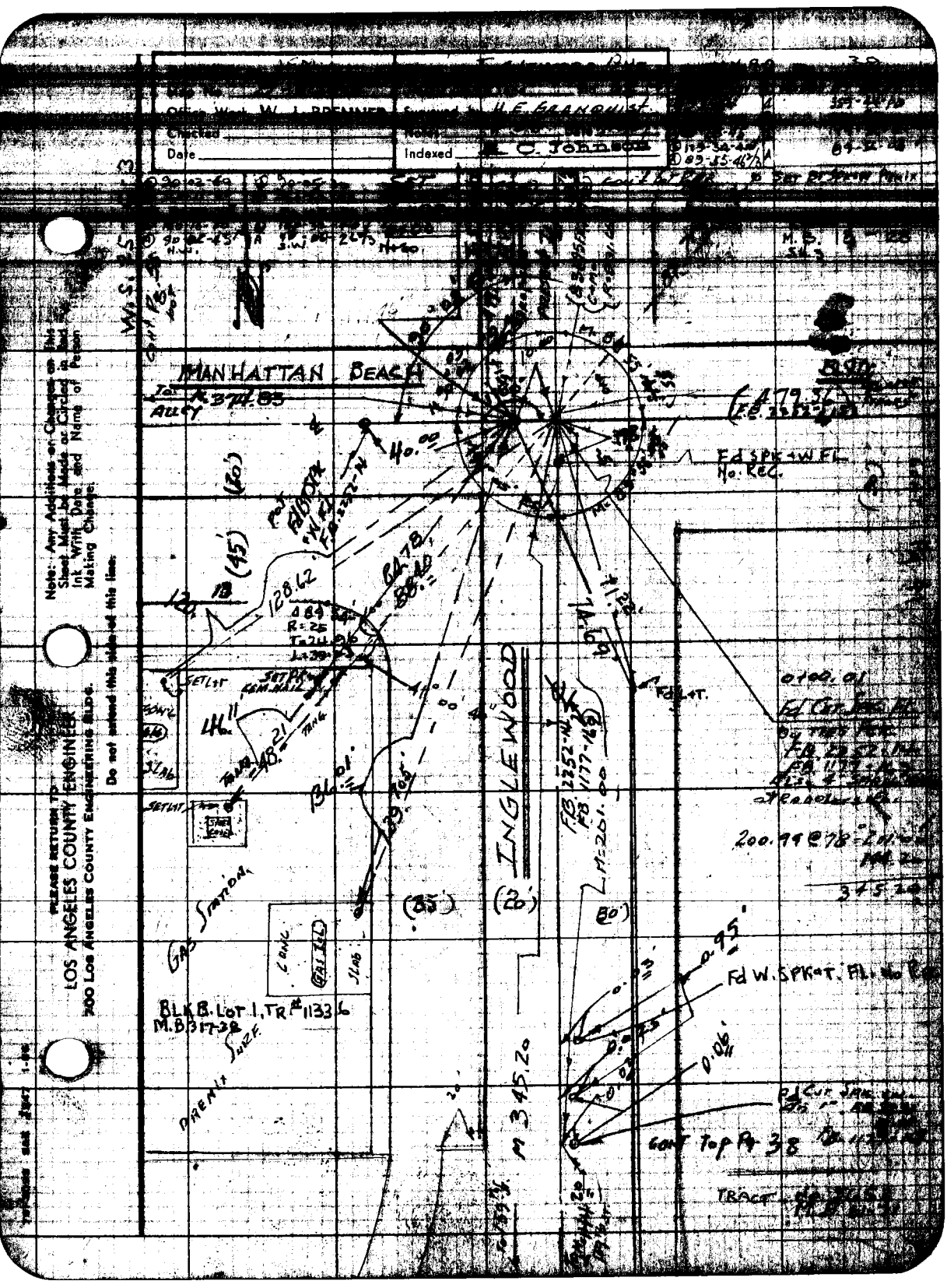

Office Work W. J. PRENNER
Surveyed by H. E. GRANQUIST
Checked
Date
Indexed
C. Johnson
MANHATTAN BEACH
ALLEY
INGLEWOOD
Fd SPK + W FL No. REC.
Fd W. SPK + T. FL. No Rec.
GAS STATION
BLK B. LOT 1, TR # 11336
M.B. 317-38
M 345.20
200.99 @ 78
Note: Any Additions or Changes on this Sheet Must be Made or Circled in Red Ink With Date and Name of Person Making Change.
Do not extend this side of this line.
PLEASE RETURN TO
LOS ANGELES COUNTY ENGINEER
200 LOS ANGELES COUNTY ENGINEERING BLDG.

PLEASE RETURN TO
LOS ANGELES COUNTY ENGINEER
700 LOS ANGELES COUNTY ENGINEERING BLDG.

Do not extend this side of this line.

Note: Any Additions or Changes on this Sheet Must be Made or Circled in Red Ink With Date and Name of Person Making Change.

Office Work W. J. BRENNER

Surveyed by

Checked

Date

Indexed C. Johnson

1690

Note: Any Additions or Changes on this Sheet Must be Made or Circled in Red Ink With Date and Name of Person Making Change.

Do not extend this side of this line.

PLEASE RETURN TO
LOS ANGELES COUNTY ENGINEER
700 Los Angeles County Engineering Bldg.

PLEASE RETURN TO
LOS ANGELES COUNTY ENGINEER
700 LOS ANGELES COUNTY ENGINEERING BLDG.

Note: Any Additions or Changes on this Sheet Must be Made or Circled in Red Ink With Date and Name of Person Making Change.

Do not extend this side of this line.

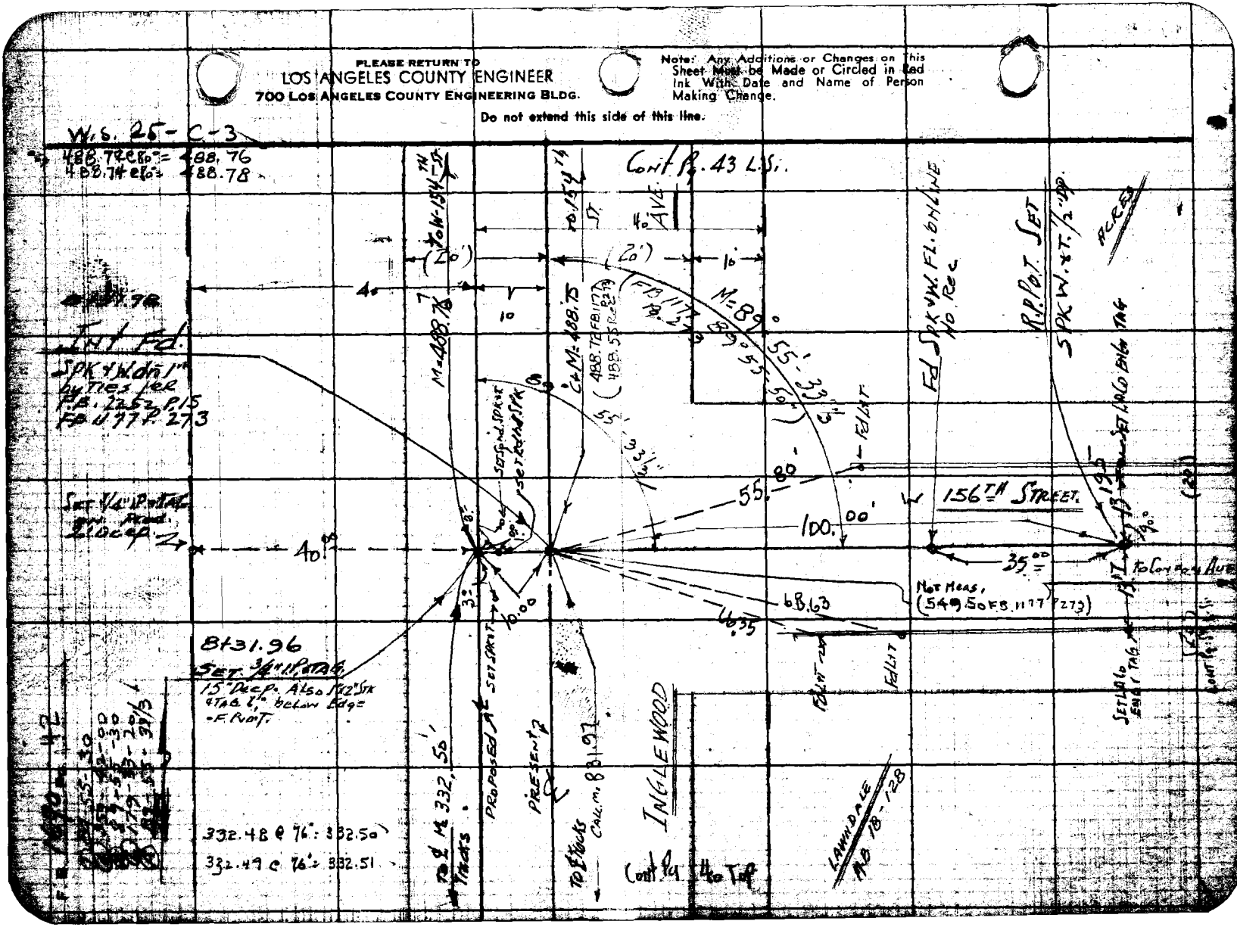

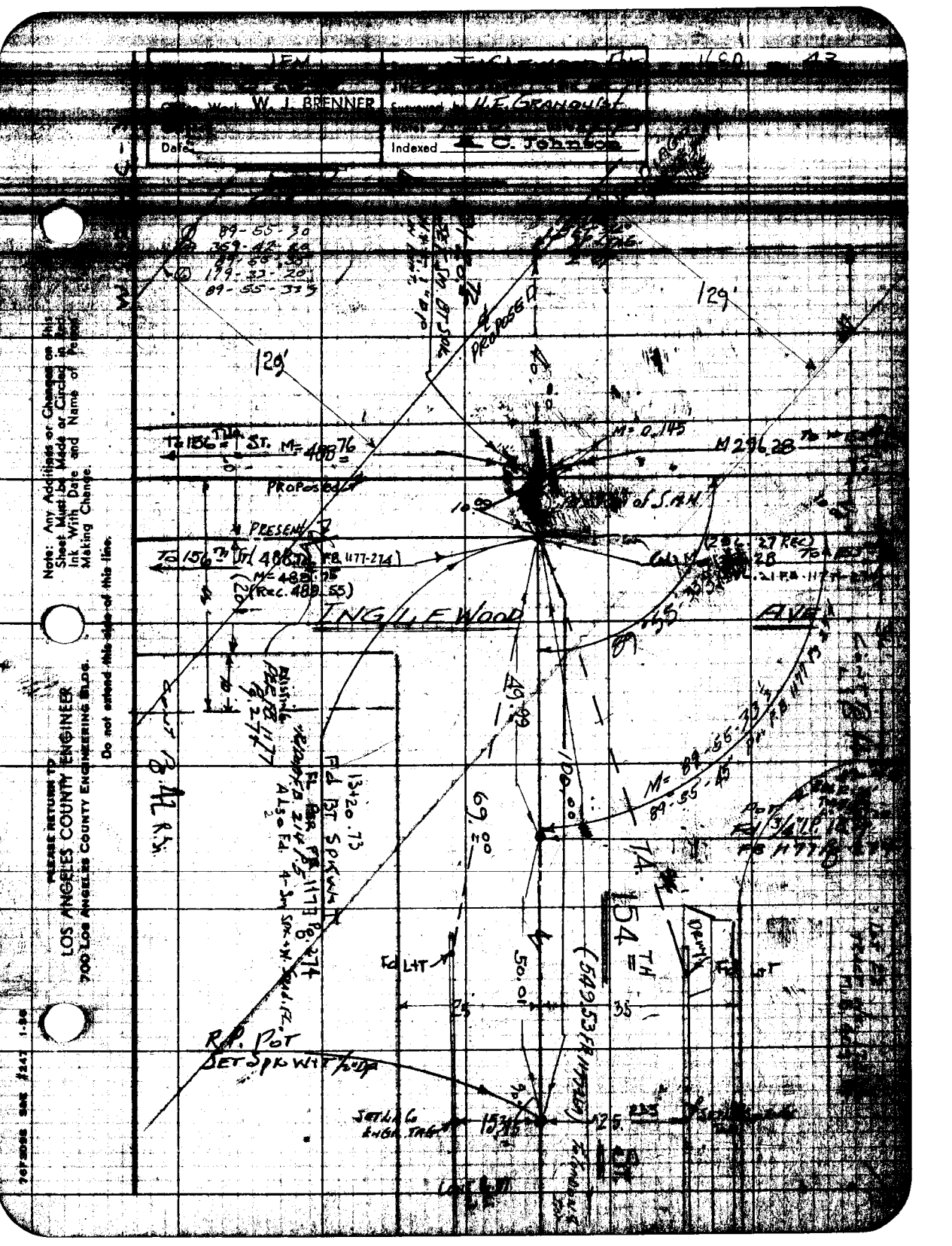

Note: Any Additions or Changes on this Sheet Must be Made or Circled in Red Ink With Date and Name of Person Making Change.

Do not extend this side of this line.

PLEASE RETURN TO
LOS ANGELES COUNTY ENGINEER
700 LOS ANGELES COUNTY ENGINEERING BLDG.

PLEASE RETURN TO
LOS ANGELES COUNTY ENGINEER
700 LOS ANGELES COUNTY ENGINEERING BLDG.

Note: Any Additions or Changes on This Sheet Must be Made or Circled in Red Ink With Date and Name of Person Making Change.

Do not extend this side of this line.

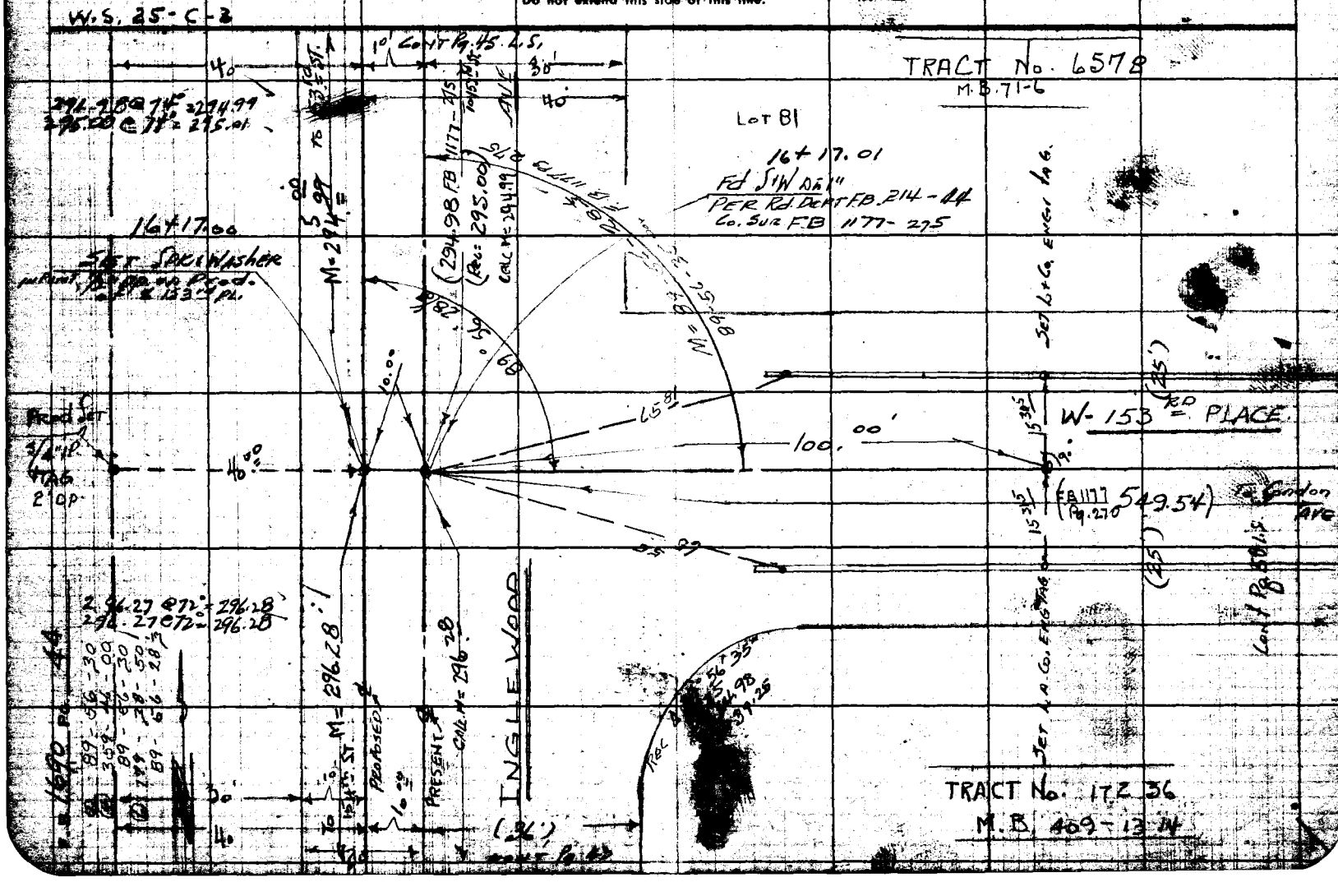

Map No. D-2590

Office Work W. L. BRENNER

Checked

Date

JN ... Tape ... Std ... °F

Surveyed by

Notes ... Date

Indexed C. Johnson

Note: Any Additions or Changes on This Sheet Must be Made or Circled in Red Ink With Date and Name of Person Making Change.

PLEASE RETURN TO
LOS ANGELES COUNTY ENGINEER
700 LOS ANGELES COUNTY ENGINEERING BLDG.

Do not extend this side of this line.

76F3058 SSE 8247 1-56

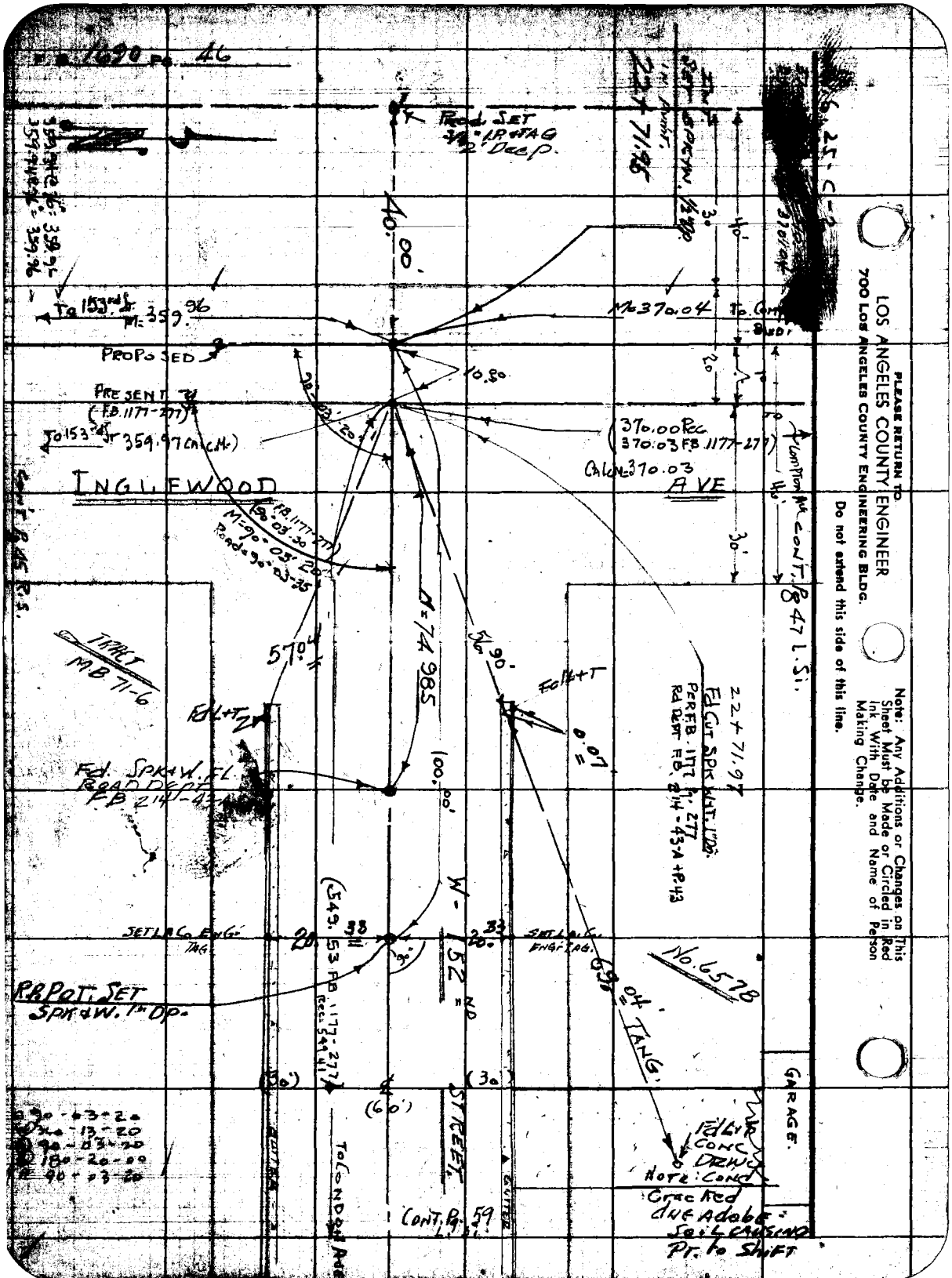

PLEASE RETURN TO
LOS ANGELES COUNTY ENGINEER
700 LOS ANGELES COUNTY ENGINEERING BLDG.

Do not extend this side of this line.

Note: Any Additions or Changes on This Sheet Must be Made or Circled in Red Ink With Date and Name of Person Making Change.

76F3095 SBE #247 1-56

PLEASE RETURN TO
LOS ANGELES COUNTY ENGINEER
700 LOS ANGELES COUNTY ENGINEERING BLDG.

Note: Any Additions or Changes on This Sheet Must be Made or Circled in Red Ink With Date and Name of Person Making Change.

Do not extend this side of this line.

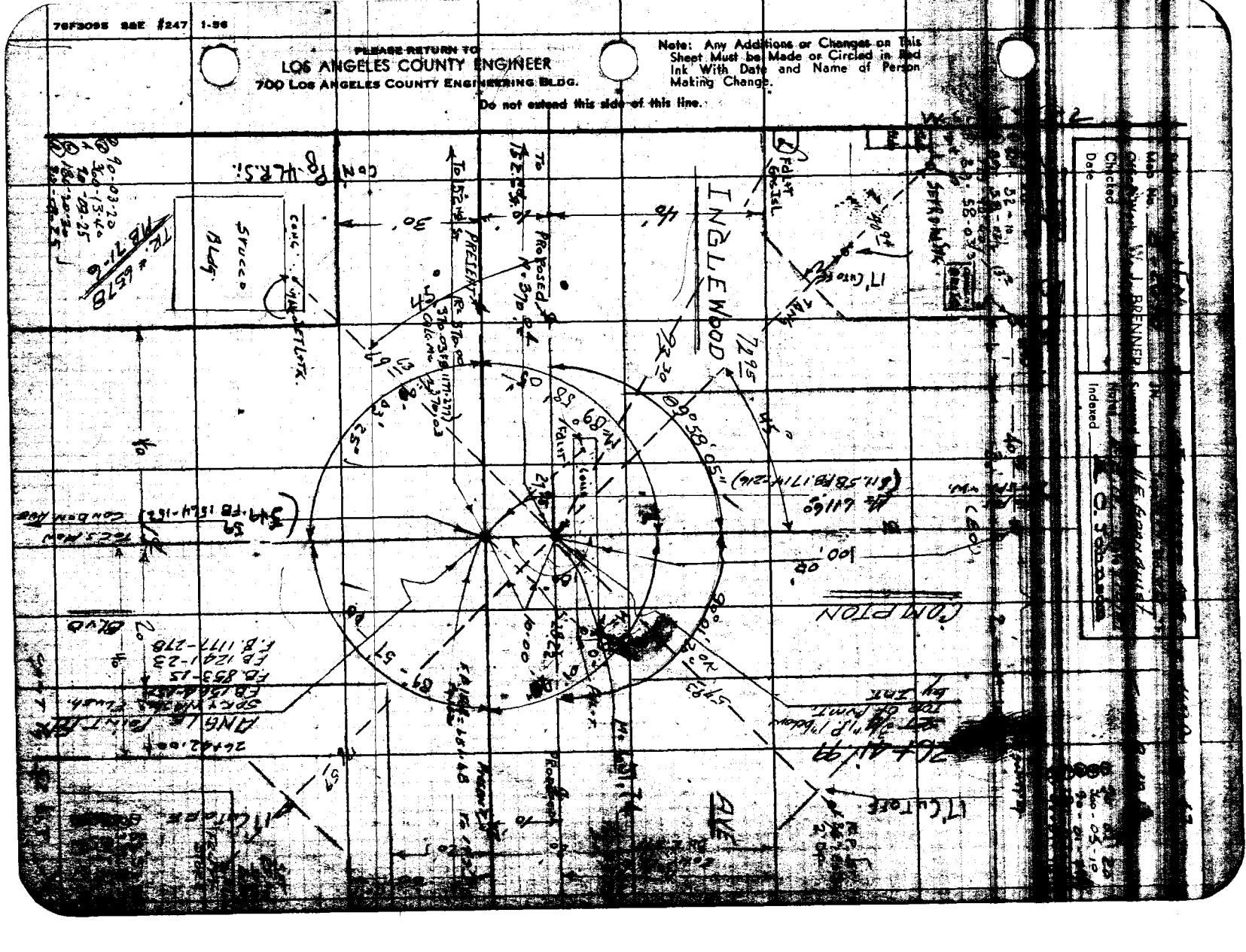

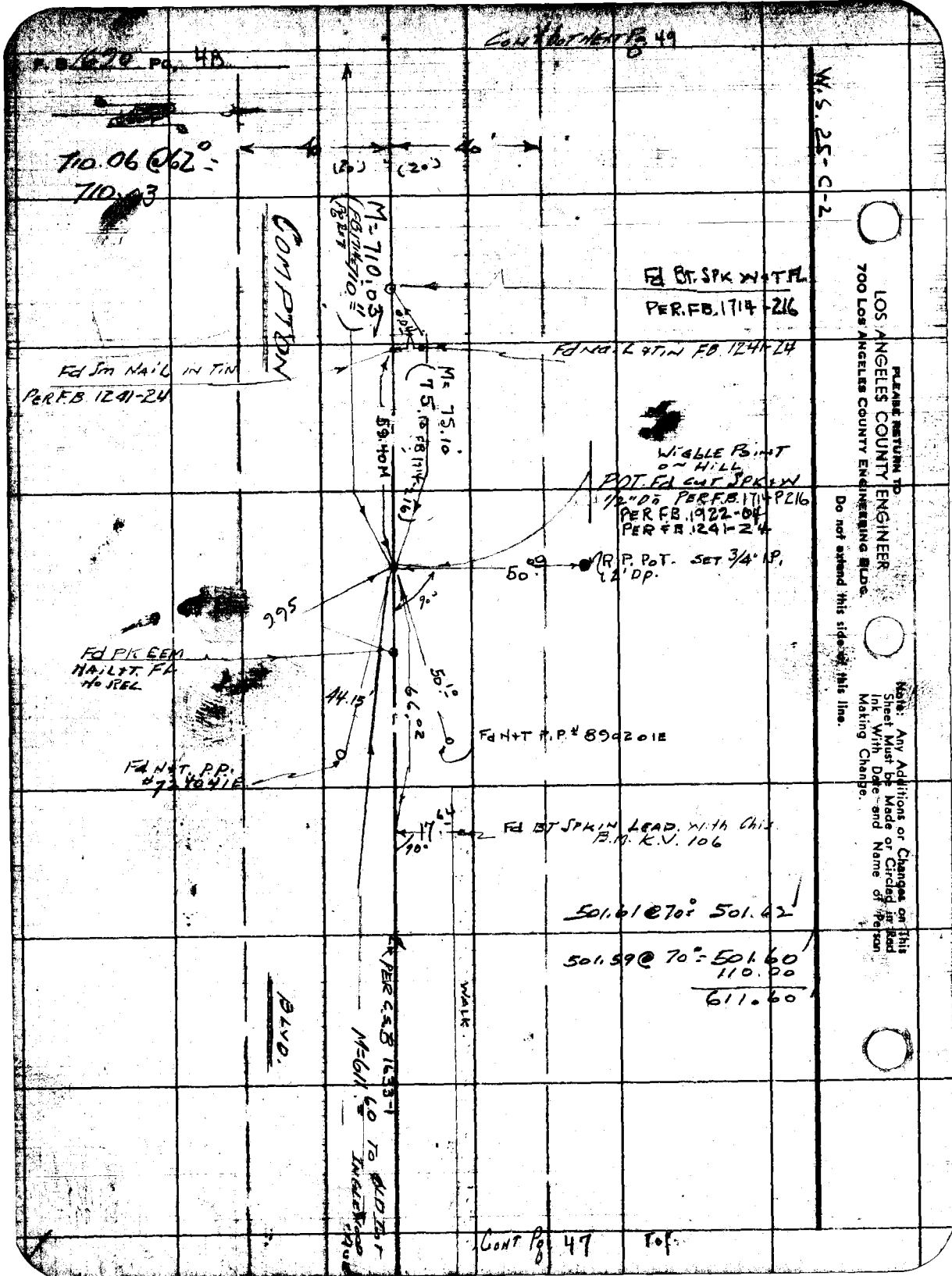

Cont Pg 49
F.B. 1620 Pg. 48
W.S. 25-C-2
710.06 @ 62° = 710.03
40
(20')
(20')
40'
COMPTON
M = 710.03
Fd BT. SPK W+T FL.
PER F.B. 1714-216
Fd NAIL & TIN F.B. 1241-24
Fd Sm NAIL IN TIN
PER F.B. 1241-24
M = 75.10
75.10 FB 1714-216
59.40 M
WIGGLE POINT ON HILL
POT. Fd CUT SPK+W
1/2" DO PER F.B. 1714-P216
PER F.B. 1922-04
PER F.B. 1241-24
50.00
R.P. POT. SET 3/4" I.P. 2' DP.
90°
9.95
Fd PK EEM
NAIL+T. FL
No REL
44.15'
66.02
50.10
Fd N+T P.P. # 890201E
Fd N+T. P.P. #724041E
17.64
90°
Fd BT SPK IN LEAD. With Chis
B.M. K.V. 106
501.61 @ 70° = 501.62
501.59 @ 70° = 501.60
110.00
611.60
PER C.S.B. 1633-1
M = 611.60 TO OLD TOT
INGLEWOOD AVE
WALK
BLVD.
Cont Pg 47
T.O.F.
PLEASE RETURN TO
LOS ANGELES COUNTY ENGINEER
700 LOS ANGELES COUNTY ENGINEERING BLDG.
Do not extend this side of this line.
Note: Any Additions or Changes on This Sheet Must be Made or Circled in Red Ink With Date and Name of Person Making Change.

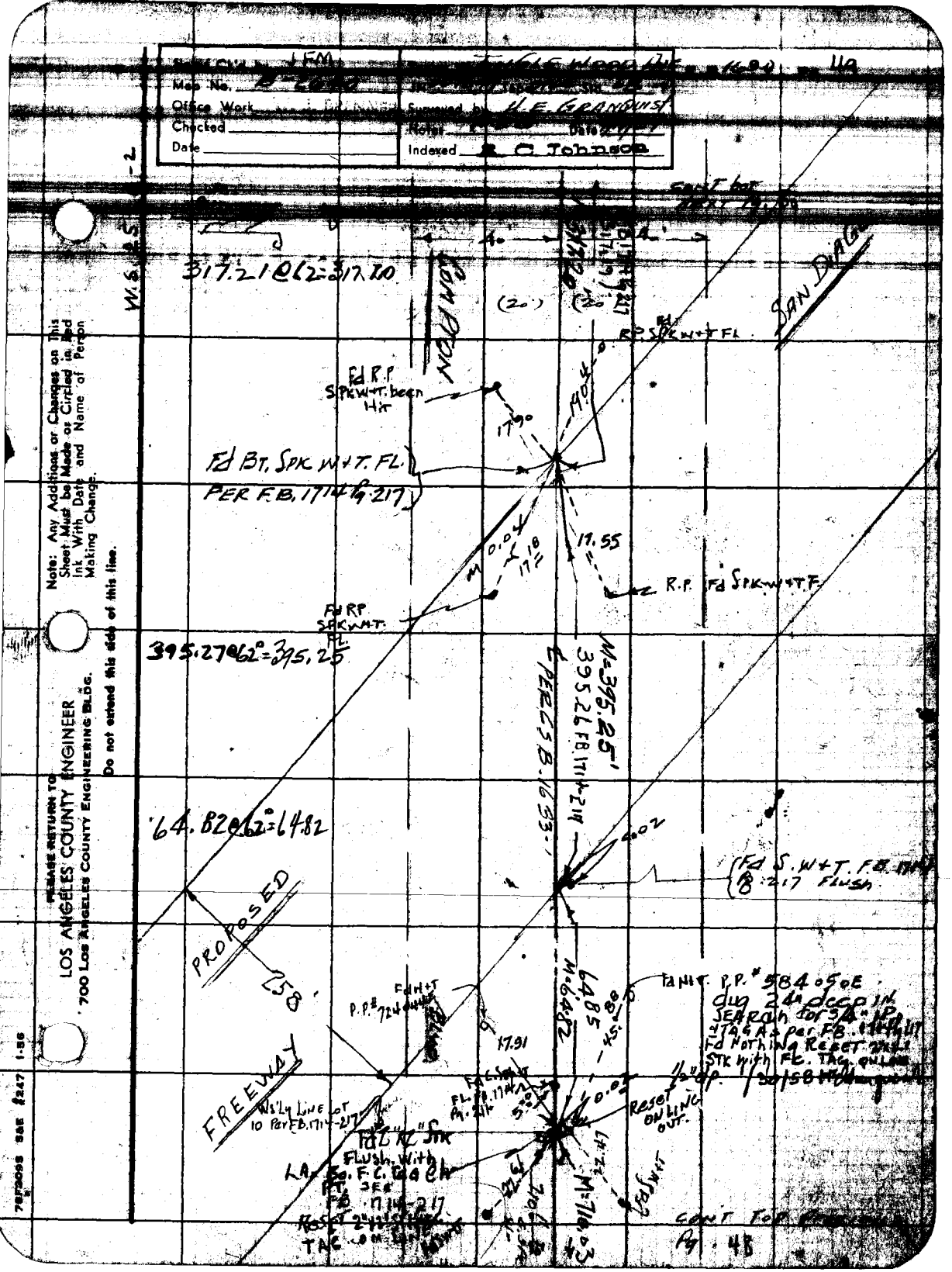

Note: Any Additions or Changes on This Sheet Must be Made or Circled in Red Ink With Date and Name of Person Making Change.

Do not extend this side of this line.

PLEASE RETURN TO
LOS ANGELES COUNTY ENGINEER
700 Los Angeles County Engineering Bldg.

78F2098 S&E 2247 1-56

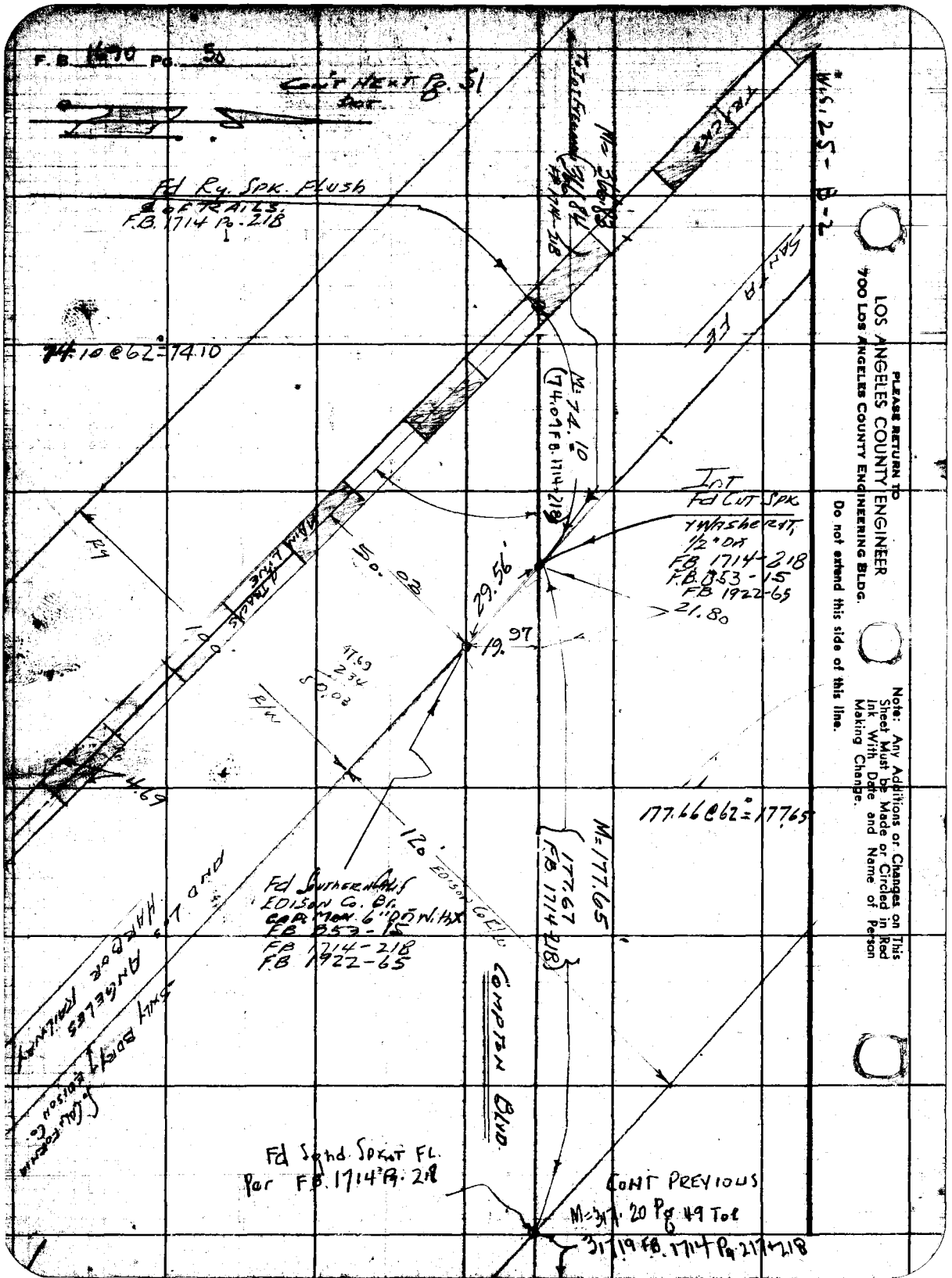

PLEASE RETURN TO
LOS ANGELES COUNTY ENGINEER
700 LOS ANGELES COUNTY ENGINEERING BLDG.
Do not extend this side of this line.
Note: Any Additions or Changes on This Sheet Must be Made or Circled in Red Ink With Date and Name of Person Making Change.

Map No. B-2640 | JN | Tape | Sht 62 °F
Office Work W.I. [illegible] | Approved by [illegible]
Checked | Notes [illegible] Date [illegible]
Date | Indexed K. C. Johnson

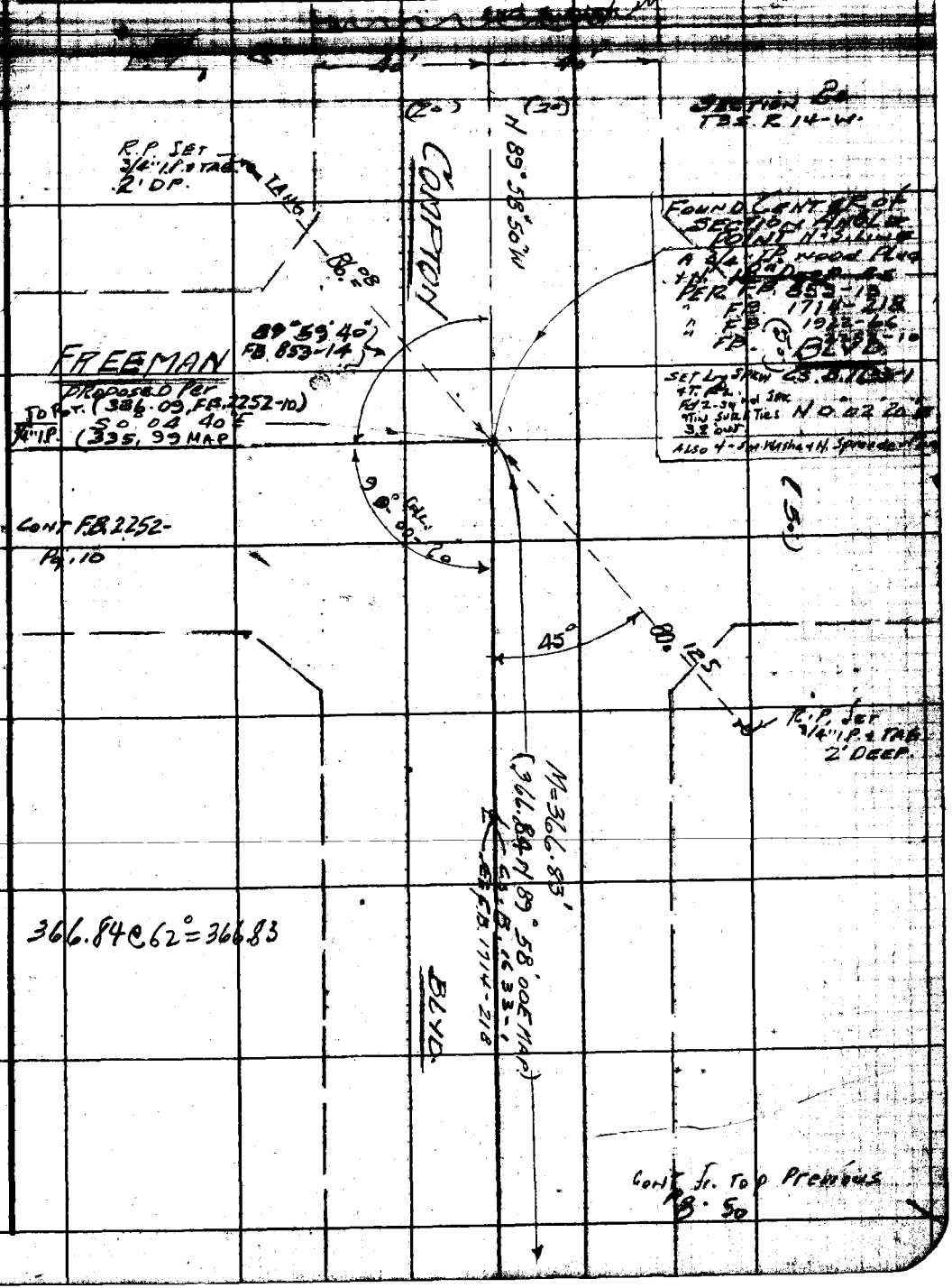

Note: Any Additions or Changes on This Sheet Must be Made or Circled in Red Ink With Date and Name of Person Making Change.

Do not extend this side of this line.

PLEASE RETURN TO
LOS ANGELES COUNTY ENGINEER
700 LOS ANGELES COUNTY ENGINEERING BLDG.

76F3098 S&E 1947 1-56

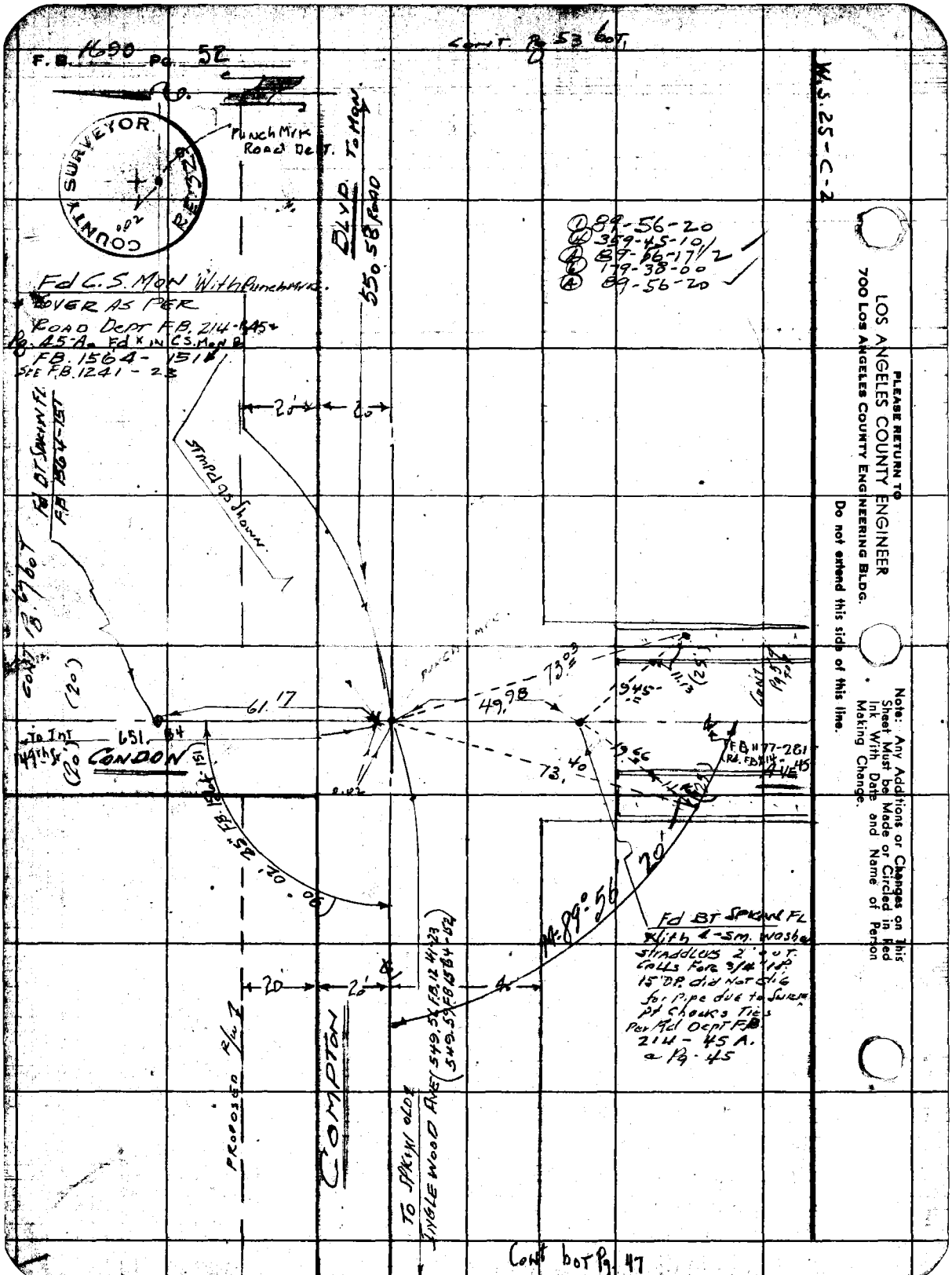

PLEASE RETURN TO
LOS ANGELES COUNTY ENGINEER
700 LOS ANGELES COUNTY ENGINEERING BLDG.

Do not extend this side of this line.

Note: Any Additions or Changes on This Sheet Must be Made or Circled in Red Ink With Date and Name of Person Making Change.

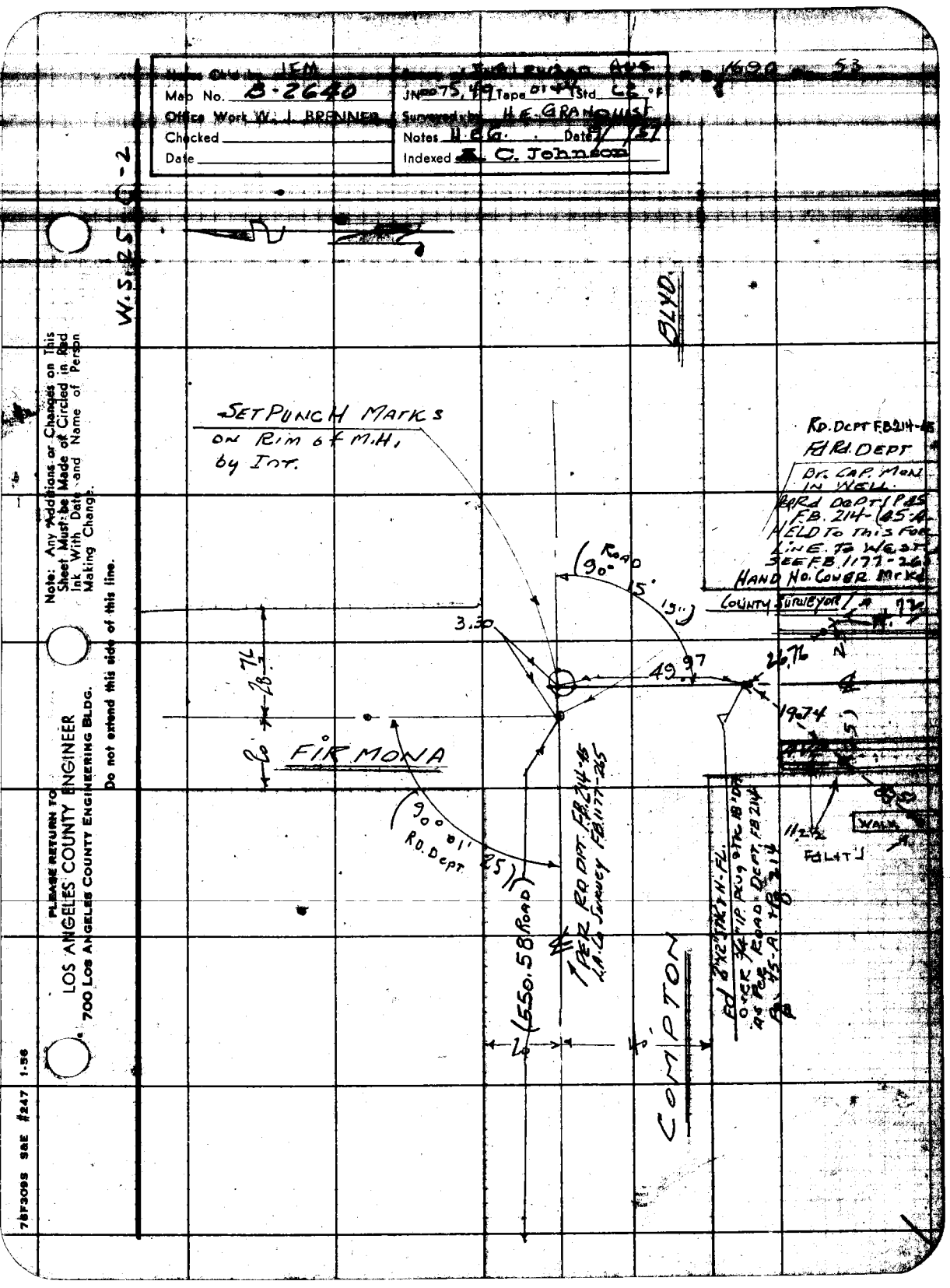

Map No. B-2640
Office Work W. J. BRENNER
Checked
Date
JN 75,49 Tape 01 44 Std. C2 of
Surveyed by H.E. GRANQUIST
Notes H.E.G. Date
Indexed C. Johnson
W.S. 25 Q-2
BLVD.
SET PUNCH MARKS ON RIM of M.H. by INT.
RD. DEPT F.B. 214-45
Fd Rd. DEPT
BR. CAP. MON IN WELL.
HELD TO THIS FOR LINE. TO WEST SEE F.B. 1177-265
HAND HO. COVER MRKD
COUNTY SURVEYOR
ROAD
90°
15'
3.30
49.97
26.76
19.74
FIR MONA
90° 01' 25
RD. DEPT.
(550.58 ROAD)
PER RD DPT. F.B. 214-45
L.A. Co Survey F.B. 1177-265
COMPTON
WALK
FD LT'J
Note: Any Additions or Changes on This Sheet Must be Made or Circled in Red Ink With Date and Name of Person Making Change.
PLEASE RETURN TO
LOS ANGELES COUNTY ENGINEER
700 LOS ANGELES COUNTY ENGINEERING BLDG.
Do not extend this side of this line.
78F309S S&E #247 1-56

PLEASE RETURN TO
LOS ANGELES COUNTY ENGINEER
700 LOS ANGELES COUNTY ENGINEERING BLDG.

Note: Any Additions or Changes on This Sheet Must be Made or Circled in Red Ink With Date and Name of Person Making Change.

Do not extend this side of this line.

F.B. 1690 Pg. 54

Map No. B-2640
Office Work ... BRENNAN
Checked
Date

JN
Tape
Std.
Surveyed
Notes
Date
Indexed E. C. Johnson

Note: Any Additions or Changes on This Sheet Must be Made or Circled in Red Ink With Date and Name of Person Making Change.

Do not extend this side of this line.

PLEASE RETURN TO
LOS ANGELES COUNTY ENGINEER
700 Los Angeles County Engineering Bldg.

1-56

78T3098 S&E #247

F.B. 4270 Pg. 56

W.S. 25-C-3

Cont F.B. 2252 Pg. 10, 11, 12

LOS ANGELES COUNTY ENGINEER
700 Los Angeles County Engineering Bldg.

PLEASE RETURN TO

Do not extend this side of this line.

Note: Any Additions or Changes on This Sheet Must be Made or Circled in Red Ink With Date and Name of Person Making Change.

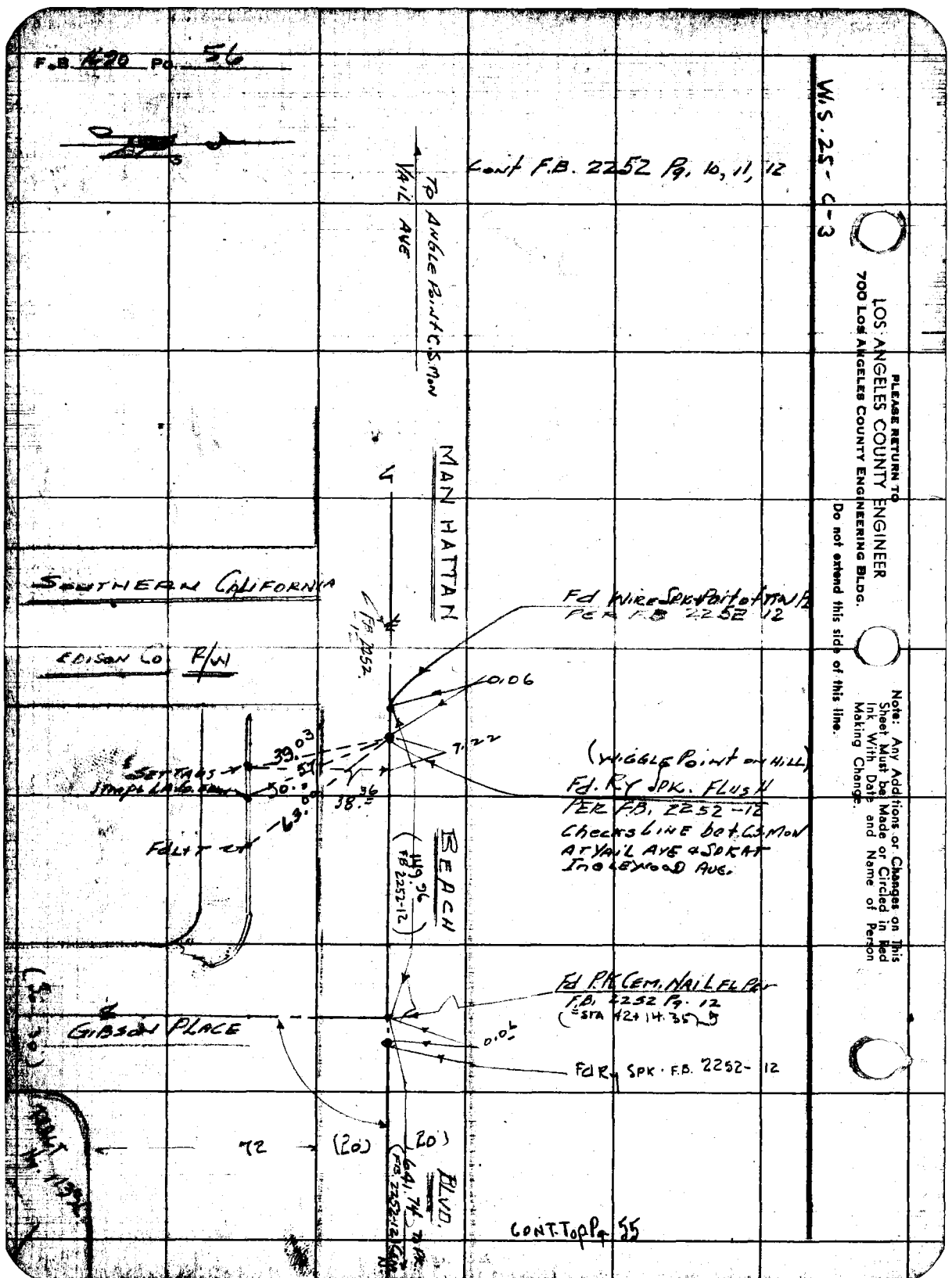

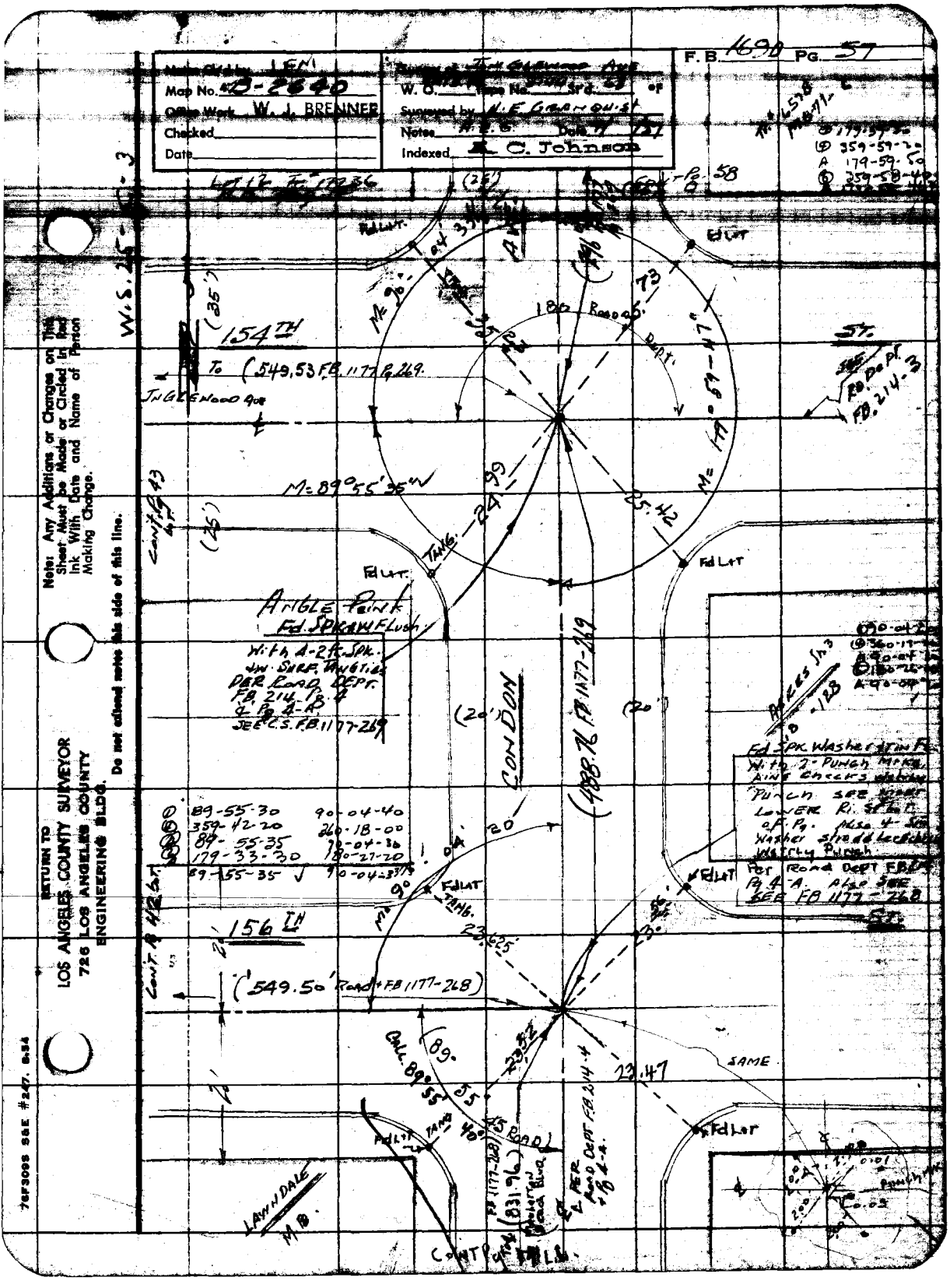

F.B. 1690 Pg. 57
Map No. 43-2640
Office Work W. J. BRENNER
Checked
Date
W. O.
Surveyed by N. E. GRANQUIST
Notes
Date
Indexed K. C. Johnson
154TH
To (549.53 F.B. 1177 Pg. 269.
INGLEWOOD AVE
M=89°55'35"
ANGLE PAINT
Fd. SPK. W/ FLUSH
With 4-2 ft. SPK.
W. SURF. TANGTIES
PER ROAD DEPT.
F.B. 214 Pg. 4
& Pg. 4-A
SEE C.S. F.B. 1177-269
CONDON
(488.76 F.B. 1177-269
156TH
(549.50' Road + F.B. 1177-268)
SAME
LAWNDALE
Fd. SPK. WASHER & TIN FL.
With 2-PUNCH MKS.
AINE CHECKS WITH
PUNCH SEE MORE
LOWER RI. SPLIT
of Pg. Also 4-SPK
Washer Stradd Lee Schools
Wetrly Punch
Per Road Dept F.B. 214
Pg. 4-A. Also SEE
SEE F.B. 1177-268
Note: Any Additions or Changes on This Sheet Must be Made or Circled in Red Ink With Date and Name of Person Making Change.
Do not extend notes this side of this line.
RETURN TO
LOS ANGELES COUNTY SURVEYOR
726 LOS ANGELES COUNTY
ENGINEERING BLDG.
76F3008 S&E #247. 8-54

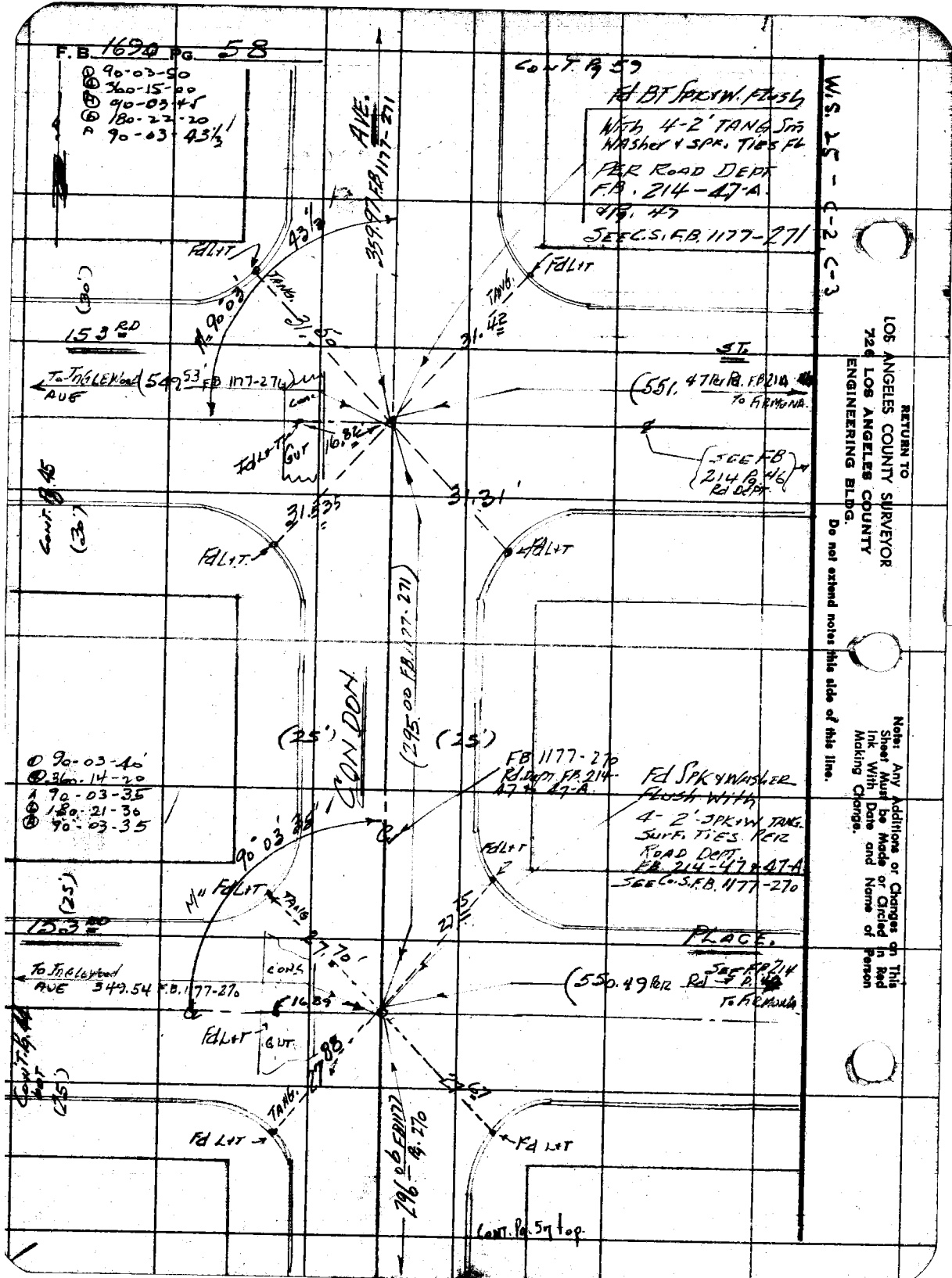
F.B. 1690 PG. 58
90-03-50
360-15-00
90-03-45
180-22-20
90-03-43 1/3
CONT. Pg 59
Fd BT SPK & W. FLUSH
WITH 4-2' TANG. SM
WASHER & SPK. TIES FL
PER ROAD DEPT
F.B. 214-47-A
& Pg. 47
SEE C.S. F.B. 1177-271
W.S. 25 - C-2 C-3
AVE.
359.97 F.B. 1177-271
FdL+T
TANG.
153RD
ST.
To INGLEWOOD AVE
(549.53' F.B. 1177-270)
(551.47 Per Rd. F.B. 214 To FIRMONA
SEE F.B. 214 Pg. 46 Rd DEPT.
CONT. Pg. 45
(30')
31.42
31.31'
31.535
16.82
CONDON
(295.00 F.B. 1177-271)
(25')
90-03-40'
360-14-20
90-03-35
180-21-30
90-03-35
FB 1177-270
Rd. Dept. F.B. 214-47 & 47-A
Fd SPK & WASHER
FLUSH WITH
4-2' SPK & W. TANG.
SURF. TIES PER
ROAD DEPT.
F.B. 214-47 & 47-A
SEE C.S. F.B. 1177-270
PLACE.
To INGLEWOOD AVE 349.54 F.B. 1177-270
(550.49 Per Rd. SEE F.B. 214 Pg. 46 To FIRMONA
CONT. Pg. 44
(25')
CONT. Pg. 59 top.
RETURN TO
LOS ANGELES COUNTY SURVEYOR
726 LOS ANGELES COUNTY
ENGINEERING BLDG.
Do not extend notes this side of this line.
Note: Any Additions or Changes on This Sheet Must be Made or Circled in Red Ink With Date and Name of Person Making Change.

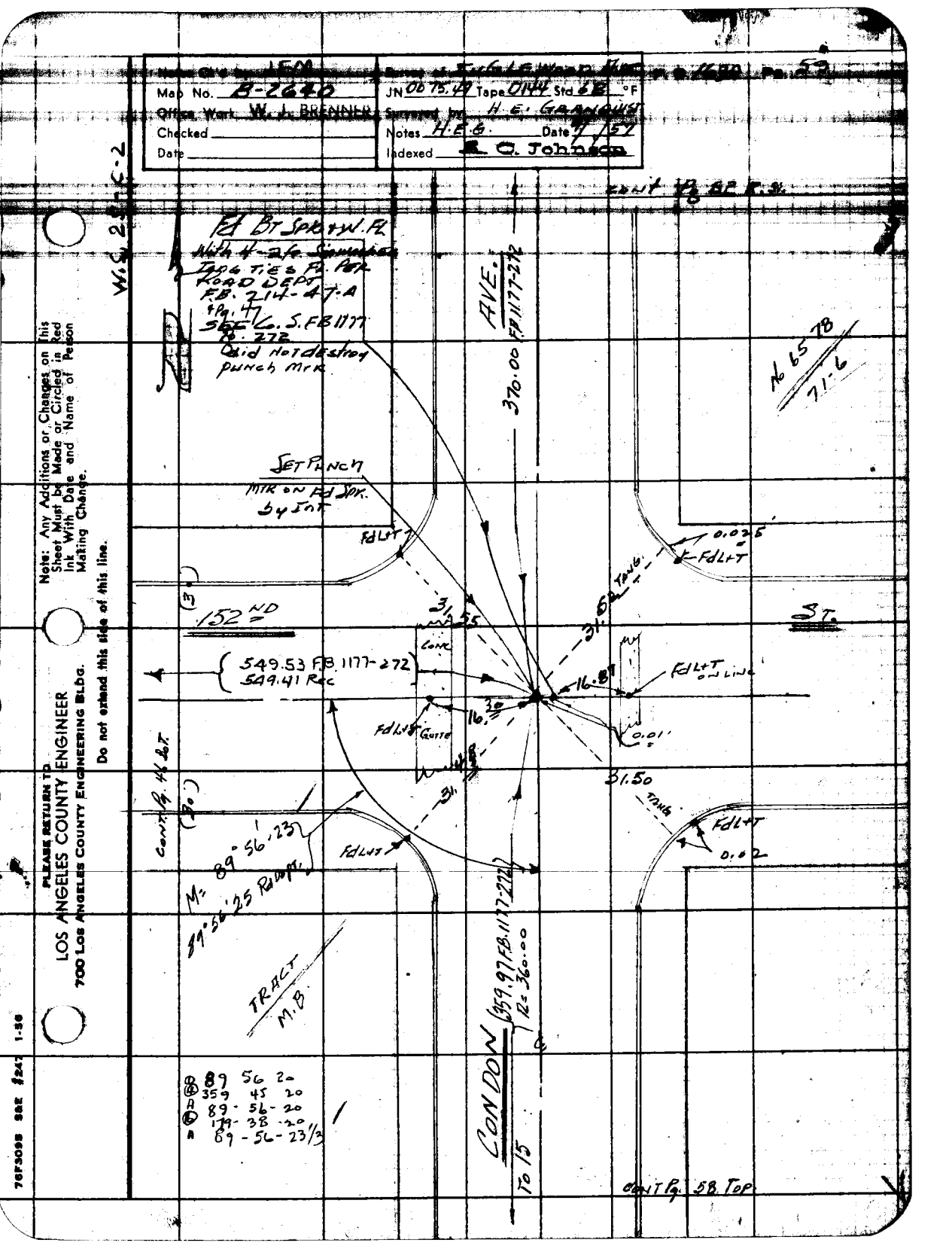

Map No. B-2640
Office Work W. J. BRENNER
Checked
Date
JN 0075.49 Tape 0144 Std 6B °F
Surveyed by H. E. GRANQUIST
Notes H.E.G. Date 7/57
Indexed R. C. Johnson
Fd BT Spk + W. Fl
With 4-2 ft Sinkhole
Tang Ties Fl. Per
Road Dept
F.B. 214-47-A
+Pg. 47
See C.S. FB 1177
Pg. 272
Did not destroy
punch mrk
AVE.
370.00 FB 1177-272
No 65 78
71-6
Set Punch
Mrk on Fd Spk.
by Int
Fd L+T
0.025
Fd L+T
152ND
ST.
31.55
31.52 Tang
Conc
549.53 FB 1177-272
549.41 Rec
16.87
Fd L+T on line
16.30
Fd L+T
Gutte
0.01
31.50
Tang
Fd L+T
0.02
Cont Pg. 46 Bot.
M= 89°56'23
89°56'25 Rd Dept.
Fd L+T
TRACT
M.B.
CONDON
(359.97 FB 1177-272)
R= 360.00
To 15
89 56 20
359 45 20
89-56-20
179-38-20
89-56-23 1/3
Cont Pg. 58 Top
Note: Any Additions or Changes on This Sheet Must be Made or Circled in Red Ink With Date and Name of Person Making Change.
Do not extend this side of this line.
PLEASE RETURN TO
LOS ANGELES COUNTY ENGINEER
700 LOS ANGELES COUNTY ENGINEERING BLDG.
76F3098 S&E #247 1-56

PLEASE RETURN TO
LOS ANGELES COUNTY ENGINEER
700 LOS ANGELES COUNTY ENGINEERING BLDG.

Note: Any Additions or Changes on This Sheet Must be Made or Circled in Red Ink With Date and Name of Person Making Change.

Do not extend this side of this line.

F.B. 1900

Map No. B-2...	JN [illegible] Tape [illegible] Std [illegible]
Office Work W. L. BRENNER	
Checked	Notes [illegible] Date [illegible]
Date	Indexed E. C. Johnson

Note: Any Additions or Changes on This Sheet Must be Made or Circled in Red Ink With Date and Name of Person Making Change.

PLEASE RETURN TO
LOS ANGELES COUNTY ENGINEER
700 LOS ANGELES COUNTY ENGINEERING BLDG.

Do not extend this side of this line.

76F3098 SEE #847 1-56

PLEASE RETURN TO
LOS ANGELES COUNTY ENGINEER
700 LOS ANGELES COUNTY ENGINEERING BLDG.

Note: Any Additions or Changes on This Sheet Must be Made or Circled in Red Ink With Date and Name of Person Making Change.

Do not extend this side of this line.

W.S. 25 - C-2

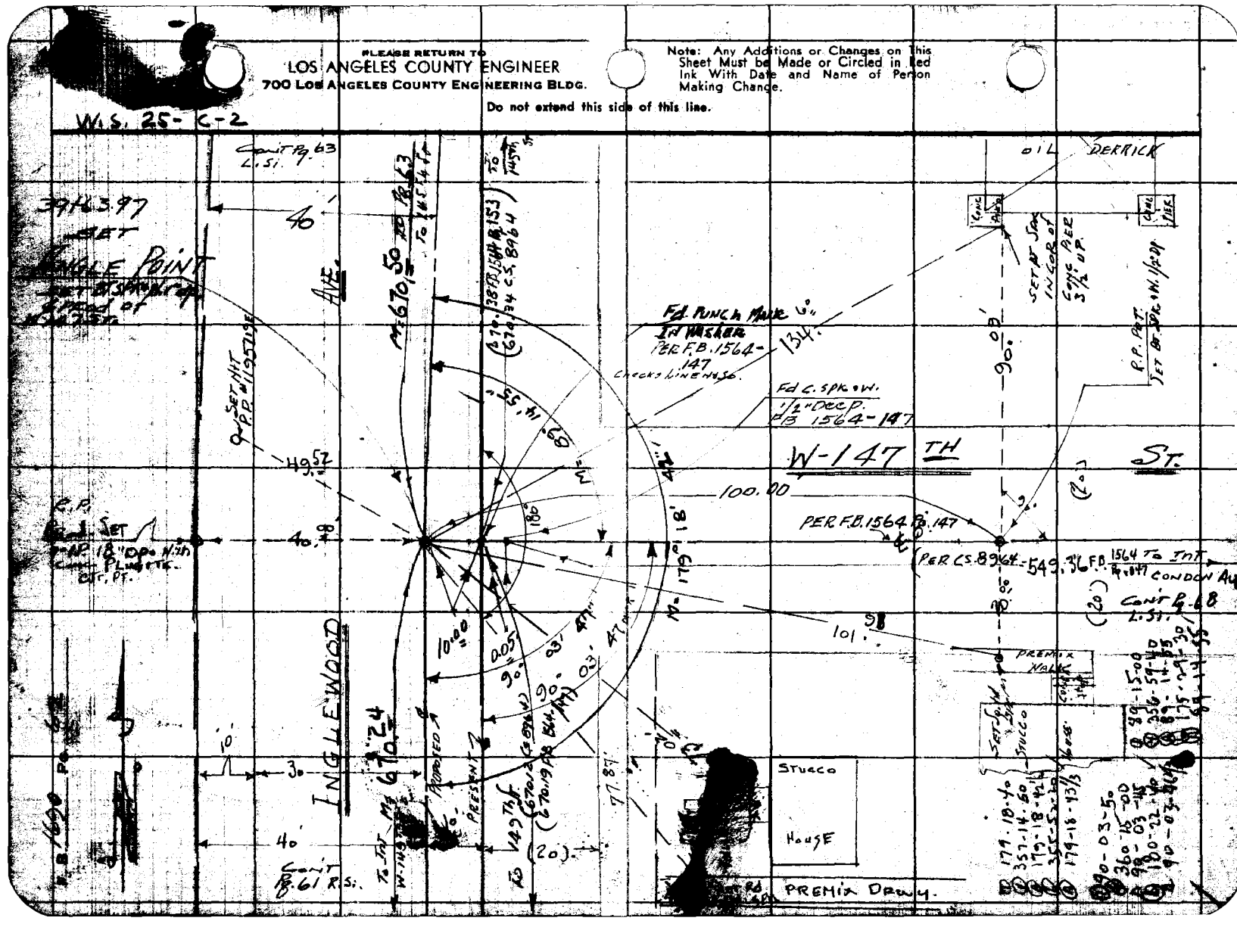

Map No.

Office Work

Checked

Date

Notes

Indexed C. Johnson

Note: Any Additions or Changes on this Sheet Must be Made or Circled in Ink With Date and Name of Person Making Change.

PLEASE RETURN TO
LOS ANGELES COUNTY ENGINEER
900 Los Angeles County Engineering Bldg.

Do not extend this side of this line.

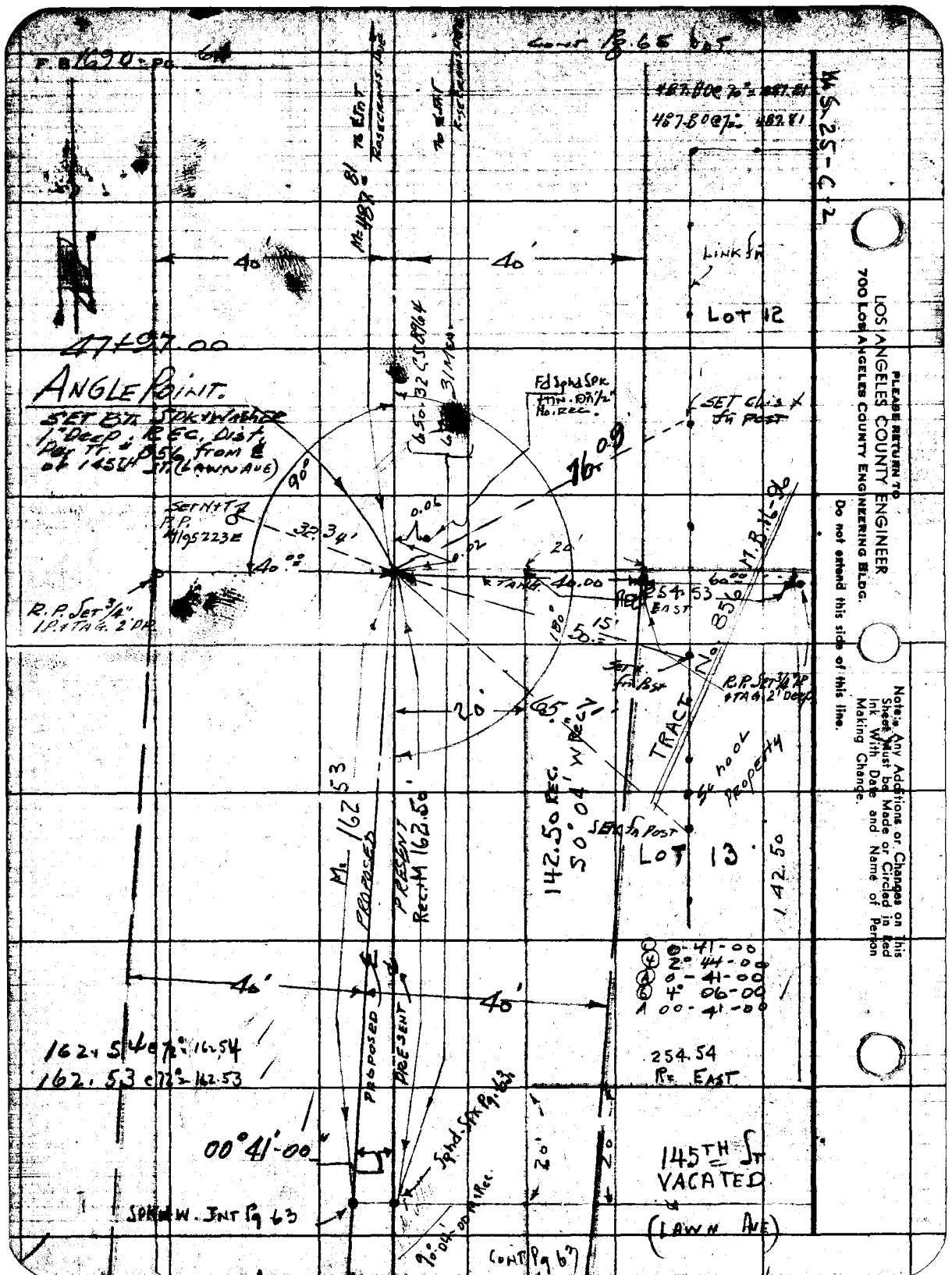

PLEASE RETURN TO
LOS ANGELES COUNTY ENGINEER
700 LOS ANGELES COUNTY ENGINEERING BLDG.

Do not extend this side of this line.

Note: Any Additions or Changes on This Sheet Must be Made or Circled in Red Ink With Date and Name of Person Making Change.

Map No. B-2240 JN Std

Checked Notes Date

Date Indexed C. Johnson

PLEASE RETURN TO
LOS ANGELES COUNTY ENGINEER
700 LOS ANGELES COUNTY ENGINEERING BLDG.

Note: Any Additions or Changes on This Sheet Must be Made or Circled in Red Ink With Date and Name of Person Making Change.

Do not extend this side of this line.

76F3095 S&E #247 1-56

PLEASE RETURN TO
LOS ANGELES COUNTY ENGINEER
700 LOS ANGELES COUNTY ENGINEERING BLDG.

Note: Any Additions or Changes on This Sheet Must be Made or Circled in Red Ink With Date and Name of Person Making Change.

Do not extend this side of this line.

W.S. 25-C-2

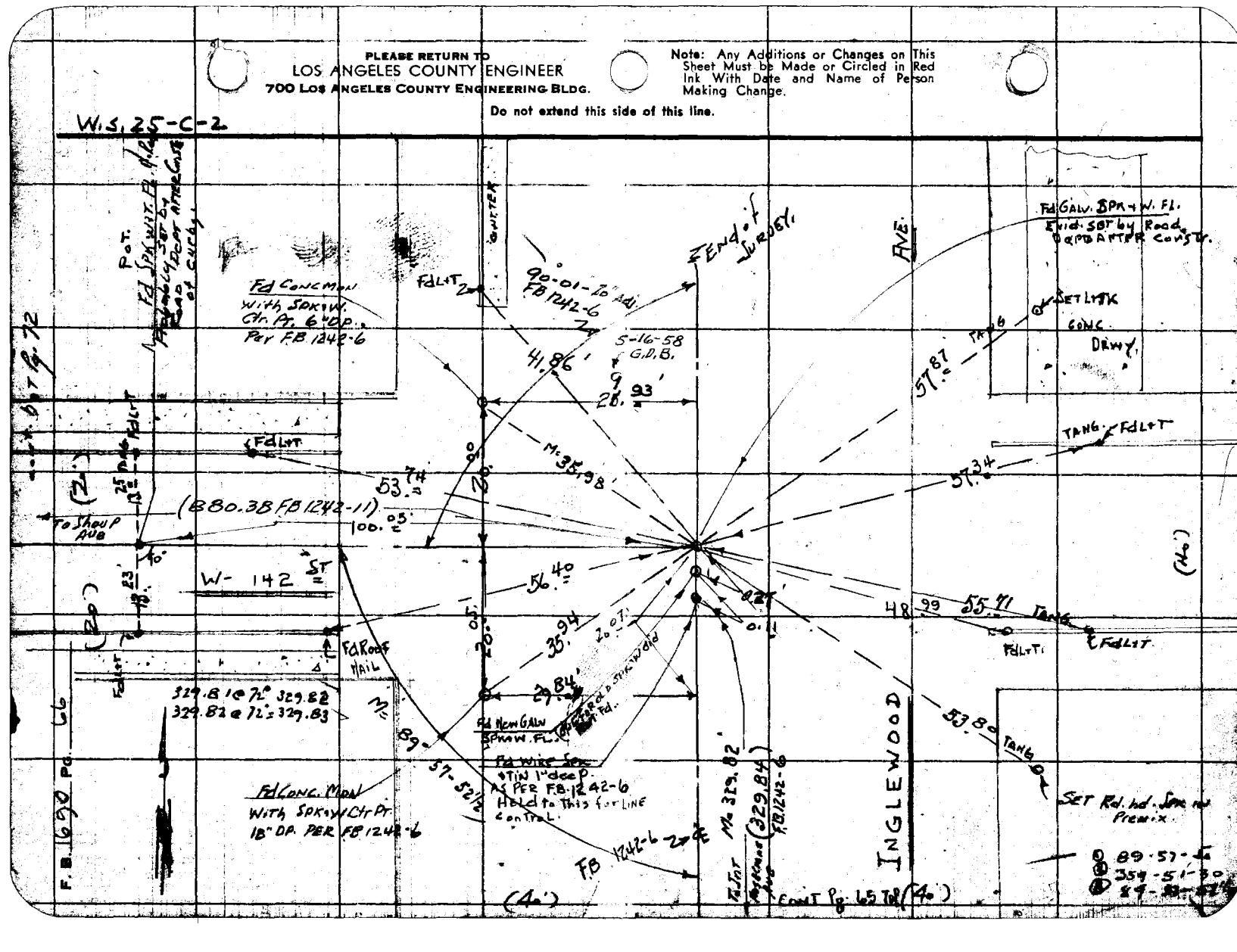

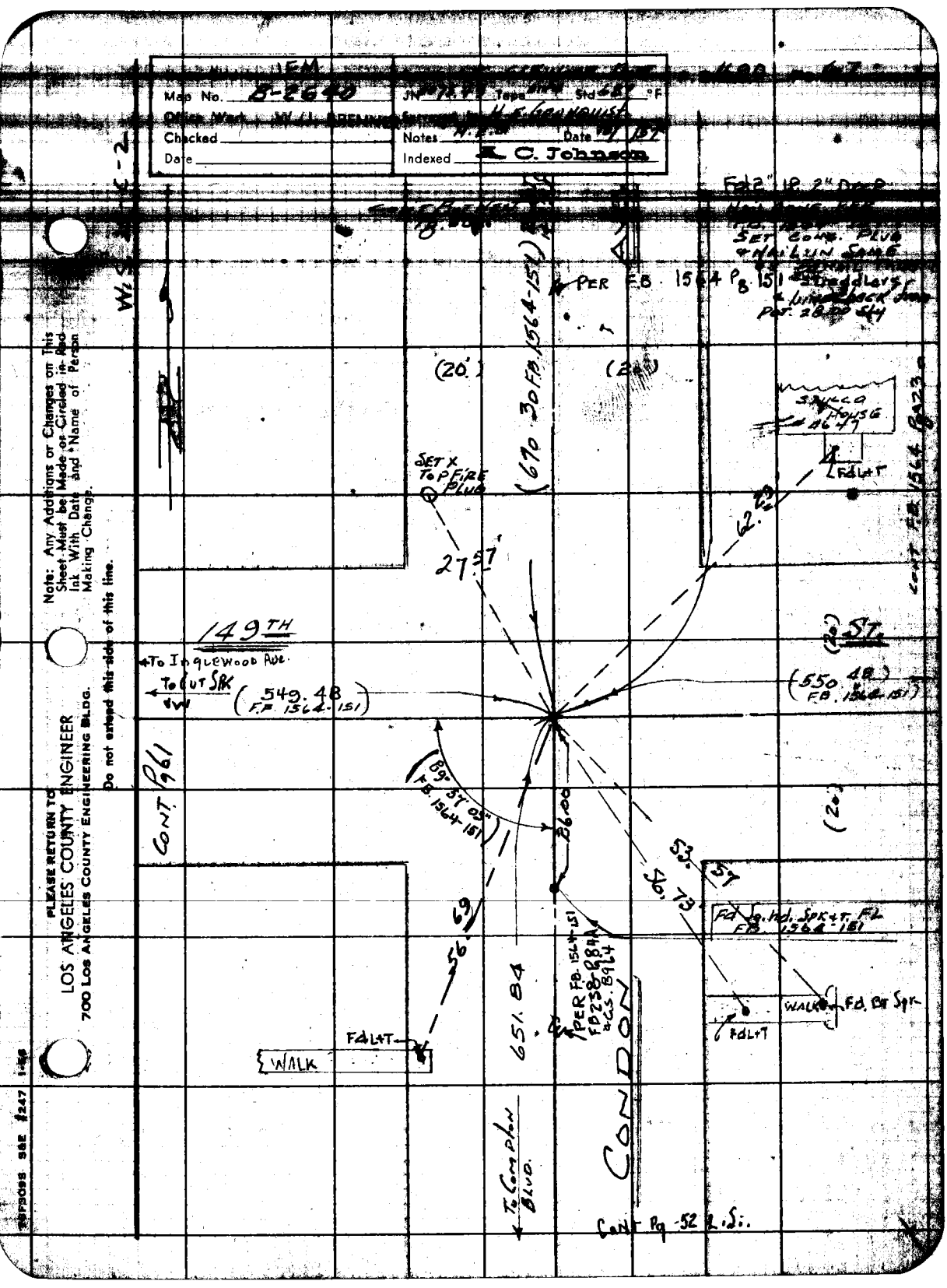

Map No. B-2640
Office Work W. C. BREMNER
Checked
Date
JN
Tape
Std
°F
Notes
Date
Indexed A. C. Johnson
Fd 2" IP 2" Deep
SET CONC. PLUG & NAIL IN SAME
PER F.B. 1564 P.B. 151
(20')
(670.30 F.B. 1564-151)
SET X TOP FIRE PLUG
27.57
62.29
149TH
To Inglewood Ave.
To Cut Spk
(549.48 F.B. 1564-151)
(550.48 F.B. 1564-151)
(20') ST.
CONT. P961
(89° 57' 05" F.B. 1564-151)
26.00
53.57
56.73
69
56
651.84
PER F.B. 1564-151
Fd Sq. Hd. Spk & T. FL F.B. 1564-151
WALK
Fd. Bt Spk
FdL+T
To Compton Blvd.
CONDON
CONT Pg 52 L.S.
Note: Any Additions or Changes on This Sheet Must be Made or Circled in Red Ink With Date and Name of Person Making Change.
Do not extend this side of this line.
PLEASE RETURN TO
LOS ANGELES COUNTY ENGINEER
700 LOS ANGELES COUNTY ENGINEERING BLDG.

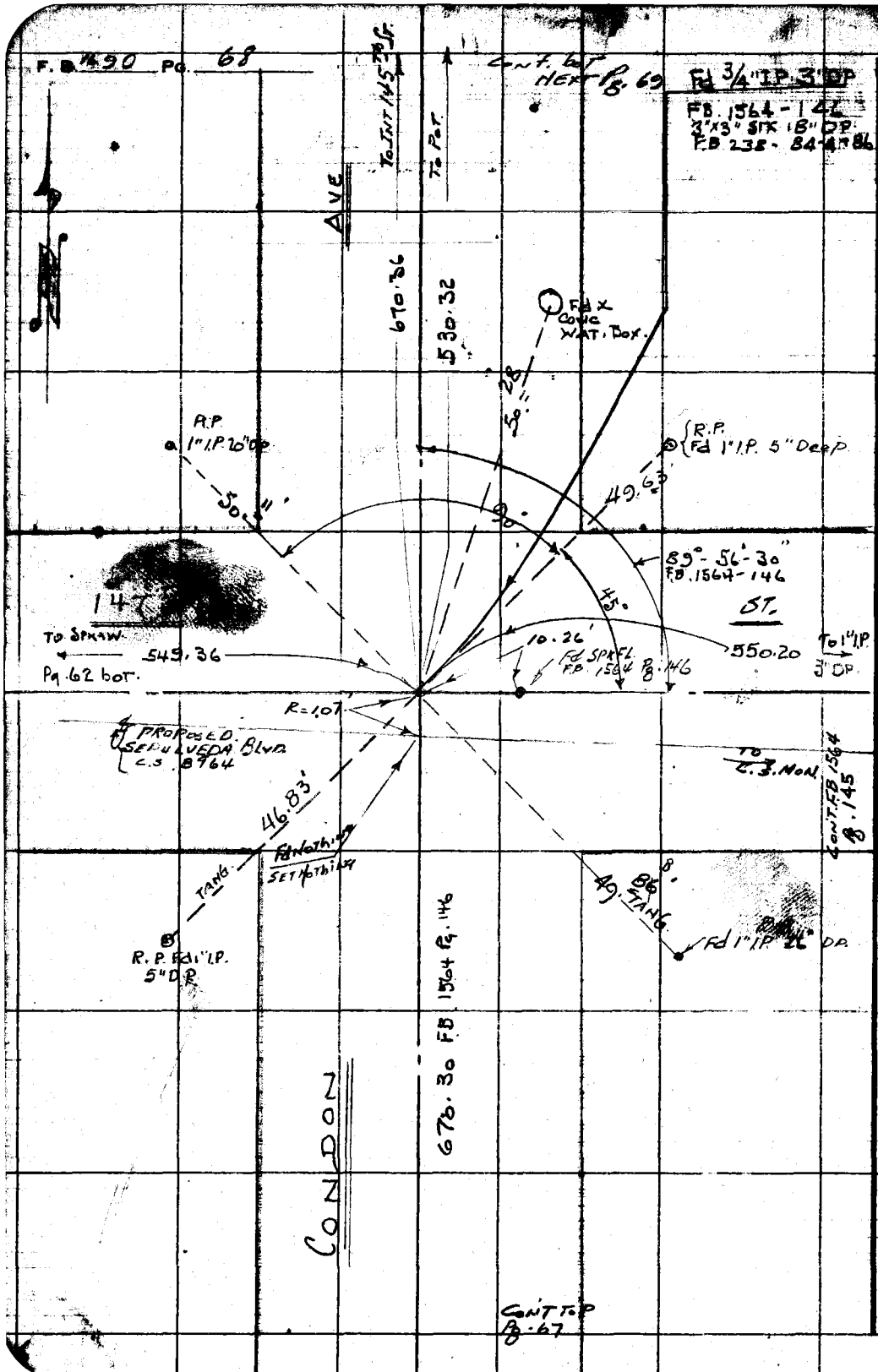

PLEASE RETURN TO
LOS ANGELES COUNTY ENGINEER
700 LOS ANGELES COUNTY ENGINEERING BLDG.

Do not extend this side of this line.

Note: Any Additions or Changes on This Sheet Must be Made or Circled in Red Ink With Date and Name of Person Making Change.

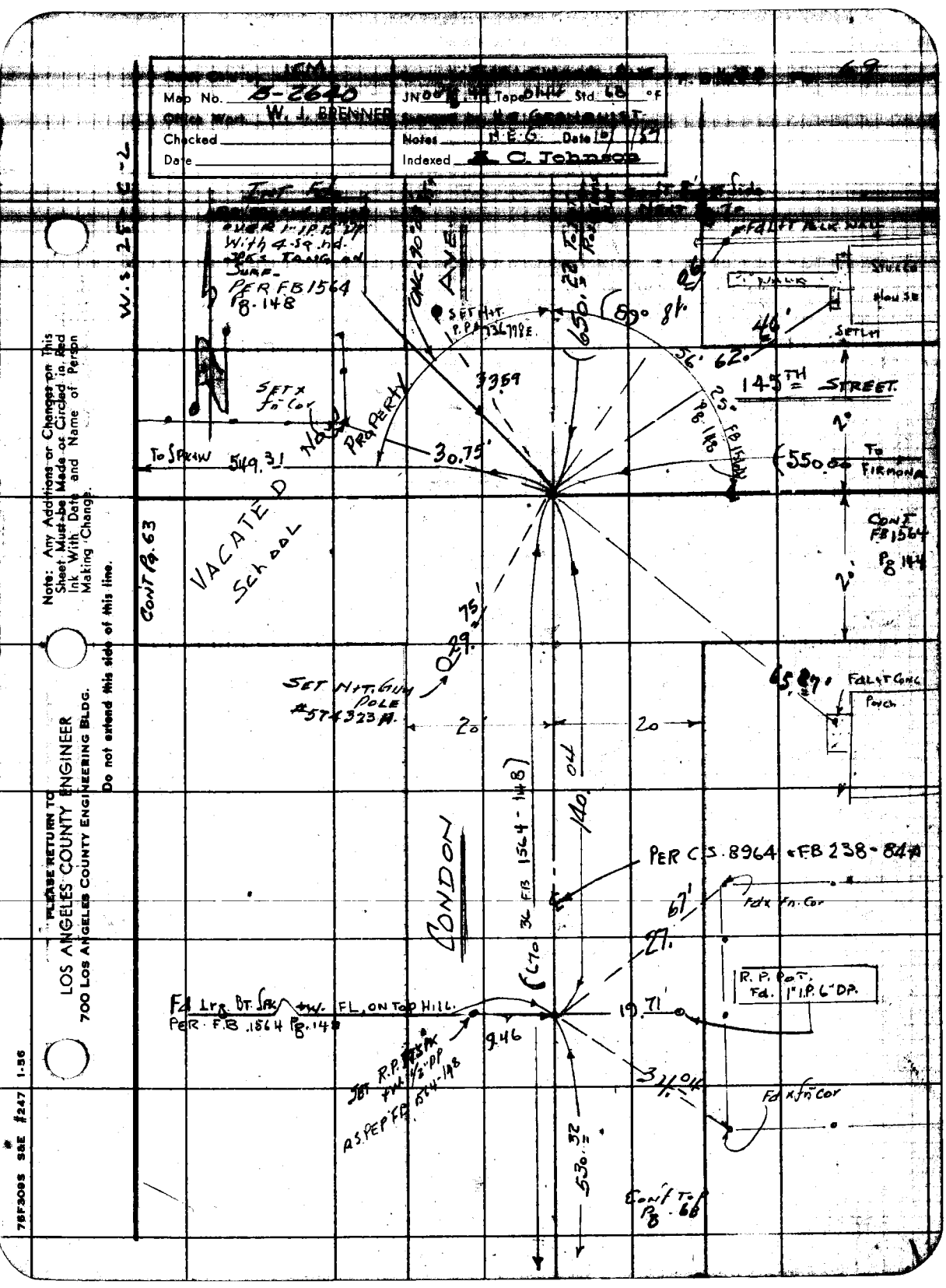

Map No. B-2640
Office Work W. J. BRENNER
Checked
Date
JN
Tape
Std. 68 °F
Notes N.E.G. Date
Indexed C. Johnson
W.S. 25 C-2
Inf. Fd.
OVER 1" I.P. 15" DP
With 4 Sq. Hd.
Surf.
PER FB 1564
Pg. 148
SET H+T.
P.P. 736798 E.
650.22
89° 81'
56' 62'
46'
Fd. Lt. Pk. Wall
Walk
Stucco
House
Set Lt.
145TH STREET
33.59
Set x
Fn. Cor.
Property
30.75'
To Spk+W
549.31
Pg. 148
FB 1564
550.00
To Firmona
Cont. FB 1564
Pg. 144
Cont. Pg. 63
VACATED School
75'
29.
Set H+T. Gum Pole
#574323 A.
20
20
65.87'
Fd. Lt. Conc.
Porch
140.04
Condon
Per C.S. 8964 + FB 238-84A
Fd x Fn. Cor.
67'
27.
R.P. Pot.
Fd. 1" I.P. 6" DP.
Fd. Lrg. Bt. Spk. +W. FL. on Top Hill.
Per F.B. 1564 Pg. 148
19.71'
9.46
Set R.P. Bt. Spk. +W. 1/2" DP
As per FB 1564-148
34.04
Fd x Fn. Cor.
530.32
Cont. Top
Pg. 68
Note: Any Additions or Changes on This Sheet Must be Made or Circled in Red Ink With Date and Name of Person Making Change.
Do not extend this side of this line.
PLEASE RETURN TO
LOS ANGELES COUNTY ENGINEER
700 LOS ANGELES COUNTY ENGINEERING BLDG.
75F309S S&E #247 1-56

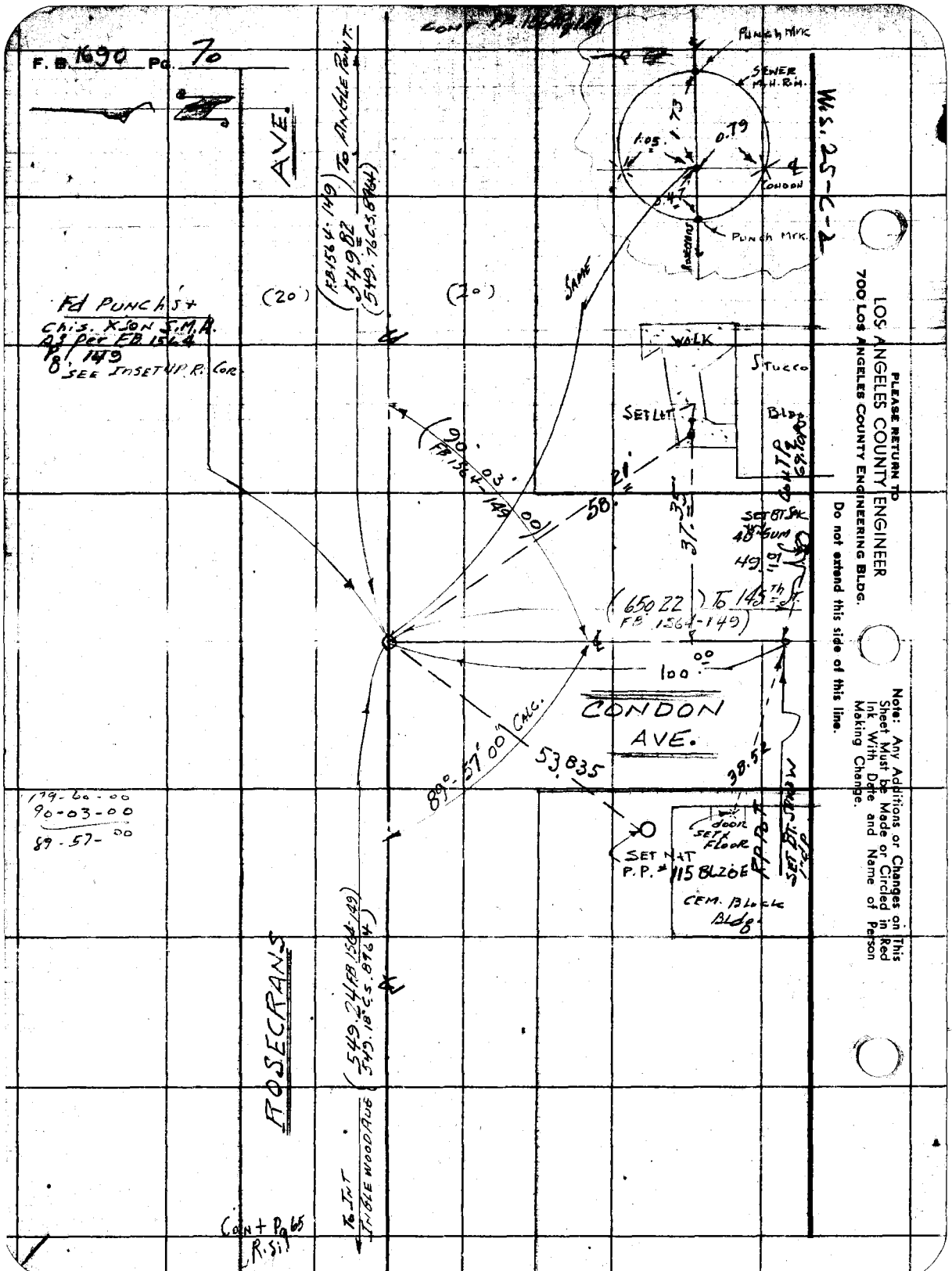

PLEASE RETURN TO
LOS ANGELES COUNTY ENGINEER
700 LOS ANGELES COUNTY ENGINEERING BLDG.

Do not extend this side of this line.

Note: Any Additions or Changes on This Sheet Must be Made or Circled in Red Ink With Date and Name of Person Making Change.

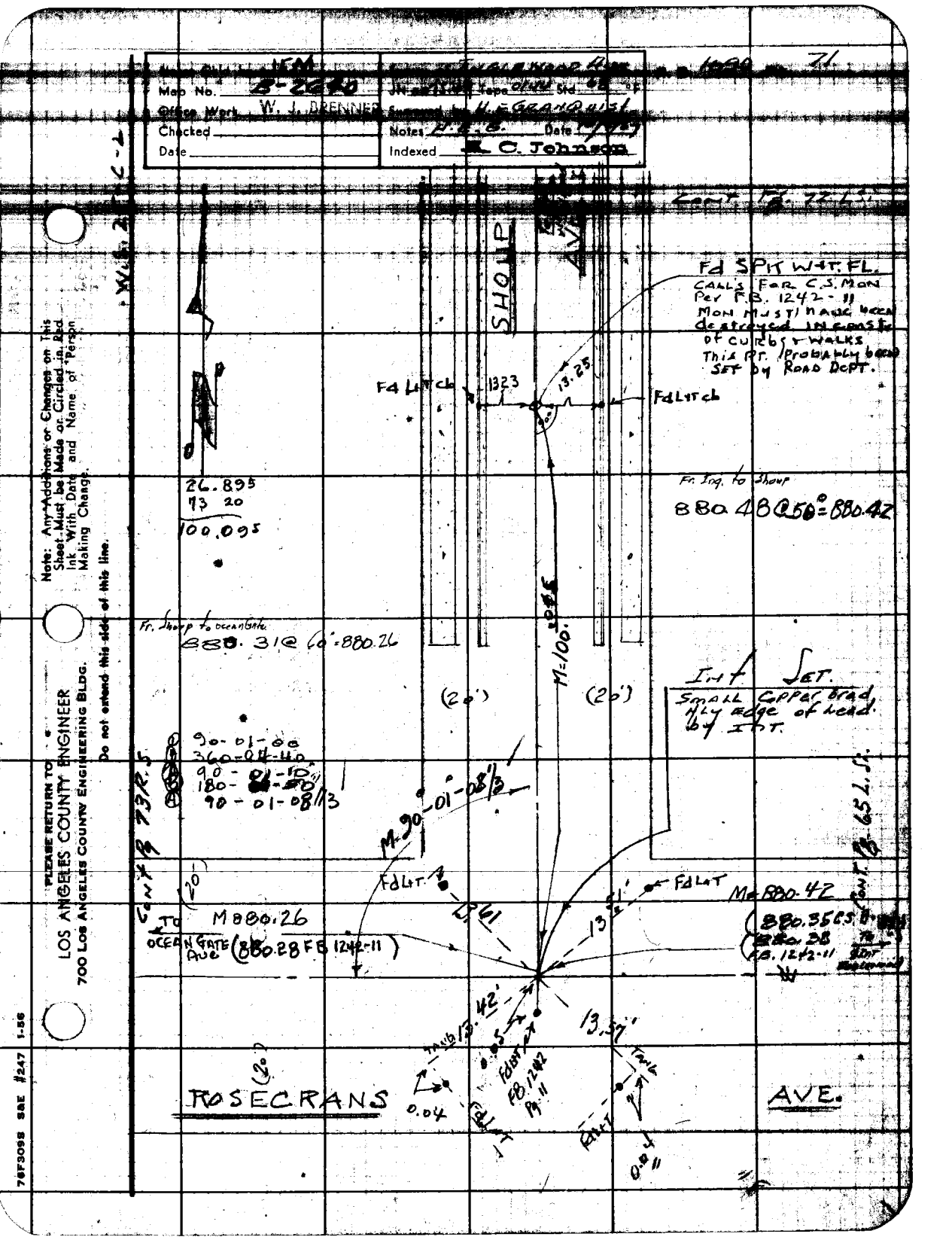

Map No. B-2640
Office Work W. J. BRENNER
Checked
Date
Notes
Indexed C. Johnson
71
Cont. Fd. 72 L.S.
SHOUP
Fd SPK W+T. FL.
CALL'S FOR C.S. MON
PER F.B. 1242-11
MON MUST HAVE BEEN
destroyed in const.
of curbs + walks
This PT. probably been
SET by ROAD DEPT.
Fd Lit cb
1323
13.25
Fd Lit cb
26.895
73 20
100.095
Fr. Ing. to Shoup
880.48 @ 50° = 880.42
Fr. Shoup to ocean Gate
880.31 @ 60° = 880.26
M=100.045
(20')
(20')
Int Set.
Small Copper Brad
Hly edge of head
by Int.
90-01-00
360-04-40
90-01-10
180-
90-01-08 1/3
M 90-01-08 1/3
Cont Pg 73 R.S.
Cont Pg 65 L.S.
Fd Lit
Fd Lit
M 880.42
(880.35 C.S.
880.38
F.B. 1242-11
To M 880.26
OCEAN GATE AVE (880.28 F.B. 1242-11)
13.61
13.51'
13.42'
13.57'
Fd Lit
F.B. 1242
Pg 11
0.04
0.04
ROSECRANS
AVE.
Note: Any Additions or Changes on This Sheet Must be Made or Circled in Red Ink With Date and Name of Person Making Change.
Do not extend this side of this line.
PLEASE RETURN TO
LOS ANGELES COUNTY ENGINEER
700 LOS ANGELES COUNTY ENGINEERING BLDG.
76F309S S&E #247 1-56

PLEASE RETURN TO
LOS ANGELES COUNTY ENGINEER
700 LOS ANGELES COUNTY ENGINEERING BLDG.

Note: Any Additions or Changes on This Sheet Must be Made or Circled in Red Ink With Date and Name of Person Making Change.

Do not extend this side of this line.

W.S. 25-C-2

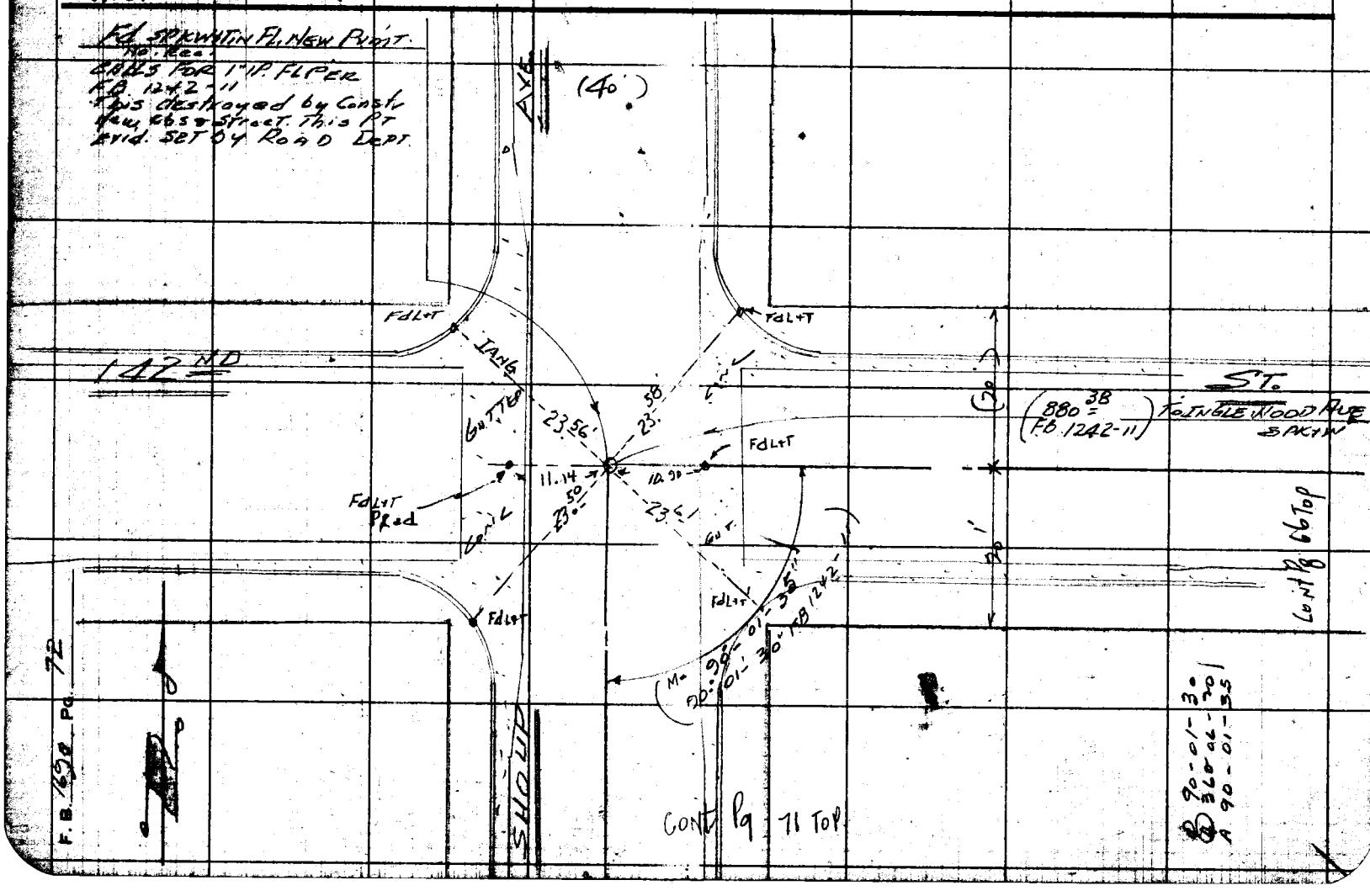

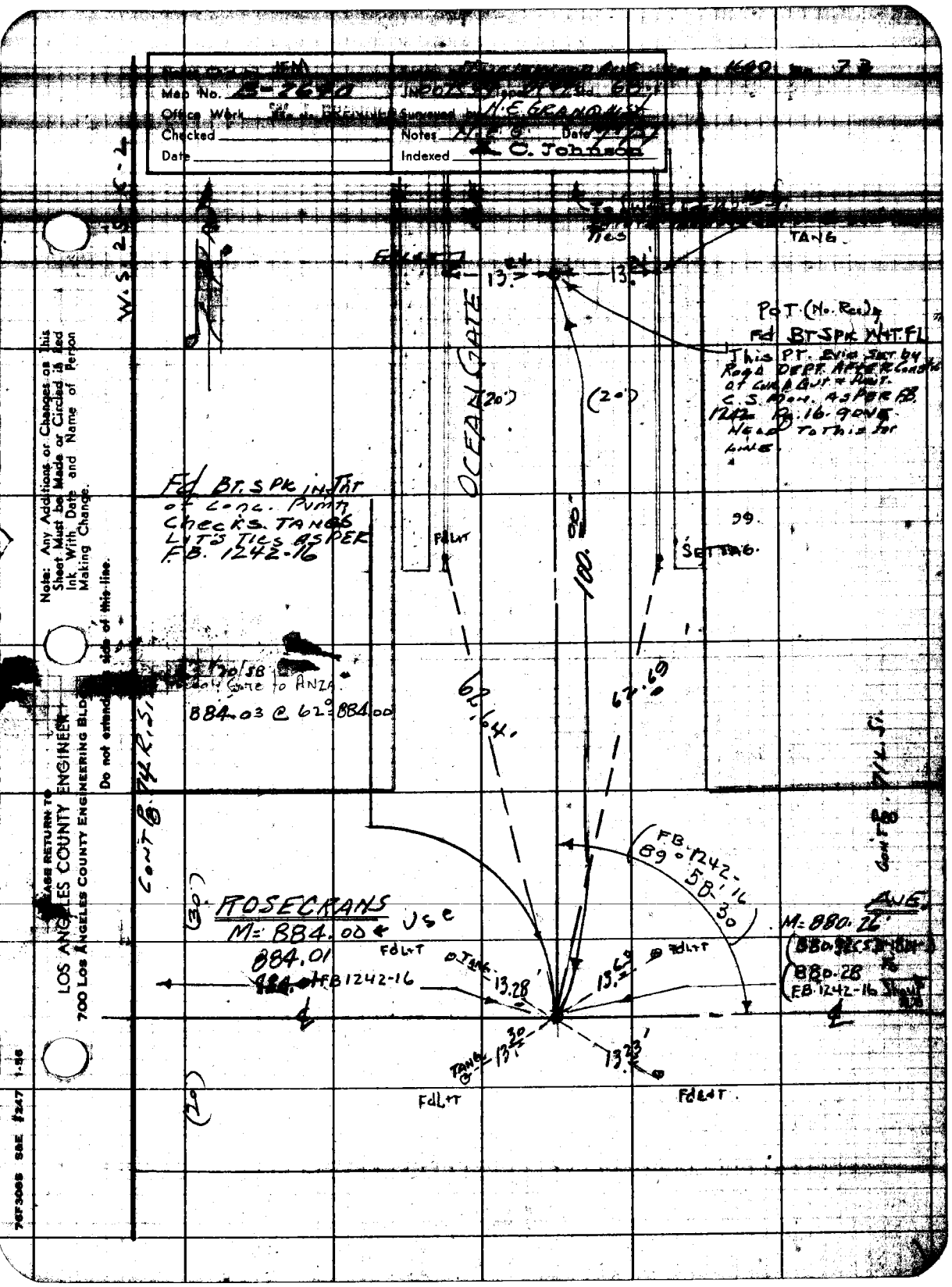

Map No. B-7640
Office Work
Checked
Date
Surveyed by H.E. GRANQUIST
Notes
Date
Indexed C. Johnson
TANG
OCEAN GATE
(20')
(20')
Fd BT. SPK IN JNT of Conc. Pvmt Checks. TANGS LIT'S TIES ASPER F.B. 1242-16
FdLT
SETTAG
100.00
62.64'
62.69
Gate to ANZA
884.03 @ 62° = 884.00
CONT @ 74 R.S.
FB 1242-16
89° 58' 30
ROSECRANS
M= 884.00 ← Use
884.01
FB1242-16
FdLT
TANG
13.28'
13.69
13.30
13.23'
FdLT
FdLT
AVE.
M= 880.26'
880.28
FB 1242-16
Note: Any Additions or Changes on This Sheet Must be Made or Circled in Red Ink With Date and Name of Person Making Change.
Do not extend
side of this line.
LOS ANGELES COUNTY ENGINEER
700 Los Angeles County Engineering Bldg.
76F3088 S&E #247 1-56

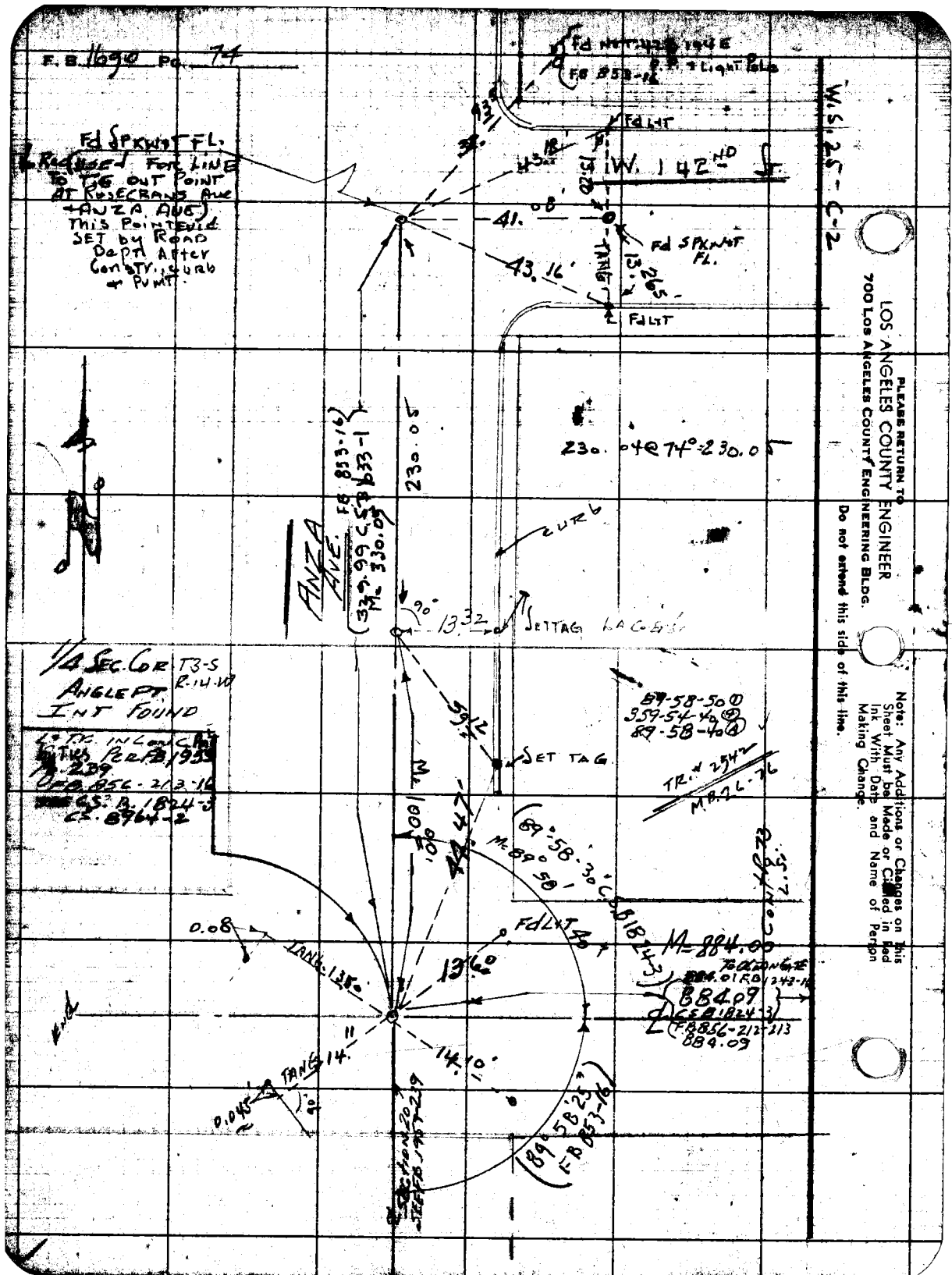
F.B. 1690 Pg. 74
Fd SPKWT FL.
Reduced For LINE TO TIE OUT POINT AT RUSECRANS AVE + ANZA AVE) THIS POINT WILL SET by ROAD DEPT AFTER CONSTR., CURB + PVMT.
W. 142ND ST.
Fd SPKWT FL.
Fd LIT
41.08
43.16
13.265
TANG
230.04 @ 74° = 230.05
230.05
ANZA AVE.
CURB
13.32
SET TAG
1/4 SEC. COR T3-S R-14-W
ANGLE PT. INT FOUND
89-58-50
359-54-40
89-58-40
SET TAG
TR. # 2542
M.B. 26-76
M=884.00
884.09
0.08
TANG 13.50
13.60
14.10
TANG 14.11
0.045
89°58'25" FB 853-16
W.S. 25-C-2
PLEASE RETURN TO
LOS ANGELES COUNTY ENGINEER
700 LOS ANGELES COUNTY ENGINEERING BLDG.
Do not extend this side of this line.
Note: Any Additions or Changes on This Sheet Must be Made or Cleared in Red Ink With Date and Name of Person Making Change.

Map No. [illegible]	[illegible]
Office Work G. D. BAILEY	Surveyed by H.E. GRANQUIST
Checked	Notes [illegible] Date [illegible]
Date	Indexed C. Johnson 10-28-57

INGLEWOOD AVE.

LOCATION OF IMPROVEMENTS.

FROM 0+00 = MANHATTAN BEACH BLVD
TO 52+84.81 = ROSECRANS AVE.

IMP NOTES Pg. 75 to Pg. 144
FORD NOTES Pg. 35 to 74

H.E. GRANQUIST CHIEF
F.E. BROOKS. Instr.
E. MARTINEZ HEAD CHAIN
H. BIRLEW. REAR CHAIN

Note: Any Additions or Changes on this Sheet Must be Made or Circled in Red Ink With Date and Name of Person Making Change.
Please Remit to
LOS ANGELES COUNTY ENGINEER
700 Los Angeles County Engineering Bldg.
Do not extend this sheet at any time.

PLEASE RETURN TO
LOS ANGELES COUNTY ENGINEER
700 LOS ANGELES COUNTY ENGINEERING BLDG.

Do not extend this side of this line.

Note: Any Additions or Changes on This Sheet Must be Made or Circled in Red Ink With Date and Name of Person Making Change.

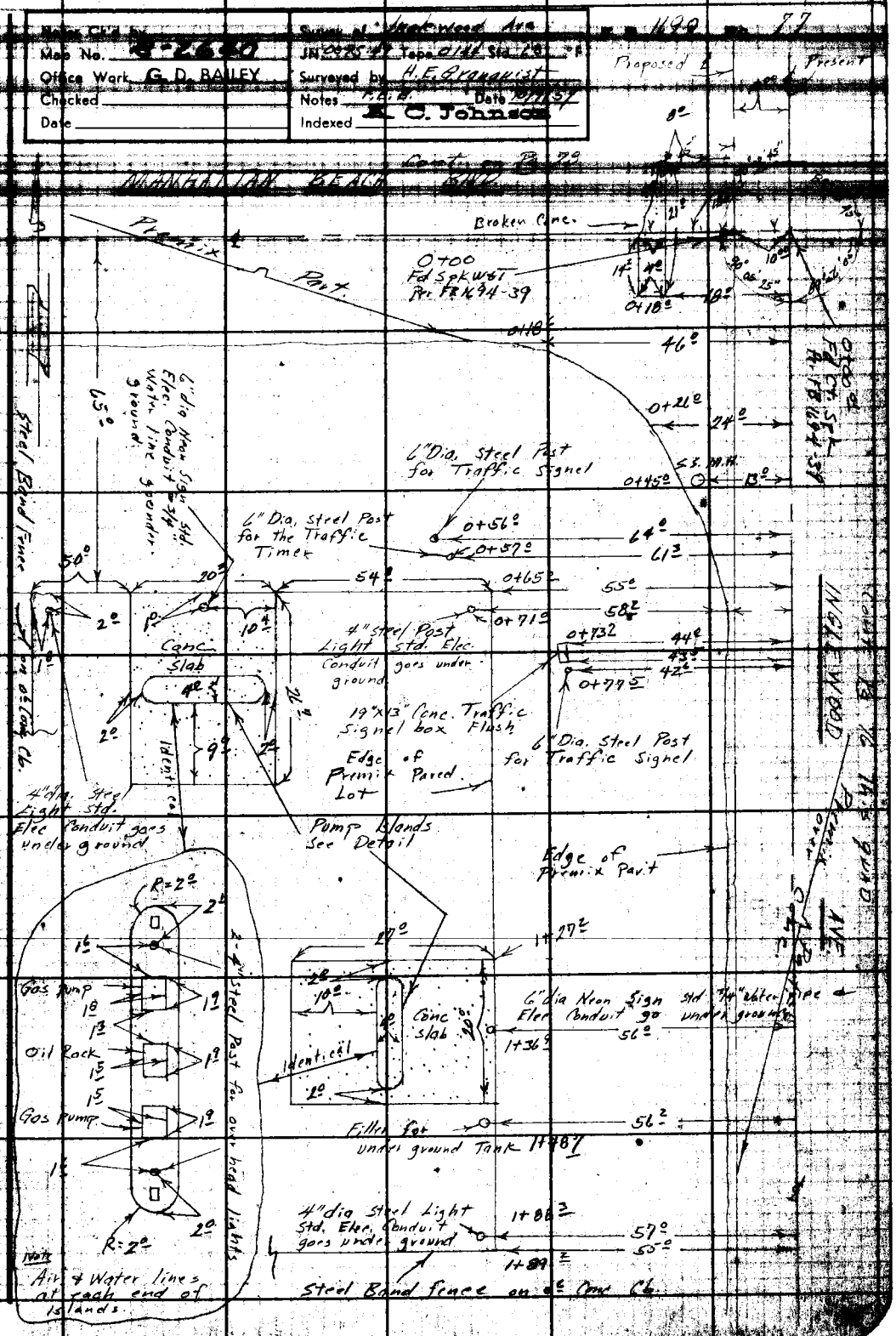

Map No. 8-2630
Office Work G. D. BAILEY
Checked
Date
Survey of Inglewood Ave
JN 0075-47 Tape 0144 Std 68
Surveyed by H. E. Granquist
Notes F.E.B.
Date 10/19/57
Indexed E. C. Johnson
Proposed
Present
Cont. on Pg. 79
MANHATTAN BEACH BLVD.
Premix Part
Broken Conc.
0+00 Fd Spk W&T Per FB 1694-39
0+18
46°
0+21
24°
0+45
13°
S.S. M.H.
6" Dia. Steel Post for Traffic Signal
6" Dia. Steel Post for the Traffic Timer
0+56
0+57
64°
61°
0+65
55°
0+71
58°
0+73
44°
43°
42°
0+77
4" Steel Post Light Std. Elec. Conduit goes under ground
19"x13" Conc. Traffic Signal box Flush
6" Dia. Steel Post for Traffic Signal
Edge of Premix Paved Lot
Pump Islands See Detail
Edge of Premix Part
Steel Band Fence
6" dia Neon Sign Std. Elec. Conduit 3/4" Water line go under ground
Conc. Slab
Identical
4" dia. Steel Light Std. Elec Conduit goes under ground
Gas Pump
Oil Rack
Gas Pump
2-4" Steel Post for over head lights
R=2°
Note Air & Water lines at each end of Islands
Conc. slab
Identical
6" dia Neon Sign Std 3/4" Water Pipe Elec Conduit go under ground
1+36
56°
Filler for under ground Tank 1+48
4" dia Steel Light Std. Elec. Conduit goes under ground
1+88
57°
55°
1+89
Steel Band fence on ℄ Conc Cb.
INGLEWOOD AVE
Cont. Pg 76 this quad
Premix over Conc.
Note: Any Additions or Changes on this Sheet Must be Made or Circled in Red Ink With Date and Name of Person Making Change.
Do not extend this side of this line.
PLEASE RETURN TO
LOS ANGELES COUNTY ENGINEER
700 LOS ANGELES COUNTY ENGINEERING BLDG.

F.B. 1670 Pg. 78

Cont on Pg. 82

PLEASE RETURN TO
LOS ANGELES COUNTY ENGINEER
700 Los Angeles County Engineering Bldg.
Do not extend this side of this line.

Note: Any Additions or Changes on This Sheet Must be Made or Circled in Red Ink With Date and Name of Person Making Change.

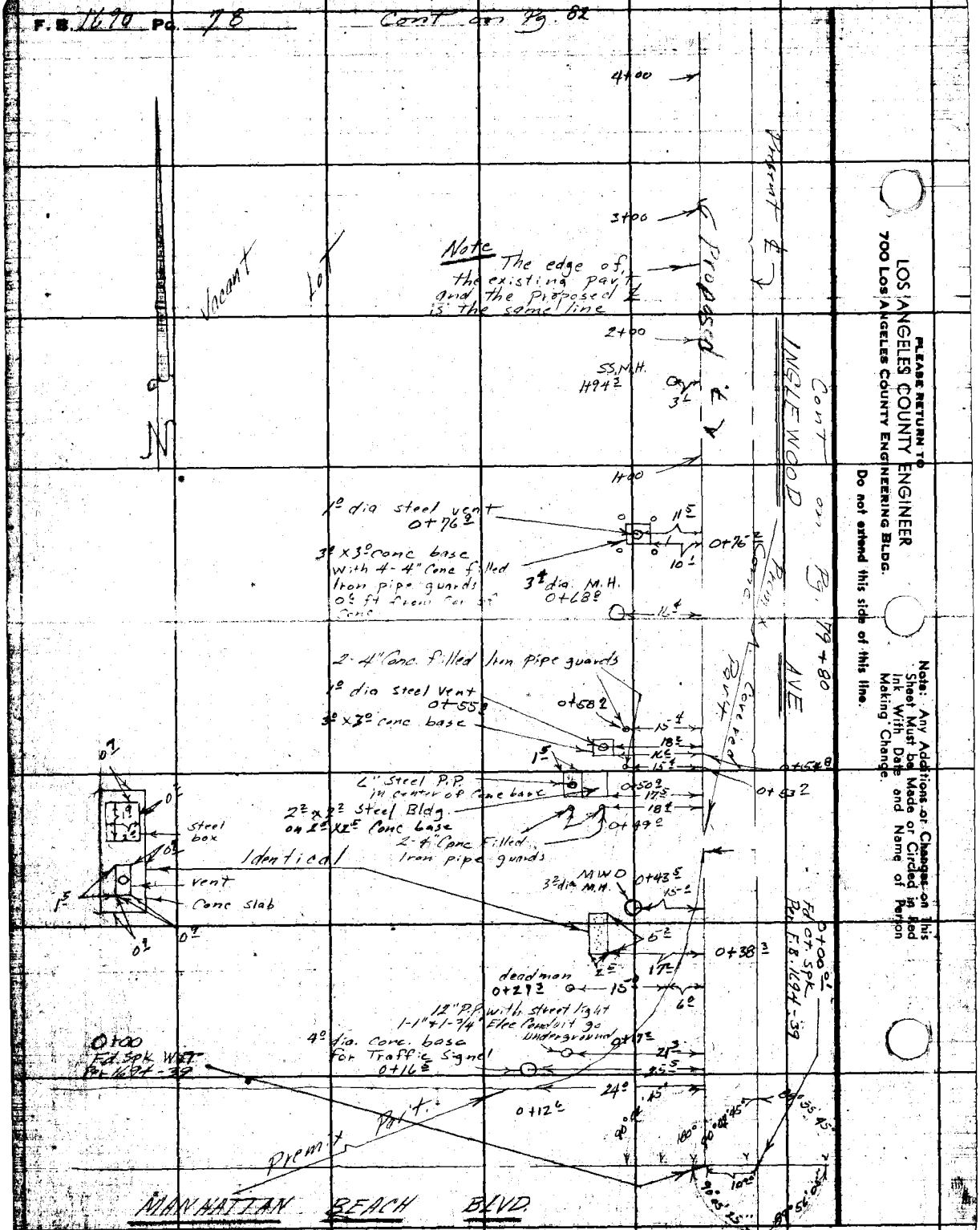

Cont on Pg. 77

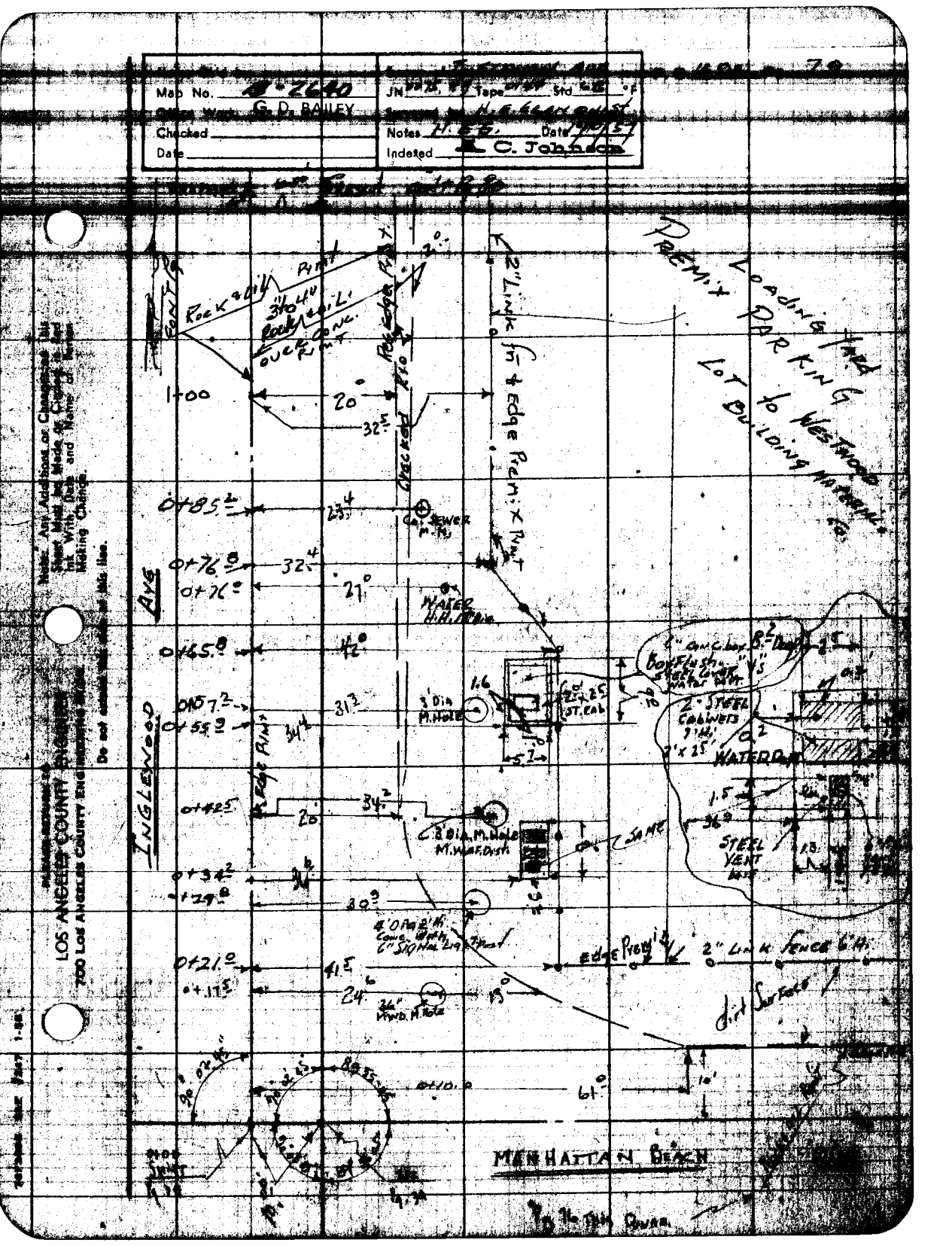
Map No. 8-2640
Office Work G. D. BAILEY
Checked
Date
JN
Tape
Std
Notes
Date
Indexed C. Johnson
Loading Yard
Premix Parking
Lot to Westwood
Building Material Co.
Rock & Oil Pmt
3" to 4" Rock & Oil Over Conc. Pmt
Edge Pmt
Cracked Rd
2" Link fn & Edge Premix Pmt
1+00
20°
32.5
0+85.2
23.4
Ca. Sewer M.H.
0+76.8
32.4
0+76.0
27.0
Water H.H.
0+65.8
42.0
0+57.2
31.3
0+55.9
34.4
3' Dia M.Hole
1.6
2'x2.5' St. Cab
Boxflush Steel Cover Water Dept.
2-Steel Cabinets 7' Hi 2'x2.5'
Water Dept
Inglewood Ave
Edge Pmt
0+42.5
20
34.2
3' Dia. M.Hole M.Wat.Dist.
Same
1.5
36.9
Steel Vent Base
0+34.2
0+29.8
30.9
4' Dia 2' Hi Conc. With 6" Signal Light Post
0+21.0
41.5
0+17.5
24.6
36" Mwd. M.Hole
13.0
Edge Premix
2" Link Fence 6' Hi
Dirt Surface
0+10.0
61.0
Manhattan Beach
Note: Any Additions or Changes in this Sheet Must be Made or Copied in Red Ink With Date and Name of Person Making Change.
Do not extend this side of this line.
LOS ANGELES COUNTY ENGINEER
700 Los Angeles County Engineering Bldg.

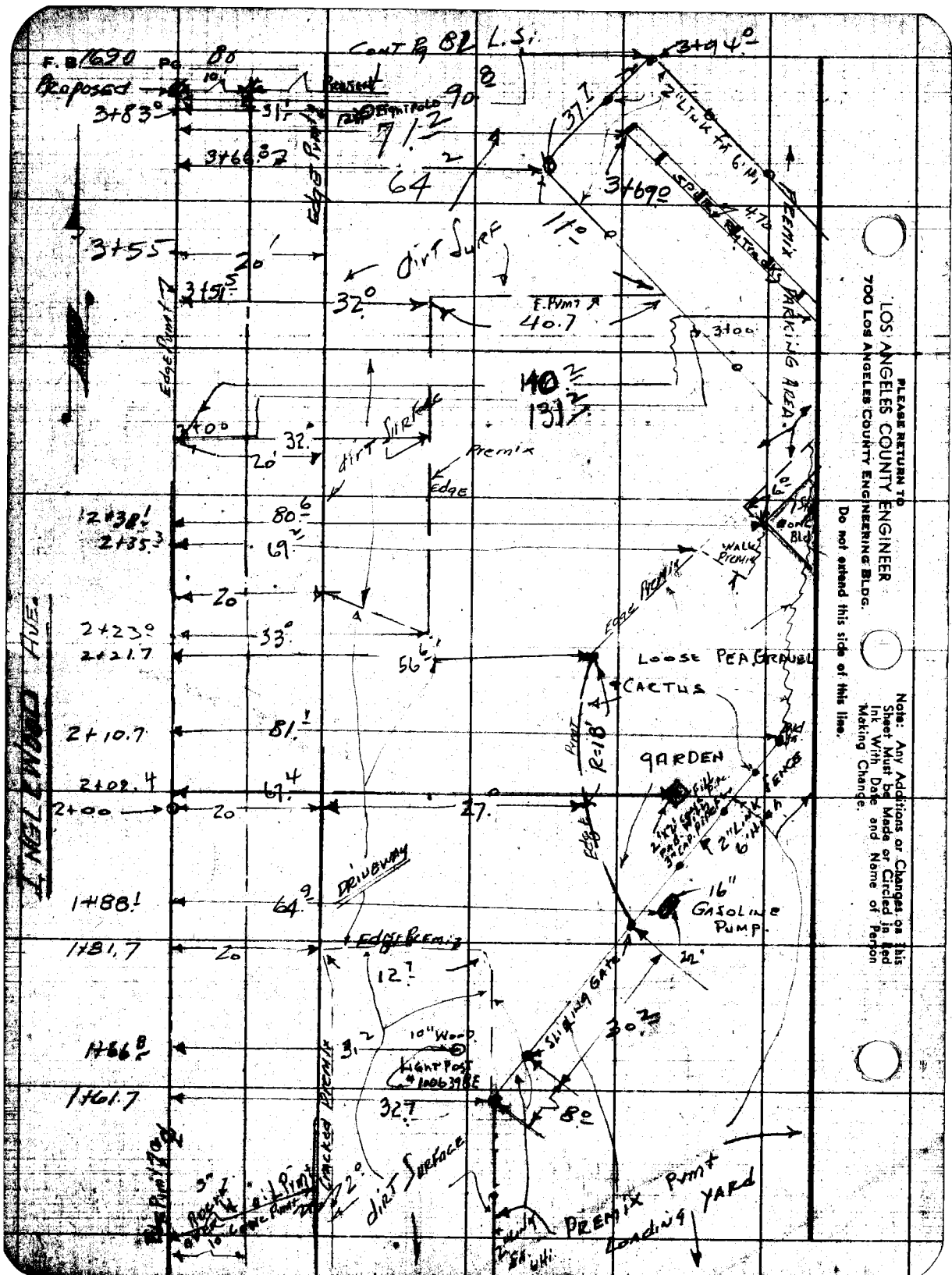

PLEASE RETURN TO
LOS ANGELES COUNTY ENGINEER
700 Los Angeles County Engineering Bldg.

Note: Any Additions or Changes on this Sheet Must be Made or Circled in Red Ink With Date and Name of Person Making Change.

Do not extend this side of this line.

Notes Ck'd by	Survey of Inglewood Blvd.
Map No. B-2640	JN 0015.49 Tape of 44' Std. 100'
Office Work G. D. BAILEY	Surveyed by H. E. Granquist
Checked	Notes H.E.G. Date [illegible]
Date	Indexed [illegible] C. Johnson



Note: Any Additions or Changes on This Sheet Must be Made or Circled in Red Ink With Date and Name of Person Making Change.

Do not extend this side of this line.

PLEASE RETURN TO
LOS ANGELES COUNTY ENGINEER
700 Los Angeles County Engineering Bldg.

PLEASE RETURN TO
LOS ANGELES COUNTY ENGINEER
700 LOS ANGELES COUNTY ENGINEERING BLDG.

Note: Any Additions or Changes on This Sheet Must be Made or Circled in Red Ink With Date and Name of Person Making Change.

Do not extend this side of this line.

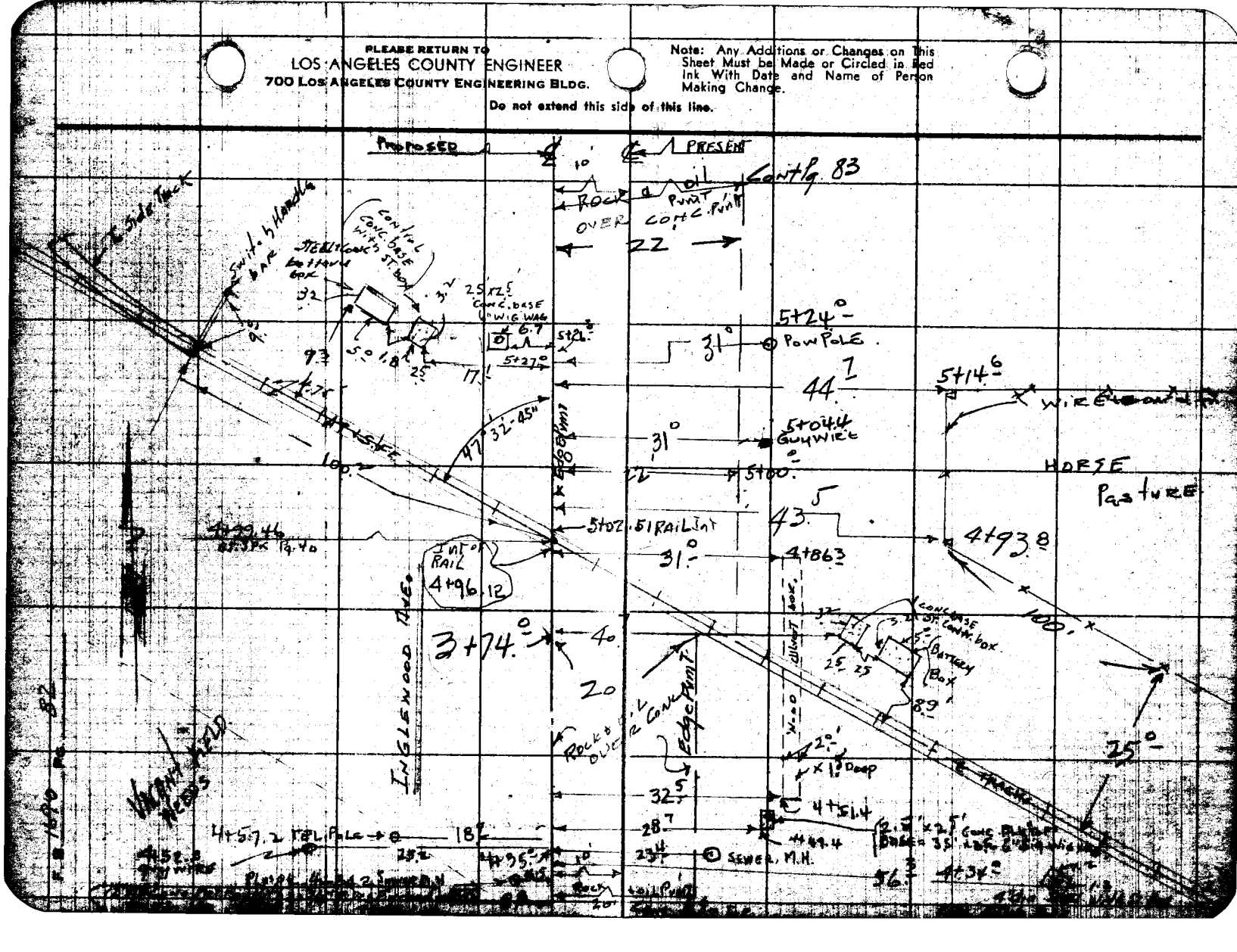



Note: Any Additions or Changes on This Sheet Must be Made or Circled in Red Ink With Date and Name of Person Making Change.

Do not extend this side of this line.

PLEASE RETURN TO
LOS ANGELES COUNTY ENGINEER
700 Los Angeles County Engineering Bldg.

76F3098 S&E #247 1-56

F. B. 1690 Pg. 84

Cont on Pg 85

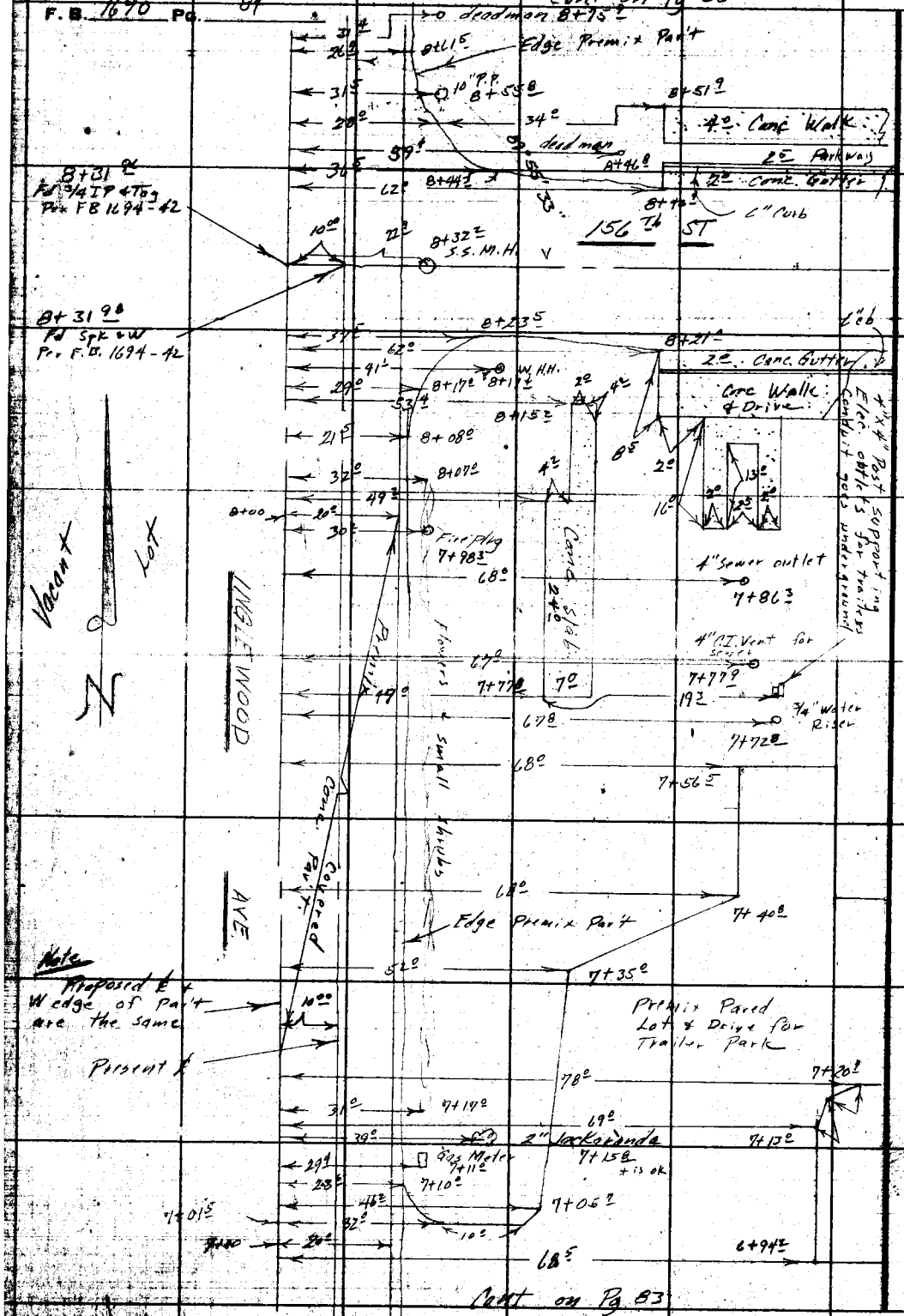

Cont on Pg 83

PLEASE RETURN TO
LOS ANGELES COUNTY ENGINEER
700 Los Angeles County Engineering Bldg.
Do not extend this side of this line.

Note: Any Additions or Changes on this Sheet Must be Made or Circled in Red Ink With Date and Name of Person Making Change.

Notes Ck'd by	Engineer Inglewood Ave
Map No. B-2640	JN 0075.47 Tape 0144 Std 68 °F
Office Work G. D. BAILEY	Surveyed by H. E. Granquist
Checked	Notes P. E. B. Date 10-10-57
Date	Indexed K. C. Johnson

Cont on Pg 86

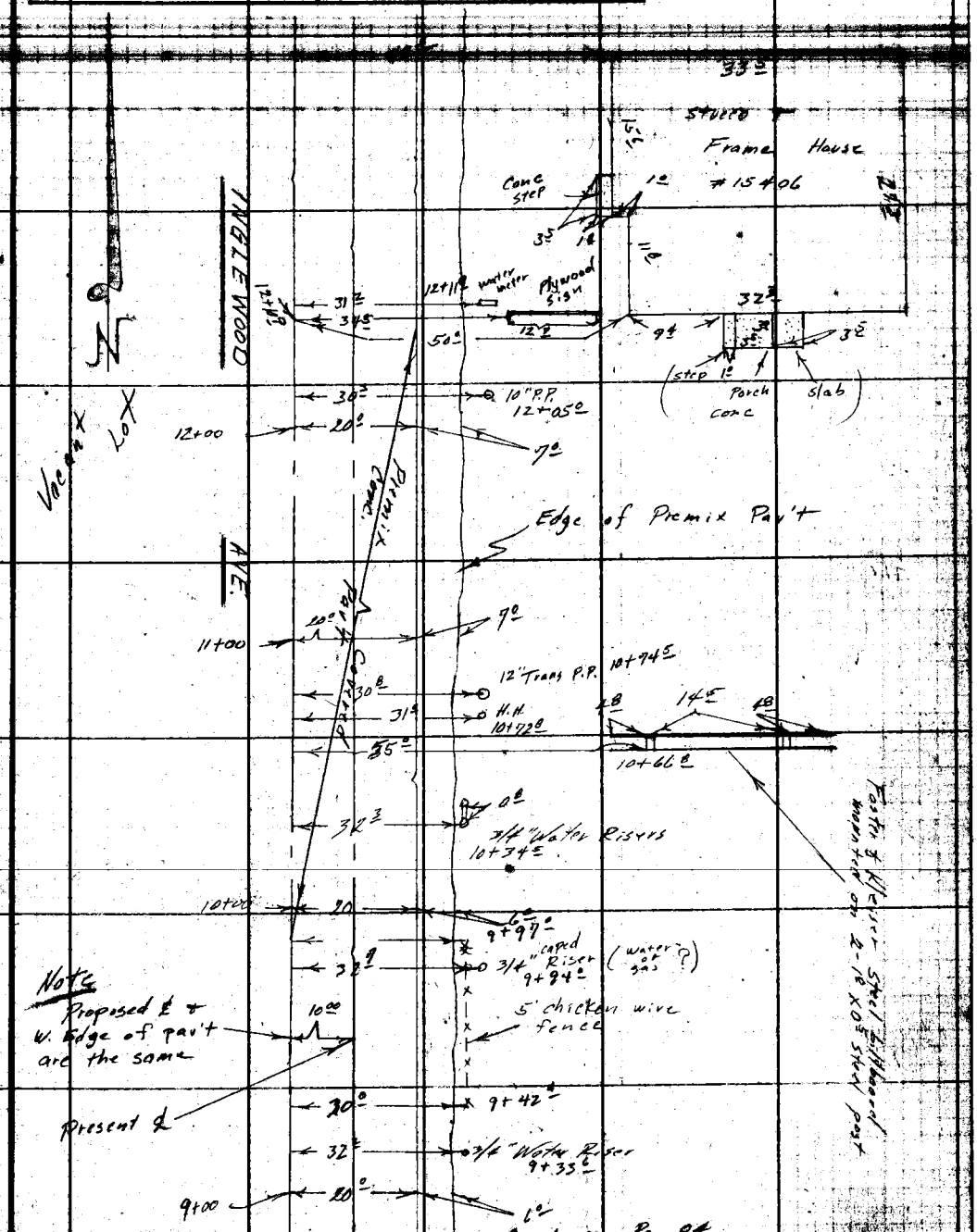

Note: Any Additions or Changes on This Sheet Must be Made or Circled in Red Ink With Date and Name of Person Making Change.

Do not extend this side of this line.

PLEASE RETURN TO
LOS ANGELES COUNTY ENGINEER
700 LOS ANGELES COUNTY ENGINEERING BLDG.

76F2098 S&E #247 1-56



PLEASE RETURN TO
LOS ANGELES COUNTY ENGINEER
700 LOS ANGELES COUNTY ENGINEERING BLDG.
Do not extend this side of this line.

Note: Any Additions or Changes on This Sheet Must be Made or Circled in Red Ink With Date and Name of Person Making Change.



Map No. B-2640
Office Work G. D. BAILEY
Checked
Date
Survey of Inglewood Ave.
JN 0075 Tape 0144 Std 60 °F
Surveyed by H.E. Granquist
Notes F.E.B. Date 11-11-57
Indexed R. C. Johnson
Cont on Pg 88
Fd Ct. Spk & W per F.B. 1694-45
19+41
Fd Spk & W per F.B. 1694-45
19+00
Foster + Kleiser wooden billboard supported by 3-0± X 1° wood post
18+72
18+00
17+00
Vacant Lot
Present ℄
Note Proposed ℄ & W edge of Pav't are the same.
INGLEWOOD
AVE.
Covered Pav't
Premix Conc.
Edge Premix Pav't
Fire plug 18+73
18+94
18+93
W. H.H. 18+87
18+79
18+77
16+47
16+33
16+32
16+17
Fd Spk & W Per F.B. 1694-44
16+17.00
Fd Spk & W per F.B. 1694-44
Foster + Kleiser wooden billboard supported by 3-0± X 1° wood post
15+97
15+99
15+98
15+92
15+86
deadman
10" street Light pole
10" P.P.
16+08
16+02
16+00
2° Lath fence
3" Pine 15+84
Edge Premix Pav't
Vacant Lot
W. 153rd ST.
W. 153rd PL.
Conc Drive
2° Conc Gutter
6" cb
5° Parkway
4° Conc Walk
Cont on Pg 86
Note: Any Additions or Changes on this Sheet Must be Made or Circled in Red Ink With Date and Name of Person Making Change.
Do not extend this side of this line.
PLEASE RETURN TO
LOS ANGELES COUNTY ENGINEER
700 LOS ANGELES COUNTY ENGINEERING BLDG.
76F3098 S&E #247 1-56

F. B. 1690 Pg. 88

Cont. on Pg 89

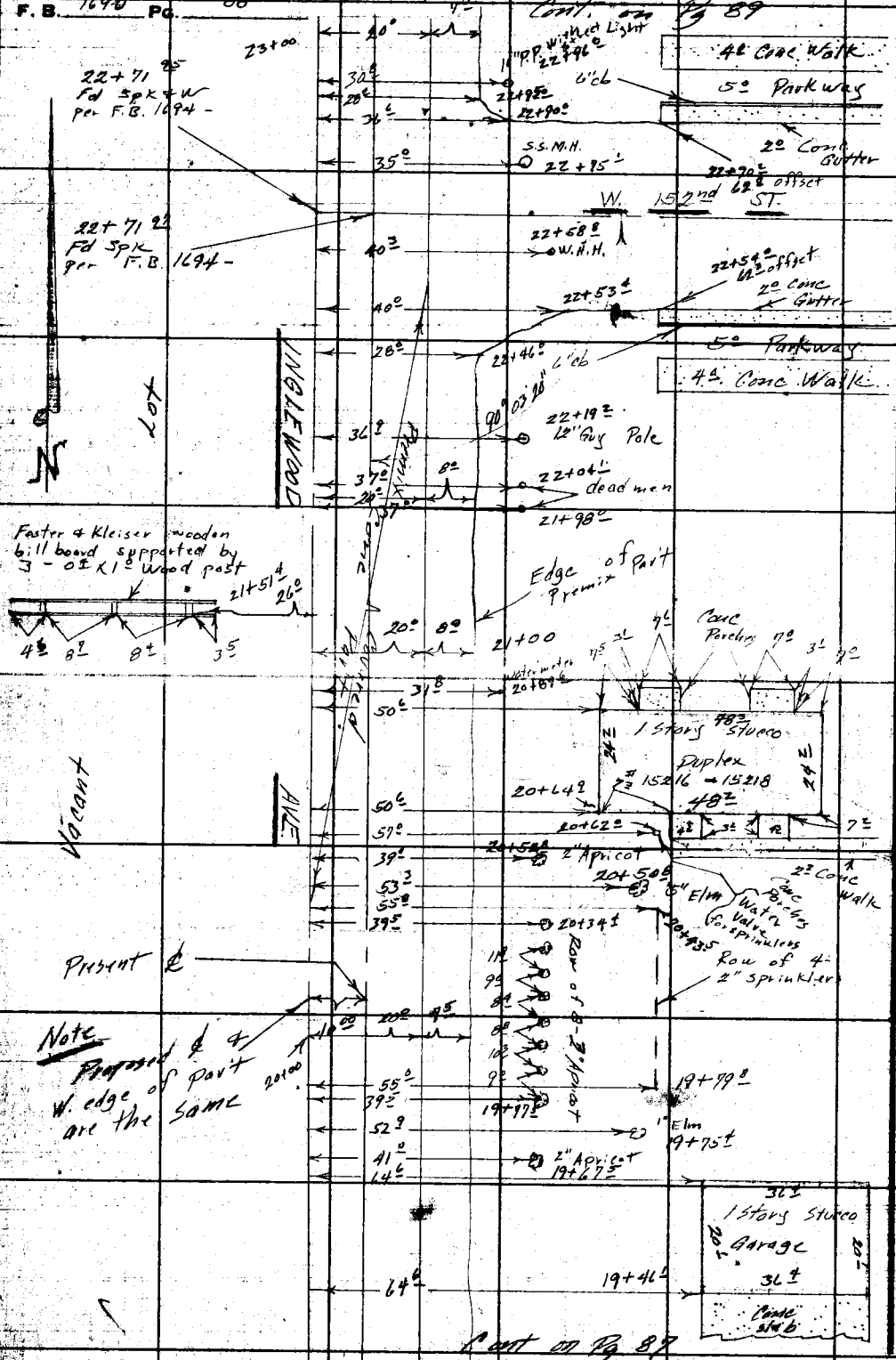

LOS ANGELES COUNTY ENGINEER
700 Los Angeles County Engineering Bldg.

PLEASE RETURN TO

Do not extend this side of this line.

Note: Any Additions or Changes on this Sheet Must be Made or Circled in and Ink With Date and Name of Person Making Change

Map No. B-2640	JN 0075 Tape 0144 Std 68 °F
Office Work G. D. BAILEY	Surveyed by H. E. Greenquist
Checked	Notes F.E.B. Date 10-14-57
Date	Indexed A. C. Johnson

Cont on Pg 90

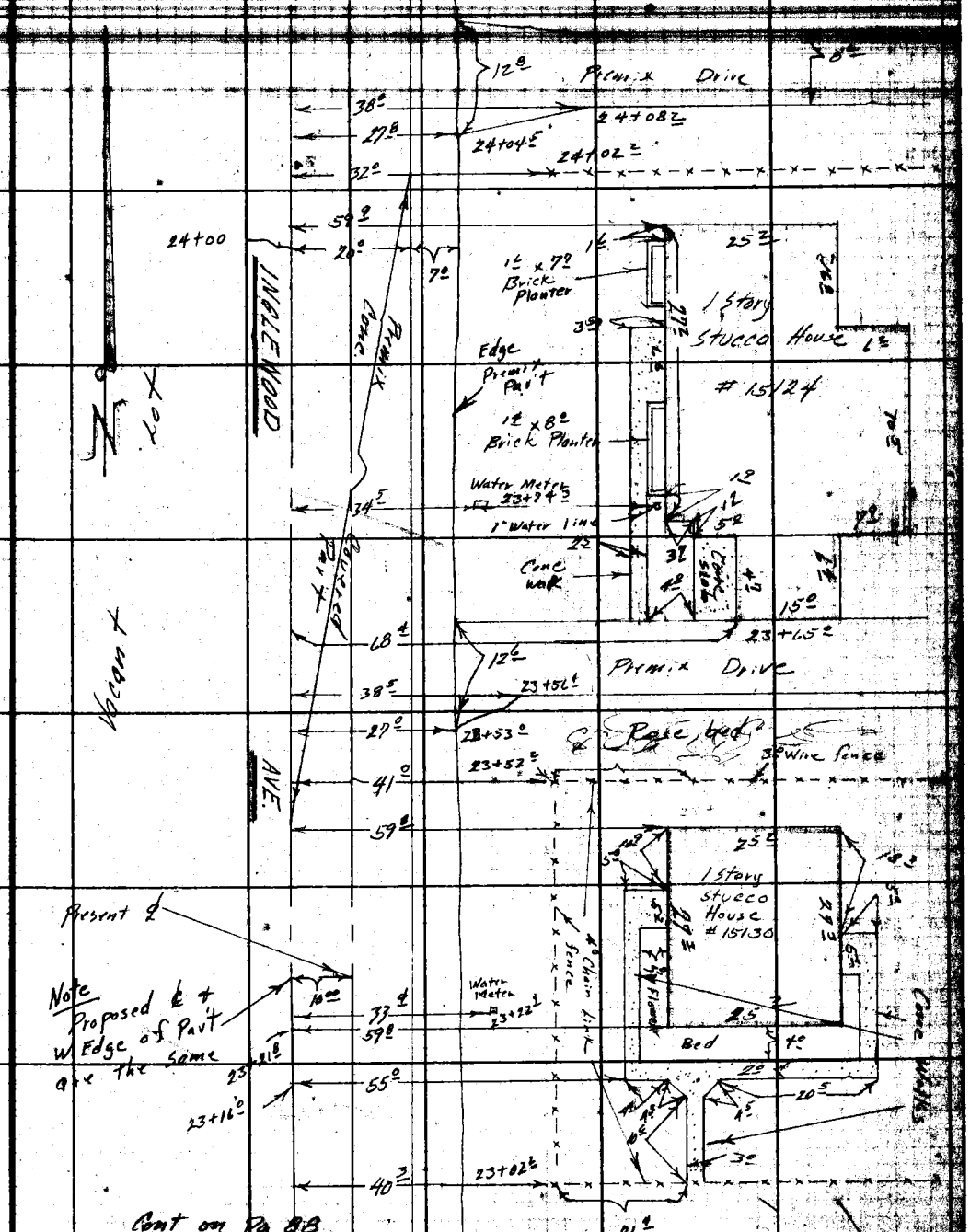

Cont on Pg 88

Note: Any Additions or Changes on This Sheet Must be Made or Circled in Red Ink With Date and Name of Person Making Change.

PLEASE RETURN TO
LOS ANGELES COUNTY ENGINEER
700 LOS ANGELES COUNTY ENGINEERING BLDG.

Do not extend this side of this line.

76F309S S&E #247 1-56

F. B. 1690 Pg. 90

Cont. on Pg 91 a95

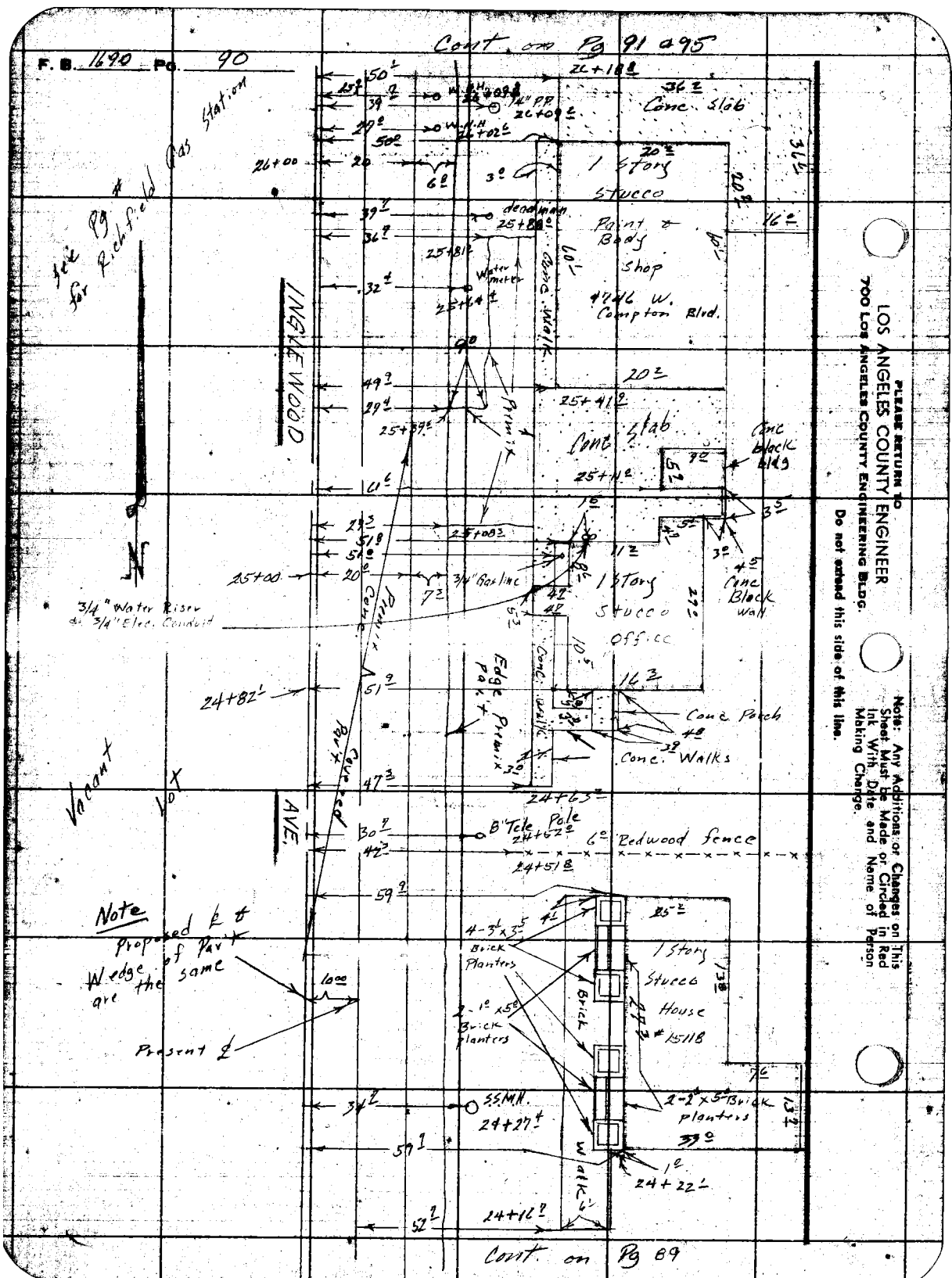

PLEASE RETURN TO
LOS ANGELES COUNTY ENGINEER
700 Los Angeles County Engineering Bldg.

Note: Any Additions or Changes on This Sheet Must be Made or Circled in Red Ink With Date and Name of Person Making Change.

Do not extend this side of this line.

Map No. B-2640
Office Work G. D. BAILEY
Checked
Date

Survey of Inglewood Ave. 1190 No. 91
JN 0075 Tape 0144 Std. EC °F
Surveyed by H. E. Granquist
Notes F.L.C. Date 10-[illegible]
Indexed A. C. Johnson

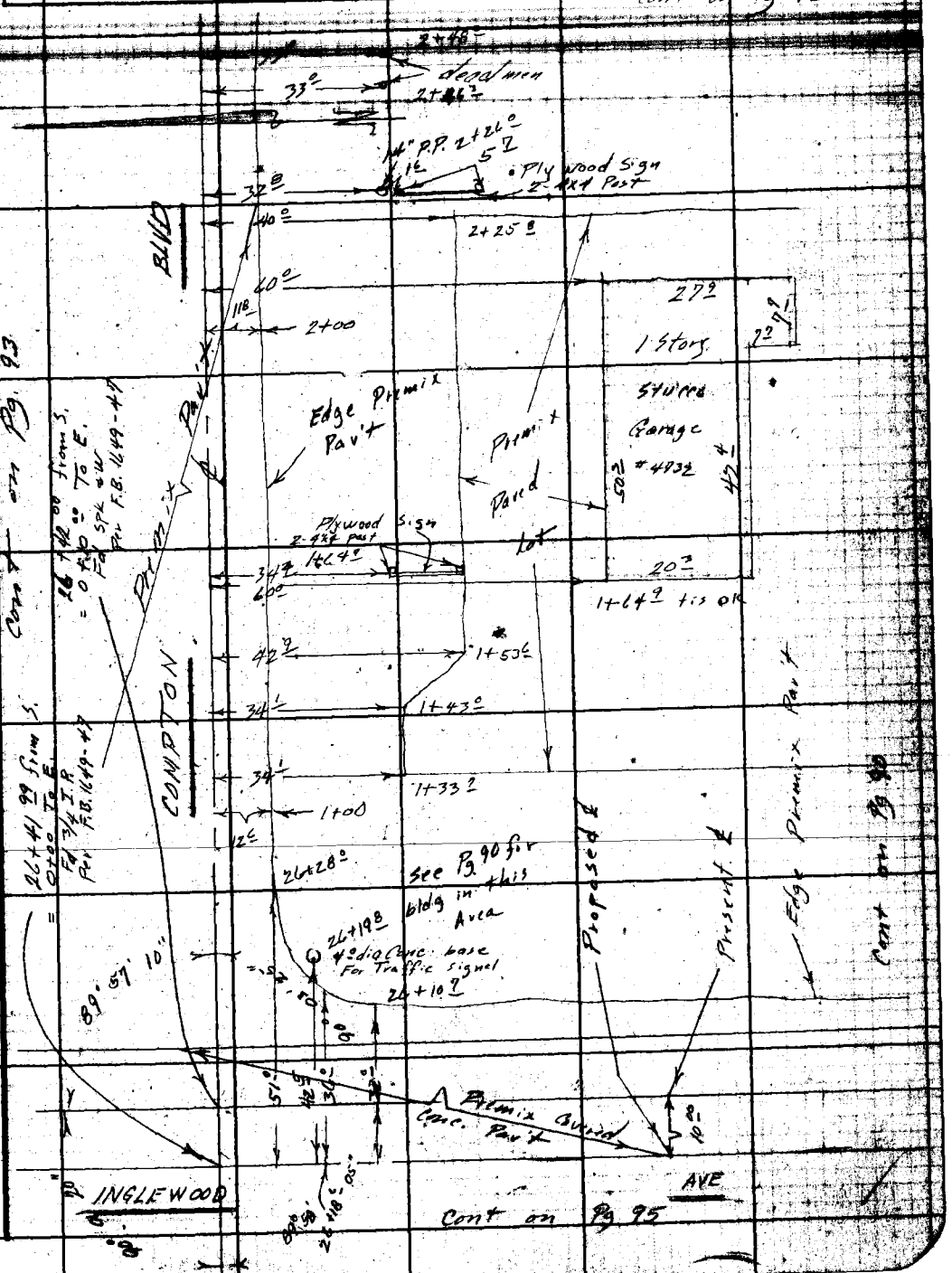

Note: Any Additions or Changes on this Sheet Must be Made or Circled in Red Ink With Date and Name of Person Making Change.

Do not extend this side of this line.

PLEASE RETURN TO
LOS ANGELES COUNTY ENGINEER
700 LOS ANGELES COUNTY ENGINEERING BLDG.

76F3095 SEE 1247 1-56

PLEASE RETURN TO
LOS ANGELES COUNTY ENGINEER
700 LOS ANGELES COUNTY ENGINEERING BLDG.

Note: -Any Additions or Changes on This Sheet Must be Made or Circled in Red Ink With Date and Name of Person Making Change.

Do not extend this side of this line.

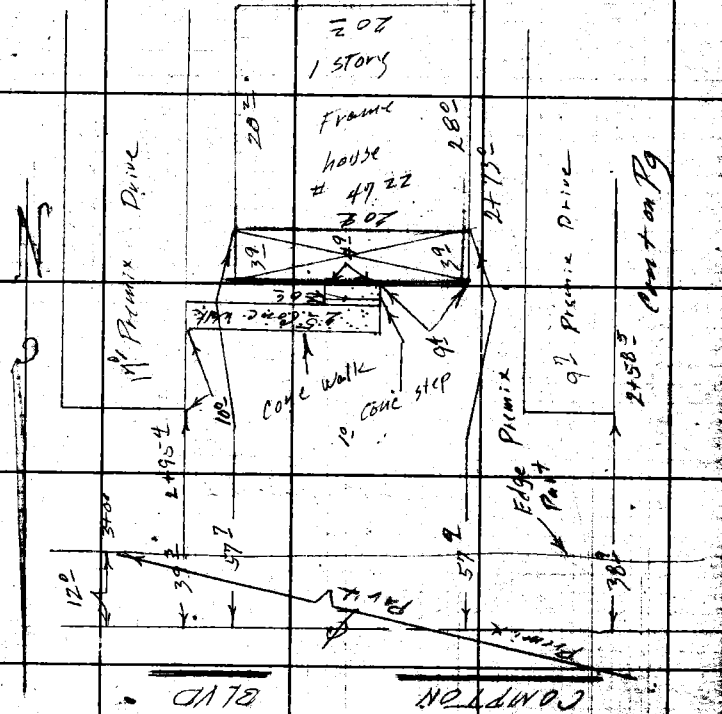

F.B. 1490 Pg. 94


Map No. B-2640
Office Work G. D. BAILEY
Checked
Date
JN 00-75.49 Tape 0144 Std 68 °F
Surveyed by H. E. Granquist
Notes F. E. B. Date 10-14-57
Indexed K. C. Johnson
Cont on Pg 94
Cone Walk
Cone Steps
Cone Porch
Cone Footing
Water meter
1 Story stucco house # 4733
4° Picket fence
Car. port
Cone Drive
Stucco wall
Cone Porch
3-0° cone steps
1 Story stucco house
Edge Premix Pav't
Premix
Cont on Pg 91
BLVD.
COMPTON
AVE
Cont on Pg 100
Edge Premix Pav't
For Bldg. in this area see Pg 100
2° x 2° Conc base for 4" Steel post for Traffic timer
4° dia. Conc. base for Traffic Signal
Present ℄
Proposed ℄
INGLEWOOD
Premix
Covered Conc. Pav't
Cont on Pg 97
LOS ANGELES COUNTY ENGINEER
700 Los Angeles County Engineering Bldg.
Do not extend this side of this line.

F. B. 1690 Pg. 94

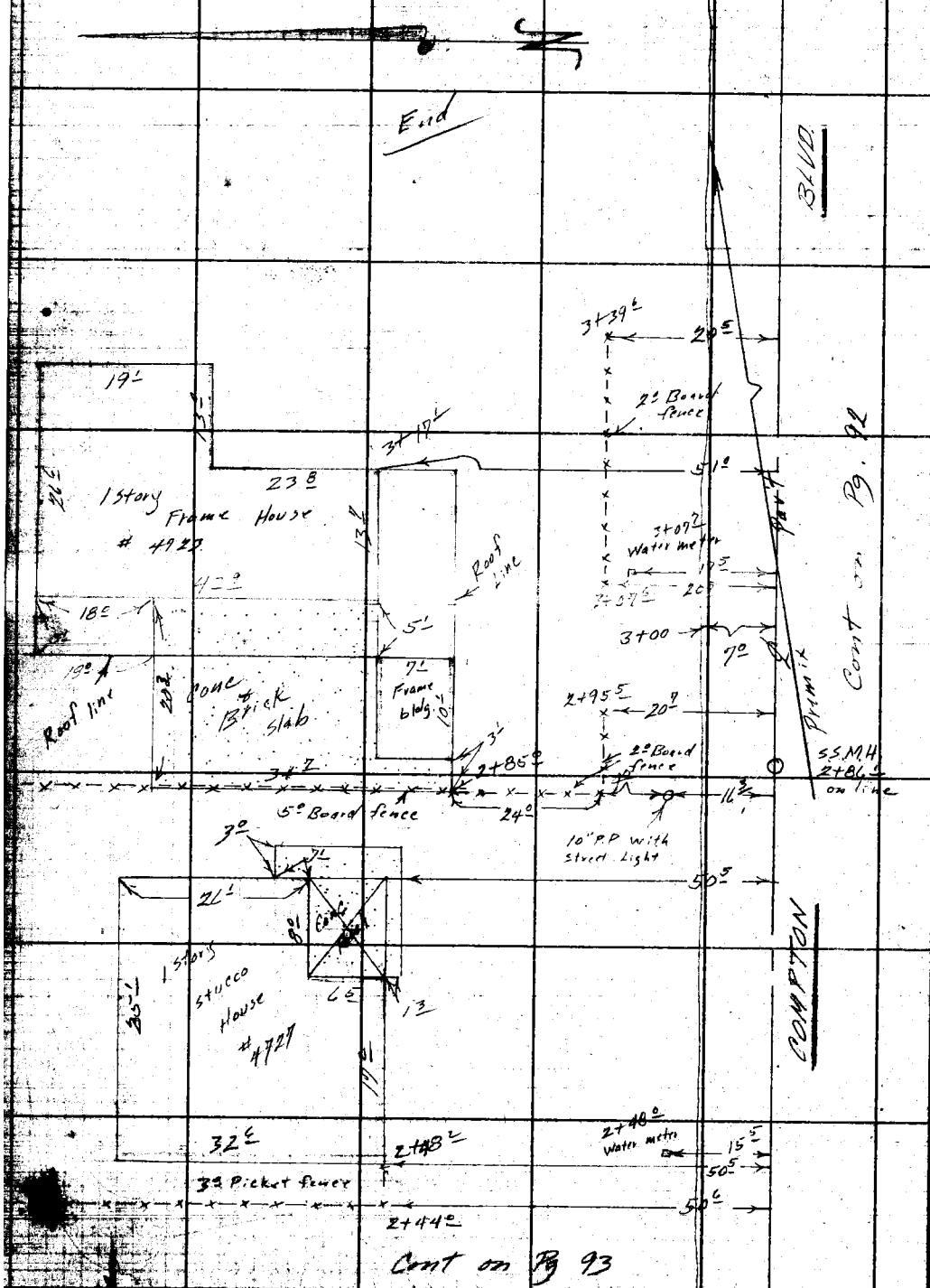

PLEASE RETURN TO
LOS ANGELES COUNTY ENGINEER
700 LOS ANGELES COUNTY ENGINEERING BLDG.

Do not extend this side of this line.

Note: Any Additions or Changes on This Sheet Must be Made or Circled in Red Ink With Date and Name of Person Making Change.

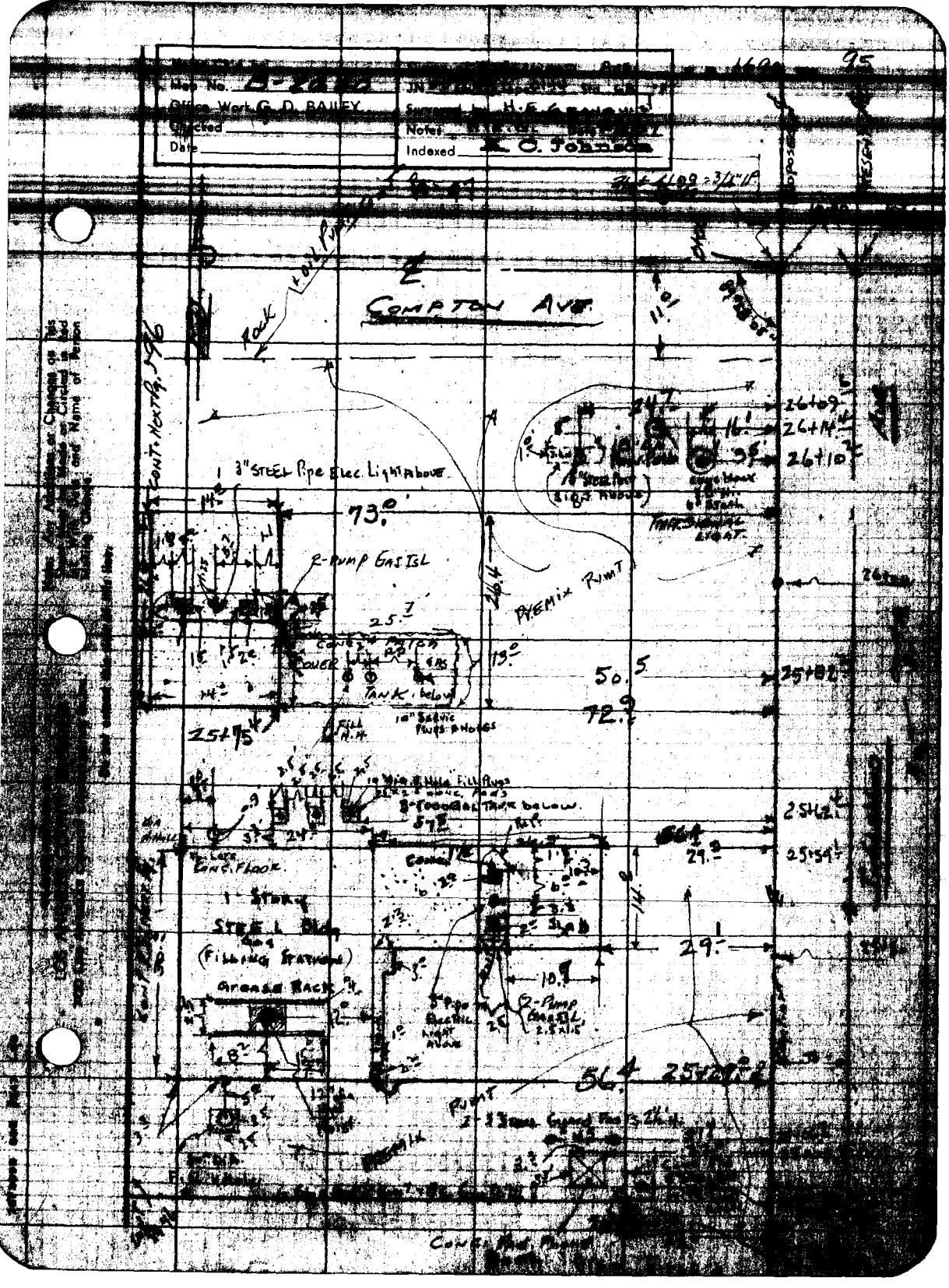
Map No.
Office Work G. D. BAILEY
Checked
Date
Surveyed by H. E.
Notes
Indexed K. C. Johnson
COMPTON AVE
ROCK
CONT. HEXT. PG. 96
3" STEEL Pipe Elec. Light Above
73.0
2-PUMP GAS ISL
PREMIX PUMP
26.4
25.7
COVER
TANK below
19.0
50.5
72.9
25+75
10" SERVICE PLUGS & HOLES
FILL H.H.
26+09
26+14
26+10
25+82
25+62
25+59
29.9
29.1
10.9
1 STORY
STEEL BLDG
(FILLING STATION)
GREASE RACK
2-PUMP GAS ISL
56.4
PUMP
CONC. PAD FLOOR

F.B. 1692 PG. 96

PLEASE RETURN TO
LOS ANGELES COUNTY ENGINEER
700 LOS ANGELES COUNTY ENGINEERING BLDG.

Do not extend this side of this line.

Note: Any Additions or Changes on this Sheet Must be Made or Circled in Red Ink With Date and Name of Person Making Change.

Map No. B-2240	JN
Office Work G. D. BAILEY	Surveyed by GRANQUIST
Checked	Notes
Date	Indexed E. C. Johnson

97

Note: Any Additions or Changes of this Sheet Must be Made in Circle of Red Ink With Date and Name of Person Making Change.

Do not extend ... of this line.

LOS ANGELES COUNTY

700 Los Angeles ...

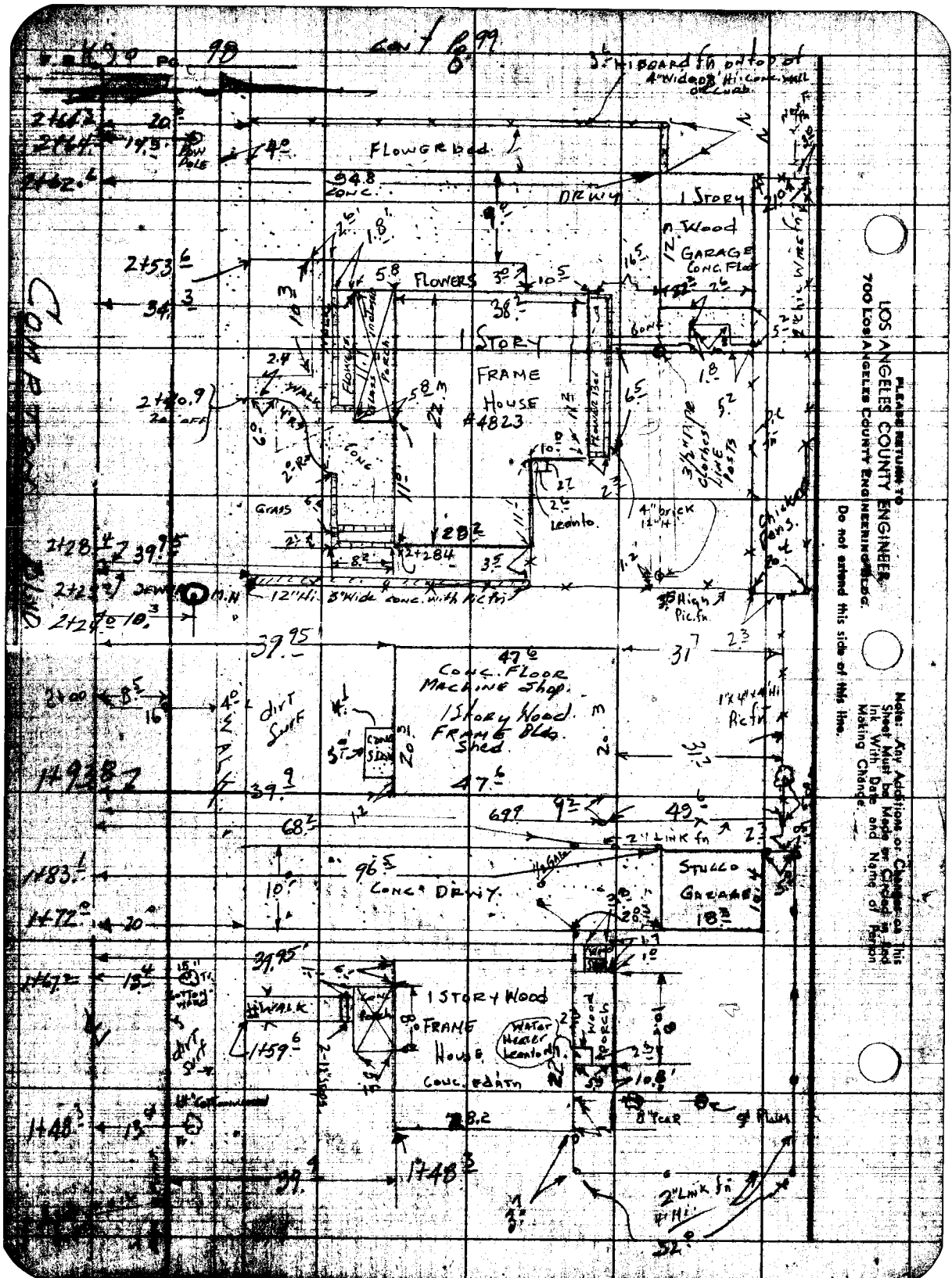

PLEASE RETURN TO
LOS ANGELES COUNTY ENGINEER
700 LOS ANGELES COUNTY ENGINEERING BLDG.

Do not extend this side of this line.

Note: Any Additions or Changes on This Sheet Must be Made or Circled in Red Ink With Date and Name of Person Making Change.

PLEASE RETURN TO
LOS ANGELES COUNTY ENGINEER
700 LOS ANGELES COUNTY ENGINEERING BLDG.

Note: Any Additions or Changes on This Sheet Must be Made or Circled in Red Ink With Date and Name of Person Making Change.

Do not extend this side of this line.

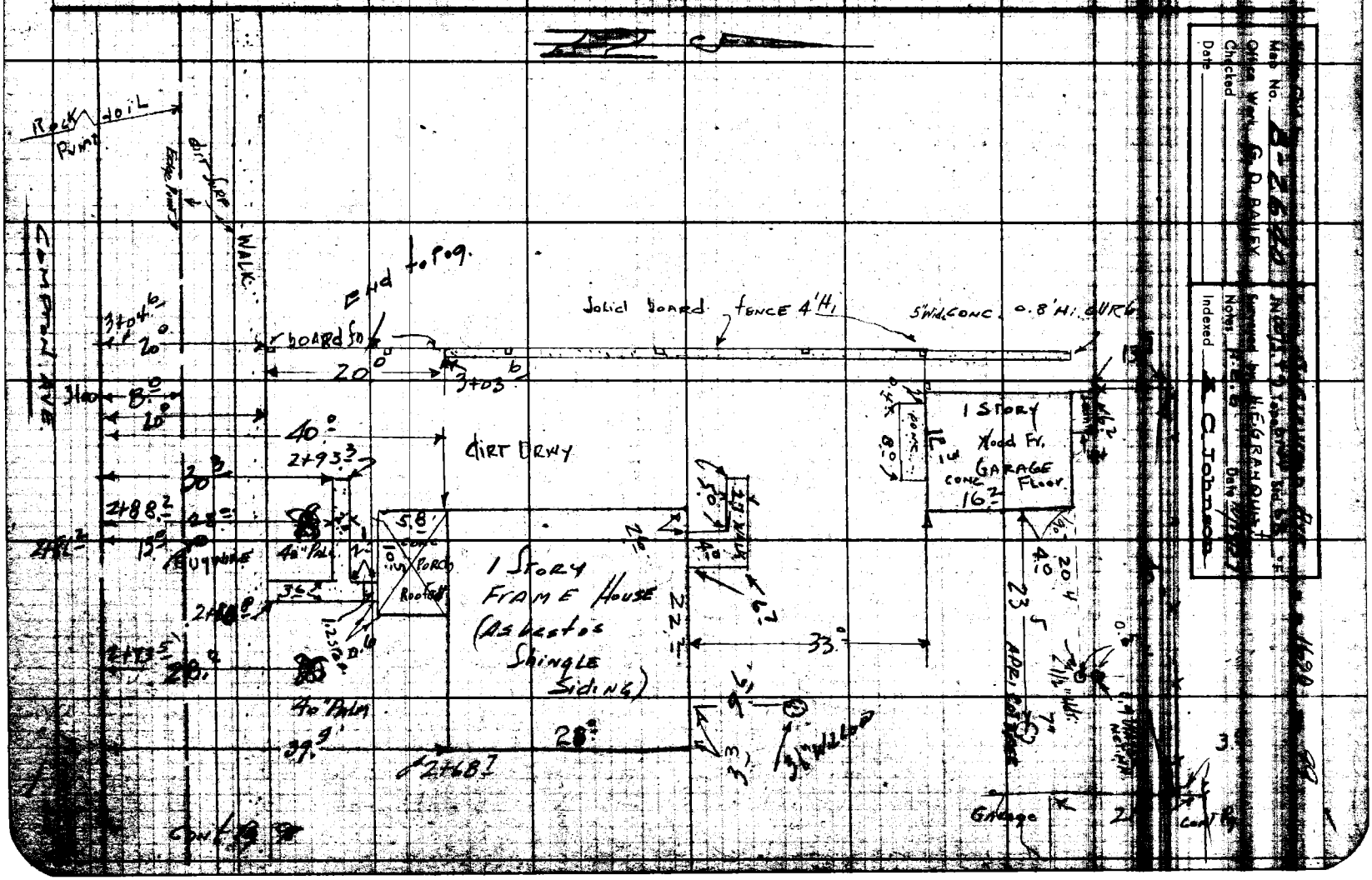

Map No. B-2640
Office Work G. D. BAILEY
Checked
Date
Surveyed by H. E. GRANQUIST
Notes
Date
Indexed C. Johnson



PLEASE RETURN TO
LOS ANGELES COUNTY ENGINEER
700 LOS ANGELES COUNTY ENGINEERING BLDG.
Do not extend this side of this line.

Note: Any Additions or Changes on This Sheet Must be Made or Circled in Red Ink With Date and Name of Person Making Change.

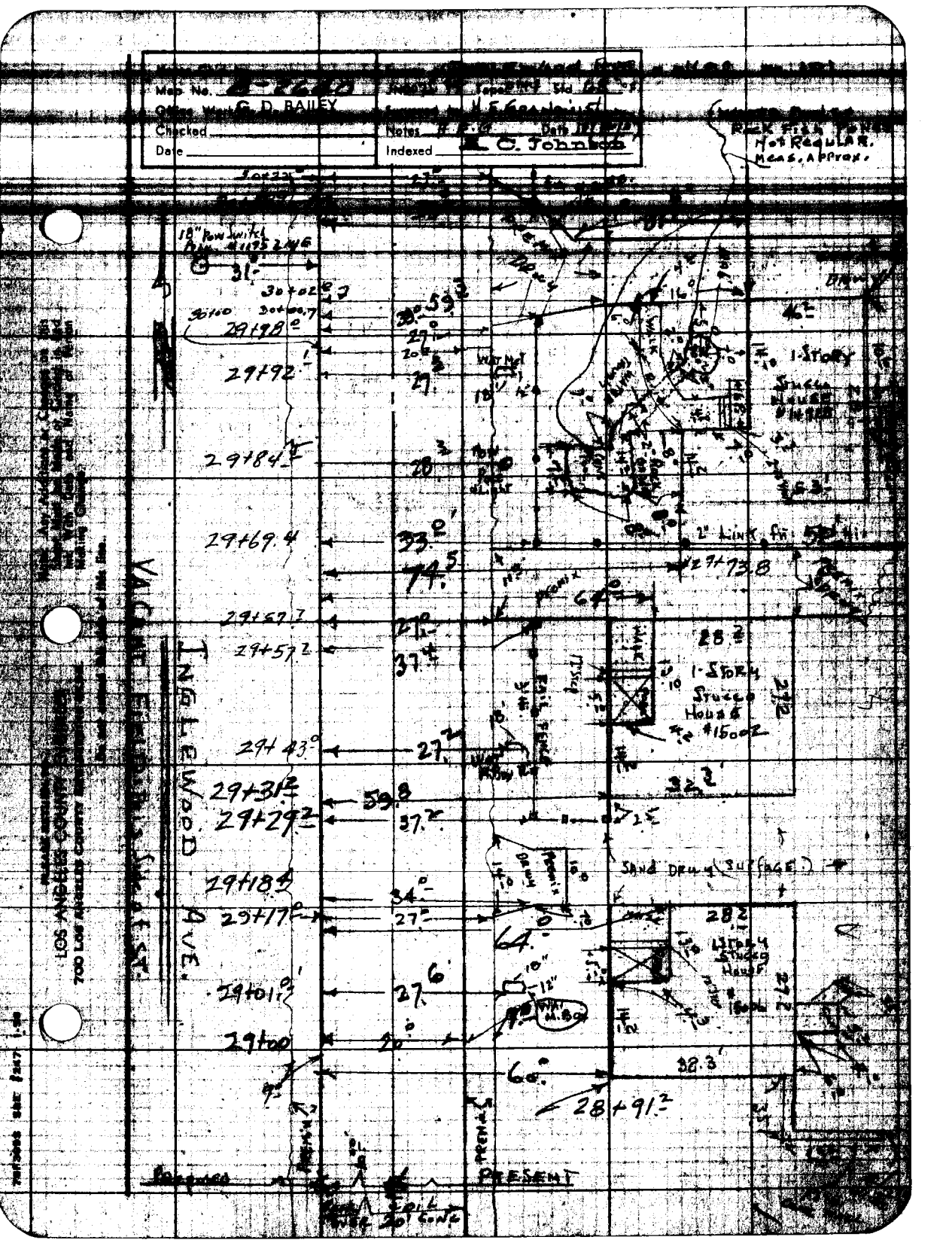
Map No.
Office Work G. D. BAILEY
Checked
Date
Notes
Indexed C. Johnson
Rock Fish Pond Not Regular. Meas. Approx.
18" Pow Switch
29+98
29+92
29+84
29+69.4
29+57
29+43
29+31
29+29
29+18
29+17
29+01
29+00
28+91
27+73.8
1-Story Stucco House #15002
1-Story Stucco House #15006
Sand Drum (Surface)
Inglewood Ave.
Present
Soil Cone
LOS ANGELES COUNTY
700 Los Angeles County

F.B. 1690 Pg. 102

PLEASE RETURN TO
LOS ANGELES COUNTY ENGINEER
700 LOS ANGELES COUNTY ENGINEERING BLDG.

Do not extend this side of this line.

Note: Any Additions or Changes on this Sheet Must be Made or Circled in Red Ink With Date and Name of Person Making Change.

Map No. B-2640
Office Work G. D. BAILEY
Checked
Date

JN 2075 Tape 0144 Std 53 of
Surveyed by H.F. Gramanist
Notes F.E.B. Date 10-16-57
Indexed R. C. Johnson

Cont on Pg. 101

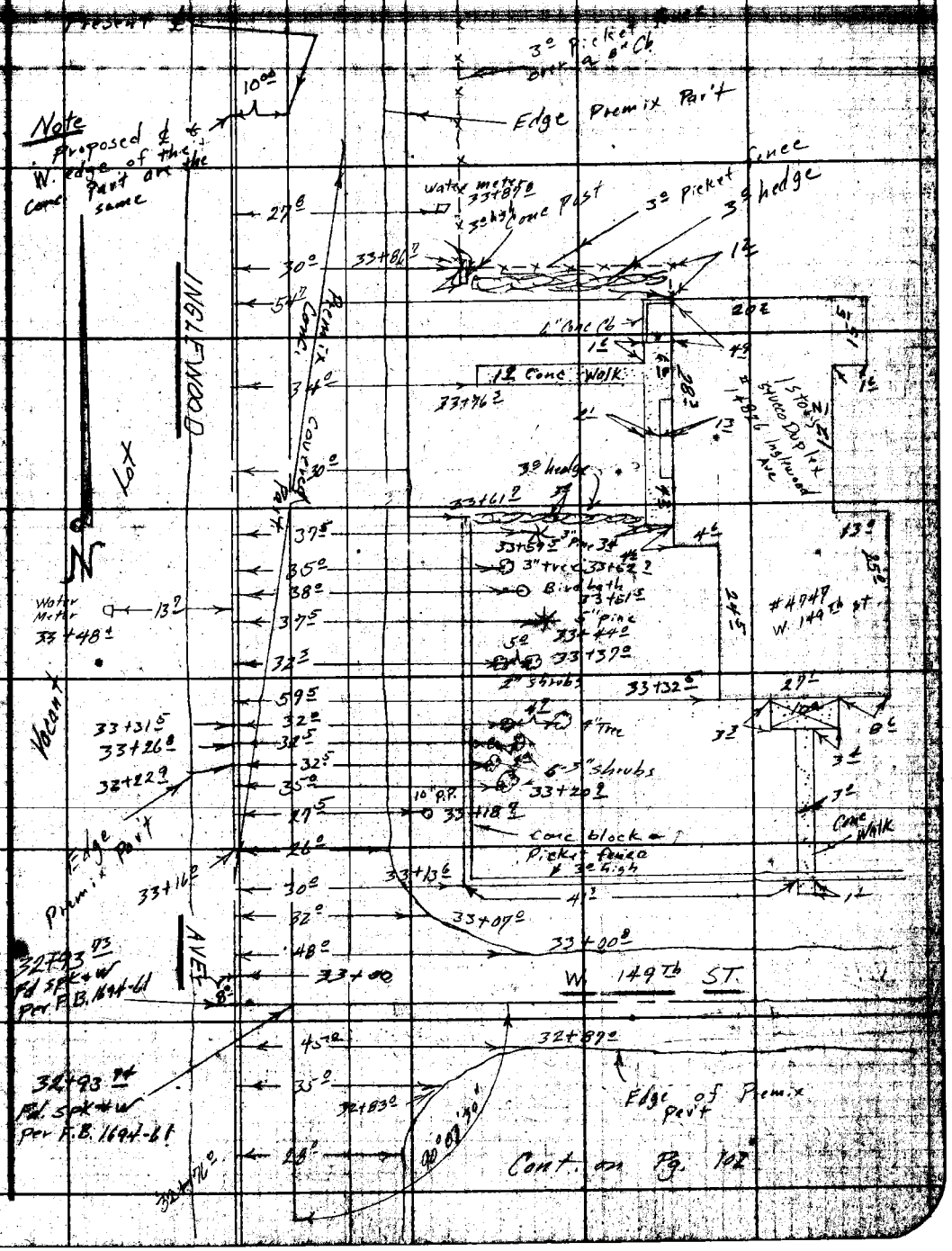

Note: Any Additions or Changes on This Sheet Must be Made or Circled in Red Ink With Date and Name of Person Making Change.

Do not extend this side of this line.

PLEASE RETURN TO
LOS ANGELES COUNTY ENGINEER
700 LOS ANGELES COUNTY ENGINEERING BLDG.

76F3095 S&E #247 1-56

F. B. 1690 Pg. 104

Cont on Pg 105

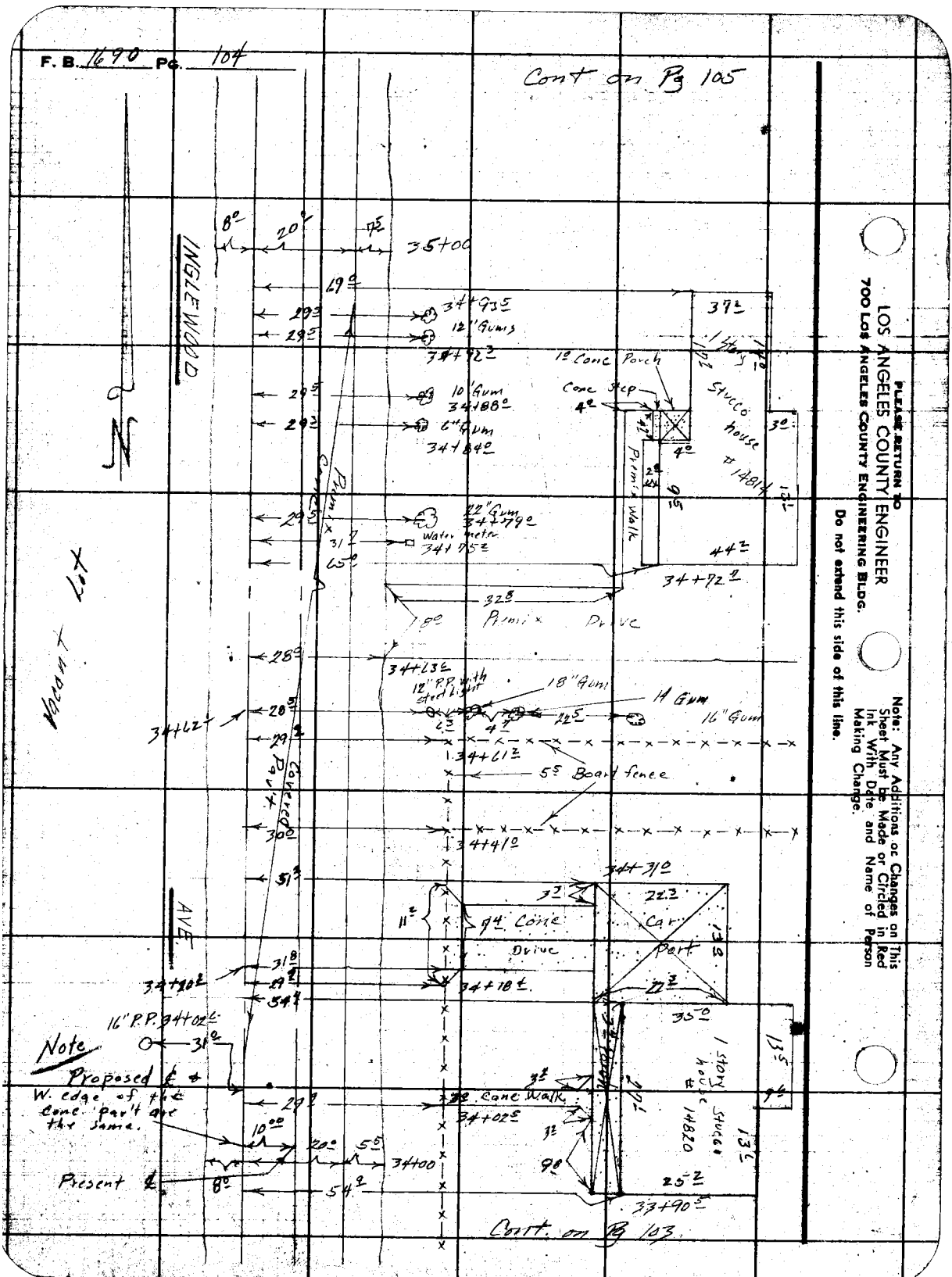

PLEASE RETURN TO
LOS ANGELES COUNTY ENGINEER
700 Los Angeles County Engineering Bldg.

Do not extend this side of this line.

Note: Any Additions or Changes on This Sheet Must be Made or Circled in Red Ink With Date and Name of Person Making Change.

Notes Ck'd by	Survey of Inglewood Ave
Map No. B-2640	JN 0075.47 Tape 0144 Std 08 °F
Office Work G. D. BAILEY	Surveyed by H.E. Granquist
Checked	Notes P.E.B. Date 10-17-57
Date	Indexed A. C. Johnson

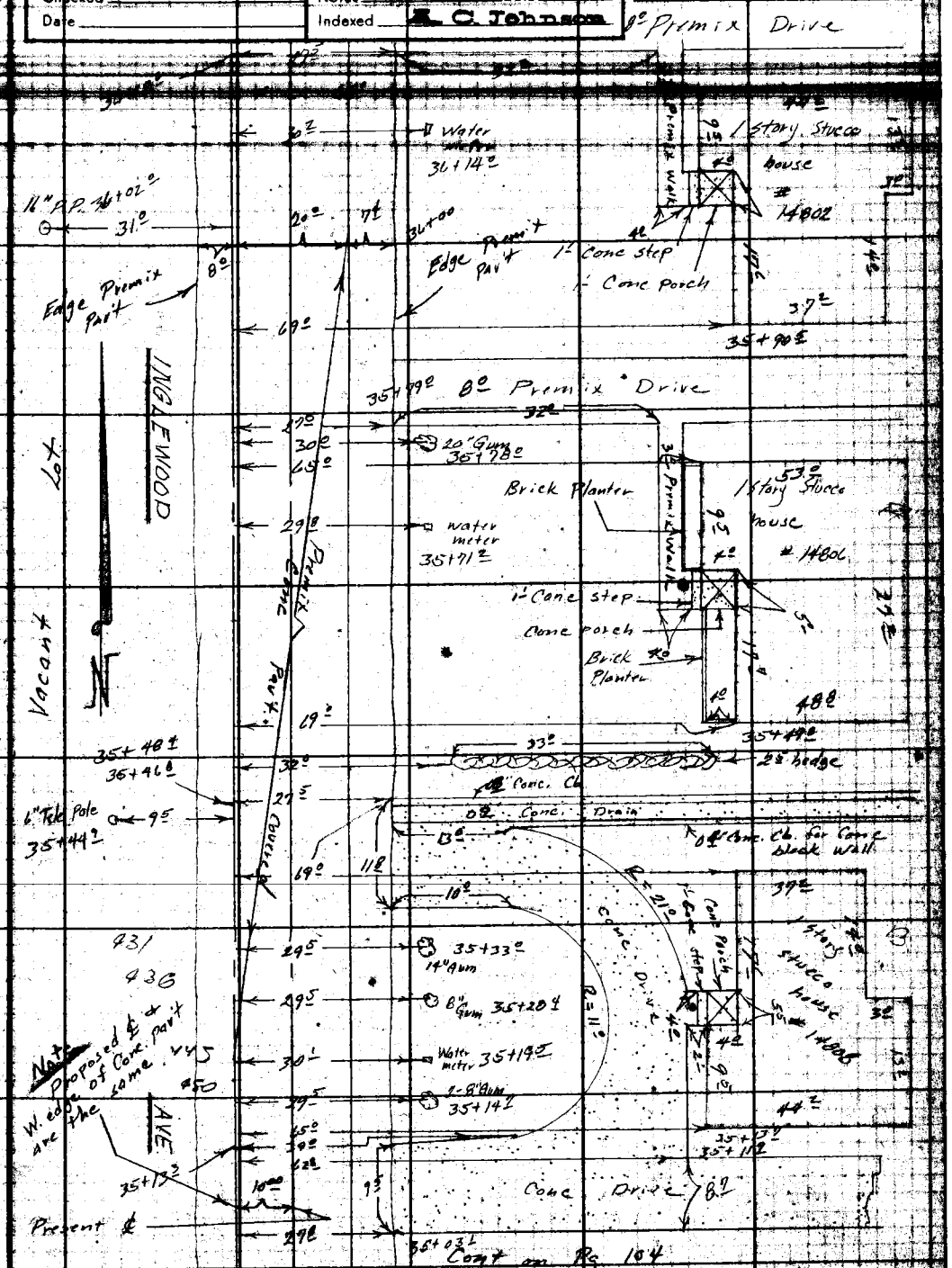

Note: Any Additions or Changes on this Sheet Must be Made or Circled in Red Ink With Date and Name of Person Making Change.

Do not extend this side of this line.

PLEASE RETURN TO
LOS ANGELES COUNTY ENGINEER
700 LOS ANGELES COUNTY ENGINEERING BLDG.

76F3098 S&E #247 1-56

F.B. 1690 Pg. 106

Cont on Pg 107



Cont on Pg 105

PLEASE RETURN TO
LOS ANGELES COUNTY ENGINEER
700 LOS ANGELES COUNTY ENGINEERING BLDG.
Do not extend this side of this line.

Note: Any Additions or Changes on this Sheet Must be Made or Circled in Red Ink With Date and Name of Person Making Change.

Map No. B-2640
Office Work G. D. BAILEY
Checked
Date

JN 0075.47 Tape 0144 Std 68 °F
Surveyed by H. E. Granquist
Notes F.E.B. Date 10-17-57
Indexed A. C. Johnson

Cont. on Pg 109

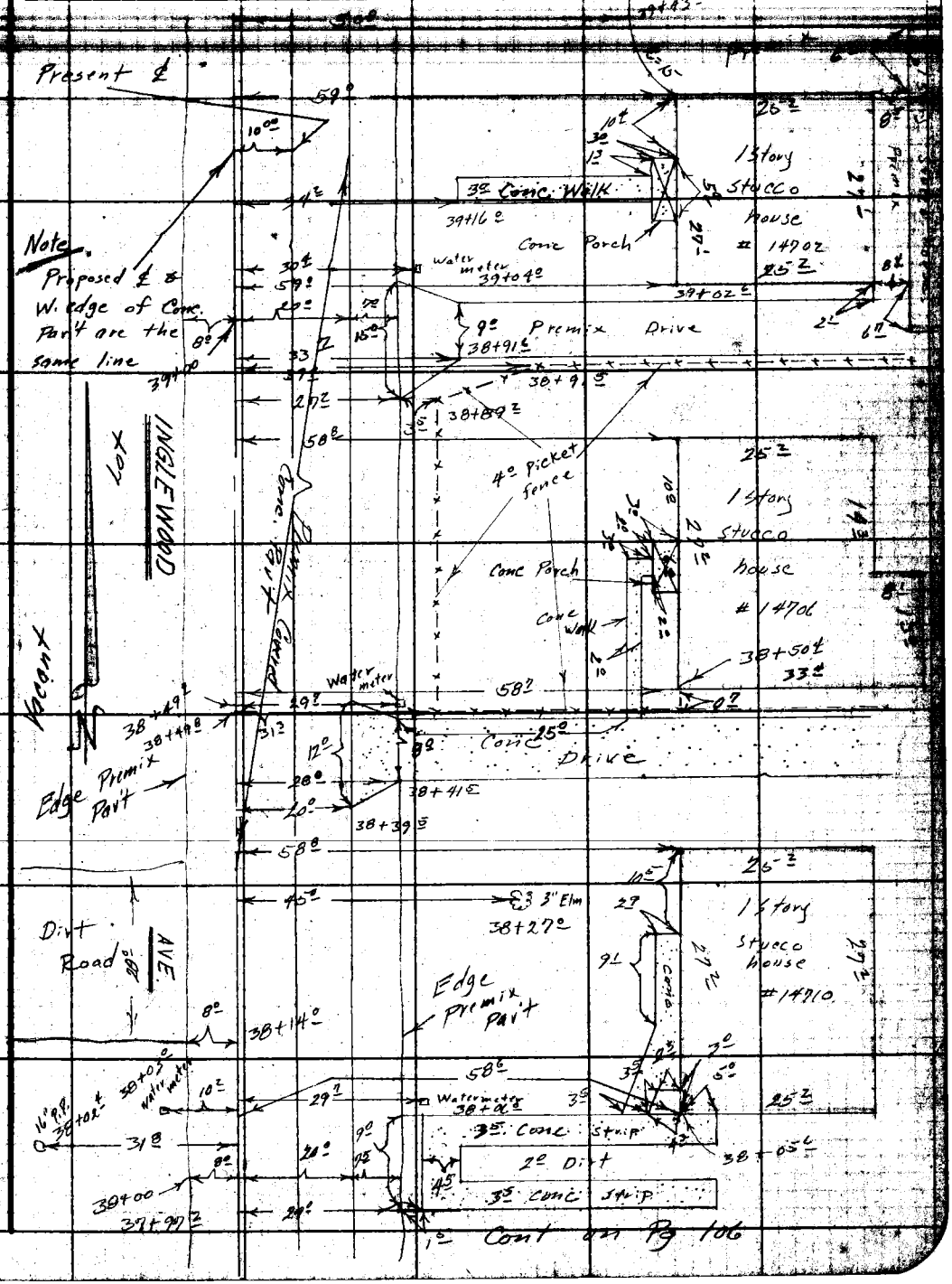

Cont on Pg 106

Note: Any Additions or Changes on This Sheet Must be Made or Circled in Red Ink With Date and Name of Person Making Change.

Do not extend this side of this line.

PLEASE RETURN TO
LOS ANGELES COUNTY ENGINEER
700 LOS ANGELES COUNTY ENGINEERING BLDG.

76F3098 S&E #247 1-56

PLEASE RETURN TO
LOS ANGELES COUNTY ENGINEER
700 LOS ANGELES COUNTY ENGINEERING BLDG.

Note: Any Additions or Changes on This Sheet Must be Made or Circled in Red Ink With Date and Name of Person Making Change.

Do not extend this side of this line.

F.B. 1190 PG. 108

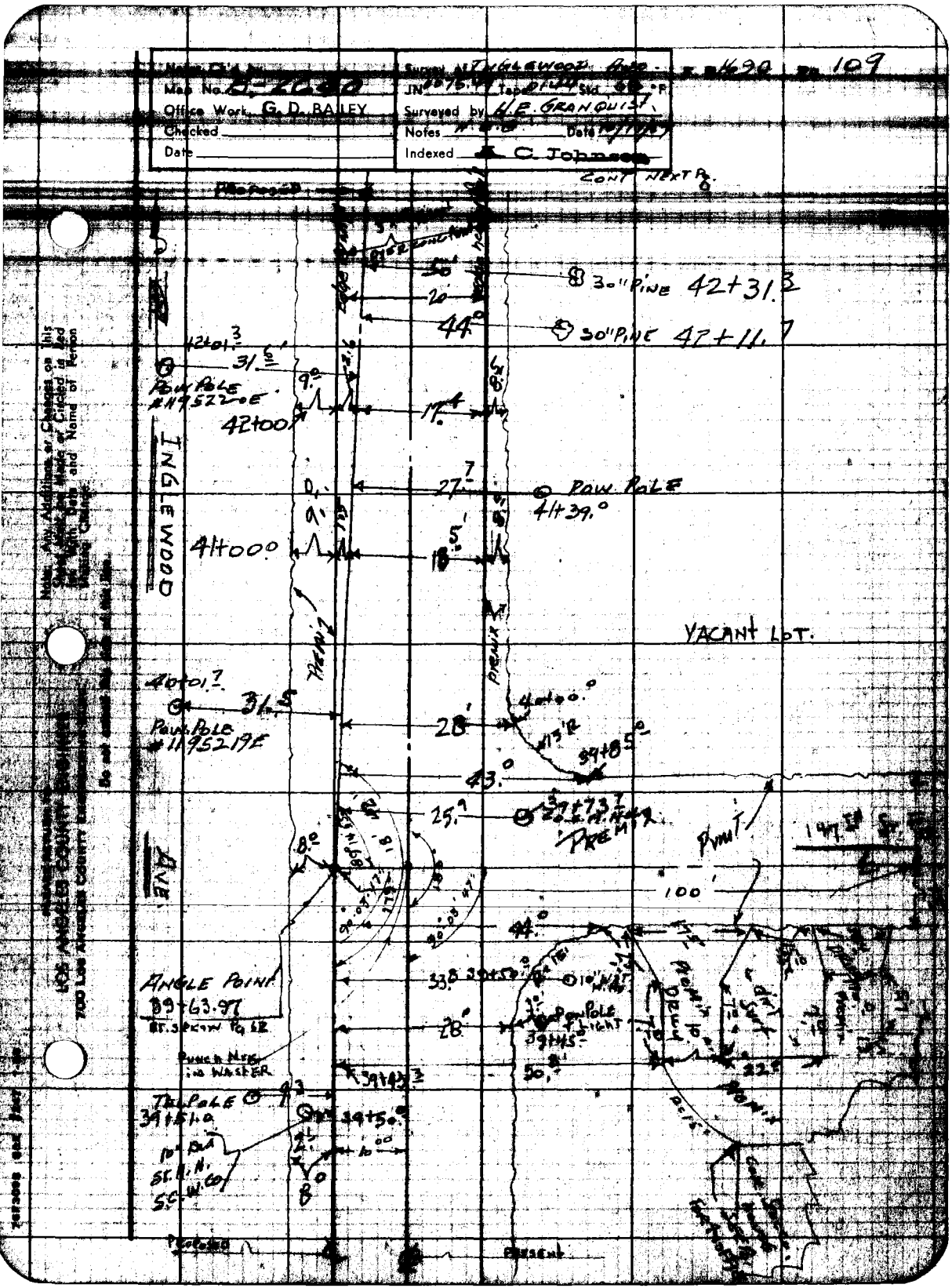

Map No. 5-2040
Office Work G. D. BAILEY
Checked
Date
Survey of INGLEWOOD AVE.
Surveyed by H.E. GRANQUIST
Notes
Date
Indexed C. Johnson
CONT NEXT PG.
30" PINE 42+31.3
30" PINE 42+11.7
POW POLE #1195220E
42+00
POW POLE 41+39.0
41+00.0
INGLEWOOD
AVE.
YACANT LOT.
PREMIX
POW POLE #1195219E
40+01.7
40+00.0
39+85.0
39+73.7
PREMIX
PUMP
100'
ANGLE POINT 39+63.97
ST. SPKRW PG 62
PUNCH MTG. IN WASTER
TEL POLE 39+51.0
39+50.0
39+43.3
POW POLE & LIGHT 39+45
PROPOSED
PRESENT
LOS ANGELES COUNTY ENGINEER
700 Los Angeles County Engineer

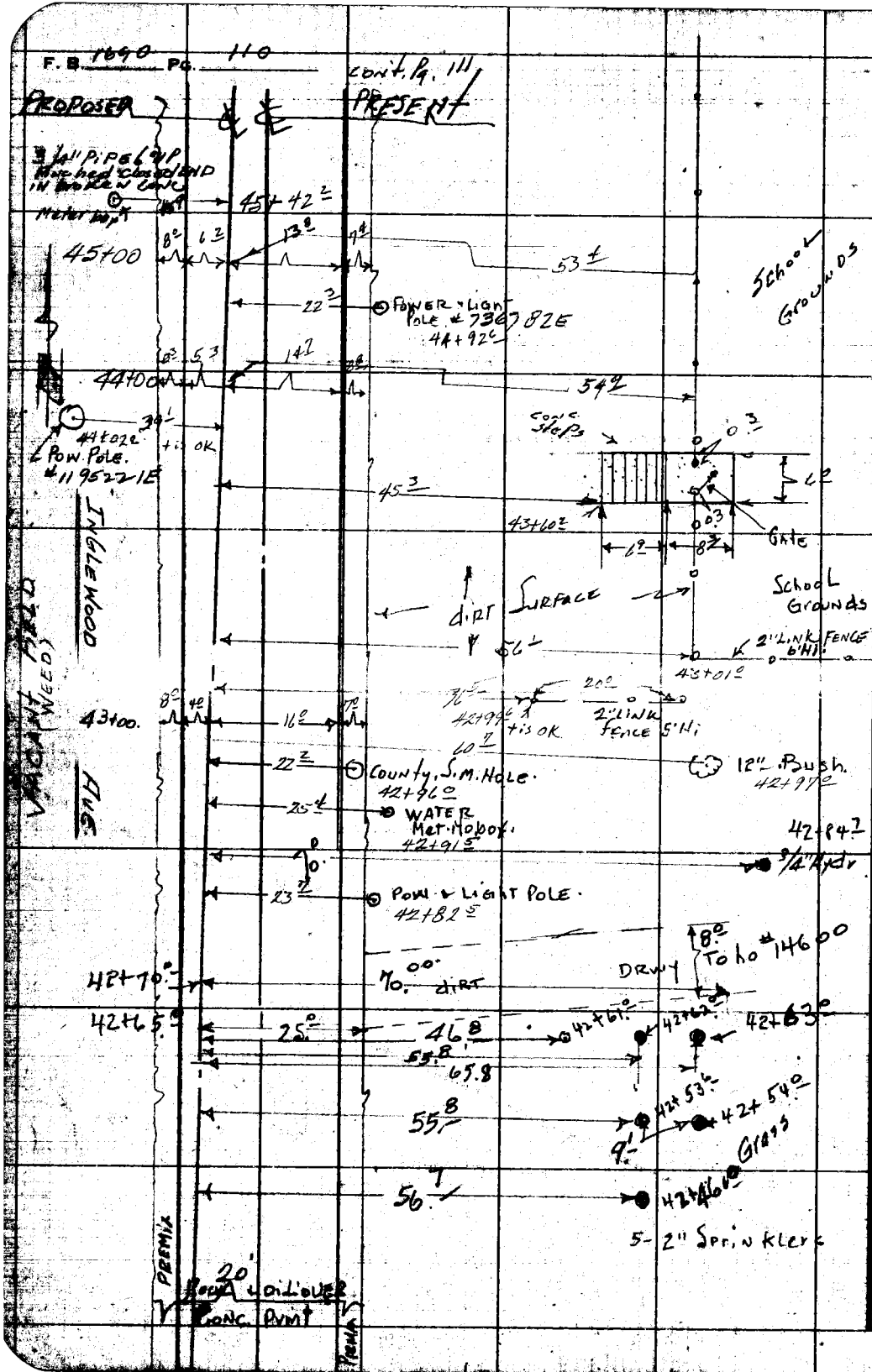

PLEASE RETURN TO
LOS ANGELES COUNTY ENGINEER
700 LOS ANGELES COUNTY ENGINEERING BLDG.

Do not extend this side of this line.

Note: Any Additions or Changes on This Sheet Must be Made or Circled in Red Ink With Date and Name of Person Making Change.

Notes Ch'd by	Survey at [illegible]
Map No. B-2640	JN 0075.49 Tape [illegible] Std 68 °F
Office Work G. D. BAILEY	Surveyed by H. E. GRANQUIST
Checked	Notes H. E. G. Date 10/18/59
Date	Indexed A. C. Johnson

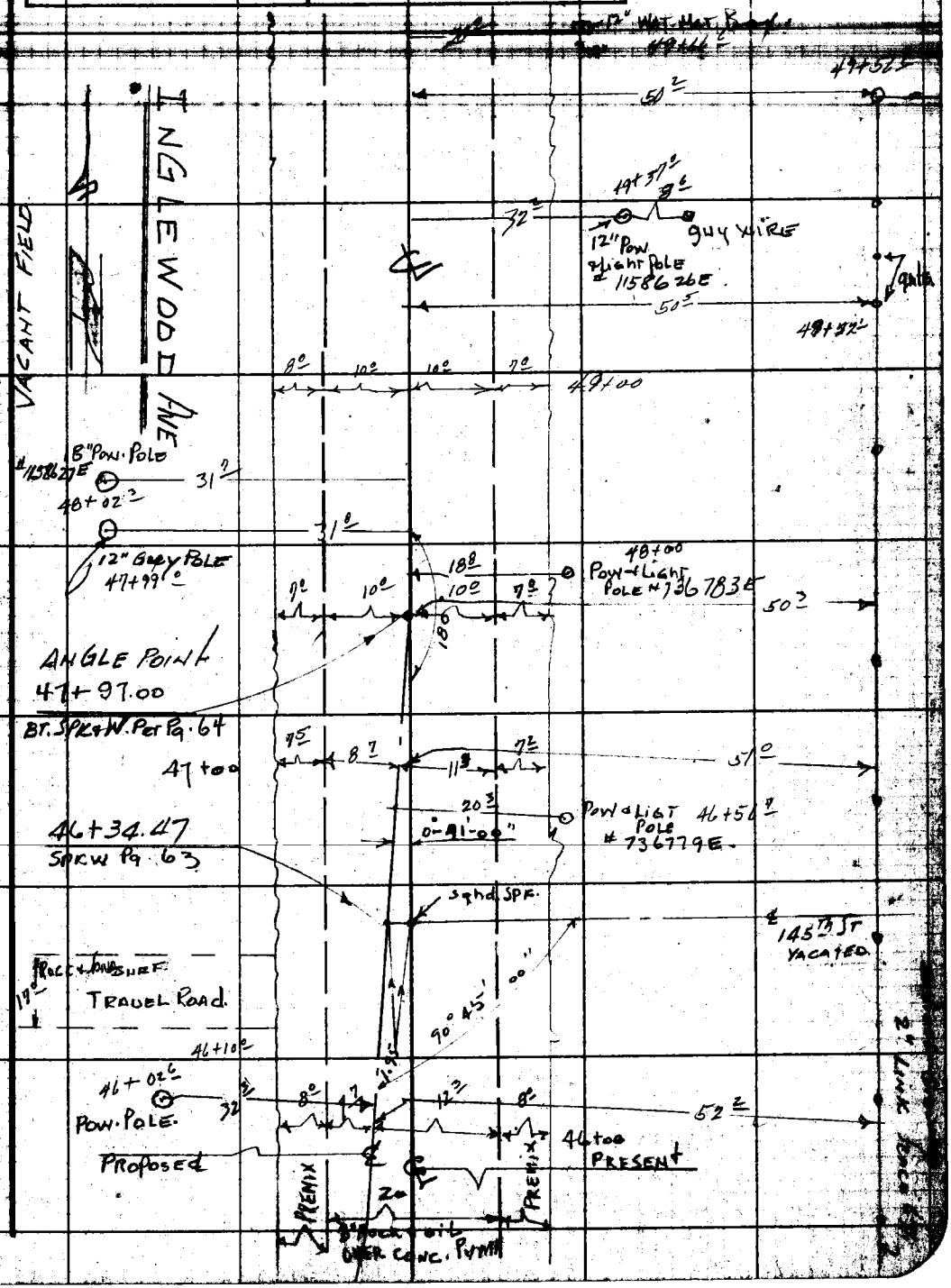

Note: Any Additions or Changes on This Sheet Must be Made or Circled in Red Ink With Date and Name of Person Making Change.

Do not extend this side of this line.

PLEASE RETURN TO
LOS ANGELES COUNTY ENGINEER
700 LOS ANGELES COUNTY ENGINEERING BLDG.

76F3098 S&E #247 1-56

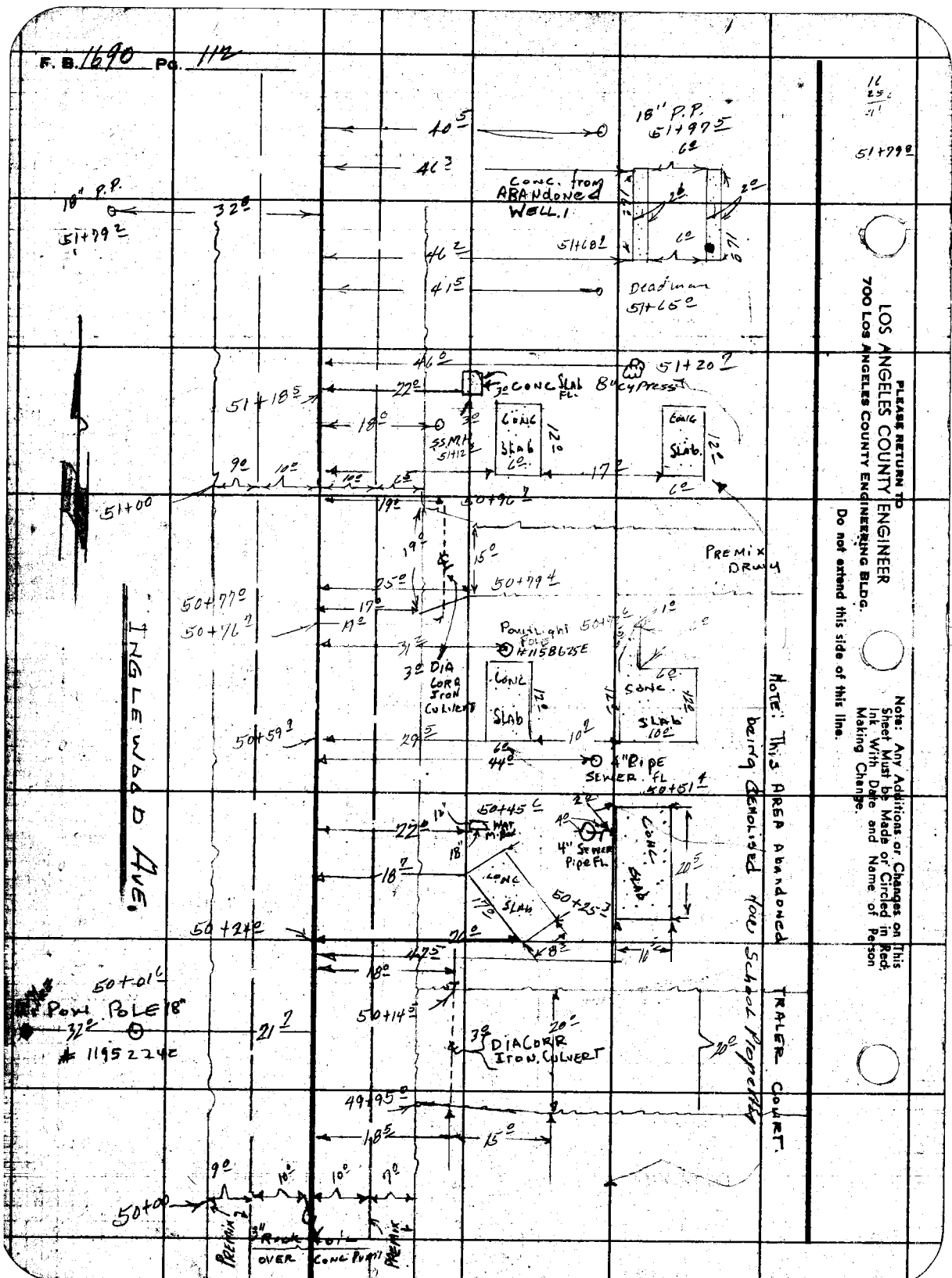
F. B. 1690 Pg. 112
18" P.P.
51+97.5
Conc. from Abandoned Well.1
51+68.2
Deadman
51+65.0
51+20.7
Conc Slab Fl.
8" Cypress
51+18.5
Conc Slab
Conc Slab
51+00
50+96.7
Premix Drwy
50+79.4
50+77.0
50+76.7
Pow Light Pole #1158625E
3" Dia Corr Iron Culvert
Conc Slab
Conc Slab
50+59.9
4" Pipe Sewer Fl.
50+51.4
50+45.6
4" Sewer Pipe Fl.
Conc Slab
Conc Slab
50+25.3
50+24.0
50+01.6
Pow Pole 18"
1195224E
50+14.5
3" Dia Corr Iron Culvert
49+95.0
50+00
3" Rock Coil over Conc Pump
Premix
Premix
Inglewood Ave.
Note: This Area Abandoned Trailer Court being Demolished for School Property
Please Return to
Los Angeles County Engineer
700 Los Angeles County Engineering Bldg.
Do not extend this side of this line.
Note: Any Additions or Changes on This Sheet Must be Made or Circled in Red Ink With Date and Name of Person Making Change.

Map No. B-2650

Office Work C. D. Bailey

Checked

Date

JN ... Tape 0194 Std ...

Surveyed by H. E. Gradquist

Notes ... Date ...

Indexed E. C. Johnson

Notes: Any Additions or Changes on This Sheet Must be Made or Circled in Red Ink With Date and Name of Person Making Change.

Do not extend this side of this line.

PLEASE RETURN TO
LOS ANGELES COUNTY ENGINEER
700 Los Angeles County Engineering Bldg.

Form #247 1-56

PLEASE RETURN TO
LOS ANGELES COUNTY ENGINEER
700 LOS ANGELES COUNTY ENGINEERING BLDG.

Note: Any Additions or Changes on This Sheet Must be Made or Circled in Red Ink With Date and Name of Person Making Change.

Do not extend this side of this line.

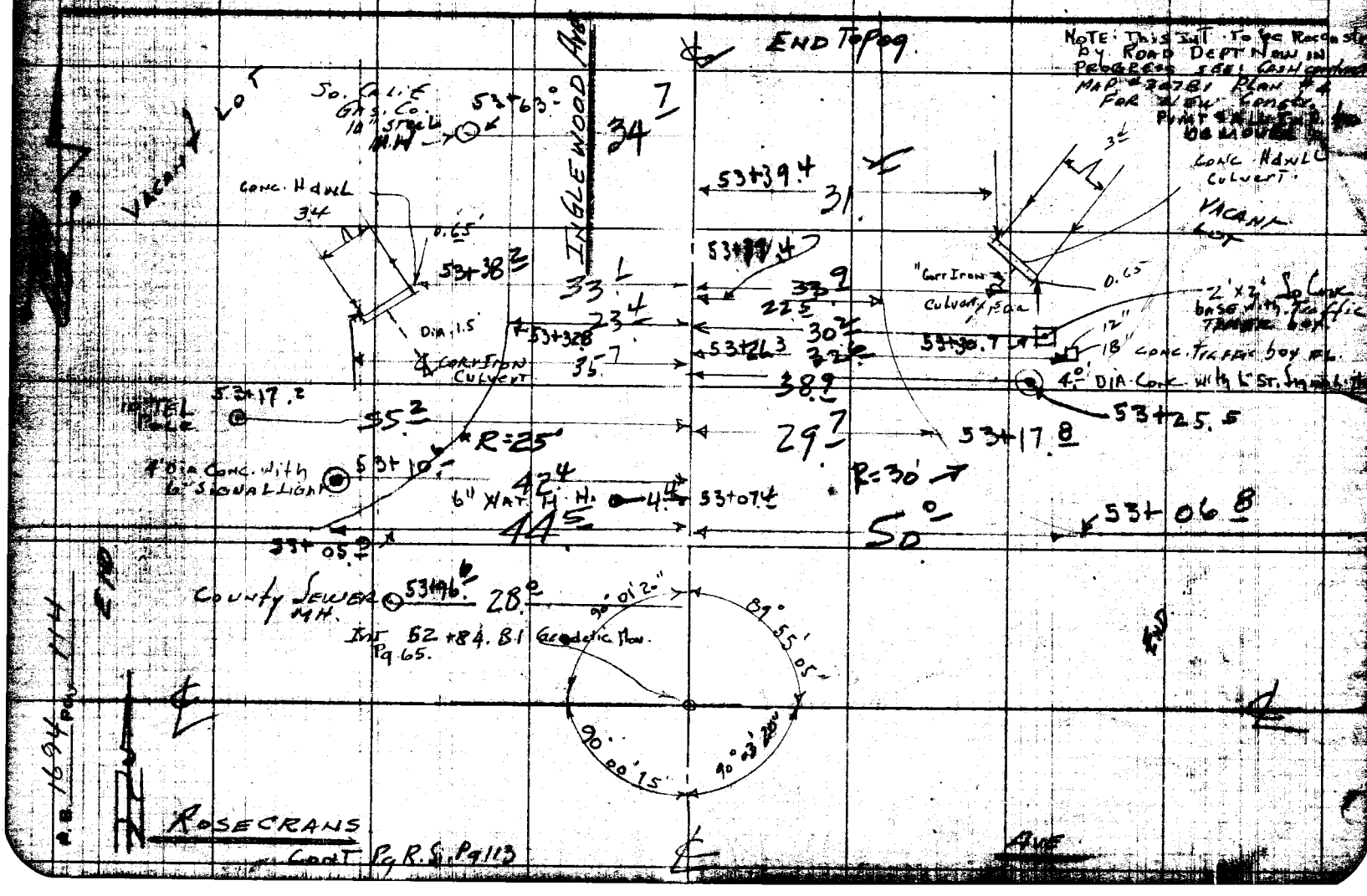

Notes Ch'd by LEM	Survey of Inglewood Ave
Map No.	W. O. 0078.49 Tape No. Sr'd. °F
Office Work	Surveyed by GRANQUIST
Checked	Notes H.E.G. Date 1-10-57
Date	Indexed K. C. Johnson 1-16-58

F. B. 1690 Pg. 115

Note: Any Additions or Changes on This Sheet Must be Made or Circled in Red Ink With Date and Name of Person Making Change.

Do not extend notes this side of this line.

RETURN TO
LOS ANGELES COUNTY SURVEYOR
726 LOS ANGELES COUNTY
ENGINEERING BLDG.

76F3095 S&E #247. 8-54

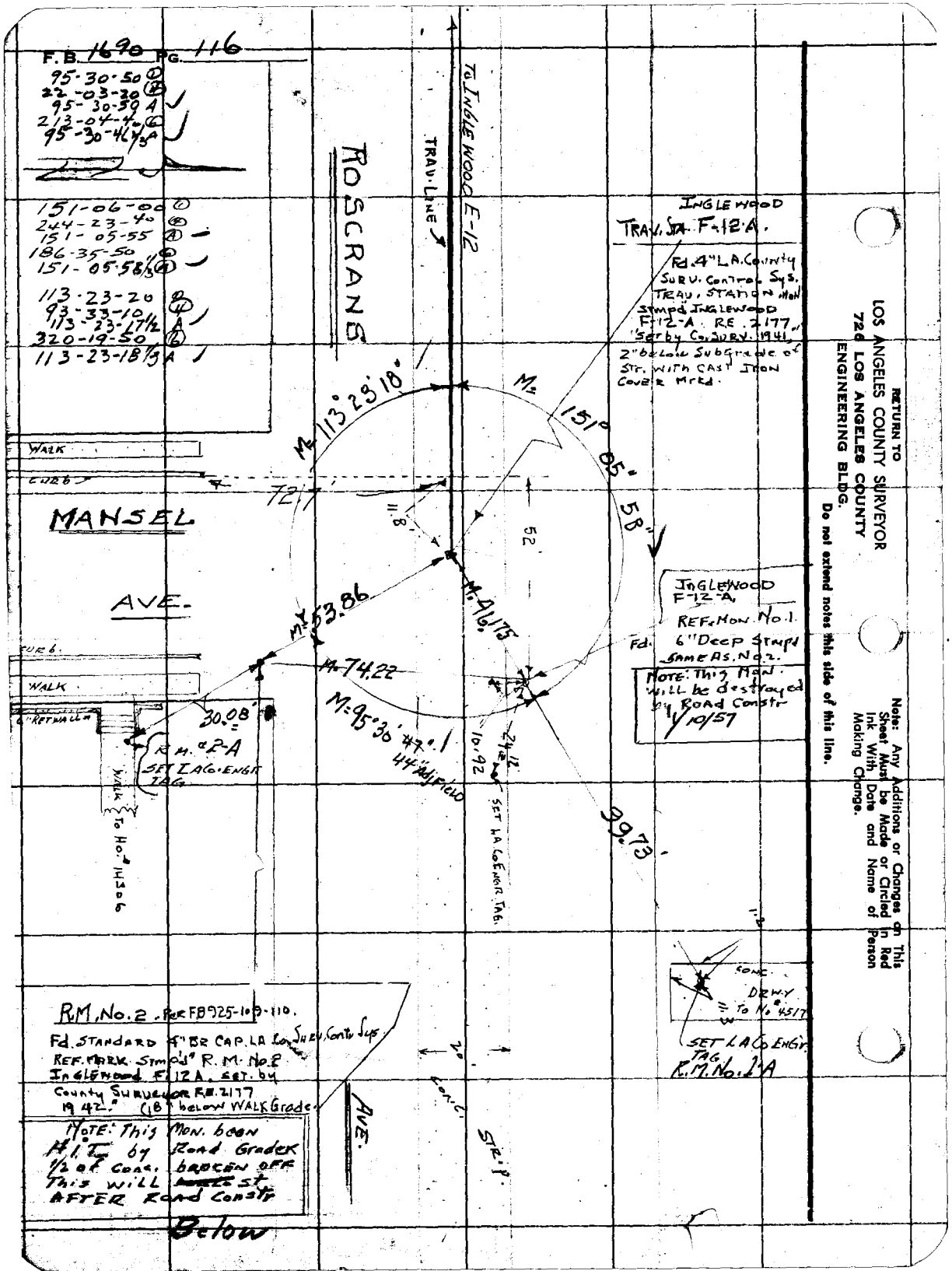
F.B. 1690 PG. 116
95-30-50 (1)
22-03-20 (2)
95-30-59 A
213-04-40 (6)
95-30-46 1/3 A
151-06-00 (1)
244-23-40 (2)
151-05-55 (A)
186-35-50 (6)
151-05-58 1/3 (A)
113-23-20 (2)
93-33-10 (4)
113-23-17 1/2 A
320-19-50 (6)
113-23-18 1/3 A
ROSCRANS
TRAV. LINE
TO INGLEWOOD E-12
INGLEWOOD
TRAV. STA. F-12-A.
Fd. 4" L.A. County Surv. Control Sys. Trav. Station Mon. Stmpd Inglewood F-12-A. RE. 2177 "Set by Co. Surv. 1941" 2" below Subgrade of Str. with Cast Iron Cover Mrkd.
M= 113° 23' 18"
M= 151° 05' 58"
WALK
CURB
72.7'
11.8'
52'
MANSEL
AVE.
M= 53.86
M= 46.175
M= 74.22
M= 95° 30' 47"
44" Adj. Field
30.08'
R.M. #2-A
SET L.A. Co. Engr. Tag
WALK
To Ho. # 14306
10.92
24.12
SET L.A. Co. Engr. Tag.
99.73'
INGLEWOOD F-12-A.
REF. Mon. No. 1.
Fd. 6" Deep Stmpd Same As No. 2.
NOTE: This Mon. will be destroyed by Road Constr 1/10/57
CONC.
DRWY To No. # 4517
SET L.A. Co. Engr. Tag R.M. No. 2-A
R.M. No. 2. Per FB 925-109-110.
Fd. Standard 4" Br Cap. L.A. Co. Surv. Contr. Sys.
Ref. Mark Stmp'd R.M. No. 2 Inglewood F-12A. Set by County Surveyor R.E. 2177 1942." (18" below Walk Grade.
NOTE: This Mon. been H.I.T. by Road Grader 1/2 of Conc. broken off This will ~~[illegible]~~ st. After Road Constr
Below
AVE.
CONC. STRIP
RETURN TO
LOS ANGELES COUNTY SURVEYOR
726 LOS ANGELES COUNTY
ENGINEERING BLDG.
Do not extend notes this side of this line.
Note: Any Additions or Changes on This Sheet Must be Made or Circled in Red Ink With Date and Name of Person Making Change.

F. B. 1690 Pg.

Profile No. Notes Red Date Plotted Date Job No. Division No.

X-Sec. No. Notes Chkd. Date Checked Date Survey of Survey by Notes Date Map No. Indexed Date

FB 1690

Pgs 117-166

Inglewood Ave.

STATION	B. S.	H. I.	F. S.	ELEV.

NOTE: ANY ADDITIONS OR CHANGES ON THIS SHEET MUST BE MADE OR CIRCLED IN RED INK, WITH DATE AND NAME OF PERSON MAKING CHANGE.

PLEASE RETURN TO
LOS ANGELES COUNTY ENGINEER
403 LOS ANGELES COUNTY ENGINEERING BLDG.

Do not extend notes this side of this line.

76-L-295 CE 307 2-63

F. B. Pg.

Job No. Division No. Notes Red Plotted Profile

Survey of Date Date No.

Survey by Notes Notes Chkd. Checked X-Sec.

Indexed Date Date Date No.

STATION	B. S.	H. I.	F. S.	ELEV.

76-L-298 CE 307 2-63

PLEASE RETURN TO

LOS ANGELES COUNTY ENGINEER

403 Los Angeles County Engineering Bldg.

Do not extend notes this side of this line.

NOTE: ANY ADDITIONS OR CHANGES ON THIS SHEET MUST BE MADE OR CIRCLED IN RED INK, WITH DATE AND NAME OF PERSON MAKING CHANGE

Notes Ck'd by: _____
Map No. B 5032
Office Work _____
Checked _____
Date _____

Survey of Inglewood Ave
JN 0075.49 Tape 0235 Std. 68 °F
Surveyed by English
Notes Ed. Date 10-67
Indexed by E. OTT DEC 1 67

F.B. 1690 Pg. 117

INGLEWOOD AVE.
JN. 0075.49

Centerline Survey

From: Imperial Hwy.
To: Century Blvd.

October 1967
English
Foulger
Dupuis
Tollison

Note: Any Additions or Changes on this Sheet Must Be Made or Circled in Red Ink With Date and Name of Person Making Change

PLEASE RETURN TO
LOS ANGELES COUNTY ENGINEER
403 Los Angeles County Engineering Bldg.

Do not extend this side of this line.

7823088 CR #310 8-68

F.B. 1670 Pg. 118

INDEX MAP

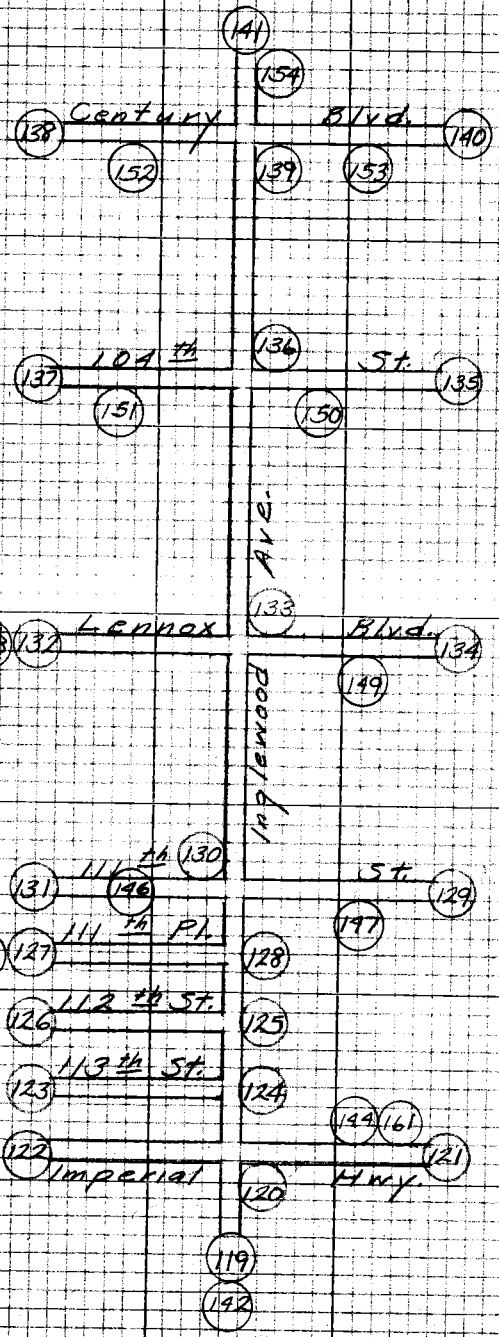

PLEASE RETURN TO
LOS ANGELES COUNTY ENGINEER
403 LOS ANGELES COUNTY ENGINEERING BLDG.

Do not extend this side of this line.

Note: Any Additions or Changes on this Sheet Must be Made or Circled in Red Ink With Date and Name of Person Making Change

Notes Ck'd by A. E. DART	Survey of Inglewood Ave.	F.B. 1690	Pg. 119
Map No. B5032	JN 0075.49 Tape 0235 Std 68 °F		
Office Work S. KURACHI	Surveyed by English		
Checked A. E. DART	Notes Ed. Date 10-67		
Date OCT 14 68	Indexed H. E. CTI DEC 13 67		

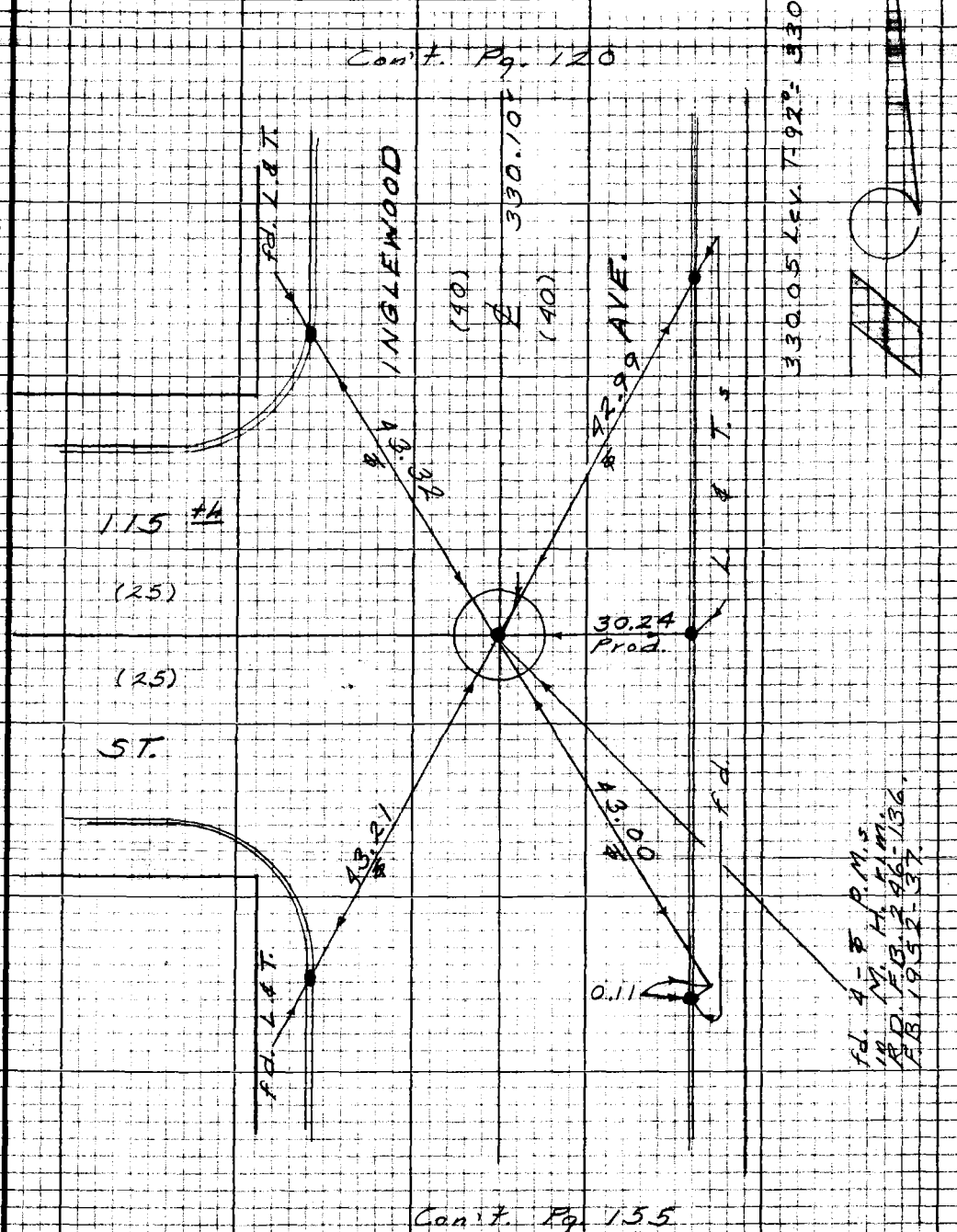

Note: Any Additions or Changes on this Sheet Must be Made or Circled in Red Ink With Date and Name of Person Making Change

PLEASE RETURN TO
LOS ANGELES COUNTY ENGINEER
403 LOS ANGELES COUNTY ENGINEERING BLDG.

Do not extend this side of this line.

W.S. 25, C-1

76P3098 CE #310 5-66

F.B. 1690 Pg. 120

1-90 04 45
4-360 18 15
6-180 27 15
Av. 90° 04' 33"

"Inglewood E-9A":
Trav. Sta.
Fd. L.A. City Engr.
mon.-a br. disk
(unable to read
completely).
in well with Cover
10663-37.

W.S. 24.8.5

Con't Pg. 124

PLEASE RETURN TO
LOS ANGELES COUNTY ENGINEER
408 LOS ANGELES COUNTY ENGINEERING BLDG.

Do not extend this side of this line.

Note: Any Additions or Changes on this Sheet Must be Made or Circled in Red Ink With Date and Name of Person Making Change.

Notes Ck'd by A. E. DART	Survey of Inglewood Ave
Map No. B503L	JN 0075.49 Tape 0235 Std 68 °F
Office Work S. KURACHI	Surveyed by English
Checked A. E. DART	Notes Ed. Date 10-67
Date OCT 14 '68	Indexed [illegible]

F.B. 1690 Pg. 121

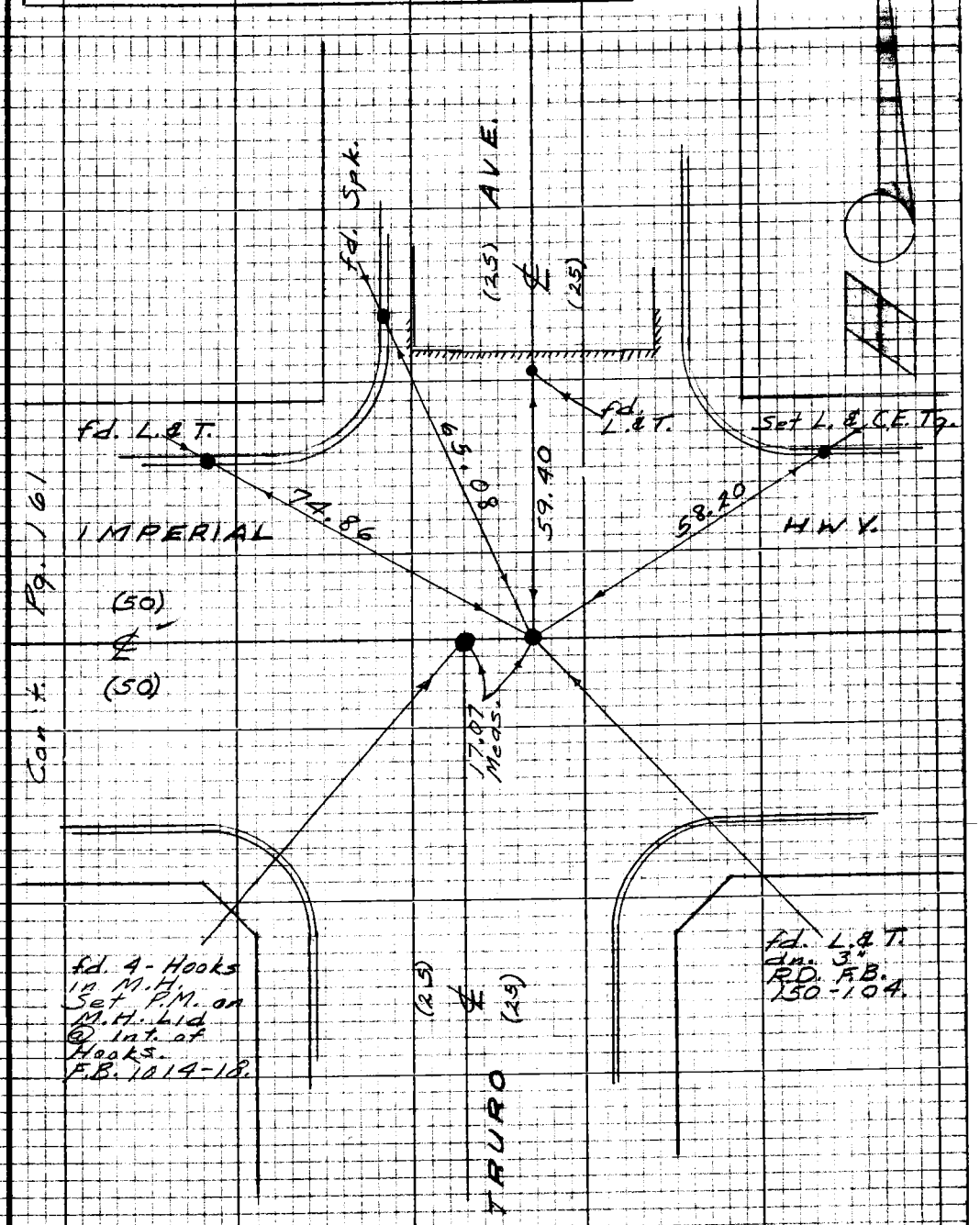

Note: Any Additions or Changes on this Sheet Must be Made or Circled in Red Ink With Date and Name of Person Making Change

W.S. 24, B-5

Do not extend this side of this line.

PLEASE RETURN TO
LOS ANGELES COUNTY ENGINEER
403 LOS ANGELES COUNTY ENGINEERING BLDG.

76P3098 CE #310 5-66

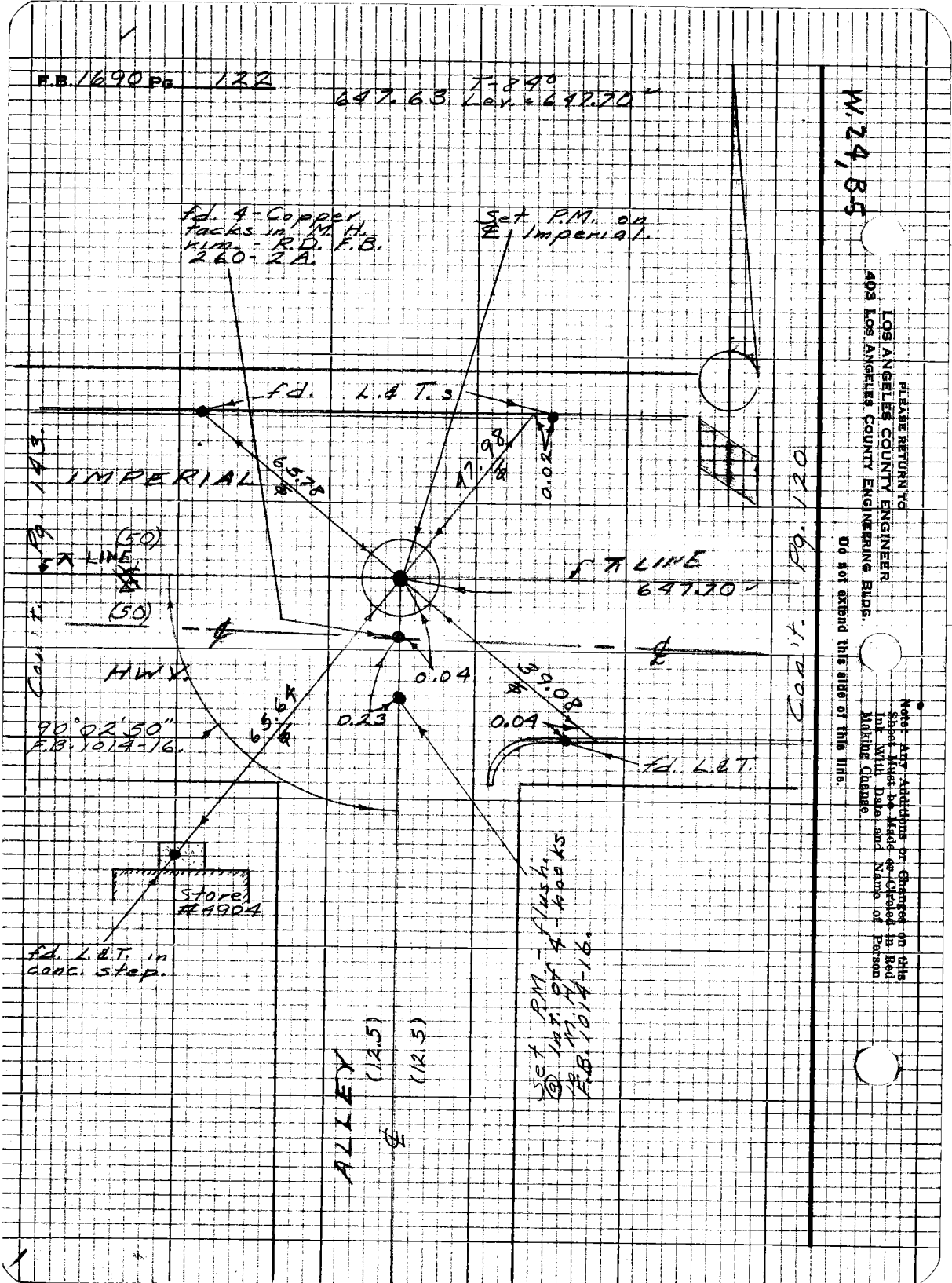
F.B. 1690 Pg. 122
T-84°
647.63 Lev. = 647.70
W. 24, B-5
fd. 4-Copper tacks in M.H. rim. - R.D. F.B. 260-2A.
Set P.M. on ℄ Imperial.
fd. L.&T.s
IMPERIAL
65.78
47.98
0.02
(50)
LINE
(50)
LINE
647.70
HWY.
0.04
0.23
39.08
0.04
65.64
90°02'50"
F.B. 1014-16.
fd. L.&T.
Store #4904
fd. L.&T. in conc. step.
Set P.M. - flush. @ Int. of 4-hooks in M.H. F.B. 1014-16.
ALLEY
(12.5)
(12.5)
Con't. Pg. 143
Con't. Pg. 120
PLEASE RETURN TO
LOS ANGELES COUNTY ENGINEER
403 LOS ANGELES COUNTY ENGINEERING BLDG.
Do not extend this side of this line.
Note: Any Additions or Changes on this Sheet Must be Made or Circled in Red Ink With Date and Name of Person Making Change

Notes Ck'd by A. E. DART	Survey of Inglewood Ave.
Map No. B 5032	JN 007549 Tape 0235 Std 68 °F
Office Work S. KURACHI	Surveyed by English
Checked A. E. DART	Notes Ed. Date 10-67
Date OCT 14 '68	Indexed H. E. OTT

F.B. 1690 Pg. 123

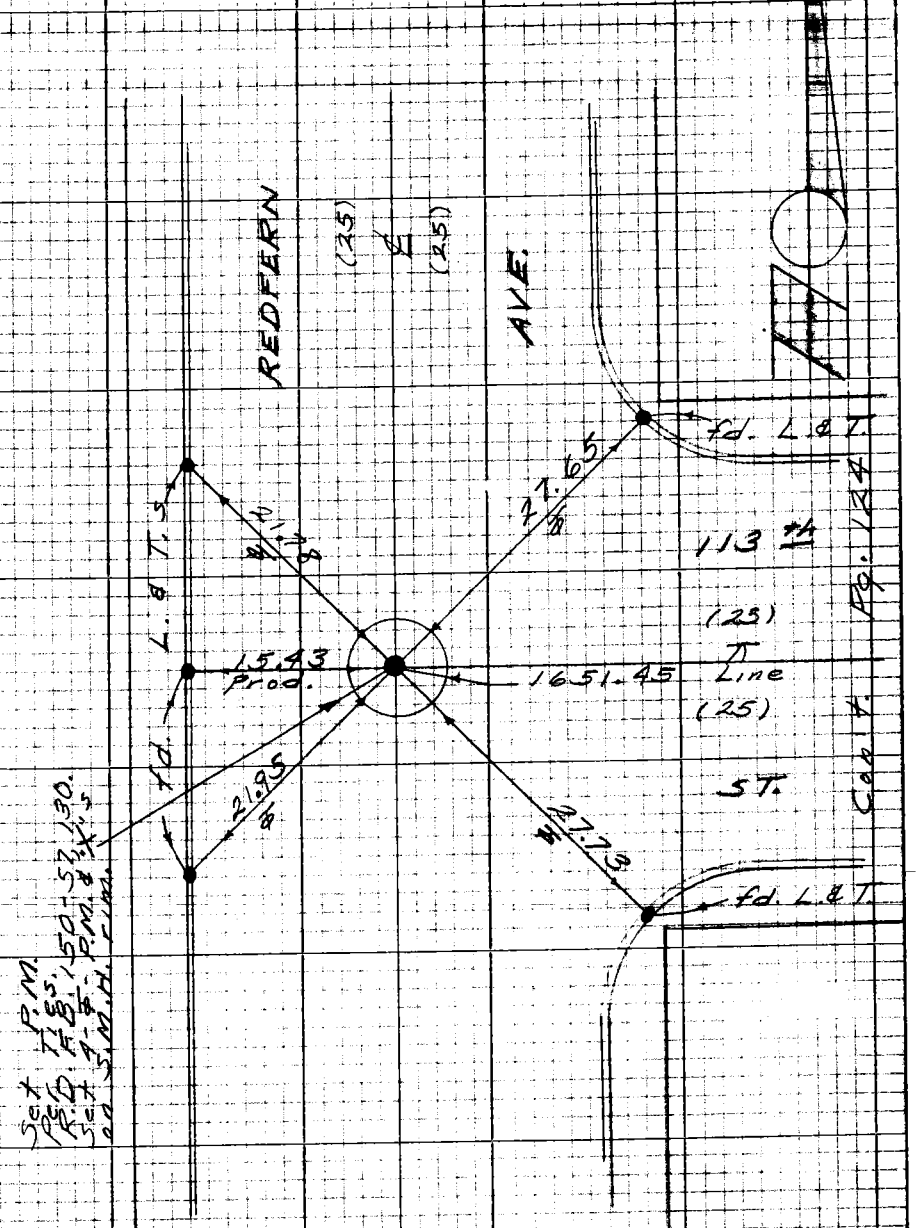

Note: Any Additions or Changes on this Sheet Must be Made or Circled in Red Ink With Date and Name of Person Making Change

Do not extend this side of this line.

W.S. 24, A-5

PLEASE RETURN TO
LOS ANGELES COUNTY ENGINEER
403 LOS ANGELES COUNTY ENGINEERING BLDG.

76F3098 CK #310 5-66

F.B. 1690 Pg. 124

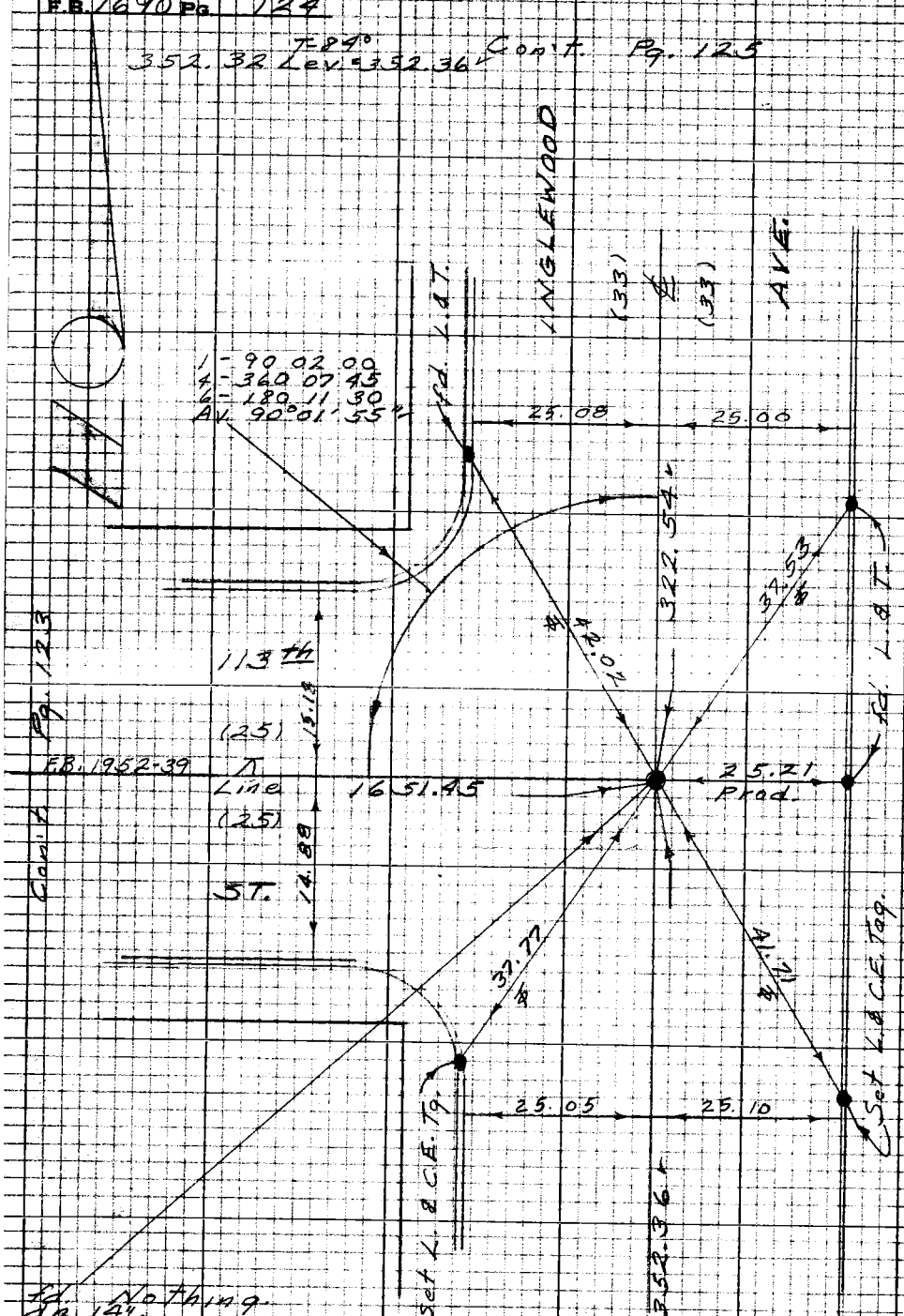

fd. Nothing.
dn. 14".
R.D. F.B. 150-56.
F.B. 1952-39.
fd. 4-⌀ 0.5' P.K. strads.
flush - no ref.
Set Bt. S.W.&T. - flush.
At Int. ℄ & ⊼ line - checks Int. of P.K.s.

Con't. Pg. 120

W.S. 24, B-5

PLEASE RETURN TO
LOS ANGELES COUNTY ENGINEER
403 LOS ANGELES COUNTY ENGINEERING BLDG.

Do not extend this side of this line.

Note: Any Additions or Changes on this Sheet Must be Made or Circled in Red Ink With Date and Name of Person Making Change

Notes Ck'd by A. E. DART	Survey of Inglewood Ave
Map No. B 5032	JN 0075.49 Tape 0235 Std 68 °F
Office Work S. KURACHI	Surveyed by English
Checked A. E. DART	Notes Ed. Date 10-67
Date OCT 14 '68	Indexed [illegible]

F.B. 1690 Pg. 125

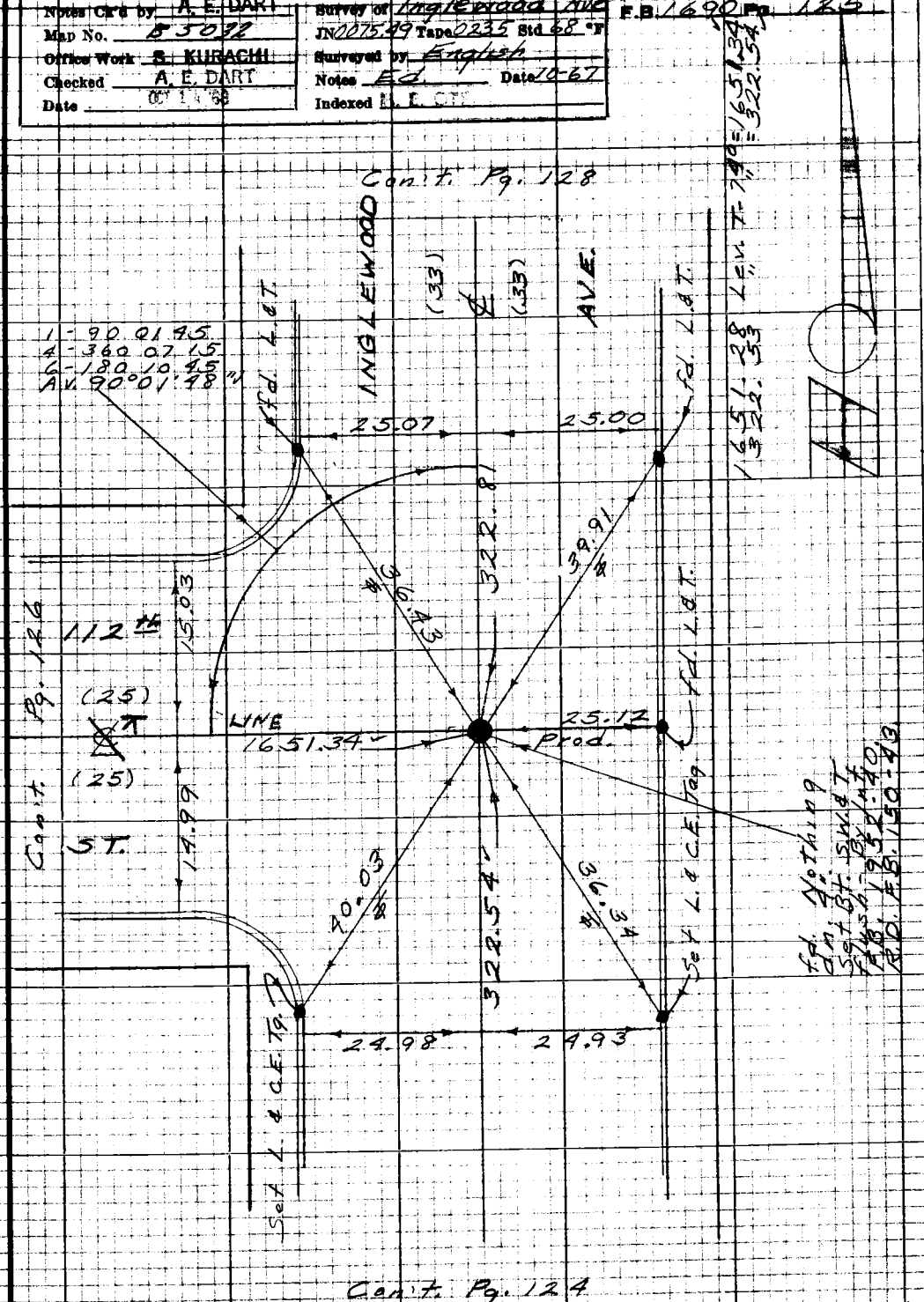

Note: Any Additions or Changes on this Sheet Must be Made or Circled in Red Ink With Date and Name of Person Making Change

W.S. 24, B-5

PLEASE RETURN TO
LOS ANGELES COUNTY ENGINEER
403 LOS ANGELES COUNTY ENGINEERING BLDG.

Do not extend this side of this line.

76P3098 CE #310 5-66

PLEASE RETURN TO
LOS ANGELES COUNTY ENGINEER
403 LOS ANGELES COUNTY ENGINEERING BLDG.

Note: Any Additions or Changes on this Sheet Must be Made or Circled in Red Ink With Date and Name of Person Making Change

Do not extend this side of this line.

W.S.24, A-5

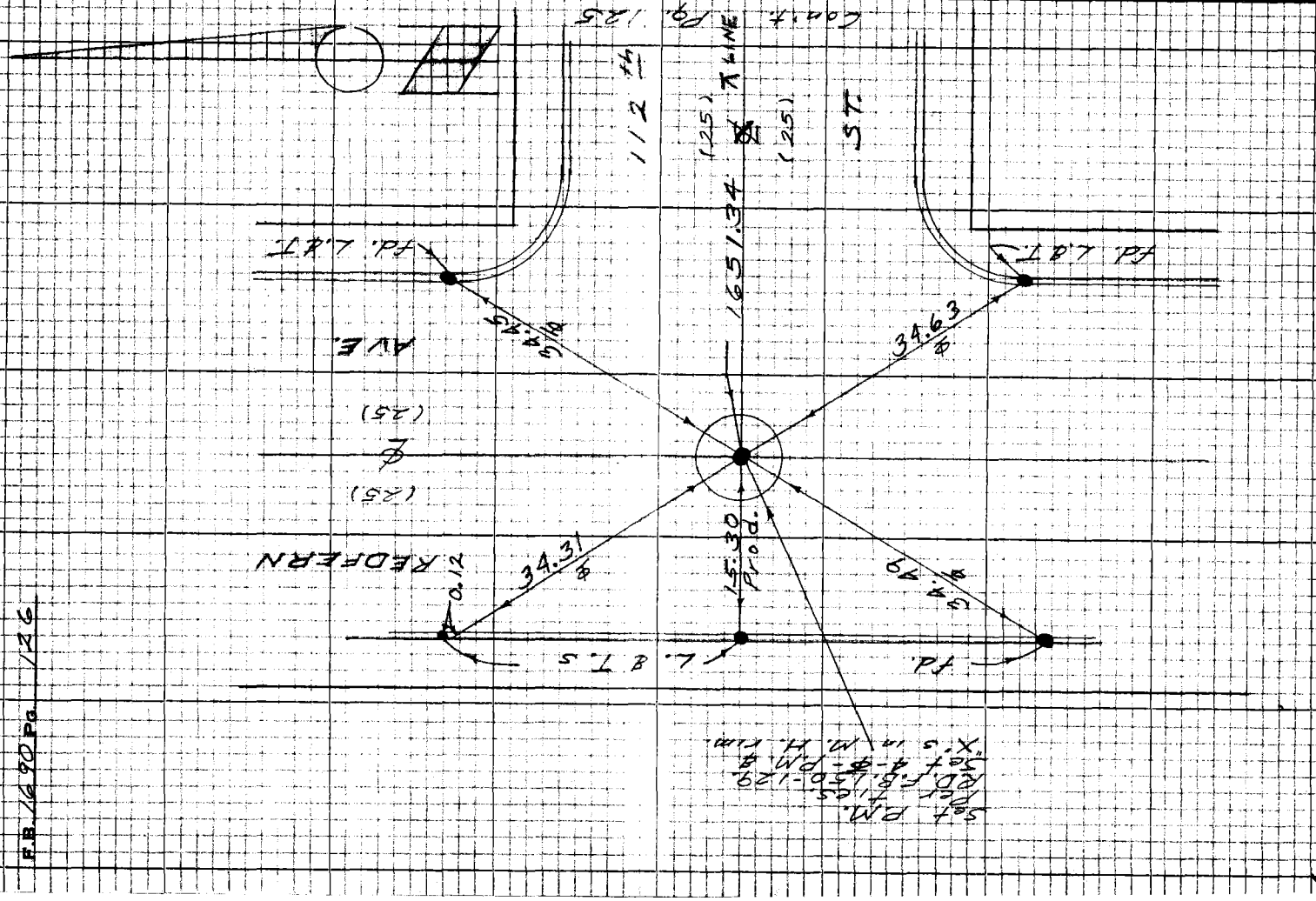

FB 1690 Pg. 126

Notes Ck'd by A. E. DART	Survey of Inglewood Ave.
Map No. 85032	JN 0075.49 Tape 0235 Std 68 °F
Office Work S. KURACHI	Surveyed by English
Checked A. E. DART	Notes Ed. Date 10-67
Date OCT 14 68	Indexed H. E. OTT

F.B. 1690 Pg. 127

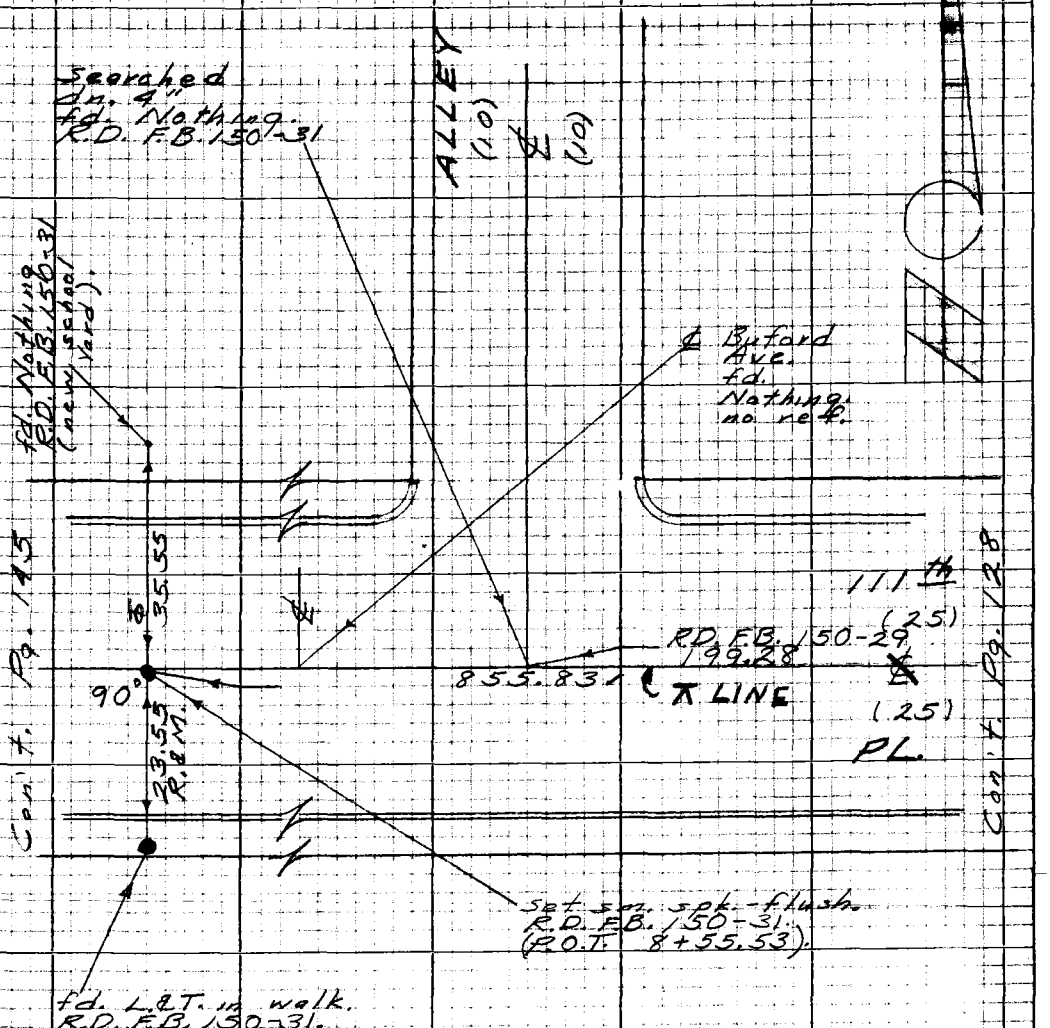

855.77 Lev. T-78° = 855.83'

Note: Any Additions or Changes on this Sheet Must be Made or Circled in Red Ink With Date and Name of Person Making Change

Do not extend this side of this line.

PLEASE RETURN TO
LOS ANGELES COUNTY ENGINEER
403 LOS ANGELES COUNTY ENGINEERING BLDG.

76P3098 CK #310 5-66

PLEASE RETURN TO
LOS ANGELES COUNTY ENGINEER
403 LOS ANGELES COUNTY ENGINEERING BLDG.

Note: Any Additions or Changes on this Sheet Must be Made or Circled in Red Ink With Date and Name of Person Making Change

Do not extend this side of this line.

W.S. 24, B-5

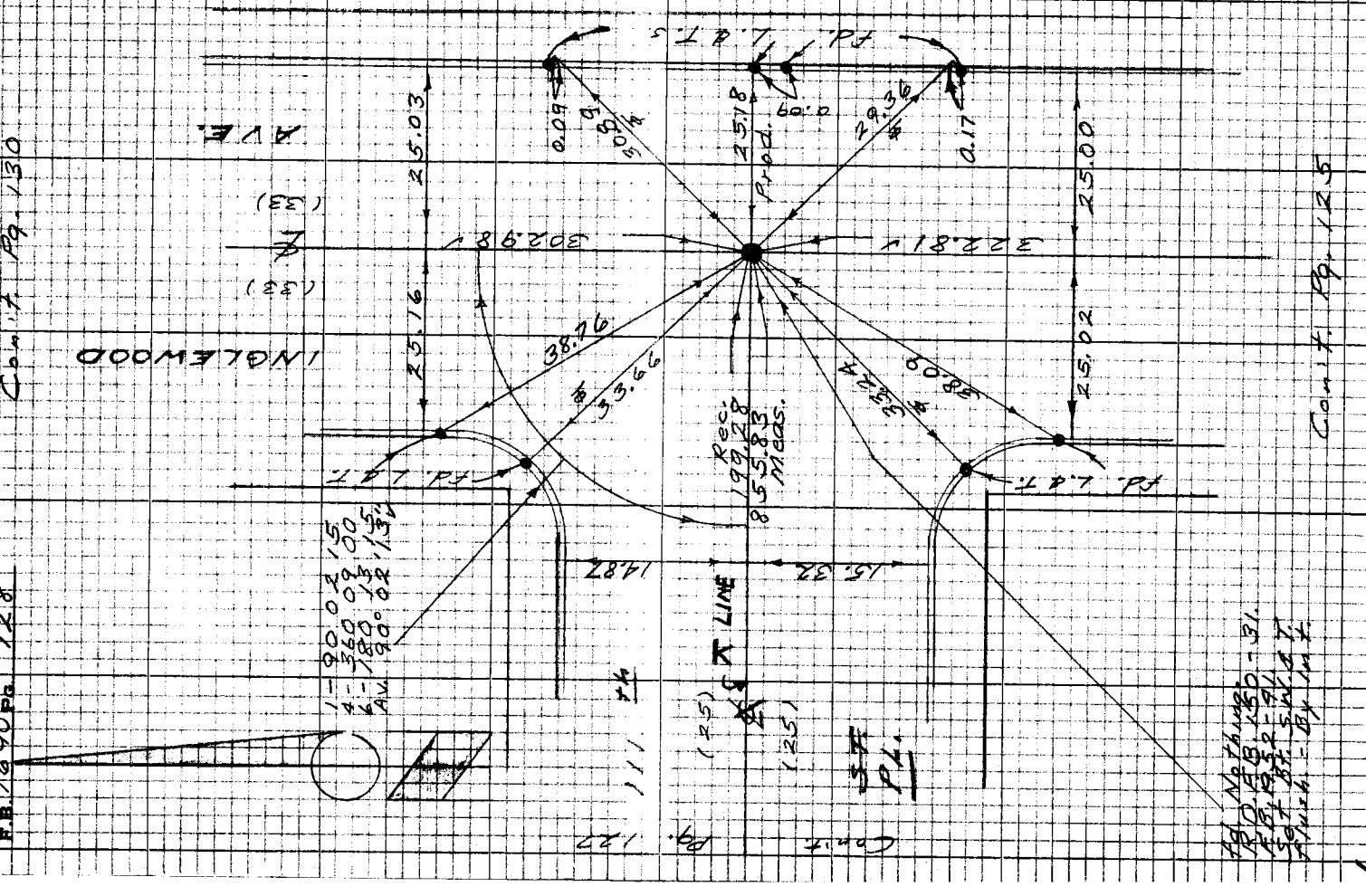

Notes Ck'd by A. E. DART	Survey of Inglewood Ave	F.B. 1690 Pg. 129	
Map No. B5032	JN 007549 Tape 0235 Std 68 °F		
Office Work S. KURACHI	Surveyed by English		
Checked A. E. DART	Notes Ed. Date 10-67		
Date NOV 14 '68	Indexed H. E. OTT		

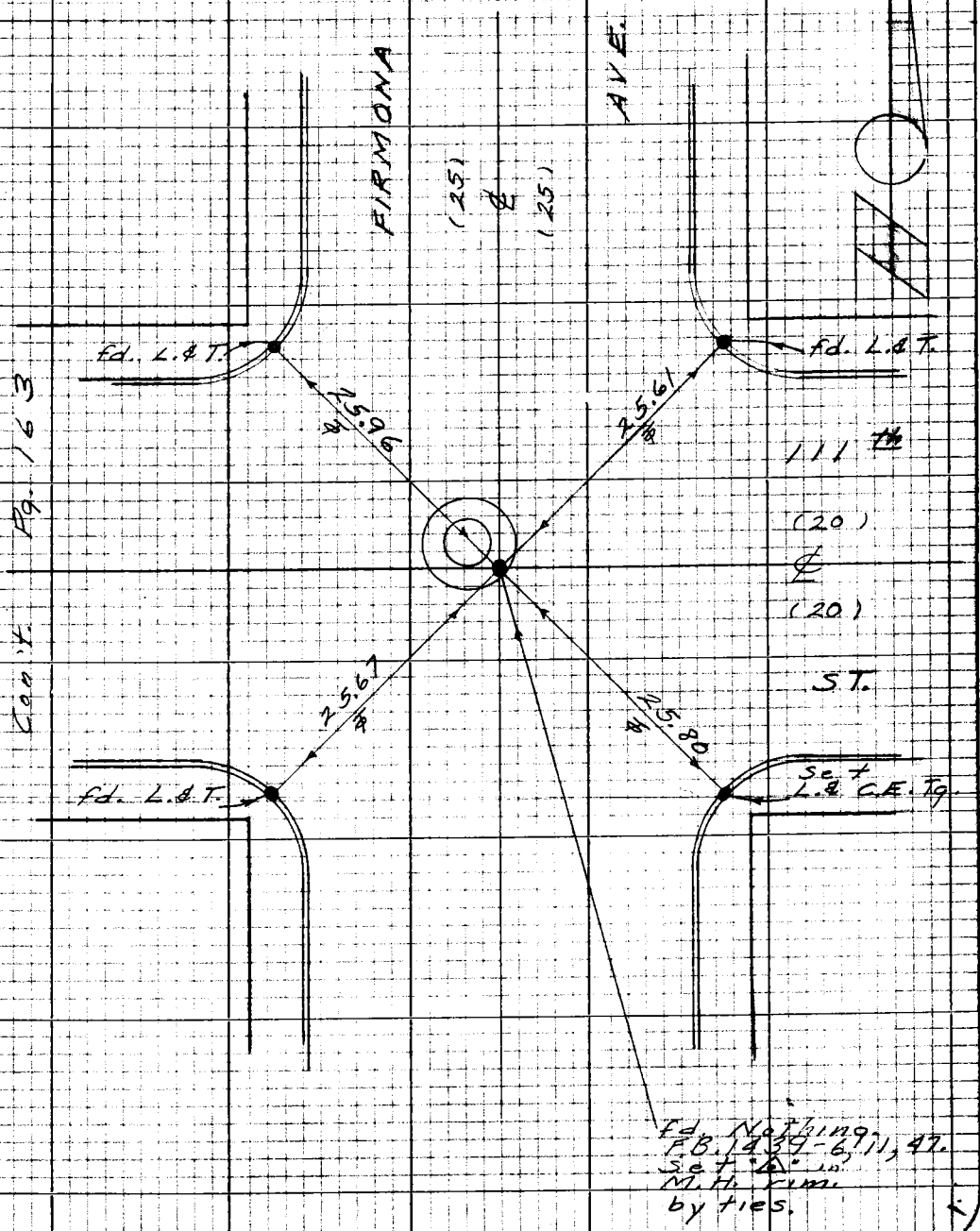

Note: Any Additions or Changes on this Sheet Must be Made or Circled in Red Ink With Date and Name of Person Making Change

W.S. 24, B-5

PLEASE RETURN TO
LOS ANGELES COUNTY ENGINEER
403 LOS ANGELES COUNTY ENGINEERING BLDG.

Do not extend this side of this line.

76P3098 CE #310 5-66

F.B. 1690 Pg. 130

Con't. Pg. 133

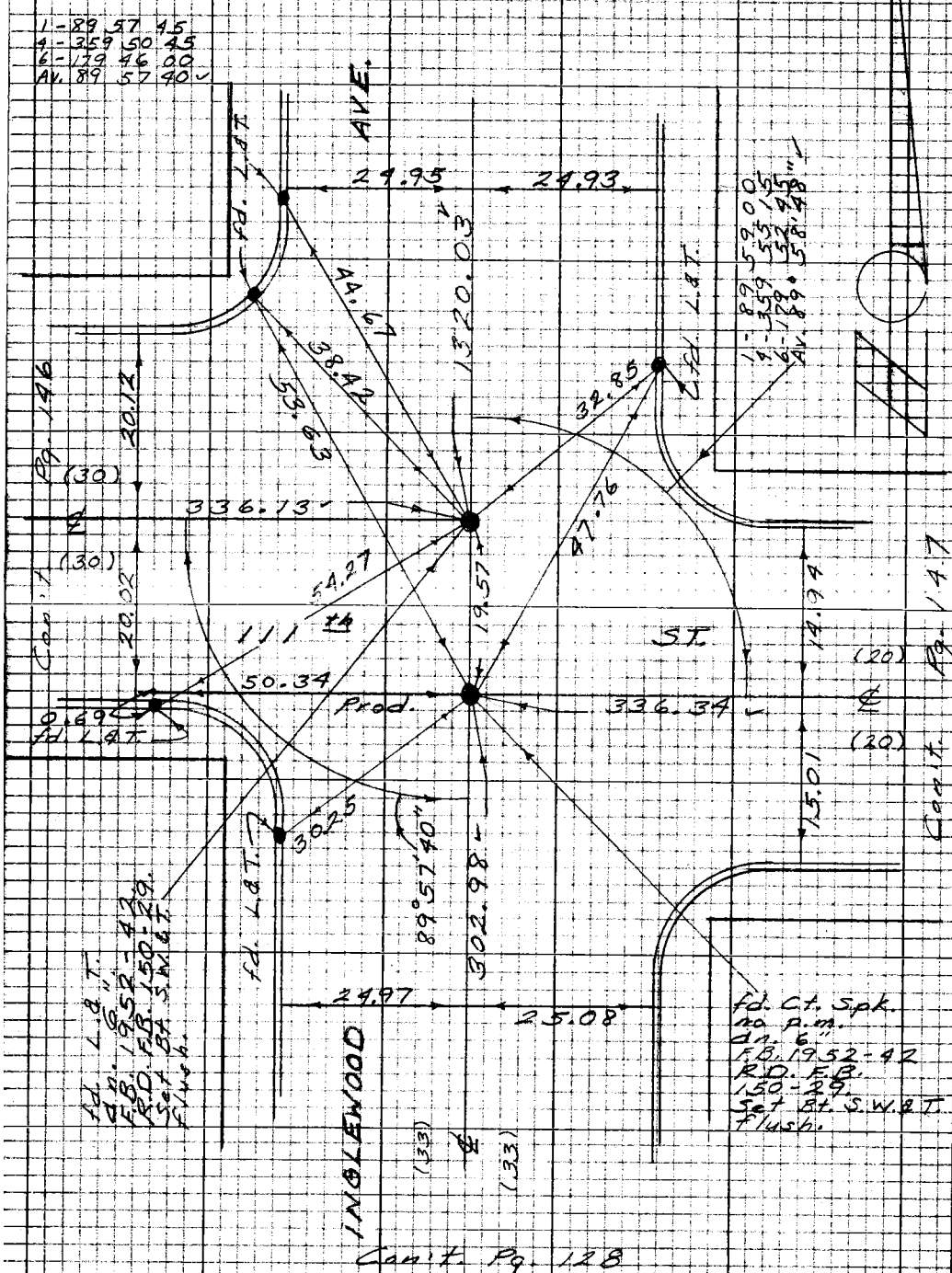

Con't. Pg. 128

W.S. 24, B-5

PLEASE RETURN TO
LOS ANGELES COUNTY ENGINEER
403 LOS ANGELES COUNTY ENGINEERING BLDG.

Do not extend this side of this line.

Note: Any Additions or Changes on this Sheet Must be Made or Circled in Red Ink With Date and Name of Person Making Change

Notes Ck'd by A. E. DART		Survey of Inglewood Ave.	F.B. 1690 Pg. 131
Map No. B5032		JN 0075.49 Tape 0235 Std 68 °F	
Office Work S. KURACHI		Surveyed by English	
Checked A. E. DART		Notes Ed. Date 10-67	
Date OCT 14 '68		Indexed [illegible]	

Note: Any Additions or Changes on this Sheet Must be Made or Circled in Red Ink With Date and Name of Person Making Change

W.S.24, B-5

PLEASE RETURN TO
LOS ANGELES COUNTY ENGINEER
403 LOS ANGELES COUNTY ENGINEERING BLDG.

Do not extend this side of this line.

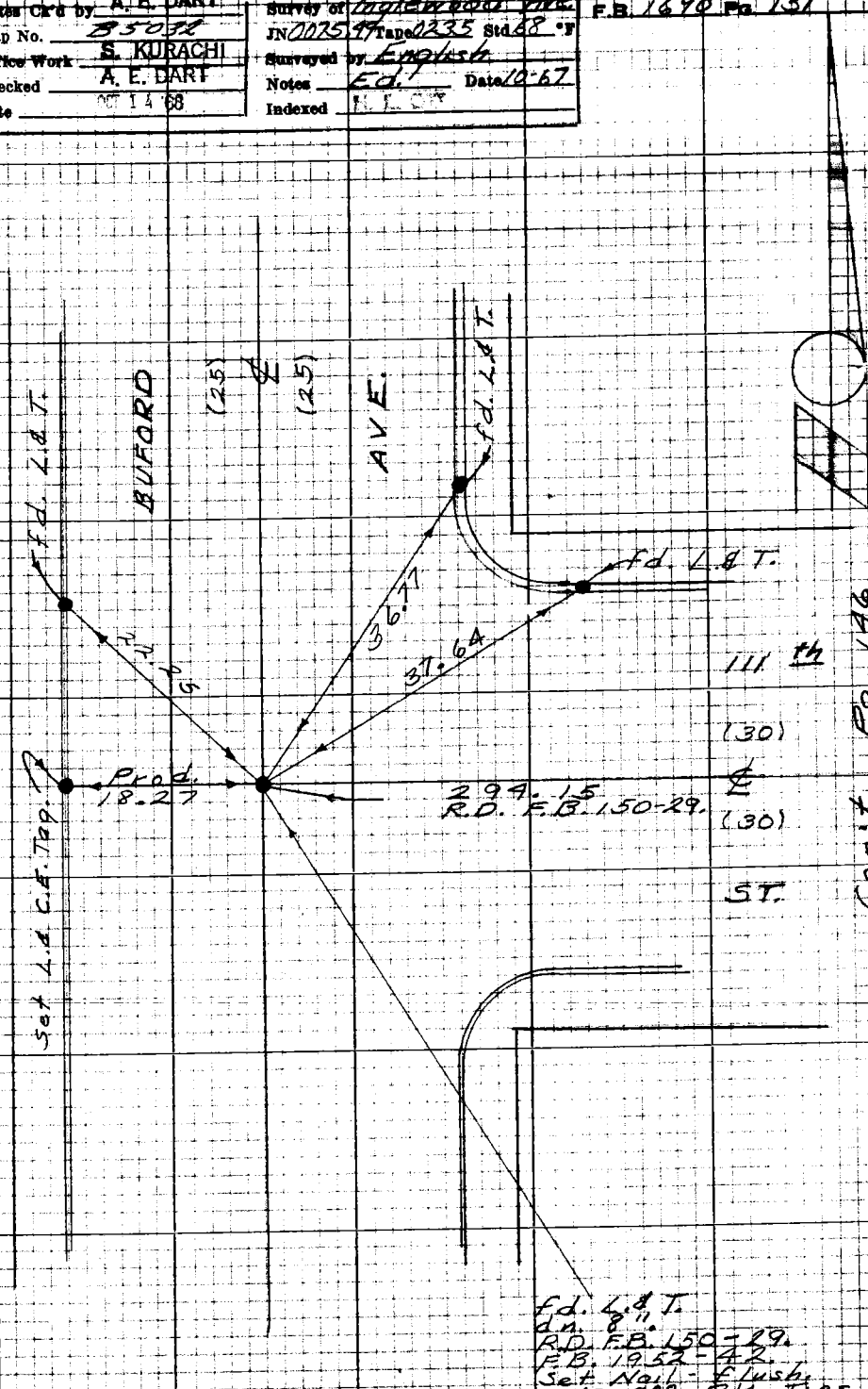

76P3095 CK #310 8-66

F.B. 1690 Pg. 132

336.15 Lev. T-68° = 336.15 ✓

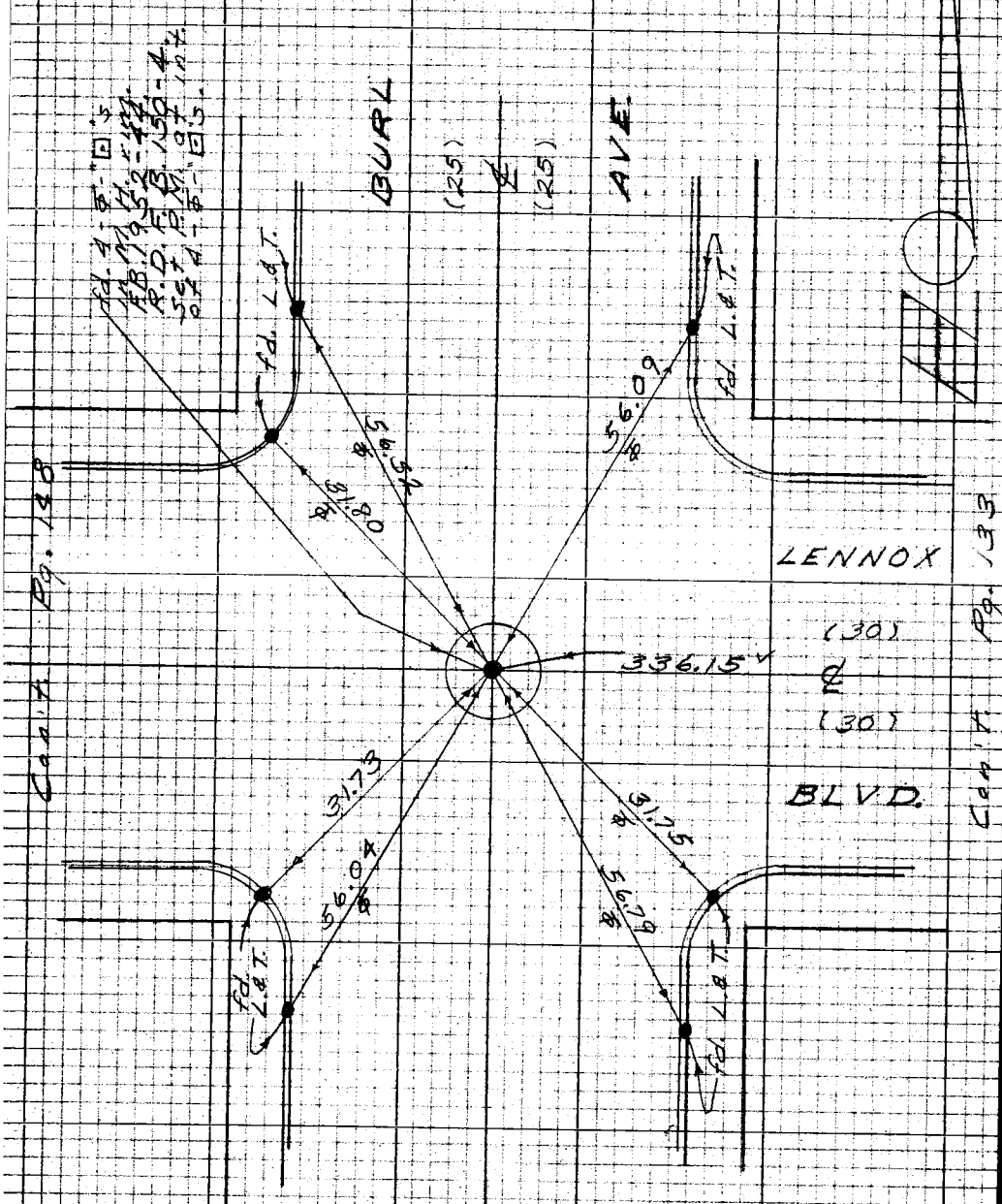

W.S. 24, B-5

PLEASE RETURN TO
LOS ANGELES COUNTY ENGINEER
403 LOS ANGELES COUNTY ENGINEERING BLDG.

Do not extend this side of this line.

Note: Any Additions or Changes on this Sheet Must be Made or Circled in Red Ink With Date and Name of Person Making Change

Notes Ck'd by A. E. DART	Survey of Inglewood Ave.
Map No. B 5032	JN 0075.49 Tape 0235 Std 68 °F
Office Work S. KURACHI	Surveyed by English
Checked A. E. DART	Notes Ed. 1 Date 10-67
Date 07 14 '68	Indexed E. E. DART

F.B. 1690 Pg. 133

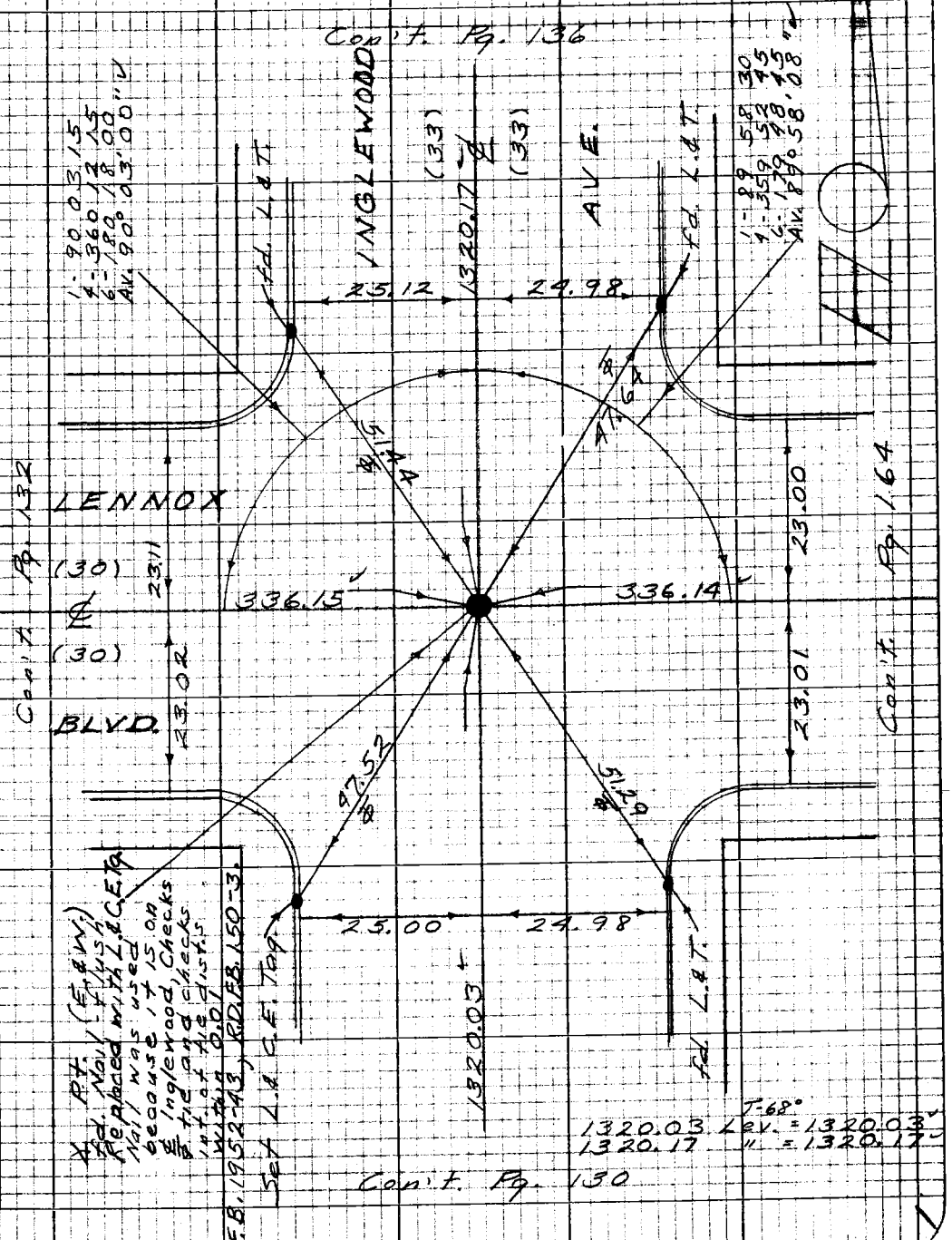

Note: Any Additions or Changes on this Sheet Must be Made or Circled in Red Ink With Date and Name of Person Making Change

Do not extend this side of this line.

W.S. 24, B-5

PLEASE RETURN TO
LOS ANGELES COUNTY ENGINEER
403 LOS ANGELES COUNTY ENGINEERING BLDG.

76P3098 CE #310 8-66

F.B. 1690 Pg. 134

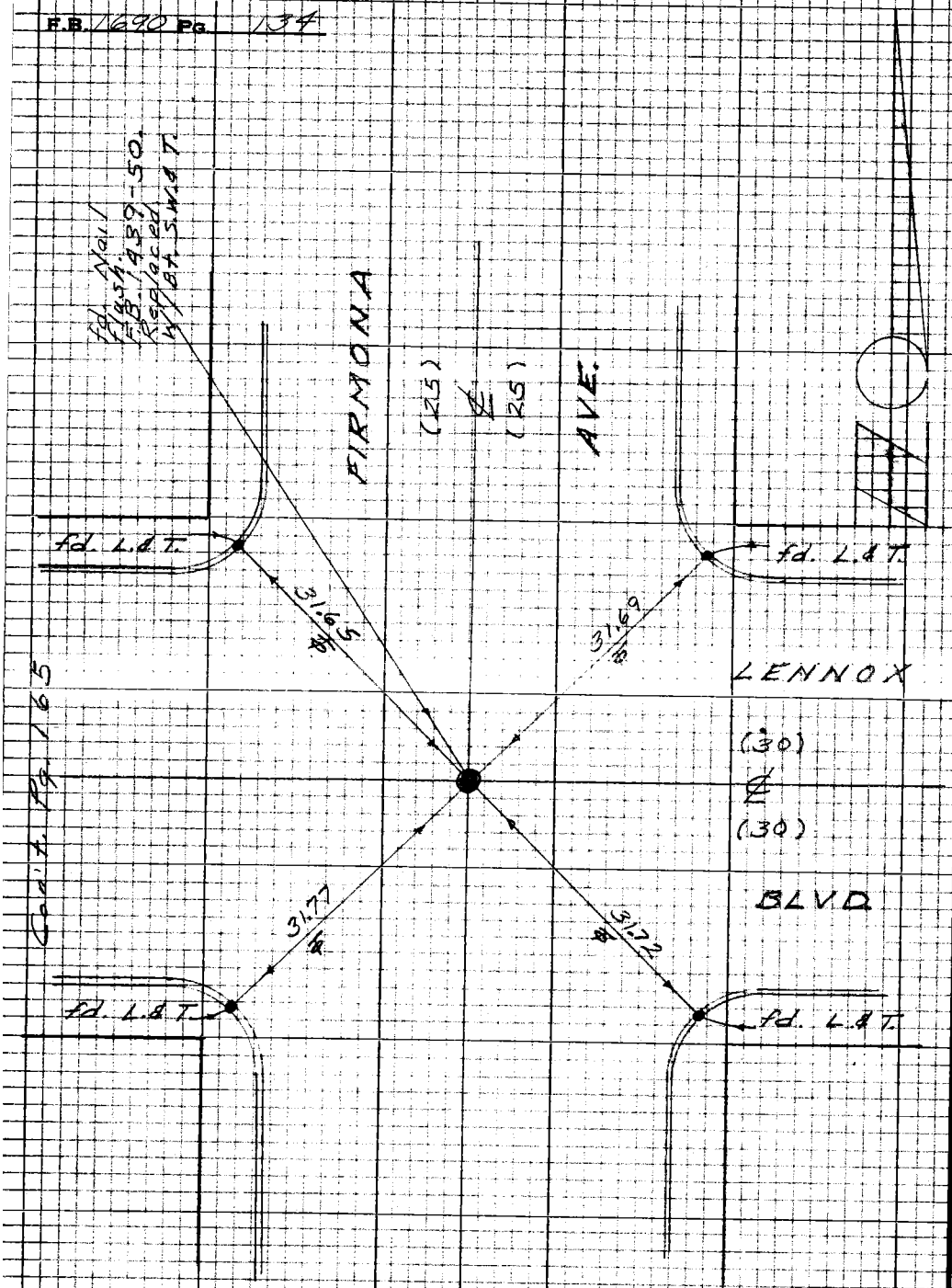

PLEASE RETURN TO
LOS ANGELES COUNTY ENGINEER
403 LOS ANGELES COUNTY ENGINEERING BLDG.

Note: Any Additions or Changes on this Sheet Must be Made or Circled in Red Ink With Date and Name of Person Making Change

Do not extend this side of this line.

Notes Ck'd by A. E. DART	Survey of Inglewood Ave
Map No. B 5032	JN 0075.99 Tape 0235 Std 68 °F
Office Work S. KURACHI	Surveyed by English
Checked A. E. DART	Notes Ed. Date 10-67
Date OCT 14 '68	Indexed

F.B. 1690 Pg. 135

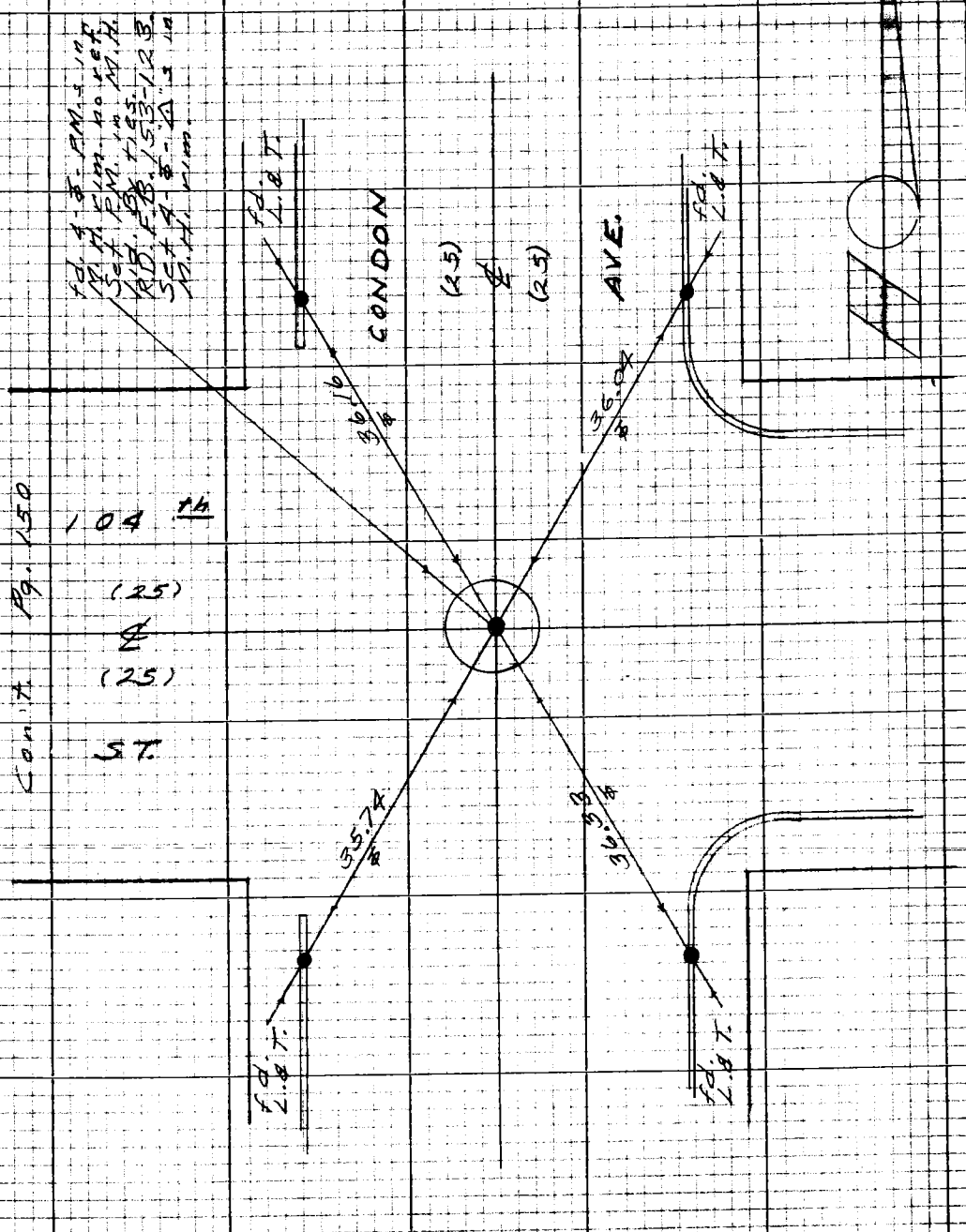

Note: Any Additions or Changes on this Sheet Must be Made or Circled in Red Ink With Date and Name of Person Making Change

W.S. 24, B-5

Do not extend this side of this line.

PLEASE RETURN TO
LOS ANGELES COUNTY ENGINEER
403 LOS ANGELES COUNTY ENGINEERING BLDG.

76P3098 CE #310 5-66

PLEASE RETURN TO
LOS ANGELES COUNTY ENGINEER
403 LOS ANGELES COUNTY ENGINEERING BLDG.

Note: Any Additions or Changes on this Sheet Must be Made or Circled in Red Ink With Date and Name of Person Making Change

Do not extend this side of this line.

W.S. 24, B-5

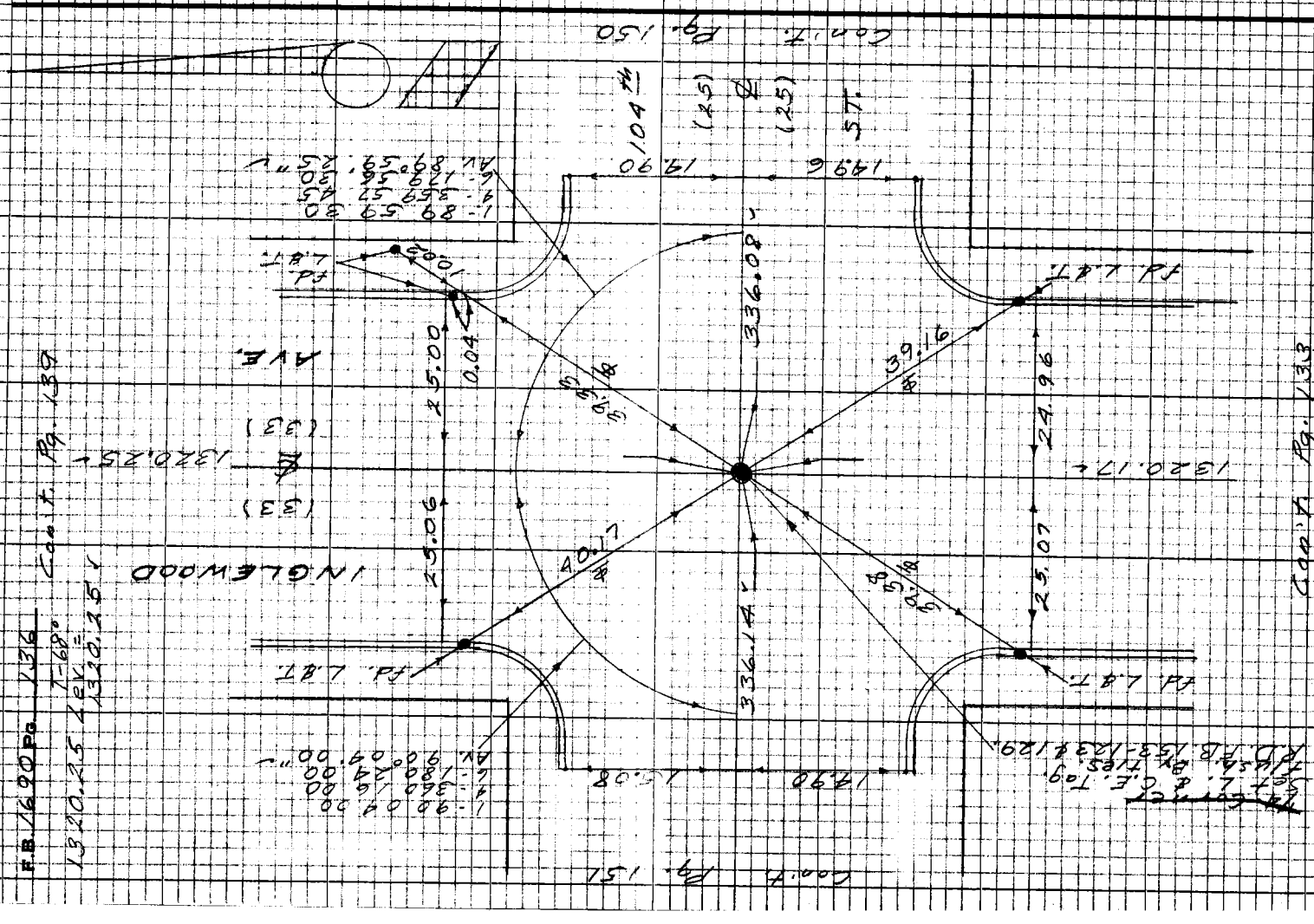

Notes Ck'd by A. E. DART	Survey of Inglewood Ave.	F.B. 1690 Pg. 137	
Map No. B 5032	JN 0075.49 Tape 0235 Std 68 °F		
Office Work S. KURACHI	Surveyed by English		
Checked A. E. DART	Notes Ed. Date 10-67		
Date OCT 14 68	Indexed H. E. [illegible]		

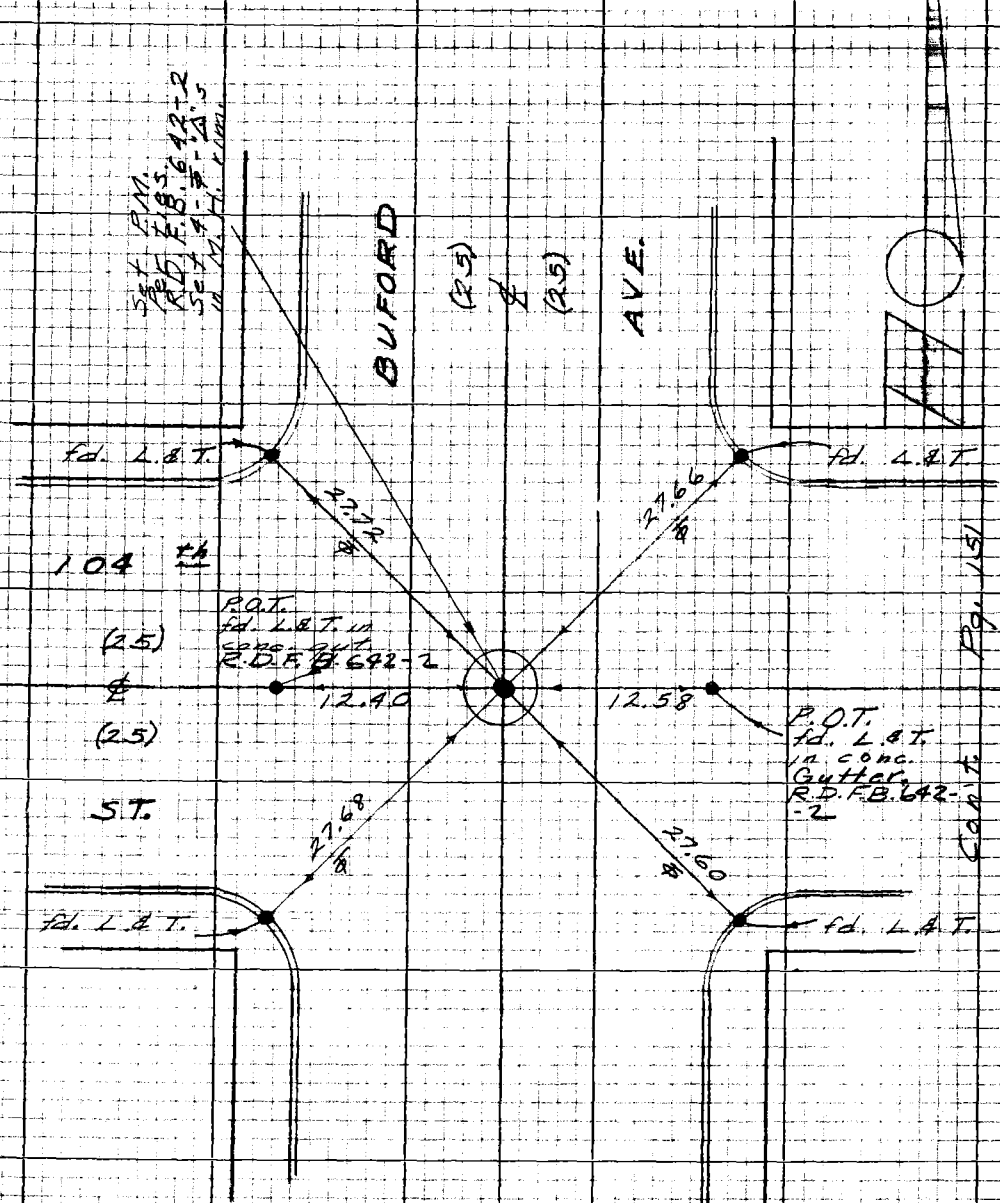

Note: Any Additions or Changes on this Sheet Must be Made or Circled in Red Ink With Date and Name of Person Making Change

W.S. 24, B-5

PLEASE RETURN TO
LOS ANGELES COUNTY ENGINEER
403 LOS ANGELES COUNTY ENGINEERING BLDG.

Do not extend this side of this line.

76P3098 CE #310 5-66

F.B. 1690 Pg. 138

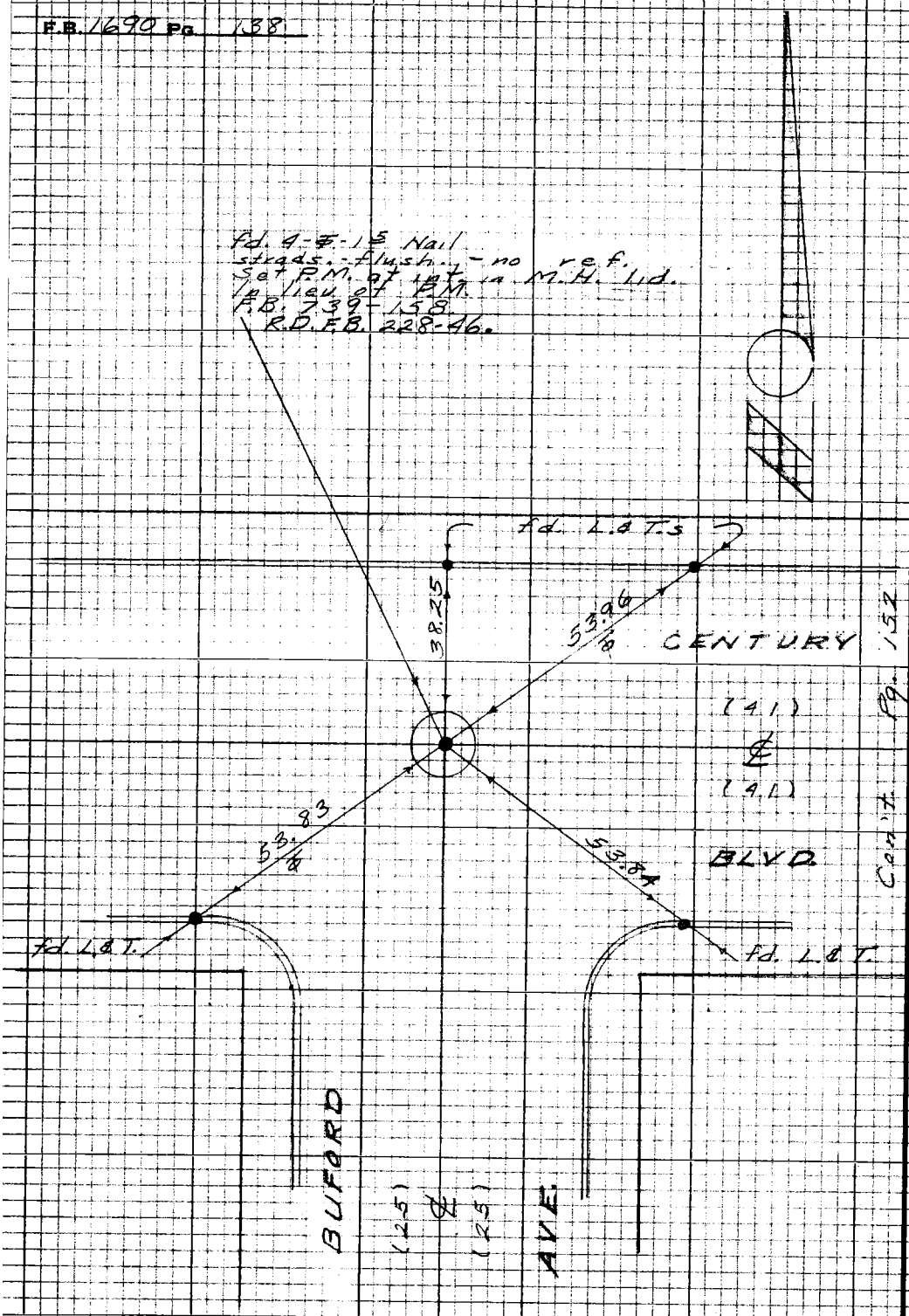

Cont. Pg. 152

W.S. 24, B-5

PLEASE RETURN TO
LOS ANGELES COUNTY ENGINEER
403 LOS ANGELES COUNTY ENGINEERING BLDG.

Do not extend this side of this line.

Note: Any Additions or Changes on this Sheet Must be Made or Circled in Red Ink With Date and Name of Person Making Change

Notes Ck'd by A. E. DART	Survey of Inglewood Ave.
Map No. B 5032	JN 0075.49 Tape 0235 Std 68 °F
Office Work S. KURACHI	Surveyed by English
Checked A. E. DART	Notes Ed. Date 10-67
Date	Indexed

F.B. 1690 Pg. 139

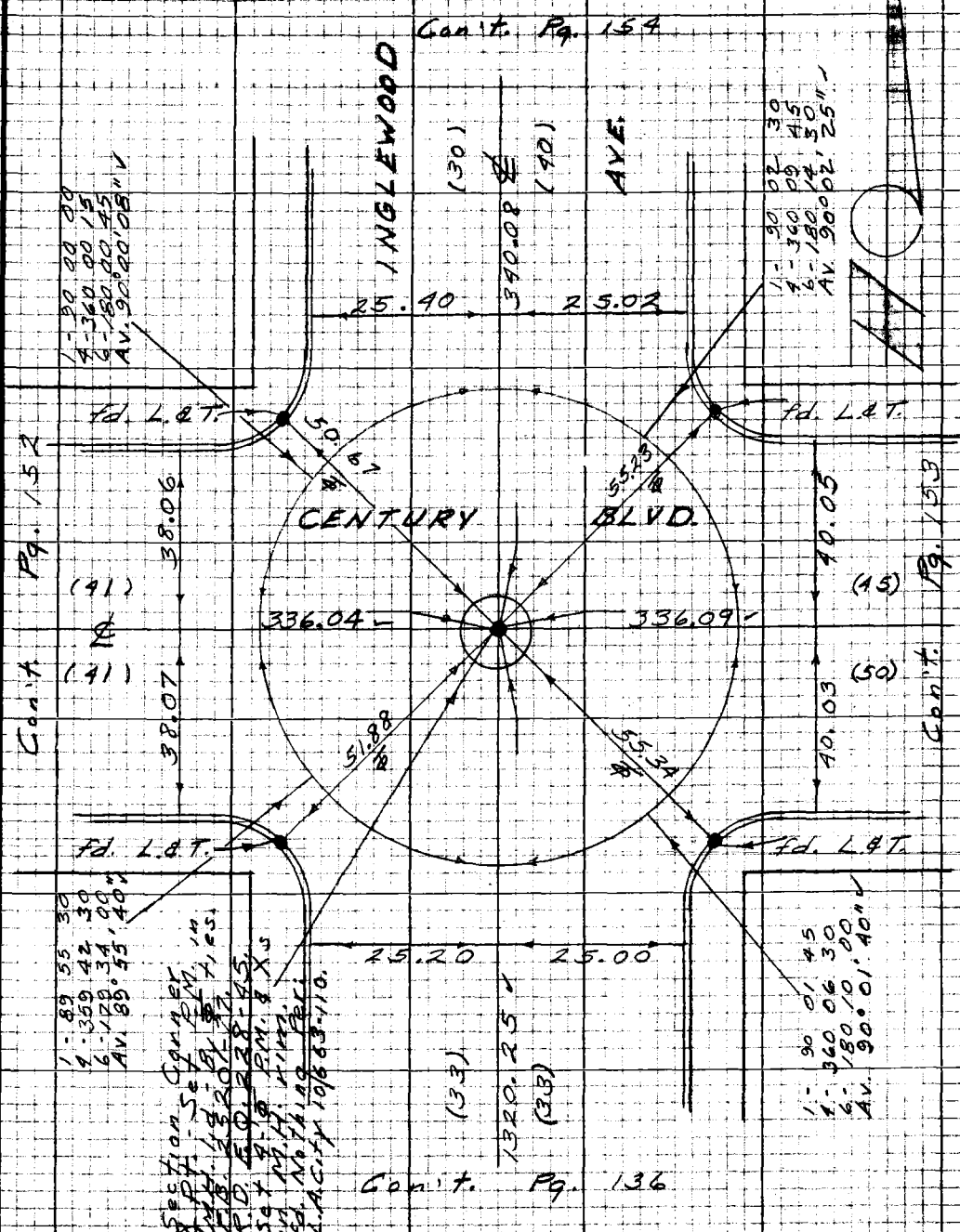

Note: Any Additions or Changes on this Sheet Must be Made or Circled in Red Ink With Date and Name of Person Making Change

W.S. 24, B-5

PLEASE RETURN TO
LOS ANGELES COUNTY ENGINEER
403 LOS ANGELES COUNTY ENGINEERING BLDG.

Do not extend this side of this line.

76P3098 CE #310 5-66

F.B. 690 Pg. 140

W.S. 24 B-5

PLEASE RETURN TO
LOS ANGELES COUNTY ENGINEER
409 LOS ANGELES COUNTY ENGINEERING BLDG.

Do not extend this side of this line.

Note: Any Additions or Changes on this Sheet Must be Made or Circled in Red Ink With Date and Name of Person Making Change

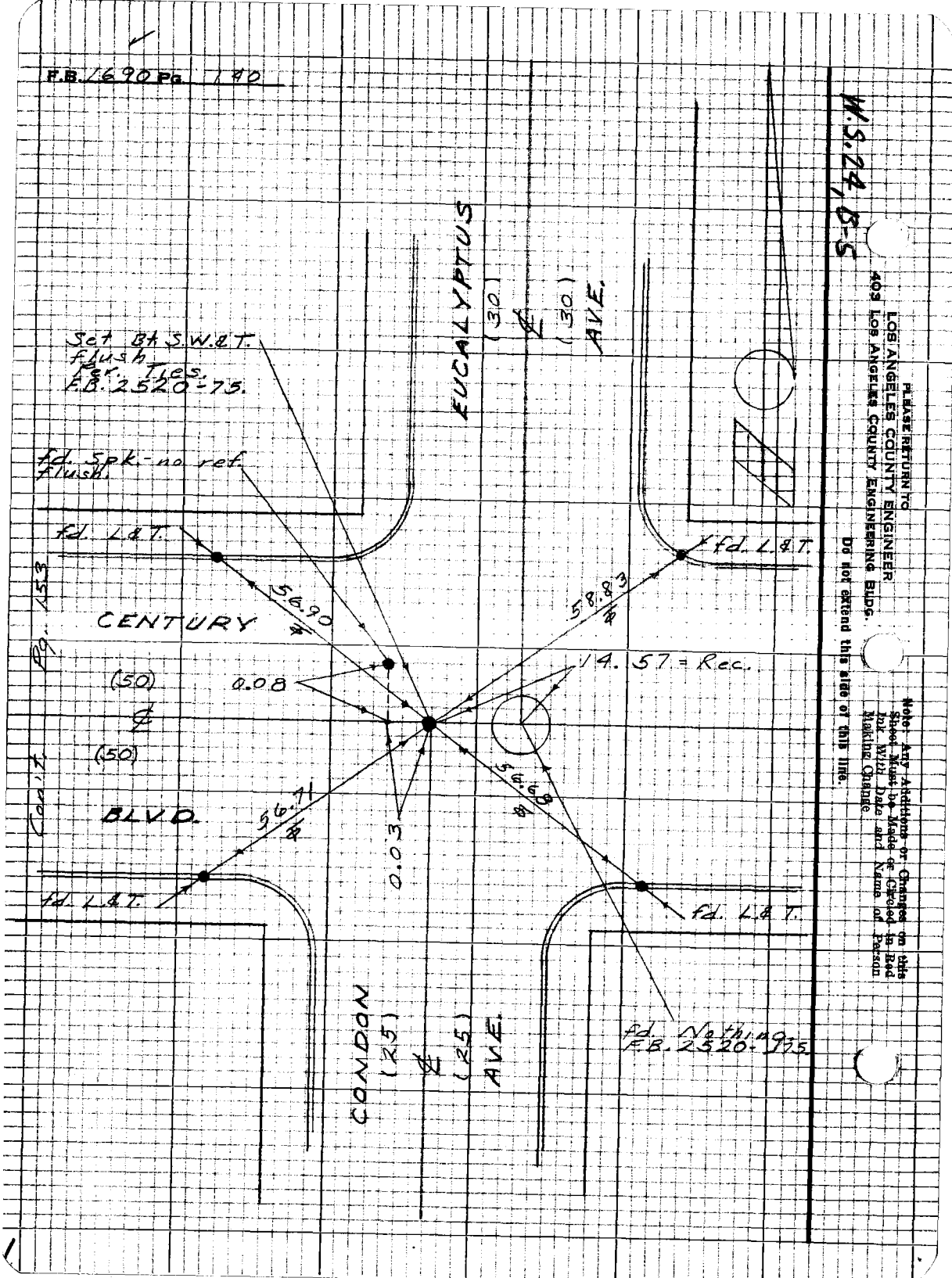

Notes Ck'd by A. E. DART	Survey of Inglewood Ave.
Map No. B 5032	JN 0075.49 Tape 0235 Std 68 °F
Office Work S. KURACHI	Surveyed by English
Checked A. E. DART	Notes Ed. Date 10-67
Date OCT 14 68	Indexed H. E. OTT

F.B. 1690 Pg. 141

Note: Any Additions or Changes on this Sheet Must be Made or Circled in Red Ink With Date and Name of Person Making Change

W.S. 24, B-5

Do not extend this side of this line.

PLEASE RETURN TO
LOS ANGELES COUNTY ENGINEER
403 LOS ANGELES COUNTY ENGINEERING BLDG.

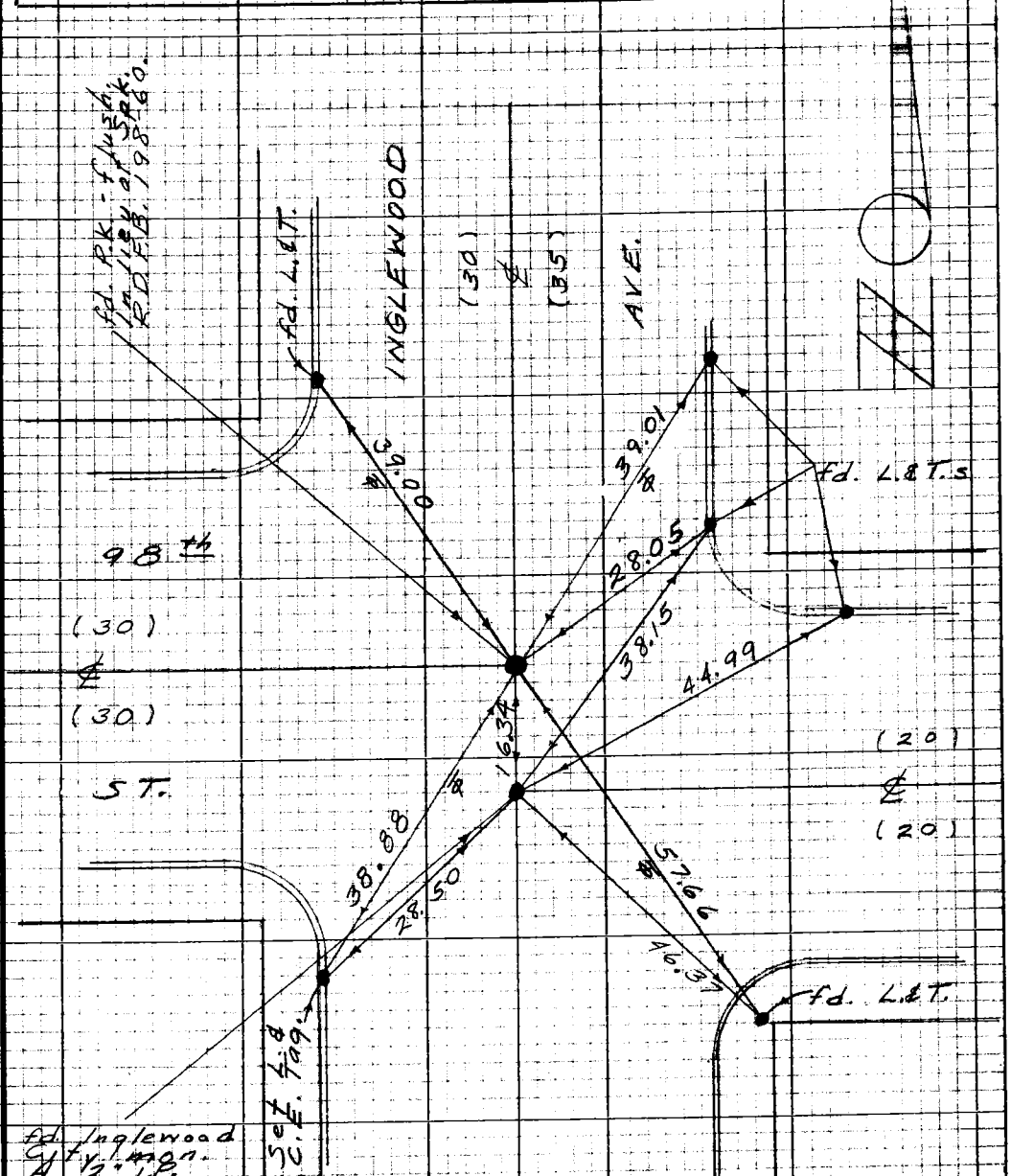

fd. Inglewood City mon. A 1/2" I.P. conc. plug & copper tk. dn 3" in H.H. no cover. R.D. F.B. 198-60.

Con't. Pg. 154

7672095 CE #310 5-66

F.B. 1690 Pg. 142

Con't. Pg. 160

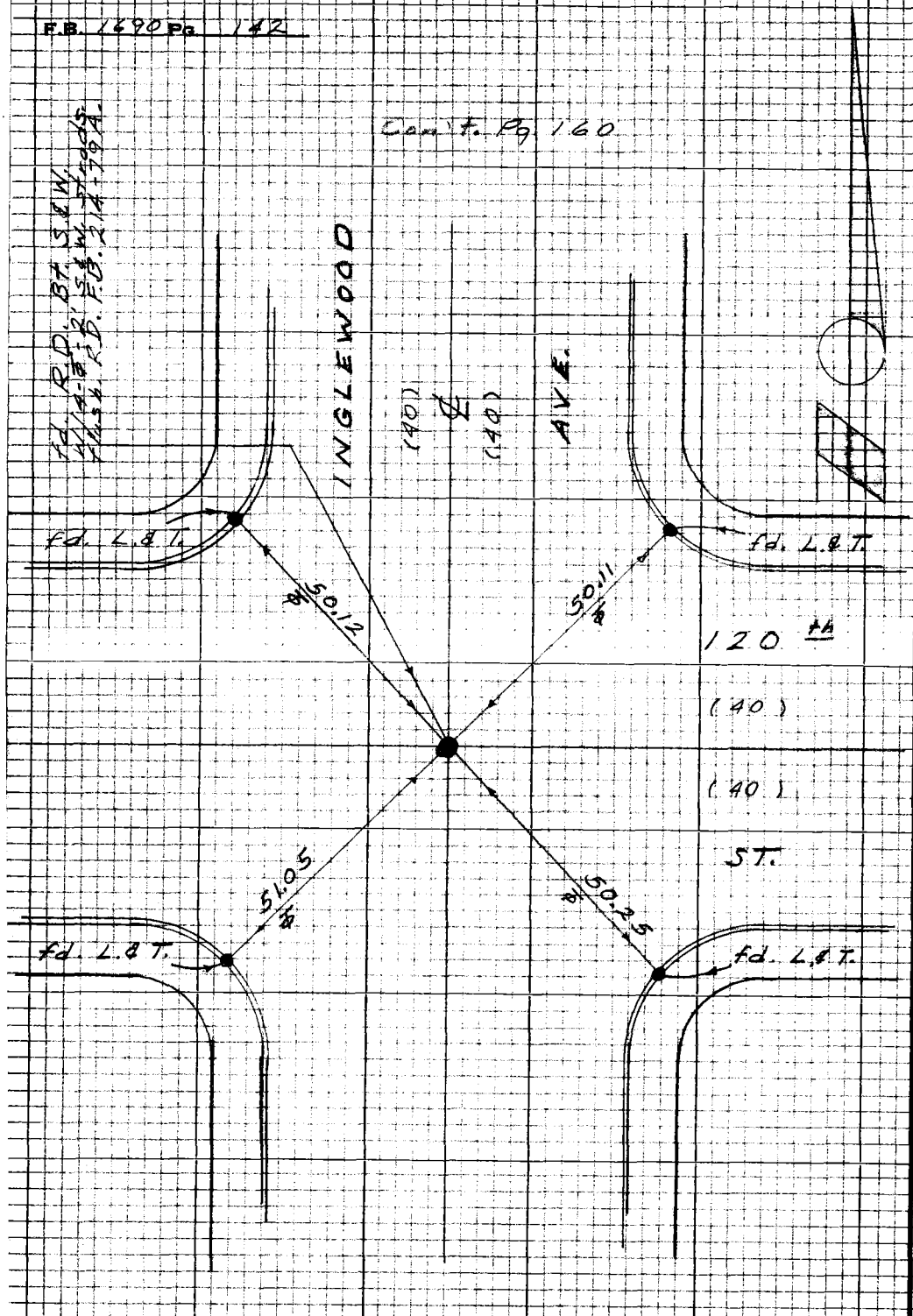

W.S. 25, C-1

PLEASE RETURN TO
LOS ANGELES COUNTY ENGINEER
403 LOS ANGELES COUNTY ENGINEERING BLDG.

Do not extend this side of this line.

Note: Any Additions or Changes on this Sheet Must be Made or Circled in Red Ink With Date and Name of Person Making Change

Notes Ck'd by A. E. DART	Survey of Inglewood Ave.
Map No. B 5032	JN 0075.49 Tape 0235 Std 68 °F
Office Work S. KURACHI	Surveyed by English
Checked A. E. DART	Notes Ed. Date 10-67
Date OCT 14 68	Indexed M. E. OR

F.B. 1690 Pg. 143

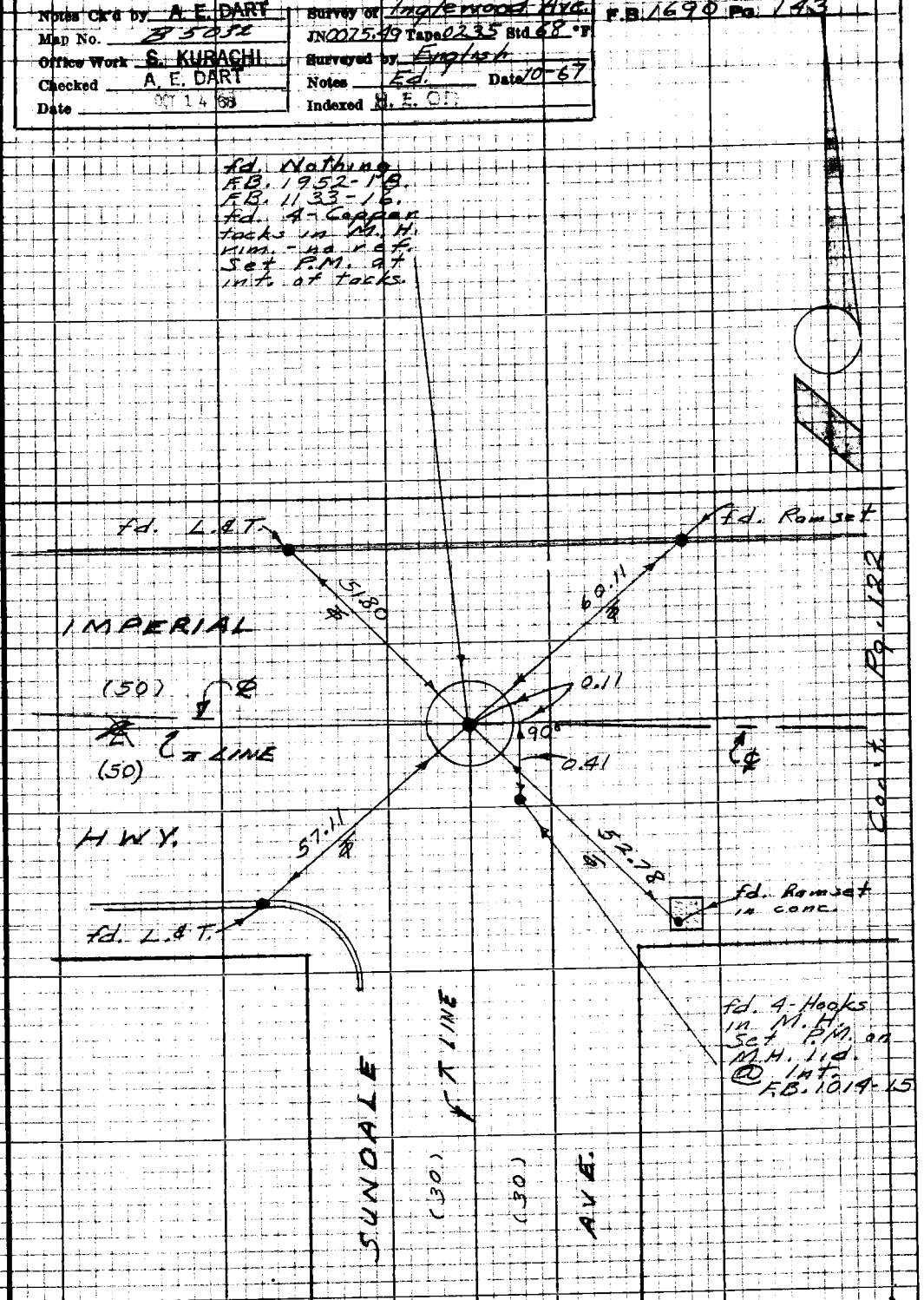

Note: Any Additions or Changes on this Sheet Must be Made or Circled in Red Ink With Date and Name of Person Making Change

W.S. 24, B-5

Do not extend this side of this line.

PLEASE RETURN TO
LOS ANGELES COUNTY ENGINEER
403 LOS ANGELES COUNTY ENGINEERING BLDG.

76P3098 CE #310 5-66

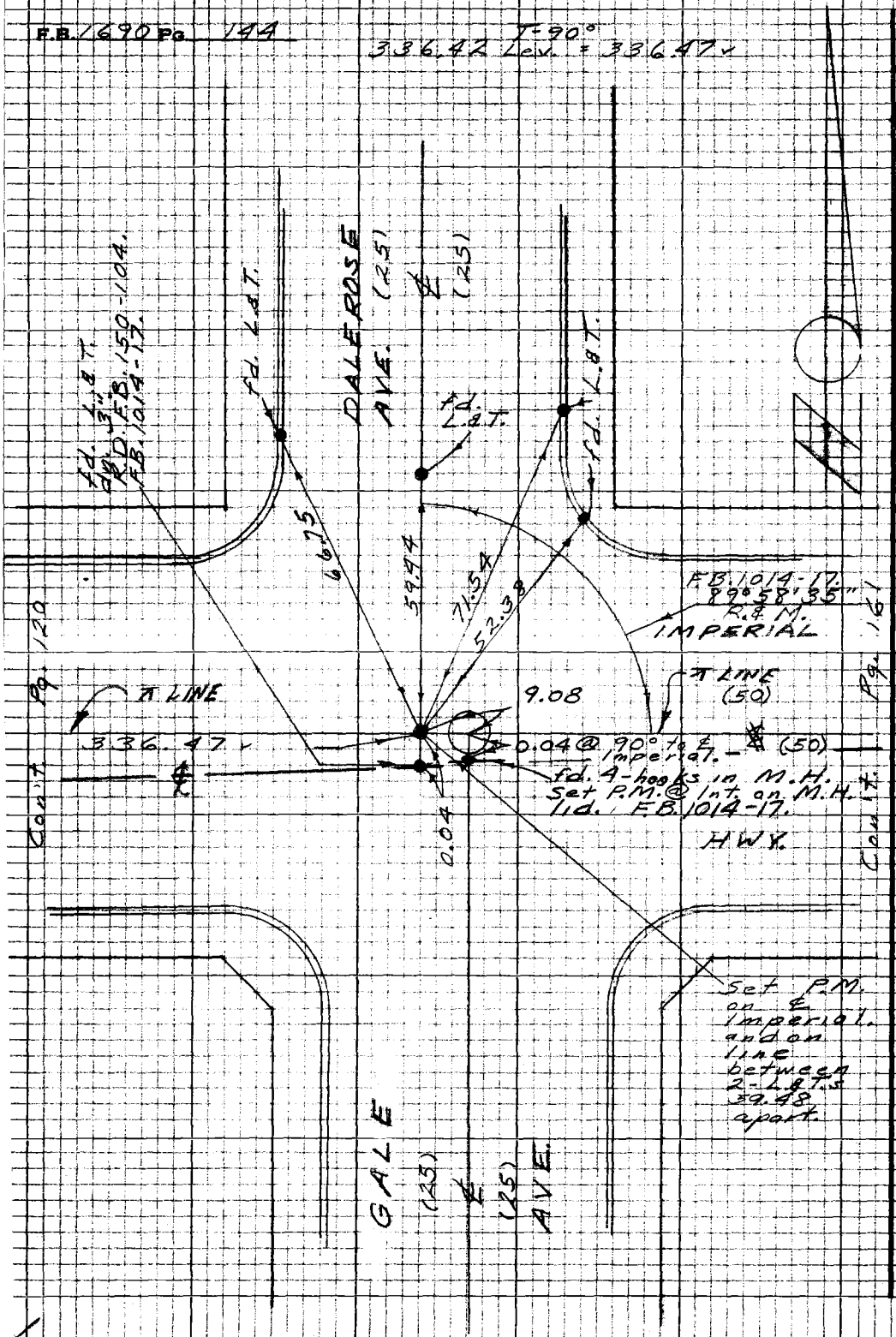

PLEASE RETURN TO
LOS ANGELES COUNTY ENGINEER
403 LOS ANGELES COUNTY ENGINEERING BLDG.

Do not extend this side of this line.

Note: Any Additions or Changes on this Sheet Must be Made or Circled in Red Ink With Date and Name of Person Making Change

Notes Ck'd by A. E. DART	Survey of Inglewood Ave.	F.B. 1690	Pg. 145
Map No. B 5032	JN 007549 Tape 0235 Std 68 °F		
Office Work S. KURACHI	Surveyed by English		
Checked A. E. DART	Notes Ed. Date 10-67		
Date [illegible]	Indexed [illegible]		

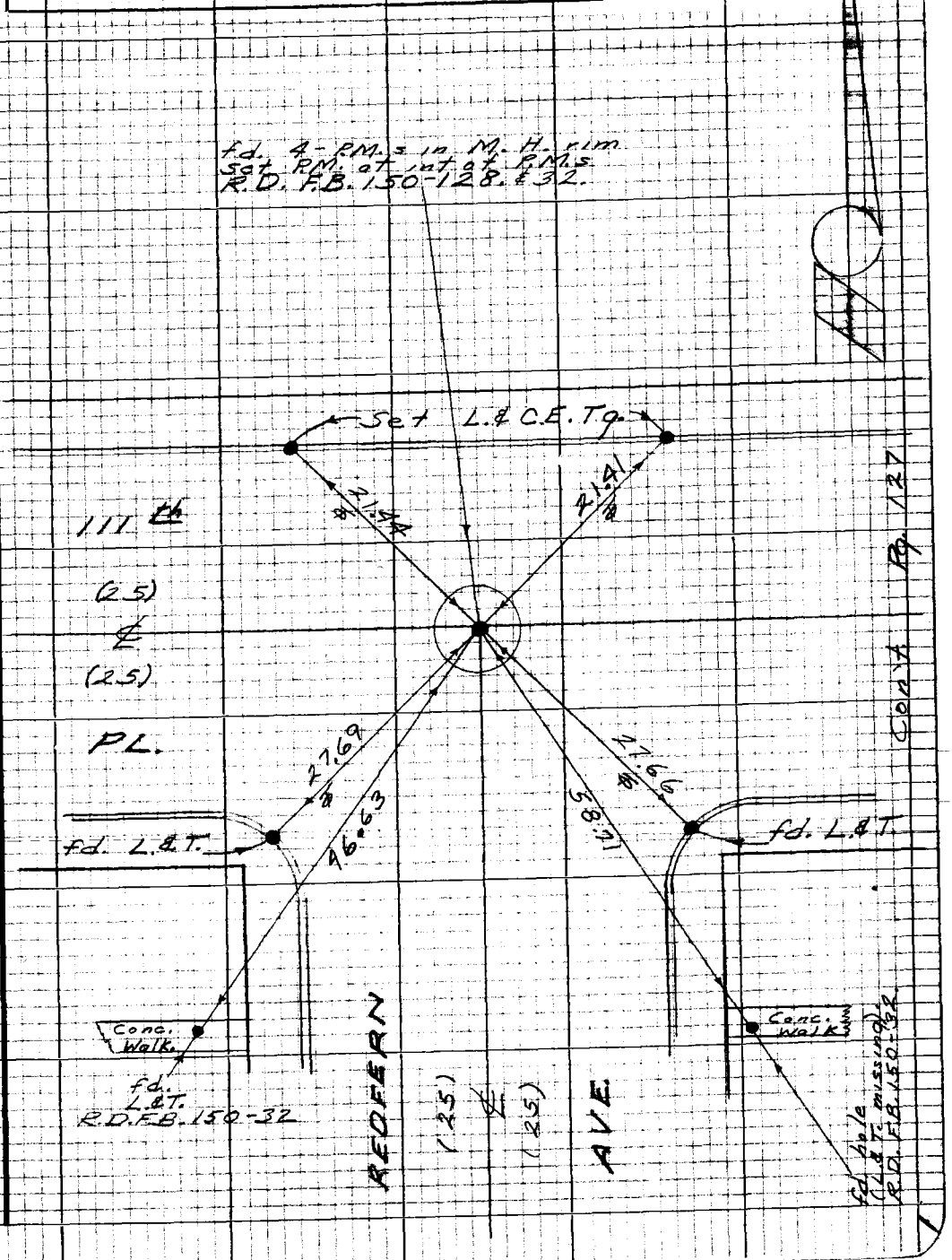

Note: Any Additions or Changes on this Sheet Must be Made or Circled in Red Ink With Date and Name of Person Making Change

W.S. 24, A-5

Do not extend this side of this line.

PLEASE RETURN TO
LOS ANGELES COUNTY ENGINEER
403 LOS ANGELES COUNTY ENGINEERING BLDG.

76P3098 CE #310 5-66

F.B. 1690 Pg. 146

Cont. Pg. 132

M.S. 24, 8-5

PLEASE RETURN TO
LOS ANGELES COUNTY ENGINEER
403 LOS ANGELES COUNTY ENGINEERING BLDG.

Do not extend this side of this line.

Note: Any Additions or Changes on this Sheet Must be Made or Circled in Red Ink With Date and Name of Person Making Change

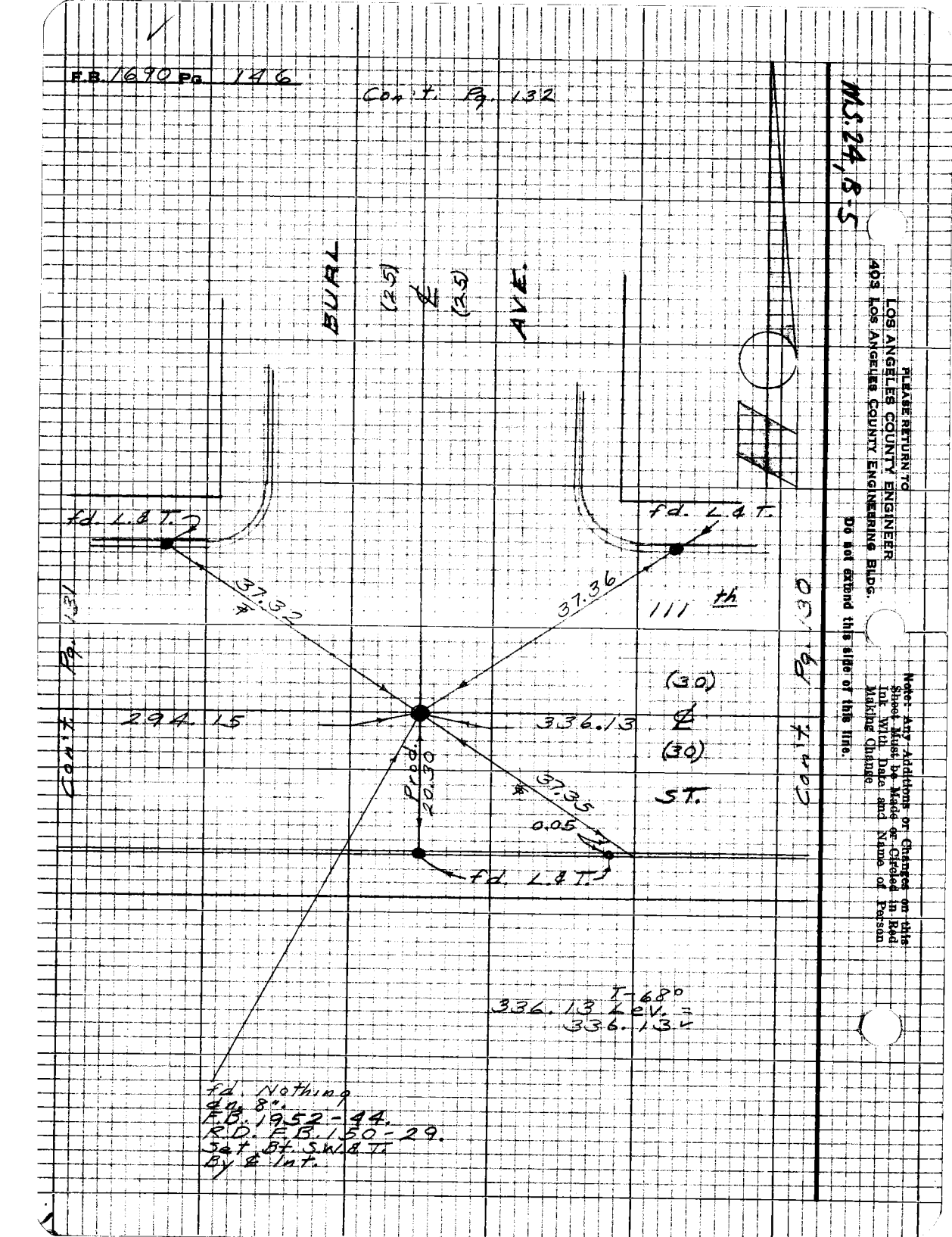

Notes Ck'd by A. E. DART	Survey of Inglewood Ave.
Map No. B 5032	JN 0075.49 Tape 0235 Std 68 °F
Office Work B. KURACHI	Surveyed by English
Checked A. E. DART	Notes Ed. Date 10-67
Date OCT 14 '68	Indexed A. E. DART

F.B. 1690 Pg. 147

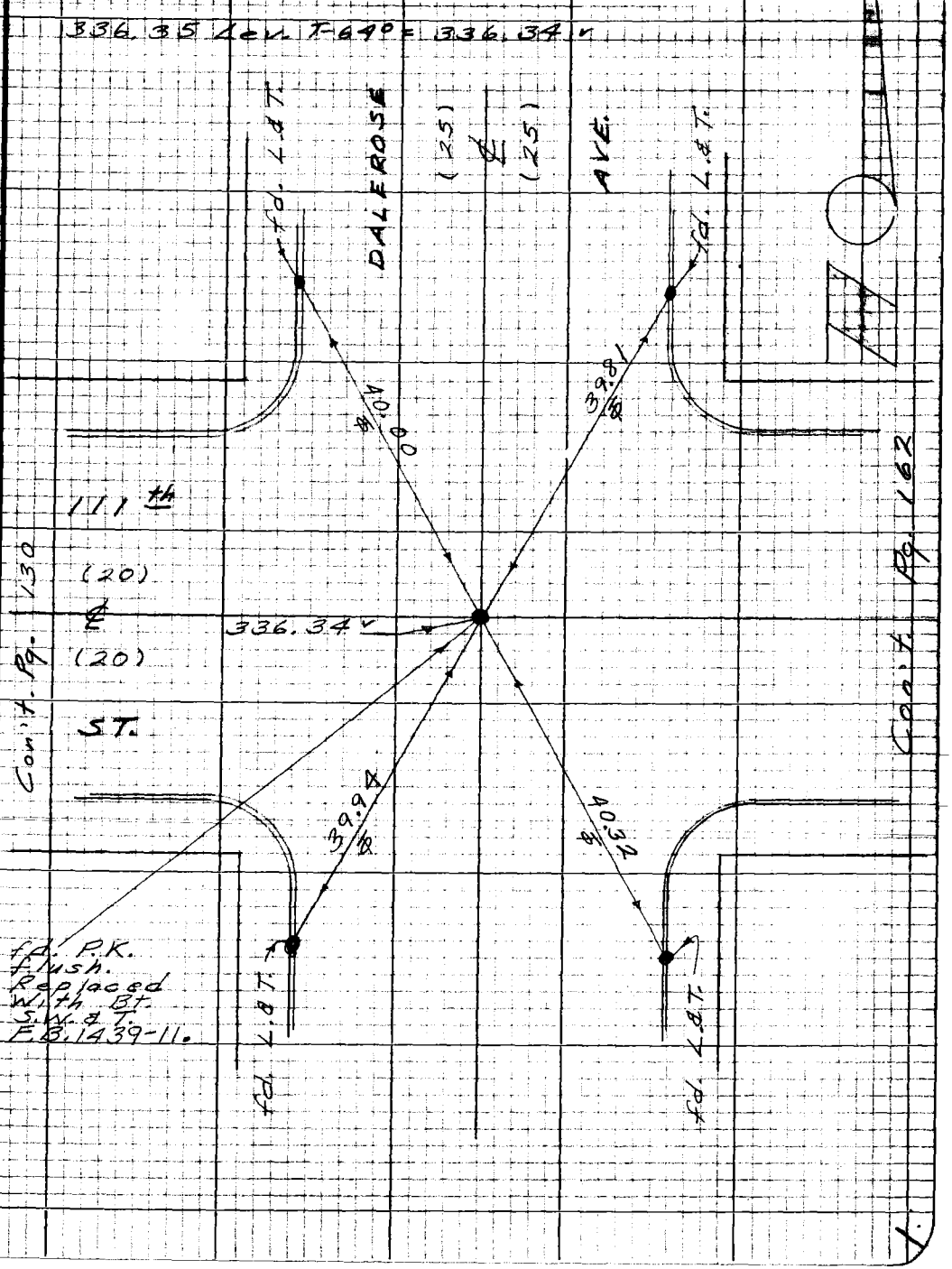

Note: Any Additions or Changes on this Sheet Must be Made or Circled in Red Ink With Date and Name of Person Making Change

W.S. 24, B-5

PLEASE RETURN TO
LOS ANGELES COUNTY ENGINEER
403 LOS ANGELES COUNTY ENGINEERING BLDG.

Do not extend this side of this line.

76P3095 CR #310 5-66

F.B. 1690 Pg. 148

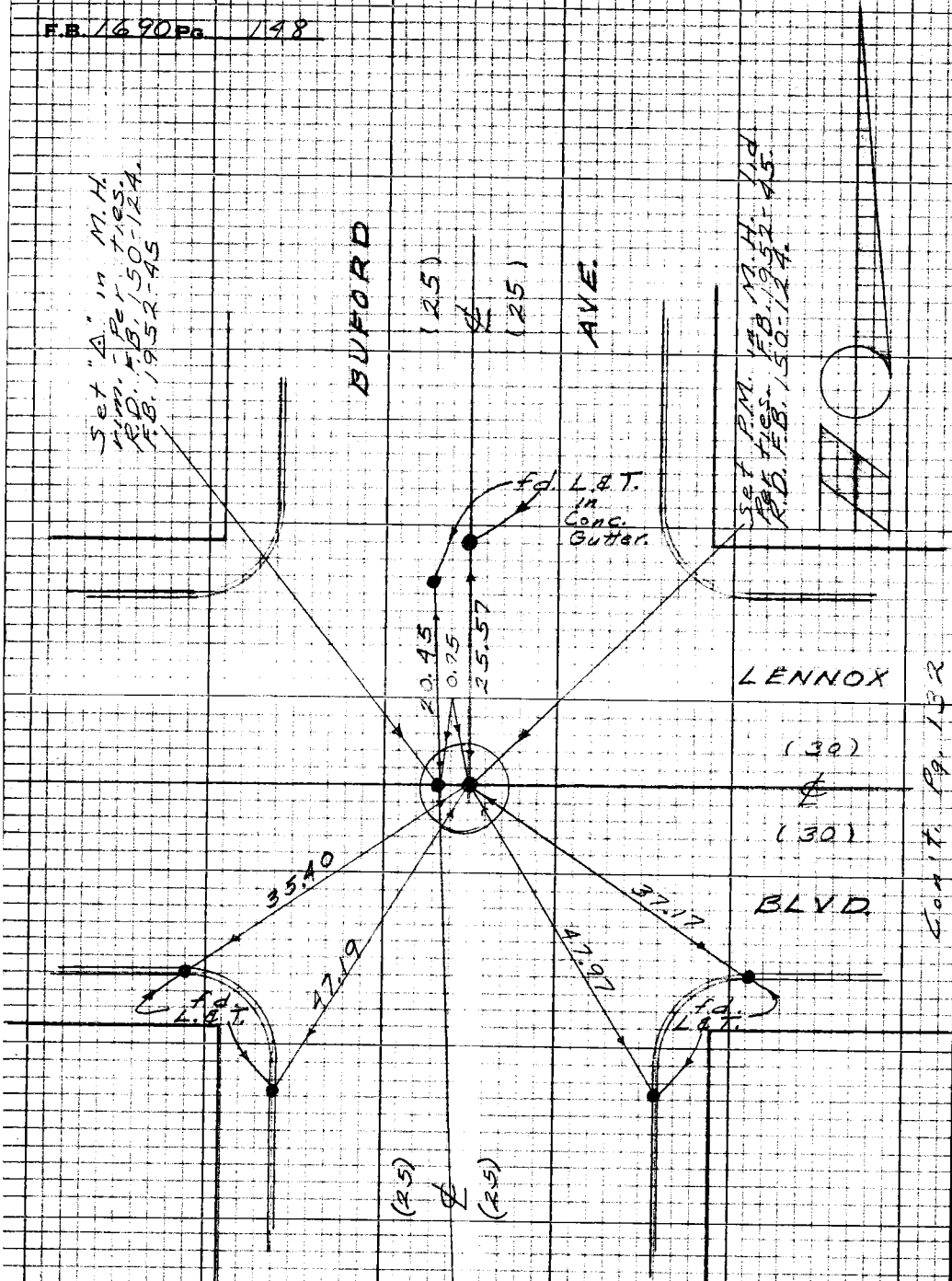

Cont. Pg. 132

W.S. 24, B-5

PLEASE RETURN TO
LOS ANGELES COUNTY ENGINEER
403 LOS ANGELES COUNTY ENGINEERING BLDG.

Do not extend this side of this line.

Note: Any Additions or Changes on this Sheet Must be Made or Circled in Red Ink With Date and Name of Person Making Change

Notes Ck'd by A. E. DART		Survey of Inglewood Ave.	F.B. 1690 Pg. 149
Map No. B 5032		JN 0075.99 Tape 0235 Std 68 °F	
Office Work S. KURACHI		Surveyed by English	
Checked A. E. DART		Notes Ed. Date 10-67	
Date OCT 14 '68		Indexed H. E. OTT	

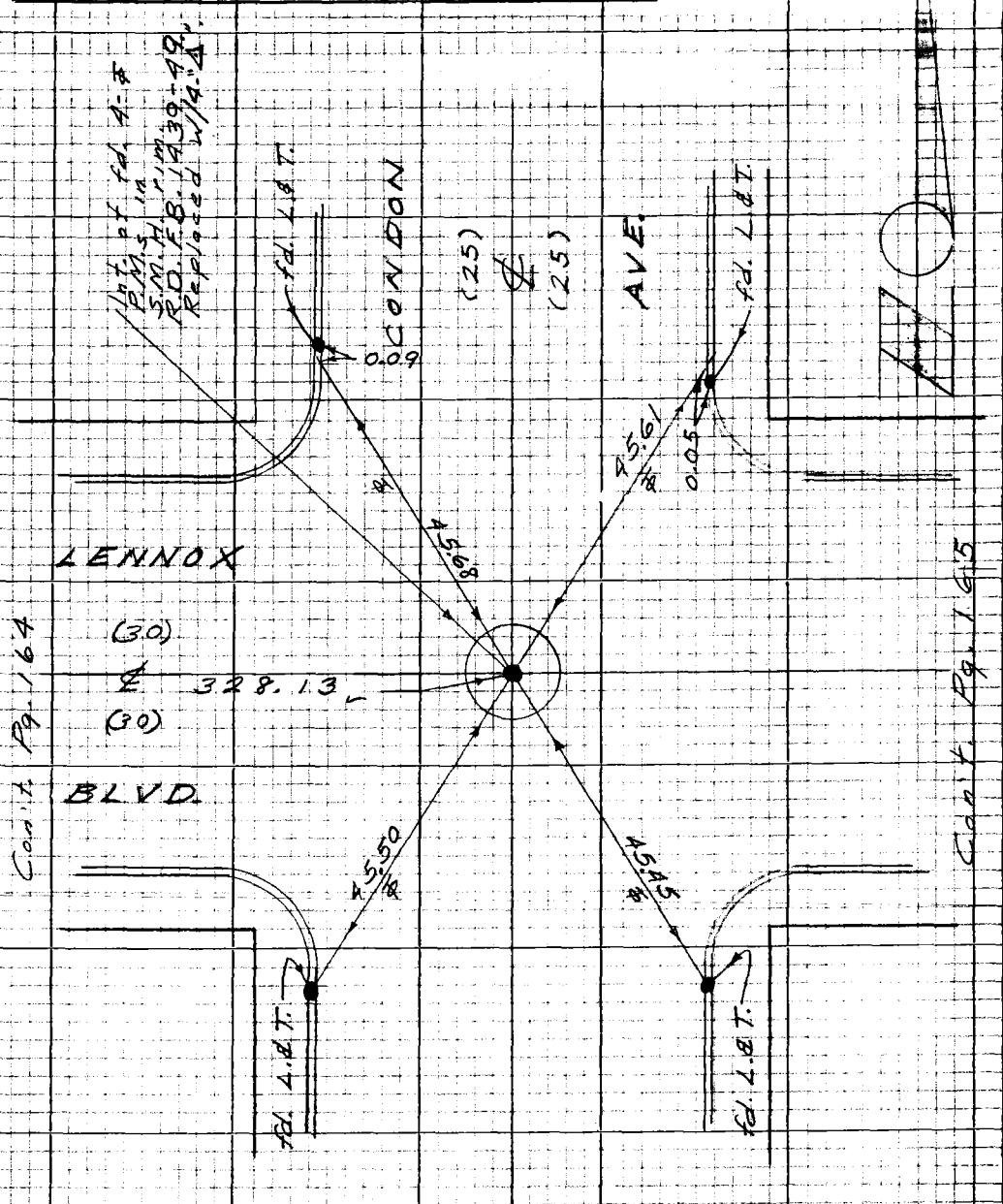

Note: Any Additions or Changes on this Sheet Must be Made or Circled in Red Ink With Date and Name of Person Making Change

W.S. 24, B-5

Do not extend this side of this line.

PLEASE RETURN TO
LOS ANGELES COUNTY ENGINEER
403 LOS ANGELES COUNTY ENGINEERING BLDG.

76P3098 CE #310 5-66

PLEASE RETURN TO
LOS ANGELES COUNTY ENGINEER
403 LOS ANGELES COUNTY ENGINEERING BLDG.

Note: Any Additions or Changes on this Sheet Must be Made or Circled in Red Ink With Date and Name of Person Making Change

Do not extend this side of this line.

W.S.24, B-5

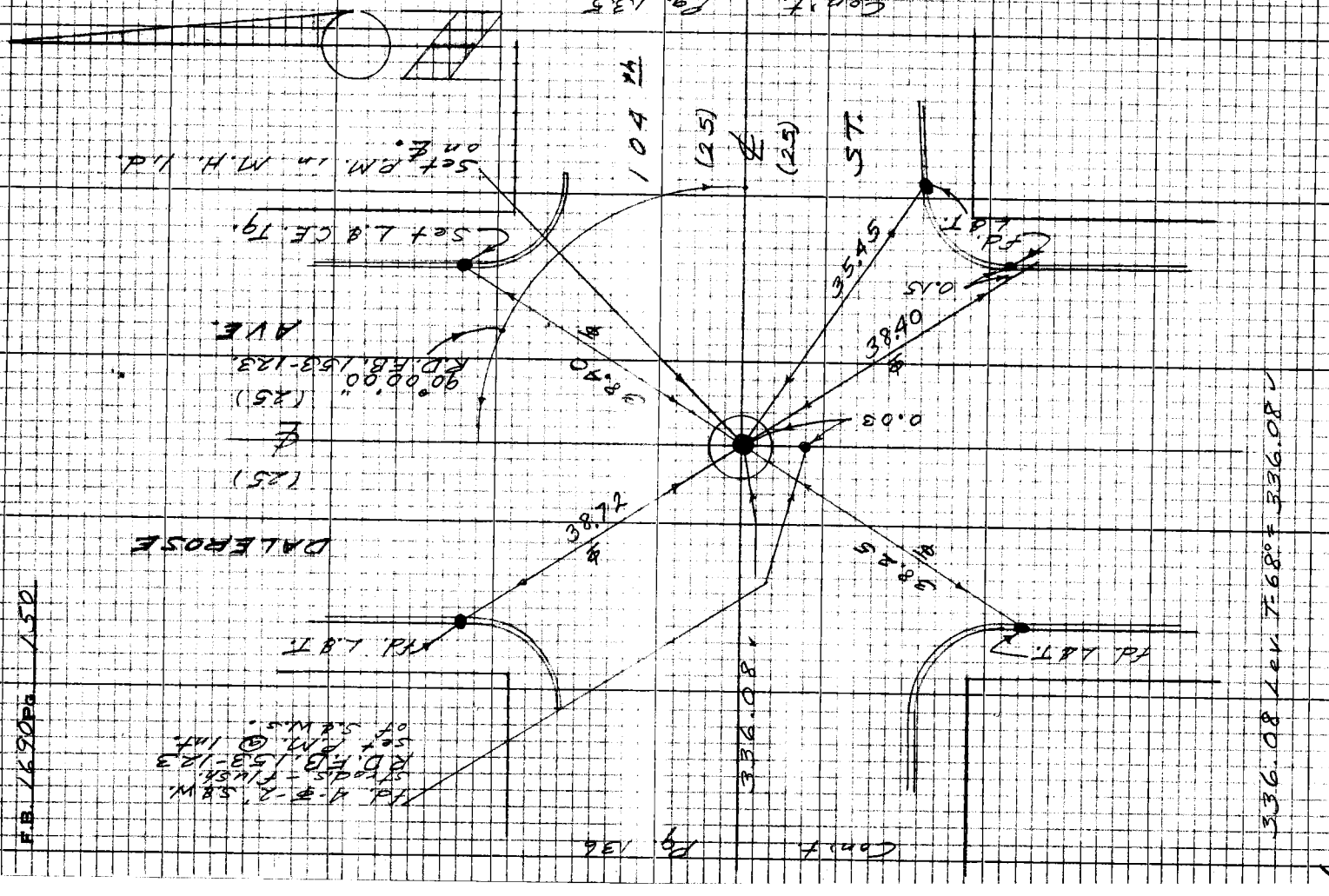

Notes Ck'd by A. E. DART	Survey of Inglewood Ave.
Map No. B 5032	JN 0075.49 Tape 0235 Std 68 °F
Office Work S. KURACHI	Surveyed by English
Checked A. E. DART	Notes Ed. Date 10-67
Date OCT 14 '68	Indexed [illegible]

F.B. 1690 Pg. 151

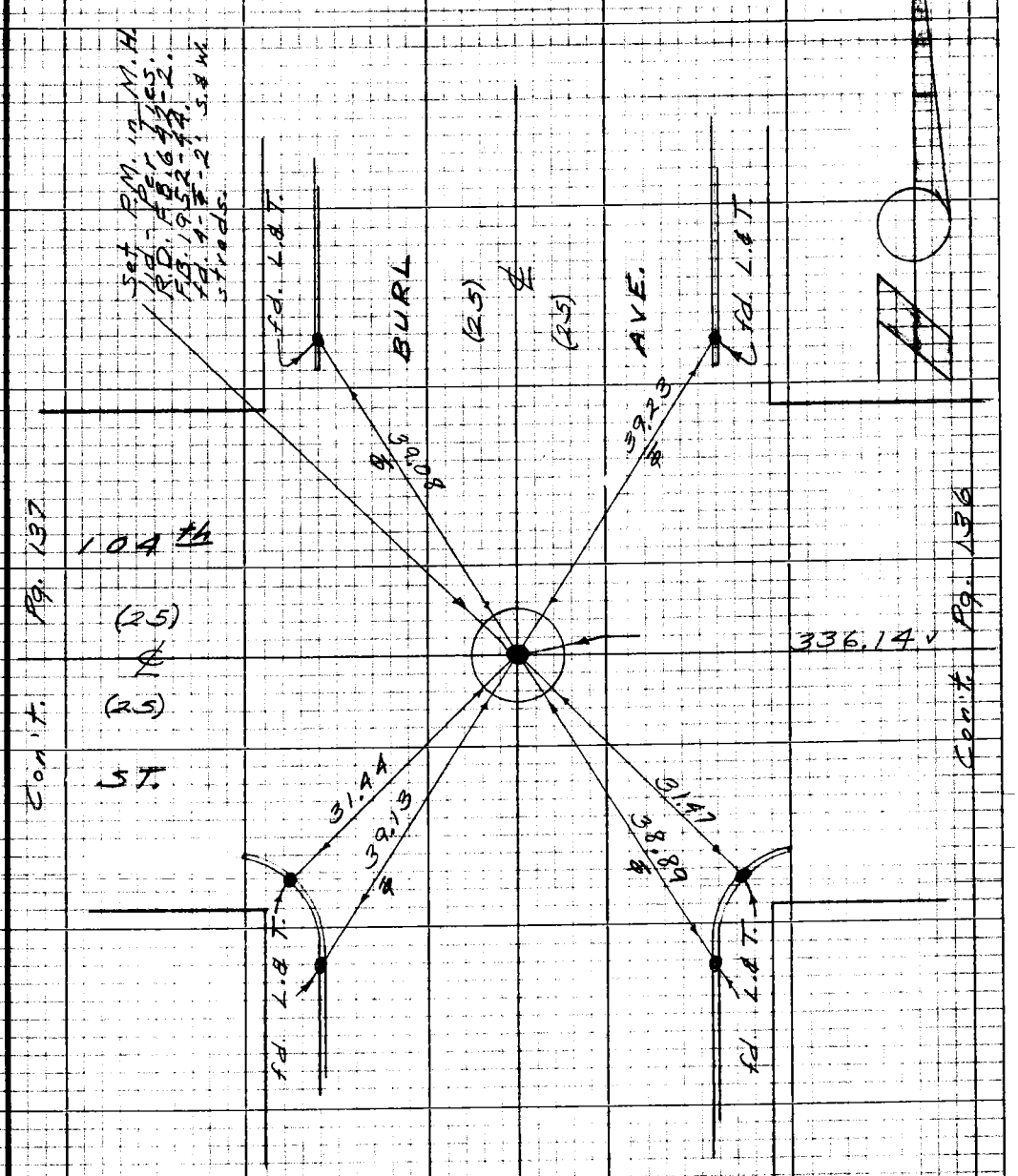

336.14 Lev. T-68° = 336.14

Note: Any Additions or Changes on this Sheet Must be Made or Circled in Red Ink With Date and Name of Person Making Change

W.S. 24, B-5

Do not extend this side of this line.

PLEASE RETURN TO
LOS ANGELES COUNTY ENGINEER
403 LOS ANGELES COUNTY ENGINEERING BLDG.

76P3095 CK #310 5-66

F.B. 1690 Pg. 152

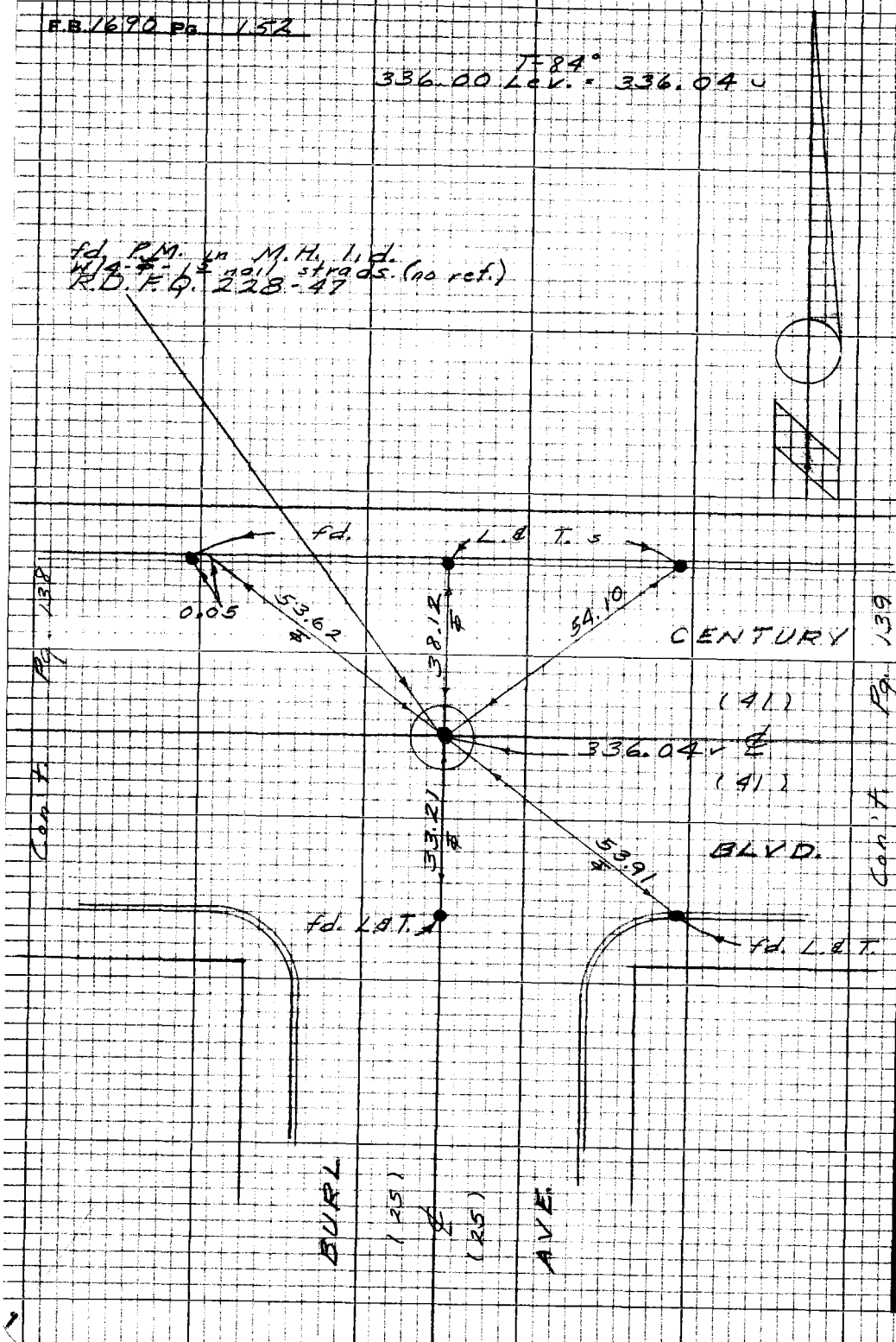

W.S. 24, B-5

PLEASE RETURN TO
LOS ANGELES COUNTY ENGINEER
403 LOS ANGELES COUNTY ENGINEERING BLDG.

Do not extend this side of this line.

Note: Any Additions or Changes on this Sheet Must be Made or Circled in Red Ink With Date and Name of Person Making Change

Notes Ck'd by A. E. DART	Survey of Inglewood Ave.
Map No. B 5032	JN 0075.49 Tape 0235 Std 68 °F
Office Work S. KURACHI	Surveyed by English
Checked A. E. DART	Notes Ed. Date 10-67
Date 30 1 4 '68	Indexed B. L. [illegible]

F.B. 1690 Pg. 153

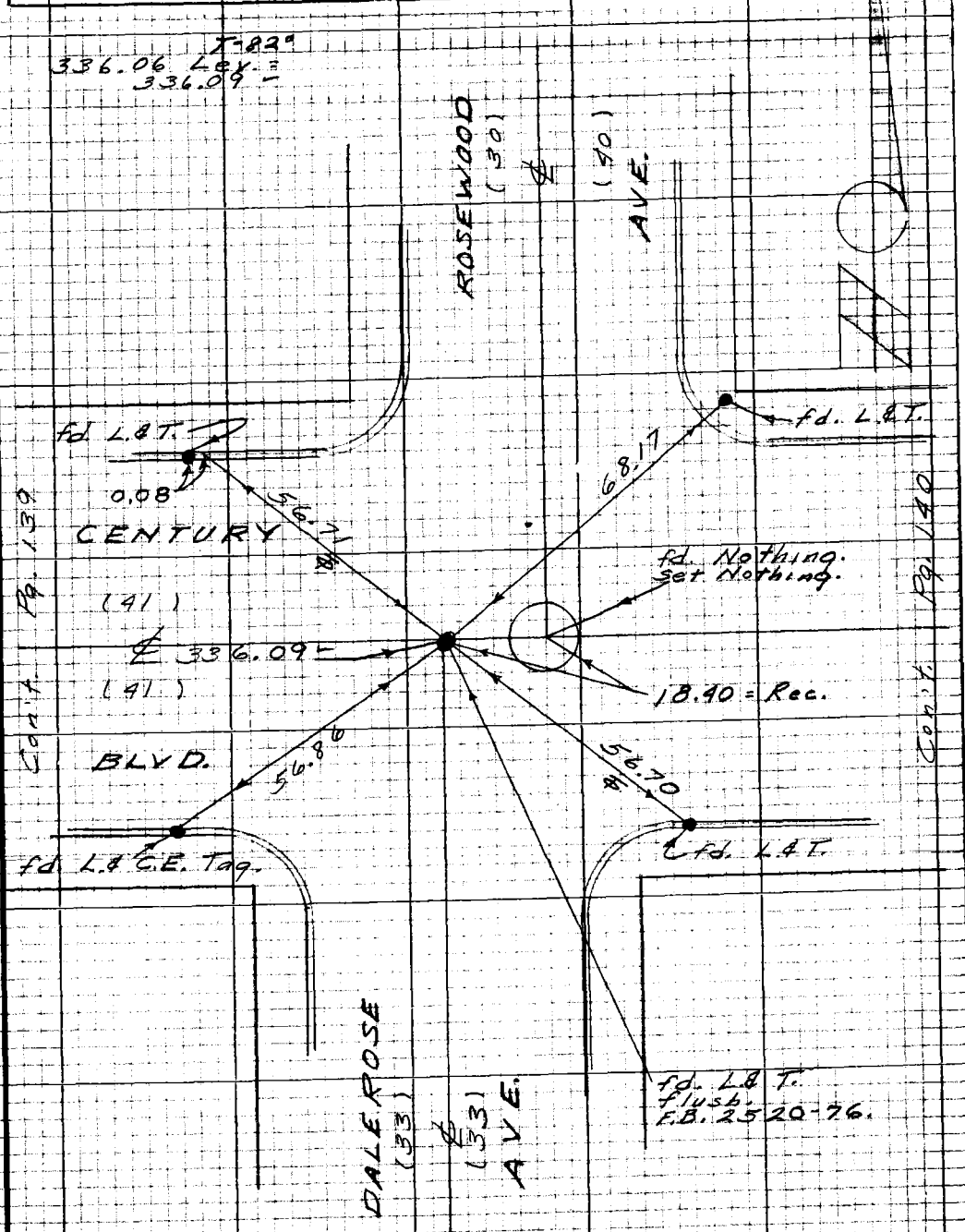

Note: Any Additions or Changes on this Sheet Must be Made or Circled in Red Ink With Date and Name of Person Making Change

W.S. 24, B-5

Do not extend this side of this line.

PLEASE RETURN TO
LOS ANGELES COUNTY ENGINEER
403 LOS ANGELES COUNTY ENGINEERING BLDG.

76P3095 CE #310 5-66

PLEASE RETURN TO
LOS ANGELES COUNTY ENGINEER
403 LOS ANGELES COUNTY ENGINEERING BLDG.

Note: Any Additions or Changes on this Sheet Must be Made or Circled in Red Ink With Date and Name of Person Making Change

Do not extend this side of this line.

W.S. 24, 8-5

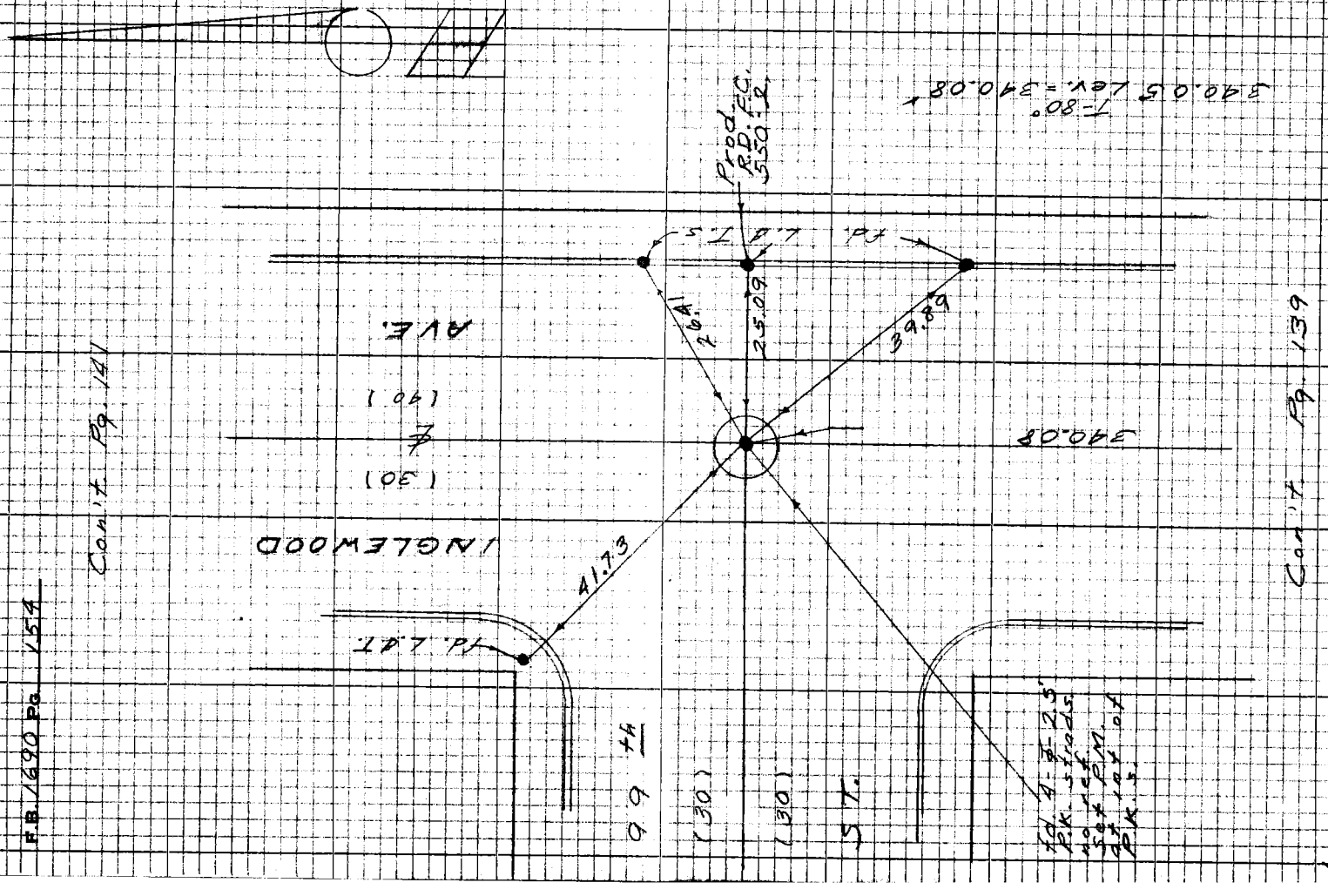

F.B. 1690 Pg. 154

Notes Ck'd by A. E. DART	Survey of Inglewood Ave	F.B. 1690	Pg. 155
Map No. B 5032	JN 0075.49 Tape 0235 Std 68 °F		
Office Work S. KURACHI	Surveyed by English		
Checked A. E. DART	Notes Ed. Date 10-67		
Date [illegible]	Indexed [illegible]		

Con't. Pg. 119

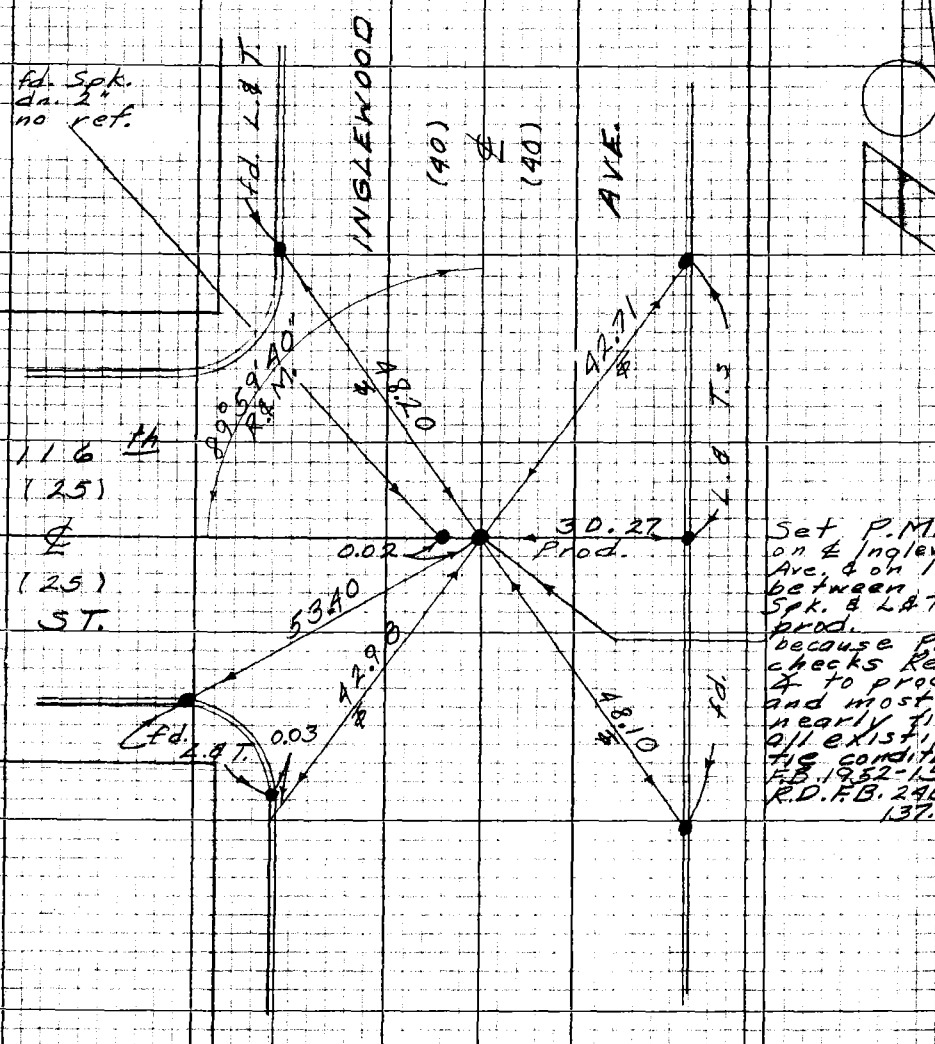

Set P.M. on ℄ Inglewood Ave. & on line between Spk. & L&T. prod. because P.M. checks Rec. ∡ to prod. and most nearly fits all existing tie conditions. F.B. 1952-15. R.D. F.B. 246-137.

Con't. Pg. 156

Note: Any Additions or Changes on this Sheet Must be Made or Circled in Red Ink With Date and Name of Person Making Change

W.S. 25, C-1

Do not extend this side of this line.

PLEASE RETURN TO
LOS ANGELES COUNTY ENGINEER
403 LOS ANGELES COUNTY ENGINEERING BLDG.

76P3098 CE #310 5-66

F.B. 1690 Pg. 156

Cont. Pg. 155

W.S.Z.S.C.-1

PLEASE RETURN TO
LOS ANGELES COUNTY ENGINEER
403 LOS ANGELES COUNTY ENGINEERING BLDG.

Do not extend this title or this line.

Note: Any Additions or Changes on this Sheet Must be Made or Circled in Red Ink With Date and Name of Person Making Change.

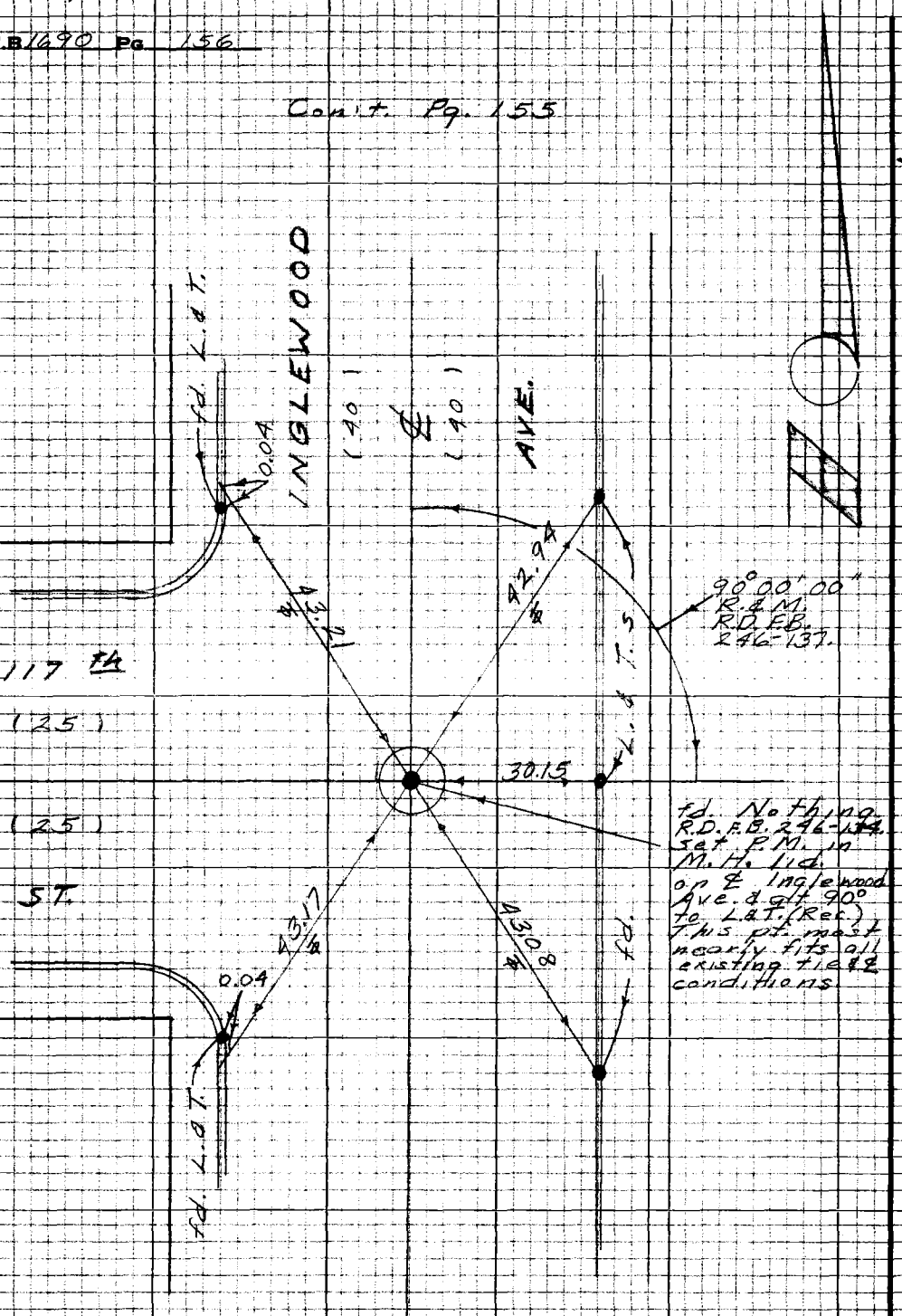

Cont. Pg. 157

Notes Ck'd by A. E. DART	Survey of Inglewood Ave.
Map No. E 5032	JN 0075.49 Tape 0235 Std 68 °F
Office Work S. KURACHI	Surveyed by English
Checked A. E. DART	Notes Ed. Date 11-67
Date 00 14 '68	Indexed [illegible]

F.B. 1690 Pg. 159

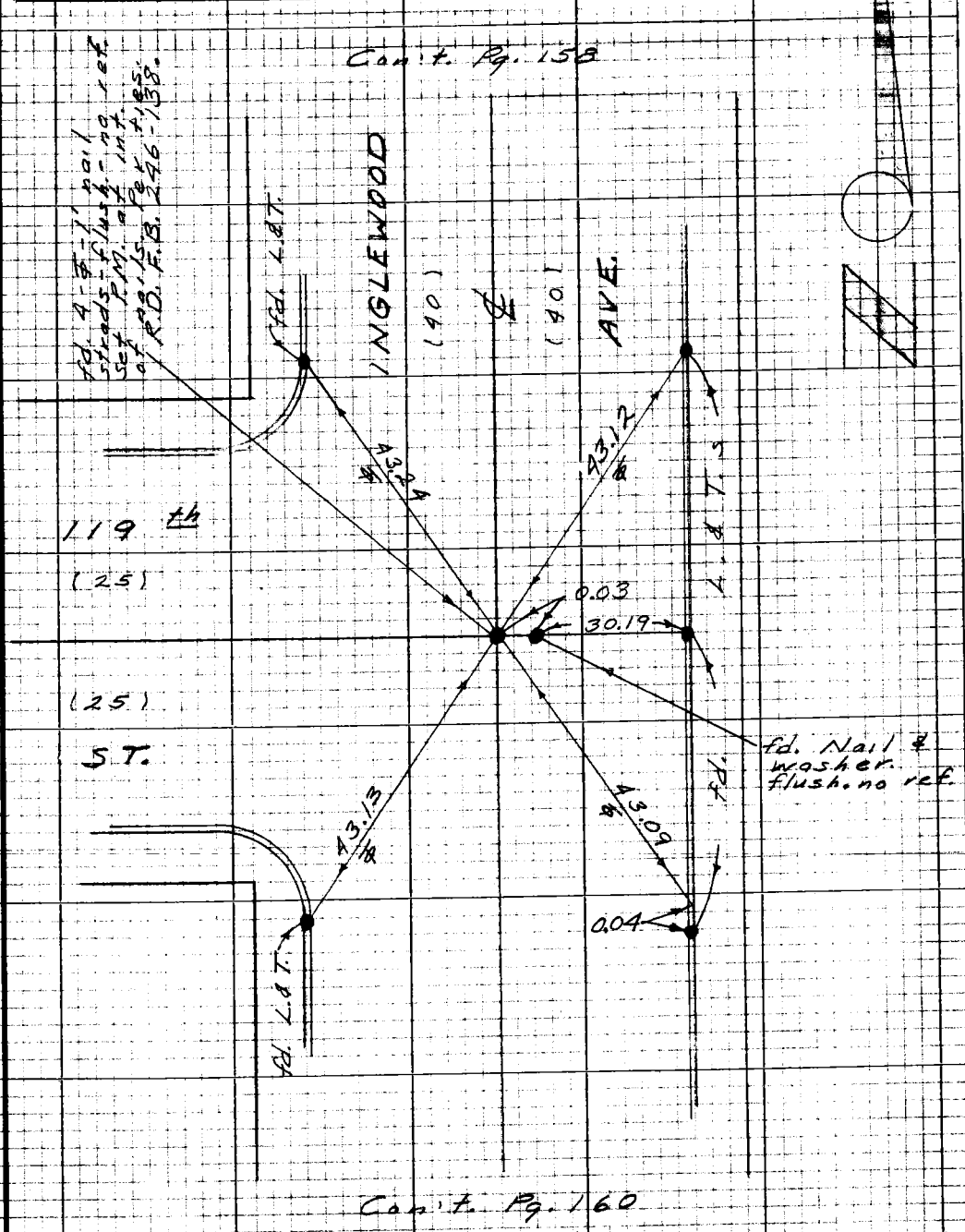

Note: Any Additions or Changes on this Sheet Must be Made or Circled in Red Ink With Date and Name of Person Making Change

W.S. 25, 8-1

Do not extend this side of this line.

PLEASE RETURN TO
LOS ANGELES COUNTY ENGINEER
403 LOS ANGELES COUNTY ENGINEERING BLDG.

76P3098 CE #310 5-66

F.B. 1690 Pg. 160

Con't. Pg. 159

MS 25, C-1

PLEASE RETURN TO
LOS ANGELES COUNTY ENGINEER
403 LOS ANGELES COUNTY ENGINEERING BLDG.

Do Not extend this side of this line.

Note: Any Additions or Changes on this Sheet Must be Made in Circled in Red Ink With Date and Name of Person Making Change

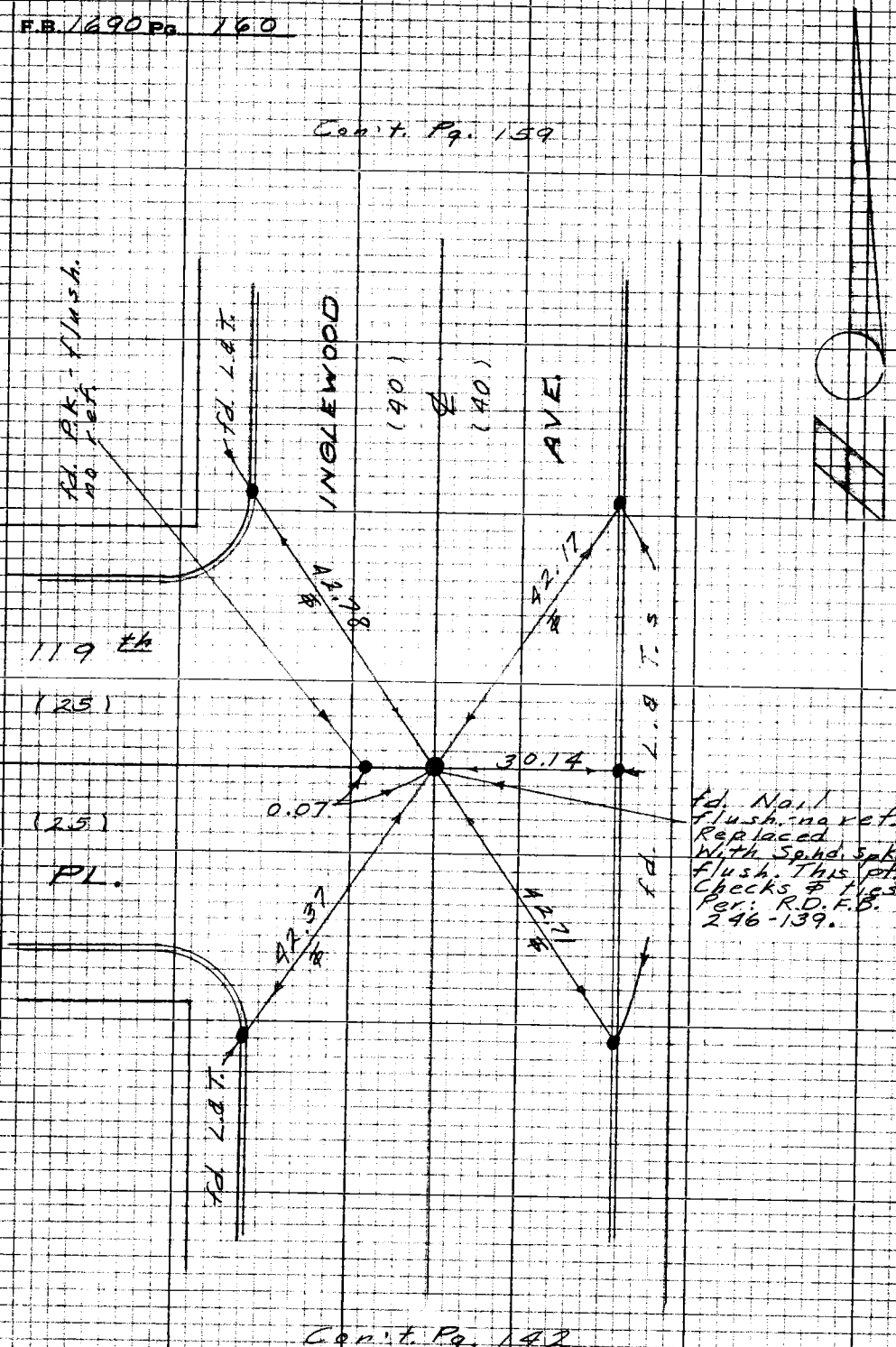

Con't. Pg. 142

Notes Ck'd by A. E. DART	Survey of Inglewood Ave.
Map No. 85032	JN 0075.49 Tape 0235 Std 68 °F
Office Work S. KURACHI	Surveyed by English
Checked A. E. DART	Notes Ed. Date 10-67
Date OCT 14 68	Indexed [illegible]

F.B. 1690 Pg. 157

Con't. Pg. 156

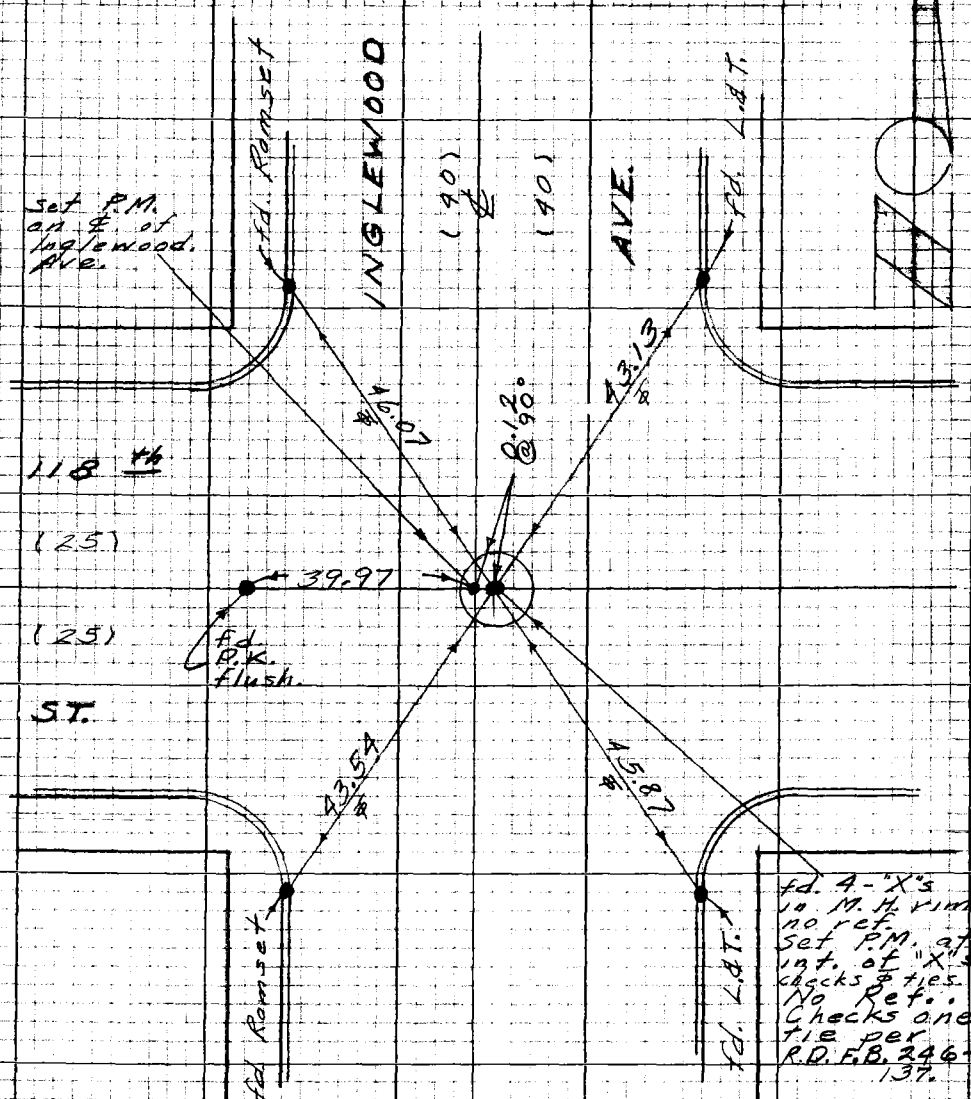

Con't. Pg. 158

Note: Any Additions or Changes on this Sheet Must be Made or Circled in Red Ink With Date and Name of Person Making Change

W.S. 25, C-1

Do not extend this side of this line.

PLEASE RETURN TO
LOS ANGELES COUNTY ENGINEER
403 LOS ANGELES COUNTY ENGINEERING BLDG.

76P3098 CE #310 5-66

F.B. 1690 Pg. 158

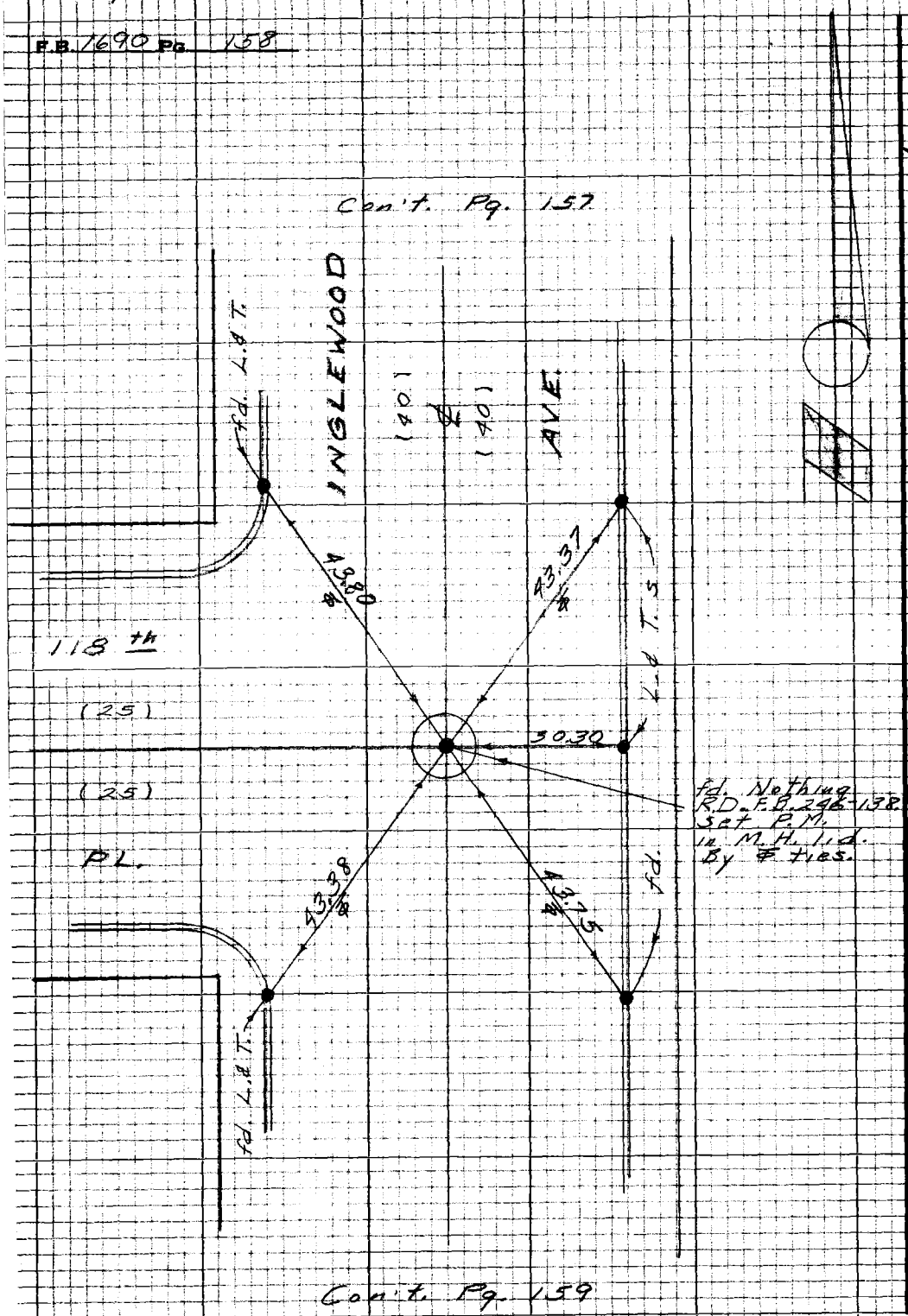

W.S. 25, C-1

PLEASE RETURN TO
LOS ANGELES COUNTY ENGINEER
403 LOS ANGELES COUNTY ENGINEERING BLDG.

Do not extend this side of this line.

Note: Any Additions or Changes on this Sheet Must be Made or Circled in Red Ink With Date and Name of Person Making Change.

Notes Ck'd by A. E. DART	Survey of Inglewood Ave.	F.B. 1690	Pg. 161
Map No. 85032	JN 0075.49 Tape 0235 Std 68 °F		
Office Work S. KURACHI	Surveyed by English		
Checked A. E. DART	Notes Ed. Date 11-67		
Date OCT 1 1 '68	Indexed		

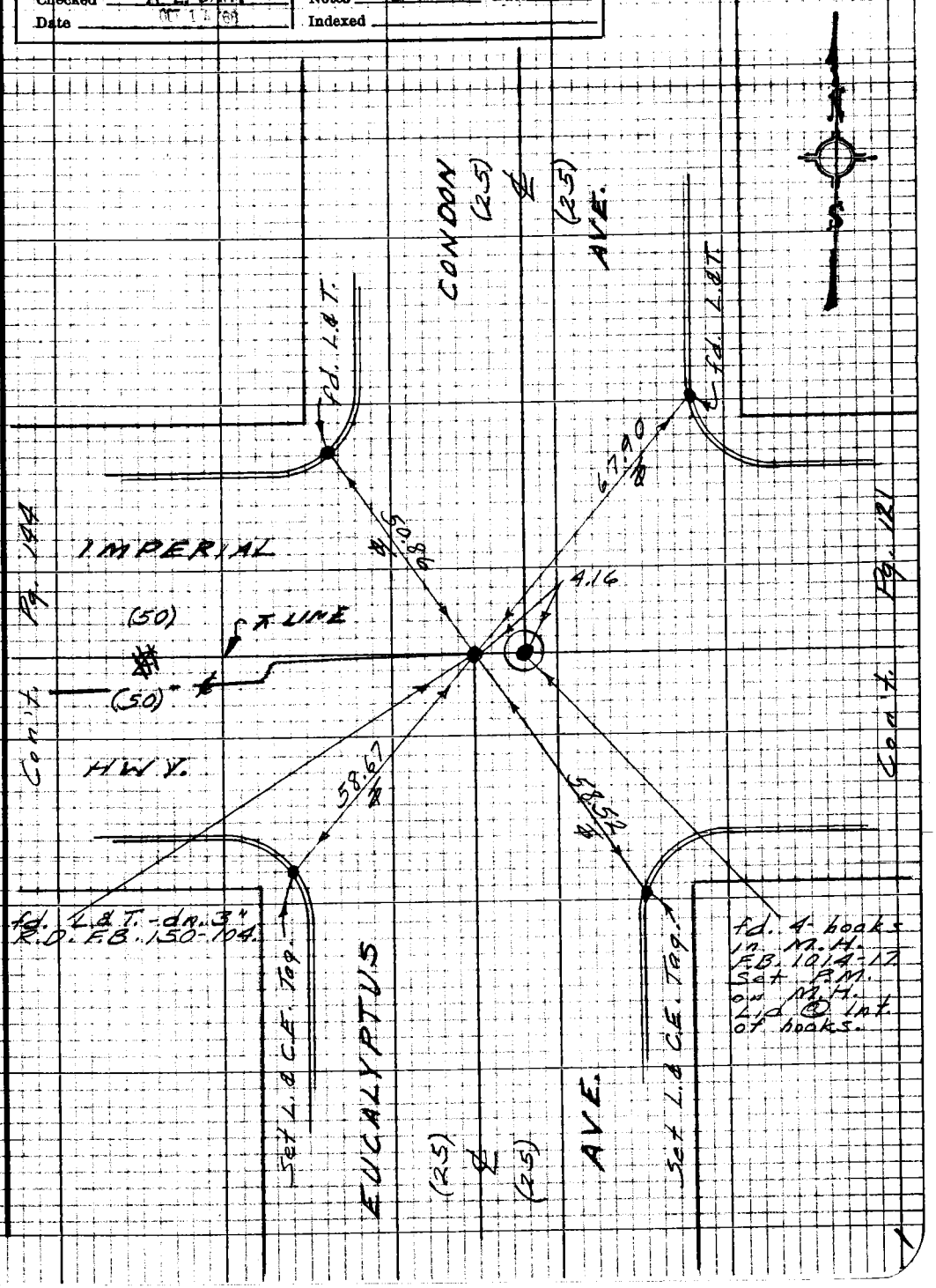

Note: Any Additions or Changes on this Sheet Must be Made or Circled in Red Ink With Date and Name of Person Making Change

Do not extend this side of this line.

PLEASE RETURN TO
LOS ANGELES COUNTY ENGINEER
403 LOS ANGELES COUNTY ENGINEERING BLDG.

76P3098 CE #310 5-66

F.B. 1690 Pg. 162

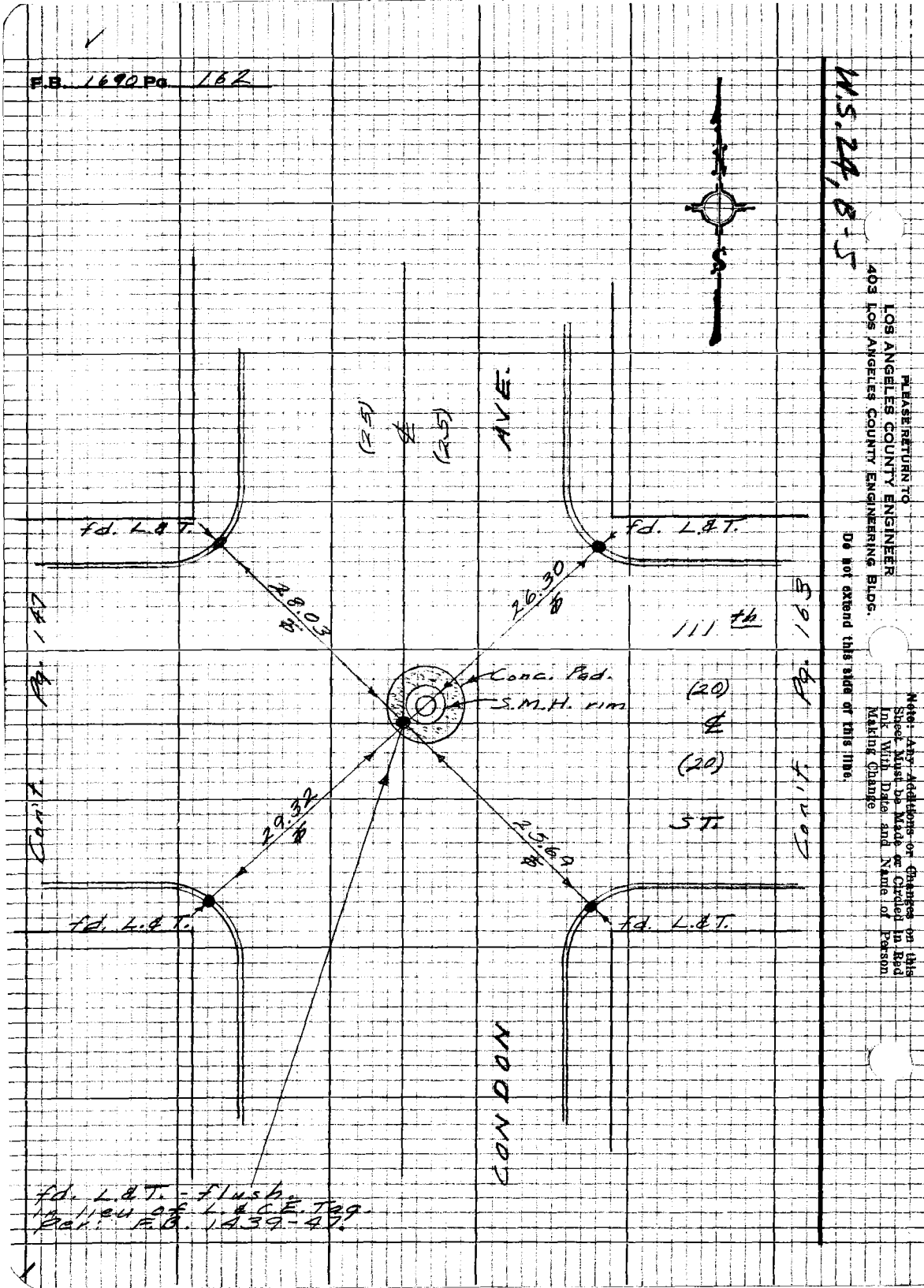

Notes Ck'd by A. E. DART	Survey of Inglewood Ave.
Map No. B 5032	JN 0075.49 Tape 0235 Std 68 °F
Office Work B. KURACHI	Surveyed by English
Checked A. E. DART	Notes Ed. Date 11-67
Date OCT 14 '68	Indexed

F.B. 1690 Pg. 163

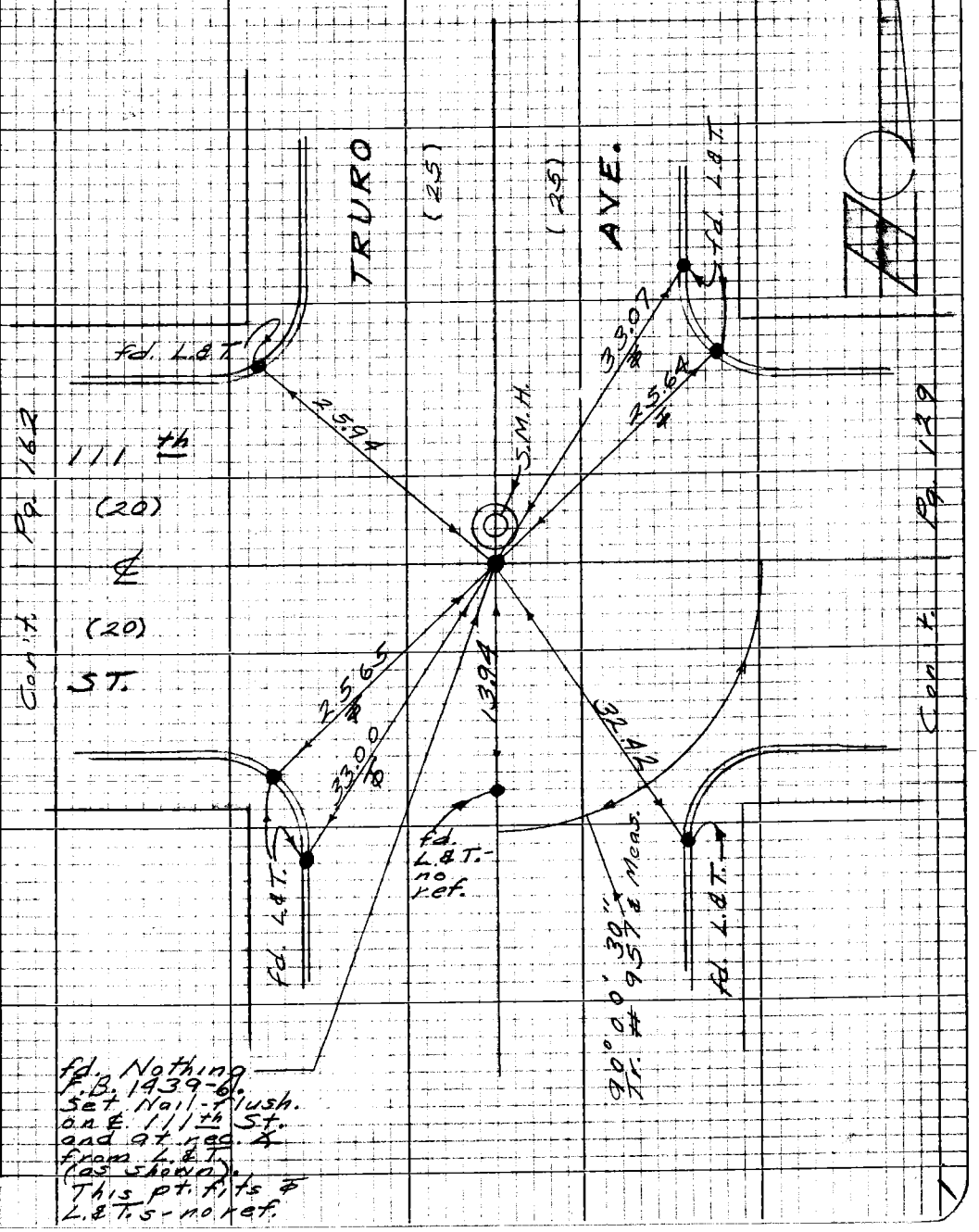

Note: Any Additions or Changes on this Sheet Must be Made or Circled in Red Ink With Date and Name of Person Making Change

W.S. 24, B-5

PLEASE RETURN TO
LOS ANGELES COUNTY ENGINEER
403 LOS ANGELES COUNTY ENGINEERING BLDG.

Do not extend this side of this line.

76P3098 CE #310 5-66

F.B. 1690 Pg. 164

W.S. 22-13-5

PLEASE RETURN TO
LOS ANGELES COUNTY ENGINEER
403 LOS ANGELES COUNTY ENGINEERING BLDG.

Do not extend this side of this line.

Note: Any Additions or Changes on this Sheet Must be Made or Circled in Red Ink With Date and Name of Person Making Change

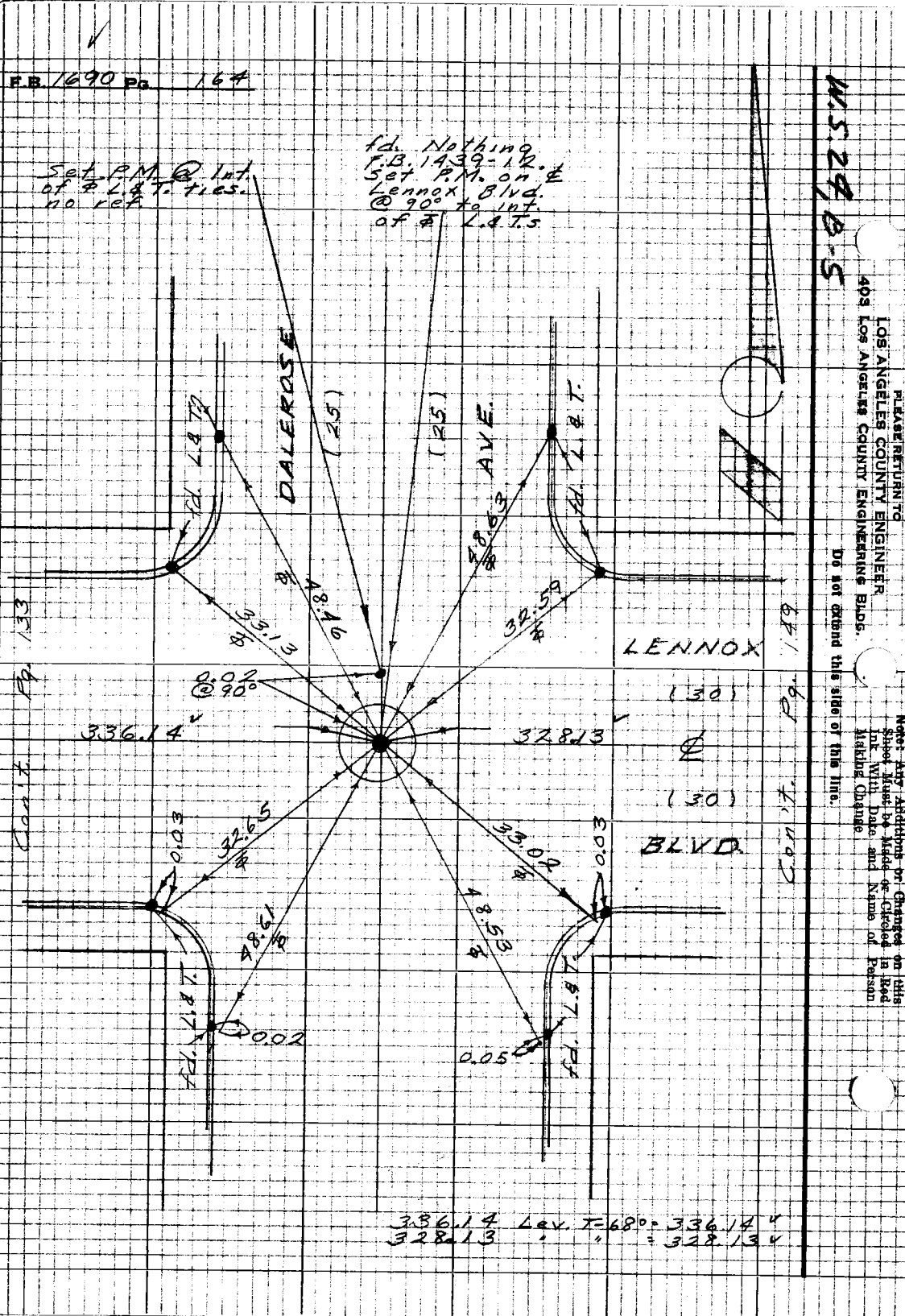

336.14 Lev. T=68° = 336.14 '
328.13 " " = 328.13 '

Notes Ck'd by A. E. DART	Survey of Inglewood Ave.
Map No. 85032	JN 0075.49 Tape 0235 Std 68 °F
Office Work S. KURACHI	Surveyed by English
Checked A. E. DART	Notes Ed. Date 11-67
Date OCT 14 '68	Indexed DEC 11 '67

F.B. 1690 Pg. 165

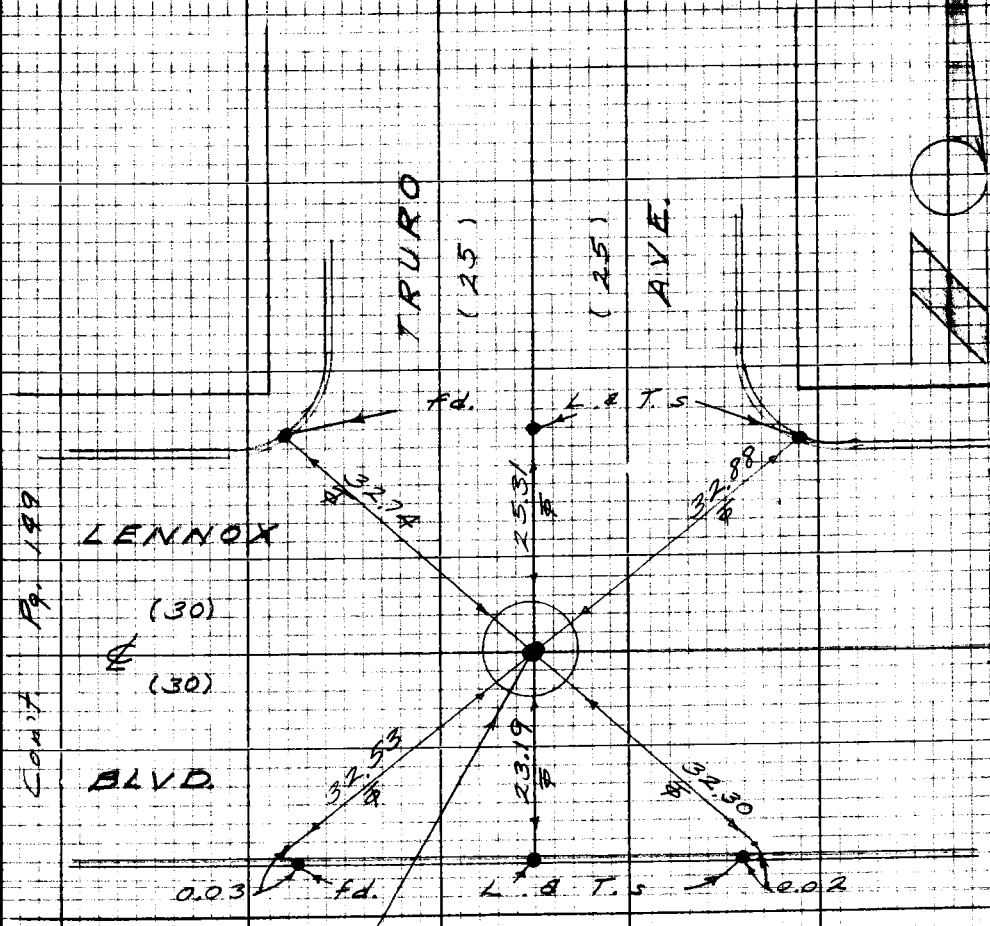

fd. Nothing on M.H. lid or rim.
Per: F.B. 11439-49.
Set P.M. on M.H. lid - on ℄
Lennox Blvd. @ pt. which most
nearly fits all existing tie
conditions.

Note: Any Additions or Changes on this Sheet Must be Made or Circled in Red Ink With Date and Name of Person Making Change

W.S. 24, B-5

PLEASE RETURN TO
LOS ANGELES COUNTY ENGINEER
403 LOS ANGELES COUNTY ENGINEERING BLDG.

Do not extend this side of this line.

76P3098 CK #310 5-66

F.B. 1690 PG. 166

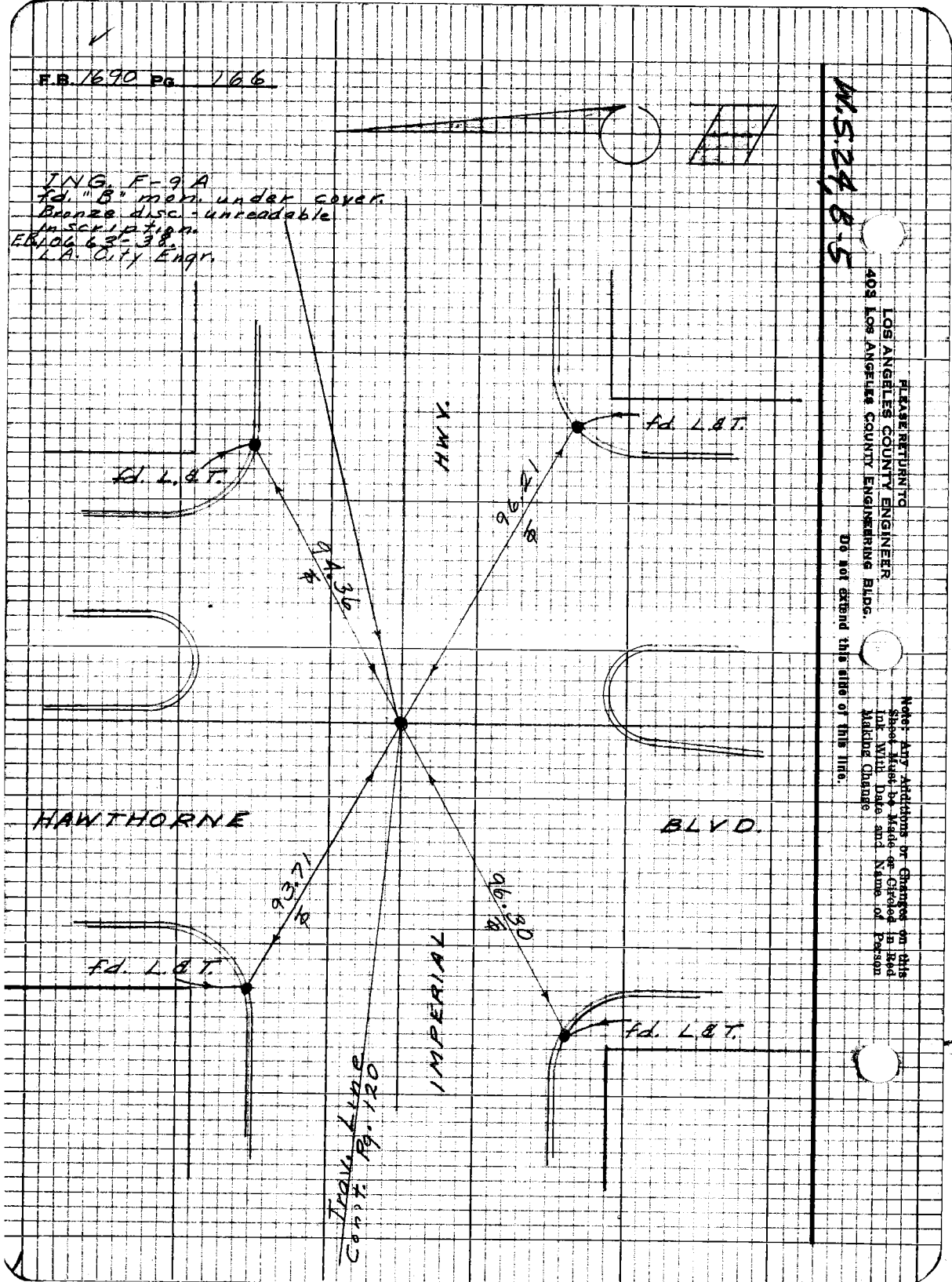

W.S. 24 8-5

PLEASE RETURN TO
LOS ANGELES COUNTY ENGINEER
403 LOS ANGELES COUNTY ENGINEERING BLDG.

DO not extend this side of this file.

Note: Any Additions or Changes on this Sheet Must be Made or Circled in Red Ink With Date and Name of Person Making Change

Notes Ck'd by D. SAPPELL	Survey of Prob. Dept. Lot
Map No. B-5147	JN 0077.20 Tape 0260 Std. 68 °F
Office Work S. KURACHI	Surveyed by D. S. FOULGER
Checked D. SAPPELL	Notes O. F. Date 3-5-71
Date Aug. 3, 1971	Indexed D. J. GALLI APR 14 '71

F. B. 1690 PG. 175

CRENSHAW PROBATION DEPARTMENT

LOT SURVEY

J.N. 0077.20

AND

CENTER-LINE OF STREETS

J.N. 0303.00

March 5, 1971

References:

O.R. D 4878-300
BK. M 3478-988
TRACT # 11343
TRACT # 11100-2
LACFB 17609 - 34, 35, 42, 45
LACFB 17701 - 17

Party:

D. Foulger
A. Cano
G. Tollison
G. Masuda
H. Mitchell
F. Derby

Note: Any Additions or Changes on This Sheet Must be Made or Circled in Red Ink With Date and Name of Person Making Change.

PLEASE RETURN TO
COUNTY OF LOS ANGELES
DEPARTMENT OF COUNTY ENGINEER
403 LOS ANGELES COUNTY ENGINEERING BLDG.

Do not extend this side of this line.

26F309S CE#310 3-68

F. B. 1690 PG. 176

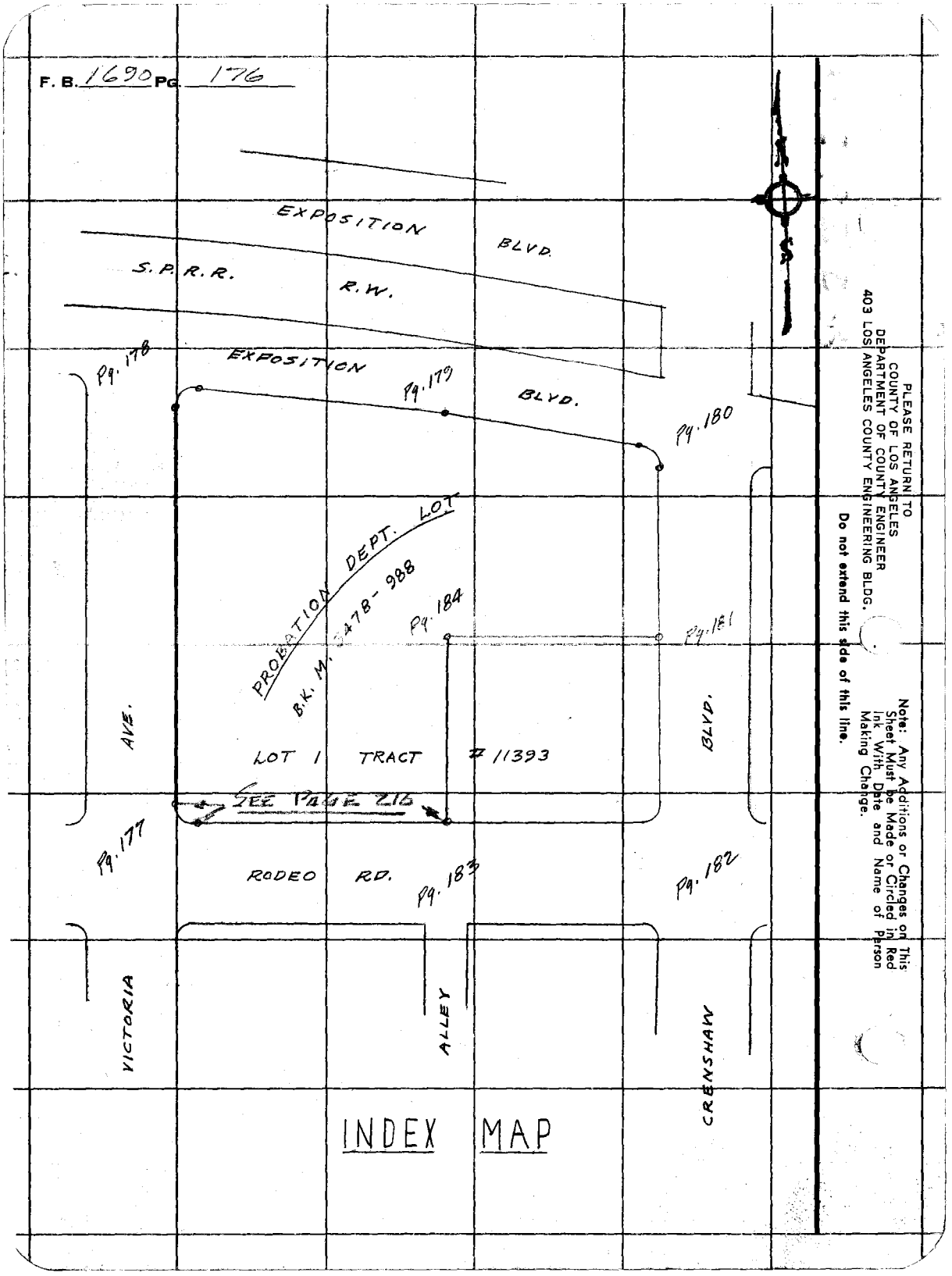

INDEX MAP

PLEASE RETURN TO
COUNTY OF LOS ANGELES
DEPARTMENT OF COUNTY ENGINEER
403 LOS ANGELES COUNTY ENGINEERING BLDG.

Do not extend this side of this line.

Note: Any Additions or Changes on This Sheet Must be Made or Circled in Red Ink With Date and Name of Person Making Change.

Notes Ck'd by D. SAPPELL
Map No. B-5147
Office Work D. SAPPELL
Checked S. Kurachi
Date AUG 3 '71

Survey of Road Dept. Lot
JN 0077.20 Tape 0.260 Std. 68 °F
Surveyed by D. S. FOULGER
Notes C. F. Date 3-9-71
Indexed C. J. GALLI APR 14 '71

F. B. 1690 Pg. 177

W.S. 24, C-1

Cont'd. Pg. 178

Set 4 & C.E. Mon. in ac.

P.O.T. Set S. & T. flush 2790.00 N.

South 190' line of Lot 1, Per B.K. M. 3478-987

PROBATION DEPT. LOT BK. M 3478-987

Cont'd. Pg. 184

VICTORIA AVE.

90° 18.10 cb. 27.00 3.00

17.96

T=70° 190.00 /euc/ = 190.00 170.04 " = 170.04

Fd. L. & T. LACFB 17609-34

Fd. L. & Tag L.S. #2505

SEE 174 214 Range Cor. Fd. 1½" I.D., I.P. cmt. Pkg. & Tag L.S. #2505 flush REMOVED THIS DATE 9-21-72 L.N.D. SEE PAGE 215 Range Cor.

Fd. L. & Tag #2505 flush at edge of conc. wlk

NEW P/L SEE PAGE 216

R.&M. 19.86

R=20' Δ=90° 24' 40" 31.27 19.86

19.86 R.&M. 30.00

P.I. fd. L. & Tag L.S. #2505 flush

Fd. L. & T. LACFB 17609-34

90° 24' (56.15) 58.17

(63.38)

Cont'd. Pg. 183

RODEO

37.00 28.15 28.11 (40) (Not Cont'd.) 40.00 R.&M. 45.

170.04 M. 90° 90°

Rd.

28.00 (40) (80) (40) 28.05

(57.87) 57.88

Fd. L. & Tag PK. LACFB 17609-34

P.&M. 64.03

Fd. L. & T.

INT. fd. S. & T. flush LAC FB. 17609-34 1+00 N. & E.

1) 90 24 40
4) 361 39 00
6) 182 28 10
AV. 90° 24' 42"

(30) (60) (30)

(Not Cont'd.)

TRACT 11100

PLEASE RETURN TO
COUNTY OF LOS ANGELES
DEPARTMENT OF COUNTY ENGINEER
403 LOS ANGELES COUNTY ENGINEERING BLDG.

Note: Any Additions or Changes on This Sheet Must be Made or Circled in Red Ink With Date and Name of Person Making Change.

Do not extend this side of this line.

76F309S CE#310 3-68

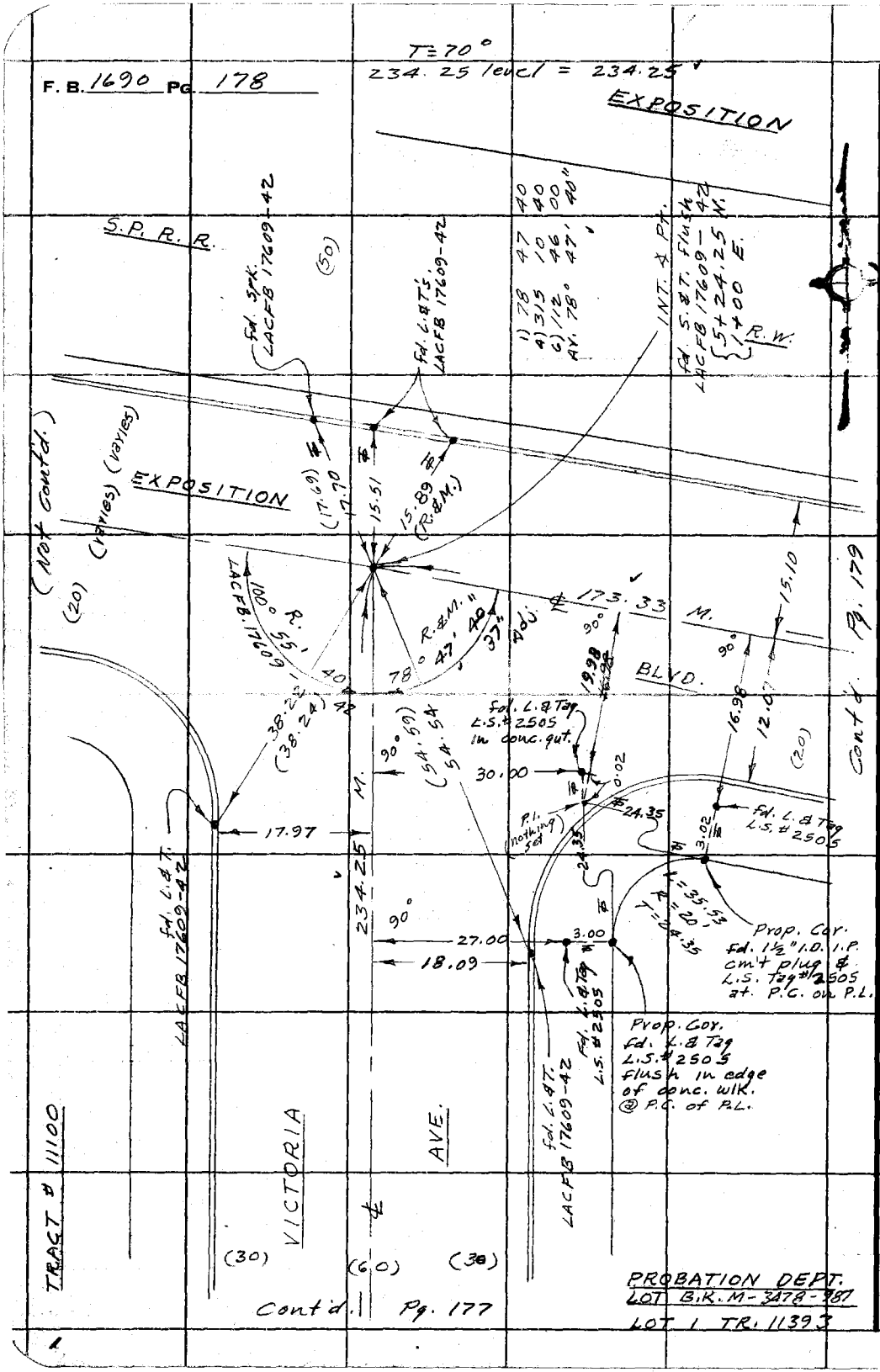

W.S. 22, D-6

PLEASE RETURN TO
COUNTY OF LOS ANGELES
DEPARTMENT OF COUNTY ENGINEER
403 LOS ANGELES COUNTY ENGINEERING BLDG.

Do not extend this side of this line.

Note: Any Additions or Changes on This Sheet Must be Made or Circled in Red Ink With Date and Name of Person Making Change.

Notes Ck'd by D. SAPPELL
Map No. B-5147
Office Work D. SAPPELL
Checked S. Kurachi
Date AUG 3 '71

Survey of Prob. Dept. Lot
JN 0077.20 Tape 0260 Std 68 °F
Surveyed by D. S. FOULGER
Notes D.F. Date 3-9-71
Indexed G. T. GALLI APR 14 '71

F. B. 1690 PG. 179

Note: Any Additions or Changes on This Sheet Must be Made or Circled in Red Ink With Date and Name of Person Making Change.

Do not extend this side of this line.

PLEASE RETURN TO
COUNTY OF LOS ANGELES
DEPARTMENT OF COUNTY ENGINEER
403 LOS ANGELES COUNTY ENGINEERING BLDG.

16F309S CE#310 3-68

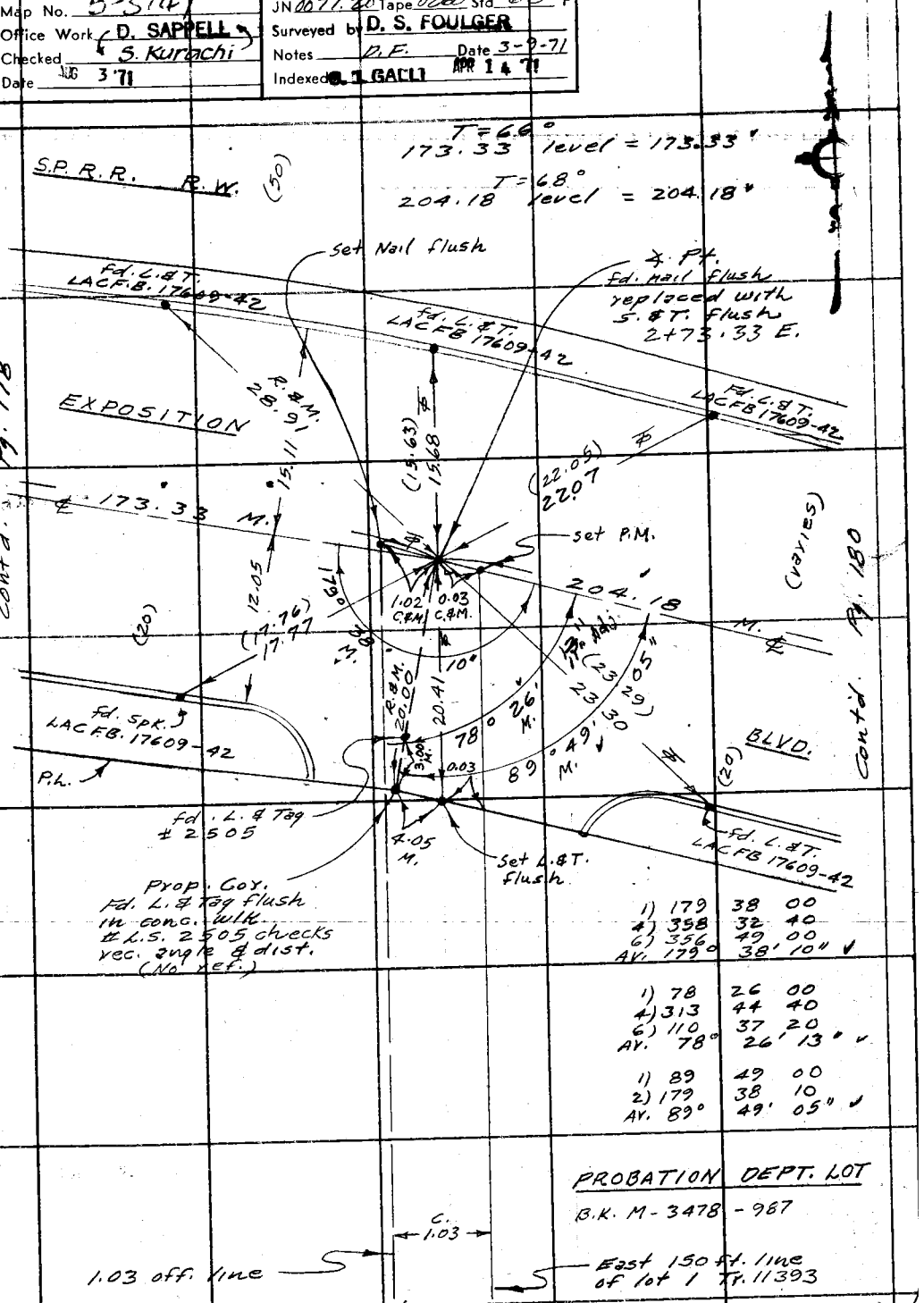

1)	179	38 00
4)	358	32 40
6)	356	49 00
AV.	179°	38' 10" ✓

1)	78	26 00
4)	313	44 40
6)	110	37 20
AV.	78°	26' 13" ✓

1)	89	49 00
2)	179	38 10
AV.	89°	49' 05" ✓

PROBATION DEPT. LOT

B.K. M-3478 - 967

C. 1.03

1.03 off. line

East 150 ft. line of lot 1 Tr. 11393

Cont'd. Pg. 184

X

F. B. 1690 PG. 180

(Not Cont'd.)

W.S. 22, D-6

Cont'd. Pg. 181

PLEASE RETURN TO
COUNTY OF LOS ANGELES
DEPARTMENT OF COUNTY ENGINEER
403 LOS ANGELES COUNTY ENGINEERING BLDG.

Do not extend this side of this line.

Note: Any Additions or Changes on This Sheet Must be Made or Circled in Red Ink With Date and Name of Person Making Change.

Notes Ck'd by D. SAPPELL	Survey of Prob. Dept. Lot
Map No. B-5147	JN 0077.20 Tape 0260 Std 68 °F
Office Work D. SAPPELL	Surveyed by D. S. FOULGER
Checked S. Kurachi	Notes D. F. Date 3-9-71
Date AUG 3 '71	Indexed L. GALLI APR 14 '71

F. B 1690 PG. 181

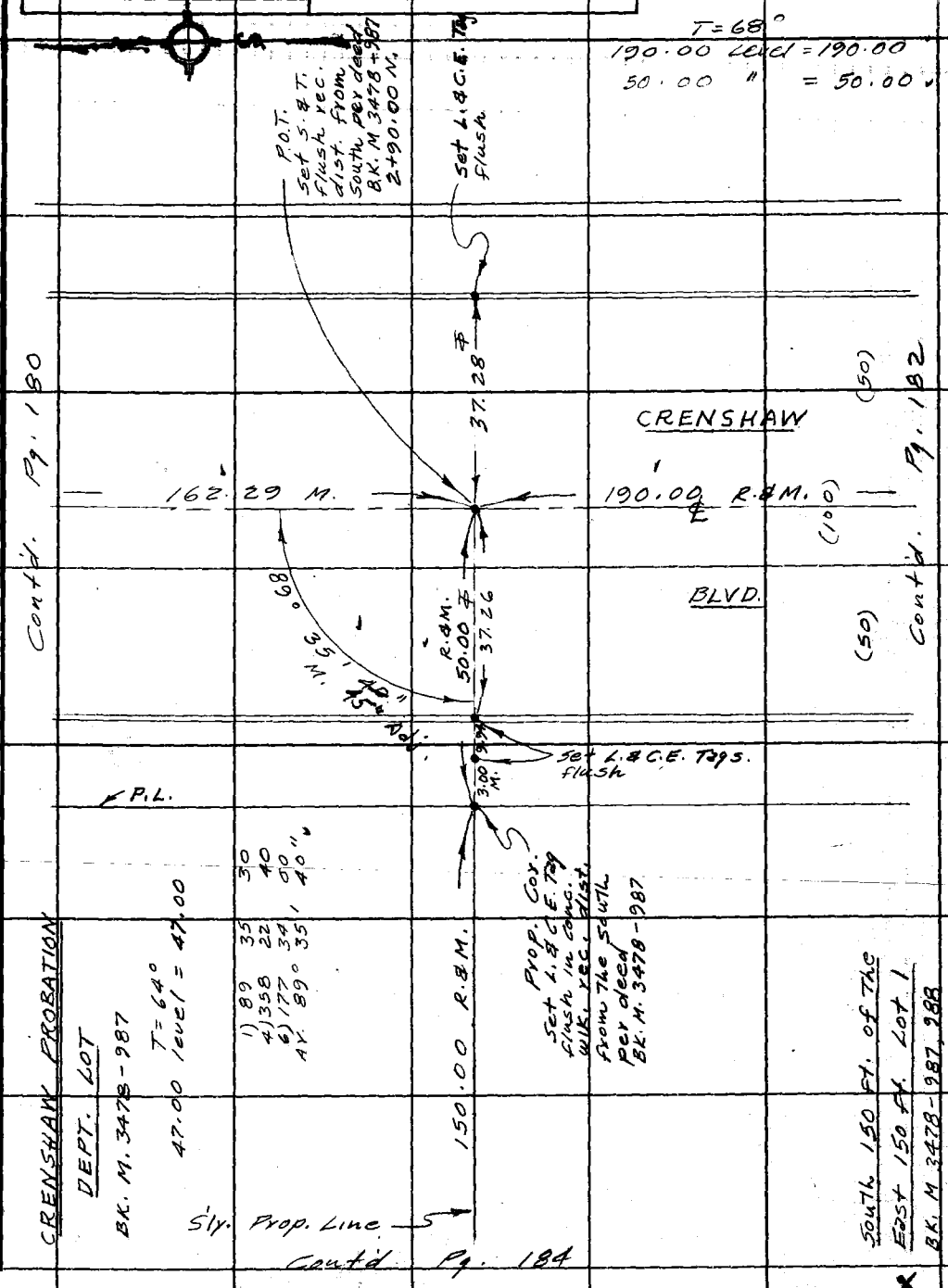

Note: Any Additions or Changes on This Sheet Must be Made or Circled in Red Ink With Date and Name of Person Making Change.

Do not extend this side of this line.

PLEASE RETURN TO
COUNTY OF LOS ANGELES
DEPARTMENT OF COUNTY ENGINEER
403 LOS ANGELES COUNTY ENGINEERING BLDG.

76F309S CE#310 3-68

F. B. 1690 PG. 182 Cont'd. Pg. 181

W.S. 24, C-1

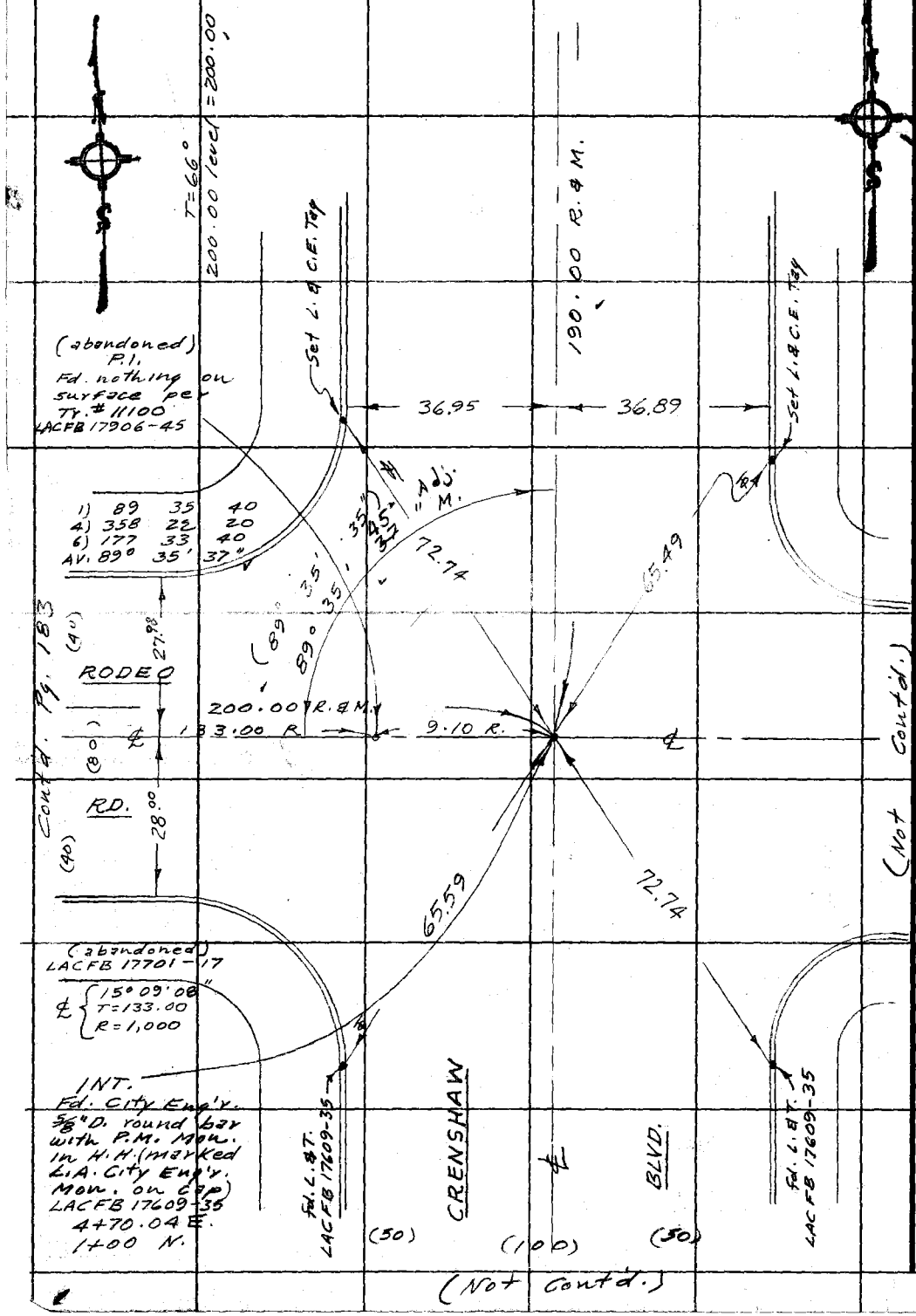

PLEASE RETURN TO
COUNTY OF LOS ANGELES
DEPARTMENT OF COUNTY ENGINEER
403 LOS ANGELES COUNTY ENGINEERING BLDG.

Do not extend this side of this line.

Note: Any Additions or Changes on This Sheet Must be Made or Circled in Red Ink With Date and Name of Person Making Change.

Notes Ck'd by D. SAPPELL
Map No. B-5147
Office Work D. Sappelli
Checked D. Sappell
Date AUG 3-71

Survey of PROB. DEPT. LOT
JN 0022.20 Tape 0260 Std 68 °F
Surveyed by D. S. FOULGER
Notes D. F. Date 3-8-71
Indexed C. GALLI APR 14 '71

F. B. 1690 Pg. 183

Contd. Pg. 184

PROBATION DEPT. LOT

PORTION LOT 1 BK M 3478-987

T=64°
37.00 / CURVE / =37.00
150.00 " =150.00

1.03 offset line W. (℄ of vacated ALLEY, 10' E.)

1 89 35 40
#358 22 40
6177 34' 40"
N. 89° 35' E.

EAST 150' P.L. of Lot 1, per BK. M 3478-987

NEW 6" W. X 6' H. CONC. block fence

R. & M.

150.00

PROB. LOTS SEE PAGE 214

EAST 150 FT. OF SOUTH 150 FT. OF EAST 1/2 OF TR. 11893

Easterly Cor. Set L. & C.E. Tag flush in edge of new conc. walk. as fixed BK. M 3478-987

NEW P.L. SEE DG 214

M. 0.03

INT. offset line set nail flush 1+00 N.

P.L. 7

1.03

0.84 M.

Curved P.L. (abandoned) LACER 17206-45

N. 3.00

set L. & C.E. Tag flush

Set L. & C.E. Tag

fd. L. & T. LACFB 17609-35

45° adj " M.

35'

(33.69) 33.70

RODEO

N. 37.00

33.08

45'

(40)

Contd. Pg. 177

89°

℄ 170.04 M.

200.00 R. & M.

R. 133.00

(80)

B.C. Fd. nothing

℄

1.00 M.

0.03 M.

ROAD

33.0 (33.0)

33.70 (33.72)

(40)

Fd. L. & T. LACFB 17609-35

Fd. L. & T. LACFB 17609-35

Set P.M. Rcc. line & dist. from Int. Crenshaw Blvd. BK. M. 3478-987

(70) (20) (10)

INT. Fd. S. & T. flush LACFB 17609-35 2+70.01 E.

ALLEY

(Not Contd.)

Contd. Pg. 182

Note: Any Additions or Changes on This Sheet Must be Made or Circled in Red Ink With Date and Name of Person Making Change.

Do not extend this side of this line.

PLEASE RETURN TO
COUNTY OF LOS ANGELES
DEPARTMENT OF COUNTY ENGINEER
403 LOS ANGELES COUNTY ENGINEERING BLDG.

76F3095 CE#310 3-68

F.B. 1690 PG. 184

Cont'd. Pg. 179

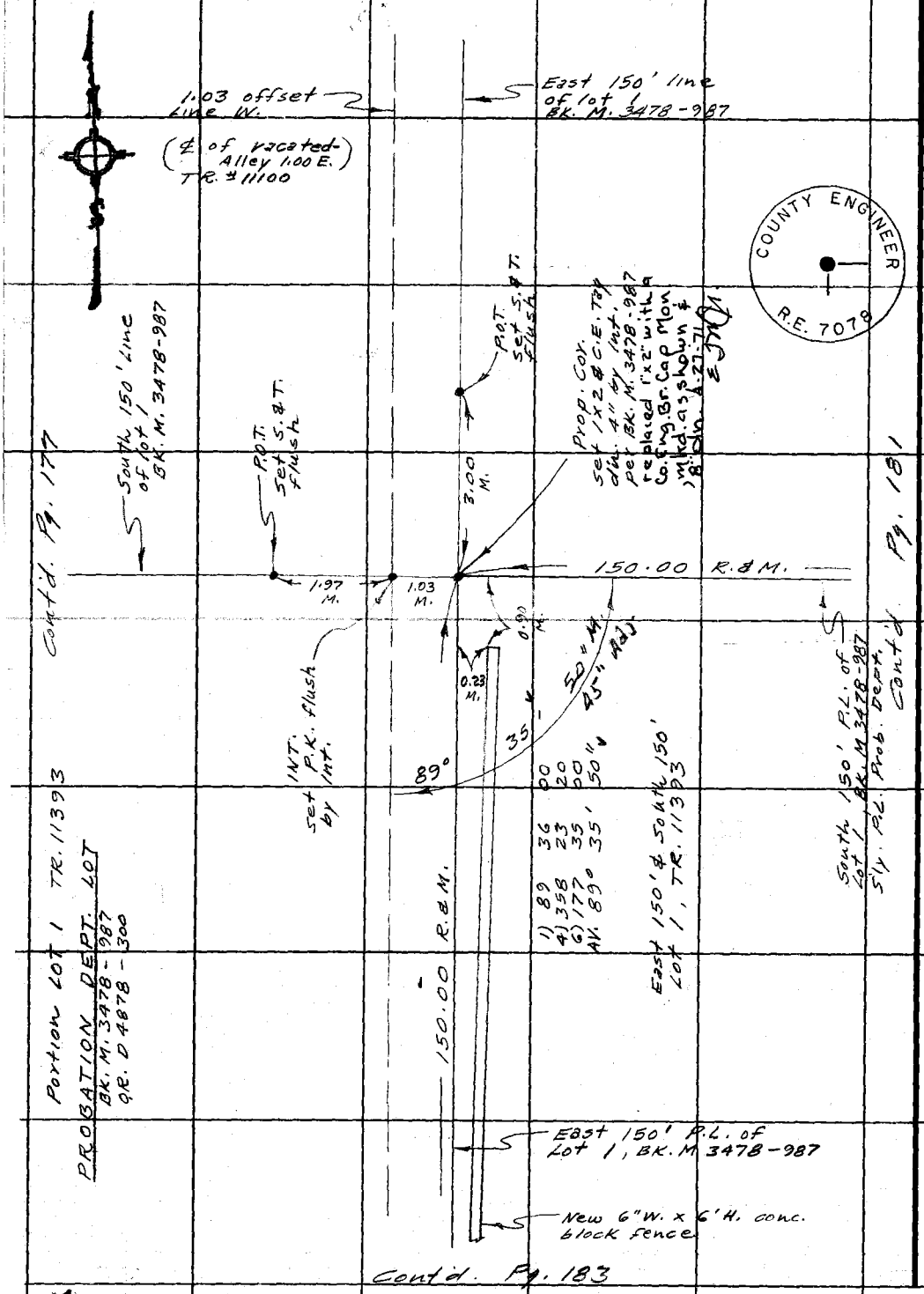

PLEASE RETURN TO
COUNTY OF LOS ANGELES
DEPARTMENT OF COUNTY ENGINEER
403 LOS ANGELES COUNTY ENGINEERING BLDG.

Do not extend this side of this line.

Note: Any Additions or Changes on This Sheet Must be Made or Circled in Red Ink With Date and Name of Person Making Change.

NOTES RED. JOB NO. 0301.02 SURVEY OF Probation Dept. Lot F. B. 1690 PG. 185

DATE SURVEY BY D. S. FOULGER

NOTES CHKD. RGB NOTES BY D.F. & A.C. DATE 3-11-71

DATE 5-14-71 INDEXED C. J. GALT DATE MAY 14 '71

NOTE: ANY ADDITIONS OR CHANGES ON THIS SHEET MUST BE MADE OR CIRCLED IN RED INK, WITH DATE AND NAME OF PERSON MAKING CHANGE.

Do not extend notes this side of this line

PLEASE RETURN TO
LOS ANGELES COUNTY SURVEYOR
725 LOS ANGELES COUNTY ENGINEERING BLDG.

765420 S & E-353 4-54

B.M.	1ST RUN	DIFF.	2ND RUN	3RD RUN	ADJ. ELEV.	DESCRIPTION
		References: FIB. 2433 - 7 FIB. 3703 - 105		March 11, 1971	J.N. 0301.02	CRENSHAW PROBATION DEPARTMENT BENCH LEVELS

D. Foulger
A. Caro
G. Tollisen
G. Masuda
H. Mitchell
F. Derby

F. B. 1690 Pg. 186

JOB NO. 0301.02 SURVEY OF Probation Dept. Lot NOTES RED.
SURVEY BY D. S. FOULGER DATE
NOTES BY D.F. & A.C. DATE 3-11-71 NOTES CHKD.
INDEXED [redacted] GALLI DATE DATE

INDEX MAP

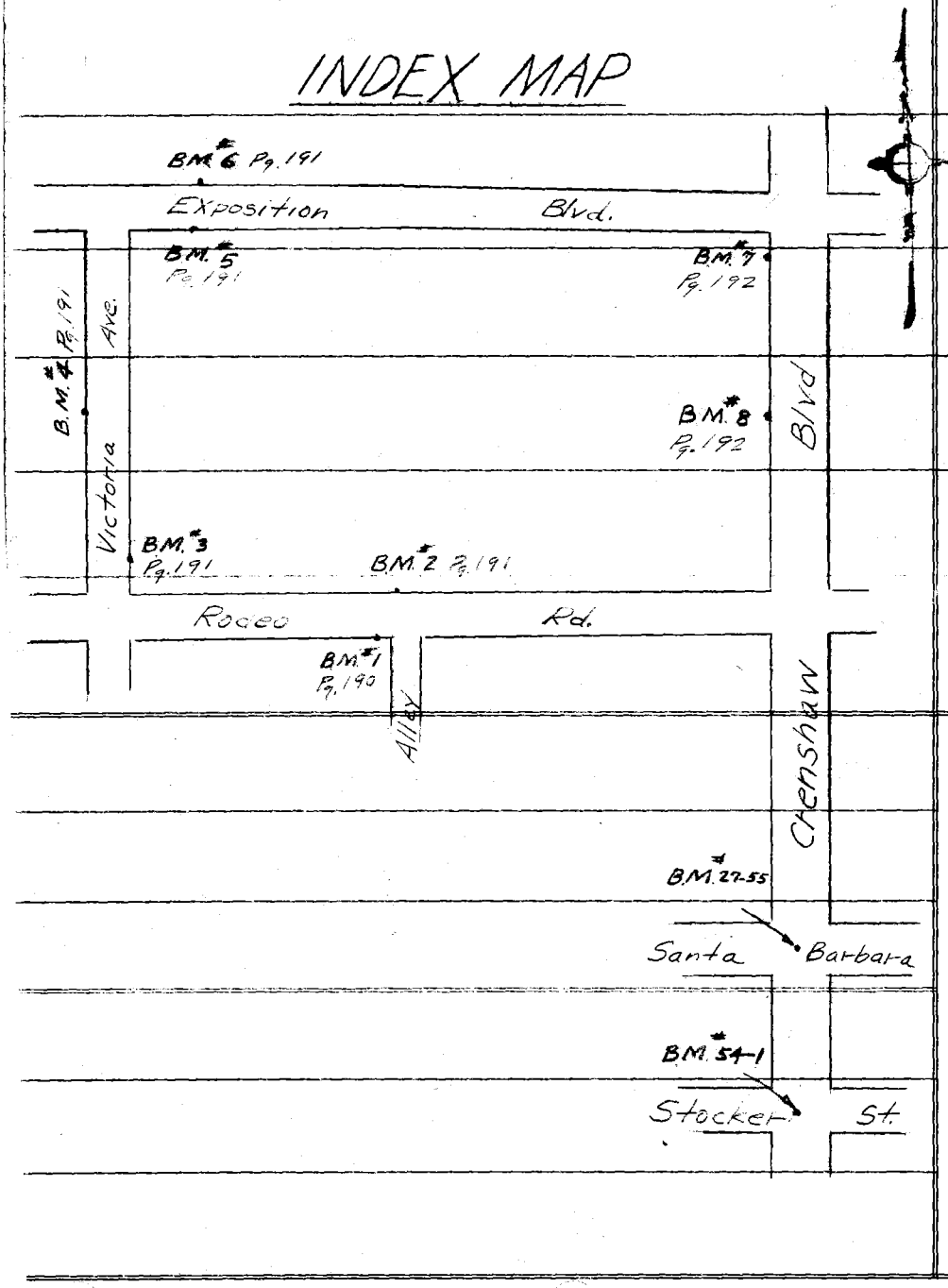

B.M. | 1ST RUN | DIFF. | 2ND RUN | 3RD RUN | ADJ. ELEV. | DESCRIPTION

765420 S & E-353 4-54

PLEASE RETURN TO
LOS ANGELES COUNTY SURVEYOR
723 LOS ANGELES COUNTY ENGINEERING BLDG.

Do not extend notes this side of this line

NOTE: ANY ADDITIONS OR CHANGES ON THIS SHEET MUST BE MADE OR CIRCLED IN RED INK, WITH DATE AND NAME OF PERSON MAKING CHANGE.

76S420 S & E-353 4-54

PLEASE RETURN TO
LOS ANGELES COUNTY SURVEYOR
725 LOS ANGELES COUNTY ENGINEERING BLDG.

NOTE: ANY ADDITIONS OR CHANGES ON THIS SHEET MUST BE MADE OR CIRCLED IN RED INK, WITH DATE AND NAME OF PERSON MAKING CHANGE.

Do not extend notes this side of this line

128.605

B.M.	1ST RUN	DIFF.	2ND RUN	3RD RUN	ADJ. ELEV.	DESCRIPTION
(Fd.) B.M. 54-1	128.605					B.M. 54-1 ELV. 128.605 (1970 adj.) F.B. 2433-7
						STOCKER ST. & CRENSHAW BLVD., AT ℄ INT., 68.5' N.W. OF FIRE HYDRANT AT S.E. COR. & 64.' S.E. OF A ST. LIGHT & TRAFFIC SIGNAL AT THE N.E. COR. OF THE INTERSECTION, SET 9" BELOW SURFACE & PROTECTED BY CAST IRON COVER MARKED, "CITY OF L.A. ENGINEERING MONUMENT."
+	4.205		4152			
⊼	132.810	-1.849	-1.850			
−	6.054		6.002			
T.P.	126.756					T.P. Spk.
+	3.988		4.236			
⊼	130.744	-1.732	-1.733			
−	5.720		5.969			
T.P.	125.024					T.P. Spk.
+	3.385		3.545			
⊼	128.409	-2.453	-2.453			
−	5.838		5.998			
T.P.	122.571					T.P. Spk.
+	3.564		3.650			
⊼	126.135	-2.565	-2.567			
−	6.129		6.217			
T.P.	120.006					T.P. Spk.
+	3.843		3.737			
⊼	123849	-2.324	-2.326			
−	6.167		6.063			
T.P.	117.682					T.P. Spk.

NOTES RED. JOB NO. 0301.02 SURVEY OF PROBATION DEPT. LOT
DATE SURVEY BY D. S. FOULGER
NOTES CHKD. RG B NOTES BY P. F. & A.C. DATE 3-11-71
DATE 5-14-71 INDEXED R. J. GALLI DATE APR 14 71

F.B. 1690 PG. 187

76S420 S & E-353 4-54

PLEASE RETURN TO
LOS ANGELES COUNTY SURVEYOR
725 LOS ANGELES COUNTY ENGINEERING BLDG.

NOTE: ANY ADDITIONS OR CHANGES ON THIS SHEET MUST BE MADE OR CIRCLED IN RED INK, WITH DATE AND NAME OF PERSON MAKING CHANGE.

Do not extend notes this side of this line

JOB NO. 2306.02 SURVEY OF Rehabilitation Dept. Lot NOTES RED. DATE
SURVEY BY D. S. FOULGER
NOTES BY D.F.S. A.C. DATE 3-11-71 NOTES CHKD. R.G.B.
INDEXED E. J. GALLI DATE DATE 5-14-71
F. B. 1690 Pg. 188

B.M.	1ST RUN	DIFF.	2ND RUN	3RD RUN	ADJ. ELEV.	DESCRIPTION
T.P.	117.682					T.P. Spk.
+	3.742		3.581			
=	121.424	-2.355	-2.357			
—	6.097		5.938			
T.P.	115.327					T.P. Spk
+	4.907		4.783			
=	120.234	-0.740	-0.740			
(Fd.) —	5.647		5.523			
B.M. 27-55	114.587					B.M. 27-55 ELV. 114.579 (1970 adj.) F.B. 3703 — 105 Santa Barbara Ave & Crenshaw Blvd. near the E Int., 50.7' S. of the traffic signal on the traffic island on the N. side of the Int., 44.6' E'ly of the traffic signal on the island to the W., set about 10" below the surface in a well & protected by a cast iron cover marked "CITY OF L.A. ENGINEERING MONUMENT."
+	5.583		5.486			
=	120.170	+0.374	+0.373			
—	5.209		5.113			
T.P.	114.961					T.P. Spk.
+	5.055		4.848			
=	120.016	-0.793	-0.795			
—	5.848		5.643			
T.P.	114.168					T.P. Spk.
+	4.622		4.500			
=	118.790	-0.839	-0.840			
—	5.461		5.340			
T.P.	113.329					T.P. Spk.

76S420 S & E-353 4-54

PLEASE RETURN TO
LOS ANGELES COUNTY SURVEYOR
725 LOS ANGELES COUNTY ENGINEERING BLDG.

NOTE: ANY ADDITIONS OR CHANGES ON THIS SHEET MUST BE MADE OR CIRCLED IN RED INK, WITH DATE AND NAME OF PERSON MAKING CHANGE.

Do not extend notes this side of this line

B.M.	1ST RUN	DIFF.	2ND RUN	3RD RUN	ADJ. ELEV.	DESCRIPTION					
T.P.	113.329					T.P.	Spk.				
+	5.204		5.044								
⊼	118.533	-0.500	-0.498								
—	5.704		5.542								
T.P.	112.829					"	"				
+	5167		5.045								
⊼	117.996	-0.084	-0.084								
—	5251		5.129								
T.P.	112.745					"	"				
+	5.104		5.220								
⊼	117 849	-0.189	-0.187								
—	5.293		5.407								
T.P.	112556					"	"				
+	4.916		4.781								
⊼	117472	-0.364	-0.364								
—	5280		5.145								
T.P.	112.192					"	"				
+	5.029		4.923								
⊼	117 221	-0.596	-0.594								
—	5625		5517								
T.P.	111.596					"	"				
+	5.448		5.336								
⊼	117.044	-0.124	-0.126								
—	5.572		5.462								
T.P.	111.472					"	"				
+	5.036		4.929								
⊼	116.508	-0.435	-0.436								
—	5.471		5.365								
T.P.	111.037					"	"				

NOTES RED. JOB NO. 030102 SURVEY OF Probation Dept. Lot
DATE SURVEY BY D. S. FOULGER
NOTES CHKD. RGB NOTES BY D. F. E. A.E. DATE 3-11-71
DATE 5-14-71 INDEXED C. J. GALLI DATE [illegible] 14 71

F. B. 1690 PG. 189

JOB NO. 030102 SURVEY OF Probation Dept. Lot NOTES RED
SURVEY BY D. S. FOULGER DATE
NOTES BY D. F. & A.C. DATE 3-11-71 NOTES CHKD RGB
INDEXED [illegible] DATE DATE 5-14-71

F. B. 1690 PG. 190

765420 S & E-353 4-54

PLEASE RETURN TO
LOS ANGELES COUNTY SURVEYOR
725 LOS ANGELES COUNTY ENGINEERING BLDG.

NOTE: ANY ADDITIONS OR CHANGES ON THIS SHEET MUST BE MADE OR CIRCLED IN RED INK, WITH DATE AND NAME OF PERSON MAKING CHANGE.

Do not extend notes this side of this line

B.M.	1ST RUN	DIFF.	2ND RUN	3RD RUN	ADJ. ELEV.	DESCRIPTION					
T.P.	111.037					T.P.	Spk.				
+	4.997		4.812								
⊼	116.034	+ 0.394	+0.394								
—	4.603		4.418								
T.P.	111.431					"	"				
+	4.863		4.648								
⊼	116.294	- 0.817	-0.818								
—	5.680		5.466								
T.P.	110.614					"	"				
+	5.317		5.362								
⊼	115.931	+ 0.010	+0.009								
—	5.307		5353								
T.P.	110.624					"	"				
+	5.354		5.189								
⊼	115.978	+ 0.362	+0.362								
—	4.992		4.827								
T.P.	110.986					"	"				
+	4.997		4.850								
⊼	115.983	- 0.474	-0.474								
—	5.471		5.324								
T.P.	110.512					"	"				
+	4.764		4.863								
⊼	115.276	- 0.871	-0.870								
(set)	5.635		5.733								
B.M. #1	109.641				109.627	B.M. #1		El = 109.627			
						1st Alley W. of Crenshaw Blvd. & Rodeo Rd.					
						S.W. Cor. P.K. in cb. 6' W. of W.					
						Cb. Ret.					

X

769420 S & E-353 4-54

PLEASE RETURN TO
LOS ANGELES COUNTY SURVEYOR
725 LOS ANGELES COUNTY ENGINEERING BLDG.

NOTE: ANY ADDITIONS OR CHANGES ON THIS SHEET MUST BE MADE OR CIRCLED IN RED INK, WITH DATE AND NAME OF PERSON MAKING CHANGE.

Do not extend notes this side of this line

NOTES RED. JOB NO. 03002 SURVEY OF Eq. 6A Tie Rec't. Lo. F.B. 1690 Pg. 191
DATE SURVEY BY D. S. FOULGER
NOTES CHKD R.G.S. NOTES BY R.F.E. A.E. DATE 3-16-71
DATE 5-14-71 INDEXED G.J.G.(AM) DATE MAY 14 '71

B.M.	1ST RUN	DIFF.	2ND RUN	3RD RUN	ADJ. ELEV.	DESCRIPTION
B.M. #1	109.641					See Pg. 190
+	4.379		4.198			
=	114.020	-0.049	-0.048			
(set) —	4.428		4.246			
B.M. #2	109.592				109.578	B.M. #2 El. = 109.578
+	4.278		4.376			1st Alley W. of Crenshaw Blvd & Rodeo Rd.
=	113.870	+0.002	+0.002			P.K. in N. cb. 5' W. of ℄ Alley prod.
—	4.276		4.374			
(set)						
B.M. #3	109.594				109.580	B.M. #3 El. = 109.580
+	4.852		4.942			Rodeo Rd. & Victoria Ave N.E. Cor.
=	114.446	+0.158	+0.157			P.K. in cb. 25' N. of N. cb. Ret.
(set) —	4.694		4.785			
B.M. #4	109.752				109.738	B.M. #4 El. = 109.738
+	5.337		5.209			Rodeo Rd. & Victoria Ave C.L. Tee in
=	115.089	+0.433	+0.431			cb. 190' N. of the Int. & 18.2' W. of ℄
—	4.904		4.778			Victoria Ave
T.P.	110.185					T.P. Spk.
+	5.317		5.208			
=	115.502	+0.144	+0.144			
(set) —	5.173		5.064			
B.M. #5	110.329				110.313	B.M. #5 El. = 110.313
+	5.063		5.142			Exposition Blvd. & Victoria Ave S.E. Cor.
=	115.392	+0.386	+0.385			P.K. in cb. 38' E. of E. cb. Ret.
(set) —	4.677		4.757			
B.M. #6	110.715				110.698	B.M. #6 El. = 110.698
						Exposition Blvd. & Victoria Ave.
						P.K. in cb. (S. barrel) 39' E. of the Int.
						& 15.2' N. of ℄ Exposition Blvd.

768420 S & E-353 4-54

PLEASE RETURN TO
LOS ANGELES COUNTY SURVEYOR
725 LOS ANGELES COUNTY ENGINEERING BLDG.

NOTE: ANY ADDITIONS OR CHANGES ON THIS SHEET MUST BE MADE OR CIRCLED IN RED INK, WITH DATE AND NAME OF PERSON MAKING CHANGE.

Do not extend notes this side of this line

B.M.	1ST RUN	DIFF.	2ND RUN	3RD RUN	ADJ. ELEV.	DESCRIPTION
BM #6	110.715					See Pg. 191
+	4.764		4.703			
⊼	115.479	-0.388	-0.385			
(set) −	5.152		5.088			
B.M. #7	110.327				110.312	B.M. #7 El. 110.312
+	5.553		5.668			Crenshaw Blvd & Exposition Blvd. (S. barrel)
⊼	115.880	-0.204	-0.204			S.W. Cor. Fd. Spk. (pg. 180) in cb. 1'
(set) −	5.757		5.872			S. of S. cb. Ret.
B.M. #8	110.123				110.108	B.M. #8 El. 110.108
+	5.225		5.046			Crenshaw Blvd., W. side, C.E. Tay
⊼	115.348	+0.107	+0.108			in cb. 190 ft. N. of ℄ Int.
−	5.118		4.938			Crenshaw Blvd. & Rodeo Rd.
T.P.	110.230					T.P. spk.
+	5.319		5.218			
⊼	115.549	+0.212	+0.212			
−	5.107		5.006			
T.P.	110.442					" "
+	5.653		5.497			
⊼	116.095	+0.701	+0.700			
−	4.952		4.797			
T.P.	111.143					" "
+	5.312		5.163			
⊼	116.455	+0.378	+0.375			
−	4.934		4.788			
T.P.	111.521					" "
+	5.327		5.207			
⊼	116.848	+0.211	+0.212			
−	5.116		4.995			
T.P.	111.732					" "

JOB NO. 030102 SURVEY OF Probation Dept. Lot NOTES RED.
SURVEY BY D. S. FOULGER DATE
NOTES BY R. E. S. A.C. DATE 3-12-71 NOTES CHKD. RGB
INDEXED [redacted] DATE DATE 5-14-71

F.B. 1690 PG. 192

76S420 S & E-353 4-54

PLEASE RETURN TO
LOS ANGELES COUNTY SURVEYOR
725 LOS ANGELES COUNTY ENGINEERING BLDG.

NOTE: ANY ADDITIONS OR CHANGES ON THIS SHEET MUST BE MADE OR CIRCLED IN RED INK, WITH DATE AND NAME OF PERSON MAKING CHANGE.

Do not extend notes this side of this line

B.M.	1ST RUN	DIFF.	2ND RUN	3RD RUN	ADJ. ELEV.	DESCRIPTION					
T.P.	111.732										
+	5.472		5.394								
π	117.204	+0.455	+0.452								
−	5.017		4.942								
T.P.	112.187					T.P.	Spk.				
+	5.398		5.306								
π	117.585	+0.286	+0.289								
−	5.112		5.017								
T.P.	112.473					"	"				
+	5.888		5.740								
π	118.361	−0.043	−0.044								
−	5.931		5.784								
T.P.	112.430					"	"				
+	6.095		5.978								
π	118.525	+0.348	+0.346								
−	5.747		5.632								
T.P.	112.778					"	"				
+	6.188		6.075								
π	118.966	+0.754	+0.757								
−	5.434		5.318								
T.P.	113.532					"	"				
+	4.854		4.750								
π	118.386	+1.021	+1.023								
−	3.833		3.727								
T.P.	114.553					"	"				
+	4.472		4.354								
π	119.025	+0.342	+0.340								
−	4.130		4.014								
T.P.	114.895					"	"				

NOTES RED. JOB NO. 030102 SURVEY OF Probation Dept. Lot
DATE SURVEY BY D. S. FOULGER
NOTES CHKD. RGB NOTES BY D. F. & A. C. DATE 3-11-71
DATE 5-14-71 INDEXED C. J. GARD DATE 5-14-71

F.B. 1690 PG. 193

F. B. 1690 PG. 194

JOB NO. 030102 SURVEY OF Probation Dept. Lot NOTES RED.
SURVEY BY D. S. FOULGER DATE
NOTES BY R.F.E. A.C. DATE 3-11-71 NOTES CHKD. RGB
INDEXED [illegible] GALLI DATE DATE 5-14-71

76S420 S & E-353 4-54

PLEASE RETURN TO
LOS ANGELES COUNTY SURVEYOR
725 LOS ANGELES COUNTY ENGINEERING BLDG.

NOTE: ANY ADDITIONS OR CHANGES ON THIS SHEET MUST BE MADE OR CIRCLED IN RED INK, WITH DATE AND NAME OF PERSON MAKING CHANGE.

Do not extend notes this side of this line

B.M.	1ST RUN	DIFF.	2ND RUN	3RD RUN	ADJ. ELEV.	DESCRIPTION
T.P.	114.895					T.P. spk.
+	5.377		5.270			
π	120.272	+0.541	+0.541			
−	4.836		4.729			
T.P.	115.436					T.P. spk.
+	5.007		4.893			
π	120.443	−0.835	−0.838			
fd. −	5.842		5.731			B.M. 27-55 EL. 114.579 (1970 adj.)
B.M. #27-55	114.601					F.B. 3703-105
						Santa Barbara Ave. & Crenshaw Blvd. near the ℄ Int., 50.7' S. of the traffic Signal on the traffic island on the N. side of the Int., 44.6' E'ly of the traffic signal on the island to the W., Set about 10" below the Surface in a well & Protected by a cast Iron Cover marked "CITY OF L. A. ENGINEERING MONUMENT."

X

F. B. 1690 PG. 195

Profile No. ____ Notes Red ____ Date ____ Plotted ____ Date ____ Job No. 0077.20 Division No. 11
Survey of Crenshaw Prob. Dept. - OT
X-Sec. No. ____ Notes Chk'd. ____ Date ____ Checked ____ Date ____ Survey by D. S. FOULGER Notes D.F. Date 3-24-71
Map No. ____ Indexed S. T. GATES Date MAR 14 71

NOTE: ANY ADDITIONS OR CHANGES ON THIS SHEET MUST BE MADE OR CIRCLED IN RED INK, WITH DATE AND NAME OF PERSON MAKING CHANGE.

PLEASE RETURN TO
LOS ANGELES COUNTY ENGINEER
403 Los Angeles County Engineering Bldg.

Do not extend notes this side of this line.

CRENSHAW PROBATION DEPARTMENT

J.N. 0077.20

"X" SECTIONS

STATION	B.S.	H.I.	F.S.	ELEV.
			March 24, 1971	

References:
& streets & P.L's. - Pg's. 175 To 184
B.M's. - " 185 To 194

D. Foulger
A. Coto
G. Tollison
G. Masuda
H. Mitchell
F. Derby

76-L-298 CE 307 8-70

F. B. 1690 Pg. 196 | Job No. 0077.20 Division No. 11 Notes Red ____ Plotted ____ Profile

Survey of Crenshaw Prob. Dept Lot Date ____ Date ____ No. ____

Survey by D. S. FOULGER Notes D. F. Notes Chk'd. ____ Checked ____ X-Sec.

Indexed by J. GALLI Date ____ Date ____ Date ____ No. ____

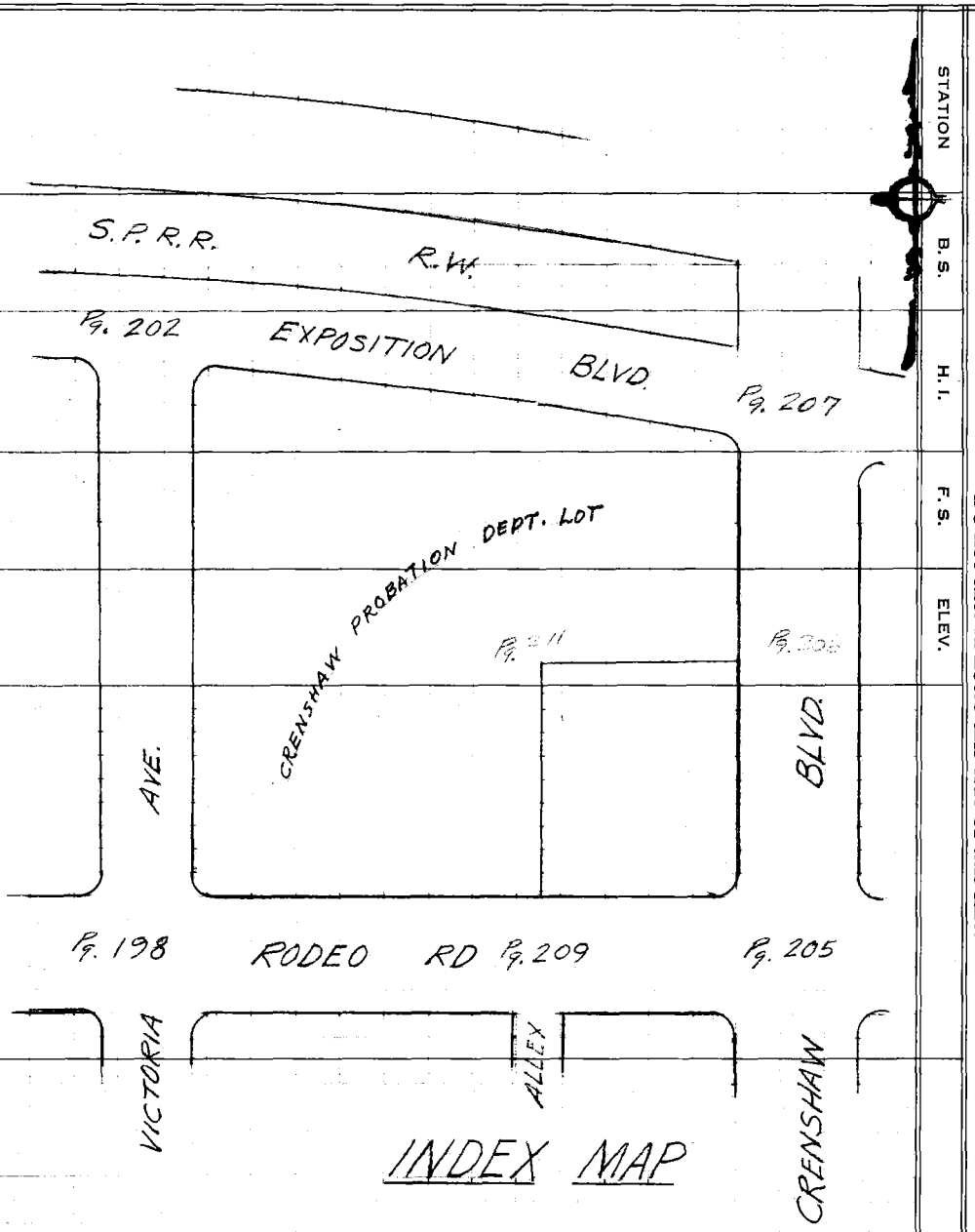

STATION | B.S. | H.I. | F.S. | ELEV.

PLEASE RETURN TO
LOS ANGELES COUNTY ENGINEER
403 LOS ANGELES COUNTY ENGINEERING BLDG.

Do not extend notes this side of this line.

NOTE: ANY ADDITIONS OR CHANGES ON THIS SHEET MUST BE MADE OR CIRCLED IN RED INK, WITH DATE AND NAME OF PERSON MAKING CHANGE.

76-L-298 CE 307 8-70

76-L-298 CE 307 8-70

PLEASE RETURN TO
LOS ANGELES COUNTY ENGINEER
403 LOS ANGELES COUNTY ENGINEERING BLDG.

NOTE: ANY ADDITIONS OR CHANGES ON THIS SHEET MUST BE MADE OR CIRCLED IN RED INK, WITH DATE AND NAME OF PERSON MAKING CHANGE.

Do not extend notes this side of this line.

STATION	B. S.	H. I.	F. S.	ELEV.	Lt. & W.	℄ Victoria Ave. Rt. & E.
B.M. #3					B.M. #3 EL. 109.594	Pg. 191
					Rodeo Rd. & Victoria Ave., N.E. Cor.	
					P.K. in cb. 25' N. of N. cb. ret.	
				1+00 N. =	℄ INT. Rodeo Rd. & Victoria Ave.	Pg. 177
1+00 N.				109 44		℄ Int.
1+07 °				109 34		℄ S.M.H. Rim
				97 90	Inv. 8" D. inlet South	R. 10.77 / D. 0.67 / M. 11.44 — R. 10.95 / D. 0.67 / M. 11.32
				97 72	Inv. 8" D. outlet North	
1+ 26 °				108 47		℄ ed. conc. gut.
1+28 °				108 44		℄ gut.
1+30 °				108 44		℄ " " "
				—		℄ J.C.M.H. Rim (unable To locate)
				—		(Drop tee)
				—		
				—		
1+52 °				109 09		℄ S.M.H. Rim
				101 39	Inv. 8" D. outlet So.	R. 7.03 / D. 0.67 / M. 7.70 — R. 7.00 / D. 0.67 / M. 7.67
				101 42	Inv. 8" D. inlet No.	
1+60				109 20		℄ @ N. C.R.
				109 17		9 ° W/A
				108 88		16 ° e. gut.

Profile No. ____ Notes Red ____ Plotted ____ Job No. 0077.20 Division No. 11 F.B. 1690 Pg. 197
X-Sec. No. ____ Date ____ Date ____ Survey of Crenshaw Prob. Dept. Lot
Notes Chk'd. ____ Checked ____ Survey by D. S. FOULGER Notes D.F. Date 3-24-71
Date ____ Date ____ Map No. ____ Indexed C. J. GALLI Date APR 14 71

76-L-298 CE 307 8-70

PLEASE RETURN TO
LOS ANGELES COUNTY ENGINEER
403 LOS ANGELES COUNTY ENGINEERING BLDG.

NOTE: ANY ADDITIONS OR CHANGES ON THIS SHEET MUST BE MADE OR CIRCLED IN RED INK, WITH DATE AND NAME OF PERSON MAKING CHANGE.

Do not extend notes this side of this line.

STATION	B. S.	H. I.	F. S.	ELEV.	Lt. & W.	℄ Victoria Ave Rt. & E.
1+60				108 85		18° gut
				109 45		18° T.C.
				109 77		30° b.w.
1+66.9				109 33		℄
				109 28		9° w/4
				108 92		16° e.g.
				108 71		18° gut.
				109 45		18° T.C. @ G.B.
				109 49		22.8 Top. M.H. Rim
				102 60	INV. 18" D. outlet S.	22.8 {Rim = 109.40 -Rod 68 102.60
				103 09	" " " Inlet W.	18° {Rim. 109.49 -Rod. 64 103.09
				109 80		30° B.W.
1+80				109 43		℄
				109 38		9°
				109 07		16°
				108 99		18° (same)
				109 55		18°
				109 85		30°
1+81.3				109 80		27.5 Tel. M.H. Rim

F. B. 1690 PG. 198 Job No. 0077.20 Division No. 11 Notes Red Plotted Profile
Survey of Crenshaw Prob. Dept. Lot Date 3-24-71 Date No. X-Sec.
Survey by D. S. FOULGER Notes D.F. Notes Chk'd. Checked
Indexed G. L. GALLI Date Date Date No.

76-L-298 CE 307 8-70

PLEASE RETURN TO
LOS ANGELES COUNTY ENGINEER
403 LOS ANGELES COUNTY ENGINEERING BLDG.

NOTE: ANY ADDITIONS OR CHANGES ON THIS SHEET MUST BE MADE OR CIRCLED IN RED INK, WITH DATE AND NAME OF PERSON MAKING CHANGE.

Do not extend notes this side of this line.

STATION	B. S.	H. I.	F. S.	ELEV.	Lt. & W.	℄ Victoria Ave. Rt. & E.
2+20 N.				109 60		℄
				109 57		9° w/4
				109 20		16° e.g.
				109 18		18° gut
				109 66		18° T.C.
				109 98		30° b.w.
2+60				109 82		℄
				109 65		9°
				109 29		16°
				109 16		18° same
				109 72		18°
				110 03		30°
T.P. 3+00				109 87		℄
				109 74		9°
				109 30		16°
				109 18		18° same
				109 75		18°
				110 07		30°
3+40°				109 88		℄
				109 79		9°
X				109 43		16°

Profile No. ____ Notes Red ____ Plotted ____ Job No. 007720 Division No. 11 F.B. 1690 PG. 199
X-Sec. No. ____ Date ____ Date ____ Survey of Crenshaw Prob. Dept. Lot
Notes Chk'd. ____ Checked ____ Survey by D. S. FOULGER Notes R.F. Date 3-24-71
Date ____ Date ____ Map No. ____ Indexed C. J. GALLI Date [illegible] 14 71

76-L-298 CE 307 8-70

PLEASE RETURN TO
LOS ANGELES COUNTY ENGINEER
403 LOS ANGELES COUNTY ENGINEERING BLDG.

NOTE: ANY ADDITIONS OR CHANGES ON THIS SHEET MUST BE MADE OR CIRCLED IN RED INK, WITH DATE AND NAME OF PERSON MAKING CHANGE.

Do not extend notes this side of this line.

F. B. 1690 Pg. 200 | Job No. 02220 Division No. 11 Notes Red Plotted Profile
Survey of Crenshaw Prob. Dept Lot Date 3-24-21 Date No. X-Sec.
Survey by D. S. FOULGER Notes R. E. Notes Chk'd. Checked
Indexed B. J. GALLY Date Date Date No.

STATION	B. S.	H. I.	F. S.	ELEV.	Lt. & W.	℄ Victoria Ave. Rt. & E.
3+40				109 34		18" gut.
				109 90		18" T.C.
				110 15		30" L.W.
3+80				110 31		℄
				109 36		9" W 4
				109 54		16" C.I.
				109 40		18" gut.
				109 97		18" T.C.
				110 24		30" L.W.
3+91.0				110 15		24" Tel. M.H. Rim
				—		
				—		
3+97.2				110 13		24" Tel. M.H. Rim
				—		
				—		
4+20				110 25		℄
				109 94		9"
				109 74		16"
				109 53		18" same
				109 16		18"
				110 36		30"

76-L-298 CE 307 8-70

PLEASE RETURN TO
LOS ANGELES COUNTY ENGINEER
403 LOS ANGELES COUNTY ENGINEERING BLDG.

NOTE: ANY ADDITIONS OR CHANGES ON THIS SHEET MUST BE MADE OR CIRCLED IN RED INK, WITH DATE AND NAME OF PERSON MAKING CHANGE.

Do not extend notes this side of this line.

STATION	B. S.	H. I.	F. S.	ELEV.	Lt. & W.	℄ Victoria Ave. Rt. & E.
4+60° N.				110 15		℄
				110 04		9° w/4
				109 70		16° e.g.
				109 52		18° gut.
				110 09		18° T.C.
				110 39		30° B.W.
4+74 3				110 10		℄
				110 03		9°
				109 84		16° same
				109 63		18° S. end C.R.
				110 23		18°
				110 45		30°
4+79°				110 07		℄ E. S.M.H. Rim
				102 55	Inv. 8" D. outlet So.	R. 6.83 D. .67 M. 7.50
5+24.25				109 98		℄ Int. Victoria & Exposition Blvd.
				End	of "X" sec's. North along Victoria Ave.	
B.M. #6				110 71	B.M. #6 EL. 110.715 pg. 191 Exposition Blvd. & Victoria Ave. P.K. in cb. (S. barrel) 39' E. of the Int. & 15.2' N. of ℄ Exposition Blvd.	

X

Profile Notes Red ____ Plotted ____ Job No. 00722 Division No. 11
No. ____ Date ____ Date ____ Survey of Crenshaw Prob. Dep. 7 Lot
X-Sec. Notes Chk'd. ____ Checked ____ Survey by D. S. FOULGER Notes D.F. Date 3-25-71
No. ____ Date ____ Date ____ Map No. ____ Indexed B. J. GALLI Date 1 4 71

F.B. 1690 Pg. 201

76-L-298 CE 307 8-70

PLEASE RETURN TO
LOS ANGELES COUNTY ENGINEER
403 LOS ANGELES COUNTY ENGINEERING BLDG.

NOTE: ANY ADDITIONS OR CHANGES ON THIS SHEET MUST BE MADE OR CIRCLED IN RED INK, WITH DATE AND NAME OF PERSON MAKING CHANGE.

Do not extend notes this side of this line.

STATION	B. S.	H. I.	F. S.	ELEV.	Lt. & N.	℄ (S. barrel) Exposition Rt. & S.
				Begin "X" Sec's. East along Exposition Blvd. (S. barrel)		
				5+24.25 N. = 1+00 East		Pg. 178
1+00 E.				109 78		℄ Int. Expo. & Victoria
1+55°				110 07		℄ @ E. C.R.
				109 88		10' e. gut.
				109 73		12' gut.
				110 31		12'° T.C.
				110 53		20° b.w.
				110 19	15' bot. cb.	
				110 64	15' T.C.	
1+80				110 11		℄
				109 87		10'
				109 70		12'
				110 26		12' same
				110 48		20°
				110 24	15' b.c.	
				110 70	15' T.C.	
2+20				110 26		℄
				109 95		10'
				109 82		12' same
				109 79		12'

F. B. 1690 Pg. 202
Job No. 0022.20 Division No. 11 Notes Red ____ Plotted ____ Profile ____
Survey of Crenshaw Prob. Dept. Lot Date 3-24-71 Date ____ No. ____
Survey by D. S. FOULDER Notes P.E. Notes Chk'd. ____ Checked ____ X-Sec. ____
Indexed G. J. GALLI Date ____ Date ____ Date ____ No. ____

76-L-298 CE 307 8-70

PLEASE RETURN TO
LOS ANGELES COUNTY ENGINEER
403 LOS ANGELES COUNTY ENGINEERING BLDG.

NOTE: ANY ADDITIONS OR CHANGES ON THIS SHEET MUST BE MADE OR CIRCLED IN RED INK, WITH DATE AND NAME OF PERSON MAKING CHANGE.

Do not extend notes this side of this line.

STATION	B. S.	H. I.	F. S.	ELEV.	Lt. & N.	℄ (S. barrel) Exposition Rt. & S.
2+20E.				110 57		20° b.w.
				110 37	15² b.c.	
				110 73	15² T.C.	
2+60				110 28		℄
				110 57		10° e.g.
				109 92		12° gut.
				110 51		12° T.C.
				110 65		20° b.w.
				110 37	15² b.c.	
				110 74	15² T.C.	
2+73.33E				110 30		℄ ∡ Pt.
2+92⁴				110 38		℄ @ E. C.R.
				110 15		10° e.g.
				110 01		12° gut.
				110 60		12° T.C.
				110 80		20° b.w.
				110 34	15² b.c.	
				110 76	15² T.C.	
3+40				110 35		℄
				110 14		10° e.g.
X				110 00		12° gut.

Profile Notes Red ____ Plotted ____ Job No. 00 7220 Division No. 11 F.B. 1690 Pg. 203
No. ____ Date ____ Date ____ Survey of Crenshaw Prob. Dept. LOT
X-Sec. Notes Chk'd. ____ Checked ____ Survey by D. S. FOULGER Notes P.F. Date 3-25-71
No. ____ Date ____ Date ____ Map No. ____ Indexed C. J. GAERS Date APR 14 '71

76-L-298 CE 307 8-70

PLEASE RETURN TO
LOS ANGELES COUNTY ENGINEER
403 LOS ANGELES COUNTY ENGINEERING BLDG.

NOTE: ANY ADDITIONS OR CHANGES ON THIS SHEET MUST BE MADE OR CIRCLED IN RED INK, WITH DATE AND NAME OF PERSON MAKING CHANGE.

Do not extend notes this side of this line.

(S. barrel)

STATION	B. S.	H. I.	F. S.	ELEV.	Lt. & N.	℄ Exposition Rt. & S.
3+40 E.				110 58		12° T.C.
				110 80		20° b.w.
				110 32	15² b.c.	
				110 73	15² T.C.	
3+80				110 42		℄
				110 77		10° c.g.
				109 92		12° gut.
				109 48		12° T.C.
				110 69		20° b.w.
				110 36	15¹ b.c.	
				110 77	15¹ T.C.	
4+19.4				110 36		℄
				110 92		10°
				109 90		12° same
				110 47		12°
				110 70		20°
				110 40	15¹ b.c.	
				110 74	15¹ T.C.	
4+50.4				110 55		1° S.M.H. Rim
				98 78	inv. 15" D. inlet N.	R. 10.52 D. 1.25 M. 11.77 / R. 10.53 D. 1.25 M. 11.78
				98 77	inv. 15" D. outlet S.	

F. B. 1690 PG. 204
Job No. 002220 Division No. 11 Notes Red ____ Plotted ____ Profile ____
Survey of Crenshaw Prob. Dept. L.T. Date 3-25-71 Date ____ No. ____
Survey by D. S. FOULGER Notes P. F. Notes Chk'd. ____ Checked ____ X-Sec. ____
Indexed [illegible] GALLI Date ____ Date ____ Date ____ No. ____

76-L-298 CE 307 8-70

PLEASE RETURN TO
LOS ANGELES COUNTY ENGINEER
403 LOS ANGELES COUNTY ENGINEERING BLDG.

NOTE: ANY ADDITIONS OR CHANGES ON THIS SHEET MUST BE MADE OR CIRCLED IN RED INK, WITH DATE AND NAME OF PERSON MAKING CHANGE.

Do not extend notes this side of this line.

(S. barrel)

STATION	B. S.	H. I.	F. S.	ELEV.	Lt. & N.	℄ Exposition	Rt. & S.
4+77.51 E.				110 54	Pg. 180	℄ Int. Expo. & Crenshaw	
B.M. #7				110 32	B.M. #7 EL. 110.315 (adj.) Pg. 192		
					Crenshaw Blvd. & Exposition Blvd. (S. barrel)		
					S.W. cor., Fd. spk. (Pg. 180) in cb., 1' S.		
					of S. cb. Ret.		
				End	of "X" sec's. going E. along Exposition		
B.M. #8					B.M. #8 EL. 110.123 Pg. 192		
					Crenshaw Blvd., W. side., C.E. Tag in		
					cb., 190' N. of ℄ Int. Crenshaw Blvd. &		
					Rodeo Rd.		
				Begin	"X" Sec's. going N. along Crenshaw Blvd		
					Lt. & W.	℄ Crenshaw	Rt. & E.
1+00 N.				—	Pg. 182	℄ Int. Crenshaw & Rodeo Rd.	
1+37°				109 90	27° D. S.M.H. Rim	R. 10.48	
				98 17	inv. 15" D. inlet N.	D. 1.25	
				—	inv. outlet W. (unable to meas.)	M. 11.73	(drop outlet)
2+60				110 47		℄	
				110 15	18.5 W/4		
				109 61	35° e.g.		
				109 49	37° gut.		
				109 55	37° T.C. (dep)		

X

Profile Notes Red ____ Plotted ____ Job No. 007720 Division No. 11 F.B. 1690 Pg. 205
No. ____ Date ____ Date ____ Survey of Crenshaw Prob. Dept. Lot
X-Sec. Notes Chk'd. ____ Checked ____ Survey by D. S. FOULGER Notes D.F. Date 9-25-71
No. ____ Date ____ Date ____ Map No. ____ Indexed C. J. GALLY Date APR 14 '71

76-L-298 CE 307 8-70

PLEASE RETURN TO
LOS ANGELES COUNTY ENGINEER
403 LOS ANGELES COUNTY ENGINEERING BLDG.

NOTE: ANY ADDITIONS OR CHANGES ON THIS SHEET MUST BE MADE OR CIRCLED IN RED INK, WITH DATE AND NAME OF PERSON MAKING CHANGE.

Do not extend notes this side of this line.

F. B. 1690 PG. 206 | Job No. 0227.20 Division No. 11 Notes Red Plotted Profile
Survey of Crenshaw Proj. Dept. L.T. Date 3-25-71 Date No. X-Sec.
Survey by D. S. FOULGER Notes R.F. Notes Chk'd. Checked
Indexed J. GALLI Date Date Date No.

STATION	B. S.	H. I.	F. S.	ELEV.	Lt. & W.	℄ Crenshaw Rt. & E
2+60±				110 50	50± b.w.	
2+90.00				110 43		℄ Int. P.L. Prod.
				110 14	18 S W4	
				109 66	35± e.g.	
				109 53	37± gut.	
				110 10	37± T.C.	
				110 77	50± b.w.	
3+40				110 44		℄
				110 26	18 S	
				109 77	35±	
				109 65	37± same	
				110 14	37±	
				110 85	50± conc. P.L.	
3+80				110 45		℄
				110 30	18 S	
				109 84	35±	
				109 74	37± same	
				110 21	37±	
				110 79	50± conc. P.L.	
4+20				110 35		℄
				110 28	18 S	

54

76-L-298 CE 307 8-70

PLEASE RETURN TO
LOS ANGELES COUNTY ENGINEER
403 LOS ANGELES COUNTY ENGINEERING BLDG.

NOTE: ANY ADDITIONS OR CHANGES ON THIS SHEET MUST BE MADE OR CIRCLED IN RED INK, WITH DATE AND NAME OF PERSON MAKING CHANGE.

Do not extend notes this side of this line.

STATION	B. S.	H. I.	F. S.	ELEV.	Lt. & W.	℄ Crenshaw	Rt. & E
				109 95	35°		
				109 80	37°		
				110 28	37°		
				110 69	51°		
				110 54	Pg. 180	℄ Int. Crenshaw & Rodeo	
B.M. #7				110 31	B.M. #7 EL. 110.315 (adj.)	Pg. 192	
				~	(See pg. 205)		
				End	of "X" Sec's. North along Crenshaw Blvd.		
B.M. #2				109 58	B.M. #2 EL. 109.592	Pg. 191	
					1st Alley W. of Crenshaw Blvd. & Rodeo Rd., P.K. in N. ob., 5' W. of ℄ Alley prod		
				Begin	"X" sec's. going E. along Rodeo Rd.		
				~	Lt. & N.	℄ Rodeo Rd.	Rt. & S.
1+00 E.				109 44	Pg. 177	℄ Int. Rodeo & Victoria	
1+56.5				109 64		℄ @ ctr. C.B.	
				109 40	14° W/4		
				108 65	26.2 c.g.		
				108 43	28.2 gut		
				109 34	28.2 T.C. @ C.B.		
				105 84	Inv. 18" D. outlet South		109.34 − 3.50 = Inv. 105.84
				109 67	40° b.w.		
X 1+80				109 65		℄	

Profile Notes Red ____ Plotted ____ Job No. 60720 Division No. 11 F.B. 1690 Pg. 207
No. ____ Date ____ Date ____ Survey of Crenshaw Prob. Dept. Lot
X-Sec. Notes Chk'd. ____ Checked ____ Survey by D. S. FOULGER Notes P.F. Date 3-26-71
No. ____ Date ____ Date ____ Map No. ____ Indexed B. J. GALLI Date APR 14 '71

76-L-298 CE 307 8-70

PLEASE RETURN TO
LOS ANGELES COUNTY ENGINEER
403 LOS ANGELES COUNTY ENGINEERING BLDG.

NOTE: ANY ADDITIONS OR CHANGES ON THIS SHEET MUST BE MADE OR CIRCLED IN RED INK, WITH DATE AND NAME OF PERSON MAKING CHANGE.

Do not extend notes this side of this line.

STATION	B. S.	H. I.	F. S.	ELEV.	Lt. & N.		℄ Rodeo Rd. Rt. & S.
1+80 E				109 44	14°	W/4	
				108 70	26²	e.g.	
				108 59	28²	gut.	
				109 40	28²	T.C.	
				109 73	40°	b.w.	
2+20				109 79			℄
				109 57	14°		
				108 80	26²		
				108 65	28²	same	
				109 47	28²		
				109 84	40°		
2+60				109 86			℄
				109 55	14°		
				108 90	26²		
				108 80	28²	same	
				109 56	28²		
				109 94	40°		
2+70.04				109 89			℄ P.L. prod
				109 60	14°		
				108 96	26°	same	
				108 83	28²		

F. B. 1690 Pg. 208 Job No. 0077.20 Division No. 11 Notes Red Plotted Profile
Survey of Crenshaw Prob. Dept. Lot Date 3-26-71 Date No. X-Sec.
Survey by D. S. FOULGER Notes D. F. Notes Chk'd. Checked
Indexed G. J. GALLI Date Date Date No.

76-L-298 CE 307 8-70

PLEASE RETURN TO
LOS ANGELES COUNTY ENGINEER
403 LOS ANGELES COUNTY ENGINEERING BLDG.

NOTE: ANY ADDITIONS OR CHANGES ON THIS SHEET MUST BE MADE OR CIRCLED IN RED INK, WITH DATE AND NAME OF PERSON MAKING CHANGE.

Do not extend notes this side of this line.

STATION	B. S.	H. I.	F. S.	ELEV.	Lt. & N.	℄ Rodeo Rd. Rt. & S.
2+70.04				109 58	28° T.C.	
				109 83	40° b.w.	
3+00 E.				109 92		℄
				109 69	14° W/A	
				108 98	26² e.g.	
				108 90	28² gut	
				108 97	28² T.C. (dep)	
				109 88	40° b.w.	
4+ 70.04				~	Pg. 182	℄ Int. Rodeo Rd. & Crenshaw
				End of "X" sec's. going E. along Rodeo Rd.		
B.M. #2					B.M. #2 EL. 109.592	Pg. 191
					(see pg. 207)	
				Begin "X" Sec's. going N. along E. 150' Pg. line of lot 1		
					Lt. & W.	P.L. & E. 150' line Rt. & E.
1+00 N.				109 89	(= 2+70.04 Pg. 208)	P.L. Prod Int. ℄ Rodeo Rd.
1+40.9				109 8		P.L. (dirt)
				109 40		P.L. Top. b.w. footing
				115 55		P.L. " "
1+43.5				109 9		P.L. (dirt)
				110 16	40° pav. @ S. edge	
X 6.82 0.67 6.15				110 17	80° " " " "	

Profile Notes Red ____ Plotted ____ Job No. 00772 Division No. 11 F.B. 1690 Pg. 209
No. ____ Date ____ Date ____ Survey of Crenshaw Prop. Rept. Lot
X-Sec. Notes Chk'd. ____ Checked ____ Survey by D. S. FOULGER Notes D.F. Date 3-26-71
No. ____ Date ____ Date ____ Map No. ____ Indexed L. L. GALLI Date APR 14 '71

76-L-298 CE 307 8-70

PLEASE RETURN TO
LOS ANGELES COUNTY ENGINEER
403 LOS ANGELES COUNTY ENGINEERING BLDG.

NOTE: ANY ADDITIONS OR CHANGES ON THIS SHEET MUST BE MADE OR CIRCLED IN RED INK, WITH DATE AND NAME OF PERSON MAKING CHANGE.

Do not extend notes this side of this line.

STATION	B. S.	H. I.	F. S.	ELEV.	Lt. & W.	P.L. 150' line Rt. & E.
1+43.5				110 12	120° pav. @ P.C.	
1+80				110 6		P.L. dirt.
				110 00		P.L. Top B.W. footing
				116 15		0.1 Top B.W.
				110 57	40° pav.	
				110 40	80° "	
				110 20	120° "	
				110 18	136° " @ W. edge	
2+20				111 3		P.L. pav.
				111 70		0.1. Top c. foot.
				117 45		0.1. Top. B.W.
				110 98	40 pav.	
				110 78	80 "	
				110 45	120 "	
				110 35	136 @ W. edge	
2+60				111 27		P.L. Pav.
				110 60		0.1 Top c. foot
				116 75		0.1 " b.w.
				111 18	40 Pav.	
				110 92	80 "	
				110 55	120 "	

136

F. B. 1690 Pg. 210

Job No. 002220 Division No. 11 Notes Red ___ Plotted ___ Profile ___

Survey of Crenshaw Prob. Dept. Lot Date 3-26-71 Date ___ No. ___

Survey by D. S. FOULGER Notes D.F. Notes Chk'd. ___ Checked ___ X-Sec. ___

Indexed G. J. GALLI Date ___ Date ___ Date ___ No. ___

76-L-298 CE 307 8-70

PLEASE RETURN TO
LOS ANGELES COUNTY ENGINEER
403 LOS ANGELES COUNTY ENGINEERING BLDG.

NOTE: ANY ADDITIONS OR CHANGES ON THIS SHEET MUST BE MADE OR CIRCLED IN RED INK, WITH DATE AND NAME OF PERSON MAKING CHANGE.

Do not extend notes this side of this line.

STATION	B. S.	H. I.	F. S.	ELEV.	Lt. & W.	P.L. & 150' line	Rt. & E
2+60				110 41	136		
2+89.2				111 55		P.L.	
				110 56			0.2. Top. C. foot
				117 38			0.2 Tp. C. B.W. @ end
2+90.00				111 55		P.L. cor. (pav.) pg.	
				111 9			40 dirt
				111 6			80 "
				111 2			120 "
				111 25	40° pav.		
				111 05	80° "		
				110 66	120° "		
				110 47	137° @ edge		
T.P. 3+40				111 78		150' line	
				111 9			40 (dirt)
				111 7			80 "
				111 3			120 "
				111 30	40 pav.		
				111 18	80 "		
				111 76	120 "		
X				110 60	137° " @ edge		
3+80				111 7		150 line (dirt)	

111.23

Profile Notes Red ____ Plotted ____ Job No. 002220 Division No. 11 F.B. 1690 PG. 211
No. ____ Date ____ Date ____ Survey of Crenshaw Prob. Rept. Lot
X-Sec. Notes Chk'd. ____ Checked ____ Survey by D. S. FOULGER Notes DF Date 3-28-71
No. ____ Date ____ Date ____ Map No. ____ Indexed C. J. GALLI Date ____

76-L-298 CE 307 8-70

PLEASE RETURN TO
LOS ANGELES COUNTY ENGINEER
403 LOS ANGELES COUNTY ENGINEERING BLDG.

NOTE: ANY ADDITIONS OR CHANGES ON THIS SHEET MUST BE MADE OR CIRCLED IN RED INK, WITH DATE AND NAME OF PERSON MAKING CHANGE.

Do not extend notes this side of this line.

F. B. 1690 Pg. 2/2 | Job No. 002220 Division No. 11 Notes Red ____ Plotted ____ Profile ____
Survey of Crenshaw Proj. Dept. Lot Date 3-26-71 Date ____ No. ____ X-Sec. ____
Survey by D. S. FOULGER Notes ____ Notes Chk'd. ____ Checked ____
Indexed ____ Date ____ Date ____ Date ____ No. ____

STATION	B. S.	H. I.	F. S.	ELEV.	Lt. & W.	150' line	Rt. & E.
3+80 N.				112 1			40 (dirt)
				111 6			80 "
				111 2			120 "
				111 3	40 (dirt)		
				111 21	80 Pav.		
				110 34	120		
				110 34	137' W. edge pav.		
4+20 ℄				111 9		150' Line	(dirt)
				111 0			40
				111 6			80
				111 0			120
				111 5	40 (dirt)		
				111 18	80 Pav.		
				111 25	120 "		
				111 38	137 W. edge Pav.		
4+50				111 2			80 (dirt) bk
4+57				111 9			40 " bk.
4+60				111 4		150'	
				111 5			20 TP. bk. (dirt)
				111 1			40 "
				111 3	40 (dirt)		
				111 38	80 Pav.		

X

76-L-298 CE 307 8-70

PLEASE RETURN TO
LOS ANGELES COUNTY ENGINEER
403 LOS ANGELES COUNTY ENGINEERING BLDG.

NOTE: ANY ADDITIONS OR CHANGES ON THIS SHEET MUST BE MADE OR CIRCLED IN RED INK, WITH DATE AND NAME OF PERSON MAKING CHANGE.

Do not extend notes this side of this line.

STATION	B. S.	H. I.	F. S.	ELEV.	Lt. & W. 150' line Rt. & E
4+60				110 98	120 (pav.)
				110 80	137' W. edge pave
4+68				111 07	20' brk. pav.
4+72				111 03	40' " "
4+84				110 91	80' N. edge pav.
4+91				111 00	115' " " " @ P.C.
B.M. #7				110 31	B.M. #7 El. = 110.327 Pg. 192
					Crenshaw Blvd. & Exposition Blvd (S. barred)
					S.W. Cor. Fd. Spk. (pg. 180) in cb. 1' S. of S.
					cb. Ret.
					End of "X" Secs. going N. along E. 150' line
					of Lot 1

X

Profile Notes Red ____ Plotted ____ Job No. 007720 Division No. 11 F.B. 1690 Pg. 213
No. ____ Date ____ Date ____ Survey of Crenshaw Probe Dept. Lot
X-Sec. Notes Chk'd. ____ Checked ____ Survey by D. S. FOULGER Notes D.F. Date 10-26-71
No. ____ Date ____ Date ____ Map No. ____ Indexed C. J. GALLI Date MAR 14 '71

F. B. 1690 PG. 214

Job No. 007229 Division No. 11 Notes Red _____ Plotted _____ Profile

Survey of Crenshaw Prob. Dept. Lot Date 3-26-71 Date _____ No. _____

Survey by D. S. FOULGER Notes D.F. Notes Chk'd. _____ Checked _____ X-Sec.

Indexed _____ Date _____ Date _____ Date _____ No. _____

76-L-298 CE 307 8-70

PLEASE RETURN TO

LOS ANGELES COUNTY ENGINEER

403 LOS ANGELES COUNTY ENGINEERING BLDG.

NOTE: ANY ADDITIONS OR CHANGES ON THIS SHEET MUST BE MADE OR CIRCLED IN RED INK, WITH DATE AND NAME OF PERSON MAKING CHANGE.

Do not extend notes this side of this line.

STATION	B. S.	H. I.	F. S.	ELEV.	

BLANK

Notes Ck'd by D. SAPPELL	Survey of PROBATION DEPT. SITE	F. B. 1690	PG. 215
Map No.	JN 0077.20 Tape 0142 Std 68 °F		
Office Work	Surveyed by LIND		
Checked	Notes LIND Date 9-21-72		
Date	Indexed G. D. BAILEY SEP 2 [illegible] '72		

J. N. 0077. 20

PROBATION DEPARTMENT

OFFICE SITE

CRENSHAW AREA

RE-MONUMENTING OF THE SLY LINE

OF PROBATION SITE

REF. F.B. 1690 -

PAGES 177 & 183

9-21-72

LIND

ADAMS

TALLISON

MASUDA

Note: Any Additions or Changes on This Sheet Must be Made or Circled in Red Ink With Date and Name of Person Making Change.

PLEASE RETURN TO
COUNTY OF LOS ANGELES
DEPARTMENT OF COUNTY ENGINEER
403 LOS ANGELES COUNTY ENGINEERING BLDG.

Do not extend this side of this line.

76F3095 CE#310 3-68

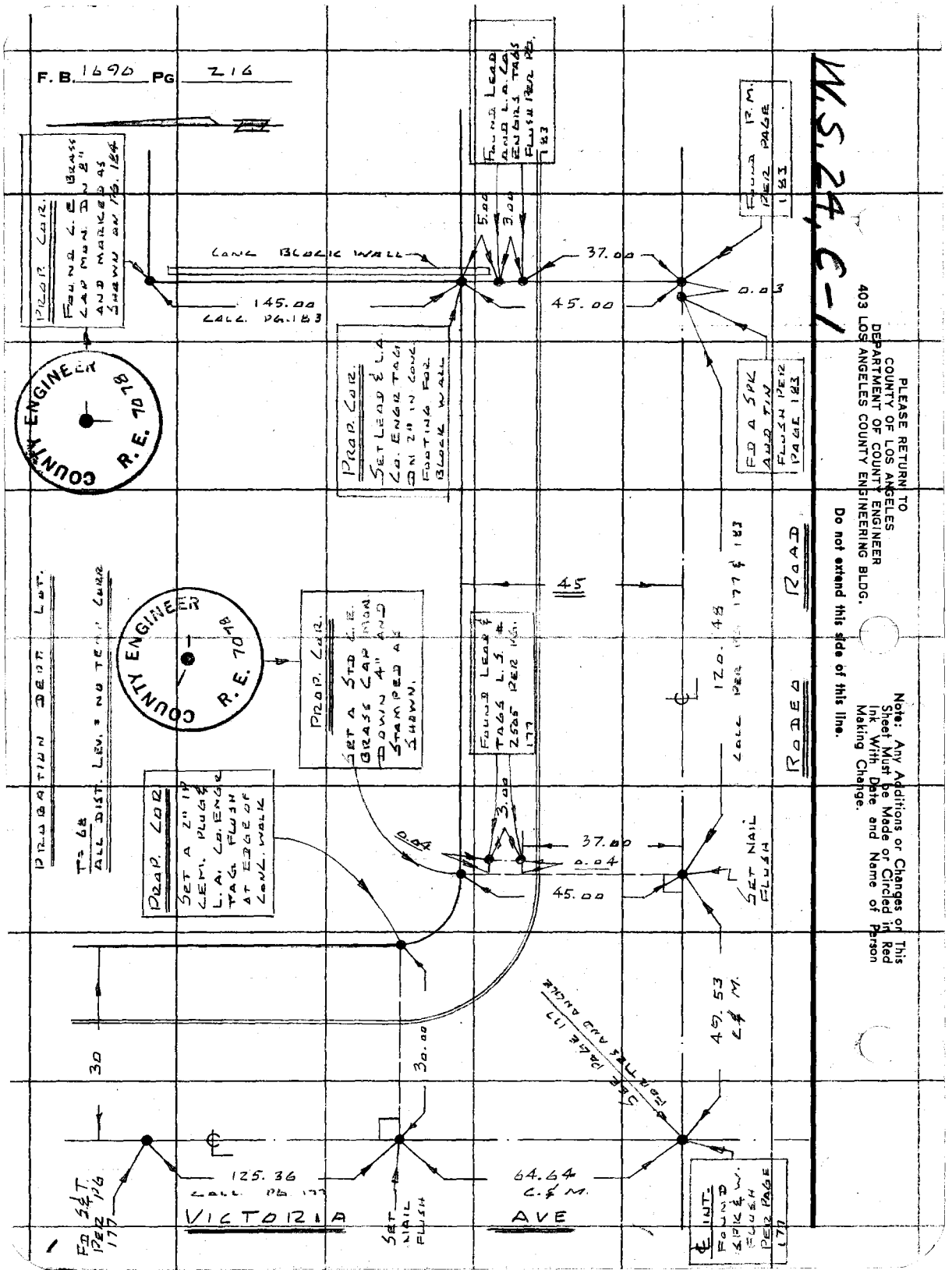

PLEASE RETURN TO
COUNTY OF LOS ANGELES
DEPARTMENT OF COUNTY ENGINEER
403 LOS ANGELES COUNTY ENGINEERING BLDG.

Do not extend this side of this line.

Note: Any Additions or Changes on This Sheet Must be Made or Circled in Red Ink With Date and Name of Person Making Change.

Notes Ck'd by	Survey of Prob. Dept Lot
Map No.	JN 0077.20 Tape Std °F
Office Work	Surveyed by MANKEY
Checked	Notes R DOVER Date 10-13-72
Date	Indexed T. M. PALMERI

F. B. 1690 Pg. 217

J.N. 0077.20

CRENSHAW AREA PROBATION DEPARTMENT OFFICE

LOC. IMP.

IN

VICTORIA AVE

FROM

ROBEO ROAD to EXPOSITION BLVD

MANKEY
DOVER
MAHER
DARVIS

Note: Any Additions or Changes on This Sheet Must be Made or Circled in Red Ink With Date and Name of Person Making Change.

Do not extend this side of this line.

PLEASE RETURN TO
COUNTY OF LOS ANGELES
DEPARTMENT OF COUNTY ENGINEER
403 LOS ANGELES COUNTY ENGINEERING BLDG.

16F3095 CE#310 3-68

F. B. 1690 PG. 218

TO BOT PAGE 219

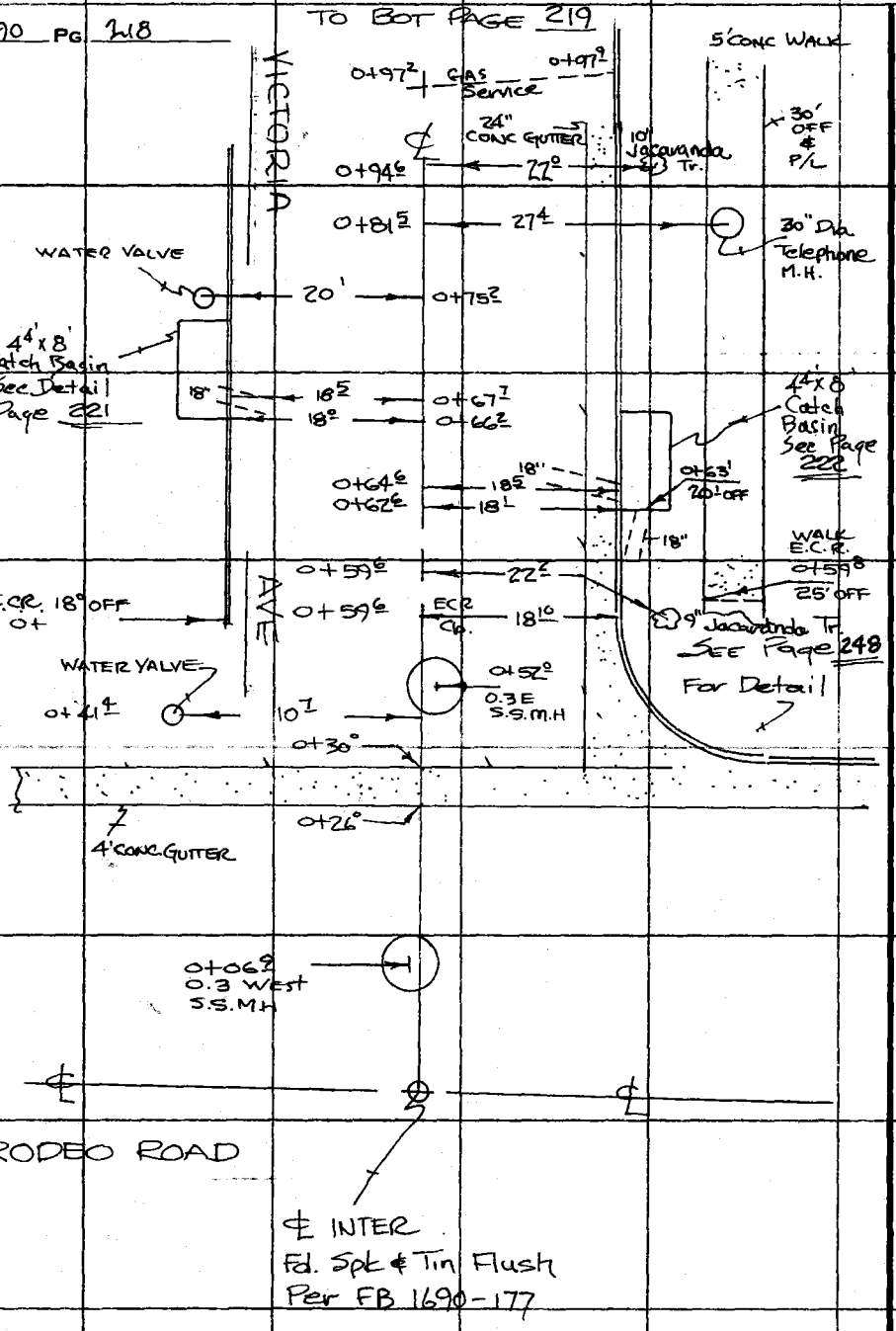

PLEASE RETURN TO
COUNTY OF LOS ANGELES
DEPARTMENT OF COUNTY ENGINEER
403 LOS ANGELES COUNTY ENGINEERING BLDG.

Do not extend this side of this line.

Note: Any Additions or Changes on This Sheet Must be Made or Circled in Red Ink With Date and Name of Person Making Change.

Notes Ck'd by	Survey of Prob. Dept Lot
Map No.	JN 0077.20 Tape Std °F
Office Work	Surveyed by MONKEY
Checked	Notes R. DOVER Date 10-13-72
Date	Indexed J. M. PALMERI OCT 25 '72

F. B. 1690 PG. 219

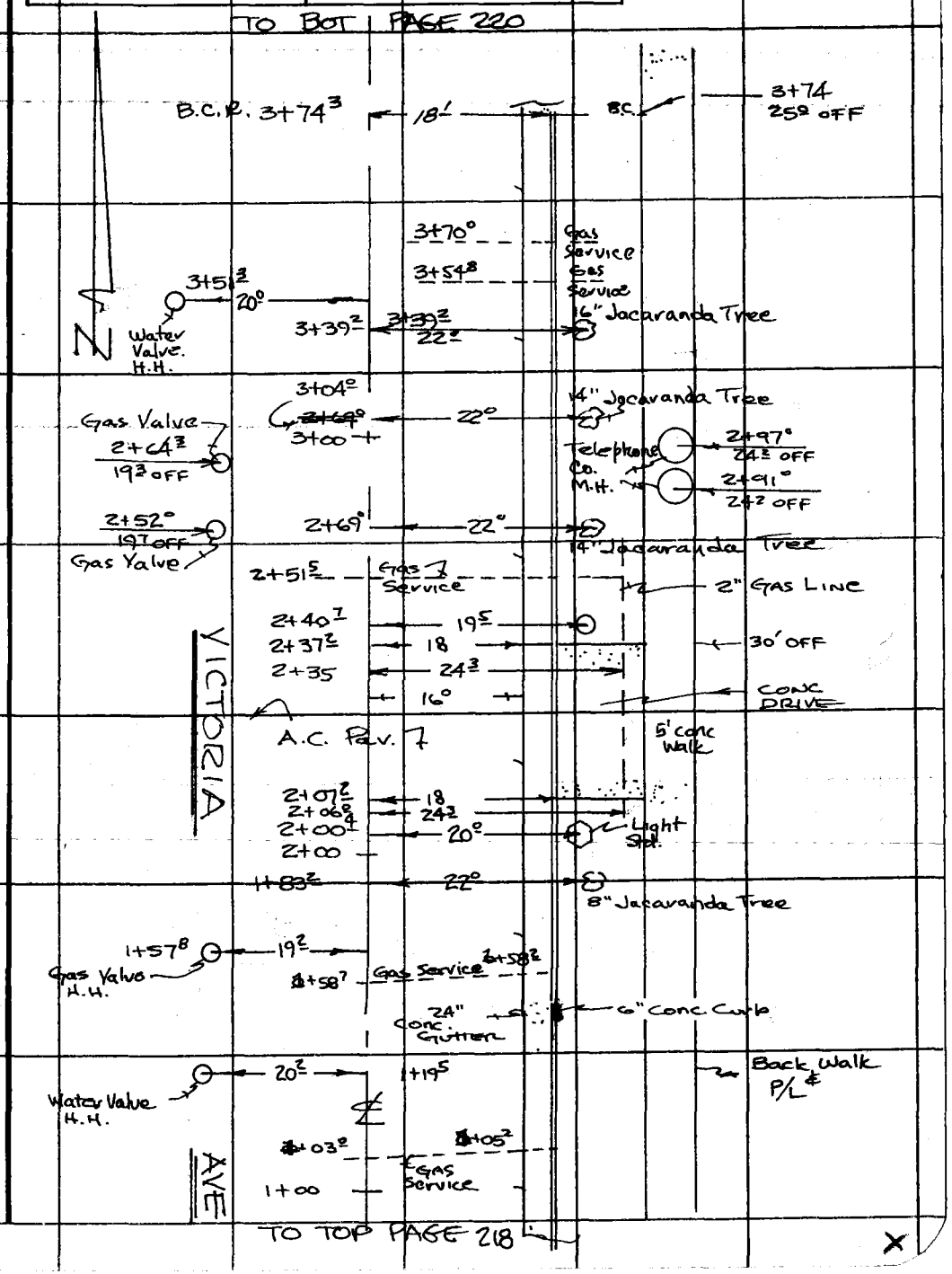

Note: Any Additions or Changes on This Sheet Must be Made or Circled in Red Ink With Date and Name of Person Making Change.

Do not extend this side of this line.

PLEASE RETURN TO
COUNTY OF LOS ANGELES
DEPARTMENT OF COUNTY ENGINEER
403 LOS ANGELES COUNTY ENGINEERING BLDG.

76F309S CE#310 3-68

F. B. 1690 PG 220

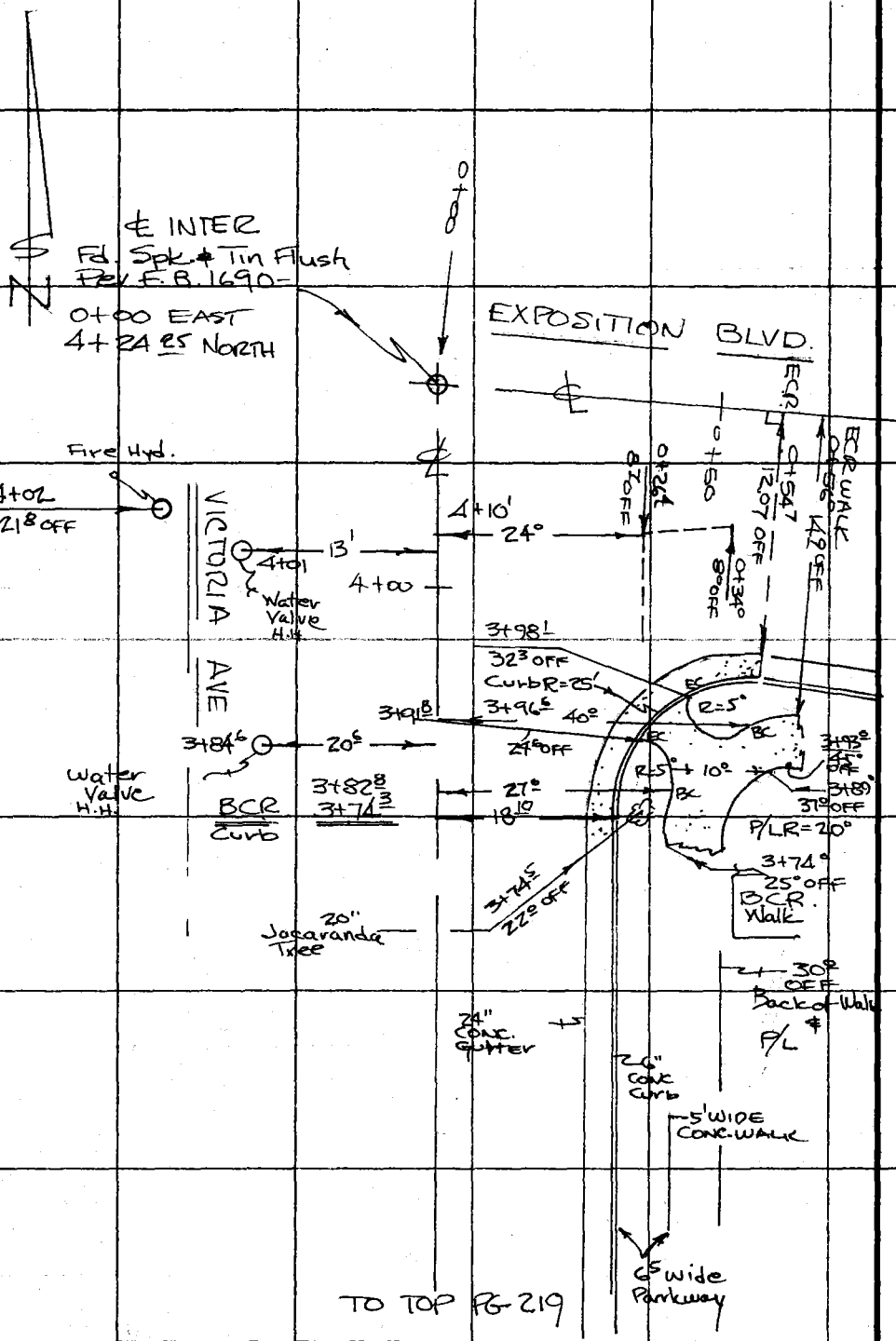

PLEASE RETURN TO
COUNTY OF LOS ANGELES
DEPARTMENT OF COUNTY ENGINEER
403 LOS ANGELES COUNTY ENGINEERING BLDG.

Do not extend this side of this line.

Note: Any Additions or Changes on This Sheet Must be Made or Circled in Red Ink With Date and Name of Person Making Change.

X

Notes Ck'd by	Survey of
Map No.	JN Tape Std °F
Office Work	Surveyed by
Checked	Notes Date
Date	Indexed E. M. PALMER OCT 25 '72

F. B. 1690 PG. 221

Note: Any Additions or Changes on This Sheet Must be Made or Circled in Red Ink With Date and Name of Person Making Change.

PLEASE RETURN TO
COUNTY OF LOS ANGELES
DEPARTMENT OF COUNTY ENGINEER
403 LOS ANGELES COUNTY ENGINEERING BLDG.

Do not extend this side of this line.

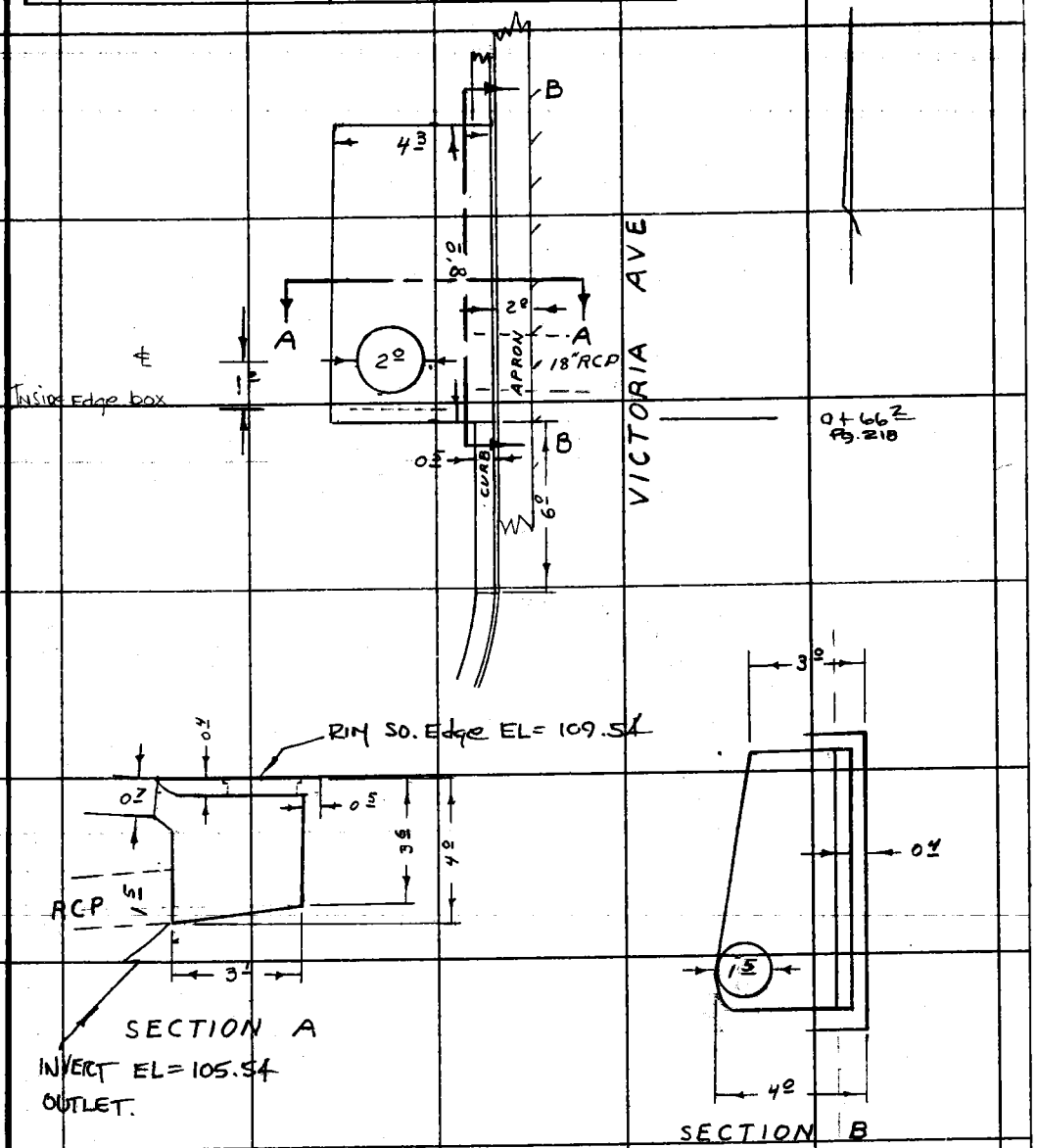

X

16F309S CE#310 3-68

F. B. 1690 PG 222

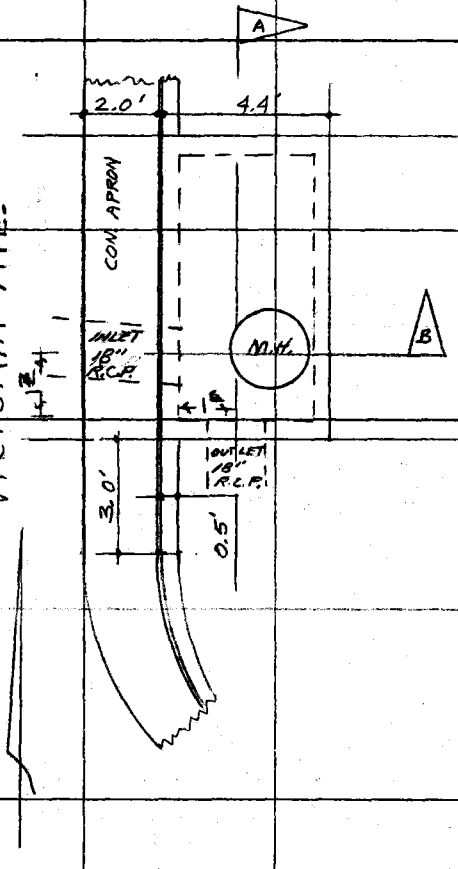

OF 62
Pg. 218

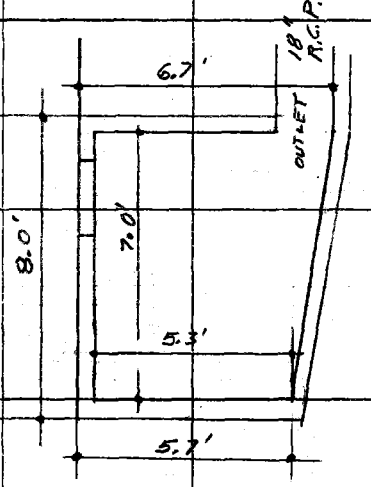

SECTION A

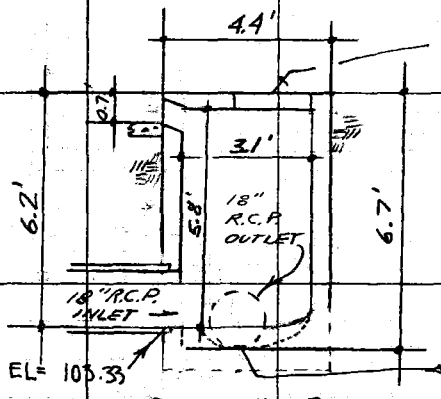

SECTION B

PLEASE RETURN TO
COUNTY OF LOS ANGELES
DEPARTMENT OF COUNTY ENGINEER
403 LOS ANGELES COUNTY ENGINEERING BLDG.

Do not extend this side of this line.

Note: Any Additions or Changes on This Sheet Must be Made or Circled in Red Ink With Date and Name of Person Making Change.

X

Notes Ck'd by	Survey of
Map No.	JN Tape Std °F
Office Work	Surveyed by
Checked	Notes Date
Date	Indexed T. M. PALMER OCT 25 72

F. B. 1690 PG. 273

Note: Any Additions or Changes on This Sheet Must be Made or Circled in Red Ink With Date and Name of Person Making Change.

PLEASE RETURN TO
COUNTY OF LOS ANGELES
DEPARTMENT OF COUNTY ENGINEER
403 LOS ANGELES COUNTY ENGINEERING BLDG.

Do not extend this side of this line.

SECTION A

SECTION B

76F309S CE#310 3-68

F. B. 1690 PG. 224

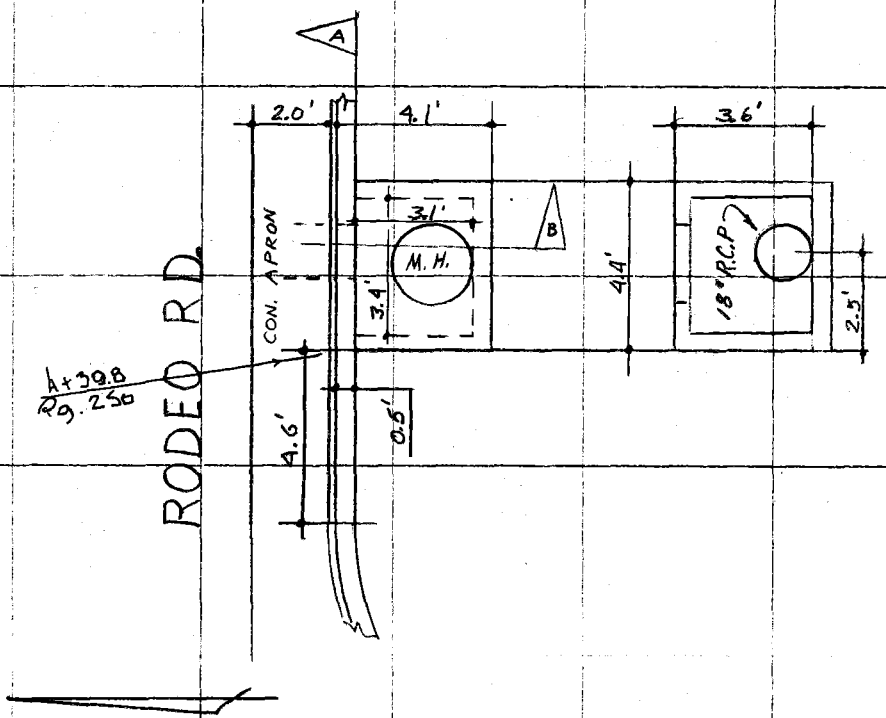

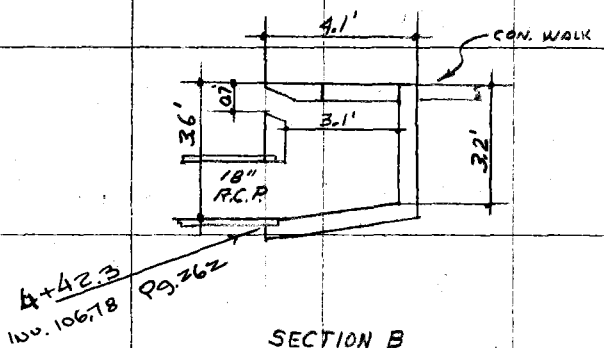

PLEASE RETURN TO
COUNTY OF LOS ANGELES
DEPARTMENT OF COUNTY ENGINEER
403 LOS ANGELES COUNTY ENGINEERING BLDG.

Do not extend this side of this line.

Note: Any Additions or Changes on This Sheet Must be Made or Circled in Red Ink With Date and Name of Person Making Change.

X

F. B. 1690 PG. 225

Profile No. ____ Notes Red ____ Date ____ Plotted ____ Date ____ Job No. 0077.20 Division No. 11
Survey of Probation Dept. Lot.
X-Sec. No. ____ Notes Chk'd. ____ Date ____ Checked ____ Date ____ Survey by E. T. Manke & M. PALMERI Notes R. Dover Date 10-13-72 Map No. ____ Indexed ____ Date MAY 26 '73

NOTE: ANY ADDITIONS OR CHANGES ON THIS SHEET MUST BE MADE OR CIRCLED IN RED INK, WITH DATE AND NAME OF PERSON MAKING CHANGE.

PLEASE RETURN TO
LOS ANGELES COUNTY ENGINEER
403 LOS ANGELES COUNTY ENGINEERING BLDG.

Do not extend notes this side of this line.

STATION	B. S.	H. I.	F. S.	ELEV.	
					J.N. 0077.20
					PROBATION DEPARTMENT SITE CRENSHAW AREA
					X-SECTIONS OF VICTORIA AVE EAST ½ OF STREET BETWEEN RODEO ROAD & EXPOSITION BLVD.
					PARTY MANKEY DOYER MAHER DARVIS

76-L-298 CE 307 5-66

76-L-298 CE 307 5-66

PLEASE RETURN TO
LOS ANGELES COUNTY ENGINEER
403 LOS ANGELES COUNTY ENGINEERING BLDG.

NOTE: ANY ADDITIONS OR CHANGES ON THIS SHEET MUST BE MADE OR CIRCLED IN RED INK, WITH DATE AND NAME OF PERSON MAKING CHANGE.

Do not extend notes this side of this line.

STATION	B. S.	H. I.	F. S.	ELEV.	X-SECTION NORTH ON ℄ OF VICTORIA AVE	
						RIGHT & EAST
BM#3				109.58	BM#3 EL=109.580 RODEO RD. & VICTORIA AVE. N.E. COR CURB 25' N OF N CURB RETURN	FB 1690 – 191 P.K. IN
0+00				[illegible]	LEFT ℄	RIGHT
0+06[illegible]				[illegible]	RIM S.S. M.H. ℄	0.3 RIGHT
0+28				108.48	℄	F.L.
0+50		LINKER ROD		[illegible]	℄	
"				[illegible] 8.74		9' Rt 16'
"				[illegible]		
"				8.34		T.C.
0+52				9.09	RIM S.S. M.H.	0.3 Rt.
0+59[illegible]				109.[illegible]	℄	
"				[illegible] 8.88		1/4 16' Rt
"				8.87	BCR GUTTER	GUTTER
"				[illegible].45	T.C.	T.C.
"				9.51		25' FRONT WK
"				[illegible]		30' BACK WALK

F. B. 1690 PG. 226

Job No. 207720 Division No. 11 Notes Red ____ Plotted ____ Profile ____

Survey of PROBATION DEPT. LOT. Date ____ Date ____ No. ____

Survey by MANKEY Notes R. DOVER Notes Chk'd. ____ Checked ____ X-Sec. ____

Indexed L. M. PALMERI Date ____ Date ____ No. ____

76-L-298 CE 307 5-66

PLEASE RETURN TO
LOS ANGELES COUNTY ENGINEER
403 LOS ANGELES COUNTY ENGINEERING BLDG.

NOTE: ANY ADDITIONS OR CHANGES ON THIS SHEET MUST BE MADE OR CIRCLED IN RED INK, WITH DATE AND NAME OF PERSON MAKING CHANGE.

Do not extend notes this side of this line.

RIGHT & EAST

STATION	B. S.	H. I.	F. S.	ELEV.	X SECTIONS NORTH ON ℄ OF VICTORIA AVE
				109.53	RIM C.B. (EAST) RIM TO F.L. OUTLET = −6.70 = INVERT EL = 102.83 RIM TO F.L. INLET = −6.20 = INVERT EL = 103.33
				109.54	RIM C.B. (WEST) RIM TO F.L. OUTLET − 4.00 = INVERT EL = 105.54
1+00				109.58	℄
				9.50	1/4
				9.15	16' Rt
				9.05	GUTTER
				9.64	T.C.
				9.79	25'
				9.93	30'
1+50		LINKER ROD		109.82	℄
				9.69	1/4
				9.25	16' Rt
				9.15	GUTTER
				9.74	T.C.
				9.83	25'
				110.01	30'
2+00				109.88	℄
				9.78	1/4
				9.31	16' Rt
				9.19	GUTTER
				9.76	T.C.
				9.84	25'
				110.07	30'

X

Profile No. ____ Notes Red ____ Plotted ____ Job No. 00T1.20 Division No. 11 F. B. 1690 Pg. 227
X-Sec. No. ____ Date ____ Date ____ Survey of Probation Dept. Lot.
Notes Chk'd. ____ Checked ____ Survey by E. T. Mankey Notes R. Dover Date 10-13-72
Date ____ Date ____ Map No. ____ Indexed T. M. PALMER Date 05 25 72

76-L-298 CE 307 5-66

PLEASE RETURN TO
LOS ANGELES COUNTY ENGINEER
403 LOS ANGELES COUNTY ENGINEERING BLDG.

NOTE: ANY ADDITIONS OR CHANGES ON THIS SHEET MUST BE MADE OR CIRCLED IN RED INK, WITH DATE AND NAME OF PERSON MAKING CHANGE.

Do not extend notes this side of this line.

RIGHT & EAST

STATION	B. S.	H. I.	F. S.	ELEV.	X-SECTION NORTH ON ℄ VICTORIA AVE	
2+40				109.98	WATER METER	19.5 RIGHT
2+50				9.91		℄
"				9.81		1/4
				9.49		16' Rt
				9.33		GUTTER
"				9.91		T.C.
"				9.97		25'
"				110.17		30'
2+91				110.7	Rim (So.) Telephone	24.2
2+97		LINKER ROD		110.15	Rim (So.) Telephone	24.2
3+00				110.11		℄
"				9.83		1/4
				9.61		16' Rt
"				9.48		GUTTER
"				10.04		T.C.
"				10.20		25'
"				10.30		30'
T.P.				109.91		
3+50				110.16		℄
"				10.02		1/4
				9.68		16' Rt
				9.51		GUTTER
"				10.08		T.C.
"				10.23		25'

F. B. 1690 Pg. 228 Job No. 0077.20 Division No. 11 Notes Red ____ Plotted ____ Profile ____
Survey of PROBATION DEPT. LOT Date ____ Date ____ No. ____
Survey by MANKEY Notes R. DOVER Notes Chk'd. ____ Checked ____ X-Sec. ____
Indexed J. M. PALMERI Date ____ Date ____ Date ____ No. ____

76-L-298 CE 307 5-66

PLEASE RETURN TO
LOS ANGELES COUNTY ENGINEER
403 LOS ANGELES COUNTY ENGINEERING BLDG.

NOTE: ANY ADDITIONS OR CHANGES ON THIS SHEET MUST BE MADE OR CIRCLED IN RED INK, WITH DATE AND NAME OF PERSON MAKING CHANGE.

Do not extend notes this side of this line.

RIGHT & EAST

STATION	B. S.	H. I.	F. S.	ELEV.	X-SECTION NORTH ON VICTORIA AVE	
3+50				110 35		30'
3+74 2				10 13		℄
"				10 06		1/4
"				9.84 9.65		16' Rt. GUTTER
"				10 25		T.C.
"				10 35		25'
"				110 46		30'
3+77 1		LINKER ROD		110 11	RIM S.S.M.H.	℄
4+00				10 05		℄
				110 00		1/4
				9 90		27'
"				9 64		35' GUTTER
				10 22		TC
4+24 25				110 00		℄
BM#5				110 30	B.M.#5 EL = 110.313 F.B. 1690-191 EXPOSITION BLVD & VICTORIA AVE S.E. COR. P.K. IN Curb 38' E. OF E. Curb. Ret.	

X

Profile No. ____ Notes Red ____ Plotted ____ Job No. 00772 Division No. 11
X-Sec. No. ____ Date ____ Date ____ Survey of Probation Dept. Lot.
Notes Chk'd. ____ Checked ____ Survey by E.T. Moulay Notes Dover Date 10-13-72
Date ____ Date ____ Map No. ____ Indexed I. M. PALMERI Date OCT 25 72

F. B. 1690 Pg. 229

F. B. 1690 PG. 230 Job No. 0077-20 Division No. 11 Notes Red _____ Plotted _____ Profile

Survey of PROBATION DEPT. LOT. Date _____ Date _____ No. _____

Survey by MANKEY Notes R. DOVER Notes Chk'd. _____ Checked _____ X-Sec.

Indexed _____ Date _____ Date _____ Date _____ No. _____

STATION	B. S.	H. I.	F. S.	ELEV.	

PLEASE RETURN TO
LOS ANGELES COUNTY ENGINEER
403 LOS ANGELES COUNTY ENGINEERING BLDG.

Do not extend notes this side of this line.

NOTE: ANY ADDITIONS OR CHANGES ON THIS SHEET MUST BE MADE OR CIRCLED IN RED INK, WITH DATE AND NAME OF PERSON MAKING CHANGE.

76-L-298 CE 307 5-66

Notes Ck'd by	Survey of Prob Dept Lot
Map No.	JN 0077.20 Tape Std °F
Office Work	Surveyed by MANKEY
Checked	Notes R. DOVER Date 10-10-72
Date	Indexed T. M. PALMERI 12-2-72

F. B. 1690 PG. 231

J.N. 0077.20

CRENSHAW AREA PROBATION

DEPARTMENT OFFICE

LOC. IMP.

IN

EXPOSITION BLVD.

FROM

VICTORIA AVE. TO CRENSHAW BLVD.

MANKEY
Dover
Maher
Davis

Note: Any Additions or Changes on This Sheet Must be Made or Circled in Red Ink With Date and Name of Person Making Change.

PLEASE RETURN TO
COUNTY OF LOS ANGELES
DEPARTMENT OF COUNTY ENGINEER
403 LOS ANGELES COUNTY ENGINEERING BLDG.

Do not extend this side of this line.

16F3095 CE#310 3-68

PLEASE RETURN TO
COUNTY OF LOS ANGELES
DEPARTMENT OF COUNTY ENGINEER
403 LOS ANGELES COUNTY ENGINEERING BLDG.

Note: Any Additions or Changes on This Sheet Must be Made or Circled in Red Ink With Date and Name of Person Making Change.

Do not extend this side of this line.

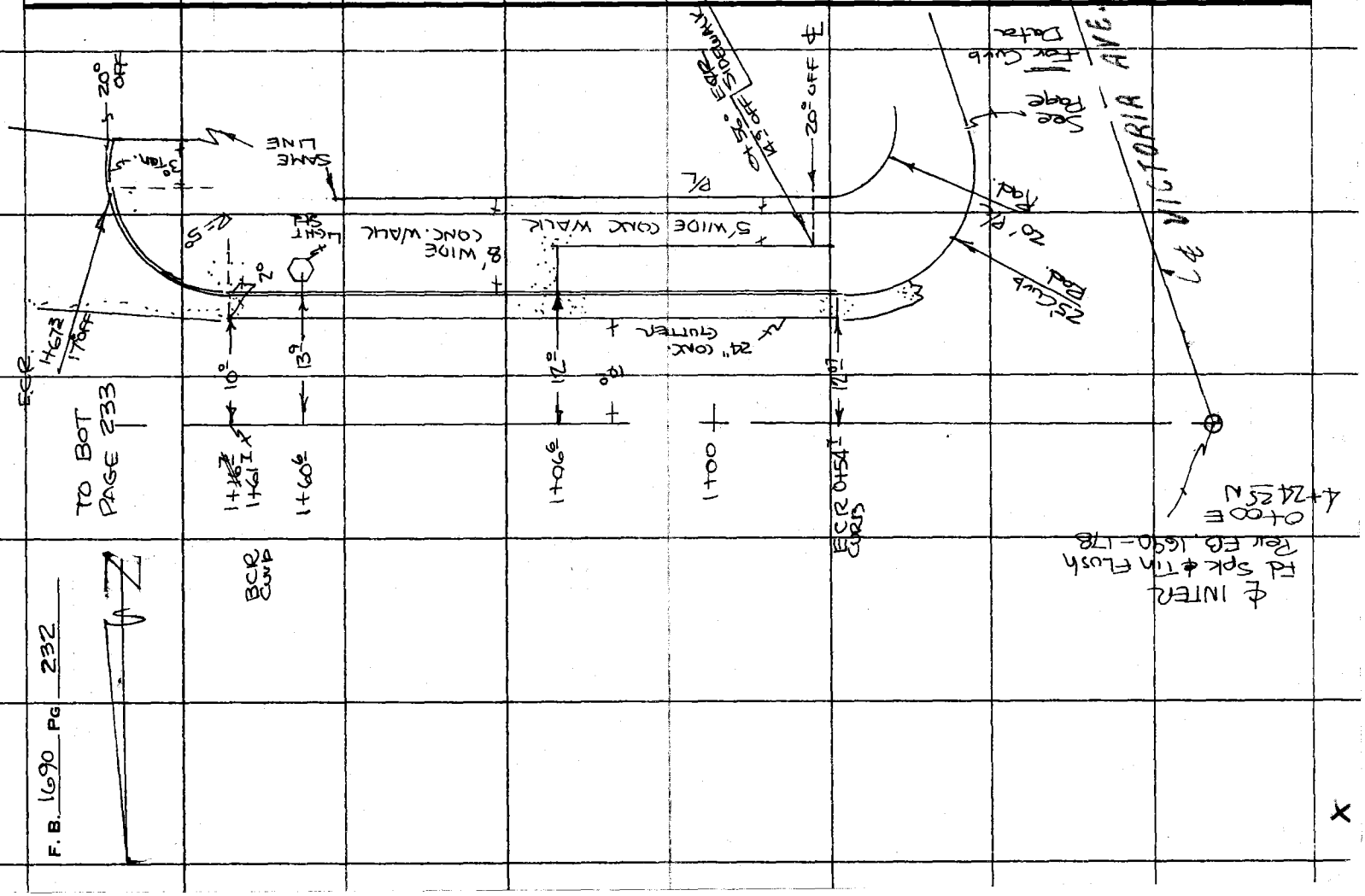

Notes Ck'd by	Survey of Prob Dept Lot	F. B. 1690 PG. 233
Map No.	JN 00772 Tape Std °F	
Office Work	Surveyed by MANKEY	
Checked	Notes R. DOVER Date 10/1972	
Date	Indexed T. M. PALMERI 12 5 72	

TO BOT PAGE 234

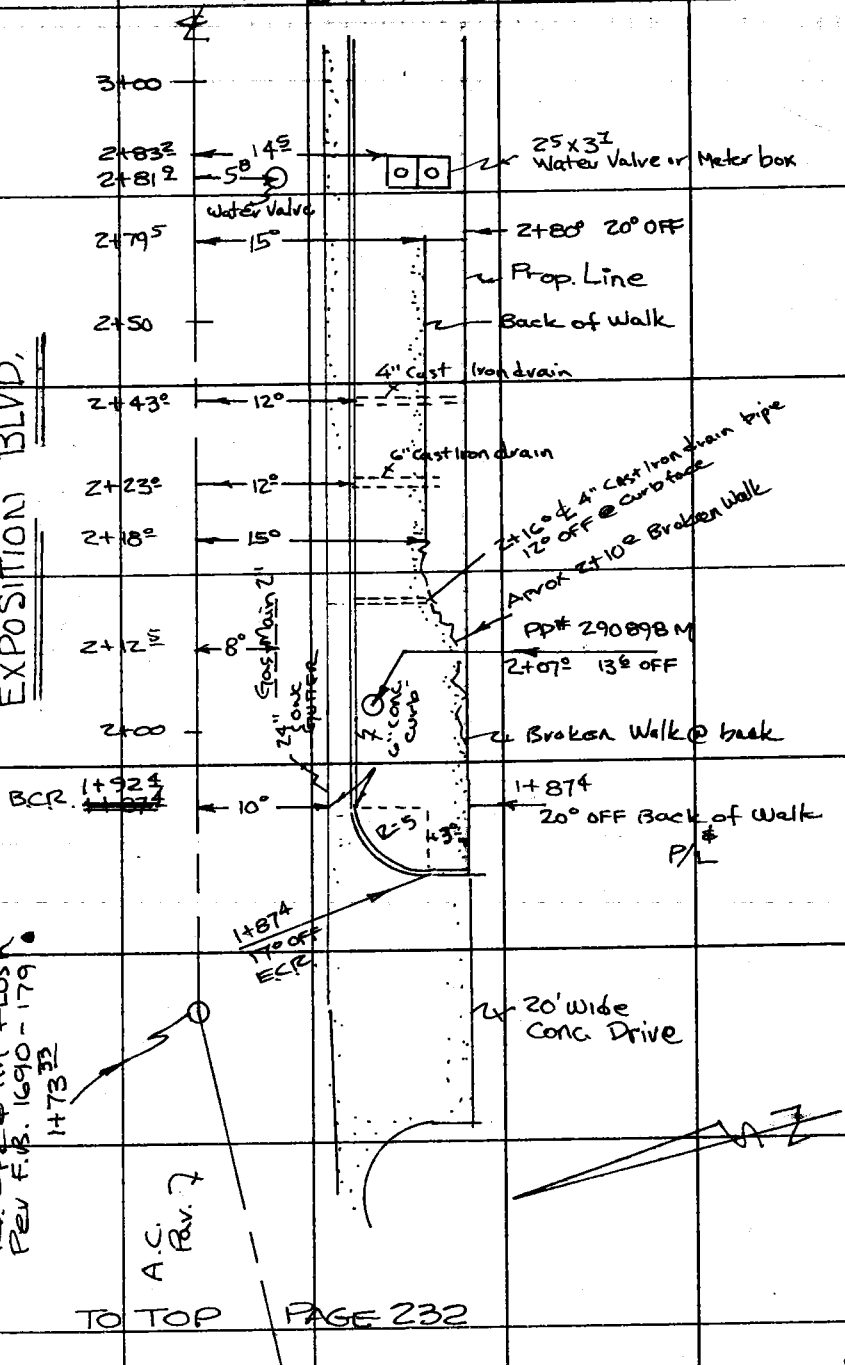

TO TOP PAGE 232

Note: Any Additions or Changes on This Sheet Must be Made or Circled in Red Ink With Date and Name of Person Making Change.

Do not extend this side of this line.

PLEASE RETURN TO
COUNTY OF LOS ANGELES
DEPARTMENT OF COUNTY ENGINEER
403 LOS ANGELES COUNTY ENGINEERING BLDG.

16F309S CE#310 3-68

F. B. 1690 PG 234

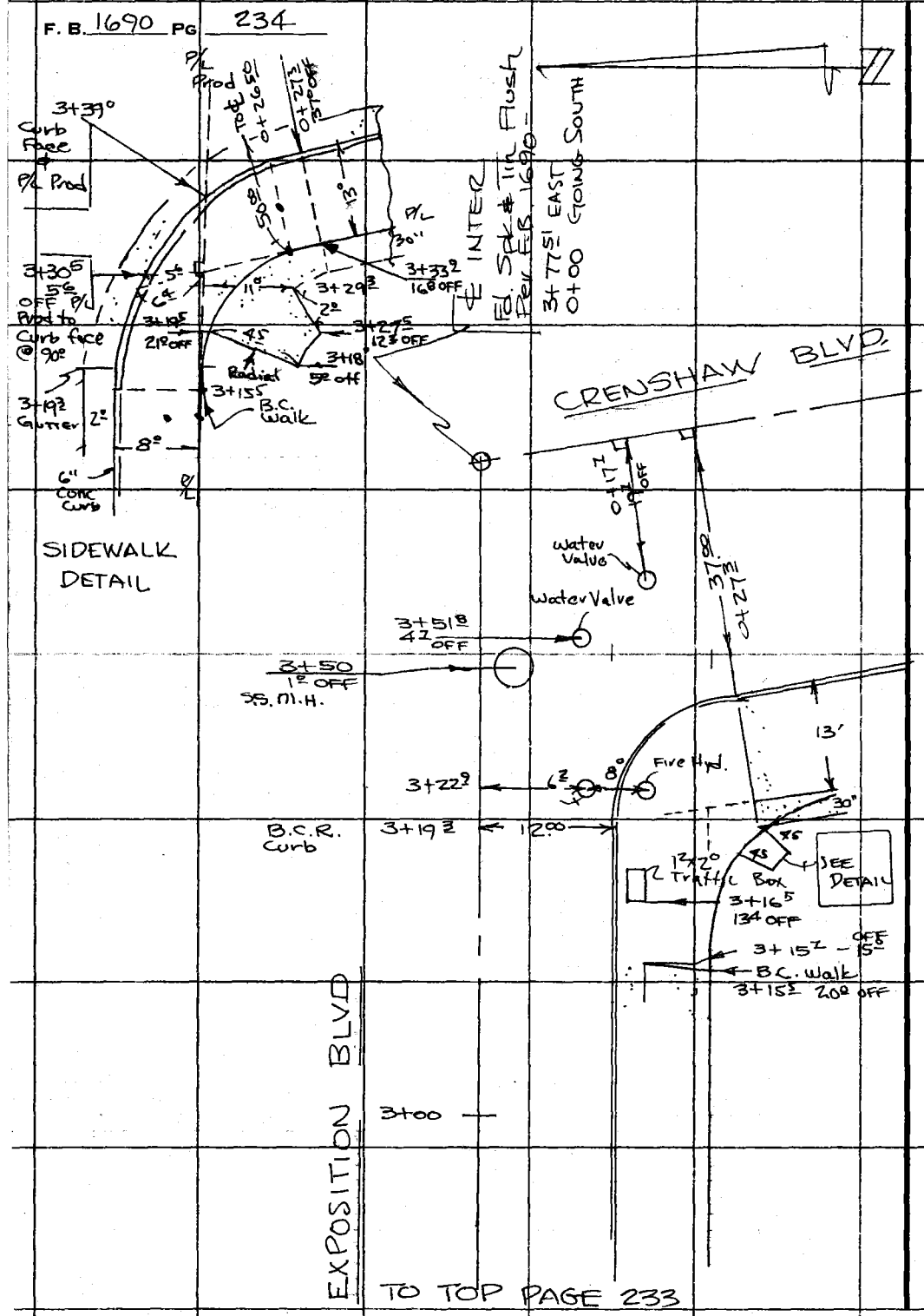

PLEASE RETURN TO
COUNTY OF LOS ANGELES
DEPARTMENT OF COUNTY ENGINEER
403 LOS ANGELES COUNTY ENGINEERING BLDG.

Do not extend this side of this line.

Note: Any Additions or Changes on This Sheet Must be Made or Circled in Red Ink With Date and Name of Person Making Change.

F. B. 1690 PG. 235

Profile No. ____ Notes Red ____ Plotted ____ Job No. 0077.20 Division No. 11

Date ____ Date ____ Survey of PROBATION DEPT. HQT

X-Sec. No. ____ Notes Chk'd. ____ Checked ____ Survey by MANKEY Notes DOVER Date 10-16-72

Date ____ Date ____ Map No. ____ Indexed M. PALMERI Date 10 25 72

NOTE: ANY ADDITIONS OR CHANGES ON THIS SHEET MUST BE MADE OR CIRCLED IN RED INK, WITH DATE AND NAME OF PERSON MAKING CHANGE.

PLEASE RETURN TO
LOS ANGELES COUNTY ENGINEER
403 Los Angeles County Engineering Bldg.

Do not extend notes this side of this line.

J.N. 0077.20

PROBATION DEPARTMENT

SITE

CRENSHAW AREA

X-SECTIONS IN EXPOSITION BLVD. SO. 1/2 OR RIGHT 1/2 STREET 0+00 TO 3+30 EAST

MANKEY
DOVER
MATHER
DARVIS

STATION	B. S.	H. I.	F. S.	ELEV.

76-L-298 CE 307 5-66

76-L-298 CE 307 5-66

PLEASE RETURN TO
LOS ANGELES COUNTY ENGINEER
403 LOS ANGELES COUNTY ENGINEERING BLDG.

NOTE: ANY ADDITIONS OR CHANGES ON THIS SHEET MUST BE MADE OR CIRCLED IN RED INK, WITH DATE AND NAME OF PERSON MAKING CHANGE.

Do not extend notes this side of this line.

F. B. 1690 Pg. 236 | Job No. 00722 Division No. 11 | Notes Red ____ Date ____ | Plotted ____ Date ____ | Profile ____ No. ____ | X-Sec. ____ No. ____

Survey of Probation Dept Lot | Notes Chk'd. ____ Date ____ | Checked ____ Date ____

Survey by Mankey Notes R. Dover

Indexed J. M. PALMER Date ____

STATION	B. S.	H. I.	F. S.	ELEV.	X SECTIONS IN EXPOSITION BLVD SO.
BM#5				110.31	BM#5 EL= 110.313 F.B. 1690-191
					EXPOSITION BLVD & VICTORIA AVE S.E. COR
					P.K. IN CURB 38' E OF E. CURB RET.
0+00				110.01	℄
0+50				10.12	℄
0+54.7				10.09	℄
"				9.87	
"		LINKER ROD		9.71	GUTTER 10'/12'
"				10.30	T.C. 12'
0+56				10.23	FRONT WALK 15'
0+56				10.24	BACK WALK 20'
1+00				110.23	℄
"				9.93	
"				9.81	GUTTER 10'/12'
"				0.34	T.C. 12'
"				0.47	15' FRONT WALK
					20' BACK WALK
1+50				110.38	℄
"				9.66	
"				9.51	GUTTER 10'/12'
"				0.48	12' T.C. & FRONT WALK
				0.55	20' BACK WALK
T.P.				110.55	

76-L-298 CE 307 5-66

PLEASE RETURN TO
LOS ANGELES COUNTY ENGINEER
403 Los Angeles County Engineering Bldg.

NOTE: ANY ADDITIONS OR CHANGES ON THIS SHEET MUST BE MADE OR CIRCLED IN RED INK, WITH DATE AND NAME OF PERSON MAKING CHANGE.

Do not extend notes this side of this line.

Profile Notes Red ____ Plotted ____ Job No. 0177-20 Division No. 4
No. ____ Date ____ Date ____ Survey of Propagation Dept. Lot
X-Sec. Notes Chk'd. ____ Checked ____ Survey by Hankey Notes Dover Date 10-16-72
No. ____ Date ____ Date ____ Map No. ____ Indexed M. PALMERI Date OCT 25 72

F.B. 1681 Pg. 237

STATION	B. S.	H. I.	F. S.	ELEV.	X SECTION EXPOSITION BLVD ½ ST. S.D.
1+61				110 28	℄ (ECR)
"				0 10	10' GUTTER
"		℄		109.95	12' T.C. & WALK
"				10 56	20' BACK "
				10 65	
1+67				10 71	20' ECR BACK OF DRIVE @ BACK of
1+77				10 76	20' CENTR DRIVE DRIVE LINE
1+87				10.74	20' BCR BACK OF DRIVE
1+92		LINKER RD		110 42	℄ (ECR)
				0 18	10' 12' GUTTER
				1005	
"				10 65	12' T.C & WALK
"				10 79	20' BACK WALK
2+00				11 041	℄
				017	10' GUTTER
"				1003	12' T.C. & WALK
"				10 60	BACK WALK 20'
"				10 82	
2+50				11 043	℄
				0 14	10' GUTTER
"		℄		10 00	T.C
"				10 57	15' BACK WALK
"				1065	
T.P.				11 017	
X					

76-L-298 CE 307 5-66

PLEASE RETURN TO
LOS ANGELES COUNTY ENGINEER
403 LOS ANGELES COUNTY ENGINEERING BLDG.

NOTE: ANY ADDITIONS OR CHANGES ON THIS SHEET MUST BE MADE OR CIRCLED IN RED INK, WITH DATE AND NAME OF PERSON MAKING CHANGE.

Do not extend notes this side of this line.

STATION	B. S.	H. I.	F. S.	ELEV.	X SECTION IN EXPOSITION BLVD SO. 1/2 STREET	
2+79.5				110.65		15' JOG IN WALK
2+79.5				110.72		20' JOG IN WALK
3+00				110.35		℄
				0.05		10'
				10[illegible]		GUTTER
"				10.29		T.C. 12'
"				10.[illegible]		BACK W.
3+19.3				110.20		℄
				0.04		10'
				0[illegible].93		GUTTER
"				10.50		T.C.
"				10.[illegible]		
3+40				[illegible]		℄
3+50.3				110.60	MH. Rim 1' to Rt of ℄	
3+77.51				110.54		
B.M.# 7 (Fd)				110.[illegible]3	B.M.# 7 EL= 110.312	F.B. 1690-192
					CRENSHAW BLVD. & EXPOSITION BLVD (So. Barrell	
					S.W. COR Fd Spk (pg. 180) in Cb 1' So of So. Cb Ret.	

X

F. B. 1690 PG. 238

Job No. 0077.29 Division No. " Notes Red Plotted Profile

Survey of Probation Dept. Lot. Date Date No. X-Sec.

Survey by Mankey Notes R. Dover Notes Chk'd. Checked No.

Indexed L. M. PALMERI Date Date Date

Notes Ck'd by	Survey of Probation Dept - Lot
Map No.	JN 0077-20 Tape — Std — °F
Office Work	Surveyed by MANKEY
Checked	Notes R. DOVER Date 19 OCT 72
Date	Indexed T. M. PALMER! NOV 25 '72

F. B. 1690 PG. 239

JN 00720

PROBATION DEPARTMENT SITE

CRENSHAW AREA

TOPOG

CRENSHAW BLVD

℄ INTER. EXPOSITION BLVD & CRENSHAW BLVD. 0+00 TO ℄ INTER. RODEO ROAD & CRENSHAW BLVD 3+77.51 TOPOG BTWEEN ERC's CRENSHAW BLVD.

MANKEY
DOVER
MAHER
DARYLS

Note: Any Additions or Changes on This Sheet Must be Made or Circled in Red Ink With Date and Name of Person Making Change.

PLEASE RETURN TO
COUNTY OF LOS ANGELES
DEPARTMENT OF COUNTY ENGINEER
403 LOS ANGELES COUNTY ENGINEERING BLDG.

Do not extend this side of this line.

16F309S CE#310 3-68

F. B. 1690 PG 240

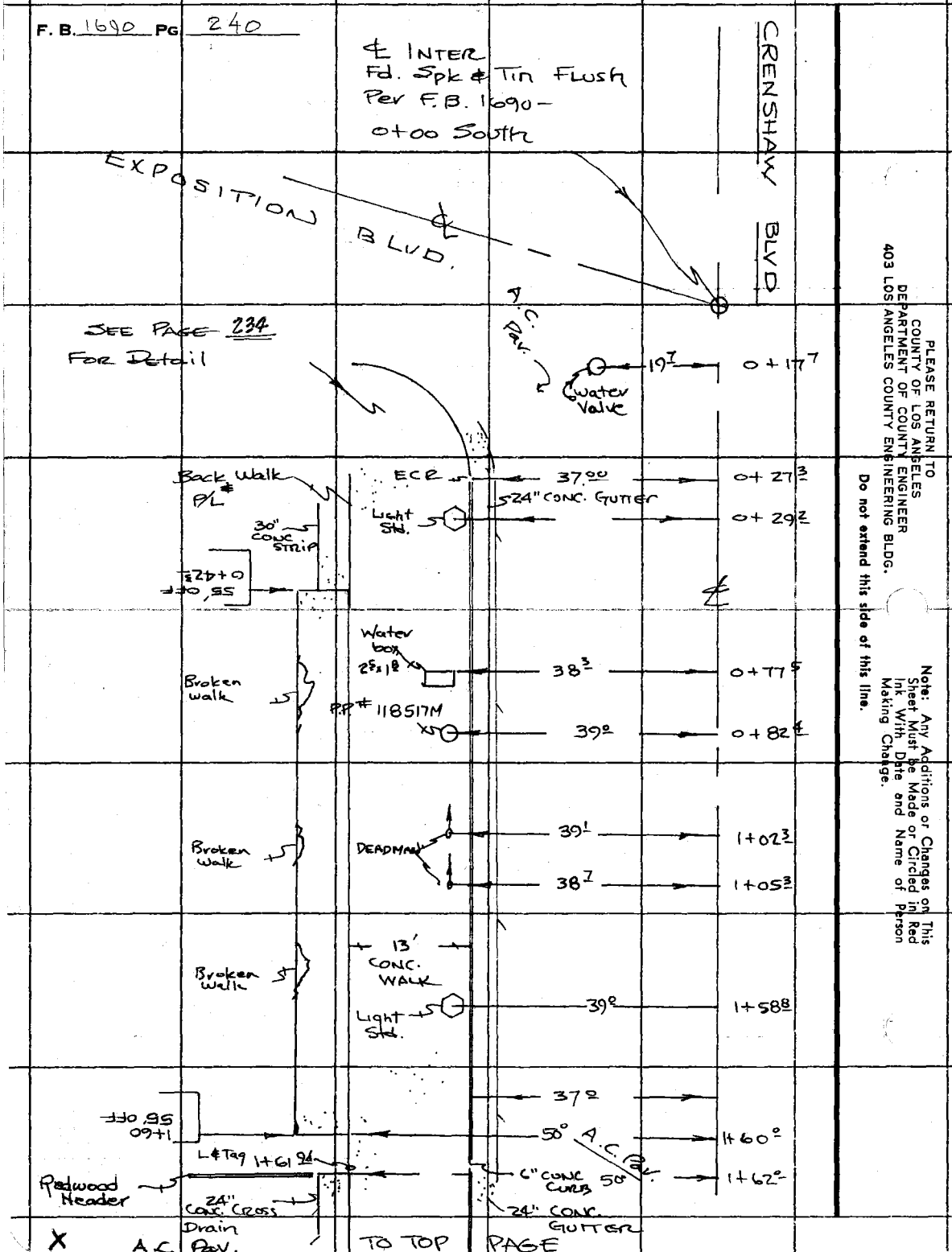

PLEASE RETURN TO
COUNTY OF LOS ANGELES
DEPARTMENT OF COUNTY ENGINEER
403 LOS ANGELES COUNTY ENGINEERING BLDG.

Do not extend this side of this line.

Note: Any Additions or Changes on This Sheet Must be Made or Circled in Red Ink With Date and Name of Person Making Change.

Notes Ck'd by	Survey of Probation Dept. Lot	F. B. 1690 PG. 241
Map No.	JN 007720 Tape — Std — °F	
Office Work	Surveyed by MANKEY	
Checked	Notes R. DWYER Date 19 OCT 77	
Date	Indexed T. M. PALMER OCT 25 '77	

TO BOT PAGE

24" CONC. CROSS DRAIN

+ 13° +

6" CONC CURB

29" CONC. GUTTER

37°

1+63 ℄

13'x36' CONC. DRIVE

4" CAST IRON DRAIN

18"x18" Cast Iron Drain Cover lowered

1+99 ℄

37°

2+00 ℄ 3

39°

2+04 ℄ 4

37°

CRENSHAW BLVD

4'x4' Planter Box

GASOLINE STATION

A.C. Pav.

A.C. PAV.

24" CROSS DRAIN

37°

2+47°

13'x38' CONC. DRIVE

4" CAST IRON DRAIN

2+83 ℄

50°

2+84 ℄ ℄ drain

18"x18" Cast Iron Drain Cover lowered

37° 37°

2+85

CONC. WALK

+ 13° +

SEE PAGE 250 For Detail

37°

E.C.R.

2+96 ℄

℄ INTER. Fd. HEX ROD & CAST IRON COVER

~~3+77~~ 3+52 29

RODEO ROAD

℄

Note: Any Additions or Changes on This Sheet Must be Made or Circled in Red Ink With Date and Name of Person Making Change.

Do not extend this side of this line.

PLEASE RETURN TO COUNTY OF LOS ANGELES DEPARTMENT OF COUNTY ENGINEER 403 LOS ANGELES COUNTY ENGINEERING BLDG.

6F309S CE#310 3-68

PLEASE RETURN TO
COUNTY OF LOS ANGELES
DEPARTMENT OF COUNTY ENGINEER
403 LOS ANGELES COUNTY ENGINEERING BLDG.

Note: Any Additions or Changes on This Sheet Must be Made or Circled in Red Ink With Date and Name of Person Making Change.

Do not extend this side of this line.

F. B. 1690 PG 242

F. B. 1670 PG. 242

Profile No. ____ Notes Red ____ Date ____ Plotted ____ Date ____ Job No. 007720 Division No. 11

X-Sec. No. ____ Notes Chk'd. ____ Date ____ Checked ____ Date ____ Survey of Probation Dept Lot

Survey by Mankey Notes Dover Date 19 OCT 72

Map No. ____ Indexed T. M. PALMER Date 10 25 72

JN 007720

PROBATION DEPARTMENT

SITE

CRENSHAW AREA

X-SECTIONS IN CRENSHAW BLVD FROM EXPOSITION BLVD TO RODEO ROAD

Mankey
Dover
Maher
Darvis

STATION	B. S.	H. I.	F. S.	ELEV.

NOTE: ANY ADDITIONS OR CHANGES ON THIS SHEET MUST BE MADE OR CIRCLED IN RED INK, WITH DATE AND NAME OF PERSON MAKING CHANGE.

Do not extend notes this side of this line.

PLEASE RETURN TO
LOS ANGELES COUNTY ENGINEER
403 LOS ANGELES COUNTY ENGINEERING BLDG.

76-L-298 CE 307 8-70

76-L-298 CE 307 8-70

PLEASE RETURN TO
LOS ANGELES COUNTY ENGINEER
403 LOS ANGELES COUNTY ENGINEERING BLDG.

NOTE: ANY ADDITIONS OR CHANGES ON THIS SHEET MUST BE MADE OR CIRCLED IN RED INK, WITH DATE AND NAME OF PERSON MAKING CHANGE.

Do not extend notes this side of this line.

F. B. 1690 PG. 244 Job No. 00720 Division No. 11 Notes Red Plotted Profile
Survey of Probation Dept Lot Date Date No.
Survey by Mankey Notes R. Dover Notes Chk'd. Checked X-Sec.
Indexed L. M. PALMERI Date Date Date No.

STATION	B. S.	H. I.	F. S.	ELEV.	X SECTION IN CRENSHAW BLVD.
BM #7 FD				110.31	BM #7 EL= 110.312 (1971 Adj) FB 1690-192 Crenshaw Blvd & Exposition Blvd (E. Barrel) S.W. Cor. Fd Spk. (pg 180) in curb 1' S. of S. Curb Ret.
0+00				110.54	℄ INTER. ℄ RIGHT OR WEST
~~0+17~~					~~17~~
0+27 3				110.38	℄
				10.32	17 ℄
				109.98	35
				09.85	37 GUTTER F.L.
				10.31	37 T.C.
				10.60	50 BACK WALK
0+50				110.36	℄
				10.24	17 ℄ 1/4
				09.85	35
				09.75	37 GUTTER
				10.24	50 TOP CURB
				10.80	50 BACK WALK
1+00				110.45	℄
				10.19	17 ℄ 1/4
				09.81	35

LINKER ROD

76-L-298 CE 307 8-70

PLEASE RETURN TO
LOS ANGELES COUNTY ENGINEER
403 LOS ANGELES COUNTY ENGINEERING BLDG.

NOTE: ANY ADDITIONS OR CHANGES ON THIS SHEET MUST BE MADE OR CIRCLED IN RED INK, WITH DATE AND NAME OF PERSON MAKING CHANGE.

Do not extend notes this side of this line.

STATION	B. S.	H. I.	F. S.	ELEV.	X SECTIONS IN CRENSHAW BLVD
					℄ RIGHT & WEST
1+00				109.66	37 GUTTER
				10.19	37 TOP CURB
				10.83	50 BACK WALK
1+50				110.43	℄
				10.17	17.5 1/4
		LINKER ROD		09.71	35 Edge
				09.58	37 GUTTER
				10.13	37 Top Curb
				10.78	50 Back Walk
2+00				110.47	℄
				10.10	17.5 1/4
				09.61	35 Edge
				09.49	37 GUTTER
				10.12	37 Top Curb
				10.45	50 BACK WALK
2+50				10.42	℄
				10.17	17.5 1/4
				09.50	35' Edge
X				09.40	37' GUTTER
					37' Top Curb.

Profile No. ____ Notes Red ____ Plotted ____ Job No. 007729 Division No. 11 F.B. 1690 PG. 245
X-Sec. No. ____ Date ____ Date ____ Survey of Probation Dept Lot
Notes Chk'd. ____ Checked ____ Survey by MANKEY Notes DOVER Date 19 OCT 1972
Date ____ Date ____ Map No. ____ Indexed T. M. PALMER Date 25 '72

76-L-298 CE 307 8-70

PLEASE RETURN TO
LOS ANGELES COUNTY ENGINEER
403 Los Angeles County Engineering Bldg.

NOTE: ANY ADDITIONS OR CHANGES ON THIS SHEET MUST BE MADE OR CIRCLED IN RED INK, WITH DATE AND NAME OF PERSON MAKING CHANGE.

Do not extend notes this side of this line.

F. B. 1690 Pg. 246 | Job No. 00772 | Division No. 11 | Notes Red | Plotted | Profile
Survey of Preparation Dept Lot | Date | Date | No.
Survey by Mankey | Notes R. Dover | Notes Chk'd. | Checked | X-Sec.
Indexed T. M. PALMER | Date | Date | Date | No.

STATION	B. S.	H. I.	F. S.	ELEV.	X SECTION IN CRENSHAW BLVD
2+50				110 50	50' Right & West
B.C.R. 2+90.39				110 39	℄
				1012	175 1/4
				0936	35 Edge
				0932	37 Gutter
				10.00	37 Top Curb
				1041	50 Back Walk
		LINKER ROD			
3+52.29					℄ INTER
(Rd.) BM# 8				110.11	BM#8 EL= 110.108 (1971 Adj) F.B. 1690-192 Crenshaw Blvd., W. side, C.E. Tag in curb 190' N of ℄ Inter Crenshaw Blvd & Roded Road

Notes Ck'd by	Survey of Prob. Dept. Crenshaw
Map No.	JN 0077.20 Tape Std °F
Office Work	Surveyed by Tom Mankey
Checked	Notes Tom M. Date 10-'72
Date	Indexed T. M. PALMERI 10 25 '72

F. B. 1690 PG. 247

J.N. 0077.20

CRENSHAW AREA PROBATION

DEPARTMENT OFFICE

LOC. IMP.

in

RODEO RD.

From

VICTORIA AVE. W'LY 100'± &

VICTORIA AVE. E'LY TO 100'± EAST OF

CRENSHAW BLVD.

Mankey
Dover
Maher
Daruis

Note: Any Additions or Changes on This Sheet Must be Made or Circled in Red Ink With Date and Name of Person Making Change.

PLEASE RETURN TO
COUNTY OF LOS ANGELES
DEPARTMENT OF COUNTY ENGINEER
403 LOS ANGELES COUNTY ENGINEERING BLDG.

Do not extend this side of this line.

16F309S CE#310 3-68

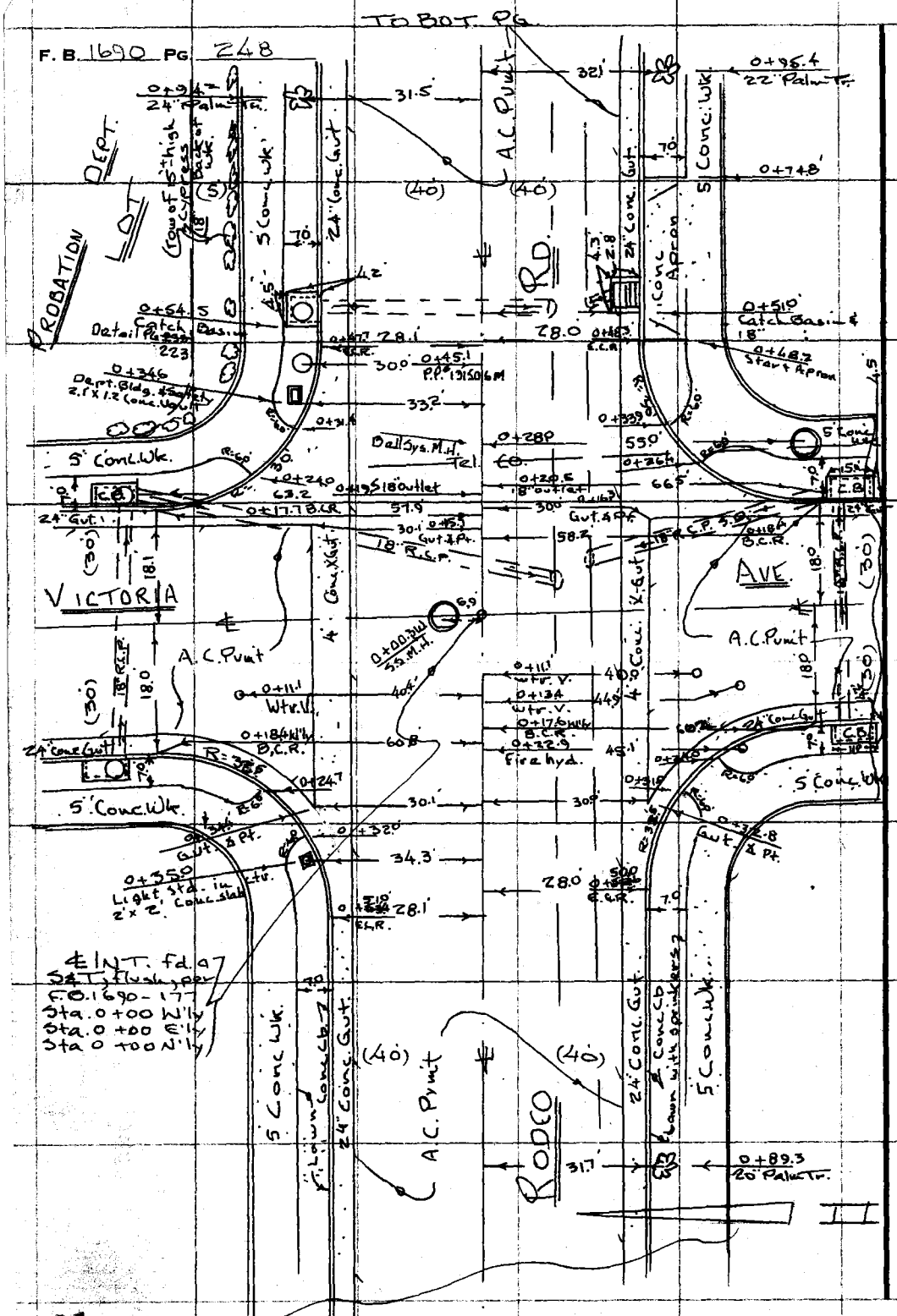

PLEASE RETURN TO
COUNTY OF LOS ANGELES
DEPARTMENT OF COUNTY ENGINEER
403 LOS ANGELES COUNTY ENGINEERING BLDG.

Note: Any Additions or Changes on This Sheet Must be Made or Circled in Red Ink With Date and Name of Person Making Change.

Do not extend this side of this line.

Notes Ck'd by	Survey of Crenshaw Prob. Office
Map No.	JN 0077.20 Tape Std °F
Office Work	Surveyed by Tom Mankey
Checked	Notes Tom M. Date 10. '72
Date	Indexed I. M. PALMERI 007 25 '72

F. B. 1690 PG. 249

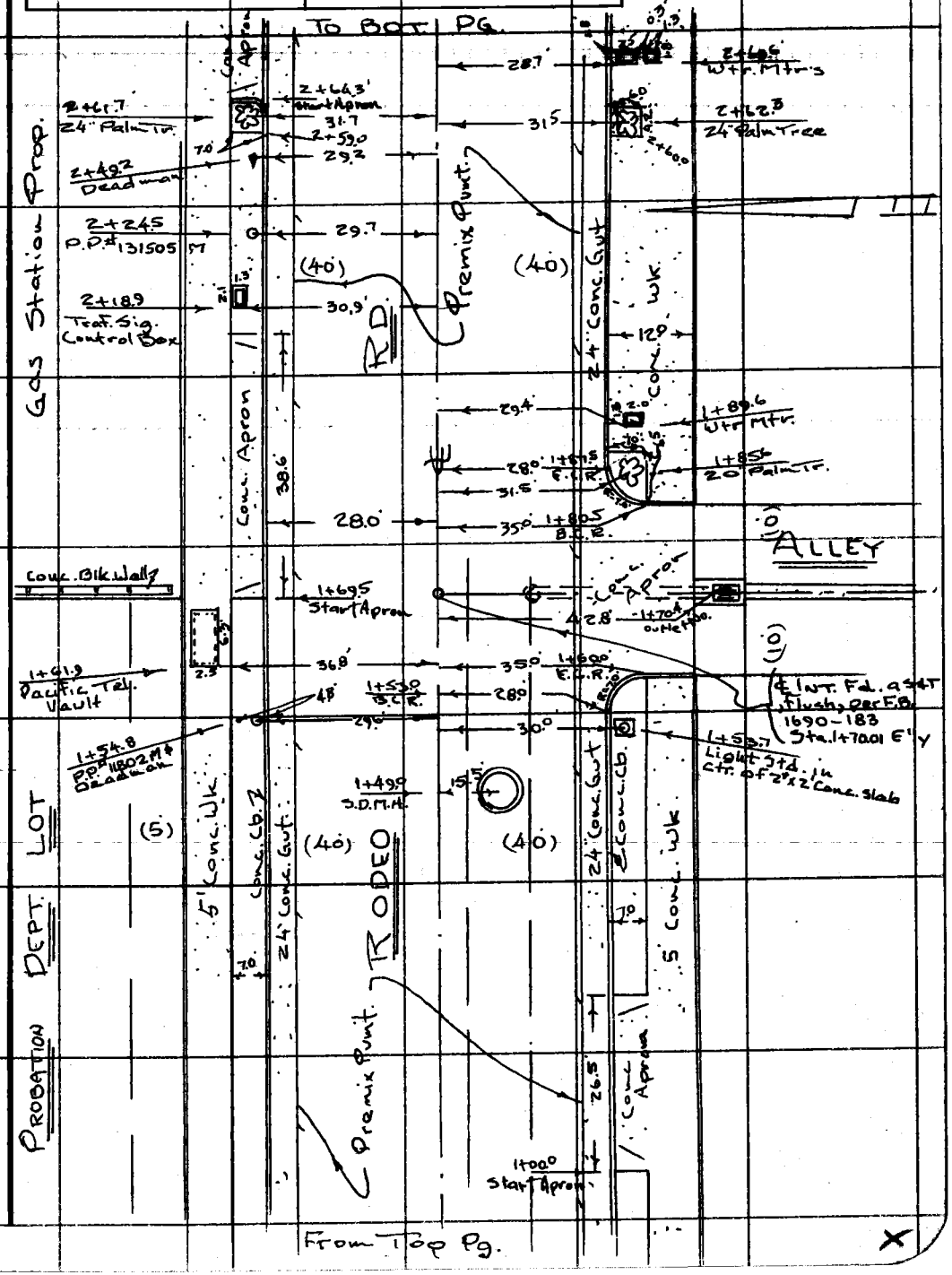

Note: Any Additions or Changes on This Sheet Must be Made or Circled in Red Ink With Date and Name of Person Making Change.

Do not extend this side of this line.

PLEASE RETURN TO
COUNTY OF LOS ANGELES
DEPARTMENT OF COUNTY ENGINEER
403 LOS ANGELES COUNTY ENGINEERING BLDG.

76F309S CE#310 3-68

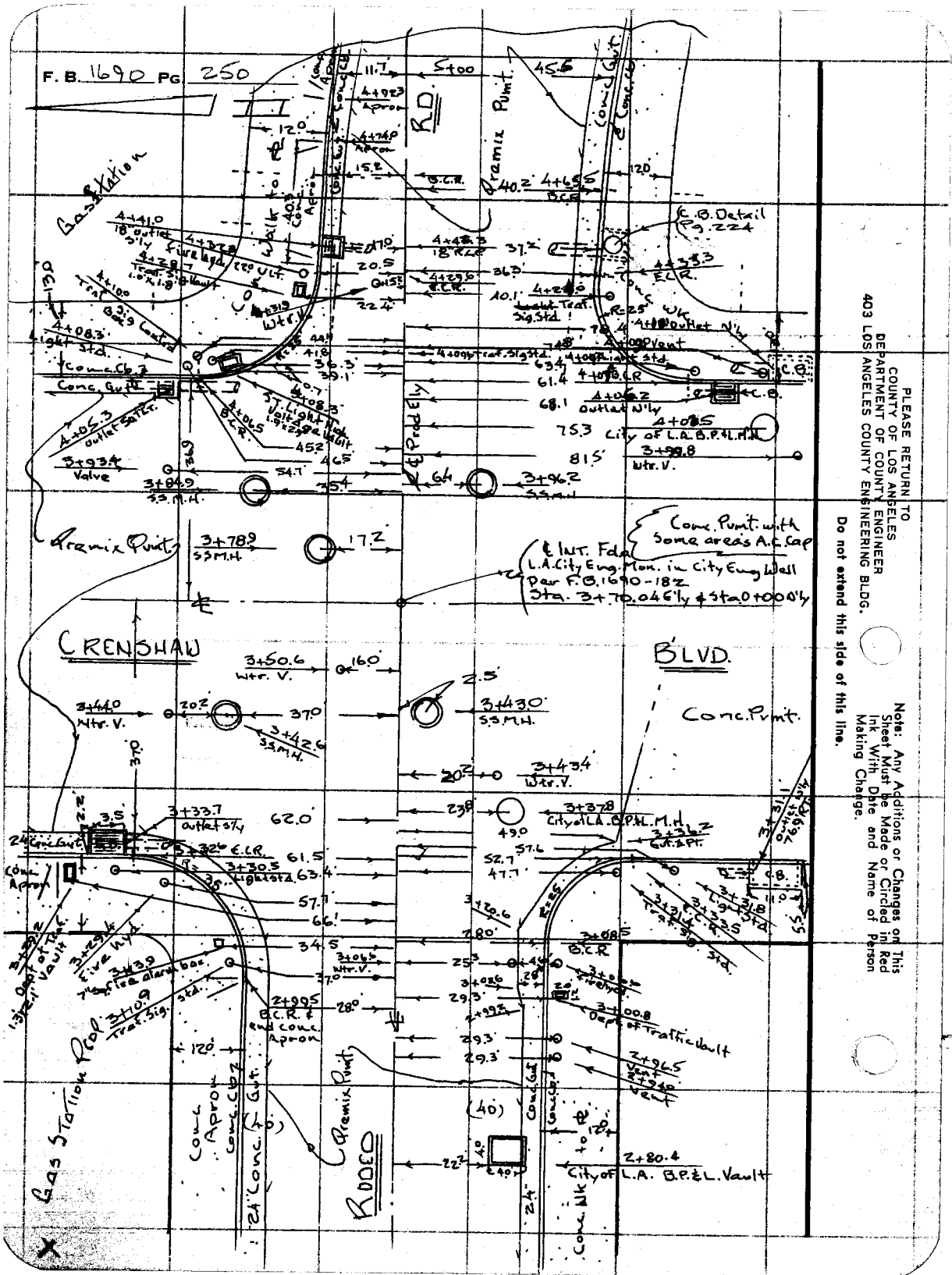

PLEASE RETURN TO
COUNTY OF LOS ANGELES
DEPARTMENT OF COUNTY ENGINEER
403 LOS ANGELES COUNTY ENGINEERING BLDG.

Do not extend this side of this line.

Note: Any Additions or Changes on This Sheet Must be Made or Circled in Red Ink With Date and Name of Person Making Change.

F. B. 1690 PG. 251

Profile No. ____ Notes Red ____ Date ____ Plotted ____ Date ____ Job No. 0077.20 Division No. ____

X-Sec. No. ____ Notes Chk'd. ____ Date ____ Checked ____ Date ____ Survey of Crenshaw Area Prob. Dept: Office

Survey by Tom Markey Notes Tom M Date 10-25-72 Map No. ____ Indexed T. M. PALMER Date 10 25 72

NOTE: ANY ADDITIONS OR CHANGES ON THIS SHEET MUST BE MADE OR CIRCLED IN RED INK, WITH DATE AND NAME OF PERSON MAKING CHANGE.

PLEASE RETURN TO
LOS ANGELES COUNTY ENGINEER
403 LOS ANGELES COUNTY ENGINEERING BLDG.

Do not extend notes this side of this line.

STATION	B. S.	H. I.	F. S.	ELEV.

J.N. 0077.20

CRENSHAW AREA PROBATION

DEPARTMENT OFFICE

X - SECTIONS

in

RODEO RD.

from

VICTORIA AVE. W'LY 100'± & from VICTORIA AVE. E'LY TO 100'± EAST OF CRENSHAW BLVD.

Markey
Dover
Davis
Maher

76-L-298 CE 307 5-66

76-L-298 CE 307 5-66

PLEASE RETURN TO
LOS ANGELES COUNTY ENGINEER
403 LOS ANGELES COUNTY ENGINEERING BLDG.

NOTE: ANY ADDITIONS OR CHANGES ON THIS SHEET MUST BE MADE OR CIRCLED IN RED INK, WITH DATE AND NAME OF PERSON MAKING CHANGE.

Do not extend notes this side of this line.

STATION	B. S.	H. I.	F. S.	ELEV.	X-Sec. W'ly in RODEO RD. From VICTORIA AVE	
BM No 3 (Fd)				109.58	BM No 3 1971 Co. Adj. EL=109.580 RODEO RD. & VICTORIA AVE P.K. conc. nail in cb. 25' N. of N. end N.E. Cb. Ret. LT. & SO.	F.B. 1690 - 191 N.E. Cor. ℄ Rodeo Rd RT. & NO.
0+00 W'ly ℄ Int at Victoria				109.47		℄
				09.20		14' A.C. Pav.
				08.49		26' edge Conc. Gut
				108.48		28' Fl. " "
				08.49		30' edge " "
				08.84		40' A.C. Pav.
				09.22	14' A.C. Pav.	
				108.48	26' edge Conc. Gut	
				08.46	28' Fl. " "	
				08.51	30' edge " "	
				109.05	40' A.C. Pav.	
0+00.3 ℄ T.R. S.S. M.H. SO. R im EL=				109.40		6.9' ℄ T.R. R im
0+17.6	B.C.R.			109.41	60.2' Cb	
"				108.84	" Gut	
0+50.0	E.C.R.			109.21	28' Cb	
"				108.38	" Gut	
0+18.4	B.C.R.			109.43		60.8' Cb.

X

F. B. 1690 PG. 252

Job No. 0077.20 Division No. Notes Red Plotted Profile
Survey of Crenshaw Area Prob. Dept. Office Date Date No.
Survey by Tom M. Notes Tom Mankey Notes Chk'd. Checked X-Sec.
Indexed L. M. PALMERI Date Date Date No.

76-L-298 CE 307 8-70

PLEASE RETURN TO
LOS ANGELES COUNTY ENGINEER
403 Los Angeles County Engineering Bldg.

NOTE: ANY ADDITIONS OR CHANGES ON THIS SHEET MUST BE MADE OR CIRCLED IN RED INK, WITH DATE AND NAME OF PERSON MAKING CHANGE.

Do not extend notes this side of this line.

Profile Notes Red____ Plotted____ Job No. 077.72 Division No.____
No.____ Date____ Date____ Survey of Greenhaw/Aurea Prob Dept Office
X-Sec. Notes Chk'd.____ Checked____ Survey by Mark Notestine M. Date 10-25-72
No.____ Date____ Date____ Map No.____ Indexed T. M. PALMER Date 10-25-72

F. B. 1690 PG. 25

STATION	B. S.	H. I.	F. S.	ELEV.	X. Sec. s Wly in Rodeo Rd. from Victoria Ave.
					Lt. & So. Rodeo Rd. Rt. & No.
0+184	B.C.R.			108.85	60.8 Gut
0+310	E.C.R.			109.13	28.1 Cb.
"	"			03.32	" Gut.
+50				109.39	⊥
				09.02	14' AC Pav.
				08.47	26 Gut. out
				08.32	28 " in
				109.13	28' Cb.
				09.34	35 Wk.
				09.43	40 "
				09.20	14' AC Pav.
				08.43	26 Gut. out
				108.38	28 " in
				09.21	28 Cb
				09.38	35 Wk.
				109.51	40 "
1+00				109.23	⊥
"				109.02	14' A.C. Pav.
"				104.34	26 Gut. out
X "				109.20	28 " in

76-L-298 CE 307 8-70

PLEASE RETURN TO
LOS ANGELES COUNTY ENGINEER
403 LOS ANGELES COUNTY ENGINEERING BLDG.

NOTE: ANY ADDITIONS OR CHANGES ON THIS SHEET MUST BE MADE OR CIRCLED IN RED INK, WITH DATE AND NAME OF PERSON MAKING CHANGE.

Do not extend notes this side of this line.

STATION	B. S.	H. I.	F. S.	ELEV.	X-SEC. W'ly in RODEO RD.	From VICTORIA AVE.
					LT. & SO.	℄ RODEO RD. RT. & NO.
1+00				109.01'		28.1 Cb
				109.22'		35 Wk.
				109.35'		40 "
				09.06'	14 A.C. Pav.	
				08.37'	26 Gut. out	
				108.26'	28 " in	
				109.07'	28 Cb.	
				109.25'	35 Wk.	
				109.35'	40 "	

X-SECTIONS E'LY IN RODEO RD. FROM VICTORIA AVE

					LT. & NO.	℄ RODEO RD. RT. & SO.
0+00 E'ly ℄ INT. at VICTORIA				109.47'		℄
0+17.7 B.C.R.				109.45	57.9 Cb	
" "				08.87'	" Gut	
+47.7 E.C.R.				09.33'	28.1 Cb.	
"				08.52'	" Gut.	
0+18.4 B.C.R.				109.40'		58.2 Cb.
"				108.79'		" Gut
0+48.3 E.C.R.				109.40'		28.0 Cb.
" "				108.62'		" Gut.

F. B. 1690 Pg. 254
Job No. 0077.20 Division No. Notes Red Plotted Profile
Survey of Crenshaw Area Prob. Dept. Office Date Date No.
Survey by Tom M. Notes Tom Mankey Notes Chk'd. Checked X-Sec.
Indexed L. M. PALMER Date Date Date No.

76-L-298 CE 307 5-66

PLEASE RETURN TO
LOS ANGELES COUNTY ENGINEER
403 Los Angeles County Engineering Bldg.

NOTE: ANY ADDITIONS OR CHANGES ON THIS SHEET MUST BE MADE OR CIRCLED IN RED INK, WITH DATE AND NAME OF PERSON MAKING CHANGE.

Do not extend notes this side of this line.

Profile Notes Red No. Date
X-Sec. Notes Chk'd. Date
No. Date Checked Date

Plotted Date
Survey of Crenshaw Area Prob. Dept. Office
Survey by Tom Makey Notes Tom M. Date 10-7-72
Map No. Index M. PALMER Date 12-5-72

Job No. 0017.20 Division No.
F. B. 1690 Pg. 255

STATION	B. S.	H. I.	F. S.	ELEV.	X-SEC. E'LY IN RODEO RD.
					L.T. ℄ INV. ← RODEO → RT ℄ 50.
0+19.5	18" R.C.P. Outlet SO. Top C.B. El.			109.52'	57.9 Top C.B. to INV. 109.52, 6.70, 102.82
"	Inv. of 18" R.C.P.			102.82'	"
0+20.5	18" R.C.P. Outlet No. Top C.B. El.			109.47	Top to Inv. 109.47, 6.94, 102.53 — 66.5'
"	Inv. of 18" R.C.P.			102.53'	"
0+50				109.60'	℄
				09.47'	14' A.C. Pav.
				108.67'	26' Gut. out
				08.62'	28' " in
				09.40'	28' CB
				09.58'	35' Wk.
				109.63'	40' "
				09.38'	14' A.C. Pav
				08.65'	26' Gut. out
				08.52'	28' " in
				109.33'	28.1' CB
				09.50'	35' Wk.
				09.65'	40' "
0+53.1	18" R.C.P. Outlet N'ly		Grate El.	108.67	Top Grate to Inv. 108.67, 3.48, 105.19 — 25.2'
X "	Inv. on 18" R.C.P.			105.19'	"
0+56.7	18" R.C.P. Outlet S'ly		Top C.B. ~~Grate~~ El.	109.33'	28.1' Top C.B. to Inv. 109.33, 3.50, 105.83

76-L-298 CE 307 5-66

PLEASE RETURN TO
LOS ANGELES COUNTY ENGINEER
403 LOS ANGELES COUNTY ENGINEERING BLDG.

NOTE: ANY ADDITIONS OR CHANGES ON THIS SHEET MUST BE MADE OR CIRCLED IN RED INK, WITH DATE AND NAME OF PERSON MAKING CHANGE.

Do not extend notes this side of this line.

STATION	B. S.	H. I.	F. S.	ELEV.	X-SEC. E'LY in RODEO RD. LT. & NO.	℄ RODEO RD. RT. & SO.
0 + 56.7	Inv. of 18" R.C.P.			105.83'	28.1'	
1 + 00				109.73'		℄
				09.50		14' A.C. Pav.
				08.79'		26' Gut. out
				108.69'		28' " in
				09.51'		28' cb.
				09.69'		35' wk.
				09.80		40' "
				109.50	14' A.C. Pav	
				08.76'	26' Gut. out	
				08.62'	28' " in	
				09.45'	28.1' Cb.	
				09.62'	35' wk.	
				109.80'	40' wk.	
1+49.0	CTR. S.D.M. H.W.R. in		Elev =	109.57'		15.5' Ctr. R. in
1 + 50				109.80		℄
"				09.66'		14' A.C. Pav.
"				08.90'		26' Gut. out
"				08.80'		28' " in
"				09.61'		28' cb
"				109.77'		35' wk.

X

F. B. 1690 PG. 256
Job No. 0072.20 Division No. Notes Red Plotted Profile
Survey of Crenshaw Area Prob. Dept. Office Date Date No.
Survey by Tom M. Notes Tom Mankey Notes Chk'd. Checked X-Sec.
Indexed T. M. PALMER Date Date Date No.

76-L-298 CE 307 5-66

PLEASE RETURN TO
LOS ANGELES COUNTY ENGINEER
403 Los Angeles County Engineering Bldg.

NOTE: ANY ADDITIONS OR CHANGES ON THIS SHEET MUST BE MADE OR CIRCLED IN RED INK, WITH DATE AND NAME OF PERSON MAKING CHANGE.

Do not extend notes this side of this line.

STATION	B. S.	H. I.	F. S.	ELEV.	X-SEC. E'LY in RODEO RD.
					LT. # NO. RODEO RD. RT. # 50.
1+50				109.90	40 Wk.
				09.52	14 A.C. Pav
				08.90	26 Gut. out "
				08.74	28 " in
				109.58	28' Cb.
				09.78	35 Wk,
T.P.			109.80	09.90	40 "
1+53.0	B.C.R.			109.62	28 Cb.
~~+60.0~~	B.C.R.			08.81	" Gut
1+60.0	E.C.R.			109.79	35 Cb
"	"			109.79	" Gut
"				109.92	40' Top Cb, Wk, & Apron
1+70.01	℄ INT. ALLEY			109.89	℄
"				08.98	26 Gut. out
"				08.87	28 " fl.
"				09.57	40 So. edge Apron
1+70.4	18" R.C.P. Outlet N'ly Top Grate			109.63	Grate to Inv. = 3.32' 106.31 42.8'
"	Inv. on 18" R.C.P.			106.31	42.8'
1+80.5	P			109.01	40 Top Cb, Wk, & Apron
X "	B.C.R.			09.82	35 Cb

Profile Notes Red ____ Plotted ____ Job No 007172 Division No. ____
No. ____ Date ____ Date ____ Survey of Crenshaw Area Prob. Dept Office
X-Sec. Notes Chk'd. ____ Checked ____ Survey by Tom Parker, Noted on M. Date 10-__-72
No. ____ Date ____ Date ____ Map No. ____ Indexed M. PALMER Date OCT 25 72

F. B. 1690 Pg. 25

76-L-298 CE 307 5-66

PLEASE RETURN TO
LOS ANGELES COUNTY ENGINEER
403 LOS ANGELES COUNTY ENGINEERING BLDG.

NOTE: ANY ADDITIONS OR CHANGES ON THIS SHEET MUST BE MADE OR CIRCLED IN RED INK, WITH DATE AND NAME OF PERSON MAKING CHANGE.

Do not extend notes this side of this line.

STATION	B. S.	H. I.	F. S.	ELEV.	X-SEC. E'LY IN RODEO RD. LT. & NO.	℄ RODEO RD. RT. & South
1+80.5	B.C.R.			109.82'		35' Gut
1+87.5	E.C.R.			09.71'		28' Cb
"				08.90'		" Gut
2+00				109.93'		℄
				09.66'		14' A.C. Pav.
				09.04'		26' Gut. out
				08.91'		28' " in
				09.76'		28' Cb
				110.63'		40' Wk.
				109.69'	14' A.C. Pav.	
				08.98'	26' Gut. out	
				08.91'	28' " in	
				109.88'	40' Bk. Wk. (Depressed cb. in apron area)	
2+50				110.00		℄
				09.80		14' A.C. Pav.
				09.13'		26' Gut. out
				109.03'		28' " in
				109.84'		28' Cb
				110.70'		40' Wk
				09.78	14' A.C. Pav.	

F. B. 1690 PG. 258 Job No. 007.20 Division No. Notes Red Plotted Profile
Survey of Crenshaw Area Prob. Dept. Office Date Date No.
Survey by Tom M. Notes Tom Mankey Notes Chk'd. Checked X-Sec.
Indexed J. M. PALMERI Date Date Date No.

76-L-298 CE 307 5-66

PLEASE RETURN TO
LOS ANGELES COUNTY ENGINEER
403 LOS ANGELES COUNTY ENGINEERING BLDG.

NOTE: ANY ADDITIONS OR CHANGES ON THIS SHEET MUST BE MADE OR CIRCLED IN RED INK, WITH DATE AND NAME OF PERSON MAKING CHANGE.

Do not extend notes this side of this line.

STATION	B. S.	H. I.	F. S.	ELEV.	X-SEC. E'LY in RODEO RD. LT & NO.	℄ RODEO RD. RT & SO.
2+50				109.12'	26' Gut Out	
"				109.00'	28' " in	
"				109.82'	28.1' Cb.	
"				110.12'	40' Bk. Wk.	
2+99.5				110.04'		℄
"				109.85'	14' A.C. Pav.	
"				109.19'	26' Gut Out	
"				109.06'	28' " in	
"	B.C.R.			109.88'	28.1' Cb	
"				110.18'	40' Bk. Wk.	
3+08.5				09.82'		14' A.C. Pav.
"				09.38'		25.7' Gut Out
"				09.13'		28' " "
"	B.C.R.			110.07'		28 Cb
"				110.92'		40' BK. Wk.
T.P.			110.66'			
3+32.6	E.C.R.			110.01'	61.5' Cb	
"				109.32'	" Gut	~~52.7'~~
3+33.5	E.C.R.			09.93		52.7' Cb.
"				09.19'		" Gut.

X

Profile Notes Red ____ Plotted ____ Job No. 0077.20 Division No. ____
No. ____ Date ____ Date ____ Survey of Cranshaw Area Prob. Dept. Office
X-Sec. Notes Chk'd. ____ Checked ____ Survey by Ian Mankey Notes Tom M. Date 10-7-72
No. ____ Date ____ Date ____ Map No. ____ Indexed M. PALMERI Date OCT 25 '72

F. B. 1690 Pg. 239

76-L-298 CE 307 5-66

PLEASE RETURN TO
LOS ANGELES COUNTY ENGINEER
403 LOS ANGELES COUNTY ENGINEERING BLDG.

NOTE: ANY ADDITIONS OR CHANGES ON THIS SHEET MUST BE MADE OR CIRCLED IN RED INK, WITH DATE AND NAME OF PERSON MAKING CHANGE.

Do not extend notes this side of this line.

STATION	B. S.	H. I.	F. S.	ELEV.	X-SEC E'LY in RODEO RD. LT. & NO.	℄ RODEO RD. RT. & SO.
3+31.1	18" Outlet N'ly Top C.B.		Elev. =	109.99'	Top C.B. to Inv. 4.20 (109.99 / 105.79)	76.9' RT.
"	Inv. 18" R.C.P.			105.79'	Grate to Inv. 2.85 (109.30 / 2.85 / 106.45)	"
3+33.7	18" Outlet S'ly Top Grate EL.=			109.30'	62.0'	
"	Inv. 18" R.C.P.			106.45'	"	
3+42.6	CTR. S.S.M.H.		W. Rim EL.=	109.89'	37.0' CTR. Rim	
3+42.6						
"						
3+43.0	CTR. S.S.M.H.		W. Rim EL.=	110.06		2.5' CTR. Rim
3+50				110.20		℄ A.C. Pav.
3+70.04	℄ Int at Crenshaw Blvd.			110.38		℄ " "
"				110.39		20' A.C. Pav.
"				110.35		40'
"				110.25		60'
"				110.38	20' A.C. Pav.	
"				110.38	40' " "	
"				110.39	60' " "	
3+78.9	T.P. CTR S.S.M.H.		110.81' Rim EL.=	110.43	17.2' Ctr. Rim	

F. B. 1690 Pg. 260
Job No. 007.20 Division No. ____ Notes Red ____ Plotted ____ Profile ____
Survey of Crenshaw Area Prob. Dept. Office Date ____ Date ____ No. ____
Survey by Tom M. Notes Tom Mankey Notes Chk'd. ____ Checked ____ X-Sec. ____
Indexed I. M. PALMERI Date ____ Date ____ Date ____ No. ____

76-L-298 CE 307 5-66

PLEASE RETURN TO
LOS ANGELES COUNTY ENGINEER
403 LOS ANGELES COUNTY ENGINEERING BLDG.

NOTE: ANY ADDITIONS OR CHANGES ON THIS SHEET MUST BE MADE OR CIRCLED IN RED INK, WITH DATE AND NAME OF PERSON MAKING CHANGE.

Do not extend notes this side of this line.

STATION	B. S.	H. I.	F. S.	ELEV.	X-SEC. E'LT in RODEO RD. LT. & NO.	℄ RODEO RD. & Prod. East RT. & SO.
3+84.9 CTR.	S.S.M.H.		Rim EL. =	110.25	35.4' CTR. Rim	
3+96.2 CTR	S.S.M.H.		Rim EL. =	110.38		6.4' CTR. Rim
4+00				110.32		℄ A.C. Pav.
4+05.3	18" ~~outlet~~ ? Inlet S'ly		Grate EL. =	109.53'	50.7' Grate to Inv.	109.53 = 3.57 05.96
"	Inv.	18" ? R.C.P.		105.96'	"	
4+06.2	18" ? Outlet N'ly		Grate EL. =	109.24'	Grate to Inv. 109.24 2.63 106.61 Direct	68.1'
	Inv.	18" ? R.C.P.		106.61'		"
4+06.5	B.C.R.			110.47'	45.2' Cb.	
"	"			109.73'	" Gut.	
4+29.6	E.C.R.			110.30'	20.5' Cb	
"	"			109.49'	" Gut	
4+07.4	B.C.R.			110.19'		61.4' Cb.
"	"			109.41'		" Gut
4+35.3	E.C.R.			110.35		36.3' Cb.
"	"			109.55		" Gut

X

Profile Notes Red ____ Plotted ____ Job No. 0077.20 Division No. ____
No. ____ Date ____ Date ____ Survey of Crenshaw Area Prob. Dept. Office
X-Sec. Notes Chk'd. ____ Checked ____ Survey by Tom Mankey Notes Tom M. Date 10-'72
No. ____ Date ____ Date ____ Map No. ____ Index M. PALMERI Date 25 '72

F. B. 1690 Pg. 261

76-L-298 CE 307 5-66

PLEASE RETURN TO
LOS ANGELES COUNTY ENGINEER
403 LOS ANGELES COUNTY ENGINEERING BLDG.

NOTE: ANY ADDITIONS OR CHANGES ON THIS SHEET MUST BE MADE OR CIRCLED IN RED INK, WITH DATE AND NAME OF PERSON MAKING CHANGE.

Do not extend notes this side of this line.

STATION	B. S.	H. I.	F. S.	ELEV.	X-SEC. E'LY in RODEO RD. LT. & NO.	℄ RODEO RD. & PROD. EAST RT. & SO.
4+10.1	18" Outlet N'ly		Top C.B. EL.=	110.38'	Top C.B. to Inv. 110.38 4.12 106.26'	78.4'
"	Inv. 18" R.C.P.			106.26'		"
4+41.0	18" Outlet S'ly		Top Grate EL.=	109.71'	Grate to Inv. 109.71 4.08 105.63 17.0'	
	Inv. 18" R.C.P.			105.63'	"	
4+42.3	18" Outlet N'ly		Top C.B. EL.=	110.38	Top C.B. to Inv. 110.38 3.60 106.78'	37.2
	Inv. 18" R.C.P.			106.78'		"
4+50.0				110.70	30.4' BKWK	
"				09.54	18.2 Gut in	
"				09.77	16.2 " Out	
"				110.20	3.7' A.C. Pav.	
"				10.50'		9.9' Ctr. Pav.
"				10.32'		24.9' A.C. Pav.
"				09.76'		36.2 Gut out
"				09.56'		38.2 Gut in
"				110.41		" Cb
"				110.93'		50.2 BK.WK.
5+00				10.80'	23.7 BK.WK.	
"				09.63'	11.6' Gut in	
"				109.77'	9.6' " Out	
"				110.24'		2' A.C. Pav.

F. B. 1690 PG. 262

Job No. 0077.20 Division No. ____ Notes Red ____ Plotted ____ Profile ____

Survey of Crenshaw Area Prob. Dept. Office Date ____ Date ____ No. ____

Survey by Tom M. Notes Tom Mankey Notes Chk'd. ____ Checked ____ X-Sec. ____

Indexed I. M. PALMERI Date ____ Date ____ Date ____ No. ____

76-L-298 CE 307 8-70

PLEASE RETURN TO
LOS ANGELES COUNTY ENGINEER
403 LOS ANGELES COUNTY ENGINEERING BLDG.

NOTE: ANY ADDITIONS OR CHANGES ON THIS SHEET MUST BE MADE OR CIRCLED IN RED INK, WITH DATE AND NAME OF PERSON MAKING CHANGE.

Do not extend notes this side of this line.

STATION	B. S.	H. I.	F. S.	ELEV.	X-Sec. E'LY in Rodeo Rd.	
					LT & NO	℄ Rodeo Rd & Prod. East RT. & SO.
5+00				110.63		16.6' Ctr. Pav.
"				110.45		30.9 A.C. Pav.
"				09.83		43.5 Cut out
"				09.66		45.5 " in
"				110.49		" cb
"				110.88		57.6 Bk. Wk
B.M. No 8 (Fd.)				110.12	B.M. No 8 1971 Co. Adj. EL: 110.108' F.B. 1690-192 Crenshaw Blvd., West side, C.E. Tag in cb. 190' North of ℄ INT. Crenshaw Blvd. & Rodeo Rd.	

X

Profile Notes Red ____ Plotted ____ Job No. 00717.20 Division No. ____
No. ____ Date ____ Date ____ Survey of Crenshaw Area Prop. Office
X-Sec. Notes Chk'd. ____ Checked ____ Survey by Tom Mankey Notes Tom M. Date 10-72
No. ____ Date ____ Date ____ Map No. ____ Indexed M. PALMER Date OCT 25 '72

F.B. 1690 Pg. 262

F. B. 1690 Pg. 264 Job No. Division No. Notes Red Plotted Profile

Survey of Date Date No.

Survey by Notes Notes Chk'd. Checked X-Sec.

Indexed Date Date Date No.

STATION	B. S.	H. I.	F. S.	ELEV.

PLEASE RETURN TO
LOS ANGELES COUNTY ENGINEER
403 LOS ANGELES COUNTY ENGINEERING BLDG.

Do not extend notes this side of this line.

NOTE: ANY ADDITIONS OR CHANGES ON THIS SHEET MUST BE MADE OR CIRCLED IN RED INK, WITH DATE AND NAME OF PERSON MAKING CHANGE.

76-L-298 CE 307 8-70

Profile No. _____ Notes Red _____ Plotted _____ Job No. 7162.02 Division No. 11
Date _____ Date _____ Survey of Crenshaw Prob. Bldg.
X-Sec. No. _____ Notes Chk'd. _____ Checked _____ Survey by Tom Mankey Notes Tom M. Date 8-30-73
Date _____ Date _____ Map No. _____ Indexed _____ Date _____

F. B. 1690 PG. 265

J.N. 7162.02

CRENSHAW PROBATION BLDG

PRE-CONSTRUCTION

X-SECTIONS

Mankey
Dover
Derby
H.B. Mitchell
H. Jackson

STATION	B. S.	H. I.	F. S.	ELEV.

NOTE: ANY ADDITIONS OR CHANGES ON THIS SHEET MUST BE MADE OR CIRCLED IN RED INK, WITH DATE AND NAME OF PERSON MAKING CHANGE.

Do not extend notes this side of this line.

PLEASE RETURN TO
LOS ANGELES COUNTY ENGINEER
403 Los Angeles County Engineering Bldg.

76-L-298 CE 307 5-66

76-L-298 CE 307 5-66

PLEASE RETURN TO
LOS ANGELES COUNTY ENGINEER
403 LOS ANGELES COUNTY ENGINEERING BLDG.

NOTE: ANY ADDITIONS OR CHANGES ON THIS SHEET MUST BE MADE OR CIRCLED IN RED INK, WITH DATE AND NAME OF PERSON MAKING CHANGE.

Do not extend notes this side of this line.

F. B. 1690 PG. 266 | Job No. 162.02 Division No. 11 Notes Red ____ Plotted ____ Profile ____
Survey of Crenshaw Prob. Bldg. Date ____ Date ____ No. ____ X-Sec. ____
Survey by Tom M. Notes Tom Mankey Notes Chk'd. ____ Checked ____ No. ____
Indexed ____ Date ____ Date ____

STATION	B. S.	H. I.	F. S.	ELEV.	Pre Const. Grades Check.
(Fd.) B.M. No 8				110.11	B.M. #8 EL=110.11' F.B. 1690—192 Crenshaw Blvd., W. side, C.E. Tag in cb. 190' N. of ℄ Int. Crenshaw Blvd & Rodeo Rd.
A-1				110.9	Dirt
2				111.3	"
3				111.2	"
4				111.0	"
B-1				111.5	"
2				111.6	"
3				111.7	"
4				111.4	"
C-1				112.1	"
2				112.0	"
3				112.2	"
4				111.9	"
D-1				111.51	A.C. Pav.
2				111.66	A.C. Pav.
3				111.78	A.C. Pav.
4				111.55	A.C. Pav.
E-1				111.18	A.C. Pav.
2				111.18	"
3				111.17	"
4				110.99	"

76-L-296 CE 307 5-66

PLEASE RETURN TO
LOS ANGELES COUNTY ENGINEER
403 LOS ANGELES COUNTY ENGINEERING BLDG.

NOTE: ANY ADDITIONS OR CHANGES ON THIS SHEET MUST BE MADE OR CIRCLED IN RED INK, WITH DATE AND NAME OF PERSON MAKING CHANGE.

Do not extend notes this side of this line.

STATION	B. S.	H. I.	F. S.	ELEV.	Pre-Const. X-Sections	
E-5				110.92	A.C. Pav.	
E-6				110.77	"	
7 (Fd.)				110.40	"	
B.M. No 7				110.31	B.M. No 7 EL.= 110.31 F.B. 1690-192 Crenshaw Blvd. & Exposition Blvd. (So. Barrel) S.W. Cor. Fd. Spk. (Pg. 180) in cb. 1' S. of S. Cb. Ret.	

Profile Notes Red Plotted Job No 7162.02 Division No. 11
No. Date Date Survey of Crenshaw Frwy. Bldgs.
X-Sec. Notes Chk'd. Checked Survey by Tom Mauker Notes by Tom M. Date 8-30-73
No. Date Date Map No. Indexed Date

F. B. 1690 PG. 267

F. B. 1690 Pg. 268 | Job No. 7162.07 Division No. Notes Red Plotted Profile

Survey of Crenshaw Prob. Bldg. Date Date No.

Survey by Tom M. Notes Tom Mankey Notes Chk'd. Checked X-Sec.

Indexed Date Date Date No.

STATION	B. S.	H. I.	F. S.	ELEV.

76-L-298 CE 307 5-66

PLEASE RETURN TO
LOS ANGELES COUNTY ENGINEER
403 LOS ANGELES COUNTY ENGINEERING BLDG.

Do not extend notes this side of this line.

NOTE: ANY ADDITIONS OR CHANGES ON THIS SHEET MUST BE MADE OR CIRCLED IN RED INK, WITH DATE AND NAME OF PERSON MAKING CHANGE.

Notes Ck'd by	Survey of Crenshaw Prob. Bldg.
Map No.	JN 7162.02 Tape Std °F
Office Work	Surveyed by Tom Maukay
Checked	Notes Tom M. Date 8-30-73
Date	Indexed

F. B. 1690 PG. 269

J.N. 7162.02

CRENSHAW PROBATION BLDG.

PRE-CONSTRUCTION

GRID LAYOUT for GRADE CHECK

Maukay
Dover
Derby
H.B. Mitchell
H. Jackson

Note: Any Additions or Changes on this Sheet Must be Made or Circled in red Ink With Date and Name of Person Making Change.

Do not extend this side of this line.

PLEASE RETURN TO
COUNTY OF LOS ANGELES
DEPARTMENT OF COUNTY ENGINEER
403 LOS ANGELES COUNTY ENGINEERING BLDG.

76F309s CE#310 3-69

PLEASE RETURN TO
COUNTY OF LOS ANGELES
DEPARTMENT OF COUNTY ENGINEER
403 LOS ANGELES COUNTY ENGINEERING BLDG.

Note: Any Additions or Changes on This Sheet Must be Made or Circled in Red Ink With Date and Name of Person Making Change.

Do not extend this side of this line.

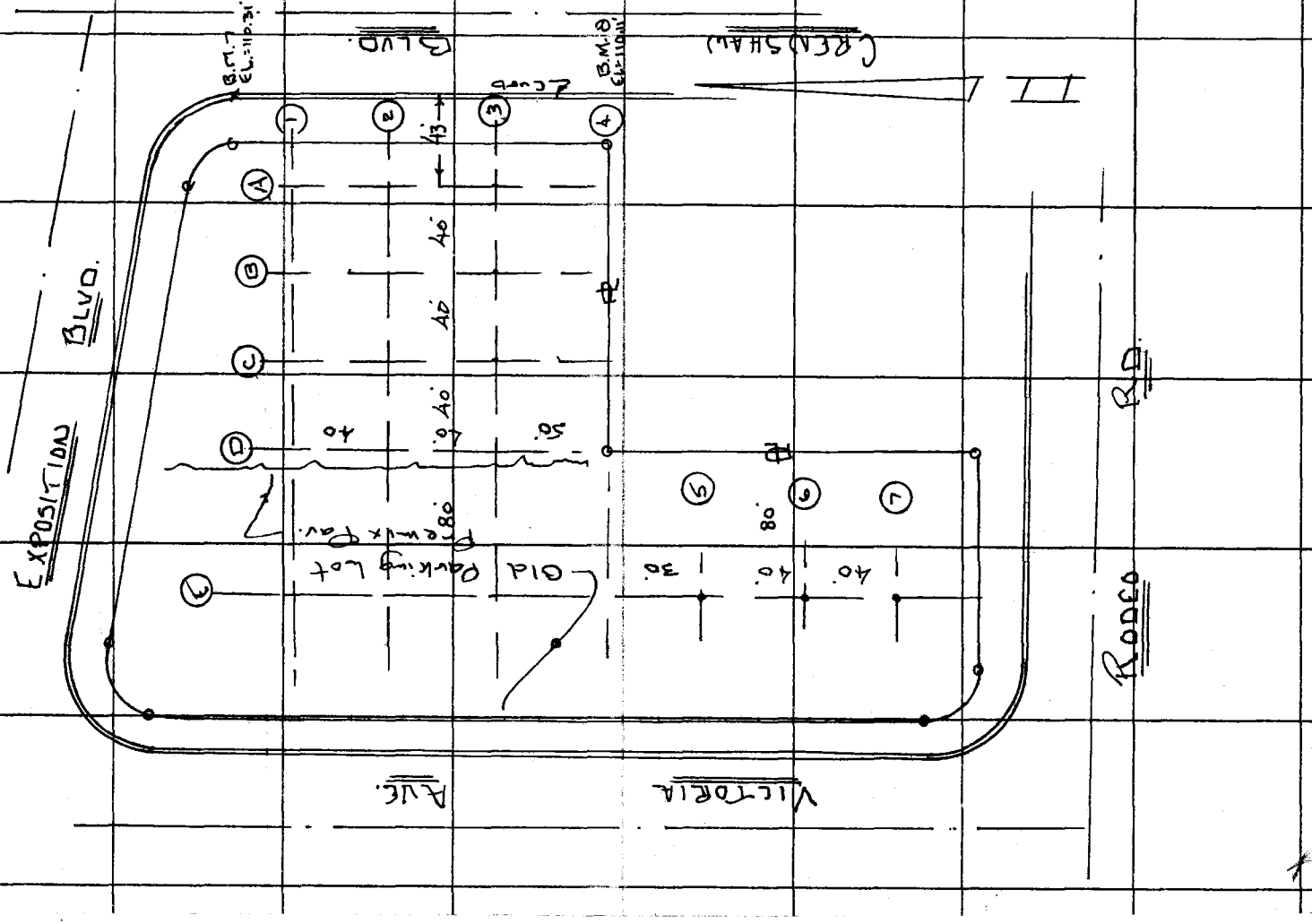

F. B. 1690 PG 270

76F3093 CE#310 9-67

PLEASE RETURN TO
LOS ANGELES COUNTY ENGINEER
403 Los Angeles County Engineering Bldg.

Do not extend this side of this line.

Note: Any Additions or Changes on this Sheet Must be Made or Circled in Red Ink With Date and Name of Person Making Change.

Notes Ckd by _____
Map No. _____
Office Work _____
Checked _____
Date _____

Survey of _____
J.N. _____ Tape _____ Std. _____ °F
Surveyed by _____
Notes _____ Date _____
Indexed _____

F.B. _____ Pg. _____

PLEASE RETURN TO
LOS ANGELES COUNTY ENGINEER
403 Los Angeles County Engineering Bldg.

Note: Any Additions or Changes on this Sheet Must be Made or Circled in Red Ink With Date and Name of Person Making Change.

Do not extend this side of this line.

F.B. Pg.

Notes Ck'd by	Survey of Crenshaw Prob. Bldg. F.B. 1690 PG. 2-71
Map No.	JN 7162.02 Tape Std °F
Office Work	Surveyed by Tom Mankey
Checked	Notes Tom M. Date 10-23-74
Date	Indexed

J.N. 7162.02

CRENSHAW PROBATION BLDG.

PARKING LOT

GRADING LAYOUT

Mankey
Maher
Tolligon
H.B. Mitchell

Note: Any Additions or Changes on This Sheet Must be Made or Circled in Red Ink With Date and Name of Person Making Change.

Do not extend this side of this line.

PLEASE RETURN TO
COUNTY OF LOS ANGELES
DEPARTMENT OF COUNTY ENGINEER
403 LOS ANGELES COUNTY ENGINEERING BLDG.

76F309s CE#310 3-69

F. B. 1690 PG 272

EXPOSITION BLVD.

VICTORIA AVE.

RODEO RD.

New Probation Bldg.

Conc. Walk

Conc. Walk

Conc. Walk

Conc. Walk

Conc. Blk. Wall & Conc. Curb

Conc. Blk. Wall

Conc. Gutter

Planter

Planter

Planter

Planter

18'

29'

30'

29'

23'

23.5'

25'

25'

25'

25'

26.5'

25'

25'

25'

26'

PLEASE RETURN TO
COUNTY OF LOS ANGELES
DEPARTMENT OF COUNTY ENGINEER
403 LOS ANGELES COUNTY ENGINEERING BLDG.

Do not extend this side of this line.

Note: Any Additions or Changes on This Sheet Must be Made or Circled in Red Ink With Date and Name of Person Making Change.

F. B. 1690 PG. 213

Profile No. | Notes Red | Plotted | Job No. 7162.02 Division No. 11
Date | Date | Survey of Crenshaw Prob. Bldg
X-Sec. No. | Notes Chk'd. | Checked | Survey by L. Maukey Notes Tom M. Date 10-23-74
Date | Date | Map No. | Indexed | Date

J.N. 7162.02

CRENSHAW PROBATION BLDG.

PARKING LOT

GRADE STAKES

Maukey
Maher
Tollison
H.B. Mitchell

NOTE: ANY ADDITIONS OR CHANGES ON THIS SHEET MUST BE MADE OR CIRCLED IN RED INK, WITH DATE AND NAME OF PERSON MAKING CHANGE.

PLEASE RETURN TO
LOS ANGELES COUNTY ENGINEER
403 Los Angeles County Engineering Bldg.

Do not extend notes this side of this line.

STATION	B.S.	H.I.	F.S.	ELEV.

76-L-298 CE 307 8-70

76-L-298 CE 307 8-70

PLEASE RETURN TO
LOS ANGELES COUNTY ENGINEER
403 LOS ANGELES COUNTY ENGINEERING BLDG.

NOTE: ANY ADDITIONS OR CHANGES ON THIS SHEET MUST BE MADE OR CIRCLED IN RED INK, WITH DATE AND NAME OF PERSON MAKING CHANGE.

Do not extend notes this side of this line.

STATION	B. S.	H. I.	F. S.	ELEV.					
BM No 6 Fd.				110.70	B.M. #6 EL.-110.698' F.B. 1690-191 Exposition Blvd. & Victoria Ave. P.K. in Cb. (S. Barrel) 30' E. of Int. 15.2' N. of ℄ Exposition Blvd.				
			Top. Cb.		Sub Grade	Fin Grade		C.o. F.	
A - 1 (+1.5')				110.54	—	110.54		—	edge Conc. Gut
A - 2			111.08	10.64		10.64			"⊼" Conc. Cb.
A - 2 (+25')	Plan Gr. Br.		111.16	10.80		10.80' 0.88			" " "
A - 3 (+15')	Gr. Br. (As Built)			10.87		110.87			" " "
A. 4	at B.C.R			10.69		10.69			" " "
A(-2.5') - 4(+30')	Cb. at Bk. of Fwk.			10.63		10.63			Conc wk.
B - 1 (+1.5')				10.52		10.52			edge Conc Gut
B - 2				10.09	110.09	10.67			1"x2" stk.
B - 3	Planter			10.92		10.92			"⊼" on Conc. Cb.
B - 4	"			11.18		11.18			" " " "
B - 5				11.44		11.44			" " " "
C - 1 (+1.5')				10.43		110.43			edge Conc Gut
C - 2				10.00	10.09	10.58			1"x2" Stk.
-3				10.26	10.26	10.84			" "
-4				10.54	10.54	11.12			" "
-5				11.38		11.38			"⊼" on Conc. Cb.
D - 1 (+1.5')				10.35		110.35			edge Conc Gut
-2				09.92	09.92	110.50			1"x2" Stk.
-3				10.18	110.18	10.76			" "

F. B. 1690 PG. 274 Job No. 716202 Division No. 11 Notes Red Date Plotted Date No. Profile
Survey of Crenshaw Prob. Bldg. Date Checked Date No. X-Sec.
Survey by Tom M. Notes Tom Mankey Notes Chk'd. Date
Indexed Date

76-L-298 CE 307 8-70

PLEASE RETURN TO
LOS ANGELES COUNTY ENGINEER
403 LOS ANGELES COUNTY ENGINEERING BLDG.

NOTE: ANY ADDITIONS OR CHANGES ON THIS SHEET MUST BE MADE OR CIRCLED IN RED INK, WITH DATE AND NAME OF PERSON MAKING CHANGE.

Do not extend notes this side of this line.

STATION	B. S.	H. I.	F. S.	ELEV.	Sub. Gr.	Fin Gr.	C/F.	
D-4				110.47	110.47	111.05		1"x2" Stk.
-5				11.31		111.31		"⊼" Conc. Cb.
E-1(+1.5)				10.27		110.26		edge Conc. Gut
-2				09.83	109.83'	110.41		1"x2" Stk.
3				10.10	110.10	10.68		" "
4				10.39	110.39'	10.97		" "
-5				11.24		111.24'		"⊼" Conc. Cb.
F -1(+1.5)				10.22'		110.22'		edge Conc. Gut.
2				09.79'	109.79'	10.37		1"x2" Stk.
3				10.05'	110.05'	10.63		" "
4				10.34	110.34'	10.92		" "
5				11.17'		111.17'		"⊼" Conc. Cb.
G-1(+1.5)				10.15'		110.15'		edge Conc. Gut.
2				09.72'	109.72'	10.30'		1"x2" Stk.
3				09.98'	109.98'	10.56'		" "
4				10.26'	110.26'	10.84		" "
5				11.10'		111.10'		"⊼" Conc. Cb.
H-1(+1.5)				10.06		110.06'		edge Conc. Gut
1(+6.1)	Planter			10.10'		110.10'		"⊼" Conc. Cb.
1(+16')	"			10.20'		110.20'		" " "

Profile No. ____ Date ____ Notes Red ____ Plotted ____ Job No. 716202 Division No. 11 F.B. 1690 PG. 275

X-Sec. No. ____ Date ____ Notes Chk'd. ____ Date ____ Checked ____ Date ____ Survey of Crenshaw Prob. Bldg. Survey by Tom M. Notes Tom M. Date 10-23-74 Map No. ____ Date ____ Indexed ____ Date ____

76-L-298 CE 307 8-70

PLEASE RETURN TO
LOS ANGELES COUNTY ENGINEER
403 Los Angeles County Engineering Bldg.

NOTE: ANY ADDITIONS OR CHANGES ON THIS SHEET MUST BE MADE OR CIRCLED IN RED INK, WITH DATE AND NAME OF PERSON MAKING CHANGE.

Do not extend notes this side of this line.

F. B. 1690 Pg. 276 | Job No. 7162.01 Division No. 11 | Notes Red ____ Plotted ____ Profile ____
Survey of Crenshaw Prob. Bldg. | Date ____ Date ____ No. ____ X-Sec. ____
Survey by Tom M. Notes Tom Manley | Notes Chk'd. ____ Checked ____
Indexed ____ Date ____ Date ____ No. ____

STATION	B. S.	H. I.	F. S.	ELEV.	Sub.Gr.	Fin.Gr.		
H-3	Planter			110.49		110.49	"T"	Conc. Cb.
-4	"			10.76		110.78	"	" "
H-5				11.03		111.03	"T"	" "
H(+3.5)-6				11.30		11.30	"T"	Conc. " "
J-1(+1.5')				09.97		109.97	edge	Conc. Gut.
-2				09.56	09.56	10.14	1"x2"	Stk.
3				09.85	09.85	10.43	"	"
4				10.15	10.15	10.73	"	"
5				10.44	10.44	11.02	"	"
-6				11.20		11.20	"T"	Conc. Cb.
K-1(+1.5')				09.88		109.88	edge	Conc. Gut.
2				09.47	09.47	10.05	1"x2"	Stk.
3				09.75	09.75	10.33	"	"
4				10.05	10.05	10.63	"	"
5				10.32	10.32	10.90	"	"
6				11.08	10.50	11.08	"T"	Conc. Cb.
L-1(+1.5')				09.79		109.79	edge	Conc. Gut.
2				09.37	09.37	09.95	1"x2"	Stk.
3				09.64	09.64	10.22	"	"
4				09.92	09.92	10.50	"	"
5				10.20	10.20	10.78	"	"
L-6				10.95		110.95	"T"	Conc. Cb.

76-L-298 CE 307 8-70

PLEASE RETURN TO
LOS ANGELES COUNTY ENGINEER
403 LOS ANGELES COUNTY ENGINEERING BLDG.

NOTE: ANY ADDITIONS OR CHANGES ON THIS SHEET MUST BE MADE OR CIRCLED IN RED INK, WITH DATE AND NAME OF PERSON MAKING CHANGE.

Do not extend notes this side of this line.

Profile Notes Red____ Plotted____ Job No. 7162.02 Division No. 11
No.____ Date____ Date____ Survey of Greenshaw Prob. Bldg.
X-Sec. Notes Chk'd.____ Checked____ Survey by Tom Markey Notes Tom M. Date 8-23-74
No.____ Date____ Date____ Map No.____ Indexed____ Date____

F.B. 1690 PG. 277

STATION	B. S.	H. I.	F. S.	ELEV.	Sub. Gr.	Fin Gr.	
M-1 (+1.5')				109.72'		109.72'	edge Conc. Gut.
-2				09.30	109.30	09.88	1"x2" Stk.
3				09.56	09.56	10.14'	" "
4				09.83	09.83	10.41	" "
5				10.10'	10.10	10.68	" "
6				10.84	10.36	110.84'	T Conc. Cb.
N-1 (+1.5')				109.68		109.68'	edge Conc Gut
2				09.24 ~~09.24~~	09.24	09.82	1"x2" Stk.
3	Planter			10.02 ~~09.44~~	09.44'	10.02	T Conc. Cb.
4	"			10.31 ~~09.~~	09.73'	10.31	" " "
5				09.97	09.97'	10.55'	1"x2" Stk.
6				10.70		110.70'	T Conc. Cb.
N(+13')-1	Top Catch Basin			0940		109.40	Grate
N(+21.3')-2				09.74'		109.74'	T Conc. Cb.
N(+26.1')-3				110.02'		110.02'	" " "
N(+24.3')-4				110.30'		110.30'	" " "
N(+)-5							1"x2" Stk.
N(+20.5')-6				110.63'		110.63'	T Conc. Conc. Cb
B.M. Fd. N26				110.70	See Pg. 274		

F. B. Pg.

Job No. Division No. Notes Red Plotted

Survey of Date Date

Survey by Notes Notes Chk'd. Checked

Indexed Date Date Date