Notes Ck'd by	Survey of	F.B. 1692 Pg.
Map No.	JN Tape Std °F	
Office Work	Surveyed by	
Checked	Notes Date	
Date	Indexed	

Page	Job	Description
		BRIGHTON AVE. ET AL J.N. 1479M
5-9	C.L.	C.L. fr. Garvey Ave. to Garvalia A.
11-19	Topo.	Loc. Imp. fr. Garvey Ave. to Garvalia Ave.
21-22	C.L.	C.L. int. at Graves Ave. & Brighton Ave.
71-79	C.L. & Topo.	154th ST. APPRAISAL J.N. R-385 Align. & Loc. Imp. fr. Prairie Ave. to Freeman Ave.
101-106	Topo.	83rd. STREET (3) APPRAISAL R-660 Loc. Imp. on N. side fr. Lou Dillon Ave. E. to Alameda
125-140	C.L. & Topo	ORIZABA & BROCK AVES. 1581-M Florence St. to Golden Ave.
141-147	C.L.	Staking of realign. fr. Florence Ave. N'ly to nr. Golden Ave.

Microfilmed April 87

F.B. _____ Pg. _____

PLEASE RETURN TO
LOS ANGELES COUNTY ENGINEER
403 LOS ANGELES COUNTY ENGINEERING BLDG.

Do not extend this side of this line.

Never Any Additions or Changes on this Sheet Must be Made or Circled in Red Ink With Date and Name of Person Making Change.

201-	Bdry.	RESTRICTED SHOOTING AREA #9 5062 Loc. of Huntsman nr. N. line of Liberty Dist. (Agoura)
211-215	Topo.	GRAHAM AVE. (6) APPRAISAL 0912.25 Loc. Imp. fr. Nadeau St. to Florence Ave.
225-229	C.L.	DEMPSTER AVE. APPRAISAL 0440.00 Approx. C.L. fr. Acland St. to Gardendale St.
251-260	C.L. & Appr.	JOSLIN ST. (2) APPRAISAL 0912.64 C.L. & Addl app. imp. fr. Orr & Day Rd. to Jersey Ave.

Notes Ck'd by: Dr. [illegible]	Survey of: Brighton Ave	F. B. 1692 Pg. 5
Map No. 0-2308	W. O. [illegible]	
Office Work: CED	Surveyed by: N. R. Smith	
Checked:	Notes: [illegible]	
Date:	Indexed: [illegible] O. Johnson 7-30-51	

BRIGHTON AVE

CENTER LINE SURVEY

N. R. Smith
L. C. Smiley
J. Maldonado
G. Bonney

Note: Any Additions or Changes on This Sheet Must be Made or Circled in Red Ink With Date and Name of Person Making Change.

Do not extend notes this side of this line.

RETURN TO
LOS ANGELES COUNTY SURVEYOR
726 LOS ANGELES COUNTY
ENGINEERING BLDG.

76F3098 247 10M 1-49

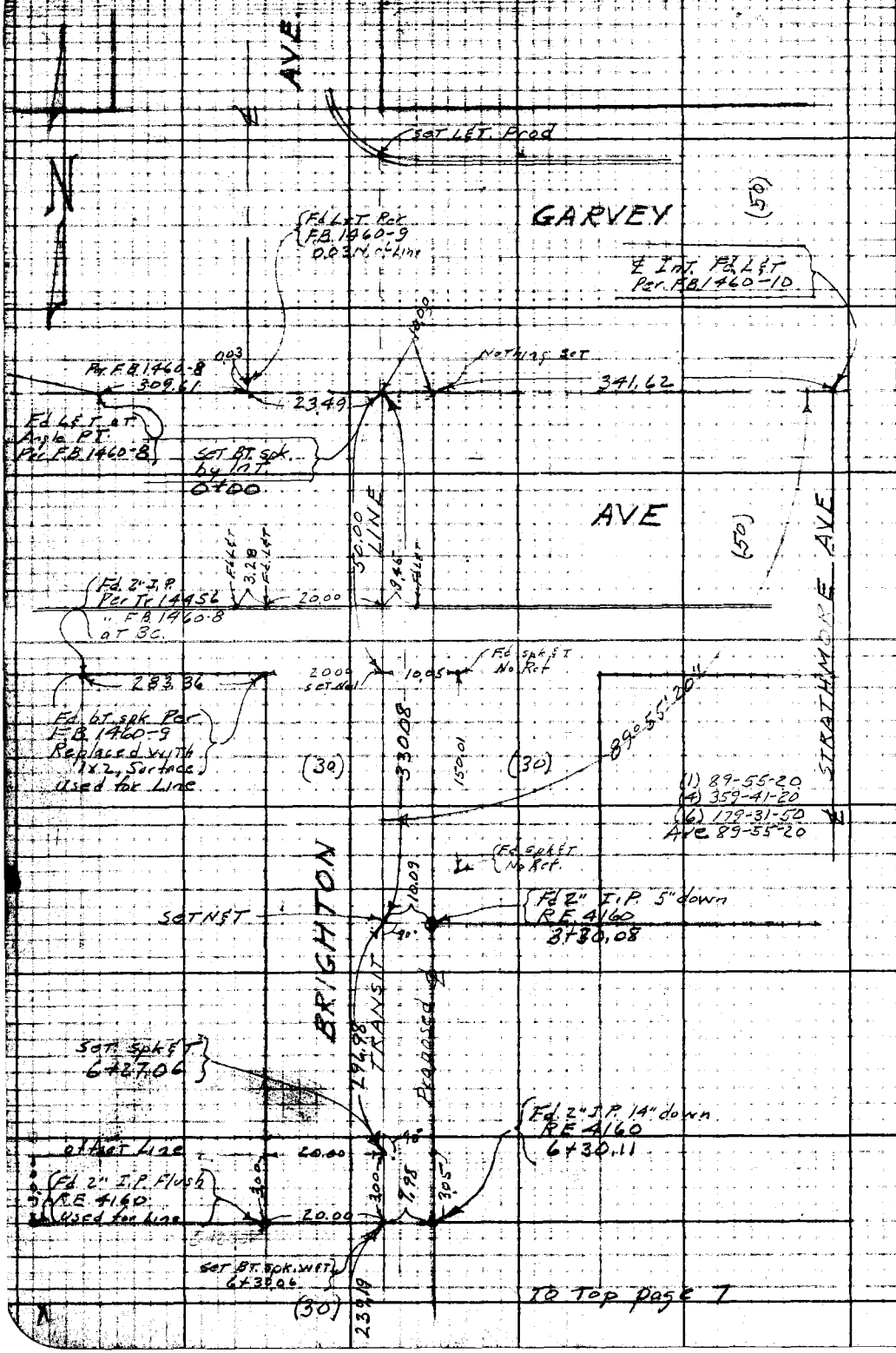

U.S. #6 D-1

RETURN TO
LOS ANGELES COUNTY SURVEYOR
725 LOS ANGELES COUNTY
ENGINEERING BLDG.

Do not extend notes this side of this line.

Note: Any Additions or Changes on This Sheet Must be Made or Circled in Red Ink With Date and Name of Person Making Change.

Notes Ck'd by: DK EW	Survey of: Brighton Ave
Map No. [illegible]	W. O. [illegible]
Office Work: CED	Surveyed by: N. R. Smith
Checked:	Notes:
Date:	Indexed: E. C. Johnson

F. B. 1692 Pg. 7

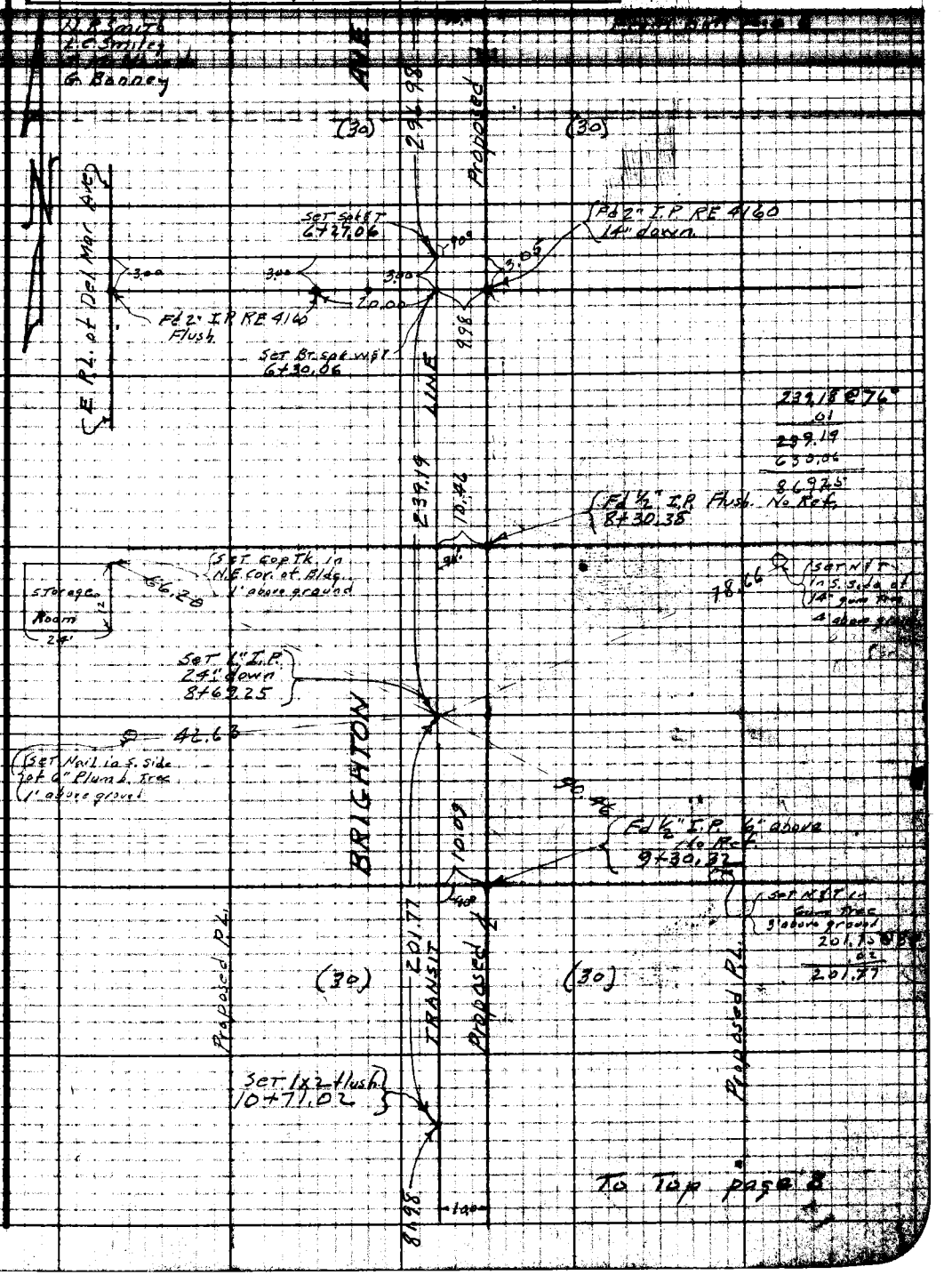

To Top page 8

Note: Any Additions or Changes on This Sheet Must be Made or Circled in Red Ink With Date and Name of Person Making Change.

Do not extend notes this side of this line.

RETURN TO
LOS ANGELES COUNTY SURVEYOR
725 LOS ANGELES COUNTY
ENGINEERING BLDG.

76F2098 247 10M 1-49

F. B. 1692 Pg. 8

From bot. page 7

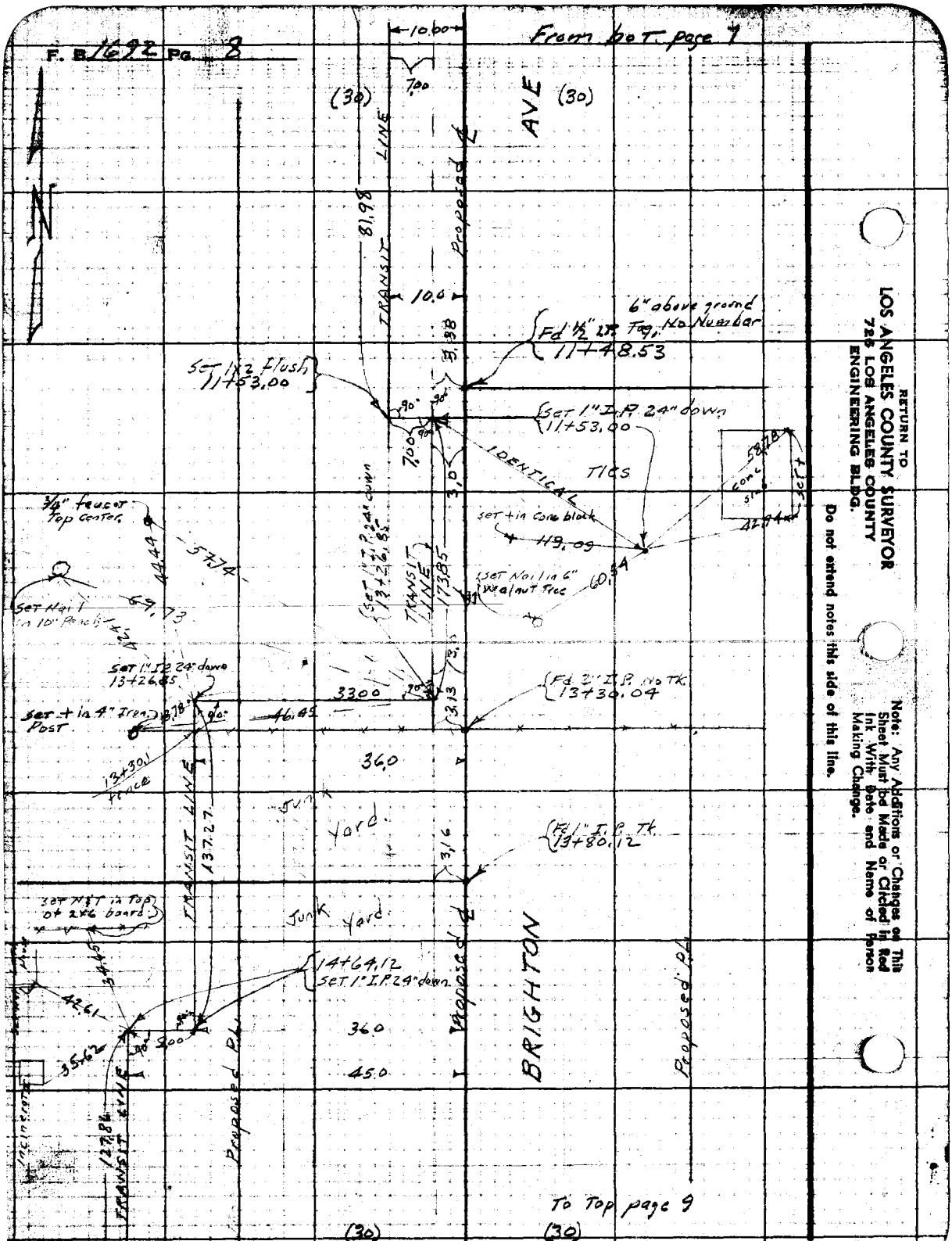

To Top page 9

RETURN TO
LOS ANGELES COUNTY SURVEYOR
725 LOS ANGELES COUNTY
ENGINEERING BLDG.

Do not extend notes this side of this line.

Note: Any Additions or Changes on This Sheet Must be Made or Circled in Red Ink With Date and Name of Person Making Change.

Notes Ck'd by: DREW	Survey of: Brighton Ave	F. B. 1692 Pg. 9
Map No. [illegible]	W.O. [illegible]	
Office Work: CED	Surveyed by: N.R. Smith	
Checked:	Noted:	
Date:	Indexed: E. C. Johnson	

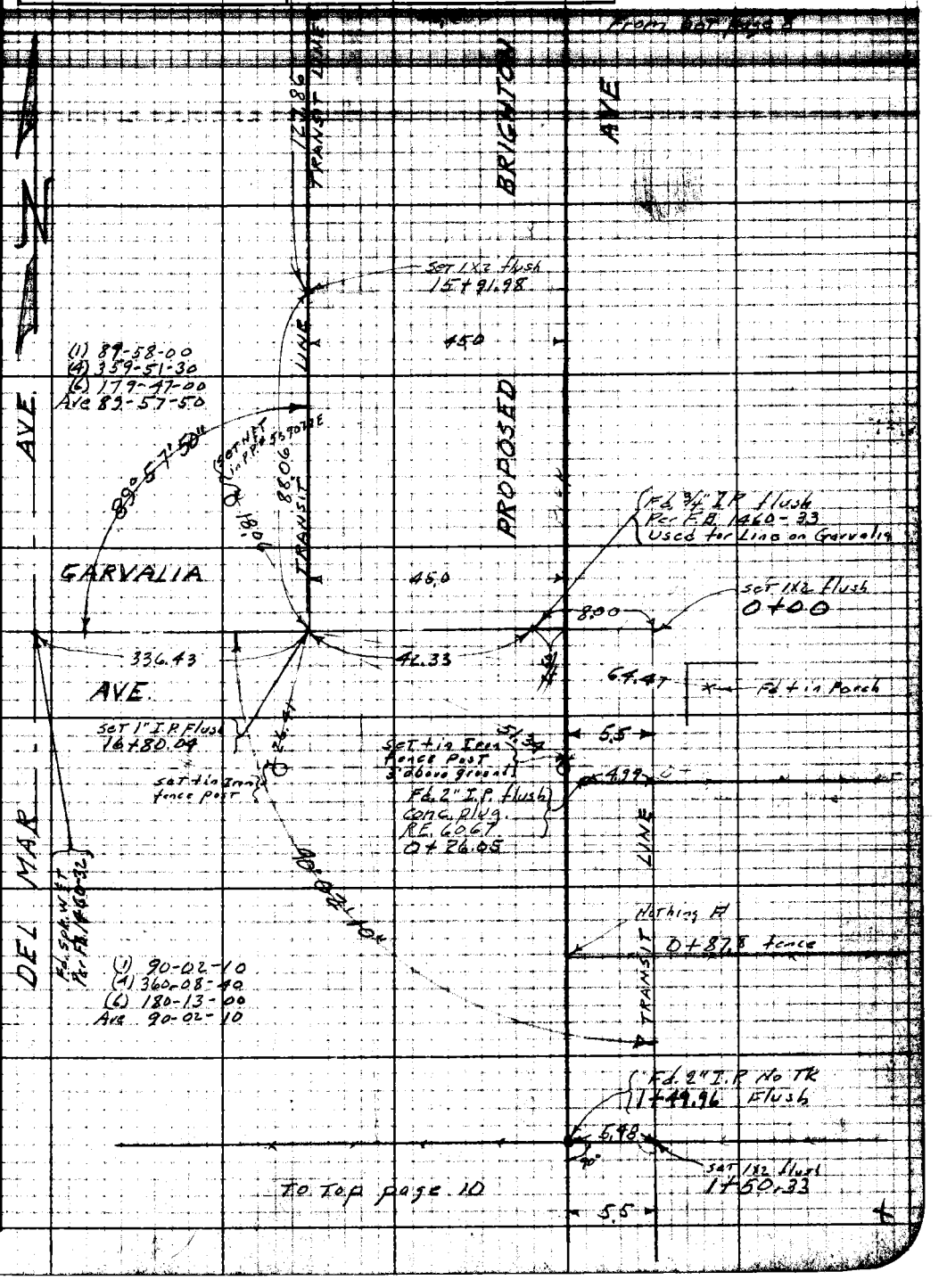

Note: Any Additions or Changes on This Sheet Must be Made or Circled in Red Ink With Date and Name of Person Making Change.

Do not extend notes this side of this line.

RETURN TO
LOS ANGELES COUNTY SURVEYOR
726 LOS ANGELES COUNTY
ENGINEERING BLDG.

W.S. 86 D-1

76F3D98 247 10M 1-49

F. B. 1692 Pg. 10

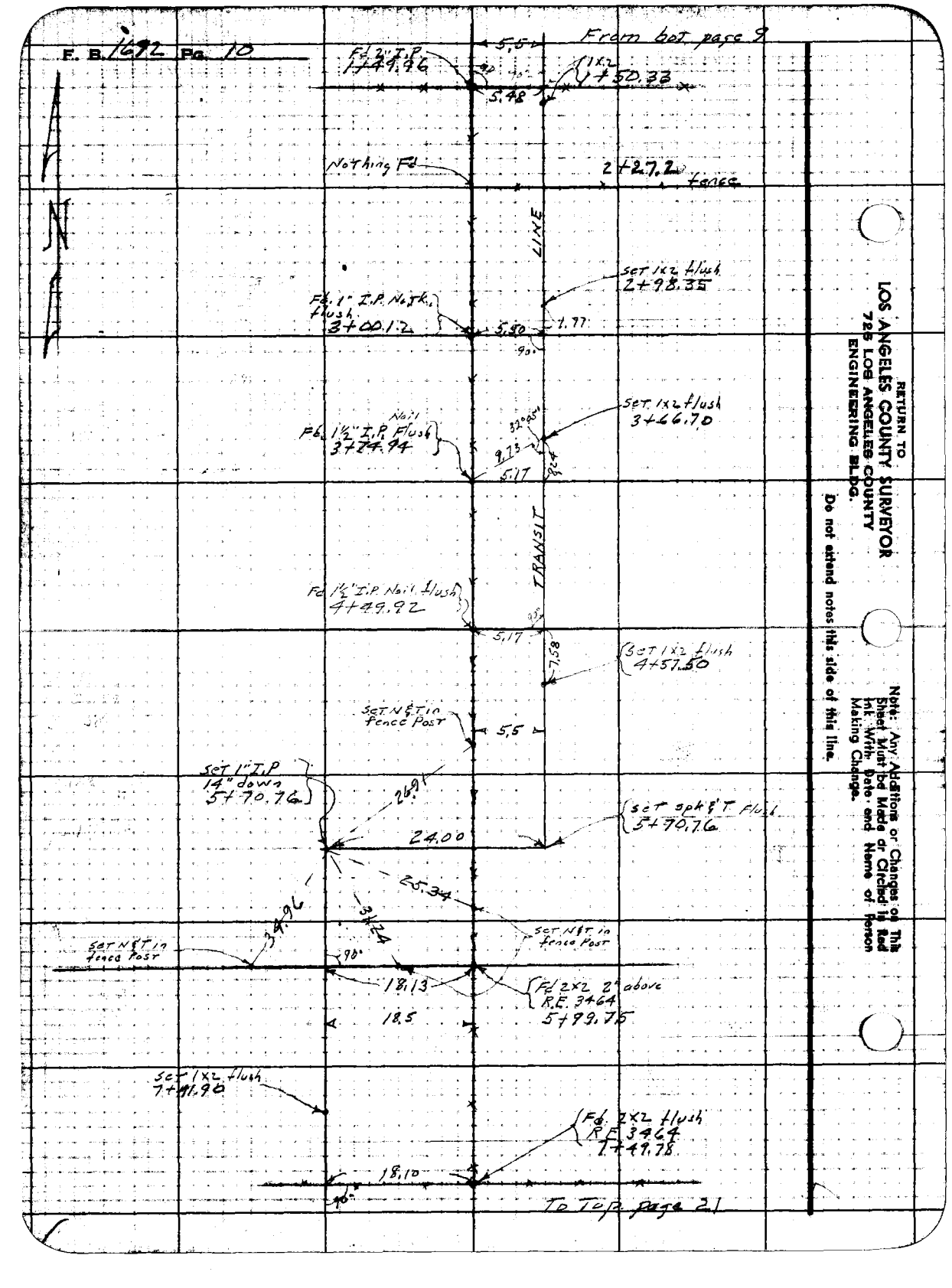

RETURN TO
LOS ANGELES COUNTY SURVEYOR
725 LOS ANGELES COUNTY
ENGINEERING BLDG.

Do not extend notes this side of this line.

Note: Any Additions or Changes on This Sheet Must be Made or Circled in Red Ink With Date and Name of Person Making Change.

Notes Ck'd by	Survey of Brighton Ave
Map No. B2308	W.O. 1479M Type No. 4115 Std. [illegible] °F
Office Work CED	Surveyed by N.R. Smith
Checked	Notes " Date 7-25-51
Date	Indexed C. Johnson 7-30-51

F. B. 1692 PG. 11

WO 1479M

BRIGHTON AVE

TOPOGRAPHY
from
GARVEY AVE to GARVALIA AVE

N.R. Smith
L.C. Smiley
J. Maldonado
G. Bonney

Note: Any Additions or Changes on This Sheet Must be Made or Circled in Red Ink With Date and Name of Person Making Change.

Do not extend notes this side of this line.

RETURN TO
LOS ANGELES COUNTY SURVEYOR
726 LOS ANGELES COUNTY
ENGINEERING BLDG.

76F3D9S 247 10M 1-49

F. B. 1692 Pg. 12

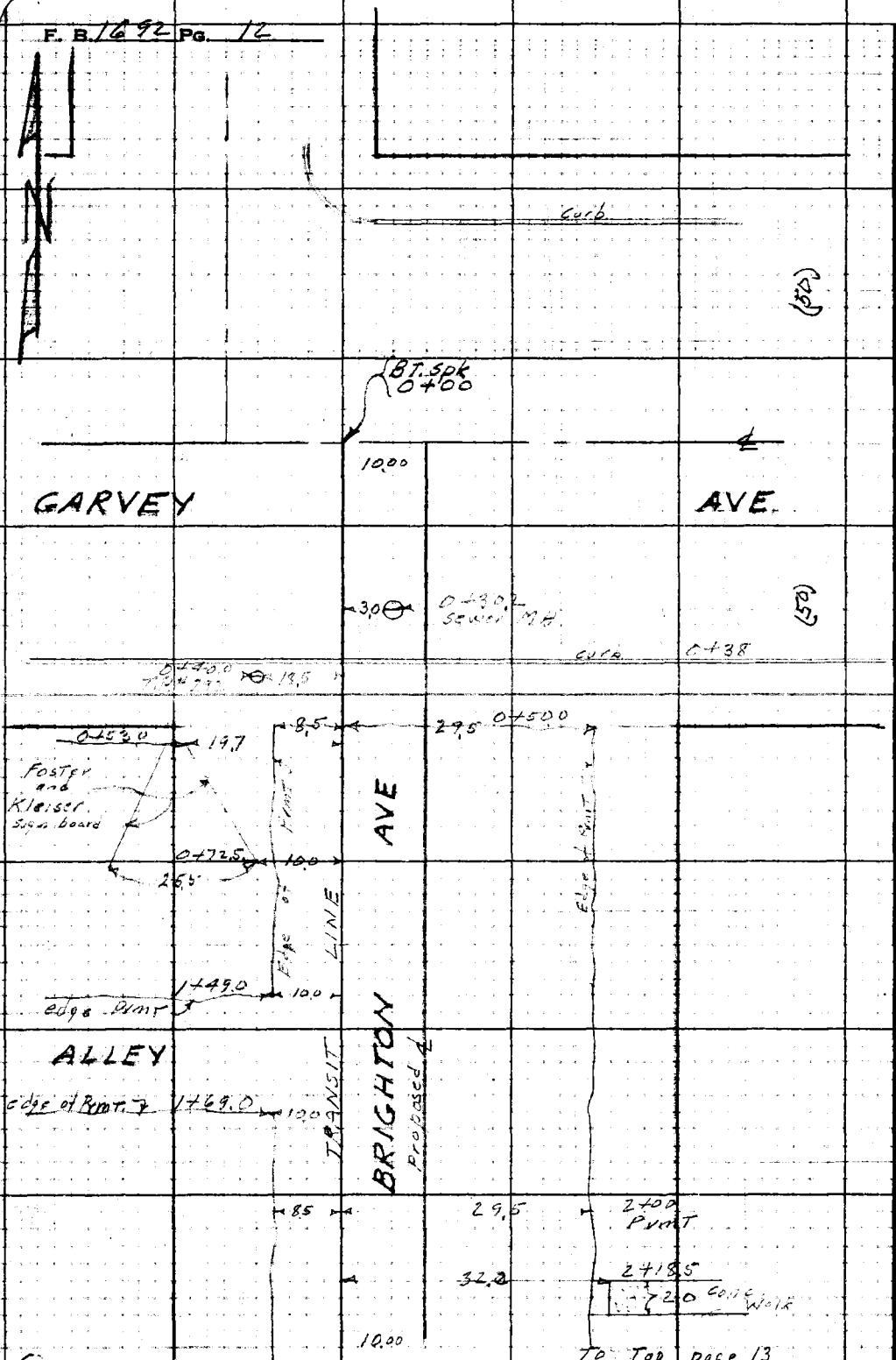

RETURN TO
LOS ANGELES COUNTY SURVEYOR
725 LOS ANGELES COUNTY
ENGINEERING BLDG.

Do not extend notes this side of this line.

Note: Any Additions or Changes on This Sheet Must be Made or Circled in Red Ink With Date and Name of Person Making Change.

Notes Ck'd by	Survey of Brighton Ave
Map No. B-2308	W. O. 1479 Tape No. 0119 Std. 68 °F
Office Work CED	Surveyed by N. R. Smith
Checked	Notes Date 7-25-51
Date	Indexed C. Johnson

F. B. 1692 PG. 13



Note: Any Additions or Changes on This Sheet Must be Made or Circled in Red Ink With Date and Name of Person Making Change.

Do not extend notes this side of this line.

RETURN TO
LOS ANGELES COUNTY SURVEYOR
726 LOS ANGELES COUNTY
ENGINEERING BLDG.

76F3098 247 10M 1-49

F. B. 1692 PG. 14

From bot. page 13

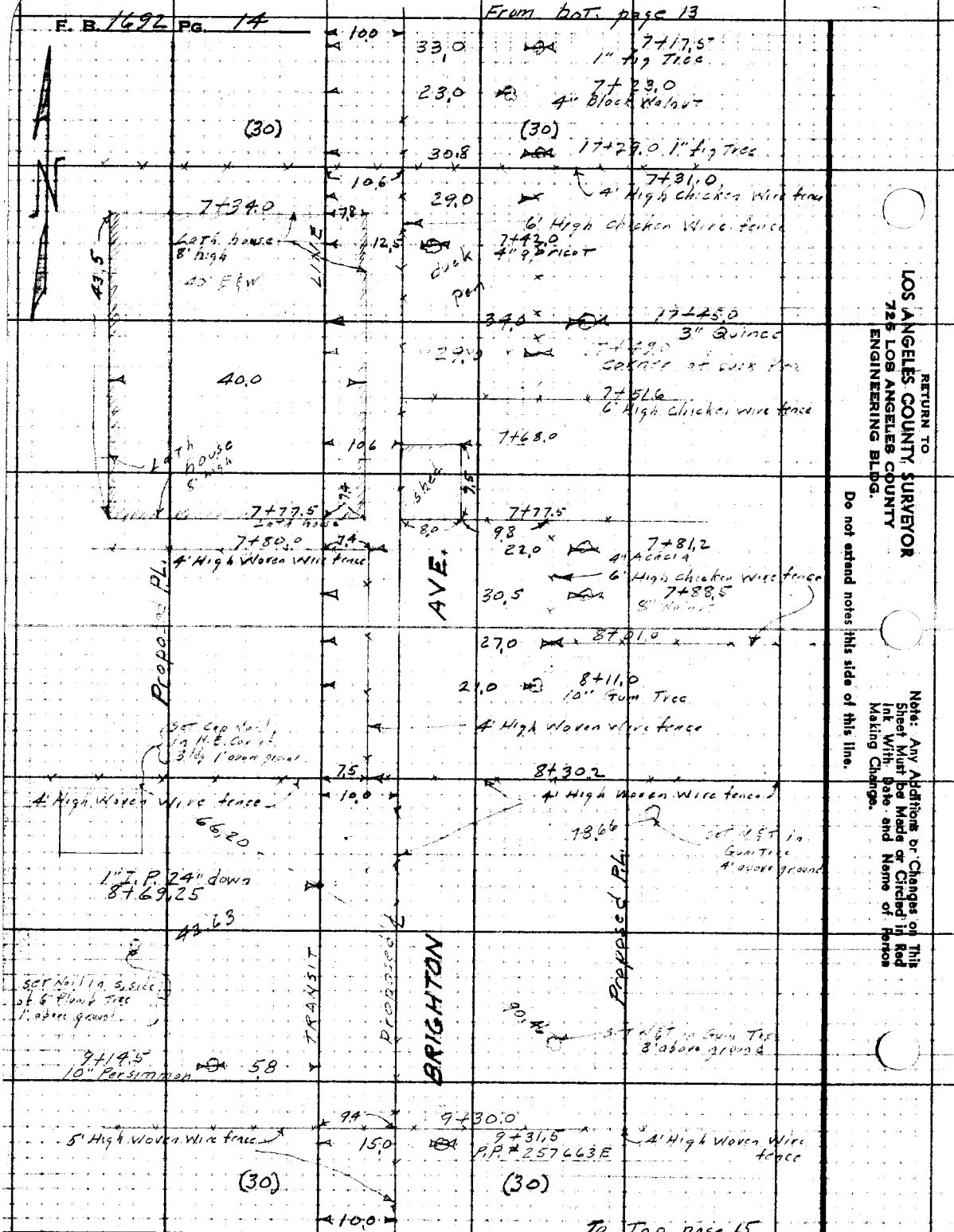

To Top page 15

RETURN TO
LOS ANGELES COUNTY SURVEYOR
726 LOS ANGELES COUNTY
ENGINEERING BLDG.

Do not extend notes this side of this line.

Note: Any Additions or Changes on This Sheet Must be Made or Circled in Red Ink With Date and Name of Person Making Change.

Notes Ck'd by	Survey of Brighton Ave
Map No. B-2308	W. O. 1477 Type No. 0113 Std. 68 °F
Office Work CED	Surveyed by N. R. Smith
Checked	Notes " Date 7-25-51
Date	Indexed A. C. Johnson

F. B. 1692 PG. 15

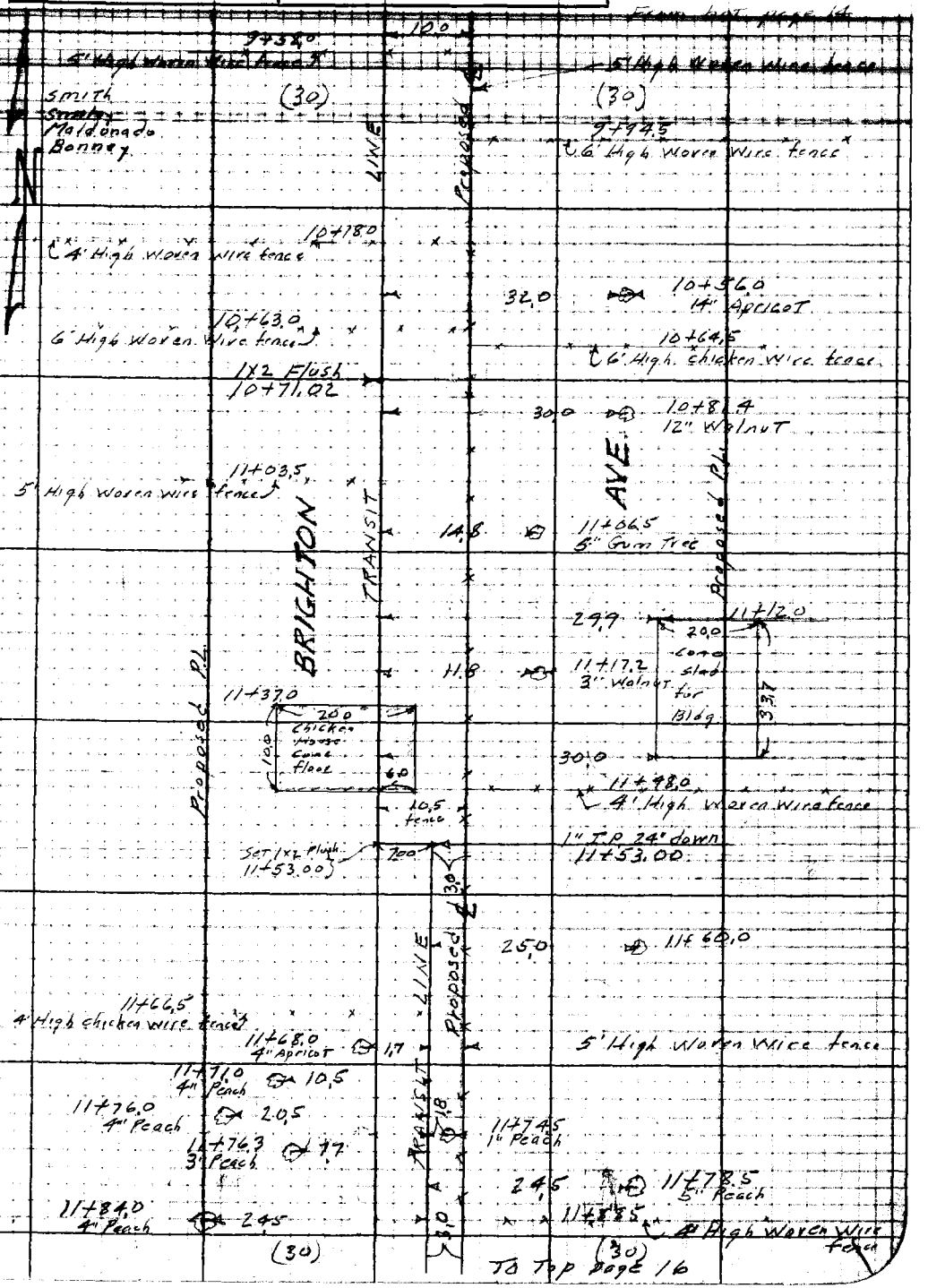

Note: Any Additions or Changes on This Sheet Must be Made or Circled in Red Ink With Date and Name of Person Making Change.

Do not extend notes this side of this line.

RETURN TO
LOS ANGELES COUNTY SURVEYOR
726 LOS ANGELES COUNTY
ENGINEERING BLDG.

76F3098 247 10M 1-49

From bot page 15



To Top page 17

RETURN TO
LOS ANGELES COUNTY SURVEYOR
725 LOS ANGELES COUNTY
ENGINEERING BLDG.

Do not extend notes this side of this line.

Note: Any Additions or Changes on This Sheet Must be Made or Circled in Red Ink With Date and Name of Person Making Change.

Notes Ck'd by	Survey of Brighton Ave
Map No. B-2308	W. O. 1479 Tape No. 4110 Std. 68 °F
Office Work CED	Surveyed by N. R. Smith
Checked	Notes " Date 7-26-51
Date	Indexed A. C. Johnson

F. B. 1692 PG. 17

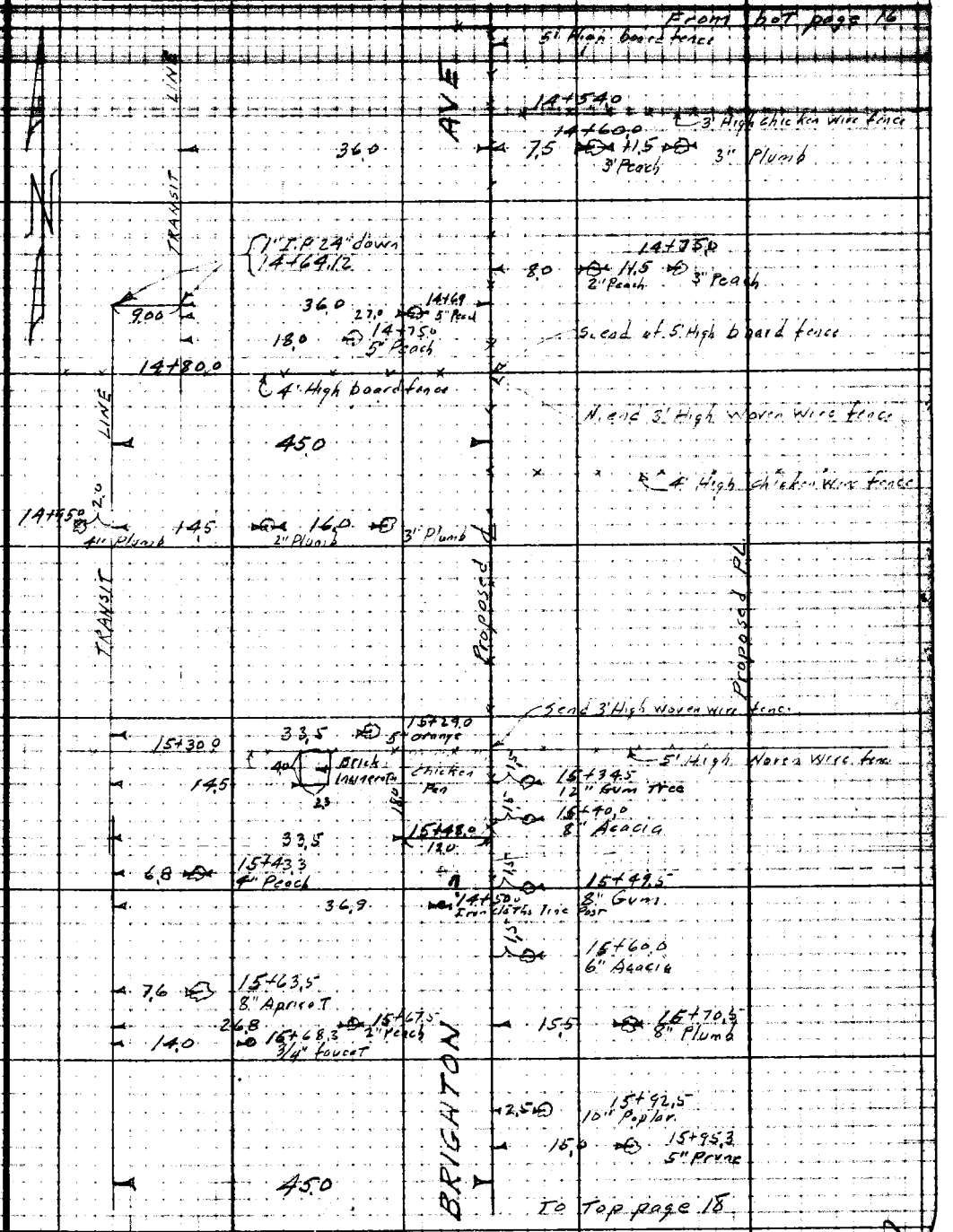

Note: Any Additions or Changes on This Sheet Must be Made or Circled in Red Ink With Date and Name of Person Making Change.

Do not extend notes this side of this line.

RETURN TO
LOS ANGELES COUNTY SURVEYOR
726 LOS ANGELES COUNTY
ENGINEERING BLDG.

76F3095 247 10M 1-49

F. B. 1692 Pg. 18

From bot page 19

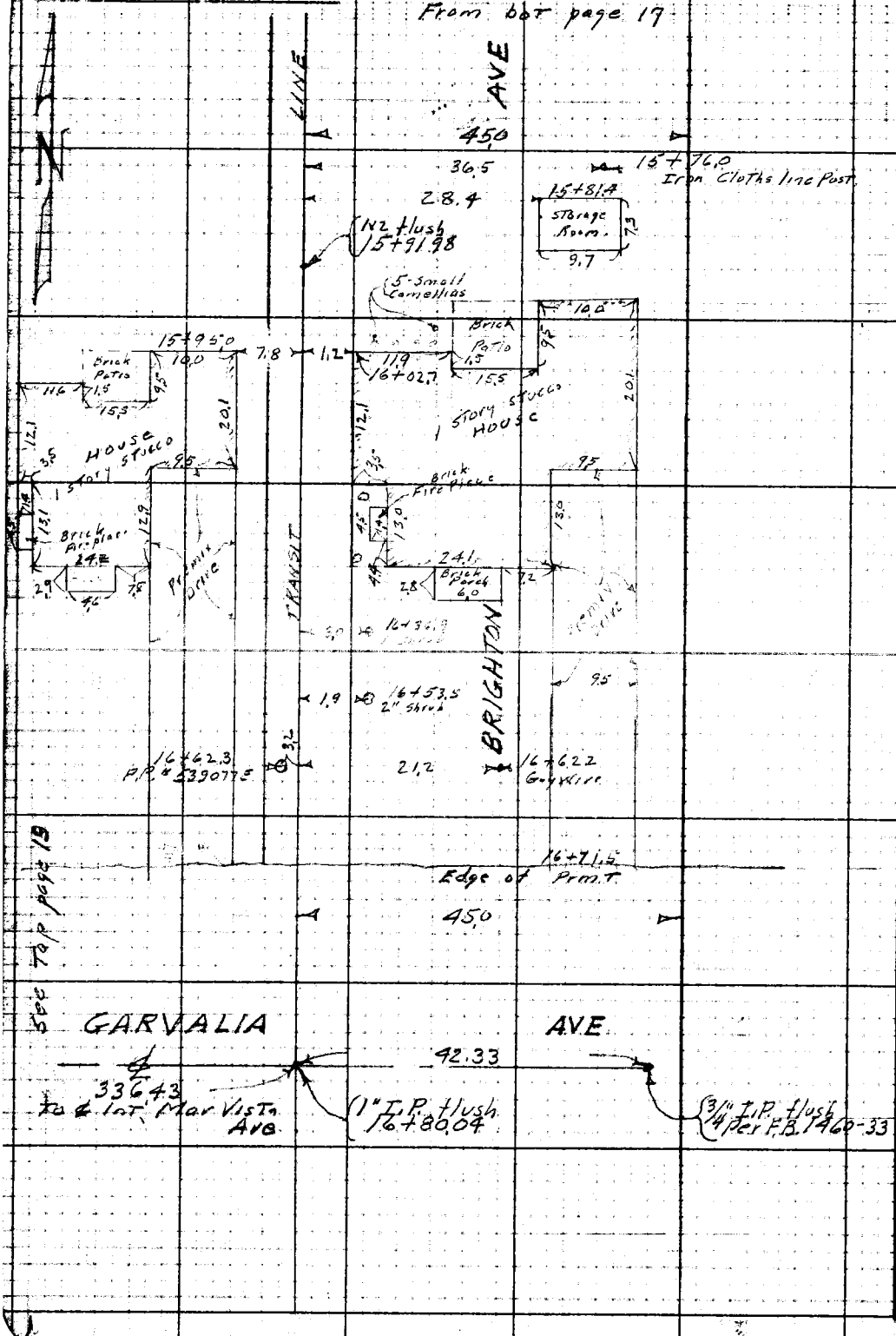

RETURN TO
LOS ANGELES COUNTY SURVEYOR
725 LOS ANGELES COUNTY
ENGINEERING BLDG.

Do not extend notes this side of this line.

Note: Any Additions or Changes on This Sheet Must be Made or Circled in Red Ink With Date and Name of Person Making Change.

Notes Ck'd by	Survey of Brighton Ave
Map No. B-2308	W.O. [illegible] Sec. No. [illegible]
Office Work CED	Surveyed by N.R. Smith
Checked	Notes " Date 9-26-51
Date	Indexed X. C. Johnson

F. B. 1692 PG. 19

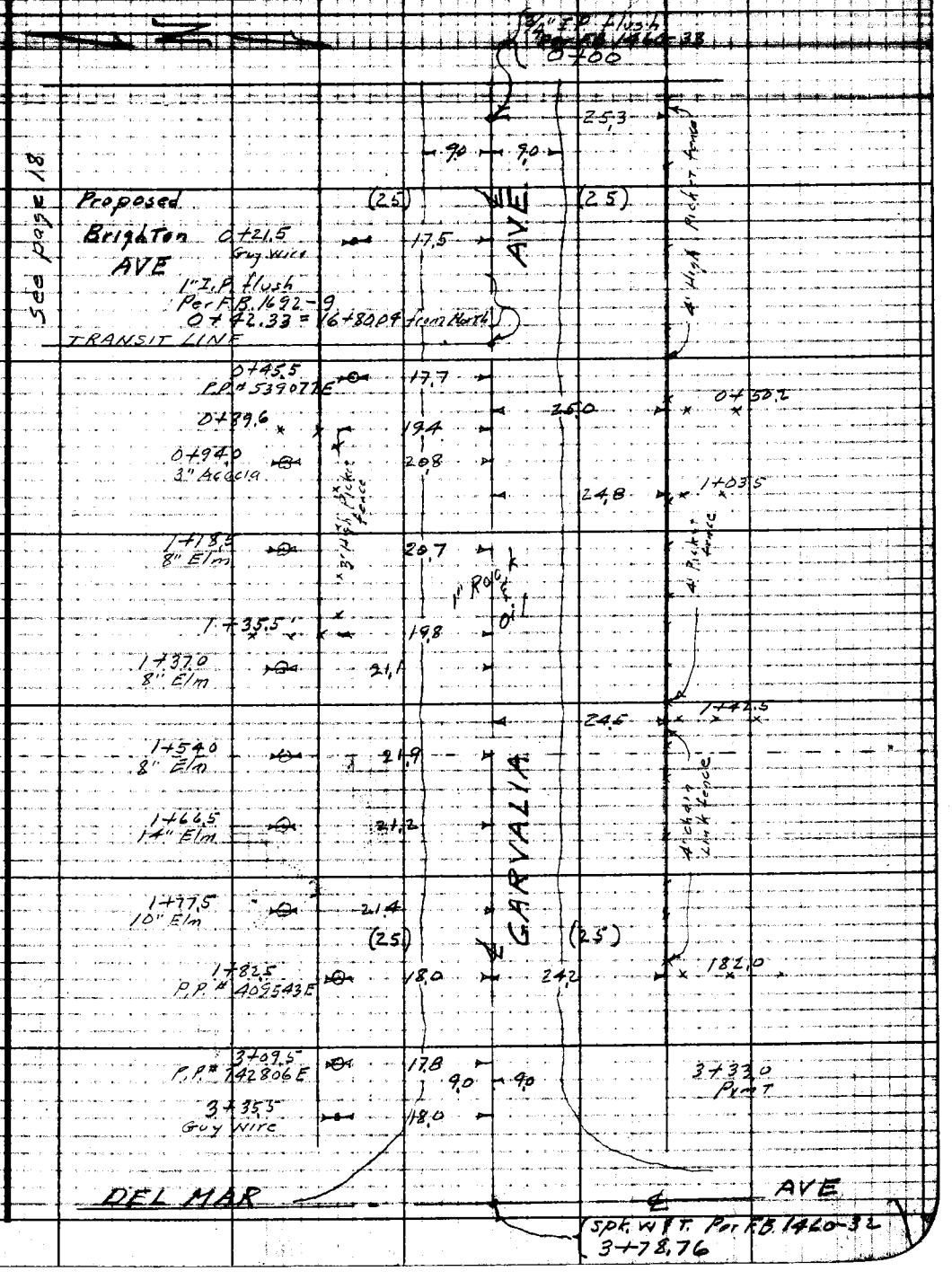

Note: Any Additions or Changes on This Sheet Must be Made or Circled in Red Ink With Date and Name of Person Making Change.

Do not extend notes this side of this line.

RETURN TO
LOS ANGELES COUNTY SURVEYOR
726 LOS ANGELES COUNTY
ENGINEERING BLDG.

76F3098 247 10M 1-49

RETURN TO
LOS ANGELES COUNTY SURVEYOR
726 LOS ANGELES COUNTY
ENGINEERING BLDG.

Note: Any Additions or Changes on This Sheet Must be Made or Circled in Red Ink With Date and Name of Person Making Change.

Do not extend notes this side of this line.

F. B. 1472 Pg. 20

Notes Ck'd by DREW	Survey of Brighton Ave
Map No. B-2388	W.O. 4172 Tape No. 2117 Std. 67
Office Work CED	Surveyed by N.R. Smith
Checked	Notes " Date 8-6-51
Date	Indexed C. Johnson 8-6-51

F. B. 1692 PG. 21

N.R. Smith
J. Gregory
J. McManade
G. Bonney

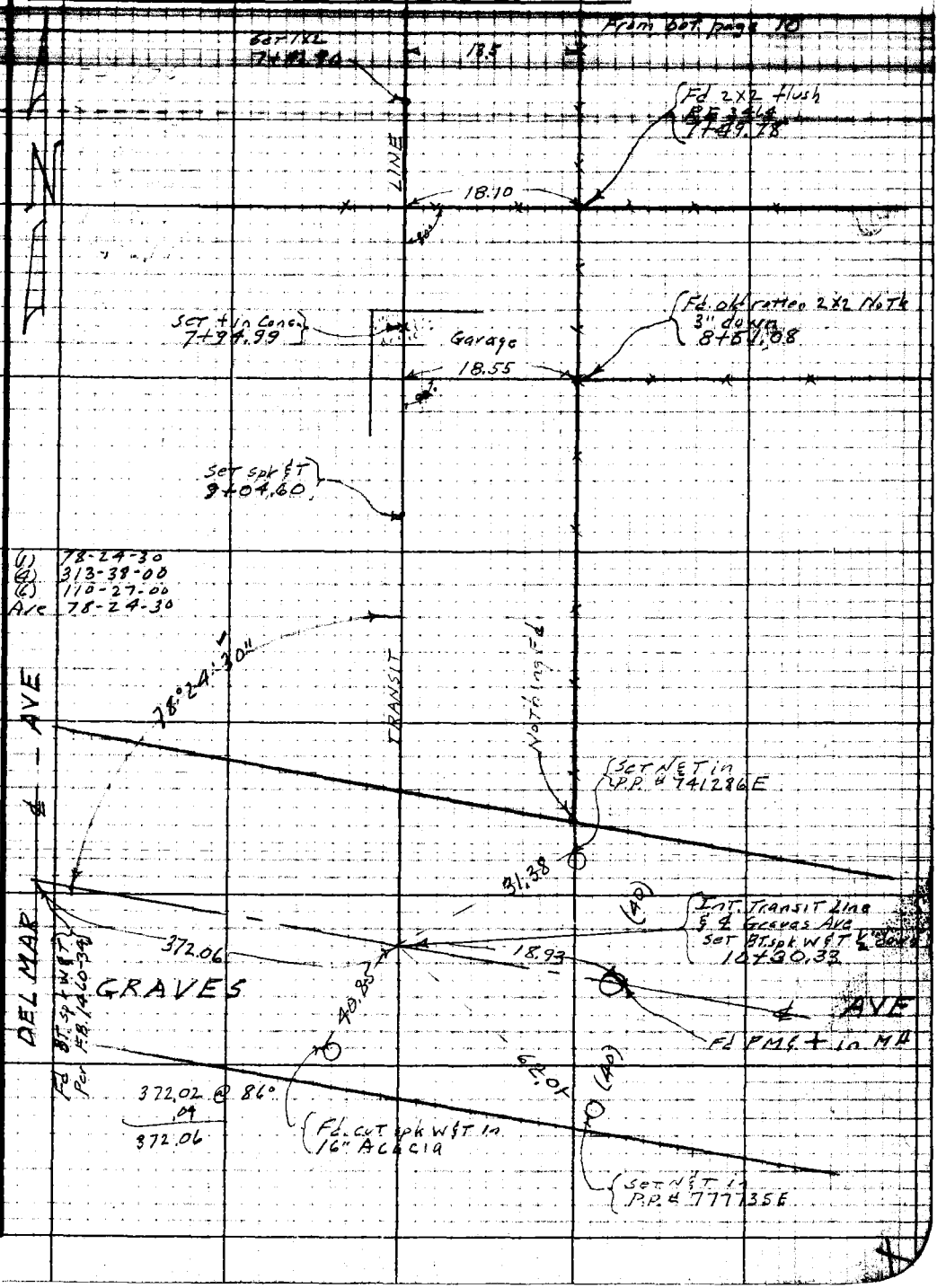

Note: Any Additions or Changes on This Sheet Must be Made or Circled in Red Ink With Date and Name of Person Making Change.

Do not extend notes this side of this line.

RETURN TO
LOS ANGELES COUNTY SURVEYOR
725 LOS ANGELES COUNTY
ENGINEERING BLDG.

W.S. 36 D-1

76F3098 247 10M 1-49

RETURN TO
LOS ANGELES COUNTY SURVEYOR
726 LOS ANGELES COUNTY
ENGINEERING BLDG.

Note: Any Additions or Changes on This Sheet Must be Made or Circled in Red Ink With Date and Name of Person Making Change.

Do not extend notes this side of this line.

F. B. 1692 Pg. 22

Notes Ck'd by	Survey of 154TH ST. APPRAISAL
Map No.	W. [illegible] Tape No. [illegible]
Office Work	Surveyed by BENSON
Checked	Notes J.S.C. Date 11-6-51
Date	Indexed E. C. Johnson 11-8-51

F. B. 1692 PG. 71

TOPOGRAPHY
ON
154TH ST.

From Freeman Ave. - 0+00
To Prairie Ave.

J.N. R-385

CENTER LINE PER F.B. 1633-145-147 incl.

154TH ST. APPRAISAL

11-6-51
C.A. Benson
J.S. Coates
F.E. Brooks
R.W. Lundblad

Note: Any Additions or Changes on This Sheet Must be Made or Circled in Red Ink With Date and Name of Person Making Change.

Do not extend notes this side of this line.

RETURN TO
LOS ANGELES COUNTY SURVEYOR
725 LOS ANGELES COUNTY
ENGINEERING BLDG.

76F3098 247 10M 1-49


F. B. 1692 PG. 72
1+60.4
20.9
42.7
48.4
1+55.9 10" Apple
1 Story
Frame
House
3" Picket fence
6.0
24.0
Conc Porch
Conc walk
23.8
1+35.4
5.2
1.4
8" Fig
34.3
48.5
1+30.6
47.5
1+26.4
4" Oleander
74.9
1+23.1
Conc slab
22.7
2.0
2.7
Conc Dwy
22.7
1+12.8
1+10.9
29.2
6" Populars
1+09.3
21.6
3" Picket fence
2" Peach
1+06.5
25.8
0+98.9
4" Apricot
27.2
40.7
0+96.2
Clothes Line
4x4 Posts
ST
40.9
0+72.7
Conc Slab
4.0
2.5
3.5 Picket fence
35.1
1 Story
Stucco
House
26.4
28.1
35.0
0+39.9
11.4
5.1
1.8
Conc Walk
154TH
22.1
0+19.5
47.2
0+19.0
2.9
FREEMAN
AVE
0+00
Fd SPK & W.
Per F.B. 1633-145
1+09.3
51.1
1604
RETURN TO
LOS ANGELES COUNTY SURVEYOR
725 LOS ANGELES COUNTY
ENGINEERING BLDG.
Do not attend notes this side of this line.
Note: Any Additions or Changes on This Sheet Must be Made or Circled in Red Ink With Date and Name of Person Making Change.

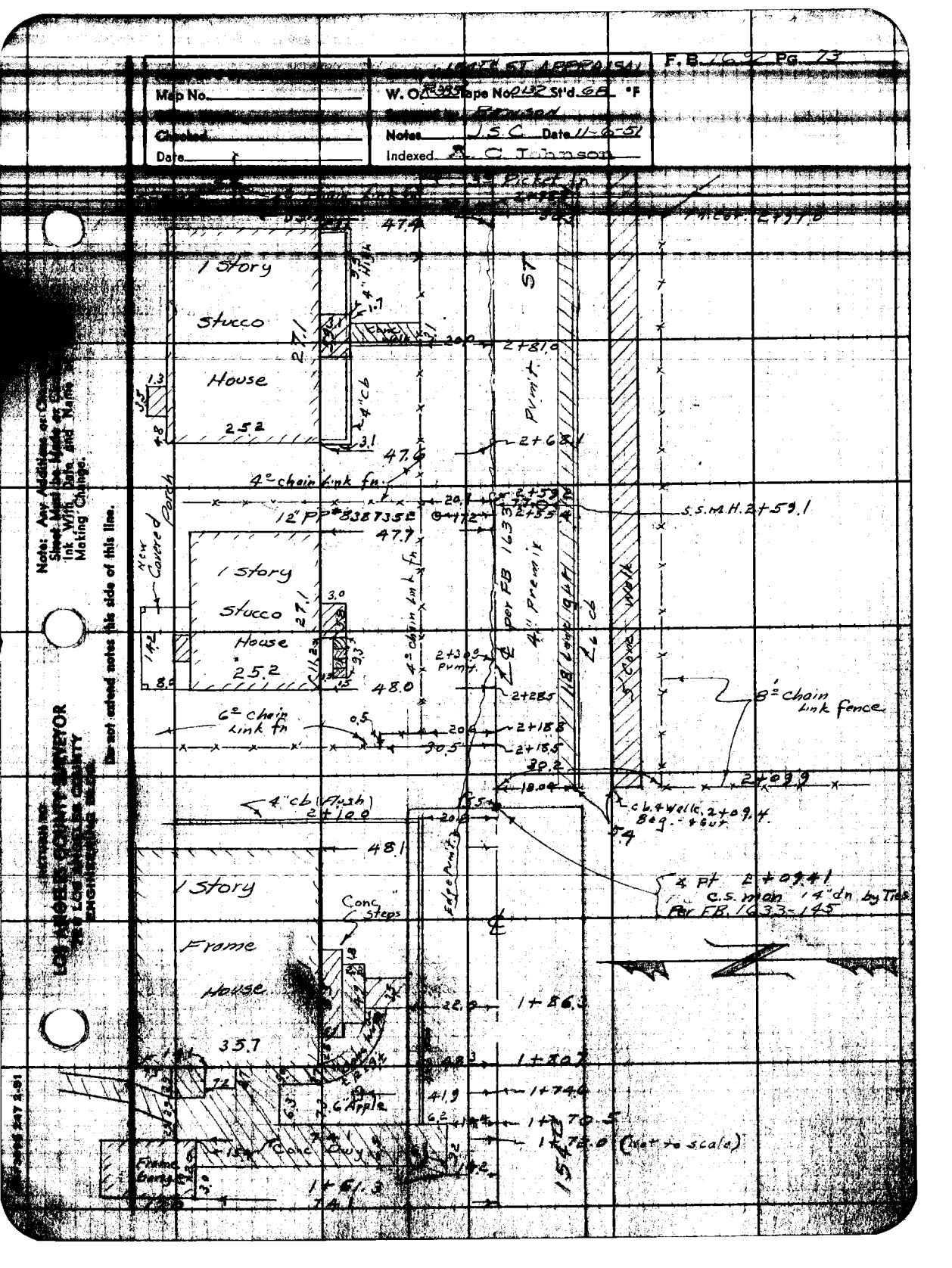

F.B. 1692 Pg. 73
Map No.
W.O. 385 Tape No. 0132 St'd. 68 °F
Checked
Date
Notes J.S.C. Date 11-6-51
Indexed R. C. Johnson
1 Story
Stucco
House
25.2
27.1
47.4
47.6
47.7
48.0
48.1
1 Story
Frame
House
35.7
Conc. Steps
Conc. Dwy.
Frame Garage
Pvmt. ST
4" Premix
4" cb
4" cb (Flush)
6" chain link fn
8" chain link fence
S.S.M.H. 2+59.1
2+81.0
2+68.1
2+59.2
2+55.4
2+30.9 Pvmt.
2+28.5
2+18.8
2+18.5
2+09.9
2+10.0
1+86.3
1+80.7
1+74.6
1+70.5
1+72.0 (not to scale)
1+61.3
Edge Pvmt.
Note: Any Additions or Changes Sheet Must be Made on Sheet Ink With Date and Name Making Change.
Do not extend notes this side of this line.
LOS ANGELES COUNTY SURVEYOR
ENGINEERING BLDG.

F.B. 1692 PG. 74

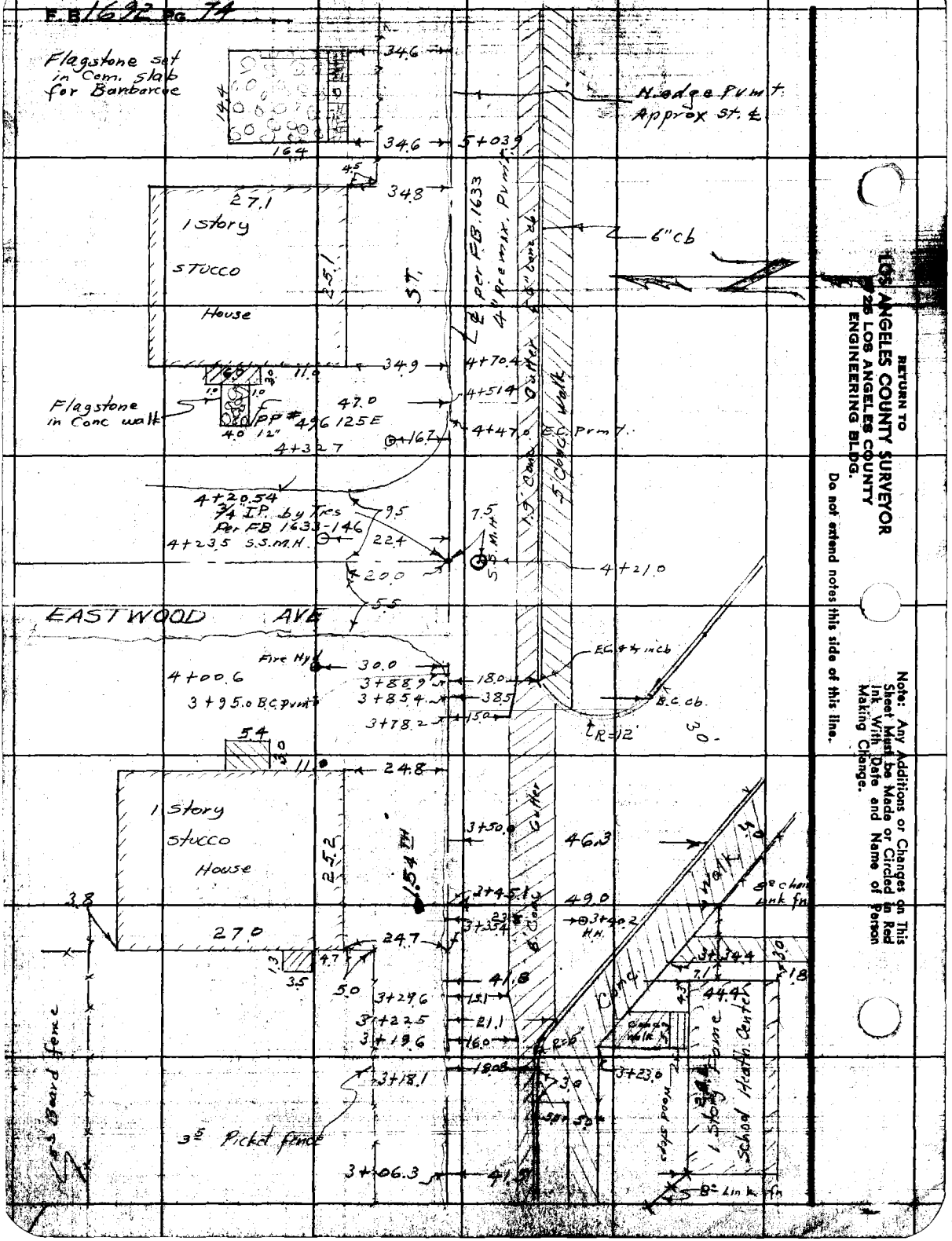

RETURN TO
LOS ANGELES COUNTY SURVEYOR
225 LOS ANGELES COUNTY
ENGINEERING BLDG.

Do not extend notes this side of this line.

Note: Any Additions or Changes on This Sheet Must be Made or Circled in Red Ink With Date and Name of Person Making Change.

Name Cl'd by	Source 1st ST APPRAISAL	F.B. 1692 Pg. 75
Map No.	W. O. P-385 Tape No. 0132 St'd 68 °F	
Office Work	Surveyed by BENSON	
Checked	Notes J.S.C. Date 11-6-51	
Date	Indexed A. C. Johnson	

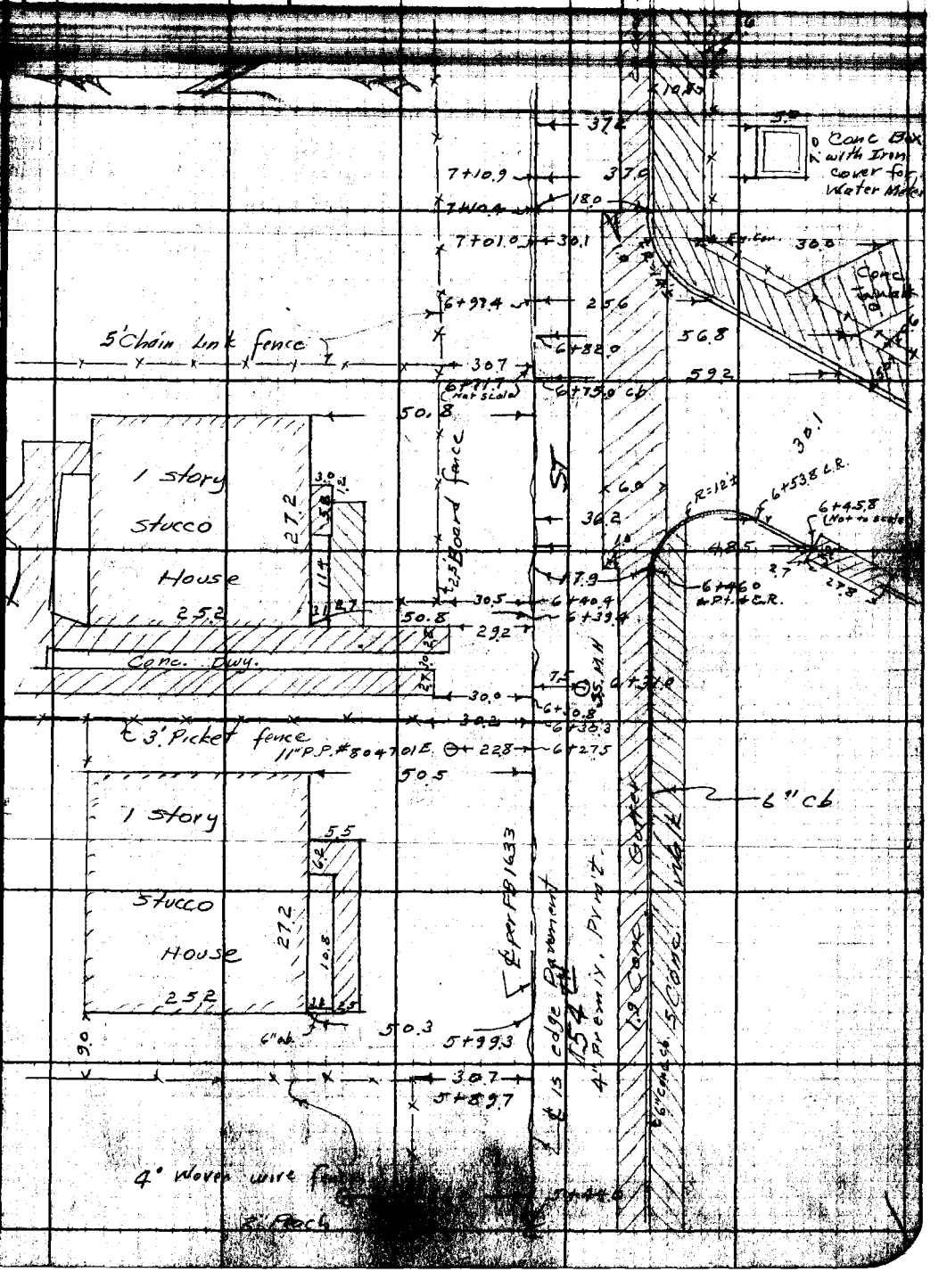

Note: Any Additions or Changes Sheet Must be Made or Given Ink With Date and Name Making Change.

Do not extend notes this side of this line.

RETURN TO
LOS ANGELES COUNTY SURVEYOR
726 LOS ANGELES COUNTY
ENGINEERING BLDG.

76F3095 247 2-51

F. B. 1692 Pg. 76

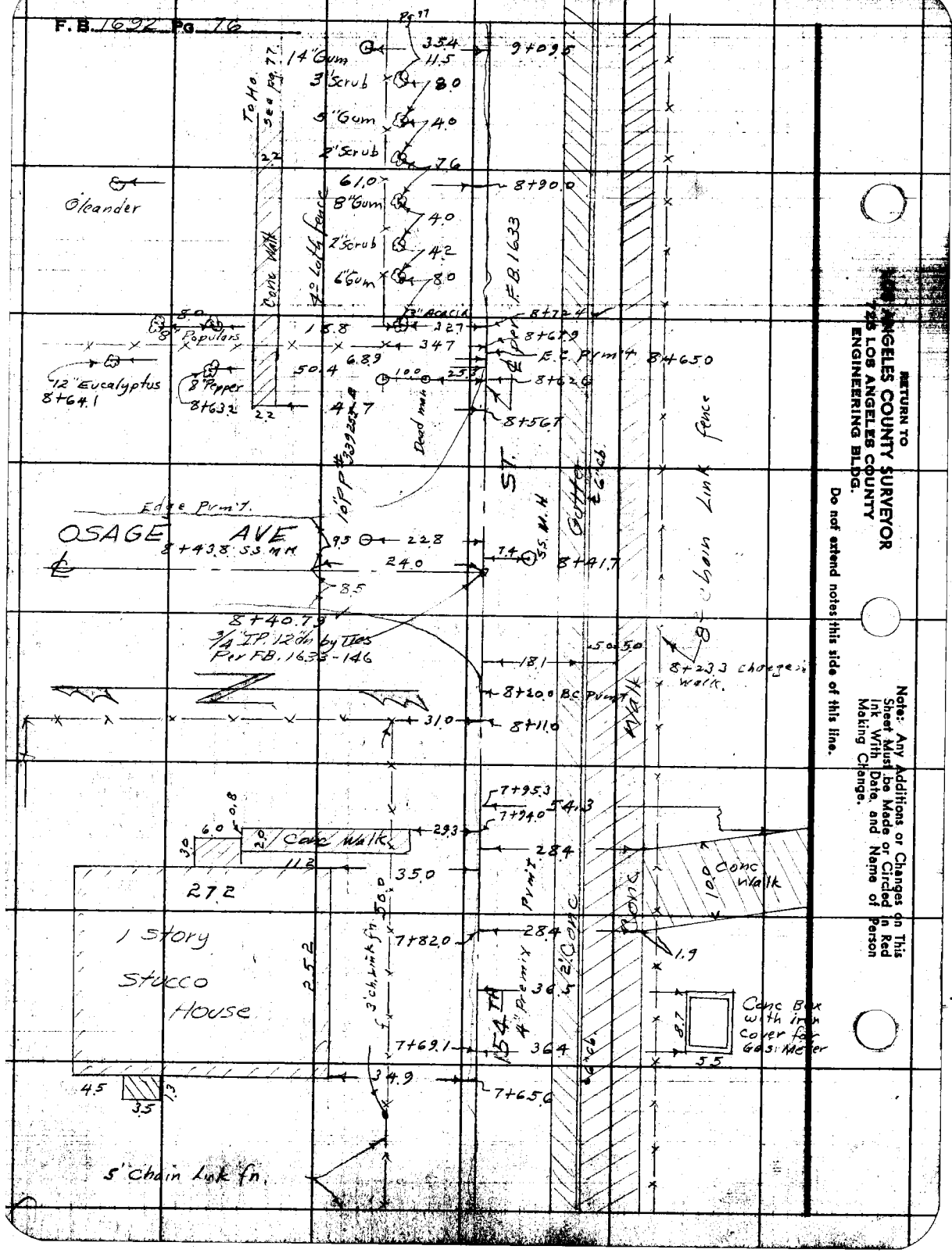

RETURN TO
LOS ANGELES COUNTY SURVEYOR
ENGINEERING BLDG.
Do not extend notes this side of this line.

Note: Any Additions or Changes on This Sheet Must be Made or Circled in Red Ink With Date, and Name of Person Making Change.

Notes Ck'd by	154TH ST APPRAISAL	F.B. 1692 Pg. 77
Map No.	W. O. R-3[illegible] Tape No. 0132 St'd. 68 °F	
Office Work	Surveyed by BENSON	
Checked	Notes J.S.C. Date 11-6-51	
Date	Indexed C. Johnson	

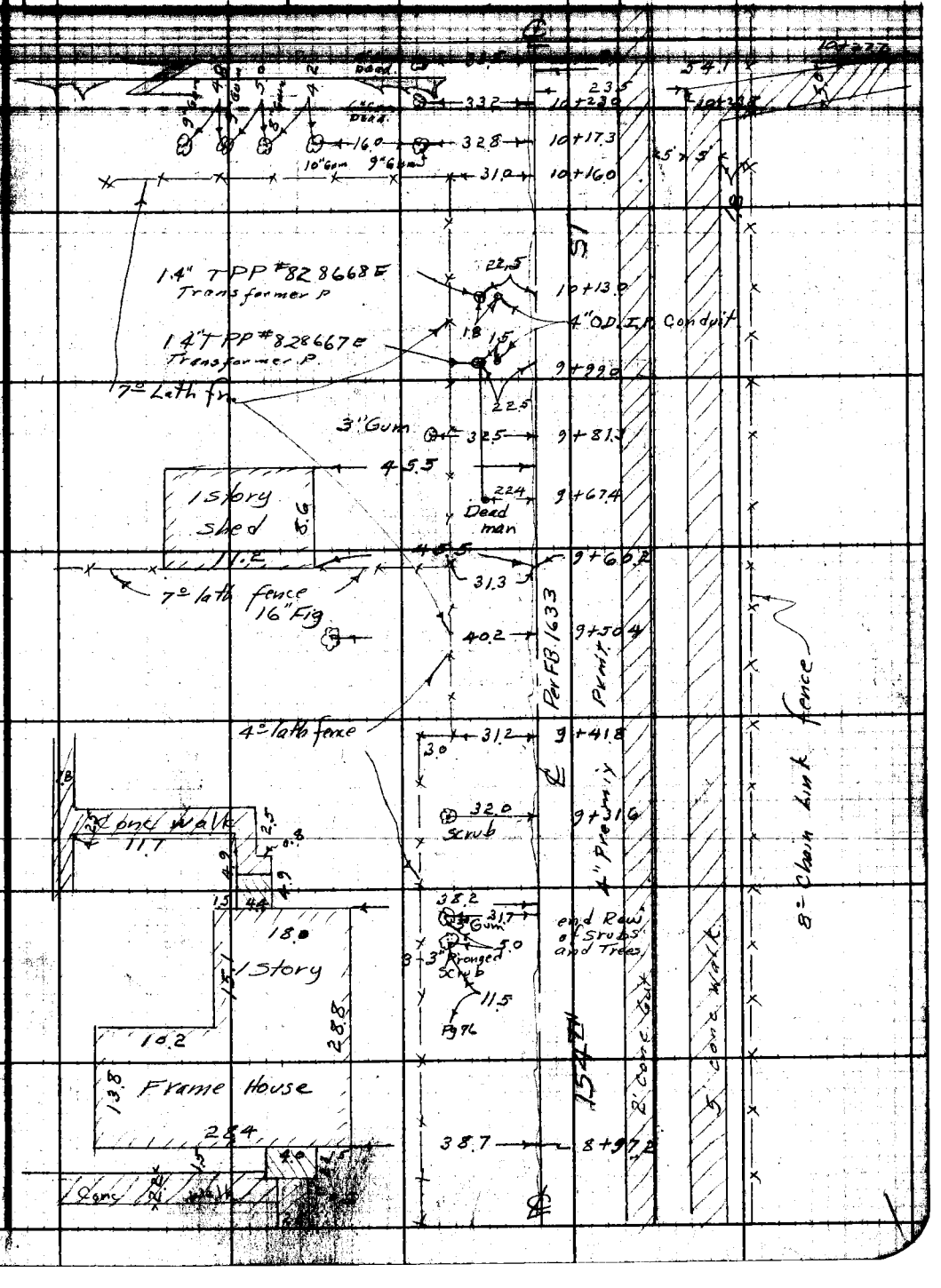

Note: Any Additions or Changes to Sheet Must be Made at Cover Ink With Date and Name of Making Change.

Do not extend notes this side of this line.

RETURN TO
LOS ANGELES COUNTY SURVEYOR
726 LOS ANGELES COUNTY
ENGINEERING BLDG.

76F3095 247 2-51

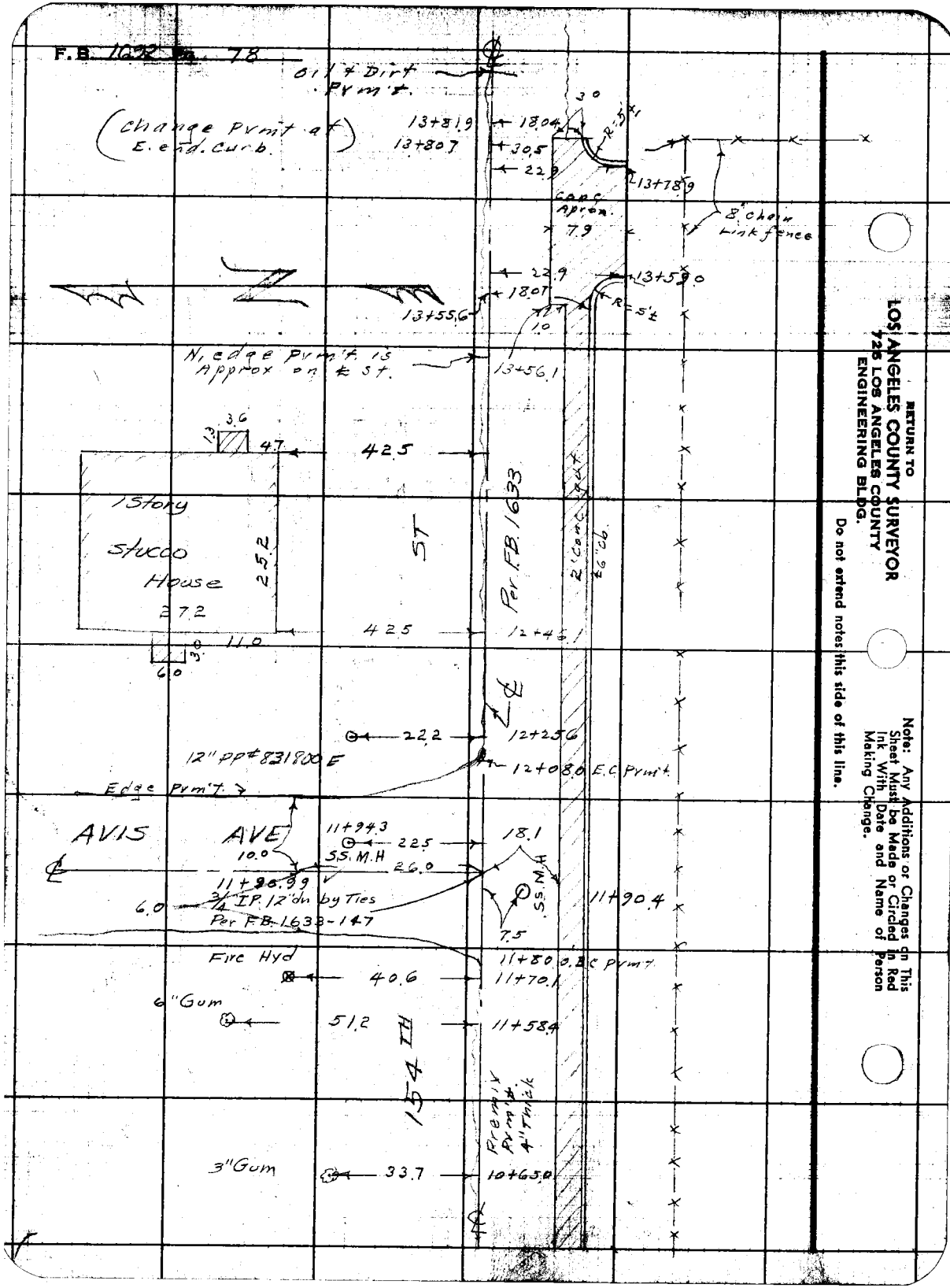

RETURN TO
LOS ANGELES COUNTY SURVEYOR
725 LOS ANGELES COUNTY
ENGINEERING BLDG.

Do not extend notes this side of this line.

Note: Any Additions or Changes on This Sheet Must be Made or Circled in Red Ink With Date and Name of Person Making Change.

Notes Ck'd by	Survey of 154TH ST. APPRAISAL
Map No.	W. O. R-385 Tape No. 0132 St'd. 6E °F
Office Work	Surveyed by BENSON
Checked	Notes J. S. C. Date 11-7-51
Date	Indexed R. C. Johnson

F.B. 1692 Pg. 72

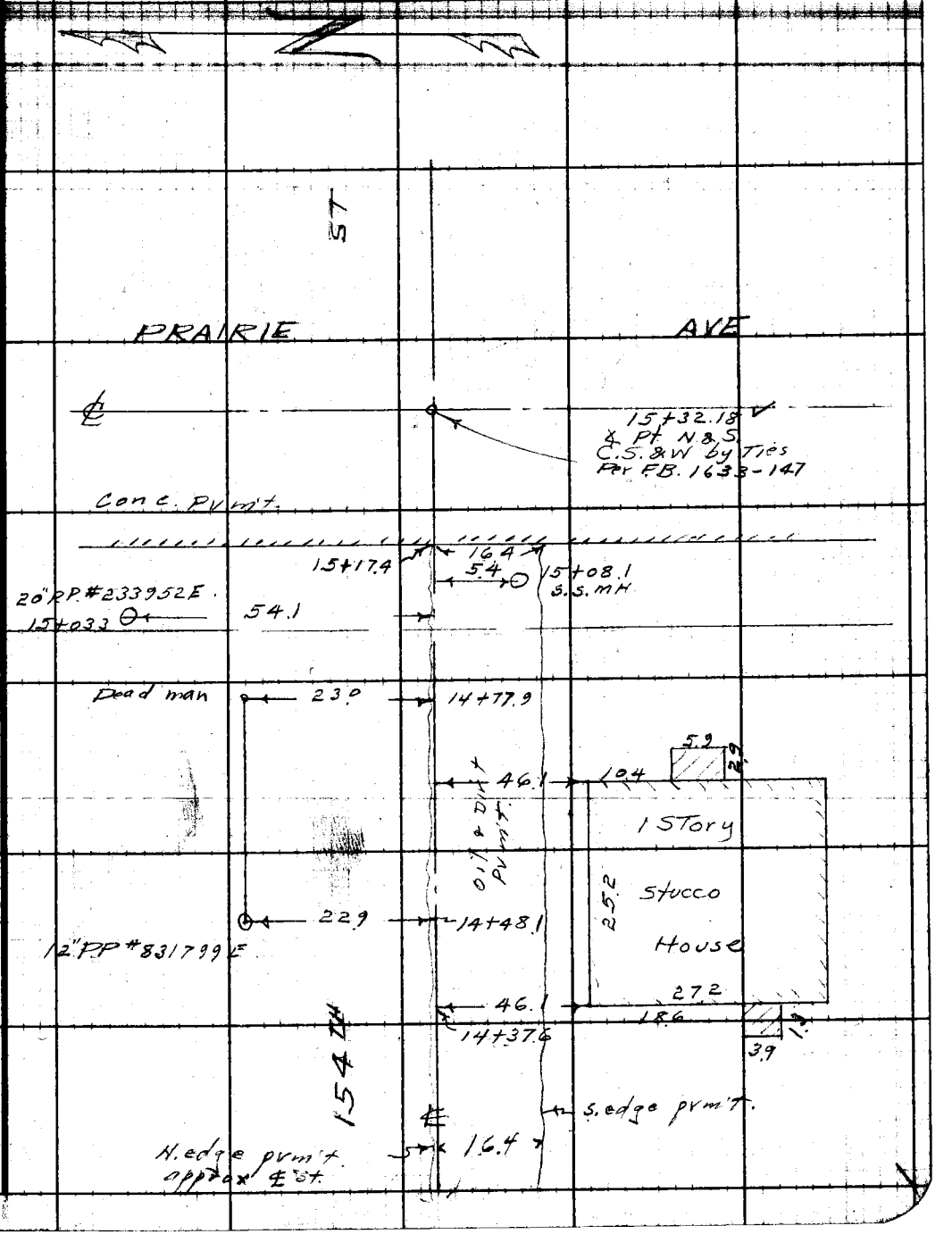

Note: Any Additions or Changes on This Sheet Must be Made or Circled in Red Ink With Date and Name of Person Making Change.

Do not extend notes this side of this line.

RETURN TO
LOS ANGELES COUNTY SURVEYOR
726 LOS ANGELES COUNTY
ENGINEERING BLDG.

76F3095 247 2-51

RETURN TO
LOS ANGELES COUNTY SURVEYOR
726 LOS ANGELES COUNTY
ENGINEERING BLDG.

Note: Any Additions or Changes on This Sheet Must be Made or Circled in Red Ink With Date and Name of Person Making Change.

Do not extend notes this side of this line.

F.B. 1697 PG. 80

Name Ch'd by
Map No.
Office Work
Checked
Date

Survey of E. 83rd St Appraisal
W. O. R660 Tape No. St'd. °F
Surveyed by Van Deren
Notes Van Date 10-16-52
Indexed E. C. Johnson

F. B. 1692 Pg. 101

OCT 17 52

J.N. R660

Topography on North side of E. 83rd ST

From Lou Dillon Ave East to Alameda St

83rd ST APPRAISAL

10-16-52
Van Deren
Blankenship
Richards
Myers

Note: Any Additions or Changes on This Sheet Must Be Made or Circled in Red Ink With Date and Name of Person Making Change.

Do not extend notes this side of this line.

RETURN TO
LOS ANGELES COUNTY SURVEYOR
726 LOS ANGELES COUNTY
ENGINEERING BLDG.

76F3095 247 2-51

F.B. 1692 Pg. 102

To bot pg. 103

(30.72') (30')

℄ per C.S. B-7293

35.1' 1+54.3

5' Pickett fence 30.3' 1+49.8

½" Avocado tree 31.3' 1+23.3

clump of 3" banana trees 40.5' 1+18.5

℄

½" Apricot tree 31.0' 1+00.5

8" grapefruit tree 38.2' 0+93.0

1" Avocado tree 30.6' 0+84.3

2" Peach tree 30.9' 0+75.0

E. 83rd St

1" Shade tree 32.9' 0+72.0

36" Palm tree 32.0' 0+35.3

5' Pickett fence 29.4' 0+30.2

30.7'

conc. walk

30.7' 0+26.3

12" P.P. # 871186 E 35.4' 0+22.8

℄

Set N. by ties per FB 251-153 = 0+00 E.

LOU DILLON AVE

RETURN TO
LOS ANGELES COUNTY SURVEYOR
725 LOS ANGELES COUNTY
ENGINEERING BLDG.

Do not extend notes this side of this line.

Note: Any Additions or Changes on This Sheet Must be Made or Circled in Red Ink With Date and Name of Person Making Change.

Notes Ck'd by	Survey of E 83rd St. Approach
Map No.	W. O. R660 Tape No. St'd. °F
Office Work	Surveyed by Van Doren
Checked	Notes Van Date 10-16-52
Date	Indexed A. C. Johnson

F.B. 1692 Pg. 103

To bot. pg. 104

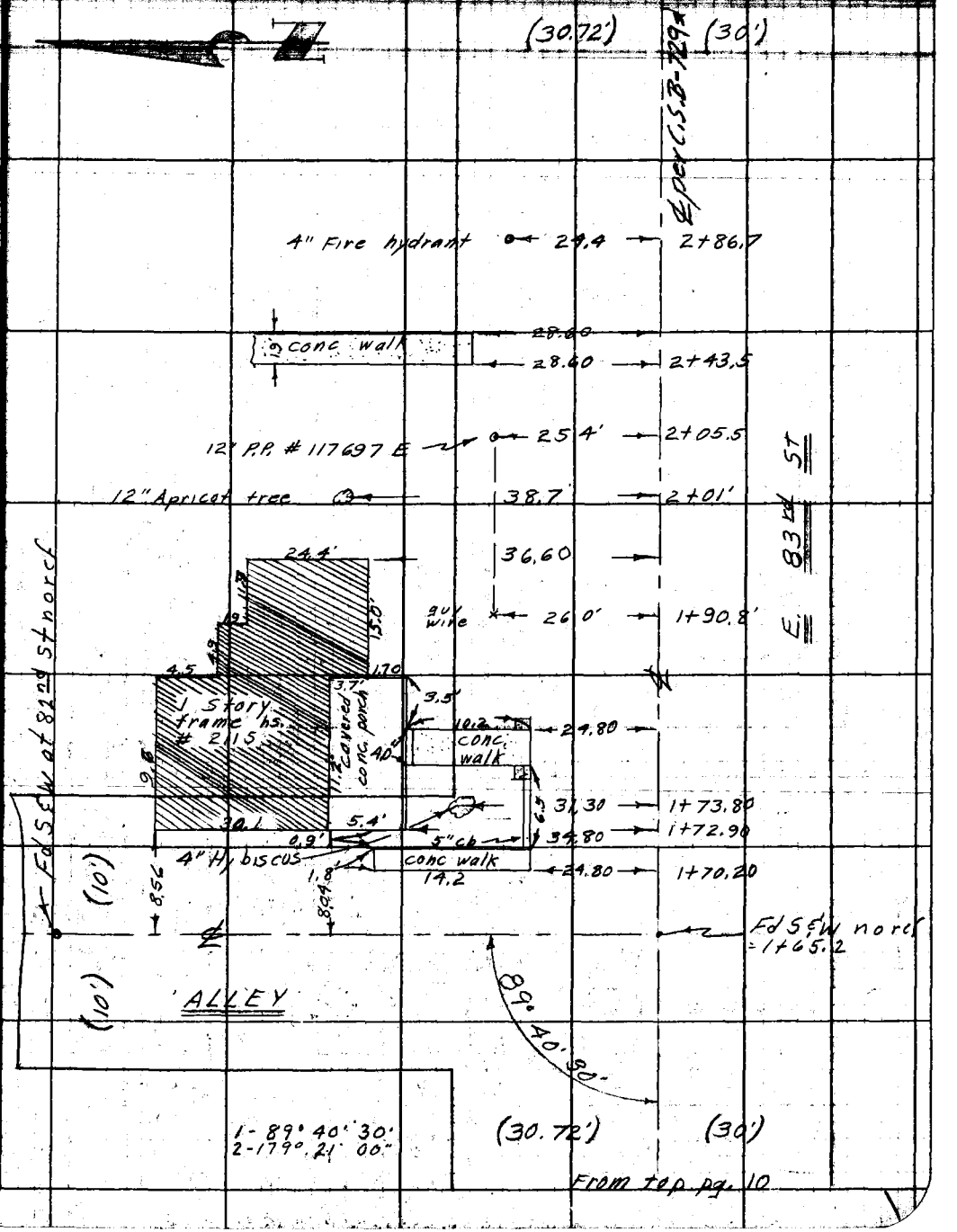

From top pg. 10

Note: Any Additions or Changes on This Sheet Must be Made or Circled in Red Ink With Date and Name of Person Making Change.

Do not extend notes this side of this line.

RETURN TO
LOS ANGELES COUNTY SURVEYOR
726 LOS ANGELES COUNTY
ENGINEERING BLDG.

76F3095 247 2-51

F.B. 1692 Pg. 104

To bot pg. 105

(30') (30')

9' corrugated iron fence

0.0' 28.06 5+41.8

12" Transformer pole # 64484 E 25.7 4+96.0

6" Rose bush 31.5' 4+39.8

1" Rose bush 31.5' 4+26.5

6" Rose Vine 31.5' 4+07.3

1" Camphor tree 31.3' 3+92.5'

2" Ornamental tree 32.2' 3+50.0'

E. 83rd St

(30')

5' hog wire fence

12" P.P. # 809773 E 27.3' 3+43.0'

6' Lg mesh wire fence

3.50 28.50' 3+41.00'

Clump of century plants 33.3' 3+38.0'

3' chicken wire fence 36.00' 3+33.50'

(10')

(15')

℄

Fd Tan P.M.'s on M.H. Per F.B. 251-152 = 3+15.31

CROESUS AVE

(15')

Water H.H. 35.1 3+05.7

(30.72') (30')

From Top pg 103

RETURN TO
LOS ANGELES COUNTY SURVEYOR
725 LOS ANGELES COUNTY
ENGINEERING BLDG.

Do not extend notes this side of this line.

Note: Any Additions or Changes on This Sheet Must be Made or Circled in Red Ink With Date and Name of Person Making Change.

Notes Ck'd by	Survey of E. 83rd St. Appraisal
Map No.	W. O. R660 Tape No. St'd. °F
Office Work	Surveyed by Van Doren
Checked	Notes Van Date 10-16-52
Date	Indexed E. C. Johnson

F.B. 1692 Pg. 105

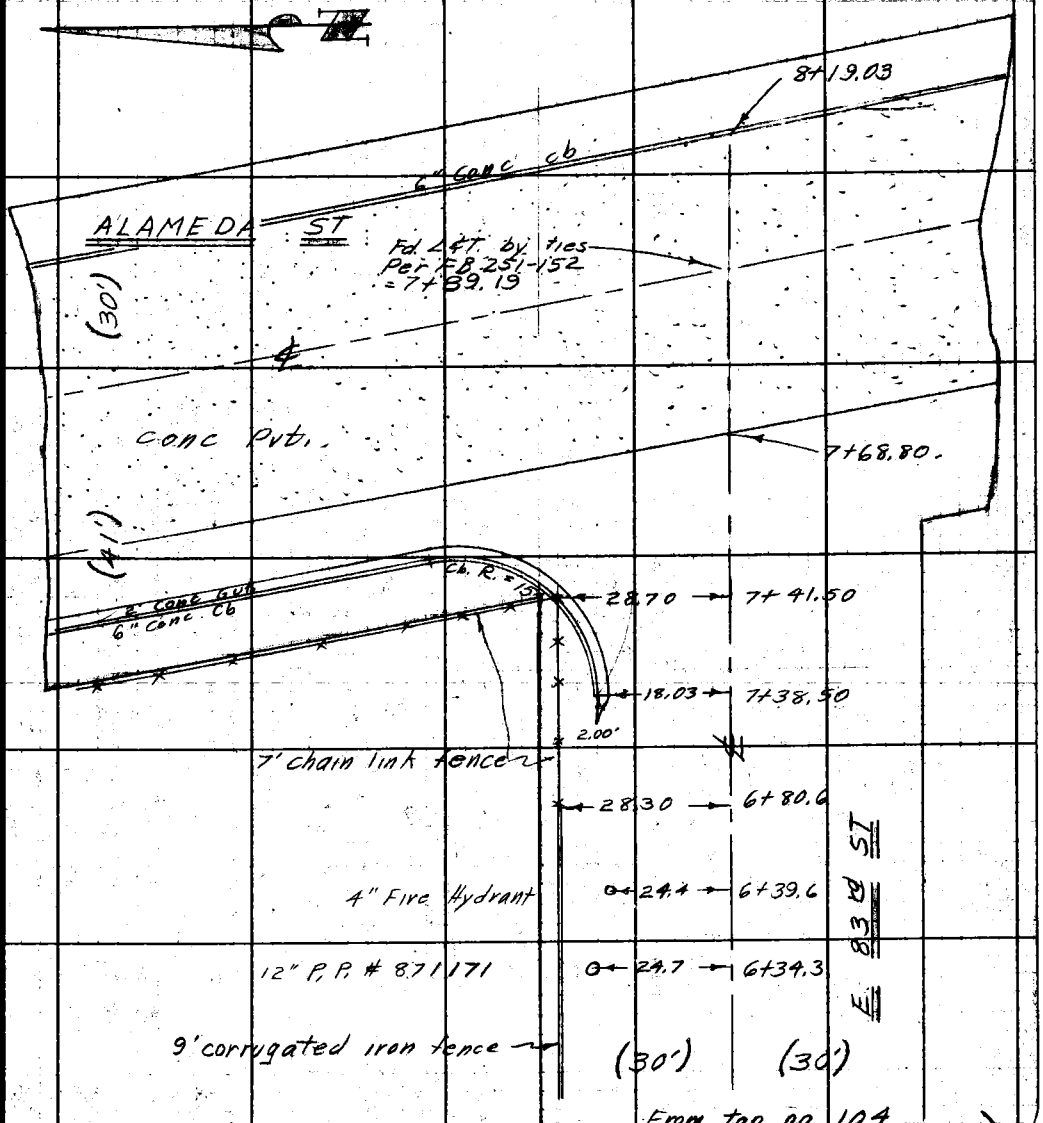

From top pg 104

Note: Any Additions or Changes on This Sheet Must be Made or Circled in Red Ink With Date and Name of Person Making Change.

Do not extend notes this side of this line.

RETURN TO
LOS ANGELES COUNTY SURVEYOR
726 LOS ANGELES COUNTY
ENGINEERING BLDG.

76F309S 247 2-51

RETURN TO
LOS ANGELES COUNTY SURVEYOR
725 LOS ANGELES COUNTY
ENGINEERING BLDG.

Note: Any Additions or Changes on This Sheet Must be Made or Circled in Red Ink With Date and Name of Person Making Change.

Do not extend notes this side of this line.

F.B. 1692 PG. 106

1692 125

Notes Ck'd by [illegible]	Survey of [illegible]
Map No. B-2451	W. O. 1581 M Tape No. 0110 St'd. 68 °F
Office Work [illegible]	Surveyed by [illegible]
Checked galli	Notes Date 6/53
Date Aug. 53	Indexed A. C. Johnson

Note: Any Additions or Changes on This Sheet Must be Made or Circled in Red Ink With Date and Name of Person Making Change.

Do not extend notes this side of this line.

RETURN TO
LOS ANGELES COUNTY SURVEYOR
726 LOS ANGELES COUNTY
ENGINEERING BLDG.

C.I.-1581-M.

ORIZABA & BROCK AVE'S.

FLORENCE ST TO GOLDEN AVE

℄

SURVEY.

NOTE:
Topog.- pg. 131.- BROCK AVE.
pg. 137- ORIZABA AVE.

Butler
Harris
Tatoya H.
Platt.-

H.C. 62-21
C.S.B-2451

76F309S 247 2-51

RETURN TO
LOS ANGELES COUNTY SURVEYOR
725 LOS ANGELES COUNTY
ENGINEERING BLDG.

Note: Any Additions or Changes on This Sheet Must be Made or Circled in Red Ink With Date and Name of Person Making Change.

Do not extend notes this side of this line.

NO INDEX

F.B. 1692 PG. 126

F.B. 1692 PG. 127

Map No. [illegible]	W.O. 501 Tape No. 0110 Std. 68 °F
Office Work Wilcox	Surveyed by Butler
Checked Gatti	Notes Date 6/50
Date Aug. '53	Indexed R. C. Johnson

Note: Any Additions or Changes on This Sheet Must be Made as Circled in Ink With Date and Name of Person Making Change.

Do not extend notes beyond left side of this line.

RETURN TO LOS ANGELES COUNTY SURVEYOR 725 LOS ANGELES COUNTY ENGINEERING BLDG.

2-3

45.32

76F300S 247 2-51

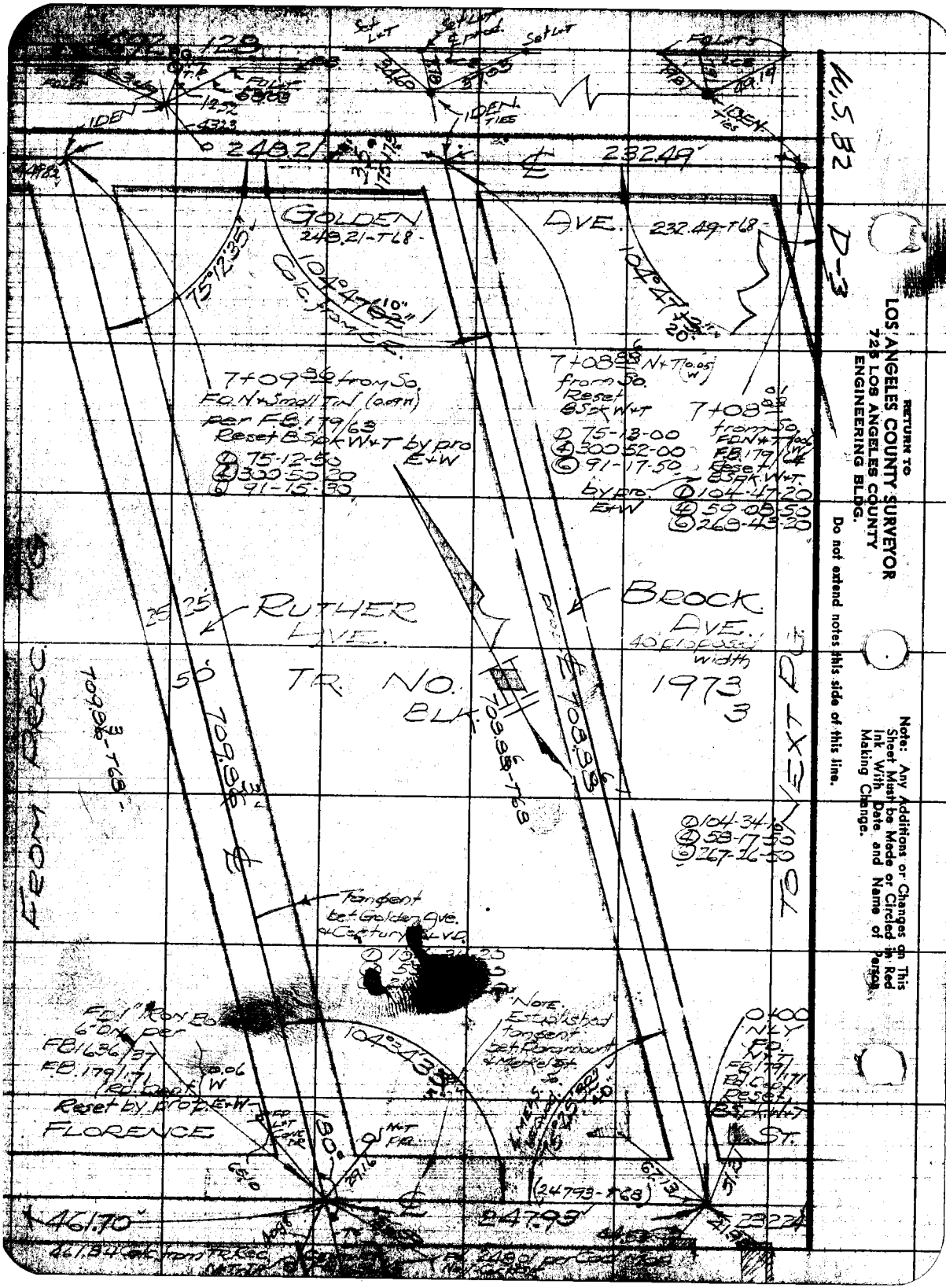

RETURN TO
LOS ANGELES COUNTY SURVEYOR
725 LOS ANGELES COUNTY
ENGINEERING BLDG.

Do not extend notes this side of this line.

Note: Any Additions or Changes on This Sheet Must be Made or Circled in Red Ink With Date and Name of Person Making Change.

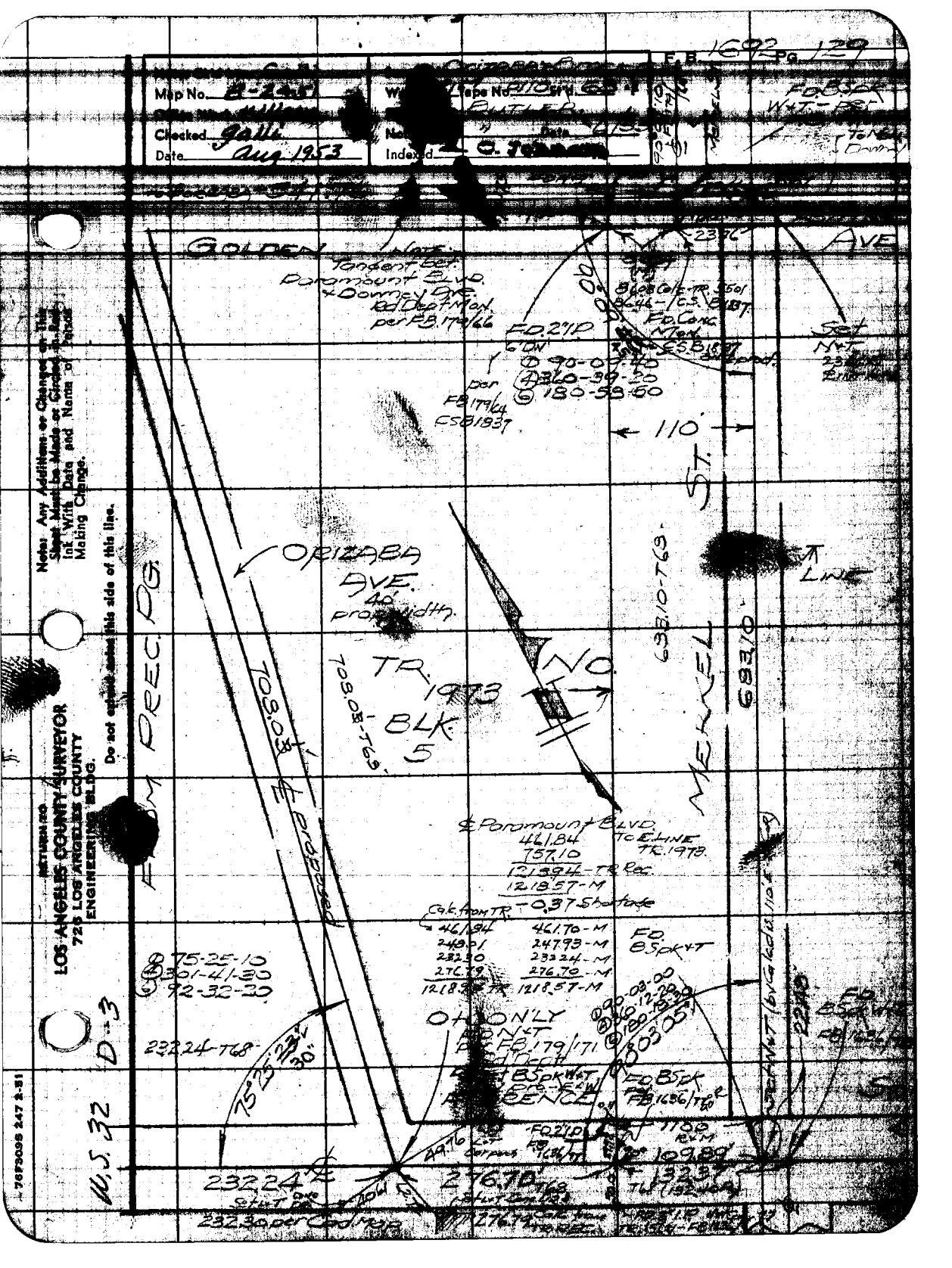

F.B. 1692 Pg. 129
Map No. B-2451
Checked Galli
Date Aug 1953
Tape No. 2110
Indexed C. Johnson
GOLDEN AVE
Tangent Bet. Paramount Blvd. + Downey Ave. Rd Dept Mon. per FB 179/66
FD 2" I.P. 6" DN
90-09-40
360-39-20
180-58-50
per FB 179/64 CSB 1837
110'
ORIZABA AVE. 40' prop. width
TR. 1973 BLK. 5
NO.
MERKEL ST.
683.10-T69
683.10
LINE
FROM PREC. PG.
708.03
708.03-T69
℄ Paramount Blvd. 461.84 757.10 1213.94-TR Rec. 1218.57-M -0.37 Shortage
To E. Line TR. 1973
Calc. from TR. 461.84 248.01 232.30 276.79 1218.94 TR
461.70-M 247.93-M 232.24-M 276.70-M 1218.57-M
FD. BSpk+T
75-25-10
301-41-30
92-32-20
232.24-T68
75°25'23" 30"
OTHER ONLY
FD N+T per FB 179/171
FD BSpk W+T
FD BSpk
FB 1636/T60
FD 2" I.P.
109.89
132.37
232.24
276.70
232.30 per Cad Map
W.S. 32 D-3
Notes: Any Additions or Changes on This Sheet Must be Made or Circled in Red Ink With Data and Name of Person Making Change.
Do not extend notes this side of this line.
RETURN TO LOS ANGELES COUNTY SURVEYOR 726 LOS ANGELES COUNTY ENGINEERING BLDG.
76F3095 247 2-51

RETURN TO
LOS ANGELES COUNTY SURVEYOR
726 LOS ANGELES COUNTY
ENGINEERING BLDG.

Note: Any Additions or Changes on This Sheet Must be Made or Circled in Red Ink With Date and Name of Person Making Change.

Do not extend notes this side of this line.

F.B. 1692 PG. 139

Notes Chkd by	Survey Orizaba & Brook Ave	F.B. 1692 Pg. 131
Map No. B-2451	W.O. 1591 Tape No. 0110 St'd. 68 °F	CONT TO BOT. NEXT PG
Office Work Wilson	Surveyed by Butler	
Checked Galli	Notes Harris Date 6/53	
Date Aug '53	Indexed E. C. Johnson	

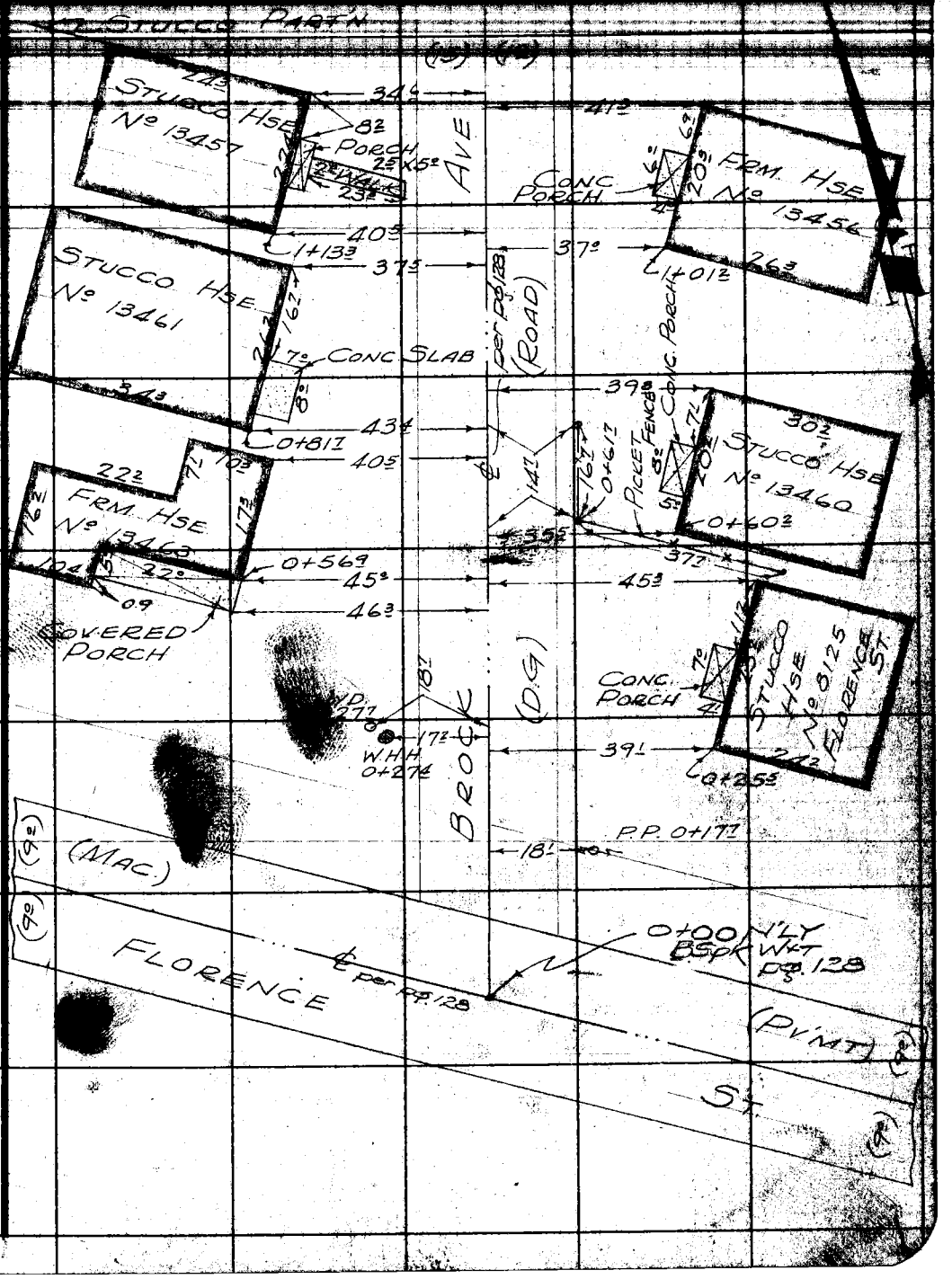

Note: Any Additions or Changes on This Sheet Must be Made or Circled in Red Ink With Date and Name of Person Making Change.

Do not extend notes this side of this line.

RETURN TO
LOS ANGELES COUNTY SURVEYOR
726 LOS ANGELES COUNTY
ENGINEERING BLDG.

76F3096 247 2-51

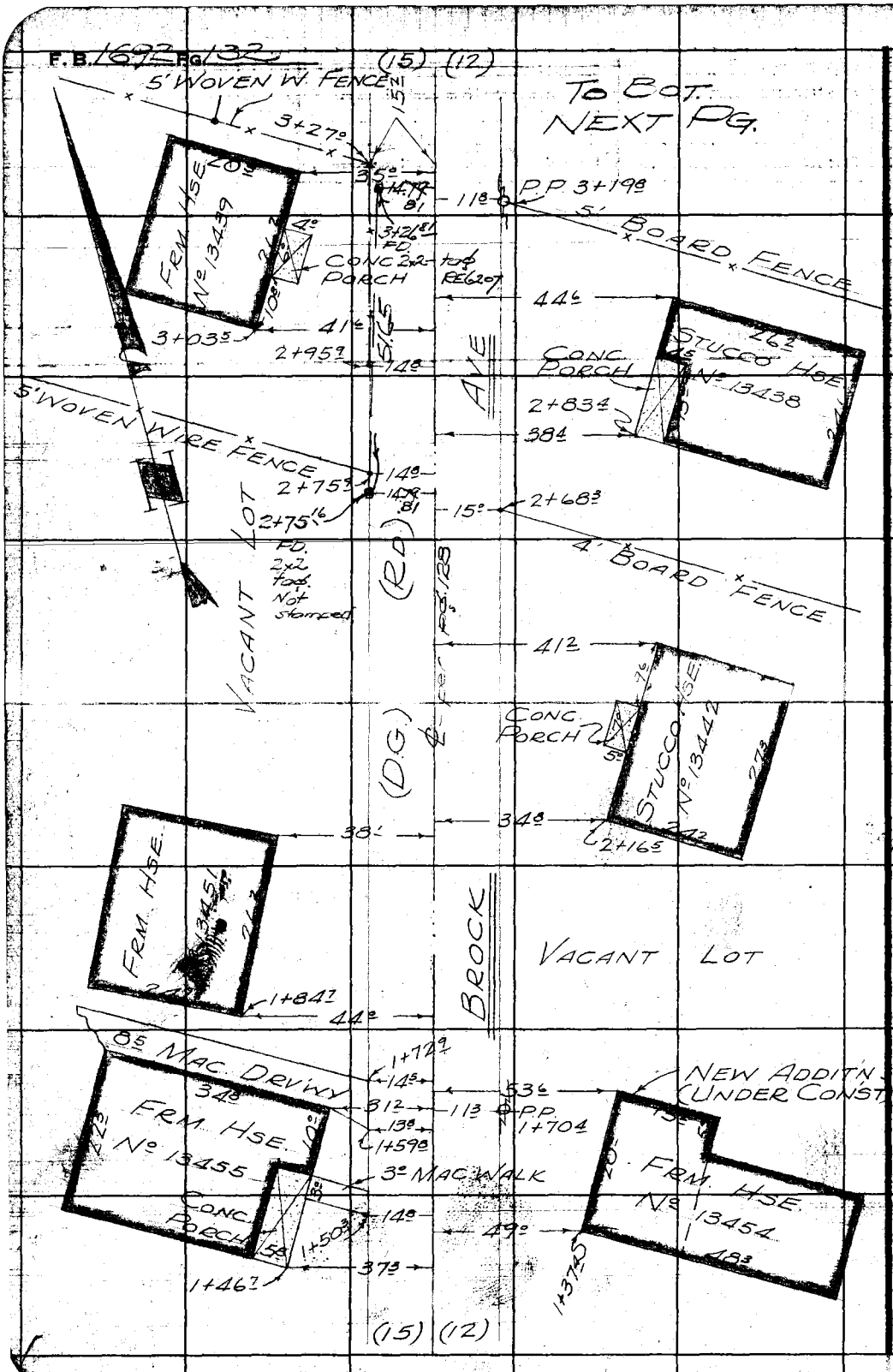

RETURN TO
LOS ANGELES COUNTY SURVEYOR
720 LOS ANGELES COUNTY
ENGINEERING BLDG.

Do not extend notes this side of this line.

Note: Any Additions or Changes on This Sheet Must be Made or Circled in Red Ink With Date and Name of Person Making Change.

Notes Ck'd by	Survey Outcrop & Brock	F.B. 1692 Pg. 133
Map No. B-2451	W.O. 1581 Tape No. 0110 St'd. 68 °F	CONT TO BOT. NEXT PG.
Office Work Wilson	Surveyed by Butler	
Checked Galli	Notes Harris Date 6/53	
Date Aug. '53	Indexed A. C. Johnson	

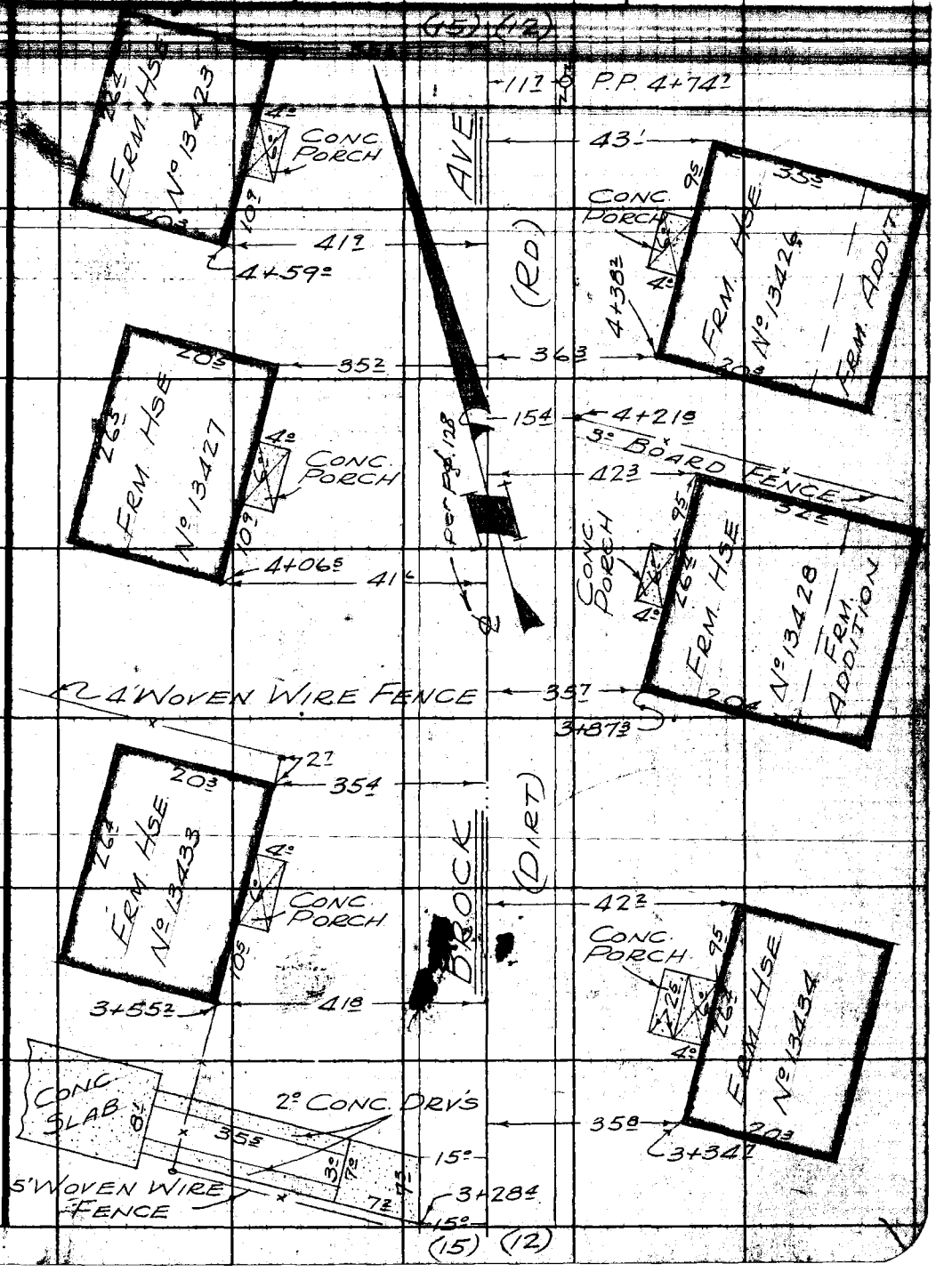

Note: Any Additions or Changes on This Sheet Must be Made or Circled in Red Ink With Date and Name of Person Making Change.

Do not extend notes this side of this line.

RETURN TO
LOS ANGELES COUNTY SURVEYOR
726 LOS ANGELES COUNTY
ENGINEERING BLDG.

76F3095 247 2-51

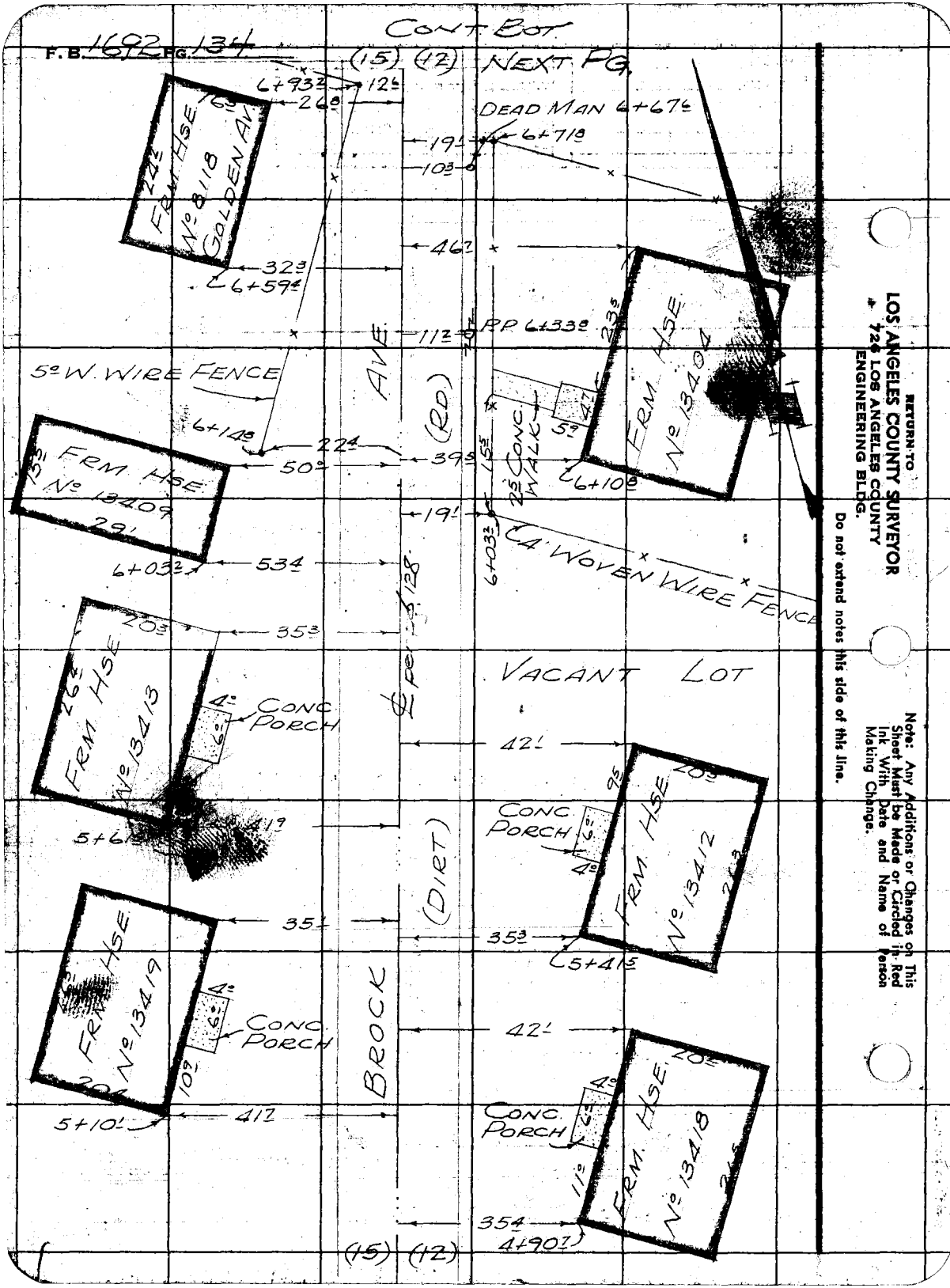

RETURN TO
LOS ANGELES COUNTY SURVEYOR
726 LOS ANGELES COUNTY
ENGINEERING BLDG.

Do not extend notes this side of this line.

Note: Any Additions or Changes on This Sheet Must be Made or Circled in Red Ink With Date and Name of Person Making Change.

Notes Ck'd by	Survey at Orizaba & Brock Ave.	F. B. 1692 Pg. 135
Map No. B-2451	W. O. 1581 Tape No. 0110 St'd. 68 °F	
Office Work Wilson	Surveyed by Butler	
Checked Galli	Notes Harris Date 6/53	
Date Aug. '53	Indexed C. Johnson	

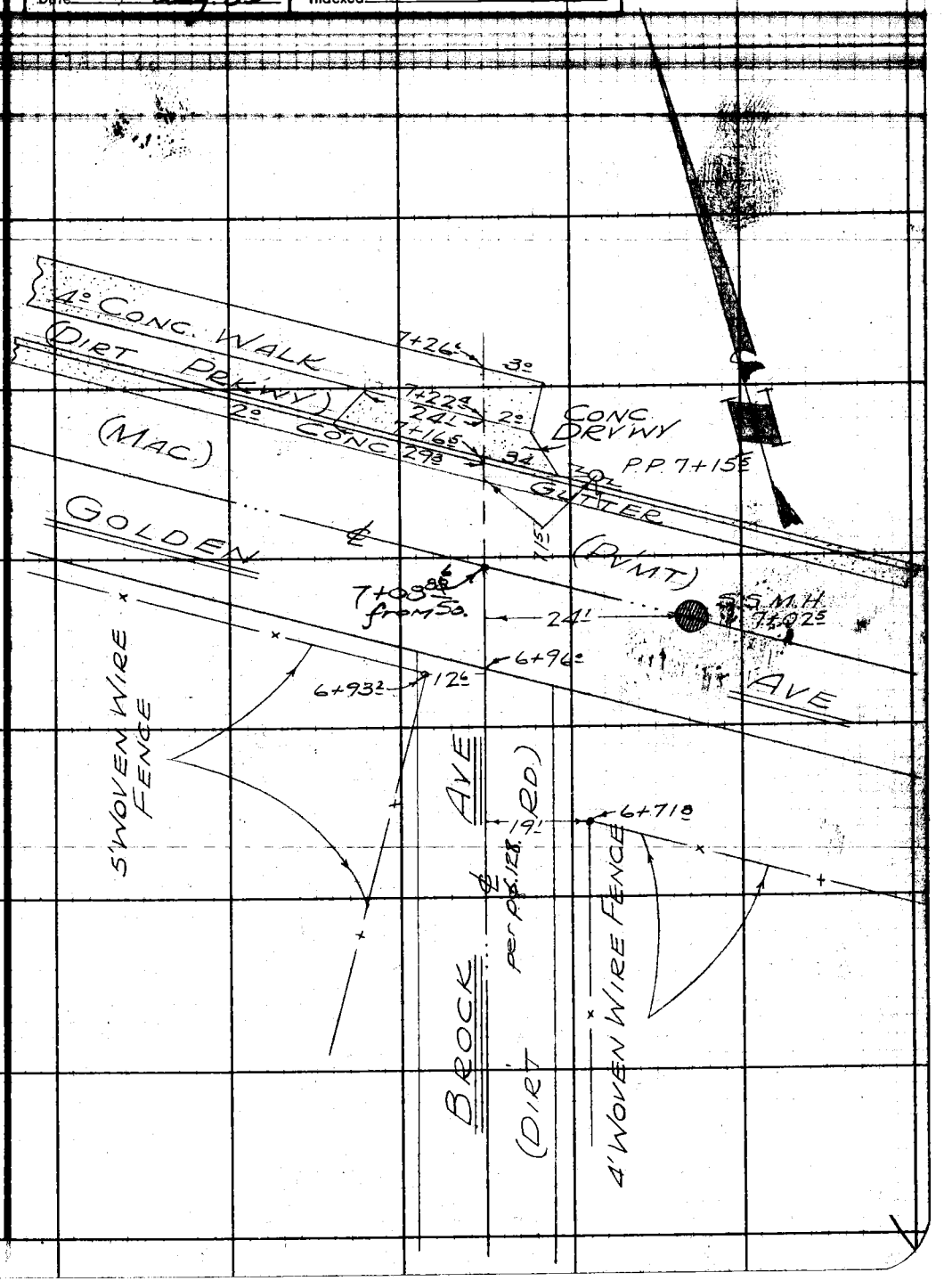

Note: Any Additions or Changes on This Sheet Must be Made or Circled in Red Ink With Date and Name of Person Making Change.

Do not extend notes this side of this line.

RETURN TO
LOS ANGELES COUNTY SURVEYOR
726 LOS ANGELES COUNTY
ENGINEERING BLDG.

76F309S 247 2-51

RETURN TO
LOS ANGELES COUNTY SURVEYOR
726 LOS ANGELES COUNTY
ENGINEERING BLDG.

Note: Any Additions or Changes on This Sheet Must be Made or Circled in Red Ink With Date and Name of Person Making Change.

Do not extend notes this side of this line.

F.B. 1692 PG. 136

Notes Ck'd by	Survey of ORIZABA & BROOK	F.B. 1692 Pg. 137
Map No. B-2451	W. O. 1581 Tape No. 0110 St'd. 68 °F	
Office Work Wilson	Surveyed by BUTLER	
Checked galli	Notes HARRIS Date 6/53	
Date Aug. '53	Indexed E. C. Johnson	

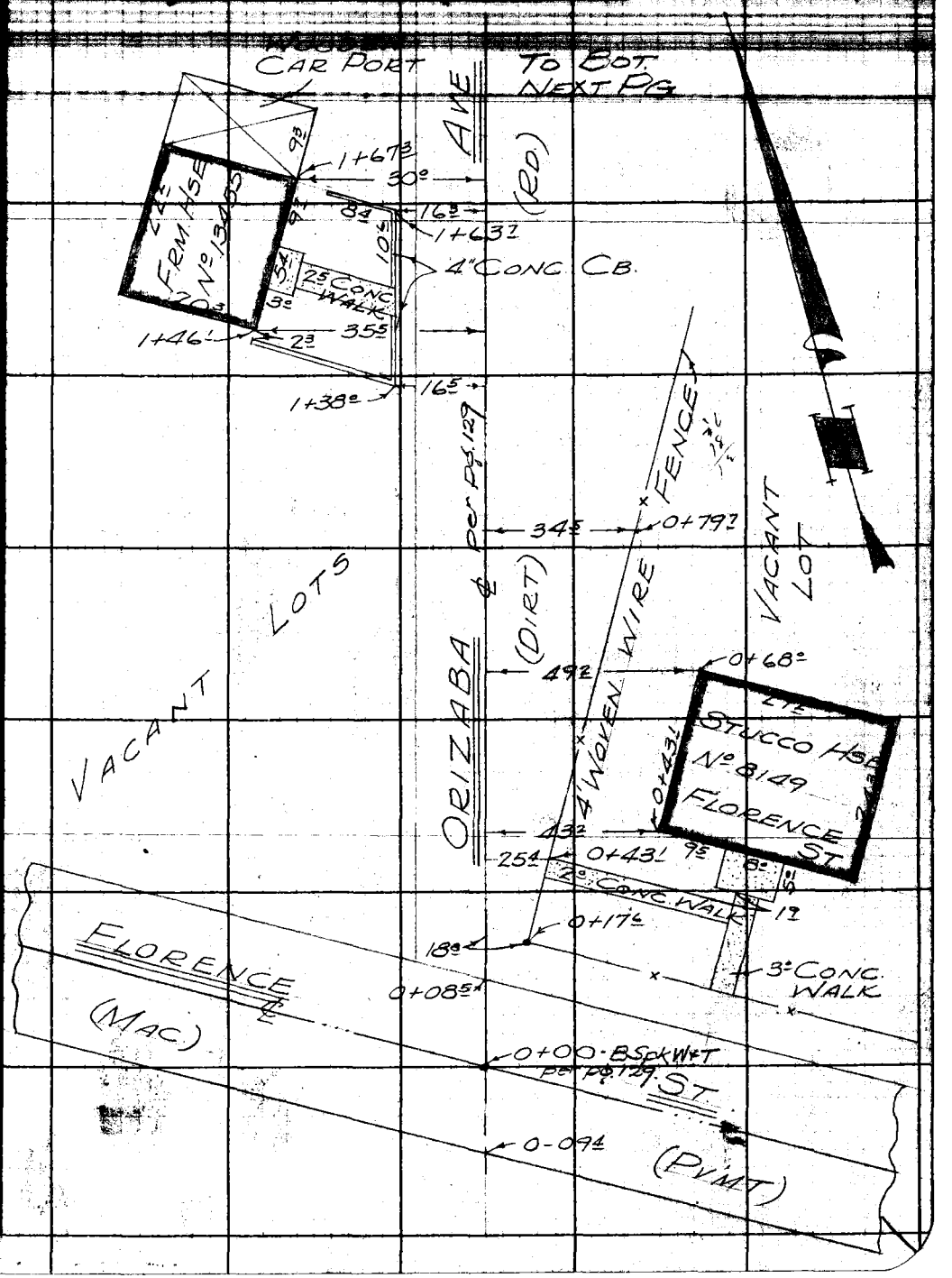

Note: Any Additions or Changes on This Sheet Must be Made or Circled in Red Ink With Date and Name of Person Making Change.

Do not extend notes this side of this line.

RETURN TO
LOS ANGELES COUNTY SURVEYOR
726 LOS ANGELES COUNTY
ENGINEERING BLDG.

76F3095 247 2-51

RETURN TO
LOS ANGELES COUNTY SURVEYOR
720 LOS ANGELES COUNTY
ENGINEERING BLDG.

Note: Any Additions or Changes on This Sheet Must be Made or Circled in Red Ink With Date and Name of Person Making Change.

Do not extend notes this side of this line.

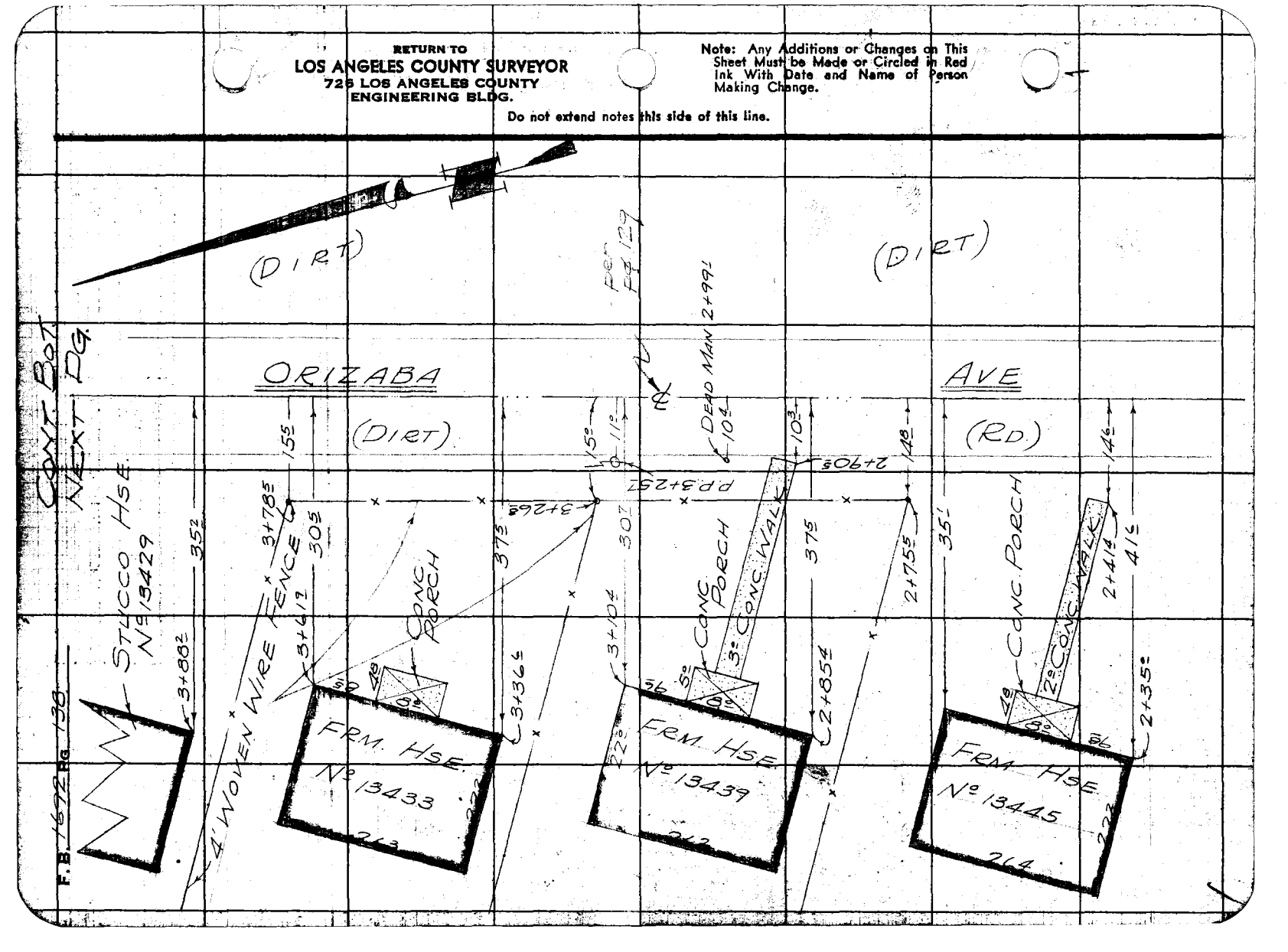

Notes Ck'd by	Survey of Orizaba & Brock
Map No. B-2451	W. O. 1591 Tape No. 0110 St'd. 68 °F
Office Work Wilson	Surveyed by Butler
Checked Galli	Notes Harris Date 6/53
Date Aug '53	Indexed E. C. Johnson

F.B. 1692 Pg. 139

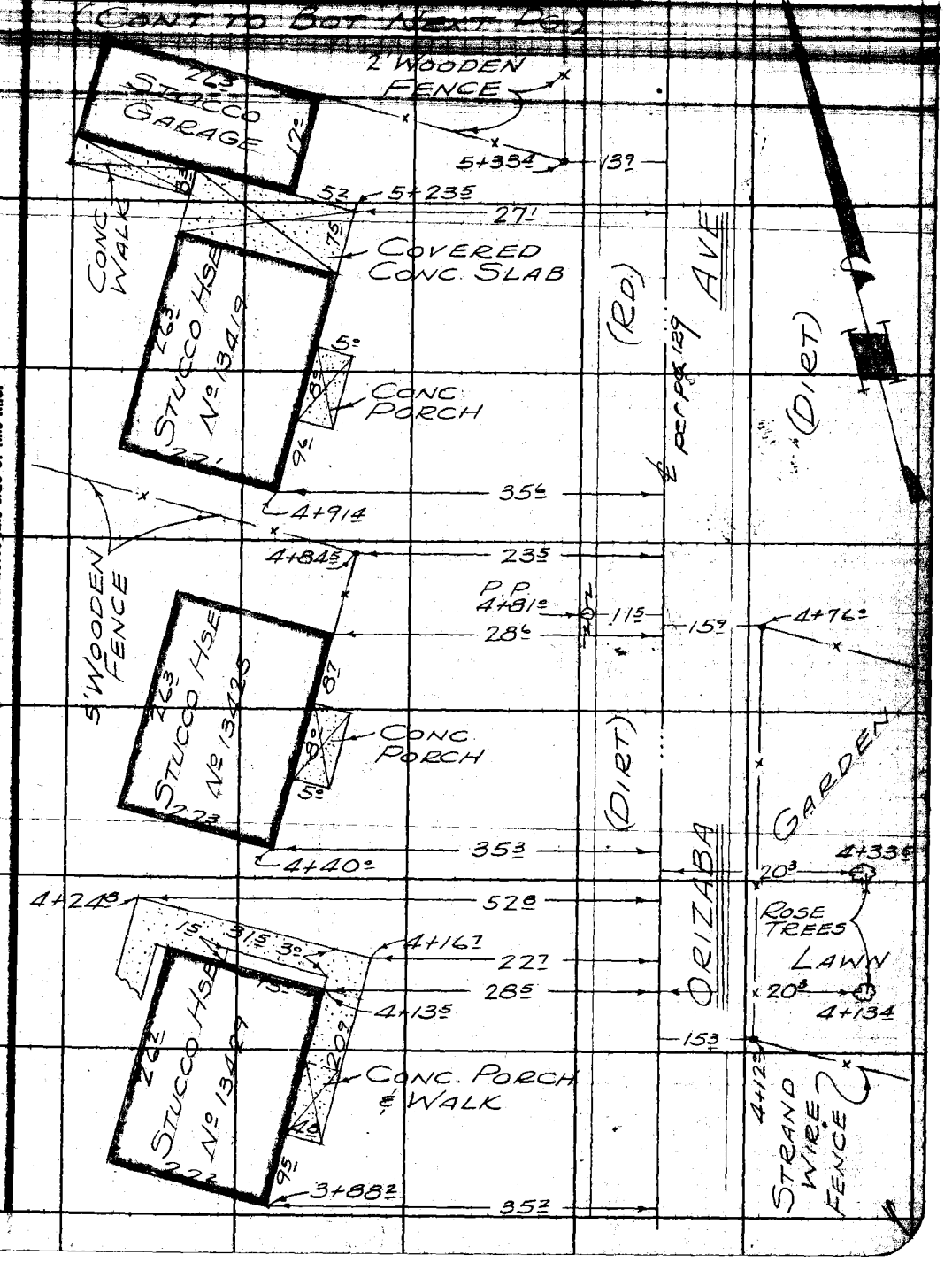

Note: Any Additions or Changes on This Sheet Must be Made or Circled in Red Ink With Date and Name of Person Making Change.

Do not extend notes this side of this line.

RETURN TO
LOS ANGELES COUNTY SURVEYOR
726 LOS ANGELES COUNTY
ENGINEERING BLDG.

76F3098 247 2-51

RETURN TO
LOS ANGELES COUNTY SURVEYOR
723 LOS ANGELES COUNTY
ENGINEERING BLDG.

Note: Any Additions or Changes on This Sheet Must be Made or Circled in Red Ink With Date and Name of Person Making Change.

Do not extend notes this side of this line.

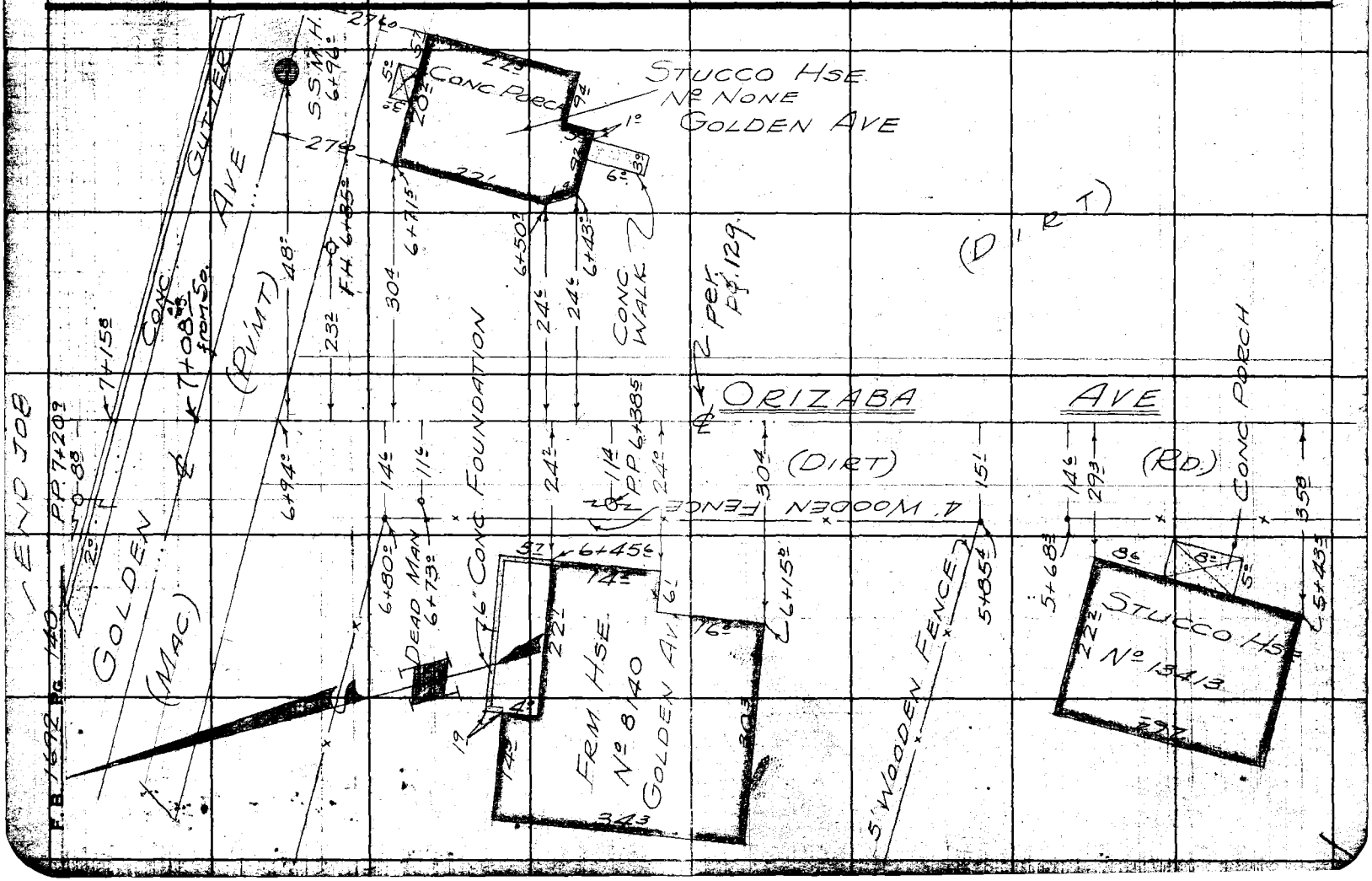

Notes Ck'd by	Survey of ORIZABA AVE	F.B. 1692 Pg. 141
Map No. B-2451	W.O. 0303.00 Tape No. 0176 St'd. 68 °F	
Office Work Wilson	Surveyed by H.E. Granquist	
Checked	Notes H.E.G. Date 11-7-55	
Date	Indexed A. C. Johnson NOV 14 '56	

J.N. 0303.00

ORIZABA AVE.

STAKING.

CENTERLINE NOTES

(PROPOSED.)

(MAP C.S.B. - 2451)

INDEX Pg 142

F.B. 1692

From Pg 141 to Pg 147

H.E. Granquist, Chief

F.E. Brooks, Jnts.

M.A. Cericola, Head Chain

W.E. Deane, Head Chain

Note: Any Additions or Changes on This Sheet Must be Made or Circled in Red Ink With Date and Name of Person Making Change.

Do not extend notes this side of this line.

RETURN TO
LOS ANGELES COUNTY SURVEYOR
726 LOS ANGELES COUNTY
ENGINEERING BLDG.

76F309S S&E #247. 8-54

RETURN TO
LOS ANGELES COUNTY SURVEYOR
726 LOS ANGELES COUNTY
ENGINEERING BLDG.

Note: Any Additions or Changes on This Sheet Must be Made or Circled in Red Ink With Date and Name of Person Making Change.

Do not extend notes this side of this line.

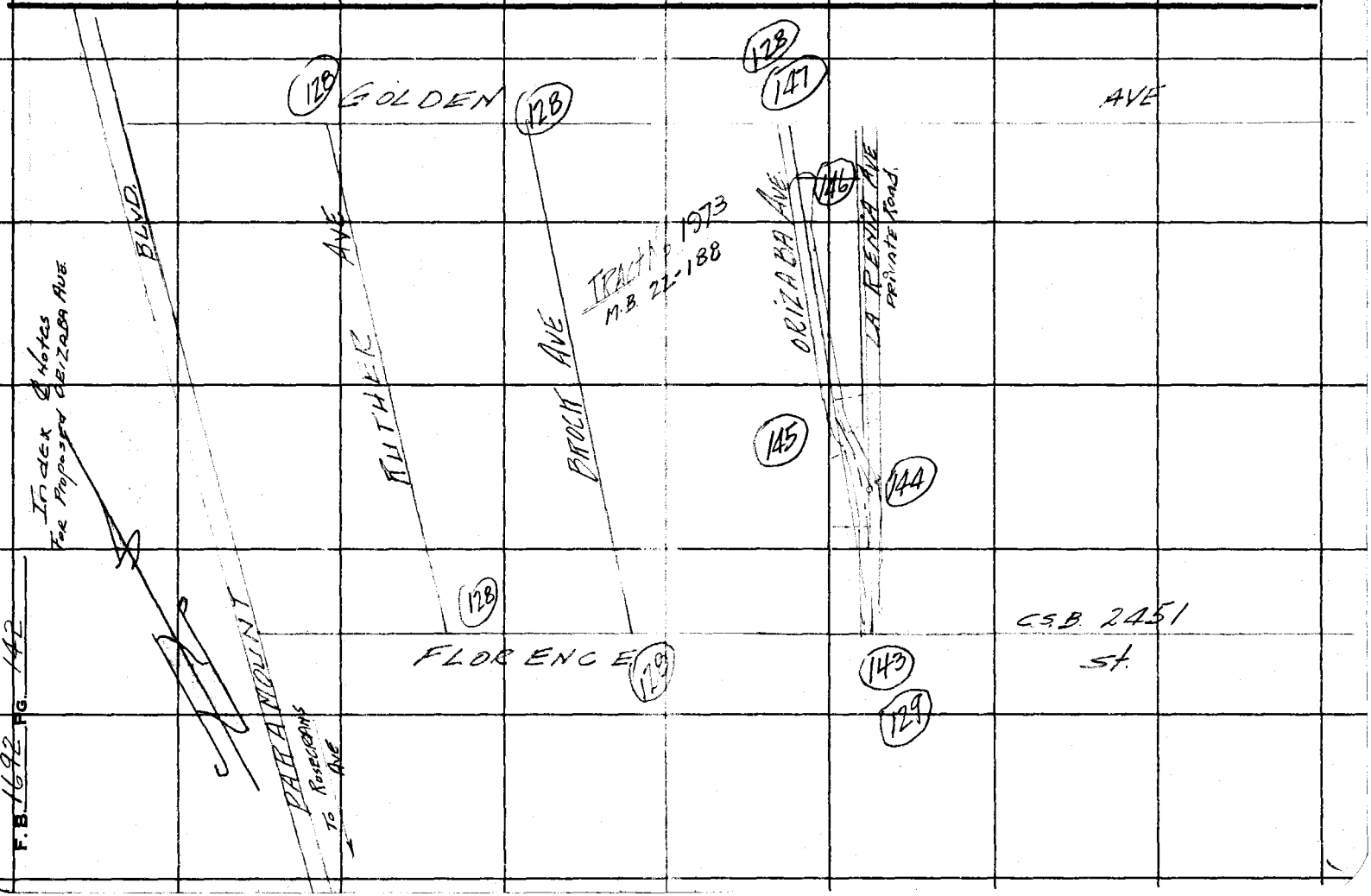

F.B. 1692 PG. 142

Name Ck'd by Galli
Map No. B-2451
Office Work Alizaga
Checked Galli
Date Nov. 1955

Survey of ORIZABA AVE.
W. O. 0303.8 Tape No. 176 Std. 6E °F
Surveyed by H. L. CHANDLER
Notes H.E.G. Date 11-4-55
Indexed A. C. Johnson

F. B. 1692 PG. 143

Ⓓ 90°-00-00	Ⓓ 75-25-20
Ⓒ 36°-00-00	Ⓒ 30-41-20
Ⓓ 90-00-00	A 75-25-20
Ⓒ 180-00-00	Ⓒ 92-37-00
Ⓓ 90-00-00	Ⓐ 75-25-20

Note: Any Additions or Changes on This Sheet Must be Made or Circled in Red Ink With Date and Name of Person Making Change.

Do not extend notes this side of this line.

RETURN TO
LOS ANGELES COUNTY SURVEYOR
726 LOS ANGELES COUNTY
ENGINEERING BLDG.

Cont. Pg 143

Cont. Pg 144 Bot

209.52 @ 68 = 209.52
+ 05
209.57
209.55 @ = 209.58

B.C.

N 14°-26-40 E
209.52 Calc
209.57

ORIZABA AVE.

BC SET 1"X2" STK.
3" Deep.

(34)
TRACT No 1973
BLK 3

PROJECT
N-24°-01-10 E.

(42)
TRACT No 1973
BLK 5

WALK
SET L&T

Δ=90°
R=20
83.71

Δ=90°
R=20

FDW SPK & TAG
1" deep.

WALK

FD L&T

56.82'
49.71

(30')

Cont. Pg 128

(N-60°-58'-50"W)
PERCS B2451

MEAS (17.15' Bodily Par Pg 129)
SET MKR 30°-00'-00"

30.00

M=81.00'

TO BE SPK WHT
BROCK AVE
23.24
(Per Pg 128 & 129)

FLORENCE

STREET

SET BR SPK WHT TAG
7.80' from Fd SPK WHT TAG
as per OFFICE copy

Fd L&T

CONC. DRIVEWAY

Fd 2" I.P. Set dTag 1" up

0.14

6.72

6.16

Fd L&T CONC. LANDING.

Fd SPK WHT FLUSH
by ties as Per
FB 1692 Pg 129

W. S. 32 D-3

76F3095 SAE #247. 8-54

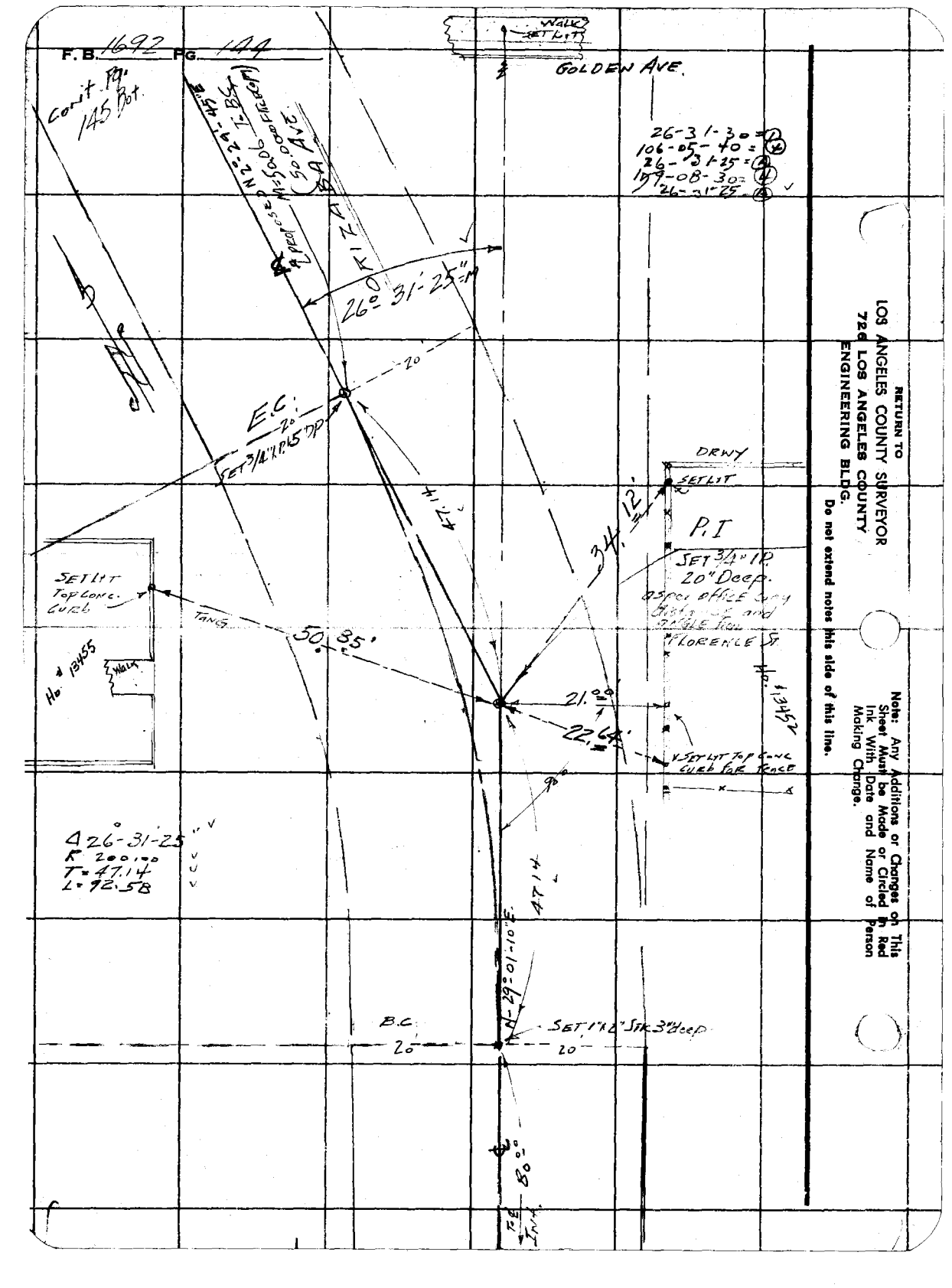

RETURN TO
LOS ANGELES COUNTY SURVEYOR
720 LOS ANGELES COUNTY
ENGINEERING BLDG.

Do not extend notes this side of this line.

Note: Any Additions or Changes on This Sheet Must be Made or Circled in Red Ink With Date and Name of Person Making Change.

Notes Ck'd by Galli
Map No. B-2451
Office Work Wilson
Checked Galli
Date Nov. 1955

Survey of ORIZABA AVE
W. O. ____ Tape No. 0176 Std. 68 °F.
Surveyed by H. E. ORANGUIST
Notes V.E.G. Date 11-7-55
Indexed A. C. Johnson

F. B. 1697 Pg. 145

168-03-10=D
312-12-20=A
168-03-05=B
288-18-30=C
168-03-05=A

Note: Any Additions or Changes on This Sheet Must be Made or Circled in Red Ink With Date and Name of Person Making Change.

Do not extend notes this side of this line: -

RETURN TO
LOS ANGELES COUNTY SURVEYOR
726 LOS ANGELES COUNTY
ENGINEERING BLDG.

76F309S S&E #247. 8-54

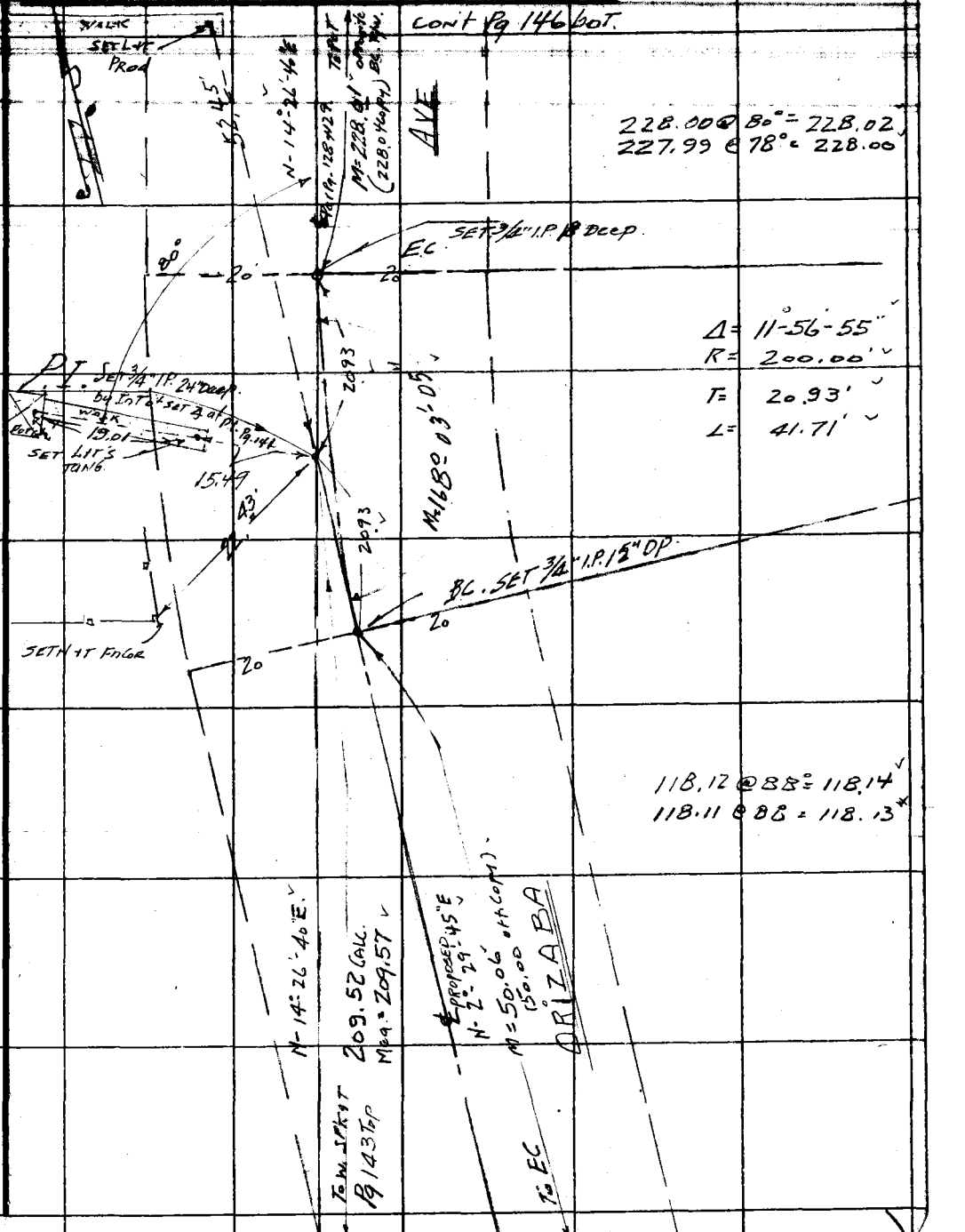

F.B. 1692 PG. 146

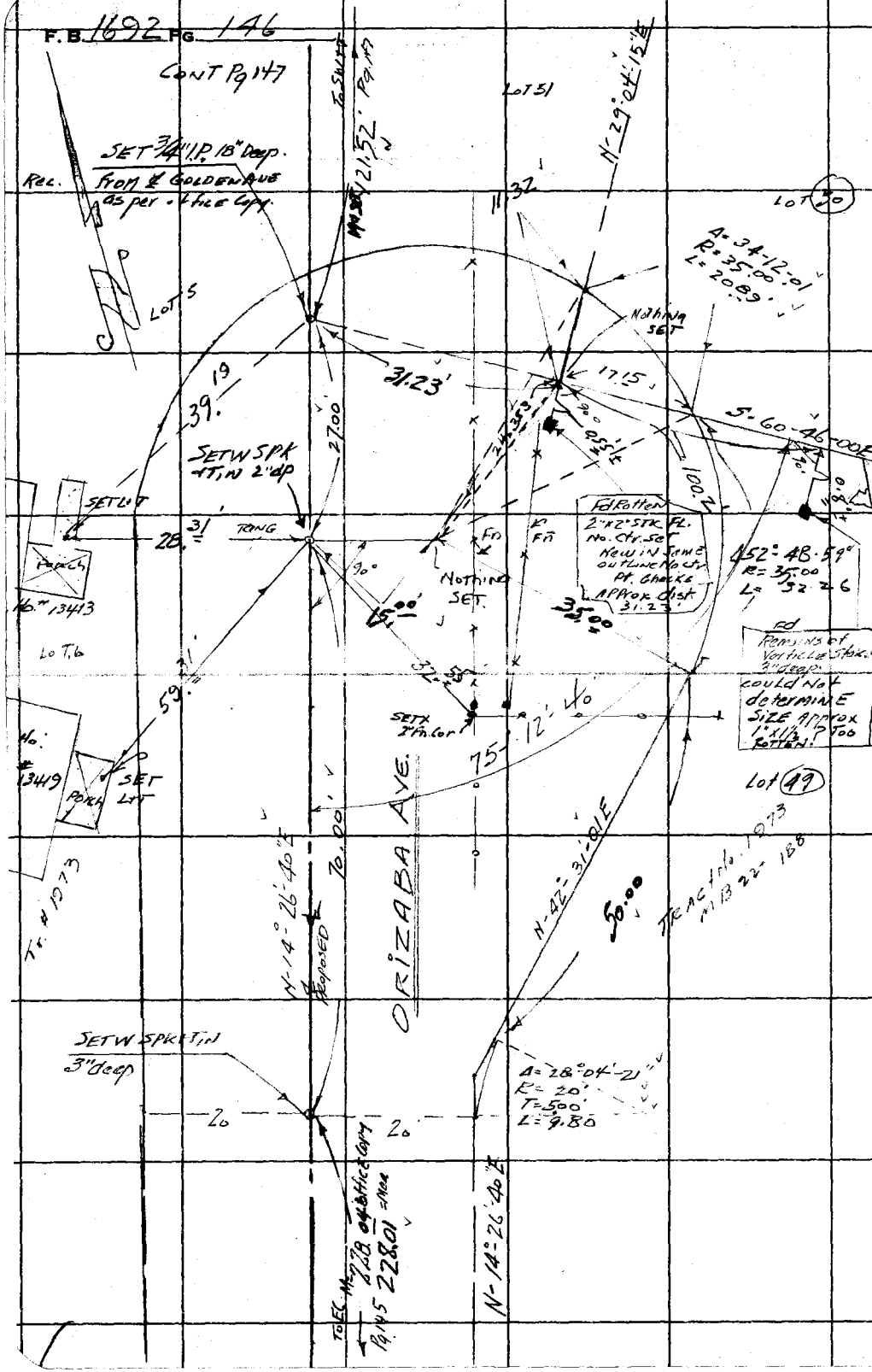

RETURN TO
LOS ANGELES COUNTY SURVEYOR
726 LOS ANGELES COUNTY
ENGINEERING BLDG.

Do not extend notes this side of this line.

Note: Any Additions or Changes on This Sheet Must be Made or Circled in Red Ink With Date and Name of Person Making Change.

Notes Ck'd by Galli	Survey of ORIZABA AVE
Map No. B-2451	W. O. 0303.00 Tape No. 0176 St'd. 68 °F
Office Work Wilson	Surveyed by H. E. GRANQUIST
Checked Galli	Notes H EG Date 11-8-55
Date Nov. 1955	Indexed E. C. Johnson

F. B. 1692 Pg. 147

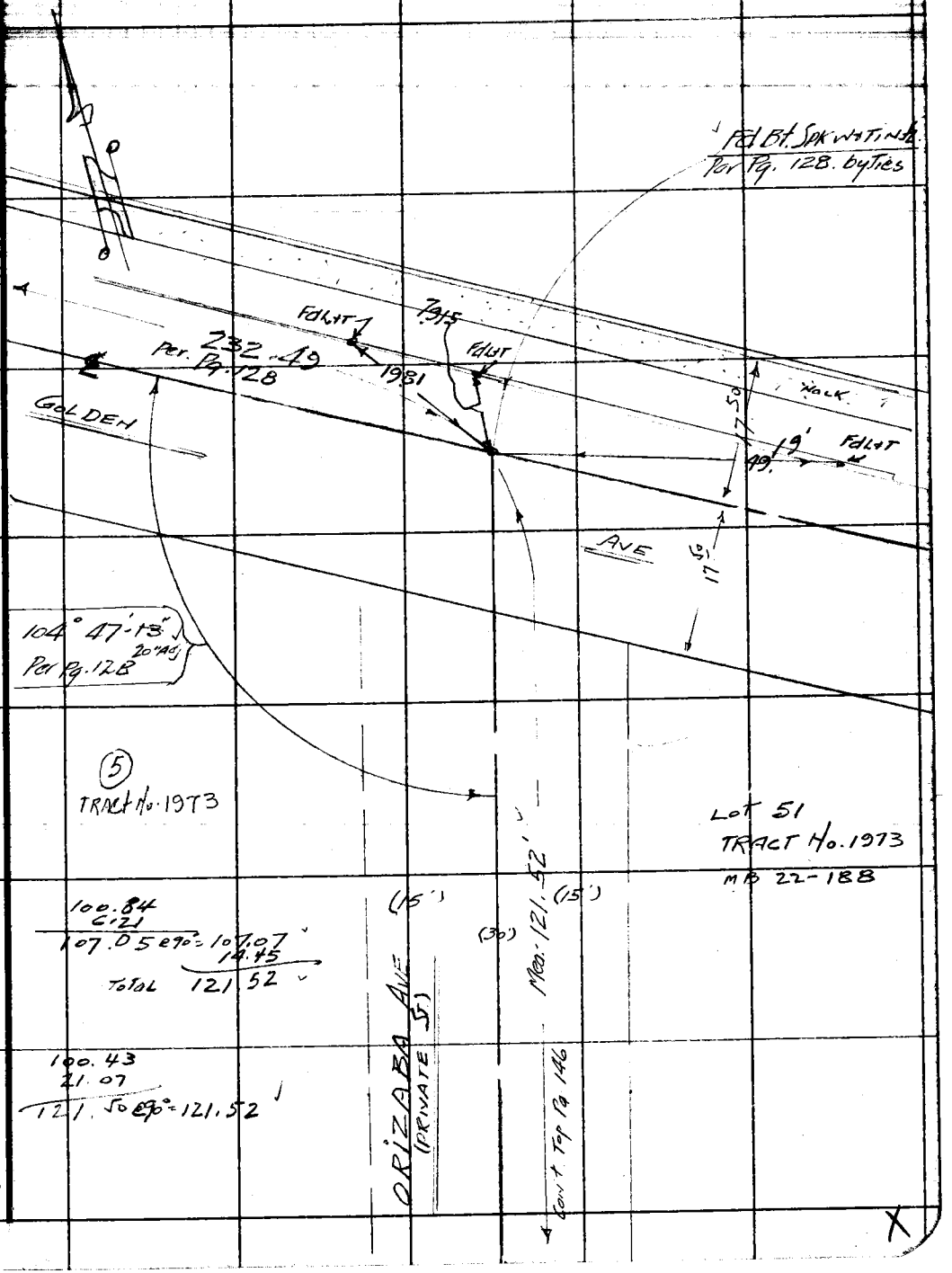

Note: Any Additions or Changes on This Sheet Must be Made or Circled in Red Ink With Date and Name of Person Making Change.

Do not extend notes this side of this line.

RETURN TO
LOS ANGELES COUNTY SURVEYOR
726 LOS ANGELES COUNTY
ENGINEERING BLDG.

W. S. 32 D-3

76F309S S&E #247. 8-54

RETURN TO
LOS ANGELES COUNTY SURVEYOR
726 LOS ANGELES COUNTY
ENGINEERING BLDG.

Note: Any Additions or Changes on This Sheet Must be Made or Circled in Red Ink With Date and Name of Person Making Change.

Do not extend notes this side of this line.

F.B. 1692 PG. 148

1692 201

Notes Ck'd by [illegible]	Survey of N-Line District #9 Ventura
Map No.	W. O. 5062 Tape No. 84 St'd. 84 °F
Office Work	Surveyed by W. J. Cowherd
Checked	Notes W. S. C. Date 9-21-53
Date	Indexed A. C. Johnson

NORTH LINE DISTRICT #9 [illegible]

North Line Lot H of Subdivisions of Rancho Las Virgenes

= North Line of Restricted Hunting Area - District #9 (Liberty)

See L.S. 15-8 & 9

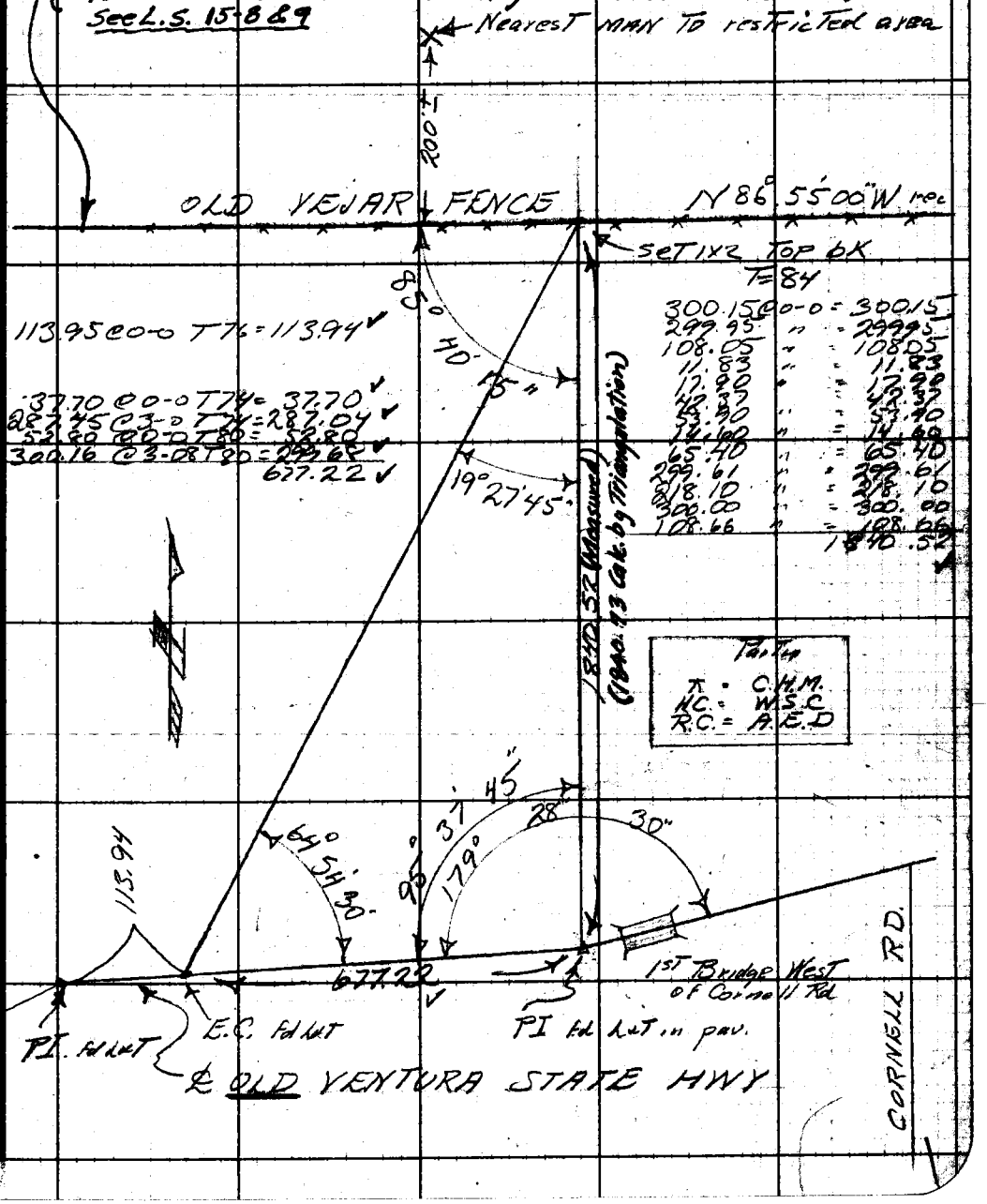

Note: Any Additions or Changes on This Sheet Must be Made or Circled in Red Ink With Date and Name of Person Making Change.

Do not extend notes this side of this line.

RETURN TO
LOS ANGELES COUNTY SURVEYOR
726 LOS ANGELES COUNTY
ENGINEERING BLDG.

76F3095 247 2-51

RETURN TO
LOS ANGELES COUNTY SURVEYOR
726 LOS ANGELES COUNTY
ENGINEERING BLDG.

Note: Any Additions or Changes on This Sheet Must be Made or Circled in Red Ink With Date and Name of Person Making Change.

Do not extend notes this side of this line.

F.B. 16976 202

F. B 692 Pg. 211

Map Ch'd by
Map No.
Office Work
Checked
Date

Survey of
W. O. Tape No. St'd. °F
Surveyed by
Notes Date
Indexed C. Johnson 11-7-55

JN. 0912.25

Graham Ave Appraisal

Loc of Imp. in 12' strip adjacent to West R./W.

11-4-55

Dougherty
Bowles
Sandoval
King

35
32
6

Note: Any Additions or Changes on This Sheet Must be Made or Circled in Red Ink With Date and Name of Person Making Change.

Do not unload notes this side of this line.

RETURN TO
LOS ANGELES COUNTY SURVEYOR
726 LOS ANGELES COUNTY
ENGINEERING BLDG.

76F3095 SAE #247. 6-54

Alexander
336

F.B. 1692 PG. 212

Cont. on Bot Pg. 213

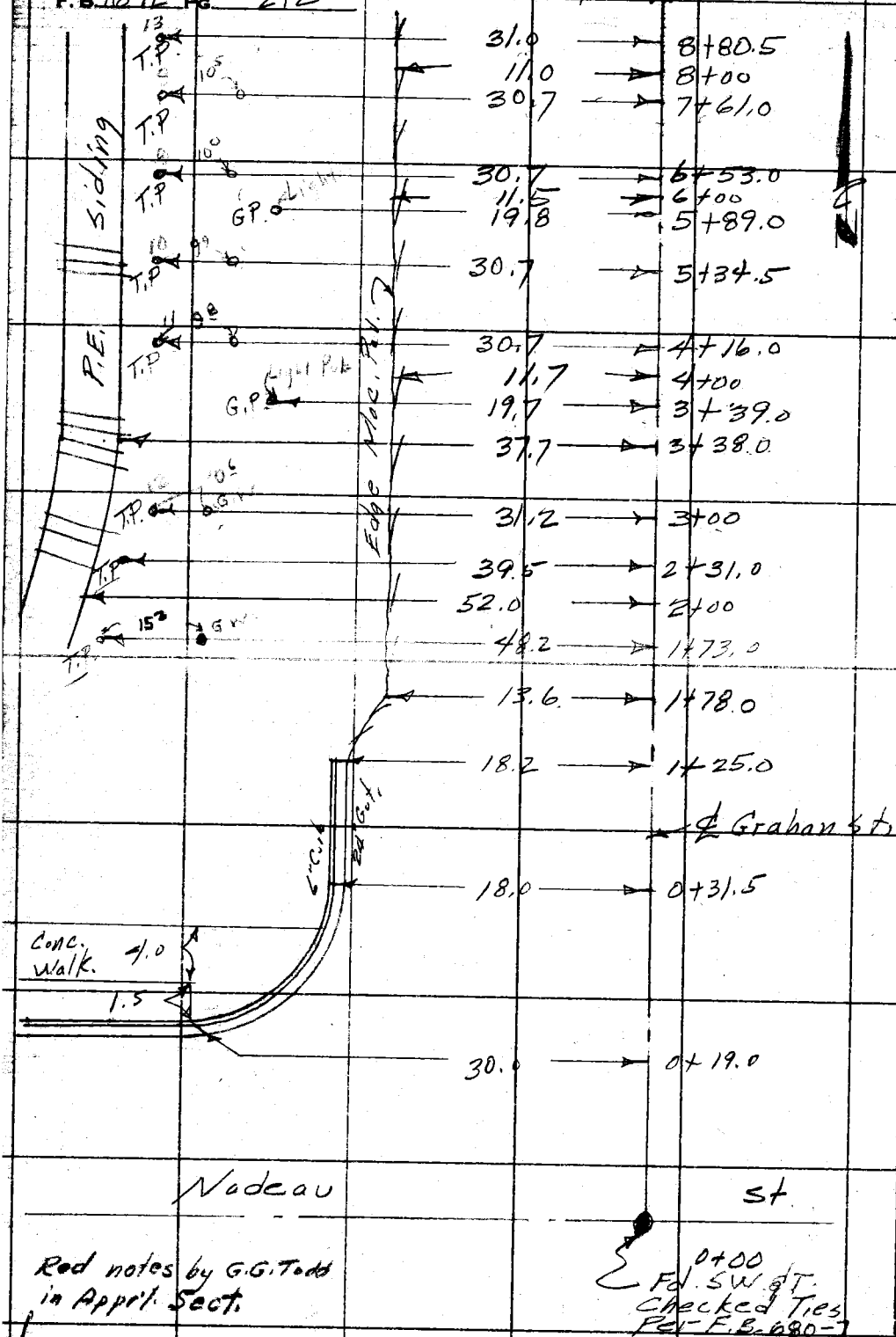

Red notes by G.G. Todd in Apprl. Sect.

RETURN TO
LOS ANGELES COUNTY SURVEYOR
720 LOS ANGELES COUNTY
ENGINEERING BLDG.
Do not extend notes this side of this line.

Note: Any Additions or Changes on This Sheet Must be Made or Circled in Red Ink With Date and Name of Person Making Change.

F.B. 1692 PG. 213

Notes Ch'd by	Survey of Graham Ave
Map No.	W. O. 09/12/55 Tape No. Std. °F
Office Work	Surveyed by Dougherty
Checked	Notes Dougherty Date 11-7-55
Date	Indexed C. Johnson

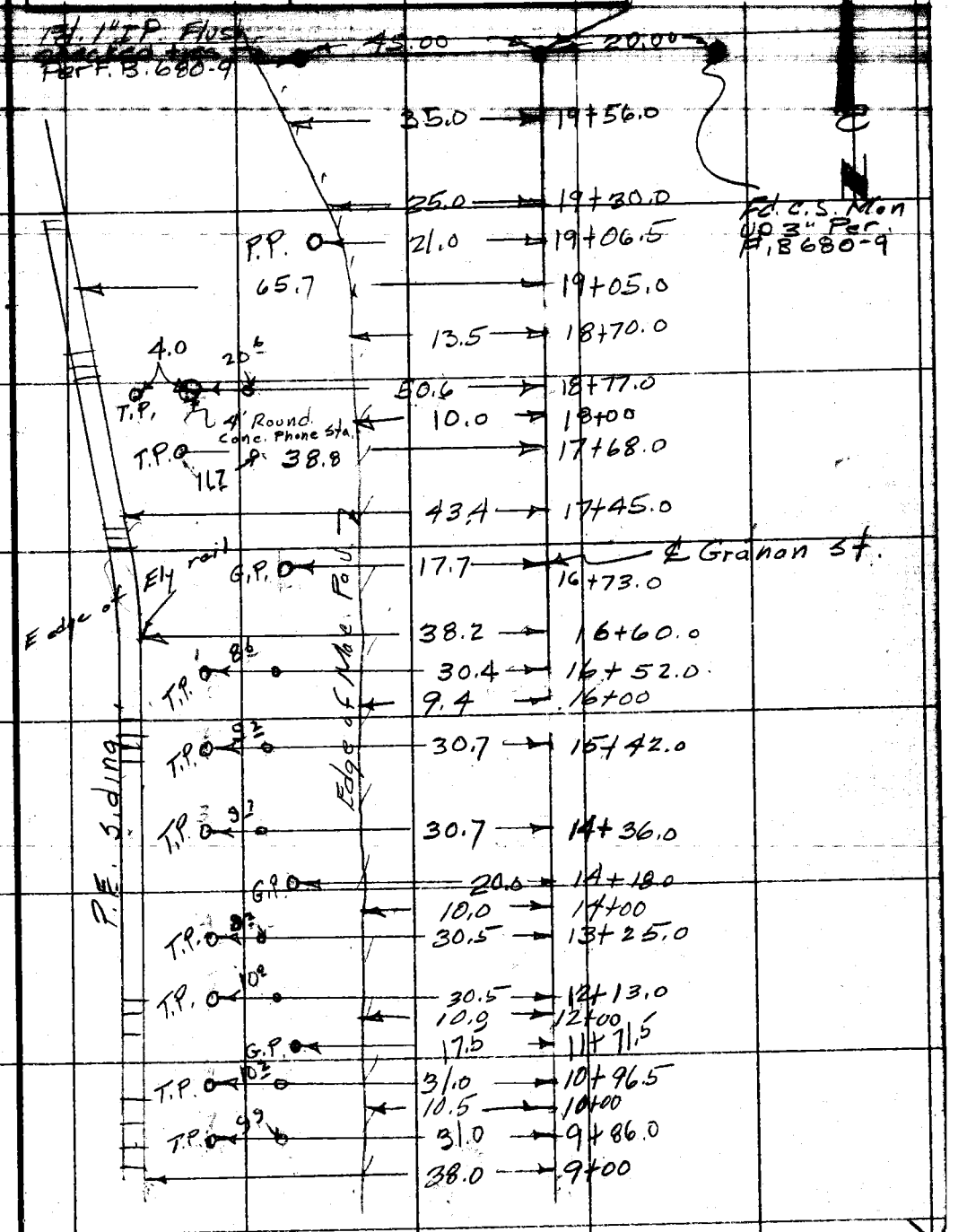

Note: Any Additions or Changes on This Sheet Must be Made or Circled in Red Ink With Date and Name of Person Making Change.

Do not extend notes this side of this line.

RETURN TO
LOS ANGELES COUNTY SURVEYOR
726 LOS ANGELES COUNTY
ENGINEERING BLDG.

76F309S S&E #247. 8-54

RETURN TO
LOS ANGELES COUNTY SURVEYOR
726 LOS ANGELES COUNTY
ENGINEERING BLDG.

Note: Any Additions or Changes on This Sheet Must be Made or Circled in Red Ink With Date and Name of Person Making Change.

Do not extend notes this side of this line.

F.B. 1692 Pg. 214

Notes Ck'd by	Survey of Graham Ave.
Map No.	W. O. 0912.25 Tape No. St'd. °F
Office Work	Surveyed by D. Sappell
Checked	Notes D.S. Date 11-1955
Date	Indexed C. Johnson

F. B. 1692 Pg. ~~214~~ 215

J.N. 0912.25

GRAHAM AVE

Location of P.E. R.R. Spur Track.

Offset checks on part of improvements.

Party: Sappell
Shoemaker
Myers
Siemann
Bustrum

Note: Any Additions or Changes on This Sheet Must be Made or Circled in Red Ink With Date and Name of Person Making Change.

Do not extend notes this side of this line.

RETURN TO
LOS ANGELES COUNTY SURVEYOR
726 LOS ANGELES COUNTY
ENGINEERING BLDG.

76F3095 S&E #247. 8-54

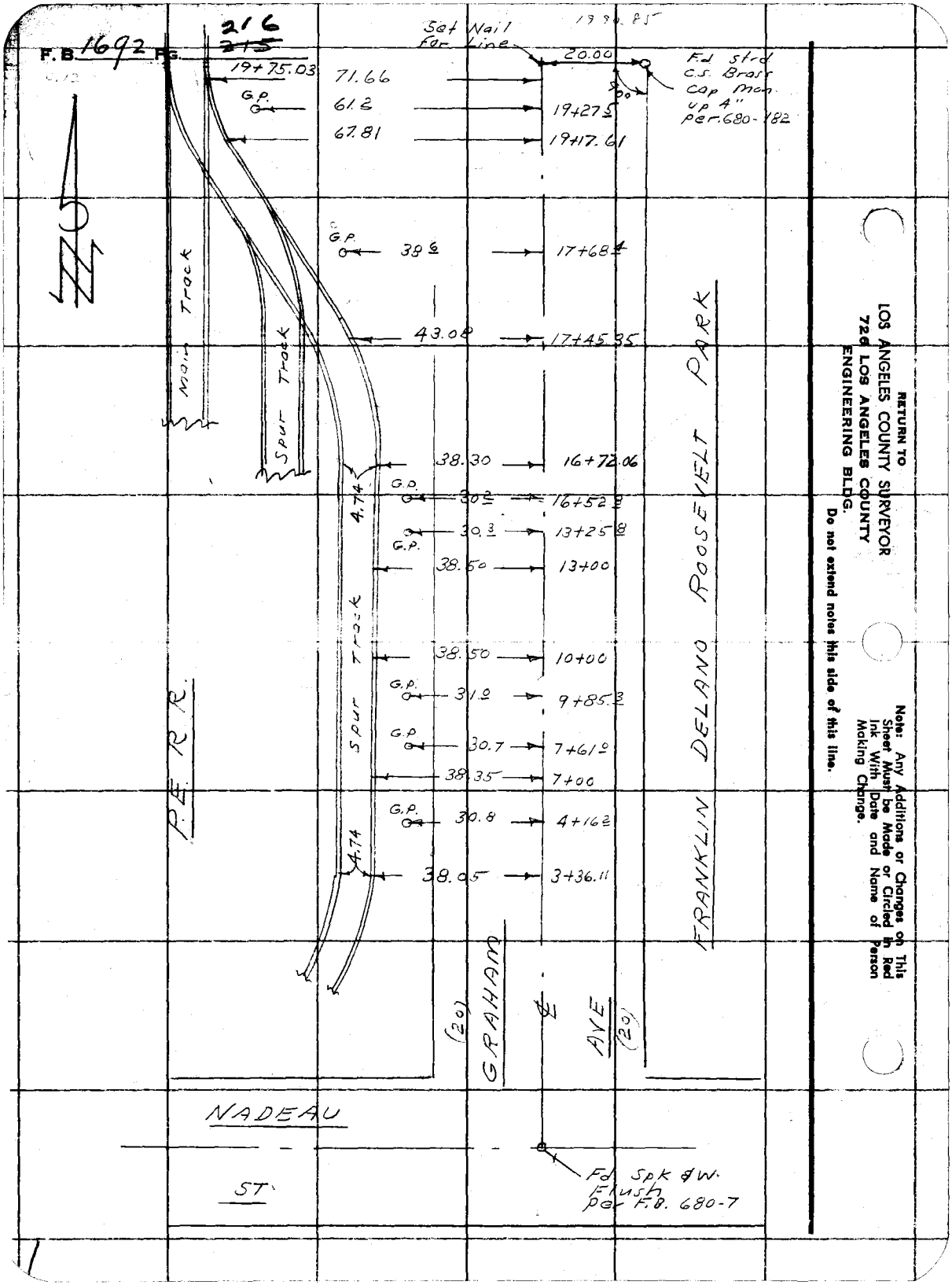

RETURN TO
LOS ANGELES COUNTY SURVEYOR
726 LOS ANGELES COUNTY
ENGINEERING BLDG.

Do not extend notes this side of this line.

Note: Any Additions or Changes on This Sheet Must be Made or Circled in Red Ink With Date and Name of Person Making Change.

Notes Ck'd by	Survey of Dempster Ave. APP. F. B. 1672 PG. 225
Map No.	W. O. 0440.00 Tape No. 0155 St'd. 68 °F
Office Work	Surveyed by English
Checked	Notes Ed. Date 2-56
Date	Indexed E. C. Johnson 2-27-56

DEMPSTER AVE.
APPRAISAL
J.N. 0440.00

PROP. ℄
DEMPSTER AVE.
FROM:
ACLAND ST.
TO:
GARDENDALE ST.

Not a ℄ Survey.

Note.

Approx. ℄ established at request of Appraisal Sec.

McCaig 341

Feb. 1956
English
Smiley
Peterson & Santucci
Foulger

Note: Any Additions or Changes on This Sheet Will Be Made or Circled in Red Ink With Date and Name of Person Making Change.

Do not extend notes this side of this line.

RETURN TO
LOS ANGELES COUNTY SURVEYOR
726 LOS ANGELES COUNTY
ENGINEERING BLDG.

76F3095 S&E #247. 8-54

RETURN TO
LOS ANGELES COUNTY SURVEYOR
726 LOS ANGELES COUNTY
ENGINEERING BLDG.

Note: Any Additions or Changes on This Sheet Must be Made or Circled in Red Ink With Date and Name of Person Making Change.

Do not extend notes this side of this line.

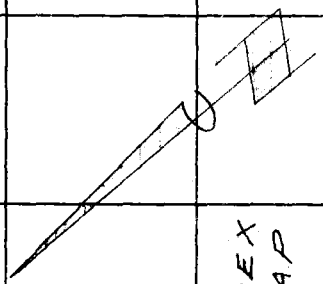

INDEX MAP



F.B. 1692 Pg. 226

Notes Ck'd by	Survey of Dempster Ave.	F.B. 1692 PG. 227
Map No.	W. O. 0440.00 Tape No. 0155 St'd. 68 °F	
Office Work	Surveyed by English	
Checked	Notes Ed. Date 2-56	
Date	Indexed E. C. Johnson	

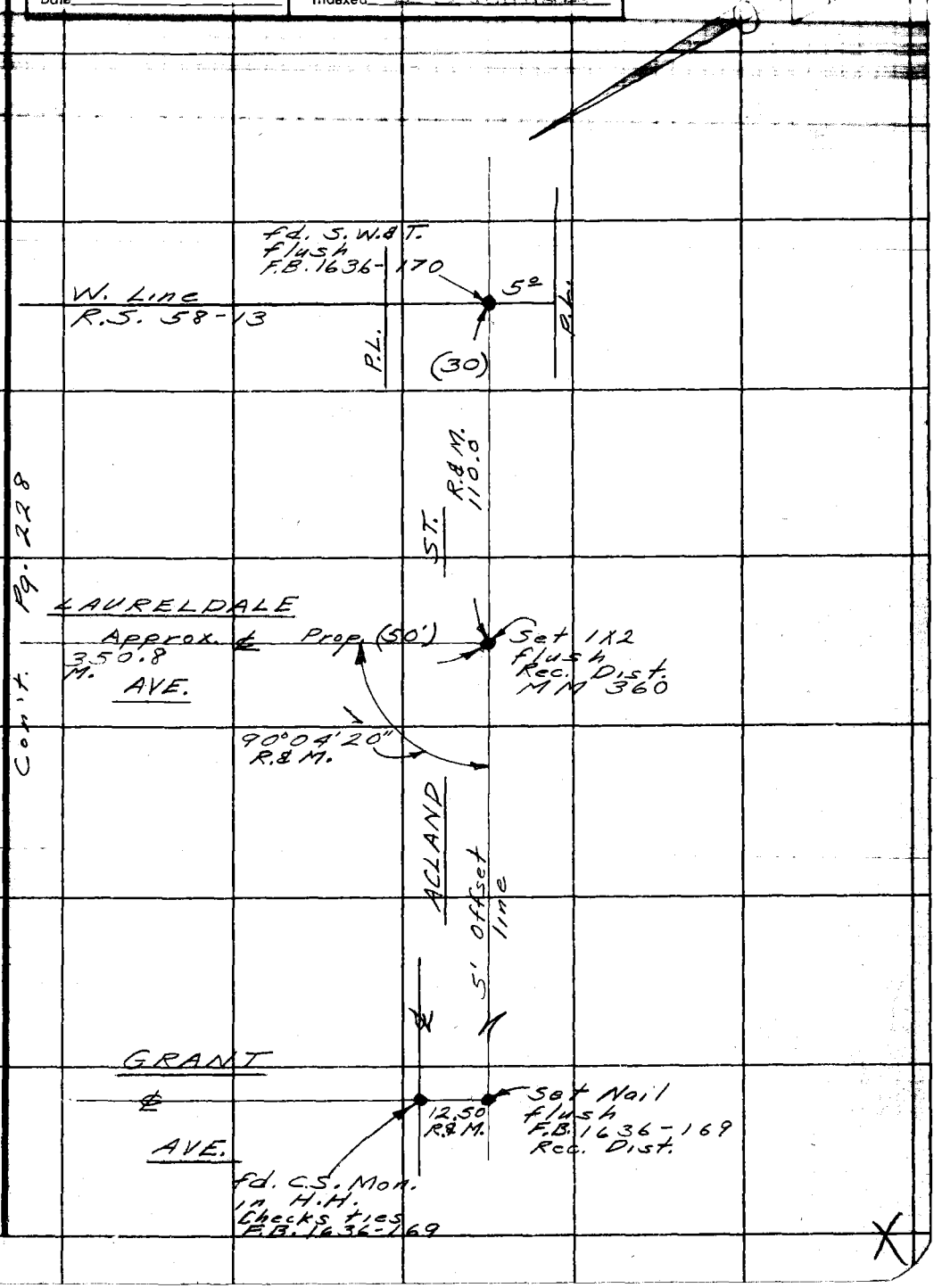

Note: Any Additions or Changes on This Sheet Must be Made or Circled in Red Ink Wherever Date and Name of Person Making Change.

Do not extend notes this side of this line.

RETURN TO
LOS ANGELES COUNTY SURVEYOR
726 LOS ANGELES COUNTY
ENGINEERING BLDG.

U.S. 32 D-3

76F3098 S&E #247. 8-54

F.B. 1692 PG. 228

Con't. Pg. 229

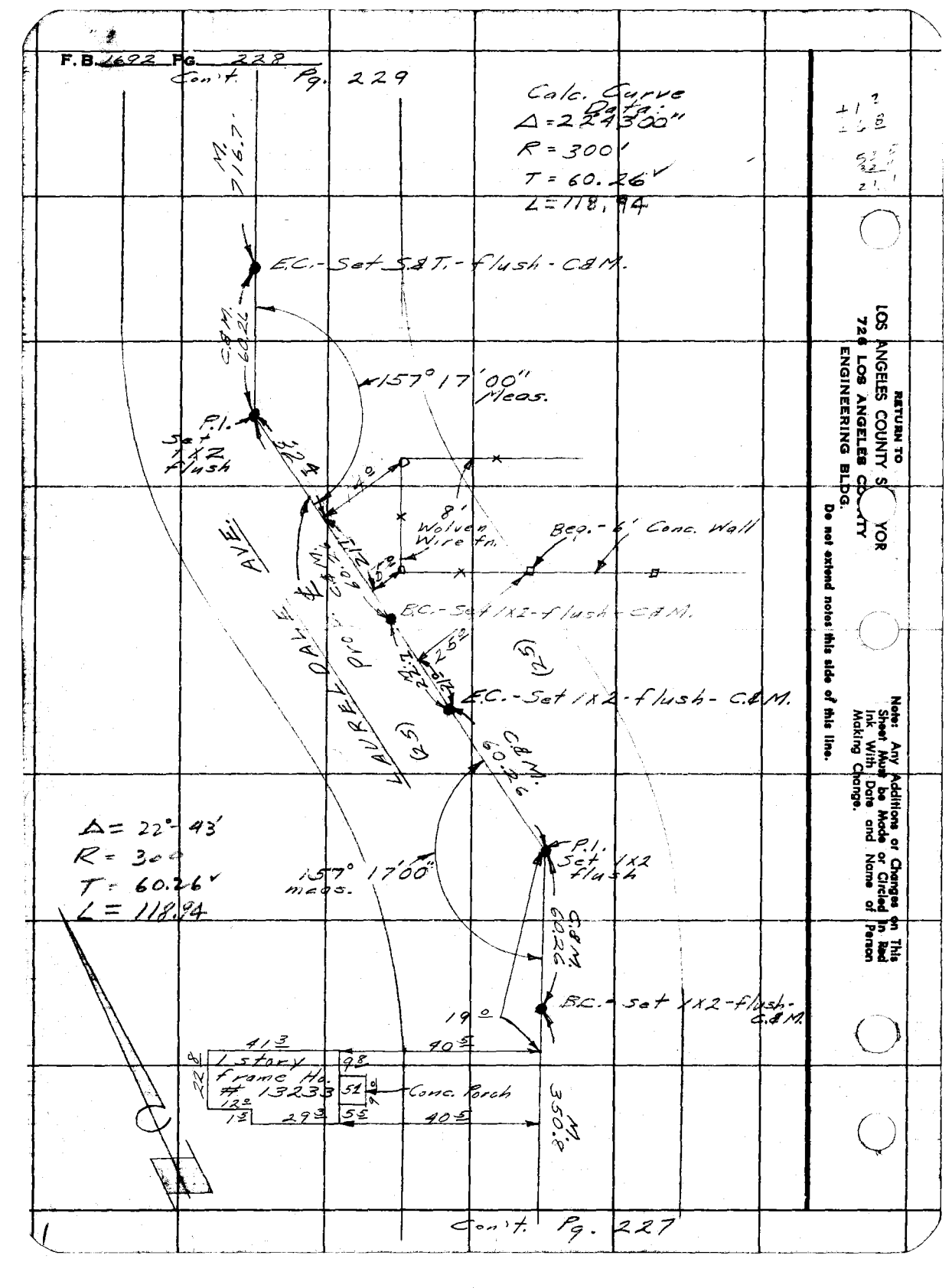

Con't. Pg. 227

RETURN TO
LOS ANGELES COUNTY SURVEYOR
726 LOS ANGELES COUNTY
ENGINEERING BLDG.

Note: Any Additions or Changes on This Sheet Must be Made or Circled in Red Ink With Date and Name of Person Making Change.

Do not extend notes this side of this line.

Notes Ck'd by	Survey of Dempster Ave.	F.B. 1692 Pg. 229
Map No.	W. O. 0440.00 Tape No. 0155 St'd. 68 °F	
Office Work	Surveyed by English	
Checked	Notes Ed. Date 2-56	
Date	Indexed A. C. Johnson	

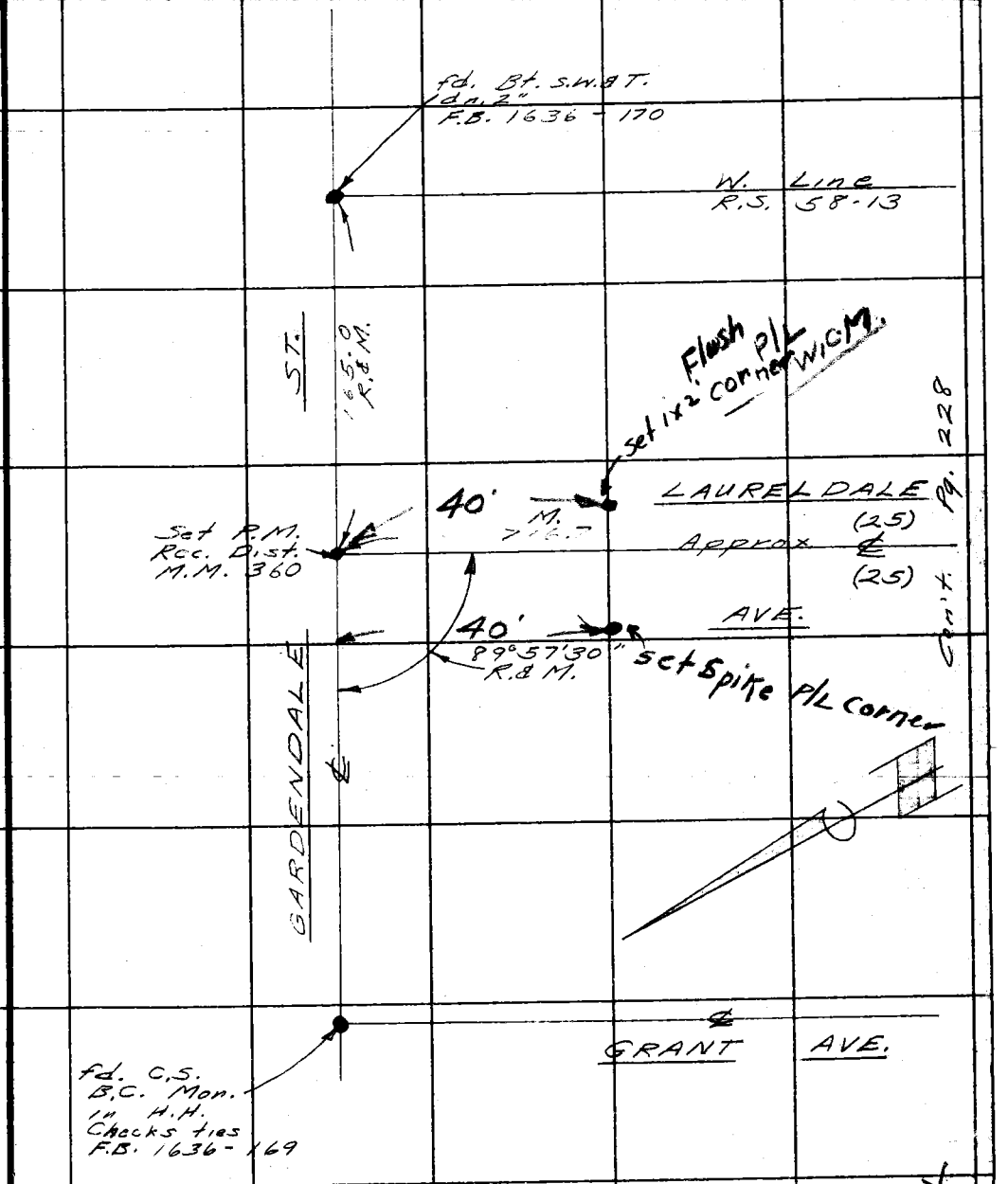

Note: Any Additions or Changes on This Sheet Must be Made or Circled in Red Ink With Date and Name of Person Making Change.

Do not extend notes this side of this line.

RETURN TO
LOS ANGELES COUNTY SURVEYOR
726 LOS ANGELES COUNTY
ENGINEERING BLDG.

U.S. 32 D-3

76F309S S&E #247. 8-54

RETURN TO
LOS ANGELES COUNTY S[illegible]YOR
726 LOS ANGELES C[illegible]TY
ENGINEERING BLDG.

Note: Any Additions or Changes on This Sheet Must be Made or Circled In Red Ink With Date and Name of Person Making Change.

Do not extend notes this side of this line.

F. B. 4692 PG. 230

Notes Ck'd by
Map No.
Office Work
Checked
Date

Survey of Joslin St. Appr
W. O. 0303.00 Tape No. 0144 St'd. 68 °F
Surveyed by D. Sappell
Notes D.S. Date 3-12-56
Indexed R. C. Johnson 3-19-56

F. B. 1692 Pg. 251

JN. 0303.00

JOSLIN ST. APPRAISAL

CENTER LINE SURVEY

party Sappell
Shoemaker
Myers
Siemann

Note: Any Additions or Changes on This Sheet Must be Made or Circled in Red Ink With Date and Name of Person Making Change.

Do not extend notes this side of this line.

RETURN TO
LOS ANGELES COUNTY SURVEYOR
726 LOS ANGELES COUNTY
ENGINEERING BLDG.

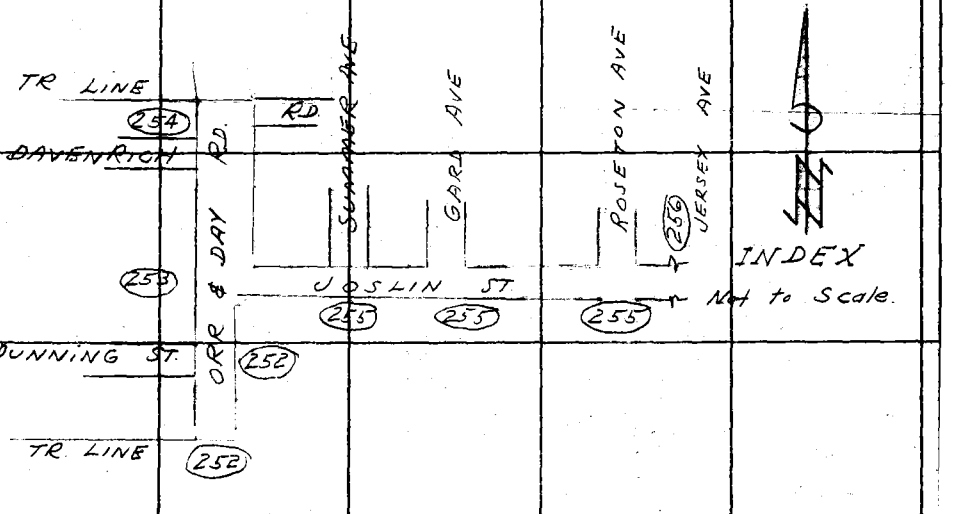

75F3095 S&E #247. 8-54

RETURN TO
LOS ANGELES COUNTY SURVEYOR
726 LOS ANGELES COUNTY
ENGINEERING BLDG.

Note: Any Additions or Changes on This Sheet Must be Made or Circled in Red Ink With Date and Name of Person Making Change.

Do not extend notes this side of this line.

W.S. 33 C-2

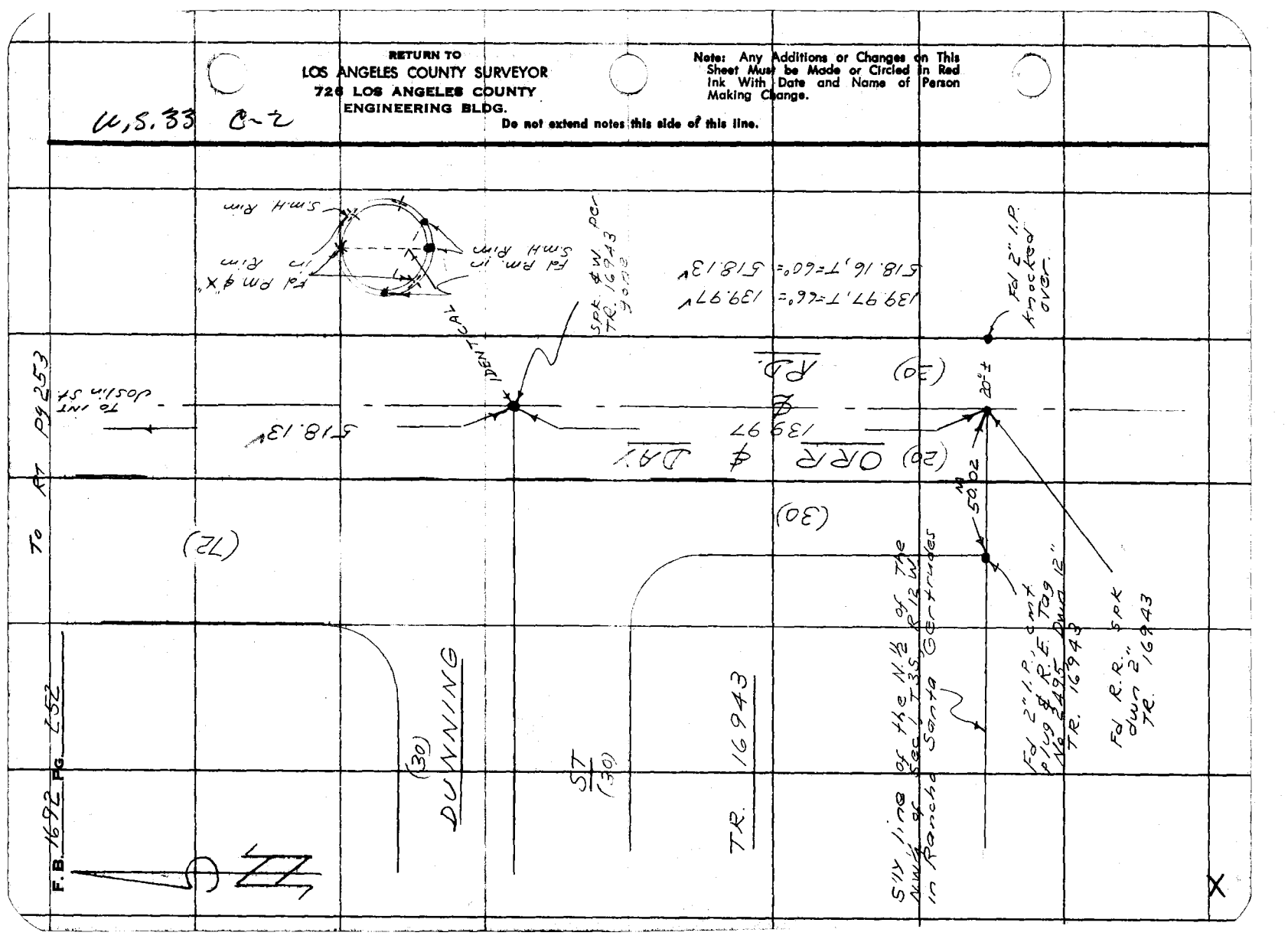

F.B. 1692 PG. 152

Notes Ck'd by	Survey of Joslin St. App.	F.B. 1692 Pg. 253
Map No.	W. O. 0303.00 Tape No. 0144 St'd. 68 °F	
Office Work	Surveyed by D. Sappell	
Checked	Notes D.S. Date 3-13-56	
Date	Indexed A. C. Johnson	

To bott pg 255

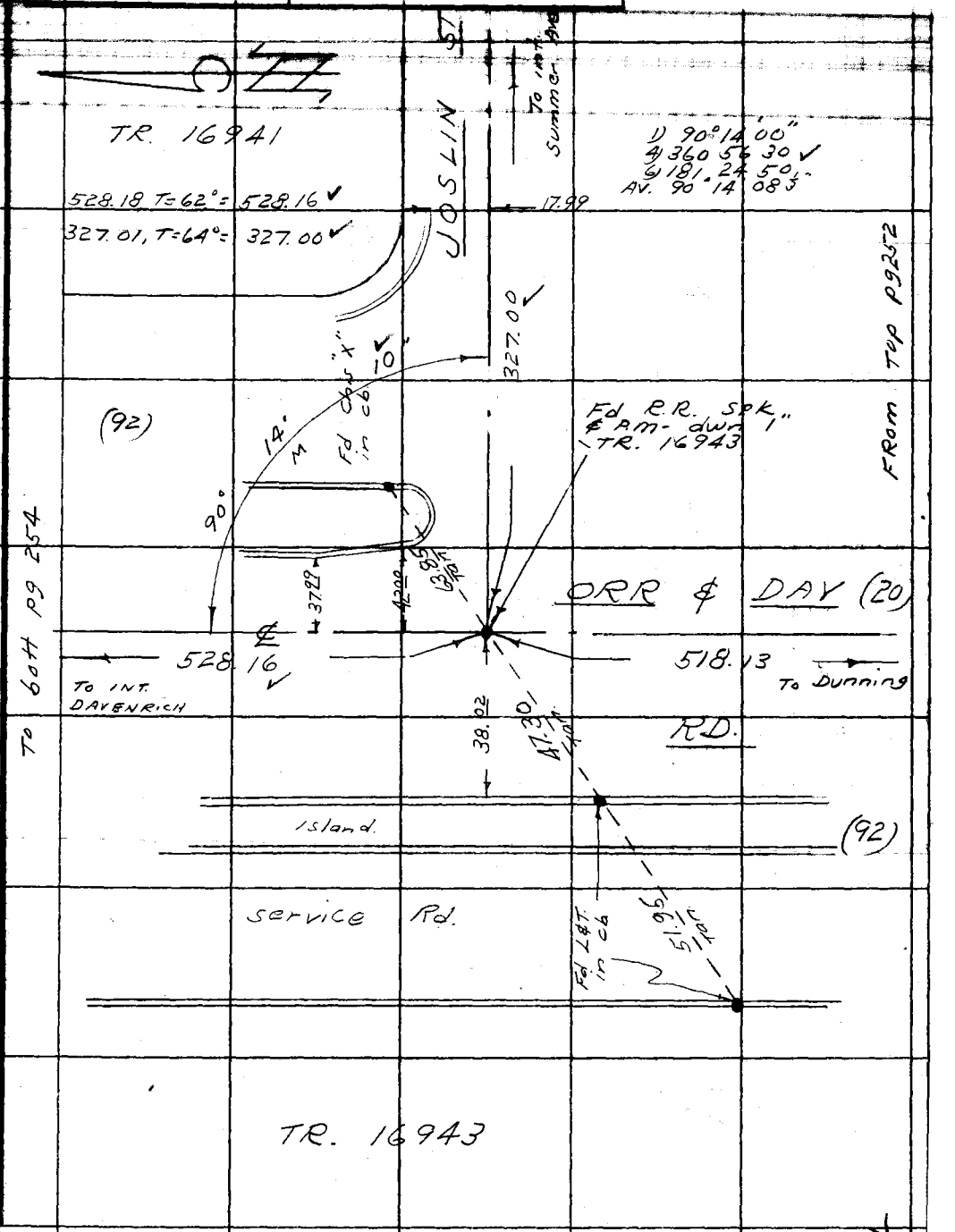

Note: Any Additions or Changes on This Sheet Must be Made or Circled in Red Ink With Date and Name of Person Making Change.

Do not extend notes this side of this line.

RETURN TO
LOS ANGELES COUNTY SURVEYOR
726 LOS ANGELES COUNTY
ENGINEERING BLDG.

76F3095 S&E #247. 8-54

W.S. 33 C-2

W.S. 33 C-1

RETURN TO
LOS ANGELES COUNTY SURVEYOR
726 LOS ANGELES COUNTY
ENGINEERING BLDG.

Note: Any Additions or Changes on This Sheet Must be Made or Circled in Red Ink With Date and Name of Person Making Change.

Do not extend notes this side of this line.

Notes Ck'd by	Survey of Joslin St. - App.	F.B. 1692 Pg. 255
Map No.	W. O. 0303.00 Tape No. 0144 Sr'd. 68 °F	
Office Work	Surveyed by D. Sappell	
Checked	Notes D.S. Date 3-13-56	To bott pg 256
Date	Indexed K. C. Johnson	

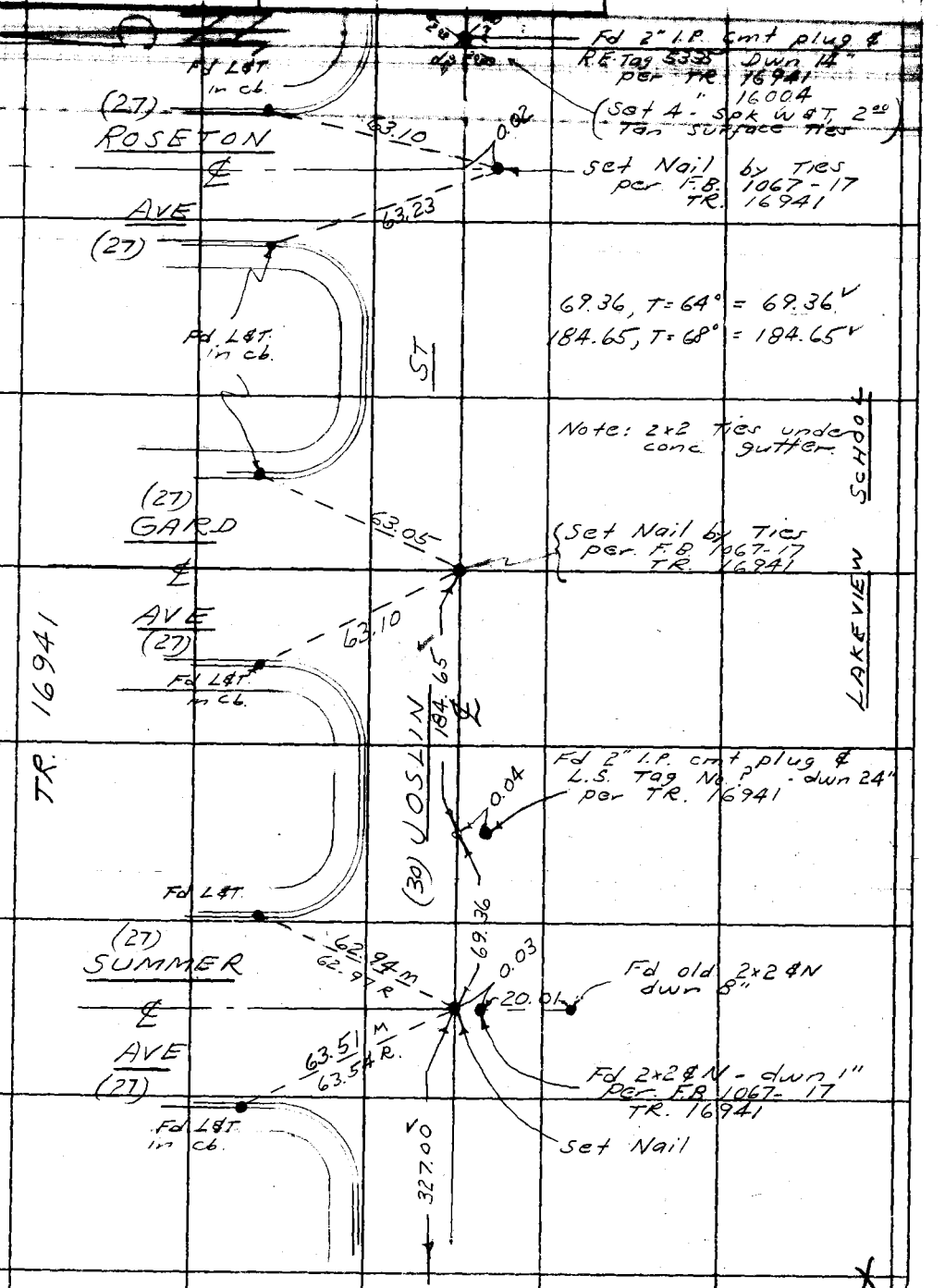

Note: Any Additions or Changes on This Sheet Must be Made or Circled in Red Ink With Date and Name of Person Making Change.

Do not extend notes this side of this line.

RETURN TO
LOS ANGELES COUNTY SURVEYOR
726 LOS ANGELES COUNTY
ENGINEERING BLDG.

W. S. 33 C-2

76F309S S&E #247. 8-54

FROM TOP pg 253

RETURN TO
LOS ANGELES COUNTY SURVEYOR
726 LOS ANGELES COUNTY
ENGINEERING BLDG.

Note: Any Additions or Changes on This Sheet Must be Made or Circled in Red Ink With Date and Name of Person Making Change.

Do not extend notes this side of this line.

W.S. 33 C-2

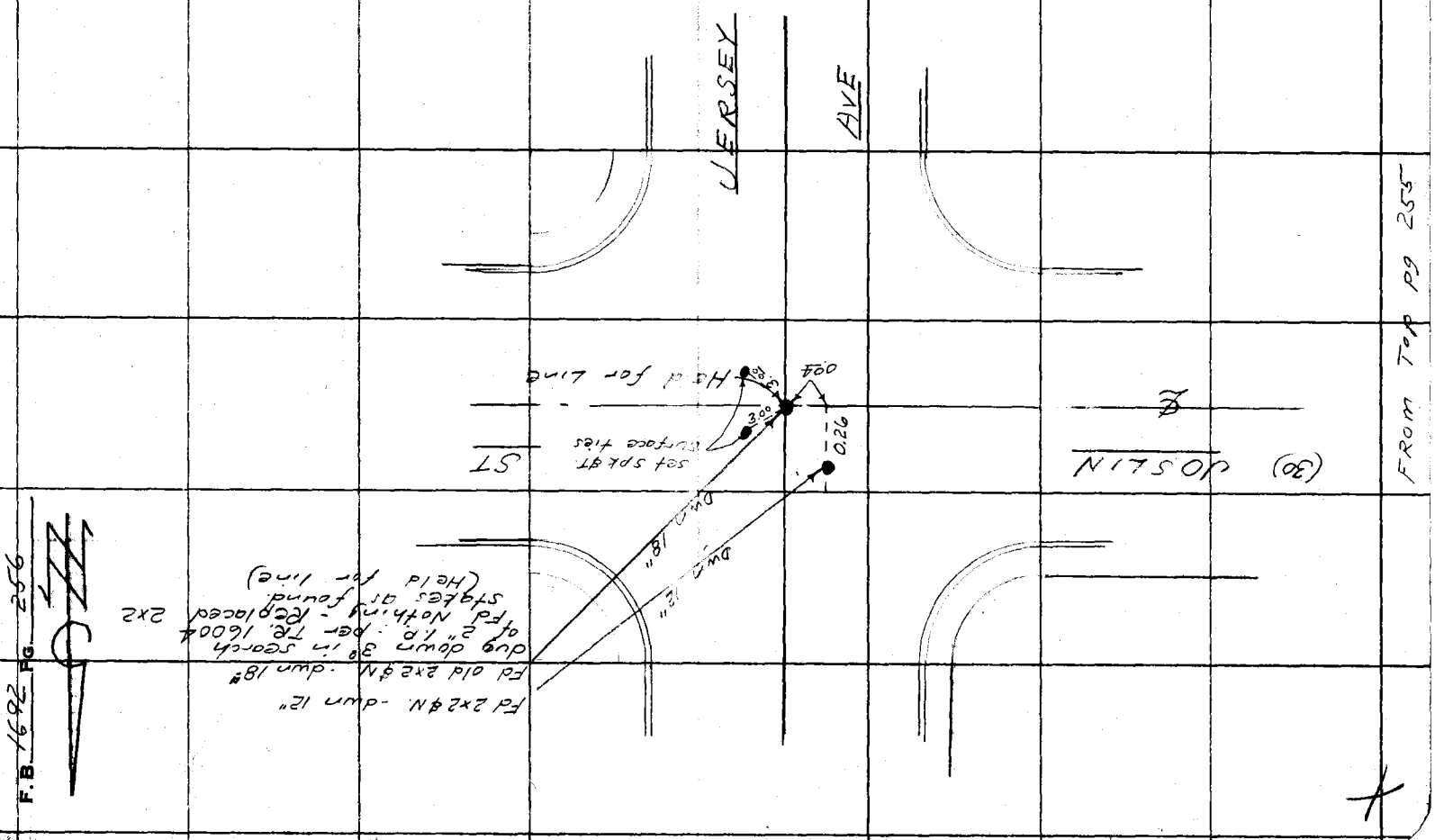

F.B. 1692 PG. 256

Notes Ck'd by
Map No.
Office Work
Checked
Date

Survey of Joslin St. - Appr.
W. O. 0912.64 Tape No. St'd. °F
Surveyed by D. Sappell
Notes Shoemaker Date 3-14-56
Indexed C. Johnson

F. B. 1692 Pg. 257

JN 0912 64

JOSLIN ST. - APPRAISAL

TOPOG

From
INT Joslin St. & ORR & Day Rd. - 420'±
E'LY Along the ℄ of Joslin St.

party: Sappell
Shoemaker
Myers
Siemann

Note: Any Additions or Changes on This Sheet Must be Made or Circled in Red Ink With Date and Name of Person Making Change.

Do not extend notes this side of this line.

RETURN TO
LOS ANGELES COUNTY SURVEYOR
726 LOS ANGELES COUNTY
ENGINEERING BLDG.

76F3095 S&E #247. 8-54

F.B. 1692 Pg. 258

To 6077 pg 259

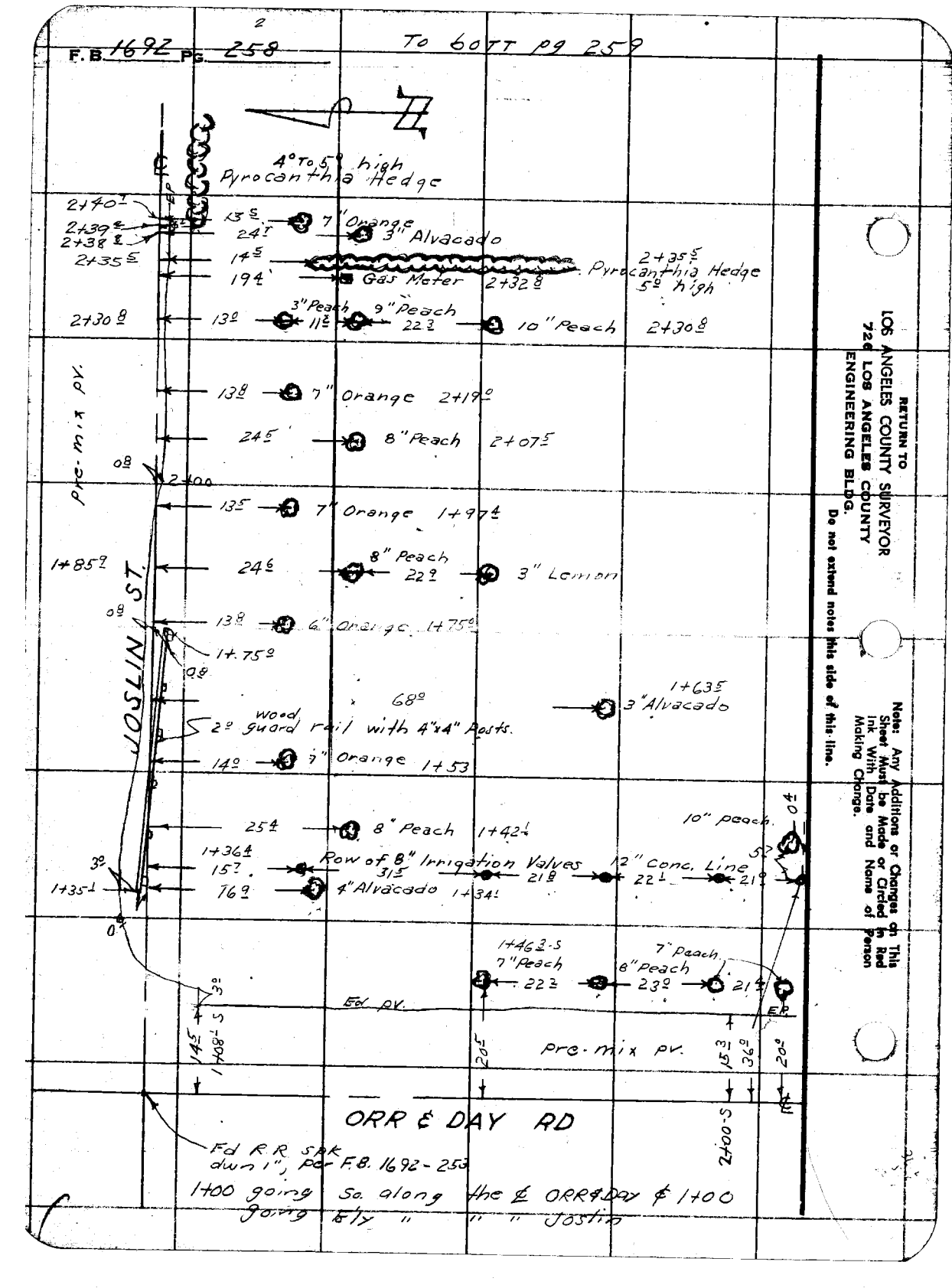

RETURN TO
LOS ANGELES COUNTY SURVEYOR
720 LOS ANGELES COUNTY
ENGINEERING BLDG.

Do not extend notes this side of this line.

Note: Any Additions or Changes on This Sheet Must be Made or Circled in Red Ink With Date and Name of Person Making Change.

F.B. 1692 PG. 259

Notes Ck'd by
Map No.
Office Work
Checked
Date

Survey of Joslin St. - App
W.O. 0912.64 Tape No. Str'd. of
Surveyed by J. Sarrell
Notes Shoemaker Date 3-14-56
Indexed E. C. Johnson

To bott pg 266

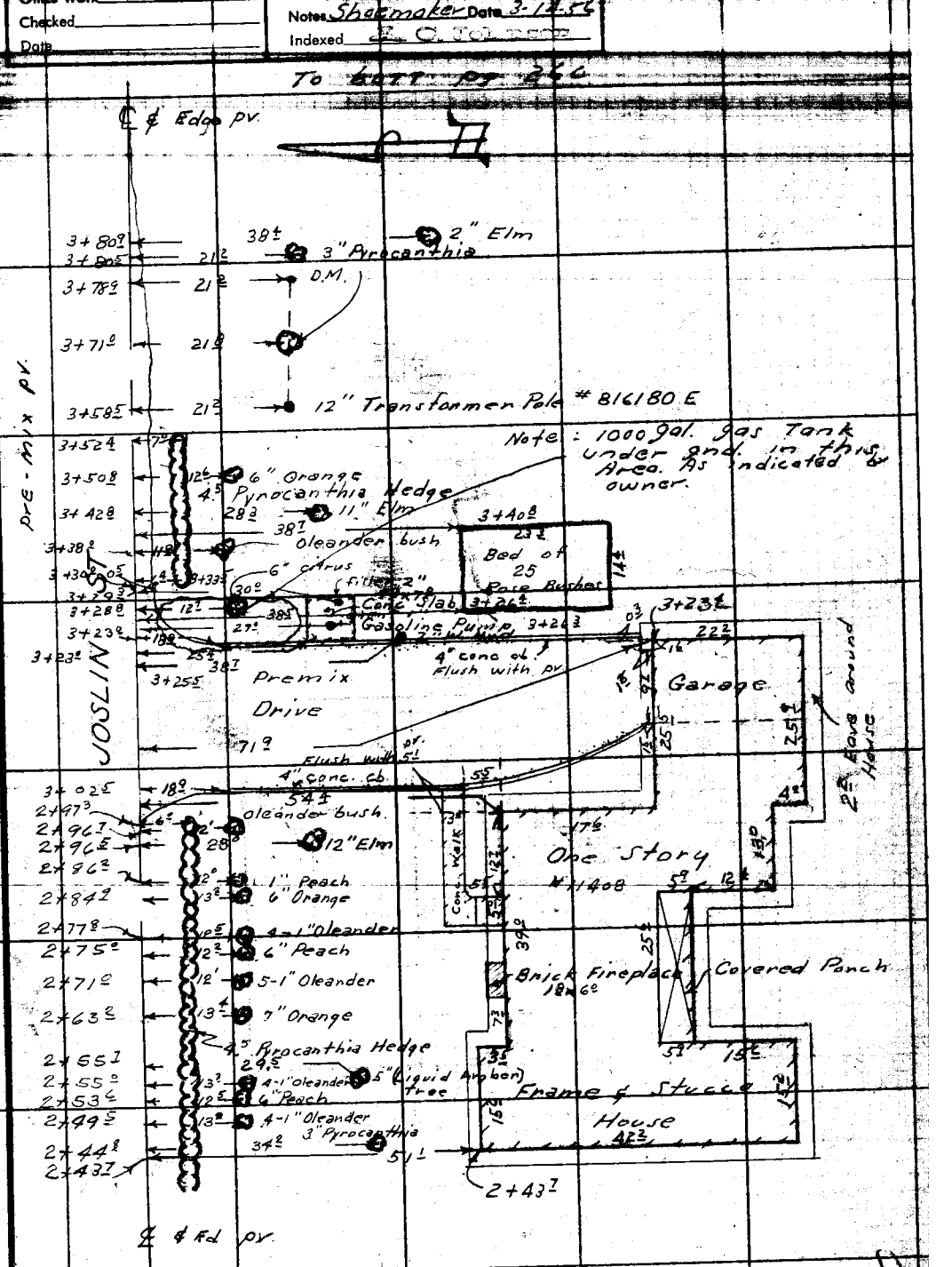

From Top 258

Note: Any Additions or Changes on This Sheet Must be Made or Circled in Red Ink With Date and Name of Person Making Change.
Do not attend notes this side of this line.
RETURN TO
LOS ANGELES COUNTY SURVEYOR
726 LOS ANGELES COUNTY
ENGINEERING BLDG.
76F3083 S&E #247. 8-54


LAKEVIEW SCHOOL
Pre-mix Drive
& Parking Area
Conc Curb
Ed pv
42"-2" I.P. Guard Rail
6° Chain link fence
6° Pyrocanthia Hedge
Row of .5 W. Sprinklers
45 Between "
Pre-Mix Drive
4+68.0
4+68.6
4+65.8
4+60.3
4" Pyrocanthia
3° Eave
3" Brazilian Pepper
Garage
Planter Box
One Story Conc. Blk
House #11422
3° Eave
JOSLIN ST
2.5 wood guard rail
with 4"x4" posts
Lawn
3° Conc. Walk
Planter Box
Covered Patio
Conc. floor
Ornamental conc.
block planter wall
6"x1°
Planter Box
Note: Owner plans to
Extend House W'ly
℄ Ed. Pvt
From top Pg 259