Notes Ck'd by
Map No.
Office Work
Checked
Date

Survey of
JN Tape Std °F
Surveyed by
Notes Date
Indexed

F.S. 169

Page	Job	Description
		111th ST. & VAN NESS AVE. PARK A-049
5-14	Bdry. & Topo	Survey & loc. fence
15-16	Topo.	Loc. of chain-link fence & drainage structure, on portion to be sold.
31-32	Topo.	INGLEWOOD AVENUE R730
		Loc. Imp. at 118th St. & Inglewood Avenue
		MANDALE STREET.. 1507-M
51-58	C.L.	Proposed align.--Ardis Ave. to Clark Ave.

Microfilmed April '87

F.B. _____ Pg. _____

101-117	C.L. & Topo.	TWEEDY BLVD. 0074.83 Align. study at Alameda St. intersection E'ly & W'ly 800' & Loc. Imp.
119-128	Topo.	Loc. Imp. from Grape St. to Truba Ave.
		INGLEWOOD AVE. (14) APPRAISAL 0908.74
151-169	C.L.	Align. fr. 120th St. to 129th St.
171-196	Topo.	Loc. Imp. fr. 120th St. to 129th.
		MOTZ ST. APPRAISAL 0304.00
225-230	Topo.	Loc. Imp. on Ansmith Ave. fr. 72nd St. N. to Caro St.
		KLONDIKE AVE. APPRAISAL 0440.00
251-259	Appr.	Appraisal fr. Downey Ave. to 593' N. of Golden Ave.

PLEASE RETURN TO
LOS ANGELES COUNTY ENGINEER
403 LOS ANGELES COUNTY ENGINEERING BLDG.

Do not extend this side of this line.

Note: All Additions or Changes on this Sheet Must be Made or Circled in Red Ink With Date and Name of Person Making Change

Notes Ck'd by KRM	Survey of 111th & Van Ness Park	F. B. 1694 Pg. 5
Map No. B-2342	W. O. A049 Tape No. 072 Std. 68 °F	
Office Work Linn	Surveyed by J.L. Willey	
Checked [illegible]	Notes J.L.W. Date [illegible]	
Date June '52	Indexed A. C. Johnson 4-21-52	

111th ST & VAN NESS AVE

L. A. Co. PARK (No Name)

J.N. ~~A049~~ 8652

℄ SURVEY

&

P/L SURVEY.

4-7-52

Willey J.L.
Bay
Kapp
Vrsalovich
Robinson

Note: Any Additions or Changes on This Sheet Must be Made or Circled in Red Ink With Date and Name of Person Making Change.

Do not extend notes this side of this line.

RETURN TO
LOS ANGELES COUNTY SURVEYOR
726 LOS ANGELES COUNTY
ENGINEERING BLDG.

76F3095 247 2-51

HC. 62-4
C.S.B-2342

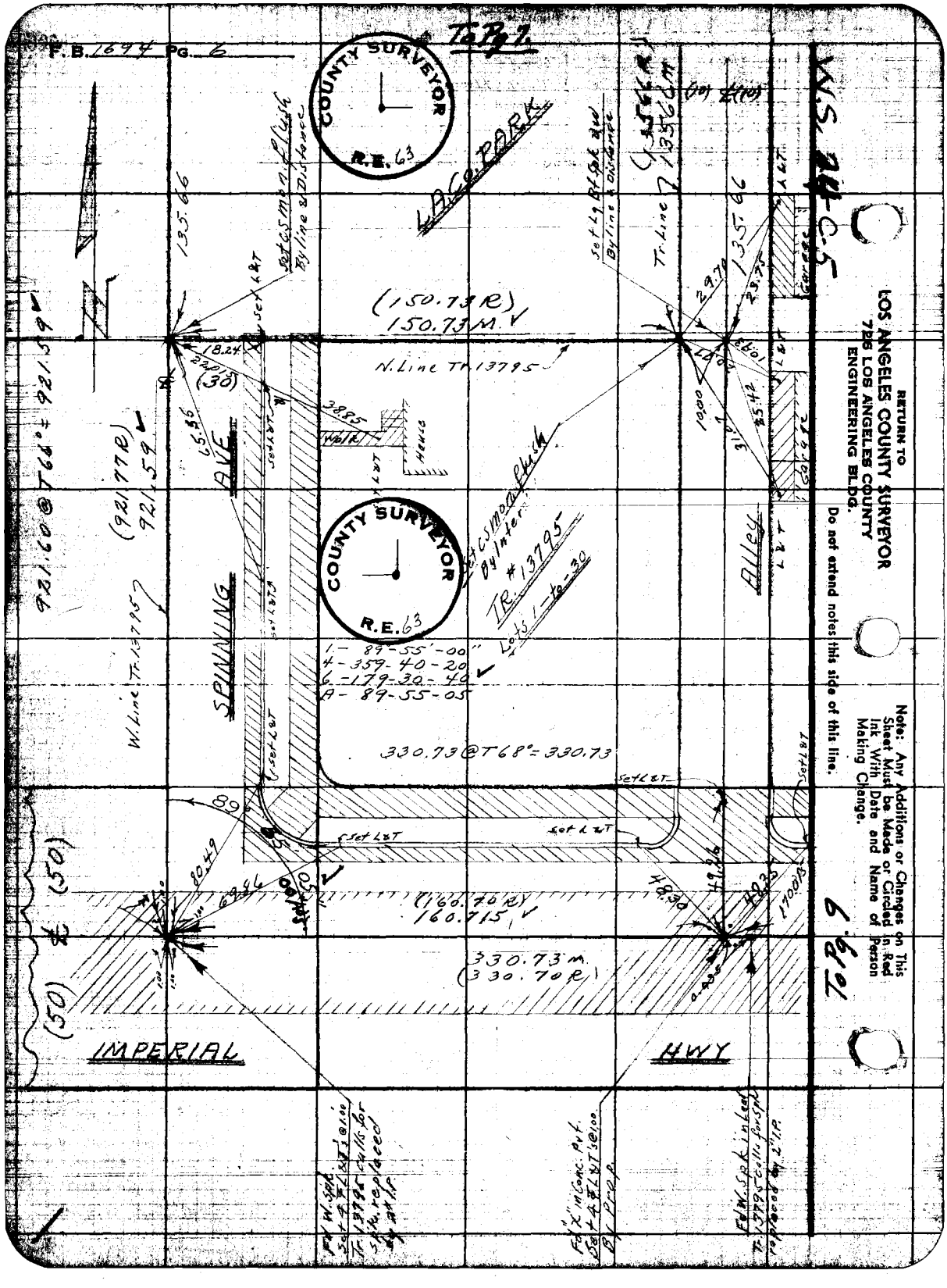
F.B. 1694 PG. 6
To Pg 7
COUNTY SURVEYOR
R.E. 63
LA Co. PARK
W.S. 24-C-5
Set Csmon Plush By line & Distance
Set Lg Bt Spk and By line & Distance
Tr. Line
135.66
(150.73 R)
150.73 M.
N. Line Tr. 13795
921.60 @ T 66° = 921.59
(921.77 R)
921.59
SPINNING AVE
W. Line Tr. 13795
Set Csmon Plush By Inter.
TR. #13795
Lots 1-to-30
Alley
1 - 89-55'-00"
4 - 359-40-20
6 - 179-30-40
A - 89-55-05
330.73 @ T 68° = 330.73
Set L&T
(160.70 R)
160.715
330.73 M.
(330.70 R)
IMPERIAL HWY
(50)
To Pg. 9
RETURN TO
LOS ANGELES COUNTY SURVEYOR
726 LOS ANGELES COUNTY
ENGINEERING BLDG.
Do not extend notes this side of this line.
Note: Any Additions or Changes on This Sheet Must be Made or Circled in Red Ink With Date and Name of Person Making Change.

F. B. 1694 PG. 7

Notes Ck'd by RPM	Survey of 111th & Van Ness Park
Map No. B-2242	W. O. ... Tape No. 092 St'd. 68 °F
Office Work Linn	Surveyed by J L Willey
Checked ...	Notes JLW Date ...
Date June '52	Indexed A. C. Johnson

Note: Any Additions or Changes on This Sheet Must be Made or Circled in Red Ink With Date and Name of Person Making Change.

Do not extend notes this side of this line.

RETURN TO
LOS ANGELES COUNTY SURVEYOR
726 LOS ANGELES COUNTY
ENGINEERING BLDG.

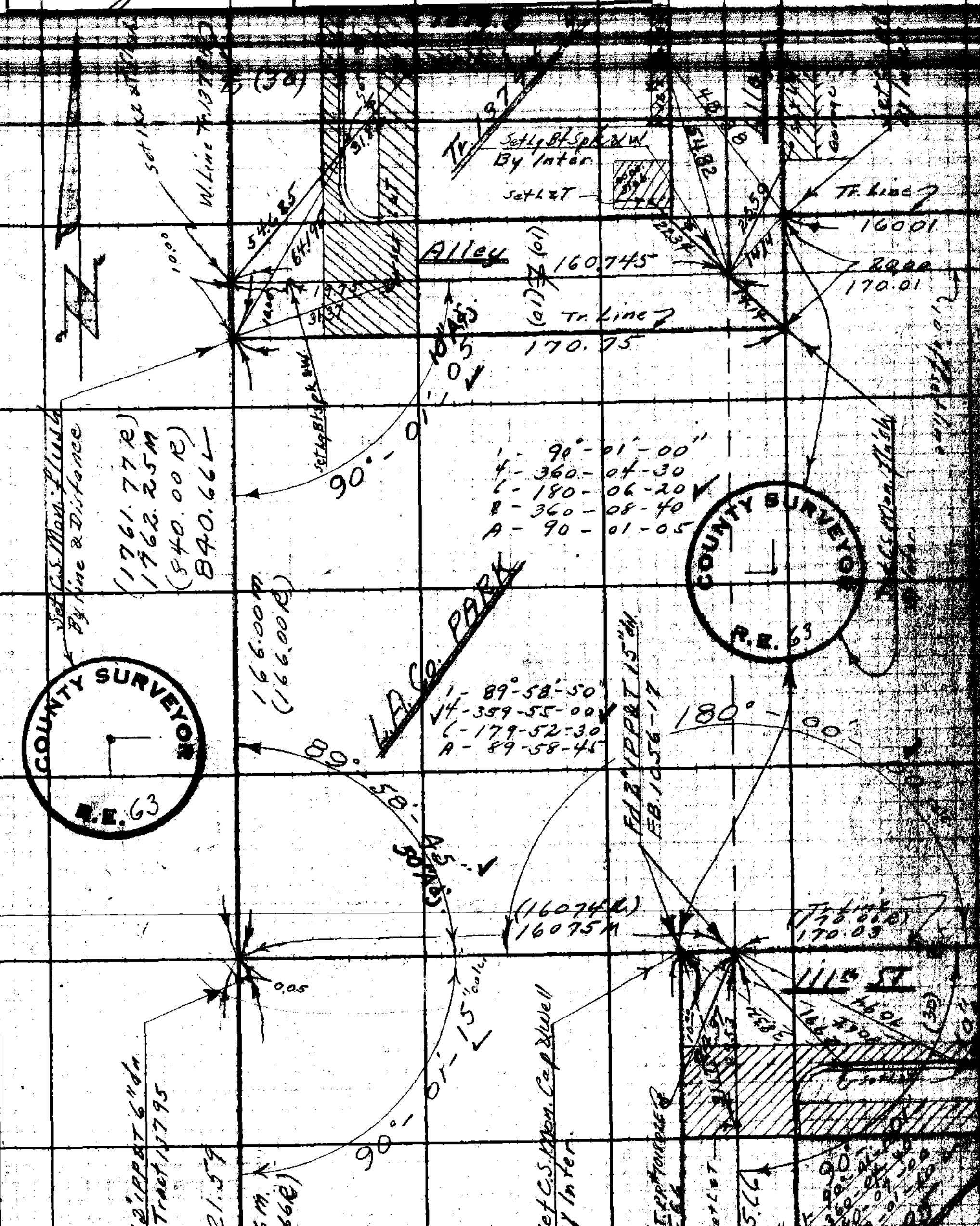

From Pg. 6.

76F3095 247 2-51

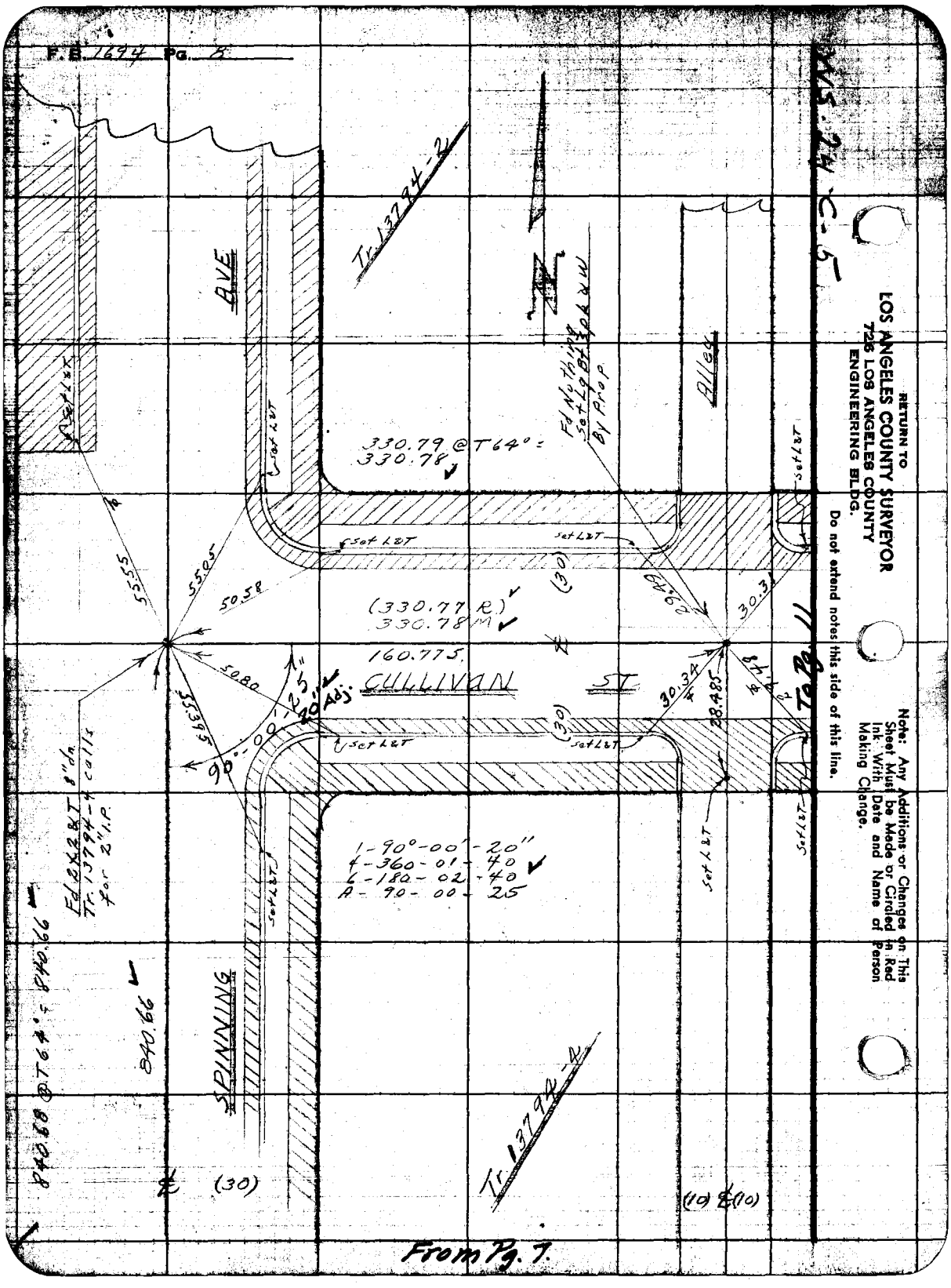
F.B. 1694 Pg. 8
WS 24 C-5
RETURN TO
LOS ANGELES COUNTY SURVEYOR
726 LOS ANGELES COUNTY
ENGINEERING BLDG.
Do not extend notes this side of this line.
Note: Any Additions or Changes on This Sheet Must be Made or Circled in Red Ink With Date and Name of Person Making Change.
Tr. 13794-2
AVE
Alley
Fd Nothing Set Lg Bt Spk & W By Prop
330.79 @ T64° = 330.78
Set L&T
55.55
55.05
50.58
(330.77 R)
330.78 M
160.775
CULLIVAN ST
50.80
55.395
90°-00'-25"
20" Adj.
(30)
29.49
30.31
30.34
28.485
To Pg. 11
1-90°-00'-20"
4-360-01-40
6-180-02-40
A-90-00-25
Fd 2X2&T 8" dn. Tr. 13794-4 calls for 2" I.P.
840.68 @ T64° = 840.66
840.66
SPINNING
Tr. 13794-4
(30)
(10) ℄ (10)
From Pg. 7.

Notes Ck'd by: KRM	Survey of: Wth & VanNess Park	F. B. 1694 Pg. 9
Map No. B-2342	W. O. 80 Tape No. 092 Std. 68 °F	
Office Work: Linn	Surveyed by: J L Willey	
Checked: [illegible]	Notes: J L W Date: 4-7-52	
Date: June '52	Indexed: A. C. Johnson	

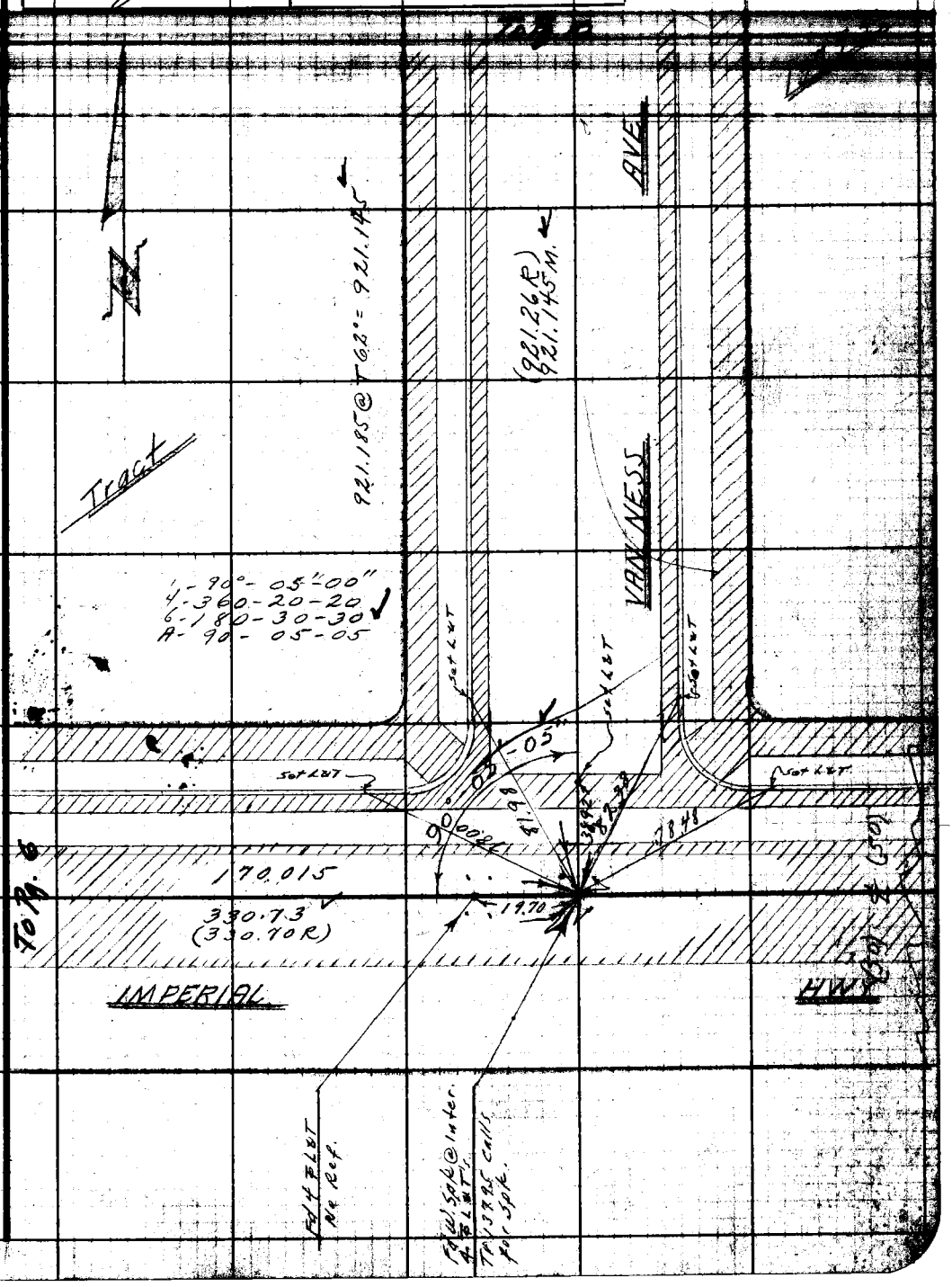

Note: Any Additions or Changes on This Sheet Must be Made or Circled in Red Ink With Date and Name of Person Making Change.

Do not extend notes this side of this line.

RETURN TO
LOS ANGELES COUNTY SURVEYOR
726 LOS ANGELES COUNTY
ENGINEERING BLDG.

76F309S 247 2-51

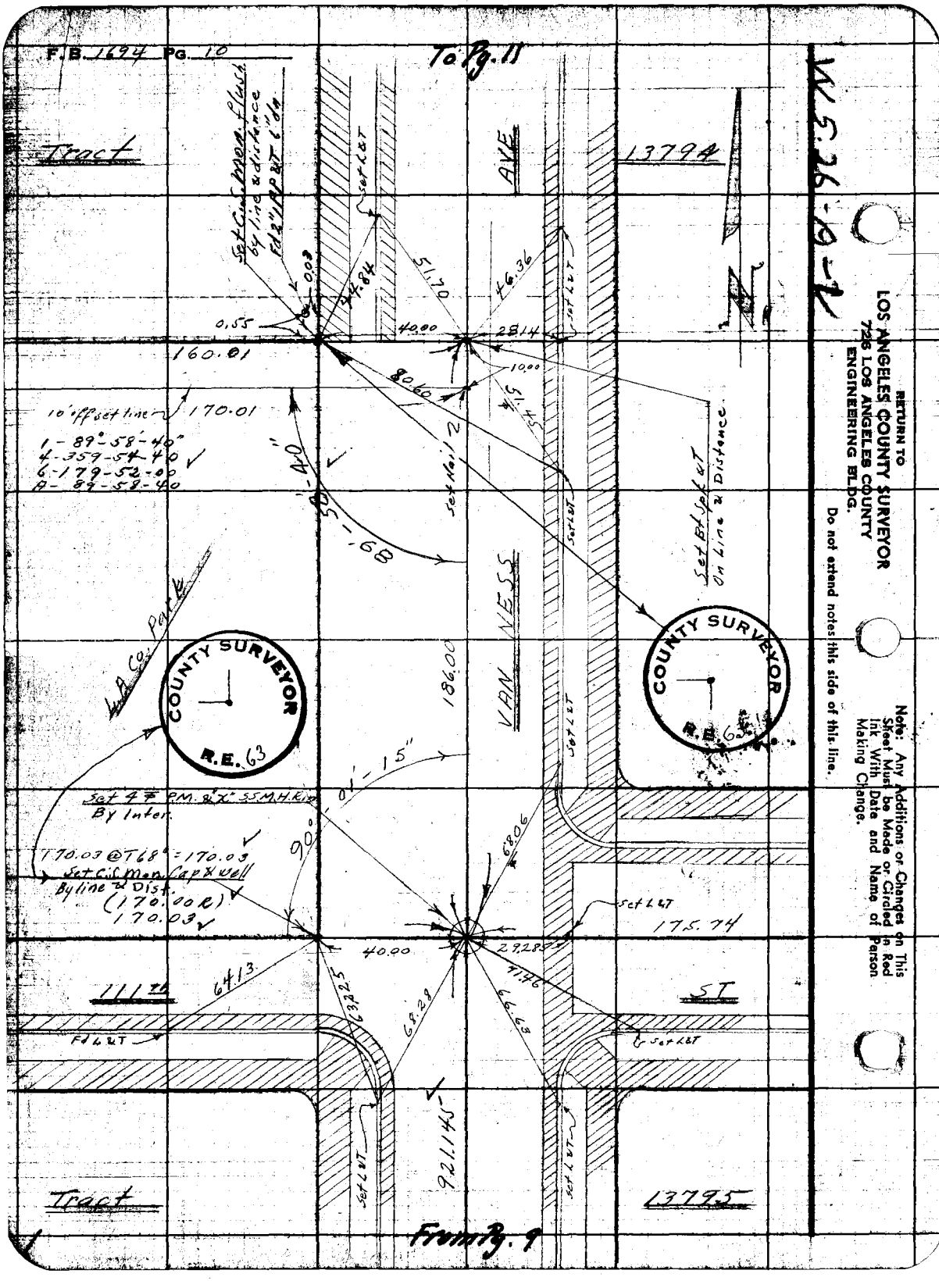
F.B. 1694 PG. 10
To Pg. 11
Tract
13794
AVE
Set C.S. Mon. flush by line & distance Fd 2" 1 RP & T 6" dn
Set L&T
0.03
44.84
51.70
46.36
0.55
40.00
28.14
160.01
10.00
80.60
51.45
10' offset line
170.01
1-89°-58'-40"
4-359-54-40
6-179-52-00
A-89-58-40
89°-58'-40"
Set Nail 2
Set Bt Spk & T On Line & Distance
VAN NESS
186.00
L.A. Co. Park
COUNTY SURVEYOR R.E. 63
Set 4 ∓ P.M. & "X" SS M.H. Rim By Inter.
90°-01'-15"
68.06
170.03 @ T68° = 170.03
Set C.S. Mon. Cap & Well By line & Dist.
(170.00 R)
170.03
175.74
40.00
29.285
64.13
111th
ST
63.225
68.28
66.63
Fd L&T
921.145
Tract
13795
From Pg. 9
RETURN TO
LOS ANGELES COUNTY SURVEYOR
726 LOS ANGELES COUNTY
ENGINEERING BLDG.
Do not extend notes this side of this line.
Note: Any Additions or Changes on This Sheet Must be Made or Circled in Red Ink With Date and Name of Person Making Change.

Notes Ck'd by KAM	Survey of 11th & Van Ness Park
Map No. B-2342	W. O. 8044 Tape No. 892 St'd. 68 °F
Office Work Linn	Surveyed by J. L. Willey
Checked MS Mueller	Notes ... Date ...
Date June '52	Indexed E. C. Johnson

F. B. 1694 PG. 11

13794

WS. 24 B - 1

Note: Any Additions or Changes on This Sheet Must be Made or Circled in Red Ink With Date and Name of Person Making Change.

Do not extend notes this side of this line.

RETURN TO
LOS ANGELES COUNTY SURVEYOR
726 LOS ANGELES COUNTY ENGINEERING BLDG.

78F309S 247 2-51

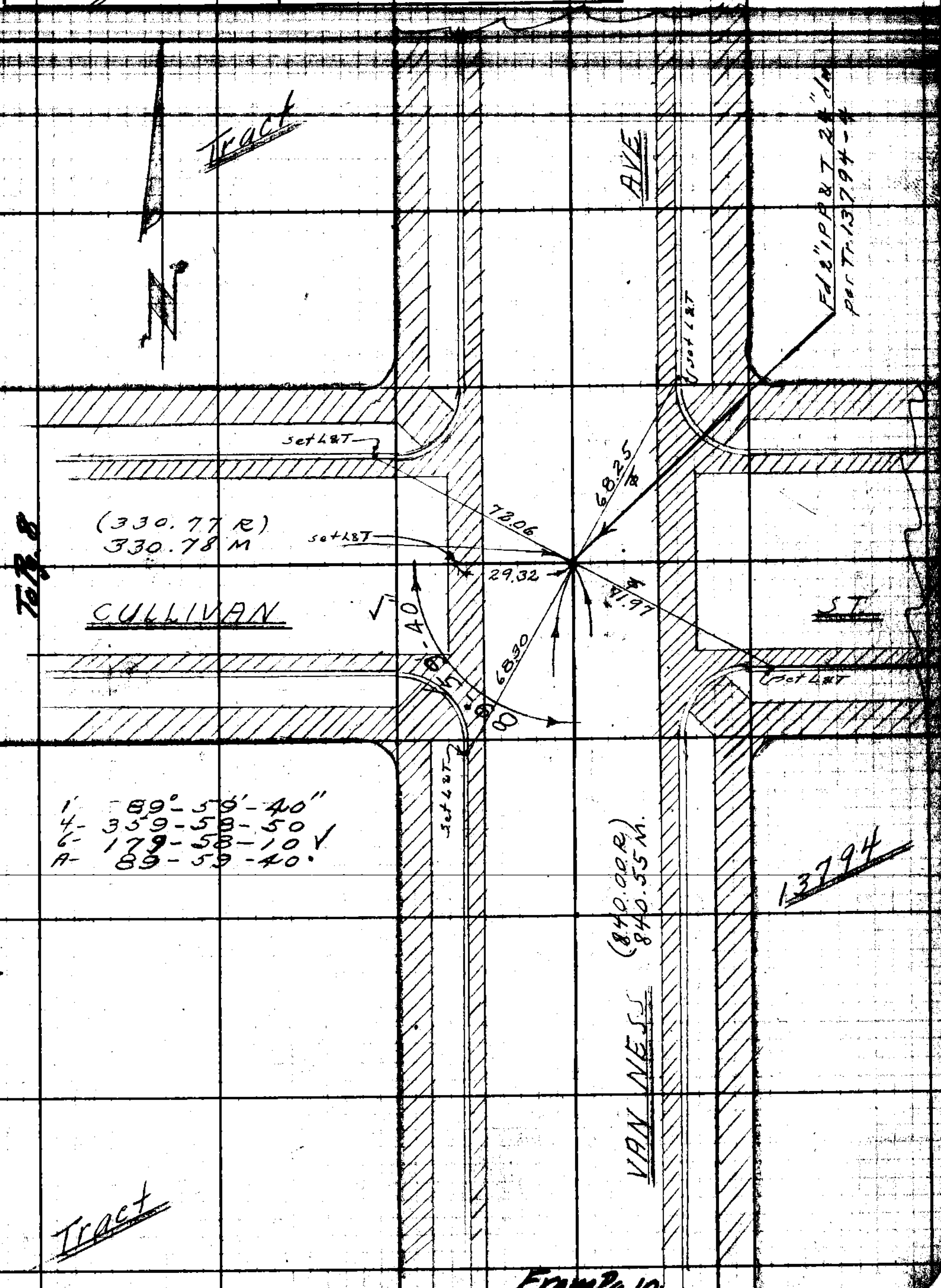

From Pg. 10

RETURN TO
LOS ANGELES COUNTY SURVEYOR
726 LOS ANGELES COUNTY
ENGINEERING BLDG.

Note: Any Additions or Changes on This Sheet Must be Made or Circled in Red Ink With Date and Name of Person Making Change.

Do not extend notes this side of this line.

W.S. 26, A-1

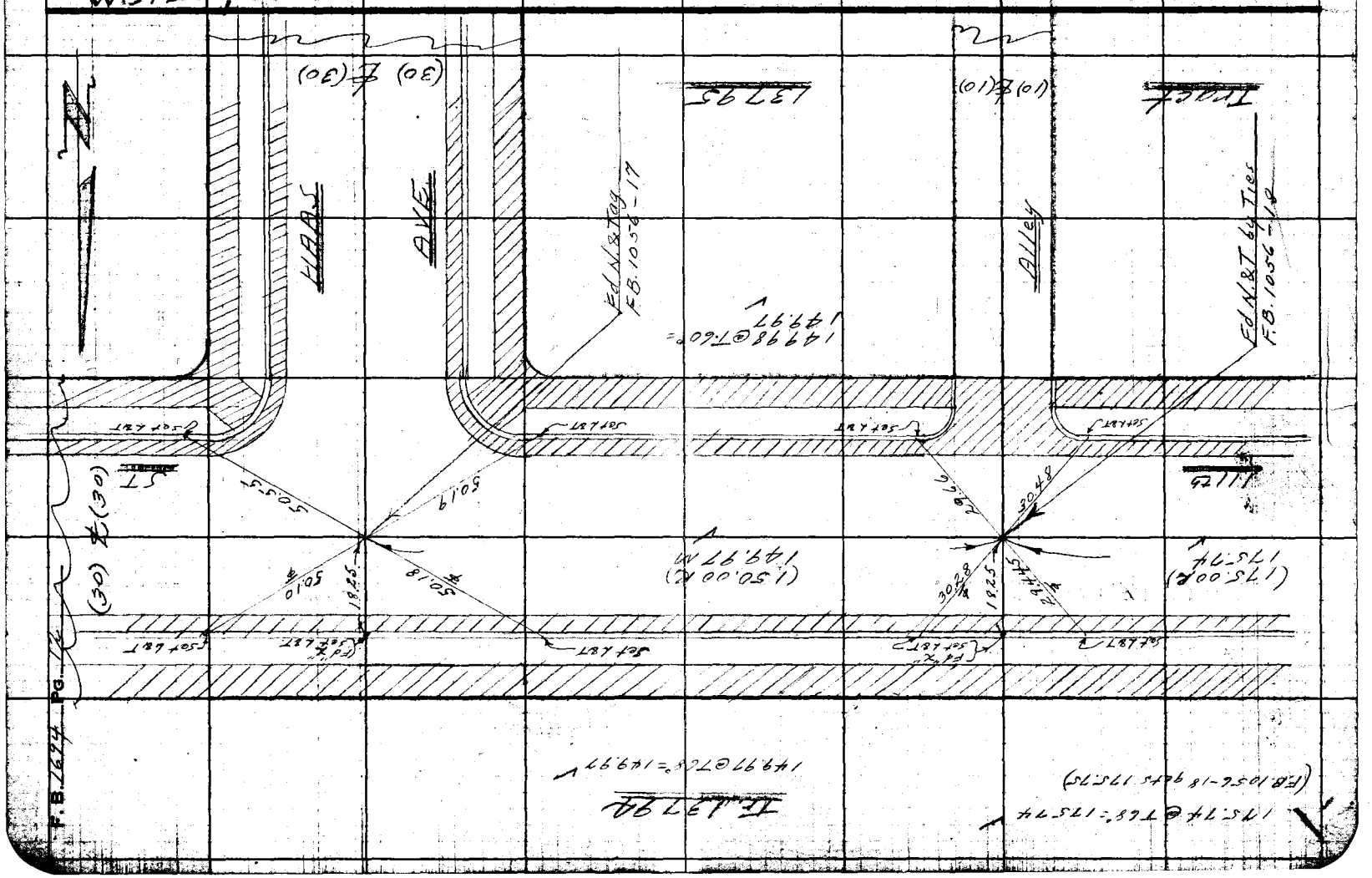

F.B. 1674 Pg. 12

Notes Ck'd by	Survey of 111th x Van Ness Park	F. B. 1694 Pg. 23
Map No.	W. O. A049 Tape No. St'd. °F	
Office Work	Surveyed by J. L. Willey	
Checked	Notes J. L. W. Date 4-9-52	
Date	Indexed R. C. Johnson	

~~111th ST & VAN NESS AVE~~

~~L. A Co. PARK (no Name)~~

J. N. A049

STAKING SKETCH
for
LINK WIRE FENCE

Set 1X2 & N. on 3' offset to fence as shown in sketch, at 25' intervals except as shown.

4-9-52

Willey J. L.
Bay
Kapp
Vrsalovich
Robinson

Note: Any Additions or Changes on This Sheet Must be Made or Circled in Red Ink With Date and Name of Person Making Change.

Do not extend notes this side of this line.

RETURN TO
LOS ANGELES COUNTY SURVEYOR
726 LOS ANGELES COUNTY
ENGINEERING BLDG.

76F309S 247 2-51

F.B. 1694 PG. 14

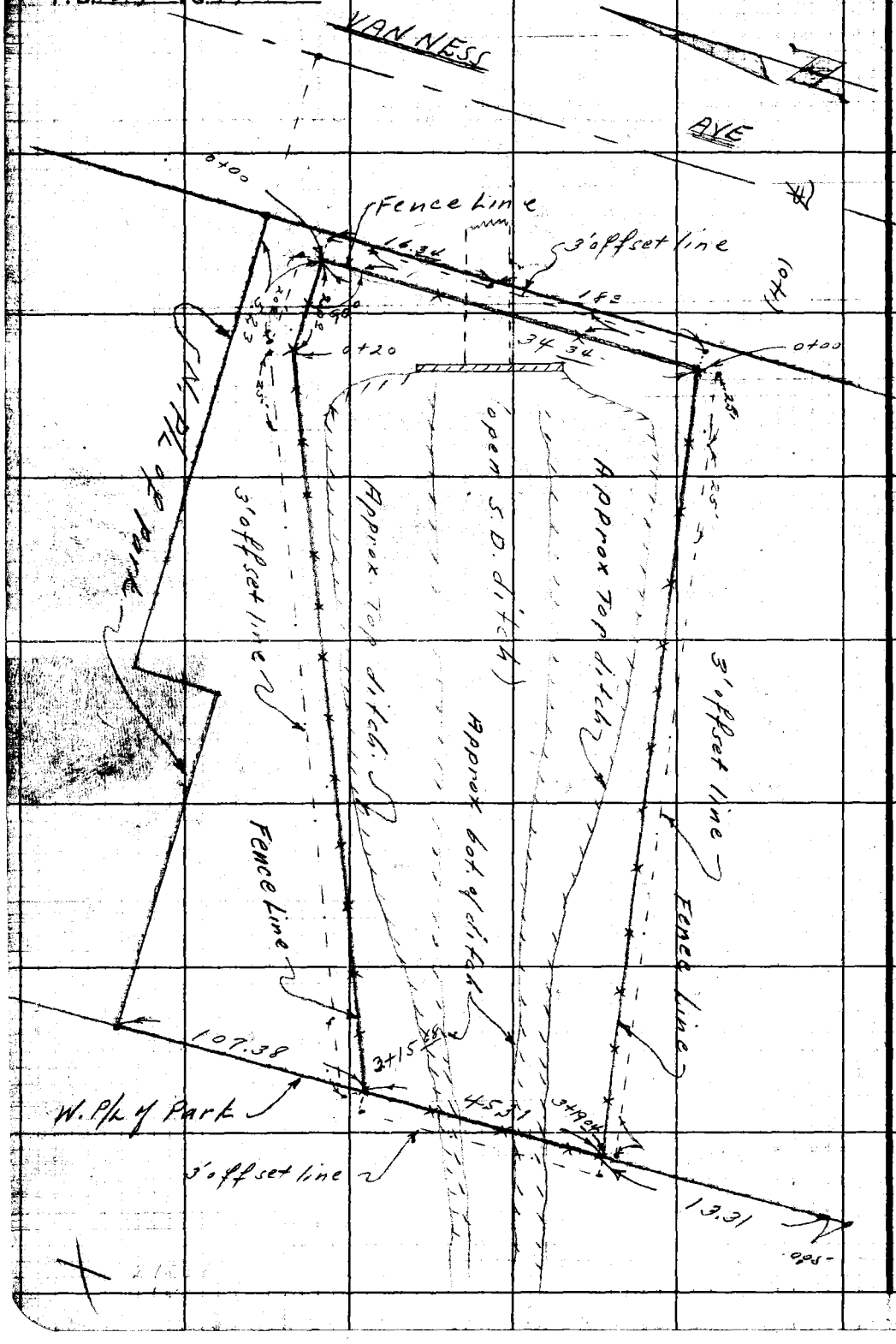

RETURN TO
LOS ANGELES COUNTY SURVEYOR
725 LOS ANGELES COUNTY
ENGINEERING BLDG.

Do not extend notes this side of this line.

Note: Any Additions or Changes on This Sheet Must be Made or Circled in Red Ink With Date and Name of Person Making Change.

Notes Ck'd by KRM	Survey of 111th & Van Ness Pk.
Map No. S.D. 63-26	W. O. 4561 Tape No. ____ St'd ____ °F
Office Work [illegible]	Surveyed by English
Checked [illegible]	Notes English Date 3-26-53
Date Mar '53	Indexed A. C. Johnson 3-27-53

F. B. 1694 Pg. 15

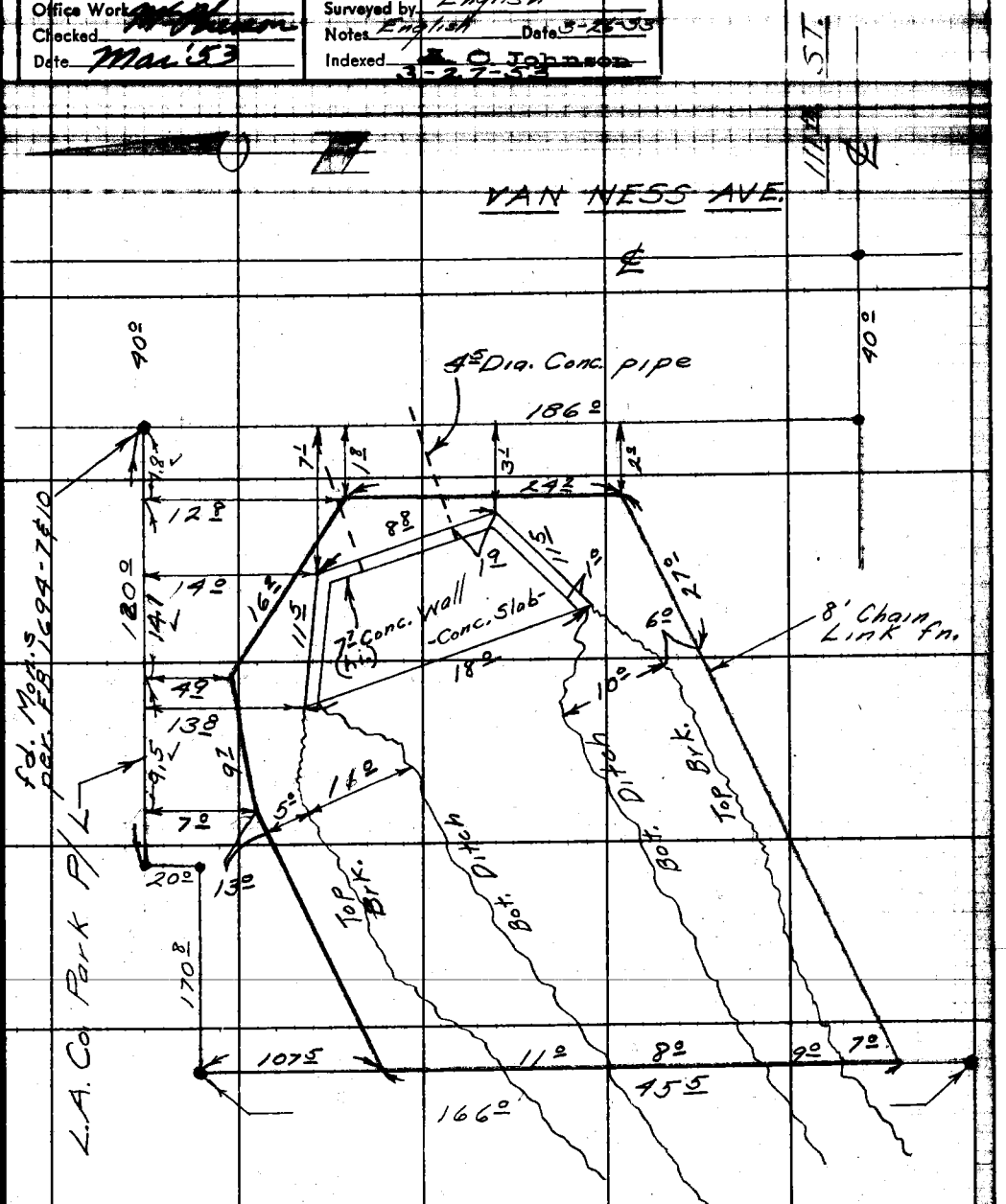

Sur. Div. No. 63-26 (V.T.)

Note: Any Additions or Changes on This Sheet Must be Made or Circled in Red Ink With Date and Name of Person Making Change.

Do not extend notes this side of this line.

RETURN TO
LOS ANGELES COUNTY SURVEYOR
726 LOS ANGELES COUNTY
ENGINEERING BLDG.

76F309S 247 2-51

F. B 1694 PG. 16

RETURN TO
LOS ANGELES COUNTY SURVEYOR
726 LOS ANGELES COUNTY
ENGINEERING BLDG.

Do not extend notes this side of this line.

Note: Any Additions or Changes on This Sheet Must be Made or Circled in Red Ink With Date and Name of Person Making Change.

Notes Ck'd by	Survey of
Map No.	W. O. Tape No. St'd. °F
Office Work	Surveyed by
Checked	Notes Date
Date	Indexed

F. B. PG.

17-30

Blank

Note: Any Additions or Changes on This Sheet Must be Made or Circled in Red Ink With Date and Name of Person Making Change.

Do not extend notes this side of this line.

RETURN TO
LOS ANGELES COUNTY SURVEYOR
726 LOS ANGELES COUNTY
ENGINEERING BLDG.

76F309S S&E #247. 8-54

RETURN TO
LOS ANGELES COUNTY SURVEYOR
726 LOS ANGELES COUNTY
ENGINEERING BLDG.

Note: Any Additions or Changes on This Sheet Must be Made or Circled in Red Ink With Date and Name of Person Making Change.

Do not extend notes this side of this line.

F. B. _____ PG. _____

Notes Ck'd by	Survey of Inglewood Ave.	F.B. 1694 Pg. 31
Map No.	W. O. R-730 Tape No. St'd °F	
Office Work	Surveyed by English	
Checked	Notes English Date [illegible]	
Date	Indexed [illegible] 3-29-53	

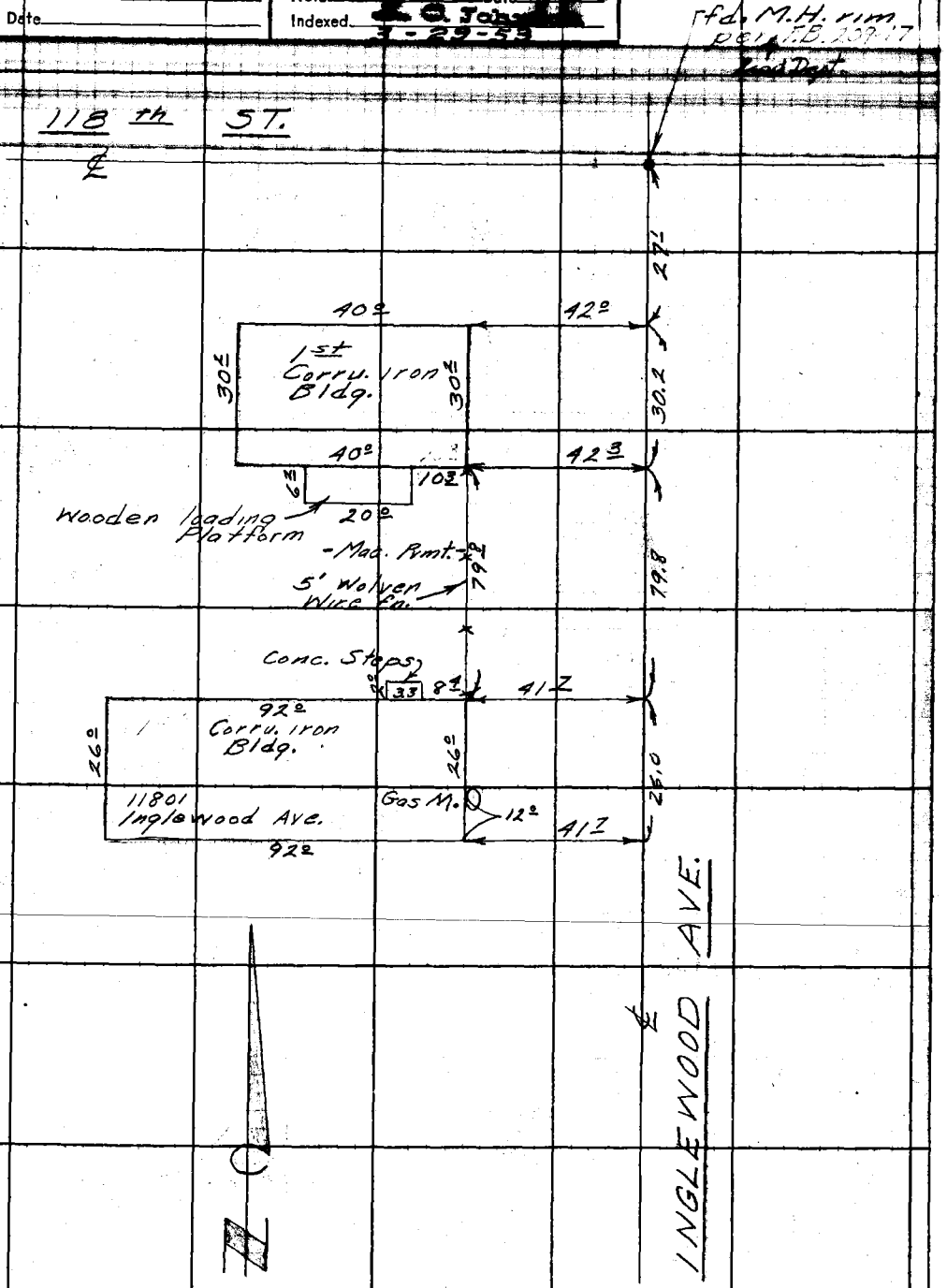

Con't top pg. 32

Note: Any Additions or Changes on This Sheet Must be Made or Circled in Red Ink With Date and Name of Person Making Change.

Do not extend notes this side of this line.

RETURN TO
LOS ANGELES COUNTY SURVEYOR
726 LOS ANGELES COUNTY
ENGINEERING BLDG.

76F3098 247 2-51

F.B. 16 PG. 32

Con't from bot. pg. 31

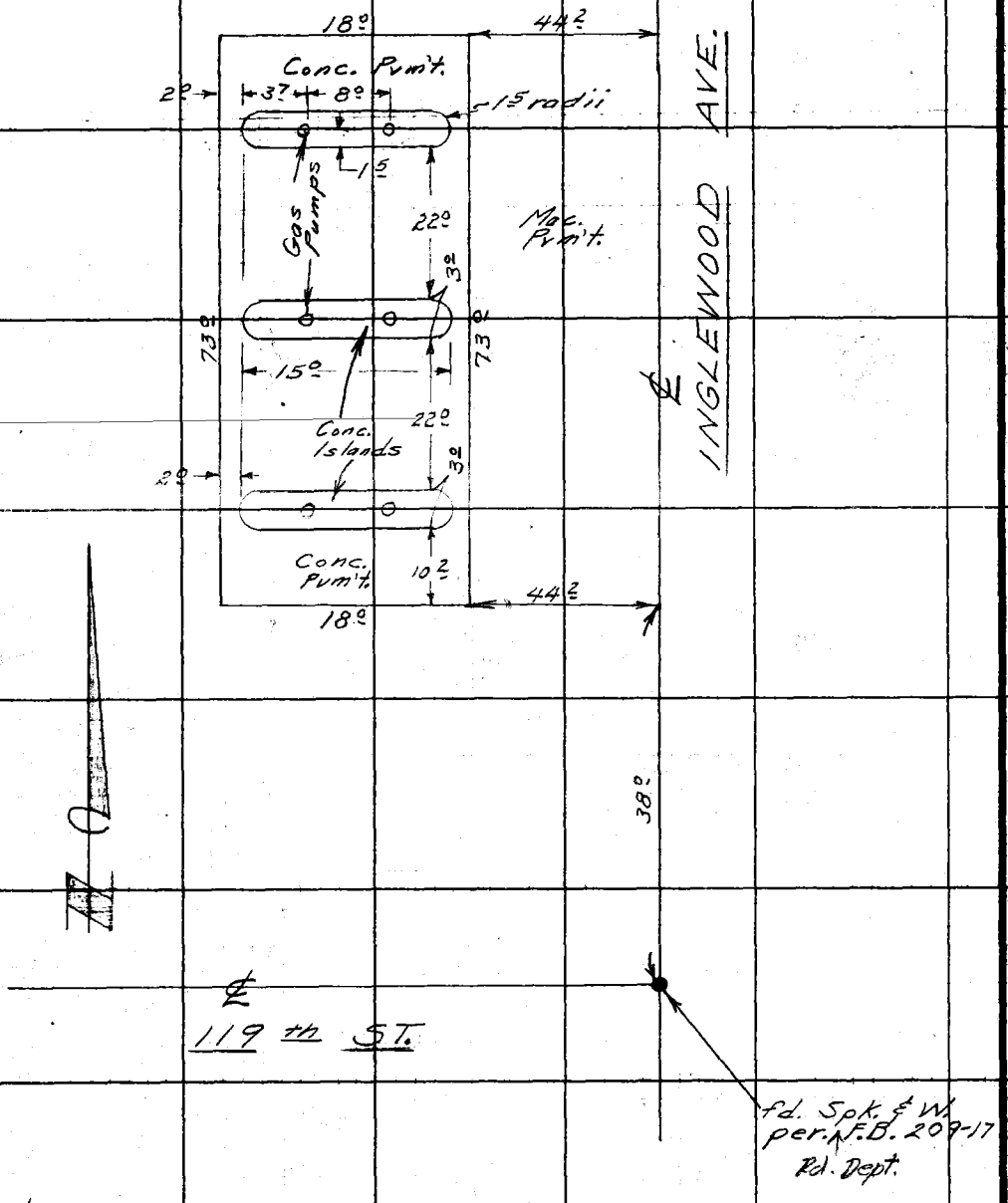

RETURN TO
LOS ANGELES COUNTY SURVEYOR
728 LOS ANGELES COUNTY ENGINEERING BLDG.
Do not extend notes this side of this line.
Note: Any Additions or Changes on This Sheet Must be Made or Circled in Red Ink With Date and Name of Person Making Change.

Notes Ck'd by	Survey of
Map No.	W. O. Tape No. St'd. °F
Office Work	Surveyed by
Checked	Notes Date
Date	Indexed

F. B. PG.

Note: Any Additions or Changes on This Sheet Must be Made or Circled in Red Ink With Date and Name of Person Making Change.

Do not extend notes this side of this line.

RETURN TO
LOS ANGELES COUNTY SURVEYOR
726 LOS ANGELES COUNTY
ENGINEERING BLDG.

76F3095 S&E #247. 8-54

33-50 B Cards

RETURN TO
LOS ANGELES COUNTY SURVEYOR
726 LOS ANGELES COUNTY
ENGINEERING BLDG.

Note: Any Additions or Changes on This Sheet Must be Made or Circled in Red Ink With Date and Name of Person Making Change.

Do not extend notes this side of this line.

F. B. _____ PG. _____

Notes Ck'd by Galli	Survey of MANDALE ST.	F.B. 1694 Pg. 51
Map No. B-2493	W. O. 1507 Tape No. 0151 St'd. 68 °F	A.N. HELLSTROM
Office Work Cox-Drawn	Surveyed by A.N. HELLSTROM	A.S. CURTIS
Checked Galli.	Notes A.N.H. Date 11-53	A.C. GUIZADO
Date May '54	Indexed A. C. Johnson 11-16-53	W.E. DEANE

(New J.N. 1507.34)

J.N. - C.I. 1507-M

MANDALE STREET

(In Vicinity Of Town Of BELLFLOWER-CAL.)

{2-Streets North Of Compton Blvd. and East From CLARK AVE.}

SURVEY TO ESTABLISH ℄ of MANDALE ST. FROM CLARK AVE., TO ARDIS AVE.

(A PRIVATE ROAD AT THIS DATE NOV. 1953)

PAGES 51-58

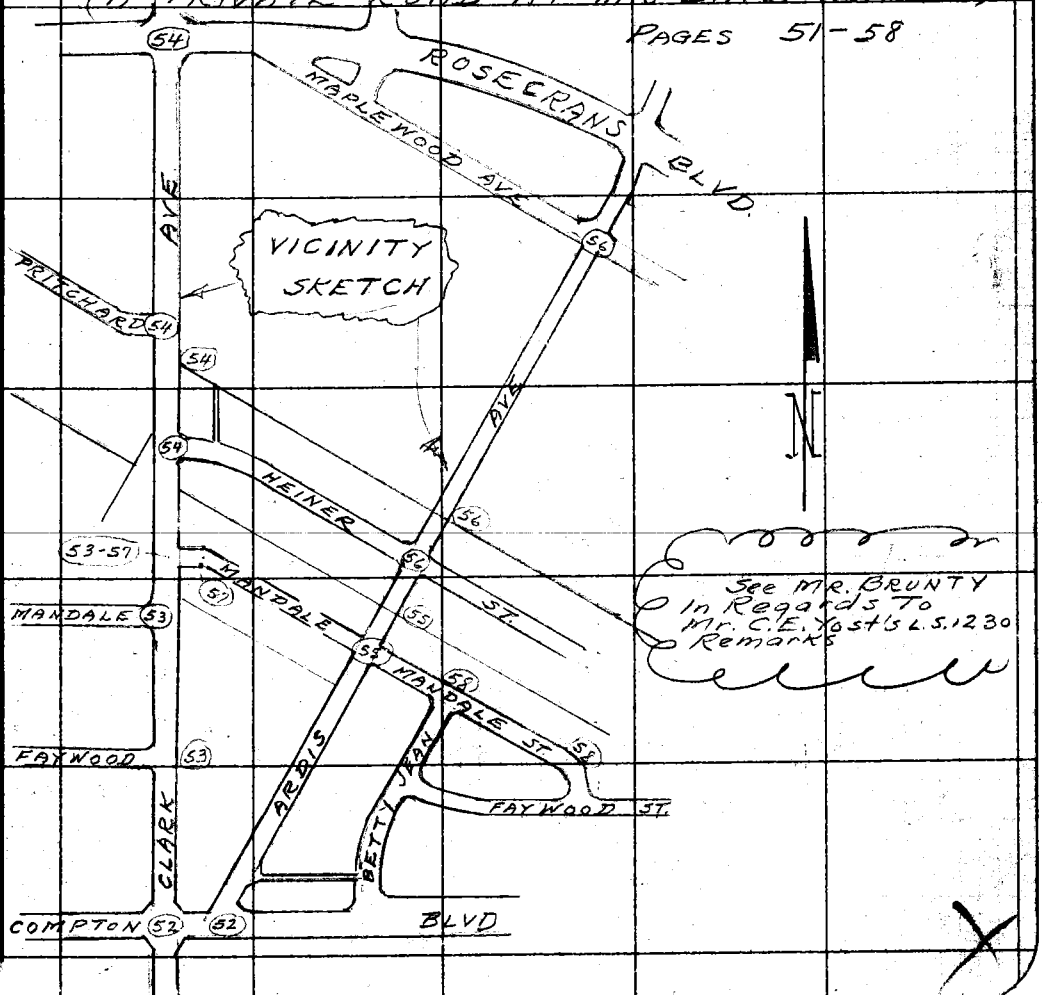

See MR. BRUNTY In Regards To Mr. C.E. Yost's L.S. 1230 Remarks

Note: Any Additions or Changes on This Sheet Must be Made or Circled in Red Ink With Date and Name of Person Making Change.

Do not extend notes this side of this line.

RETURN TO
LOS ANGELES COUNTY SURVEYOR
726 LOS ANGELES COUNTY
ENGINEERING BLDG.

76F3098 247 4-53

RETURN TO
LOS ANGELES COUNTY SURVEYOR
726 LOS ANGELES COUNTY
ENGINEERING BLDG.

Note: Any Additions or Changes on This Sheet Must be Made or Circled in Red Ink With Date and Name of Person Making Change.

Do not extend notes this side of this line.

WS 33, A-4

Cont. On Bottm. Pg. 53

Cont. On Bottm pg 55

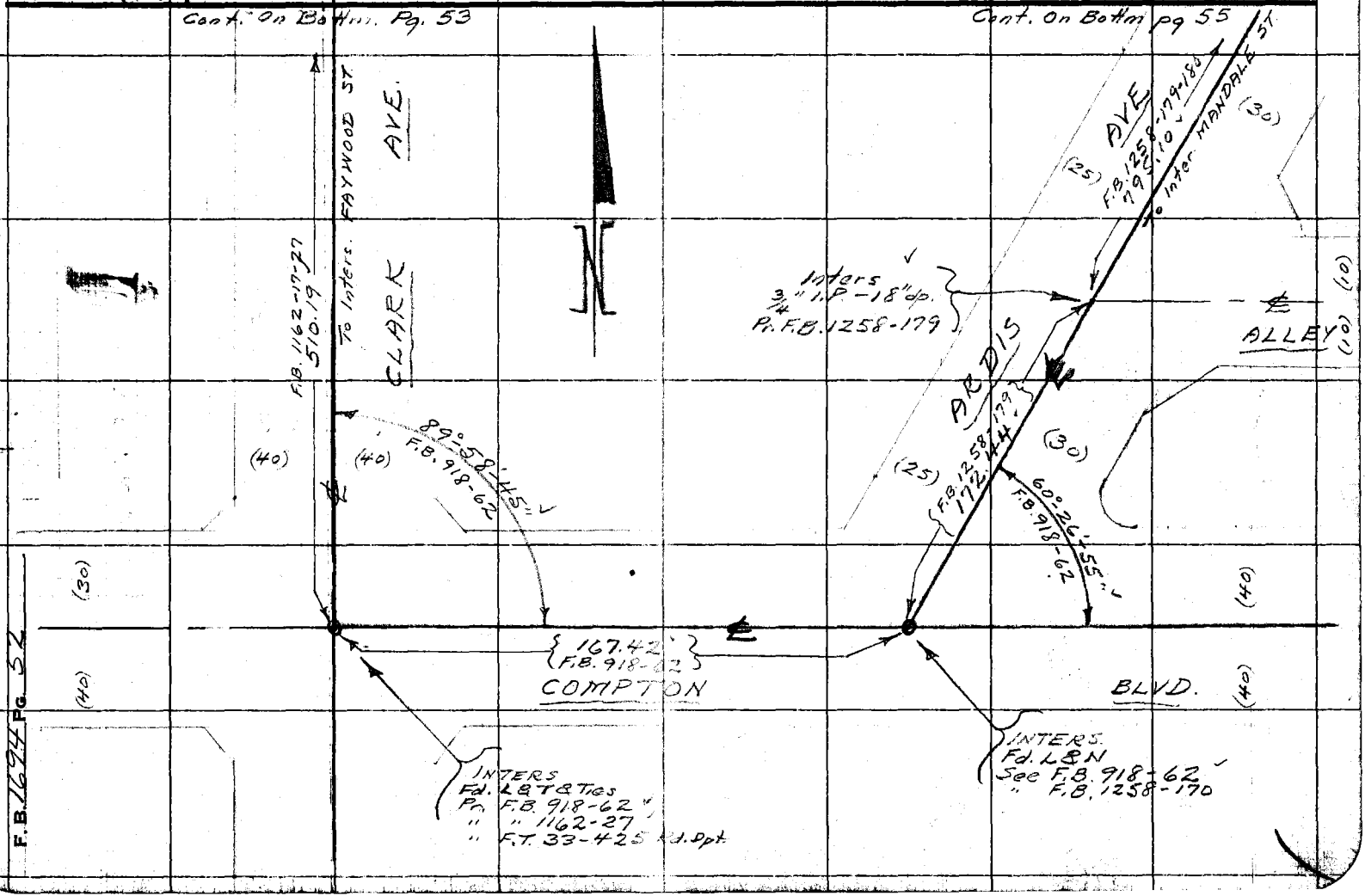

F.B. 1694 Pg. 32

Notes Ck'd by Galli	Survey of MANDALE ST.	F.B. 1694 PG. 53
Map No. B-2493	W. O. 1502 Tape No. 6151 St'd. 68 °F	① 89-58-25
Office Work Cox-Drawn	Surveyed by A.N. HELLSTROM	④ 359-53-20
Checked Galli	Notes A.N.H. Date 11-53	⑥ 179-50-20
Date Apr. '54	Indexed A. C. Johnson	89-58-25

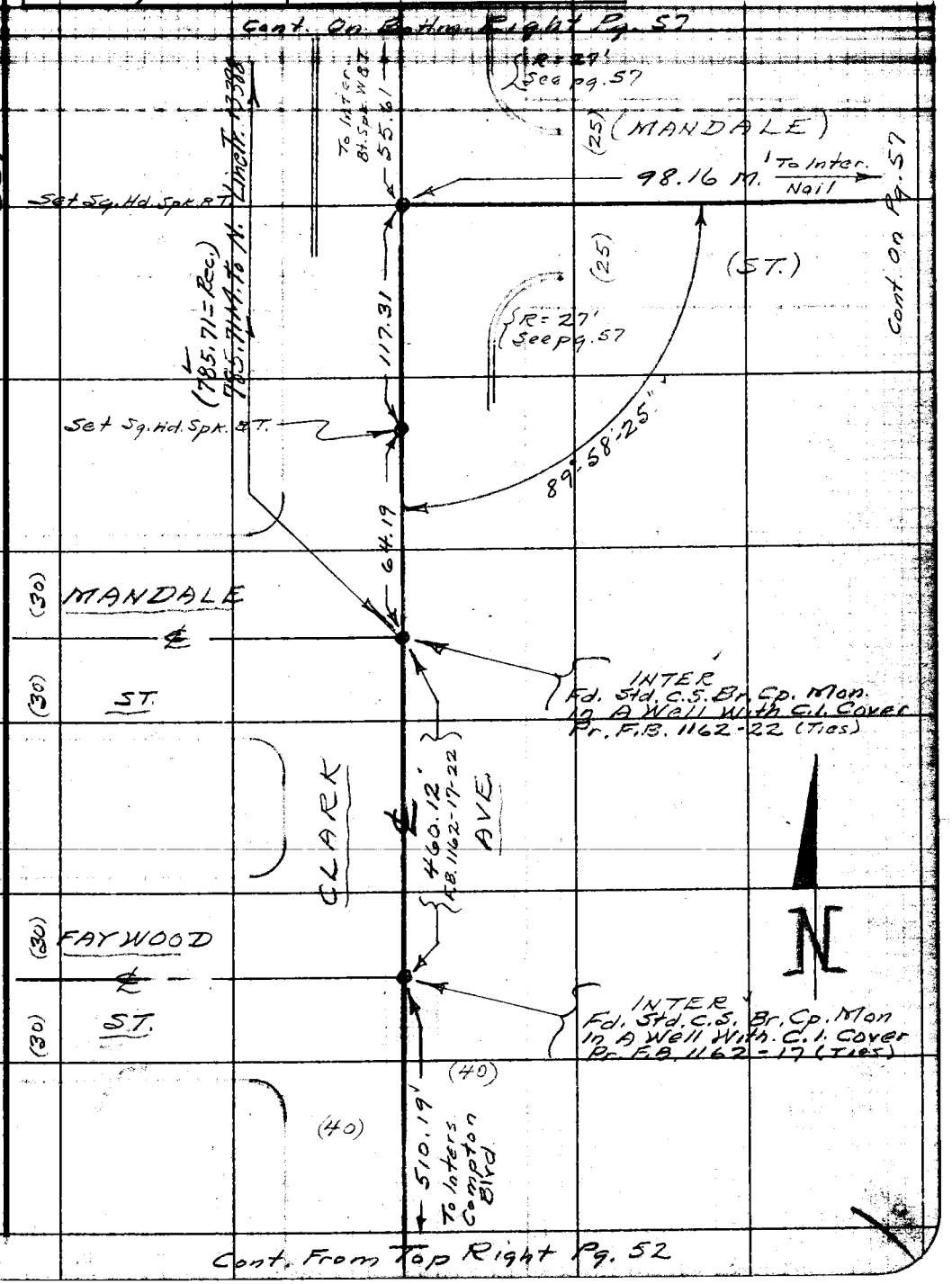

W.S. 33, A-4

Note: Any Additions or Changes on This Sheet Must be Made or Circled in Red Ink With Date and Name of Person Making Change.

Do not extend notes this side of this line.

RETURN TO
LOS ANGELES COUNTY SURVEYOR
726 LOS ANGELES COUNTY
ENGINEERING BLDG.

76F3098 247 4-53

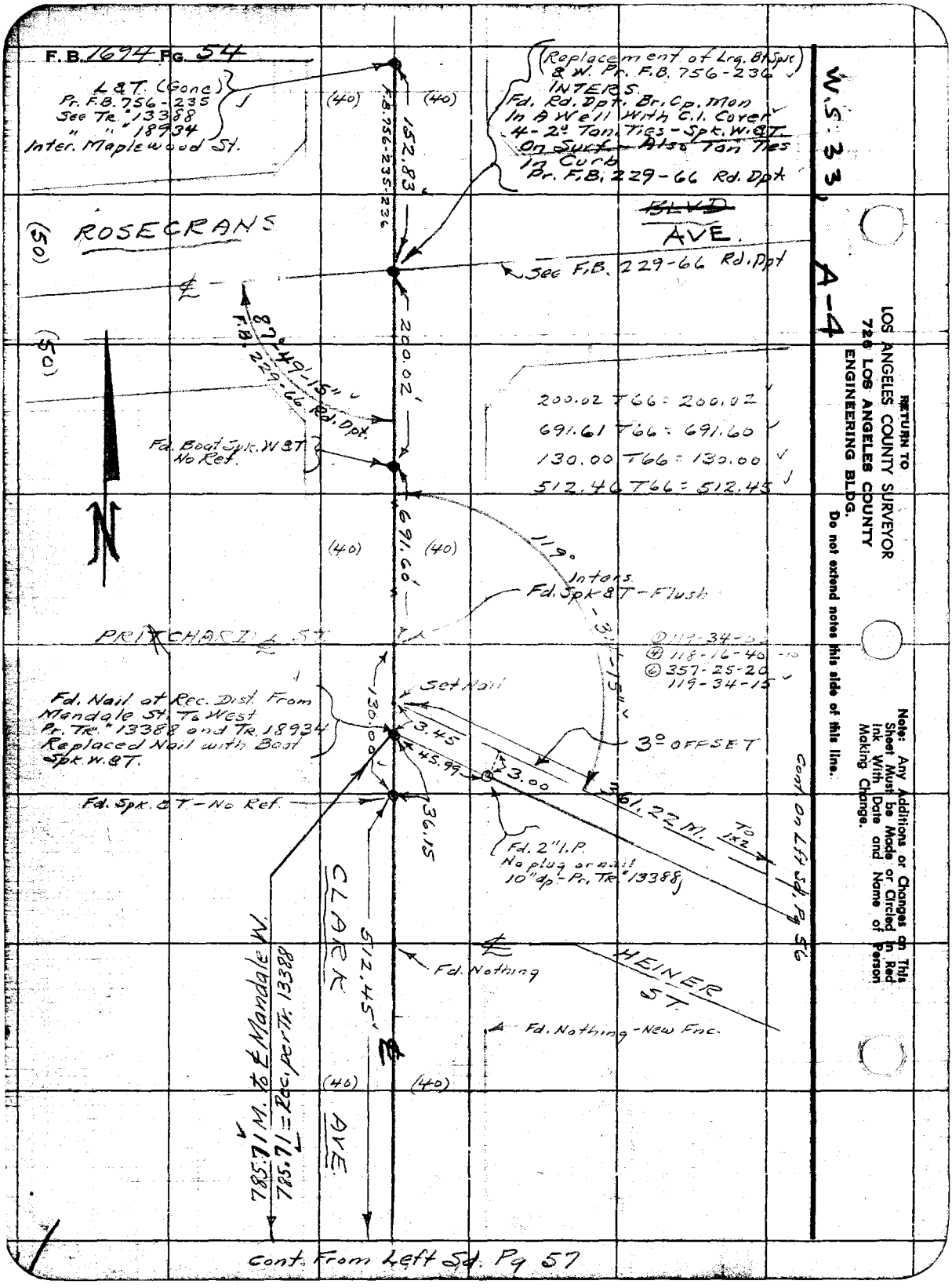

RETURN TO
LOS ANGELES COUNTY SURVEYOR
726 LOS ANGELES COUNTY
ENGINEERING BLDG.
Do not extend notes this side of this line.

Note: Any Additions or Changes on This Sheet Must be Made or Circled in Red Ink With Date and Name of Person Making Change.

Notes Ck'd by Galli	Survey of MANDALE ST.
Map No. B-2493	W. O. 1507 Tape No. 0151 St'd. 68 °F
Office Work Cox-Drawn	Surveyed by A.N. HELLSTROM
Checked Galli.	Notes A.N.H. Date 11-53
Date Apr. '54	Indexed A. C. Johnson

F.B. 1694 Pg. 55

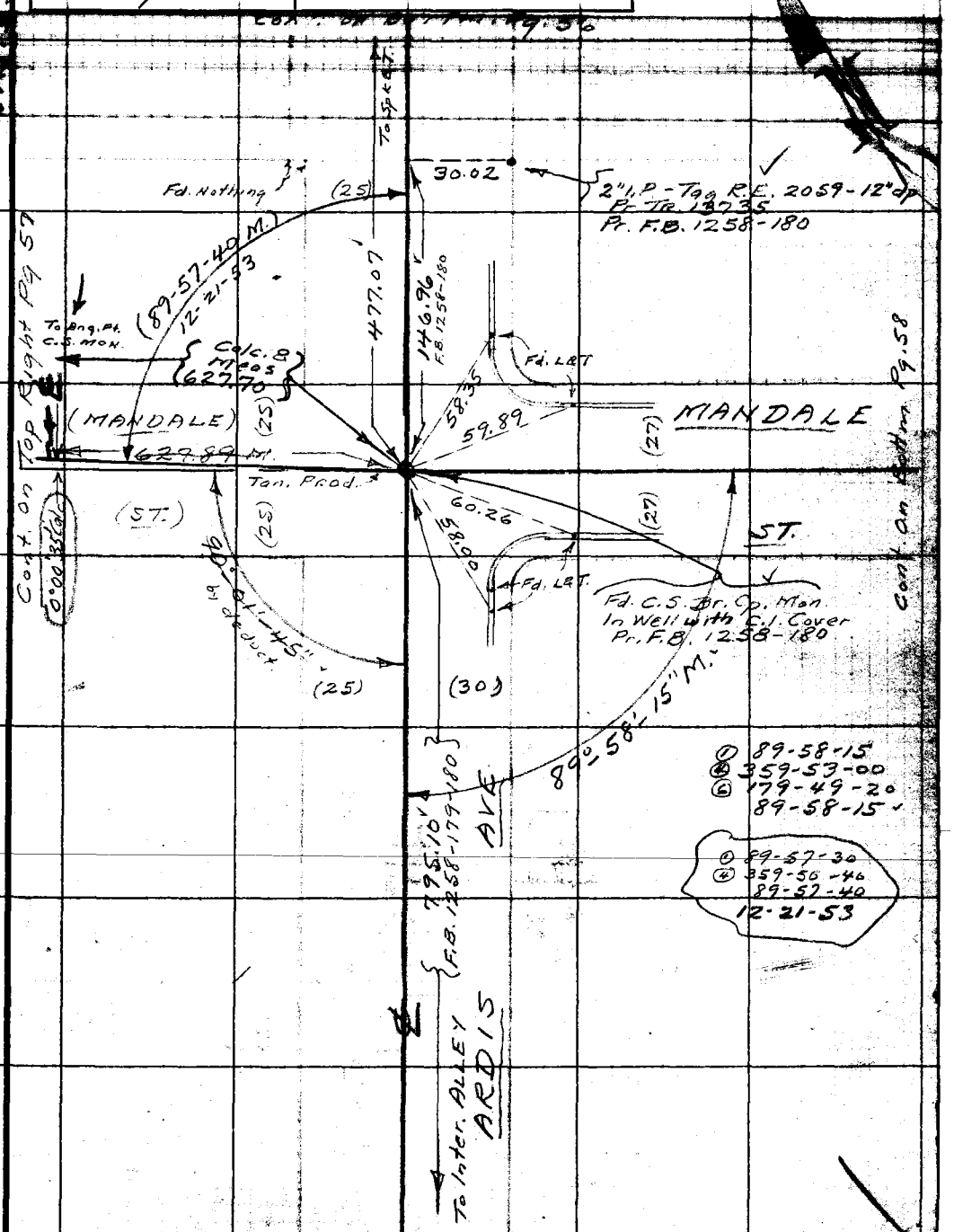

Cont. From Bottm. Right Pg. 52

Note: Any Additions or Changes on This Sheet Must be Made or Circled in Red Ink With Date and Name of Person Making Change.

Do not extend notes this side of this line.

RETURN TO
LOS ANGELES COUNTY SURVEYOR
726 LOS ANGELES COUNTY
ENGINEERING BLDG.

76F3098 247 4-53

F.B. 1694 Pg. 56

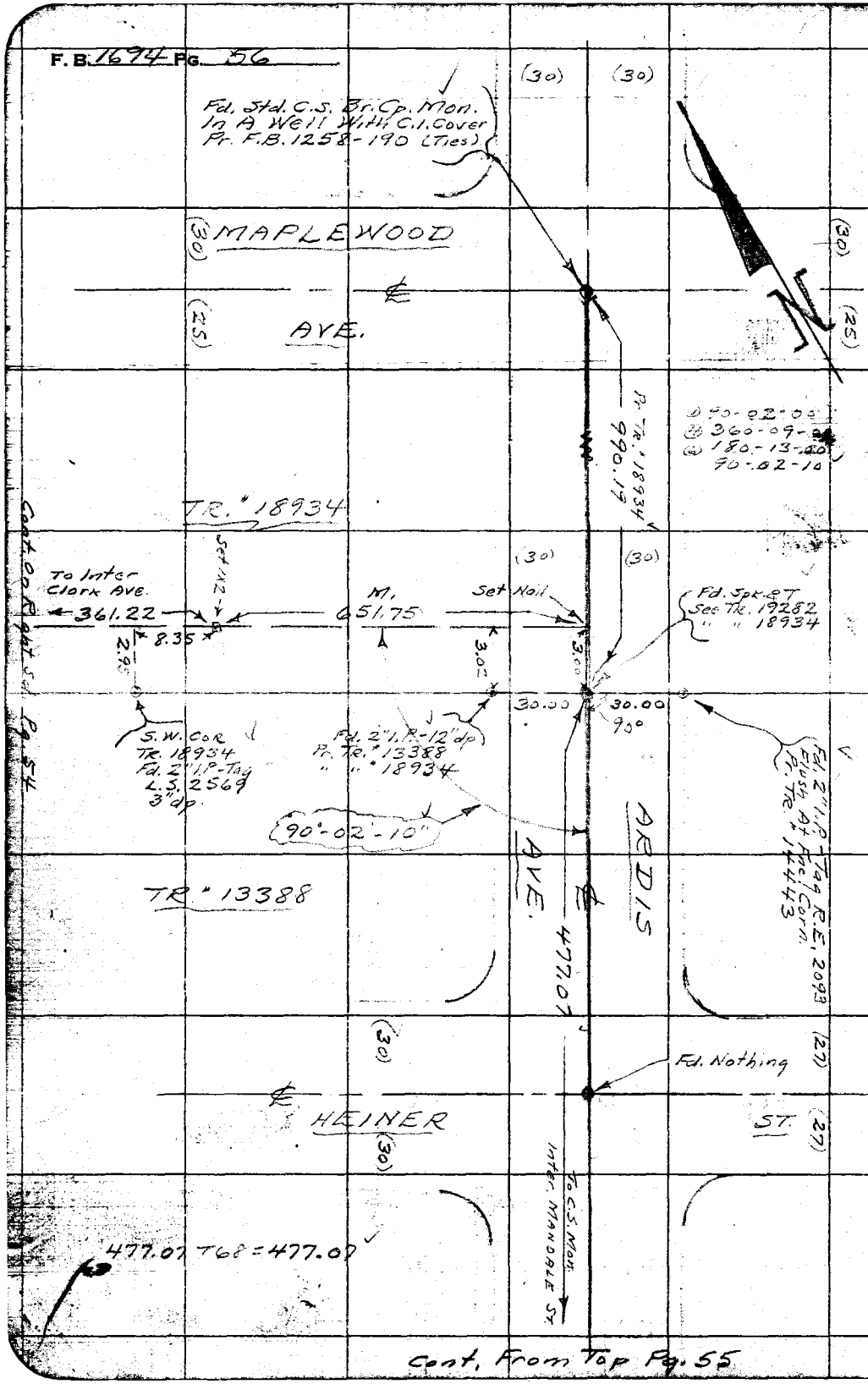

Cont. From Top Pg. 55

RETURN TO
LOS ANGELES COUNTY SURVEYOR
726 LOS ANGELES COUNTY
ENGINEERING BLDG.

Do not extend notes this side of this line.

Note: Any Additions or Changes on This Sheet Must be Made or Circled in Red Ink With Date and Name of Person Making Change.

76FS095 247 4-53

RETURN TO
LOS ANGELES COUNTY SURVEYOR
726 LOS ANGELES COUNTY
ENGINEERING BLDG.

Do not extend notes this side of this line.

Note: Any Additions or Changes on This Sheet Must be Made or Circled In Red Ink With Date and Name of Person Making Change.

80.42
32.73
32.43

W.S. 33 A-4

Cont. On Bottom Pg. 54

Ⓐ 150-27-10
Ⓑ 241-49-40
150-27-25
12-21-53

98.16

Ⓐ 150-28-00
Ⓑ 241-52-10
Ⓒ 182-48-10
150-28-00 ✓

Ⓐ 119-33-40
Ⓑ 118-45-00
Ⓒ 357-22-20
119-33-45 ✓

Ⓐ 119-34-10
Ⓑ 118-17-20
119-34-20
12-21-53

Norm Ck'd by Galli
Map No. B-7443
Office Work Lee-Dimmer
Checked Galli
Date Apr. '54

Survey of MAIN DITCH
W. O. 1502 Tape No. 015 Std. 6ft of
Surveyed by A. N. HELLSTROM
Notes Date Nov. 1953
Indexed R. C. Johnson

F.B. 1674 PG. 57

Fd. 2x2-Tag L.S. 2488-Flush At Fnc. Corn.

Set Boat Spk. W&T 12-21-53

Rec. distance (237.26) from E Mandalay to N
Rec. distance (548.45) fr. N. Line Tr. 13388

Set Boat Spk. W&T

Set Boat Spk. W&T

Set LET on Bldg.

CLARK AVE.

512.45

40.05

83.41

32.43

32.73

0.15 Calc.

119°-33'-45"

113.13 Calc. & M.

142.87 M.

55.61

28.05

Set LET

42.00

43.99 Tan.

Set LET. on Bldg.

28.14

INTERS
Set Sq. Hd. Spk. B.T.

42.00

48.36 Tan.

117.31

28.05

Set LET.

Set LET on Bldg.

Set Std. C.S. Br. Cp. MON. 14" dp.

Adopted 4 Pt.

47.24

43.43

43.56

47.22

98.16

0.22 Calc.

150°-27'-25"

150°-28'-00" ✓

Calc. & M.

20 adj.

89°-58'-23"

627.79 Calc. & Meas.

(MANDALE) 624.89

(ST.)

(40)

(40)

Cont. From Top Pg. 53

Cont. on Left Sh. Pg. 55

F. 1694 PG. 58

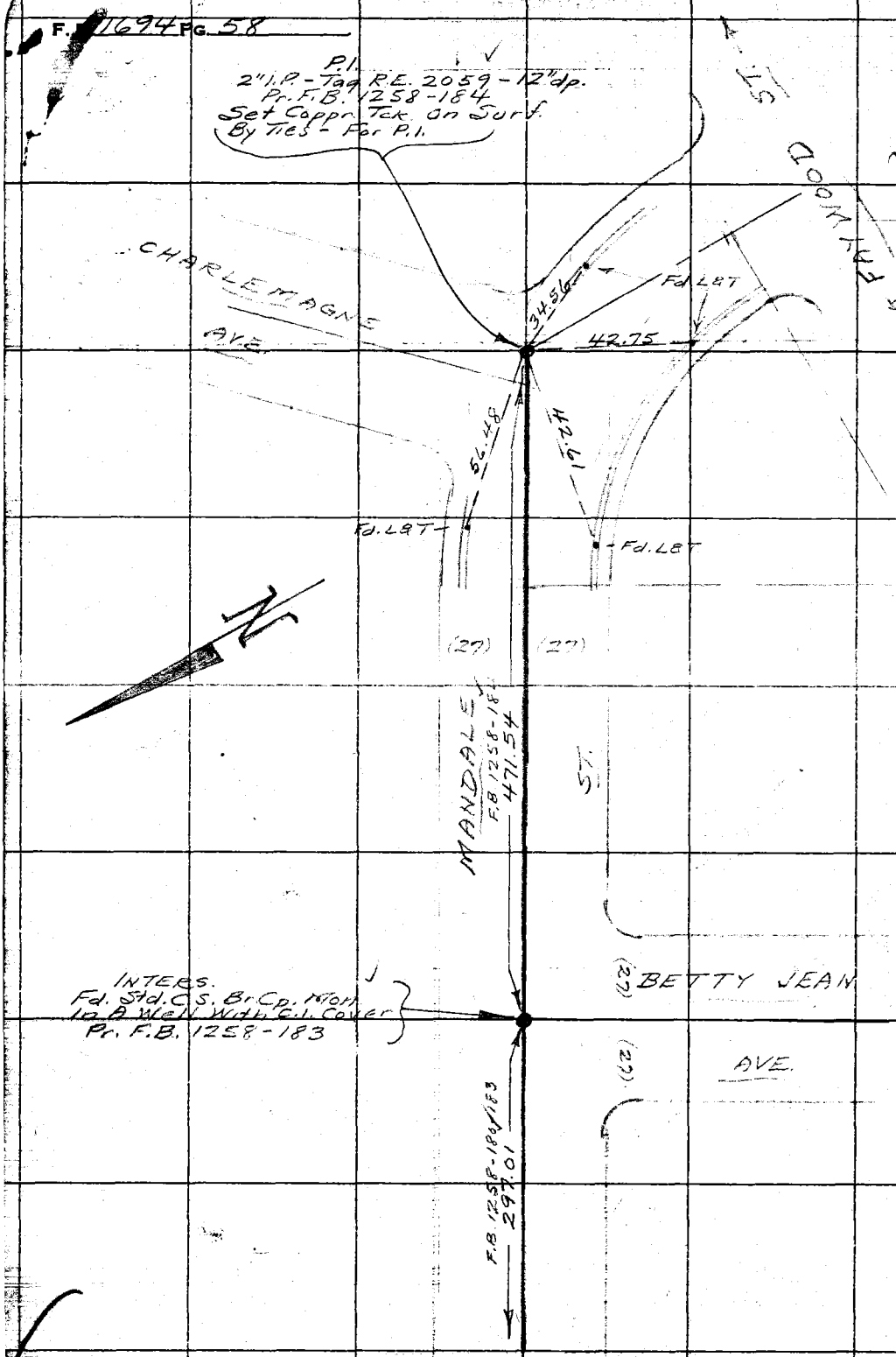

WS33, A-7.

RETURN TO
LOS ANGELES COUNTY SURVEYOR
726 LOS ANGELES COUNTY
ENGINEERING BLDG.

Do not extend notes this side of this line.

Note: Any Additions or Changes on This Sheet Must be Made or Circled in Red Ink With Date and Name of Person Making Change.

Cont. From Right Sd. Pg. 55

Notes Ck'd by	Survey of
Map No.	W. O. Tape No. St'd. °F
Office Work	Surveyed by
Checked	Notes Date
Date	Indexed

F. B. Pg.

59-100

Blank

Note: Any Additions or Changes on This Sheet Must be Made or Circled in Red Ink With Date and Name of Person Making Change.

Do not extend notes this side of this line.

RETURN TO
LOS ANGELES COUNTY SURVEYOR
726 LOS ANGELES COUNTY
ENGINEERING BLDG.

76F309S S&E #247. 8-54

RETURN TO
LOS ANGELES COUNTY SURVEYOR
726 LOS ANGELES COUNTY
ENGINEERING BLDG.

Note: Any Additions or Changes on This Sheet Must be Made or Circled in Red Ink With Date and Name of Person Making Change.

Do not extend notes this side of this line.

F. B. _____ PG. _____

Notes Ck'd by	Survey of
Map No. 5-92	W. O. Tape No. St'd. °F
Office Work Dutch	Surveyed by
Checked	Notes Date
Date	Indexed L. C. Johnson 5-16-55

F. B. 1694 Pg. 101

SURVEY SHOWING
LOCATION OF IMPROVEMENTS AND OF PROPERTY LINES & CENTER LINES IN THE VICINITY OF
TWEEDY BLVD AND ALAMEDA STREET
JN 0074-83
~ TWEEDY BLVD ~

R J Mitchell
L.C. Smiley
G.R. Merino
R.J. Teagan
R.C. Clifford

March 1955



Note: Any Additions or Changes on This Sheet Must be Made or Circled in Red Ink With Date and Name of Person Making Change.

Do not extend notes this side of this line.

RETURN TO
LOS ANGELES COUNTY SURVEYOR
726 LOS ANGELES COUNTY
ENGINEERING BLDG.

76FS095 247 4-53

Cont'd on page 117

F.B. 1694 PG. 102

35.96 @ Ler (T=64°) = 35.96
39.92 @ " (T=82°) = 39.92
1) 443.89 @ Ler (T=64°) = 443.88
2) 443.90 @ " " = 443.89
Avg = 443.88

1) 310.72 @ Ler (T=68) = 310.72
2) 310.72 @ " " = 310.72
Avg = 310.72
1) 371.46 @ " (T=66) = 371.46
2) 371.46 @ " " = 371.46
Avg = 371.46
1) 126.98 @ " " = 126.98
2) 126.98 @ " " = 126.98
Avg. = 126.98
Total = 809.18

1) 265.00 @ Ler (T=84) = 265.03
2) 264.99 @ " = 265.02
Av. = 265.02
0.02 (see pg) = 0.02
Total = 265.04

Cont'd on page 103

RETURN TO
LOS ANGELES COUNTY SURVEYOR
726 LOS ANGELES COUNTY
ENGINEERING BLDG.

Do not extend notes this side of this line.

Note: Any Additions or Changes on This Sheet Must be Made or Circled in Red Ink With Date and Name of Person Making Change.

JN 0074.83

Notes Ck'd by	Survey of Tweedy Blvd	F.B. 1694 Pg. 103
Map No.	W. O. Tape No. 093 St'd. 68 °F	
Office Work	Surveyed by R.J. Mitchell	
Checked	Notes Mitchell Date Mar. '55	
Date	Indexed E. C. Johnson	

1) 373.96 @ (T=66°) = 373.96
2) 373.95 @ " " = 373.95
Avg 373.95
1) 111.72 @ (T=62°) = 111.72
2) 111.73 @ " " = 111.73
Avg 111.72
1) 56.58 @ (T=62 = 56.58
2) 56.58 @ " " = 56.58
Avg 56.58
1) 80.66 @ (T=64°) = 80.66
2) 80.65 @ " " = 80.65
Avg 80.65

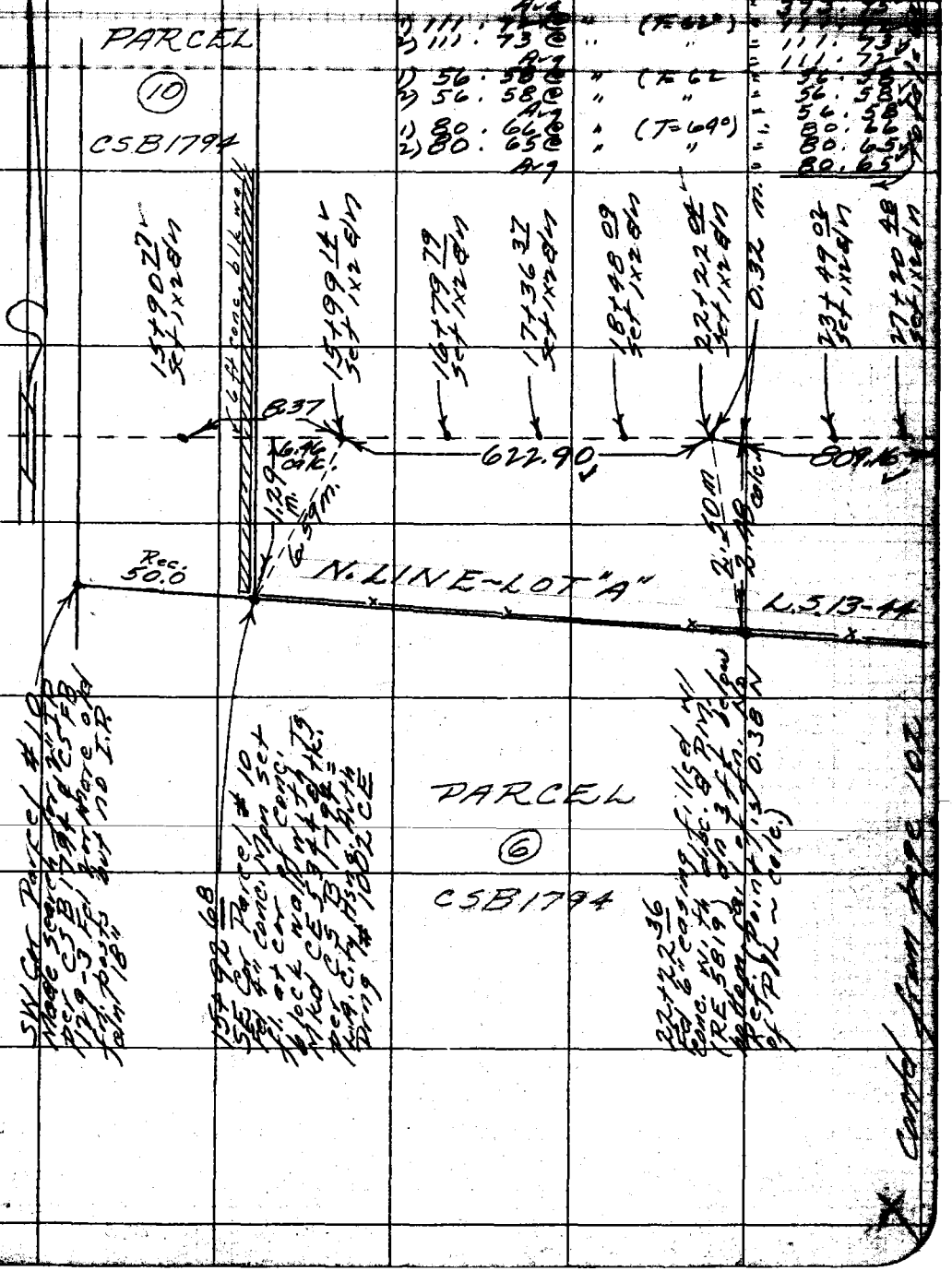

Note: Any Additions or Changes on This Sheet Must be Made or Circled in Red Ink With Date and Name of Person Making Change.

Do not extend notes this side of this line.

RETURN TO
LOS ANGELES COUNTY SURVEYOR
726 LOS ANGELES COUNTY
ENGINEERING BLDG.

76F3095 247 4-53

F.B. 1694 PG. 104

For Bldg. See Pg. 105

Notes by: L.C. Smiley

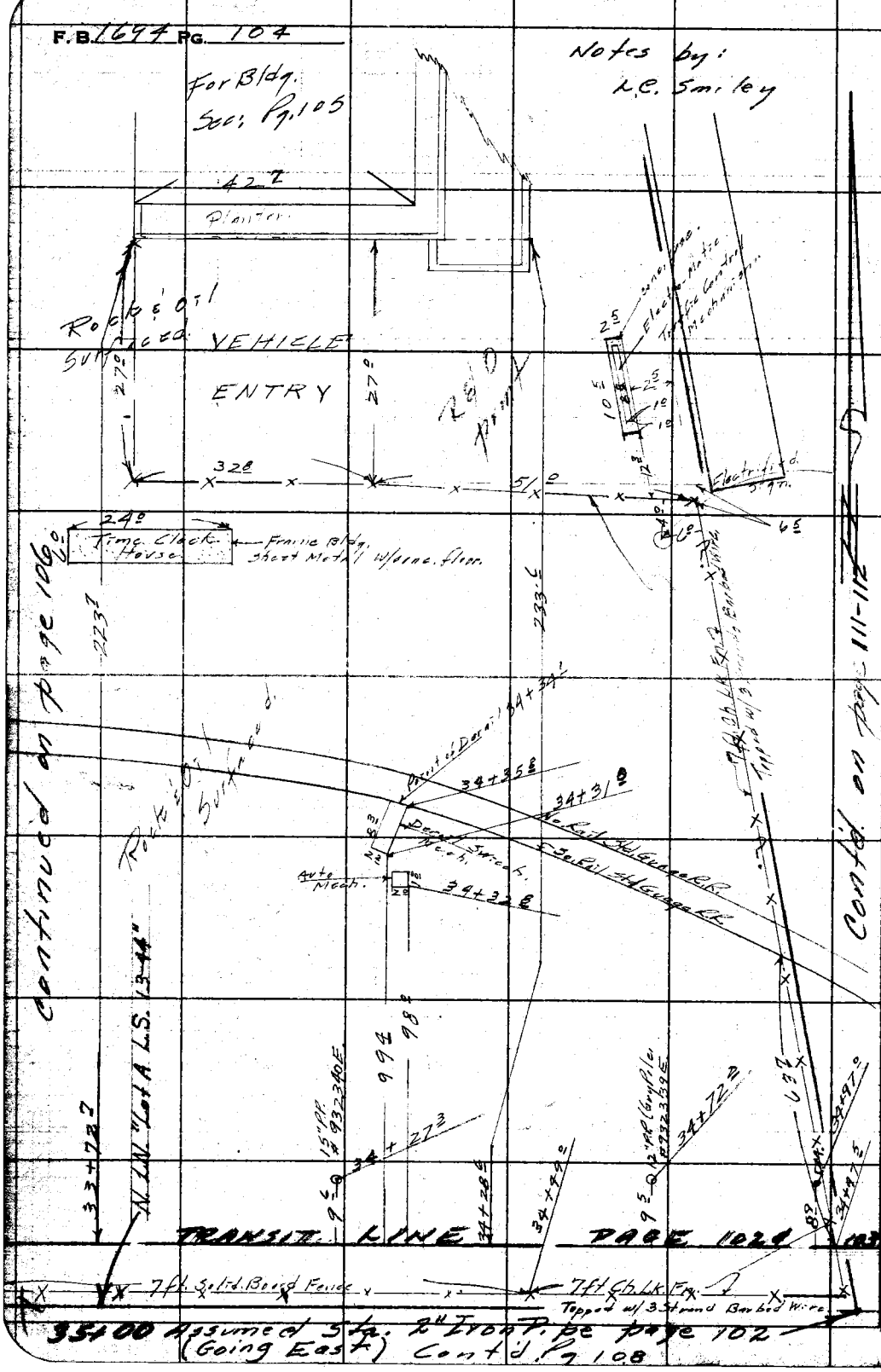

RETURN TO
LOS ANGELES COUNTY SURVEYOR
726 LOS ANGELES COUNTY
ENGINEERING BLDG.
Do not extend notes this side of this line.

Note: Any Additions or Changes on This Sheet Must be Made or Circled In Red Ink With Date and Name of Person Making Change.

J.N. 0074.83

F.B. 1694 Pg. 105

Notes Ck'd by	Survey of Tweedy blvd.
Map No.	W. O. Tape No. 093 St'd 68 °F
Office Work	Surveyed by R.J. Mitchell
Checked	Notes R.J. Mitchell Date 3/55
Date	Indexed C. Johnson

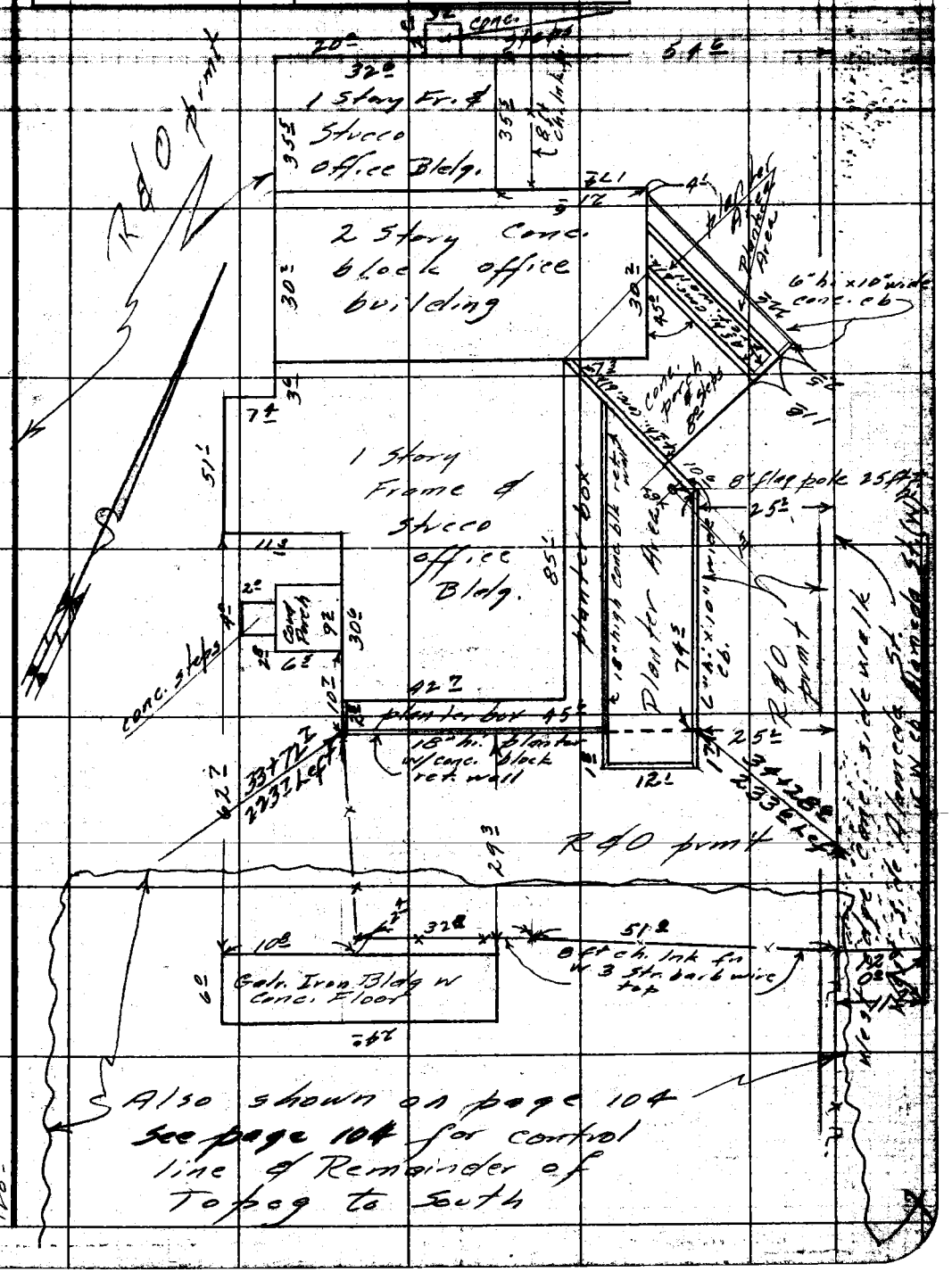

Note: Any Additions or Changes on This Sheet Must be Made or Circled in Red Ink With Date and Name of Person Making Change.

Do not extend notes this side of this line.

RETURN TO
LOS ANGELES COUNTY SURVEYOR
726 LOS ANGELES COUNTY
ENGINEERING BLDG.

76F3095 247 4-53

RETURN TO
LOS ANGELES COUNTY SURVEYOR
726 LOS ANGELES COUNTY
ENGINEERING BLDG.

Note: Any Additions or Changes on This Sheet Must be Made or Circled In Red Ink With Date and Name of Person Making Change.

Do not extend notes this side of this line.

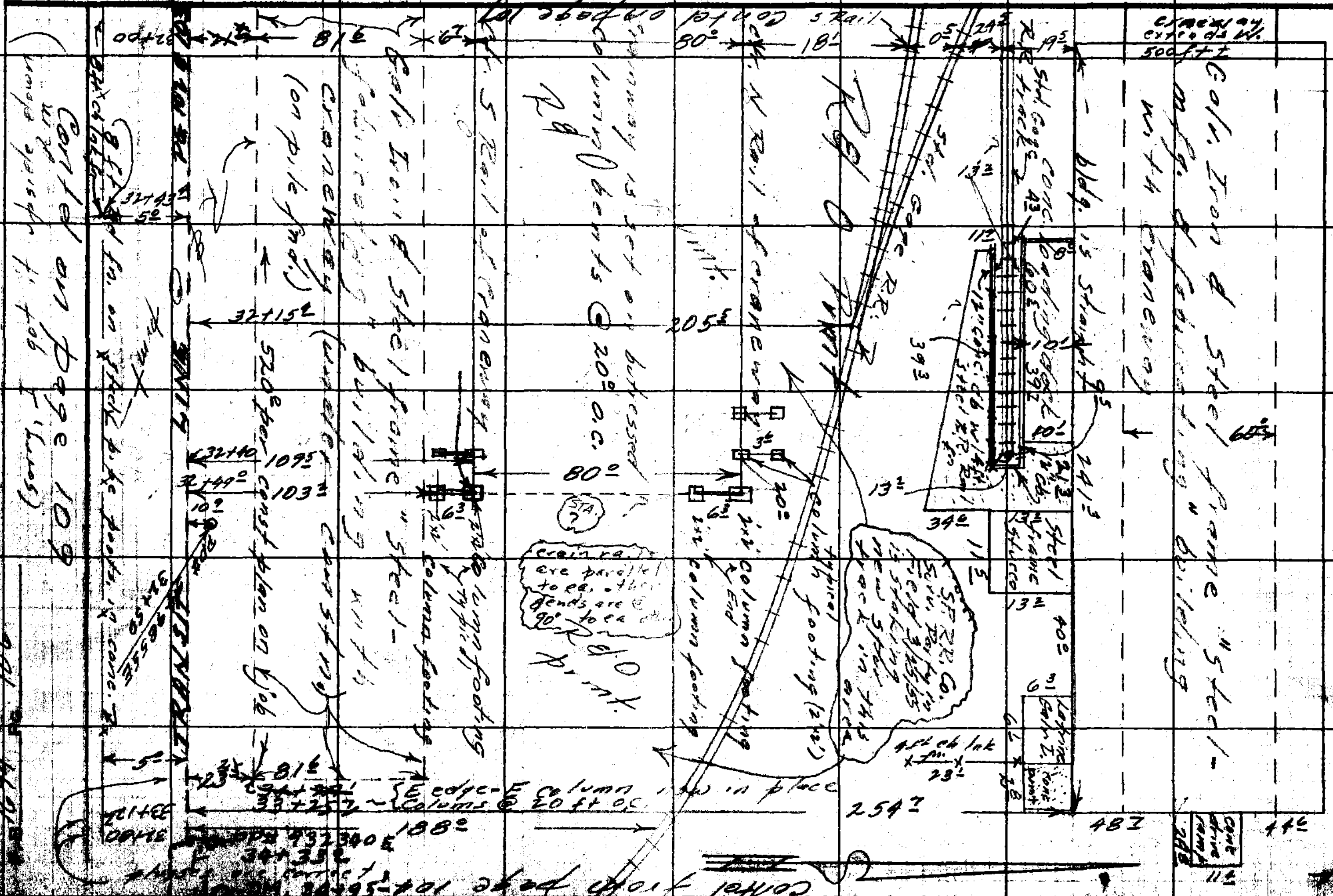

76F3098 247 4-53

RETURN TO
LOS ANGELES COUNTY SURVEYOR
726 LOS ANGELES COUNTY
ENGINEERING BLDG.

Note: Any Additions or Changes on This Sheet Must be Made or Circled In Red Ink With Date and Name of Person Making Change.

Do not extend notes this side of this line.

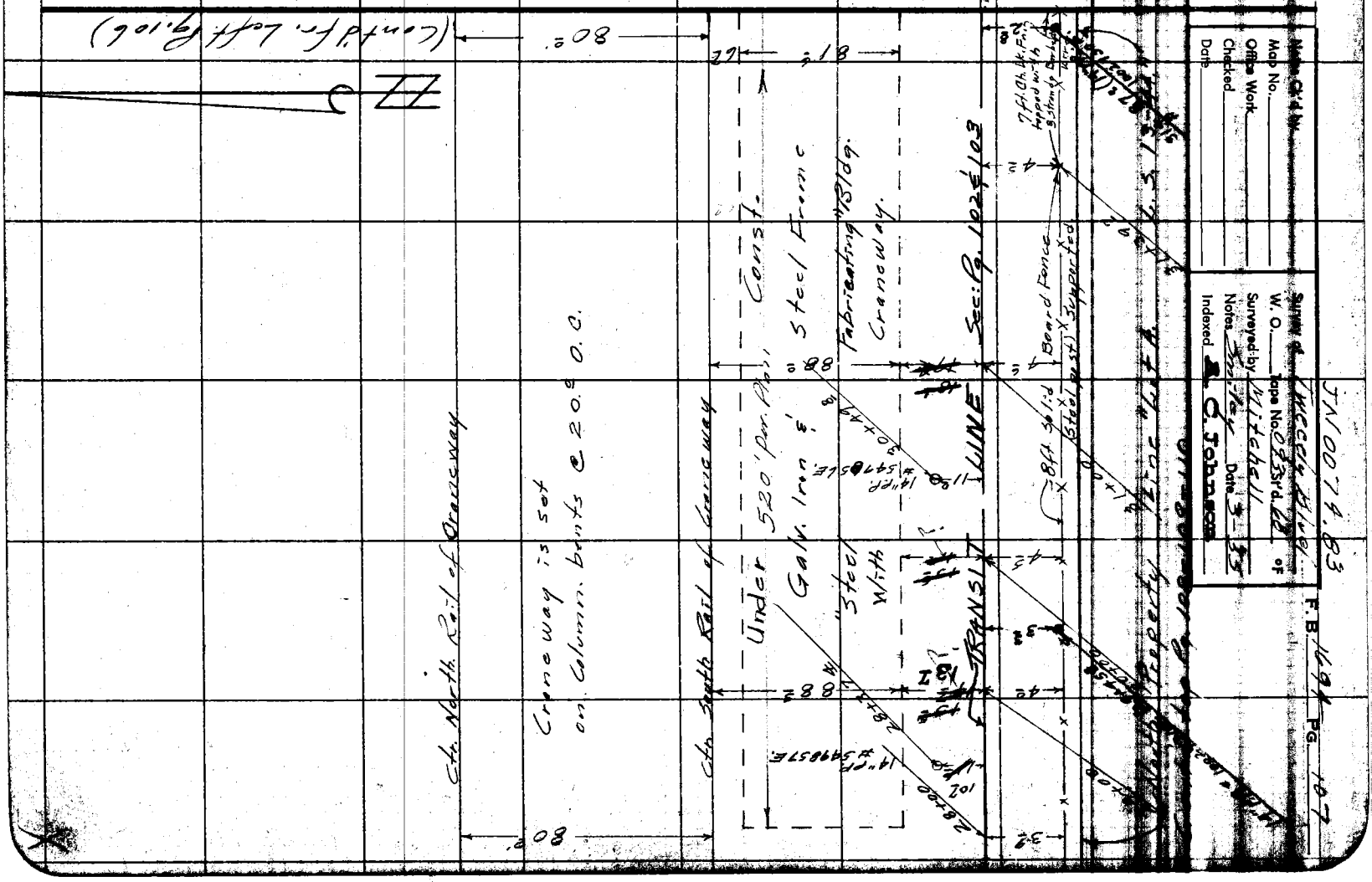

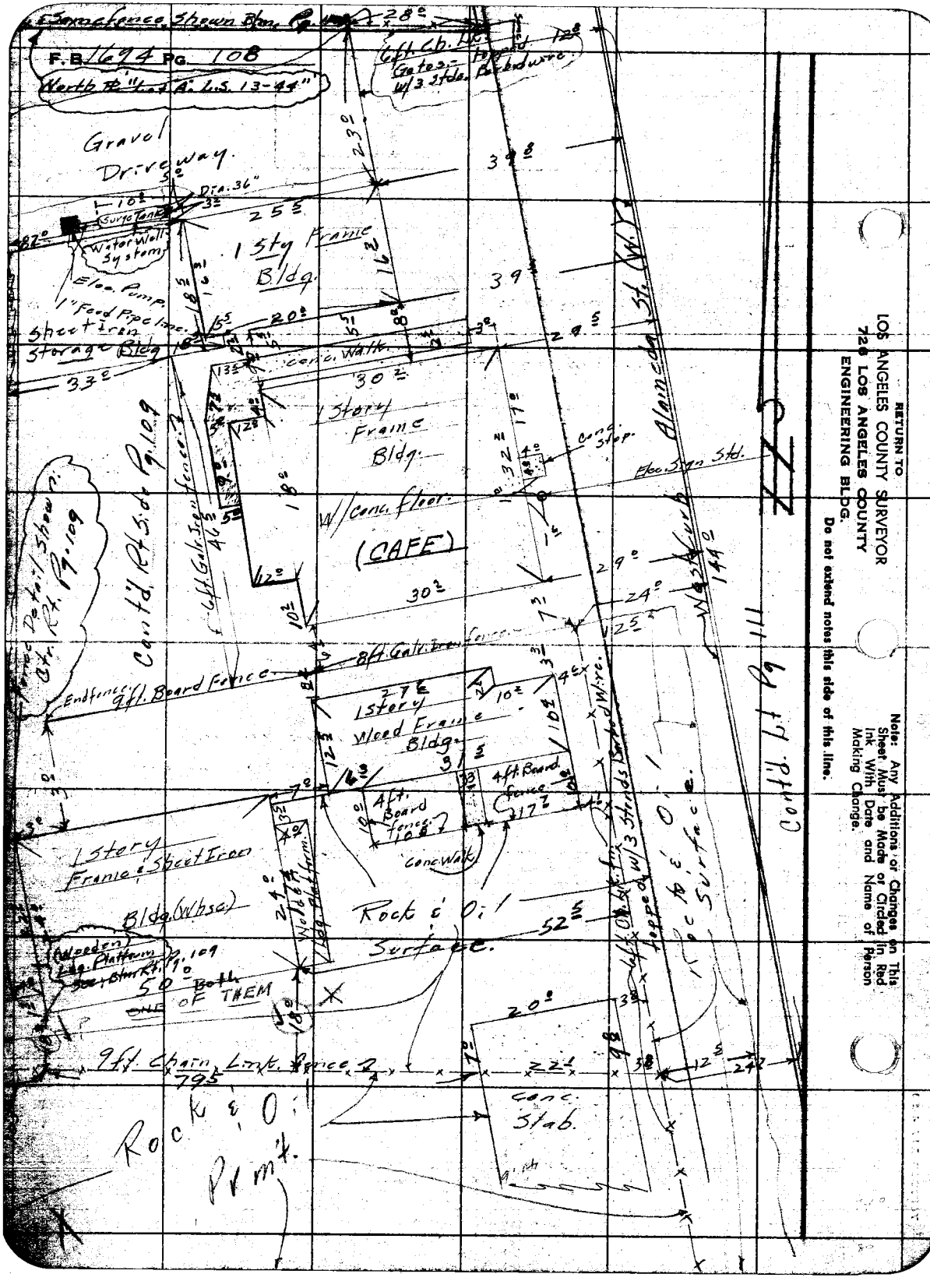
F.B. 1694 PG. 108
North Pt. "Lot A" L.S. 13-44"
Gravel Driveway
Dia. 36"
Surge Tank
Water Well System
Elec. Pump
1" Feed Pipe line
Sheet Iron Storage Bldg.
1 Sty Frame Bldg.
Conc. Walk
1 Story Frame Bldg.
W/ Conc. floor
(CAFE)
Conc. Stop
Elec. Sign Std.
Alameda St. (W.)
Westerly Cont'd. Lt. Pg. 111
Cont'd. Rt. Side Pg. 109
6 ft. Galv. Iron fence
Fence Detail Shown Ctr. Rt. Pg. 109
Endfence
9 ft. Board Fence
8 ft. Galv. Iron fence
1 Story Wood Frame Bldg.
4 ft. Board fence
Conc. Walk
1 Story Frame & Sheet Iron Bldg. (Whse.)
Wooden Ldg. Platform
Rock & Oil Surface
Rock & Oil Surface
Cont'd. Lt. Pg. 111
9 ft. Chain Link Fence
Conc. Stab.
Rock & Oil Prm't.
RETURN TO
LOS ANGELES COUNTY SURVEYOR
726 LOS ANGELES COUNTY
ENGINEERING BLDG.
Do not extend notes this side of this line.
Note: Any Additions or Changes on This Sheet Must be Made or Circled in Red Ink With Date and Name of Person Making Change.

JN0074.83

Notes Ck'd by	Survey of Tweedy Blvd.	F. B. 1694 Pg. 109
Map No. [illegible]	W.O. Tape No. [illegible]	
Office Work Dutch	Surveyed by Mitchell	
Checked	Notes Smiley Date [illegible]	
Date	Indexed E. C. Johnson	



Notes: Any Additions or Changes on This Sheet Must be Made or Circled in Red Ink With Date and Name of Person Making Change.

Do not extend notes this side of this line.

RETURN TO
LOS ANGELES COUNTY SURVEYOR
726 LOS ANGELES COUNTY
ENGINEERING BLDG.



RETURN TO
LOS ANGELES COUNTY SURVEYOR
726 LOS ANGELES COUNTY
ENGINEERING BLDG.

Do not attend notes this side of this line.

Note: Any Additions or Changes on This Sheet Must be Made or Circled in Red Ink With Date and Name of Person Making Change.

JN 0074.83

Notes Ck'd by	Survey of Tweedy Blvd.
Map No.	W.O.
Office Work	Surveyed by R.J. Mitchell
Checked	Notes
Date	Indexed E. C. Johnson

F. B. 1694 Pg. 111

Page 112

Sig. Cut Boxes



Note: Any Additions or Changes on This Sheet Must be Made or Circled in Red Ink With Date and Name of Person Making Change.

Do not extend notes this side of this line.

LOS ANGELES COUNTY SURVEYOR
726 LOS ANGELES COUNTY
ENGINEERING BLDG.


F. B. 1694 PG. 112
RETURN TO
LOS ANGELES COUNTY SURVEYOR
726 LOS ANGELES COUNTY
ENGINEERING BLDG.
Do not extend notes this side of this line.
Note: Any Additions or Changes on This Sheet Must be Made or Circled in Red Ink With Date and Name of Person Making Change.
Continued from page 111
Contd on page 113
ALAMEDA STREET
TWEEDY BLVD
R.R.
S.P.
Traffic Sig.
PP# 626503E
GHH
Traffic Sig. w/ 6 ft diam x 15 ft. hi. conc. base
Traffic Sig. Ctl. Bx.
RR Wig Wag Sig.
RR Wig Wag Signal
PP# 626529E
Traffic Signal
RR Elect
Jct. Bx.s
RR Co. T.P.
DM
PS
PE
EC
C.B.
Depressed cb. sect.
Conc. walk
Conc. pvmt
Edge of pvmt.
W Rail
E Rail
W Rail Std. Cg. Track
4° Conc. gutt.
Contd on page 114
Contd on page 105
104
113
114

J.N. 0074.83

Notes Ck'd by	Survey of Tweedy Blvd
Map No.	W. O. Tape No. 093 St'd. 68 °F
Office Work	Surveyed by Mitchell
Checked	Notes Smiley Date 3-55
Date	Indexed E. C. Johnson

F. B. 1494 Pg. 113

Contd. Btm. Pg. 114.

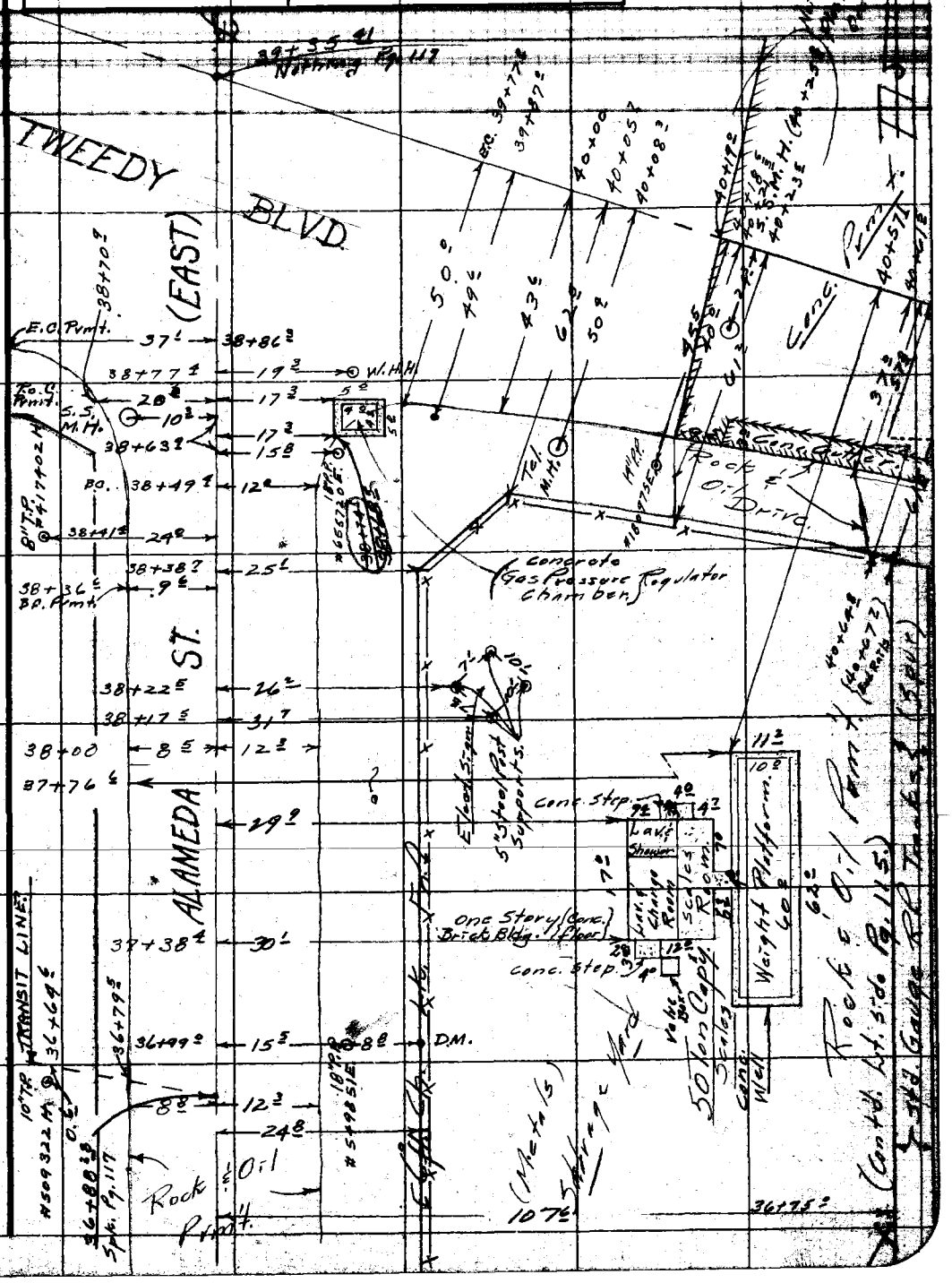

Note: Any Additions or Changes on This Sheet Must be Made or Circled in Red Ink With Date and Name of Person Making Change.

Do not extend notes this side of this line.

RETURN TO
LOS ANGELES COUNTY SURVEYOR
726 LOS ANGELES COUNTY
ENGINEERING BLDG.

76FBQ93 247 4-53

F. B. 1694 PG. 114

RETURN TO
LOS ANGELES COUNTY SURVEYOR
726 LOS ANGELES COUNTY
ENGINEERING BLDG.
Do not extend notes this side of this line.

Note: Any Additions or Changes on This Sheet Must be Made or Circled in Red Ink With Date and Name of Person Making Change.

J.N. 0074.83

Notes Ck'd by	Survey of TWEEDY BLVD.	F.B. 1694 Pg. 115
Map No.	W. O. Tape No. 093 St'd. 68° °F	(Cont'd Sht. Pg. 116)
Office Work	Surveyed by Mitchell	
Checked	Notes Smiley Date 3- -55	
Date	Indexed E. C. Johnson	

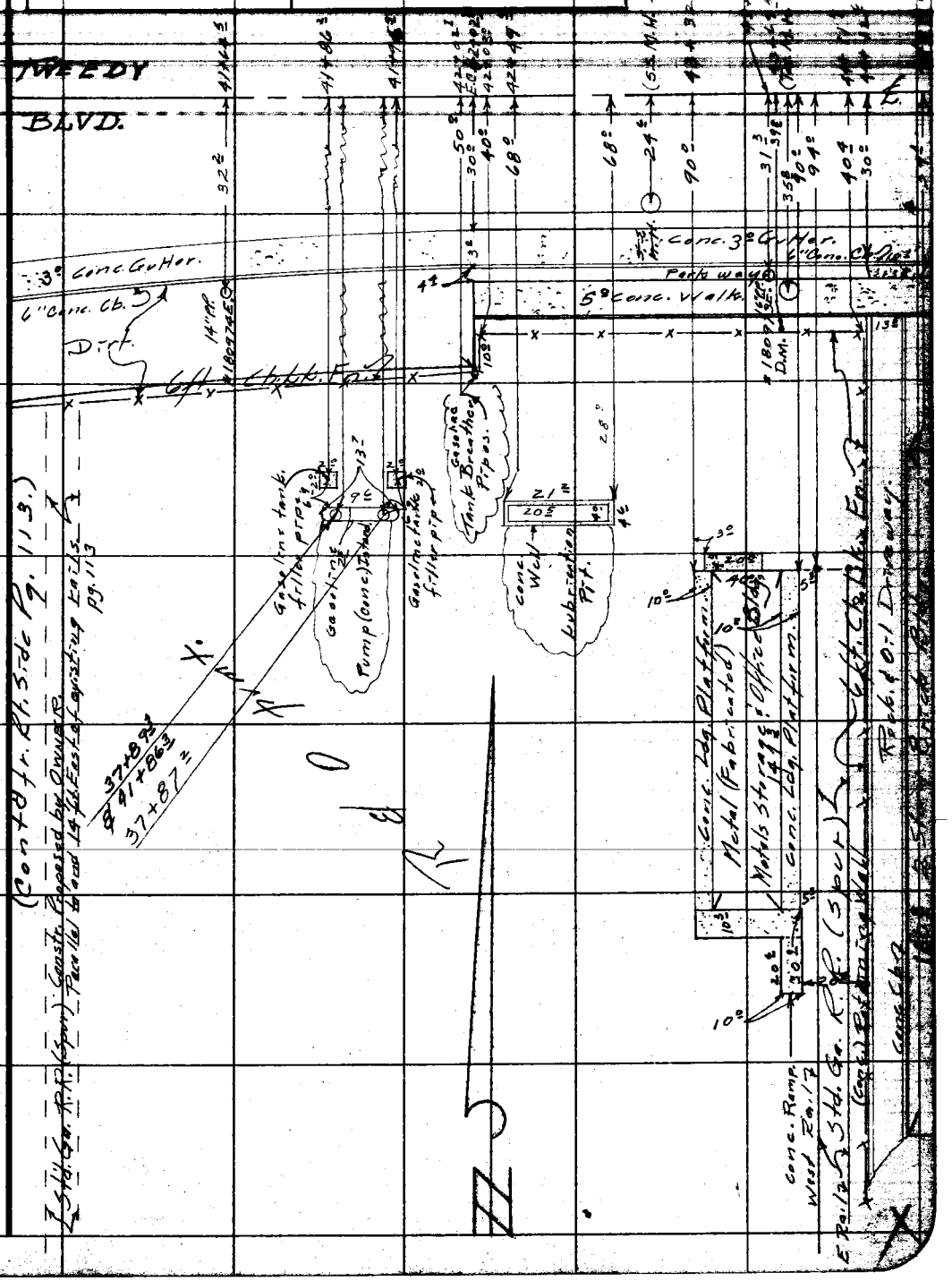

Note: Any Additions or Changes on This Sheet Must be Made or Circled in Red Ink With Date and Name of Person Making Change.

Do not extend notes this side of this line.

RETURN TO
LOS ANGELES COUNTY SURVEYOR
726 LOS ANGELES COUNTY
ENGINEERING BLDG.

7P5095 247 4-53

F.B. 1694 PG. 116

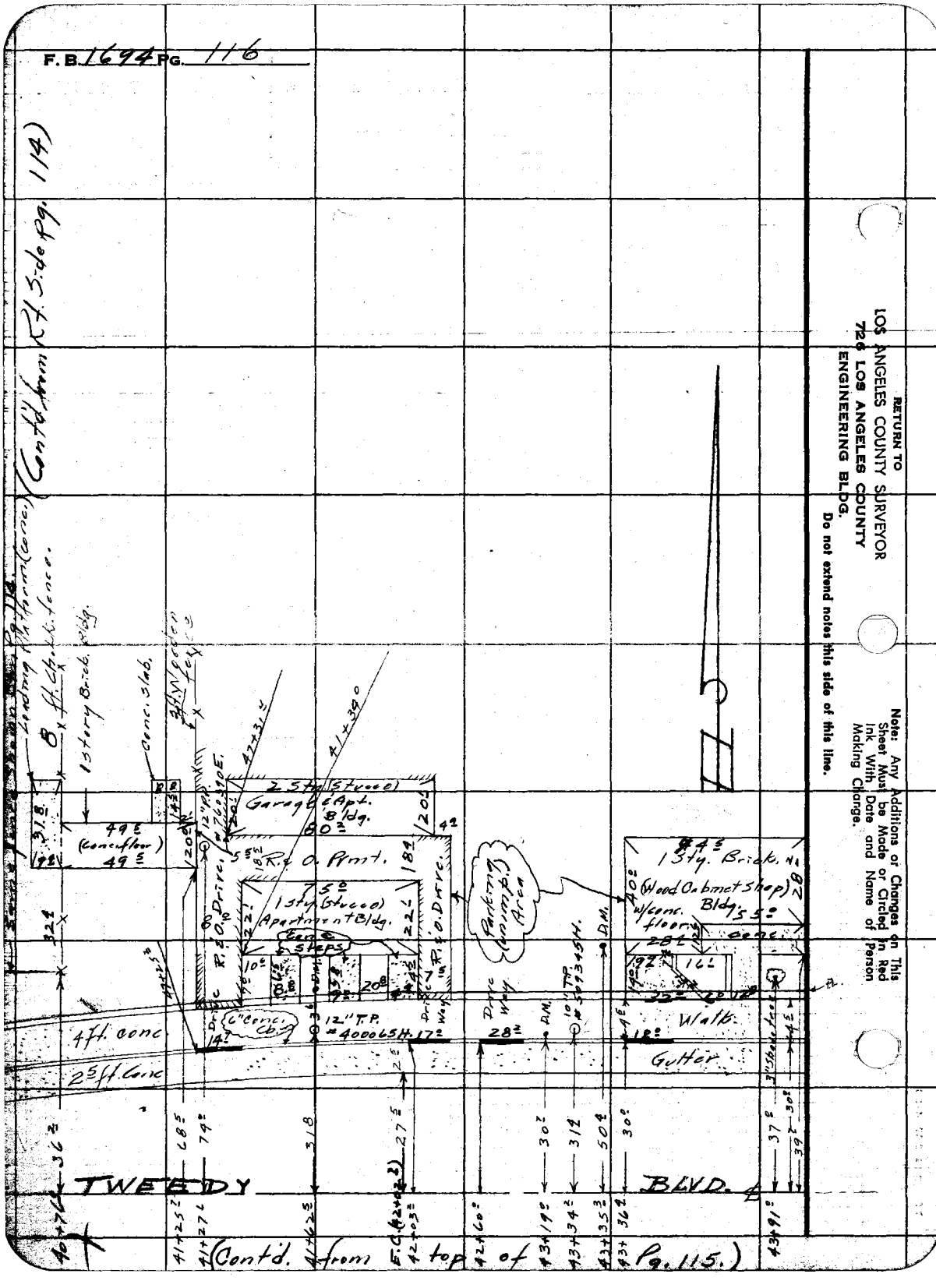

RETURN TO
LOS ANGELES COUNTY SURVEYOR
726 LOS ANGELES COUNTY
ENGINEERING BLDG.

Do not extend notes this side of this line.

Note: Any Additions or Changes on This Sheet Must be Made or Circled in Red Ink With Date and Name of Person Making Change.

JN 0074.83

1694
~~1696~~

Notes Ck'd by	Survey of Tweedy Blvd	F. B. ~~1696~~ Pg. 117
Map No.	W. O. Tape No. 093 St'd. 68 °F	
Office Work	Surveyed by R.J. Mitchell	
Checked	Notes Mitchell Date 3/55	
Date	Indexed A. C. Johnson	

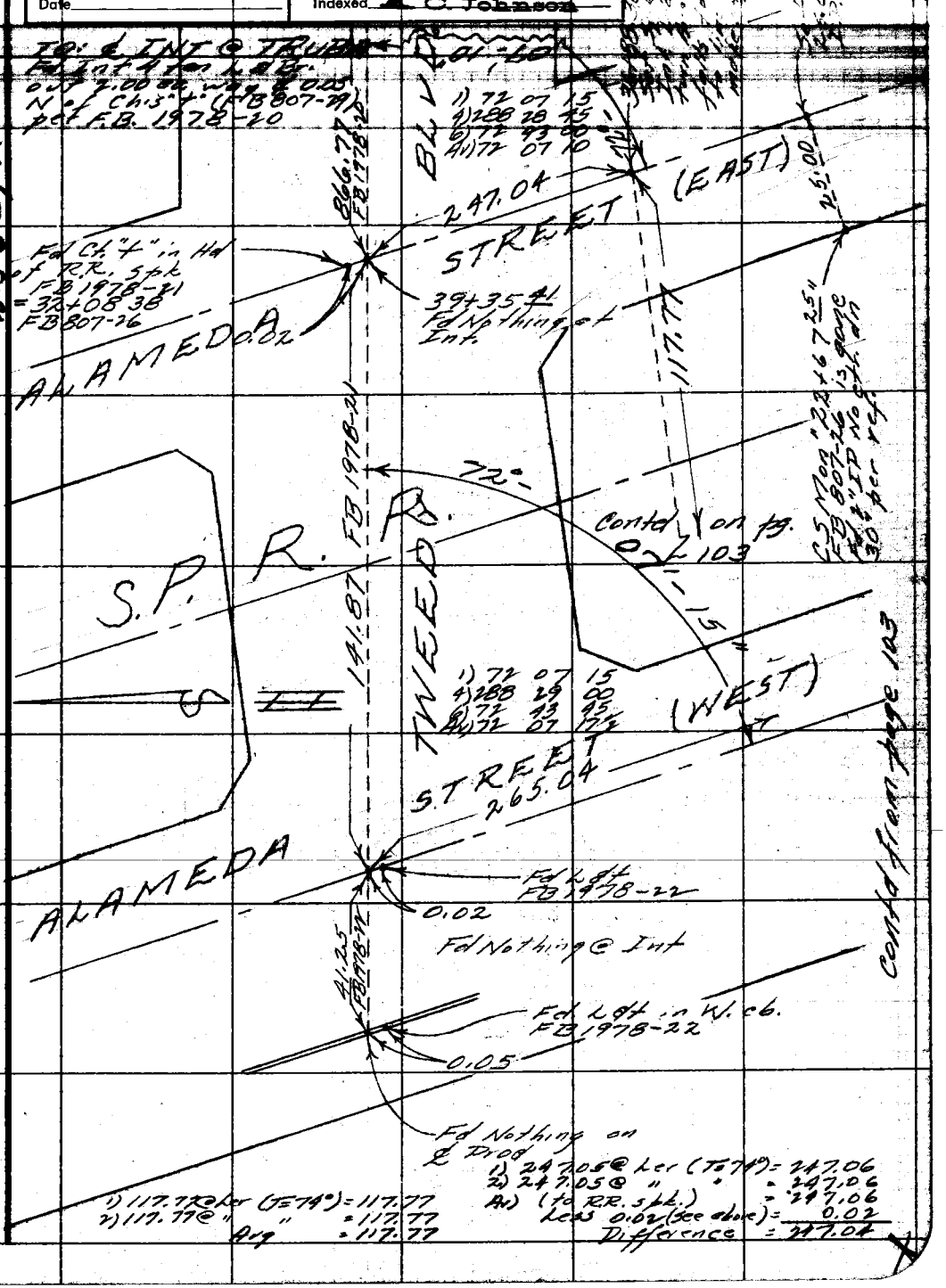

Note: Any Additions or Changes on This Sheet Must be Made or Circled in Red Ink With Date and Name of Person Making Change.

Do not extend notes this side of this line.

RETURN TO
LOS ANGELES COUNTY SURVEYOR
726 LOS ANGELES COUNTY
ENGINEERING BLDG.

76F3098 247 4-53

F. B. 1694 PG. 118

open ~~119~~ - 150

127 TO 150

RETURN TO
LOS ANGELES COUNTY SURVEYOR
726 LOS ANGELES COUNTY
ENGINEERING BLDG.

Do not extend notes this side of this line.

Note: Any Additions or Changes on This Sheet Must be Made or Circled in Red Ink With Date and Name of Person Making Change.

Notes Ck'd by	Survey of Tweedy Blvd
Map No.	JN 0304.00 Tape Std °F
Office Work	Surveyed by D. Sappell
Checked	Notes Sappell & Landa Date 3-10-61
Date	Indexed H. E. OTL MAR 13 '61

F.B. 1634 PG. 119

JN 0304.00

TWEEDY BLVD

ADDITIONAL LOC. OF IMP.

FROM

GRAPE ST. TO TRUBA AVE

Sappell
Landa
Lieber
Bankson
Clifford

X

Note: Any Additions or Changes on This Sheet Must be Made or Circled in Red Ink With Date and Name of Person Making Change.

Do not extend notes this side of this line.

RETURN TO
LOS ANGELES COUNTY ENGINEER
100 LOS ANGELES COUNTY ENGINEERING BLDG.

763095 CE #247—7-53

F.B. 1694 PG. 120

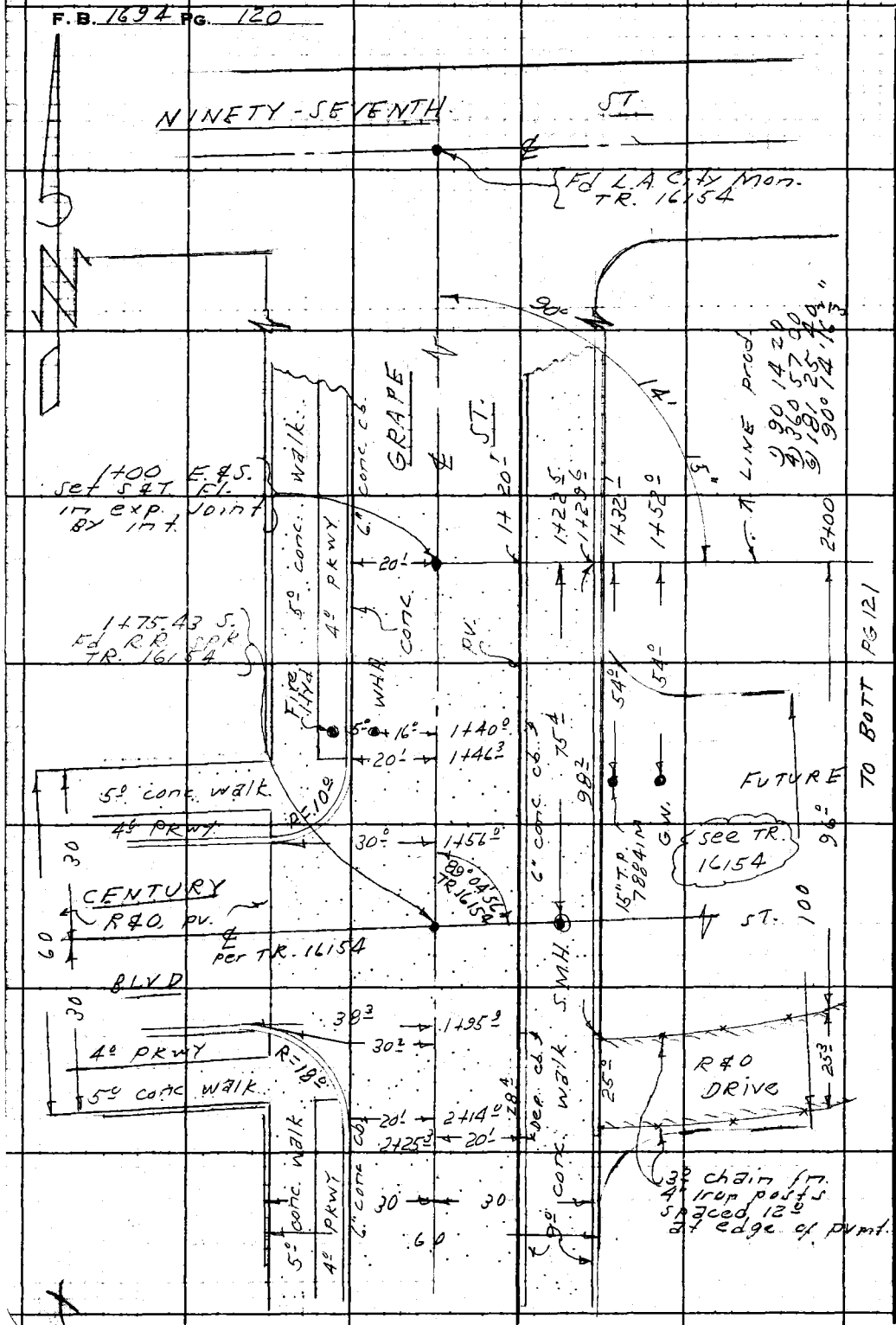

RETURN TO
LOS ANGELES COUNTY ENGINEER
700 LOS ANGELES COUNTY ENGINEERING BLDG.

Do not extend notes this side of this line.

Note: Any Additions or Changes on This Sheet Must be Made or Circled in Red Ink With Date and Name of Person Making Change.

Notes Ck'd by	Survey of Tweedx Blvd
Map No.	JN 0304.00 Tape Std °F
Office Work	Surveyed by D. Sappell
Checked	Notes Sappell & Landa Date 3-10-61
Date	Indexed

F.B. 1694 PG. 121

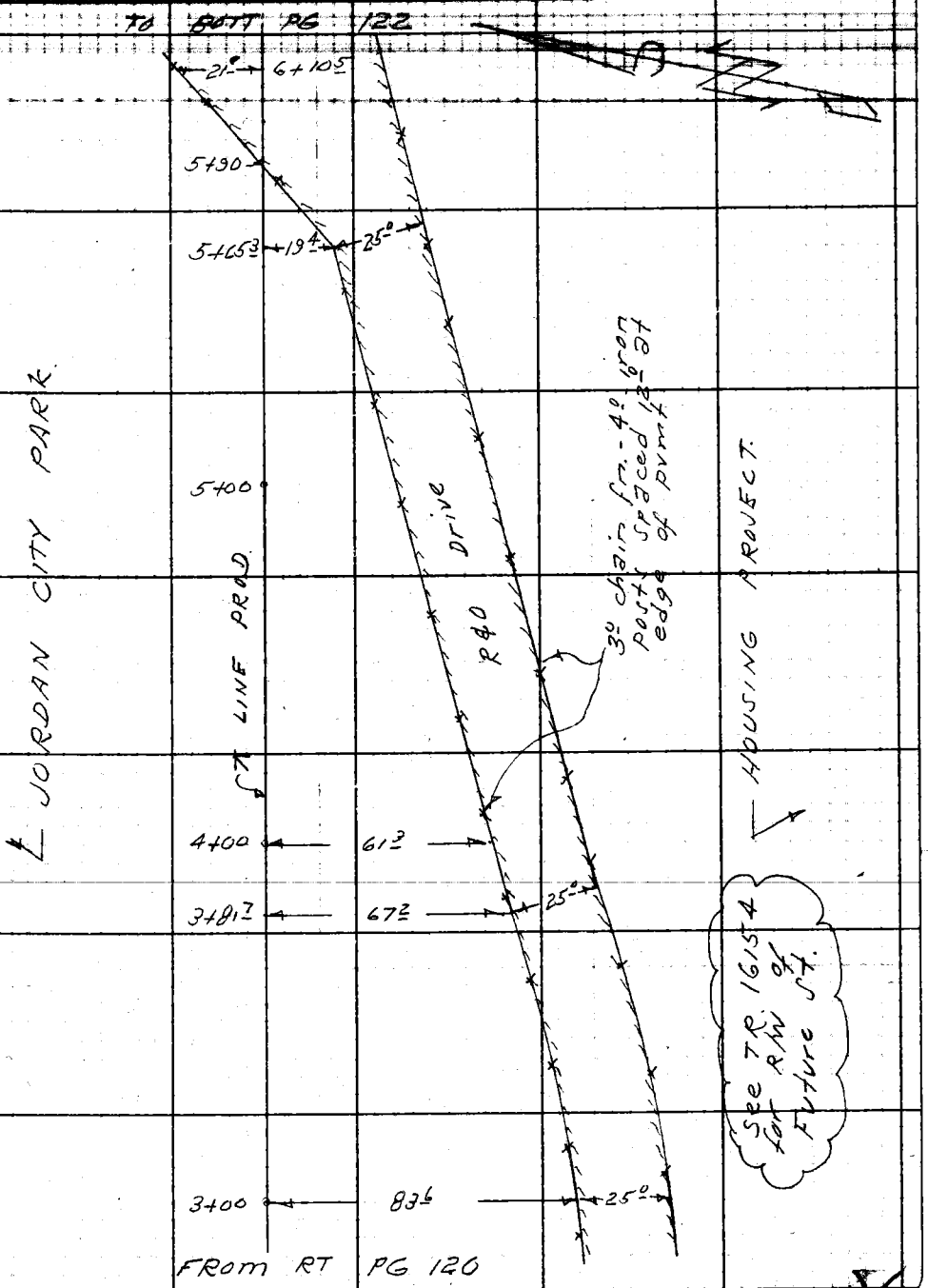

Note: Any Additions or Changes on This Sheet Must be Made or Circled in Red Ink With Date and Name of Person Making Change.

Do not extend notes this side of this line.

RETURN TO
LOS ANGELES COUNTY ENGINEER
100 LOS ANGELES COUNTY ENGINEERING BLDG.

763098 CE #247—7-59

F.B. 1694 PG. 122

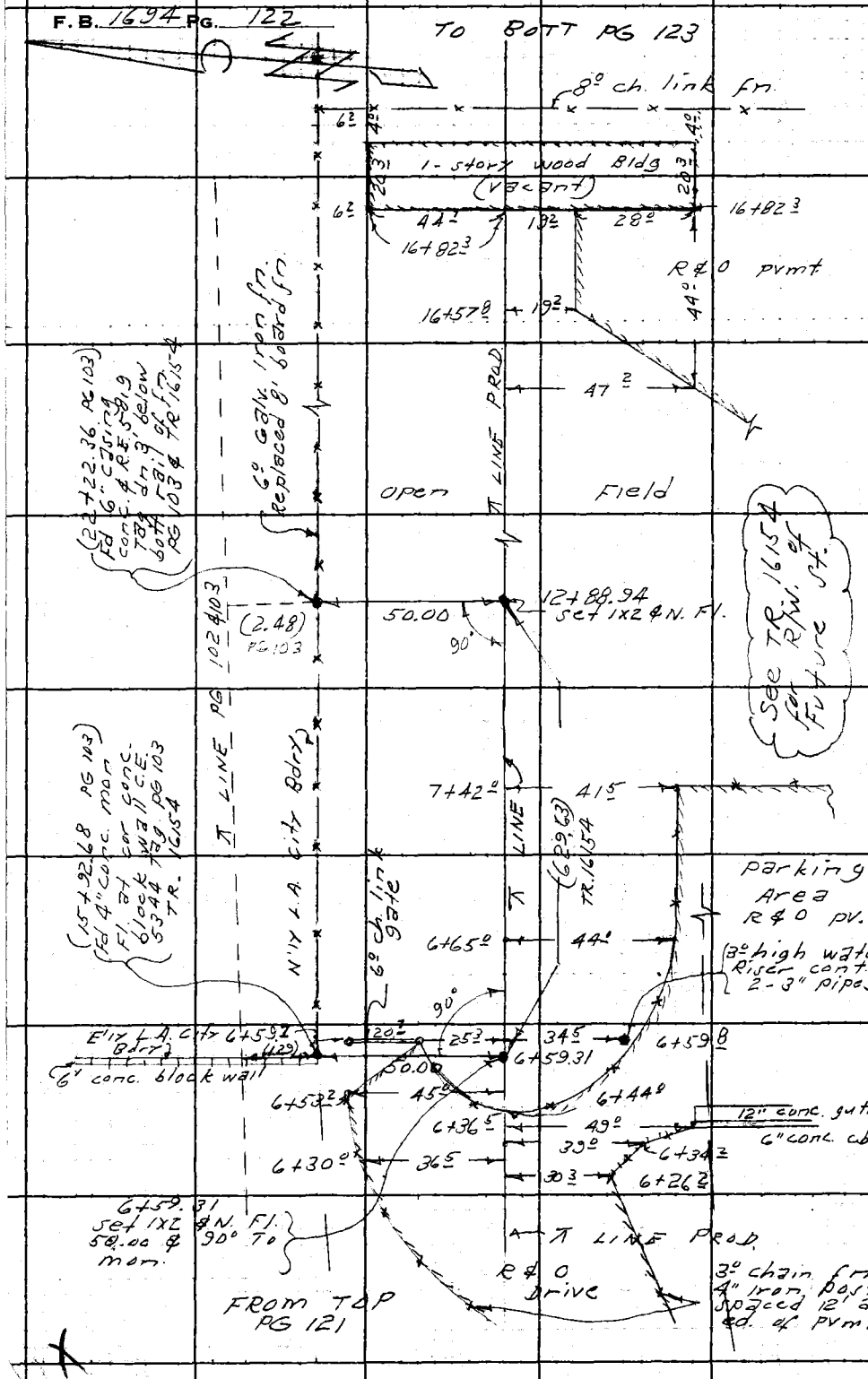

RETURN TO
LOS ANGELES COUNTY ENGINEER
700 LOS ANGELES COUNTY ENGINEERING BLDG.

Do not extend notes this side of this line.

Note: Any Additions or Changes on This Sheet Must be Made or Circled in Red Ink With Date and Name of Person Making Change.

Notes Ck'd by	Survey of Tweedy Blvd.	F. B. 1694 PG. 123
Map No.	JN 0304.00 Tape Std °F	
Office Work	Surveyed by D. Sappell	
Checked	Notes D.S. Date 3-10-61	
Date	Indexed H. E. OTT	

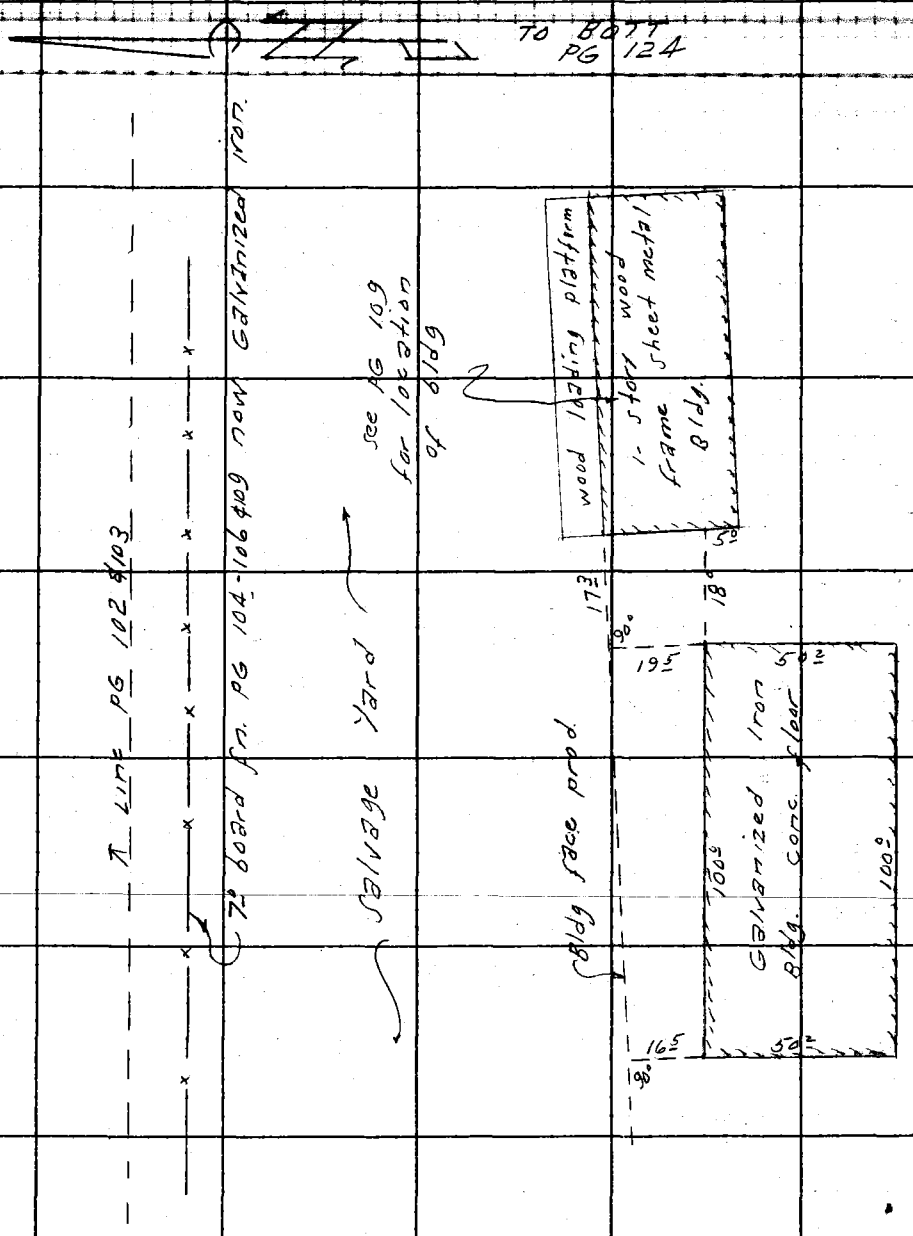

FROM TOP PG 122

Note: Any Additions or Changes on This Sheet Must be Made or Circled in Red Ink With Date and Name of Person Making Change.

Do not extend notes this side of this line.

RETURN TO
LOS ANGELES COUNTY ENGINEER
100 LOS ANGELES COUNTY ENGINEERING BLDG.

763098 CE #247—7-58

F. B. 1694 PG. 124

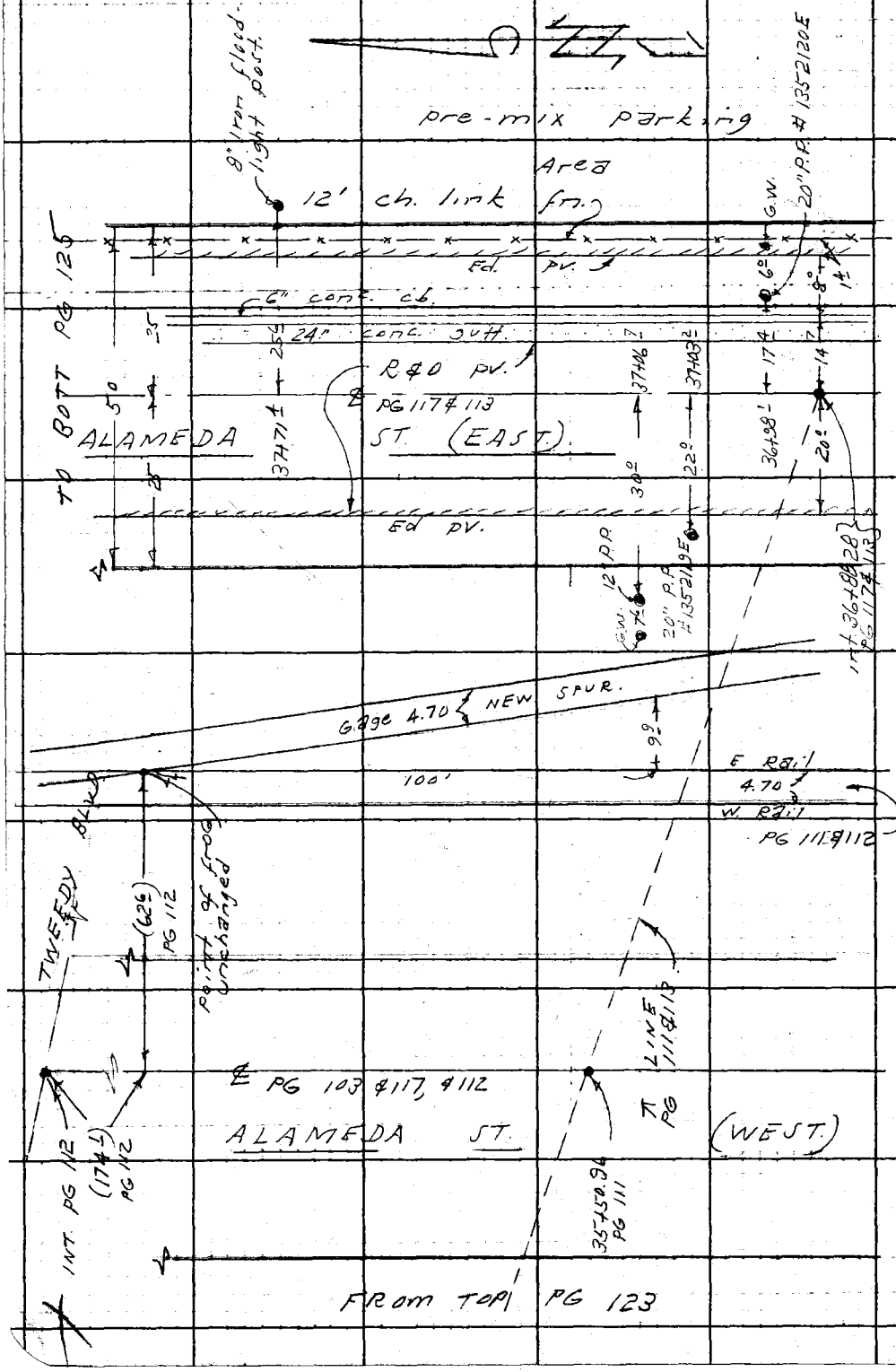

RETURN TO
LOS ANGELES COUNTY ENGINEER
700 Los Angeles County Engineering Bldg.

Do not extend notes this side of this line.

Note: Any Additions or Changes on This Sheet Must be Made or Circled in Red Ink With Date and Name of Person Making Change.

Notes Ck'd by	Survey of Tweedy Blvd
Map No.	JN 0304.00 Tape Std °F
Office Work	Surveyed by D. Sappell
Checked	Notes D.S. Date 3-10-61
Date	Indexed H. E. OTT

F. B. 1694 PG. 125

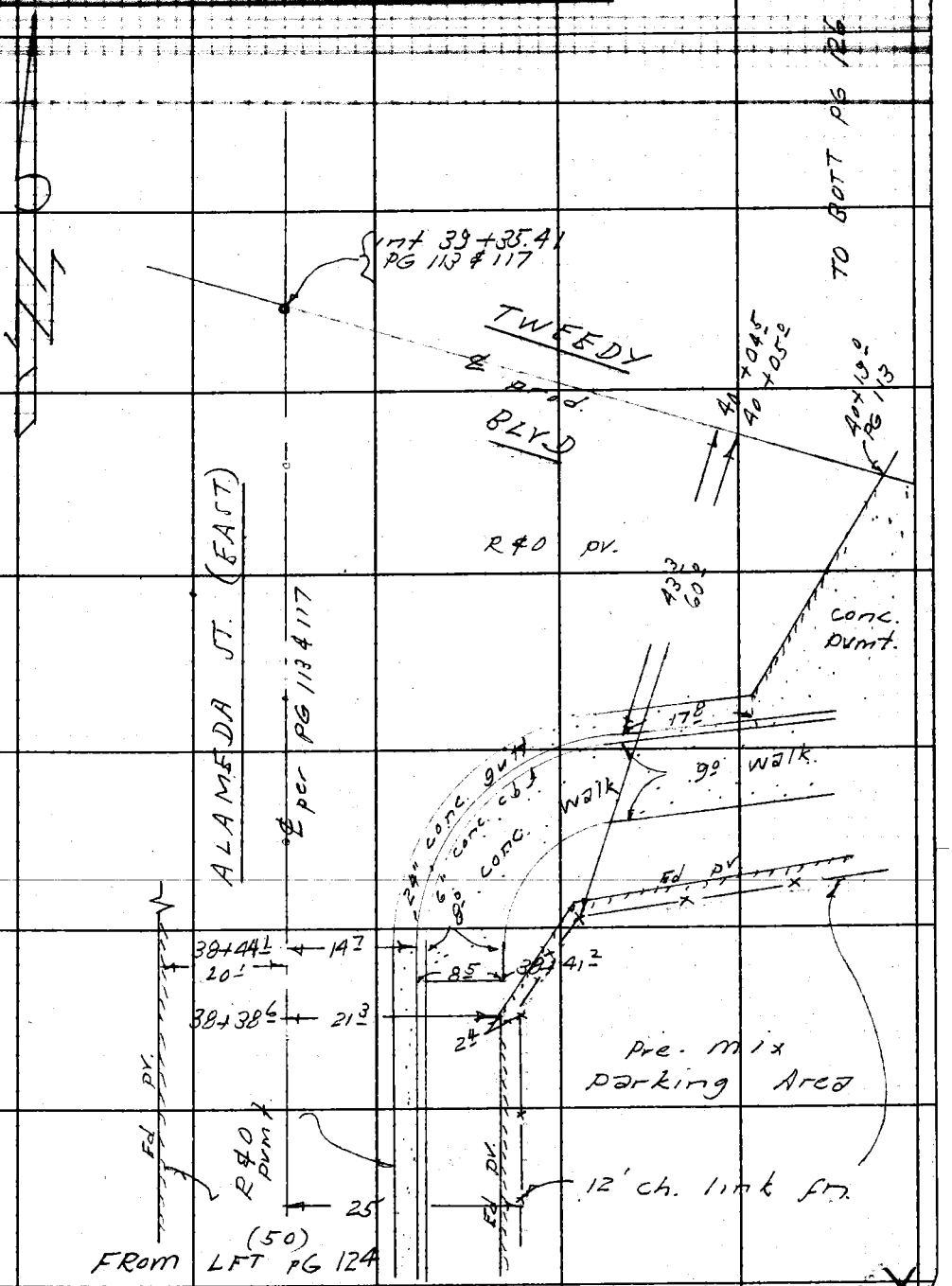

Note: Any Additions or Changes on This Sheet Must be Made or Circled in Red Ink With Date and Name of Person Making Change.

Do not extend notes this side of this line.

RETURN TO
LOS ANGELES COUNTY ENGINEER
700 LOS ANGELES COUNTY ENGINEERING BLDG.

763098 CE #247—7-59

F.B. 1694 PG. 126



RETURN TO
LOS ANGELES COUNTY ENGINEER
700 LOS ANGELES COUNTY ENGINEERING BLDG.

Do not extend notes this side of this line.

Note: Any Additions or Changes on This Sheet Must be Made or Circled in Red Ink With Date and Name of Person Making Change.

Notes Ck'd by

Map No.

Office Work

Checked

Date

Survey of Tweedy Blvd

JN 070400 Tape Std °F

Surveyed by D. Speell

Notes E. Lande Date 3-2-61

Indexed H. E. OTT

F. B. 1694 PG. 127

Cont. to btm. Pg. 128



Cont. frm. Top PG 126

Note: Any Additions or Changes on This Sheet Must be Made or Circled In Red Ink With Date and Name of Person Making Change.

Do not extend notes this side of this line.

RETURN TO
LOS ANGELES COUNTY ENGINEER
100 Los Angeles County Engineering Bldg.

76S098 CE #247—7-53

F. B. 1694 PG. 128

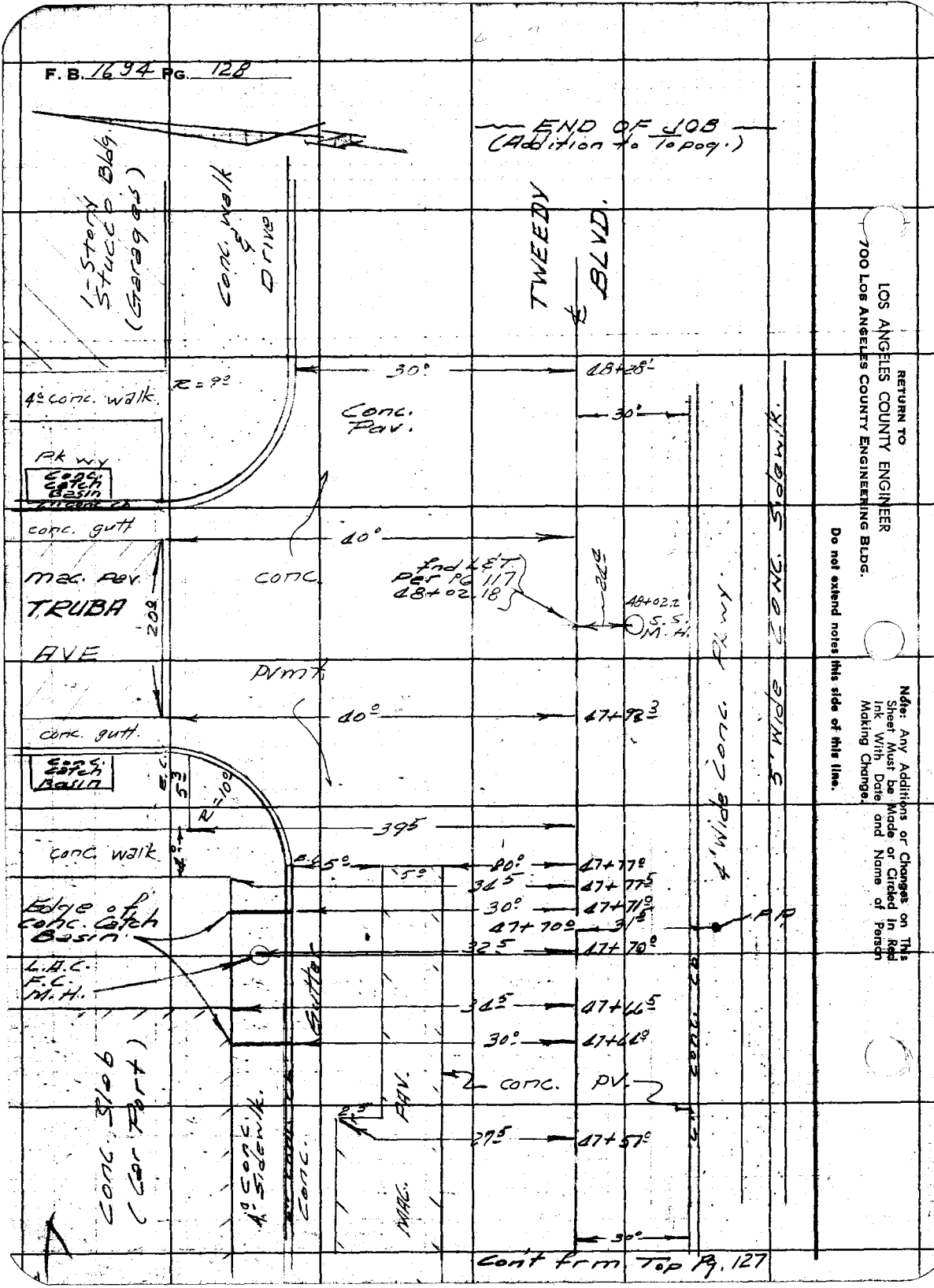

RETURN TO
LOS ANGELES COUNTY ENGINEER
700 LOS ANGELES COUNTY ENGINEERING BLDG.

Do not extend notes this side of this line.

Note: Any Additions or Changes on This Sheet Must Be Made or Circled in Red Ink With Date and Name of Person Making Change.

Notes Ck'd by
Map No.
Office Work
Checked
Date

Survey of INGLEWOOD AVE.
W. O. Tape No. 214 St'd. 68 °F
Surveyed by H. E. GRANQUIST
Notes H. E. G. Date 5/20/55
Indexed A. C. Johnson 8-28-55

F. B. 1694 Pg. 151

CENTERLINE SURVEY NOTES
FOR
J.H. 0908.74
INGLEWOOD AVE. (APPRAISAL JOB)

& Notes: F.B. 1694 Pg. 151 to pg. 170
Improvements Notes: F.B. 1694 Pg. 171 To pg. 196
& Index Pg 152

H.E. GRANQUIST chief
R.E. BROOKS INSTrument MAN
A. SNYDER, Head chain
E.C. BOWERS JR. Head Chain
G. P. ALWIN. Rear Chain

Note: Any Additions or Changes on This Sheet Must be Made or Circled In Red Ink With Date and Name of Person Making Change.

Do not extend notes this side of this line.

RETURN TO
LOS ANGELES COUNTY SURVEYOR
726 LOS ANGELES COUNTY
ENGINEERING BLDG.

76F3098 247 4-53

F.B. 1694 PG. 152

Index for Center Line Notes:
Inglewood Ave. (Appraisal) Job. No. 090874
Improvements Notes Pg 171 to Pg

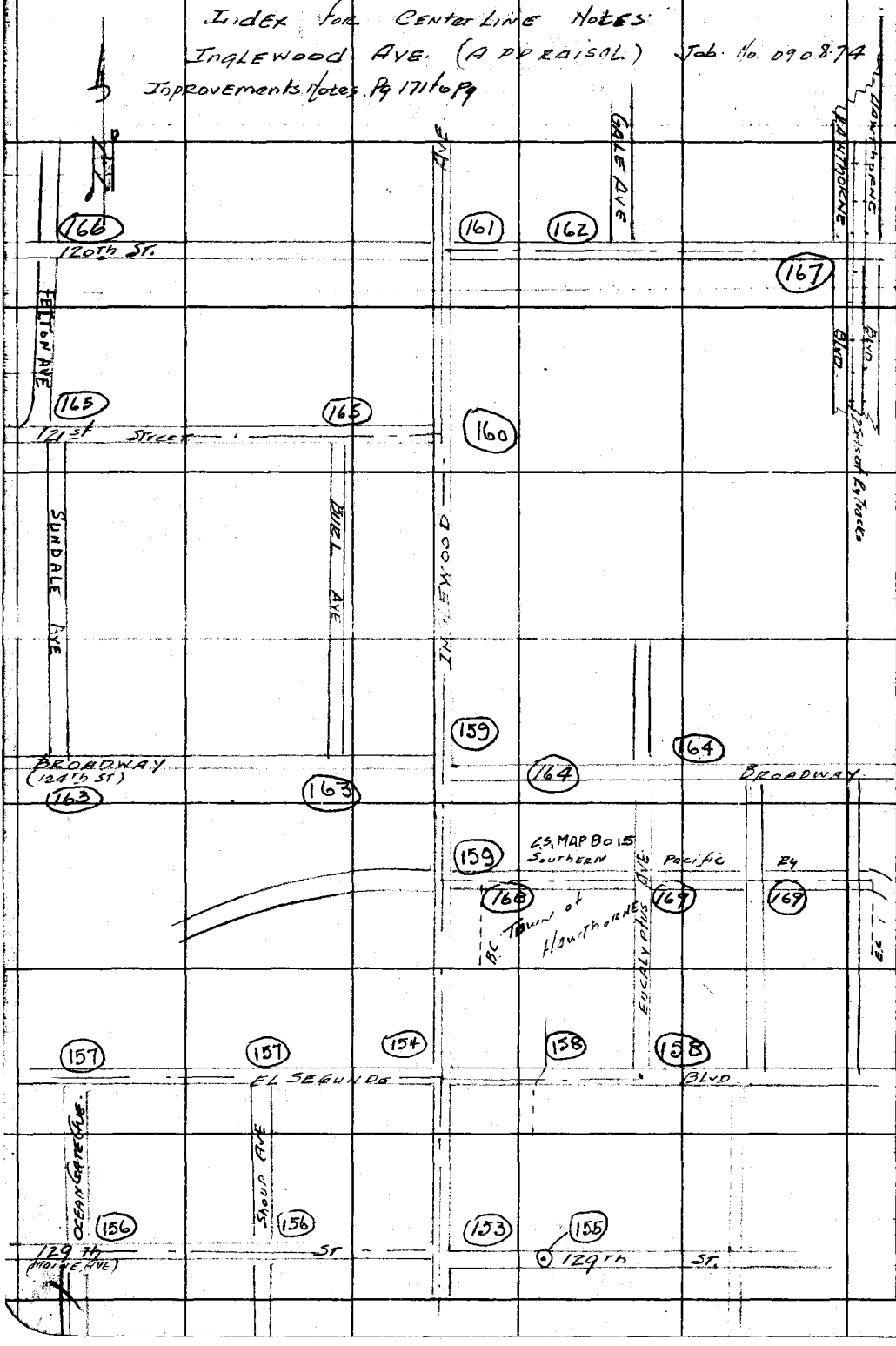

RETURN TO
LOS ANGELES COUNTY SURVEYOR
726 LOS ANGELES COUNTY
ENGINEERING BLDG.
Do not extend notes this side of this line.

Note: Any Additions or Changes on This Sheet Must be Made or Circled in Red Ink With Date and Name of Person Making Change.

Notes Ck'd by	Survey of INGLEWOOD AVE. (APPR)	F.B. 1694 PG. 153
Map No.	W. O. 0908 Tape No. 8141 St'd. 68 °F	
Office Work	Surveyed by H. E. GRANQUIST	
Checked	Notes H.E.G. Date 3/28/55	
Date	Indexed A. C. Johnson	

Note: Any Additions or Changes on This Sheet Must be Made or Circled in Red Ink With Date and Name of Person Making Change.

Do not extend notes this side of this line.

RETURN TO
LOS ANGELES COUNTY SURVEYOR
726 LOS ANGELES COUNTY
ENGINEERING BLDG.

W.S. 25 C-1

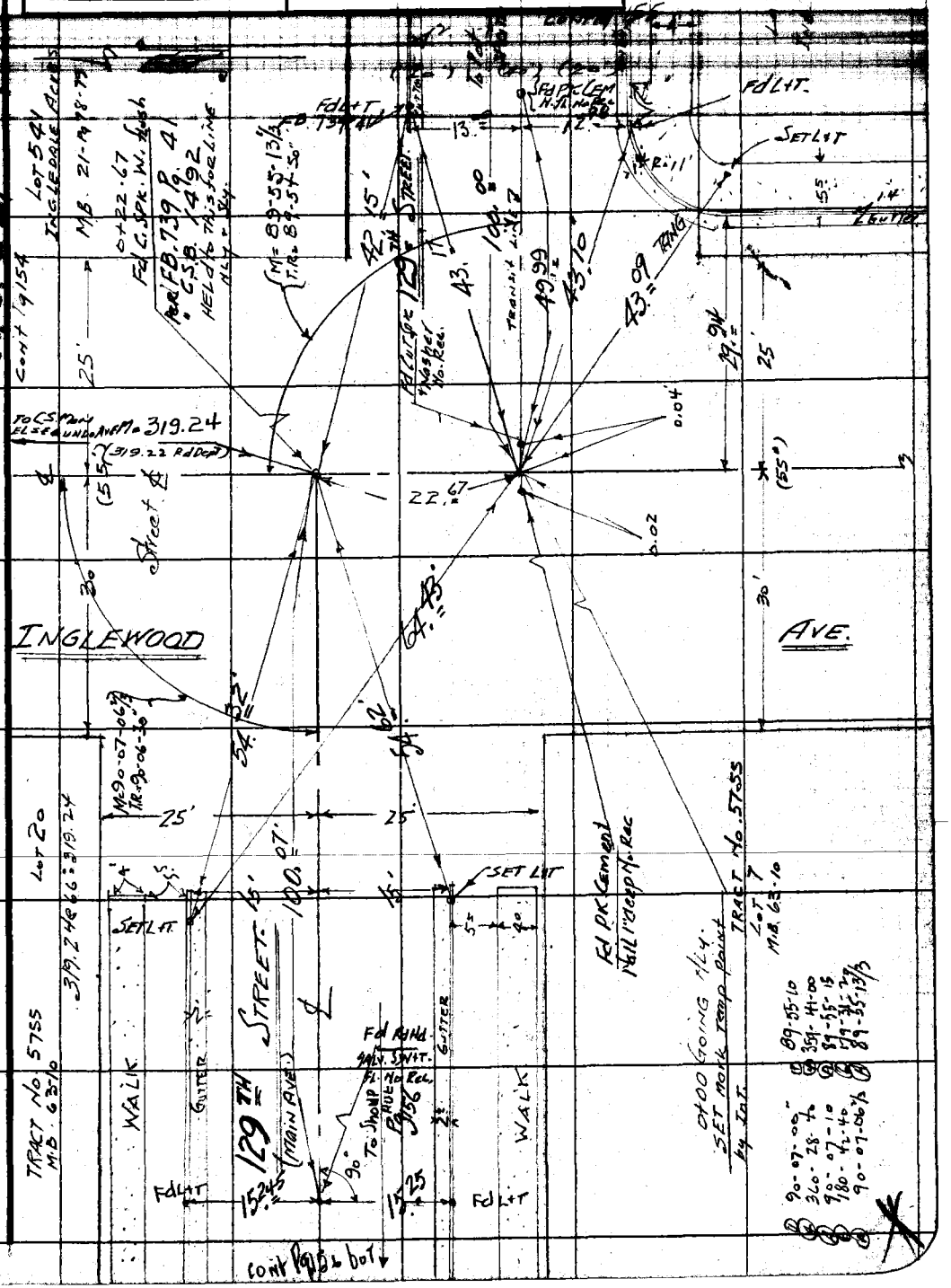

76F3095 247 4-53

RETURN TO
LOS ANGELES COUNTY SURVEYOR
726 LOS ANGELES COUNTY
ENGINEERING BLDG.

Note: Any Additions or Changes on This Sheet Must be Made or Circled in Red Ink With Date and Name of Person Making Change.

Do not extend notes this side of this line.

WS 25, G-1

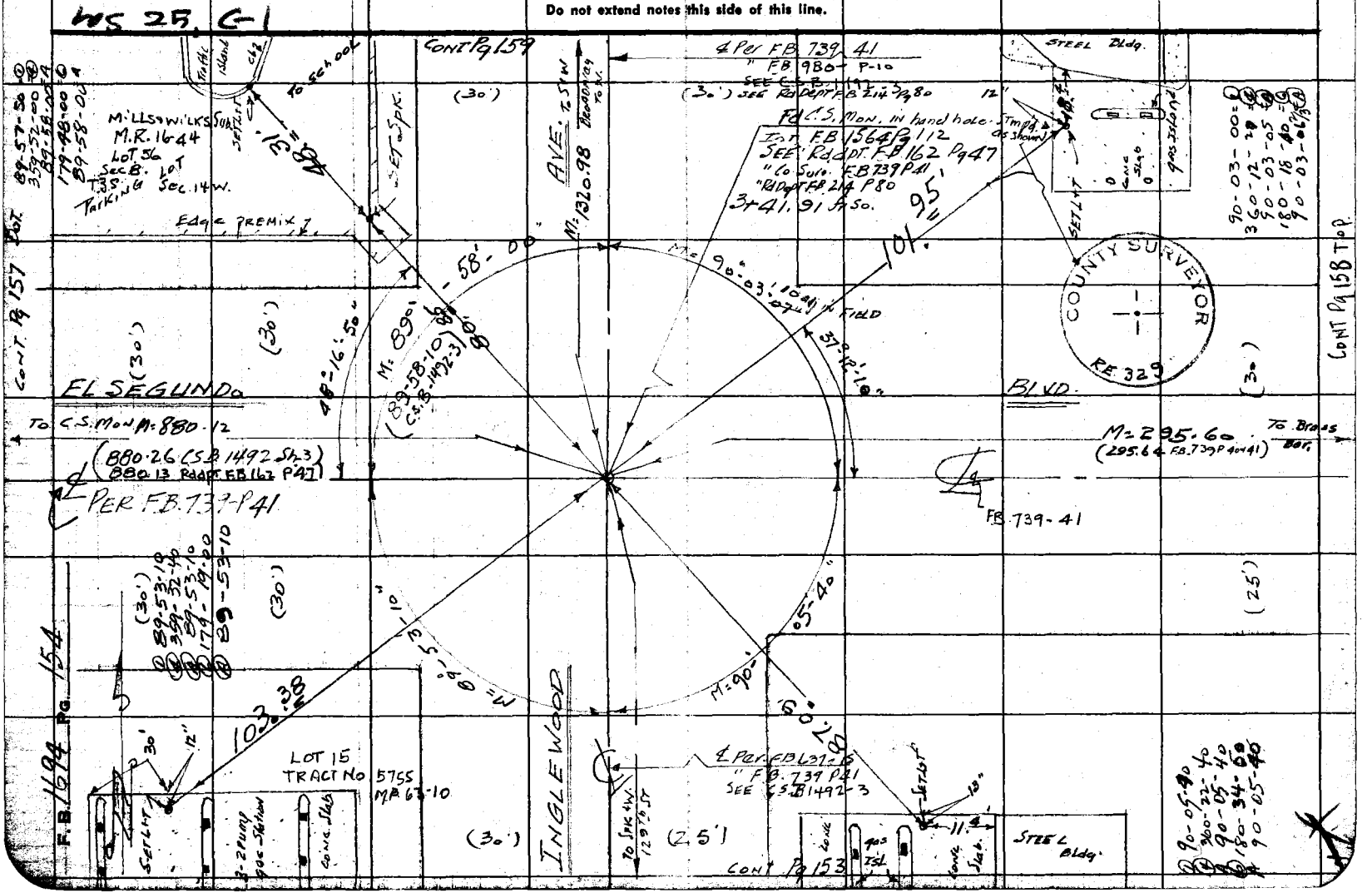

Notes Ck'd by	Survey of INGLEWOOD AVE.	F. B. 1694 Pg. 155
Map No.	W. O. Tape No. 0141 Std. 68 of	
Office Work	Surveyed by H. E. GRANQUIST	
Checked	Notes H.E.G. Date 3/28/55	
Date	Indexed C. Johnson	

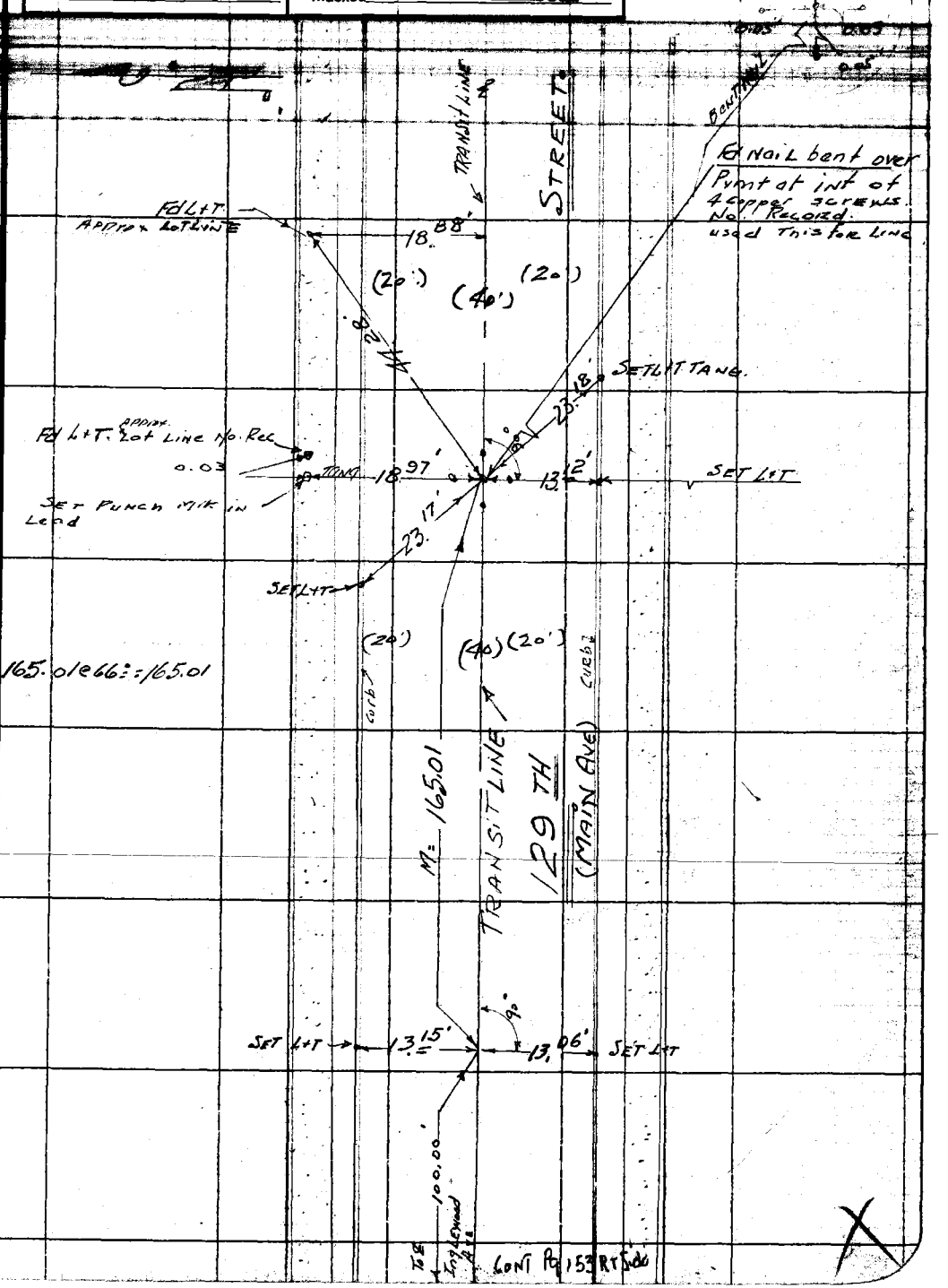

Note: Any Additions or Changes on This Sheet Must be Made or Circled in Red Ink With Date and Name of Person Making Change.

Do not extend notes this side of this line.

RETURN TO
LOS ANGELES COUNTY SURVEYOR
726 LOS ANGELES COUNTY
ENGINEERING BLDG.

76F3098 247 4-53

RETURN TO
LOS ANGELES COUNTY SURVEYOR
726 LOS ANGELES COUNTY
ENGINEERING BLDG.

Note: Any Additions or Changes on This Sheet Must be Made or Circled in Red Ink With Date and Name of Person Making Change.

Do not extend notes this side of this line.

WS.25, C-1

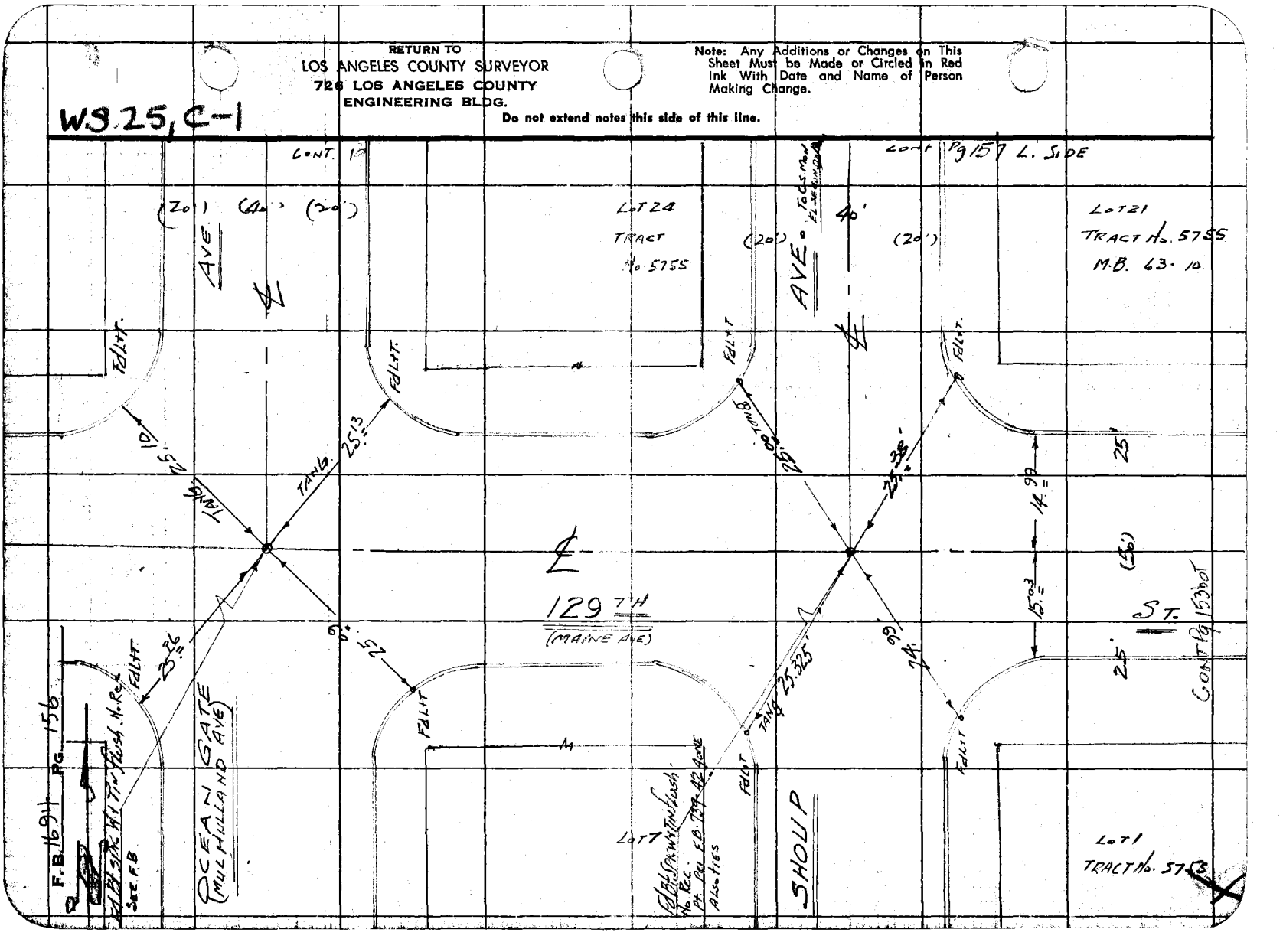

F.B. 1694 Pg. 157

Notes Ck'd by
Map No.
Office Work
Checked
Date

Survey of INGLEWOOD AVE. (MPR)
W. O. Tape No. Sr'd. 68 of
Surveyed by H.E. GRANQUIST
Notes H.E.G. Date 3-20-59
Indexed C. Johnson

WS 25, C-1

Note: Any Additions or Changes on This Sheet Must be Made or Circled In Red Ink With Date and Name of Person Making Change.

Do not extend notes this side of this line.

RETURN TO
LOS ANGELES COUNTY SURVEYOR
726 LOS ANGELES COUNTY
ENGINEERING BLDG.

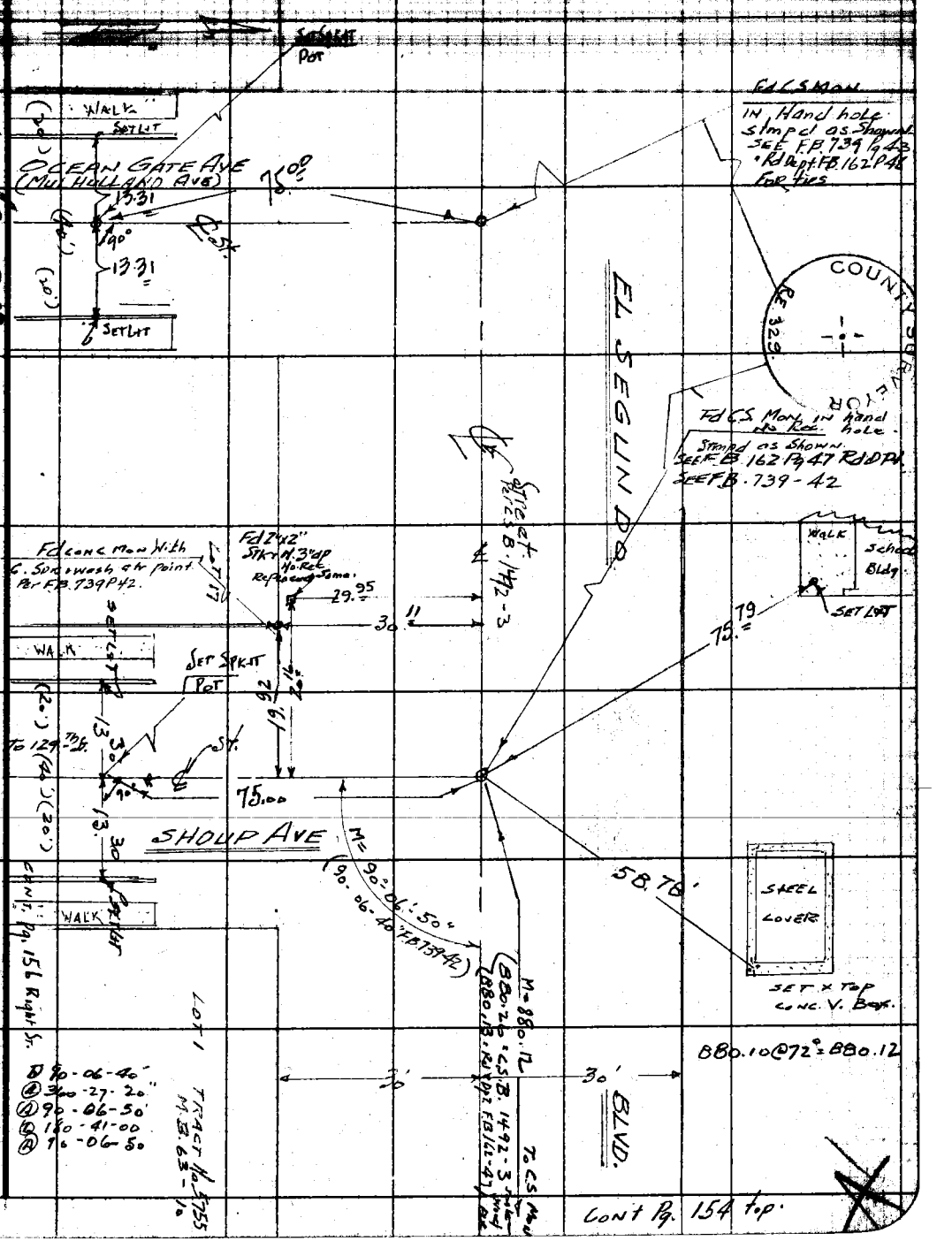

767-2088 247 4-58

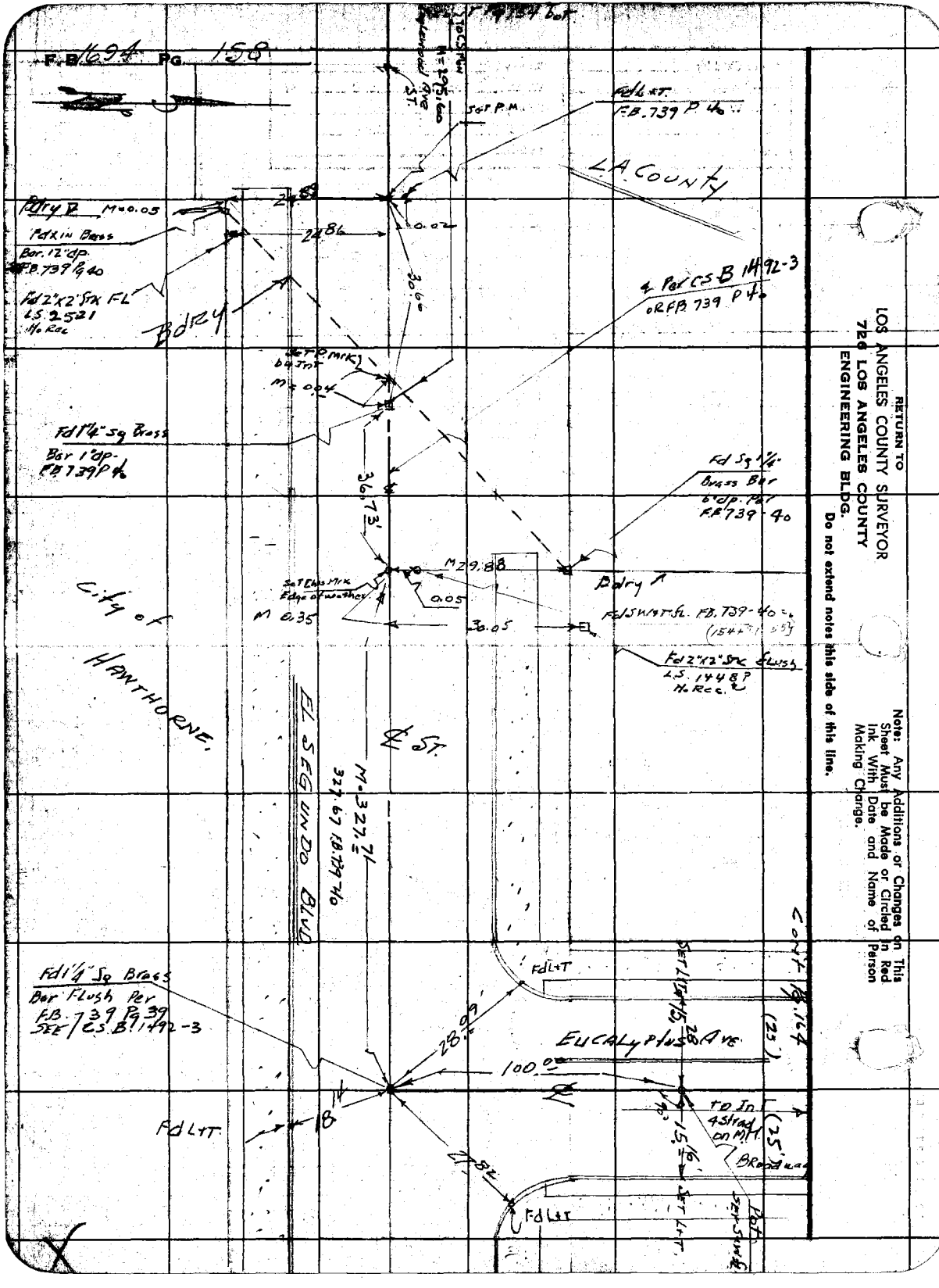
F.B. 1694 Pg. 158
LA COUNTY
Bdry
City of HAWTHORNE
EL SEGUNDO BLVD
℄ ST.
EUCALYPTUS AVE
Broadway
Fd L+T
Fd 1 1/4" Sq Brass Bar Flush Per F.B. 739 Pg 39 SEE CS B 1492-3
Fd 2"x2" Stk FL LS 2521 No Rec
Fd 1"4" Sq Brass Bar 1' dp. F.B. 739 P 40
Fd Sq 1 1/4" Brass Bar 6" dp. Per F.B. 739-40
Fd 2"x2" Stk Flush LS 1448 No Rec
4 Per CS B 1492-3 or F.B. 739 P 40
M 29.88
M 327.71
327.67 F.B. 739 40
Cont Pg 164
RETURN TO
LOS ANGELES COUNTY SURVEYOR
726 LOS ANGELES COUNTY
ENGINEERING BLDG.
Do not extend notes this side of this line.
Note: Any Additions or Changes on This Sheet Must be Made or Circled in Red Ink With Date and Name of Person Making Change.

F.B. 1694 PG. 159

Notes Ch'd by	W. O. 786 Tape No. ... Std. ... OF
Map No.	Surveyed by H.E. Granquist
Office Work	Notes ... Date ...
Checked	Indexed C. Johnson
Date	

1023.13 @ 68° = Norm

by TIES Per FB 750 P 204

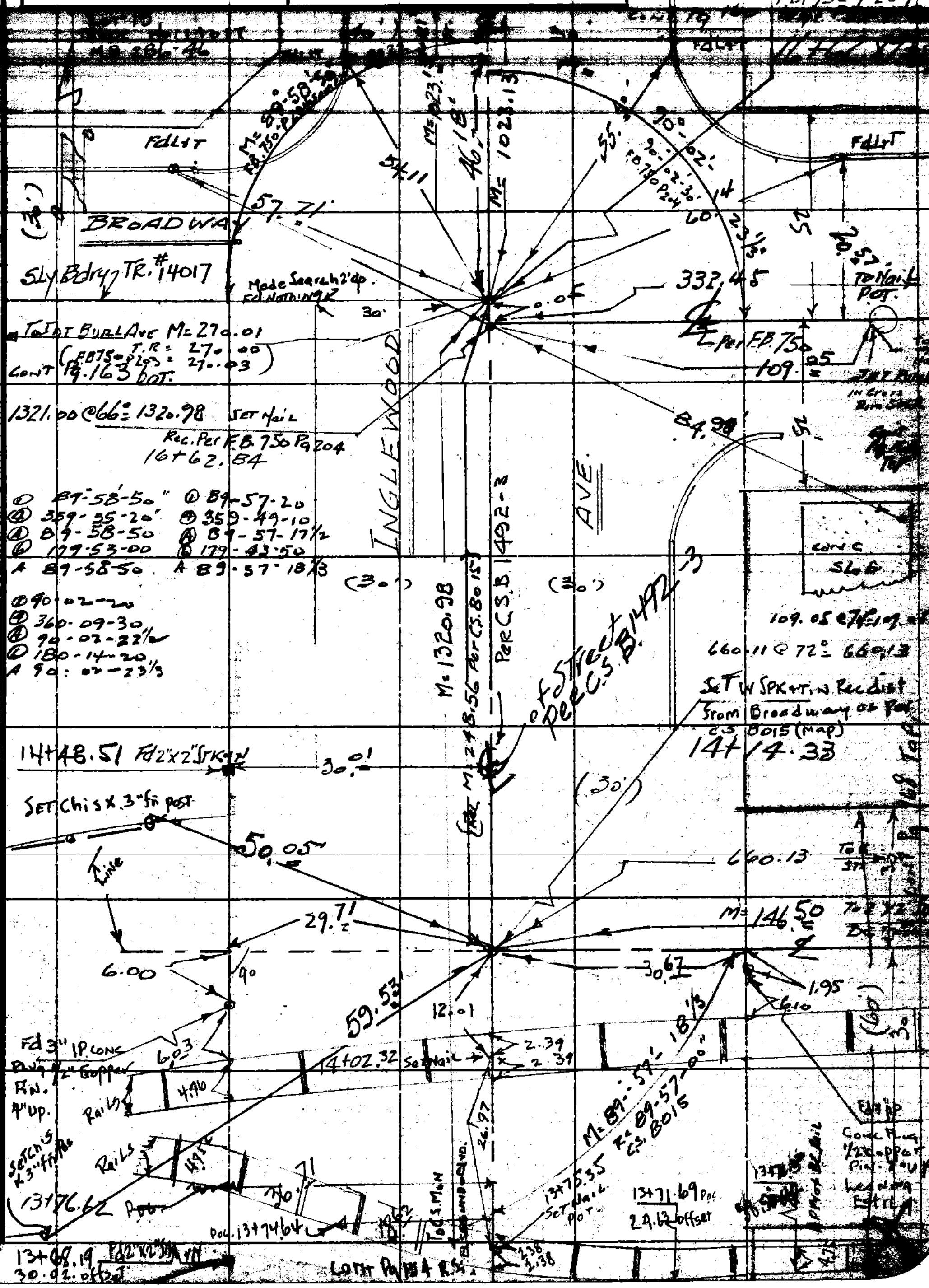

WS 32

Note: Any Additions or Changes on This Sheet Must be Made or Circled in Red Ink With Date and Name of Person Making Change.

Do not extend notes this side of this line.

RETURN TO
LOS ANGELES COUNTY SURVEYOR
726 LOS ANGELES COUNTY ENGINEERING BLDG.

76F5088 247 4-53

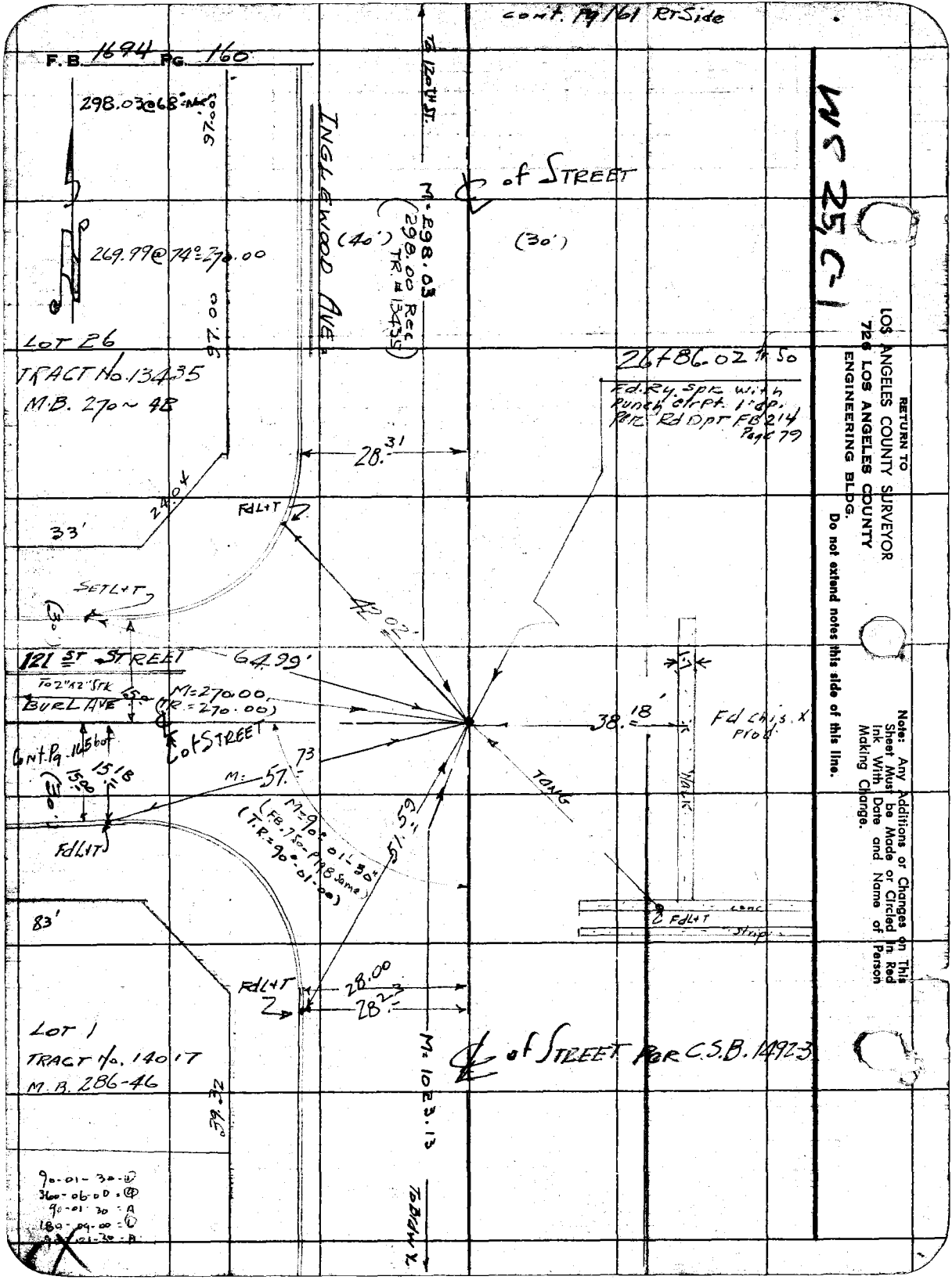
cont. Pg 161 Rt Side
F.B. 1694 Pg. 160
298.03@68°=NW
97.00
269.99@74°=270.00
97.00
LOT 26
TRACT No. 13435
M.B. 270~48
INGLEWOOD AVE.
To 120th St.
M=298.03
(298.00 Rec TR. # 13435)
(40')
℄ of STREET
(30')
26+86.02 Tr So
Fd. Ry. Spk. with Punch Cir Pt. 1" dp. Per Rd Dpt FB 214 Page 79
28.31
24.04
33'
FdL+T
SETL+T
(30')
42.02
121 ST STREET
64.99'
To 2"x2" Stk
BURL AVE
M=270.00
(TR=270.00)
℄ of STREET
Cont. Pg. 165 bot
15.18
15.00
(30')
M: 57.73
M=90°-01'-30"
(FB. 750-P198 Same)
(T.R=90°-01-00)
51.59
FdL+T
38.18
Fd Chis. X Prod
TANG
HACK
FdL+T
conc
Strip
83'
FdL+T
28.00
28.23
LOT 1
TRACT No. 14017
M.B. 286-46
℄ of STREET Per C.S.B. 14923
M=1023.13
To Bldg X
39.32
90-01-30-①
360-06-00-④
90-01-30-A
180-09-00-①
90-01-30-B
WC 25, C-1
RETURN TO
LOS ANGELES COUNTY SURVEYOR
726 LOS ANGELES COUNTY
ENGINEERING BLDG.
Do not extend notes this side of this line.
Note: Any Additions or Changes on This Sheet Must be Made or Circled in Red Ink With Date and Name of Person Making Change.

Notes Ck'd by	Survey of INGLEWOOD AVE.
Map No.	W. O. 0703 Tape No. St'd. 68 °F
Office Work	Surveyed by H.E. GRANQUIST
Checked	Notes H.E.G. Date 2-25-55
Date	Indexed E. C. Johnson

F.B. 1694 PG. 161

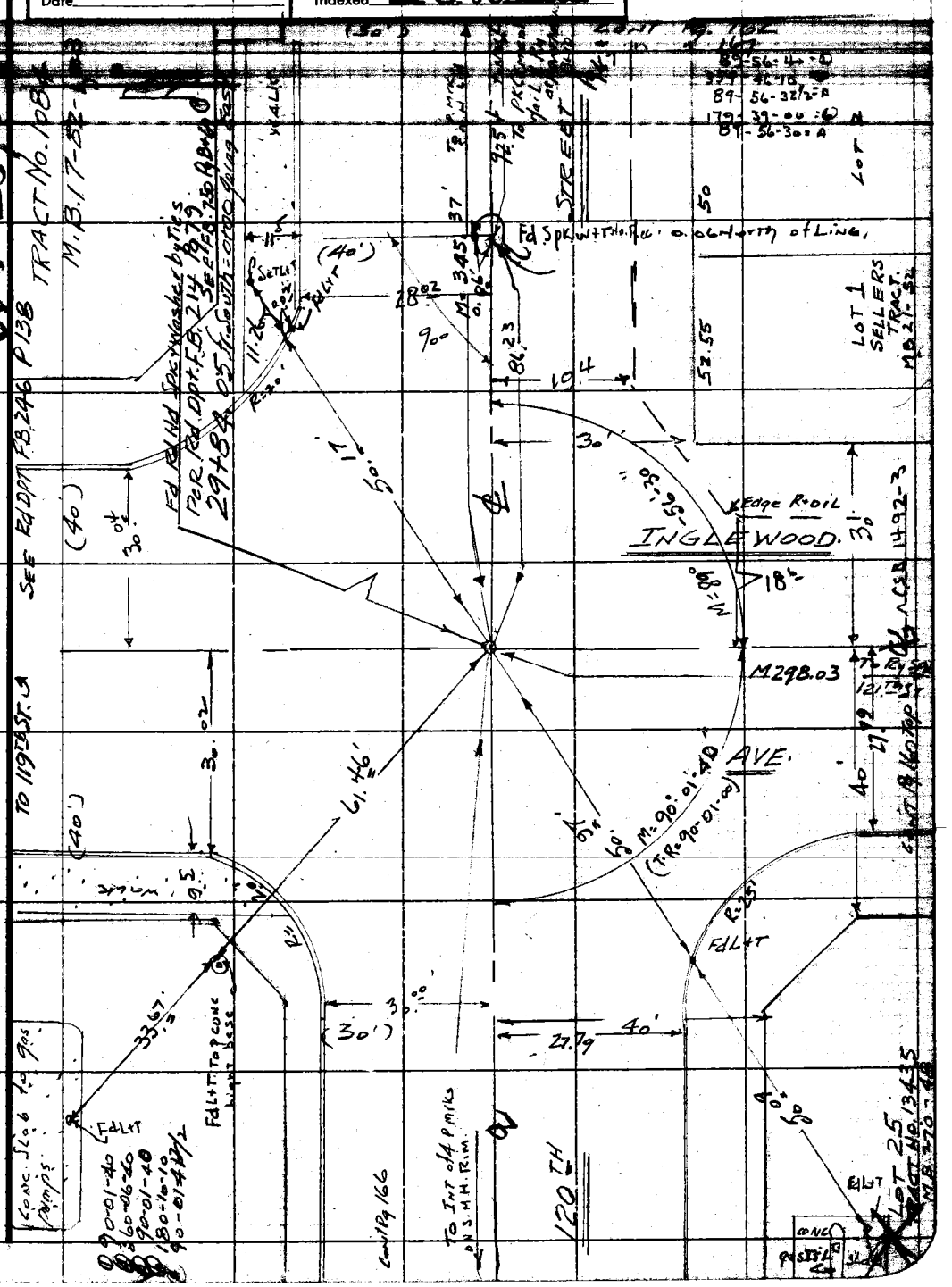

Note: Any Additions or Changes on This Sheet Must be Made or Circled in Red Ink With Date and Name of Person Making Change.

Do not extend notes this side of this line.

RETURN TO
LOS ANGELES COUNTY SURVEYOR
726 LOS ANGELES COUNTY
ENGINEERING BLDG.

78F3098 247 4-53

RETURN TO
LOS ANGELES COUNTY SURVEYOR
726 LOS ANGELES COUNTY
ENGINEERING BLDG.

Note: Any Additions or Changes on This Sheet Must be Made or Circled in Red Ink With Date and Name of Person Making Change.

Do not extend notes this side of this line.

WS 28, G-1

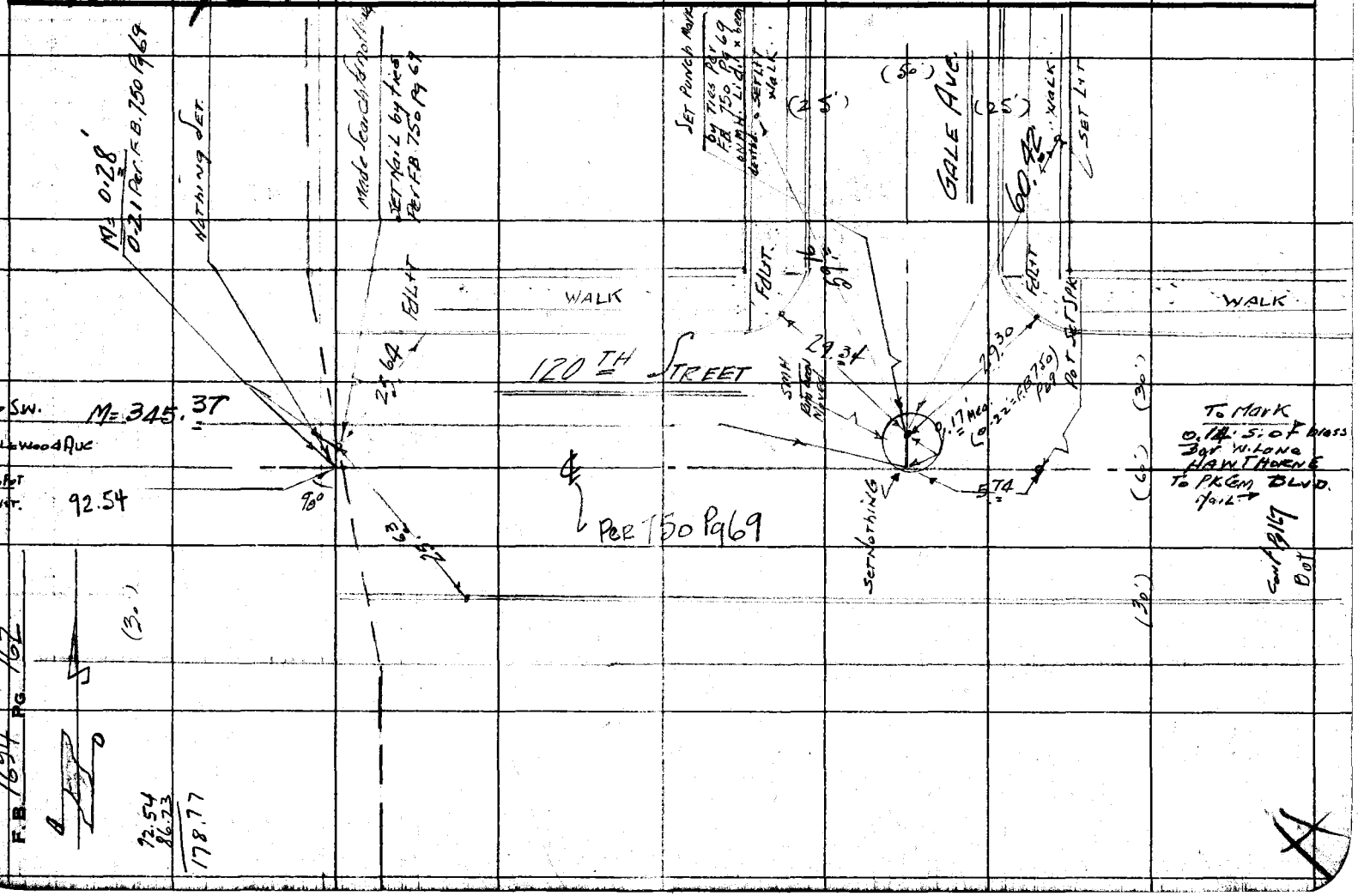

Notes Ck'd by	Survey of INGLEWOOD AVE.	F.B. 1694 Pg. 163
Map No.	W. O. Tape No. 0141 St'd. 68 °F	
Office Work	Surveyed by H. E. Granquist	
Checked	Notes H. E. G. Date 3/31/55	
Date	Indexed C. Johnson	

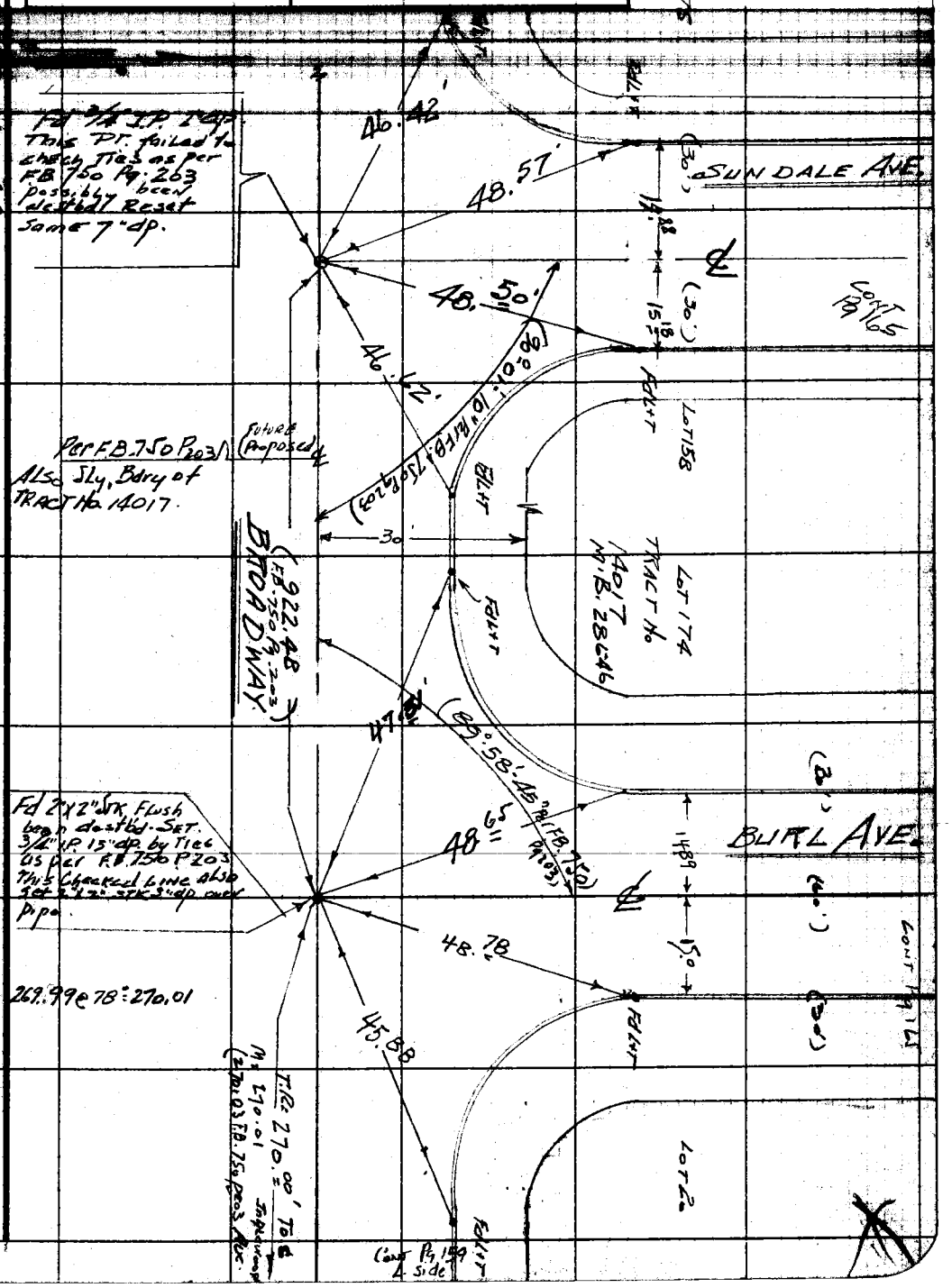

Note: Any Additions or Changes on This Sheet Must be Made or Circled in Red Ink With Date and Name of Person Making Change.

Do not extend notes this side of this line.

RETURN TO
LOS ANGELES COUNTY SURVEYOR
726 LOS ANGELES COUNTY
ENGINEERING BLDG.

76FS098 247 4-53

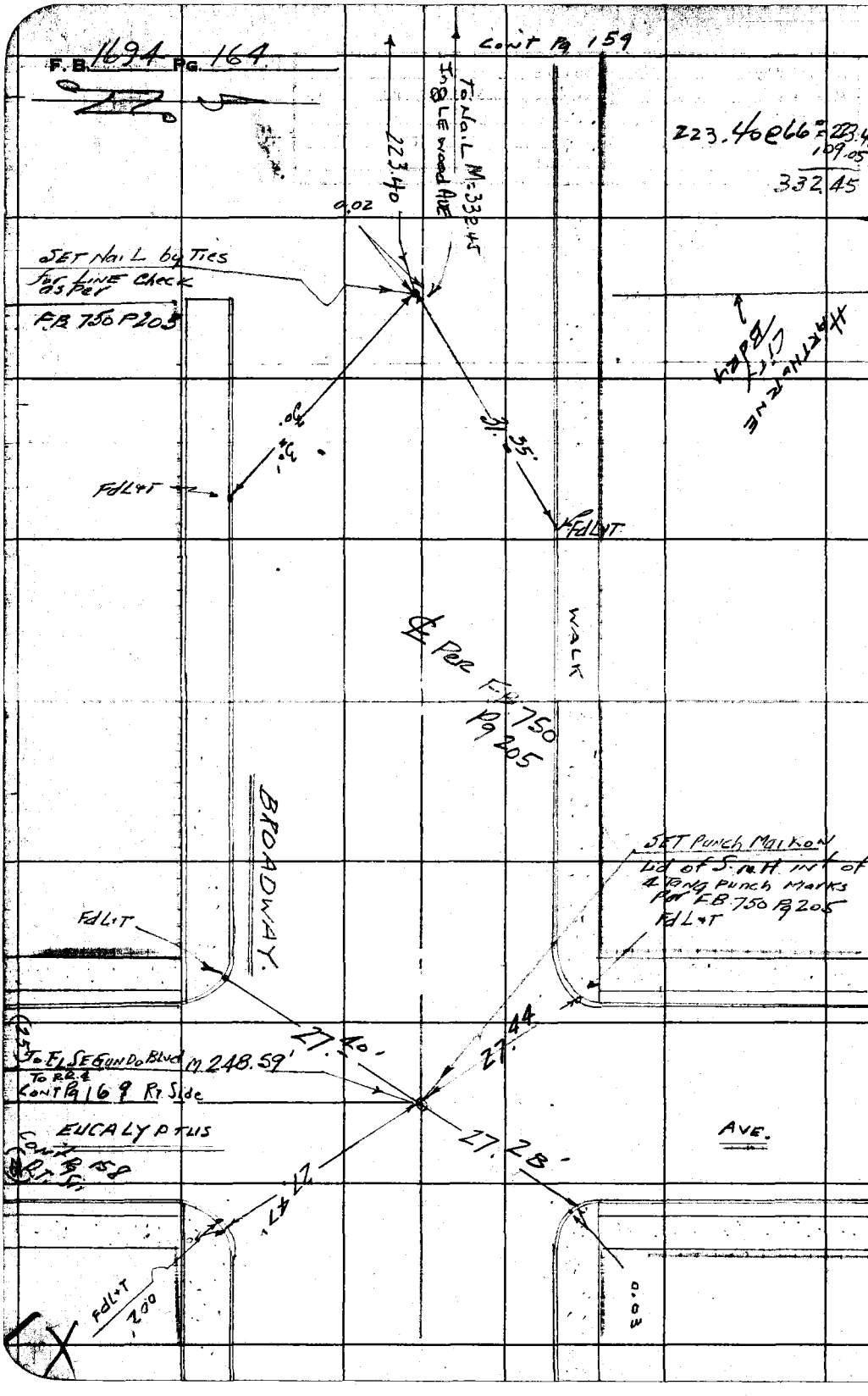

RETURN TO
LOS ANGELES COUNTY SURVEYOR
726 LOS ANGELES COUNTY
ENGINEERING BLDG.

Do not extend notes this side of this line.

Note: Any Additions or Changes on This Sheet Must be Made or Circled in Red Ink With Date and Name of Person Making Change.

Notes Ck'd by	Survey of Inglewood Ave. (APPR)	F.B. 1694 Pg. 165
Map No.	W. O. 0908.04 Tape No. 014 St'd. 68 °F	
Office Work	Surveyed by H. E. Granquist	
Checked	Notes H.E.G. Date 9/7/55	
Date	Indexed E. C. Johnson	

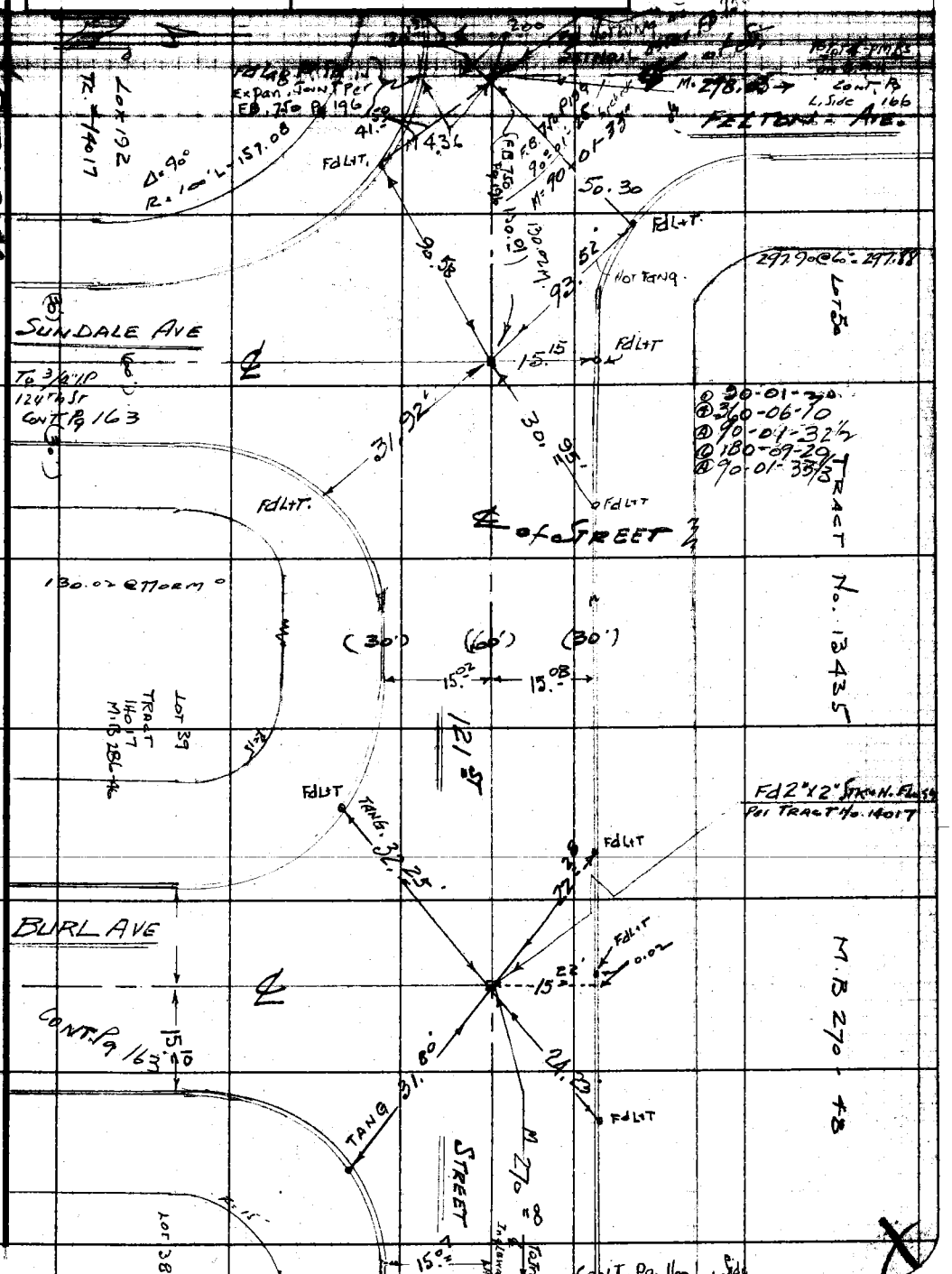

Note: Any Additions or Changes on This Sheet Must be Made or Circled In Red Ink With Date and Name of Person Making Change.

Do not extend notes this side of this line.

RETURN TO
LOS ANGELES COUNTY SURVEYOR
726 LOS ANGELES COUNTY
ENGINEERING BLDG.

76F3098 247 4-53

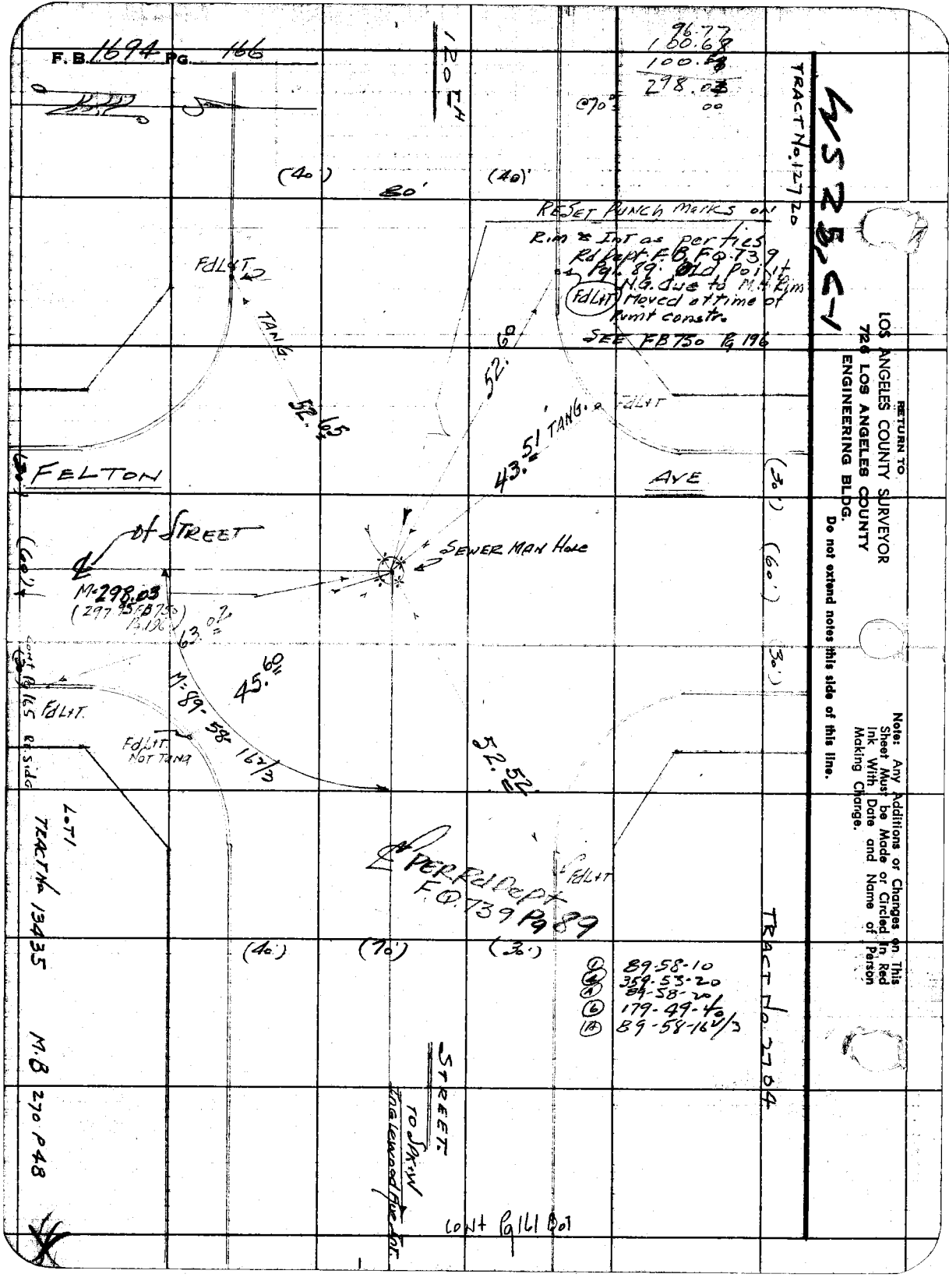
F.B. 1694 PG. 166
120 EH
96.77
100.68
100.58
298.03
@70°
TRACT No. 12720
(40')
80'
(40')
RESET PUNCH MARKS ON
Rim & Int as per Ties
Rd Dept. F.B. F.Q. 739
Pg. 89. Old Point
N.G. due to M.H. Rim
Moved at time of
Pvmt constr.
SEE FB 750 Pg 196
FdL+T
TANG.
52.65
52.60
43.51 TANG.
FdL+T
FELTON
AVE
(30')
(60')
of STREET
SEWER MAN HOLE
M=298.03
(297.95 FB 750 Pg 196)
63.02
45.60
M=89-58-16 2/3
FdL+T.
FdL+T. NOT TANG
52.52
Cont Pg 165 Rt. side
LOT 1
TRACT No. 13435
PER Rd Dept F.Q. 739 Pg 89
FdL+T
(40')
(70')
(30')
89-58-10
359-53-20
89-58-20
179-49-40
89-58-16 2/3
TRACT No. 2704
M.B 270 P48
STREET
TO SPK W
Inglewood Fire Int.
Cont Pg 161 Bot
RETURN TO
LOS ANGELES COUNTY SURVEYOR
726 LOS ANGELES COUNTY
ENGINEERING BLDG.
Do not extend notes this side of this line.
Note: Any Additions or Changes on This Sheet Must be Made or Circled in Red Ink With Date and Name of Person Making Change.

Notes Ck'd by	Survey of Inglewood Ave (Wilkie)	F. B. 1694 Pg. 167
Map No.	W. O. 3 Tape No. 0141 St'd. 68 °F	
Office Work	Surveyed by H. E. Granquist	
Checked	Notes H.E.G. Date 4/5/55	
Date	Indexed C. Johnson	

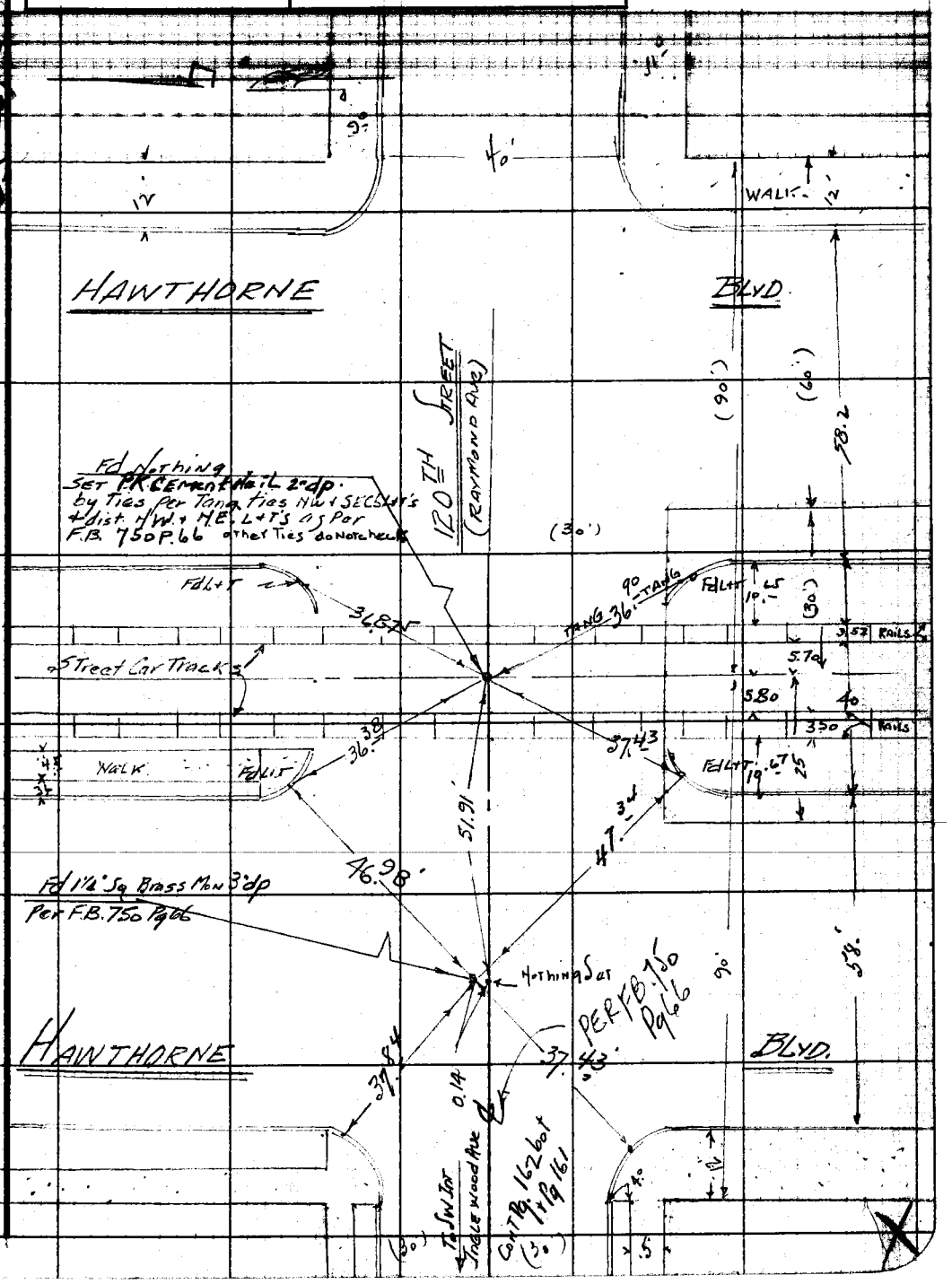

Note: Any Additions or Changes on This Sheet Must be Made or Circled in Red Ink With Date and Name of Person Making Change.

Do not extend notes this side of this line.

RETURN TO
LOS ANGELES COUNTY SURVEYOR
726 LOS ANGELES COUNTY
ENGINEERING BLDG.

76F3095 247 4-53

RETURN TO
LOS ANGELES COUNTY SURVEYOR
726 LOS ANGELES COUNTY
ENGINEERING BLDG.

Note: Any Additions or Changes on This Sheet Must be Made or Circled In Red Ink With Date and Name of Person Making Change.

Do not extend notes this side of this line.



Notes Ck'd by	Survey of Inglewood Ave (APE)
Map No.	W. O. Tape No. St'd. 68 °F
Office Work	Surveyed by H. E. Granquist
Checked	Notes H. E. G. Date 4-6-55
Date	Indexed C. Johnson

F. B. 169A PG. 169

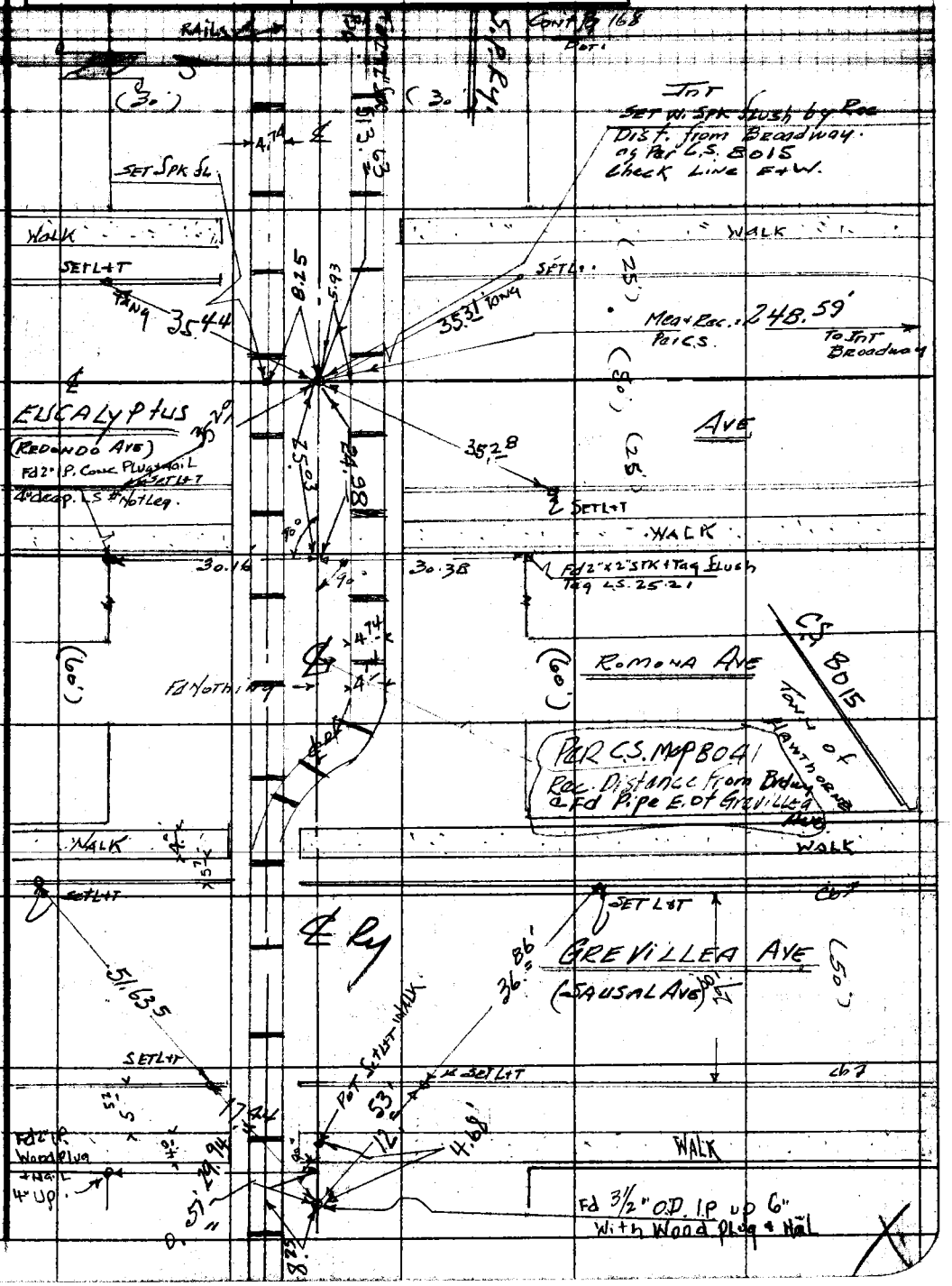

Note: Any Additions or Changes on This Sheet Must be Made or Circled in Red Ink With Date and Name of Person Making Change.

Do not extend notes this side of this line.

RETURN TO
LOS ANGELES COUNTY SURVEYOR
726 LOS ANGELES COUNTY
ENGINEERING BLDG.

76F3095 247 4-53

F.B. 1694 PG. 170

RETURN TO
LOS ANGELES COUNTY SURVEYOR
720 LOS ANGELES COUNTY
ENGINEERING BLDG.

Do not extend notes this side of this line.

Note: Any Additions or Changes on This Sheet Must be Made or Circled in Red Ink With Date and Name of Person Making Change.

Notes Ck'd by	Survey of Inglewood Ave.
Map No.	W. O. 0908.T4 Tape No. Std. 66 of
Office Work	Surveyed by H E Granquist
Checked	Notes H.E.G. Date 4-7-55
Date	Indexed E. C. Johnson 4-22-55

F. B. 1694 PG. 171

J.N. 0908.T4

INGLEWOOD AVE. (APPRAISAL JOB)

LOCATION of IMPROVEMENTS NOTES.
ON
INGLEWOOD AVE.

FROM 0+00 = 129TH STREET to east,
thy to 29+84.05 = 120TH STREET.

F.B. 1694 Pg 171 to Pg 196
for Notes. SEE F.B. 1694 Pg 151 to Pg 170
" INDEX SEE Pg 152

H.E. Granquist. Chief
F.E. Brooks Inst.
R.C. Bowers. Head Chain.
A. Snyder. " "
G.P. Alwin. Rear "

Note: Any Additions or Changes on This Sheet Must be Made or Circled in Red Ink, With Date and Name of Person Making Change.

Do not extend notes this side of this line.

RETURN TO
LOS ANGELES COUNTY SURVEYOR
726 LOS ANGELES COUNTY
ENGINEERING BLDG.

76F3098 S&E #247. 8-54

RETURN TO
LOS ANGELES COUNTY SURVEYOR
726 LOS ANGELES COUNTY
ENGINEERING BLDG.

Note: Any Additions or Changes on This Sheet Must be Made or Circled in Red Ink With Date and Name of Person Making Change.

Do not extend notes this side of this line.

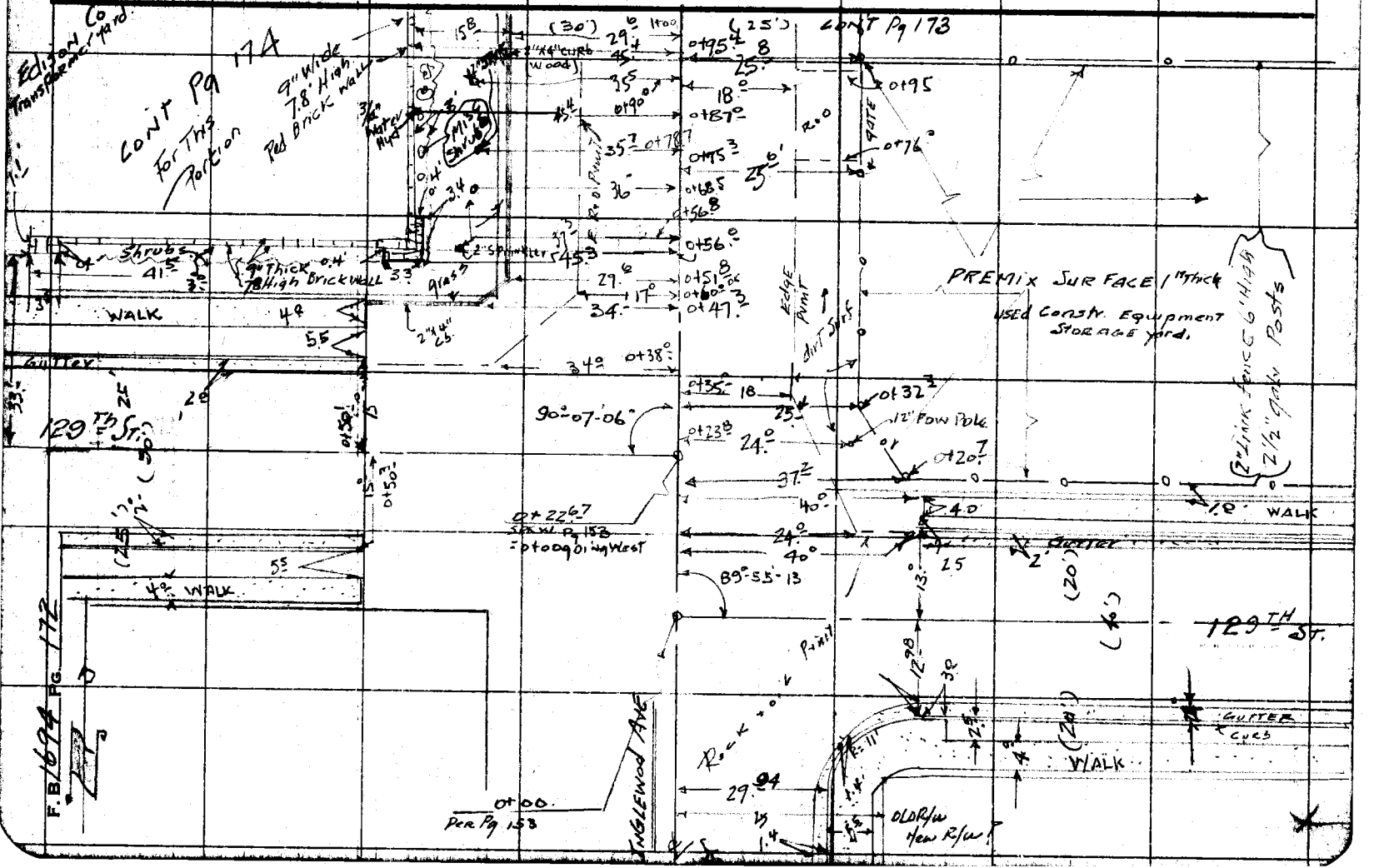


F.B. 1694 PG. 173
Map No.
Office Work
Checked
Date
W. O.
Surveyed by
Notes
Indexed
C. Johnson
Pg 174
Walk
Bushes
Shrubs
grass
Row of 2" Sprinklers
dirt Surf
dirt Surface
Edge Pmt
Guy Wire
INGLEWOOD AVE
Premix
Slab
Conc
6-8" H Holes
Conc. Slab Galv. Iron Roof
Open Sides Grease Rack
4-6" Steel Posts Corners
6" from corners
3-9"x12" Wood Pillars
holding Elevated Sign. Foster + Kleiser
1 Story Sheet Metal garage Bldg
1 Story Cem Block (Parts) Bldg
70.0'
70'
Note: Any Additions or Changes on This Sheet Must be Made or Circled in Red Ink With Date and Name of Person Making Change.
Do not extend notes this side of this line.
RETURN TO
LOS ANGELES COUNTY SURVEYOR
725 LOS ANGELES COUNTY
ENGINEERING BLDG.
76F3098 S&E #24

F. B. 1694 Pg. 174

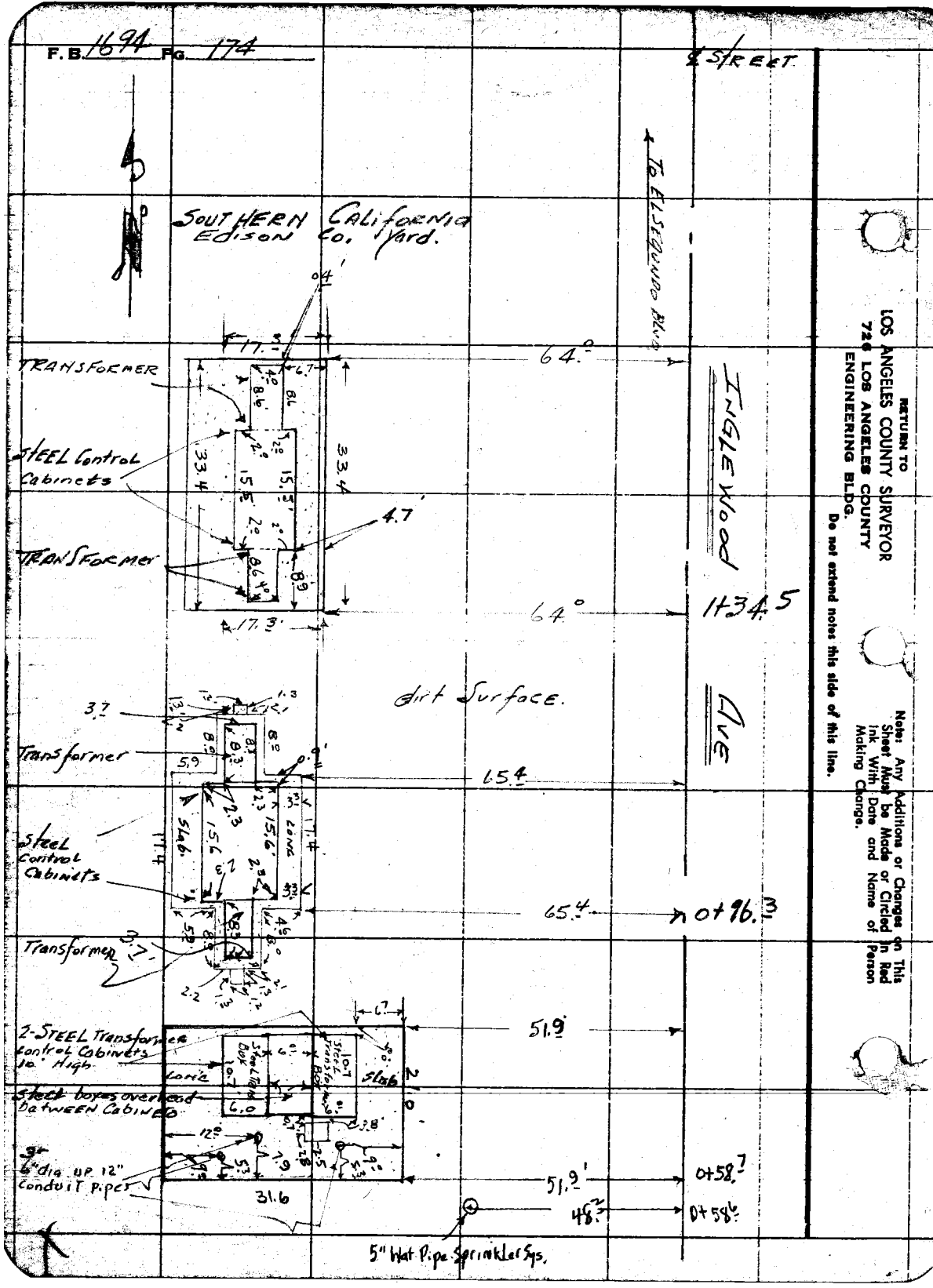

RETURN TO
LOS ANGELES COUNTY SURVEYOR
720 LOS ANGELES COUNTY
ENGINEERING BLDG.
Do not extend notes this side of this line.

Note: Any Additions or Changes on This Sheet Must be Made or Circled in Red Ink With Date and Name of Person Making Change.

Notes Ck'd by	Survey of Inglewood
Map No.	W. O. Tape No. Sr'd. 88 °F
Office Work	Surveyed by H.E. Granquist
Checked	Notes N&G Date 4-11-85
Date	Indexed E. C. Johnson

F. B. 1694 Pg. 175

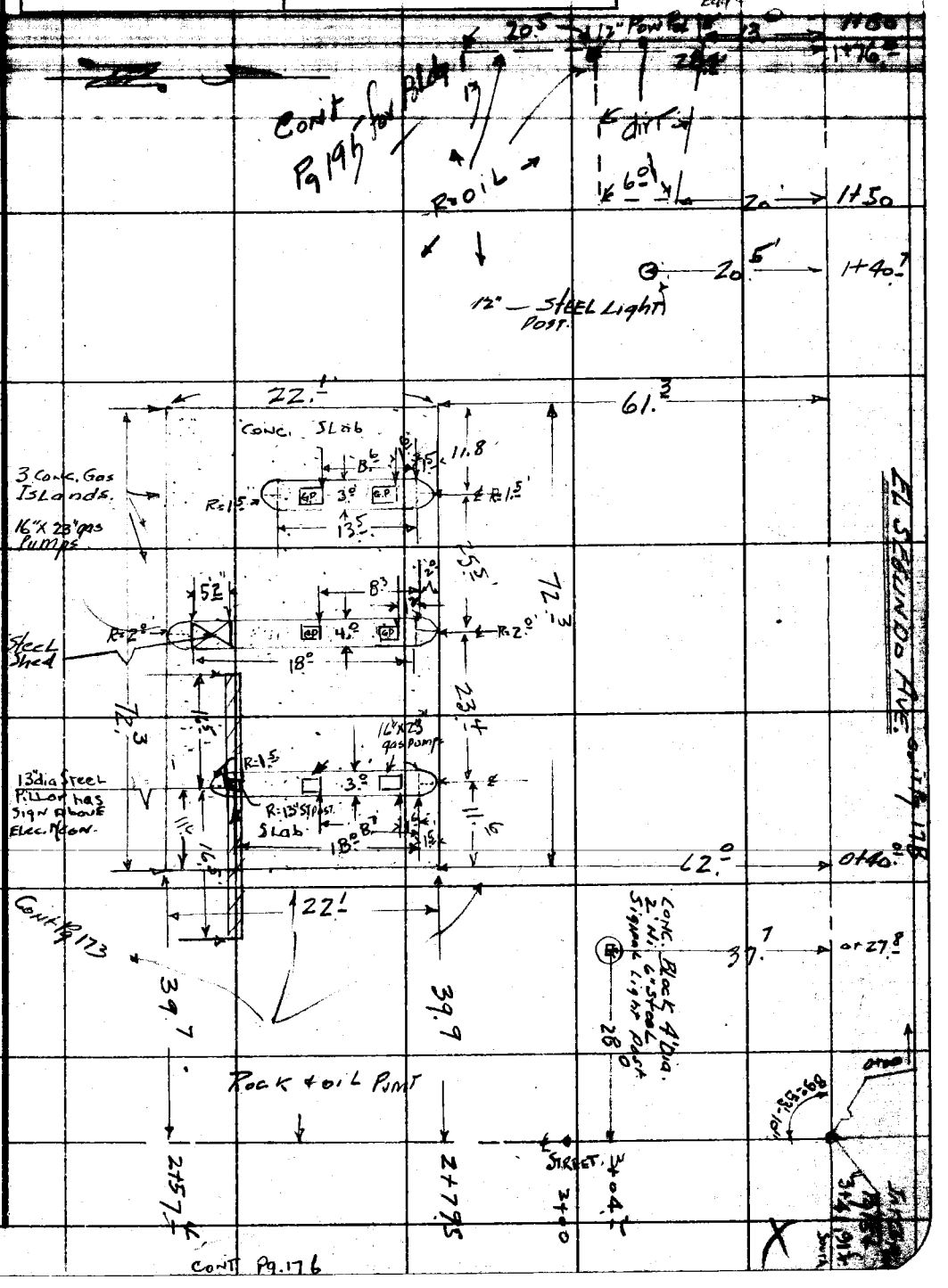

Note: Any Additions or Changes on This Sheet Must be Made or Circled in Red Ink With Date and Name of Person Making Change.

Do not extend notes this side of this line.

RETURN TO
LOS ANGELES COUNTY SURVEYOR
726 LOS ANGELES COUNTY
ENGINEERING BLDG.

76F309S S&E #247. 8-54

RETURN TO
LOS ANGELES COUNTY SURVEYOR
726 LOS ANGELES COUNTY
ENGINEERING BLDG.

Note: Any Additions or Changes on This Sheet Must be Made or Circled in Red Ink With Date and Name of Person Making Change.

Do not extend notes this side of this line.

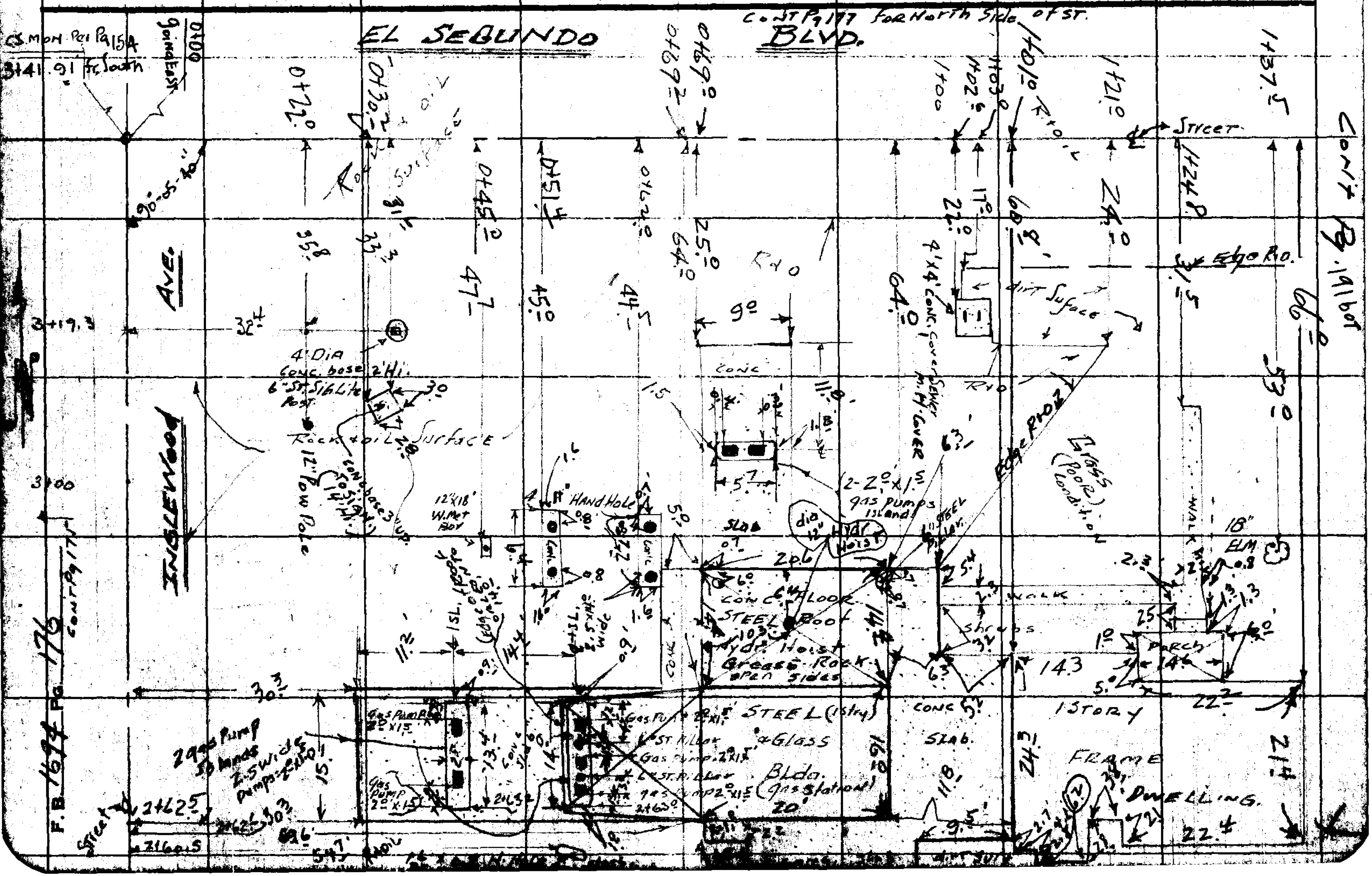

Notes Ck'd by	Survey of INGLEWOOD AVE	F.B. 1694 Pg. 177
Map No.	W. O. 14 Tape No. Std. 60 °F	
Office Work	Surveyed by H.E. GRANQUIST	
Checked	Notes BROOKS Date 4/11/55	
Date	Indexed A. C. Johnson	

Cont. on Pg. 179

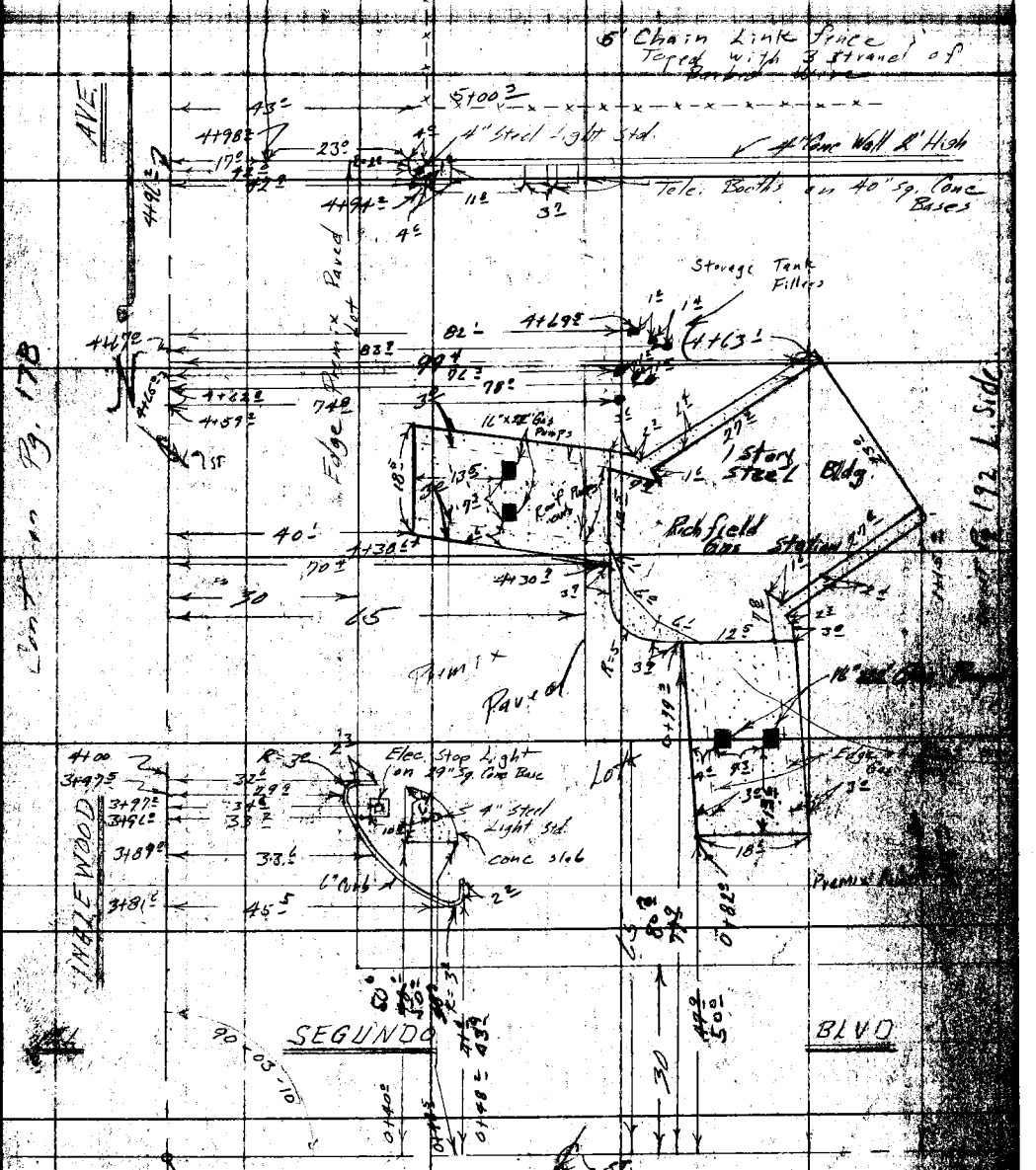

Cont. on Pg. 178

Cont. on Pg. 192 L. Side

3+41.91 on Inglewood Ave
0+00 T.E.&W. on El Segundo Blvd.
Fd. C.S. mon Per F.B. 1694 - 154

Cont. on Pg. 176

LOS ANGELES COUNTY SURVEYOR
726 LOS ANGELES COUNTY
ENGINEERING BLDG.
76F3095 247 4-53

F.B. 1694 Pg. 178

Cont on Pg. 181

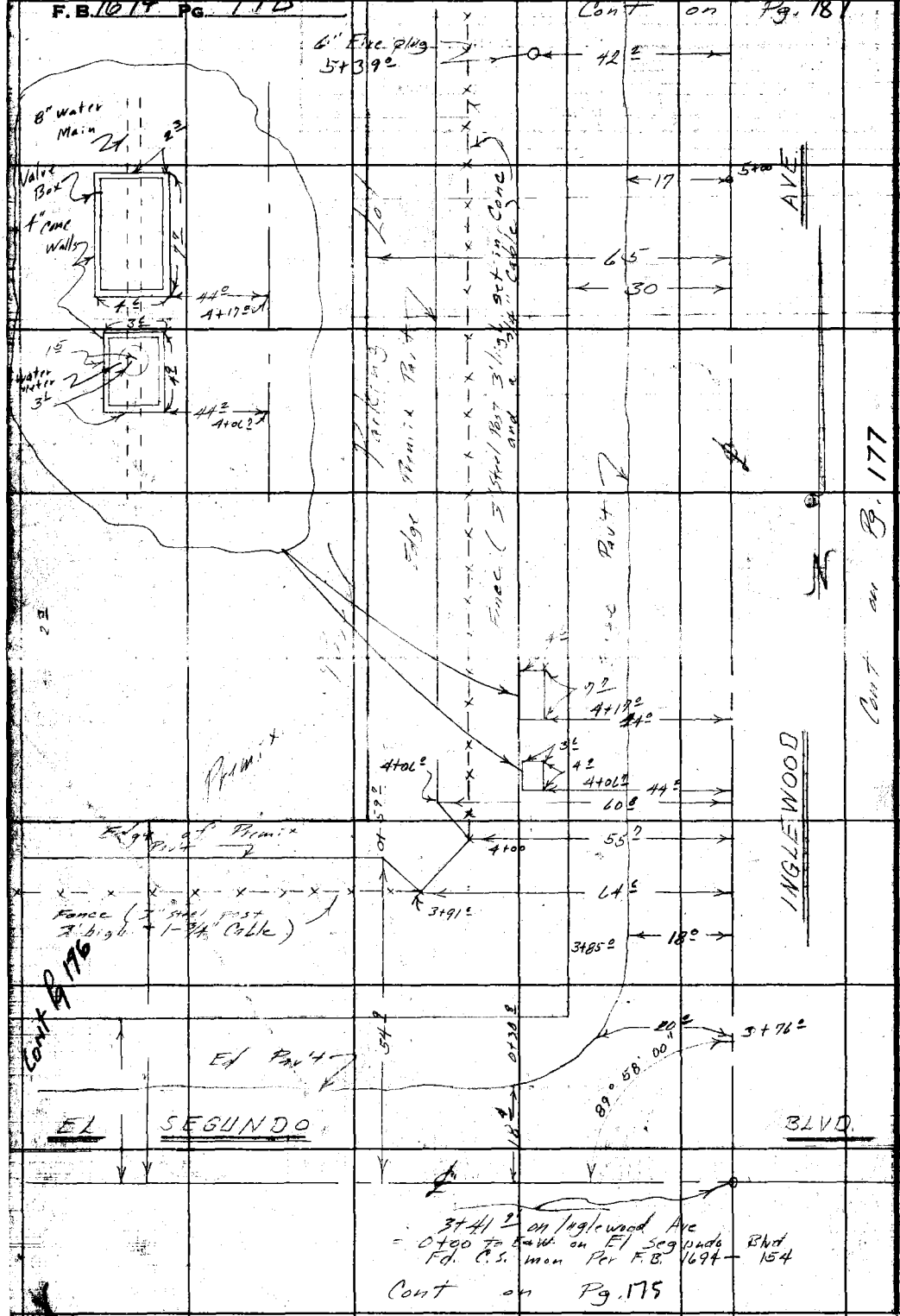

Cont on Pg. 175

RETURN TO
LOS ANGELES COUNTY SURVEYOR
726 LOS ANGELES COUNTY
ENGINEERING BLDG.

Do not extend notes this side of this line.

Note: Any Additions or Changes on This Sheet Must be Made or Circled in Red Ink With Date and Name of Person Making Change.

Notes Ck'd by	Survey of Inglewood Ave
Map No.	W. O. 0908 Tape No. 0792 Std. 68 °F
Office Work	Surveyed by H.E. Granquist
Checked	Notes F.E.B. Date 4-12-55
Date	Indexed A. C. Johnson

F.B. 1694 PG. 179

Cont on Pg 180

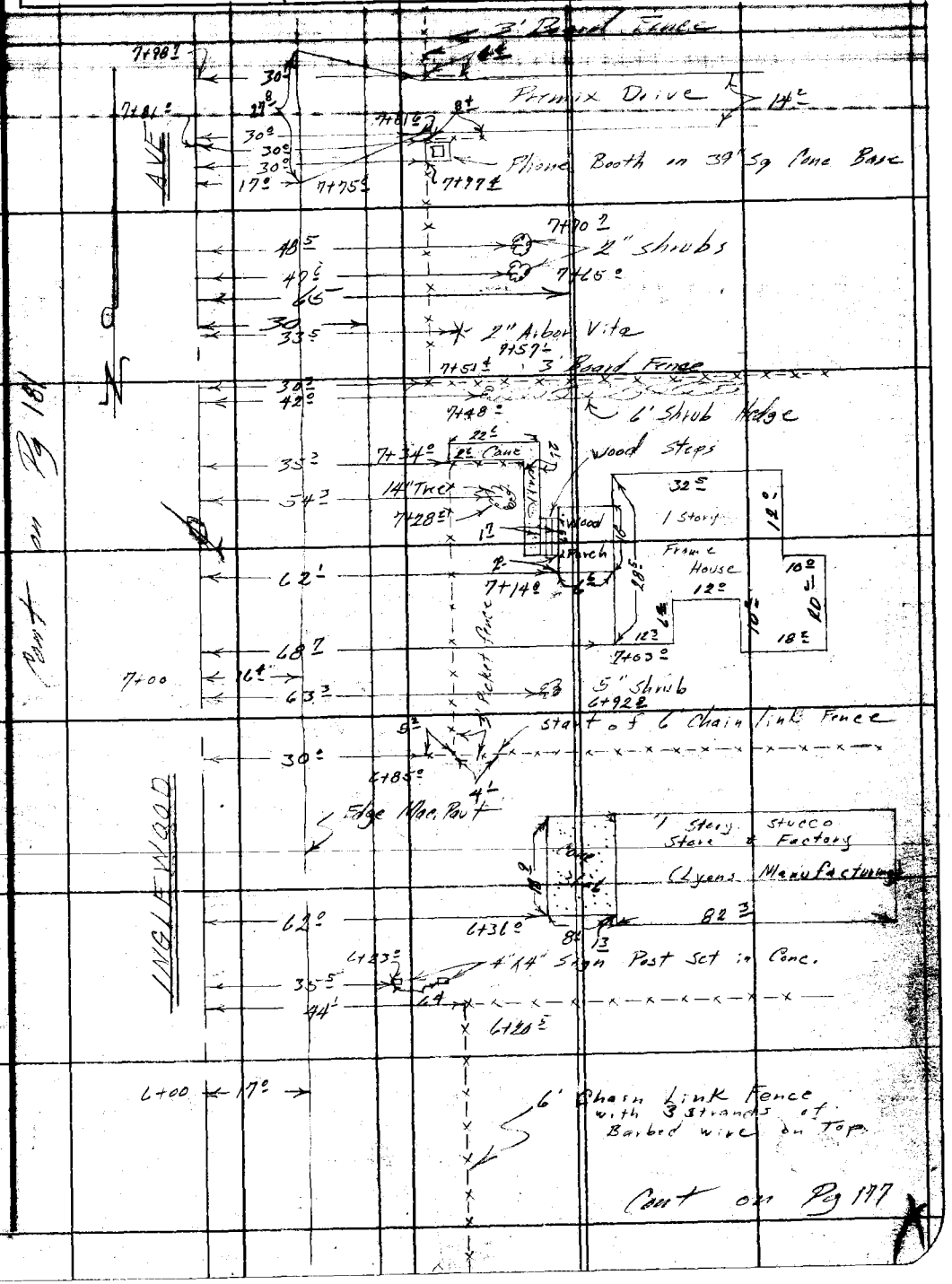

Cont on Pg 177

Cont on Pg 181

Note: Any Additions or Changes on This Sheet Must be Made or Circled in Red Ink With Date and Name of Person Making Change.

Do not attend notes this side of this line.

RETURN TO
LOS ANGELES COUNTY SURVEYOR
726 LOS ANGELES COUNTY
ENGINEERING BLDG.

76F309S S&E #247. 8-54

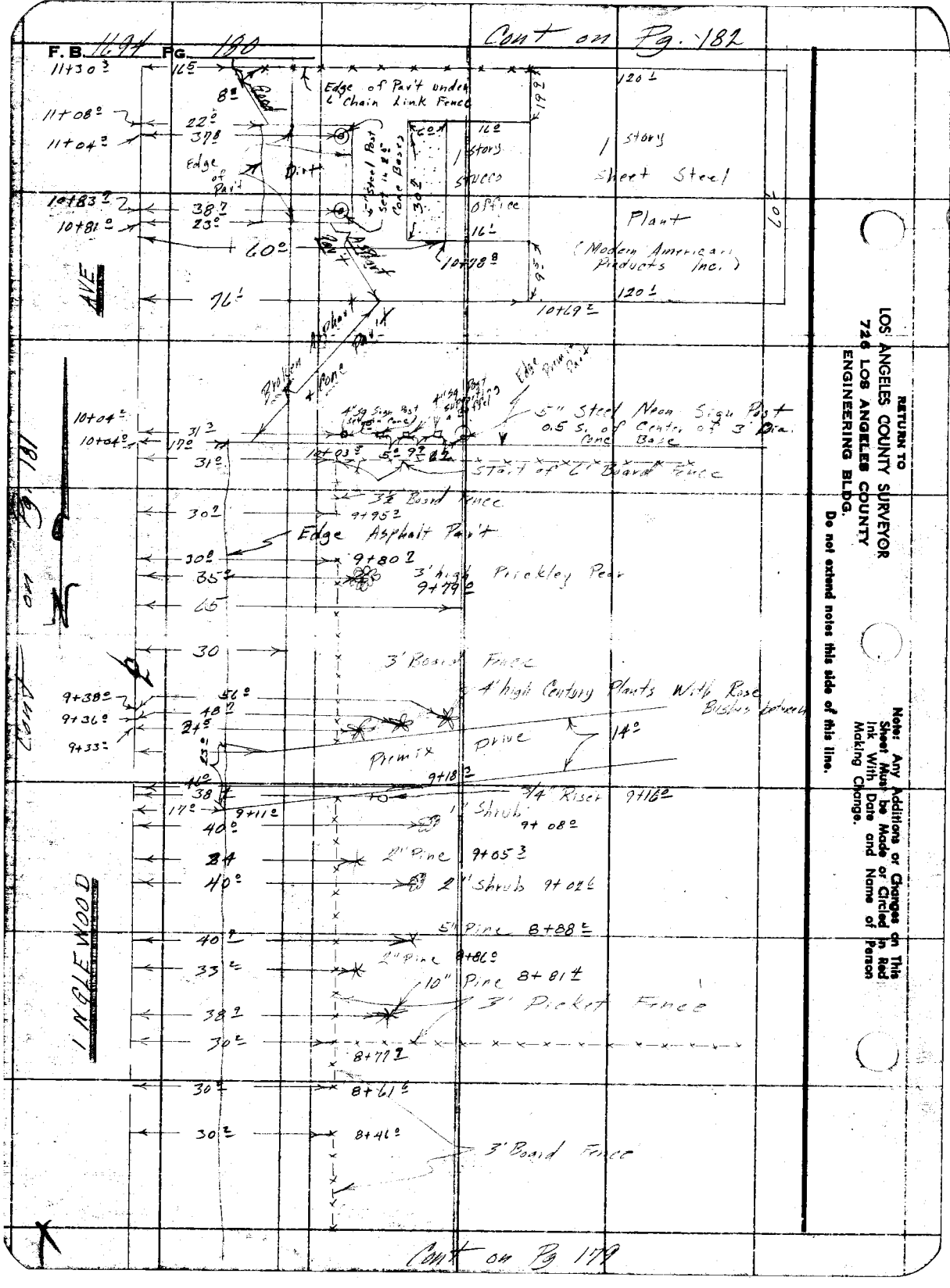

RETURN TO
LOS ANGELES COUNTY SURVEYOR
726 LOS ANGELES COUNTY
ENGINEERING BLDG.

Do not extend notes this side of this line.

Note: Any Additions or Changes on This Sheet Must be Made or Circled in Red Ink With Date and Name of Person Making Change.

Notes Ck'd by	Survey of Inglewood Ave
Map No.	W. O. 0908 Tape No. 0141 St'd. 68 °F
Office Work	Surveyed by H.E. Grouquist
Checked	Notes F.E.B. Date 4-12-55
Date	Indexed A. C. Johnson

F. B. 1697 Pg. 181

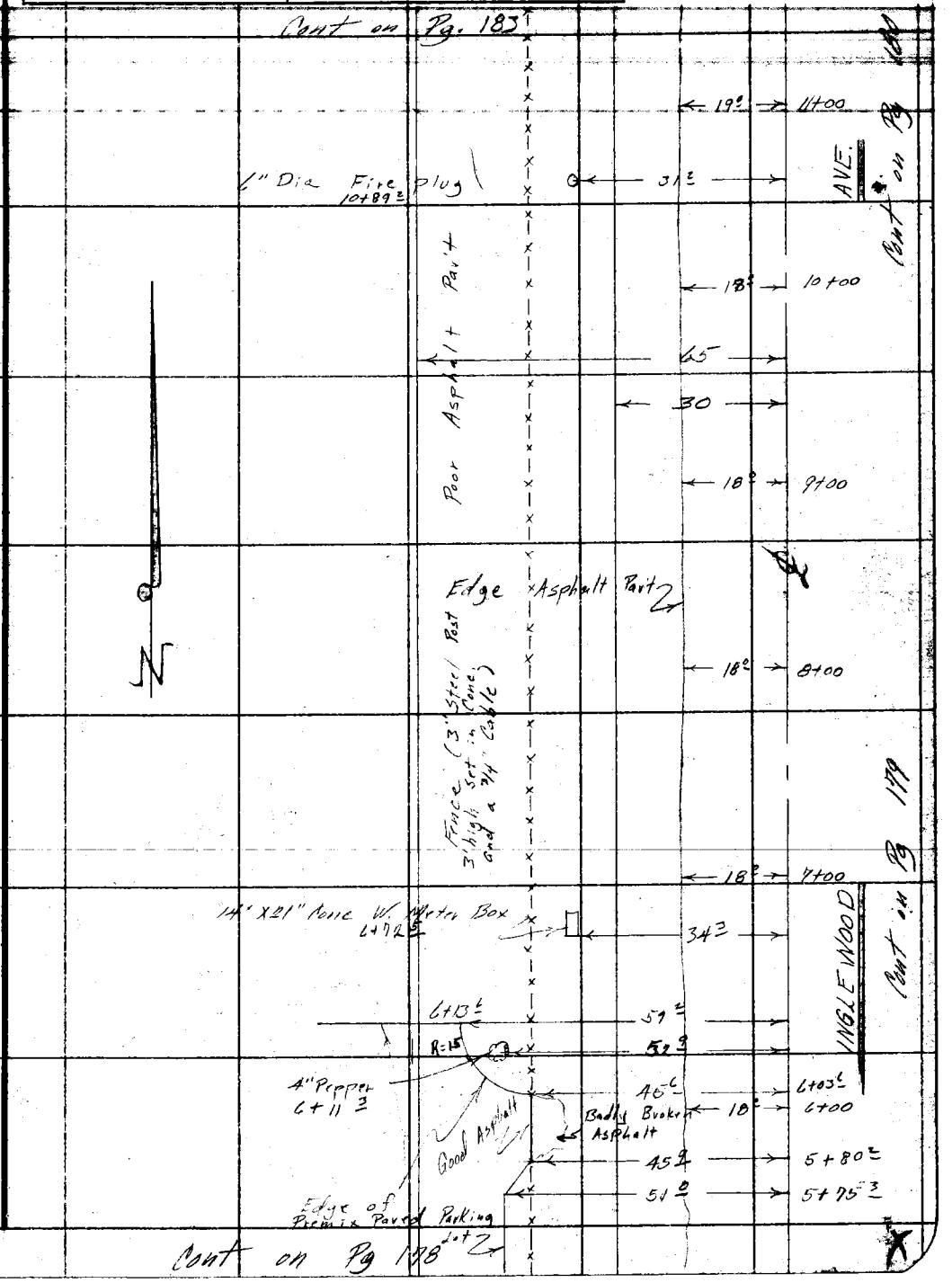

Note: Any Additions or Changes on This Sheet Must be Made or Circled in Red Ink With Date and Name of Person Making Change.

Do not extend notes this side of this line.

RETURN TO
LOS ANGELES COUNTY SURVEYOR
726 LOS ANGELES COUNTY
ENGINEERING BLDG.

76F3095 S&E #247. 8-54

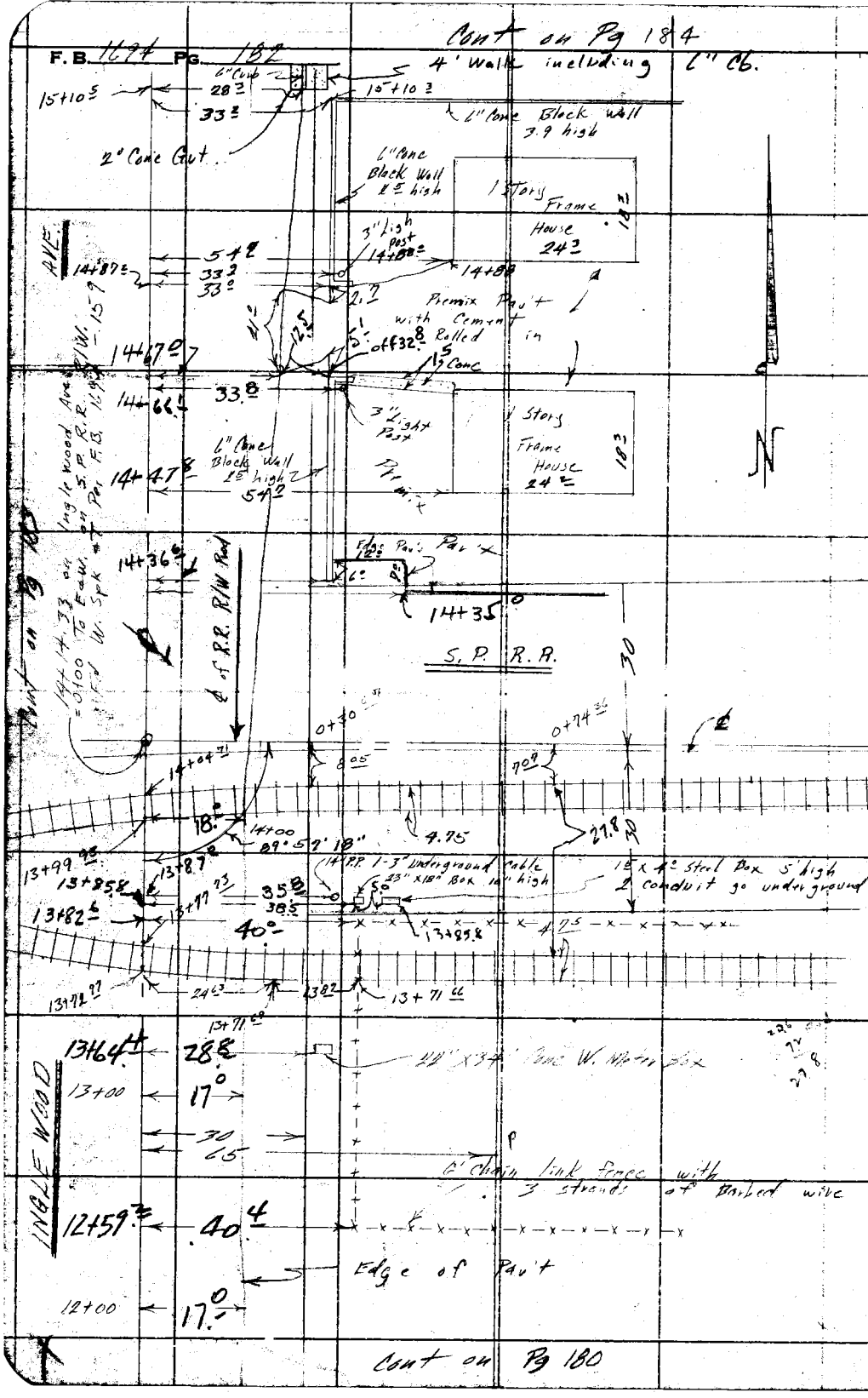

RETURN TO
LOS ANGELES COUNTY SURVEYOR
726 LOS ANGELES COUNTY
ENGINEERING BLDG.

Do not extend notes this side of this line.

Note: Any Additions or Changes on This Sheet Must be Made or Circled in Red Ink With Date and Name of Person Making Change.

Notes Ck'd by	Survey of Inglewood Ave
Map No.	W. O. 0908 Tape No. 0141 St'd. 68 °F
Office Work	Surveyed by H.E. Granquist
Checked	Notes F.B. B. Date 4-13-55
Date	Indexed C. Johnson

F. B. 1694 Pg. 183

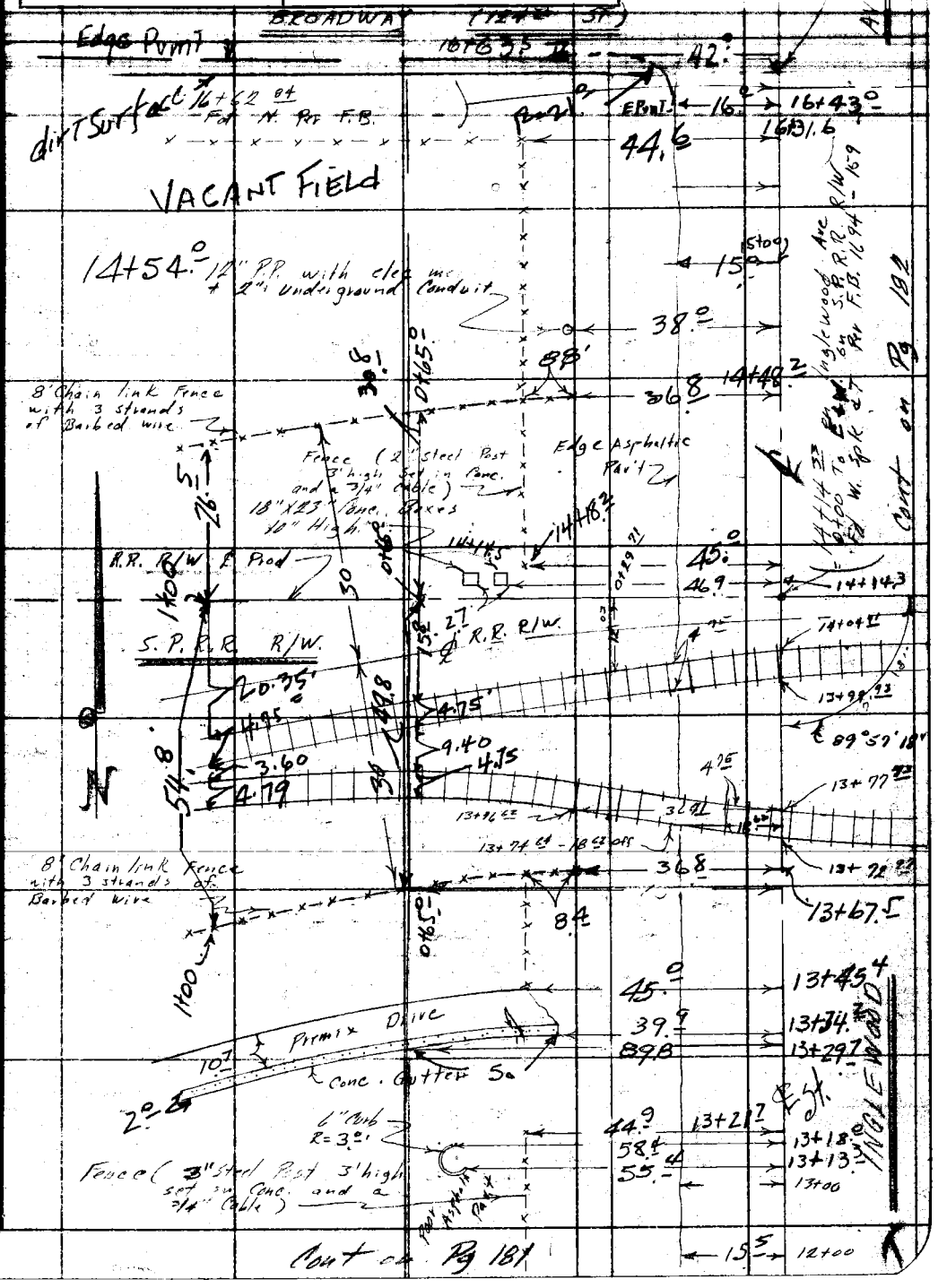

Note: Any Additions or Changes on This Sheet Must be Made or Circled in Red Ink With Date and Name of Person Making Change.

Do not extend notes this side of this line.

RETURN TO
LOS ANGELES COUNTY SURVEYOR
726 LOS ANGELES COUNTY
ENGINEERING BLDG.

76F309S S&E #247. 8-54

F. B. 1694 PG. 184

Cont on Pg 185

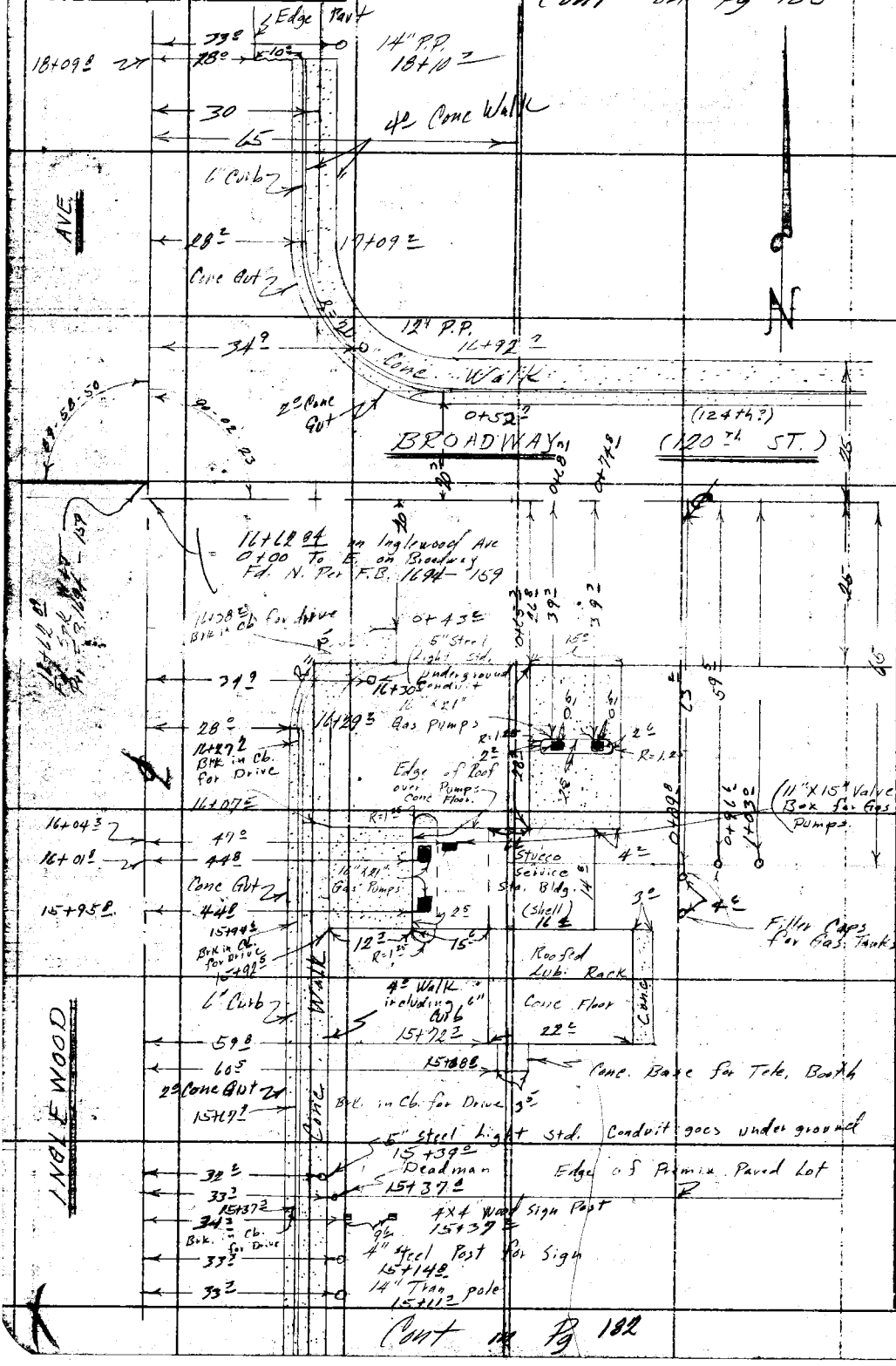

Cont on Pg 182

RETURN TO
LOS ANGELES COUNTY SURVEYOR
720 LOS ANGELES COUNTY
ENGINEERING BLDG.

Do not extend notes this side of this line.

Note: Any Additions or Changes on This Sheet Must be Made or Circled in Red Ink With Date and Name of Person Making Change.

Notes Ck'd by	Survey of Inglewood Ave
Map No.	W. O. 0908 Tape No. [illegible] Std. 68 °F
Office Work	Surveyed by H.E. Granquist
Checked	Notes F.E.B. Date 4-13-55
Date	Indexed A. C. Johnson

F.B. 1694 Pg. 185

Cont. on Pg 186

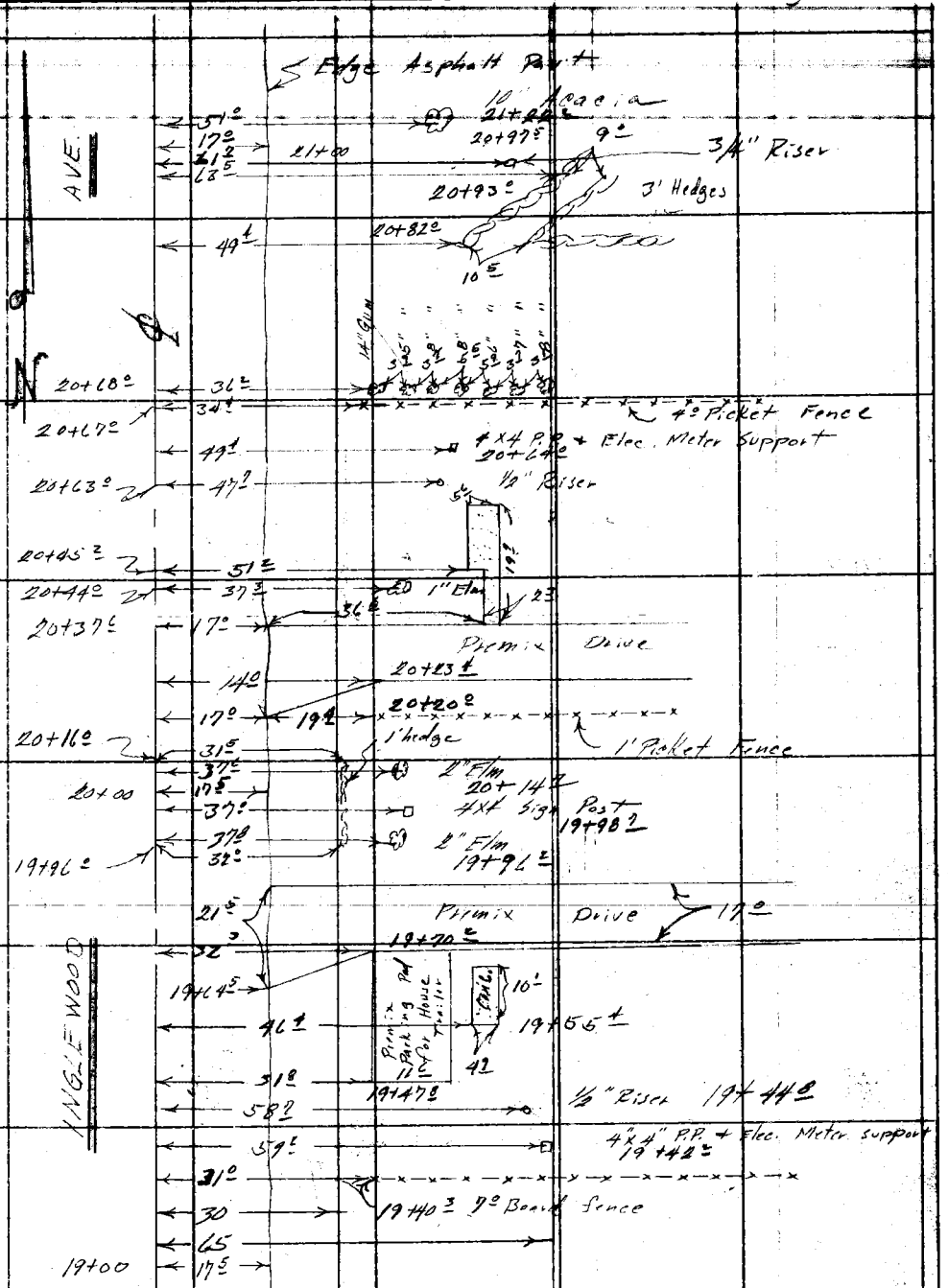

Cont on Pg 184

Note: Any Additions or Changes on This Sheet Must be Made or Circled in Red Ink With Date and Name of Person Making Change.

Do not extend notes this side of this line.

RETURN TO
LOS ANGELES COUNTY SURVEYOR
726 LOS ANGELES COUNTY
ENGINEERING BLDG.

76F3095 S&E #247. 8-54

F.B. 1694 PG. 186

Cont on Pg 187



Cont on Pg 185

RETURN TO
LOS ANGELES COUNTY SURVEYOR
726 LOS ANGELES COUNTY
ENGINEERING BLDG.

Do not extend notes this side of this line.

Note: Any Additions or Changes on This Sheet Must be Made or Circled in Red Ink With Date and Name of Person Making Change.

Notes Ck'd by	Survey of Inglewood Ave	F. B. 1164 Pg. 194
Map No.	W. O. 0900 Tape No. 0141 Std. 68 °F	Cont on Pg 189 Rt. side
Office Work	Surveyed by H. E. Granquist	
Checked	Notes F.F.B. Date 4-14-55	
Date	Indexed K. C. Johnson	

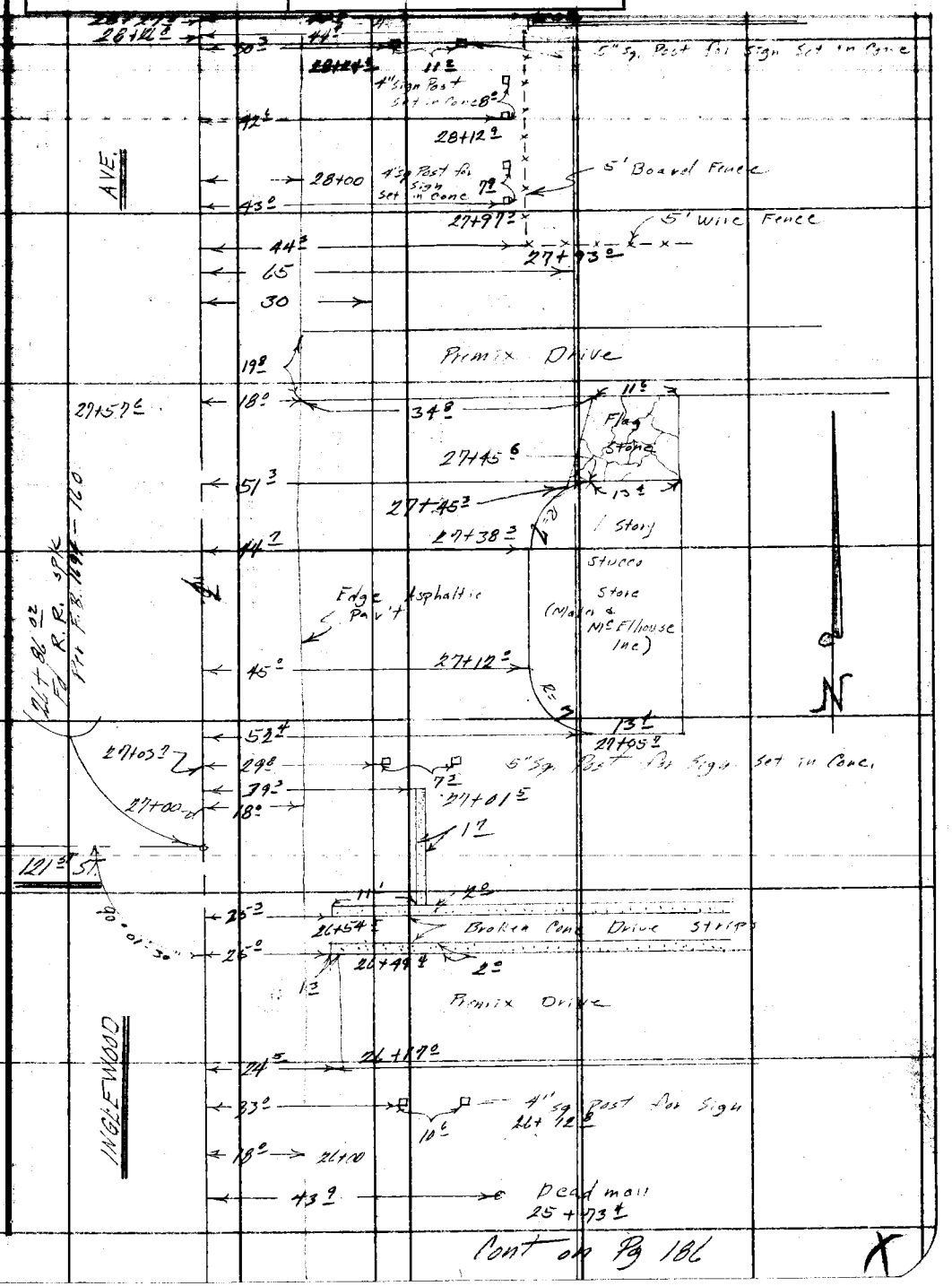

Cont on Pg 186

X

Note: Any Additions or Changes on This Sheet Must be Made or Circled in Red Ink With Date and Name of Person Making Change.

Do not extend notes this side of this line.

RETURN TO
LOS ANGELES COUNTY SURVEYOR
726 LOS ANGELES COUNTY
ENGINEERING BLDG.

76F3095 S&E #247. 8-54

F. B. 1694 PG. 188

RETURN TO
LOS ANGELES COUNTY SURVEYOR
726 LOS ANGELES COUNTY
ENGINEERING BLDG.

Do not extend notes this side of this line.

Note: Any Additions or Changes on This Sheet Must be Made or Circled in Red Ink With Date and Name of Person Making Change.

Notes Ck'd by	Survey of Inglewood Ave (Appr)
Map No.	W. O. ____ Tape No. ____ Std. 68 °F
Office Work	Surveyed by H E Granquist
Checked	Notes H E G Date 4-27-55
Date	Indexed E. C. Johnson

F. B. 1694 Pg. 189

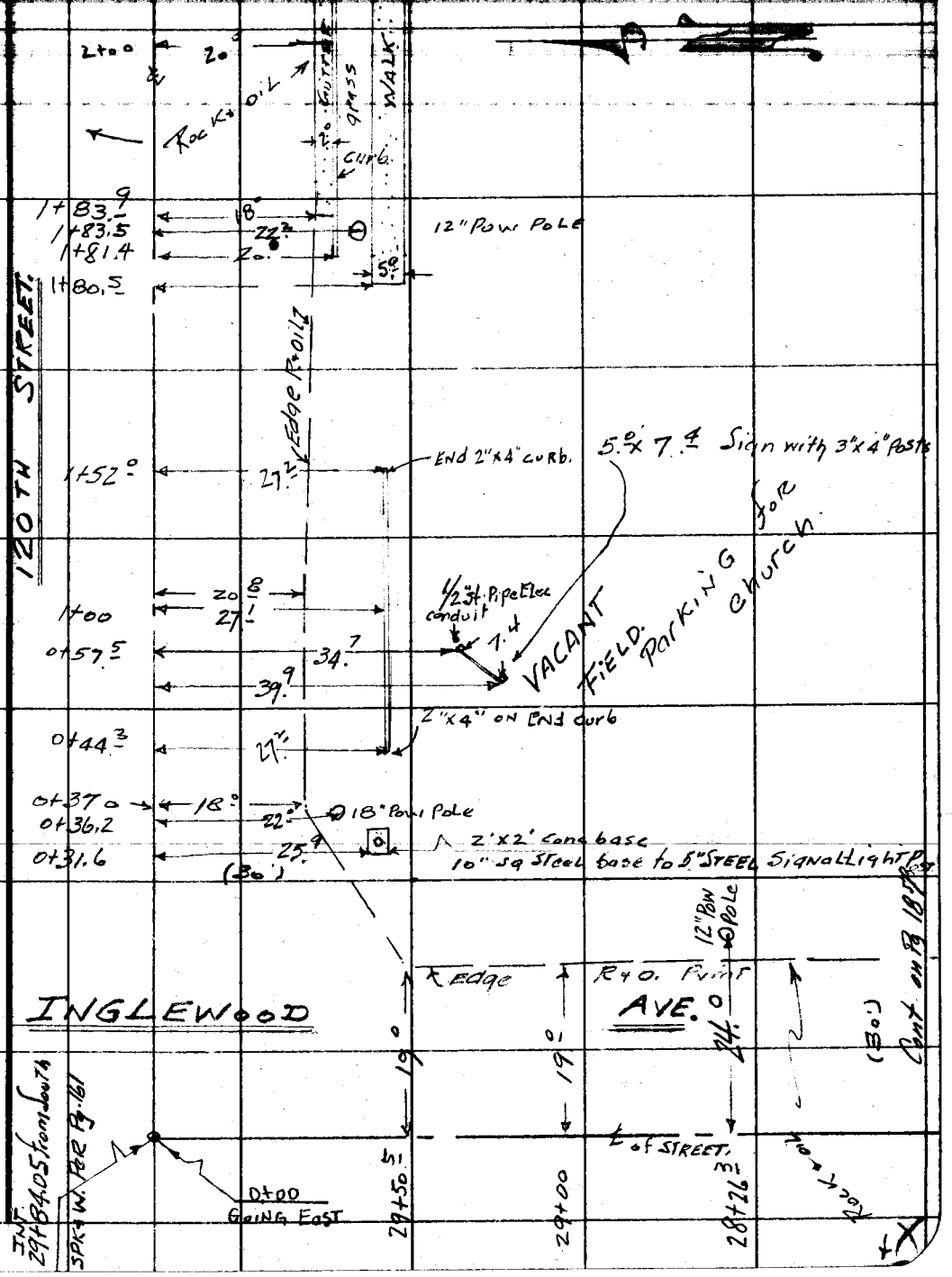

Notes: Any Additions or Changes on This Sheet Must be Made or Circled In Red Ink With Date and Name of Person Making Change.

Do not extend notes this side of this line.

RETURN TO
LOS ANGELES COUNTY SURVEYOR
726 LOS ANGELES COUNTY
ENGINEERING BLDG.

76F3095 S&E #247. 8-54

F. B. 1694 PG. 190

RETURN TO
LOS ANGELES COUNTY SURVEYOR
720 LOS ANGELES COUNTY
ENGINEERING BLDG.

Do not extend notes this side of this line.

Note: Any Additions or Changes on This Sheet Must be Made or Circled in Red Ink With Date and Name of Person Making Change.

Notes Ck'd by	Survey of [illegible] (APPR)
Map No.	W. O. Tape No. 0141 Sr'd. 68 of
Office Work	Surveyed by H.E. Granquist
Checked	Notes H.E.G. Date 4/13/55
Date	Indexed A. C. Johnson

F. B. 1694 Pg. 191



Note: Any Additions or Changes on This Sheet Must be Made or Circled in Red Ink With Date and Name of Person Making Change.

Do not attend notes this side of this line.

RETURN TO
LOS ANGELES COUNTY SURVEYOR
726 LOS ANGELES COUNTY
ENGINEERING BLDG.

76F3095 S&E #247. 8-54

RETURN TO
LOS ANGELES COUNTY SURVEYOR
726 LOS ANGELES COUNTY
ENGINEERING BLDG.

Note: Any Additions or Changes on This Sheet Must be Made or Circled in Red Ink With Date and Name of Person Making Change.

Do not extend notes this side of this line.

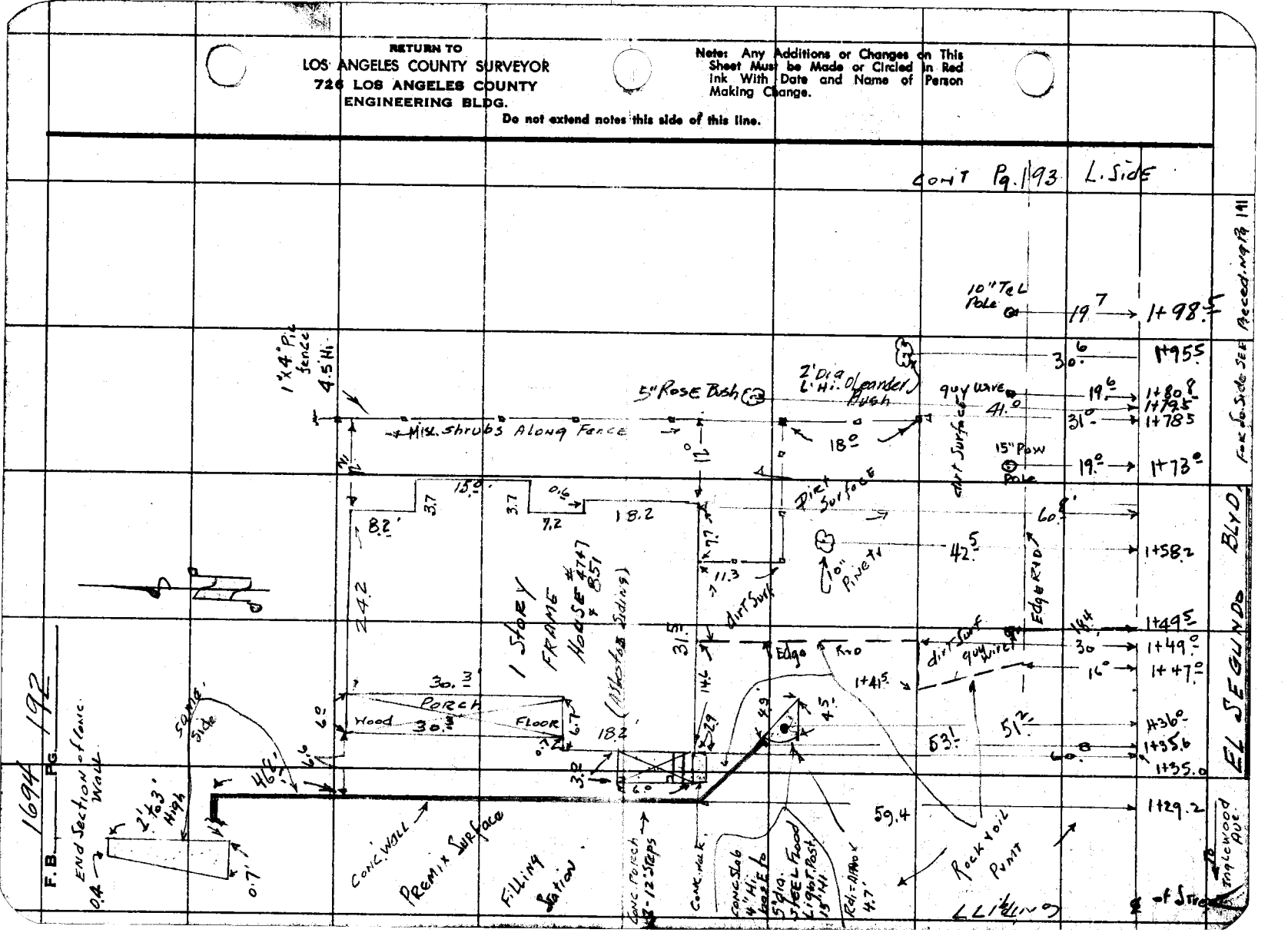

Notes Ck'd by	Survey of INGLEWOOD AVE.
Map No.	W. O. Tape No. 041 St'd. 68 °F
Office Work	Surveyed by E.E. GRANQUIST
Checked	Notes H.E.G. Date 4/14/55
Date	Indexed A. C. Johnson

F. B. 1694 PG. 193

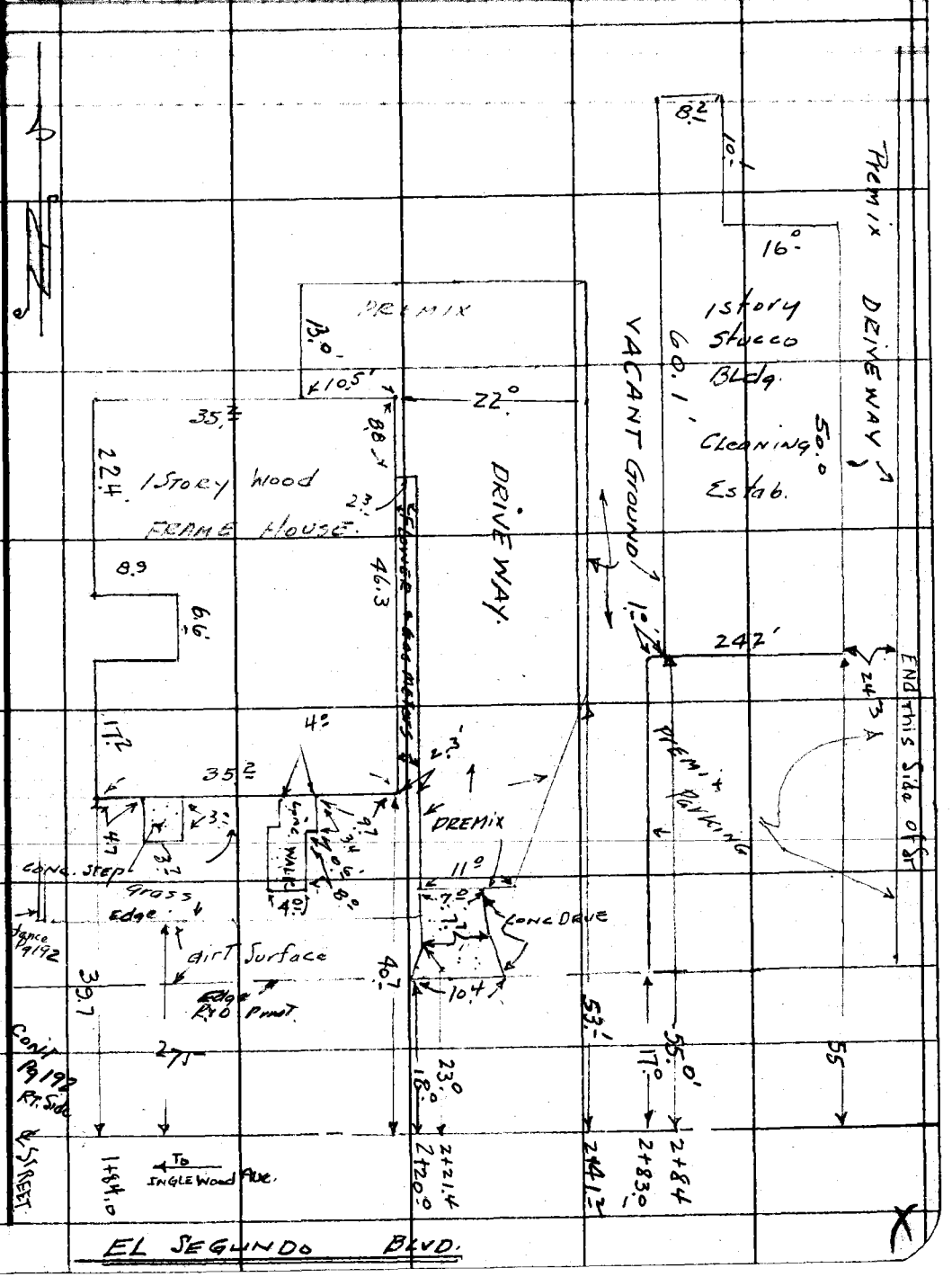

Note: Any Additions or Changes on This Sheet Must be Made or Circled in Red Ink With Date and Name of Person Making Change.

Do not extend notes this side of this line.

RETURN TO
LOS ANGELES COUNTY SURVEYOR
726 LOS ANGELES COUNTY
ENGINEERING BLDG.

76F309S S&E #247. 8-54

F. B. 1694 PG. 194

RETURN TO
LOS ANGELES COUNTY SURVEYOR
726 LOS ANGELES COUNTY
ENGINEERING BLDG.

Do not extend notes this side of this line.

Note: Any Additions or Changes on This Sheet Must be Made or Circled in Red Ink With Date and Name of Person Making Change.

Notes Ck'd by	Survey of Inglewood Ave
Map No.	W. O. 0908 Tape No. 0141 St'd. 68 °F
Office Work	Surveyed by H.E. Granquist
Checked	Notes F.E.B. Date 4-14-55
Date	Indexed C. Johnson

F.B. 1104 Pg. 195

End

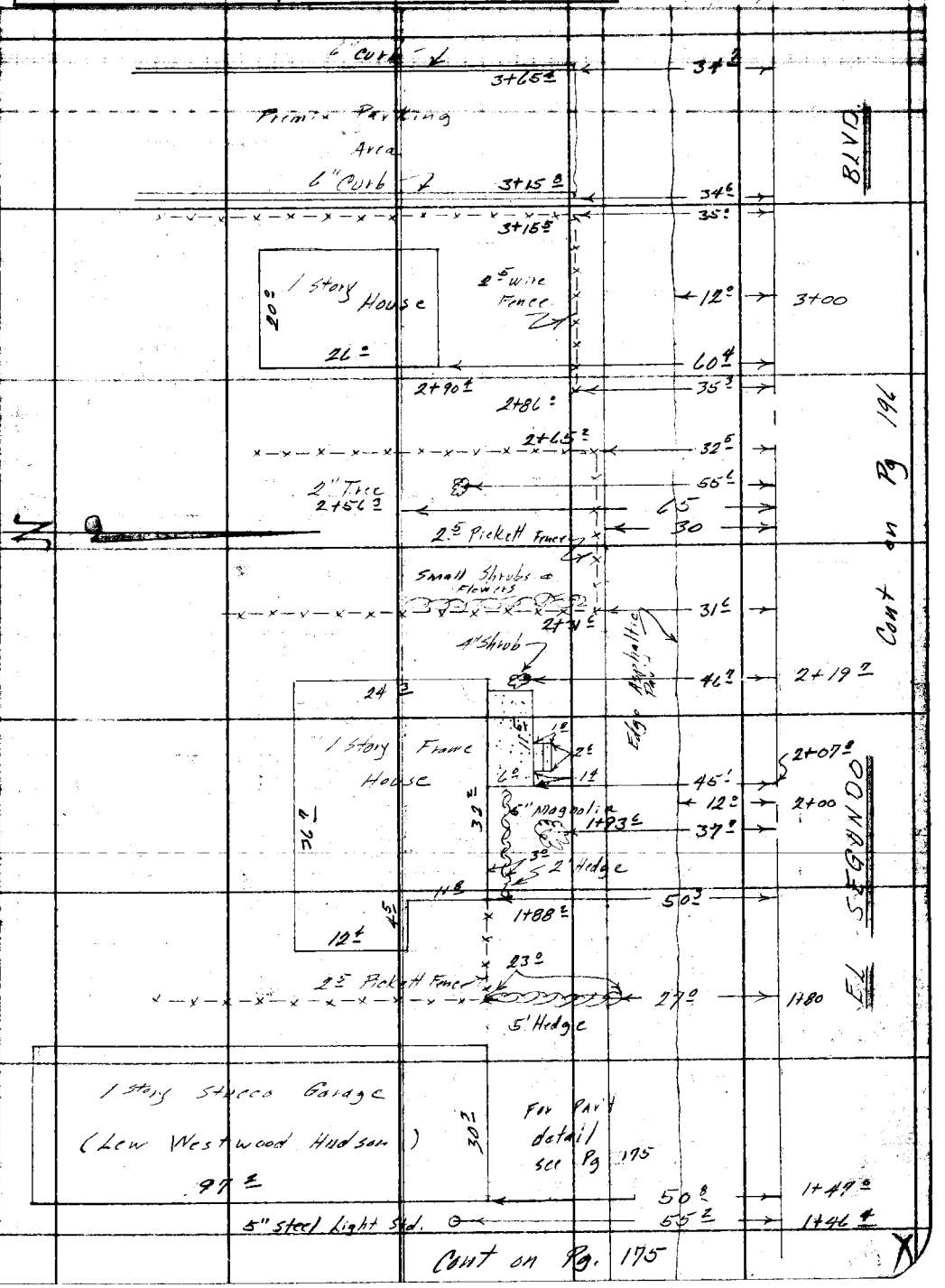

Cont on Pg. 175

Note: Any Additions or Changes on This Sheet Must be Made or Circled in Red Ink With Date and Name of Person Making Change.

Do not extend notes this side of this line.

RETURN TO
LOS ANGELES COUNTY SURVEYOR
726 LOS ANGELES COUNTY
ENGINEERING BLDG.

76F3095 S&E #247. 8-54

F. B. 1694 Pg. 196

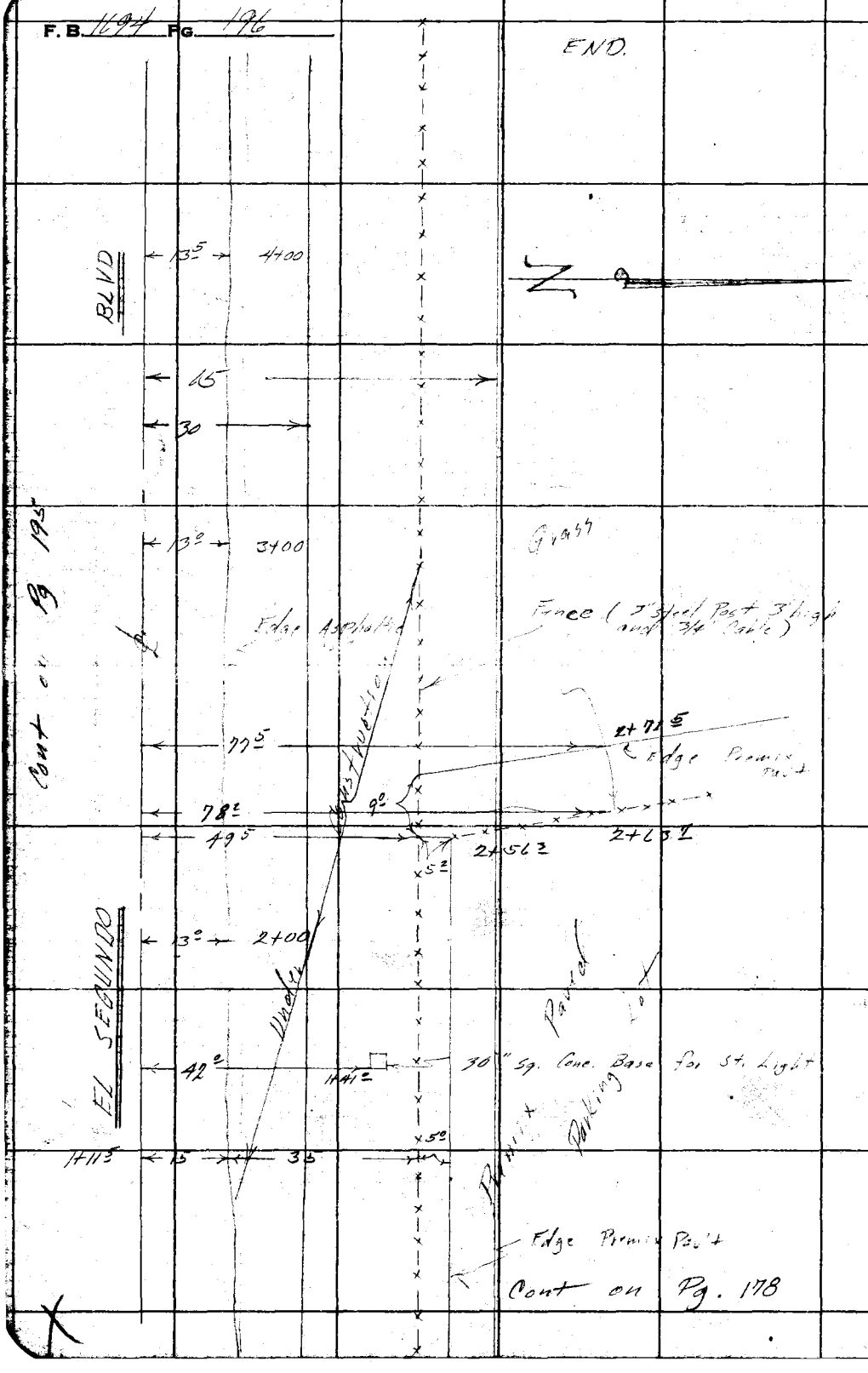

RETURN TO
LOS ANGELES COUNTY SURVEYOR
726 LOS ANGELES COUNTY
ENGINEERING BLDG.
Do not extend notes this side of this line.

Note: Any Additions or Changes on This Sheet Must be Made or Circled in Red Ink With Date and Name of Person Making Change.

Profile				F.B.	PG.
No.	Notes Red.	Plotted	Job No.	Division No.	
	Date	Date	Survey of		
X-Sec.	Notes Chkd.	Checked	Survey by	Notes	Date
No.	Date	Date	Map No.	Indexed	Date

Open 197-224

NOTE: ANY ADDITIONS OR CHANGES ON THIS SHEET MUST BE MADE OR CIRCLED IN RED INK, WITH DATE AND NAME OF PERSON MAKING CHANGE.

PLEASE RETURN TO
LOS ANGELES COUNTY SURVEYOR
700 HALL OF RECORDS

Do not extend notes this side of this line.

STATION	B.S.	H.I.	F.S.	ELEV.

FORM 307 5M 1-46

F.B. Pg.

Job No. Division No. Notes Red. Plotted

Profile No.

Survey of Date Date

X-Sec.

Survey by Notes Notes Chkd. Checked

Indexed Date Date Date No.

FORM 307 SM 1-46

PLEASE RETURN TO
LOS ANGELES COUNTY SURVEYOR
700 HALL OF RECORDS

NOTE: ANY ADDITIONS OR CHANGES ON THIS SHEET MUST BE MADE OR CIRCLED IN RED INK, WITH DATE AND NAME OF PERSON MAKING CHANGE.

Do not extend notes this side of this line.

STATION	B. S.	H. I.	F. S.	ELEV.

Notes Ck'd by	Survey of Motz St. app.	F.B. 1694 Pg. 225
Map No.	W. O. Tape No. St'd. °F	
Office Work	Surveyed by Dougherty	
Checked	Notes Bowles Date 5-25-56	
Date	Indexed 5-28-56	

J-N-0304.00

Motz Street Appraisal.
Location of improvements
on Ansmith Ave from 72nd
St. North to Caro Street.

5-24-56

Offsets to trees, poles,
sewer manholes and water
meters taken to center

Dougherty.
Bowles.
Sandoval.
King.
Moya.

Note: Any Additions or Changes on This Sheet Must be Made or Circled in Red Ink With Date and Name of Person Making Change.

Do not extend notes this side of this line.

RETURN TO
LOS ANGELES COUNTY SURVEYOR
726 LOS ANGELES COUNTY
ENGINEERING BLDG.

76F309S S&E #247. 8-54

RETURN TO
LOS ANGELES COUNTY SURVEYOR
726 LOS ANGELES COUNTY
ENGINEERING BLDG.

Note: Any Additions or Changes on This Sheet Must be Made or Circled in Red Ink With Date and Name of Person Making Change.

Do not extend notes this side of this line.

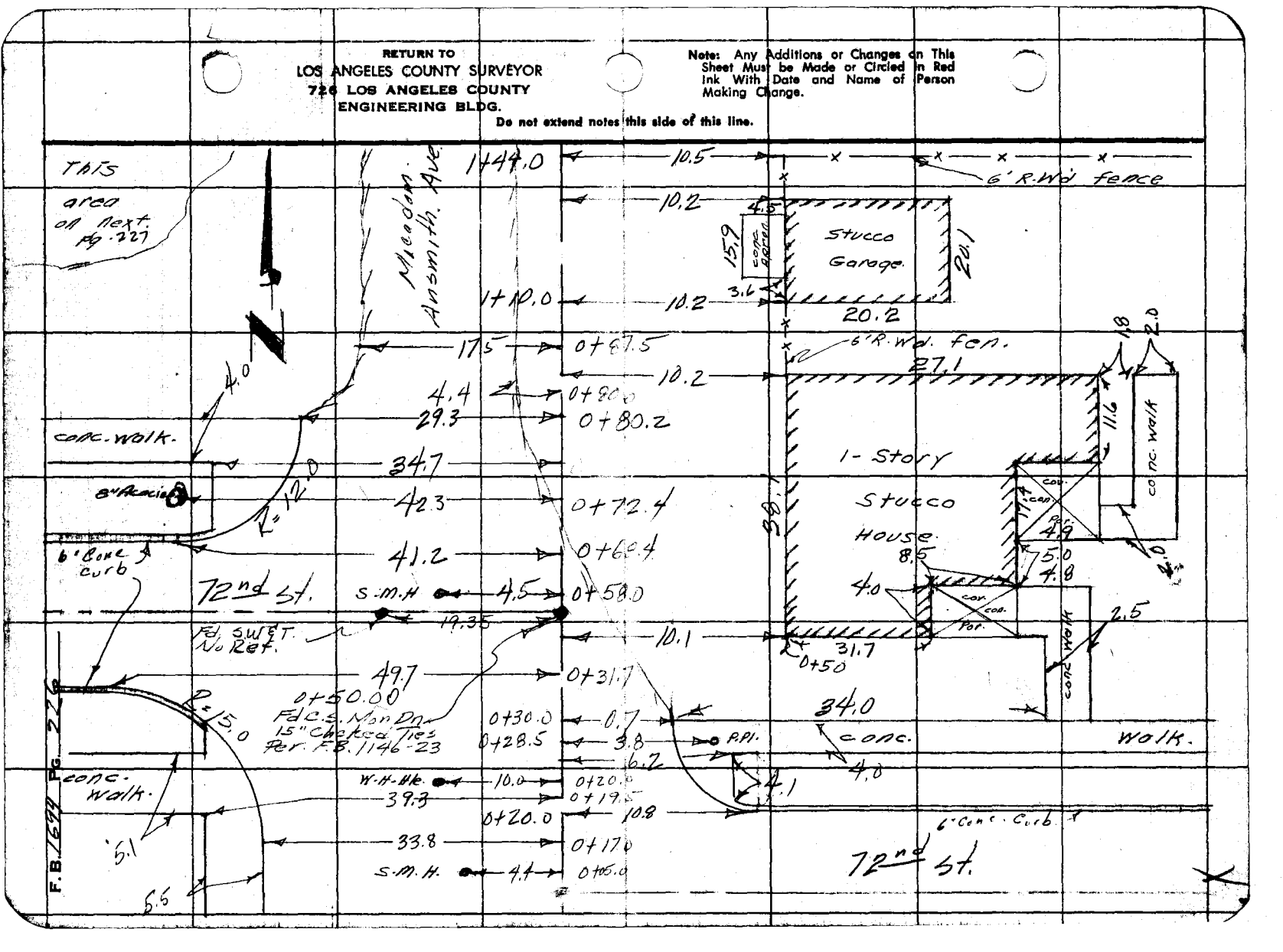

F. B. 1699 PG. 227

Notes Ch'd by	Survey of Metz St
Map No.	W. O. Tape No. St'd. °F
Office Work	Surveyed by Dougherty
Checked	Notes Bowles Date 5-25-53
Date	Indexed A. C. Johnson

Note: Any Additions or Changes on This Sheet Must be Made or Circled in Red Ink With Date and Name of Person Making Change.

Do not extend notes this side of this line.

RETURN TO
LOS ANGELES COUNTY SURVEYOR
726 LOS ANGELES COUNTY ENGINEERING BLDG.

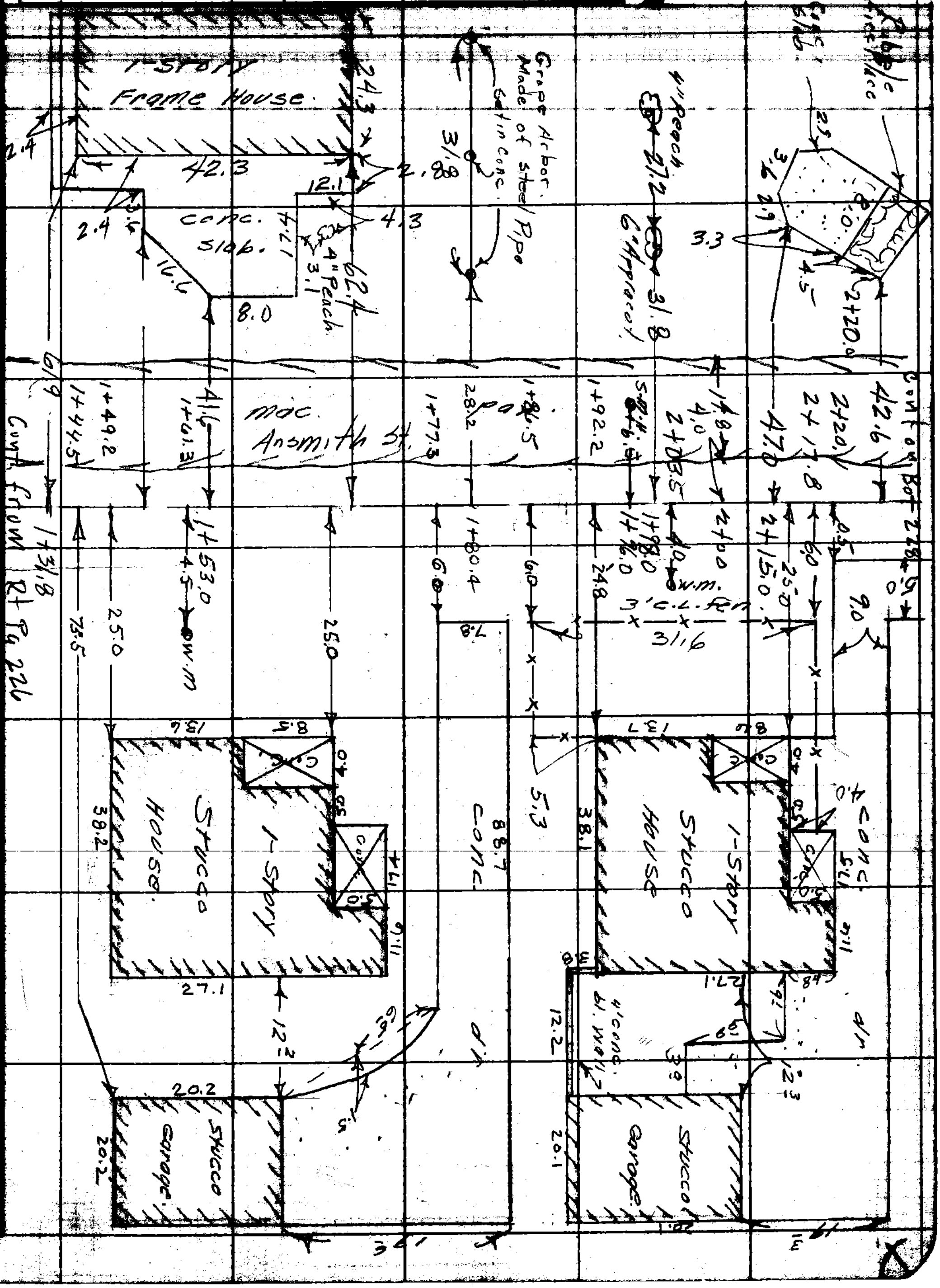

76F3095 S&E #247. 8-54

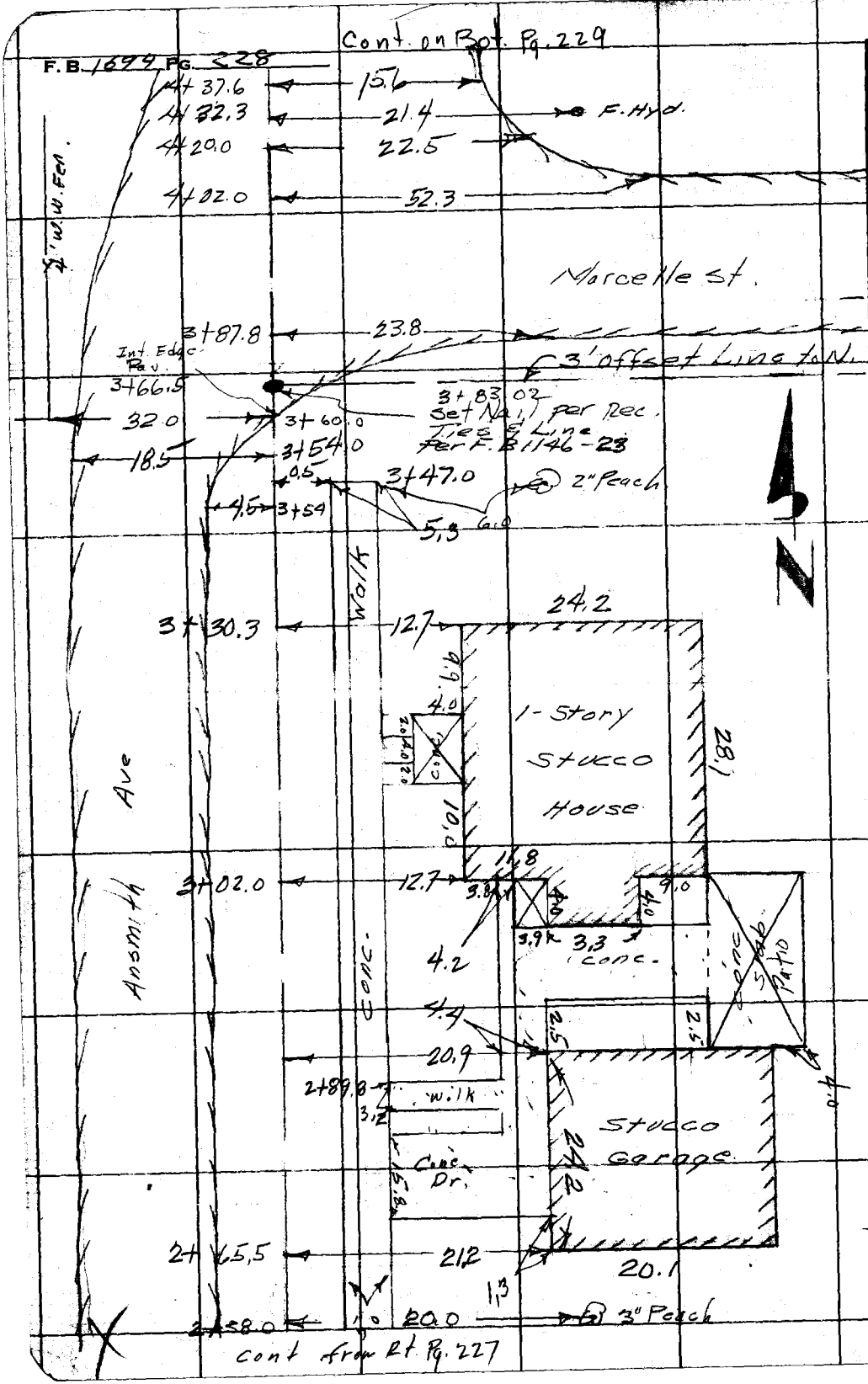

RETURN TO
LOS ANGELES COUNTY SURVEYOR
726 LOS ANGELES COUNTY
ENGINEERING BLDG.

Do not extend notes this side of this line.

Note: Any Additions or Changes on This Sheet Must be Made or Circled in Red Ink With Date and Name of Person Making Change.

Notes Ck'd by
Map No.
Office Work
Checked
Date

Survey of Motz St Rpr.
W. O. Tape No. Sr'd. °F
Surveyed by Dougherty
Notes Bowles Date 5-25-36
Indexed

F. B. 694 Pg. 229

Cont. on Bot. Pg. 230

Note: Any Additions or Changes on This Sheet Must be Made or Circled in Red Ink With Date and Name of Person Making Change.

Do not extend notes this side of this line.

RETURN TO
LOS ANGELES COUNTY SURVEYOR
726 LOS ANGELES COUNTY
ENGINEERING BLDG.

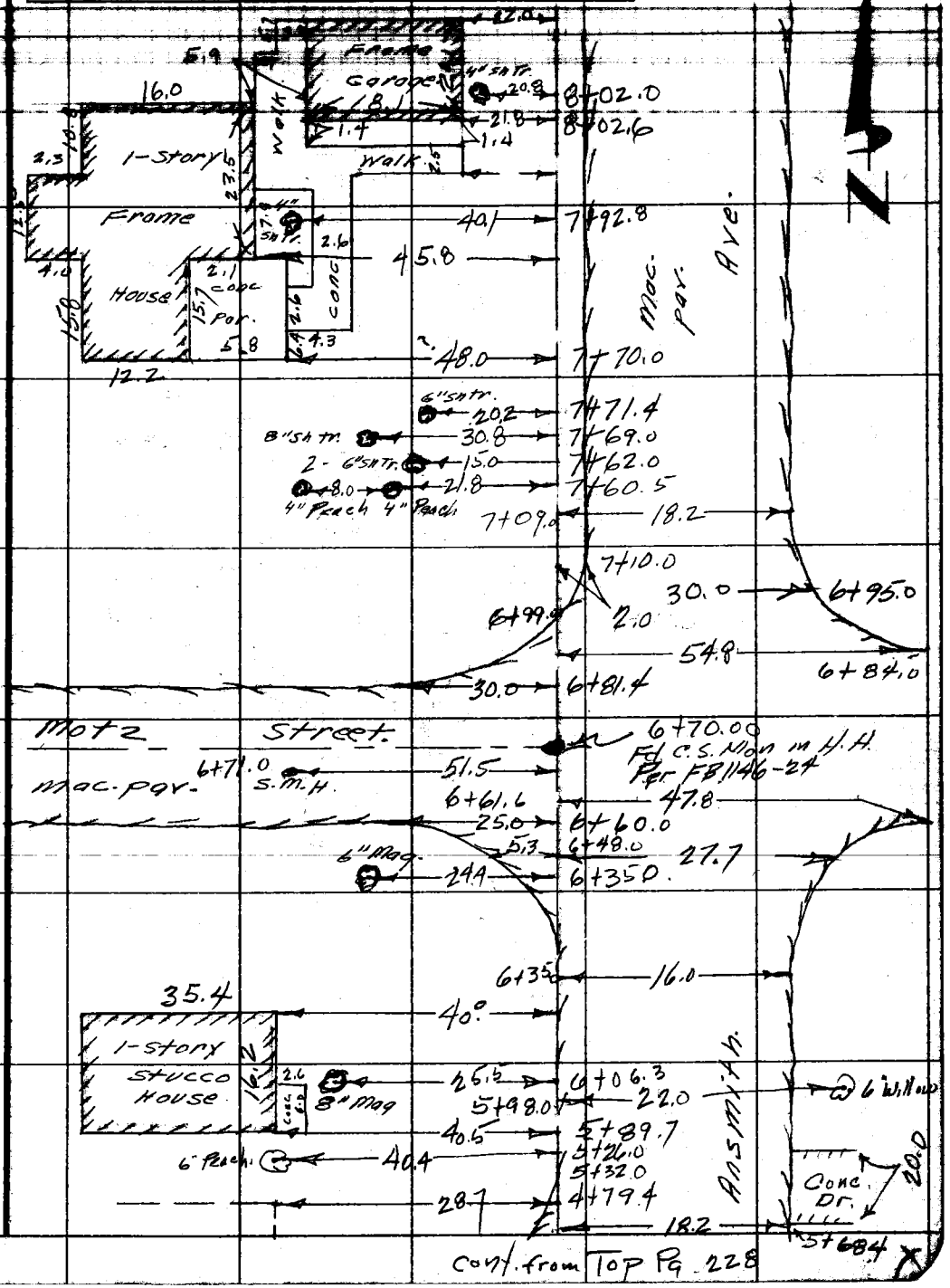

Cont. from Top Pg. 228

75F309S S&E #247. 8-54

F.B. 1694 PG. 230

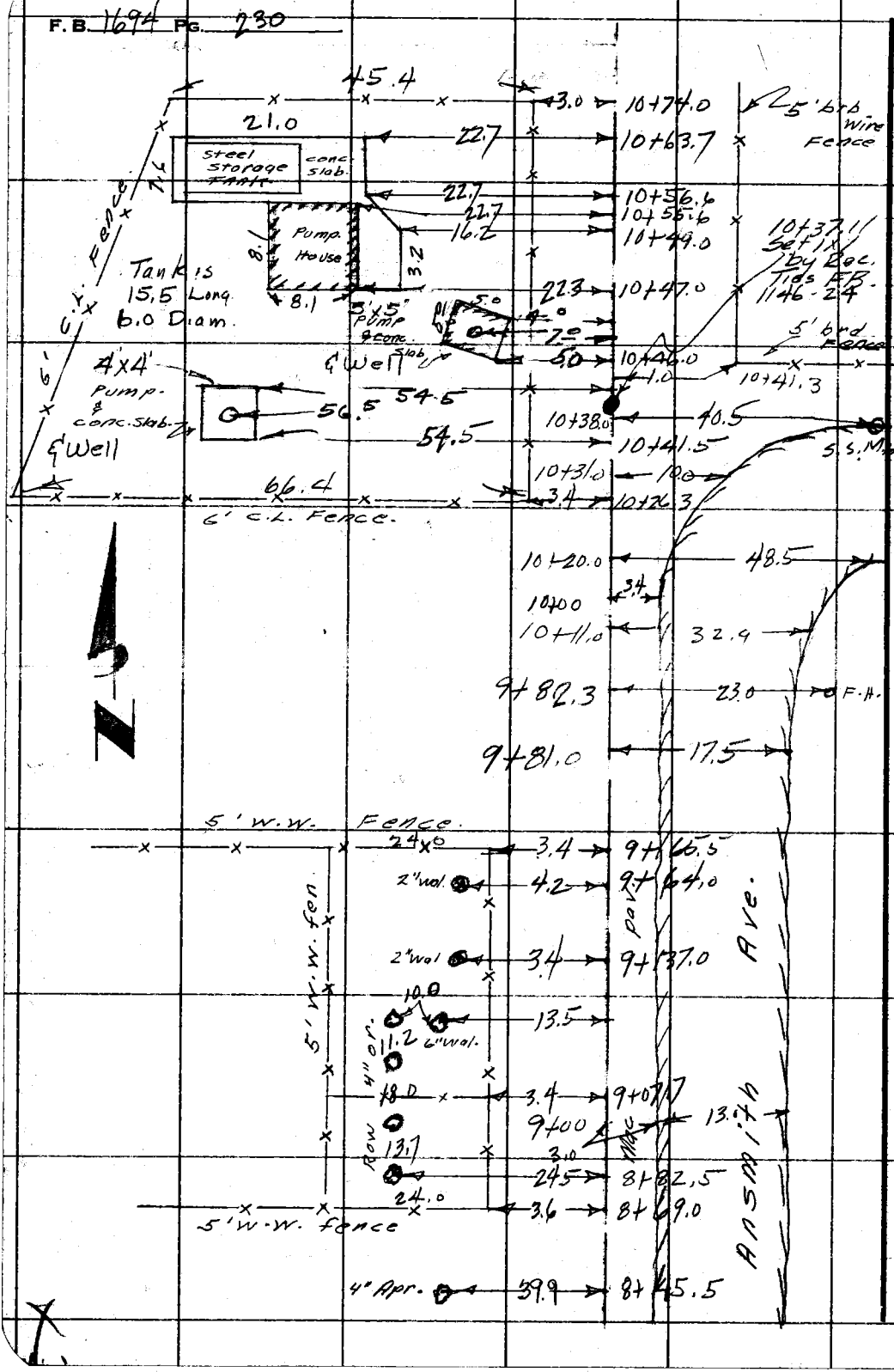

RETURN TO
LOS ANGELES COUNTY SURVEYOR
724 LOS ANGELES COUNTY
ENGINEERING BLDG.

Do not extend notes this side of this line.

Note: Any Additions or Changes on This Sheet Must be Made or Circled in Red Ink With Date and Name of Person Making Change.

Notes Ck'd by	Survey of	F. B. Pg.
Map No.	W. O. Tape No. St'd. °F	
Office Work	Surveyed by	
Checked	Notes Date	
Date	Indexed	

Open 231 / 250

RETURN TO
LOS ANGELES COUNTY SURVEYOR
726 LOS ANGELES COUNTY
ENGINEERING BLDG.

Note: Any Additions or Changes on This Sheet Must be Made or Circled in Red Ink With Date and Name of Person Making Change.

Do not extend notes this side of this line.

76F309S S&E #247. 8-54

RETURN TO
LOS ANGELES COUNTY SURVEYOR
726 LOS ANGELES COUNTY
ENGINEERING BLDG.

Note: Any Additions or Changes on This Sheet Must be Made or Circled in Red Ink With Date and Name of Person Making Change.

Do not extend notes this side of this line.

F. B. _____ PG. _____

Notes Ck'd by	Survey of Klondike Ave - Appr. F.B. 1634 Pg. 251
Map No.	JN 0440.00 Tape 0144 Std 68 °F
Office Work	Surveyed by D. Sappell
Checked	Notes D.S. Date 1-2-57
Date	Indexed L. C. Johnson 1-11-57

J.N. 0440.00

KLONDIKE AVE - APPRAISAL

FROM

DOWNEY AVE N.E'LY TO END ST.

SEE INDEX PG 252

Party: Sappell
Shoemaker
Myers
Bustrum

Note: Any Additions or Changes on This Sheet Must be Made or Circled in Red Ink With Date and Name of Person Making Change.

PLEASE RETURN TO
LOS ANGELES COUNTY ENGINEER
700 LOS ANGELES COUNTY ENGINEERING BLDG.
Do not extend this side of this line.

76F3095 S&E #247 1-56

PLEASE RETURN TO
LOS ANGELES COUNTY ENGINEER
700 LOS ANGELES COUNTY ENGINEERING BLDG.

Note: Any Additions or Changes on This Sheet Must be Made or Circled in Red Ink With Date and Name of Person Making Change.

Do not extend this side of this line.

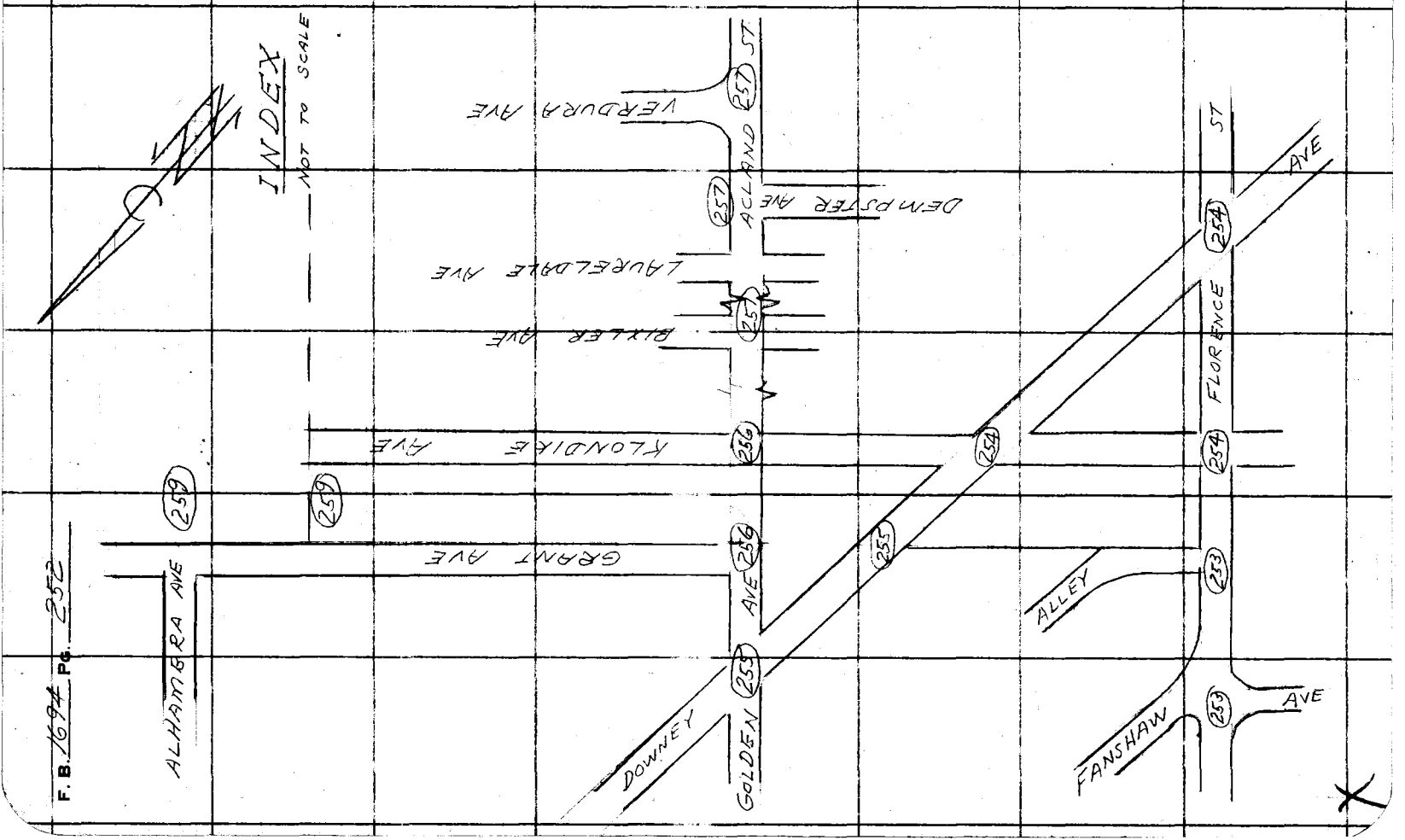

F. B. 1694 PG. 252

Notes Ck'd by	Survey of Klondike Ave - App.
Map No.	JN 0440.00 Tape 0144 Std 68 °F
Office Work	Surveyed by D. Sappell
Checked	Notes D.S. Date 1-2-57
Date	Indexed C. Johnson

F.B. 1694 Pg. 253

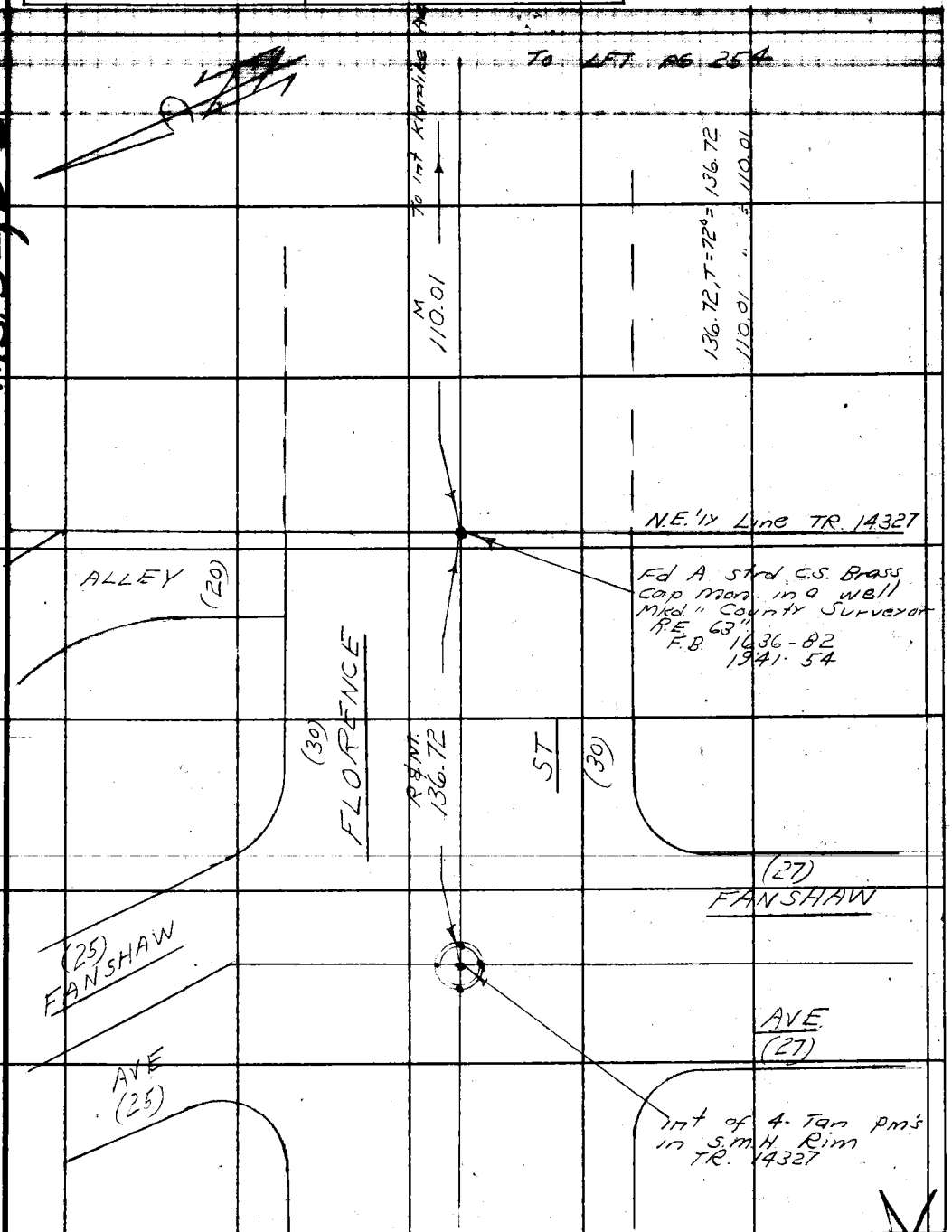

W.S. 32 D-3

Note: Any Additions or Changes on This Sheet Must be Made or Circled in Red Ink With Date and Name of Person Making Change.

Do not extend this side of this line.

PLEASE RETURN TO
LOS ANGELES COUNTY ENGINEER
700 LOS ANGELES COUNTY ENGINEERING BLDG.

76F3095 S&E #247 1-56

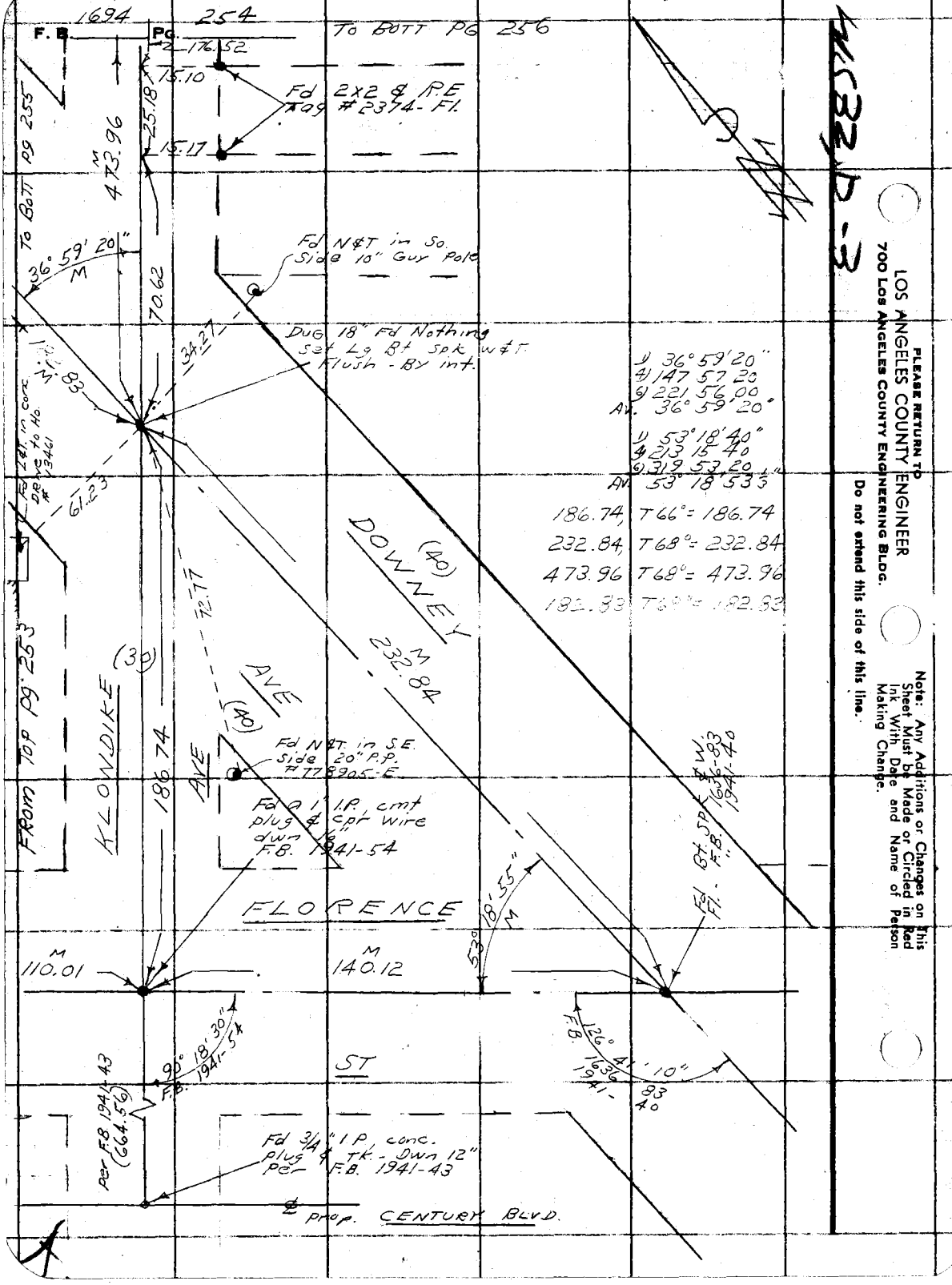

PLEASE RETURN TO
LOS ANGELES COUNTY ENGINEER
700 LOS ANGELES COUNTY ENGINEERING BLDG.
Do not extend this side of this line.
Note: Any Additions or Changes on This Sheet Must be Made or Circled in Red Ink With Date and Name of Person Making Change.

Notes Ck'd by	Survey of Klondike Ave. App.
Map No.	JN 0440.00 Tape 0144 Std 68 °F
Office Work	Surveyed by D. Sappell
Checked	Notes D.S. Date 1-2-57
Date	Indexed C. Johnson

F.B. 1694 Pg. 255

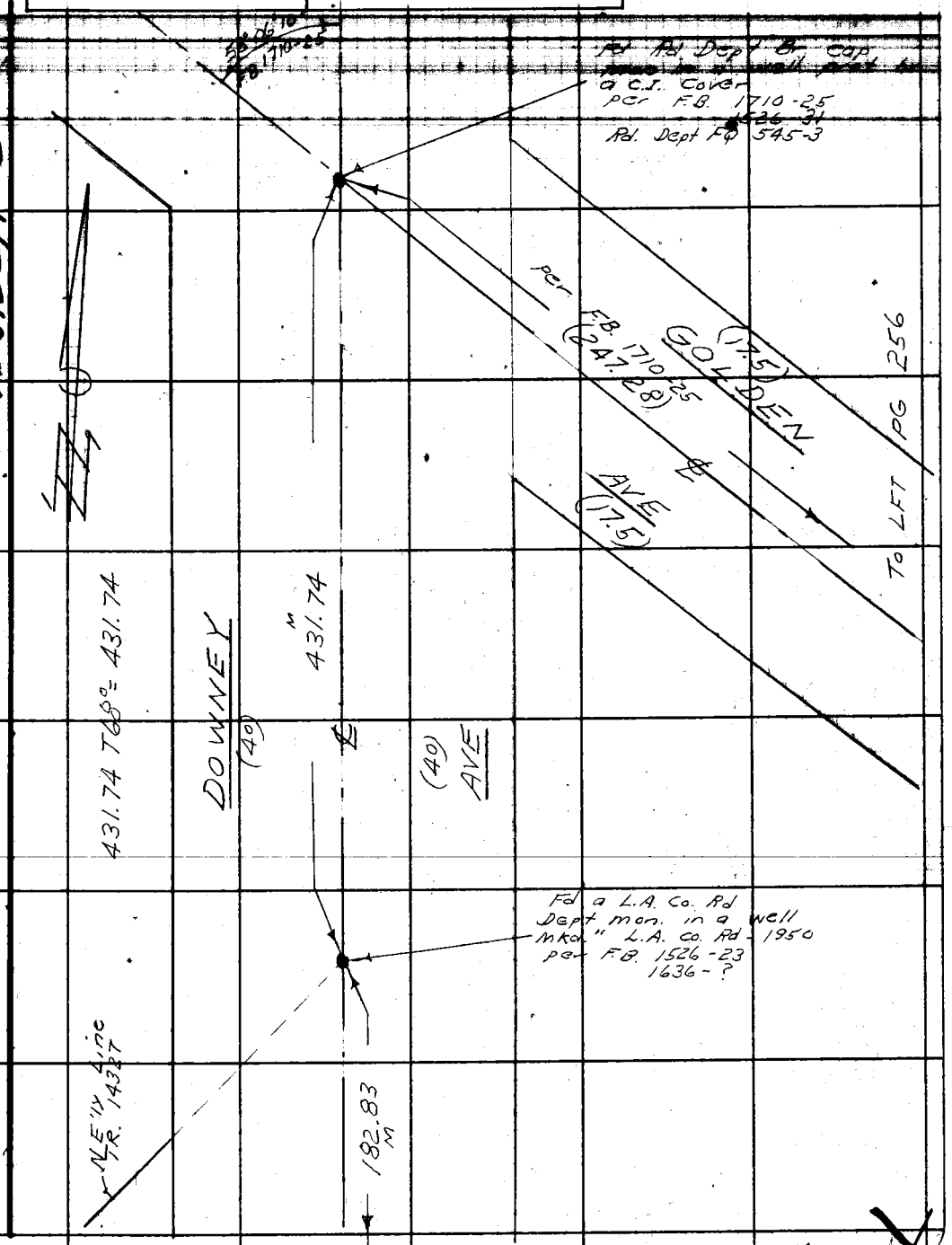

Note: Any Additions or Changes on This Sheet Must be Made or Circled in Red Ink With Date and Name of Person Making Change.

Do not extend this side of this line.

PLEASE RETURN TO
LOS ANGELES COUNTY ENGINEER
700 LOS ANGELES COUNTY ENGINEERING BLDG.

76F3095 S&E #247 1-56

N 9,32, P-3

PLEASE RETURN TO
LOS ANGELES COUNTY ENGINEER
700 LOS ANGELES COUNTY ENGINEERING BLDG.

Note: Any Additions or Changes on This Sheet Must be Made or Circled in Red Ink With Date and Name of Person Making Change.

Do not extend this side of this line.

F. B. 1694 Pg. 256

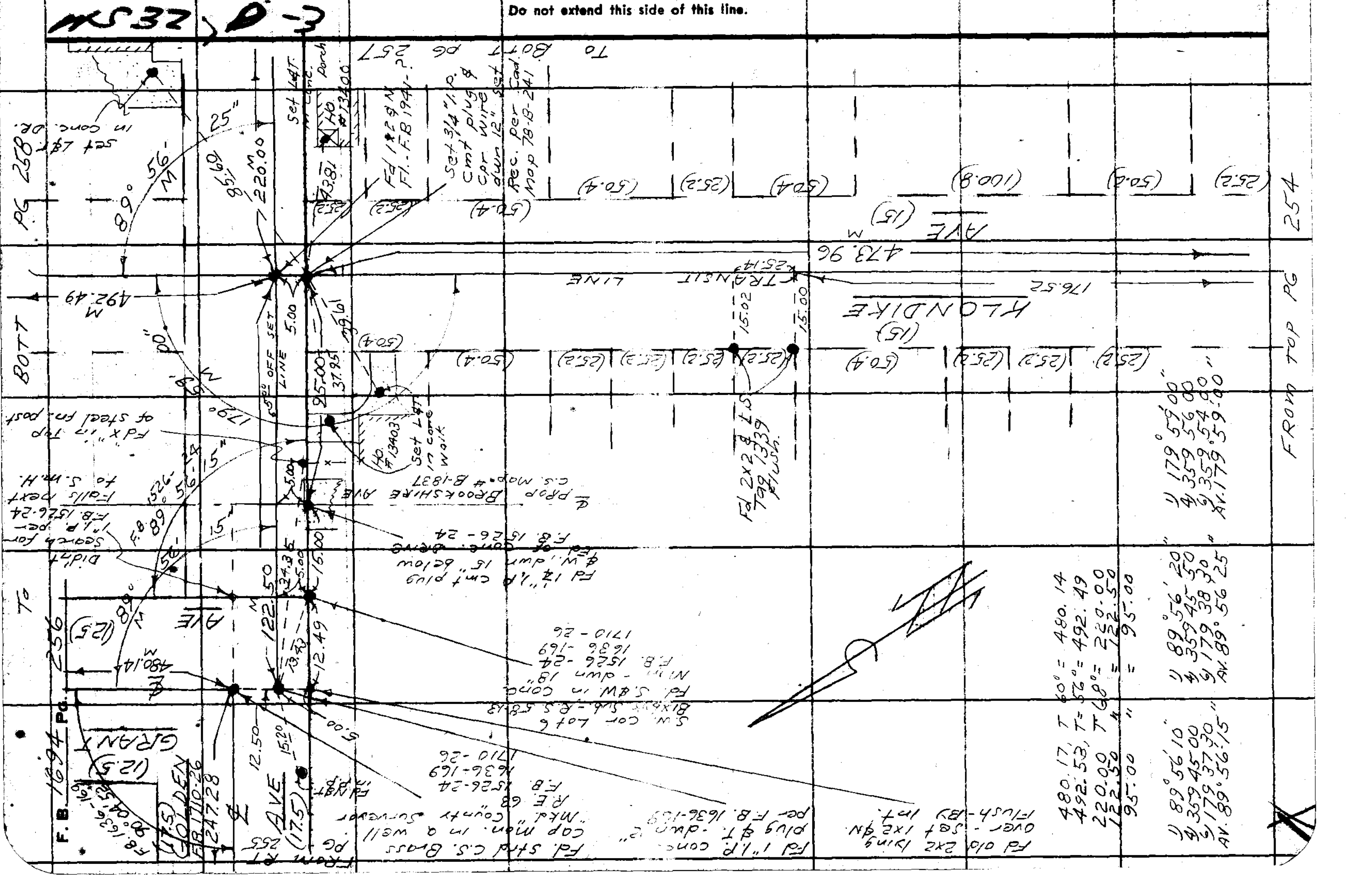

Notes Ck'd by	Survey of Klondike Ave-App.	F.B. 1694 Pg. 257
Map No.	JN 0440.00 Tape 0144 Std 68 °F	
Office Work	Surveyed by D. Sappell	
Checked	Notes D.S. Date 1-3-57	
Date	Indexed A. C. Johnson	

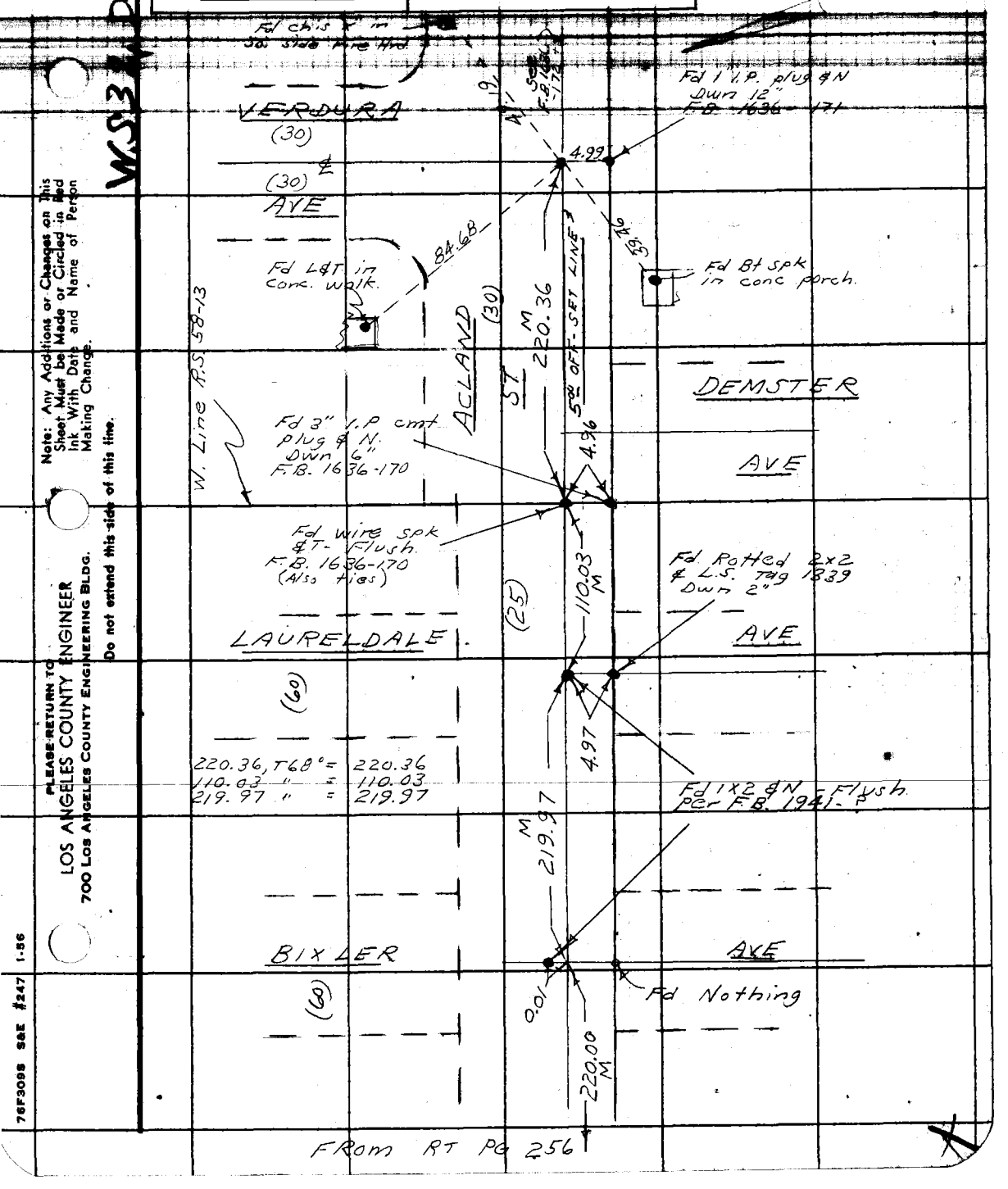

Note: Any Additions or Changes on This Sheet Must be Made or Circled in Red Ink With Date and Name of Person Making Change.

Do not extend this side of this line.

PLEASE RETURN TO
LOS ANGELES COUNTY ENGINEER
700 LOS ANGELES COUNTY ENGINEERING BLDG.

76F3095 S&E #247 1-56

To RT PG 259

F. B. 1694 PG. 258



FROM TOP PG 256

PLEASE RETURN TO
LOS ANGELES COUNTY ENGINEER
700 LOS ANGELES COUNTY ENGINEERING BLDG.
Do not extend this side of this line.

Note: Any Additions or Changes on This Sheet Must Be Made or Circled in Red Ink With Date and Name of Person Making Change.

76F3095 S&E #247 1-56

PLEASE RETURN TO
LOS ANGELES COUNTY ENGINEER
700 LOS ANGELES COUNTY ENGINEERING BLDG.

Note: Any Additions or Changes on This Sheet Must be Made or Circled in Red Ink With Date and Name of Person Making Change.

Do not extend this side of this line.

WS.32, D-3

Notes Ck'd by
Map No.
Office Work
Checked
Date

Survey of Klondike Area Hdqs
JN 0440.00 Tape 0144 Std. 88 °F
Surveyed by J.P. Sargent
Notes Date 7-13-57
Indexed C. Johnson

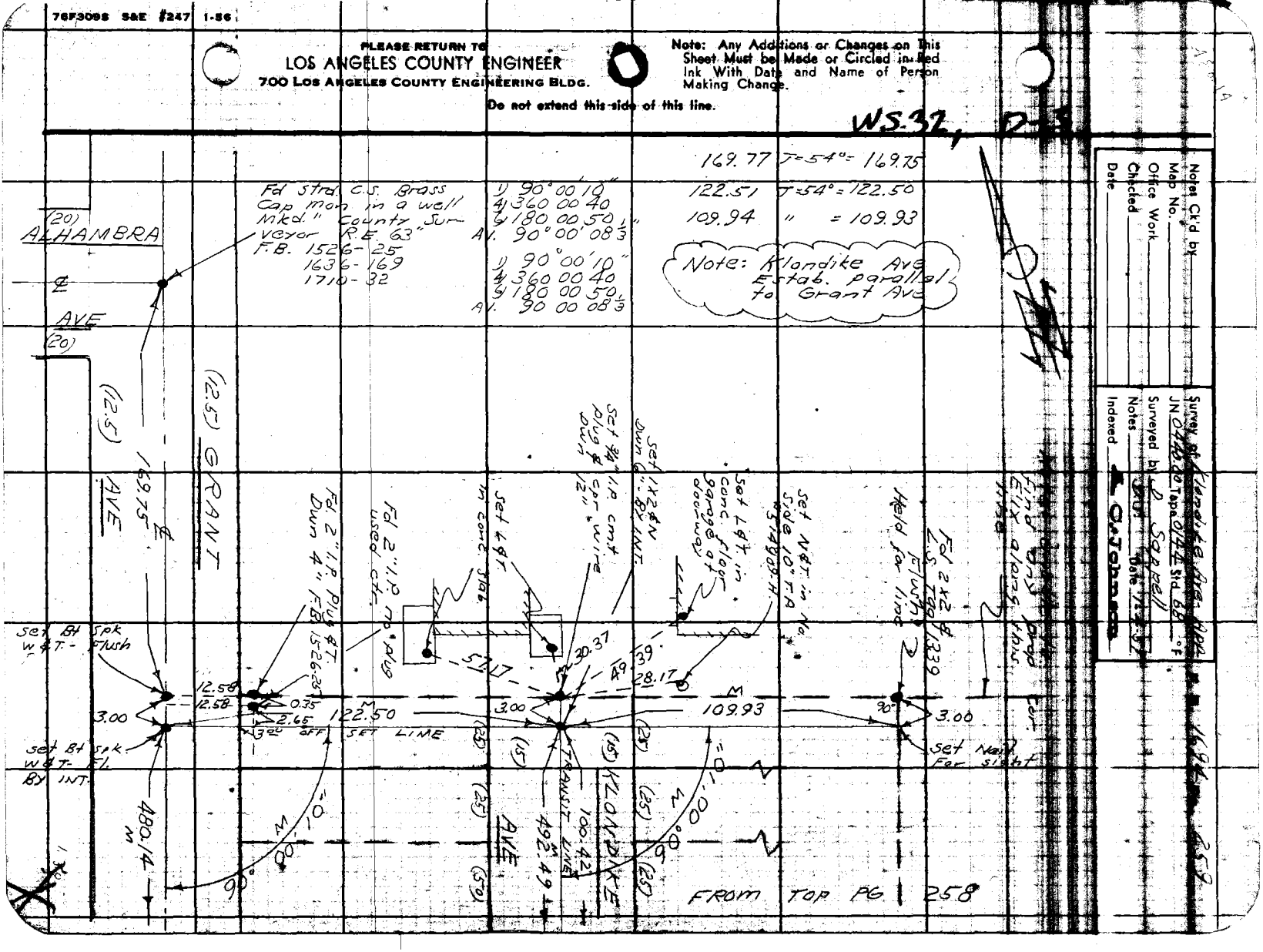

F. B. _____ Pg. _____

LOS