Notes Ck'd by
Map No.
Office Work
Checked
Date

Survey of [illegible]
JN 8773.41 Tape Std °F
Surveyed by [illegible]
Notes CVC Date May 21, 62
Indexed C. L. [illegible] OCT 1 62

P. B. [illegible]

ARCADIA CO. PARK

C.P. # 8773.41

May 21, 1962

Location of light standards in parking area

Reference
Sheet # E-1
Sheet # 4 + # 5

Party
Crowe
Carrasco
Spriggs
Adams

Microfilmed April '87

F. B. 1697 PG. 8

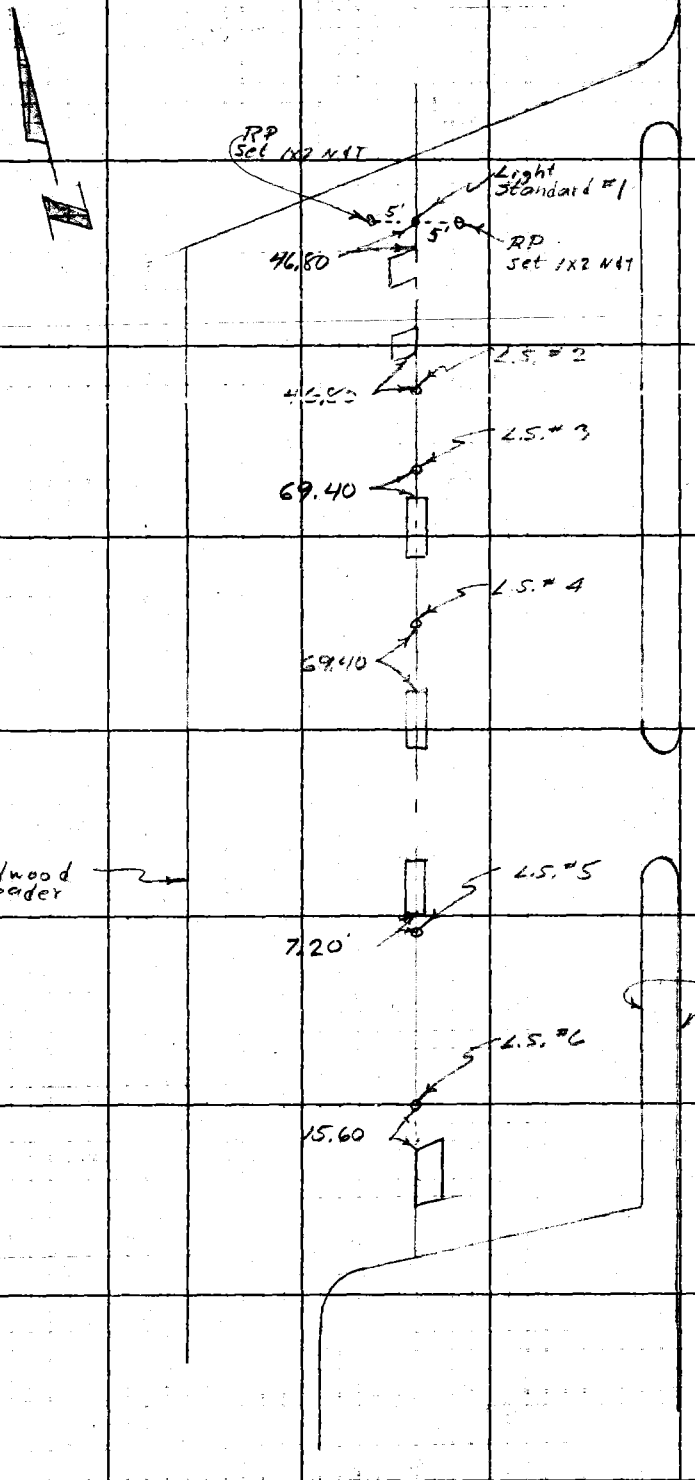

RETURN TO
LOS ANGELES COUNTY ENGINEER
900 LOS ANGELES COUNTY ENGINEERING BLDG.

Do not extend notes this side of this line.

Note: Any Additions or Changes on This Sheet Must be Made or Circled in Red Ink With Date and Name of Person Making Change

F. B. 1697 Pg. 9

Profile No. ____ X-Sec. No. ____
Notes Red. ____ Date ____ Notes Chkd. ____ Date ____
Plotted ____ Date ____ Checked ____ Date ____
Job No. 8773.41 Division No. ____
Survey of Arcadia Co. Park
Survey by C.V. Crowe Notes CVC Date May 24, 62
Map No. ____ Indexed C. J. GALLI Date OCT 1 '62

ARCADIA CO. PARK

C.P. # 8773.41
May 21, 1963

Levels for light standards in parking area

STATION	B. S.	H. I.	F. S.	ELEV.
		Ref. Sheet E-1 Sheet #4 #5 Staking & grading sheet # None Dated 4-30-62		

Party
Crowe
Carrasco
Spriggs
Lopez

NOTE: ANY ADDITIONS OR CHANGES ON THIS SHEET MUST BE MADE OR CIRCLED IN RED INK, WITH DATE AND NAME OF PERSON MAKING CHANGE.

Do not extend notes this side of this line.

PLEASE RETURN TO
LOS ANGELES COUNTY ENGINEER
700 Los Angeles County Engineering Bldg.

761-298 S & E #307—1-56

F.B. 1697 Pg. 10

Job No 8773.41 Division No Profile

Survey of Arcadia Co. Park No X-Sec.

Survey by C.V. Crowe Notes C.V. Crowe Plotted

Indexed C. J. GALLI Date Notes Red Date No

Date Notes Chkd Checked

Date Date No

76L-298 S & E #307—1-56

PLEASE RETURN TO
LOS ANGELES COUNTY ENGINEER
700 LOS ANGELES COUNTY ENGINEERING BLDG.

NOTE: ANY ADDITIONS OR CHANGES ON THIS SHEET MUST BE MADE OR CIRCLED IN RED INK, WITH DATE AND NAME OF PERSON MAKING CHANGE.

Do not extend notes this side of this line.

STATION	B. S.	H. I.	F. S.	ELEV.				
TBM #3				473.34	TBM #3 Elev. 473.34			F.B. 1615-152
					Fd. Bl. Spk Grade % Top Fin Pvmt.	PP # 523 Cut	Fill	454 E
45+1 5'W				473.43	474.03		0.60	1x2 HT
45+2 5'W				471.76	472.08		0.32	"
45+3 5'W				469.23	470.46		1.23	"
45+4 5'W				468.85	468.94		0.09	Spk AT Pvmt
45+5 5'W				466.20	466.35		0.15	"
45+6 5'W				463.30	464.11		0.81	1x2 HT
TBM #1				465.25	TBM #1 Elev. 465.25			F.B. 1615-152
					150' N of 30/5 clubhouse, Fd. Spk. in E. side 18" twin oak			

Profile	Notes Red.	Plotted	Job No. 8773.41	Division No.	F. B. 1697 Pg. 11
No.	Date	Date	Survey of Arcadia Co. Park		
X-Sec.	Notes Chkd.	Checked	Survey by C V Crowe	Notes C V C	Date May 31, 62
No.	Date	Date	Map No.	Indexed H. E. OTT	Date JUN 8 '62

ARCADIA CO. PARK
C.P. # 8773.41
PARKING AREA

May 31, 1962

Levels for determining amount of old pavement removed from parking area.

Note: For notes on grid system for these levels see F.B. 1615-186, 214, 216

(East-west Coords. = A line B line etc., North-south Coords = 0+00, 4+20 etc.)

STATION	B. S.	H. I.	F. S.	ELEV.

Reference
Sheet # 1-X, March 1962
F.B. 1615-186, 214, 216

Party
Crowe
Carrasco
Adams
Spriggs

NOTE: ANY ADDITIONS OR CHANGES ON THIS SHEET MUST BE MADE OR CIRCLED IN RED INK, WITH DATE AND NAME OF PERSON MAKING CHANGE.

PLEASE RETURN TO
LOS ANGELES COUNTY ENGINEER
700 LOS ANGELES COUNTY ENGINEERING BLDG.

Do not extend notes this side of this line.

76L-298 S & E #307—1-56

76L-298 S & E #307—1-56

PLEASE RETURN TO
LOS ANGELES COUNTY ENGINEER
700 LOS ANGELES COUNTY ENGINEERING BLDG.

NOTE: ANY ADDITIONS OR CHANGES ON THIS SHEET MUST BE MADE OR CIRCLED IN RED INK, WITH DATE AND NAME OF PERSON MAKING CHANGE.

Do not extend notes this side of this line.

STATION	B. S.	H. I.	F. S.	ELEV.				
TBM #3				473.34	TBM #3 Elev. 473.34			F.B. 1615-152
					Fd. Bt. Spk. W. side PP #523454 E			
					Fin. Grade	Cut	Fill	
B line Base of N. curb				475.22	475.21	0.01		Top. Existing Pvmt,
A line +8' Base of N. curb	Note: Island of Pvmt			475.[illegible]7	475.28	0.09		" " "
B line 3+92	in this area (between			475.10	475.21		0.11	Top Brk Pvmt
B line 3+92	A line & D line @			47[illegible]				Bot Brk Dirt
B line 4+13	3+80±) removed			474.2				Bot Brk Dirt
B line 4+13	on June 1, 62.			474.53				Top Brk Pvmt
B line 4+20				474.[illegible]0	474.90			Pvmt.
B line 4+34				47[illegible].5				Top Brk Pvmt
B line 4+34				474.3				Bot Brk Dirt
B line 4+40	Note: Island of Pvmt			47[illegible]				Dirt
B line 4+60	between A & B lines			474.[illegible]				Dirt
B line 4+80	@ 5+20± removed			474[illegible]				Dirt
B line 5+00	on June 1, 62.			473.[illegible]				Dirt
B line 5+20				473.4				Dirt
B 5+40				473.1				Dirt
B 5+58				472.6				Bot Brk Dirt
B 5+58				472.[illegible]				Top Brk Pvmt

F. B. 1697 Pg. 12 Job No. 8773.41 Division No. Notes Red Plotted Profile
Survey of Arcadia Co. Park Date Date No. X-Sec.
Survey by C.V. Crowe Notes C.V. Crowe Notes Chkd Checked
Indexed H. E. OTT Date Date Date No.

76L-298 S & E #307—1-56

PLEASE RETURN TO
LOS ANGELES COUNTY ENGINEER
700 LOS ANGELES COUNTY ENGINEERING BLDG.

NOTE: ANY ADDITIONS OR CHANGES ON THIS SHEET MUST BE MADE OR CIRCLED IN RED INK, WITH DATE AND NAME OF PERSON MAKING CHANGE.

Do not extend notes this side of this line.

Profile Notes Red. Plotted Job No. 8773.4 Division No.
No. Date Date Survey of
No. X-Sec. Notes Chkd. Checked Survey by C.V. Crane Notes by LVS
No. Date Date Map No. Indexed H. E. OT Date

F. B. 1697 PG. 13

STATION	B. S.	H. I.	F. S.	ELEV.	Fin Grade	Cut	Fill		
C line Base N. curb				474.95	475.04		0.09		2x4 St. Pvmt
C line 3+92				474.95				Top Brk	Pvmt
C 5+92				474.5				Bot Brk	Dirt
C 4+00				474.4					Dirt
C 4+13.5				474.1				Bot Brk	Dirt
C 4+13.5				474.45				Top Brk	Pvmt
C 4+20				474.52					Pvmt
C 4+30				474.53				Edge Pvmt	Pvmt
C 4+30				474.1				" "	Dirt
C 4+40				474.1					Dirt
C 4+60				474.0					Dirt
C 4+80				473.7					Dirt
C 5+00				473.7					Dirt
C 5+20				473.4					Dirt
C 5+40				473.2					Dirt
C 5+58.5				472.6				30" Brk	Dirt
C 5+58.5				473.00				Top Brk	Pvmt

76L-298 S & E #307—1-56

PLEASE RETURN TO
LOS ANGELES COUNTY ENGINEER
700 LOS ANGELES COUNTY ENGINEERING BLDG.

NOTE: ANY ADDITIONS OR CHANGES ON THIS SHEET MUST BE MADE OR CIRCLED IN RED INK, WITH DATE AND NAME OF PERSON MAKING CHANGE.

Do not extend notes this side of this line.

STATION	B. S.	H. I.	F. S.	ELEV.	Fin Grade	Cut	Fill		
D line Bot N curb	3+94			474.2	474.90		0.65		Dirt
D 4+00				474.[illegible]					Dirt
D 4+12.5				47[illegible]				Bot Brk	Dirt
D 4+12.5				474.[illegible]				Top Brk	Pvmt
D 4+20				47[illegible]					Pvmt
D 4+28				47[illegible]				Top Brk	Pvmt
D 4+28				47[illegible]				Bot Brk	Dirt
D 4+40				473[illegible]					Dirt
D 4+60				473.[illegible]					Dirt
D 4+80				473[illegible]					Dirt
D 5+00				473[illegible]					Dirt
D 5+20				473[illegible]					Dirt
D 5+40				472[illegible]					Dirt
D 5+60				472[illegible]				Bot Brk	Dirt
D 5+60				472[illegible]				Top Brk	Pvmt
D+4' W. 4+28				474[illegible]				Top Brk Cor of Cut	Pvmt
D+4' W 4+28				474[illegible]				Bot Brk Cor of Cut	Dirt
D+9' W 4+40	Logo			474.[illegible]				Top Brk	Pvmt
D+9' W 4+40				473.9				Bot Brk	Dirt

F. B. 1697 Pg. 14
Job No. 8773.41
Division No.
Notes Red
Plotted
Profile
Survey of Arcadia Co. Park
Date
Date
No.
X-Sec.
Survey by C. V. Crowe
Notes C.V.C.
Notes Chkd.
Checked
Indexed H. E. OTT
Date
Date
No.

76L-298 S & E #307—1-56

PLEASE RETURN TO
LOS ANGELES COUNTY ENGINEER
700 LOS ANGELES COUNTY ENGINEERING BLDG.

NOTE: ANY ADDITIONS OR CHANGES ON THIS SHEET MUST BE MADE OR CIRCLED IN RED INK, WITH DATE AND NAME OF PERSON MAKING CHANGE.

Do not extend notes this side of this line.

STATION	B. S.	H. I.	F. S.	ELEV.	Fin Grade	Cut	Fill	
D+10 W 4+65				474 10				Cor. Pvmt. Top Br. Prm
D+10 W 4+65				473 7				" " Bot Dirt
D+10 W 4+85				473 78				" " Top Brk Prm
D+10 W 4+85				473 4				" " Bot Brk Dir
D+10 W 5+60				472 80				" " Top Brk Pv
D+10 W 5+60				472 3				" " Bot Brk Di
E line 4+06	Base Curb			473 0				Dirt
E 4+13				473 7				Edge Pvmt. Dir
E 4+13				474 28				" " Prm
E 4+20				474 23				Pv
E 4+40				474 13				Prm
E 4+60				474 05				Prm
E 4+65				474 03				Edge Pvmt. Top Brk Pv
E 4+65				473 6				" " Bot Brk Dirt
E 4+80				473 3				Dir
E 4+86				473 4				Edge Pvmt. Bot Brk Dir
E 4+ 86				473 68				" " Top Brk Pv

Profile No. ____ Notes Red. ____ Date ____ Plotted ____ Date ____ Job No. 8773.4 Division No. ____ Survey of Arcadia Co. Survey by C.V. Crowe Notes CVC Date May 31, 62

X-Sec. No. ____ Notes Chkd. ____ Date ____ Checked ____ Date ____ Map No. ____ Indexed H. E. OTT Date ____

F. B. 1697 PG. 15

76L-298 S & E #307—1-56

PLEASE RETURN TO
LOS ANGELES COUNTY ENGINEER
700 LOS ANGELES COUNTY ENGINEERING BLDG.

NOTE: ANY ADDITIONS OR CHANGES ON THIS SHEET MUST BE MADE OR CIRCLED IN RED INK, WITH DATE AND NAME OF PERSON MAKING CHANGE.

Do not extend notes this side of this line.

STATION	B. S.	H. I.	F. S.	ELEV.	Fin Grade	Cut	Fill	
E line 5+00				47[illegible]3				Prmt.
E 5+12				473[illegible]				℄ Pt Edge Prmt Top Brk Prmt
E 5+12				473[illegible]				" " Bot Brk Dirt
E 5+37				47[illegible]				Cor. Cut Top Brk Prmt
E 5+37				47[illegible]				Bot Brk Dirt
E 5+40				[illegible]				Dirt
E 5+59				47[illegible]				Edge Prmt Bot Brk Dirt
E 5+59				47[illegible]				" " Top Brk Prmt.
E+10.5 W 4+69				47[illegible]3				Cor. Cut. Edge Prmt Top Brk Prmt
E+10.5 W 4+69				473[illegible]5				" " Bot Dirt
E+13 W 4+85				473[illegible]				" " Top Prmt
E+13 W 4+85				47[illegible]				" " Bot Dirt
E+11 W 5+43				473[illegible]				" " Top Prmt
E+11 W 5+43				472[illegible]				" " Bot Dirt
E+12 W 5+58				[illegible]				" " Top Prmt
E+12 W 5+58				472[illegible]3				" " Bot. Dirt
E+18 W 4+16	Base Core			474[illegible]				Edg. Prmt. Prmt
E+18 W 4+16				474[illegible]0				" " Dirt
E+16 W 4+60	℄ Pt. in Cut			473[illegible]				" " Prmt
E+16 W 4+60				473[illegible]				" " Dirt

F. B. 1697 PG. 16

Job No. 8773.41 Division No. Notes Red Plotted Profile

Survey of Arcadia Co. Park Date Date No.

Survey by C.V. Crowe Notes CVC Notes Chkd Checked X-Sec.

Indexed H. E. OTT Date Date Date No.

76-L298 CE 307 3-61

PLEASE RETURN TO
LOS ANGELES COUNTY ENGINEER
403 LOS ANGELES COUNTY ENGINEERING BLDG.

NOTE: ANY ADDITIONS OR CHANGES ON THIS SHEET MUST BE MADE OR CIRCLED IN RED INK, WITH DATE AND NAME OF PERSON MAKING CHANGE.

Do not extend notes this side of this line.

STATION	B. S.	H. I.	F. S.	ELEV.	Fin Grade	Cut	Fill		
F line 4+17	Base	Curb		4740					Dirt
F 4+20				4740					Dirt
F 4+40				4740					Dirt
F 4+50				4736					Dirt
F 4+64				4737				Edge Pvmt	Dirt
F 4+64				47[illegible]00				" "	Pvm
F+16 W 4+78	Corner	Cut		47398				" "	Pvm
F+[illegible] W 4+78	"	"		4737				" "	Dirt
F+16.5 W 5+20				47357				" "	Pvm
F+16.5 W 5+20				4733				" "	Dirt
F+17 W 5+77	Cor	Cut		47296				" "	Pvm
F+17 W 5+77	"	"		4727				" "	Dirt
G+8 W 5+20				4731				" "	Dirt
G+8 W 4+80				4735				" "	Dirt
G+8 W 4+64				4736				" "	Dirt
G+8 W 4+30	Cor	Cut		4739				" "	Dirt
G+8 W 5+77	Cor	Cut		47288				" "	Pvm
G+8 W 5+77	"	"		4723				" "	Dirt
TBM #4				47605	TBM #4 Elev. 476.06 F.B. 1615-152				
					Fd. C.S. Mon. 20' So. of Eside Pvmt. & 200' W. of Santa Anita Ave.				

Profile Notes Red ____ Plotted ____ Job No. 8773.41 Division No. ____
No. ____ Date ____ Date ____ Survey of Arcadia Co. Park
X-Sec. Notes Chkd. ____ Checked ____ Survey by C.V. Crowe Notes CVC Date May 31, 62
No. ____ Date ____ Date ____ Map No. ____ Indexed H. F. OTT Date ____

F.B. 1607 Pg. 17

76-L298 CE 307 3-61

PLEASE RETURN TO
LOS ANGELES COUNTY ENGINEER
403 LOS ANGELES COUNTY ENGINEERING BLDG.

NOTE: ANY ADDITIONS OR CHANGES ON THIS SHEET MUST BE MADE OR CIRCLED IN RED INK, WITH DATE AND NAME OF PERSON MAKING CHANGE

Do not extend notes this side of this line.

STATION	B.S.	H.I.	F.S.	ELEV.	Fin Grade	Cut	Fill		
TBM # 3				473 34					
A Line +5' W 3+66				47[illegible] 40				Corner Edge Pvmt	Pvmt
"				475 1				" "	Dirt
A +5' W 3+91				475 22				Cor. " "	Pvmt.
"				474 9					Dirt
A 4+00				474 6					Dirt
A+3' W 4+13				474 60				Cor. Edge Pvmt	Pvmt
"				474 4				" "	Dirt
A 4+20				474 4					Dirt
A+3 W 4+20				474 35				Edge Pvmt	Pvmt.
"				474 4				" "	Dirt
A 4+40				474 2					Dirt
A+3 4+40				474 55				Edge Pvmt. Top	Pvmt
"				474 2				" " Bot.	Dirt
A 4+60				474 0					Dirt
A+3 4+60				474 55				Edge Pvmt. top	Pvmt.
"				474 0				Bot.	Dirt
A 4+63				473 9					Dirt
A+3 W. 4+63				474 57				Edge Pvmt top	Pvmt

F.B. 1697 Pg. 18

Job No. 87734 Division No. Notes Red Plotted Profile

Survey of Arcadia Co. Park Date Date No.

Survey by C.V. Crowe Notes C.V.C. Checked X-Sec.

Indexed H. E. OTT Date Date No.

76-L298 CE 307 3-61

PLEASE RETURN TO
LOS ANGELES COUNTY ENGINEER
403 LOS ANGELES COUNTY ENGINEERING BLDG.

NOTE: ANY ADDITIONS OR CHANGES ON THIS SHEET MUST BE MADE OR CIRCLED IN RED INK, WITH DATE AND NAME OF PERSON MAKING CHANGE.

Do not extend notes this side of this line.

Profile Notes Red____ Plotted____ Job No 273.4 Division No.____
No.____ Date____ Date____ Survey of Arcadia Co. Farm
X-Sec. Notes Chkd.____ Checked____ Survey by C.V. Crowe Notes A.V.C. Date May 31, 62
No.____ Date____ Date____ Map No.____ Indexed H. E. O'I Date____

F. B. 1697 Pg. 19

STATION	B. S.	H. I.	F. S.	ELEV.	Fin Grade	Cut Fill	
A Line + 3' W							Corner
4+63				4739			Edge Pvmt. Bot. Dirt
A + 10.5 W							
4+63				47468			" " top Pvmt
A + 3.5 W							
4+63				4742			" " Bot Dirt
A							
4+80				4737			Dirt
A							
4+87				4737			Dirt
A + 3' W							Cor.
4+87				47382			Edge Pvmt. top Pvmt
A + 3' W							
4+87				4737			" " Bot Dirt
A + 19' W							Cor.
4+93				47387			Edge Pvmt. top Pvmt
"				4738			" " Dirt
A							
5+00				4735			Dirt
A + 3' W							
5+00				47388			Edge Pvmt. top Pvmt
"				4735			Bot Dirt
A + 15' W							
5+00				47392			" " Pvmt
"				4737			" " Dirt
A							
5+20				4743			Dirt
A + 3 W							
5+20				47369			
A + 15' W							
5+20				47386			Edge Pvmt
"				4733			" " Dirt

76-L298 CE 307 3-61

PLEASE RETURN TO
LOS ANGELES COUNTY ENGINEER
403 LOS ANGELES COUNTY ENGINEERING BLDG.

NOTE: ANY ADDITIONS OR CHANGES ON THIS SHEET MUST BE MADE OR CIRCLED IN RED INK, WITH DATE AND NAME OF PERSON MAKING CHANGE

Do not extend notes this side of this line.

STATION	B. S.	H. I.	F. S.	ELEV.		
					Fin Grade Cut Fill	
A+3'W 5+26				473.70		Edge Pmt. top Pmt
"				473.5		" " Bot Dirt
A+15'W 5+32				473.77		" " top Pmt
"				473.3		" " Bot Dirt
A+10.5 W 5+35				473.70		" " top Pmt
"				473.3		" " Bot Dirt
A 5+60				472.7		Dirt
A+3'W 5+58				472.88		Corner Edge Pmt top Pmt
"				472.8		" " Dirt
TBM#3				473.35	TBM#3 Elev. 473.34 F.B. 1615-152 Fd Bt. Spk. PP# 523454 E	

F.B. 1697 Pg. 20
Job No. 8773.41 Division No. ____ Notes Red ____ Plotted ____ Profile
Survey of Arcadia Co. Park Date ____ Date ____ No. ____
Survey by CV Crowe Notes CVC Notes Chkd. ____ Checked ____ X-Sec.
Indexed H. E. Ott Date ____ Date ____ Date ____ No. ____

76-L298 CE 307 3-61

PLEASE RETURN TO
LOS ANGELES COUNTY ENGINEER
403 LOS ANGELES COUNTY ENGINEERING BLDG.

NOTE: ANY ADDITIONS OR CHANGES ON THIS SHEET MUST BE MADE OR CIRCLED IN RED INK, WITH DATE AND NAME OF PERSON MAKING CHANGE.

Do not extend notes this side of this line.

STATION	B. S.	H. I.	F. S.	ELEV.				
TBM#3				473 34	TBM#3 Elev. 473.34			F.B. 1615-152
					Fd. Bl. Spk. W. side PP# 523454 E			
					Fin. Grade	Cut	Fill	
G Line +7.5' W 7+03				471 73				Corner Edge Pvmt. top Brk Pvmt
"				4714				" Bot Dirt
G line 7+05				47175				" top Pvmt
				4715				" Bot Dirt
G - 8' E 7+07				47168				Corner " top Pvmt
"				4714				" Bot Dirt
G 7+20				4714				Dirt
G - 8' E 7+20				47155				Edge Pvmt top Pvmt
"				4713				" Bot Dirt
G +7.5' W 7+20				4714				Dirt
G 7+40				4711				Dirt
G - 8' E 7+40				47135				Edge Pvmt top Pvmt
"				4710				Bot Dirt
G +8' W 7+40				4711				Dirt
G 7+61				4709				Edge Pvmt Bot Dirt
"				47113				top Pvmt

Profile Notes Red ____ Plotted ____ Job No. 8773.4 Division No. ____ F.B. 1697 Pg. 21
No. ____ Date ____ Date ____ Survey of Alicania Co. Park
X-Sec. Notes Chkd. ____ Checked ____ Survey by CV Crowe Notes CVC Date May 31, 62
No. ____ Date ____ Date ____ Map No. ____ Indexed H. E. OTT Date ____

76-L298 CE 307 3-61

PLEASE RETURN TO
LOS ANGELES COUNTY ENGINEER
403 LOS ANGELES COUNTY ENGINEERING BLDG.

NOTE: ANY ADDITIONS OR CHANGES ON THIS SHEET MUST BE MADE OR CIRCLED IN RED INK, WITH DATE AND NAME OF PERSON MAKING CHANGE

Do not extend notes this side of this line.

F.B. 1697 Pg. 22 | Job No. 8773.41 | Division No. | Notes Red | Plotted | Profile
Survey of Angeles Co. Dept. | Date | Date | No.
Survey by A.V. Crowe Notes C.V.C. | Notes Chkd. | Checked | X-Sec.
Indexed H.E. Ott | Date | Date | No.

STATION	B.S.	H.I.	F.S.	ELEV.		
G-8' E						
7+61				472.8		Corner Edge Pmt. Bot Dirt
"				471.12		top Pmt
G+8' W						Corner
7+61				472.8		Edge Pmt. Bot Dirt
"				472.03		" " top Pmt
TBM #3				472.15	TBM #3 See above	Desc.

76L-298 S & E #307—1-56

PLEASE RETURN TO
LOS ANGELES COUNTY ENGINEER
700 LOS ANGELES COUNTY ENGINEERING BLDG.

NOTE: ANY ADDITIONS OR CHANGES ON THIS SHEET MUST BE MADE OR CIRCLED IN RED INK, WITH DATE AND NAME OF PERSON MAKING CHANGE.

Do not extend notes this side of this line.

Profile Notes Red. Plotted Job No. 8775.4 Division No.
No. Date Date Survey at Arcadia Co. Park
X-Sec. Notes Chkd. Checked Survey by A.V. Crowe Notes A.V.C. Date June 1, 56
No. Date Date Map No. Indexed H. E. Ott Date

F. B. 1697 Pg. 23

STATION	B. S.	H. I.	F. S.	ELEV.				
TBM# 2				470 38	TBM#2 Elev. 470.38 F.B. 1615-152 Fd 1x2 N.E. of N.E. Cor. of wall around new bowling green.			
					Fin Grade	Cut	Fill	
B Line 8+80				469 25				Spk. Pvmt
B 9+00				469 00				Edge Pvmt Top Brk Pvmt
"				468 7				" " Bot Dirt
B 9+20				469 1				Dirt
B 9+40				469 0				Dirt
B 9+60				468 8				Dirt
B 9+80								Dirt
B 10+00				468 6				Dirt
B 10+12.5				468 4				Cor. Edge Pvmt. Bot Dirt
"				468 85				" " Top Pvmt
B-12.5 East 10+40				468 50				Corner " " Top Dirt
"				468 3				" " Bot Dirt

76L-298 S & E #307—1-56

PLEASE RETURN TO
LOS ANGELES COUNTY ENGINEER
700 LOS ANGELES COUNTY ENGINEERING BLDG.

NOTE: ANY ADDITIONS OR CHANGES ON THIS SHEET MUST BE MADE OR CIRCLED IN RED INK, WITH DATE AND NAME OF PERSON MAKING CHANGE.

Do not extend notes this side of this line.

STATION	B. S.	H. I.	F. S.	ELEV.	Fin Grade	Cut	Fill	
C Line 8+80				469 40				Pvmt
C 8+98				469 [illegible]0				Edge Pvmt top Pvmt
"				469 1				" " Bot Dirt
C 9+00				469 4				(sub grade x2) Dirt
C 9+20				469 [illegible]				Dirt
C 9+40				469 [illegible]				Dirt
C 9+60				468 [illegible]				Dirt
C 9+80				468 [illegible]				Dirt
C 10+00				468 [illegible]				Dirt
C 10+12.5				468 5				Edge Pvmt Bot Dirt
"				468 [illegible]				" " top Pvmt
C+9.5W 9+05				469 2				Corner Edge Pvmt Bot Dirt
"				469 38				" " top Pvmt
C+17' W 9+23				469 [illegible]				Corner " " Bot Dirt
"				469 [illegible]				top Pvmt

F. S. 1697 Pg. 24

Job No. 8773.41 Division No. Notes Red Plotted Profile

Survey of Arcadia Co. Park Date Date No.

Survey by C.V. Crowe Notes CVC Notes Chkd Checked X-Sec.

Indexed H. E. OTT Date Date Date No.

76L-298 S & E #307—1-56

PLEASE RETURN TO
LOS ANGELES COUNTY ENGINEER
700 LOS ANGELES COUNTY ENGINEERING BLDG.

NOTE: ANY ADDITIONS OR CHANGES ON THIS SHEET MUST BE MADE OR CIRCLED IN RED INK, WITH DATE AND NAME OF PERSON MAKING CHANGE.

Do not extend notes this side of this line.

STATION	B. S.	H. I.	F. S.	ELEV.	Fin Grade	Cut	Fill			
D Line 9+00				46959						Prmt
D 9+20				46966						Prmt
D 9+26				46970				N. end planter		Prm
D 9+66				4691				S. end planter		Dir
D 9+80										
D 10+00				4688						Dirt
D 10+13.5				4688				Edge Prmt	Bot	Dir
"				46911				" "	top	Prm
D+7'W 10+14				4686				Corner " "	Bot	Dir
"				46908				" "	top	Prm
D+5'W 9+26				46986				Corner " "	top	Prm
"				4695				" "	Bot	Dirt
D+7'W 9+32				46988				Cor " "	top	Prm
"				4696				" "	Bot	Dir

Profile No. ____ Date ____ Notes Red. ____ Date ____ Plotted ____ Job No. 9773.4 Division No. ____ F. B. 16977 PG. 25

X-Sec. No. ____ Date ____ Notes Chkd. ____ Date ____ Checked ____ Date ____ Survey of Arcadia Co. Farm Survey by C.V. Crowe Notes CVC Date June 1, 62

Map No. ____ Date ____ Indexed H. E. OTT Date ____

76L-298 S & E #307—1-56

PLEASE RETURN TO
LOS ANGELES COUNTY ENGINEER
700 LOS ANGELES COUNTY ENGINEERING BLDG.

NOTE: ANY ADDITIONS OR CHANGES ON THIS SHEET MUST BE MADE OR CIRCLED IN RED INK, WITH DATE AND NAME OF PERSON MAKING CHANGE.

Do not extend notes this side of this line.

STATION	B. S.	H. I.	F. S.	ELEV.	Fin Grade	Cut	Fill	
E Line 9+20				46[illegible]8				Spk. Pvmt
E 9+39				46[illegible]8				Corner Edge Pvmt top Pvmt
"				46[illegible]				" " Bot Dirt
E 9+60				4695				Sub grade 1x2 Dirt
E 9+80				4692				Dirt
E 10+00				46[illegible]				Dirt
E 10+12				468[illegible]				Corner Edge Pvmt Bot Dirt
"				46[illegible]6				" " top Pvmt
E+9'W 9+80				46[illegible]				Corner " " Bot Dirt
"				46[illegible]				" " top Pvmt
E+9'W 9+94				46[illegible]				Cor. " " Dirt
"				46[illegible]3				" " Pvmt

F. S. 1697 PG. 26

Job No. 8773.41 Division No. Notes Red Plotted Profile

Survey of Arcadia Co. Park Date Date No. X-Sec.

Survey by C.V. Crowe Notes CVC Notes Chkd Checked No.

Indexed H. E. OTT Date Date Date

76L-298 S & E #307—1-56

PLEASE RETURN TO
LOS ANGELES COUNTY ENGINEER
700 LOS ANGELES COUNTY ENGINEERING BLDG.

NOTE: ANY ADDITIONS OR CHANGES ON THIS SHEET MUST BE MADE OR CIRCLED IN RED INK, WITH DATE AND NAME OF PERSON MAKING CHANGE.

Do not extend notes this side of this line.

Profile Notes Red.____ Plotted____ Job No. 773.4 Division No.____ F. B. 1697 Pg. 27

No.____ Date____ Surveyed by Reconn Eng. Co. Date June 1962

X-Sec. Notes Chkd.____ Checked____ Survey by CVT, TOWC Notes____ Date____

No.____ Date____ Date____ Map No.____ Indexed H. E. OTT Date____

STATION	B. S.	H. I.	F. S.	ELEV.	Fin Grade	Cut	Fill	
E Line 8+60				470 11				Spk. Pvmt
E 8+67				470 06				Edge Pvmt Top Pvmt
"				469 7				" " Bot Dirt
E 8+80				4700				Dirt
E 11 E 8+80				4697				Corner Edge Pvmt Dirt
"				47005				" " Pvmt
E 9+00				4699				Dirt
E 11.5 E 9+00				470 01				Cor Edge Pvmt Pvmt
"				4696				" " Dirt
E 7 E 9+11				4697				Corner " Dirt
"				470 08				" " Pvmt
E 9+20				4698				1x2 Stk Dirt
E 10 E 9+20				4698				Corner Edge Pvmt Dirt
"				470 08				" " Pvmt
E 9+40				4697				Dirt
E 9+60				4696				Dirt
E 9+70				4696				Edge Pvmt Bot Dirt
"				4699 6				Top Pvmt
G 10+00	T.P.			469 7				Spk Pvmt

76L-298 S & E #307—1-56

PLEASE RETURN TO
LOS ANGELES COUNTY ENGINEER
700 LOS ANGELES COUNTY ENGINEERING BLDG.

NOTE: ANY ADDITIONS OR CHANGES ON THIS SHEET MUST BE MADE OR CIRCLED IN RED INK, WITH DATE AND NAME OF PERSON MAKING CHANGE.

Do not extend notes this side of this line.

STATION	B. S.	H. I.	F. S.	ELEV.	Fin Grade	Cut	Fill	
G+8'W 7+92				470 63				Corner Edge Pvmt. Pvmt
"				470 6				" " Dirt
G Line 7+93				470 60				Cor. " " Pvmt
"				470 6				" " Dirt
G 8+00				470 4				" " Dirt
"				470 52				" " Pvmt
G 8+20				470 3				" " Dirt
"				470 35				" " Pvmt
G 8+40				470 2				
G-3.5'E 8+40				470 23				Cor. " " Pvmt.
"				470 2				" " Dirt
G 8+60				470 1				Dirt
G-14'E 8+60				470 [illegible]				Edge Pvmt. Pvmt
"				469 8				Dirt
G 8+80				470 [illegible]				(Sub grade 1/2) Dirt
G 9+00				469 [illegible]				" Dirt
G 9+20				469 8				" Dirt
G 9+40				469 7				" Dirt
G 9+60				469 6				" Dirt

F. B. 1697 Pg. 28

Job No. 8773.41 Division No. Notes Red Plotted Profile

Survey of Arcadia Co. Park Date Date No. X-Sec.

Survey by [illegible] Notes CVC Notes Chkd. Checked No.

Indexed H. E. OTT Date Date Date

76-L298 CE 307 3-61

PLEASE RETURN TO
LOS ANGELES COUNTY ENGINEER
403 LOS ANGELES COUNTY ENGINEERING BLDG.

NOTE: ANY ADDITIONS OR CHANGES ON THIS SHEET MUST BE MADE OR CIRCLED IN RED INK. WITH DATE AND NAME OF PERSON MAKING CHANGE.

Do not extend notes this side of this line.

STATION	B. S.	H. I.	F. S.	ELEV.	Fin Grade	Cut	Fill	
G Line 9+79				470 00				Edge Pvmt. Spt Brk, D
"				4697				" top " Pvm
G 9+80				470 00				Spk. in Pvm
G+3' West 9+80				470 00				Corner Edge Pvmt., top Brk, P
"				4697				" " Spt Brk, D
TBM G 10+00				469 76	TBM = G 10+00 Elev. 469.79			
					Staking & grading plan sheet # None.			
					Dated March 1962. Shown			
					Fin grade and existing Pvmt Elev.			

Profile No. ____ Notes Red ____ Plotted ____ Job No. 8773.41 Division No. ____ F.B. 1697 PG. 29

X-Sec. No. ____ Date ____ Date ____ Survey of Arcadia Co Park

Notes Chkd. ____ Checked ____ Survey by CV Crowe Notes CVC Date June 1, 62

Date ____ Date ____ Map No. ____ Indexed H. E. OTT Date ____

76-L298 CE 307 3-61

PLEASE RETURN TO
LOS ANGELES COUNTY ENGINEER
403 LOS ANGELES COUNTY ENGINEERING BLDG.

NOTE: ANY ADDITIONS OR CHANGES ON THIS SHEET MUST BE MADE OR CIRCLED IN RED INK, WITH DATE AND NAME OF PERSON MAKING CHANGE

Do not extend notes this side of this line.

STATION	B. S.	H. I.	F. S.	ELEV.				
					Fill Grade	Cut	Fill	
G Line 12+37								Edge of Pvmt. top Brk Pvmt
"								" " " Bot - Dirt
G+5' West 12+37								Corner " " " top - Pvmt
"								" " " Bot - Dirt
G-6' East 12+37								Corner " " " top - Pvmt
"								" " " Bot - Dirt
G-6' E 12+47								Cor " " " top - Pvmt
"								" Bot - Dirt
G+5' W 12+47								" " " top - Pvmt
"								" " " Bot - Dirt
G-16' E 12+64								Cor " " " top - Pvmt
"								" " " Bot - Dirt
E 12+66								" " " top - Pvmt
"								" " " Bot - Dirt
D+15' W 12+65								" " " top - Pvmt
"								" " " Bot - Dirt
F 12+65								" " " top - Pvmt
"								" " " Bot - Dirt

F.B. 1697 Pg. 30

Job No. 8773.41 Division No. ____ Notes Red ____ Plotted ____ Profile ____

Survey of Arcadia Co. Park Date ____ Date ____ No. ____

Survey by CV Crowe Notes CVC Notes Chkd. ____ Checked ____ X-Sec. ____

Indexed H. E. OTT Date ____ Date ____ Date ____ No. ____

76L-298 S & E #307—1-56

PLEASE RETURN TO
LOS ANGELES COUNTY ENGINEER
700 LOS ANGELES COUNTY ENGINEERING BLDG.

NOTE: ANY ADDITIONS OR CHANGES ON THIS SHEET MUST BE MADE OR CIRCLED IN RED INK, WITH DATE AND NAME OF PERSON MAKING CHANGE.

Do not extend notes this side of this line.

STATION	B. S.	H. I.	F. S.	ELEV.		
D Line 12+75						Corner Edge of Pvmt, top Brk, F
"						" " Bot - D
C+11' West 12+70						Cor " " top - Pvm
"						" " Bot - D
C+11' W 13+00						" " top - F
"						" " Bot - D
C+[illegible] W 13+[illegible]						" " top - Pv
"						" " Bot - D
C+19' W 13+27						" " top - Pv
"						" " Bot - D
C+[illegible] W 13+42						" " top - P
"						" " Bot - D
E 13+62						Corner top - A
"						" " Bot - D
E+16' W 13+68						Corner " " top - P
"						" " " Bot - D
E+16' W 13+80						Corner " " top - P
"						" " " Bot - D

Profile Notes Red. Plotted Job No. 8[illegible] Division No.

No. Date Date Survey of [illegible]

X-Sec. Notes Chkd. Checked Survey by CV Crone Notes CVC Date June 1, 62

No. Date Date Map No. Indexed H. E. OTT Date

F. B. [illegible] Pg.

76L-298 S & E #307—1-56

PLEASE RETURN TO
LOS ANGELES COUNTY ENGINEER
700 LOS ANGELES COUNTY ENGINEERING BLDG.

NOTE: ANY ADDITIONS OR CHANGES ON THIS SHEET MUST BE MADE OR CIRCLED IN RED INK, WITH DATE AND NAME OF PERSON MAKING CHANGE.

Do not extend notes this side of this line.

STATION	B. S.	H. I.	F. S.	ELEV.		
TBM				465.25	TBM Elev. 465.25	F.B. 1615-152
					Fd. Spk in 18" oak 15' N of golf club house	
E Line 12+80				465[illegible]		Dirt
E 13+00				465.1		"
E 13+20				465.2		"
E 13+40				464.9		"
E 13+60				464[illegible]		"
F line 12+80				465[illegible]		"
F Line 13+00				465.2		"
F 13+20				465.1		"
F 13+40				464.9		"
F 13+60				464.7		"
G line 12+40				466[illegible]		"
G 12+60				465.9		"
G 12+80				465[illegible]		"
G 13+00				465[illegible]		"
G 13+20				465[illegible]		"
G 13+40				465[illegible]		"
G 13+60				464.7		"
TBM				465.25	TBM Elev. 465.25	F.B. 1615-152
14+00				463[illegible]		

F. B. 1697 Pg. 32

Job No. 8773.41 June 11, 1962 Division No. Notes Red Date Plotted Date Profile No.

Survey of Arcadia Co. Park Date Checked Date X-Sec. No.

Survey by C.V. Crowe Notes CVC Notes Chkd Date Date No.

Indexed Date Date

Profile No. ____ X-Sec. No. ____

Notes Red ____ Date ____ Plotted ____ Date ____ Job No. 8773.41 Division No. ____

Notes Chkd. ____ Date ____ Checked ____ Date ____ Map No. ____

F.B. 1697 PG. 33

Survey of Arcadia Co. Park

Survey by R.V. Crowe Notes CVC Date June 4/62

Indexed C. J. GALLI Date OCT 1 1962

ARCADIA CO. PARK

C.P. # 8773.41

AREA B and C

Levels for grade stakes N. of parking area.

Reference
Grading & Removal
Area B Sheet # 3

F.B. 1615

Party
Crowe
Carrasco
Spriggs
Adams

STATION	B.S.	H.I.	F.S.	ELEV.

NOTE: ANY ADDITIONS OR CHANGES ON THIS SHEET MUST BE MADE OR CIRCLED IN RED INK, WITH DATE AND NAME OF PERSON MAKING CHANGE.

Do not extend notes this side of this line.

PLEASE RETURN TO
LOS ANGELES COUNTY ENGINEER
403 Los Angeles County Engineering Bldg.

76-L 288 CE 307 3-61

76-L298 CE 307 3-61

PLEASE RETURN TO
LOS ANGELES COUNTY ENGINEER
403 Los Angeles County Engineering Bldg.

NOTE: ANY ADDITIONS OR CHANGES ON THIS SHEET MUST BE MADE OR CIRCLED IN RED INK, WITH DATE AND NAME OF PERSON MAKING CHANGE.

Do not extend notes this side of this line.

F.B. 1697 Pg. 34 | Job No. | Division No. | Notes Red | Plotted | Profile
Survey of Arcadia Co. Park | Date | Date | No.
Survey by C.V. Crane Notes SVC | Notes Chkd. | Checked | X-Sec.
Indexed C. J. GALLI | Date | Date | No.

STATION	B.S.	H.I.	F.S.	ELEV.			
TBM #5				479.47	TBM #5 Elev. 479.47 F.B. 1615-152		
	Note:	Meas. angles are			Fd Spk. w. side 36" gum N.E. Cor. Arcadia Park		
		off of D' Line F.B. 1615-			Fin Grade	Cut	Fill
		Assume D' line = North.					
		↗ set up on D line.					
		↗ @ D line 1+26					
N 56° E 34'				478.0	479.0		1.0
N 67° E 82'		↗ @ D line 1+26		478.55	479.00		0.45
N 90° E 75'				478.15	478.00		0.55
N 123° E 85'				477.5	478.0		0.5
N 123° E 47'				477.9	478.0		0.1
N 62° W 10'		↗ @ D 1+96		477.0	477.0		0.0
N 75° W 70'				477.5	477.0		0.5
N 105° W 20'				476.2	477.0		0.8
D, 1+96				477.2	477.0	0.2	
N 105° E 21'				476.8	477.0	0.2	
N 145° E 70'				477.3	477.0		0.4
N 133° E 97'				476.4	477.0		0.6
TP				476.38			1X3

76-L298 CE 307 3-61

PLEASE RETURN TO
LOS ANGELES COUNTY ENGINEER
403 LOS ANGELES COUNTY ENGINEERING BLDG.

NOTE: ANY ADDITIONS OR CHANGES ON THIS SHEET MUST BE MADE OR CIRCLED IN RED INK, WITH DATE AND NAME OF PERSON MAKING CHANGE.

Do not extend notes this side of this line.

STATION	B. S.	H. I.	F. S.	ELEV.	Fin. Grade	Cut	Fill	
N 56° W 88'				475.6	476.0		0.4	1X2
N 50° W 36'	⊼ @	D 3+13		475.8	476.0		0.2	1X2
D 3+13				475.6	476.0		0.4	1X2
N 115° E 35'				475.7	476.0		0.3	1X2
N 108° E 75'				475.8	476.0		0.2	1X2
N 90° W 82'				475.1	475.0	0.1		1X2
S 80° W 76'	⊼ @	D 3+48		474.7	475.0		0.3	1X2
S 52° W 53'				475.5	475.0		0.5	1X2
S 26° W 70'				475.1	475.0	0.1		Top curb
D top curb				475.4				
D 3+53				475.1	475.7		0.6	1X2
TBM #4				476.05	TBM #4	Elev. 476.06		F.B. 1615-152
					Fd. O.S. Mon. 20' S. of E. side Par. 1,200' W of Santa Anita Dr.			

Profile Notes Red ____ Plotted ____ Job No. ____ Division No. ____
No. ____ Date ____ Date ____ Survey of Cilicia
X-Sec. Notes Chkd. ____ Checked ____ Survey by C. K. Crane Notes CVC Date June 4, 62
No. ____ Date ____ Date ____ Map No. ____ Indexed C. J. GALLI Date ____

F.B. 1607 PG. 35

F.B. 1697 Pg. 36

Job No. Division No. Notes Red Plotted Profile

Survey of Date Date No.

Survey by Notes Notes Chkd. Checked X-Sec.

Indexed C. J. GALLI Date Date Date No.

STATION	B. S.	H. I.	F. S.	ELEV.	

76-L298 CE 307 3-61

PLEASE RETURN TO

LOS ANGELES COUNTY ENGINEER

403 Los Angeles County Engineering Bldg.

Do not extend notes this side of this line.

NOTE: ANY ADDITIONS OR CHANGES ON THIS SHEET MUST BE MADE OR CIRCLED IN RED INK, WITH DATE AND NAME OF PERSON MAKING CHANGE

F.B. 1697 Pg. 37

Profile No. ____ X-Sec. No. ____
Notes Red ____ Date ____
Notes Chkd. ____ Date ____
Plotted ____ Date ____
Checked ____ Date ____
Job No. 8773.41 Division No. ____
Survey of Arcadia Co. Park
Survey by C.V. Crowe Notes CVC Date June 4, 62
Map No. ____ Indexed C. J. GALLI Date OCT 1 '62

ARCADIA CO. PARK
C.P.# 8773.41

Levels for sub-grade in parking area

STATION	B.S.	H.I.	F.S.	ELEV.
		Reference Staking & Grading Plan Sheet #None Date April 30, 1962 F.B. 1615		

Party
Crowe
Carrasco
Griggs
Loomis

NOTE: ANY ADDITIONS OR CHANGES ON THIS SHEET MUST BE MADE OR CIRCLED IN RED INK, WITH DATE AND NAME OF PERSON MAKING CHANGE.

Do not extend notes this side of this line.

PLEASE RETURN TO
LOS ANGELES COUNTY ENGINEER
403 Los Angeles County Engineering Bldg.

76-L298 CE 307 3-61

76-L298 CE 307 3-61

PLEASE RETURN TO
LOS ANGELES COUNTY ENGINEER
403 LOS ANGELES COUNTY ENGINEERING BLDG.

NOTE: ANY ADDITIONS OR CHANGES ON THIS SHEET MUST BE MADE OR CIRCLED IN RED INK, WITH DATE AND NAME OF PERSON MAKING CHANGE

Do not extend notes this side of this line.

STATION	B. S.	H. I.	F. S.	ELEV.				
TBM #2				470.38	TBM #2 Elev. 470.38 FB 1695-152			
					Fd 1x2 N&E of NE Cor of wall around			
					new bowling green.			
					Sub Grade	Cut	Fill	
G 7+00				471.77				Pvmt
G 7+20				471.16	471.16			1x2
G 7+40				470.94	470.94			
G 7+60				470.72	470.72			
TP				470.72				1x2
					Finish Grade			
A Line 8+20				Set to	470.34			Keel Mk on Curb face
A 8+40				Fin	470.12			" "
A 8+60				Grade	469.98			" "
					Sub Grade = (Fin Grade − 0.50')			
B line 8+20					469.96			
B 8+40				Set to	469.75			
B 8+60				Sub	469.54			
C line 8+20				Grade	470.06			
C 8+40					469.89			
C 8+60					469.72			

F.B. 1697 PG. 38

Job No. 8773.41 Division No. ____ Notes Red ____ Plotted ____ Profile ____

Survey of Arcadia Co. Park Date ____ Date ____ No. ____

Survey by CV Crowe Notes CVC Notes Chkd. ____ Checked ____ X-Sec. ____

Indexed C. J. GALLI Date ____ Date ____ Date ____ No. ____

76-L298 CE 307 3-61

PLEASE RETURN TO
LOS ANGELES COUNTY ENGINEER
403 LOS ANGELES COUNTY ENGINEERING BLDG.

NOTE: ANY ADDITIONS OR CHANGES ON THIS SHEET MUST BE MADE OR CIRCLED IN RED INK, WITH DATE AND NAME OF PERSON MAKING CHANGE.

Do not extend notes this side of this line.

Profile Notes Red____ Plotted____ Job No. 5773-11 Division No.____
No.____ Date____ Date____ Survey of Alcazar Co. Farms
X-Sec. Notes Chkd____ Checked____ Survey by C.V.C. Stone Notes C.V.C. Date June 4/62
No.____ Date____ Date____ Map No.____ Indexed C. J. GALLI Date____

F.B. 1697 Pg. 37

STATION	B.S.	H.I.	F.S.	ELEV.	Sub = (Fin Grade − 0.80') Grade	Cut	Fill				
D Line											
8+20				Set to	470.16			1X2			
D 8+40				Sub	470.03			1X2			
D 8+60				Grade	469.94			1X2			
E 8+40					470.13			1X2			
D 8+00					470.29			1X2			
D 7+80					470.42			1X2			
B 7+60				Set to	470.58			1X2			
C 7+60				Sub.	470.63			1X2			
D 7+60				Grade	470.62			1X2			
E 7+60					470.60			1X2			
					Fin Grade						
A 7+60				Set to	471.02			keel	Mk.	Curb	face
A 7+00					471.61			"	"	"	"
A 7+20				Finish	471.41			"	"	"	"
A 7+40					471.22			"	"	"	"
A 7+80				Grade	470.78			"	"	"	"
A 8+00					470.56			"	"	"	"
8+80					469.94			"	"	"	"

76-L298 CE 307 3-61

PLEASE RETURN TO
LOS ANGELES COUNTY ENGINEER
403 LOS ANGELES COUNTY ENGINEERING BLDG.

NOTE: ANY ADDITIONS OR CHANGES ON THIS SHEET MUST BE MADE OR CIRCLED IN RED INK. WITH DATE AND NAME OF PERSON MAKING CHANGE

Do not extend notes this side of this line.

STATION	B. S.	H. I.	F. S.	ELEV.		
T.P.				472.69		
					Fin. Grade	
A 4+00				S[illegible]	475.09	Keel Mk face curb
A 4+20				[illegible]	474.91	" " " "
A 4+40					474.69	" " " "
A 4+60				Grade	474.47	" "
A 4+80					474.25	" "
A 5+00					474.03	" "
A 5+20					473.77	" "
A 5+40					473.50	" "
A 5+60					473.24	" "
A 5+80					472.96	" "
A 6+00					472.72	" "
A 6+20					472.48	" "
A 6+40					472.24	" "
A 6+60					472.00	" "
A 6+80					471.80	" "
TBM #3				473.[illegible]2	TBM #3 Elev. 473.34 F.B. 1615-152	
					Td Bt. Spk PP #523454 E	

F.B. 1697 PG. 40

Job No. 8773.41 Division No. _____ Notes Red _____ Plotted _____ Profile

Survey of Arcadia Co Park Date _____ Date _____ No. _____ X-Sec.

Survey by C.V. Crowe Notes CVC Notes Chkd. _____ Checked _____ No. _____

Indexed C. J. GALLI Date _____ Date _____ Date _____

F.B. 1697 Pg. 41

Profile No. ____ Notes Red ____ Date ____ Plotted ____ Date ____ Job No. 8773.41 Division No. ____

X-Sec. No. ____ Notes Chkd. ____ Date ____ Checked ____ Date ____ Survey of Arcadia Co. Park

Survey by C.V. Crowe Notes CVC Date June 11, 62

Map No. ____ Indexed C. J. GALLI Date OCT 1 62

ARCADIA CO. PARK

~~CLUBHOUSE~~

C.P. # 8773.02

June 11, 1962

Levels for concrete [illegible] on west side of [illegible]. Grade [illegible] grade of ground [illegible].

Grade Sheets made in field

STATION	B.S.	H.I.	F.S.	ELEV.
		Reference F.B. [illegible] Sheet #2 & #4		

Party
Crowe
Carrasco
Spriggs
Adams

NOTE: ANY ADDITIONS OR CHANGES ON THIS SHEET MUST BE MADE OR CIRCLED IN RED INK, WITH DATE AND NAME OF PERSON MAKING CHANGE.

PLEASE RETURN TO
LOS ANGELES COUNTY ENGINEER
403 LOS ANGELES COUNTY ENGINEERING BLDG.

Do not extend notes this side of this line.

76-L298 CE 307 3-61

76-L298 CE 307 3-61

PLEASE RETURN TO
LOS ANGELES COUNTY ENGINEER
403 Los Angeles County Engineering Bldg.

NOTE: ANY ADDITIONS OR CHANGES ON THIS SHEET MUST BE MADE OR CIRCLED IN RED INK, WITH DATE AND NAME OF PERSON MAKING CHANGE

Do not extend notes this side of this line.

F.B. 1697 Pg. 42
Job No. 5773.02 Division No. Notes Red Plotted Profile
Survey of Arcadia Co. Park Date Date No. X-Sec.
Survey by C.V. Crowe Notes C.V.C. Notes Chkd. Checked
Indexed C. J. GALLI Date Date Date No.

STATION	B.S.	H.I.	F.S.	ELEV.		
TBM #2				469.55	Elev. = 465.35 F.B. 1615-144 TBM #2 N.E. Cor Ent. Club house Ft. Conc. floor. Fin Grade Ground Cut Fill	
0+00	3'R			[illegible]	462.68 0.03	
0+20.67	3'R			[illegible]	462.97 0.27	
0+48.67				[illegible]	463.37 0.72	
0+76.67				[illegible]	463.77 0.47	
0+94.67					464.00 0.44	
1+04.67					464.14 0.02	
1+29.33				[illegible]	464.48 0.24	
1+57.33					464.88 (+5) 465.00	
0+00 E on Conc. walk						Edge Conc walk.
TBM				464.12	TBM Elev. 464.12 Ft. Cor. of C.B.	F.B. 1615-142

Notes Ck'd by
Map No.
Office Work
Checked
Page

Survey of Arcadia Co. Park
JN 8773.41 Tape Std °F
Surveyed by C.V. Crowe
Notes C.V.C. Date June 11, 62
Indexed C. J. [redacted]

F. B. 1697 PG. 93

ARCADIA COUNTY PARK

C.P. # 8773.41

REDWOOD HEADER EAST OF HORSESHOE PITS

June 11, 1962

Note: Any Additions or Changes on This Sheet Must be Made in Red Ink With Date and Name of Person Making Change.

Do not extend notes this side of this line.

RETURN TO
LOS ANGELES COUNTY ENGINEER
00 LOS ANGELES COUNTY ENGINEERING BLDG.

Reference
Sheet #L-1

Darby
Crowe
Carrasco
Spriggs
Adams

76S093 CE #247—7-55

F.B. 1697 PG. 44

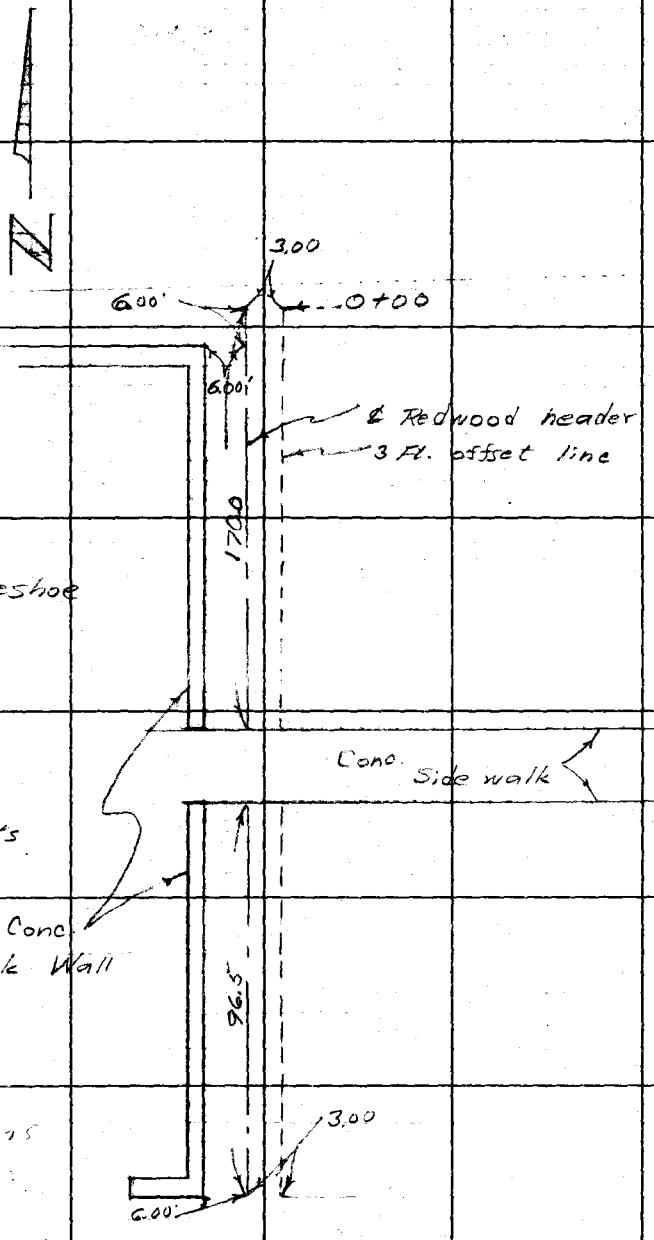

RETURN TO
LOS ANGELES COUNTY ENGINEER
700 LOS ANGELES COUNTY ENGINEERING BLDG.

Do not extend notes this side of this line.

Note: Any Additions or Changes on This Sheet Must be Made or Circled in Red Ink With Date and Name of Person Making Change.

F.B. 1507 PG. 45

Profile No. ____ Notes Red ____ Date ____ Plotted ____ Date ____ Job No. 8773.41 Division No. ____

X-Sec. No. ____ Notes Chkd. ____ Date ____ Checked ____ Date ____ Survey of Arcadia Co. Park

Survey by C.V. Crowe Notes CVC Date June 11, 62

Map No. ____ Indexed C. J. GALLI Date ____

ARCADIA CO. PARK

C.P. #8773.41

RWD. HEADER

June 11, 1962

ELEV.

F.S.

Reference
Sheet # 2-1
F.B. 1615-152, 186

Party
Crowe
Carrasco
Spriggs
Adams

H.I.

B.S.

STATION

NOTE: ANY ADDITIONS OR CHANGES ON THIS SHEET MUST BE MADE OR CIRCLED IN RED INK, WITH DATE AND NAME OF PERSON MAKING CHANGE.

PLEASE RETURN TO
LOS ANGELES COUNTY ENGINEER
403 LOS ANGELES COUNTY ENGINEERING BLDG.

Do not extend notes this side of this line.

76-L298 CE 307 3-61

76-L298 CE 307 3-61

PLEASE RETURN TO
LOS ANGELES COUNTY ENGINEER
403 LOS ANGELES COUNTY ENGINEERING BLDG.

NOTE: ANY ADDITIONS OR CHANGES ON THIS SHEET MUST BE MADE OR CIRCLED IN RED INK. WITH DATE AND NAME OF PERSON MAKING CHANGE

Do not extend notes this side of this line.

STATION	B. S.	H. I.	F. S.	ELEV.				
TBM # 2				470.38	TBM # 2 Elev. 470.38			F.B. 1615-152
					Fd 1x2 N.E. of N.E. Cor. Wall around new bowling green.			
					Fin Ground Grade	Cut	Fill	
top of N.E. Cor. wall				47[illegible].5				
0+00 6'R				46[illegible].5				1x2 N.dT
Cor. wall 0+00 ℄	= Existing ground & Fin Grade			469.[illegible]5	469.75	0.00		1x2 N
0+00 3'L				46[illegible].3	469.75	0.08		1x2 N.dT
0+85 3'L				46[illegible].2	468.98		0.26	"
1+75 ℄		Existing Conc. & Fin.		468.[illegible]2	468.22	0.00		Edge Conc. walk
1+80 ℄	T.P.	Grade		46[illegible].0	468.20	0.00		" " "
1+80 top wall				47[illegible].6				Cor. wall & walk
2+28.25 3'L				46[illegible].6	468.17	0.09		1x2 N.dT
2+76.50 3'L				46[illegible].0	468.13	0.07		"
2+76.50 ℄	= Existing ground & Fin Grade			46[illegible].3	468.13	0.00		"
top of S.E. Cor. wall				47[illegible].2				top Conc. wall F.B. 1615-152
TBM				465.[illegible]4				TBM Elev. 465.35
								Fd. Conc. walk @ N.E. Cor. bowling clubhouse

F.B. 1697 Pg. 46

Job No. 8773.46 Division No. ____ Notes Red ____ Plotted ____ Profile ____

Survey of Arcadia Co. Park Date ____ Date ____ No. ____

Survey by C.V. Crowe Notes C.V.C. Notes Chkd. ____ Checked ____ X-Sec. ____

Indexed C. J. GALLI Date ____ Date ____ Date ____ No. ____

F. B. 1697 Pg. 47

Profile No. ____ X-Sec. No. ____
Notes Red ____ Date ____
Plotted ____ Date ____
Job No. 5773.41 Division No. ____
Survey of Arcadia Co. Park
Notes Chkd. ____ Date ____
Checked ____ Date ____
Survey by C.V. Crowe Notes CVC Date June 12, 62
Map No. ____ Indexed C. J. GALLI Date OCT 1 '62

ARCADIA CO. PARK
PARKING AREA
C.P.# 5773.41

Sub-grade stakes for parking area

STATION	B.S.	H.I.	F.S.	ELEV.
		Reference F.B. 1615-152, 8- Staking & Grading Plan Sheet #, Date Oct 30-62		

Party
Crowe
Carrasco
Spriggs
Adams

NOTE: ANY ADDITIONS OR CHANGES ON THIS SHEET MUST BE MADE OR CIRCLED IN RED INK, WITH DATE AND NAME OF PERSON MAKING CHANGE.

Do not extend notes this side of this line.

PLEASE RETURN TO
LOS ANGELES COUNTY ENGINEER
403 Los Angeles County Engineering Bldg.

76-L298 CE 307 3-61

F. B. 1697 PG. 48 Job No. 8773.41 Division No. Notes Red Plotted Profile

Survey of Arcadia Co Park Date Date No.

Survey by G.V. Crowe Notes G V C Notes Chkd. Checked X-Sec.

Indexed C. J. GALLI Date Date Date No.

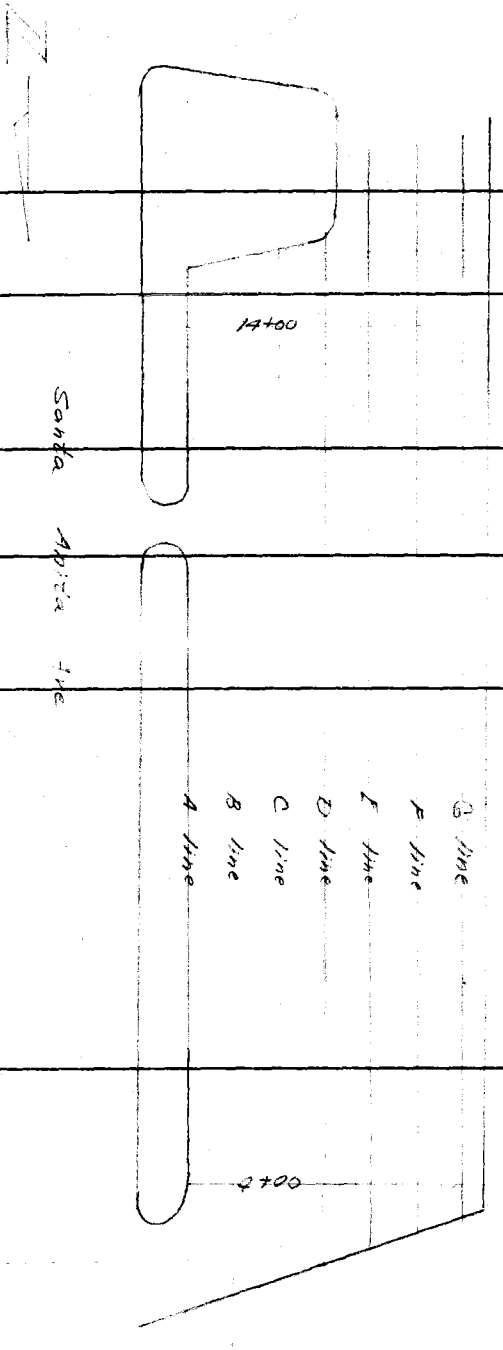

Sub-Grade set on 20 Ft. grid Pts. as shown on Staking and Grading Plan dated 4-30-62. For ties to grid plan see F.B. 7615-186

Sub-Grade = Finish grade minus 0.50' change from plan

STATION	B.S.	H.I.	F.S.	ELEV.

PLEASE RETURN TO
LOS ANGELES COUNTY ENGINEER
403 Los Angeles County Engineering Bldg.

Do not extend notes this side of this line.

NOTE: ANY ADDITIONS OR CHANGES ON THIS SHEET MUST BE MADE OR CIRCLED IN RED INK, WITH DATE AND NAME OF PERSON MAKING CHANGE

76-L298 CE 307 3-61

Notes Ck'd by	Survey of Arcadia Co. Park	F. B. 1697 Pg. 49
Map No.	IN 8773.02 Tape Std °F	
Office Work	Surveyed by A. Carrasco	
Checked	Notes [illegible] Date [illegible]	
Date	Indexed C. J. [illegible]	

Capital Project # 8773.02

Arcadia County Park
Clubhouse Improvements

Locating & staking 10" Clay Storm Drain Pipe
From
N. Side of Golf Course Northerly along westside
of West Bowling Green 426.50' ±

Carrasco
Spriggs
Adams

Note: Any Additions or Changes on This Sheet Must be Made or Circled in Red Ink With Date and Name of Person Making Change.

Do not extend notes this side of this line.

RETURN TO
LOS ANGELES COUNTY ENGINEER
900 LOS ANGELES COUNTY ENGINEERING BLDG.

763098 CE #247—7-53

F. B. 1699 PG. 50

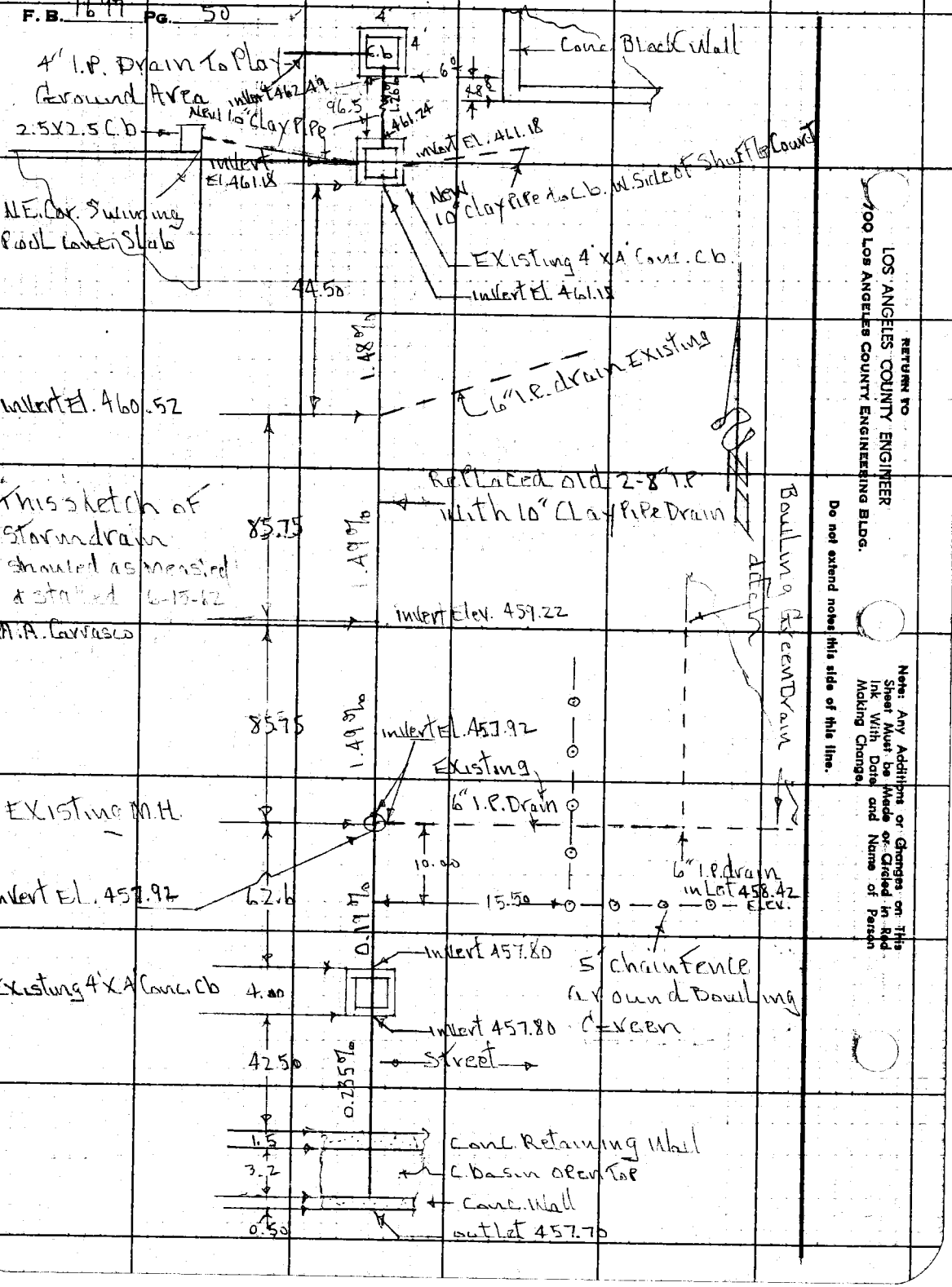

RETURN TO
LOS ANGELES COUNTY ENGINEER
900 LOS ANGELES COUNTY ENGINEERING BLDG.

Do not extend notes this side of this line.

Note: Any Additions or Changes on This Sheet Must be Made or Circled in Red Ink With Date and Name of Person Making Change.

Notes Ck'd by
Map No.
Office Work
Checked

Survey of Arcadia Co. Park
JN 8773.02 Type Std °F
Surveyed by A. Carrasco
Notes A. Carrasco Date 6-22-62
C. J. GALLI

F. B. 1697 PG. 51

Capital Project No 8773.02
Construction Stakes for Side Walk
West Side of Shuffle Board Area

From
Existing Black Top Pav. Wl. of N.W. Cor. Existing Bowling Green

To the North
Join Existing Conc. Walk E. of Existing Director Bldg

Carrasco
Adams
Gieberman

Notes: Any Additions or Changes on This Sheet Must Be Made or Circled in Red Ink With Date and Name of Person Making Change.

Do not extend notes this side of this line.

RETURN TO
LOS ANGELES COUNTY ENGINEER
100 Los Angeles County Engineering Bldg.

763098 CE #247—7-58

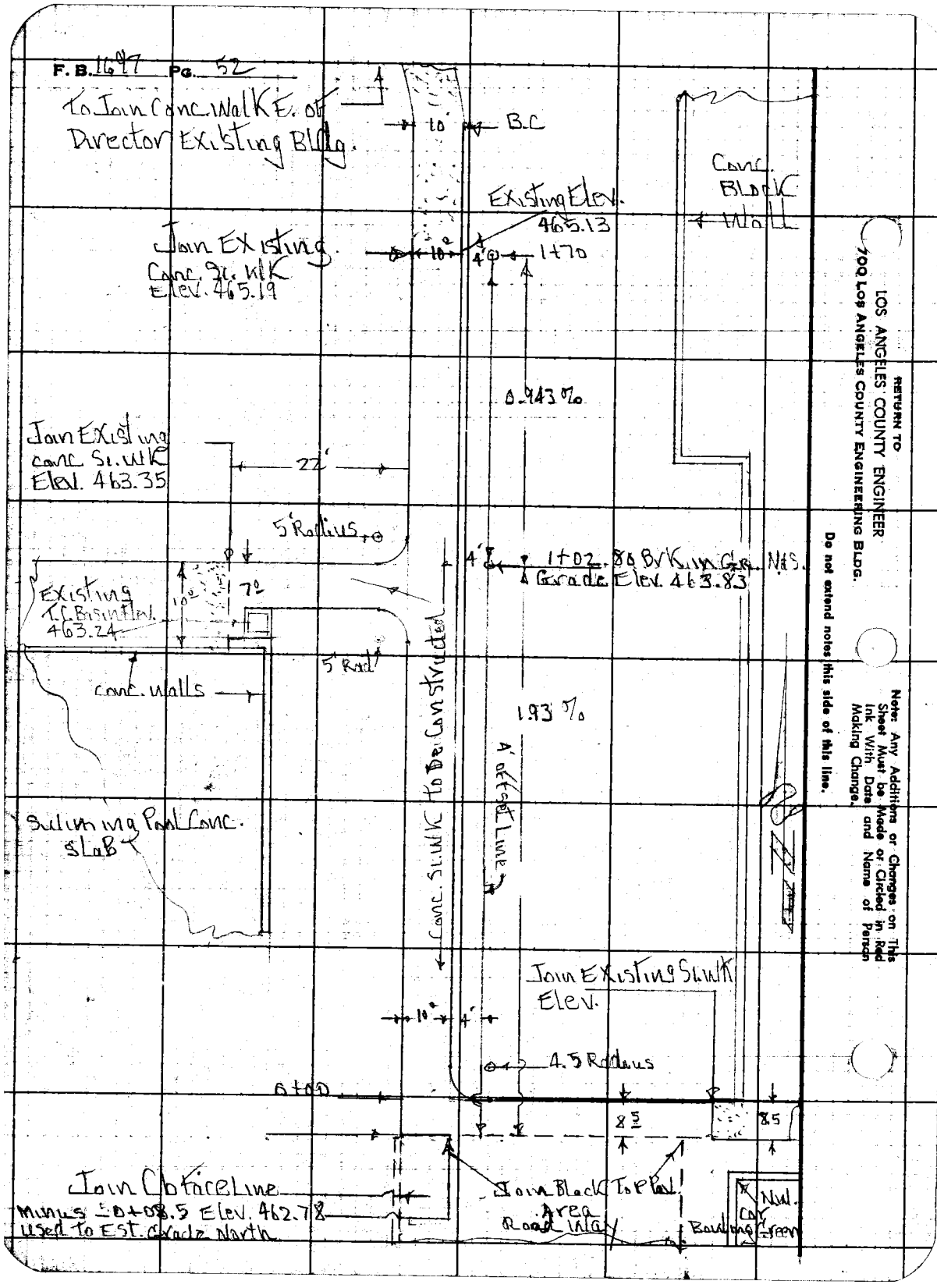
F. B. 1697 Pg. 52
To Join Conc. Walk E. of Director Existing Bldg.
10'
B.C
Existing Elev. 465.13
Conc. Block Wall
Join Existing Conc. Si. Wk Elev. 465.19
10'
4'
1+70
0.943 %
Join Existing Conc. Si. Wk Elev. 463.35
22'
5' Radius
4'
1+02.80 Brk. in Gr. N&S. Grade Elev. 463.83
Existing T.C. Basin Elev. 463.24
10'
7'
5' Rad
Conc. Walls
1.93 %
Conc. Si. Wk to be Constructed
4' offset Line
Swimming Pool Conc. Slab
Join Existing Si. Wk Elev.
10'
4'
4.5 Radius
0+00
8.5
8.5
Join Cb Face Line
Minus ±0+08.5 Elev. 462.78
Used to Est. Grade North
Join Block Top Pav. Area
Road Way
Nw. Car
Bowling Green
RETURN TO
LOS ANGELES COUNTY ENGINEER
700 LOS ANGELES COUNTY ENGINEERING BLDG.
Do not extend notes this side of this line.
Note: Any Additions or Changes on This Sheet Must be Made or Circled in Red Ink With Date and Name of Person Making Change.

F.B. 1697 PG. 53

Profile No. ____ X-Sec. No. ____
Notes Red ____ Date ____ Notes Chkd. ____ Date ____
Plotted ____ Date ____ Checked ____ Date ____
Job No. STB.02 Division No. 11
Survey of Arcadia Park
Survey by A. Carrasco Notes P.C. Date 6-22-62
Map No. ____ Indexed C. J. GALLI Date ____

Construction Stakes For Side Walk
Westside of Shuffle Board Area
From
Existing Black Top Pav. W. of N.W. for Existing
Bowling Green
Hence Northerly
Join Existing Conc. Walke. of Existing Director
Building

Carrasco
Adams
Giedeman

STATION	B.S.	H.I.	F.S.	ELEV.

NOTE: ANY ADDITIONS OR CHANGES ON THIS SHEET MUST BE MADE OR CIRCLED IN RED INK, WITH DATE AND NAME OF PERSON MAKING CHANGE.

Do not extend notes this side of this line.

PLEASE RETURN TO
LOS ANGELES COUNTY ENGINEER
403 Los Angeles County Engineering Bldg.

76-L298 CE 307 3-61

76-L298 CE 307 3-61

PLEASE RETURN TO
LOS ANGELES COUNTY ENGINEER
403 LOS ANGELES COUNTY ENGINEERING BLDG.

NOTE: ANY ADDITIONS OR CHANGES ON THIS SHEET MUST BE MADE OR CIRCLED IN RED INK, WITH DATE AND NAME OF PERSON MAKING CHANGE

Do not extend notes this side of this line.

STATION	B.S.	H.I.	F.S.	ELEV.					
T.B.M.				465.35	T.B.M. Elev. 465.35 Conc. Si. WK N.E. Cor Club house F.B. 1615-152				
					%	Grade	Cut	Fill	Set Stk. 6T. 4' Rt. E. Si. Conc. WK
0+08.5 Top Existing A.C. Pav.				462.78		462.78			
0+00 Not Set P.I. of E&N. Si. WK Lines									
0+04				462.49	0.943%	462.90		0.41	
0+25				462.80		463.10		0.30	
0+50				463.01		463.34		0.33	
0+75				463.35		463.58		0.23	
1+02.80 inter of N. Si. WK from the E. 4' off Set L.				464.16		463.83	0.33		
1+09.86 16' E. Top Catch Basin				463.24					
1+27.80				464.48	1.93%	464.31	0.17		
1+52.80				464.65		464.79		0.14	
1+70	E. Si. Existing Si. WK			465.13		465.13			

F.B. 1697 Pg. 54 Job No. 87B02 Division No. 11 Notes Red Plotted Profile
Survey of L.A. Co. Arcadia Co. Park Date Date No.
Survey by A.C. Notes Notes Chkd. Checked X-Sec.
Indexed C. J. GALLI Date Date No.

Notes Ck'd by
Map No.
Office Work
Checked
Date

Survey of Arcadia Co. Park
JN 8222.4 Tape Std °F
Surveyed by O.V. Crowe
Notes C.V.C. Date July 62
Indexed

F. B. 1697 Pg. 33

ARCADIA CO. PARK
FOUNTAIN
C.P. # 8773.41

July 1962

Horizontal location of curbing around fountain @ SW Cor. Huntington Dr. & Santa Anita Ave.

Reference
Sheets # 6, 7, & 5-4
Sheet # none dated March 1962
F.B. 1615

Party
Crowe
Carrasco
Adams
Martinez

Note: Any Additions or Changes on This Sheet Must be Made or Circled in Red Ink With Date and Name of Person Making Change.

Do not extend notes this side of this line.

RETURN TO
LOS ANGELES COUNTY ENGINEER
900 LOS ANGELES COUNTY ENGINEERING BLDG.

783098 CE #247—7.58

RETURN TO
LOS ANGELES COUNTY ENGINEER
700 LOS ANGELES COUNTY ENGINEERING BLDG.

Note: Any Additions or Changes on This Sheet Must be Made or Circled in Red Ink With Date and Name of Person Making Change.

Do not extend notes this side of this line.

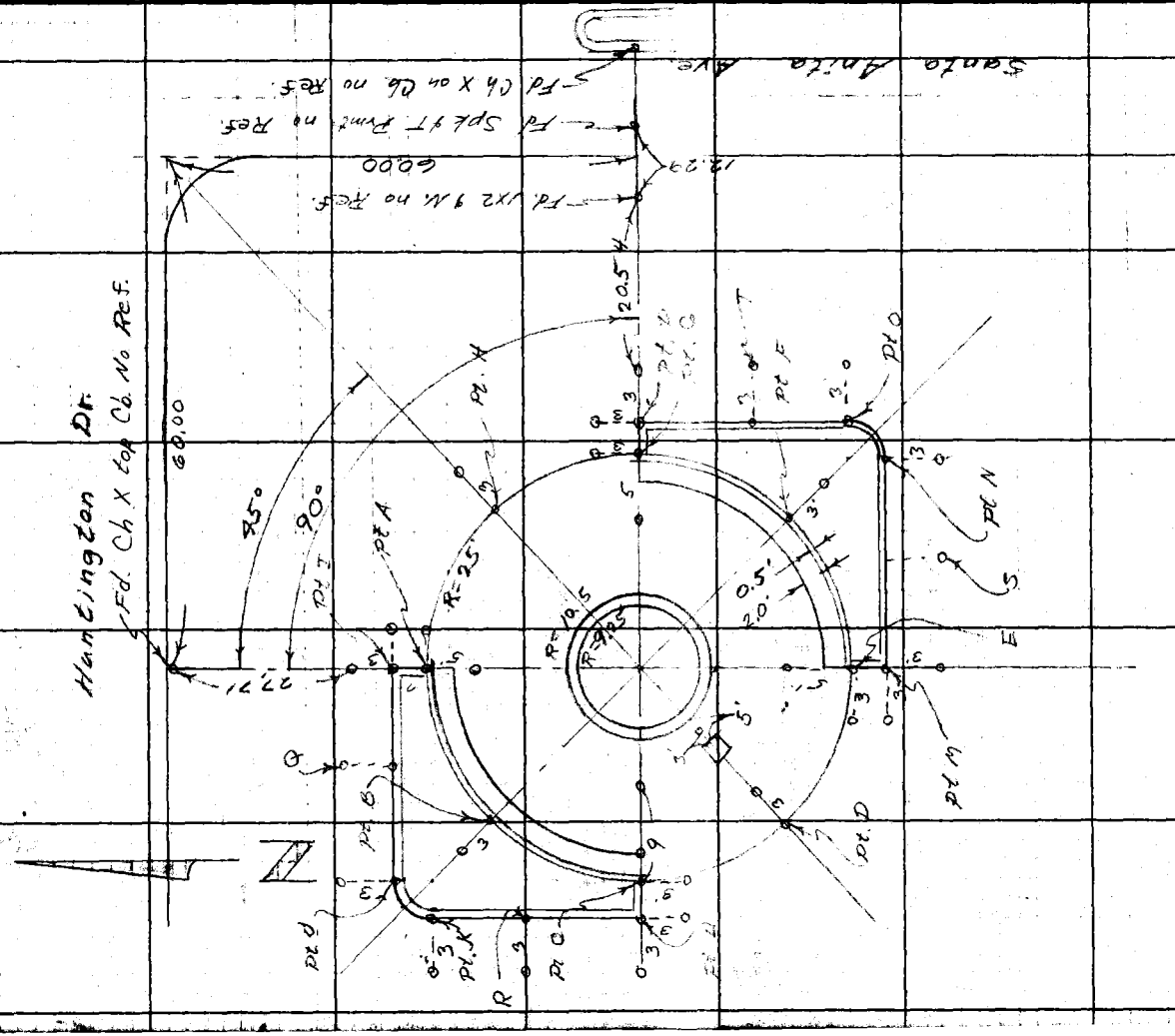

F.B. 2697 Pg. 32

F.B. 1697 PG. 57

Profile No.	Notes Red	Plotted	Job No. 8773.41	Division No.
	Date	Date	Survey of Arcadia Co. Park	
X-Sec. No.	Notes Chkd.	Checked	Survey by Crowe	Notes CVC Date July 30, 62
	Date	Date	Map No.	Indexed C. J. GALLI Date OCT 1 '62

ARCADIA CO. PARK
FOUNTAIN

C.P.# 8773.41

July 30, 1962

Levels for curbing around fountain @ Cor. of Huntington Dr. & Santa Anita Ave.

Grade sheets made in field

ELEV.

F.S.

H.I.

B.S.

STATION

Reference	Party
F.B. 1615	Crowe
Sheet #6	Carrasco
Sheet # None dated March 1962	Adams
	Martinez

NOTE: ANY ADDITIONS OR CHANGES ON THIS SHEET MUST BE MADE OR CIRCLED IN RED INK, WITH DATE AND NAME OF PERSON MAKING CHANGE.

PLEASE RETURN TO
LOS ANGELES COUNTY ENGINEER
403 LOS ANGELES COUNTY ENGINEERING BLDG.

Do not extend notes this side of this line.

76-L298 CE 307 3-61

76-L298 CE 307 3-61

PLEASE RETURN TO
LOS ANGELES COUNTY ENGINEER
403 Los Angeles County Engineering Bldg.

NOTE: ANY ADDITIONS OR CHANGES ON THIS SHEET MUST BE MADE OR CIRCLED IN RED INK, WITH DATE AND NAME OF PERSON MAKING CHANGE

Do not extend notes this side of this line.

F.B. 1697 Pg. 58 | Job No. 8273.4 | Division No. | Notes Red | Plotted | Profile
Survey of Arcadia Co. Park | Date | Date | No.
Survey by Crowe Notes CVC | Notes Chkd. | Checked | X-Sec.
Indexed C.J. GALLI | Date | Date | No.

STATION	B. S.	H. I.	F. S.	ELEV.			
TBM #5				[illegible].41	TBM #5 Elev. 479.27 Fd. Spk W. side 36" Elm N.E. Cor. Arcadia Co. Park Top Curb Grade	C or F	F.B. 1615-152
E.R.R-A				479.39	479.61	F 0 42	1X2 N&T
N.W.R.P-B				478.65	479.36	F 0 71	"
S R.P-C				479.15	479.11 Top Ground	F 0 66	"
N.E.R.P-D				479.14	478.75 Top C.G.	C 0 39	"
W R.P - E				479.50	479.11	F 0 61	"
S.E.R.P - F				479.75	479.36	F 0 31	"
N R.P - G				479.76	479.61 Top Ground	F 0 65	"
N.E.R.P-H				479.15	479.28	F 0 43	"
E R.P-I				479.50	479.61	F 0 41	"
N R.P - J				479.57	479.32	F 0 11	"
W R.P - K				479.59	479.24	F 0 05	"
S R.P - L				478.83	479.11	F 0 28	"
W R.P - M				479.52	479.11	F 0 65	"
S R.P - N				479.46	479.34	F 0 118	"
E R.P - O				479.46	479.38	F 0 52	"
N R.P - P				479.75	479.61	F 0 66	"

76-L298 CE 307 3-61

PLEASE RETURN TO
LOS ANGELES COUNTY ENGINEER
403 LOS ANGELES COUNTY ENGINEERING BLDG.

NOTE: ANY ADDITIONS OR CHANGES ON THIS SHEET MUST BE MADE OR CIRCLED IN RED INK, WITH DATE AND NAME OF PERSON MAKING CHANGE.

Do not extend notes this side of this line.

STATION	B.S.	H.I.	F.S.	ELEV.	Top Curb Grade	C or F	
N RP-Q				479 49	479.50	F 0 01	1X2 N&T
W RP-R				478 76	479.23	F 0 47	"
S RP-S				478 77	479.22	F 0 45	"
E RP-T				478 86	479.49	F 0 63	"
T.B.M. #4				476 04	TBM #4	Elev. 476.06	F.S. 1615-152
					Fd. C.S. Mon. 185'± W. of W. Cb. Santa Anita Ave		
					& 227'± S. of S. Cb. Huntington Dr.		

Profile Notes Red ____ Plotted ____ Job No. 8173.4 Division No. ____
No. ____ Date ____ Date ____ Survey of Arcadia
X-Sec. Notes Chkd. ____ Checked ____ Survey by Crowe Notes CVC Date July 30, 62
No. ____ Date ____ Date ____ Map No. ____ Indexed C. J. GALLI Date ____

F.B. 1697 Pg. 59

F. B. 1697 PG. 60

Job No. 8773.41 Division No. Notes Red Plotted Profile

Survey of Arcadia Co. Park Date Date No.

Survey by Crowe Notes CVC Notes Chkd. Checked X-Sec.

Indexed Date Date Date No.

STATION	B.S.	H.I.	F.S.	ELEV.

76-L.298 CE 307 3-61

PLEASE RETURN TO

LOS ANGELES COUNTY ENGINEER

403 Los Angeles County Engineering Bldg.

Do not extend notes this side of this line.

NOTE: ANY ADDITIONS OR CHANGES ON THIS SHEET MUST BE MADE OR CIRCLED IN RED INK, WITH DATE AND NAME OF PERSON MAKING CHANGE

Profile No. ____ X-Sec. No. ____

Notes Red ____ Date ____ Notes Chkd. ____ Date ____

Plotted ____ Date ____ Checked ____ Date ____

Job No. 877344 Division No. 11

Survey of ARCADIA COUNTY PARK

Survey by M. SOTRO Notes M.S. Date 12-7-70

Map No. ____ Indexed C. J. GALLI Date DEC. 9 '70

F. B. 1697 Pg. 61

877344

ARCADIA COUNTY PARK

ELEVATION AND LOCATION TOP
8" V.C.P. SEWER PIPE

STATION	B. S.	H. I.	F. S.	ELEV.
			SOTRO	
			SMITH	
			HENDERSON	

NOTE: ANY ADDITIONS OR CHANGES ON THIS SHEET MUST BE MADE OR CIRCLED IN RED INK, WITH DATE AND NAME OF PERSON MAKING CHANGE.

Do not extend notes this side of this line.

PLEASE RETURN TO
LOS ANGELES COUNTY ENGINEER
403 Los Angeles County Engineering Bldg.

76-L-298 CE 307 2-63

76-L-298 CE 307 2-63

PLEASE RETURN TO
LOS ANGELES COUNTY ENGINEER
403 Los Angeles County Engineering Bldg.

NOTE: ANY ADDITIONS OR CHANGES ON THIS SHEET MUST BE MADE OR CIRCLED IN RED INK, WITH DATE AND NAME OF PERSON MAKING CHANGE

Do not extend notes this side of this line.

F.B. 1697 Pg. 68 Job No. Division No. Notes Red Plotted Profile
Survey of Arcadia County Park Date Date No. X-Sec.
Survey by M.S. Notes M. Soto Notes Chkd. Checked
Indexed Date Date Date No.

STATION	B.S.	H.I.	F.S.	ELEV.	
T.B.M. (FD.)				468 76	T.B.M. EL. 468.76, FD. L.T. AT N.E.
	4 13	472 89			COR. SPANISH-AMERICAN WAR MON.
T.P.			314	469 75	F.B. 1615-69, 122.
	6 50	476 25			
①			362	472 63	CONC. AT ENT. TO S. DOOR RESTROOM N 3784
②			665	469 60	TOP 8" V.C.P. SEWER E 4800
③			362	472 63	CONC. AT ENT. TO N. DOOR RESTROOM
T.P.			664	469 61	
	644	476 05			
			38	472 2	GROUND AT N 3784 E 4800
T.P.			752	468 53	
	3 95	472 48			
T.B.M.			372	468 76	SEE ABOVE.

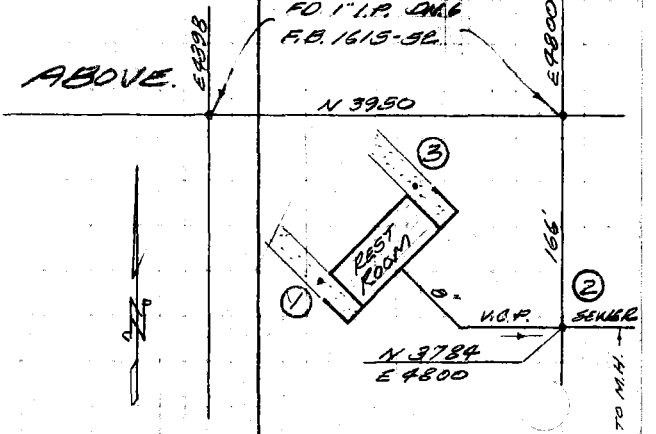

Notes Ck'd by	Survey of ARCADIA CO. PARK	F.B. 1697 Pg. 63
Map No.	JN 0054.09 Tape Std °F	
Office Work	Surveyed by M. SOTRO	
Checked	Notes M.S. Date 1-8-71	
Date	Indexed G. T. GALLI JAN 12 '71	

1-8-71

0054.09

ARCADIA COUNTY PARK
CENTER LINES
FOR
PROPOSED PEDESTRIAN BRIDGES
HUNTINGTON DRIVE - CAMPUS DRIVE

REF: F.B. 588
F.B. 664
F.B. 1615

SOTRO
SMITH, N.
HENDERSON

Note: Any Additions or Changes on this Sheet Must be Made or Circled in Red Ink With Date and Name of Person Making Change

Do not extend this side of this line.

PLEASE RETURN TO
LOS ANGELES COUNTY ENGINEER
403 LOS ANGELES COUNTY ENGINEERING BLDG.

76P3095 CE #310 5-66

F.B. 1697 Pg. 64

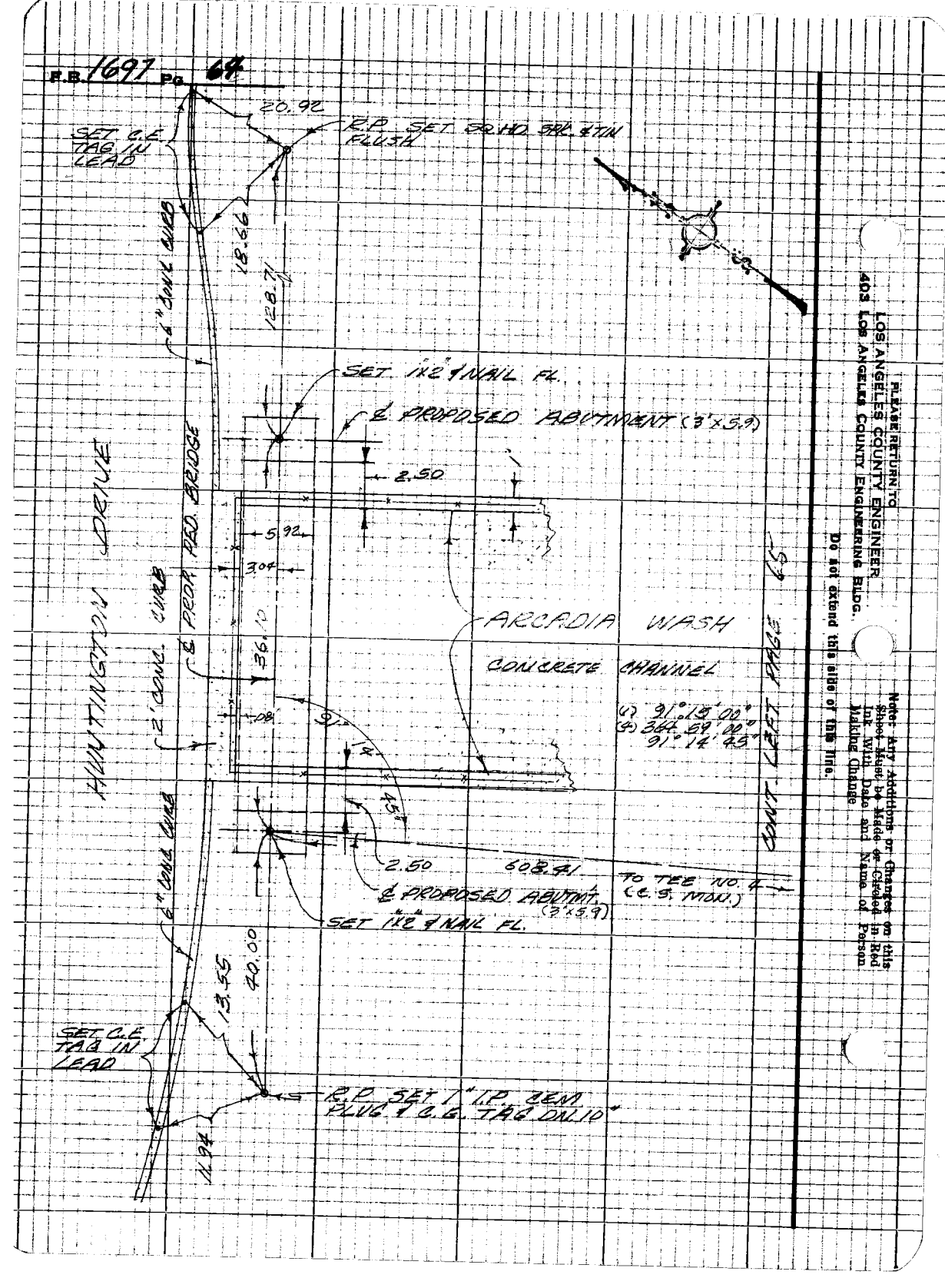

PLEASE RETURN TO
LOS ANGELES COUNTY ENGINEER
403 LOS ANGELES COUNTY ENGINEERING BLDG.

Do not extend this side of this line.

Note: Any Additions or Changes on this Sheet Must be Made or Checked in Red Ink With Date and Name of Person Making Change

Notes Ck'd by	Survey of ARCADIA CO. PARK
Map No.	JN 0054.09 Tape Std °F
Office Work	Surveyed by M. SOTRO
Checked	Notes M. S Date 1-8-71
Date	Indexed G. J. GALLO JAN 12 '68

F.B. 1697 Pg. 65

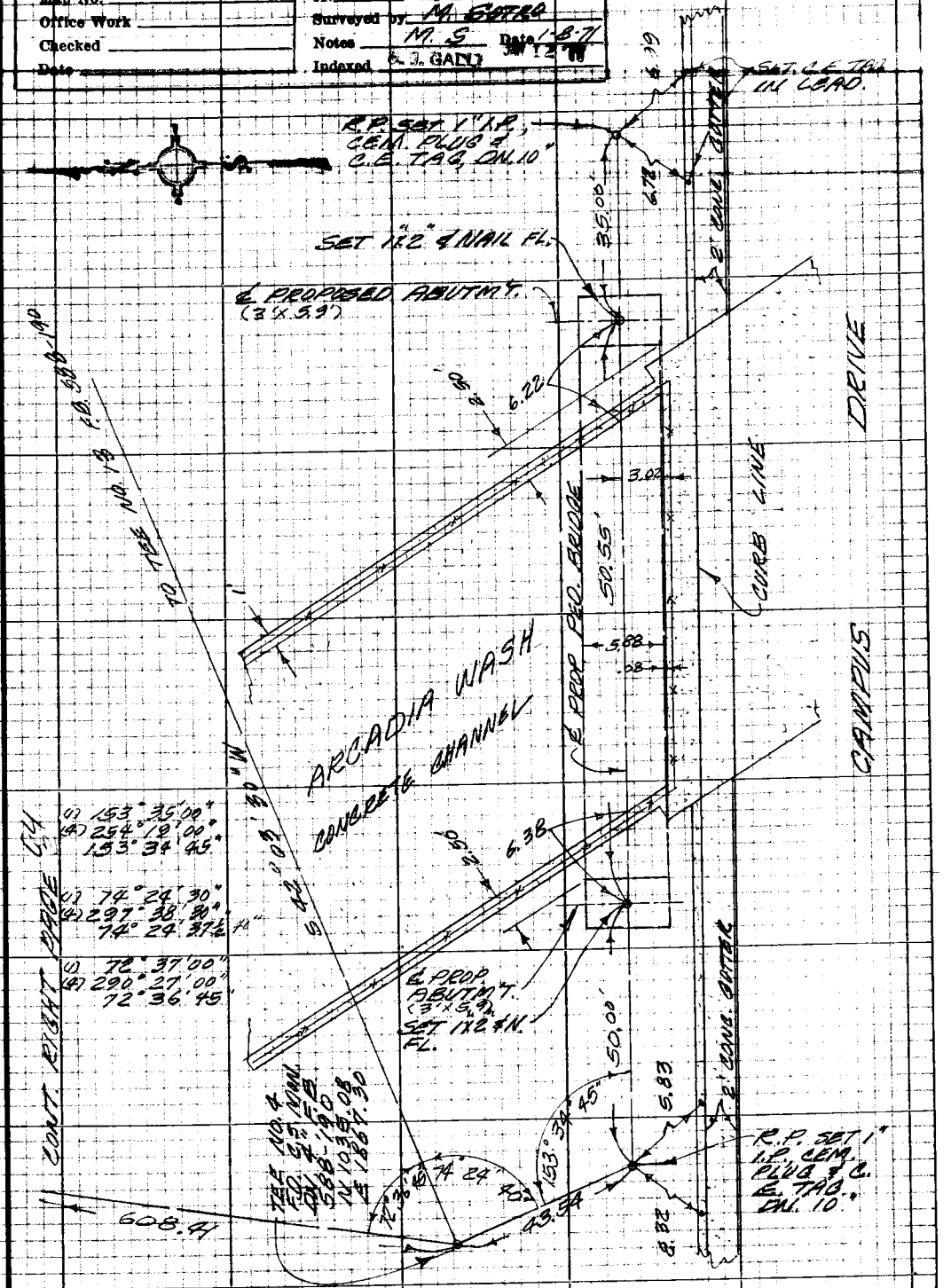

Note: Any Additions or Changes on this Sheet Must be Made or Circled in Red Ink With Date and Name of Person Making Change

Do not extend this side of this line.

PLEASE RETURN TO
LOS ANGELES COUNTY ENGINEER
403 LOS ANGELES COUNTY ENGINEERING BLDG.

76P3095 CE #310 5-66

F.B. 1697 Pg. 66

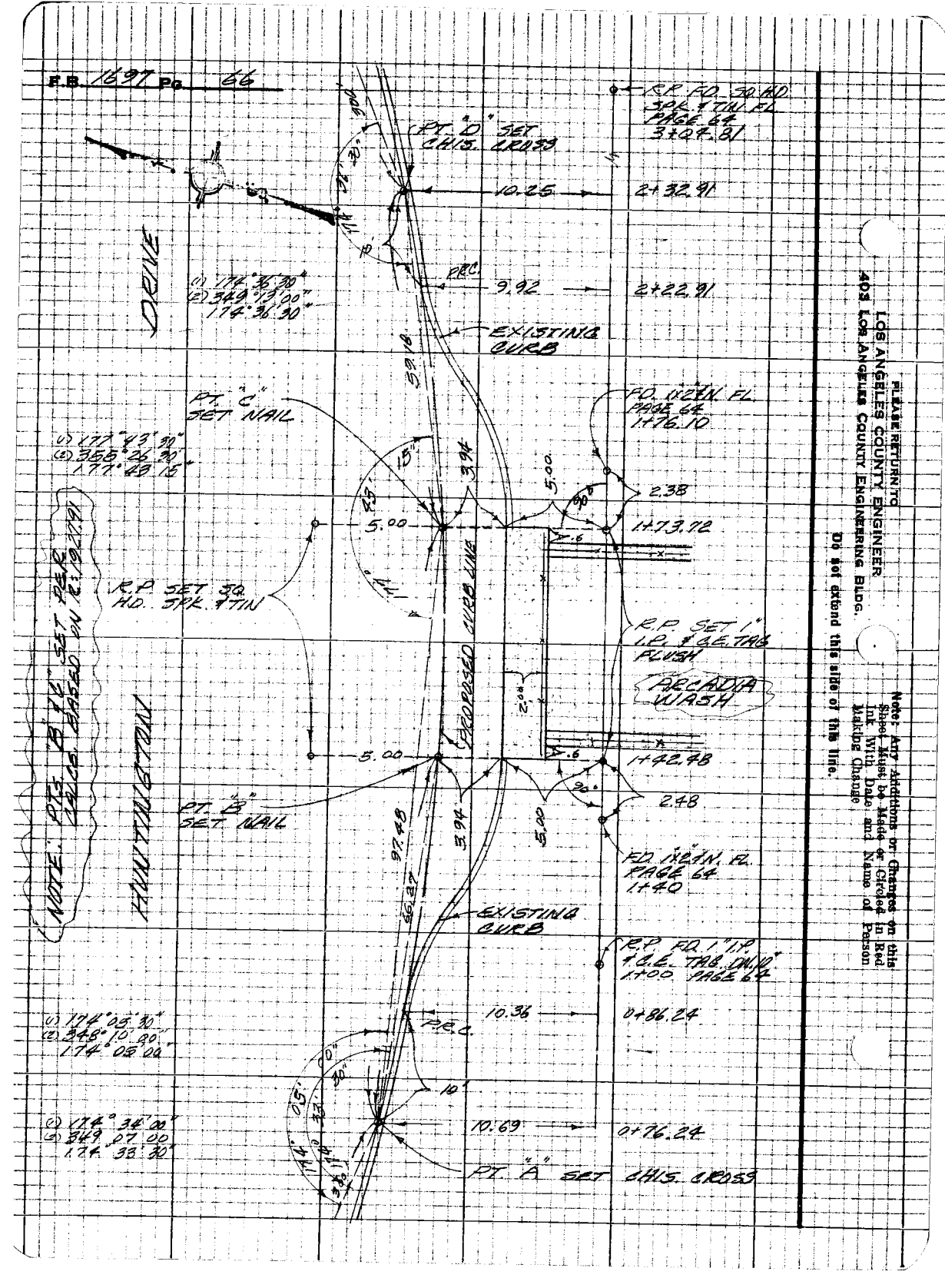

PLEASE RETURN TO
LOS ANGELES COUNTY ENGINEER
403 LOS ANGELES COUNTY ENGINEERING BLDG.

Do not extend this side of the line.

Note: Any additions or Changes on this Sheet Must be Made or Circled in Red Ink With Date and Name of Person Making Change

Notes Ck'd by	Survey of ARCADIA [illegible]	F.B. 1697 Pg. 67
Map No.	JN 0054.09 Tape — Std — °F	
Office Work	Surveyed by M. SOTRO	
Checked	Notes M. S. Date 2-25-71	
Date	Indexed [illegible] MAR 1 '71	

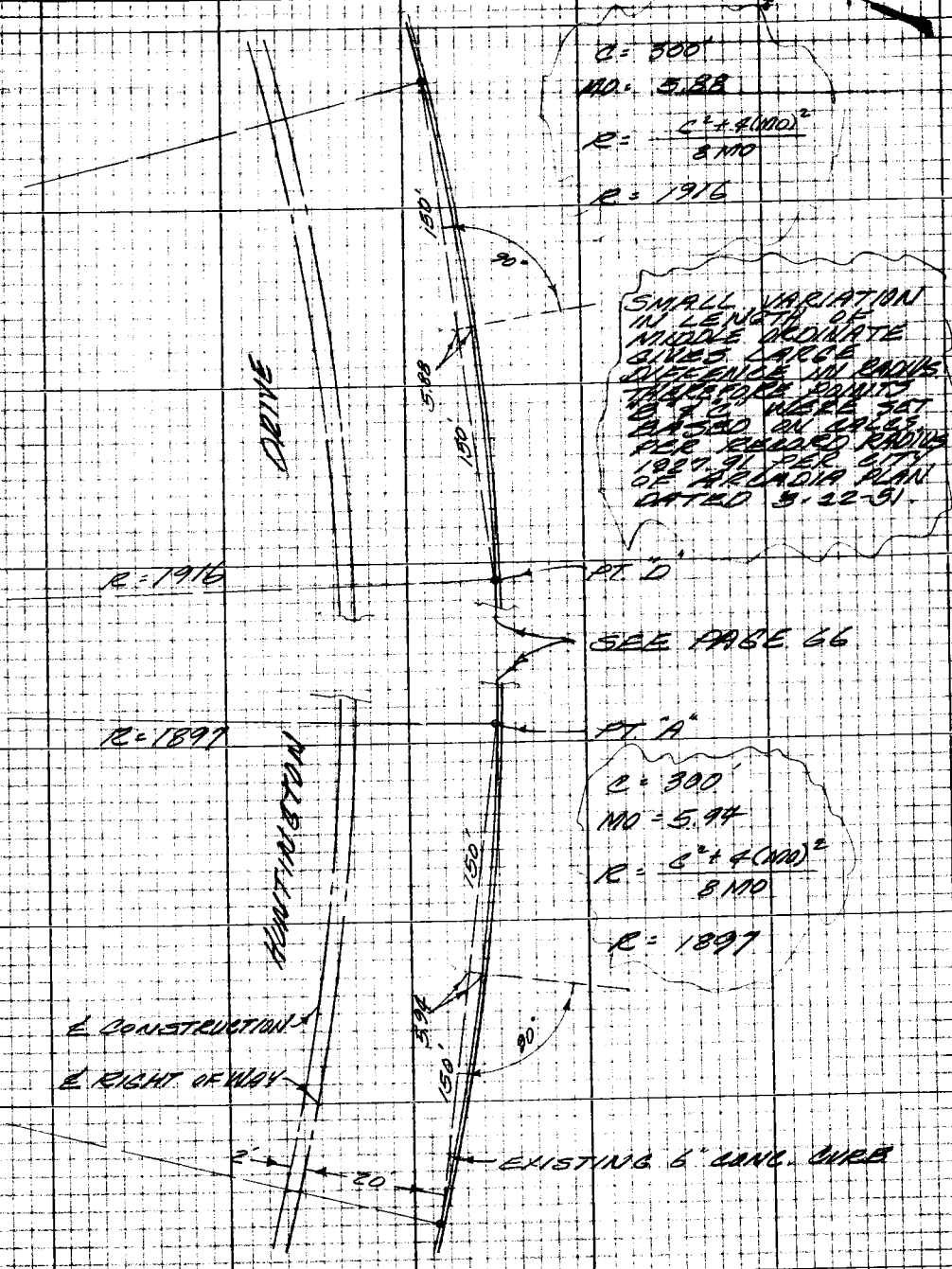

Note: Any Additions or Changes on this Sheet Must be Made or Circled in Red Ink With Date and Name of Person Making Change

Do not extend this side of this line.

PLEASE RETURN TO
LOS ANGELES COUNTY ENGINEER
403 LOS ANGELES COUNTY ENGINEERING BLDG.

76P3098 CK #310 5-66

PLEASE RETURN TO
LOS ANGELES COUNTY ENGINEER
403 LOS ANGELES COUNTY ENGINEERING BLDG.

Note: Any Additions or Changes on this Sheet Must be Made or Circled in Red Ink With Date and Name of Person Making Change

Do not extend this side of this line.

F.B. 1897 Pg. 68

F. B. 1697 Pg. 79

Profile No. ____ Notes Red ____ Date ____ Plotted ____ Date ____ Job No. 8773.02 Division No. 11
X-Sec. No. ____ Notes Chkd. ____ Date ____ Checked ____ Date ____ Survey of Arcadia Co. Park
Survey by Crowle Notes A.S.C. Date 7-11-62
Map No. ____ Indexed C. J. GALLI Date OCT 1 '62

Capital Project No. 8773.62

Arcadia County Park

Elev. Check Top of Fountain Rim

At

N.E. Cor. Arcadia Park

Per Sheets No 687

and

Construction Stakes For Curb Around Fountain

Crowle
Carrasco
Adams
Martines

STATION	B.S.	H.I.	F.S.	ELEV.

NOTE: ANY ADDITIONS OR CHANGES ON THIS SHEET MUST BE MADE OR CIRCLED IN RED INK, WITH DATE AND NAME OF PERSON MAKING CHANGE.

Do not extend notes this side of this line.

PLEASE RETURN TO
LOS ANGELES COUNTY ENGINEER
403 Los Angeles County Engineering Bldg.

76-L296 CE 307 3-61

76-L298 CE 307 3-61

PLEASE RETURN TO
LOS ANGELES COUNTY ENGINEER
403 Los Angeles County Engineering Bldg.

NOTE: ANY ADDITIONS OR CHANGES ON THIS SHEET MUST BE MADE OR CIRCLED IN RED INK, WITH DATE AND NAME OF PERSON MAKING CHANGE

Do not extend notes this side of this line.

F.B. 1697 Pg. 80 | Job No. ____ Division No. ____ Notes Red ____ Plotted ____ Profile
Survey of ____ Date ____ No. ____ X-Sec.
Survey by C. J. GALLI Notes ____ Notes Chkd. ____ Checked ____ No. ____
Indexed ____ Date ____ Date ____ Date ____

STATION	B. S.	H. I.	F. S.	ELEV.		
T.B.M.#5				479.74	T.B.M.#5 Elev. 479.47	F.B. 1615-152
				484.67	Fd Spk. W. Side of 36"	Gum Tree At N.E. Cor
				484	Arcadia Park	
				484.67	Top Fountain N. Rim	
				484.72	" " E. "	
				484.71	" " S. "	
				~~484~~ 71	" " W. "	
B.M.# 4				476.05	B.M.#18 Elev. 476.06	F.B. 588-319 Fd
					C.S. Mon. 200'± W. of ℄ Santa Anita Dr. &	
					200'± So. of ℄ Huntington Dr.	
					See F.B. 1615-152	

Profile	Notes Red.	Plotted	Job No. 877302	Division No. 11	F. B. 1697	PG. 81
No.	Date	Date	Survey of Arcadia Co. Park			
X-Sec.	Notes Chkd.	Checked	Survey by A. Carrasco	Notes A.C.	Date 6-22-62	
No.	Date	Date	Map No.	Indexed C. J. GALLI	Date OCT 1 '62	

Capital Project No 877302

Construction Stakes For Side Walk

West Side of Shuffle Board Area

From

Existing Blacktop Pav. W. of N.W. Cor. Existing

Bowling Green

To the North

Join Existing Conc. Walk E. of Existing Director

Building

(Void)

Carrasco
Adams
Giedeman

STATION	B. S.	H. I.	F. S.	ELEV.

NOTE: ANY ADDITIONS OR CHANGES ON THIS SHEET MUST BE MADE OR CIRCLED IN RED INK, WITH DATE AND NAME OF PERSON MAKING CHANGE.

PLEASE RETURN TO
LOS ANGELES COUNTY ENGINEER
700 LOS ANGELES COUNTY ENGINEERING BLDG.

Do not extend notes this side of this line.

76L-298 S & E #307—1-56

76L-298 S & E #307—1-56

PLEASE RETURN TO
LOS ANGELES COUNTY ENGINEER
700 LOS ANGELES COUNTY ENGINEERING BLDG.

NOTE: ANY ADDITIONS OR CHANGES ON THIS SHEET MUST BE MADE OR CIRCLED IN RED INK, WITH DATE AND NAME OF PERSON MAKING CHANGE.

Do not extend notes this side of this line.

STATION	B. S.	H. I.	F. S.	ELEV.	%	Grade	Cut	Fill	Set Stk & T. 4' Rt. E. Si. Conc. Wk
T.B.M.				465.35	T.B.M. Elev. 465.35 Conc. Si. Wk N.E. Cor. (Lub house E.B. 1615-152				
-0+08.5 Top Existing A.C. Pav				462.78		462.78			
0+00									0+00 P.I. of E. & N. Side of Si. Wk Lines
0+04				462.49		462.94		0.45	
0+25				462.80		463.22		0.42	
0+50				463.01		463.55		0.54	
0+75				463.35	1.31%	463.88	Void	0.53	
1+02.80	inter of N. Si. Wk Line & 4' of E set			464.16		464.24		0.08	
1+09.86 (7.86)	16' E. T. Catch Basin			463.24					
1+27.80				464.48		464.57		0.09	
1+52.80				464.65		464.90		0.25	
1+70		1'x2' 4' Rt. E. Si. Wk		464.94					
1+70	Existing Si. Wk (E. Si.)			465.13 E. Si.		465.13			
1+70	" " " (W. Si.)			465.19 W. Si.					
1+02.80	22' West Existing Si. Wk.			463.36 N. Si.					
1+12.80	22' " " " "			463.41 S. Si.					
East End Si. Wk	0+00	25' East		462.70					
0+00 = inter. Si. Wk Lines E. Si. From N. & N. Si. From the East									
T.B.M. #1									T.B.M. #1 Bt. Spk Center & S. Side of Conc. Catch Basin Elev. 464.12
E. Side -0+08.5 Black Top Existing Pav. Used for Grade North for E. Si. Wk				462.78					
-0+08.5 in S. dB " " "				462.97					
Existing Pav. used for W. Side Si. Wk									

F. B. 1697 PG. 82 Job No. 8773.02 Division No. 11 Notes Red. Plotted Profile
Survey of Arcadia Co. Park Date Date No. X-Sec.
Survey by A.C. Notes A. Carrasco Notes Chkd. Checked
Indexed C. J. GALLI Date Date Date No.

F.B. 1697 Pg. 83

Profile No. ____ X-Sec. No. ____
Notes Red ____ Date ____ Notes Chkd. ____ Date ____
Plotted ____ Date ____ Checked ____ Date ____
Job No. 0754.50 Division No. 11
Survey of ARCADIA COUNTY PARK
Survey by Holmes Notes WALSH Date 5-6-60
Map No. ____ Indexed E. J. GAUM Date ____

ARCADIA COUNTY PARK
GRADES ON BOWLING GREEN

O.E. Holmes
M.A. Walsh Jr.
R.A. Moore
S.W. Dean

STATION	B.S.	H.I.	F.S.	ELEV.

NOTE: ANY ADDITIONS OR CHANGES ON THIS SHEET MUST BE MADE OR CIRCLED IN RED INK, WITH DATE AND NAME OF PERSON MAKING CHANGE.

PLEASE RETURN TO
LOS ANGELES COUNTY ENGINEER
403 Los Angeles County Engineering Bldg.

Do not extend notes this side of this line.

76-L298 CE 307 3-61

76-L298 CE 307 3-61

PLEASE RETURN TO
LOS ANGELES COUNTY ENGINEER
403 LOS ANGELES COUNTY ENGINEERING BLDG.

NOTE: ANY ADDITIONS OR CHANGES ON THIS SHEET MUST BE MADE OR CIRCLED IN RED INK, WITH DATE AND NAME OF PERSON MAKING CHANGE

Do not extend notes this side of this line.

STATION	B. S.	H. I.	F. S.	ELEV.		
TBM #3				473 34	TBM #3 - Elev 473 34 - FB 1615-152	
TP				471 38		
TBM				467 63	TBM - Elev	FB
					S.E COR OF NEW BOWLING GREEN	
					SET BT. SPK in conc. WALK - 4°E & 1° S.	
T.P.				467 62		
TBM #1				465 25	TBM #1 - Elev 465 25 - FB 1615-152	
					150' N of CLUB HSE. - E side 2-	
					prong OAK - Bt. Spk	

F.B. 1697 Pg. 84 Job No. 075458 Division No. 11 Notes Red ____ Plotted ____ Profile ____
Survey of ARCADIA Co. PARK Date ____ Date ____ No. ____
Survey by Holmes Notes WALSH Notes Chkd. ____ Checked ____ X-Sec. ____
Indexed [illegible] Date ____ Date ____ Date ____ No. ____

Notes Ck'd by
Map No.
Office Work
Checked
Date

Survey of Arcadia Park
JN 0754.58 Tape 0212 Std 68 °F
Surveyed by D.E. Holmes
Notes Holmes Date 5-1-63
Indexed B.J. CALL MAY 8 '63

F.B. 1099 Pg. 85

J.N. 0754.58
ARCADIA Co. PARK

GRID LAYOUT of New SOFTBALL GREEN
For Elvs & GRADE.

See Pg. 84 for Elvs. of T.B.M.s

Holmes
Walsh
Moore
Dean.

Note: Any Additions or Changes on this Sheet Must be Made or Circled in Red Ink With Date and Name of Person Making Change.

PLEASE RETURN TO
LOS ANGELES COUNTY ENGINEER
403 Los Angeles County Engineering Bldg.

Do not extend this side of this line.

76F309S CE # 310 3-61

F. B. 1697 Pg. 86

Note 1"x1" stakes to Finnish GR. 467.20
Shown Thus •

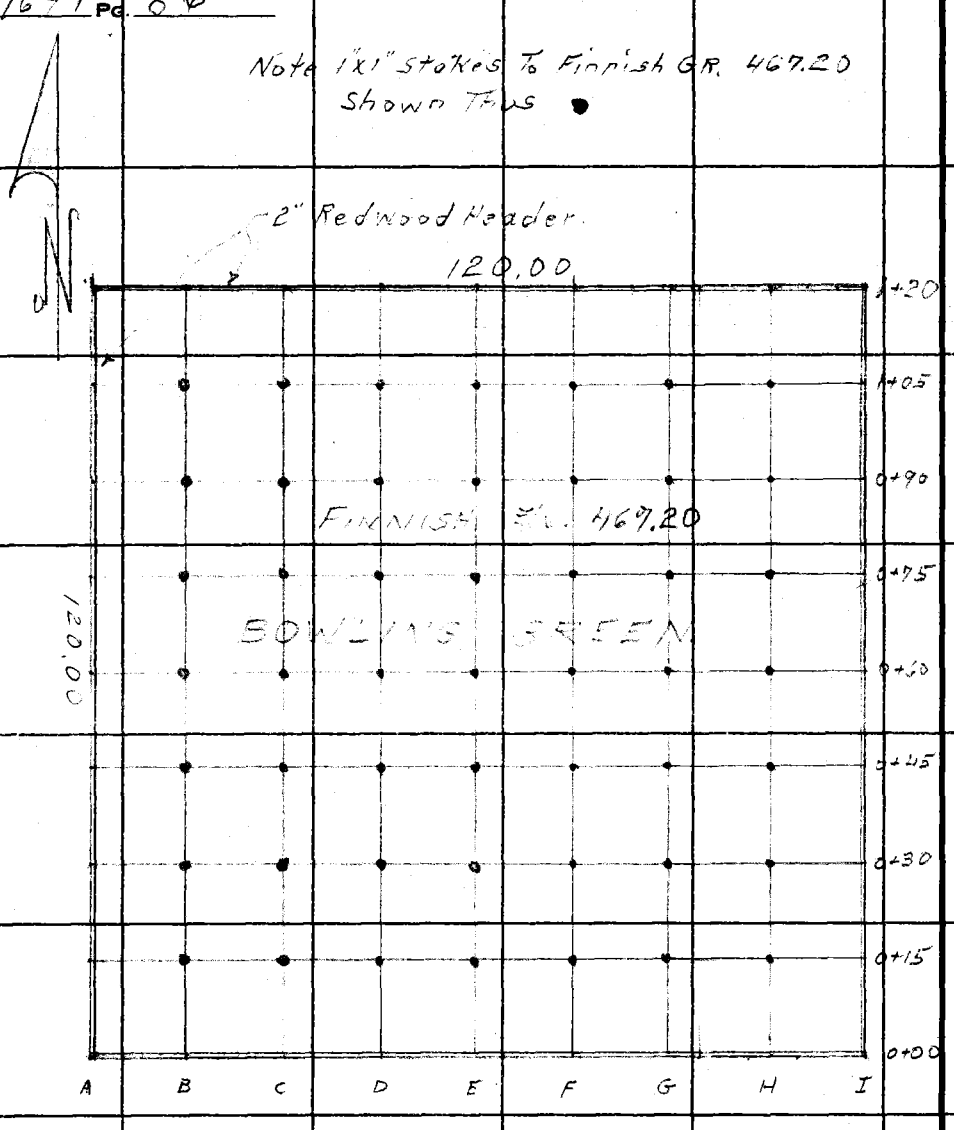

PLEASE RETURN TO
LOS ANGELES COUNTY ENGINEER
403 Los Angeles County Engineering Bldg.

Do not extend this side of this line.

Note: Any Additions or Changes on This Sheet Must be Made or Circled in Red Ink With Date and Name of Person Making Change.

GEN. DEVEL. PHASE IV

Notes Ck'd by	Survey of ARCADIA PARK
Map No.	JN 8773.43 Tape Std °F
Office Work	Surveyed by J.P. MENNE
Checked	Notes J.P.M Date 2-24-64
Date	Indexed E. J. WALL M. D. '64

F.B. 1697 Pg. 87

CAPITOL PROJECT 8773

ARCADIA PARK

J.N. 8773.43

STAKING
OF
30" R.C.P. DRAIN.
NEAR
NORTH WEST CORNER
OF PARK
SHEET 5 OF PLANS.

J.P. MENNE
L. SMILEY
R. RODRIGUEZ
R. MOORE
G. MERINO

Note: Any Additions or Changes on This Sheet Must be Made or Circled in Red Ink With Date and Name of Person Making Change.

PLEASE RETURN TO
LOS ANGELES COUNTY ENGINEER
403 LOS ANGELES COUNTY ENGINEERING BLDG.
Do-not extend this side of this line.

76F309S CE # 310 3-61

PLEASE RETURN TO
LOS ANGELES COUNTY ENGINEER
403 LOS ANGELES COUNTY ENGINEERING BLDG.

Note: Any Additions or Changes on This Sheet Must be Made or Circled in Red Ink With Date and Name of Person Making Change.

Do not extend this side of this line.

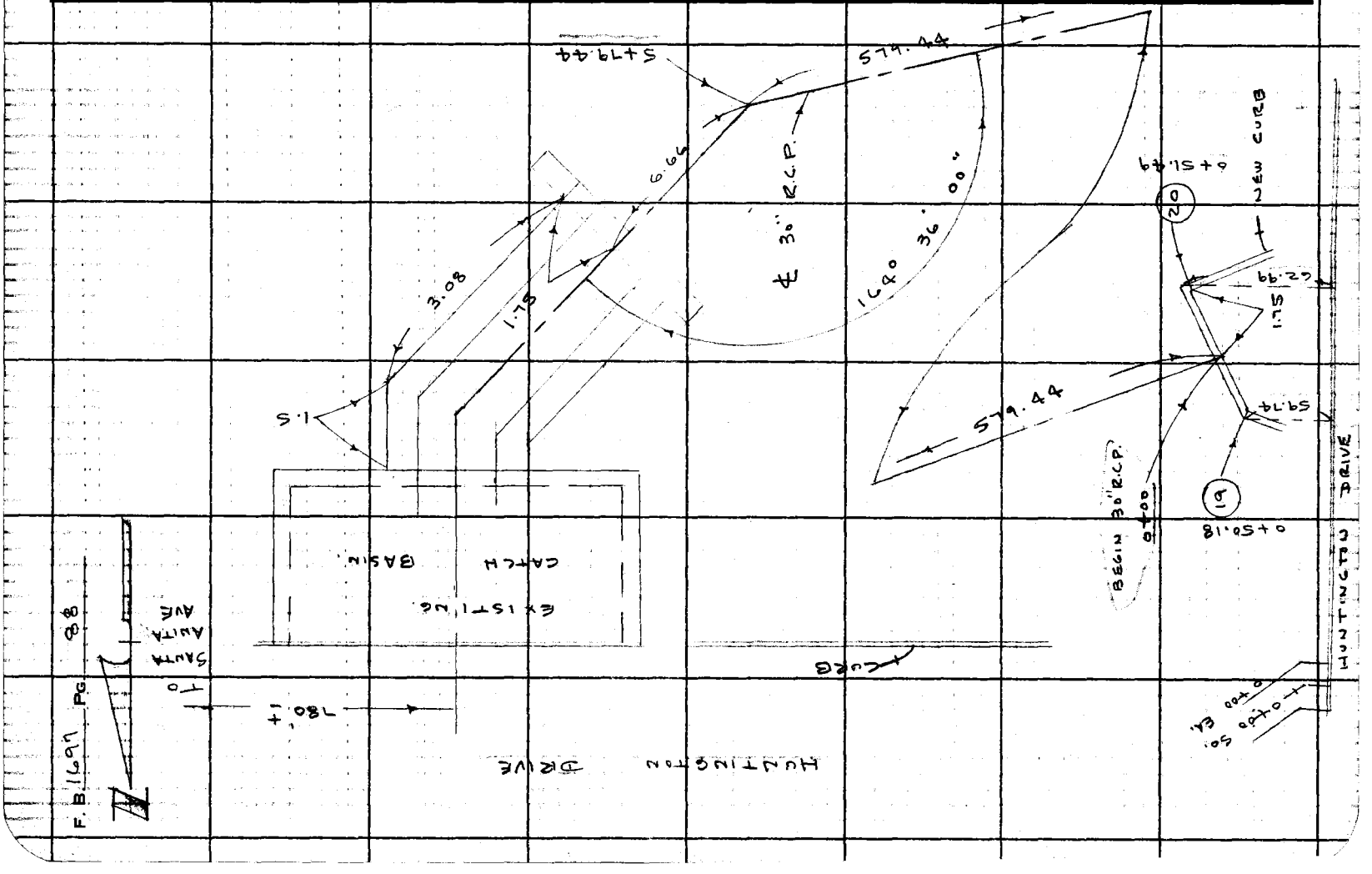

F.B. 1697 PG. 89

Profile No. ____ X-Sec. No. ____

Notes Red ____ Date ____ Notes Chkd. ____ Date ____

Plotted ____ Date ____ Checked ____ Date ____

8773.43

Job No. ____ Division No. ____

Survey of ARCADIA PARK GEN. DEVEL. PHASE IV

Survey by J.P.MENNE Notes J.P.M Date 2-24-64

Map No. ____ Indexed J. GALLI Date ____

CAPITOL PROJECT 8773

ARCADIA PARK

STAKING OF 30" R.C.P. NEAR NORTHWEST CORNER PARK

SHEET 5 OF PLANS

SET POINTS 10' RIGHT OF ℄

2 COPIES GRADE SHEETS GIVEN INSPECTOR

STATION	B.S.	H.I.	F.S.	ELEV.
		R. RODRIGUEZ R. MOORE G. MERINO	J.P.MENNE L. SMILEY	

NOTE: ANY ADDITIONS OR CHANGES ON THIS SHEET MUST BE MADE OR CIRCLED IN RED INK, WITH DATE AND NAME OF PERSON MAKING CHANGE.

PLEASE RETURN TO
LOS ANGELES COUNTY ENGINEER
403 LOS ANGELES COUNTY ENGINEERING BLDG.

Do not extend notes this side of this line.

76-1286 CE 307 3-61

76-L298 CE 307 3-61

PLEASE RETURN TO
LOS ANGELES COUNTY ENGINEER
403 LOS ANGELES COUNTY ENGINEERING BLDG.

NOTE: ANY ADDITIONS OR CHANGES ON THIS SHEET MUST BE MADE OR CIRCLED IN RED INK, WITH DATE AND NAME OF PERSON MAKING CHANGE

Do not extend notes this side of this line.

STATION	B.S.	H.I.	F.S.	ELEV.	LENKER ROD USED			
B.M. No. 19, (FD. C.S. MON.)				468 16	B.M. No. 19	N- 3860.00 E- 3793.00		FD. C.S. MON. 11' EAST OF S.E. COR. GRANDSTAND FOR SOFT BALL DIAMOND. F.B. 588 PG. 3, 19, 104
					%	GRADE	C/F.	
BEGIN 30" R.C.P.								
0+00				470 00		468.81	C 1.19	Sq. Hd spk. & t.
0+25				470 58		468.99	C 1.59	Omt. Nail & t.
0+50				470 80		469.16	C 1.64	" " "
0+75				470 80		469.34	C 1.46	Sq. Hd spk. & t.
1+00				471 50		469.51	C 1.99	1"x2" n & t.
1+25				471 55		469.69	C 1.86	" "
1+50				472 03		469.87	C 2.16	" "
1+75				472 96		470.04	C 2.92	" "
2+00				473 33		470.22	C 3.11	" "
2+25				472 97		470.39	C 2.58	" "
2+50				473 16		470.57	C 2.59	" "
2+75				473 16		470.75	C 2.41	" "
3+00				473 46		470.92	C 2.54	" "
3+25				474 08		471.10	C 2.98	" "
3+50				474 21		471.27	C 2.94	" "
3+75				473 88		471.45	C 2.43	" "
4+00				472 90		471.63	C 1.27	" "
4+25				472 86		471.80	C 1.06	" "

S = .007047

10' RIGHT

F.B. 1697 PG. 90

Job No. 8773.43 Division No. Notes Red Plotted Profile

Survey of ARCADIA PARK GEN. DEVEL. PHASE IV Date Date No.

Survey by J.P. MENUE Notes J.P.M. Notes Chkd. Checked X-Sec.

Indexed J. GALLI Date Date Date No.

76-L298 CE 307 3-61

PLEASE RETURN TO
LOS ANGELES COUNTY ENGINEER
403 LOS ANGELES COUNTY ENGINEERING BLDG.

NOTE: ANY ADDITIONS OR CHANGES ON THIS SHEET MUST BE MADE OR CIRCLED IN RED INK, WITH DATE AND NAME OF PERSON MAKING CHANGE.

Do not extend notes this side of this line.

STATION	B. S.	H. I.	F. S.	ELEV.				
					%	GRADE	C/F	
4+50				473 14		471.98	C 1.16	1"x2" n.s.t.
4+75				473 26		472.15	C 1.11	sq. Hd spk st
5+00				474 01		472.33	C 1.68	1"x2" n.s.t.
5+25				475 38	C: .007047	472.51	C 2.87	" "
5+50				475 59		472.68	C 2.91	" "
∡ PT. (BACK) 5+79.44				476 31		472.89	C 3.42	" "
∡ PT. (AHEAD) 5+ 79.44				476 41		472.89	C 3.52	" "
5+ 86.10				476 43		472.94	C 3.49	" "
5+ 88.18				476 61		473.92	C 2.69	" "
B.M. No. 19				486 17		B.M. No. 19	– FD. C.S. MON.	F.B. 588 - Pg. 3-19-104

10' RIGHT

Profile Notes Red ____ Plotted ____ Job No. 8773.43 Division No. ____
No. ____ Date ____ Date ____ Survey of ARCADIA PARK GEN. DEVEL PHASE IV
X-Sec. Notes Chkd. ____ Checked ____ Survey by J.P. MENNE Notes J.P.M. Date 2-24-64
No. ____ Date ____ Date ____ Map No. ____ Indexed C. J. GALLI Date ____

F.B. 1697 Pg. 91

76-L298 CE 307 3-61

PLEASE RETURN TO
LOS ANGELES COUNTY ENGINEER
403 LOS ANGELES COUNTY ENGINEERING BLDG.

NOTE: ANY ADDITIONS OR CHANGES ON THIS SHEET MUST BE MADE OR CIRCLED IN RED INK, WITH DATE AND NAME OF PERSON MAKING CHANGE

Do not extend notes this side of this line.

F.B. 1697 PG. 92
Job No. 8773.43 Division No. Notes Red Plotted Profile
Survey of ARCADIA PARK GEN. DEVEL. PHASE IV Date Date No. X-Sec.
Survey by J.P.MENNE Notes J.P.M. Notes Chkd. Checked No.
Indexed J. GALLI Date Date Date

STATION	B.S.	H.I.	F.S.	ELEV.			
B.M. No. 19				468 163	B.M. No. 19	FD. C.S.MON. STAND FOR F.B. 588	11' EAST OF S.E. COR. GRAND-SOFTBALL DIAMOND. Pg. 3, 19, 104
	4 008	472 171					
T. B.M. - 1			2 599	469 572	T. B.M. - 1	SET LG. BT. SPK.	P.P. No. NUMBER
	2 349	471 921					
T. B.M. - 2			4 725	467 196	T. B.M. - 2	" "	" P.P. No. "
	2 813	470 009					
T. B.M. - 3			5 078	464 931	T. B.M. - 3	" "	" P.P. No. "
	2 832	467 763					
T. B.M. - 4			5 265	462 498	T. B.M. - 4	" "	" P.P. No. "
	5 591	468 089					
T.P.			2 842	465 247			
	6 945	472 192					
B.M. No. 19			4 022	468 170	B.M. No. 19		

GEN. DEVEL PHASE IV

Notes C'k'd by
Map No.
Office Work
Checked
Date

Survey for ARCADIA PARK
JN 8773.43 Tape Std °F
Surveyed by W. P. MENNE
Notes J. P. M Date 2-25-64
Indexed E. J. GALLI

F. B. 4697 PG. 93

CAPITOL PROJECT

8773

LOCATION OF

ENTRANCE DRIVE

&

EAST LINE PARKING LOTS.

PER PLAN.

Note: Any Additions or Changes on This Sheet Must be Made or Circled in Red Ink With Date and Name of Person Making Change.

Do not extend this side of this line.

PLEASE RETURN TO
LOS ANGELES COUNTY ENGINEER
403 Los Angeles County Engineering Bldg.

76F3095 CE #310 6-62

PLEASE RETURN TO
LOS ANGELES COUNTY ENGINEER
403 Los Angeles County Engineering Bldg.
Do not extend this side of this film.

Note: Any Additions or Changes on This Sheet Must be Made or Circled in Red Ink With Date and Name of Person Making Change.

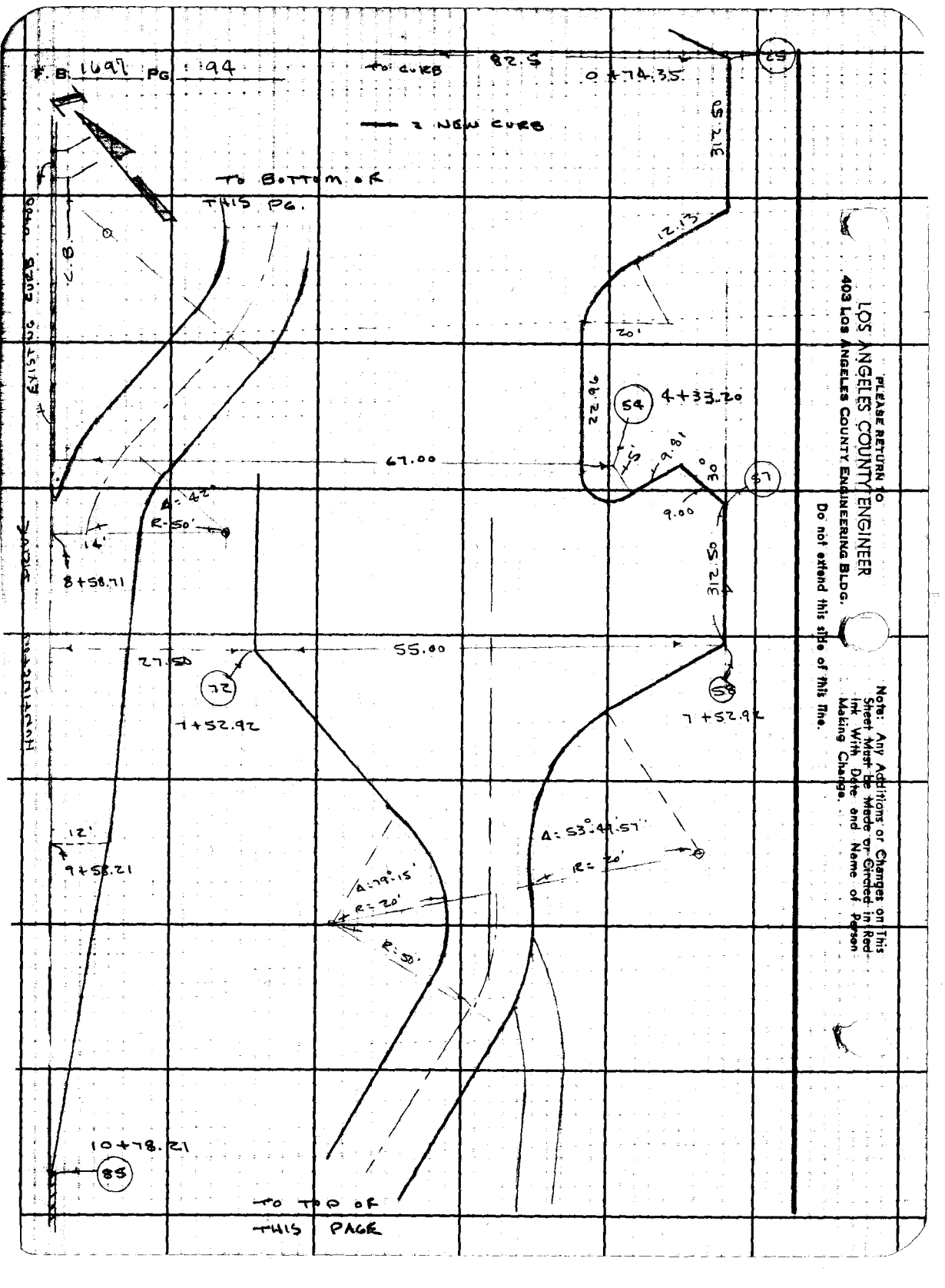

Profile	Notes Red	Plotted	Job No. 8773.43	Division No.	F.B. 1697	Pg. 95
No.	Date	Date	Survey of ARCADIA PARK GEN. DEVEL. PHASE IV			
X-Sec.	Notes Chkd.	Checked	Survey by J.P. MENNE	Notes J.P.M.	Date 2-27-64	
No.	Date	Date	Map No.	Indexed [illegible] J. GALLI	Date	

CAPITOL PROJECT 8773

ARCADIA PARK

STAKING OF CURBS

BEGIN @ PT. 85 ENTRANCE DRIVE

& ALONG EAST SIDE OF PARKING

LOTS

SET 1x2 & N.&T's 3' RIGHT OR LEFT

ELEV.	J.P. MENNE
F.S.	L. SMILEY R. RODRIGUEZ
H.I.	R. MOORE G. MERINO
B.S.	
STATION	

NOTE: ANY ADDITIONS OR CHANGES ON THIS SHEET MUST BE MADE OR CIRCLED IN RED INK, WITH DATE AND NAME OF PERSON MAKING CHANGE.

PLEASE RETURN TO
LOS ANGELES COUNTY ENGINEER
403 LOS ANGELES COUNTY ENGINEERING BLDG.

Do not extend notes this side of this line.

76-L298 CE 307 3-61

76-L298 CE 307 3-61

PLEASE RETURN TO
LOS ANGELES COUNTY ENGINEER
403 LOS ANGELES COUNTY ENGINEERING BLDG.

NOTE: ANY ADDITIONS OR CHANGES ON THIS SHEET MUST BE MADE OR CIRCLED IN RED INK, WITH DATE AND NAME OF PERSON MAKING CHANGE

817
8 03

Do not extend notes this side of this line.

STATION	B.S.	H.I.	F.S.	ELEV.	LENKER ROD USED			
T. B.M. No 4				462 50	T.B.M. No. 4			
					%	GRADE	C/F	
0+00 (85)				458 17		458.17	Grade	TOP EXISTING CURB
0+25				457 97		458.46	F.-0.49	1"x2" nit. 3' Right.
0+50				458 56	1110	458.82	F.-0.26	" " "
0+75				458 62		459.09	F.-0.47	"
1+00				459 10		459.37	F.-0.27	"
∡ PT. (BACK) 1+20.60 (84)				459 37		459.60	F.-0.23	"
1+25				459 40		459.66	F.-0.26	"
1+50				459 83		459.97	F.-0.14	"
1+75				460 28	1210	460.29	F.-0.01	"
2+00				460 84		460.61	C.-0.23	"
2+21.15 B.C.				461 16		460.88	C.-0.28	"
(86) RAD. PT.	2' SOUTH			460 69		460.90	F.-0.21	1"x2" in. (Radial Pt.)
(66) E.C. SOUTH SIDE				461 40		462.18	F.-0.78	" " 3' Right.
" 15' N.E. " "	HIGH POINT			461 28		462.35	F-1.07	" " "
(79) B.C. SOUTH SIDE				460 96		462.20	F-1.24	" " "
(88) 6.5' N.E (So.) SIDE				460 80		462.11	F 1.31	" " "
(66) E.C. NORTH SIDE				461 24		461.82	F 0.58	" " 3' Left.
" 15' N.E. NORTH SIDE	HIGH POINT			459 82		462.45	F 2.63	" " "
(79) B.C. NORTH	"			461 76		462.32	F 0.56	" " "

F.B. 1697 Pg. 96
Job No. 8773 43
Division No. Notes Red Plotted Profile
Survey of ARCADIA PARK GEN DEVEL PHASE IV Date Date No.
Survey by J. P. TYMENNE Notes J.P.M. Notes Chkd. Checked X-Sec.
Indexed J. GALLI Date Date Date No.

76-L298 CE 307 3-61

PLEASE RETURN TO
LOS ANGELES COUNTY ENGINEER
403 LOS ANGELES COUNTY ENGINEERING BLDG.

NOTE: ANY ADDITIONS OR CHANGES ON THIS SHEET MUST BE MADE OR CIRCLED IN RED INK, WITH DATE AND NAME OF PERSON MAKING CHANGE.

Do not extend notes this side of this line.

T.B. M #4
Pole # 4886614

STATION	B. S.	H. I.	F. S.	ELEV.	LENKER ROD USED			
					Mo	GRADE	FILL	
(74) P.C.C. NORTH SIDE				46171		462.36	F-0.65	1"x2" nit. 3' left
(71) E.C. NORTH "				46171		462.50	0.79	" " "
(72) BEGIN LOT NORTH SIDE				46155		462.71	1.16	" " "
(78) M.C.R. SOUTH SIDE				46117		462.24	1.07	" " 1½' Right
(76) P.R.C. SOUTH "				46056		462.38	1.82	" " 3' Right
(60) E.C. " "				46102		462.58	1.56	" " "
(58) 0+00 S.E. COR. LOT				46084		462.71	1.87	" " "
0+25 EAST SIDE LOT				46130		462.96	1.66	" " "
0+50				46192		463.21	1.29	" " "
0+75				46213		463.46	1.33	" " "
1+00				46222		463.71	1.49	" " "
1+25				46264		463.96	1.32	" " "
1+50				46309		464.21	1.12	" " "
1+75				46330		464.46	1.16	" " "
2+00				46374		464.71	0.97	" " "
2+25				46394		464.96	1.02	" " "
2+50				46416		465.21	1.05	" " "
2+75				46453		465.46	0.93	" " "
3+00				46479		465.71	0.92	" " "
(57) 3+12.50 ℄ PT.				46493		465.83	0.90	" " "

Profile No. ____ Notes Red ____ Plotted ____ Job No. 8773.43 Division No. ____
Date ____ Date ____ Survey of ARCADIA PARK GEN. DEVEL PHASE IV
X-Sec. No. ____ Notes Chkd. ____ Checked ____ Survey by J.P. MENNE Notes J.P.M. Date [illegible]
Date ____ Date ____ Map No. ____ Indexed J. GALLI Date ____

F.B. 1697 Pg. 97

76-L298 CE 307 3-61

PLEASE RETURN TO
LOS ANGELES COUNTY ENGINEER
403 LOS ANGELES COUNTY ENGINEERING BLDG.

NOTE: ANY ADDITIONS OR CHANGES ON THIS SHEET MUST BE MADE OR CIRCLED IN RED INK, WITH DATE AND NAME OF PERSON MAKING CHANGE

TB M #3 464.93

Do not extend notes this side of this line.

STATION	B.S.	H.I.	F.S.	ELEV.	LENKER ROD USED			
					%	GRADE	FILL	
(56) ∡ PT.				46500		465.89	F 0.89	1"x2" in. 3' Rt. (N.W.)
(55) B.C.				46474		465.85	1.11	" " "
(53) E.C. ✓				46444		465.80	1.36	5.79 " " (East)
(41) B.C. ✓				46513		466.05	0.92	5.89 " " (")
(39) E.C.				46545		466.28	0.83	" " (S.E.)
(37) ∡ PT. = 0+00				46591		466.41	0.50	" "
0+25				46615		466.70	0.55	
0+50				46640		467.00	0.60	
0+75				46673		467.29	0.56	
1+00 ✓				46701		467.58	0.57	7.61
1+25				46735	.01174 %	467.88	0.53	
1+50				46769		468.17	0.48	
1+75				46806		468.47	0.41	
2+00 ✓				46837		468.76	0.39	8.76
2+25				46868		469.05	0.37	
2+50				46900		469.35	0.35	
2+75				46936		469.64	0.28	
3+00				46973		469.93	0.20	
(25) 3+12.50				47003		470.08	0.05	0.06
				46957	TB M. #1 El. 469.57			

F.B. 1697 Pg. 98 Job No. 8773.43 Division No. Notes Red Plotted Profile
Survey of ARCADIA PARK GEN. DEVEL. PHASE IV Date Date No. X-Sec.
Survey by J.P. MENNE Notes J.P.M. Notes Chkd. Checked
Indexed R. J. GALLI Date Date Date No.

GEN. DEVEL PHASE IV

Notes Ck'd by	Survey of ARCADIA PARK	F.B. 1497 Pg. 99
Map No.	JN 8773.43 Tape Std °F	
Office Work	Surveyed by J.P. MENNE	
Checked	Notes J.P.M. Date 2-28-69	
Date	Indexed E. J. GALLI	

CAPITOL PROJECT

8773

LOCATION OF

NORTH EXIT DRIVEWAY

Note: Any Additions or Changes on This Sheet Must be Made or Circled in Red Ink With Date and Name of Person Making Change.

Do not extend this side of this line.

PLEASE RETURN TO:
LOS ANGELES COUNTY ENGINEER
403 LOS ANGELES COUNTY ENGINEERING BLDG.

76F3095 C.E. #310 6-62

PLEASE RETURN TO
LOS ANGELES COUNTY ENGINEER
403 LOS ANGELES COUNTY ENGINEERING BLDG.

Note: Any Additions or Changes on This Sheet Must be Made or Circled in Red Ink With Date and Name of Person Making Change.

Do not extend this side of this line.

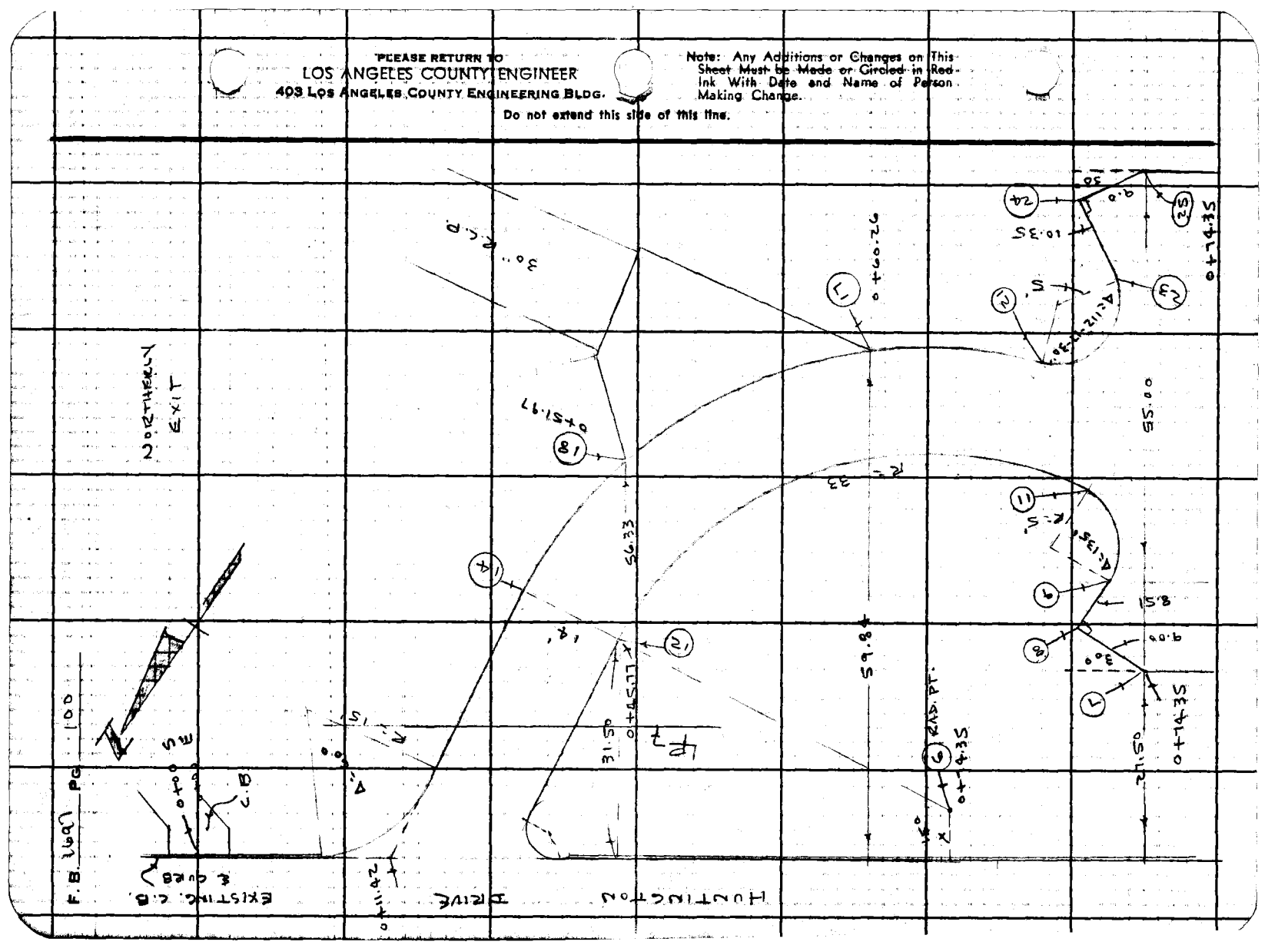

8773.43

F.B. 1697 PG. 101

Profile No. ____ Notes Red ____ Plotted ____ Job No. ____ Division No. ____

Date ____ Date ____ Survey of ARCADIA PARK GEN. DEVEL. PHASE IV

X-Sec. No. ____ Notes Chkd. ____ Checked ____ Survey by J.P.MENUR Notes J.P.M Date 2-28-64

Date ____ Date ____ Map No. ____ Indexed J. GALLI Date ____

CAPITOL PROJECT 8773

ARCADIA PARK

STAKING OF CURBS FOR

EXIT DRIVEWAY (NORTHERLY)

SET PTS. 3' RIGHT OR LEFT

STATION	B. S.	H. I.	F. S.	ELEV.

NOTE: ANY ADDITIONS OR CHANGES ON THIS SHEET MUST BE MADE OR CIRCLED IN RED INK. WITH DATE AND NAME OF PERSON MAKING CHANGE.

PLEASE RETURN TO
LOS ANGELES COUNTY ENGINEER
403 LOS ANGELES COUNTY ENGINEERING BLDG.

Do not extend notes this side of this line.

7SL298 CE 907 3-61

76-L298 CE 307 3-61

PLEASE RETURN TO
LOS ANGELES COUNTY ENGINEER
403 LOS ANGELES COUNTY ENGINEERING BLDG.

NOTE: ANY ADDITIONS OR CHANGES ON THIS SHEET MUST BE MADE OR CIRCLED IN RED INK, WITH DATE AND NAME OF PERSON MAKING CHANGE

469.57

Do not extend notes this side of this line.

T.C. 2.43

STATION	B.S.	H.I.	F.S.	ELEV.	LENKER ROD USED			
T.B.M. - No. 1				469 572	T.B.M. - 1		FD. LG	BT-SPK. P.POLE
					No	GRADE	C/F	
SO. EDGE OF ON DRIVEWAY	PROP LN.			47125		472.11	F 0.86	
NO. EDGE OF DRIVEWAY	"			47215		472.39	0.24	
(12) E.C. SO. SIDE				47036		471.00	0.64	
(14) E.C. NO. SIDE				47174		471.00	C - 0.74	
(11) P.C.C.				47110		469.64	1.46	S.W.
(9) B.C				47113		469.80	1.33	N.W.
(8) ∡ PT.				46975		470.04	F 0.29	N.W.
(7) ∡ PT. & N.W. COR LOT				47061		470.08	C - 0.53	
(24) ∡ PT				46986		470.04	F 0.18	N.W.
(23) B.C.				46971		469.79	F 0.08	N.
(21) P.R.C.				46948		469.55	F 0.07	E.
(17) JUNCT. DRAIN & ED. DRIVE				46957		469.40	C - 0.17	E.
(18) JUNCT. DRAIN & ED. DRIVE				47011		469.40	C - 0.71	S.W.
T.B.M. - No 2				46719				

F.B. 1697 Pg. 102

Job No. 8773.43 Division No. Notes Red Plotted Profile

Survey of ARCADIA PARK GEN. DEVEL. PHASE IV Date Date No. X-Sec.

Survey by J.P. MENNE Notes J.P.M. Notes Chkd. Checked

Indexed [redacted] J. GALLI Date Date Date No.

GEN. DEVEL. PHASE IV

Notes Ch'd by	Survey of ARCADIA PARK	F.B. 1697 PG. 103
Map No.	JN 8773.43 Tape Std °F	
Office Work	Surveyed by J.P. MENNE	
Checked	Notes J.R.M. Date 3-2-64	
Date	Indexed J. GALLI	

CAPITOL PROJECT

8773

LOCATION OF

WEST SIDE OF

PARKING LOTS &

SOUTHERLY EXIT DRIVE

PER PLAN.

Note: Any Additions or Changes on This Sheet Must be Made or Circled in Red Ink With Date and Name of Person Making Change.

PLEASE RETURN TO
LOS ANGELES COUNTY ENGINEER
403 LOS ANGELES COUNTY ENGINEERING BLDG.

Do not extend this side of this line.

76F3093 CE #310 6-62

F.B. 1697 PG 104

PLEASE RETURN TO
LOS ANGELES COUNTY ENGINEER
403 LOS ANGELES COUNTY ENGINEERING BLDG.

Do not extend this side of this line.

Note: Any Additions or Changes on This Sheet Must be Made or Circled in Red Ink With Date and Name of Person Making Change.

F.B. 1697 Pg. 105

Profile No. ____ Notes Red ____ Plotted ____ Job No. 8773.43 Division No. ____
Date ____ Date ____ Survey of ARCADIA PARK GEN. DEVEL PHASE IV
X-Sec. No. ____ Notes Chkd. ____ Checked ____ Survey by J.P.MENNE Notes J.P.M Date 3-2-64
Date ____ Date ____ Map No. ____ Indexed J. GALLI Date ____

CAPITOL PROJECT

8773

ARCADIA PARK

STAKING OF CURBS.

BEGIN @ PT. (72) S.W. COR. OF SOUTH PARKING LOT TO N.W. COR. PT. (7) OF NORTH PARKING LOT.

SET 1X2 E.N.ET, 3' LEFT

STATION	B.S.	H.I.	F.S.	ELEV.
			R. RODRIGUEZ R. MOORE G. MERINO	J.P.MENNE L. SMILEY

NOTE: ANY ADDITIONS OR CHANGES ON THIS SHEET MUST BE MADE OR CIRCLED IN RED INK. WITH DATE AND NAME OF PERSON MAKING CHANGE.

PLEASE RETURN TO
LOS ANGELES COUNTY ENGINEER
403 LOS ANGELES COUNTY ENGINEERING BLDG.

Do not extend notes this side of this line.

76-L298 CE 307 3-61

76-L298 CE 307 3-61

PLEASE RETURN TO
LOS ANGELES COUNTY ENGINEER
403 LOS ANGELES COUNTY ENGINEERING BLDG.

NOTE: ANY ADDITIONS OR CHANGES ON THIS SHEET MUST BE MADE OR CIRCLED IN RED INK, WITH DATE AND NAME OF PERSON MAKING CHANGE

Do not extend notes this side of this line.

STATION	B.S.	H.I.	F.S.	ELEV.	LENKER ROD USED			
T.B.M. No. 3				464 93	T.B.M. No. 3			
					%	GRADE	C/F	
0+00. (72)				461 54		462.71	F 1.17	
0+25				462 60		462.96	0.36	
0+50				462 35		463.21	0.86	
0+75				462 85		463.46	0.61	
1+00				463 11		463.71	0.60	
1+25				463 54		463.96	0.42	
1+50				463 80		464.21	0.41	
1+75				463 97		464.46	0.49	
2+00				464 30		464.71	0.41	
2+25				464 34		464.96	0.62	
2+50				464 55		465.21	0 66	
2+75				464 88		465.46	0.58	
3+00				465 08		465.71	0.63	
3+12.50 (52)				465 63		465.83	0 .20	
(51) ∡ PT.				464 99		465.89	0.90	N.W.
(50) B.C.				464 63		465.85	1.22	N.E.
(48) E.C.				464 94		465.80	0 86	N.W.
(47) B.C.				464 84		465.80	0.96	W.
(58) E.C.				465 46		466.80	1.34	S.W.

F.B. 1697 Pg. 106 8773.43
Job No. Division No. Notes Red Plotted Profile
Survey of ARCADIA PARK GEN. DEVEL. PHASE IV Date Date No.
Survey by J.P. MEANE Notes J.P.M. Notes Chkd. Checked X-Sec.
Indexed J. GALLI Date Date Date No.

76-L298 CE 307 3-61

PLEASE RETURN TO
LOS ANGELES COUNTY ENGINEER
403 LOS ANGELES COUNTY ENGINEERING BLDG.

NOTE: ANY ADDITIONS OR CHANGES ON THIS SHEET MUST BE MADE OR CIRCLED IN RED INK, WITH DATE AND NAME OF PERSON MAKING CHANGE.

Do not extend notes this side of this line.

STATION	B. S.	H. I.	F. S.	ELEV.	%	GRADE	C/F	
PROP. LN. SO. SIDE DRIVE				46 682		467.34	F 0.52	
PROP. LN. NO. SIDE DRIVE				46 615		467.54	1.39	
(43) B.C.				46 553		466.70	1.17	
(42) E.C.				46 556		466.34	0.78	
(33) E.C.				46 596		466.65	0.69	
(26) 0+00				46 638		466.77	0.39	
0+18.75 W = 0+50 EAST ED. LOT.				46 688		466.99	0.11	
0+75				46 742		467.28	C- 0.14	
✓ 1+00				46 761		467.58	0.03	7.60
1+25				46 799		467.87	0.12	
1+50				46 840	% LL110.	468.17	0.23	
1+75				46 864		468.46	0.18	
✓ 2+00				46 885		468.75	0.10	8.76
2+25				46 923		469.05	0.18	
2+50				46 967		469.34	0.33	
2+75				47 006		469.64	0.42	
3+00				47 060		469.93	0.67	
(7) 2+81.25 = 3+12.50 EAST SIDE LOT				47 061		470.08	0.53	0.06

W.

Profile Notes Red ____ Plotted ____ Job No. 877343 Division No. ____ F.B. 1699 PG. 107
No. ____ Date ____ Date ____ Survey of ARCADIA PARK GEN DRIVE PHASE IV
X-Sec. Notes Chkd. ____ Checked ____ Survey by J.P. MENNE Notes J.P.M. Date [illegible]
No. ____ Date ____ Date ____ Map No. ____ Indexed [illegible] J. GALL Date ____

76-L298 CE 307 3-61

PLEASE RETURN TO
LOS ANGELES COUNTY ENGINEER
403 LOS ANGELES COUNTY ENGINEERING BLDG.

NOTE: ANY ADDITIONS OR CHANGES ON THIS SHEET MUST BE MADE OR CIRCLED IN RED INK, WITH DATE AND NAME OF PERSON MAKING CHANGE

Do not extend notes this side of this line.

STATION	B. S.	H. I.	F. S.	ELEV.				
				3-30-64				
		RE- STAKING OF N.E. CORNER OF NORTHERLY						
			PARKING LOT		SEE PG.			FOR SKETCH
T.B.M. No. 2				467 196	T.B.M. No. 2			
					%	GRADE	C/F	
(25) N.E. COR. NORTH PARKING LOT				470 04		470.08	F 0.04	SET 1X2 N.&T 3' OFF
(24) ∡ PT.				469 99		470.04	F 0.05	
(23) B.C.				469 24		469.79	F 0.55	
(21) E.C.				469 27		469.55	F 0.28	
(17)				469 73		469.40	C 0.33	
(18)				469 02		469.40	F 0.38	

F.B. 1697 PG. 108 Job No. 8773.43 Division No. Notes Red Plotted Profile
Survey of ARCADIA PARK Date Date No.
Survey by J.P. MENNE Notes J.P.M. Notes Chkd. Checked X-Sec.
Indexed C. J. GALLI Date Date Date No.

GEN. DEVEL. PHASE IV

Notes Ck'd by
Map No.
Office Work
Checked
Date

Survey of ARCADIA PARK
JN 8773.43 Tape Std °F
Surveyed by N.P. MENNE
Notes J P M Date 3-30-64
C. J. GALLI
Indexed

F. B. 1697 Pg. 109

STAKING
OF
&
CONCRETE CHANNEL
THROUGH
PARKING LOTS

Note: Any Additions or Changes on This Sheet Must be Made or Circled in Red Ink With Date and Name of Person Making Change.

Do not extend this side of this line.

PLEASE RETURN TO
LOS ANGELES COUNTY ENGINEER
403 Los Angeles County Engineering Bldg.

76F3095 CE #330 6-62

F. B. 1697 Pg 110

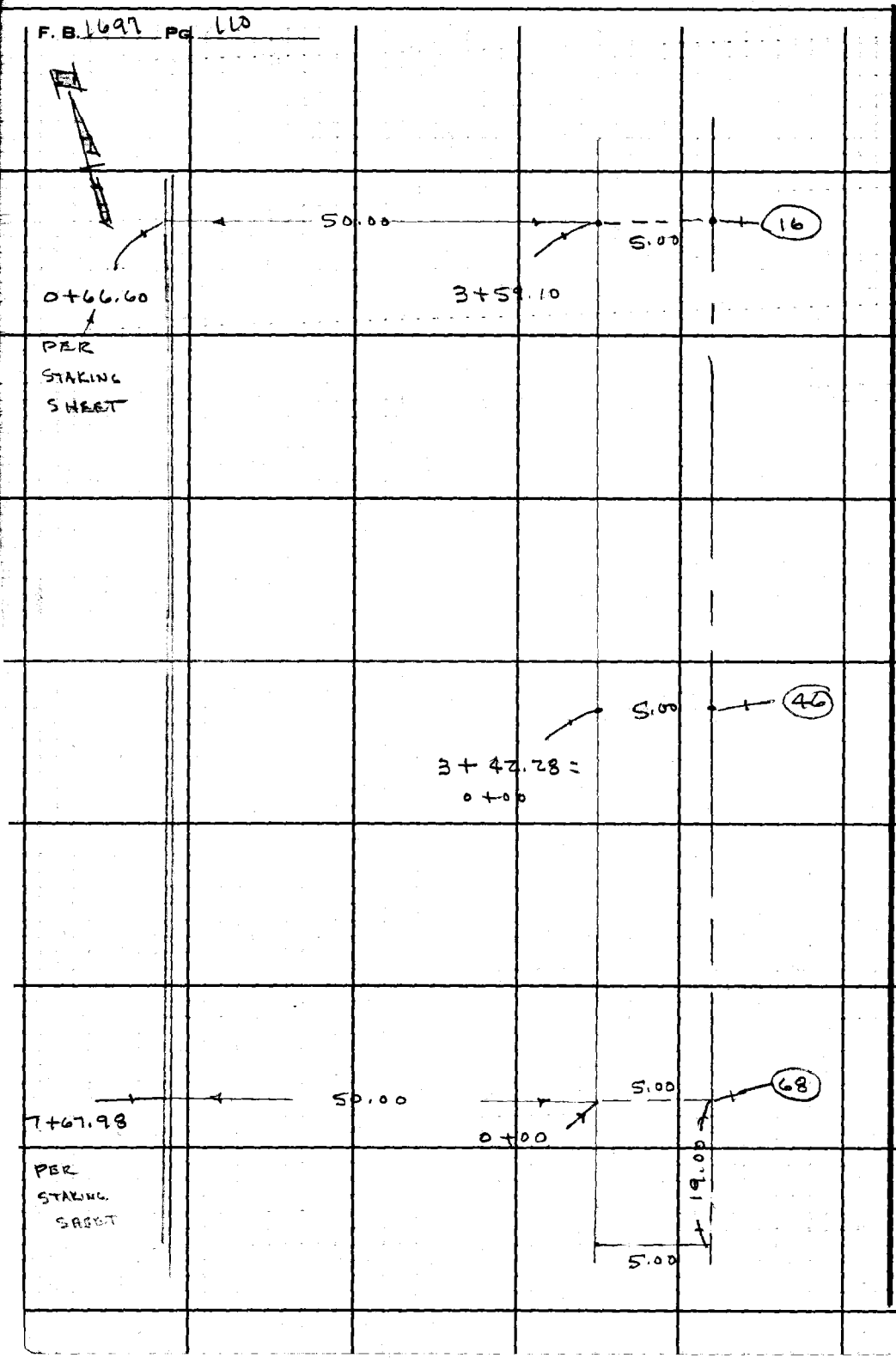

PLEASE RETURN TO
LOS ANGELES COUNTY ENGINEER
403 Los Angeles County Engineering Bldg.
Do not extend this side of this line.

Note: Any Additions or Changes on This Sheet Must be Made or Circled in Red Ink With Date and Name of Person Making Change.

F.B. 1697 Pg. 111

Profile No. ____ X-Sec. No. ____
Notes Red ____ Date ____ Notes Chkd. ____ Date ____
Plotted ____ Date ____ Checked ____ Date ____
Job No. 8773.43 Division No. ____
Survey of ARCADIA PARK GEN DEVELOP. PHASE IV
Survey by J.P. MENNE Notes J.P.M Date 3-30-64
Map No. ____ Indexed C. J. GALLI Date ____

CAPITOL PROJECT

8773

ARCADIA PARK

STAKING OF ℄ OF CONCRETE CHANNEL

FROM PT. (46) 0+00 TO PT. (16) 3+59.10

ON NORTHERLY PARKING LOT AND

PT. (68) 0+00 TO PT (46) 3+42.28 ON SOUTHERLY PARKING LOT

2 COPIES GRADE SHEET GIVEN INSPECTOR IN FIELD

STATION	B.S.	H.I.	F.S.	ELEV.
			J.P. MENNE R. SMITH R. RODRIGUEZ R. MOORE	

NOTE: ANY ADDITIONS OR CHANGES ON THIS SHEET MUST BE MADE OR CIRCLED IN RED INK, WITH DATE AND NAME OF PERSON MAKING CHANGE.

PLEASE RETURN TO
LOS ANGELES COUNTY ENGINEER
403 Los Angeles County Engineering Bldg.

Do not extend notes this side of this line.

75-L298 CE 307 3-61

76-L298 CE 307 3-61

PLEASE RETURN TO
LOS ANGELES COUNTY ENGINEER
403 Los Angeles County Engineering Bldg.

NOTE: ANY ADDITIONS OR CHANGES ON THIS SHEET MUST BE MADE OR CIRCLED IN RED INK, WITH DATE AND NAME OF PERSON MAKING CHANGE

Do not extend notes this side of this line.

F.B. 1697 Pg. 112 | Job No. 8773.43 Division No. | Notes Red | Plotted | Profile
Survey of ARCADIA PARK GEN. DEVEL. PHASE IV | Date | Date | No.
Survey by J.P. MENUEZ Notes J.P.M. | Notes Chkd. | Checked | X-Sec.
Indexed J. GAILEY | Date | Date | No.

STATION	B.S.	H.I.	F.S.	ELEV.	LENKER ROD USED		
T.B.m. No. 2				467.196	T.B.m. No. 2		
					No. GRADE	C/F	
0+00 (46)				464.92	465.02	F 0.10	5.08 SET 1/2 N.&T. 3' LEFT
0+25 ✓				465.25	465.27	F 0.02	5.28
0+50				465.43	465.52	F 0.09	
0+75				465.77	465.78	F 0.01	
1+00				465.90	466.03	F 0.13	
1+25				466.02	466.28	F 0.26	
1+50				466.34	466.53	F 0.19	
1+75				466.72	466.78	F 0.06	
2+00				466.82	467.04	F 0.22	
2+25				466.91	467.29	F 0.38	
2+50 ✓				467.18	467.54	F 0.36	7.55
2+75				467.47	467.79	F 0.32	
3+00				467.69	468.04	F 0.35	
3+25				468.08	468.30	F 0.22	
3+50 ✓				468.34	468.55	C 0.19	0.59
3+59.10 ✓ (16)				468.56	468.64	F 0.08	0.70

76L-298 CE 307 11-58

PLEASE RETURN TO
LOS ANGELES COUNTY ENGINEER
700 LOS ANGELES COUNTY ENGINEERING BLDG.

NOTE: ANY ADDITIONS OR CHANGES ON THIS SHEET MUST BE MADE OR CIRCLED IN RED INK, WITH DATE AND NAME OF PERSON MAKING CHANGE.

Do not extend notes this side of this line.

STATION	B.S.	H.I.	F.S.	ELEV.			
T.B.M. No. 3				464 93	T.B.M. No. 3		BT. SPK. P. POLE No.
					%	GRADE	C/F
19' So. of No. 68				461 10		461.41	F. 0.31
0+00 68				460 93		461.60	F-0.67
+25				461 01		461.85	F-0.84
+50				461 31		462.10	F-0.79
+75				461 74		462.35	F-0.61
1+00				462 15		462.60	F-0.45
+25				462 71		462.85	F. 0.14
+50				462 78		463.10	F-0.32
+75				462 88		463.35	F-0.47
2+00				463 21		463.60	F-0.39
+25				463 60		463.85	F. 0.25
+50				463 86		464.10	F-0.24
+75				464 31		464.35	F. 0.04
3+00				464 72		464.60	C. 0.12
+25				464 72		464.85	F 0.13
3+42.28 46				464 92		465.02	F 0.10

Profile Notes Red ____ Plotted ____ Job No. 8773.43 Division No. ____ F.B. 1697 PG. 113

No. ____ Date ____ Date ____ Survey of [illegible] PARK GEN. DEVEL PHASE IV

X-Sec. Notes Chkd. ____ Checked ____ Survey by J. P. MENUE Notes J.P.M. Date 3-31-64

No. ____ Date ____ Date ____ Map No. ____ Indexed [illegible] Date ____

76L-298 CE 307 11-58

PLEASE RETURN TO
LOS ANGELES COUNTY ENGINEER
700 LOS ANGELES COUNTY ENGINEERING BLDG.

NOTE: ANY ADDITIONS OR CHANGES ON THIS SHEET MUST BE MADE OR CIRCLED IN RED INK, WITH DATE AND NAME OF PERSON MAKING CHANGE.

Do not extend notes this side of this line.

F.B. 1697 PG. 114 | Job No. 8773.43 Division No. | Notes Red | Plotted | Profile
Survey of ARCADIA PARK | Date | Date | No.
Survey by J.P. MEUNIE Notes J.P.M. | Notes Ckd. | Checked | X-Sec.
Indexed J. GALL Date | Date | Date | No.

STATION	B.S.	H.I.	F.S.	ELEV.		GRADE	C/F
T.B.m. No. 4				462 50	T.B.m. No. 4 BT. SPK IN POW. POLE		
0-02.20 (85)				457 91		457.67	C 0.24
0+00				457 92		457.69	C 0.23
+25				458 08		457.96	C 0.12
+50				458 29		458.23	C 0.06
+75				458 50		458.49	C 0.01
1+00				458 74		458.76	F 0.02
+25				459 05		459.03	C 0.02
+50				459 34	5%	459.30	C 0.04
+75				459 61	0107	459.57	C 0.04
2+00				459 93	0	459.83	C 0.10
+25				460 25		460.10	C 0.15
2+38.50 (86)				460 44		460.25	C 0.19

SET SPK. & T. 5' LEFT

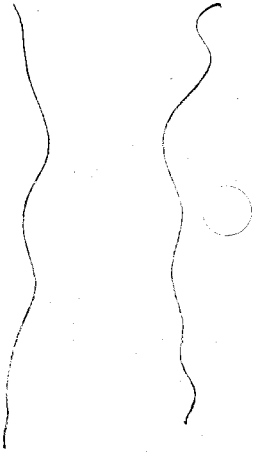

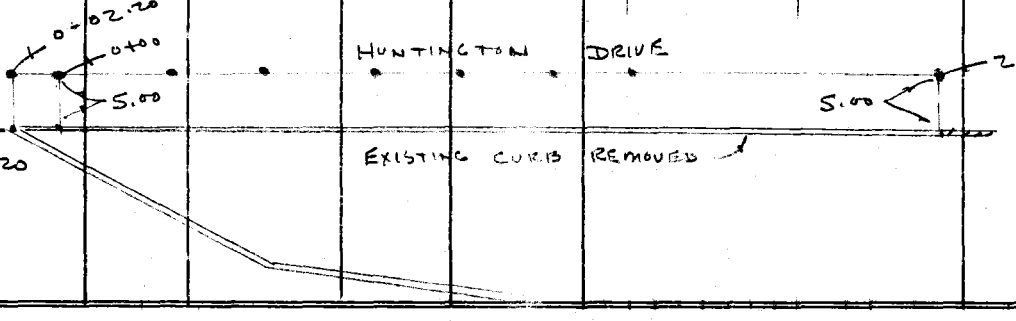

Notes C'd by
Map No.
Office Work
Checked
Date

Survey of ARCADIA PARK
JN 8773.43 Tape Std °F
Surveyed by S.P. MENNE
Notes S.P.M Date 4-16-64
Indexed C. J. GAMM

F.B. 1697 Pg. 115

STAKING OF

DRAIN FROM

EXISTING STORM DRAIN CHANNEL

NORTH TO SO. END PARKING LOT

Note: Any Additions or Changes on this Sheet Must be Made or Circled in Red Ink With Date and Name of Person Making Change.

Do not extend this side of this line.

PLEASE RETURN TO
LOS ANGELES COUNTY ENGINEER
403 LOS ANGELES COUNTY ENGINEERING BLDG.

76F3093 CE #310 6-62

PLEASE RETURN TO
LOS ANGELES COUNTY ENGINEER
403 LOS ANGELES COUNTY ENGINEERING BLDG.

Note: Any Additions or Changes on This Sheet Must be Made or Circled in Red Ink With Date and Name of Person Making Change.

Do not extend this side of this line.

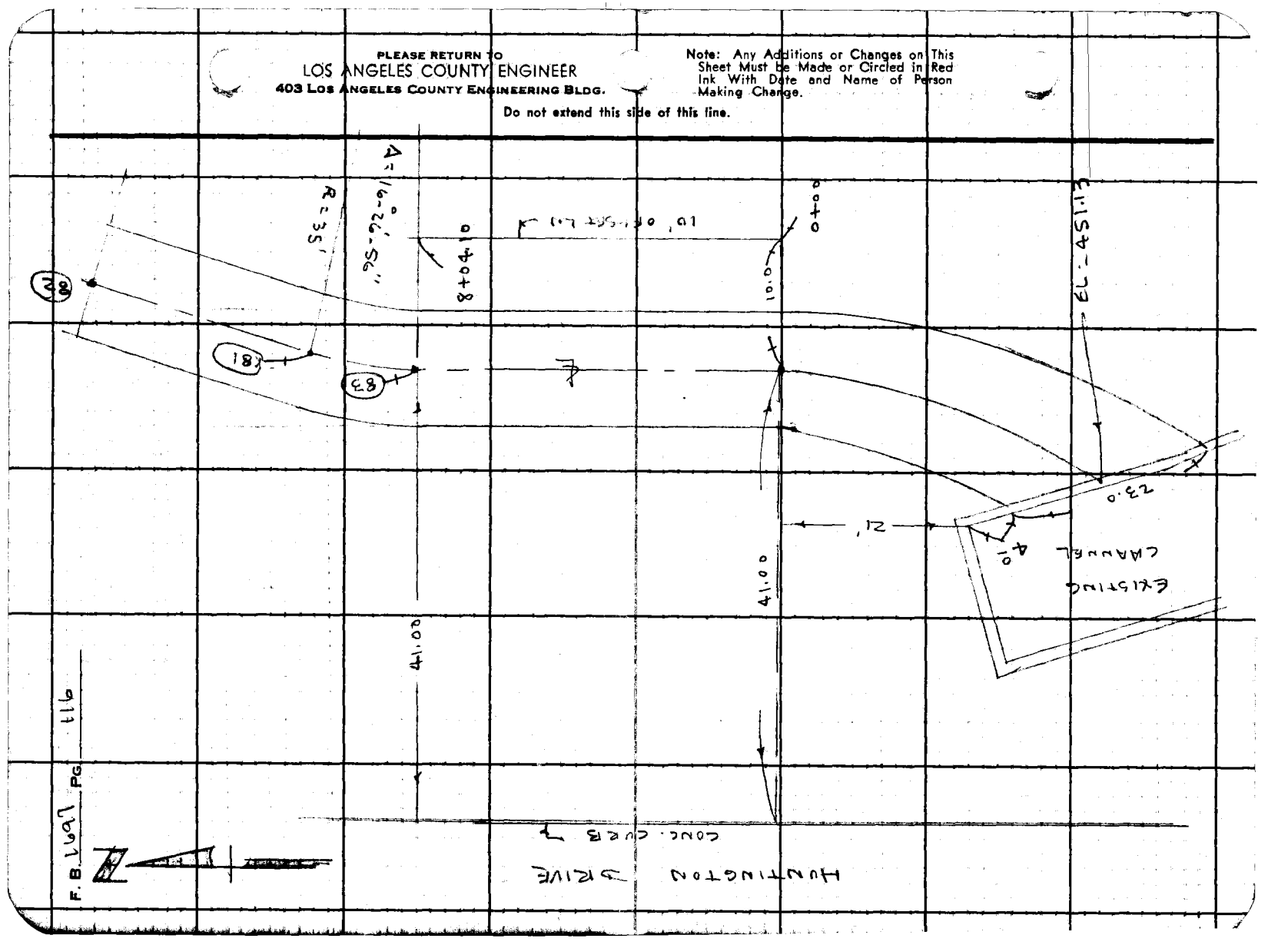

F.B. 1697 PG. 117

Profile No. ____ X-Sec. No. ____

Notes Red ____ Date ____ Plotted ____ Date ____ Job No. 8773.43 Division No. ____

Notes Chkd. ____ Date ____ Checked ____ Date ____ Survey of ARCADIA PARK

Survey by J.P.MIENNE Notes J.P.M Date 4-16-64

Map No. ____ Indexed C. A. GALL Date ____

CAPITOL PROJECT

8773

ARCADIA PARK

STAKING OF ℄ OF DRAIN FROM FLOOD CONTROL CHANNEL NORTH TO SOUTH END OF SOUTH PARKING LOT

STATION	B.S.	H.I.	F.S.	ELEV.
		J.P. MIENNE R. SMITH R. RODRIGUEZ R. MOORE		

NOTE: ANY ADDITIONS OR CHANGES ON THIS SHEET MUST BE MADE OR CIRCLED IN RED INK, WITH DATE AND NAME OF PERSON MAKING CHANGE.

Do not extend notes this side of this line.

PLEASE RETURN TO
LOS ANGELES COUNTY ENGINEER
700 LOS ANGELES COUNTY ENGINEERING BLDG.

761-298 CE 307 11-58

76L-298 CE 807 11-58

PLEASE RETURN TO
LOS ANGELES COUNTY ENGINEER
700 LOS ANGELES COUNTY ENGINEERING BLDG.

NOTE: ANY ADDITIONS OR CHANGES ON THIS SHEET MUST BE MADE OR CIRCLED IN RED INK, WITH DATE AND NAME OF PERSON MAKING CHANGE.

Do not extend notes this side of this line.

STATION	B.S.	H.I.	F.S.	ELEV.	LENKER ROD USED			
T.B.M. - 4				462 498	T.B.M. - 4			
					%	GRADE	C/F	
BEGIN ASPHALT DRAIN								
0+00				451 35		451.46	F 0.11	10' RT. ℄ SET 1X2 N&T.
+25				451 47		451.73	0.26	
+50				451 61		451.99	0.38	
+75				451 68		452.26	0.58	
1+00				451 89		452.53	0.64	
+25				452 05		452.79	0.74	
+50				452 16	%	453.06	0.90	
+75				452 46		453.33	0.87	
2+00				452 77	.01067	453.59	0.82	
+25				453 15		453.86	0.71	
+50				453 48		454.13	0.65	
+75				453 91		454.39	0.48	
3+00				454 52		454.66	0.14	
+25				454 92		454.93	0.01	
+50				455 15		455.19	0.04	
+75				455 43		455.46	F 0.03	
4+00				455 76		455.73	C 0.03	
+25				456 09		455.99	C 0.10	
+50				456 50		456.26	C 0.24	

F.B. 1697 PG. 118

Job No. 8773.43 Division No. Notes Red Plotted Profile

Survey of ARCADIA PARK Date Date No. X-Sec.

Survey by J.P. MENNE Notes J.P.M Notes Chkd. Checked

Indexed [redacted] J. GAHH Date Date Date No.

76L-298 CE 307 11-58

PLEASE RETURN TO
LOS ANGELES COUNTY ENGINEER
700 LOS ANGELES COUNTY ENGINEERING BLDG.

NOTE: ANY ADDITIONS OR CHANGES ON THIS SHEET MUST BE MADE OR CIRCLED IN RED INK, WITH DATE AND NAME OF PERSON MAKING CHANGE.

Do not extend notes this side of this line.

STATION	B.S.	H.I.	F.S.	ELEV.	%	GRADE	C/F	
4+75				456 69		456.53	C 0.16	10' RT. ℄ SET [illegible]
5+00				456 97		456.79	C 0.18	
+25				457 17		457.06	C 0.11	
+50				457 50		457.33	C 0.17	
+75				457 90		457.59	C 0.31	
6+00				458 11		457.86	C 0.25	
+25				458 04		458.13	F 0.09	
+50				458 50		458.39	C 0.11	
+75				458 84		458.66	C 0.18	
7+00				459 19		458.93	C 0.26	
+25				460 13	.01067 %	459.19	C 0.94	
+50				459 80		459.46	C 0.34	
+75				460 08		459.73	C 0.35	
8+04.10 (83)				460 17		460.04	C 0.13	

Profile No. ____ Notes Red ____ Date ____ Plotted ____ Date ____ Job No. 8773.63 Division No. ____
X-Sec. No. ____ Notes Chkd. ____ Date ____ Checked ____ Date ____ Survey of ARCADIA PARK
Survey by J.P. MENNE Notes J.P.M. Date 4-16-64
Map No. ____ Indexed [illegible] Date ____

F.B. 1697 Pg. 114

F.B. 1699 Pg. 120

Job No. Division No. Notes Red Plotted Profile

Survey of Date Date No.

Survey by Notes Notes Chkd. Checked X-Sec.

Indexed Date Date Date No.

STATION	B.S.	H.I.	F.S.	ELEV.	

76L-268 CE 307 11-58

PLEASE RETURN TO

LOS ANGELES COUNTY ENGINEER

700 Los Angeles County Engineering Bldg.

Do not extend notes this side of this line.

NOTE: ANY ADDITIONS OR CHANGES ON THIS SHEET MUST BE MADE OR CIRCLED IN RED INK, WITH DATE AND NAME OF PERSON MAKING CHANGE.

760865 635 7-51

Checked by..... Date.....

SANITATION DIVISION

GRADE SHEET

OFFICE OF COUNTY SURVEYOR
LOS ANGELES COUNTY, CALIFORNIA

Sheet No. 2

Street Arcadia Co. Park

C. I. No. 8773.04

From N. End Black Top Pav. -0+08.50 Northerly

To Join Existing Conc. St. W/K 1+70

SURVEYED BY A. Carvasco Date 6-22-1962

CONTRACTORS, ATTENTION — Cuts are given in feet and hundredths, refer to bottom of inside of pipe, and are below reference stakes / spikes set.....feet to the left / right of the center line of the sewer looking up grade. Three consecutive points between structures must be used in common in order that any variation from a straight grade may be detected. In case any discrepancy is found it must be reported to the Engineer of Construction at once.

Explanation of terms abbreviated: M. H., Manhole; D. M. H., Drop Manhole; F. M. H., Flushing Manhole; D. F. M. H., Double Flushing Manhole; J. C., Junction Chamber; ℄, Center Line.

STATION	CUT IN FEET	REMARKS	INVERT ELEVATION
-0+08.5	Existing Pav.		462.78
0+00	F-0.45		↑
0+25	F-0.42		↑
0+50	F-0.54		↑
0+75	F-0.53		1.31%
1+02.8	F-0.08		↑
1+27.8	F-0.09		↑
1+52.8	F-0.25		↑
1+70	Existing Conc. St. W/K		465.13

STATION	CUT IN FEET	REMARKS	INVERT ELEVATION

76G865 635 7-51

Checked by..... Date.....

SANITATION DIVISION

GRADE SHEET

OFFICE OF COUNTY SURVEYOR

LOS ANGELES COUNTY, CALIFORNIA

Sheet No. 2

Street Arcadia Co. Park

C. I. No. 8773-02

From N. End Black Top Par. - 0+08.5 Northerly

To Join Existing Conc. Si. W/K 1+70

SURVEYED BY A. Carrasco Date 6-22-1962

CONTRACTORS, ATTENTION — Cuts are given in feet and hundredths, refer to bottom of inside of pipe, and are below reference stakes/spikes set.....feet to the left/right of the center line of the sewer looking up grade. Three consecutive points between structures must be used in common in order that any variation from a straight grade may be detected. In case any discrepancy is found it must be reported to the Engineer of Construction at once.

Explanation of terms abbreviated: M. H., Manhole; D. M. H., Drop Manhole; F. M. H., Flushing Manhole; D. F. M. H., Double Flushing Manhole; J. C., Junction Chamber; ℄, Center Line.

STATION	CUT IN FEET	REMARKS	INVERT ELEVATION
-0+08.5	Existing	Elev. Set Stk at E.E.Si.	462.78
0+04	F-0.45	Conc. W/K	
0+25	F-0.42		
0+50	F-0.54		
0+75	F-0.53		1.31
1+02.80	F-0.08	Void	
1+27.80	F-0.09		
1+52.80	F-0.25		
1+70	Existing		465.1

STATION	CUT IN FEET	REMARKS	INVERT ELEVATION

Notes Ck'd by M. ASHLEY
Map No. B-2976
Office Work R. S. DOWNS
Checked M. ASHLEY
Date Oct 25 65

Survey of Health Center Site
JN 0040.09 Tape 1205 Std 68 °F
Surveyed by A.C. Guizado
Notes ACG Date 10/25/65
Indexed

F. B. 1697 Pg. 125

HOLLYWOOD - WILSHIRE HEALTH CENTER SITE

JOB NO 0040.09

oct 25, 1965

REF TRACT 3445
LOS ANGELES District
MAP # 4580
CITY OF LA FB 13938
" " 16039

GUIZADO	AC
LANDA	E
LYBRAND	J
MASSEY	R
HENDERSON	J

Note: Any Additions or Changes on This Sheet Must be Made or Circled in Red Ink With Date and Name of Person Making Change.

Do not extend this side of this line.

PLEASE RETURN TO
LOS ANGELES COUNTY ENGINEER
403 Los Angeles County Engineering Bldg.

76F3099 CE # 310 5-61

F. B. 1697 PG. 126

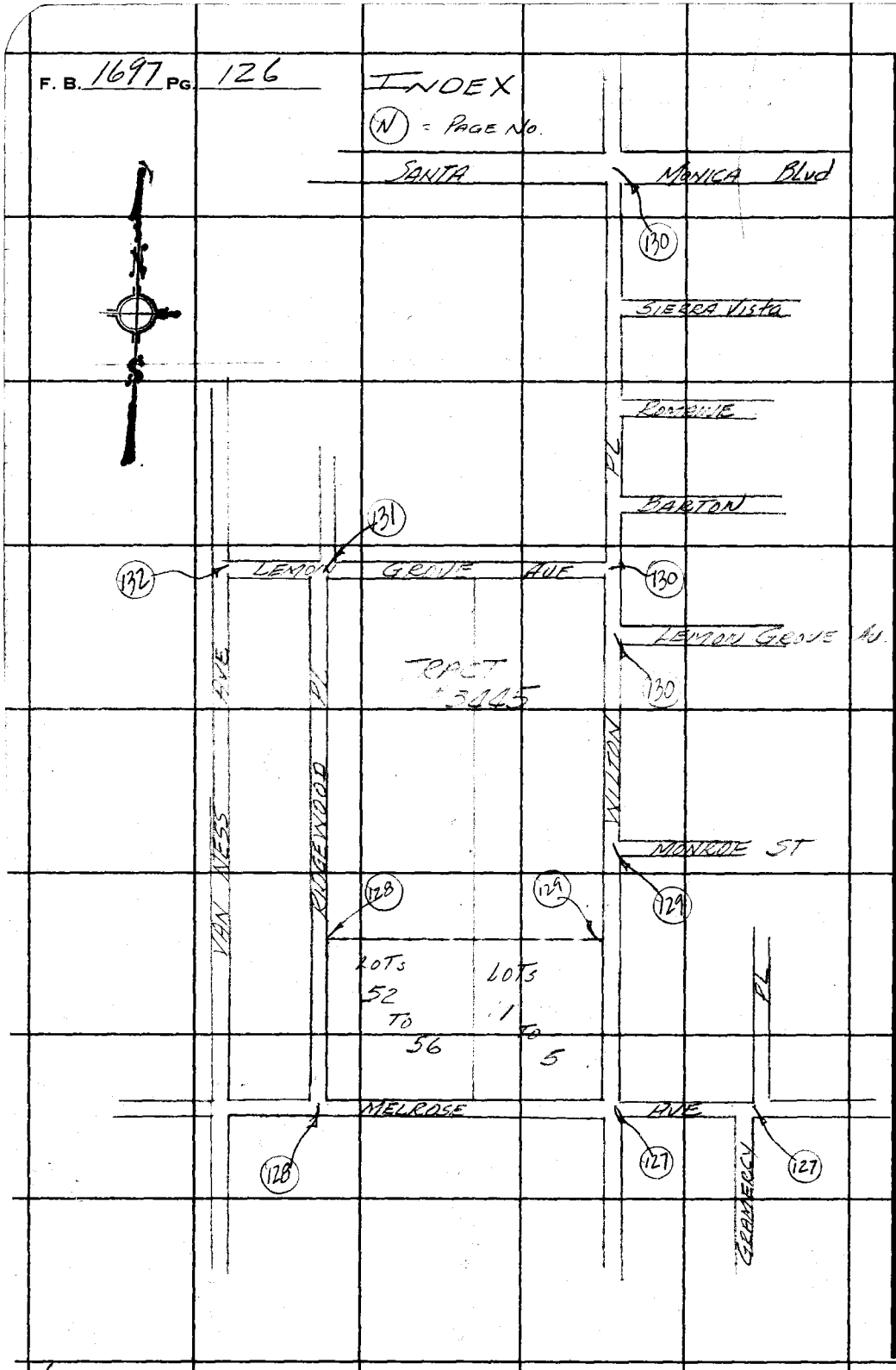

PLEASE RETURN TO
LOS ANGELES COUNTY ENGINEER
403 LOS ANGELES COUNTY ENGINEERING BLDG.

Do not extend this side of this line.

Note: Any Additions or Changes on This Sheet Must Be Made or Circled in Red Ink With Date and Name of Person Making Change.

Notes Ck'd by	Survey of	F.B. 1697 Pg.
Map No.	JN Tape Std °F	
Office Work	Surveyed by	
Checked	Notes Date	
Date	Indexed	

Page	Job	Description
		ARCADIA COUNTY PARK 8773.02
7-119	Const.	Construction staking
		HOLLYWOOD WILSHIRE DIST. HEALTH & CENTER 0040.09
125-132	Bdry.	Partial boundary
133-136	B.M.	Bench levels for topog. control.
137-138	Loc.	Verify Bldg. lines-E. & S. face of Bldg.

Note: Any Additions or Changes on this Sheet Must be Made or Circled in Red Ink With Date and Name of Person Making Change

Do not extend this side of this line.

PLEASE RETURN TO
LOS ANGELES COUNTY ENGINEER
403 LOS ANGELES COUNTY ENGINEERING BLDG.

76P3098 CK #310 5-66

PLEASE RETURN TO
LOS ANGELES COUNTY ENGINEER
403 LOS ANGELES COUNTY ENGINEERING BLDG.

Note: Any Additions or Changes on this Sheet Must be Made or Circled in Red Ink With Date and Name of Person Making Change

Do not extend this side of this line.

F.B. _____ Pg. _____

Hollywood Wilshire

Notes Ck'd by M. ASHLEY	Survey of Health Site
Map No. B-2976	JN 0040.09 Tape 0205 Std 68 °F
Office Work R. S. DOWNS	Surveyed by ACGuizado
Checked M. ASHLEY	Notes ACG Date 10/25/65
Date DEC 22 '65	Indexed

F. B. 1697 PG. 127

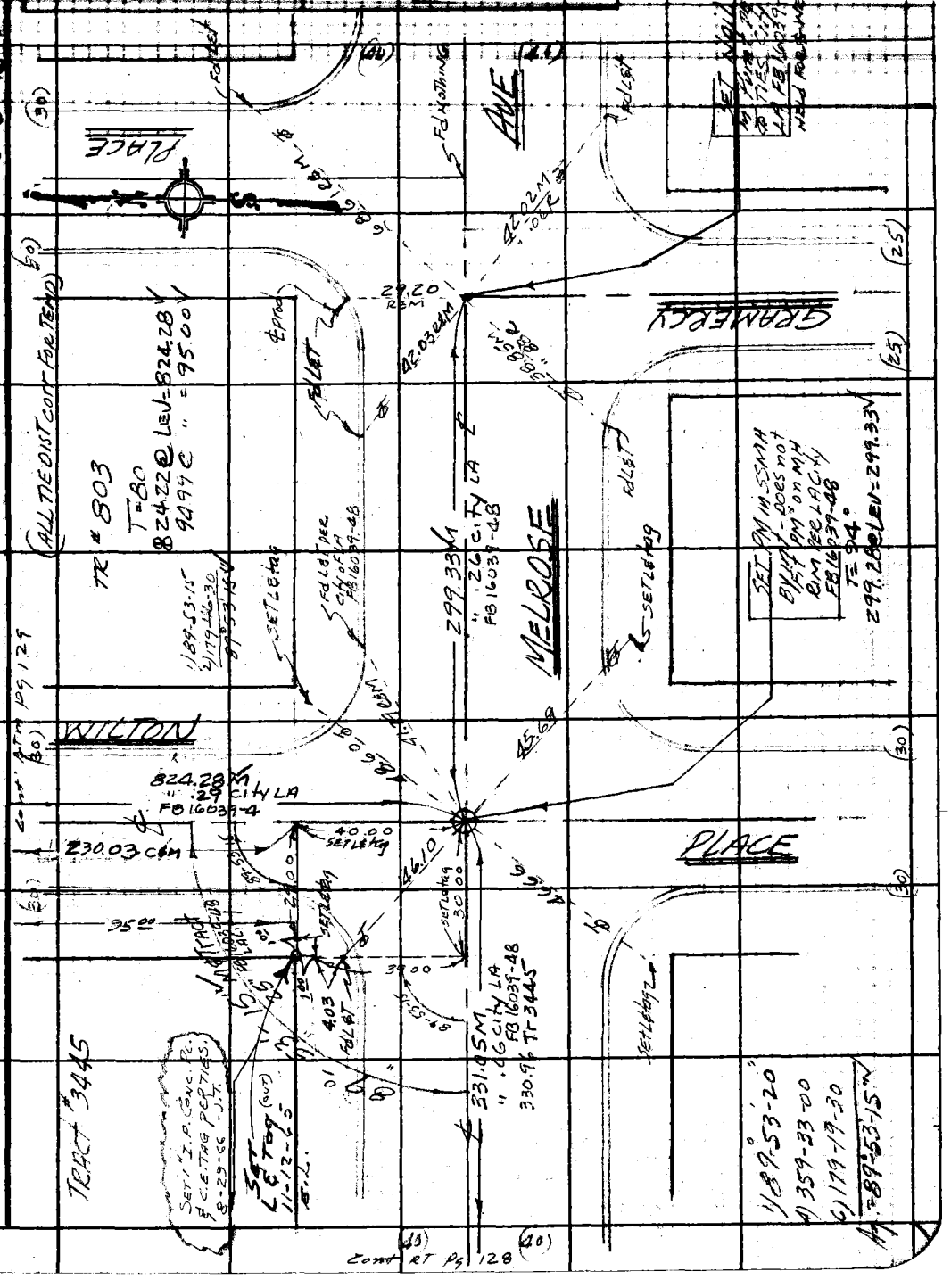

Note: Any Additions or Changes on This Sheet Must be Made or Circled in Red Ink With Date and Name of Person Making Change.

Do not extend this side of this line.

PLEASE RETURN TO
LOS ANGELES COUNTY ENGINEER
403 LOS ANGELES COUNTY ENGINEERING BLDG.

76F309S CE # 310 3-61

F. B. 1697 PG. 128

11-12-65
1) 90-02-50
4) 360-11-30
= 90-02-52½
T=80°

1319.73 @ LEV = 1319.83 ✓
230.03 @ " = 230.05 ✓
49.99 @ " = 49.99 ✓
90.03 @ " = 90.04 ✓

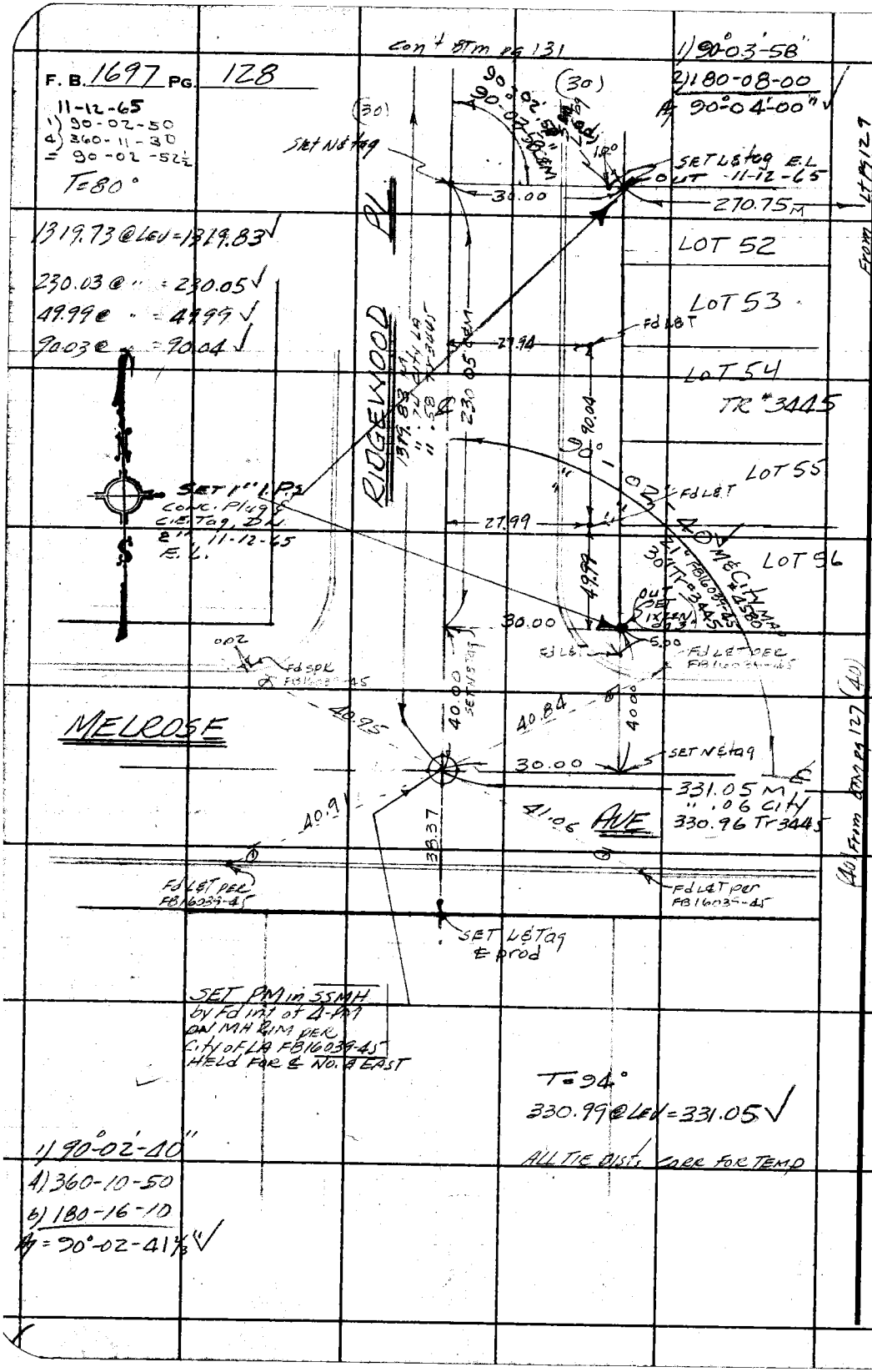

PLEASE RETURN TO
LOS ANGELES COUNTY ENGINEER
403 LOS ANGELES COUNTY ENGINEERING BLDG.

Do not extend this side of this line.

Note: Any Additions or Changes on This Sheet Must Be Made or Circled in Red Ink With Date and Name of Person Making Change.

Notes Ck'd by M. ASHLEY	Survey of [illegible]
Map No. B-2976	JN [illegible] Tape [illegible] Std 68 °F
Office Work R. S. DOWNS	Surveyed by A C GUIZANO
Checked M. ASHLEY	Notes ACG Date [illegible]
Date DEC 2 2 '65	Indexed [illegible]

F. B. 1697 Pg. 129

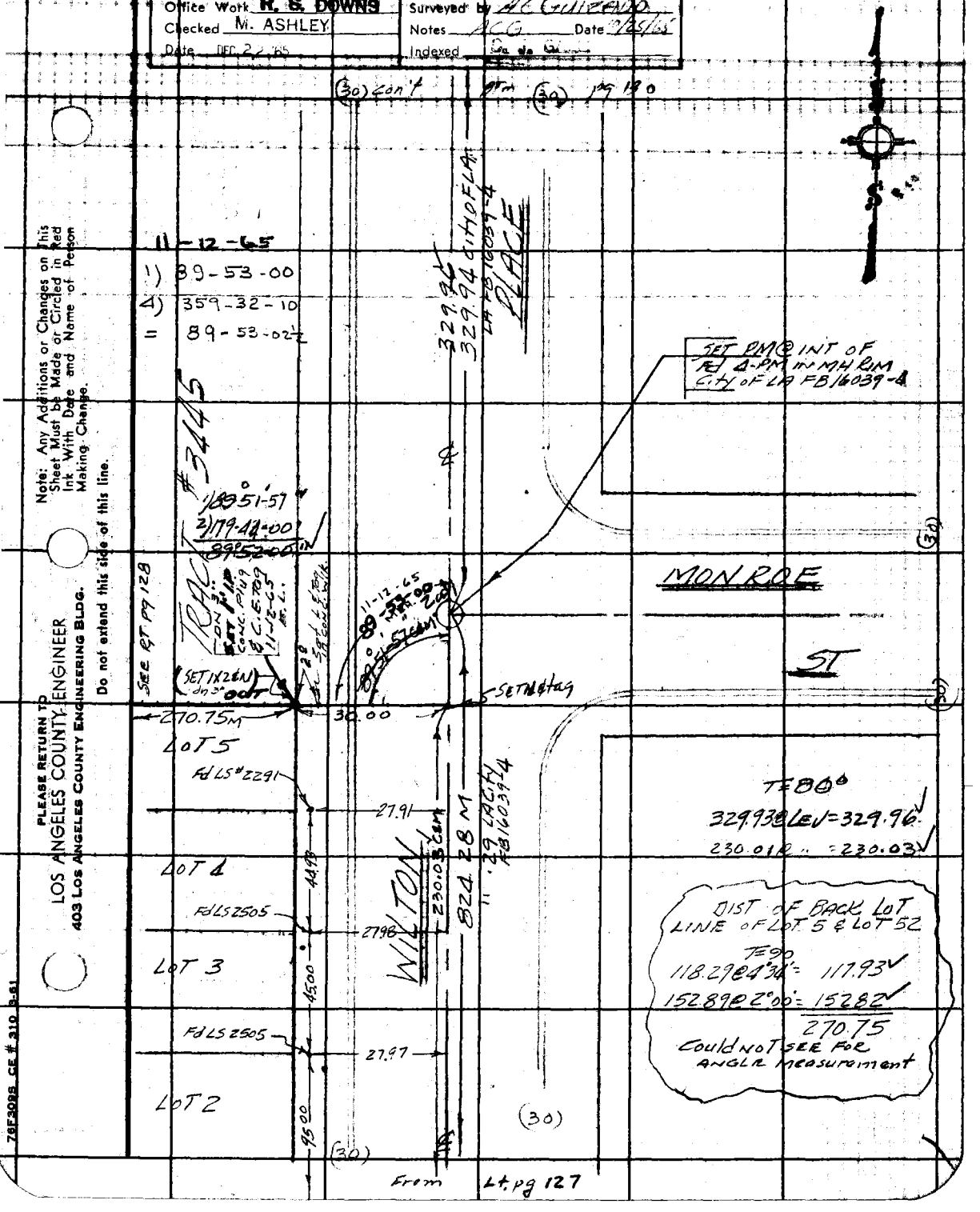

Note: Any Additions or Changes on This Sheet Must be Made or Circled in Red Ink With Date and Name of Person Making Change.

Do not extend this side of this line.

PLEASE RETURN TO
LOS ANGELES COUNTY ENGINEER
403 LOS ANGELES COUNTY ENGINEERING BLDG.

76F309S CE # 310 3-61

F. B. 1697 PG. 130

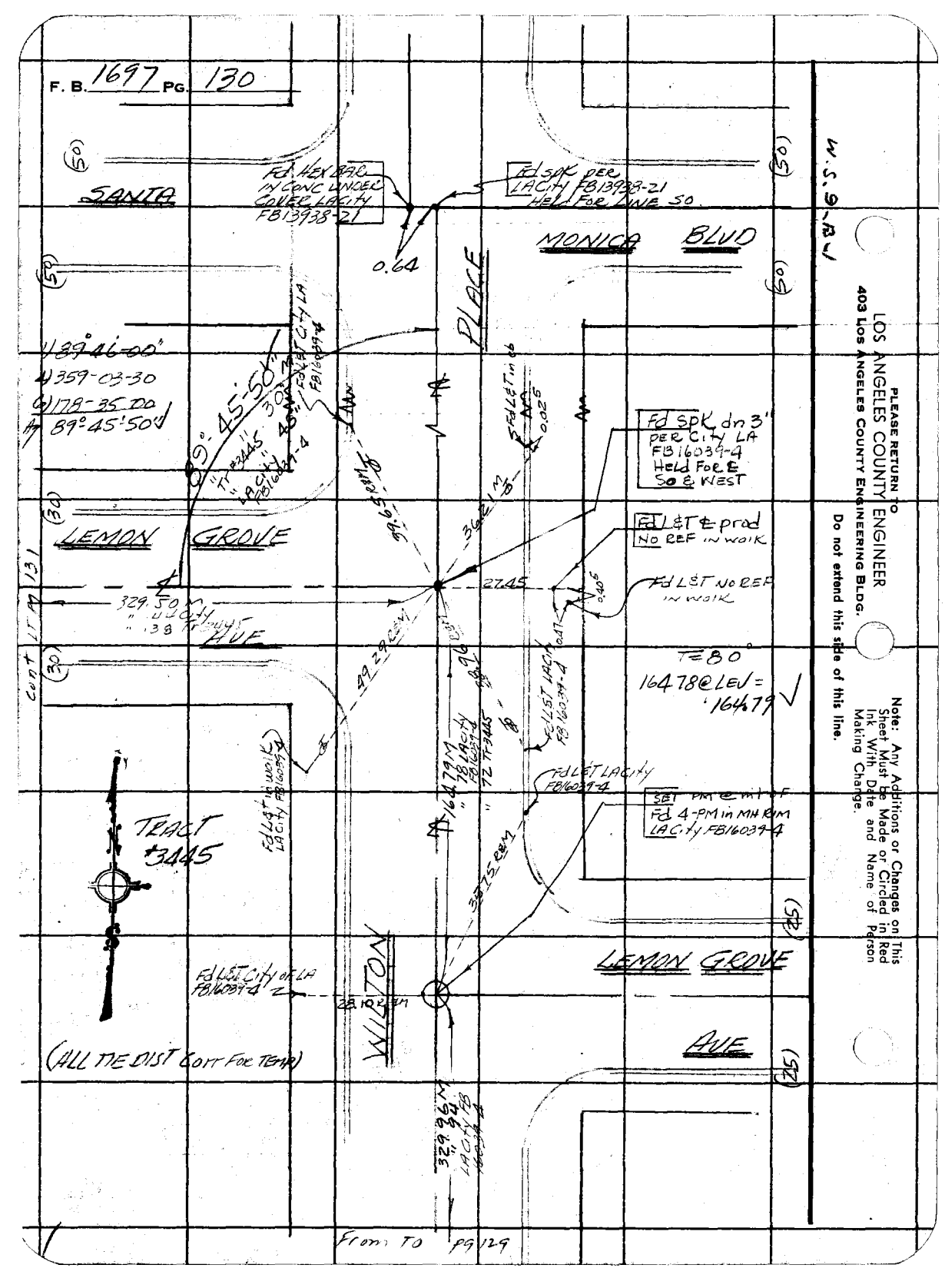

PLEASE RETURN TO
LOS ANGELES COUNTY ENGINEER
403 Los Angeles County Engineering Bldg.

Do not extend this side of this line.

Note: Any Additions or Changes on This Sheet Must be Made or Circled in Red Ink With Date and Name of Person Making Change.

From TO pg 129

Notes Ck'd by M. ASHLEY
Map No. B-2976
Office Work R. S. DOWNS
Checked M. ASHLEY
Date DEC 22 '65

Survey of Henry Site
JN 0040.09 Tape 0205 Std 68° °F
Surveyed by 4C GUIZADO
Notes ACC Date 7/25/65
Indexed C. J. GALL

F. B. 1697 Pg. 131

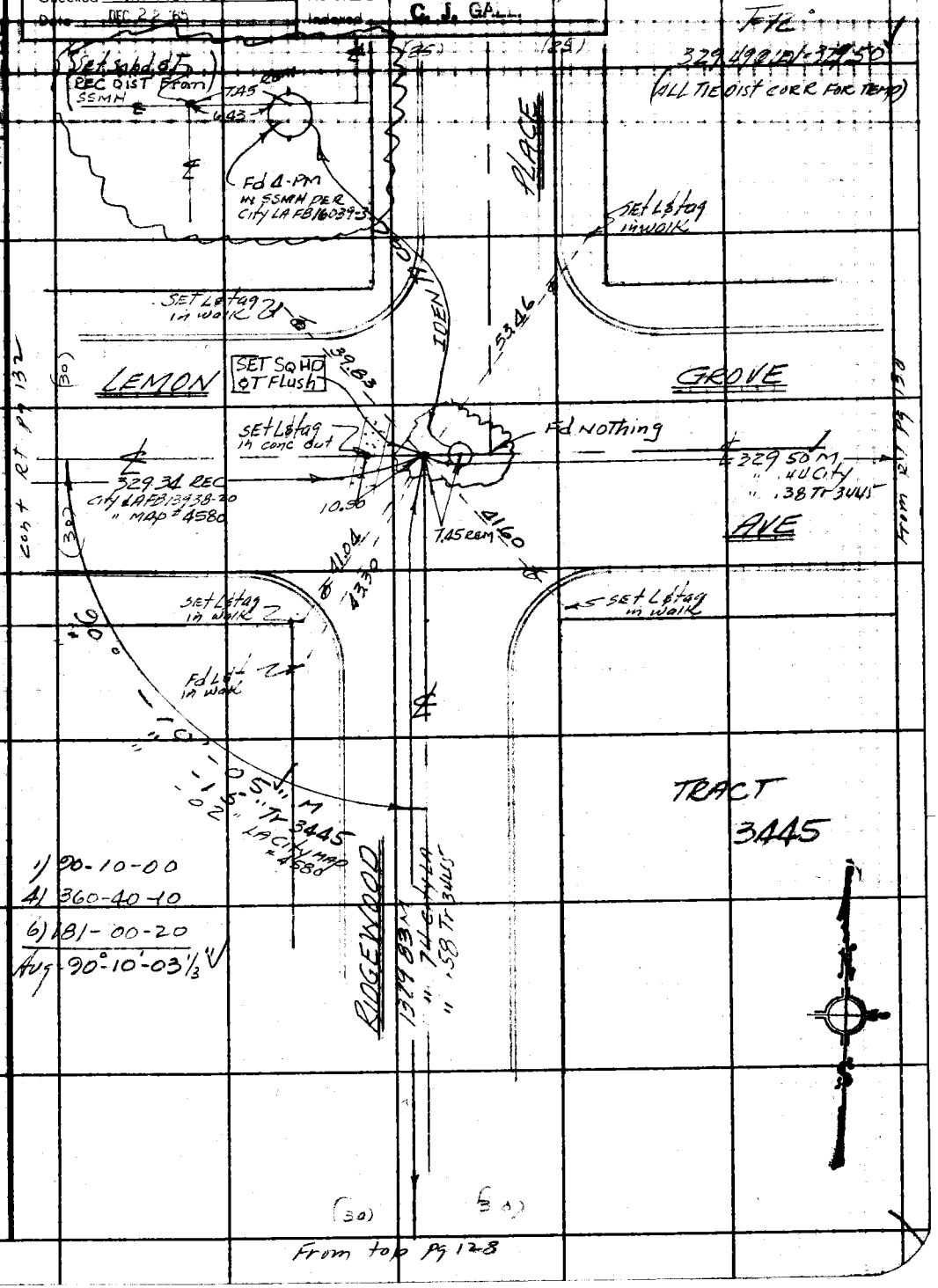

Note: Any Additions or Changes on This Sheet Must be Made or Circled in Red Ink With Date and Name of Person Making Change.

Do not extend this side of this line.

PLEASE RETURN TO
LOS ANGELES COUNTY ENGINEER
403 LOS ANGELES COUNTY ENGINEERING BLDG.

76F309S CE # 310 3-61

PLEASE RETURN TO
LOS ANGELES COUNTY ENGINEER
403 LOS ANGELES COUNTY ENGINEERING BLDG.

Note: Any Additions or Changes on This Sheet Must be Made or Circled in Red Ink With Date and Name of Person Making Change.

Do not extend this side of this line.

W.S.9-B-1

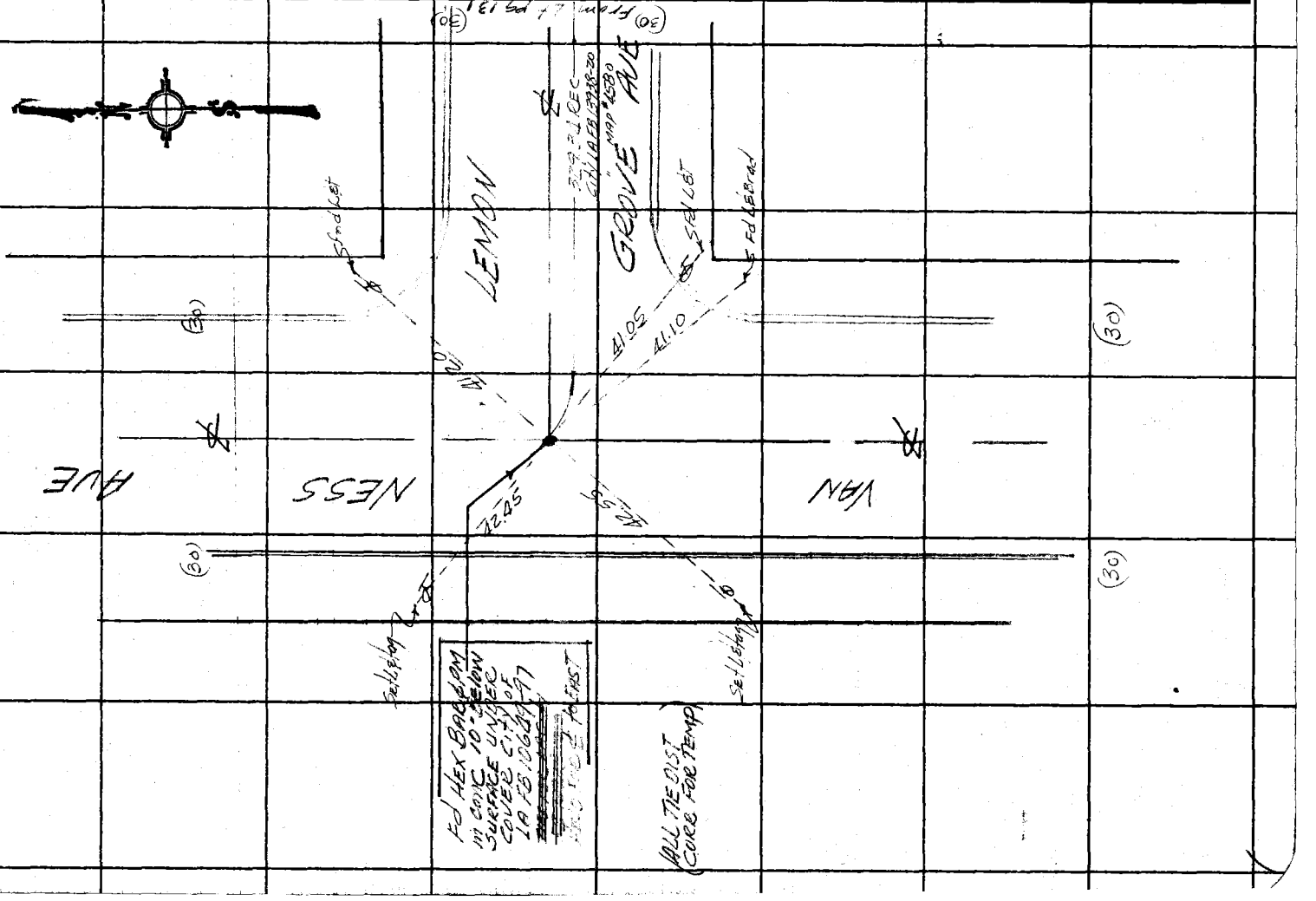

F. B. 1697 Pg. 132

Profile No. | Notes Red. | Date | Plotted | Date | Job No. 0040.09 | Division No. 11 | F.B. 1697 PG. 133.

X-Sec. No. | Notes Chkd. M. ASHLEY | Date DEC 22 '65 | Checked | Date | Survey of HOLLYWOOD WILSHIRE HEALTH CENTER | Survey by J.T. | Notes C.4. | Date 10-26-65 | Map No. | Indexed G. J. GALLI | Date

NOTE: ANY ADDITIONS OR CHANGES ON THIS SHEET MUST BE MADE OR CIRCLED IN RED INK, WITH DATE AND NAME OF PERSON MAKING CHANGE.

PLEASE RETURN TO
LOS ANGELES COUNTY SURVEYOR
726 LOS ANGELES COUNTY ENGINEERING BLDG.

Do not extend notes this side of this line.

HOLLYWOOD WILSHIRE HEALTH CENTER

BENCH LEVELS FOR TOPOG. CONTROL

P. T. SHEET # H-114

J. N. 0040.09

OCT. 1965

STATION	B.S.	H.I.	F.S.	ELEV.

REF.:

L.A. CITY B.M. LIST
YEAR 1960

PARTY

J. TERRANOVA
C. YASUI
G. MASUDA

76L298 307 5-49

76L298 307 5-49

PLEASE RETURN TO
LOS ANGELES COUNTY SURVEYOR
726 LOS ANGELES COUNTY ENGINEERING BLDG.

NOTE: ANY ADDITIONS OR CHANGES ON THIS SHEET MUST BE MADE OR CIRCLED IN RED INK, WITH DATE AND NAME OF PERSON MAKING CHANGE.

Do not extend notes this side of this line.

Profile No. ____ X-Sec. No. ____

Plotted ____ Date ____ Checked ____ Date ____

Notes Red. ____ Date ____ Notes Chkd. ____ Date ____

Job No 2240.09 Division No. 11 Hollywood-Wilshire Health Dist.

Survey of Hollywood-Wilshire Health Dist.

Survey by C.L. Notes C.L.

Indexed G. J. GALLI Date ____

F.B. 1699 PG. 134

STATION	B. S.	H. I.	F. S.	ELEV.		
					CUT SPIKE AT S.W. COR. C.B. 3.5 FT. W OF	
B.M. #12 18430	4.420	294.870		290.450	W. CURB ST ANDREWS PL. 6 FT. N OF MELROSE AVE	
T.P.	4.662	293.847	5.685	289.185		
T.P.	4.222	292.121	5.948	287.899		
					WIRE SPIKE AT N.E. COR. C.B. 20.5 FT. E OF E.	
B.M. #12 18450	4.373	290.894	5.600	286.521	CURB WILTON PL, 5 FT. N. OF N. CURB LINE MELROSE AVE	
T.P.	4.242	289.647	5.489	285.405		
					SMALL BT. SPK IN TOP W. CURB OF RIDGEWOOD PL.	
T.B.M.	5.550	289.833	5.364	284.283	138'± N. OF ℄ MELROSE AVE	
T.P.	5.148	290.708	4.273	285.560		
B.M. #12 18450			4.189	286.519	SEE ABOVE	

4

00 40.09

F.B. 1697 Pg. 135

Profile No. ____ X-Sec. No. ____ | Notes Red ____ Date ____ | Plotted ____ Date ____ | Job No. ____ Division No. 11 | Survey of Hlywd Health Cen. Site | Survey by E.L. | Notes E.L. Date 11-12-65 | Notes Chkd M. ASHLEY Date DEC 22 '65 | Checked ____ Date ____ | Map No. ____ | Indexed C. J. GALLI Date NOV 16 65

HOLLYWOOD - WILSHIRE HEALTH CENTER - SITE

J.N. 0040.09

NOV. 12th 1965

BENCH LEVEL'S

set Elev. on prop. Cor's.

Party:

Landa

Massey

Henderson

STATION	B.S.	H.I.	F.S.	ELEV.

NOTE: ANY ADDITIONS OR CHANGES ON THIS SHEET MUST BE MADE OR CIRCLED IN RED INK. WITH DATE AND NAME OF PERSON MAKING CHANGE.

PLEASE RETURN TO
LOS ANGELES COUNTY ENGINEER
403 LOS ANGELES COUNTY ENGINEERING BLDG.

Do not extend notes this side of this line.

76-L 298 CE 307 3-61

76-L298 CE 307 3-61

PLEASE RETURN TO
LOS ANGELES COUNTY ENGINEER
403 LOS ANGELES COUNTY ENGINEERING BLDG.

NOTE: ANY ADDITIONS OR CHANGES ON THIS SHEET MUST BE MADE OR CIRCLED IN RED INK, WITH DATE AND NAME OF PERSON MAKING CHANGE

Do not extend notes this side of this line.

STATION	B.S.	H.I.	F.S.	ELEV.	ELEV. ON PROP. COR'S.
# (FND) B.M. 12 18450	6 16	292 68		286 52	B.M. #12 18450 EL = 286.52 A Wire spk. @ the N.E. cor. of WILTON Pl. & MELROSE AVE. 20.5 ft. E. of the E. Cb. Ret. & 5.0' N. of the N. cb. line. Per Pg. 134
S.E. COR.				—	S.E. Prop. Cor. Unable to set Elev. on L&T Tag, Bldg. is 0.05 W. of L&T.
(SET) N.E. COR.	3 16	292 88	2 96	289 72	N.E. Prop. Cor., A 1" I.P. conc. plug & C.E. Tag. Dn 3" Per Pg. 129
TP	2 98	290 34	5 52	28[illegible] 36	TP
S.W. COR.	4 93	289 91	5 36	28[illegible] 98	S.W. Prop. Cor., A 1" I.P. conc. plug & C.E. Tag, Dn 2" Per pg. 128
N.W. Cor	4 07	289 87	4 11	285 80	N.W. Prop. Cor., A 1" I.P. conc. plug & C.E. Tag, Dn. 2" Per Pg. 128
TP	4 68	289 66	4 89	28[illegible] 98	TP
			3 15	286 51	B.M. # 12 18450 EL = 286.52 SEE DESC. ABV.
(FD) N.E. COR.	2 78	292 50		289 72	N.E. PROP. COR., A 1" I.P. CONC. PLUG & C.E. TAG DN. 3" PER PG. 129
SET S.E. COR.	4 17	290 03	6 64	285 86	S.E. PROP. COR. A 1" I.P. CONC. PLUG & C.E. TAG FLUSH PER PG. 127
FD. S.W. COR.			5 04	284 99	S.W. COR., A 1" I.P. CONC. PLUG & C.E. TAG DN. 2" PER PG. 128 ELEV. = 284.98

F.B. 1697 Pg. 136 Job No. 0040.09 Division No. 11 Notes Red ____ Plotted ____ Profile ____
Survey of Alvnd. Health CENTER Site Date ____ Date ____ No. ____
Survey by E.L. Notes E.L. Notes Chkd. ____ Checked ____ X-Sec. ____
Indexed C. J. GALLI Date 11-12-65 Date ____ Date ____ No. ____

Notes Ck'd by	Survey of [illegible]	F.B. 1697 Pg. 137
Map No.	JN 0040.09 Tape 0257 Std 68 °F	
Office Work	Surveyed by J. TERRANOVA	
Checked	Notes J.T. Date 1-29-69	
Date	Indexed C.E. GALLI	

HOLLYWOOD-WILSHIRE
HEALTH BLDG.

LOCATION OF BLDG.
CORNERS - EAST & SOUTH
FACE OF BLDG.

J.N. 0040.09

JAN. 1969

REF:
F.B. 1697

PARTY
J. TERRANOVA
C. JASUI
G. MASUDA
W. DIETZ

Note: Any Additions or Changes on this Sheet Must be Made or Circled in Red Ink With Date and Name of Person Making Change

Do not extend this side of this line.

PLEASE RETURN TO
LOS ANGELES COUNTY ENGINEER
403 LOS ANGELES COUNTY ENGINEERING BLDG.

76P3095 CE #310 5-68

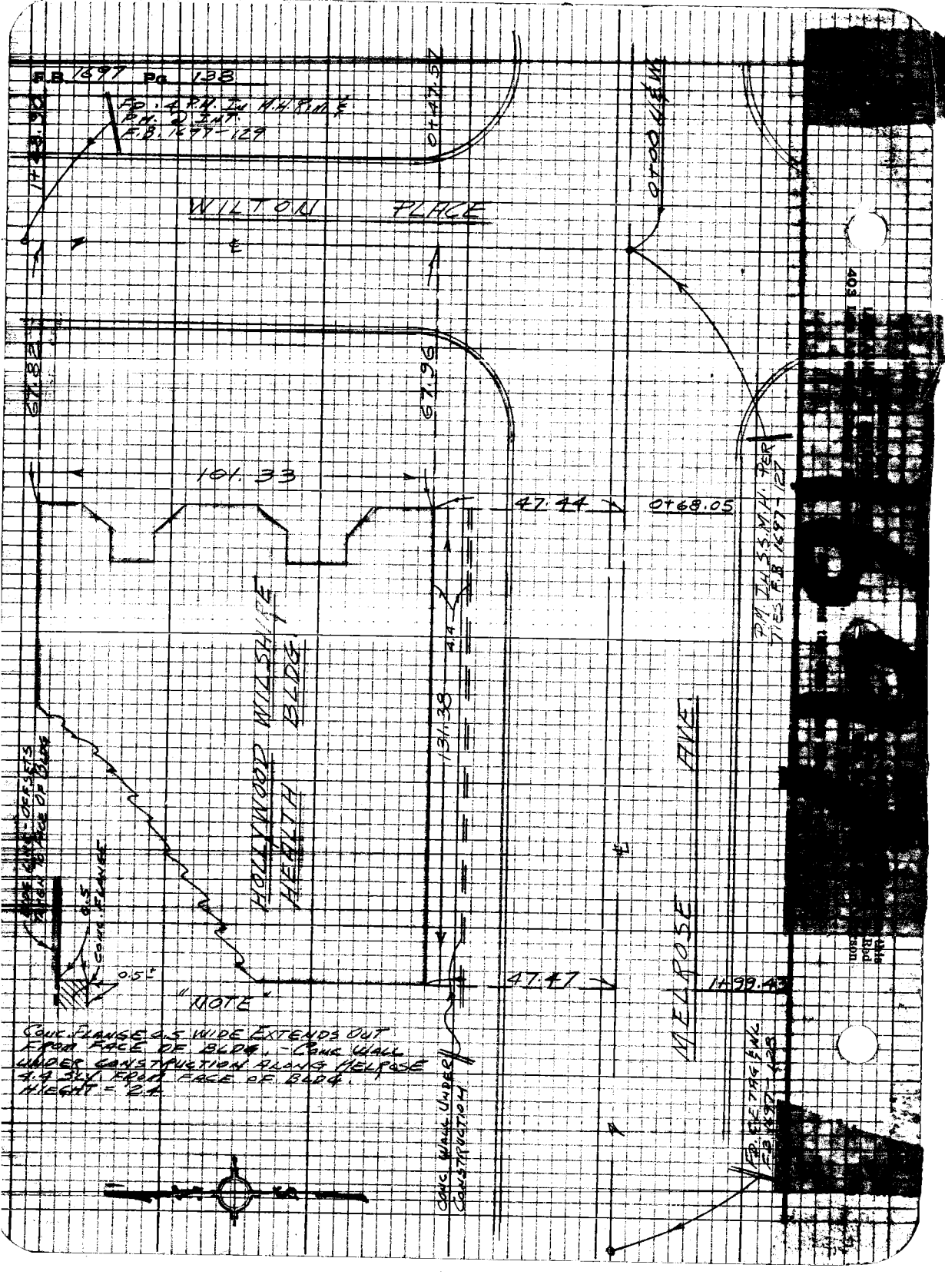
F.B. 1697 Pg. 138
FD. 4 P.H. In M.H. Rim & P.H. @ Int. F.B. 1697-129
WILTON PLACE
0+47.57
0+00 U&W
67.82
67.96
101.33
47.44
0+68.05
P.M. In S.S.M.H. PER TIES F.B. 1697-127
HOLLYWOOD WILSHIRE HEALTH BLDG.
4.4
131.38
MELROSE AVE.
47.47
1+99.43
0.5
CONC. FLANGE
0.5±
"NOTE"
CONC. FLANGE 0.5 WIDE EXTENDS OUT FROM FACE OF BLDG. - CONC. WALL UNDER CONSTRUCTION ALONG MELROSE 4.4 SLY. FROM FACE OF BLDG. HIEGHT = 2.4
CONC. WALL UNDER CONSTRUCTION
FD. EE TAG & NL F.B. 1697-128