Notes Ck'd by	Survey of	F.B. 1700 Pg.
Map No.	JN Tape Std °F	
Office Work	Surveyed by	
Checked	Notes Date	
Date	Indexed	

FIRE STATION SITE #98 J.N.0802.20

5-6	Index	
7-11	Bdry. Survey	Stimson Ave. between Gale Ave. & L.A. & S.L. R/R
13-20	Bench Levels	Same as above
		FIRE STATION SITE #120 J.N.0802.51
25-32	Bench Levels	Set elevations on corners of fire station site.
33-34	Index	
35-38	Boundary Survey	Grand Ave. W'ly. of Diamond Bar Blvd
39-51	Retrace.	Grand Ave. from Diamond Bar W'ly. to Brea Canyon Rd.
		DIAMOND BAR BLVD. J.N.0303.00
53-54	Index	
55-65	C.L.	Survey of Diamond Bar Blvd. from Palomino Dr. to 1st B.C. So. of Grand Ave.
67-80	Geodetic control.	Zone 7 Coordinate tie to Diamond Bar Blvd.
		FIRE STATION NO.120 J.N.0802.51
81-82	Index	
83-87	Monum. P. Cor.	Establishment of Boundary & Monument property corners, Grand Ave. & Diamond Bar

Microfilmed Model 87

continued over

F.B. 1700 Pg.

89-96	B.M.	Set elevations on the corners of fire station #120.
		FIRE STATION SITE NO. 40 0802.73
101-102	Index	
103-107	Bdry.	Bdry. Survey of site on Durfee Ave. north of West Blvd. in the City of Pico Rivera.
109-110	Topo.	Loc. of improvements
111-114	B.M.	Bench levels for P.T. Sheet H-187
115-122	Bdry.	Add'l boundary work
123-124	B.M.	Elev. on property corners
125-126	Levels	Determination of vert. datum diff. betw. Co. Eng. & Rd. Dept.
127-130	Elev.	Location & elevations on curb gutters & walks.
		DIAMOND BAR LIBRARY J.N. 0793.07
217-220	B.M.	Bench levels
221-226	Bdry.	Diamond Bar Blvd. southerly of Grand Avenue.
227-228	Horiz.	control for P.T. J-119
229-232	B.M.	Bench levels
233-237		Boundary survey(alternate site) on Grand Ave. west of Diamond Bar Blvd.

PLEASE RETURN TO
LOS ANGELES COUNTY ENGINEER
403 LOS ANGELES COUNTY ENGINEERING BLDG.
Do not extend this side of this line.
Note: Any Additions or Changes on this Sheet Must be Made or Circled in Red Ink With Date and Name of Person Making Change

PWFB 1130

662

Notes Ck'd by N/A
Map No. G.S.B. 2781
Office Work F. D. FASOLINE
Checked N/A
Date

Survey of ~~[illegible]~~
JN 0802.20 Tape 0167 Std 68 °F
Surveyed by ~~L.L. BROWN~~
Notes L.L. BROWN Date 1-19-62
Indexed H. F. OTT JAN 22 '62

FIRE STATION SITE
NO. 98

L.A.CO. CONSOLIDATED FIRE PROTECTION DIST.

J.N. 0802.20

BOUNDARY SURVEY

PARTY
BROWN, L. L.
HARRINGTON, P.
FALSEK, J.
SANDOVAL, M.
RANGEL, I.

Note: Any Additions or Changes on This Sheet Must be Made or Circled in Red Ink With Date and Name of Person Making Change.

Do not extend this side of this line.

PLEASE RETURN TO
LOS ANGELES COUNTY ENGINEER
403 LOS ANGELES COUNTY ENGINEERING BLDG.

76F3098 CE # 310 2-61

PWFB 1130

663, 664, 665, 666

F. B. ~~1700~~ Pg. ~~6~~

INDEX MAP

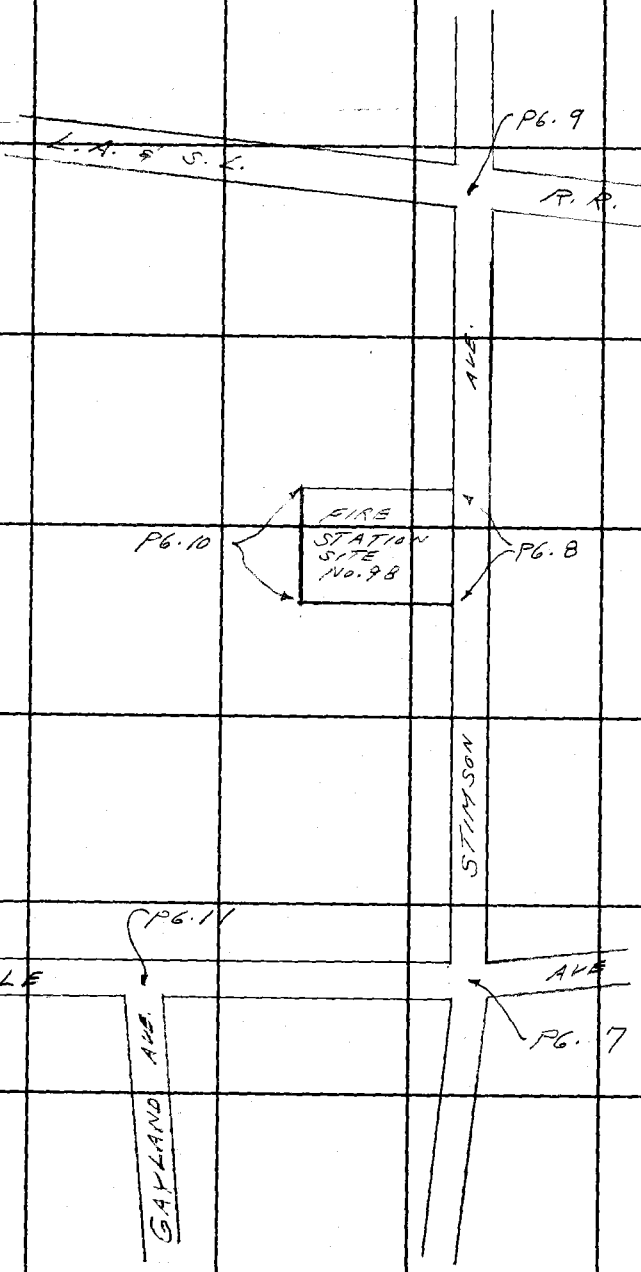

PLEASE RETURN TO
LOS ANGELES COUNTY ENGINEER
403 Los Angeles County Engineering Bldg.

Do not extend this side of this line.

Note: Any Additions or Changes on This Sheet Must Be Made or Circled in Red Ink With Date and Name of Person Making Change.

PWFB 1130

667

Notes Ck'd by J. AJA
Map No. C.S.B. 2781
Office Work F. D. FASOLINE
Checked J. AJA
Date

Survey of FIRE STATION SITE #88
JN 0802.20 Tape 0167 Std 68 °F
Surveyed by L. L. BROWN
Notes L. L. BROWN Date 1-19-62
Indexed H. E. OTT

F. B. 1740 Pg. 7

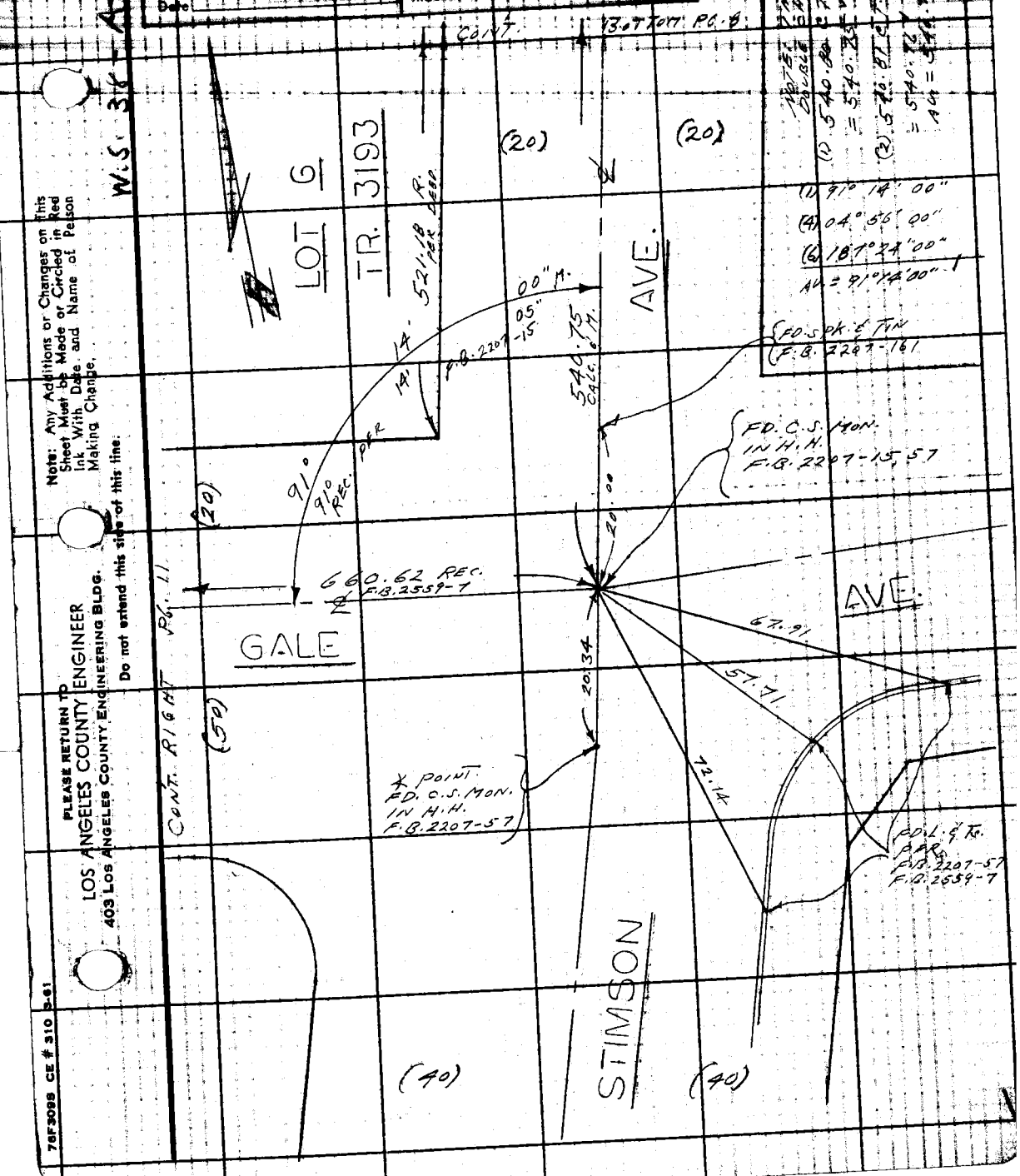

Note: Any Additions or Changes on this Sheet Must be Made or Circled in Red Ink With Date and Name of Person Making Change.

Do not extend this side of this line.

PLEASE RETURN TO
LOS ANGELES COUNTY ENGINEER
403 LOS ANGELES COUNTY ENGINEERING BLDG.

76F3098 CE # 310 3-61

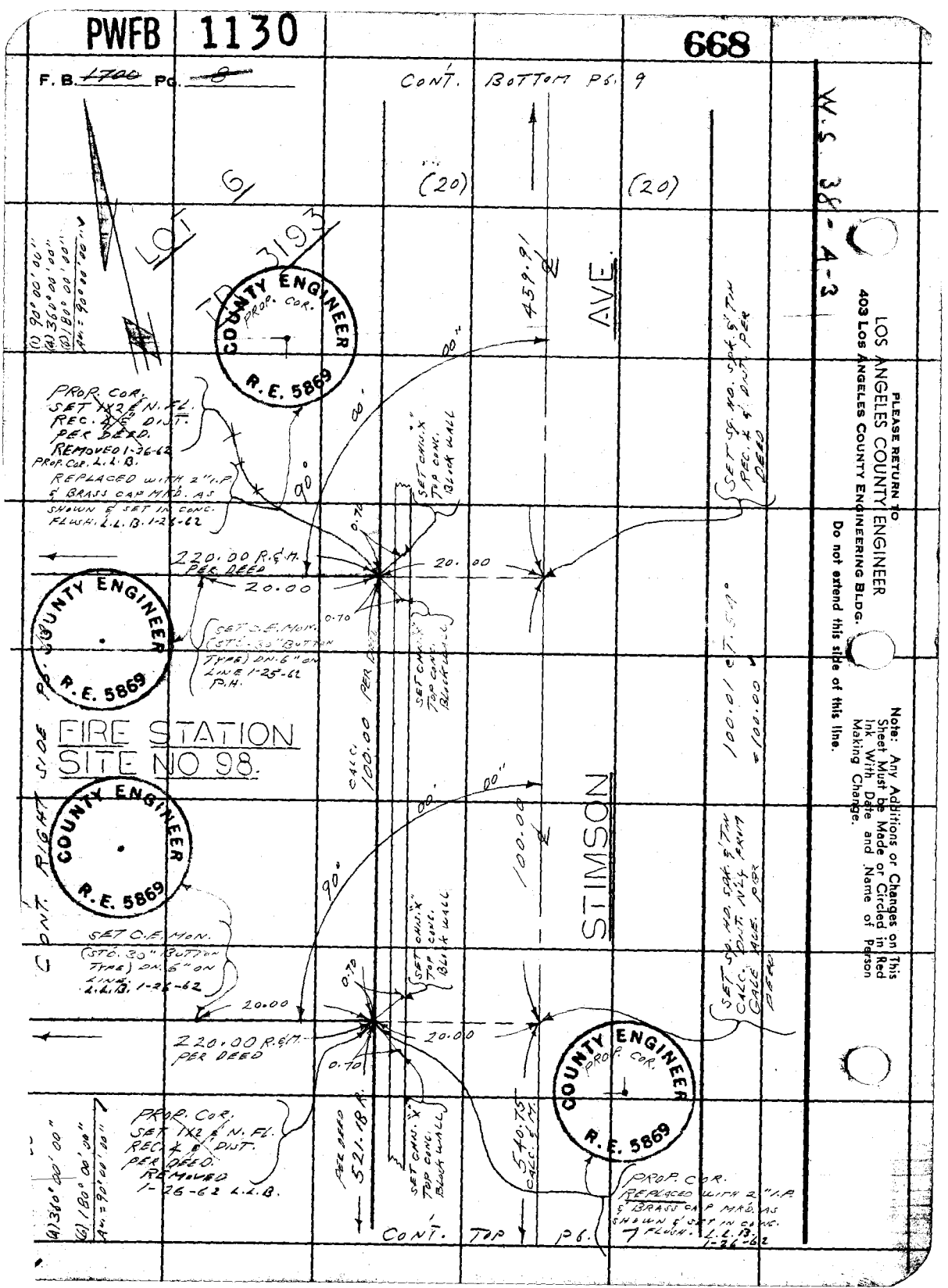

PLEASE RETURN TO
LOS ANGELES COUNTY ENGINEER
403 LOS ANGELES COUNTY ENGINEERING BLDG.
Do not extend this side of this line.

Note: Any Additions or Changes on This Sheet Must be Made or Circled in Red Ink With Date and Name of Person Making Change.

PWFB 1130

669

Notes Ck'd by J. AJA	Survey of FIRE STATION SITE #28
Map No. C.S.B. 2781	JN 0802.20 Tape 0167 Std 68 °F
Office Work F. D. FASOLINE	Surveyed by L. L. BROWN
Checked AJA	Notes L. L. BROWN Date 1-19-62
Date	Indexed H. E. OTT

F. B. [illegible] Pg. 17

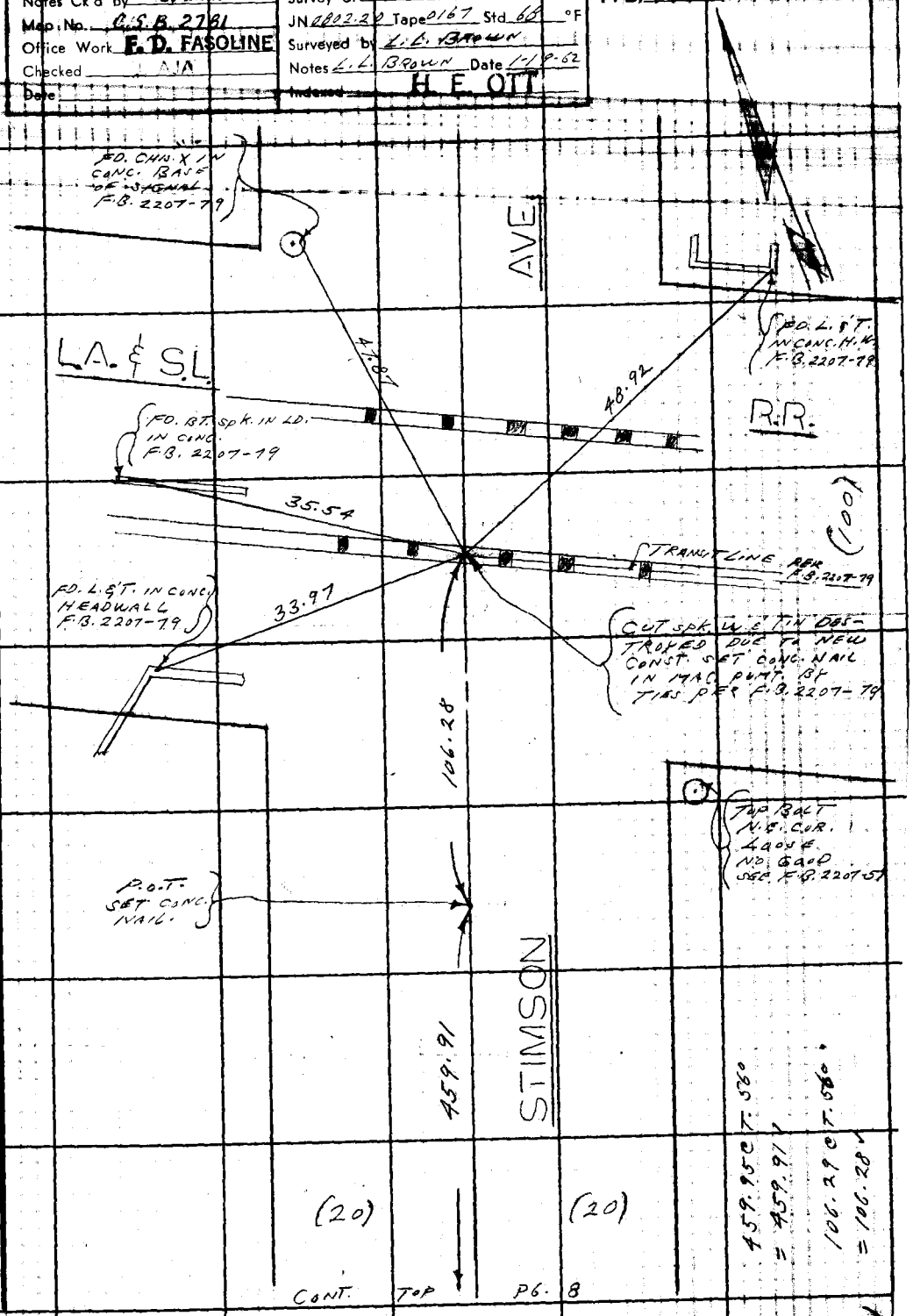

Note: Any Additions or Changes on This Sheet Must be Made or Circled in Red Ink With Date and Name of Person Making Change.

Do not extend this side of this line.

PLEASE RETURN TO
LOS ANGELES COUNTY ENGINEER
403 LOS ANGELES COUNTY ENGINEERING BLDG.

76F309S CE # 310 3-61

PWFB 1130

670

F. B. 1700 Pg. 10

(1) 90° 00' 00"
(4) 360° 00' 00"
(6) 180° 00' 00"
Av. = 90° 00' 00" ✓

(1) 90° 00' 00"
(4) 360° 00' 00"
(6) 180° 00' 00"
Av. = 90° 00' 00" ✓

COUNTY ENGINEER PROP. COR. R.E. 5869

220.02 @ T. 54°
= 220.00 ✓

W.S. 38-A-3

TR. 3193

PROP. COR., REPLACED
1" I.P. & TAG WITH
C.E. MON. DN. 4"
P. HARRINGTON 1-25-62

PROP. COR.
SET 1" I.P. CEM.
PLUG & L.A. Co.
ENGR. TAG DN. 12"
REC. ∡ & DIST.
PER DEED
REMOVED 1-25-62 P.H.

100.01 @ T. 54°
= 100.00

SET N. & T. IN
IN 10" WALNUT TREE

LOT 6

6.56

220.00 R. & M.
PER DEED

75.37

45.09

100.00 R. & M.
PER DEED

90° 00' 00"

FIRE STATION
SITE NO. 98

SET N. & T. IN
12" WALNUT
TREE

55.25

90° 00' 00

COUNTY ENGINEER PROP. COR. R.E. 5869

CONT. LEFT SIDE PG. 8

PROP. COR. REPLACED
1" I.P. & TAG WITH
C.E. MON. DN. 6"
P. HARRINGTON 1-25-62

SET N. & T. IN
IN 12" WALNUT
TREE

6.38

220.00 R. & M.
PER DEED

45.38

PROP. COR.
SET 1" I.P. CEM. PLUG
& L.A. Co. ENGR. TAG
DN. 14" REC. ∡ & DIST.
PER DEED
REMOVED 1-25-62 P.H.

SET N. & T. IN
14" WALNUT
TREE

220.02 @ T. 54°
= 220.00 ✓

PLEASE RETURN TO
LOS ANGELES COUNTY ENGINEER
403 LOS ANGELES COUNTY ENGINEERING BLDG.

Do not extend this side of this line.

Note: Any Additions or Changes on This Sheet Must be Made or Circled in Red Ink With Date and Name of Person Making Change.

PWFB 1130 671, 672

Notes Ck'd by J. AJA	Survey of FIRE STATION SITE 98
Map No. C.S.B. 2781	JN 0802.20 Tape 0167 Std 68 °F
Office Work F. D. FASOLINE	Surveyed by L. L. BROWN
Checked J. AJA	Notes L. L. BROWN Date 1-19-62
Date	Indexed H. E. OTT

F. B. [illegible] PG. [illegible]

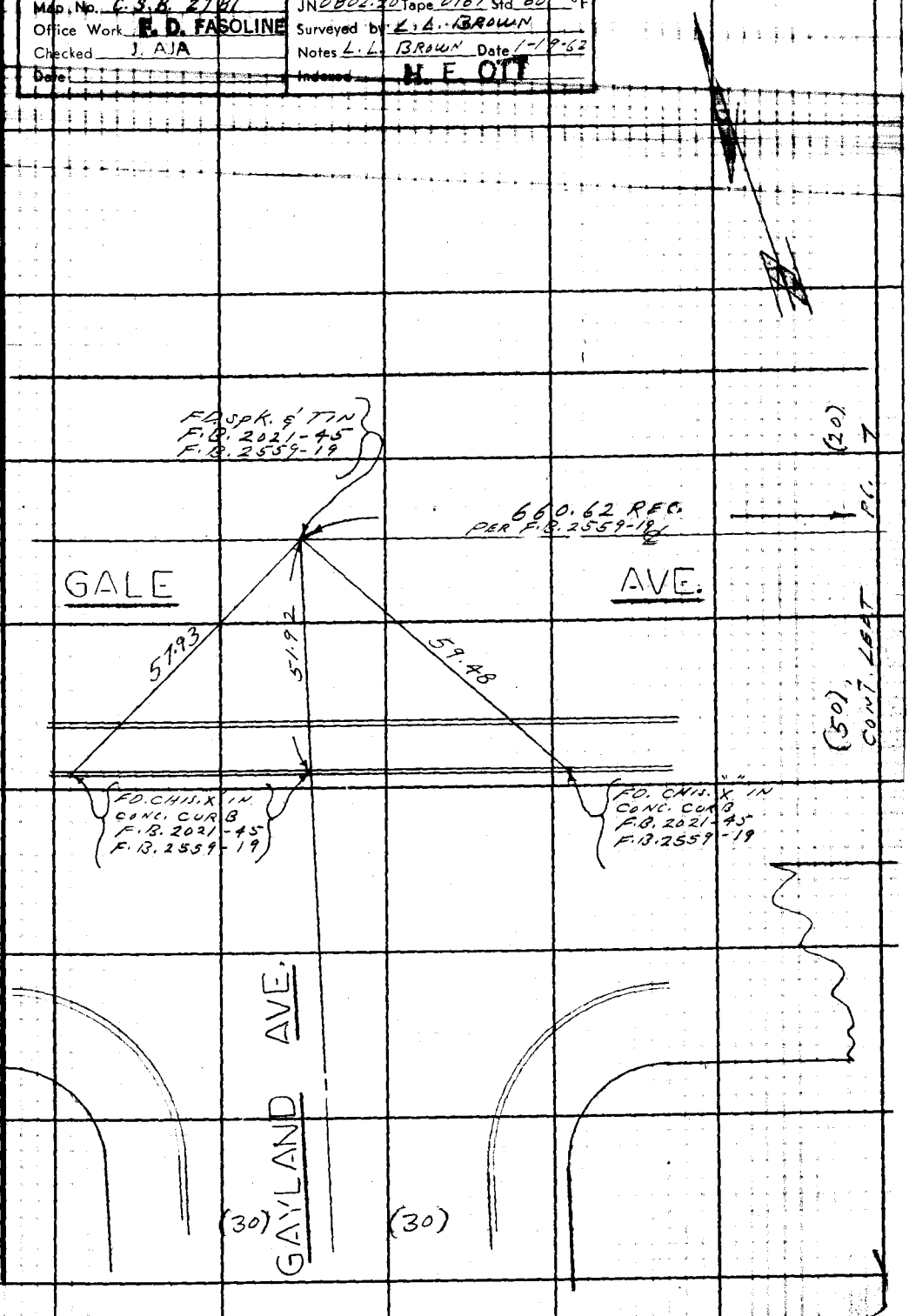

Note: Any Additions or Changes on This Sheet Must be Made or Circled in Red Ink With Date and Name of Person Making Change.

Do not extend this side of this line.

PLEASE RETURN TO
LOS ANGELES COUNTY ENGINEER
403 LOS ANGELES COUNTY ENGINEERING BLDG.

76F309S CE # 310 3-61

PLEASE RETURN TO
LOS ANGELES COUNTY ENGINEER
403 LOS ANGELES COUNTY ENGINEERING BLDG.

Note: Any Additions or Changes on This Sheet Must be Made or Circled in Red Ink With Date and Name of Person Making Change.

Do not extend this side of this line.

F. B. 1700 PG. 12

NOTES RED JOB NO. 0802.20 SURVEY OF FIRE STATION SITE #78 F.B. 1700 Pg. 13
DATE SURVEY BY L. L. BROWN
NOTES CHKD Miller NOTES BY P. HARRINGTON DATE 1-26-62
DATE Jan 1962 INDEXED H. E. OTT DATE JAN 31 1962

FIRE STATION SITE
No. 78

L.A.CO. CONSOLIDATED FIRE
PROTECTION DIST.

J.N. 0802.20

LEVELS

PARTY

BROWN, L.L.
HARRINGTON, P.
FALSEY, J.
RANGEL, I.

DESCRIPTION	ADJ. ELEV.	3RD RUN	2ND RUN	DIFF.	1ST RUN	B.M.

NOTE: ANY ADDITIONS OR CHANGES ON THIS SHEET MUST BE MADE OR CIRCLED IN RED INK, WITH DATE AND NAME OF PERSON MAKING CHANGE.

Do not extend notes this side of this line

PLEASE RETURN TO
LOS ANGELES COUNTY ENGINEER
LOS ANGELES COUNTY ENGINEERING BLDG.

768420 S & E-353 9-55

JOB NO. 0802.20 SURVEY OF FIRE STATION SITE #98 NOTES RED.
SURVEY BY L.L.B. DATE
NOTES BY P.H. DATE 1-26-62 NOTES CHKD.
INDEXED H. E. OTT DATE DATE

F.B. 1700 PG. 14

763420 S & E-353 9-55

PLEASE RETURN TO
LOS ANGELES COUNTY ENGINEER
700 LOS ANGELES COUNTY ENGINEERING BLDG.

NOTE: ANY ADDITIONS OR CHANGES ON THIS SHEET MUST BE MADE OR CIRCLED IN RED INK, WITH DATE AND NAME OF PERSON MAKING CHANGE.

Do not extend notes this side of this line

B.M.	1ST RUN	DIFF.	2ND RUN	3RD RUN	ADJ. ELEV.	DESCRIPTION
FD. B.M. 38-14	322 132				322.132	B.M. 38-14 ELEV. 322.132 F.B. 1359-20
+	5 475		5 483			HACIENDA BLVD. 307.5' N. OF MAIN
⊼	327 607	+2 995	+2 996	+2.996		TRACKS OF U.P.R.R., 84' S. OF CENTER OF
−	2 480		2 487			BRIDGE OVER F.C. CHANNEL, ON ℄
T.P.	325 127 ✓					OF SAID BLVD. A STD. C.S. MON. IN
+	4 670		4 695			HANDHOLE STAMPED C.S. MON. R.E. 2177
⊼	329 797	+0 630	−0 633	−.631		
−	5 300		5 328			
T.P.	324 497 ✓					SPK.
+	5 083		5 093			
⊼	329 580	+1 530	+1 533	+1.532		
−	3 553		3 560			
T.P.	326 027 ✓					SPK.
+	5 022		5 028			
⊼	331 049	+1 312	+1 311	+1.312		
−	3 710		3 717			
T.P.	327 339 ✓					SPK.
+	4 710		4 728			
⊼	332 049	+0 938	+0 936	+.938		
−	3 772		3 792			
T.P.	328 277 ✓					SPK.
+	6 158		6 133			
⊼	334 435	+1 895	+1 893	+1.895		
−	4 263		4 240			
T.P.	330 172 ✓					SPK.
+	5 122		5 150			
⊼	335 294	+0 997	+0 995	+.997		
−	4 125		4 155			
T.P.	331 169 ✓					SPK.
	(CONT.)					

768420 S & E-353 9-55

PLEASE RETURN TO
LOS ANGELES COUNTY ENGINEER
700 LOS ANGELES COUNTY ENGINEERING BLDG.

NOTE: ANY ADDITIONS OR CHANGES ON THIS SHEET MUST BE MADE OR CIRCLED IN RED INK, WITH DATE AND NAME OF PERSON MAKING CHANGE.

Do not extend notes this side of this line

B.M.	1ST RUN	DIFF.	2ND RUN	3RD RUN	ADJ. ELEV.	DESCRIPTION
T.P.	331 169 ✓					(CONT.)
+	6 165		6 189			
⊼	337 334 ✓	+1 354	+1 352	+1.354		
−	4 811		4 837			
SET B.M. #1.	332 523 ✓				332.525	B.M. #1. EL. F.B. 1700-15
+	4 940		4 950			GALE AVE. & HACIENDA BLVD.
⊼	337 463 ✓	+0 965	+0 963	+.965		N.E. COR., 38 FT. E. OF E. END C.R.,
−	3 975		3 987			SET BT. SPK. IN CURB
T.P.	333 488 ✓					SPK.
+	5 067		5 088			
⊼	338 555 ✓	+0 922	+0 923	+.923		
−	4 145		4 165			
T.P.	334 410 ✓					SPK.
+	4 722		4 660			
⊼	339 132 ✓	+0 642	+0 645	+.644		
−	4 080		4 015			
T.P.	335 052 ✓					SPK.
+	4 888		4 868			
⊼	339 940 ✓	+0 341	+0 343	+.342		
−	4 547		4 525			
T.P.	335 393 ✓					SPK.
+	6 120		6 132			
⊼	341 513 ✓	+1 392	+1 390	+1.392		
−	4 728		4 742			
SET B.M. #2.	336 785 ✓				336.791	B.M. #2. EL. F.B. 1700-15
+	5 323		5 340			GALE AVE. & MARCHMONT AVE.
⊼	342 108 ✓	+1 500	+1 503	+1.501		S.W. COR., 1 FT. W. OF W. END C.R.,
−	3 823		3 837			SET BT. SPK. IN CURB
T.P.	338 285 ✓					SPK.
	(CONT.)					(CONT.)

NOTES RED. JOB NO. 0802.20 SURVEY OF FIRE STATION SITE #9B
DATE SURVEY BY L.L.B.
NOTES CHKD. Miller NOTES BY P.H. DATE 1-29-62
DATE Jan 1962 INDEXED H. E. OTT DATE

F.B. 1700 PG. 15

768420 S & E-353 9-55

PLEASE RETURN TO
LOS ANGELES COUNTY ENGINEER
700 LOS ANGELES COUNTY ENGINEERING BLDG.

NOTE: ANY ADDITIONS OR CHANGES ON THIS SHEET MUST BE MADE OR CIRCLED IN RED INK, WITH DATE AND NAME OF PERSON MAKING CHANGE.

Do not extend notes this side of this line

JOB NO. 0802.20 SURVEY OF FIRE STATION SITE #2
SURVEY BY L.L.B.
NOTES BY R.H. DATE 1-29-62
INDEXED H. E. OTT DATE
NOTES RED. DATE
NOTES CHKD. DATE

F.B. 1700 PG. 16

B.M.	1ST RUN	DIFF.	2ND RUN	3RD RUN	ADJ. ELEV.	DESCRIPTION
T.P.	338 285 ✓					(CONT.)
+	5 625		5 640			
π	343 910 ✓	+1 845	+1 842	+1.841		
-	3 785		3 798			
T.P.	340 125 ✓					SPK.
+	5 889		5 913			
π	346 014 ✓	+2 402	+2 403	+2.403		
-	3 487		3 510			
T.P.	342 527 ✓					SPK.
+	5 460		5 435			
π	347 987 ✓	2 372	+2 375	+2.374		
-	3 088		3 060			
FD. B.M. S.D. 1218	344 899 ✓				344.910	B.M. S.D. 1218 EL. F.B. 1700-16
+	2 330		2 282			GALE AVE. & STIMSON AVE.
π	347 229 ✓	-2 587	-2 588	-2.587		S.E. COR., 5 FT. E. OF E. END C.R.,
-	4 917		4 870			FD. BT. SPK. IN CURB.
T.P.	342 312 ✓					SPK.
+	3 567		3 525			
π	345 879 ✓	-1 681	-1 682	-1.681		
-	5 248		5 207			
T.P.	340 631 ✓					SPK.
+	3 870		3 904			
π	344 501 ✓	-0 400	-0 402	-.400		
-	4 270		4 306			
FD. B.M. # 3	340 231 ✓				340.242	B.M. #3 EL. F.B. 1700-16
+	3 745		3 671			STIMSON AVE. (W. SIDE) 540.7 FT. N.
π	343 976 ✓	-1 193	-1 194	-1.193		OF INT. OF GALE AVE. & STIMSON
-	4 938		4 865			AVE., S.E. COR. OF FIRE STATION SITE,
FD. B.M. # 4	339 038 ✓				339.049	FD. 2" I.P. & BRASS CAP IN CONC.
	(CONT.)					(CONT.)

768420 S & E-353 9-55

PLEASE RETURN TO
LOS ANGELES COUNTY ENGINEER
700 LOS ANGELES COUNTY ENGINEERING BLDG.

NOTE: ANY ADDITIONS OR CHANGES ON THIS SHEET MUST BE MADE OR CIRCLED IN RED INK, WITH DATE AND NAME OF PERSON MAKING CHANGE.

Do not extend notes this side of this line

NOTES PREP. [illegible] JOB NO. 6042.20 SURVEY OF FIRE STATION SITE #88
DATE [illegible] SURVEY BY [illegible] DATE 1-29-62
NOTES CHKD. [illegible] NOTES BY [illegible] F.B. 1200 PG. 12
DATE Jan 1962 INDEXED H. E. OTT DATE

B.M.	1ST RUN	DIFF.	2ND RUN	3RD RUN	ADJ. ELEV.	DESCRIPTION
B.M. #4. FD.	339 038 ✓				339.049	B.M. #4 EL. F.B. 1200-12 STIMSON AVE. (W. SIDE) 20' W'L FROM S.E. COR OF FIRE STA. SITE ALONG S. PROP. LINE, FD. C.E. B.M. MON. DN. 6"
+	3 800		3 755			
Σ	342 838 ✓	-1 720	-1 720	-1.720		
−	5 520		5 475			
B.M. #5. FD.	337 318 ✓				337.329	B.M. #5 EL. F.B. 1200-12 STIMSON AVE. (W. SIDE) 220' W LY. FROM S.E. COR OF FIRE STA. SITE, S.W. COR OF SAID SITE, FD. C.E. MON. DN. 6"
+	4 931		4 882			
Σ	342 249 ✓	-0 586	-0 583	-.584		
−	5 517		5 465			
B.M. #6. FD.	336 732 ✓				336.745	B.M. #6 EL. F.B. 1200-12 STIMSON AVE. (W. SIDE) 100' N LY. FROM S.W. COR OF FIRE STA. SITE & 260' W. OF ℄ STIMSON AVE. N.W. COR. OF SAID SITE, FD. C.E. MON. DN. 4"
+	5 520		5 468			
Σ	342 252 ✓	+1 585	+1 585	+1.585		
−	3 935		3 883			
B.M. #7. FD.	338 317 ✓				338.330	B.M. #7 EL. F.B. 1200-12 STIMSON AVE. (W. SIDE) 200' E LY FROM N.W. COR OF FIRE STA. SITE & 20' W. OF ℄ STIMSON AVE ALONG N. PROP. LINE, FD. C.E. B.M. MON. DN. 6"
+	4 898		4 848			
Σ	343 215 ✓	+0 899	+0 900	+.900		
−	3 999		3 948			
B.M. #8. FD.	339 216 ✓				339.230	B.M. #8 EL. F.B. 1200-12 STIMSON AVE. (W. SIDE) 220' E LY. FROM N.W. COR OF FIRE STA. SITE & 20' W. OF ℄ STIMSON AVE N.E. COR. OF SAID SITE, FD. 2" I.P. & BRASS CAP IN CONC. "FLUSH"
+	2 455		2 439			
Σ	341 671 ✓	-2 570	-2 569	-2.569		
−	5 025		5 008			
T.P.	336 646 ✓					SPK.
+	3 829		3 800			
Σ	440 475 ✓	-1 211	-1 209	-1.210		
−	5 040		5 009			
T.P.	335 435 ✓					
+	4 555		4 510			
Σ	339 990 ✓	-1 085	-1 085	-1.085		
−	5 640		5 595			
T.P.	334 350 ✓					STK. (CONT.)
	CONT					

76S420 S & E-353-9-55

PLEASE RETURN TO
LOS ANGELES COUNTY ENGINEER
700 LOS ANGELES COUNTY ENGINEERING BLDG.

NOTE: ANY ADDITIONS OR CHANGES ON THIS SHEET MUST BE MADE OR CIRCLED IN RED INK, WITH DATE AND NAME OF PERSON MAKING CHANGE.

Do not extend notes this side of this line

JOB NO. 0802 20 SURVEY OF FIRE STATION SITE #98 NOTES RED.
SURVEY BY L.L.B. DATE
NOTES BY P.H. DATE 1-29-62 NOTES CHKD.
INDEXED H. E. OTT DATE DATE

F.B. 1700 PG. 18

B.M.	1ST RUN	DIFF.	2ND RUN	3RD RUN	ADJ. ELEV.	DESCRIPTION
T.P.	334 350 ✓					(CONT.)
+	3 447		3 401			
π	337 797 ✓	-2 143	-2 142	-2.142		
-	5 590		5 543			
T.P.	332 207 ✓					STK.
+	4 220		4 195			
π	336 427 ✓	-0 527	-0 525	-.526		
-	4 747		4 720			
T.P.	331 680 ✓					STK.
+	4 020		3 917			
π	335 700 ✓	-1 915	-1 918	-1.915		
-	5 935		5 835			
T.P.	329 765 ✓					STK.
+	3 858		3 888			
π	333 623 ✓	+0 298	+0 300	+.300		
-	3 560		3 588			
T.P.	330 063 ✓					STK.
+	3 207		3 167			
π	333 270 ✓	-1 528	-1 530	-1.528		
-	4 735		4 697			
T.P.	328 535 ✓					STK.
+	3 701		3 676			
π	332 236 ✓	-1 008	-1 011	-1.008		
-	4 709		4 687			
T.P.	327 527 ✓					STK.
+	2 720		2 648			
π	330 247 ✓	-1 422	-1 415	-1.418		
-	4 142		4 063			
T.P.	326 105 ✓					
	(CONT.)					(CONT.)

765420 S & E-353 9-58

PLEASE RETURN TO
LOS ANGELES COUNTY ENGINEER
700 LOS ANGELES COUNTY ENGINEERING BLDG.

NOTE: ANY ADDITIONS OR CHANGES ON THIS SHEET MUST BE MADE OR CIRCLED IN RED INK, WITH DATE AND NAME OF PERSON MAKING CHANGE.

Do not extend notes this side of this line

B.M.	1ST RUN	DIFF.	2ND RUN	3RD RUN	ADJ. ELEV.	DESCRIPTION
T.P.	326 105 ✓					(CONT)
+	3 827		3 807			
⊼	329 932 ✓	-0 855	-0 855	-.855		
−	4 682		4 662			
T.P.	325 250 ✓					STK.
+	2 730		2 668			
⊼	327 980 ✓	-1 553	-1 551	-1.552		
−	4 283		4 219			
T.P.	323 697 ✓					SPK.
+	3 651		3 624			
⊼	327 348 ✓	-1 591	-1 590	-1.590		
−	5 242		5 214			
FD. B.M. 38-14	322 106 ✓				322.132	B.M. 38-14 EL. 322.132 F.B. 1359-21 HACIENDA BLVD. 307.5' N. OF MAIN TRACKS OF U.P.R.R., 84' S. OF CENTER OF BRIDGE OVER F.C. CHANNEL, ON ℄ OF SAID BLVD. A STD. C.S. MON. IN HANDHOLE STAMPED C.S. MON. R.E. 217

NOTES RED ____ JOB NO. 0802.20 SURVEY OF FIRE STATION SITE #98
DATE ____ SURVEY BY L.L.B.
NOTES CHKD. Miller NOTES BY P.H. DATE 1-29-62
DATE Jan 1962 INDEXED H. E. OTT DATE

F.B. 1700 PG. 19

F.B. 1700 PG. 20

JOB NO. 1802.20 SURVEY OF FIRE STATION SITE # 9R NOTES RED. _____

SURVEY BY L.L.B. DATE _____

NOTES BY P.H. DATE 1-29-62 NOTES CHKD. _____

INDEXED _____ DATE _____ DATE _____

B.M.	1ST RUN	DIFF.	2ND RUN	3RD RUN	ADJ. ELEV.	DESCRIPTION

Do not extend notes this side of this line

PLEASE RETURN TO
LOS ANGELES COUNTY ENGINEER
700 LOS ANGELES COUNTY ENGINEERING BLDG.

NOTE: ANY ADDITIONS OR CHANGES ON THIS SHEET MUST BE MADE OR CIRCLED IN RED INK, WITH DATE AND NAME OF PERSON MAKING CHANGE.

768420 S & E-353 9-55

F. B. 1700 PG. 25

NOTES RED _____ JOB NO. 0802.51 SURVEY OF DIA BAR FIRE STA #120
DATE _____ SURVEY BY A. C. SUIZADO
NOTES CHKD. _____ NOTES BY E.L. DATE 5-23-66
DATE _____ INDEXED C. J. GALLI DATE JUN 6 66

DESCRIPTION	ADJ. ELEV.	3RD RUN	2ND RUN	DIFF.	1ST RUN	B.M.
DIAMOND BAR FIRE STA. SITE #120						
U.N. 0802.51						
LEVELS						
	SET ELEV. ON COR'S (1"I.P) OF FIRE STA. SITE					
			PARTY: A. C. SUIZADO, E. LANDA, W. LYGRAND, J. WILDERSON			

NOTE: ANY ADDITIONS OR CHANGES ON THIS SHEET MUST BE MADE OR CIRCLED IN RED INK, WITH DATE AND NAME OF PERSON MAKING CHANGE.

Do not extend notes this side of this line

PLEASE RETURN TO
LOS ANGELES COUNTY SURVEYOR
725 LOS ANGELES COUNTY ENGINEERING BLDG.

765420 S & E-353 4-54

765420 S & E-353 4-54

PLEASE RETURN TO
LOS ANGELES COUNTY SURVEYOR
725 LOS ANGELES COUNTY ENGINEERING BLDG.

NOTE: ANY ADDITIONS OR CHANGES ON THIS SHEET MUST BE MADE OR CIRCLED IN RED INK, WITH DATE AND NAME OF PERSON MAKING CHANGE.

Do not extend notes this side of this line

B.M.	1ST RUN	DIFF.	2ND RUN	3RD RUN	ADJ. ELEV.	DESCRIPTION
B.M. (PHO) 3117 BG	873.789				873.789	B.M. 3117, EL. BG 873.789
+	5.453		5.387			BEGIN @ INT. DIA. BAR BLVD &
⊼	879.242	-1.649	1.649			GOLDEN SPRINGS DR. THENCE
-	7.102		7.036			SLY ALG DIA. BAR BLVD
						0.9 MI, RD BM TAG IN DROP
						INLET 40' E. APPROX C/L
B.M. BG 3118	872.140					
B.M. 3118	872.163				872.163	B.M. BG 3118 EL = 872.163,
+	7.898		7.843			BEG @ INT DIA. BAR BLVD.
⊼	880.061	+3.970	3.965			& GOLDEN SPRINGS DR.
-	3.928		3.878			THENCE SLY ALG. DIA. BAR
TP	876.133					BLVD 0.9 MI RD BM TAG
+	6.776		6.717			IN DROP INLET 40' W. APPROX
⊼	882.909	+3.848	3.848			OF C/L
-	2.928		2.869			
TP	879.981					
+	6.419		6.383			
⊼	886.400	+2.947	2.942			
-	3.472		3.441			
TP	882.928					
+	6.842		6.759			
⊼	889.770	+3.353	3.351			
-	3.489		3.408			
TP	886.281					
+	6.242		6.199			
⊼	892.523	2.718	2.717			
-	3.524		3.482			
TP	888.999					

JOB NO. 0802.51 SURVEY OF DIA. BAR FIRE STA #120 NOTES RED.
SURVEY BY A. C. GUIZADO DATE
NOTES BY E.L. DATE 5-66 NOTES CHKD.
INDEXED C.J. GALLI DATE DATE

F.B. 1700 PG. 26

NOTES RED. JOB NO. 0802.51 SURVEY OF [illegible] # 120

DATE SURVEY BY A. C. GUIZADO

NOTES CHKD. NOTES BY [illegible] DATE 5-23-66

DATE INDEXED C. J. GALLI DATE

F. B. 1700 PG. 27

NOTE: ANY ADDITIONS OR CHANGES ON THIS SHEET MUST BE MADE OR CIRCLED IN RED INK, WITH DATE AND NAME OF PERSON MAKING CHANGE.

PLEASE RETURN TO
LOS ANGELES COUNTY SURVEYOR
725 LOS ANGELES COUNTY ENGINEERING BLDG.

Do not extend notes this side of this line

765420 S & E-353 4-54

B.M.	1ST RUN	DIFF.	2ND RUN	3RD RUN	ADJ. ELEV.	DESCRIPTION
TP	888.903		7.102			
+	7.212					
X	896.211	+4.369	+4.369			
-	2.843		2.733			
TP	893.368					
+	6.377		6.313			
X	899.745	+2.555	+2.552			
-	3.422		3.761			
TP	895.923					
+	6.092		6.940			
X	902.915	-3.344	-3.348			
-	3.648		3.592			
TP	900.267					
+	4.149		4.043			
X	903.416	-1.812	-1.810			
-	5.061		5.851			
TP	897.655					
+	4.039		3.977			
X	901.494	-1.828	-1.828			
-	5.867		5.805			
TP	895.627					
+	3.649		3.544			
X	999.276	+0.986	0.985			
-	2.663		2.559			
TP	896.613					
+	6.169		6.148			
X	902.782	+3.602	3.605			
-	2.567		2.543			
TP	900.215					

768420 S & E-353 4-54

PLEASE RETURN TO
LOS ANGELES COUNTY SURVEYOR
725 LOS ANGELES COUNTY ENGINEERING BLDG.

NOTE: ANY ADDITIONS OR CHANGES ON THIS SHEET MUST BE MADE OR CIRCLED IN RED INK, WITH DATE AND NAME OF PERSON MAKING CHANGE.

Do not extend notes this side of this line

B.M.	1ST RUN	DIFF.	2ND RUN	3RD RUN	ADJ. ELEV.	DESCRIPTION
TP	900.215					
+	5.912		5.888			
⊼	906.127	+2.792	2.796			
−	3.120		3.092			
TP	903.007					
+	6.453		6.428			
⊼	909.460	+4.671	+4.670			
−	1.782		1.758			
TP	907.678					
+	7.920		7.889			
⊼	915.598	+3.059	+3.059			
−	4.861		4.830			
N.E. COR	910.737					N.E. COR 20' OFF, 1" I.P. N & TAG DN 18" PER PG
+	5.703		5.682			
⊼	916.440	0.670	0.669			
−	6.373		6.351			
N.E. COR	910.067					N.E. COR 35' OFF 1" I.P. N & TAG DN 18" PER PG
+	7.807		7.709			
⊼	917.874	+1.890	1.890			
−	5.917		5.819			
N.W. COR	911.957					N.W. COR 35' OFF 1" I.P. N & TAG DN, 18" PER PG.
+	6.124		6.057			
⊼	918.081	+3.386	+3.385			
−	2.738		2.672			
S.W. COR	915.343					S.W. COR 1" I.P. N & TAG DN 16" PER PG.

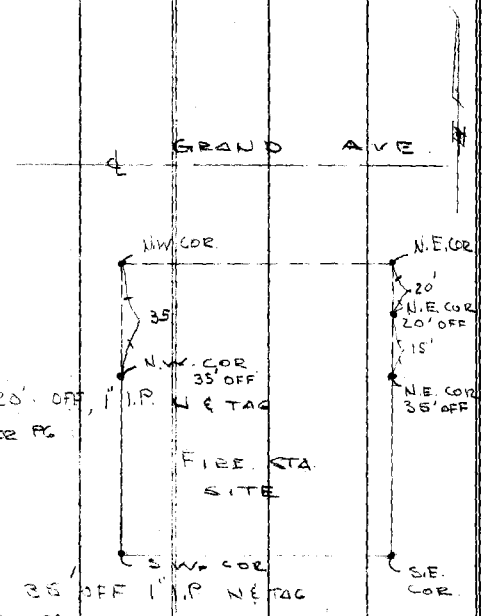

JOB NO. 0802.51 SURVEY OF DIA BAR FIRE STA #120 NOTES RED.
SURVEY BY A. C. GUIZARO DATE
NOTES BY E. J. GALLI DATE 5-66 NOTES CHKD.
INDEXED DATE DATE

F.B. 1700 PG. 28

768420 S & E-353 4-54

PLEASE RETURN TO
LOS ANGELES COUNTY SURVEYOR
725 LOS ANGELES COUNTY ENGINEERING BLDG.

NOTE: ANY ADDITIONS OR CHANGES ON THIS SHEET MUST BE MADE OR CIRCLED IN RED INK, WITH DATE AND NAME OF PERSON MAKING CHANGE.

Do not extend notes this side of this line

B.M.	1ST RUN	DIFF.	2ND RUN	3RD RUN	ADJ. ELEV.	DESCRIPTION
S.W. COR.	915.34.3					
+	5.354		5.277			
⊼	920.697	-2.634	-2.633			
-	7.987		7.910			
S.E. COR	912.709					S.E. COR. M.P. U&T 06 DN 14" PER PG.
+	3.266		3.202			
⊼	915.975	-2.637	-2.640			
-	5.903		5.822			
TP	910.072					
+	4.123		4.087			
⊼	914.195	-2.515	-2.514			
-	6.638		6.601			
TP	907.557					
+	2.248		2.152			
⊼	909.805	-3.875	-3.880			
-	6.123		6.032			
TP	903.682					
+	3.311		3.278			
⊼	906.993	-4.007	-4.007			
-	7.318		7.285			
TP	899.675					
+	2.651		2.612			
⊼	902.326	-3.480	-3.483			
-	6.131		6.095			
TP	896.195					
+	2.900		2.883			
⊼	899.095	-1.377	-1.378			
-	4.277		4.261			
TP	894.818					

NOTES RED ____ SUB NO. 0802.51 SURVEY OF [illegible] # 120
DATE ____ SURVEY BY A. C. GUIZADO
NOTES CHKD. ____ NOTES BY E.L. DATE 5-23-65
DATE ____ INDEXED C. J. GALLI DATE ____

F. B. 1700 PG. 29

76S420 S & E-353 4-54

PLEASE RETURN TO
LOS ANGELES COUNTY SURVEYOR
725 LOS ANGELES COUNTY ENGINEERING BLDG.

NOTE: ANY ADDITIONS OR CHANGES ON THIS SHEET MUST BE MADE OR CIRCLED IN RED INK, WITH DATE AND NAME OF PERSON MAKING CHANGE.

Do not extend notes this side of this line

JOB NO. 0802.51 SURVEY OF Dia Bar, Fire Sta # 12 NOTES RED
SURVEY BY A. Su & Gilpao DATE
NOTES BY C. J. Gallo DATE NOTES CHKD.
INDEXED DATE DATE

F.B. 1700 PG. 30

B.M.	1ST RUN	DIFF.	2ND RUN	3RD RUN	ADJ. ELEV.	DESCRIPTION
TP	894.918					
+	3.559		3.498			
⊼	898.377	-0.132	-0.130			
-	3.691		3.628			
2x2 ℄	894.686					℄ INTER. OF DIA. BAR BLVD & GRAND
+	4.399		4.293			AVE. 2x2 ON 2"
⊼	899.085	-1.943	-1.940			
-	6.342		6.233			
TP	892.743					
+	4.139		4.079			
⊼	896.882	-1.769	-1.770			
-	5.908		5.849			
TP	890.974					
+	3.671		3.592			
⊼	894.645	-2.231	-2.231			
-	5.902		5.823			
TP	888.743					
+	4.357		4.323			
⊼	893.100	-2.131	-2.195			
-	6.548		6.518			
TP	886.552					
+	4.651		4.570			
⊼	891.203	-2.174	-2.170			
-	6.825		6.740			
TP	884.378					
+	5.052		4.992			
⊼	889.430	-1.960	1.960			
-	7.012		6.952			
TP	882.418					

76S420 S & E-353 4-54

PLEASE RETURN TO
LOS ANGELES COUNTY SURVEYOR
725 LOS ANGELES COUNTY ENGINEERING BLDG.

NOTE: ANY ADDITIONS OR CHANGES ON THIS SHEET MUST BE MADE OR CIRCLED IN RED INK, WITH DATE AND NAME OF PERSON MAKING CHANGE.

Do not extend notes this side of this line

B.M.	1ST RUN	DIFF.	2ND RUN	3RD RUN	ADJ. ELEV.	DESCRIPTION
TP	882.418					
+	4.688		4.612			
⊼	887.106	-1.559	-1.556			
-	6.247		6.174			
TP	880.859					
+	4.223		4.173			
⊼	885.082	-2.195	2.195			
-	6.418		6.368			
TP	878.664					
+	4.721		4.730			
⊼	883.385	-2.103	-2.104			
-	6.824		6.834			
TP	876.561					
-	5.042		4.992			
⊼	881.603	-0.966	-0.970			
-	6.008		5.962			
E.C.	875.595					E.C. ALONG DIA. BAR BLVD ± 350 N OF CORR IRON BARN. Δ 2x2 OUT E SIDE OF RD. SEE Pg -
+	4.061		3.978			
⊼	879.656	-2.471	-2.474			
-	6.532		6.452			
TP	873.124					
+	4.378		4.337			
⊼	877.502	-1.841	-1.841			
-	6.219		6.178			
TP	871.283					
+	8.317		8.278			
⊼	879.600	+7.890	7.888			
	0.427		0.390			
B.M. 2113	879.173					B.M. 2113 EL = 879.127

NOTES RED. JOB NO. 0801-51 SURVEY OF [illegible] FIRE STA # 170
DATE SURVEY BY [illegible]
NOTES CHKD. NOTES BY [illegible] DATE 5-[illegible]
DATE INDEXED C. J. GALLI DATE [illegible]

F. B. 1700 PG. 31

F. B. 1700 PG. 32

JOB NO. 0802.51 SURVEY OF DIA BAR FIRE STA # 120 NOTES RED.
SURVEY BY A. C. GUIZADO DATE
NOTES BY E.L. DATE 5-66 NOTES CHKD.
INDEXED C. J. GALLI DATE DATE

76S420 S & E-353 4-54

PLEASE RETURN TO
LOS ANGELES COUNTY SURVEYOR
725 LOS ANGELES COUNTY ENGINEERING BLDG.

NOTE: ANY ADDITIONS OR CHANGES ON THIS SHEET MUST BE MADE OR CIRCLED IN RED INK, WITH DATE AND NAME OF PERSON MAKING CHANGE.

Do not extend notes this side of this line

B.M.	1ST RUN	DIFF.	2ND RUN	3RD RUN	ADJ. ELEV.	DESCRIPTION
B.M. 2113						BEGIN @ PATHFINDER RD & DIA BAR BLVD THEN 1.4 MI N'LY ALONG DIA BAR BLVD TO CONC. SLAB FLOOR S'LY END OF BARNI. RD BM. TAC 113' W'LY C/L

PWFB 1134

285

Notes Ck'd by
Map No.
Office Work
Checked
Date

Survey of FIRE STA. SITE #120
JN 0802.51 Tape 205 Std 84 °F
Surveyed by A. C. GUIZADO
Notes F. LANDA Date 4-13-66
Indexed

F. B. 1700 PG. 33

FIRE STATION
SITE # 120

DIAMOND BAR

U.N. 0802.51
BOUNDARY SURVEY

APPARENT CENTER-LINE
N'ly along DIAMOND BAR BLVD
&
W'ly ALONG GRAND AVE

REF RD FB 468
FM 20104
20209

PARTY:
GUIZADO
LANDA
FRANK
LYBRAND
HENDERSON

Note: Any Additions or Changes on this Sheet Must be Made or Circled in Red Ink With Date and Name of Person Making Change.

PLEASE RETURN TO
LOS ANGELES COUNTY ENGINEER
403 LOS ANGELES COUNTY ENGINEERING BLDG.
Do not extend this side of this line.

76F309S CE#310 1-65

PWFB 1134 286, 287, 288, 289

F. B. ~~1700~~ PG ~~34~~

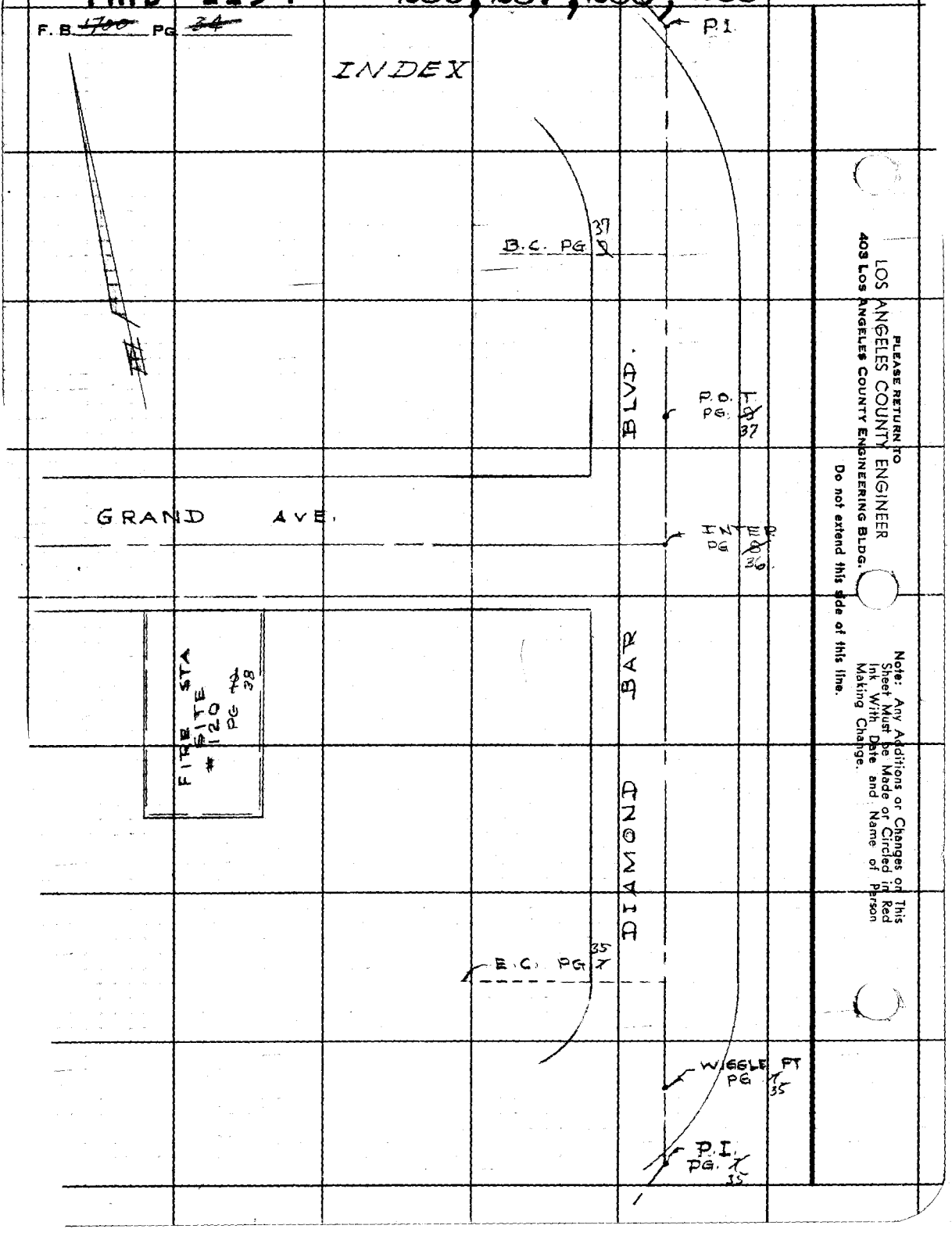

PLEASE RETURN TO
LOS ANGELES COUNTY ENGINEER
403 LOS ANGELES COUNTY ENGINEERING BLDG.

Do not extend this side of this line.

Note: Any Additions or Changes on This Sheet Must be Made or Circled in Red Ink With Date and Name of Person Making Change.

PWFB 1134

290

Notes Ck'd by	Survey of FIRE STA. SITE #120
Map No.	JNDROZ. Tape 205 Std 84 °F
Office Work	Surveyed by A. GUIZADO
Checked	Notes F. LANDA Date 4-13-66
Date	Indexed

F. B. ~~1700~~ Pg. ~~35~~

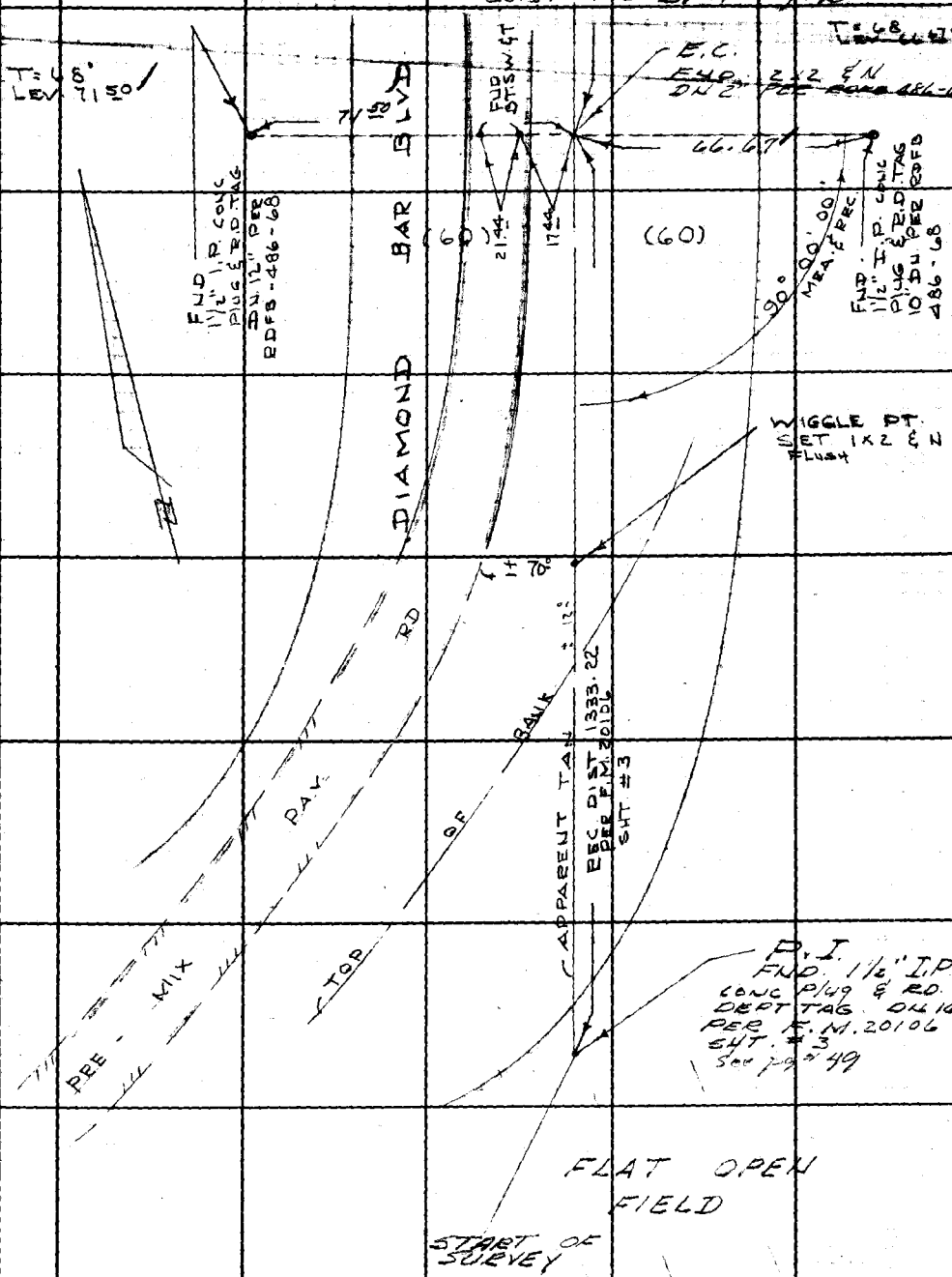

Note: Any Additions or Changes on This Sheet Must be Made or Circled in Red Ink With Date and Name of Person Making Change.

Do not extend this side of this line.

PLEASE RETURN TO
LOS ANGELES COUNTY ENGINEER
403 LOS ANGELES COUNTY ENGINEERING BLDG.

76F309S CE#310 1-65

PLEASE RETURN TO
LOS ANGELES COUNTY ENGINEER
403 Los Angeles County Engineering Bldg.
Do not extend this side of this line.

Note: Any Additions or Changes on This Sheet Must be Made or Circled in Red Ink With Date and Name of Person Making Change.

PWFB 1134

292

Notes Ck'd by	Survey of FIRE STA SITE #120
Map No.	JN0802.51 Tape 205 Std 84 °F
Office Work	Surveyed by A.C. CUIZADO
Checked	Notes E. LANDA Date 4-66
Date	Indexed

F. B. ~~1700~~ PG. ~~37~~

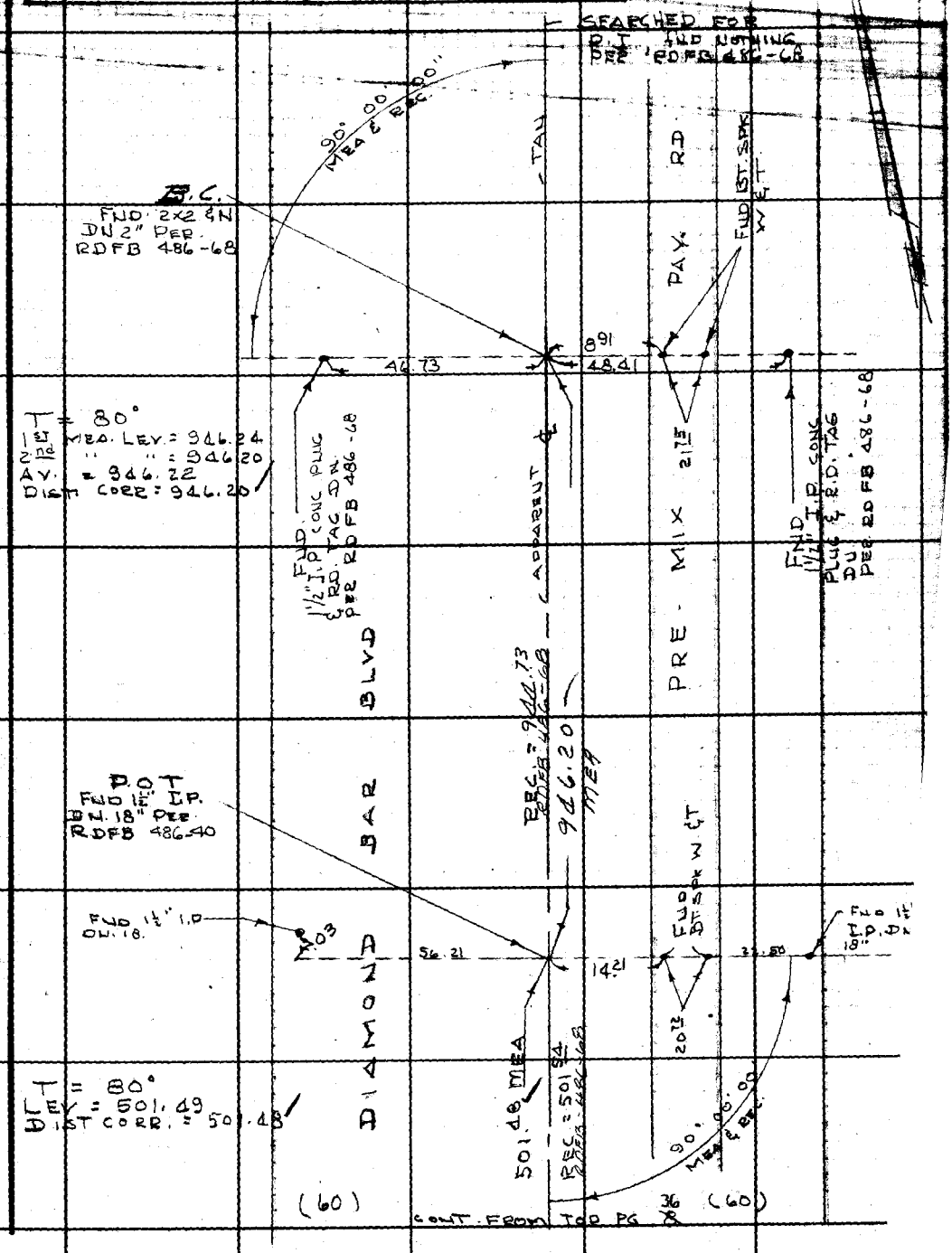

CONT. FROM TOP PG 36

Note: Any Additions or Changes on this Sheet Must be Made or Circled in Red Ink With Date and Name of Person Making Change.

Do not extend this side of this line.

PLEASE RETURN TO
LOS ANGELES COUNTY ENGINEER
403 LOS ANGELES COUNTY ENGINEERING BLDG.

76F3095 CE#310 1-65

PWFB 1134

293

F. B. ~~1700~~ Pg. ~~38~~

CONT. FROM TOP LEFT EDGE PG ~~8~~ 36

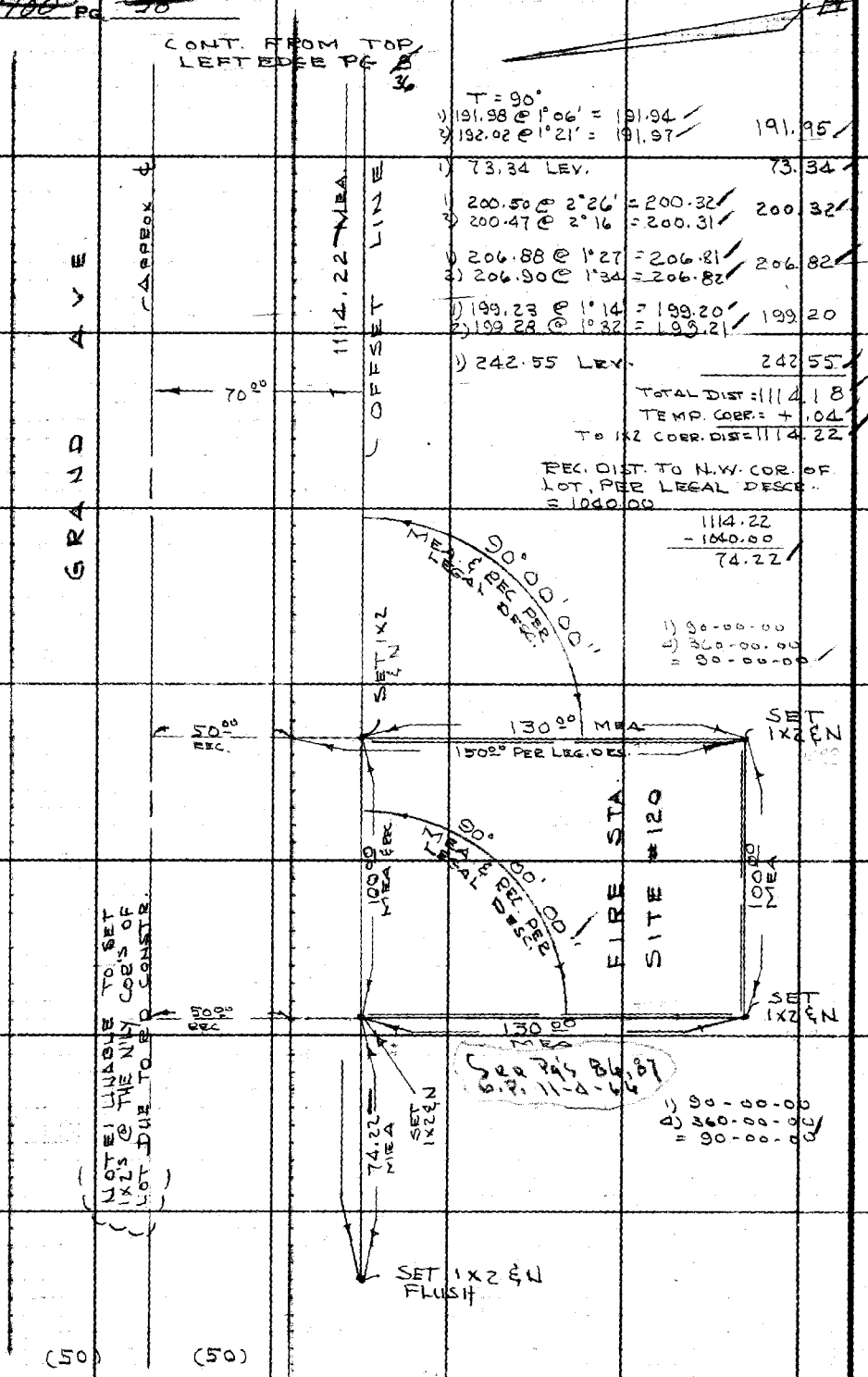

PLEASE RETURN TO
LOS ANGELES COUNTY ENGINEER
403 LOS ANGELES COUNTY ENGINEERING BLDG.

Do not extend this side of this line.

Note: Any Additions or Changes on This Sheet Must be Made or Circled in Red Ink With Date and Name of Person Making Change.

PWFB 1134

294

Notes Ck'd by	Survey of ℄ GRAND AVE
Map No.	JN 0303.00 Tap 0205 Std 84 °F
Office Work	Surveyed by ACGUIZADO
Checked	Notes ACG Date 5/23/66
Date	Indexed

F. B. 1700 PG. 39

FIRE STATION
SITE #120
DIAMOND BAR

J.N. 0802.51

RETRACEMENT of
℄ GRAND AVE

J.N. 0303.00

REF:
FM 20209
BAKER & PAFFORD
ASSOC. pgs 1-8

Note: Any Additions or Changes on this Sheet Must be Made or Circled in Red Ink With Date and Name of Person Making Change.

PLEASE RETURN TO
LOS ANGELES COUNTY ENGINEER
403 LOS ANGELES COUNTY ENGINEERING BLDG.

Do not extend this side of this line.

76F309S CE#310 1-65

F. B. ~~1700~~ Pg. ~~40~~

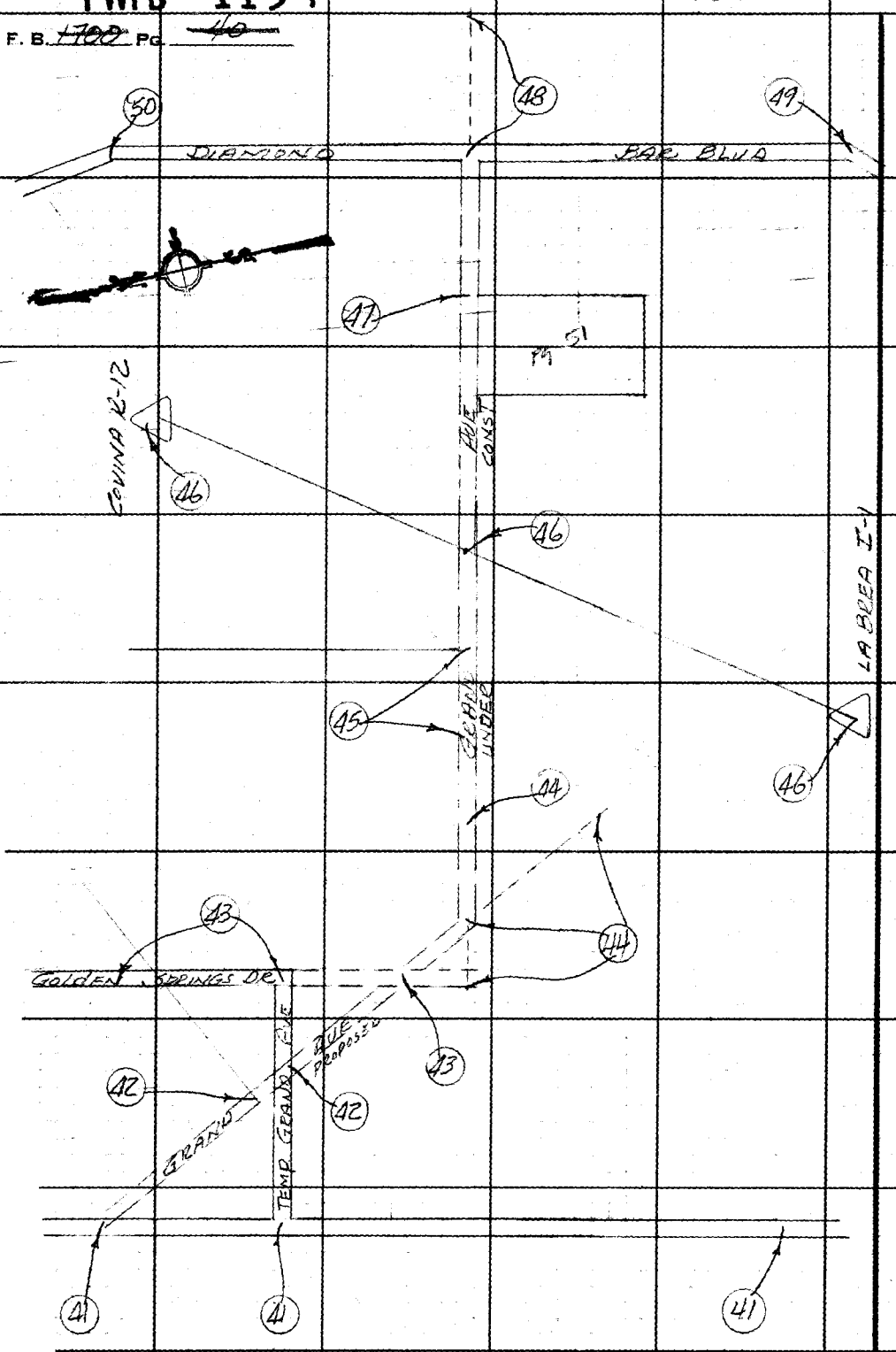

PLEASE RETURN TO
LOS ANGELES COUNTY ENGINEER
403 Los Angeles County Engineering Bldg.
Do not extend this side of this line.

Note: Any Additions or Changes on This Sheet Must be Made or Circled in Red Ink With Date and Name of Person Making Change.

PWFB 1134

296

Notes Ck'd by	Survey of GRAND AVE
Map No.	JN 030500 Tape 0205 Std 84 °F
Office Work	Surveyed by HCGuizado
Checked	Notes RCC Date 5/8/66
Date	Indexed C. J. GALL

F. B. 1700 Pg. 41

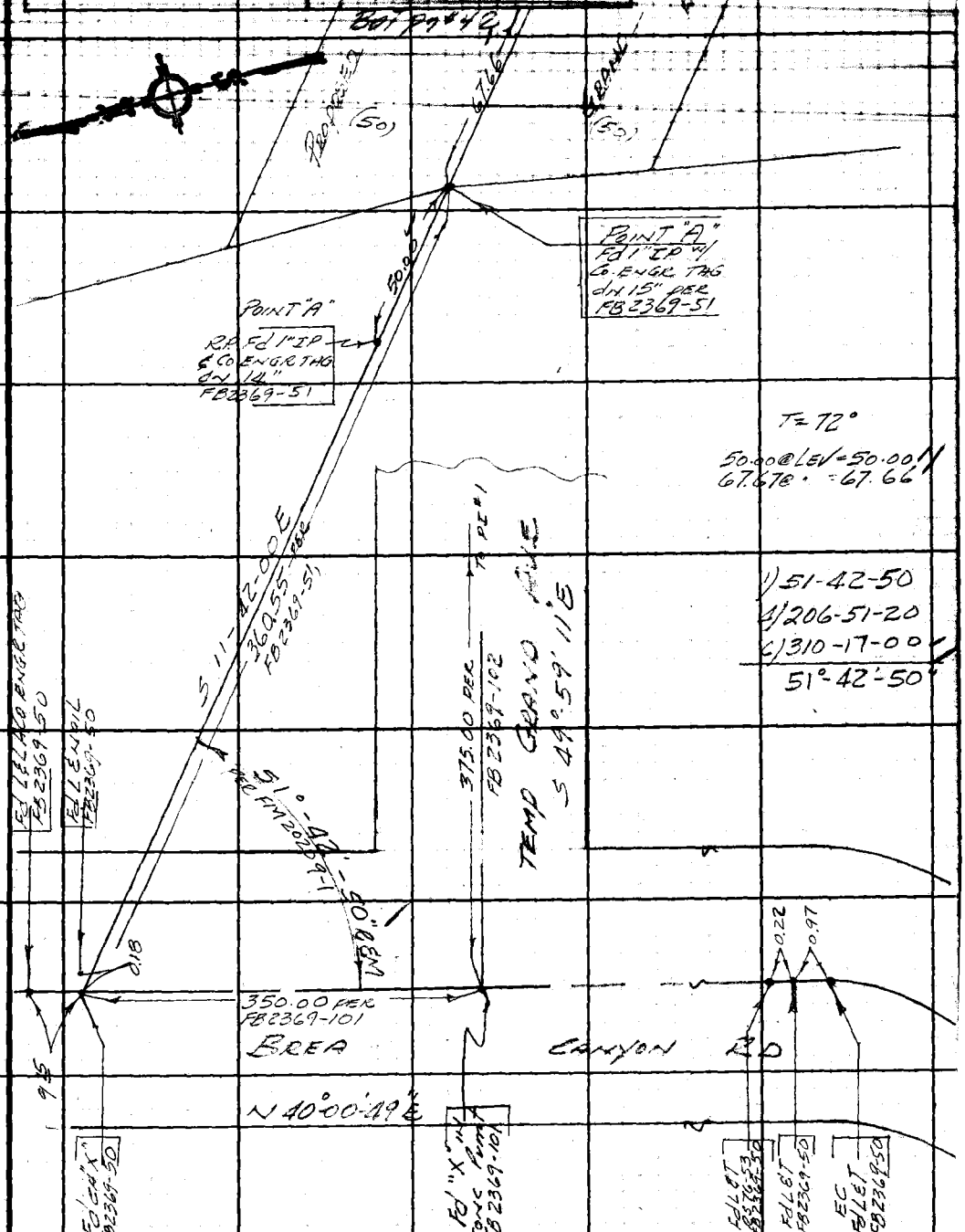

Note: Any Additions or Changes on This Sheet Must be Made or Circled in Red Ink With Date and Name of Person Making Change.

PLEASE RETURN TO
LOS ANGELES COUNTY ENGINEER
403 LOS ANGELES COUNTY ENGINEERING BLDG.
Do not extend this side of this line.

76F309S CE#310 1-65

PWFB 1134 LT Pg #43 297

F. B. ~~1700~~ Pg. ~~42~~

T=62°

27.36 @ LEV =

180.84 @ 17°34' = 172.407 } 27.36
181.12 @ 17°50' = 172.412 } 172.41

158.03 @ 5°03 = 157.416 } 157.42
157.95 @ 4°39 = 157.430 }

T=60°

250.55 @ 3°41' = 250.032 } 250.04
250.53 @ 3°31 = 250.058 }

21.73 @ LEV = 21.73

628.96

TC = -0.09

628.87

628.87

Set 1x2 & N Flush

S 11°42'00" E

532.82

T=58°

235.39 @ 3°16' = 235.007 } 235.01
235.45 @ 3°29' = 235.013 }

194.02 @ 1°41' = 193.936 } = 193.94
194.00 @ 1°23 = 193.944 }

106.49 @ 12°31' = 103.959 } = 103.96
106.29 @ 12°00' = 103.967 }

532.91

TC = -0.09

532.82

Δ = 53-12-20
R = 3000.00
T = 1502.47
L = 2785.83
FM 20209-1

PROPOSED GRAND AVE

FM 20209-1
N 4116214.297
E 4341587.032

BC
Fd 1" IP &
Co ENGR TRG
Dn 14" PER
FB 2369-51

67.66

Top Pg #41

PLEASE RETURN TO
LOS ANGELES COUNTY ENGINEER
403 LOS ANGELES COUNTY ENGINEERING BLDG.
Do not extend this side of this line.

Note: Any Additions or Changes on This Sheet Must be Made or Circled in Red Ink With Date and Name of Person Making Change.

PWFB 1134 298, 299

Notes Ck'd by	Survey of GRAND AVE
Map No.	JN 030300 Tape 0205 Std 84 °F
Office Work	Surveyed by ACGUIZADO
Checked	Notes ACG Date 5/29/63
Date	Indexed

F. B. ~~400~~ Pg. ~~43~~

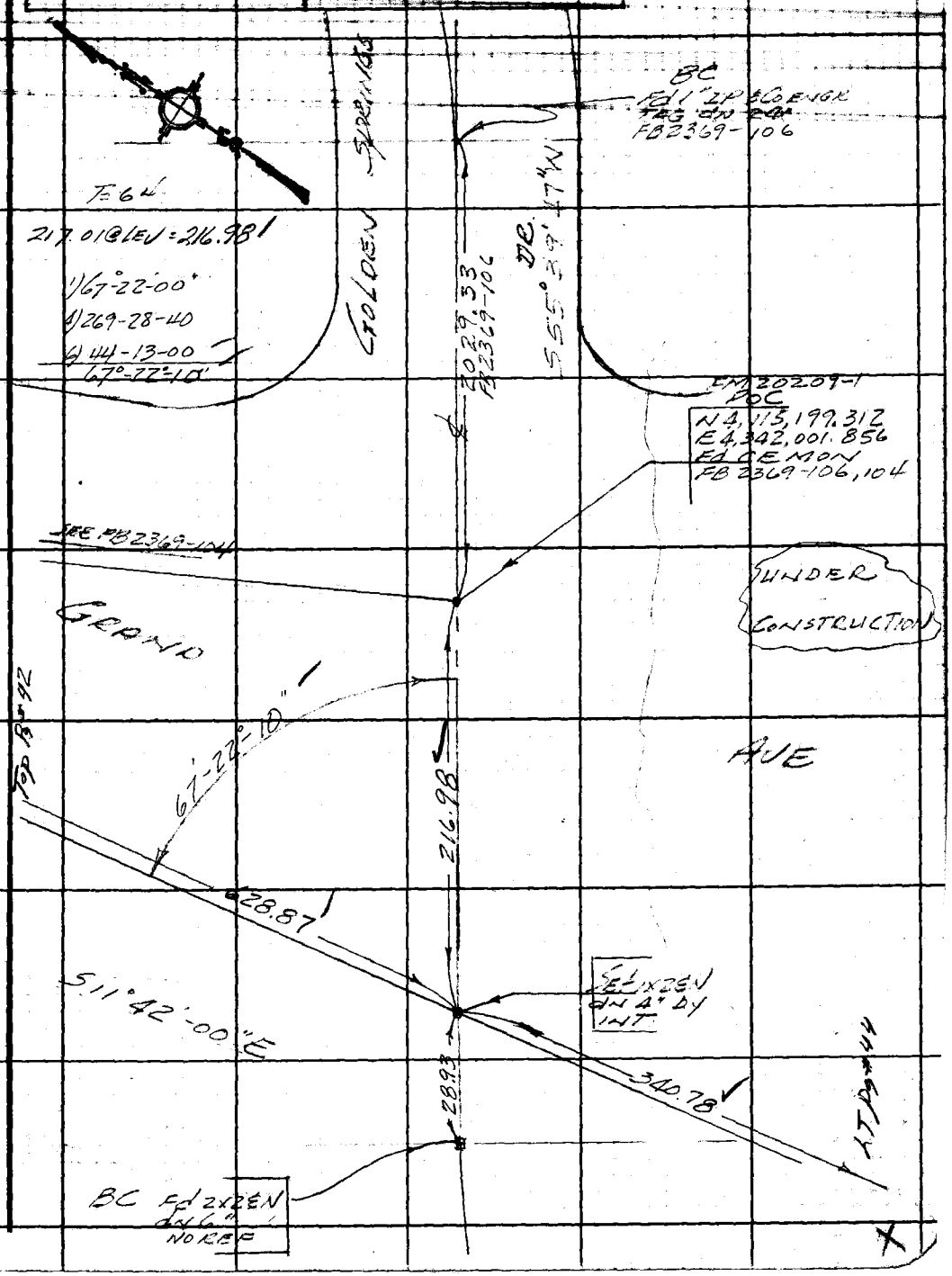

Note: Any Additions or Changes on This Sheet Must be Made or Circled in Red Ink With Date and Name of Person Making Change.

Do not extend this side of this line.

PLEASE RETURN TO
LOS ANGELES COUNTY ENGINEER
403 LOS ANGELES COUNTY ENGINEERING BLDG.

76F309S CE#310 1-65

PWFB 1134

300

F. B. ~~1700~~ Pg. ~~44~~

BT Pg #45

T=60°

43.17 @ LEV - 43.17

296.50 @ 1°42' = 296.37
296.55 @ 1°51' = 296.39 — 296.38

142.49 @ 4°40' = 142.02
142.42 @ 4°23' = 142.00 — 142.01

204.82 @ 11°32' = 200.684
205.00 @ 11°47' = 200.680 — 200.68

82.43 @ 7°31' = 81.722
82.60 @ 8°20' = 81.728 — 81.72

763.96
TC = - 0.11
763.85

GRAND AVE (UNDER CONSTRUCTION)

763.85

SET 1X2 EN FLUSH ON SIDE OF SM RIDGE

216.56

S64°54'20"E

T=60°

122.89 @ 13°43' = 119.385
122.73 @ 13°22' = 119.405 — 119.39

100.10 @ 13°48' = 97.210
99.82 @ 13°10' = 97.196 — 97.20

216.59
TC = - 0.03
216.56

℄ CURVE DATA
Δ = 53°-12'-20"
R = 3000
T = 1502.47
L = 2785.83
FM 20209-1

RT pg #43

340.78

S11°42'00"E

SET 1X2 ON PROD TOP OF SM RIDGE

PI
SET 1X2 EN BY REC ℄ ON BREA CYN. RD & REC DIST FROM FD BC PER FB 2369-51

53°-12'-20" REM

T=72°

28.61 @ LEV = 28.61
298.79 @ 5°36' = 297.36
298.90 @ 5°49' = 297.36 — 297.34

14.83 @ LEV - 14.83
340.78

℄ PROD SET 1X2 EN ON WEST EDGE OF DIRT ROAD BY WIRE FENCE

1) 53°-12'-20"
4) 212-49-30
6) 319-14-00
53°12'-20"

PLEASE RETURN TO
LOS ANGELES COUNTY ENGINEER
403 LOS ANGELES COUNTY ENGINEERING BLDG.
Do not extend this side of this line.

Note: Any Additions or Changes on This Sheet Must be Made or Circled in Red Ink With Date and Name of Person Making Change.

PWFB 1134

301

Notes Ck'd by	Survey of GRAND AVE
Map No.	JN 0303.00 Tape 0205 Std 84 °F
Office Work	Surveyed by A.C. Guzado
Checked	Notes ACG Date 5/27/66
Date	Indexed

F.B. ~~1700~~ Pg. ~~45~~

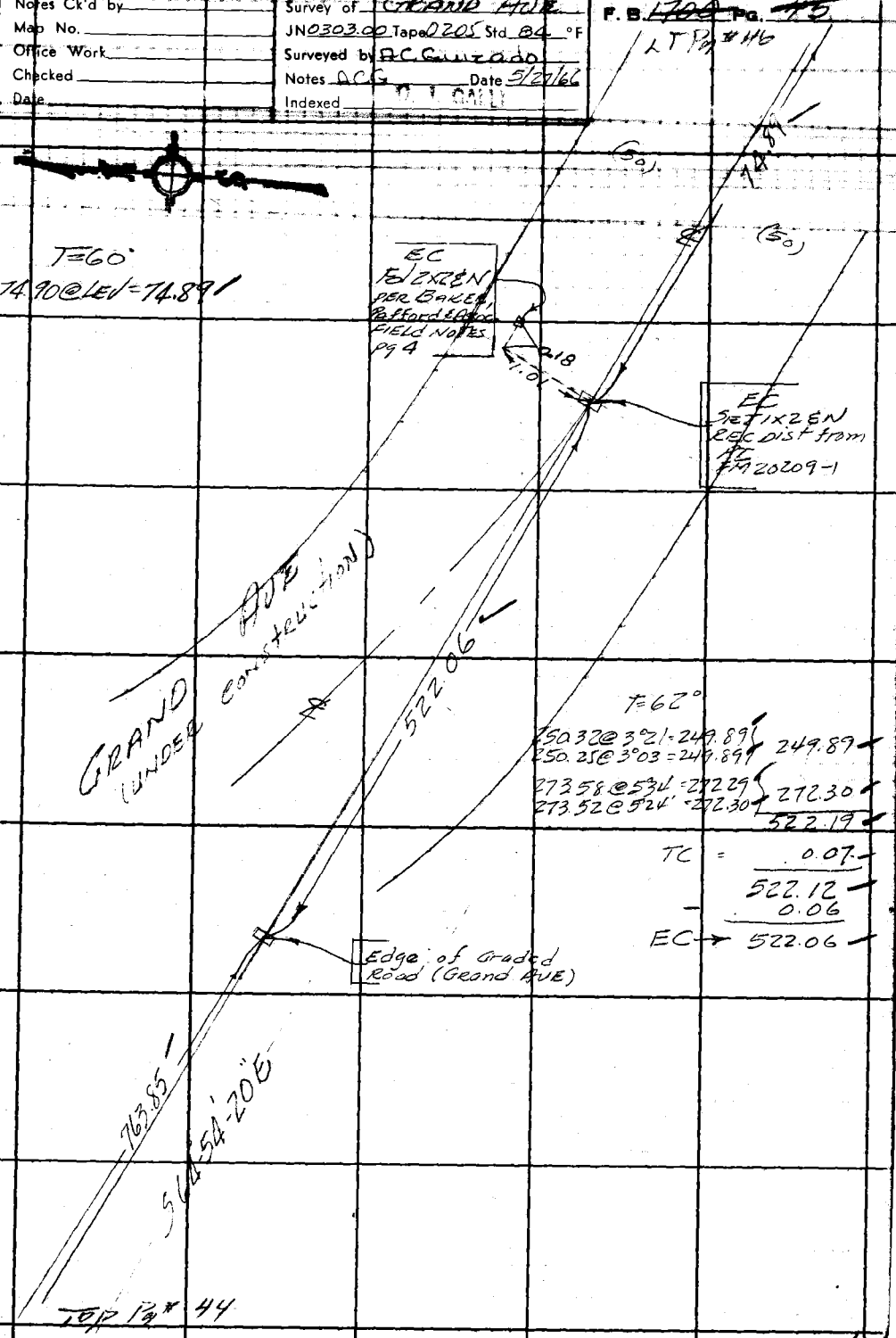

Note: Any Additions or Changes on This Sheet Must be Made or Circled in Red Ink With Date and Name of Person Making Change.

PLEASE RETURN TO
LOS ANGELES COUNTY ENGINEER
403 LOS ANGELES COUNTY ENGINEERING BLDG.

Do not extend this side of this line.

76F309S CE#310 1-65

PWFB 1134

302

F. B. ~~1700~~ Pg. ~~46~~

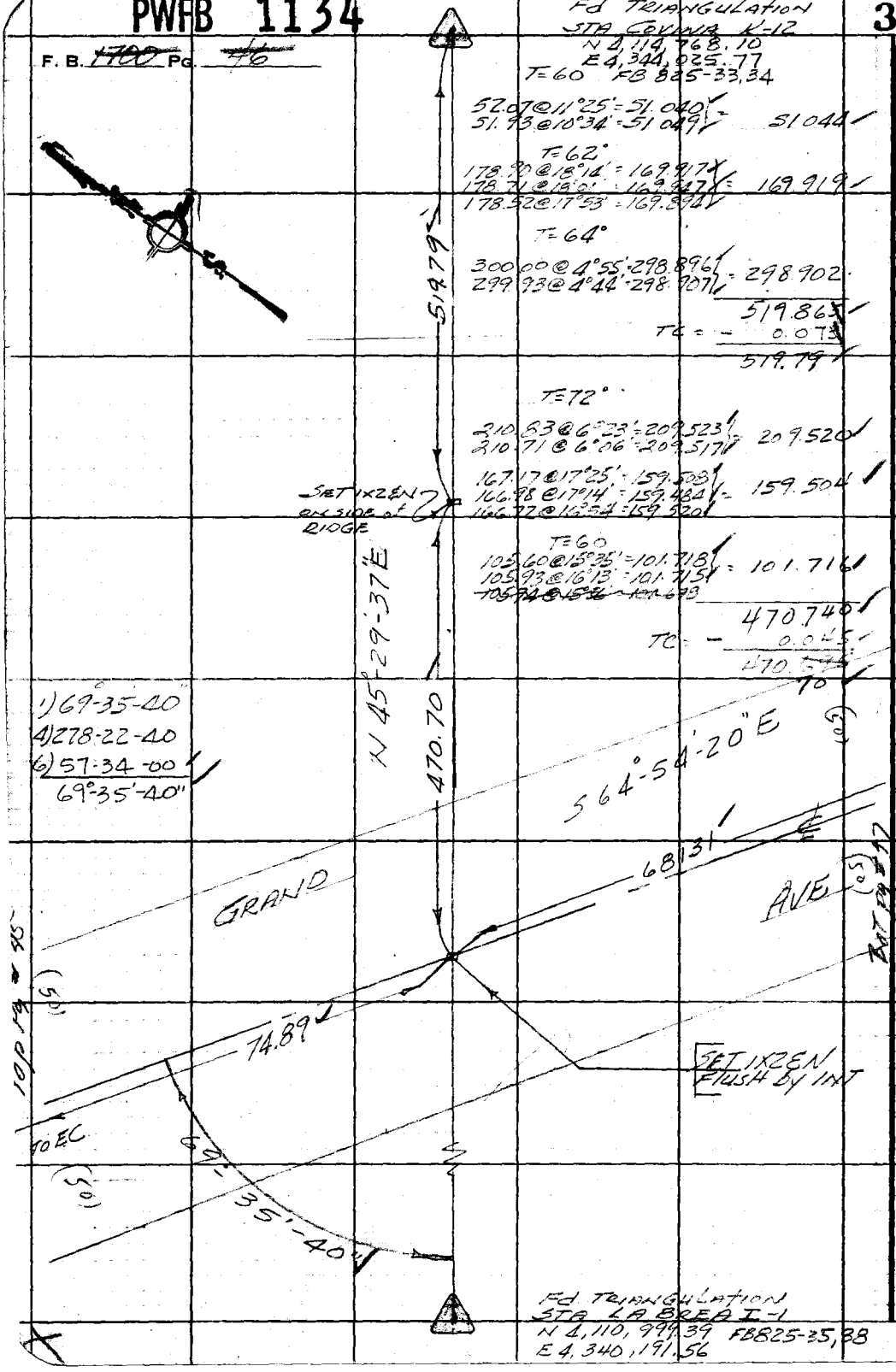

PLEASE RETURN TO
LOS ANGELES COUNTY ENGINEER
403 LOS ANGELES COUNTY ENGINEERING BLDG.

Do not extend this side of this line.

Note: Any Additions or Changes on This Sheet Must be Made or Circled in Red Ink With Date and Name of Person Making Change.

PWFB 1134

303

Notes Ck'd by	Survey of GRAND AVE
Map No.	JN 030300 Tape 0205 Std 84° °F
Office Work	Surveyed by H C Guizado
Checked	Notes AC G Date 5/26/66
Date	Indexed C. J. GALLI

F. B. ~~1700~~ Pg. ~~47~~
Bot Pg #48

1) 90-00-30
4) 360-02-00
6) ~~180-00-00~~
90°-00'-30"

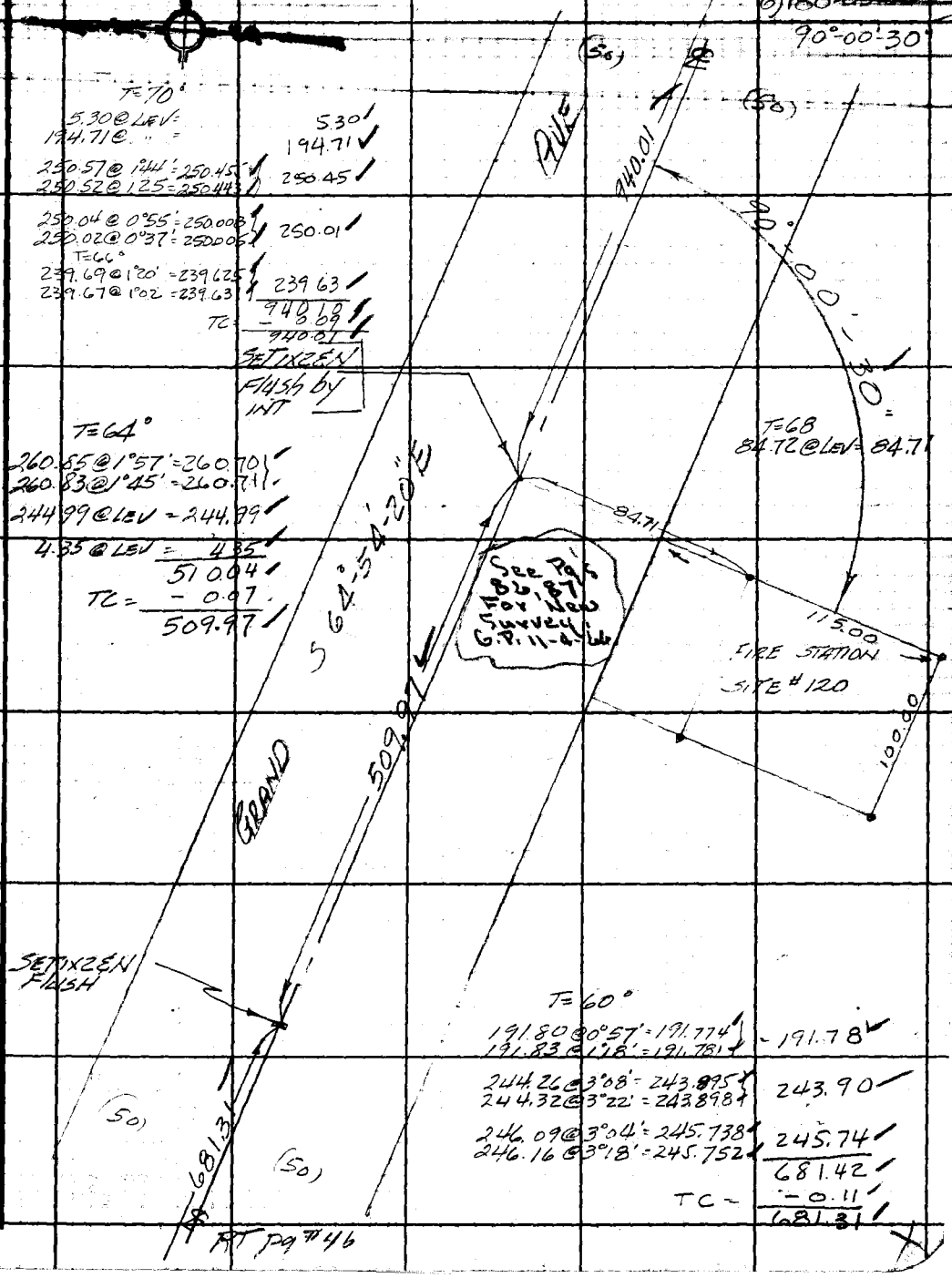

T=70°
5.30 @ LEV = 5.30
194.71 @ " = 194.71
250.57 @ 1°44' = 250.45
250.52 @ 1°25' = 250.443 — 250.45
250.04 @ 0°55' = 250.003
250.02 @ 0°37' = 250.006 — 250.01
T=66°
239.69 @ 1°20' = 239.625
239.67 @ 1°02' = 239.63 — 239.63
940.10
TC = − 0.09
940.01
SETIXZEN FLUSH by INT

T=64°
260.85 @ 1°57' = 260.701
260.83 @ 1°45' = 260.711
244.99 @ LEV = 244.99
4.35 @ LEV = 4.35
510.04
TC = − 0.07
509.97

T=68
84.72 @ LEV = 84.71

See Pgs 86, 87 For New Survey G.P. 11-4-66

T=60°
191.80 @ 0°57' = 191.774
191.83 @ 1°18' = 191.781 — 191.78
244.26 @ 3°08' = 243.895
244.32 @ 3°22' = 243.898 — 243.90
246.09 @ 3°04' = 245.738
246.16 @ 3°18' = 245.752 — 245.74
681.42
TC = − 0.11
681.31

Note: Any Additions or Changes on This Sheet Must be Made or Circled in Red Ink With Date and Name of Person Making Change.

PLEASE RETURN TO
LOS ANGELES COUNTY ENGINEER
403 LOS ANGELES COUNTY ENGINEERING BLDG.
Do not extend this side of this line.

76F309S CE#310 1-65

PWFB 1134

304

F. B. ~~1700~~ Pg. ~~48~~

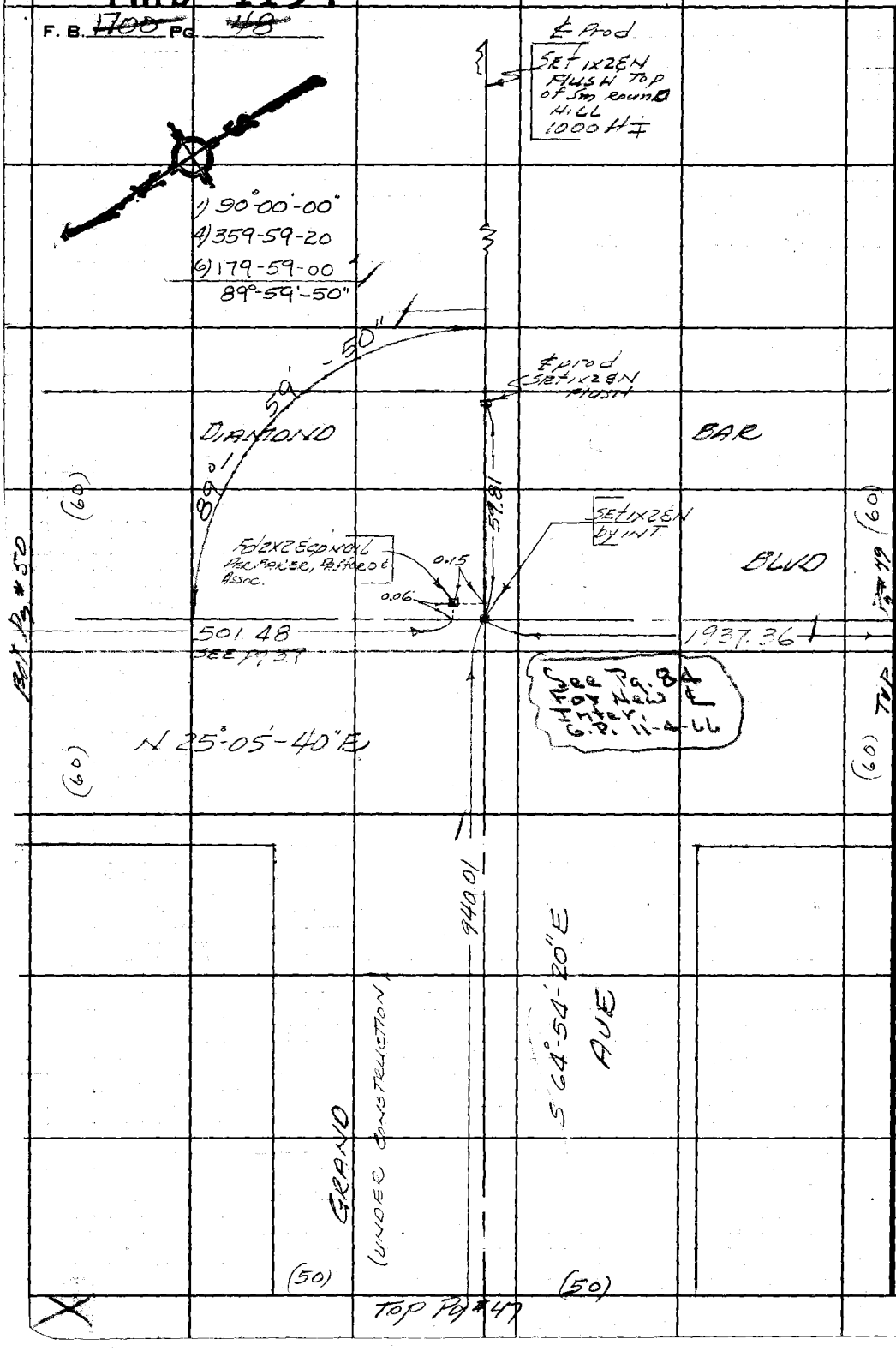

PLEASE RETURN TO
LOS ANGELES COUNTY ENGINEER
403 LOS ANGELES COUNTY ENGINEERING BLDG.

Do not extend this side of this line.

Note: Any Additions or Changes on This Sheet Must be Made or Circled in Red Ink With Date and Name of Person Making Change.

PWFB 1134

305

Notes Ck'd by
Map No.
Office Work
Checked
Date

Survey of Grand Ave
JN 0303.00 Tape 0205 Std SL °F
Surveyed by AC Guizado
Notes ACG Date 5/26/66
Indexed

F. B. ~~1700~~ Pg. ~~47~~

T=75°
1937.47 @ LEV = 1937.36

RT Pg # 48

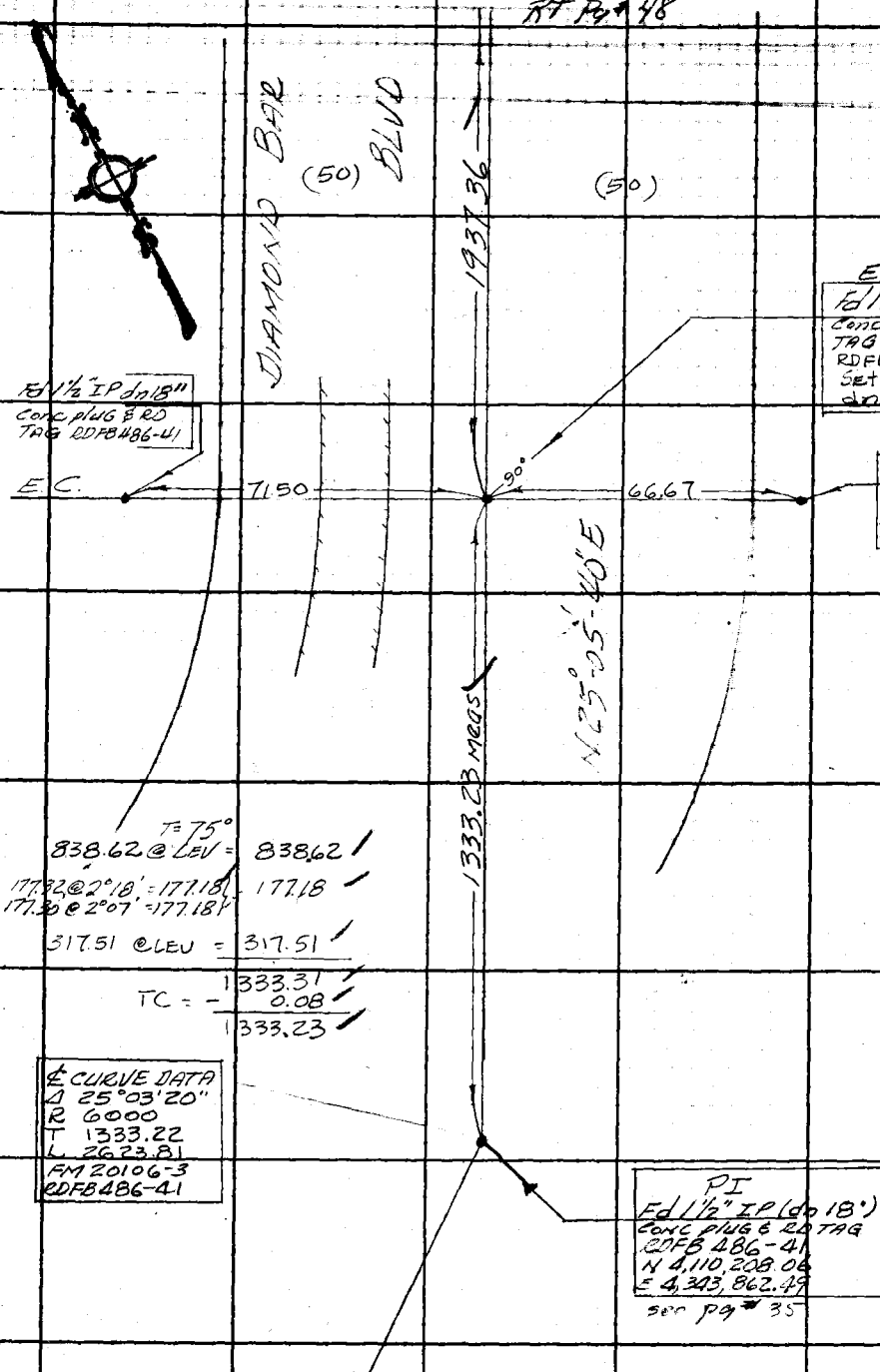

Note: Any Additions or Changes on This Sheet Must be Made or Circled in Red Ink With Date and Name of Person Making Change.

Do not extend this side of this line.

PLEASE RETURN TO
LOS ANGELES COUNTY ENGINEER
403 LOS ANGELES COUNTY ENGINEERING BLDG.

76F309S CE#310 1-65

F. B. ~~1700~~ PG. ~~50~~

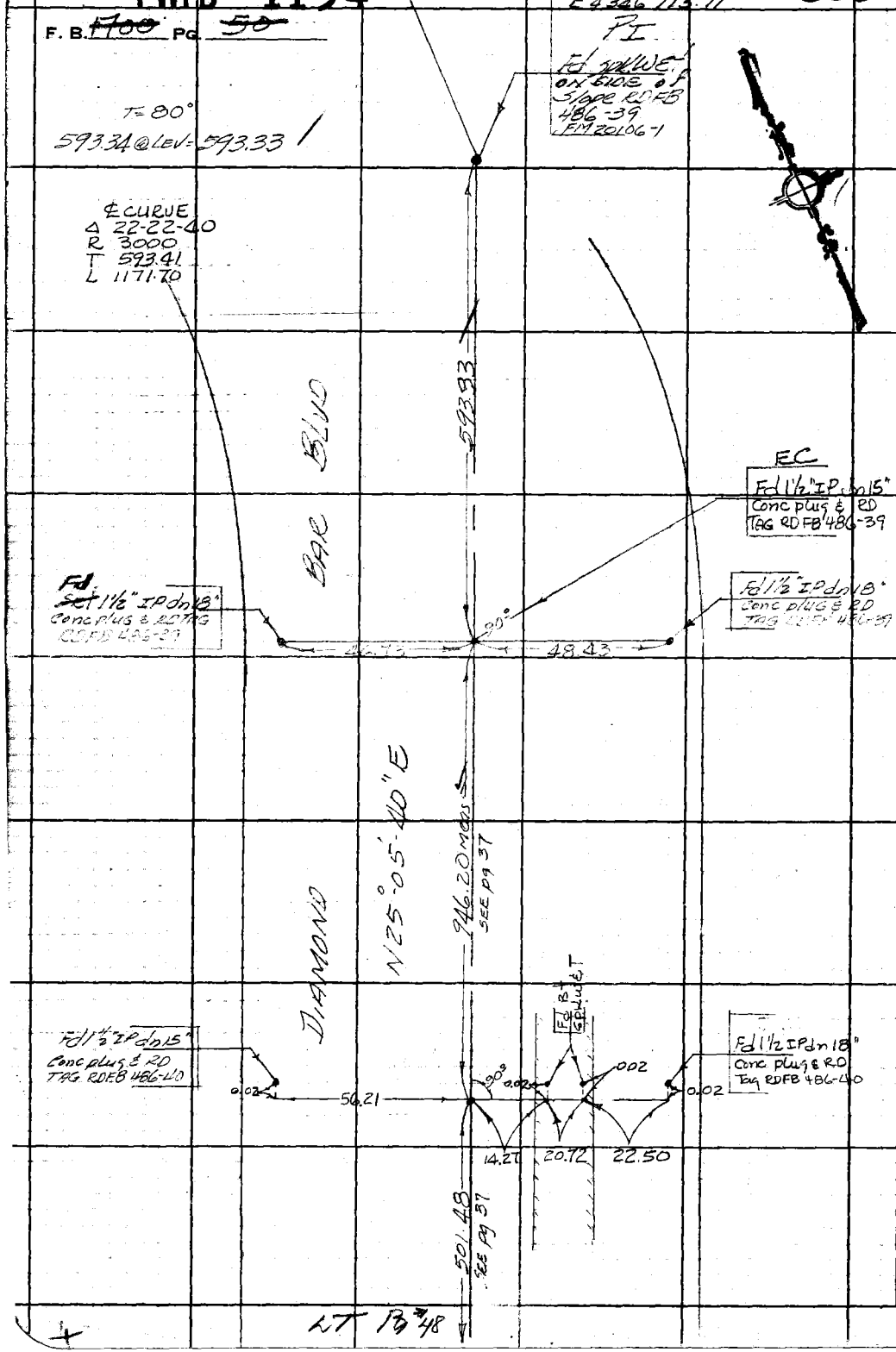

PLEASE RETURN TO
LOS ANGELES COUNTY ENGINEER
403 LOS ANGELES COUNTY ENGINEERING BLDG.

Do not extend this side of this line.

Note: Any Additions or Changes on This Sheet Must be Made or Circled in Red Ink With Date and Name of Person Making Change.

PWFB 1134

307

Notes Ck'd by	Survey of GRAND AVE
Map No.	JN 020300 Tape 0205 Std. 84 °F
Office Work	Surveyed by ACGuizado
Checked	Notes ACG Date 5/26/66
Date	Indexed

F. B. 100 Pg. 51

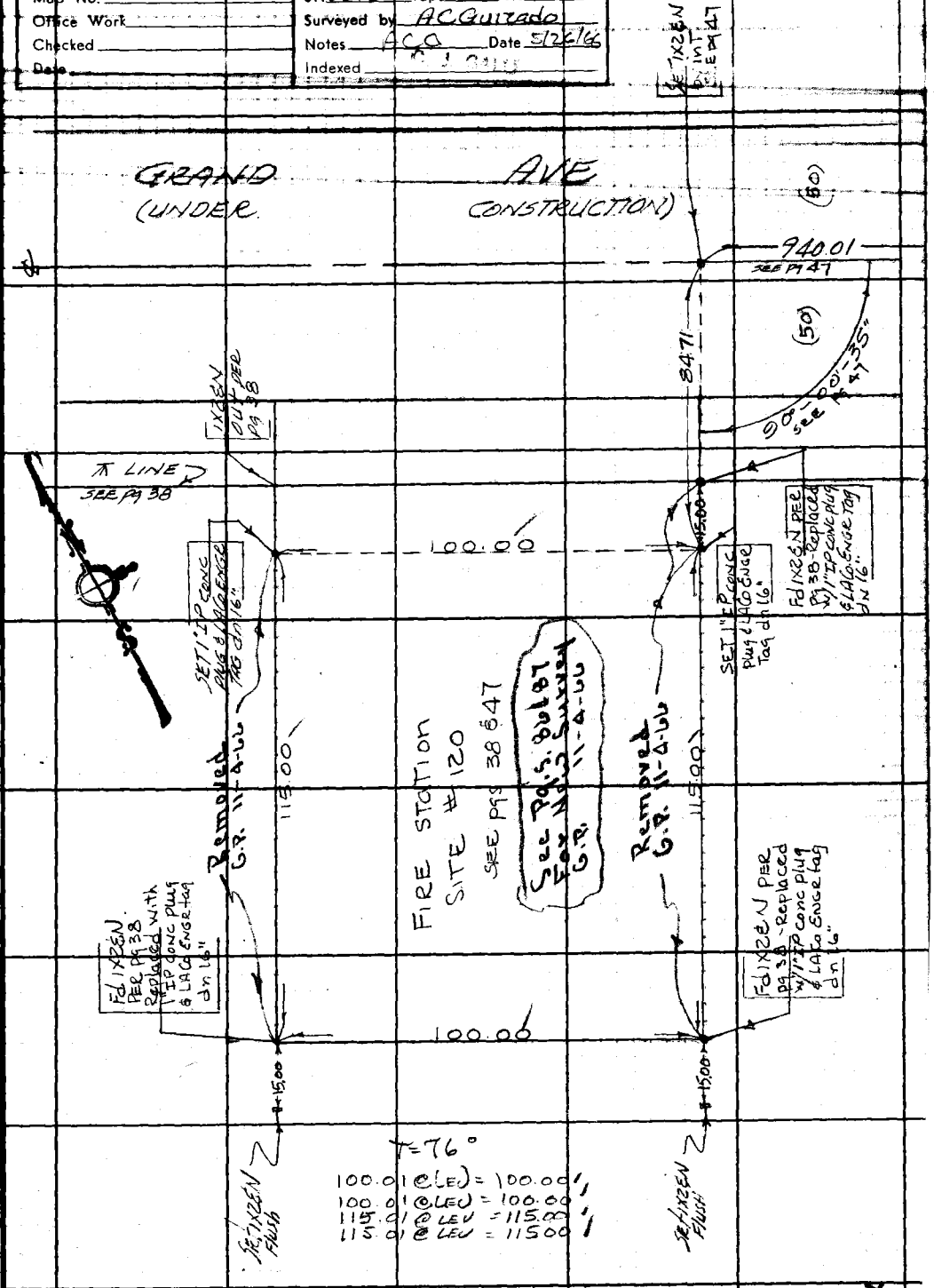

Note: Any Additions or Changes on this Sheet Must be Made or Circled in Red Ink With Date and Name of Person Making Change.

Do not extend this side of this line.

PLEASE RETURN TO
LOS ANGELES COUNTY ENGINEER
403 LOS ANGELES COUNTY ENGINEERING BLDG.

76F309S CE#310 1-65

F. B. 1700 PG. 52

PLEASE RETURN TO
LOS ANGELES COUNTY ENGINEER
403 LOS ANGELES COUNTY ENGINEERING BLDG.

Do not extend this side of this line.

Note: Any Additions or Changes on This Sheet Must be Made or Circled in Red Ink With Date and Name of Person Making Change.

PWFB 1134

308

Notes Ck'd by
Map No.
Office Work
Checked
Date

Survey of Diamond Bar
JN 28500 Tape 205 Std B4 °F
Surveyed by ACGuizado
Notes ACG Date 8-66
Indexed

F. B. 400 Pg. 53

JOB NO 0303.00

DIAMOND BAR BLVD

FROM GOLDEN SPRINGS
TO FIRST B.C. SOUTH
OF GRAND AVE AS
PER BOOK D2297 PG 788
ROAD DEED ✓

Guizado
LANDA
HENDERSON
Lybrand
Valdez

Note: Any Additions or Changes on This Sheet Must be Made or Circled in Red Ink With Date and Name of Person Making Change.

Do not extend this side of this line.

PLEASE RETURN TO
LOS ANGELES COUNTY ENGINEER
403 LOS ANGELES COUNTY ENGINEERING BLDG.

76F309S CE#310 1-65

PWFB 1134 309

F. B. ~~1700~~ PG ~~34~~

INDEX

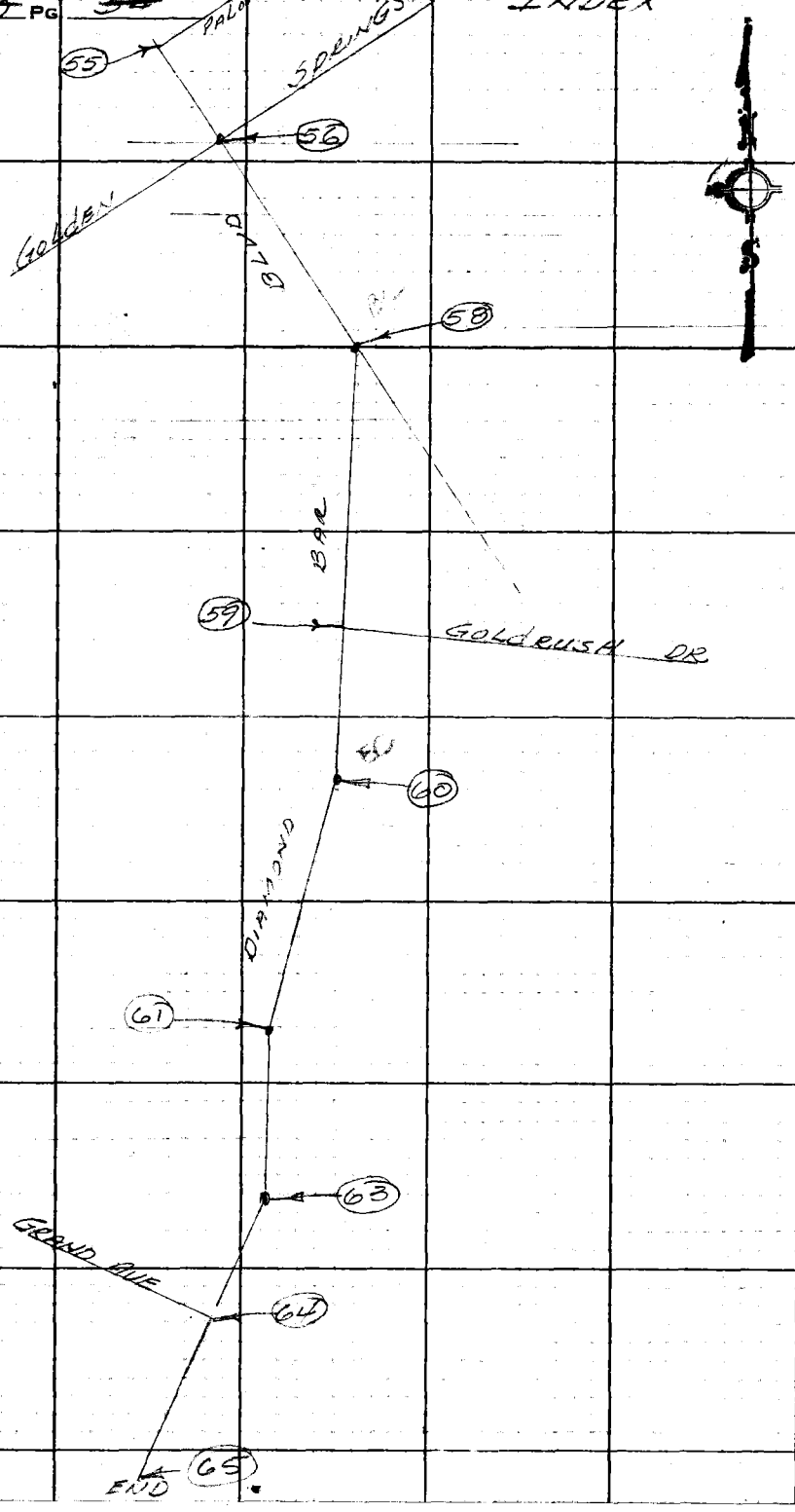

LOS ANGELES COUNTY ENGINEER
403 Los Angeles County Engineering Bldg.

PLEASE RETURN TO

Do not extend this side of this line.

Note: Any Additions or Changes on This Sheet Must be Made or Circled in Red Ink With Date and Name of Person Making Change.

PWFB 1134

310

Notes Ck'd by	Survey of DIA. BAR BLVD
Map No.	JN 030200 Tape 205 Std 84 °F
Office Work	Surveyed by A. C. GUIZADO
Checked	Notes E. LANDA Date 9-66
Date	Indexed

F. B. 1700 Pg. 56

Stamped in error JW 1/23/67

PRELIMINARY
SUBJECT TO CHANGE

WS 114-337, B-2

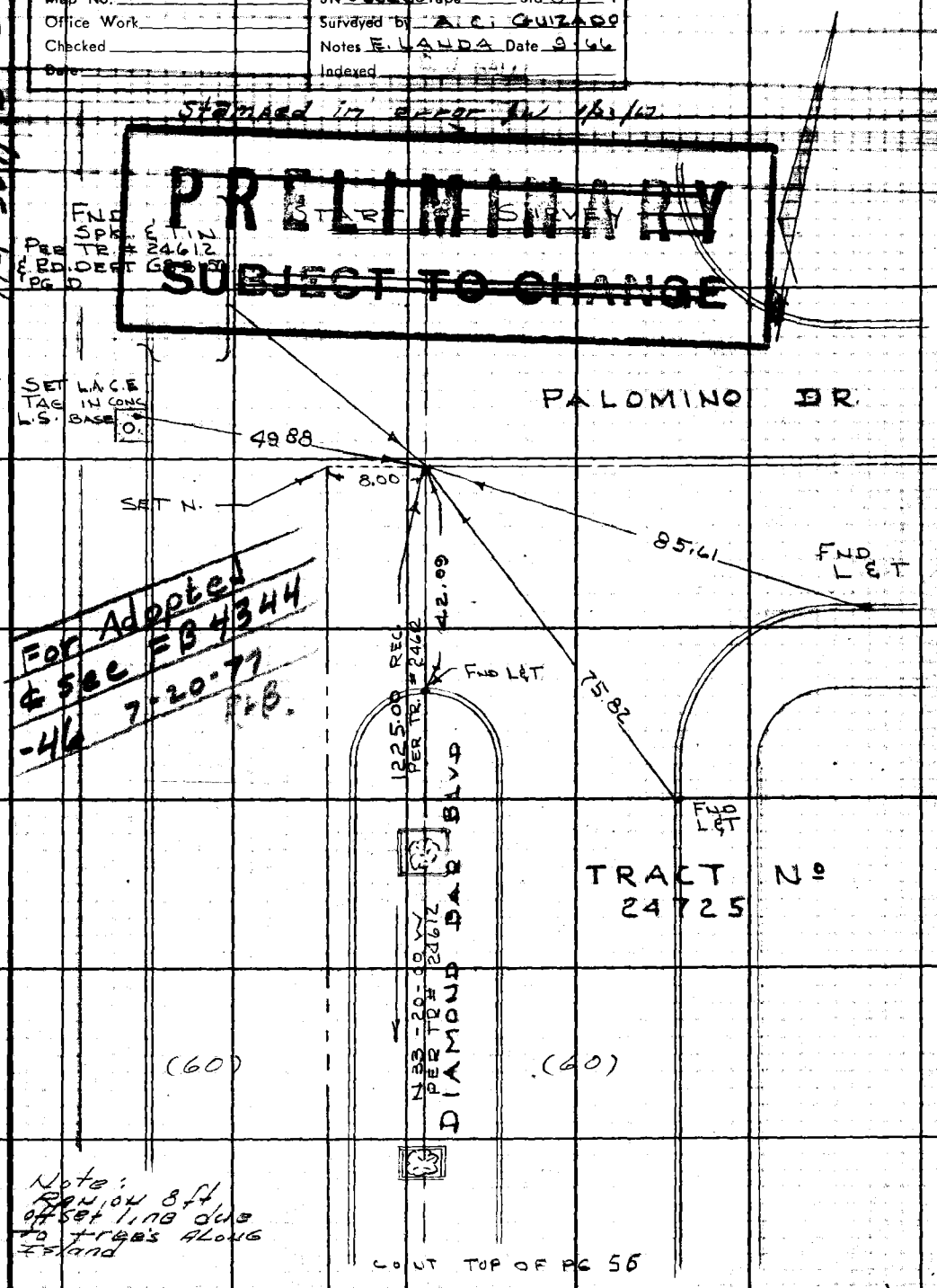

For Adopted & See FB 4344 -46 7-20-77 F.B.

Note: Any Additions or Changes on This Sheet Must be Made or Circled in Red Ink With Date and Name of Person Making Change.

Do not extend this side of this line.

PLEASE RETURN TO
LOS ANGELES COUNTY ENGINEER
403 LOS ANGELES COUNTY ENGINEERING BLDG.

Note: Ranion 8 ft offset line due to trees along Island

CONT TOP OF PG 56

76F309S CE#310 1-65

PWFB 1134 311, 312

F. B. ~~1700~~ PG ~~56~~

For Adopted ¢ see FB 4344 -43. 7-20-

PEB

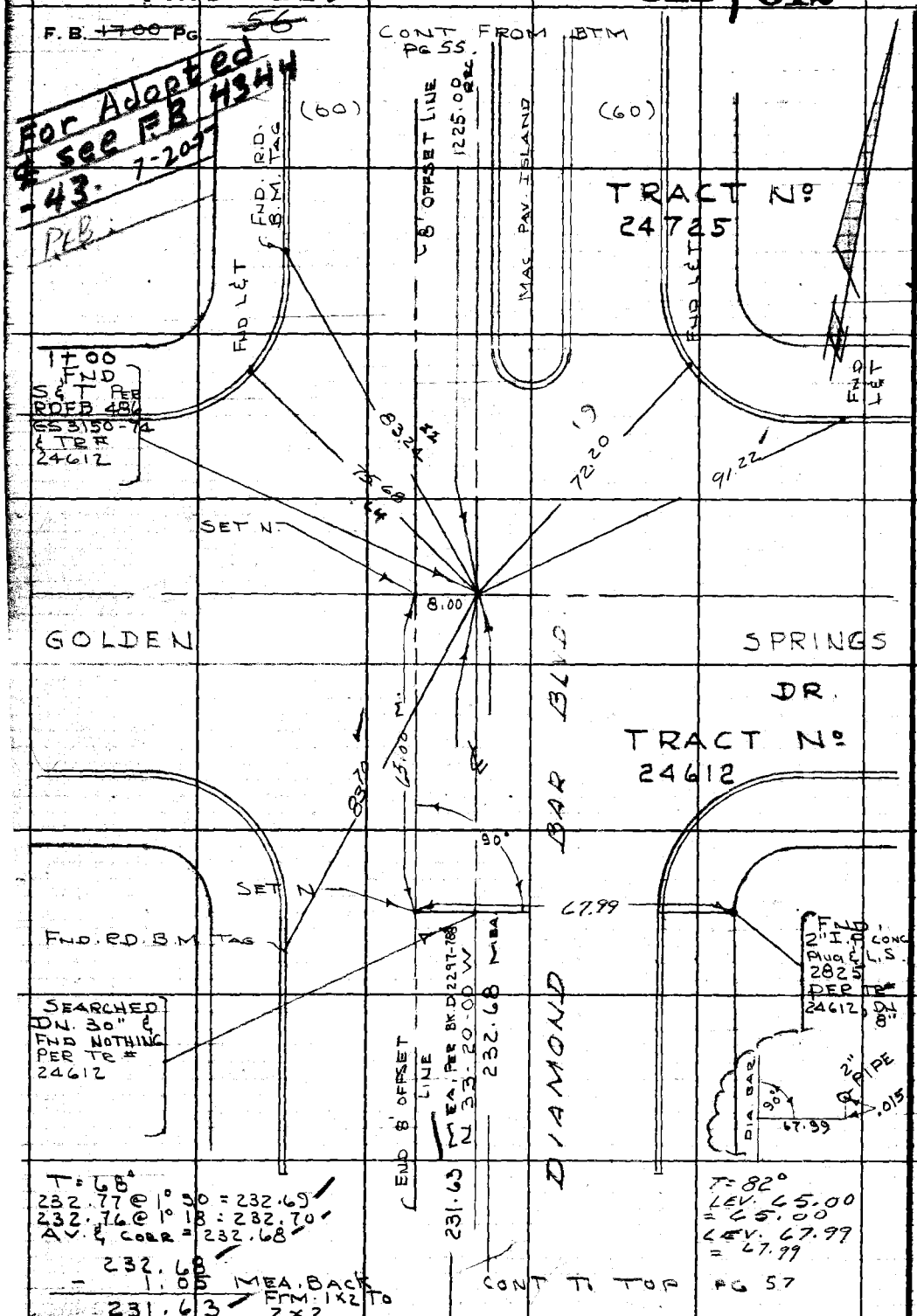

MS 11 # 337, B-2

PLEASE RETURN TO
LOS ANGELES COUNTY ENGINEER
403 LOS ANGELES COUNTY ENGINEERING BLDG.

Do not extend this side of this line.

Note: Any Additions or Changes on This Sheet Must be Made or Circled in Red Ink With Date and Name of Person Making Change.

PWFB 1134 313

Notes Ck'd by	Survey of DIA. BAR BLVD
Map No.	JN 030300 Tape 205 Std 84 °F
Office Work	Surveyed by A. C. GUIZADO
Checked	Notes E. LANDA Date 9-66
Date	Indexed

F. ~~B 1700~~ PG 57

For Adopted & See FB 4344 -43 7-19-77 PLB

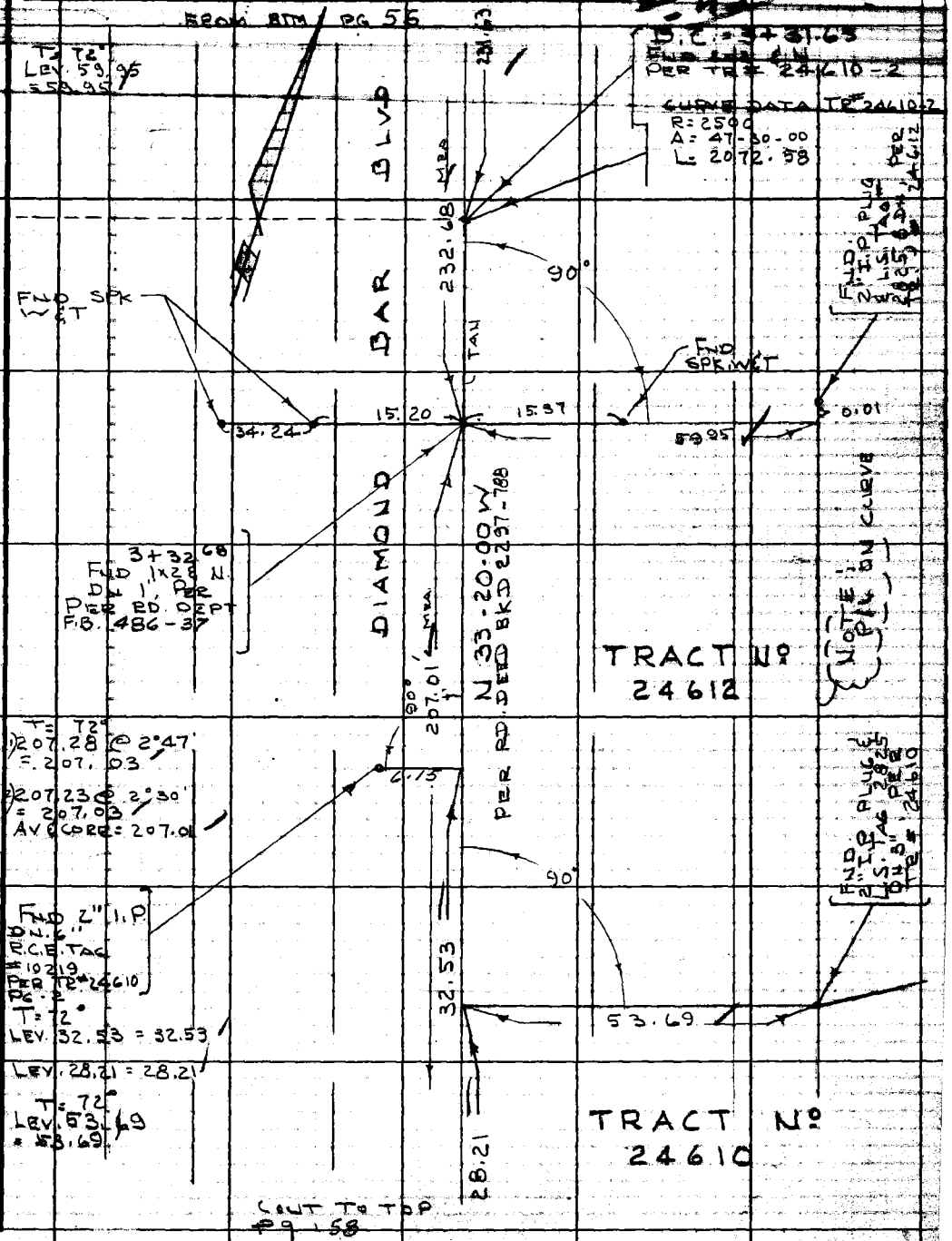

Note: Any Additions or Changes on This Sheet Must be Made or Circled in Red Ink With Date and Name of Person Making Change.

PLEASE RETURN TO
LOS ANGELES COUNTY ENGINEER
403 LOS ANGELES COUNTY ENGINEERING BLDG.

Do not extend this side of this line.

76F309S CE#310 1-65

F. B. ~~1200~~ PG ~~58~~

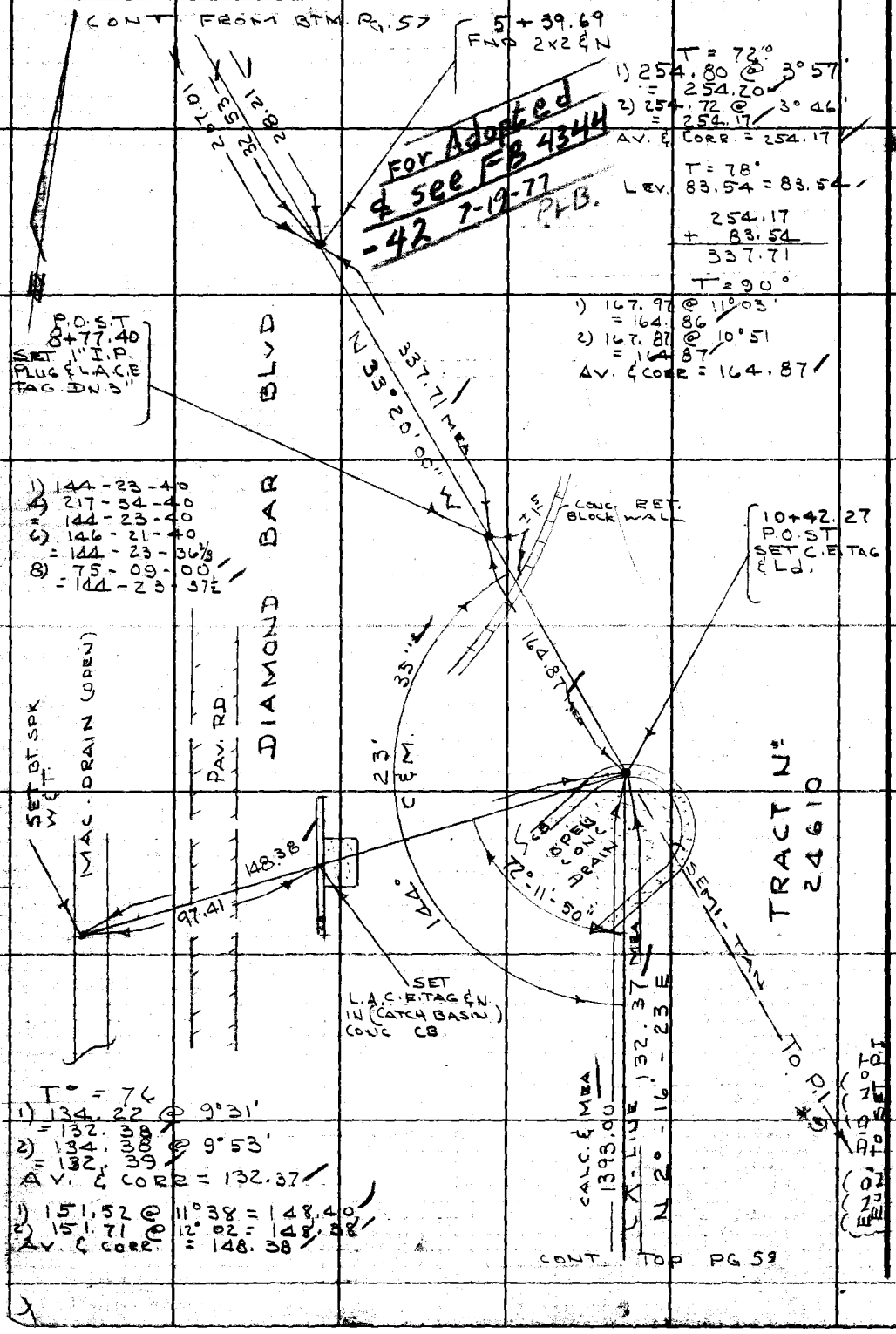

PLEASE RETURN TO
LOS ANGELES COUNTY ENGINEER
403 LOS ANGELES COUNTY ENGINEERING BLDG.
Do not extend this side of this line.
Note: Any Additions or Changes on This Sheet Must Be Made or Circled in Red Ink With Date and Name of Person Making Change.

PWFB 1134 315, 316

Notes Ck'd by	Survey of DIA. BAR BLVD
Map No.	JN 0303.00 Tape 205 Std 84 °F
Office Work	Surveyed by A. C. GUIZADO
Checked	Notes E. LANDA Date 9/66
Date	Indexed

F.B. ~~1705~~ Pg. 59

WS 114-337 R-2

For Adopted & See FB 4344 -41 7-19-77

CONT FROM BTM PG 58

SET 1" I.P. PLUG & L.A.C.E. TAG DN 3"

Tree Well

To P.I. 19

DIAMOND BAR BLVD

TRACT No 24610

T° = 80
LEV. 165.00
= 165.00
LEV. 215.89
= 215.89
DIS = 380.88

T° = 80
1) 297.68 @ 1°04'
= 297.63
2) 297.67 @ 0°53'
= 297.64
AV. & CORR = 297.62

LEV. 171.72
= 171.72
DIS = 469.34

C&M 1393.00

380.88

SET N

SET 1x2 N&T BY INTER.

C.K. LINE

469.34

92°29'50"

1) 92-29-50
4) 9-59-20
= 92-29-50
6) 194-59-00
= 92-29-50

FND 2x2 & N No. REF.

FND BT. SPK W&T PER TR #24610

5.80

50.82

138.68

GOLDRUSH DR.

T° = 84°
1) 246.71 @ 3°58
= 246.12
2) 246.58 @ 3°34'
= 246.10
AV & CORR = 246.11

1) 212.73 @ 1°12
= 212.68
2) 212.71 @ 0°49
= 212.68
AV. = 212.68
DIST = 458.79

458.79

FND 2" I.P. R.C.E. TAG #10219 SEE TR# 24610-2

CONT TOP PG 60

Note: Any Additions or Changes on This Sheet Must be Made or Circled in Red Ink With Date and Name of Person Making Change.

Do not extend this side of this line.

PLEASE RETURN TO LOS ANGELES COUNTY ENGINEER 403 LOS ANGELES COUNTY ENGINEERING BLDG.

76F3093 CE#310 1-65

PWFB 1134 317

F. B. ~~1700~~ PG ~~60~~ FROM BTM PG. 59

For Adopted & see F.B. 4344 - 40 7-7-77

T = 82°
LEV. 48.38 = 48.38

1) 90° - 20 - 40
2) 180 - 41 - 20
= 90 - 20 - 40

LEV. 68.22
= 68.22

FND 1½" I.P. & CONC PLUG & N. FLUSH. NO REF.

E.C. = 24 + 04.21
SET 2" I.P. & L.A.C.E. TAG DN. 16"
Fd. 6-24-77 HHS

N 2° 16' 23 E
C & M 1393.00
CK-LINE 458.79
PAV. RD
OPEN MAC. DRAIN
68.22
C & M 168° 06' 20"
14.88
36.33
90°
IDENTICAL
90° 20' 40"
48.38
2" I.P.
0.67
90°
0.46
FND 2x2 NO N. SET N @ CTR. DN. 4"
BAR
SET BT. SPK W & T
SET 1x2 & N
DIAMOND BLVD
PER RD. DEED BK. D 2297 PG 788 500.00 MEA.
N 14° 10' 00 E

1) 168 - 06 - 20
4) 312 - 25 - 30
= 168 - 06 - 22½
6) 288 - 38 - 10
= 168 - 06 - 21⅔
8) 264 - 51 - 00
= 168 - 06 - 22½

PT. "A"
29 + 04.21
SET 1x2 & N & T
DN 3"

90°
PAV. RD
SET BT. SPK W & T
OPEN MAC. DRAIN
11.01
35.80
289.10

T° = 78°
1) 222.99 @ 4° 22' = 222.34
2) 222.84 @ 3° 45' = 222.36
AV & CORR = 222.34

T° = 70°
1) 254.91 @ 2° 36' = 254.65
2) 254.88 @ 2° 29 = 254.65
AV & CORR = 254.63

LEV. 23.03 = 23.03
TOTAL DIST. = 500'

CONT. TOP PG 61

PLEASE RETURN TO
LOS ANGELES COUNTY ENGINEER
403 LOS ANGELES COUNTY ENGINEERING BLDG.
Do not extend this side of this line.
Note: Any Additions or Changes on This Sheet Must be Made or Circled in Red Ink With Date and Name of Person Making Change.

PWEB 1134

318

Notes Ck'd by
Map No.
Office Work
Checked
Date

Survey of DIA. BAR BLVD
JN 0303.00 Tape 205 Std 84 °F
Surveyed by A.C. GUIZADO
Notes E.L. Date 8-66
Indexed

F.B. 1705 Pg 67

For Adopted E 522 EB 244-39 -40 7-7-71 P.B.

FROM BTM PG 60

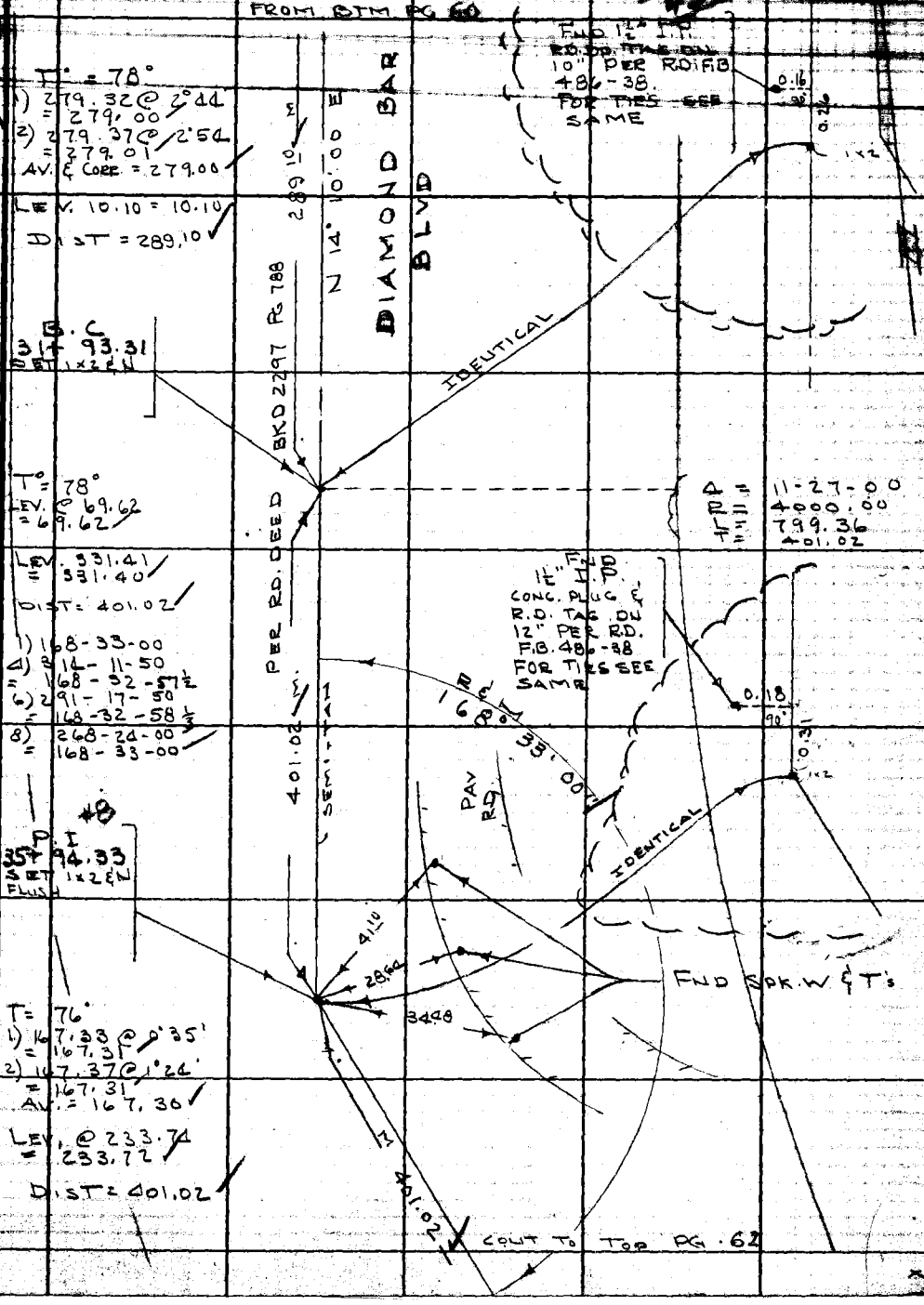

CONT TO TOP PG. 62

Note: Any Additions or Changes on this Sheet Must be Made or Circled in Red Ink With Date and Name of Person Making Change.

Do not extend this side of this line.

PLEASE RETURN TO
LOS ANGELES COUNTY ENGINEER
403 LOS ANGELES COUNTY ENGINEERING BLDG.

LYS 114-337 4-71

F.B. ~~1900~~ PG. ~~62~~

For Adopted & See F.B. 4344-38 7-1-77 PLB.

FROM BTM. PG. 61

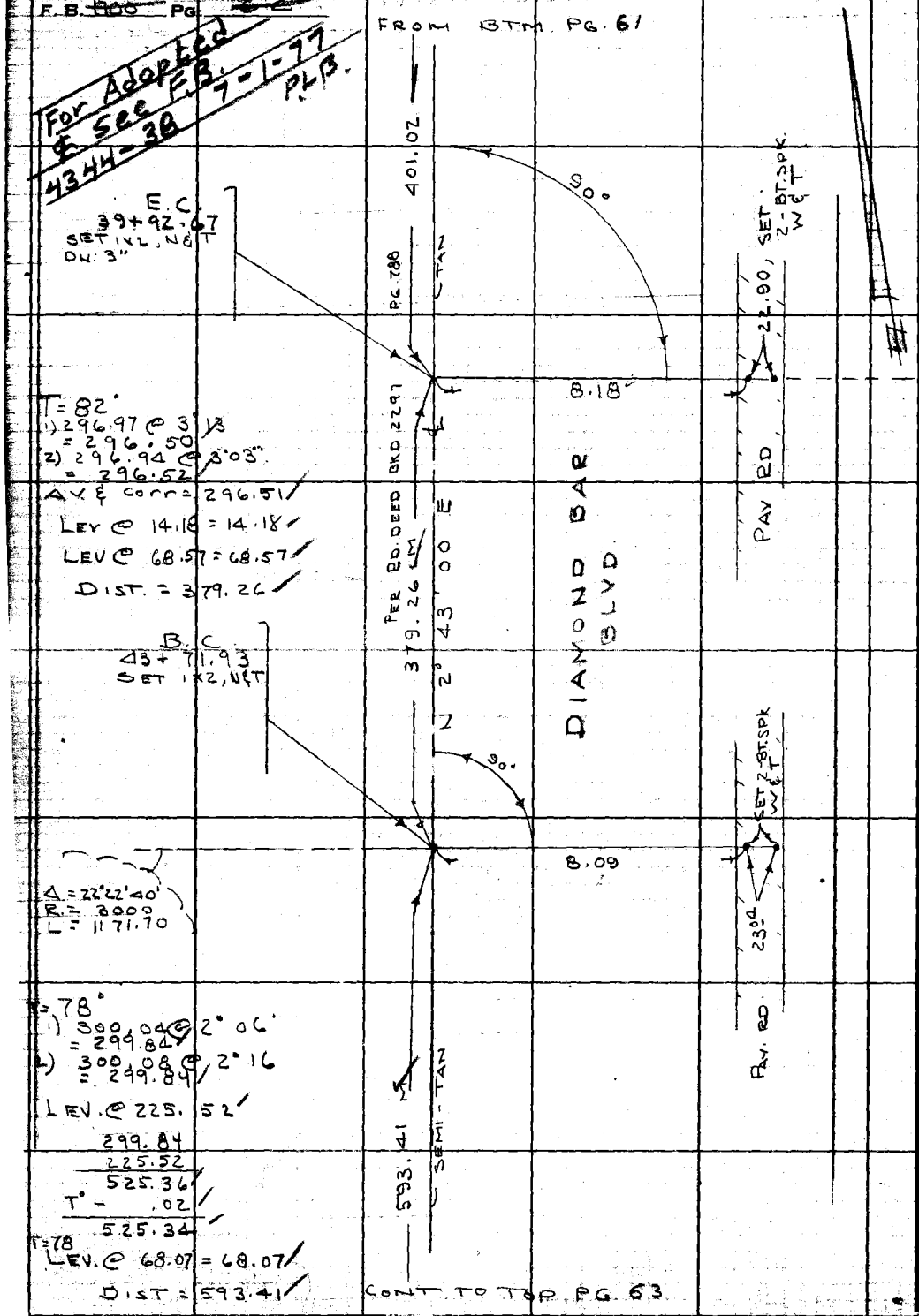

T = 82°
1) 296.97 @ 3° 13
= 296.50
2) 296.94 @ 3°03"
= 296.52
AV & corr = 296.51
LEV @ 14.18 = 14.18
LEV @ 68.57 = 68.57
DIST. = 379.26

Δ = 22°22'40'
R = 3000
L = 1171.70

T = 78°
1) 300.04 @ 2° 06'
= 299.84
2) 300.08 @ 2° 16
= 299.84
LEV. @ 225.52
299.84
225.52
525.36
T° - .02
525.34
T = 78
LEV. @ 68.07 = 68.07
DIST = 593.41

CONT. TO TOP PG. 63

PLEASE RETURN TO
LOS ANGELES COUNTY ENGINEER
403 LOS ANGELES COUNTY ENGINEERING BLDG.
Do not extend this side of this line.

Note: Any Additions or Changes on This Sheet Must be Made or Circled in Red Ink With Date and Name of Person Making Change.

PWFB 1134

320

Notes Ck'd by
Map No.
Office Work
Checked
Date

Survey of DIA. BAR BLVD
JN 0303-6D Tape 20E Std 84 °F
Surveyed by A.C. GUIZADO
Notes E. of DA Date 9-66
Indexed

F. B. 1340 Pg 73

For Adopted See FB 4344 7-1-77 PLB

-37 +4

WSP 114-337 B-3

FROM BTM. PG 62

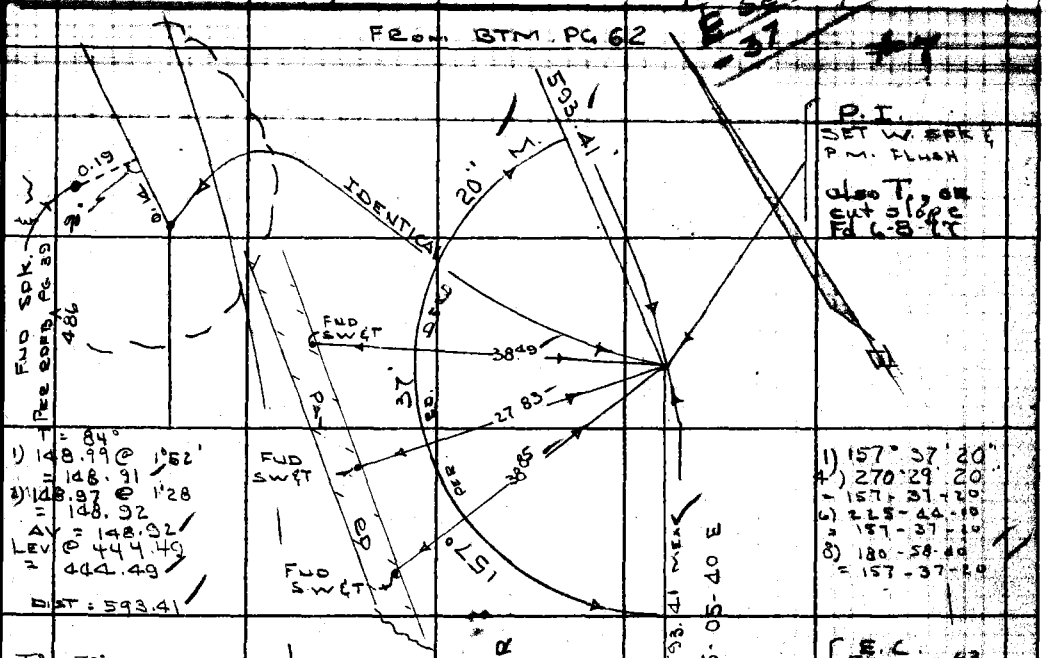

T = 84°
1) 148.99 @ 1°52' = 148.91
2) 148.97 @ 1°28 = 148.92
AV = 148.92
LEV @ 444.49 = 444.49
DIST = 593.41

T = 78°
39.27 @ 8°25 = 38.85
28.33 @ 10°44 = 27.83
38.93 @ 8°38 = 38.49

1) 157° 37' 20"
2) 270° 29' 20" = 157 - 37 - 20
3) 225 - 44 - 40 = 157 - 37 - 20
4) 180 - 58 - 40 = 157 - 37 - 20

T = 84°
LEV @ 8.56 = 8.56
1) 286.46 @ 1°29 = 286.36
2) 286.42 @ 1°08 = 286.36
AV. = 286.36
1) 299.93 @ 0°29 = 299.92
2) 299.92 @ 0°19 = 299.92
AV. & COEF = 299.92

TOTAL DIST = 594.84

Note: Any Additions or Changes on This Sheet Must be Made or Circled in Red Ink With Date and Name of Person Making Change.

Do not extend this side of this line.

PLEASE RETURN TO
LOS ANGELES COUNTY ENGINEER
403 LOS ANGELES COUNTY ENGINEERING BLDG.

78F3098 CE # 310 3-81

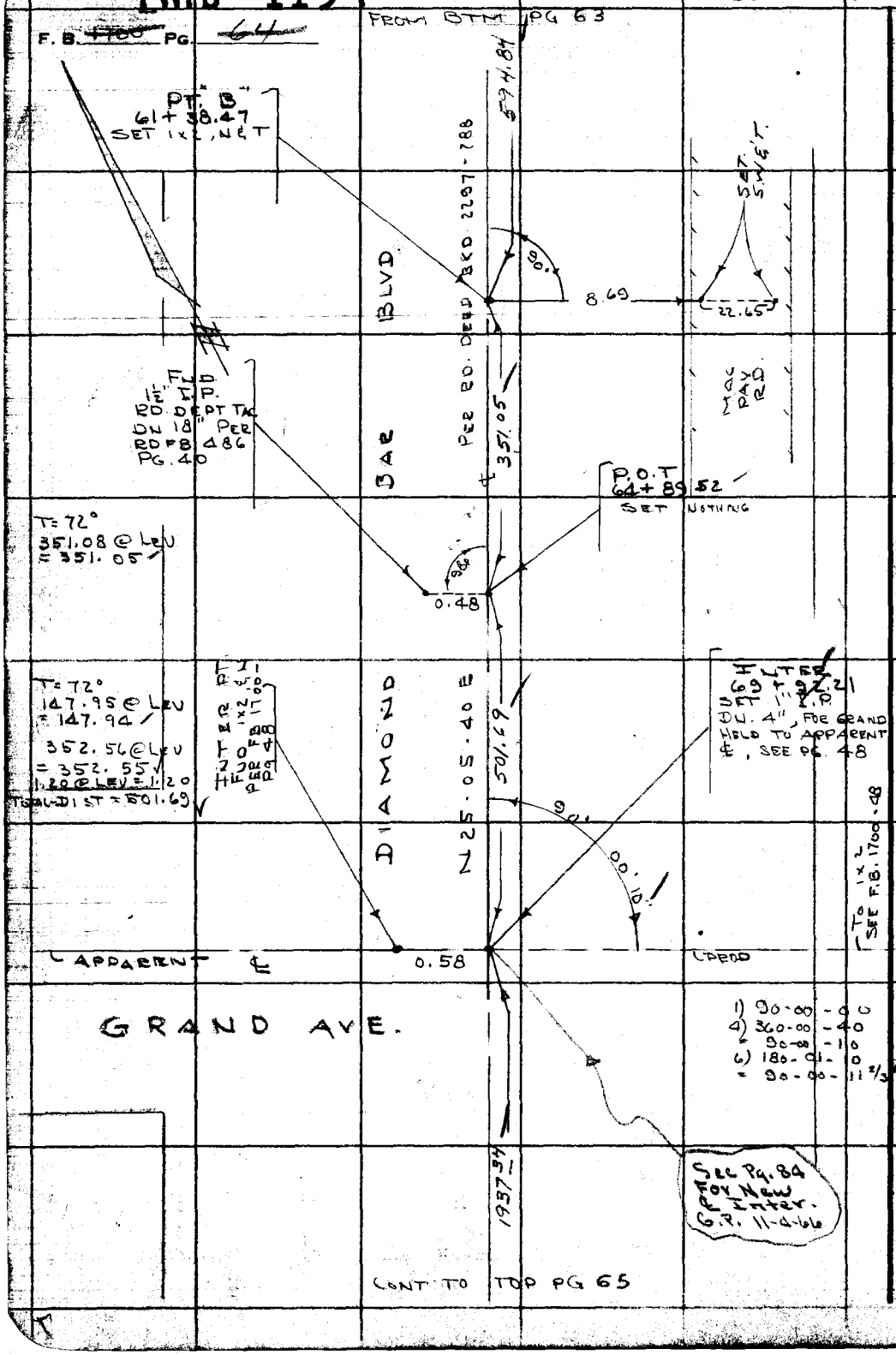

PLEASE RETURN TO
LOS ANGELES COUNTY ENGINEER
403 LOS ANGELES COUNTY ENGINEERING BLDG.
Do not extend this side of this line.

Note: Any Additions or Changes on This Sheet Must be Made or Circled in Red Ink With Date and Name of Person Making Change.

PWFB 1134

322

Notes Ck'd by	Survey of DIA BAR BLVD
Map No.	JN 0303, OD Tape 205 Std 84 °F
Office Work	Surveyed by A. C. GUIZADO
Checked	Notes E. LANDA Date 9-66
Date	Indexed

F. B. ~~1700~~ Pg. ~~[illegible]~~

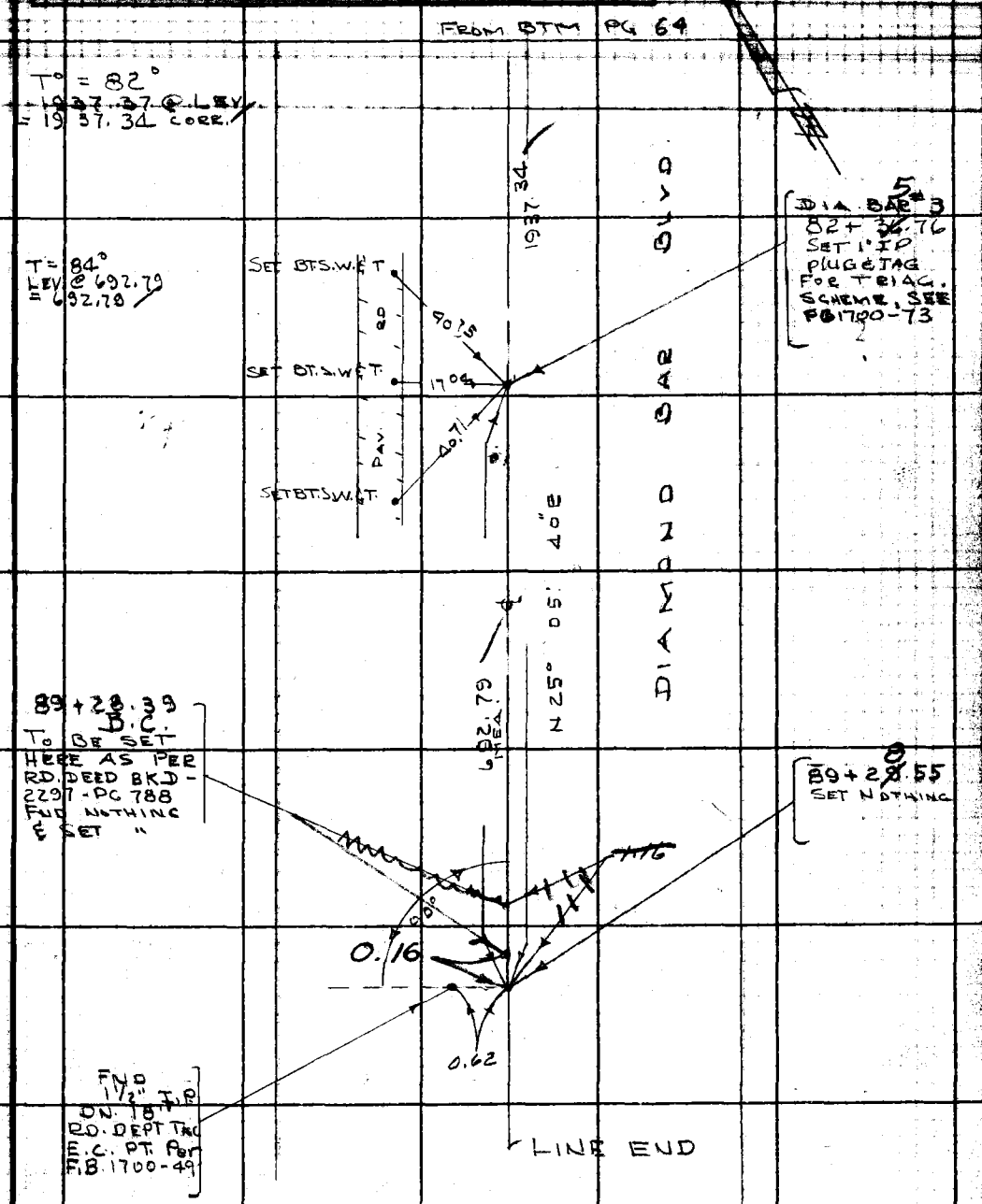

Note: Any Additions or Changes on This Sheet Must be Made or Circled in Red Ink With Date and Name of Person Making Change.

Do not extend this side of this line.

PLEASE RETURN TO
LOS ANGELES COUNTY ENGINEER
403 LOS ANGELES COUNTY ENGINEERING BLDG.

76F309S CE # 310 3-61

F. B. 1700 PG. 66

PLEASE RETURN TO
LOS ANGELES COUNTY ENGINEER
403 Los Angeles County Engineering Bldg.

Do not extend this side of this line.

Note: Any Additions or Changes on This Sheet Must be Made or Circled in Red Ink With Date and Name of Person Making Change.

Notes Ck'd by	Survey of Geodetic Control F. B. 1700 Pg. 67
Map No.	JN 0301.00 Tape Std °F
Office Work	Surveyed by A C Guizado
Checked	Notes ACG Date 7/66
Date	Indexed [illegible]

JOB NO 0301.00

ZONE 7 COORDINATE

TIE TO DIAMOND

BAR BLVD.

GUIZADO

LANDA

HENDERSON

Lybrand

Note: Any Additions or Changes on This Sheet Must be Made or Circled in Red Ink With Date and Name of Person Making Change.

PLEASE RETURN TO
LOS ANGELES COUNTY ENGINEER
403 Los Angeles County Engineering Bldg.

Do not extend this side of this line.

76F309S CE#310 1-65

F. B. 1700 PG 68

TRIANGULATION SCHEME

	PG
1) LA BREA L-2	69
2) LA BREA I-1	70
3) DIAMOND BAR #1	71
4) DIAMOND BAR #3	73
5) COVINA K-12	75
6) INT BREA CYN & GRAND AVE	76
7) BAKER	77
8) DIAMOND BAR #2	79
9) INT. GOLDEN SPRINGS DIAMOND BAR	74

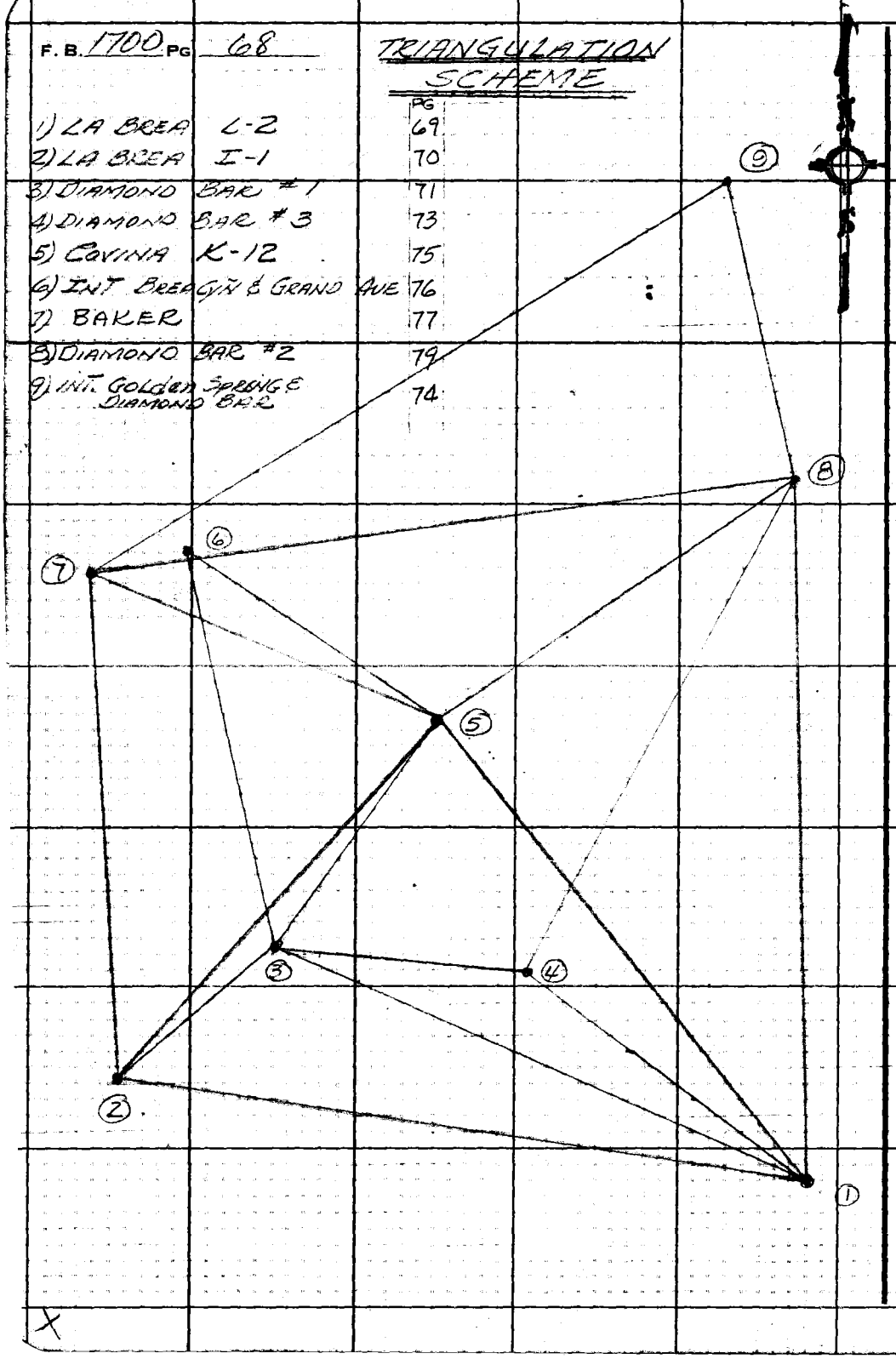

PLEASE RETURN TO
LOS ANGELES COUNTY ENGINEER
403 LOS ANGELES COUNTY ENGINEERING BLDG.
Do not extend this side of this line.
Note: Any Additions or Changes on This Sheet Must be Made or Circled in Red Ink With Date and Name of Person Making Change.

Notes Ck'd by	Survey of DIAMOND BAR
Map No.	JN 030100 Tape Std °F
Office Work	Surveyed by AJ Guizado
Checked	Notes Date 9-22-66
Date	Indexed

F. B. 1700 Pg. 69

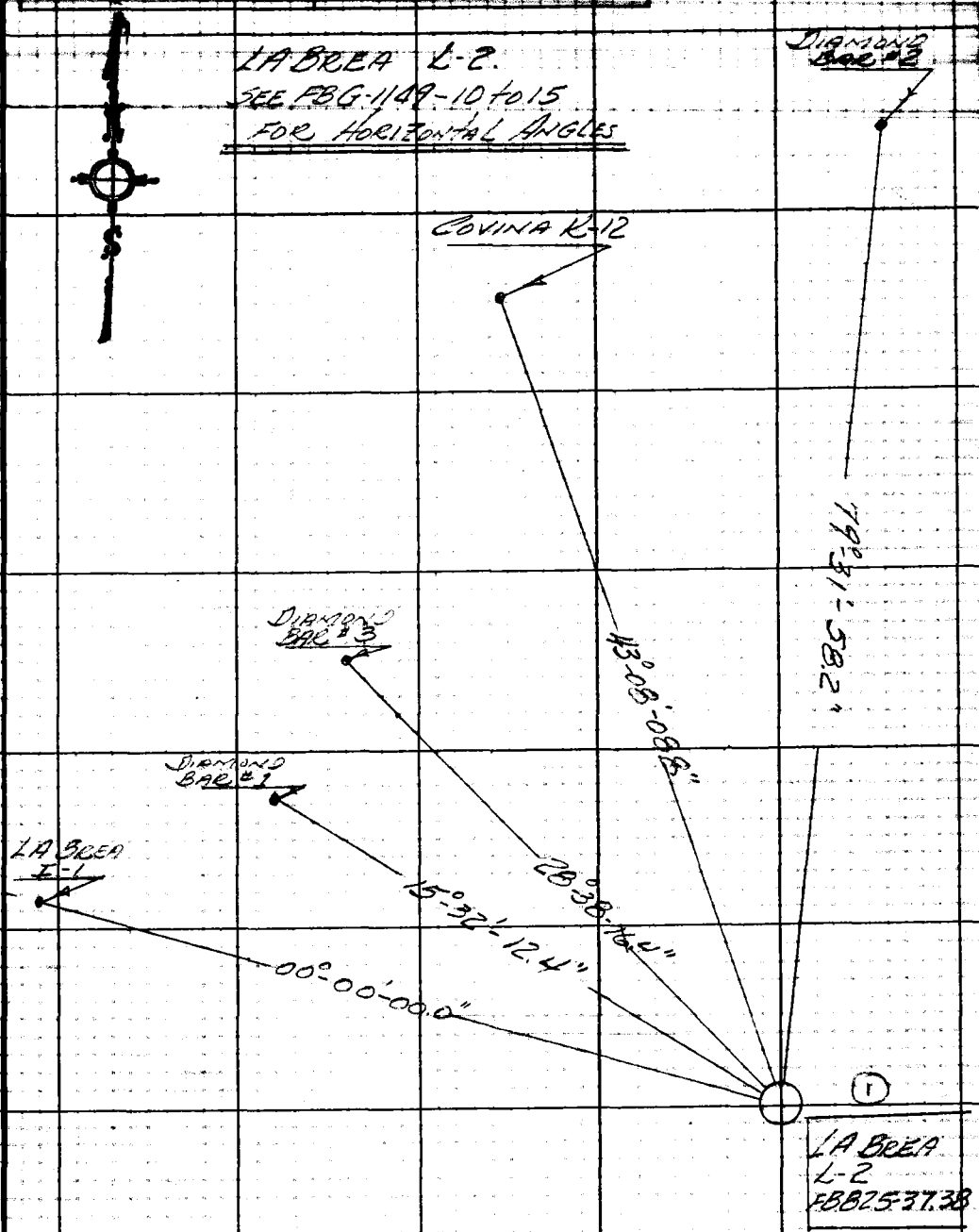

Note: Any Additions or Changes on This Sheet Must be Made or Circled in Red Ink With Date and Name of Person Making Change.

Do not extend this side of this line.

PLEASE RETURN TO
LOS ANGELES COUNTY ENGINEER
403 LOS ANGELES COUNTY ENGINEERING BLDG.

76F309S CE#310 1-65

F. B. 1700 PG 70

LA BREA I-1
SEE FBG-1149-1, 4
FOR HORIZONTAL ANGLES

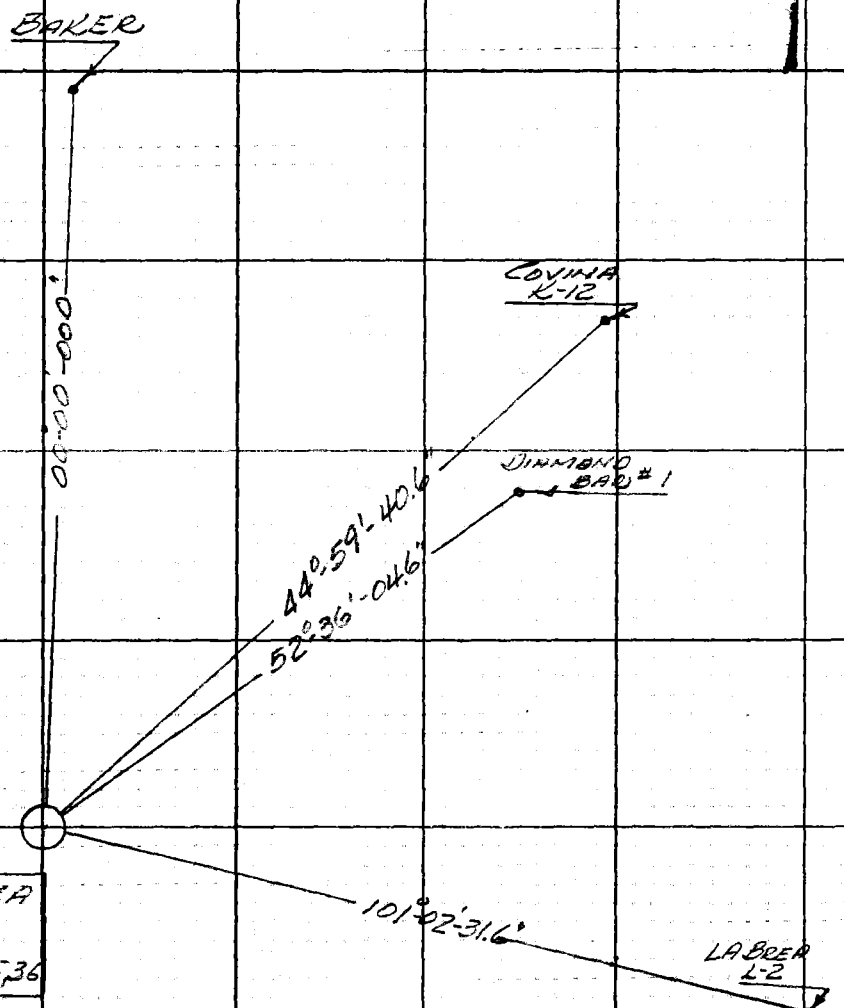

PLEASE RETURN TO
LOS ANGELES COUNTY ENGINEER
403 Los Angeles County Engineering Bldg.
Do not extend this side of this line.

Note: Any Additions or Changes on This Sheet Must be Made or Circled in Red Ink With Date and Name of Person Making Change.

Notes Ck'd by	Survey of DIAMOND BAR
Map No.	JN 030100 Tape Std °F
Office Work	Surveyed by ACGUIZADO
Checked	Notes ACG Date 9-66
Date	Indexed

F. B. 1700 PG. 71

DIAMOND BAR #1
SEE FBG 1149-5,9
FOR HORIZONTAL ANGLES

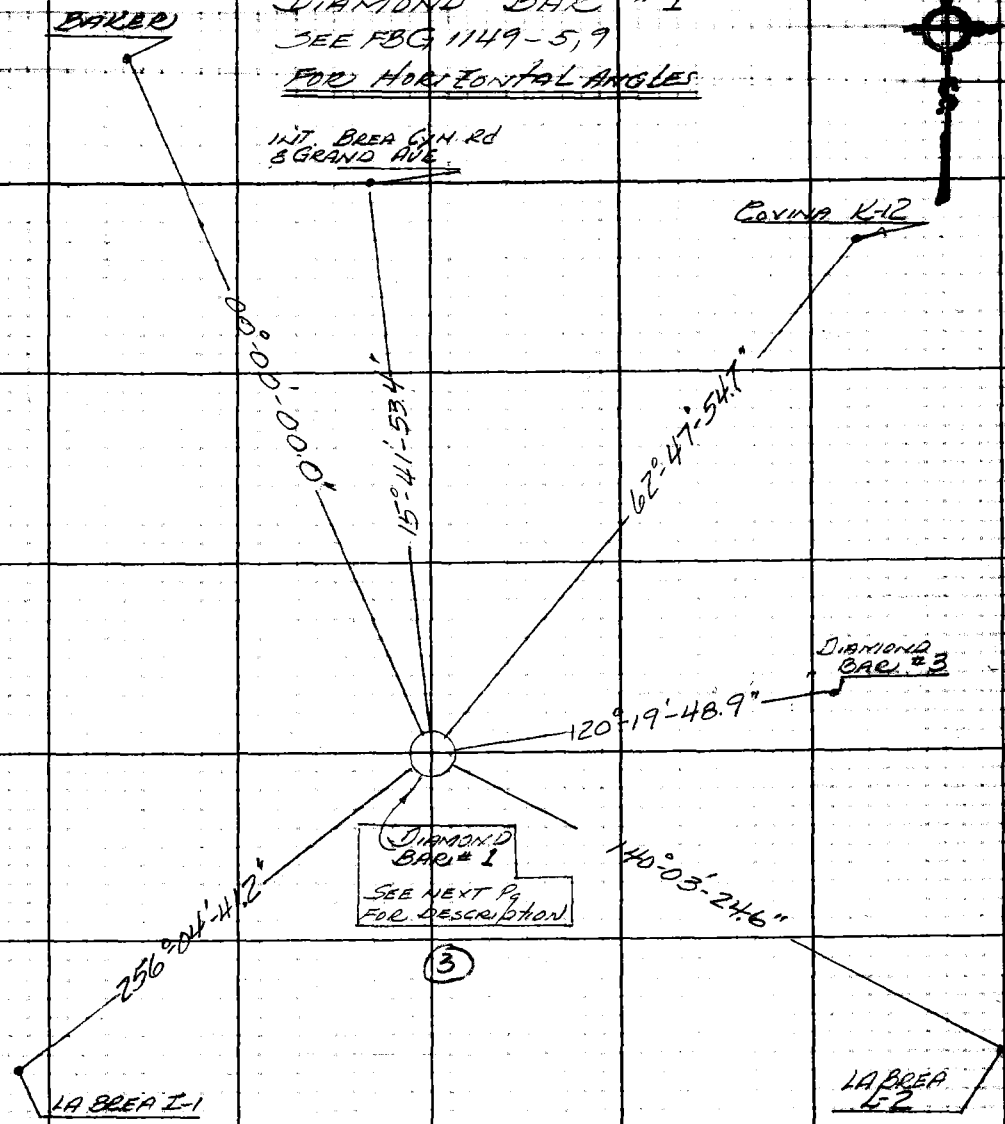

Note: Any Additions or Changes on This Sheet Must be Made or Circled in Red Ink With Date and Name of Person Making Change.

Do not extend this side of this line.

PLEASE RETURN TO
LOS ANGELES COUNTY ENGINEER
408 LOS ANGELES COUNTY ENGINEERING BLDG.

76F309S CE#310 1-65

F. B. 1700 PG 72

DIAMOND BAR #1

THIS STATION IS NEAR THE EASTERLY LINE OF SECTION 16, T2S R9W IN LOS ANGELES COUNTY IN & ABOUT THE DIAMOND BAR RANCH

TO REACH THIS STATION - COMMENCE AT THE INTERSECTION OF DIAMOND BAR BLVD & GRAND AVE, PROCEED S'ly ALONG DIAMOND BAR BLVD 0.5 mi to CORRUGATED IRON BLDG, TURN RIGHT unto dirt rd & proceed S'ly ALONG FENCE LINE 0.1 mi TO GATE ("L"-Key), THROUGH GATE W'ly ALONG dirt rd 0.4 mi to FORK - TURN RIGHT & PROCEED 0.4 mi to SADDLE of TWO RIDGES, TURN RIGHT unto RIDGE & PROCEED N'ly 0.5 mi TO TOP of SMALL KNOLL & STATION.

STATION MARKED SET A 3/4" IRON PIPE, CAPPED, UP 3"

LOS ANGELES COUNTY ENGINEER
403 Los Angeles County Engineering Bldg.
PLEASE RETURN TO
Do not extend this side of this line.
Note: Any Additions or Changes on This Sheet Must be Made or Circled in Red Ink With Date and Name of Person Making Change.

X

Notes Ck'd by	Survey of DIAMOND BAR
Map No.	JN 230.00 Tape Std °F
Office Work	Surveyed by ACGUIZARO
Checked	Notes ACG Date 9-66
Date	Indexed C. J. GALL

F.B. 1700 PG. 73

DIAMOND BAR #3
SEE FBG 1149-16, 19
FOR HORIZONTAL ANGLES

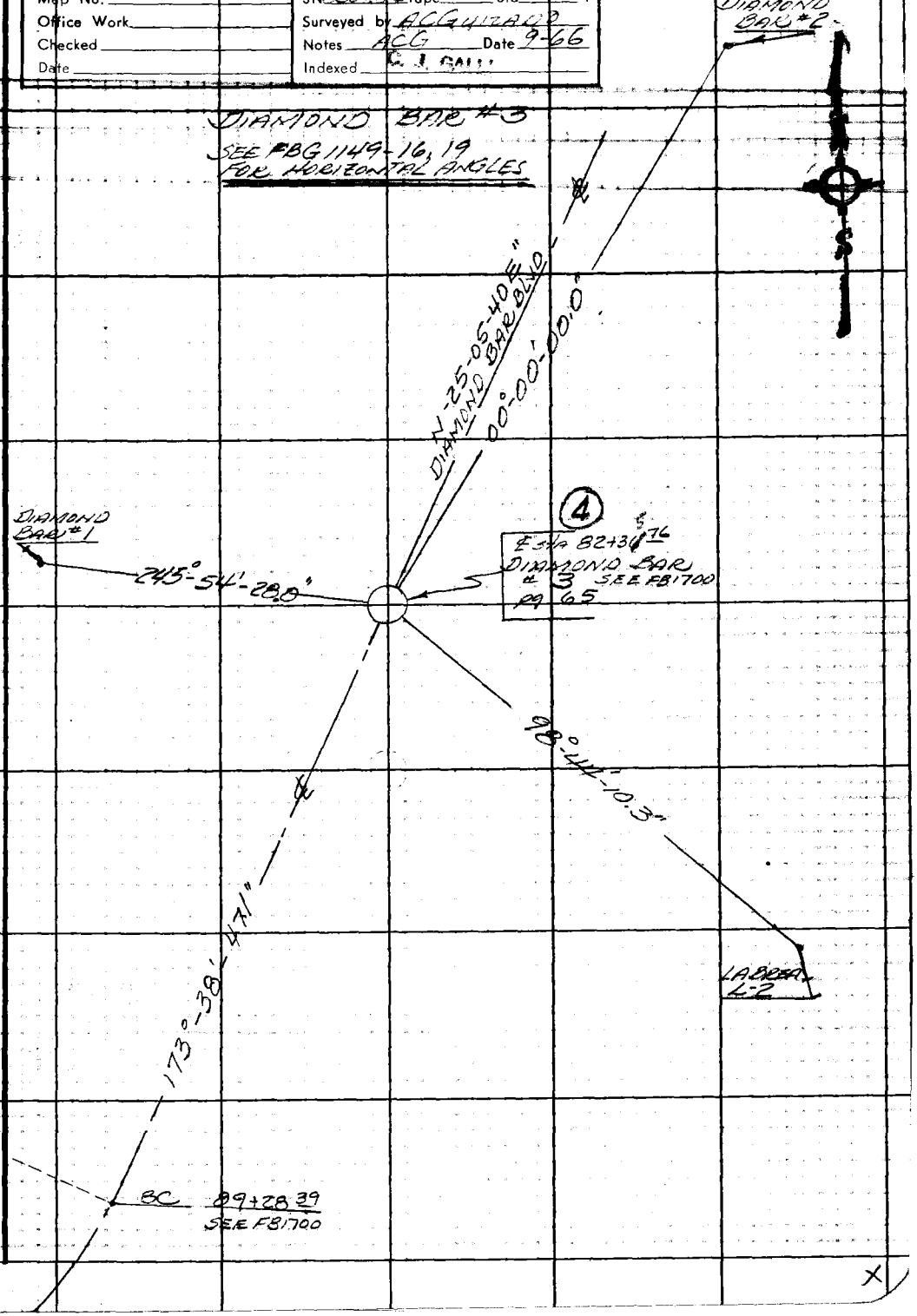

Note: Any Additions or Changes on This Sheet Must be Made or Circled in Red Ink With Date and Name of Person Making Change.

Do not extend this side of this line.

PLEASE RETURN TO
LOS ANGELES COUNTY ENGINEER
408 LOS ANGELES COUNTY ENGINEERING BLDG.

76F309S CE#310 1-65

F. B. 1700 PG 74

INTERSECTION OF
GOLDEN SPRINGS DR &
DIAMOND BAR BLVD
SEE FBG 1149-31, 33
FOR HORIZONTAL ANGLES

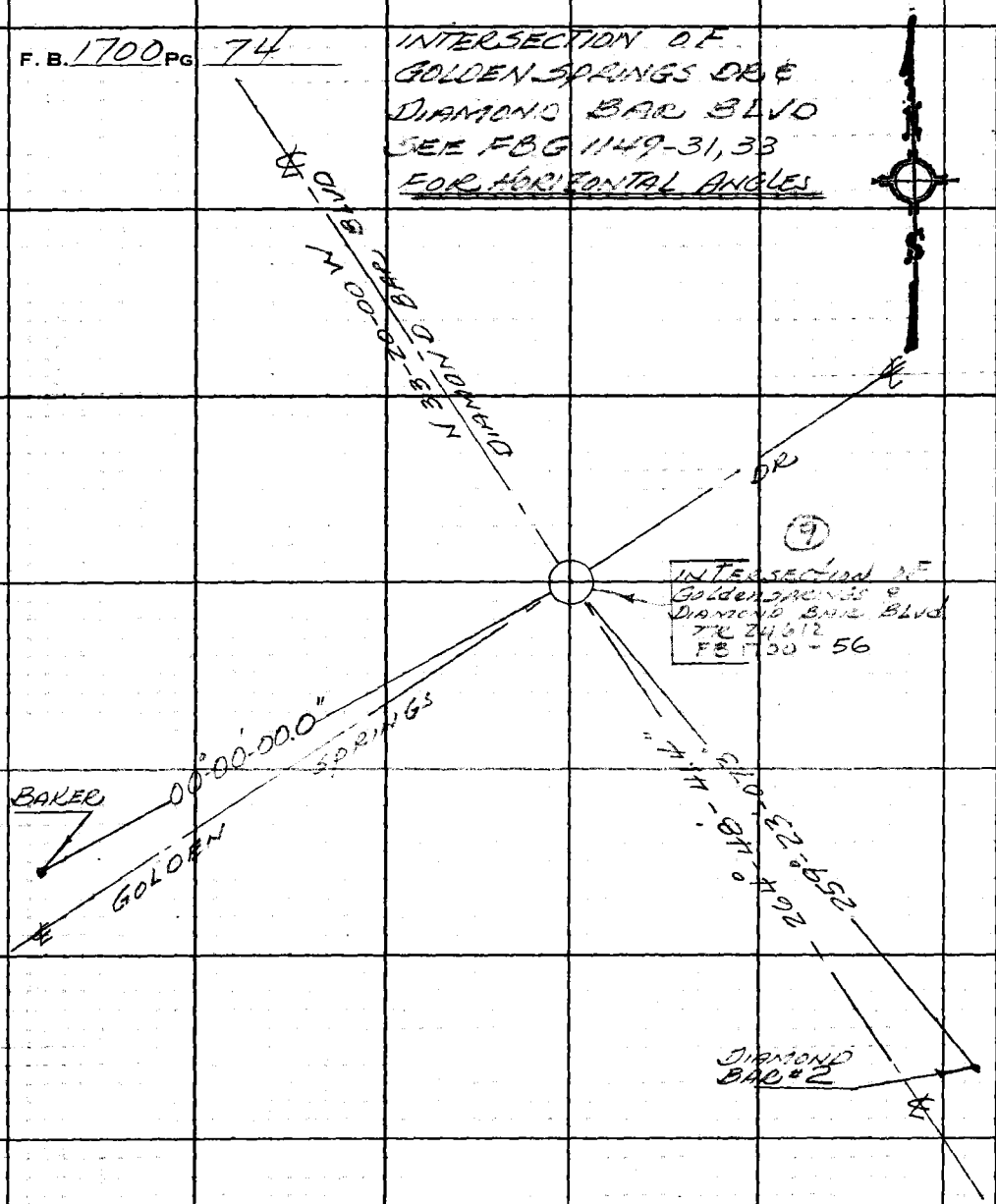

PLEASE RETURN TO
LOS ANGELES COUNTY ENGINEER
403 Los Angeles County Engineering Bldg.

Do not extend this side of this line.

Note: Any Additions or Changes on This Sheet Must be Made or Circled in Red Ink With Date and Name of Person Making Change.

X

Notes Ck'd by	Survey of Diamond Bar
Map No.	JN 830100 Tape Std °F
Office Work	Surveyed by A.C. Guizado
Checked	Notes ACG Date 9.66
Date	Indexed

F. B. 1700 Pg. 15

COVINA K-12
SEE FBG 1149-20, 25
FOR HORIZONTAL ANGLES

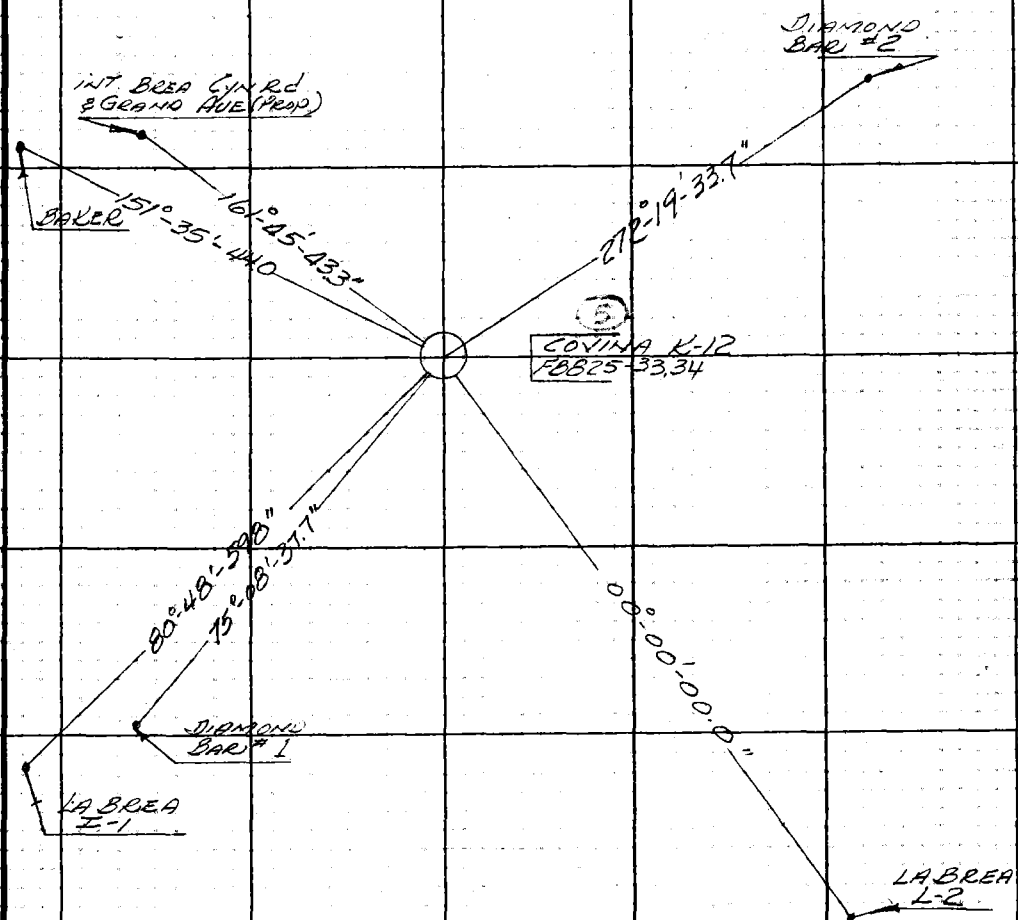

Note: Any Additions or Changes on This Sheet Must be Made or Circled in Red Ink With Date and Name of Person Making Change.

Do not extend this side of this line.

PLEASE RETURN TO
LOS ANGELES COUNTY ENGINEER
403 LOS ANGELES COUNTY ENGINEERING BLDG.

76F309S CE#310 1-65

F. B. 1700 PG 76

DATE BREA CYN RD & GRAND AVE (PROP)
SEE FB G 1147-38, 40
FOR HORIZONTAL ANGLES

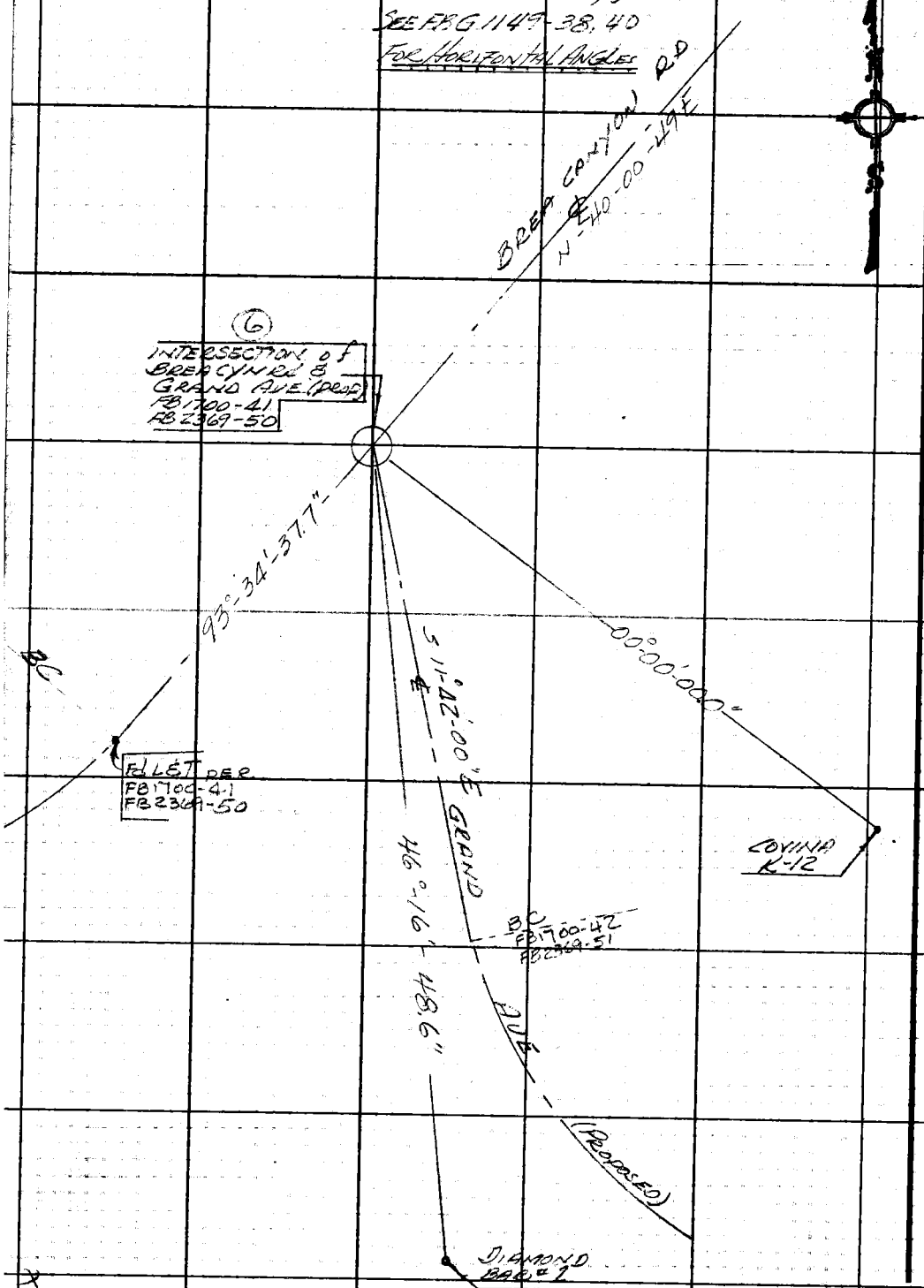

PLEASE RETURN TO
LOS ANGELES COUNTY ENGINEER
403 LOS ANGELES COUNTY ENGINEERING BLDG.
Do not extend this side of this line.

Note: Any Additions or Changes on This Sheet Must be Made or Circled in Red Ink With Date and Name of Person Making Change.

Notes Ck'd by	Survey of Diamond Bar
Map No.	JN0301.00 Tape Std °F
Office Work	Surveyed by AC Quirado
Checked	Notes ACQ Date 9/66
Date	Indexed

F. B. 1700 Pg. 77

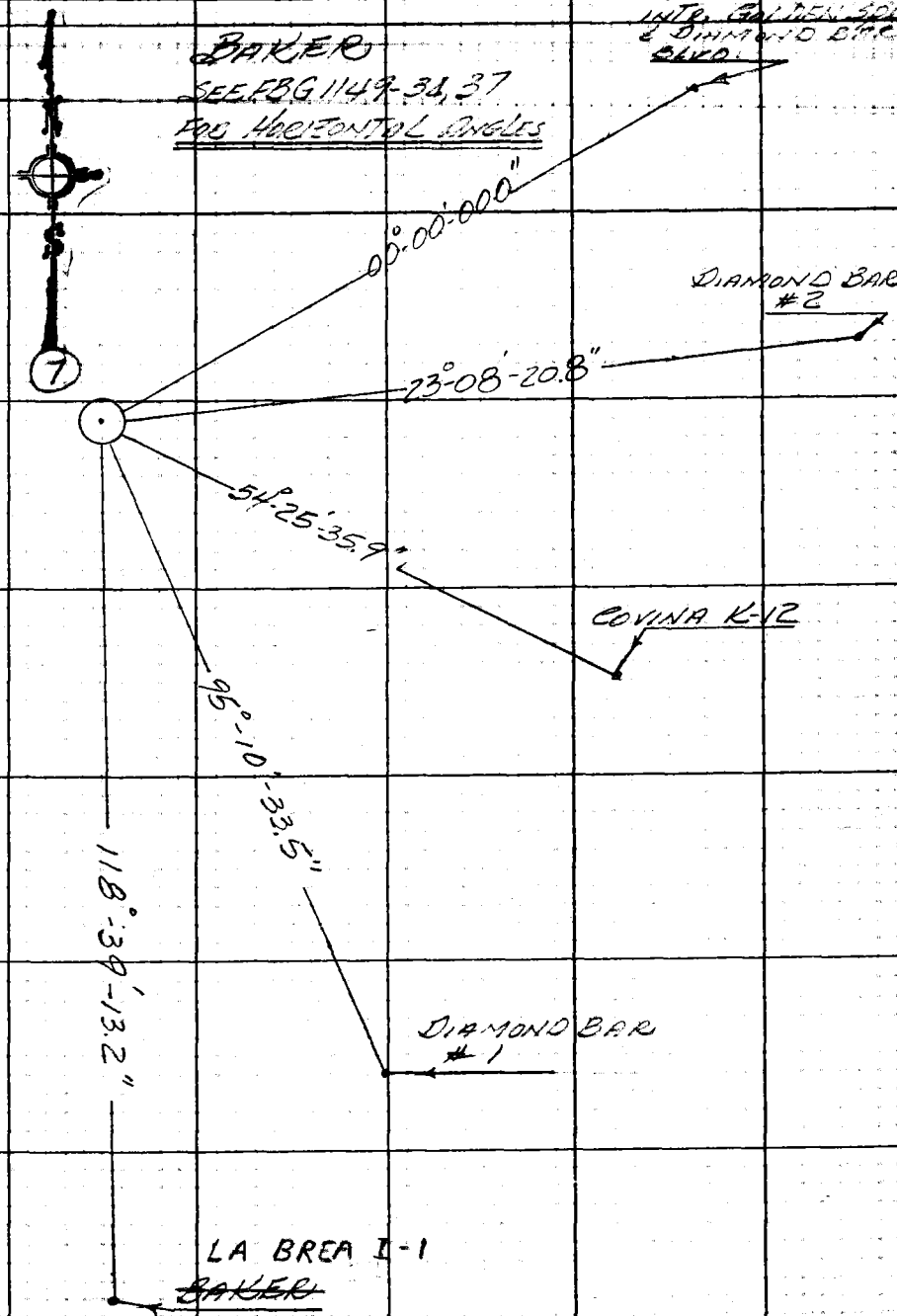

Note: Any Additions or Changes on This Sheet Must be Made or Circled in Red Ink With Date and Name of Person Making Change.

Do not extend this side of this line.

PLEASE RETURN TO
LOS ANGELES COUNTY ENGINEER
403 LOS ANGELES COUNTY ENGINEERING BLDG.

76F309S CE#310 1-65

F. B. 1700 PG 78

BAKER

THIS STATION IS NEAR THE CENTER OF SECTION 9, T2S R9W IN LOS ANGELES COUNTY IN & ABOUT DIAMOND BAR RANCH. TO REACH THIS STATION COMMENCE AT THE INTS. OF VALLEY BLVD & BREA CYN RD, PROCEED S'LY ALONG BREA CYN RD APPX 0.10 MI TO OLD RANCH RD, TURN LF OR EAST 0.3 MI TO UPRR TRACKS, CONTINUE ALONG RD 0.1 MI TO OPENING IN FENCE, CONTINUE E'LY ALONG DIRT RD 0.25 MI TO WIRE FENCE GATE, THRU GATE & RIGHT ABOUT 200' TO FENCE LINE & PROCEED E'LY ALONG FENCE LINE 0.3 MI TO OPENING IN FENCE, TURN RIGHT S'LY & PROCEED ALONG SM RIDGE 0.2 MI TO SMALL KNOB & STATION.

STATION: FD A 1 1/2" IRON PIPE UP 3" WITH TAG MK'D. "BAKER, PAFFORD & ASSOCIATES LS 2825"

LOS ANGELES COUNTY ENGINEER
403 LOS ANGELES COUNTY ENGINEERING BLDG.
PLEASE RETURN TO
Do not extend this side of this line.
Note: Any Additions or Changes on This Sheet Must be Made or Circled in Red Ink With Date and Name of Person Making Change.

Notes Ck'd by	Survey of Diamond Bar
Map No.	JN03010 Tape Std °F
Office Work	Surveyed by ACGuiza
Checked	Notes ACG Date 9-66
Date	Indexed

F. B. 1700 Pg. 79

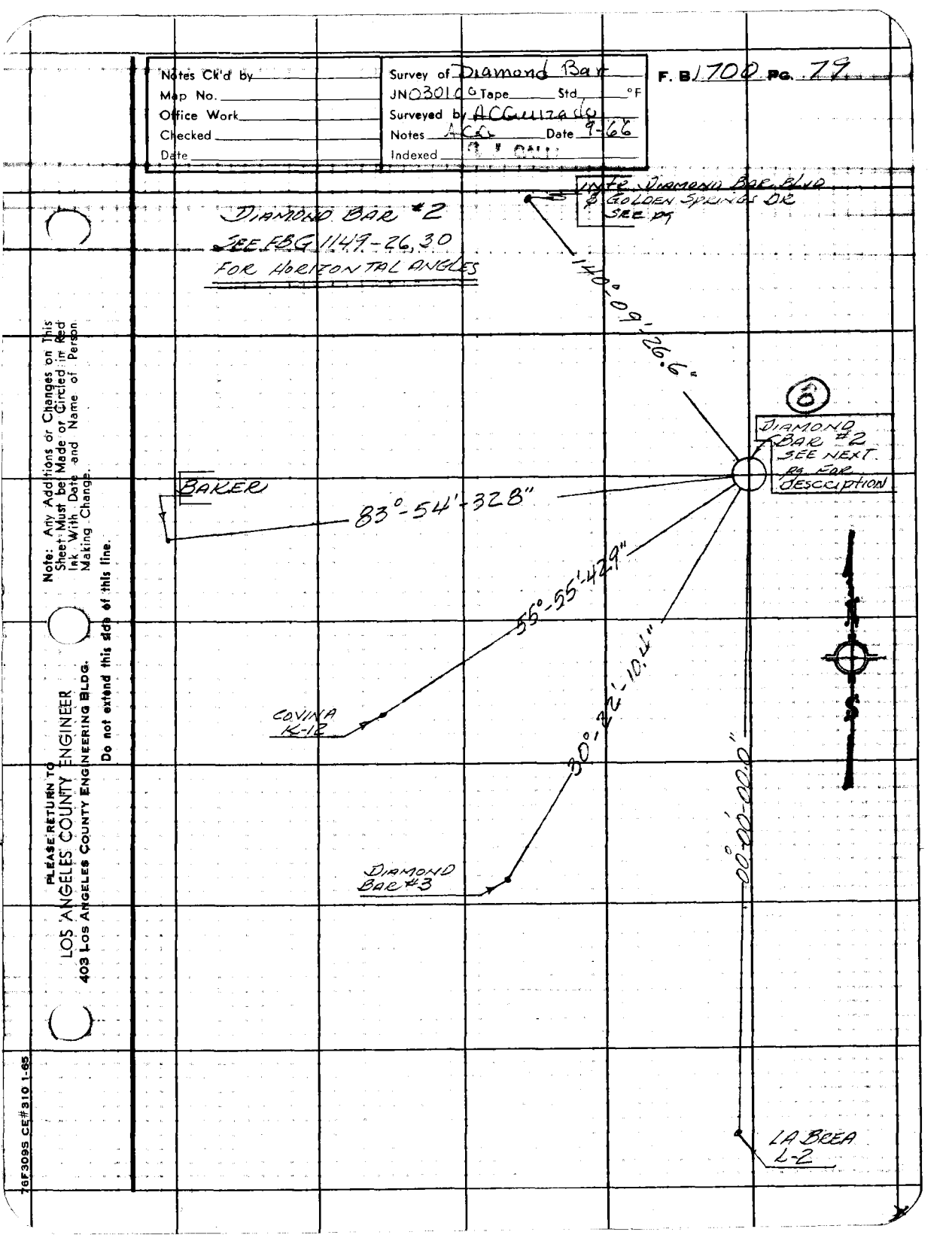

Note: Any Additions or Changes on This Sheet Must be Made or Circled in Red Ink With Date and Name of Person Making Change.

Do not extend this side of this line.

PLEASE RETURN TO
LOS ANGELES COUNTY ENGINEER
403 LOS ANGELES COUNTY ENGINEERING BLDG.

76F309S CE#310 1-65

F. B. 1700 PG 80

DIAMOND BAR #2

THIS STATION IS NEAR THE WEST LINE OF SECTION 11, T2S R9W IN LOS ANGELES COUNTY IN & ABOUT THE DIAMOND BAR RANCH.
TO REACH THIS STATION COMMENCE AT GOLDEN SPRINGS DR. & DIAMOND BAR BLVD, PROCEED E'ly along Golden Springs Dr 0.10 mi to RANCHERIA Rd. TURN RIGHT OR S'ly ALONG RANCHERIA Rd 0.10 mi to END OF Rd, PROCEED ON DIRT Rd 0.60 mi (S'ly) TO CATTLE GATE, THRU GATE 200' APPROX. TURN RIGHT UNTO DIRT Rd & PROCEED UP RIDGE & FOLLOW FENCE LINE 0.60 mi (S'ly) TO A FENCE CORNER. WALK down RIDGE FOR 300 TO STATION

STATION MARK: SET A 3/4" IRON PIPE, CAPPED, UP 3"

PLEASE RETURN TO
LOS ANGELES COUNTY ENGINEER
403 LOS ANGELES COUNTY ENGINEERING BLDG.
Do not extend this side of this line.
Note: Any Additions or Changes on This Sheet Must be Made or Circled in Red Ink With Date and Name of Person Making Change.

PWFB 1134

323

Notes Ck'd by G. E. BARR	Survey of Fire Station No. 120
Map No. B 3022	JN 0802.51 Tape 0207 Std 68 °F
Office Work M. HAMASU	Surveyed by Petri
Checked G. E. BARR	Notes Petri Date 11-4-66
Date NOV 28 66	Indexed C. J. GALLI

F. B. ~~1700~~ PG. ~~81~~

11-4-66

J.N. 0802.51

Fire Station No. 120

Establishment of Boundry And
Monumenting of Prop. Cors.
SEE pg 93 for ELEV. of Prop. Cors.

Petri
Bowles
Guizado
Beaudry

Note: Any Additions or Changes on This Sheet Must be Made or Circled in Red Ink With Date and Name of Person Making Change.

Do not extend this side of this line.

PLEASE RETURN TO
LOS ANGELES COUNTY ENGINEER
403 Los Angeles County Engineering Bldg.

76F309S CE#310 1-65

PWFB 1134

324, 325, 326, 327

F. B. ~~1700~~ PG ~~82~~

Index

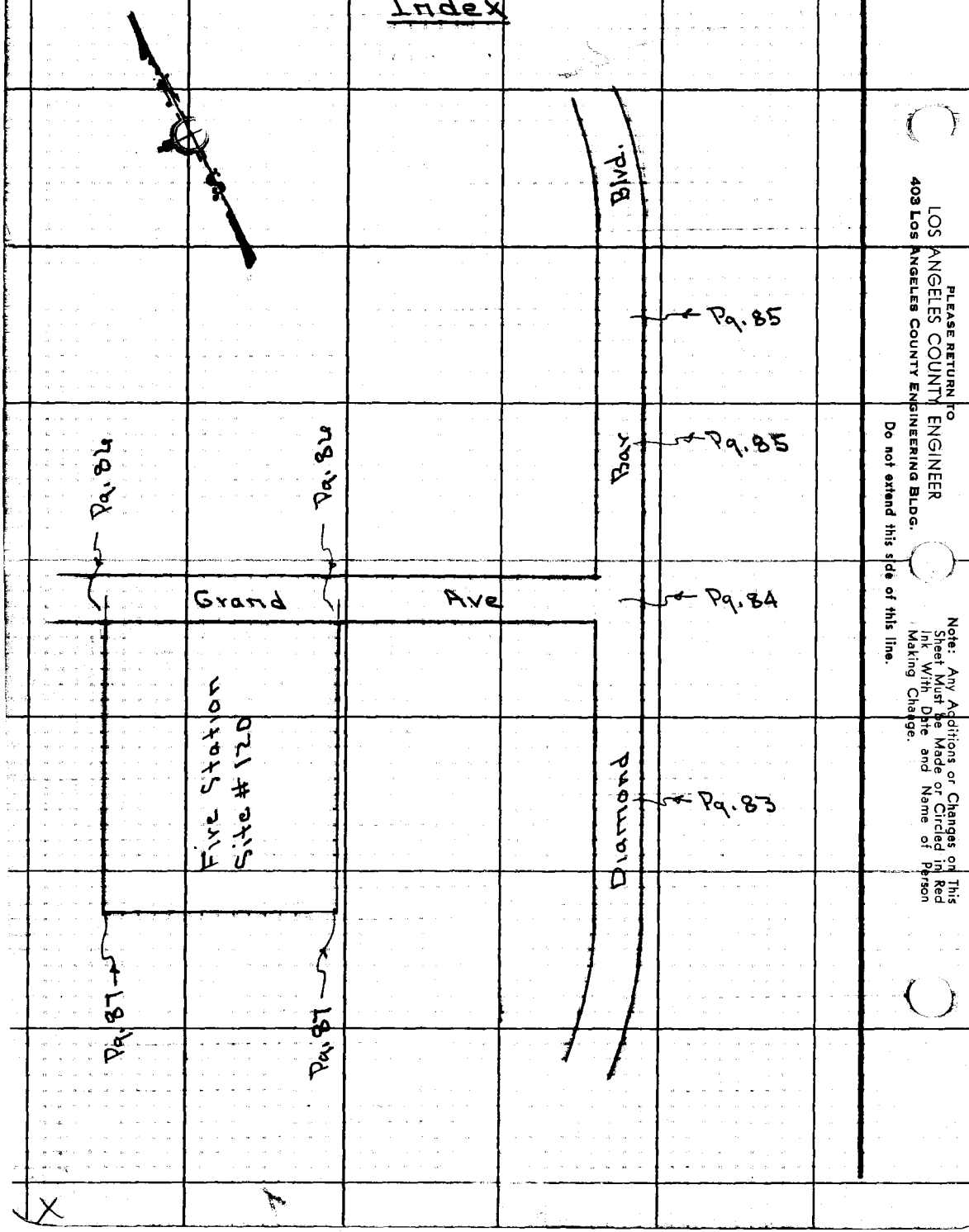

LOS ANGELES COUNTY ENGINEER
403 Los Angeles County Engineering Bldg.
PLEASE RETURN TO
Do not extend this side of this line.
Note: Any Additions or Changes on This Sheet Must be Made or Circled in Red Ink With Date and Name of Person Making Change.

PWFB 1134

328

Notes Ck'd by G. E. BARR	Survey of Fire Station #120
Map No. B-3022	JN 0802.51 Tape 0207 Std 68 °F
Office Work M. HAMASU	Surveyed by Petri
Checked G. E. BARR	Notes Petri Date 11-4-66
Date NOV 28 '66	Indexed C. J. GALLI 7 '66

F. B. 1700 Pg. 87

39-C-3

Cont. on Rt. Pg. 84

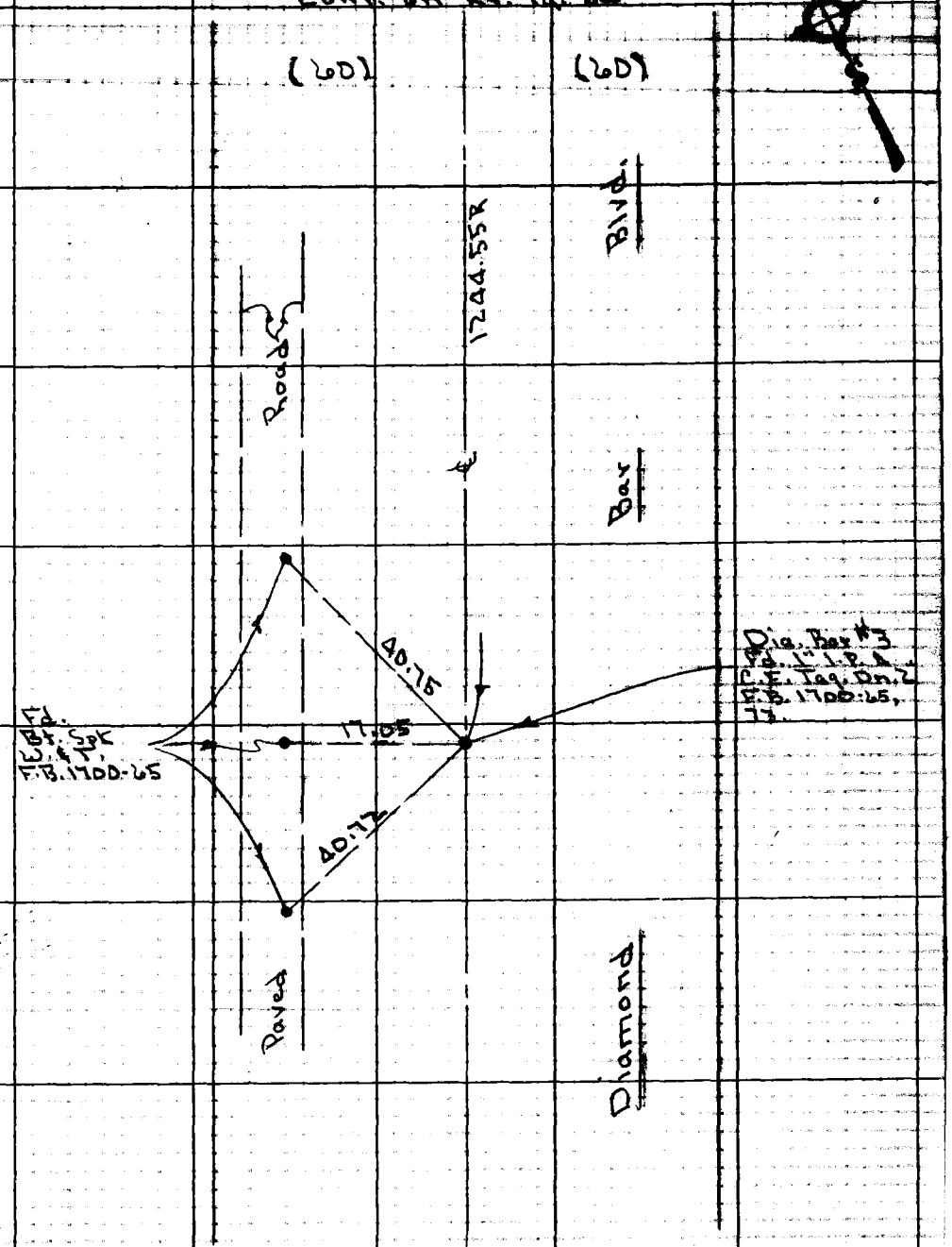

Note: Any Additions or Changes on This Sheet Must be Made or Circled in Red Ink With Date and Name of Person Making Change.

Do not extend this side of this line.

PLEASE RETURN TO
LOS ANGELES COUNTY ENGINEER
403 LOS ANGELES COUNTY ENGINEERING BLDG.

76F309S CE#310 1-65

39-C-3

LOS ANGELES COUNTY ENGINEER
403 LOS ANGELES COUNTY ENGINEERING BLDG.
PLEASE RETURN TO

Do not extend this side of this line.

Note: Any Additions or Changes on This Sheet Must be Made or Circled in Red Ink With Date and Name of Person Making Change.

PWFB 1134 330, 331

Notes Ck'd by G. E. BARR	Survey of Fire Station # 120
Map No. B-3022	JN 0802.51 Tape 0207 Std 68 °F
Office Work M. HAMASU	Surveyed by Petri
Checked G. E. BARR	Notes Petri Date 11-4-66
Date NOV 28 '66	Indexed C. J. GALLI

F.B. 1700 Pg. 85

39-C-3

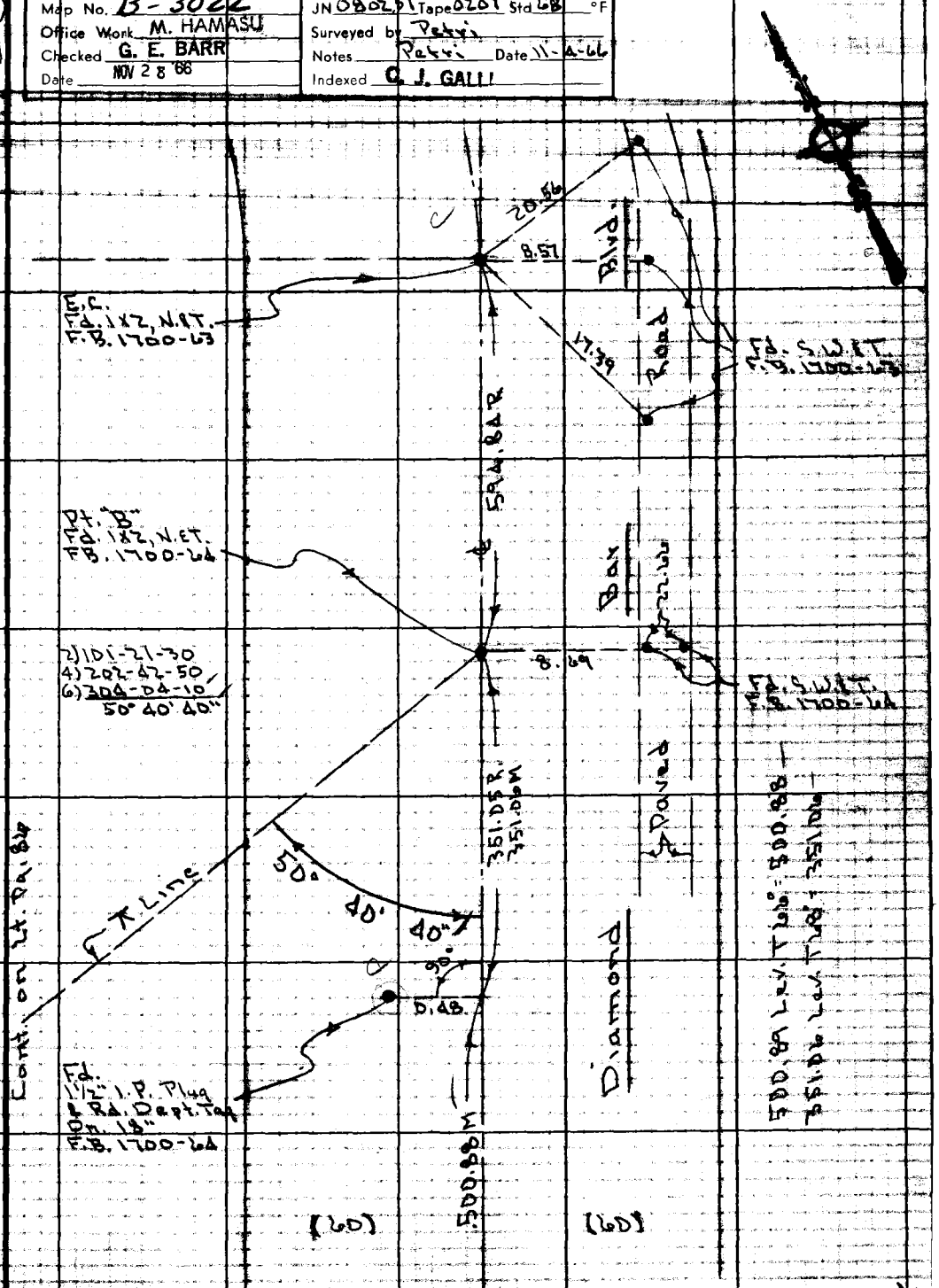

Cont. From Lt. Pg. 84

Note: Any Additions or Changes on This Sheet Must be Made or Circled in Red Ink With Date and Name of Person Making Change.

Do not extend this side of this line.

PLEASE RETURN TO
LOS ANGELES COUNTY ENGINEER
408 Los Angeles County Engineering Bldg.

76F309S CE#310 1-65

PWFB 1134 Cont. From Bot. Pg. 84 / 332 /

F. B. ~~1900~~ PG ~~86~~

2) 78-38-40
4) 157-17-30
6) 235-55-50
39° 19' 20"

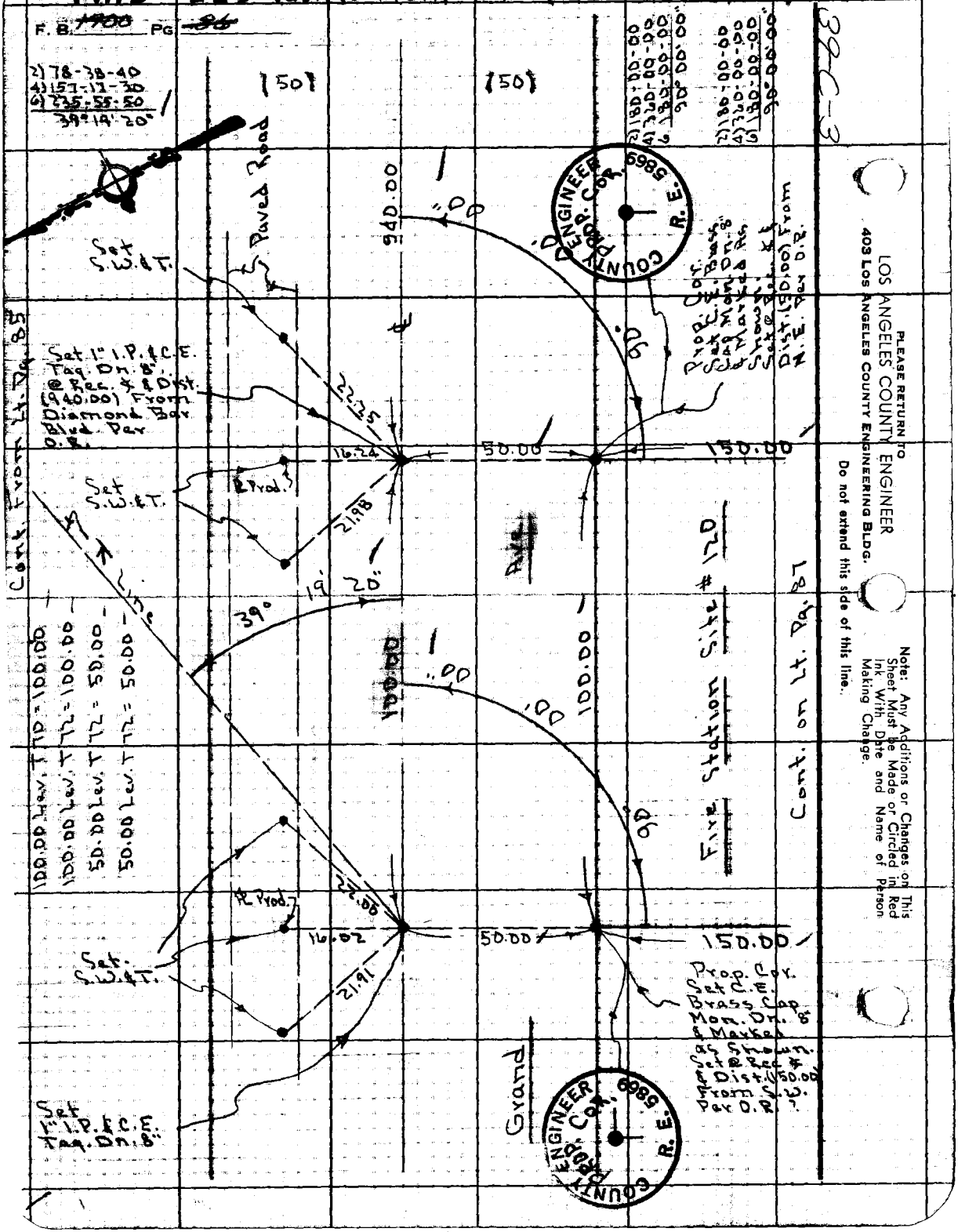

PLEASE RETURN TO
LOS ANGELES COUNTY ENGINEER
403 LOS ANGELES COUNTY ENGINEERING BLDG.

Do not extend this side of this line.

Note: Any Additions or Changes on This Sheet Must be Made or Circled in Red Ink With Date and Name of Person Making Change.

PWFB 1134

333

Notes Ch'd by G. E. BARR	Survey of Fire Station #120
Map No. B-3022	JN 0802.51 Tape 0207 Std 68 °F
Office Work M. HAMASU	Surveyed by Petri
Checked G. E. BARR	Notes Petri Date 11-4-66
Date NOV 28 '68	Indexed C. J. GALLI

F.B. ~~1200~~ PG. 87

2) 180-00-00
4) 300-00-00
6) 150-00-00
90° 00' 00"

Prop. Cor.
Set C.E. Brass
Cap Mon. Dn. 2"
& Marked as
Shown. Set @
Rec. ∠ & Dist. (150.00)
From N.E. Per D.R.

COUNTY ENGINEER PROP. COR. 6989 R.E.

150.00

90°
00'
00"

100.00

Cont. From Rt. Pg. 82

Fire Station Site #120

100.00 Lev. T77 = 100.00

90° 00' 00"

150.00

Prop Cor.
Set C.E. Brass
Cap Mon. Dn. 2"
& Marked as
Shown. Set
@ Rec. ∠ & Dist.
(100.00) From S.E.
Per. D.R.

COUNTY ENGINEER PROP. COR. 6989 R.E.

2) 180-00-00
4) 360-00-00
6) 150-00-10
90° 00' 00"

149.99 Lev. T76 = 150.00
150.00 Lev. T72 = 150.00

Note: Any Additions or Changes on This Sheet Must be Made or Circled in Red Ink With Date and Name of Person Making Change.

Do not extend this side of this line.

PLEASE RETURN TO
LOS ANGELES COUNTY ENGINEER
403 Los Angeles County Engineering Bldg.

76F309S CE#310 1-65

F. B. 1700 PG 88

PLEASE RETURN TO
LOS ANGELES COUNTY ENGINEER
403 Los Angeles County Engineering Bldg.

Do not extend this side of this line.

Note: Any Additions or Changes on This Sheet Must Be Made or Circled in Red Ink, With Date and Name of Person Making Change.

NOTES RED. JOB NO. 080251 SURVEY OF FIRE STA. 120 F. B. 1700 PG. 89

DATE SURVEY BY

NOTES CHKD. G. E. BARR NOTES BY E. LANDA DATE 12-6-6

DATE DEC 12 '66 INDEXED C. L. GALLI DATE DEC 21 '66

DESCRIPTION	DIAMOND BAR SITE OF FIRE STA. #120
	J.N. 080251
	B.M. LEVELS
ADJ. ELEV.	SET ELEV. ON THE FOUR COR'S. OF FIRE STA. SITE #120
3RD RUN	ELEVATION PER L.A. CO. ROAD DEPT SURVEY DIV.
2ND RUN	OTTRBEIN 1965
DIFF.	GUIZADO LANDA LYBRAND
1ST RUN	HENDERSON VALDEZ
B.M.	

NOTE: ANY ADDITIONS OR CHANGES ON THIS SHEET MUST BE MADE OR CIRCLED IN RED INK, WITH DATE AND NAME OF PERSON MAKING CHANGE.

Do not extend notes this side of this line

PLEASE RETURN TO
LOS ANGELES COUNTY ENGINEER
90 LOS ANGELES COUNTY ENGINEERING BLDG.

766420 S & E-383 9-55

76S420 S & E-353 9-55

PLEASE RETURN TO
LOS ANGELES COUNTY ENGINEER
700 LOS ANGELES COUNTY ENGINEERING BLDG.

NOTE: ANY ADDITIONS OR CHANGES ON THIS SHEET MUST BE MADE OR CIRCLED IN RED INK, WITH DATE AND NAME OF PERSON MAKING CHANGE.

Do not extend notes this side of this line

B.M.	1ST RUN	DIFF.	2ND RUN	3RD RUN	ADJ. ELEV.	DESCRIPTION
FND B.M 2111	861.555					B.M. BG 2111, El = 861.555 Begin @ Pathfinder Rd. & Dia. Bar Blvd., thence 1.2 mi. N.ly along Dia Bar Blvd. to conc. HDWL RD. B.M. Tag nr. ctr. 65 ft E'ly c/L OTTERBEIN 1965
+	7.522		7.504			
⊼	869.097	+7.555		1.35[illegible]		
−	6.187		6.151			
B.M. 2112	862.910					
(Fnd.) B.M 2112	862.917				862.917	B.M. BG 2112 El = 862.917 Begin @ Pathfinder Rd. & Dia. Bar Blvd., Thence 1.2 mi. N'ly along Dia Bar Blvd. to conc. HDWL RD. B.M. Tag Nr. ctr. 65 ft W'ly c/L OTTERBEIN 1965
+	6.980		6.937			
⊼	869.877	+3.762	3.767	+3.763		
−	3.218		3.170			
T.P.	866.[illegible]					
+	5.632		5.606			
⊼	872.311	+2.063	2.058	+2.064		
−	3.569		3.548			
TP	868.742					
+	11.541		11.498			
⊼	880.283	+10.382	10.387	+10.383		
−	1.159		1.111			
(Fnd) B.M 2113	879.124				879.127	B.M. BG 2113, El = 879.127
	879.127					B.M. BG 2113 El = 879.127, Beg. @ Pathfinder Rd & Dia. Bar Blvd., thence 1.4 mi. N'ly along " " " To conc. slab floor s'ly end of Barn, RDBM Tag 113 ft. w'ly c/L OTTERBEIN 1965
+	0.343		0.311			
⊼	879.470	−8.479	8.478	−8.479		
−	8.822		8.789			
TP	870.648					

JOB NO. 0802.51 SURVEY OF FIRE STA #120
SURVEY BY A. C. GUIZADO DATE 12-66
NOTES BY E. LANDA DATE
INDEXED C. J. GALLI DATE
NOTES RED. DATE
NOTES CHKD. C. L. DARR DATE DEC 12 66

F.B. 1700 PG. 90

76S420 S & E-353 9-55

PLEASE RETURN TO
LOS ANGELES COUNTY ENGINEER
700 LOS ANGELES COUNTY ENGINEERING BLDG.

NOTE: ANY ADDITIONS OR CHANGES ON THIS SHEET MUST BE MADE OR CIRCLED IN RED INK, WITH DATE AND NAME OF PERSON MAKING CHANGE.

Do not extend notes this side of this line

B.M.	1ST RUN	DIFF.	2ND RUN	3RD RUN	ADJ. ELEV.	DESCRIPTION
TP	870.628					
+	5.492		5.473			
⊼	876.140	+2.080	+2.081	+2.080		
−	3.412		3.392			
TP	872.728					
+	5.168		5.147			
⊼	877.896	+1.968	+1.969	+1.968		
−	3.200		3.178			
TP	874.696					
+	5.212		5.178			
⊼	879.908	+2.163	+2.165	+2.163		
−	3.049		3.013			
TP	876.859					
+	5.169		5.128			
⊼	882.028	+1.932	+1.937	+1.932		
−	3.237		3.191			
TP	878.791					
+	5.087		5.042			
⊼	883.878	+2.045	+2.043	+2.045		
−	3.042		2.999			
TP	880.836					
+	5.229		5.212			
⊼	886.065	+1.886	1.885	+1.886		
−	3.343		3.327			
TP	882.72[illegible]					
+	5.172		5.136	5.083		
⊼	887.894	+2.044	+2.035	+2.044 2.045		
−	3.128		3.101	3.038		
TP	884.766					

NOTES RED. _____ JOB NO. 0802.5 SURVEY OF FIRE STA # 120
DATE _____ SURVEY BY _____
NOTES CHKD. G. E. BARR NOTES BY E. LANDA DATE 12-66
DATE DEC 12 '66 INDEXED C. J. GALLI DATE _____

F.B. 1700 PG. 91

768420 S & E-353 9-55

PLEASE RETURN TO
LOS ANGELES COUNTY ENGINEER
700 LOS ANGELES COUNTY ENGINEERING BLDG.

NOTE: ANY ADDITIONS OR CHANGES ON THIS SHEET MUST BE MADE OR CIRCLED IN RED INK, WITH DATE AND NAME OF PERSON MAKING CHANGE.

Do not extend notes this side of this line

NOTES RED. DATE
NOTES CHK. G. L. DATE DEC 12 66

JOB NO. 0602.51 SURVEY OF Div. 812 Tree Sta. 4
SURVEY BY F.C. Gallardo
NOTES BY E. Landry DATE 12-66
INDEXED C. J. GALLI DATE

B.M.	1ST RUN	DIFF.	2ND RUN	3RD RUN	ADJ. ELEV.	DESCRIPTION
TP	886.962					
+	5.221		5.172			
⊼	889.987	+2.070	2.077	+2.070		
−	3.151		3.108			
TP	886.836					
+	5.462		5.427			
⊼	892.298	+1.980	1.982	+1.980		
−	3.448		3.447			
TP	890.816					
+	5.368		5.318			
⊼	896.169	+1.800	1.799	+1.800		
−	3.553		3.519			
TP	890.616					
+	5.428		5.408			
⊼	896.044	+2.219	2.220	+2.219		
−	3.209		3.188			
TP	892.835					
+	4.883		4.863			
⊼	897.718	+2.620	2.620	+2.620		
−	2.263		2.243			
(end) B.M. C-12	895.455				895.455	B.M. C-12, 93 ft W. of the Inter. of Dig. Bar Blvd & Grand, & 435 S. of the ℄ of Gegno, LD. & Brad in conc C.B.
+	4.916		4.882			
⊼	900.371	+0.415	0.416	+0.415		
−	4.501		4.436			
(end) BM C-11	895.870				895.870	B.M. C-11, 93 ft W. of the Inter. of Dig. Bar Blvd & Gegno Blvd, & 42.5 N. of the ℄ of Gegno Blvd LD & Brad in conc C.B.
+	4.529		4.500			
⊼	900.399	+1.031	1.031	+1.032		
−	3.498		3.469			
TP	896.901					

F.B. 1700 PG. 92

76S420 S & E-353 9-55

PLEASE RETURN TO
LOS ANGELES COUNTY ENGINEER
700 LOS ANGELES COUNTY ENGINEERING BLDG.

NOTE: ANY ADDITIONS OR CHANGES ON THIS SHEET MUST BE MADE OR CIRCLED IN RED INK, WITH DATE AND NAME OF PERSON MAKING CHANGE.

Do not extend notes this side of this line

B.M.	1ST RUN	DIFF.	2ND RUN	3RD RUN	ADJ. ELEV.	DESCRIPTION
TP	896.901					
+	6.152		6.051			
⊼	902.053	+4.121	4.123	+4.122		
-	2.031		1.928			
TP	901.022					
+	6.552		6.532			
⊼	907.574	+4.165	4.170	+4.166		
-	2.387		2.362			
TP	905.187					
+	5.840		5.558			
⊼	911.027	+2.482	2.487	+2.483		
-	3.358		3.07			
BMC-9	907.669					
+	5.156		5.108			
⊼	912.825	+0.243	0.243	+0.244		
-	4.913		4.865			
(End) N.E. COR.	907.912				907.917	N.E. COR., A C.E. B.C. MON Dn 8" Per F.B 1700-86
+	9.548		9.477			
⊼	917.460	+0.100	0.100	+0.100		
-	9.448		9.377			
(End) N.W. COR	908.012				908.017	N.W. COR., A C.E. B.C. MON Dn 8" Per F.B. 1700-8
+	9.345		9.299			
⊼	917.357	+8.313	8.311	+8.313		
-	1.032		0.988			
(End) S.W. COR	916.325				916.330	S.W. COR., A C.E. B.C. MON Dn 2" Per F.B. 1700-87
+	0.942		0.906			
⊼	917.267	-2.388	2.385	-2.387		
-	3.330		3.291			
(End) S.E. COR	913.937				913.943	S.E. COR., A C.E. B.C. MON Dn 2" Per F.B. 1700-87

NOTES RED ____ JOB NO. 0802.51 SURVEY OF FIRE STA # 120
DATE ____ SURVEY BY ____
NOTES CHKD. G. E. BARR NOTES BY E. LANDA DATE 12-66
DATE JUL 12 '68 INDEXED C. J. GALLI DATE ____

F.B. 1700 PG. 93

768420 S & E-353 9-55

PLEASE RETURN TO
LOS ANGELES COUNTY ENGINEER
700 LOS ANGELES COUNTY ENGINEERING BLDG.

NOTE: ANY ADDITIONS OR CHANGES ON THIS SHEET MUST BE MADE OR CIRCLED IN RED INK, WITH DATE AND NAME OF PERSON MAKING CHANGE.

Do not extend notes this side of this line

B.M.	1ST RUN	DIFF.	2ND RUN	3RD RUN	ADJ. ELEV.	DESCRIPTION
S.E. COR	913.937					
+	2.998		2.942			
⊼	916.935	-5.551	5.551	-5.550		
−	8.569		8.493			
TP	908.386					
+	4.063		3.962			
⊼	912.449	-2.108	2.108	-2.107		
−	6.171		6.070			
TP	906.278					
+	3.032		2.993			
⊼	909.310	-4.085	4.084	-4.085		
−	7.117		7.077			
TP	902.193					
+	2.773		2.706			
⊼	904.966	-3.704	-3.703	-3.704		
−	6.477		6.409			
TP	898.489					
+	3.152		3.091			
⊼	901.641	-2.757	2.758	-2.757		
−	5.909		5.849			
TP	895.732					
+	4.673		4.643	0.130		
⊼	900.405	+0.129	0.131	+0.129		
−	4.544		4.512			
B.M. C-11	895.861				895.870	B.M. C-11, SEE Pg 92 for DESCR.
+	2.818		2.804			
⊼	898.679	-1.872	-1.869	-1.872		
−	4.690		4.673			
TP	893.989					

JOB NO. 0802.51 SURVEY OF FIRE STA #120
SURVEY BY A.C. QUIZADO
NOTES BY E. LANDA DATE 12-66
INDEXED C. J. GALLI DATE
NOTES RED. DATE
NOTES CHK. G. E. BARB DATE DEC 12 '66

F.B. 1700 PG. 94

76S420 S & E-353 9-55

PLEASE RETURN TO
LOS ANGELES COUNTY ENGINEER
700 LOS ANGELES COUNTY ENGINEERING BLDG.

NOTE: ANY ADDITIONS OR CHANGES ON THIS SHEET MUST BE MADE OR CIRCLED IN RED INK, WITH DATE AND NAME OF PERSON MAKING CHANGE.

Do not extend notes this side of this line

B.M.	1ST RUN	DIFF.	2ND RUN	3RD RUN	ADJ. ELEV.	DESCRIPTION
TP	893.989					
+	3.402		3.347			
⊼	897.391	-2.214	2.213	-2.214		
−	5.616		5.560			
TP	891.775					
+	3.423		3.351			
⊼	895.198	-1.968	1.970	-1.968		
−	5.391		5.321			
TP	889.807					
+	3.159		3.133			
⊼	892.966	-2.178	2.177	-2.178		
−	5.337		5.310			
TP	887.629					
+	3.229		3.149			
⊼	890.858	-1.986	-1.991	-1.986		
−	5.215		5.140			
TP	885.643					
+	3.238		3.222			
⊼	888.881	-2.121	2.120	-2.121		
−	5.359		5.342			
TP	883.522					
+	3.430		3.408			
⊼	886.952	-1.756	-1.761	-1.756		
−	5.186		5.169			
TP	881.766					
+	3.548		3.511			
⊼	885.314	-2.010	-2.007	-2.010		
−	5.558		5.518			
TP	879.756					

NOTES RED ____ JOB NO. 802.51 SURVEY OF FIRE STA #120
DATE ____ SURVEY BY [illegible]
NOTES CHK'D G. E. BARR NOTES BY E. L. [illegible] DATE 12-65
DATE JUL 12 68 INDEXED C. J. GALLI DATE ____

F.B. 1700 PG. 95

768420 S & E-353 9-55

PLEASE RETURN TO
LOS ANGELES COUNTY ENGINEER
700 LOS ANGELES COUNTY ENGINEERING BLDG.

NOTE: ANY ADDITIONS OR CHANGES ON THIS SHEET MUST BE MADE OR CIRCLED IN RED INK, WITH DATE AND NAME OF PERSON MAKING CHANGE.

Do not extend notes this side of this line

B.M.	1ST RUN	DIFF.	2ND RUN	3RD RUN	ADJ. ELEV.	DESCRIPTION
TP	879.756					
+	3.239		3.222			
⊼	882.995	-2.009	-2.009	-2.009		
-	5.248		5.230			
TP	877.747					
+	3.261		3.221			
⊼	881.008	-2.051	-2.050	-2.052	~~-2.052~~	
-	5.312		5.271			
TP	875.696					
+	3.412		3.333	3.368		
⊼	879.108	-2.079	-2.086	-2.080	~~-2.080~~	
-	5.491		5.419	5.448		
TP	873.617					
+	3.478		3.436			
⊼	877.095	-1.953	-1.954	-1.954	~~-1.954~~	
-	5.431		5.390			
TP	871.664					
+	7.772		7.738	7.722		
⊼	879.436	+7.457	+7.448	+7.457		
-	0.315		0.290	0.273		
B.G. B.M. 2113	879.121				879.127	B.M. B.G. 2113, El = 879.127 For Desc. See Begin of Run Pg. 90

JOB NO. 0802.51 SURVEY OF Fire Sta. # 120
SURVEY BY A. C. Guizado DATE 12-66
NOTES BY E. Landa DATE
INDEXED C. J. GALLI DATE
NOTES RED. DATE
NOTES CHKD. G. E. BARR DATE DEC 12 '66

F.B. 1700 PG. 96

X

PWFB 1126

831

Notes Ck'd by H. J. AMBERS	Survey of Fire Sta Site #40
Map No. B-5068	JN 0802.73 Tape 0247 Std 68 °F
Office Work T. ABE	Surveyed by A.C. Guizado
Checked H. J. AMBERS	Notes ACG Date MAR '69
Date SEP 2 '69	Indexed G.L. GALLI MAR 7 '69

F. B. ~~1700~~ PG. ~~101~~

JOB NO 0802.73

FIRE STATION

SITE #40

(CITY OF PICO RIVERA)

REF:
FB 511
" 898
" 1226
" 1280
CSB-1628
L.R. 141-7
EM 10272

Guizado AC
Moody JA
West DR
Moya EC

Note: Any Additions or Changes on This Sheet Must be Made or Circled in Red Ink With Date and Name of Person Making Change.

PLEASE RETURN TO
COUNTY OF LOS ANGELES
DEPARTMENT OF COUNTY ENGINEER
403 LOS ANGELES COUNTY ENGINEERING BLDG.

Do not extend this side of this line.

76F309S CE#310 3-68

PWFB 1126

832, 833, 834

F. B. ~~1700~~ PG ~~102~~

INDEX

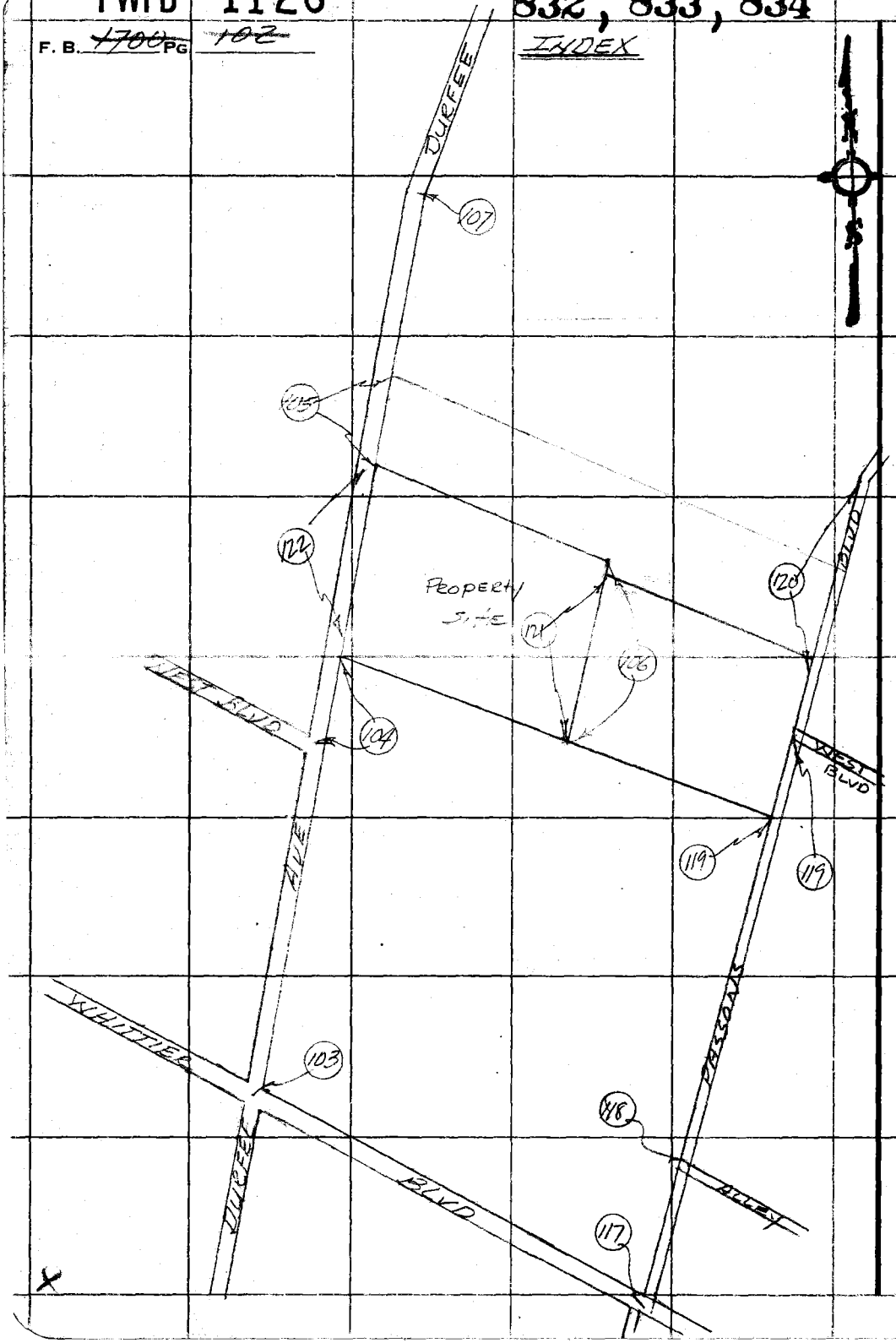

PLEASE RETURN TO
COUNTY OF LOS ANGELES
DEPARTMENT OF COUNTY ENGINEER
403 LOS ANGELES COUNTY ENGINEERING BLDG.

Do not extend this side of this line.

Note: Any Additions or Changes on This Sheet Must be Made or Circled in Red Ink With Date and Name of Person Making Change.

PWFB 1126

835

Pico Rivera

Notes Ck'd by H. J. AMBERS	Survey of Fire Sta Site #40
Map No. B-5068	JN 0802.73 Tape 0247 Std 68 °F
Office Work T. ABE	Surveyed by A.C. Guizado
Checked H. J. AMBERS	Notes ACG Date 3/4/69
Date SEP 2 '69	Indexed D.I. GAL 7 '69

F. B. ~~1700~~ Pg. ~~103~~

W.S. 36, E-4

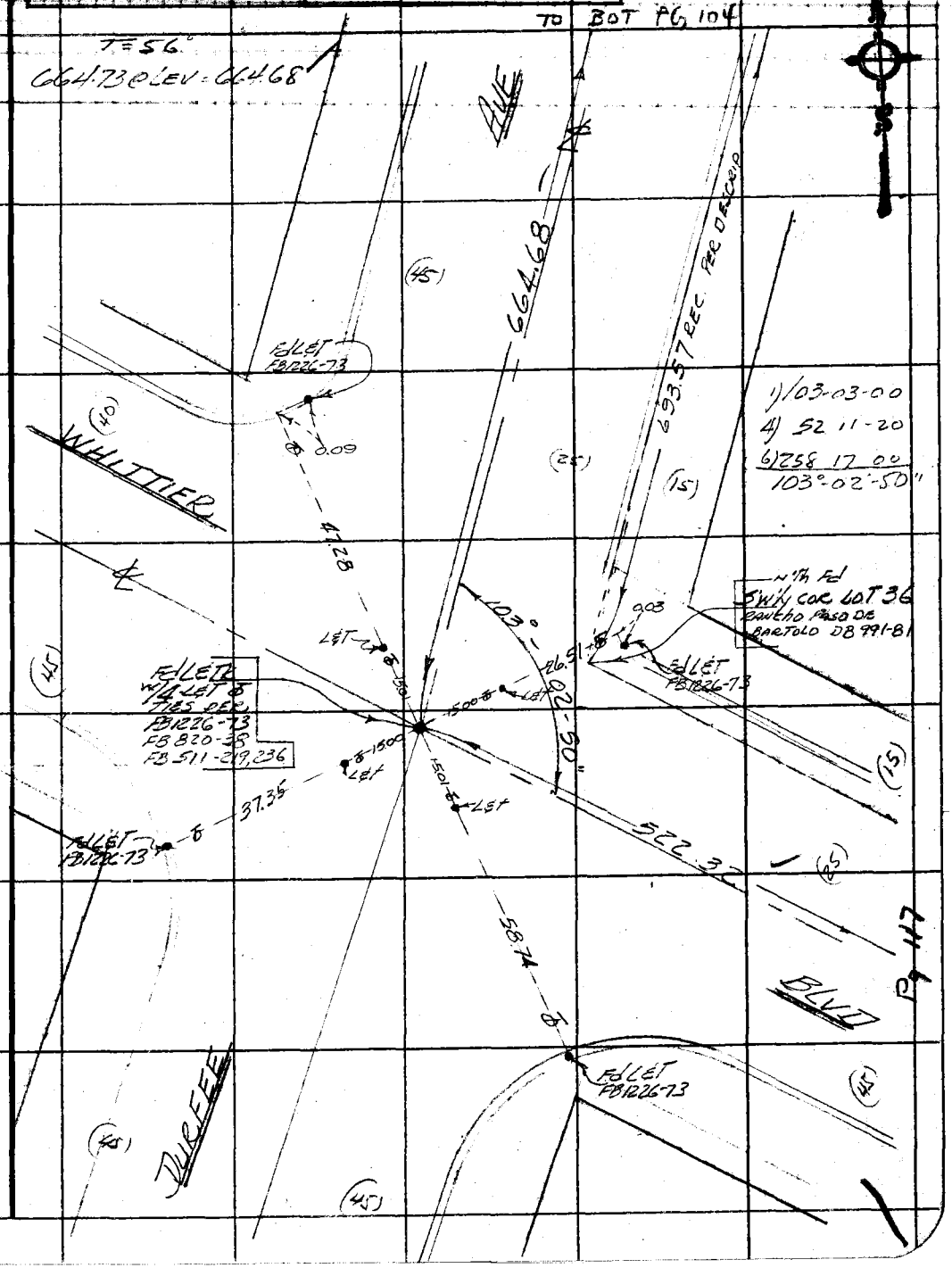

Note: Any Additions or Changes on This Sheet Must be Made or Circled in Red Ink With Date and Name of Person Making Change.

Do not extend this side of this line.

PLEASE RETURN TO
COUNTY OF LOS ANGELES
DEPARTMENT OF COUNTY ENGINEER
403 LOS ANGELES COUNTY ENGINEERING BLDG.

76F3095 CE#310 3-68

PWFB 1126 836

F. B. ~~1700~~ PG. ~~104~~

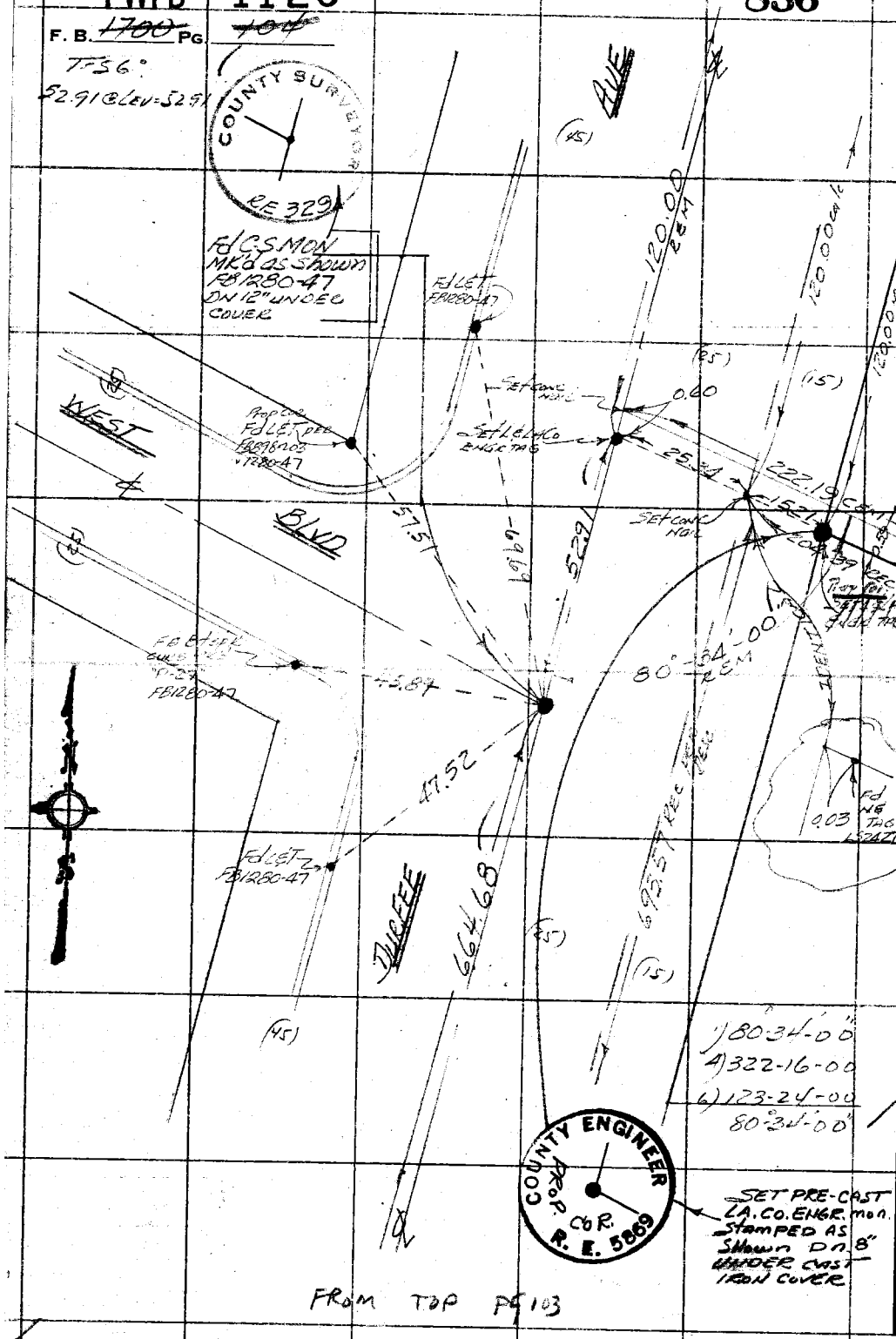

WS 36, E-4

PLEASE RETURN TO
COUNTY OF LOS ANGELES
DEPARTMENT OF COUNTY ENGINEER
403 LOS ANGELES COUNTY ENGINEERING BLDG.

Do not extend this side of this line.

Note: Any Additions or Changes on This Sheet Must be Made or Circled in Red Ink With Date and Name of Person Making Change.

PWFB 1126

837

Pico-Rivera

Notes Ck'd by H. J. AMBERS	Survey of FIRE STA SITE #40
Map No. B-5068	JN 0802.73 Tape 0247 Std 68 °F
Office Work T. ABE	Surveyed by AC Guizado
Checked H. J. AMBERS	Notes ACG Date 3/4/69
Date SEP 2 '69	Indexed [redacted] GAL

F. B. ~~1700~~ Pg. ~~105~~

T = 56°
120.01 @ LEV = 120.00
101.53 @ " = 101.52

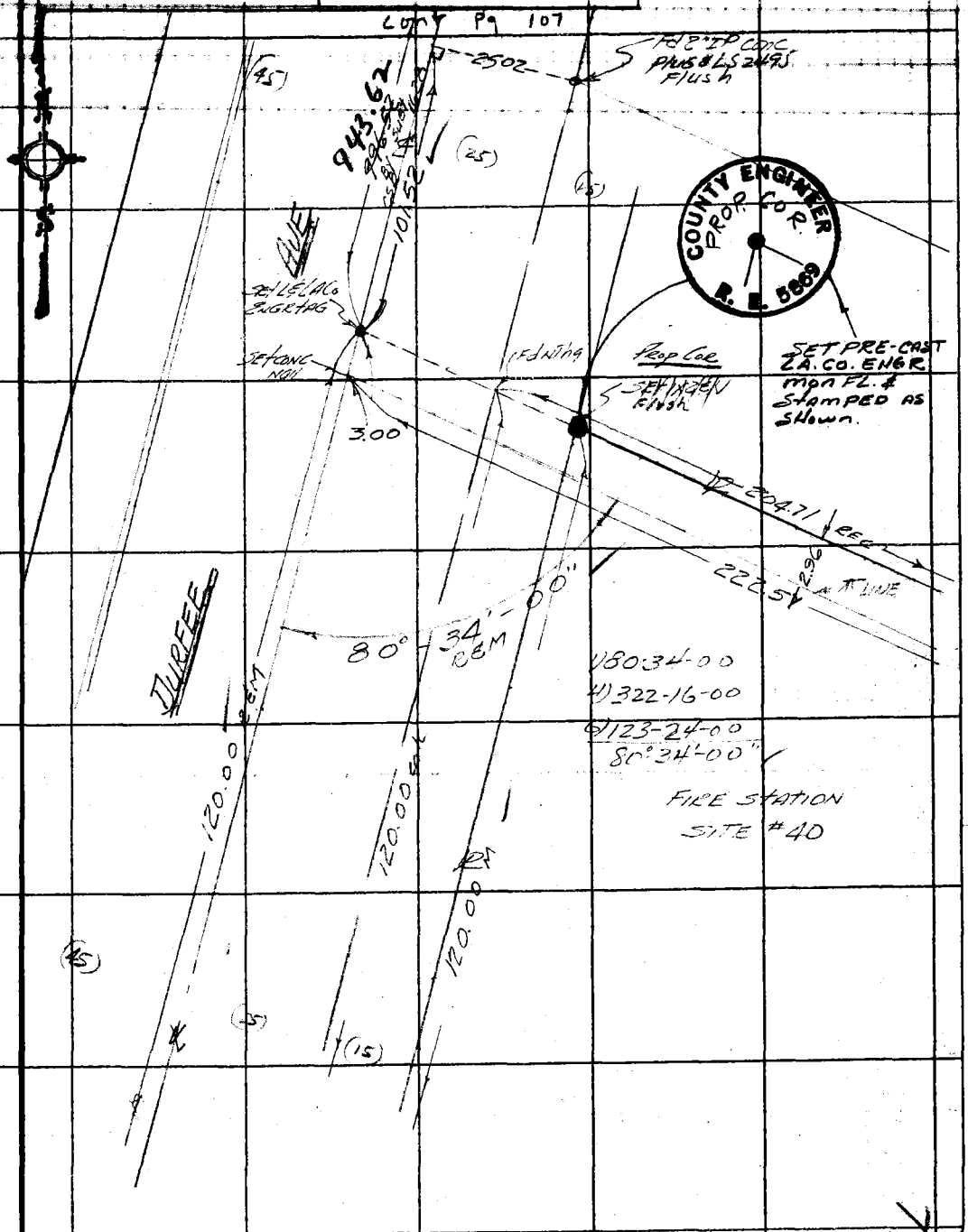

Note: Any Additions or Changes on This Sheet Must be Made or Circled in Red Ink With Date and Name of Person Making Change.

PLEASE RETURN TO
COUNTY OF LOS ANGELES
DEPARTMENT OF COUNTY ENGINEER
403 LOS ANGELES COUNTY ENGINEERING BLDG.

Do not extend this side of this line.

76F309S CE#310 3-68

PWFB 1126

F. B. ~~1700~~ Pg ~~106~~

T=56°

838 839

222.53 @ LEV = 222.51
116.36 @ " = 116.35
222.21 @ " = 222.19

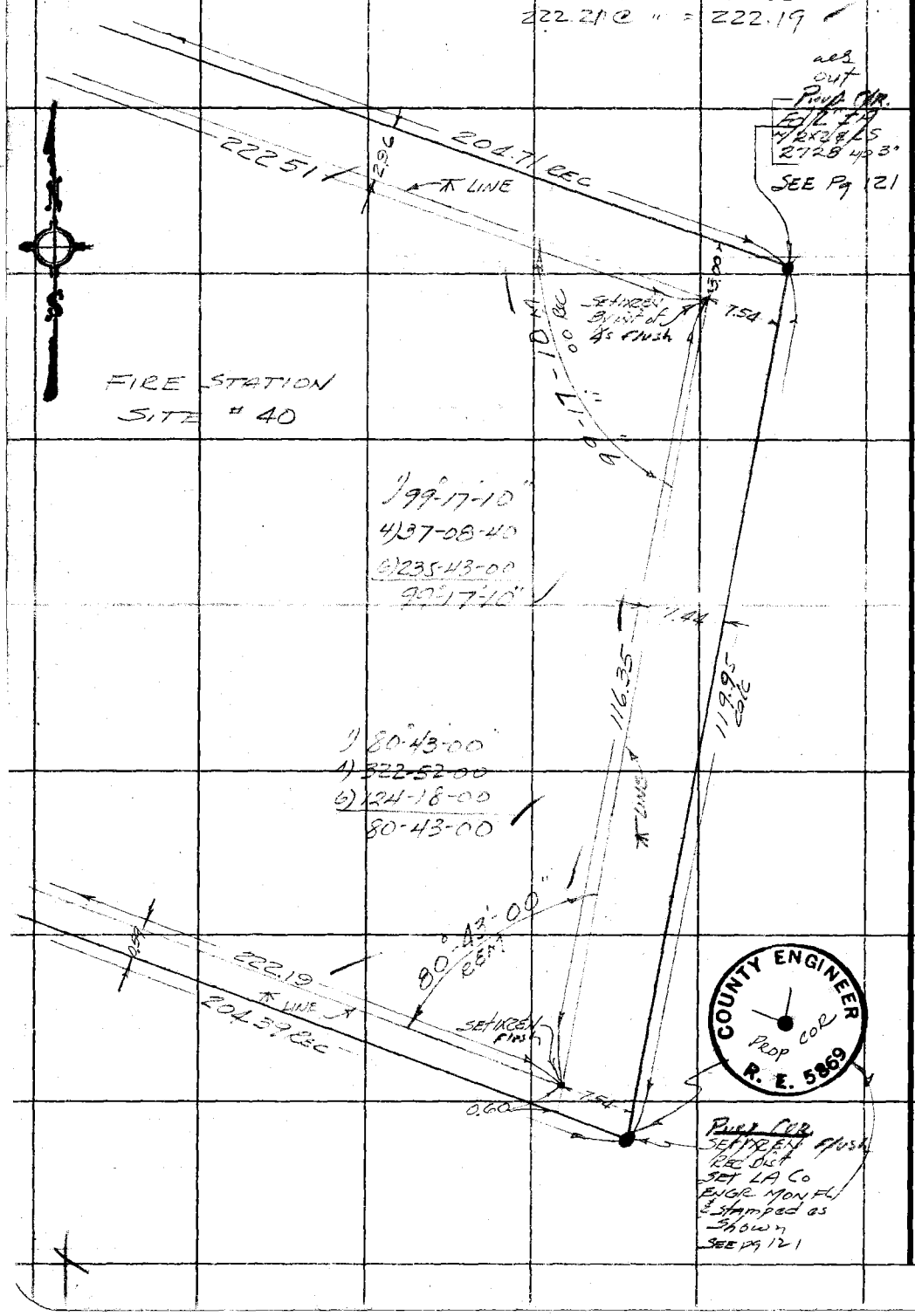

PLEASE RETURN TO
COUNTY OF LOS ANGELES
DEPARTMENT OF COUNTY ENGINEER
403 LOS ANGELES COUNTY ENGINEERING BLDG.

Do not extend this side of this line.

Note: Any Additions or Changes on This Sheet Must be Made or Circled in Red Ink With Date and Name of Person Making Change.

COUNTY ENGINEER
PROP COR
R. E. 5869

PWFB 1126

840

Notes Ck'd by H. J. AMBERS	Survey of Fire Sta Site #40
Map No. B-5068	JN 0503.73 Tape 0247 Std 68 °F
Office Work T. ABE	Surveyed by A.C. Gallardo
Checked H. J. AMBERS	Notes ACG Date 3/4/69
Date SEP 2 '69	Indexed R.R. GALLI

F. B. ~~1700~~ Pg. ~~107~~

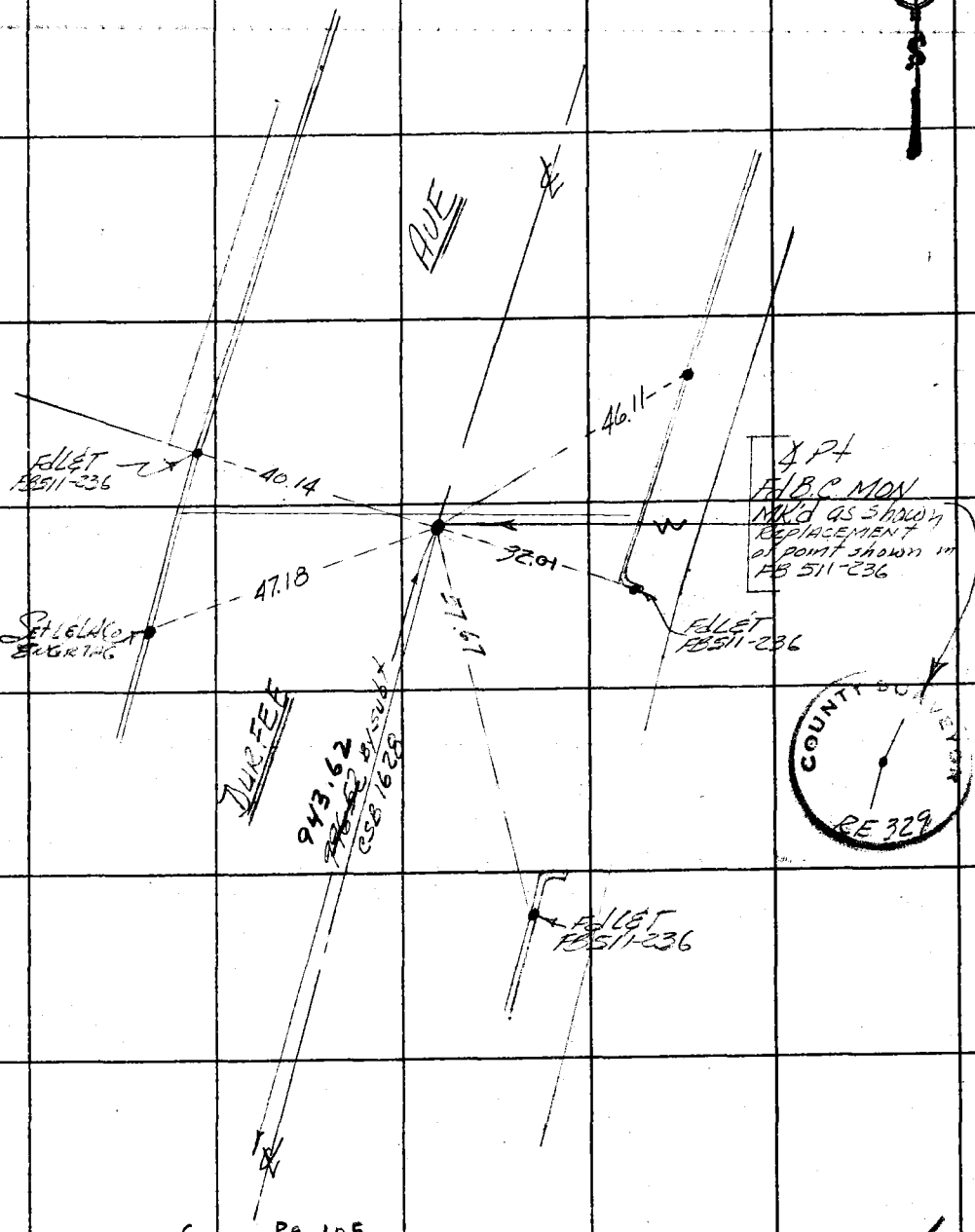

Note: Any Additions or Changes on This Sheet Must be Made or Circled in Red Ink With Date and Name of Person Making Change.

Do not extend this side of this line.

PLEASE RETURN TO
COUNTY OF LOS ANGELES
DEPARTMENT OF COUNTY ENGINEER
403 LOS ANGELES COUNTY ENGINEERING BLDG.

6F309S CE#310 3-68

F. B. 1700 PG. 108

PLEASE RETURN TO
COUNTY OF LOS ANGELES
DEPARTMENT OF COUNTY ENGINEER
403 LOS ANGELES COUNTY ENGINEERING BLDG.

Do not extend this side of this line.

Note: Any Additions or Changes on This Sheet Must be Made or Circled in Red Ink With Date and Name of Person Making Change.

PICO RIVERA

Notes Ck'd by H. J. AMBERS	Survey of FIRE Sta. Site #40
Map No. B-5068	JN 0802.73 Tape 0247 Std 68 °F
Office Work T. ABE	Surveyed by A.C GUIZADO
Checked H. J. AMBERS	Notes J.A. Moody Date 3-5-69
Date SEP 2 '69	Indexed L. GALLI 7 '69

F. B. 1700 PG. 109

TOPOG

FOR

LOCATION OF IMPROVEMENTS
LOS ANGELES COUNTY FIRE
STATION NO. 40

J.N. 0802.73

GUIZADO A.C.
MOODY J.A.
WEST D.R.
MOYA E.C.

Note: Any Additions or Changes on This Sheet Must be Made or Circled in Red Ink With Date and Name of Person Making Change.

Do not extend this side of this line.

PLEASE RETURN TO
COUNTY OF LOS ANGELES
DEPARTMENT OF COUNTY ENGINEER
403 LOS ANGELES COUNTY ENGINEERING BLDG.

16F309S CE#310 3-68

F. B. 1700 PG 110

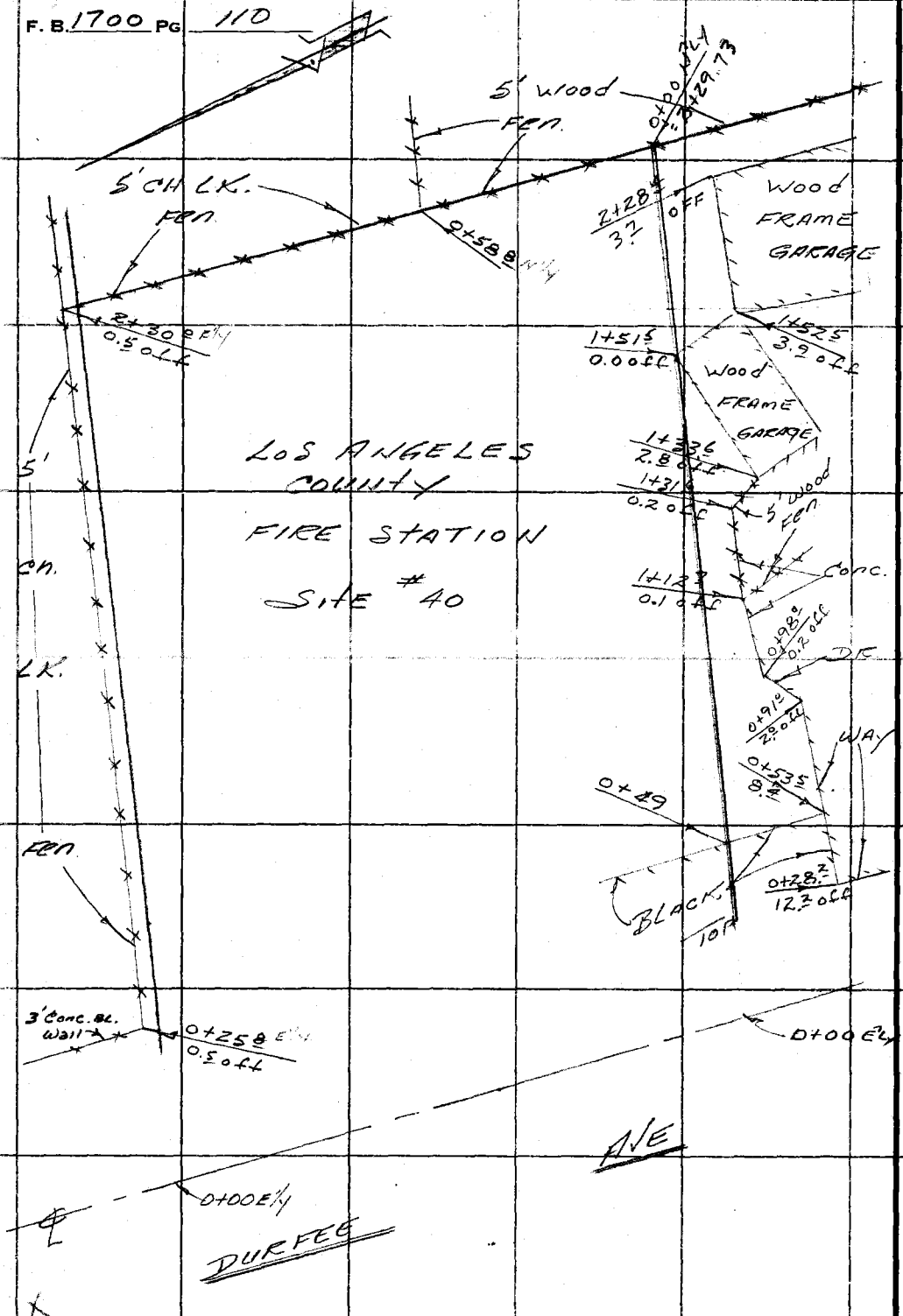

PLEASE RETURN TO
COUNTY OF LOS ANGELES
DEPARTMENT OF COUNTY ENGINEER
403 LOS ANGELES COUNTY ENGINEERING BLDG.

Do not extend this side of this line.

Note: Any Additions or Changes on This Sheet Must be Made or Circled in Red Ink With Date and Name of Person Making Change.

0802.73

F.B. 1700 Pg. 11

Profile Notes Red Plotted Job No. Division No.

Date Date Survey of FIRE STATION SITE #40

X-Sec. Notes Chkd. HJA Checked Survey by M SOTRO Notes R.S. Date 5-4-69

No. Date 5-2-69 Date Map No. Indexed R.L. GALLI Date

J.N. 0802.73

FIRE STATION SITE #40

BENCH LEVELS
VERTICAL CONTROL
TOPOG SHEET H-187

MARCH 1969.

REF. F.B 3707-67

SOTRO
SMITH
COOK

ELEV.

F.S.

H.I.

B.S.

STATION

NOTE: ANY ADDITIONS OR CHANGES ON THIS SHEET MUST BE MADE OR CIRCLED IN RED INK, WITH DATE AND NAME OF PERSON MAKING CHANGE.

PLEASE RETURN TO
LOS ANGELES COUNTY ENGINEER
403 LOS ANGELES COUNTY ENGINEERING BLDG.

Do not extend notes this side of this line.

76-L-298 CE 307 2-63

76-L-298 CE 307 2-63

PLEASE RETURN TO
LOS ANGELES COUNTY ENGINEER
403 LOS ANGELES COUNTY ENGINEERING BLDG.

NOTE: ANY ADDITIONS OR CHANGES ON THIS SHEET MUST BE MADE OR CIRCLED IN RED INK. WITH DATE AND NAME OF PERSON MAKING CHANGE

Do not extend notes this side of this line.

F.B. 1700 Pg. 112 | Job No. 0802.73 | Division No. FIRE STATION SITE #40 | Survey of | Survey by M. SOTRO | Notes R. SMITH | Indexed | Date | Notes Red. | Date | Notes Chkd. H.J.A. | Date 5-2-69 | Plotted | Date | Checked | Date | Profile No. | X-Sec. No.

STATION	B.S.	H.I.	F.S.	ELEV.	
F.B. BM 1-17				177 739	BM 1-17 ELEV. 177.739 F.B 3707-67 DURFEE AVE. & SPEED WAY (ALLEY ABOUT 160' NO. WHITTIER BLVD. @ ℄ INT. 30.5' EAST OF WEST CURB OF DURFEE AVE. & 15.0' SO. OF THE NO. CURB LINE OF SPEEDWAY. IN. H.H. DN. 10"
	5 833	183 572			
TP			5 120	178 452	SPK
	5 698	184 150			
T.P.			5 010	179 140	"
	5 287	184 427			
SET. T.B.M(F.S)#1			5 334	179 093	T.B.M(F.S)#1 F.B. 1700-104 DURFEE AVE & WEST BLVD @ ℄ INT. C.S. MON. IN. H.H. DN 10"
	5.929	185022			
SET. T.B.M(F.S)#2			4 740	180282	T.B.M.(F.S)#2 F.B 1700-104 P.O.T. 18'± NO. S.S. M.H. & INT ℄ & NO. P/L FIRE STA. SITE #40 C.E. TAG IN LEAD.

76-L-298 CE 307 2-63

PLEASE RETURN TO
LOS ANGELES COUNTY ENGINEER
403 LOS ANGELES COUNTY ENGINEERING BLDG.

NOTE: ANY ADDITIONS OR CHANGES ON THIS SHEET MUST BE MADE OR CIRCLED IN RED INK, WITH DATE AND NAME OF PERSON MAKING CHANGE.

Do not extend notes this side of this line.

STATION	B. S.	H. I.	F. S.	ELEV.		
T.B.M.				180 282	T.B.M. C.E TAG IN LEAD	
	4 749	185 031				
T.P.			5 030	180 001	SPK	
	5 829	185 830				
T.P.			3 642	182 188	"	
	6 095	188 283				
T.P			7 159	181 124	"	
	5 398	186 522				
T.P.			5 092	181 430	FD. SPK	
	5 743	187 173				
T.P.			4 989	182 184	SPK.	
	5 292	187 476				
T.P.			4 697	182 779	"	
	5 353	188 132				
X			CONT'D			

Profile Notes Red ____ Plotted ____ Job No. 0802.73 Division No. ____ F.B. 1700 Pg. 113
No. ____ Date ____ Date ____ Survey of FIRE STATION SITE #40
X-Sec. Notes Chkd HJA Checked ____ Survey by M SOTRO Notes R.S. Date 3-5-69
No. ____ Date 5-2-69 Date ____ Map No. ____ Indexed [redacted] Date ____

76-L-298 CE 307 2-63

PLEASE RETURN TO
LOS ANGELES COUNTY ENGINEER
403 LOS ANGELES COUNTY ENGINEERING BLDG.

NOTE: ANY ADDITIONS OR CHANGES ON THIS SHEET MUST BE MADE OR CIRCLED IN RED INK. WITH DATE AND NAME OF PERSON MAKING CHANGE

Do not extend notes this side of this line.

STATION	B.S.	H.I.	F.S.	ELEV.		
FD.		188 132				
B.M. 1-18			6842	181.290	BM 1-18 ELEV. 181.292 FB 3707-69 DURFEE AVE. & BEVERLY RD. NORTHEAST COR. 33.5' SO. OF P.P. #1243650 E. & 27.5' W. PP# 1243660E & 15.7' S.W. OF STEEL SIGN POST. C.S. MON. MARKED, EL MONTE C-12 1948, IN H.H. DN 10"	

F.B. 1700 Pg. 114 Job No. 0802.73 Division No. Notes Red Plotted Profile
Survey of FIRE STATION SITE #40 Date Date No.
Survey by M SOTRO Notes R SMITH Notes Chkd. HJA Checked X-Sec.
Indexed [redacted] Date Date 5-2-69 Date No.

PICO RIVERA

Notes Ck'd by H. Ambers	Survey of F.S. SITE #40	F.B. 1700 Pg. 115
Map No. B-5068	JN 0802.73 Tape 0247 Std 68 °F	
Office Work T. ABE	Surveyed by GUIZADO	
Checked H. J. AMBERS	Notes ACG Date 5/69	
Date SEP 2 69	Indexed C. J. GALLI NOV 1 5 69	

JOB NO 0802.73

FIRE STATION

SITE # 40

PICO RIVERA

ADDITIONAL INFORMATION

SEE PG 102 FOR INDEX

REF

FB 820

" 1280

" 1226

GUIZADO AC

MOODY

WEST

MOYA

Note: Any Additions or Changes on this Sheet Must be Made or Circled in Red Ink With Date and Name of Person Making Change

Do not extend this side of this line.

PLEASE RETURN TO

LOS ANGELES COUNTY ENGINEER

403 LOS ANGELES COUNTY ENGINEERING BLDG.

76P3098 CK #310 5-68

PLEASE RETURN TO
LOS ANGELES COUNTY ENGINEER
403 LOS ANGELES COUNTY ENGINEERING BLDG.

Note: Any Additions or Changes on this Sheet Must be Made or Circled in Red Ink With Date and Name of Person Making Change

Do not extend this side of this line.

F.B. 1700 PG. 116

PWFB 1126

841

Pico Rivera

Notes Ck'd by: H. Ambers	Survey of: ES Intx 446
Map No. B-5068	JN 802.73 Tape 0242 Std 68 °F
Office Work: J. ABE	Surveyed by: Guzzano AG
Checked: H. J. AMBERS	Notes: ACG Date: 5/8/69
Date: SEP 2 69	Indexed: C/J. GALLI

F.B. 1700 Pg. 117

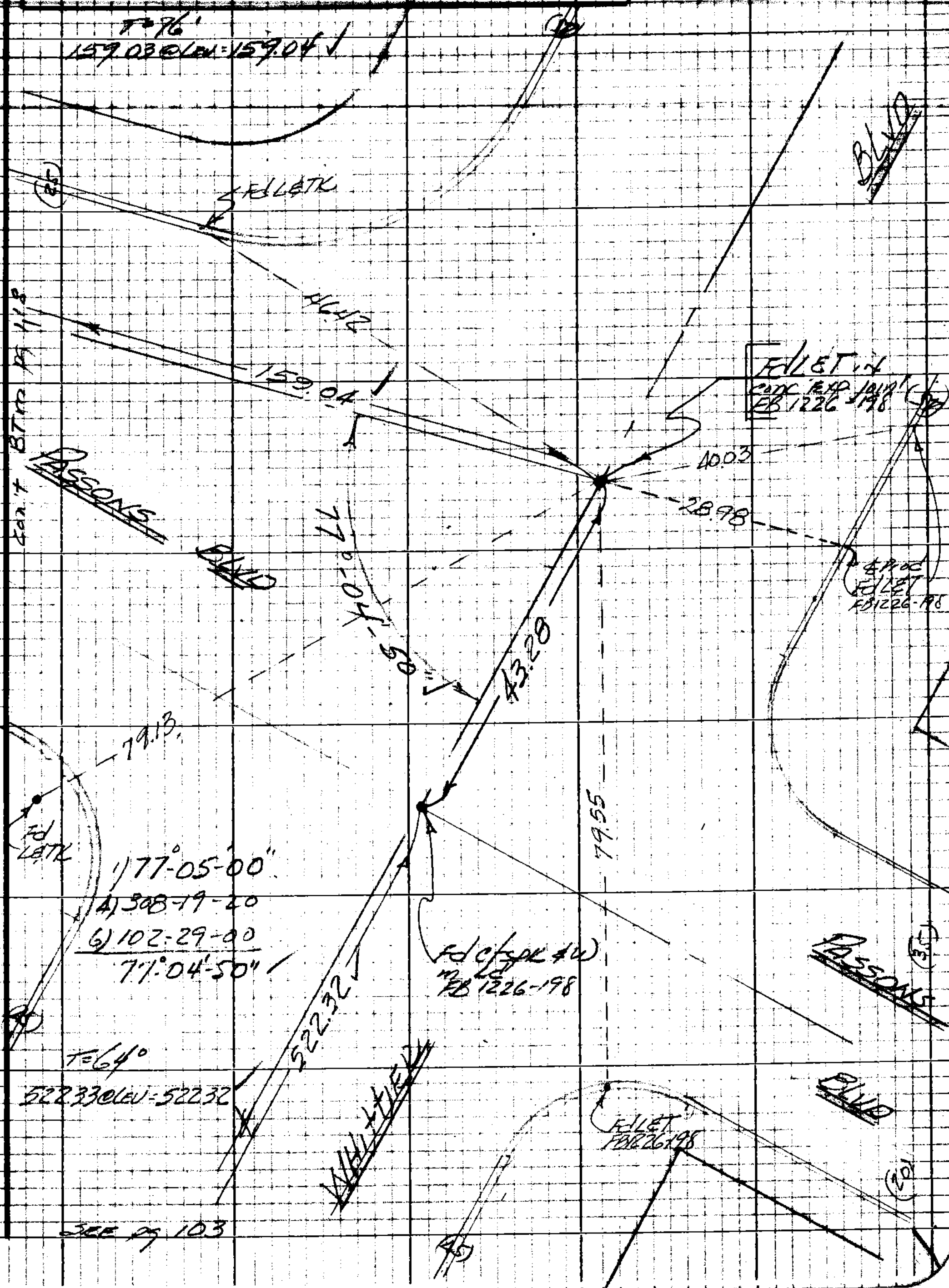

Note: Any Additions or Changes on this Sheet Must be Made or Circled in Red Ink With Date and Name of Person Making Change

Do not extend this side of this line.

PLEASE RETURN TO
LOS ANGELES COUNTY ENGINEER
405 Los Angeles County Engineering Bldg.

76P3098 CE #310 5-66

PWFB 1126

842

F.B. 1700 Pg. 118

Cont Btm pg 119

TE 78
685.82 @ LEV = 685.86

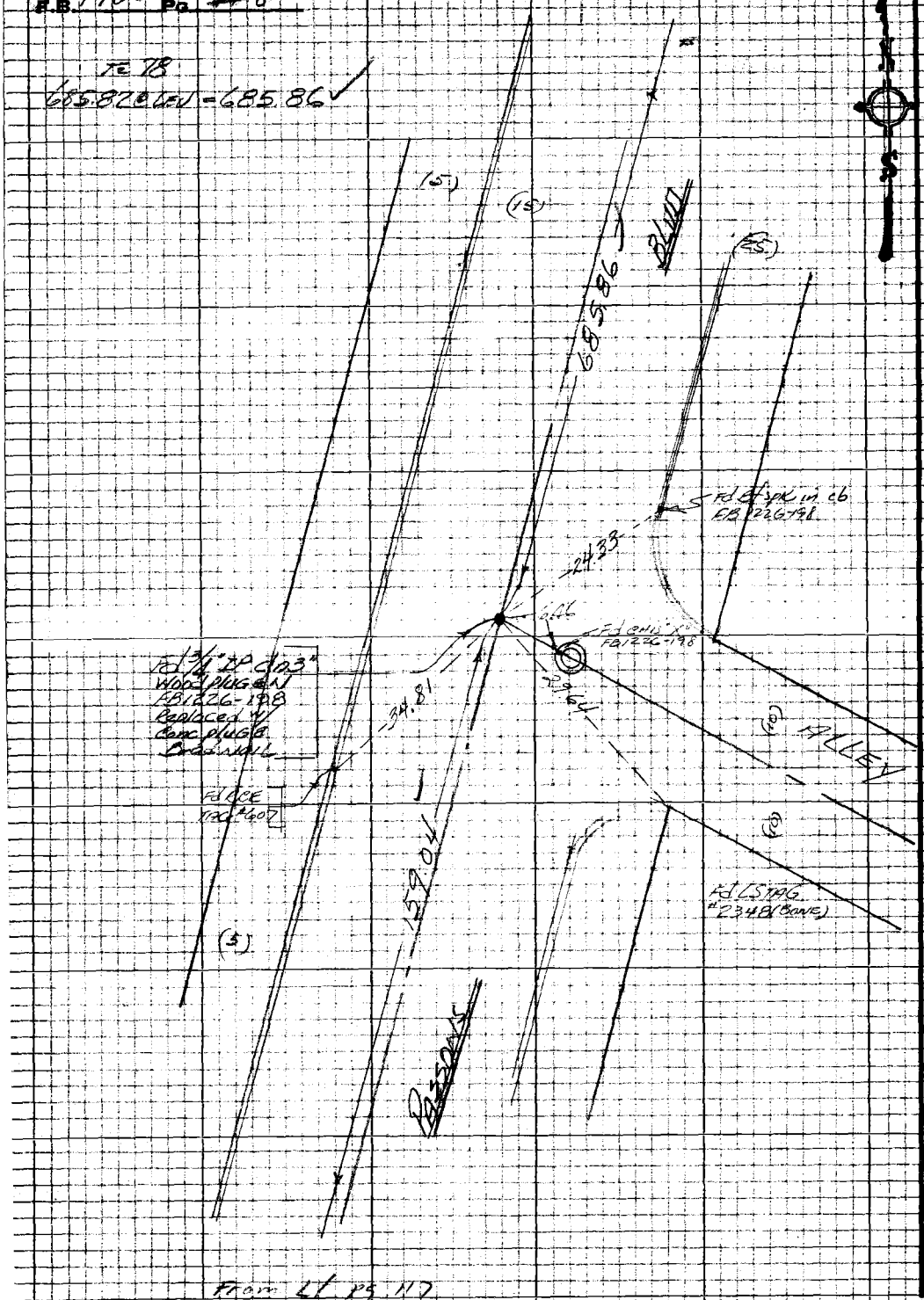

From Lt pg 117

PLEASE RETURN TO
LOS ANGELES COUNTY ENGINEER
403 LOS ANGELES COUNTY ENGINEERING BLDG.

Do not extend this side of this line.

Note: Any Additions or Changes on this Sheet Must be Made or Circled in Red Ink With Date and Name of Person Making Change

PWFB 1126

843

Pico Rivera

Notes Ck'd by H. Ambers	Survey of FS Site #40	F.B. 1700 Pg. 49
Map No. B-5068	JN 080273 Tape 0247 Std 68 °F	
Office Work L. ABE	Surveyed by Guizado A.C.	
Checked H. J. AMBERS	Notes ACG Date 5/9/69	
Date SEP 2 '69	Indexed J. GALLI	

Cont. 6Tm pg 120

Note: Any Additions or Changes on this Sheet Must be Made or Circled in Red Ink With Date and Name of Person Making Change

Do not extend this side of this line.

PLEASE RETURN TO
LOS ANGELES COUNTY ENGINEER
403 LOS ANGELES COUNTY ENGINEERING BLDG.

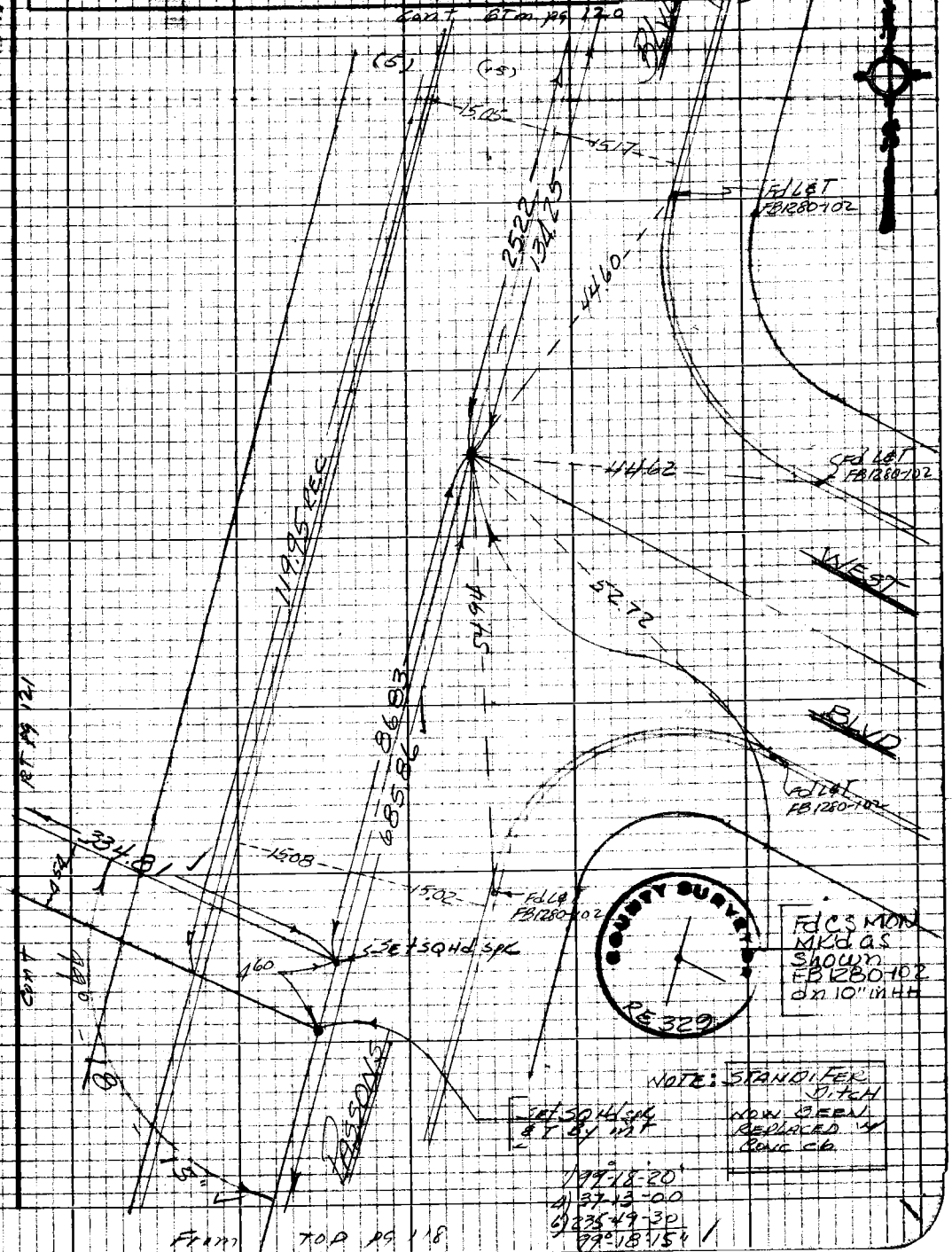

76P3098 CE #310 5-66

PWFB 1126

844, 845

F.B. ~~700~~ Pg ~~130~~

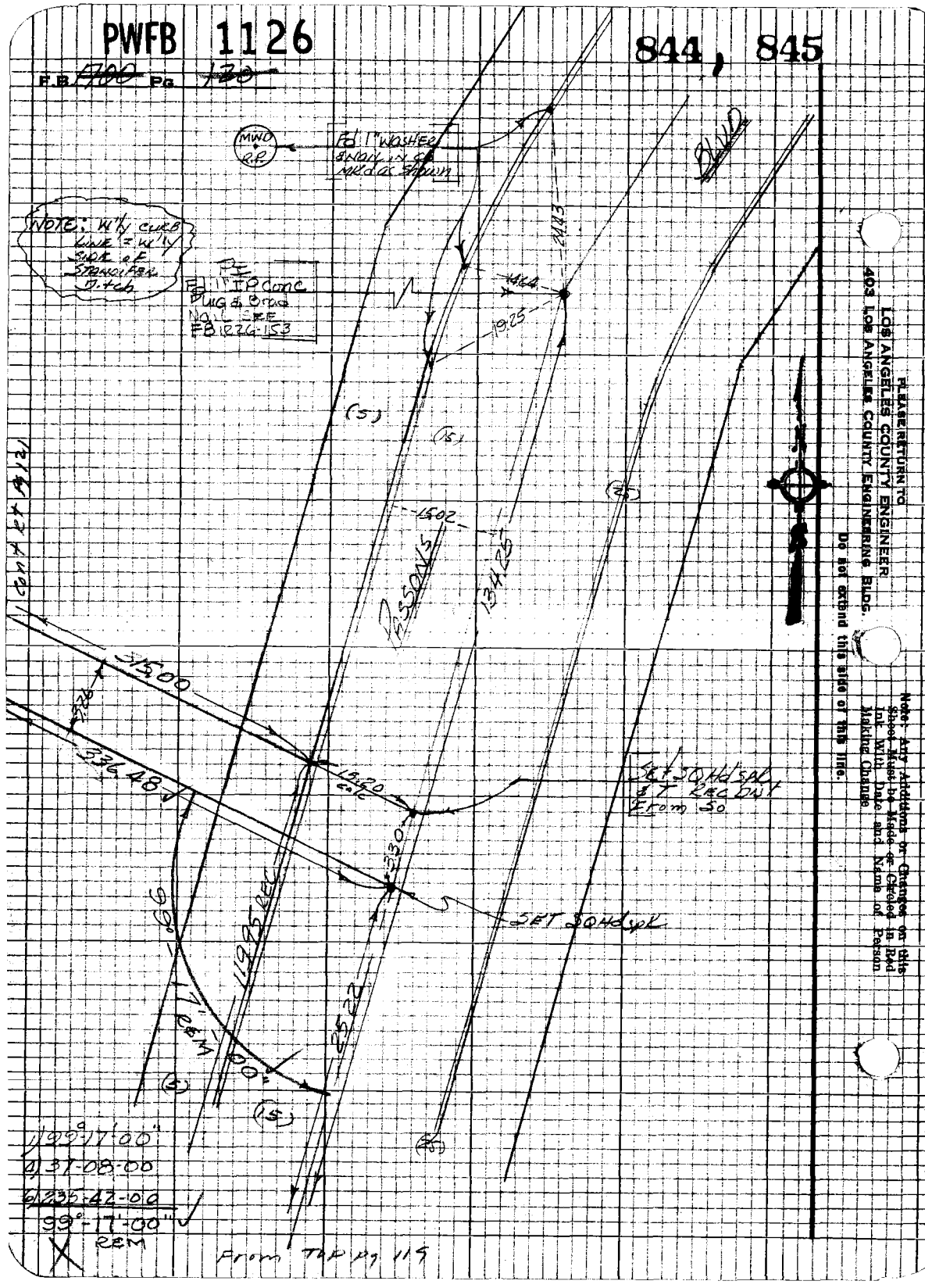

PWFB 1126

846, 847

Pico Rivera

Notes Ck'd by H. Ambers	Survey of F.S. Site #40
Map No. B-5068	JN 0802.73 Tape 0247 Std 68 °F
Office Work T. ABE	Surveyed by Guizado AC
Checked H. J. AMBERS	Notes ACC Date 5/9/69
Date SEP 2 '69	Indexed C. J. CALLI

F.B. 1700 Pg. 124

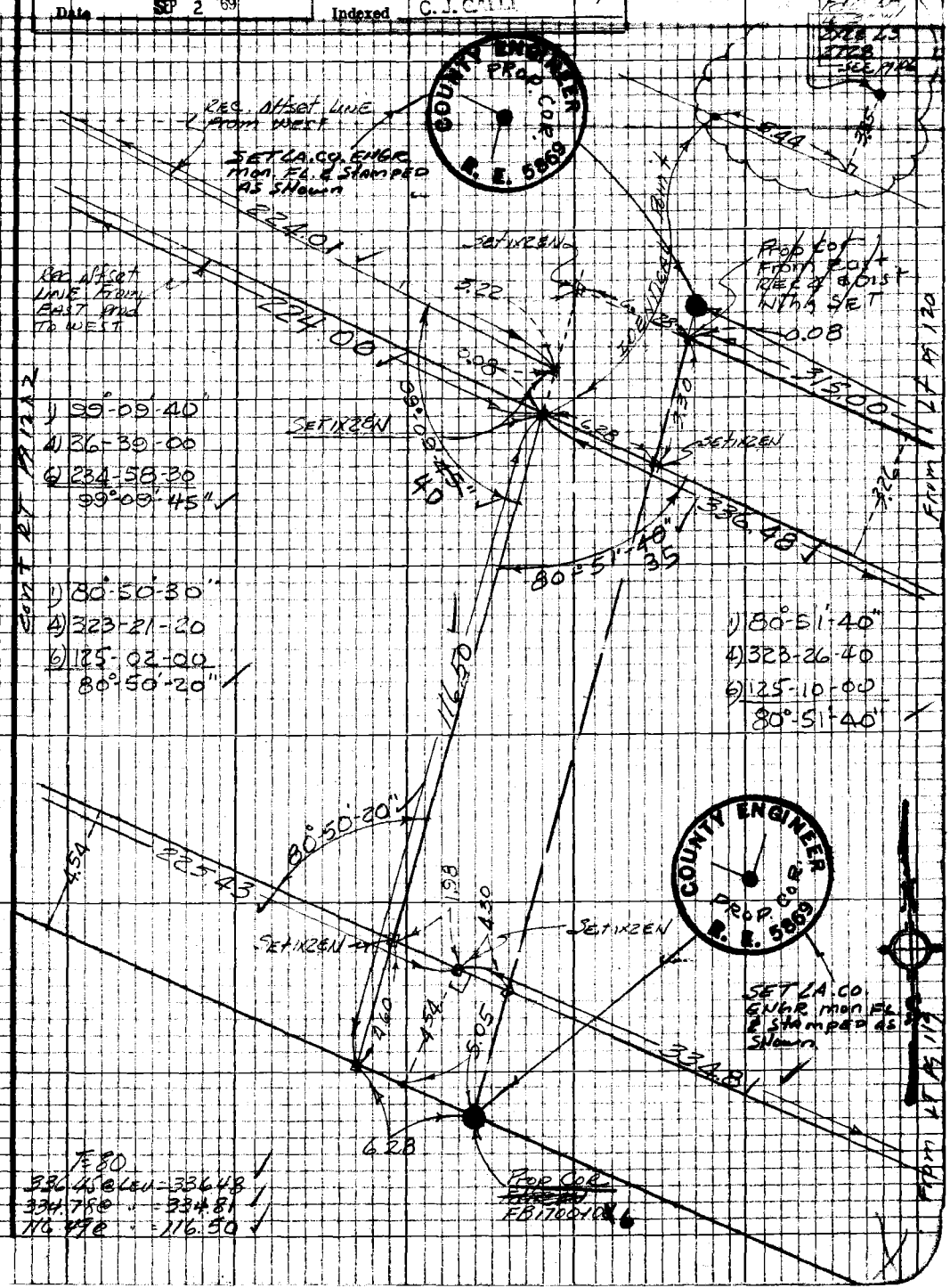

Note: Any Additions or Changes on this Sheet Must be Made or Circled in Red Ink With Date and Name of Person Making Change

Do not extend this side of this line.

PLEASE RETURN TO
LOS ANGELES COUNTY ENGINEER
403 LOS ANGELES COUNTY ENGINEERING BLDG.

76P3098 CE #310 8-66

PWFB 1126

F.B. 1700 Pg. 122

848 849

T=72°
225.42 @ LEV = 225.43
T=86
223.97 @ LEV = 224.00
T=70°
224.01 @ LEV = 224.01

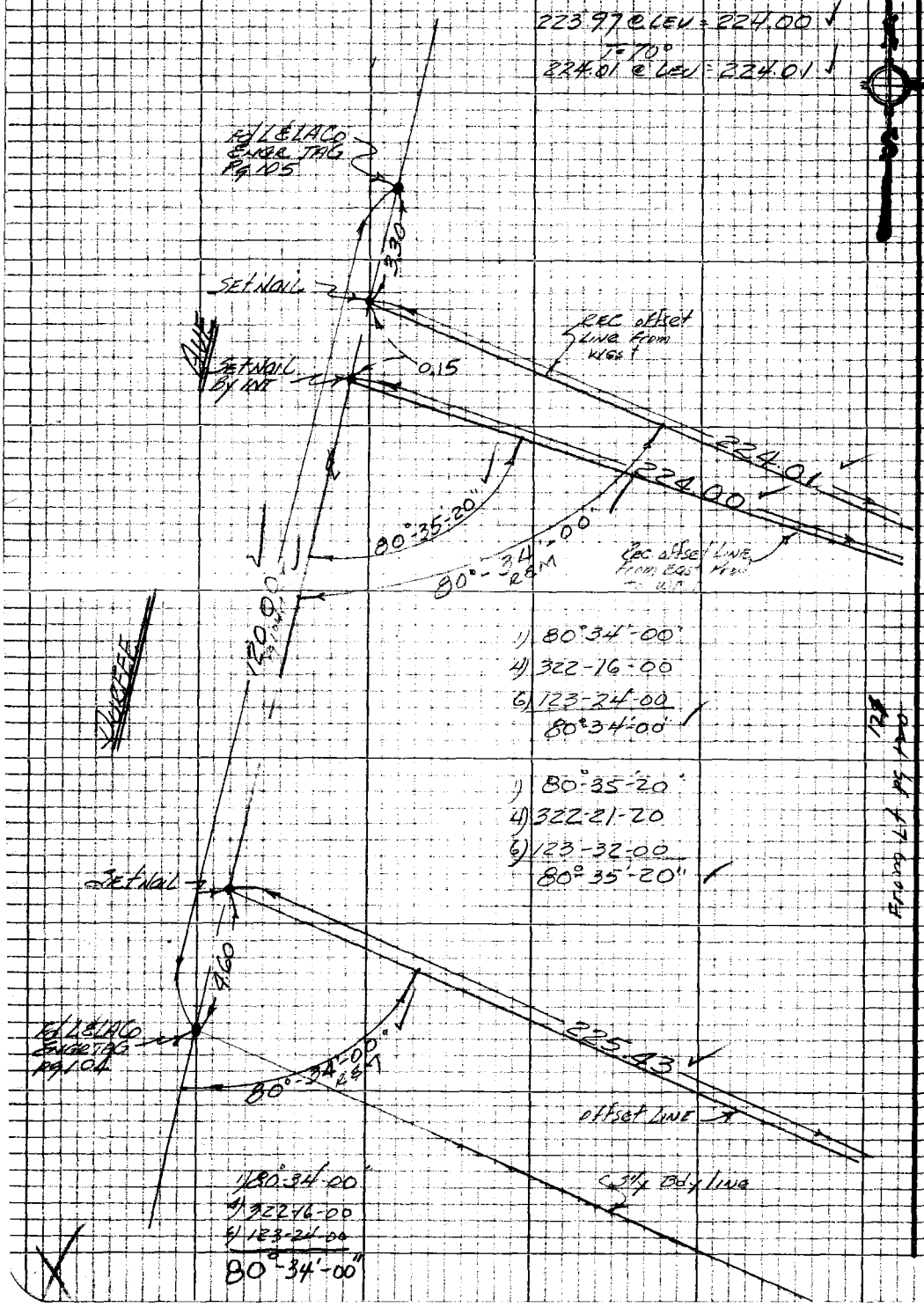

PLEASE RETURN TO
LOS ANGELES COUNTY ENGINEER
403 LOS ANGELES COUNTY ENGINEERING BLDG.

Do not extend this side of this line.

Note: Any Additions or Changes on this Sheet Must be Made or Circled in Red Ink With Date and Name of Person Making Change

0802.73

F. B. 1700 PG. 123

Profile No. ____ Notes Red ____ Plotted ____ Job No. ____ Division No. ____
Date ____ Date ____ Survey of F.S. SITE #40
X-Sec. No. ____ Notes Chk'd GEB Checked ____ Survey by GUIZADO Notes Moody Date 6-11-69
Date 6-16-69 Date ____ Map No. ____ Indexed C. J. GALLI Date 6 16 69

J.N. 0802.73

FIRE STATION SITE NO. 40

ELEV. ON LA. CO. ENGR'S MONUMENTS

JUNE 11, 1969

GUIZADO

MOODY
MALDONADO
MOYA
HENDERSON

STATION	B. S.	H. I.	F. S.	ELEV.

NOTE: ANY ADDITIONS OR CHANGES ON THIS SHEET MUST BE MADE OR CIRCLED IN RED INK, WITH DATE AND NAME OF PERSON MAKING CHANGE.

Do not extend notes this side of this line.

PLEASE RETURN TO
LOS ANGELES COUNTY ENGINEER
403 LOS ANGELES COUNTY ENGINEERING BLDG.

76-L-298 CE 307 5-66

76-L-298 CE 307 5-66

PLEASE RETURN TO
LOS ANGELES COUNTY ENGINEER
403 LOS ANGELES COUNTY ENGINEERING BLDG.

NOTE: ANY ADDITIONS OR CHANGES ON THIS SHEET MUST BE MADE OR CIRCLED IN RED INK, WITH DATE AND NAME OF PERSON MAKING CHANGE.

Do not extend notes this side of this line.

STATION	B. S.	H. I.	F. S.	ELEV.	
Fd T.BM F.S#1	5819	184912		179093	T.B.M F.S#1 ELEV.=179.093 FB.1700-112 ℄ INT. DURFEE AVE & WEST BLVD. C.S. MON IN H.H.
	5508	184654	5766	179146	S.W. COR. F.S. SITE #40 SEE PG 104 FOR LOCATION
	5067	184694	5027	179627	S.E. COR. F.S. SITE #40 SEE PG 121 FOR LOCATION
	4669	184639	4724	179970	N.E. COR F.S. SITE #40 SEE PG. 121 FOR LOCATION
	4958	184813	4784	179855	N.W. COR. F.S. SITE #40 SEE PG. 105 FOR LOCATION
Fd T.BM FS#2			4529	180284	T.B.M. FS#2 ELEV.=180.282 FB.1700-112 DURFEE AVE, P.O.T. 18± NO S.S. M.H. & INT ℄ OF N.W. P/L F.S. SITE #40 C.E. TAG IN LEAD

F. B. 1700 PG. 124 Job No. 0802.73 Division No. Notes Red Plotted Profile
Survey of PICO RIVERA FIRE STATION SITE #40 Date Date No.
Survey by GUIZADO Notes MOODY Notes Chk'd GED Checked X-Sec.
Indexed C. J. GALLI Date Date 6-16-69 Date No.

Profile No.	Notes Red	Plotted	Job No. 0802.73	Division No. 11	F.B. 1700	Pg. 125
	Date	Date	Survey of Fire Sta # 40			
X-Sec. No.	Notes Chkd.	Checked	Survey by Brooks	Notes FB3	Date 11-25-70	
	Date	Date	Map No.	Indexed	Date	

FIRE STATION No 40

J.N. 0802.73

DETERMINATION OF DATUM DIFFERENCE BETWEEN L.A. CO. ENGR. DEPT. & L.A. CO. ROAD DEPT.

ORAL REQ. BY Capt. Ballentine Fire Dept.

STATION	B.S.	H.I.	F.S.	ELEV.
			BAY Brooks Guizado Moore Ohashi	

NOTE: ANY ADDITIONS OR CHANGES ON THIS SHEET MUST BE MADE OR CIRCLED IN RED INK, WITH DATE AND NAME OF PERSON MAKING CHANGE.

Do not extend notes this side of this line.

PLEASE RETURN TO
LOS ANGELES COUNTY ENGINEER
700 LOS ANGELES COUNTY ENGINEERING BLDG.

76L-298 CE 307 11-58

PLEASE RETURN TO
LOS ANGELES COUNTY ENGINEER
700 LOS ANGELES COUNTY ENGINEERING BLDG.

NOTE: ANY ADDITIONS OR CHANGES ON THIS SHEET MUST BE MADE OR CIRCLED IN RED INK. WITH DATE AND NAME OF PERSON MAKING CHANGE.

Do not extend notes this side of this line.

STATION	B.S.	H.I.	F.S.	ELEV.	
BM 1-17				177 739	BM 1-17 Elev. 177.739 FB 3707-67
T.P.	6041	183780	4769	179 011	Durfee Ave & Speedway (Alley) ℄ inter.
T.P.	4558	183569	3932	179637	about 160 ft. N. of Whittier Blvd. 30.5 E. of the W. curb. of Durfee Ave and 15' S. of the N. curb line of Speedway. A. Co. Surveyor mon. in H.H. 10" dn.
Rd. B.M.	4751	184388	5480	178 908	Rd. BM. Whittier Blvd and Passons Blvd. S.E. Cor. middle of curb return. Ct. Spk in lead.
Rd. B.M.	5409	184317	5342	178975	Rd. BM Whittier Blvd and Passons Blvd
T.P.	5279	184254	4611	179643	S.E. Cor. 2' ft E. of E. end C.R.
T.P.	3947	183590	4482	179108	Spk in lead.
T.P.	4268	183376	4819	178557	
B.M.	5611	184168	5019	179142	B.M. Fire station No 40 S.W. Cor. Co Engr Mon 8" dn. in H.H.

F.B. 1700 Pg. 126 Job No. 0802.73 Division No. Notes Red Plotted Profile
Survey of Fire Station No 40 Date Date No.
Survey by Brooks Notes F.E.B. Notes Chkd. Checked X-Sec.
Indexed C.J. GALLY Date Date Date No.

Notes Ck'd by	Survey of Fire Sta. #40	F.B. 1700 Pg. 127
Map No.	JN 0802.73 Tape Std °F	
Office Work	Surveyed by Petri	
Checked	Notes G.P. Date 12-29-70	
Date	Indexed H. E. OTT DEC 31 70	

12-29-70

J.N. 0802.73

Fire Station #40

Location of Curbs, Gutters & Walks
On East Side of Durfee Ave North &
South of Fire Sta. Site

Petri
Gable
Moya
Henderson

Note: Any Additions or Changes on this Sheet Must be Made or Circled in Red Ink With Date and Name of Person Making Change.

PLEASE RETURN TO
LOS ANGELES COUNTY ENGINEER
403 LOS ANGELES COUNTY ENGINEERING BLDG.
Do not extend this side of this line.

76F3098 CE#310 9 67

F.B. 1700 Pg. 128

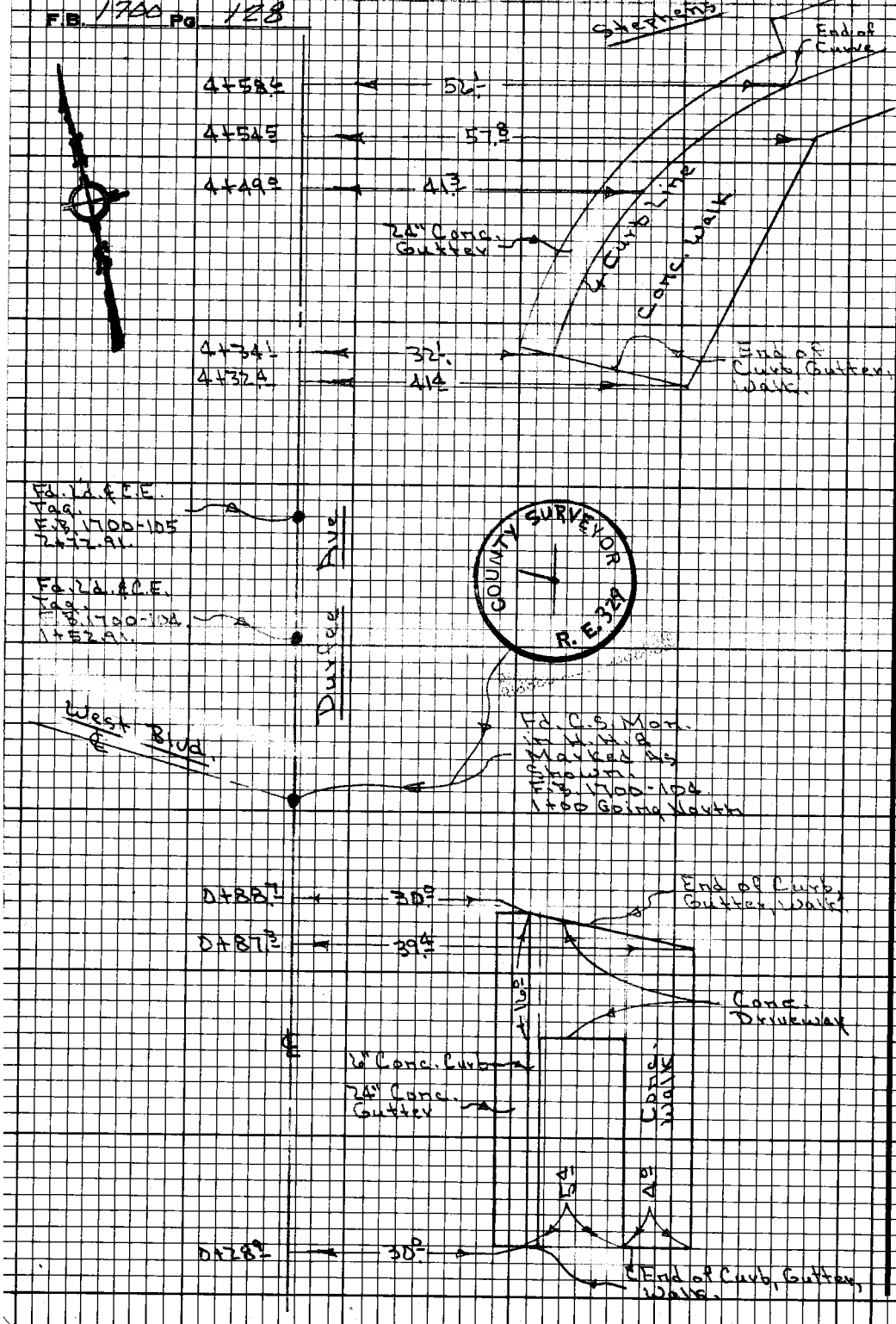

PLEASE RETURN TO
LOS ANGELES COUNTY ENGINEER
403 LOS ANGELES COUNTY ENGINEERING BLDG.

Do not extend this side of this line.

Note: Any Additions or Changes on this Sheet Must be Made on Checked in Red Ink With Date and Name of Person Making Change.

F. B. 1700 PG. 129

Profile No.	Notes Red	Plotted	Job No. 0802.73	Division No. 11	
	Date	Date	Survey of Fire Station #40		
X-Sec. No.	Notes Chk'd.	Checked	Survey by Petri	Notes G.P.	Date 12-29-70
	Date	Date	Map No.	Indexed H. E. Ott	Date DEC 31 '70

12-29-70

J.N. 0802.73

Fire Station # 40

Elev's on Existing Curbs, Gutters & Walks.

See Page 128 For Location

Petri
Gable
Maya
Henderson

STATION	B. S.	H. I.	F. S.	ELEV.

NOTE: ANY ADDITIONS OR CHANGES ON THIS SHEET MUST BE MADE OR CIRCLED IN RED INK, WITH DATE AND NAME OF PERSON MAKING CHANGE.

Do not extend notes this side of this line.

PLEASE RETURN TO
LOS ANGELES COUNTY ENGINEER
403 LOS ANGELES COUNTY ENGINEERING BLDG.

76-L-298 CE 307 5-66

76-L-298 CE 307 5-66

PLEASE RETURN TO
LOS ANGELES COUNTY ENGINEER
403 LOS ANGELES COUNTY ENGINEERING BLDG.

NOTE: ANY ADDITIONS OR CHANGES ON THIS SHEET MUST BE MADE OR CIRCLED IN RED INK, WITH DATE AND NAME OF PERSON MAKING CHANGE.

Do not extend notes this side of this line.

STATION	B. S.	H. I.	F. S.	ELEV.	
Fd. T.B.M. F.S. #1				179 09	T.B.M. F.S. #1. Elev.=179.09. F.B. 1700-112,124. Durfee Ave & West Blvd. @ ℄ Int. C.S. Mon. in H.H. Dn. 10"
0+28.9				178 89	Rt. 30' Gutter F.L.
"				179 34	" " T.C.
"				179 50	" 35.4. Front Walk
"				179 59	" 39.4. Back "
0+59.0				179 94	Rt. 30' Gutter F.L.
"				179 40	" " T.C.
"				179 61	" 35.4 Front Walk
"				179 67	" 39.4 Back "
0+87.3				179 70	" " " "
0+88.7				179 05	" 30' Gutter F.L.
"				179 50	" " T.C.
4+32.4				180 40	Rt. 41.4 Back Walk
4+34.1				179 67	" 32.1 Gutter F.L.
"				180 17	" " T.C.
4+49.0				179 68	" 41.3 Gutter F.L.
"				180 18	" " T.C.
4+54.5				180 30	" 57.8 Back Walk
4+58.6				179 74	" 56.1 Gutter F.L.
"				180 21	" " T.C.
Fd. T.B.M. F.S. #2				180 28	T.B.M. F.S. #2. Elev.=180.28. See Pages 112 & 124 For Description

Lenker Rod Used

F. B. 1700 Pg. 130

Job No. 0802.73 Division No. 11 Notes Red Plotted Profile

Survey of Fire Station #40 Date Date No.

Survey by Petri Notes G.P. Notes Chk'd. Checked X-Sec.

Indexed Date Date No.

NOTES RED. JOB NO. 0793.07 SURVEY OF DIAMOND BAR LIBRARY F. B. 1700 PG. 217
DATE SURVEY BY R.B.H.
NOTES CHKD. NOTES BY R.B.H. DATE 11-12-74
DATE INDEXED G.D. BAILEY DATE DEC 1 '75

DESCRIPTION

DIAMOND BAR LIBRARY
J.N. 0793.07

SEE F.B. 1700 - 229 THRU 231 FOR BENCH LEVELS FOR DIAMOND BAR LIBRARY (ALTERNATE SITE.)
R.B.H. 7-18-75

BENCH LEVELS
TO
ESTABLISH VERTICAL CONTROL
FOR P.T. SHEET J-119

DATUM: L.A. CO. ROAD DEPT. - SURVEY SECTION
FIELD ENGINEERING DIVISION.
(OTTERBEIN QUAD. 1970)

NOV. 12TH 1974
HOBSON
YASUI
PETERSON
BANKSON

ADJ. ELEV.	3RD RUN	2ND RUN	DIFF.	1ST RUN	B.M.

NOTE: ANY ADDITIONS OR CHANGES ON THIS SHEET MUST BE MADE OR CIRCLED IN RED INK, WITH DATE AND NAME OF PERSON MAKING CHANGE.

Do not extend notes this side of this line

PLEASE RETURN TO
LOS ANGELES COUNTY ENGINEER
900 LOS ANGELES COUNTY ENGINEERING BLDG.

7-8420 S & E-353 9-55

76S420 S & E-353 9-55

PLEASE RETURN TO
LOS ANGELES COUNTY ENGINEER
700 LOS ANGELES COUNTY ENGINEERING BLDG.

NOTE: ANY ADDITIONS OR CHANGES ON THIS SHEET MUST BE MADE OR CIRCLED IN RED INK, WITH DATE AND NAME OF PERSON MAKING CHANGE.

Do not extend notes this side of this line

JOB NO. 0793.07 SURVEY OF DIAMOND BAR LIBRARY NOTES RED. DATE
SURVEY BY R.B.H. NOTES CHKD.
NOTES BY R.B.H. DATE 11-12-74
INDEXED G.D. BAILEY DATE DEC 1 75

B.M.	1ST RUN	DIFF.	2ND RUN	3RD RUN	ADJ. ELEV.	DESCRIPTION
BG 3912	895.862					B.M. BG 3912 ELEV. = 895.862
+	4.289		4.299			L+T. IN E. END C.B. 43 FT. N. + 96 FT.
⊼	900.151	-0.409	0.409			W. C/L INT. GRAND AVE + DIAMOND
−	4.698		4.708			BAR BLVD. MKD. "B.M. C-11"
BG 3911	895.453					(OTTRBEIN QUAD - 1970)
+	4.197		4.206			B.M. BG 3911 ELEV. = 895.457
⊼	899.650	-0.866	-0.868			L+T IN E. END C.B., 44 FT. S. + 96 FT.
−	6.063		6.074			W. C/L INT. GRAND AVE. + DIAMOND
T.P.	893.587					BAR BLVD. MKD. "B.M. C-12"
+	3.732		3.745			((OTTRBEIN QUAD - 1970)
⊼	897.319	-1.952	-1.954			
−	5.684		5.699			
T.P.	891.635					
+	3.532		3.598			
⊼	895.167	-2.159	-2.160			
−	5.691		5.758			
T.P.	889.476					
+	3.309		3.382			
⊼	892.785	-1.990	-1.990			
−	5.299		5.372			
T.P.	887.486					
+	3.899		3.923			
⊼	891.385	-2.059	-2.059			
−	5.958		5.982			
T.P.	885.427					
+	3.385		3.402			
⊼	888.812	+0.853	+0.853			
−	2.532		2.549			
(FD) T.B.M. #1	886.280					T.B.M. #1 ELEV. = F.B. 1700-218
						(SEE PG. 219 FOR DESCRIPTION)

F.B. 1700 PG. 218

769420 S & E-353 9-55

PLEASE RETURN TO
LOS ANGELES COUNTY ENGINEER
700 LOS ANGELES COUNTY ENGINEERING BLDG.

NOTE: ANY ADDITIONS OR CHANGES ON THIS SHEET MUST BE MADE OR CIRCLED IN RED INK, WITH DATE AND NAME OF PERSON MAKING CHANGE.

Do not extend notes this side of this line

B.M.	1ST RUN	DIFF.	2ND RUN	3RD RUN	ADJ. ELEV.	DESCRIPTION
T.B.M. #1	886.280					T.B.M. #1 ELEV.= F.B. 1700-218
+	2.591		2.533			DIAMOND BAR BLVD., E. SIDE, 19 ' So. of
⊼	888.871	-0.924	-0.924			℄ OF GRAND AVE. B.M. IN TOP RET.
-	3.515		3.457			WALL (SO. SIDE OF SO. ENTR. DR. TO "ALLEGR
T.P.	885.356					TOWNHOMES")
+	6.412		6.438			
⊼	891.768	+2.307	+2.808			
-	3.605		3.630			
T.P.	888.163					
+	5.450		5.473			
⊼	893.613	+2.363	+2.363			
-	3.087		3.110			
T.P.	890.526					
+	5.735		5.760			
⊼	896.261	+2.463	+2.467			
-	3.272		3.293			
T.P.	892.989					
+	6.451		6.485			
⊼	899.440	+2.874	+2.877			
-	3.577		3.608			
BG 3912	895.863					B.M. BG 3912 ELEV.: 895.862
						(OTTRBEIN QUAD.-1970)
						(SEE PG. 218 FOR DESCRIPTION)

NOTES RED _____ JOB NO. 0793.07 SURVEY OF DIAMOND BAR LIBRARY
DATE _____ SURVEY BY RBH DATE 11-12-74
NOTES CHKD. _____ NOTES BY RBH
DATE _____ INDEXED G.D. BAILEY DATE DEC. 1 75

F.B. 1700 PG. 219

F. B. 1700 PG. 220

JOB NO. _____ SURVEY OF _____ NOTES RED. _____

SURVEY BY _____ DATE _____

NOTES BY _____ DATE _____ NOTES CHKD. _____

INDEXED _____ DATE _____ DATE _____

B.M.	1ST RUN	DIFF.	2ND RUN	3RD RUN	ADJ. ELEV.	DESCRIPTION

Do not extend notes this side of this line

PLEASE RETURN TO

LOS ANGELES COUNTY ENGINEER

700 LOS ANGELES COUNTY ENGINEERING BLDG.

NOTE: ANY ADDITIONS OR CHANGES ON THIS SHEET MUST BE MADE OR CIRCLED IN RED INK. WITH DATE AND NAME OF PERSON MAKING CHANGE.

76S420 S & E-353 9-55

PWFB 1134

334

Notes Ck'd by BARTHOLOMEW	Survey of DIAMOND BAR LIBRARY
Map No. B-5249	JN 0793.07 Tape 015 225 Std 68° 84° °F
Office Work H HAMASU	Surveyed by R.B. HOBSON
Checked BARTHOLOMEW	Notes R.B.H Date 11-15-74
Date	Indexed G. D. BAILEY DEC 1 75

F. B. ~~1700~~ Pg. ~~221~~

DIAMOND BAR LIBRARY
J.N. 0793.07

SEE PG.'S 233 THRU 237 FOR BNDRY. SURVEY OF ALTERNATE SITE
R.B.H. 7-18-75

BOUNDARY SURVEY
OF

A PORTION OF SEC. 15, T2S, R9W, S.B.M. IN THE UNINCORPORATED TERR. OF THE COUNTY OF LOS ANGELES, STATE OF CALIF. AS SHOWN ON MAP OF RECORD OF SURVEY, BK. 76, PG'S 51 THRU 56 INCL. OF RECORDS OF SURVEY OF SAID COUNTY.

REF: TRANSAMERICA TITLE INS. CO., DESCR. ATTACHED, (6-7-73)
F.B. 2627-205, 206
PARCEL MAP Nº 2974

NOV. 15TH, 1974
R.B. HOBSON
C. YASUI
L. BANKSON
D. PETERSON

NOTE: IT WOULD APPEAR AS IF TRACTS TO THE E. OF DIAMOND BAR BLVD. HAVE USED THE ℄ OF DIAMOND BAR BLVD. AS A LINE MONUMENTED WITH R.D. I.P.'S & R.D. TAGS (SHOWN ON NOTES HEREIN.). CURBS ARE ALSO BEING CONSTR. TO THIS LINE. R.B.H. 11-18-74

THE ℄ OF DIAMOND BAR BLVD. AS SHOWN IN F.B. 2627-205 & 206, WHICH IS A PERPETUATION OF THE ℄ OF SAID BLVD. AS IT IS SHOWN IN F.B. 1700-65, 83, 84 & 85 WAS USED FOR THIS SURVEY, AS IT IS APPARENT THAT IT IS THE LINE REFERED TO IN P.M. Nº 2974.

Note: Any Additions or Changes on This Sheet Must be Made or Circled in Red Ink With Date and Name of Person Making Change.
Do not extend this side of this line.
PLEASE RETURN TO
COUNTY OF LOS ANGELES
DEPARTMENT OF COUNTY ENGINEER
403 LOS ANGELES COUNTY ENGINEERING BLDG.
16F309S CE#310 3-69

PWFB 1134 335, 336, 337

F. B. ~~1700~~ Pg. ~~222~~

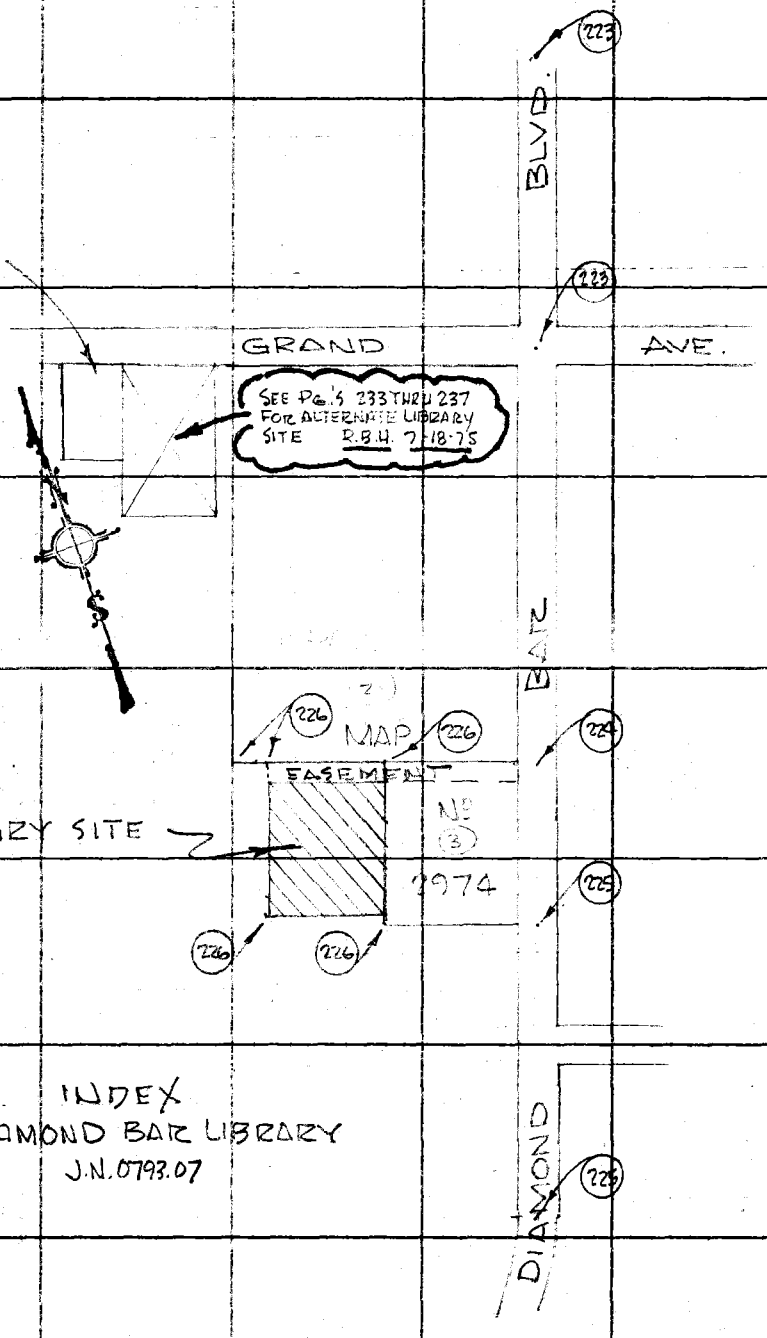

INDEX
DIAMOND BAR LIBRARY
J.N. 0793.07

PLEASE RETURN TO
COUNTY OF LOS ANGELES
DEPARTMENT OF COUNTY ENGINEER
403 LOS ANGELES COUNTY ENGINEERING BLDG.

Do not extend this side of this line.

Note: Any Additions or Changes on This Sheet Must be Made or Circled in Red Ink With Date and Name of Person Making Change.

PWFB 1134

338

Notes Ck'd by BARTHOLOMEW	Survey of DIAMOND BAR LIBRARY
Map No. B-5249	JN 0793.07 Tape 015 225 Std 68 84 °F
Office Work M. HAMASU	Surveyed by R.B.H
Checked BARTHOLOMEW	Notes R.B.H Date 11.15.74
Date 3-75	Indexed G. D. BAILEY DEC 1 '75

F. B. ~~1700~~ Pg. ~~223~~

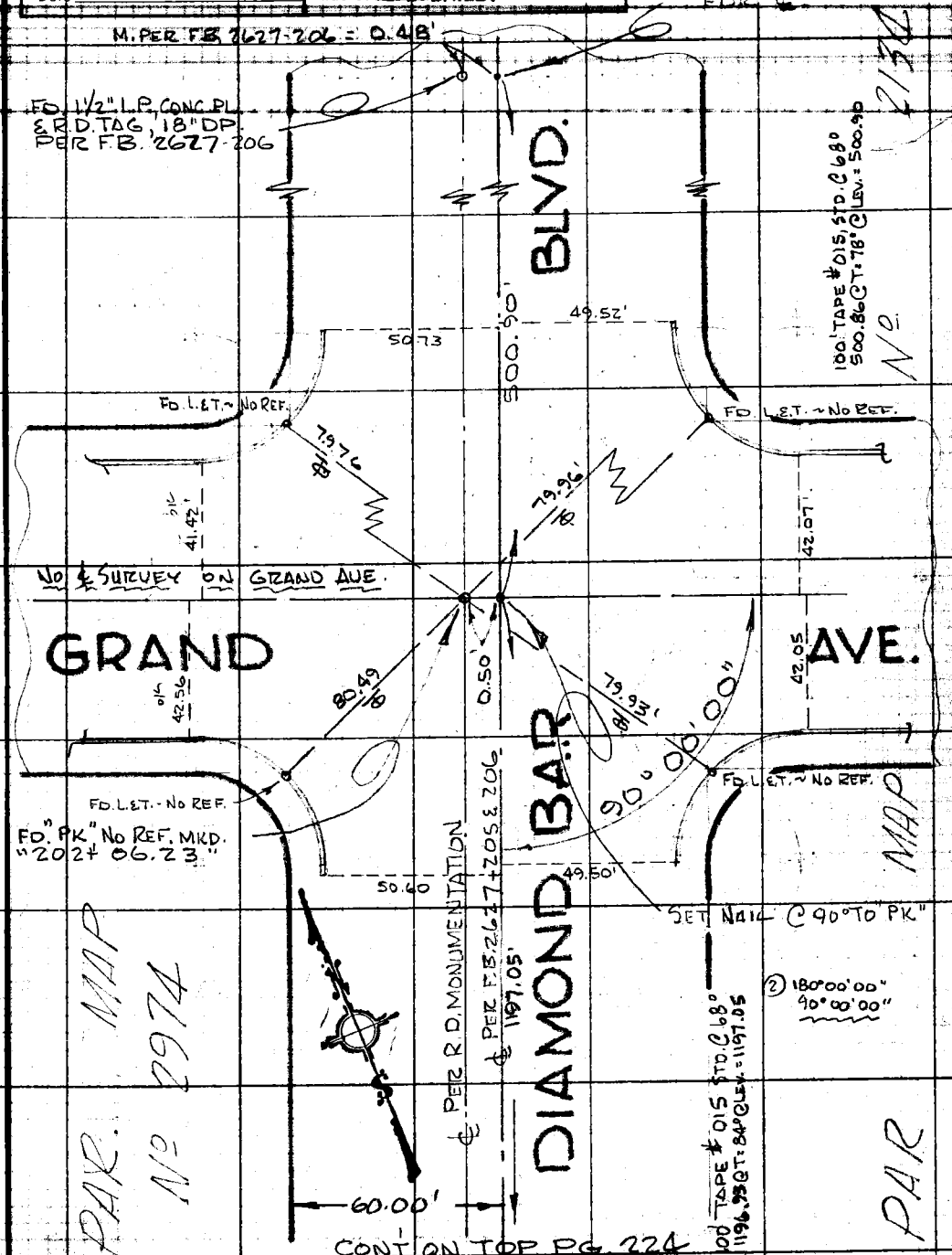

Note: Any Additions or Changes on This Sheet Must be Made or Circled in Red Ink With Date and Name of Person Making Change.

Do not extend this side of this line.

PLEASE RETURN TO
COUNTY OF LOS ANGELES
DEPARTMENT OF COUNTY ENGINEER
403 LOS ANGELES COUNTY ENGINEERING BLDG.

76F309S CE#310 3-69

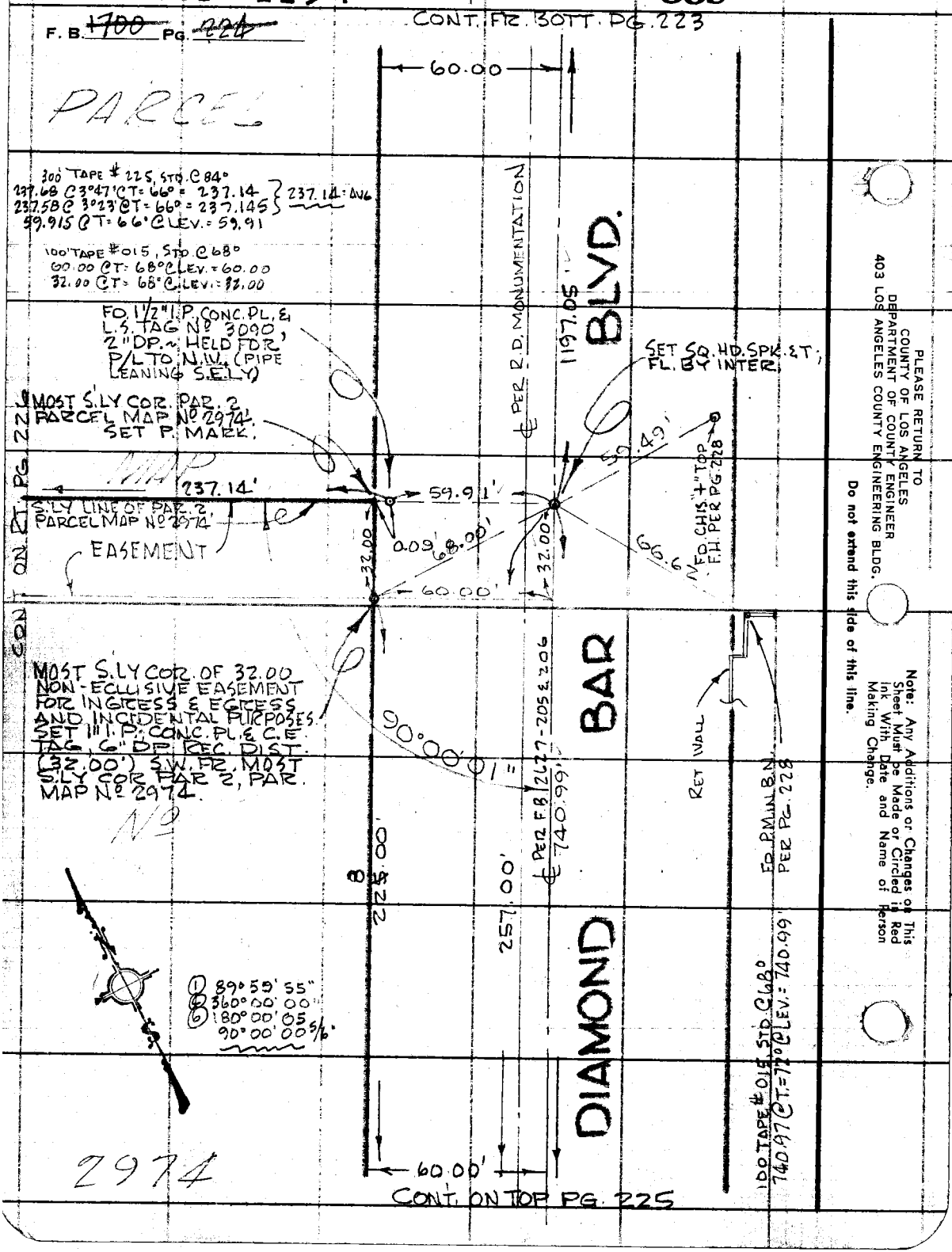

PLEASE RETURN TO
COUNTY OF LOS ANGELES
DEPARTMENT OF COUNTY ENGINEER
403 LOS ANGELES COUNTY ENGINEERING BLDG.

Do not extend this side of this line.

Note: Any Additions or Changes on This Sheet Must be Made or Circled in Red Ink With Date and Name of Person Making Change.

PWFB 1134

340, 341

Notes Ck'd by BARTHOLOMEW	Survey of DIAMOND BAR LIBRARY
Map No. B-5249	JN 0793.07 Tape 015 225 Std 68 84 °F
Office Work M. HAMASU	Surveyed by R.B.H.
Checked BARTHOLOMEW	Notes R.B.H. Date 11-15-73
Date 3-75	Indexed G. D. BAILEY DEC 1 '75

F. B. ~~1700~~ Pg. ~~225~~

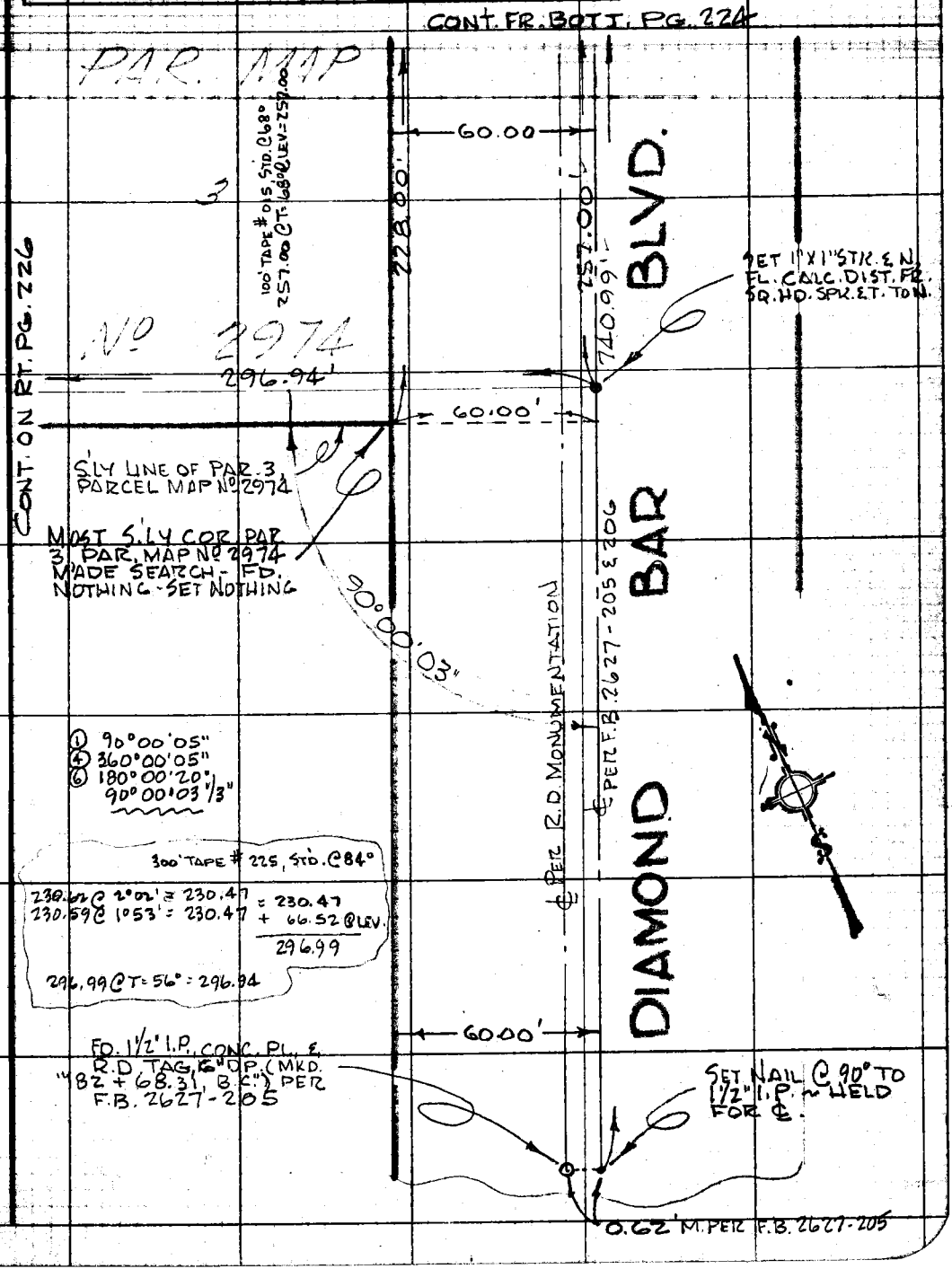

Note: Any Additions or Changes on This Sheet Must be Made or Circled in Red Ink With Date and Name of Person Making Change.

Do not extend this side of this line.

PLEASE RETURN TO
COUNTY OF LOS ANGELES
DEPARTMENT OF COUNTY ENGINEER
403 LOS ANGELES COUNTY ENGINEERING BLDG.

76F309S CE#310 3-69

PWFB 1134

342

F. B. ~~1100~~ Pg. ~~226~~

300' TAPE # 225, STD. @ 84°
209.28 @ 3°06' @ T = 68° = 208.95
209.33 @ 3°22' @ T = 68° = 208.95
48.95 @ T = 70° @ LEV. = 48.95

208.95 = AVG.

2

208.95
- 48.95
160.00

FD. 1½" I.P. CONC. PL. & L.S. TAG Nº 3090, 2" DP. - HELD AS THE MOST W.LY COR. OF PAR 2, PARCEL MAP 2974

MOST N'LY COR. OF PAR. 3 PARCEL MAP Nº 2974 ~ SET P. MK. BY INTER.

48.95' C.&M.

S'LY LINE OF PAR. 2, PARCEL MAP Nº 2974
208.95' 160.00' CALC.

237.14'

CONT. FR. LT. PG. 224

MOST N'LY COR. OF NON-EXCLUSIVE EASE. FOR INGRESS & EGRESS & INCIDENTAL PURPOSES. SET 1" I.P. CONC. PL. & C.E. TAG, 6" DP BY INT. FR. S.W. 0.03'

EASE. D.

32.00

32.00

160.00'

89°57'56"

FD. 1½" I.P. CONC. PL. & L.S. TAG Nº 3090, 2" DP. ~ HELD FOR W'LY LINE OF PAR. 3, PARCEL MAP Nº 2974

89°57'56"

57.56

① 89°57'35"
④ 359°51'00"
⑥ 179°46'45"
89°57'47½"

PROP. COR. SET 1" I.P. CONC. PL. & C.E. TAG, 6" DP. REC. DIST. (32.00) FR. N.E. PER O.R.

① 89°57'50"
④ 359°52'20"
⑥ 179°48'20"
89°58'03⅓"

PROP. COR. SET 1" I.P. CONC. PL. & C.E. TAG 6" DP. REC. DIST. (225.00) FR. S.W. & ON LINE PARALLEL W/ W'LY LINE OF PAR. 3, PER O.R.

LIBRARY

SITE

R.B.H. 7-18-75

① 90°01'55"
④ 360°08'10"
⑥ 180°12'25"
90°02'04⅙

225.00

W'LY LINE OF PAR. 3 PARCEL MAP 2974

300' TAPE # 225 STD. @ 84°
224.98 @ T = 68° @ LEV. = 225.00

PROP. COR. SET 1" I.P. CONC. PL. & C.E. TAG 6" DP. REC. DIST. (225.00) FROM N.E. PER O.R.

① 89°57'55"
④ 359°51'40"
⑥ 179°47'50"
89°57'58⅓"

90°02'04"

89°57'58"
56"

CONT. FR. LT. PG. 225

296.94'

2.91'

160.00'

300' TAPE # 225 STD. @ 84°
224.98 @ T = 70° @ LEV. = 225.00

PROP. COR. SET 1" I.P. CONC. PL. & C.E. TAG 6" DP. REC. DIST. (160.00) FROM S.E. & ON LINE PARALLEL W/ S'LY LINE PAR. 2 PER O.R. FD. 1½" I.P. CONC. PL. & L.S. TAG Nº 3090, 2" DP. ~ HELD AS THE MOST W.LY COR. PAR. 3, PARCEL MAP Nº 2974

300' TAPE # 225 STD. @ 84°
160.00 @ T = 56° @ LEV. = 160.00

PLEASE RETURN TO
COUNTY OF LOS ANGELES
DEPARTMENT OF COUNTY ENGINEER
403 LOS ANGELES COUNTY ENGINEERING BLDG.

Do not extend this side of this line.

Note: Any Additions or Changes on This Sheet Must be Made or Circled in Red Ink With Date and Name of Person Making Change.

PWFB 1134

343

Notes Ck'd by BARTHOLOMEW	Survey of DIAMOND BAR LIBRARY
Map No. B-5249	JN 0793.07 Tape ____ Std ____ °F
Office Work M. HAMASU	Surveyed by R.B. HOBSON
Checked BARTHOLOMEW	Notes R.B.H. Date 11-12-74
Date 3-75	Indexed G.D. BAILEY DEC 1 '75

F. B. ~~1700~~ Pg. ~~227~~

DIAMOND BAR LIBRARY
J.N. 0793.07

HORIZONTAL CONTROL FOR
P.T. SHEET
Nº J-119

Nov. 12TH, 1974
R.B. HOBSON
C. YASUI
L. BANKSON
D. PETERSON

Note: Any Additions or Changes on This Sheet Must be Made or Circled in Red Ink With Date and Name of Person Making Change.

Do not extend this side of this line.

PLEASE RETURN TO
COUNTY OF LOS ANGELES
DEPARTMENT OF COUNTY ENGINEER
403 LOS ANGELES COUNTY ENGINEERING BLDG.

76F309S CE#310 3-69

F. B. ~~1700~~ Pg ~~228~~

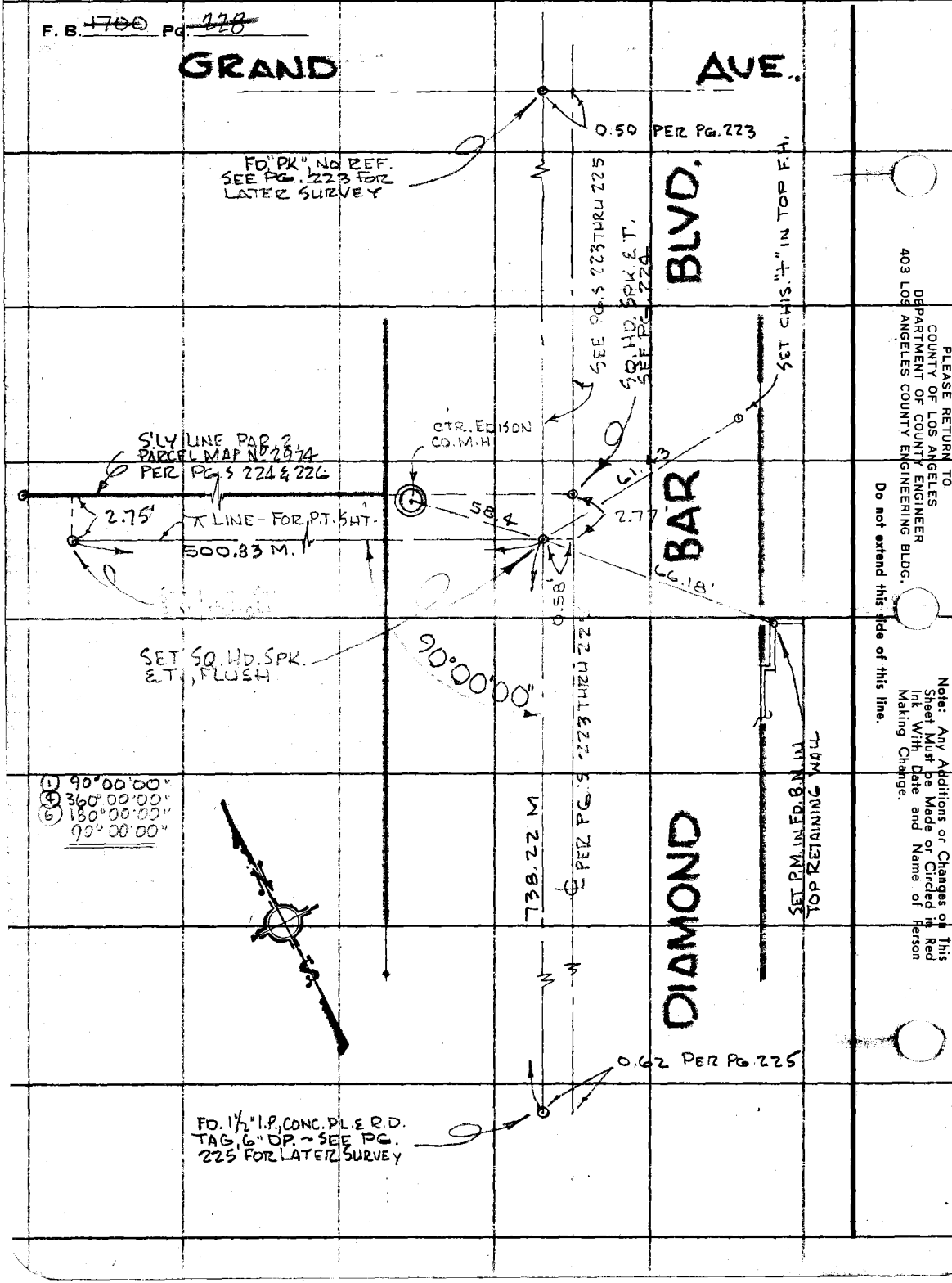

PLEASE RETURN TO
COUNTY OF LOS ANGELES
DEPARTMENT OF COUNTY ENGINEER
403 LOS ANGELES COUNTY ENGINEERING BLDG.

Do not extend this side of this line.

Note: Any Additions or Changes on This Sheet Must be Made or Circled in Red Ink With Date and Name of Person Making Change.

F.B. 1700 PG. 229

NOTES RED. JOB NO. 0793.07 SURVEY OF DIAMOND BAR LIBRARY
DATE SURVEY BY R. B. HOBSON
NOTES CHKD. RDB NOTES BY R.B.H. DATE 7-15-75
DATE 7-28-75 INDEXED T. M. PALMERI DATE [illegible]

DIAMOND BAR LIBRARY
J.N. 0793.07
(ALTERNATE SITE)

BENCH LEVELS

DATUM: L.A. CO. ROAD DEPT. - SURVEY SEC.,
FIELD ENGINEERING DIVISION
(OTTERBEIN QUAD. 1970)

SEE F.B. 1700-234 (INDEX)
FOR T.B.M. LOC.

JULY 15TH, 1975
HOBSON
YASUI
CREASON
HENDERSON, M.

DESCRIPTION | ADJ. ELEV. | 3RD RUN | 2ND RUN | DIFF. | 1ST RUN | B.M.

NOTE: ANY ADDITIONS OR CHANGES ON THIS SHEET MUST BE MADE OR CIRCLED IN RED INK, WITH DATE AND NAME OF PERSON MAKING CHANGE.

Do not extend notes this side of this line

PLEASE RETURN TO
LOS ANGELES COUNTY SURVEYOR
725 LOS ANGELES COUNTY ENGINEERING BLDG.

76S420 S & E-353 4-54

765420 S & E-353 4-54

PLEASE RETURN TO
LOS ANGELES COUNTY SURVEYOR
725 LOS ANGELES COUNTY ENGINEERING BLDG.

NOTE: ANY ADDITIONS OR CHANGES ON THIS SHEET MUST BE MADE OR CIRCLED IN RED INK, WITH DATE AND NAME OF PERSON MAKING CHANGE.

Do not extend notes this side of this line

JOB NO. 0793.07 SURVEY OF DIAMOND BAR LIBRARY NOTES RED. DATE
SURVEY BY R.B.H. NOTES CHKD. RDB
NOTES BY R.B.H. DATE 7-15-75 DATE 7-28-75
INDEXED [redacted] PALMERI DATE [redacted] 24 75

F.B. 1700 PG. 230

B.M.	1ST RUN	DIFF.	2ND RUN	3RD RUN	ADJ. ELEV.	DESCRIPTION
BG 3912	895.862					B.M. BG 3912 ELEV. 895.862 (1970)
+	5.114		5.084			L.+T. IN E. END C.B. 43 FT. N. & 96 FT.
⌅	900.976	-0.406	-0.408			W. ℄ INT. GRAND AVE. & DIAMOND BAR
−	5.520		5.492			BLVD. MKD. B.M. C-11 (OTTERBEIN QUAD.)
BG 3911	895.456					B.M. BG 3912 ELEV. = 89.457 (1970)
+	5.778		5.608			L+T. IN E. END C.B. 44 FT. S. & 96 FT.
⌅	901.234	+1.780	+1.778			W. ℄ INT. GRAND AVE. & DIAMOND BAR
−	3.998		3.330			BLVD. MKD B.M. C-12 (OTTERBEIN QUAD)
T.P.	897.236					
+	8.183		7.976			
⌅	905.419	+4.820	+4.820			
−	3.363		3.156			
T.P.	902.056					
+	7.723		7.804			
⌅	909.779	+4.624	+4.626			
−	3.099		3.178			
T.P.	906.680					
+	5.942		5.847			
⌅	912.622	+0.420	+0.420			
−	5.522		5.427			
T.B.M. #1	907.100					T.B.M. #1 ELEV. = F.B. 1700-230
+	7.960		8.106			GRAND AVE. 769'± W. OF DIAMOND BAR BLVD.,
⌅	915.060	+1.582	+1.584			S. SIDE. BT. SPK. IN CB 171'± E. OF E. P/L PROP. OF FIRE
−	6.378		6.522			STA #120 (10'± E. OF FIRE HYDRANT).
T.B.M. #2	908.682					T.B.M. #2 ELEV. = F.B. 1700-230
+	5.562		5.438			GRAND AVE. 966'± W. OF DIAMOND BAR BLVD., S.
⌅	914.244	-1.584	-1.581			SIDE. BT. SPK. IN CB 26'± W. OF E. P/L PROP. OF FIRE
−	7.146		7.019			STA. #120 (2'± W. OF WEDGE OF F. DRIVE TO FIRE STA.)
T.P.	907.098					

765420 S & E-353 4-54

PLEASE RETURN TO
LOS ANGELES COUNTY SURVEYOR
725 LOS ANGELES COUNTY ENGINEERING BLDG.

NOTE: ANY ADDITIONS OR CHANGES ON THIS SHEET MUST BE MADE OR CIRCLED IN RED INK, WITH DATE AND NAME OF PERSON MAKING CHANGE.

Do not extend notes this side of this line

B.M.	1ST RUN	DIFF.	2ND RUN	3RD RUN	ADJ. ELEV.	DESCRIPTION
T.P.	907.098					
+	2.730		2.701			
⊼	909.828	-5.012	-5.010			
-	7.742		7.711			
T.P.	902.086					
+	3.558		3.381			
⊼	905.644	-6.597	6.599			
-	8.155		7.980			
T.P.	897.489					
+	3.973		3.871			
⊼	901.462	-2.036	-2.036			
-	6.009		5.907			
B.G. 3911	895.453					B.M. BG 3911 ELEV. = 895.453 (1970) SEE PG. 230 FOR DESCRIPTION

NOTES RED _____ JOB NO. 2703.07 SURVEY OF DIAMOND BAR LIBRARY
DATE _____ SURVEY BY R.B. HOBSON
NOTES CHKD. RDB NOTES BY R.B.H. DATE 7-15-75
DATE 7-22-75 INDEXED L.M. PALMERI DATE M247

F.B. 1700 PG. 231

F. B. 1700 PG. 232

JOB NO. 0793.07 SURVEY OF DIAMOND BAR LIBRARY NOTES RED.
SURVEY BY R.B.H DATE
NOTES BY R.B.H. DATE 7-15-75 NOTES CHKD.
INDEXED DATE DATE

B.M.	1ST RUN	DIFF.	2ND RUN	3RD RUN	ADJ. ELEV.	DESCRIPTION

Do not extend notes this side of this line

PLEASE RETURN TO
LOS ANGELES COUNTY SURVEYOR
725 LOS ANGELES COUNTY ENGINEERING BLDG.

NOTE: ANY ADDITIONS OR CHANGES ON THIS SHEET MUST BE MADE OR CIRCLED IN RED INK, WITH DATE AND NAME OF PERSON MAKING CHANGE.

769420 S & E-353 4-54

PWFB 1134

345

Notes Ck'd by R. BARTHOLOMEW	Survey of DIAMOND BAR LIBRARY	F. B. 1700 PG. 233
Map No. B-5263	JN 0793.07 Tape 015 Std 68 °F	
Office Work B. GOINS	Surveyed by R. B. HOBSON	
Checked R. BARTHOLOMEW	Notes R. B. H. Date 7-16-75	
Date 8-14-75	Indexed T. M. PALMERI 11-24-75	

DIAMOND BAR LIBRARY
J.N. 0793.07
(ALTERNATE SITE)

BOUNDARY SURVEY
OF
A PORTION OF SEC. 15, T2S, R9W, S.B.B.&M. IN THE UNINCORPORATED TERRITORY OF THE COUNTY OF LOS ANGELES, STATE OF CALIFORNIA AS SHOWN ON MAP OF RECORD OF SURVEY, BK. 76, PG'S 51 THRU 56 OF RECORDS OF SURVEY OF SAID COUNTY.

REF.: SURVEY DIV. LETTER #6442-C, ATTACHED PLAN.
F.B. 1700 - 86, 87, 223, 225

JULY 16TH, 1975
R. B. HOBSON
C. YASUI
G. CREASON
M. HENDERSON

Note: Any Additions or Changes on This Sheet Must be Made or Circled in Red Ink With Date and Name of Person Making Change.

PLEASE RETURN TO
COUNTY OF LOS ANGELES
DEPARTMENT OF COUNTY ENGINEER
403 LOS ANGELES COUNTY ENGINEERING BLDG.

Do not extend this side of this line.

76F309S CE#310 3-69

PWFB 1134

346, 347, 348

F. B. ~~1700~~ Pg. ~~234~~

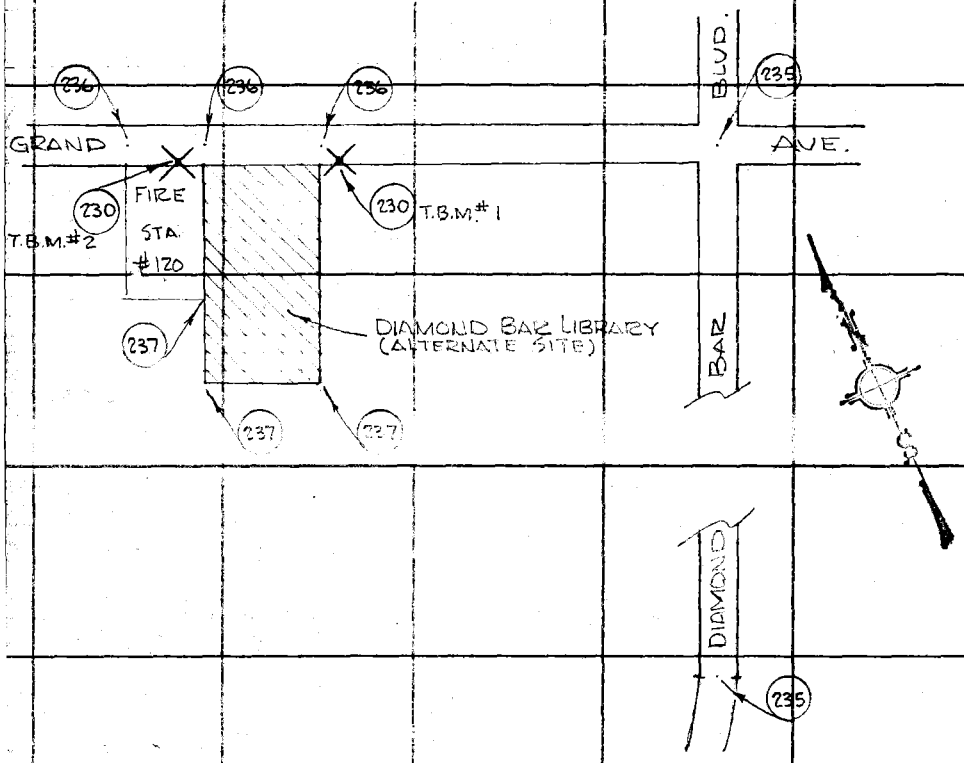

INDEX
DIAMOND BAR LIBRARY
J.N. 0793.07
(ALTERNATE SITE)

PLEASE RETURN TO
COUNTY OF LOS ANGELES
DEPARTMENT OF COUNTY ENGINEER
403 LOS ANGELES COUNTY ENGINEERING BLDG.

Do not extend this side of this line.

Note: Any Additions or Changes on This Sheet Must be Made or Circled in Red Ink With Date and Name of Person Making Change.

PWFB 1134

349

Notes Ck'd by R. BARTHOLOMEW
Map No. B-5263
Office Work B. GOINS
Checked R. BARTHOLOMEW
Date 8-19-75

Survey of DIAMOND BAR LIBRARY
JN 0793.07 Tape 015 Std 68 °F
Surveyed by R.B. HOBSON
Notes R.B.H. Date 7-16-75
Indexed

F.B. 1700 PG. 225

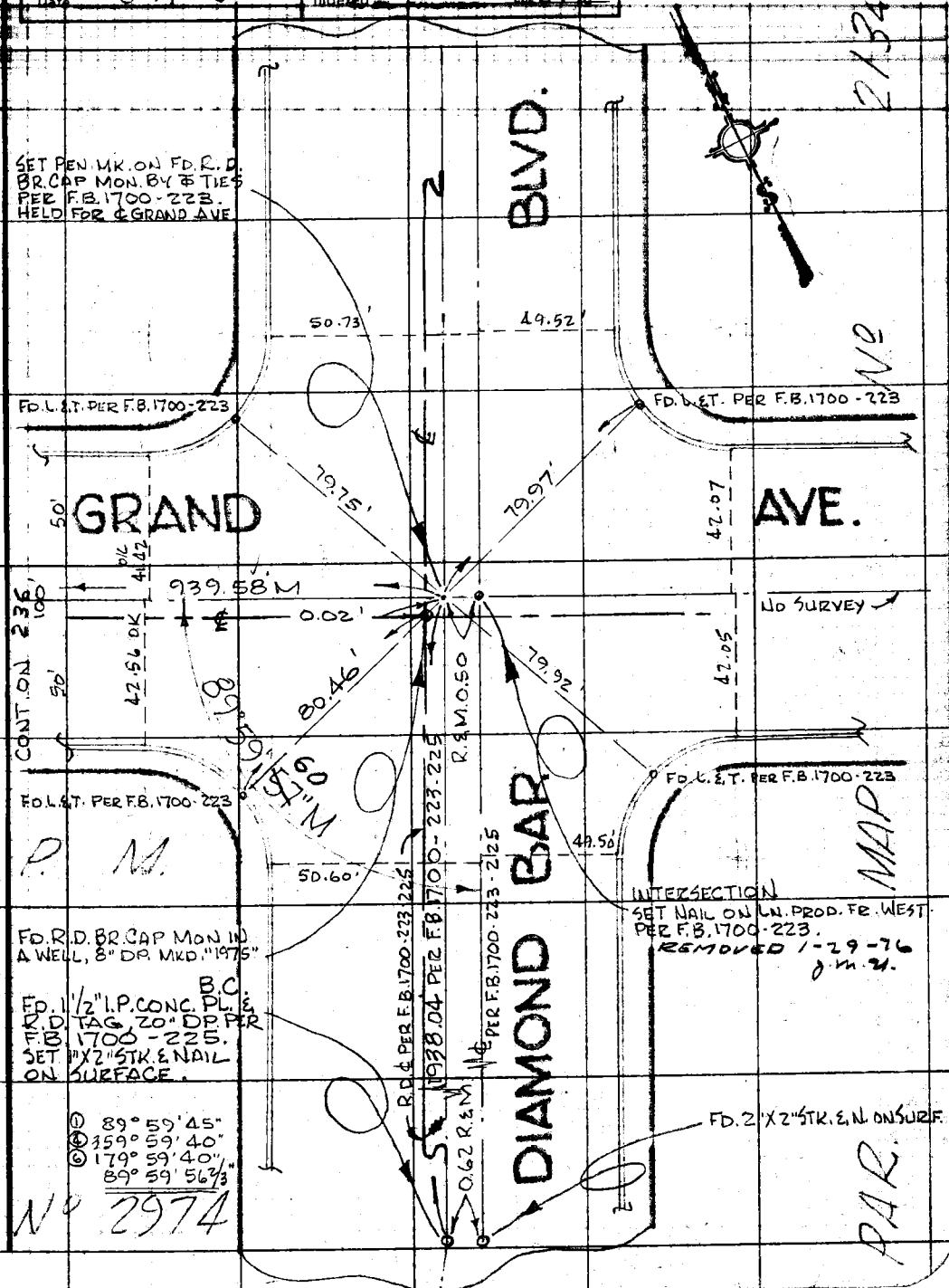

Note: Any Additions or Changes on This Sheet Must be Made or Circled in Red Ink With Date and Name of Person Making Change.

Do not extend this side of this line.

PLEASE RETURN TO
COUNTY OF LOS ANGELES
DEPARTMENT OF COUNTY ENGINEER
403 LOS ANGELES COUNTY ENGINEERING BLDG.

76F309S CE#310 3-69

CONT. FR. LT. PG. 235

350

F. B. ~~1700~~ PG. ~~236~~

PWFB 1134

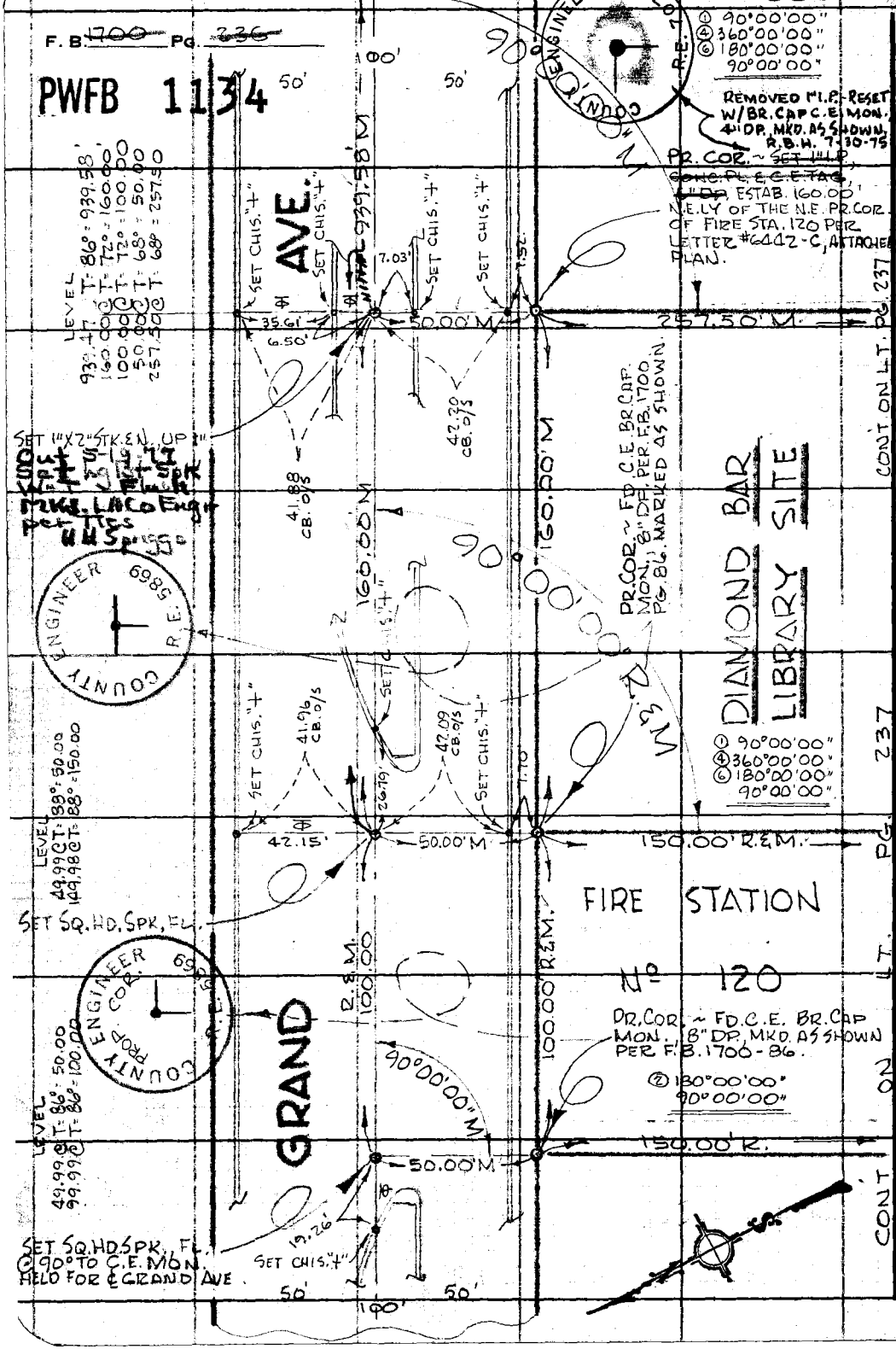

PWFB 1134

351

Notes Ck'd by R. BARTHOLOMEW	Survey of DIAMOND BAR LIBRARY
Map No. B-5263	JN 0793.07 Tape 015 Std 68 °F
Office Work B. GOINS	Surveyed by R.B. HOBSON
Checked R. BARTHOLOMEW	Notes R.B.H. Date 7-17-75
Date 8-14-75	Indexed [illegible] PALMERI JUL 24 '75

F. B. ~~1700~~ Pg. ~~237~~

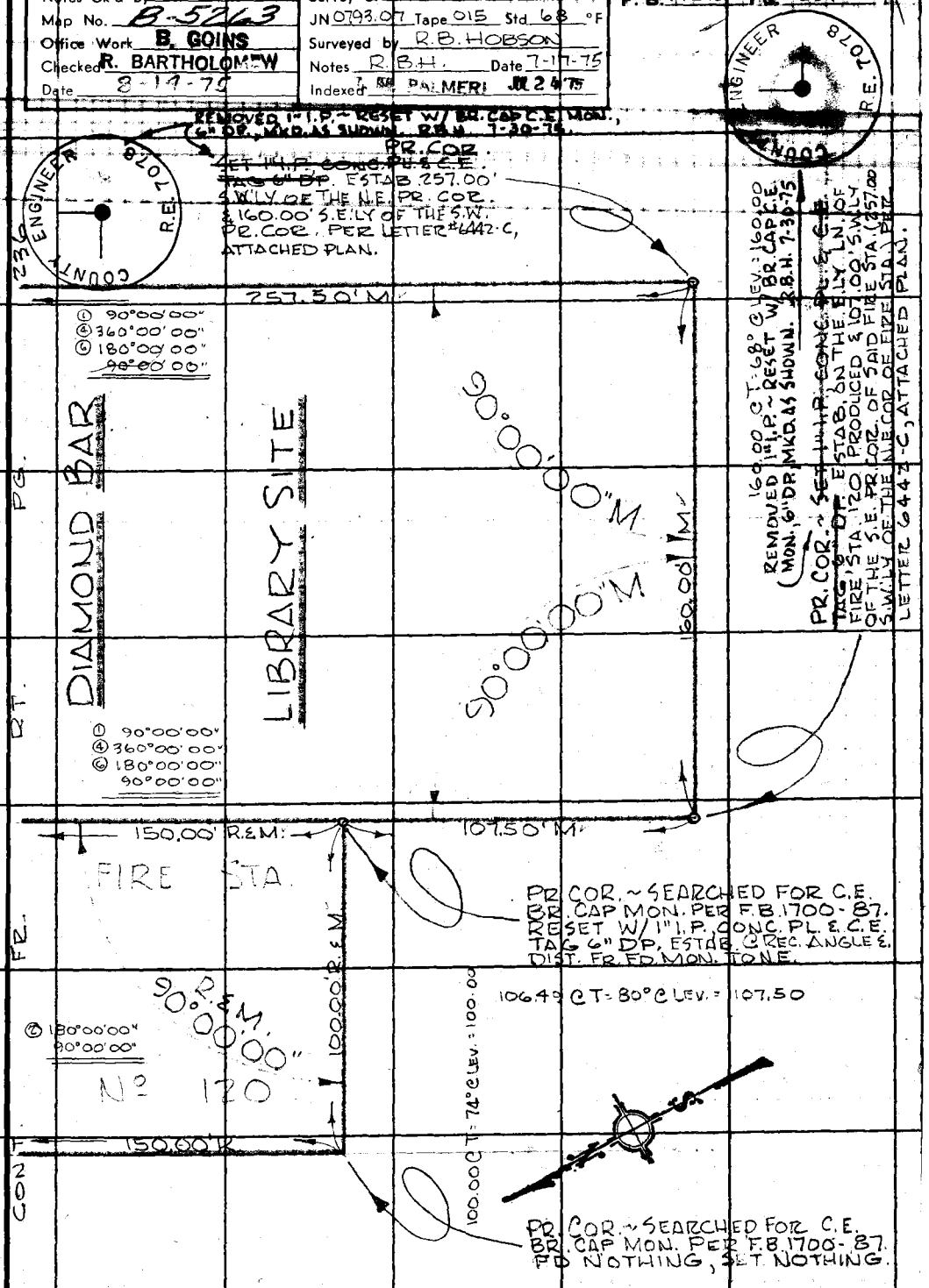

Note: Any Additions or Changes on this Sheet Must be Made or Circled in Red Ink With Date and Name of Person Making Change.

Do not extend this side of this line.

PLEASE RETURN TO
COUNTY OF LOS ANGELES
DEPARTMENT OF COUNTY ENGINEER
403 LOS ANGELES COUNTY ENGINEERING BLDG.

76F3095 CE#310 3-68

F. B. 1700 PG. 238

PLEASE RETURN TO
COUNTY OF LOS ANGELES
DEPARTMENT OF COUNTY ENGINEER
403 LOS ANGELES COUNTY ENGINEERING BLDG.

Do not extend this side of this line.

Note: Any Additions or Changes on This Sheet Must be Made or Circled in Red Ink With Date and Name of Person Making Change.

Notes Ck'd by	Survey of	F. B. PG.
Map No.	JN Tape Std °F	
Office Work	Surveyed by	
Checked	Notes Date	
Date	Indexed	

Note: Any Additions or Changes on This Sheet Must be Made or Circled in Red Ink With Date and Name of Person Making Change.

Do not extend this side of this line.

PLEASE RETURN TO
COUNTY OF LOS ANGELES
DEPARTMENT OF COUNTY ENGINEER
403 LOS ANGELES COUNTY ENGINEERING BLDG.

76F309S CE#310 3-68

PLEASE RETURN TO
COUNTY OF LOS ANGELES
DEPARTMENT OF COUNTY ENGINEER
403 LOS ANGELES COUNTY ENGINEERING BLDG.

Note: Any Additions or Changes on This Sheet Must be Made or Circled in Red Ink With Date and Name of Person Making Change.

Do not extend this side of this line.

F. B. _____ PG _____

76F309S CE#310 9-68

PLEASE RETURN TO
COUNTY OF LOS ANGELES
DEPARTMENT OF COUNTY ENGINEER
403 LOS ANGELES COUNTY ENGINEERING BLDG.

Note: Any Additions or Changes on This Sheet Must be Made or Circled in Red Ink With Date and Name of Person Making Change.

Do not extend this side of this line.

Notes Ck'd by____
Map No.____
Office Work____
Checked____
Date____

Survey of____
JN____ Tape____ Std____ °F
Surveyed by____
Notes____ Date____
Indexed____

F. B.____ **PG.**____

F. B._____ PG._____