10M 1-49

INDEX TO FIELD BOOK # 1701

DATE	J.N.	DISCRIPTION					NOTES	PAGES
			GRANDEUR	AVENUE	C.I. 1324			
6/50	1324	Poppyfields Dr.	From	Thurin Ave.	To	P.I. E. of Grandeur	Topog.	5-11
"	"	" "	"	" "	"	" " " "	X-Sects.	13-25
"	"	Las Flores Dr.	"	Olive Ave.	"	Glenrose Ave.	Topog.	27-30
"	"	" " "	"	" "	"	" "	X-Sects.	31-40
"	"	Laurel Dr.	"	" "	"	La Corona Ave.	Topog.	41-46
"	"	" "	"	" "	"	" " "	X-Sects.	47-61
[illegible]	[illegible]	[illegible]	"	[illegible].	"	[illegible]	[illegible]	0000000
6/50	"	Lincoln Ave.	"	Foothill Blvd.	"	Loma Alta Dr.	Topog.	63-67
"	"	" "	"	" "	"	" " "	X-Sects.	69-79
7/50	"	Olive Ave	"	Foothill Blvd.	"	Laurel Dr.	Topog.	81-88
"	"	" "	"	" "	"	" "	X-Sects.	89-110
"	"	Glenrose Ave.	"	" "	"	Loma Alta Dr.	Topog.	111-122
"	"	" "	"	" "	"	" " "	X-Sects.	123-150
"	"	Foothill Blvd.	"	Glenrose Ave.	"	Fair Oaks Ave.	Topog.	151-156
"	"	" "	"	" "	"	" " "	X-Sects.	157-168
"	"	Pine St.	"	Glenrose Ave.	"	" " "	Topog.	169-174
"	"	" "	"	" "	"	" " "	X-Sects.	175-184
"	"	Las Flores Dr.	"	" "	"	" " "	Topog.	185-188
"	"	" " "	"	" "	"	" " "	X-Sects.	189-198
"	"	Poppyfields Dr.	"	" "	"	E.Line Tr.#11879	Topog.	199-202
"	"	" "	"	" "	"	" " " "	X-Sects.	203-210
"	"	" "	"	" "	"	N. " " #13082	Topog.	211-214
"	"	" "	"	" "	"	" " " "	X-Sects.	215-220
"	"	Glen Ave.	"	Foothill Blvd.	"	Palm St.	Topog.	221-224
"	"	" "	"	" "	"	" "	X-Sects.	225-232

(Over)

Not incorporated in P.W. Co.

Notes Ck'd by
Map No.
Office Work
Checked
Date

Survey of
W. O. Tape No. St'd. °F
Surveyed by
Notes Date
Indexed

F. B. 1701 PG.

RETURN TO
LOS ANGELES COUNTY SURVEYOR
726 LOS ANGELES COUNTY
ENGINEERING BLDG.

Note: Any Additions or Changes on This Sheet Must be Made or Circled in Red Ink With Date and Name of Person Making Change.

Do not extend notes this side of this line.

7/50	1324	Hermar Ct.				From	Palm St.			To	Pt.	343.30'	N.	of	Palm	St.		Topog.	233-234
"	"	"	"		"	"	"		"	"		"	"	"	"	"		X-Sect.	235-238
"	"	Reever Way			"		Glenrose Ave.		"	"		282'±	W.	"	Fair	Oaks	Ave.	Topog.	239-242
"	"	"	"		"	"	"	"	"	"	"	"	"	"	"	"	"	X-Sect.	243-250

F. B. _____ Pg. _____

Notes Ck'd by	Survey of Grandeur [illegible]
Map No.	W. O. [illegible] Tape No. St'd. °F
Office Work	Surveyed by [illegible]
Checked	Notes Date [illegible]
Date	Indexed A. C. Johnson

JAN 4 '51

F. B. 1701 PG. 5

LOCATION
OF
[illegible]
ON
POPPY[illegible] DR.
[illegible]
[illegible] AVE.
TO
[illegible]
[illegible]
[illegible]

[illegible]

Note: Any Additions or Changes on This Sheet Must be Made or Circled in Red Ink With Date and Name of Person Making Change.

Do not extend notes this side of this line.

RETURN TO
LOS ANGELES COUNTY SURVEYOR
726 LOS ANGELES COUNTY
ENGINEERING BLDG.

76F309S 247 10M 1-49

F. B. 1701 PG. 6

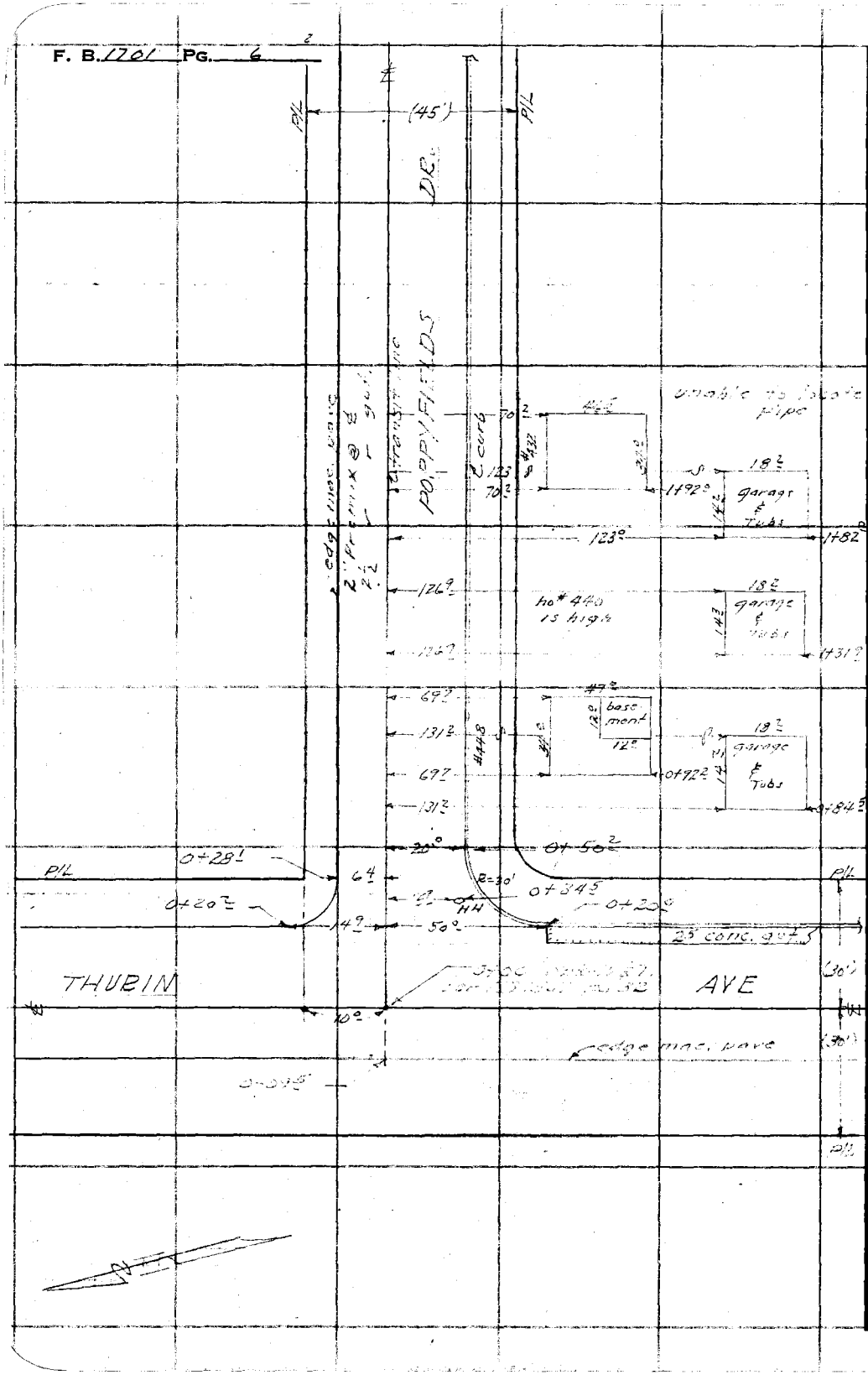

RETURN TO
LOS ANGELES COUNTY SURVEYOR
726 LOS ANGELES COUNTY
ENGINEERING BLDG.

Do not extend notes this side of this line.

Note: Any Additions or Changes on This Sheet Must be Made or Circled in Red Ink With Date and Name of Person Making Change.

Notes Ck'd by	Survey of Grandeur Inc	F. B. 1701 Pg. 7
Map No.	W. O. 1324 Tape No. Std. °F	
Office Work	Surveyed by Lanigan	
Checked	Notes Curtis Date 6-21-50	
Date	Indexed [illegible] Johnson	

unable to locate



Note: Any Additions or Changes on This Sheet Must be Made or Circled in Red Ink With Date and Name of Person Making Change.

Do not extend notes this side of this line.

RETURN TO
LOS ANGELES COUNTY SURVEYOR
726 LOS ANGELES COUNTY
ENGINEERING BLDG.

76F3098 247 10M 1-49

RETURN TO
LOS ANGELES COUNTY SURVEYOR
725 LOS ANGELES COUNTY
ENGINEERING BLDG.

Note: Any Additions or Changes of This Sheet Must be Made or Circled in Red Ink With Date and Name of Person Making Change.

Do not extend notes this side of this line.

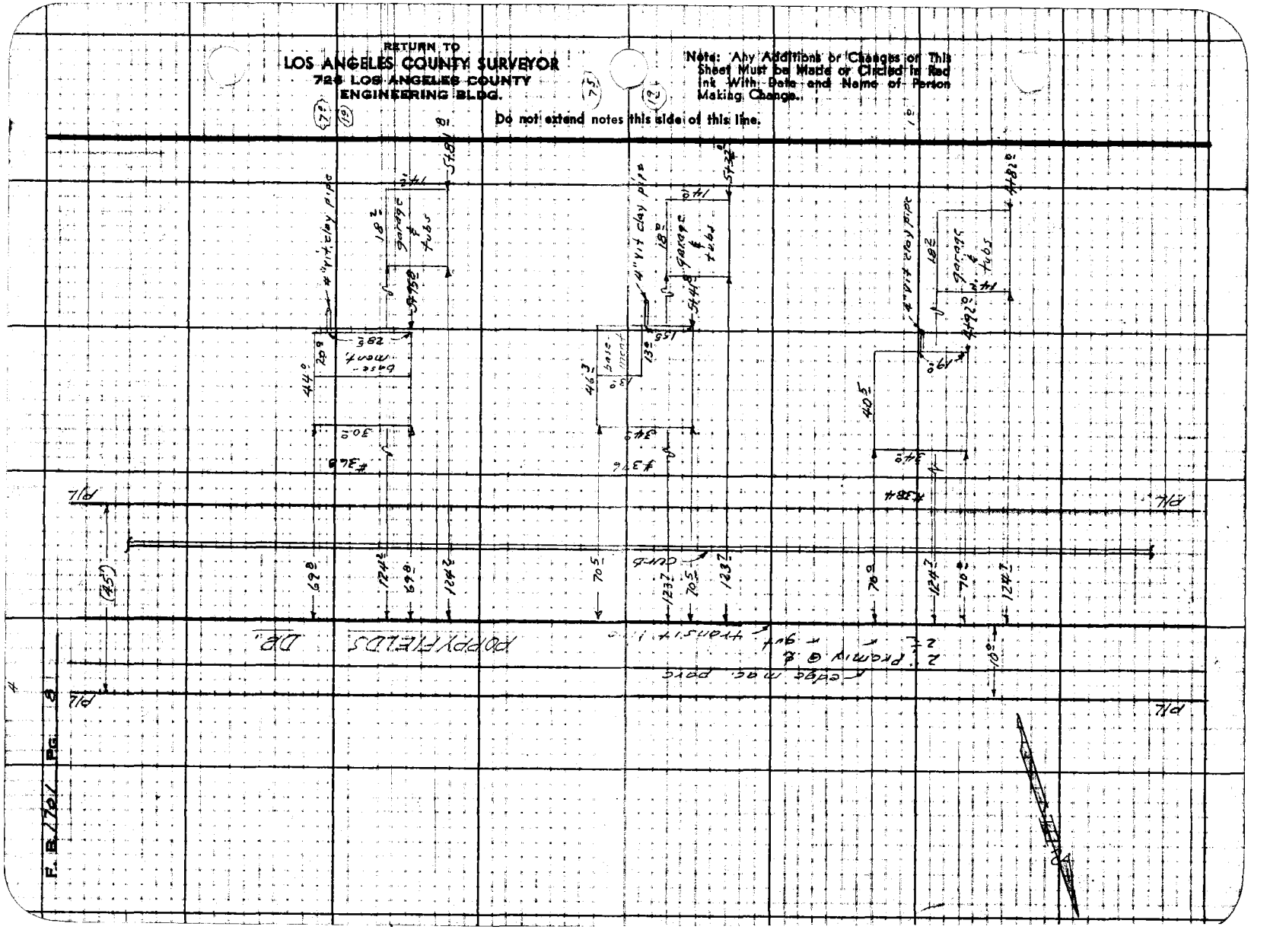

Notes Ck'd by	Survey of Grandeur [illegible]
Map No.	W. O. 1324 Tape No. St'd °F
Office Work	Surveyed by [illegible]
Checked	Notes Curtis Date 6-21-50
Date	[illegible]

F. B. 1701 PG. 9

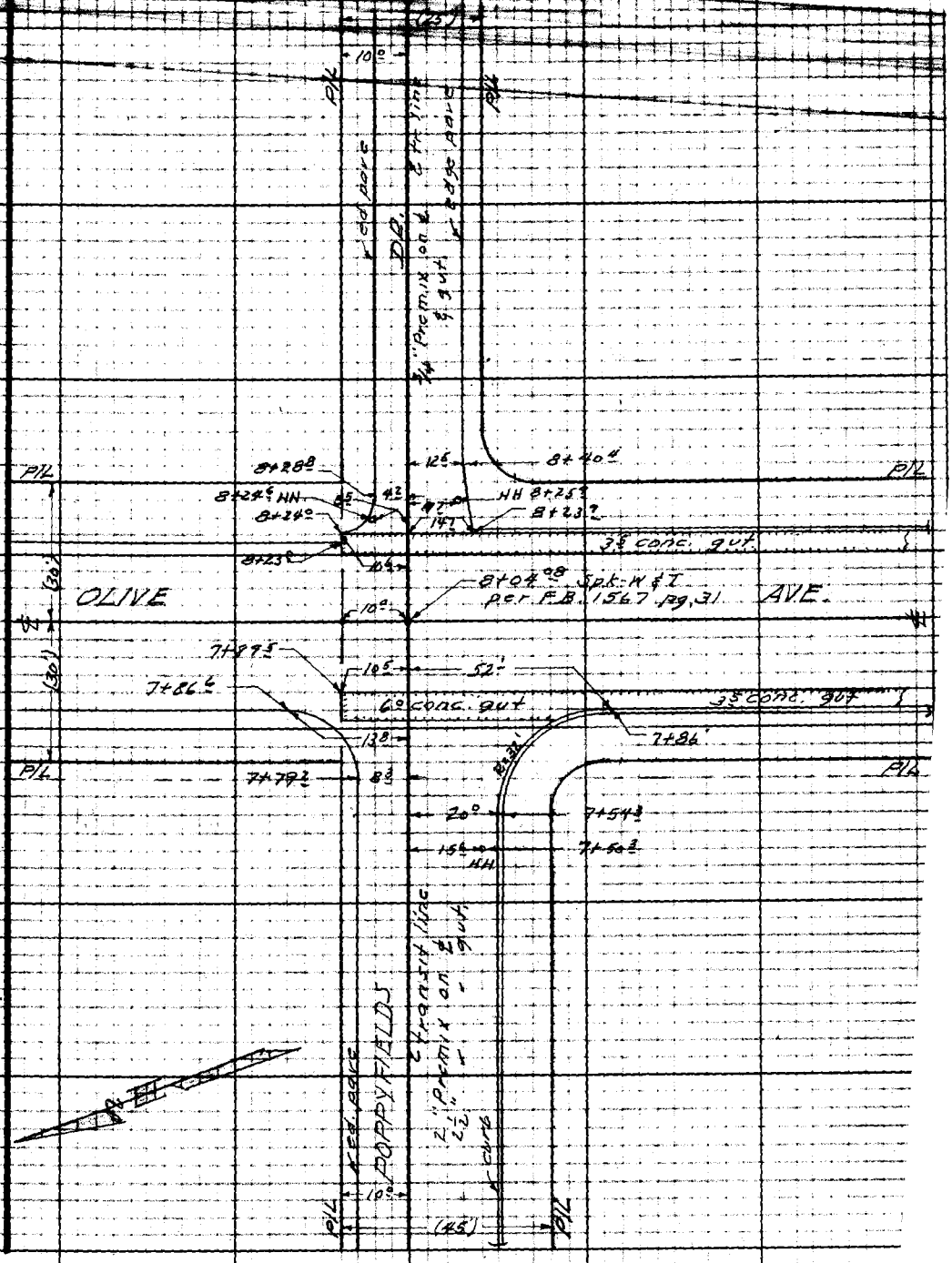

Note: Any Additions or Changes on This Sheet Must be Made or Circled in Red Ink With Date and Name of Person Making Change.

Do not extend notes this side of this line.

RETURN TO
LOS ANGELES COUNTY SURVEYOR
725 LOS ANGELES COUNTY
ENGINEERING BLDG.

76F3098 247 10M 1-49

F. B. 1707 PG. 10

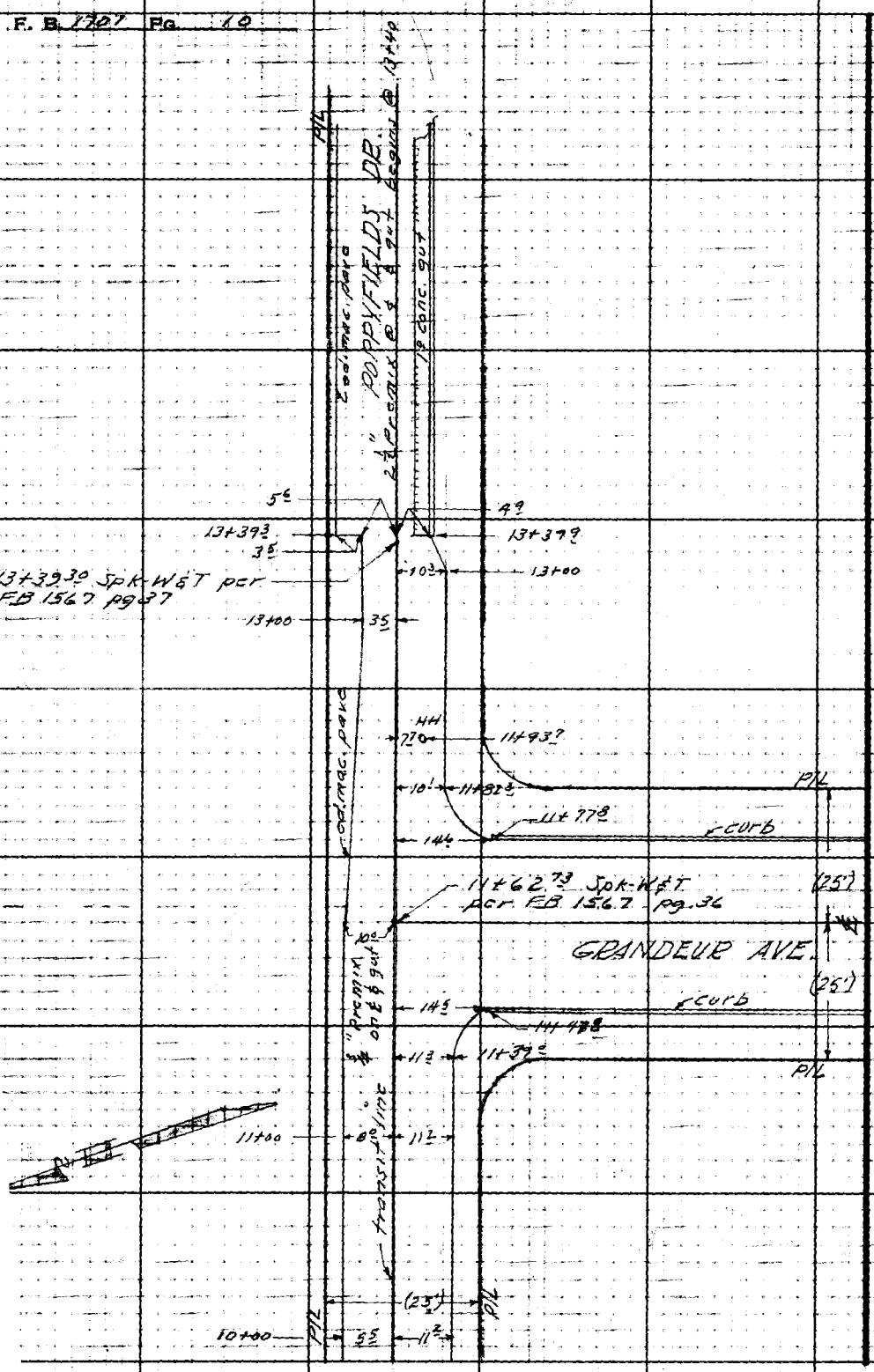

RETURN TO
LOS ANGELES COUNTY SURVEYOR
728 LOS ANGELES COUNTY
ENGINEERING BLDG.

Do not extend notes this side of this line.

Note: Any Additions or Changes on This Sheet Must Be Made or Circled in Red Ink With Date and Name of Person Making Change.

Notes Ck'd by	Survey of [illegible]	F. B. 1701 Pg. 11
Map No.	W. O. 1324 Tape No. St'd. °F	
Office Work	Surveyed by [illegible]	
Checked	Notes Curtis Date 6-21-50	
Date	Indexed R. C. Johnson	

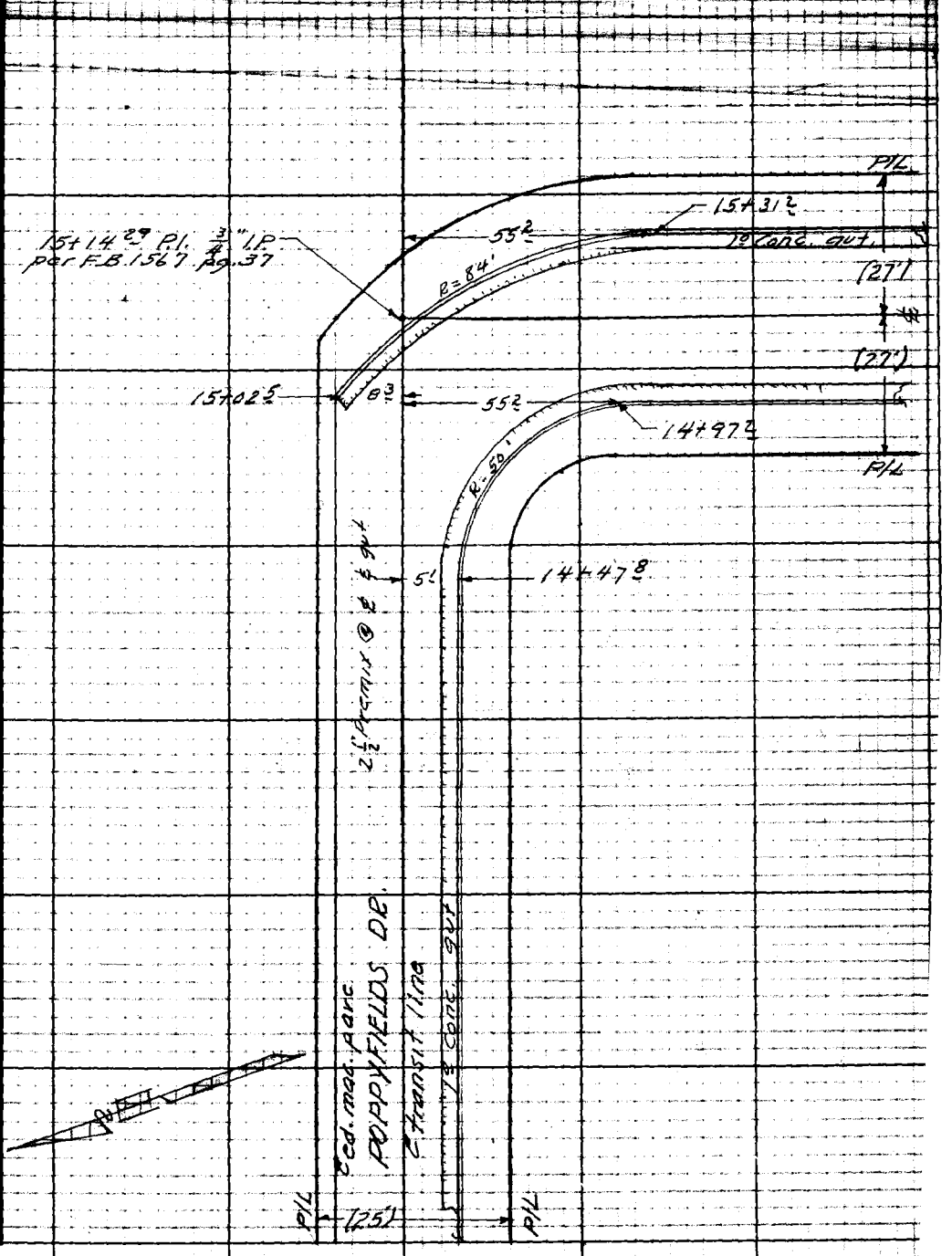

Note: Any Additions or Changes on This Sheet Must be Made or Circled in Red Ink With Date and Name of Person Making Change.

Do not extend notes this side of this line.

RETURN TO
LOS ANGELES COUNTY SURVEYOR
725 LOS ANGELES COUNTY
ENGINEERING BLDG.

76F3095 247 10M 1-49

RETURN TO
LOS ANGELES COUNTY SURVEYOR
726 LOS ANGELES COUNTY
ENGINEERING BLDG.

Note: Any Additions or Changes on This Sheet Must be Made or Circled in Red Ink With Date and Name of Person Making Change.

Do not extend notes this side of this line.

F. B. 1067 Pg. 72

Profile Notes Red. _____ Plotted _____ Job No. 1324 Division No. _____

X-Sec. Notes Chkd. W.O.V.L. Checked _____

PROFILE
AND
CROSS SECTIONS
ON
POPPYFIELDS DR.
FROM
THURIN AVE.
TO
P.I. AT
POPPY FIELDS DR.
EAST OF
GRANDEUR AVE.
C.I. 1324

Lanigan
Curtis
Raphael
Boydston

STATION	B. S.	H. I.	F. S.	ELEV.

NOTE: ANY ADDITIONS OR CHANGES ON THIS SHEET MUST BE MADE OR CIRCLED IN RED INK, WITH DATE AND NAME OF PERSON MAKING CHANGE.

PLEASE RETURN TO
LOS ANGELES COUNTY SURVEYOR
726 LOS ANGELES COUNTY ENGINEERING BLDG.

Do not extend notes this side of this line.

76L298 307 5-49

76L295 307 5-49

PLEASE RETURN TO
LOS ANGELES COUNTY SURVEYOR
726 LOS ANGELES COUNTY ENGINEERING BLDG.

NOTE: ANY ADDITIONS OR CHANGES ON THIS SHEET MUST BE MADE OR CIRCLED IN RED INK, WITH DATE AND NAME OF PERSON MAKING CHANGE.

Do not extend notes this side of this line.

STATION	B. S.	H. I.	F. S.	ELEV.	Poppyfields Dr	
BMAE 438	383	1348 13		1344 30	BM AE 438 El. 1344.300 & Poppyfields Dr. SE Cor. 5' E of E end CR.	FB 1568 Pg 77 Thurin ave Bt. spk in Curb.
0+00			490	1343 23	Int ℄'s Poppyfields Dr. & Thurin Ave.	
			921	1338 92	100' So'thly on ℄ Poppyfields Dr	
			930	1338 83	✓ ✓ ✓ ✓	✓ ✓ & 20' E. gut
			855	1339 58	✓ ✓ ✓ ✓	✓ ✓ ✓ ✓ curb
			096	1347 17	100' No'thly ✓ ✓	✓ ✓
			670	1341 43	S. end SE CR.	gut
			592	1342 21	✓ ✓ ✓ ✓	cb
			466	1343 47	E. ✓ ✓ ✓	gut
			414	1343 99	✓ ✓ ✓ ✓	cb
0+20			452	1343 61		tr. line
0+30			50	1343 1		35' Rt. P/L
✓			13	1346 8	10' Lt. P/L	
0+50			342	1344 71		tr. line
T.P.	705	1351 76	342	1344 71	T.P.	
0+84.5			124	1339 4		± 214' Rt. B.L.L.
± 0+90			79	1343 9	± 140' Rt floor garage to ho. # 448	
0+92.2			70	1344 8	116.7 Rt S.W. Cor ho # 448	
			17	1350 1	floor El. ho # 448	
1+20.2			89	1342 9	110.7 Rt ℄ basement ho # 448	

Profile No. X-Sec. No.
Plotted Date Checked Date
Notes Red. Date Notes Chkd. Date
Division No. ✓
Job No. 1324
Survey of Grandeur Ave
Survey by Lanigan Notes Curtis
Indexed A. C. Johnson Date

76L298 307 5-49

PLEASE RETURN TO
LOS ANGELES COUNTY SURVEYOR
726 LOS ANGELES COUNTY ENGINEERING BLDG.

NOTE: ANY ADDITIONS OR CHANGES ON THIS SHEET MUST BE MADE OR CIRCLED IN RED INK, WITH DATE AND NAME OF PERSON MAKING CHANGE.

Do not extend notes this side of this line.

STATION	B. S.	H. I.	F. S.	ELEV.	Poppyfields Dr.
		1351 76	✓		
1+10			376	1348 00	tr. line
✓			492	1346 84	20' Rt. gut
✓			448	1347 28	✓ ✓ curb
✓			368	1348 08	6± Lt. cd pave
✓			18	1350 0	10' Lt. P/L
1+30			103	1341 5	±214' Rt B.L.L.
± 1+39			57	1346 1	± 136' Rt. floor garage to ho# 440
1+50			51	1350 25	trans. line
T.P.	788	1357 33	231	1349 45	T.P.
1+80			150	1342 3	±214' Rt B.L.L.
± 1+89			89	1348 4	± 132 Rt floor El. garage to ho. #431
1+92			80	1349 3	116.7' Rt. SW. cor. ho# 432
			32	1354 1	floor. El. ho. # 432
2+00			437	1352 96	trans. line
✓			569	1351 64	20' Rt. gut.
✓			515	1352 18	✓ ✓ curb
✓			403	1353 30	6± Lt. cd. pave.
✓			26	1354 7	10' Lt. P/L
2+31			130	1344 3	± 214' Rt B.L.L.
± 2+39			73	1350 0	± 135' Rt floor El. garage to ho# 434

Profile No. ____ Date ____ Notes Red. ____ Plotted ____ Date ____ Job No. 1324 Division No. V
X-Sec. No. ____ Notes Chkd. ____ Date ____ Checked ____ Date ____ Survey of Grandeur Ave
Survey by Lanning Notes Curtis Date 6-27-50
Map No. ____ Checked Johnson Date ____

F.B. 1701 Pg. 15

76L298 307 5-49

PLEASE RETURN TO
LOS ANGELES COUNTY SURVEYOR
726 LOS ANGELES COUNTY ENGINEERING BLDG.

NOTE: ANY ADDITIONS OR CHANGES ON THIS SHEET MUST BE MADE OR CIRCLED IN RED INK, WITH DATE AND NAME OF PERSON MAKING CHANGE.

Do not extend notes this side of this line.

STATION	B. S.	H. I.	F. S.	ELEV.	Poppy Fields Dr.	
		1357 33				
2+39			62	135[illegible]	106.3 Rt. S.W. cor. ho# 424	
			10	1356 3	floor El. ho# 424	
2+49.3			84	1348 9	97.3 Rt. ℄ basement ho# 424	7.4
2+50			205	1355 28	trans line	
TP	635	1362 02	166	1355 27	T.P.	
2+82			161	1345 9	± 214' Rt B.L.L.	
± 2+89			101	135[illegible] 9	± 137' Rt floor El. garage to ho# 416	
			43	1357 7	floor Elev. ho# 416	
2+91.8			93	1352 7	115.8 Rt S.W. Cor ho# 416	
3+00			466	1357 36	trans. line	
✓			582	135[illegible] 10	20' Rt gut	
✓			538	135[illegible] 24	✓ ✓ curb	
✓			449	135[illegible] 3	6.5 Lt. ed pavc	
✓			29	135[illegible]	10' Lt P/L	
3+05.5			149	1347 1	176.2 Rt top 4" v.t. clay pipe ho# 416 1/2	2.8
3+05.5			137	1348 3	191.6 Rt. S.W. cor. ho# 416 1/2	
			114	1350[illegible]	floor El. ho# 416 1/2	
3+12.9			107	1351 3	115.8' Rt top 4" v.t. clay pipe ho# 416	0.7
3+30			141	1347 7	± 214 Rt B.L.L.	
3+50			298	1359 14	trans. line	

F.B. 1701 PG. 16
Job No. 1324 Division No. V
Survey of Grantham Ave
Survey by Landgraf & C. Johnson
Indexed
Notes Red. ____ Plotted ____ Profile No. ____
Date ____ Date ____
Notes Chkd. ____ Checked ____ X-Sec. No. ____
Date ____ Date ____
Notes Curtis
Date

76L298 307 5-49

PLEASE RETURN TO
LOS ANGELES COUNTY SURVEYOR
726 LOS ANGELES COUNTY ENGINEERING BLDG.

NOTE: ANY ADDITIONS OR CHANGES ON THIS SHEET MUST BE MADE OR CIRCLED IN RED INK, WITH DATE AND NAME OF PERSON MAKING CHANGE.

Do not extend notes this side of this line.

STATION	B. S.	H. I.	F. S.	ELEV.	Poppy fields Dr
		1362 02			
± 3+39			95	1352 5	± 136' Rt. floor El. garage to ho# 408
			36	1358 4	floor El. ho# 408
3+46'			78	1354 2	113.8 Rt. S.W. Cor ho# 408
3+71.6			82	1353 8	113.8 Rt. top 4" vit. clay pipe ho# 408
3+80			111	1350 9	± 214' Rt B.L.L.
T.P.	581	1365 05	278	1359 24	T.P.
± 3+88			119	13~~54~~ 53 2	± 145' Rt floor El. garage to ho# 400
			48	1360 2	floor El. ho.# 400
3+89'			96	1355 4	105.5 Rt. S.W. Cor ho# 400
4+00			440	1360 65	trans. line
/			560	1359 45	20' Rt gut
/			500	1360 05	/ / curb
/			421	1360 84	6.5 Lt. ed. pave.
/			17	1363 3	10' Lt. P/L
4+21.4			99	1355 1	105.5 Rt. top 4" vit. clay pipe ho# 400
T.P.	617	1366 57	465	1360 40	T.P.
4+30			148	1351 8	± 214' Rt B.L.L.
± 4+39			101	1356 5	± 135' Rt floor El. garage to ho# 392
			45	1362 1	floor El. ho# 392
4+42.0			94	1357 2	116.6 Rt. S.W. Cor. ho. # 392

Profile No. ____ Date ____ Notes Red. ____ Date ____ Plotted ____ Date ____ Job No. 1324 Division No. Y Survey of Grandeur Ave

X-Sec. No. ____ Date ____ Notes Chkd. ____ Date ____ Checked ____ Date ____ Survey by Lanigan Notes Curtis Date 6-22-50 Map No. ____ Date ____

F.B. 1701 PG. 17

76L298 307 5-49

PLEASE RETURN TO
LOS ANGELES COUNTY SURVEYOR
726 LOS ANGELES COUNTY ENGINEERING BLDG.

NOTE: ANY ADDITIONS OR CHANGES ON THIS SHEET MUST BE MADE OR CIRCLED IN RED INK, WITH DATE AND NAME OF PERSON MAKING CHANGE.

Do not extend notes this side of this line.

STATION	B. S.	H. I.	F. S.	ELEV.	Poppy fields Dr	
		1366 57				
4+50			446	1362 11	trans. line	
T.P.	629	1368 23	463	1361 94	T.P.	
4+80			155	1352 7		± 214' Rt. BLL.
± 4+89			100	1358 2	± 134' Rt. floor garage to ho# 384	
4+92			97	135[illegible]	110.5 Rt S.W. cor. ho.# 384	
			47	1363 5	floor El. ho.# 384	
5+00			450	1363 73	trans. line	
✓			575	1362 48		20' Rt. gut.
✓			515	1363 08		✓ ✓ curb
✓			428	1363 [illegible]5	7.0 Lt ed. pave	
✓			37	1364 5	10' Lt P/L	
5+11.0			101	1358 1	110.5 Rt. top 4" Vit. clay pipe ho# 384	18
5+30			145	1353 7		± 214' Rt. BLL.
T.P.	571	1369 44	450	1363 73	T.P.	
± 5+39			100	135[illegible]	± 133' Rt floor garage to ho# 376	
5+41.8			92	1360 [illegible]	116.8 Rt S.W. Cor. ho# 376	
5+50			449	1364 95	trans. line	
5+57.3			117	1357 [illegible]	116.8 Rt top 4" Vit. clay pipe ho# 376	19
			53	1364 1	floor El. ho# 376	
5+69.3			128	135[illegible]	110.3 Rt. ℄ basement ho# 376	75

F.B. 1701 PG. 18 Job No. 1324 Division No. ✓ Notes Red. Date Plotted Date No. Profile
Survey of Grandeur Ave Notes Date Notes Chkd. Date Checked Date No. X-Sec.
Survey by Lanigan Curtis
Indexed R. C. Johnson Date

76L298 307 5-49

PLEASE RETURN TO
LOS ANGELES COUNTY SURVEYOR
726 LOS ANGELES COUNTY ENGINEERING BLDG.

NOTE: ANY ADDITIONS OR CHANGES ON THIS SHEET MUST BE MADE OR CIRCLED IN RED INK. WITH DATE AND NAME OF PERSON MAKING CHANGE.

Do not extend notes this side of this line.

STATION	B. S.	H. I.	F. S.	ELEV.	Poppy Fields Dr.	
		1369 44				
5+81			140	13554		±214' Rt BLL
T.P.	682	1371 77	449	136495	T.P.	
±5+89			121	13597	±133' Rt floor garage to ho# 368	
5+95.8			118	13600	113.8 Rt SW. Cor ho# 368	
6+00			502	136675		trans. line
✓			615	136562		20' Rt. gut
✓			561	136616		✓ ✓ curb
✓			487	136690	7.5' Lt. ed. pave	
✓			47	13671	10' Lt. P/L	
6+10.8			134	13584	103.8' Rt ℄ basement ho# 368	
6+24.3			118	13600	113.8 Rt. top 4" V.t. clay pipe ho# 368	
			64	13654	floor El. ho# 368	
T.P.	554	1373 42	389	136788	T.P.	
6+28			165	13569		±214' Rt BLL
6+50			535	136807		trans. line
7+00			353	136989		trans line
✓			476	136866		20' Rt gut
✓			422	136920		✓ ✓ curb
✓			335	137007	8' Lt. ed. pave	
✓			34	137070	10' Lt. P/L	

Profile No. ____ Notes Red. ____ Plotted ____ Job No. 1324 Division No. V F.B. 1701 PG. 19
Date ____ Date ____ Survey of Serapaer Ave
X-Sec. No. ____ Notes Chkd. ____ Checked ____ Survey by Lan Gall Notes Curtis Date 6-22-50
Date ____ Date ____ Map No. ____ Modified Johnson Date ____

76L298 307 5-49

PLEASE RETURN TO
LOS ANGELES COUNTY SURVEYOR
726 LOS ANGELES COUNTY ENGINEERING BLDG.

NOTE: ANY ADDITIONS OR CHANGES ON THIS SHEET MUST BE MADE OR CIRCLED IN RED INK, WITH DATE AND NAME OF PERSON MAKING CHANGE.

Do not extend notes this side of this line.

STATION	B. S.	H. I.	F. S.	ELEV.	Poppyfields Dr	
		1373 42				
7+50			214	1371 28		trans. line
T.P.	713	1377 94	261	13[illegible]	T.P.	
7+74			66	1371 3		35' Rt. P/L
✓			56	1372 3	10' Lt P/L	
7+86			605	1371 89		trans. line - cross gut
8+04 08			491	1372 03	Int. ℄ Olive Ave & Trans. line Poppyfields Dr.	
			885	1367 09	100' So'thly on ℄ Olive Ave	
			997	1367 77	✓ ✓ ✓ ✓ ✓	✓ & 18' W gut
			915	1368 79	✓ ✓ ✓ ✓ ✓	✓ ✓ ✓ curb
			935	1368 59	✓ ✓ ✓ ✓ ✓	✓ & 20' E gut
			840	1367 54	✓ ✓ ✓ ✓ ✓	✓ & 20' E curb
			041	1377 53	100' Nothly on ℄ Olive Ave.	
			762	1370 32	W end S.W. CR gut	
			716	1370 78	✓ ✓ ✓	✓ curb
			782	1370 12	S. ✓ ✓	✓ gut
			700	1370 94	✓ ✓ ✓	✓ curb
8+23			500	1372 94		trans. line - Cross gut
8+23 9			577	1372 17		14' Rt. gut
✓			485	1373 09		✓ ✓. curb
8+32			338	1374 56		trans line

F.B. 1701 PG. 20
Job No. 1324 Division No. V Notes Red. Plotted Profile
Survey of Grandeur Ave Date Date No.
Survey by Lanigan Notes Curtis Notes Chkd. Checked X-Sec.
Indexed A. C. Johnson Date Date No.

76L298 307 5-49

PLEASE RETURN TO
LOS ANGELES COUNTY SURVEYOR
726 LOS ANGELES COUNTY ENGINEERING BLDG.

NOTE: ANY ADDITIONS OR CHANGES ON THIS SHEET MUST BE MADE OR CIRCLED IN RED INK, WITH DATE AND NAME OF PERSON MAKING CHANGE.

Do not extend notes this side of this line.

STATION	B. S.	H. I.	F. S.	ELEV.	Poppy fields Dr.	
		1377 94				
8+34			46	1373 3		15' Rt P/L
✓			18	1376 1	10' Lt P/L	
8+50			180	1376 14	✓ trans line	
				90	BMAE441 El. 1372.898 F.B. 1568 pg 78	olive arc
B.M.A.E.441	11 32	1384 22	505	1372 89	Poppy fields Dr S.E. Cor. Bt spk in ⊄b 5' So. of N. end.	
9+00			481	1379 41	trans. line	
✓			499	1379 23		10° Rt gut
✓			476	1379 46		12.5 Rt ed. parc
✓			46	1379 6		15' Rt P/L
✓			487	1379 35	4.5 Lt ed. parc	
✓			36	1380 6	10' Lt P/L.	
9+50			197	1382 25	trans. line	
T.P.	7 44	1389 96	170	1382 52	T.P.	
10+00			492	1385 04	trans. line	
✓			520	1384 76		9.5' Rt gut
✓			489	1385 07		11° Rt ed parc
✓			48	1385 2		15' Rt. P/L
✓			75	1382 5		± 92 Rt BLL
✓			503	1384 93	5.5 Lt ed parc	
✓			36	1386 4	10' Lt P/L	
10+50			304	1386 92	trans. line	

Profile No. ____ Notes Red. ____ Plotted ____ Job No. 1324 Division No. ____ F.B. 1701 PG. 21
X-Sec. No. ____ Date ____ Date ____ Survey of Grandeur Ave
Notes Chkd. ____ Checked ____ Survey by Lanigan Notes Curtis Date 6-22-50
Date ____ Date ____ Map No. ____ Date ____

76L298 307 5-49

PLEASE RETURN TO
LOS ANGELES COUNTY SURVEYOR
726 LOS ANGELES COUNTY ENGINEERING BLDG.

NOTE: ANY ADDITIONS OR CHANGES ON THIS SHEET MUST BE MADE OR CIRCLED IN RED INK, WITH DATE AND NAME OF PERSON MAKING CHANGE.

Do not extend notes this side of this line.

F.B. 1701 PG. 22
Job No. 1324 Division No. V Notes Red. Plotted Profile No.
Survey of Grandeur Ave. Date Date X-Sec. No.
Survey by Langan Notes Curtis Notes Chkd. Checked
Indexed C. Johnson Date Date Date

STATION	B. S.	H. I.	F. S.	ELEV.	Poppy Fields Dr.	
		1389 96				
11+00			188	1388 08	trans line	
			205	1387 91		9½' Rt gut
			176	1388 20		11' Rt ed. pave
			21	1387 7		15' Rt. P/L
			192	1388 04	8' Lt ed pave	
			16	1388 4	10' Lt P/L	
T.P.	716	1395 24	188	1388 08	T.P.	
11+38			67	1388 5		15' Rt P/L
✓			56	1389 2	10' Lt P/L	
11+46.8			716	1388 08		14½ Rt. gut
✓			676	1388 48		✓ ✓ curb
11+62.73			569	1387 55	Int. trans line Poppyfields Dr & ℄ Grandeur Ave	
			1102	1384 22	100' Sothly on ℄ Grandeur Ave.	
			1183	1383 41	✓ ✓ ✓ ✓	✓ ✓ ℄ 15' W. gut
			1152	1383 72	✓ ✓ ✓ ✓	✓ ✓ ✓ ✓ W. curb
			1114	1384 10	✓ ✓ ✓ ✓	✓ ✓ 15' E gut
			1062	1384 62	✓ ✓ ✓ ✓	✓ ✓ ✓ ✓ curb
11+77.8			509	1390 15	trans. line.	
✓			637	1388 87		14½ Rt gut
✓			575	1389 49		✓ ✓ curb

76L298 307 5-49

PLEASE RETURN TO
LOS ANGELES COUNTY SURVEYOR
726 LOS ANGELES COUNTY ENGINEERING BLDG.

NOTE: ANY ADDITIONS OR CHANGES ON THIS SHEET MUST BE MADE OR CIRCLED IN RED INK, WITH DATE AND NAME OF PERSON MAKING CHANGE.

Do not extend notes this side of this line.

STATION	B. S.	H. I.	F. S.	ELEV.	Poppyfields Dr.	
		1395 24				
12+07			297	1392 27		℄
✓			313	1392 11		10' Rt ed pave
✓			30	1392 2		15' Rt P/L
✓			266	1392 58	8' Lt. ed. pave	
✓			23	1392 9	10' Lt. P/L ✓	
				63	B.M. AE 452 El. 1387.629 F.B. 1568 pg 84 Grandeur Ave	
BM AE452	11 39	1399 02	763	1387 61	& Poppyfields Dr. SW Cor, Bt spk in curb - 16' S. of N. end	
12 +50			538	1393 64		trans. line
13+00			450	1394 52		trans line
✓			450	1394 52		10 5 Rt ed pave
✓			43	1394 7		15' Rt P/L
✓			446	1394 56	35 Lt. ed. pave	
✓			21	1396 9	10' Lt. P/L	
13+14 5			360	1395 42		trans line - (brk)
13+39 9			296	1396 06		trans. line
✓			327	1395 75		5' Rt gut.
✓			267	1396 35		✓ ✓ curb. (begin)
✓			245	1396 57	9' Lt ed pave	
✓			+(0 5)	1399 5	✓ ✓ ✓ top wood Wall	
✓			+(0 5)	1399 5	10' Lt P/L	
13 +50			265	1396 37		trans. line

Profile No. ____ Date ____ Notes Red. ____ Plotted ____ Date ____ Job No. 1324 Division No. ✓ F.B. 1701 PG. 23

X-Sec. No. ____ Date ____ Notes Chkd. ____ Checked ____ Date ____ Survey of Grandeur Ave. Survey by Lanigan Notes Curtis Date 6-22-50

Map No. ____ Indexed Johnson Date ____

76L298 307 5-49

PLEASE RETURN TO
LOS ANGELES COUNTY SURVEYOR
726 LOS ANGELES COUNTY ENGINEERING BLDG.

NOTE: ANY ADDITIONS OR CHANGES ON THIS SHEET MUST BE MADE OR CIRCLED IN RED INK, WITH DATE AND NAME OF PERSON MAKING CHANGE.

Do not extend notes this side of this line.

STATION	B. S.	H. I.	F. S.	ELEV.	Poppy fields Dr.	
		1399 02				
T.P.	638	1402 91	249	1396 53	T.P.	
14+00			519	1397 72		trans line
✓			540	1397 51		5' Rt gut
✓			480	1398 11		✓ ✓ curb
✓			49	1398 0		15' Rt P/L
✓			494	1397 97	9' Lt ed pave	
✓			19	1401 0	✓ ✓ ✓ top wood wall	
✓			19	1401 0	10' Lt P/L	
14+47.8			460	1398 31		trans line
✓			505	1397 86		5' Rt gut
✓			443	1398 48		✓ ✓ curb (C.R.)
14+97.2			749	1395 42		55.2 Rt gut
✓			686	1396 05		✓ ✓ curb (C.R.)
15+02.5			465	1398 26		trans line
✓			485	1398 06	8.3 Lt gut.	
✓			420	1398 71	✓ ✓ curb. (C.R.)	
15+10.8			506	1397 85		trans line gut
✓			444	1398 47		✓ ✓ curb.
15+14.29			43	1398 6	Int trans line Poppyfields Dr. & ℄	Poppyfields Dr to So.

F.B. 1701 PG. 24
Job No. 1324 Division No. ✓ Notes Red. Plotted
Survey of Grandeur Ave. Date Date No.
Survey by Lanigan Notes Curtis Notes Chkd. Checked X-Sec.
Indexed R. C. Johnson Date Date No.
Profile

76L298 307 5-49

PLEASE RETURN TO
LOS ANGELES COUNTY SURVEYOR
726 LOS ANGELES COUNTY ENGINEERING BLDG.

NOTE: ANY ADDITIONS OR CHANGES ON THIS SHEET MUST BE MADE OR CIRCLED IN RED INK, WITH DATE AND NAME OF PERSON MAKING CHANGE.

Do not extend notes this side of this line.

STATION	B. S.	H. I.	F. S.	ELEV.	Poppy fields Dr.	
		140291				
			850	139441	100' So thly on ℄ Poppy fields Dr.	
			879	139412	〃 〃 〃 〃 〃 〃	17' E gut
			816	139475	〃 〃 〃 〃 〃 〃 〃 〃	curb
			948	139343	〃 〃 〃 〃 〃 〃 〃	W. gut
			890	139401	〃 〃 〃 〃 〃 〃 〃	curb
15+31²			674	139617		55² Rt gut
〃			612	139679	BM AE 453 El 1398.478 F.B. 1568 pg. 85 Poppy fields Dr.	〃 〃 curb. (C.R.)
BM AE 453			444	139847	(so. side) 287'± E of ℄ Grandeur Ave. Bt. spk in curb, 2' W of W end CR.	

Profile No. ____ Notes Red. ____ Plotted ____ Job No. 1324 Division No. 〃 F.B. 1701 PG. 25
Date ____ Date ____ Survey of Grandeur Ave
X-Sec. No. ____ Notes Chkd. ____ Checked ____ Survey by Lanigan Notes Curtis Date 6-22-50
Date ____ Date ____ Map No. ____ Indexed Date ____

F.B. 1701 PG. 26 Job No. 1324 Division No. V Notes Red. _____ Plotted _____ Profile

Survey of Grandeur Ave, Date _____ Date _____ No. _____

Survey by Lanigan Notes Curtis Notes Chkd. _____ Checked _____ X-Sec.

Indexed _____ Date _____ Date _____ Date _____ No. _____

STATION	B. S.	H. I.	F. S.	ELEV.

PLEASE RETURN TO
LOS ANGELES COUNTY SURVEYOR
726 LOS ANGELES COUNTY ENGINEERING BLDG.

Do not extend notes this side of this line.

NOTE: ANY ADDITIONS OR CHANGES ON THIS SHEET MUST BE MADE OR CIRCLED IN RED INK, WITH DATE AND NAME OF PERSON MAKING CHANGE.

76L298 307 5-49

Notes Ck'd by	Survey of Grandeur Ave
Map No.	W. O. 1324 Tape No. Std.
Office Work	Surveyed by J. J. Lanigan
Checked	Notes J. J. L. Date 6-22-59
Date	Indexed A. C. Johnson

F. B. 1701 PG. 27

LOCATION
of
IMPROVEMENTS
on
LAS FLORES DR.
from
OLIVE AVE
to
GLENROSE AVE
C.T. 1324

J. J. Lanigan
A. S. Curtis
H. H. Raphael
W. W. Boydston

Note: Any Additions or Changes on This Sheet Must be Made or Circled in Red Ink With Date and Name of Person Making Change.

Do not extend notes this side of this line.

RETURN TO
LOS ANGELES COUNTY SURVEYOR
725 LOS ANGELES COUNTY
ENGINEERING BLDG.

76F3098 247 10M 1-49

F. B. 1201 Pg. 28

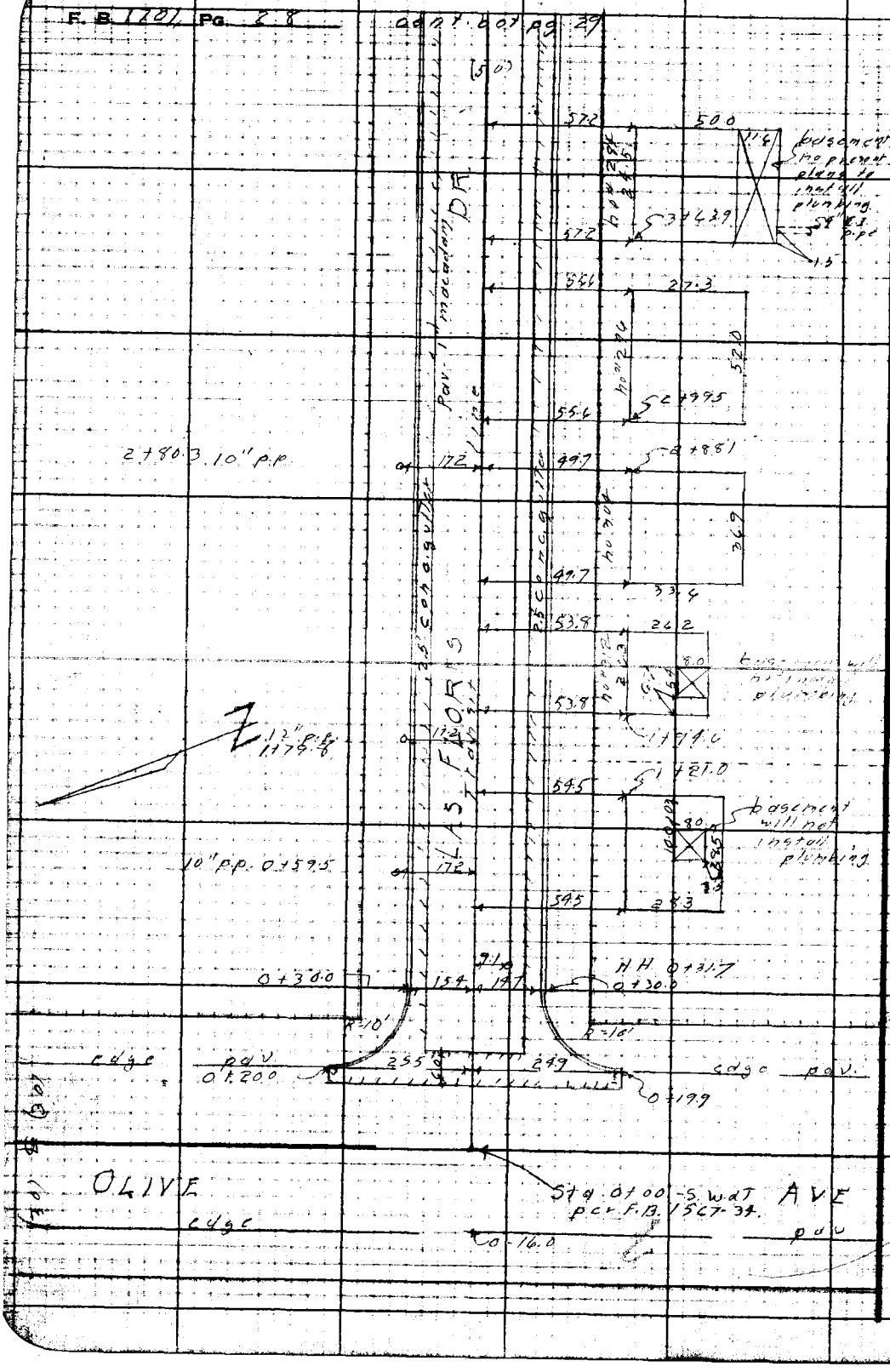

RETURN TO
LOS ANGELES COUNTY SURVEYOR
725 LOS ANGELES COUNTY
ENGINEERING BLDG.

Do not extend notes this side of this line.

Note: Any Additions or Changes on This Sheet Must be Made or Circled in Red Int With Date and Name of Person Making Change.

Notes Ck'd by	Survey of Grandeur Ave
Map No.	W. O. 1327 Tape No. Std.
Office Work	Surveyed by J. J. Lanigan
Checked	Notes Lanigan Date
Date	Indexed C. Johnson

F. B. 1701 Pg. 29

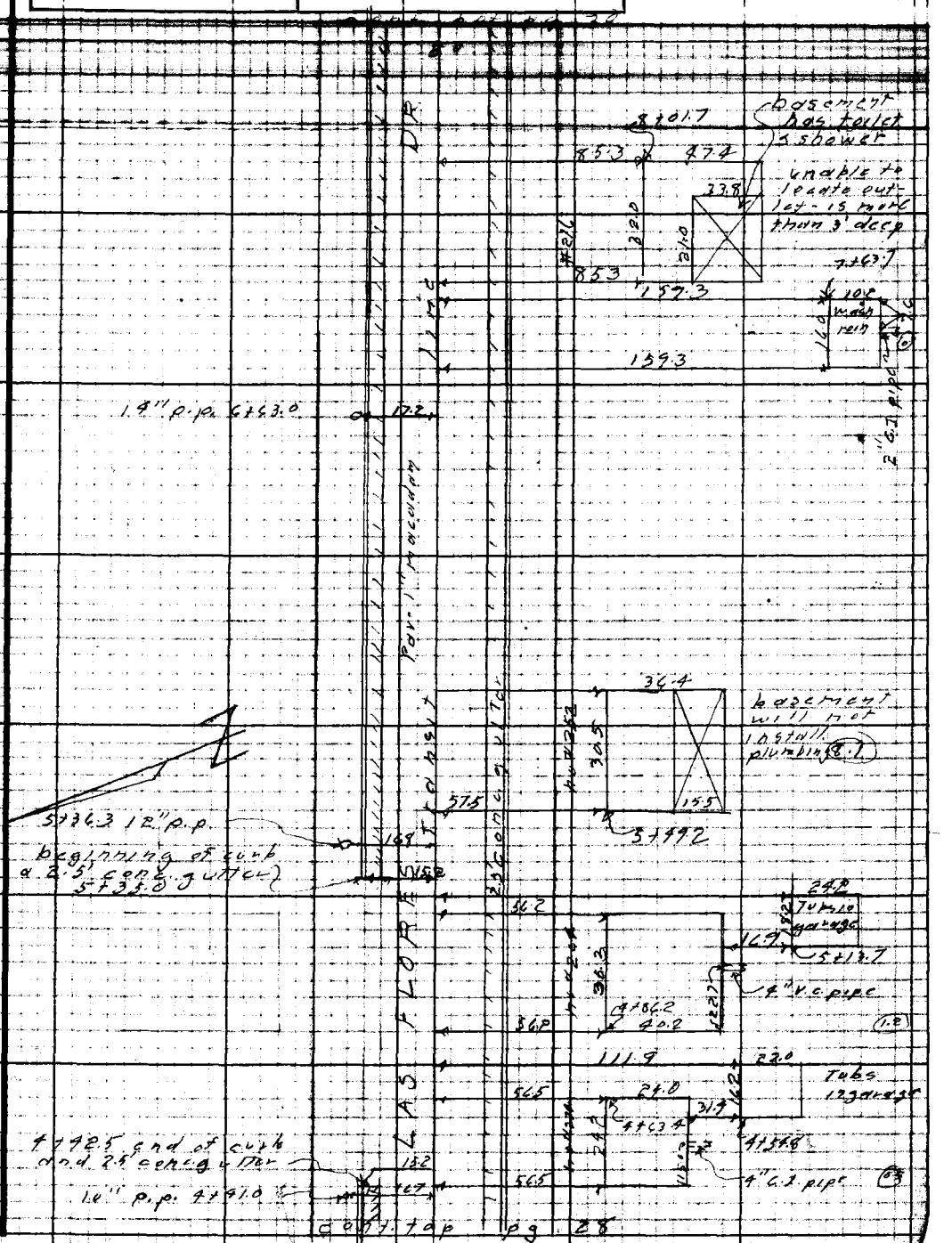

cont. top pg 28

RETURN TO
LOS ANGELES COUNTY SURVEYOR
726 LOS ANGELES COUNTY
ENGINEERING BLDG.

Note: Any Additions or Changes on This Sheet Must be Made or Circled in Red Ink With Date and Name of Person Making Change.

Do not extend notes this side of this line.

76F3088 247 10M 1-49

F. B. 1701 Pg. 30

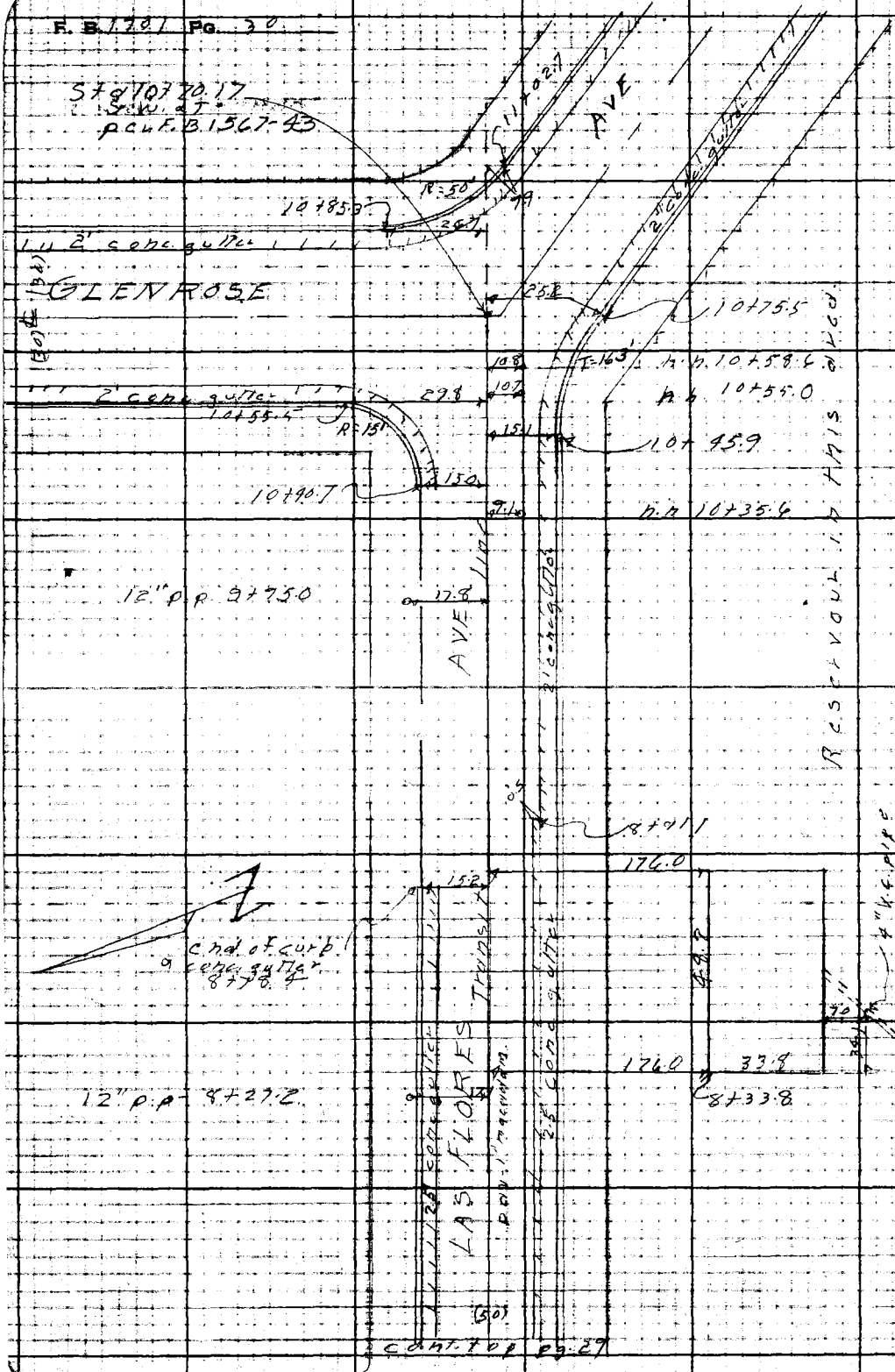

RETURN TO
LOS ANGELES COUNTY SURVEYOR
726 LOS ANGELES COUNTY
ENGINEERING BLDG.

Do not extend notes this side of this line.

Note: Any Additions or Changes on This Sheet Must be Made or Checked in Red Ink With Date and Name of Person Making Change.

Profile No.	Notes Red.	Plotted	Job No. 1324	Division No. V	F.B. 1701 Pg. 31
	Date	Date	Survey of Glenrose Ave.		
X-Sec. No.	Notes Chkd. WGVO	Checked	Survey by Lanigan	Notes [illegible]	Date [illegible]
	Date 8/7/50	Date	Map No. [illegible] Johnson		Date [illegible] 31

PROFILE
and
CROSS SECTIONS
on
LAS FLORES DRIVE
from
OLIVE AVE.
to
GLENROSE AVE.
C.I. 1324

ELEV.

F. S.

J.J. LANIGAN
R.D. ANDERSON
H.H. RAPHAEL
W.W. BOYDSTON

H. I.

B. S.

STATION

NOTE: ANY ADDITIONS OR CHANGES ON THIS SHEET MUST BE MADE OR CIRCLED IN RED INK, WITH DATE AND NAME OF PERSON MAKING CHANGE.

PLEASE RETURN TO
LOS ANGELES COUNTY SURVEYOR
726 LOS ANGELES COUNTY ENGINEERING BLDG.

Do not extend notes this side of this line.

76L298 307 5-49

76L298 307 5-49

PLEASE RETURN TO
LOS ANGELES COUNTY SURVEYOR
726 LOS ANGELES COUNTY ENGINEERING BLDG.

NOTE: ANY ADDITIONS OR CHANGES ON THIS SHEET MUST BE MADE OR CIRCLED IN RED INK, WITH DATE AND NAME OF PERSON MAKING CHANGE.

Do not extend notes this side of this line.

STATION	B. S.	H. I.	F. S.	ELEV.	Los Flores Dr.	
B.M.A.E. 442				1388 92	B.M.A.E. 442	Elev. 1388.919 Per F.B. 1568-78 OLIVE AVE & LOS FLORES DR. N.E. Cor. B.T. Sol. in Curb, 1' E. of E. end C.R.
	402	1392 94				
0+00			5 33	1387 61	Int. of ℄ Olive Ave. & transit Line on Los Flores Dr.	
			12 24	1380 70	95' Southly on ℄ of OLIVE AVE.	
			0 16	1392 78	72' Northly " " "	" " "
			4 20	1388 74	N End N.E.C.R - Gutter	
			3 55	1389 39	" " - Curb	
			4 70	1388 24	E. end N.E.C.R. - Gutter	
			4 08	1388 86	" " - Curb	
			6 28	1386 66	E. end S.E.C.R. - Gutter	
			5 62	1387 32	" " - Curb	
			7 45	1385 49	S. End " - Gutter	
			6 74	1386 20	" " - Curb	
0+20			5 77	1387 17	TL	Cross Gutter
0+30			6 4	138[illegible] 5		25' R.P/L.
" "			3 2	1389 7	25' L. P/L.	
0+50			4 27	1388 67	TL	
1+00			1 87	1391 07	TL	
"			2 92	1390 02		14.7 R. Gut
"			2 28	1390 66		14.7 R. Curb

Profile No. X-Sec. No.
Plotted Date
Checked Date
Notes Red. Date
Notes Chkd. Date
Division No. V
Job No. 1324
Survey of Grandeur Ave.
Survey by Lanisan Notes R.D. Anderson
Indexed A. C. Johnson Date
32

76L298 307 5-49

PLEASE RETURN TO
LOS ANGELES COUNTY SURVEYOR
726 LOS ANGELES COUNTY ENGINEERING BLDG.

NOTE: ANY ADDITIONS OR CHANGES ON THIS SHEET MUST BE MADE OR CIRCLED IN RED INK. WITH DATE AND NAME OF PERSON MAKING CHANGE.

Do not extend notes this side of this line.

STATION	B. S.	H. I.	F. S.	ELEV.	Los Flores Dr.	
		1392 94				
1+00			1 56	1391 38	15.4 L. Gut.	
"			0 88	1392 06	15.4 L. Curb	
T.P.			1 25	1391 69	T.P.	
	11 58	1403 27				
1+05 7			20 9	1382 4		75 3 R. B'smt. Fl
1+21 0			15 0	1388 3		82 8 R. S.E. Cor. [illegible]
"			13 9	1389 4		" Floor Fl
1 +50			9 76	1393 51		TL
1+94 5			6 4	1396 9		53 8' R. Floor Fl
"			9 5	1393 8		80' R. S.W. Cor. [illegible]
"			12 8	1390 5		169' R. Ground
2+04			13 3	1390 0		72 5 R. B'smt. Fl
2+00			7 42	1395 85		TL
"			8 40	1394 87		14 7 R. - Gut
"			7 76	1395 51		14 7 R. - Curb
"			7 20	1396 07	15 4 L. - Gut.	
"			6 56	1396 71	15 4 L. - Curb	
2+50			5 04	1398 23		TL
2 +51 2			3 0	1400 3		49 7 R. - Floor Fl
			8 0	1395 3		83 3 R. - S.W. [illegible]

Profile No. ____ Date ____ Notes Red. ____ Date ____ Plotted ____ Date ____ Job No. 1324 Division No. V Survey [illegible] Date 6-26-[illegible]

X-Sec. No. ____ Date ____ Notes Chkd. ____ Date ____ Checked ____ Date ____ Survey by Lanigan Notes R.D.A. Date ____ Map No. ____ Date ____

F.B. 1701 PG. 83

76L298 307 5-49

PLEASE RETURN TO
LOS ANGELES COUNTY SURVEYOR
726 LOS ANGELES COUNTY ENGINEERING BLDG.

NOTE: ANY ADDITIONS OR CHANGES ON THIS SHEET MUST BE MADE OR CIRCLED IN RED INK. WITH DATE AND NAME OF PERSON MAKING CHANGE.

Do not extend notes this side of this line.

Profile No. ___ X-Sec. No. ___

Plotted ___ Date ___ Checked ___ Date ___

Notes Red. ___ Date ___ Notes Chkd. ___ Date ___

Job No. 13 2 E Division No. V. Notes Alder Sor.

Survey of Footing for Fence

Survey by Lawson

Indexed E. C. Johnson Date

F.B. 171 PG. 34

STATION	B. S.	H. I.	F. S.	ELEV.	Los Flores Dr.	
		1405 27				
2+51 E			9 6	1393 7		126 3 R. Ground
T.P.			2 82	1400 45		T.P.
	5 06	1405 51				
2+96			10 1	1395 4		134 9 R. Back Lot Line #296
2+99 5			6 6	1398 9		82 9 R. S.W. Cor. House
"			4 2	1401 3		55 6 R. Floor Elev.
5+00			5 07	1400 94	T.L.	
"			5 89	1399 62		15' R. - Gut.
"			5 28	1400 23		15' R. - Curb
"			5 1	1400 4		25' R. - P/L.
"			4 88	1400 63	15' L. - Gut.	
"			4 25	1401 26	15' L. - Curb	
"			1 4	1404 1	25' L. - P/L	
"			1 2 2	1407 7	114' L	
3+50			2 98	1402 53	T.L.	
T.P.			3 67	1401 84	T.P.	
	7 66	1409 50				
3+63 2			5 1	1404 4		House # 284 57 2 R. Floor Elev.
"			9 3	1400 2		107 2 R. House # 284 S.W. Cor.

76L298 307 5-49

PLEASE RETURN TO
LOS ANGELES COUNTY SURVEYOR
726 LOS ANGELES COUNTY ENGINEERING BLDG.

NOTE: ANY ADDITIONS OR CHANGES ON THIS SHEET MUST BE MADE OR CIRCLED IN RED INK. WITH DATE AND NAME OF PERSON MAKING CHANGE.

Do not extend notes this side of this line.

STATION	B.S.	H.I.	F.S.	ELEV.	Lds Plotted	Dr.
		1409 50				
3+65 1			10 8	13987		107 2 R. Top 4" C.I. Pipe
3+68 9			11 5	13980		135' R.
3+72 1			14 1	13954		101 3 R. Basement Flr
4+05			4 79	140471	T.L.	
"			5 60	140390		15' R - Gut.
"			4 95	140455		15' R Curb
			4 48	140502	15' L. - Gut.	
			3 86	140564	15' L. - Curb	
T.P			3 47	140603	T.P.	
	7 40	1413 43				
			6 82	140661	15 2 L - Gut	
4+42 5			6 26	140717	15 2 L. End of curb	
4+39 2			7 8	14056		56 5' R. Floor Elev House
"			11 5	14019		80 5' R. S.W. Cor. House
4+54 2			11 4	14020		80 5 R. Top 4" C.I. Pipe
"			14 4	13990		186' R.
4+54 8			10 9	14025		111 2' R. Garage Floor
4+50			6 81	140642	T.L.	
4+86 2			4 7	14087		56 2' R. Floor Elev House
"			9 1	14043		96 4' R. S.W. Cor. House
"			11 5	14019		161 5 R.

Profile No. ____ Date ____ Notes Red. ____ Plotted ____ Date ____ Job No. 132 4 Division No. 1
X-Sec. No. ____ Notes Chkd. ____ Date ____ Checked ____ Date ____ Survey by Lehr & Bauer Notes P.D.A. Date 6-26-50
Map No. ____ Date ____

F.B. 1701 Pg. 35

76L298 307 5-49

PLEASE RETURN TO
LOS ANGELES COUNTY SURVEYOR
726 LOS ANGELES COUNTY ENGINEERING BLDG.

NOTE: ANY ADDITIONS OR CHANGES ON THIS SHEET MUST BE MADE OR CIRCLED IN RED INK, WITH DATE AND NAME OF PERSON MAKING CHANGE.

Do not extend notes this side of this line.

F.B. 70 Pg. 36 | Job No. 1324 | Division No. V | Notes Red. | Plotted | Profile No.
Survey of Stonehurst Ave | Date | Date | X-Sec. No.
Survey by Longman | Notes Alameda St | Notes Chkd. | Checked
Indexed J. C. Johnson | Date | Date | Date

STATION	B. S.	H. I.	F. S.	ELEV.	Lat Flow	Cs DL
		1413 43				
5+00			4 71	1409 72		T.L
"			5 52	1407 91		15' R. - Gut.
"			4 87	1408 56		15' R. - Curb
"			4 42	1409 01	15' L edge pav.	
5+08.9			9 1	1404 3		96.1' R. Top A.C. V.C. Pipe
5+13.2			7 8	1405 6		113.3' R. Garage Floor
5+35.0			2 99	1410 44	15.2' L. - Gut.	
"			2 36	1411 07	15.2' L. - Beg. Curb	
5+50			2 57	1410 86		T.L.
5+49.2			0 5	1412 9		57.5' R. Floor Elev. House # 252
"			5 2	1408 2		93.2' R. S.W. Cor House "
"			8 9	1404 5		167' R.
5+64.1			8 6	1404 9		86.2' R. Basement Floor
T.P.			0 43	1412 00	T.P.	
	8 47	1421 47				
6+00			8 47	1412 00		T.L.
"			9 30	1312 17		15' R. - Gut.
"			8 68	1312 79		15' R. - Curb
"			8 30	1313 17	15' L - Gut.	
"			7 67	1313 80	15' L - Curb	

76L298 307 5-49

PLEASE RETURN TO
LOS ANGELES COUNTY SURVEYOR
726 LOS ANGELES COUNTY ENGINEERING BLDG.

NOTE: ANY ADDITIONS OR CHANGES ON THIS SHEET MUST BE MADE OR CIRCLED IN RED INK, WITH DATE AND NAME OF PERSON MAKING CHANGE.

Do not extend notes this side of this line.

STATION	B. S.	H. I.	F. S.	ELEV.	Las Flores Dr.	
		1421 47				
6+50			6 38	1415 09	T.L.	
6+97			4 48	1416 99	T.L.	
"			5 48	1415 99		15' R. - Cut
"			4 86	1416 61		15' R. - Curb
"			4 36	1417 11	15' L. - Cut	
"			3 72	1417 75	15' L. - Curb	
"			2 1	1419 4	25' L. - P/L	
"			+1 2	1422 7	117' L.	
7+14			3.8	1417 7		25' R - P/L
"			15 9	14056		217³' R.
7+50			2 53	1418 94	T.L.	
7+63⁷			10 8	14107		159³' R. Wash Room Floor
7+69⁷			3 0	14185		85³ R. Floor Elev House 2
"			9 5	14120		132⁷ R. S.W. Cor. House
7+80²			11 2	14103		115⁸ R. Basement Flo
T.P.			0 74	1420 73	T.P.	
	6 38	1427 11				
8+00			6 38	1420 73	T.L.	
"			7 31	1419 80		15' R. - Cut
"			6 67	1420 44		15' R. - Curb

Profile No. ____ Date ____ Notes Red. ____ Date ____ Plotted ____ Date ____ Job No. 1324 Division No. V.1 F.B. 1701 Pg. 37

X-Sec. No. ____ Date ____ Notes Chkd. ____ Date ____ Checked ____ Date ____ Survey of Grandcur Ave. Survey by Lahigan Notes R.D.A. Date 6-26-58 Map No. ____ Date ____

76L298 307 5-49

PLEASE RETURN TO
LOS ANGELES COUNTY SURVEYOR
726 LOS ANGELES COUNTY ENGINEERING BLDG.

NOTE: ANY ADDITIONS OR CHANGES ON THIS SHEET MUST BE MADE OR CIRCLED IN RED INK, WITH DATE AND NAME OF PERSON MAKING CHANGE.

Do not extend notes this side of this line.

STATION	B. S.	H. I.	F. S.	ELEV.	Las Flores Dr.	
		1427 11				
8+00			6 12	1420 99	15' L - Gut	
"			5 50	1421 61	15' L - Curb	
8+33 8			15 9	1411 2		176° R. - Floor Elev. House #204
"			18 6	1408 5		209 8 R. - S. W. Cor House
"			19 2	1407 9		243 8 R. - Back Lot Line
8+67 9			20 6	1406 5		216 8 R. Top 4" V.C. Pipe
8+85 8			18 0	1409 1		243 8 R. - Back Lot Line
8+50			4 60	1422 51	T.L.	
8+78 4			3 55	1423 36	15' L. - Gut.	
"			2 89	1424 22	15' L. - End of Curb	
9+00			3 27	1423 84	T.L.	
"			3 95	1423 16		15' R. - Gut
"			3 31	1423 80		15' R. - Curb
			2 90	1424 21	15' L. - edge pav.	
			2 0	1425 1	18' L. - Brk	
			1 8	1425 3	25' L - P/L.	
9+50			2 31	1424 80	T.L.	
T.P.			2 02	1425 09	T.P.	
	6 68	1431 77				

F.B. 1701 PG. 38
Job No. 1324 Division No. V. Notes Red. Plotted No. Profile
Survey of Grandeur Ave Date Date No. X-Sec.
Survey by Lanigan Notes Anderson Notes Chkd. Checked No.
Indexed A. C. Johnson Date Date Date

76L298 307 5-49

PLEASE RETURN TO
LOS ANGELES COUNTY SURVEYOR
726 LOS ANGELES COUNTY ENGINEERING BLDG.

NOTE: ANY ADDITIONS OR CHANGES ON THIS SHEET MUST BE MADE OR CIRCLED IN RED INK, WITH DATE AND NAME OF PERSON MAKING CHANGE.

Do not extend notes this side of this line.

STATION	B. S.	H. I.	F. S.	ELEV.	Los Flores Dr.	
		1431 77				
10+00			5 95	1425.82		T.L.
"			6 73	1425.04		15' R. - Gut
			6 06	1425.71		15' R. - Curb
			5 57	1426.20	15' L. - Edge of Pvt.	
			4 7	1427.1	18' L. - Top of Bnk.	
			4 9	1427.4	28' L. - P/L	
10+40			5 22	1426.54		T.L.
"			5 3	1426.5		25' R. - P/L
"			3 3	1428.5	25' L. - P/L	
10+70.2			4 62	1427.15	Int. of Los Flores Dr. & Glenrose Ave.	
			9 72	1422.05	92' South & Elrk. on ℄ of Glenrose Ave.	
			9 92	1421.85	" " "	15' East - Gut
			9 30	1422.47	" "	15' " - Curb
			11 11	1420.66	"	15' West - Gut.
			10 45	1421.32	"	15' West - Curb
			0 76	1431.01	65' No. on ℄ of Glenrose Ave	
			1 16	1430.61	" " "	15' E. - Gu
			0 52	1431.25	" "	15' E. - Cu
			1 29	1430.48	"	15' W. - G
			0 61	1431.16	"	15' W. - C

Profile No. ____ Date ____ Notes Red. ____ Plotted ____ Job No. 1324 Division No. V.I.
X-Sec. No. ____ Date ____ Notes Chkd. ____ Checked ____ Survey of Glenoaks Ave
Survey by Lamb & Gr Notes R.D.A. Date 6-27-49
Map No. ____ Date ____ Indexed Johnson Date ____

F.B. 1701 PG. 39

76L298 307 5-49

PLEASE RETURN TO
LOS ANGELES COUNTY SURVEYOR
726 LOS ANGELES COUNTY ENGINEERING BLDG.

NOTE: ANY ADDITIONS OR CHANGES ON THIS SHEET MUST BE MADE OR CIRCLED IN RED INK, WITH DATE AND NAME OF PERSON MAKING CHANGE.

Do not extend notes this side of this line.

STATION	B. S.	H. I.	F. S.	ELEV.	Las Flores Dr.	
		1431 77				
			3 60	1428 17	N. end of E.C.R. - Gut	
			2 92	1428 85	" " Curb	
			6 26	1425 51	S. end of E.C.R Gut.	
			5 56	1426 21	" " Curb	
			6 29	1425 48	S. end of S.W.C.R Gut	
			5 66	1426 11	" " Curb	
			6 11	1425 66	W. end of S.W.C.R Gut	
			5 46	1426 31	" Curb	
			5 04	1426 73	W. end of N.W.C.R Gut	
			4 39	1427 38	" " Curb	
			3 70	1428 07	N. end of N.W.C.R Gut	
			3 00	1428 77	Curb	
B.M.AE 449			2 94	1428 83	B.M.A.E. 449 Elev. 1428.903 Per F.B. 1568-82 Glenrose Ave. & Las Flores Dr. N.W. Cor. BT Spk in Curb 0.5 N. of NECR Note: Elev. of B.M. A.E. 449 as given is appearantly in error	

F.B. 1701 PG. 40
Job No. 1324 Division No. V. Notes Red. Plotted No. Profile
Survey of Grandview Ave Date Date X-Sec.
Survey by Lanigan Notes Anderson Notes Chkd. Checked No.
Indexed A. C. Johnson Date Date

Notes Ck'd by	Survey of Grandview Ave
Map No.	W.O. Tape No. Std
Office Work	Surveyed by: Lanigan
Checked	Noted Curtis Date 6-27-60
Date	Indexed K. C. Johnson

F. B. 1701 PG. 41

LOCATION
OF
IMPROVEMENTS
ON
LAUREL DR
FROM
OLIVE AVE.
TO
LA CORONA AVE.
C.L. 1324

Lanigan
Curtis
Raphael
Boydston

Notes: Any Additions or Changes on This Sheet Must be Made or Checked in Red Ink With Date and Name of Person Making Change.

Do not extend notes this side of this line.

RETURN TO
LOS ANGELES COUNTY SURVEYOR
726 LOS ANGELES COUNTY
ENGINEERING BLDG.

76F3058 247 10M 1-49

2

F. B. 1291 Pg. 92

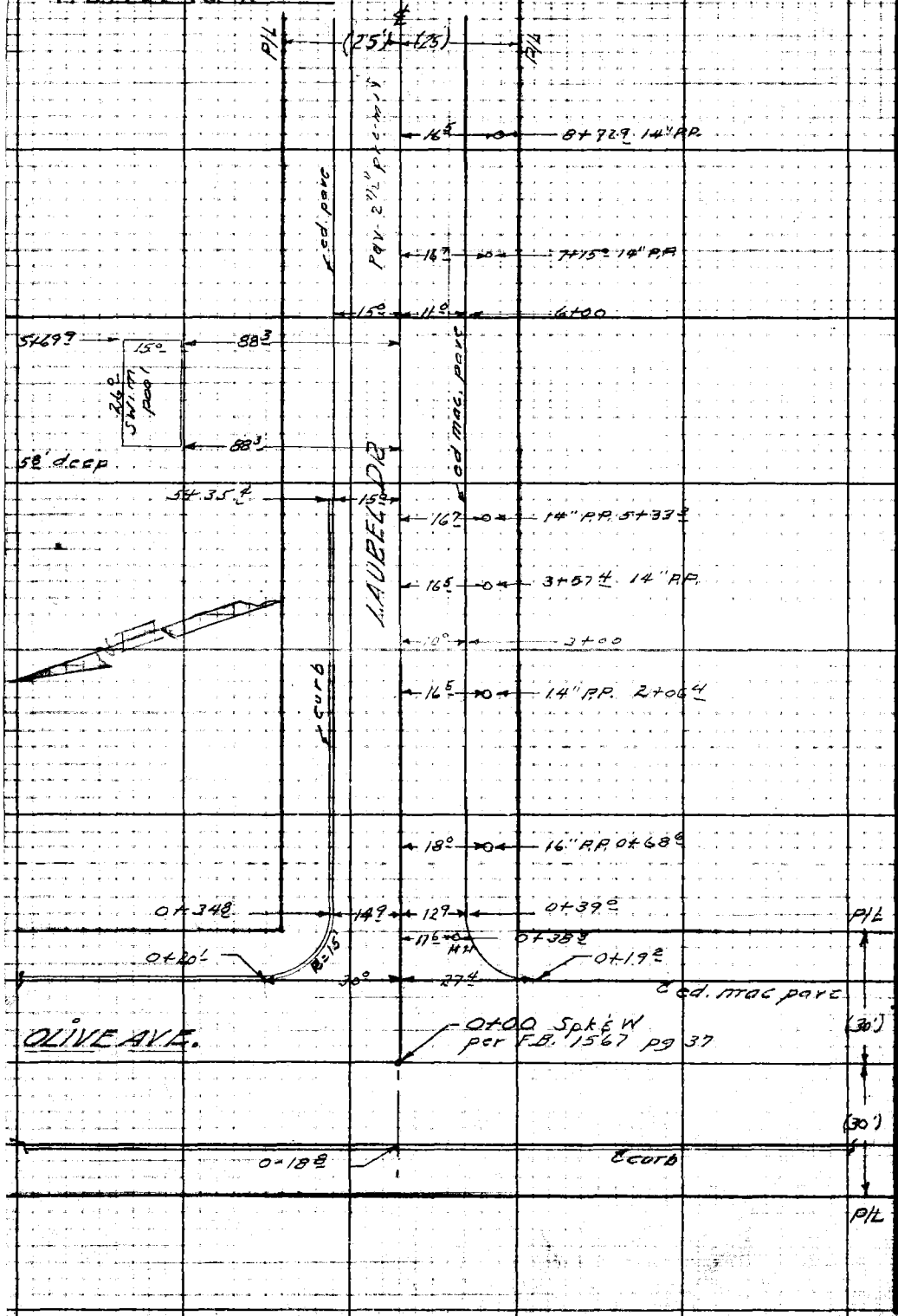

RETURN TO
LOS ANGELES COUNTY SURVEYOR
723 LOS ANGELES COUNTY
ENGINEERING BLDG.

Do not extend notes this side of this line.

Note: Any Additions or Changes on This Sheet Must Be Made or Circled in Red Ink With Date and Name of Person Making Change.

Notes Ck'd by	Survey of Grandeur Ave	F. B. 1701 PG. 43
Map No.	W. O. 1324 Tape No. Std. °F	
Office Work	Surveyed by Lanigan	
Checked	Notes Curtis Date 6-23-50	
Date	Indexed S. C. Johnson	

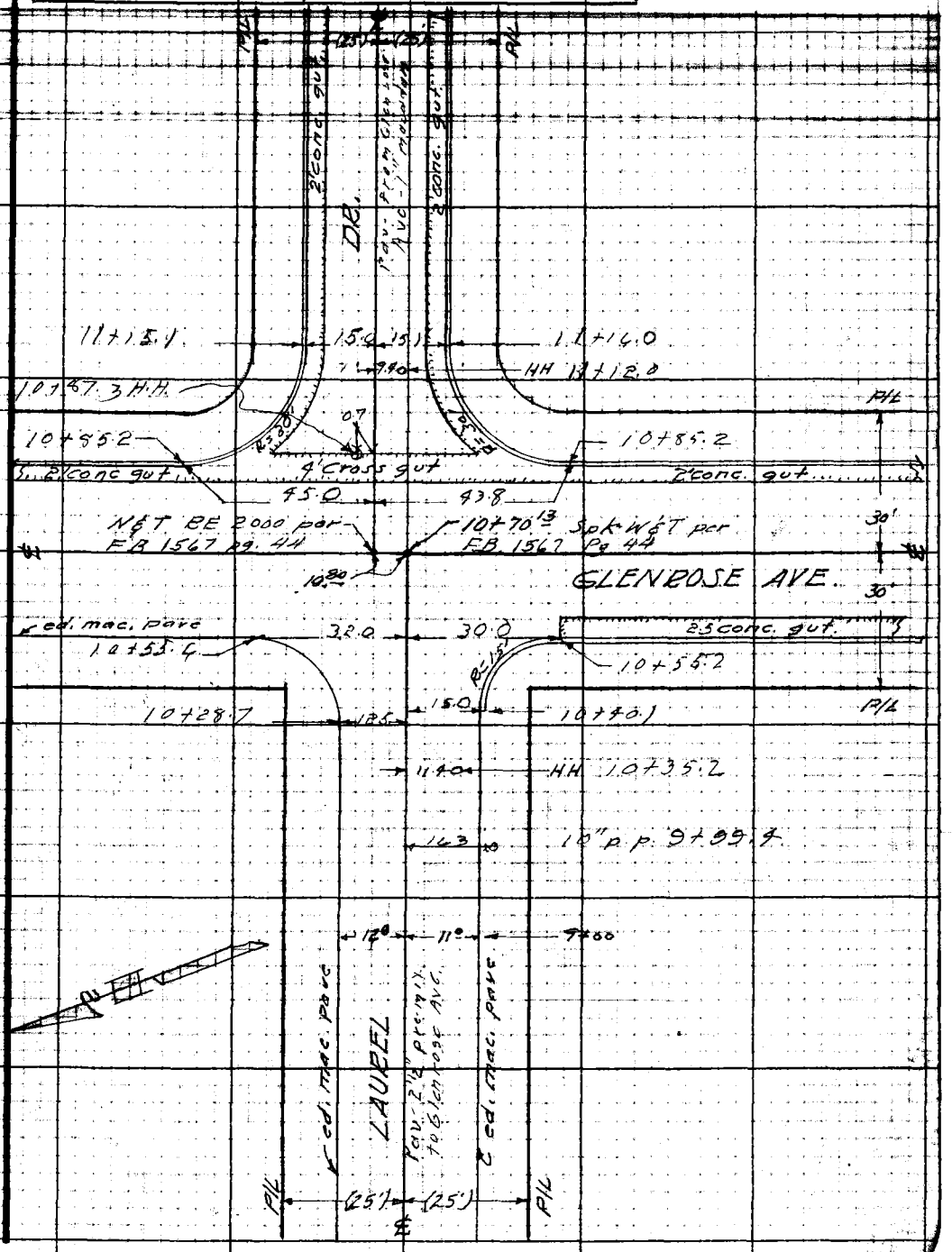

Note: Any Additions or Changes on This Sheet Must be Made or Circled in Red Ink With Date and Name of Person Making Change.

Do not extend notes this side of this line.

RETURN TO
LOS ANGELES COUNTY SURVEYOR
726 LOS ANGELES COUNTY
ENGINEERING BLDG.

76F3098 247 10M 1-49

6

F. B. 1201 PG. 44

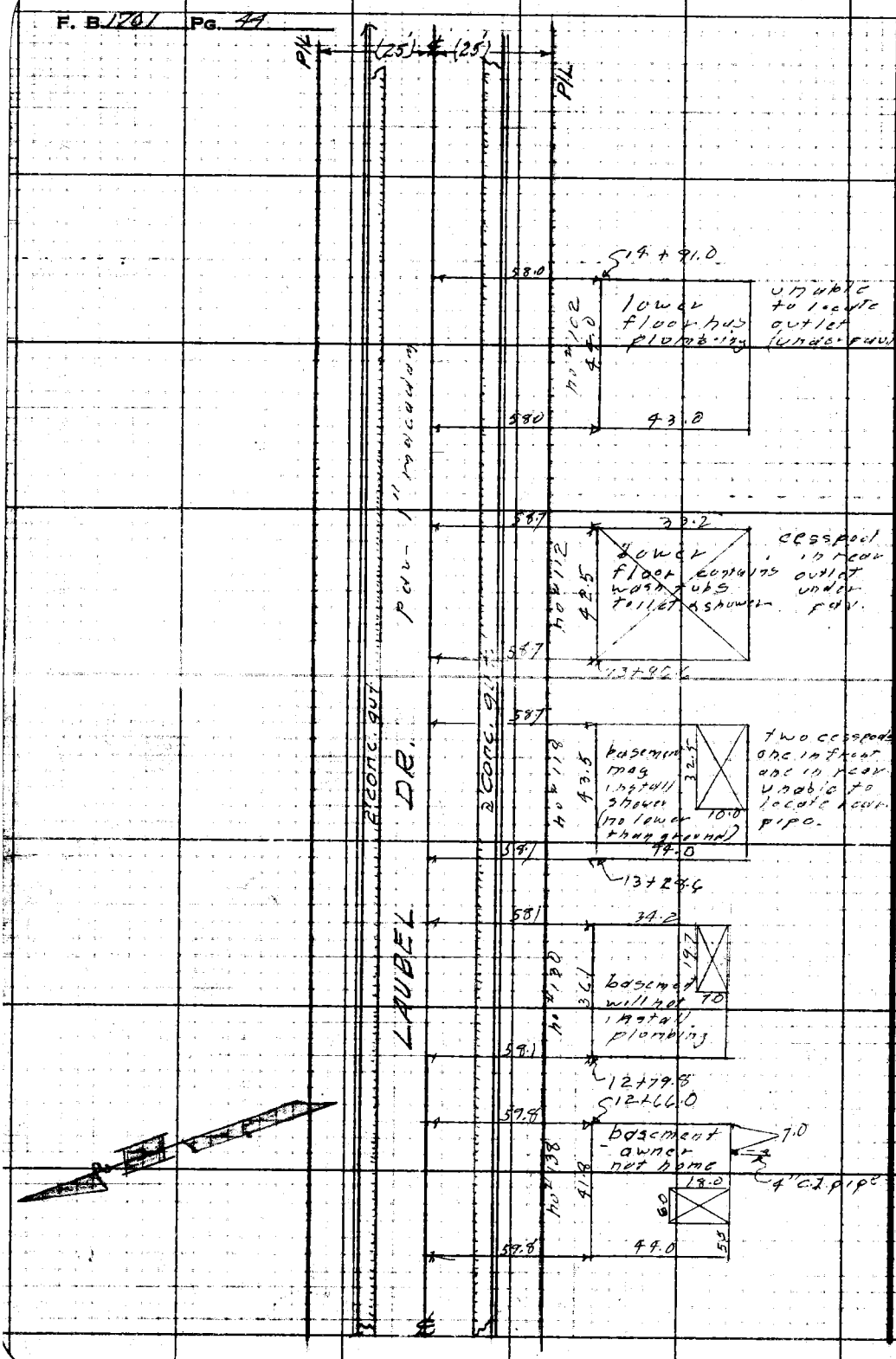

RETURN TO
LOS ANGELES COUNTY SURVEYOR
726 LOS ANGELES COUNTY
ENGINEERING BLDG.

Do not extend notes this side of this line.

Note: Any Additions or Changes on This Sheet Must be Made or Circled in Red Ink With Date and Name of Person Making Change.

6.0

4.5

1.0

1.2

2

Notes Ck'd by	Survey of Grandeur Ave
Map No.	W. O. [illegible] Tape No. Std. °F
Office Work	Surveyed by Lanigan
Checked	Notes Curtis Date 6-26-50
Date	Indexed J. C. Johnson

F. B. 1701 Pg. 45

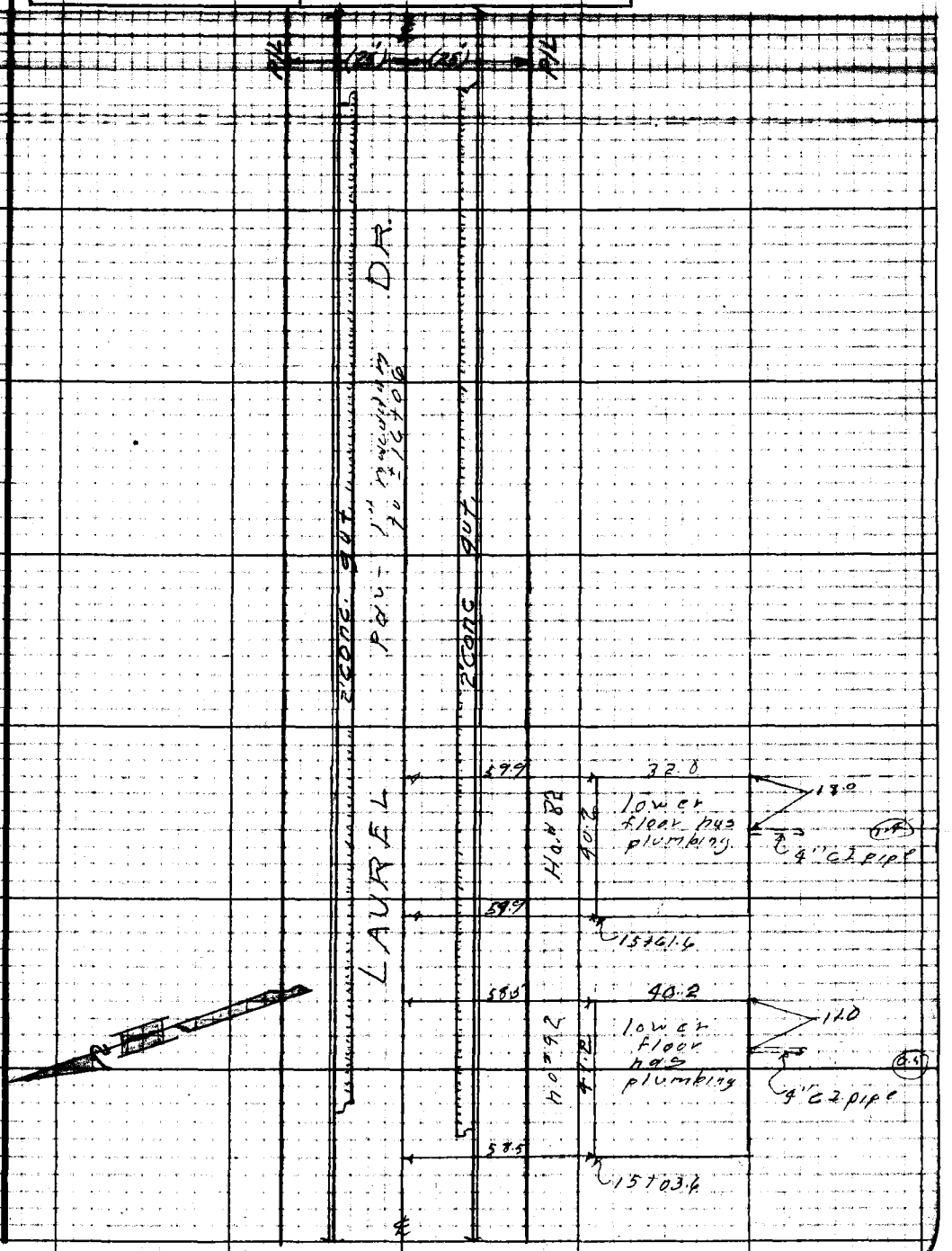

Note: Any Additions or Changes on This Sheet Must be Made or Circled in Red Ink With Date and Name of Person Making Change.

Do not extend notes this side of this line.

RETURN TO
LOS ANGELES COUNTY SURVEYOR
726 LOS ANGELES COUNTY
ENGINEERING BLDG.

76F3095 247 10M 1-49

F. B. 1701 Pg. 46

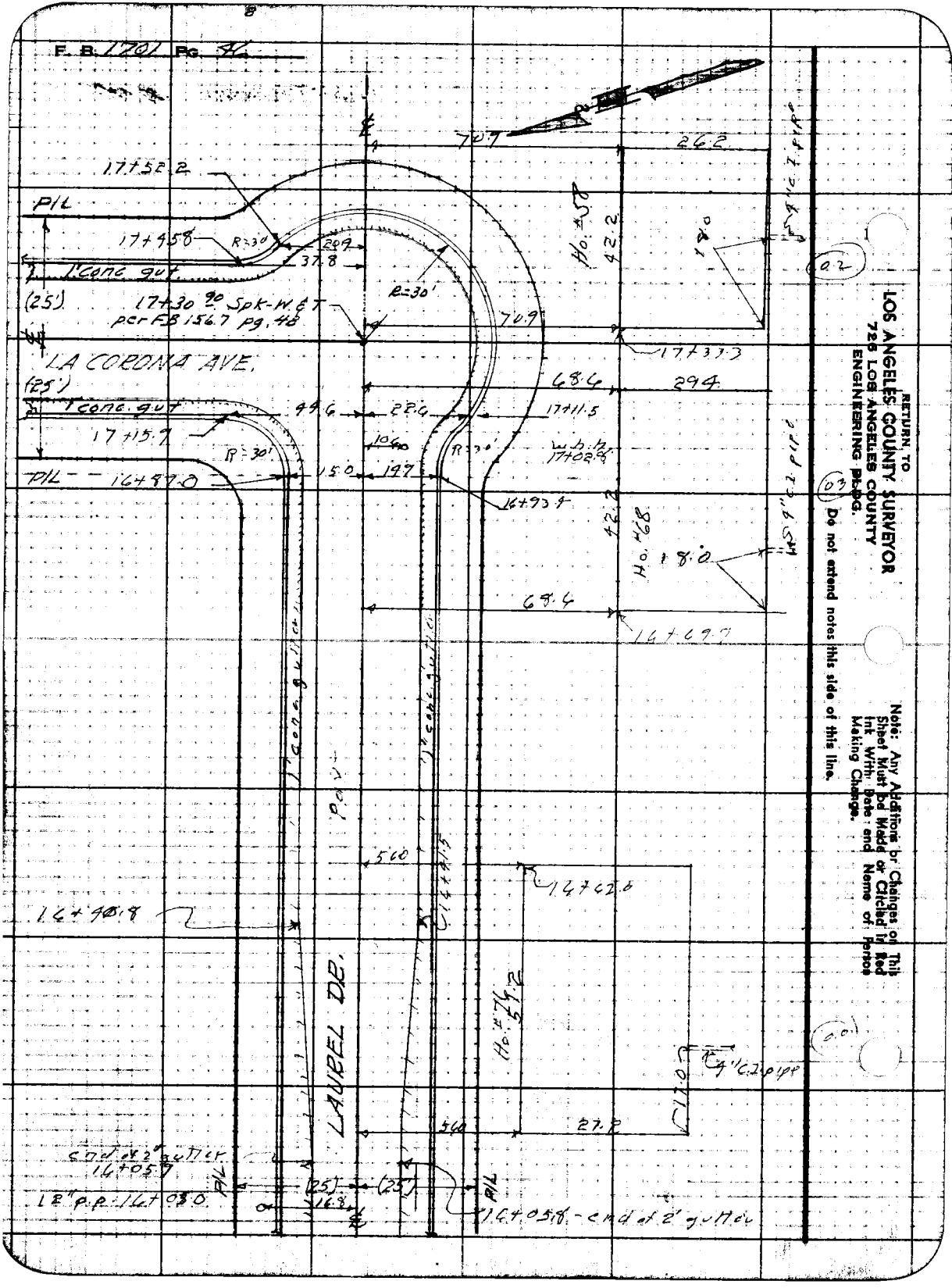

RETURN TO
LOS ANGELES COUNTY SURVEYOR
728 LOS ANGELES COUNTY
ENGINEERING BLDG.

Do not extend notes this side of this line.

Note: Any Additions or Changes on This Sheet Must Be Made or Circled in Red Ink With Date and Name of Person Making Change.

Profile No. | Notes Red. | Plotted | Job No. 1324 | Division No. V | F.B. 1701 | PG. 41
Date | Date | Survey of Grandeur Ave.
X-Sec. No. | Notes Chkd. WGVO | Checked | Survey by Lanigan | Notes R.D.A. | Date 6-27-50
Date 8/4/50 | Date | Map No. | Indexed J. C. Johnson | Date JAN 4 '71

PROFILE
and
CROSS SECTIONS
on
LAUREL DRIVE
from
OLIVE AVE.
to
LA CORONA AVE.
C.I. 1324

STATION	B. S.	H. I.	F. S.	ELEV.

J. J. LANIGAN
R. D. ANDERSON
H. H. RAPHAEL
W. W. BOYDSTON

NOTE: ANY ADDITIONS OR CHANGES ON THIS SHEET MUST BE MADE OR CIRCLED IN RED INK, WITH DATE AND NAME OF PERSON MAKING CHANGE.

Do not extend notes this side of this line.

PLEASE RETURN TO
LOS ANGELES COUNTY SURVEYOR
726 LOS ANGELES COUNTY ENGINEERING BLDG.

76L298 307 5-49

76L298 307 5-49

PLEASE RETURN TO
LOS ANGELES COUNTY SURVEYOR
726 LOS ANGELES COUNTY ENGINEERING BLDG.

NOTE: ANY ADDITIONS OR CHANGES ON THIS SHEET MUST BE MADE OR CIRCLED IN RED INK. WITH DATE AND NAME OF PERSON MAKING CHANGE.

Do not extend notes this side of this line.

STATION	B. S.	H. I.	F. S.	ELEV.		
B.M. AE 443				1405 88	B.M. AE 443 Elev. 1405.884 per F.B. 1568-78 OLIVE AVE. & LAUREL DR. N.E. COR. BT. SPK. IN Curb, 1' E. of E. end C.R.	
	3 98	1409 86				
			5 44	1405 42	℄ Int. of Laurel Dr. & Olive Ave.	
			11 82	1398 04	100' South ℄ of OLIVE Ave.	
			12 19	1397 67	"	" 19' W. gutter
			11 51	1398 33	"	" 19' W curb
			0 74	1409 12	90' No. ℄ of OLIVE AVE	
			0 71	1409 15	" "	20' E. gutter
			0 13	1409 73	" "	20' E. curb
			1 78	1409 08	" "	19' W. gutter
			1 24	1408 62	" "	19' W. curb.
0-18 8			6 38	1403 48		℄ gutter
"			5 82	1404 04		℄ curb.
			4 13	1405 73	N. end of N.E. CR. Ent.	
			3 61	1406 25	" " Curb	
			4 63	1405 23	E. end " " Ent.	
			4 02	1405 84	" " Curb	
0+21			5 41	1404 45		℄ cross-gutter
0+30			4 1	1405 8		25' R.-P/L
			3 2	1406 7	25' L - P/L	
0+50			4 07	1405 79		℄

F.B. 1401 PG. 48
Job No. 1324 Division No. V Notes Red. Plotted No. Profile
Survey of Grandeur Ave. Date Date X-Sec.
Survey by J. Lanigan Notes R.D. Anderson Notes Chkd. Checked No.
Indexed C. Johnson Date Date

76L298 307 5-49

PLEASE RETURN TO
LOS ANGELES COUNTY SURVEYOR
726 LOS ANGELES COUNTY ENGINEERING BLDG.

NOTE: ANY ADDITIONS OR CHANGES ON THIS SHEET MUST BE MADE OR CIRCLED IN RED INK, WITH DATE AND NAME OF PERSON MAKING CHANGE.

Do not extend notes this side of this line.

STATION	B. S.	H. I.	F. S.	ELEV.	LAUREL DRIVE	
		1409 86				
1+00			1 90	1407 96		℄
"			2 40	1407 46		13' R. Edge Pvt.
"			0 6	1409 3		17' R Top Brk
"			1 2	1408 7		25' R. - P/L
"			1 74	1408 12	15' L. - Gut	
"			1 26	1408 60	15' L. - Curb	
T.P			1 90	1407 96	T.P	
	11 84	1419 80				
1+50			9 79	1410 01		℄
"			15 2	1404 6		72' R.
2+00			7 75	1412 05		℄
"			8 10	1411 70		10.5' R. Edge Pvt.
"			7 7	1412 1		14' R. Top Brk
"			9 2	1410 6		25' R. - P/L
"			7 69	1412 11	15' L. Gut.	
"			7 23	1412 57	15' L. Curb	
2+50			5 75	1414 05		℄
"			13 1	1406 7		116± R. Back Lot Line
3+00			3 81	1415 99		℄
"			4 26	1415 54		10' R Edge Pvt.

Profile No. ____ Date ____ Notes Red. ____ Plotted ____ Date ____ Job No. 1324 Division No. V
X-Sec. No. ____ Date ____ Notes Chkd. ____ Checked ____ Date ____ Survey of Grandeur Ave. Survey by J.J. Langer Notes P.O.A. Date 6-27-50
Map No. ____ Date ____ Indexed Johnson Date ____

F.B. 1701 PG. 49

76L298 307 5-49

PLEASE RETURN TO
LOS ANGELES COUNTY SURVEYOR
726 LOS ANGELES COUNTY ENGINEERING BLDG.

NOTE: ANY ADDITIONS OR CHANGES ON THIS SHEET MUST BE MADE OR CIRCLED IN RED INK. WITH DATE AND NAME OF PERSON MAKING CHANGE.

Do not extend notes this side of this line.

STATION	B. S.	H. I.	F. S.	ELEV.	LAUREL	DRIVE
		1419 80				
3+00			3 9	1415 9		16' R. Top Brk.
"			5 4	1419 4		25' R. - P/L.
"			3 81	1415 99	15' L. Gut.	
			3 18	1414 62	15' L. Curb	
"			2 5	1417 3	23 L. Bt. Brk.	
"			0 6	1419 2	25' L. P/L. & Top Brk.	
"			(+8 4)	1428 2	158' L. Back Lot LINE	
T.P.			3 79	1416 01	T.P.	
	6 46	1422 47				
3+50			4 42	1418 05		℄
			11 5	1411 0		116' R.
4+00			2 45	1420 02		℄
"			2 98	1419 49		10' R. Edge Pvt.
"			2 3	1420 2		15' R. Top Brk.
"			3 8	1419 7		25' R. P/L.
"			2 43	1420 09	15' L. Gut.	
"			1 85	1420 62	15' L. Curb	
4+50			0 55	1421 92		℄
T.P.			0 66	1421 81	T.P.	
	6 73	1428 54				

Profile No. X-Sec. No.
Plotted Date Checked Date
Notes Red. Date Notes Chkd. Date
Division No. V
Job No. 1324
Survey of Grandeur Ave.
Survey by J. J. Lanigan Notes R. D. Anderson
Indexed R. C. Johnson Date
B. 1701 PG. 50

76L298 307 5-49

PLEASE RETURN TO
LOS ANGELES COUNTY SURVEYOR
726 LOS ANGELES COUNTY ENGINEERING BLDG.

NOTE: ANY ADDITIONS OR CHANGES ON THIS SHEET MUST BE MADE OR CIRCLED IN RED INK. WITH DATE AND NAME OF PERSON MAKING CHANGE.

Do not extend notes this side of this line.

STATION	B. S.	H. I.	F. S.	ELEV.	LAUREL DRIVE	
		1428 54				
5+00			4 93	1423 61		℄
"			5 37	1423 17		10' R. Edge Pvt
			4 6	1423 9		13' R. Top Brk
			5 3	1423 2		25' R. P/L
			11 0	1417 5		125' R
			4 98	1423 56	15' L. Gut	
			4 47	1424 07	15' L. Curb	
T.P.			3 79	1424 75	T.P.	
	8 31	1433 06				
5+35.4			8 19	1424 87	15' L gutter	
" "			7 75	1425 31	15' L end curb	
5+50			7 73	1425 33		℄
5+69.9			2 6	1430 5	95.8' L. bottom, Swimming Pool (Bot.)	
6+00			5 88	1427 18		℄
"			6 40	1426 66		11' R. Edge Pvt.
"			5 7	1427 4		14' R. Top Brk
"			6 2	1426 9		25' R. P/L
"			10 2	1422 9		98' R.
"			5 63	1427 43	15" L. Edge pvt.	
"			4 3	1428 8	25' L. P/L	
			(+6 4)	1439 5	170 L.	
6 +50			4 19	1428 87		℄

Profile No. ____ Date ____ Notes Red. ____ Plotted ____ Date ____ Job No. 1324 Division No. V Survey of Grandeur Ave

X-Sec. No. ____ Date ____ Notes Chkd. ____ Date ____ Checked ____ Date ____ Survey by J.J. Lorigo Notes RDA Date 6-27-50 Map No. ____ Date ____

F.B. 1701 PG. 51

76L298 307 5-49

PLEASE RETURN TO
LOS ANGELES COUNTY SURVEYOR
726 LOS ANGELES COUNTY ENGINEERING BLDG.

NOTE: ANY ADDITIONS OR CHANGES ON THIS SHEET MUST BE MADE OR CIRCLED IN RED INK, WITH DATE AND NAME OF PERSON MAKING CHANGE.

Do not extend notes this side of this line.

STATION	B. S.	H. I.	F. S.	ELEV.	LAUREL DRIVE	
		1433 06				
7+00			2 46	1430 60		℄
"			2 97	1430 09		11'R. Edge Pvt.
"			2 7	1430 4		13'R. bk
"			2 7	1430 4		20 R. bk
			4 5	1428 6		25 R. P/L
			9 1	1424 0		107'R
			2 29	1430 77	L. 15' Edge Pvt.	
			0 8	1432 3	L. 25' P/L	
TP			2 15	1430 61	T.P.	
	9 88	1440 49				
7+50			8 22	1432 27		℄
8+00			6 40	1434 09		℄
"			7 00	1433 49		11'R. Edge Pvt.
"			6 6	1433 9		16'R. Top Brk.
			8 0	1432 5		25'R. P/L
"			8 6	1431 9		107'R
"			6 30	1434 19	15' L. Edge Pvt.	
"			5 2	1435 3	25' L. - P/L	
8+50			4 28	1436 31		℄
T.P.	8 96	1447 34	2 11	1438 38	TP	

F.B. 1701 PG. 52
Job No. 1324 Division No. V Notes Red. Date Plotted Date No. Profile
Survey of Grandeur Ave. Notes Chkd. Date Checked Date No. X-Sec.
Survey by J. J. Lanigan Notes R. D. Anderson Date
Indexed A. C. Johnson Date

76L298 307 5-49

PLEASE RETURN TO
LOS ANGELES COUNTY SURVEYOR
726 LOS ANGELES COUNTY ENGINEERING BLDG.

NOTE: ANY ADDITIONS OR CHANGES ON THIS SHEET MUST BE MADE OR CIRCLED IN RED INK, WITH DATE AND NAME OF PERSON MAKING CHANGE.

Do not extend notes this side of this line.

STATION	B. S.	H. I.	F. S.	ELEV.	LAUREL DRIVE	
		1447 34				
9+00			8 96	1438 38		℄
"			9 48	1437 86		11' R. Edge Pvt.
"			8 4	1438 9		17' R. Top Brk.
"			8 3	1439 1		25' R. - P/L
"			10 3	1437 0		72' R
			8 85	1438 49	12' L. - edge pvt.	
			6 7	1440 6	16' L. - Top Brk.	
			4 8	1442 5	25' L. - P/L	
			0 4	1446 9	118' L.	
9+50			7 22	1440 12		℄
10+00			5 70	1441 64		℄
"			6 33	1441 01		11' R - edge pvt.
			5 8	1441 5		15' R - Top Brk.
			6 3	1441 0		25' R - P/L
			5 60	1441 74	12.5' L. - edge Pvt.	
			3 0	1444 3	20' L. - Top Brk.	
			2 8	1444 5	25' L. - P/L	
T.P.			5 69	1441 65	T.P.	
	7 26	1448 90				
10+40			6 37	1442 53		℄

Profile No. ____ Notes Red. ____ Plotted ____ Job No. 1324 Division No. V F.B. 1701 Pg. 53
Date ____ Date ____ Survey of Grandeur Ave.
X-Sec. No. ____ Notes Chkd. ____ Checked ____ Survey by J.J. Lanigan Notes P.O.A. Date 6-27-50
Date ____ Date ____ Map No. ____ Date ____

76L298 307 5-49

PLEASE RETURN TO
LOS ANGELES COUNTY SURVEYOR
726 LOS ANGELES COUNTY ENGINEERING BLDG.

NOTE: ANY ADDITIONS OR CHANGES ON THIS SHEET MUST BE MADE OR CIRCLED IN RED INK, WITH DATE AND NAME OF PERSON MAKING CHANGE.

Do not extend notes this side of this line.

Profile No. X-Sec. No.
Plotted Date Checked Date
Notes Red Date Notes Chkd. Date
Division No. V Job No. 1324
Survey of Grandview Ave.
Survey by J. J. Langan Notes R. D. Anderson
Indexed A. C. Johnson Date
F.B. 1701 PG. 54

STATION	B. S.	H. I.	F. S.	ELEV.	LAUREL DRIVE
		1448 90			
10+40			7 5	1441 4	25' R - P/L
"			4 7	1442	25' L - P/L
10+53			6 42	1442 48	& CROSS gut.
10+70 13			6 10	1442 80	℄ Int. of Laurel Dr. & Glenrose Ave.
			0 53	1448 37	80' North on ℄ Glenrose Ave
			1 03	1447 87	" " 15' E. gutter
			0 37	1448 53	" " 15' E. curb
T. P			6 38	1442 52	T. P
	1 89	1445 41			
			9 09	1436 32	100' So. on ℄ Glenrose Ave.
			9 64	1435 77	15' W. gutter
			8 99	1436 42	15' W. curb.
			9 63	1435 78	15' E. gutter
			8 97	1436 44	15' E. curb
BM AE 450			0 23	1445 18	Elev. 1445.273 per F.B. 1569-81 B.M AE 450 Glenrose Ave & Laurel Dr. N.E. corn Bt. sph. in curb - 3' E. of E. cor C.R. (Note given elev. in error.
	3 18	1448 36			
			6 79	1441 57	W. end S.W.C.R. - Gut
			6 02	1442 34	" " - Curb
			7 95	1440 41	S. end " " - Gut.
			7 35	1441 01	" " Curb

76L298 307 5-49

PLEASE RETURN TO
LOS ANGELES COUNTY SURVEYOR
726 LOS ANGELES COUNTY ENGINEERING BLDG.

NOTE: ANY ADDITIONS OR CHANGES ON THIS SHEET MUST BE MADE OR CIRCLED IN RED INK, WITH DATE AND NAME OF PERSON MAKING CHANGE.

Do not extend notes this side of this line.

STATION	B. S.	H. I.	F. S.	ELEV.	LAUREL DRIVE	
		1448 36				
			8 14	1440 22	S. end S.E.C.R. - Gut.	
			7 52	1440 84	" " - Curb	
			4 81	1443 55	E. end " - Gut.	
			4 41	1443 95	E " " - Curb.	
			3 86	1444 50	E. end N.E.C.R. - Gut.	
			3 24	1445 12	E. " " - Curb	
			2 10	1446 26	N. end. " - Gut.	
			1 47	1446 89	N. " - Curb	
10+70 13			1 83	1443 53	℄ Int. Glenrose Ave. & Laurel Dr. (East)	
10+85			5 23	1443 13	℄	Cross Gutter
11+00			1 46	1443 90	℄	
"			5 6	1442 8		25' R. - P/L
			2 8	1445 6	25' L. - P/L	
11+50			3 54	1444 82	℄	
12+00			3 04	1445 32	℄	
"			3 78	1444 58		15' R - Gut
"			3 39	1444 97		15' R. - Curb
"			3 12	1445 24	15' L. - Gut.	
			2 46	1445 90	15' L. - Curb	
T.P.	5 29	1450 61	3 04	1445 32	T.P.	

Profile No. ____ Notes Red. ____ Plotted ____ Job No. 1324 Division No. 1
X-Sec. No. ____ Notes Chkd. ____ Checked ____ Survey by L.L. Lagrange Notes: KRA Date 6-27-58
Date ____ Date ____ Map No. ____ Date ____

F.B. 1741 PG. 55

76L298 307 5-49

PLEASE RETURN TO
LOS ANGELES COUNTY SURVEYOR
726 LOS ANGELES COUNTY ENGINEERING BLDG.

NOTE: ANY ADDITIONS OR CHANGES ON THIS SHEET MUST BE MADE OR CIRCLED IN RED INK, WITH DATE AND NAME OF PERSON MAKING CHANGE.

Do not extend notes this side of this line.

STATION	B. S.	H. I.	F. S.	ELEV.	LAUREL	DRIVE
		1450 61				
12+24 2			5 2	1445 4		59 8' R. Floor Elev. House #138
"			9 3	1441 3		103 8' R. S.W. Cor. House
"			13 7	1436 9		155' R. Back Lot Line
12+32 7			12 4	1438 2		94 8 R. Basem't. Floor
12+59			10 7	1439 9		103 8 R. Top 4' C.I. Pipe
12+50			4 79	1445 82		℄
T.P.			5 37	1445 24	T.P.	
	5 84	1451 08				
12+79 8			4 1	1447 0		58' R. Floor Elev. House #130
"			9 4	1441 7		92 3 R.S.W. Cor. House
"			11 7	1439 4		155' R. Back Lot Line
13+06 1			10 6	1440 5		88 8 R. Basem't Floor
13+00			4 69	1446 39		℄
"			5 50	1445 58		15' R. Gut.
"			5 11	1445 97		15' R. Curb
			4 72	1446 36	15' L. - Gut.	
			4 08	1447 00	15' L. - Curb	
T.P.			4 69	1446 39	T.P.	
	6 06	1451 45				

F.B. 1701 PG. 56
Job No. 1324 Division No. V Notes Red. Plotted No. Profile
Survey of Grandeur Ave Date Date X-Sec.
Survey by J.J. Lanigan Notes R.D. Anderson Notes Chkd. Checked No.
Indexed A. C. Johnson Date Date

76L298 307 5-49

PLEASE RETURN TO
LOS ANGELES COUNTY SURVEYOR
726 LOS ANGELES COUNTY ENGINEERING BLDG.

NOTE: ANY ADDITIONS OR CHANGES ON THIS SHEET MUST BE MADE OR CIRCLED IN RED INK, WITH DATE AND NAME OF PERSON MAKING CHANGE.

Do not extend notes this side of this line.

STATION	B. S.	H. I.	F. S.	ELEV.	LAUREL	DRIVE
		1451 45				
13+28.6			4 3	1447 2		58.7 R. Floor Elev. House 118
"			10 5	1441 0		102.7 R. S. W. Cor. House
"			13 7	1437 8		155' R. - Back Lot Line
13+44.9			12 1	1439 4		97.7' R. - Basem't Floor
13+50			4 57	1446 88		℄
"			+3 2	1454 7	107' L	
T.P.			4 15	1447 30	T.P.	
	5 58	1452 88				
13+86.6			4 4	1448 5		58.7' R. Floor Elev. House 112
"			8 6	1444 3		91.9 R. S. W. Cor. House
"			13 5	1439 4		155' R. Back Lot Line
13+98			13 4	1439 5		91.9 R. - Lower Floor Elev.
14+00			5 59	1447 29		℄
"			6 35	1446 53		15' R. - Gut.
"			5 95	1446 93		15' R. - Curb
			5 62	1447 26	15' L Gut.	
			4 97	1447 91	15 L Curb	
14+50			5 07	1447 81		℄
14+17			3 6	1449 3		58' R. Floor Elev. House 102
			12 9	1440 0		101' R. S. W. Cor. House
			16 0	1436 9		155' R. Back Lot Line

Profile No. ____ Date ____ Notes Red. ____ Plotted ____ Job No. 1324 Division No. V
X-Sec. No. ____ Date ____ Notes Chkd. ____ Checked ____ Survey of Grandeur Ave
Survey by J. J. Lanigan Notes R.D.A. Date 6-28-50
Map No. ____ Date ____ Sheet Tobinson Date ____

F.B. 1701 PG. 57

76L298 307 5-49

PLEASE RETURN TO
LOS ANGELES COUNTY SURVEYOR
726 LOS ANGELES COUNTY ENGINEERING BLDG.

NOTE: ANY ADDITIONS OR CHANGES ON THIS SHEET MUST BE MADE OR CIRCLED IN RED INK. WITH DATE AND NAME OF PERSON MAKING CHANGE.

Do not extend notes this side of this line.

STATION	B. S.	H. I.	F. S.	ELEV.	LAUREL	DRIVE
		1452 88				
14+47			12 9	1440 0		101 R. - Lower Floor Elev. H. #102
T.P.			4 61	1448 27	T.P.	
	5 14	1453 41				
14+94			5 24	1448 17		℄
			5 92	1447 49		15' R. - Gut.
			5 51	1447 90		15' R. - Curb
			5 13	1448 28	15' L. - Gut.	
			4 50	1448 91	15' L. - Curb	
15+03 6			4 6	1448 8		58 5 R. Floor Elev. House # 92
"			12 7	1440 7		98 7 R. S.W. Cor. House
			15 4	1438 0		155' R. Back Lot Line
"			12 0	1441 4		98 7 R. Lower Floor Elev.
15+39 3			13 2	1440 2		98 7 R. Top 4" C.I. Pipe
15+50			4 58	1443 83		℄
"			+7 4	1440 8	130' L.	
T.P.			4 57	1448 84	T.P.	
	7 24	1456 08				
15+61 6			6 2	1449 7		59 9 R. Floor Elev. House # 82
"			14 4	1441 7		91 9 R. S.W. Cor. House
"			16 4	1439 7		155' R. Back Lot Line

F.B. 1701 Pg. 58
Job No. 1324 Division No. V. Notes Red. Plotted No. Profile
Survey of Grandcor Ave. Date Date X-Sec.
Survey by Lanigan Notes Anderson Notes Chkd. Checked No.
Indexed A. C. Johnson Date Date

76L298 307 5-49

PLEASE RETURN TO
LOS ANGELES COUNTY SURVEYOR
726 LOS ANGELES COUNTY ENGINEERING BLDG.

NOTE: ANY ADDITIONS OR CHANGES ON THIS SHEET MUST BE MADE OR CIRCLED IN RED INK. WITH DATE AND NAME OF PERSON MAKING CHANGE.

Do not extend notes this side of this line.

STATION	B. S.	H. I.	F. S.	ELEV.	LAUREL	DRIVE
		1456 08				
15+61.6			14 4	1441 7		91.9 R. - Lower Floor
15+92.6			15 2	14409		91.2 R. - Top of C.I. P
16+06			6 60	144948		℄ b+k.
"			7 44	144864		15' R. - Gut.
"			7 08	144906		15' R. - Curb
"			6 71	144937	15' L. - Gut.	
"			6 03	145005	15' L. - Curb	
T.P.			6 67	144941	T.P.	
	743	1456 84				
16+10.8			7 4	14494		56' R. Floor Elev. House
"			10 8	14460		93.2' R. S.W. Cor. House
"			15 5	14413		155' R. Back Lot Line
16+27.8			10 5	14463		93.2' R. Top 4" C.I. P
16+50			5 65	14519		℄
16+69.9			5 6	14512		68.6' R. Floor Elev. House
"			9 5	14473		98' R. S.W. Cor. House
"			14 5	14423		155' R. Back Lot Line
16+77.9			9 0	14478		98' R. Top 4" C.I. P
17+00			3 33	145351		℄
17+05			0 6	1456 2	25' L. P/L	

Profile No. ____ Notes Red. ____ Plotted ____ Job No. 1324 Division No. V
X-Sec. No. ____ Notes Chkd. ____ Date ____ Checked ____ Date ____ Survey of Glenarm Ave. Survey by J.J.L. Notes R.B.A. Date 6-28-56
Map No. ____ Date ____ Date ____

F.B. 1701 PG. 59

76L298 307 5-49

PLEASE RETURN TO
LOS ANGELES COUNTY SURVEYOR
726 LOS ANGELES COUNTY ENGINEERING BLDG.

NOTE: ANY ADDITIONS OR CHANGES ON THIS SHEET MUST BE MADE OR CIRCLED IN RED INK, WITH DATE AND NAME OF PERSON MAKING CHANGE.

Do not extend notes this side of this line.

STATION	B. S.	H. I.	F. S.	ELEV.	Laurel Dr.	
		1456 84				
T.P.			2 28	1454 56	T.P.	
	7 08	1461 64				
17+30 90					Int. of ℄'s Laurel Dr. & La Corona Ave.	
			0 64	1461 00	92' No. on ℄ of La Corona Ave.	
			1 14	1460 50	" "	" 15' E. gutter
			0 45	1461 19	" "	" 15' E. curb
			1 31	1460 33	" "	" 15' W. gutter
			0 64	1461 00	" "	" 15' W. curb
			5 51	1456 13	N. end N.W.C.R. Gut.	
			4 80	1456 84	N. " " Curb	
			9 00	1452 64	W. end N.W.C.R. Gut.	
			8 33	1453 31	W. " " Curb	
			9 33	1452 31	W. end S.W.C.R. Gut.	
			8 66	1452 98	W. " " Curb	
			5 46	1456 18	N. end N.E.C.R. Gut	
			4 73	1456 91	N. " " Curb	
17+33 3			9 6	1452 0		70.9 R. Floor Elev. House #58
"			12 5	1449 1		97.1 R. S.W. Cor. House
"			18 2	1443 4		155' ± R back lot line
17+51.3			12 9	1448 7		97.1 R. Top 4" C.I. pipe

F.B. 1701 PG. 60
Job No. 1324 Division No. V
Survey of Grandeur Ave.
Survey by Lanigan Notes Anderson
Indexed A. C. Johnson Date
Notes Red. Date
Notes Chkd. Date
Plotted Date
Checked Date
Profile No.
X-Sec. No.

F.B. 1701 PG. 61

Profile No. ____ Notes Red. ____ Date ____ Plotted ____ Date ____ Job No. 1324 Division No. V.

Survey of Grandeur Ave

X-Sec. No. ____ Notes Chkd. ____ Date ____ Checked ____ Date ____ Survey by J.J.L. Notes R.D.A. Date 6-28-50

Map No. ____ Indexed ____ Date ____

STATION	B.S.	H.I.	F.S.	ELEV.	
B.M. AE 457		1461 64	4 64	1457 00	B.M. AE 457 Elev. 1457.108 per F.B. [illegible] 88 - La Corona Ave. & Laurel Dr., N.E. Cor. Bt. sph. in cor. 1' N. of N. end of R. (Note - Given elev. in error.)

NOTE: ANY ADDITIONS OR CHANGES ON THIS SHEET MUST BE MADE OR CIRCLED IN RED INK, WITH DATE AND NAME OF PERSON MAKING CHANGE.

PLEASE RETURN TO
LOS ANGELES COUNTY SURVEYOR
726 LOS ANGELES COUNTY ENGINEERING BLDG.

Do not extend notes this side of this line.

76L298 307 5-49

F.B. 1701 PG. 62 | Job No. 1324 Division No. V. Notes Red. _____ Plotted _____ Profile

Survey of Grandview Ave. Date _____ Date _____ No. _____

Survey by Lanigan Notes Anderson Notes Chkd. _____ Checked _____ X-Sec.

Indexed _____ Date _____ Date _____ Date _____ No. _____

STATION	B. S.	H. I.	F. S.	ELEV.

76L298 307 5-49

PLEASE RETURN TO
LOS ANGELES COUNTY SURVEYOR
726 LOS ANGELES COUNTY ENGINEERING BLDG.

Do not extend notes this side of this line.

NOTE: ANY ADDITIONS OR CHANGES ON THIS SHEET MUST BE MADE OR CIRCLED IN RED INK. WITH DATE AND NAME OF PERSON MAKING CHANGE.

Notes Ck'd by	Survey of Grandeur Ave
Map No.	W.O. 1324 Tape No. Std. °F
Office Work	Surveyed by J. J. Lanigan
Checked	Notes Lanigan Date 6-27-51
Date	Indexed C. Johnson

F. B. 1701 PG. 63

JUN 4 '51

LOCATION
of
IMPROVEMENTS
on
LINCOLN AVE
from
FOOTHILL BLVD
to
LOMA ALTA DR.
C.I. 1324

J. J. Lanigan
A. S. Curtis
H. H. Raphael
W. W. Boydston

Notes: Any Additions or Changes on This Sheet Must be Made or Circled in Red Ink With Date and Name of Person Making Change.

Do not extend notes this side of this line.

RETURN TO
LOS ANGELES COUNTY SURVEYOR
726 LOS ANGELES COUNTY
ENGINEERING BLDG.

76F3098 247 10M 1-49

F. B. 1701 PG. 64

cont. bot. pg. 65

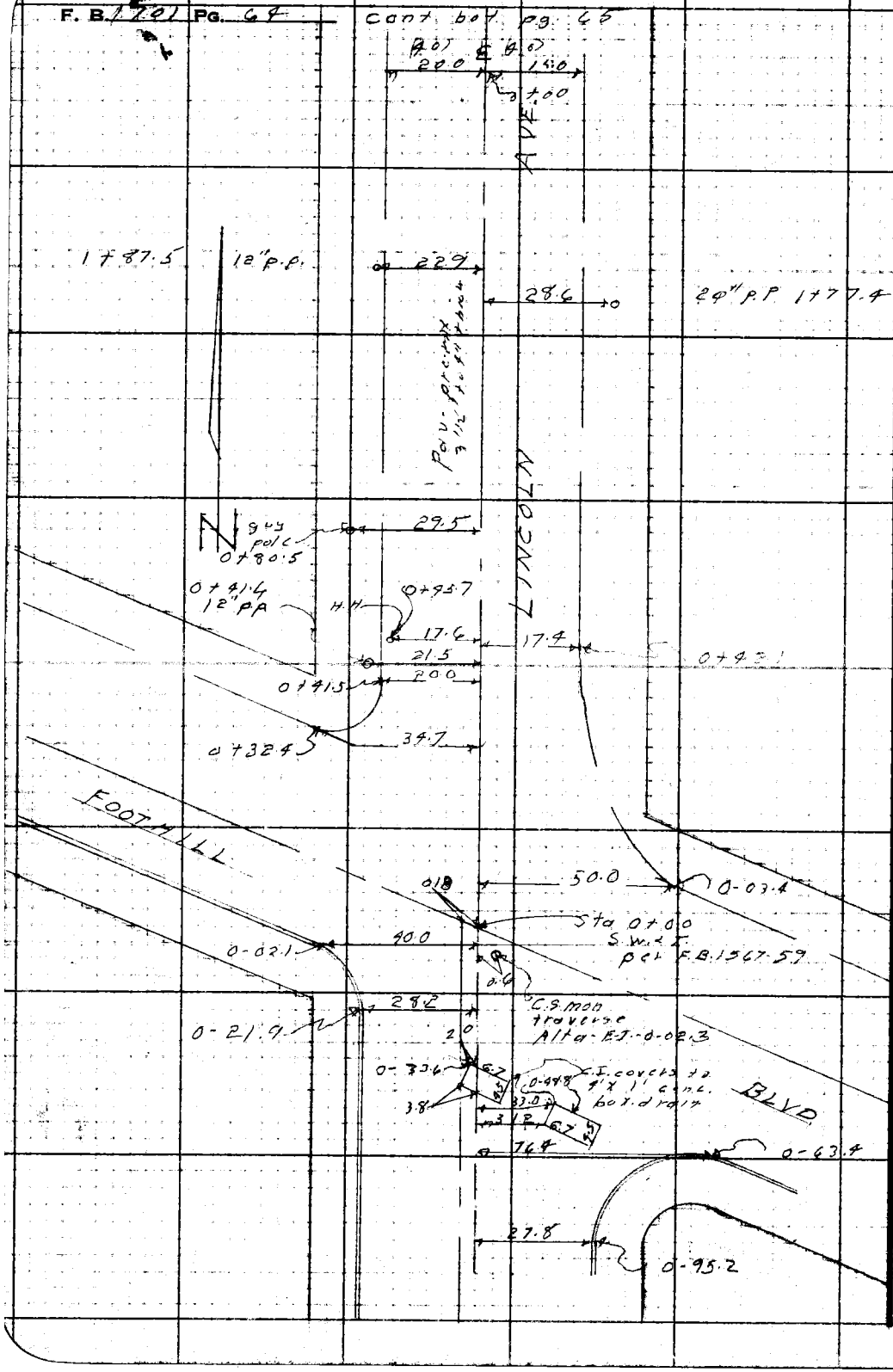

RETURN TO
LOS ANGELES COUNTY SURVEYOR
726 LOS ANGELES COUNTY
ENGINEERING BLDG.

Do not extend notes this side of this line.

Note: Any Additions or Changes on This Sheet Must Be Made or Circled in Red Ink With Date and Name of Person Making Change.

S.W.L.T. 59.

Notes Ck'd by	Survey of Grandeur Ave
Map No.	W.O. 1324 Tape No. Std. °F
Office Work	Surveyed by J.J. Lanigan
Checked	Notes Lanigan Date 6-29-50
Date	Indexed C. Johnson

F. B. 1701 PG. 65

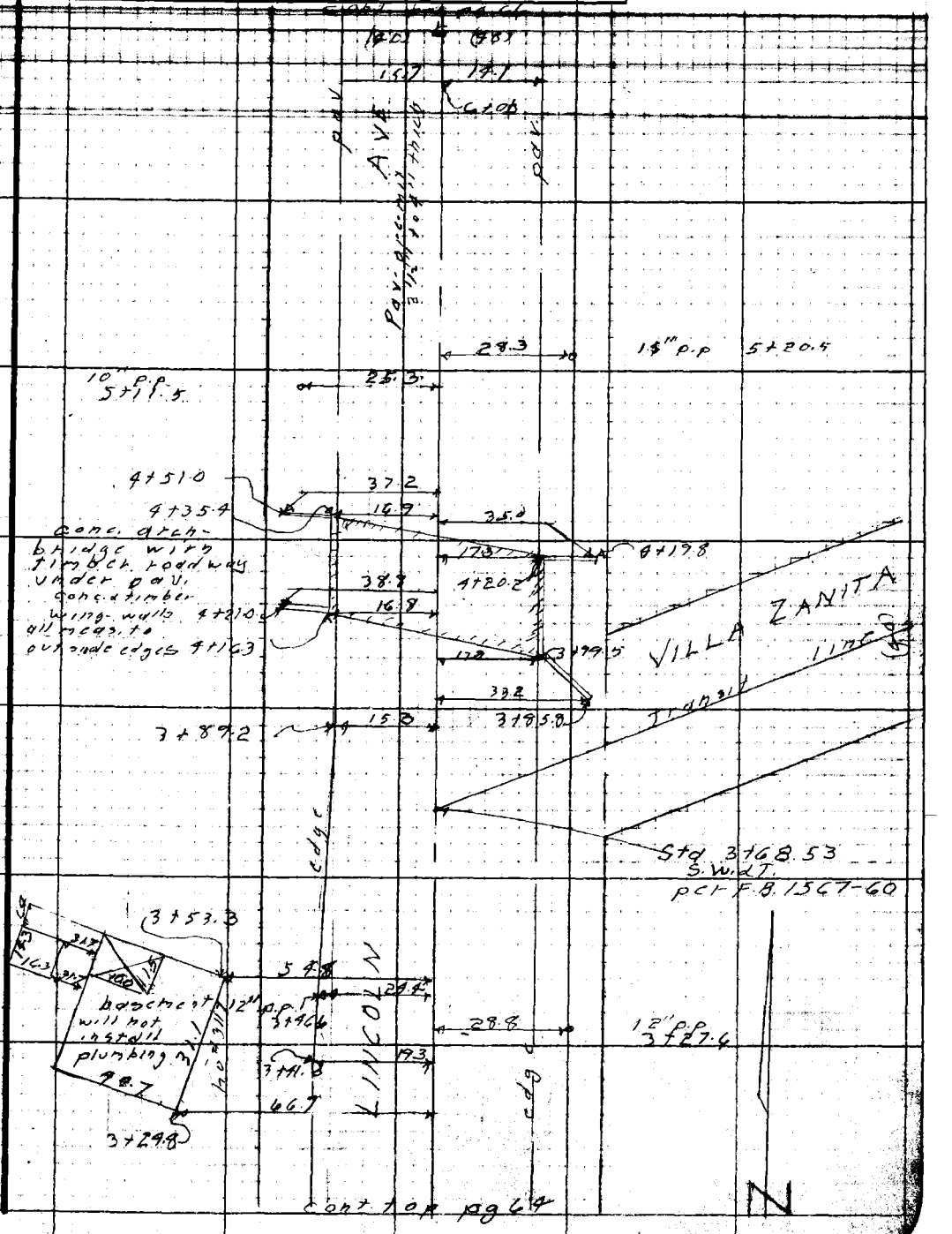

cont top pg 64

Note: Any Additions or Changes on This Sheet Must be Made or Circled in Red Ink With Date and Name of Person Making Change.

Do not extend notes this side of this line.

RETURN TO
LOS ANGELES COUNTY SURVEYOR
726 LOS ANGELES COUNTY
ENGINEERING BLDG.

76F3098 247 10M 1-49

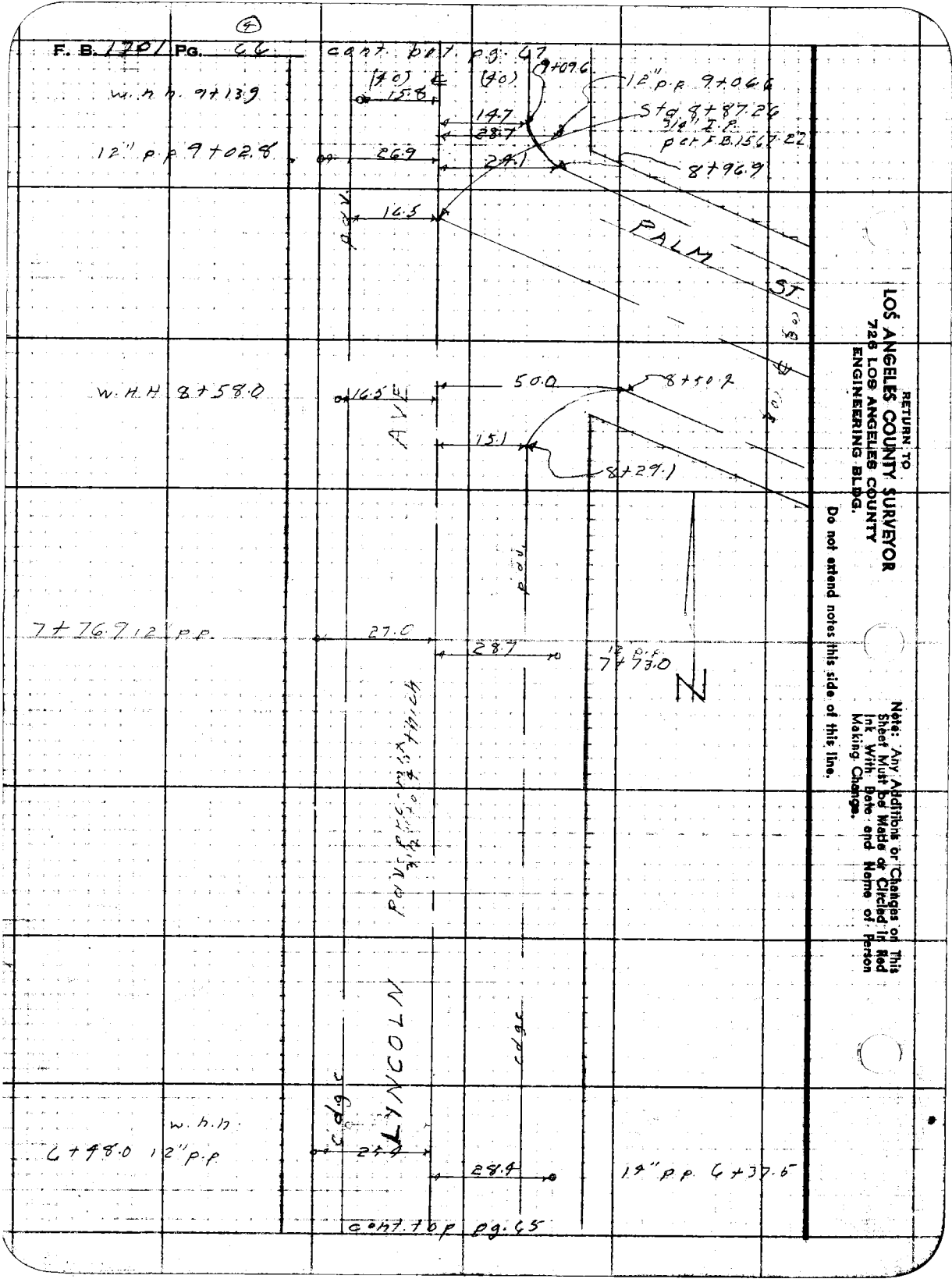

RETURN TO
LOS ANGELES COUNTY SURVEYOR
726 LOS ANGELES COUNTY
ENGINEERING BLDG.

Do not extend notes this side of this line.

Note: Any Additions or Changes on This Sheet Must be Made or Circled in Red Ink With Date and Name of Person Making Change.

Notes Ck'd by	Survey of Grandeur Ave
Map No.	W. O. 1324 Tape No. Std. °F
Office Work	Surveyed by J. J. Lanigan
Checked	Notes Lanigan Date 6-29-50
Date	Indexed J. C. Johnson

F. B. 1701 PG. 67

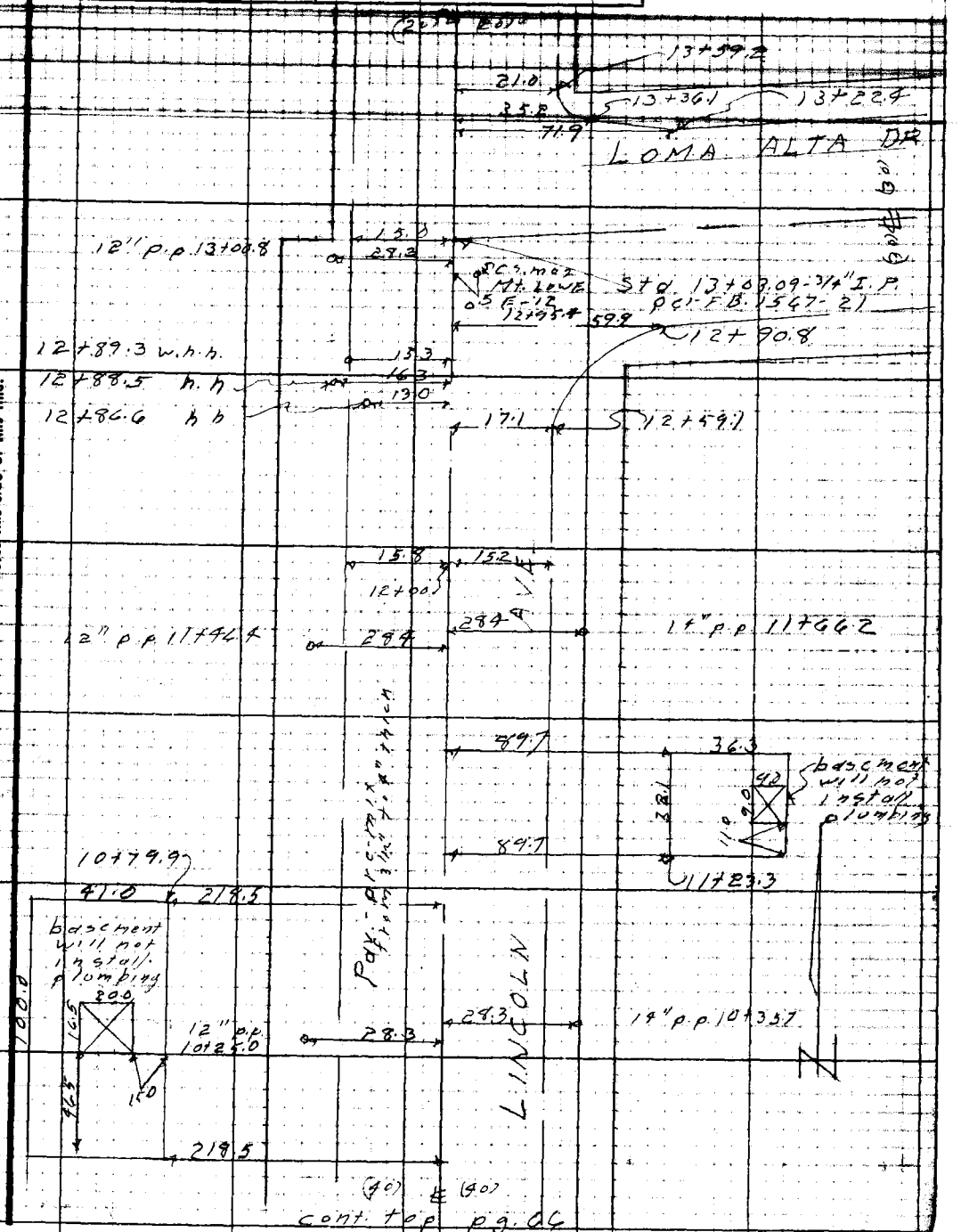

Notes: Any Additions or Changes on This Sheet Must be Made or Circled in Red Ink With Date and Name of Person Making Change.

Do not extend notes this side of this line.

RETURN TO
LOS ANGELES COUNTY SURVEYOR
726 LOS ANGELES COUNTY
ENGINEERING BLDG.

76F3098 247 10M 1-49

F. B. 1701 PG. 68

RETURN TO
LOS ANGELES COUNTY SURVEYOR
720 LOS ANGELES COUNTY
ENGINEERING BLDG.

Do not extend notes this side of this line.

Note: Any Additions or Changes of This Sheet Must Be Made or Checked In Red Ink With Date and Name of Person Making Change.

Profile No.	Notes Red.	Plotted	Job No. 1324	Division No. V	F.B. 1701	Pg. 69
	Date	Date	Survey of Grandeur Ave.			
X-Sec. No.	Notes Chkd. WGVD	Checked	Survey by Lanigan	Notes R.D.A	Date 6-30-50	
	Date 8/8/50	Date	Map No.	Indexed G. Johnson	Date JAN 4 '51	

NOTE: ANY ADDITIONS OR CHANGES ON THIS SHEET MUST BE MADE OR CIRCLED IN RED INK. WITH DATE AND NAME OF PERSON MAKING CHANGE.

PLEASE RETURN TO
LOS ANGELES COUNTY SURVEYOR
726 LOS ANGELES COUNTY ENGINEERING BLDG.

Do not extend notes this side of this line.

PROFILE
and
CROSS SECTIONS
on
LINCOLN AVE.
from
FOOTHILL BLVD.
to
LOMA ALTA DRIVE
C.I. 1324

J.J. LANIGAN
R.D. ANDERSON
H.H. RAPHAEL
W.W. BOYDSTON

STATION	B.S.	H.I.	F.S.	ELEV.

76L298 307 5-49

76L298 307 5-49

PLEASE RETURN TO
LOS ANGELES COUNTY SURVEYOR
726 LOS ANGELES COUNTY ENGINEERING BLDG.

NOTE: ANY ADDITIONS OR CHANGES ON THIS SHEET MUST BE MADE OR CIRCLED IN RED INK, WITH DATE AND NAME OF PERSON MAKING CHANGE.

Do not extend notes this side of this line.

STATION	B. S.	H. I.	F. S.	ELEV.		
B.M.AE 234	3 52	1260 30		1256 78	B.M.AE 234 - El Cu 1256.784 per F.B. 1441-224, Lincoln Ave. & Foothill Blvd., S.E. cor., Bt. spk. in curb, 2' E. of E. end C.R.	
0+00			5 28	1255 02	Int. ℄ Foothill Blvd. & Lincoln Ave.	
			6 19	1254 11	100' So. on ℄ of Lincoln Ave.	
			6 21	1254 09	" "	E. 27.8 - Cut.
			5 59	1254 71	" "	E. 27.8 - Curb
			6 93	1253 37	" "	W. 28.2 - Cut.
			6 32	1253 98	"	W. 28.2 - Curb
			3 07	1257 23	100' E. on ℄ of Foothill Blvd.	
			4 44	1255 86	" "	So. 28.5' Cut.
			3 52	1256 78	" "	So. 28.5' Curb
			6 38	1253 92	104' W. on ℄ Foothill Blvd.	
			7 28	1253 02	" "	So 17.5 Cut.
			6 38	1253 92	" "	So. 17.5 Curb
			6 30	1254 00	W. end S.W.C.R. - Cut.	
			5 65	1254 65	" " - Curb	
			5 82	1254 48	S. end S.W.C.R. - Cut	
			5 56	1254 74	" " - Curb	
			6 05	1254 25	S. end S.E.C.R. - Cut.	
			5 42	1254 98	S. end S.E.C.R. - Curb	
			4 10	1256 20	E. end " - Cut	
			3 52	1256 78	E. end " - Curb	

Profile No. X-Sec. No.
Plotted Date
Checked Date
Notes Red. Date
Notes Chkd. Date
Job No. 1324 Division No. V.
Survey of Grandeur Ave
Survey by Lanigan Notes Anderson
Indexed R. C. Johnson Date

76L298 307 5-49

PLEASE RETURN TO
LOS ANGELES COUNTY SURVEYOR
726 LOS ANGELES COUNTY ENGINEERING BLDG.

NOTE: ANY ADDITIONS OR CHANGES ON THIS SHEET MUST BE MADE OR CIRCLED IN RED INK, WITH DATE AND NAME OF PERSON MAKING CHANGE.

Do not extend notes this side of this line.

STATION	B. S.	H. I.	F. S.	ELEV.	LINCOLN	AVE.
		1260 30				
0-33 6			5 4	1254 9		℄ Top of C.I. Cover St. Grain
0-48 8			4 9	1255 4		32' R. - Top " "
0+19			5 53	1254 77		℄ Cross gutter
0+50			4 49	1255 81		℄
1+00			3 31	1256 99		℄
"			3 34	1256 96		15' R. Edge pvt.
"			2 4	1257 9		40' R. P/L
			3 66	1256 64	17' L. Drain	
			3 60	1256 70	20' L. edge pvt.	
"			3 6	1256 7	23' L. Top Brk.	
"			4 2	1256 1	27' Bot. "	
"			4 6	1255 7	40' L. - P/L	
1+50			2 51	1257 79		℄
2+00			1 64	1258 66		℄
"			1 81	1258 49		15' R. Edge Pvt.
"			1 2	1259 1		40' R. P/L
			1 96	1258 34	16' L. Drain	
			1 81	1258 49	19' L. Edge Pvt.	
			1 8	1258 5	21' L. Top Brk.	
			2 1	1258 2	24' L. Bot. "	

Profile No. ____ Date ____ Notes Red. ____ Date ____ Plotted ____ Date ____ Job No. 1324 Division No. V. Survey of Grandcur Ave. Survey by J.J.L. Notes R.D.A. Date 6-30-50 Map No. ____ Indexed Johnson Date ____

X-Sec. No. ____ Date ____ Notes Chkd. ____ Date ____ Checked ____ Date ____

F.B. 1701 PG. 71

76L298 307 5-49

PLEASE RETURN TO
LOS ANGELES COUNTY SURVEYOR
726 LOS ANGELES COUNTY ENGINEERING BLDG.

NOTE: ANY ADDITIONS OR CHANGES ON THIS SHEET MUST BE MADE OR CIRCLED IN RED INK. WITH DATE AND NAME OF PERSON MAKING CHANGE.

Do not extend notes this side of this line.

STATION	B. S.	H. I.	F. S.	ELEV.	LINCOLN	AVE.
		1260 30				
2+00			2 5	1237 8	40'L. P/L	
T.P.			1 62	1258 68	T.P	
	7 93	1266 64				
2+50			6 90	1259 71		℄
3+00			5 39	1261 22		℄ INBRK.
"			5 50	1261 11		15'R. Edge Pvt.
"			5 0	1261 6		40'R. - P/L
"			2 4	1266 2		175±R.
			5 64	1260 97	16'L. - DRAIN	
			5 49	1261 12	20'L. - Edge pvt.	
			5 8	1260 8	40'L. - P/L	
			9 1	1257 2	192±'L.	
3+24 8			4 3	1262 3	66 7 L. Floor Elev. House #3117	
			6 0	1260 6	N.W. Cor. House	
			6 1	1260 5	Floor Elev. Rear House	
			6 8	1259 8	N.E. Cor. House in rear	
			11 3	1255 3	Basem't Elev. Ho. #3117	
3+50			2 91	1263 70		℄
T.P.			1 83	1264 78	T.P.	
	7 65	1272 43				

SCC pg. 65

F.B. 1701 PG. 72
Job No. 1324 Division No. V Notes Red. Plotted No. Profile
Survey of Grandeur Ave. Date Date X-Sec.
Survey by W. Lanigan Notes R.D. Anderson Notes Chkd. Checked No.
Indexed A. C. Johnson Date 6-29-50 Date Date

76L298 307 5-49

PLEASE RETURN TO
LOS ANGELES COUNTY SURVEYOR
726 LOS ANGELES COUNTY ENGINEERING BLDG.

NOTE: ANY ADDITIONS OR CHANGES ON THIS SHEET MUST BE MADE OR CIRCLED IN RED INK, WITH DATE AND NAME OF PERSON MAKING CHANGE.

Do not extend notes this side of this line.

STATION	B. S.	H. I.	F. S.	ELEV.	LINCOLN	AVE.
		1272 43				
3+68.53			7 66	1264.77	Int. of ℄ LINCOLN AVE & TRANSIT L. VILLA ZONE 4	
			7 0	1265.4	100' Easterly on Transit Line	"
3+90.9			6 0	1264.4		9' R. T. BANK
3+93			15 9	1256.5		9' R. B. "
4+00			5 62	1266.81		℄
"			5 43	1267.00		16' R. Edge Pvt
"			5 80	1266.63	13' L. - Drain	
"			5 60	1266.83	15.5 L - Edge Pvt	
"			5 5	1264.9	21' L. - Top Berm	
"			10 9	1261.5	28' L - Bot Fill	
			11 4	1261.0	40' L - P/L	
4+16.3			5 0	1267.4	18.5 L - Top BANK	
4+18			17 7	1254.7	18.5 L - B. Bank	
4+10			16 3	1254.1		6.3' R. Bot. of Wash
4+11			17 7	1254.7		10.3' R. Flow Line Wash
4+25			3 3	1269.1		23.5' R - Top BANK
4+18			16 2	1254.2		18.3' R. - Bot. "
4+50			19 0	1253.4	41.2 L	
4+22			17 8	1254.4	L. Flow Line Wash	
4+18.5			4 36	1248.07		℄ Top of Bridge

Profile No. ____ Notes Red. ____ Date ____ Plotted ____ Date ____ Job No. 1324 Division No. V
X-Sec. No. ____ Notes Chkd. ____ Date ____ Checked ____ Date ____ Survey of Lincoln Ave.
Survey by LH Lewis Notes RAA Date 6-30-80
Map No. ____ Inspected Johnson Date ____
F.B. 170 PG. 73

76L298 307 5-49

PLEASE RETURN TO
LOS ANGELES COUNTY SURVEYOR
726 LOS ANGELES COUNTY ENGINEERING BLDG.

NOTE: ANY ADDITIONS OR CHANGES ON THIS SHEET MUST BE MADE OR CIRCLED IN RED INK, WITH DATE AND NAME OF PERSON MAKING CHANGE.

Do not extend notes this side of this line.

STATION	B. S.	H. I.	F. S.	ELEV.	LINCOLN	AVE
		1272 43				
4+50			2 00	1270 43		℄
"			2 6	1269 8	21.5' L. Top of BANK	
T.P.			0 19	1272 24	T.P.	
	9 96	1282 20				
5+00			7 86	1274 34		℄
"			8 12	1274 08		11' R. - Gut.
"			8 10	1274 10		14.5' R. - Edge Pvt.
"			8 1	1274 1		19' R. - Bot. WALL
"			6 9	1275 3		20' R. - Top WALL
"			3 7	1278 5		40' R. - P/L
"			8 19	1274 01	12.5' L. - Gut	
"			8 01	1274 19	15.7' L. Edge Pvt.	
"			8 7	1273 5	21.5' L. - Top Bank	
"			13 8	1268 4	40' L. - P/L	
5+50			3 95	1278 25		℄
T.P.			0 33	1281 87	T.P.	
	11 64	1293 51				
6+00			11 65	1281 86		℄
"			11 75	1281 76		11' R. - Gut
"			12 06	1281 45		14' R. - Edge Pvt. & INBRK

F.B. 1701 PG. 74
Job No. 1324 Division No. V Notes Red. Plotted No. Profile
Survey of Grimmer Ave Date Date X-Sec.
Survey by W. Lanigan Notes R.D. Anderson Notes Chkd. Checked No.
Indexed R. C. Johnson Date 6-30-50 Date Date

76L298 307 5-49

PLEASE RETURN TO
LOS ANGELES COUNTY SURVEYOR
726 LOS ANGELES COUNTY ENGINEERING BLDG.

NOTE: ANY ADDITIONS OR CHANGES ON THIS SHEET MUST BE MADE OR CIRCLED IN RED INK, WITH DATE AND NAME OF PERSON MAKING CHANGE.

Do not extend notes this side of this line.

STATION	B. S.	H. I.	F. S.	ELEV.	LINCOLN	AVE.
		1293 61				
6+00			8 1	128 54		23.5' R. Top Brk.
"			6 2	128 73		40± R. P/L
"			5 2	128 83		105± R. Ground, 3'E. ↓ 1.0
"			10 6	128 29		86'± Bot. Swimming Pool
			12 01	128 150	12' L. -	
"			11 86	128 165	15.2' L - Edge Pvt. & B Cut	
"			7 9	128 56	22' L. - Top Cut	
"			8 0	128 55	26' L. Top Brk.	
			9 7	128 38	40' L. - P/L	
			11 0	128 25	50.5' L. - T. Rock Wall	
			12 3	128 12	51' L. - B. " "	
			15 3	127 82	70± L. - Top Rock Terrace	
			25 8	127 ~~77~~ 67 7	92'± L. - Toe of Slope	
			26 0	127 ~~75~~ 67 5	99'± L. - Brk. over	
			36 3	127 ~~52~~ 57 2	109±' L - Bot.	
			37 4	127 ~~51~~ 56 1	141±' L	
6+50			8 42	128 509		
7+00			5 72	128 779		
"			5 91	128 760		10' R
"			5 77	128 774		14' R. Edge Pvt. & B Cut

Profile No. ____ Notes Red. ____ Date ____ Plotted ____ Date ____ Job No. 1324 Division No. 4
X-Sec. No. ____ Notes Chkd. ____ Date ____ Checked ____ Date ____ Survey of Catalina Cut Ave.
Survey by L.V. Lawson Notes Red. Date 2-30-50
Map No. ____ Indexed Johnson Date ____
F.B. 701 PG. 75

76L298 307 5-49

PLEASE RETURN TO
LOS ANGELES COUNTY SURVEYOR
726 LOS ANGELES COUNTY ENGINEERING BLDG.

NOTE: ANY ADDITIONS OR CHANGES ON THIS SHEET MUST BE MADE OR CIRCLED IN RED INK, WITH DATE AND NAME OF PERSON MAKING CHANGE.

Do not extend notes this side of this line.

STATION	B. S.	H. I.	F. S.	ELEV.	LINCOLN	AVE.
		1293 51				
7+00			1 8	1291 7		21' R. Top Cut
"			1 5	1292 0		40' R. P/L
"			5 82	1287 69	15 2' L. Edge Pvt.	
"			1 7	1291 86	24 2' L T. Cut.	
"			1 5	1292 0	40' L. - P/L	
7+50			3 45	1290 06		℄
8+00			1 59	1291 92		℄
"			1 82	1291 69		14' R. - Edge Pvt.
"			1 0	1292 5		19' R. Top
"			1 4	1292 1		40' R. - P/L
"			1 65	1291 86	15 2' L. Edge Pvt	
"			0 3	1293 2	26' L Top	
"			+0 4	1293 9	40' L. - P/L	
T.P.			1 57	1291 94	T.P.	
8+29	7 68	1299 62				
8+50			6 20	1293 42		40' R. - P/L ℄
8+87 26			5 25	1294 37	Int. ℄ Lincoln Ave &	Palm St.
			5 48	1294 14	12 5 Southerly ℄	Palm St.
			5 25	1294 37	20' "	"
			6 55	1293 07	66' "	"
						IN ARK

F.B. 1701 Pg. 76
Job No. 1324 Division No. V
Survey of Contract Ave
Survey by L. Gillard & C. Johnson
Notes: A. Midgelson
Indexed
Profile No.
X-Sec. No.
Plotted Date
Checked Date
Notes Red. Date
Notes Chkd. Date

76L298 307 5-49

PLEASE RETURN TO
LOS ANGELES COUNTY SURVEYOR
726 LOS ANGELES COUNTY ENGINEERING BLDG.

NOTE: ANY ADDITIONS OR CHANGES ON THIS SHEET MUST BE MADE OR CIRCLED IN RED INK, WITH DATE AND NAME OF PERSON MAKING CHANGE.

Do not extend notes this side of this line.

STATION	B. S.	H. I.	F. S.	ELEV.	LINCOLN	AVE.
		1299 62				
			7 11	1292 51	100' Southerly ℄ Palm St.	
			5 26	1294 36	18' Northerly ℄ "	" pro W. edge pvt
9+00			4 92	1294 70		℄
			5 3	1294 3		40' R. - P/L
"			5 13	1294 49	12' L.	
"			5 06	1294 56	15' L. - edge pvt.	
"			4 7	1294 9	40' L. - P/L	
			3 1	1296 5	140' L	
B.M. AE 413			3 47	1296 15	B.M. AE 413 Elev. 1296.144 - Per F.B. 156 - 25 Lincoln Ave. & Palm St. N.E. Cor. BT. Spk. IN W. side P.P. # 419989 E	
	5 85	1301 99				
9+50			6 05	1295 95		℄
10+00			4 70	1297 29		℄
"			4 94	1297 05		11' L.
"			4 80	1297 19		14' L. edge pvt.
"			4 8	1297 2		40' L. - P/L
"			4 88	1297 11	11' L.	
"			4 70	1297 29	15' L. edge pvt.	
"			4 0	1298 0	40' L. - P/L	
10+34			9 0	1293 0	243' L. Basemt. Floor	
10+50			3 45	1298 54		℄

Profile No. ____ Notes Red. ____ Job No. 1321 Division No. K
X-Sec. No. ____ Date ____ Notes Chkd. ____ Date ____ Plotted ____ Date ____ Checked ____ Date ____ Survey of Grandeur Ave. Survey by J.J. Angeles Notes P.O.A. Date 6-29-59 Map No. ____ Indexed Johnson Date ____

F.B. 170 PG. 77

76L298 307 5-49

PLEASE RETURN TO
LOS ANGELES COUNTY SURVEYOR
726 LOS ANGELES COUNTY ENGINEERING BLDG.

NOTE: ANY ADDITIONS OR CHANGES ON THIS SHEET MUST BE MADE OR CIRCLED IN RED INK. WITH DATE AND NAME OF PERSON MAKING CHANGE.

Do not extend notes this side of this line.

STATION	B. S.	H. I.	F. S.	ELEV.	LINCOLN	AVE.
		1301 99				
11+00			2 23	1299 76		℄
"			2 61	1299 38		11' R.
"			2 53	1299 46		14' R. edge pvt.
"			2 7	1299 3		40' R. - P/L
"			2 38	1299 61	12.5 L.	
"			2 29	1299 75	15.5 L. edge pvt.	
"			1 6	1300 4	21.5 L. T. Burm	
"			1 2	1300 8	40' L. - P/L	
T.P.			2 22	1299 77	T.P.	
	5 90	1305 67				
11+12			9 0	1296 7		172' R.
11+23.3			3 9	1301 8		89.7 R. Floor elev. Ho. #3252
"			7 7	1298 0		126' R. S.E. Cor. House "
11+47.8			11 7	1294 0		121.5' R. Basement Floor
11+50			4 64	1301 03		℄
"			1 7	1304 0	237.5' L.	
12+00			3 28	1302 39		℄
"			3 62	1302 05		11' R.
"			3 58	1302 09		14' R. Edge pvt.
"			3 7	1302 0		40 R. - P/L

F.B. 1701 PG. 78
Job No. 1324 Division No. V Notes Red. Plotted No. Profile
Survey of GRANDEUR AVE. Date Date X-Sec.
Survey by J. LANIGAN Notes R.D. ANDERSON Notes Chkd. Checked No.
Indexed C. Johnson Date Date

76L298 307 5-49

PLEASE RETURN TO
LOS ANGELES COUNTY SURVEYOR
726 LOS ANGELES COUNTY ENGINEERING BLDG.

NOTE: ANY ADDITIONS OR CHANGES ON THIS SHEET MUST BE MADE OR CIRCLED IN RED INK. WITH DATE AND NAME OF PERSON MAKING CHANGE.

Do not extend notes this side of this line.

STATION	B. S.	H. I.	F. S.	ELEV.	LINCOLN AVE.	
		1305 67				
12+00			3 43	1302 24	12.5' L.	
"			3 28	1302 39	15.5 L. edge pvt.	
			2 5	1303 2	22' L. Top Berm	
			2 2	1303 5	40' L P/L	
T.P.			3 26	1302 41	T.P.	
	8 41	1310 82				
12+50			7 11	1303 71	℄	
12+73			6 6	1304 2		40' R. - P/L
13+03.09			5 46	1305 36	Int. ℄ LINCOLN AVE & W. LOMA ALTA DR.	
			7 57	1303 25	100' E. ON ℄ W. LOMA ALTA DR.	
			1 84	1308 98	100' N. ON ℄ LINCOLN AVE.	
13+33			4 9	1305 9		40' R. - P/L
B.M.AE414			4 46	1306 36	B.M.AE 414 Elev. 1306.362 Per F.B. 1568-65 LINCOLN AVE. at LOMA ALTA DR. - West Side BT. Spk. IN E. side P.P. # 648167 E	

Profile No. ____ Date ____ Notes Red. ____ Date ____ Plotted ____ Date ____ Job No. 1324 Division No. V
X-Sec. No. ____ Date ____ Notes Chkd. ____ Date ____ Checked ____ Date ____ Survey of Grandeur Ave. Survey by J.J. Langan Notes RMA Date ____ Map No. ____ Date ____ Indexed Johnson Date ____

F.B. 17 of 79 PG.

F.B. 1701 PG. 80 Job No. 1324 Division No. V1 Notes Red. Plotted Profile

Survey of Grandview Ave Date Date No.

Survey by Lanigan Notes R.D. Anderson Notes Chkd. Checked X-Sec.

Indexed Date Date Date No.

STATION	B. S.	H. I.	F. S.	ELEV.

76L298 307 5-49

PLEASE RETURN TO

LOS ANGELES COUNTY SURVEYOR

726 LOS ANGELES COUNTY ENGINEERING BLDG.

Do not extend notes this side of this line.

NOTE: ANY ADDITIONS OR CHANGES ON THIS SHEET MUST BE MADE OR CIRCLED IN RED INK, WITH DATE AND NAME OF PERSON MAKING CHANGE.

Notes Ck'd by	Survey of Grandview Ave
Map No.	W. O. 1324 Tape No. 5 Fd. °F
Office Work	Surveyed by J. J. Lanigan
Checked	Notes Lanigan Date 7-3-50
Date	Indexed E. C. Johnson

F. B. 1701 PG. 81

LOCATION
of
IMPROVEMENTS
on
OLIVE AVE
from
FOOTHILL BLVD
to
LAUREL DR.
C.I. 1324

J. J. Lanigan
A. S. Curtis
H. H. Raphael
W. W. Boydston

Notes: Any Additions or Changes on This Sheet Must be Made or Circled in Red Ink With Date and Name of Person Making Change.

Do not extend notes this side of this line.

RETURN TO
LOS ANGELES COUNTY SURVEYOR
726 LOS ANGELES COUNTY
ENGINEERING BLDG.

76F3098 247 10M 1-49

F. B. 1701 PG. 82

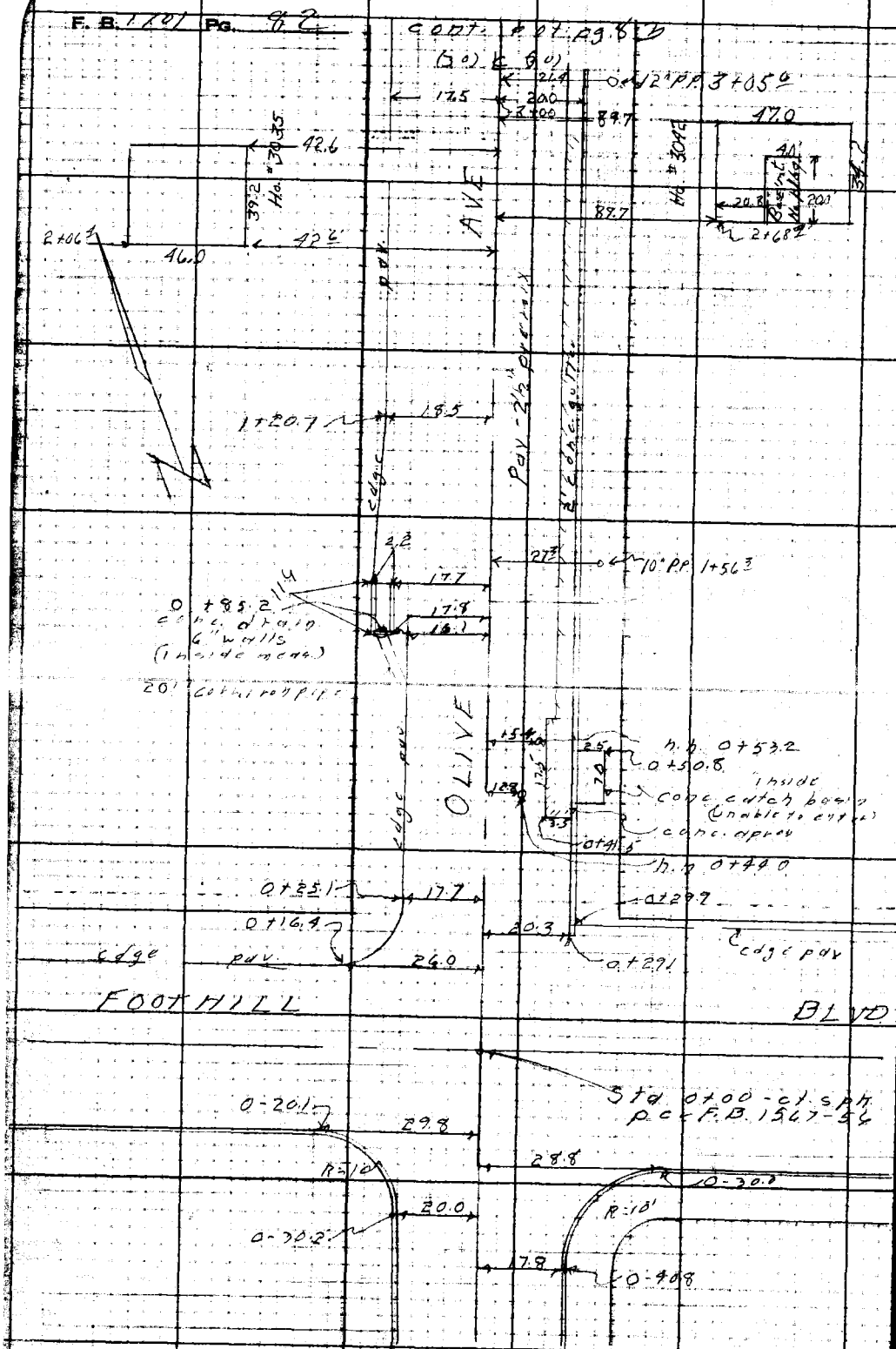

RETURN TO
LOS ANGELES COUNTY SURVEYOR
726 LOS ANGELES COUNTY
ENGINEERING BLDG.

Do not extend notes this side of this line.

Note: Any Additions or Changes on This Sheet Must be Made or Circled in Red Ink With Date and Name of Person Making Change.

Notes Ck'd by	Survey of Grandeur Ave
Map No.	W. O. 1324 Tape No. Std. °F
Office Work	Surveyed by J. J. Langan
Checked	Notes Langan Date 7-8-50
Date	Indexed A. C. Johnson

F. B. 1701 PG. 463

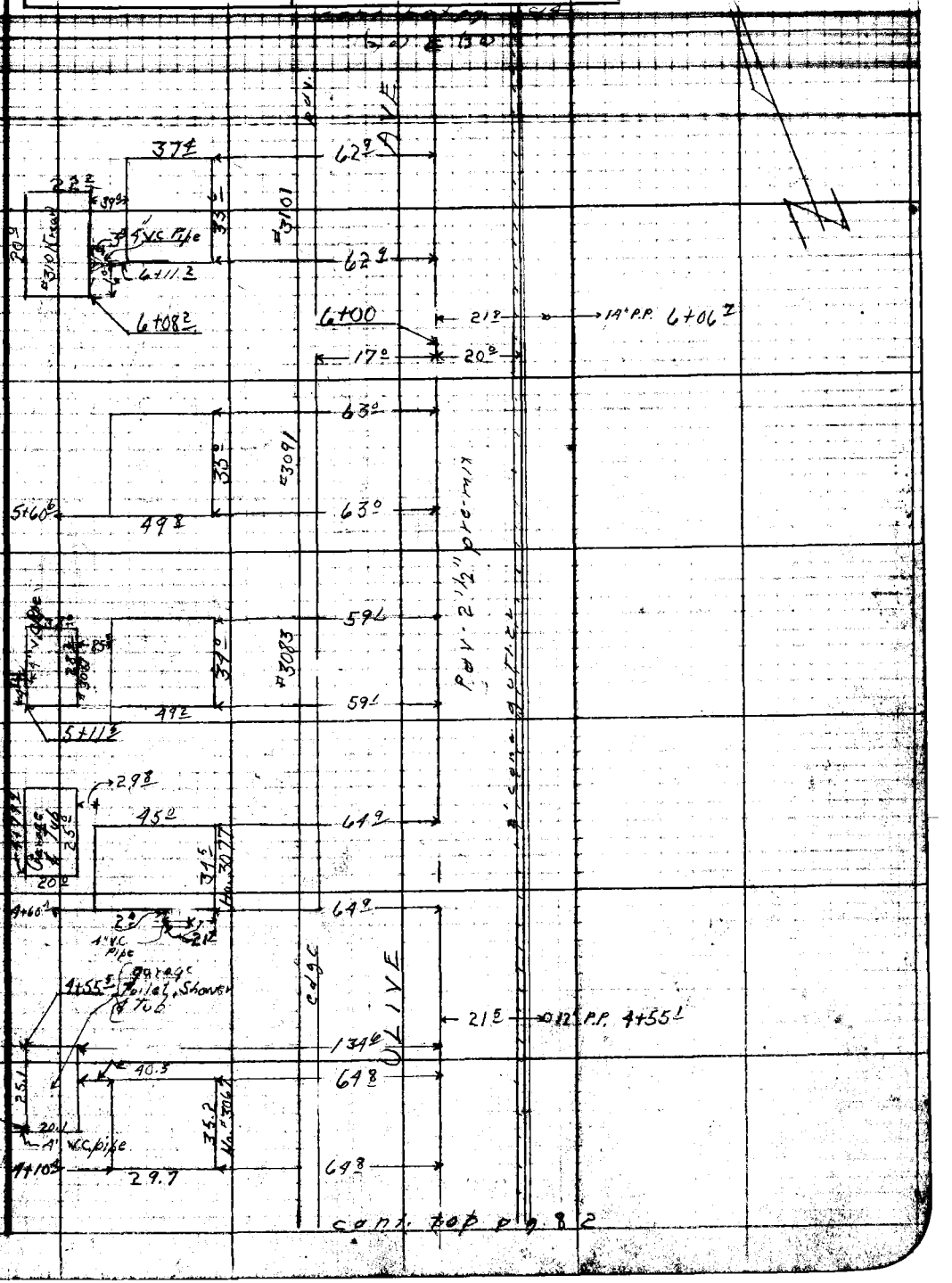

Notes: Any Additions or Changes on This Sheet Must be Made or Circled in Red Ink With Date and Name of Person Making Change.

Do not extend notes this side of this line.

LOS ANGELES COUNTY SURVEYOR
725 LOS ANGELES COUNTY
ENGINEERING BLDG.

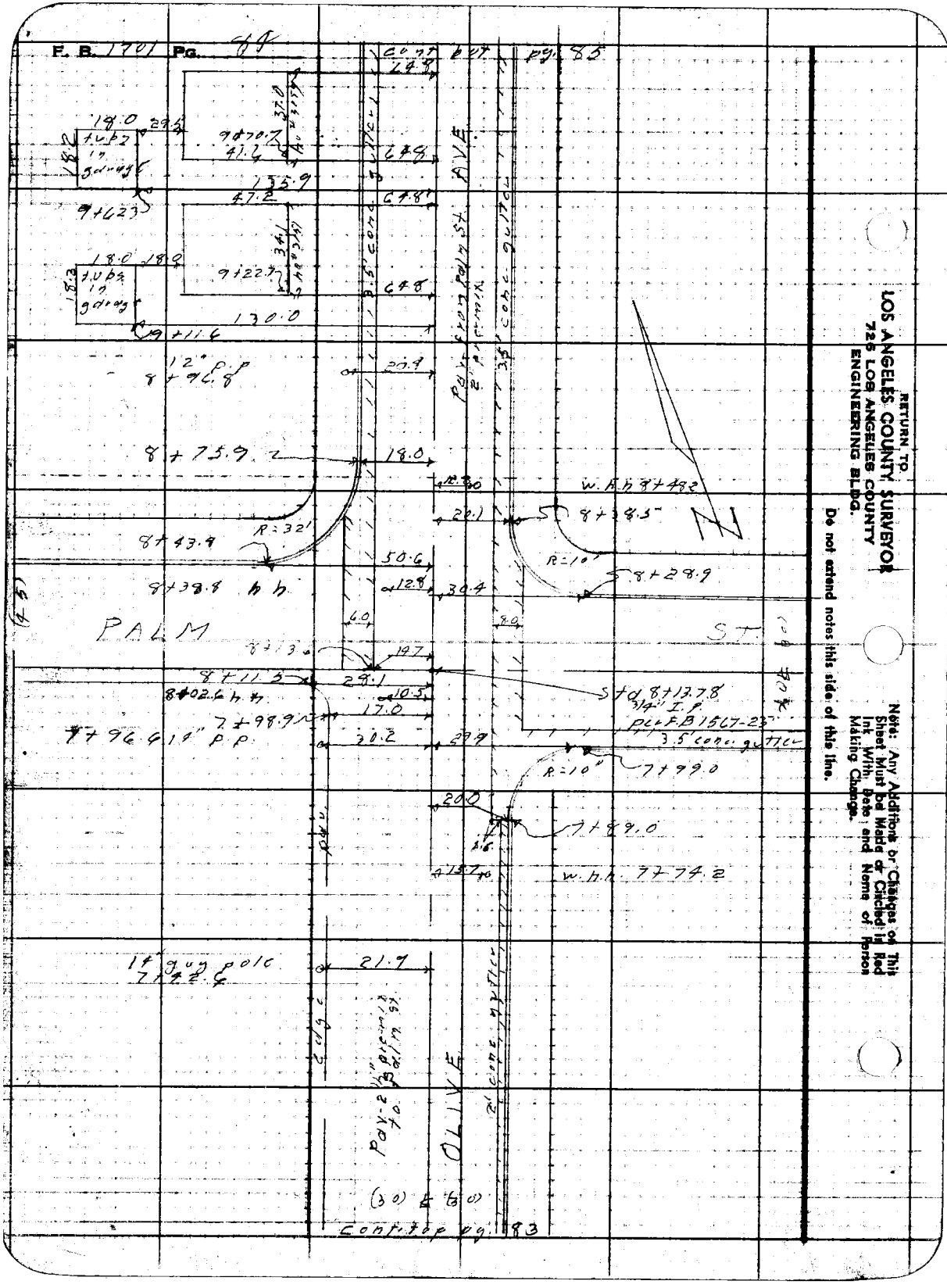
F. B. 1701 Pg. 84
cont. bot. pg. 85
18.0
29.5
18.2
tubs in garage
9+70.7
41.6
37.0
64.8
135.9
47.2
9+62.3
64.8
18.0
18.0
18.3
tubs in garage
9+22.7
34.1
64.8
130.0
9+11.6
12" P.P.
8+96.8
20.9
8+75.9
18.0
R=32'
8+43.9
50.6
8+38.8 h.h.
12.8
30.4
6.0
8.0
PALM
ST.
8+13.6
19.7
8+11.5
28.1
8+02.6 h.h.
10.5
17.0
7+98.9
7+96.6 14" P.P.
30.2
29.9
20.0
15.7
14" guy pole
7+42.6
21.9
OLIVE
AVE
3.5' conc. gutter
Pav. from Palm St. 2' premix
3.5' conc. gutter
W.H.H. 8+48.2
8+38.5
R=10'
8+28.9
Std. 8+13.7.8
3/4" I.P.
PL. F.B. 1567-23
3.5' conc. gutter
R=10"
7+99.0
7+89.0
W.H.H. 7+74.2
2' conc. gutter
Pav. 2 1/2" premix to Palm St.
(30) & (30)
Cont. top pg. 83
RETURN TO
LOS ANGELES COUNTY SURVEYOR
725 LOS ANGELES COUNTY
ENGINEERING BLDG.
Do not extend notes this side of this line.
Note: Any Additions or Changes on This Sheet Must be Made or Circled in Red Ink With Date and Name of Person Making Change.

Notes Ck'd by	Survey of Grandeur Ave
Map No.	W. O. 1329 Tape No. Std. °F
Office Work	Surveyed by J. J. Lanigan
Checked	Notes J. J. L. Date 7-5-50
Date	Indexed J. C. Johnson

F. B. 1701 Pg. 85

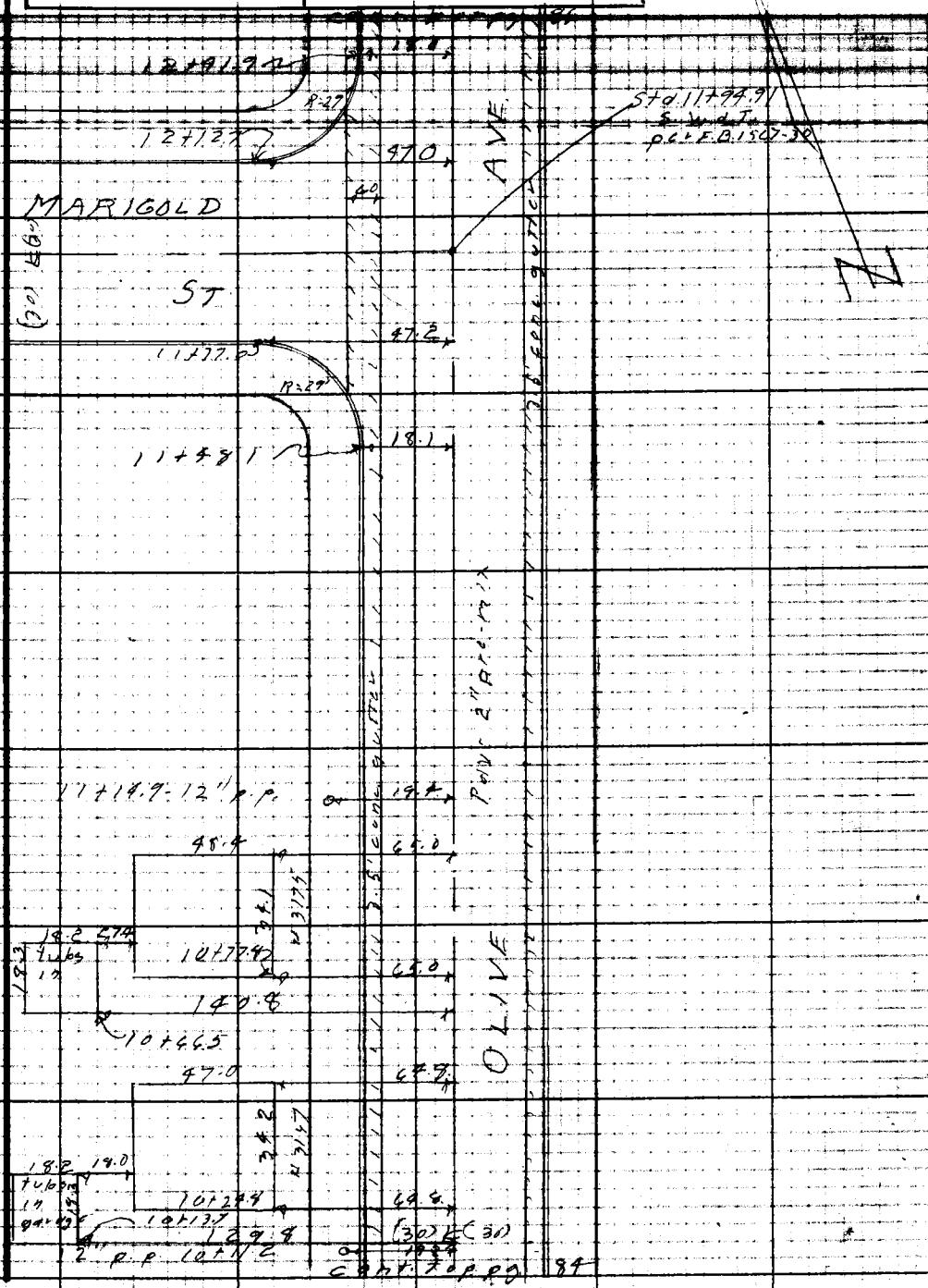

Notes: Any Additions or Changes on This Sheet Must be Made or Circled in Red Ink With Date and Name of Person Making Change.

Do not extend notes this side of this line.

RETURN TO
LOS ANGELES COUNTY SURVEYOR
726 LOS ANGELES COUNTY
ENGINEERING BLDG.

76F3D9B 247 10M 1-49

F. B. 1701 PG. 84

RETURN TO
LOS ANGELES COUNTY SURVEYOR
726 LOS ANGELES COUNTY
ENGINEERING BLDG.

Do not extend notes this side of this line.

Note: Any Additions or Changes on This Sheet Must Be Made or Circled in Red Ink With Date and Name of Person Making Change.

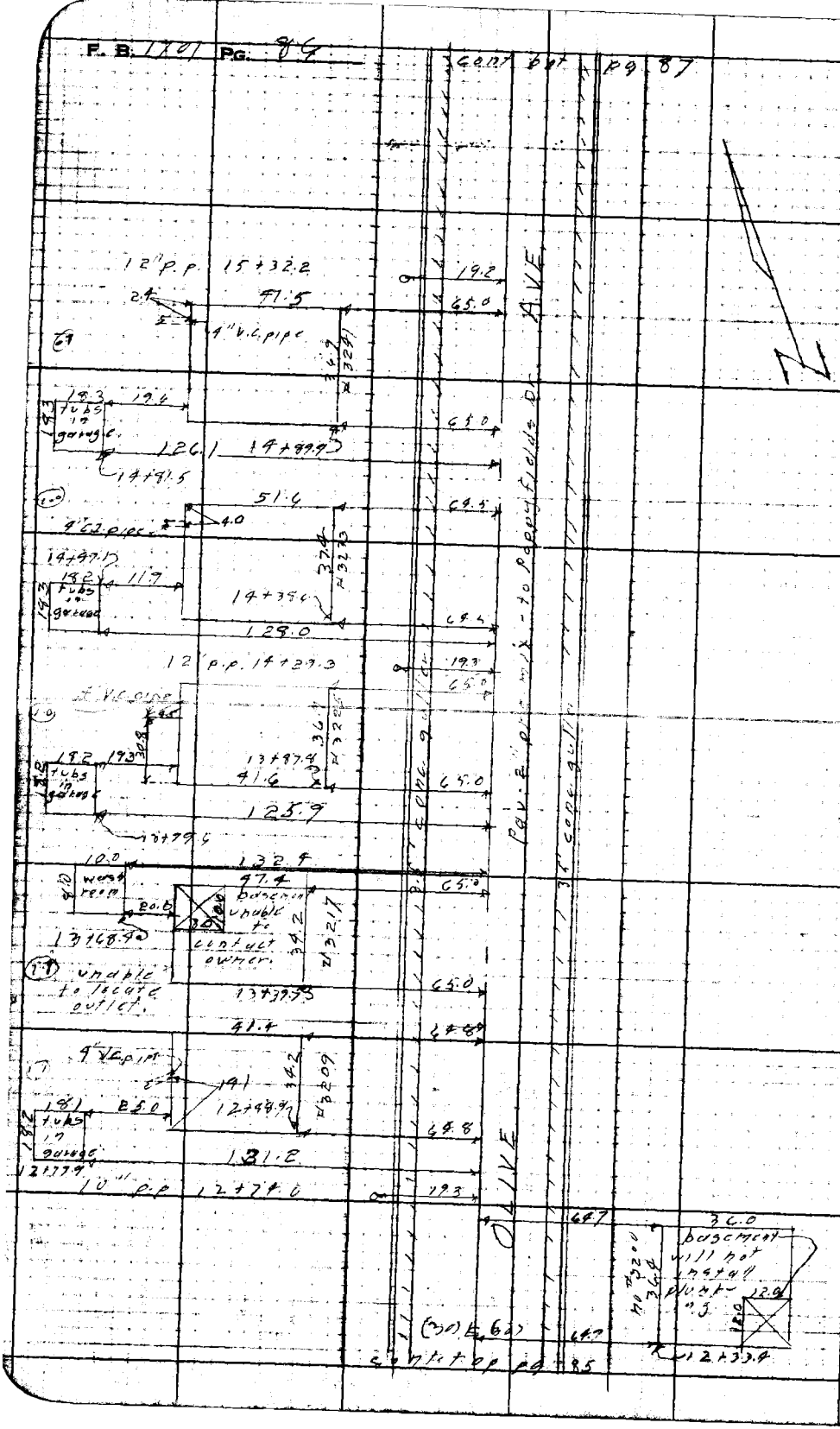

Notes Ck'd by	Survey of Grandeur Ave
Map No.	W.O. 327 Tape No. Std.
Office Work	Surveyed by J. J. Lanigan
Checked	Notes J.J.L. Date 1-5-50
Date	Indexed C. Johnson

F. B. 1701 Pg. 87

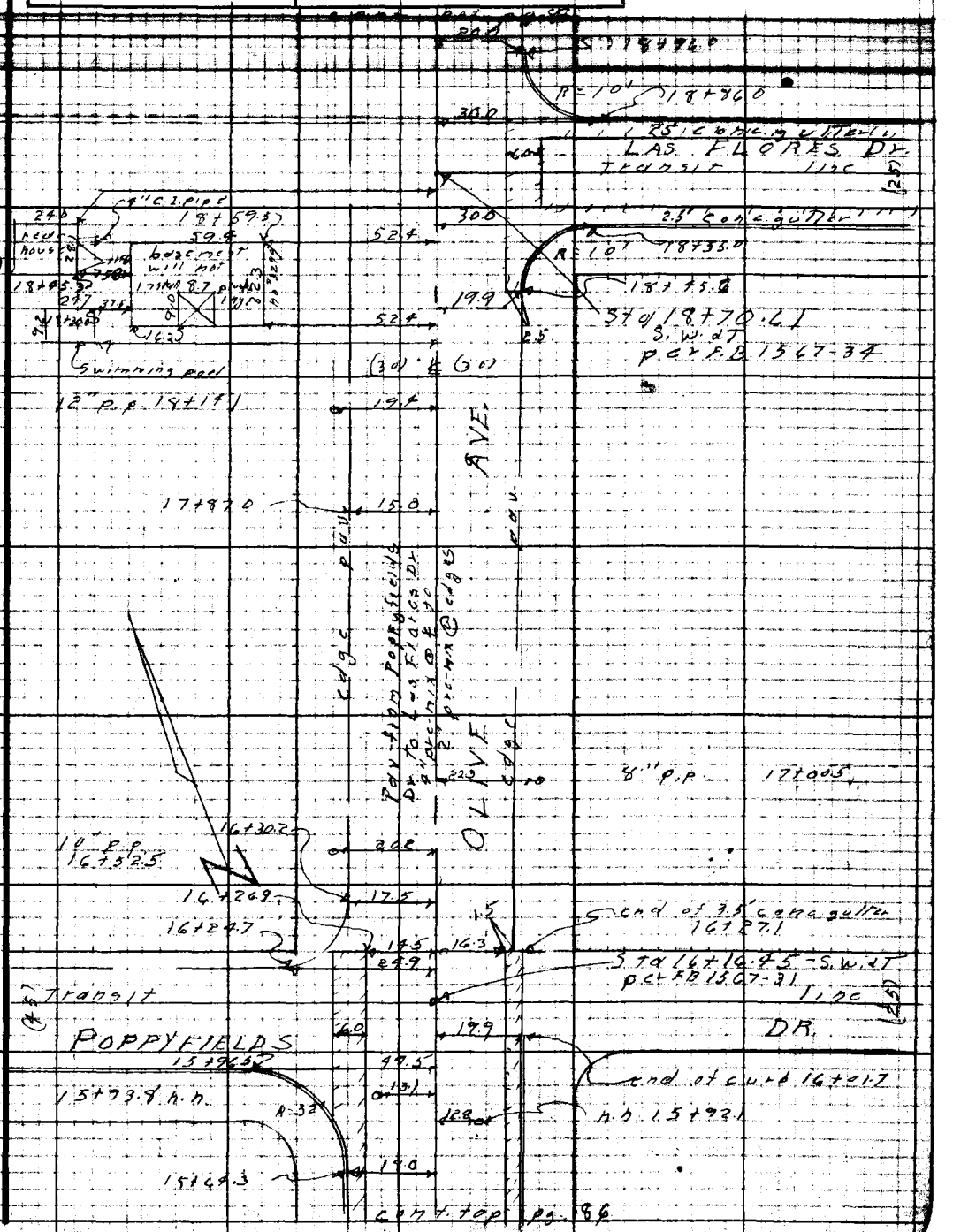

Note: Any Additions or Changes on This Sheet Must be Made or Circled in Red Ink With Date and Name of Person Making Change.

Do not extend notes this side of this line.

RETURN TO
LOS ANGELES COUNTY SURVEYOR
726 LOS ANGELES COUNTY
ENGINEERING BLDG.

76F3098 247 10M 1-49

76L298 307 5-49

PLEASE RETURN TO
LOS ANGELES COUNTY SURVEYOR
726 LOS ANGELES COUNTY ENGINEERING BLDG.

NOTE: ANY ADDITIONS OR CHANGES ON THIS SHEET MUST BE MADE OR CIRCLED IN RED INK, WITH DATE AND NAME OF PERSON MAKING CHANGE.

Do not extend notes this side of this line.

STATION	B. S.	H. I.	F. S.	ELEV.		
					B.M. AE 251 - Elev. 1281.332 per F.B. 1447-235	
B.M. AE 251				1281 33	Foothill Blvd. & Olive Ave, S.E. cor., Bt sph. in curb, 3' E. of E. end c.R.	
	4 09	1285 42				
0+00			3 33	1282 09	Int. of ℄ Olive Ave. & Foothill Blvd.	
			0 19	1288 23	100' East on ℄ Foothill Blvd.	
			1 92	1283 50	" "	30' South - Cut
			1 45	1283 97		30' " - Curb
			6 59	1278 83	100' West on ℄ Foothill Bl.	
			8 68	1276 74	" "	20' South - Cut
			8 24	1277 18	" "	20' " - Curb
			3 92	1281 50	8' South ℄ Olive Ave.	Brk. over
			6 44	1278 98	30'	Inbrk.
			9 78	1275 64	75' South ℄ Olive Ave	
			9 58	1275 84	" "	17.8' E. - Cut
			8 45	1276 97	" "	17.8' E. - Curb
			12 15	1273 27	" "	20' W. - Cut
			11 03	1274 39	" "	20' W. - Curb
0-48.2			10 58	1274 84	20' West ℄ of Olive -	Cut Brk in Curb
			9 63	1275 79	" "	Curb " "
			6 70	1278 72	S. end of S.E.C.R. Cut.	
			6 23	1279 9	" " Curb	
			4 99	1280 13	E. end S.E.C.R. Cut.	
			4 40	1281 02	" " Curb	

F.B. 1701 PG. 90
Job No. 1324 Division No. V Notes Red. Date Plotted Date No. Profile
Survey of Grandeur Ave. Notes Chkd. Date Checked Date No. X-Sec.
Survey by J.J. Langan Notes R.D. Anderson Date
Indexed A. C. Johnson Date

76L298 307 5-49

PLEASE RETURN TO
LOS ANGELES COUNTY SURVEYOR
726 LOS ANGELES COUNTY ENGINEERING BLDG.

NOTE: ANY ADDITIONS OR CHANGES ON THIS SHEET MUST BE MADE OR CIRCLED IN RED INK, WITH DATE AND NAME OF PERSON MAKING CHANGE.

Do not extend notes this side of this line.

STATION	B. S.	H. I.	F. S.	ELEV.	Olive	Ave.
		1285 12				
			3 99	1281 43	16² E. of E. end of S.E.C.R.	Gut. Bnk.
			3 21	1282 21	" "	Curb "
			7 95	1277 47	S. end S.W.C.R. - Gut.	
			7 31	1278 11	" " Curb	
			6 76	1278 66	W. end S.W.C.R. Gut.	
			6 25	1279 17	" " Curb	
0+18			2 95	1282 47	℄	Cross gutter
0 +29			2 79	1282 63		20³ R. So. end Curb
0+24			3 4	1282 0	30' L. - P/L	
0+30			1 6	1283 8		30' R. - P/L
0+50			1 17	1284 25	℄	
T.P.			0 23	1285 19	T.P.	
	9 71	1294 90				
0+85²			11 9	1283 0	18³ L. Inv. N. end 20' C.I. Culv.	
1+00			7 50	1287 40	℄	
"			8 23	1286 67		20⁵ R. - Gut
"			7 59	1287 31		20⁵ R. - Curb
"			8 66	1286 24	18⁵ L. Edge pvt. & gut.	
"			8 1	1286 84	20⁵ L. T. Bnk	

Note No item

Profile Notes Red. No. ____ Date ____ Notes Chkd. ____ Date ____
Plotted ____ Date ____ Checked ____ Date ____
Job No. 1324 Division No. V Survey of Cameron Ave. Survey by [illegible] Map No. ____ Notes by [illegible] Date 7-2-59 Checked by [illegible] Date ____
F.B. 1701 PG. 91

76L298 307 5-49

PLEASE RETURN TO
LOS ANGELES COUNTY SURVEYOR
726 LOS ANGELES COUNTY ENGINEERING BLDG.

NOTE: ANY ADDITIONS OR CHANGES ON THIS SHEET MUST BE MADE OR CIRCLED IN RED INK, WITH DATE AND NAME OF PERSON MAKING CHANGE.

Do not extend notes this side of this line.

STATION	B. S.	H. I.	F. S.	ELEV.	Olive	Ave.
		1294 90				
1+00			7 8	1287 1	30' L. - P/L	
1+50			4 09	1290 81		℄
2+00			0 84	1294 06		℄
"			1 99	1292 91		20.5' R. Gut.
"			1 34	1293 56		20.5' R. - Curb
"			1 84	1293 06	18.5 L. edge Put. & gut.	
"			1 3	1293 6	22' L. T. Brk.	
"			1 6	1293 3	30' L - P/L	
T.P.			0 83	1294 07	T.P.	
	8 56	1302 63				
2+06.1			7 5	1295 1	42.5' L. Floor Elev. House #3035	
"			10 4	1292 2	88.5' L. S.W. Cor. House "	
"			11 6	1291 0	152' L.	
2+50			5 63	1297 00		℄
2+68.9			(+31)	1305 7		89.7 R. Floor Elev. Ho. #3042
"			4 4	1298 2		112.5 R. - Basemt Floor
3+00			2 69	1299 91		℄
"			3 54	1299 09		20' R. Gut.
"			2 89	1299 11		20' R. Curb
"			3 50	1299 [illegible]	17.5 L. edge Put. & gut.	

F.B. 1701 PG. 92
Job No. 1324 Division No. V Notes Red. Plotted Date Checked Date No. Profile
Survey of Grandeur Ave Date Notes Chkd. Date No. X-Sec.
Survey by J. J. Lanigan Notes R. D. Anderson
Indexed R. C. Johnson Date

76L298 307 5-49

PLEASE RETURN TO
LOS ANGELES COUNTY SURVEYOR
726 LOS ANGELES COUNTY ENGINEERING BLDG.

NOTE: ANY ADDITIONS OR CHANGES ON THIS SHEET MUST BE MADE OR CIRCLED IN RED INK, WITH DATE AND NAME OF PERSON MAKING CHANGE.

Do not extend notes this side of this line.

STATION	B. S.	H. I.	F. S.	ELEV.	OLIVE AVE.	
		1302 63				
3 +00			2 7	1299 9	22.5'L. - T. Brk.	
"			3 0	1299 6	30'L. - P/L	
T.P.			0 21	1302 42	T.P.	
	4 17	1306 59				
3+50			3 68	1302 91		
"			+1 7	1308 3		202' R.
"			10 1	1296 5	187'L.	
A +00			0 59	1306 00		
			1 36	1305 23		20' R. - Gut.
			0 73	1305 86		20' R. - Curb
			1 39	1305 ~~16~~ 20	17.5'L. - Edge pvt.	
			0 7	1305 9	22.5'L. - T. Brk.	
			1 1	1305 5	30'L. - P/L	
B.M. AE 439			0 69	1305 901	B.M. AE 439 - Elev. 1305.901 per F.B. 1568-72 Olive Ave., (E. side) 90.7' S. of ℄ of Palm Ave., Bt. 3 pin. in curb in front of no. 3058	
	7 20	1313 10				
4+10.5			6 7	1307 4	64.5'L. Floor elev House # 3067	
"			9 1	1304 0	94.5'L. S.W. Cor. House	
"			9 8	1303 3	195'L. - Note 2' South ↓ 2°	
"						
A +30.5			8 7	1304 4	136.5'L. Garage Floor Elev.	

Profile No. ____ Notes Red. ____ Plotted ____ Job No. 1721 Division No. V
X-Sec. No. ____ Notes Chkd. ____ Date ____ Checked ____ Date ____ Survey of Pasadena Ave. Survey by L.V. Lagasa Notes ____ Date ____ Map No. ____ Date ____
F.B. 1701 PG. 85

76L298 307 5-49

PLEASE RETURN TO
LOS ANGELES COUNTY SURVEYOR
726 LOS ANGELES COUNTY ENGINEERING BLDG.

NOTE: ANY ADDITIONS OR CHANGES ON THIS SHEET MUST BE MADE OR CIRCLED IN RED INK, WITH DATE AND NAME OF PERSON MAKING CHANGE.

Do not extend notes this side of this line.

STATION	B. S.	H. I.	F. S.	ELEV.	OLIVE	AVE.
		1313 10				
4+30 1			9 7	1303 4	156 6 L. S.W. Cor. garage	
"			11 0	1302 1	156 6 Top 4" V.C. pipe	
4+50			3 98	1309 12		℄
4+60 1			2 7	1310 4	64 9 L. Floor Elev. Ho. #3077	
"			4 8	1308 3	109 9 L. S.W. Cor. House	
4+58			8 0	1307 1	86 6 L. Top 4" V.C. pipe	
4+60 4			6 6	1306 5	188' L.	
4+79 9			5 1	1308 0	139 7 L. Garage Floor	
T.P.			1 06	1312 04	T.P.	
	7 94	1319 98				
5+00			7 94	1312 04		℄
"			8 55	1311 43		20' R. - Gut.
"			7 89	1312 09		20' R. - Curb
"			8 89	1311 09	17' L. Edge Put, & gut	
"			8 50	1311 48	19 5 L. T. Brk.	
"			9 0	1311 0	30' L. P/L	
5+11 5			6 1	1313 9	59 1 L. Floor Elev. Ho. #3083	
"			9 5	1310 5	108 3 L. S.W. Cor. House "	
"			8 5	1311 5	193 6 L. Floor Elev. Ho. #3087	
"			11 0	1309 0	237 6 S.W. Cor. " "	

F.B. 1701 PG. 94
Job No. 1324 Division No. V Notes Red. Plotted No. Profile
Survey of Grandeur Ave. Date Date X-Sec.
Survey by J. J. Lanigan Notes R. D. Anderson Notes Chkd. Checked No.
Indexed A. C. Johnson Date Date

76L298 307 5-49

PLEASE RETURN TO
LOS ANGELES COUNTY SURVEYOR
726 LOS ANGELES COUNTY ENGINEERING BLDG.

NOTE: ANY ADDITIONS OR CHANGES ON THIS SHEET MUST BE MADE OR CIRCLED IN RED INK, WITH DATE AND NAME OF PERSON MAKING CHANGE.

Do not extend notes this side of this line.

STATION	B. S.	H. I.	F. S.	ELEV.	OLIVE AVE.
		1319 98			
5 +15.8			131	1306 9	237.6' L. Top 4" V.C. Pipe
5 +50			4 91	1315 07	℄
5 +60.6			3 0	1317 0	63.0' L. Floor Elev. Ho. ± 3091
"			6 5	1313 5	112.8' L. S.W. Cor. Ho.
"			8 8	1311 2	237' L. Note: 6' So ↓ 1.2
T.P.			1 82	1318 16	T.P.
	7 56	1325 72			
6 +00			7 57	1318 15	℄
"			8 03	1317 69	20' R. - Gut.
			7 37	1318 35	20' R. - Curb
			2 5	1323 2	137' R.
			8 39	1317 33	17' L. edge pvt. & gut.
			8 0	1317 7	20' L. T. Brk.
"			8 2	1317 5	30' L. - P/L
6 +08.2			7 7	1318 0	139.3' L. Floor Elev. garage Apt. rear Ho. ± 3101
"			11 7	1314 0	249' L.
6 +11.2			4 9	1320 8	62.9' L. Floor Elev. House ± 3101
"			8 6	1317 1	100.3' L. S.W. Cor. House
6 +14.2			9 8	1315 9	136.3' L. Top 4" V.C. Pipe
6 +50			4 65	1321 07	℄

Profile No. ____ Notes Red. ____ Plotted ____ Job No. 1724 Division No. V
X-Sec. No. ____ Date ____ Date ____ Survey of Grandview Ave.
Notes Chkd. ____ Date ____ Checked ____ Date ____ Survey by [illegible] Date [illegible]
Map No. ____ Date ____

F.B. 1701 Pg. 95

76L298 307 5-49

PLEASE RETURN TO
LOS ANGELES COUNTY SURVEYOR
726 LOS ANGELES COUNTY ENGINEERING BLDG.

NOTE: ANY ADDITIONS OR CHANGES ON THIS SHEET MUST BE MADE OR CIRCLED IN RED INK, WITH DATE AND NAME OF PERSON MAKING CHANGE.

Do not extend notes this side of this line.

STATION	B. S.	H. I.	F. S.	ELEV.	Olive	Ave.
		1325 72				
T.P.			1 53	1324 19	T.P.	
	11 07	1335 26				
7+00			11 08	1324 18		℄
			11 51	1323 75		20' R. Gut.
			10 83	1324 43		20' R. - Curb
			11 79	1323 47	17' L. edge pavt. & gut.	
			11 6	1323 7	19' L. T. Bt. &	
			11 7	1323 6	30' L. - P/L	
7+50			7 81	1327 25		℄
7+83 8			5 0	1330 3		30' R. - P/L
8+13 78			3 98	1331 28	Int. of ℄ Olive Ave. &	Palm St. (East)
			4 65	1330 61	20 East ℄ Palm St.	Cross gutter
			4 22	1331 04	26' " " "	
			1 80	1333 46	100' East ℄ Palm	✓
B.M. AE 433			1 78	1333 48	B.M. AE 433 Elev. 1333 477 Per F.B. 1568-75 Palm St. & Olive Ave. N.E. Cor. Bt. Spk. in curb, 4' No. of N. end of C.R.	
	4 19	1337 67				
			5 58	1332 09	100' E. on ℄ Palm &	15' So. - Gut.
			4 72	1332 95	" "	15' So. - Curb
			3 43	1334 24	" "	15' No. - gut.
			2 74	1334 93		15' No. - Curb

F.B. 1701 PG. 96
Profile No. ___ Plotted ___ Date ___ Checked ___ Date ___
X-Sec. No. ___ Notes Red. ___ Date ___ Notes Chkd. ___ Date ___
Job No. 1324 Division No. V
Survey of Palm & Olive Ave.
Survey by J. J. Lang 1942 Notes R. O. Anderson
Indexed R. C. Johnson Date

76L298 307 5-49

PLEASE RETURN TO
LOS ANGELES COUNTY SURVEYOR
726 LOS ANGELES COUNTY ENGINEERING BLDG.

NOTE: ANY ADDITIONS OR CHANGES ON THIS SHEET MUST BE MADE OR CIRCLED IN RED INK, WITH DATE AND NAME OF PERSON MAKING CHANGE.

Do not extend notes this side of this line.

STATION	B. S.	H. I.	F. S.	ELEV.	Olive	Ave.
		1337 67				
			7 02	1330 65		
			7 00	1330 67	18' W. ℄ Palm St.	cross gutter
			6 59	1331 13	30' Top Brk. & P/L	
			7 54	1330 13	100' West ℄ Palm St.	
			7 27	1330 40	" "	30' No. - gut.
			6 76	1330 91		30' No. - curb
			8 61	1329 06	S. end S.E.C.R. - gut.	
			7 96	1329 71	" " - curb	
			8 15	1329 52	E. end " - gut.	
			7 43	1330 24	" " curb	
			5 76	1331 91	E. end N.E.C.R. - gut.	
			4 85	1332 82	" " curb	
			5 40	1332 27	N. end " gut	
			4 36	1333 31	" " curb	
			5 38	1332 ~~37~~ 29	W. end N.W.C.R. - gut	
			4 83	1332 84	" " - curb	
			3 58	1334 ~~17~~ 09	N. end " - gut	
			2 83	1334 84	" " - curb	
8 ± 43.8			3 5	1334 2		30' R. - P/L
8 76			2 2	1335 5	30' L - P/L	

Profile No. ____ Date ____ Notes Red. ____ Plotted ____ Job No. 1324 Division No. V
X-Sec. No. ____ Date ____ Notes Chkd. ____ Checked ____ Survey of Cavendish Ave.
Survey by [illegible] Notes RDA Date 7-6-50
Map No. ____ Date ____ Date ____

F.B. 1701 Pg. 97

76L298 307 5-49

PLEASE RETURN TO
LOS ANGELES COUNTY SURVEYOR
726 LOS ANGELES COUNTY ENGINEERING BLDG.

NOTE: ANY ADDITIONS OR CHANGES ON THIS SHEET MUST BE MADE OR CIRCLED IN RED INK, WITH DATE AND NAME OF PERSON MAKING CHANGE.

Do not extend notes this side of this line.

STATION	B. S.	H. I.	F. S.	ELEV.	Olive	Ave
		1337 67				
9+00			1 19	1336 48		℄
"			1 35	1336 32		16.5 R. Edge Conc. gut
"			1 76	1335 91		20' R. gut.
"			0 82	1336 85		20' R. Curb
"			2 15	1335 52	18' L. - gut.	
			1 37	1336 30	18' L. - curb	
T.P.			1 19	1336 18	T.P.	
	9 65	1346 13				
			11 6	1335 5	S.W. Cor. Lot #2 Tract # 8961	
9+11.6			10 8	1335 3	130' L. Floor Elev. Garage	
9+22.7			5 3	1340 8	64.8' L. Floor Elev. Ho. #3161	
"			10 3	1335 8	112' L. S.W. Cor. House "	
			10 1	1336 0	S.W. Cor. Lot #3 - Tr. 8951	Note: So. 1' = 0.5 Lower
9+50			6 62	1339 51		℄
9+62.3			8 9	1337 2	130' L. Floor elev. garage	
9+70.7			3 3	1342 8	64.8 L. Floor Elev. Ho. #3159	
"			7 6	1338 5	106.4 L. S.W. Cor. House "	
10+00			3 56	1342 57		℄
"			3 65	1342 48		16.5 R. edge Conc. gut
"			4 04	1342 09		20' R. gut.

Profile No. X-Sec. No.
Plotted Date Checked Date
Notes Red Date Notes Chkd. Date
Division No. ✓
Job No. 1324
Survey of GRANDEUR AVE.
Survey by LANIGAN Notes R.D.A.
Indexed R. C. Johnson Date
Pg. 98
1701

76L298 307 5-49

PLEASE RETURN TO
LOS ANGELES COUNTY SURVEYOR
726 LOS ANGELES COUNTY ENGINEERING BLDG.

NOTE: ANY ADDITIONS OR CHANGES ON THIS SHEET MUST BE MADE OR CIRCLED IN RED INK, WITH DATE AND NAME OF PERSON MAKING CHANGE.

Do not extend notes this side of this line.

STATION	B. S.	H. I.	F. S.	ELEV.	Olive	Ave.
		1346 13				
10+00			3 08	1343 05		20' R - Curb
"			4 49	1341 64	18' L. - gut.	
"			3 64	1342 49	18' L. - curb	
T. P.			3 56	1342 57	T.P.	
	10 05	1352 62				
			15 0	1337 6	S.W. Cor. Lot #4, Tr. #8951	
10 + 13.7			12 8	1339 8	129.8' L. garage floor elev.	
10 + 24.8			6 7	1345 9	64.8' L. Floor elev. Ho. #3167	
"			11 3	1341 3	111.8' L. S.W. Cor. House "	
10+50			6 91	1345 71	℄	
			12 1	1340 5	S. W. Cor. Lot #5, Tr. #8951	
10+66.5			10 8	1341 8	140.8' L. garage Floor	
10+77.8			3 8	1348 8	65.0' L. Floor Elev. Ho. #3175	
"			9 3	1343 3	113.4' L. S.W. Cor. House	
11+00			3 80	1348 82	℄	
			3 95	1348 67		16.5' R. edge conc. gut
			4 31	1348 31		20' R. - gut.
			3 35	1349 27		20' R. - curb
			4 84	1347 78	18' L. - gut.	
			4 00	1348 62	18' L. - curb	

Profile No. ____ Date ____ Notes Red. ____ Date ____ Plotted ____ Date ____ Job No. 1324 Division No. ✓ Survey of GRANDEUR AVE. Survey by LANIGAN C. Jones Notes R.O.A. Date 7-6-30 Map No. ____ Indexed ____ Date ____

X-Sec. No. ____ Date ____ Notes Chkd. ____ Date ____ Checked ____ Date ____

F.B. 1701 PG. 99

76L298 307 5-49

PLEASE RETURN TO
LOS ANGELES COUNTY SURVEYOR
726 LOS ANGELES COUNTY ENGINEERING BLDG.

NOTE: ANY ADDITIONS OR CHANGES ON THIS SHEET MUST BE MADE OR CIRCLED IN RED INK, WITH DATE AND NAME OF PERSON MAKING CHANGE.

Do not extend notes this side of this line.

STATION	B. S.	H. I.	F. S.	ELEV.	Olive	Ave.
		1352 62				
			10 1	1342 57	N.W. Cor. Lot #5 - Tr. # 8951	
T.P			3 80	1348 82	T.P.	
	10 10	1358 92				
11+50			7 14	1351 78		℄
11+65			6 7	1352 2	30' L. - P/L	
11+91.91			4 63	1354 29	Int. of ℄ Olive Ave. &	Marigold St.
			5 59	1353 33	18' West ℄ Marigold St.	Cross gutter
			5 69	1353 23	37' " "	T. Brk.
			8 84	1350 08	100' West ℄ Marigold St.	
			9 94	1348 98	" " "	18' So. - gut.
			9 48	1349 14	" " "	18' So. - Curb
			9 05	1349 57	" " "	18' No - gut.
			8 56	1350 36	" " "	18' No. - Curb
11+95			(+1 6)	1360 5		165 R.
			8 17	1350 75	S. end S.W.C.R - gut.	
			7 39	1351 58	" " " - curb	
			7 65	1351 27	W. end " - gut.	
			7 18	1351 74	" " - curb	
			5 43	1353 49	W. end N.W.C.R. - gut.	
			4 94	1353 98	" " - curb	

F.B. 1701 PG. 100

Survey of GRANDEUR AVE R.O.A
Survey by LANIGAN Notes
Indexed L. C. Johnson Date

Job No. 1324 Division No. ✓

Notes Red. Date
Notes Chkd. Date

Plotted Date
Checked Date

Profile No.
X-Sec. No.

76L298 307 5-49

PLEASE RETURN TO
LOS ANGELES COUNTY SURVEYOR
726 LOS ANGELES COUNTY ENGINEERING BLDG.

NOTE: ANY ADDITIONS OR CHANGES ON THIS SHEET MUST BE MADE OR CIRCLED IN RED INK, WITH DATE AND NAME OF PERSON MAKING CHANGE.

Do not extend notes this side of this line.

STATION	B. S.	H. I.	F. S.	ELEV.	Olive Ave.	
		1358 92				
			3 14	1355 78	N. end. N.W.C.R. - gut	
			2 35	1356 57	" " - curb	
12+25			2 5	1356 4	30' L. - p/L	
B.M.AE 440			4 08	1354 83 84	B.M. AE 440 - Elev. 1354 831 - Per F.B 1568-19 OLIVE AVE. (east side) at MARIGOLD	
	8 86	1363 69				
12+50			6 41	1357 28	℄	
			12 6	1351 1	S.W.Cor. Lot #8, Tr. #8951	
12 +77.9			10 7	1353 0	131.2 L. garage floor	
12+88.9			5 4	1358 3	64.8' L. Floor elev. No. #3209	
"			9 4	1354 3	106.2 L. S.W. Cor. House "	
13+07.9			10 1	1353 6	106.2 L. Top 4" V.C. Pipe	
13+00			3 98	1359 71	℄	
"			3 94	1359 75		16.5' R. - edge Conc. gu
"			4 30	1359 39		20' R. - gut
"			3 35	1360 34		20' R. - curb
"			4 97	1358 72	18' L. - gut.	
"			4 17	1359 52	18' L. - curb	
			8 7	1355 0	S.W.Cor. Lot #9, Tr. #8951	- So. 2', 2° Low cr.
13 +39.7			3 0	1360 7	65' L. - Floor Elev. No. 3217	
"			7 3	1356 4	112.4' L. S.W. Cor. House "	

Profile No. ____ Notes Red. ____ Date ____ Plotted ____ Date ____ Job No. 1324 Division No. ✓ Survey of GRANDEUR AVE. Survey by LANIGAN Notes E.D.A. Date 7-6-56 Map No. ____ Date ____ Indexed Date ____

X-Sec. No. ____ Notes Chkd. ____ Date ____ Checked ____ Date ____

F.B. 1701 PG. 101

76L298 307 5-49

PLEASE RETURN TO
LOS ANGELES COUNTY SURVEYOR
726 LOS ANGELES COUNTY ENGINEERING BLDG.

NOTE: ANY ADDITIONS OR CHANGES ON THIS SHEET MUST BE MADE OR CIRCLED IN RED INK. WITH DATE AND NAME OF PERSON MAKING CHANGE.

Do not extend notes this side of this line.

STATION	B. S.	H. I.	F. S.	ELEV.	Olive	Ave.
13+68.9		1363.69	10.8	1352.9	108.4' L. Basem'nt Floor	
13+68.4			6.9	1356.8	132.1' L. - Wash room floor	
13+50			1.70	1361.99		℄
T.P.			0.09	1363.60	T.P.	
	7.64	1371.24				
			14.9	1356.3	S.W. Cor. Lot #10 - Tr. # 8951	
13+79.6			12.9	1358.3	125.9' L. garage floor	
13+87.8			7.3	1363.9	65.0' L. Floor elev. Ho. # 3225	
"			10.9	1360.3	106.6' L. S.W. Cor. House "	
14+18.6			11.6	1359.6	111' L. Top 4" V.C. Pipe	
14+00			7.05	1362.19		℄
"			7.04	1362.20		16.5' R. - edge Conc. gut.
"			7.42	1363.82		20' R. - gut.
"			6.46	1362.78		20' R. - curb
"			8.13	1363.11	18' L. - gut.	
			7.32	1363.92	18' L. - curb	
			13.1	1358.1	S.W. Cor. Lot #11 - Tr. # 8951	
14+30.8			10.9	1360.3	128' L. garage floor	
14+38.6			4.8	1366.4	64.5' L. - Floor elev. Ho. # 3233	
"			10.8	1360.4	115.9' L. - S.W. Cor. House "	
14+50			4.89	1366.35		℄

F.B. 1701 PG. 102
Job No. 1324 Division No. ✓ Notes Red. Plotted Profile
Survey of GRANDEUR AVE. Date Date No.
Survey by LANIGAN Notes R.D.A. Notes Chkd. Checked X-Sec. #
Indexed A. C. Johnson Date Date Date No.

76L298 307 5-49

PLEASE RETURN TO
LOS ANGELES COUNTY SURVEYOR
726 LOS ANGELES COUNTY ENGINEERING BLDG.

NOTE: ANY ADDITIONS OR CHANGES ON THIS SHEET MUST BE MADE OR CIRCLED IN RED INK. WITH DATE AND NAME OF PERSON MAKING CHANGE.

Do not extend notes this side of this line.

STATION	B. S.	H. I.	F. S.	ELEV.	Olive	Ave.
		1371 24				
14+74			10 1	1361 1	115.9 L. Top 4" C.I. Pipe	Ho. #3233
T.P.			2 81	1368 43	T.P.	
	5 32	1373 75				
			12 6	1361 2	S.W. Cor. Lot #12 - Tr. #8951	
14+81.5			11 5	1362 3	126.1' L. garage floor	
14+89.9			5 9	1367 9	65.0' L. Floor Elev. Ho. #3241	
"			10 8	1363 0	106.5 L. S.W. Cor. House "	
15 +00			5 32	1368 43		℄
"			5 43	1368 32		16.5 R. - edge Conc. gut.
"			5 80	1367 95		20' R. - gut.
"			4 84	1368 91		20' R. - Curb
"			6 45	1367 30	18' L. - gut.	
"			5 65	1368 10	18' L. - curb	
15+25.4			10 4	1363 4	106.5' L. - Top 4" V.C. Pipe	House #3241
			3 30	1370 45		℄
			11 2	1362 6	S.W. Cor. Lot #13 - Tr. #8951	
B.M. AE 441			0 85	1372 90	B.M. AE 441 - Elev. 1372.898 Olive Ave. & Poppyfields Dr. Bt. Spk in curb, 5' E. of	Per F.B. 1568 78 S.E. Cor. E. end C.R.
	5 44	1378 34				
15 ± 81			7 4	1370 9	30' L - P/L	
16 +01.7			6 20	1372 14		20' R gut. at end C.R.

Profile No. ____ Date ____ Notes Red. ____ Date ____ Plotted ____ Job No. 1321 Division No. ✓ Survey of GRANDEUR AVE. F.B. 1701 PG. 103

X-Sec. No. ____ Date ____ Notes Chkd. ____ Date ____ Checked ____ Date ____ Survey by LANIGAN Notes R.D.A. Date 7-6-50 Map No. ____ Date ____

76L298 307 5-49

PLEASE RETURN TO
LOS ANGELES COUNTY SURVEYOR
726 LOS ANGELES COUNTY ENGINEERING BLDG.

NOTE: ANY ADDITIONS OR CHANGES ON THIS SHEET MUST BE MADE OR CIRCLED IN RED INK, WITH DATE AND NAME OF PERSON MAKING CHANGE.

Do not extend notes this side of this line.

STATION	B. S.	H. I.	F. S.	ELEV.	Olive	Ave.
		1378 34				
16+01 7			5 29	1373 10		20' R. - end of curb
"			6 0	1373 3		30' R. - B. Ret. Wall
"			2 1	1376 2		30' R. - Top " "
16+16 45			5 29	1373 05	Int. of ℄ Olive Ave. & Transit Line Poppyfields Dr.	
			5 19	1373 15	16' East on T.L. Poppyfields Dr.	- Edge Conc. gut.
			5 35	1372 99	20' "	" - Cross gut.
			0 0	1378 3	80' "	"
			6 44	1371 90	18' West on T.L. - Poppyfields Dr.	- Cross gut.
			6 23	1372 11	24 " " "	- Top Brk.
			8 30	1370 04	100' West on T. Line - Poppyfields Dr.	
			9 59	1368 75	"	" 20' So. - gut
			9 02	1369 32	"	" 20' So. - Curb
16+26			1 9	1376 4		30' R. - P/L
			5 9	1372 4	30' L. - P/L	
			8 21	1370 13	S. end S.W.C.R. - gut	
			7 39	1370 95	" " - curb	
			8 00	1370 34	W. end " - gut	
			7 56	1370 78	" " - Curb	
16+50			3 91	1374 13		℄
"			4 02	1374 32		17.5' R. - edge pvt.

F.B. 1701 PG. 104
Job No. 1324 Division No. ✓ Notes Red. Date Plotted Date No. Profile
Survey of GRANDEUR AVE Notes R. D. A. Date Checked Date No. X-Sec.
Survey by LANIGAN Notes Date
Indexed A. C. Johnson

76L298 307 5-49

PLEASE RETURN TO
LOS ANGELES COUNTY SURVEYOR
726 LOS ANGELES COUNTY ENGINEERING BLDG.

NOTE: ANY ADDITIONS OR CHANGES ON THIS SHEET MUST BE MADE OR CIRCLED IN RED INK. WITH DATE AND NAME OF PERSON MAKING CHANGE.

Do not extend notes this side of this line.

STATION	B. S.	H. I.	F. S.	ELEV.	Olive	Ave.
		1378 34				
16+50			4 75	1373 59	17' L. - edge pvt.	
17+00			1 59	1376 75		℄
"			2 04	1376 30		18' R. - edge pvt.
"			+0 5	1378 8		30' R. - P/L
"			2 31	1376 03	16.5' L. - edge pvt.	
"			1 7	1376 6	19.5' L. - T. Brk.	
			2 3	1376 0	30' L. - P/L	
			5 0	1373 3	98' L.	
T.P.			0 72	1377 62	T.P.	
	950	1387 12				
17+50			7 90	1379 22		℄
18+00			4 79	1382 33		℄
"			5 42	1381 70		19' R. - edge pvt.
"			4 6	1382 5		20' R. - top Brk.
"			4 0	1383 1		30' R. - P/L
			5 44	1381 68	15' L. - edge pvt.	
"			4 7	1382 4	18' L. - top brk.	
"			5 2	1381 9	30' L. - P/L	
18 +20.8			8 3	1378 8	174.0' L. Bot. swimming pool	
18 27.2			2 1	1385 0	52.4' L. Floor Elev. Ho. # 3299	

Profile Notes Red. ____ Plotted ____ Job No. 1324 Division No. V
No. ____ Date ____ Date ____ Survey of GRANDEUR Ave.
X-Sec. Notes Chkd. ____ Checked ____ Survey by LANIGAN Notes R.O.A. Date 7-6-5
No. ____ Date ____ Date ____ Map No. ____ Indexed Johnson Date ____

F.B. 1701 PG. 105

76L298 307 5-49

PLEASE RETURN TO
LOS ANGELES COUNTY SURVEYOR
726 LOS ANGELES COUNTY ENGINEERING BLDG.

NOTE: ANY ADDITIONS OR CHANGES ON THIS SHEET MUST BE MADE OR CIRCLED IN RED INK. WITH DATE AND NAME OF PERSON MAKING CHANGE.

Do not extend notes this side of this line.

STATION	B. S.	H. I.	F. S.	ELEV.	Olive	Ave.
		1387 12				
18+27 2			4 5	1382 6	111 8' L. - S.W. Cor. House" 3299	
"			4 2	1382 9	174' L. - Note 8' So. Level & 16' South 3° Lower	
18+31 6			9 5	1377 6	96 6 L. - Basemit floor	
18+45 3			2 3	1384 8	187 6' L. Floor Elev. (rear house)	
18+57 1			3 6	1383 5	187 6' L. - Top 4" C.I. Pipe	
18+50			1 01	1386 11		
T.P.			1 01	1386 11	T.P.	
	7 22	1393 33				
18+45 5			6 7	1386 6		30' R. - P/L
18+70 61			5 72	1387 61	Int. ℄ Olive Ave. & Transit Line on Las Flores Dr.	
			6 15	1387 18	20' East on T. Line - Las Flores Dr. - Cross gut,	
			2 27	1391 06	100' " " "	
			3 25	1390 08	" " "	" 15 5' South - gut
			2 63	1390 70	" " "	" 15 5 South - curb
			1 94	1391 39	" " "	" 15 5 No. - gut.
			1 27	1392 06	" " "	" 15 5 No. - Curb
			7 83	1385 50	S. end S.E.C.R. - gut	
			7 12	1386 21	" " Curb	
			6 66	1386 67	E. end	
			6 00	1387 33	" "	

Profile No. _____ X-Sec. No. _____
Plotted _____ Date _____
Notes Red. _____ Date _____
Notes Chkd. _____ Date _____
Job No. 1324 Division No. V
Survey of GRANDEUR AVE
Survey by LANIGAN Notes R.D.A.
Indexed A. C. Johnson Date _____

76L298 307 5-49

PLEASE RETURN TO
LOS ANGELES COUNTY SURVEYOR
726 LOS ANGELES COUNTY ENGINEERING BLDG.

NOTE: ANY ADDITIONS OR CHANGES ON THIS SHEET MUST BE MADE OR CIRCLED IN RED INK, WITH DATE AND NAME OF PERSON MAKING CHANGE.

Do not extend notes this side of this line.

STATION	B. S.	H. I.	F. S.	ELEV.	Olive Ave.	
		1393 33				
			5 10	1388 23	W. end N.E.C.R. - gut	
			4 45	1388 88	" " - curb	
			4 57	1388 76	N end " - gut	
			3 97	1389 36	" " - curb	
18+95.5			3 6	1389 7		30' R. - P/L
19+00			3 67	1389 66		℄
"			4 18	1389 15		20' R. - edge put.
"			3 1	1390 2		24' R. - T. Brk.
"			4 28	1389 05	16' L. - edge put. & gut.	
"			3 6	1389 7	20' L. - top brk.	
"			4 0	1389 3	30' L. - P/L	
19+50			0 0	1393 3		℄
B.M.AE 442			4 40	1388 93 92	B.M.AE442 - Elev. 1388.919 - Per 1568-78 Olive Ave. & Las Flores Dr. N.E. Cor. Bt. Spk. in curb, 1' East of E. end C.R.	
	9 51	1398 43				
19+95.9			2 32	1396 11	18.5' L. - gut.	
			1 27	1397 16	18.5' L. - end of curb	
20+00			1 40	1397 03		℄
"			1 74	1396 69		20' R. - edge put.
"			0 3	1398 1		25' R. - top brk.
"			+0 3	1398 7		30' R. - P/L

Profile No. ____ Notes Red. ____ Plotted ____ Job No. 1324 Division No. ✓ F.B. 1701 PG. 107
Date ____ Date ____ Survey of GRANDEUR AVE.
X-Sec. No. ____ Notes Chkd. ____ Checked ____ Survey by LANIGAN Notes R.O.A. Date 7-6-50
Date ____ Date ____ Map No. ____ Indexed Johnson Date ____

76L298 307 5-49

PLEASE RETURN TO
LOS ANGELES COUNTY SURVEYOR
726 LOS ANGELES COUNTY ENGINEERING BLDG.

NOTE: ANY ADDITIONS OR CHANGES ON THIS SHEET MUST BE MADE OR CIRCLED IN RED INK. WITH DATE AND NAME OF PERSON MAKING CHANGE.

Do not extend notes this side of this line.

STATION	B. S.	H. I.	F. S.	ELEV.	Olive	Ave.
		1398 43				
T.P.			1 40	1397 03	T.P.	
	9 95	1406 98				
20+50			6 58	1400 40		℄
20+88			8 4	1398 6		175' R.
20+89.8			3 75	1403 23		19.5' R. - edge pvt.
"			0 8	1406 2		30' R. - P/L
			3 97	1403 01		℄
			4 86	1402 12	18.5' L. - gut.	
			4 40	1402 58	18.5' L. - curb	
			2 56	1404 42	Int. of ℄ Olive Ave. & Las Flores Dr.	
			2 54	1404 44	20' East on ℄ Las Flores - Cross gutter	
T.P.			3 40	1403 58	T.P.	
	7 52	1411 10				
			3 16	1407 94	100' East on ℄ Las Flores Dr	
			3 00	1408 10	" "	15' No. - gut.
			2 52	1408 58		15' No. - curb
			5 87	1405 23	E. end N.E.C.R. - gut.	
			5 25	1405 85	" " - curb	
			5 38	1405 72	N. end " - gut.	
			4 85	1406 25	" " - curb	

F.B. 1701 PG. 108
Job No. 1324 Division No. V Notes Red. Plotted Date No. Profile
Survey of Granduer Ave. Date X-Sec.
Survey by J.J. Lanigan Notes R.D. Anderson Notes Chkd. Checked Date No.
Indexed C. Johnson Date

76L298 307 5-49

PLEASE RETURN TO
LOS ANGELES COUNTY SURVEYOR
726 LOS ANGELES COUNTY ENGINEERING BLDG.

NOTE: ANY ADDITIONS OR CHANGES ON THIS SHEET MUST BE MADE OR CIRCLED IN RED INK. WITH DATE AND NAME OF PERSON MAKING CHANGE.

Do not extend notes this side of this line.

STATION	B. S.	H. I.	F. S.	ELEV.	Olive	Ave.
		1411 10				
21+39 8			4 5	1406 6 ✓		30' R. - p/L
22+00			2 20	1408 90 ✓		℄
			2 27	1408 83 ✓		20' R. - gut.
			1 71	1409 39 ✓		20' R. - curb
			3 30	1407 80 ✓	19' L. - gut.	
			2 65	1408 45 ✓	19' L. - curb	✓
B.M.AE 443			5 22	1405 88 ✓	B.M.AE 443 - Elev. 1405.884 Per F.B. 1368-78 Olive Ave. & Laurel Dr. N.E. Cor. Bt. Spk. in curb, 1' E. of E. end C.R.	

Profile No. ____ Date ____ Notes Red. ____ Date ____ Plotted ____ Job No. 1324 Division No. V F.B. 1701 PG. 109

X-Sec. No. ____ Date ____ Notes Chkd. ____ Date ____ Checked ____ Date ____ Survey of GRANDEUR AVE Survey by LANIGAN Notes R.O.A. Date 7-6-50 Map No. ____ Indexed ____ Date ____ G. Johnson

F.B. 1701 PG. 110 Job No. 1329 Division No. V Notes Red. _____ Plotted _____ Profile

Survey of Grandeur Ave Date _____ Date _____ No. _____

Survey by Lanigan Notes R.D. Anderson Notes Chkd. _____ Checked _____ X-Sec.

Indexed _____ Date _____ Date _____ Date _____ No. _____

STATION	B. S.	H. I.	F. S.	ELEV.

PLEASE RETURN TO
LOS ANGELES COUNTY SURVEYOR
726 LOS ANGELES COUNTY ENGINEERING BLDG.

Do not extend notes this side of this line.

NOTE: ANY ADDITIONS OR CHANGES ON THIS SHEET MUST BE MADE OR CIRCLED IN RED INK. WITH DATE AND NAME OF PERSON MAKING CHANGE.

76L298 307 5-49

Notes Ck'd by	Survey of Grandview Ave
Map No.	W. of Tape No. Std.
Office Work	Surveyed by J. J. Langdon
Checked	Notes [illegible] Date 7-19-20
Date	Indexed [illegible]

F. B. 1701 PG. 111

LOCATION
of
IMPROVEMENTS
on
GLEN ROSE AVE.
from
FOOTHILL BLVD.
to
LOMA ALTA DR.
C.I. 1324

J. J. Langdon
R. D. Anderson
N. H. Raphael
W. W. Boydston

Note: Any Additions or Changes of This Sheet Must Be Made or Circled in Red Ink With Date and Name of Person Making Change.

Do not extend notes this side of this line.

RETURN TO
LOS ANGELES COUNTY SURVEYOR
725 LOS ANGELES COUNTY
ENGINEERING BLDG.

767-30SS 247 10M 1-49

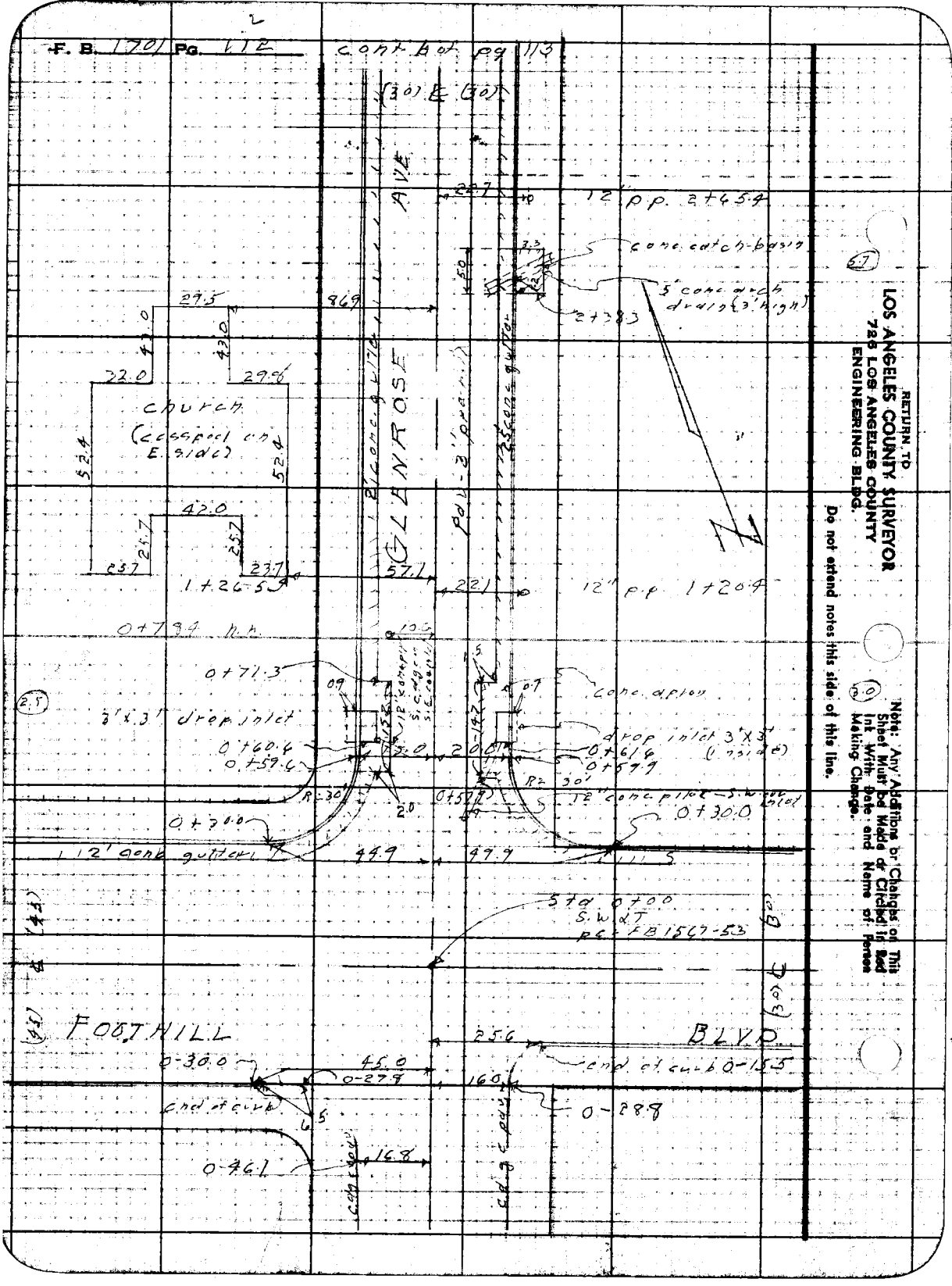
F. B. 1701 Pg. 112
cont. bot. pg 113
(30) ℄ (30)
GLENROSE AVE
12' p.p. 2+65.4
conc. catch-basin
5' conc. arch drain (3' high)
2+38.3
church (cesspool on E. side)
1+26.5
12" p.p. 1+20.4
0+79.4 h.h.
0+71.3
3'x3' drop inlet
0+60.4
0+59.6
conc. apron
drop inlet 3'x3' (inside)
0+61.6
0+59.9
12" conc. pipe - S.W. conc. inlet
0+30.0
12' conc. gutter
Std. 0+00 S.W. ℄ PC FB 1567-53
FOOTHILL BLVD.
0-30.0
0-27.8
end of curb
0-28.8
0-46.1
end of curb 0-15.5
RETURN TO
LOS ANGELES COUNTY SURVEYOR
726 LOS ANGELES COUNTY
ENGINEERING BLDG.
Do not extend notes this side of this line.
Note: Any Additions or Changes on This Sheet Must be Made or Circled in Red Ink With Date and Name of Person Making Change.

Notes Ck'd by	Survey of Grandeur Ave
Map No.	W.O. 1724 Tape No. Std.
Office Work	Surveyed by J. J. Lanigan
Checked	Notes J. J. L. Date 7-10-59
Date	Indexed C. Johnson

F. B. 1701 PG. 113

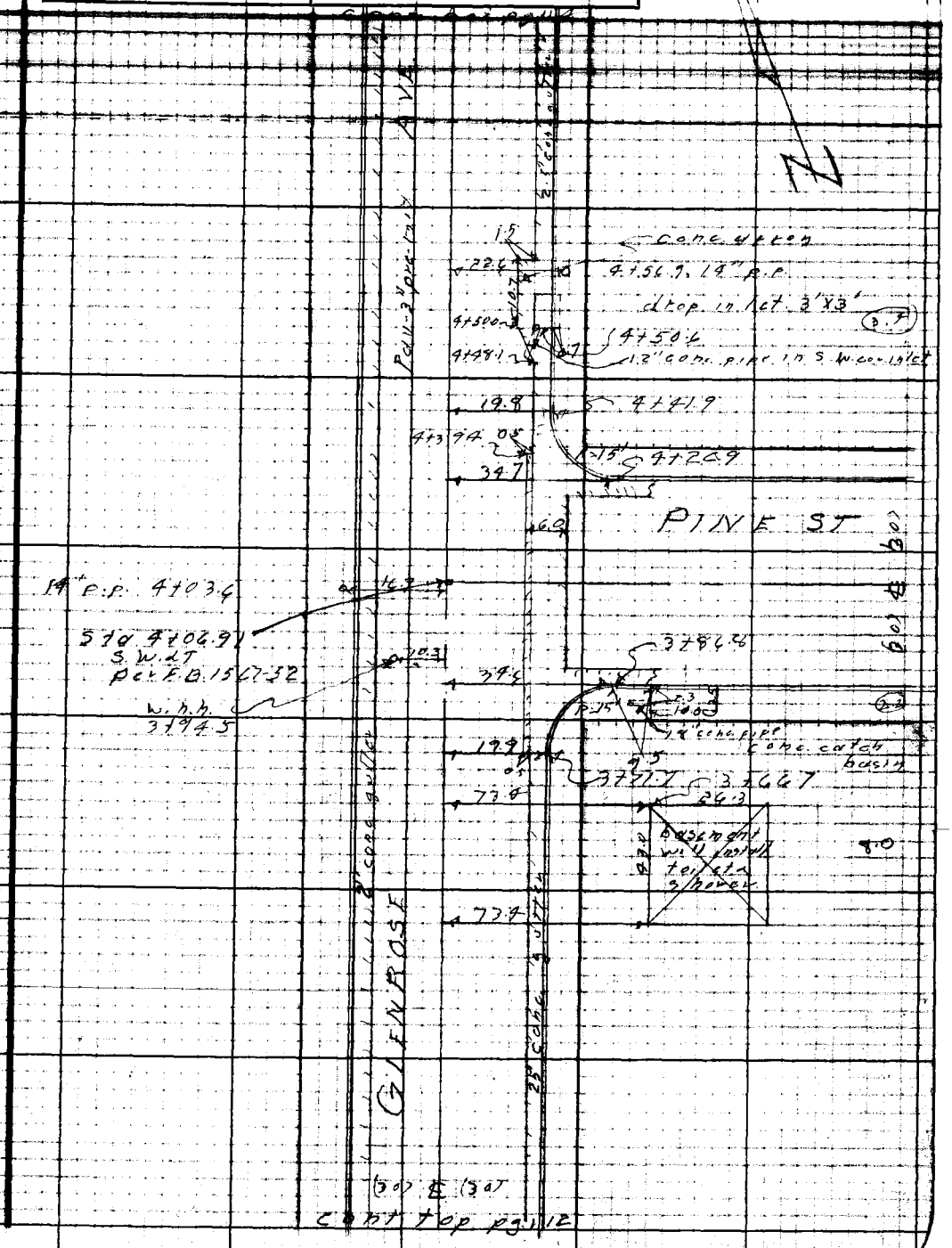

Note: Any Additions or Changes on This Sheet Must be Made or Circled in Red Ink With Date and Name of Person Making Change.

Do not extend notes this side of this line.

RETURN TO
LOS ANGELES COUNTY SURVEYOR
726 LOS ANGELES COUNTY
ENGINEERING BLDG.

76F3098 247 10M 1-49

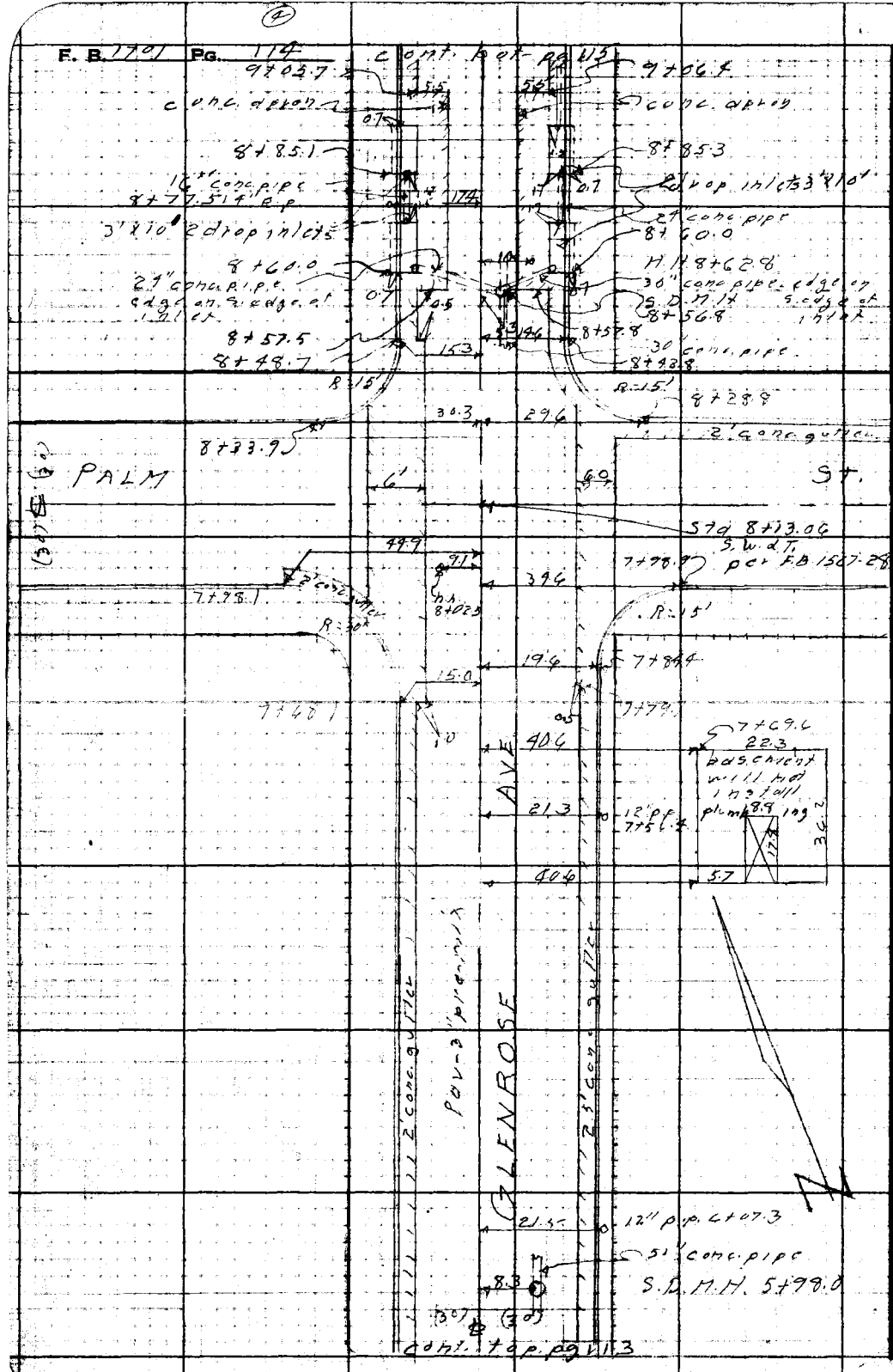

RETURN TO
LOS ANGELES COUNTY SURVEYOR
225 LOS ANGELES COUNTY
ENGINEERING BLDG.

Do not extend notes this side of this line.

Note: Any Additions or Changes on This Sheet Must be Made or Circled in Red Ink With Date and Name of Person Making Change.

Notes Ck'd by	Survey of Grandeur Ave
Map No.	W. O. 1927 Tape No. Std.
Office Work	Surveyed by J. J. Lanigan
Checked	Notes J. J. L. Date 7-10-51
Date	Indexed C. Johnson

F. B. 1701 Pg. 115

cont. bot. pg 116

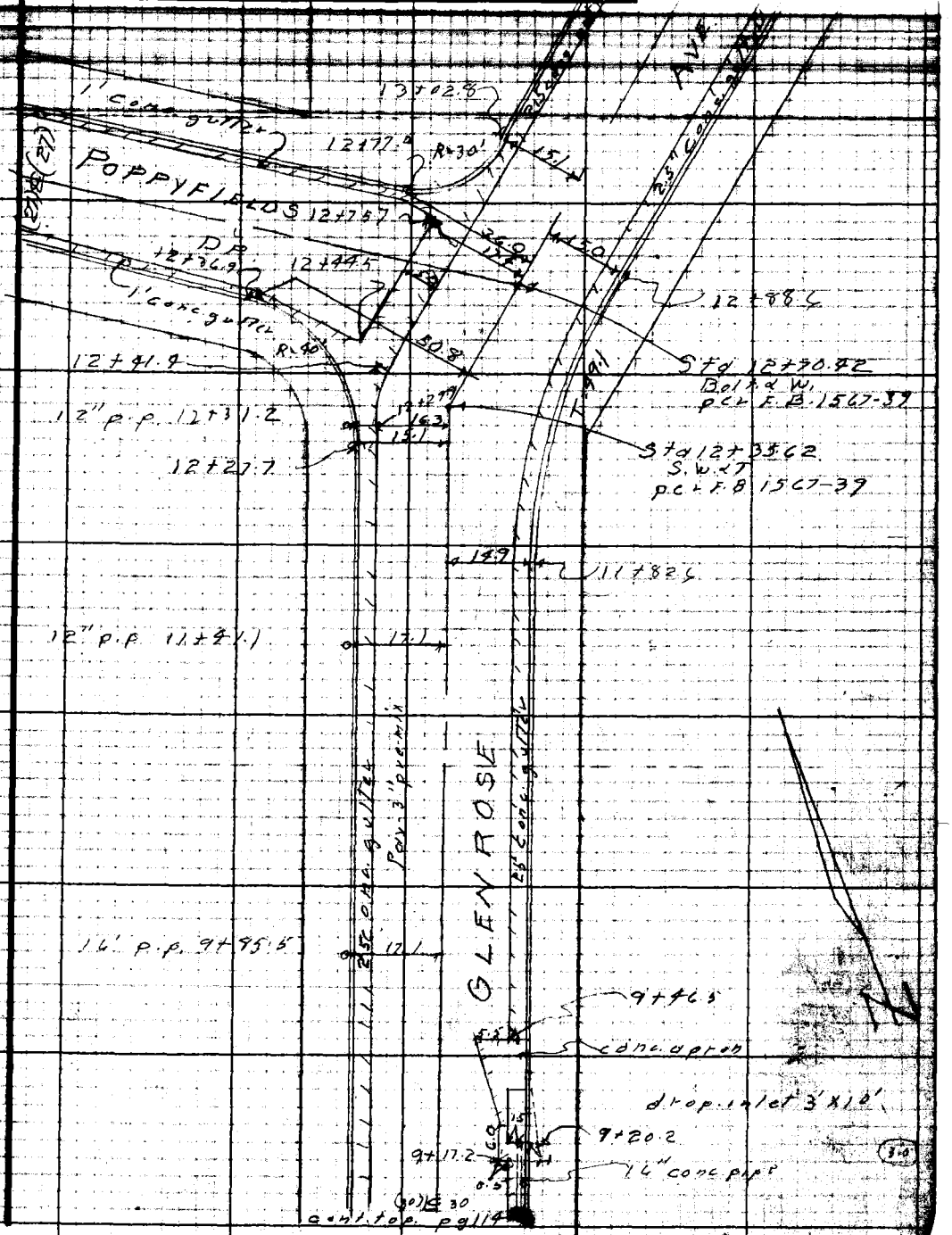

Note: Any Additions or Changes on This Sheet Must be Made or Circled in Red Ink With Date and Name of Person Making Change.

Do not extend notes this side of this line.

RETURN TO
LOS ANGELES COUNTY SURVEYOR
726 LOS ANGELES COUNTY
ENGINEERING BLDG.

76F3095 247 10M 1-49

F. B. 1701 Pg. 116

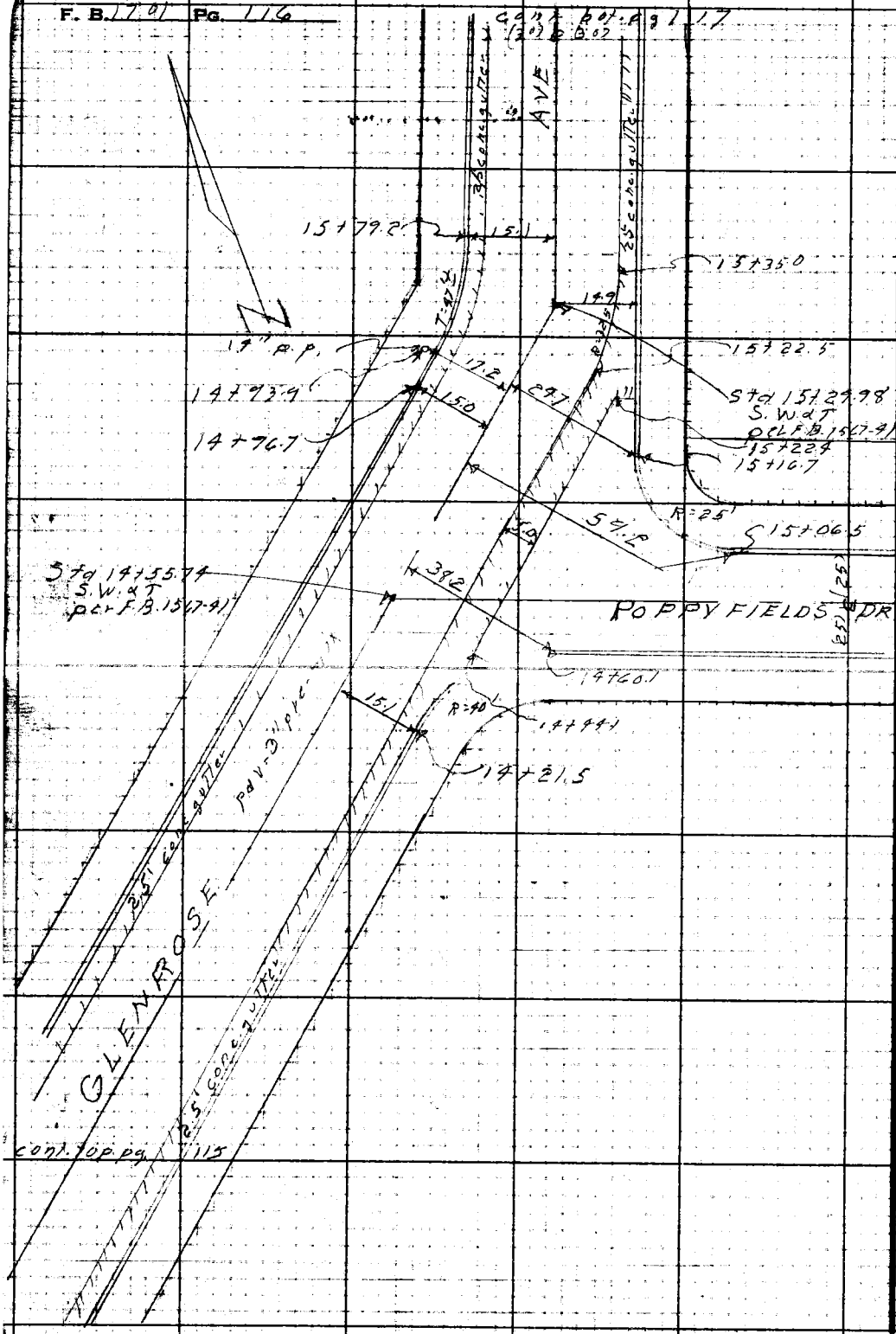

RETURN TO
LOS ANGELES COUNTY SURVEYOR
726 LOS ANGELES COUNTY
ENGINEERING BLDG.

Do not extend notes this side of this line.

Note: Any Additions or Changes on This Sheet Must be Made or Circled in Red Ink With Date and Name of Person Making Change.

Notes Ck'd by	Survey of Grandeur Ave
Map No.	W. O. 1325 Tape No. Std.
Office Work	Surveyed by J. J. Lanigan
Checked	Noted J. J. L. Date 7-11-50
Date	Indexed E. C. Johnson

F. B. 1701 PG. 117

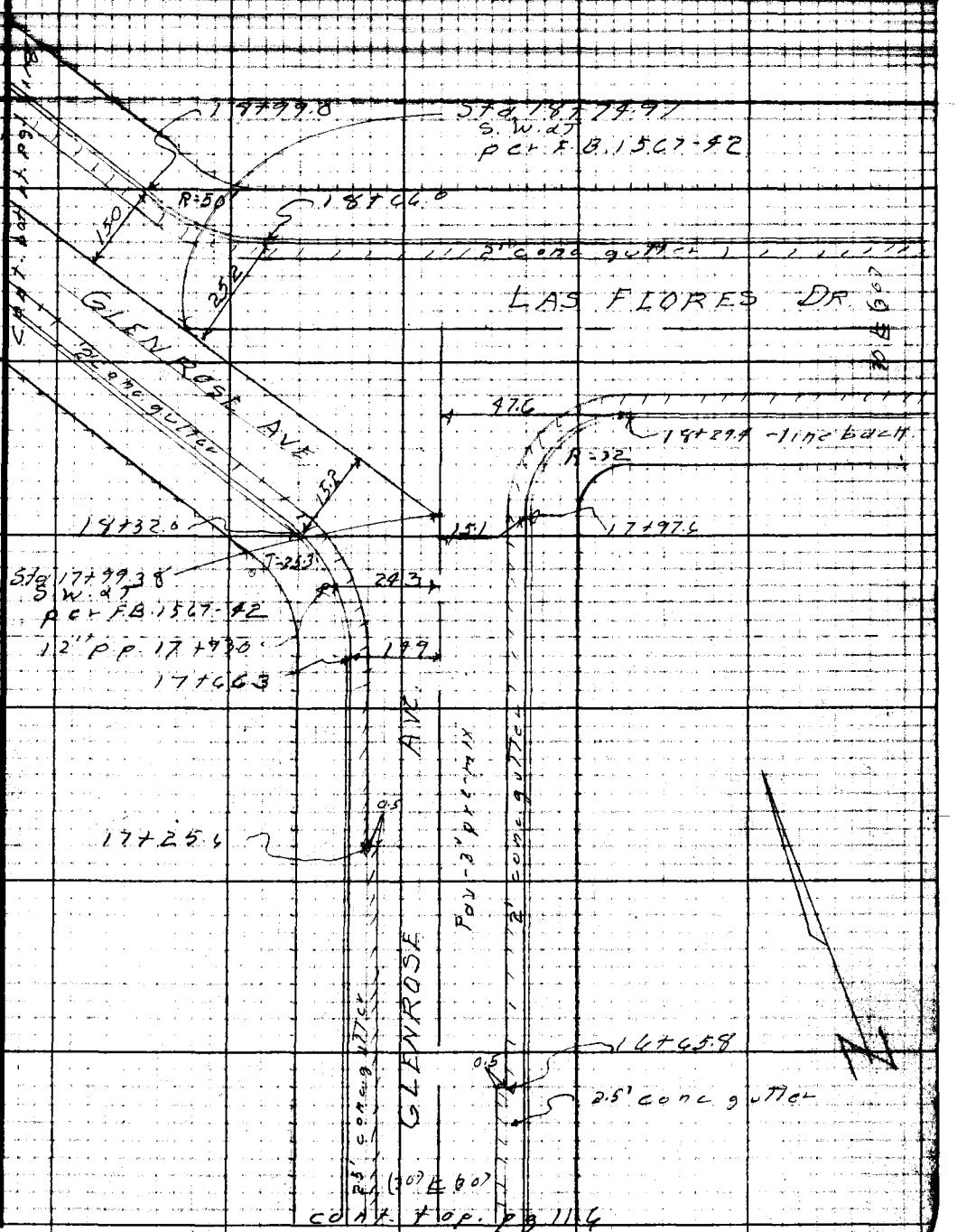

Note: Any Additions or Changes on This Sheet Must be Made or Circled in Red Ink With Date and Name of Person Making Change.

Do not extend notes this side of this line.

RETURN TO
LOS ANGELES COUNTY SURVEYOR
720 LOS ANGELES COUNTY
ENGINEERING BLDG.

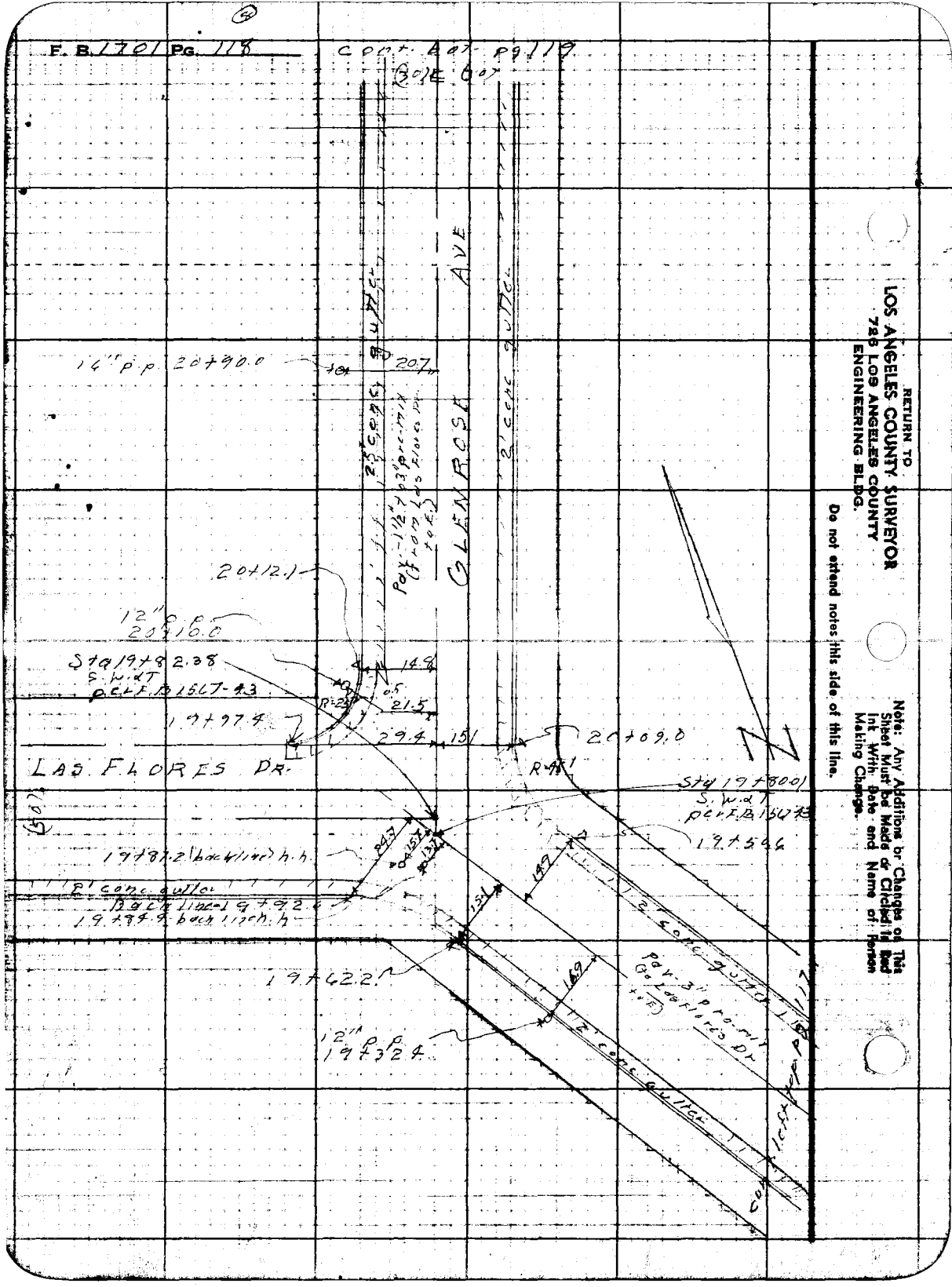
F. B. 1701 Pg. 118
cont. bot. pg 119
GLENROSE AVE
2' conc. gutter
14" p.p. 20+90.0
20.7
20+12.1
12" p.p. 20+10.0
Sta 19+82.38
S.W.&T.
P.C.F.B. 1567-43
14.8
21.5
19+97.4
29.4
15.1
20+09.0
LAS FLORES DR.
Sta 19+80.01
S.W.&T.
P.C.F.B. 1567-43
19+56.6
19+87.2 (backline) h.h.
2' conc. gutter
Back line 19+92.6
19+84.9 back line h.h.
19+62.2
12" p.p. 19+32.4
Pav. 3" pre-mix (to Las Flores Dr.)
cont. left top pg 117
RETURN TO
LOS ANGELES COUNTY SURVEYOR
726 LOS ANGELES COUNTY
ENGINEERING BLDG.
Do not extend notes this side of this line.
Note: Any Additions or Changes on This Sheet Must be Made or Circled in Red Ink With Date and Name of Person Making Change.

Notes Ck'd by	Survey of Grandeur Ave
Map No.	W. O. 1328 Tape No. Std. °F
Office Work	Surveyed by J. J. Langan
Checked	Notes J. J. L. Date 7-11-50
Date	Indexed C. Johnson

F. B. 1701 PG. 119

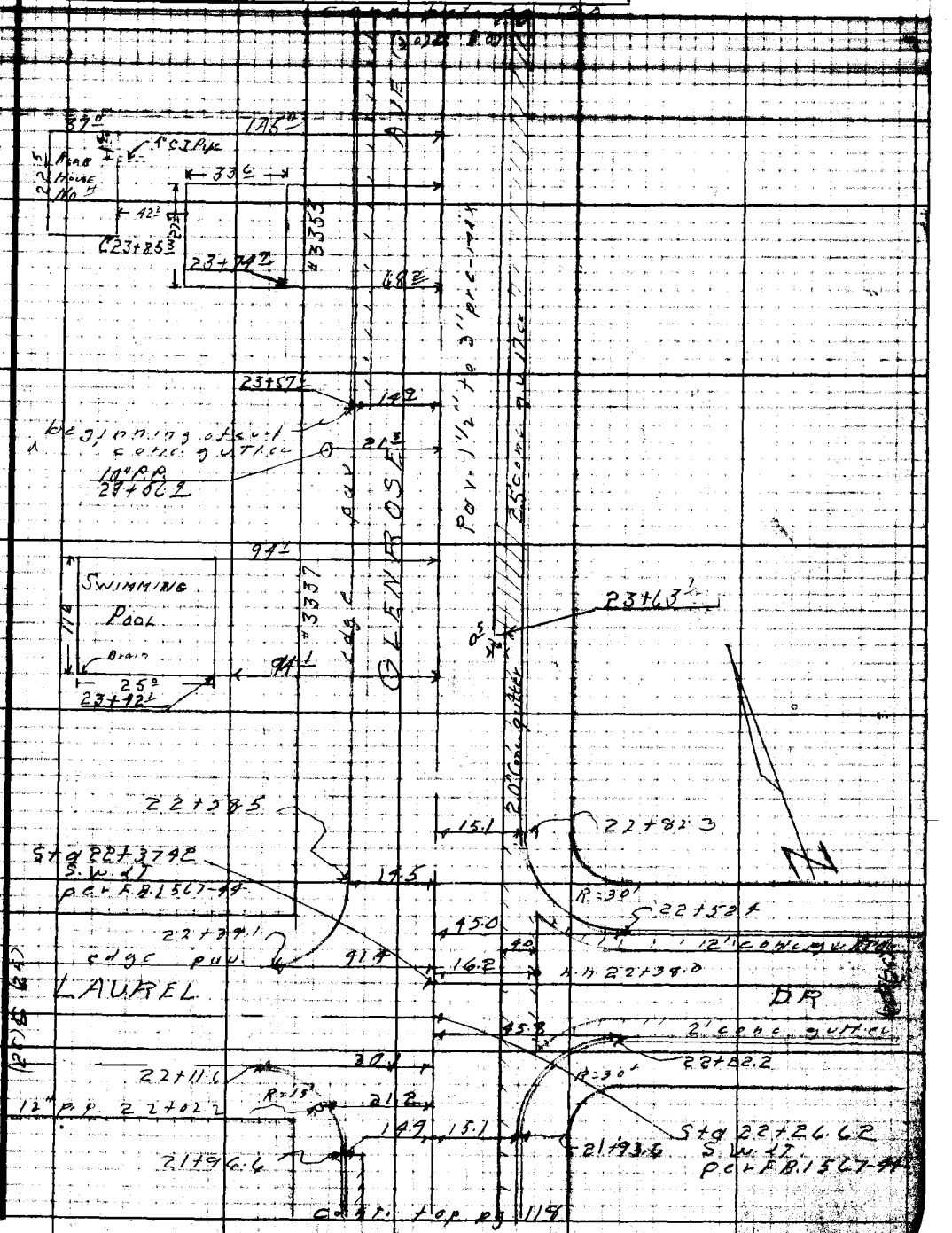

Note: Any Additions or Changes on This Sheet Must be Made or Circled in Red Ink With Date and Name of Person Making Change.

Do not extend notes this side of this line.

RETURN TO
LOS ANGELES COUNTY SURVEYOR
726 LOS ANGELES COUNTY
ENGINEERING BLDG.

76F3098 247 10M 1-49

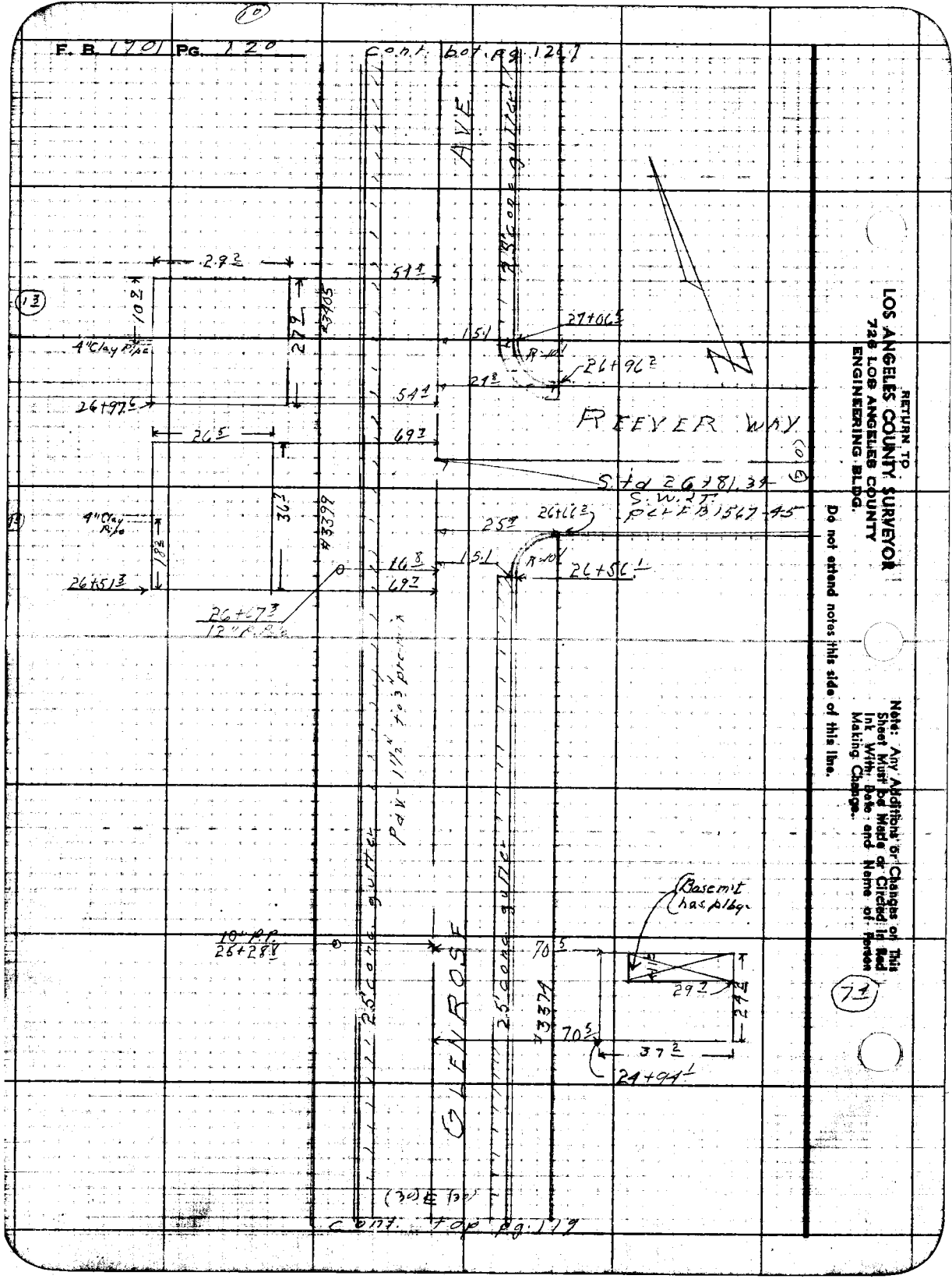
F. B. 1701 PG. 120
Cont. bot. pg. 126
AVE
25' conc. gutter
REEVER WAY
S.td 26+81.34
S.W.2T.
PC+FB 1567-45
4" Clay Pipe
26+97.6
26+51.3
26+67.3
12" P.P.
26+96.2
27+06.5
26+66.2
26+56.1
Pdv - 1½" to 3" pre-mix
25' conc. gutter
GLENROSE
10" P.P.
25+28.8
Basemt has plbg.
24+94.1
Cont. top pg. 119
RETURN TO
LOS ANGELES COUNTY SURVEYOR
726 LOS ANGELES COUNTY
ENGINEERING BLDG.
Do not extend notes this side of this line.
Note: Any Additions or Changes on This Sheet Must be Made or Circled in Red Ink With Date and Name of Person Making Change.

(11)

Notes Ck'd by	Survey of Grandeur Ave	F. B. 1701 Pg. 121
Map No.	W. O. 1724 Tape No. Std.	
Office Work	Surveyed by J. J. Lanigan	
Checked	Notes J. J. L. Date 7-11-50	
Date	Indexed C. Johnson	

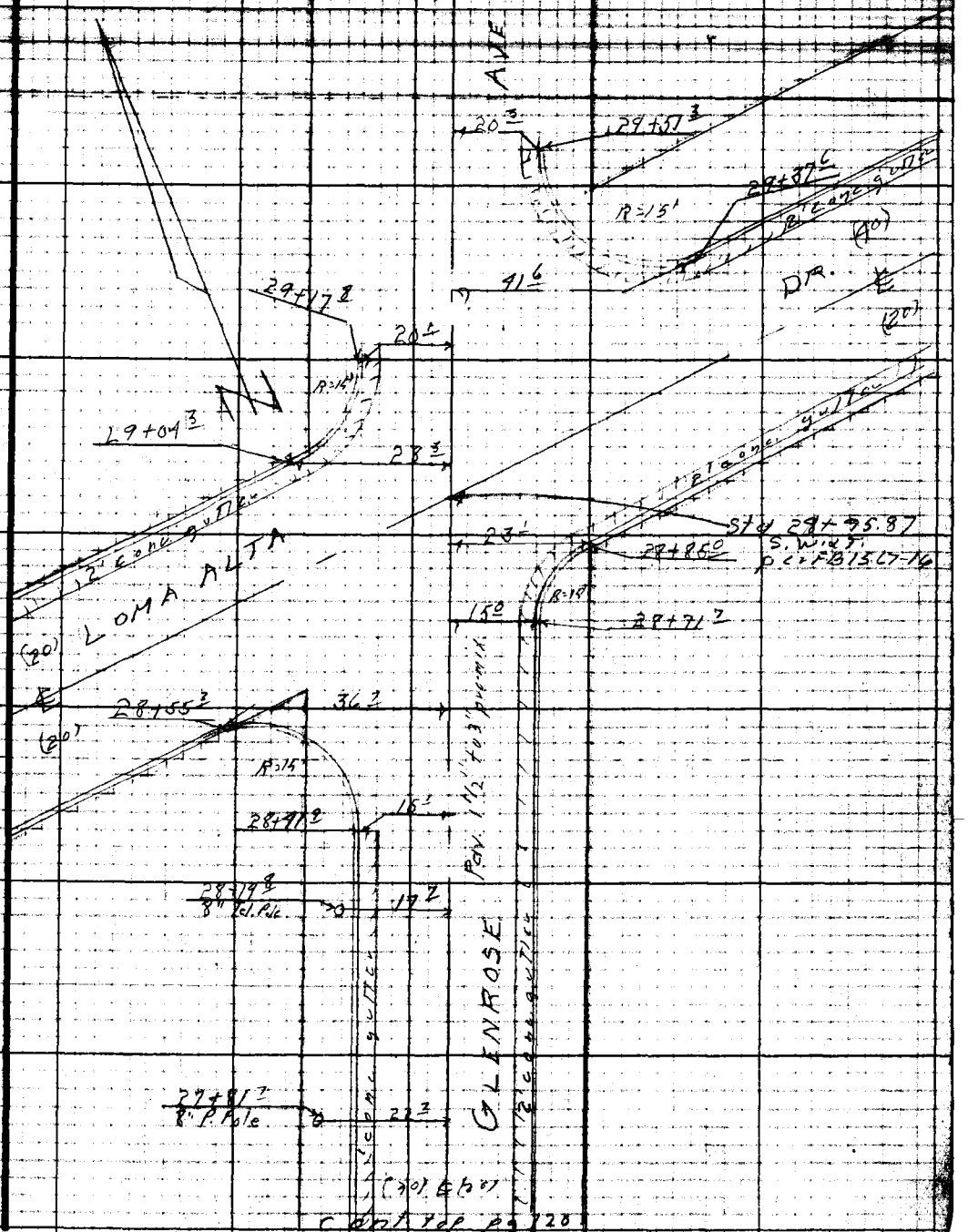

Note: Any Additions or Changes on This Sheet Must be Made or Circled in Red Ink With Date and Name of Person Making Change.

Do not extend notes this side of this line.

RETURN TO
LOS ANGELES COUNTY SURVEYOR
726 LOS ANGELES COUNTY
ENGINEERING BLDG.

76F3006 24F 10M 1-49

F. B. 1701 PG. 122

RETURN TO
LOS ANGELES COUNTY SURVEYOR
729 LOS ANGELES COUNTY
ENGINEERING BLDG.

Do not extend notes this side of this line.

Note: Any Additions or Changes on This Sheet Must be Made or Circled in Red Ink With Date and Name of Person Making Change.

Profile No.	Notes Red.	Plotted	Job No. 1324	Division No. V
	Date	Date	Survey of Glendale Ave.	
X-Sec. No.	Notes Chkd. WGVD	Checked	Survey by Lanigan	Notes R.D.A. Date 7-12-50
	Date 8/9/50	Date	Map No.	Indexed Johnson Date JAN 4 '51

F.B. 1701 PG. 123

PROFILE
and
CROSS - SECTIONS
on
GLENROSE AVE.
from
FOOTHILL BLVD
to
LOMA ALTA DR.
C.I. 1324

ELEV.

F. S.

H. I.

B. S.

STATION

J. J. Lanigan
R. D. Anderson
H. H. Raphael
W. W. Bogdston

NOTE: ANY ADDITIONS OR CHANGES ON THIS SHEET MUST BE MADE OR CIRCLED IN RED INK, WITH DATE AND NAME OF PERSON MAKING CHANGE.

PLEASE RETURN TO
LOS ANGELES COUNTY SURVEYOR
726 LOS ANGELES COUNTY ENGINEERING BLDG.

Do not extend notes this side of this line.

76L298 307 5-49

76L298 307 5-49

PLEASE RETURN TO
LOS ANGELES COUNTY SURVEYOR
726 LOS ANGELES COUNTY ENGINEERING BLDG.

NOTE: ANY ADDITIONS OR CHANGES ON THIS SHEET MUST BE MADE OR CIRCLED IN RED INK, WITH DATE AND NAME OF PERSON MAKING CHANGE.

Do not extend notes this side of this line.

STATION	B. S.	H. I.	F. S.	ELEV.	Glenrose Ave.
					Elev. 1304.759 per F.B. 1447-236
B.M.# AE253				1304 76	B.M.# AE253 Rose Ave. & Foothill Blvd., N.W. Cor. Bt. sph. in curb - 5' W. of W. end c.k.
	6 16	1310 92			
0+00			5 16	1305 76	Int. of ℄s Foothill Blvd. & Glenrose Ave.
			2 29	1308 63	100' E. on ℄ Foothill Blvd.
			3 53	1307 39	" " 15.5 So. - gut
			3 04	1307 88	" " 15.5 So. - curb
			2 73	1308 19	" " 30' No. - gut
			1 92	1309 00	" " 30' No. - curb
			7 25	1303 67	100' W. on ℄ Foothill Blvd
			7 96	1302 96	" " 30' No - gut
			7 24	1303 68	" " 30' No. - curb
			9 33	1301 59	" " 30' So. gut
			8 69	1302 23	" " 30' So. - curb
0-15.5			6 38	1304 54	℄ Cross gutter
0-33.5			6 73	1304 19	℄ Top Brk.
0-100			9 42	1301 50	℄
0-30			8 48	1302 44	45' L. - gut
"			7 96	1302 96	45' L. end of curb
0-15.5			5 62	1305 30	25.5 R. gutter
"			5 17	1305 75	25.5 R. end of curb

F.B. 1701 PG. 124
Job No. 1324 Division No. V Notes Red. Date Plotted Date No. Profile
Survey of Grandeur Ave Date Checked Date No. X-Sec.
Survey by Lanigan Notes R.D. Anderson Notes Chkd. Date
Indexed A. C. Johnson Date

76L298 307 5-49

PLEASE RETURN TO
LOS ANGELES COUNTY SURVEYOR
726 LOS ANGELES COUNTY ENGINEERING BLDG.

NOTE: ANY ADDITIONS OR CHANGES ON THIS SHEET MUST BE MADE OR CIRCLED IN RED INK, WITH DATE AND NAME OF PERSON MAKING CHANGE.

Do not extend notes this side of this line.

STATION	B. S.	H. I.	F. S.	ELEV.	Glenrose	Ave.
		1310 92				
			4 22	1306 70	E. end N.E.C.R. - gut.	- Note: slope to catch
			3 35	1307 57	" " - curb	
			4 27	1306 65	N. end " - gut	Note: Slope to catch
			3 48	1307 44	" " - curb	
			5 27	1305 65	N. end N.W.C.R. - gut	- Note: "
			4 16	1306 76	N. " " - curb	
			6 68	1304 24	W. end " - gut	
			6 05	1304 87	" " - curb	
0+33			5 25	1305 47		℄ cross gutter
0+50			4 63	1306 29		℄
0+57 9			4 17	1306 75		20 R. - gut. - Brk.
0+61 6			3 65	1307 37		20' R. - curb
			3 86	1307 06		16' R. - edge of [illegible]
0+61 6			7 14	1303 78		17 5 R. Inv. 12' conc. inlet pipe
0+72 6			3 43	1307 49		20' R. - gut.
"			2 80	1308 12		20' R. - curb
0+56 1			5 05	1305 87	15' L. - gut. - edge apron & brk.	
			4 36	1306 56	15' L. - curb	
0+60 6			4 73	1306 19	11' L. - edge apron & brk. over	
"			7 62	1303 30	12 5 L. - Inv. 12' conc. Pipe	

Profile No. ____ Notes Red. ____ Plotted ____ Job No. 1324 Division No. V.
Date ____ Date ____ Survey of Grandeur Ave.
X-Sec. No. ____ Notes Chkd. ____ Checked ____ Survey by Lanigan Notes P.D.A. Date 7-12-50
Date ____ Date ____ Map No. ____ Date ____

F.B. 1701 PG. 125

76L298 307 5-49

PLEASE RETURN TO
LOS ANGELES COUNTY SURVEYOR
726 LOS ANGELES COUNTY ENGINEERING BLDG.

NOTE: ANY ADDITIONS OR CHANGES ON THIS SHEET MUST BE MADE OR CIRCLED IN RED INK, WITH DATE AND NAME OF PERSON MAKING CHANGE.

Do not extend notes this side of this line.

STATION	B. S.	H. I.	F. S.	ELEV.	Glenrose	Ave
		1310 92				
0+73 5			4 04	1306 88	15' L. - gut.	
"			3 38	1307 54	15' L. - curb	
T.P.			1 82	1309 10	T.P.	
	11 41	1320 51				
1+00			11 40	1309 11		℄
"			11 52	1308 99		20' R. - gut.
"			10 83	1309 68		20' R. - curb
			12 26	1309 25	15' L. - gut.	
			11 56	1308 95	15' L. - curb	
1+50			8 58	1311 93		℄
2+00			5 72	1314 79		℄
"			5 99	1314 52		20' R. - gut.
"			5 36	1315 15		20' R. - curb
"			6 54	1313 97	15' L. - gut.	
"			5 88	1314 63	15' L. - curb	
2+39 6			8 6	1311 9		℄ 22' R. Inv. 5' Conc. Arch
2+50			2 94	1317 57		℄
T.P.			0 12	1320 39	T.P.	
	5 40	1325 79				
2+98			5 52	1320 27		℄

F.B. 1701 PG. 126
Job No. 1324 Division No. ✓ Notes Red. Plotted Profile
Survey of Grandeur Ave Date Date No.
Survey by Lanigan Notes R.D. Anderson Notes Chkd. Checked X-Sec.
Indexed A. C. Johnson Date Date Date No.

76L298 307 5-49

PLEASE RETURN TO
LOS ANGELES COUNTY SURVEYOR
726 LOS ANGELES COUNTY ENGINEERING BLDG.

NOTE: ANY ADDITIONS OR CHANGES ON THIS SHEET MUST BE MADE OR CIRCLED IN RED INK. WITH DATE AND NAME OF PERSON MAKING CHANGE.

Do not extend notes this side of this line.

STATION	B. S.	H. I.	F. S.	ELEV.	Glenrose	Ave.
		1325 79				
2+98			5 55	1320 24		20' R. - gut
"			4 91	1320 88		20' R. - curb
"			4 6	1321 2		30' R. - p/l
"			6 35	1319 44	15' L. - gut.	
"			5 70	1320 09	15' L. - curb	
"			4 9	1320 9	30' L. - p/l	
"			5 7	1320 1	179 L. -	
3 +23			0 1	1325 7		73 R. Floor Elev. Ho. 3 8
"			8 1	1317 7		73 R. - Basement Elev
3 +50			2 52	1323 27		
T.P.			0 88	1324 91	T.P.	
	7 22	1332 13				
3+73.5			6 8	1325 3		30 R. - p/l
3+84.5			7 6	1324 5		44' R. Inv. 18" Conc. Pipe
4+00			5 90	1324 23		
"			6 89	1325 24	16' L. - gut.	
"			6 19	1325 94	15' L. - curb	
4+06.91			5 47	1324 66	Int. ℄ s of Glenrose Ave. & Pine St.	
			5 62	1324 51	15' East on ℄ Pine St.	
			4 32	1327 81	43.5' E. "	
			2 53	1329 60	100' E. "	

Profile No. ____ Date ____ Notes Red. ____ Plotted ____ Job No. 1324 Division No. ____ F.B. 171 PG. 130
X-Sec. No. ____ Date ____ Notes Chkd. ____ Date ____ Checked ____ Date ____ Survey of Grandhaven Ave. Survey by Lawler Notes: R.D.A. Date 7-12-30 Map No. ____ Checked Johnson Date ____

76L298 307 5-49

PLEASE RETURN TO
LOS ANGELES COUNTY SURVEYOR
726 LOS ANGELES COUNTY ENGINEERING BLDG.

NOTE: ANY ADDITIONS OR CHANGES ON THIS SHEET MUST BE MADE OR CIRCLED IN RED INK, WITH DATE AND NAME OF PERSON MAKING CHANGE.

Do not extend notes this side of this line.

F.B. 1701 PG. 128 | Job No. 1324 | Division No. V | Notes Red. ____ Plotted ____ Profile No. ____
Survey of Glendale Blvd. Pine to Eagle Rock | Date ____ Date ____ X-Sec. No. ____
Survey by L.A. Co. Notes P.D. Angelesen | Notes Chkd. ____ Checked ____
Indexed L.A. Co. Date ____ Date ____

STATION	B. S.	H. I.	F. S.	ELEV.	Glenrose	Avg.
		1332 13	4 49	1327 64	100' East on ℄ Pine Street	20' South - gut.
			3 89	1328 24	" "	20' So. - curb
			2 63	1329 10	" "	20' No. - gut.
			1 43	1330 73	" "	20' No. - curb
			7 85	1324 28	So. end S.E.C.R. - gut.	
			7 21	1324 92	" " - curb	
			6 41	1325 72	E. end " - gut.	
			5 75	1326 38	" " - curb	
			3 61	1329 53	E. end N.E.C.R. - gut	
			2 79	1329 34	" " - curb	
			3 39	1328 54	No. end " - gut.	
			2 91	1329 22	" " - curb	
			—	—		
4+36 ℄			2 7	1329 4		30' R P/L
4+50			2 89	1329 24		
4+50 ℄			6 6	1325 5		19' R. Inv. 12" Conc. Pipe. Per 1568-83
B.M.AE4-11			6 21	1325 92	BM.AE4-11 Elev 1525.24 Glenrose Ave. (W. side) at Pine Street Bl. Spt. in curb, 8' So. of ℄ Pro. of Pine Street	
	11 10	1337 02				
5+10			3 96	1333 06		
"			4 06	1332 96		20' R. - gut.
"			3 41	1333 61		20' R. - curb

76L298 307 5-49

PLEASE RETURN TO
LOS ANGELES COUNTY SURVEYOR
726 LOS ANGELES COUNTY ENGINEERING BLDG.

NOTE: ANY ADDITIONS OR CHANGES ON THIS SHEET MUST BE MADE OR CIRCLED IN RED INK, WITH DATE AND NAME OF PERSON MAKING CHANGE.

Do not extend notes this side of this line.

STATION	B. S.	H. I.	F. S.	ELEV.	Glenrose	Ave
		1337 02				
5+10			4 68	130234	15' L. - gut	
"			3 98	133304	15' L. - curb	
5+50			1 32	133570		℄
T.P.			0 42	133660	T.P.	
5+98°	11 62	1348 22	20 1	1328 1		8 3 R. Inv. 51" Conc Pipe [S.O.M.A.
6+00			9 21	133901		℄
"			9 37	133885		20' R. - gut.
			8 71	133951		20' R. - curb
			8 5	13397		30' R. - P/L
			10 12	133810	15' L. - gut	
			9 47	133875	15 L. - curb	
			7 9	13403	23' L. Top Brk.	
"			7 7	13405	30' - P/L	
6+50			5 95	134227		℄
"			2 7	13455		127 R.
"			4 8	13434	178' L.	
7+00			2 46	134576		℄
"			2 85	134537		20' R. - gut.
			2 21	134601		20' R. - curb
"			3 34	134488	15' L. - gut.	

Profile No. ____ Notes Red. ____ Plotted ____ Job No. 1324 Division No. V
Date ____ Date ____ Survey of Grandeur Ave.
X-Sec. No. ____ Notes Chkd. ____ Checked ____ Survey by J.J.L. Notes R.D.A. Date 7-12-50
Date ____ Date ____ Map No. ____ Date ____

F.B. 1701 PG. 120

76L298 307 5-49

PLEASE RETURN TO
LOS ANGELES COUNTY SURVEYOR
726 LOS ANGELES COUNTY ENGINEERING BLDG.

NOTE: ANY ADDITIONS OR CHANGES ON THIS SHEET MUST BE MADE OR CIRCLED IN RED INK, WITH DATE AND NAME OF PERSON MAKING CHANGE.

Do not extend notes this side of this line.

STATION	B. S.	H. I.	F. S.	ELEV.	Glenrose	Ave.
		1348 22				
7+00			2 67	1345 55	15' L. - curb	
T.P.			0 50	1347 72	T.P.	
	12 22	1359 94				
7+42 3			13 9	1346 40		50' R. - Basement Floor No. # 160 W. Palm
7+50			10 38	1349 56		
7+83			7 0	1352 9		30' R. - P/L
"			8 1	1351 8	- 30' L. - P/L	
8+13 06			6 19	1355 75	Int. Glenrose Ave & Palm St.	
			6 41	1355 53	- 196' East on ℄ Palm St.	Cross gutter
			5 50	1354 44	- 40' East " "	Top Brk.
			4 24	1355 70	- 130' East on ℄ Palm St.	
			5 42	1354 52	- " "	14' So. - gut.
			4 88	1355 06	- " "	14' So. - curb
			4 54	1355 40	- " "	15' No. - gut.
			3 88	1356 06	- " "	15' No. - curb
			6 73	1353 21	- 15' West on ℄ Palm St.	Cross gutter
			6 96	1352 98	- 100' " "	
			7 82	1352 12	-	15' South - gut.
			7 27	1352 67	-	15' " - curb
			8 04	1351 90	- So. end of S.E.C.R. - gut.	

Profile No. ____ Plotted ____ Date ____ Notes Red. ____ Date ____ Notes Chkd. ____ Date ____

X-Sec. No. ____ Checked ____ Date ____

Job No. 1324 Division No. V

Notes R. D. Angelus

Survey of Grandview Ave.

Survey by Lowery

Indexed H. C. Johnson

76L298 307 5-49

PLEASE RETURN TO
LOS ANGELES COUNTY SURVEYOR
726 LOS ANGELES COUNTY ENGINEERING BLDG.

NOTE: ANY ADDITIONS OR CHANGES ON THIS SHEET MUST BE MADE OR CIRCLED IN RED INK, WITH DATE AND NAME OF PERSON MAKING CHANGE.

Do not extend notes this side of this line.

STATION	B. S.	H. I.	F. S.	ELEV.	Glenrose	Ave.
		1359 91				
			7 22	1352 72	So. end S.E.C.R. - curb	
			6 59	1353 35	E. end " - gut.	
			5 89	1354 05	" " - curb	
			5 58	1354 36	E end of N.E.C.R. - gut.	
			4 91	1355 00	" " - curb	
			4 72	1355 22	No end " - gut.	
			4 06	1355 88	" - curb	
			4 54	1355 40	No. end of N.W.C.R. - gut.	
			3 90	1356 04	" " - curb	
			5 84	1354 10	W. end - gut.	
			5 49	1354 45	" " - curb	
			8 03	1351 91	W. end of S.W.C.R. - gut.	
			7 33	1352 61	" " - curb	
			9 62	1350 32	So. end " - gut	
			8 99	1350 95	" " - curb	
8+43			4 2	13557		30' R. - P/L, Note: School [illegible] Elev. 4.5 [illegible] 2' [illegible]
"			4 2	13557	30' L. - P/L	
8+50			3 88	1354 06		℄
8+55.5			10 6	13493		5 3' R. - Inv. 30" Conc. [illegible]
8+61.3			10 7	13492		12 3 R. Inv. 30" Conc. [illegible]

Profile No. ____ Notes Red. ____ Plotted ____ Job No. 1324 Division No. V
Date ____ Date ____ Survey of Grandeur Ave
X-Sec. No. ____ Notes Chkd. ____ Checked ____ Survey by J.J.L. Notes R.D.A. Date 7-12-50
Date ____ Date ____ Map No. ____ [illegible] Date ____

F.B. 1701 PG. 131

76L298 307 5-49

PLEASE RETURN TO
LOS ANGELES COUNTY SURVEYOR
726 LOS ANGELES COUNTY ENGINEERING BLDG.

NOTE: ANY ADDITIONS OR CHANGES ON THIS SHEET MUST BE MADE OR CIRCLED IN RED INK, WITH DATE AND NAME OF PERSON MAKING CHANGE.

Do not extend notes this side of this line.

F.B. 1761 PG. 132 | Job No. 1324 | Division No. V | Notes Red. | Plotted | Profile No.
Survey of Glenhaven Ave | Date | Date | X-Sec. No.
Survey by Lowell | Notes Rd. Angeles Nat | Notes Chkd. | Checked
Indexed L. C. Johnson | Date | Date | Date

STATION	B. S.	H. I.	F. S.	ELEV.		
		1359.94				
8+60			8.1	1351.8	13'L., Inv. 24" Conc. pipe	
8+82			1.78	1358.16		℄ Brk.
			2.47	1357.47		14'R. - gut.
			1.66	1358.28		14'R. - curb
			2.45	1357.49	15'L. - gut.	
			1.63	1358.31	15'L. - curb	
B.M. AE-430			5.49	1354.45	B.M. AE-430 Elev. 1354.458 Palm St. & Glenhaven Ave. Bt. Spk in curb, 1'W. of W. end C.R.	Per M 1568-74 N.W. Cor.
	10.70	1365.16				
8+85			10.6	1359.6	15'L., Inv. 16" Conc. pipe	
9+12			5.00	1360.16		℄
"			5.77	1359.39		14'R. - gut.
"			4.89	1360.27		14'R. - curb
"			5.51	1359.65	15'L. - gut.	
"			4.85	1360.31	15'L. - curb	
9+20			8.4	1356.8		14'R., Inv. 16" Conc. Pipe
9+50			2.41	1362.75		℄
"			2.98	1362.18		14'R. - Brk. over gut.
"			2.31	1362.85		14'R. - curb
T.P.			0.65	1364.51	T.P.	
	10.65	1375.16				

76L298 307 5-49

PLEASE RETURN TO
LOS ANGELES COUNTY SURVEYOR
726 LOS ANGELES COUNTY ENGINEERING BLDG.

NOTE: ANY ADDITIONS OR CHANGES ON THIS SHEET MUST BE MADE OR CIRCLED IN RED INK, WITH DATE AND NAME OF PERSON MAKING CHANGE.

Do not extend notes this side of this line.

STATION	B. S.	H. I.	F. S.	ELEV.	Glenrose	Ave.
		1375 16				
10+00			8 97	1366 19		℄
"			9 60	1365 56		14.5' R. - gut.
			8 87	1366 27		14.5 R. - curb
			9 57	1365 59	15.5' L - gut.	
			8 92	1366 24	15.5' L. - curb	
10+50			5 56	1369 60		℄
11+00			2 15	1373 01		℄
			2 78	1372 38		14.5' R gut.
			2 12	1373 04		14.5 R. - curb
"			1 9	13733		30' R. - P/L
			2 3	13729		130' R.
			2 72	1372 44	15.5' L. - gut.	
			2 08	1373 08	15.5 L. - curb	
			0 3	13749	21.5 L. - T. Brk.	
			0 3	13749	27.5 L. - Brk. over	
			1 0	13742	30' L. P/L	
			2 3	13729	200' L.	
T. P.			0 13	1375.03	T. P	
	9 89	1384 92				
11+50			8 49	1376 43		℄

Profile No. ____ Date ____ Notes Red. ____ Plotted ____ Job No. 1324 Division No. V F.B. 1701 PG. 137

X-Sec. No. ____ Date ____ Notes Chkd. ____ Date ____ Checked ____ Date ____ Survey of Grandeur Ave. Survey by J. J. L. Notes R. D. A. Date 7-13-30 Map No. ____ Indexed C. Johnson Date ____

76L298 307 5-49

PLEASE RETURN TO
LOS ANGELES COUNTY SURVEYOR
726 LOS ANGELES COUNTY ENGINEERING BLDG.

NOTE: ANY ADDITIONS OR CHANGES ON THIS SHEET MUST BE MADE OR CIRCLED IN RED INK, WITH DATE AND NAME OF PERSON MAKING CHANGE.

Do not extend notes this side of this line.

F.B. 170/139 PG. Job No. 1324 Division No. V Notes Red. Plotted Date Notes Chkd. Checked Date Notes Date Profile No. X-Sec. No.

Survey of Glenrose Ave
Survey by Lowry Notes R.D. Anderson
Indexed E.C. Jackson Date

STATION	B. S.	H. I.	F. S.	ELEV.	Glenrose Ave
		1384 92			
11+82.6			7 00	1377 92	14' R. - gut.
"			6 36	1378 56	14' R. - curb return
12+00			5 71	1379 21	℄
"			5 00	1379 86	15' L. - gut
			4 94	1379 98	15' L. - curb
12+27.7			3 0	1381 9	30' L. - E/P
12+35.2			2 73	1382 19	℄ & pt
T.P.			2 07	1382 85	T.P.
	7 27	1390 12			
12+70.12			5 75	1384 37	Int. ℄s Glenrose Ave (North) & Poppyfields Dr.
			6 22	1383 90	15' West of Poppyfields Dr. - Cross gutter
			5 22	1384 90	100' "
			6 79	1383 33	" " 17' So. - gut
			6 15	1383 94	" " 17' So. - curb
			4 89	1385 23	" " 17' No. - gut
			4 29	1385 83	" " 17' No. - curb
			9 07	1381 05	So. end of S.W.C.R. - gut
			8 40	1381 72	" " - curb
			7 20	1382 92	West end of " - gut
			6 59	1383 53	" - curb
			5 27	1384 85	W. end of N.W.C.R. - gut

76L298 307 5-49

PLEASE RETURN TO
LOS ANGELES COUNTY SURVEYOR
726 LOS ANGELES COUNTY ENGINEERING BLDG.

NOTE: ANY ADDITIONS OR CHANGES ON THIS SHEET MUST BE MADE OR CIRCLED IN RED INK, WITH DATE AND NAME OF PERSON MAKING CHANGE.

Do not extend notes this side of this line.

STATION	B. S.	H. I.	F. S.	ELEV.	Glenrose	Ave.
		1390 12				
			4 63	1385 49	W. end of N. W. C. R. - curb	
			4 09	1386 03	N. end of " " - gut	
			3 45	1386 67	" " - curb	
12+88.6			5 67	1384 45		15' R. - gut
"			5 05	1385 07		15' R. - N. Curb ret.
12+75.7			5 42	1384 70	17' L. - edge gutter	
12+76.7			5 48	1384 64	17' L. - gutter	
13 +00			3 90	1386 22	℄	
13+02.8			3 0	1387 1	30' L. - P/L	
13+50			0 70	1389 42	℄	
B.M.AE445			3 41	1386 71	Elev. 1386.731 B.M. AE445 Glenrose Ave. & Poppyfields Dr. N.W. Bt. Spt. in curb, 1' No. of N. end C	Per F.B. 1568 - 8c
	10 97	1397 68				
14+00			4 33	1392 85	℄	
"			5 65	1392 03		15' R. - gut
"			5 03	1392 65		15' R. - curb
"			5 34	1392 34	15' L. - gut.	
"			4 68	1393 00	15' L. - curb	
14+21.5			3 3	1394 4		30' R. - P/L
14 +55.74			1 17	1396 51	Int. of ℄s Glenrose Ave. & Poppyfields Dr. (Fas)	

Profile No. ____ Date ____ Notes Red. ____ Plotted ____ Job No. 1324 Division No. V
X-Sec. No. ____ Date ____ Notes Chkd. ____ Checked ____ Survey of Glendale Ave.
Survey by J.J.L. Notes R.D.A. Date 7-13-50
Map No. ____ Date ____ Indexed ____ Date ____
F.B. 1701 PG. 135

76L298 307 5-49

PLEASE RETURN TO
LOS ANGELES COUNTY SURVEYOR
726 LOS ANGELES COUNTY ENGINEERING BLDG.

NOTE: ANY ADDITIONS OR CHANGES ON THIS SHEET MUST BE MADE OR CIRCLED IN RED INK, WITH DATE AND NAME OF PERSON MAKING CHANGE.

Do not extend notes this side of this line.

F.B. 1701 PG. 134
Profile No. ____ Plotted ____ Date ____
X-Sec. No. ____ Checked ____ Date ____
Notes Red. ✓ Date ____
Notes Chkd. ____ Date ____
Division No. 1324
Job No. Grade of Ave
Survey of Lorraine
Survey by R.D. Anderson
Notes
Indexed E. C. Johnson Date

STATION	B. S.	H. I.	F. S.	ELEV.	@ Cross	Ave.
		1397 68				
B.M. AF 446			1 51	1396 17	B.M. AF 446 Elev. 1396.96 @ Lorraine Ave. Crossed at Poppyfield Dr. Bt. Spk. in curb on ℄ Pro. of Poppyfield Dr.	Per 1568 82
	8 20	1404 37				
			8 14	1396 23	17' East'ly on ℄ of Poppyfield Cross gutter	
			7 98	1396 39	30' " "	- E. edge conc. gut. - top
			8 09	1396 28	26' " "	- Inlet - drain
			6 61	1397 76	61' " "	- top brk
			6 50	1397 87	100' East'ly on ℄ of	Poppyfield Dr.
			7 28	1397 09	" "	" 15' So. gut.
			6 66	1397 71	" "	15' So. - curb
			6 58	1397 87	"	15' No. - gut.
			5 68	1398 69	"	15' No. - curb
14+76 ?			6 86	1397 51	- 15' L. - gut.	
"			6 21	1398 16	- 15' L. - curb So. return	
			10 84	1393 48	- So end S.E.C.R. - gut.	
			10 24	1394 13	" " - curb	
			7 74	1396 63	- E. end " - gut.	
			6 96	1397 41	E end " - curb	
			6 75	1397 62	- E. end N.E.C.R. - gut.	
			5 69	1398 68	- " " - curb	
			4 80	1399 57	- No. end " - gut.	

76L298 307 5-49

PLEASE RETURN TO
LOS ANGELES COUNTY SURVEYOR
726 LOS ANGELES COUNTY ENGINEERING BLDG.

NOTE: ANY ADDITIONS OR CHANGES ON THIS SHEET MUST BE MADE OR CIRCLED IN RED INK. WITH DATE AND NAME OF PERSON MAKING CHANGE.

Do not extend notes this side of this line.

STATION	B. S.	H. I.	F. S.	ELEV.	Glenrose	Ave
		1404 37				
			4 26	1400 11	No end N.E.C.R - curb	
15+00			4 90	1399 47		℄
15+16 7			3 6	1400 8		30' R. - P/L
15+29 98			3 03	1401 34		℄ P.I.
15+50			1 53	1402 84		℄
15+79 2			0 74	1403 63	15' L. - gut	
			0 03	1404 34	15' L. - No. end C.R.	
T.P.			0 62	1403 75	T.P.	
	10 84	1414 59				
16+00			8 55	1406 04		℄
"			8 93	1405 66		15' R. - gut
"			8 29	1406 30		15' R - curb
			9 63	1404 96	15' L. - gut	
"			8 96	1405 63	15' L. - curb	
16+50			5 43	1409 16		℄
"			5 1	1409 5		30' R - P/L
"			4 6	1410 0	30' L. - P/L	
16+85			3 16	1411 43		℄
"			3 51	1411 08		15' R - gut
"			2 88	1411 71		15' R - gut

Profile No. ____ Date ____ Notes Red. ____ Date ____ Plotted ____ Date ____ Job No. 1324 Division No. V Survey of Grandcut Ave
X-Sec. No. ____ Date ____ Notes Chkd. ____ Date ____ Checked ____ Date ____ Survey by J.J.L. Notes R.D.A. Date 7-13-50 Map No. ____ Date ____ Tehnson
F.B. 1701 PG. 187

76L298 307 5-49

PLEASE RETURN TO
LOS ANGELES COUNTY SURVEYOR
726 LOS ANGELES COUNTY ENGINEERING BLDG.

NOTE: ANY ADDITIONS OR CHANGES ON THIS SHEET MUST BE MADE OR CIRCLED IN RED INK, WITH DATE AND NAME OF PERSON MAKING CHANGE.

Do not extend notes this side of this line.

STATION	B. S.	H. I.	F. S.	ELEV.	Glenrose	Ave.
		1414 59				
16+85			4 26	1410 33	15' L. gut.	
"			3 57	1411 02	15' L. - curb	
17+00			2 22	1412 37		℄
T.P.			0 31	1414 28	T.P.	
	10 49	1424 77				
17+50			9 19	1415 58		℄
"			9 30	1415 47		15' R. - gut
"			8 66	1416 11		15' R. - curb
"			10 28	1414 49	15' L. - gut	
"			9 62	1415 15	15' L. - curb	
17+66 3			9 17	1415 60	15' L. - gut	
"			8 52	1416 25	15' L. so. end C.R.	
17+97 6			4 9	1419 9		30' R. - P/L
17+99 38			5 73	1419 04	P.I. Glenrose Ave.	℄
18+74 97			3 34	1421 43	Int. of ℄s Glenrose Ave. & Las Flores Dr. - E	
			3 56	1421 21	26' E. on ℄ Las Flores Dr. - cross gutter	
			2 74	1422 03	72' E. " "	top brk.
			2 42	1422 35	100' E. " "	
			2 56	1422 21	" "	15' No. - gut
			1 92	1422 75	" "	15' No. - curb

F.B. 1701 PG. 138

Survey of Grandeur Ave
Survey by Lanigan Notes R.D. Anderson
Indexed E. C. Johnson Date

Job No. 1324 Division No. V Notes Red. Date Plotted Date No. Profile
Notes Chkd. Date Checked Date No. X-Sec.

76L298 307 5-49

PLEASE RETURN TO
LOS ANGELES COUNTY SURVEYOR
726 LOS ANGELES COUNTY ENGINEERING BLDG.

NOTE: ANY ADDITIONS OR CHANGES ON THIS SHEET MUST BE MADE OR CIRCLED IN RED INK, WITH DATE AND NAME OF PERSON MAKING CHANGE.

Do not extend notes this side of this line.

STATION	B. S.	H. I.	F. S.	ELEV.	Glenrose Ave.	
		1424 77				
			1 97	1422 80	150' E. on ℄ Las Flores Dr.	
			2 89	1421 88	" "	15' So. - gut.
			2 51	1422 26	"	15' So. - curb
			2 18	1422 59	"	15' No. - gut.
			1 56	1423 21	"	15' No. - curb
			6 10	1418 67	S. end of S.E.C.R. - gut	
			5 44	1419 33	" - curb	
			3 26	1421 51	E. end " - gut	
			2 87	1421 90	" - curb	
18+66°			3 12	1421 65		25² R. gut
"			2 50	1422 27		25² R. - E. end C.R.
18+99°			2 66	1422 11		15' R. gut
"			2 01	1422 76		15' R. - No. Westerly end C.R.
18+32°			6 60	1418 17	15² L. - gut.	
			6 02	1418 75	15² L. No end C.R.	
			2 2	1422 6	15' No. of E. end of C.R. (18+66°) P/L 6' No. ↑ 2' Elev. 1421.96 ✓ Per F.B. 1568	
B.M.AE448			2 85	1421 92	B.M.AE448 Glenrose Ave. ℄ Las Flores Dr. S.E. Cor. Bt. Spk. in curb 6' E. of E. end C.R.	
	11 20	1433 12				
19 +00			10 55	1422 57	℄	
"			11 80	1421 32	15' L. - gut	

Profile No. ____ Date ____ Notes Red. ____ Date ____ Plotted ____ Job No. 1324 Division No. 11 Survey of Grandeur Ave. F.B. 1701 PG. 139

X-Sec. No. ____ Date ____ Notes Chkd. ____ Date ____ Checked ____ Date ____ Survey by J.J.L. Notes R.D.A. Date 7-13-50 Map No. ____ Date ____ Add Tolerance Date ____

76L298 307 5-49

PLEASE RETURN TO
LOS ANGELES COUNTY SURVEYOR
726 LOS ANGELES COUNTY ENGINEERING BLDG.

NOTE: ANY ADDITIONS OR CHANGES ON THIS SHEET MUST BE MADE OR CIRCLED IN RED INK, WITH DATE AND NAME OF PERSON MAKING CHANGE.

Do not extend notes this side of this line.

STATION	B. S.	H. I.	F. S.	ELEV.	Glenrose	Ave.
		1433 12				
19+00			11 17	1421 95	15' L - Curb	
T.P.			4 27	1428 85	T.P.	
	4 95	1433 80				
19+50			8 12	1425 68		
19+50 L			8 30	1425 50		15' R - gut.
"			7 61	1426 19		15' R. - end of C.R.
19+62 2			8 32	1425 48	15' L. - gut	
"			7 69	1426 11	15' L. - end of C.R.	
19+82 38			6 74	1427 06	Int. @ Glenrose Ave. &	Las Flores Dr. (West)
19+92 0			8 16	1425 64	24' L. - gut	
"			7 49	1426 31	24' L., W. end C.R.	
"			7 4	1426 4	30' L. - P/L	
20+09 0			5 60	1427 20		15' R gut.
"			4 92	1427 88		15' R. N. end of C.R.
"			4 7	1427 1		30 R. - P/L
			7 05	1426 75	W. end of N.W.C.R. - gut	
			6 37	1427 43	" " - curb	
			5 67	1428 13	No. end " - gut	
			4 98	1428 82	" " - curb	
20+07			5 1	1427 7	30' L - P/L	

F.B. 1781 Pg. 120
Job No. 1324 Division No. V
Survey of Grand View Ave
Survey by Original Notes R. D. Andersen
Indexed X C. Galanos
Profile No. X-Sec. No.
Plotted Date
Checked Date
Notes Red. Date
Notes Chkd. Date

76L298 307 5-49

PLEASE RETURN TO
LOS ANGELES COUNTY SURVEYOR
726 LOS ANGELES COUNTY ENGINEERING BLDG.

NOTE: ANY ADDITIONS OR CHANGES ON THIS SHEET MUST BE MADE OR CIRCLED IN RED INK, WITH DATE AND NAME OF PERSON MAKING CHANGE.

Do not extend notes this side of this line.

STATION	B. S.	H. I.	F. S.	ELEV.	Glenrose Ave	
		1433 80				
			7 19	1426 61	16.5' W. on ℄ Las Flores Dr.	- cross gutter
			8 55	1425 25	100' W. "	
			9 26	1424 54	" "	16' So. - gut.
			8 63	1425 17	"	15' So. - curb
20+00			5 65	1428 15	℄	
20+50			2 59	1431 21	℄	
T.P.			0 70	1433 10	T.P.	
	11 78	1444 88				
21+07			9 87	1435 01	℄	
"			10 23	1434 65		15' R. - gut.
"			9 54	1435 34		15' R. - curb
			10 47	1434 41	15' L. - gut.	
			9 84	1435 04	15' L. - curb	
21+50			7 04	1437 84	℄	
2201.6			3 5	1441 4	30' L. P/L	
21+93.6			3 9	1441 0		30' R. P/L
22+26.62			2 09	1442 79	Int. ℄s Glenrose Ave. & Laurel Dr. (west)	
T.P.			2 17	1442 71	T.P.	
	5 97	1448 68				
			6 15	1442 53	15' W. on ℄ Laurel Dr.	- cross gutter

Profile No. ____ Date ____ Notes Red. ____ Date ____ Plotted ____ Job No. 1324 Division No. V F.B. 1701 PG. 141

X-Sec. No. ____ Date ____ Notes Chkd. ____ Date ____ Checked ____ Date ____ Survey by J.J.L. Notes R.D.A. Date 9-14-30 Survey of Glenrose Ave. Map No. ____ Date ____ Jonson

76L298 307 5-49

PLEASE RETURN TO
LOS ANGELES COUNTY SURVEYOR
726 LOS ANGELES COUNTY ENGINEERING BLDG.

NOTE: ANY ADDITIONS OR CHANGES ON THIS SHEET MUST BE MADE OR CIRCLED IN RED INK, WITH DATE AND NAME OF PERSON MAKING CHANGE.

Do not extend notes this side of this line.

STATION	B. S.	H. I.	F. S.	ELEV.	GLENROSE	AVE.
		1448 68				
			6 16	1442 52	37' W. on ℄ Laurel Dr	
			7 90	1440 78	100' W. "	
22+37 42			5 13	1443 55	Int. ℄s Glenrose Ave. & Laurel Dr. (East)	
			5 52	1443 16	15' E. on ℄ Laurel Dr	
			4 46	1444 22	40' E "	
			3 69	1444 99	100' E. "	
			4 38	1444 30	" "	15' So. - gut.
			4 01	1444 67	" "	15' So. - curb
			3 65	1445 03	" "	15' No. - gut.
			2 95	1445 73	" "	15' No - curb
			8 46	1440 22	So. end S.E.C.R. - gut	
			7 87	1440 81	" " - curb	
			5 08	1443 60	E. end " - gut.	
			4 68	1444 00	" " - curb	
			4 17	1444 51	E. end. N.E.C.R. - gut.	
			3 55	1445 13	" " curb	
			2 40	1446 28	N. end " - gut	
			1 77	1446 91	" " - curb	
			8 40	1440 28	So. end S.W.C.R. - gut	
			7 76	1440 92	" " - curb	

F.B. 1701 Pg. 142
Job No. 1324 Division No. V Notes Red. Plotted Profile
Survey of Grandeur Ave. Date Date No.
Survey by Lanigan Notes R.D. Anderson Notes Chkd. Checked X-Sec.
Indexed S. C. Johnson Date Date Date No.

76L298 307 5-49

PLEASE RETURN TO
LOS ANGELES COUNTY SURVEYOR
726 LOS ANGELES COUNTY ENGINEERING BLDG.

NOTE: ANY ADDITIONS OR CHANGES ON THIS SHEET MUST BE MADE OR CIRCLED IN RED INK, WITH DATE AND NAME OF PERSON MAKING CHANGE.

Do not extend notes this side of this line.

STATION	B. S.	H. I.	F. S.	ELEV.	Glenrose	Ave.
		1448 68				
			7 15	144153	W. end S.W.C.R. - gut.	
			6 40	144228	" " - curb	
22+39[1]			6 20	144248	41.4 L. Pvt.	
22+50			4 27	144441		℄
22+51[6]			3 2	14455	30' L. - P/L	
22+58[5]			4 04	144464	14.5' L.	
22+82[3]			1 5	14472		30' R. P/L
23+00			0 69	144799		℄
			1 25	144743		15' R. - gut.
			0 59	144809		15' R. - curb
			0 85	144783	13' L. edge pvt.	
			0 5	14482	20' L. To Top Bk.	
			0 8	14479	30' L. P/L	
T.P.			0 69	144799	T.P.	
	8 43	1456 42				
23+42[1]			12 3	14441	119' L Bot. Swimming Pool	
23+50			4 98	145144		℄
23+74[7]			1 1	14553	68.2' L Floor Elev. Ho. #3353	
"			4 2	14522	101.8' L. S.W. cor. House	
23+85[3]			5 1	14513	145' L. Floor Elev. rear house	
24+06			7 4	14490	145' L - Top 4" C.I. Pipe	

Profile No. ____ Date ____ Notes Red. ____ Plotted ____ Job No. 1324 Division No. V
X-Sec. No. ____ Date ____ Notes Chkd. ____ Checked ____ Survey of Grandeur Ave.
Survey by J.J.L. Notes R.D.A. Date 7-14-50
Map No. ____ Date ____ Indexed ____ Date ____
F.B. 1701 PG. 743

76L298 307 5-49

PLEASE RETURN TO
LOS ANGELES COUNTY SURVEYOR
726 LOS ANGELES COUNTY ENGINEERING BLDG.

NOTE: ANY ADDITIONS OR CHANGES ON THIS SHEET MUST BE MADE OR CIRCLED IN RED INK, WITH DATE AND NAME OF PERSON MAKING CHANGE.

Do not extend notes this side of this line.

Profile No. ____ X-Sec. No. ____

Plotted ____ Date ____ Checked ____ Date ____

Notes Red. ____ Date ____ Notes Chkd. ____ Date ____

Division No. 1324 Job No. 1324 Pg. 14

Notes P.D. Andersen

Survey of Glenrose Ave

Survey by Lowell Gay

Indexed J. C. Johnson Date

STATION	B. S.	H. I.	F. S.	ELEV.	GLENROSE	AVE.
		1456 42				
24+00			1 53	1454 89		℄
"			2 12	1454 30		15' R. - gut.
"			1 48	1454 94		15' R. - curb
"			2 00	1454 42	15' L. - gut.	
"			1 46	1455 02	15' L. - curb	
T.P.			0 23	1456 19	T.P.	
	10 14	1466 33				
24+50			7 95	1458 38		℄
24+84.5			(+3 3)	1469 6		70.5' R. Floor Elev. Hc. 3394
25+06.5			4 1	1462 2		93' R. Basem. & Floor "
25+00			4 39	1461 94		℄
"			5 02	1461 31		15' R. - gut.
"			4 45	1461 88		15' R. - curb
"			4 96	1461 37	15' L. gut.	
"			4 32	1462 01	15' L. curb	
"			11 7	1454 6	160' L	
25+50			0 98	1465 35		℄
T.P.	11 68	1476 81	1 20	1465 13	T.P.	
26+00			8 21	1468 60		℄
"			8 47	1468 34		15' R. - gut.

76L298 307 5-49

PLEASE RETURN TO
LOS ANGELES COUNTY SURVEYOR
726 LOS ANGELES COUNTY ENGINEERING BLDG.

NOTE: ANY ADDITIONS OR CHANGES ON THIS SHEET MUST BE MADE OR CIRCLED IN RED INK, WITH DATE AND NAME OF PERSON MAKING CHANGE.

Do not extend notes this side of this line.

STATION	B. S.	H. I.	F. S.	ELEV.	Glenrose	Ave
		1476 81				
26+00			7 85	146896		15' R. - curb
"			8 67	146814	15' L. - gut	
			8 03	146878	15' L. - curb	
26+50			5 47	147134		℄
26+51 3			10 0	14668	69 3' L. Floor Elev. No. 3399	
"			11 9	14649	96 3' L. S.W. Cor. House	
"			15 0	14618	160' L.	
26+56 2			3 7	14731		30' R. - P/L
26+69 5			12 5	14643	96 3' L. - Top 4' Clay pipe	no # 3399
26+81 34			3 84	147297	Int. ℄s Glenrose Ave. & Reever Way	
			4 07	147274	13' E. on ℄ Reever Way	- cross gutter
			2 92	147389	36' E. "	- top brk
			0 93	147588	100' E. "	
			1 35	147546	" "	15' So. - gut
			0 48	147633		15' So. - curb
			5 53	147128	So. end of S.E.C.R. - gut	
			4 95	147186	" " - curb	
			4 63	147218	E. end of " - gut	
			3 97	147284	" " - curb	

Profile No. ____ Notes Red. ____ Plotted ____ Job No. 1324 Division No. V F.B. 1701 PG. 145
Date ____ Date ____ Survey of Grandeur Inc.
X-Sec. No. ____ Notes Chkd. ____ Checked ____ Survey by J.J.L. Notes R.D.A. Date 7-14-50
Date ____ Date ____ Map No. ____ Indexed ____ Date ____

76L298 307 5-49

PLEASE RETURN TO
LOS ANGELES COUNTY SURVEYOR
726 LOS ANGELES COUNTY ENGINEERING BLDG.

NOTE: ANY ADDITIONS OR CHANGES ON THIS SHEET MUST BE MADE OR CIRCLED IN RED INK. WITH DATE AND NAME OF PERSON MAKING CHANGE.

Do not extend notes this side of this line.

STATION	B. S.	H. I.	F. S.	ELEV.	Glenrose	Ave.
		1476 81				
			2 69	1474 12	E end of N.E.C.R. - gut	
			2 12	1474 49	" " curb	
			2 88	1473 93	N end N.E.C.R. - gut	
			2 28	1474 53	" " curb	
27+00			2 87	1473 94		℄
"			3 58	1473 23	15' L - gut	
			2 95	1473 86	15' L - curb	
"			3 2	1473 6	20' L - top brk	
"			5 8	1471 0	30' L - p/h - bot. brk	
27+01			(+1 2)	1478 0		30' R. - P/L
26+97.6			5 2	1471 6	54.1' L. Floor Elev. Ho. #3905	
"			9 9	1469 9	83.6' L. S.W. Cor. House	
"			11 3	1465 5	160' L.	
27+14.6			11 2	1465 6	83.6' L. - Top 4' Clay Pipe	
27+50			0 31	1476 50		℄
B.M.AE 451			3 99	1472 82	B.M.AE 451 Elev. 1472.894? Per F.B. 1568-81 Glenrose Ave (west side) at Reever Way Bt. Spk in curb, 2' So. of ℄ Pro. of Reever Way	
	11 44	1484 26				
28+05			4 92	1479 34		℄
"			5 11	1479 15		15' R. - gut.
"			4 51	1479 75		15 R. - curb

F.B. 1701 PG. 146
Job No. 1324 Division No. V Notes Red. Plotted No. Profile
Survey of Grandcot Ave. Date Date X-Sec.
Survey by Langan Notes R.D. Anderson Notes Chkd. Checked No.
Indexed A. C. Johnson Date Date

76L298 307 5-49

PLEASE RETURN TO
LOS ANGELES COUNTY SURVEYOR
726 LOS ANGELES COUNTY ENGINEERING BLDG.

NOTE: ANY ADDITIONS OR CHANGES ON THIS SHEET MUST BE MADE OR CIRCLED IN RED INK, WITH DATE AND NAME OF PERSON MAKING CHANGE.

Do not extend notes this side of this line.

STATION	B. S.	H. I.	F. S.	ELEV.	GLENROSE AVE.
		1484 24			
28+05			5 98	1478 28	15' L. - gut.
"			5 39	1478 87	15' L. - curb
28+41.9			4 01	1480 ~~75~~ 25	15' L. - gut.
"			3 35	1480 91	15' L. - So. end of S.W.C.R.
			4 7	1479 6	25' L. - Top rock Wall
			8 2	1476 1	26' L. - Bot. " "
			8 3	1476 0	30' L. - P/L
28 +50			2 58	1481 68	℄
28+55.3			4 25	1479 61	36.7 L. gut.
"			4 62	1479 64	36.7 - West end S.W.C.R.
T.P.			3 15	1481 11	T.P.
	11 34	1492 45			
28+71.7			9 75	1482 70	15' R. - gut.
"			9 10	1483 35	15 R. - So. end S.E.C.R.
"			6 3	1486 2	21' R. - Top Crk.
			5 6	1486 9	30' R. - P/L
28+85.0			8 50	1483 95	23' R. - gut.
"			7 85	1484 60	23' R. - E. end S.W.C.R.
28 +95.87			8 12	1484 33	Int. ℄s of GLENROSE AVE. & LOMA ALTA DR.
			0 77	1491 68	100' East on ℄ Loma Alta Dr.

Profile No. ____ Date ____ Notes Red. ____ Plotted ____ Date ____ Job No. 1324 Division No. V. Survey of Grandcur Ave.

X-Sec. No. ____ Date ____ Notes Chkd. ____ Date ____ Checked ____ Date ____ Survey by J.J.L. Notes P.D.A. Date 7-14-50 Map No. ____ Indexed Johnson Date ____

F.B. 1701 PG. 147

76L298 307 5-49

PLEASE RETURN TO
LOS ANGELES COUNTY SURVEYOR
726 LOS ANGELES COUNTY ENGINEERING BLDG.

NOTE: ANY ADDITIONS OR CHANGES ON THIS SHEET MUST BE MADE OR CIRCLED IN RED INK, WITH DATE AND NAME OF PERSON MAKING CHANGE.

Do not extend notes this side of this line.

STATION	B. S.	H. I.	F. S.	ELEV.	GLENROSE	AVE.
		1492 45				
			2 17	1490 28	100' E. on ℄ Loma	Alta Dr. & 19⁵ So. - gut.
			1 50	1490 95	" "	19⁵ So. - curb
			1 13	14[illegible] 32	" "	19⁵ No. - gut.
			0 48	14[illegible] 97	" "	19⁵ No. - curb
T. P.			8 20	14[illegible] 25	T. P.	
	5 06	1489 31				
			11 53	1477 78	100' W. on ℄ Loma Alta Dr.	
			12 63	1476 68	" "	19⁵ So. - gut.
			11 98	1477 33	" "	19⁵ So. - curb
			11 66	14[illegible] 65	" "	19⁵ No. - gut.
			11 04	1478 27	" "	19⁵ No. - curb
29+04 3			6 82	1482 49	28³ L. - gut.	
"			6 15	1483 16	28³ L. W. end N.W.C.R.	
29+17			4 38	1484 93		℄ - cross gutter
29+17 8			5 61	1483 70	20¹ L. - gut.	
"			4 98	1484 33	20¹ L. No. end N.W.C.R.	
29+37 6			1 29	1485 02		41⁶ R. gut.
"			0 62	1488 69		41⁶ E. end N.E.C.R.
29+51 3			1 77	1487 54		20³ R. - gut.
"			1 15	1488 16		20³ R. - N. end N.E.C.R.

F.B. 1701 PG. 148
Job No. 1324 Division No. V Notes Red. Plotted Date No. Profile
Survey of Grandeur Ave. Date X-Sec.
Survey by Langan Notes R.D. Anderson Notes Chkd. Checked Date No.
Indexed R. C. Johnson Date

76L298 307 5-49

PLEASE RETURN TO
LOS ANGELES COUNTY SURVEYOR
726 LOS ANGELES COUNTY ENGINEERING BLDG.

NOTE: ANY ADDITIONS OR CHANGES ON THIS SHEET MUST BE MADE OR CIRCLED IN RED INK, WITH DATE AND NAME OF PERSON MAKING CHANGE.

Do not extend notes this side of this line.

STATION	B. S.	H. I.	F. S.	ELEV.	GLENROSE AVE.
		1489 31			
29 + 75			1 48	1487 83	1483.228 ~~1483.228~~ Elev. ~~1483.228~~ Per F.B. 1568-28
B.M. AE 421			6 20	1483 11	B.M. AE 421 Loma Alta Dr & Glenrose Ave., N.W. or Bt. Spk. 13 curb, 1' W. of W. Gd Ck

Profile No. ____ Date ____ Notes Red. ____ Date ____ Plotted ____ Job No. 1324 Division No. V Survey of Grandeur Ave.

X-Sec. No. ____ Date ____ Notes Chkd. ____ Date ____ Checked ____ Date ____ Survey by J.J.L. Notes R.D.A. Date 7-14-50 Map No. ____ Indexed Johnson Date ____

F.B. 1701 PG. 149

B. 170 PG. 150 Job No. 1324 Division No. V Notes Red. _____ Plotted _____ Profile

Survey of Grandeur Ave Date _____ Date _____ No. _____

Survey by Laing & Notes R.D. Anderson Notes Chkd. _____ Checked _____ X-Sec.

Indexed _____ Date _____ Date _____ Date _____ No. _____

STATION	B. S.	H. I.	F. S.	ELEV.

76L298 307 5-49

PLEASE RETURN TO
LOS ANGELES COUNTY SURVEYOR
726 LOS ANGELES COUNTY ENGINEERING BLDG.

Do not extend notes this side of this line.

NOTE: ANY ADDITIONS OR CHANGES ON THIS SHEET MUST BE MADE OR CIRCLED IN RED INK, WITH DATE AND NAME OF PERSON MAKING CHANGE.

Notes Ck'd by	Survey of Grandeur Ave	F. B. 1701 Pg. 151
Map No.	W. O. 1324 Tape No. Std. °F	
Office Work	Surveyed by J. J. Lanigan	
Checked	Notes Lanigan Date 12-50	
Date	Indexed C. Johnson	

LOCATION
of
IMPROVEMENTS
on
FOOTHILL BLVD
from
GLENROSE AVE
to
FAIR OAKS AVE
C. 11324

J. J. Lanigan
R. D. Anderson
H. H. Raphael
W. W. Boydston

Note: Any Additions or Changes on This Sheet Must be Made or Circled in Red Ink With Date and Name of Person Making Change.

Do not extend notes this side of this line.

RETURN TO
LOS ANGELES COUNTY SURVEYOR
726 LOS ANGELES COUNTY
ENGINEERING BLDG.

76F3088 247 10M 1-49



RETURN TO
LOS ANGELES COUNTY SURVEYOR
726 LOS ANGELES COUNTY
ENGINEERING BLDG.

Do not extend notes this side of this line.

Note: Any Additions or Changes on This Sheet Must be Made or Circled in Red Ink With Date and Name of Person Making Change.

Notes Ck'd by	Survey of Grand Ave
Map No.	W. O. 1324 Tape No. Std. °F
Office Work	Surveyed by J. J. Lanigan
Checked	Notes Lanigan Date 7-12-50
Date	Indexed C. Johnson

F. B. 1701 PG. 155

Note: Any Additions or Changes on This Sheet Must be Made or Circled in Red Ink With Date and Name of Person Making Change.

Do not extend notes this side of this line.

RETURN TO
LOS ANGELES COUNTY SURVEYOR
726 LOS ANGELES COUNTY
ENGINEERING BLDG.

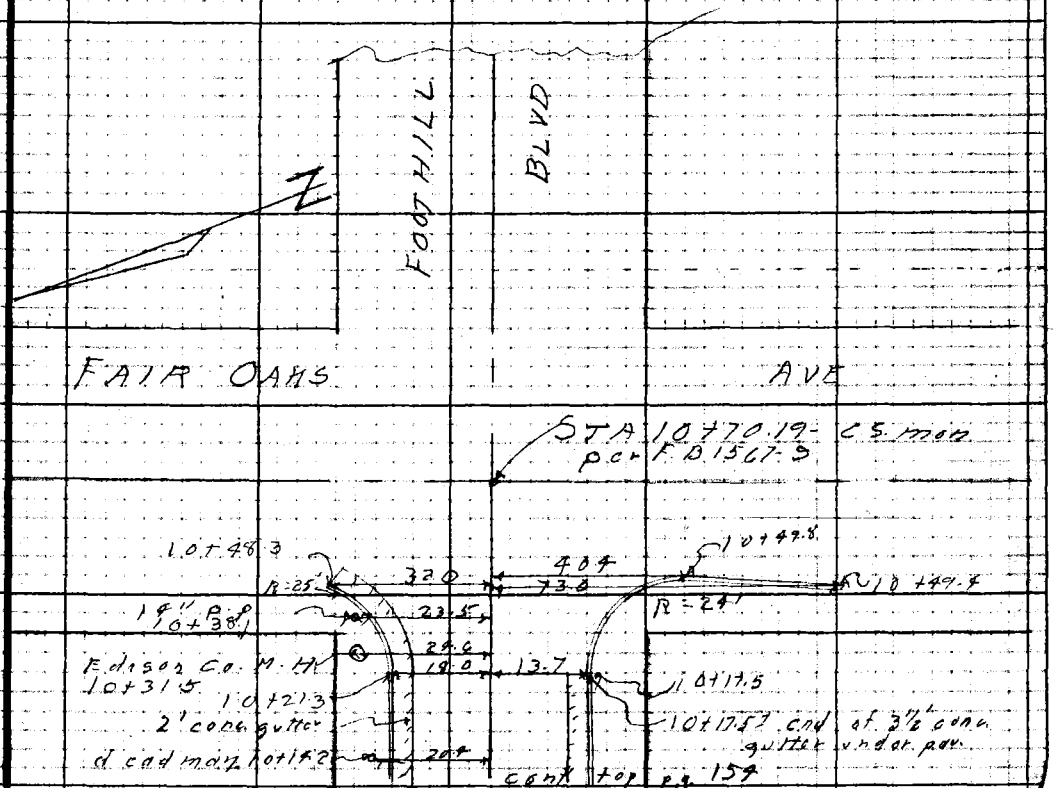

76F3098 247 10M 1-49

RETURN TO
LOS ANGELES COUNTY SURVEYOR
726 LOS ANGELES COUNTY
ENGINEERING BLDG.

Note: Any Additions or Changes on This Sheet Must be Made or Circled in Red Ink With Date and Name of Person Making Change.

Do not extend notes this side of this line.

F. B. 1771 PG. 156

Profile No.	Notes Red.	Plotted	Job No. 1324	Division No. ✓	F.B. 170, Pg. 157
	Date	Date	Survey of Grand Cut Ave.		
X-Sec. No.	Notes Chkd. WGVD	Checked	Survey by J.J.L.	Notes R.D.A.	Date 7-17-58
	Date 8/9/50	Date	Map No.	Indexed G. Johnson	Date JAN 4 '51

PROFILE

AND

CROSS SECTIONS

ON

FOOTHILL BLVD.

FROM

GLENROSE AVE.

TO

FAIR OAKS AVE.

C.I. 1324

J. J. LANIGAN
R. D. ANDERSON
H. H. RAPHAEL
W. W. BOYDSTON

STATION	B.S.	H.I.	F.S.	ELEV.

NOTE: ANY ADDITIONS OR CHANGES ON THIS SHEET MUST BE MADE OR CIRCLED IN RED INK, WITH DATE AND NAME OF PERSON MAKING CHANGE.

Do not extend notes this side of this line.

PLEASE RETURN TO
LOS ANGELES COUNTY SURVEYOR
726 LOS ANGELES COUNTY ENGINEERING BLDG.

76L298 307 5-49

76L298 307 5-49

PLEASE RETURN TO
LOS ANGELES COUNTY SURVEYOR
726 LOS ANGELES COUNTY ENGINEERING BLDG.

NOTE: ANY ADDITIONS OR CHANGES ON THIS SHEET MUST BE MADE OR CIRCLED IN RED INK, WITH DATE AND NAME OF PERSON MAKING CHANGE.

Do not extend notes this side of this line.

F.B. 1701 PG. 158 Job No. 1324 Division No. V Notes Red. Plotted Profile No.
Survey of Foothill Ave. Date Date X-Sec. No.
Survey by Lowland Notes P.D. Anderson Notes Chkd. Checked
Indexed E. C. Johnson Date Date

STATION	B. S.	H. I.	F. S.	ELEV.	FOOTHILL BLVD.	
					Elev 1304.759	Per FB 1497-236
B.M. AE 253				1304.76	B.M. AE 253 Rose Ave. & Foothill Blvd. - N.W. Cor. Bt. Spk. in curb, 5' W. of W. end C.P.	
	+ 79	1309.55				
0 + 00			3.81	1305.74	Int. of Foothill Blvd. & Glenrose Ave	
			5.02	1304.53	16' So. of Glenrose Ave.	- Cross gutter
			5.33	1304.22	33' So. "	- brk
			11.05	1298.50	165± So. "	
			8.9	1300.7	" "	- 30' E. P/L
			3.91	1305.64	33' No. of Glenrose Ave.	- cross gutter
			8.95	1309.10	100' "	
			0.42	1309.13	" "	15' E. - gut.
			+0.23	1309.78	" "	15' E. - curb
			1.17	1308.38	" "	15' W. - gut.
			0.45	1309.07	" "	15' W. - curb
			2.89	1306.46	N. end N.E.C.R. - gut.	- Note: on slope to Catch Basin
			2.16	1307.45	" " curb	
			2.85	1306.70	E. end " - gut.	- Note: on slope to catch basin
			1.97	1307.58	E " " - curb	
0 + 25			4.25	1304.30		15± R. gut.
"			3.85	1305.75		15± R. end of curb
0 + 30			3.3	1306.3		30' R. - P/L
"			2.2	1307.4	30' L. - P/L	

76L298 307 5-49

PLEASE RETURN TO
LOS ANGELES COUNTY SURVEYOR
726 LOS ANGELES COUNTY ENGINEERING BLDG.

NOTE: ANY ADDITIONS OR CHANGES ON THIS SHEET MUST BE MADE OR CIRCLED IN RED INK, WITH DATE AND NAME OF PERSON MAKING CHANGE.

Do not extend notes this side of this line.

STATION	B. S.	H. I.	F. S.	ELEV.	FOOTHILL	BLVD.
		1309 55				
0+48.9			7 3	1302 3		18.3' R. Inv. 18" Con. Pipe
0+50			2 40	1307 15	℄	
0+55.6			3 31	1306 24		12' R. - brk.
"			2 40	1307 15	26' L. - brk.	
"			6 0	1303 6	30' L. - Inv. 15" Conc. Pipe	
0+95.8			5 1	1304 5	129.6' R. - Floor Elev. No. 150	
"			7 4	1302 2	168.3' R.	
"			6 7	1302 9	151.3' R. S.W. Cor. House	
0+98.9			6 2	1303 4	129.6' R. Top 4" C.I. Pipe	
1+00			0 94	1308 41	℄	
"			2 26	1307 29		15.5' R. - gut.
"			1 72	1307 83		15.5' R. - curb
"			1 30	1308 25	30' L. - gut.	
"			0 51	1309 04	30' L. - curb	
T.P.			0 94	1308 61	T.P.	
	6 61	1315 22				
1+22.1			6 40	1308 82	30' L. - gut.	
"			5 58	1309 64	30' L. - end of curb	
1+40.7			11 9	1303 3		149.4' R. Floor Elev. No. [illegible]
"			12 5	1302 7		164.8' R. S.W. Cor. Rear Hse.

Profile No. ____ Date ____ Notes Red. ____ Plotted ____ Job No. 1324 Division No. V F.B. 1701 PG. 159

X-Sec. No. ____ Date ____ Notes Chkd. ____ Checked ____ Survey by J.J.L. Notes R.D.A. Date 7-17-50

Survey of Grandeur Ave.

Map No. ____ Date ____ Date ____ Date ____

76L298 307 5-49

PLEASE RETURN TO
LOS ANGELES COUNTY SURVEYOR
726 LOS ANGELES COUNTY ENGINEERING BLDG.

NOTE: ANY ADDITIONS OR CHANGES ON THIS SHEET MUST BE MADE OR CIRCLED IN RED INK. WITH DATE AND NAME OF PERSON MAKING CHANGE.

Do not extend notes this side of this line.

STATION	B. S.	H. I.	F. S.	ELEV.	FOOTHILL	BLVD.
		1315 22				
1+50			5 06	1310 16		℄
1+58 7			11 0	1304 2		122 3' R. Floor Elev. Ho. #140
1+85 3			4 9	1310 3		59 5' R. Floor Elev. Ho. #134
"			8 7	1306 5		96 5' R. S.W. Cor. [illegible]
"			12 3	1303 9		167 5' R.
1+87 9			9 6	1305 6		96 5' R. Top 4" C.I. Pipe
2+05			12 1	1303 1		76' R. Basem't Floor
2+00			3 62	1311 60		℄
"			4 82	1311 40		15' R. - gut
"			4 21	1311 01		16' R. - curb
"			3 32	1311 90	17' L. - edge put	
			2 1	1313 1	27 5' L. Inbrk.	
			1 2	1314 0	30' L. - P/L	
T.P.			3 62	1311 60	T.P.	
	6 87	1318 47				
2+32 1			12 6	1305 9		123 6' R. - garage floor
"			14 7	1303 8		168 2' R. -
2+42 1			7 4	1311 1		59 5' R. Floor Elev. Ho. #129
"			11 1	1307 4		98 2' R. S.W. Cor. #124
2+50			5 36	1313 11		℄

F.B. 1701 Pg. 160
Job No. 1324 Division No. V Notes Red. Plotted No. Profile
Survey of Grandeur Ave. Date Date X-Sec.
Survey by Lanigan Notes R.D. Anderson Notes Chkd. Checked No.
Indexed R. C. Johnson Date Date

76L298 307 5-49

PLEASE RETURN TO
LOS ANGELES COUNTY SURVEYOR
726 LOS ANGELES COUNTY ENGINEERING BLDG.

NOTE: ANY ADDITIONS OR CHANGES ON THIS SHEET MUST BE MADE OR CIRCLED IN RED INK. WITH DATE AND NAME OF PERSON MAKING CHANGE.

Do not extend notes this side of this line.

STATION	B. S.	H. I.	F. S.	ELEV.	FOOTHILL	BLVD
		1318 47				
2+60 1			13 5	1305 0		99 7 R. - Top 4" C.T. P.P.
T.P.			3 00	1315 47	T.P	
	4 57	1320 04				
2+89 7			9 3	1310 7		61 3 R. Floor Elev. Ho.
"			12 5	1307 5		98 7 R. - S.W. Cor. House
"			16 3	1303 7		168 7 R.
2+92 6			14 0	1306 0		103 9 R. Top 4" C.T. P.P.
3+20 7			5 24	1314 80		
"			6 31	1313 73		15' R. - gut.
"			5 81	1314 23		15' R. - Curb
			5 9	1314 1		30' R. - P/L
			5 35	1314 69	16 3 L. - gut.	
"			4 97	1315 07	16 3 L. W. end of Curb	
"			4 1	1315 9	29' L. Bot. Wall	
"			3 4	1316 6	30' L. - P/L & top of wall	
"			+2 5	1322 5	145' L.	
3+33 8			12 9	1307 1		120' R. Garage Floor Elev.
3+42 6			8 1	1311 9		65' R. Floor Elev. Ho. 58
"			12 0	1308 0		100 3 R. S.W. Cor. House
"			15 2	1304 8		168 7 R.

Profile No. ____ Notes Red. ____ Plotted ____ Job No. 1324 Division No. V
Date ____ Date ____ Survey of Gretna Park Acc.
X-Sec. No. ____ Notes Chkd. ____ Checked ____ Survey by J.V.L. Notes P.D.A. Date 7-17-58
Date ____ Date ____ Map No. ____ Date ____ Date ____

F.B. 1701 PG. 111

76L298 307 5-49

PLEASE RETURN TO
LOS ANGELES COUNTY SURVEYOR
726 LOS ANGELES COUNTY ENGINEERING BLDG.

NOTE: ANY ADDITIONS OR CHANGES ON THIS SHEET MUST BE MADE OR CIRCLED IN RED INK, WITH DATE AND NAME OF PERSON MAKING CHANGE.

Do not extend notes this side of this line.

STATION	B. S.	H. I.	F. S.	ELEV.	FOOTHILL	BLVD
		1320 04				
3 +50			4 57	1315 47		℄
3 +65 2			12 5	1307 5		100 3' R. Top 4" C.I. Pipe
T.P.			3 32	1316 72	T.P.	
	6 33	1323 65				
3+89 3			10 3	1312 8		66 5' R. Floor Elev. Ho. # 102
"			13 0	1310 1		91 2' R. S.W. Cor. House "
"			16 9	1306 2		169' R.
4 +05 2			13 2	1309 7		91 2' R. Top 4" C.I. Pipe
4 +50			6 34	1316 71		℄
"			7 36	1315 69		15' R. - gut.
"			6 81	1316 24		15' R. - curb
4 +07 6			6 31	1316 74	17' L, gut.	
"			5 82	1317 23	17' L, end of curb	
4 +46 9			8 1	1315 0		66 5' R. Floor Elev. Ho. # 94
"			11 8	1312 3		99 5' R. S.W. Cor. House "
"			15 4	1307 7		169' R.
4 +50			6 36	1317 80		℄
4 +69 2			11 6	1311 5		66 5' R. Top 4" C.I. Pipe
4 +90 3			7 3	1315 8		66 3' R. Floor Elev. Ho. # 86
"			10 8	1312 3		103' R. S.W. Cor. Ho. "
"			14 7	1308 4		169' R.

F.B. 170 PG. 162
Survey of Foothill Ave
Survey by Lindgren Notes R.O. Anderson
Indexed J. C. Jackson Date 1-6-58

Profile No. ____ X-Sec. No. ____
Plotted ____ Date ____ Checked ____ Date ____
Notes Red. ✓ Date ____ Notes Chkd. ____ Date ____
Division No. 132 Job No. 132

76L298 307 5-49

PLEASE RETURN TO
LOS ANGELES COUNTY SURVEYOR
726 LOS ANGELES COUNTY ENGINEERING BLDG.

NOTE: ANY ADDITIONS OR CHANGES ON THIS SHEET MUST BE MADE OR CIRCLED IN RED INK, WITH DATE AND NAME OF PERSON MAKING CHANGE.

Do not extend notes this side of this line.

STATION	B. S.	H. I.	F. S.	ELEV.	FOOTHILL	BLVD
		1323 65				
4+93.0			12 1	1311 0		102 R. Top 4" C.I.P. pc
5+00			3 95	1319 10		
"			4 94	1318 11		16' R. - gut.
"			4 38	1318 67		15' R. - curb
"			3 97	1319 08	17' L. - edge pvt.	
"			2 8	1320 3	20.5' L. - Top Brk.	
"			2 1	1321 0	30' - P/L.	
B.M. AE 254			4 35	1318 70	B.M. AE 254 Elev. 1318.689 Foothill Blvd (S. side), 600± E. of S. Rose Bt. spk in curb in front of House	Per F.B. 1647 - E.
	7 83	1326 52				
5+38.7			9 5	1317 0		70' Floor Elev. Ho.
"			13 9	1312 6		106.5 S.W. Cor House
"			17 6	1308 9		169 R.
5+49.5			15 7	1310 8		106.5 R. - Top 4" C.I.P.
5+50			6 32	1320 20		
5+93.0			17 9	1308 6	0.2 L. Inv. 48" Conc. Pipe	S.D. M.H.
6+00			5 24	1319 28		
"			6 37	1320 15		14.5 R. - gut.
"			5 80	1320 72		14.5 R. - curb
			5 6	1320 9		30' R. - P/L

Profile No. ____ Notes Red. ____ Date ____ Plotted ____ Date ____ Job No. 1324 Division No. V
X-Sec. No. ____ Notes Chkd. ____ Date ____ Checked ____ Date ____ Survey of Foothill Blvd. Survey by J. J. L. Map No. ____ Notes R.O.A. Date 7-17-30 Indexed Johnson Date ____
F.B. 1701 PG. 163

76L298 307 5-49

PLEASE RETURN TO
LOS ANGELES COUNTY SURVEYOR
726 LOS ANGELES COUNTY ENGINEERING BLDG.

NOTE: ANY ADDITIONS OR CHANGES ON THIS SHEET MUST BE MADE OR CIRCLED IN RED INK, WITH DATE AND NAME OF PERSON MAKING CHANGE.

Do not extend notes this side of this line.

F.B. 1741 PG. 144 | Job No. 1324 | Division No. V | Notes Red. | Plotted | Profile No.
Survey of Foothill Ave. Lot 19 and 20
Survey by L. C. Johnson | Notes P.D. Andrews | Notes Chkd. | Checked | X-Sec. No.
Indexed | Date | Date | Date | Date

STATION	B. S.	H. I.	F. S.	ELEV.	FOOTHILL	ROAD
		1326.52				
6+00			5.19	1321.33	18' L. edge pvt.	
"			3.2	1323.3	21' L. - Top Rock	
"			2.6	1323.9	30' L. - P/L	
"			+5.0	1321.5	150' L.	
6+31.9			18.3	1313.2		128.5' R. Garage Floor
"			15.8	1310.7		169' R.
6+39.8			9.5	1317.0		69.3 R. Floor Elev. Ho. "62
"			12.0	1314.5		112.2' R. S.W. Cor. Ho. "
6+50			4.27	1322.25		℄
6+55.8			16.8	1309.7		109' R. Basement Floor Ho. "62
T.P.			15.24	1321.28	T.P.	
	6.93	1328.21				
6+88			10.1	1318.1		76.3' R. - Floor Elev. Ho. "52
"			12.7	1315.5		104.3' R. - S.W. Cor. House "
"			15.4	1312.8		169' R.
7+11.3			14.0	1314.2		104.3' R. - Top 4" C.I.P. pc
7+00.5			4.95	1323.26		℄
"			4.78	1323.43	17.9' L. - gut.	
"			4.13	1324.08	17.9' L. - end of curb	
7+06			5.95	1322.26		15' R. - gut.

76L298 307 5-49

PLEASE RETURN TO
LOS ANGELES COUNTY SURVEYOR
726 LOS ANGELES COUNTY ENGINEERING BLDG.

NOTE: ANY ADDITIONS OR CHANGES ON THIS SHEET MUST BE MADE OR CIRCLED IN RED INK. WITH DATE AND NAME OF PERSON MAKING CHANGE.

Do not extend notes this side of this line.

STATION	B. S.	H. I.	F. S.	ELEV.	FOOTHILL	BLVD.
		1328 21				
7+06			5 44	1322.77		16' R. - curb
7+39 8			8 2	1320.0		47 3/4' R. - Floor Elev. *
"			11 2	1317.0		80' R. - S. W. Cor.
"			15 0	1313.2		169' R.
7+66			12 2	1316.0		80' R. - Basement Fl.
7+68 2			12 3	1315.9		80' R. - Top 1" C.I.
7+50			4 09	1324.12	℄	
			+5 0	1333.2	150' L.	
T.P.			3 16	1325.05	T.P.	
	4 68	1329 73				
7+95 2			8 1	1321.6		67 1/2 R. - Floor - House
"			12 2	1317.5		101' R. S. W. Cor. House
"			15 7	1314.0		169' R.
8+18 6			13.1	1316.6		101 R. Top 1" C.I.
8+05			4 58	1325.15	℄	
"			5 57	1324.16		15' R. - gut.
			5.07	1324.66		15' R. curb
			4 37	1325.36	18' L. - gut.	
			3 69	1326.04	18' L. - curb	
8 +48 6			5 1	1324.6		69' R. Floor House *

Profile No. ____ Notes Red. ____ Plotted ____ Job No. 1324 Division No. V. F.B. 1701 PG. 165
Date ____ Date ____ Survey of Estate of J. J. L. Notes P.D.A. Date 7-17-53
X-Sec. No. ____ Notes Chkd. ____ Checked ____ Survey by ____ Map No. ____ Indexed ____ Date ____
Date ____ Date ____

76L298 307 5-49

PLEASE RETURN TO
LOS ANGELES COUNTY SURVEYOR
726 LOS ANGELES COUNTY ENGINEERING BLDG.

NOTE: ANY ADDITIONS OR CHANGES ON THIS SHEET MUST BE MADE OR CIRCLED IN RED INK, WITH DATE AND NAME OF PERSON MAKING CHANGE.

Do not extend notes this side of this line.

STATION	B. S.	H. I.	F. S.	ELEV.	FOOTHILL	BLVD
		1329 73				
8+48.6			9 6	1329 1		99' R. S.W. Cor. Ho. #28
"			15 9	1313 8		169' R.
8+50			3 71	1326 02		℄
8+97			2 92	1326 81		℄
"			4 00	1325 73		15' R. - gut.
"			3 41	1326 32		15' R. - curb
"			3 2	1326 5		30' R. - P/L
"			2 88	1326 85	18' L. - gut.	
			2 25	1327 48	18' L. - curb	
			1 2	1328 5	22' L. - T. Brk	
			0 6	1327 1	30' - P/L	
9+30.3			2 0	1327 7		47.8 R. - Floor Elev. Ho. #6
"			5 4	1324 3		80' R. - S.W. Cor "
"			6 7	1323 0		94' R.
9+50			2 24	1327 49		℄
10+00			1 81	1327 92		℄
			2 33	1327 40		15' R. gut.
			1 77	1327 96		15' R. - curb
			1 75	1327 98	18' L. - gut.	
			1 10	1328 63	18' L. - curb	

F.B. 1701 Pg. 166
Survey of Grandeur Ave
Survey by Lanigan Notes Lanigan
Indexed R. C. Johnson Date
Job No. 1324 Division No. V
Notes Red. Date
Notes Chkd. Date
Plotted Date
Checked Date
Profile No.
X-Sec. No.

76L298 307 5-49

PLEASE RETURN TO
LOS ANGELES COUNTY SURVEYOR
726 LOS ANGELES COUNTY ENGINEERING BLDG.

NOTE: ANY ADDITIONS OR CHANGES ON THIS SHEET MUST BE MADE OR CIRCLED IN RED INK, WITH DATE AND NAME OF PERSON MAKING CHANGE.

Do not extend notes this side of this line.

STATION	B. S.	H. I.	F. S.	ELEV.	FOOTHILL	BLVD
		1329 73				
T.P. 10+40	4 41	1332 34	1 80	1327 93	T.P.	
"			5 0	1327 3		30' R - P/L
			2 3	1330 0	30' L - P/L	
13+70			4 19	1328 15	INT. @ FOOTHILL BLVD. &	FAIR OAKS AVE.
			11 07	1321 27	100' South on ℄ of	FAIR OAKS AVE
			2 11	1330 23	45' N "	"
			0 14	1332 20	77 N "	"
			4 15	1328 19	W. end N.W C.R. - gut.	
			3 49	1328 85	" - curb	
			3 37	1328 97	N. end of curb - gut.	
			2 70	1329 64	" " - curb	
			4 97	1327 37	W. end of S. W. C. R. - gut.	
			4 39	1327 95	" " curb	
			7 00	1325 39	So. end - gut.	
			6 39	1325 95	" " - curb	
B.M. AE 256			8 99	1323 35	B.M. AE 256 Elev. 1323.34 Foothill Blvd. & Fair Oaks Ave - S.E. Co. Bt. Spot in curb, 1' E. of E. end	Per F.B. 1447

Profile No. ____ Notes Red. ____ Plotted ____ Job No. 1329 Division No. 11
X-Sec. No. ____ Date ____ Date ____ Survey of Foothill Blvd
Notes Chkd. ____ Date ____ Checked ____ Date ____ Survey by J.J.L. Notes R.D.A. Date 7-17-58
Map No. ____ Date ____ Map Checked Johnson Date ____

F.B. 701 PG. 117

B. 1701 PG. 168

Job No. 1324 Division No. V Notes Red. _____ Plotted _____ Profile No. _____

Survey of Grandview Ave Date _____ Date _____

Survey by Lunigan Notes R.P. Anderson Notes Chkd. _____ Checked _____ X-Sec. No. _____

Indexed _____ Date _____ Date _____ Date _____

STATION	B. S.	H. I.	F. S.	ELEV.	

76L298 307 5-49

PLEASE RETURN TO
LOS ANGELES COUNTY SURVEYOR
726 LOS ANGELES COUNTY ENGINEERING BLDG.

Do not extend notes this side of this line.

NOTE: ANY ADDITIONS OR CHANGES ON THIS SHEET MUST BE MADE OR CIRCLED IN RED INK. WITH DATE AND NAME OF PERSON MAKING CHANGE.

Notes Ck'd by	Survey of Grandeur Ave
Map No.	W.O. 1324 Tape No. Std. °F
Office Work	Surveyed by J.J. Lanigan
Checked	Notes Lanigan Date 7-13-50
Date	Indexed C. Johnson

F. B. 1701 PG. 109

LOCATION
of
IMPROVEMENTS
on
PINE ST
from
GLENROSE AVE
to
FAIR OAKS AVE
C.I. 1324

J.J. Lanigan
R.D. Anderson
H.H. Raphael
W.W. Boydston

Note: Any Additions or Changes on This Sheet Must be Made or Circled in Red Ink With Date and Name of Person Making Change.

Do not extend notes this side of this line.

RETURN TO
LOS ANGELES COUNTY SURVEYOR
726 LOS ANGELES COUNTY
ENGINEERING BLDG.

76F3OSS 247 10M 1-49

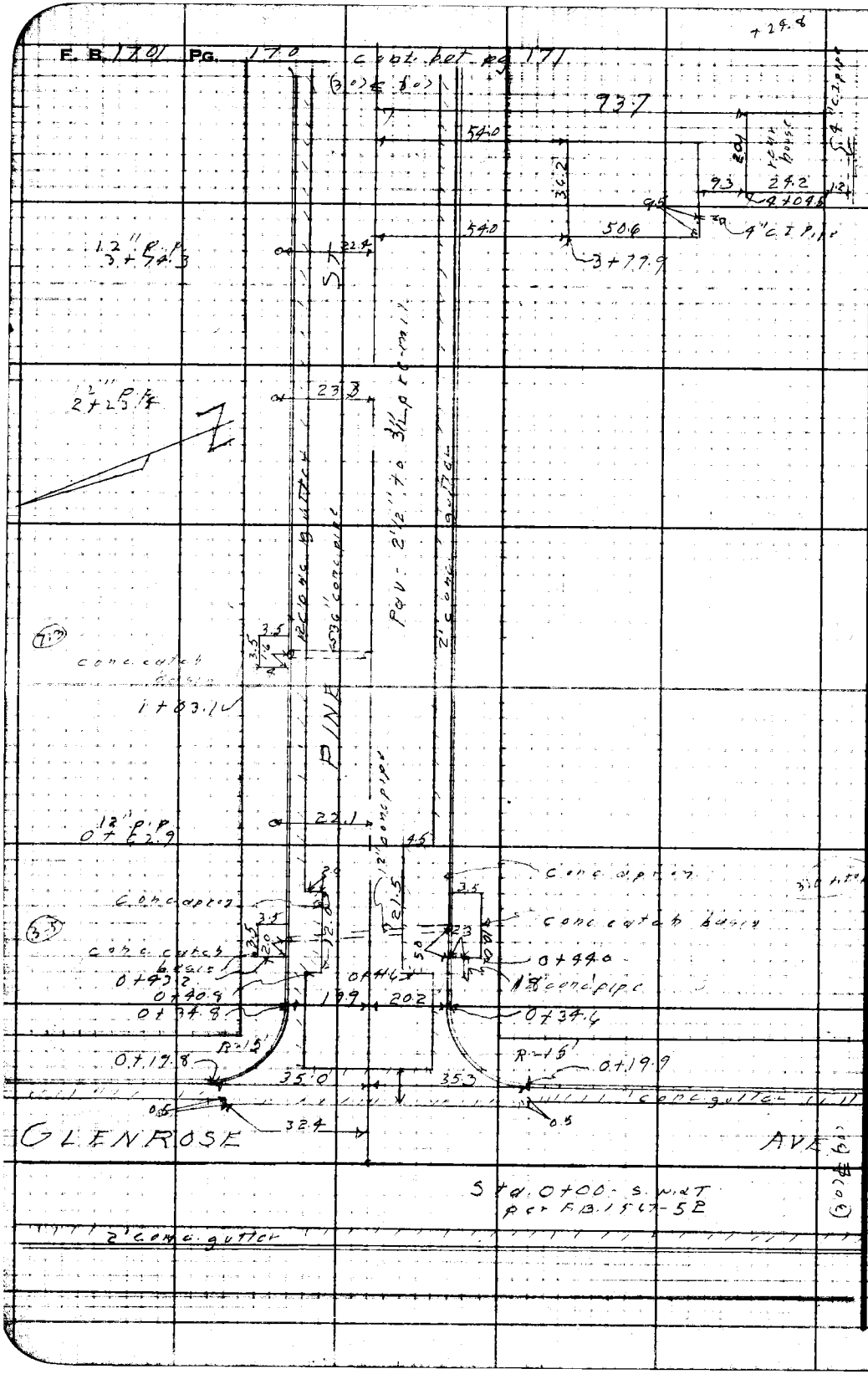

RETURN TO
LOS ANGELES COUNTY SURVEYOR
728 LOS ANGELES COUNTY
ENGINEERING BLDG.

Do not extend notes this side of this line.

Note: Any Additions or Changes on This Sheet Must Be Made or Circled in Red Ink With Date and Name of Person Making Change.

Notes Ck'd by	Survey of Grandeur Ave
Map No.	W. O. 132 Tape No. Std. °F
Office Work	Surveyed by J. J. Lanigan
Checked	Notes Lanigan Date 7-13-50
Date	Indexed C. Johnson

F. B. 1701 PG. 171

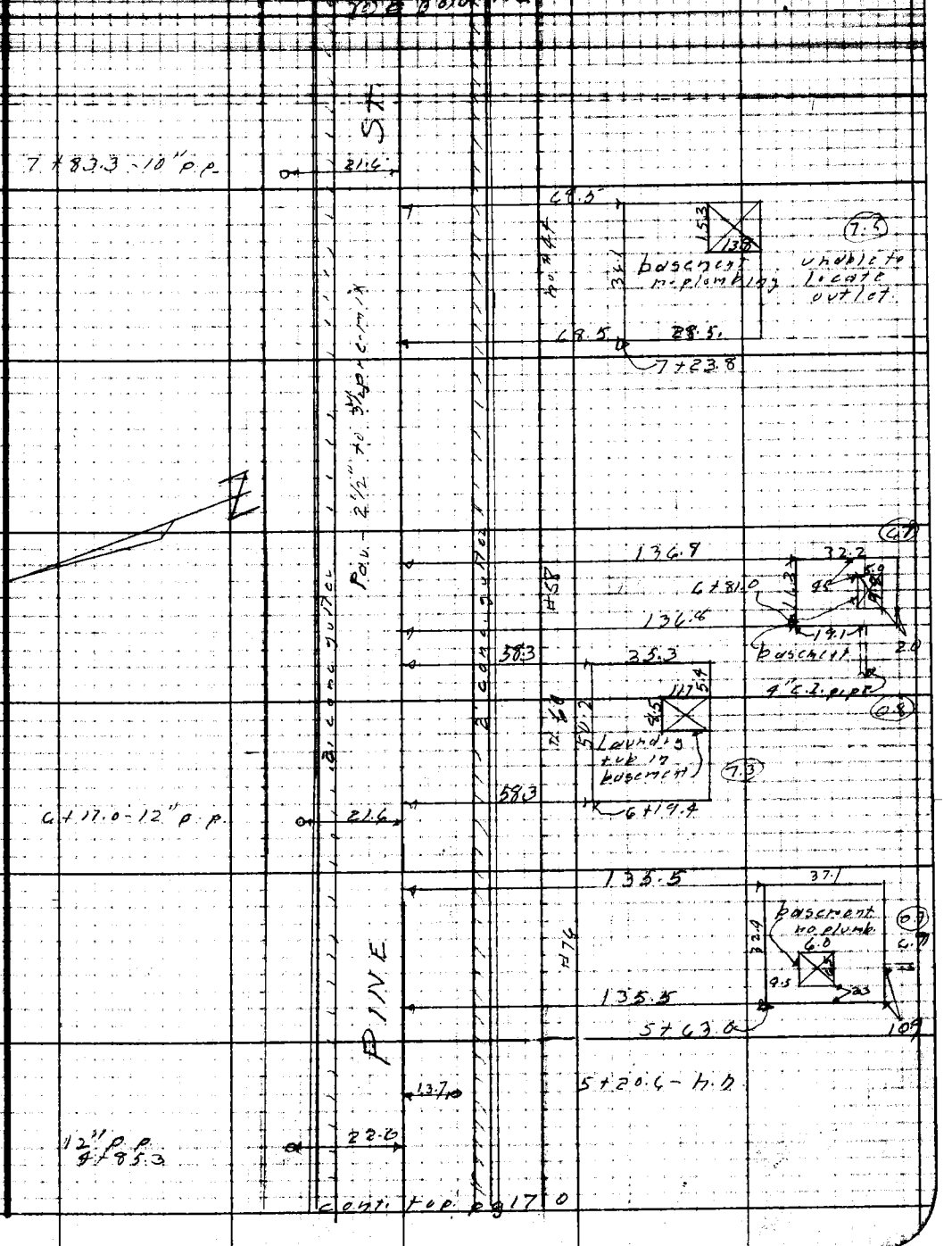

Note: Any Additions or Changes on This Sheet Must be Made or Circled in Red Ink With Date and Name of Person Making Change.

Do not extend notes this side of this line.

RETURN TO
LOS ANGELES COUNTY SURVEYOR
726 LOS ANGELES COUNTY
ENGINEERING BLDG.

76F3058 247 10M 1-49

F. B. 1701 Pg. 172

Cont. bot pg. 173

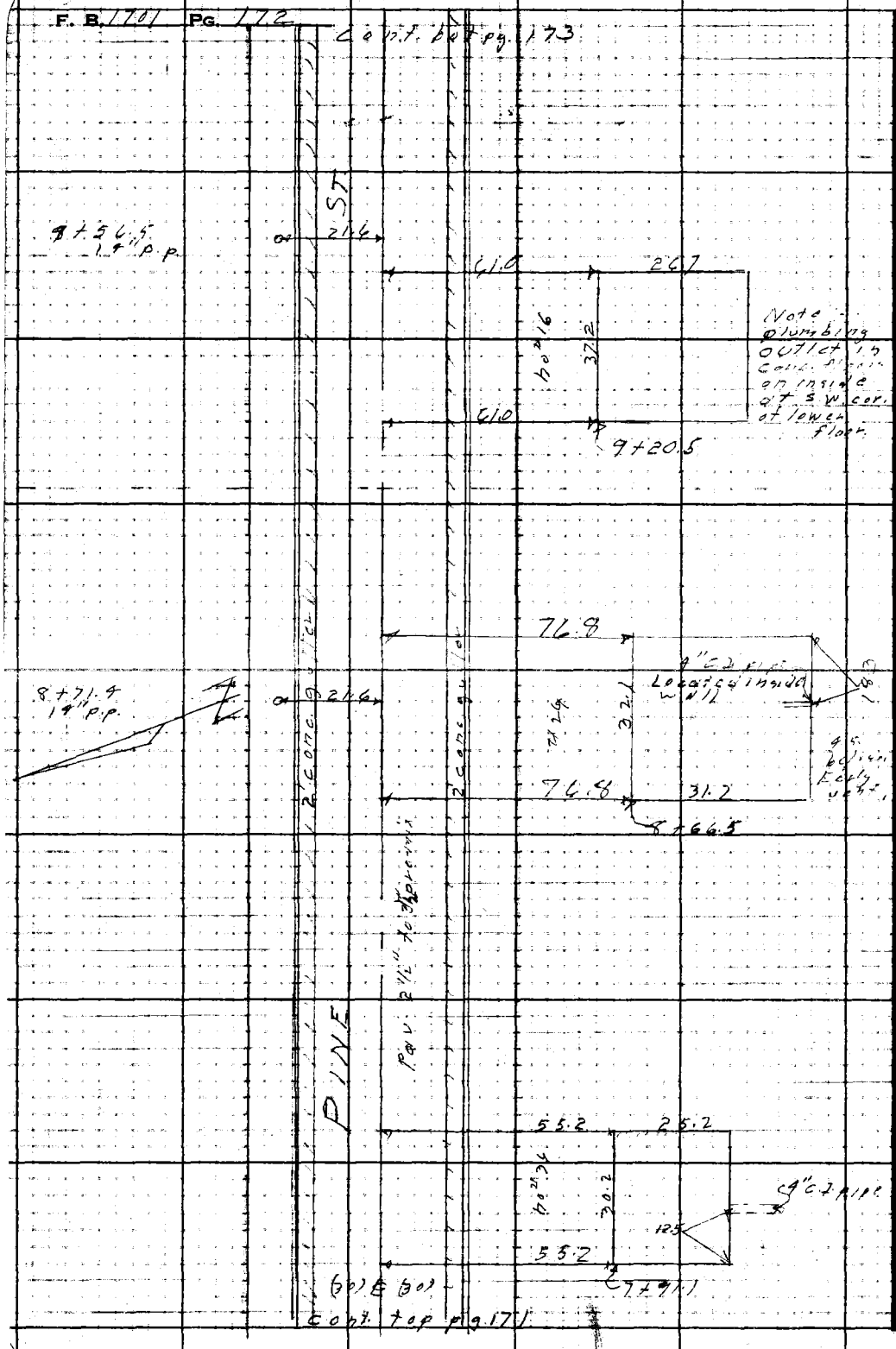

Cont. top pg. 171

RETURN TO
LOS ANGELES COUNTY SURVEYOR
726 LOS ANGELES COUNTY
ENGINEERING BLDG.
Do not extend notes this side of this line.
Note: Any Additions or Changes on This Sheet Must be Made or Checked in Red Ink With Date and Name of Person Making Change.

(1-3)

Notes Ck'd by	Survey of Grandeur Ave	F. B. 1701 PG. 173
Map No.	W. O. 1324 Tape No. Std. °F	
Office Work	Surveyed by J. J. Lanigan	
Checked	Notes L. Lanigan Date 7-11-50	
Date	Indexed A. C. Johnson	

Note: Any Additions or Changes on This Sheet Must be Made or Circled in Red Ink With Date and Name of Person Making Change.

Do not extend notes this side of this line.

RETURN TO
LOS ANGELES COUNTY SURVEYOR
726 LOS ANGELES COUNTY
ENGINEERING BLDG.

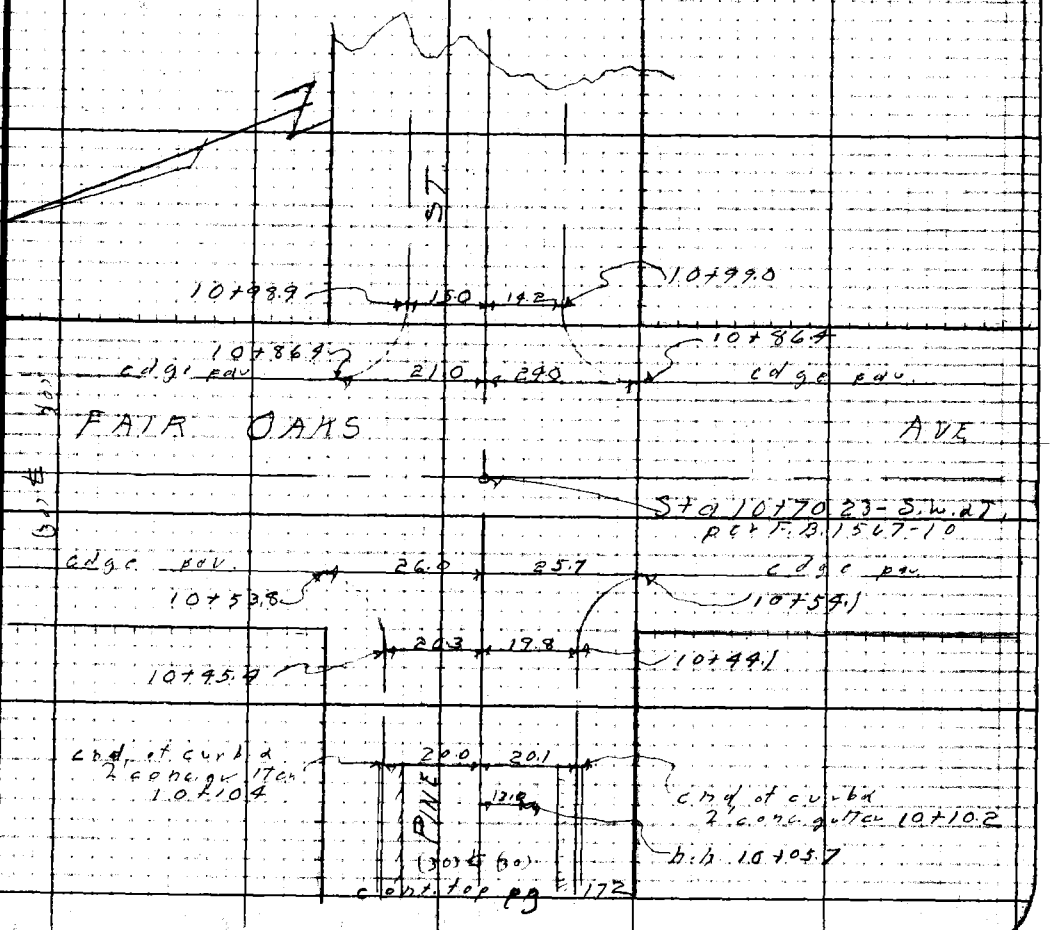

76F3098 247 10M 1-49

RETURN TO
LOS ANGELES COUNTY SURVEYOR
726 LOS ANGELES COUNTY
ENGINEERING BLDG.

Note: Any Additions or Changes on This Sheet Must be Made or Circled in Red Ink With Date and Name of Person Making Change.

Do not extend notes this side of this line.

F. B. _____ Pg. 174

Profile No.	Notes Red.	Plotted	Job No. 1324	Division No. V	F.B. 170	PG. 175
	Date	Date	Survey of Grandeur Ave			
X-Sec. No.	Notes Chkd. WGVD	Checked	Survey by J.J.L.	Notes R.D.A.	Date 7-18-50	
	Date 8/9/50	Date	Map No.	Indexed J. G. Johnson	Date JAN 4 '51	

PROFILE
and
CROSS - SECTIONS
on
PINE ST
from
GLENROSE AVE.
to
FAIR OAKS AVE.
C.I. 1324

STATION	B. S.	H. I.	F. S.	ELEV.

J. J. Lanigan
R. D. Anderson
H. H. Raphael
W. W. Boydston

NOTE: ANY ADDITIONS OR CHANGES ON THIS SHEET MUST BE MADE OR CIRCLED IN RED INK, WITH DATE AND NAME OF PERSON MAKING CHANGE.

Do not extend notes this side of this line.

PLEASE RETURN TO
LOS ANGELES COUNTY SURVEYOR
726 LOS ANGELES COUNTY ENGINEERING BLDG.

76L298 307 5-49

76L298 307 5-49

PLEASE RETURN TO
LOS ANGELES COUNTY SURVEYOR
726 LOS ANGELES COUNTY ENGINEERING BLDG.

NOTE: ANY ADDITIONS OR CHANGES ON THIS SHEET MUST BE MADE OR CIRCLED IN RED INK, WITH DATE AND NAME OF PERSON MAKING CHANGE.

Do not extend notes this side of this line.

F.B. 1701 PG. 176
Profile No. ___ X-Sec. No. ___
Plotted ___ Date ___ Checked ___ Date ___
Notes Red. ___ Date ___ Notes Chkd. ___ Date ___
Job No. 1324 Division No. V
Survey of Glenrose Ave
Survey by Lohnes
Notes R.D. Anderson
Indexed L.C. Jones

STATION	B. S.	H. I.	F. S.	ELEV.		
					PINE	STREET
					Elev 1325.924 Per F.B. 1668-83	
B.M. AE. 444				1325 92	B.M. AE 444 Glenrose Ave. (W. side), at PINE ST. Bt. spk. in curb, 8' So. of ℄ Ave.-PINE ST.	
	6 90	1331 82				
0 +00			5 21	1326 61	Int. ℄s Glenrose Ave. &	Pine St.
			10 78	1321 04	95' So. on ℄ Glenrose Ave.	
			10 55	1320 94	" "	20' E. - gut.
			10 25	1321 57	" "	20' E. - curb
			10 59	1320 23	" "	15' W. - gut.
			10 90	1320 92	" "	15' W. - curb
			0 59	1331 23	75' No. on ℄ Glenrose Ave.	
			1 40	1330 42	"	15' W. - gut.
			0 74	1331 08	" "	15' W. - curb
			0 66	1331 16	" "	20' E. - gut.
			0 69	1331 78	" "	20' E - curb.
			7 50	1324 32	So. end S.E.C.R	- gut.
			6 91	1324 91	" "	- curb.
			6 10	1325 72	E. end	- gut.
			5 46	1326 36	" "	- curb
			3 32	1327 50	E. end N.E.C.R	- gut.
			2 48	1329 34	" "	- curb
			3 27	1327 55	N. end	- gut.
			2 60	1329 22	" "	- curb

76L298 307 5-49

PLEASE RETURN TO
LOS ANGELES COUNTY SURVEYOR
726 LOS ANGELES COUNTY ENGINEERING BLDG.

NOTE: ANY ADDITIONS OR CHANGES ON THIS SHEET MUST BE MADE OR CIRCLED IN RED INK, WITH DATE AND NAME OF PERSON MAKING CHANGE.

Do not extend notes this side of this line.

STATION	B. S.	H. I.	F. S.	ELEV.	PINE	STREET
		1331 82				
0+20			5 30	1326 52		℄ cross gutter
0+30			6 5	1325 3		30' R. - P/L
"			2 3	1329 5	30' L. - P/L	
0+39 7			5 92	1325 90		20' R. - brk in gut.
"			5 29	1326 53		20' R. - curb
"			3 16	1328 66	20' L - brk. in gut.	
"			2 42	1329 40	20' L. - curb	
0 +43			4 02	1327 80		℄ top brk
0+45 2			5 8	1326 0	20' L. - Inv. 12" Conc. Pipe	
0+49			8 0	1323 8		20' R. - Inv. 12' Conc. P.
0+54 3			2 79	1329 03	20' L. - brk in gut.	
"			2 15	1329 67	20' L. - curb	
0+63 6			5 22	1326 60		20' R. - brk. in gut.
"			4 57	1327 25		20' R. - curb
1+00			2 19	1329 63		℄
"			4 17	1327 65		20' R. - gut.
			3 56	1328 26		20' R. - curb
			1 69	1330 13	20' L. - gut.	
			1 06	1330 76	20' L - curb	
1 +04 3			8 3	1323 5	20' L. - Inv. 36" Conc. Pipe	

Profile No. ____ Notes Red. ____ Plotted ____ Job No. 1324 Division No. V F.B. 1701 PG. 177
Date ____ Date ____ Survey of Grandeur Ave.
X-Sec. No. ____ Notes Chkd. ____ Checked ____ Survey by J.J.L. Notes R.D.A. Date 7-18-50
Date ____ Date ____ Map No. ____ Indexed Johnson Date ____

76L298 307 5-49

PLEASE RETURN TO
LOS ANGELES COUNTY SURVEYOR
726 LOS ANGELES COUNTY ENGINEERING BLDG.

NOTE: ANY ADDITIONS OR CHANGES ON THIS SHEET MUST BE MADE OR CIRCLED IN RED INK, WITH DATE AND NAME OF PERSON MAKING CHANGE.

Do not extend notes this side of this line.

STATION	B. S.	H. I.	F. S.	ELEV.	PINE	STREET
		1331 82				
1+50			1 03	1330 79		℄
T.P.			0 18	1331 64	T.P.	
	3 09	1334 73				
			12 1	13226		203st R. - Westerly Lot Line - Lot #5 Denton Tr. 3' W. ↓ 1s
1+98			2 61	1332 22		℄
"			4 13	1330 60		20' R. - gut.
"			3 50	1331 23		20 R. - curb
			2 45	1332 28	20' L. - gut.	
"			1 78	1332 95	20' L. - curb	
			10 2	13245		203st R. - Westerly Lot Line - Lot #24 Denton Tr.
2+50			1 23	1333 50		℄
T.P.			0 99	1333 74	T.P.	
	5 11	1338 85				
			13 4	13255		203st R. - Westerly Lot L. - Lot #23 Denton Tr. Note: West 1' ↓ 1s
3+00			3 96	1334 89		℄
"			5 36	1333 49		20' R. - gut.
"			4 72	1334 13		20' R. - curb
"			4 9	1334 0		30' R. - p/L
"			3 87	1334 98	20' L. - gut.	
"						

F.B. 1701 PG. 178
Job No. 1324 Division No. V Notes Red. Plotted Date No. Profile
Survey of Grandeur Ave. Date Checked Date No. X-Sec.
Survey by J. J. Lanigan Notes R. D. Anderson Notes Chkd. Date
Indexed A. C. Johnson Date

76L298 307 5-49

PLEASE RETURN TO
LOS ANGELES COUNTY SURVEYOR
726 LOS ANGELES COUNTY ENGINEERING BLDG.

NOTE: ANY ADDITIONS OR CHANGES ON THIS SHEET MUST BE MADE OR CIRCLED IN RED INK, WITH DATE AND NAME OF PERSON MAKING CHANGE.

Do not extend notes this side of this line.

STATION	B. S.	H. I.	F. S.	ELEV.	PINE	STREET
		1338 85				
3+00			3 25	1335 60	20'L - curb	
"			3 0	1335 9	23'L. - INBRK	
"			0 8	1338 1	30'L - P/L	
"			(+6 9)	1345 8	178'L.	
3 + 21			13 1	1325 8		±203.5 R - Back Lot
3 + 50			2 64	1336 21		℄
T.P.			1 00	1337 85	TP	
	6 11	1343 96				
3+79.9			7 1	1336 9		54' R. - Floor Elev. House
"			11 5	1332 5		104.6' R. S.W. Cor House
"			13 8	1330 2		149.6' R.
3+89.1			12 8	1331 2		104.6' R. - Top 4" C.I.P.
4+00			6 13	1337 83		℄
"			7 61	1336 35		20' R - gut.
"			7 02	1336 94		20' R. - curb.
"			6 11	1337 85	20'L. - gut.	
			5 51	1338 45	20'L. - curb	
4+04.5			11 0	1333 0		113.9' R. Floor Elev. Crea[illegible]
"			12 9	1331 1		138.1' R - S.W. Cor. Rea[illegible]
"			14 4	1329 6		139.3 R - Top 4" C.I.P.

Profile No. ____ Notes Red. ____ Date ____ Plotted ____ Date ____ Job No. 1324 Division No. V Survey of Grandeur Ave. F.B. 1700 PG. 129

X-Sec. No. ____ Notes Chkd. ____ Date ____ Checked ____ Date ____ Survey by J.J.L. Notes R.D.A. Date 7-18-58 Map No. ____ Indexed Johnson Date ____

76L298 307 5-49

PLEASE RETURN TO
LOS ANGELES COUNTY SURVEYOR
726 LOS ANGELES COUNTY ENGINEERING BLDG.

NOTE: ANY ADDITIONS OR CHANGES ON THIS SHEET MUST BE MADE OR CIRCLED IN RED INK. WITH DATE AND NAME OF PERSON MAKING CHANGE.

Do not extend notes this side of this line.

STATION	B. S.	H. I.	F. S.	ELEV.	PINE	STREET
		1343 96				
4+30			15 5	1328 5		200' R.
4+50			4 23	1339 73		℄
5+00			1 83	1342 13		℄
"			3 26	1340 70		20' R. - gut.
"			2 64	1341 32		20' R. - curb
"			1 78	1342 18	20' L. - gut.	
"			1 16	1342 80	20' L. - curb	
5+36			9 1	1334 9		205' R. Note: 2' West 1.5 Lower
T.P.			1 81	1342 15	T.P.	
	7 85	1350 00				
5+50			5 76	1344 24		℄
5+63.0			10 1	1339 9		135.5' R. Floor Elev. #76
			14 1	1335 9		172.6' R. S.W. Cor. "
			—	—		
5+68.5			17 0	1333 0		148' R. Basem't Floor
5+73.9			14 7	1335 3		172.6' R. - Top 4" C.I. Pipe
T.P.			3 62	1346 38	T.P.	
	6 14	1352 52				
6+00			6 15	1346 37		℄
"			7 50	1345 02		20' R. - gut.

F.B. 1701 PG. 180
Job No. 1324 Division No. V Notes Red. Plotted Date No. Profile
Survey of Grandeur Ave. Date No. X-Sec.
Survey by Lanigan Notes R.D. Anderson Notes Chkd. Checked Date No.
Indexed A. C. Johnson Date

76L298 307 5-49

PLEASE RETURN TO
LOS ANGELES COUNTY SURVEYOR
726 LOS ANGELES COUNTY ENGINEERING BLDG.

NOTE: ANY ADDITIONS OR CHANGES ON THIS SHEET MUST BE MADE OR CIRCLED IN RED INK, WITH DATE AND NAME OF PERSON MAKING CHANGE.

Do not extend notes this side of this line.

STATION	B. S.	H. I.	F. S.	ELEV.	PINE	STREET
		1352 52				
6+00			6 88	1345 64		20' R. - curb
"			6 9	1345 6		30' R. - P/L
			6 00	1346 52	20' L. - gut.	
"			5 42	1347 10	20' L. - curb	
"			4 5	1348 0	30' L. - P/L	
"			421	1354 6	160' L.	
6+14.5			16 2	1336 3		205' R.
6+19.2			10 2	1342 3		93.6' R, S.W. Cor. House #60
6+19.2			6 4	1346 1		58.3 R. - Floor Elev. Ho. #60
6+40.6			13 7	1338 8		87.8 R. - Basem't Floor
6+50			4 58	1347 94		℄
6+81			10 5	1342 0		136.8' R. Floor Elev. Ho. #45
"			13 0	1339 5		169' R. S.W. Cor. House
"			14 6	1337 9		203' R.
"			13 7	1338 8		155.9' R. - Top 4" Cut
6+88			17 2	1335 3		164.5 R. - Basem't Floor
+08			3 59	1348 93		℄
"			5 06	1347 46		20' R. - gut.
"			4 40	1348 12		20' R. - curb
"			3 54	1348 98	20' L. - gut.	
			2 95	1349 57	20' L. - curb	

Profile No. ____ Date ____ Notes Red. ____ Plotted ____ Date ____ Job No. 1329 Division No. V
X-Sec. No. ____ Date ____ Notes Chkd. ____ Checked ____ Date ____ Survey of Grandeur Ave. Survey by J.J.L. Notes R.D.A. Date 7-18-60
Map No. ____ Date ____ Undivided Interest ____ Date ____

F.B. 1701 PG. 181

76L298 307 5-49

PLEASE RETURN TO
LOS ANGELES COUNTY SURVEYOR
726 LOS ANGELES COUNTY ENGINEERING BLDG.

NOTE: ANY ADDITIONS OR CHANGES ON THIS SHEET MUST BE MADE OR CIRCLED IN RED INK, WITH DATE AND NAME OF PERSON MAKING CHANGE.

Do not extend notes this side of this line.

STATION	B. S.	H. I.	F. S.	ELEV.	PINE	STREET
		1352 52				
T.P.			3 57	1348 95	T.P.	
	5 69	1354 64				
7+23 8			7 0	13476		68 5' R. - Floor Elev. Ho. #44
"			10 2	13444		97 0' R. - S.W. Cor. "
"			17 9	13367		195' R.
7+52 3			14 5	13401		89' R. - Basem't Floor
7+50			4 95	1347 69		℄
T.P.			4 09	1350 55	T.P.	
	6 40	1356 95				
7+91 1			5 7	13513		55 2' R. - Floor Elev. House #36
"			10 9	13461		80 1' R. - S.W. Cor. "
"			17 9	13391		191' R.
8+03 6			12 2	13448		80 4' R. - Top 4" C.I. Pipe
8+00			6 42	135053		℄
"			7 97	134878		20' R. - gut.
"			7 31	1349 64		20' R. - curb
"			6 37	1350 58	20' L. - gut.	
"			5 80	1351 15	20' L. - curb	
8+50			5 59	1351 36		℄

F.B. 1701 PG. 182
Job No. 1324 Division No. V Notes Red. Plotted No. Profile
Survey of Grand Cor. Ave. Date Date X-Sec.
Survey by Lanigan Notes R.D. Anderson Notes Chkd. Checked No.
Indexed R. C. Johnson Date Date

76L298 307 5-49

PLEASE RETURN TO
LOS ANGELES COUNTY SURVEYOR
726 LOS ANGELES COUNTY ENGINEERING BLDG.

NOTE: ANY ADDITIONS OR CHANGES ON THIS SHEET MUST BE MADE OR CIRCLED IN RED INK, WITH DATE AND NAME OF PERSON MAKING CHANGE.

Do not extend notes this side of this line.

STATION	B. S.	H. I.	F. S.	ELEV.	PINE	STREET
		1356 95				
8+50			+2 8	13598	129' L.	
8+66 5			11 5	13455		108' R. - S.W. Cor. Ho. #2
"			8 4	13486		76 8' R. - Floor Elev.
"			18 0	13390		200' R.
8+80 3			13 5	13435		108' R. - Top 4" C.I. P.P.
9+00			4 58	135237		℄
"			6 34	135061		20' R. - gut
"			5 72	135123		20' R. - curb
"			6 1	13509		30' R. - P/L
			4 27	135268	20' L. - gut.	
			3 66	135329	20' L. - curb	
"			2 8	13542	23' L. - Top B-k.	
"			2 2	13548	30' L. - P/L	
9+20 5			11 1	13459		87 8' R. - Lower Floor El.
"			9 9	13471		87 8' R. S.W. Cor. Ho. #1
"			13 9	13431		145 8' R.
9+50 10+00			3 61	135339		℄
T.P.			2 46	135449	T.P.	
	6 50	1360 99				

Profile No. ____ Date ____ Notes Red. ____ Plotted ____ Date ____ Job No. 1324 Division No. V
X-Sec. No. ____ Date ____ Notes Chkd. ____ Checked ____ Date ____ Survey of Cotton Cut Ave. Survey by J.J.L. Notes R.D.A. Date 7-18-50
Map No. ____ Date ____ Date ____ Date ____ Date ____ Date ____

F.B. 1701 PG. 187

76L298 307 5-49

PLEASE RETURN TO
LOS ANGELES COUNTY SURVEYOR
726 LOS ANGELES COUNTY ENGINEERING BLDG.

NOTE: ANY ADDITIONS OR CHANGES ON THIS SHEET MUST BE MADE OR CIRCLED IN RED INK. WITH DATE AND NAME OF PERSON MAKING CHANGE.

Do not extend notes this side of this line.

STATION	B. S.	H. I.	F. S.	ELEV.	PINE	STREET
		1360 99				
10+10			6 39	1354 60		℄
"			8 57	1352 42		20' R. - gut.
"			7 95	1353 04		20' R. - end of curb
"			5 21	1355 78	20' L. - gut.	
"			4 59	1356 40	20' L. - end of curb	
10+90			8 5	1352 5		30' R. - P/L
"			4 4	1356 6	30' L. - P/L	
10+54			7 25	1353 74		℄ cross gutter
10+70 23			6 75	1354 24	Int. ℄s Pine St. & Fair Oaks Ave.	
"			12 03	1348 96	80' So. on ℄ Fair Oaks Ave.	
			0 29	1360 70	100' No. on ℄ "	"
B.M.AE 428			4 71	1356 28	B.M.AE 428 Elev 1356.304 Pine St. (No. side) 70'± W. of ℄ of Fair Oaks Ave. Bt. Spk. in curb, 4' W. of E. end.	Per F.B. 1568 - 72

F.B. 1701 PG. 184
Job No. 1324 Division No. V Notes Red. Date 7-18-50 Plotted Date No. Profile
Survey of Grandeur Ave.
Survey by J. J. Lanigan Notes R. D. Anderson Notes Chkd. Checked Date No. X-Sec.
Indexed E. C. Johnson Date

Notes Ck'd by	Survey of Grandeur Ave	F. B. 1701 PG. 185
Map No.	W. O. 1324 Tape No. Std. °F	
Office Work	Surveyed by J. J. Lanigan	
Checked	Notes Lanigan Date 7-19-50	
Date	Indexed C. Johnson	

JAN 16 '61

LOCATION
of
IMPROVEMENTS
on
LAS FLORES DR
from
GLENROSE AVE.
to
FAIR OAKS AVE.
C. I. 1324

J. J. Lanigan
R. D. Anderson
H. H. Raphael
W. W. Boydston

Note: Any Additions or Changes on This Sheet Must be Made or Circled in Red Ink With Date and Name of Person Making Change.

Do not extend notes this side of this line.

RETURN TO
LOS ANGELES COUNTY SURVEYOR
726 LOS ANGELES COUNTY
ENGINEERING BLDG.

76F3098 247 10M 1-49

F. B. 1701 Pg. 186



RETURN TO
LOS ANGELES COUNTY SURVEYOR
726 LOS ANGELES COUNTY
ENGINEERING BLDG.

Do not extend notes this side of this line.

Note: Any Additions or Changes on This Sheet Must Be Made or Circled In Red Ink With Date and Name of Person Making Change.

Notes Ck'd by	Survey of Grandeur Ave
Map No.	W. O. 1324 Tape No. Std. °F
Office Work	Surveyed by J. J. Lanigan
Checked	Notes Lanigan Date 7-19-58
Date	Indexed J. C. Johnson

F. B. 1701 Pg. 147

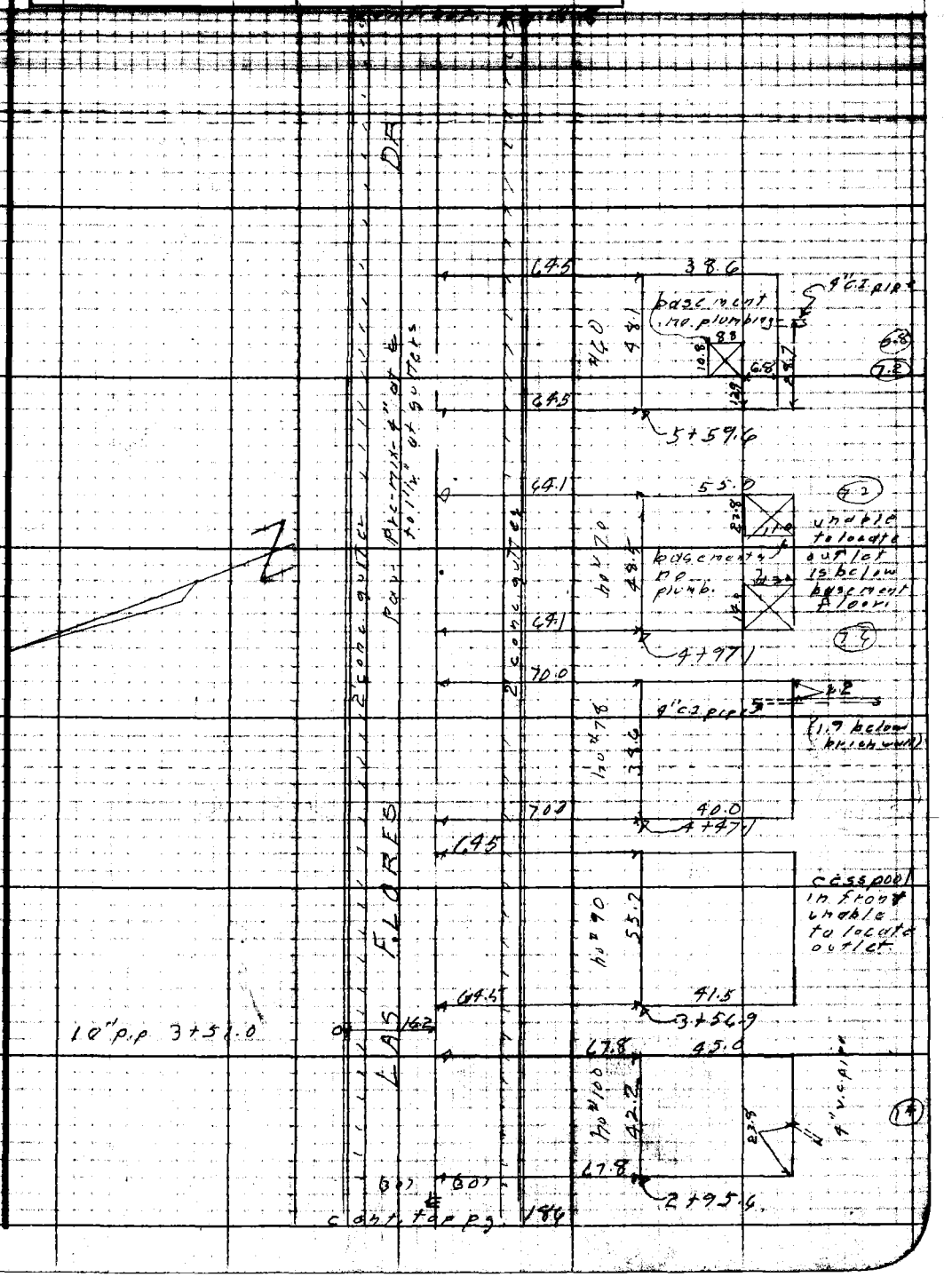

Note: Any Additions or Changes on This Sheet Must be Made or Circled in Red Ink With Date and Name of Person Making Change.

Do not extend notes this side of this line.

RETURN TO
LOS ANGELES COUNTY SURVEYOR
726 LOS ANGELES COUNTY
ENGINEERING BLDG.

76F3098 247 10M 1-49

F. B. 1701 Pg. 189

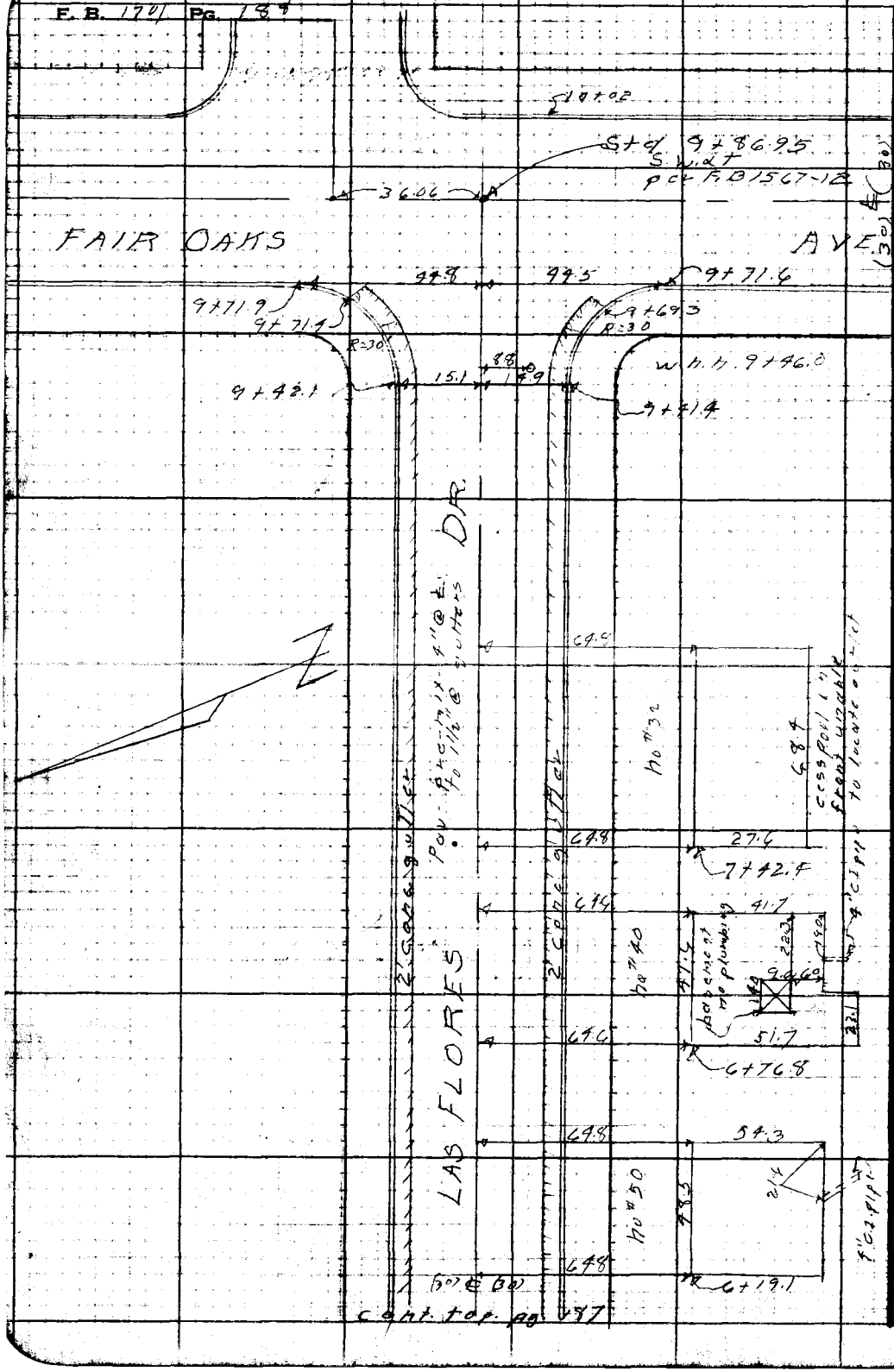

RETURN TO
LOS ANGELES COUNTY SURVEYOR
728 LOS ANGELES COUNTY
ENGINEERING BLDG.

Do not extend notes this side of this line.

Note: Any Additions or Changes on This Sheet Must Be Made or Circled in Red Ink With Date and Name of Person Making Change.

(78)

Profile No.	Notes Red.	Plotted	Job No. 1324	Division No. V	F.B. 1701 PG. 189
	Date	Date	Survey of Grandeur Ave.		
X-Sec. No.	Notes Chkd. WGVD	Checked	Survey by J.J. Lanigan	Notes RDA	Date 7-20-50
	Date 8/9/50	Date	Map No.	Red Ord Johnson	Date JAN 4 '51

PROFILE
and
CROSS SECTIONS
on
LAS FLORES DR.
from
GLENROSE AVE.
to
FAIR OAKS AVE.

C.I. 1324

ELEV.

F. S.

J.J. LANIGAN
R.D. ANDERSON
H.H. RAPHAEL
W.W. BOYDSTON

H. I.

B. S.

STATION

NOTE: ANY ADDITIONS OR CHANGES ON THIS SHEET MUST BE MADE OR CIRCLED IN RED INK, WITH DATE AND NAME OF PERSON MAKING CHANGE.

PLEASE RETURN TO
LOS ANGELES COUNTY SURVEYOR
726 LOS ANGELES COUNTY ENGINEERING BLDG.

Do not extend notes this side of this line.

76L298 307 5-49

76L298 307 5-49

PLEASE RETURN TO
LOS ANGELES COUNTY SURVEYOR
726 LOS ANGELES COUNTY ENGINEERING BLDG.

NOTE: ANY ADDITIONS OR CHANGES ON THIS SHEET MUST BE MADE OR CIRCLED IN RED INK. WITH DATE AND NAME OF PERSON MAKING CHANGE.

Do not extend notes this side of this line.

STATION	B. S.	H. I.	F. S.	ELEV.	Las Flores Dr.
					Elev. 1421.966 Per F.B. 1568-82
B.M. AE 448				1421 97	B.M. AE 448 Glenrose Ave. & Las Flores Dr., S.E. Cor. Bt. spk. in curb, 6' E. of E. end C.R.
	5 34	1427 31			
0+00			5 83	1421 48	Int. of ℄s Glenrose Ave. (N'Westly) & Las Flores Dr.
			1 54	1425 77	75' N'westly on ℄ Glenrose Ave
			1 83	1425 48	" " 15' North - gut.
			1 13	1426 18	" " 15' " - curb
			2 62	1424 69	" " 15' Southerly - gut.
			1 97	1425 34	" " 15' " - curb
0-08½			5 15	1422 16	124½ L. - gut.
"			4 49	1422 82	124½ L. - North'ly end C.R.
0+22²			5 63	1421 68	15' L. - gut.
"			4 99	1422 32	15' L - E end of No. C.R.
			4 6	1422 7	30' L. - P/L
0+60 74			5 43	1421 89	Int. of ℄s Glenrose Ave. (South) & Las Flores Dr.
			12 04	1415 27	100' So. on ℄ Glenrose Ave
			11 66	1415 65	So. end S.W.C.R. - gut.
			11 02	1416 29	" " - curb
			9 10	1418 21	W. end " - gut.
			8 51	1418 80	" " - curb
			8 58	1418 73	So. end S.E.C.R. - gut.
			7 92	1419 39	" " - curb

F.B. 1701 Pg. 190
Survey of Grandeur Ave.
Survey by Lanigan Notes R. D. Anderson
Indexed R. C. Johnson Date
Job No. 1324 Division No. ✓ Notes Red. Date Plotted Date No. Profile
Notes Chkd. Date Checked Date No. X-Sec.

76L298 307 5-49

PLEASE RETURN TO
LOS ANGELES COUNTY SURVEYOR
726 LOS ANGELES COUNTY ENGINEERING BLDG.

NOTE: ANY ADDITIONS OR CHANGES ON THIS SHEET MUST BE MADE OR CIRCLED IN RED INK, WITH DATE AND NAME OF PERSON MAKING CHANGE.

Do not extend notes this side of this line.

STATION	B. S.	H. I.	F. S.	ELEV.	Los Flores Dr.	
		1427 31	5 75	1421 56	E. end N.E.C.R. - gut.	
			5 30	1421 95	E. " " - curb	
1+00			4 89	1422 42		℄
"			5 04	1422 27	15' L. - gut.	
"			4 41	1422 90	15' L. - curb	
1+08 4			6.0	1422 3		30' R. - P/L
1+50			4 47	1422 84		℄
1+45 4			3 7	1423 6		68 3' R. Floor Elev. Ho. # 124
"			8 9	1418 4		124 3' R. S. W. Cor. "
"			12 7	1414 6		174 3' R.
1+76 4			10 8	1416 5		124 3 - Top 4" C.I. Pipe
T.P.			4 02	1423 29	T.P.	
	5 50	1428 79				
1+96 4			5 4	1423 4		65 0' R. - Floor Elev. Ho. # 16
"			10 7	1418 1		114 5' R. S.W. Cor. "
"			14 2	1414 6		171' R.
2+15			5 41	1423 38		℄
"			6 41	1422 38		15' R. - gut.
"			6 00	1422 79		15' R. - curb
"			5 61	1423 18	15' L. - gut.	
"			4 98	1423 81	15' L. - curb	

Profile No. ____ Date ____ Notes Red. ____ Date ____ Plotted ____ Job No. 1324 Division No. V

X-Sec. No. ____ Date ____ Notes Chkd. ____ Date ____ Checked ____ Date ____ Survey of Pasadena Area Survey by [illegible] Notes P.D.A. Date 7-20-30 Map No. ____ Indexed J. Johnson Date ____

F.B. 1701 PG. 191

76L298 307 5-49

PLEASE RETURN TO
LOS ANGELES COUNTY SURVEYOR
726 LOS ANGELES COUNTY ENGINEERING BLDG.

NOTE: ANY ADDITIONS OR CHANGES ON THIS SHEET MUST BE MADE OR CIRCLED IN RED INK, WITH DATE AND NAME OF PERSON MAKING CHANGE.

Do not extend notes this side of this line.

STATION	B. S.	H. I.	F. S.	ELEV.	Las Flores Dr.	
		1428 79				
2+28.4			12 6	1416 2		114.5' R. - Top 4" C.I. Pipe Ho. #116
2+45.5			5 1	1423 7		65.8' R. - Floor Elev. Ho. #108
"			11 0	1417 8		110.8' R. - S.W. Cor. Ho. "
"			14 9	1413 9		171' R.
"			12 3	1416 5		110.8' R. - Basem't Floor
2+50			5 15	1423 64		℄
2+80.6			12 2	1416 6		117' R. - Top 4" C.I. Pipe
T.P.			4 62	1424 17	T.P.	
	5 52	1429 69				
2+95.6			6 0	1423 7		67.8' R. - Floor Elev. Ho. # 100
"			11 3	1418 4		112.8' R. - S.W. Cor. "
"			15 9	1413 8		177.8' R.
3+08			5 46	1424 23		℄
"			6 46	1423 23		15' R. - gut.
"			6 05	1423 64		15' R. - curb
"			5 7	1424 0		30' R. - P/L
"			5 70	1423 99	15' L. - gut.	
"			5 06	1424 63	15' L. - curb	
"			4 7	1425 0	30' L - P/L	

F.B. 1701 Pg. 192
Job No. 1324 Division No. V Notes Red. Date Plotted Date No. Profile
Survey of Grandeur Ave Notes Chkd. Date Checked Date No. X-Sec.
Survey by J. J. Lanigan Notes R. D. Anderson Date
Indexed A. C. Johnson

76L298 307 5-49

PLEASE RETURN TO
LOS ANGELES COUNTY SURVEYOR
726 LOS ANGELES COUNTY ENGINEERING BLDG.

NOTE: ANY ADDITIONS OR CHANGES ON THIS SHEET MUST BE MADE OR CIRCLED IN RED INK, WITH DATE AND NAME OF PERSON MAKING CHANGE.

Do not extend notes this side of this line.

STATION	B. S.	H. I.	F. S.	ELEV.	Las Flores Dr.	
		1429 69				
3+19 4			12 8	1416 9		112 8' R. - Top 4" V.C. House # 100
3 +40			5 08	1424 61		℄
"			+5 1	1434 8	140' L.	
3 +56 9			5 7	1424 0		64 5' R. - Floor Elev. Ho. # 70
"			10 9	1418 8		106' R. - S.W. Cor. Ho. # 90
"			16 2	1413 5		177' R.
4 +15			4 07	1425 62		℄
"			4 93	1424 76		15' R. - gut
"			4 54	1425 15		15' R. - curb
"			4 19	1425 50	15' L. - gut	
"			3 57	1426 12	15' L. - curb	
T.P.			4 29	1425 40	T.P.	
	4 56	1429 96				
4+47 1			5 0	14250		70' R. - Floor Elev. Ho. # 78
"			10 0	14200		110' R. - S.W. Cor.
"			14 7	14153		168 5 R.
4 +50			3 82	1426 14		℄
4 +84 5			10 4	1419 6		110' R. - Top 4" C.I. Ap. # 78
T.P.			3 00	1426 96	T.P.	
	4 45	1431 41				

Profile No. ____ Date ____ Notes Red. ____ Date ____ Plotted ____ Job No. 1324 Division No. V
X-Sec. No. ____ Date ____ Notes Chkd. ____ Date ____ Checked ____ Date ____ Survey of Broadway Ave. Survey by J. J. Lazinger Notes RDA Date 7-20-50 Map No. ____ Date ____ Indexed Date ____

F.B. 1701 PG. 193

76L298 307 5-49

PLEASE RETURN TO
LOS ANGELES COUNTY SURVEYOR
726 LOS ANGELES COUNTY ENGINEERING BLDG.

NOTE: ANY ADDITIONS OR CHANGES ON THIS SHEET MUST BE MADE OR CIRCLED IN RED INK, WITH DATE AND NAME OF PERSON MAKING CHANGE.

Do not extend notes this side of this line.

F.B. 1701 Pg. 191 Job No. 1324 Division No. V Notes Red. Date 7-20-50 Plotted Date Checked Date Profile No. X-Sec. No.

Survey of Grandview Ave
Survey by Lowry Notes R. D. Anderson Notes Chkd. C. J. Date
Indexed A. C. J. Date

STATION	B. S.	H. I.	F. S.	ELEV.	LAS FLORES	DR.
		1431 41				
4+97 1			6 0	1425 41		64 1/2' R. Floor Elev. Ho. #70
"			11 2	[illegible] 2		119 1/2' R. S. W. Cor. "
"			13 5	1417 9		168 5/2' R.
5+04 1			13 6	1417 8		111 1/2' R. Basem't Floor "
			4 30	1427 11	℄	
5+11			5 20	1426 21		15' R. - gut.
"			4 79	1426 62		15' R. - curb
			4 55	1426 86	15' L. - gut.	
			3 90	1427 51	15' L. - curb	
5+33 7			13 2	1417 2		113 1/2' R. - Basement Floor #70
5+50			3 82	1427 59	℄	
T.P.			2 99	1428 42	T.P.	
	3 90	1432 32				
5+59 1/2			4 7	1427 6		64 5/2' R. - Floor Elev. Ho. #60
"			9 3	1423 [illegible]		103' R. - S. W. Cor. Ho. "
"			16 3	1416 [illegible]		178' R.
5+65			11 9	1420 4		91 3/2' R. - Basem't Floor
5+88 3			10 1	1422 2		103' R. - Top 4" C.I. Pipe
6+10			3 76	1428 56	℄	
"			4 61	1427 71		15' R. - gut.
"			4 19	1428 13		15' R. - curb

76L298 307 5-49

PLEASE RETURN TO
LOS ANGELES COUNTY SURVEYOR
726 LOS ANGELES COUNTY ENGINEERING BLDG.

NOTE: ANY ADDITIONS OR CHANGES ON THIS SHEET MUST BE MADE OR CIRCLED IN RED INK. WITH DATE AND NAME OF PERSON MAKING CHANGE.

Do not extend notes this side of this line.

STATION	B. S.	H. I.	F. S.	ELEV.	Las Flores	Dr.
		1432 32				
6+10			3 9	1428 5		30' R. P/L
"			3 86	1428 46	15' L. - gut.	
"			3 21	1429 11	15' L. - curb	
"			2 9	1429 4	30' L. - P/L	
"			+1 7	1434 0	40' L. - Top bnk.	
T.P.			3 40	1428 92	T.P.	
	3 82	1432 74				
6 +19			4 5	1428 4		64 R. - Flow Flowline 50
"			9 8	1422 9		119 R. - S.W. Cor. House
"			12 9	1419 8		178' R.
6+46			9 2	1423 5		119 R. - Top 4" C.I.
6+50			3 65	1429 09		℄
T.P			2 82	1429 92		T.P.
	6 30	1436 22				
6+76			7 4	1428 8		64 R. Flow Flowline 40
"			12 4	1423 8		115 R. S.W. Cor. Ho.
"			15 4	1420 8		175 R.
6+95			15 2	1421 0		95 R. - Basin Inlet
7 + 16			12 5	1423 7		106 R. - Top 4" C.I.

Profile No. ____ Notes Red. ____ Plotted ____ Job No. 1324 Division No. V
X-Sec. No. ____ Date ____ Notes Chkd. ____ Date ____ Checked ____ Date ____ Survey by ____ Notes ____ Map No. ____ Indexed ____ Date ____
Survey of Flow Line
Date 7-24-30
Job Theory

F.B. 1701 PG. 195

76L298 307 5-49

PLEASE RETURN TO
LOS ANGELES COUNTY SURVEYOR
726 LOS ANGELES COUNTY ENGINEERING BLDG.

NOTE: ANY ADDITIONS OR CHANGES ON THIS SHEET MUST BE MADE OR CIRCLED IN RED INK, WITH DATE AND NAME OF PERSON MAKING CHANGE.

Do not extend notes this side of this line.

STATION	B. S.	H. I.	F. S.	ELEV.	Las Flores	Dr.
		1436 22				
7+00			6 31	1429 91		℄
"			7 15	1429 07		15' R - gut.
"			6 74	1429 48		15' R - curb
"			6 38	1429 84	15' L - gut.	
"			5 76	1430 46	15' L - curb	
7+42 1			5 4	1430 8		64 8' R - Floor Elev. Ho. #32
"			9 4	1426 8		92 1' R - S.W. Cor. "
"			14 6	1421 6		173 5' R.
7+50			5 49	1430 73		℄
"			6 43	1429 79		15' R - gut.
"			6 05	1430 17		15' R - curb
"			5 68	1430 54	15' L. - gut.	
"			5 00	1431 22	15' L. - curb	
8+00			4 15	1432 07		℄
"			5 16	1431 06		15' R - gut.
"			4 78	1431 44		15' R - curb
"			4 48	1431 74	15' L - gut	
"			3 84	1432 38	15' L. - curb	
8+50			2 19	1434 03		℄
			3 23	1432 99		15' R - gut.

F.B. 1701 PG. 196
Job No. 1324 Division No. V Notes Red. Plotted Date No. Profile
Survey of Grand Cor Ave Date Checked Date No. X-Sec.
Survey by Lanigan Notes R.D. Anderson Notes Chkd. Date
Indexed A. C. Johnson Date

76L298 307 5-49

PLEASE RETURN TO
LOS ANGELES COUNTY SURVEYOR
726 LOS ANGELES COUNTY ENGINEERING BLDG.

NOTE: ANY ADDITIONS OR CHANGES ON THIS SHEET MUST BE MADE OR CIRCLED IN RED INK, WITH DATE AND NAME OF PERSON MAKING CHANGE.

Do not extend notes this side of this line.

STATION	B. S.	H. I.	F. S.	ELEV.	Las Flores Dr.	
		1436 22				
8+50			2 83	1433 39		15' R. - Brk on curb
"			2 47	1433 75	15' L. - gut.	
"			1 84	1434 38	15' L. - curb	
T.P.			0 70	1435 52	T.P.	
	9 34	1441 86				
9+06			7 91	1434 95		℄
"			8 84	1434 02		15' R. - gut.
"			8 46	1434 40		15' R. - curb
"			8 2	1434 7		30' R. - P/L
			8 10	1434 76	15' L. - gut.	
"			7 44	1437 42	15' L. - curb	
"			7 0	1437 9	30' L. - P/L	
9+50			6 33	1438 53		℄ Top Brk.
9+57			7 0	1437 9		30' R. - P/L
"			4 0	1440 9	30' L. - P/L	
9+71			6 46	1438 40		℄ cross gutter
9+86 95			6 19	1438 47	Int. ℄s Las Flores Dr. & Fair Oaks Ave.	
			10 66	1434 20	70' South on ℄ of Fair Oaks Ave.	
			10 87	1433 99	"	" 15' W. - gut.
			10 08	1433 78	"	" 15' W. - curb

Profile No. 1 Date
X-Sec. No. Date
Notes Red. Date
Notes Chkd. Date
Plotted Date
Checked Date
Job No. 1324 Division No. V
Survey of Rancho Sur Hwy
Survey by Unknown Notes 1204 Date 7-21-53
Map No. Indexed by Date
F.B. 1701 PG. 117

76L298 307 5-49

PLEASE RETURN TO
LOS ANGELES COUNTY SURVEYOR
726 LOS ANGELES COUNTY ENGINEERING BLDG.

NOTE: ANY ADDITIONS OR CHANGES ON THIS SHEET MUST BE MADE OR CIRCLED IN RED INK, WITH DATE AND NAME OF PERSON MAKING CHANGE.

Do not extend notes this side of this line.

STATION	B. S.	H. I.	F. S.	ELEV.	Las Flores Dr.	
		1444 86				
			0 69	1444 17'	80' No. on ℄ of Fair Oaks Ave.	
			1 01	1443 85'	" "	15^{S} W. - gut
			0 12	1444 74'	" "	15^{S} W. - curb
			3 34	1441 52'	N. end of N.W.C.R. - gut	
			2 75	1442 11'	" " - curb	
			6 09	1438 77'	W. end " - gut	
			5 44	1439 42'	" " - curb	
			7 34	1437 52'	W. end of S.W.C.R. - gut	
			6 97	1437 89'	" " - curb	
			9 25	1435 61'	So. end of " - gut	
			8 50	1436 36'	" " curb	
B.M. AE 425			5 57	1434 29'	B.M. AE 425 Elev. 1439.313 Fair Oaks Ave. & Las Flores Dr., S.E. Cor. Bt. spk. in curb, 6' No. of ℄ Pro. Las Flores Dr. (from West)	Per F.B. 1568-71

F.B. 1701 PG. 198
Job No. 1324 Division No. V Notes Red. Plotted No. Profile
Survey of Grandcor Ave. Date Date X-Sec.
Survey by Lanzigan Notes R.D. Anderson Notes Chkd. Checked No.
Indexed C. Johnson Date Date Date

Notes Ck'd by	Survey of Grandeur Ave
Map No.	W. O. 1324 Tape No. Std.
Office Work	Surveyed by J.J. Lanigan
Checked	Notes Lanigan Date
Date	Indexed A. C. Johnson

F. B. 1701 PG. 199

JAN 4 '51

LOCATION
of
IMPROVEMENTS
on
POPPYFIELDS DR
from
GLENROSE AVE
to
EASTERLY LINE of TRACT # 11879
C.I. 1324

J.J. Lanigan
R.D. Anderson
H.H. Raphael
W.W. Boydston

Note: Any Additions or Changes on This Sheet Must be Made or Circled in Red Ink With Date and Name of Person Making Change.

Do not extend notes this side of this line.

RETURN TO
LOS ANGELES COUNTY SURVEYOR
726 LOS ANGELES COUNTY
ENGINEERING BLDG.

76F3098 247 10M 1-49

F. B. 1701 PG. 200

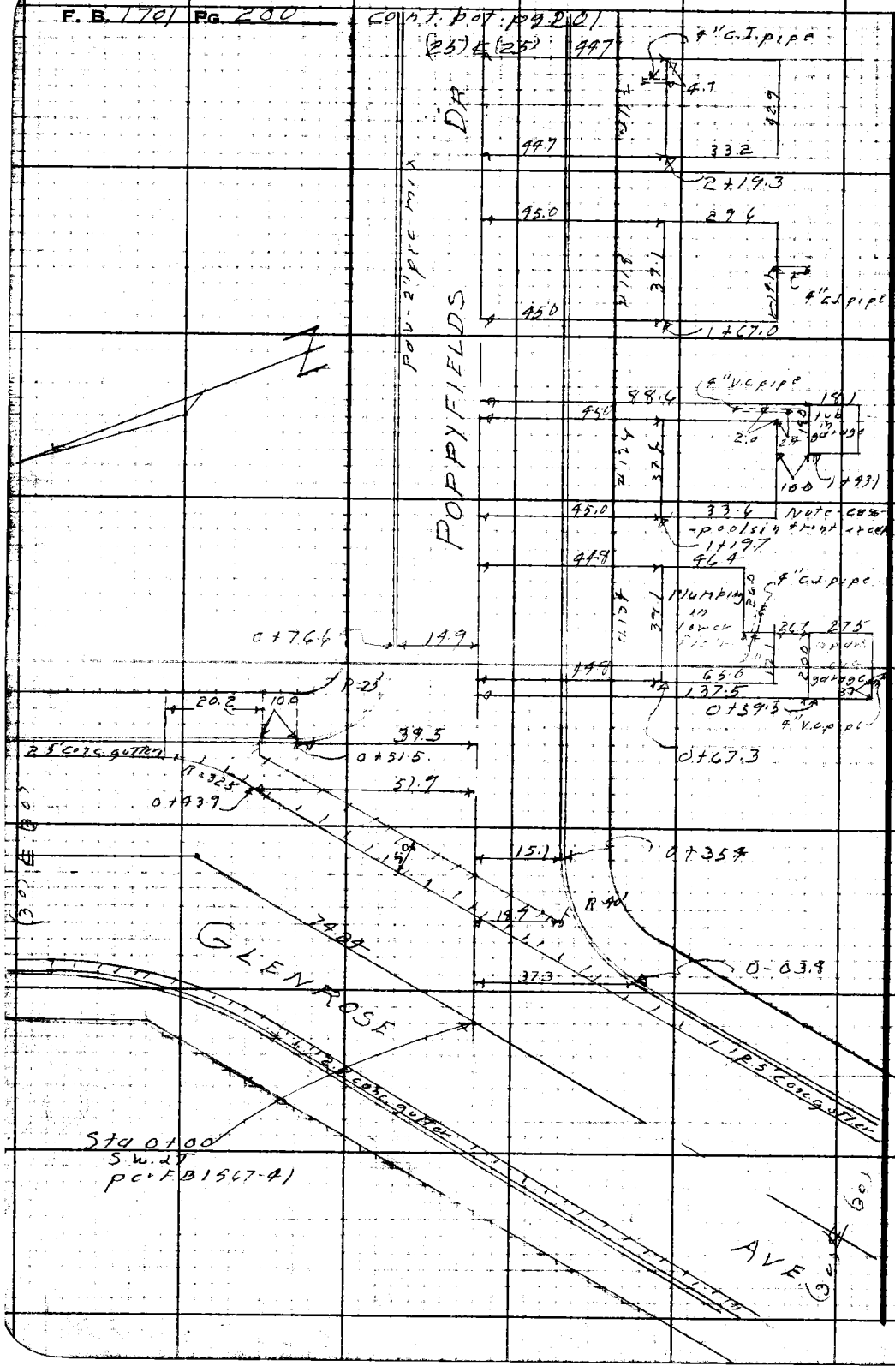

Notes Ck'd by	Survey of Grandeur Ave
Map No.	W.O. 1329 Tape No. Std. °F
Office Work	Surveyed by J. J. Lanigan
Checked	Notes Lanigan Date
Date	Indexed: A. C. Johnson

F. B. 1701 Pg. 201

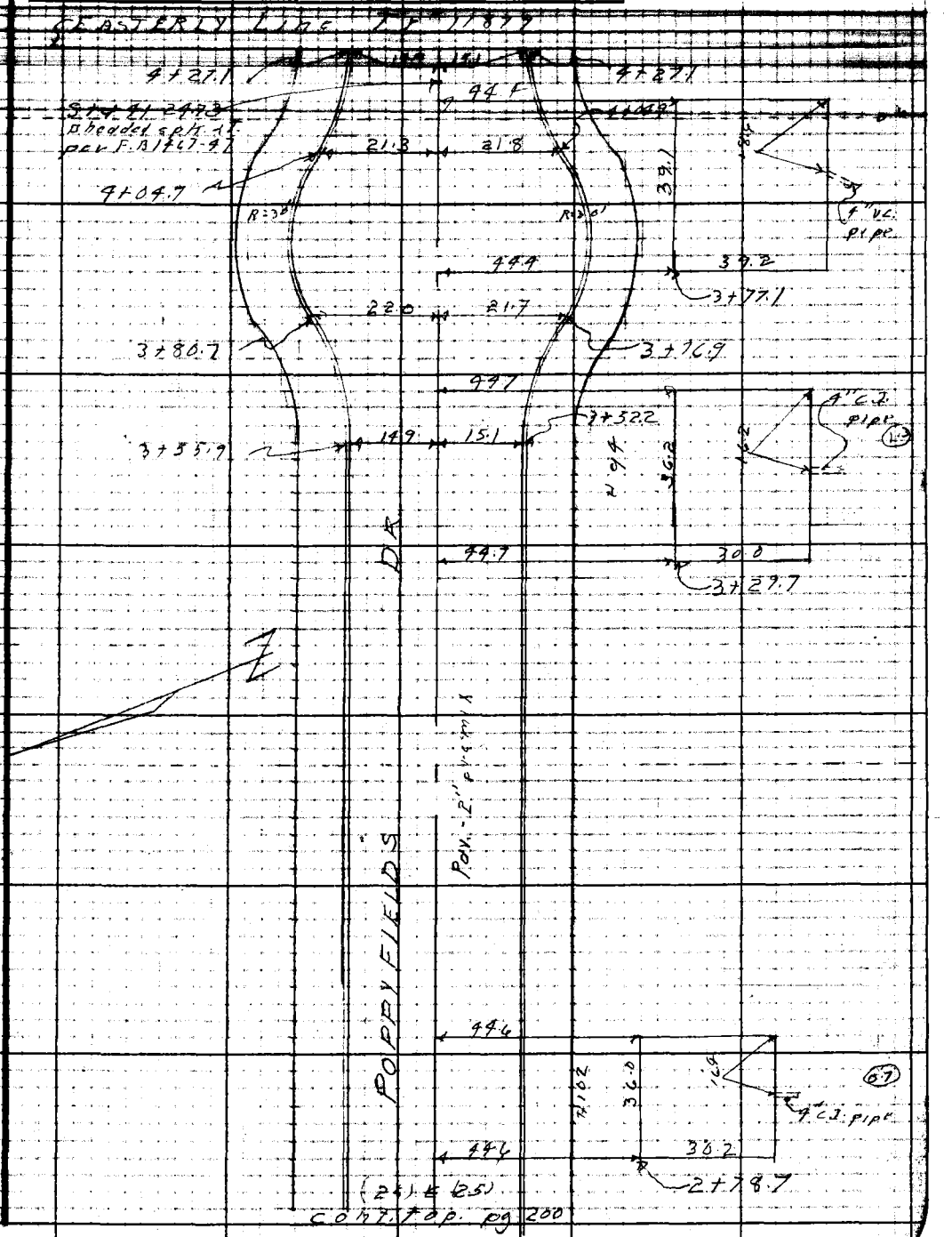

Notes: Any Additions or Changes on This Sheet Must be Made or Circled in Red Ink With Date and Name of Person Making Change.

Do not extend notes this side of this line.

RETURN TO
LOS ANGELES COUNTY SURVEYOR
725 LOS ANGELES COUNTY
ENGINEERING BLDG.

76F3095 247 10M 1-49

F. B. 1701 PG. 202

RETURN TO
LOS ANGELES COUNTY SURVEYOR
725 LOS ANGELES COUNTY
ENGINEERING BLDG.

Do not extend notes this side of this line.

Note: Any Additions or Changes on This Sheet Must be Made or Circled in Red Ink With Date and Name of Person Making Change.

Profile No.	Notes Red.	Plotted	Job No. 1324	Division No. V	F.B. 1701 PG. 203
	Date	Date	Survey of Grandeur AVE.		
X-Sec. No.	Notes Chkd. WGVD	Checked	Survey by J.J.L.	Notes P.D.A.	Date 7-25-50
	Date 8/9/50	Date	Map No.	Traced Johnson	Date

PROFILE
and
CROSS-SECTIONS
on
POPPYFIELDS DR.
from
GLENROSE AVE.
to
EASTERLY LINE of TRACT #11879
C.I. 1324

STATION	B.S.	H.I.	F.S.	ELEV.

J.J. Langa
P.D. Anderson
H.H. Raphael
W.W. Boydston

NOTE: ANY ADDITIONS OR CHANGES ON THIS SHEET MUST BE MADE OR CIRCLED IN RED INK, WITH DATE AND NAME OF PERSON MAKING CHANGE.

Do not extend notes this side of this line.

PLEASE RETURN TO
LOS ANGELES COUNTY SURVEYOR
726 LOS ANGELES COUNTY ENGINEERING BLDG.

761298 307 5-49

76L298 307 5-49

PLEASE RETURN TO
LOS ANGELES COUNTY SURVEYOR
726 LOS ANGELES COUNTY ENGINEERING BLDG.

NOTE: ANY ADDITIONS OR CHANGES ON THIS SHEET MUST BE MADE OR CIRCLED IN RED INK, WITH DATE AND NAME OF PERSON MAKING CHANGE.

Do not extend notes this side of this line.

F.B. 17, PG. 204 | Profile No. | X-Sec. No. | Plotted | Date | Checked | Date | Notes Red. | Date | Notes Chkd. | Date

Job No. 1324 Division No. V. Notes P.D. Andersen Ave.

Survey of Glenrose Ave.

Survey by L.D. Blair Notes A. C. Jackson

Indexed

STATION	B. S.	H. I.	F. S.	ELEV.	POPPYFIELDS DRIVE
B.M. AE446				1392 20	B.M. AE446 Elev. 1396.196 Per FB 1568-82 Glenrose Ave. (W. side) at Poppyfields Dr. Bt. Spk. in curb on ℄ Pro. of Poppyfields Dr.
	6 15	1402 35			
0+00			5.82	1396 53	Int. ℄s Glenrose Ave & Poppyfields Dr.
			11 15	1391 20	80' Southerly on ℄ Glenrose Ave.
			11 94	1390 41	" " 15' E. - gut.
			11 29	1391 06	" " 15' E. - curb
			11 63	1390 72	" " 15' W. - gut.
			10 98	1391 37	" " 15' W. - curb
T.P.			0 10	1402 25	T.P.
	11 39	1413 64			
			5 70	1407 94	100' No. of P.I. on ℄ Glenrose Ave
			6 09	1407 55	" " 15' E. - gut.
			5 45	1408 19	" " 15' E. - curb
			6 75	1406 89	" " 15' W. - gut.
			6 11	1407 53	" " 15' W. - curb
T.P.			10 67	1402 97	T.P.
	0 71	1403 68			
			4 05	1399 63	N. end N.E.C.R. - gut.
			3 49	1400 19	" " - curb
			6 03	1397 65	E. end " - gut.
			4 97	1399 71	" " - curb

76L298 307 5-49

PLEASE RETURN TO
LOS ANGELES COUNTY SURVEYOR
726 LOS ANGELES COUNTY ENGINEERING BLDG.

NOTE: ANY ADDITIONS OR CHANGES ON THIS SHEET MUST BE MADE OR CIRCLED IN RED INK, WITH DATE AND NAME OF PERSON MAKING CHANGE.

Do not extend notes this side of this line.

STATION	B. S.	H. I.	F. S.	ELEV.	POPPYFIELDS	DRIVE
		1403 68				
			7 00	139468	- E. end S.E.C.R. - gut.	
			6 22	139746	- " " - curb	
			10 16	139352	- So. end S.E.C.R. - gut.	
			9 53	139415	- So. end " - curb	
0 - 17.5			8 12	139556	-	℄ Pro. gutter
"			7 48	139620	-	℄ " curb
0 + 17			7 45	139623	-	℄ Cross gutter
0 + 26			7 38	139630	-	℄ gutter
0 + 35.4			7 2	13965	-	26' R. - P/L
0 + 61			5 90	139778	-	℄
"			6 37	139731	- 10.5' L. - gutter	
"			5 21	139847	- 26' L. - Top Brk.	
0 + 76.6			4 0	13997	- 25' L. - P/L	
0 + 63.2			18 5	13852	-	105' R. - Top 4" V.C.P. c
0 + 67.3			7 3	13974	-	44.2' R. - Floor Elev. 4.
0 + 79.4			15 1	13886	-	91.2' R. - ground Elev.
0 + 67.3			15 1	13886	-	136' R. - Garage Floor
0 + 79.4			14 5	13892	-	Lower Floor Elev.
"			16 1	13876	-	93.2' R. - Top 4" C.I. Pipe
"			15 2	13885	-	193' R. - Note: 2' South 3' Lower
1 + 00			5 77	139791	-	℄

Profile No. ____ Date ____ Notes Red. ____ Date ____ Plotted ____ Date ____ Job No. 1324 Division No. V
X-Sec. No. ____ Date ____ Notes Chkd. ____ Date ____ Checked ____ Date ____ Survey of Grandview Tract
Survey by LL Lopez Notes 7204 Date 7-25-53 Map No. ____ Date ____ Indexed Johnson Date ____
F.B. 1741 Pg. 205

76L298 307 5-49

PLEASE RETURN TO
LOS ANGELES COUNTY SURVEYOR
726 LOS ANGELES COUNTY ENGINEERING BLDG.

NOTE: ANY ADDITIONS OR CHANGES ON THIS SHEET MUST BE MADE OR CIRCLED IN RED INK, WITH DATE AND NAME OF PERSON MAKING CHANGE.

Do not extend notes this side of this line.

STATION	B. S.	H. I.	F. S.	ELEV.	POPPYFIELDS DRIVE	
		1403 68				
1+00			6 55	1397 13		15' R. - gut.
"			5 94	1397 74		15' R. - curb
"			5 78	1397 90	15' L. - gut.	
"			4 97	1398 71	15' L. - curb	
1+19 7			7 5	1396 2		45° R. - Floor Elev. #126
"			9 3	1394 4		78.6' R. - S.W. Cor. House "
"			9 5	1394 2		88.6' R. - Garage Fl.
"			18 0	1385 7		200' R.
1+59 3			11 7	1392 0		81' R. - Top 4" V.C. Pipe
1+50			5 66	1398 02		℄
T.P.			16 13	1397 55	T.P.	
	5 63	1403 18				
1+67 0			5 5	1397 7		45' R. - Floor Elev. Ho. #118
"			8 3	1394 9		74.6' R. - S.W. Cor. "
"			16 6	1386 6		200' R.
1+81 1			10 0	1393 2		74.6' R. - Top 4" C.I. Pipe
1+92			5 00	1398 18		℄
"			5 82	1397 36		15' R. - gut.
"			5 20	1397 98		15' R. - curb
"			5 4	1397 8		25' R. - P/L

F.B. 1701 PG. 206
Job No. 1324 Division No. V Notes Red. Date Plotted Date No. Profile
Survey of Grandeur Ave. Notes Chkd. Date Checked Date No. X-Sec.
Survey by J. J. Lanigan Notes R. D. Anderson Date
Indexed A. C. Johnson Date

76L298 307 5-49

PLEASE RETURN TO
LOS ANGELES COUNTY SURVEYOR
726 LOS ANGELES COUNTY ENGINEERING BLDG.

NOTE: ANY ADDITIONS OR CHANGES ON THIS SHEET MUST BE MADE OR CIRCLED IN RED INK, WITH DATE AND NAME OF PERSON MAKING CHANGE.

Do not extend notes this side of this line.

STATION	B. S.	H. I.	F. S.	ELEV.	POPPYFIELDS	DRIVE
		1403 18				
1+92			4 86	1398 32	15' L - gut.	
"			4 23	1398 95	15' L - curb	
"			3 5	1399 7	25' L - P/L	
T.P.			4 97	1398 21	T.P.	
	5 20	1403 41				
2+19 3			4 8	1398 6		44 7' R - Floor Elev. #12
"			16 8	1386 6		200' R.
2+50			5 10	1398 31		℄
2+57 5			7 6	1395 8		44 7' R - Top 4" C.I. #12
2+62 2			10 3	1393 1		77 2' R. - S.E. Cor. Ho. #12
2+78 7			6 9	1396 5		44 6' R - Floor Elev. Ho. #12
"			10 4	1393 0		74 8' R. - S.W. Cor. "
"			16 3	1387 1		200' R.
2+98 3			11 3	1392 1		74 8' R. - Top 4" C.I. pc
3+05			5 05	1398 36		℄
"			5 76	1397 65		15' R. - gut.
"			5 13	1399 28		15' R. - curb
"			4 90	1398 51	15' L. - gut.	
"			4 28	1399 13	15' L. - curb	

Profile No. ____ Date ____ Notes Red. ____ Plotted ____ Date ____ Job No. 1324 Division No. V
X-Sec. No. ____ Date ____ Notes Chkd. ____ Checked ____ Date ____ Survey of Carnegie Ave. Survey by [illegible] Notes R.D.A. Date 7-25-50
Map No. ____ Date ____ Indexed Johnson Date ____
F.B. 1701 PG. 207

76L298 307 5-49

PLEASE RETURN TO
LOS ANGELES COUNTY SURVEYOR
726 LOS ANGELES COUNTY ENGINEERING BLDG.

NOTE: ANY ADDITIONS OR CHANGES ON THIS SHEET MUST BE MADE OR CIRCLED IN RED INK, WITH DATE AND NAME OF PERSON MAKING CHANGE.

Do not extend notes this side of this line.

STATION	B. S.	H. I.	F. S.	ELEV.	POPPYFIELDS	DRIVE
		1403 41				
T.P.			6 05	1398 36	T.P.	
	5 20	1403 56				
3+29.7			9 1	1394 5		44.7' R. - Floor Elev. 40.5 94
"			11 3	1392 3		74.7' R. - S.W. Cor. "
"			16 2	1387 4		200' R. -
3+49.7			12 7	1391 9		74.7' R. - Top 4" C.I. Pipe
3+50			5 04	1398 52		℄
3+52.2			5 47	1397 89		15' R. - gut.
"			5 15	1398 41		15' R. - Curb
3+55.9			5 00	1398 56	14.9 L. - gut. (driveway)	
3+77.1			6 8	1396 7		44.1 R. - Floor Elev. 40.1 84
"			11 2	1392 4		83.6' R. - S.W. Cor. House "
"			16 5	1387 1		200' R.
3+97.6			11 9	1391 7		83.6' R. - Top 4" V.C. Pipe
4+00			4 94	1398 62		℄
4+16.2			17 7	1385 9		
4+24.73			4 82	1398 74		200' R. ℄
4+27.1			5 46	1398 10		15' R. - gut.
"			4 97	1398 59		15' R. - Curb
"			4 87	1398 69	14.9' L. - gut.	
"			4 22	1397 34	14.9 L - Curb	

Division No. 1324 Job No. 1324 Profile
Notes Red. ✓ Plotted ____ No. ____ X-Sec.
Notes Chkd. ____ Checked ____ No. ____
Notes R.D. Anderson Date ____ Date ____ Date ____
Survey of Grandeur Ave.
Survey by L. Gilgan
Indexed L. C. Johnson Date ____
P.B. 170 PG. 208

76L298 307 5-49

PLEASE RETURN TO
LOS ANGELES COUNTY SURVEYOR
726 LOS ANGELES COUNTY ENGINEERING BLDG.

NOTE: ANY ADDITIONS OR CHANGES ON THIS SHEET MUST BE MADE OR CIRCLED IN RED INK. WITH DATE AND NAME OF PERSON MAKING CHANGE.

Do not extend notes this side of this line.

STATION	B. S.	H. I.	F. S.	ELEV.	POPPYFIELDS DRIVE
		1403 56			
			(+6 8)	14104	160' North on Easterly Line - Tract Elev. 1399.357 Per F.B. 7528 [illegible]
B.M.AE 447			4 21	1399 35	B.M.AE447 Poppyfields Dr. (No. Side), 388' ± East ℄ Glenrose Ave., Bt. Spk. in curb front of No. 88

Profile No. ____ Date ____ Notes Red. ____ Date ____ Plotted ____ Job No. 1324 Division No. V. F.B. 1701 PG. 209

X-Sec. No. ____ Date ____ Notes Chkd. ____ Date ____ Checked ____ Date ____ Survey of Grandeur Ave. Survey by Lanigan Notes P.D.A. Date 7-25-58 Map No. ____ Date ____ Indexed Johnson Date ____

F.B. 1701 PG. 210 Job No. 1324 Division No. V Notes Red. _____ Plotted _____ Profile

Survey of Grandeur Ave. Date _____ Date _____ No. _____

Survey by Lanigan Notes R.D. Anderson Notes Chkd. _____ Checked _____ X-Sec.

Indexed _____ Date _____ Date _____ Date _____ No. _____

STATION	B. S.	H. I.	F. S.	ELEV.

76L288 307 5-49

PLEASE RETURN TO
LOS ANGELES COUNTY SURVEYOR
726 LOS ANGELES COUNTY ENGINEERING BLDG.

Do not extend notes this side of this line.

NOTE: ANY ADDITIONS OR CHANGES ON THIS SHEET MUST BE MADE OR CIRCLED IN RED INK, WITH DATE AND NAME OF PERSON MAKING CHANGE.

Notes Ck'd by	Survey of Grandeur Ave
Map No.	W.O. 1324 Tape No. Spd.
Office Work	Surveyed by J.J. Lanigan
Checked	Noted Lanigan Date
Date	Indexed E. C. Johnson

F. B. 1701 PG. 211

LOCATION
of
IMPROVEMENTS
on
POPPYFIELDS DR
from
GLENROSE AVE
to
NORTHERLY LINE of TRACT # 13082
C.I. 1324

J. J. Lanigan
R. D. Anderson
H. H. Raphael
W. W. Boydston

Note: Any Additions or Changes on This Sheet Must be Made or Circled in Red Ink With Date and Name of Person Making Change.

Do not extend notes this side of this line.

RETURN TO
LOS ANGELES COUNTY SURVEYOR
726 LOS ANGELES COUNTY
ENGINEERING BLDG.

76F309S 247 10M 1-49

F. B. 1701 Pg. 212

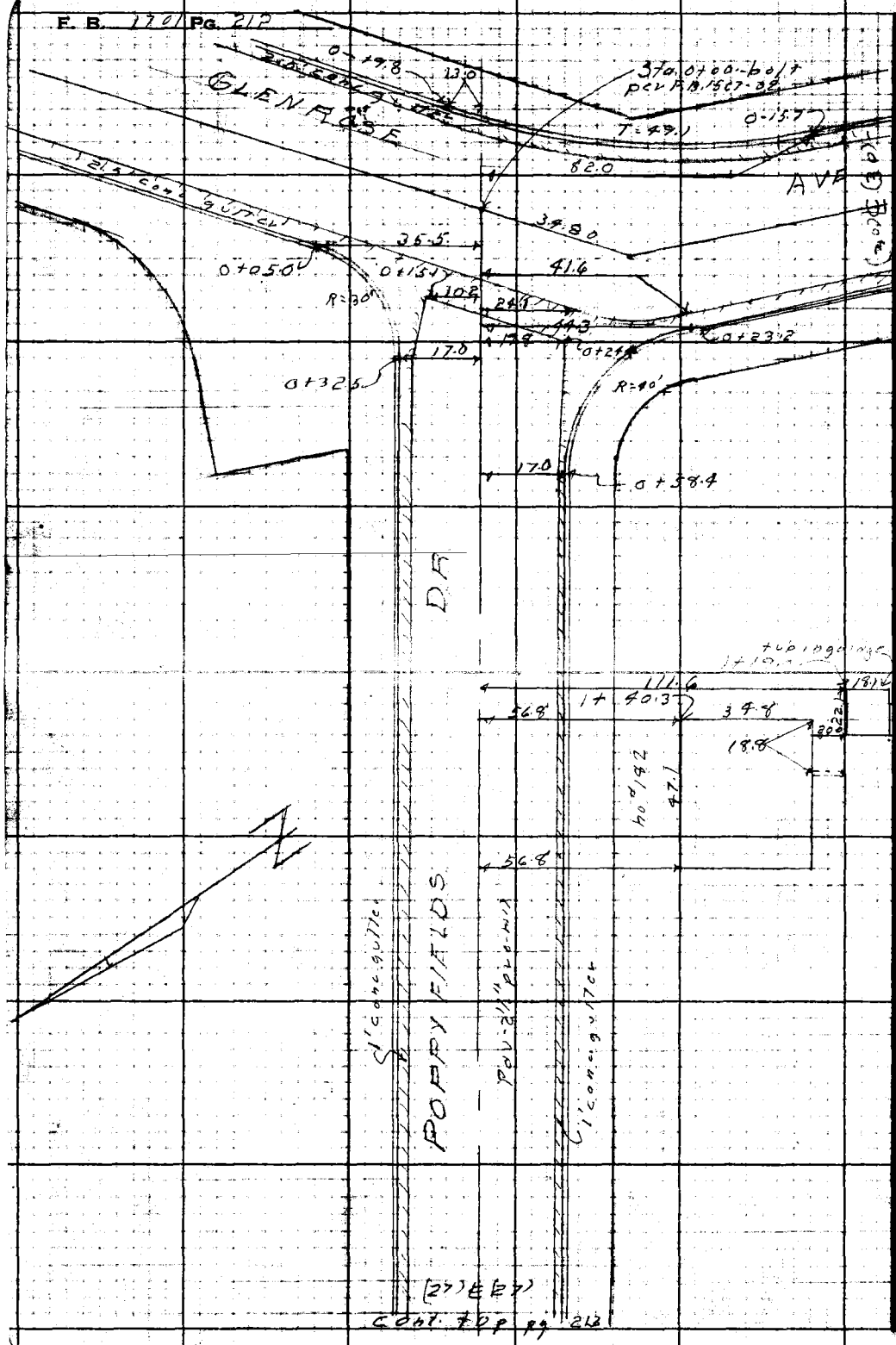

RETURN TO
LOS ANGELES COUNTY SURVEYOR
729 LOS ANGELES COUNTY
ENGINEERING BLDG.

Do not extend notes this side of this line.

Note: Any Additions or Changes on This Sheet Must be Made or Checked in Red Ink With Date and Name of Person Making Change.

(14)

Notes Ck'd by	Survey of Grandeur Ave
Map No.	W. O. 1327 Tape No. Std. °F
Office Work	Surveyed by J. J. Lanigan
Checked	Notes Lanigan Date 7-24-50
Date	Indexed A. C. Johnson

F. B. 1701 Pg. 213

cont. bot. pg. 214

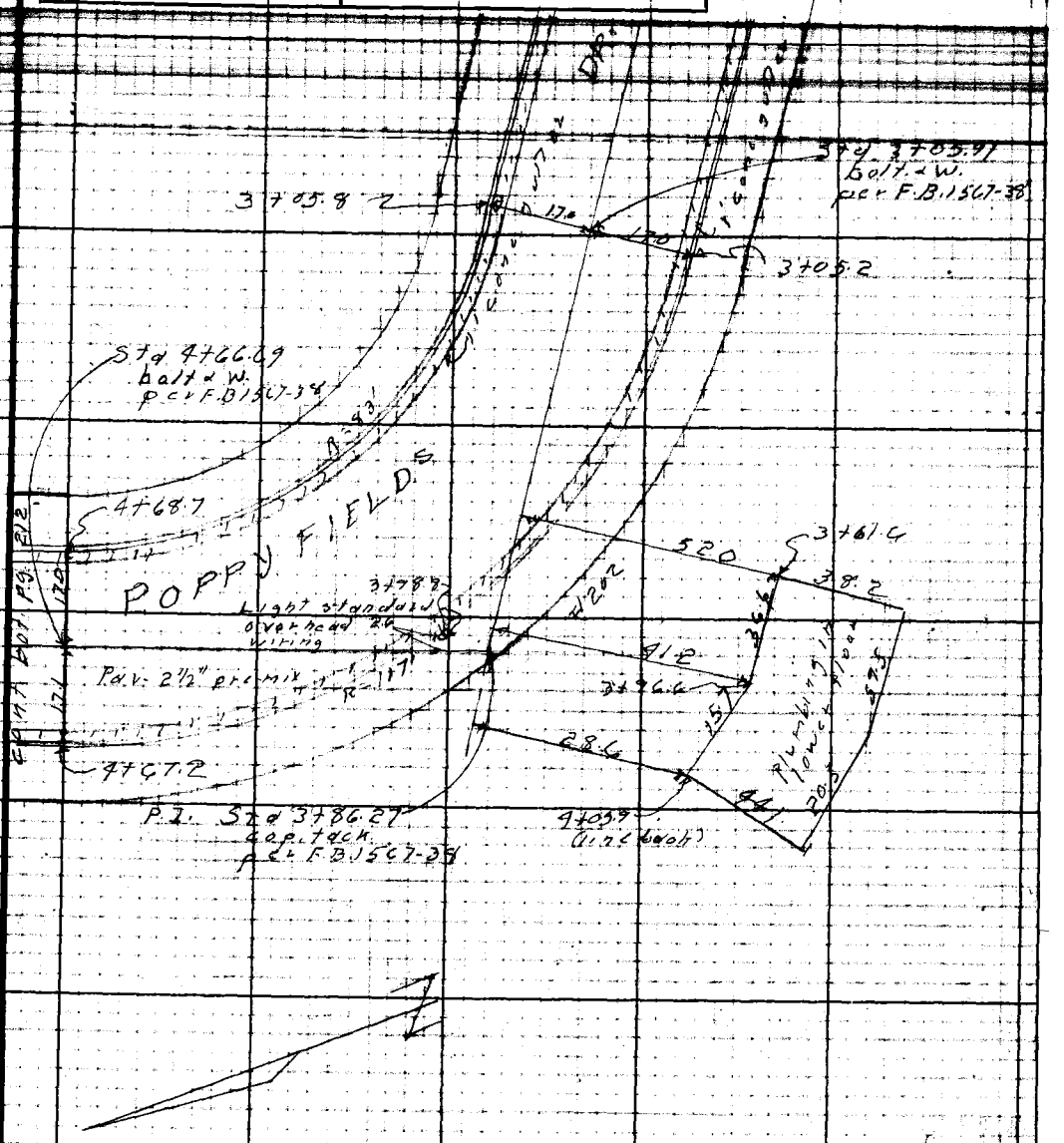

Note: Any Additions or Changes on This Sheet Must be Made or Circled in Red Ink With Date and Name of Person Making Change.

Do not extend notes this side of this line.

RETURN TO
LOS ANGELES COUNTY SURVEYOR
726 LOS ANGELES COUNTY
ENGINEERING BLDG.

76F3098 247 10M 1-49

F. B. 1701 PG. 212

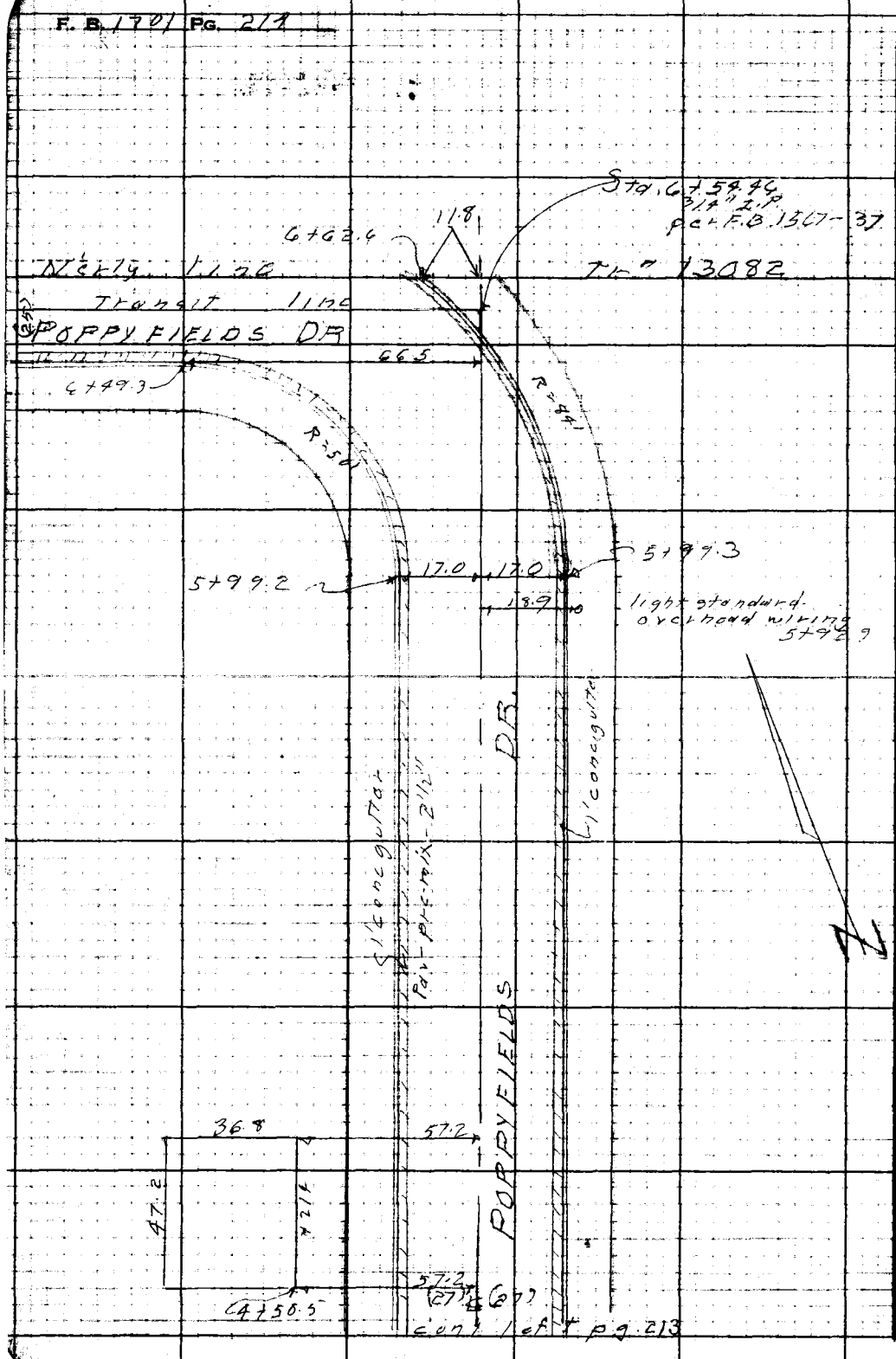

RETURN TO
LOS ANGELES COUNTY SURVEYOR
726 LOS ANGELES COUNTY
ENGINEERING BLDG.

Do not extend notes this side of this line.

Note: Any Additions or Changes of This Sheet Must be Made or Circled in Red Ink With Date and Name of Person Making Change.

Profile No.	Notes Red.	Plotted	Job No. 1324	Division No. V	F.B. 1701 PG. 215
	Date	Date	Survey of Grandeur Inc.		
X-Sec. No.	Notes Chkd. WGVD	Checked	Survey by J.J.L.	Notes P.D.A.	Date 7-25-80
	Date 8/9/80	Date	Map No.	Indexed Johnson	Date

PROFILE
and
CROSS SECTIONS
on
POPPY FIELDS DR.
from
GLENROSE AVE.
to
NORTHERLY LINE of TRACT #13082
C.I. 1324

J.J. Longar
R.D. Anderson
H.H. Raphael
W.W. Boydston

STATION	B.S.	H.I.	F.S.	ELEV.

NOTE: ANY ADDITIONS OR CHANGES ON THIS SHEET MUST BE MADE OR CIRCLED IN RED INK, WITH DATE AND NAME OF PERSON MAKING CHANGE.

Do not extend notes this side of this line.

PLEASE RETURN TO
LOS ANGELES COUNTY SURVEYOR
726 LOS ANGELES COUNTY ENGINEERING BLDG.

76L298 307 5-49

76L298 307 5-49

PLEASE RETURN TO
LOS ANGELES COUNTY SURVEYOR
726 LOS ANGELES COUNTY ENGINEERING BLDG.

NOTE: ANY ADDITIONS OR CHANGES ON THIS SHEET MUST BE MADE OR CIRCLED IN RED INK, WITH DATE AND NAME OF PERSON MAKING CHANGE.

Do not extend notes this side of this line.

STATION	B. S.	H. I.	F. S.	ELEV.	POPPYFIELDS DRIVE
					Elev. 1386.731 Per F.B. 1668-82
B.M. AE 445				1386 73	BM. AE 445 Glenrose Ave. & Poppyfields Dr., NW. Cor. Bt. spk. in curb, 1' No. of N. end C.R.
	5 20	1391 93			
0+00			7 57	1384 36	Int. of ℄s Glenrose Ave (No.) & Poppyfields Dr.
			1 11	1393 82	100' Northerly on ℄ Glenrose Ave
			1 92	1391 01	" " 15' E. gut.
			1 28	1390 65	" " 15' E. - curb
			1 55	1390 38	" " 15' W. - gut.
			0 93	1391 00	" " 15' W. - curb
T.P.			7 98	1383 95	T.P.
	3 85	1387 80			
			11 31	1376 49	85' South of ∡P. on ℄ of Glenrose Ave. (south)
			12 06	1375 74	" " 15' E. gut.
			11 39	1376 41	" " 15' E. - curb
			11 74	1376 06	" " 15' W. - gut.
			11 09	1376 71	" " 15' W. - curb
			6 73	1381 07	So. end S.W.C.R. - gut.
			6 06	1381 74	" - curb
			4 86	1382 94	W. end " - gut.
			4 24	1383 56	" " - curb
			2 92	1384 88	W. end N.W.C.R. - gut.
			2 29	1385 51	" " - curb

F.B. 1701 PG. 216
Job No. 1324 Division No. V Notes Red. Plotted No. Profile
Survey of Grandeur Ave. Date Date X-Sec.
Survey by Lanigan Notes R. D. Anderson Notes Chkd. Checked No.
Indexed A. C. Johnson Date Date

76L298 307 5-49

PLEASE RETURN TO
LOS ANGELES COUNTY SURVEYOR
726 LOS ANGELES COUNTY ENGINEERING BLDG.

NOTE: ANY ADDITIONS OR CHANGES ON THIS SHEET MUST BE MADE OR CIRCLED IN RED INK. WITH DATE AND NAME OF PERSON MAKING CHANGE.

Do not extend notes this side of this line.

STATION	B. S.	H. I.	F. S.	ELEV.	POPPYFIELDS	DRIVE
		1387 80				
			1 76	1386 04	N. end N.W.C.R. - gut	
			1 11	1386 69	" " - curb	
0 - 16			4 26	1383 54	℄	Pro - gut.
"			3 60	1384 20	℄	" - curb
0 + 15.5			3 88	1383 92	℄	cross gutter
0 + 15			3 15	1384 65		10 3/4' R. Top & Edge Curb Apr
"			3 16	1384 64		11 2/4' R. - gut.
0 + 32.5			1 4	1386 4		27' R. - P/L
0 + 50			3 33	1384 47	℄	
0 + 58.1			4 4	1383 4	27' L. - P/L	
1 + 00			2 83	1384 97	℄	
"			2 56	1385 24		17' R. - gut.
"			1 95	1385 85		17' R. - curb
			4 44	1383 36	17' L. - gut.	
			3 84	1383 96	17' L. - curb	
T.P.			2 81	1384 99	T.P.	
	5 27	1390 26				
			12 9	1377 4	S.E. Cor. Lot "14" - Tract "13082	
1 + 40.3			7 1	1383 2	56 8/4' L. Floor Elev. "182	
"			10 0	1380 3	91 1/2' L. - S.E. Cor House	

Profile No. ____ Notes Red. ____ Plotted ____ Job No. 1324 Division No. K
X-Sec. No. ____ Date ____ Date ____ Date ____ Survey of Carpenter Ave
Notes Chkd. ____ Date ____ Checked ____ Date ____ Survey by W. Lunger Notes RDA Date 7-23-53
Map No. ____ Date ____ Date ____

F.B. 1101 PG. 219

76L298 307 5-49

PLEASE RETURN TO
LOS ANGELES COUNTY SURVEYOR
726 LOS ANGELES COUNTY ENGINEERING BLDG.

NOTE: ANY ADDITIONS OR CHANGES ON THIS SHEET MUST BE MADE OR CIRCLED IN RED INK, WITH DATE AND NAME OF PERSON MAKING CHANGE.

Do not extend notes this side of this line.

STATION	B. S.	H. I.	F. S.	ELEV.	POPPYFIELDS	DRIVE
		1390 26				
1+40 3			11 1	1379 2	111 6' L - Garage Floor	
1+50			4 87	1385 39		℄
1+59 1			11 4	1378 9	91 6 L. - Top 4" Clay Pipe	
			13 9	1376 4	S.E. Cor. Lot #13 - Tract #13082	
2+00			4 51	1385 75		℄
"			4 51	1385 75		17' R. - gut.
"			3 89	1386 37		17' R. - curb
"			5 89	1384 37	17' L. - gut.	
"			5 24	1385 02	17' L. - curb	
2+50			4 21	1386 05		℄
3+05			3 75	1386 51		℄
3+05 2			4 73	1385 53	17' L. - gut.	
"			4 12	1386 14	17' L. E. end C.R. - South Curb	
"			4 3	1386 0	27' L. - P/L	
3+05 8			3 95	1386 31		17' R. - gut
"			3 29	1386 47		17' R. - E. end C.R. (North)
"			2 4	1387 9		27' R. - P/L
			15 5	1374 8	S.E. Cor. Lot #16 - Tract #13082	
T.P.			3 23	1387 03	T.P.	
	6 52	1393 55				

F.B. 1701 PG. 218
Job No. 1324 Division No. V Notes Red. Plotted No. Profile
Survey of GRANDEUR AVE. Date Date X-Sec.
Survey by V. Lanigan Notes R.D. ANDERSON Notes Chkd. Checked No.
Indexed A. C. Johnson Date Date

76L298 307 5-49

PLEASE RETURN TO
LOS ANGELES COUNTY SURVEYOR
726 LOS ANGELES COUNTY ENGINEERING BLDG.

NOTE: ANY ADDITIONS OR CHANGES ON THIS SHEET MUST BE MADE OR CIRCLED IN RED INK, WITH DATE AND NAME OF PERSON MAKING CHANGE.

Do not extend notes this side of this line.

STATION	B. S.	H. I.	F. S.	ELEV.	POPPY FIELDS	DRIVE
		1393 55				
3+6.6			14 4	1379 1	52° L. - Lower Floor Elev Ho. # 202	
47			15 0	1378 5	N.W. House Cor. "	- See F.B. 1701 - Pg. 2 & 3
			17 6	1376 0	N.W. Cor. Lot #16 - Tract # 13082	
			7 6	1386 0	S.W. Cor. Lot # 9 - "	" - Note: 2' South, 15' xcr
4+50.5			3 8	1389 7	57½ L. - Floor Elev. Ho. # 214	
"			5 6	1388 0	94' L. - S.W. Cor. "	
4+66.69			3 04	1390 51		℄ E.C
4+67.2			3 92	1389 63	17' L. - gut.	
"			3 31	1390 24	17 L. - No end C.R. - W. curb	
"			3 5	1390 0	27' L. - P/L	
4+68.2			3 12	1390 43		17' R. - gut.
"			2 51	1391 04		17' R. - No. end C.R. - A. curb
"			2 4	1391 1		27' R. - P/L
"			0 0	1393 5		100' R.
5+00			1 52	1392 03		℄
T.P.			0 49	1393 06	T.P.	
	10 04	1403 10				
			11 6	1391 5	S.W. Cor. Lot # 8 - Tr. # 13082	Note: 1' So., 23' Lower
5+50			8 81	1394 29		℄
"			9 12	1393 98		17' R. gut.
"			8 49	1394 61		17' R. - Curb
			9 87	1393 23	17' L. - gut.	

Profile No. ____ Date ____ Notes Red. ____ Date ____ Plotted ____ Date ____ Job No. 1724 Division No. Y
X-Sec. No. ____ Date ____ Notes Chkd. ____ Date ____ Checked ____ Date ____ Survey of Expansion Area Survey by J. J. Lopez Notes RDA Date 7-26-51 Map No. ____ Checked Johnson Date ____

F.B. 1701 PG. 219

76L298 307 5-49

PLEASE RETURN TO
LOS ANGELES COUNTY SURVEYOR
726 LOS ANGELES COUNTY ENGINEERING BLDG.

NOTE: ANY ADDITIONS OR CHANGES ON THIS SHEET MUST BE MADE OR CIRCLED IN RED INK. WITH DATE AND NAME OF PERSON MAKING CHANGE.

Do not extend notes this side of this line.

STATION	B. S.	H. I.	F. S.	ELEV.	POPPYFIELDS	DRIVE
		1403 10	9 5	1393 6	S.W. Cor. Lot #7 - Tract #	13802 - Note: 2' So., 1° Lower
5+50			9 26	1393 84	17' L. - curb	℄
5+99			6 64	1396 46		℄
5+99²			7 66	1395 44	17' L. - gut.	
"			7 04	1396 06	17' L. - S. end S.W.C.R.	
5+99³			6 93	1396 17		17' R. - gut.
"			6 29	1396 81		17' R. - S. end C.R. (E. curb)
			5 24	1397 86	W. end S.W.C.R. - gut.	
			4 61	1398 49	" " - curb	
			5 08	1398 02	100' W. on Transit Line	- Poppyfields Dr. (West)
			5 38	1397 72	"	" 5' So. - gut.
			4 75	1398 35	"	5' So. - curb
6+54 4⁶			(+0 5)	1403 6		50' R.
6+62⁶			5 03	1398 07	11 8' L. - gut.	
"			4 38	1398 72	11 8' L. - curb	
B.M. AE 453			4 62	1398 48	B.M. AE 453 Elev. 1398.478 ✓ Poppyfields Dr. (So. side) 287±' East of ℄ Grandeur Ave. - Bt. Spk. in curb, 2' W. of W. end C.R.	Per F.B. 1568-85

F.B. 1701 PG. 220
Job No. 1324 Division No. V Notes Red. Plotted No. Profile
Survey of Grandeur Ave Date Date X-Sec.
Survey by J. J. Lanigan Notes R. D. Anderson Notes Chkd. Checked No.
Indexed A. C. Johnson Date Date

Notes Ck'd by	Survey of Glendale Ave
Map No.	W.O. 1324 Tape No. Std.
Office Work	Surveyed by J. J. Lanigan
Checked	Notes [illegible] Date [illegible]
Date	Indexed

F. B. 1701 PG. 221

LOCATION
of
IMPROVEMENTS
on
GLEN AVE
from
FOOTHILL BLVD
to
PALM ST
C.I. 1324

J. J. Lanigan
R. D. Anderson
H. H. Raphael
W. W. Boyd

Notes: Any Additions or Changes on This Sheet Must be Made or Circled in Red Ink with Date and Name of Person Making Change.

Do not extend notes this side of this line.

RETURN TO
LOS ANGELES COUNTY SURVEYOR
726 LOS ANGELES COUNTY
ENGINEERING BLDG.

76F3099 247 10M 1-49

F. B. 1701 PG. 222



RETURN TO
LOS ANGELES COUNTY SURVEYOR
725 LOS ANGELES COUNTY
ENGINEERING BLDG.

Do not extend notes this side of this line.

Note: Any Additions or Changes on This Sheet Must be Made or Circled in Red Ink With Date and Name of Person Making Change.

Notes Ck'd by	Survey of Grandcut Ave
Map No.	W.O. 1324 Tape No. Std. °F
Office Work	Surveyed by J. J. Lanigan
Checked	Notes Lanigan Date 7-26-50
Date	Indexed C. Johnson

F. B. 1701 PG. 223

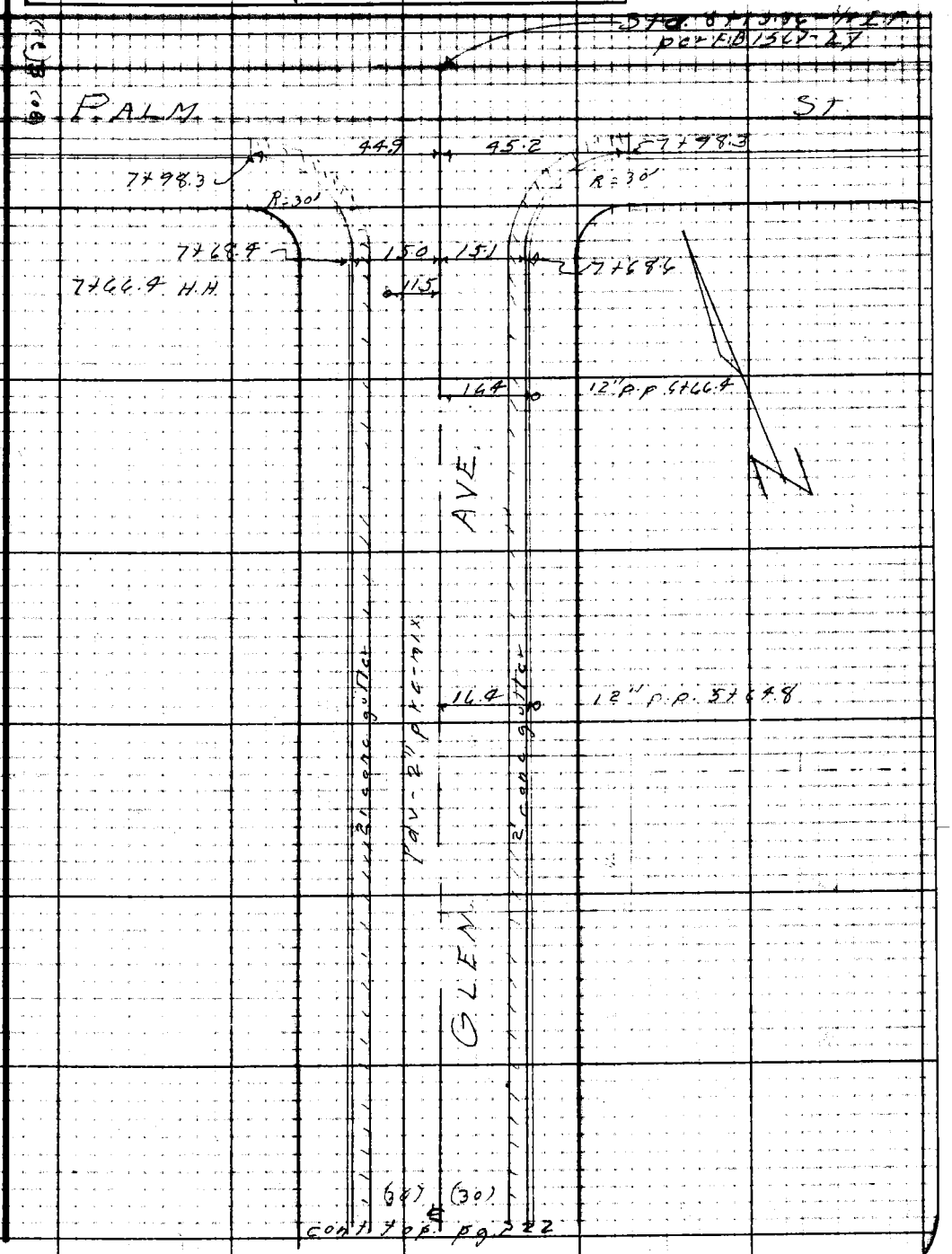

Note: Any Additions or Changes on This Sheet Must be Made or Circled in Red Ink With Date and Name of Person Making Change.

Do not extend notes this side of this line.

RETURN TO
LOS ANGELES COUNTY SURVEYOR
726 LOS ANGELES COUNTY
ENGINEERING BLDG.

76F3095 247 10M 1-49

RETURN TO
LOS ANGELES COUNTY SURVEYOR
726 LOS ANGELES COUNTY
ENGINEERING BLDG.

Note: Any Additions or Changes on This Sheet Must be Made or Circled In Red Ink With Date and Name of Person Making Change.

Do not extend notes this side of this line.

F. B. 110 PG. 227

Profile No.	Notes Red.	Plotted	Job No. 1324	Division No. V	F.B. 170	PG. 225
	Date	Date	Survey of Grandeur Ave			
X-Sec. No.	Notes Chkd. WGVD	Checked	Survey by J.J.L	Notes R.D.A	Date 7-27-3	
	Date 8/10/50	Date	Map No.	Indexed Johnson	Date JAN 4 '51	

PROFILE
and
CROSS-SECTIONS
on
GLEN AVE.
from
FOOTHILL BLVD.
to
PALM ST
C.I. 1324

J.J. Lanigan
R.D. Anderson
H.H. Raphael
W.W. Boydston

STATION	B.S.	H.I.	F.S.	ELEV.

NOTE: ANY ADDITIONS OR CHANGES ON THIS SHEET MUST BE MADE OR CIRCLED IN RED INK, WITH DATE AND NAME OF PERSON MAKING CHANGE.

Do not extend notes this side of this line.

PLEASE RETURN TO
LOS ANGELES COUNTY SURVEYOR
726 LOS ANGELES COUNTY ENGINEERING BLDG.

76L298 307 5-49

76L298 307 5-49

PLEASE RETURN TO
LOS ANGELES COUNTY SURVEYOR
726 LOS ANGELES COUNTY ENGINEERING BLDG.

NOTE: ANY ADDITIONS OR CHANGES ON THIS SHEET MUST BE MADE OR CIRCLED IN RED INK, WITH DATE AND NAME OF PERSON MAKING CHANGE.

Do not extend notes this side of this line.

STATION	B. S.	H. I.	F. S.	ELEV.	GLEN AVE
					Elev. 1298 293 Per F.B. 1447-235
B.M. AE 252				1298 29	B.M. AE 252 Foothill Blvd. (So. side) at Glen Ave. Bt. Spk. in curb, 35' W. of ℄ Pro. of Glen Ave.
	6 48	1304 77			
0+00			4 81	1299 96	Int. of ℄s of GLEN AVE. & FOOTHILL BLVD.
			3 45	1301 32	100' E. on ℄ of Foothill Blvd.
			5 30	1299 47	" " 30' So - gut.
			4 75	1300 02	" " 30' So. - curb
			4 14	1300 63	30' No. - gut.
			3 48	1301 29	30' No. - curb
			5 94	1298 83	100' W. on ℄ of Foothill Blvd.
			7 90	1296 87	30' So. - gut
			7 23	1297 54	30' So. - curb
			6 89	1297 88	30' No - gut.
			6 23	1298 54	30' No. - curb
			6 21	1298 56	W. end N.W.C.R. - gut.
			5 65	1299 12	" " - curb
			4 54	1300 23	N. end " - gut.
			3 88	1300 89	" " - curb
			3 81	1300 96	N. end N.E.C.R. - gut.
			3 22	1301 55	" " - curb
			4 90	1299 87	E. end " - gut.
			4 20	1300 57	" - curb

F.B. 1701 PG. 226
Job No. 1324 Division No. V Notes Red. Plotted Profile
Survey of Grandeur Ave. Date Date No.
Survey by Lanigan Notes R. D. Anderson Notes Chkd. Checked X-Sec.
Indexed A. C. Johnson Date Date Date No.

76L298 307 5-49

PLEASE RETURN TO
LOS ANGELES COUNTY SURVEYOR
726 LOS ANGELES COUNTY ENGINEERING BLDG.

NOTE: ANY ADDITIONS OR CHANGES ON THIS SHEET MUST BE MADE OR CIRCLED IN RED INK, WITH DATE AND NAME OF PERSON MAKING CHANGE.

Do not extend notes this side of this line.

STATION	B. S.	H. I.	F. S.	ELEV.	GLEN AVE.	
		1304 77				
0-30			6 53	1298 24		℄ Pro. - gut.
"			5 97	1298 80		℄ " - curb
0 +30			5 37	1299 40		℄ cross gutter
0+45			2 0	1302 8		30' R. - P/L
"			2 7	1302 1	30' L. - P/L	
0 +50			4 18	1300 59		℄
1 + 00			0 60	1304 17		℄
"			0 96	1303 81		15' R. - gut.
"			0 29	1304 48		15' R. - curb
"			1 58	1303 19	15' L. - gut.	
"			0 91	1303 87	15' L - curb	
T.P.			0 58	1304 19	T.P.	
	11 88	1312 07				
1+50			8 48	1307 59		℄
			7 0	1309 1	S.W. Cor. Lot 29 - Tract # 8278 - House Not Low	
2+07			1 71	1311 30		℄
"			5 17	1310 90		15' R. gut.
			1 49	1311 58		15' R. - curb
			5 76	1310 31	15' L. - gut.	
			5 10	1310 97	15' L. - curb	

Profile No. ____ Date ____ Notes Red. ____ Plotted ____ Date ____ Job No. 1324 Division No. Y
X-Sec. No. ____ Date ____ Notes Chkd. ____ Date ____ Checked ____ Date ____ Survey of Glenmeadow Ave. Survey by Lutt Map No. ____ Notes P.D.A. Date 7-27-50 Indexed Johnson Date ____
F.B. 1701 PG. 227

76L298 307 5-49

PLEASE RETURN TO
LOS ANGELES COUNTY SURVEYOR
726 LOS ANGELES COUNTY ENGINEERING BLDG.

NOTE: ANY ADDITIONS OR CHANGES ON THIS SHEET MUST BE MADE OR CIRCLED IN RED INK, WITH DATE AND NAME OF PERSON MAKING CHANGE.

Do not extend notes this side of this line.

Profile No. ____ X-Sec. No. ____

Job No. 1324 Division No. V Plotted ____ Notes Red. ____ Date 7-26-50 Date ____

Survey of Greenfield Ave. Notes ____ Notes Chkd. ____ Checked ____

Survey by V.S. Lamiaz Notes ____ Date ____ Date ____

Indexed A. C. Johnson Date ____

F.B. 1701 PG. 228

STATION	B. S.	H. I.	F. S.	ELEV.	COLEN	AVE.
		1316 07				
2+50			2 06	1314 01		℄
T.P.			0 47	1315 60	T.P.	
	9 92	1325 52				
3+00			8 47	1317 05		℄
"			8 86	1316 66		15' R. - gut.
"			8 23	1317 29		15' R. - curb
"			7 5	1318 0		30' R. - P/L
			9 56	1315 96	15' L. - gut.	
"			8 93	1316 59	15' L. - curb	
			8 1	1317 41	30' L. - P/L	
3+50			5 52	1320 30		℄
"			3 2	1322 3		178 R.
			3 0	1322 5	S.W. Cor. Lot #32	Rec. " 8278
4+02			2 41	1323 11		℄
			2 71	1322 81		15' R. - gut.
			2 02	1323 50		16' R. - curb
			3 81	1322 21	15' L. - gut.	
			2 67	1322 35	15' L - curb	
T.P.			0 43	1325 59	T.P.	
	6 32	1331 41				
4+50			5 27	1326 14		℄

Note: All houses on Left Rod line.

76L298 307 5-49

PLEASE RETURN TO
LOS ANGELES COUNTY SURVEYOR
726 LOS ANGELES COUNTY ENGINEERING BLDG.

NOTE: ANY ADDITIONS OR CHANGES ON THIS SHEET MUST BE MADE OR CIRCLED IN RED INK, WITH DATE AND NAME OF PERSON MAKING CHANGE.

Do not extend notes this side of line.

STATION	B. S.	H. I.	F. S.	ELEV.	GLEN	AVE.
		1331 41				
			7 6	1323 8	S.W. Cor. - Lot #31 - Tract # 8278	
T.P.			2 21	1329 20	T.P.	
	5 54	1331 74				
4+95			5 85	1328 89		℄
"			6 25	1328 49		15' R. - gut.
"			5 54	1329 20		15' R. - curb
"			6 92	1327 82	15' L. - gut.	
			6 24	1328 50	15' L. - curb	
			5 8	1328 9	S.W. Cor. Lot #35 - Tract # 8278 - Note: 5.03'	
5+50			2 54	1332.20		℄
T.P.			1 61	1333 13	T.P.	
	8 21	1341 34				
6+00			6 13	1335 ~~17~~ 21		℄
"			6 51	1334 93		15' R. - gut.
			5 91	1335 43		15' R. - curb
			4 1	1337 2		30' R. - P/L
			1 6	1339 7		147' R.
			7 10	1334 24	15' L. - gut.	
			6 39	1334 95	15' L. - curb	
			6 1	1335 2	30' L. - P/L	

Profile No. ____ Notes Red. ____ Plotted ____ Job No. 1324 Division No. 6 F.B. 1701 PG. 229
X-Sec. No. ____ Date ____ Notes Chkd. ____ Date ____ Checked ____ Date ____ Survey of Crescent Ave. Survey by L.L. Larson Notes Poole Date 7-27-59 Map No. ____ Indexed Johnson Date ____

76L298 307 5-49

PLEASE RETURN TO
LOS ANGELES COUNTY SURVEYOR
726 LOS ANGELES COUNTY ENGINEERING BLDG.

NOTE: ANY ADDITIONS OR CHANGES ON THIS SHEET MUST BE MADE OR CIRCLED IN RED INK, WITH DATE AND NAME OF PERSON MAKING CHANGE.

Do not extend notes this side of this line.

STATION	B. S.	H. I.	F. S.	ELEV.	GLEN	AVE.
		1341 34				
6+50			2 88	1338 46		℄ Inbrk.
"			3 26	1338 08		15' R. - gut.
"			2 71	1338 63		15' R. - Brk on curb
"			3 95	1337 39	15' L. - gut.	
"			3 32	1338 02	15' L. - Brk on curb	
			3 7	1337 6	S.W. Cor. - Lot #39 - Tract # 8278	
T.P.			0 57	1340 77	T.P.	
	11 36	1352 13				
7+13			8 98	1343 15		℄
"			9 31	1342 82		15' R. - gut.
"			8 66	1343 47		15' R. - curb
"			9 98	1342 15	15' L. - gut.	
"			9 29	1342 84	15' L. - curb	
7+50			5 65	1346 48		℄
7+68.5			4 0	1348 1		30' R. - P/L
"			5 5	1346 6	30' L. - P/L	
7+78.5			3 29	1348 84		℄ Brk. over
7+98.5			2 92	1349 21		℄ cross gutter
8+13.36			2 13	1350 00	Int. ℄s of Glen Ave. & Palm St.	
T.P.			2 82	1349 31		
	6 22	1355 53				

F.B. 1701 PG. 230
Job No. 1324 Division No. V Notes Red. Plotted No. Profile
Survey of Ferndeur Ave. Date Date X-Sec.
Survey by J. Lanigan Notes R.D. Anderson Notes Chkd. Checked No.
Indexed A. C. Johnson Date Date

76L298 307 5-49

PLEASE RETURN TO
LOS ANGELES COUNTY SURVEYOR
726 LOS ANGELES COUNTY ENGINEERING BLDG.

NOTE: ANY ADDITIONS OR CHANGES ON THIS SHEET MUST BE MADE OR CIRCLED IN RED INK, WITH DATE AND NAME OF PERSON MAKING CHANGE.

Do not extend notes this side of this line.

STATION	B. S.	H. I.	F. S.	ELEV.	GLEN	AVE
		1355 53				
			4 03	1351 50	100' E. on ℄ Palm St.	
			4 80	1350 73	" "	15' So. - gut
			4 10	1351 43	" "	15' So. - curb
			3 43	1352 10	" "	15' No. - gut.
			2 64	1352 89		15' No. - curb
			7 73	1347 80	100' W. on ℄ Palm St.	
			8 69	1346 84	" "	15' So. - gut
			8 13	1347 40	" "	15' So. - curb
			7 26	1348 27	" "	15' No. - gut
			6 56	1348 97	" "	15' No. - curb
			7 60	1347 93	W. end S.W.C.R. - gut.	(on macadam)
			6 99	1348 ~~74~~ 54	" " - curb	
			8 44	1347 09	So. end " - gut.	
			7 79	1347 74	" " - curb	
			7 50	1348 03	So. end of S.E.C.R. - gut.	
			6 86	1348 67	" " - curb	
			5 51	1350 02	E. end " - gut.	(on macadam)
			5 04	1350 49	" " - curb	
BM AE431			6 54	1348 99	B.M. AE431 Elev. 1348.997 Per F.B. 1568-74 Palm St. & Hermar Ct. - N.W. Cor. Bt. Spk in curb, 3' W. of W. end C.R.	

Profile No. ____ Notes Red. ____ Date ____ Plotted ____ Date ____ Job No. 1324 Division No. V Survey of Grandeur Ave

X-Sec. No. ____ Notes Chkd. ____ Date ____ Checked ____ Date ____ Survey by J. J. Langan Notes R.D.A. Date 7-27-50 Map No. ____ Index No. ____ Date ____

F.B. 1701 PG. 231

F.B. 1701 PG. 232 Job No. 1324 Division No. V. Notes Red. _____ Plotted _____ Profile

Survey of Grandview Ave Date _____ Date _____ No. _____

Survey by Lanigan Notes R.D. Anderson Notes Chkd. _____ Checked _____ X-Sec.

Indexed _____ Date _____ Date _____ Date _____ No. _____

STATION	B.S.	H.I.	F.S.	ELEV.

76L208 307 5-49

PLEASE RETURN TO
LOS ANGELES COUNTY SURVEYOR
728 LOS ANGELES COUNTY ENGINEERING BLDG.

Do not extend notes this side of this line.

NOTE: ANY ADDITIONS OR CHANGES ON THIS SHEET MUST BE MADE OR CIRCLED IN RED INK, WITH DATE AND NAME OF PERSON MAKING CHANGE.

Notes Ck'd by	Survey of Grandeur Ave
Map No.	W. O. 1324 Tape No. Std.
Office Work	Surveyed by J. J. Lanigan
Checked	Notes Lanigan Date
Date	Indexed C. Johnson

F. B. 1701 PG. 233

JAN 4 '51

LOCATION
of
IMPROVEMENTS
on
HERMAR CT.
from
PALM ST.
to
A POINT 343.30' NORTHERLY of ℄ of PALM ST.
C.I. 1324

J. J. Lanigan
R. D. Anderson
H. H. Raphael
W. W. Boydston

Note: Any Additions or Changes on This Sheet Must Be Made or Circled in Red Ink With Date and Name of Person Making Change.

Do not extend notes this side of this line.

RETURN TO
LOS ANGELES COUNTY SURVEYOR
726 LOS ANGELES COUNTY
ENGINEERING BLDG.

76F3096 247 10M 1-49

F. B. 1701 PG. 234

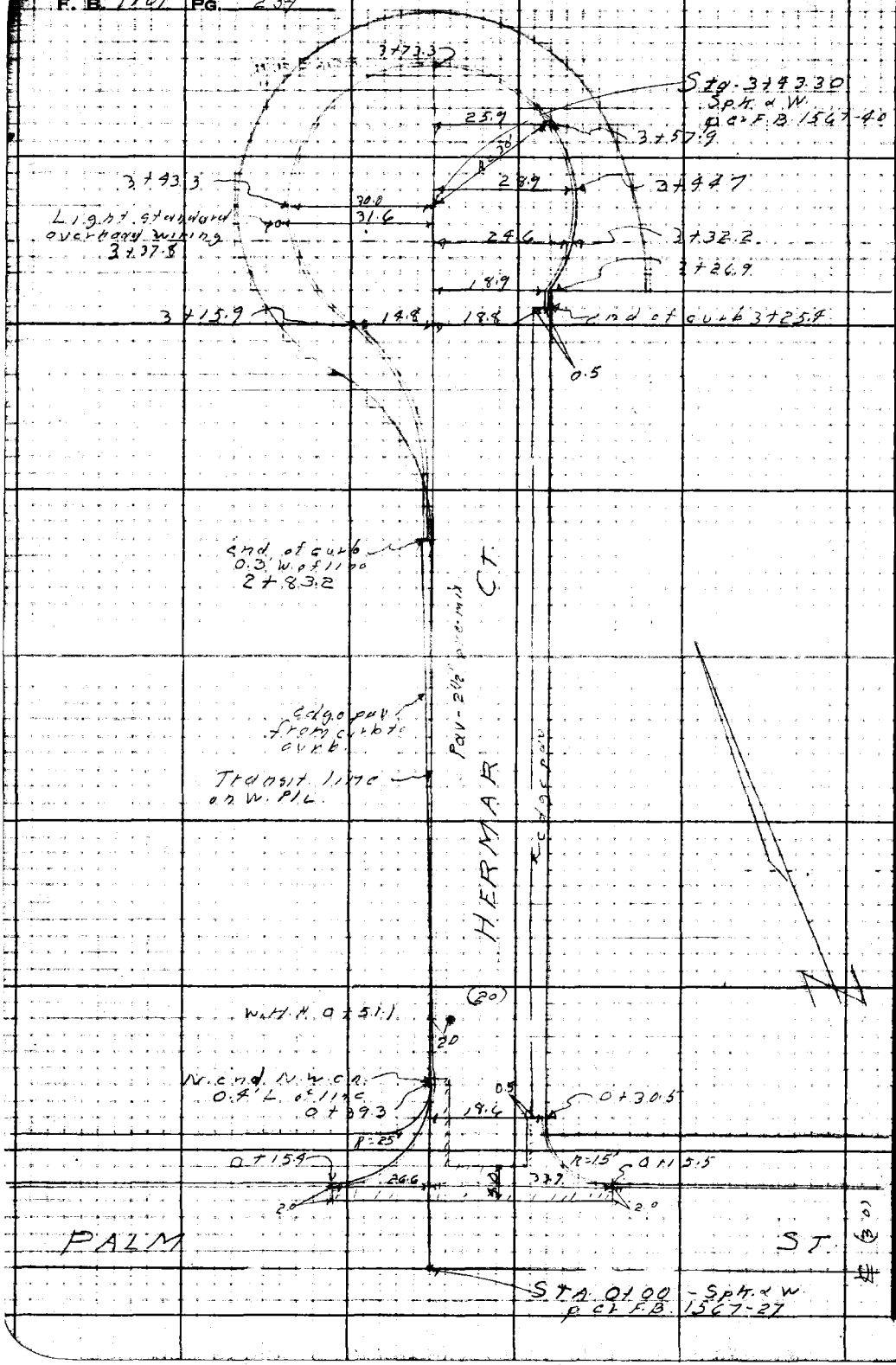

RETURN TO
LOS ANGELES COUNTY SURVEYOR
728 LOS ANGELES COUNTY
ENGINEERING BLDG.

Do not extend notes this side of this line.

Note: Any Additions or Changes on This Sheet Must be Made or Circled in Red Ink With Date and Name of Person Making Change.

Profile No.	Notes Red.	Plotted	Job No. 1324	Division No. V	F.B. 1701 PG. 235
	Date	Date	Survey of Grandcur Ave.		
X-Sec. No.	Notes Chkd. WGVD	Checked	Survey by J.J.L.	Notes R.D.A.	Date 7-27-50
	Date 8/10/50	Date	Map No.	Indexed A.C. Johnson	Date JAN 4 '51

PROFILE.
and
CROSS-SECTIONS
on
HERMAR CT.
from
PALM ST
to
A POINT 343.30' NORTHERLY of ℄ of PALM St.
C.I. 1324.

STATION	B.S.	H.I.	F.S.	ELEV.

J.J. Lanigan.
R.D. Anderson
H.H. Raphael
W.W. Boydston

NOTE: ANY ADDITIONS OR CHANGES ON THIS SHEET MUST BE MADE OR CIRCLED IN RED INK, WITH DATE AND NAME OF PERSON MAKING CHANGE.

PLEASE RETURN TO
LOS ANGELES COUNTY SURVEYOR
726 LOS ANGELES COUNTY ENGINEERING BLDG.

Do not extend notes this side of this line.

76L298 307 5-49

76L298 307 5-49

PLEASE RETURN TO
LOS ANGELES COUNTY SURVEYOR
726 LOS ANGELES COUNTY ENGINEERING BLDG.

NOTE: ANY ADDITIONS OR CHANGES ON THIS SHEET MUST BE MADE OR CIRCLED IN RED INK, WITH DATE AND NAME OF PERSON MAKING CHANGE.

Do not extend notes this side of this line.

F.B. 1701 PG. 236 | Profile No. | X-Sec. No. | Plotted | Date | Checked | Date | Notes Red. | Date | Notes Chkd. | Date | Division No. V | Job No. 1324 | Notes R.D. Atchison | Survey of Stewart Ave | Survey by Lindsay | Indexed R. C. Johnson

STATION	B. S.	H. I.	F. S.	ELEV.	HERMAR COURT	
					Elev 1348.997	Per F.B. 1568-74
B.M. AE 431				1349 00	B.M. AE 431 Palm St. & Hermar Ct., N.W. Cor. Bt. Spk. in curb, 3' W. of W. end C.P.	
	3 93	1352 93				
0 +00			4 40	1348 53	Int of TRANSIT LINE	ON HERMAR CT. & ℄ ON PALM ST.
			2 33	1350 60	100' E. on ℄ Palm St.	
			1 97	1350 96	"	15' No. - gut.
			1 26	1352 67	"	15' No. - curb
			6 46	1346 47	100' W. on ℄ Palm St.	
			5 99	1346 94	"	15' No. - gut.
			5 33	1347 60	"	15' No. - curb
			4 58	1348 35	W. end N.W. C.R.	- gut
			3 85	1349 08	" "	- curb
			3 37	1349 56	N end "	- gut.
			2 71	1350 22	" "	- curb
			3 28	1349 65	N. end. N.E.C.R.	- gut.
			2 63	1350 30	" "	- curb
			3 20	1349 73	E end "	- gut.
			2 51	1350 42	" "	- curb
0+30			3 97	1348 96		TK - cross gutter
0+45			0 3	1352 6		20' R. - P/L
0+60			2 13	1350 80		TK P/L & Edge Rd.
"			2 52	1350 41		4' R. - gut.

76L298 307 5-49

PLEASE RETURN TO
LOS ANGELES COUNTY SURVEYOR
726 LOS ANGELES COUNTY ENGINEERING BLDG.

NOTE: ANY ADDITIONS OR CHANGES ON THIS SHEET MUST BE MADE OR CIRCLED IN RED INK, WITH DATE AND NAME OF PERSON MAKING CHANGE.

Do not extend notes this side of this line.

STATION	B. S.	H. I.	F. S.	ELEV.	HERMAR	COURT
		1352 93				
0+50			2 60	135043		9' R. - center of Ave
T.P.			0 25	135268	T.P.	
	12 02	1364 70				
1+00			9 92	135478		T.L. & edge put.
"			10 26	135444		4' R. - put.
"			10 05	135465		9' R. - center put.
"			9 70	135500		18.5' R. - edge put.
			8 4	135643		20' R. - P/L
1+50			6 83	135787		T.L. & edge put.
"			6 84	135786		9' R. - center put.
2+00			3 33	136137		T.L. & edge put.
"			3 71	136099		4' R. - put.
"			3 55	136115		9' R. - center put.
"			3 35	136135		18.5' R. - edge put.
"			2 0	136277		20' R. - P/L
2+50			0 21	136449		T.L. & edge put.
"			0 39	136431		9' R. - center put.
T.P.			0 27	136443	T.P.	
	11 87	1376 30				
2+83.2			9 91	136639	0.3' L. - put.	
"			9 40	136690	0.3' L. - So. end of curb	

Profile No. ____ Notes Red. ____ Plotted ____ Job No. 1324 Division No. 4
X-Sec. No. ____ Date ____ Date ____ Survey of Cerritos Ave
Notes Chkd. ____ Checked ____ Survey by J. Vasquez Notes RDB Date 7-29-60
Date ____ Date ____ Map No. ____ Inspector Tohmer Date ____

F.B. 1701 PG. 237

76L298 307 5-49

PLEASE RETURN TO
LOS ANGELES COUNTY SURVEYOR
726 LOS ANGELES COUNTY ENGINEERING BLDG.

NOTE: ANY ADDITIONS OR CHANGES ON THIS SHEET MUST BE MADE OR CIRCLED IN RED INK, WITH DATE AND NAME OF PERSON MAKING CHANGE.

Do not extend notes this side of this line.

STATION	B. S.	H. I.	F. S.	ELEV.	HERMAR COURT
		1376 30			
2+83 2			9 70	1366 60	9' R. - center pvt.
"			9 50	1366 80	18.5 R. - edge pvt.
"			8 2	1368 1	20' R. - P/L
3+43 30			6 00	1370 30	TL
3+25 4			6 79	1369 51	18.8' R. - gut.
"			6 19	1370 11	18.8' R. - curb
3+26 9			6 67	1369 63	18.9' R. - gut.
"			6 09	1370 21	18.9' R. W. end WCR
"			5 8	1370 5	20' R. - P/L
"			0 2	1376 1	169 R.
3+73 3			5 24	1371 06	TL Pro - gut.
"			4 61	1371 69	TL Pro - curb
"			6 6	1369 7	116' L.
B.M. AE 460			7 13	1369 17	B.M. AE 460 El. 1369.170 Per F.B. 1568-91 Hermar Ct. (W. side), 343' ± No. of ℄ of Palm St. - Bt. Spk. in curb, Front Ho. #3155

F.B. 1701 PG. 238

Job No. 1324 Division No. V Notes Red. Date Plotted Date No. Profile

Survey of GRANDEUR AVE. Notes R. D. Anderson Notes Chkd. Date Checked Date No. X-Sec.

Survey by J. J. Lanigan Date

Indexed C. Johnson

Notes Ck'd by	Survey of Grandeur Ave
Map No.	W.O. [illegible] Tape No. Std.
Office Work	Surveyed by J.J. Lanigan
Checked	Notes Lanigan Date 7
Date	Indexed R. C. Johnson

F. B. 1701 Pg. 239

JAN 4 '51

LOCATION of IMPROVEMENTS on REEVER WAY from GLENROSE AVE to A point 282'± W'ly of ℄ of FAIR OAKS AVE

C.I. 1324

J.J. Lanigan
R.D. Anderson
H.H. Raphael
W.W. Boydston

Note: Any Additions or Changes on This Sheet Must be Made or Circled in Red Ink With Date and Name of Person Making Change.

Do not extend notes this side of this line.

RETURN TO
LOS ANGELES COUNTY SURVEYOR
726 LOS ANGELES COUNTY
ENGINEERING BLDG.

76F3098 247 10M 1-49

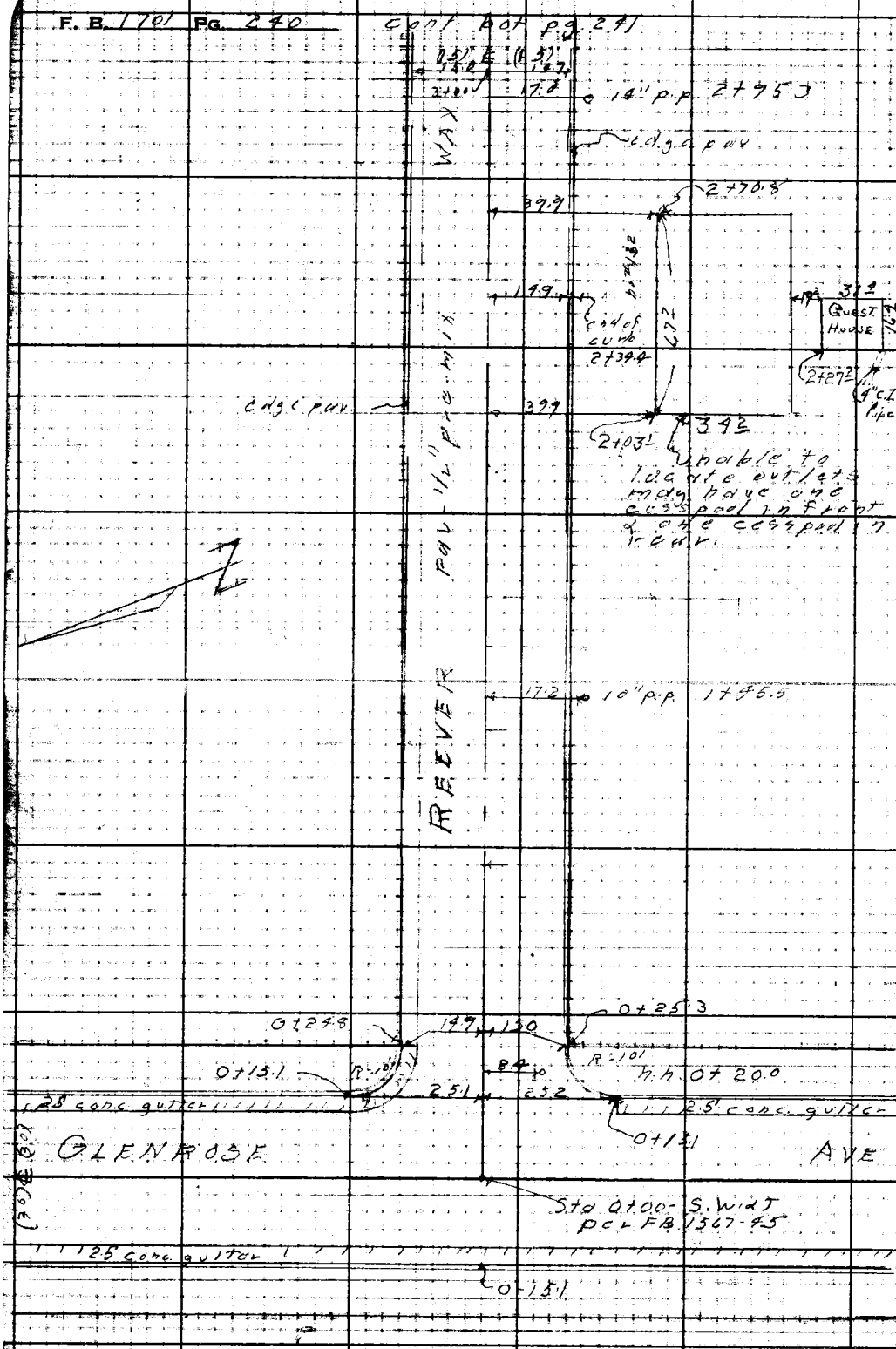

RETURN TO
LOS ANGELES COUNTY SURVEYOR
726 LOS ANGELES COUNTY
ENGINEERING BLDG.

Do not extend notes this side of this line.

Note: Any Additions or Changes on This Sheet Must be Made or Circled in Red Ink With Date and Name of Person Making Change.

Notes Ck'd by	Survey of Grandcut Ave.
Map No.	W. O. [illegible] Tape No. [illegible]
Office Work	Surveyed by J. J. Lanigan
Checked	Notes [illegible] Date 7-27-50
Date	Indexed: C. Johnson

F. B. 1701 PG. 241

Cont. [illegible] Pg 242

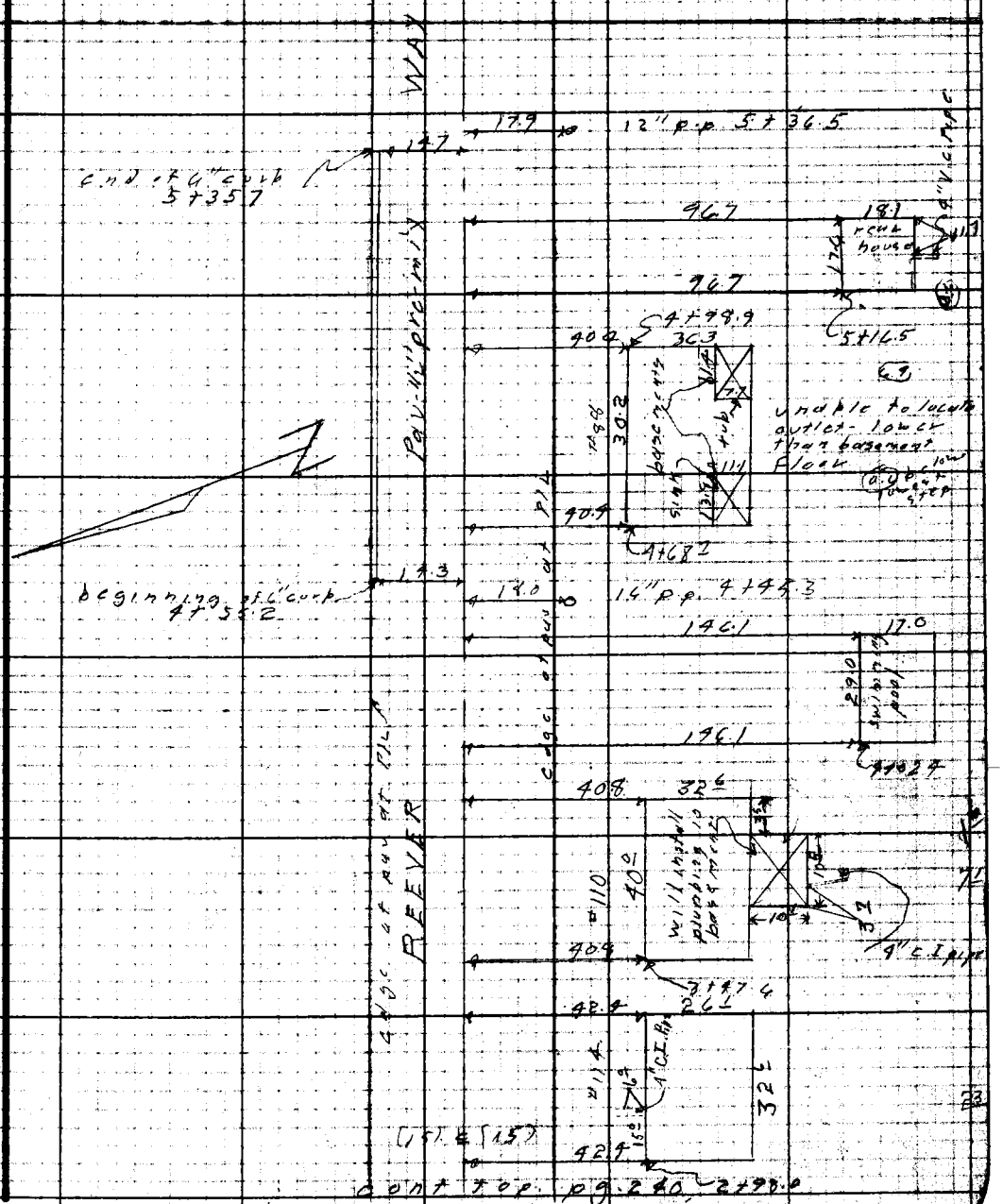

Note: Any Additions or Changes on This Sheet Must be Made or Circled in Red Ink With Date and Name of Person Making Change.

Do not extend notes this side of this line.

RETURN TO
LOS ANGELES COUNTY SURVEYOR
726 LOS ANGELES COUNTY
ENGINEERING BLDG.

76F3095 247 TOM 1-49

F. B. 1701 Pg. 29.8

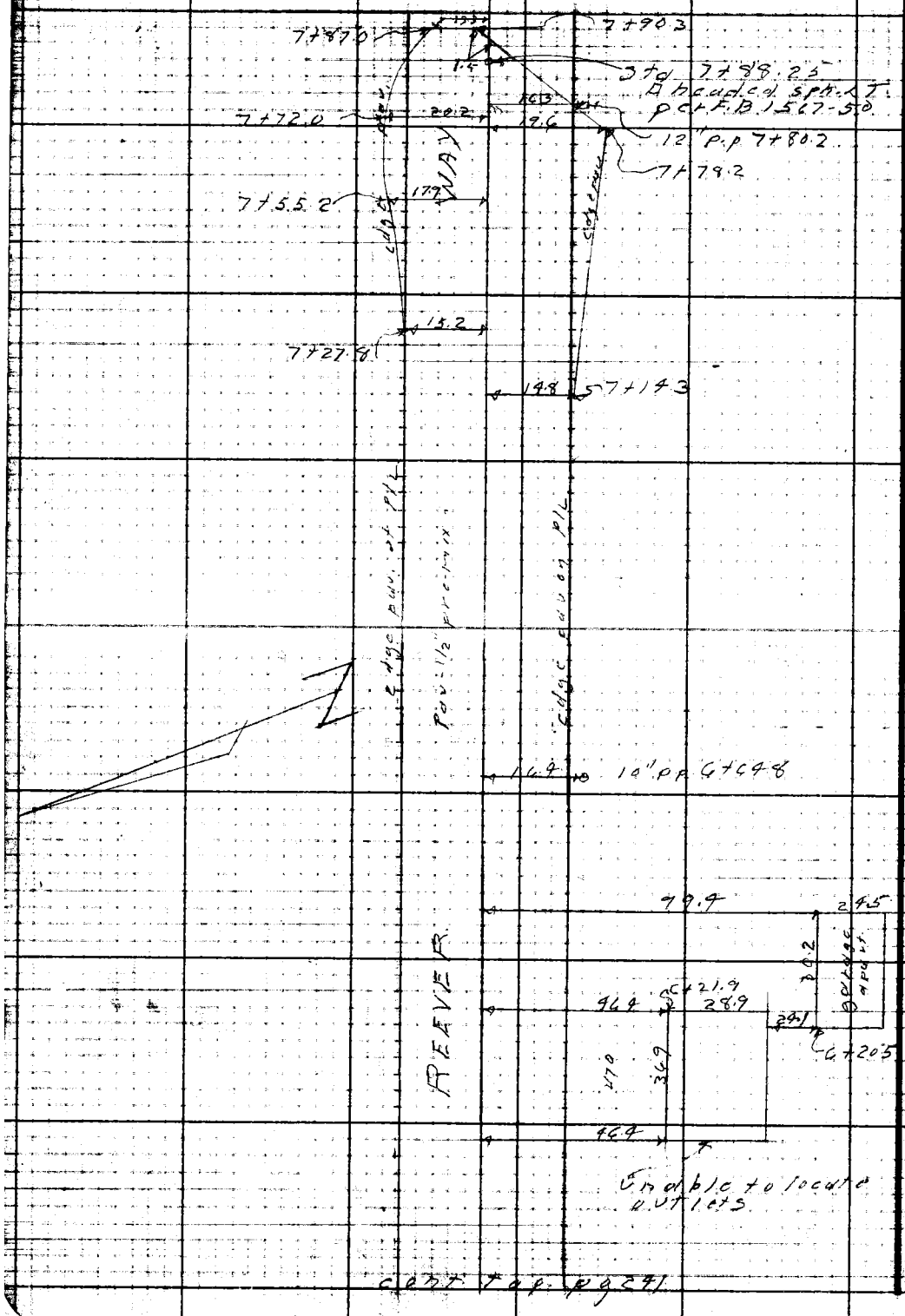

RETURN TO
LOS ANGELES COUNTY SURVEYOR
726 LOS ANGELES COUNTY
ENGINEERING BLDG.

Do not extend notes this side of this line.

Note: Any Additions or Changes on This Sheet Must be Made or Circled in Red Ink With Date and Name of Person Making Change.

Profile No.	Notes Red.	Plotted	Job No. 1324	Division No. V	F.B. 1701	Pg. 293
	Date	Date	Survey of Glenrose Ave.			
X-Sec. No.	Notes Chkd. WGYD	Checked	Survey by J.J.L.	Notes R.D.A.	Date 7-28-50	
	Date 8/10/50	Date	Map No. [redacted]		Date JAN 4 '51	

PROFILE
and
CROSS-SECTIONS
on
REEVER WAY
from
GLENROSE AVE
to
A POINT 282'± W'erly of ℄ of FAIR OAKS AVE.
C.I. 1324

STATION	B.S.	H.I.	F.S.	ELEV.

J.J. Lanigan
R.D. Anderson
H.H. Raphael
W.W. Boydston

NOTE: ANY ADDITIONS OR CHANGES ON THIS SHEET MUST BE MADE OR CIRCLED IN RED INK, WITH DATE AND NAME OF PERSON MAKING CHANGE.

Do not extend notes this side of this line.

PLEASE RETURN TO
LOS ANGELES COUNTY SURVEYOR
726 Los Angeles County Engineering Bldg.

76L298 307 5-49

76L296 307 5-49

PLEASE RETURN TO
LOS ANGELES COUNTY SURVEYOR
726 LOS ANGELES COUNTY ENGINEERING BLDG.

NOTE: ANY ADDITIONS OR CHANGES ON THIS SHEET MUST BE MADE OR CIRCLED IN RED INK. WITH DATE AND NAME OF PERSON MAKING CHANGE.

Do not extend notes this side of this line.

Profile No. ____ X-Sec. No. ____
Plotted ____ Date ____ Checked ____ Date ____
Notes Red. ____ Date ____ Notes Chkd. ____ Date ____
Job No. 1324 Division No. V
Survey of Glenrose Ave
Survey by Langan Notes R.D. Abodeely
Indexed K. C. Johnson
Pg. 2-4

STATION	B. S.	H. I.	F. S.	ELEV.	REEVER WAY
					Elev. 1472.894 Per F.B. 1568-81
B.M. AE 451				1472 89	B.M. AE 451 Glenrose Ave. (W. side) at Reever Way Bl. Spot in curb, 2' So. of ℄ Prod. Reever Way
	5 71	1478 60			
0 +00			5 56	1473 04	Int. of ℄s Reever Way & Glenrose Ave.
			10 42	1468 18	90' So. on ℄ of Glenrose Ave.
			10 82	1467 78	" " 15' W. - gut.
			10 16	1468 44	" " 15' W. - curb
			10 87	1467 73	" " 15' E. - gut
			10 29	1468 31	" " 15' E. - curb
			0 45	1478 15	100' No. on ℄ of Glenrose Ave.
			1 40	1477 20	" " 15' W. - gut.
			0 79	1477 81	" " 15' W. - curb
			0 69	1477 91	" " 15' E. - gut.
			0 09	1478 51	" " 15' E. - curb
			7 25	1471 35	S. end of S.E.C.R. - gut.
			6 65	1471 95	" " - curb
			6 49	1472 11	E. end " - gut.
			5 94	1472 66	" " - curb
			4 46	1474 14	E. end of N.E.C.R. - gut.
			3 84	1474 76	" " - curb
			4 61	1475 99	No. end " - gut.
			4 00	1474 60	" " - curb

76L298 307 5-49

PLEASE RETURN TO
LOS ANGELES COUNTY SURVEYOR
726 LOS ANGELES COUNTY ENGINEERING BLDG.

NOTE: ANY ADDITIONS OR CHANGES ON THIS SHEET MUST BE MADE OR CIRCLED IN RED INK. WITH DATE AND NAME OF PERSON MAKING CHANGE.

Do not extend notes this side of this line.

STATION	B. S.	H. I.	F. S.	ELEV.	REEVER	WAY
		1478 60				
0-15L			6 23	1472 37		℄ Pro. - gut.
"			5 61	1472 99		℄ Pro. - curb
0+13			6 75	1472 85		℄ - Cross gutter
0+30			5 6	1473 0		15' R. - P/L
"			4 2	1474 4	15'L. - P/L	
0+50			4 18	1474 42		℄
1+00			2 68	1475 92		℄
"			3 05	1476 55		15' R. - gut.
"			2 18	1476 42		15' R. - curb
"			3 09	1475 51	15'L. - edge pvt. & P/L	
T.P.			2 68	1475 92	T.P.	
	5 83	1481 75				
1+50			5 03	1476 72		℄
"			12 2	1469 5		129' R.
2+00			4 48	1477 27		℄
"			4 82	1476 93		15' R. - gut.
"			4 22	1477 53		15' R. - curb
			4 90	1476 85	15'L. - edge pvt. & P/L	
T.P.			4 47	1477 28	T.P.	
	6 20	1483 48				

Profile No. ____ Date ____ Notes Red. ____ Date ____ Plotted ____ Date ____ Job No. 1324 Division No. V
X-Sec. No. ____ Date ____ Notes Chkd. ____ Date ____ Checked ____ Date ____ Survey of Grandview Ave. Map No. ____
Survey by Hillhouse Notes 8124 Date 7-22-76 Indexed Johnson Date ____ F.B. 1701 PG. 24

76L296 307 5-49

PLEASE RETURN TO
LOS ANGELES COUNTY SURVEYOR
726 LOS ANGELES COUNTY ENGINEERING BLDG.

NOTE: ANY ADDITIONS OR CHANGES ON THIS SHEET MUST BE MADE OR CIRCLED IN RED INK. WITH DATE AND NAME OF PERSON MAKING CHANGE.

Do not extend notes this side of this line.

Profile No. ____ Plotted ____ Notes Red. ____ Job No. 1334 Cavalier No. V
X-Sec. No. ____ Date ____ Date ____ Date ____
Checked ____ Notes Chkd. ____ Notes RD. ANDERSON
No. ____ Date ____ Date ____ Date ____

STATION	B. S.	H. I.	F. S.	ELEV.	REEVER	WAY
		1483.98				
2+03.1			7.3	1476.2	✓	39.2' R. - Floor Elev. Ho. # 132
"			10.8	1472.7	✓	74' R. S.W. Cor. House "
2+27.2			12.8	1470.7	✓	93.2 R. - Floor Elev. - Guest Ho
"			13.3	1470.2	✓	124.4' R. - S.W. Cor. " "
"			14.9	1468.6	✓	124.4' R. - Top 4" C.I. Pipe
2+34.4			6.05	1477.13	✓	15' R. - gut.
"			5.58	1477.20	✓	15' R. - end of curb
2+50			5.75	1477.73	✓	℄
2+98.0			6.5	1477.0		42.4 R. - Floor Elev. Ho. # 114
"			9.2	1474.3		68.5 - S.W. Cor. Ho. "
"			13.6	1470.0		119.5 R.
3+00			4.73	1478.75	✓	℄
"			4.80	1478.68	✓	15' R. - edge gut. & P/L
"			4.92	1478.56	✓ 15' L. - edge of gut. & P/L	
3+13			8.6	1474.9		36.2' R. - Top 4" C.I. Pipe Ho. # 114
3+50			3.35	1480.13	✓	℄
3+47.6			3.3	1480.2	✓	40.8' R. - Floor Elev. Ho. 110
"			7.8	1475.7		73.4 R. - S.W. Cor. "
3+78.9			10.4	1475.1	✓	78.5' R. - Basement Floor
3+77.5			11.2	1472.3	✓	83.5' R. - Top 4" C.I. Pipe
4+00			1.95	1481.53	✓	℄
"			1.38	1482.10	✓	15' R. - Edge Gut. & P/L

76L298 307 5-49

PLEASE RETURN TO
LOS ANGELES COUNTY SURVEYOR
726 LOS ANGELES COUNTY ENGINEERING BLDG.

NOTE: ANY ADDITIONS OR CHANGES ON THIS SHEET MUST BE MADE OR CIRCLED IN RED INK, WITH DATE AND NAME OF PERSON MAKING CHANGE.

Do not extend notes this side of this line.

STATION	B. S.	H. I.	F. S.	ELEV.	REEVER	WAY
		1483 48				
4+00			2 00	1481 48	15' L. - Edge pvt. & P/L	
T.P.	4 82	1486 36	1 94	1481 54	T.P.	
4+02 1			20 5	14659		154 6 R. - Bot. Swim Pool
"			19 5	14669		219 R.
4+50			3 51	148285		℄
4+55 2			3 15	1483 21	14 3 L. - gut.	
"			2 25	1484 11	14 3 L. - beg. curb	
T.P.			2 02	1484 34	T.P.	
	5 51	1489 85				
4+68 7			7 1	14828		40 4' R. - Floor Elev. Hou 88
"			10 6	14793		76 7' R. - S.W. Co. "
"			21 6	1468 2		219 R.
4+75.6			14 2	14757		66.2 R - Basem't Floor (est)
4+93.2			14 1	14758		72.8 R. - Basem't Floor (est)
5+00			5 52	1484 33		℄
"			6 32	148353		15' R. - Edge pvt. & P/L
"			5 23	148462	14 5' L - gut.	
"			4 52	1485 23	14 5' L. - curb & P/L	
"			0 0	1489 9	70' L	

Profile No. ____ Notes Red. ____ Plotted ____ Job No. 1324 Division No. V
X-Sec. No. ____ Date ____ Date ____ Survey of Brannan Ave.
Notes Chkd. ____ Checked ____ Survey by [illegible] Notes [illegible] Date [illegible]
Date ____ Date ____ Map No. ____ Indexed Johnson Date ____

F.B. 1701 Pg. [illegible]

Plotted
Date
Notes Chkd
Date
Checked
Date

STATION
B. S.
H. I.
P. S.
ELEV.

LOS
725 Los

NGES
E OR
AND
NGE.