1702

INDEX TO F.B. 1702

DATE	J.N.	DESCRIPTION		NOTES	PAGES
		***** C.I. 1388 *****			
7-50	1388	BENCH CIRCUIT		B.M.'s	5-24
	"	DISTRICT ℄ SURVEY		℄'s & Ties	29-64
10-50	"	ALABAMA AVE.	118th(W.) to Imperial Hwy.	Topog	65-68
				X-sect	69-78
	"	"	" 120th St.	opog	79-82
				X-sect	83-92
"	"	ANTWERP AVE.	118th St. to Imperial Hwy.	Topog	93-96
				X-sect	97-106
"	"	"	" 120th St.	Topog	107-110
				X-sect	111-120
"	"	SUCCESS AVE:	" Imperial Hwy.	Topog	121-124
				X-sect	125-136
"	"	"	" 120th St.	Topog	137-140
				X-sect	141-150
11-50	"	PARMELEE AVE.	" Imperial Hwy.	Topog	151-154
				X-sect	155-164
"	"	"	" N.Bdry.of School	Topog	165-166
				X-sect	167-172
"	"	118th STREET	Success Ave. to Slater Ave.	Topog	173-176
				X-sect	177-184
"	"	SLATER AVE.	118th St. to Bdry of District	Topog	185-188
				X-sect	189-194
"	"	"	" Imperial Hwy.	Topog	195-200
				X-sect	201-210
"	"	ALVARO AVE.	Slater Ave. to Imperial Hwy.	Topog	211-214
				X-sect	215-220

Microfilmed Jan 85

Notes Ck'd by
Map No.
Office Work
Checked
Date

Survey of
W. O. Tape No. St'd. °F
Surveyed by
Notes Date
Indexed

F. B. PG.

INDEX TO F.B. 1702 (CONT'D)

F. B. Pg.

DATE	J.M.	DESCRIPTION	NOTES	PAGES
		ALABAMA ST. J.M. 0440.00		
11/61	0440.00	ALABAMA ST. FROM 120TH ST. TO IMPERIAL H'W'Y -STAKING FOR APPRAISAL		221-223

RETURN TO
LOS ANGELES COUNTY SURVEYOR
725 LOS ANGELES COUNTY
ENGINEERING BLDG.

Do not extend notes this side of this line.

Note: Any Additions or Changes on This Sheet Must be Made or Circled in Red Ink With Date and Name of Person Making Change.

LINES — 21 & 5

FROM L.B. 289 ELEVATIONS
SUBTRACT 0.82' FOR RADIATES
QUAD- 1960 ELEVATIONS.

NOTES RED. _____ JOB NO. 1388 SURVEY OF Antwerp Ave ss.

DATE _____ SURVEY BY J.L. Willey

NOTES CHKD. WGVD NOTES BY J.L.W. DATE 7-20-50

DATE 7/31/50 INDEXED K. C. Johnson DATE FEB 7 '51

F.B. 1702 PG. 5

NOTE: ANY ADDITIONS OR CHANGES ON THIS SHEET MUST BE MADE OR CIRCLED IN RED INK, WITH DATE AND NAME OF PERSON MAKING CHANGE.

Do not extend notes this side of this line

PLEASE RETURN TO
LOS ANGELES COUNTY SURVEYOR
725 LOS ANGELES COUNTY ENGINEERING BLDG.

DESCRIPTION	ANTWERP AVE C11388 BENCHMARK LEVELS
ADJ. ELEV.	7-20-50
3RD RUN	Willey J.L. Smiley Beers Kapp #8 Cureton #7
2ND RUN	Final adjusted elevations shown in green.
DIFF.	Elevations shown are based on B.M's. of Job. No 6961, which are ~~[illegible]~~ 0.500 higher than those of the 1934 U.S.G.S. adjustment.
1ST RUN	indexed 7-17-59
B.M.	

768420 353 8-49

768420 353 8-49

PLEASE RETURN TO
LOS ANGELES COUNTY SURVEYOR
725 LOS ANGELES COUNTY ENGINEERING BLDG.

NOTE: ANY ADDITIONS OR CHANGES ON THIS SHEET MUST BE MADE OR CIRCLED IN RED INK, WITH DATE AND NAME OF PERSON MAKING CHANGE.

Do not extend notes this side of this line

B.M.	1ST RUN	DIFF.	2ND RUN	3RD RUN	ADJ. ELEV.	DESCRIPTION
Fd BML2	96.995		CIRCUIT #		196.996	Fd BML2 El. ~~96.995~~ 96.996 FB.839-.4
+	1.699		1.801			Imperial Hy. (S.Side) 100'± E. Holmes Ave
⊼	98.694	-2.909	2.908		-2.9085	"+", N.E. Cor. Conc Porch to Ho# 18[illegible]6
−	4.608		4.709			
T.P.	94.086					
+	6.563		6.644			
⊼	100.649	+2.202	2.204		+2.2030	
−	4.361		4.440			
Fd BML3	96.288				96.289	Fd BML3 El. ~~96.288~~ 96.289 FB.839-.4
+	3.855		3.786			Imperial Hy. (S.Si.) 300'± W. Holmes Ave
⊼	100.143	-1.831	1.830		-1.8305	"+", S.E. Cor. Top Conc. step. Ho# 1765, 95'± N 7st. ℄
−	5.686		5.616			
T.P.	94.457					
+	5.097		5.001			
⊼	99.554	+0.784	0.785		+0.7845	
−	4.313		4.216			
Fd BML4	95.241				95.243	Fd BML4 El. ~~95.186~~ 95.243 F.B. 839-.4
+	3.865		4.062			Imperial Hy. (S.Si.) 480'± W. Holmes Ave
⊼	99.106	-0.595	0.594		-0.5945	"+" W. end Bot. Step. Ho# ~~1732~~ 1728, 50' S. 2 st.
−	4.460		4.656			
T.P.	94.646					
+	4.553		4.745			
⊼	99.199	+0.185	0.184		+0.1845	
−	4.368		4.561			
Fd BML5	94.831				94.832	Fd BML5 El. ~~94.951~~ 94.832 F.B. 839-.4
+	4.820		4.657			Imperial Hy. & Grandee Ave, S. W. cor.
⊼	99.651	+0.207	0.206		+0.2075	Wire Nail, ℄ Conc. Walk, 0.5 S. of N. end Ho# 1674
−	4.613		4.449			
T.P.	95.038					

NOTES RED. ____ DATE ____
NOTES CHKD. ____ DATE ____
JOB NO. 1388 SURVEY OF Antwerp Ave
SURVEY BY J.L. Willey DATE 7-20-50
NOTES BY J.L.W. DATE ____
INDEXED A.C. [illegible] DATE ____
F.B. 1702 PG. 6

768420 353 8-49

PLEASE RETURN TO
LOS ANGELES COUNTY SURVEYOR
725 LOS ANGELES COUNTY ENGINEERING BLDG.

NOTE: ANY ADDITIONS OR CHANGES ON THIS SHEET MUST BE MADE OR CIRCLED IN RED INK, WITH DATE AND NAME OF PERSON MAKING CHANGE.

Do not extend notes this side of this line

B.M.	1ST RUN	DIFF.	2ND RUN	3RD RUN	ADJ. ELEV.	DESCRIPTION
T.P.	95.038					
+	4713		4.720			
⊼	99751	+1.891	1.892		+1.8915	
−	2.822		2.828			
T.P.	96.929					
+	3.146		3.223			
⊼	100.075	−1.383	1.385		−1.3840	
−	4.529		4608			
TP	95.546					
+	4.779		4.845			
⊼	100.325	+0.078	0.076		+0.0770	
−	4.701		4.769			
T.P.	95624					
+	6.255		6.122			
⊼	101.879	+0.229	0.227		+0.2280	
− set	6.026		5.895			
BMLN1	95 853				**95.850**	set BMLN1 El.
+	5.235		5.298			Alabama St. & Imperial Hy. N.W. Ea
[illegible]	101 088	+0.253	0.251		+0.2520	Bt. Spk in Cb. 8' N of S end Curb
−	4.982		5.047			
T.P.	96 106					
+	5561		5.771			
⊼	101.667	+0513	+0511		+0.5120	
−	5048		5260			
T.P.	96.619					
+	5.262		5381			
⊼	101.881	+1.321	+1320		+1.3205	
−	3941		4061			
T. P.	97.940					

NOTES RED. ____ JOB NO. 1388 SURVEY OF Antwerp Ave
DATE ____ SURVEY BY J.L. Willey
NOTES CHKD. ____ NOTES BY J.L.W. DATE 7-20-50
DATE ____ INDEXED A. C. Johnson DATE ____

F.B. 1702 PG. 7

76S420 353 8-49

PLEASE RETURN TO
LOS ANGELES COUNTY SURVEYOR
725 LOS ANGELES COUNTY ENGINEERING BLDG.

NOTE: ANY ADDITIONS OR CHANGES ON THIS SHEET MUST BE MADE OR CIRCLED IN RED INK, WITH DATE AND NAME OF PERSON MAKING CHANGE.

Do not extend notes this side of this line

B.M.	1ST RUN	DIFF.	2ND RUN	3RD RUN	ADJ. ELEV.	DESCRIPTION
T.P.	97.940					
+	5.102		5.163			
⊼	103.042	+0.316	0.314		0.3150	
−	4.786		4.849			
T.P.	98.256					
+	5.703		5.864			
⊼	103.959	+0.418	0.417		0.4175	
−	5.285		5.447			
T.P.	98.674					
+	5.451		5.534			Note – BMN29 is Gone
⊼	104.125	+0.343	0.344		+0.3435	
−	5.108		5.190			
Fd BMN30	99.017				99.011	Fd BMN30 El. ~~98.975~~ 99.011 F.B. 839-192
+	5.115		5.175			112th St. & Alabama St. N.W. Cor.
⊼	104.132	−0.353	0.353		0.3530	W. Spk 5' W of W. end C.R.
−	5.468		5.528			
T.P.	98.664					
+	5.297		5.319	5.387		
⊼	103.961	−0.414	0.413	0.419	0.4135	
−	5.711		5.732	5.806		
T.P.	98.250					
+	4.842		4.903	4.841		
⊼	103.092	−0.337	−0.337	0.328	−0.3370	
−	5.179		5.240	5.169		
T.P.	97.913					
+	4.022		4.120			
⊼	101.935	−1.296	1.293		−1.2945	
−	5.318		5.413			
T.P.	96.617					

NOTES RED. ____ DATE ____ NOTES CHKD. ____ DATE ____

JOB NO. 1388 SURVEY OF Antwerp Ave.
SURVEY BY J.L. Willey DATE 7-21-50
NOTES BY J.L.W. DATE
INDEXED R. C. Johnson DATE

F.B. 1702 PG. 8

768420 353 8-49

PLEASE RETURN TO
LOS ANGELES COUNTY SURVEYOR
725 LOS ANGELES COUNTY ENGINEERING BLDG.

NOTE: ANY ADDITIONS OR CHANGES ON THIS SHEET MUST BE MADE OR CIRCLED IN RED INK, WITH DATE AND NAME OF PERSON MAKING CHANGE.

Do not extend notes this side of this line

NOTES RED. JOB NO. 1388 SURVEY OF Butler Ave
DATE SURVEY BY T.L.W. DATE 7-24-50
NOTES CHKD. NOTES BY T.L.W. DATE
DATE INDEXED A. C. Johnson DATE

F.B. 1702 PG. 7

B.M.	1ST RUN	DIFF.	2ND RUN	3RD RUN	ADJ. ELEV.	DESCRIPTION
T.P.	96.617					
+	5.247		5.347			
Π	101.864	-0.515	0.514		-0.5145	
−	5.762		5.861			
T.P.	96.102					
+	5.059		5.142			
Π	101.161	-0.249	0.247		-0.2480	
−Fd	5.308		5.389			
BMLN1	95.853				95.850	Fd 95.850 BMLN1. E.l. ~~95.853~~ Pg. 2
+	4.432		4.493			Alabama St & Imperial Hy. N.W. cor
Π	100.285	-0.567	0.569		-0.568	Bt. Spk in Cb. 8' N. of S. end Curb
−	4.999		5.062			
T.P.	95.286					
+	4.866		4.988			
Π	100.152	-0.266	0.267		-0.2665	
−	5.132	-	5.255			
TP	95.020					
+	4.531		4.675			
Π	99.551	+0.142	0.140		+0.1410	
−set	4.389		4.535			
BMLN2	95.162				95.154	set BMLN2
+	4.504		4.646			Imperial Hy. & Success Ave. N.E. Co
Π	99.666	+0.101	0.100		+0.1005	Bt Spk in Conc. Catch Basin
−	4.403		4.546			
T.P.	95.263					
+	4.715		4.848			
Π	99.978	+0.237	0.239		+0.2380	
−set	4.478		4.609			
BMLN3	95.500					over

765420 353 8-49

PLEASE RETURN TO
LOS ANGELES COUNTY SURVEYOR
725 LOS ANGELES COUNTY ENGINEERING BLDG.

NOTE: ANY ADDITIONS OR CHANGES ON THIS SHEET MUST BE MADE OR CIRCLED IN RED INK, WITH DATE AND NAME OF PERSON MAKING CHANGE.

NOTES RED. DATE
NOTES CHKD. DATE
SURVEY OF
JOB NO.
SURVEY BY
NOTES BY E. C. Johnson DATE
INDEXED DATE

Do not extend notes this side of this line

B.M.	1ST RUN	DIFF.	2ND RUN	3RD RUN	ADJ. ELEV.	DESCRIPTION
Set BMLN3	95.500				95.493	BMLN3
+	4.881		4976			Imperial Hy & Parmelee Ave, So.
=	100.381	+4.405	4.405		+4.4050	B+ Spk Conc. Pvt I.S. & N. edge, 11' W. of
Fd	0.476		0.571			℄ Parmelee Ave to So
BML14	99.905				99.898	BML14 El. 99.898 FB 839-22
+	0.712		0546			Imperial Hy 75'± E ℄ Zamora Ave
=	100.617	-3687	3.685		-3.6860	B+ Spk Top Conc pump block, 32'± S ℄ St.
−	4.399		4.231			
T.P.	96.218					
+	5.228		4.889			
=	101.446	+0.878	0.877		+0.8775	
Fd	4.350		4.012			
BML17	97.096				97.089	Fd BML17 El. 97.089 FB. 839-22
						Imperial Hy, 115'± W. ℄ Hooper Ave
						+SE. Cor Conc Sdep to Ho #1267
						25' N. ℄ St
			Circuit		# 2	
Fd BMN2	90.877				90.877	Fd BMN2 El. 90.877 FB 839-30
+	4.495		4445			Success Ave & 120th St. N. W Cor
=	95.372	0.000	0.000		0.0000	+SE Cor Conc. Catch Basin
Fd	4495		4.445			
BMN3	90877				90.872	Fd BMN3 El. 90.873 FB. 839-30
+	4.691		4803			Success Ave & 120th St. N.E Cor.
=	95.568	-1.689	1.688		-1.6885	+5W Cor Conc. Catch Basin.
−	6.380		6.491			
T.P.	89.188					

FB 1702 PG. 10

769420 353 8-49

PLEASE RETURN TO
LOS ANGELES COUNTY SURVEYOR
725 LOS ANGELES COUNTY ENGINEERING BLDG.

NOTE: ANY ADDITIONS OR CHANGES ON THIS SHEET MUST BE MADE OR CIRCLED IN RED INK, WITH DATE AND NAME OF PERSON MAKING CHANGE.

Do not extend notes this side of this line

NOTES RED. JOB NO. 1388 SURVEY OF Antwerp Ave
DATE SURVEY BY W.K. Kuhlke DATE 9-22-49
NOTES CHKD. NOTES BY DATE
DATE INDEXED C. Jamison DATE
F.B. 1702 PG. 11

B.M.	1ST RUN	DIFF.	2ND RUN	3RD RUN	ADJ. ELEV.	DESCRIPTION
T.P.	89.188					
+	6.782		6.821			
π	95.970	+ 1.460	1.462		+1.4610	
-	5.322		5.359			
Fd BMN 26	90.648				90.644	Fd BMN26 El. ~~90.620~~ 90.644 FB 839-19 Antwerp Ave & 120th St. N.W. Cor.
+	3.784		3.851			
π	94.432	- 1.110	1.112		-1.1110	Bf. Spk in S.W. Cor Conc. Catch Basin
-	4.894		4.963			
T.P.	89.538					
+	5.431		5.528			
π	94.969	+ 0.941	0.940		+0.9405	
-	4.490		4.588			
set BMLN26	90.479				90.478	set BMLN26. 120th St, 5' W. of E Alabama Ave Ld in N. side N. Cb of Center Parkway.
+	5.051		5.105			
π	95.530	+ 0.484	0.483		+0.4835	
-	4.567		4.622			
T.P.	90.963					
+	5.106		5.212			
π	96.069	+ 0.527	0.525		+0.5260	
Fd BMN27	4.579		4.687			
	91.490				91.477	Fd BMN27 El. 91.477 FB. 839-19 Compton Ave & 120th St. N.E. Cor. Bf Spk in S.W. Cor. Conc. Catch Basin

Circuit #3

—over—

76S420 353 8-49

PLEASE RETURN TO
LOS ANGELES COUNTY SURVEYOR
725 LOS ANGELES COUNTY ENGINEERING BLDG.

NOTE: ANY ADDITIONS OR CHANGES ON THIS SHEET MUST BE MADE OR CIRCLED IN RED INK, WITH DATE AND NAME OF PERSON MAKING CHANGE.

Do not extend notes this side of this line

JOB NO. 1388 SURVEY OF Anaheim Ave. NOTES RED.
SURVEY BY T.L. Willey DATE
NOTES BY J.L.H. DATE 2-24-50 NOTES CHKD.
INDEXED A.C. Johnson DATE
F.B. 1702 PG. 12

B.M.	1ST RUN	DIFF.	2ND RUN	3RD RUN	ADJ. ELEV.	DESCRIPTION
Fd BMN27	91.477				91.477	Fd BMN 27 El 91.477 FB. 839-190
+	4.523		4.618			Compton Ave & 120th St. N.E. Cor.
Π	96.000	-0.535	0.532		-0.5335	Bf. Spk in S.W. Cor. Conc. Catch Basin.
—	.5058		.5150			
T.P.	90.942					
+	4.448		4.371			
Π	95.390	-0.480	0.481		-0.4805	
—	4.928		4.852			
Fd BMLN26	90.462				90.478	Fd BMLN 26. El. 90.479 FB. 1702-11
+	4.648		4.732			120th St., 5' W. of E Alabama Ave
Π	95.110	+0.482	0.480		+0.4810	Ld & N in N. CB Center parkway.
—	4.166		4.252			
T.P.	90.944					
+	5.078		5.122			
Π	96.022	+1.121	1.121		+1.1210	
— set	3.957		4.001			
BMLN25	92.065				92.070	set BMLN25.
+	3.570		3.523			
Π	95.635	-0.672	0.672		-0.6720	Alabama Ave (W.S.) 20½ N. & 119.7 St. Prod
—	4.242		4.195			Bf Spk in E end Conc. walk to Ho #1867
TP	91.393					
+	4.811		4.912	4.990		
Π	96.204	+0.755	0.754	0.754	+0.7535	
—	4.056		4.161	4.236		
TP	92.148					
+	5.295		5.395			
Π	97.443	+0.872	0.870		+0.8710	
— set	4.423		4.525			
BMLN24	93.020				93.026	BMLN24 — Next Ag —

76S420 353 8-49

PLEASE RETURN TO
LOS ANGELES COUNTY SURVEYOR
725 LOS ANGELES COUNTY ENGINEERING BLDG.

NOTE: ANY ADDITIONS OR CHANGES ON THIS SHEET MUST BE MADE OR CIRCLED IN RED INK, WITH DATE AND NAME OF PERSON MAKING CHANGE.

Do not extend notes this side of this line

B.M.	1st RUN	DIFF.	2nd RUN	3rd RUN	ADJ. ELEV.	DESCRIPTION
set BMLN24	93.020				93.026	set BMLN24
+	4.138		4.169	4.238		118th Pl (N. Si) 75'± E ℄ Alabama Ave
⊼	97.158	-0.704	-0.708	0.704	-0.7050	Bt Spk S. end Conc. walk to Ho# 1557
—	4.842		4.877	4.942		
T.P.	92.316					
+	5.741		5.829			
⊼	98.057	+1.077	-1.076		+1.0765	
—	4.664		4.753			
set BMLN23	93.393				93.400	set BMLN23
+	4.868		4.950			Alabama Ave (W. Si) 16'± N ℄ 118th St (E) Prod
⊼	98.261	+0.106	-0.106		+0.1060	Bt Spk in E end Conc. walk to Ho# 1181
—	4.762		4.844			
set BMLN22	93.499				93.507	set BMLN22
+	5.293		5.297	5.463		Alabama Ave (E. Si) 16'± S. ℄ 118th St (W) Prod
⊼	98.792	+0.381	-0.376	0.379	+0.3785	Bt Spk 4'E of W end S. Strip Conc. Drive # 1561
—	4.912		4.921	5.084		
set BMLN21	93.880				93.887	set BMLN21
+	4.835		4.671			117th Pl. & Alabama Ave N. E. Cor.
⊼	98.715	+0.011	-0.009		+0.0100	Bt Spk in Cb 5'E of E end C.R.
—	4.824		4.662			
T.P.	93.891					
+	5.432		5.528			
⊼	99.323	+0.591	-0.589		+0.5900	
—	4.841		4.939			
set BMLN20	94.482				94.490	set BMLN20
+	4.508		4.633			117th St (S. Si) 40'± E ℄ Alabama Ave
⊼	98.990	+0.114	-0.111		+0.1125	Bt Spk in N. end Conc. walk Ho# 1554
—	4.394		4.522			
T.P.	94.596					

NOTES RED. ____ JOB NO. 1388 SURVEY OF Antwerp Ave
DATE ____ SURVEY BY [illegible]
NOTES CHKD. ____ NOTES BY [illegible] DATE 7-24-50
DATE ____ INDEXED C. Johnson DATE ____

F.B. 1702 PG. 13

JOB NO. 1388 SURVEY OF Antwerp Ave. NOTES RED. DATE
SURVEY BY J.L. Willey DATE 7-24-50 NOTES CHKD. DATE
NOTES BY J.L.W. DATE
INDEXED A. C. Johnson DATE

F.B. 1702 PG. 14

768420 353 8-49

PLEASE RETURN TO
LOS ANGELES COUNTY SURVEYOR
725 LOS ANGELES COUNTY ENGINEERING BLDG.

NOTE: ANY ADDITIONS OR CHANGES ON THIS SHEET MUST BE MADE OR CIRCLED IN RED INK, WITH DATE AND NAME OF PERSON MAKING CHANGE.

Do not extend notes this side of this line

B.M.	1ST RUN	DIFF.	2ND RUN	3RD RUN	ADJ. ELEV.	DESCRIPTION
T.P.	94.596					
+	5.298		5.200			
⊼	99.894	+0.711	-0.711		+0.7110	
−	4.587		4.489			
set BMLN19	95.307				95.316	set BMLN19
+	5.001		4.962			116th Pl & Alabama Ave S.E. Cor.
⊼	100.308	+0.097	-0.098		+0.0975	Bt. Spk in N. end Conc. walk to Ho # 1550
−	4.904		4.864			
T.P.	95.404					
+	5.003		5.036			
⊼	100.407	+0.434	-0.435		+0.4345	
−	4.569		4.601			
Fd BMLN1	95.838				95.850	Fd BMLN1. El. ~~95.835~~ 95.850 FB 1702-7
						Alabama Ave & Imperial Hy N.W. Cor.
						Bt Spk in Cb 8' N. of S. end Curb

CIRCUIT #4

B.M.	1ST RUN	DIFF.	2ND RUN	3RD RUN	ADJ. ELEV.	DESCRIPTION
Fd BML.17	97.089				97.089	Fd BML17 El. 97.089 F.B. 839-22
+	4.418		4.492			Imperial Hy. 115'± W ℄ Hooper Ave.
⊼	101.507	-0.065	0.068		-0.0665	"+" in S.E. Cor. Conc Step to Ho # 1267, 25' N. ℄ St.
−	4.483		4.560			
set BMLN4	97.024				97.023	set BMLN4
+	3.959		4.017			Imperial Hy. & Alvaro St. S.E. Cor.
⊼	100.983	-1.121	-1.122		-1.1215	Bt Spk in N. end Conc. Step to Ho # 1230
−	5.080		5.139			("Ross Temtation Drive Inn"
T.P.	95.903					

76S420 353 8-49

PLEASE RETURN TO
LOS ANGELES COUNTY SURVEYOR
725 LOS ANGELES COUNTY ENGINEERING BLDG.

NOTE: ANY ADDITIONS OR CHANGES ON THIS SHEET MUST BE MADE OR CIRCLED IN RED INK, WITH DATE AND NAME OF PERSON MAKING CHANGE.

Do not extend notes this side of this line

NOTES RED. ____ JOB NO. 1388 SURVEY OF Antwerp Ave
DATE ____ SURVEY BY J.L. Willey
NOTES CHKD. ____ NOTES BY J.L.W. DATE 7-24-50
DATE ____ INDEXED C. Johnson DATE ____

F.B. 1702 PG. 15

B.M.	1ST RUN	DIFF.	2ND RUN	3RD RUN	ADJ. ELEV.	DESCRIPTION
T.P.	95.903					
+	4.612		4.648	4.698		
⊼	100.515	-0.488	-0.485	-0.485	-0.4860	
—	5.100		5.133	5.183		
T.P.	95.415					
+	4.492		4.402			
⊼s	99.907	+0.023	-0.022		+0.0225	
—	4.469		4.380			
set BMLN5	95.438				95.441	set BMLN5
+	3.993		4.047			Alvaro St (E Si) 70± N ℄ Int. Slater St
⊼	99.431	-1.270	-1.273		-1.2715	Bt Spk, N. side of & 8' W of E end Conc. Dr. Ho #12707
—	5.263		5.320			
T.P.	94.168					
+	4.958		5.013			
⊼	99.126	+0.174	+0.175		+0.1745	
—	4.784		4.838			
set BMLN6	94.342				94.346	set BMLN6
+	4.595		4.506	4.591		Slater St (E Side) 320± N of ℄ 118th St
⊼	98.937	-0.453	-0.456	-0.453	+0.4540	Bt Spk, N. Side, & 3' E of W. end Conc. wk Ho #11730
—	5.048		4.962	5.044		
T.P.	93.889					
+	4.142		4.184			
⊼	98.031	+0.214	0.214		+0.2140	
—	3.928		3.970			
set BMLN7	94.103				94.107	BMLN7
+	4.260		4.432	4.320		118th St (N Si) 65± E ℄ Slater St
⊼	98.363	-0.388	-0.393	-0.392	-0.3910	Bt Spk @ P/L, W. side Conc. Dr. Ho #2901
—	4.648		4.825	4.712		
T.P.	93.715					

11831

768420 353 8-49

PLEASE RETURN TO
LOS ANGELES COUNTY SURVEYOR
725 LOS ANGELES COUNTY ENGINEERING BLDG.

NOTE: ANY ADDITIONS OR CHANGES ON THIS SHEET MUST BE MADE OR CIRCLED IN RED INK, WITH DATE AND NAME OF PERSON MAKING CHANGE.

Do not extend notes this side of this line

JOB NO. 1388 SURVEY OF Antwerp Ave NOTES RED.
SURVEY BY J.L.W. DATE NOTES CHKD.
NOTES BY J.L.W. DATE
INDEXED A.C. Johnson DATE

F.B. 1702 PG. 16

B.M.	1ST RUN	DIFF.	2ND RUN	3RD RUN	ADJ. ELEV.	DESCRIPTION
T.P.	93.715					
+	4.235		4.229			
⊼	97.950	-0.333	0.333		-0.3330	
—	4.568		4.562			
set BMLN8	93.382				**93.386**	set BMLN8
+	4.633		4.462			Slater St. (W. Side) 280'± S. of 118TH St.
⊼	98.015	+0.326	0.324		+0.3250	Bt Spk E. end Conc. Walk Ho# 11831
—	4.307		4.138			
T.P.	93.708					
+	4.957		5.054			
⊼	98.665	+0.394	0.392		+0.3930	
— Fd	4.563		4.662		**94.107**	N fd
BMLN7	94.102				~~94.106~~	BMNL 7 El. 94.103 FB 1702 P 15
+	3.675		3.572			118TH St. (N. Si.) 65'± E. of Slater St.
⊼	97.777	-1.113	1.112		-1.1125	Bt Spk @ P/L, W. Side Conc Dr. Ho# 1301
—	4.788		4.684			
T.P.	92.989					
+	4.550		4.661			
⊼	97.539	+0.672	0.669		+0.6705	
— set BMLN10	3.878		3.992			set
	93.661				**93.664**	BMLN10
+	2.823		2.939			118TH St. & Parmelee Ave, S.E. Cor.
⊼	96.484	-1.736	1.736		-1.7365	Bt Spk in N.W. Corbot Step. Ho# 11812
—	4.559		4.675			(110'E & 115'S. of E Intek.)
T.P.	91.925					
+	4.383		4.543			
⊼	96.308	+0.592	0.589		+0.5905	
— set BMLN11	3.791		3.954			
	92.517				**92.521**	set BMLN11

— Next Page →

76S420 353 8-49

PLEASE RETURN TO
LOS ANGELES COUNTY SURVEYOR
725 LOS ANGELES COUNTY ENGINEERING BLDG.

NOTE: ANY ADDITIONS OR CHANGES ON THIS SHEET MUST BE MADE OR CIRCLED IN RED INK, WITH DATE AND NAME OF PERSON MAKING CHANGE.

Do not extend notes this side of this line

B.M.	1ST RUN	DIFF.	2ND RUN	3RD RUN	ADJ. ELEV.	DESCRIPTION
set BMLN11	92517				92.521	set BMLN11
+	3621		3580			Parmelee Ave (W.Side) 460' ± S. 118th St
π	96138	-1.447	1.448		-1.4475	Bt Spk E. end conc. Walk to Ha #11843
−	5068		5028			
T.P.	91.070					
+	6.048		5.990			
π	97.118	-0.445	0.443		-0.4440	
−	6.493		6.433			
set BMLN.12	90.625				90.631	set BMLN12
+	4.163		4.263			120th St. (N. Side of Parkway) & Parmelee Ave
π	94.788	-1.759	1.757		-1.7580	Bt Spk in N. Curb of Center Parkway 78' ±
−	5.922		6.020			E. of ℄ Parmelee Ave
TP	88.866					
+	6.834		6.994			
π	95.700	+2.004	2.001		+2.0025	
−	4830		4993			
Fd. BMN2	90.870				90.877	Fd BMN2 El. 90.877 F.B. 839-30
+	4.467		4.571			Success Ave & 120th St. N.W. Cor
π	95.337	+0.001	0.003		+0.0020	+ S.E. Cor Conc. Catch Basin.
−	4.466		4.568			
Fd BMN3	90.871				90.873	Fd BMN3 El. 90.873. F.B. 839-30
						Success Ave & 120th St. N.E. Cor.
						"+" S.W. Cor. Conc. Catch Basin.
		Circuit #5				
Fd BMN.3	90.873				90.873	See above.
+	4279		4.245			
π	95152	0.000	0.000		0.0000	
−	4279		4245			
TP	90.873					

NOTES RED. ____ JOB NO. 1388 SURVEY OF Antwerp Ave
DATE ____ SURVEY BY J.L. Willey
NOTES CHKD. ____ NOTES BY J.L.W. DATE ____
DATE ____ INDEXED B. O. Johnson DATE ____

F.B. 1702 PG. 17

76S420 353 8-49

PLEASE RETURN TO
LOS ANGELES COUNTY SURVEYOR
725 LOS ANGELES COUNTY ENGINEERING BLDG.

NOTE: ANY ADDITIONS OR CHANGES ON THIS SHEET MUST BE MADE OR CIRCLED IN RED INK, WITH DATE AND NAME OF PERSON MAKING CHANGE.

Do not extend notes this side of this line

B.M.	1ST RUN	DIFF.	2ND RUN	3RD RUN	ADJ. ELEV.	DESCRIPTION
T.P.	90.873					
+	4786		4.859			
π	95.659	+0628	+0.629		+0.6285	
−	4.158		4.230			
T.P.	91501					
+	5.288		5345			
π	96.789	+0.922	+0.923		+0.9225	
−	4.366		-4422			
BM #LN.15 set	92423				92.426	B.M. set L.N.15
+	4751		+4820			Success St, E. side ±350' S. ℄ 118th st
π	97174	+0.010	+0011		+0.0105	Bt Spk in walk to House # 11830
−	4741		-4809			
T.P.	92433					
+	5349		5421			
π	97782	+0.630	+0.629		+0.6295	
−	4719		4792			
BM LN14 set	93.063				93.068	B.M. set L.N.14
+	4375		4458			Success Ave & 118th St. N.
π	97438	-0.027	0025		-0.0260	Bt Spk in Conc. Cat[illegible]sin.
−	4402		4483			
T.P.	93.036					
+	4.965		4.805			
π	98.001	+2023	-2.021		+2.0220	
−	2942		2.784			
BM LN13 set	95.059				95.066	BM LN13. set
+	3664		3.735			Success Ave (E.Si.) 490' N 118th St.
π	98.723	-1.127	-1.127		-1.1270	Bt Spk NW cor step to Ho # 11658
−	4791		4.862			
T.P.	93.932					

NOTES RED. ____ DATE ____
NOTES CHKD. ____ DATE ____
JOB NO. 1388 SURVEY OF Antwerp Ave
SURVEY BY J. L. Willey DATE 7-25-50
NOTES BY J. L. W. DATE ____
INDEXED C. Johnson DATE ____
F. B. 1702 PG. 18

76S420 353 8-49

PLEASE RETURN TO
LOS ANGELES COUNTY SURVEYOR
725 LOS ANGELES COUNTY ENGINEERING BLDG.

NOTE: ANY ADDITIONS OR CHANGES ON THIS SHEET MUST BE MADE OR CIRCLED IN RED INK, WITH DATE AND NAME OF PERSON MAKING CHANGE.

Do not extend notes this side of this line

B.M.	1st RUN	DIFF.	2nd RUN	3rd RUN	ADJ. ELEV.	DESCRIPTION
T.P.	93.932					
+	4701		4822			
π	98633	+0.271	+0.272		+0.2715	
−	4430		4550			
T.P.	94.203					
+	7.008		7191			
π	101.211	+0.945	+0943		+0.9440	
Fd	6.063		6248			
BM LN 2	95.148				95.154	BM LN #2 El. ~~95.162~~ 95.154 F.B. 1702-9
+	4610		4722			Imperial Ave & Success Ave N.E. Cor.
π	99.758	+0.052	+0.052		+0.0520	Bt Spk in Conc Catch Basin 18' N & 40' E of Line
−	4558		4670			
T.P.	95200					
+	4610		4.674			
π	99.810	+0.283	+0.283		+0.2830	
Fd	4327		4391			
BM. LN. 3	95.483				95.493	BM LN #3 El. ~~95.500~~ 95.493 F.B. 1702-10
+	4563		4.589			Imperial Hyd Parmalee Ave. So.
π	100.046	−0.920	−0.919		−0.9195	Bt Spk in Conc put 1' S of Nedge, 11' W of E
−	5483		5.508			Parmalee Ave So.
T.P.	94.563					
+	4863		4913			
π	99.426	−0.568	−0.571		−0.5695	
−	5.431		5484			
T.P.	93.995					
+	5.391		5.292			
π	99.386	+0.579	0.579		+0.5790	
−	4812		4.713			
set BMLN 9	94.574				94.584	set BMLN 9

see Next Pg.

NOTES RED. ____ JOB NO. 1388 SURVEY OF Antwerp Ave
DATE ____ SURVEY BY J. L. Willey
NOTES CHKD. ____ NOTES BY J. L. W. DATE 7-25-50
DATE ____ INDEXED C. Johnson DATE ____

F.B. 1702 PG. 19

769420 353 8-49

PLEASE RETURN TO
LOS ANGELES COUNTY SURVEYOR
725 LOS ANGELES COUNTY ENGINEERING BLDG.

NOTE: ANY ADDITIONS OR CHANGES ON THIS SHEET MUST BE MADE OR CIRCLED IN RED INK, WITH DATE AND NAME OF PERSON MAKING CHANGE.

Do not extend notes this side of this line

JOB NO. 1388 SURVEY OF Antwerp Ave NOTES RED.
SURVEY BY J.L. Willey DATE
NOTES BY J.L. Willey DATE 2-25-50 NOTES CHKD.
INDEXED L.C. Johnson DATE
F.B. 1702 PG. 20

B.M.	1ST RUN	DIFF.	2ND RUN	3RD RUN	ADJ. ELEV.	DESCRIPTION
BMLN9	94.574				94.584	BMLN9
+	3.898		3.933			Parmelee Ave (WS) 475' N 118th St
π	98.472	-1.409	-1.408		-1.4085	Bt Spk 7' W of E. end walk to 40# 11657
−	5.307		5.341			
T.P.	93.165					
+	4.756		4.821	4.686		
π	97.921	-0.286	-0.279	0.285	-0.2855	
−	5.042		5.100	4.971		
T.P.	92.879					
+	4.803		4.623			
π	97.682	+0.791	-0.772		+0.7715	
Fd	4.032		3.851			
BMLN10	93.650				93.664	Fd BMLN10 El. ~~93.664~~ F.B. 1702-16 118th St & Parmelee Ave, S.E. Cor Bt Spk in N.W. Cor. bot. step to 40# 11812 (110' E & 115' S. of E Inter.)
			Circuit #6			
Fd BMLN26	90.479				90.478	Fd BMLN26 El. ~~90.474~~ 90.478 F.B. 1702-11 120th St 5' W. of Alabama Ave L & N in N. Curb Century Park way
+	4.413		4.583	4.603		
π	94.892	-1.050	-1.052	1.049	-1.0505	
−	5.463		5.635	5.652		
T.P.	89.429					
+	5.218		5.252			
π	94.647	+1.219	-1.220		+1.2195	
Fd	3.999		4.032			
BMN26	90.648				90.644	Fd BMN26 El. ~~90.610~~ 90.644 F.B. 839-190 120th St. & Antwerp Ave N.E. Cor. Bt Spk in S.W. Cor. Catch Basin.

76S420 353 8-49

PLEASE RETURN TO
LOS ANGELES COUNTY SURVEYOR
725 LOS ANGELES COUNTY ENGINEERING BLDG.

NOTE: ANY ADDITIONS OR CHANGES ON THIS SHEET MUST BE MADE OR CIRCLED IN RED INK, WITH DATE AND NAME OF PERSON MAKING CHANGE.

Do not extend notes this side of this line

B.M.	1ST RUN	DIFF.	2ND RUN	3RD RUN	ADJ. ELEV.	DESCRIPTION
BMN26	90.648				90.644	See bot pg 20.
+	4356		4.456			
⊼	95.004	+0.163	-0.164		+0.1635	
−	4193		4.292			
T.P.	90.811					
+	5448		5323			
⊼	96.259	+2.000	-2.000		+2.0000	
−	3448		3.323			
set BMLN18	92.811				92.812	set BMLN18
+	4.576		4.543	4469		Antwerp Ave (E.S.) 480 ± S. 118th St
⊼	97.387	-0.251	-0.354	-0.353	-0.3525	Bt Spk in N. end bot Step to Ho# 11846
−	4827		4.897	4822		
T.P.	92.560					
+	4.951		4.802			
⊼	97.511	+0.460	-0.457		+0.4585	
−	4491		4.345			
set BMLN17	93.020				92.919	set BMLN17.
+	4.192		4.302	4.092		Antwerp Ave (E. Side) 70 ± S. 118th St
⊼	97.212	+0.747	-0.701	-0.701	+0.7010	Bt Spk in N.W. Cor Conc. walk to Ho# 11804
−	3445		3.601	3391		
T.P.	93.767					
+	4.681		4.861			
⊼	98.448	+0.875	-0.875		+0.8750	
−	3.806		3986			
T.P.	94.642					
+	5.060		5151			
⊼	99.702	+0.216	-0.217		+0.2165	
−	4.844		4934			
set BMLN16	94.858				94.713	set BMLN16
						— see Next pg. —

NOTES RED. ____ JOB NO. 1388 SURVEY OF Antwerp Ave
DATE ____ SURVEY BY J.L. Willey
NOTES CHKD. ____ NOTES BY J.L.W. DATE 7-25-50
DATE ____ INDEXED B. C. Johnson DATE ____

F.B. 1702 PG. 21

76S420 353 8-49

PLEASE RETURN TO
LOS ANGELES COUNTY SURVEYOR
725 LOS ANGELES COUNTY ENGINEERING BLDG.

NOTE: ANY ADDITIONS OR CHANGES ON THIS SHEET MUST BE MADE OR CIRCLED IN RED INK, WITH DATE AND NAME OF PERSON MAKING CHANGE.

Do not extend notes this side of this line

NOTES RED. DATE
NOTES CHKD. DATE
JOB NO. 1588 SURVEY OF Antwerp
SURVEY BY DATE
NOTES BY J. C. Johnson DATE
INDEXED DATE
F.B. 1702 Pg. 22

B.M.	1ST RUN	DIFF.	2ND RUN	3RD RUN	ADJ. ELEV.	DESCRIPTION
Set BMLN16	94.858				94.713	Set BMLN16.
+	5.491		5.453	5.411		Antwerp Ave (W.S. side) 475± S. Imperial Hy.
π	100.349	+0.660	0.660	0.654	+0.6600	Bt Spk in C6.5' N. of S. end (con. of school Property)
—	4.831		4.793	4.757		
T.P.	95.518					
+	5.146		5.242			
π	100.664	+0.678	0.675		+0.6765	
—	4.468		4.567			
T.P.	96.196					
+	3.810		3.847			
π	100.006	-0.898	0.896		-0.8970	
Fd	4.708		4.743			
BMLN2	95.298				95.154	Fd BMLN2 El. ~~95.162~~ 95.154 FB 1702-9 Imperial Hy. & Success Ave NE Cor Bt Spk in Conc. Catch Basin.
			Circuit # 9			
Fd BMLN10	93.661				93.664	Fd BMLN10 El. ~~93.661~~ 93.664 FB. 1702-16
+	4.245		4.355	4.102		118th St & Parmelee Ave. S.E. Cor.
π	97.906	-0.597	-0.605	0.602	-0.6015	Bt Spk in N.W. Cor bot Step to No. N812 - 110' E & 115' S. of E Inter.
Fd	4.842		4.960	4.704		
BMLN14	93.064				93.068	Fd BMLN14 El. ~~93.064~~ 93.068 FB 1702-18
+	4.358		4.550	4.487		Success Ave & 118th St., N.W. Cor.
π	97.422	-0.252	-0.256	-0.255	-0.2545	Bt Spk in Conc. Catch Basin.
—	4.610		4.806	4.742		
TP	92.812					
+	4.241		4.167			
π	97.053	+0.141	-0.111		+0.1110	
Fd	4.130		4.056			
BMLN17	92.923				92.919	Fd BMLN17 — Next Pg —

769420 353 8-49

PLEASE RETURN TO
LOS ANGELES COUNTY SURVEYOR
725 LOS ANGELES COUNTY ENGINEERING BLDG.

NOTE: ANY ADDITIONS OR CHANGES ON THIS SHEET MUST BE MADE OR CIRCLED IN RED INK, WITH DATE AND NAME OF PERSON MAKING CHANGE.

Do not extend notes this side of this line

B.M.	1ST RUN	DIFF.	2ND RUN	3RD RUN	ADJ. ELEV.	DESCRIPTION
Fd BMLN17	92.923				92.919	Fd BMLN17 El. ~~93.020~~ 92.919 FB.1702-21
+	4.149		4.262			Antwerp Ave (E.S.) 70'± S. 118th St
π	97.072	+0.273	-0.274	-	+0.2735	Bt Spk in N.W. Cor Conc. walk to Ho# 1[illegible]4
—	3.876		3.988			
T.P.	93.196					
+	4.391		4.544			
π	97.587	+0.307	-0.305	-	+0.3060	
—	4.084		4.239			
Fd BMLN 22	93.503				93.507	Fd BMLN22 El. 93.499 FB.1702-1[illegible]
						Alabama Ave (E.S.) 16'± S. E. 118th St (in) [illegible]
						Bt Spk 4' E of W. end of S. Strip Conc. Dr. Ho# 1[illegible]
		End.				

NOTES RED. _____ JOB NO. 1388 SURVEY OF Antwerp Ave.
DATE _____ SURVEY BY J. L. Willey
NOTES CHKD. _____ NOTES BY J. L. W. DATE 7-25-50
DATE _____ INDEXED C. Johnson DATE _____

F.B. 1702 PG. 23

F. B. 1702 PG. 24

JOB NO. ______ SURVEY OF ______ NOTES RED. ______
SURVEY BY ______ DATE ______
NOTES BY ______ DATE ______ NOTES CHKD. ______
INDEXED ______ DATE ______ DATE ______

B.M.	1ST RUN	DIFF.	2ND RUN	3RD RUN	ADJ. ELEV.	DESCRIPTION

Do not extend notes this side of this line

PLEASE RETURN TO
LOS ANGELES COUNTY SURVEYOR
725 LOS ANGELES COUNTY ENGINEERING BLDG.

NOTE: ANY ADDITIONS OR CHANGES ON THIS SHEET MUST BE MADE OR CIRCLED IN RED INK, WITH DATE AND NAME OF PERSON MAKING CHANGE.

768420 353 8-49

PWFB 0821

Notes Ck'd by: AWR	Survey of: Antwerp Ave
Map No.	W. O. 2537 Tape No.
Office Work	Surveyed by: J. L. W. Hey
Checked	Notes
Date	Indexed: A. C. Johnson

F. B. 1902 Pg. 29

2537

ANTWERP AVE

JN8351
(C17388)

℄ SURVEY

9-26-[illegible]
Willey J.L.
Smiley
Beers
Kapp
Cureton

NOTE:
Bearings shown are based on Central Ave. per C.S. B-1211-1 which is based on Zone 7 California Coordinate System.

Note: Any Additions or Changes on this Sheet Must be Made or Circled in Red Ink With Date and Name of Person Making Change.

Do not extend notes this side of this line.

RETURN TO
LOS ANGELES COUNTY SURVEYOR
726 LOS ANGELES COUNTY
ENGINEERING BLDG.

76F3098 247 10M 1-19

PWFB 0821 2838

F. B. [illegible] Pg. [illegible]

INDEX

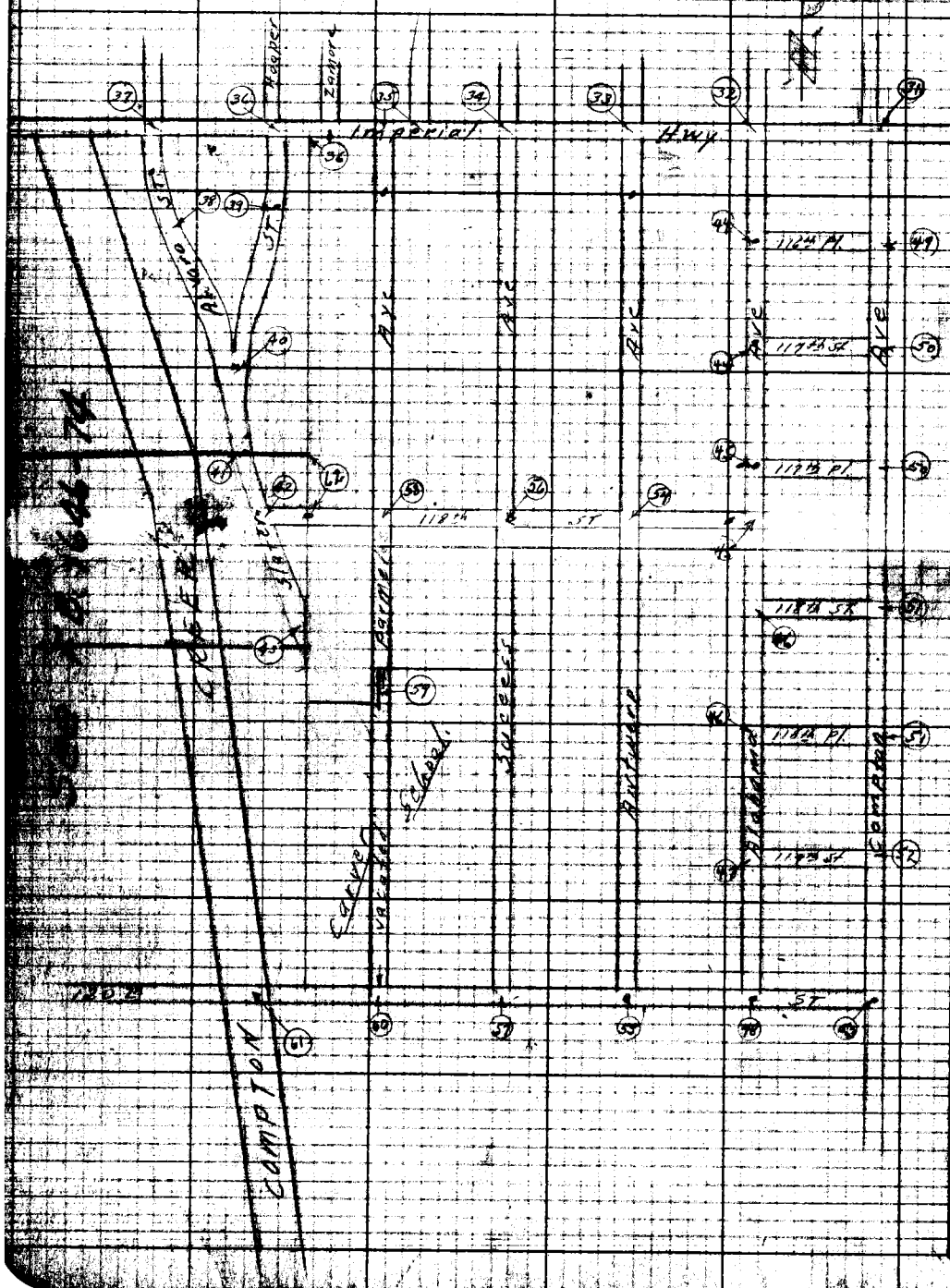

RETURN TO
LOS ANGELES COUNTY SURVEYOR
726 LOS ANGELES COUNTY
ENGINEERING BLDG.

Do not extend notes this side of this line.

Note: Any Additions or Changes on This Sheet Must be Made or Checked in Red Ink With Date and Name of Person Making Change.

PWEB 0821

Notes Ck'd by: [illegible]	Survey of: Antwerp Ave.	F. B. [illegible] Pg. [illegible]
Map No.	W.O. [illegible] Tape No. [illegible]	2000
Office Work	Surveyed by: J. L. Wiley	
Checked	Notes: [illegible]	
Date:	Indexed: R. C. Johnson	



Note: Any Additions or Changes on This Sheet Must be Made or Circled in Red Ink With Date and Name of Person Making Change.

Do not extend notes this side on this line.

RETURN TO
LOS ANGELES COUNTY SURVEYOR
725 LOS ANGELES COUNTY
ENGINEERING BLDG.

76F3088 247 10M 1-49

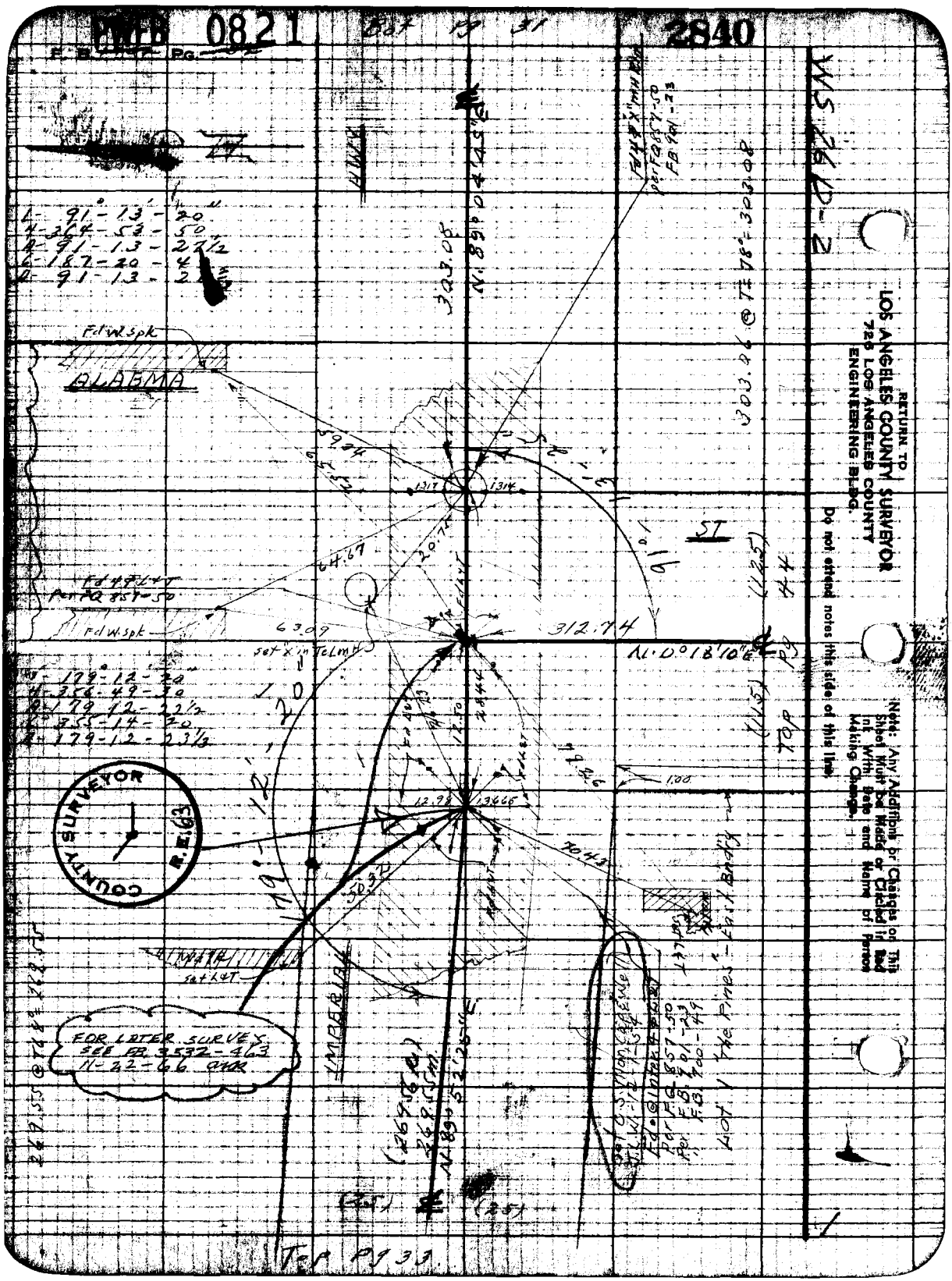
PWFB 0821
2840
RETURN TO
LOS ANGELES COUNTY SURVEYOR
726 LOS ANGELES COUNTY
ENGINEERING BLDG.
Do not extend notes this side of this line.
Note: Any Additions or Changes on This Sheet Must be Made or Circled in Red Ink With Date and Name of Person Making Change.
ALABMA
IMPERIAL
COUNTY SURVEYOR
R.E. 63
FOR LATER SURVEY
SEE FB 3532-463
11-22-66 ARR
Top Pg 33
Top Pg 44
312.74
303.08
N. 89° 04' 45" E
N. 0° 18' 10" E
N. 89° 52' 25" E
Lot 1 The Pines - East Bndy
Fd W. Spk
Set X in Tel Mtn
Set L&T
Fd 49 L&T
Per FQ 857-50
Fd 4 X" MH Bdy
Per FQ 857-50
FB 901-23
Fd @ Inter 4 & L&T
Per FQ 857-50
Per FB 901-23
FB 700-49
Set C.S. Mon Cap & Well
L-91°-13'-20"
4-364-53-50
A-91-13-27½
C-187-20-4
A-91-13-2
A-179-12-20
4-356-49-30
A-179-12-22½
C-355-14-20
A-179-12-23½
303.06 @ T= 78°-303.08
269.55 @ T= 68°-269.55
64.67
63.09
12.98
13.66
1.00
(25)
(25)

PWFB 0821 2841

Notes Cit'd by: [illegible]	Survey of: Antwerp Ave	F. B. [illegible] Pg. [illegible]
Map No.	W. O. [illegible]	
Office Work	Surveyed by: [illegible]	
Checked	[illegible]	
Date	Indexed: [illegible]	

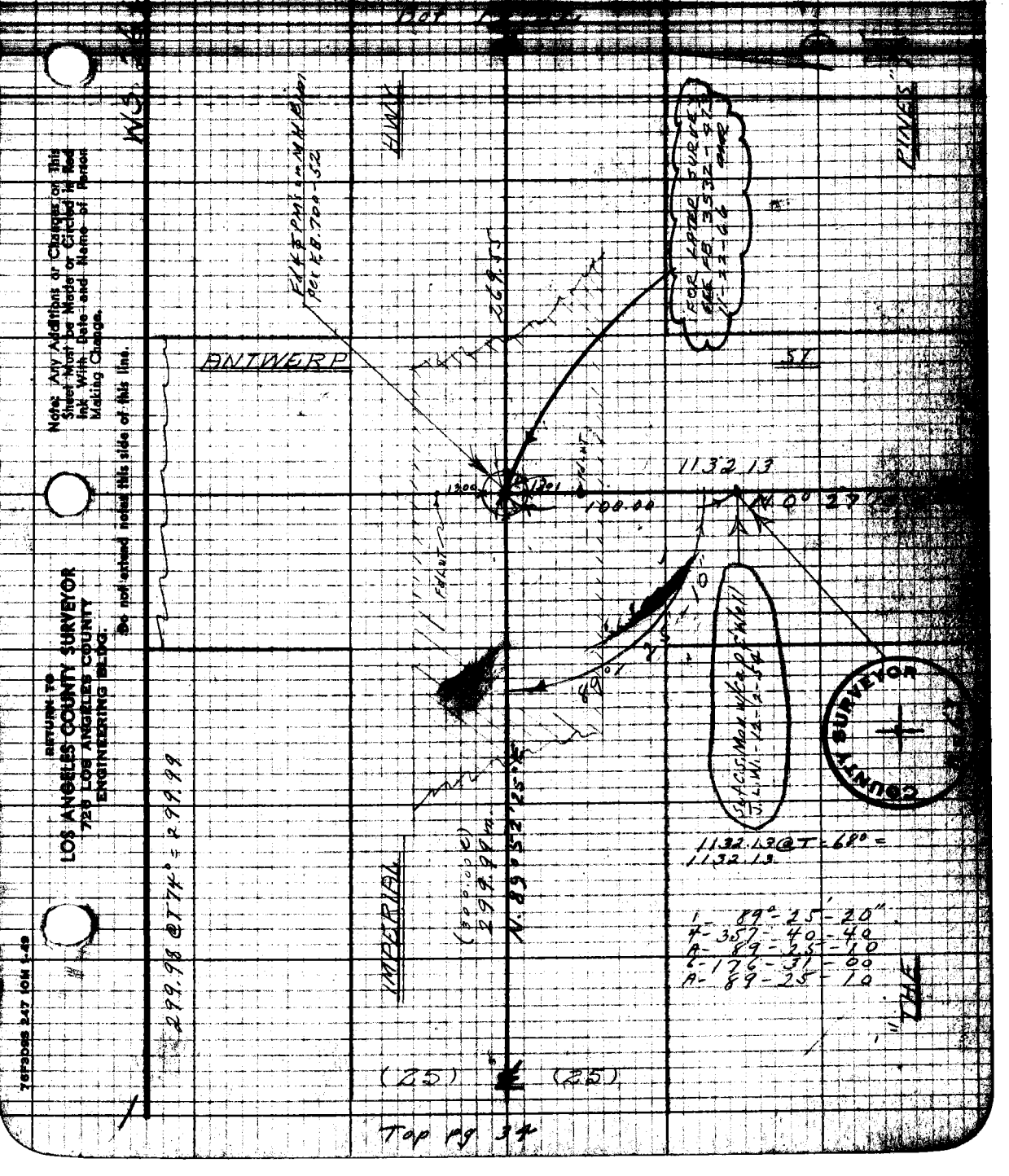

Note: Any Additions or Changes on This Sheet Must be Made or Circled in Red Ink With Date and Name of Person Making Change.

Do not extend notes this side of this line.

RETURN TO
LOS ANGELES COUNTY SURVEYOR
720 LOS ANGELES COUNTY
ENGINEERING BLDG.

76F3098 247 10M 1-49

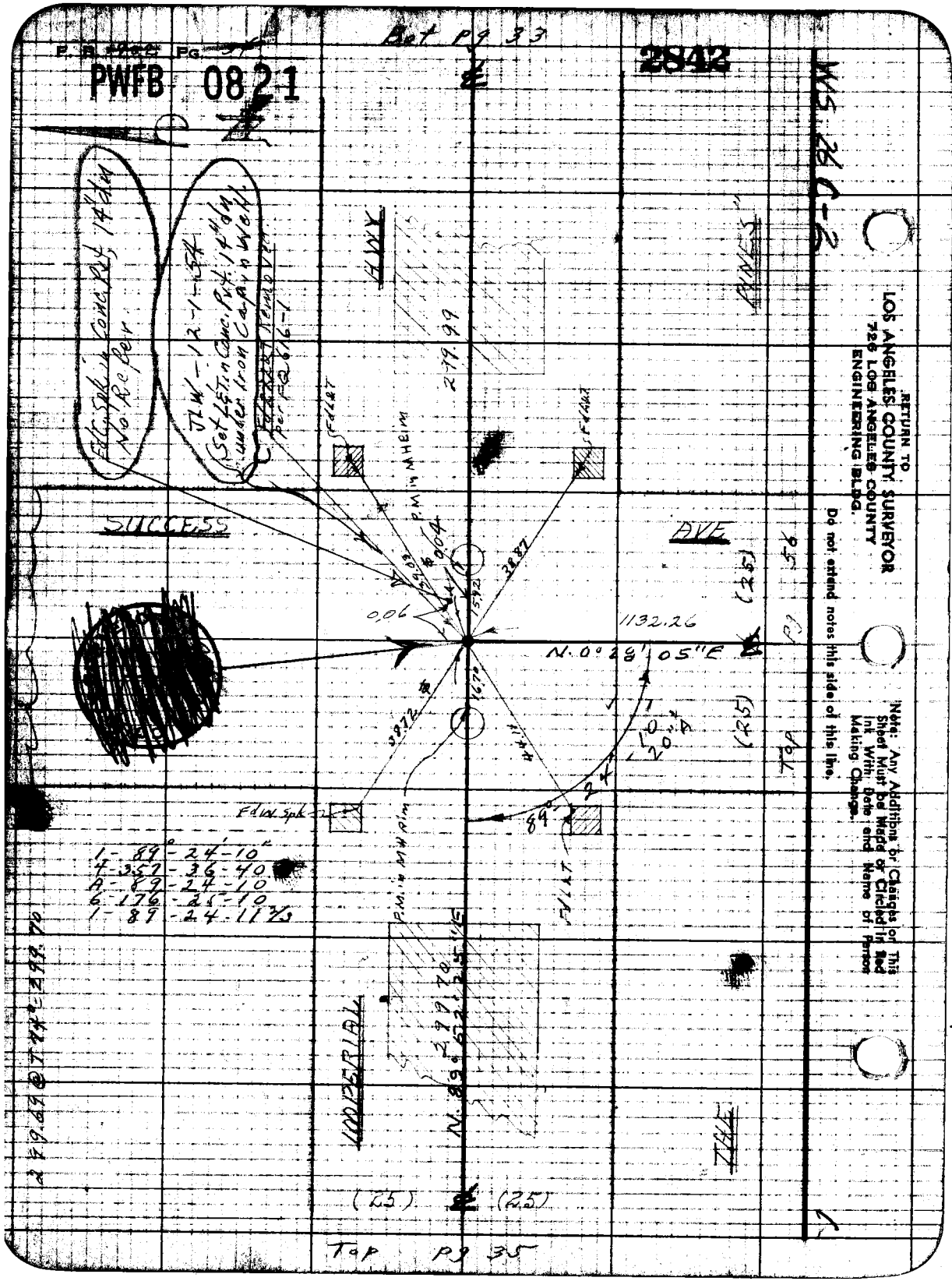

PWFB 0821
2842
Bot Pg 33
WS 26 C-2
RETURN TO
LOS ANGELES COUNTY SURVEYOR
726 LOS ANGELES COUNTY
ENGINEERING BLDG.
Do not extend notes this side of this line.
Note: Any Additions or Changes on This Sheet Must be Made or Circled in Red Ink With Date and Name of Person Making Change.
HWY
PINES
SUCCESS
AVE
IMPERIAL
THE
Top Pg 56
Top Pg 35
1132.26
N. 0° 28' 05" E
299.99
299.70
N. 89° 52' 25" E
1- 89° - 24' - 10"
4- 357 - 36 - 40
A- 89 - 24 - 10
6- 176 - 25 - 10
1- 89 - 24 - 11 2/3

PWFB 0821

Notes Ck'd by: aaR	Survey of: Antwerp Ave	F. B. 1902 Pg.
Map No.	W. O. Slope No. 3/3 Std. 87	2843
Office Work	Surveyed by: J. L. Willey	
Checked	Notes: J. L. W.	
Date:	Indexed: A. C. Johnson	

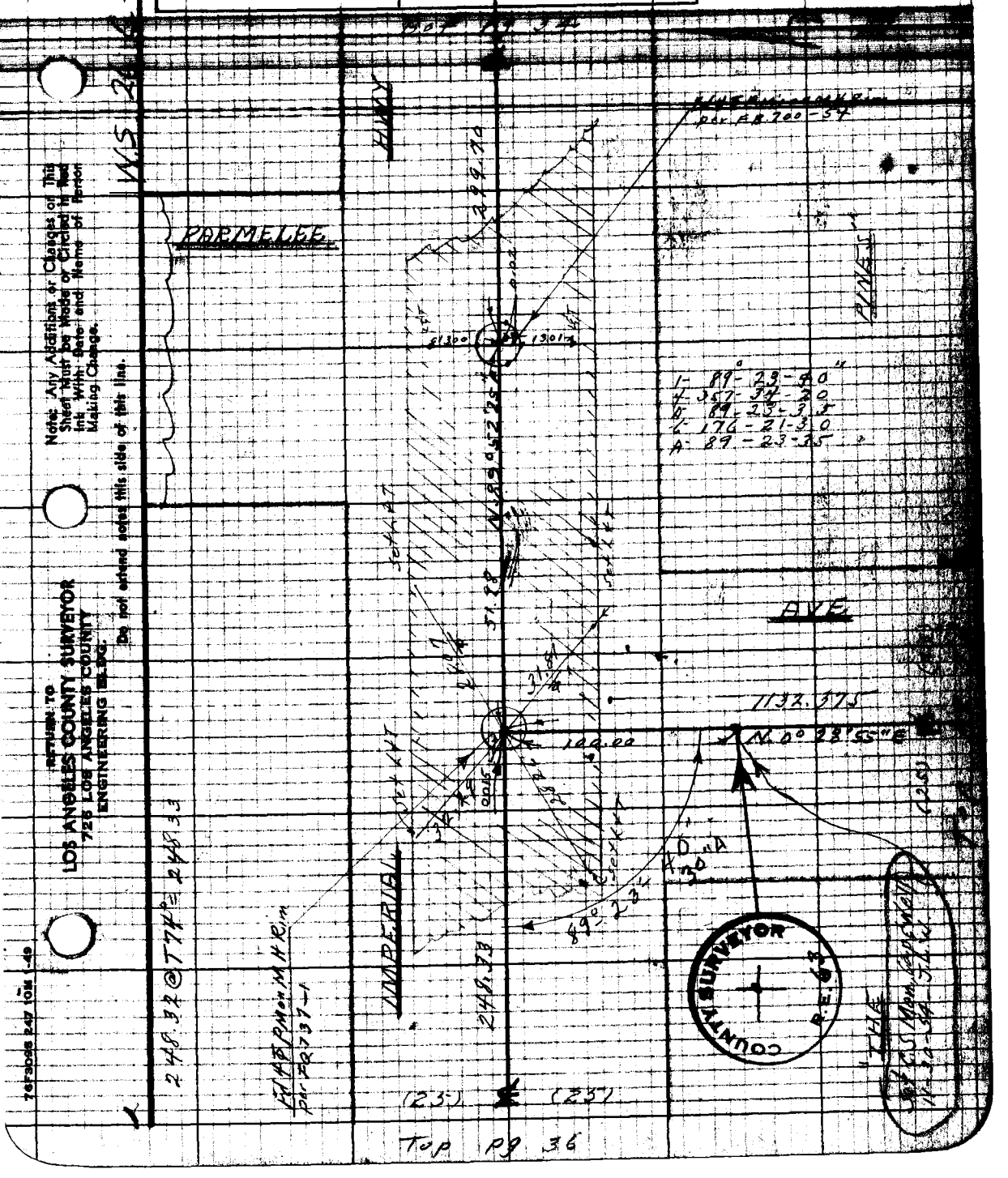

Note: Any Additions or Changes on This Sheet Must be Made or Circled in Red Ink With Date and Name of Person Making Change.

Do not extend notes this side of this line.

RETURN TO
LOS ANGELES COUNTY SURVEYOR
725 LOS ANGELES COUNTY
ENGINEERING BLDG.

76F3098 247 10M 1-49

RETURN TO
LOS ANGELES COUNTY SURVEYOR
720 LOS ANGELES COUNTY
ENGINEERING BLDG.

Note: Any Additions or Changes on This Sheet Must be Made or Checked in Red Ink With Date and Name of Person Making Change.

Do not extend notes this side of this line.

MS 26-C-2

2844

PWFB 0821 (25)

PWFB 0821

Notes Gridded by: [illegible]	Survey of: Antwerp Ave
Map No.	W.O. [illegible]
Office Work	Surveyed by: J.L. Willey
Checked	Notes: [illegible]
Date	Indexed: E. C. Johnson

F. B. [illegible] Pg. [illegible]

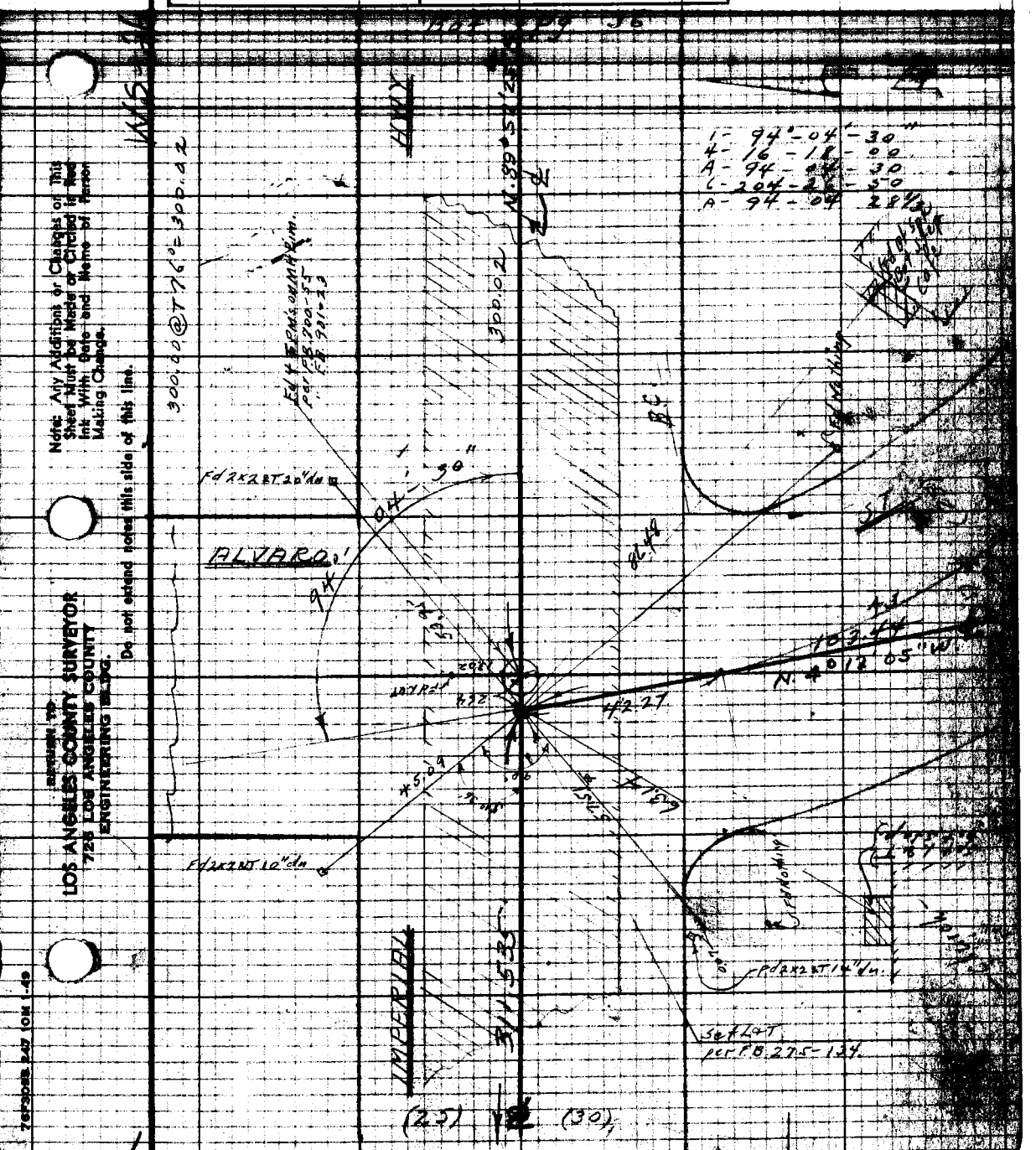

Note: Any Additions or Changes on This Sheet Must be Made or Circled in Red Ink With Date and Name of Person Making Change.

Do not extend notes this side of this line.

RETURN TO
LOS ANGELES COUNTY SURVEYOR
726 LOS ANGELES COUNTY
ENGINEERING BLDG.

76F3088 247 10M 1-49

Con't Right F.B. 1646-89

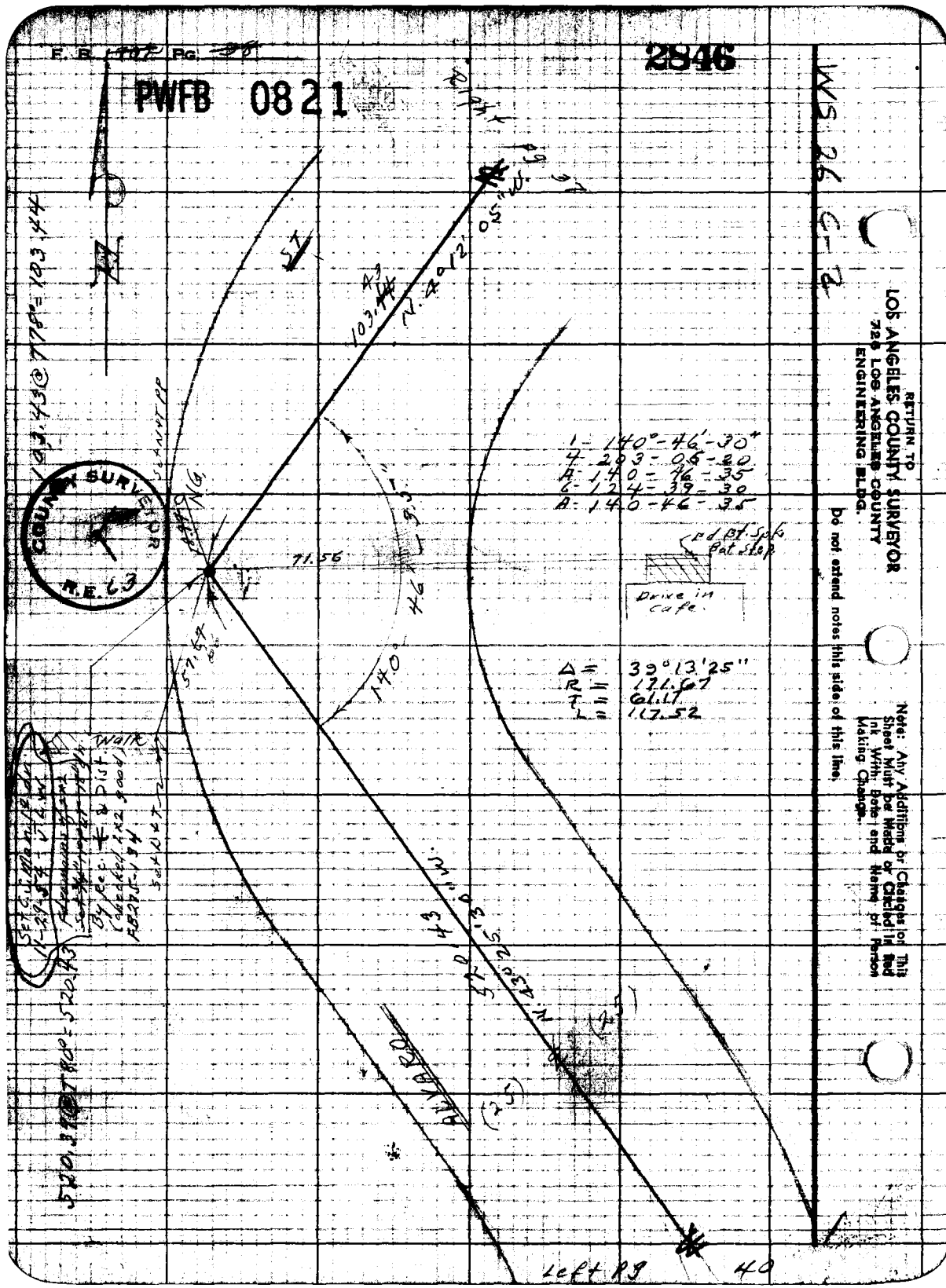

F. B. 1407 Pg. 38
2846
PWFB 0821
WS 26 C-2
RETURN TO
LOS ANGELES COUNTY SURVEYOR
726 LOS ANGELES COUNTY
ENGINEERING BLDG.
Do not extend notes this side of this line.
Note: Any Additions or Changes on This Sheet Must be Made or Circled in Red Ink With Date and Name of Person Making Change.
COUNTY SURVEYOR
R.E. 63
1 - 140°-46'-30"
4 - 203-06-20
A - 140-46-35
6 - 124-39-30
A - 140-46-35
Δ = 39°13'25"
R = 171.67
T = 61.17
L = 117.52
Drive in Cafe
Walk
71.56
103.43
N. 40°12'05" W.
N. 43°25'30" W.
ALVARO
Left Pg 40

PWFB 0821

Notes Ck'd by: [illegible]	Survey of: Antwerp Ave
Map No.	W. O. [illegible] Tape No. [illegible] Std. [illegible] °F
Office Work	Surveyed by: T. L. Willey
Checked	Notes: [illegible]
Date	Indexed: E. C. Johnson

F. B. [illegible] Pg. [illegible]

2847

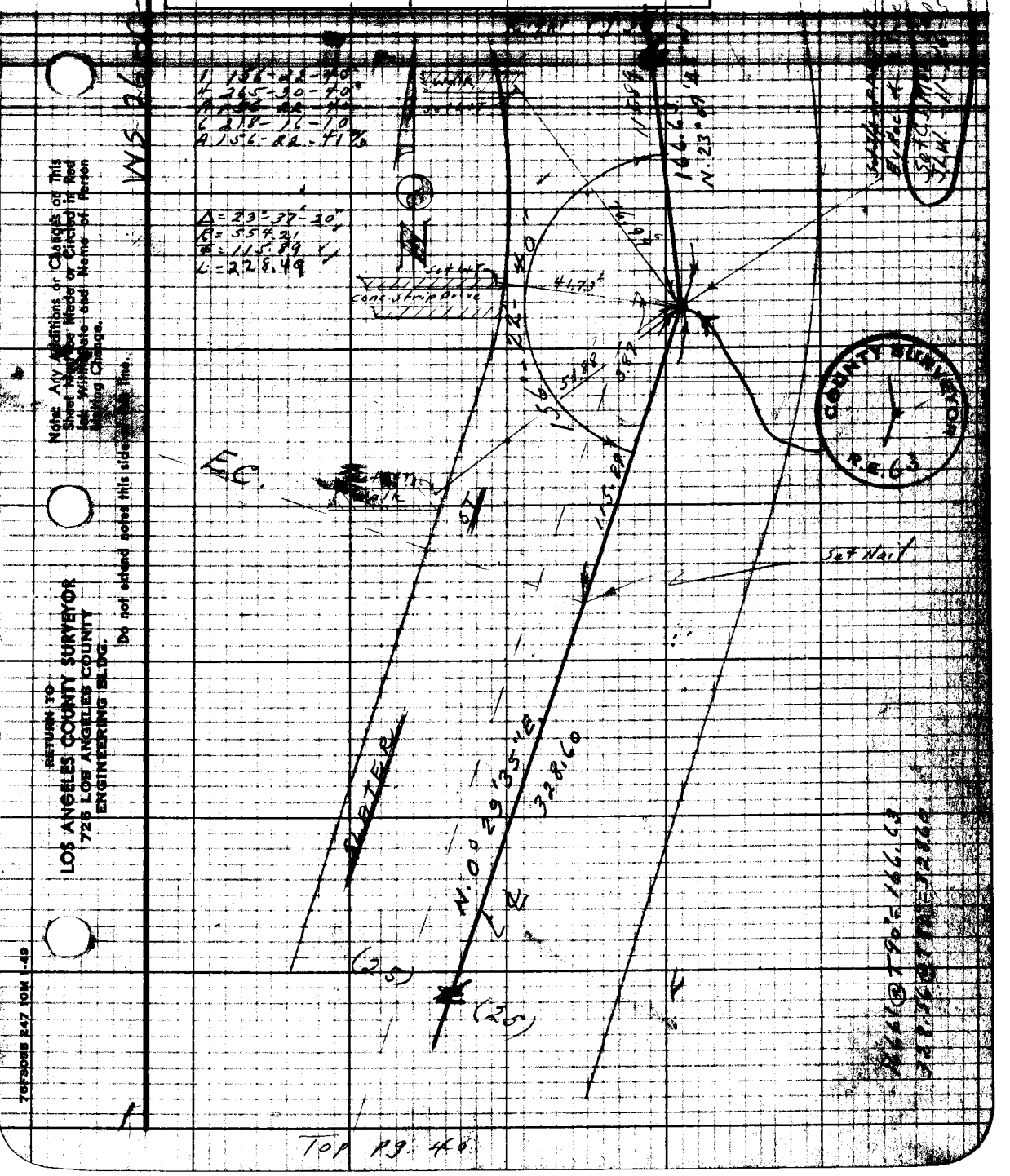

Note: Any Additions or Changes on This Sheet Must be Made or Circled in Red Ink With Date and Name of Person Making Change.

Do not extend notes this side of this line.

RETURN TO
LOS ANGELES COUNTY SURVEYOR
726 LOS ANGELES COUNTY
ENGINEERING BLDG.

76F3088 247 10M 1-49

Top Pg. 40

RETURN TO
LOS ANGELES COUNTY SURVEYOR
720 LOS ANGELES COUNTY
ENGINEERING BLDG.

Note: Any Additions or Changes on This Sheet Must be Made or Circled in Red Ink With Date and Name of Person Making Change.

Do not extend notes this side of this line.

WS 26 C-2

PWFB 08211

Bk 19 Pg 58

Bk 41 Pg 41

Top

ALVARO

COUNTY SURVEYOR R.E. 63

N. 43° 25' 30" W.

A=43°55'05"
R= 448.94
T= 181.01
L= 344.12

SOUTHERN No. 2

SOUTHERN

PWFB 0821

Notes Ck'd by: [illegible]	Survey of: Antwerp Ave
Map No.	W. O. [illegible] Tape No. [illegible] Std. [illegible]
Office Work	Surveyed by: J. L. Willey
Checked	Notes: [illegible] Date: [illegible]
Date	Indexed: A. C. Johnson

F. B. [illegible] Pg. [illegible]

2849

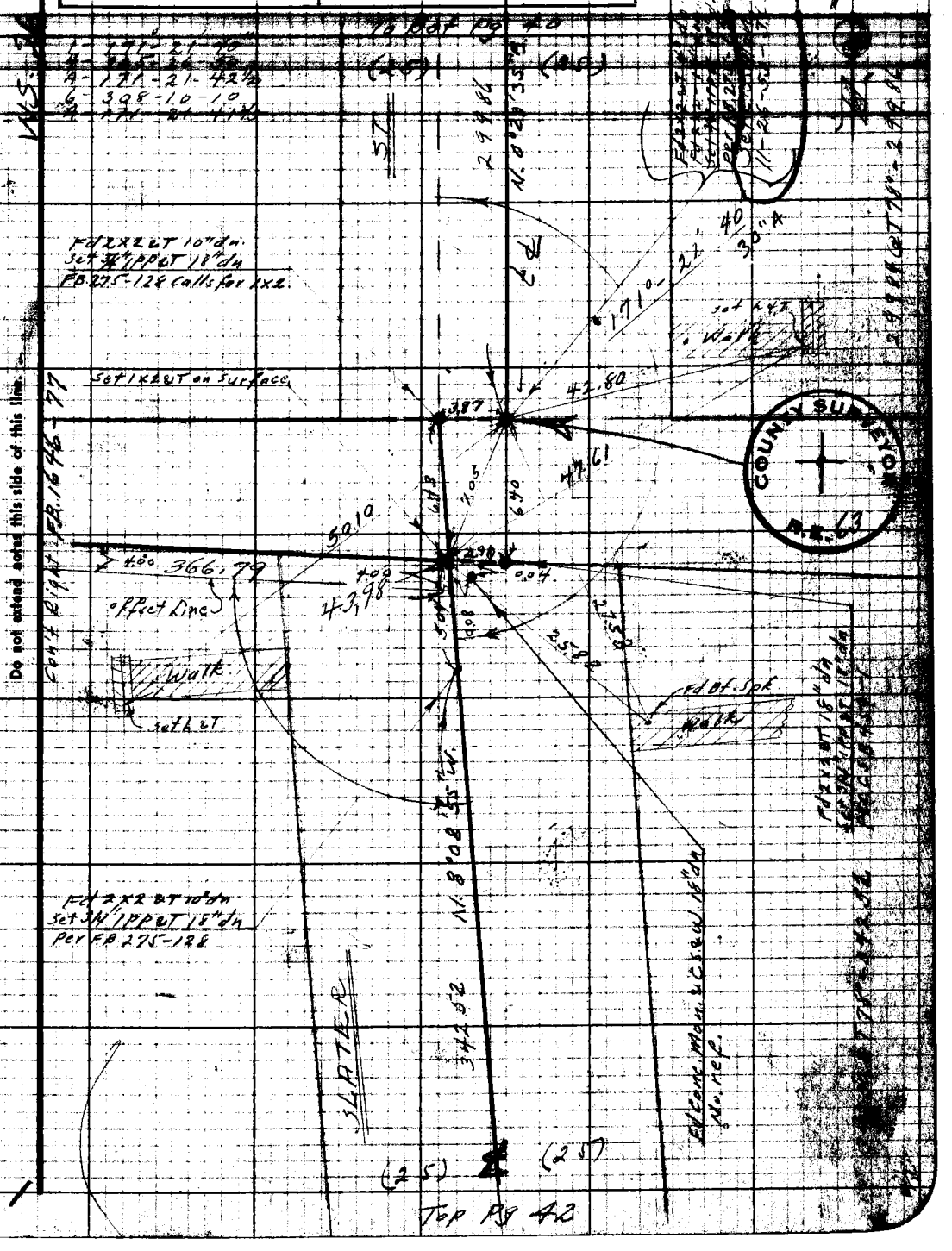

Note: Any Additions or Changes on This Sheet Must be Made or Circled in Red Ink With Date and Name of Person Making Change.

Do not extend notes this side of this line.

RETURN TO
LOS ANGELES COUNTY SURVEYOR
725 LOS ANGELES COUNTY
ENGINEERING BLDG.

76F3098 247 10M 1-49

F. B. ~~1702~~ Pg. ~~42~~ PWFB 0821 2850

Bot pg 41

(25) (25)

N. 8°08' 55" W.

118th

330.265

N. 89°58' 55" E

FD. NAIL & 4 TAN TIES 9-16-59 RCW.

74.725

54.88

Set N&T pp #526422E

Fd 2x2 & T 14" dn on ℄ Prod
FB 275-121
(good condition)

1 - 81°-52'-20"
4 - 37-28-20
A - 81-52-05
6 - 137-12-40
A - 81-52-06 2/3

1 - 102°-56'-00"
4 - 51-43-40
A - 102-55-55 3/3
6 - 257-35-20
A - 102-55-53 1/3

SLATER

Set N&T pp #540267A

321.54

N. 12°57' 05" W.

Set N&T pp #474086H

FD. 9-16-59 R.C.W.

COUNTY SURVEYOR R.E.

(25) (25)

Top pg 43

RETURN TO
LOS ANGELES COUNTY SURVEYOR
726 LOS ANGELES COUNTY
ENGINEERING BLDG.

Do not extend notes this side of this line.

Note: Any Additions or Changes on This Sheet Must be Made or Circled in Red Ink With Date and Name of Person Making Change.

PWFB 0821

Notes Ck'd by: ALR.
Map No.
Office Work
Date

Survey of Antwerp Ave
Surveyed by: J.L. Willey
Indexed: A. C. Johnson

F. B. ~~1962~~ PG.

Bot Pg 64

5501

Note: Any Additions or Changes of This Sheet Must be Made or Circled in Red Ink With Date and Name of Person Making Change.

RETURN TO
LOS ANGELES COUNTY SURVEYOR
725 LOS ANGELES COUNTY ENGINEERING BLDG.

Do not extend notes this side of this line.

F. B. Pg.

PWFB 0821

2852

RETURN TO
LOS ANGELES COUNTY SURVEYOR
726 LOS ANGELES COUNTY
ENGINEERING BLDG.

Do not extend notes to side of this line.

Note: Any Additions or Changes on This Sheet Must be Made or Circled in Red Ink With Date and Name of Person Making Change.

0821

Notes Ck'd by: A.H.R.

Map No.

Office Work

Checked

Date

Survey of: Antwerp Ave.

Surveyed by:

Indexed: R. C. Johnson

F. B. Pg.

2853

Note: Any Additions or Changes on This Sheet Must Be Made in Colored Ink With Date and Name of Person Making Change.

Do not extend notes this side of this line.

RETURN TO LOS ANGELES COUNTY SURVEYOR 725 LOS ANGELES COUNTY ENGINEERING BLDG.

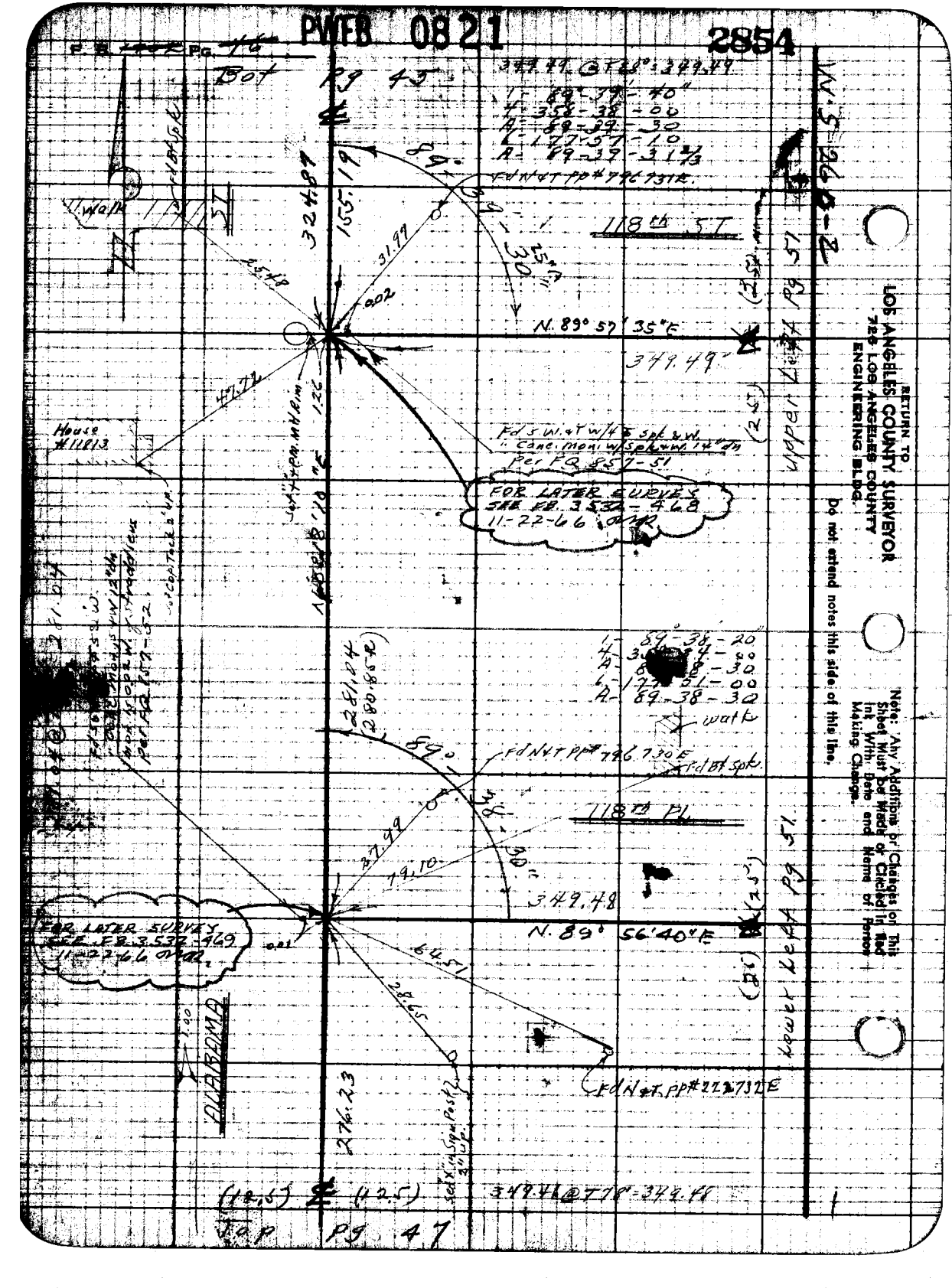
PWFB 0821
2854
Bot Pg 45
349.49 @ T 28° = 349.49
1 - 89° 39' 40"
4 - 358 - 38 - 00
A - 89 - 39 - 30
6 - 177 - 57 - 10
A - 89 - 39 - 31 2/3
Fd N&T PP# 796 731 E
118th ST
N. 89° 57' 35" E
349.49
House #11813
Fd S W.&T W/4 Spk & W.
Conc. Mon. w/Spk & W. 14" dn
Per FQ 857-51
FOR LATER SURVEYS SEE FB. 3532-468 11-22-66
Upper Left Pg 51
1 - 89° 38' 20"
A - 89 - 38 - 30
walk
Fd N&T PP# 796 730 E
Fd Bt Spk.
118th PL
349.48
N. 89° 56' 40" E
FOR LATER SURVEY SEE FB. 3532-469 11-22-66
ALABAMA
Lower Left Pg 51
Fd N&T PP# 222 732 E
276.23
349.48 @ T 78° = 349.48
Top Pg 47
RETURN TO
LOS ANGELES COUNTY SURVEYOR
725 LOS ANGELES COUNTY
ENGINEERING BLDG.
Do not extend notes this side of this line.
Note: Any Additions or Changes on This Sheet Must be Made or Circled in Red Ink With Date and Name of Person Making Change.

PWFB 0821

Notes Ck'd by: [illegible]	Survey of: Antwerp Ave	F. B. [illegible] Pg. [illegible]	
Map No.	W. O. [illegible]		
Office Work	Surveyed by: J. K. Willey		
Checked	[illegible]		
Date	Indexed: C. Johnson		

7855

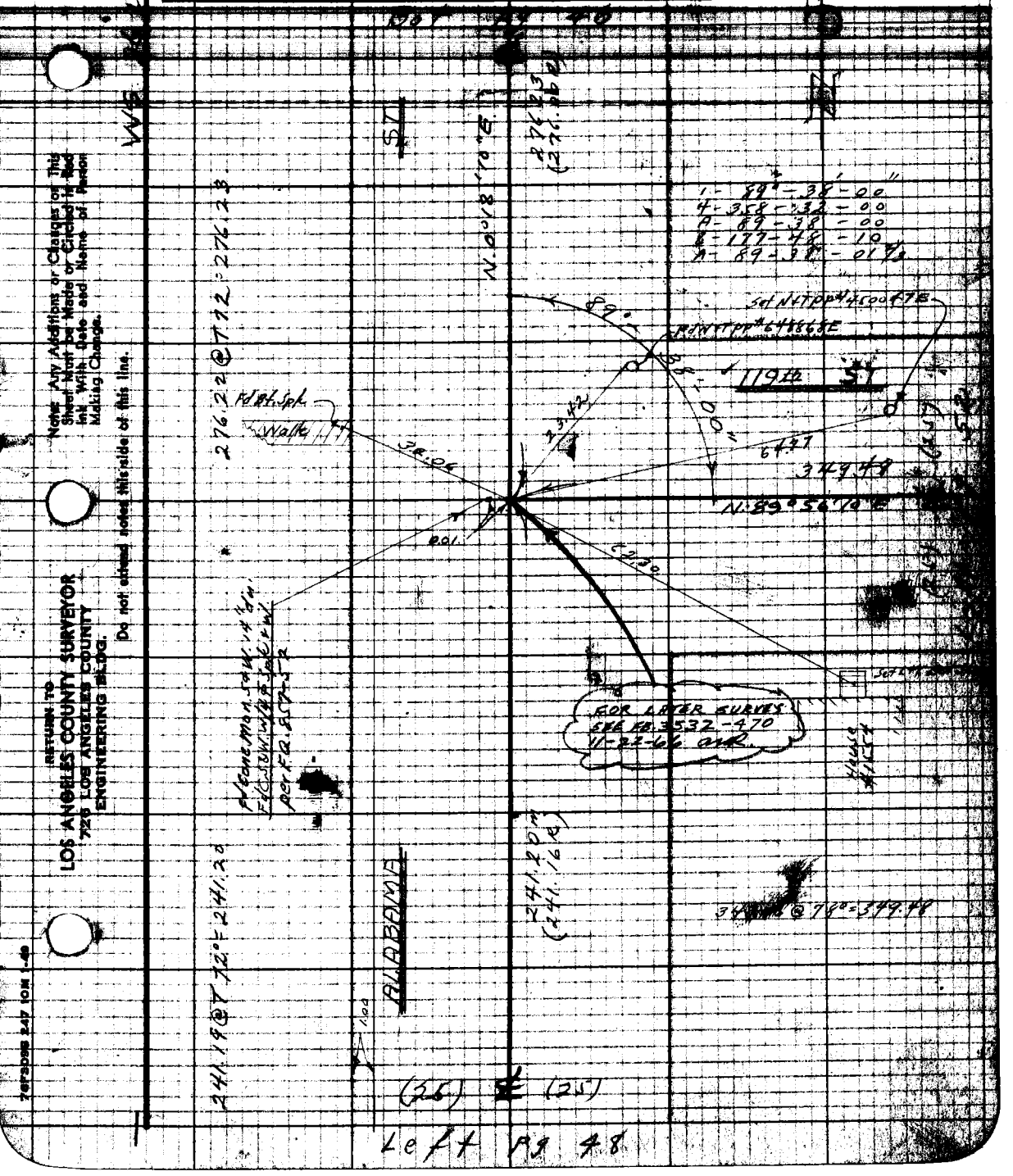

Note: Any Additions or Changes on This Sheet Must be Made or Circled in Red Ink With Date and Name of Person Making Change.

Do not extend notes this side of this line.

RETURN TO
LOS ANGELES COUNTY SURVEYOR
726 LOS ANGELES COUNTY
ENGINEERING BLDG.

76F3098 247 10M 1-49

RETURN TO
LOS ANGELES COUNTY SURVEYOR
726 LOS ANGELES COUNTY
ENGINEERING BLDG.

Note: Any Additions or Changes on This Sheet Must be Made or Circled in Red Ink With Date and Name of Person Making Change.

Do not extend notes this side of this line.

WS 26-D-2

WFB 0821

Notes Ch'd by [illegible]	Survey of Antwerp Ave
Map No.	W. O. [illegible] Tape No. [illegible]
Office Work	Surveyed by J. L. Willey
Checked	Notes
Date	Indexed A. C. Johnson

F. B. 1702 Pg. 49

2857



Note: Any Additions or Changes on This Sheet Must be Made or Circled in Red Ink With Date and Name of Person Making Change.

Do not extend notes this side of this line.

RETURN TO
LOS ANGELES COUNTY SURVEYOR
726 LOS ANGELES COUNTY
ENGINEERING BLDG.

76F3068 247 10M 1-49

F. B. 1362 Pg. 50

PWFB 0821

2858 ; 2859

RETURN TO
LOS ANGELES COUNTY SURVEYOR
726 LOS ANGELES COUNTY
ENGINEERING BLDG.

Do not extend notes this side of this line.

Note: Any Additions or Changes on This Sheet Must be Made or Circled in Red Ink With Date and Name of Person Making Change.

PWFB 0821 2860

Notes Taken by: ...	Survey of: Antwerp Ave
Map No.	W.O. 8201 Tape No. LC Std 1#
Office Work	Surveyed by: J L Willey
Checked	Notes: 7/7 W. Date 4-2-40
Date	Indexed: A. C. Johnson

F. B. 1902 Pg.

RETURN TO
LOS ANGELES COUNTY SURVEYOR
725 LOS ANGELES COUNTY ENGINEERING BLDG.

Note: Any Additions or Changes on This Sheet Must be Made or Circled in Red Ink With Date and Name of Person Making Change.

Do not extend notes this side of this line.

F. B. ~~4702~~ Pg. ~~50~~

PWFB 0821

Bot Pg 51

2861

W.S. 26 0-2



RETURN TO
LOS ANGELES COUNTY SURVEYOR
726 LOS ANGELES COUNTY
ENGINEERING BLDG.

Do not extend notes this side of this line.

Note: Any Additions or Changes or This Sheet Must be Made or Circled in Red Ink With Date and Name of Person Making Change.

Top Pg. 53

PWFB 0821

Notes Ck'd by: ...
Map No.
Office Work
Checked
Date

Survey of Antwerp Ave
W.O. ... Tape No. ...
Surveyed by J.L. Willey
Notes J.L.W. Date ...
Indexed: L. C. Johnson

F. B. 1780 PG. 58

2862

Note: Any Additions or Changes on This Sheet Must be Made or Circled in Red Ink With Date and Name of Person Making Change.

Do not extend notes this side of this line.

RETURN TO
LOS ANGELES COUNTY SURVEYOR
725 LOS ANGELES COUNTY ENGINEERING BLDG.

76F30GS 247 10M 1-49


P. B. 1702 Pg. 54
PWFB 0821
Right Pg 33
2863
(25) (25)
1- 90°-36'-30"
4-362-26-10
A-90-36-32½
6-183-39-10
A-90-36-31⅔
N. 0°27'15"E
AVE
1132.13
Fd 4 ⌀ PM on MH Rim
No Ref.
Checked by Inter.,
300.25 @ T 78°=300.27
90°-36'-30"
118th
ST
PINES
300.27
284.985
N. 89°50'45"E
33.00
32.73
84.08
Left Pg 45
Right Pg 36
(25)
(25)
Set "X" in F.P.
16" up
Fd B4 Spk
Set W.T. IN #222 86
ANTWERP
953.73
953.73 @ T=68°=953.73
"THE
Top Pg 55
WS 26 C#2
RETURN TO
LOS ANGELES COUNTY SURVEYOR
726 LOS ANGELES COUNTY
ENGINEERING BLDG.
Do not extend notes this side of this line.
Note: Any Additions or Changes on This Sheet Must be Made or Circled in Red Ink With Date and Name of Person Making Change.

PWFB 082[illegible]

Notes Ch[illegible]	Survey of: Antwerp Ave
Map N[illegible]	W.O. [illegible] Tape No. [illegible] Std. [illegible]
Office [illegible]	Surveyed by: J.L. Willey
Checked	Noted: J.L.W. Date [illegible]
Date	Indexed: C. Johnson

F. B. [illegible] PG. [illegible]

2864

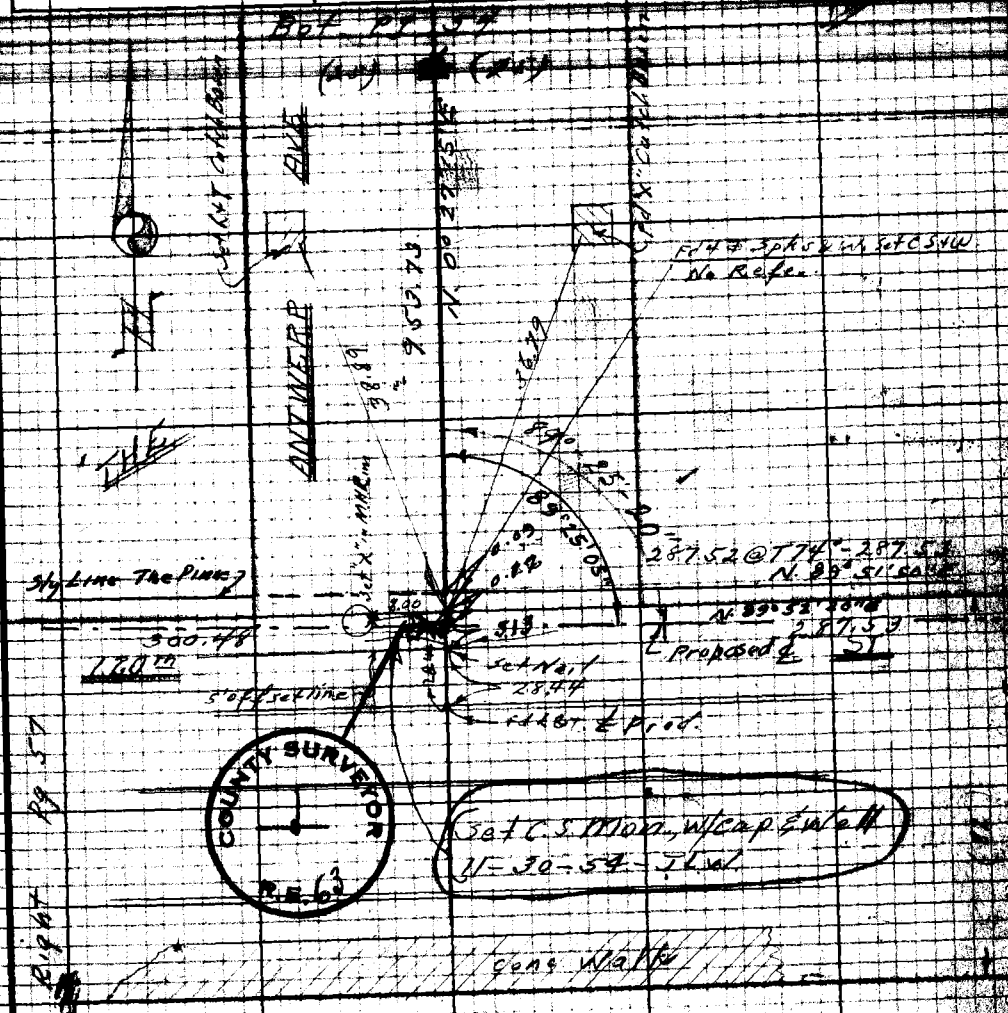

1 89° - 25' - 20"
4 - 367 - 41 - 30
4 - 89 - 25 - 22½
6 - 174 - 32 - 00
A - 89 - 25 - 20

Note: Any Additions or Changes on This Sheet Must Be Made or Circled in Red Ink With Date and Name of Person Making Change.

Do not extend notes this side of this line.

RETURN TO
LOS ANGELES COUNTY SURVEYOR
725 LOS ANGELES COUNTY
ENGINEERING BLDG.


F. B. 1902 PG. 56
PWFB 0821
Right Pg 34
2865
1 - 90°-37'-25"
4 - 362-29-40
A - 90-37-25
6 - 183-44-20
A - 90-37-23 1/3
N. 0°28'05" E
AVE
1132.16 @ T 80° = 1132.26
1132.26
351.94 @ T 64° = 351.93
Fd L&T, Catch Basin
Fd L&T, Catch Basin
PINES
(Removed) Fd BT Spk B.W. per F.R. 616-2
118th
ST
R.C.W. 9-16-59 DIST. CHECKED
351.93
300.27
0.01
0.025
FD. 9-16-59 & CHECKED TIES AS SHOWN. R.C.W.
COUNTY SURVEYOR R.E.
SUCCESS
953.44
Top Pg 57
RETURN TO LOS ANGELES COUNTY SURVEYOR 726 LOS ANGELES COUNTY ENGINEERING BLDG.
Do not extend notes this side of this line.
Note: Any Additions or Changes on This Sheet Must be Made or Circled in Red Ink With Date and Name of Person Making Change.

PWFB 0821

Notes Ck'd by: aur	Survey of: Antwerp Ave
Map No.	W.O. 2311 Tape No. 2112 Std. 88 °F
Office Work	Surveyed by: J.L. Wilhey
Checked	Notes: J.L.W. Date: 8-4-50
Date	Indexed: E. C. Johnson

F. B. 1707 Pg. 37

2866

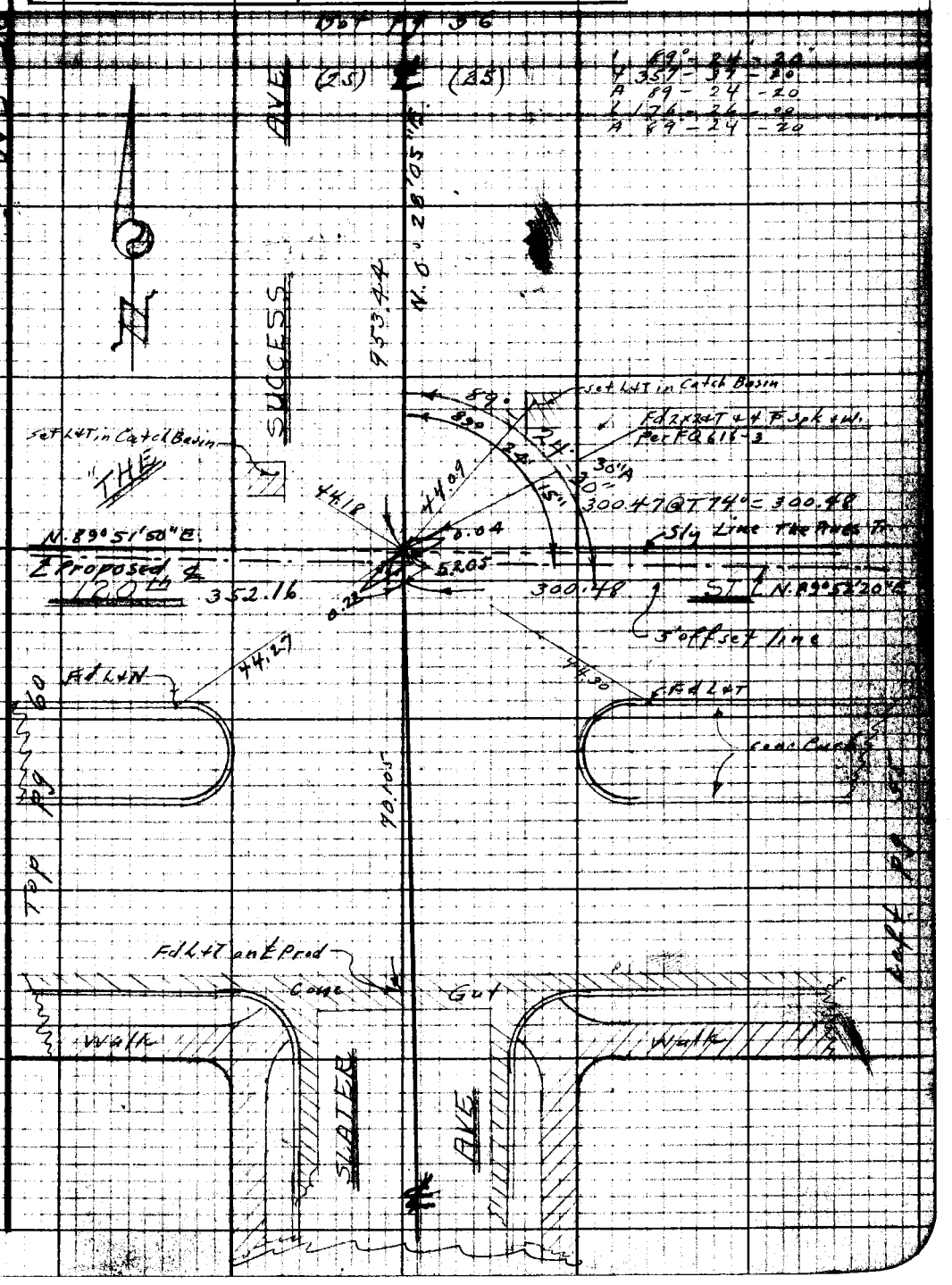

Note: Any Additions or Changes on This Sheet Must be Made or Circled in Red Ink With Date and Name of Person Making Change.

Do not extend notes this side of this line.

RETURN TO
LOS ANGELES COUNTY SURVEYOR
726 LOS ANGELES COUNTY
ENGINEERING BLDG.

76F3098 247 10M 1-49

Right Pg 35

2867

F. B. ~~1902~~ Pg. ~~58~~

PWFB 0821

(25) ℄ (25)

326.94@T78°=326.96

1 - 89-22-00
4 - 357-27-40
A - 89-21-55
6 - 176-11-40
A - 89-21-56 2/3

AVE

N.0°28'55"E

1132.375

CHECKED REC. ✗ AS SHOWN ON 9-16-59 & SET NEW TIES AS SHOWN. R.C. WILSON

1132.315@T76°=1132.375

WS 26 C 2

P.M.'s OK FOR INT. 9-16-59 R.C.W.
Set c.p. by Int.
checks 4 ⊕ pm's for FQ 737-1

PINES

SET P.M. & CH + IN RIM SSMH.

89°21'55"

118th 4" F.H.

SET P.M. & CH "+"

ST

DISTANCE CHECKED 327.00 9-16-59

N. 89°50'45"E.

Fd Bt spk

11.14

50.00

351.93

0.02

Fd Bt spk

Fd Bt spk

OUT

OUT

OUT

Set X sign post

Set NLT in TP.

SET SQ. HD. & TIN IN P.P.

Set NLT PP.

372.875@T74°=372.875

372.885

PARMELEE

THE

Right Pg 62

Left Pg 56

RETURN TO
LOS ANGELES COUNTY SURVEYOR
726 LOS ANGELES COUNTY
ENGINEERING BLDG.

Do not extend notes this side of this line.

Note: Any Additions or Changes on This Sheet Must be Made or Circled in Red Ink With Date and Name of Person Making Change.

Top pg 59

PWFB 0821

Notes Ck'd by: AWR	Survey of: Antwerp Ave
Map No.	W. O. Tape No. Std.
Office Work	Surveyed by: J.L. Willey
Checked	Notes: JLW Date:
Date	Indexed: A. C. Johnson

F. B. 1702 Pg. 59

2008



Note: Any Additions or Changes on This Sheet Must be Made or Circled in Red Ink With Date and Name of Person Making Change.

Do not extend notes this side of this line.

RETURN TO
LOS ANGELES COUNTY SURVEYOR
726 LOS ANGELES COUNTY
ENGINEERING BLDG.

76F309S 247 10M 1-49

Left pg 60

Lef pg 57

F. B. ~~14021~~ Pg. ~~60~~

PWFB 0821

2869

WS 26 C-2



RETURN TO
LOS ANGELES COUNTY SURVEYOR
726 LOS ANGELES COUNTY
ENGINEERING BLDG.

Do not extend notes this side of this line.

Note: Any Additions or Changes on This Sheet Must be Made or Circled in Red Ink With Date and Name of Person Making Change.

Top pg 61

PWFB 0821

Notes Ck'd by: [illegible]	Survey of: Antwerp Ave
Map No.	W. O. [illegible] Tape No. [illegible] Std. [illegible]
Office Work	Surveyed by: J L Willey
Checked	Notes: J L W Date: 8-60
Date	Indexed: A. C. Johnson

F. B. ~~1702~~ Pg. ~~61~~

2870, 2871

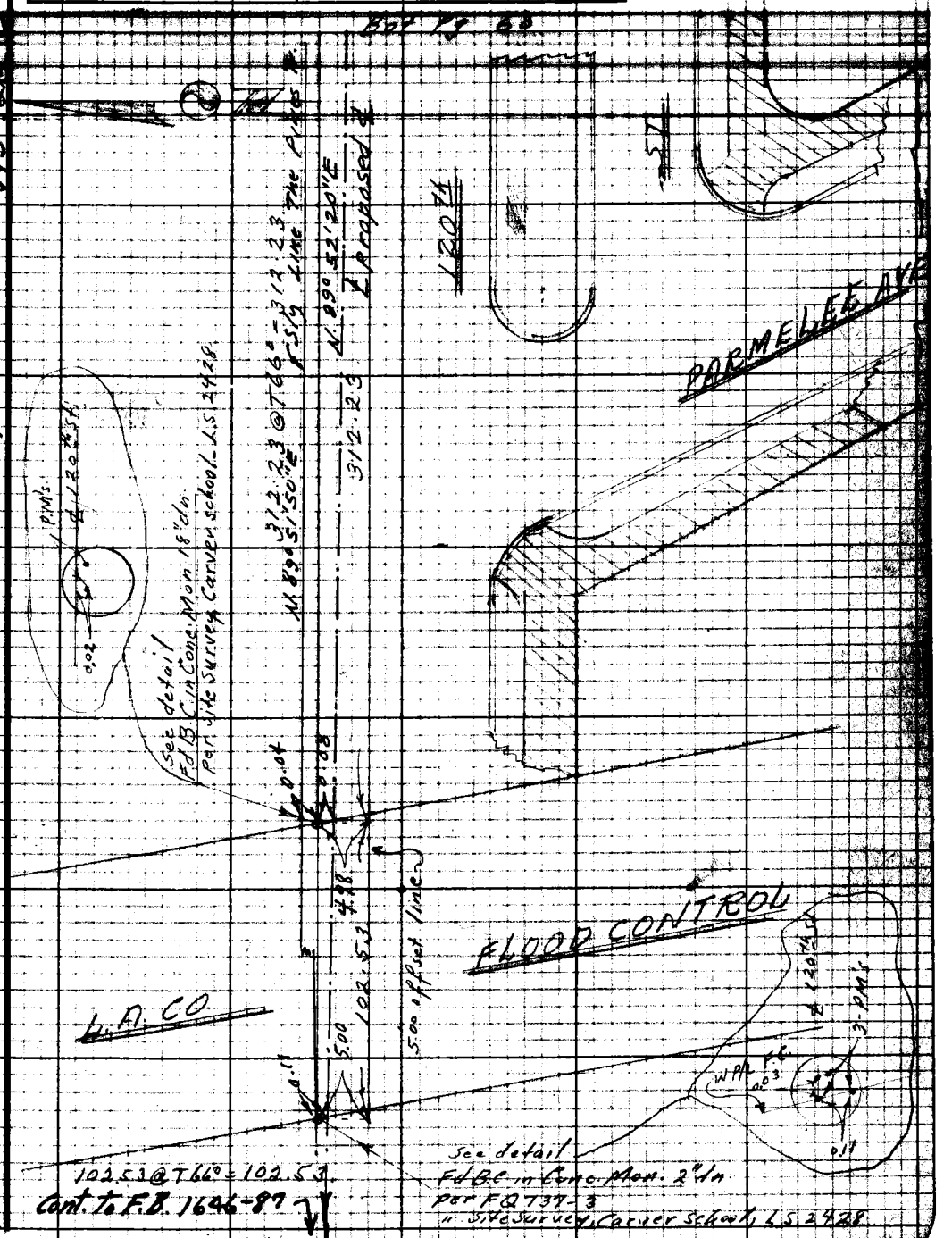

Note: Any Additions or Changes on This Sheet Must be Made or Circled in Red Ink With Date and Name of Person Making Change.

Do not extend notes this side of this line.

RETURN TO
LOS ANGELES COUNTY SURVEYOR
726 LOS ANGELES COUNTY
ENGINEERING BLDG.

26F3095 247 10M 1-49

F. B. ~~1702~~ Pg. ~~62~~

PWFB 0821 7714

2872

Tr.

S. Line Tr. 7714

N Line Tr. 6518

1-179-52-00
4-359-27-10
A-179-51-47½
6-359-11-00
A-179-51-50

1-89-29-40
4-357-58-00
A-89-29-30
6-176-57-10
A-89-29-31⅔

6518

FD. 9-16-55
RCW

COUNTY SURVEYOR
R.E. 63

Tr. Line

Fd CS&W in Conc. Mon. 18" dn. per FQ 737-1

Fd "X" in E. Side of 2" Iron Fence post. FB 275-121

THE

327.00 @ T 66° = 327.00 corr.

51'

Fd 2x2 & T 18" dn. No ref.

50'

118th

ST

179°

45.62

24.50

25.09

74.725

327.00

N. 89° 58' 55" E.

N. 89° 50' 45" E.
Set C.S. Mon. Cap & Well
11-26-54 JLW
~~Set 1½ on surface~~
~~set ¼ IP pg. 18" dn.~~
per FB 275-121

Fd 2x2 & T 12" dn.
per FB 275-121
(good condition)

Fd 2x2 & T 14" dn.
per FB 275-121
(good condition)

Set N & T pp. 474086A

Fd CS&W in Conc. Mon. 18" dn.
per FQ 737-1

313.40

Fd 2x2 & T 14" dn.
FB 275-121

Right Pg. 42

Left Pg. 58

To Top-Right- Pg. 43

RETURN TO
LOS ANGELES COUNTY SURVEYOR
726 LOS ANGELES COUNTY
ENGINEERING BLDG.

Do not extend notes this side of this line.

Note: Any Additions or Changes on This Sheet Must be Made or Circled in Red Ink With Date and Name of Person Making Change.

PWFB 0821

Notes Ck'd by: [illegible]	Survey of: Antwerp Ave
Map No.	W. O. [illegible] Tape No. [illegible] Std. [illegible]
Office Work	Surveyed by: J L Willey
Checked	Notes: JAW Date [illegible]
Date	Indexed: A. C. Johnson

F. B. 1702 PG. [illegible]

2873, 2874

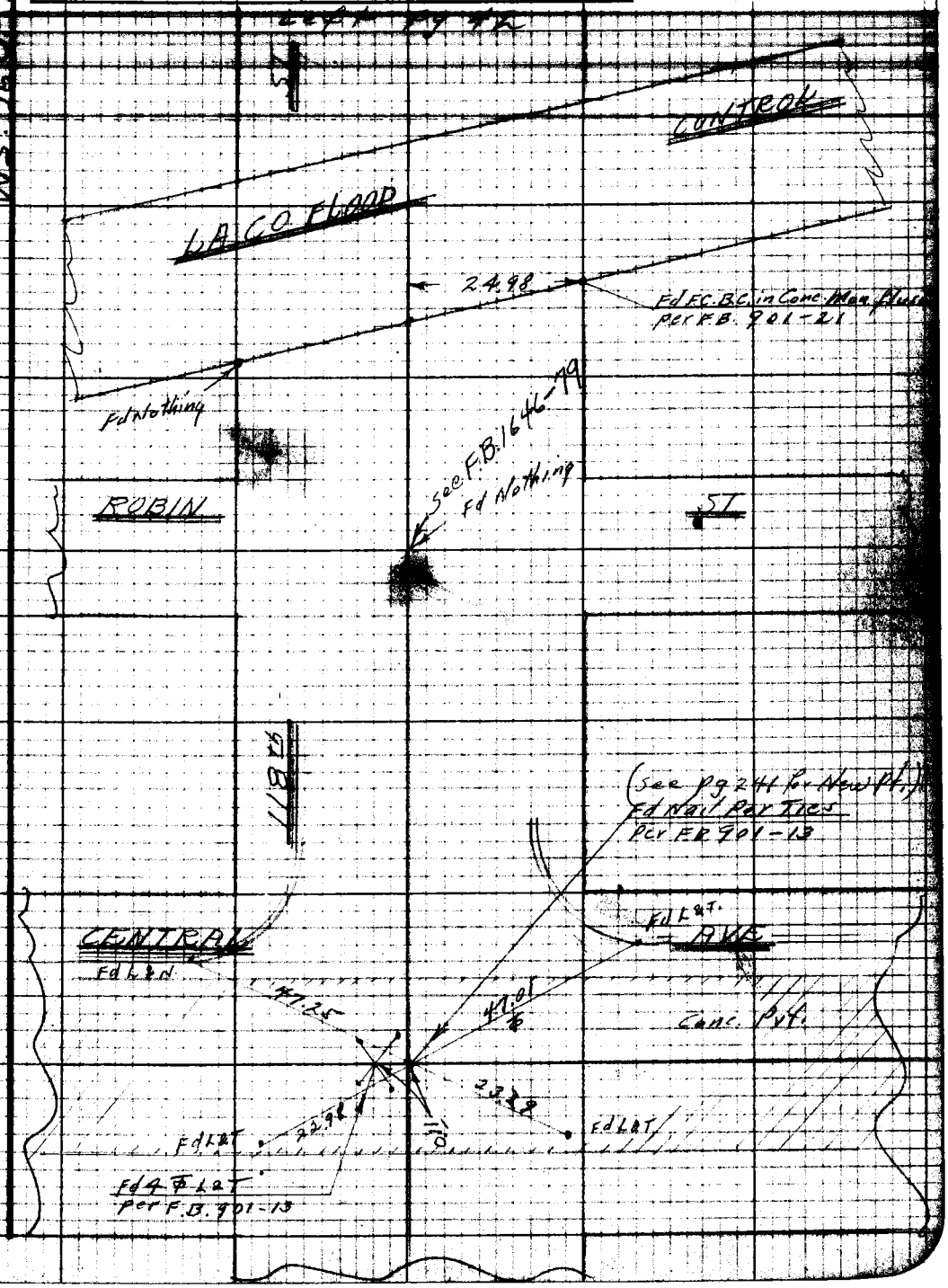

Note: Any Additions or Changes on This Sheet Must be Made or Circled in Red Ink With Date and Name of Person Making Change.

Do not extend notes this side of this line.

RETURN TO
LOS ANGELES COUNTY SURVEYOR
726 LOS ANGELES COUNTY
ENGINEERING BLDG.

76F309S 247 10M 1-49

RETURN TO
LOS ANGELES COUNTY SURVEYOR
725 LOS ANGELES COUNTY
ENGINEERING BLDG.

Note: Any Additions or Changes on This Sheet Must be Made or Circled in Red Ink With Date and Name of Person Making Change.

Do not extend notes this side of this line.

F. B. 17022 Pg. 64

Notes Ck'd by	Survey of Antwerp Ave
Map No.	W. O. 1318 Tape No. Std.
Office Work	Surveyed by J. L. Willey
Checked	Notes J. L. Willey Date 10-25-50
Date	Indexed A. C. Johnson

F. B. 1702 PG. 65

ANTWERPT AVE

C11388

TOPOGRAPHY

on

ALABAMA AVE

from

118th ST. (W) N. to IMPERIAL HWY

10-26-50

Willey J. L.

Richards

Kapp

Olives.

Note: Any Additions or Changes on This Sheet Must be Made or Circled in Red Ink With Date and Name of Person Making Change.

Do not extend notes this side of this line.

RETURN TO
LOS ANGELES COUNTY SURVEYOR
726 LOS ANGELES COUNTY
ENGINEERING BLDG.

76F3098 247 FORM 1-49

F. B. 1702 PG. 66

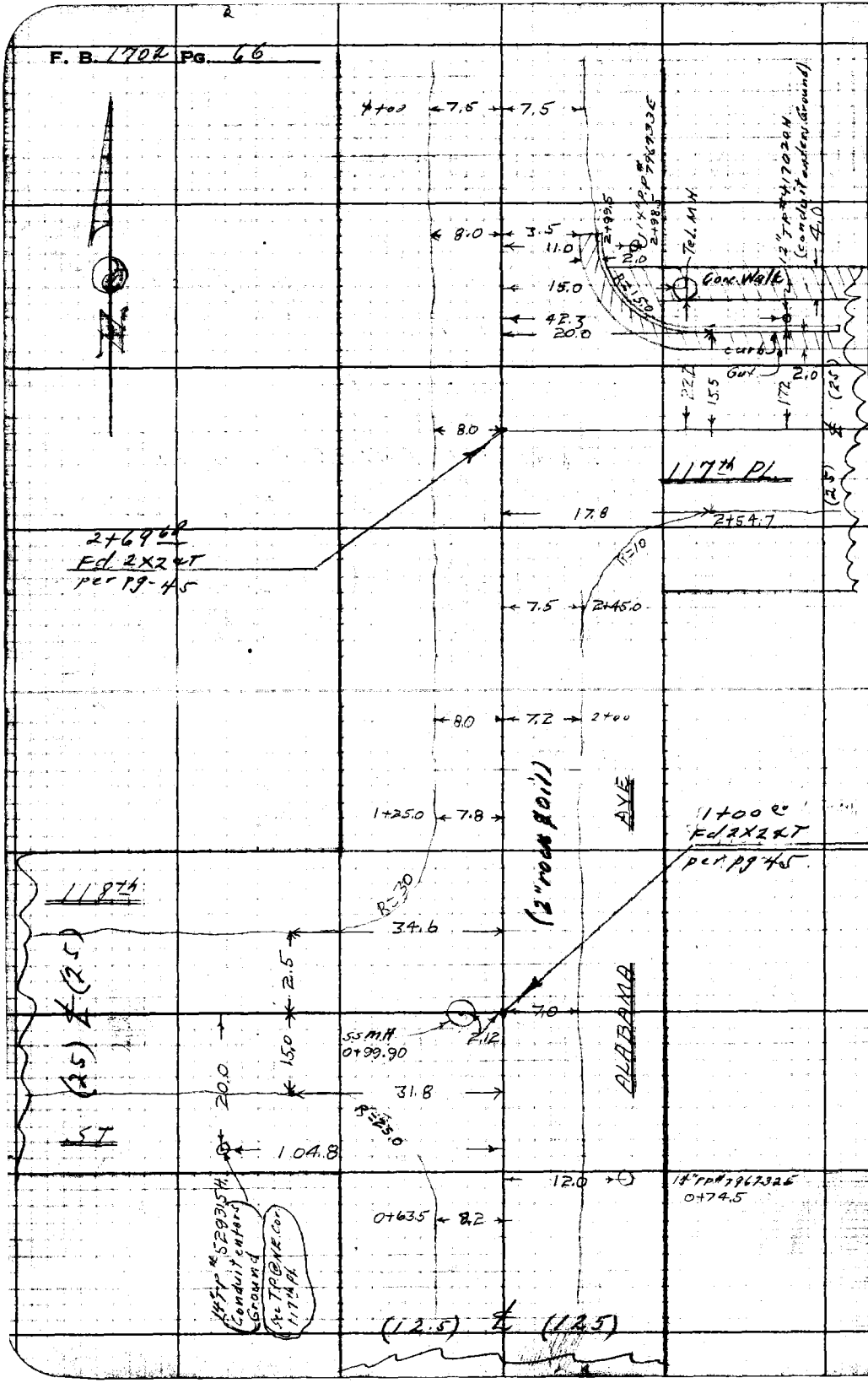

RETURN TO
LOS ANGELES COUNTY SURVEYOR
725 LOS ANGELES COUNTY
ENGINEERING BLDG.

Do not extend notes this side of this line.

Note: Any Additions or Changes on This Sheet Must be Made or Circled in Red Ink With Date and Name of Person Making Change.

Notes Ck'd by	Survey of Antwerp Ave
Map No.	W. O. 130 Tape No. Std. °F
Office Work	Surveyed by J L Willey
Checked	Noted J. L. W. Date 10-2-[illegible]
Date	Indexed E. C. Johnson

F. B. 1702 Pg. 67

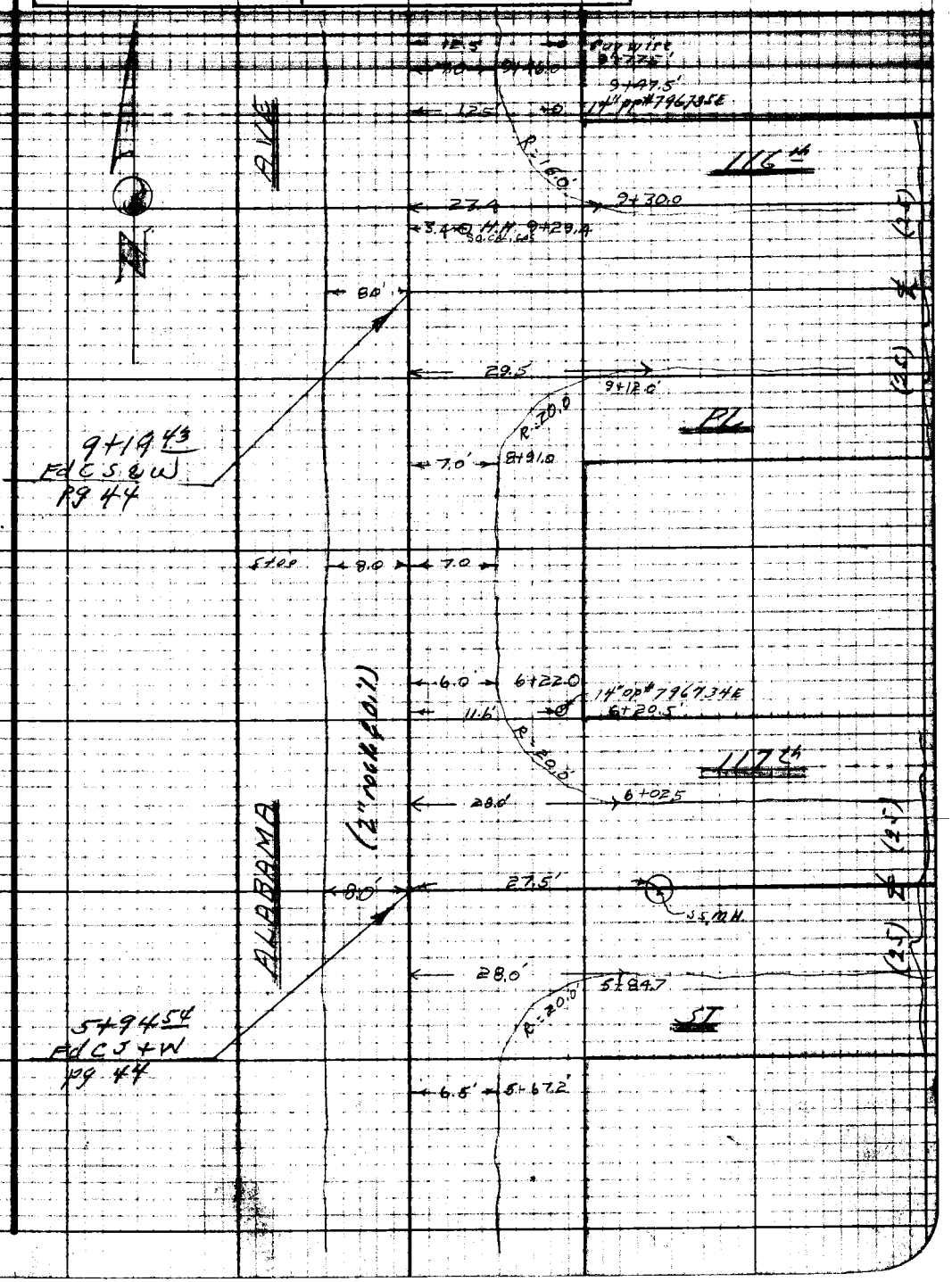

Note: Any Additions or Changes on This Sheet Must be Made or Circled in Red Ink With Date and Name of Person Making Change.

Do not extend notes this side of this line.

RETURN TO
LOS ANGELES COUNTY SURVEYOR
726 LOS ANGELES COUNTY
ENGINEERING BLDG.

76F3098 247 10M 1-49

F. B. 1702 PG. 68

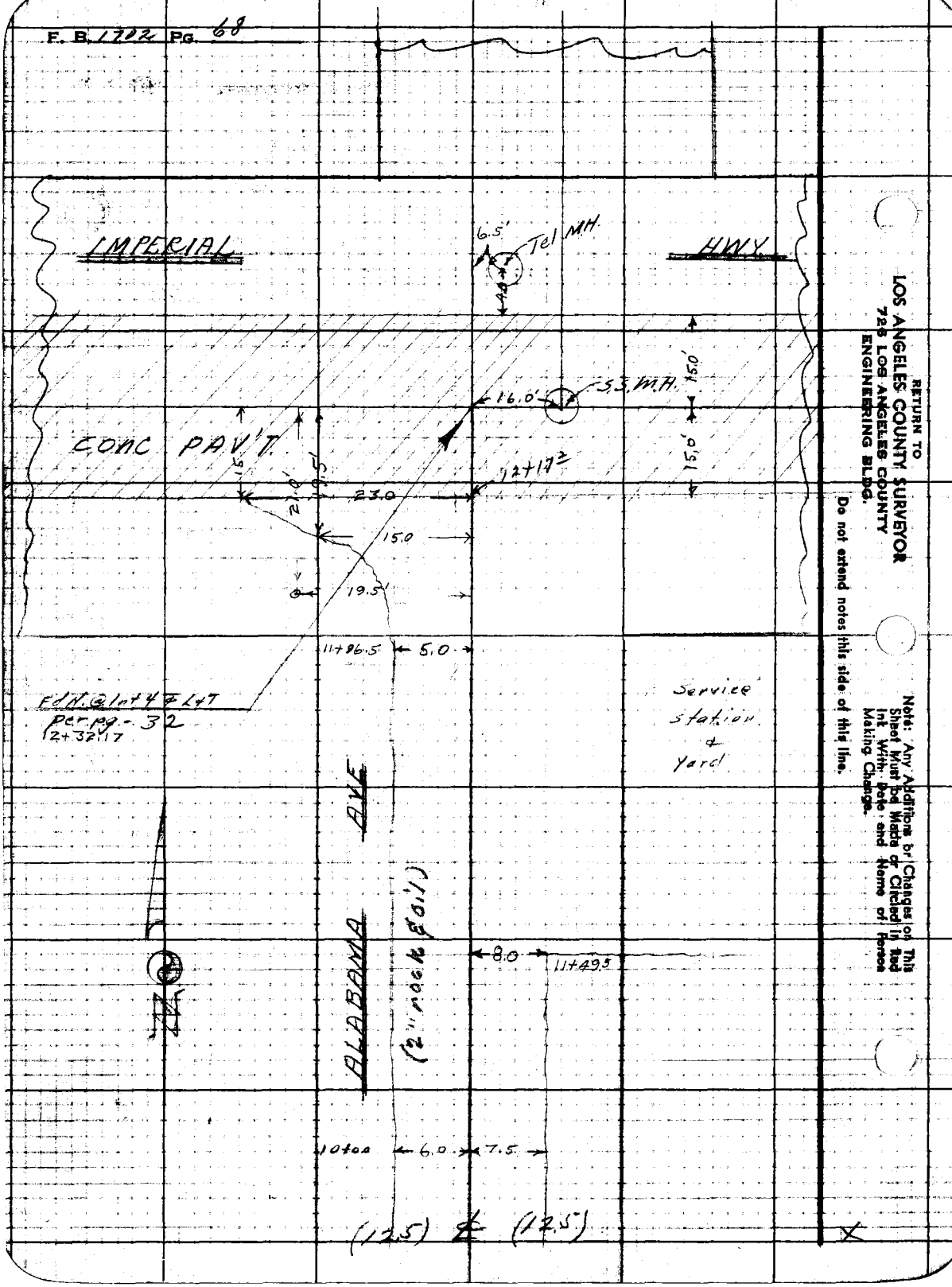

RETURN TO
LOS ANGELES COUNTY SURVEYOR
720 LOS ANGELES COUNTY
ENGINEERING BLDG.

Do not extend notes this side of this line.

Note: Any Additions or Changes on This Sheet Must be Made or Circled in Red Ink With Date and Name of Person Making Change.

Profile No.	Notes Red.	Plotted	Job No. 1388	Division No.
	Date	Date	Survey of Antwerp Ave	
X-Sec. No.	Notes Chkd LCM	Checked	Survey by J.L. Willey	Notes WAR Date
	Date 11/17/50	Date	Map No.	Indexed G. Johnson Date FEB 7 '51

F. B. 1702 Pg. 69

ANTWERP AVE

C.I. 1388

PROFILE & "X" SECTIONS

on

ALABAMA AVE

from

118th ST to IMPERIAL HWY.

Willey J.L.
Richards
Kapp
Olivas

STATION	B. S.	H. I.	F. S.	ELEV.

NOTE: ANY ADDITIONS OR CHANGES ON THIS SHEET MUST BE MADE OR CIRCLED IN RED INK, WITH DATE AND NAME OF PERSON MAKING CHANGE.

PLEASE RETURN TO
LOS ANGELES COUNTY SURVEYOR
726 LOS ANGELES COUNTY ENGINEERING BLDG.

Do not extend notes this side of this line.

76L298 307 4-50

76L298 307 4-50

PLEASE RETURN TO
LOS ANGELES COUNTY SURVEYOR
726 LOS ANGELES COUNTY ENGINEERING BLDG.

NOTE: ANY ADDITIONS OR CHANGES ON THIS SHEET MUST BE MADE OR CIRCLED IN RED INK, WITH DATE AND NAME OF PERSON MAKING CHANGE.

Do not extend notes this side of this line.

STATION	B. S.	H. I.	F. S.	ELEV.		
BMLN22	5 15	98 66		93 51	BMLN22 El. 93.507	F.B. 1702-13
					Alabama Ave (E. Side) 16'± S of ℄ Prod, 118th St. to W	
					Bt. Spk 4' E. of W. end of S. strip of Conc. Dr. to Ho # 1561	
					Left (W)	℄ Right (N)
1+00			5 07	93 59		℄ Inter. 118th St to W.
"			5 57	93 09		7.0' edge Pvt + Gut.
"			4 9	93 8		12.5 E P/L
" S.S.M.H.					2.12' = S.S.M.H.	
27" Inlet W			17 02	81 64	Rim 4.99	Rim 5.01
8" Inlet N			15 67	82 99	Depth 9.78	Depth 9.99
27" outlet S.			17 04	81 62	Dia 225	Dia 0.67
"					Rod 17.02	Rod 15.67
"						Rim 5.01
"			5 15	93 61	12.5 on ℄ 118th St. (W P/L)	Depth 9.78
"			4 92	93 74	62 " "	Dia 225
"			4 90	93 76	135 " "	Rod 17.04
1+02.5			5 02	93 64		℄
"			5 38	93 28	12.5 (W P/L)	
"			5 69	92 97	34.6 E.C. & GUT.	
1+12.5			4 98	93 68		℄
"			5 49	93 17	12.5 (W.P.L)	
"			5 75	92 91	17.5 EDGE O. PVT & GUT.	

F.B. 1702 Pg. 70
Job No. 1388 Division No. Notes Red. Plotted Profile
Survey of Antwerp Ave Date No.
Survey by J. L. Willey Notes W.A.R. Notes Chkd. Checked X-Sec.
Indexed E. C. Johnson Date Date No.

76L298 307 4-50

PLEASE RETURN TO
LOS ANGELES COUNTY SURVEYOR
726 LOS ANGELES COUNTY ENGINEERING BLDG.

NOTE: ANY ADDITIONS OR CHANGES ON THIS SHEET MUST BE MADE OR CIRCLED IN RED INK, WITH DATE AND NAME OF PERSON MAKING CHANGE.

Do not extend notes this side of this line.

STATION	B. S.	H. I.	F. S.	ELEV.	LEFT (W)	℄	RIGHT (E)
1+12.5		9866	48	93 9	17.5 TOP OF BK.		
1+25.0			497	93 69		℄	
"			542	93 24			7.0 EDGE PVT.
"			57	93 0			8.0 BOT. GUT.
"			44	94 3			12.5' E.P.L.
"			541	93 25	7.8 EDGE PVT.		
"			57	93 0	10.8 BOT GUT.		
"			48	93 9	12.5 TOP. BK. & (W.P.L.)		
1+50			476	93 90		℄	
2+00			472	93 94		℄	
"			517	93 49			7.2 EDGE PVT.
"			53	93 4			10.2 BOT. GUT.
"			43	94 4			12.5 TOP BK & E.P.L.
"			501	93 65	8.0 EDGE PVT.		
"			52	93 5	9.0 BOT GUT.		
"			44	94 3	13.0 TOP BK.		
2+45			466	94 00		℄	
"			516	93 50			7.5 EDGE PVT
"			53	93 4			9.5 BOT. GUT
			43	94 4			12.5 TOP BK.
2+69.68			450	94 16		℄	INT. ALABAMA & 117th PL

Profile Notes Red. ____ Plotted ____ Job No. 1388 Division No. ____ F. B. 1702 Pg. 71
No. ____ Date ____ Date ____ Survey of Hatwerp Ave
X-Sec. Notes Chkd. ____ Checked ____ Survey by J. Wiley Notes WAR Date 10-30-58
No. ____ Date ____ Date ____ Map No. ____ Indexed Johnson Date ____

76L298 307 4-50

PLEASE RETURN TO
LOS ANGELES COUNTY SURVEYOR
726 LOS ANGELES COUNTY ENGINEERING BLDG.

NOTE: ANY ADDITIONS OR CHANGES ON THIS SHEET MUST BE MADE OR CIRCLED IN RED INK, WITH DATE AND NAME OF PERSON MAKING CHANGE.

Do not extend notes this side of this line.

STATION	B. S.	H. I.	F. S.	ELEV.	LEFT (W)	℄ RIGHT (E)
2+69 68		98 66	4 61	94 05		4° TOP BK
"			4 92	93 74		9° BOT GUT.
"			4 83	93 83		15° TOP BK
"			5 02	93 64	8° EDGE PVT. & GUT	
"			4 3	94 4	12.5 TOP BK & P.L.	
E. end CR, NE Cor.			4 80	93 86		
Gut			5 44	93 22		
N end CR NE Cor			4 67	93 99		
Gut			5 27	93 39		
3+00			4 84	93 82		℄
"			5 24	93 42		5.5 EDGE PVT. & GUT.
"			4 3	94 4		12.5 (P.L. E)
"			4 55	94 11	3.0 PVT. CROWN	
"			4 92	93 74	8.0 EDGE PVT & GUT.	
"			4 0	94 7	12.5 TOP BK & (P.L. W)	
"			4 6	94 1	135.0 BACK P.L.	
T.P.	5 44	99 05	5 05	93 61		
4+00			4 82	94 23		℄
			5 16	94 89		7.5 EDGE. PVT.
			5 4	93 7		8.5 GUT
			4 7	94 4		12.5 E P/L - Top bk

F. B. 1702 Pg. 72 Job No. 1388 Division No. Notes Red. Plotted Profile
Survey of Antwerp Ave Date Date No.
Survey by J. L. Willey Notes W.A.R. Notes Chkd. Checked X-Sec.
Indexed R. C. Johnson Date Date No.

76L298 307 4-50

PLEASE RETURN TO
LOS ANGELES COUNTY SURVEYOR
726 LOS ANGELES COUNTY ENGINEERING BLDG.

NOTE: ANY ADDITIONS OR CHANGES ON THIS SHEET MUST BE MADE OR CIRCLED IN RED INK, WITH DATE AND NAME OF PERSON MAKING CHANGE.

Do not extend notes this side of this line.

Profile Notes Red. Plotted Job No. 1388 Division No.
No. Date Date Survey of Cartwright Rd
X-Sec. Notes Chkd. Checked Survey by TK Wilson & C Johnson Date 10-9-50
No. Date Date Map No. Indexed Date

F. B. 17022 Pg. 73

STATION	B. S.	H. I.	F. S.	ELEV.	LEFT (E)	& RIGHT (W)
4+00		9905	523	9382	7.5 EDGE PVT & CUT.	
			42	94 9	12.5 (W PVT) & TOP BK	
5+00			468	94 37		&
"			513	93 92		6 Q EDGE
"			527	93 78		8 Q CUT
"			53	93 8		12.5 E.P.L. & TOP BK
"			502	94 03	7 Q EDGE PVT.	7
			51	94 0	8 Q CUT	
"			44	94 7	12.5 (W PVL), TOP BK	
5+67.2			457	94 48		&
"			509	93 96		6.2 EDGE PVT.
"			52	93 9		10 Q CUT.
"			47	94 4		12.5 (E PVL) TOP BK
5+94.51			452	94 53		& INT. 117th ST.
"			459	94 46		4. BK. IN PVT.
"			503	94 02		11 Q X-CUT.
"						27.5 S.S. M.H.
SS. M.H.						
Channel W			1058	8847	RIM 4.42	RIM 4.41
8" outlet E			1058	8847	Batty Channel 6/6	DEPTH 5.50
					ROD 10.58	DIA 0.67
						ROD 10.58

76L298 307 4-50

PLEASE RETURN TO
LOS ANGELES COUNTY SURVEYOR
726 LOS ANGELES COUNTY ENGINEERING BLDG.

NOTE: ANY ADDITIONS OR CHANGES ON THIS SHEET MUST BE MADE OR CIRCLED IN RED INK, WITH DATE AND NAME OF PERSON MAKING CHANGE.

Do not extend notes this side of this line.

STATION	B. S.	H. I.	F. S.	ELEV.	LEFT (W)	℄ RIGHT (E)
5+94 54		99 05	4 96	94 09	8° EDGE PVT GUT	
"			39	95 2	12.5 (W PL) TOP BK.	
6+22°			4 53	94 52		℄
"			4 99	94 06		6° EDGE PVT GUT
"			51	94 0		8° TOP BK.
"			41	95 0		12.5 E.P.L.
"			4 98	94 07	7.5 EDGE PVT, GUT	
"			45	94 6	12.5 W.P.L TOP BK	
T.P.	4 54	99 03	4 56	94 49		
7+00			4 34	94 69		℄
			4 92	94 11		8° Edge pvt. & Gut.
			4 1	94 9		12.5 E. P.L. = top bk.
			4 99	94 04	8°	
			4 4	94 6	12.5	
8+00			4 11	94 92		℄
			4 78	94 25		7° Edge pvt & Gut.
			3 9	95 1		12.5 E P.L. = top bk.
			4 54	94 49	8° edge pvt. & Gut.	
			3 8	95 2	12.5 Top bk. W. P.L.	
T.P.	5 46	100 27	4 22	94 81		
8+91°			5 13	95 14		℄ opp. B.C. (Pt. Rtn)

F. B. 1702 Pg. 74 Job No. 1388 Division No. ____ Notes Red. ____ Plotted ____ Profile ____
Survey of Antwerp Ave Date ____ Date ____ No. ____
Survey by J.L. Willey Notes WAR Notes Chkd. ____ Checked ____ X-Sec. ____
Indexed A. C. Johnson Date ____ Date ____ Date ____ No. ____

76L298 307 4-50

PLEASE RETURN TO
LOS ANGELES COUNTY SURVEYOR
726 LOS ANGELES COUNTY ENGINEERING BLDG.

NOTE: ANY ADDITIONS OR CHANGES ON THIS SHEET MUST BE MADE OR CIRCLED IN RED INK, WITH DATE AND NAME OF PERSON MAKING CHANGE.

Do not extend notes this side of this line.

STATION	B. S.	H. I.	F. S.	ELEV.	Left. (W.)	℄ Right (E.)
8+91.0		100 27	5 58	94 69		7.0 Edge Pvt. & Gut
"			5 0	95 3		12.5 Top BK. & E.P.L.
9+00			5 02	95 25		℄
+19.43			4 89	95 38		℄ Int. @ 116th Place
"			5 34	94 93		7.0 btm "X" Gut.
"			4 75	95 52		20.0 top bK.
"			4 60	95 67		50.0 (Pvt.)
"			5 35	94 92	8.0 Edge Pvt. (Gut.)	
"			4 8	95 5	12.5 top BK. (W P.L.)	
"			4 8	95 5	50.0 (Gnd)	
"			4 8	95 5	100.0 (Gnd)	
"			4 8	95 5	135.0 (")	
+46.0			4 87	95 40		℄ = E.C. (Pvt Rtn)
"			5 35	94 92		7.0 Edge Pvt. & Gut.
"			4 6	95 7		12.5 top BK. & E.P.L.
10+00			4 78	95 49		℄
			5 42	94 85		7.0 Edge Pvt. & Gut.
			4 8	95 5		12.5 Top BK. & E.P.L.
"			5 40	94 87	6.0 Edge Pvt. & Gut.	
"			4 6	95 7	12.5 top BK. & W.P.L.	
T.P.	5 25	100 53	4 99	95 28		

Profile Notes Red. ____ Plotted ____ Job No. 1388 Division No. ____ F. B. 1702 Pg. 75
No. ____ Date ____ Date ____ Survey of Burwood Bl. ____
X-Sec. Notes Chkd. ____ Checked ____ Survey by J. Whitney Notes WAR Date 11-58
No. ____ Date ____ Date ____ Map No. ____ Indexed Johnson Date ____

76L298 307 4-50

PLEASE RETURN TO
LOS ANGELES COUNTY SURVEYOR
726 LOS ANGELES COUNTY ENGINEERING BLDG.

NOTE: ANY ADDITIONS OR CHANGES ON THIS SHEET MUST BE MADE OR CIRCLED IN RED INK, WITH DATE AND NAME OF PERSON MAKING CHANGE.

Do not extend notes this side of this line.

STATION	B. S.	H. I.	F. S.	ELEV.	Left (West)	℄ Right (East)
11+00		100 53	4 92	95 61		℄
			5 20	95 33		Edge Pvt. (Gut)
			4 3	96 2		12⁵ Top Bk. (E. Pl.)
			5 66	94 87	6⁰ Edge Pvt. (Gut)	
			4 9	95 6	12⁵ Top Bk. (W. Pl.)	
+85			4 80	95 73		℄ top Bk.
+96⁵			5 06	95 47		℄ opp. BC.
			5 26	95 27	5⁰ edge pvt. (Gut)	
			4 4	96 1	12⁵ top Bk. (W. P.L.)	
12+07 17			5 20	95 33		℄
			5 18	95 35		10⁰ Gut.
			4 93	95 60		12⁵ E Pl. (top Bk.)
+12 17			5 22	95 31		℄ "X" Gut.
+17 17			5 04	95 49		℄ So. edge Conc. pvt.
+32 17			4 95	95 58	(Alabama St. to So.)	℄ Int. @ Imperial Hwy.
					℄ Imp. Hwy. 16⁰ Rt (E)	= ℄ Int. Alabama St (to No)
+32 17					" 16⁰ R. (E.)	= S.S.M.H.

F. B. 1702 Pg. 76 Job No. 1388 Division No. Notes Red. Plotted Profile
Survey of Antwerp Ave Date Date No.
Survey by J. Willey Notes WAR Notes Chkd. Checked X-Sec.
Indexed A. C. Johnson Date Date Date No.

76L298 307 4-50

PLEASE RETURN TO
LOS ANGELES COUNTY SURVEYOR
726 LOS ANGELES COUNTY ENGINEERING BLDG.

NOTE: ANY ADDITIONS OR CHANGES ON THIS SHEET MUST BE MADE OR CIRCLED IN RED INK, WITH DATE AND NAME OF PERSON MAKING CHANGE.

Do not extend notes this side of this line.

STATION	B. S.	H. I.	F. S.	ELEV.	Left (W.)	℄ Right (E.)
		100 53	4 94	95 59	12.5 = ∡ Pt. ℄ Imp Hwy	
			5 00	95 53	50.0'	
			5 07	95 46	100.0'	
			5 15	95 38	135 (Back Lot Line)	
12 + 47 17			5 06	95 47		℄ (Prod.)
+ 57 17			5 65	94 88		"
+ 87 17			5 38	95 15		" Gu
" "			4 73	95 80		" Top C
B.M.			4 68	95 85	B.M. "LN-1" 95.850 F.B. 1702-7	
					Alabama St. & Imperial Hwy, (N.W. Cor).	
					Bt. spk in Curb. 8' N. of So. end.	

Profile Notes Red. ____ Plotted ____ Job No. 1388 Division No. ____ F. B. 1702 PG. 77
No. ____ Date ____ Date ____ Survey of [illegible] Hwy
X-Sec. Notes Chkd. ____ Checked ____ Survey by J. L. Wiley Notes [illegible] Date 10-[illegible]
No. ____ Date ____ Date ____ Map No. ____ Indexed [illegible] Johnson Date ____

F. B. 1102 Pg. 78 | Job No. | Division No. | Notes Red. | Plotted | Profile

Survey of | Date | Date | No.

Survey by | Notes | Notes Chkd. | Checked | X-Sec.

Indexed | Date | Date | Date | No.

STATION	B. S.	H. I.	F. S.	ELEV.	

761.298 307 4-50

PLEASE RETURN TO

LOS ANGELES COUNTY SURVEYOR

726 Los Angeles County Engineering Bldg.

Do not extend notes this side of this line.

NOTE: ANY ADDITIONS OR CHANGES ON THIS SHEET MUST BE MADE OR CIRCLED IN RED INK, WITH DATE AND NAME OF PERSON MAKING CHANGE.

Notes Ck'd by	Survey of Antwerp Ave
Map No.	W. O. 1388 Tape No. Std. °F
Office Work	Surveyed by J L Willey
Checked	Notes K M Kapp Date 11-50
Date	Indexed: K. C. Johnson

F. B. 1702 PG. 79

FEB 7 '51

ANTWERP AVE

C11388

TOPOGRAPHY

on

ALABAMA AVE

from

118th ST. (W) S. to 120th ST.

10-26-50

Willey J. L.

Richards

Kapp

Olivas.

Note: Any Additions or Changes on This Sheet Must be Made or Circled in Red Ink With Date and Name of Person Making Change.

Do not extend notes this side of this line.

RETURN TO
LOS ANGELES COUNTY SURVEYOR
726 LOS ANGELES COUNTY
ENGINEERING BLDG.

76F309S 247 10M 1-49

F. B. 1702 PG. 80

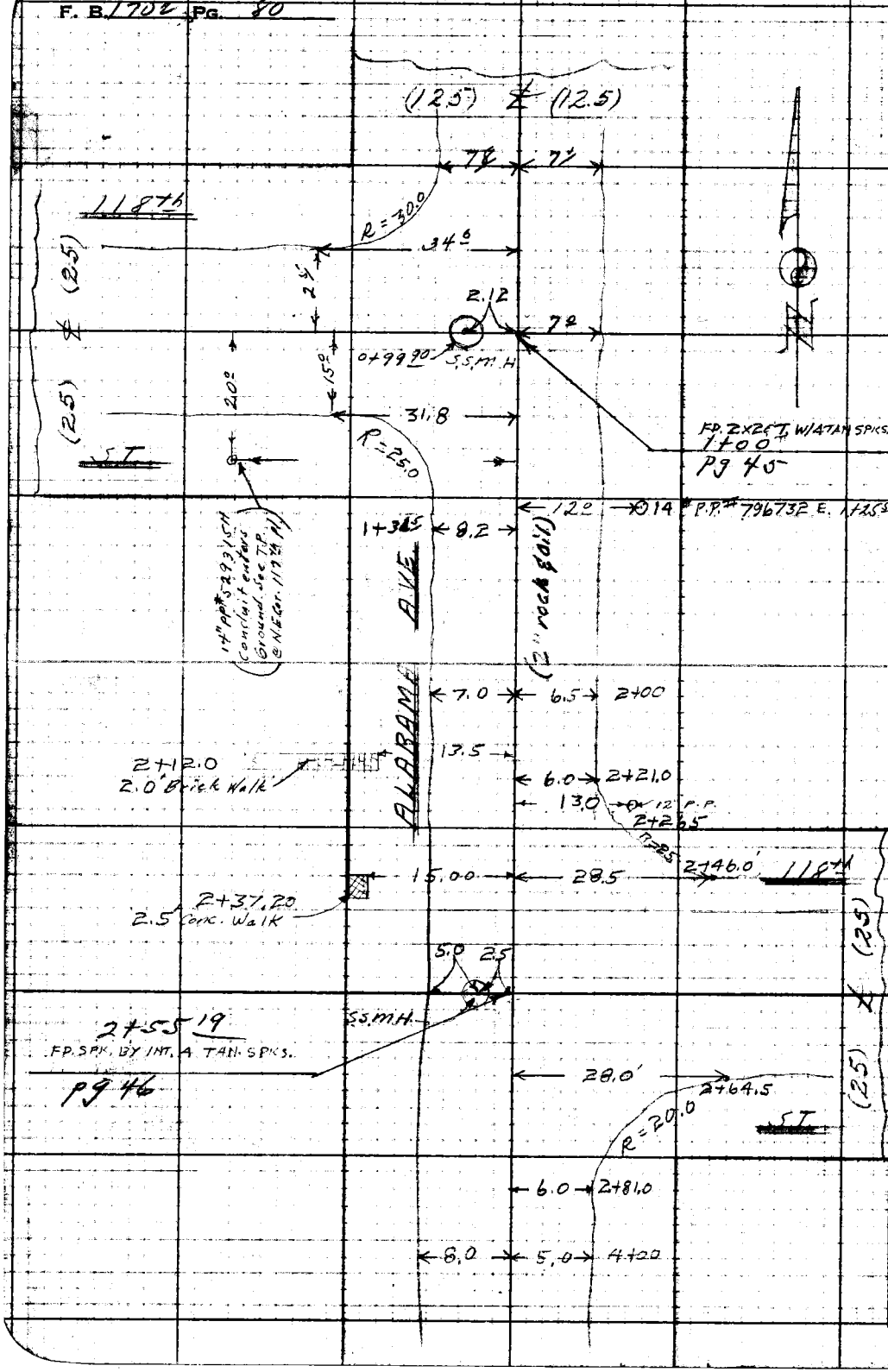

RETURN TO
LOS ANGELES COUNTY SURVEYOR
726 LOS ANGELES COUNTY
ENGINEERING BLDG.

Do not extend notes this side of this line.

Note: Any Additions or Changes on This Sheet Must be Made or Circled in Red Ink With Date and Name of Person Making Change.

Notes Ck'd by	Survey of Antwerp Ave
Map No.	W. O. [illegible] Tape No. Std. °F
Office Work	Surveyed by J. L. Willey
Checked	Notes K. M. Kapp Date 11-5-50
Date	Indexed C. Johnson

F. B. 1702 PG. 81

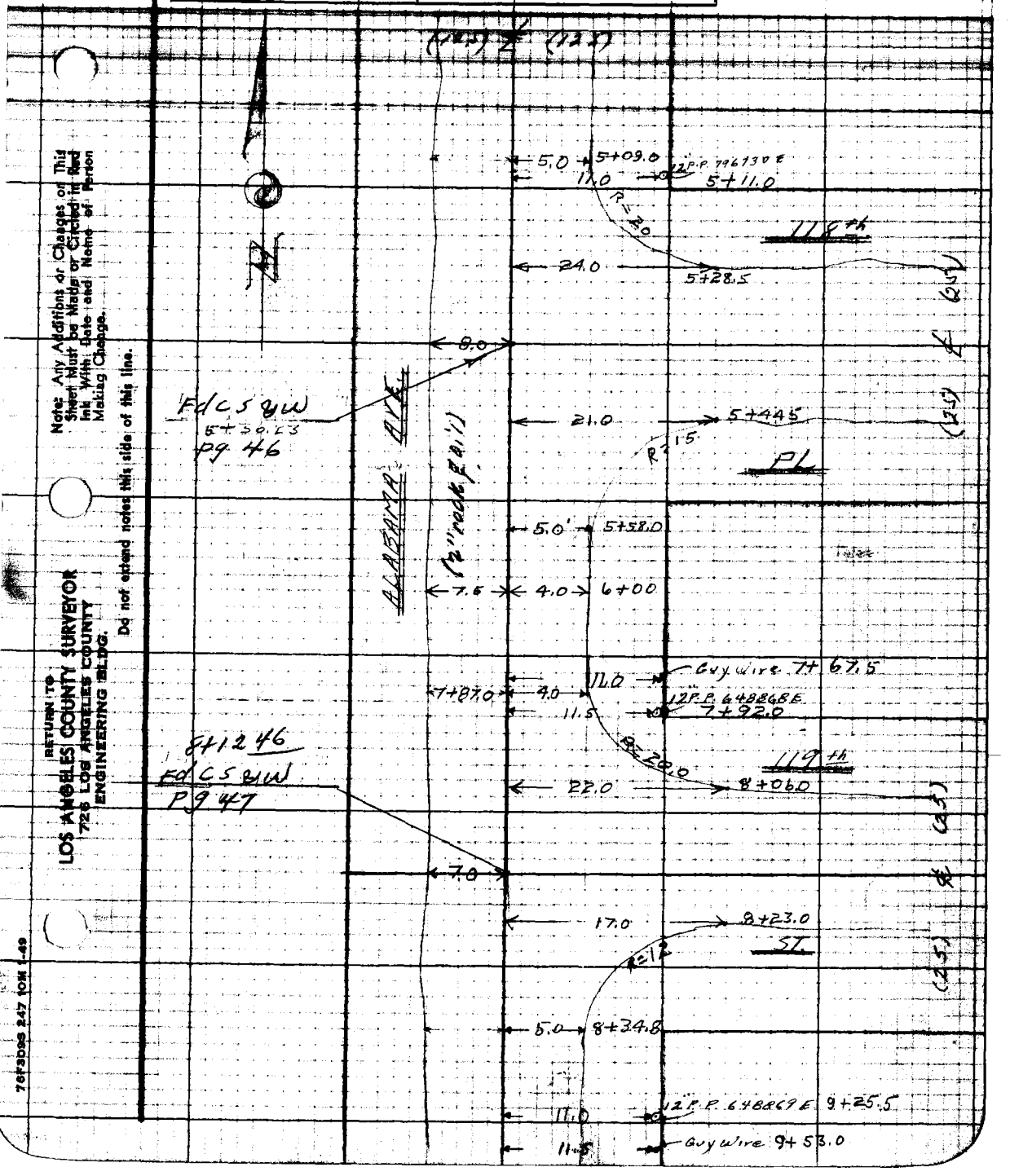

Note: Any Additions or Changes on This Sheet Must be Made or Circled in Red Ink With Date and Name of Person Making Change.

Do not extend notes this side of this line.

RETURN TO
LOS ANGELES COUNTY SURVEYOR
726 LOS ANGELES COUNTY
ENGINEERING BLDG.

76F3098 247 10M 1-49

F. B. 1702 Pg. 82

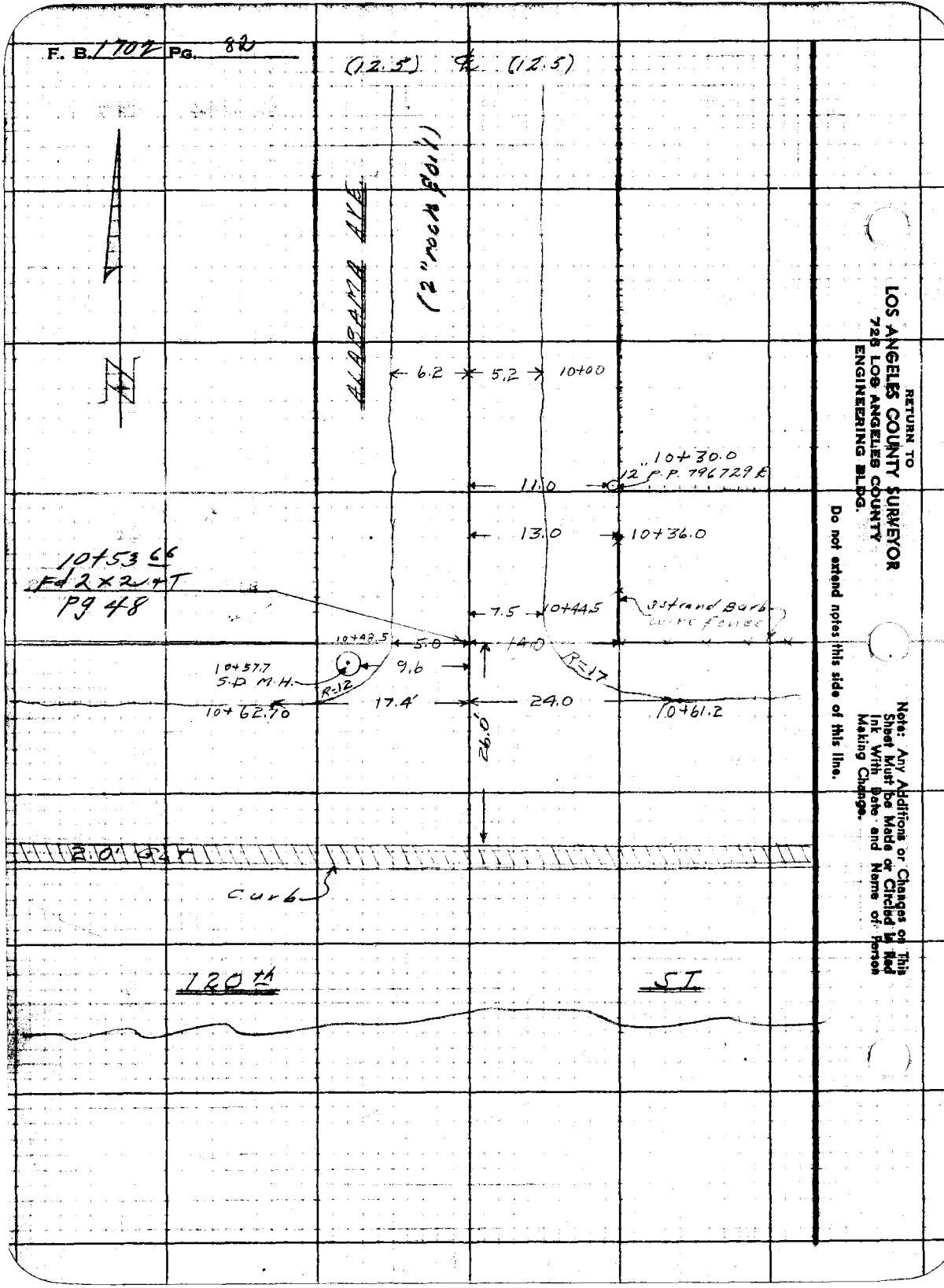

RETURN TO
LOS ANGELES COUNTY SURVEYOR
725 LOS ANGELES COUNTY
ENGINEERING BLDG.

Do not extend notes this side of this line.

Note: Any Additions or Changes on This Sheet Must be Made or Circled in Red Ink With Date and Name of Person Making Change.

F. B. 1702 Pg. 83

Profile No. | Notes Red. Date | Plotted Date | Job No. 1388 Division No. | Survey of Antwerp Ave

X-Sec. No. | Notes Chkd. LCM Date 11/7/50 | Checked Date | Survey by J.L. Willey Notes L.C.S. Date 10-6-50 | Map No. | Indexed J.C. Johnson Date FEB 7 '51

ANTWERP AVE.

C.I-1388

PROFILE & "X" SECTIONS.

on

ALABAMA ST.

from

118th ST to 120th ST

11-6-50
Willey, J.L.
Smiley, L.C.
Richards,
Olivas.

STATION	B. S.	H. I.	F. S.	ELEV.

NOTE: ANY ADDITIONS OR CHANGES ON THIS SHEET MUST BE MADE OR CIRCLED IN RED INK, WITH DATE AND NAME OF PERSON MAKING CHANGE.

Do not extend notes this side of this line.

PLEASE RETURN TO
LOS ANGELES COUNTY SURVEYOR
726 Los Angeles County Engineering Bldg.

76L298 307 4-50

76L298 307 4-50

PLEASE RETURN TO
LOS ANGELES COUNTY SURVEYOR
726 LOS ANGELES COUNTY ENGINEERING BLDG.

NOTE: ANY ADDITIONS OR CHANGES ON THIS SHEET MUST BE MADE OR CIRCLED IN RED INK, WITH DATE AND NAME OF PERSON MAKING CHANGE.

F. B. 1702 Pg. 84 Job No. 4388 Division No. Notes Red. Plotted Profile
Survey of Entire Ave Date Date No
Survey by J.L. Willey Notes WARE Notes Chkd. Checked X-Sec.
Indexed R. C. Johnson Date Date Date No.

Do not extend notes this side of this line.

STATION	B. S.	H. I.	F. S.	ELEV.	Left (E)			℄	Right (W)		
B.M. "L.N.-22"	4.35	97.86		93.51	B.M. "L.N.-22" El: 93.507 F.B. 1702-13						
					Alabama Ave. (E.S.) 16' ± So. ℄ Prod of 118th St. (W.)						
					Bl. spk. 4' E. of W. end of S. str. of Conc. Dr. to Ho. # 1561						
					Left (E)				℄ Right (W)		
1+00			4.26	93.60					℄ Int. 118th St. (to W.)		
S.S.M.H.									2.12' = ℄ S.S.M.H.		
inlet W.			16.22	81.64	Rim 4.19		4.21			4.21	
" N.			14.87	82.99	Depth 9.78		9.99			9.78	
outlet S.			16.24	81.62	Dia 2.25		0.67			2.25	
					Red. 16.22		14.87			16.24	
1+00			4.32	93.54					8°	(Rt)	
"			4.40	93.46					12.5°	"	
"			4.34	93.52					50°	"	
"			4.26	93.60					100'	"	
"			4.33	93.53					135'	" = Back of Line Prod.	
+15°			4.39	93.47					℄		
"			4.82	93.04					31.8 = BC. Rt. Rtn.		
+18°			4.44	93.42					℄		
"			4.96	92.90					18° edge prk. & Gut.		
"			4.5	93.4					+.3 top BK. (Grnd)		
"			4.5	93.4					31.8 = BC. (Grnd.)		

76L298 307 4-50

PLEASE RETURN TO
LOS ANGELES COUNTY SURVEYOR
726 LOS ANGELES COUNTY ENGINEERING BLDG.

NOTE: ANY ADDITIONS OR CHANGES ON THIS SHEET MUST BE MADE OR CIRCLED IN RED INK, WITH DATE AND NAME OF PERSON MAKING CHANGE.

Do not extend notes this side of this line.

STATION	B. S.	H. I.	F. S.	ELEV.	Left (E)	Right (W)
1+36.5		97 86	4 55	93 31		℄ opp. E.C (Pvt. Rtn)
"			5 05	92 81		8.2 edge prt (Gut)
"			4 5	93 4		12.0 top BK.
"			4 5	93 4		12.5 (W PL
"			4 88	92 98	6.5 edge prt. (Gut)	
"			4 3	93 6	12.5 top BK. (E. PL.)	
2+00			4 55	93 31		℄
+21.0			4 56	93 30		℄ OPP. B.C. (Pvt. Rtn)
"			4 56	93 30		7.5 edge prt. (Gut)
"			4 2	93 7		12.5 (W) PL.
"			5 06	92 80	6.0 edge prt.	
"			4 5	93 4	16.0 top BK.	
"			4 3	93 6	12.5 (E. PL.)	
+46.0			4 44	93 42		℄
"			4 70	93 16		8.0 Edge prt. (Gut)
"			4 4	93 5		12.5 (W) PL
"			4 89	92 97	8.0 "X" Gutter	
"			4 68	93 18	28.5 = E.C. Pvt. Rtn	
+55.49			4 40	93 46		℄ Int. @ 118th St.

Profile No. ____ Notes Red. ____ Plotted ____ Job No. 1388 Division No. ____
X-Sec. No. ____ Date ____ Date ____ Survey of Antwerp Ave
Notes Chkd. ____ Checked ____ Survey by J. Willey Notes WAR Date 11-30
No. ____ Date ____ Date ____ Map No. ____ Indexed Johnson Date ____

F. B. 1702 Pg. 85

76L298 307 4-50

PLEASE RETURN TO
LOS ANGELES COUNTY SURVEYOR
726 LOS ANGELES COUNTY ENGINEERING BLDG.

NOTE: ANY ADDITIONS OR CHANGES ON THIS SHEET MUST BE MADE OR CIRCLED IN RED INK, WITH DATE AND NAME OF PERSON MAKING CHANGE.

Do not extend notes this side of this line.

STATION	B. S.	H. I.	F. S.	ELEV.	Left (E)	℄ Right (W)
2+55 19 (M.H.)		97 86				2.5 = SS. M.H.
27" Inlet (N.)			16 33	81 53	Rim 4 43	4 44 / 4 44
outlet (E)			16 33	81 53	Depth 9.65	9.64 / 8.61
6" Inlet (W) (alive)			13 55	84 31	Dia 2.25	2.25 / 0.50
(No stub to S. Apparent)					Rod. 16.33	16 33 / 13.55
T.P.	4 51	97 97	4 40	93 46		
2+55 19			4 87	93 10		8° EDGE PVT. & GUT.
"			4 9	93 1		12.5 W PL Top BK.
"			5 01	92 96	8° X-GUT	
"			4 88	93 09	12.5 E.P.L. ℄ 118th ST. E.	
12.5			5 17	92 80		15° EDGE PVT. & GUT.
"			4 5	93 5		25° Tp BK & (S PL)
"			5 27	92 70	15° EDGE PVT. & GUT.	
"			4 2	93 8	25° Tp. BK & (N. P.L.)	
2+55 19			4 44	93 53	26° Tp. BK.	
2+81 0			4 65	93 32		℄
"			5 28	92 69	6° EDGE PVT & GUT	
"			4 4	93 6	12.5 Tp BK & E.P.L.	
3+00			4 71	93 26		℄
"			5 24	92 73		8° EDGE PVT & GUT
"			4 9	93 1		12.5 Tp BK & W. P.L.

F. B. 1702 Pg. 86 Job No. 1388 Division No. Notes Red. Plotted Profile
Survey of Antwerp Ave Date Date No.
Survey by J.L. Willey Notes W.A.R. Notes Chkd. Checked X-Sec.
Indexed C. Johnson Date Date Date No.

76L298 307 4-50

PLEASE RETURN TO
LOS ANGELES COUNTY SURVEYOR
726 LOS ANGELES COUNTY ENGINEERING BLDG.

NOTE: ANY ADDITIONS OR CHANGES ON THIS SHEET MUST BE MADE OR CIRCLED IN RED INK, WITH DATE AND NAME OF PERSON MAKING CHANGE.

Do not extend notes this side of this line.

STATION	B. S.	H. I.	F. S.	ELEV.	LEFT (E)	℄ RIGHT (W)
3+00		9797				
"			51	92 9		50.0'
"			52	92 8		100.0'
"			52	92 8		135.0 - W.P.L.
"			535	92 62	7.5 EDGE PVT & GUT	
"			45	92 5	12.5 Tp BK & E.P.L.	
4+00			525	92 72		℄
"			582	92 15		8.0 EDGE PVT & GUT
"			55	92 5		12.5 Tp BK & E.P.L.
"			552	92 45	4.0 EDGE PVT & GUT	
			52	92 8	12.5 Tp BK & W.P.L.	
5+00			569	92 28		℄
			597	92 00		8.0 EDGE PVT & GUT
			53	92 7		12.5 Tp BK & W.P.L.
			589	92 08	5.0 EDGE PVT	
			60	92 0	8.0 BOT. GUT.	
			54	92 6	12.5 Tp. BK. & E.P.L.	
T.P.	390	9706	481	93 16		
5+09.0			481	92 25		℄ OPP N.C.R., N.E.Co.
			520	91 86	5.0 EDGE PVT. & GUT	
			47	92 4	8.0 Top BK	

Profile Notes Red. ____ Plotted ____ Job No. 1388 Division No. ____
No. ____ Date ____ Date ____ Survey of Antwerp Ave
X-Sec. Notes Chkd. ____ Checked ____ Survey by J.L. Willey Notes W.P.R. Date 11-[illegible]
No. ____ Date ____ Date ____ Map No. ____ Indexed Johnson Date ____

F. B. 1702 Pg. 87

76L298 307 4-50

PLEASE RETURN TO
LOS ANGELES COUNTY SURVEYOR
726 LOS ANGELES COUNTY ENGINEERING BLDG.

NOTE: ANY ADDITIONS OR CHANGES ON THIS SHEET MUST BE MADE OR CIRCLED IN RED INK, WITH DATE AND NAME OF PERSON MAKING CHANGE.

Do not extend notes this side of this line.

STATION	B. S.	H. I.	F. S.	ELEV.	LEFT (E)	℄ RIGHT (W)
5+09.0		97 06 ✓	49	92 2	Tp BK & E.P.L.	
5+36.23			478	92 28		℄ INT. 118th P.L.
"			510	91 96		8.0 EDGE PVT. & GUT
"			43	92 8		12.5 Tp BK & W.P.L.
"			488	92 18	8.0 X-GUT.	
"			466	92 40	12.5 Tp BK & E.P.L.	
12.5			521	91 85		13.0 EDGE PVT. & GUT.
"			46	92 5		16.0 Tp BK
"			45	92 6		25.0 S.P.L.
"			527	91 79	13.0 EDGE PVT	
"			48	92 3	25.0 N.P.L.	
5+36.23			459	92 47	25.0 Top BK.	
5+58.0			485	92 21		℄ OPP. S.C.R., SE. COR.
"			514	91 92	5.0 EDGE PVT & GUT	
"			45	92 6	9.0 Top BK	
"			44	92 7	12.5 E.P.L.	
6+00			503	92 03		℄
"			536	91 70		7.5 EDGE PVT & GUT
"			47	92 4		12.5 Tp BK & W.P.L.
"			50	92 1		50.0
"			48	92 3		100.0

F. B. 1702 PG. 88 Job No. 1388 Division No. Notes Red. Plotted Profile
Survey of Antwerp Ave Date Date No.
Survey by J.L. Willey Notes WAR Notes Chkd. Checked X-Sec.
Indexed A. C. Johnson Date Date No.

76L298 307 4-50

PLEASE RETURN TO
LOS ANGELES COUNTY SURVEYOR
726 LOS ANGELES COUNTY ENGINEERING BLDG.

NOTE: ANY ADDITIONS OR CHANGES ON THIS SHEET MUST BE MADE OR CIRCLED IN RED INK, WITH DATE AND NAME OF PERSON MAKING CHANGE.

Do not extend notes this side of this line.

STATION	B. S.	H. I.	F. S.	ELEV.	LEFT (E)	℄ RIGHT (W)
6+00		97 06	47	92.36		135° BK LOT
"			525	91.81	4° EDGE PVT. & GUT	
"			46	92.46	12.5 Tp BK. & E.P.L.	
7+00			544	91.62		℄
"			582	91.24		8° EDGE PVT. & GUT
"			46	92.46		12.5 TP BK. & W.P.L.
"			567	91.39	4° EDGE PVT & GUT	
"			52	91.86	8° Tp. BK	
"			52	91.86	12.5 E.P.L.	
7+87			582	91.24		℄ OPP N.C.R. N.E. Co
"			608	90.98	4° EDGE PVT	
"			60	91.06	8° GUT	
"			55	91.56	8.5 Tp BK	
"			51	91.96	12.5 E.P.L.	
T.P.	399	96 73	432	92.74		
8+12.46			547	91.26		℄ INT. 119th ST.
"			589	90.84		6° EDGE PVT. & GUT
"			51	91.63		10° Tp BK
"			51	91.63		12.5 W.P.L.
"			577	90.96	5° X GUT	
"			554	91.19	12.5 Tp BK & E.P.L.	

Profile Notes Red. ____ Plotted ____ Job No. 1388 Division No. ____ F. B. 1702 Pg. 89
No. ____ Date ____ Date ____ Survey of Gateway Ave
X-Sec. Notes Chkd. ____ Checked ____ Survey by JF Willey Notes WAR Date 11-50
No. ____ Date ____ Date ____ Map No. ____ Checked ____ Date ____

76L298 307 4-50

PLEASE RETURN TO
LOS ANGELES COUNTY SURVEYOR
726 LOS ANGELES COUNTY ENGINEERING BLDG.

NOTE: ANY ADDITIONS OR CHANGES ON THIS SHEET MUST BE MADE OR CIRCLED IN RED INK, WITH DATE AND NAME OF PERSON MAKING CHANGE.

Do not extend notes this side of this line.

STATION	B. S.	H. I.	F. S.	ELEV.	LEFT. (E)	℄ RIGHT (W)
12 5		96 73	6 19	90.54		10 0 EDGE PVT & GUT
"			5 4	91.33		20 Tp BK
"			5 4	91.33		25 0 S.P.L.
"			6 03	90.70	12 0 EDGE PVT & GUT	
"			5 2	91.53	17 0 Tp BK	
"			5 1	91.63	25.0 N.P.L.	
8+12 46			5 41	91.32	25 0	
8+34 8			5 63	91.10		℄ OPP. S.C.R., S.E.C.O.R.
			5 98	90.75		5 0 EDGE PVT & GUT
			6 0	90.73		7 0 BOT. BK
			5 5	91.23		8 0 Tp BK.
			5 5	91.23		12 5 E.P.L.
9+00			5 82	90.91		℄
"			6 08	90.65		8 0 EDGE PVT & GUT
"			5 2	91.53		12 5 Tp. BK & W.P.L.
"			5 5	91.23		50 0
"			5 7	91.03		100 0
"			5 7	91.03		135 0
"			6 06	90.67	4 0 EDGE PVT & GUT	
"			6 1	90.63	7 5 BOT. BK	
"			5 5	91.23	12 5 TP. BK & E.P.L.	

F. B. 1702 Pg. 90
Job No. 1388 Division No. ____ Notes Red. ____ Plotted ____ Profile ____
Survey of Antwerp Ave Date ____ Date ____ No. ____
Survey by J. Willey Notes W.A.R. Notes Chkd. ____ Checked ____ X-Sec. ____
Indexed C. Johnson Date ____ Date ____ No. ____

76L298 307 4-50

PLEASE RETURN TO
LOS ANGELES COUNTY SURVEYOR
726 LOS ANGELES COUNTY ENGINEERING BLDG.

NOTE: ANY ADDITIONS OR CHANGES ON THIS SHEET MUST BE MADE OR CIRCLED IN RED INK, WITH DATE AND NAME OF PERSON MAKING CHANGE.

Do not extend notes this side of this line.

STATION	B. S.	H. I.	F. S.	ELEV.	LEFT (E)	℄ RIGHT (W)
		96.73				
T. P.	4 75	95 34	6 14	90 59		
10+00			4 77	90 57		℄
			4 90	90 44		6.2 EDGE PVT. & GUT
"			41	91 2		12.5 TP BK & W.P.L.
"			4 95	90 39	5.2 EDGE PVT.	
"			52	90 1	9.0 BOT BK	
"			40	91 3	10.0 TOP BK.	
"			40	91 3	12.5 E.P.L.	
10+44.5			4 71	90 63		℄ OPP. N.CR., N.E. COR.
"			4 85	90 49	7.5 EDGE PVT. & GUT.	
"			4 6	90 7	12.5 E.P.L. TP. BK.	
10+48.5			4 73	90 61		℄ & TOP BK
"			4 93	91 41		5.0 EDGE PVT.
"			50	90 3		6.5 GUT
"			44	90 9		9.0 TP. BK
"			42	91 1		12.5 W.P.L.
10+53.66			4 89	90 45		℄ INT. N.P.L. 120th ST. W.
"			5 02	90 32		5.0 EDGE PVT. & GUT
"			44	90 9		8.0 TP. BK
"			44	90 9		12.5 W.P.L.

Profile Notes Red. ____ Plotted ____ Job No. 1388 Division No. ____ F. B. 1702 Pg. 91
No. ____ Date ____ Date ____ Survey of Antwerp Ave.
X-Sec. Notes Chkd. ____ Checked ____ Survey by J.L. Willey Notes W.B.R. Date 11-50
No. ____ Date ____ Date ____ Map No. ____ Indexed Johnson Date ____

76L298 307 4-50

PLEASE RETURN TO
LOS ANGELES COUNTY SURVEYOR
726 LOS ANGELES COUNTY ENGINEERING BLDG.

NOTE: ANY ADDITIONS OR CHANGES ON THIS SHEET MUST BE MADE OR CIRCLED IN RED INK, WITH DATE AND NAME OF PERSON MAKING CHANGE.

Do not extend notes this side of this line.

STATION	B. S.	H. I.	F. S.	ELEV.	LEFT (E)		℄ RIGHT (W)	
10+57 7		95 34					9.6 S.D.M.H.	
33" Inlet E			10 74	84 60	RIM 4.44	RIM 4.40	RIM 4.41	Rim 4.45
18"x18" stub N.			9 46	85 88	DEPTH 3.55	DEPTH 3.56	DEPTH 3.62	
33" Outlet W.			10 78	84 56	DIA 2.75	DIA 1.50	DIA 2.75	
					ROD- 10 74	ROD- 9.46	ROD- 10.78	
10+63 6			5 13	90 21			℄ - X-GUT	
W.C.R.-N.W.COR			5 18	90 16			17 4	
E.C.R.-N.E.COR.			5 05	90 29	24 0			
10+79 66			5 36	89 98			℄ PROD. - GUT. OUT.	
10+81 66			5 50	89 84			" IN.	
"			4 87	90 47			Tp. Cb.	
B.M.# L.N.26			4 86	90 48	B.M.# L.N.26 - EL. 90.47 8, F.B.1702-12			
					120th ST AT ALABAMA ST. - BT. SPK. IN N. Cb. OF CENTER			
					PKWY., 5' W.O. ℄ PROD. ALABAMA ST.			

F. B. 1702 PG. 92
Job No. 1388 Division No. ____ Notes Red. ____ Plotted ____ Profile
Survey of Antwerp Ave Date ____ No. ____
Survey by J. A. Willey Notes WAR Notes Chkd. ____ Checked ____ X-Sec.
Indexed C. Johnson Date ____ Date ____ No. ____

Notes Ck'd by	Survey of Antwerp Ave
Map No.	W.O. [illegible] Tape No. Std.
Office Work	Surveyed by J. L. Willey
Checked	Noted C.C. [illegible] Date [illegible]
Date	Indexed C. Johnson

FEB 7 '61

F. B. 1101 PG. 93

ANTWERP AVE.

TOPOGRAPHY

ON

ANTWERP AVE.

FROM

118TH ST. N. TO IMPERIAL HWY.

Note: Any Additions or Changes of This Sheet Must be Made or Circled in Red Ink With Date and Name of Person Making Change.

Do not extend notes this side of this line.

RETURN TO
LOS ANGELES COUNTY SURVEYOR
720 LOS ANGELES COUNTY
ENGINEERING BLDG.

76F3068 247 10M 1-49

F. B. 1701 PG. 94

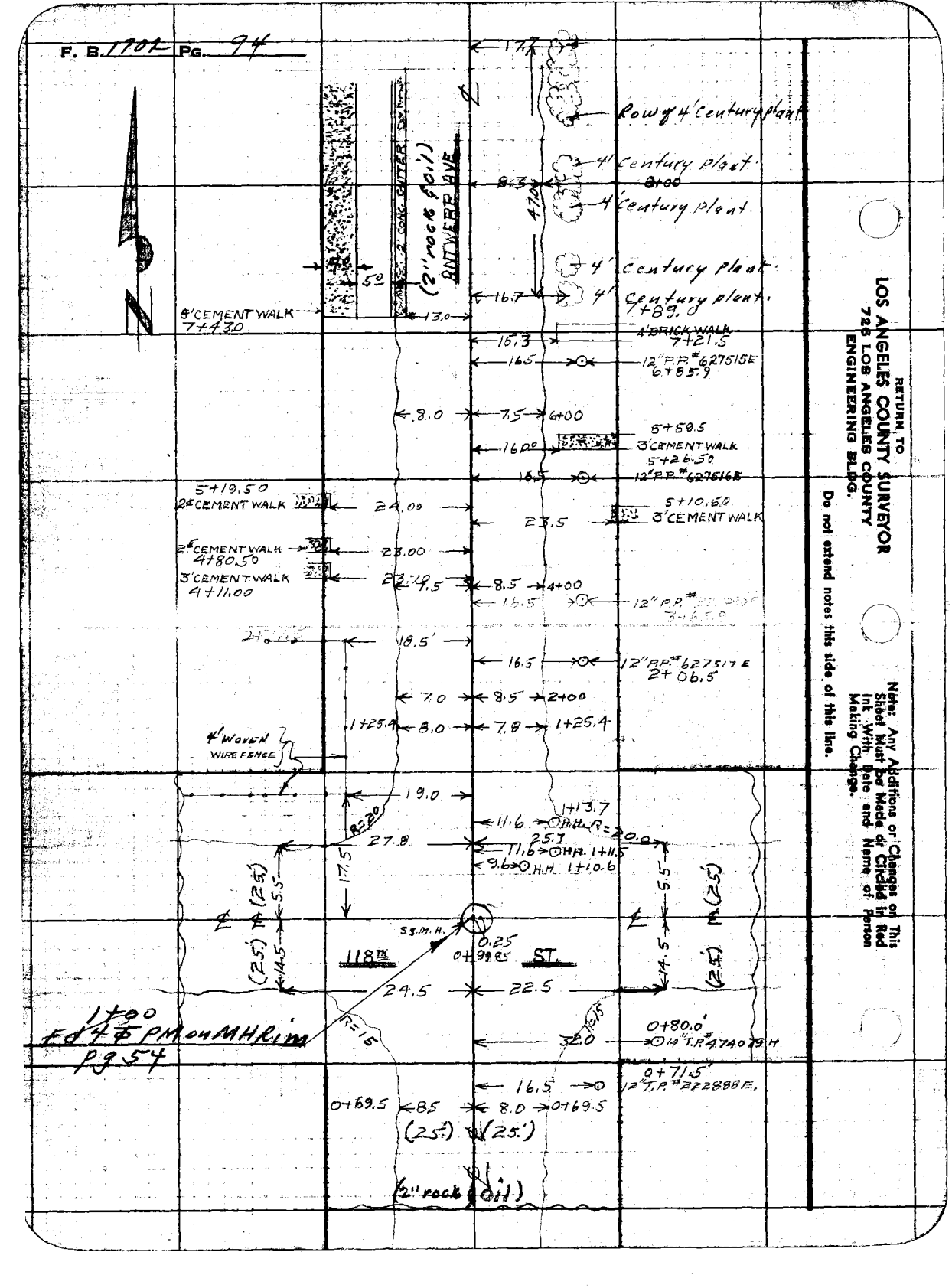

RETURN TO
LOS ANGELES COUNTY SURVEYOR
728 LOS ANGELES COUNTY
ENGINEERING BLDG.

Do not extend notes this side of this line.

Note: Any Additions or Changes on This Sheet Must be Made or Circled in Red Ink With Date and Name of Person Making Change.

Notes Ck'd by	Survey of Antwerp Ave
Map No.	W. O. 1280 Tape No. Std. °F
Office Work	Surveyed by J. L. Willey
Checked	Notes G. G. OLIVAS Date [illegible]
Date	Indexed C. Johnson

F. B. 1702 PG. 95

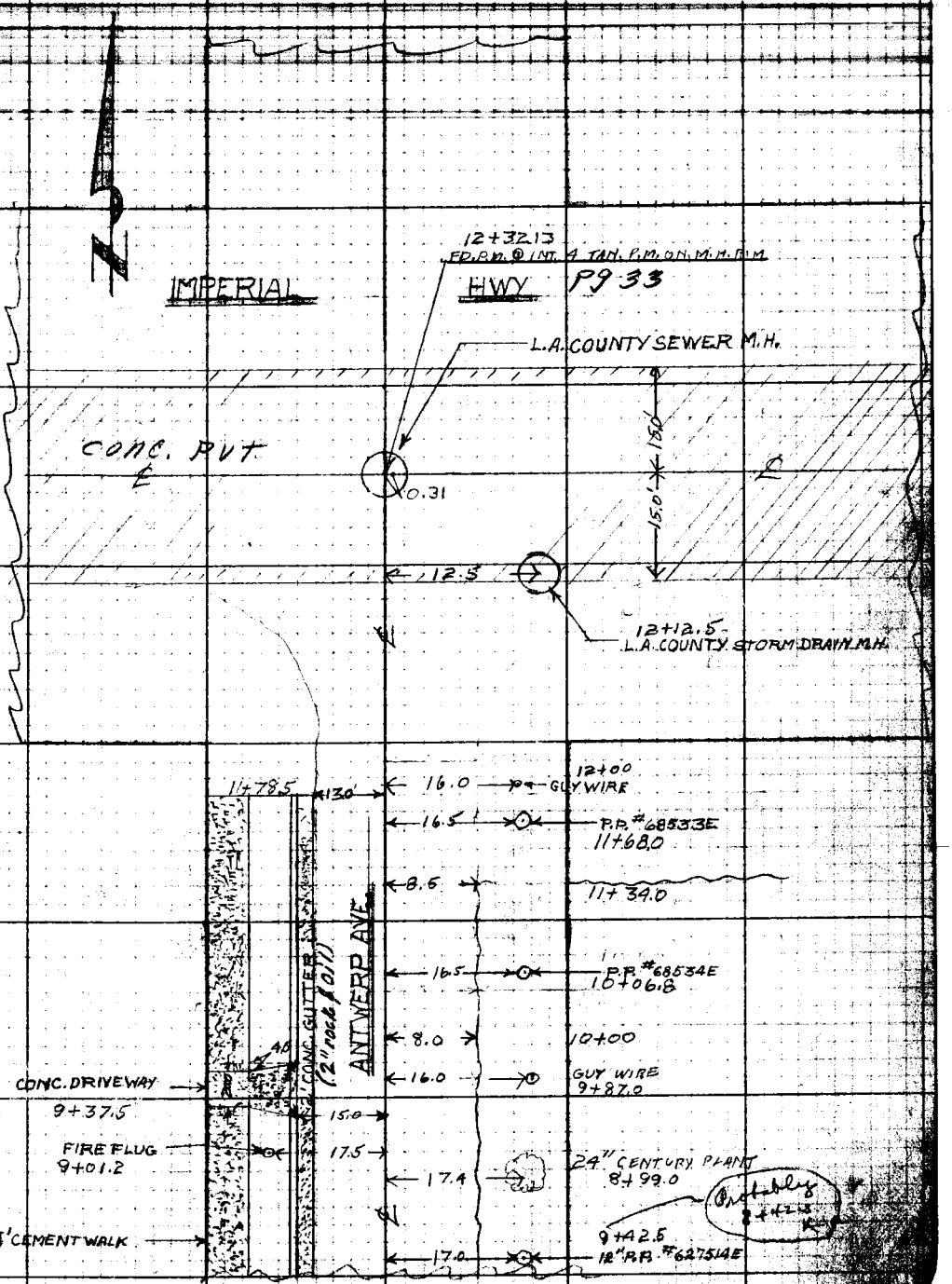

Note: Any Additions or Changes on This Sheet Must be Made or Circled in Red Ink With Date and Name of Person Making Change.

Do not extend notes this side of this line.

RETURN TO
LOS ANGELES COUNTY SURVEYOR
726 LOS ANGELES COUNTY
ENGINEERING BLDG.

76F3096 247 10M 1-49

RETURN TO
LOS ANGELES COUNTY SURVEYOR
726 LOS ANGELES COUNTY
ENGINEERING BLDG.

Note: Any Additions or Changes on This Sheet Must be Made or Circled In Red Ink With Date and Name of Person Making Change.

Do not extend notes this side of this line.

F. B. 1108 Pg. 96

Profile No. | Notes Red. | Plotted | Job No. 1388 | Division No. | F. B. 1702 Pg. 97
Date | Date | Survey of Antwerp Ave
X-Sec. No. | Notes Chkd. LCM | Checked | Survey by J.L. Willey | Notes J.L.W. | Date 11-50
Date 11/17/50 | Date | Map No. | Indexed X. C. Johnson | Date FEB 7 '51

ANTWERP AVE

C11388

PROFILE & 'X' SECTIONS
on
ANTWERP AVE
from
118th ST N. to Imperial Hwy.

11-9-50
Willey J.L.
Smiley
Olivas

STATION	B. S.	H. I.	F. S.	ELEV.

NOTE: ANY ADDITIONS OR CHANGES ON THIS SHEET MUST BE MADE OR CIRCLED IN RED INK, WITH DATE AND NAME OF PERSON MAKING CHANGE.

PLEASE RETURN TO
LOS ANGELES COUNTY SURVEYOR
726 LOS ANGELES COUNTY ENGINEERING BLDG.

Do not extend notes this side of this line.

76L298 307 4-50

76L298 307 4-50

PLEASE RETURN TO
LOS ANGELES COUNTY SURVEYOR
726 LOS ANGELES COUNTY ENGINEERING BLDG.

NOTE: ANY ADDITIONS OR CHANGES ON THIS SHEET MUST BE MADE OR CIRCLED IN RED INK, WITH DATE AND NAME OF PERSON MAKING CHANGE.

Do not extend notes this side of this line.

STATION	B. S.	H. I.	F. S.	ELEV.	Left (W)		℄ Right (E)	
BMLN 17	4 54	97 46		92 92	BMLN17 El. 92919		FB 1702-23	
					Antwerp Ave (E. Side.) 70' ±S. of 118th St.			
					Bt Spkin N.W. Cor. conc. walk to Ho# 11804			
1+00			4 10	93 36			℄ Inter. 118th St.	
" S.S.M.H.							0.25 S.S.M.H.	
27" Inlet W			15 51	81 95	Rim 4.15	Rim 4.14	Rim 4.12	Rim 4.13
8" " N			14 15	83 31	meas. 9.11	meas 9.34	meas 9.30	meas. 9.09
8" " S			14 09	83 37	Dia 2.25	Dia 67	Dia 67	Dia 2.25
27" Outlet E			15 47	81 99	Rod 15.51	Rod 14.15	Rod 14.09	Rod 15.47
"			4 29	93 17			25' ℄ 118th St.	
"			3 96	93 50			135' " "	
"			4 53	92 93	℄ 118th St. 25'			
"			4 44	93 02	" " 135'			
1+06.5			4 16	93 30			℄	
"			4 52	92 94			10' Pvt	
"			5 07	92 39			20' edge Pvt.	
"			4 8	92 7			25' Gut on 118th St.	
1+25			4 23	93 23			℄ opp. N P/L	
"			4 75	92 71			7° edge Pvt.	
"			4 9	92 6			12 Gut	

F. B. 1702 Pg. 98 Job No. 1388 Division No. Notes Red. Plotted Profile
Survey of Antwerp Ave Date Date No. X-Sec.
Survey by J.L. Willey Notes J.L.W. Notes Chkd. Checked
Indexed A. C. Johnson Date Date No.

76L298 307 4-50

PLEASE RETURN TO
LOS ANGELES COUNTY SURVEYOR
726 LOS ANGELES COUNTY ENGINEERING BLDG.

NOTE: ANY ADDITIONS OR CHANGES ON THIS SHEET MUST BE MADE OR CIRCLED IN RED INK, WITH DATE AND NAME OF PERSON MAKING CHANGE.

Do not extend notes this side of this line.

STATION	B. S.	H. I.	F. S.	ELEV.		
1+25		97 46	4 3	93 2		16.5 Top brk
"			4 2	93 3		25 E P/L
"			4 63	92 83	8.5 edge Pvt.	
"			4 9	92 6	14' Gut.	
"			4 1	93 4	17 Top brk	
"			3 9	93 6	25 W P/L	
2+00			3 94	93 52		℄
"			4 43	93 03		8.5 edge Pvt.
"			4 8	92 7		12.5 Gut.
"			3 7	93 8		15.5 Top brk
"			3 7	93 8		25 E P/L
"			4 41	93 05	7° Edge Pvt.	
"			4 8	92 7	12 Gut	
"			4 2	93 3	15 Top brk	
"			3 9	93 6	25' W P/L	
T.P.	5 10	98 60	3 96	93 50		
3+00			4 57	94 03		℄
"			5 19	93 41		9.5 edge Pvt.
"			5 4	93 2		13 Gut.
"			5 1	93 5		14.5 Top brk
"			4 4	94 2		25 E P/L

Profile Notes Red. ____ Plotted ____ Job No. 1388 Division No. ____ F. B. 1702 PG. 99
No. ____ Date ____ Date ____ Survey of Antwerp Ave
X-Sec. Notes Chkd. ____ Checked ____ Survey by J. L. Willey Notes J.L.W. Date 11-30
No. ____ Date ____ Date ____ Map No. ____ Indexed Johnson Date ____

76L298 307 4-50

PLEASE RETURN TO
LOS ANGELES COUNTY SURVEYOR
726 LOS ANGELES COUNTY ENGINEERING BLDG.

NOTE: ANY ADDITIONS OR CHANGES ON THIS SHEET MUST BE MADE OR CIRCLED IN RED INK, WITH DATE AND NAME OF PERSON MAKING CHANGE.

Do not extend notes this side of this line.

STATION	B. S.	H. I.	F. S.	ELEV.	Left	℄ Right
3+00		98 60	4 5	94 1		120' back of Lot.
"			5 17	93 43	7° edge Pvt.	
"			5 4	93 2	10.5' Gut.	
"			5 3	93 3	12 Top brk	
"			5 1	93 5	25' W P/L	
"			5 0	93 6	140' back Lot	
4+00			4 45	94 15		℄
"			4 92	93 68		8.5 edge Pvt
"			5 0	93 6		13 Gut.
"			4 7	93 9		14.5' Top brk
"			4 3	94 3		25 E P/L
"			5 01	93 59	7.5 edge Pvt.	
"			5 2	93 4	13 Gut.	
"			4 9	93 7	18 Top brk	
"			4 8	93 8	25 W P/L	
T.P.	5 61	99 53	4 68	93 92		
5+00			5 01	94 52		℄
"			5 32	94 21		8' edge Pvt.
"			5 6	93 9		12.5' Gut.
"			5 3	94 2		15 Top brk
"			5 1	94 4		25' E P/L

F. B. 1702 Pg. 100 Job No. 1388 Division No. ____ Notes Red. ____ Plotted ____ Profile
Survey of Antwerp Ave Date ____ Date ____ No. ____
Survey by J. L. Willey Notes J. L. W. Notes Chkd. ____ Checked ____ X-Sec.
Indexed A. C. Johnson Date ____ Date ____ No. ____

76L298 307 4-50

PLEASE RETURN TO
LOS ANGELES COUNTY SURVEYOR
726 LOS ANGELES COUNTY ENGINEERING BLDG.

NOTE: ANY ADDITIONS OR CHANGES ON THIS SHEET MUST BE MADE OR CIRCLED IN RED INK, WITH DATE AND NAME OF PERSON MAKING CHANGE.

Do not extend notes this side of this line.

Profile Notes Red. Plotted Job No. 1388 Division No.
No. Date Date Survey of Butterfield Rd
X-Sec. Notes Chkd. Checked Survey by W.W. Notes W.W. Date 11-59
No. Date Date Map No. Indexed Johnson Date

F. B. 1704 Pg. 101

STATION	B. S.	H. I.	F. S.	ELEV.	℄ Left	℄	℄ Right
5+00		99 53	5 64	93 89	7' edge Pvt.		
"			5 9	93 6	9' Cut.		
"			5 4	94 1	14' Top brk		
"			5 2	94 3	25 W P/L		
6+00			4 80	94 73		℄	
"			5 15	94 38			7' edge Pvt.
"			5 3	94 2			13 Cut.
"			4 9	94 6			15 Top brk
"			4 8	95 0			25 EP/L
"			4 9	94 6			140' back lot
"			5 35	94 18	8' edge Pvt.		
"			5 6	93 9	13 Cut.		
"			5 1	94 4	15 Top brk		
"			5 2	94 3	25 W P/L		
"			5 4	94	135' back lot.		
7+20			4 66	94 87		℄	
"			4 90	94 63			8' edge Pvt.
"			5 1	94 4			13' Cut.
"			4 7	94 8			15' Top brk
"			4 6	94 9			25 EP/L
"			5 00	94 53	7' edge Pvt.		

76L298 307 4-50

PLEASE RETURN TO
LOS ANGELES COUNTY SURVEYOR
726 LOS ANGELES COUNTY ENGINEERING BLDG.

NOTE: ANY ADDITIONS OR CHANGES ON THIS SHEET MUST BE MADE OR CIRCLED IN RED INK, WITH DATE AND NAME OF PERSON MAKING CHANGE.

Do not extend notes this side of this line.

STATION	B. S.	H. I.	F. S.	ELEV.	Left	℄	Right
7+00		99 53	5 3	94 2	13 Gut.		
"			4 7	94 8	16 Top brk		
"			4 7	94 8	25 W P/L.		
T.P.	5 11	100 00	4 64	94 89			
7+43°			5 04	94 96		℄	
"			5 71	94 29	13° Gut "out"		Begin Curb + walk
"			5 91	94 09	15 Gut "in"		
"			5 30	94 70	15 Top Curb.		
"			5 09	94 91	20 E. edge walk		
"			4 98	95 02	24 W. " "		
"			4 92	95 08	25 W P/L		
8+00			4 74	95 26		℄	
"			5 00	95 00			8 3 edge pvt.
"			5 3	94 7			13 8 Gut
"			4 9	95 1			15 Top brk
"			4 9	95 1			25 E P/L
"							
"			5 62	94 38	13 Gut "out"		
"			5 78	94 22	15 Gut "in"		
"			5 16	94 84	15 Top Curb.		
"			4 92	95 08	25 W P/L		

F. B. 1702 PG. 102
Job No. 1388 Division No. Notes Red. Plotted Profile
Survey of Antwerp Ave Date Date No.
Survey by J. L. Willey Notes J. L. W. Notes Chkd. Checked X-Sec.
Indexed E. C. Johnson Date Date Date No.

76L298 307 4-50

PLEASE RETURN TO
LOS ANGELES COUNTY SURVEYOR
726 LOS ANGELES COUNTY ENGINEERING BLDG.

NOTE: ANY ADDITIONS OR CHANGES ON THIS SHEET MUST BE MADE OR CIRCLED IN RED INK, WITH DATE AND NAME OF PERSON MAKING CHANGE.

Do not extend notes this side of this line.

STATION	B. S.	H. I.	F. S.	ELEV.	Left.	℄	Right.
9+00		100 00	4 43	95 57		℄	
"			4 76	95 24		7.5	edge put.
"			4 9	95 1		13.5	Gut.
"			4 6	95 4		14.5	Top brk
"			4 5	95 5		25	E P/L
"			5 0	95 0		140	back lot.
"			5 42	94 58	13 Gut "out"		
"			5 58	94 42	15 " "in"		
"			4 95	95 05	15 Top Cb.		
"			4 77	95 23	25 W P/L		
"			4 5	95 5	140 back lot line		
10+00			4 14	95 86		℄	
"			4 49	95 51		8	edge put.
"			4 7	95 3		14	Gut
"			4 4	95 6		15.5	Top brk
"			4 5	95 5		25	E P/L
"			5 24	94 76	13' Gut out		
"			5 39	94 61	15 " in		
"			4 77	95 23	15 Top Cb.		
"			4 54	95 46	25 W P/L		

Profile Notes Red. ____ Plotted ____ Job No. 1388 Division No. ____ F. B. 1702 Pg. 103
No. ____ Date ____ Date ____ Survey of Antwerp Ave
X-Sec. Notes Chkd. ____ Checked ____ Survey by J.R. Wiley Notes J.R.W. Date 11-[illegible]
No. ____ Date ____ Date ____ Map No. ____ Indexed Job Date ____

76L298 307 4-50

PLEASE RETURN TO
LOS ANGELES COUNTY SURVEYOR
726 LOS ANGELES COUNTY ENGINEERING BLDG.

NOTE: ANY ADDITIONS OR CHANGES ON THIS SHEET MUST BE MADE OR CIRCLED IN RED INK, WITH DATE AND NAME OF PERSON MAKING CHANGE.

Do not extend notes this side of this line.

STATION	B. S.	H. I.	F. S.	ELEV.	Left	℄	Right
		100 00					
T.P.	5 43	100 58	4 85	95 15			
11+00			4 76	95 82		℄	
"			5 10	95 48			7° edge Pvt.
"			5 2	95 4			11° Gut.
"			5 0	95 6			14' Top brk
"			4 4	96 2			25' E P/L
"			5 67	94 91	13 Gut "Out"		
"			5 84	94 74	15 " "IN"		
"			5 21	95 37	15 Top Cb.		
"			5 00	95 58	25 W P/L		
11+78.5			4 78	95 80		℄	
"			5 50	95 08	13 Gut "Out" (end)		end Curb & walk
"			5 69	94 89	15 " IN "		
"			5 02	95 56	15 Top Cb. "		
"			4 81	95 77	20 E. end walk		
"			4 71	95 87	24 W " "		
"			4 9	95 7	25 W P/L		
12+00			5 25	95 33		℄	
12+02.13			5 26	95 32		℄	
"			5 30	95 28			8° edge Pvt. + Gut

F.B. 1702 PG. 104 Job No. 1388 Division No. Notes Red. Plotted Profile
Survey of Antwerp Ave Date Date No.
Survey by J.L. Willey Notes J.L.W. Notes Chkd. Checked X-Sec.
Indexed E. C. Johnson Date Date No.

76L298 307 4-50

PLEASE RETURN TO
LOS ANGELES COUNTY SURVEYOR
726 LOS ANGELES COUNTY ENGINEERING BLDG.

NOTE: ANY ADDITIONS OR CHANGES ON THIS SHEET MUST BE MADE OR CIRCLED IN RED INK, WITH DATE AND NAME OF PERSON MAKING CHANGE.

Do not extend notes this side of this line.

STATION	B. S.	H. I.	F. S.	ELEV.		
12+02 13		100 58	4 83	95 75		12 Top brk
"			4 75	95 83		25 ℄ P/L Cor.
"			5 42	95 16	9° edge Pvt.	
"			5 5	95 1	10 5 Gut.	
"			4 9	95 7	14 Top brk	
"			5 0	95 6	25 W. P/L Cor.	
12+17 1			5 44	95 14	S. edge Conc. Pvt. ℄	
12+32 13			5 32	95 26		℄ Int. Imperial Hwy
"			5 18	95 40		125' on ℄ " "
"			5 47	95 11		
BMLN2			5 44	95 14	BMLN2 El. 95.154 FB. 1702-9	
					Imperial Hwy & Success Ave NE Cor.	
					Bt. Spk in Conc. Catch Basin.	

Profile Notes Red. ____ Plotted ____ Job No. 1388 Division No. ____ F. B. 1702 Pg. 105
No. ____ Date ____ Date ____ Survey of Antwerp Ave
X-Sec. Notes Chkd. ____ Checked ____ Survey by J.L. Willey Notes J.L.W. Date 11-50
No. ____ Date ____ Date ____ Map No. ____ Indexed Johnson Date ____

F. B. 1702 Pg. 106 | Job No. 1388 | Division No. | Notes Red. | Plotted | Profile

Survey of Antwerp Ave | Date | Date | No.

Survey by J. L. Willey | Notes J. L. W. | Notes Chkd. | Checked | X-Sec.

Indexed | Date | Date | Date | No.

STATION	B. S.	H. I.	F. S.	ELEV.	

761298 307 4-50

PLEASE RETURN TO

LOS ANGELES COUNTY SURVEYOR

726 Los Angeles County Engineering Bldg.

NOTE: ANY ADDITIONS OR CHANGES ON THIS SHEET MUST BE MADE OR CIRCLED IN RED INK, WITH DATE AND NAME OF PERSON MAKING CHANGE.

Do not extend notes this side of this line.

Notes Ck'd by	Survey of
Map No.	W. O. Tape No. Std. °F
Office Work	Surveyed by
Checked	Noted by RICHARDS Date
Date	Indexed: C. Johnson

F. B. Pg. 104

FEB 7 '61

ANTWERP AVE.

C.I. 1388

TOPOGRAPHY ON

ANTWERP AVE.

FROM

E. 118TH S.T. S. TO 120TH ST.

Note: Any Additions or Changes on This Sheet Must be Made or Circled in Red Ink With Date and Name of Person Making Change.

Do not extend notes this side of this line.

RETURN TO
LOS ANGELES COUNTY SURVEYOR
726 LOS ANGELES COUNTY
ENGINEERING BLDG.

76FSDIS 247 10M 1-49

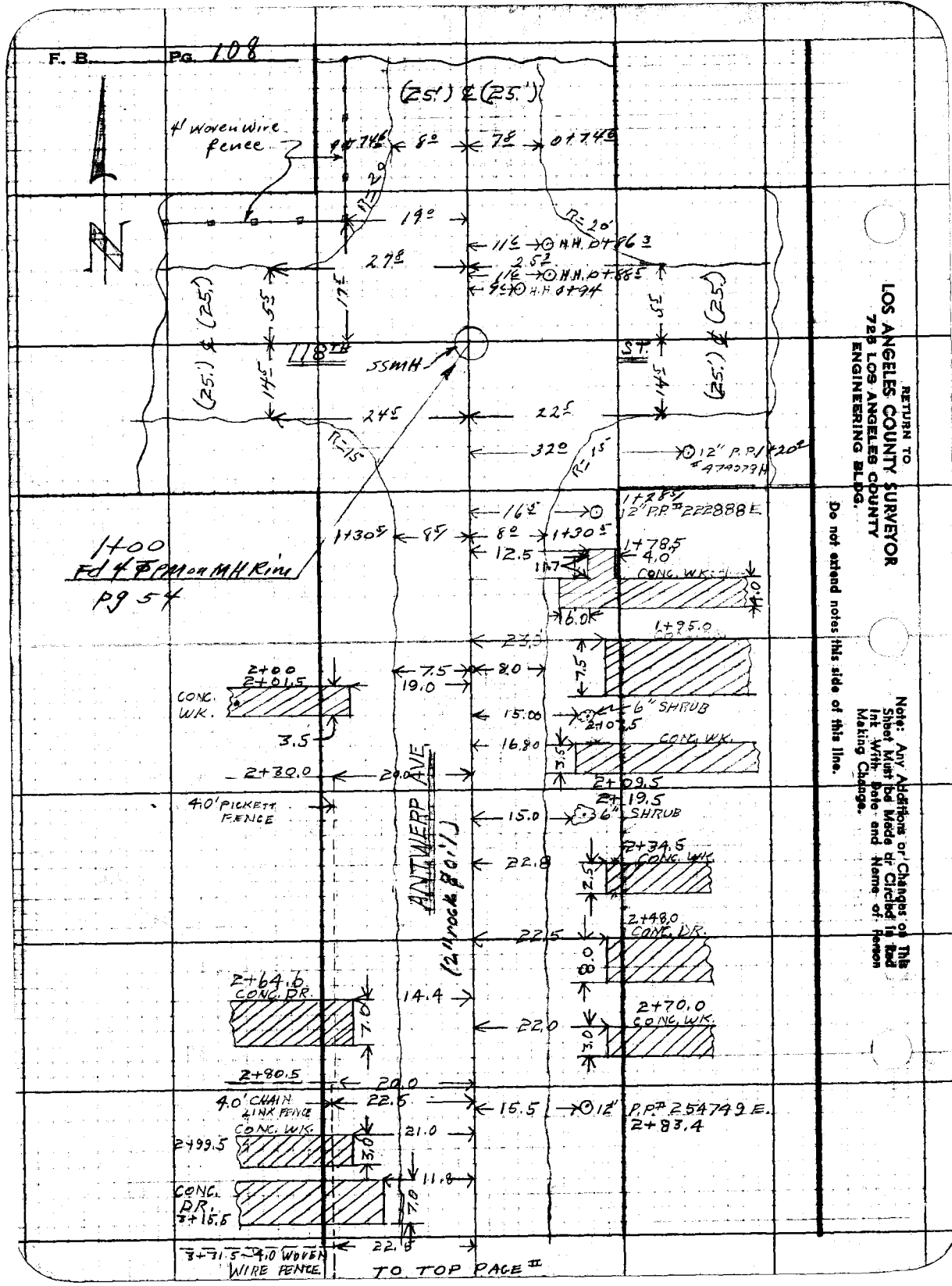
F. B.
Pg. 108
(25') ℄ (25')
4' woven wire fence
0+74.6
8.0
7.8
0+74.6
R=20
19.0
R=20'
11.6 H.H. 0+86.3
27.8
2.5
11.6 H.H. 0+88.5
9.5 H.H. 0+94
(25') ℄ (25')
5.5
17.5
118TH
SSMH
ST.
14.5
24.5
22.5
R=15
32.0
R=15
12" P.P. 1+20.2
#479079H
1+28.5
12" P.P. #222888 E.
16.5
1+30.5
8.5
8.0
1+30.5
1+00
Fd 4 Φ PM on MH Rim
pg 54
12.5
1+78.5
4.0
11.7
CONC. WK.
6.0
1+95.0
23.0
7.5
8.0
7.5
2+00
2+01.5
CONC. WK.
19.0
15.00
6" SHRUB
2+07.5
3.5
16.80
CONC. WK.
3.5
2+30.0
20.0
2+09.5
2+19.5
4.0' PICKETT FENCE
15.0
6" SHRUB
ANTWERP AVE
(12" rock @ 0.1')
22.8
2+34.5
CONC. WK.
2.5
22.5
2+48.0
CONC. DR.
8.0
2+64.6
CONC. DR.
14.4
7.0
22.0
2+70.0
CONC. WK.
3.0
2+80.5
20.0
4.0' CHAIN LINK FENCE
22.5
15.5
12" P.P. # 254749 E.
2+83.4
CONC. WK.
21.0
2+99.5
3.0
11.8
CONC. DR.
3+15.5
7.0
3+31.5 - 4.0 WOVEN WIRE FENCE
22.8
TO TOP PAGE II
RETURN TO
LOS ANGELES COUNTY SURVEYOR
725 LOS ANGELES COUNTY
ENGINEERING BLDG.
Do not extend notes this side of this line.
Note: Any Additions or Changes on This Sheet Must be Made or Circled in Red Ink With Date and Name of Person Making Change.

Notes Ck'd by	Survey of
Map No.	W. O. Tape No. St'd. °F
Office Work	Surveyed by
Checked	Noted W. Richards Date
Date	Indexed C. Johnson

F. B. Pg. 109

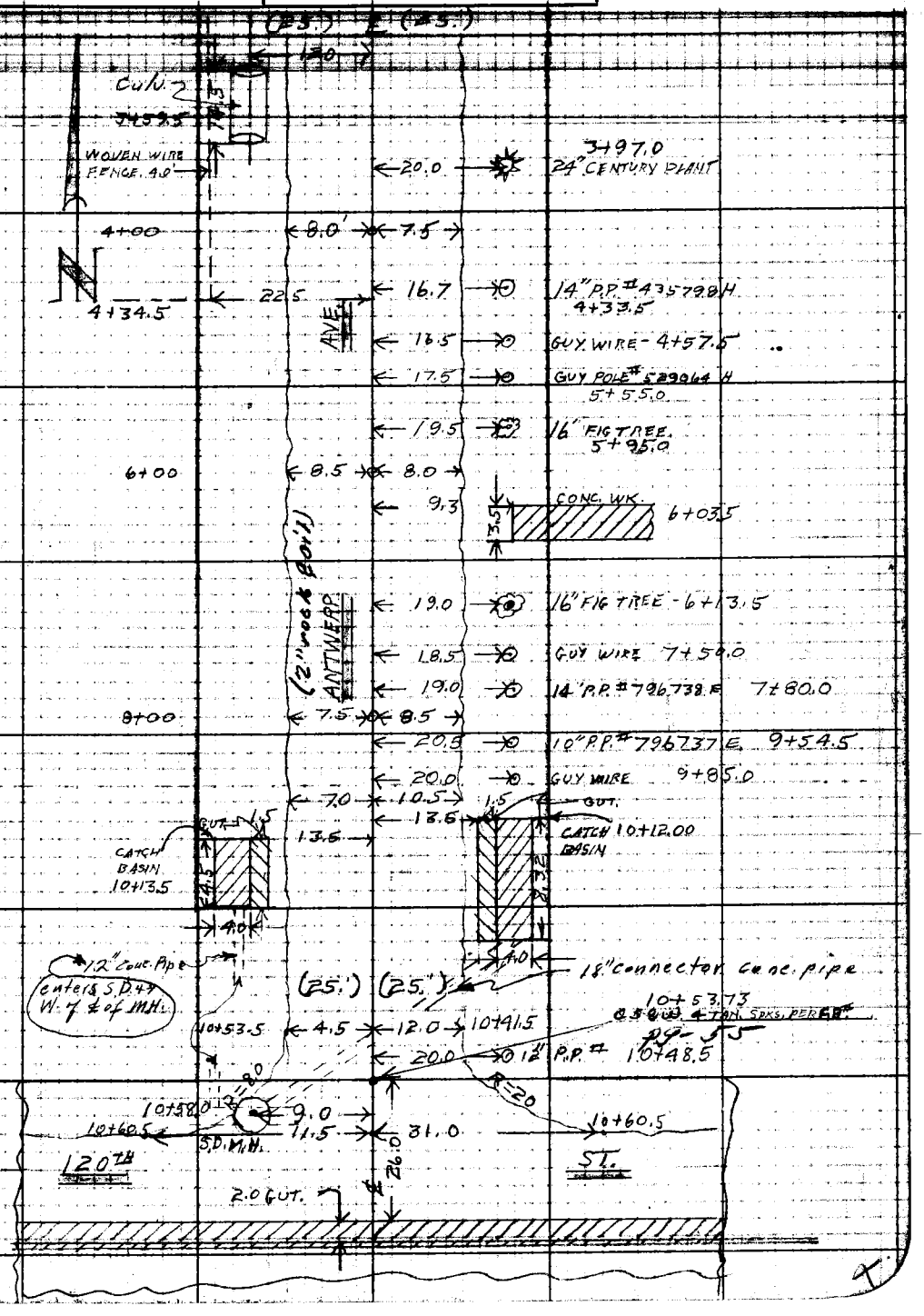

Note: Any Additions or Changes on This Sheet Must be Made or Circled in Red Ink With Date and Name of Person Making Change.

Do not extend notes this side of this line.

RETURN TO
LOS ANGELES COUNTY SURVEYOR
726 LOS ANGELES COUNTY
ENGINEERING BLDG.

76F3098 247 10M 1-49

F. B. Pg. 110

RETURN TO
LOS ANGELES COUNTY SURVEYOR
725 LOS ANGELES COUNTY
ENGINEERING BLDG.

Do not extend notes this side of this line.

Note: Any Additions or Changes to This Sheet Must be Made or Checked in Red Ink With Date and Name of Person Making Change.

Profile	Notes Red.	Plotted	Job No. 1388	Division No.
No.	Date	Date	Survey of Antwerp Ave	
X-Sec.	Notes Chkd. LCM	Checked	Survey by J.L. Willey	Notes LCS. Date 11-50
No.	Date 11/17/50	Date	Map No.	Indexed A. C. Johnson Date FEB 7 '51

F. B. 1702 PG. 111

~~ANTWERP AVE~~

C 1 1388

"X" SECTIONS

on

ANTWERP AVE

from

118th ST. S. to 120th ST.

11-16-50

Willey J.L.

Smiley

Richards

Olivas.

STATION	B. S.	H. I.	F. S.	ELEV.

NOTE: ANY ADDITIONS OR CHANGES ON THIS SHEET MUST BE MADE OR CIRCLED IN RED INK, WITH DATE AND NAME OF PERSON MAKING CHANGE.

PLEASE RETURN TO

LOS ANGELES COUNTY SURVEYOR

726 LOS ANGELES COUNTY ENGINEERING BLDG.

Do not extend notes this side of this line.

76L298 307 4-50

76L298 307 4-50

PLEASE RETURN TO
LOS ANGELES COUNTY SURVEYOR
726 LOS ANGELES COUNTY ENGINEERING BLDG.

NOTE: ANY ADDITIONS OR CHANGES ON THIS SHEET MUST BE MADE OR CIRCLED IN RED INK, WITH DATE AND NAME OF PERSON MAKING CHANGE.

Do not extend notes this side of this line.

STATION	B. S.	H. I.	F. S.	ELEV.	Left (E)		℄ Right (W)	
BMLN17	5 27	98 19		92 92	BMLN17 El. 92.919. F.B. 1702-23			
					Antwerp Ave (E Side) 70'± S. of 118th St.			
					Bt. Spk in NW Cor Conc walk to Ho #11804.			
					Left (E)		℄ Right (W)	
1+00 = S.S.M.H.			4 85	93 34			℄	
inlet (N)			14 88	83 31	Rim: 4 87	4 88	4 86	4 86
" (W)			16 24	81 95	Depth. 9.34	9 11	9.30	9.09
" (S)			14 83	83 36	Dia: 0.67	2.25	0.67	2.25
outlet (E)			16 20	81 99	Rod: 14.88	16.24	14 83	16.20
1+00			5 25	92 94			25' = W. Pl. (Prod)	
"			5 13	93 06			140' = Back Lot Line (Prod)	
"			5 00	93 19	25' = E. Pl. (Prod)			
"			4 65	93 54	135' = Back Lot Line (Prod)			
+25			5 02	93 17			℄	
"			5 82	92 37			10° edge prt.	
"			6 0	92 2			12.5 Gut	
"			5 6	92 6			14° top BK.	
"			5 3	92 9			25' W. Pl.	
"			5 49	92 70	10' edge prt.			
"			5 8	92 4	11.5 Gut.			
"			5 5	92 7	15' top BK.			

F. B. 1702 Pg. 112
Job No. Division No. Notes Red. Plotted Profile
Survey of Date Date No.
Survey by Notes Notes Chkd. Checked X-Sec.
Indexed A. C. Johnson Date Date No.

76L298 307 4-50

PLEASE RETURN TO
LOS ANGELES COUNTY SURVEYOR
726 Los Angeles County Engineering Bldg.

NOTE: ANY ADDITIONS OR CHANGES ON THIS SHEET MUST BE MADE OR CIRCLED IN RED INK, WITH DATE AND NAME OF PERSON MAKING CHANGE.

Do not extend notes this side of this line.

Profile Notes Red. Plotted Job No. Division No.
No. Date Date Surveyed
X-Sec. Notes Chkd. Checked Survey by Notes Date
No. Date Date Map No. Checked Johnson Date
F. B. 1202 Pg. 11

STATION	B. S.	H. I.	F. S.	ELEV.	Left (E)	℄ Right (W)
1+25		98 19	5 2	93 0	25' E. of ℄.	
2+00			5 11	93 08		℄
"			5 65	92 54		7 5' edge Pvt.
"			5 7	92 5		12' Gut.
"			5 3	92 9		25' (W) of ℄.
"			5 36	92 83	8' edge Pvt.	
"			5 4	92 8	9' Gut.	
"		6	5 2	93 0	25' (E) of ℄.	
T.P.	4 82	97 76	5 23	92 94		
3+00			4 86	92 90		℄
"			5 38	92 38		7 5' edge Pvt.
"			5 9	91 9		12' Gut.
"			5 5	92 3		15' top Bk.
"			5 2	92 6		23.8' (W) of ℄.
"			5 3	92 5		135' Back Lot Line.
"			5 38	92 38	8' edge Pvt.	
"			5 6	92 2	10' Gut.	
"			5 2	92 6	15' top Bk.	
"			4 9	92 9	25' E. of ℄.	
"			5 1	92 7	135' Back Lot Line.	
4+00			5 18	92 58		℄

76L298 307 4-50

PLEASE RETURN TO
LOS ANGELES COUNTY SURVEYOR
726 Los Angeles County Engineering Bldg.

NOTE: ANY ADDITIONS OR CHANGES ON THIS SHEET MUST BE MADE OR CIRCLED IN RED INK, WITH DATE AND NAME OF PERSON MAKING CHANGE.

Do not extend notes this side of this line.

F. B. 1702 Pg. 114 Job No. Division No. Notes Red. Plotted Profile
Survey of Date Date No. X-Sec.
Survey by Notes Notes Chkd. Checked
Indexed A. C. Johnson Date Date Date No.

STATION	B. S.	H. I.	F. S.	ELEV.	Left (E)	℄ Right (W)
4+00		97 76	5 65	92 11		8° edge Pvt.
"			5 9	91 7		13° Gut.
"			5 3	92 5		25' (W) PL.
"			5 78	91 98	7° edge Pvt.	
"			6 0	91 8	11° Gut	
"			5 5	92 3	15° top Bk	
"		1	5 0	92 8	25° (E) PL.	
T.P.	4 81	96 93	5 64	92 12		
5+00			4 63	92 30		℄
"			5 30	91 63		10° edge Pvt.
"			5 6	91 3		13° Gut
"			5 1	91 8		18° top Bk.
"			5 0	91 9		25° (W) PL.
"			5 26	91 67	8° edge Pvt.	
"			5 4	91 5	10° Gut.	
"			4 6	92 3	25° (E) PL.	
6+00			4 82	92 11		℄
"			5 52	91 41		8° edge Pvt.
"			6 0	90 9		12° Gut.
"			5 4	91 5		16° top Bk.
"			5 5	91 4		25° (W) PL.

76L298 307 4-50

PLEASE RETURN TO
LOS ANGELES COUNTY SURVEYOR
726 LOS ANGELES COUNTY ENGINEERING BLDG.

NOTE: ANY ADDITIONS OR CHANGES ON THIS SHEET MUST BE MADE OR CIRCLED IN RED INK, WITH DATE AND NAME OF PERSON MAKING CHANGE.

Do not extend notes this side of this line.

Profile Notes Red. Plotted Job No. Division No. F. B. 7024 Pg. 113
No. Date Survey of
X-Sec. Notes Chkd. Checked Survey by Notes Date
No. Date Map No. Indexed Johnson Date

STATION	B. S.	H. I.	F. S.	ELEV.	Left (E) ℄	Right (W)
6+00		96 93	5 5	91 4		135° Back Lot Line
"			5 22	91 71	8° edge Pvt.	
"			5 4	91 5	9° Gut.	
"			5 1	91 8	10° top Bk.	
"			5 0	91 9	25° (E) R.	
"			5 0	91 9	135° Back Lot Line.	
7+00			5 09	91 84	℄	
"			5 61	91 32		6° edge Pvt.
"			6 1	90 8		10° Gut.
"			5 3	91 6		15° top Bk.
"			5 7	91 2		25° (W) R.
"			5 73	91 15	9° edge Pvt.	
"			5 9	91 0	10° Gut.	
"			5 5	91 4	13° top Bk.	
"			5 5	91 4	25° (E) R.	
T.P.	4 95	95 94	5 94	90 99		
8+00			4 92	91 02	℄	
"			5 48	90 46		7° edge Pvt.
"			6 0	89 9		11° Gut.
"			5 4	90 5		16° top Bk.
"			5 6	90 3		25° (W) R.

8°

76L298 307 4-50

PLEASE RETURN TO
LOS ANGELES COUNTY SURVEYOR
726 LOS ANGELES COUNTY ENGINEERING BLDG.

NOTE: ANY ADDITIONS OR CHANGES ON THIS SHEET MUST BE MADE OR CIRCLED IN RED INK, WITH DATE AND NAME OF PERSON MAKING CHANGE.

Do not extend notes this side of this line.

F. B. 1702 Pg. 116 | Job No. ____ Division No. ____ Notes Red. ____ Plotted ____ Profile
Survey of ____ Date ____ No. ____ X-Sec.
Survey by ____ Notes ____ Notes Chkd. ____ Checked ____
Indexed E. C. Johnson Date ____ Date ____ No. ____

STATION	B. S.	H. I.	F. S.	ELEV.	℄ Left (E)	℄ Right (W)
8+00		95 94	5 48	90 46	8' ℄ edge Pvt.	
"			5 6	90 3	12' Curb	
"			5 1	90 8	6' top bk.	
"			4 8	91 1	25' (E) ℄	
9+00			5 15	90 79		℄
"			5 31	90 63		7' edge Pvt.
"			5 7	90 2		11' Curb
"			4 7	91 2		17' top bk.
"			4 9	91 0		25' (W) ℄
"			4 5	91 4		35' Back of Walk
"			5 61	90 33	10' edge Pvt.	
"			5 8	90 1	12' Curb	
"			5 4	90 5	17' top bk.	
"			5 3	90 6	25' (E) ℄	
"			5 3	90 6	Back of Walk	
10+00			5 15	90 79		℄
"			5 52	90 42		7' edge Pvt.
"			5 9	90 0		11' Curb
"			4 7	91 2		17' top bk.
"			5 1	90 5		25' (W) ℄
"			570	90 24	10' edge Pvt.	

76L298 307 4-50

PLEASE RETURN TO
LOS ANGELES COUNTY SURVEYOR
726 LOS ANGELES COUNTY ENGINEERING BLDG.

NOTE: ANY ADDITIONS OR CHANGES ON THIS SHEET MUST BE MADE OR CIRCLED IN RED INK, WITH DATE AND NAME OF PERSON MAKING CHANGE.

Do not extend notes this side of this line.

STATION	B. S.	H. I.	F. S.	ELEV.	Left (E)	℄ Right (W)
10+00		95 94	6 0	89 9	15° Gut.	
"			5 5	90 4	17.5 top Bk.	
"			5 2	90 7	25° (E) R.	
+12°			5 24	90 70		℄
"			5 79	90 15	10.5 edge Pvt.	
"			6 02	89 92	13.5 Gut out.	
"			6 20	89 74	15° Gut in	
"			5 26	90 68	15° Top Curb (Catch Basin)	
+ 12° S.D. Catch Basin					Top C.B. 5.32 = (S. end CB)	
18" Outlet S.W.			9 45	86 49	Meas 2.63	
					Dia 1.50	
					Rod 9.45	
+ 13.5			5 31	90 63		℄
"			5 57	90 37		6° edge Pvt.
"			6 17	89 77		13.5 Gut out
"			6 36	89 58		15° Gut in
"			5 35	90 59		15° Top Cb. (Catch Basin)
" S.D. Catch Basin					Top C.B. 5.35	
outlet S.			8 75	87 19	Meas 2.40	
					Dia 1.00	
					Rod 8.75	

Profile Notes Red. ____ Plotted ____ Job No. ____ Division No. ____ F. B. 1702 Pg. 117

No. ____ Date ____ Date ____ Survey of ____

X-Sec. Notes Chkd. ____ Checked ____ Survey by ____ Notes ____ Date ____

No. ____ Date ____ Date ____ Map No. ____ Indexed E. C. Johnson Date ____

76L298 307 4-50

PLEASE RETURN TO
LOS ANGELES COUNTY SURVEYOR
726 LOS ANGELES COUNTY ENGINEERING BLDG.

NOTE: ANY ADDITIONS OR CHANGES ON THIS SHEET MUST BE MADE OR CIRCLED IN RED INK, WITH DATE AND NAME OF PERSON MAKING CHANGE.

Do not extend notes this side of this line.

F. B. 1102 Pg. 118 Job No. Division No. Notes Red. Plotted Profile
Survey of Date Date No.
Survey by E. C. Johnson Notes Notes Chkd Checked X-Sec.
Indexed Date Date Date No.

STATION	B. S.	H. I.	F. S.	ELEV.	Left (E)	℄ Right (W)
10+41 ±		95 94	5 55	90 39		℄
			5 53	90 41	4° Grown Pvt.	
			5 82	90 12	2° Edge Pvt (BC) & Gut	
			5 2	90 7	17° Top brk	
			4 8	91 1	25 E P/L	
10+53 73			5 95	89 99		℄ Int. 120th St.
"			6 13	89 81		45 edge Pvt; gut.
"			5 2	90 7		85 Top brk
"			5 4	90 5		25 W P/L Cor
"			5 89	90 05	5± on Pvt.	
"			6 01	89 93	19± edge Pvt. Gut.	
"			5 1	90 8	23± Top brk	
"			5 0	90 9	25 E P/L Cor	
10+58° S.D.M.H.						9° S.D.M.H.
36" Outlet W			12 31	83 63	Rim 5.48	Rim 5.48 / Rim 5.43
33" Inlet E			11 98	83 96	Meas 383	Meas 3.75 / Meas 3.55
18" Inlet N.E			10 48	85 46	Dia 3.00	Dia 2.75 / Dia 1.50
					Rod 12.317	Rod 11.98 / Rod 10.48.
10+84 ±			6 65	89 29		℄ Gut out.
10+86 ±			6 80	89 14		℄ Gut in

76L298 307 4-50

PLEASE RETURN TO
LOS ANGELES COUNTY SURVEYOR
726 LOS ANGELES COUNTY ENGINEERING BLDG.

NOTE: ANY ADDITIONS OR CHANGES ON THIS SHEET MUST BE MADE OR CIRCLED IN RED INK, WITH DATE AND NAME OF PERSON MAKING CHANGE.

Do not extend notes this side of this line.

STATION	B. S.	H. I.	F. S.	ELEV.	Left (E)	℄	Right (W)
		95 94					
10+86			6 17	89 77		℄	Top Cb.
BMN26			5 30	90 64	BMN26 El. 90664 Antwerp Ave & 120th St. Bf Spk in S.W. Cor. Conc		FD. 1702-11 N.E. Cor. Catch Basin

Profile Notes Red____ Plotted____ Job No.____ Division No.____
No.____ Date____ Date____ Survey of____
X-Sec. Notes Chkd.____ Checked____ Survey by____ Notes____ Date____
No.____ Date____ Date____ Map No.____ Traced Johnson Date____

F. B. 1702 Pg. 119

F. B. 1702 Pg. 120 | Job No. | Division No. | Notes Red. | Plotted | Profile

Survey of | Date | Date | No.

Survey by | Notes | Notes Chkd. | Checked | X-Sec.

Indexed | Date | Date | Date | No.

STATION	B. S.	H. I.	F. S.	ELEV.	

76L298 3b7 4-50

PLEASE RETURN TO

LOS ANGELES COUNTY SURVEYOR

726 LOS ANGELES COUNTY ENGINEERING BLDG.

NOTE: ANY ADDITIONS OR CHANGES ON THIS SHEET MUST BE MADE OR CIRCLED IN RED INK, WITH DATE AND NAME OF PERSON MAKING CHANGE.

Do not extend notes this side of this line.

Notes Ck'd by	Survey of Antwerp Ave	F. B. 1702 Pg. 121
Map No.	W. O. 1388 Tape No. Std. °F	
Office Work	Surveyed by J. L. Willey	
Checked	Notes J.L.W. Date 11-17-50	
Date	Indexed L. C. Johnson	

ANTWERP AVE.

C.I. 1388

TOPOGRAPHY
on
SUCCESS AVE.
from
118th ST. N. to IMPERIAL HWY.

10-30-50
Willey J. L.
Richards
Kapp
Olivas

Note: Any Additions or Changes on This Sheet Must be Made or Circled in Red Ink With Date and Name of Person Making Change.

Do not extend notes this side of this line.

RETURN TO
LOS ANGELES COUNTY SURVEYOR
726 LOS ANGELES COUNTY
ENGINEERING BLDG.

76F3098 247 10M 1-49

F. B. 1702 Pg. 122

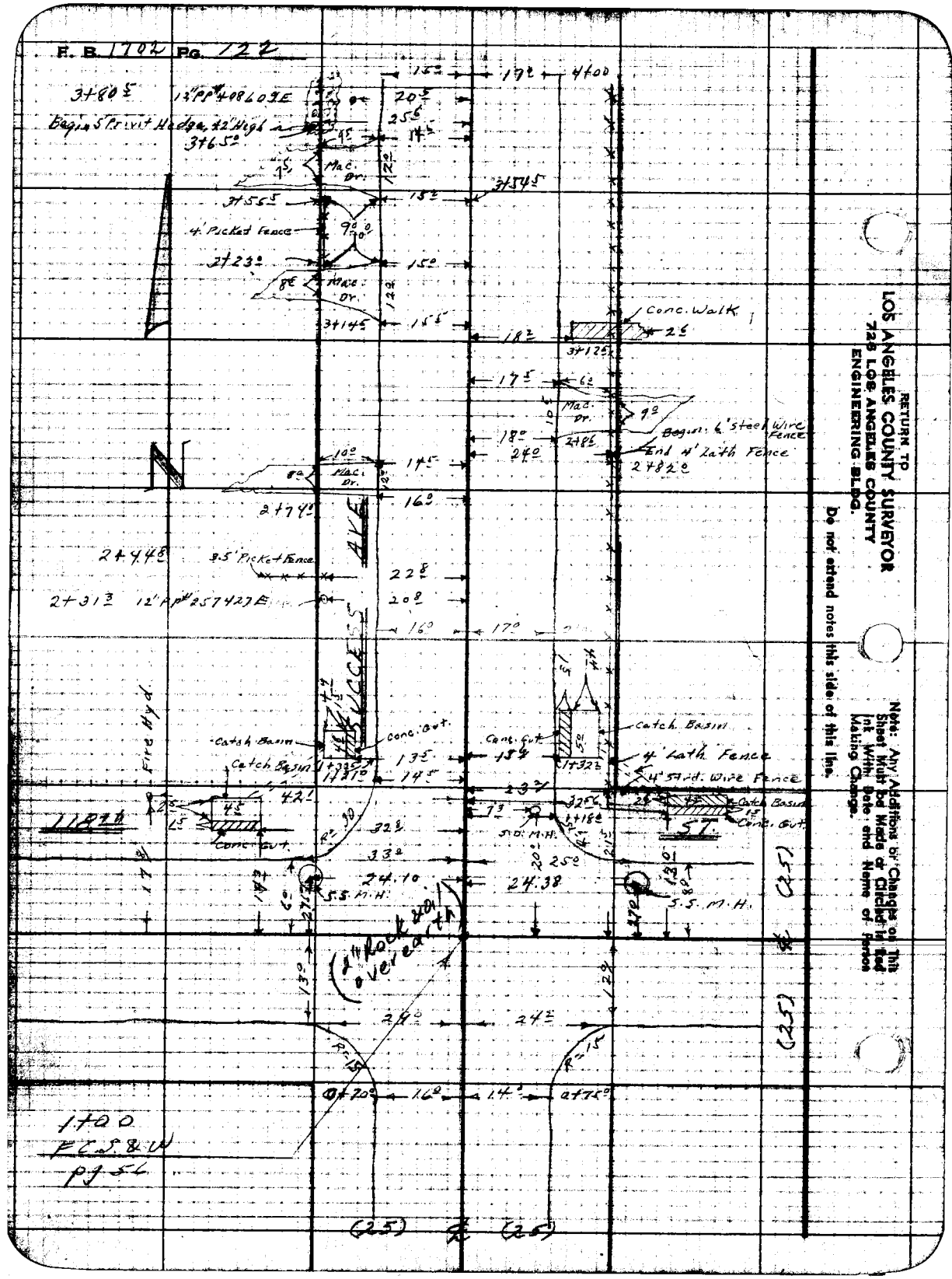

RETURN TO
LOS ANGELES COUNTY SURVEYOR
720 LOS ANGELES COUNTY
ENGINEERING BLDG.

Do not extend notes this side of this line.

Note: Any Additions or Changes on This Sheet Must be Made or Circled in Red Ink With Date and Name of Person Making Change.

Notes Ck'd by	Survey of Antwerp Ave	F. B. 1702 Pg. 123
Map No.	W. O. 1338 Tape No. Std. °F	
Office Work	Surveyed by J. L. Willey	
Checked	Noted J. L. W. Date 11-30	
Date	Indexed E. C. Johnson	



Note: Any Additions or Changes on This Sheet Must be Made or Circled in Red Ink With Date and Name of Person Making Change.

Do not extend notes this side of this line.

LOS ANGELES COUNTY SURVEYOR
726 LOS ANGELES COUNTY
ENGINEERING BLDG.

F. B. 1702 Pg. 124

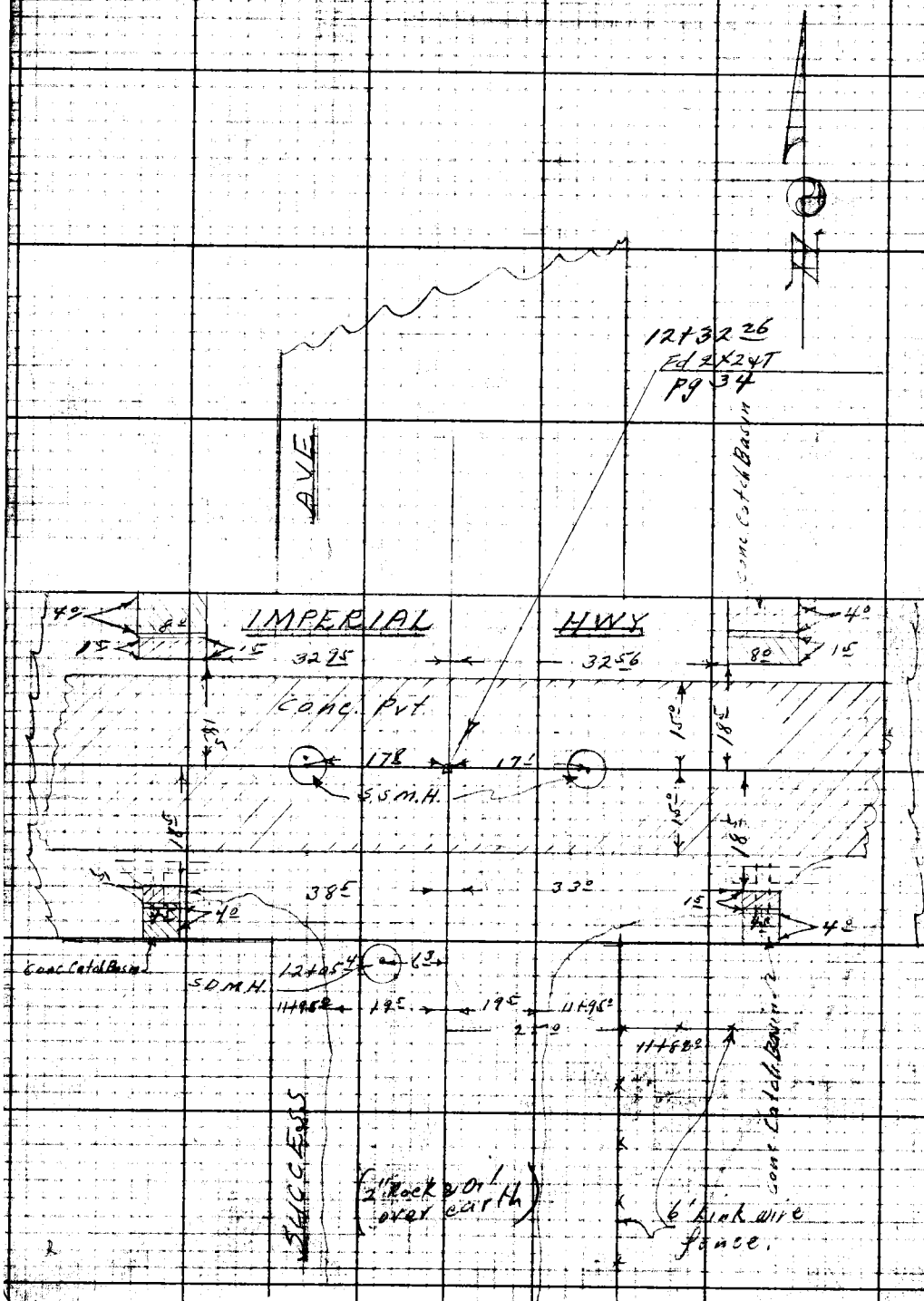

RETURN TO
LOS ANGELES COUNTY SURVEYOR
728 LOS ANGELES COUNTY
ENGINEERING BLDG.

Do not extend notes this side of this line.

Note: Any Additions or Changes on This Sheet Must be Made or Circled in Red Ink With Date and Name of Person Making Change.

Profile Notes Red. Plotted Job No. 1388 Division No. F. B. 1702 Pg. 125

No. Date Date Survey of Antwerp Ave.

X-Sec. Notes Chkd. ICM Checked Survey by J.L. Willey Notes J.L.W. Date 11-17-50

No. Date 12/6/50 Date Map No. Indexed K.C. Johnson Date FEB 7 51

Antwerp Ave.

CL 1388

TOPOGRAPHY

SUCCESS. AVE.

from

118th ST. N to IMPERIAL HWY.

11-16-50

Willey J.L.
Smiley
Richards
Olivas

STATION	B. S.	H. I.	F. S.	ELEV.

NOTE: ANY ADDITIONS OR CHANGES ON THIS SHEET MUST BE MADE OR CIRCLED IN RED INK, WITH DATE AND NAME OF PERSON MAKING CHANGE.

PLEASE RETURN TO
LOS ANGELES COUNTY SURVEYOR
726 LOS ANGELES COUNTY ENGINEERING BLDG.

Do not extend notes this side of this line.

76L298 307 4-50

76L2[illegible] J7 4-50

PLEASE RETURN TO
LOS ANGELES COUNTY SURVEYOR
726 LOS ANGELES COUNTY ENGINEERING BLDG.

NOTE: ANY ADDITIONS OR CHANGES ON THIS SHEET MUST BE MADE OR CIRCLED IN RED INK, WITH DATE AND NAME OF PERSON MAKING CHANGE.

Do not extend notes this side of this line.

STATION	B. S.	H. I.	F. S.	ELEV.	Left (W)	℄ Right (E)
BM.LN14	5 25	98 32		93 07	BMLN14 El. 93.068	F.B. 1702-18
					Success Ave & 118th St N.W. Cor	
					Bt Spk in Conc. Catch. Basin.	
1+00			5 22	93 10		℄ Int. 118th St.
"			5 16	93 16		25' ℄ 118th St.
"			5 01	93 31		75' "
"			5 27	93 05		150' " Back Lot Line (Prod)
"			5 12	93 20	25' Pvt on ℄ 118th St.	
"			5 23	93 09	75' "	
"			5 55	92 77	150' " " Back Lot Line	
1+02 70						24 38 S.S.M.H.
27"? Outlet E.			16 13	82 19	Rim 5 16	Rim 5 22 / Rim 5 16
floor of M.H. where 8" Inlet N. should be			16 20	82 12	Depth 8.62	Depth to floor 10.98 / depth to floor 10.98
floor of M.H. where 8" Inlet S. should be.			16 14	82 18	Dia 2.35 meas.	Rod 16.20 / Rod 16.14
					Rod 16.13	
1+02 75					24 10 S.S.M.H.	
27"? Inlet W.			16.11	82 21	Rim 5 13	Rim 5.18 / Rim 5.11
floor of M.H. where 8" Inlet N. should be			16 09	82 23	Depth 8.63	depth to floor 10.91 / depth to floor 10.91
floor of M.H. where 8" Inlet S. should be			16 02	82 30	Dia 2.35	Rod 16.09 / Rod 16.02
					Rod 16.11	

1395

F.B. 1702 Pg. 126 Job No. 1388 Division No. Notes Red. Plotted Profile
Survey of Antwerp Ave Date Date No.
Survey by J. L. Willey Notes J.L.W. Notes Chkd. Checked X-Sec.
Indexed A. C. Johnson Date Date Date No.

76L298 307 4-50

PLEASE RETURN TO
LOS ANGELES COUNTY SURVEYOR
726 LOS ANGELES COUNTY ENGINEERING BLDG.

NOTE: ANY ADDITIONS OR CHANGES ON THIS SHEET MUST BE MADE OR CIRCLED IN RED INK, WITH DATE AND NAME OF PERSON MAKING CHANGE.

Do not extend notes this side of this line.

STATION	B. S.	H. I.	F. S.	ELEV.
		98 32		
1 + 13.0 12" outlet N.W.			7 42	90 90

S.S. M.H. Sketch

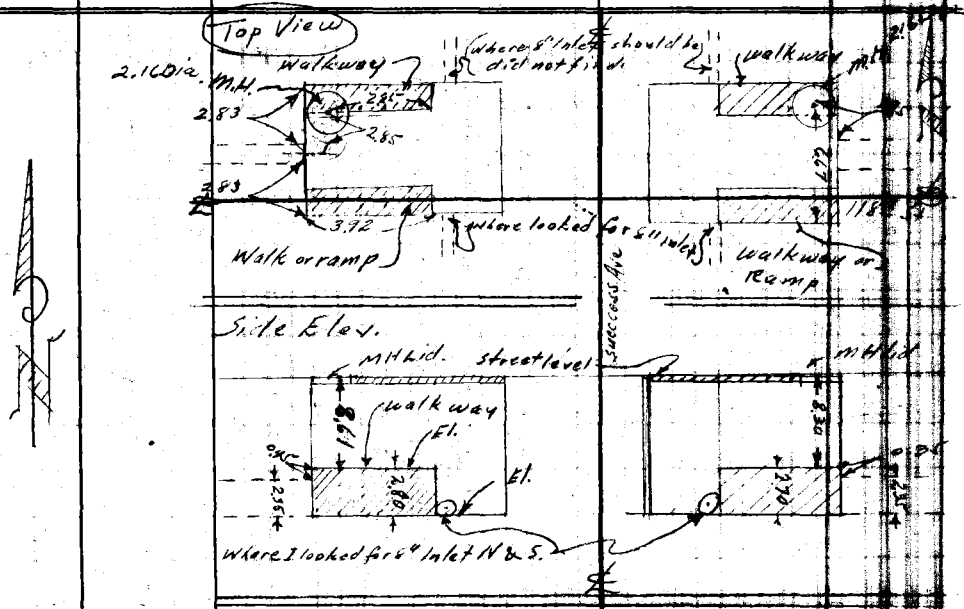

32.56 Catch Basin

Top C.B.	5.12
Meas.	1.30
Dia	1.00
Rod	7.42

Profile Notes Red ____ Plotted ____ Job No. 1388 Division No. ____ F.S. 1702 No. 127

X-Sec. Notes Chkd. ____ Checked ____ Survey by J. L. Willey Notes J.L.W. Date 11-27-

Date ____ Date ____ Date ____ Date ____

76L298 307 4-50

PLEASE RETURN TO
LOS ANGELES COUNTY SURVEYOR
726 LOS ANGELES COUNTY ENGINEERING BLDG.

NOTE: ANY ADDITIONS OR CHANGES ON THIS SHEET MUST BE MADE OR CIRCLED IN RED INK, WITH DATE AND NAME OF PERSON MAKING CHANGE.

Do not extend notes this side of this line.

STATION	B. S.	H. I.	F. S.	ELEV.		
1+14.3		98.32			32.8 Catch Basin	
12" Outlet N.E.			7.77	90.55	Top C.B. 5.22	
					Meas 1.55	
					Dia 1.00	
					Rod 7.77	
1+20 S.D. M.H.						7.3 S.D. M.H.
E. Barrel			16.14	82.18	Rim 5.49 / Rim 5.44	Rim 5.47 / Rim 5.46
W "			16.09	82.23	Meas 3.46 / Meas 3.46	Meas 4.44 / Meas 4.56
Inlet E (of E Barrel)			10.91	87.41	Depth 7.19 / Depth 7.19	Dia 1.00 / Dia 1.00
Inlet W (of W Barrel)			11.02	87.30	Rod 16.14 / Rod 16.09	Rod 10.91 / Rod 11.02

Inside Height of Barrells is 7.19 @ M.H.
(" " " " between 0+84.6 & 1+14.6 = 5.90)
Dist of Ceiling to Rim of M.H. 3.46

Storm Drain Sketch
Top View ℄

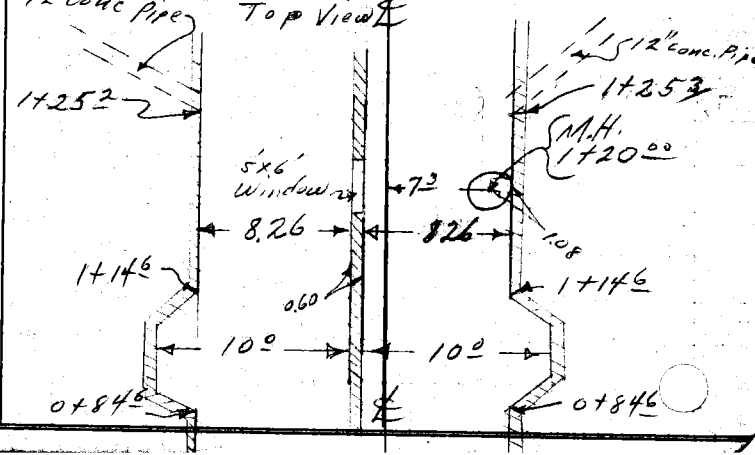

Job No. 1388 Division No. ____ Notes Red. ____ Plotted ____ Profile
Survey of Antwerp Ave Date ____ Date ____ No. ____
Survey by J.L. Willey Notes J.L.W. Notes Chkd. ____ Checked ____ X-Sec.
Indexed C. Johnson Date ____ Date ____ No. ____

Pg. 1702 Pg. 128

76L298 307 4-50

76L2

PLEASE RETURN TO

LOS ANGELES COUNTY SURVEYOR

726 LOS ANGELES COUNTY ENGINEERING BLDG.

NOTE: ANY ADDITIONS OR CHANGES ON THIS SHEET MUST BE MADE OR CIRCLED IN RED INK, WITH DATE AND NAME OF PERSON MAKING CHANGE.

Do not extend notes this side of this line.

STATION	B. S.	H. I.	F. S.	ELEV.		
1+32.2		98 32	5 32	93 00		℄
			5 94	92 38	(Catch Basin)	13.6 Gut out
			6 01	92 31	"	15' Gut in
			5 16	93 16	"	15' Top Curb
Inlet S.E.			9 34	88 98	Top C.B. 5.16	Top C.B. 5.16
Outlet S.W.			9 56	88 76	Meas 3.18	Meas 3.40
					Dia 1.00	Dia 1.00
					Rod 9.34	Rod 9.56
" 1+32.5			6 02	92 30	13.5 Gut out	(Catch Basin)
"			6 04	92 28	15.0 Gut in	"
"			5 25	93 07	15.0 Top Curb	"
Inlet S.W	(Catch Basin)		9 15	89 17	Top C.B. 5.25	Top C.B. 5.25
Outlet S.E.			9 45	88 87	Meas 2.90	Meas 3.20
					Dia 1.00	Dia 1.00
					Rod 9.15	Rod 9.45
2+00			5 23	93 09		℄
"			5 86	92 46		17.0 edge Put, Gut
"			4 7	93 6		25 Top brk & E Pl
"			5 91	92 41	16.0 edge Gut	
"			6 0	92 3	19.0 Gut	

Profile Notes Red. ____ Plotted ____ Job No. 1388 Division No. ____ F. B. 1702 Pg. 129

No. ____ Date ____ Survey of Antwerp Ave

X-Sec. Notes Chkd. ____ Checked ____ Survey by J. L. Willey Notes J.L.W. Date 11-3

No. ____ Date ____ Map No. ____ Reduced Johnson Date ____

76L298 307 4-50

PLEASE RETURN TO
LOS ANGELES COUNTY SURVEYOR
726 LOS ANGELES COUNTY ENGINEERING BLDG.

NOTE: ANY ADDITIONS OR CHANGES ON THIS SHEET MUST BE MADE OR CIRCLED IN RED INK, WITH DATE AND NAME OF PERSON MAKING CHANGE.

Do not extend notes this side of this line.

STATION	B. S.	H. I.	F. S.	ELEV.	Left.	℄	Right.
12+00		99 73	5 02	94 71		℄	
12+02 3/			5 03	94 70		℄	
"			5 15	94 58			20 edge Pvt
"			3 5	96 2			24 Top brk
"			3 5	96 2			25 E P/L Cor
"			5 54	94 19	19.5 edge Pvt; Cut.		
"			3 8	95 9	24 Top brk		
"			3 8	95 9	25 W P/L Cor.		

Storm Drain Sketch – Top View

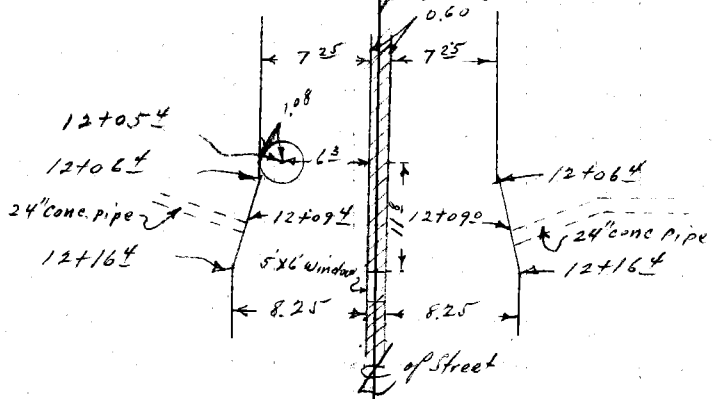

Inside Height of Barrels = 7.25 @ M.H.

F. B. 1702 Pg. 134 Job No. 1388 Division No. ____ Notes Red. ____ Plotted ____ Profile ____
Survey of Antwerp Ave Date ____ Date ____ No. ____
Survey by J.L. Willey Notes JLW Notes Chkd. ____ Checked ____ X-Sec. ____
Indexed A. C. Johnson Date ____ Date ____ Date ____ No. ____

76L298 307 4-60

PLEASE RETURN TO
LOS ANGELES COUNTY SURVEYOR
726 LOS ANGELES COUNTY ENGINEERING BLDG.

NOTE: ANY ADDITIONS OR CHANGES ON THIS SHEET MUST BE MADE OR CIRCLED IN RED INK, WITH DATE AND NAME OF PERSON MAKING CHANGE.

4 55

Do not extend notes this side of this line.

Profile Notes Red_____ Plotted_____ Job No. 4388 Division No._____ F. B. 1702 Pg. 135

No._____ Date_____ X-Sec. Notes Chkd._____ Checked_____ Survey by J.K. Miller Notes T.W. Date 11-30

No._____ Date_____ Map No._____ Indexed Johnson Date_____

STATION	B. S.	H. I.	F. S.	ELEV.	Left & Right
12+05⅘ S. D.M.H.		99 73			
E. Barrel			15 12	84 61	Rim 5.05
W. Barrel			15 16	84 57	meas 2.82
Inlet E. (in E Barrel)			11 00	88 73	Depth 7.25
Inlet W (in W. Barrel)			10 79	88 94	Rod 15.12
					Rim 5.09 / meas 2.82 / Depth 7.25 / Rod 15.16
					Rim 5.08 / meas 3.92 / Dia 2.00 / Rod 11.00
					Rim 5.01 / Meas. 3.72 / Dia 2.00 / Rod 10.79
12+12⅗					33± Catch Basin
12" Outlet N			9 16	90 57	Top Catch Basin 4.56
					meas 3.60
					Dia 1.00
					Rod 9.16
12+12⅗					38± Catch Basin
12" outlet E			9 05	90 68	Top Catch Basin 4.55
					Meas. 3.50
					Dia 1.00
					Rod 9.05
12+32⅖			4 63	95 10	℄ Int. Imperial Hwy
"			4 63	95 10	on ℄ Imperial Hwy
"			4 60	95 13	"
"			4 69	95 04	25' P.V.T.
"			4 45	95 28	150' P.V.T.
					25' P.V.T.
					on ℄ Imperial
					"

76L298 307 4-50

PLEASE RETURN TO
LOS ANGELES COUNTY SURVEYOR
726 LOS ANGELES COUNTY ENGINEERING BLDG.

NOTE: ANY ADDITIONS OR CHANGES ON THIS SHEET MUST BE MADE OR CIRCLED IN RED INK, WITH DATE AND NAME OF PERSON MAKING CHANGE.

Do not extend notes this side of this line.

STATION	B. S.	H. I.	F. S.	ELEV.		
		99 73				
BMLN2			4 55	95 18	BMLN2 El. 95.~~194~~ 154 F.B. 1702-9 Imperial Hwy & Success Ave N.E. Cor Bt. Spk in Conc. Catch Basin.	
		98.32			(H.I. as per pg. 126)	
1+02 75 S.S.M.H.W.					24.10 Left (W)	
8" Inlet N.			15 14	83 18	Rim N. 5.13 — as per N. Rim. Pg 126 Depth 9.34 Dia 0.67 Rod 15.14	
		Leg guess 83.08 K			(Note: The 8" stub S. plastered over)	
1+02 70 SSM.H.(E)						
8" Stub N. —			15 05	83 27	Rim (S) 5.16 Depth 9.22 Dia 0.67 Rod 15.05	Rim (S) 5.16 Depth 9.32 Dia 0.67 Rod 15.15
8" Stub S.			15 15	83 17		

F. B. 1702 PG. 136
Job No. 1388 Division No. Notes Red. Plotted Profile
Survey of Antwerp Ave Date Date No.
Survey by J. L. Willey Notes J.L.W. Notes Chkd. Checked X-Sec.
Indexed C. Johnson Date Date Date No.

F. B. 1702 PG. 137

Notes Ch'd by	Survey of Antwerp Ave
Map No.	W. O. 1388 Tape No. Std. °F
Office Work	Surveyed by J. L. Willey
Checked	Notes J. L. W. Date 11-50
Date	Indexed A. C. Johnson

FEB 7 '51

ANTWERP AVE

C11388

TOPOGRAPHY
on
SUCCESS AVE
from
118th ST. S. to 120th ST.

11-2-50
Willey J. L.
Richards
Kapp
Olivas

Note: Any Additions or Changes on This Sheet Must be Made or Circled in Red Ink With Date and Name of Person Making Change.

Do not extend notes this side of this line.

RETURN TO
LOS ANGELES COUNTY SURVEYOR
726 LOS ANGELES COUNTY
ENGINEERING BLDG.

76F309S 247 10M 1-49

F. B. 1702 Pg. 138

RETURN TO
LOS ANGELES COUNTY SURVEYOR
725 LOS ANGELES COUNTY
ENGINEERING BLDG.

Do not extend notes this side of this line.

Note: Any Additions or Changes on This Sheet Must be Made or Circled in Red Ink With Date and Name of Person Making Change.

Notes Ck'd by:	Surveyed: Antwerp Ave
Map No.	W. O. 1388 Tape No. Std. °F
Office Work	Surveyed by: J.L. Willey
Checked	Notes: J.L.W. Date 11-50
Date	Indexed: A. C. Johnson

F. B. 1702 PG. 139



Note: Any Additions or Changes on This Sheet Must be Made or Circled in Red Ink With Date and Name of Person Making Change.

Do not extend notes this side of this line.

RETURN TO
LOS ANGELES COUNTY SURVEYOR
725 LOS ANGELES COUNTY
ENGINEERING BLDG.

76F3098 247 10M 1-49

F. B. 1702 PG. 140

RETURN TO
LOS ANGELES COUNTY SURVEYOR
725 LOS ANGELES COUNTY
ENGINEERING BLDG.

Do not extend notes this side of this line.

Note: Any Additions or Changes on This Sheet Must be Made or Checked in Red Ink With Date and Name of Person Making Change.

Profile No.	Notes Red.	Plotted	Job No. 1388	Division No.
X-Sec. No.	Notes Chkd. LCM	Checked	Survey by J. L. Willey	Notes J.L.W. Date 11-17-50
	Date 12/6/50	Date	Map No.	Indexed A. C. Johnson Date FEB 7 '51

F. B. 1702 PG. 141

ANTWERP AVE

C1 1388

"X" SECTIONS on

SUCCESS AVE

from

118th ST S. to 120th ST

11-17-50

Willey J. L.
Smiley
Richards
Olivas.

STATION	B. S.	H. I.	F. S.	ELEV.

NOTE: ANY ADDITIONS OR CHANGES ON THIS SHEET MUST BE MADE OR CIRCLED IN RED INK, WITH DATE AND NAME OF PERSON MAKING CHANGE.

PLEASE RETURN TO
LOS ANGELES COUNTY SURVEYOR
726 LOS ANGELES COUNTY ENGINEERING BLDG.

Do not extend notes this side of this line.

76L298 307 4-50

76L298 307 4-50

PLEASE RETURN TO
LOS ANGELES COUNTY SURVEYOR
726 LOS ANGELES COUNTY ENGINEERING BLDG.

NOTE: ANY ADDITIONS OR CHANGES ON THIS SHEET MUST BE MADE, OR CIRCLED IN RED INK, WITH DATE AND NAME OF PERSON MAKING CHANGE.

Do not extend notes this side of this line.

F. B. 1702 Pg. 142 | Job No. 1388 Division No. Anaheim Ave | Notes Red. | Plotted | Profile
Survey of J.L. Willey Notes J.L.W | Date | No. | X-Sec.
Survey by E. C. Johnson Date | Notes Chkd. | Date | Checked | No.
Indexed | Date | Date

STATION	B. S.	H. I.	F. S.	ELEV.	Left (E)	℄ Right (W)
BMLN14	4 74	97 81		93 07	BMLN14, El. 93.068 FB. 1702-18	
					Success Ave & 118th St NW. Cor.	
					Bt. Spk in conc Catch Basin.	
1+00			4 70	93 11		℄ Int. 118th St.
					(see pg. 126 for Intersection "X" Sections)	
			4 61	93 20	On ℄ 118th St.	25' Pvt.
			4 72	93 09	"	75' "
			5 04	92 77	"	150' "
			4 65	93 16	25' Pvt.	℄ 118th St.
			4 50	93 31	75' "	"
			4 76	93 05	150 "	"
1+25			4 87	92 94		℄
"			5 61	92 20		17° edge Pvt
"			5 6	92 2		18 Cut
"			4 8	93 0		23 brk
"			4 8	93 0		25 W P/L Cor
"			5 26	92 55	16 edge pvt. Cut	
"			5 1	92 7	18 bot brk	
"			4 4	93 4	20 Top "	
"			4 3	93 5	25 E P/L Cor.	

76L298 307 4-50

PLEASE RETURN TO
LOS ANGELES COUNTY SURVEYOR
726 LOS ANGELES COUNTY ENGINEERING BLDG.

NOTE: ANY ADDITIONS OR CHANGES ON THIS SHEET MUST BE MADE OR CIRCLED IN RED INK, WITH DATE AND NAME OF PERSON MAKING CHANGE.

Do not extend notes this side of this line.

STATION	B. S.	H. I.	F. S.	ELEV.	Left	℄ Right
2+00		97 81	5 23	92 58		℄
"			5 76	92 05		15.5 edge Pvt
"			6 2	91 6		20.5 Gut.
"			5 5	92 3		23 Top brk
"			4 8	93 0		25 WP/L
"			5 56	92 25	15.0 edge Pvt, Gut	
"			5 4	92 4	18 bot brk	
"			5 0	92 8	19 Top "	
"			4 3	93 5	25 EP/L	
T.P.	4 99	97 43	5 37	92 44		
3+00			5 01	92 42		℄
"			5 64	91 79		15.0 edge Pvt
"			5 7	91 7		17.5 Gut
"			5 3	92 1		18 brk
"			4 3	93 1		25 WP/L
"			4 7	92 7		140 back lot
"			5 58	91 85	15' edge Pvt.	
"			5 6	91 8	16 Gut.	
"			5 1	92 3	17.5' Top brk	
"			4 4	93 0	25' EP/L	
"			4 8	92 6	150' back lot	

Profile No. ____ Date ____ Notes Red. ____ Plotted ____ Job No. 1388 Division No. ____ F. B. 1702 Pg. 143

X-Sec. No. ____ Date ____ Notes Chkd LCM Checked ____ Survey of Antwerp Ave Survey by J.L. Willey Notes J.L.W. Date 11-17-50

Date 12/6/50 Date ____ Map No. ____ Indexed Johnson Date ____

76L298 307 4-50

PLEASE RETURN TO
LOS ANGELES COUNTY SURVEYOR
726 LOS ANGELES COUNTY ENGINEERING BLDG.

NOTE: ANY ADDITIONS OR CHANGES ON THIS SHEET MUST BE MADE OR CIRCLED IN RED INK, WITH DATE AND NAME OF PERSON MAKING CHANGE.

Do not extend notes this side of this line.

F. B. 1702 Pg. 144 | Job No. 1388 Division No. | Notes Red. | Plotted | Profile
Survey of Empire Ave | Date | Date | No.
Survey by T. K. Willey Notes T. K. W. | Notes Chkd. | Checked | X-Sec.
Indexed E. C. Johnson Date | Date | Date | No.

STATION	B. S.	H. I.	F. S.	ELEV.	℄ Left	℄ Right
4+00		97 43	5 30	92 13		℄
"			5 82	91 61		15° edge pvt.
"			5 9	91 5		17 Gut.
"			5 3	92 1		19 brk
"			4 5	92 9		25 WP/L
"			5 80	91 63	15° edge Pvt.	
"			5 8	91 6	17½ Gut.	
"			5 3	92 1	18½ brk	
"			4 8	92 6	25 EP/L	
T.P.	4 34	96 76	5 01	92 42		
5+00			4 86	91 90		℄
"			5 36	91 40		15 edge Pvt
"			5 5	91 3		18 Gut.
"			4 9	91 9		19 brk
"			3 9	92 9		25 WP/L
"			5 35	91 41	15 edge	
"			4 8	92 0	16½ brk	
"			4 7	92 1	24½ brk	
"			4 2	92 6	25 EP/L	
6+00			5 10	91 66		℄
"			5 68	91 08		16½ edge Pvt.

76L298 307 4-50

PLEASE RETURN TO
LOS ANGELES COUNTY SURVEYOR
726 LOS ANGELES COUNTY ENGINEERING BLDG.

NOTE: ANY ADDITIONS OR CHANGES ON THIS SHEET MUST BE MADE OR CIRCLED IN RED INK, WITH DATE AND NAME OF PERSON MAKING CHANGE.

Do not extend notes this side of this line.

STATION	B. S.	H. I.	F. S.	ELEV.	Left	℄ Right
6+00		96 76	57	91 1		17° Gut
"			48	92 0		19.5 Top brk
"			48	92 0		25 WP/L
"			43	92 5		150 on school Grounds
"			5 56	91 20	15° edge Put	
"			56	91 2	16.5 Gut	
"			44	92 4	21 brk	
"			44	92 4	25 EP/L	
"			51	91 7	150' back lot	
7+20			5 32	91 44		℄ e
"			5 84	90 92		16 edge Put
"			59	90 9		18 Gut
"			50	91 8		19.5 brk
"			49	91 9		25 WP/L
"			5 94	90 82	15.5 edge Put	
"			59	90 9	17 Gut	
"			43	92 5	22 brk	
"			47	92 1	25 EP/L	
T.P.	4 92	95 90	5 78	90 98		
8+00			4 66	91 24		℄
"			5 35	90 55		16.5 edge Put

Profile Notes Red. ____ Plotted ____ Job No. 1388 Division No. ____ F. B. 1702 PG. 145
No. ____ Date ____ Date ____ Survey of Patterson Ave
X-Sec. Notes Chkd. ____ Checked ____ Survey by J. L. Willey Notes J. L. W. Date 11-17-50
No. ____ Date ____ Date ____ Map No. ____ Indexed Johnson Date ____

76L298 307 4-50

PLEASE RETURN TO
LOS ANGELES COUNTY SURVEYOR
726 LOS ANGELES COUNTY ENGINEERING BLDG.

NOTE: ANY ADDITIONS OR CHANGES ON THIS SHEET MUST BE MADE OR CIRCLED IN RED INK, WITH DATE AND NAME OF PERSON MAKING CHANGE.

18

Do not extend notes this side of this line.

STATION	B. S.	H. I.	F. S.	ELEV.	Left	℄ Right
8+00		95 90	54	90 5		20 Gut.
"			52	90 7		21 brk
"			46	91 3		25 WP/L
"			523	90 67	16° edge Pvt; gut.	
"			53	90 6	18 bot brk	
"			40	91 9	22 Top brk	
"			40	91 9	25 EP/L	
9+00			498	90 92		℄
"			555	90 35		15° edge Pvt.
"			56	90 3		20 Gut.
"			52	90 7		21 brk
"			44	91 5		25 WP/L
"			50	90 9		150 on school Grounds
"			566	90 24	16 edge Pvt.	
"			57	90 2	18 Gut	
"			47	91 2	22 brk	
"			47	91 2	25 EP/L	
"			45	91 4	150 back lot.	
10+00			525	90 65		℄
"			575	90 15		15° edge Pvt
"			60	89 9		18° Gut.

F. B. 1702 PG. 146 Job No. 1388 Division No. Notes Red. Date Plotted Date No. Profile
Survey of Antwerp Ave Notes Chkd. Date Checked Date No. X-Sec.
Survey by J.L. Willey Notes J.L.W. Date
Indexed A. C. Johnson Date

76L298 307 4-50

PLEASE RETURN TO
LOS ANGELES COUNTY SURVEYOR
726 LOS ANGELES COUNTY ENGINEERING BLDG.

NOTE: ANY ADDITIONS OR CHANGES ON THIS SHEET MUST BE MADE OR CIRCLED IN RED INK, WITH DATE AND NAME OF PERSON MAKING CHANGE.

Do not extend notes this side of this line.

STATION	B. S.	H. I.	F. S.	ELEV.	Left	℄ Right
10+00		95 90	5 7	90 2		20 brk
"			5 1	90 8		25 wp/L
"			5 84	90 06	15⁵ edge Pvt.	
"			5 9	90 0	16⁵ Gut.	
"			4 8	91 1	20 brk	
"			4 7	91 2	25 EP/L	
10+15⁶			5 50	90 40	Brk in Grd of Pvt.	℄ opp Catch Basins
"			5 74	90 16		13⁵ Gut out
"			5 87	90 03		15⁰ Gut in.
"			5 03	90 87		15⁰ Top Cb (Catch Basin)
"			5 75	90 15	13⁵ Gut out	
"			5 94	89 96	15⁰ Gut in	
"			5 03	90 87	15⁰ Top Cb (catch Basin)	
10+15⁶						15⁰ Conc. Catch Basin
12 outlet E			9 13	86 77	Top C.B. 5 03 meas. 3.10 Dia 1.00 Rod 9.13	
10+15⁶					15⁰ Conc. Catch Basin	

Profile Notes Red ____ Plotted ____ Job No. 1388 Division No. ____
No. ____ Date ____ Date ____ Survey of Antwerp Dre
X-Sec. Notes Chkd. ____ Checked ____ Survey by J.L. Willey Notes JLW Date 11-17-50
No. ____ Date ____ Date ____ Map No. ____ Indexed Johnson Date ____

F. B. 1702 Pg. 147

76L298 307 4-50

PLEASE RETURN TO
LOS ANGELES COUNTY SURVEYOR
726 LOS ANGELES COUNTY ENGINEERING BLDG.

NOTE: ANY ADDITIONS OR CHANGES ON THIS SHEET MUST BE MADE OR CIRCLED IN RED INK, WITH DATE AND NAME OF PERSON MAKING CHANGE.

Do not extend notes this side of this line.

STATION	B. S.	H. I.	F. S.	ELEV.	Left	℄ Right
10+15.6 12" Outlet		95 90	8 33	87 57	Top C.B. 5.03 Meas 2.30 Dia 1.00 Rod 8.33	

Storm Drain sketch (Top View)

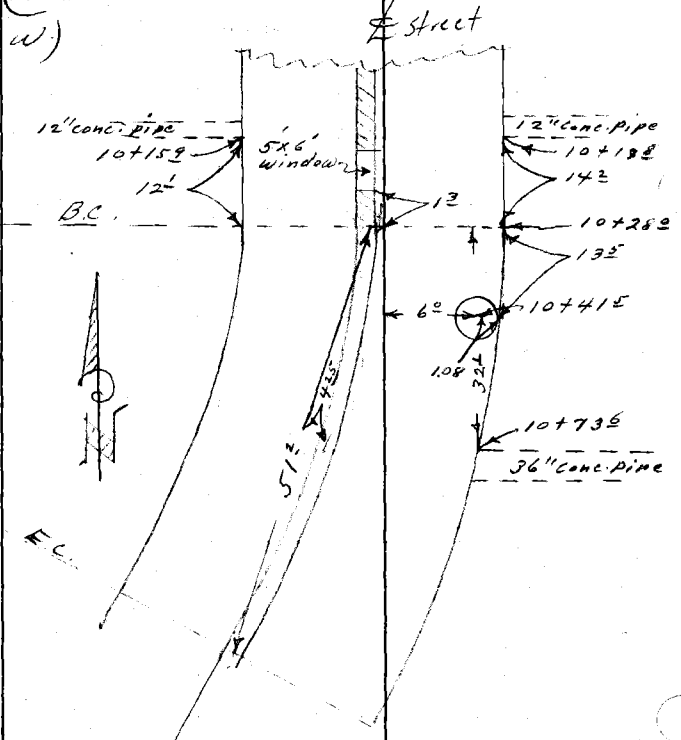

Inside Height of E & W Barrel = 7.25 @ M.H.

F. B. 1702 Pg. 148
Job No. 1388 Division No. ____ Notes Red. ____ Plotted ____ Profile
Survey of Antwerp Ave Date ____ Date ____ No. ____
Survey by J. L. Willey Notes J. L. W. Notes Chkd. ____ Checked ____ X-Sec.
Indexed A. C. Johnson Date ____ Date ____ Date ____ No. ____

76L298 307 4-50

PLEASE RETURN TO
LOS ANGELES COUNTY SURVEYOR
726 LOS ANGELES COUNTY ENGINEERING BLDG.

NOTE: ANY ADDITIONS OR CHANGES ON THIS SHEET MUST BE MADE OR CIRCLED IN RED INK, WITH DATE AND NAME OF PERSON MAKING CHANGE.

Do not extend notes this side of this line.

STATION	B. S.	H. I.	F. S.	ELEV.		
10+41.5		95 90	—			6° S.S.M.H.
E Barrel			15 89	80 01	Rim 634 Rim 636	Rim 634 Rim 6.35
W Barrel			15 91	79 99	meas 230 meas 230	meas 360 meas 3.50
12" outlet E			10 94	84 96	Depth 7.25 Depth 7.25	Dia 1.00 Dia 1.00
12" outlet W.			10 85	85 05	Rod 15.89 Rod 15.91	Rod 10.94 Rod 10.85
10+53.44			6 74	89 16	(N P/L 120th St.	℄ Int. 120th St.
"			6 87	89 03		25' edge Pvt & W P/L
"			6 32	89 58		150'
"			7 05	88 85	25 edge Pvt, E P/L	
"			6 75	89 15	150'	
BMN3			5 02	90 88	BMN3 El. 90.873	F.B. 1702-10
					Success Ave & 120th St. N.E. Cor	
					"X" in S.W. Cor. Conc. Catch Basin.	

Profile Notes Red. ____ Plotted ____ Job No. 1388 Division No. ____ F.B. 1702 Pg. 149
No. ____ Date ____ Date ____ Survey of Ambrose Ave
X-Sec. Notes Chkd. ____ Checked ____ Survey by J.L. Willey Notes J.L.W. Date 11-17-50
No. ____ Date ____ Date ____ Map No. ____ Indexed E. Johnson Date ____

F. B. 1702 Pg. 150

Job No. Division No. Notes Red. Plotted Profile

Survey of Date Date No.

Survey by Notes Notes Chkd. Checked X-Sec.

Indexed Date Date Date No.

STATION	B. S.	H. I.	F. S.	ELEV.	

76L298 307 4-50

PLEASE RETURN TO

LOS ANGELES COUNTY SURVEYOR

726 LOS ANGELES COUNTY ENGINEERING BLDG.

NOTE: ANY ADDITIONS OR CHANGES ON THIS SHEET MUST BE MADE OR CIRCLED IN RED INK, WITH DATE AND NAME OF PERSON MAKING CHANGE.

Do not extend notes this side of this line.

Notes Ck'd by	Survey of Antwerp Ave	F. B. 1702 PG. 151
Map No.	W. O. 1388 Tape No. St'd. °F	
Office Work	Surveyed by J. L. Willey	
Checked	Notes J. L. W. Date 11-50	
Date	Indexed A. C. Johnson	

FEB 7 '51

ANTWERP AVE

C11388

TOPOGRAPHY

on

PARMELEE ~~AVE~~ HWY

from

118th ST. N. To IMPERIAL AVE.

Note: Any Additions or Changes on This Sheet Must be Made or Circled in Red Ink With Date and Name of Person Making Change.

Do not extend notes this side of this line.

RETURN TO
LOS ANGELES COUNTY SURVEYOR
725 LOS ANGELES COUNTY
ENGINEERING BLDG.

76F309S 247 10M 1-49

152

F. B. 1702 Pg.



RETURN TO
LOS ANGELES COUNTY SURVEYOR
726 LOS ANGELES COUNTY
ENGINEERING BLDG.

Do not extend notes this side of this line.

Note: Any Additions or Changes on This Sheet Must be Made & Circled in Red Ink With Date and Name of Person Making Change.

Notes Ck'd by	Survey of Antwerp Ave	F. B. 1702 Pg. 153
Map No.	W. O. 1388 Tape No. Std. °F	
Office Work	Surveyed by J. L. Willey	
Checked	Notes J.K.W. Date 11-50	
Date	Indexed C. Johnson	

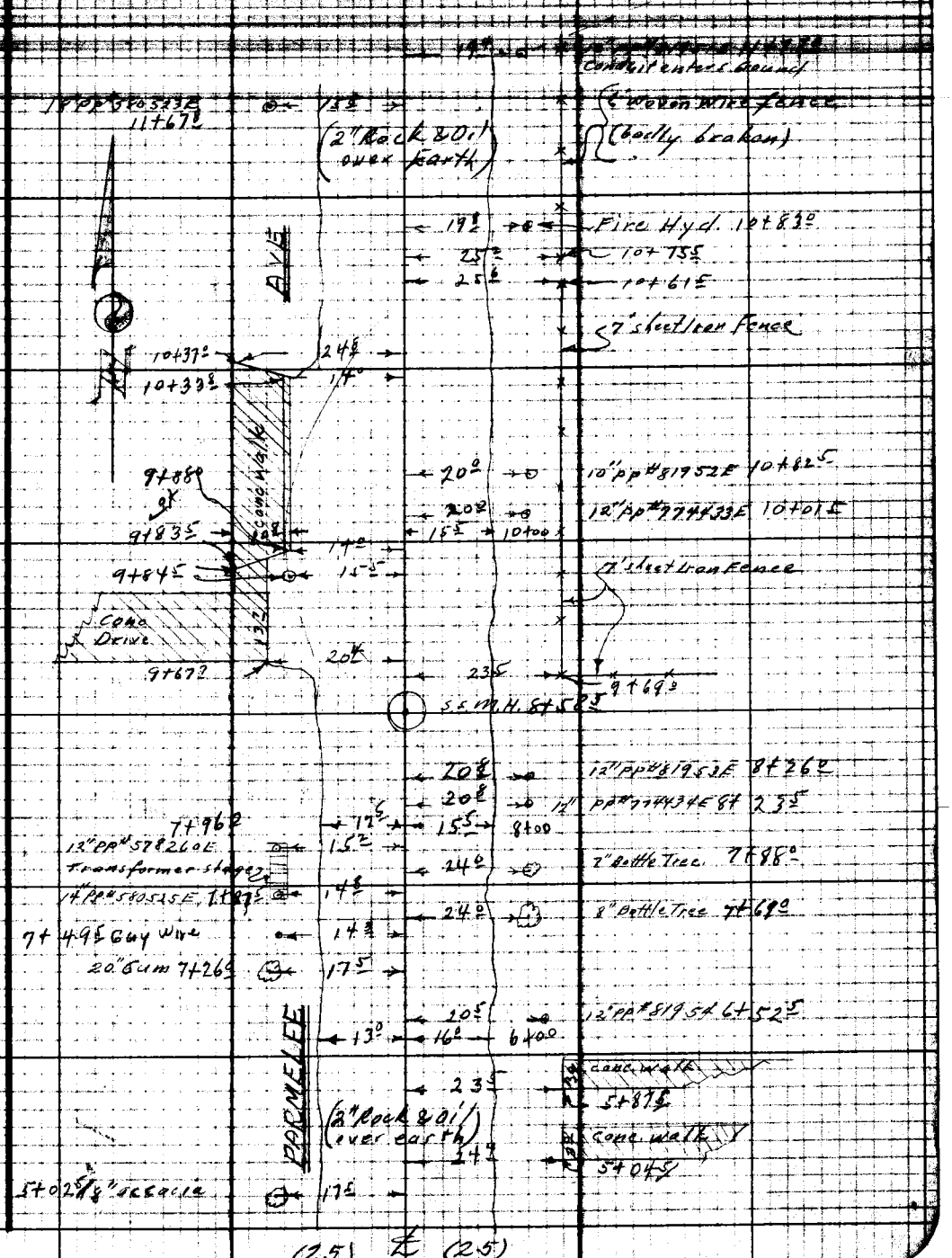

Note: Any Additions or Changes on This Sheet Must be Made or Circled in Red Ink With Date and Name of Person Making Change.

Do not extend notes this side of this line.

RETURN TO
LOS ANGELES COUNTY SURVEYOR
725 LOS ANGELES COUNTY
ENGINEERING BLDG.

76F309S 247 10M 1-49

F. B. 1702 Pg. 154

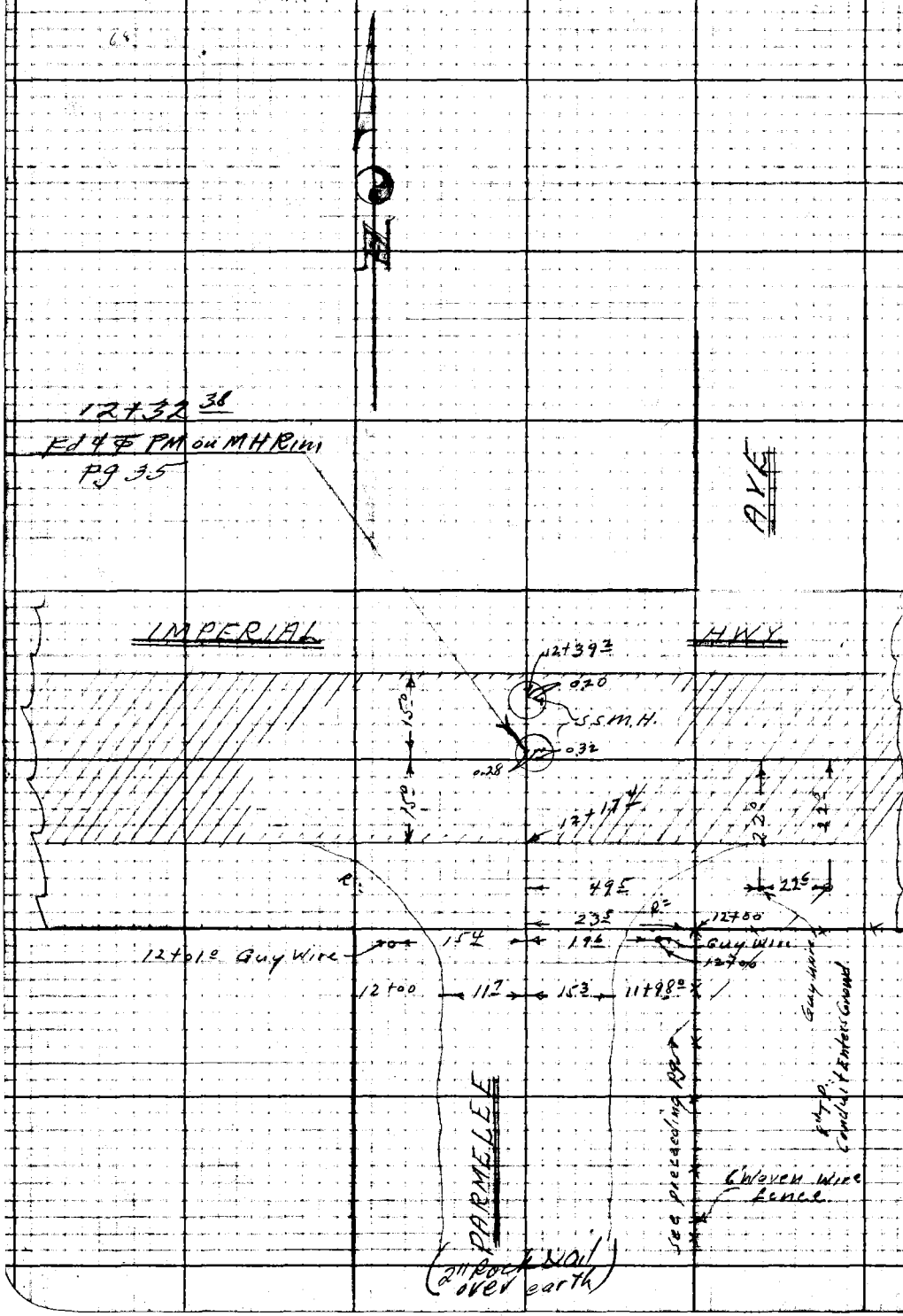

RETURN TO
LOS ANGELES COUNTY SURVEYOR
726 LOS ANGELES COUNTY
ENGINEERING BLDG.

Do not extend notes this side of this line.

Note: Any Additions or Changes on This Sheet Must be Made or Circled in Red Ink With Date and Name of Person Making Change.

Profile No. | Notes Red. | Plotted | Job No. 1388 | Division No. | F. B. 1702 Pg. 155

Date | Date | Survey of Antwerp Ave

X-Sec. No. | Notes Chkd 12/6/50 | Checked | Survey by J.L. Willey Notes J.W. Date 11-50

Date 12/6/50 | Date | Map No. Enclosed Johnson Date FEB 7 '51

ANTWERP AVE. C.I. 1388

"X" SECTIONS

on

PARMELEE AVE

from

118th ST. N. to IMPERIAL HWY.

11-16-50

Willey J.L.
Smiley
Richards
Olivas

STATION	B. S.	H. I.	F. S.	ELEV.

NOTE: ANY ADDITIONS OR CHANGES ON THIS SHEET MUST BE MADE OR CIRCLED IN RED INK, WITH DATE AND NAME OF PERSON MAKING CHANGE.

Do not extend notes this side of this line.

PLEASE RETURN TO

LOS ANGELES COUNTY SURVEYOR

726 Los Angeles County Engineering Bldg.

76L298 307 4-50

76L298 307 4-50

PLEASE RETURN TO
LOS ANGELES COUNTY SURVEYOR
726 LOS ANGELES COUNTY ENGINEERING BLDG.

NOTE: ANY ADDITIONS OR CHANGES ON THIS SHEET MUST BE MADE OR CIRCLED IN RED INK, WITH DATE AND NAME OF PERSON MAKING CHANGE.

Do not extend notes this side of this line.

STATION	B. S.	H. I.	F. S.	ELEV.	Left (W)		℄ Right (E)	
BMLN10	4 23	97 89		93 66	BMLN10 El. 93.664		FB 1702-16	
					118th St & Parmelee Ave, S.E. Cor			
					Bt Spk in NW Cor Bot. Step to Ho# 11812			
0+99.68 S.S.M.H.							℄	
27" Inlet N			15 27	82 62	Rim 4.99	Rim 4.99	Rim 4.98	Rim 4.98
8" Inlet W			14 07	83 82	meas 8.03	meas 8.41	meas 8.27	meas 8.00
8" stub S			13 92	83 97	Dia 2.25	Dia 0.67	Dia 0.67	Dia 2.25
27" Outlet E			15 23	82 66	Rod 15.27	Rod 14.07	Rod 13.92	Rod 15.23
1+00			4 95	92 94			℄ Int. 118th St.	
"			5 57	92 32	on ℄ 118th St		17' X Gut	
"			5 30	92 59	"		32' brk pvt.	
"			5 10	92 79	"		180 back lot line	
"			5 50	92 39	16' X Gut		on ℄ 118th St.	
"			5 26	92 63	25' W P/L		"	
"			4 97	92 92	46' brk		"	
"			4 32	93 57	200' back lot line		"	
1+25			5 06	92 83			℄ opp. N P/L, E.C. Pvt.	
"			5 45	92 44			14' edge pvt.	
"			5 6	92 3			17° Gut.	

F. B. 1702 Pg. 156 Job No. 1388 Division No. Notes Red. Plotted Profile
Survey of ANTWERP AVE Date Date No.
Survey by J.L. Willey Notes J.L.W. Notes Chkd. Checked X-Sec.
Indexed E. C. Johnson Date Date No.

76L298 307 4-50

PLEASE RETURN TO
LOS ANGELES COUNTY SURVEYOR
726 LOS ANGELES COUNTY ENGINEERING BLDG.

NOTE: ANY ADDITIONS OR CHANGES ON THIS SHEET MUST BE MADE OR CIRCLED IN RED INK, WITH DATE AND NAME OF PERSON MAKING CHANGE.

Do not extend notes this side of this line.

STATION	B. S.	H. I.	F. S.	ELEV.	Left	℄ Right
1+25		97 89	5 1	92 8		20.5 Top brk
"			5 0	92 9		25 EP/L
"			5 41	92 48	15 edge Pvt.	
"			5 5	92 4	17 Gut	
"			5 2	92 4	19 Top brk	
"			4 9	93 0	25 W P/L	
2+00			4 91	92 98		℄
"			5 16	92 73		14.5 edge Pvt.
"			5 4	92 5		17.5 Gut
"			4 8	93 1		21.5 Top brk
"			4 6	93 3		25 EP/L
"			5 35	92 54	13.5 edge Pvt	
"			5 4	92 5	16.5 Gut.	
"			4 9	93 0	25 W P/L, Top brk	
T.P.	5 28	98 20	4 97	92 92		
3+00			5 02	93 18		℄
"			5 32	92 88		14.0 edge Pvt.
"			5 5	92 7		16.5 Gut
"			5 2	93 0		19.5 brk
"			5 1	93 1		25 EP/L
"			4 8	93 4		195 back lot.

Profile Notes Red. ____ Plotted ____ Job No. 1388 Division No. ____ F. B. 1702 Pg. 157
No. ____ Date ____ Date ____ Survey of FINIWERP AVE
X-Sec. Notes Chkd. ____ Checked ____ Survey by J.F. Willey Notes J.F.W. Date 11-50
No. ____ Date ____ Date ____ Map No. ____ Indexed Johnson Date ____

76L298 307 4-50

PLEASE RETURN TO
LOS ANGELES COUNTY SURVEYOR
726 LOS ANGELES COUNTY ENGINEERING BLDG.

NOTE: ANY ADDITIONS OR CHANGES ON THIS SHEET MUST BE MADE OR CIRCLED IN RED INK, WITH DATE AND NAME OF PERSON MAKING CHANGE.

Do not extend notes this side of this line.

STATION	B. S.	H. I.	F. S.	ELEV.	Left	℄ Right
3+00		98 20	5 31	92 89	13 edge Pvt.	
"			5 5	92 7	16.5 Gut	
"			5 0	93 2	19.5 brk	
"			4 8	93 4	25 WP/L	
"			4 7	93 5	150 backlot	
4+00			4 78	93 42		℄
"			5 04	93 16		14.5 edge Pvt.
"			5 2	93 0		16.5 Gut
"			5 0	93 2		19.5 brk
"			4 6	93 6		25 EP/L
"			5 23	92 97	13.5 edge Pvt.	
"			5 3	92 9	16 Gut	
"			5 0	93 2	19.5 brk	
"			4 9	93 3	25 WP/L	
T.P.	5 58	98 91	4 87	93 33		
4+79 ± S.S.M.H.						℄
Inlet N			15 80	~~82 40~~ 83 11	Rim 5 25	Rim 5 25
Outlets.			15 81	~~82 37~~ 83 10	meas 8 30	meas 8 31
					Dia 2 25	Dia 2 25
					Rod 15 80	Rod 15 81

F. B. 1702 Pg. 158 Job No. 1388 Division No. Notes Red. Plotted Profile
Survey of Antwerp Ave Date Date No. X-Sec.
Survey by J.L. Willey Notes J.L.W. Notes Chkd. Checked
Indexed ~~B. C. Johnson~~ Date Date Date No.

76L298 307 4-50

PLEASE RETURN TO
LOS ANGELES COUNTY SURVEYOR
726 LOS ANGELES COUNTY ENGINEERING BLDG.

NOTE: ANY ADDITIONS OR CHANGES ON THIS SHEET MUST BE MADE OR CIRCLED IN RED INK, WITH DATE AND NAME OF PERSON MAKING CHANGE.

Do not extend notes this side of this line. 13

STATION	B. S.	H. I.	F. S.	ELEV.	Left	℄ Right
5+00		98 91	5 25	93 66		℄
"			5 60	93 31		15 edge Pvt
"			5 7	93 2		17 Gut
"			5 3	93 6		21 brk
"			4 9	94 0		25 EP/L
"			5 75	93 16	13 edge Pvt.	
"			5 8	93 1	14 Gut.	
"			5 1	93 8	17 brk	
"			4 6	94 3	25 WP/L	
6+00			5 01	93 90		℄
"			5 33	93 58		16.0 edge pvt.
"			5 4	93 5		16.5 Gut
"			5 0	93 9		21 brk
"			4 9	94 0		25 EP/L
"			4 9	94 0		175 back lot
"			5 40	93 51	13 edge Pvt.	
"			5 5	93 4	14 Gut	
"			4 4	94 5	19 brk	
"			4 1	94 8	25 WP/L	
"			3 2	95 7	300' back lot.	
7+00			4 77	94 14		℄

Profile Notes Red. ____ Plotted ____ Job No. 1388 Division No. ____ F. B. 1702 PG. 159
No. ____ Date ____ Date ____ Survey of Antwerp Ave
X-Sec. Notes Chkd. ____ Checked ____ Survey by J.L. Willey Notes J.L.W. Date 11-30
No. ____ Date ____ Date ____ Map No. ____ Indexed E. C. Johnson Date ____

76L298 307 4-50

PLEASE RETURN TO
LOS ANGELES COUNTY SURVEYOR
726 LOS ANGELES COUNTY ENGINEERING BLDG.

NOTE: ANY ADDITIONS OR CHANGES ON THIS SHEET MUST BE MADE OR CIRCLED IN RED INK, WITH DATE AND NAME OF PERSON MAKING CHANGE.

Do not extend notes this side of this line.

STATION	B. S.	H. I.	F. S.	ELEV.	Left	℄ Right
7+00		98 91	5 09	93 82		15 edge pvt.
"			5 2	93 7		17.5 Gut.
"			4 9	94 0		20.5 brk
"			4 9	94 0		25 EP/L
"			5 26	93 65	13.0 edge Pvt.	
"			5 3	93 6	14 Gut.	
"			4 7	94 2	17 brk	
"			4 0	94 9	25 WP/L	
T.P.	5 71	99 73	4 89	94 02		
8+00			5 35	94 38		℄
"			5 66	94 07		15.5 edge Pvt
"			5 8	93 9		19 Gut.
"			5 2	94 5		23 brk
"			5 2	94 5		25 EP/L
"			5 70	94 03	12.5 edge Pvt.	
"			5 8	93 9	14 Gut line	
"			5 5	94 2	17 brk line	
"			5 2	94 5	25 WP/L, Top brk	
8+58.5 SSMH: on ℄					Rim 4.99	Rim 5.02
27" Inlet N			16 15	83 58	Meas 8.91	Meas 8.93
27" Outlet S.			16 20	83 53	Dia 2.25	Dia 2.25
					Rod 16.15	Rod 16.20

F. B. 1702 PG. 160 Job No. 1388 Division No. Notes Red. Plotted Profile
Survey of Antwerp Ave Date Date No.
Survey by J.L. Willey Notes Notes Chkd. Checked X-Sec.
Indexed E. C. Johnson Date Date Date No.

76L298 307 4-50

PLEASE RETURN TO
LOS ANGELES COUNTY SURVEYOR
726 LOS ANGELES COUNTY ENGINEERING BLDG.

NOTE: ANY ADDITIONS OR CHANGES ON THIS SHEET MUST BE MADE OR CIRCLED IN RED INK, WITH DATE AND NAME OF PERSON MAKING CHANGE.

Do not extend notes this side of this line.

STATION	B. S.	H. I.	F. S.	ELEV.	Left	℄ Right
9+00		99 73	5 03	94 70		℄
"			5 42	94 31		16° edge Pvt.
"			5 5	94 2		17 Gut
"			5 2	94 5		20 5/ brk
"			4 9	94 8		25 E P/L
"			4 9	94 8		200 back lot.
"			5 54	94 19	13 edge Pvt.	
"			5 7	94 0	16 Gut.	
"			4 9	94 8	25 W P/L	
"			4 5	95 2	300 back lot.	
9+88°			4 82	94 91		℄ Begin walk
"			5 2	94 5	14° Gut	
"			4 55	95 18	14° E. edge, begin walk	
"			4 41	95 32	25 W P/L - back walk	
10+00			4 79	94 94		℄
"			5 12	94 61		15 5/ edge Pvt.
"			5 3	94 4		18 Gut
"			4 5	95 2		21 brk
"			4 3	95 4		25 E P/L
10+33 8			4 73	95 00		℄ end walk
"			5 28	94 45	14° Gut.	

Profile Notes Red. ____ Plotted ____ Job No. 1388 Division No. ____ F. B. 1702 Pg. 161
No. ____ Date ____ Date ____ Survey of Artwerp Ave
X-Sec. Notes Chkd. ____ Checked ____ Survey by J. R. Willey Notes J.L.W. Date 11-50
No. ____ Date ____ Date ____ Map No. ____ Indexed Johnson Date ____

76L298 307 4-50

PLEASE RETURN TO
LOS ANGELES COUNTY SURVEYOR
726 LOS ANGELES COUNTY ENGINEERING BLDG.

NOTE: ANY ADDITIONS OR CHANGES ON THIS SHEET MUST BE MADE OR CIRCLED IN RED INK, WITH DATE AND NAME OF PERSON MAKING CHANGE.

Do not extend notes this side of this line.

STATION	B. S.	H. I.	F. S.	ELEV.		
10+33.8		99 73	4 49	95 24	14° E. edge walk, N. end.	
"			4 21	95 52	25 - W P/L, back walk	
T.P.	5 73	10060	4 86	94 87		
11+00			5 41	95 19		℄
"			5 75	94 85		15 5 edge Pvt.
"			5 6	95 0		18 Gut.
"			5 2	95 4		21 brk
"			5 0	95 6		25. E P/L
"			5 83	94 77	12 edge Gut.	
"			6 0	94 6	14 5 Gut	
"			5 4	95 2	18 5 brk	
"			4 9	95 7	25 W P/L	
12+00			5 14	95 46		℄
12+02.4			5 14	95 46		℄ ~~edge Pvt~~
"			5 25	95 35		16 edge Pvt.
"			5 3	95 3		17 Gut.
"			4 3	96 3		20 brk
"			4 3	96 3		25 E P/L Cor
"			5 51	95 09	11° edge Pvt.	
"			5 6	95 0	13 5 Gut	
"			4 6	96 0	15 brk	

F. B. 1702 PG. 162
Job No. 1388 Division No. Notes Red. Plotted Profile
Survey of Antwerp Ave Date Date No.
Survey by J.L. Willey Notes J.L.W. Notes Chkd. Checked X-Sec.
Indexed A. C. Johnson Date Date Date No.

76L298 307 4-50

PLEASE RETURN TO
LOS ANGELES COUNTY SURVEYOR
726 LOS ANGELES COUNTY ENGINEERING BLDG.

NOTE: ANY ADDITIONS OR CHANGES ON THIS SHEET MUST BE MADE OR CIRCLED IN RED INK, WITH DATE AND NAME OF PERSON MAKING CHANGE.

Do not extend notes this side of this line.

STATION	B. S.	H. I.	F. S.	ELEV.		
12+02 4		100 60	4 2	96 4	25 W Pt Cor.	
12+17 4			5 10	95 50		℄ S. edge Conc. Pvt
12+32 38						℄ Int Imperial Hwy
12+32 70	S.S.M.H.					0.28 - S.S.M.H.
27" Inlet W			16 65	83 95	Rim 5.00 Rim 5.01	Rim 5.02 Rim 5.0[illegible]
8" Inlet N			15 37	85 23	meas 9.40 meas 9.69	meas. 9.70 meas 9.4[illegible]
8 Inlet E			15 39	85 21	Dia 2.25 Dia 0.67	Dia 0.67 Dia 2.[illegible]5
Outlet S			16 68	83 92	Rod 16.65 Rod 15.37	Rod 15.39 Rod 16.6[illegible]
12+32 38			5 10	95 50	on ℄ Imperial Hwy	25 On Conc. Pvt.
"			5 25	95 35		200 " "
"			4 98	95 62	25' on Conc. Pvt	℄ Imperial Hwy
"			4 71	95 89	200' " "	
BMLN3			5 12	95 48	BMLN3. El. 95.493	F.B. 1702-10
					Imperial Hwy + Parmelee Ave (to S.) @ ℄ Int.	
					Bt Spk in Pvt. 1's of N. edge, 11' W. of ℄ Int., Parmelee	
					Ave. to S.	

Profile Notes Red. ____ Plotted ____ Job No. 1388 Division No. ____ F.B. 1702 Pg. 163
No. ____ Date ____ Date ____ Survey of Ratwerp Bros
X-Sec. Notes Chkd. ____ Checked ____ Survey by J. L. Willey Notes J.L.W. Date 11-50
No. ____ Date ____ Date ____ Map No. ____ Indexed A. C. Johnson Date ____

F. B. 1702 Pg. 164 Job No. 1388 Division No. Notes Red. Plotted Profile

Survey of Antwerp Ave. Date Date No.

Survey by J.L. Willey Notes Notes Chkd. Checked X-Sec.

Indexed Date Date Date No.

STATION	B. S.	H. I.	F. S.	ELEV.	

76L298 307 4-50

PLEASE RETURN TO

LOS ANGELES COUNTY SURVEYOR

726 Los Angeles County Engineering Bldg.

NOTE: ANY ADDITIONS OR CHANGES ON THIS SHEET MUST BE MADE OR CIRCLED IN RED INK, WITH DATE AND NAME OF PERSON MAKING CHANGE.

Do not extend notes this side of this line.

Notes Ck'd by	Survey of Antwerp Ave
Map No.	W. O. 1388 Tape No. St'd °F
Office Work	Surveyed by J L Willey
Checked	Notes J. L. W. Date 11-50
Date	Indexed C. Johnson

F. B. 1702 PG. 165

FEB 7 '51

ANTWERP AVE

C1 1388

TOPOGRAPHY

on

PARMELEE AVE

from

118th ST S. to N. Bndry of School

Note: Any Additions or Changes on This Sheet Must be Made or Circled in Red Ink With Date and Name of Person Making Change.

Do not extend notes this side of this line.

RETURN TO
LOS ANGELES COUNTY SURVEYOR
725 LOS ANGELES COUNTY
ENGINEERING BLDG.

76F309S 247 10M 1-49

F. B. 1702 Pg. 166



RETURN TO
LOS ANGELES COUNTY SURVEYOR
726 LOS ANGELES COUNTY
ENGINEERING BLDG.

Do not extend notes this side of this line.

Note: Any Additions or Changes on This Sheet Must be Made or Checked in Red Ink With Date and Name of Person Making Change.

Profile No. | Notes Red. | Plotted | Job No. 1388 | Division No.
Date | Date | Survey of Antwerp Ave
X-Sec. No. | Notes Chkd LCH | Checked | Survey by J.W. Willey | Notes J.W. | Date 11-30
Date 12/6/50 | Date | Map No. | Indexed C. Johnson | Date FEB 7 '51

F. B. 1702 Pg. 167

ANTWERP AVE

C.I 1388

"X" SECTIONS

on

PARMELEE AVE

from

118th ST S. to Bndry of School.

11-

Willey J.L.
Smiley
Richards
Olivas

STATION	B. S.	H. I.	F. S.	ELEV.

NOTE: ANY ADDITIONS OR CHANGES ON THIS SHEET MUST BE MADE OR CIRCLED IN RED INK, WITH DATE AND NAME OF PERSON MAKING CHANGE.

Do not extend notes this side of this line.

PLEASE RETURN TO
LOS ANGELES COUNTY SURVEYOR
726 Los Angeles County Engineering Bldg.

761.298 307 4-50

76L298 307 4-50

PLEASE RETURN TO
LOS ANGELES COUNTY SURVEYOR
726 LOS ANGELES COUNTY ENGINEERING BLDG.

NOTE: ANY ADDITIONS OR CHANGES ON THIS SHEET MUST BE MADE OR CIRCLED IN RED INK, WITH DATE AND NAME OF PERSON MAKING CHANGE.

Do not extend notes this side of this line.

F. B. 1702 Pg. 68 | Job No. 1388 Division No. | Notes Red. | Plotted | Profile
Survey of Antelope Ave. | Date | No.
Survey by T.L. Willey Notes T.L.W. | Notes Chkd. | Checked | X-Sec.
Indexed K. C. Johnson Date | Date | Date | No.

STATION	B. S.	H. I.	F. S.	ELEV.	Left (E)		Right (W)	
BM LN10	4 14	97 80		93 66	BM LN10 El. 93.66 ± FB 1702-16			
					118th St & Parmelee Ave S.E. Cor			
					Bt spk in NW cor Bot Step to Ho # 11812.			
1+00			4 85				℄ Inter 118th St.	
1+00.32 S.S.M.H.							℄	
27" Inlet N			15 18	82 62	Rim 4.90	Rim 4.90	Rim 4.88	Rim 4.88
8" Inlet W			13 98	83 82	meas 8.03	meas 8.41	meas 8.27	meas 8.00
8" stub S			13 82	83 99	Dia 2.25	Dia 0.67	Dia 0.67	Dia 2.25
27" Outlet E			15 13	82 67	Rod 15.18	Rod 13.98	Rod 13.82	Rod 15 13
"			5 40	92 40	on ℄ 118th St		16° "X" Cut	
"			5 22	92 58	"		25° W P/L	
"			4 88	92 92			46 Top brk in Pvt.	
"			4 56	93 24			100 Pvt.	
"			4 22	93 58			200 " (Back lot.)	
"			5 48	92 32	17° "X" Cut.		on ℄ 118th St.	
"			5 21	92 59	32' Top brk. Pvt.			
"			5 01	92 79	180' Pvt. (Back lot)			
1+25			5 07	92 73			℄	
"			5 49	92 31			16± edge Pvt, Cut.	
"			4 8	93 0			20 Top brk	
"			4 8	93 0			25 W P/L Cor.	

76L298 307 4-50

PLEASE RETURN TO
LOS ANGELES COUNTY SURVEYOR
726 LOS ANGELES COUNTY ENGINEERING BLDG.

NOTE: ANY ADDITIONS OR CHANGES ON THIS SHEET MUST BE MADE OR CIRCLED IN RED INK, WITH DATE AND NAME OF PERSON MAKING CHANGE.

Do not extend notes this side of this line.

STATION	B. S.	H. I.	F. S.	ELEV.	Left	℄ Right
1+25		97 80	5 48	92 32	15 edge pvt.	
"			5 6	92 2	17.5 Gut.	
"			4 5	93 3	20.5 Top brk	
"			4 5	93 3	25 E P/L Cor.	
2+00			5 31	92 49		℄
"			5 66	92 14		14.5 edge Pvt.
"			5 7	92 1		17.5 Gut.
"			5 3	92 5		19.5 Top brk
"			5 3	92 5		25 W P/L
"			5 65	92 15	14.0 edge Pvt.	
"			5 9	91 9	17 Gut	
"			5 3	92 5	25 E P/L	
T.P.	5 00	97 18	5 62	92 18		
3+00			4 96	92 22		℄
"			5 23	91 95		12.5 edge Pvt.
"			5 3	91 9		14 Gut
"			5 0	92 2		15 Top brk
"			4 9	92 3		25 W P/L
"			3 5	93 7		175' back lot line
"			5 24	91 94	12.0 edge Pvt.	
"			5 5	91 7	16 Gut.	

Profile Notes Red. ____ Plotted ____ Job No. 1388 Division No. ____ F. B. 1702 Pg. 169
No. ____ Date ____ Date ____ Survey of Antwerp Ave
X-Sec. Notes Chkd. ____ Checked ____ Survey by J.L. Willey Notes JLW Date 11-50
No. ____ Date ____ Date ____ Map No. ____ Indexed Tohmer Date ____

76L298 307 4-50

PLEASE RETURN TO
LOS ANGELES COUNTY SURVEYOR
726 LOS ANGELES COUNTY ENGINEERING BLDG.

NOTE: ANY ADDITIONS OR CHANGES ON THIS SHEET MUST BE MADE OR CIRCLED IN RED INK, WITH DATE AND NAME OF PERSON MAKING CHANGE.

Do not extend notes this side of this line.

STATION	B. S.	H. I.	F. S.	ELEV.	Left	℄ Right
3+00		97 18	4 4	92 8	18' Top brk	
"			4 0	93 2	25 EP/L	
"			3 8	93 4	200' back lot	
4+00			5 10	92 08		℄
"			5 51	91 67		13.5' edge Pvt.
"			5 5	91 7		14 Gut.
"			4 8	92 4		16 Top brk
"			4 7	92 5		25 WP/L
"			5 42	91 76	15 edge Pvt.	
"			5 5	91 7	16.5' Gut.	
"			4 8	92 4	18 Top brk	
"			4 6	92 6	22.5' brk	
"			3 4	93 8	25 Top brk, EP/L	
T.P.	4 93	96 84	5 27	91 91		
4+72.85			4 90	91 94		℄ Int. N. P/L of school to E.
"			5 26	91 58	15.5' edge Pvt.	
"			5 3	91 5	17' Gut.	
"			4 6	92 2	18 Top brk	
"			4 1	92 7	25 EP/L, Top brk	
"			3 6	93 2	175 back lot line	
5+00			5 05	91 79		℄

F. B. 1702 Pg. 170
Job No. 1388 Division No. Notes Red. Plotted Profile
Survey of Antwerp Ave Date Date No.
Survey by J. L. Willey Notes Chkd. Checked X-Sec.
Indexed A. C. Johnson Date Date No.

76L298 307 4-50

PLEASE RETURN TO
LOS ANGELES COUNTY SURVEYOR
726 LOS ANGELES COUNTY ENGINEERING BLDG.

NOTE: ANY ADDITIONS OR CHANGES ON THIS SHEET MUST BE MADE OR CIRCLED IN RED INK, WITH DATE AND NAME OF PERSON MAKING CHANGE.

Do not extend notes this side of this line.

STATION	B. S.	H. I.	F. S.	ELEV.	Left	℄
5+00		96 84	5 43	91 41		13° edge Pvt, Gut.
"			4 3	92 5		20 Top brk
"			4 4	92 4		25 W P/L
"			5 38	91 46	15 edge Pvt	
"			5 4	91 4	17 Gut.	
"			4 9	91 9	20 brk	
"			3 4	93 4	25 E P/L, Top brk	
5+88 83			5 29	91 55		℄ N P/L of school to W.
			5 72	91 12		14.5 edge Pvt, Gut
			4 8	92 0		19 Top brk
			4 6	92 2		25 W P/L
			4 4	92 4		175 back lot line
			5 72	91 12	15 edge Pvt.	
			5 3	91 5	16.5 Gut.	
			5 0	91 8	17.5 Top brk	
			5 0	91 8	23 brk	
			3 8	93 0	25 E P/L	
BMLN 11			4 32	92 52	BMLN11 El. 92.521 F.B. 1702-17 Parmelee Ave (W Side) 460'± S of 116th St Bt Spk E end Conc walk to Ho # 11843	

Profile Notes Red. ____ Plotted ____ Job No. 1388 Division No. ____ F. B. 1702 Pg. 171
No. ____ Date ____ Date ____ Survey of Harvey Ave
X-Sec. Notes Chkd. ____ Checked ____ Survey by J. Wiley Notes J.W. Date 11-30
No. ____ Date ____ Date ____ Map No. ____ Checked ____ Date ____

F. B. 1702 Pg. 72 | Job No. 1388 | Division No. | Notes Red. | Plotted | Profile

Survey of Antwerp Ave | Date | Date | No.

Survey by JL Willey | Notes JLW | Notes Chkd. | Checked | X-Sec.

Indexed | Date | Date | Date | No.

STATION	B. S.	H. I.	F. S.	ELEV.	

PLEASE RETURN TO

LOS ANGELES COUNTY SURVEYOR

726 Los Angeles County Engineering Bldg.

NOTE: ANY ADDITIONS OR CHANGES ON THIS SHEET MUST BE MADE OR CIRCLED IN RED INK, WITH DATE AND NAME OF PERSON MAKING CHANGE.

Do not extend notes this side of this line.

76L298 207 4-50

Notes Ck'd by	Survey of Antwerp Ave
Map No.	W. O. 1388 Tape No. St'd. °F
Office Work	Surveyed by J. L. Willey
Checked	Notes J.L.W. Date
Date	Indexed C. Johnson

F. B. 1702 PG. 173

ANTWERP AVE

C11388

TOPOGRAPHY

on

118th ST

from

SUCCESS AVE - To SLATER AVE.

11-6-50

Willey J. L.

Richards

Kaplan

Brown

Olivas.

Note: Any Additions or Changes on This Sheet Must be Made or Circled in Red Ink With Date and Name of Person Making Change.

Do not extend notes this side of this line.

RETURN TO
LOS ANGELES COUNTY SURVEYOR
726 LOS ANGELES COUNTY
ENGINEERING BLDG.

76F3098 247 10M 1-49

F. B. 1702 Pg. 174



RETURN TO
LOS ANGELES COUNTY SURVEYOR
726 LOS ANGELES COUNTY
ENGINEERING BLDG.

Do not extend notes this side of this line.

Note: Any Additions or Changes on This Sheet Must be Made or Checked in Red Ink With Date and Name of Person Making Change.

Notes Ck'd by	Survey of Antwerp Ave
Map No.	W. O. 1388 Tape No. Std. °F
Office Work	Surveyed by J. L. Willey
Checked	Notes J.L.W. Date 11-6-58
Date	Indexed A. C. Johnson

F. B. 1702 Pg. 175



Note: Any Additions or Changes on this Sheet Must be Made or Circled in Red Ink With Date and Name of Person Making Change.

Do not extend notes this side of this line.

RETURN TO
LOS ANGELES COUNTY SURVEYOR
725 LOS ANGELES COUNTY
ENGINEERING BLDG.

7GF3098 247 10M 1-49

P. B. 1792 Pg. 176

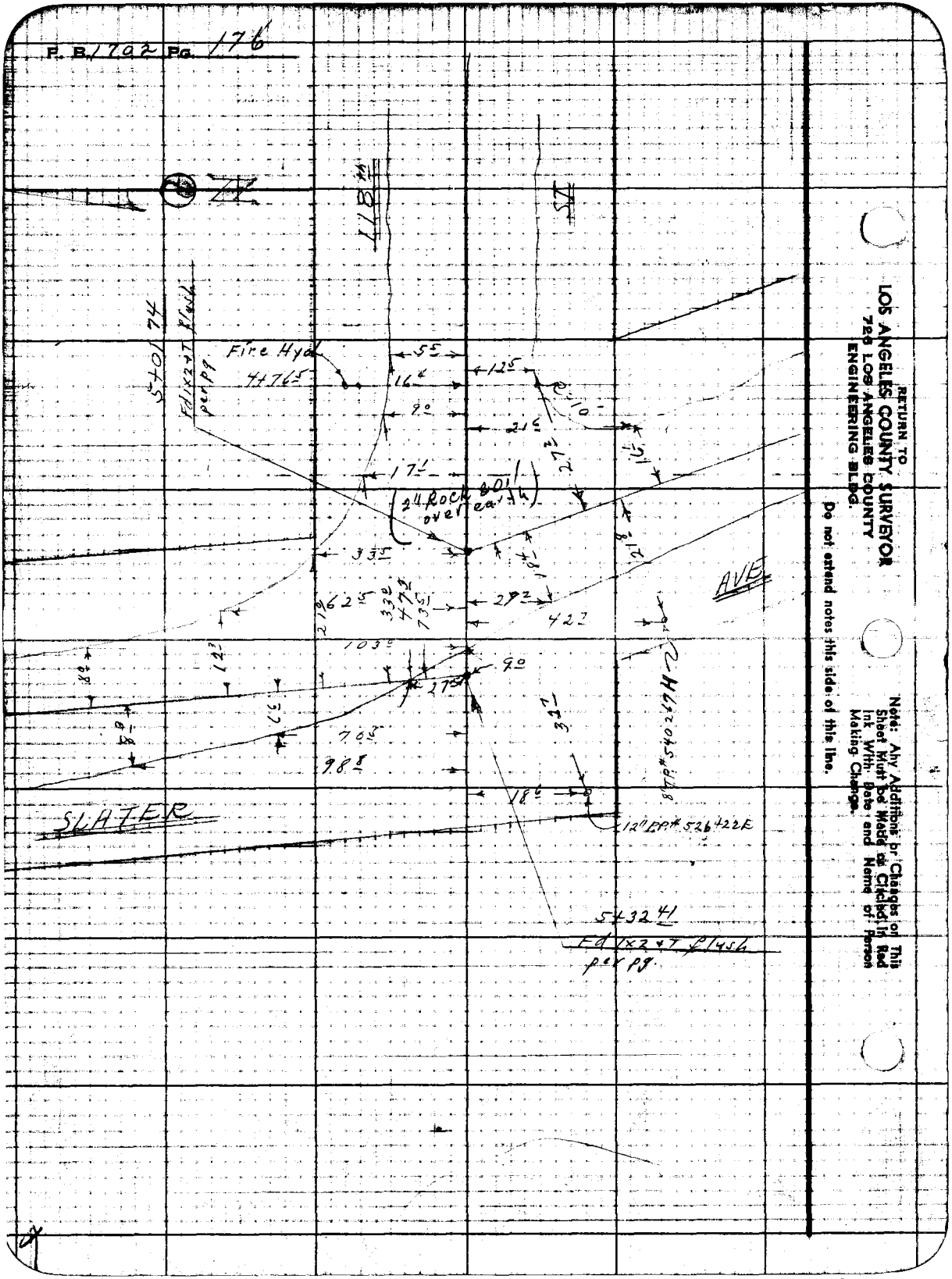

RETURN TO
LOS ANGELES COUNTY SURVEYOR
720 LOS ANGELES COUNTY
ENGINEERING BLDG.

Do not extend notes this side of this line.

Note: Any Additions or Changes of This Sheet Must be Made or Circled in Red Ink With Date and Name of Person Making Change.

F.B. 1702 PG. 177

Profile No. ____ Notes Red. ____ Date ____ Plotted ____ Date ____ Job No. 1388 Division No. ____ Survey of Antwerp Ave

X-Sec. No. ____ Notes Chkd. LCM Date 12/11/50 Checked ____ Date ____ Survey by T.L. Willey Notes J.L.W. Date 12-5-50

Map No. ____ Indexed Johnson Date FEB 7 '51

ANTWERP AVE

C.I. 1388

"X" SECTIONS on

118TH ST

from

SUCCESS AVE. to SLATER AVE.

12-5-50

Willey J.L.

Smiley

Richards

Olivas.

STATION	B.S.	H.I.	F.S.	ELEV.

NOTE: ANY ADDITIONS OR CHANGES ON THIS SHEET MUST BE MADE OR CIRCLED IN RED INK, WITH DATE AND NAME OF PERSON MAKING CHANGE.

Do not extend notes this side of this line.

PLEASE RETURN TO
LOS ANGELES COUNTY SURVEYOR
726 LOS ANGELES COUNTY ENGINEERING BLDG.

76L298 307 5-49

76L298 307 5-49

PLEASE RETURN TO
LOS ANGELES COUNTY SURVEYOR
726 LOS ANGELES COUNTY ENGINEERING BLDG.

NOTE: ANY ADDITIONS OR CHANGES ON THIS SHEET MUST BE MADE OR CIRCLED IN RED INK, WITH DATE AND NAME OF PERSON MAKING CHANGE.

Do not extend notes this side of this line.

STATION	B. S.	H. I.	F. S.	ELEV.	Left (S)	℄	Right (N)
BMLN14	4 18	97 25 (3)		93 07	BMLN 14 El. 93.068 FB. 1702-18		
					Success Ave & 118th St. NW Cor.		
					Bt Spk in Conc. Catch Basin.		
1+00			4 18	93 07		℄	Int. Success Ave
"			4 22	93 03	on ℄ Success Ave		25' Pvt
"			4 17	93 08	"		100' "
"			4 06	93 19	"		140' "
"			4 30	92 95	pvt.	25'	on ℄ Success Ave.
"			4 67	92 58	"	100'	
"			4 70	92 55	"	160'	
1+25			4 05	93 20		℄	
"			4 74	92 51			8° edge Pvt
"			4 9	92 4			9° Gut
"			4 2	93 1			13° Top brk
"			3 6	93 7			25 N. P/L Cor
"			4 59	92 66	edge Pvt.	14½	
"			4 8	92 5	Gut.	17	
"			4 1	93 2	Top brk	20	
"			4 2	93 1	S P/L Cor.	25	

(Note: See pg. 126 for M.H. Elev. at this Intersections.)

F.B. 1702 PG. 178
Job No. 1388 Division No. ____ Notes Red. ____ Plotted ____ Profile ____
Survey of ____ Date ____ Date ____ No. ____
Survey by J L W Notes J L W Notes Chkd. ____ Checked ____ X-Sec. ____
Indexed A. C. Johnson Date ____ Date ____ Date ____ No. ____

76L298 307 4-50

PLEASE RETURN TO
LOS ANGELES COUNTY SURVEYOR
726 LOS ANGELES COUNTY ENGINEERING BLDG.

NOTE: ANY ADDITIONS OR CHANGES ON THIS SHEET MUST BE MADE OR CIRCLED IN RED INK, WITH DATE AND NAME OF PERSON MAKING CHANGE.

Do not extend notes this side of this line.

STATION	B. S.	H. I.	F. S.	ELEV.		
		97 25				
0+32 8			4 13	93 12		℄
"			4 87	92 38		14 3 Gut (out)
"			4 96	92 29		15 8 " (in)
"			4 12	92 13	(Catch Basin)	15 8 Top Cb.
"					Top Cb. 412	
12" Outlet N.E			6 70	90 ~~65~~ 55	Meas 1.58	
					Dia 1.00	
					Rod 6.70	

Profile Notes Red. ____ Plotted ____ Job No. 1388 Division No. ____ F. B. 1702 Pg. 178A
No. ____ Date ____ Date ____ Survey of Antwerp Ave
X-Sec. Notes Chkd. ____ Checked ____ Survey by J.K. Willey Notes JKW Date 7-6-
No. ____ Date ____ Date ____ Map No. ____ Notes Johnson Date ____

F. B. Pg.

Job No. Division No. Notes Red. Plotted Profile

Survey of Date Date No.

Survey by Notes Notes Chkd. Checked X-Sec.

Indexed Date Date Date No.

STATION	B. S.	H. I.	F. S.	ELEV.	

76L298 307 4-50

PLEASE RETURN TO

LOS ANGELES COUNTY SURVEYOR

726 Los Angeles County Engineering Bldg.

NOTE: ANY ADDITIONS OR CHANGES ON THIS SHEET MUST BE MADE OR CIRCLED IN RED INK, WITH DATE AND NAME OF PERSON MAKING CHANGE.

Do not extend notes this side of this line.

76L298 307 5-49

PLEASE RETURN TO
LOS ANGELES COUNTY SURVEYOR
726 LOS ANGELES COUNTY ENGINEERING BLDG.

NOTE: ANY ADDITIONS OR CHANGES ON THIS SHEET MUST BE MADE OR CIRCLED IN RED INK, WITH DATE AND NAME OF PERSON MAKING CHANGE.

Do not extend notes this side of this line.

STATION	B. S.	H. I. 3	F. S.	ELEV.	left.	℄ Right
1+00		97 25	4 18	93 07		℄
"			4 68	92 57		5.8 edge pvt [illegible]
"			4 7.	92 6		11 bot. brk
"			4 4	92 9		12 Top "
"			4 2	93 1		25 N P/L.
"			4 76	92 49	edge Pvt. 12.5	
"			5 1	92 2	Gut. 16.5	
"			4 6	92 7	Top brk 20'	
"		1	4 6	92 7	S P/L 25	
T.P.	3 85	96 92	4 18	93. 07		
3+00			4 13	92 79		℄
"			4 36	92 56		5.5 edge pvt.
"			4 4	92 5		6.5 Gut.
"			4 1	92 8		12.5 Top brk
"			4 1	92 8		25 N P/L
"			4 0	92 9		140' back Lot. line
"			4 64	92 28	edge Pvt. 13.0	
"			4 8	92 1	Gut. 15.5	
"			4 4	92 5	Top brk 20.5	
			4 4	92 5	S P/L 25	
			3 6	93 3	back lot line	

Profile No. ____ Date ____ Notes Red. ____ Plotted ____ Job No. 1388 Division No. ____
X-Sec. No. ____ Date ____ Notes Chkd. ____ Date ____ Survey of Antwerp Ave. Survey by J.L. Willey Notes J.L.W. Date 12-5-50
Map No. ____ Date ____ Indexed ____ Date ____

F.B. 1702 PG. 179

76L298 307 5-49

PLEASE RETURN TO
LOS ANGELES COUNTY SURVEYOR
726 LOS ANGELES COUNTY ENGINEERING BLDG.

NOTE: ANY ADDITIONS OR CHANGES ON THIS SHEET MUST BE MADE OR CIRCLED IN RED INK, WITH DATE AND NAME OF PERSON MAKING CHANGE.

Do not extend notes this side of this line.

STATION	B. S.	H. I.	F. S.	ELEV.	Left	℄	Right
4+00		96 92	4 40	92 52		℄	
"			4 57	92 35		5.5	edge Pvt.
"			4 8	92 1		6.5	Gut.
"			4 2	92 7		12.5	Top brk
"			3 6	93 3		25	NP/L
"			4 78	92 14	edge Pvt. 10.5		
"			5 1	91 8	Gut 15		
"			4 4	92 5	Top brk 20		
"			4 4	92 5	SP/L 25		
4+26.8			4 43	92 49		℄	
"			4 44	92 48		15	edge Pvt. & Gut.
"			3 8	93 1		25	NP/L Cor
"			4 74	92 18	edge Pvt & Gut. 17		
"			3 8	93 1	Top brk 21		
"			3 8	93 1	SP/L Cor. 25		
4+31.8			4 58	92 34		℄	"X" Gut.
4+51.76 =			3 97	92 95	Identical	℄	Int. Parmelee Ave
1+00 60 West			3 97	92 95		℄	Int. Parmelee Ave
"			4 07	92 85	on ℄ Parmelee Ave.	25	Pvt.
"			3 95	92 97	"	100	"
"			3 84	93 08	"	140	"

F.B. 1702 PG. 180
Job No. 1388 Division No. ____ Notes Red. ____ Date ____ Plotted ____ Date ____ Profile ____ No. ____
Survey of ____ Notes JLW. Date ____ Checked ____ Date ____ X-Sec. ____ No. ____
Survey by JLW
Indexed R. C. Johnson

76L298 307 5-49

PLEASE RETURN TO
LOS ANGELES COUNTY SURVEYOR
726 LOS ANGELES COUNTY ENGINEERING BLDG.

NOTE: ANY ADDITIONS OR CHANGES ON THIS SHEET MUST BE MADE OR CIRCLED IN RED INK, WITH DATE AND NAME OF PERSON MAKING CHANGE.

Do not extend notes this side of this line.

STATION	B. S.	H. I.	F. S.	ELEV.	Left (S)	℄	Right (N)
4+51 26 } 1+00 }		96 92	4 20	92 72	pvt.	25'	on ℄ Parmelee Av
"			4 41	92 51	pvt.	100'	"
"			4 68	92 24	"	160'	"
T.P.	4 93	97 71	4 14	92 78			
1+17			5 32	92 39			℄ "X" Gut.
1+25			5 10	92 61			℄ brk pvt
"			5 22	92 49			9° edge Pvt, Gut.
"			4 5	93 2			25 N.P/L Cor.
"			5 27	92 44	edge Pvt, Gut.	17	
"			4 7	93 0	Top brk	21	
"			4 7	93 0	S.P/L Cor.	25	
2+00			4 50	93 21			℄
"			5 03	92 68			5.5 edge Pvt, Gut.
"			4 8	92 9			12.5 Top brk
"			4 5	93 2			25 N.P/L.
"			5 15	92 56	edge pvt.	12.5	
"			5 2	92 5	Gut	15.5	
"			4 5	93 2	Top brk	18.5	
"			4 7	93 0	S P/L	25	
3+00			4 20	93 51			℄
"			4 63	93 08			5° edge Pvt. Gut.

Profile No. ____ Notes Red. ____ Plotted ____ Job No. 1388 Division No. ____
X-Sec. No. ____ Date ____ Date ____ Survey of Antwerp Ave
Notes Chkd. ____ Checked ____ Survey by J.L. Willey Notes J.L.W. Date 12-5-50
Date ____ Date ____ Map No. ____ Indexed E. Johnson Date ____

F.B. 1703 PG. 181

76L298 307 5-49

PLEASE RETURN TO
LOS ANGELES COUNTY SURVEYOR
726 LOS ANGELES COUNTY ENGINEERING BLDG.

NOTE: ANY ADDITIONS OR CHANGES ON THIS SHEET MUST BE MADE OR CIRCLED IN RED INK, WITH DATE AND NAME OF PERSON MAKING CHANGE.

Do not extend notes this side of this line.

STATION	B. S.	H. I.	F. S.	ELEV.	Left (S)		℄ Right (N)
3+00		97 71	4 7	93 0			6' Gut
"			4 1	93 6			25' N P/L
"			4 2	93 5			157' back lot line
"			4 87	92 84	edge Pvt,	13	
"			4 9	92 8	Gut	15	
"			4 4	93 3	Top brk	16	
"			4 1	93 6	S. P/L	25	
"			4 4	93 3	Back lot line	135	
4+00			3 97	93 74			℄
"			4 40	93 31			5.5 edge Pvt.
"			4 5	93 2			6.5 Gut
"			4 8	92 9			20 Top brk
"			3 7	94 0			25 N P/L
"			4 66	93 05	edge Pvt.	13	
"			4 7	93 0	Gut	15	
"			4 1	93 6	Top brk	17	
"		1	3 9	93 8	S P/L	25	
T.P.	4 31	98 15	3 87	93 84			
4+27.02			4 37	93 78	Tract line		℄ Pt.
4+58.9			4 38	93 77			℄
			4 72	93 43			5.5

F.B. 1702 PG. 182
Job No. 1388 Division No. Notes Red. Plotted Profile
Survey of Date Date No.
Survey by J.L.W. Notes J.L.W. Notes Chkd. Checked X-Sec.
Indexed A. C. Johnson Date Date Date No.

76L298 307 5-49

PLEASE RETURN TO
LOS ANGELES COUNTY SURVEYOR
726 LOS ANGELES COUNTY ENGINEERING BLDG.

NOTE: ANY ADDITIONS OR CHANGES ON THIS SHEET MUST BE MADE OR CIRCLED IN RED INK, WITH DATE AND NAME OF PERSON MAKING CHANGE.

Do not extend notes this side of this line.

STATION	B. S.	H. I. 2	F. S.	ELEV.	Left (S)	℄ Right (N)
4+58 9		98 15	4 9	93 3		6 5 Gut
"			4 2	94 0		25 N/PL
4+70			4 36	93 79		℄
"			4 11	94 04	5 5 Crown	
"			4 96	93 19	12 5 Edge Pvt.	
"			5 0	93 2	13 5 Gut.	
"			4 5	93 7	17 5 Top brk	
"			4 1	94 1	25 SP/L	
5+00			3 98	94 17		℄
5+01 74			3 98	94 17		℄ Int. Slater Ave (S.)
"			4 42	93 73	25 Pvt.	on ℄ Slater Ave
"			4 38	93 77	100 "	"
"			4 92	93 23	140 "	"
5+10			3 88	94 27		℄ brk in Pvt.
5+23 5			4 50	93 65		℄ W. edge Pvt.
5+28			5 1	93 1		℄ Gut.
5+29 5			4 5	93 7		℄ Top brk
5+32 41			4 6	93 6		℄ Int. Slater Ave (N)
"			4 6	93 6		12 0 Top brk
"			5 0	93 2		20 5 Gut
"			4 82	93 33		27 5 edge Pvt

Profile No. ____ Notes Red. ____ Plotted ____ Job No. 1388 Division No. ____
X-Sec. No. ____ Date ____ Date ____ Survey of Antwerp Ave
Notes Chkd. ____ Checked ____ Survey by J.Willey Notes J.L.W. Date 12-5-50
Date ____ Date ____ Map No. ____ Mid Jchmann Date ____

F.B. 1702 PG. 183

76L298 307 5-49

PLEASE RETURN TO
LOS ANGELES COUNTY SURVEYOR
726 LOS ANGELES COUNTY ENGINEERING BLDG.

NOTE: ANY ADDITIONS OR CHANGES ON THIS SHEET MUST BE MADE OR CIRCLED IN RED INK, WITH DATE AND NAME OF PERSON MAKING CHANGE.

Do not extend notes this side of this line.

STATION	B. S.	H. I.	F. S.	ELEV.	Left	℄ Right
5+32 41		98 15	4 09	94 06	on ℄ Slater Ave (N)	64° Pvt.
"			3 91	94 24		100 "
"			3 68	94 47		145 "
5+57 4			4 4	93 8		℄ Prod.
"			4 1	94 1		25 N P/L
"			4 8	93 4	18 Gut.	
"			4 0	94 2	21 Top brk	
"			4 2	94 0	25	
6+42 4			4 5	93 7	opp. backlots	℄ Prod.
"			4 6	93 6		25 N P/L
"			4 4	93 8	25 N P/L	
BMLN7			4 05	94 10	BMLN.7 El. 94.107 F.B. 1702-15 118th St. (N. Side) 65' E. Slater Ave. Bt Spk @ P/L, W. Side Conc. Drive to Ho# 1301	

F.B. 1702 PG. 184
Job No. 1388 Division No. Notes Red. Plotted No. Profile
Survey of Date Date X-Sec.
Survey by J L W Notes J L W Notes Chkd. Checked No.
Indexed A. C. Johnson Date Date Date

Notes Ck'd by		Survey of Antwerp Ave	F. B. 1702 Pg. 185
Map No.		W. O. 7281 Tape No.	Std. °F
Office Work		Surveyed by JJ Willey	
Checked		Noted A W Date 12-5-50	
Date		Indexed C. Johnson	

FEB 1 '51

ANTWERP AVE

C.I. 1388

TOPOGRAPHY

on

SLATER AVE

from

118th ST. S. to B'dry of District

11-6-50

Willey J.L.

Smalley

Richards

Olivos.

Note: Any Additions or Changes of This Sheet Must be Made or Circled in Red Ink With Date and Name of Person Making Change.

Do not extend notes this side of this line.

RETURN TO
LOS ANGELES COUNTY SURVEYOR
726 LOS ANGELES COUNTY
ENGINEERING BLDG.

767-3015 247 10M 1-49

F. B. 1104 Pg. 166

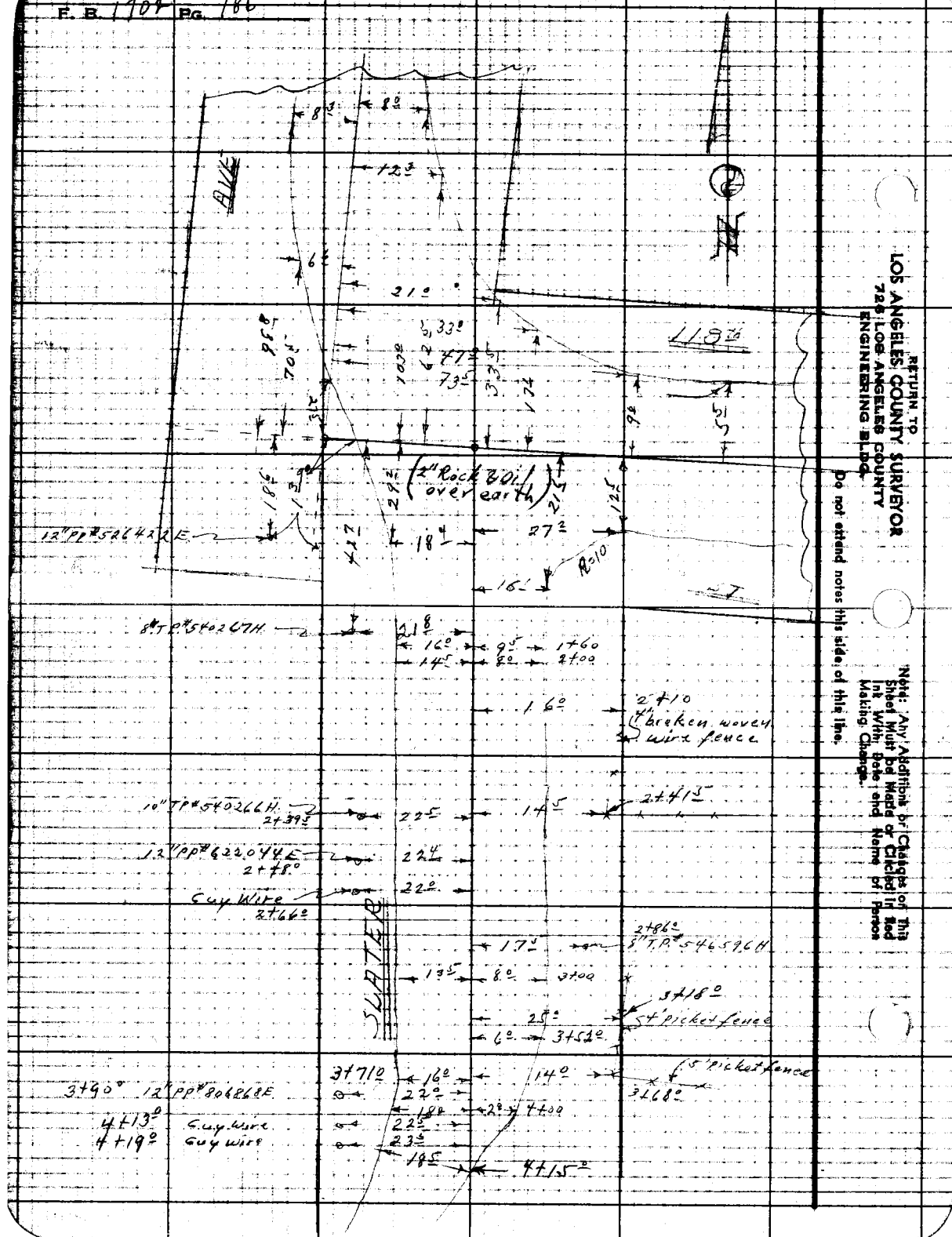

RETURN TO
LOS ANGELES COUNTY SURVEYOR
720 LOS ANGELES COUNTY
ENGINEERING BLDG.

Do not extend notes this side of this line.

Note: Any Additions or Changes of This Sheet Must be Made or Checked in Red Ink With Date and Name of Person Making Change.

Notes Ck'd by	Survey of Antwerp Ave
Map No.	W. O. 1380 Tape No. Std. °F
Office Work	Surveyed by J L Willey
Checked	Notes of LW Date 12-30
Date	Indexed C. Johnson

F. B. 1702 Pg. 189

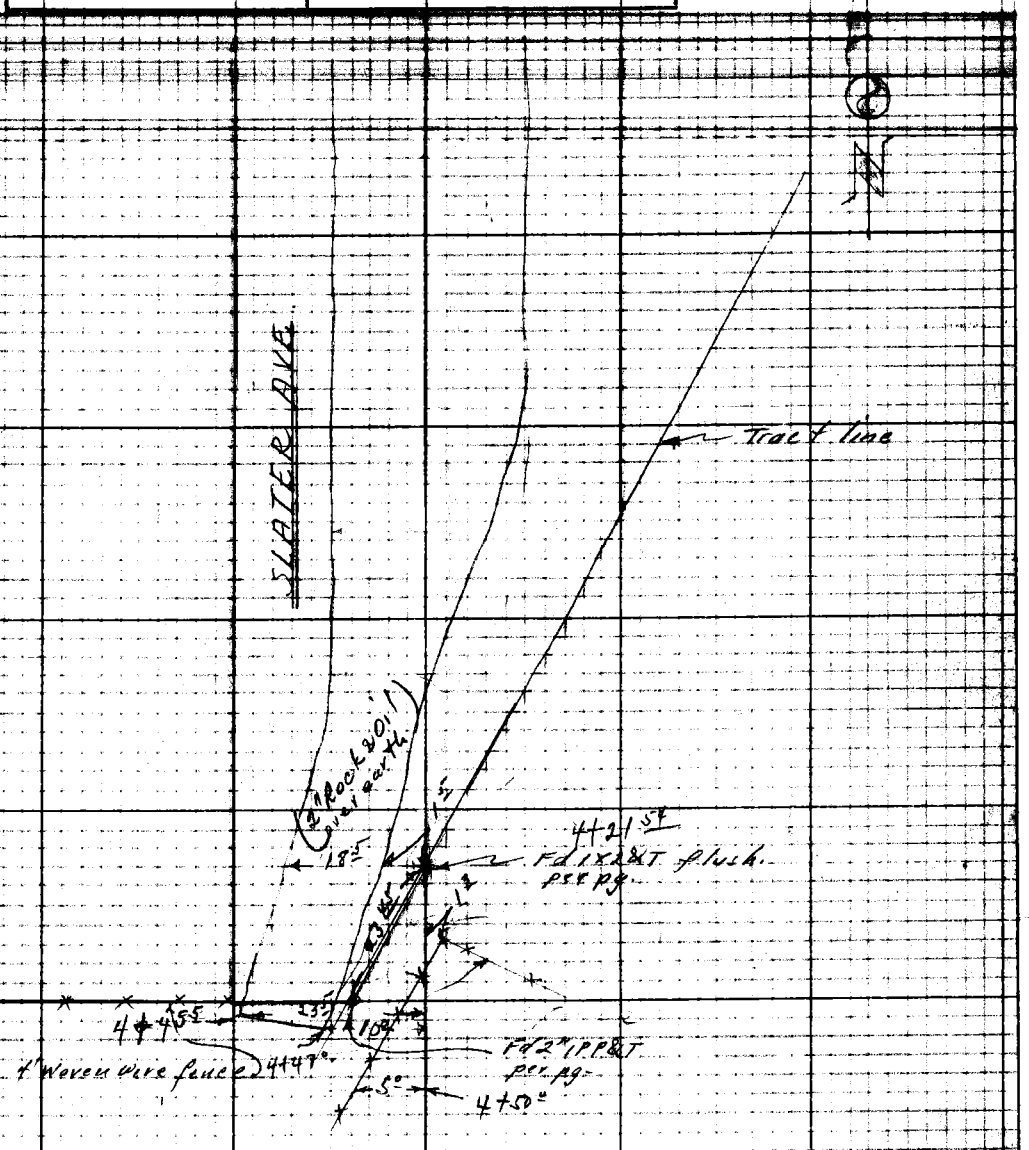

Note: Any Additions or Changes on This Sheet Must be Made or Circled in Red Ink With Date and Name of Person Making Change.

Do not extend notes this side of this line.

RETURN TO
LOS ANGELES COUNTY SURVEYOR
726 LOS ANGELES COUNTY
ENGINEERING BLDG.

76F3098 247 10M 1-49

F. B. 1702 Pg. 188

RETURN TO
LOS ANGELES COUNTY SURVEYOR
720 LOS ANGELES COUNTY
ENGINEERING BLDG.

Note: Any Additions or Changes on This Sheet Must be Made or Circled in Red Ink With Date and Name of Person Making Change.

Do not extend notes this side of this line.

Profile No. | Notes Red. | Plotted | Job No. 1388 | Division No. | F.B. 1702 PG. 189

X-Sec. No. | Date | Date | Survey of Antwerp Ave

Notes Chkd. LCM | Checked | Survey by J.T. Willey | Notes JTW | Date 12-5-50

Date 12/11/50 | Date | Map No. | Indexed J. Gibson | Date FEB 7 '51

Antwerp Ave

CI 1388

"X" SECTIONS on

SLATER AVE

from

118th St. S. to Bndry of Dist.

12-5-50
Willey J.L.
Smiley
Richards
Olivas.

STATION	B.S.	H.I.	F.S.	ELEV.

NOTE: ANY ADDITIONS OR CHANGES ON THIS SHEET MUST BE MADE OR CIRCLED IN RED INK, WITH DATE AND NAME OF PERSON MAKING CHANGE.

PLEASE RETURN TO
LOS ANGELES COUNTY SURVEYOR
726 Los Angeles County Engineering Bldg.

Do not extend notes this side of this line.

76L298 307 5-49

76L298 307 5-49

PLEASE RETURN TO
LOS ANGELES COUNTY SURVEYOR
726 LOS ANGELES COUNTY ENGINEERING BLDG.

NOTE: ANY ADDITIONS OR CHANGES ON THIS SHEET MUST BE MADE OR CIRCLED IN RED INK, WITH DATE AND NAME OF PERSON MAKING CHANGE.

Do not extend notes this side of this line.

Profile No. ____ X-Sec. No. ____
Plotted ____ Date ____ Checked ____ Date ____
Notes Red. ____ Date ____ Notes Chkd. ____ Date ____
Division No. ____
Job No. 1388 Notes JLW Date
Survey of ____
Survey by JLW
Indexed A. C. Johnson
F.B. 1702 PG. 190

STATION	B. S.	H. I.	F. S.	ELEV.	Left (E)	℄	Right (W)
BMNL 7	468	98 79		94 11	BMNL 7 El. 94.		107 F.B. 1702 - 15
					118th St. (N. Side) 65± E. of Slater Ave (S)		
					Bt Spk @ P/L, W. Side Conc. Drive to Ho 1301		
1+00			4 59	94 20		℄	
"			4 52	94 27	on ℄ 118th St Prod.		8 3 brk in Pvt
"			5 17	93 62	"		21 5 N. edge Pvt.
"			5 7	93 1	"		26 3 Gut
"			5 2	93 6	"		27 8 Top brk
"			5 3	93 5	"		30 7 Int Slater Ave N.
"			5 1	93 7	"		35 7 Ground
"			5 1	93 7	"		140 " (back lot)
"			4 99	93 80	25 Pvt		on ℄ 118th St
"			5 00	93 79	74 7 " (Tr. Line)		
1+25 00			4 90	93 89		℄	
"			5 33	93 46			18 4 edge Pvt.
"			5 47	93 32	16 4 edge Pvt		
1+28 5			4 97	93 82		℄	
"			5 41	93 38	14 5 edge Pvt		
"			5 5	93 3	16 5 Gut		
"			4 9	93 9	20 5 Top brk		

76L298 307 5-49

PLEASE RETURN TO
LOS ANGELES COUNTY SURVEYOR
726 LOS ANGELES COUNTY ENGINEERING BLDG.

NOTE: ANY ADDITIONS OR CHANGES ON THIS SHEET MUST BE MADE OR CIRCLED IN RED INK, WITH DATE AND NAME OF PERSON MAKING CHANGE.

Do not extend notes this side of this line.

STATION	B. S.	H. I.	F. S.	ELEV.	Left (E)	℄ Right (W)
1+28.5		98 79	4 6	94 2	25 E P/L Cor	
2+00			4 90	93 89		℄
"			5 30	93 49		14.5 edge Pvt
"			5 6	93 2		17.5 Gut
"			5 2	93 6		19.5 Top brk
"			4 8	94 0		25 W P/L
"			5 22	93 57	8.0 edge Pvt	
"			5 5	93 3	11.5 Gut	
"			4 9	93 9	14 Top brk	
"			5 0	93 8	25 E P/L	
T.P.	5 27	98 72	5 34	93 45		
3+00			4 96	93 76		℄
"			5 23	93 49		13.5 edge Pvt
"			5 5	93 2		17.5 Gut
"			5 0	93 7		22 brk
"			5 1	93 6		25 E P/L
"			4 1	94 6		135 back lot lin
"			5 25	93 47	8.0 edge Pvt	
"			5 5	93 2	11 Gut	
"			5 2	93 2	13.5 brk	
"			5 1	93 6	25 E P/L	

Profile No. ____ Notes Red. ____ Plotted ____ Job No. 1388 Division No. ____ F.B. 1702 PG. 191
X-Sec. No. ____ Date ____ Date ____ Survey of Antwerp Ave
Notes Chkd. ____ Checked ____ Survey by J.L. Willey Notes J.L.W. Date 12-5-50
Date ____ Date ____ Map No. ____ Indexed E. Johnson Date ____

76L298 307 5-49

PLEASE RETURN TO
LOS ANGELES COUNTY SURVEYOR
726 LOS ANGELES COUNTY ENGINEERING BLDG.

NOTE: ANY ADDITIONS OR CHANGES ON THIS SHEET MUST BE MADE OR CIRCLED IN RED INK. WITH DATE AND NAME OF PERSON MAKING CHANGE.

Do not extend notes this side of this line.

Profile No. ____ X-Sec. No. ____
Plotted ____ Date ____ Checked ____ Date ____
Notes Red. ____ Date ____ Notes Chkd. ____ Date ____
Division No. ____ Job No. 1388 Notes ____ Date ____
F.B. 170 PG. 192
Survey of JLW
Survey by E. C. Johnson
Indexed

STATION	B. S.	H. I.	F. S.	ELEV.	Left.	& Right.
3+00		98 72	47	940	175 back lot line	
TP.	463	98 09	526	93 46		
4+00			456	93 53		℄
"			441	93 68		7° Crown Pvt.
"			468	93 41		18° edge Pvt.
"			47	93 4		20± Cut.
"			42	93 9		25± Top brk & W P/L
"			469	93 40	20 edge Pvt.	
"			48	93 3	35± Cut.	
"			46	93 5	45± brk	
"			52	92 9	25± E P/L.	
4+15°			471	93 38		℄ edge Pvt.
4+21 54			48	93 3		℄ Int. Tract line
4+47			45	93 6		℄
"			466	93 43		10° edge & end Pvt.
"			471	93 38		16± Crown at end pvt
"			491	93 18		23± edge & end Pvt.
"			51	93 0		24± end of Cut
"			46	93 5		26 Top brk
"			57	92 4		110 brk
"			46	93 5		150 back lot.

76L298 307 5-49

PLEASE RETURN TO
LOS ANGELES COUNTY SURVEYOR
726 LOS ANGELES COUNTY ENGINEERING BLDG.

NOTE: ANY ADDITIONS OR CHANGES ON THIS SHEET MUST BE MADE OR CIRCLED IN RED INK, WITH DATE AND NAME OF PERSON MAKING CHANGE.

Do not extend notes this side of this line.

STATION	B. S.	H. I.	F. S.	ELEV.	Left ℄ Right
5+00		98 09	5 2	92 9	℄ Prod.
"			5 5	92 6	100' – Ground
"			5 2	92 9	140' E P/L of lot.
BMLN 8			4 70	93 39	BMLN.8 El. 93.386 F.B. 1702-16 Slater St. (W. Side) 290'± S. ℄ of 118th St. Bt Spk in E. end Conc. Walk to Ho. # 11831.

Profile No. ____ Notes Red. ____ Plotted ____ Job No. 1388 Division No. ____ F.B. 1702 PG. 193
Date ____ Date ____ Survey of Antwerp Ave
X-Sec. No. ____ Notes Chkd. ____ Checked ____ Survey by J. Willey Notes J.L.W. Date 12-5-50
Date ____ Date ____ Map No. ____ Indexed Johnson Date ____

B. Pg. 1702 194

Job No._____ Division No._____ Notes Red._____ Plotted_____ Profile

Survey of_____ Date_____ Date_____ No._____

Survey by_____ Notes_____ Notes Chkd._____ Checked_____ X-Sec.

Indexed_____ Date_____ Date_____ Date_____ No._____

STATION	B. S.	H. I.	F. S.	ELEV.	

76L288 307 5-49

PLEASE RETURN TO

LOS ANGELES COUNTY SURVEYOR

726 Los Angeles County Engineering Bldg.

Do not extend notes this side of this line.

NOTE: ANY ADDITIONS OR CHANGES ON THIS SHEET MUST BE MADE OR CIRCLED IN RED INK, WITH DATE AND NAME OF PERSON MAKING CHANGE.

Notes C'k'd by:
Map No.
Office Work
Checked
Date

Survey of: Antwerp Ave
W.O. Tape No. Std. °F
Surveyed by: J.L. Willey
Notes: J.L.W. Date 11-50
Indexed: A. O. Johnson

F. B. 1702 PG. 195

FEB 7 '51

ANTWERP AVE

G.I. 1388

TOPOGRAPHY
on
SLATER AVE
from
118th ST. N. to Imperial Hwy.

11-6-50
Willey J.L.
Smiley
Richards
Olivas

Note: Any Additions or Changes of This Sheet Must Be Made or Circled in Red Ink With Date and Name of Person Making Change.

RETURN TO
LOS ANGELES COUNTY SURVEYOR
726 LOS ANGELES COUNTY
ENGINEERING BLDG.

Do not extend notes this side of this line.

76F3098 247 10M 1-49

F. B. 1102 Pg. 196



RETURN TO
LOS ANGELES COUNTY SURVEYOR
725 LOS ANGELES COUNTY
ENGINEERING BLDG.

Do not extend notes this side of this line.

Note: Any Additions or Changes on This Sheet Must be Made or Checked in Red Ink With Date and Name of Person Making Change.

Notes Ck'd by	Survey of Antwerp Ave
Map No.	W. O. 1388 Tape No. Std.
Office Work	Surveyed by J. L. Willey
Checked	Notes [illegible] Date [illegible]
Date	Indexed C. Johnson

F. B. 1702 PG. 197

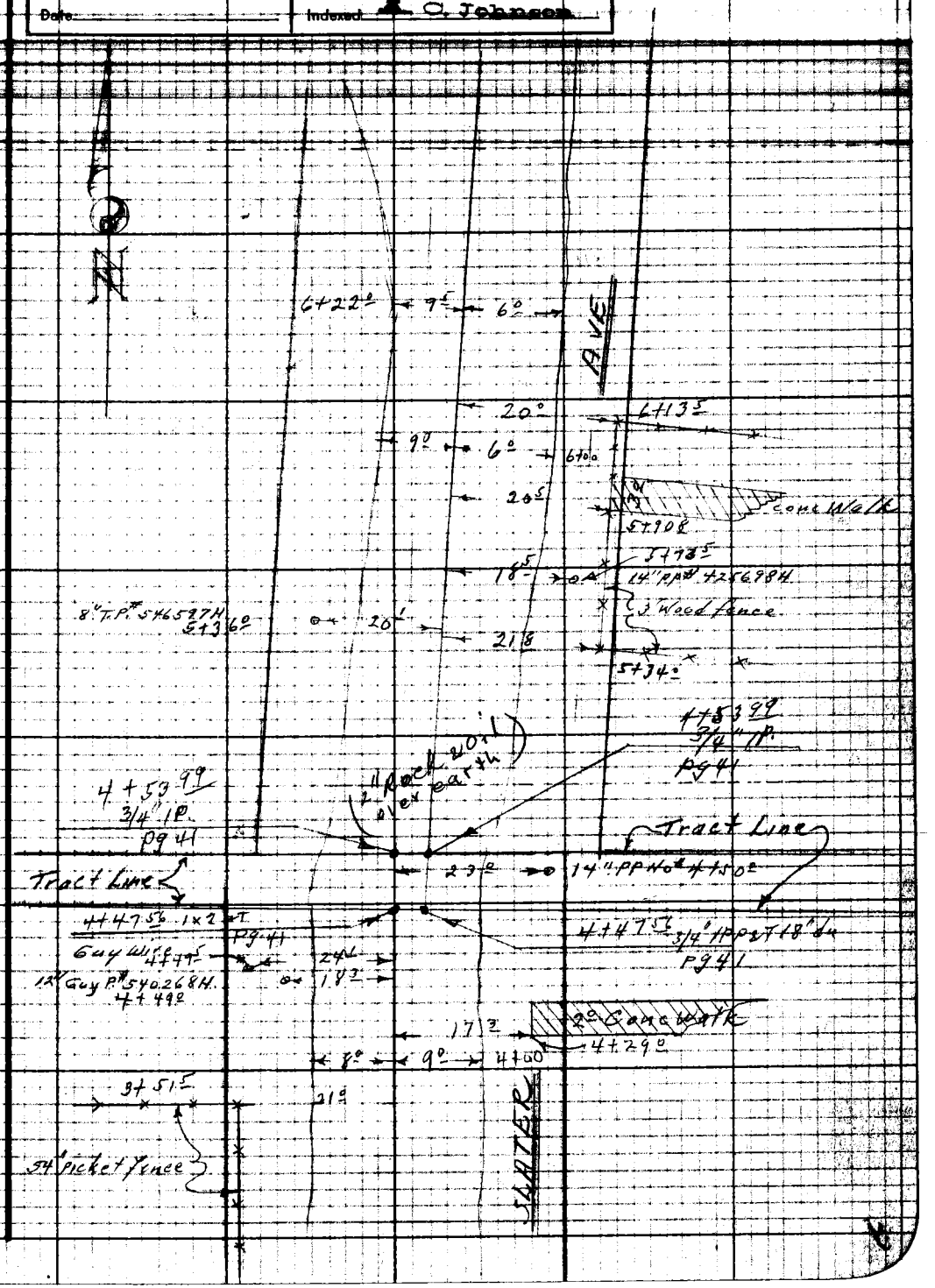

Note: Any Additions or Changes on This Sheet Must be Made or Circled in Red Ink With Date and Name of Person Making Change.

Do not extend notes this side of this line.

RETURN TO
LOS ANGELES COUNTY SURVEYOR
725 LOS ANGELES COUNTY
ENGINEERING BLDG.

7GF2068 347 10M 1-49

F. B. 1702 PG. 198

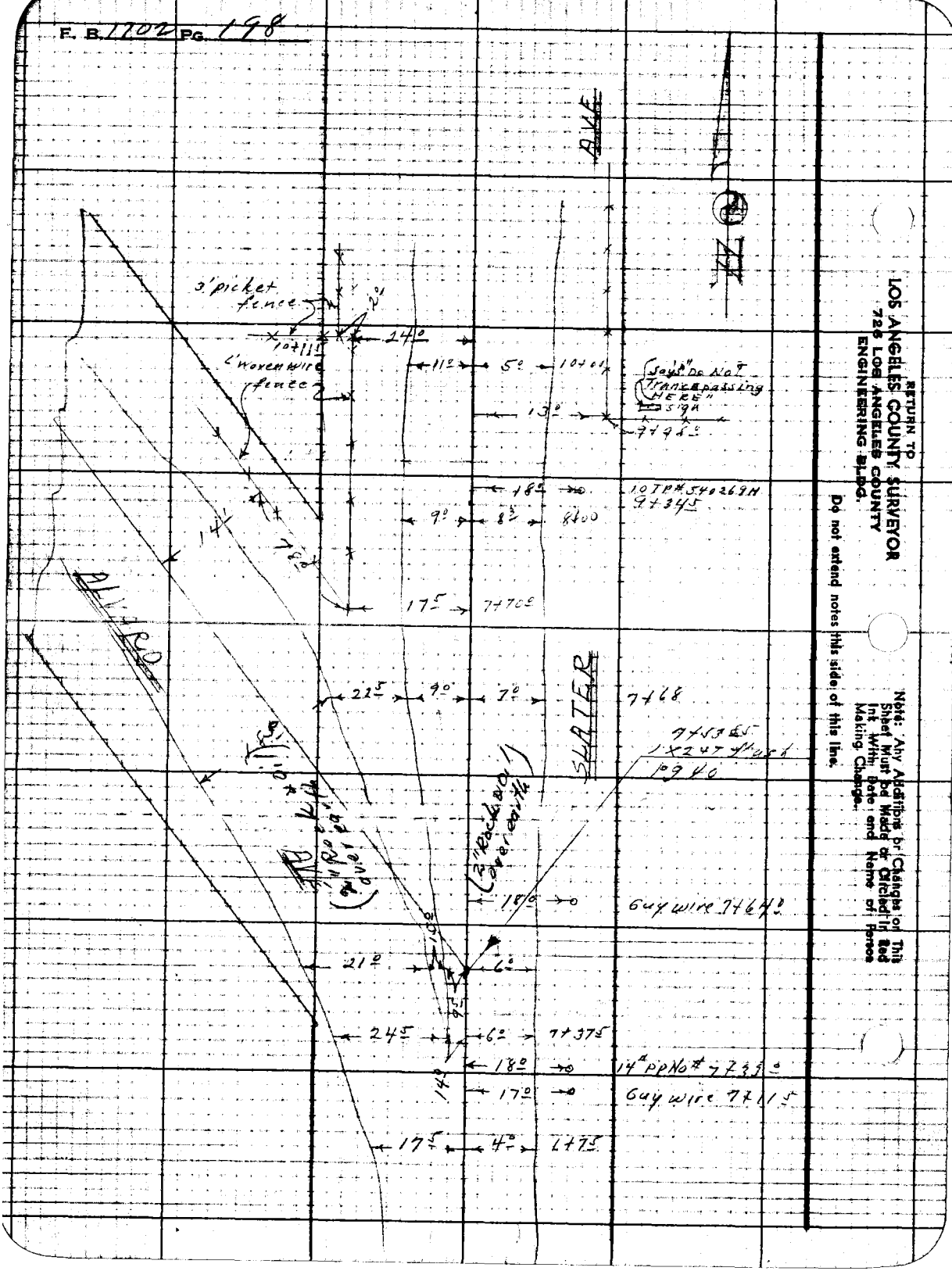

RETURN TO
LOS ANGELES COUNTY SURVEYOR
7226 LOS ANGELES COUNTY
ENGINEERING BLDG.

Do not extend notes this side of this line.

Note: Any Additions or Changes on This Sheet Must be Made or Circled in Red Int With Date and Name of Person Making Change.

Notes Ck'd by	Survey of Antwerp Ave	F. B. 1702 Pg. 199
Map No.	W. O. 1200 Tape No. Std. °F	
Office Work	Surveyed by J L Willey	
Checked	Notes JLW Date 11-30	
Date	Indexed A. C. Johnson	

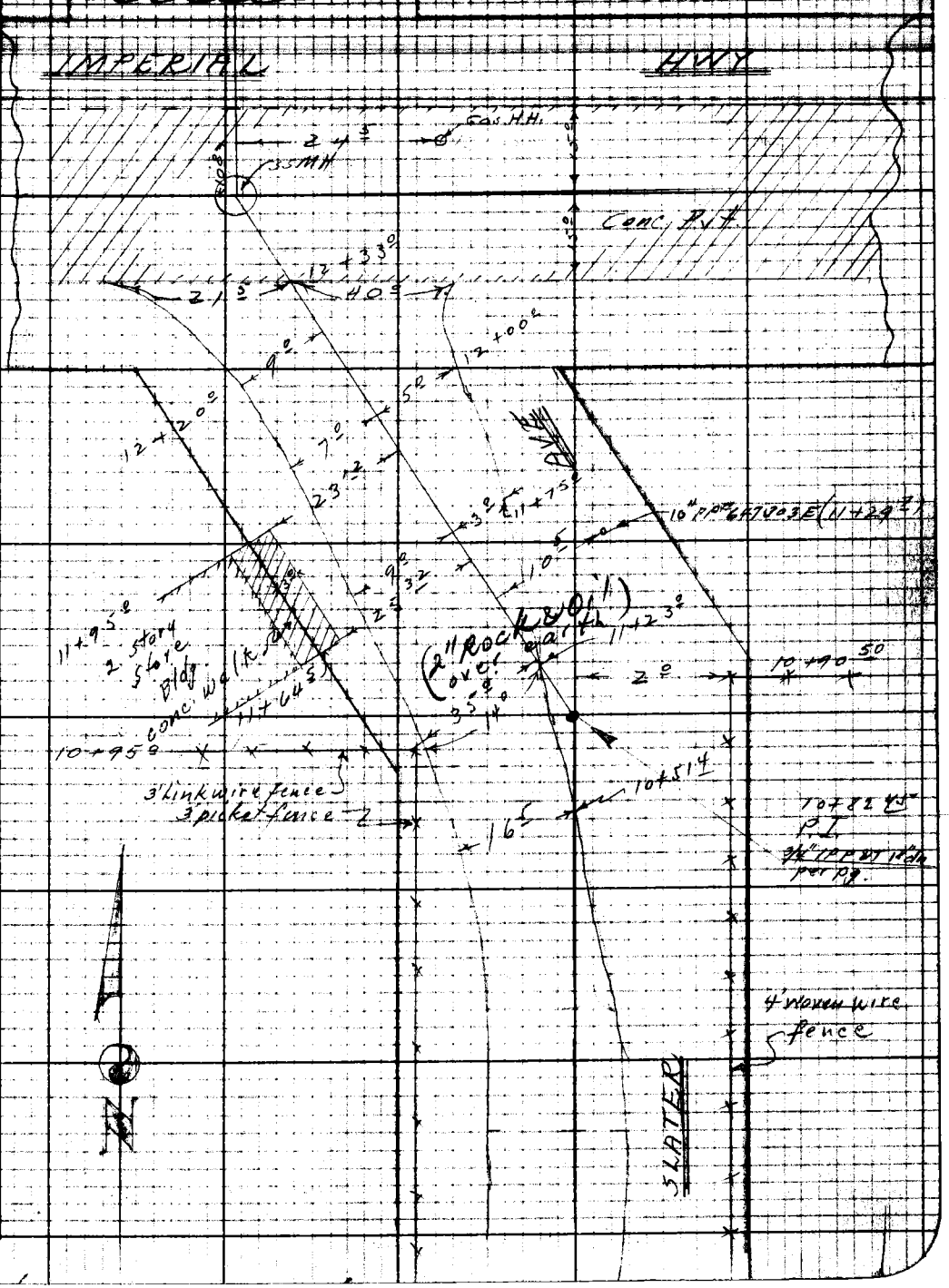

Notes: Any Additions or Changes on This Sheet Must be Made or Circled in Red Ink With Date and Name of Person Making Change.

Do not extend notes this side of this line.

RETURN TO
LOS ANGELES COUNTY SURVEYOR
726 LOS ANGELES COUNTY
ENGINEERING BLDG.

76F3098 247 10M 1-49

F. B. 1702 Pg. 200

RETURN TO
LOS ANGELES COUNTY SURVEYOR
728 LOS ANGELES COUNTY
ENGINEERING BLDG.

Note: Any Additions or Changes on This Sheet Must be Made or Circled in Red Ink With Date and Name of Person Making Change.

Do not extend notes this side of this line.

Profile No. | Notes Red. | Plotted | Job No. 1388 | Division No.
Date | Date | Survey of Antwerp Ave
X-Sec. No. | Notes Chkd. LCM | Checked | Survey by J.L. Willey | Notes J.L.W. | Date 12-6-50
Date 12/11/50 | Date | Map No. | Indexed Johnson | Date FEB 7 '51

F.B. 1702 PG. 201

~~ANTWERP AVE~~ C/1388

"X" SECTIONS
on
SLATER
from
118th ST. N. to IMPERIAL HWY.

12-6-50
Willey J.L.
Smiley
Richards
Olivas.

STATION	B.S.	H.I.	F.S.	ELEV.

NOTE: ANY ADDITIONS OR CHANGES ON THIS SHEET MUST BE MADE OR CIRCLED IN RED INK, WITH DATE AND NAME OF PERSON MAKING CHANGE.

Do not extend notes this side of this line.

PLEASE RETURN TO
LOS ANGELES COUNTY SURVEYOR
726 Los Angeles County Engineering Bldg.

76L298 307 5-49

76L298 307 5-49

PLEASE RETURN TO
LOS ANGELES COUNTY SURVEYOR
726 LOS ANGELES COUNTY ENGINEERING BLDG.

NOTE: ANY ADDITIONS OR CHANGES ON THIS SHEET MUST BE MADE OR CIRCLED IN RED INK, WITH DATE AND NAME OF PERSON MAKING CHANGE.

Do not extend notes this side of this line.

Profile No. ____ Plotted ____ Date ____
X-Sec. No. ____ Checked ____ Date ____
Notes Red. ____ Date ____
Notes Chkd. ____ Date ____

F.B. 1702 PG. 202
Job No. 1388 Division No. ____
Survey of TLW Notes TLW
Survey by E. C. Johnson Date ____
Indexed ____

STATION	B. S.	H. I.	F. S.	ELEV.	Left (W.)	℄	Right (E)
BMNH7	4 42	98 53		94 11	BMNH7 El. 94.10		F.B. 1702-15
					118th St (N. Side) 65± E, ℄ Slater Ave (S)		
					Bt. Spk. @ P/L, W. side Conc. Drive & Ho± 130'.		
1+00			50	93 5		℄	
"			48	93 7	on ℄ 118th St.		39 Top brk
"			54	93 1	"		44± Gut.
"			488	93 65	"		89 W. edge Pvt.
"			426	94 27	"		224± brk in Pvt.
"			436	94 17	"		302 Int. Slater Ave (S)
"			471	93 82	"		551 Pvt.
"			47	93 8	25± Ground		
"			48	93 7	110 Back lot.		
1+12			49	93 6		℄	Top brk
1+20±			53	93 2		℄	Gut.
1+25			52	93 3		℄	
"			505	93 48			1± W. edge Pvt.
"			434	94 19			10± Crown Pvt
"			534	93 19			24± E. edge Pvt.
"			55	93 0			25 Gut
"			44	94 1			33 Top brk
"			45	94 0			44± Ground.

76L298 307 5-49

PLEASE RETURN TO
LOS ANGELES COUNTY SURVEYOR
726 LOS ANGELES COUNTY ENGINEERING BLDG.

NOTE: ANY ADDITIONS OR CHANGES ON THIS SHEET MUST BE MADE OR CIRCLED IN RED INK. WITH DATE AND NAME OF PERSON MAKING CHANGE.

Do not extend notes this side of this line.

STATION	B. S.	H. I.	F. S.	ELEV.	Left.	℄ Right
1+25		98 53	5 4	93 1	3° Gut.	
"			4 9	93 6	8⁵ Top brk	
"			4 7	93 8	25 Ground.	
1+27⁵			5 20	93 33		℄ edge Pvt
1+64°			4 47	94 06		℄ Pvt.
2+00			4 29	94 24		℄ Pvt.
"			4 69	93 84		8° edge Pvt.
"			5 1	93 4		13° Gut.
"			4 5	94 0		16° Top brk
"			4 1	94 4		25 E P/L
"			4 77	93 76	8³ edge Pvt.	
"			5 3	93 2	13⁸ Gut	
"			4 4	94 1	16⁸ Top brk	
"		41	4 4	94 1	25° W P/L	
T.P.	5 11	99 36	4 28	94 25		
3+00			4 98	94 38		℄
"			5 10	94 26		6⁵ edge Pvt.
"			5 5	93 9		8⁵ Gut.
"			5 3	94 1		9⁵ Top brk
"			4 9	94 5		25 E P/L
"			5 0	94 4		140 back lot

Profile No. ____ Notes Red. ____ Plotted ____ Job No. 1388 Division No. ____
X-Sec. No. ____ Date ____ Date ____ Survey of Antwerp Ave
Notes Chkd. ____ Checked ____ Survey by JLWilley Notes JLW Date 12-6-50
Date ____ Date ____ Map No. ____ Indexed Johnson Date ____

F.B. 1702 PG. 203

76L298 307 5-49

PLEASE RETURN TO
LOS ANGELES COUNTY SURVEYOR
726 LOS ANGELES COUNTY ENGINEERING BLDG.

NOTE: ANY ADDITIONS OR CHANGES ON THIS SHEET MUST BE MADE OR CIRCLED IN RED INK, WITH DATE AND NAME OF PERSON MAKING CHANGE.

Do not extend notes this side of this line.

STATION	B. S.	H. I.	F. S.	ELEV.	Left	℄	Right
3+00		9936	5 14	94 22	9° edge Pvt.	℄	
"			5 7	93 7	13.5 Gut		
"			5 5	93 9	16.5 brk		
"			5 3	94 1	25 W P/L		
"			4 5	94 9	120 brk		
"			6 6	92 8	125 back Lot		
4+00			5 14	94 22		℄	
"			5 26	94 10			9° edge Pvt.
"			5 3	94 1			11° Gut
"			5 2	94 2			25 brk & E P/L
"			5 58	93 78	8° edge Pvt.		
"			5 8	93 6	10° Gut		
"			5 3	94 1	14 Top brk		
"			5 2	94 2	25 W P/L		
4+47.56			5 14	94 22		℄	Tract line (S)
4+53.99			5 16	94 20		℄	Tract line (N)
5+00			4 94	94 42		℄	
"			5 31	94 05			6.5 edge Pvt.
"			5 5	93 9			7.5 Gut
"			5 1	94 3			12° brk
"			4 9	94 5			25 E P/L

F.B. 1702 PG. 204
Job No. 1388 Division No. Notes Red. Plotted No. Profile
Survey of Date Date X-Sec.
Survey by J L W Notes J L W Notes Chkd. Checked No.
Indexed R. C. Johnson Date Date Date

76L298 307 5-49

PLEASE RETURN TO
LOS ANGELES COUNTY SURVEYOR
726 LOS ANGELES COUNTY ENGINEERING BLDG.

NOTE: ANY ADDITIONS OR CHANGES ON THIS SHEET MUST BE MADE OR CIRCLED IN RED INK. WITH DATE AND NAME OF PERSON MAKING CHANGE.

Do not extend notes this side of this line.

STATION	B. S.	H. I.	F. S.	ELEV.	Left.	℄ Right.
5+00		99 36	5 33	94 03	10.5 edge Pvt.	
"			5 6	93 8	11.5 Gut	
"			5 1	94 3	18 brk	
"			5 2	94 2	25 WP/L	
T.P.	5 12	99 54	4 94	94 42		
6+00			4 82	94 72		℄
"			4 82	94 72		6° edge Pvt.
"			5 1	94 4		10° Gut.
"			4 9	94 6		25 EP/L
"			4 6	94 9		150 back lot line
"			5 14	94 40	9° edge Pvt	
"			5 6	93 9	12° Gut	
"			4 8	94 7	16.5 brk	
"			4 9	94 6	25 WP/L	
"			4 6	94 9	135 brk	
"			3 0	96 5	175 back lot	
6+75			4 73	94 81		℄
"			4 87	94 67		4° edge Pvt.
"			4 9	94 6		8° Gut.
"			4 6	94 9		11 Top brk
"			4 8	94 7		25 EP/L

Profile No. ____ Notes Red. ____ Plotted ____ Job No. 1388 Division No. ____ F.B. 1702 PG. 205
X-Sec. No. ____ Date ____ Date ____ Survey of Antwerp Ave
Notes Chkd. ____ Checked ____ Survey by J.L. Willey Notes J.L.W. Date 12-6-50
Date ____ Date ____ Map No. ____ Date ____

76L298 307 5-49

PLEASE RETURN TO
LOS ANGELES COUNTY SURVEYOR
726 LOS ANGELES COUNTY ENGINEERING BLDG.

NOTE: ANY ADDITIONS OR CHANGES ON THIS SHEET MUST BE MADE OR CIRCLED IN RED INK. WITH DATE AND NAME OF PERSON MAKING CHANGE.

Do not extend notes this side of this line.

STATION	B. S.	H. I.	F. S.	ELEV.		
6+75		99 54	4 60	94 94	4° Crown Pvt	
"			4 96	94 58	17.5 edge Pvt.	
"			5 3	94 2.	20.5 Gut.	
"			4 9	94 6.	26 brk	
"			4 6	94 9.	30 Ground.	
7+00			4 69	94 85		℄
"			4 85	94 69.		5° edge Pvt.
"			5 1	94 4.		7° Gut.
"			4 6	94 9.		10° brk
"			4 6	94 9.		25 E P/L
"			4 75	94 79	4.5 brk, Pvt.	
"			4 51	95 03	12° Crown "	
"			4 83	94 71	23 edge Pvt.	
"			5 2	94 3	27 Gut	
"			4 7	94 8	36 Ground	
7+53.85			4 69	94 85		℄ Int. Alvaro Ave
"			4 78	94 76		6° edge Pvt.
"			5 1	94 4		8° Gut
"			4 4	95 1		15 brk
"			4 7	94 8		25 E P/L
"			4 91	94 63	9.5 edge Pvt.	

Profile No. X-Sec. No.
Plotted Date Checked Date
Notes Red. Date Notes Chkd. Date
Division No.
Job No. 1388
Survey of
Survey by JLW Notes
Indexed C. Johnson Date
P.B. 1702 PG. 206

76L298 307 5-49

PLEASE RETURN TO
LOS ANGELES COUNTY SURVEYOR
726 LOS ANGELES COUNTY ENGINEERING BLDG.

NOTE: ANY ADDITIONS OR CHANGES ON THIS SHEET MUST BE MADE OR CIRCLED IN RED INK, WITH DATE AND NAME OF PERSON MAKING CHANGE.

Do not extend notes this side of this line.

STATION	B. S.	H. I.	F. S.	ELEV.		
7+53 85		99 54	51	94 4	16 Ground.	
"			482	94 72	24.5 edge Pvt.	
"			431	95 23	29 brk pvt.	
"			463	94 91	45.5 edge "	
"			49	94 6	47.5 Gut	
"			44	95 1	59.5 Ground.	
T.P.	5 56	100 46 51	464	94 90		
8+00			553	94 93		℄
"			564	94 82		8.3 edge Pvt.
"			59	94 6		10.0 Gut.
"			55	95 0		12 brk
"			51	95 4		25 EP/L
"			567	94 79	9.0 edge Pvt	
"			57	94 8	10.5 Gut.	
"			51	95 4	13 brk	
"			51	95 4	25 WP/L	
9+00			505	95 41		℄
"			520	95 26		8.0 edge Pvt
"			55	95 0		11.0 Gut
"			48	95 7		13 brk
"			49	95 6		25 EP/L

Profile No. ____ Date ____ Notes Red. ____ Date ____ Plotted ____ Date ____ Job No. 1388 Division No. ____

X-Sec. No. ____ Date ____ Notes Chkd. ____ Date ____ Checked ____ Date ____ Survey of Antwerp Ave. Survey by JL Willey Notes JLW Date 12-6-50 Map No. ____ Indexed Johnson Date ____

F.B. 1702 PG. 207

76L298 307 5-49

PLEASE RETURN TO
LOS ANGELES COUNTY SURVEYOR
726 LOS ANGELES COUNTY ENGINEERING BLDG.

NOTE: ANY ADDITIONS OR CHANGES ON THIS SHEET MUST BE MADE OR CIRCLED IN RED INK, WITH DATE AND NAME OF PERSON MAKING CHANGE.

Do not extend notes this side of this line.

STATION	B. S.	H. I. 5	F. S.	ELEV.	Left	℄ Right.
9+00		100 46	48	95 7		150 backlot line
"			529	95 17	9° edge Pvt.	
"			55	95 0	12° Gut.	
"			47	95 8	16° Top brk	
"			46	95 9	25 W P/L	
"			50	95 5	60' middle of lot.	
10+00			486	95 60		℄
"			498	95 48		5° edge Pvt.
"			52	95 3		9° Gut
"			47	95 8		11 brk
"			47	95 8		25 E P/L
"			517	95 29	11° edge Pvt.	
"			53	95 2	13.5 Gut	
"			47	95 8	18° brk	
"		91	45	96 0	25 W P/L	
T.P.	519	100 86	479	95 67		
10+51.4			505	95 81		℄ edge Pvt.
10+69			51	95 8		℄ Gut.
10+82.45			47	96 2		℄ P.I.
11+00			50	95 9		℄
"			45	96 4		13.6 E P/L

Profile
No.
X-Sec.
No.
Plotted
Date
Checked
Date
Notes Red.
Date
Notes Chkd.
Date
Division No.
Job No. 1388
Notes
Date
Survey of
Survey by JLW
Indexed E. C. Johnson
B. 1702 PG. 208

76L298 307 5-49

PLEASE RETURN TO
LOS ANGELES COUNTY SURVEYOR
726 LOS ANGELES COUNTY ENGINEERING BLDG.

NOTE: ANY ADDITIONS OR CHANGES ON THIS SHEET MUST BE MADE OR CIRCLED IN RED INK. WITH DATE AND NAME OF PERSON MAKING CHANGE.

Do not extend notes this side of this line.

STATION	B. S.	H. I.	F. S.	ELEV.			
11+00		100 86	4 90	95 96	28	edge Pvt.	
"			4 68	96 18	8	Crown	
"			4 98	95 88	19	edge Pvt. + Cut line	
"			4 6	96 3	34	WP/L	
11+23			4 85	96 01			℄ edge Pvt.
12+00			4 74	96 12			℄
"			4 81	96 05			5 edge Pvt.
"			4 5	96 4			15 Ground
"			4 3	96 6			25 EP/L
"			4 76	96 10	7	edge Pvt.	
"			4 9	96 0	10	Cut	
"			4 5	96 4	25	WP/L	
T.P.	5 13	101 31	4 68	96 18			
12+33			4 76	96 55			℄ S edge Conc Pvt.
12+49.08			4 68	96 63			℄ Int. Imperial Hwy
"			4 85	96 46	on ℄ Imperial Hwy		100' Pvt.
"			5 13	96 18	"	"	215 Approx Tr. line
"			4 43	96 88	100	Pvt.	on ℄ Imperial Hwy
"			4 24	97 07	200	"	"

Profile Notes Red. Plotted Job No. 1328 Division No.
No. Date Date Survey of Antwerp Ave
X-Sec. Notes Chkd Checked Survey by J.K. Willey Notes J.K.W. Date 12-6-50
No. Date Date Map No. Revised by Date

F.B. PG. 209

76L298 307 5-49

PLEASE RETURN TO
LOS ANGELES COUNTY SURVEYOR
726 LOS ANGELES COUNTY ENGINEERING BLDG.

NOTE: ANY ADDITIONS OR CHANGES ON THIS SHEET MUST BE MADE OR CIRCLED IN RED INK. WITH DATE AND NAME OF PERSON MAKING CHANGE.

Do not extend notes this side of this line.

Profile No. ____ X-Sec. No. ____
Plotted ____ Date ____ Checked ____ Date ____
Notes Red. ____ Date ____ Notes Chkd. ____ Date ____
Division No. ____ Job No. 13588 Notes ____ Date ____
Survey of T & W
Survey by L. C. Johnson
Indexed
PG. 210
1702

STATION	B. S.	H. I.	F. S.	ELEV.		
		101 31				
BM L17			+2	97 09	BM L17 El. 97.089 F.B. 1702-10 Imperial Hwy (N side) 1.5' W. & Hooper Ave. "X" in S.E. Cor. Conc. Step to Ho #1267	

Notes Ck'd by	Survey of Antwerp Ave
Map No.	W. O. 388 Tape No. Std. °F.
Office Work	Surveyed by J.L. Willey
Checked	Notes W.K.W. Date 11-6-58
Date	Indexed C. Johnson

F. B. 1702 Pg. 24

FEB 7 61

ANTWERP AVE

C 11388

TOPOGRAPHY

on

ALVARO AVE

from

SLATER AVE N. to IMPERIAL HWY.

11-6-58

Willey J.L

Similar

Richards

Olivas

Note: Any Additions or Changes on This Sheet Must be Made in Red Ink With Date and Name of Person Making Change.

Do not extend notes this side of this line.

RETURN TO
LOS ANGELES COUNTY SURVEYOR
723 LOS ANGELES COUNTY
ENGINEERING BLDG.

76F3OSS 247 10M 1-49

F. B. 1702 Pg. 212

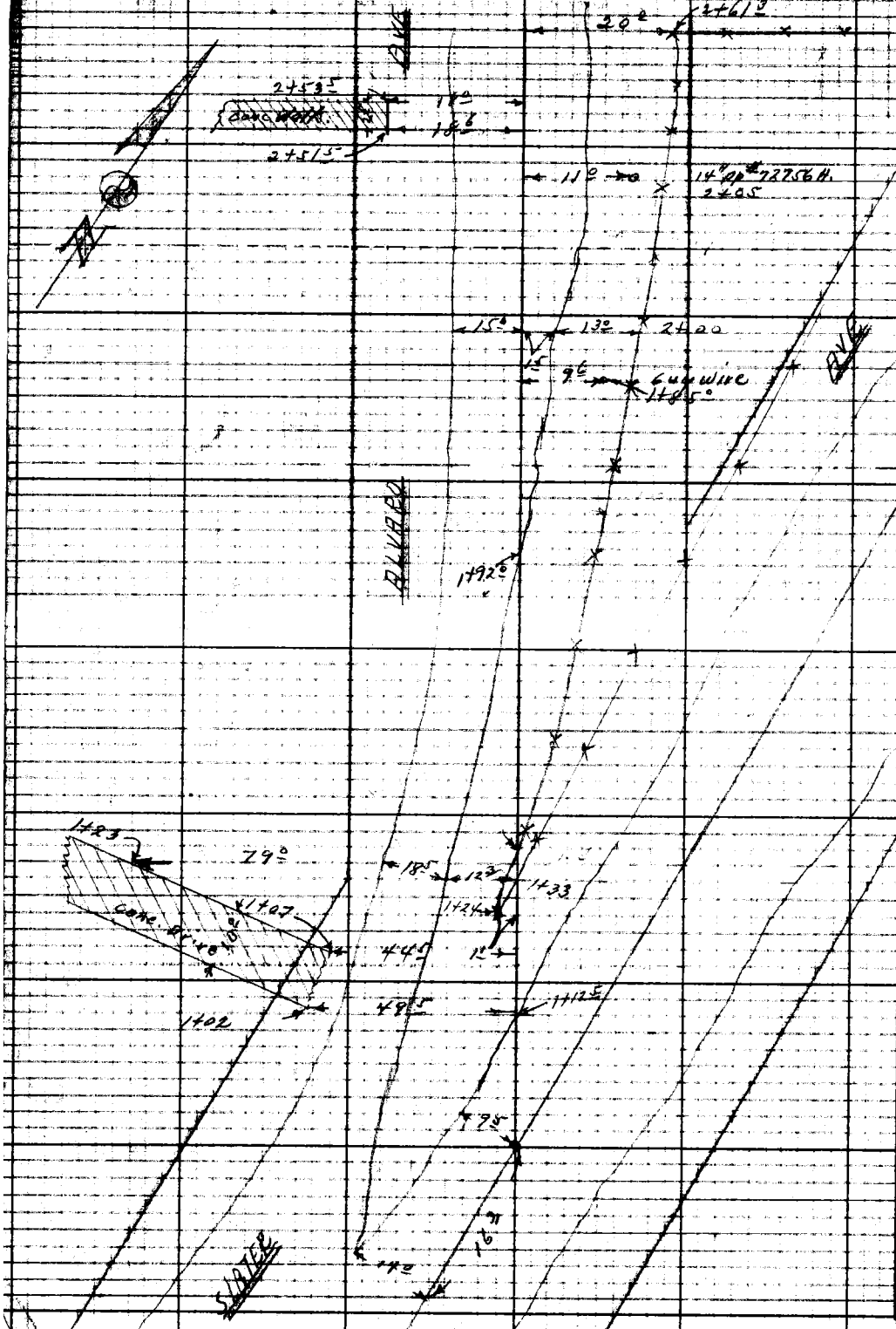

RETURN TO
LOS ANGELES COUNTY SURVEYOR
726 LOS ANGELES COUNTY
ENGINEERING BLDG.

Do not extend notes this side of this line.

Note: Any Additions or Changes on This Sheet Must Be Made or Circled in Red Ink With Date and Name of Person Making Change.

Notes Ck'd by	Survey of Antwerp Ave	F. B. 1702 Pg. 213
Map No.	W. O. Tape No. Std. °F	
Office Work	Surveyed by J. L. Willey	
Checked	Notes [illegible] Date 12-50	
Date	Indexed C. Johnson	

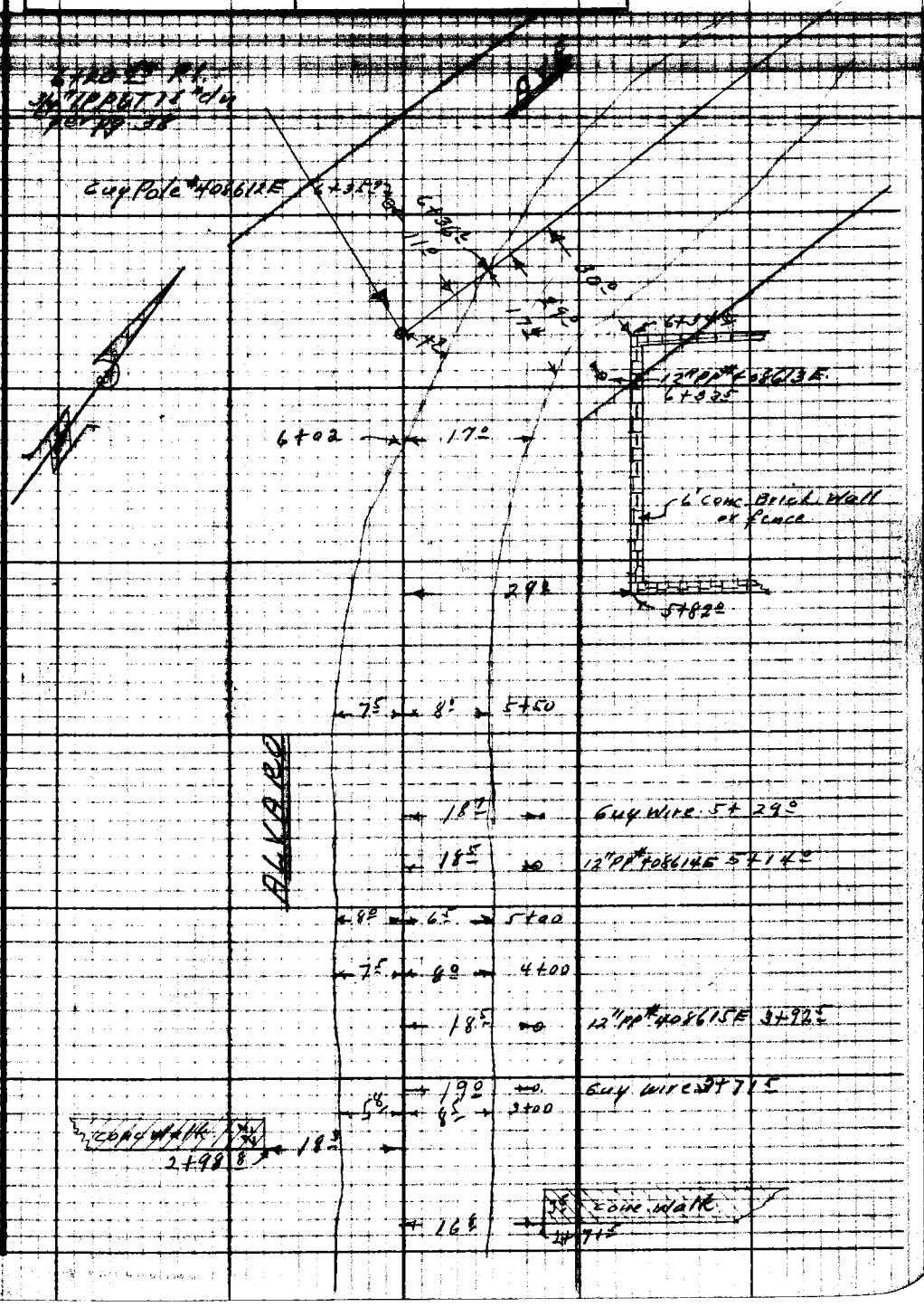

Note: Any Additions or Changes on this Sheet Must be Made or Circled in Red Ink With Date and Name of Person Making Change.

Do not extend notes this side of this line.

RETURN TO
LOS ANGELES COUNTY SURVEYOR
726 LOS ANGELES COUNTY
ENGINEERING BLDG.

76F3098 247 10M 1-49

F. B. 1702 Pg. 214

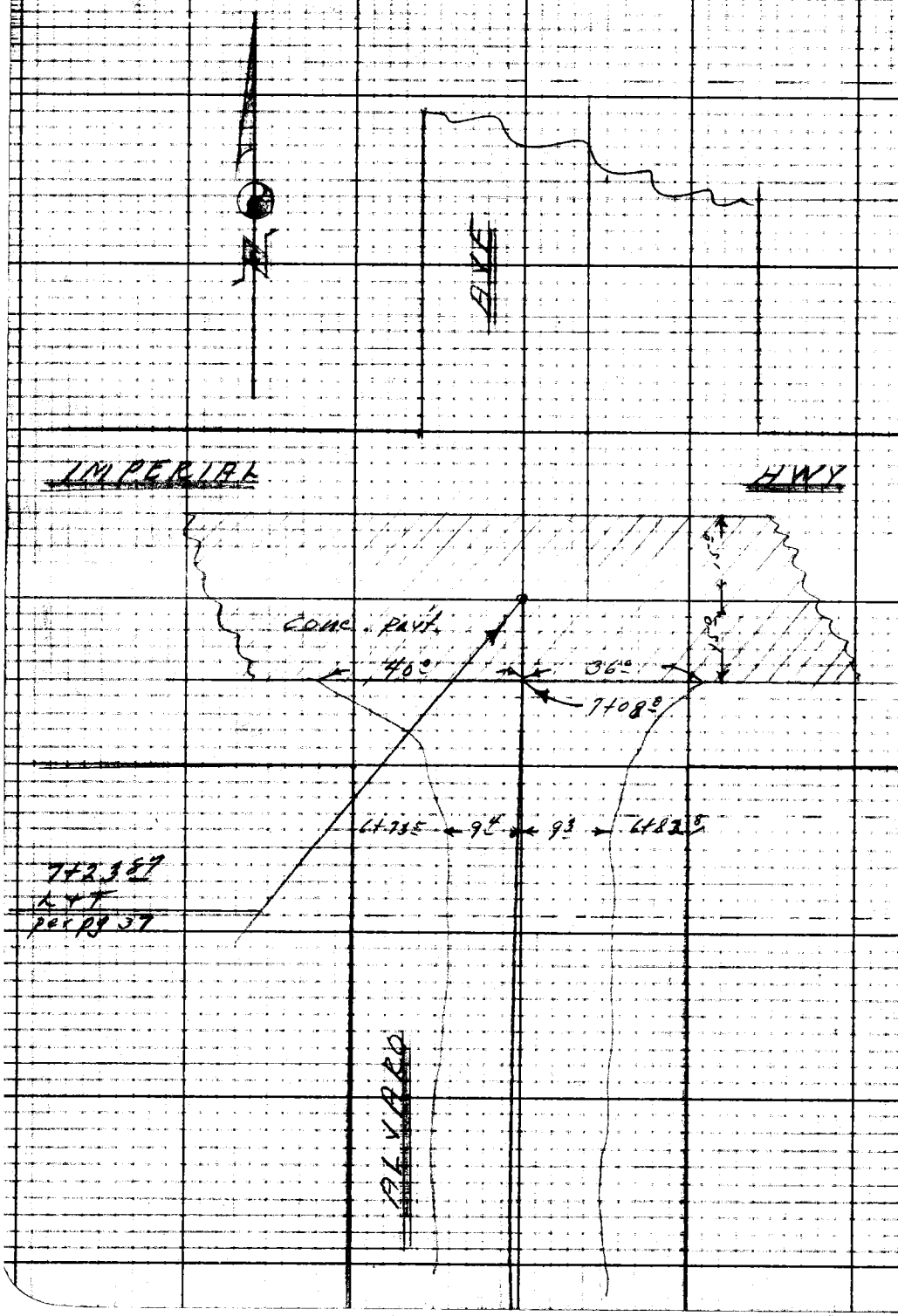

RETURN TO
LOS ANGELES COUNTY SURVEYOR
726 LOS ANGELES COUNTY
ENGINEERING BLDG.

Note: Any Additions or Changes on This Sheet Must be Made or Circled in Red Ink With Date and Name of Person Making Change.

Do not extend notes this side of this line.

Profile No. ____ X-Sec. No. ____

Notes Red. ____ Date ____ Notes Chkd. LCM Date 12/11/50

Plotted ____ Date ____ Checked ____ Date ____

Job No. 1388 Division No. ____

Survey of Antwerp Ave

Survey by J. L. Willey Notes JLW Date 12-6-50

Map No. ____ Indexed Johnson Date FEB 7 '51

F.B. 1702 PG. 215

ANTWERP AVE

C.I. 1328

"X" SECTIONS on

ALVARO AVE

from

SLATER AVE to Imperial Hwy.

12-6-50
Willey J.L.
Smiley
Richards
Olivas

STATION	B.S.	H.I.	F.S.	ELEV.

NOTE: ANY ADDITIONS OR CHANGES ON THIS SHEET MUST BE MADE OR CIRCLED IN RED INK, WITH DATE AND NAME OF PERSON MAKING CHANGE.

Do not extend notes this side of this line.

PLEASE RETURN TO
LOS ANGELES COUNTY SURVEYOR
726 LOS ANGELES COUNTY ENGINEERING BLDG.

76L298 307 5-49

76L298 307 5-49

PLEASE RETURN TO
LOS ANGELES COUNTY SURVEYOR
726 LOS ANGELES COUNTY ENGINEERING BLDG.

NOTE: ANY ADDITIONS OR CHANGES ON THIS SHEET MUST BE MADE OR CIRCLED IN RED INK, WITH DATE AND NAME OF PERSON MAKING CHANGE.

Do not extend notes this side of this line.

STATION	B. S.	H. I.	F. S.	ELEV	Left (W)	℄	Right (E)
BMLN5	5 32	100 76		95 44	BMLN5. Elev. 95.441 F.B. 1702-15		
					Alvaro St. (~~E Side~~ W. Side) 70'± N. of ℄ Slater St.		
					Bt Spk, N. Side & 8' W. of E. end Conc. Dr. to Ho. #11707		
0+00			6 2	94 6		℄	Prod
"			6 1	94 7	84° E. edge Pvt.		
"			6 2	94 6	104 W " "		
1+00			5 92	94 84		℄	Int. Slater St.
"			6 06	94 70			9° edge Pvt.
"			6 07	94 69	14.5 edge Pvt.		
"			6 2	94 6	21° Ground		
"			5 96	94 80	28.5 edge Pvt.		
"			5 56	95 20	36° Crown		
"			5 99	94 77	49 edge Pvt.		
"			6 3	94 5	52.5 Gut.		
"			5 8	95 0	65.5 W P/L		
1+12.5			6 11	94 65		℄	edge Pvt.
1+21			5 5	95 3		℄	Top brk, Ground
"			5 6	95 2	6° Top brk		
"			6 2	94 6	10.5 Gut		
"			6 08	94 68	15.5 edge Pvt		
"			5 48	95 28	23° Crown		

F.B. 1702 PG. 216
Job No. 1388 Division No. Notes Red. Plotted No. Profile
Survey of Date Date X-Sec.
Survey by JLW Notes Notes Chkd. Checked No.
Indexed A. C. Johnson Date Date Date

76L298 307 5-49

PLEASE RETURN TO
LOS ANGELES COUNTY SURVEYOR
726 LOS ANGELES COUNTY ENGINEERING BLDG.

NOTE: ANY ADDITIONS OR CHANGES ON THIS SHEET MUST BE MADE OR CIRCLED IN RED INK, WITH DATE AND NAME OF PERSON MAKING CHANGE.

Do not extend notes this side of this line.

STATION	B. S.	H. I.	F. S.	ELEV.		
1+21		100 76	5 84	94 92	35 edge Pvt	
"			6 3	94 5	39 Gut.	
"			5 7	95 1	43.5 brk	
"			5 1	95 7	53 E P/L	
1+46.5			5 6	95 2		℄ Top brk
1+67			6 4	94 4		℄ Gut.
1+92.0			6 00	94 76		℄ edge Pvt.
2+ 00			5 76	95 00		℄
"			5 98	94 78		1.5 edge Pvt.
"			6 3	94 5		5.5 Gut.
"			5 3	95 5		9.5 Top brk
"			5 0	95 8		14 E P/L
"			5 43	95 33	3.0 Grown	
"			5 40	95 36	9.0 Pvt.	
"			5 58	95 18	15 edge Pvt.	
"			5 4	95 4	22 Ground	
"			5 4	95 4	35 W P/L	
3+00			5 16	95 60		℄
"			5 60	95 16		8.5 edge Gut.
"			5 9	94 9		12.5 Gut
"			5 0	95 8		18 brk

Profile No. ____ Notes Red. ____ Plotted ____ Job No. 1388 Division No. ____
X-Sec. No. ____ Date ____ Date ____ Survey of Antwerp Ave
Notes Chkd. ____ Checked ____ Survey by J L Willey Notes J L W Date 12-6-50
Date ____ Date ____ Map No. ____ Index Tobacco Date ____

F.B. 1702 PG. 217

76L298 307 5-49

PLEASE RETURN TO
LOS ANGELES COUNTY SURVEYOR
726 LOS ANGELES COUNTY ENGINEERING BLDG.

NOTE: ANY ADDITIONS OR CHANGES ON THIS SHEET MUST BE MADE OR CIRCLED IN RED INK, WITH DATE AND NAME OF PERSON MAKING CHANGE.

Do not extend notes this side of this line.

Profile No. ____ X-Sec. No. ____
Plotted ____ Date ____
Checked ____ Date ____
Notes Red. ____ Date ____
Notes Chkd. ____ Date ____
Division No. ____
Job No. 1388
Notes ____ Date ____
Survey of TL W
Survey by C. Johnson
Indexed ____
P.B. 107 PG. 218

STATION	B. S.	H. I.	F. S.	ELEV.	Left	℄	Right
3+00		100 76	5 3	95 5			25 EP/L
"			5 0	95 8			60 middle Lot.
"			5 32	95 44	5⁸ edge Pvt. & Gut		
"			4 8	96 0	8 3 Top brk		
"			4 8	96 0	25 WP/L		
"			4 5	96 3	130 back lot.		
4+00			4 92	95 84		℄	
"			5 14	95 62			8⁰ edge Pvt. & Gut
"			5 3	95 5			9⁰ Gut.
"			5 2	95 6			25 EP/L
"			5 03	95 73	7⁵ edge Pvt. & Gut.		
"			4 7	96 1	10⁵ Top brk		
"		✓	4 2	96 6	25 WP/L		
T.P.	550	101 06	5 20	95 56 ✓			
5+00			5 06	96 00		℄	
"			5 27	95 79			6⁵ edge Pvt. & Gut
"			4 9	96 2			8⁵ brk
"			4 9	96 2			25 EP/L
"			5 20	95 86	8⁰ edge Pvt. & Gut.		
"			5 0	96 1	12⁰ brk		
"			4 5	96 6	25 WP/L		

76L298 307 5-49

PLEASE RETURN TO
LOS ANGELES COUNTY SURVEYOR
726 LOS ANGELES COUNTY ENGINEERING BLDG.

NOTE: ANY ADDITIONS OR CHANGES ON THIS SHEET MUST BE MADE OR CIRCLED IN RED INK, WITH DATE AND NAME OF PERSON MAKING CHANGE.

Do not extend notes this side of this line.

STATION	B. S.	H. I.	F. S.	ELEV.	Left	
5+50		101 06	4 92	96 14		℄
"			5 53	95 73		8° edge Pvt.
"			5 5	95 6		9° Gut
"			5 2	95 9		12° brk
"			5 0	96 1		25 E P/L
"			4 9	96 2		back lot.
"			5 25	95 81	7.5 edge Pvt & Gut.	
"			5 1	96 0	10 brk	
"			5 0	96 1	25 W P/L	
"					100 back lot.	
6+00			5 10	95 96		℄
6+02			5 16	95 90		℄ edge Pvt.
"			4 83	96 23		6° Crown
"			5 50	95 56		17° edge Pvt & Gut
"			4 7	96 4		19.5 brk
"			5 0	96 1		30 at fence.
"			5 4	95 7	4.5 Gut	
"			5 1	96 0	5.5 brk	
"			4 8	96 3	16 W P/L	
T.P.	5 30	101.45	4 91	96 15		
6+20 43			5 5	96 0		℄ P.I.

Profile No. ____ Notes Red. ____ Plotted ____ Job No. 1388 Division No. ____
X-Sec. No. ____ Date ____ Date ____ Survey of Antwerp Ave
Notes Chkd. ____ Checked ____ Survey by J.L. Willey Notes J.L.W. Date 12-6-50
Date ____ Date ____ Map No. ____ Indexed Johnson Date ____

F.B. 1702 Pg. 219

76L298 307 5-49

PLEASE RETURN TO
LOS ANGELES COUNTY SURVEYOR
726 LOS ANGELES COUNTY ENGINEERING BLDG.

NOTE: ANY ADDITIONS OR CHANGES ON THIS SHEET MUST BE MADE OR CIRCLED IN RED INK, WITH DATE AND NAME OF PERSON MAKING CHANGE.

Do not extend notes this side of this line.

Profile No. ____ X-Sec. No. ____
Plotted ____ Date ____ Checked ____ Date ____
Notes Red. ____ Date ____ Notes Chkd. ____ Date ____
Division No. ____ Notes ____ Date ____
Job No. 1368
Pg. 220
Survey by J.L.W.
Indexed E. C. Johnson

STATION	B. S.	H. I.	F. S.	ELEV.		
6+36 ±		101 45	5 45	96 00		℄ edge Pvt.
"			5 20	96 25		4± Crown
"			5 71	96 74		17± edge Pvt
"			5 5	96 0		23± brk
"			5 1	96 4		32 EP/L
"			5 5	96 0	2± Cut.	
"			5 2	96 3	7± brk	
"			4 9	96 6	16 WP/L	
7+00			4 6	96 9		℄
7+08			4 28	97 17		℄ edge Conc Pvt.
"			4 20	97 25		℄ Int. Imperial Hwy
"			4 37	97 08	℄ Imperial Hwy	100 Pvt.
"			3 65	97 80	Pvt. 100	℄ Imperial Hwy
BMLN4			4 42	97 23	BMLN4 El. 97.023 FB 1702-14 Imperial Hwy & Alvaro St. SE. Cor BT-Spk, N. end Conc. Step to Ho ± 1230	

Notes Ck'd by	Survey of ALABAMA ST.
Map No.	JN 0440.00 Tape 0165 Std 68 °F
Office Work	Surveyed by L. L. BROWN
Checked	Notes L. L. BROWN Date 11-1-61
Date	Indexed NOV 7 '61 N. E. OTT

F. B. 1702 PG. 221

ALABAMA ST.

J.N. 0440.00

STAKING JOB
FOR APPRAISAL

NOTE: SET SPK. & TIN EVERY 100 FEET COMMENCING AT INT. OF PROPOSED ℄ & 120TH ST. N'LY. ALONG ALABAMA ST. TO INT. OF PROPOSED ℄ IMPERIAL HWY.

PARTY
BROWN, L. L.
HARRINGTON
SANDOVAL, M.

Note: Any Additions or Changes on This Sheet Must be Made or Circled in Red Ink With Date and Name of Person Making Change.

Do not extend this side of this line.

PLEASE RETURN TO
LOS ANGELES COUNTY ENGINEER
403 LOS ANGELES COUNTY ENGINEERING BLDG.

76F309S CE # 310 8-61

F. B. 1702 PG 222

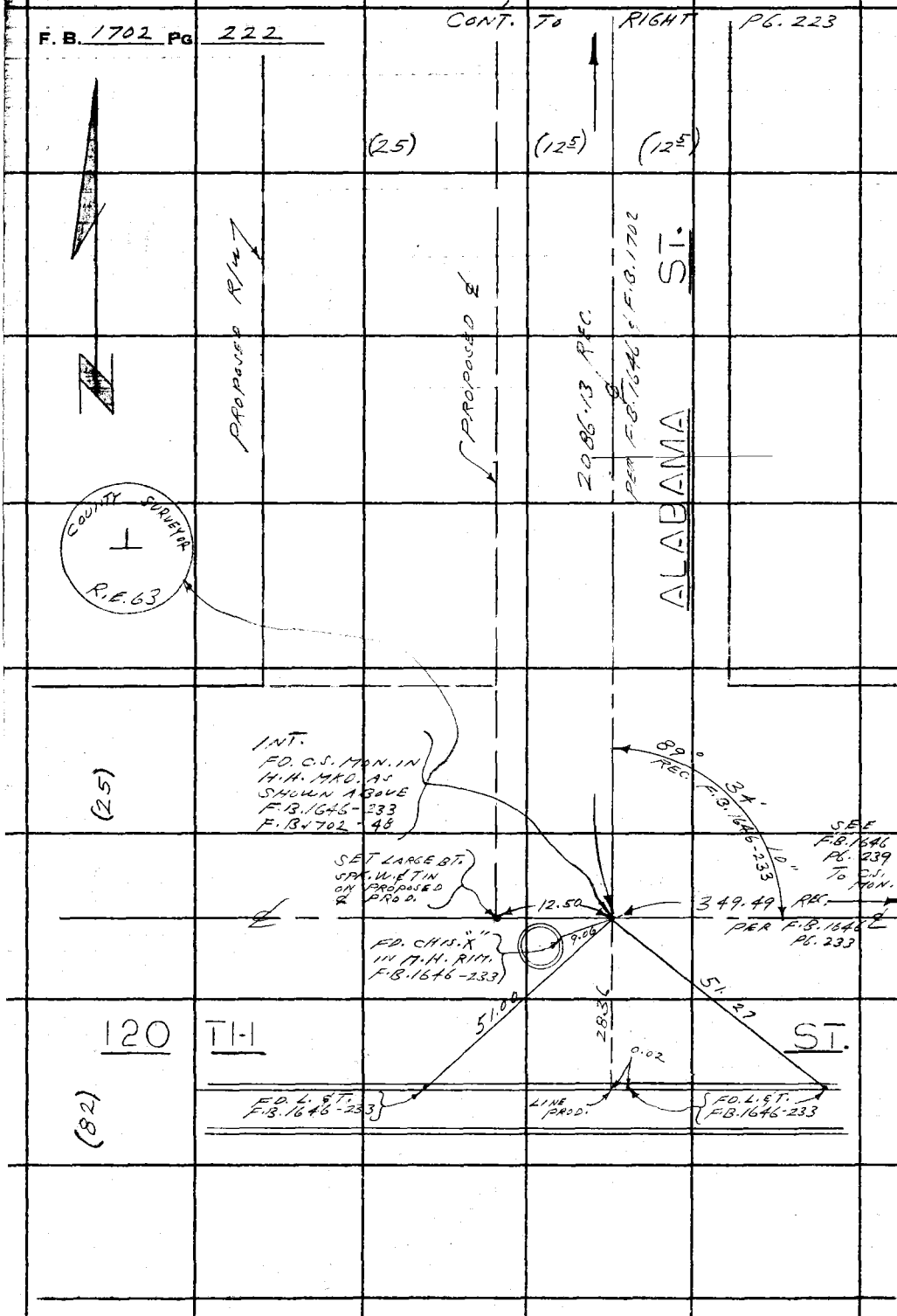

W.S. 26-P-2

PLEASE RETURN TO
LOS ANGELES COUNTY ENGINEER
403 LOS ANGELES COUNTY ENGINEERING BLDG.

Do not extend this side of this line.

Note: Any Additions or Changes on This Sheet Must be Made or Circled in Red Ink With Date and Name of Person Making Change.

Notes Ck'd by
Map No.
Office Work
Checked
Date

Survey of ALABAMA ST.
JN 0440.00 Tape 0165 Std 68 °F
Surveyed by L. L. BROWN
Notes L. L. BROWN Date 11-1-61
Indexed H. E. OTT

F. B. 1702 PG. 223

W.S. 26-D-2

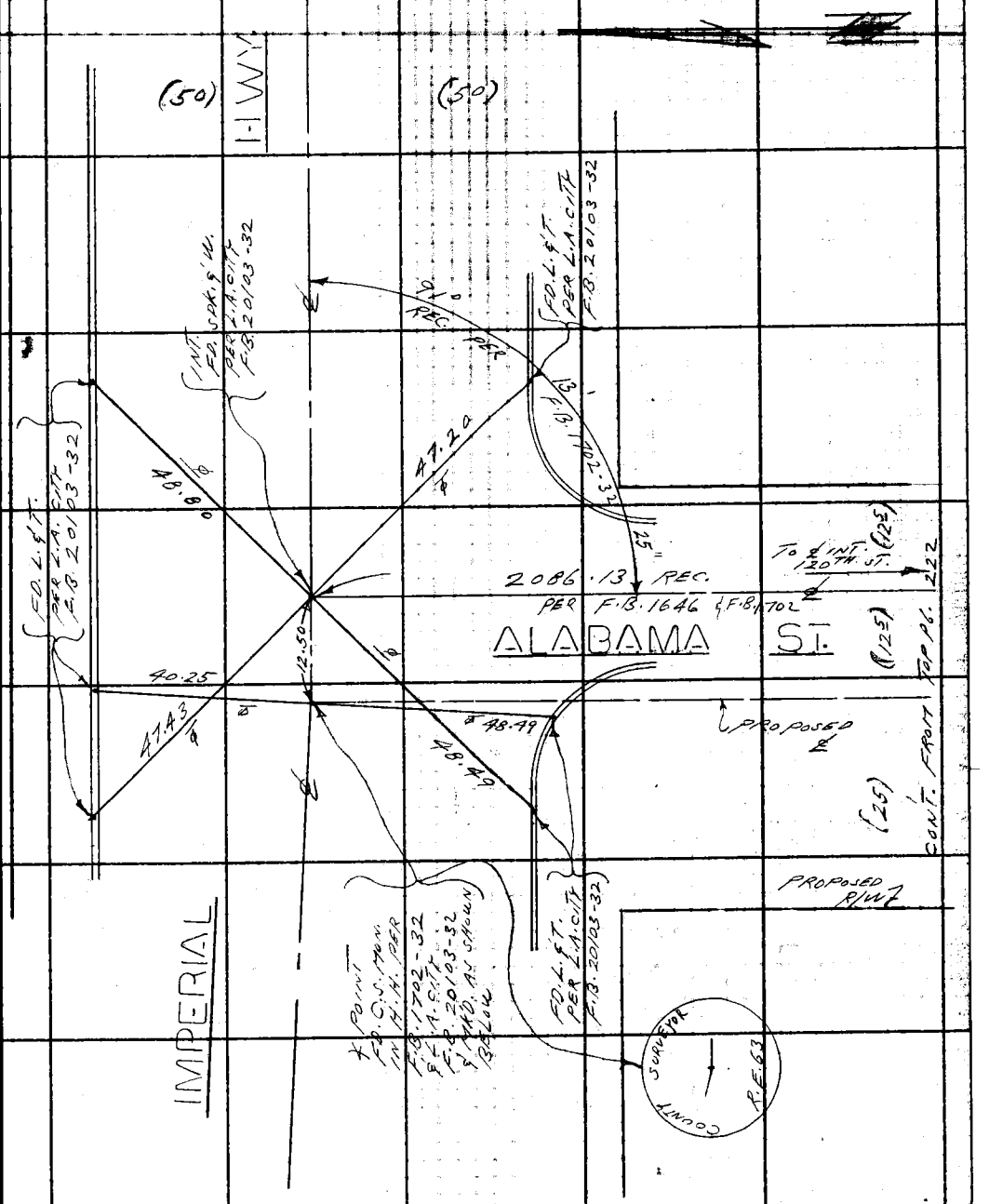

Note: Any Additions or Changes on this Sheet Must be Made or Circled in Red Ink With Date and Name of Person Making Change.

PLEASE RETURN TO
LOS ANGELES COUNTY ENGINEER
403 LOS ANGELES COUNTY ENGINEERING BLDG.

Do not extend this side of this line.

76F309S CE # 310 3-61

F.B. 1702 Pg 224