LOS

1703

INDEX TO F.B.1703

DATE	J.N.	DESCRIPTION		NOTES	PAGES
Aug. 50		BENCH CIRCUIT	ADELIA AVE. & STROZIER AVE.	B.M.'s	117-~~58~~ 1728-
	1987	DISTRICT ℄ SURVEY		℄ & Ties	49-10~~8~~ 8
11-50	"	MERCED AVE.	Lerma Road to Garvey Ave.	Topog	111-136
				X-sect	137-192
12-50	"	CENTRAL AVE.	Klingerman St.(to W.) to Rush St.	Topog	193-198
				X-sect	199-210
"	"	"	" to Fern Ave.	Topog	211-218
				X-sect	219-232
"	"	RUSH ST.	Merced AVe. to 300' East of Edwards Ave.	Topog	233-238
				X-sect	239-248
5-51	"	MERCED AVE. & LERMA RD.	Pipe Sizes & Elevations of 2 J.C.		249-252
1-52	"	DOREEN AVE.	Schmidt Rd. to N'ly Line Tr.13665	Topog	253-256
				X-sect	257-266
"	"	LUDER AVE.	Schmidt Rd. to Angle Point N'ly Line Tr. 12153	Topog	267-274
				X-sect	275-286
"	"	FERN AVE.	Dalco Ave. to Luder Ave.	Topog	287-292
				X-sect	293-30[illegible]
"	"	DOREEN AVE.	N'ly Line Tr.13665 At Giovane St to Garvey Ave.	X-sect	30[illegible]-310

Microfilmed March 87

Notes Ch'd by
Map No.
Office Work
Checked
Date

Survey of
W. O. Tape No. St'd °F
Surveyed by
Notes Date
Indexed

F. B. PG.

RETURN TO
LOS ANGELES COUNTY SURVEYOR
726 LOS ANGELES COUNTY
ENGINEERING BLDG.

Note: Any Additions or Changes on This Sheet Must be Made or Circled in Red Ink With Date and Name of Person Making Change.

Do not extend notes this side of this line.

F. B. _____ Pg. _____

PWFB 1227 893 H.C.5+1.4

F. B. 1709 PG. 45

Notes Ck'd by Galli	Survey of [illegible]
Map No. C.S.B-2354	W. O. [illegible] Tape No. 2169 St'd. 28 °F
Office Work C.C. Rubenacker	Surveyed by J. Whitley
Checked C.J. Galli	Notes .72 W Date 2-25-55
Date Oct. 1955	Indexed K. C. Johnson

MAR 11 56

℄ SURVEY

C.I. 1387

STROZIER AVE.

Note: Any Additions or Changes on This Sheet Must be Made or Circled in Red Ink With Date and Name of Person Making Change.

Do not extend notes this side of this line.

RETURN TO
LOS ANGELES COUNTY SURVEYOR
726 LOS ANGELES COUNTY
ENGINEERING BLDG.

76F309S S&E #247. 8-54

PWFB 1227 894

F.B. ~~1702~~ PG. ~~46~~

W.S. 37, B-2



RETURN TO
LOS ANGELES COUNTY SURVEYOR
726 LOS ANGELES COUNTY
ENGINEERING BLDG.

Do not extend notes this side of this line.

Note: Any Additions or Changes on This Sheet Must be Made or Circled in Red Ink With Date and Name of Person Making Change.

PWFB 1227 895

Notes Ck'd by Galli	Survey of Strapier Ave
Map No. C.S.B-2354	W. O. 0303 Tape No. 0169 St'd. 68 °F
Office Work Rubenacker	Surveyed by J. L. Willey
Checked Galli	Notes J L W Date 2-25-55
Date Oct. 1955	Indexed K. C. Johnson

F. B. 1707 PG. 47

W.S. 37B-2

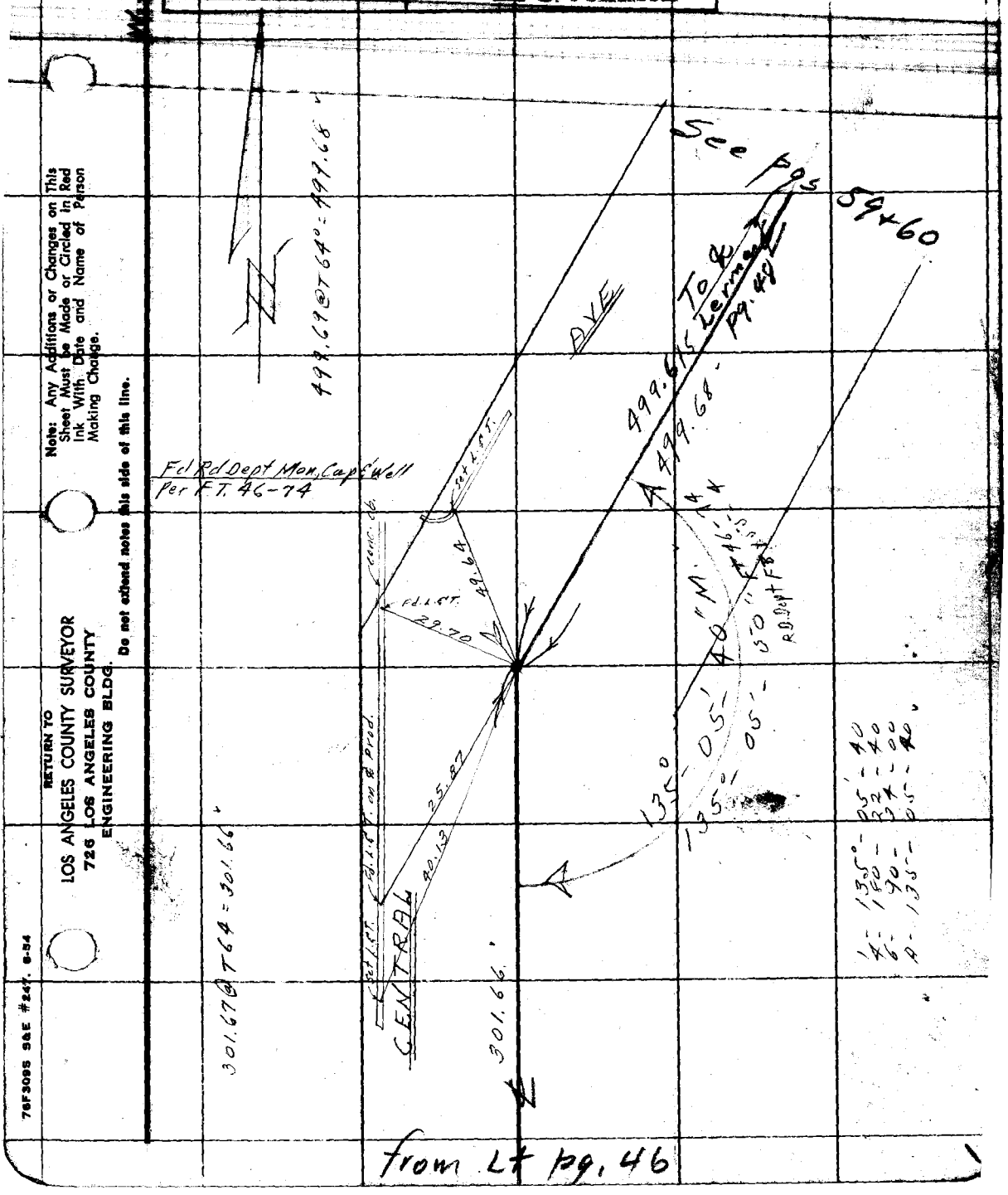

from Lt pg. 46

Note: Any Additions or Changes on This Sheet Must be Made or Circled in Red Ink With Date and Name of Person Making Change.

Do not extend notes this side of this line.

RETURN TO
LOS ANGELES COUNTY SURVEYOR
726 LOS ANGELES COUNTY
ENGINEERING BLDG.

76F309S S&E #247. 6-54

W.S. 37B-2

RETURN TO
LOS ANGELES COUNTY SURVEYOR
728 LOS ANGELES COUNTY
ENGINEERING BLDG.
Do not extend notes this side of this line.

Note: Any Additions or Changes on This Sheet Must be Made or Circled in Red Ink With Date and Name of Person Making Change.

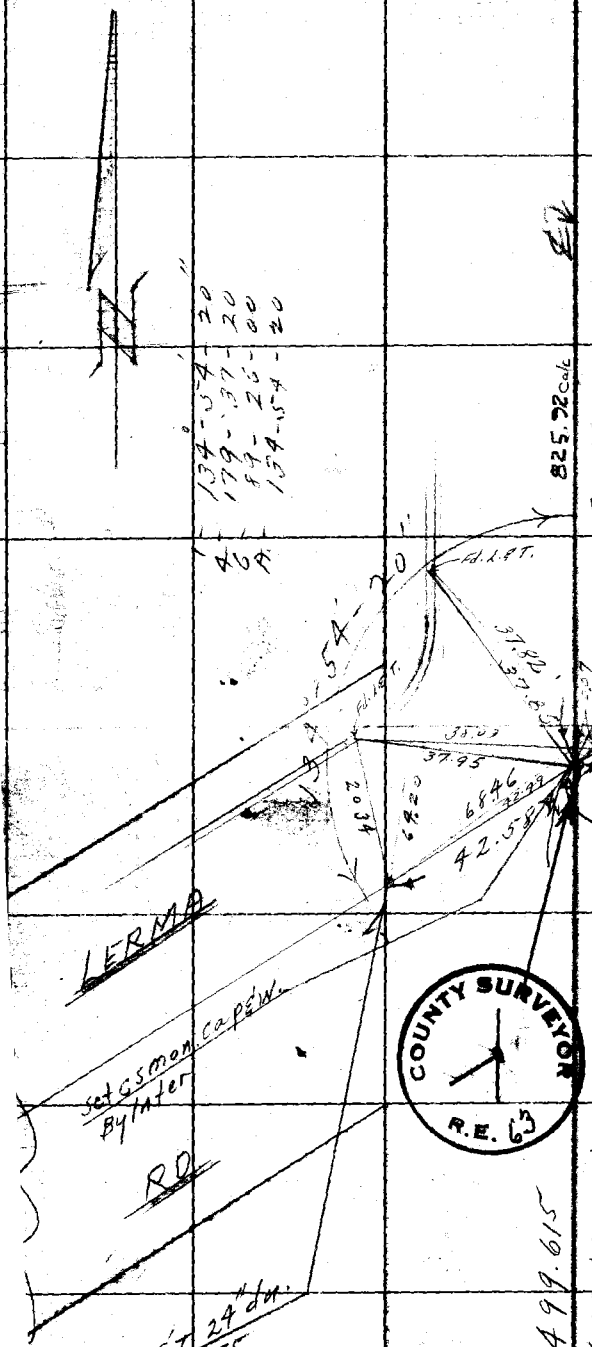

Cont. top Pg. 47

PWFB 1327

Notes Ch'd by: DREW	Survey of: STROZIER AVE	F. B. [illegible] Pg. [illegible]
Map No. C.S.B-[illegible]	[illegible]	
Office Work: Rubenacker	Surveyed by: R.B. HOBSON	
Checked: [illegible]	Notes: [illegible]	
Date: Oct. 1955	Indexed: [illegible]	

[illegible]

SURVEY
FOR
C.I. 1387 STROZIER AVE SEW DIST

J.N. 8351

NOTE: SEE PAGES 6 & 7
FOR INDEX TO DIST.

AUG [illegible]
[illegible]
GREGORY [illegible]
FLATT ANDERSON [illegible]
MOODY RAZEE [illegible]

C.I. 1387

Note: Any Additions or Changes on this Sheet must be Made or Circled in Red Ink With Date and Name of Person Making Change.
Do not adjust name this side of this line.
RETURN TO
LOS ANGELES COUNTY SURVEYOR
720 LOS ANGELES COUNTY
ENGINEERING BLDG.
76F3098 247 10R

PWFB 1327 1875

RETURN TO
LOS ANGELES COUNTY SURVEYOR
726 LOS ANGELES COUNTY
ENGINEERING BLDG.

Do not extend notes this side of this line.

Note: Any Additions or Changes to be Ink With Date and Name of Person Making Change.



LOS ANGELES COUNTY SURVEYOR
ENGINEERING BLDG.
Notes: Any Additions or Changes
Shall Must be Made or
Ink With Date and Name
Making Change.
Do not extend notes this side of this line.
TRACT
No 621
CONT ON TOP PAGE 101
GARVEY
CENTRAL AVE.
38.05
240.22
37.97
49.95
38.40

RETURN TO
LOS ANGELES COUNTY SURVEYOR
725 LOS ANGELES COUNTY
ENGINEERING BLDG.

Note: Any Additions or Changes on This Sheet Must be Made or Circled in Red Ink With Date and Name of Person Making Change.

W.S.37.B-1

Do not extend notes this side of this line.

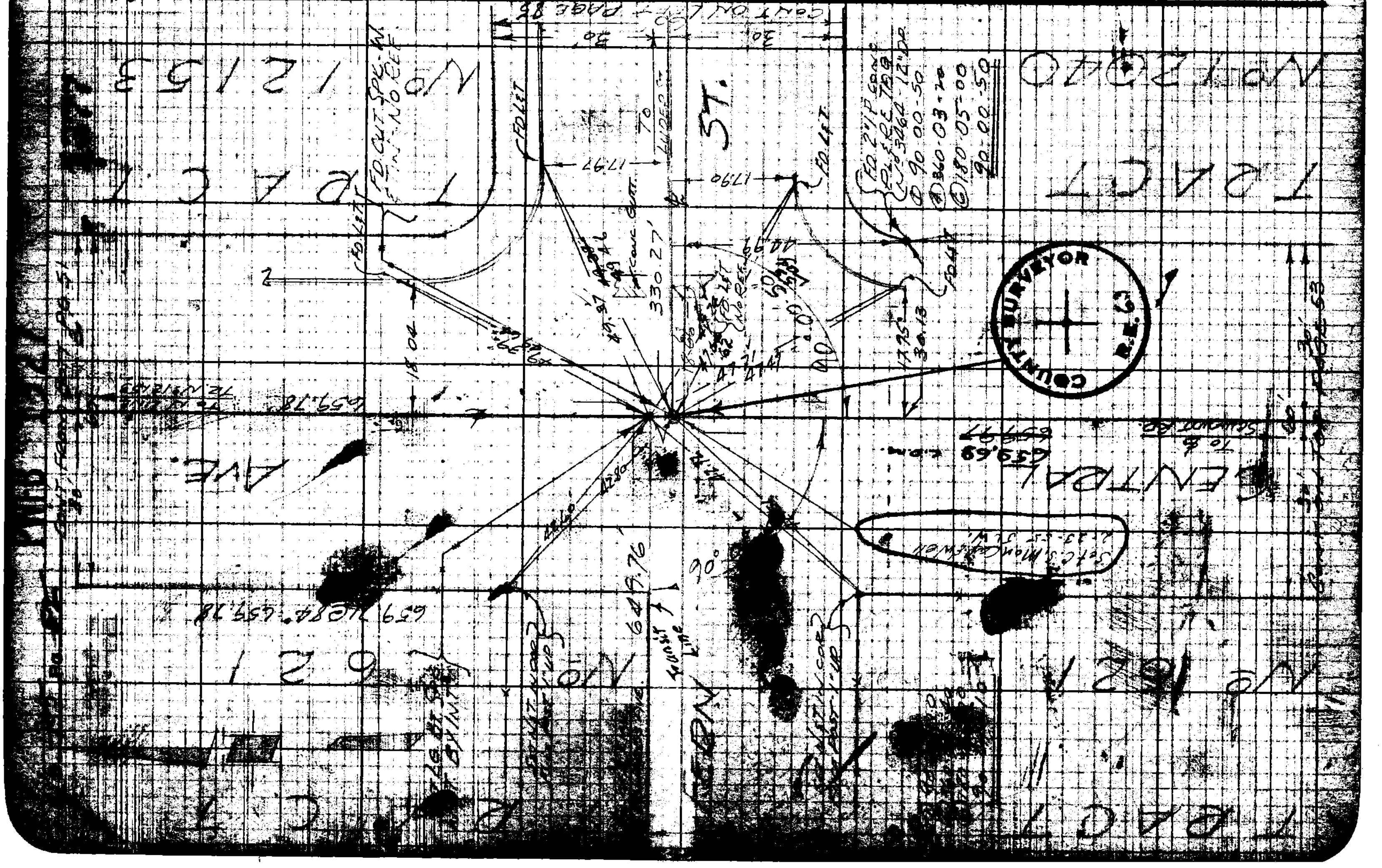

PAGE 1327

Notes Ch'k'd by: DREW	Survey of: STROZIER AVE.	F. B. [illegible] PG [illegible]
Map No. [illegible]	W. [illegible]	
Office Work: Rubenacker	Surveyed by: R.B. Ho[illegible]	
Checked [illegible]	Notes [illegible]	
Date: Oct. 1955	Indexed: [illegible] C. Johnson	

Note: Any Additions or Changes on this Sheet Must be Made or Circled in Red Ink With Date and Name of Person Making Change.

Do not extend notes this side of this line.

RETURN TO
LOS ANGELES COUNTY SURVEYOR
726 LOS ANGELES COUNTY ENGINEERING BLDG.

76F3083 247 10M 1-49



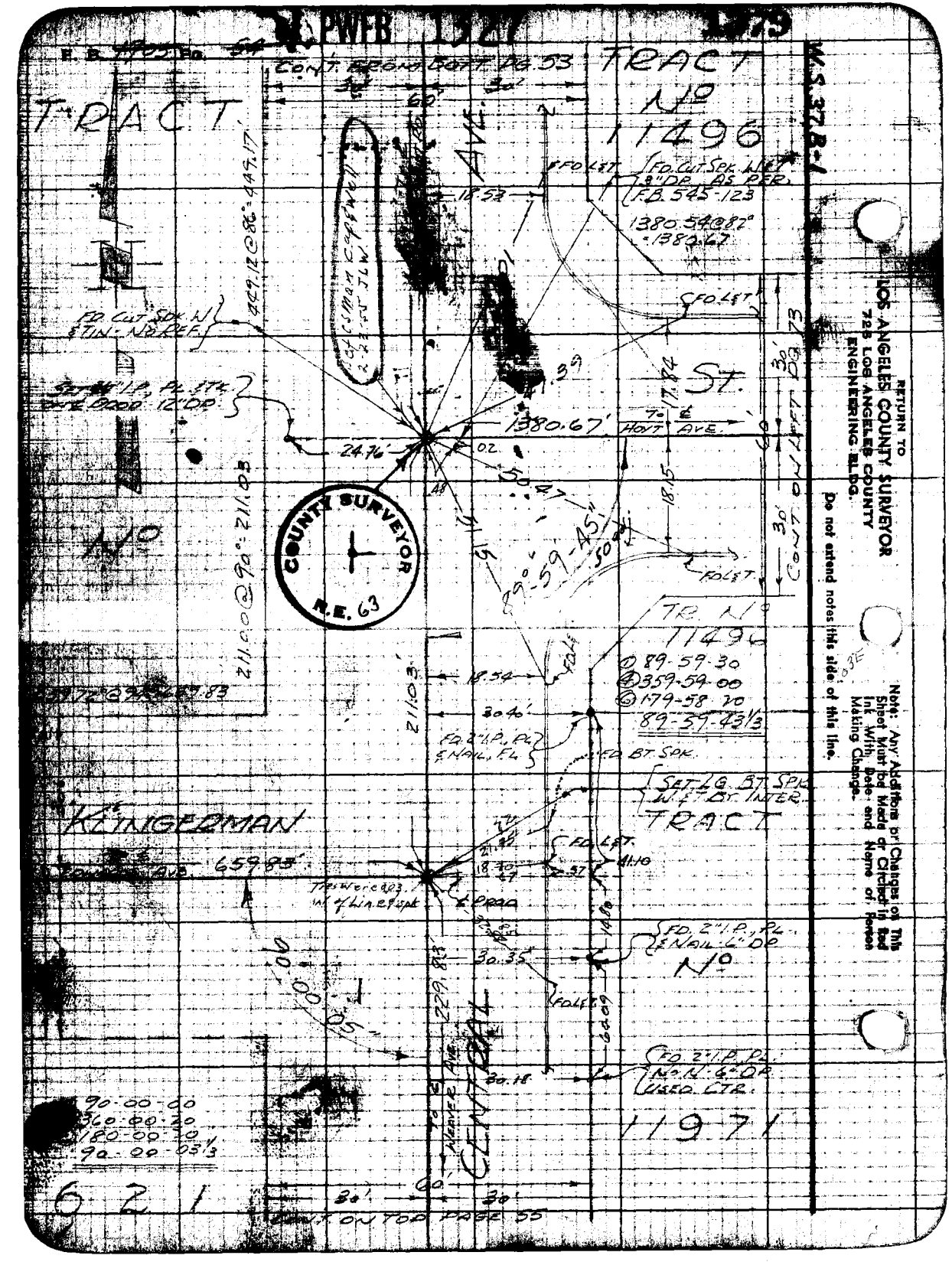

PWFB 1327
1979
W.S. 37 B-1
TRACT
TRACT No 11496
CONT. FROM BOTT. PG. 53
AVE.
ST.
FD. CUT SPK. W. & TIN. NO REF.
FD. CUT SPK. W. & 3" DP. AS PER F.B. 545-123
1380.54 @ 82° = 1380.67
1380.67'
HOYT AVE.
COUNTY SURVEYOR
R.E. 63
TR. No 11496
① 89-59-30
④ 359-59-00
⑥ 179-58-20
89-59-43 1/3
FD. 2" I.P., PL. & NAIL, FL.
FD. BT. SPK.
SET LG. BT. SPK. W. & T. BT. INTER.
TRACT
KLINGERMAN
659.83'
FD. 2" I.P., PL. & NAIL 6" DP.
No
FD. 2" I.P., PL. No. N. 6" DP. USED CTR.
11971
CENTRAL
WEAVER AVE.
90-00-00
360-00-20
180-00-20
90-00-03 1/3
621
CONT. ON TOP PAGE 55
RETURN TO
LOS ANGELES COUNTY SURVEYOR
725 LOS ANGELES COUNTY
ENGINEERING BLDG.
Do not extend notes this side of this line.
Note: Any Additions or Changes on This Sheet Must be Made or Circled in Red Ink With Date and Name of Person Making Change.

PWFB 1327

Notes Ck'd by DREW	Survey of STROZIER AVE.
Map No. [illegible]	[illegible]
Office Work Rubenacker	Surveyed by R.B. HOBSON
Checked [illegible]	[illegible]
Date Oct. 1955	Indexed [illegible]

F. B. [illegible] PG. [illegible]

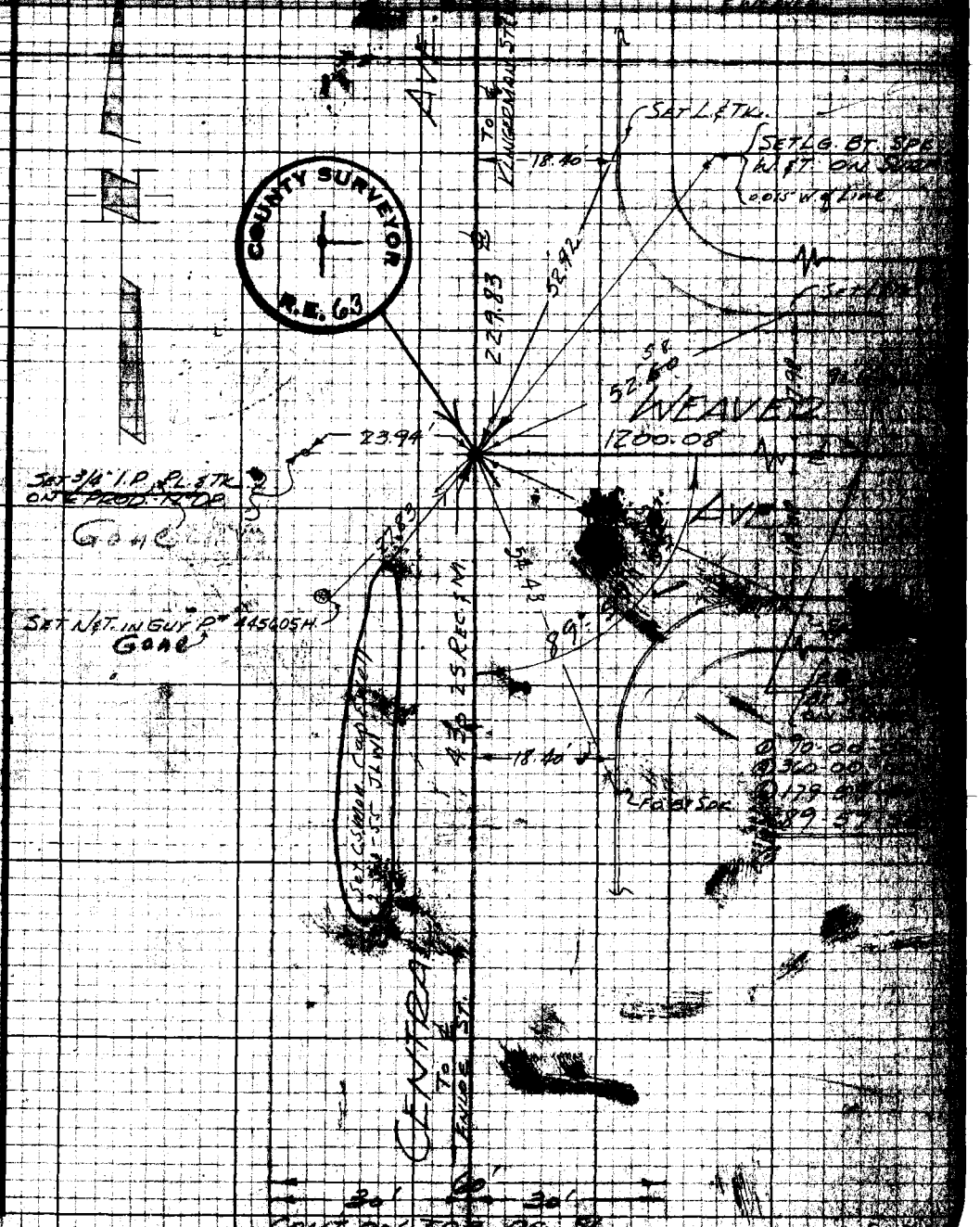

Note: Any Additions or Changes on this Sheet Must be Made or Circled in Red Ink With Date and Name of Person Making Changes.

Do not extend notes this side of this line.

RETURN TO
LOS ANGELES COUNTY SURVEYOR
726 LOS ANGELES COUNTY
ENGINEERING BLDG.

76F3098 24F 10M 1-49

PWFB 1327 1381

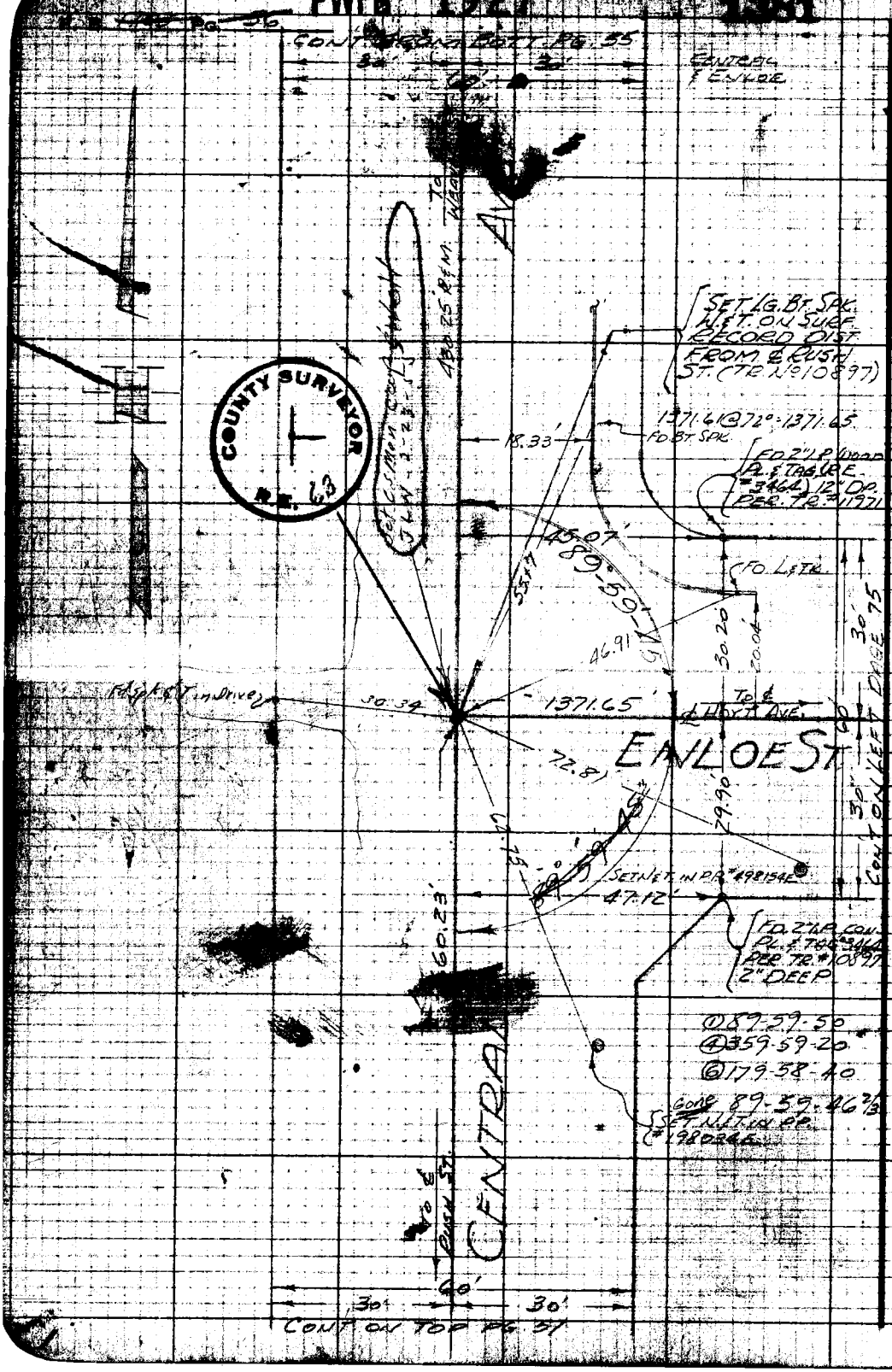

RETURN TO
LOS ANGELES COUNTY SURVEYOR
723 LOS ANGELES COUNTY
ENGINEERING BLDG.

Do not extend notes this side of this line.

Note: Any Additions or Changes on This Sheet Must be Made or Circled in Red Ink With Date and Name of Person Making Change.

PWEB 1527

Notes Cl'd by: DREW	Survey of: STROZIER AVE.	F. B. [illegible] Pg. [illegible]
Map No. C.S.R. [illegible]	W.O. [illegible]	
Office Work: Rubenacker	Surveyed by: R.B. HOBSON	1382
Checked: [illegible]	Notes: [illegible]	
Date: Oct 1956	Indexed: [illegible] C. Johnson	



RETURN TO LOS ANGELES COUNTY SURVEYOR 726 LOS ANGELES COUNTY ENGINEERING BLDG.

Do not extend notes this side of this line.

Notes: Any Additions or Changes must be Made or Circled with Date and Name of Person Making Change.

76F3055 247 10M 1-49

F. B. 4755 PG. 58 PWFB 1327 1383

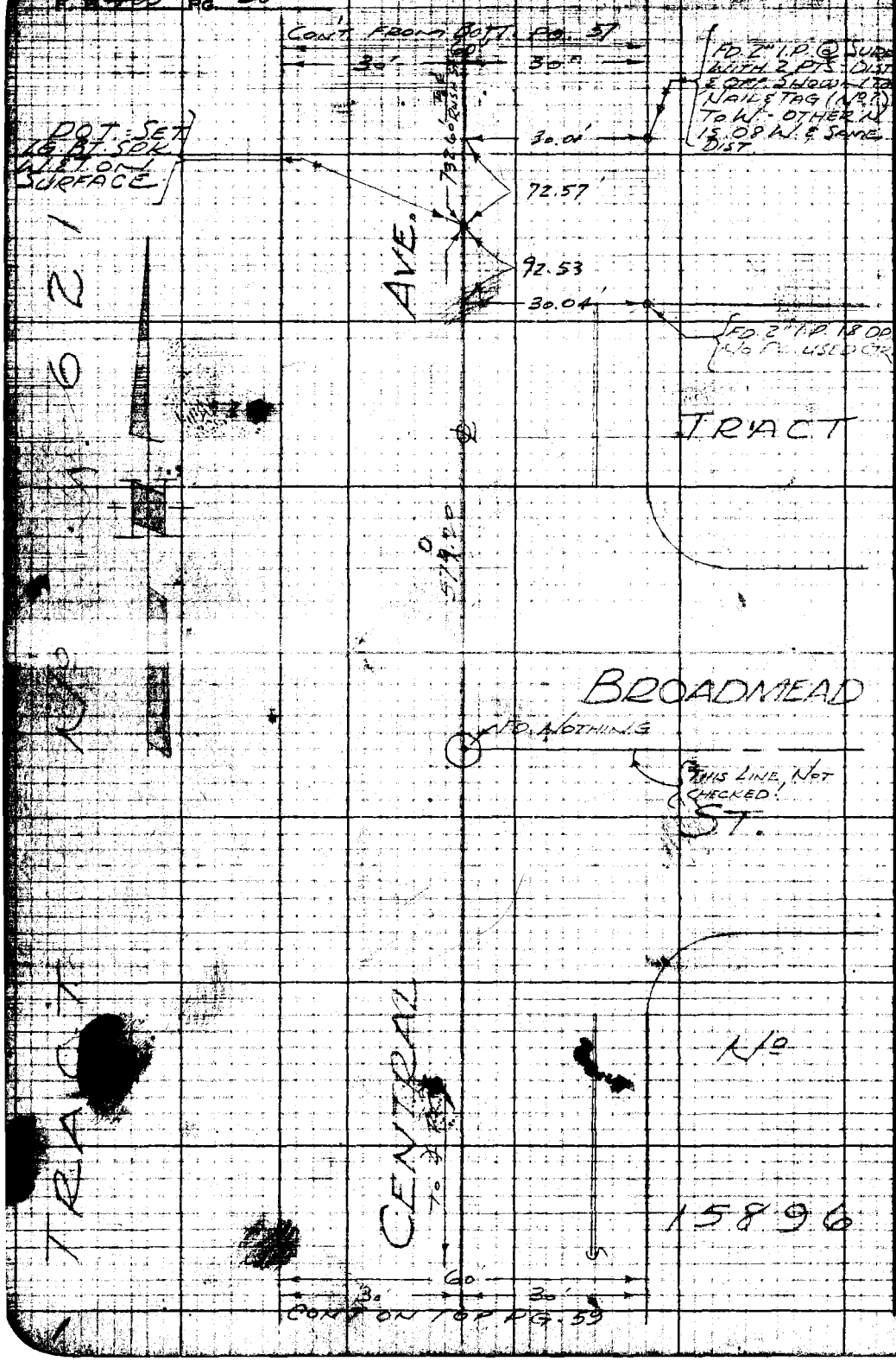

W.S. 37 B-2

RETURN TO
LOS ANGELES COUNTY SURVEYOR
725 LOS ANGELES COUNTY
ENGINEERING BLDG.

Note: Any Additions or Changes on This Sheet Must be Made or Circled in Red Ink With Date, and Name of Person Making Change.

Do not extend notes this side of this line.

PWFB 1527

Name Ch'd by: DREW	Survey of: STROZIER AVE.	F. B. 1705 PG. 57
Map No. C.S.B.	W. O.	1684
Office Work: Rubenacker	Surveyed by: R.B. HOBSON	TRACT
Checked:		
Date: Oct. 1955	Indexed: C. Johnson	

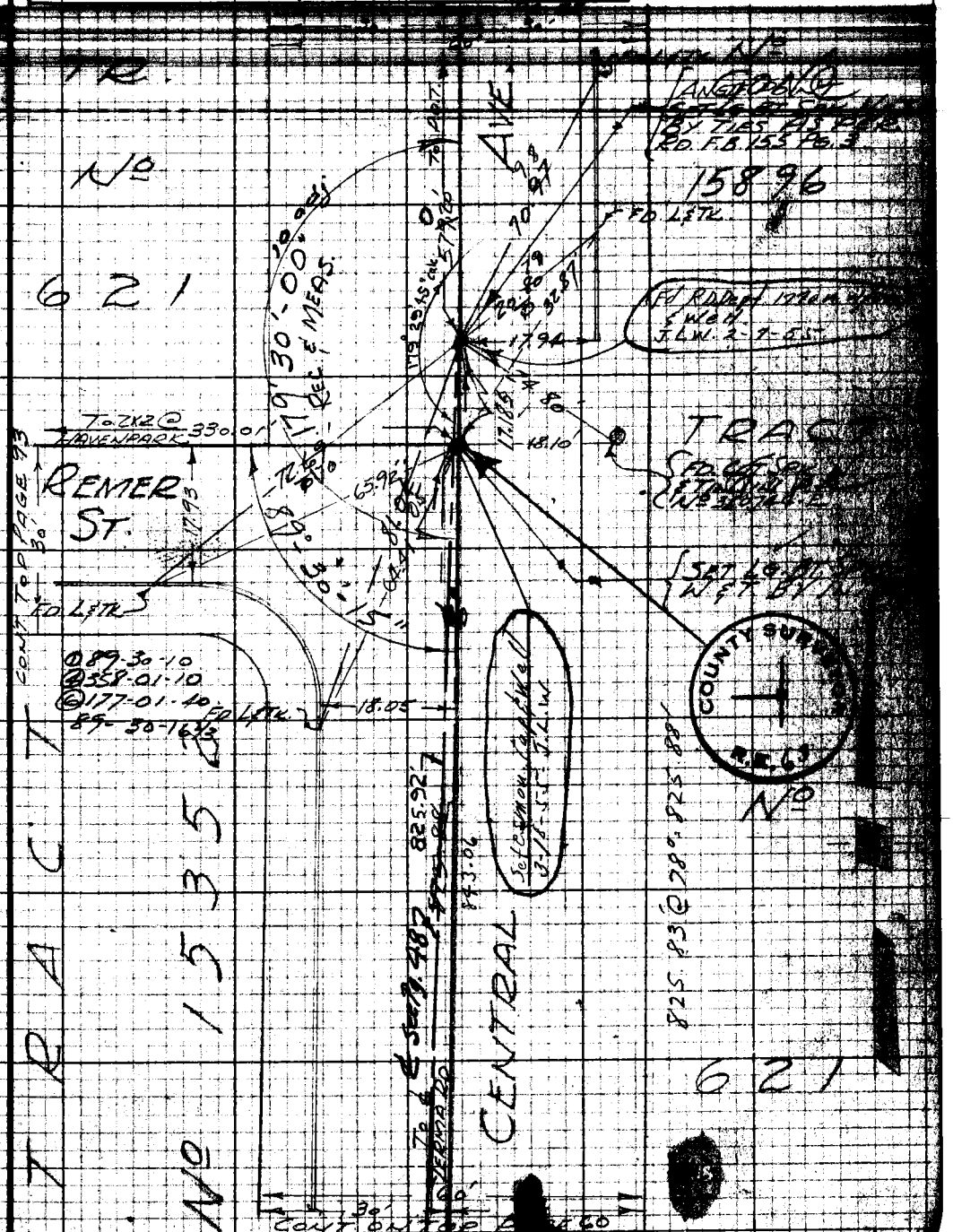

Note: Any Additions or Changes on this Sheet Must be Made or Circled in Red Ink With Date and Name of Person Making Change.

Do not extend notes this side of this line.

RETURN TO
LOS ANGELES COUNTY SURVEYOR
726 LOS ANGELES COUNTY
ENGINEERING BLDG.

76F3098 247 10M 1-49

RETURN TO
LOS ANGELES COUNTY SURVEYOR
726 LOS ANGELES COUNTY
ENGINEERING BLDG.

Note: Any Additions or Changes on This Sheet Must be Made or Circled in Red Ink With Date and Name of Person Making Change.

Do not extend notes this side of this line.

W.S.37 B-2

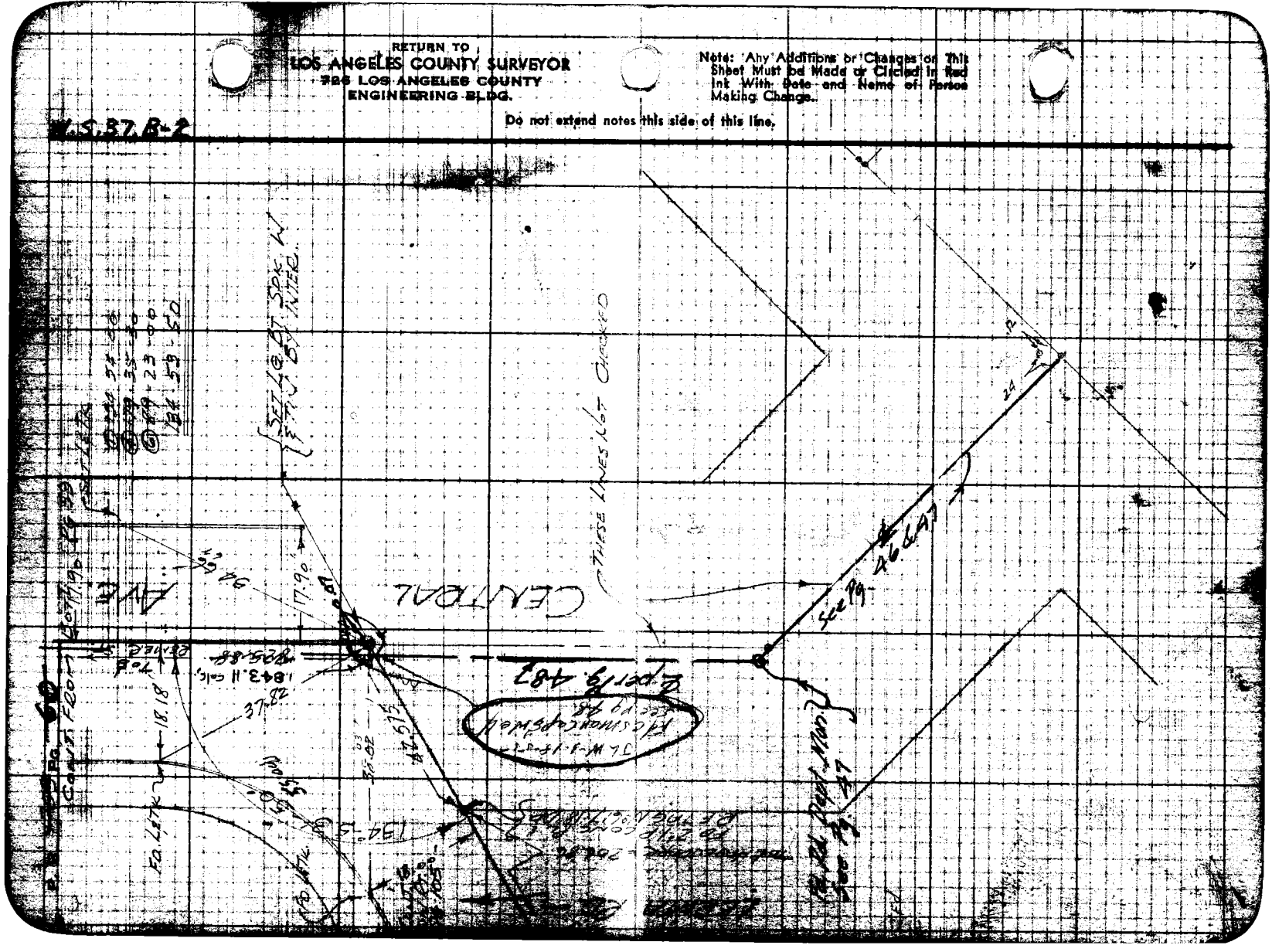

Name of Client: DREW	Survey of: STROZIER AVE.
Map No.	Tape No.
Office Work: Kubenacker	Surveyed by: R.B. HOBSON
Checked	Notes
Date: Oct 1955	Indexed: R. C. Johnson

F. B. 1700 PG. 67

1955



Note: Any Additions or Changes to Sheet Must be Made or Circled in Ink With Date and Name of Person Making Change.

DO not extend notes this side of this line.

RETURN TO
LOS ANGELES COUNTY SURVEYOR
725 LOS ANGELES COUNTY
ENGINEERING BLDG.

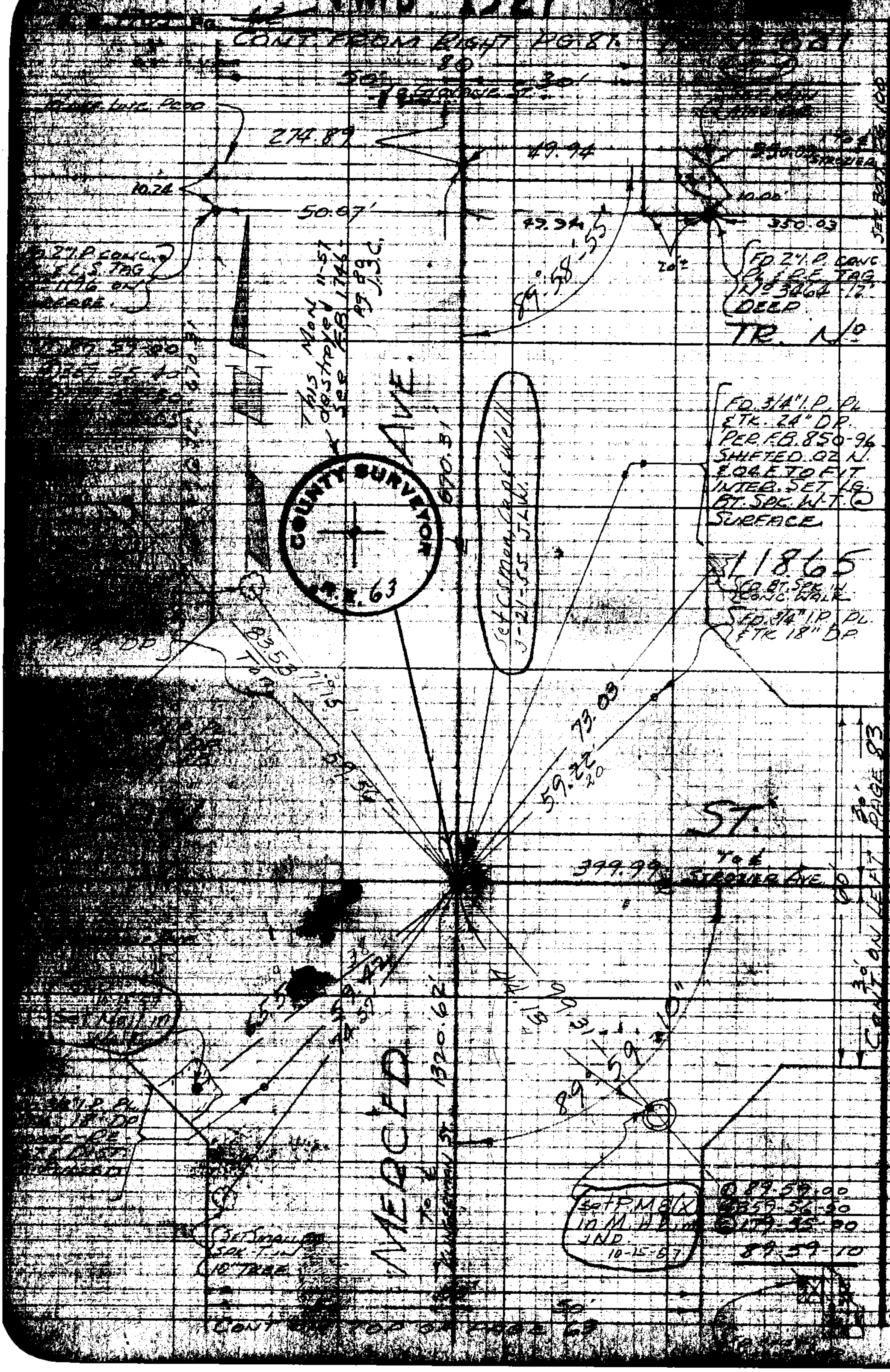

RETURN TO
LOS ANGELES COUNTY SURVEYOR
720 LOS ANGELES COUNTY
ENGINEERING BLDG.

Do not extend notes this side of this line.

Note: Any Additions or Changes on This Sheet Must be Made or Circled in Red Ink With Date and Name of Person Making Change.

FORM 1-49

RETURN TO
LOS ANGELES COUNTY SURVEYOR
725 LOS ANGELES COUNTY
ENGINEERING BLDG.

Note: Any Additions or Changes to This Sheet Must be Made or Checked in Ink With Date and Name of Person Making Change.

Do not extend notes this side of this line.



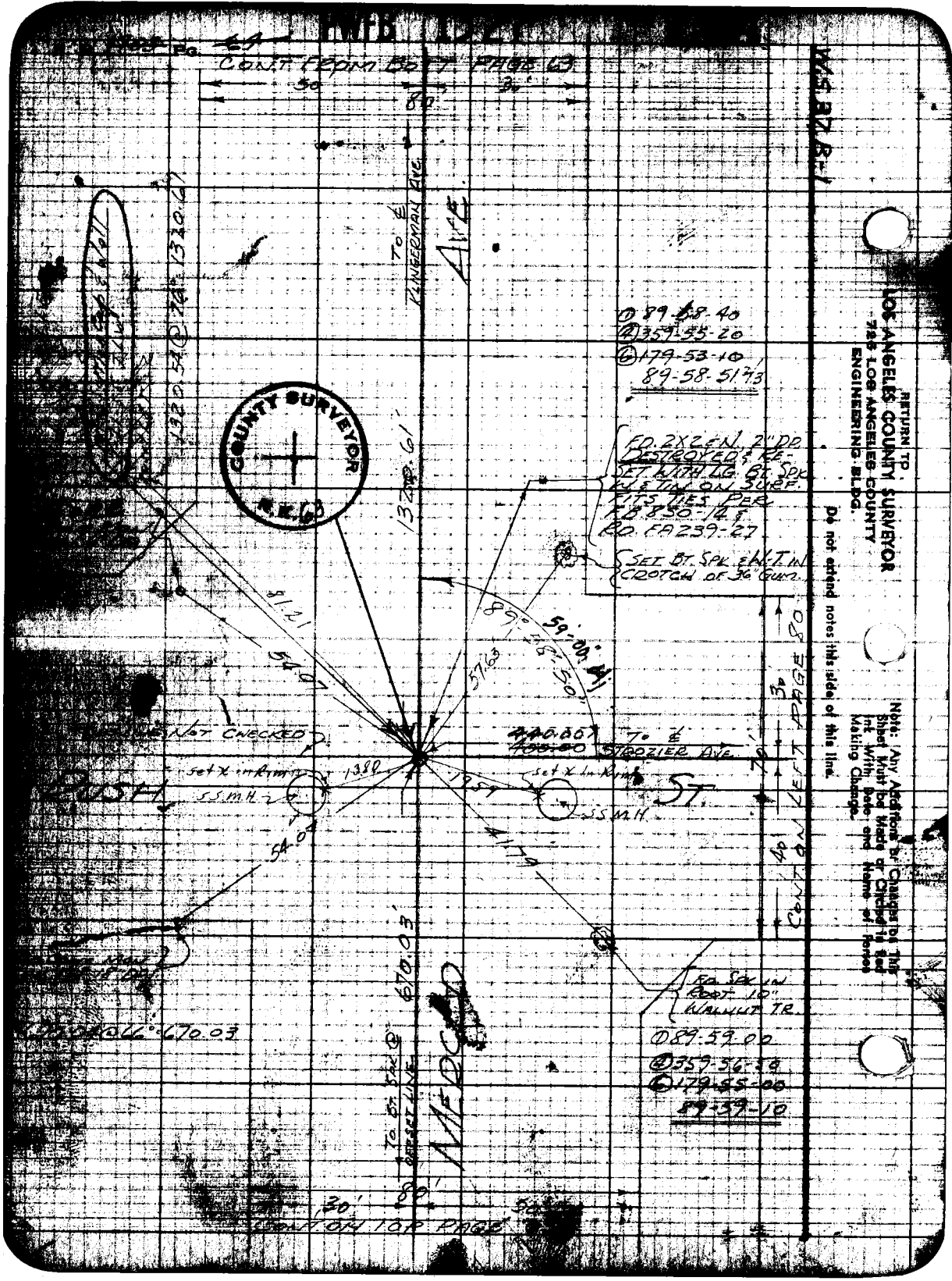

RETURN TO
LOS ANGELES COUNTY SURVEYOR
725 LOS ANGELES COUNTY
ENGINEERING BLDG.

Do not extend notes this side of this line.

Note: Any Additions or Changes on This Sheet Must be Made or Circled in Red Ink With Date and Name of Person Making Change.

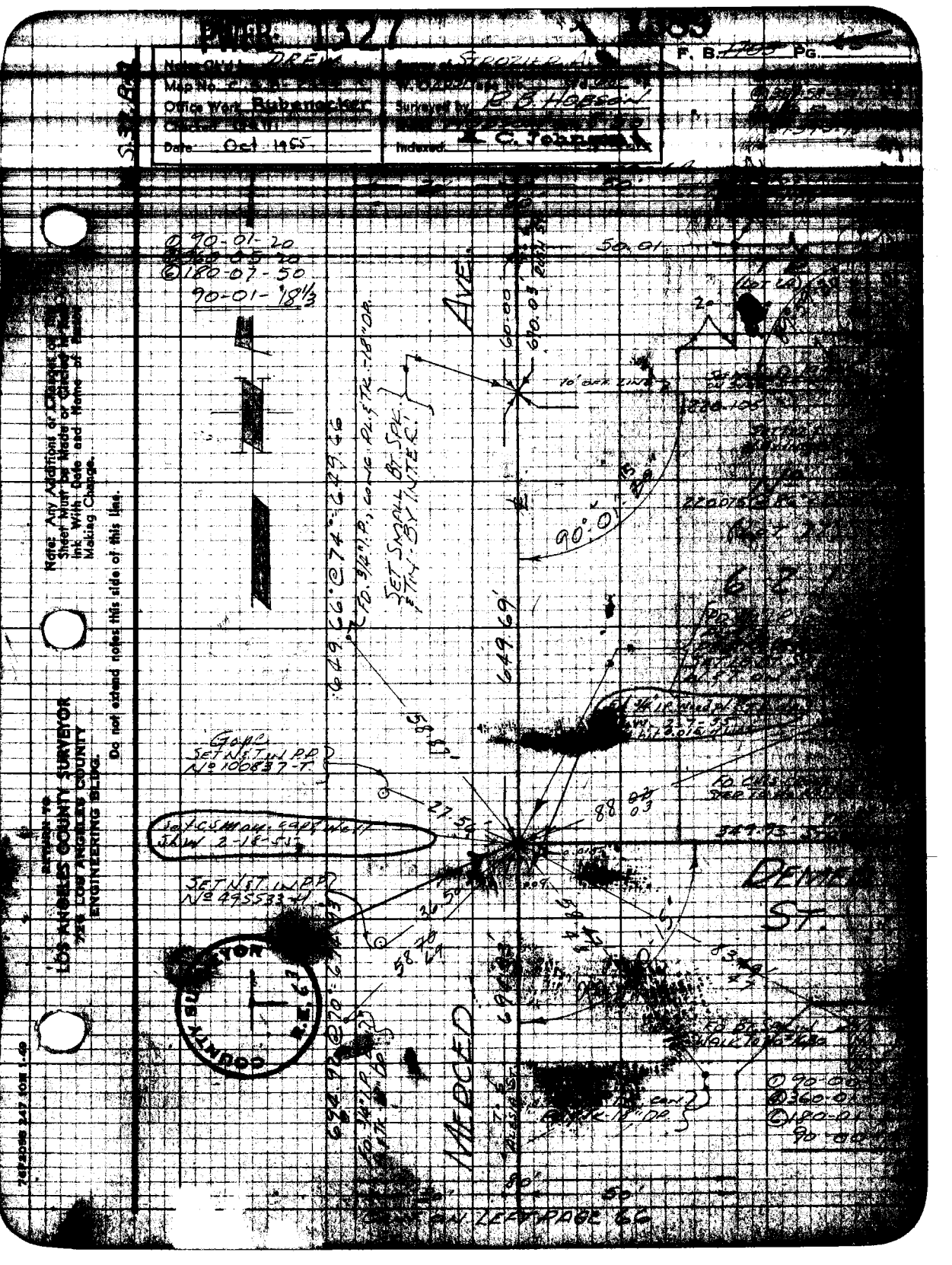

Note Only
Map No.
Office Work Bubenecker
Checked
Date Oct 1955
Surveyed by R. B. Hobson
Indexed C. Johnson
F. B.
Pg.
① 90-01-20
② 360-05-20
③ 180-07-50
90-01-18 1/3
AVE.
MERCED
DEMEN ST.
SET SMALL BT SPK. & TIN BY INTER.
649.66 @ 74° = 649.66
649.69
90°-01
50.01
Gage SET N & T IN P.P. No 100837-T
SET N & T IN P.P. No 495533-H
COUNTY SURVEYOR
R.E. 67
Note: Any Additions or Changes on this Sheet Must be Made or Circled in Red Ink With Date and Name of Person Making Change.
Do not extend notes this side of this line.
RETURN TO
LOS ANGELES COUNTY SURVEYOR
724 LOS ANGELES COUNTY
ENGINEERING BLDG.
76F2098 247 10M 1-49

RETURN TO
LOS ANGELES COUNTY SURVEYOR
725 LOS ANGELES COUNTY
ENGINEERING BLDG.

Note: Any Additions or Changes on This Sheet Must be Made or Circled in Red Ink With Date and Name of Person Making Change.

Do not extend notes this side of this line.

W.S. 37 B-2

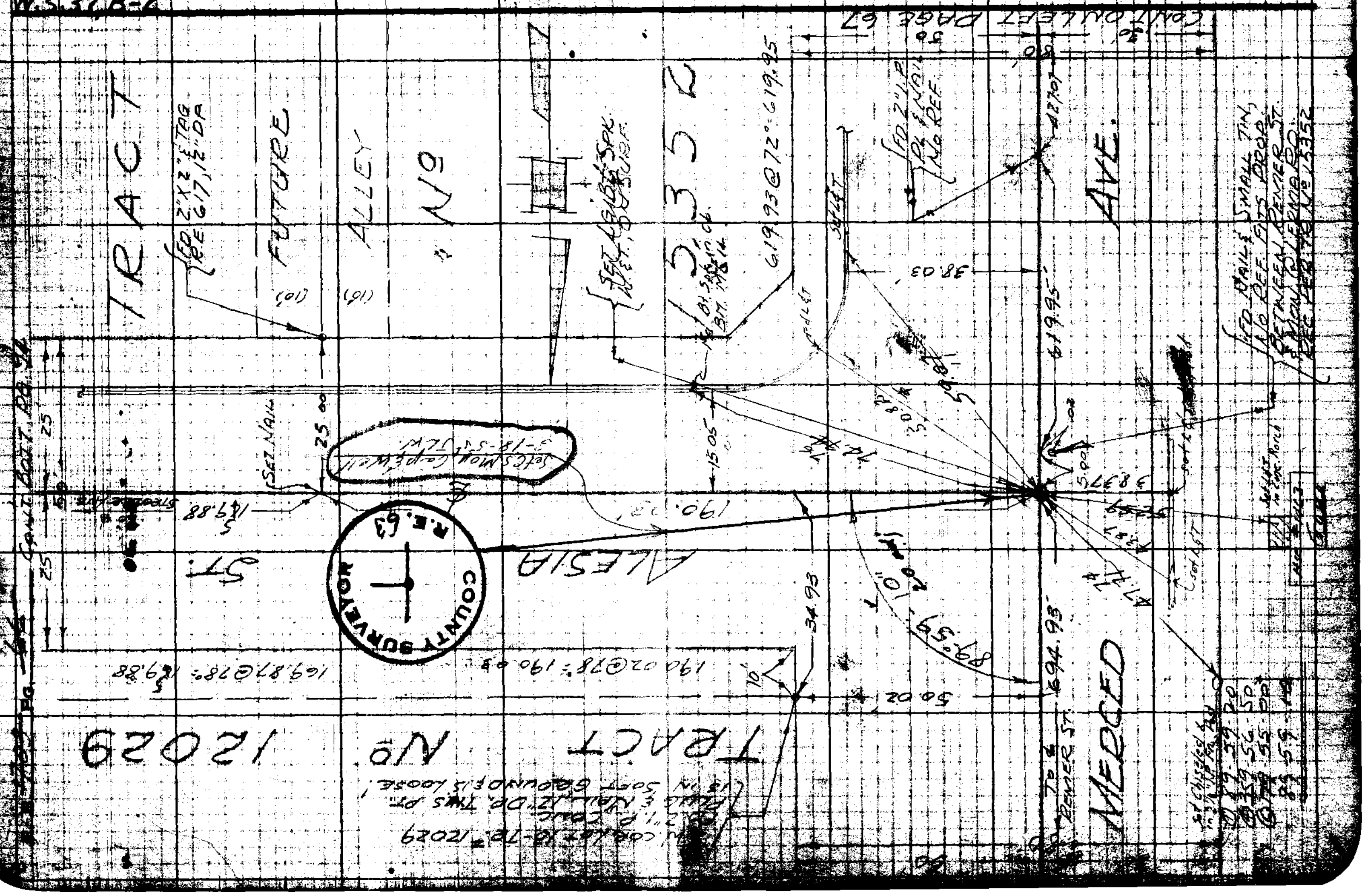

Notes Ck'd by DREW	Survey of STROZIER AVE	F. B. [illegible] PG. [illegible]
Office Work Rubenacker	Surveyed by R. B. HOBSON	900
Date: Oct. 1955	Indexed [illegible]	

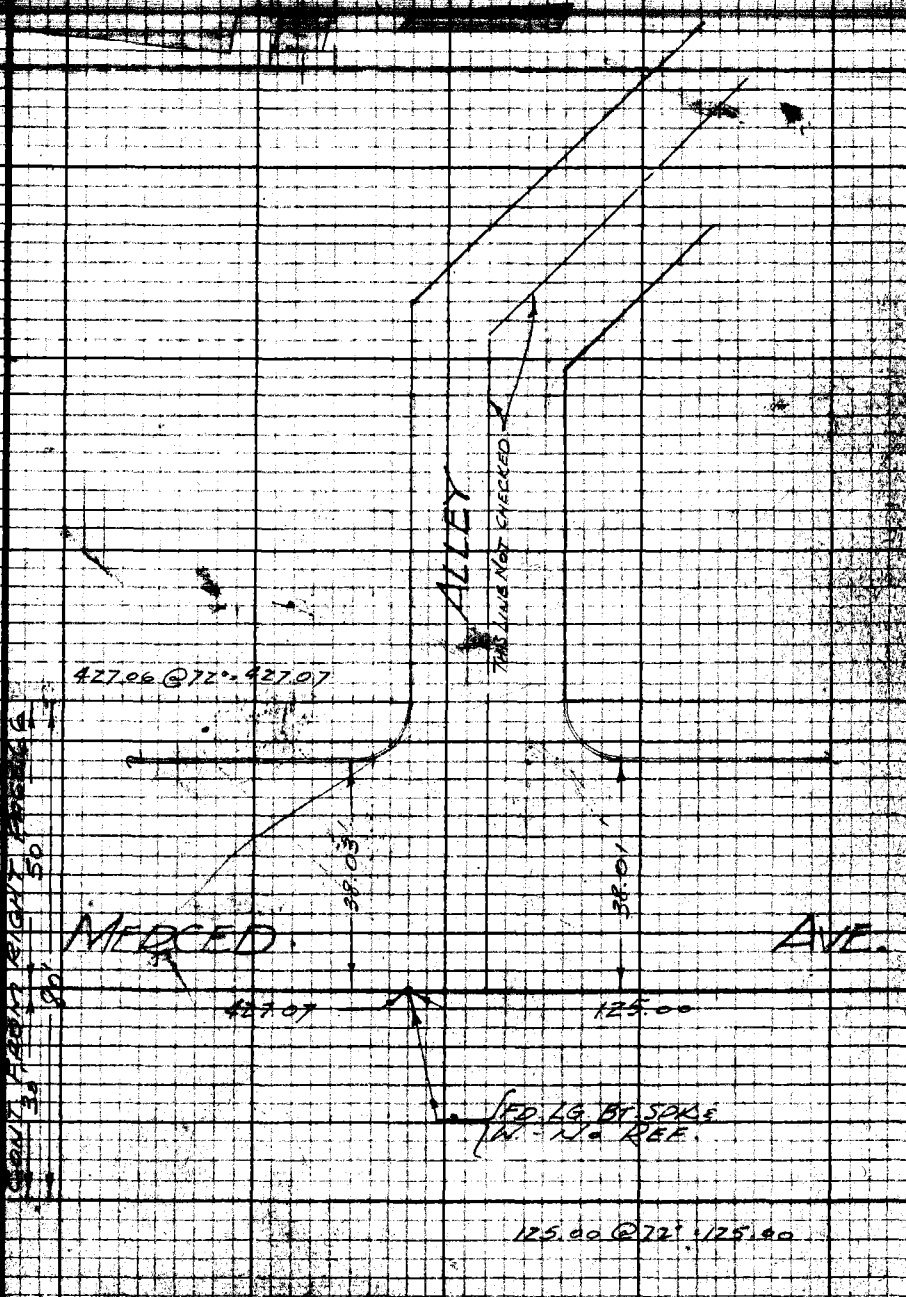

Note: Any Additions or Changes on This Sheet Must be Made or Checked in Red Ink With Date and Name of Person Making Change.

Do not extend notes this side of this line.

RETURN TO
LOS ANGELES COUNTY SURVEYOR
726 LOS ANGELES COUNTY
ENGINEERING BLDG.

76F3098 247 10M 1-49

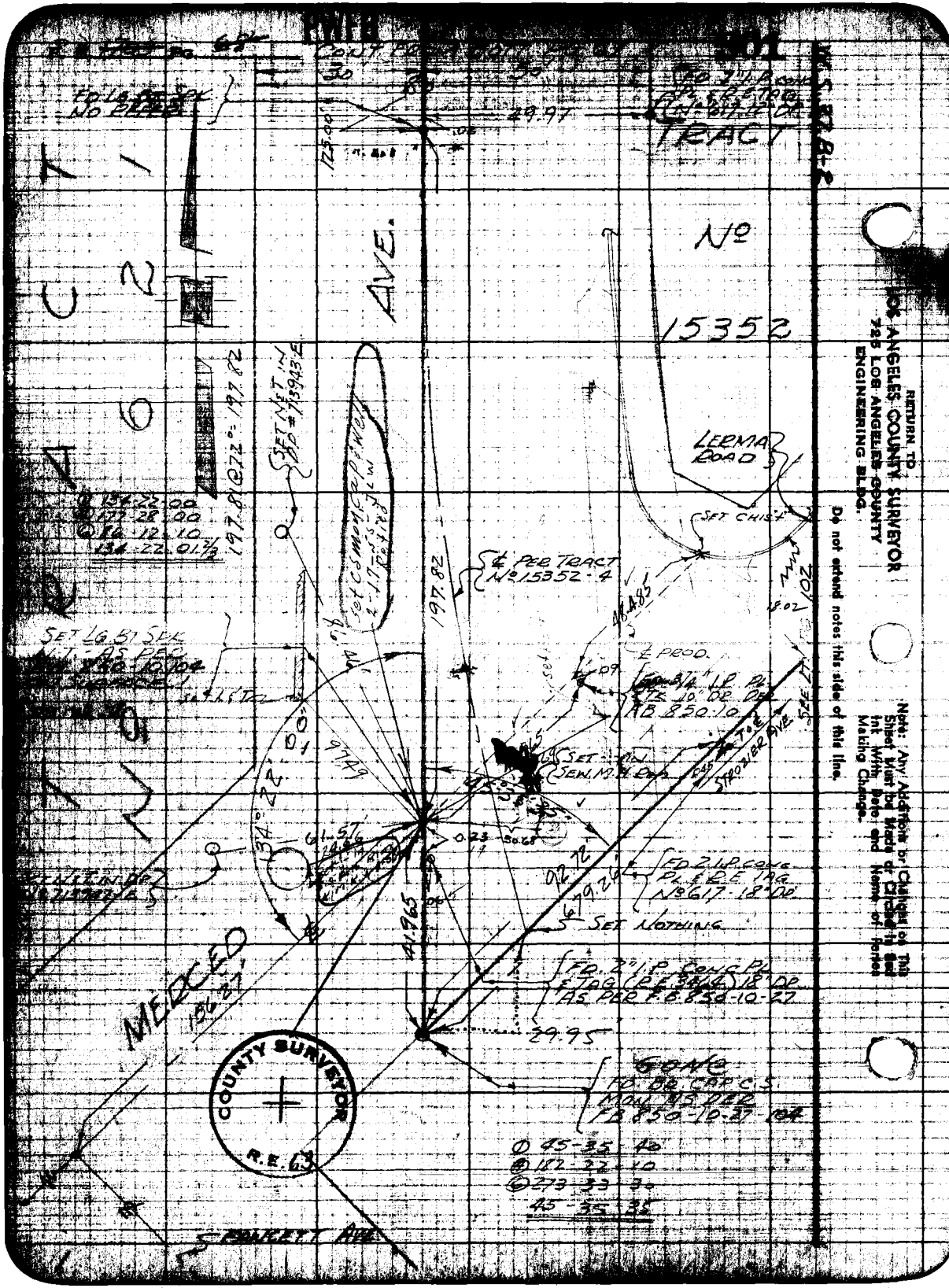

TRACT
No
15352
AVE.
LERMA ROAD
SET CHIS'T
℄ PER TRACT No 15352-4
℄ PROD.
SET NOTHING
MERCED
COUNTY SURVEYOR
R.E. 63
FRANCETT AVE
RETURN TO
LOS ANGELES COUNTY SURVEYOR
725 LOS ANGELES COUNTY
ENGINEERING BLDG.
Do not extend notes this side of this line.
Note: Any Additions or Changes on This Sheet Must be Made or Circled in Red Ink With Date and Name of Parties Making Change.

F. B. 1765 Pg. 87

Street: STROZIER AVE.
Surveyed by: R.B. HOBSON
Office work: Rubenecker
Date: Oct. 1955
Indexed by: D. ...

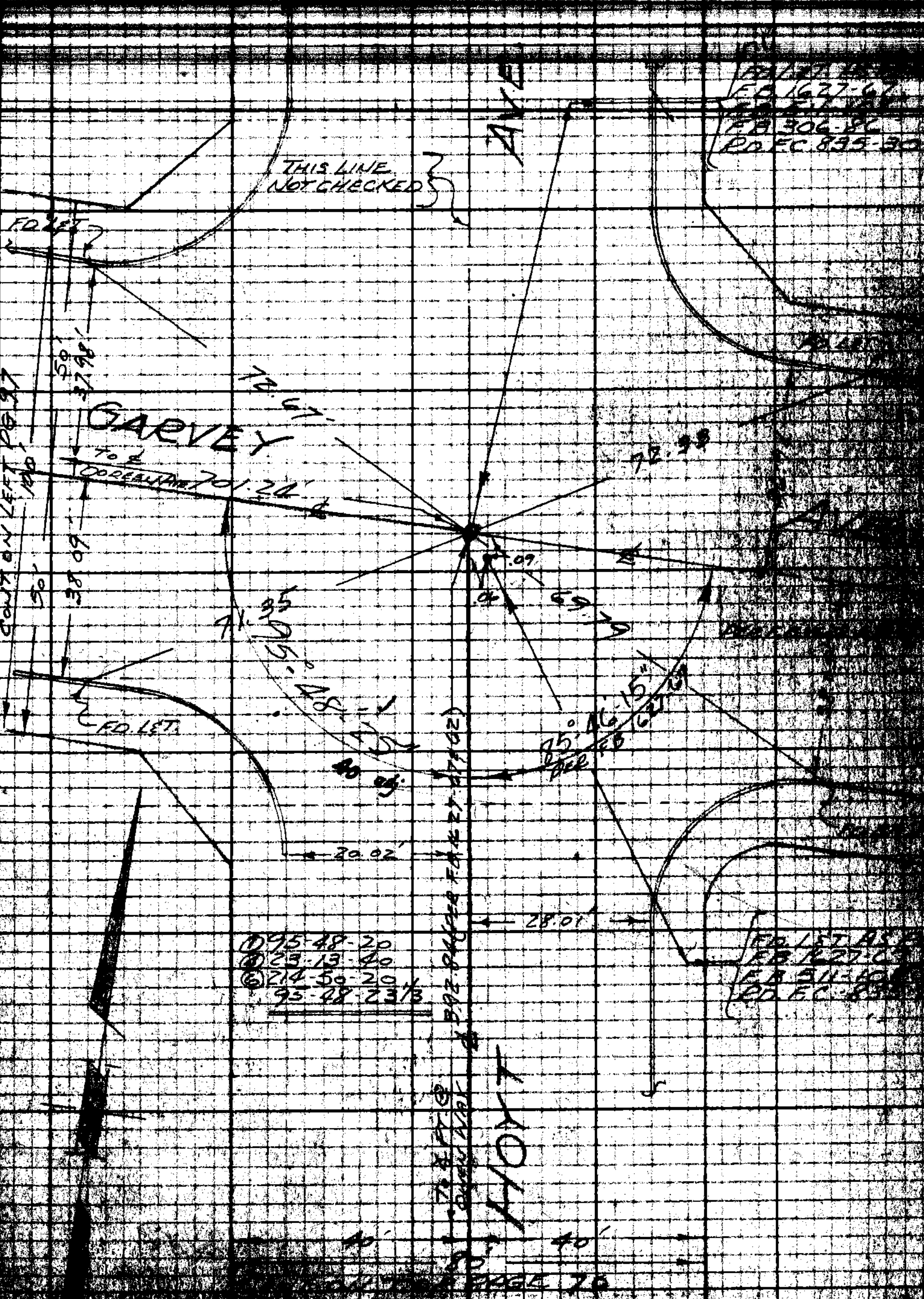

Note: Any Additions or Changes of Sheet Must be Made in Circle in Ink With Date and Name of Person Making Change.

Do not extend notes this side of this line.

LOS ANGELES COUNTY SURVEYOR
LOS ANGELES COUNTY ENGINEERING BLDG.

76F3088 247 10M 1-49

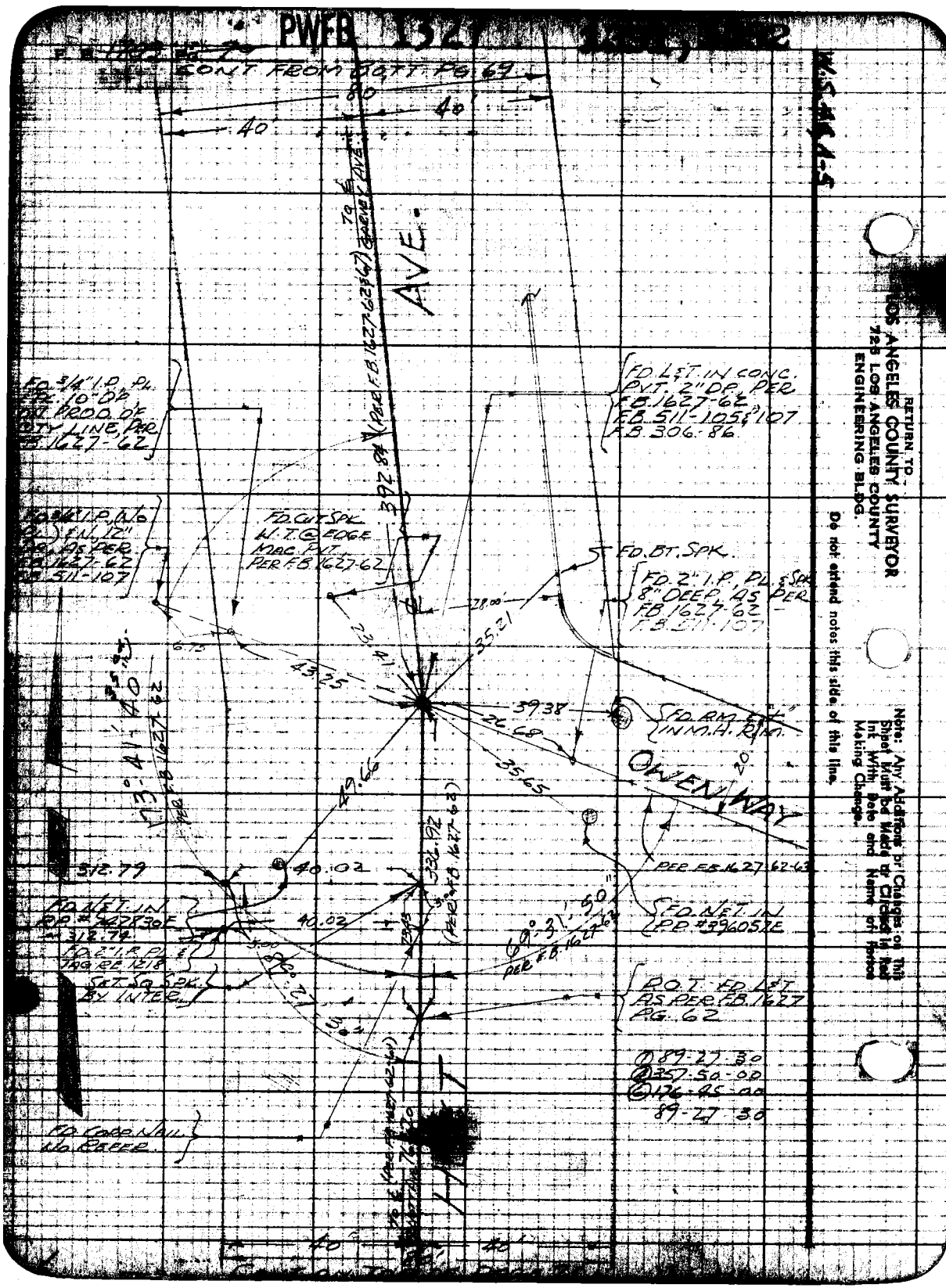
PWFB 1327
CONT FROM BOTT PG 69
80
40
40
AVE.
FD. 3/4" I.P. PL. 10" DP. ON PROD. OF CITY LINE, PER F.B. 1627-62
FD. L&T. IN CONC. PVT. 2" DP. PER F.B. 1627-62 F.B. 511-105 & 107 F.B. 306-86
FD. CUT SPK. W.T. @ EDGE MAC. PVT. PER F.B. 1627-62
FD. BT. SPK.
FD. 2" I.P. PL. & SPK. 8" DEEP, AS PER F.B. 1627-62 F.B. 511-107
FD. RM. & "+" IN M.H. RIM.
OWEN WAY
PER F.B. 1627-62-63
FD. NET. IN P.P. #396057E
FD. NET. IN P.P. #947830E
312.79
40.02
40.02
FD. 2" I.P. PL. & TAG RE 1218
SET SQ. SPK. BY INTER.
P.O.T. FD. L&T. AS PER F.B. 1627 PG. 62
① 89-27-30
② 357-50-00
③ 176-45-00
89-27-30
FD. CORP. NAIL NO REFER.
392.84 (PER F.B. 1627-62 & 67) TO ℄ GARVEY AVE.
73°41'40" PER F.B. 1627-62
69°31'50" PER F.B. 1627-62
28.00
35.21
23.41
43.25
39.38
26.68
35.65
49.66
336.92 (PER F.B. 1627-62)
40
40
RETURN TO
LOS ANGELES COUNTY SURVEYOR
725 LOS ANGELES COUNTY
ENGINEERING BLDG.
Do not extend notes this side of this line.
Note: Any Additions or Changes on This Sheet Must be Made or Circled in Red Ink With Date and Name of Person Making Change.

Notes Ch'd by: [illegible]	Survey of: STROZIER AVE.
Map No. [illegible]	[illegible]
Office Work: Kubanecker	Surveyed by: R. B. [illegible]
Checked: [illegible]	[illegible]
Date: Oct. 1955	Indexed: [illegible] C. Johnson

F. B. 1705 Pg. [illegible]

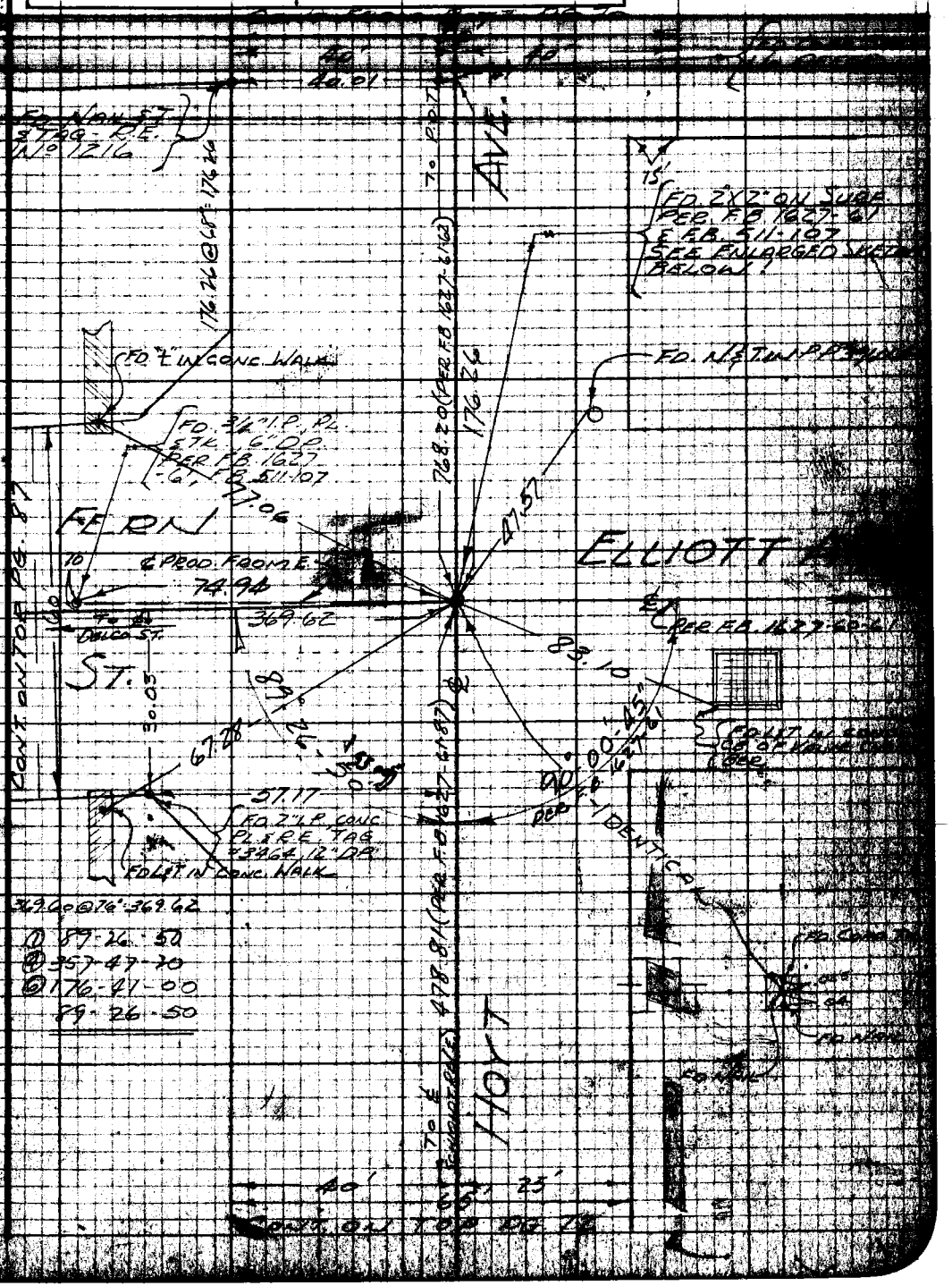

Note: Any Additions or Changes on Sheet Must be Made or Checked in Ink With Date and Name of Person Making Change.

Do not extend notes this side of this line.

RETURN TO LOS ANGELES COUNTY SURVEYOR 726 LOS ANGELES COUNTY ENGINEERING BLDG.

76F3085 247 10M 1-48


PWFB 1327
CONT FROM BOTT. PG 77
TRACT
No
11773
AVE.
ELLIOTT AVE (FERN)
FD. SQ. HD. SPK. & TIN PER F.B. 1627-87
FD. 2" I.P. CONC. PL. & TAG. MKD. ADAMS & ELLS, R.E. 617-10" DP.
25.00
FD. LG. BT. SPK. W.T. PER F.B. 1627-87
FD. 2" I.P. CONC. PL. & TAG. MKD. ADAMS & ELLS, R.E. 617, 3" DP.
FD. 2" I.P. CONC. PL. & TAG. R.E. No 3464-12" DP.
90-32-30
362-10-00
183-14-40
90-32-26 2/3
39.97
FD. L & TK.
25.02
FD. L & TK. IN CONC. CB.
SCHMIDT
SCHMIDT
RD.
RD.
(PRIVATE RD.)
PER F.B. 1627-87 & 88
364.99
4.48
64.50'
63.23
FD. L & TK.
FD. N & T. IN P.P. #380613E
FD. CUT SPK. W & T. PER F.B. 1627-87 & RD. FT. 37
27.99
Mon.
TRACT
No
11496
HOYT
KINGERMAN ST.
CONT ON TOP OF PG 73
W.S. 37 B-1
RETURN TO
LOS ANGELES COUNTY SURVEYOR
725 LOS ANGELES COUNTY
ENGINEERING BLDG.
Do not extend notes this side of this line.
Note: Any Additions or Changes on This Sheet Must be Made or Circled in Red Ink With Date and Name of Person Making Change.

PWR 1327

Notes Sheet No. DREW	Survey of STROZIER AVE.
Map No. [illegible]	W. [illegible] Tape No. [illegible]
Office Work Rubenacker	Surveyed by R. B. HOBSON
Checked Mall	Notes [illegible]
Date Oct. 1955	Indexed E. C. [illegible]

F. B. 1705 Pg. 73

[illegible]

Hoyt & KLINGERMAN

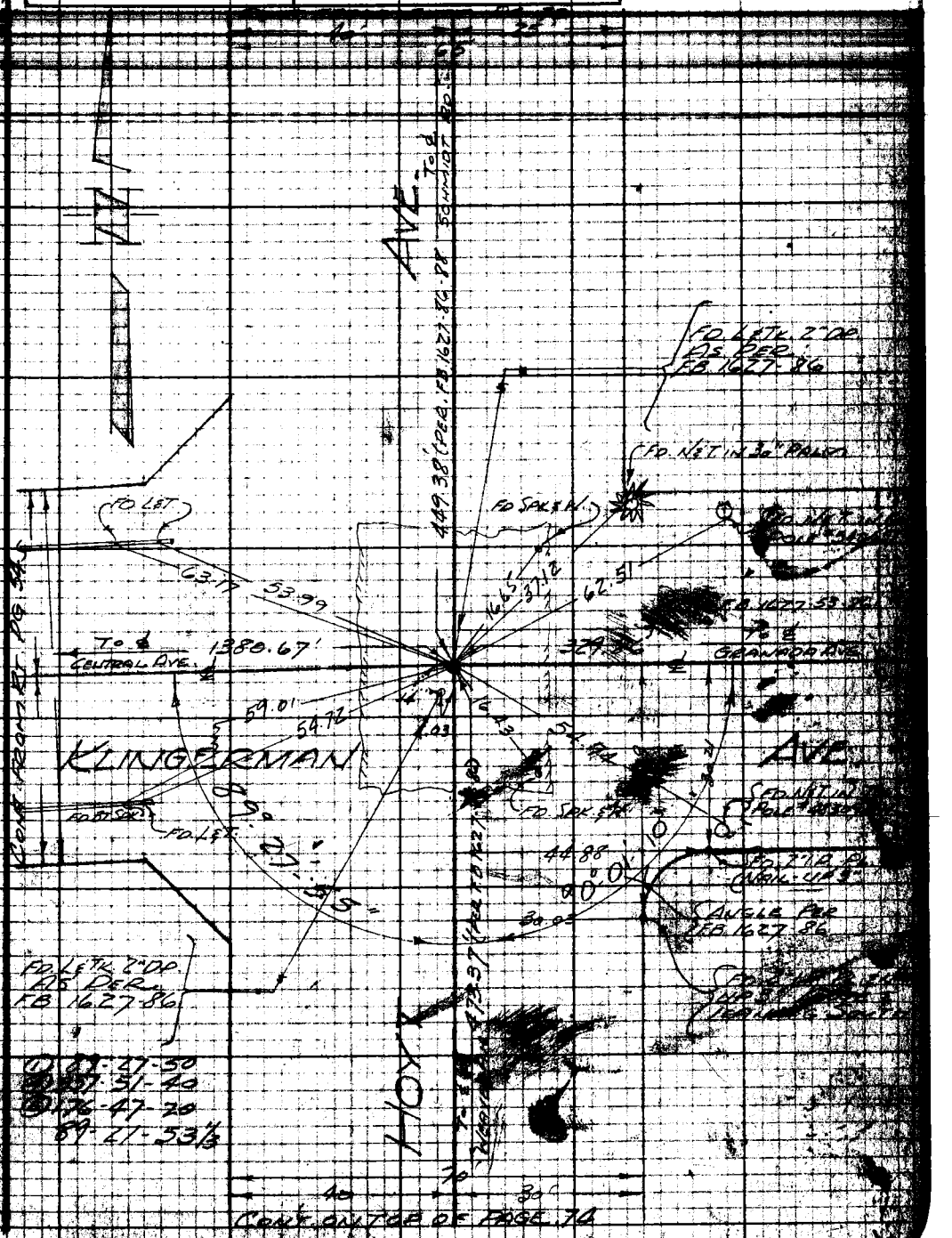

Note: Any Additions or Changes of Data Sheet Must be Made or Circled in Red Ink With Date and Name of Person Making Change.

Do not extend notes this side of this line.

RETURN TO
LOS ANGELES COUNTY SURVEYOR
726 LOS ANGELES COUNTY
ENGINEERING BLDG.

76F3098 247 10M 1-49


PWFB 1327
W.S. 37 B-1
RETURN TO
LOS ANGELES COUNTY SURVEYOR
725 LOS ANGELES COUNTY
ENGINEERING BLDG.
Do not extend notes this side of this line.
Note: Any Additions or Changes on This Sheet Must be Made or Circled in Red Ink With Date and Name of Person Making Change.
CONT. FROM BOTT. PG. 73
40'
30'
70'
HOYT & WEAVER
① 90-32-00
② 362-09-00
③ 183-13-10
90-32-11 2/3
P.L. - SET LG. BT. SPK. W. & T. BY INTER. ON SURF.
28.03
FD. BT. SPK.
FD. CUT SPK. W. TIN. COP. SHIFTED .02 W. & .03 N. TO FIT LINE & REC. DIST. FROM B.C.
SET L & TK.
FD. L & TK.
473.37 (PER F.B. 1627-85-86)
TO ℄ KLINGERMAN AVE.
AVE.
90°32'-10"
75.66
85.84
31.79
25.92
TO E.C.
91.10 R. M.
85.39
110°
PER F.B. 1627-85
23'-30"
91.10
32.54 R. M.
WEAVER
159°03'-55"
04'-10" adj.
49.25
351.85
TO ℄ GRANADA AVE.
36.83
PER F.B. 1627 PGS. 84 & 85
44.20
AVE.
① 159-03-40
② 276-15-30
③ 234-23-30
159-03-55
Δ = 20°55'50"
R = 493.20
T = 91.10
L = 180.17
397.56 @ 84° = 397.60
397.60
28.08'
FD. N & T. IN DP #7424746
B.C. & ℄ INTER. FD. CUT SPK. W. & T. FLUSH. PER F.B. 1627-85
HOYT
TO ENDE ST.
65'
40'
25'
CONT. ON TOP OF PG. 75

F. B. ___ PG. ___

Notes Ch'd ___	Survey of STROZIER AVE.
Office Work ___	Surveyed by R.B. HOBSON
Date Oct 1955	Indexed ___

CONT. FROM BOT. PG. 74



CONT. ON TOP OF PG. 76

RETURN TO LOS ANGELES COUNTY SURVEYOR 725 LOS ANGELES COUNTY ENGINEERING BLDG.

Note: Any Additions or Changes on this Sheet Must be Made in Ink With Date and Name of Person Making Change.

Do not extend notes this side of this line.

PWFB 1327



W.S. 37.B-1

RETURN TO
LOS ANGELES COUNTY SURVEYOR
725 LOS ANGELES COUNTY
ENGINEERING BLDG.

Do not extend notes this side of this line.

Note: Any Additions or Changes on This Sheet Must be Made or Circled in Red Ink With Date and Name of Person Making Change.

Note Chk'd by: DREW
Office Work: Rubenacker
Date: Oct. 1955
Survey of: STROZIER [illegible]
Surveyed by: [illegible]
Indexed: [illegible] C. [illegible]
F. B. 1705 [illegible]

HOYT & TYLER



Note: Any Additions or Changes [illegible] Sheet Must be Made or Circled [illegible] Ink With Date and Name of [illegible] Making Change.

Do not extend notes this side of this line.

RETURN TO
LOS ANGELES COUNTY SURVEYOR
725 LOS ANGELES COUNTY
ENGINEERING BLDG.

78F3005 247 10M 1-49

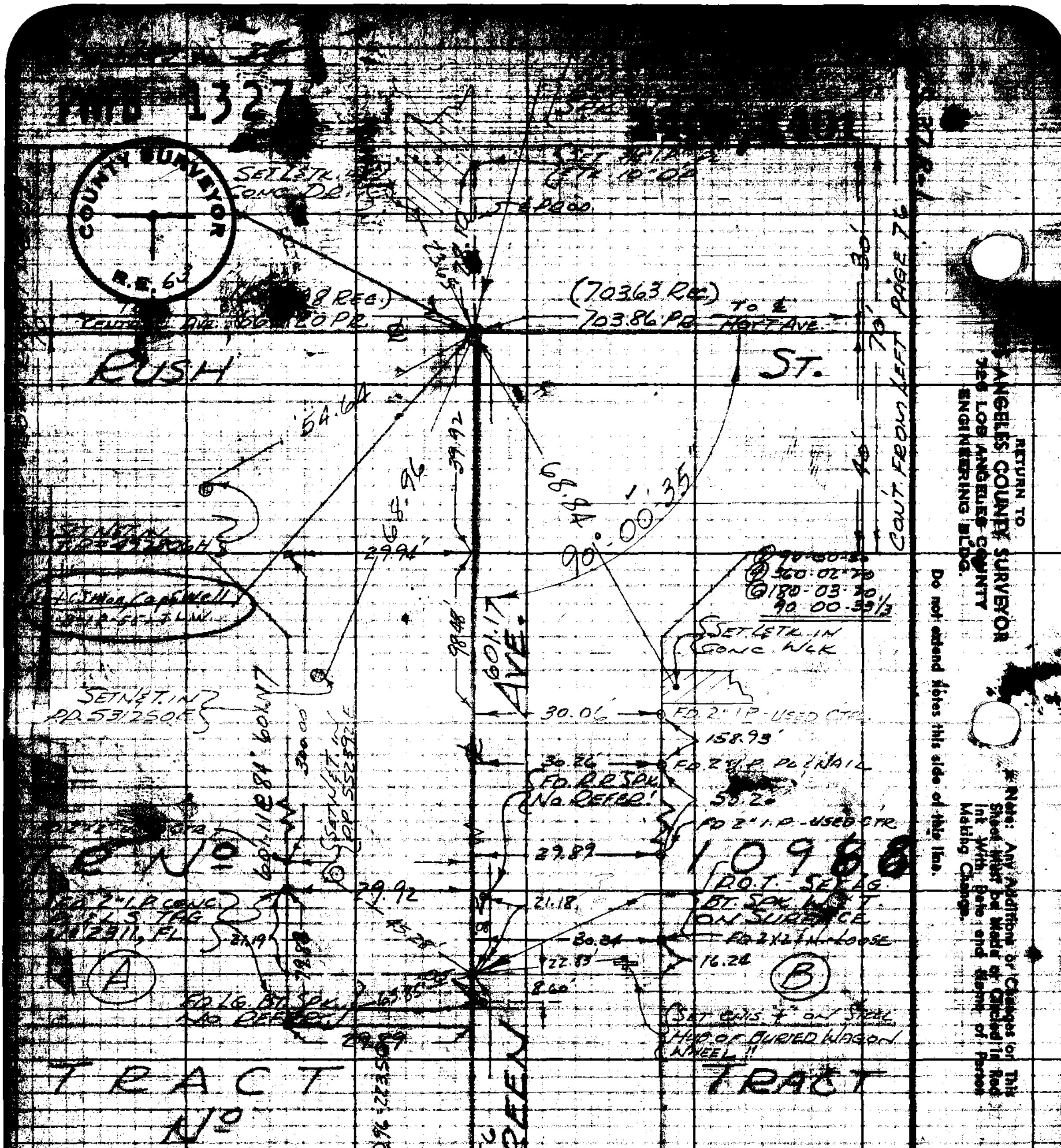
PHOTO 1327
COUNTY SURVEYOR
R.E. 63
SET LETK. IN CONC. DR.
SET NET IN CTR 10' OP.
(70363 REC.)
703.86 PR.
TO ℄ HOFF AVE.
RUSH
ST.
CONT. FROM LEFT PAGE 76
54.64
68.96
39.92
68.84
90°-00'-35"
29.94'
98.48'
601.17
AVE.
30.06'
FD. 2" I.P. USED CTR.
158.93'
FD. 2" I.P. PL. NAIL
FD. RR SPK. No REFER.
FD. 2" I.P. - USED CTR.
29.89
10988
29.92
21.18
BT. SPK.
ON SURFACE
30.34
FD. 2X2 W. LOOSE
22.83
16.24
8.60'
A
B
FD. LG. BT. SPK. No REFER.
29.89
SET CHIS. + ON STEEL HUB OF BURIED WAGON WHEEL
TRACT
TRACT
No
621
223.50
DOREEN
(LOT 79)
FD. 2" I.P. CONC. PL. & RE TAG No 617
FD. 2" I.P. CONC. PL. & TAG (RE 617) & RE TG. # 15896
12" DEEP
15896
FD. 2" I.P. CONC. PL. & RE TAG No 617
RETURN TO
LOS ANGELES COUNTY SURVEYOR
326 LOS ANGELES COUNTY ENGINEERING BLDG.
Do not extend notes this side of this line.
Note: Any Additions or Changes for This Sheet Must be Made or Checked in Red Ink With Date and Name of Person Making Change.

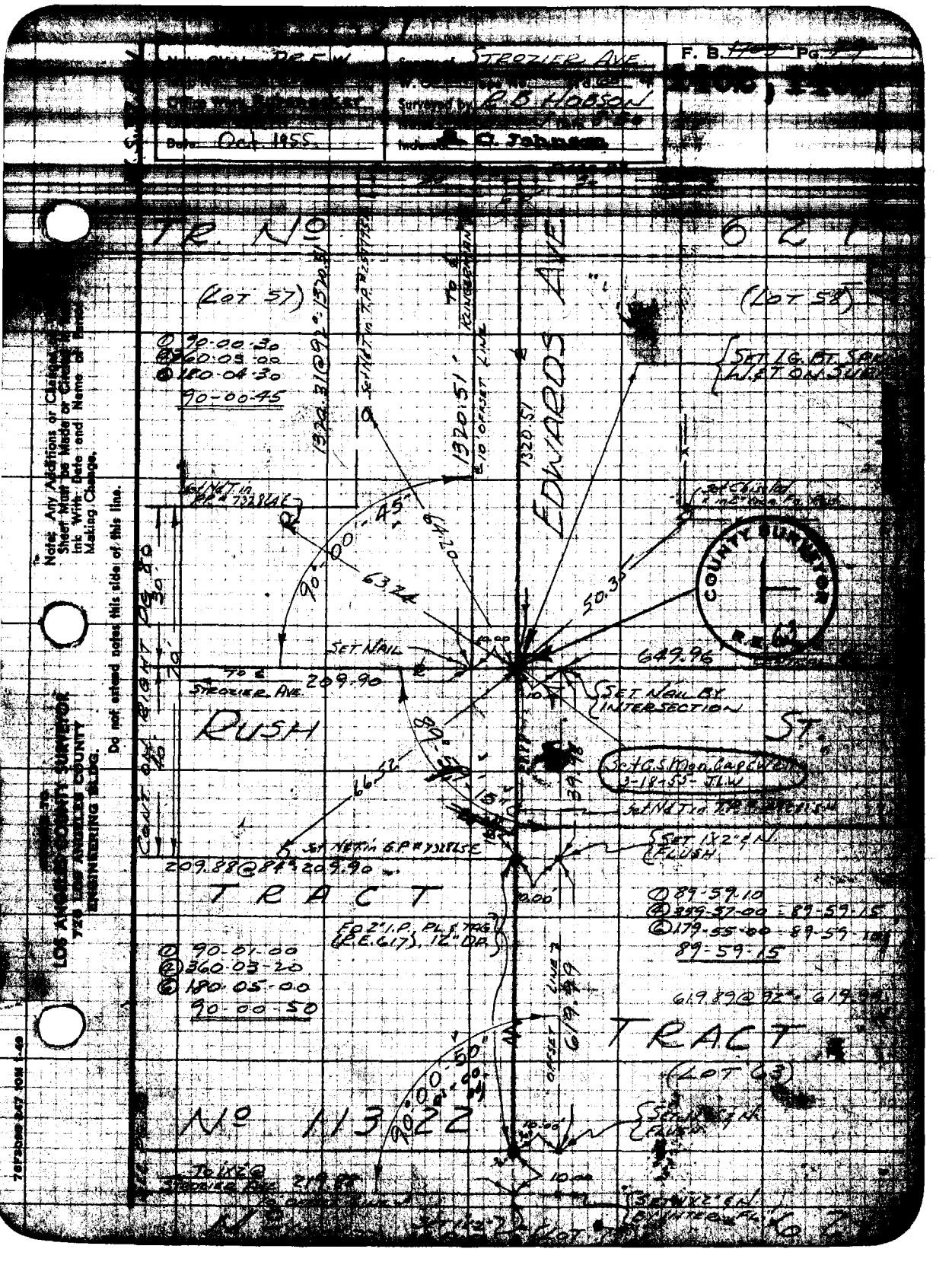

Strozier Ave.
F. B.
Surveyed by R. B. Hobson
Date Oct. 1955
Inspected A. C. Johnson
TR. No
(LOT 57)
(LOT 58)
EDWARDS AVE
1320.51
1320.51
1320.31@92°=1320.51
90-00-30
360-03-00
180-04-30
90-00-45
SET NAIL
209.90
649.96
SET NAIL BY INTERSECTION
RUSH
ST.
Set C.S. Mon. Cap & Wire 3-18-55 - JLW
SET 1X2" & N. FLUSH
209.88@84°=209.90
TRACT
89-59-10
359-57-00 = 89-59-15
179-55-00 = 89-59-10
89-59-15
90-01-00
360-03-20
180-05-00
90-00-50
619.89@92°=619.99
TRACT
(LOT 63)
No 11322
COUNTY SURVEYOR
Note: Any Additions or Changes
Sheet Must be Made or Circled
Ink With Date and Name of
Making Change.
Do not extend notes this side of this line.
LOS ANGELES COUNTY SURVEYOR
720 LOS ANGELES COUNTY
ENGINEERING BLDG.

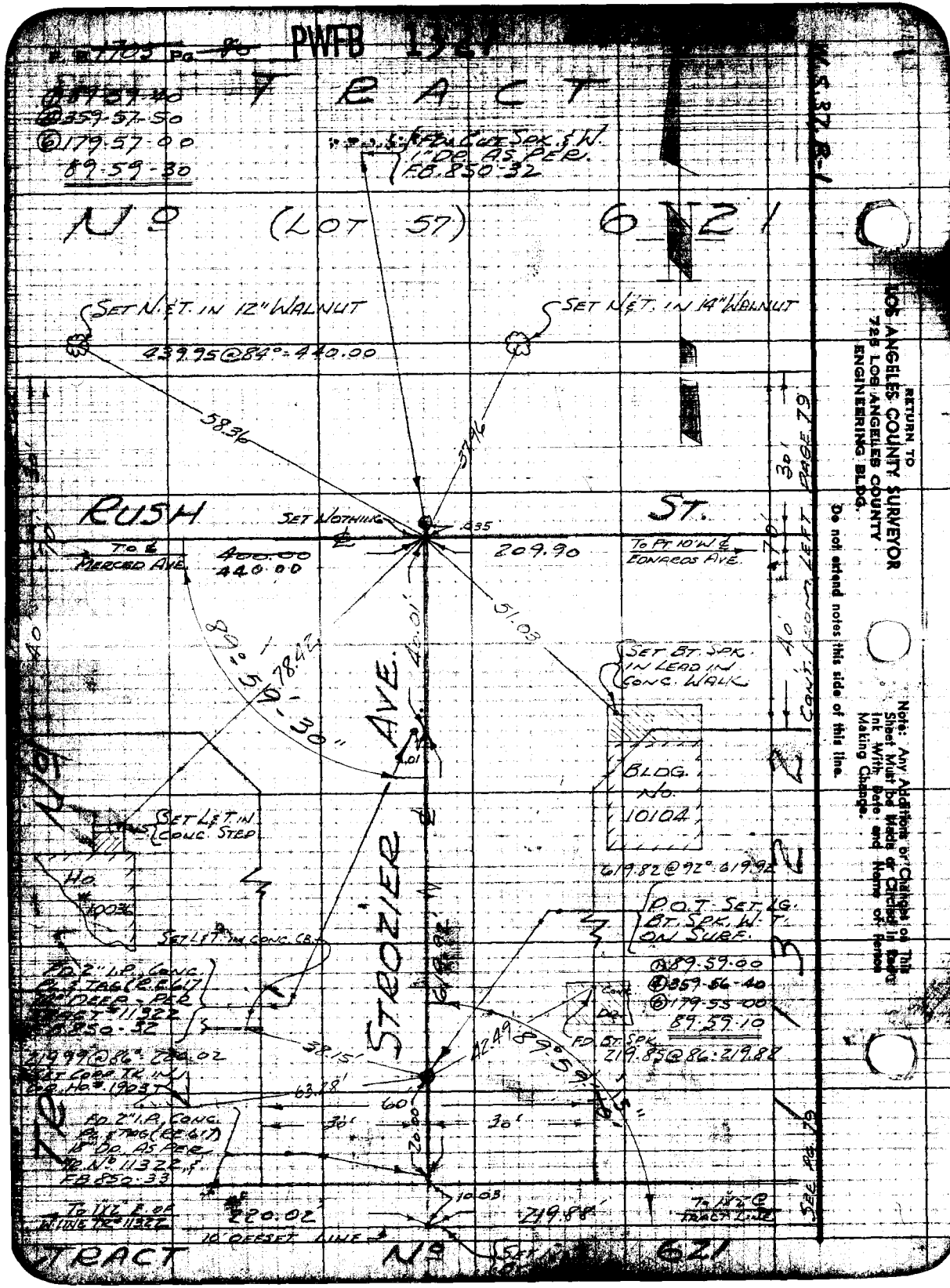
PWFB 1327
TRACT
Nº (LOT 57) 6 N 21
SET N.&T. IN 12" WALNUT
SET N.&T. IN 14" WALNUT
439.95@84°=440.00
58.36
37.96
RUSH ST.
SET NOTHING
.035
209.90
TO ℄ MERCED AVE.
400.00
440.00
TO PT 10' W ℄ EDWARDS AVE.
51.03
89°59'30"
78.42
40.01
STROZIER AVE.
SET BT. SPK. IN LEAD IN CONC. WALK
BLDG. No. 10104
619.82@92°=619.92
SET L&T IN CONC. STEP
HO. 10036
SET L&T IN CONC. CB.
P.O.T. SET LG. BT. SPK. W.T. ON SURF.
89.59.00
359.56.40
179.55.00
89.59.10
FD BT. SPK.
219.85@86=219.88
42.49
38.15'
63.78'
60'
30'
30'
20.00
10.03
220.02
219.88
10' OFFSET LINE
TRACT Nº 621
SEE PG. 79
CONT. FROM LEFT PAGE 79
RETURN TO
LOS ANGELES COUNTY SURVEYOR
725 LOS ANGELES COUNTY
ENGINEERING BLDG.
Do not extend notes this side of this line.
Note: Any Additions or Changes on This Sheet Must be Made or Circled in Red Ink With Date and Name of Person Making Change.

Survey of STROZIER AVE.

F. B. 1705 Pg. 61

Office Work [illegible]

Surveyed by [illegible]

Date Oct 1955

Indexed [illegible]



Note: Any Additions or Changes to Sheet Must be Made or Circled in Ink With Date and Name of Making Change.

Do not extend notes this side of this line.

LOS ANGELES COUNTY SURVEYOR
725 LOS ANGELES COUNTY ENGINEERING BLDG.

RETURN TO
LOS ANGELES COUNTY SURVEYOR
225 LOS ANGELES COUNTY
ENGINEERING BLDG.

Note: Any Additions or Changes on This Sheet Must be Made or Checked in Red Ink With Date and Name of Person Making Change.

Do not extend notes this side of this line.

W.S.37 B-1

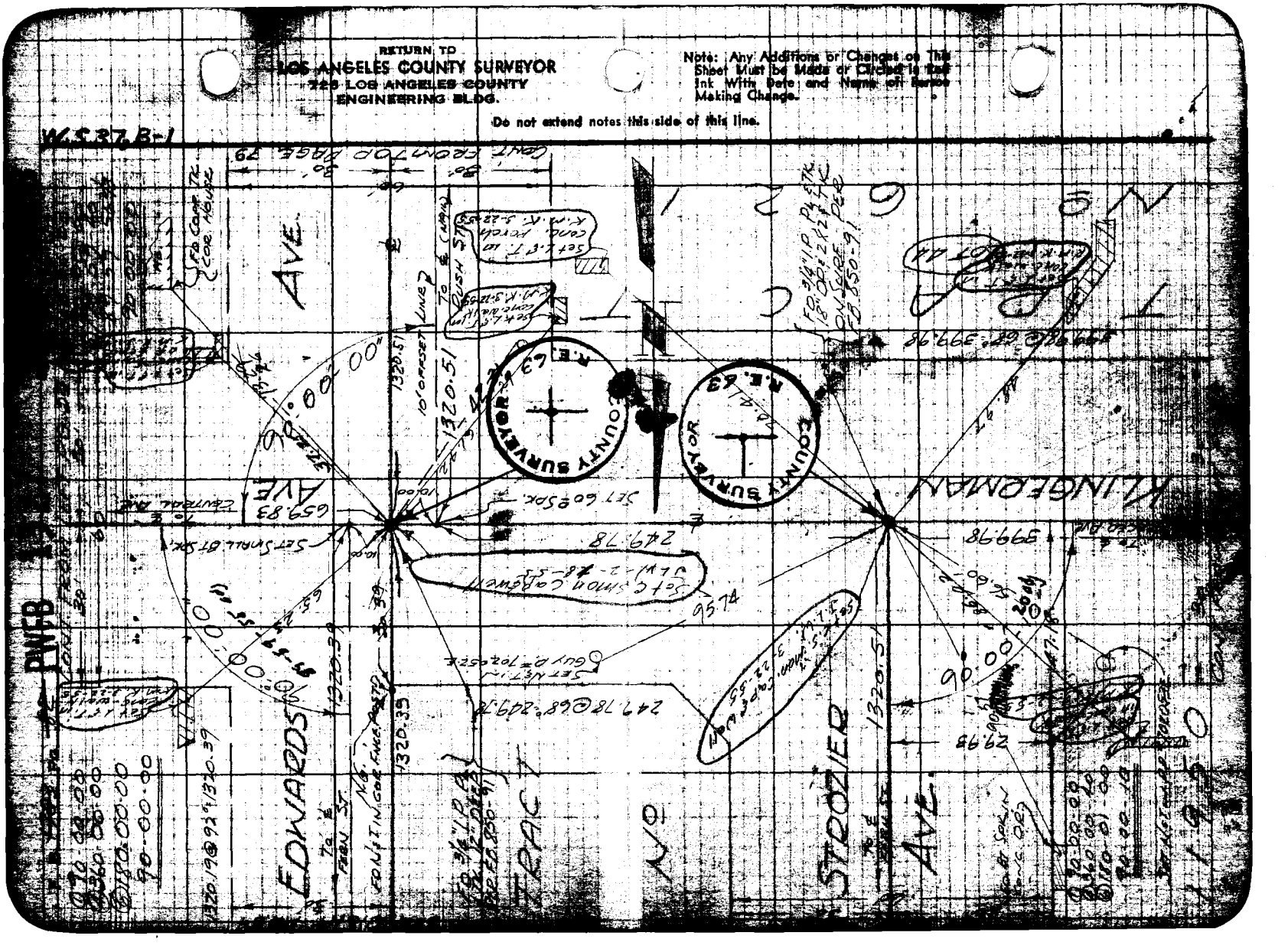

PWFB 1327 1409,1410

F. B. 1703 PG. 87

Notes Cited by [illegible]	Survey of STROZIER AVE.
Map No. C.S.B-2354	W. O. 8551 Tape No. [illegible] St'd. 68 °F
Office Work Rubenacker	Surveyed by R.B. HOBSON
Checked Galli	Notes HOBSON Date 8-50
Date Oct. 1955	Indexed A. C. Johnson

W.S. 37 B-1

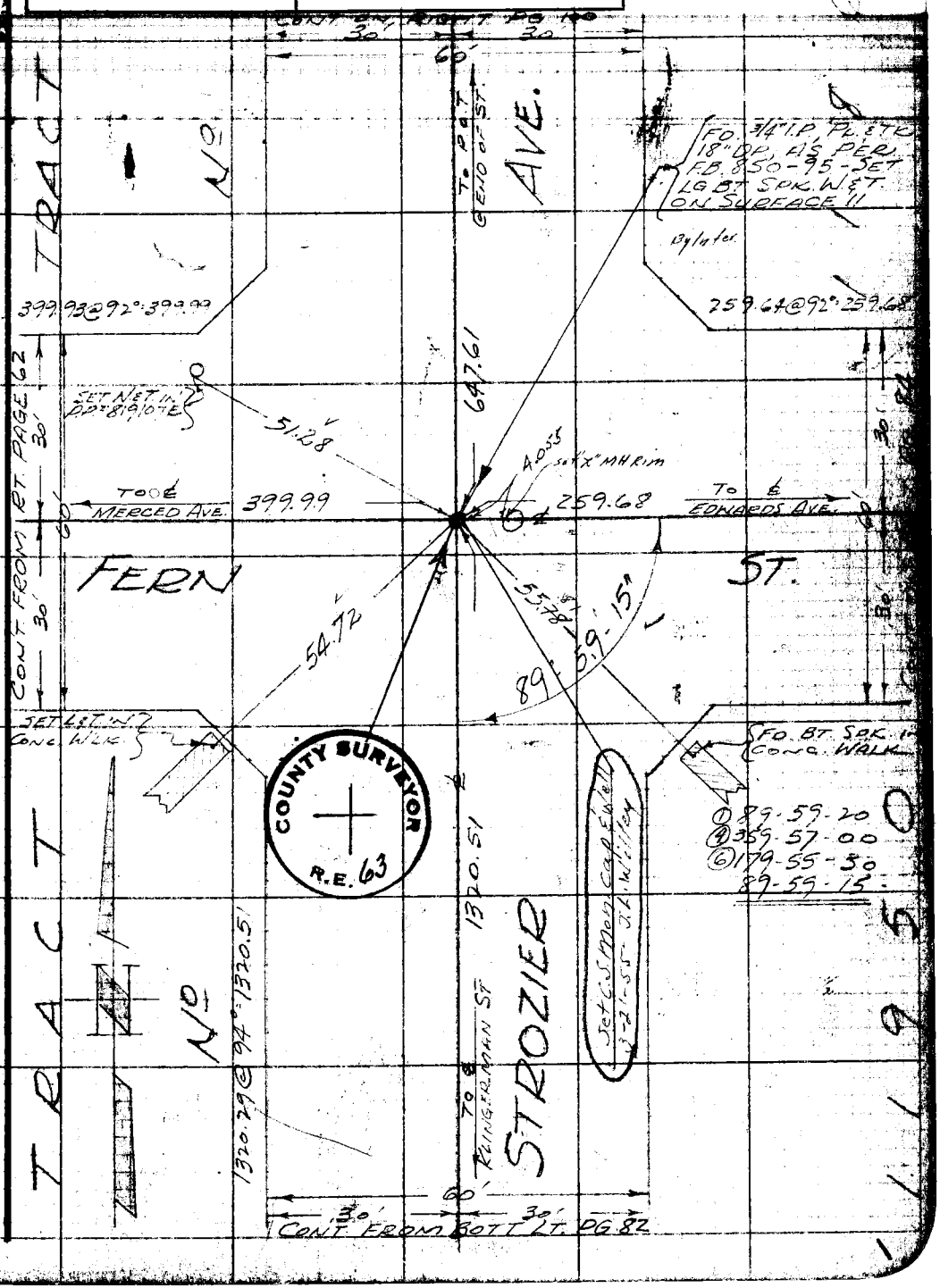

Note: Any Additions or Changes on This Sheet Must be Made or Circled in Red Ink With Date and Name of Person Making Change.

Do not extend notes this side of this line.

RETURN TO
LOS ANGELES COUNTY SURVEYOR
726 LOS ANGELES COUNTY
ENGINEERING BLDG.

76F309S 247 10M 1-49

F. B. ~~1705~~ Pg. ~~84~~

PWFB 1327

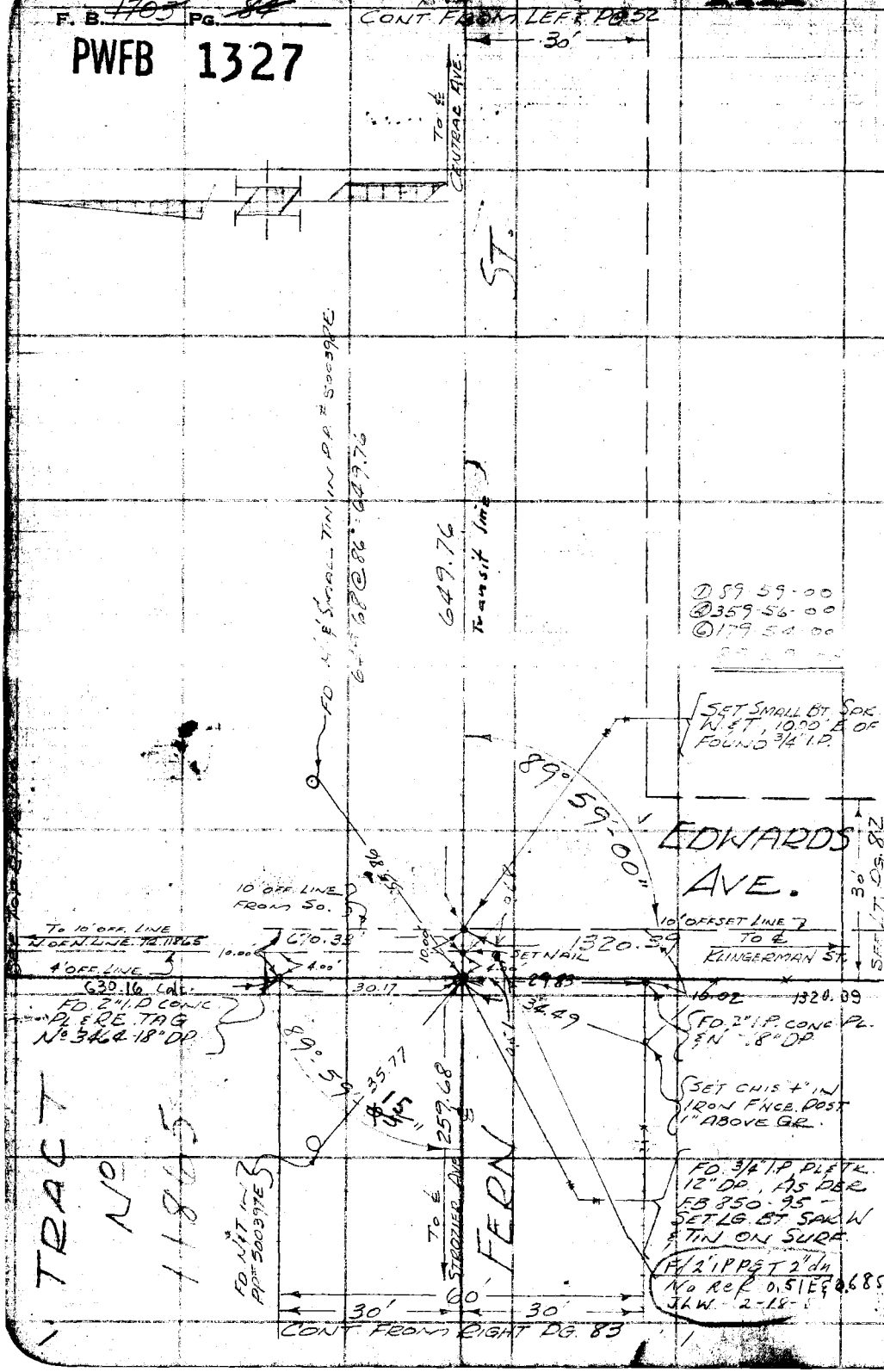

W.S. 37 B-1

RETURN TO
LOS ANGELES COUNTY SURVEYOR
725 LOS ANGELES COUNTY
ENGINEERING BLDG.

Do not extend notes this side of this line.

Note: Any Additions or Changes on This Sheet Must be Made or Circled in Red Ink With Date and Name of Person Making Change.

PWFB 1327

Notes Ck'd by DEEW	Survey of Strouse Ave.
Map No. C.S.B. 2354	W. O. 8351 Tape No. 7020 Std. 68 °F
Office Work Rubenacker	Surveyed by R. B. Hobson
Checked Galli	Notes Hobson Date 8-50
Date Oct. 1955	Indexed C. Johnson

F. B. 1703 Pg. 85

1412

W.S. 37 B-1

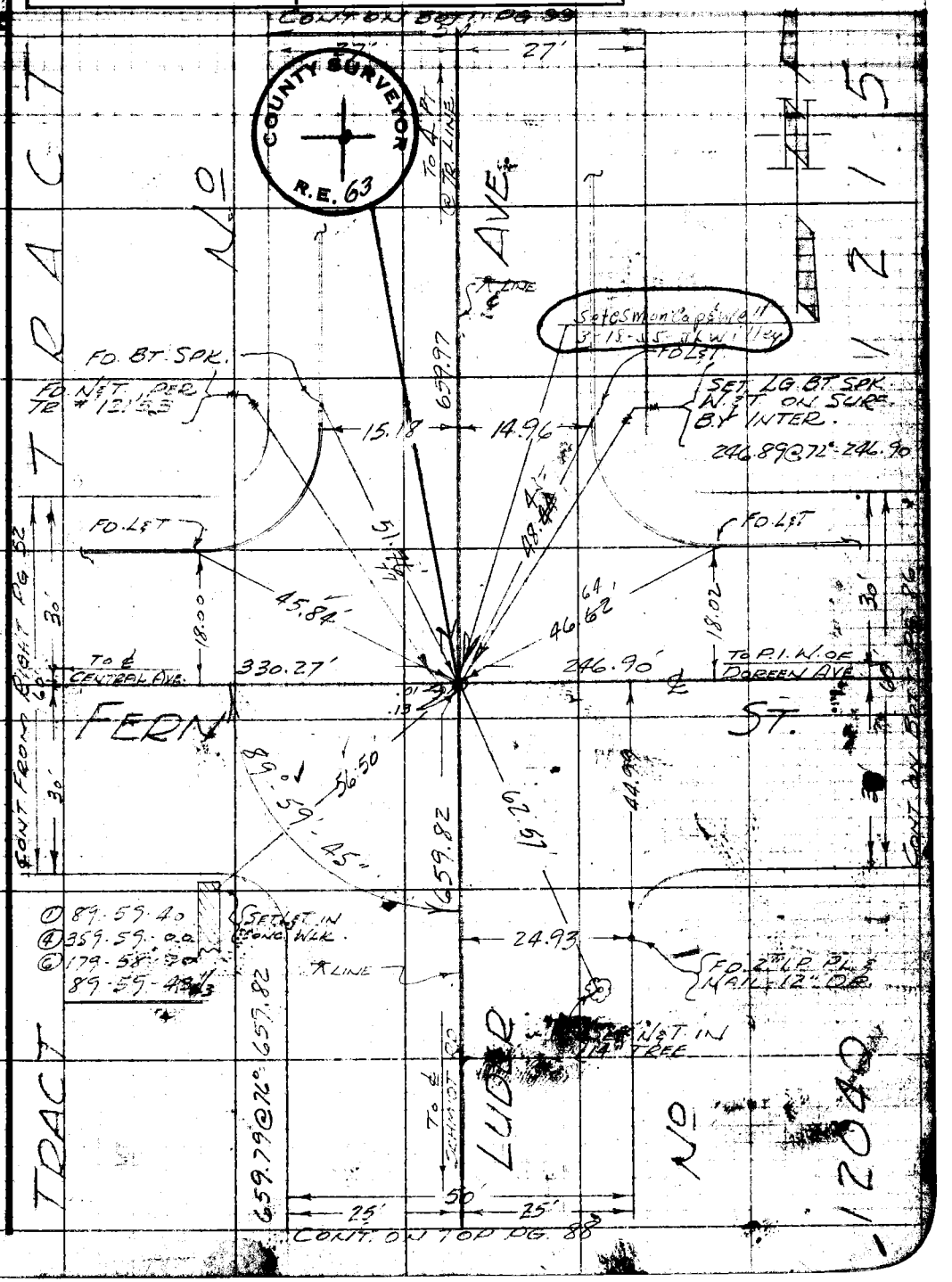

Note: Any Additions or Changes on This Sheet Must be Made or Circled in Red Ink With Date and Name of Person Making Change.

Do not extend notes this side of this line.

RETURN TO
LOS ANGELES COUNTY SURVEYOR
726 LOS ANGELES COUNTY
ENGINEERING BLDG.

76F309S 247 10M 1-49

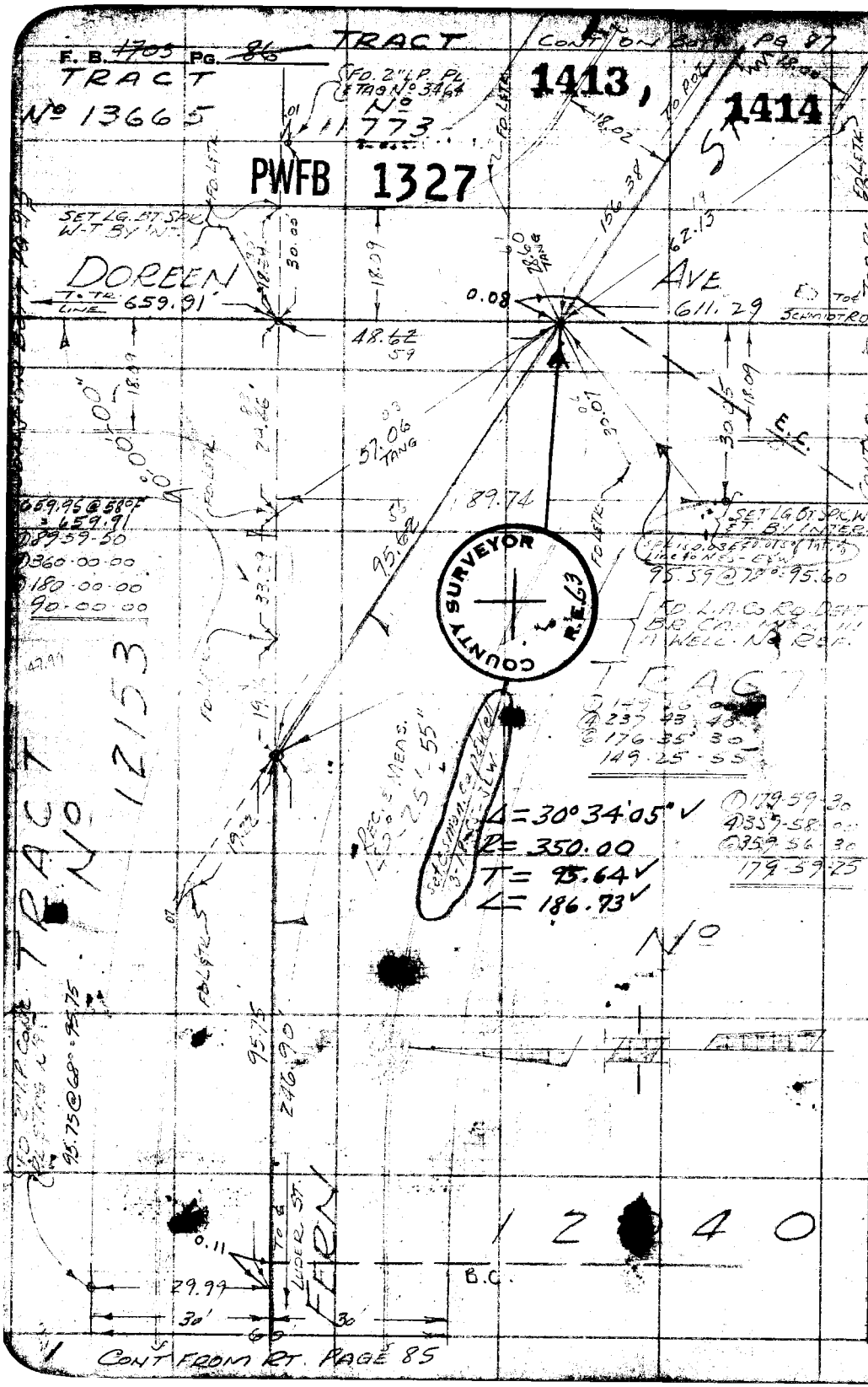

RETURN TO
LOS ANGELES COUNTY SURVEYOR
725 LOS ANGELES COUNTY
ENGINEERING BLDG.

Do not extend notes this side of this line.

Note: Any Additions or Changes on This Sheet Must be Made or Circled in Red Ink With Date and Name of Person Making Change.

PWTD 1327 1415

F. B. 1744 PG. 87

CONT. FROM LT. PG. 71

Notes Given by [illegible]	Survey of STROZIER AVE.
Map No. C.S.B. 2354	W.O. 8351 Tape No. 0120 St'd. 68 °F
Office Work Rubenacker	Surveyed by R.B. HOBSON
Checked Galli	Notes HOBSON Date 8-50
Date Oct. 1955	Indexed A. C. Johnson

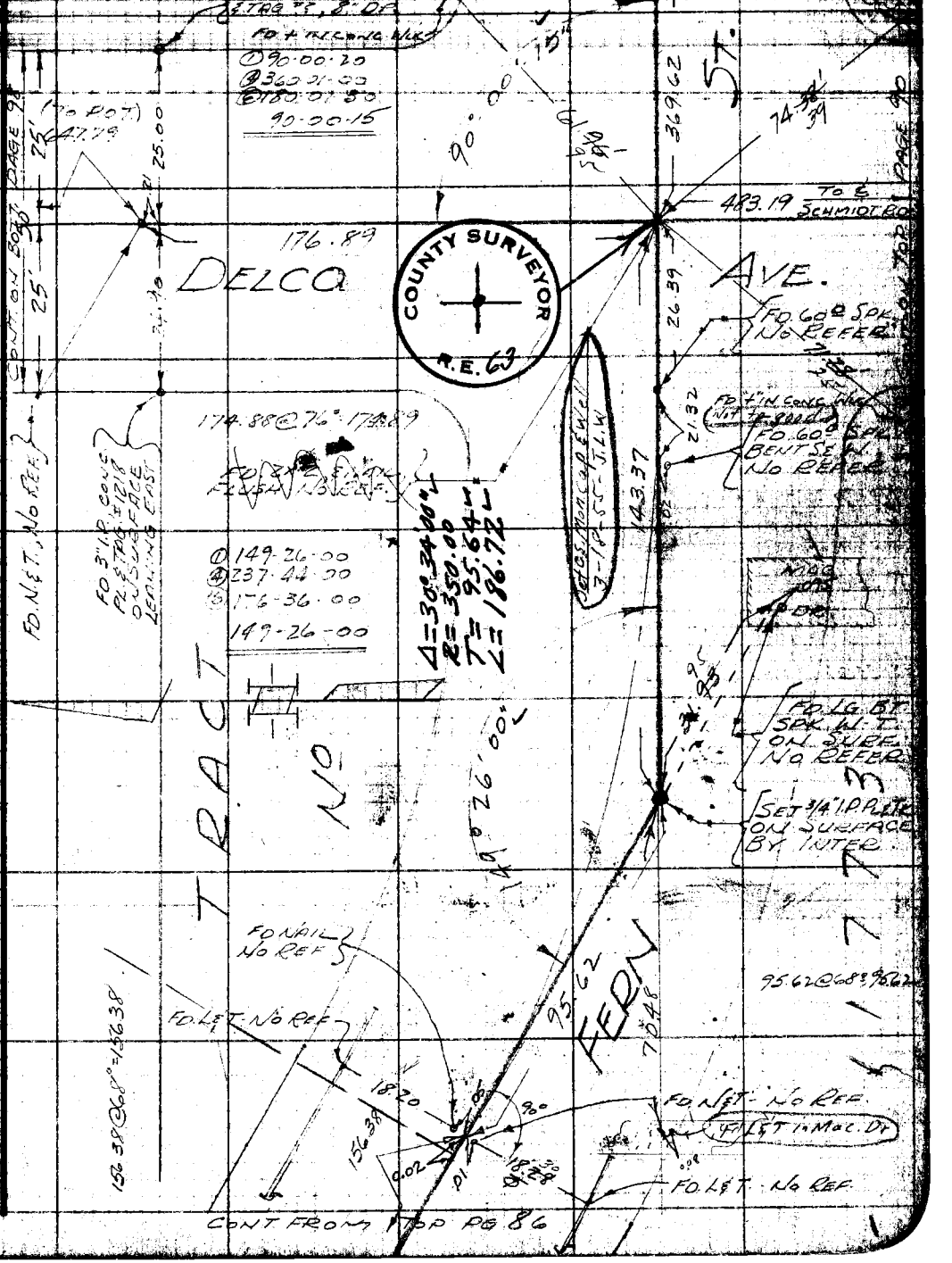

Note: Any Additions or Changes on This Sheet Must be Made or Circled in Red Ink With Date and Name of Person Making Change.

Do not extend notes this side of this line.

RETURN TO
LOS ANGELES COUNTY SURVEYOR
726 LOS ANGELES COUNTY
ENGINEERING BLDG.

76F309S 247 10M 1-49

F. B. ~~1709~~ Pg. ~~88~~

PWFB 1327

1416

W.S. 37 B-1

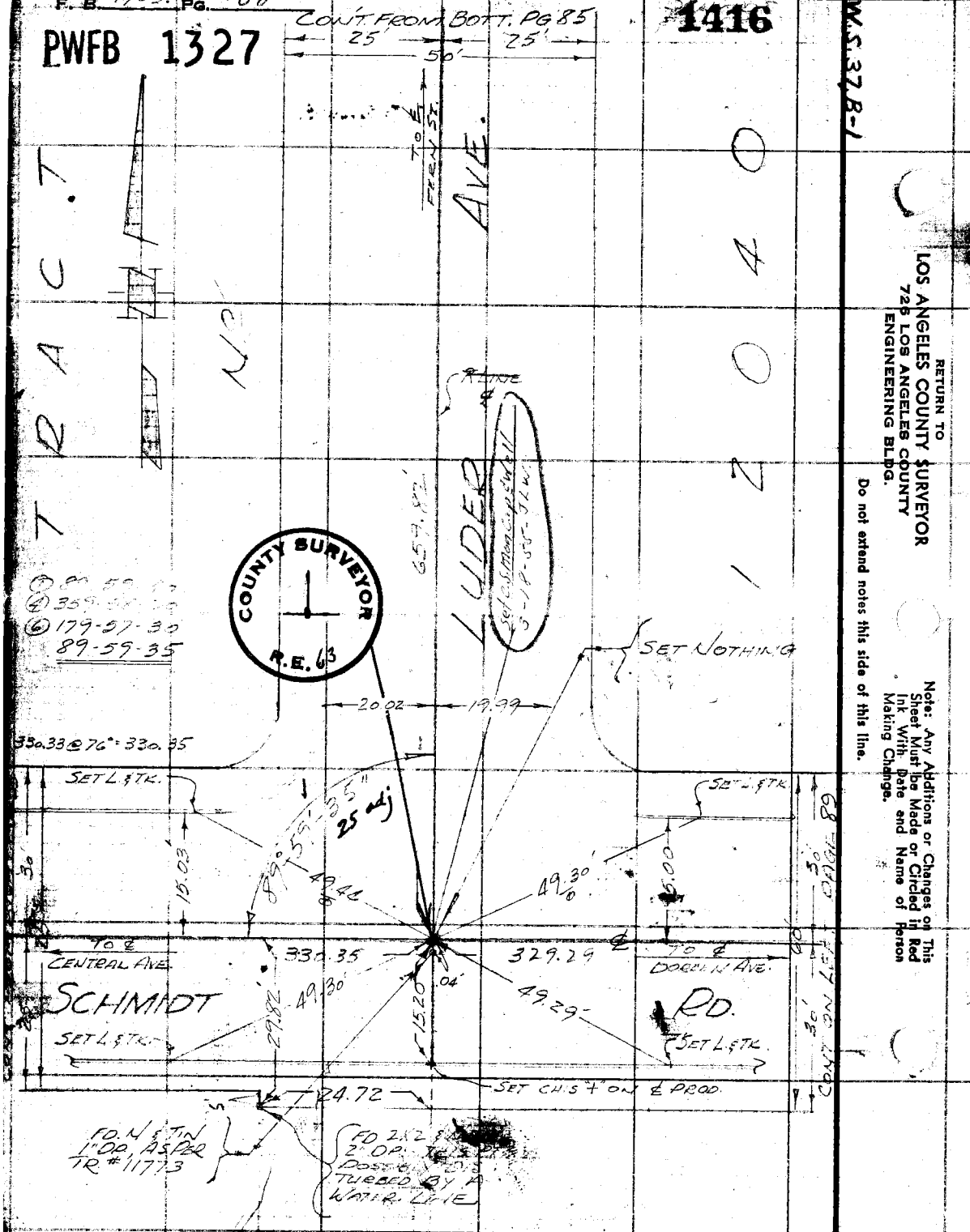

RETURN TO
LOS ANGELES COUNTY SURVEYOR
726 LOS ANGELES COUNTY
ENGINEERING BLDG.

Do not extend notes this side of this line.

Note: Any Additions or Changes on This Sheet Must be Made or Circled in Red Ink With Date and Name of Person Making Change.

PWFB 1327

Notes Ck'd by DREW	Survey of STROZIER AVE.
Map No. C.S.B. 2354	W. O. 8351 Tape No. 0120 St'd. 68 °F
Office Work Rubenacker	Surveyed by R. B. HOBSON
Checked Galli	Notes HOBSON Date 8-50
Date Oct. 1955	Indexed A. C. Johnson

F. B. ~~1703~~ Pg. ~~89~~

1417

W.S. 37 B-1

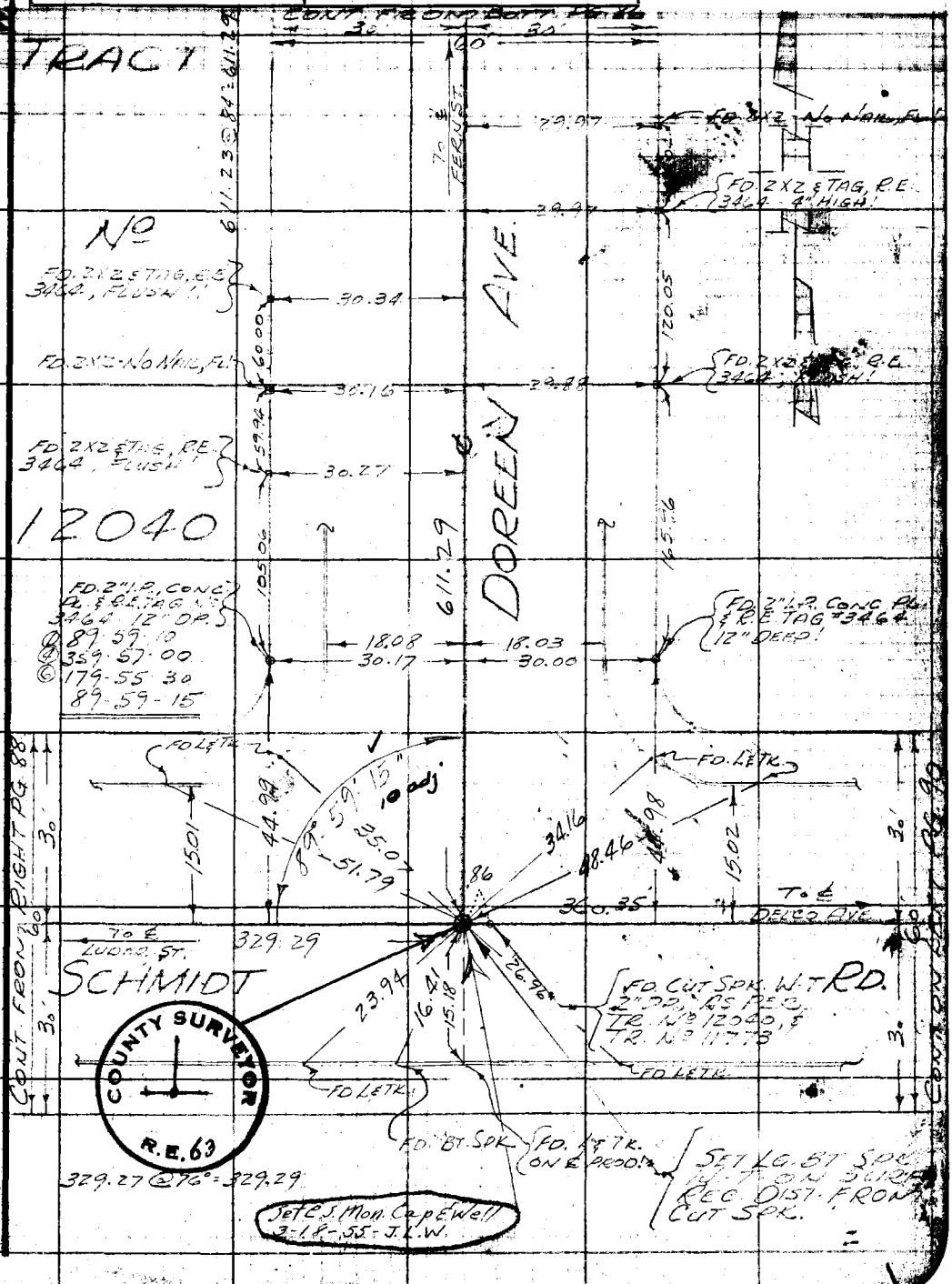

Note: Any Additions or Changes on This Sheet Must be Made or Circled in Red Ink With Date and Name of Person Making Change.

Do not extend notes this side of this line.

RETURN TO
LOS ANGELES COUNTY SURVEYOR
726 LOS ANGELES COUNTY
ENGINEERING BLDG.

767308 247 10M 1-49

F. B. ~~1705~~ PG. ~~95~~ CONT. FROM RT. PG. 87

PWFB 1327

1418

W.S. 37 B-1

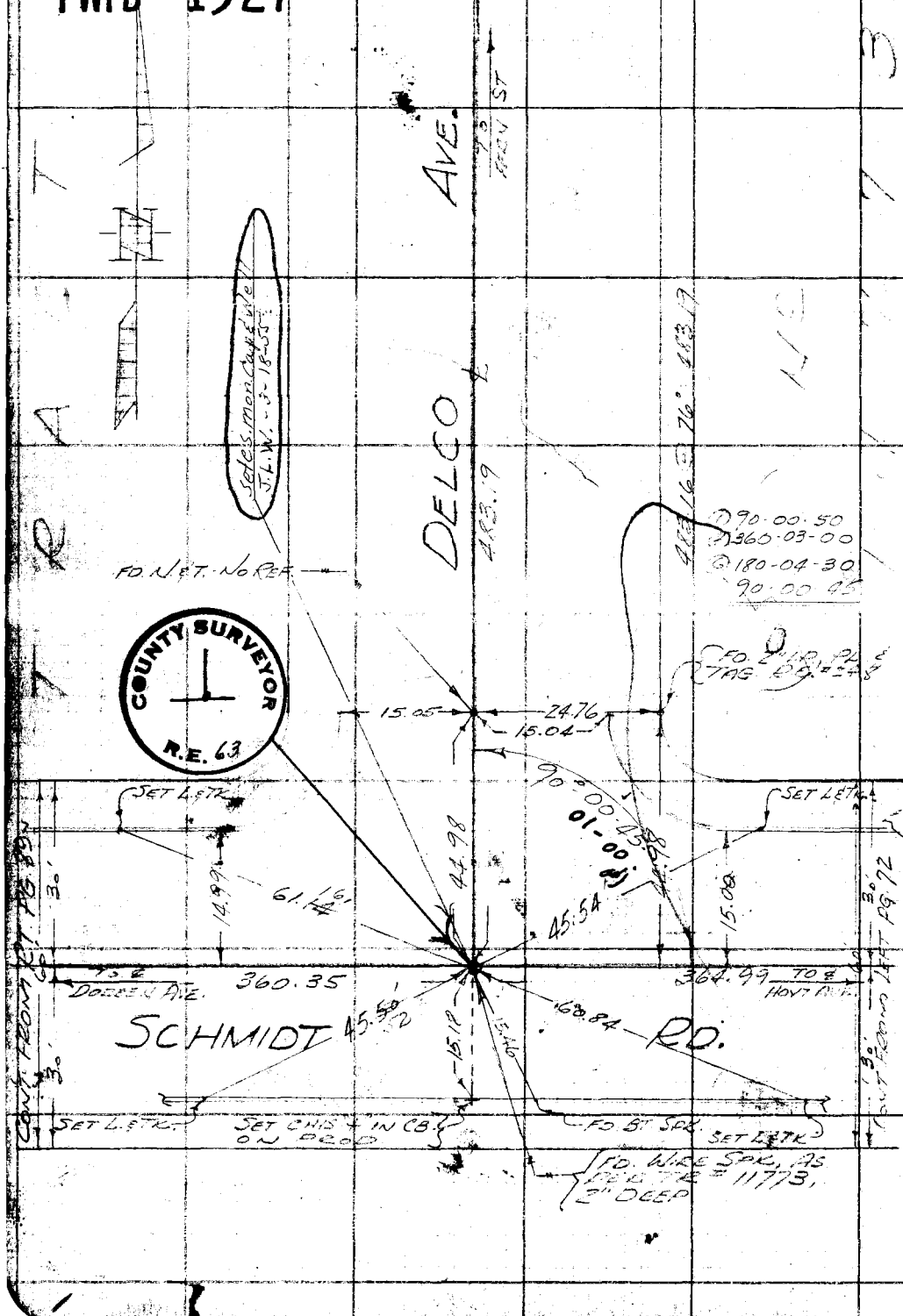

COUNTY SURVEYOR R.E. 63

RETURN TO
LOS ANGELES COUNTY SURVEYOR
725 LOS ANGELES COUNTY
ENGINEERING BLDG.

Do not extend notes this side of this line.

Note: Any Additions or Changes on this Sheet Must be Made or Circled in Red Ink With Date and Name of Person Making Change.

PWFB 1327

Notes Ck'd by DREW	Survey of STROZIER AVE.
Map No. C.S.B.-2354	W.O. 8351 Tape No. 0170 Std. 68 °F
Office Work Rubenacker	Surveyed by R. B. HOBSON
Checked Galli	Notes HOBSON Date 8-50
Date Oct. 1955	Indexed R. C. Johnson

F. B. ~~1799~~ Pg. ~~91~~

1419

W.S.37,B-2

Note: Any Additions or Changes on This Sheet Must be Made or Circled in Red Ink With Date and Name of Person Making Change.

Do not extend notes this side of this line.

RETURN TO
LOS ANGELES COUNTY SURVEYOR
726 LOS ANGELES COUNTY
ENGINEERING BLDG.

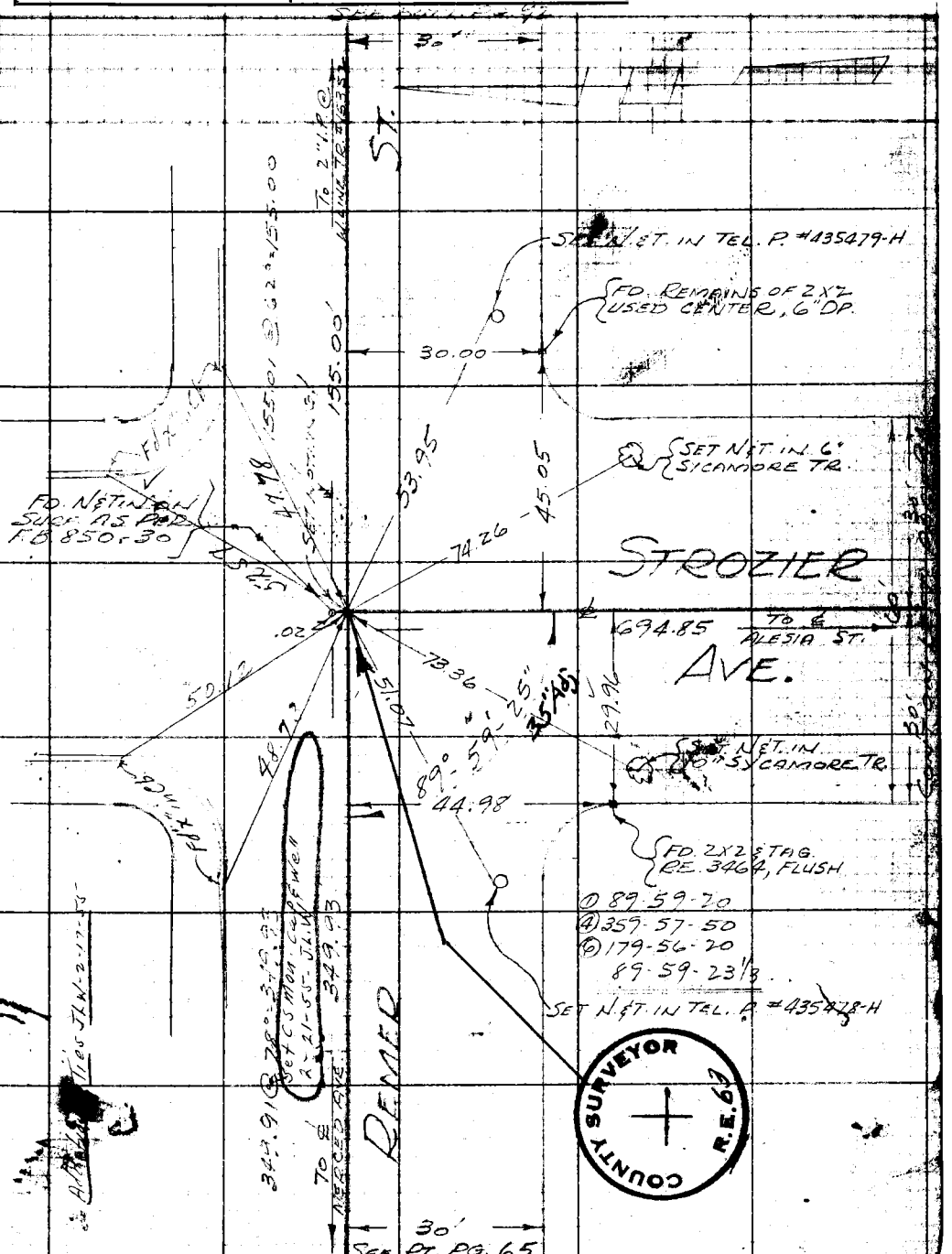

76F309S 247 10M 1-49

RETURN TO
LOS ANGELES COUNTY SURVEYOR
725 LOS ANGELES COUNTY
ENGINEERING BLDG.

Note: Any Additions or Changes on This Sheet Must be Made or Circled in Red Ink With Date and Name of Person Making Change.

Do not extend notes this side of this line.

W.S. 37, B-2

PWEB 1327 1420

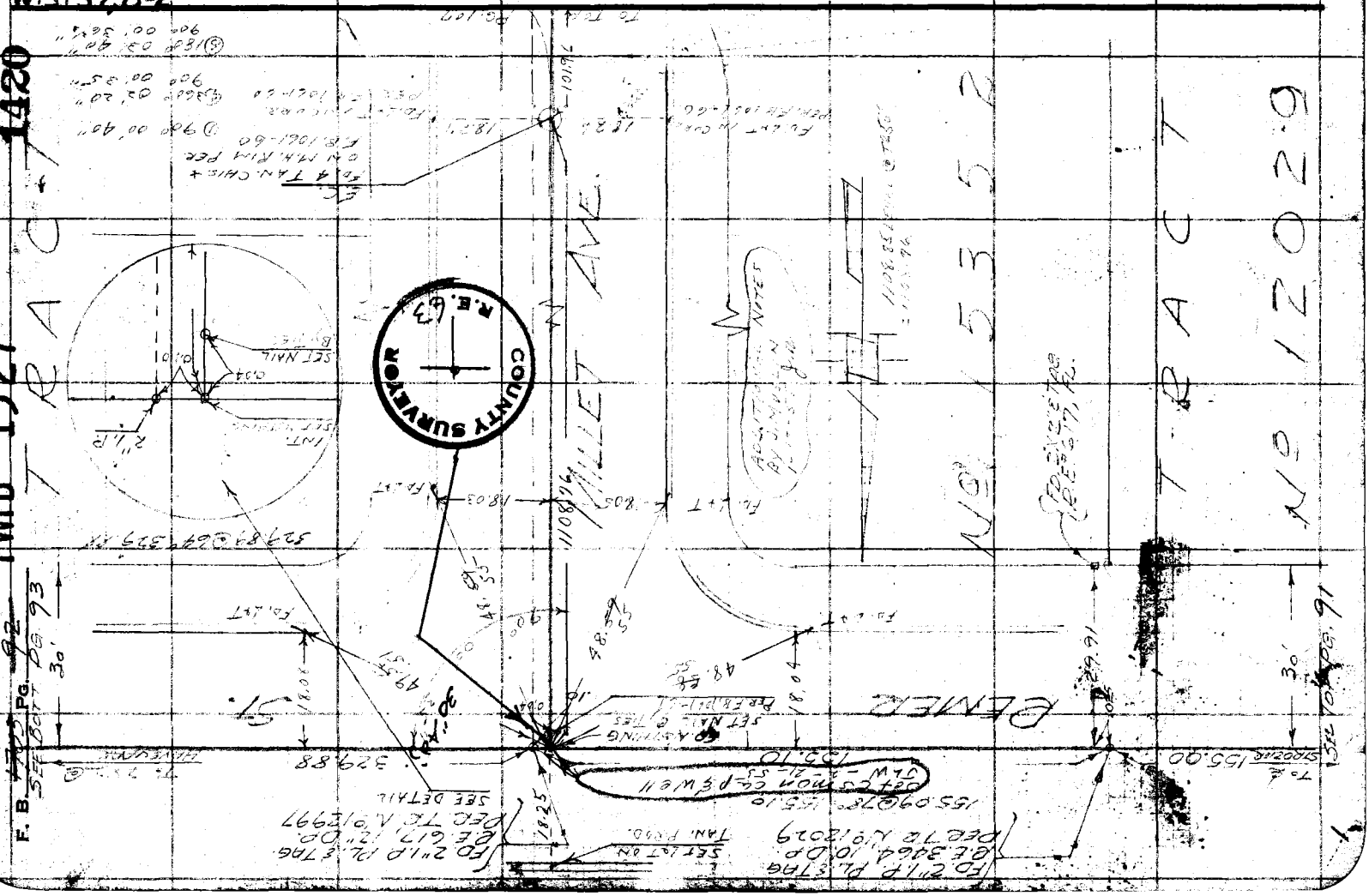

PWFB 1327

Notes Ck'd by DLLW	Survey of Stroozine Ave
Map No. C.S.B. 2354	W. O. 8331 Tape No. 0120 St'd. 68 °F
Office Work Rubenacker	Surveyed by R. B. Hobson
Checked Galli	Notes HOBSON Date 8-50
Date Oct. 1955	Indexed A. C. Johnson

F. B. ~~1703~~ Pg. ~~93~~

1421

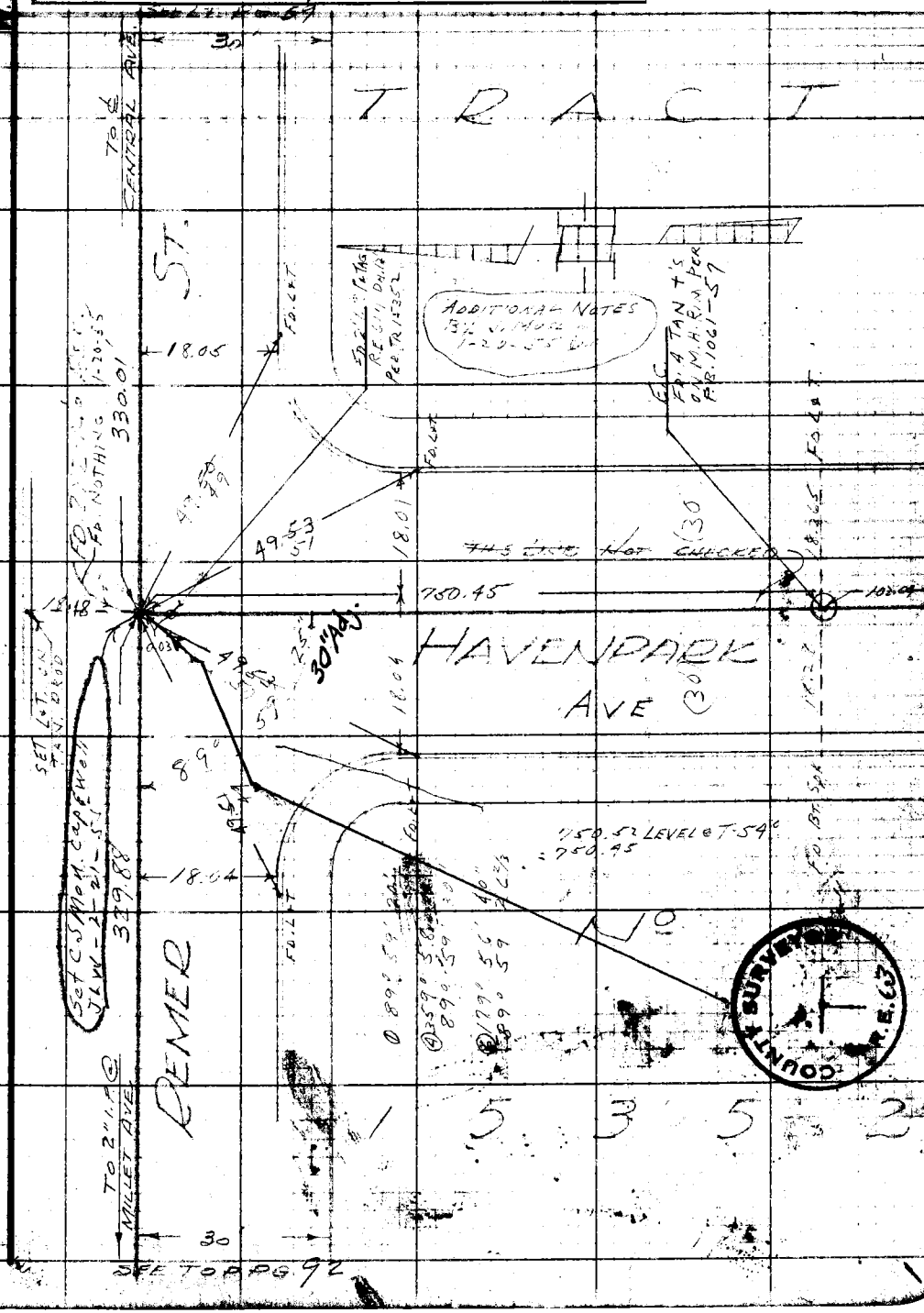

Note: Any Additions or Changes on This Sheet Must be Made or Circled in Red Ink With Date and Name of Person Making Change.

Do not extend notes this side of this line.

RETURN TO
LOS ANGELES COUNTY SURVEYOR
726 LOS ANGELES COUNTY
ENGINEERING BLDG.

76F3095 247 10M 1-49

F. B. ~~1705~~ Pg. ~~94~~

~~PWFB 1327~~

W.S. 27.B-2

RETURN TO
LOS ANGELES COUNTY SURVEYOR
725 LOS ANGELES COUNTY
ENGINEERING BLDG.

Do not extend notes this side of this line.

Note: Any Additions or Changes on This Sheet Must be Made or Circled in Red Ink With Date and Name of Person Making Change.

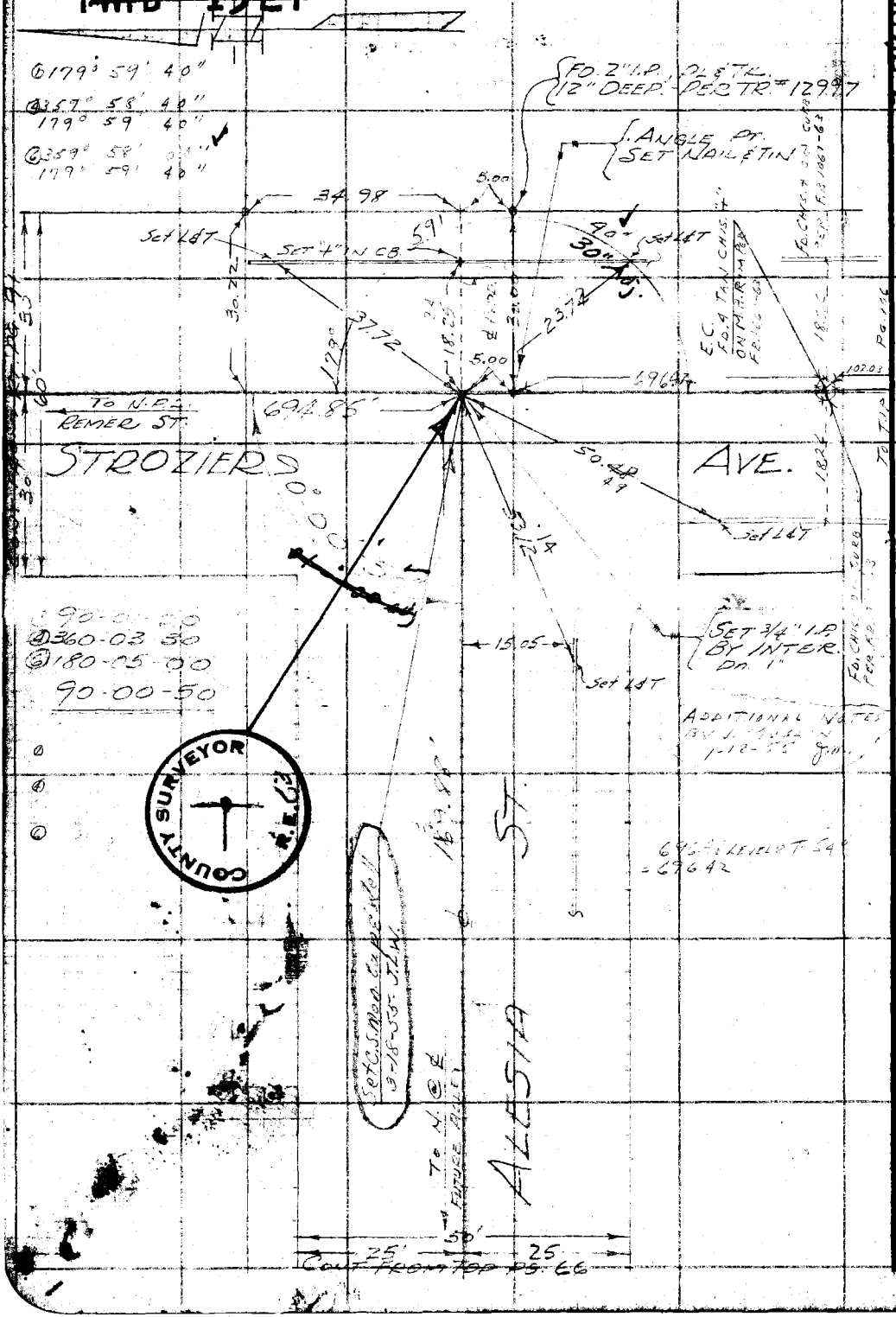

PWFB 1327

Notes Ck'd by [illegible]	Survey of Strozier Ave.
Map No. C.S.B-2354	W. O. 8331 Tape No. 0110 St'd. 68 °F
Office Work Rubenacker	Surveyed by R.B. Hobson
Checked Galli	Notes Hobson Date 8-50
Date Oct 1955	Indexed C. Johnson

F. B. [illegible] Pg. 95

1422

W.S. 37 B-1

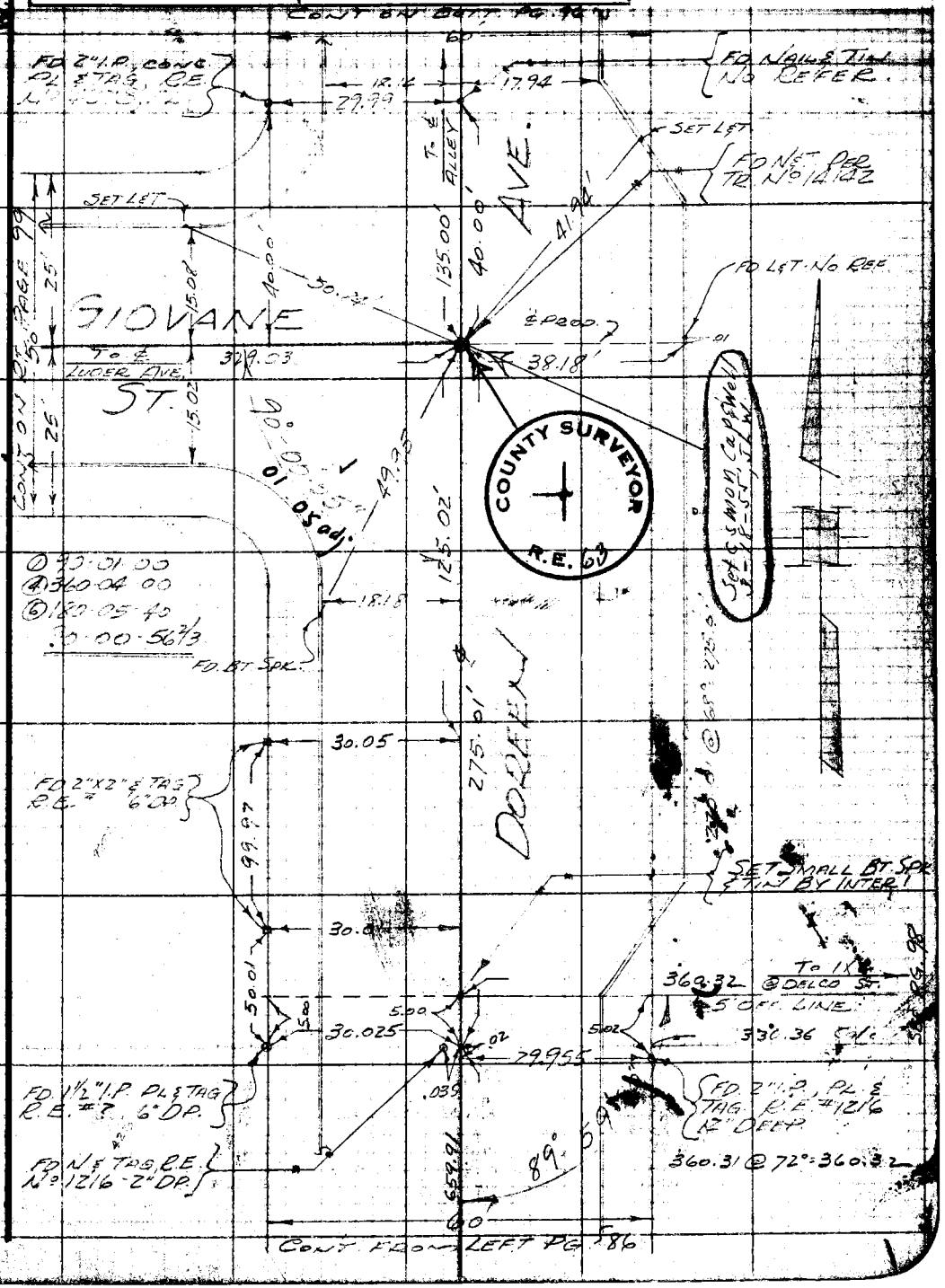

Note: Any Additions or Changes on This Sheet Must be Made or Circled in Red Ink With Date and Name of Person Making Change.

Do not extend notes this side of this line.

RETURN TO
LOS ANGELES COUNTY SURVEYOR
726 LOS ANGELES COUNTY
ENGINEERING BLDG.

76F309S 247 10M 1-49

F. B. ~~1703~~ Pg. ~~96~~

PWFB 1327

1423

W.S. 37 B-1

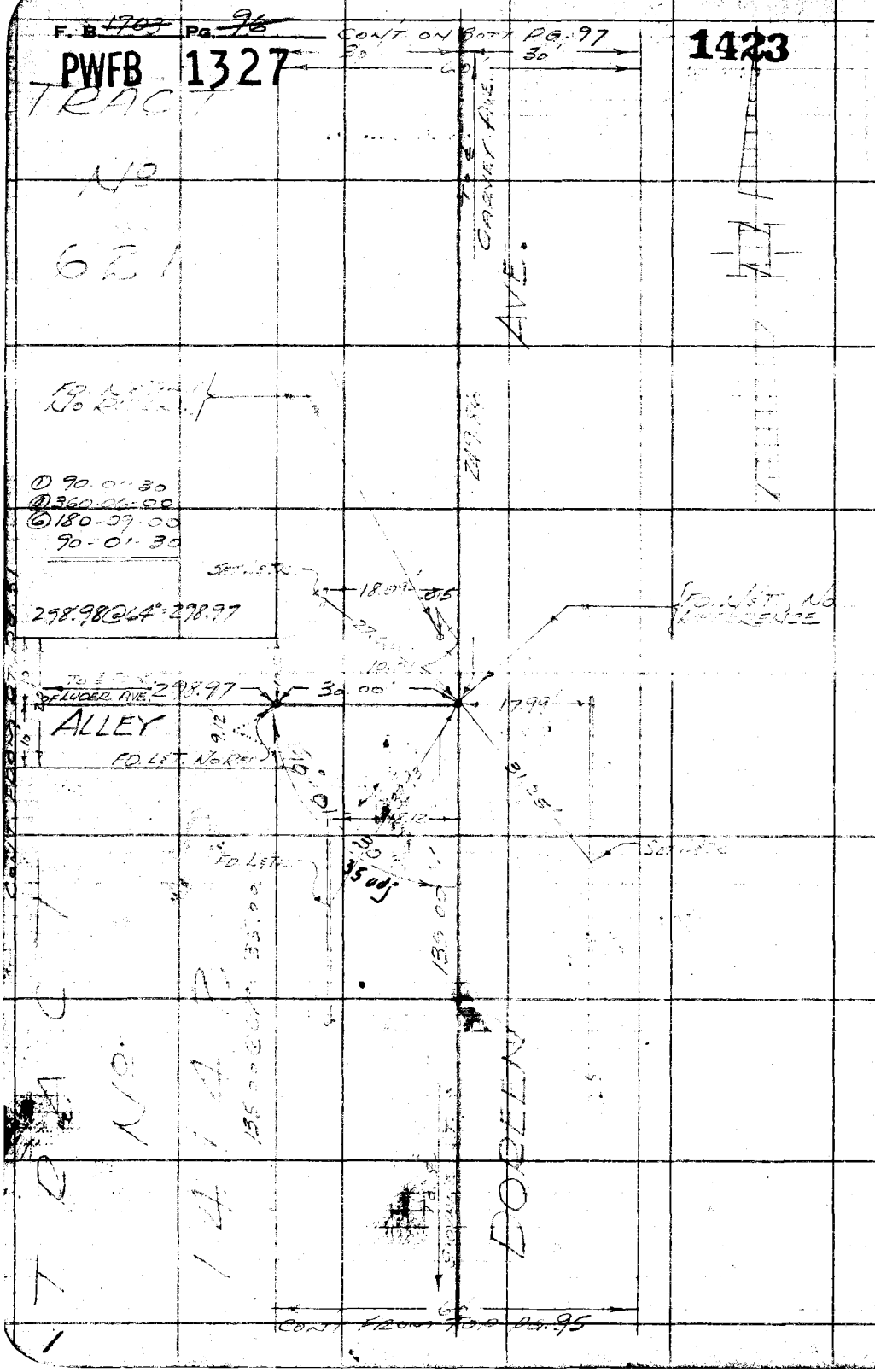

RETURN TO
LOS ANGELES COUNTY SURVEYOR
725 LOS ANGELES COUNTY
ENGINEERING BLDG.

Do not extend notes this side of this line.

Note: Any Additions or Changes on This Sheet Must be Made or Circled in Red Ink With Date and Name of Person Making Change.

PWFB 1327

Notes Ck'd by DREW	Survey of STROLLER AVE.
Map No. C.S.B. 2364	W. O. 8331 Tape No. 0120 St'd 68 °F
Office Work Rubenacker	Surveyed by R. B. HOBSON
Checked Galli	Notes HOBSON Date 8-50
Date Oct 1955	Indexed A. C. Johnson

F. B. ~~1702~~ PG. ~~97~~

1424

FD 4 TAN LETRS



Note: Any Additions or Changes on This Sheet Must be Made or Circled in Red Ink With Date and Name of Person Making Change.

Do not extend notes this side of this line.

RETURN TO
LOS ANGELES COUNTY SURVEYOR
726 LOS ANGELES COUNTY
ENGINEERING BLDG.

76F3095 247 10M 1-49

F. B. 1705 Pg. 98

PWFB 1327

1425

W.S.37.8-1

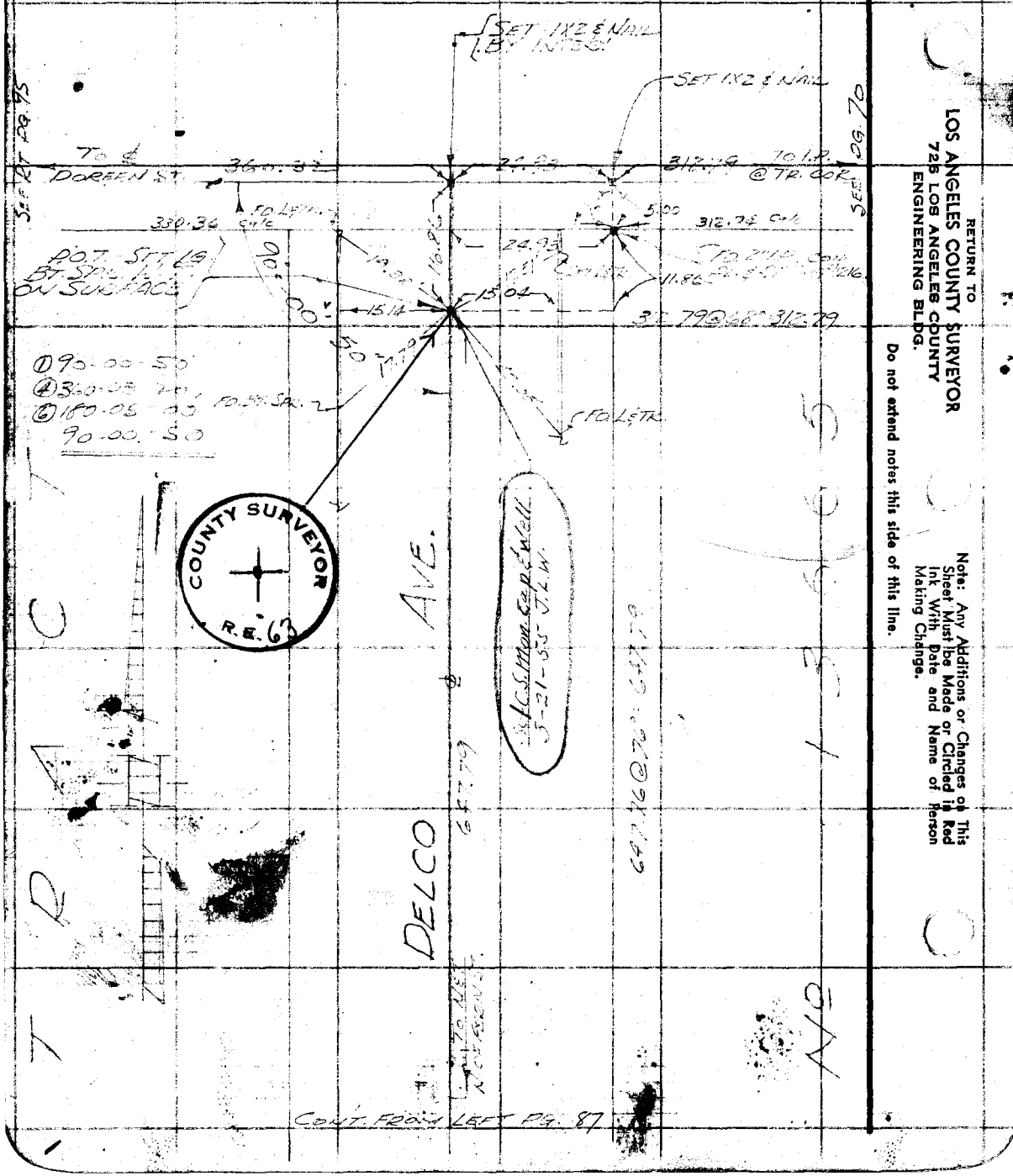

RETURN TO
LOS ANGELES COUNTY SURVEYOR
725 LOS ANGELES COUNTY
ENGINEERING BLDG.

Do not extend notes this side of this line.

Note: Any Additions or Changes on This Sheet Must be Made or Circled in Red Ink With Date and Name of Person Making Change.

PWEB 1327

Notes Ck'd by DREW	Survey of STROZIER AVE.
Map No. C.S.B. 2594	W. O. 1954 Tape No. 01 Temp. 68 °F
Office Work Rubenacker	Surveyed by E. B. HOBSON
Checked Galli	Notes HOBSON Date 8-50
Date Oct 1955	Indexed C. Johnson

F. B. ~~1747~~ PG. 99

1426, 1427

T.W.S. 37 B-1

SEE DIAGRAM

TRACT

COUNTY SURVEYOR R.E. 63

FD. 2" I.P. CONC. PL. & TAG. R.E. #4278

FD. SIX (60) FT PER TR. #14142

FD. NET NO REF.

LET ON PROD

49.71

FD LET

24.99

15.07

25'

GIOVANE

52.02

27.84

FD LET ON PROD

27.66

49.72

329.03

TO E DOREEN AVE.

ST.

52.01

15.08

Set C.S. mon cap & well 3-17-55 - JLW

40.03

FD. LET

46.58

49.02

46.56

90° 00' 25"

FD. 2" I.P. CONC. PL. & R.E. TAG #4278

27.00

15.07

26.99

14.94

FD LET

FD. 2" I.P. CON PL. & R.E. TAG #4278

FD LET

FD. NET - NO REF

TRAN. LINE

① 90-00-30
④ 360-02-00
⑥ 180-02-40
90-00-26

COUNTY SURVEYOR R.E. 63

Set C.S. mon cap & well 3-18-55 - JLW.

① 179-58-30
④ 359-54-00
⑥ 359-51-20
179-58-33 1/3

274.96

274.96 @ 78°

GLIDER

179° 54' 35"

No 14142

FD. 2" I.P. CONC. PL. & R.E. TAG. No 1216

FD LET - NO REF.

FD. 2" I.P. CONC. PL. & R.E. TAG # 1216

26.78

15.20

27.00

15.29

.03

.03

.15

14.97

15.07

FD LET - NO REF.

ANGLE PT. FD NET. PER TR. No 14142

24.84

659.97

TO & FROM S.

FD LET

FD LET

1520

1529

Identical

CONT. FROM TOP PG. 85

Note: Any Additions or Changes on This Sheet Must be Made or Circled in Red Ink With Date and Name of Person Making Change.

Do not extend notes this side of this line.

RETURN TO:
LOS ANGELES COUNTY SURVEYOR
726 LOS ANGELES COUNTY ENGINEERING BLDG.

76F3092 247 10M 1-49

F. B. ~~1703~~ PG. ~~100~~

PWFB 1327

1428

W.S. 37 B-1

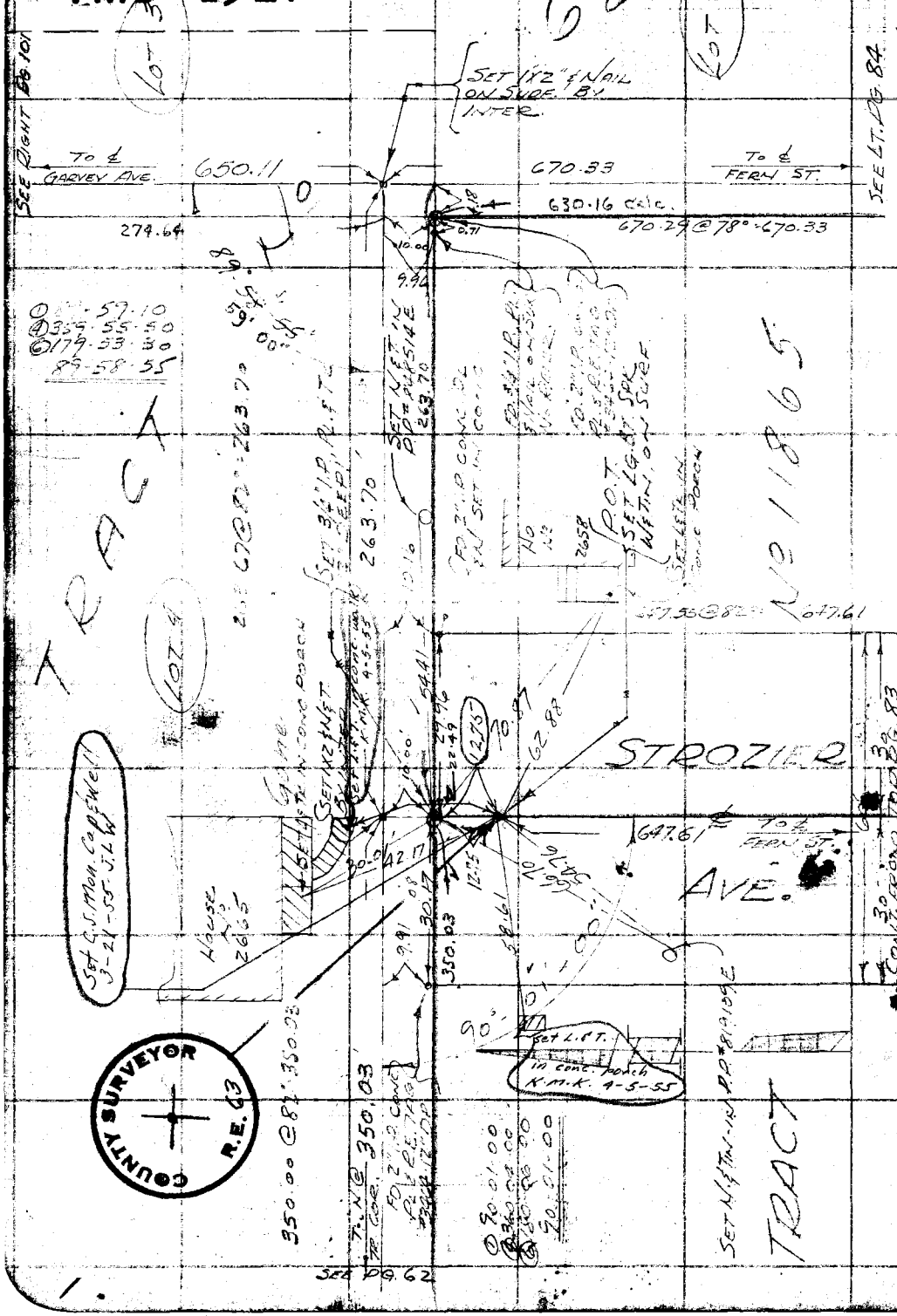

RETURN TO
LOS ANGELES COUNTY SURVEYOR
725 LOS ANGELES COUNTY
ENGINEERING BLDG.

Do not extend notes this side of this line.

Note: Any Additions or Changes on This Sheet Must be Made or Circled in Red Ink With Date and Name of Person Making Change.

PWFB 1327

Notes Ck'd by DREW	Survey of [illegible]
Map No. C.B.B.-2354	W. O. 8351 Tape No. 0120 Std. 68 °F
Office Work Rubenacker	Surveyed by R.B. Hobson
Checked Galli	Notes HOBSON Date 9-25-5p
Date Oct. 1955	Indexed C. Johnson

F. B. ~~1703~~ Pg. ~~101~~

1429

W.S. 37 B-1

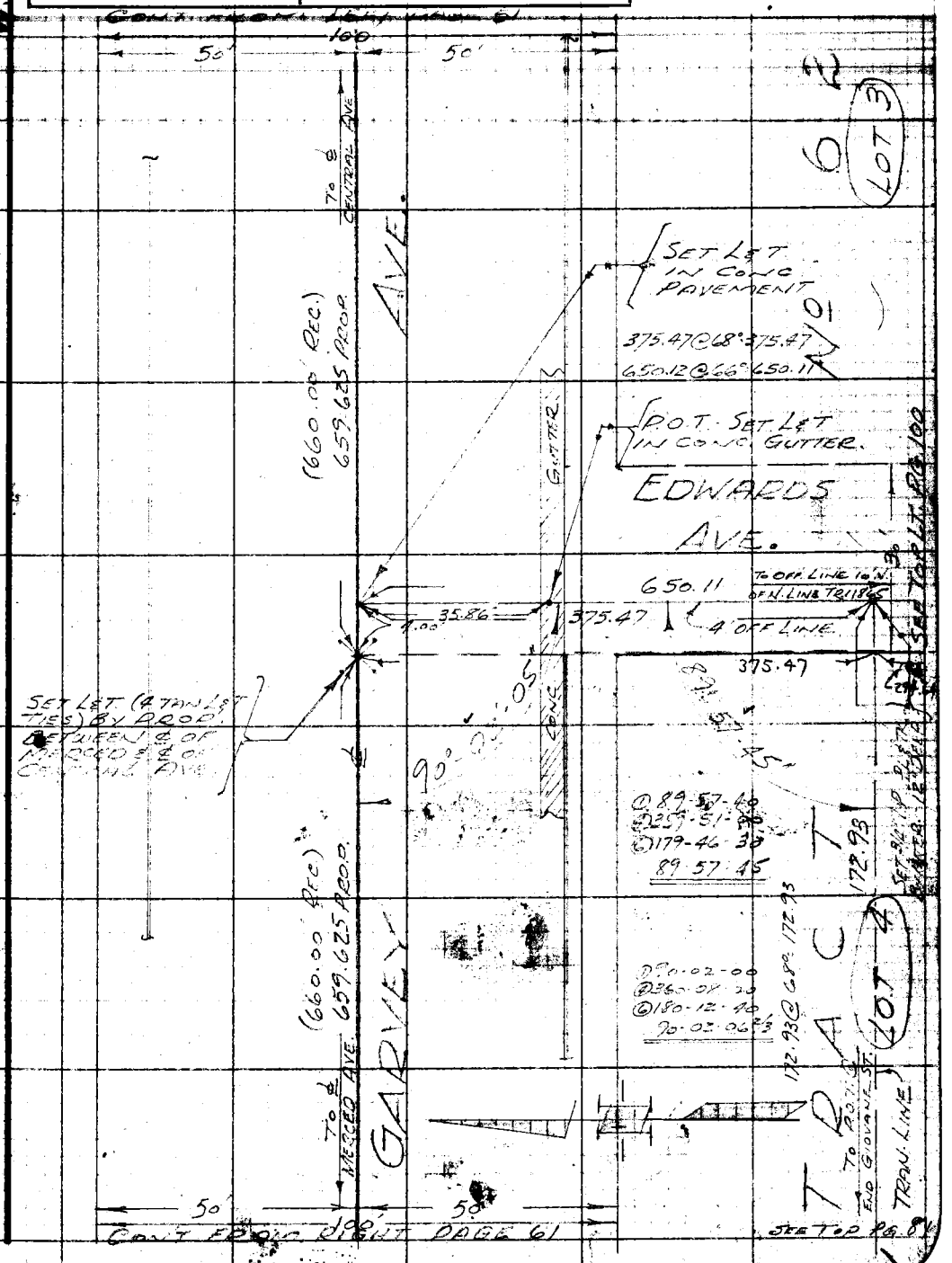

Note: Any Additions or Changes on This Sheet Must be Made or Circled in Red Ink With Date and Name of Person Making Change.

Do not extend notes this side of this line.

RETURN TO
LOS ANGELES COUNTY SURVEYOR
726 LOS ANGELES COUNTY
ENGINEERING BLDG.

76F309S 247 10M 1-49

F. B. ~~1703~~ PG. ~~102~~

W.S. 37, B-2

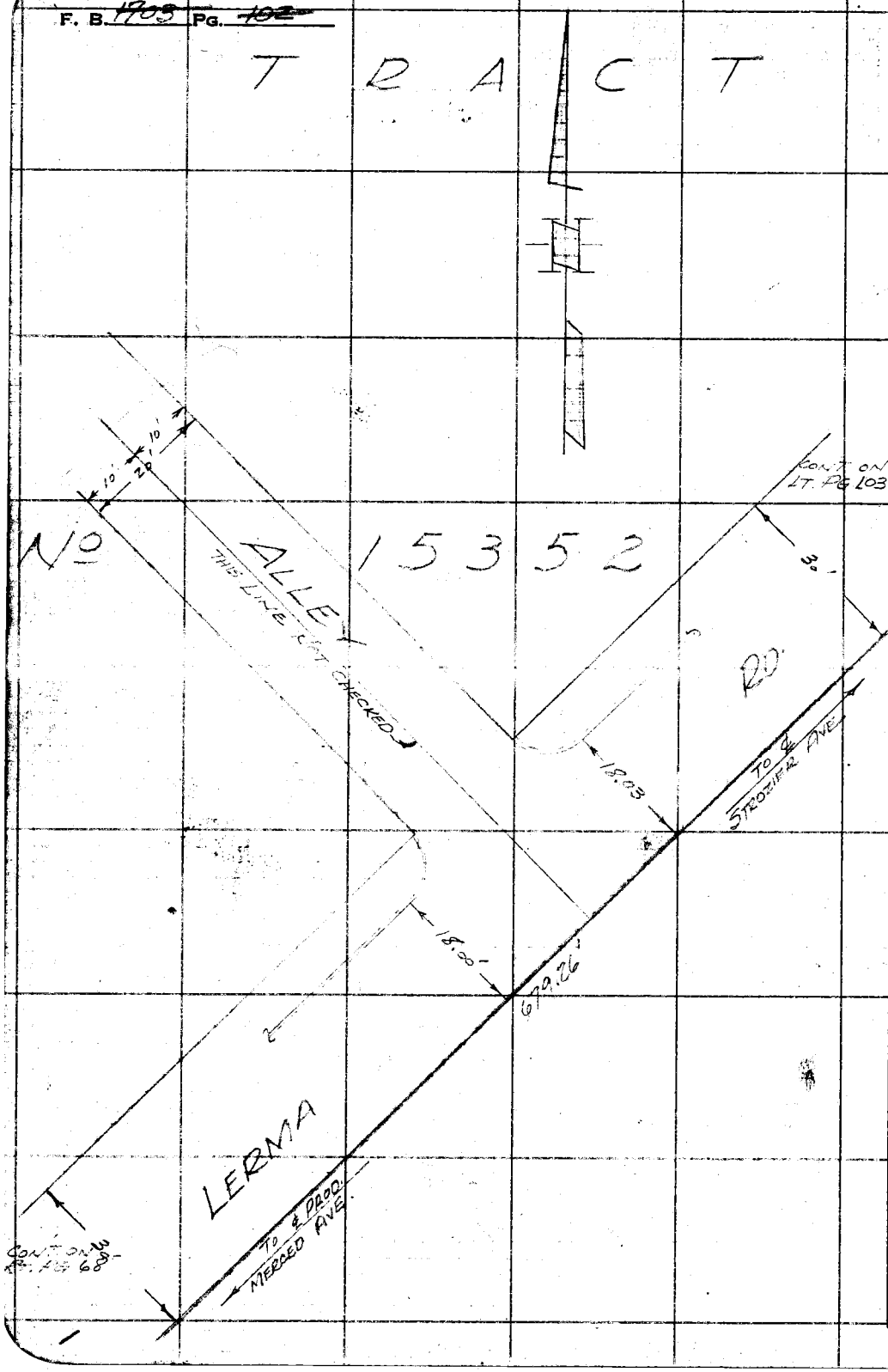

RETURN TO
LOS ANGELES COUNTY SURVEYOR
725 LOS ANGELES COUNTY
ENGINEERING BLDG.

Do not extend notes this side of this line.

Note: Any Additions or Changes on This Sheet Must be Made or Circled in Red Ink With Date and Name of Person Making Change.

PWFB 1227

W.S.37 B-2

Notes Ck'd by DREW	Survey of STROZIER AVE
Map No. C.S.B.-2354	W. O. [illegible] Tape No. 0120 Std. 68 °F
Office Work Rubenacker	Surveyed by R.B. HOBSON
Checked Galli	Notes HOBSON Date 10-50
Date Oct. 1955	Indexed A. C. Johnson

F. B. ~~1703~~ Pg. ~~103~~

904

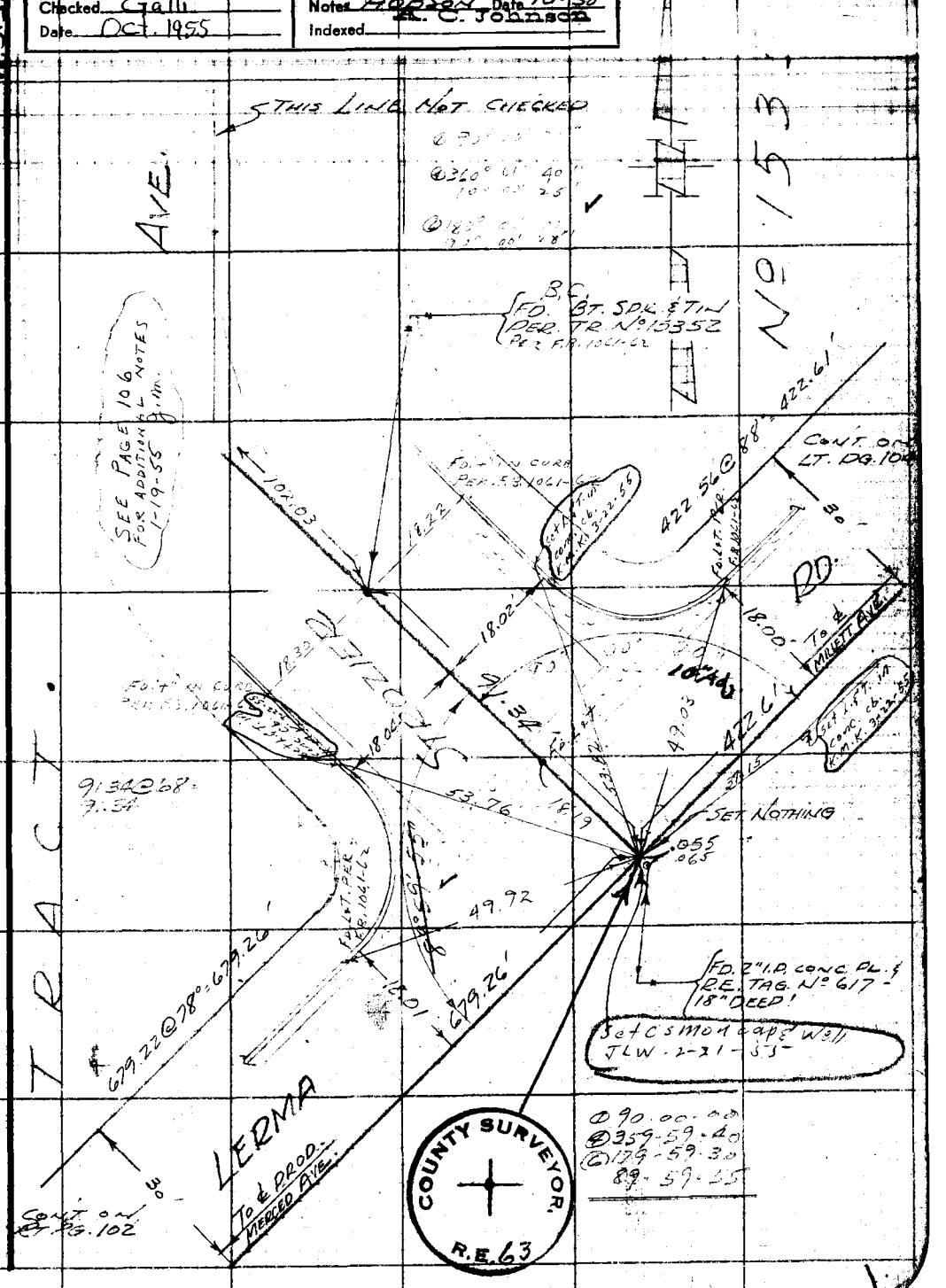

Note: Any Additions or Changes on This Sheet Must be Made or Circled in Red Ink With Date and Name of Person Making Change.

Do not extend notes this side of this line.

RETURN TO
LOS ANGELES COUNTY SURVEYOR
726 LOS ANGELES COUNTY
ENGINEERING BLDG.

76F309S 247 10M 1-49

F. B. ~~1703~~ Pg. ~~104~~ PWFB 1227 905

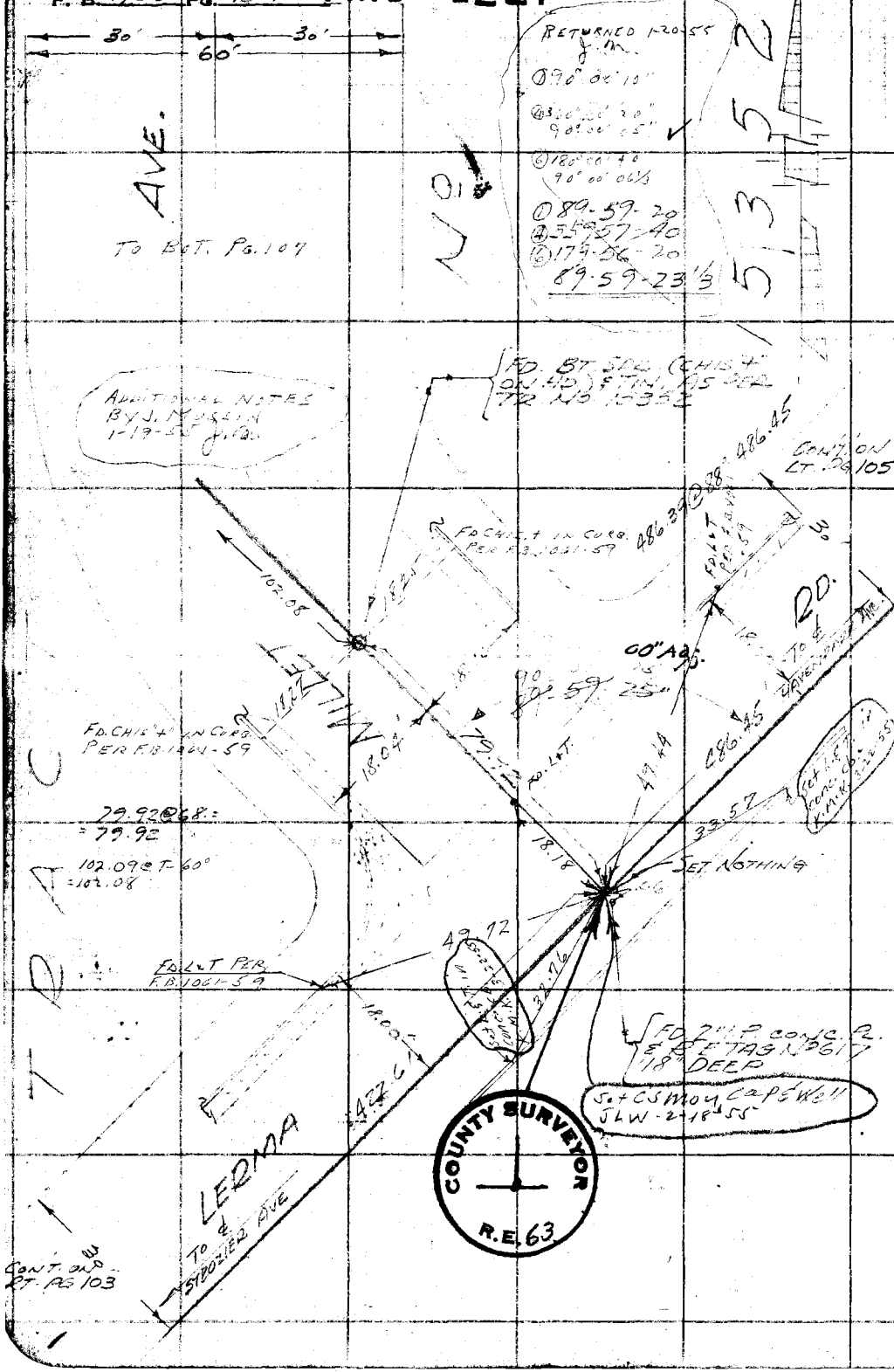

W.S. 37 B-2

RETURN TO
LOS ANGELES COUNTY SURVEYOR
726 LOS ANGELES COUNTY
ENGINEERING BLDG.

Do not extend notes this side of this line.

Note: Any Additions or Changes on This Sheet Must be Made or Circled in Red Ink With Date and Name of Person Making Change.

PWFB 1227 906

F. B. ~~1705~~ PG. ~~105~~

Notes Chk'd by DREW	Survey of STROZIER AVE.
Map No. C.S.B-2354	W. O. 8331 Tape No. 0120 Std. 68 °F
Office Work Rubenacker	Surveyed by R.B. HOBSON
Checked Galli	Notes HOBSON Date 10-50
Date Oct. 1955	Indexed A. C. Johnson

W.S.37.B-2

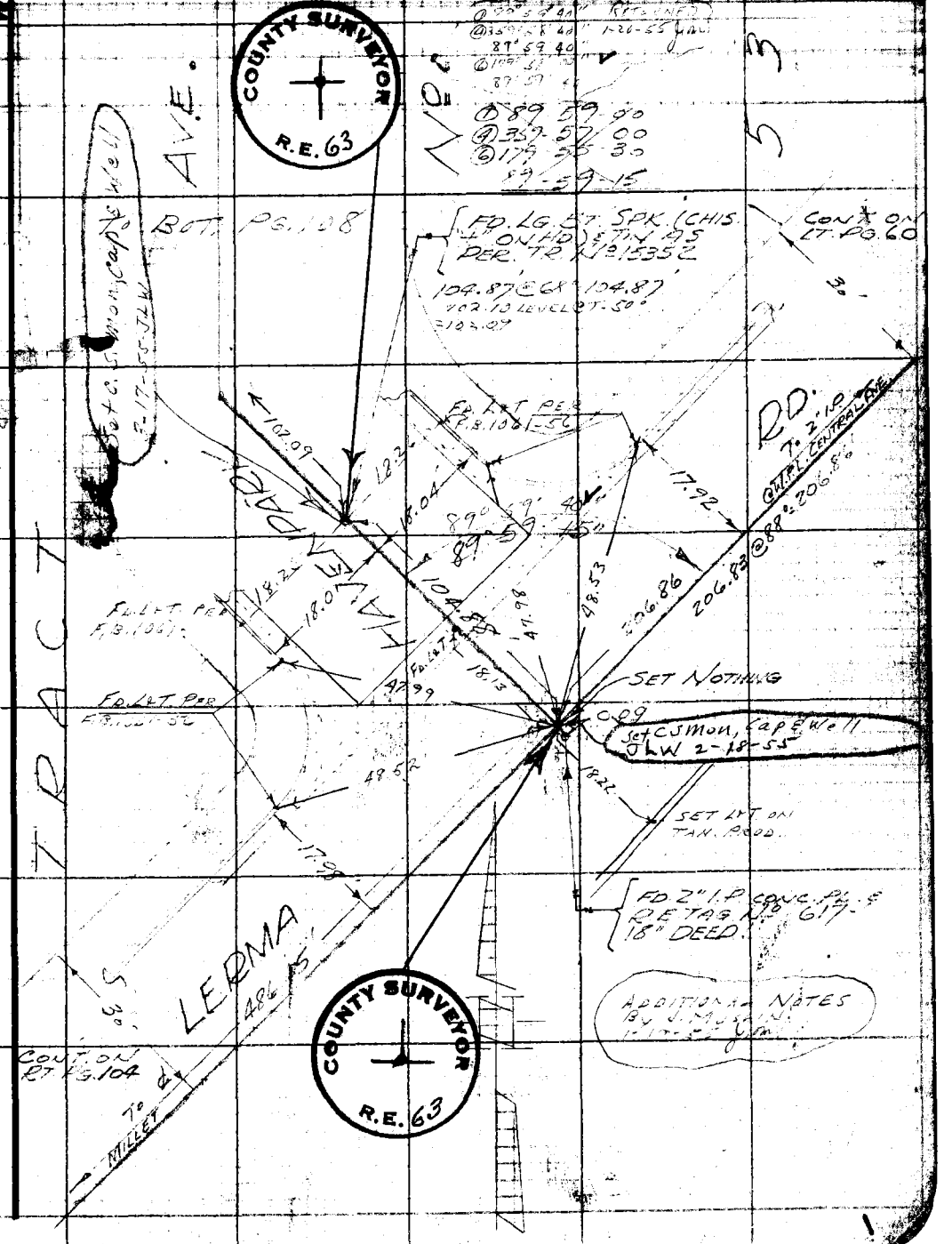

Note: Any Additions or Changes on This Sheet Must be Made or Circled in Red Ink With Date and Name of Person Making Change.

Do not extend notes this side of this line.

RETURN TO
LOS ANGELES COUNTY SURVEYOR
726 LOS ANGELES COUNTY
ENGINEERING BLDG.

76F309S 247 10M 1-49

F. B. ~~1709~~ PG. ~~106~~

PWFB 1227

907

W.S.37 R-2

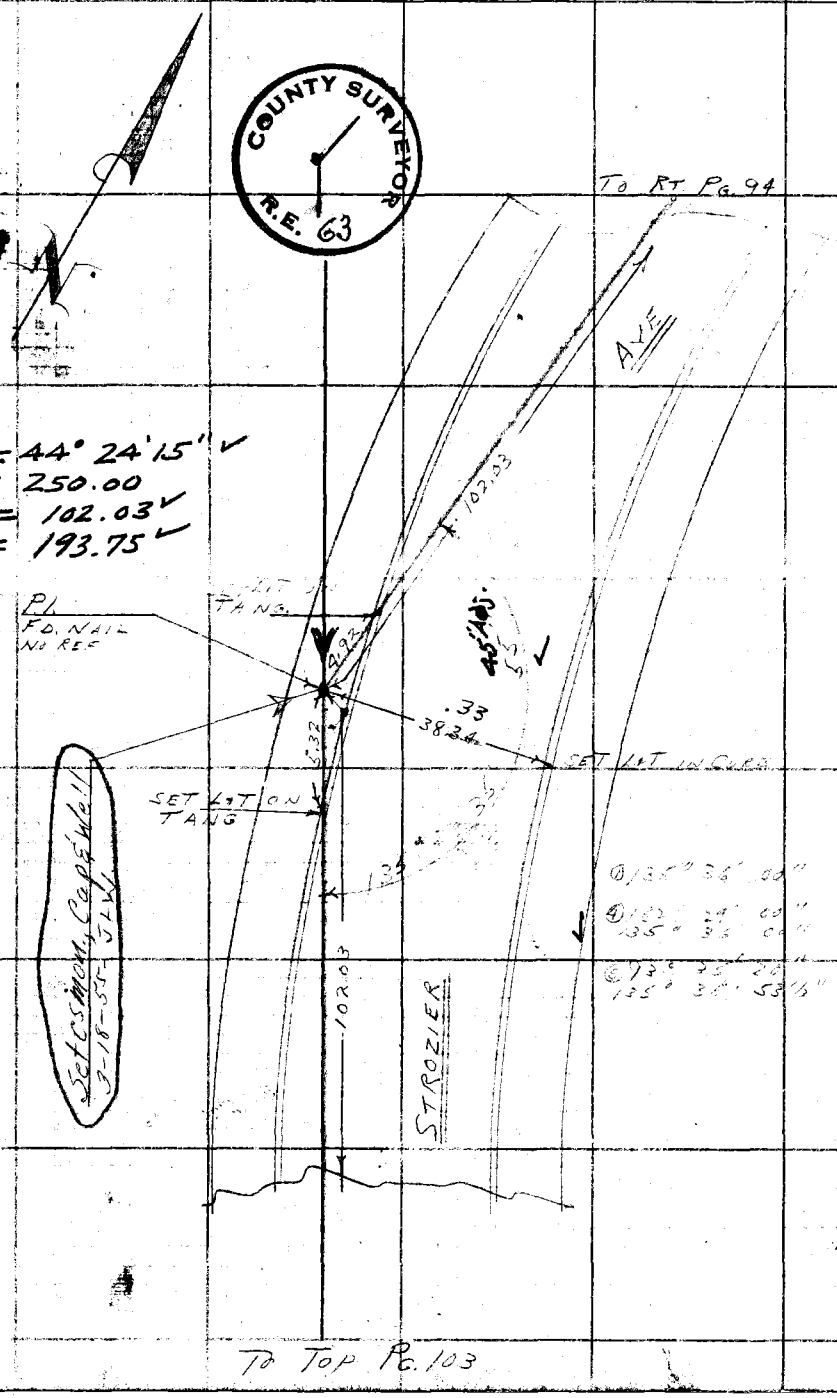

RETURN TO
LOS ANGELES COUNTY SURVEYOR
726 LOS ANGELES COUNTY
ENGINEERING BLDG.

Do not extend notes this side of this line.

Note: Any Additions or Changes on This Sheet Must be Made or Circled if Red Ink With Date and Name of Person Making Change.

PWFB 1227

Notes Ck'd by [illegible]	Survey of STROZIER AVE
Map No. C.S.B-2354	W. O. 30308 Tape No. 0146 St'd. 68° °F
Office Work Rubenacker	Surveyed by J. MUSLIN
Checked Galli	Notes J.M. Date 1-18-55
Date Oct. 1955	Indexed [illegible] C. Johnson

F.B. 1702 Pg. [illegible]

[redacted]

908

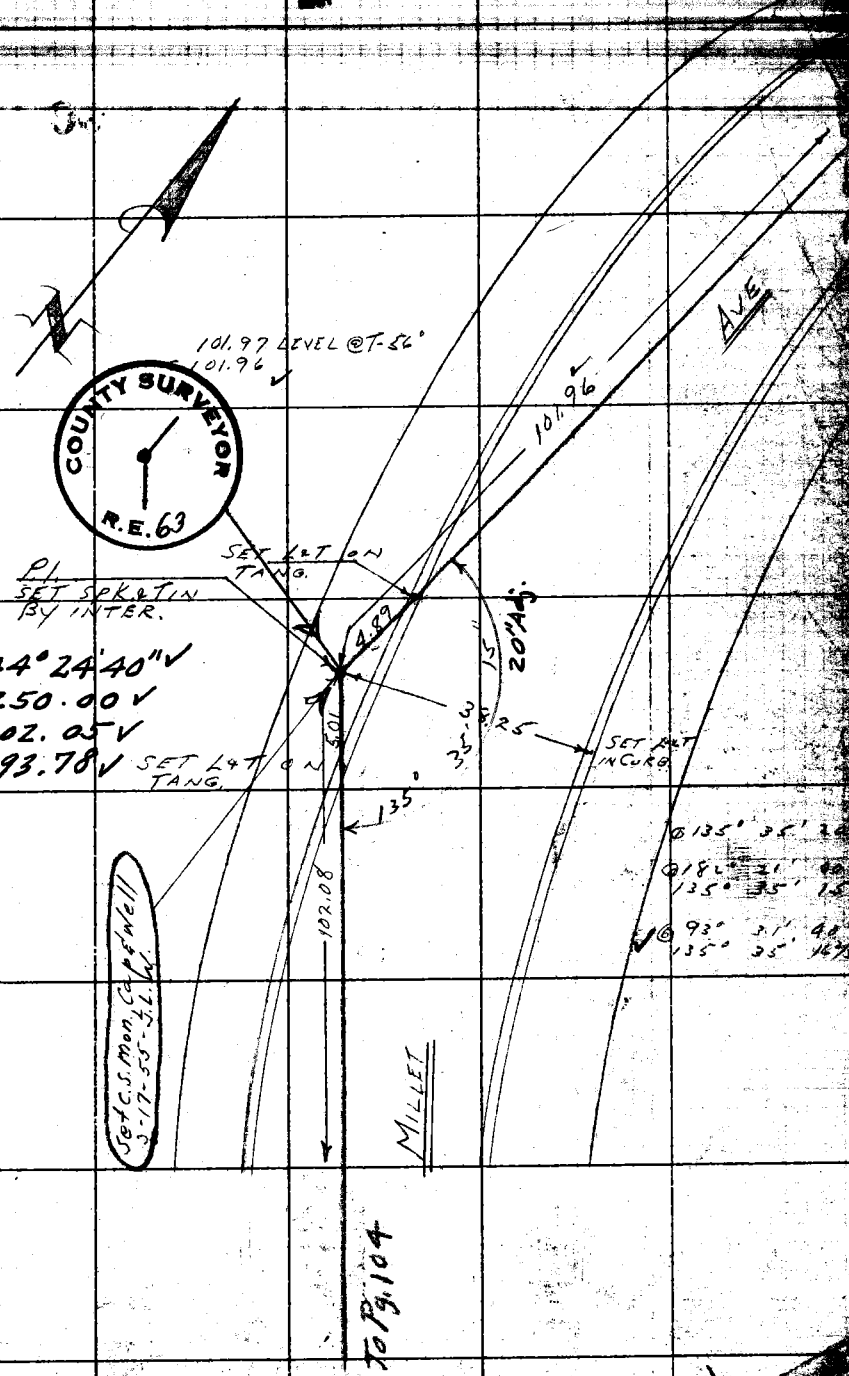

Note: Any Additions or Changes on This Sheet Must be Made or Circled in Red Ink With Date and Name of Person Making Change.

Do not extend notes this side of this line.

RETURN TO
LOS ANGELES COUNTY SURVEYOR
726 LOS ANGELES COUNTY
ENGINEERING BLDG.

76F3095 247 4-53

RETURN TO
LOS ANGELES COUNTY SURVEYOR
726 LOS ANGELES COUNTY
ENGINEERING BLDG.

Note: Any Additions or Changes on This Sheet Must be Made or Circled In Red Ink With Date and Name of Person Making Change.

Do not extend notes this side of this line.

W.S.37B-2



606

Notes Ck'd by	Survey of STROZIER AVE.
Map No.	W. O. Tape No.
Office Work	Surveyed by R. B. HOBSON
Checked	Notes [illegible]
Date	Indexed C. Johnson

F. B. 1703 Pg. 111

TOPOGRAPHY
ON
MERCED AVE.
FROM: LERMA ROAD
TO: GARVEY AVE.

STROZIER AVE. SEWER DIST.
J.N. 1387

NOTE: ALL PLUS & OFFSETS TO P.P.S, M.H.S, H.H.S, TREES LIGHT STANDARDS, ETC. ARE TO CENTER !!!

Nov. 28th, 1950
HOBSON
FRONK
BROWN
MOODY

Note: Any Additions or Changes on This Sheet Must be Made or Circled in Red Ink With Date and Name of Person Making Change.

Do not extend notes this side of this line.

RETURN TO
LOS ANGELES COUNTY SURVEYOR
726 LOS ANGELES COUNTY
ENGINEERING BLDG.

76F3098 247 10M 1-48

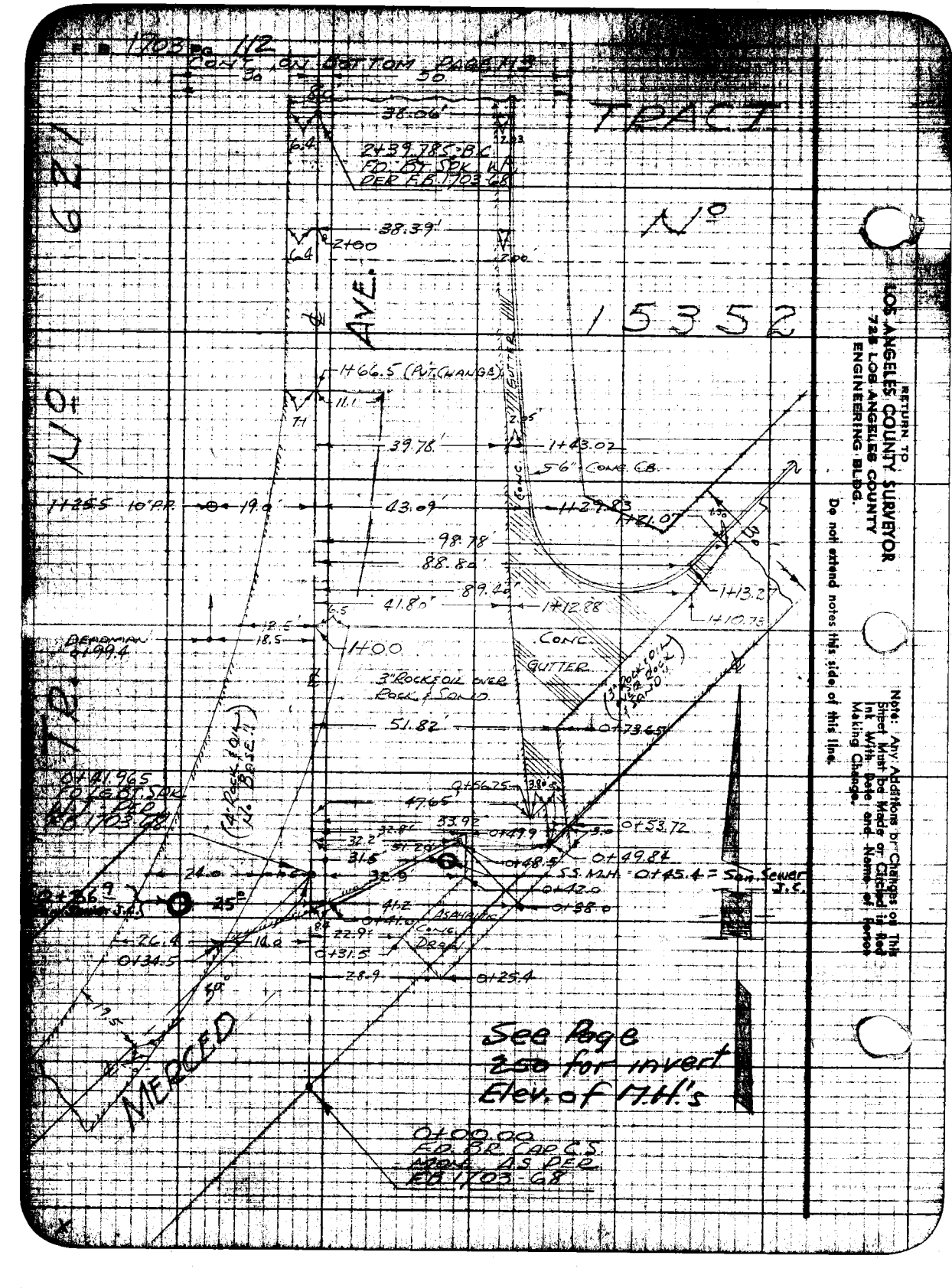

F.B. 1703 Pg. 112
CONT. ON BOTTOM PAGE 113
TRACT
No 15352
No 621
TR.
AVE.
MERCED
38.06'
2+39.785 B.C.
FD. BT. SPK. W/
PER F.B. 1703-68
38.39'
2+00
1+66.5 (PVT. CHANGE)
11.1
39.78'
1+43.02
5'6" CONC. C.B.
1+25.5 10" P.P.
19.0'
43.09'
1+29.83
1+21.07
98.78'
88.80'
89.40'
41.80'
1+12.88
1+13.27
1+10.73
12.5'
18.5
DEADMAN
0+99.4
1+00
CONC.
GUTTER
3" ROCK & OIL OVER ROCK & SAND
51.82'
0+73.65
0+41.965
FD. LG. BT. SPK.
W/ PER
F.B. 1703-68
(4" ROCK & OIL No. BASE)
0+56.75
47.65'
33.92'
0+49.9
0+53.72
32.2'
31.5'
0+48.5
0+49.84
S.S. M.H. 0+45.4 = San. Sewer J.C.
24.0
32.9
0+42.0
0+38.0
0+36.9
25°
41.2
0+41.0
ASPHALTIC CONC. DROP
26.4
14.0
22.9'
0+31.5
0+34.5
28.9
0+25.4
50°
See Page 250 for invert Elev. of M.H.'s
0+00.00
FD. BR. CAP C.S.
MON. AS PER
F.B. 1703-68
RETURN TO
LOS ANGELES COUNTY SURVEYOR
725 LOS ANGELES COUNTY
ENGINEERING BLDG.
Do not extend notes this side of this line.
Note: Any Additions or Changes on This Sheet Must be Made or Circled in Red Ink With Date and Name of Person Making Change.

F. B. 1703 Pg. 113

Survey of: STROZIER AVE.
W.O. 1387 Tape No. ___ Std. ___
Surveyed by: R.B. HOBSON
Notes: HOBSON Date: 11-28-59
Indexed: E. C. Johnson

Check Work
Checked
Date



CONT FROM TOP PAGE 112

Note: Any Additions or Changes on This Sheet Must be Made or Circled in Red Ink With Date and Name of Person Making Change.

Do not extend notes this side of this line.

RETURN TO
LOS ANGELES COUNTY SURVEYOR
726 LOS ANGELES COUNTY
ENGINEERING BLDG.

76F3095 247 10M 1-49

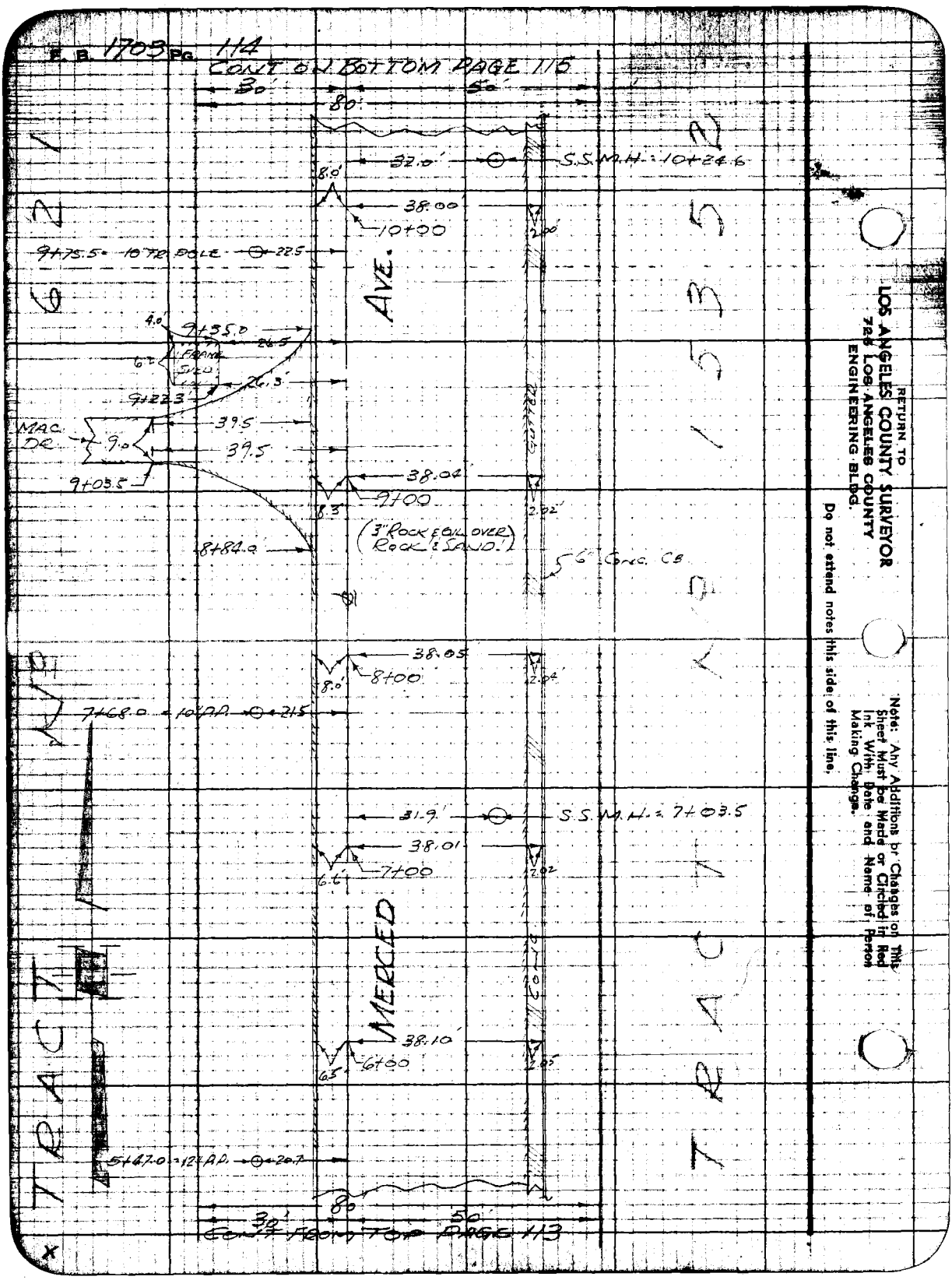

RETURN TO
LOS ANGELES COUNTY SURVEYOR
725 LOS ANGELES COUNTY
ENGINEERING BLDG.

Do not extend notes this side of this line.

Note: Any Additions or Changes on This Sheet Must be Made or Circled in Red Ink With Date and Name of Person Making Change.

Map No.	Survey of STROZIER AVE. AVE.	F. B. 1703 PG. 115
Office Work	W. O. 1302 Tape No. Std.	
Checked	Surveyed by R.B. HOBSON	
Date	Noted HOBSON Date	
	Indexed A. O. Johnson	

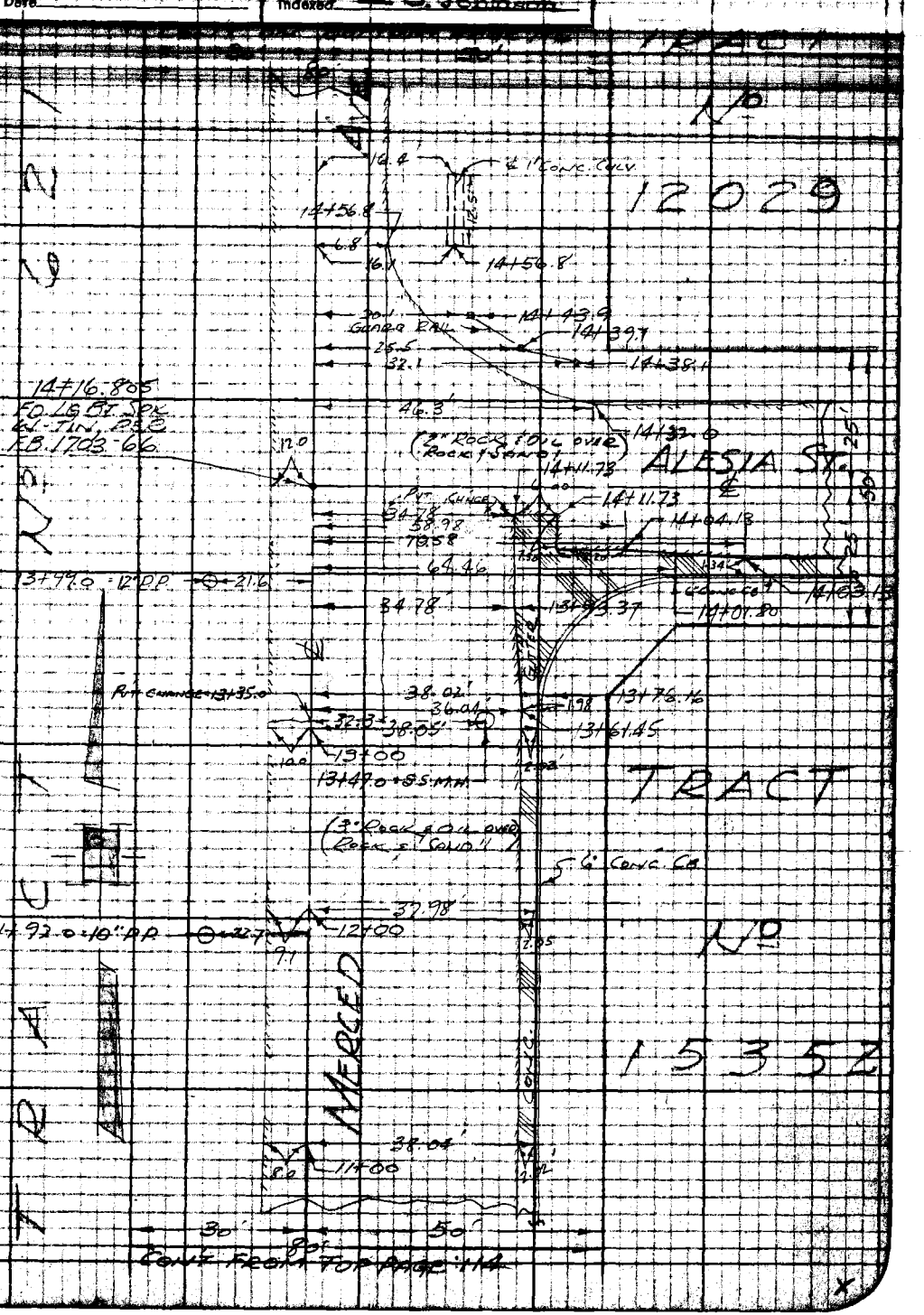

CONT. FROM TOP PAGE 114

Note: Any Additions or Changes on This Sheet Must be Made or Circled in Red Ink With Date and Name of Person Making Change.

Do not extend notes this side of this line.

RETURN TO
LOS ANGELES COUNTY SURVEYOR
726 LOS ANGELES COUNTY
ENGINEERING BLDG.

76F3095 247 10M 1-49

E. B. 1703 Pg. 116

CONT. ON BOTT. PAGE 117



RETURN TO
LOS ANGELES COUNTY SURVEYOR
728 LOS ANGELES COUNTY
ENGINEERING BLDG.

Do not extend notes this side of this line.

Note: Any Additions or Changes on This Sheet Must be Made or Circled in Red Ink. With Date and Name of Person Making Change.

F. B. 1703 PG. 117

Notes Cold by
Map No.
Office Work
Checked
Date

Survey of STROZIER AVE.
W.O. Type No. Sta. Of
Surveyed by R.B. HOBSON
Notes Date
Indexed C. Johnson



CONT. FROM TOP PAGE 116

Note: Any Additions or Changes on This Sheet Must be Made or Circled in Red Ink With Date and Name of Person Making Change.

Do not extend notes this side of this line.

RETURN TO
LOS ANGELES COUNTY SURVEYOR
726 LOS ANGELES COUNTY
ENGINEERING BLDG.

76F3098 247 10M 1-49

F. B. 1703 PG. 120



RETURN TO
LOS ANGELES COUNTY SURVEYOR
725 LOS ANGELES COUNTY
ENGINEERING BLDG.

Do not extend notes this side of this line.

Note: Any Additions or Changes on This Sheet Must be Made or Circled in Red Ink With Date and Name of Person Making Change.

F. B. 1703 Pg. 121

Notes Ckd by
Map No.
Office Work
Checked
Date

Survey of STROZIER AVE.
W.O. Tape No. Std.
Surveyed by R.B. HOBSON
Noted HOBSON Date
Indexed C. Johnson



CONT. FROM TOP PG. 120

Note: Any Additions or Changes on This Sheet Must be Made or Circled in Red Ink With Date and Name of Person Making Change.

Do not extend notes this side of this line.

RETURN TO
LOS ANGELES COUNTY SURVEYOR
726 LOS ANGELES COUNTY
ENGINEERING BLDG.

76F3098 247 10M 1-49

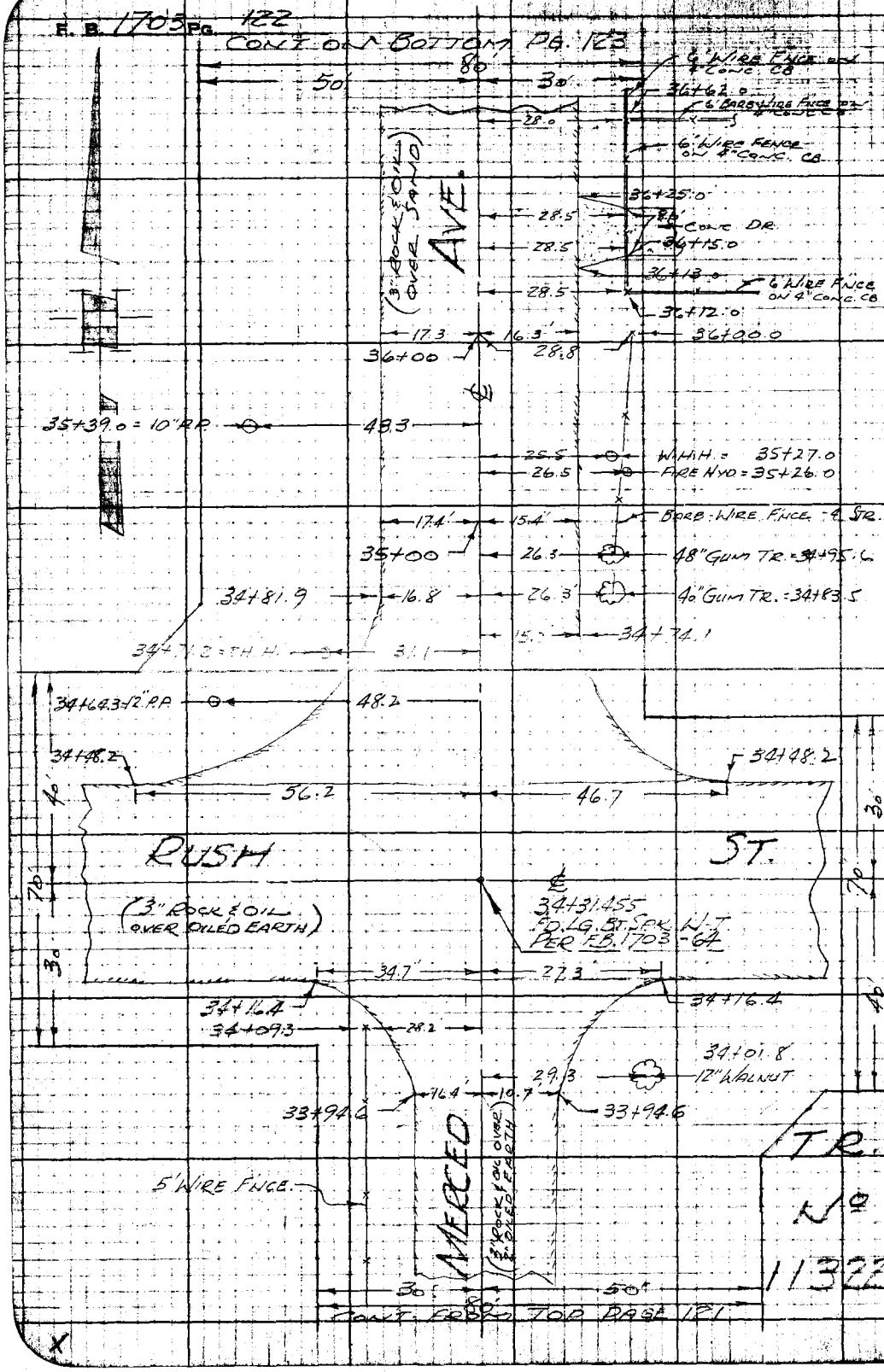

RETURN TO
LOS ANGELES COUNTY SURVEYOR
725 LOS ANGELES COUNTY
ENGINEERING BLDG.

Do not extend notes this side of this line.

Note: Any Additions or Changes on This Sheet Must be Made or Circled in Red Ink With Date and Name of Person Making Change.

Map No.	Survey of STROUCK AVE.
Office Work	W. O. 138 Tape No. Std. °F
Checked	Surveyed by R.B. HOBSON
Date	Notes HOBSON Date 11-30-50
	Indexed E. C. Johnson

F. B. 1703 PG. 123



Note: Any Additions or Changes on This Sheet Must be Made or Circled in Red Ink With Date and Name of Person Making Change.

Do not extend notes this side of this line.

RETURN TO
LOS ANGELES COUNTY SURVEYOR
726 LOS ANGELES COUNTY
ENGINEERING BLDG.

76F3095 247 10M 1-49

F. B. 1703 Pg. 124

Cont. on Bott. Page 125

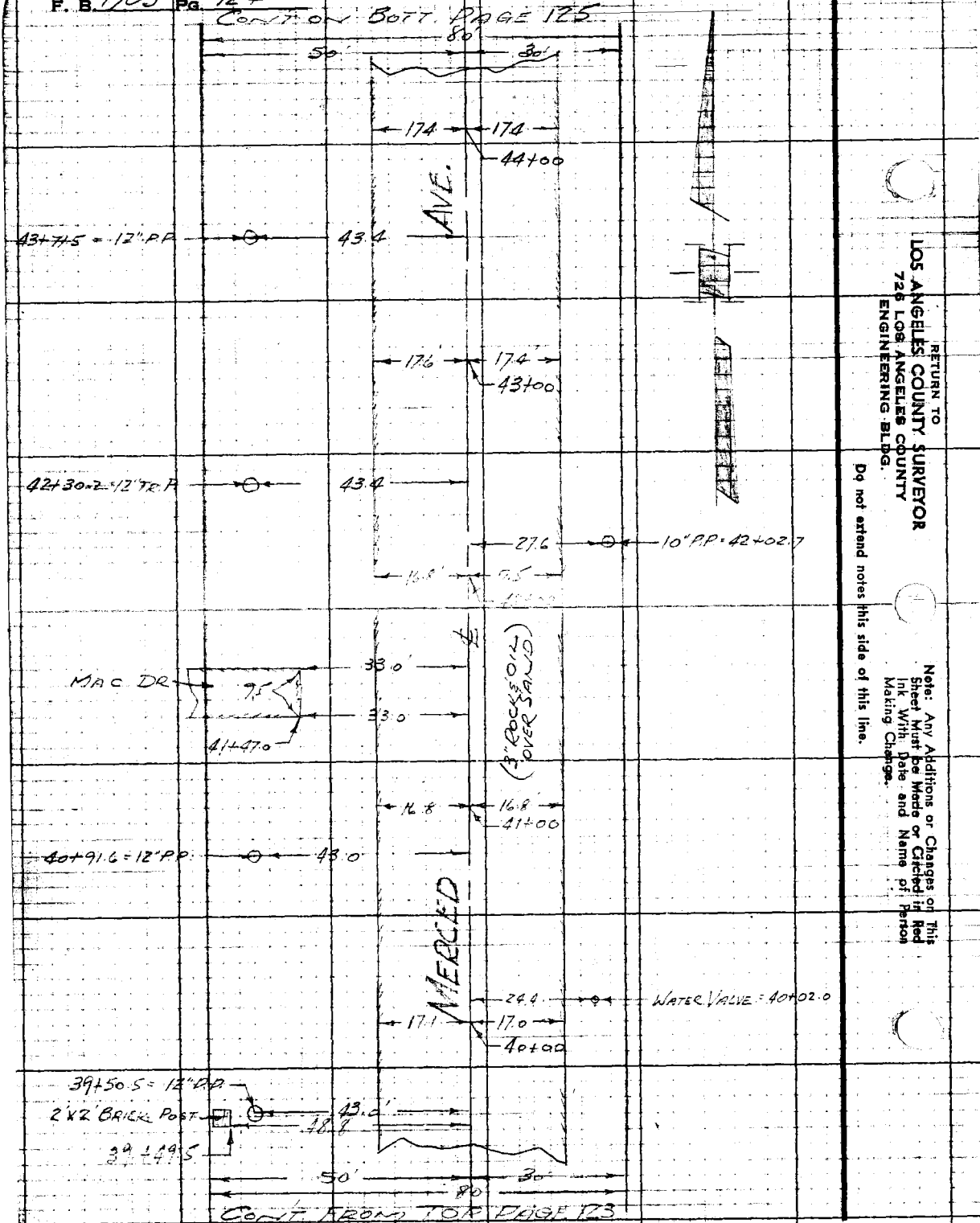

RETURN TO
LOS ANGELES COUNTY SURVEYOR
726 LOS ANGELES COUNTY
ENGINEERING BLDG.

Do not extend notes this side of this line.

Note: Any Additions or Changes on This Sheet Must be Made or Checked in Red Ink With Date and Name of Person Making Change.

F. B. 1703 PG. 125

Notes Ck'd by	Survey of Strother Ave.
Map No.	W. O. 1387 Tape No. Std.
Office Work	Surveyed by R. B. Hobson
Checked	Notes Hobson Date 11-30-50
Date	Indexed C. Johnson



Notes: Any Additions or Changes on This Sheet Must Be Made or Circled in Red Ink With Date and Name of Person Making Change.

Do not extend notes this side of this line.

RETURN TO
LOS ANGELES COUNTY SURVEYOR
726 LOS ANGELES COUNTY
ENGINEERING BLDG.

76F309B 247 10M 1-49

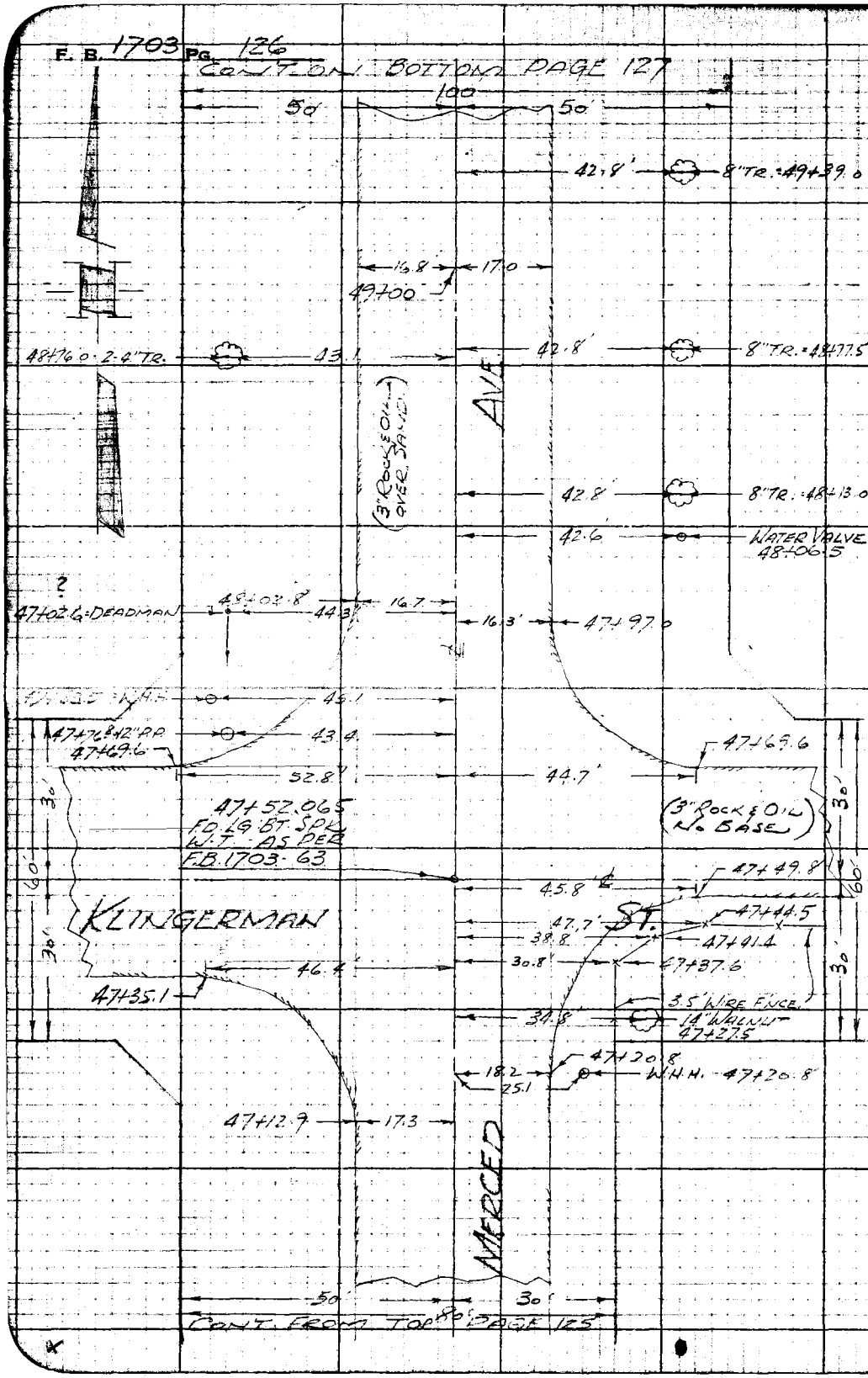

RETURN TO
LOS ANGELES COUNTY SURVEYOR
726 LOS ANGELES COUNTY
ENGINEERING BLDG.

Do not extend notes this side of this line.

Note: Any Additions or Changes on This Sheet Must be Made or Circled in Red Ink With Date and Name of Person Making Change.

Notes Ck'd by	Survey of Strozier Ave.
Map No.	W. O. 1987 Tape No. Std. °F
Office Work	Surveyed by R.B. Hobson
Checked	Notes Hobson Date 12-1-50
Date	Indexed A. C. Johnson

F. B. 1703 PG. 127

CONT. ON BOTT. PAGE 128



CONT. FROM TOP PAGE 126

Notes: Any Additions or Changes on This Sheet Must be Made or Circled in Red Ink With Date and Name of Person Making Change.

Do not extend notes this side of this line.

RETURN TO
LOS ANGELES COUNTY SURVEYOR
726 LOS ANGELES COUNTY
ENGINEERING BLDG.

76F309B 247 10M 1-49

F. B. 1703 Pg. 128

CONT. ON BOTTOM PAGE 129

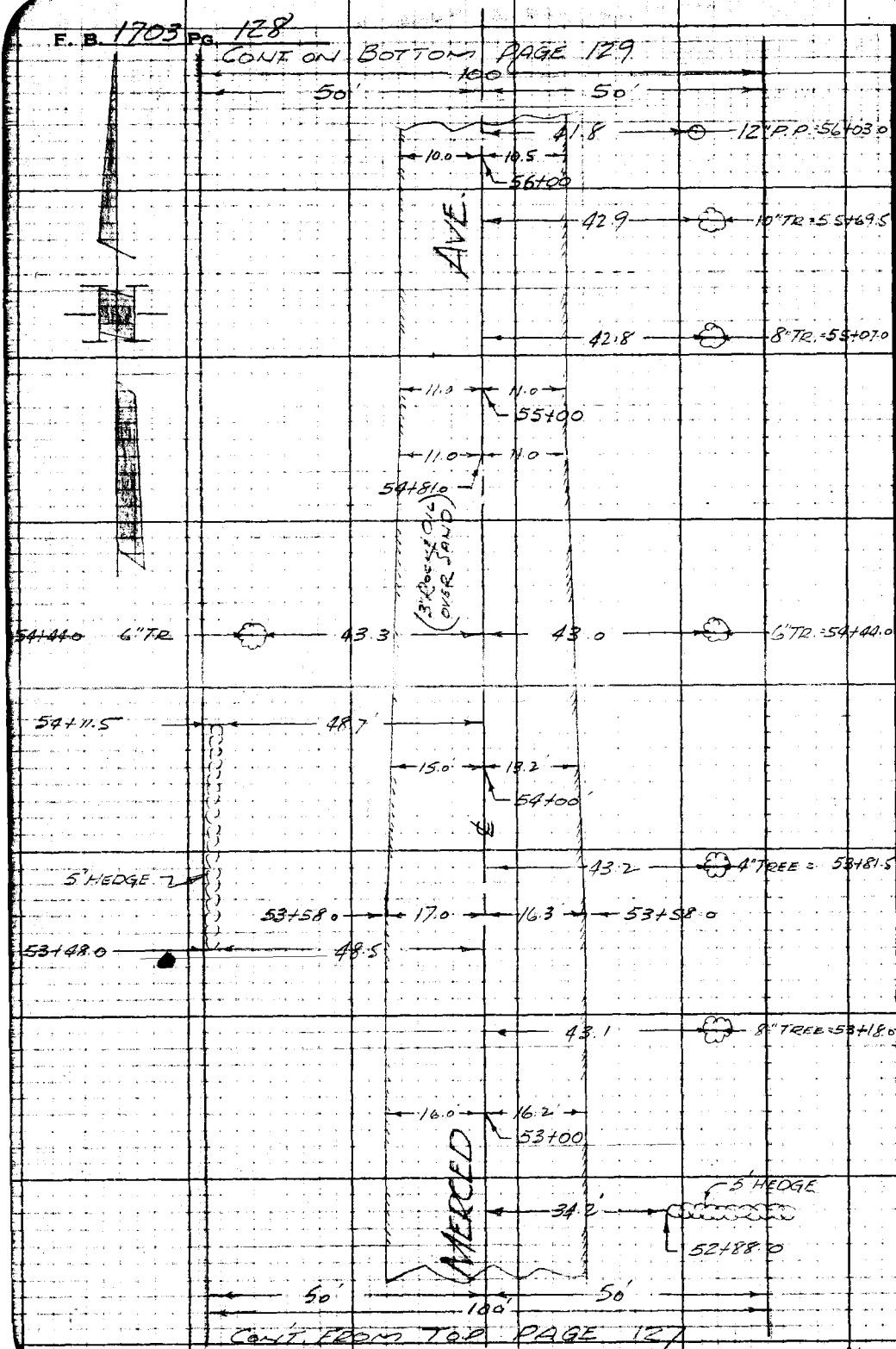

CONT. FROM TOP PAGE 127

RETURN TO
LOS ANGELES COUNTY SURVEYOR
726 LOS ANGELES COUNTY
ENGINEERING BLDG.

Do not extend notes this side of this line.

Note: Any Additions or Changes on This Sheet Must be Made or Circled in Red Ink With Date and Name of Person Making Change.

Notes Ck'd by	Survey of Strozier Ave.
Map No.	W. O. 1387 Tape No. Std. °F
Office Work	Surveyed by R. B. Hobson
Checked	Notes Hobson Date
Date	Indexed A. C. Johnson

F. B. 1703 Pg. 129

CONT. ON BOTT. PAGE 130

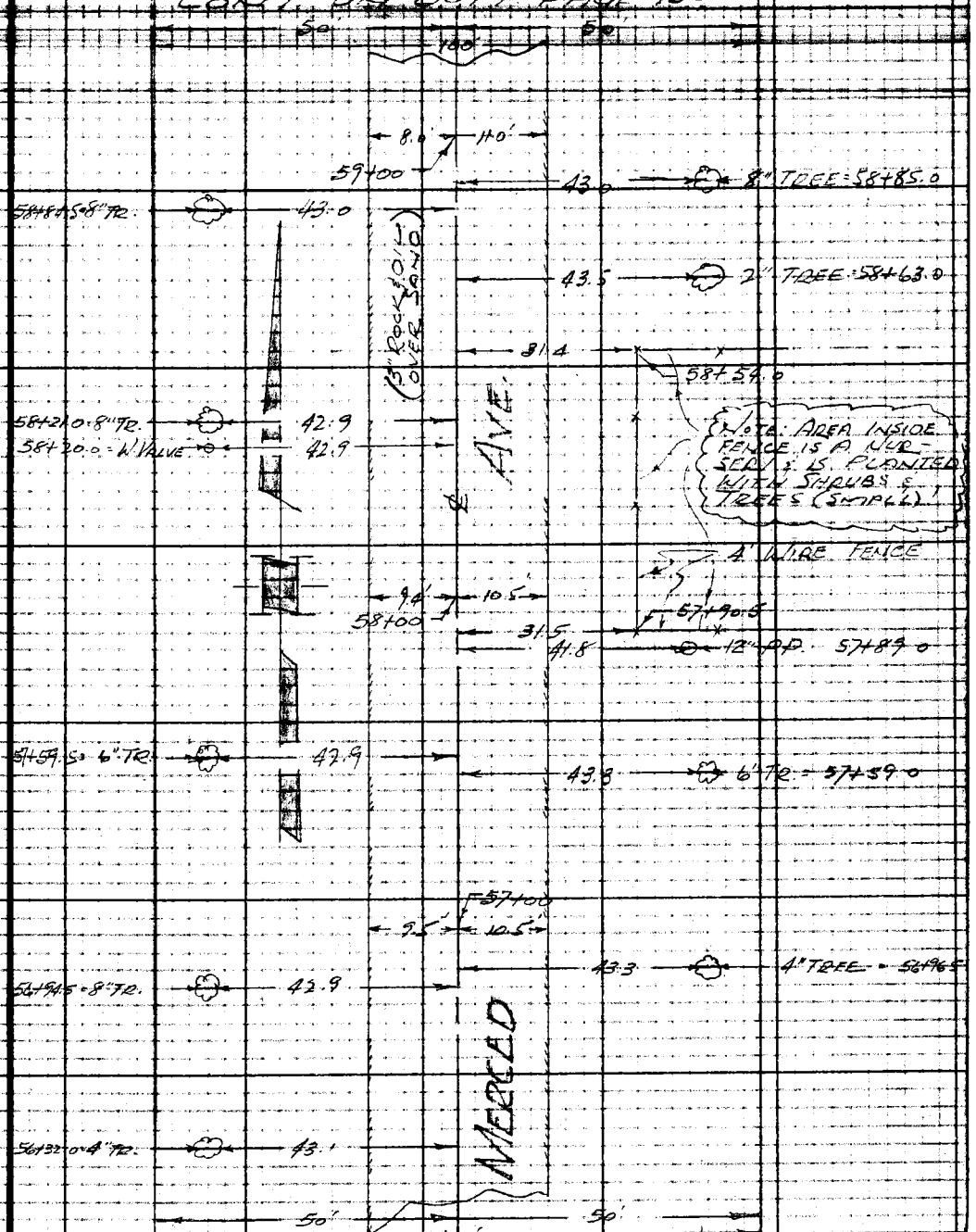

CONT. FROM TOP PAGE 128

Notes: Any Additions or Changes on This Sheet Must be Made or Circled in Red Ink With Date and Name of Person Making Change.

Do not extend notes this side of this line.

RETURN TO
LOS ANGELES COUNTY SURVEYOR
726 LOS ANGELES COUNTY
ENGINEERING BLDG.

76F3095 247 10M 1-49

F. B. 1703 Pg. 130

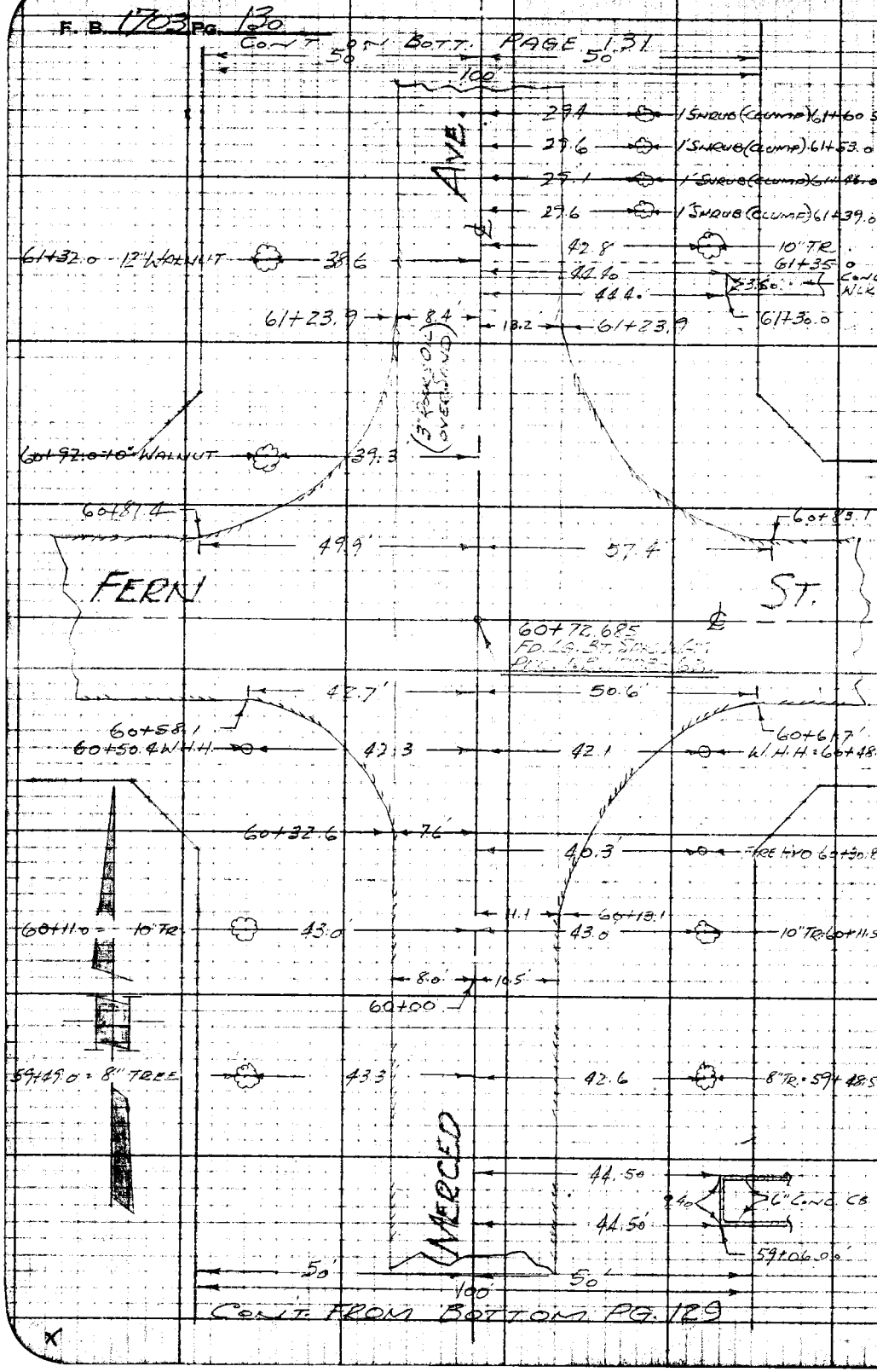

RETURN TO
LOS ANGELES COUNTY SURVEYOR
726 LOS ANGELES COUNTY
ENGINEERING BLDG.

Do not extend notes this side of this line.

Note: Any Additions or Changes on This Sheet Must be Made or Circled in Red Ink With Date and Name of Person Making Change.

Notes Ck'd by	Survey of Strozier Ave
Map No.	W. O. Dev Tape No. Std.
Office Work	Surveyed by R.B. Hobson
Checked	Notes Hobson Date 12-4-50
Date	Indexed K. C. Johnson

F. B. 1703 Pg. 131



Notes: Any Additions or Changes on This Sheet Must be Made or Circled in Red Ink With Date and Name of Person Making Change.

Do not extend notes this side of this line.

RETURN TO
LOS ANGELES COUNTY SURVEYOR
726 LOS ANGELES COUNTY
ENGINEERING BLDG.

76F3098 247 10M 1-49

CONT. ON BOTT. PAGE 133



CONT. FROM TOP OF PAGE 131

RETURN TO
LOS ANGELES COUNTY SURVEYOR
726 LOS ANGELES COUNTY
ENGINEERING BLDG.

Do not extend notes this side of this line.

Note: Any Additions or Changes or This Sheet Must be Made or Circled in Red Ink With Date and Name of Person Making Change.

F. B. 1709 PG. 133

Notes Ck'd by	Survey of [illegible]
Map No.	W. O. 1387 Tape No. Std.
Office Work	Surveyed by R. B. HOBSON
Checked	Notes HOBSON Date 12-4-50
Date	Indexed [illegible]



Notes: Any Additions or Changes on This Sheet Must be Made or Circled in Red Ink With Date and Name of Person Making Change.

Do not extend notes this side of this line.

RETURN TO
LOS ANGELES COUNTY SURVEYOR
726 LOS ANGELES COUNTY
ENGINEERING BLDG.

76F3098 247 10M 1-49

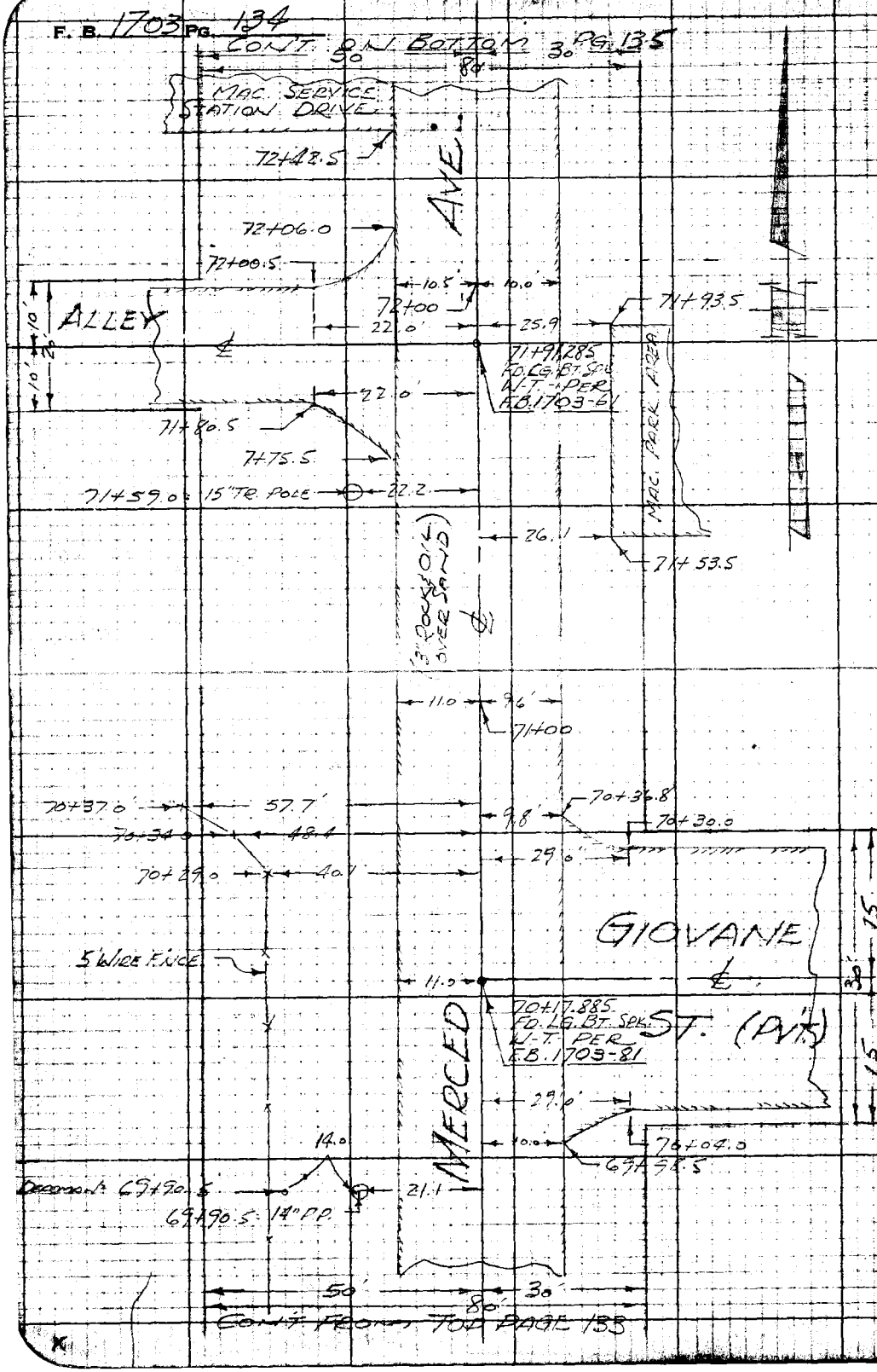

RETURN TO
LOS ANGELES COUNTY SURVEYOR
726 LOS ANGELES COUNTY
ENGINEERING BLDG.

Do not extend notes this side of this line.

Note: Any Additions or Changes on This Sheet Must be Made or Circled in Red Ink With Date and Name of Person Making Change.

F. B. 1703 PG. 135

Notes Checked	Survey of STROZIER AVE. SEW
Map No.	W. O. 120 Tape No. Std.
Office Work	Surveyed by R.B. HOBSON
Checked	Notes [illegible] Date 12-4-50
Date	Indexed E. C. Johnson

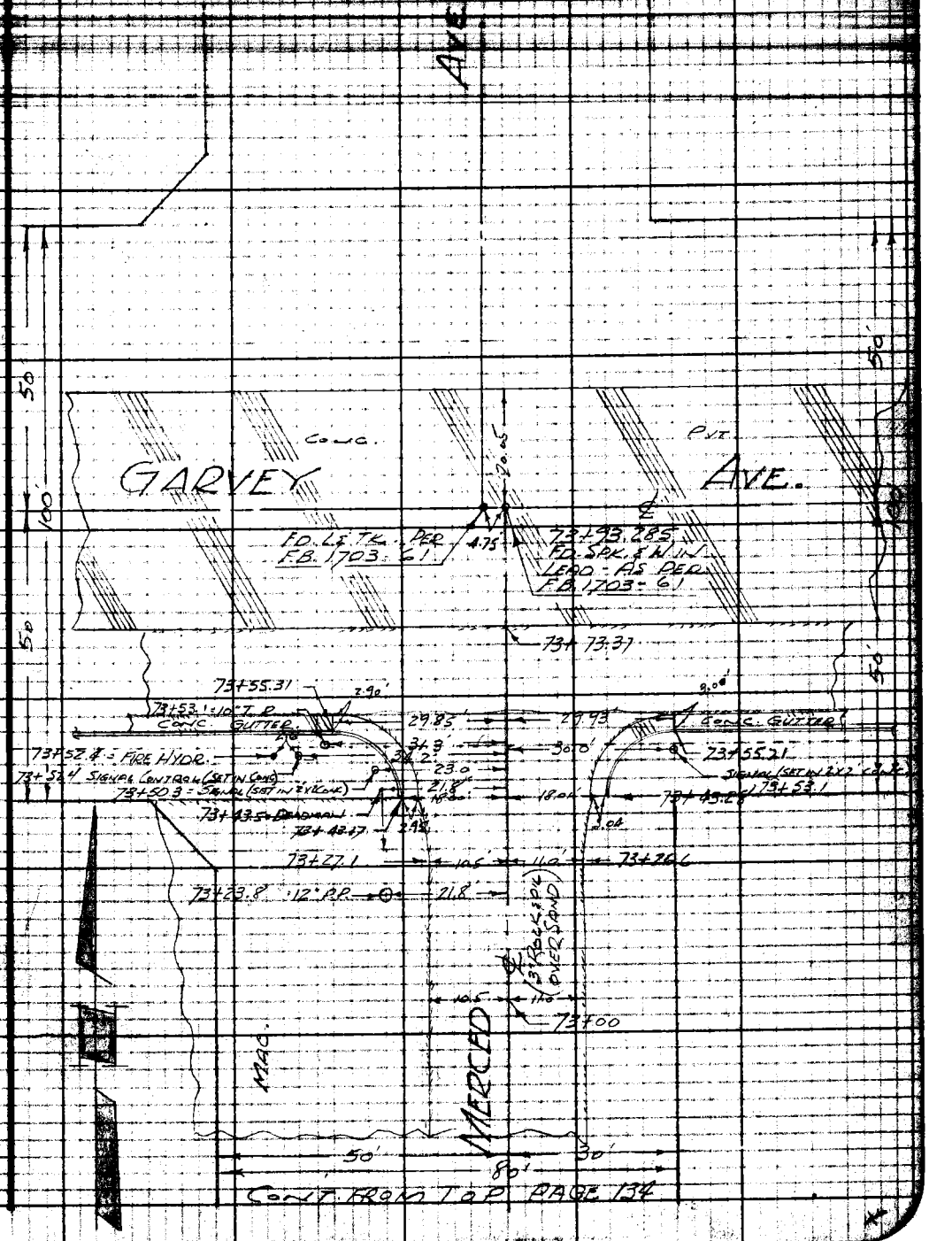

Note: Any Addition or Changes on This Sheet Must be Made or Circled in Red Ink. With Date and Name of Person Making Change.

Do not extend notes this side of this line.

RETURN TO
LOS ANGELES COUNTY SURVEYOR
726 LOS ANGELES COUNTY
ENGINEERING BLDG.

76F3098 247 10M 1-49

F. B. 1703 PG. 136

RETURN TO
LOS ANGELES COUNTY SURVEYOR
725 LOS ANGELES COUNTY
ENGINEERING BLDG.

Note: Any Additions or Changes on This Sheet Must be Made or Circled in Red Ink With Date and Name of Person Making Change.

Do not extend notes this side of this line.

Profile No.	Notes Red.	Plotted	Job No. 1387	Division No.	F.B. 1703	PG. 137
	Date	Date	Survey at STROZIER AVE. SEW. DIST.			
X-Sec. No.	Notes Chkd LCM	Checked	Survey by HOBSON	Notes HOBSON	Date 12-5-50	
	Date 1/10/51	Date	Map No.		Date FEB 19 '51	

PROFILE & CROSS-SECTIONS ONLY

~~MERCED AVE.~~

FROM: LERMA RD.
TO: GARVEY AVE.

STROZIER AVE. SEWER DIST.

J. N. 1387

DEC. 5TH, 1950
HOBSON
FRONK
BROWN
MOODY

STATION	B. S.	H. I.	F. S.	ELEV.

NOTE: ANY ADDITIONS OR CHANGES ON THIS SHEET MUST BE MADE OR CIRCLED IN RED INK, WITH DATE AND NAME OF PERSON MAKING CHANGE.

Do not extend notes this side of this line.

PLEASE RETURN TO
LOS ANGELES COUNTY SURVEYOR
726 LOS ANGELES COUNTY ENGINEERING BLDG.

76L298 307 5-49

76L298 307 5-49

PLEASE RETURN TO
LOS ANGELES COUNTY SURVEYOR
726 LOS ANGELES COUNTY ENGINEERING BLDG.

NOTE: ANY ADDITIONS OR CHANGES ON THIS SHEET MUST BE MADE OR CIRCLED IN RED INK, WITH DATE AND NAME OF PERSON MAKING CHANGE.

Do not extend notes this side of this line.

F.B. 1703 PG. 138 | Job No. 1387 | Division No. | Notes Red. | Plotted | Profile No.
Survey of Sta 0+00 to 0+31.5 Rt. | Date | Date | X-Sec. No.
Survey by Loesser | Notes: Loesser | Notes Chkd. | Checked
Indexed J. C. Johnson | Date | Date | Date

STATION	B. S.	H. I.	F. S.	ELEV.	LT.	℄ / RT.
						B.M. ME-143 EL.=235.88.9 F.B. 1703-27
B.M. ME 143	3 97	239 86		235 89		Marked Iron & Disc in S. S.L. cor & Spk in CR S. of E. end of C.C.
T.P.	4 60	238 38	6 08	235 78	T.P.	
T.P.	4 37	236 85	5 90	232 48	T.P.	
0-03.0			6 7	230 2		℄ PROD. TOP BANK
0+00.0			7 9	229 0		℄ " @ MON-GR.
			6 11	230 74	(RIMT)	100' RT. ON TRACT LINE
			5 22	231 63		200 " " " "
0+03.0			8 6	228 3		℄ PROD - FLOW LINE DITCH
0+08.0			4 8	232 1		℄ " - TOP BANK
0+25.4			7 2	229 7		℄ " - FLOW LINE DITCH
"			4 8	232 1		18' - TOP BANK
"			8 2	228 7		25.5 - FLOW LINE DITCH
"			6 4	230 5		28.9 - TOP BANK & COR. ASPH. DR.
0+28.4			7 2	229 7		℄ PROD. - FLOW LINE DITCH
"			4 3	230 6		21.5 - TOP BANK
"			7 72	229 13		26.5 FLOW LINE ASPH. DR.
0+31.5			6 6	230 3		℄ PROD.
"			7 1	229 8		40' - FLOW LINE DITCH
"			5 8	231 1		15.0 = BRK

76L296 307 5-49

PLEASE RETURN TO
LOS ANGELES COUNTY SURVEYOR
726 LOS ANGELES COUNTY ENGINEERING BLDG.

NOTE: ANY ADDITIONS OR CHANGES ON THIS SHEET MUST BE MADE OR CIRCLED IN RED INK, WITH DATE AND NAME OF PERSON MAKING CHANGE.

Do not extend notes this side of this line.

STATION	B. S.	H. I.	F. S.	ELEV.	LT.	℄	RT
0+31.5		236 85	4 4	232 5			22.0 - TOP BRK
"			6 3	230 6			22.9 - COR - ASPH. DRAIN
0+37.0			5 74	231 11			℄ PROD. EDGE PVT.
0+41.97			5 44	231 41			℄ (℄ PT.)
"			5 86	230 99			7' - EDGE PVT.
"			6 15	230 70			32.9 - EDGE ASPH. DRAIN
"			7 20	229 65			36.5 - FLOW LINE ASPH. DR.
"			6 89	229 96			41.0 " " "
"			6 0	230 9			44.5 - EDGE ASPH. DR.
"			5 38	231 47	6.5' - EDGE PVT. ON ℄ MERCED AVE TO S.W.		
"			5 09	231 76	38.5 - " " " " " " "		
"			5 24	231 61	50.0' - PVT. ON ℄ MERCED AVE.		
"			5 20	231 65	2.0' S. OF ABOVE @ 90° - EDGE PVT.		
"			6 64	230 21	19.0' N. OF ℄ MERCED AVE. - EDGE PVT. @ 90°		
0+45.4							℄ OPP. S.S. M.H.
INVERT EL. OF M.H. @ STA. 0+45.4 & 31.5 RIGH							
			5 51	231 34	N RIM M.H.		
			5 51		E. " "		
			5 49		S. " "		
			5 49		W. " "		

Profile No. Notes Red. Plotted Job No. 1387 Division No.
X-Sec. No. Notes Chkd. Checked Survey of STROZIER AVE.
Date Date Survey by HOBSON Notes HOBSON Date 12-5-50
Date Date Map No. Indexed J. C. Johnson Date

F.B. 1703 PG. 139

76L298 307 5-49

PLEASE RETURN TO
LOS ANGELES COUNTY SURVEYOR
726 LOS ANGELES COUNTY ENGINEERING BLDG.

NOTE: ANY ADDITIONS OR CHANGES ON THIS SHEET MUST BE MADE OR CIRCLED IN RED INK, WITH DATE AND NAME OF PERSON MAKING CHANGE.

Do not extend notes this side of this line.

STATION	B. S.	H. I. 236.85	F. S.	ELEV.	LT.	℄	RT.
See page 250	MEAS.	DIA. ROD					
	5 80	0.67 5.50	11 97	224 88	INVERT 8" INLET FROM		N
	5 76	1.00 5.50	12 26	224 59	" 12" " "		N.E.
	5 89	1.00 5.50	12 39	224 46	" " OUTLET TO		S.W.
0+49.8			5 24	231 61		℄	
"			6 05	230 80			27.5 - PVT.
"			6 16	230 69			41.5 - EDGE ASPH DR. & BRK
"			6 70	230 15			44.5 - FLOW LINE ASPH. DR.
"			5 51	231 34	(ALSO FLOW LINE DR.)		51.2 - EDGE CONC. GUTT.
"			6 00	230 85			54.6 - " ASPH. DRAIN
"			4 82	232 03	9.0' - BRK IN PVT.		
"			6 47	230 38	30.0 - EDGE PVT.		
"			6 9	230 0	34.0 - GUTTER.		
"			6 4	230 5	40.0 - TOP BRK.		
"			7 0	229 9	100.0 - GROUND		
"			7 6	229 3	200.0 "		
0+53.7			5 15	231 70		℄	
"			6 46	230 39			53.9 - EDGE CONC. GUTTER
0+56.3			5 11	231 74		℄	

F.B. 1703 PG. 140
Job No. 1387 Division No.
Survey of STROZIER AVE.
Survey by HOBSON Notes HOBSON
Indexed A. C. Johnson Date
Notes Red. Date
Notes Chkd. Date
Plotted Date
Checked Date
Profile No.
X-Sec. No.

76L298 307 5-49

PLEASE RETURN TO
LOS ANGELES COUNTY SURVEYOR
726 LOS ANGELES COUNTY ENGINEERING BLDG.

NOTE: ANY ADDITIONS OR CHANGES ON THIS SHEET MUST BE MADE OR CIRCLED IN RED INK. WITH DATE AND NAME OF PERSON MAKING CHANGE.

Do not extend notes this side of this line.

STATION	B. S.	H. I.	F. S.	ELEV.	LT.	℄ RT.
0+56.3		236 85	6 39	230 46		47.7 - EDGE CONC. GUTTER
0+73.7			4 80	232 05		℄
"			6 28	230 57		45.8 - EDGE CONC. GUTTER
"			6 36	230 49		48.8 - FLOW LINE "
"			6 29	230 56		51.8 - EDGE CONC. GUTT.
1+00			4 82	232 01		℄
"			5 66	231 19	12.5 - EDGE PVT.	
"			6 7	230 2	16.8 - GUTTER	
"			5 6	231 3	19.5 - TOP BRK	
"			6 4	230 5	25.0 - BOTT "	
1+13.3			4 82	232 03		℄
"			4 76	232 09		7.0 BRK PVT
"			6 06	230 79		42.0 EDGE GUTT
"			6 14	230 71		45.0 - FLOW LINE GU
"			6 00	230 85		50.5 - GUTTER @ CB
"			5 49	231 36	(GR. SAME)	" - TOP CB
"			5 46	231 39	" "	88.8 TOP CB @ C2
"			6 10	230 75		" - GUTT @ " "
"			6 01	230 84		91.7 - EDGE GUTTER
T.P.	L 97	236 36	5 46	231 39	T.P.	
1+29.8			4 31	232 05		℄

Profile No. Notes Red. Plotted Job No. 1387 Division No.
Date Date Survey of STROZIER AVE
X-Sec. No. Notes Chkd. Checked Survey by HOBSON Notes HOBSON Date 12-5-50
Date Date Map No. Indexed Date

F.B. 1703 PG. 141

76L298 307 5-49

PLEASE RETURN TO
LOS ANGELES COUNTY SURVEYOR
726 LOS ANGELES COUNTY ENGINEERING BLDG.

NOTE: ANY ADDITIONS OR CHANGES ON THIS SHEET MUST BE MADE OR CIRCLED IN RED INK, WITH DATE AND NAME OF PERSON MAKING CHANGE.

Do not extend notes this side of this line.

STATION	B. S.	H. I.	F. S.	ELEV.	LT.	℄	RT.
1+29.8		236 36	4 36	232 00			8.5 - PVT BRK.
"			5 44	230 92			40.7 - EDGE GUTT
"			5 65	230 71			43.1 - GUTTER @ CB
"			5 00	231 36			" - TOP CB. (GR SAME)
1+66.5			4 16	232 20			℄ @ PVT CHANGE.
2+00.0			4 08	232 28			℄
"			4 51	231 75			19.5 - PVT.
"			5 47	230 79			38.4 - GUTT
"			4 84	231 52			38.4 - TOP CB. (GR. SAME)
"			4 31	232 05	6.4 - EDGE - PVT.		
"			5 8	230 6	16.0 - GUTTER		
"			5 7	230 7	100.0 - GROUND		
"			5 9	230 5	200.0 - "		
2+50.0			3 99	232 37			℄
3+00.0			3 79	232 57			℄
"			4 23	232 13			19.5 - PVT.
"			5 15	231 21			38.0 - GUTT
"			4 53	231 83			" - TOP CB
"			4 00	232 36	7.1 - EDGE PVT.		
"			5 6	230 8	17.0 - GUTTER		
"			5 4	231 0	30.0 - P.L.		

F.B. 1703 PG. 142
Job No. 1387 Division No. ____ Notes Red. ____ Plotted ____ Profile ____
Survey of STROZIER AVE. Date ____ Date ____ No. ____
Survey by HOBSON Notes HOBSON Notes Chkd. ____ Checked ____ X-Sec. ____
Indexed E. C. Johnson Date ____ Date ____ No. ____

76L298 307 5-49

PLEASE RETURN TO
LOS ANGELES COUNTY SURVEYOR
726 LOS ANGELES COUNTY ENGINEERING BLDG.

NOTE: ANY ADDITIONS OR CHANGES ON THIS SHEET MUST BE MADE OR CIRCLED IN RED INK, WITH DATE AND NAME OF PERSON MAKING CHANGE.

Do not extend notes this side of this line.

STATION	B. S.	H. I.	F. S.	ELEV.	LT.	℄	RT.
		236 36					
T.P.	4 62	237 17	3 81	232 55	T.P.		
3+54.8			4 36	232 81	℄ INTER. MERCED AVE & ALLEY TO E.		
			4 96	232 21			19.5 - PVT ON ℄ ALLEY
			5 66	231 51	ON ℄ ALLEY		36.0 - EDGE GUTTER
			5 70	231 47	ON ℄ ALLEY		38.0 - FLOW LINE GUTTER
			5 12	232 05	@ P.L. " " "		50.0 - ON CONC PVT
			4 85	232 32	" " "		100.0 - " " " (GUTT)
			4 58	232 59	7.0' - EDGE PVT.		
			6 0	231 2	18.5' GUTTER		
			5 6	231 6	30.0' P.L		
					CURBS @ MERCED AVE & ALLEY TO E.		
			5 89	231 28	S.E. COR S. END C R		- GUTT.
			5 21	231 96	" " " "		- TOP CB. (GR. SAME)
			4 96	232 21	" " E. "		- GUTT.
			4 88	232 29	" " " "		- TOP CB. (GR. SAME)
			4 95	232 22	N.E " " "		- GUTT.
			4 88	232 29	" " " "		- TOP CB. (GR. SAME)
			5 69	231 48	" " N. "		- GUTT.
			5 03	232 14	" " " "		- TOP CB. (GR. SAME)

Profile No. ____ Date ____ Notes Red. ____ Plotted ____ Job No. 1307 Division No. ____
X-Sec. No. ____ Date ____ Notes Chkd. ____ Checked ____ Survey of STROZIER AVE.
Survey by Johnson Date 12-6-50
Map No. ____ Date ____ Indexed Johnson Date ____

F.B. 1703 PG. 143

76L298 307 5-49

PLEASE RETURN TO
LOS ANGELES COUNTY SURVEYOR
726 LOS ANGELES COUNTY ENGINEERING BLDG.

NOTE: ANY ADDITIONS OR CHANGES ON THIS SHEET MUST BE MADE OR CIRCLED IN RED INK, WITH DATE AND NAME OF PERSON MAKING CHANGE.

Do not extend notes this side of this line.

STATION	B. S.	H. I.	F. S.	ELEV.	LT.	℄	RT.
4+00		237 17	4 23	232 [illegible]		℄	
"			4 91	232 26			19.5 - PVT.
"			5 66	23[illegible] 51			38.0 - GUTTER
"			5 03	23[illegible] 14			" - TOP CB (GR SAME)
"			4 39	232 78	7.0' - EDGE PVT.		
"			6	23[illegible] 1	18.0 - GUTTER		
"			5 7	23[illegible] 5	30.0 - P.L.		
"			6 0	23[illegible] 2	100.0 - GROUND		
"			6 2	23[illegible] 0	100.0 "		
4+50			4 14	233 03		℄	
5+00			4 05	233 12		℄	
"			4 52	232 65			19.5 - PVT
"			5 38	23[illegible] 79			38.0 - GUTT.
"			4 72	232 45			" - TOP CB (GR SAME)
"			4 33	232 84	7.1' - EDGE PVT.		
"			5 6	23[illegible] 6	18.0' GUTT.		
"			5 5	23[illegible] 7	30.0' P.L.		
5+50			3 89	233 [illegible]8		℄	
T.P.	5 83	238 31	4 69	232 48	T.P.		
6+00			4 80	23[illegible] [illegible]		℄	
"			5 34	232 97			19.5 PVT

F.B. 1703 PG. 144
Job No. 1387 Division No. Notes Red. Plotted Date No. Profile
Survey of Stroeder Ave. Date Checked Date X-Sec.
Survey by Hobson Notes Hobson Notes Chkd. Date No.
Indexed K. C. Johnson Date

76L298 307 5-49

PLEASE RETURN TO
LOS ANGELES COUNTY SURVEYOR
726 LOS ANGELES COUNTY ENGINEERING BLDG.

NOTE: ANY ADDITIONS OR CHANGES ON THIS SHEET MUST BE MADE OR CIRCLED IN RED INK, WITH DATE AND NAME OF PERSON MAKING CHANGE.

Do not extend notes this side of this line.

STATION	B. S.	H. I.	F. S.	ELEV.	LT.	℄	RT.
6+00		238 31	6 20	232 11			38.0 - GUTTER
"			5 57	232 74			" - TOP CB. (GR SA[illegible])
"			5 08	233 23	6.5 - EDGE PVT.		
"			7 0	231 3	23.0 - GUTTER		
"			6 2	232 1	30.0 - P.L.		
6+50			4 64	233 67		℄	
7+00			4 48	233 83		℄	
"			5 07	233 24			19.5 - PVT.
"			5 82	232 49			38.0 - GUTT.
"			5 18	233 13			" - TOP CB (GR SA[illegible])
"			4 6	233 70	6.6 - EDGE PVT		
"			6 3	232 0	22.5 - GUTTER		
"			6 0	232 3	30.0 - P.L.		
"			6 2	232 1	100.0 - GROUND		
"			6 4	231 9	200.0 "		
7+50			4 27	234 04		℄	
8+00			4 16	234 15		℄	
"			4 77	233 54			19.5 - PVT.
"			5 44	232 87			38.0 - GUTT.
"			4 80	233 51			" - TOP CB (GR SA[illegible])
"			4 36	233 95	8.0 - EDGE PVT.		

Profile No. ____ Notes Red. ____ Plotted ____ Job No. 1387 Division No. ____
Date ____ Date ____ Survey of STROZIER AVE.
X-Sec. No. ____ Notes Chkd. ____ Checked ____ Survey by HOBSON Notes HOBSON Date 12 6 50
Date ____ Date ____ Map No. ____ Indexed J. [illegible] Date ____

F.B. 7703 PG. 145

76L298 307 5-49

PLEASE RETURN TO
LOS ANGELES COUNTY SURVEYOR
726 LOS ANGELES COUNTY ENGINEERING BLDG.

NOTE: ANY ADDITIONS OR CHANGES ON THIS SHEET MUST BE MADE OR CIRCLED IN RED INK. WITH DATE AND NAME OF PERSON MAKING CHANGE.

Do not extend notes this side of this line.

STATION	B. S.	H. I.	F. S.	ELEV.	LT.	℄	RT.
8+00		238 31	5 0	233 3	20.0 - GUTTER		
"			5 1	233 2	30.0 - P.L.		
"			5 2	233 1	100.0 - GROUND		
"			5 6	232 7	200.0 - "		
8+50			3 93	234 38		℄	
T.P.	5 91	239 23	4 99	233 32	T.P.		
9+00			4 60	234 63		℄	
"			5 15	234 08			19.5 - PVT.
"			5 94	233 29			38.0 - GUTTER
"			5 29	233 94			" - TOP CB (GR SAME)
"			4 86	234 37	8.3 EDGE PVT		
"			5 4	233 8	30.0 - P.L.		
9+50			4 6	234 62		℄	
10+00			4 33	234 90		℄	
"			4 75	234 18			19.5 - PVT.
"			5 57	233 66			38.0 - GUTT
"			4 93	234 30			" - TOP CB (GR SAME)
"			4 73	234 50	8.0 - EDGE PVT.		
"			5 8	233 1	19.5 - GUTT		
"			5 6	233 3	30.0 - P.L.		
"			5 6	233 6	100.0 - GR.		

F.B. 1703 PG. 146
Job No. 1387 Division No. Notes Red. Date Plotted Date No. Profile
Survey of Strozier Ave. Notes Chkd. Date Checked Date No. X-Sec.
Survey by Hobson Notes Date
Indexed R. C. Johnson

76L298 307 5-49

PLEASE RETURN TO
LOS ANGELES COUNTY SURVEYOR
726 LOS ANGELES COUNTY ENGINEERING BLDG.

NOTE: ANY ADDITIONS OR CHANGES ON THIS SHEET MUST BE MADE OR CIRCLED IN RED INK, WITH DATE AND NAME OF PERSON MAKING CHANGE.

Do not extend notes this side of this line.

STATION	B. S.	H. I.	F. S.	ELEV.	LT.	℄	RT.
10+00		239 23	5 6	233 6	200.0' GROUND		
10+50			4 00	235 23		℄	
11+00			3 86	235 37		℄	
"			4 21	235 02			19.5' PVT.
"			5 15	234 08			38.0' GUTTER
"			4 51	234 72			" - TOP CB (GR SAM)
"			4 17	235 06	8.0' - EDGE PVT.		
"			5 5	233 7	21.3' GUTTER		
"			5 0	234 2	30.0' PL		
11+50			3 66	235 57		℄	
T.P.	6 38	241.07	4 54	234 69	T.P.		
12+00			5 48	235 59		℄	
"			5 85	235 22			19.5' PVT.
"			6 59	234 48			38.0' GUTTER
"			5 94	235 13			" - TOP CB (GR SAM)
"			5 87	235 20	9.1' - EDGE PVT		
"			6 8	234 3	20.5' - GUTTER		
"			6 7	234 4	30.0' - PL.		
12+50			5 35	235 72		℄	
13+00			5 08	235 99		℄	
"			5 35	235 72			19.5' PVT.

Profile No. ____ Notes Red ____ Date ____
X-Sec. No. ____ Notes Chkd ____ Date ____
Plotted ____ Date ____
Checked ____ Date ____
Job No. 1527 Division No. ____
Survey of STROZIER DRIVE
Survey by HOBSON Notes HOBSON Date 12-6-50
Map No. ____ Date ____
F.B. 1103 PG. 127

76L298 307 5-49

PLEASE RETURN TO
LOS ANGELES COUNTY SURVEYOR
726 LOS ANGELES COUNTY ENGINEERING BLDG.

NOTE: ANY ADDITIONS OR CHANGES ON THIS SHEET MUST BE MADE OR CIRCLED IN RED INK, WITH DATE AND NAME OF PERSON MAKING CHANGE.

Do not extend notes this side of this line.

STATION	B. S.	H. I.	F. S.	ELEV.	LT.	℄	RT.
13+00		24' 07	6 17	234 90			38.0' - GUTT.
"			5 52	235 55			" - TOP CB (GR. SAME)
"			5 37	235 70	10.0 - EDGE PVT.		
"			6 4	23[illegible] 7	21.5' - GUTTER		
"			6 2	23[illegible] 9	30.0' P.L.		
"			6 1	235 0	100.0' GROUND		
"			6 3	234 8	200.0'		
13+50			4 71	236 36		℄	
14+00			4 29	23[illegible] 78		℄	
14+11.73			4 21	236 86		℄	
"			4 27	236 80			5.0' - PVT. BRK.
"			4 90	236 17			19.5 - PVT.
"			5 71	235 36			34.8 - EDGE GUTT.
"			4 77	236 30			37.8 - FLOW LINE GUTT.
"			4 71	236 36			40.8 - EDGE GUTT.
14+16.805			4 21	236 86	℄ INTER. MERCED AVE. & ALESIA ST.		
			4 24	23[illegible] 73	(ON ℄ ALESIA ST.)		4.0' - PVT. BRK.
			4 92	23[illegible] 15	" " " "		19.5' - PVT
			5 65	235 42	" " " "		38.0' - GUTT.
			5 47	235 60	" " " "		50.0' - PVT.
			5 16	235 91	" " " "		100.0 - PVT.

F.B. 1703 PG. 148
Job No. 1387 Division No. Notes Red. Plotted Profile
Survey of STROZIER AVE Date Date No.
Survey by HOBSON Notes Chkd. Checked X-Sec.
Indexed R. C. Johnson Date Date No.

76L298 307 5-49

PLEASE RETURN TO
LOS ANGELES COUNTY SURVEYOR
726 LOS ANGELES COUNTY ENGINEERING BLDG.

NOTE: ANY ADDITIONS OR CHANGES ON THIS SHEET MUST BE MADE OR CIRCLED IN RED INK, WITH DATE AND NAME OF PERSON MAKING CHANGE.

Do not extend notes this side of this line.

STATION	B. S.	H. I.	F. S.	ELEV.	LT.	℄	RT.
14+16.805		241 07	4 73	236 34	12.0 - EDGE PVT.		
			5 5	235 6	19.5 - GUTTER		
			5 4	235 7	30.0 - P.L.		
					CURBS @ MERCED AVE. & ALESIA ST.		
			5 91	235 16	S.E. COR. S. END C.R.		- GUTTER
			5 27	235 80	" " " " "		- TOP CB (GR. SAME)
			5 85	235 22	" " E. " "		- GUTTER
			5 20	235 87	" " " " "		- TOP CB (GR. SAME)
14+32.0			4 15	236 92		℄	
"			4 27	236 80			7.0' - PVT BRK
"			5 73	235 34			38.0' - PVT.
"			5 76	235 31			46.3 - EDGE PVT & GUTT
14+56.8			4 03	237 04		℄	
"			4 15	236 92			6.8 - EDGE PVT.
"			4 2	236 9			13.5 - TOP BRK
"			5 64	235 43			16.1 - FLOW LINE DITC
"			4 5	236 6			18.5 - TOP BRK
"			4 5	236 6			50.0 - P.L.
15+00			3 87	237 20		℄	

Profile No. ____ Notes Red. ____ Plotted ____ Job No. 1387 Division No. ____
Date ____ Date ____ Survey of STROZIER AVE.
X-Sec. No. ____ Notes Chkd. ____ Checked ____ Survey by HOBSON Notes HOBSON Date 12-6-50
Date ____ Date ____ Map No. ____ Date ____ Date ____

F.B. 1703 PG. 149

76L298 307 5-49

PLEASE RETURN TO
LOS ANGELES COUNTY SURVEYOR
726 LOS ANGELES COUNTY ENGINEERING BLDG.

NOTE: ANY ADDITIONS OR CHANGES ON THIS SHEET MUST BE MADE OR CIRCLED IN RED INK. WITH DATE AND NAME OF PERSON MAKING CHANGE.

Do not extend notes this side of this line.

STATION	B. S.	H. I.	F. S.	ELEV.	LT.	℄	RT.
15+00		141 07	4 08	236 99			7.0' - EDGE PVT.
"			4 6	236 5			11.0 - TOP BRK
"			6 0	235 1			15.8 - FLOW LINE DITCH
"			4 6	236 5			17.5 - TOP BRK.
"			4 0	237 1			50.0 - P.L.
"			4 44	236 63	12.0' - EDGE PVT.		
"			5 1	236 0	22.0' GUTTER		
"			4 6	236 5	30.0' P.L.		
15+50			3 65	237 42		℄	
T.P.	5 85	243 22	3 70	237 37	T.P.		
16+00			5 40	237 82		℄	
"			5 55	237 67			7.5 - EDGE PVT.
"			5 9	237 3			10.5 - TOP BRK
"			7 3	235 9			17.2 - FLOW LINE DITCH
"			6 3	236 9			19.0' - TOP BRK.
"			5 7	237 5			50.0 - P.L.
"			5 91	237 31	12.0 - EDGE PVT.		
"			7 0	236 2	21.0 - GUTTER		
"			6 5	236 7	23.0 TOP BRK		
"			6 2	237 0	30.0 - P.L.		
"			7 3	235.9	100.0 GROUND		

F.B. 1703 PG. 150
Job No. 1387 Division No. Notes Red. Plotted No. Profile
Survey of Strozier Ave Date Date X-Sec.
Survey by Hobson Notes Hobson Notes Chkd. Checked No.
Indexed I. O. Johnson Date Date

76L298 307 5-49

PLEASE RETURN TO
LOS ANGELES COUNTY SURVEYOR
726 LOS ANGELES COUNTY ENGINEERING BLDG.

NOTE: ANY ADDITIONS OR CHANGES ON THIS SHEET MUST BE MADE OR CIRCLED IN RED INK, WITH DATE AND NAME OF PERSON MAKING CHANGE.

Do not extend notes this side of this line.

STATION	B. S.	H. I.	F. S.	ELEV.	LT.	℄	RT.
16+00		243 22	7 7	235 5	200' - GROUND		
16+50			4 96	238 26		℄	
17+00			4 74	238 48		℄	
"			4 92	238 30			8.1' - EDGE PVT.
"			6 3	236 9			17.5 - GUTTER
"			5 3	237 9			19.0 - TOP BRK
"			4 9	238 3			50' - P.L.
"			4 6	238 6			100.0 - GROUND
"			4 1	239 1			190.0 - "
"			5 15	238 07	12.0 - EDGE PVT.		
"			6 43	236 79	21.5 - GUTTER		
"			5 7	237 5	30.0 - P.L.		
17+50			4 37	238 85		℄	
18+00			3 98	239 24		℄	
"			4 48	238 74			8.6 - EDGE PVT.
"			5 6	237 6			17.5 - GUTT.
"			4 6	238 6			18.5 - TOP BRK.
"			4 4	238 8			50.0 - P.L.
"			4 38	238 84	12.0 - EDGE PVT		
"			5 3	237 9	20.0 - GUTT.		
"			4 7	238 5	22.0 - TOP BRK		

Profile
No. Notes Red. Plotted Job No. Division No.
Date Date Survey of STROTHER AVE.
X-Sec. Notes Chkd. Checked Survey by HOBSON Notes HOBSON Date 12-6-50
No. Date Date Map No. Date
F.B. PG.

76L298 307 5-49

PLEASE RETURN TO
LOS ANGELES COUNTY SURVEYOR
726 LOS ANGELES COUNTY ENGINEERING BLDG.

NOTE: ANY ADDITIONS OR CHANGES ON THIS SHEET MUST BE MADE OR CIRCLED IN RED INK, WITH DATE AND NAME OF PERSON MAKING CHANGE.

Do not extend notes this side of this line.

STATION	B. S.	H. I.	F. S.	ELEV.	LT.	℄	RT.
18+00		243 22	4 2	239 0	30' P.L.		
18+50			3 58	239 64		℄	
T.P.	5 53	245 11	3 64	239 58	T.P.		
19+00			5 17	239 94		℄	
"			5 41	239 70			9.4 EDGE PVT
"			6 4	238 7			16.5 GUTT.
"			5 6	239 5			19.5 TOP BRK.
"			5 5	239 6			50.0 P.L.
"			4 5	240 6			100.0 GROUND
"			4 1	240 0			200.0 "
"			5 17	239 94	11.6 EDGE PVT.		
"			5 7	239 4	20.0 GUTTER		
"			5 0	240 1	23.0 TOP BRK.		
"			5 3	239 8	30.0 P.L.		
"			5 4	239 7	100.0 GROUND		
"			5 5	239 6	200.0 "		
19+50			4 91	240 20		℄	
20+00			4 83	240 28		℄	
"			5 22	239 89			10.2 EDGE PVT.
"			6 0	239 1			16.0 GUTT.
"			5 1	240 0			20.4 TOP BRK.

F.B. 1703 PG. 152
Job No. 1387 Division No. ____ Notes Red. ____ Plotted ____ Profile ____
Survey of STROZIER AVE Date ____ Date ____ No. ____
Survey by HOBSON Notes HOBSON Notes Chkd. ____ Checked ____ X-Sec. ____
Indexed A. C. Johnson Date ____ Date ____ Date ____ No. ____

76L298 307 5-49

PLEASE RETURN TO
LOS ANGELES COUNTY SURVEYOR
726 LOS ANGELES COUNTY ENGINEERING BLDG.

NOTE: ANY ADDITIONS OR CHANGES ON THIS SHEET MUST BE MADE OR CIRCLED IN RED INK, WITH DATE AND NAME OF PERSON MAKING CHANGE.

Do not extend notes this side of this line.

STATION	B. S.	H. I.	F. S.	ELEV.	LT	℄	RT.
20+00		245 11	4 5	240 6			50 - P.L
"			5 16	239 95	11.6 - EDGE PVT.		
"			6 9	238 2	20.3 - GUTT		
"			5 7	239 4	22.5 - TOP BRK		
"			5 2	239 9	30.0 - P.L.		
20+50			4 63	240 48			
T.P.	5 72	245 69	5 14	239 97	T.P.		
20+60.2			5 16	240 53		℄	
"			5 76	239 93			10.9 - EDGE PVT.
"			6 4	239 3			16.6 - GUTT
"			5 1	240 6			23.8 - TOP BRK.
"			4 7	241 0			50.0 - P.L.
20+71.74			5 09	240 60		℄	@ S.P.L. REMER
			6 20	239 49	(ON S.P.L. REMER ST)		20.6 - EDGE PVT.
			6 1	239 6	" " " "		25.0 - BOTT BRK
			5 1	240 6	" " " "		28.0 - TOP BRK
			4 6	241 1	" " " "		50.0 - P.L
			4 3	241 4	" " " "		100.0 - GR
			4 3	241 4	" " " "		200.0 - "
21+02.1			4 99	240 70		℄	
"			5 47	240 22			11.0 - PVT

Profile Notes Red ____ Plotted ____ Job No. 2300 Division No. ____
No. ____ Date ____ Date ____ Survey of STROZIER AVE
X-Sec. Notes Chkd ____ Checked ____ Survey by HOBSON Notes HOBSON Date 12-7-50
No. ____ Date ____ Date ____ Map No. ____ Date ____

F.B. 2303 PG. 16

76L298 307 5-49

PLEASE RETURN TO
LOS ANGELES COUNTY SURVEYOR
726 LOS ANGELES COUNTY ENGINEERING BLDG.

NOTE: ANY ADDITIONS OR CHANGES ON THIS SHEET MUST BE MADE OR CIRCLED IN RED INK, WITH DATE AND NAME OF PERSON MAKING CHANGE.

Do not extend notes this side of this line.

STATION	B. S.	H. I.	F. S.	ELEV.	LT.	℄ RT.
21+02.1		245 69	6 13	239 56		28.5 - PVT
"			5 69	240 00		54.7 - PVT. @ RETURN
21+11.74			4 92	240 77	℄ INTER. MERCED AVE	& REMER ST.
			5 39	240 30	(ON ℄ REMER ST.)	11.0 - PVT.
			6 03	239 66	" " " "	32.5 - GUTT. - PVT.
			5 59	240 10	" " " "	50.0 - PVT.
			5 05	240 64	" "	100.0 - "
21+11.74			5 38	240 31	10.8 - EDGE PVT	
"			6 3	239 4	20.0 - GUTTER	
"			5 9	239 8	30.0 - PL.	
21+23.8			4 88	240 81		℄
"			5 34	240 35		11.0' - PVT.
"			6 05	239 64		28.5' - PVT - GUTT
"			5 79	239 90		56.0 - EDGE PVT @ RETURN
21+76.4			4 68	240 01		℄
"			5 20	240 49		10.3 - EDGE PVT.
"			6 3	239 4		19.0 - GUTTER
"			5 5	240 2		20.0 - TOP BRK
"			5 4	240 3		30.0 - PL
22+00			4 63	240 06		℄
"			5 02	240 67		10.0 - EDGE PVT

F.B. 1703 PG. 154
Job No. 1387 Division No. Notes Red. Plotted Profile
Survey of STROZIER AVE. Date Date No.
Survey by Hobson Notes Hobson Notes Chkd. Checked X-Sec.
Indexed R. C. Johnson Date Date No.

76L298 307 5-49

PLEASE RETURN TO
LOS ANGELES COUNTY SURVEYOR
726 LOS ANGELES COUNTY ENGINEERING BLDG.

NOTE: ANY ADDITIONS OR CHANGES ON THIS SHEET MUST BE MADE OR CIRCLED IN RED INK. WITH DATE AND NAME OF PERSON MAKING CHANGE.

Do not extend notes this side of this line.

STATION	B. S.	H. I.	F. S.	ELEV.	LT.	℄	RT.
22+00		245 69	6 1	239 6			19.5 - GUTTER
"			5 5	240 2			20.5 - TOP BRK
"			5 4	240 3			30.0' - P.L.
"			4 88	240 81	9.0 - EDGE PVT.		
"			6 8	238 9	20.5 - GUTTER		
"			5 8	239 9	22.0 - TOP BRK		
"			5 8	239 9	30.0 - PL.		
22+50			4 47	241 22		℄	
T.P.	5 41	246 39	4 71	240 98	T.P.		
23+00			5 00	241 39		℄	
"			5 37	241 02			8.8 - EDGE PVT.
"			6 7	239 7			19.0 - GUTTER
"			6 0	240 4			20.5 - TOP BRK.
"			6 2	240 2			30.0 - P.L.
"			6 0	240 4			100.0 - GROUND
"			5 8	240 6			200.0 "
"			5 27	241 12	9.5 - EDGE PVT.		
"			7 1	239 3	20.0' - GUTTER		
"			6 0	240 4	23.0 - TOP BRK.		
"			6 1	240 3	30.0' PL		
"			6 1	240 3	100.0' - GROUND		

Profile No. ____ Date ____ Notes Red. ____ Plotted ____ Job No. 1380 Division No. ____
X-Sec. No. ____ Date ____ Notes Chkd. ____ Checked ____ Survey of STROZIER AVE. Survey by HOBSON Notes HOBSON Date 12-6-50
Map No. ____ Date ____ Map No. ____ Date ____

F.B. 1703 PG. 155

76L298 307 5-49

PLEASE RETURN TO
LOS ANGELES COUNTY SURVEYOR
726 LOS ANGELES COUNTY ENGINEERING BLDG.

NOTE: ANY ADDITIONS OR CHANGES ON THIS SHEET MUST BE MADE OR CIRCLED IN RED INK, WITH DATE AND NAME OF PERSON MAKING CHANGE.

Do not extend notes this side of this line.

STATION	B. S.	H. I.	F. S.	ELEV.	LT.	℄	RT.
23+00		246.39	6.0	240.4	200.0 - GROUND		
23+50			4.65	241.74		℄	
24+00			4.48	241.91		℄	
"			4.87	241.52			8.6' EDGE PVT.
"			5.9	240.5			19.0' GUTTER
"			5.7	240.7			30.0' P.L.
"			4.80	241.59	9.0' EDGE PVT.		
"			6.4	240.0	20.5' GUTTER		
"			5.3	241.1	23.0' TOP BRK		
"			5.5	240.9	30.0' P.L.		
24+50			4.25	242.14		℄	
25+00			3.88	242.51		℄	
"			4.20	242.19			8.8' - EDGE PVT.
"			5.2	241.2			18.0' - GUTTER
"			5.0	241.4			30.0' - P.L.
"			4.16	242.23	10.0' EDGE PVT.		
"			5.2	241.2	20.0' - GUTTER		
"			4.7	241.7	21.5' - TOP BRK.		
"			4.8	241.6	30.0' P.L.		
25+50			3.65	242.74		℄	
26+00			3.26	243.13		℄	

Profile No. ____ X-Sec. No. ____

Plotted ____ Date ____ Checked ____ Date ____

Notes Red. ____ Date ____ Notes Chkd. ____ Date ____

Division No. ____ Job No. 1387

Survey of ~~STROZIER AVE~~

Survey by Hobson Notes Hobson

Indexed E. C. Johnson Date ____

F.B. 1703 PG. 156

76L298 307 5-49

PLEASE RETURN TO
LOS ANGELES COUNTY SURVEYOR
726 LOS ANGELES COUNTY ENGINEERING BLDG.

NOTE: ANY ADDITIONS OR CHANGES ON THIS SHEET MUST BE MADE OR CIRCLED IN RED INK, WITH DATE AND NAME OF PERSON MAKING CHANGE.

Do not extend notes this side of this line.

STATION	B.S.	H.I.	F.S.	ELEV.	LT.	℄	RT.
26+00		246 39	3 70	242 69			9.0 - EDGE PVT.
"			4 7	241 7			18.5' - GUTTER
"			4 7	241 7			30.0 - PL
"			4 4	242 0			100.0 - GR.
"			4 5	241 9			200.0 "
"			3 66	242 73	11.6 - EDGE PVT		
"			5 3	241 1	22.0 - GUTTER		
"			4 4	242 0	23.5 - TOP BR'K.		
"			4 4	242 0	30.0 - P.L.		
"			4 5	241 9	100.0 - GR.		
"			4 5	241 9	200.0 "		
26+50			2 91	243 48		℄	
T.P.	5 69	248 95	3 13	243 26	T.P.		
27+00			5 21	243 74		℄	
"			5 75	243 20			8.9 - EDGE PVT
"			7 0	242 0			18.0 - GUTTER
"			6 6	242 4			30.0 - P.L.
"			5 52	243 43	11.8 - EDGE PVT.		
"			7 4	241 6	22.5 - GUTTER		
"			6 3	242 7	24.0 - TOP BR'K		
"			6 4	242 6	30.0 - P.L.		

Profile No. ____ Notes Red. ____ Plotted ____ Job No. 1387 Division No. ____
Date ____ Date ____ Survey of STROZIER AVE.
X-Sec. No. ____ Notes Chkd. ____ Checked ____ Survey by Hobson Notes Hobson Date 12-6-50
Date ____ Date ____ Map No. ____ Indexed C. Johnson Date ____

F.B. 1703 PG. 157

76L298 307 5-49

PLEASE RETURN TO
LOS ANGELES COUNTY SURVEYOR
726 LOS ANGELES COUNTY ENGINEERING BLDG.

NOTE: ANY ADDITIONS OR CHANGES ON THIS SHEET MUST BE MADE OR CIRCLED IN RED INK. WITH DATE AND NAME OF PERSON MAKING CHANGE.

Do not extend notes this side of this line.

STATION	B. S.	H. I.	F. S.	ELEV.	LT.	℄	RT.
27+50		248 95	4 86	24[illegible] 09		℄	
28+00			4 48	24[illegible] 47		℄	
"			5 05	243 90			9.0 - EDGE PVT.
"			6 6	24[illegible] 4			16.0' - GUTTER,
"			6 0	243 0			19.0' - TOP BRK.
"			6 2	24[illegible] 8			30.0' - P.L.
"			4 83	244 12	11.2 - EDGE PVT.		
"			5 9	243 1	20.5 - GUTTER		
"			5 6	243 4	23.5 - TOP BRK.		
"			5 8	243 2	30.0 - P.L.		
28+50			3 89	245 06		℄	
29+00			3 54	245 41		℄	
"			3 68	245 27			7.9 - EDGE PVT.
"			5 0	244 0			15.5 - GUTTER
"			4 4	244 6			19.0' - TOP BRK.
"			4 1	24[illegible] 9			50' - P.L.
"			4 8	24[illegible] 2			100.0' - GROUND
"			5 6	243 4			200.0' "
"			3 80	245 15	7.5 - EDGE PVT		
"			5 5	243 5	21.5 GUTTER		
"			4 2	244 8	23.0' - TOP BRK.		

F.B. 1703 PG. 158
Job No. 1387 Division No. ____ Notes Red. ____ Plotted ____ Profile ____
Survey of STROZIER AVE. Date ____ Date ____ No. ____
Survey by HOBSON Notes Hobson Notes Chkd. ____ Checked ____ X-Sec. ____
Indexed C. Johnson Date ____ Date ____ Date ____ No. ____

76L298 307 5-49

PLEASE RETURN TO
LOS ANGELES COUNTY SURVEYOR
726 LOS ANGELES COUNTY ENGINEERING BLDG.

NOTE: ANY ADDITIONS OR CHANGES ON THIS SHEET MUST BE MADE OR CIRCLED IN RED INK, WITH DATE AND NAME OF PERSON MAKING CHANGE.

Do not extend notes this side of this line.

11.5

STATION	B. S.	H. I.	F. S.	ELEV.	LT.	℄	RT.
29+00		248 95	4 0	245 0	30.0 - P.L		
"			4 7	244 3	100.0 - GR		
"			5 2	243 8	200.0 "		
29+50			3 27	245 68		℄	
30+00			3 08	245 87		℄	
"			3 34	245 61			8.1 - EDGE PVT.
"			4 35	244 60			16.0 - GUTT.
"			3 8	245 2			21.0 - TOP BRK
"			3 6	245 4			50.0 - P.L.
"			3 34	245 61	11.5 - EDGE PVT		
"			4 6	244 4	20.5 - GUTTER		
"			4 0	245 0	23.0 - TOP BRK		
"			3 9	245 1	30.0 - P.L.		
30+50			2 80	246 15		℄	
T.P.	5 10	251 05	3 00	245 95	T.P.		
31+00			4 83	246 22		℄	
"			5 10	245 95			8.0 - EDGE PVT.
"			6 4	244 7			15.0 - GUTTER
"			5 6	245 5			19.0 - TOP BRK.
"			5 5	245 6			50.0 - P.L.
"			5 03	246 02	11.5 - EDGE PVT.		

Profile No. ____ Notes Red. ____ Plotted ____ Job No. 1387 Division No. ____ F.B. 1703 PG. 159
X-Sec. No. ____ Date ____ Date ____ Survey of Syrozick Ave
Notes Chkd. ____ Checked ____ Survey by Hobson Notes Hobson Date 12-7-50
Date ____ Date ____ Map No. ____ Indexed S. Johnson Date ____

76L298 307 5-49

PLEASE RETURN TO
LOS ANGELES COUNTY SURVEYOR
726 LOS ANGELES COUNTY ENGINEERING BLDG.

NOTE: ANY ADDITIONS OR CHANGES ON THIS SHEET MUST BE MADE OR CIRCLED IN RED INK, WITH DATE AND NAME OF PERSON MAKING CHANGE.

Do not extend notes this side of this line.

STATION	B. S.	H. I.	F. S.	ELEV.	LT.	℄	RT.
31+00		251 05	6 4	244 7	22.0 GUTTER		
"			5 5	245 6	24.0 TOP BRK.		
"			5 8	245 3	30.0 P.L.		
31+50			4 68	246 37		℄	
32+00			4 57	246 48		℄	
"			4 94	246 11			8.5 EDGE PVT.
"			6 4	24[illegible]			16.5 GUTT.
"			5 8	245 3			18.0 TOP BRK.
"			5 0	246 1			50.0 P.L.
"			4 9	246 2			100.0 GR.
"			5 7	245 4			200.0 GR.
"			4 84	246 [illegible]	12.0 EDGE PVT.		
"			5 7	245 4	20.5 GUTTER		
"			5 3	245 [illegible]	23.0 TOP BRK.		
"			5 5	245 6	30.0 P.L.		
"			6 3	244 8	100.0 GR.		
"			7 0	244 1	200.0 "		
32+50			4 40	246 [illegible]		℄	
33+00			4 33	246 72		℄	
"			4 69	246 36			7.5 EDGE PVT.
"			6 3	24[illegible]			16.0 GUTTER

F.B. 1703 PG. 160
Job No. 1387 Division No. Notes Red. Plotted Profile
Survey of ~~STROZIER AVE.~~ Date Date No.
Survey by HOBSON Notes HOBSON Notes Chkd. Checked X-Sec.
Indexed A. C. Johnson Date Date No.

76L298 307 5-49

PLEASE RETURN TO
LOS ANGELES COUNTY SURVEYOR
726 LOS ANGELES COUNTY ENGINEERING BLDG.

NOTE: ANY ADDITIONS OR CHANGES ON THIS SHEET MUST BE MADE OR CIRCLED IN RED INK. WITH DATE AND NAME OF PERSON MAKING CHANGE.

Do not extend notes this side of this line.

STATION	B. S.	H. I.	F. S.	ELEV.	LT.	℄	RT.
33+00		251 05	5 4	245 7			18.0' - TOP BRK
"			4 9	246 2			5.0' - P.L.
"			4 64	246 41	12.0' - EDGE PVT.		
"			6 3	244 8	21.0' - GUTTER		
"			5 6	245 5	22.5' - TOP BRK.		
"			5 2	245 9	30.0' - P.L.		
33+50			4 20	246 85		℄	
T.P.	3 32	249 88	4 49	246 56	T.P.		
33+91.5			4 21	245 67		℄	
"			4 27	245 61	(ON S.P.L. RUSH ST.)		10.7 - EDGE PVT.
"			5 0	244 9	" " " "		16.5 - GUTTER
"			3 8	246 1	" " " "		18.0' - TOP BRK
"			3 7	246 2	" " " "		50.0' - P.L.
"			3 5	246 4	" " " "		100.0 - GR.
"			3 0	246 9	" " " "		200.0 - "
33+94.6			4 36	245 52		℄	
"			4 41	245 47			10.7 - EDGE PVT.
"			4 9	245 0			16.5 - GUTT
"			3 9	246 0			18.5 - TOP BRK.
"			3 6	246 3			50.0 - P.L.
"			4 63	245 25	16.4 - EDGE PVT.		

Profile No. ____ Date ____ Notes Rec'd. ____ Plotted ____ Job No. 1387 Division No. ____
X-Sec. No. ____ Date ____ Notes Chkd. ____ Checked ____ Survey of STROZIER AVE. Survey by HOBSON Notes HOBSON Date 12-7-50
Map No. ____ Date ____ Date ____ Date ____ Date ____

F.B. 1703 PG. 161

76L298 307 5-49

PLEASE RETURN TO
LOS ANGELES COUNTY SURVEYOR
726 LOS ANGELES COUNTY ENGINEERING BLDG.

NOTE: ANY ADDITIONS OR CHANGES ON THIS SHEET MUST BE MADE OR CIRCLED IN RED INK, WITH DATE AND NAME OF PERSON MAKING CHANGE.

Do not extend notes this side of this line.

STATION	B. S.	H. I.	F. S.	ELEV.	LT	℄	RT
33+94.6		249 88	5 0	244 9	23.0 GUTTER		
"			3 9	24[illegible] 0	24.0 - TOP BRK.		
"			4 3	245 6	30.0 - P.L.		
34+01.5			4 68	245 20		℄	
"			4 92	244 96	17.0 - EDGE PVT		
"			5 1	244 8	23.0 - GUTTER		
"			4 0	245 9	24.5 - TOP BRK		
"			4 0	245 9	30.0 - P.L.		
"			4 8	245 1	100.0 - GROUND		
"			5 0	24[illegible] 9	200. - "		
34+16.4			4 94	244 94		℄	(CROSS GUTTER
"			4 83	245 05			15.0 - PVT
"			4 90	244 98			27.3 - EDGE PVT. @ RETURN
"			4 98	244 90	15.0 - PVT.		
"			5 16	244 72	34.7 - EDGE PVT @ RETURN		
34+31.455			4 30	245 58	℄ INTER. MERCED AVE & RUSH ST		
			4 22	245 66			50' - PVT ON ℄ RUSH ST.
			4 06	245 82			100' " " " " "
			4 34	245 54	30' - PVT. ON ℄ RUSH ST.		
			4 73	245 15	100 - " " " " "		
34+48.2			4 88	245 00		℄	

F.B. 1703 PG. 162
Survey of STROZIER AVE SEW DIST.
Survey by HOBSON
Indexed A. C. Johnson
Job No. 1387
Division No.
Notes Red. Date
Notes Chkd. Date
Plotted Date
Checked Date
Profile No.
X-Sec. No.

dL298 307 5-49

PLEASE RETURN TO
LOS ANGELES COUNTY SURVEYOR
726 LOS ANGELES COUNTY ENGINEERING BLDG.

NOTE: ANY ADDITIONS OR CHANGES ON THIS SHEET MUST BE MADE OR CIRCLED IN RED INK, WITH DATE AND NAME OF PERSON MAKING CHANGE.

Do not extend notes this side of this line.

STATION	B. S.	H. I.	F. S.	ELEV.	LT.	℄	RT
34+48.2		249 88	11 88	245 10			20' - PVT
"			5 02	244 86			16.7 - EDGE PVT @ RETURN
"			4 96	244 92	20' - PVT.		
"			5 22	244 66	56.2' EDGE PVT. @ RETURN		
34+61.5			5 05	244 83		℄ (CROSS-GUTTER)	
"			5 03	244 85			23.3 - EDGE PVT @
"			2 9	247 0			29.3 - TOP BRK.
"			2 9	247 0	(GR. LEVEL TO E)		30.0 - P.L.
34+71.5			4 82	245 06		℄	
"			5 08	244 80	17.0 - EDGE PVT.		
"			5 4	244 5	27.0 - GUTTER		
"			4 6	245 3	39.0 - BRK.		
"			4 5	245 4	50.0 - P.L. (GR. LEVEL TO W.)		
34+74.1			4 75	245 13		℄	
"			4 71	245 17			15.2 - EDGE PVT.
"			4 9	245 0			21.0 - GUTTER
"			2 6	247 3			26.7 - TOP BRK.
"			2 7	247 2			30.0 - P.L.
34+81.9			4 82	245 36		℄	
"			4 90	244 98	16.8 - EDGE PVT.		
			5 3	244 6	27.0 - GUTTER		

Profile No. ____ Notes Red ____ Plotted ____ Job No. 1387 Division No. ____
Date ____ Date ____ Survey of STROZIER AVE
X-Sec. No. ____ Notes Chkd ____ Checked ____ Survey by HOBSON Notes HOBSON Date 12-7-50
Date ____ Date ____ Map No. ____ Checked Johnson Date ____

F.B. 1703 PG. 143

76L298 307 5-49

PLEASE RETURN TO
LOS ANGELES COUNTY SURVEYOR
726 LOS ANGELES COUNTY ENGINEERING BLDG.

NOTE: ANY ADDITIONS OR CHANGES ON THIS SHEET MUST BE MADE OR CIRCLED IN RED INK. WITH DATE AND NAME OF PERSON MAKING CHANGE.

17.3

Do not extend notes this side of this line.

STATION	B. S.	H. I.	F. S.	ELEV.	LT.	℄	RT.
34+81.9		249.88	4 4	24[illegible] 5	40.0 - BRK		
"			4 3	24[illegible] 6	50.0 - P.L.		
35+00			4 14	245 74		℄	
"			4 35	245 53			15.4 - EDGE PVT.
"			4 7	245 2			20.5 - GUTTER
"			2 6	24[illegible] 3			27.5 - TOP BRK.
"			2 7	247 2	(GR. LEVEL TO E.)		30.0 - P.L.
"			4 68	245 20	17.4 - EDGE PVT.		
"			5 2	244 7	27.0 - GUTTER		
"			4 4	245 5	40.0 - GR.		
"			4 3	245 6	50.0 - P.L. (GR. LEVEL TO W.)		
35+50			3 75	24[illegible] 13		℄	
36+00			3 64	24[illegible] 24		℄	
"			3 93	24[illegible] 95			16.3 - EDGE PVT.
"			4 5	245 [illegible]			22.3 - GUTT
"			2 8	24[illegible] 1			27.0 - TOP BRK.
"			2 7	247 2	(GR. LEVEL TO E.)		30.0 - P.L.
"			4 21	245 [illegible]	17.3 - EDGE PVT.		
"			5 1	24[illegible] 8	26.5 - GUTTER		
"			3 6	246 3	40.0 - BRK.		
"			3 5	246 4	50.0 - P.L. (GR. LEVEL TO W.		

F.B. 1703 PG. 164
Job No. 1387 Division No. ____ Notes Red. ____ Plotted ____ No. ____ Profile
Survey of STROZIER AVE. Date ____ Date ____ X-Sec.
Survey by HOBSON Notes HOBSON Notes Chkd. ____ Checked ____ No. ____
Indexed R. C. Johnson Date ____ Date ____

76L298 307 5-49

PLEASE RETURN TO
LOS ANGELES COUNTY SURVEYOR
726 LOS ANGELES COUNTY ENGINEERING BLDG.

NOTE: ANY ADDITIONS OR CHANGES ON THIS SHEET MUST BE MADE OR CIRCLED IN RED INK, WITH DATE AND NAME OF PERSON MAKING CHANGE.

Do not extend notes this side of this line. 16.8 17.5

STATION	B. S.	H. I.	F. S.	ELEV.	LT.	℄	RT.
36+50		249 88	3 50	246 38		℄	
T.P.	5 15	251 00	4 03	245 85	T.P.		
37+00			4 43	246 57		℄	
"			4 82	246 18			16.3 - EDGE PVT
"			5 3	245 7			23.0 - GUTTER
"			3 7	247 3			26.3 - TOP BRK
"			3 4	247 6	(GR. HIGHER TO E.)		30.0 - P.L.
"			5 11	245 89	17.5 - EDGE PVT		
"			6 0	245 0	26.2 GUTTER		
"			4 9	246 1	40.0 - GR.		
"			4 4	246 6	50.0 - P.L. (GR. HIGHER TO W.)		
37+50			4 35	246 65		℄	
38+00			4 33	246 67		℄	
"			4 72	246 28			16.3 - EDGE PVT
"			5 1	245 9			23.4 - GUTTER
"			3 7	247 3			26.4 - TOP BRK
"			3 6	247 4	(GR. HIGHER TO E.)		30.0 - P.L.
"			5 00	246 00	16.8 - EDGE PVT.		
"			5 8	245 2	26.5 - GUTT		
"			3 8	247 2	40.0 - TOP BRK		
"			4 0	247 0	50.0 P.L. (GR. LEVEL TO W.)		

Profile No. ____ Notes Red. ____ Plotted ____ Job No. 1387 Division No. ____ F.B. 1703 PG. 165
X-Sec. No. ____ Date ____ Date ____ Survey of STROZIER AVE.
Notes Chkd. ____ Checked ____ Survey by HOBSON Notes HOBSON Date 12-7-50
Date ____ Date ____ Map No. ____ Indexed C. Johnson Date ____

76L298 307 5-49

PLEASE RETURN TO
LOS ANGELES COUNTY SURVEYOR
726 LOS ANGELES COUNTY ENGINEERING BLDG.

NOTE: ANY ADDITIONS OR CHANGES ON THIS SHEET MUST BE MADE OR CIRCLED IN RED INK, WITH DATE AND NAME OF PERSON MAKING CHANGE.

Do not extend notes this side of this line.

STATION	B. S.	H. I.	F. S.	ELEV.	LT.	℄	RT.
38+50		251 00	4 29	246 71		℄	
39+00			4 28	246 72		℄	
"			4 51	246 49			16.9 - EDGE PVT.
"			4 8	246 2			25.0 - GUTTER
"			3 9	24[illegible] 1			27.8 TOP BRK
"			3 6	24[illegible] 4	(GR. HIGHER TO E.)		30.0 - P.L.
"			4 90	24[illegible] 0	16.8 - EDGE PVT.		
"			5 4	24[illegible] 6	27.0 - GUTTER		
"			4 3	246 7	40.0 - GR.		
"			4 3	24[illegible] 7	50.0 - P.L. (GR. HIGHER TO W.)		
39+50			4 24	24[illegible]		℄	
40+00			4 19	246 81		℄	
"			4 58	246 [illegible]2			17.0 - EDGE PVT.
"			4 8	246 2			25.0 - GUTTER
"			4 2	246 [illegible]			26.0 - TOP BRK
"			4 0	24[illegible] 0	(GR. HIGHER TO E.)		30.0 P.L.
"			4 80	246 [illegible]	17.1 - EDGE PVT.		
"			5 5	245 5	26.8 GUTTER		
"			4 4	246 [illegible]	40.0 - GROUND		
"			4 1	246 [illegible]	50.0 - P.L. (GR. HIGHER TO W.)		
T.P.	4 70	251 47	4 23	246 77	T.P.		

F.B. 1703 PG. 166
Job No. 1387 Division No.
Survey of STROZIER AVE.
Survey by HOBSON Notes HOBSON
Indexed K. C. Johnson Date
Notes Red. Date
Notes Chkd. Date
Plotted Date
Checked Date
Profile No.
X-Sec. No.

76L298 307 5-49

PLEASE RETURN TO
LOS ANGELES COUNTY SURVEYOR
726 LOS ANGELES COUNTY ENGINEERING BLDG.

NOTE: ANY ADDITIONS OR CHANGES ON THIS SHEET MUST BE MADE OR CIRCLED IN RED INK, WITH DATE AND NAME OF PERSON MAKING CHANGE.

Do not extend notes this side of this line.

STATION	B. S.	H. I.	F. S.	ELEV.	LT.	℄	RT.
40+50		251 47	4 62	246 85		℄	
41+00			4 58	246 89		℄	
"			4 91	246 56			16.8' - EDGE PVT.
"			5 3	246 2			23.5 - GUTTER
"			4 9	246 6			26.5 - TOP BRK.
"			4 9	246 6	(GR. LEVEL TO E.)		30.0' - P.L.
"			5 10	246 37	16.8 - EDGE PVT.		
"			5 9	245 6	26.5 - GUTTER		
"			5 1	246 4	30.0 - GROUND - BRK.		
"			4 7	246 8	50.0' - P.L. (GROUND HIGHER TO W.)		
41+50			4 45	247 02		℄	
42+00			4 35	247 12		℄	
"			4 74	246 73			17.5' - EDGE PVT.
"			4 9	246 6			24.8' - GUTTER
"			4 4	247 1			27.5' - TOP BRK.
"			4 4	247 1	(GR. HIGHER TO E.)		30.0' - P.L.
"			4 96	246 51	16.8' - EDGE PVT.		
"			5 8	245 7	26.5 - GUTTER		
"			4 9	246 6	33.0' - GROUND - BRK.		
"			4 6	246 9	50.0 - P.L.		
42+50			4 40	247.07		℄	

Profile No. ____ Notes Red. ____ Plotted ____ Job No. 1387 Division No. ____ F.B. 1703 PG. 167
X-Sec. No. ____ Date ____ Date ____ Survey of STROZIER AVE.
Notes Chkd. ____ Checked ____ Survey by HOBSON Notes HOBSON Date 12-7-50
Date ____ Date ____ Map No. ____ Indexed Johnson Date ____

76L298 307 5-49

PLEASE RETURN TO
LOS ANGELES COUNTY SURVEYOR
726 LOS ANGELES COUNTY ENGINEERING BLDG.

NOTE: ANY ADDITIONS OR CHANGES ON THIS SHEET MUST BE MADE OR CIRCLED IN RED INK, WITH DATE AND NAME OF PERSON MAKING CHANGE.

Do not extend notes this side of this line.

17.6

STATION	B. S.	H. I.	F. S.	ELEV.	LT.	℄	RT.
43+00		251.97	4.36	247.11		℄	
"			4.65	246.82			17.4 - EDGE PVT
"			4.8	246.7			24.4 - GUTTER
"			3.8	247.7			27.0 - TOP BRK
"			3.7	247.8	(GR LEVEL TO E)		30.0 P.L.
"			5.00	246.47	17.6 - EDGE PVT.		
"			5.7	245.8	26.8 - GUTTER		
"			4.4	247.1	34.5 - TOP BRK		
"			4.3	247.2	50.0 - P.L. (GR HIGHER TO W.)		
43+50			4.24	247.23		℄	
44+00			4.17	247.30		℄	
"			4.58	246.89			17.4 - EDGE PVT.
"			4.6	246.9			24.0 - GUTTER
"			3.8	247.7			27.0 TOP BRK
"			3.9	247.6	(GR TO E. HIGHER)		30.0 P.L.
"			4.84	246.63	17.4 EDGE PVT		
"			5.5	246.0	27.0 GUTTER		
"			4.1	247.4	36.0 - GR. BRK		
"			3.8	247.7	50.0 - P.L. (GR. HIGHER TO W.)		
44+50			4.12	247.35		℄	
45+00			4.17	247.30		℄	

F.B. 1703 PG. 168
Job No. 1387 Division No.
Survey of STROZIER AVE.
Survey by HOBSON Notes HOBSON
Indexed R. C. Johnson Date
Notes Red. Date
Notes Chkd. Date
Plotted Date
Checked Date
Profile No.
X-Sec. No.

76L298 307 5-49

PLEASE RETURN TO
LOS ANGELES COUNTY SURVEYOR
726 LOS ANGELES COUNTY ENGINEERING BLDG.

NOTE: ANY ADDITIONS OR CHANGES ON THIS SHEET MUST BE MADE OR CIRCLED IN RED INK, WITH DATE AND NAME OF PERSON MAKING CHANGE.

Do not extend notes this side of this line.

STATION	B. S.	H. I.	F. S.	ELEV.	LT.	℄	RT.
45+00		251 47	4 48	246 99			17.3 - EDGE PVT
"			4 75	246 72			25.0 - GUTTER
"			3 8	247 7			27.7 - TOP BRK
"			4 0	247 5	(GR. LEVEL TO E.)		30.0 - P.L
"			4 76	246 71	17.1 - EDGE PVT		
"			5 4	246 1	26.7 GUTTER		
"			4 3	247 2	36.6 - TOP BRK		
"			4 2	247 3	50.0 - P.L. (GR. HIGHER TO W.)		
T.P.	5 13	252 26	4 34	247 13	T.P.		
45+50			4 93	247 33		℄	
46+00			4 86	247 40		℄	
"			5 09	247 17			17.4 EDGE PVT
"			5 5	246 8			24.0 GUTTER
"			4 6	247 7			27.3 - BRK
"			4 1	248 2	(GR. HIGHER TO E.)		30.0 - TOP BRK & P.L.
"			5 44	246 82	17.2 - EDGE PVT		
"			6 2	246 1	26.0 - GUTTER		
"			4 8	247 5	38.3 - TOP BRK.		
"			4 5	247 8	50.0 - P.L. (GR HIGHER TO W.)		
46+50			4 80	247 46		℄	
47+00			4 64	247 62		℄	

Profile No. ____ Date ____ Notes Red. ____ Plotted ____ Job No. 1387 Division No. ____
X-Sec. No. ____ Date ____ Notes Chkd. ____ Checked ____ Survey of STROZIER AVE.
Survey by HOBSON Date 12-2-50
Map No. ____ Date ____ Indexed C. Johnson Date ____

F.B. 1703 PG. 169

76L298 307 5-49

PLEASE RETURN TO
LOS ANGELES COUNTY SURVEYOR
726 LOS ANGELES COUNTY ENGINEERING BLDG.

NOTE: ANY ADDITIONS OR CHANGES ON THIS SHEET MUST BE MADE OR CIRCLED IN RED INK, WITH DATE AND NAME OF PERSON MAKING CHANGE.

Do not extend notes this side of this line.

172

STATION	B. S.	H. I.	F. S.	ELEV.	LT	℄	RT.
47+00		252.26	4.94	247.32			17.4 - EDGE PVT.
"			5.5	246.8			23.5 - GUTTER
"			4.7	247.6			25.8 - TOP BRK
"			4.2	248.1	(GR. LEVEL TO E.)		30.0 - P.L.
"			5.33	246.93	17.2 - EDGE PVT.		
"			5.9	246.4	26.6 - GUTTER		
"			4.6	247.7	36.2 - TOP BRK.		
"			4.6	247.7	50.0 - P.L. (GR. LEVEL TO W)		
47+12.9			4.62	247.7		℄	
"			5.30	246.9	17.3 - EDGE PVT.		
"			5.9	246.4	26.0 - GUTTER.		
"			4.6	247.7	35.7 - TOP BRK		
"			4.6	247.7	50.0 - P.L. (GR. LEVEL TO W)		
47+20.8			4.62	247.7		℄	
"			4.98	247.38			18.2 - EDGE PVT.
"			5.3	247.0			24.0 - GUTTER.
"			4.4	247.9			25.4 - TOP BRK.
"			4.0	248.3	(GR. LEVEL TO E.)		30.0 - P.L.
"			5.57	246.73	21.5 - EDGE PVT.		
"			5.9	246.4	26.0 - GUTTER		
"			4.6	247.7	36.0 - TOP BRK.		

Profile No. ____ X-Sec. No. ____
Plotted ____ Date ____ Checked ____ Date ____
Notes Red. ____ Date ____ Notes Chkd. ____ Date ____
Division No. ____ Job No. 1387
Survey of Spencer Ave
Survey by Hobson Notes Hobson
Indexed R. C. Johnson Date
F.B. 1703 PG. 170

76L298 307 5-49

PLEASE RETURN TO
LOS ANGELES COUNTY SURVEYOR
726 LOS ANGELES COUNTY ENGINEERING BLDG.

NOTE: ANY ADDITIONS OR CHANGES ON THIS SHEET MUST BE MADE OR CIRCLED IN RED INK, WITH DATE AND NAME OF PERSON MAKING CHANGE.

Do not extend notes this side of this line.

STATION	B. S.	H. I.	F. S.	ELEV.	LT	℄	RT
47+20.8		252.26	4 6	247 7	50.0 - PL. (GR. LEVEL TO W)		
47+35.1			4 59	247 67		℄	
"			5 14	247 12	16.2 - PVT		
"			5 89	246 37	27.8 - GUTT. - PVT.		
"			5 66	246 60	46.4 - EDGE PVT @ RETURN		
47+49.8			4 57	247 69		℄	
"			4 80	247 46			16.6 - PVT.
"			5 22	247 04			26.6 - GUTT. PVT.
"			4 84	247 42			45.8 - EDGE PVT. @ RET
47+52.065			4 57	247 69	℄ INTER. MERCED AVE. & KLINGERMAN ST		
			4 80	247 46	(ON ℄ KLINGERMAN ST.)		16.6 - PVT.
			5 21	247 05	" " " "		27.5 GUTTER - PVT
			5 14	247 12	" " " "		30.0 - PVT.
			4 72	247 54	" " " "		50.0 - "
			3 69	248 57	" " " "		100.0 - "
			5 09	247 17	16.2 - PVT.		(ON ℄ KLINGERMAN
			5 75	246 51	26.5 - GUTTER		" " "
			5 46	246 80	46.2 - PVT - BRK.		" " "
			5 40	246 86	50.0 - PVT.		" " "
			5 32	246 94	100.0 "		" " "
47+69.6			4 55	247 71		℄	

Profile No. ____ Notes Red. ____ Plotted ____ Job No. 1387 Division No. ____
Date ____ Date ____ Survey of STROZIER AVE.
X-Sec. No. ____ Notes Chkd. ____ Checked ____ Survey by HOBSON Notes HOBSON Date 12.7.50
Date ____ Date ____ Map No. ____ Indexed S. C. Johnson Date ____

F.B. 1703 PG. 171

76L298 307 5-49

PLEASE RETURN TO
LOS ANGELES COUNTY SURVEYOR
726 LOS ANGELES COUNTY ENGINEERING BLDG.

NOTE: ANY ADDITIONS OR CHANGES ON THIS SHEET MUST BE MADE OR CIRCLED IN RED INK, WITH DATE AND NAME OF PERSON MAKING CHANGE.

Do not extend notes this side of this line.

STATION	B. S.	H. I.	F. S.	ELEV.	LT.	℄	RT.
47+69.6		252.26	4 72	247 54			16.3 - PVT.
"			5 20	247 06			27.5 - GUTTER
"			5 16	247 10			44.7 - EDGE PVT @ RETURN
"			5 09	247 17	16.7 - PVT		
"			5 28	246 48	27.5 - GUTTER		
"			5 48	246 78	52.8 - EDGE PVT. @ RETURN		
47+82.1			4 53	247 73		℄	
"			4 75	247 51			16.3 - PVT
"			5 20	247 06			23.9 - EDGE PVT & GUTT.
"			3 8	248 5			27.5 - TOP BRK
"			3 4	248 9	(GR. LEVEL TO E.)		50.0 - P.L.
"			5 08	247 19	16.7 - PVT		
"			5 92	246 34	29.0 - EDGE PVT. & GUTTER		
"			4 3	248 0	36.8 - TOP BRK.		
"			4 3	248 0	50.0 - P.L. (GR. LEVEL TO W.)		
47+97.0			4 51	247 75		℄	
"			4 70	247 56			16.3' EDGE PVT.
"			5 1	247 2			25.0' - GUTTER
"			3 6	248 [illegible]			26.2' - TOP BRK
"			3 4	248 9	(GR. LEVEL TO E.)		50.0 - P.L.
48+02.8			4 50	247 76		℄	

F.B. 1703 PG. 172
Job No. 1387 Division No.
Survey of STROZIER AVE.
Survey by HOBSON Notes HOBSON
Indexed R. C. Johnson Date
Notes Red. Date
Notes Chkd. Date
Plotted Date
Checked Date
Profile No.
X-Sec. No.

76L298 307 5-49

PLEASE RETURN TO
LOS ANGELES COUNTY SURVEYOR
726 LOS ANGELES COUNTY ENGINEERING BLDG.

NOTE: ANY ADDITIONS OR CHANGES ON THIS SHEET MUST BE MADE OR CIRCLED IN RED INK, WITH DATE AND NAME OF PERSON MAKING CHANGE.

Do not extend notes this side of this line.

STATION	B. S.	H. I.	F. S.	ELEV.	LT.	℄	RT.
48+02.8		252 26	5 08	247 18	16.7' - EDGE PVT.		
"			5 7	246 6	27.0' - GUTTER		
"			4 3	248 0	38.4' - TOP BRK		
"			4 2	248 1	50.0 P.L. (GR. HIGHER TO W.)		
48+50			4 39	247 87		℄	
49+00			4 31	247 95		℄	
"			4 48	247 78			17.0 - EDGE PVT.
"			4 94	247 32			25.5' - GUTTER
"			3 8	248 5			27.5' - TOP BRK
"			3 6	248 7	(GR. HIGHER TO E.)		50.0' - P.L.
"			4 92	247 34	16.8 - EDGE PVT.		
"			5 5	246 8	25.3 - GUTTER		
"			4 5	247 8	36.0 - TOP BRK.		
"			4 4	247 9	50.0 - P.L. (GR. HIGHER TO W.)		
49+50			4 25	248 01		℄	
50+00			4 11	248 15		℄	
"			4 26	248 00			17.0 - EDGE PVT.
"			4 5	247 8			26.0 - GUTTER
"			3 6	248 7			28.5 - TOP BRK
"			3 4	248 9	(GR. LEVEL TO E.)		50.0' - P.L.
"			4 68	247 58	16.5 - EDGE PVT.		

Profile No. ____ Date ____ Notes Red. ____ Date ____ Plotted ____ Date ____ Job No. 1307 Division No. ____
X-Sec. No. ____ Date ____ Notes Chkd. ____ Date ____ Checked ____ Date ____ Survey of STROZIER AVE. Survey by HOBSON Notes HOBSON Date 12-7-50
Map No. ____ Date ____ Indexed Johnson Date ____

F.B. 1703 PG. 173

76L298 307 5-49

PLEASE RETURN TO
LOS ANGELES COUNTY SURVEYOR
726 LOS ANGELES COUNTY ENGINEERING BLDG.

NOTE: ANY ADDITIONS OR CHANGES ON THIS SHEET MUST BE MADE OR CIRCLED IN RED INK, WITH DATE AND NAME OF PERSON MAKING CHANGE.

Do not extend notes this side of this line.

STATION	B. S.	H. I.	F. S.	ELEV.	LT.	℄	RT.
50+00		252 26	5 4	24[illegible] 9	25.4' - GUTTER		
"			4 3	248 0	38.5' - TOP BRK		
"			4 1	24[illegible] 2	50.0' P.L. (GR. LEVEL TO W.)		
T.P.	5 27	253 46	4 07	248 19	T.P.		
50+50			5 21	24[illegible] 25		℄	
51+00			5 03	24[illegible] 3		℄	
"			5 27	248 19			16.8 - EDGE PVT
"			5 5	24[illegible] 0			24.0 - GUTTER
"			4 5	24[illegible] 0			25.5 - TOP BRK
"			4 3	24[illegible] 2	(GR. HIGHER TO E.)		50.0' - P.L
"			5 68	24[illegible] 28	16.2 - EDGE PVT.		
"			6 5	24[illegible] 0	26.0' - GUTTER		
"			5 0	24[illegible] 5	37.0 - TOP BRK		
"			4 9	24[illegible] 6	50.0' - P.L. (GR. TO W. IS HIGHER)		
51+50			4 90	248 56		℄	
52+00			4 82	24[illegible] 4		℄	
"			5 00	248 46			16.4 - EDGE PVT.
"			5 2	24[illegible] 3			26.0' - GUTTER
"			4 3	24[illegible] 2			26.5 - TOP BRK
"			3 9	24[illegible] 6	(GR. HIGHER TO E.)		50.0 - P.L.
"			5 42	24[illegible] 4	16.5 - EDGE PVT.		

F.B. 1703 PG. 174
Job No. 1387 Division No. Notes Red. Plotted No. Profile
Survey of STROZIER AVE. Date Date X-Sec.
Survey by HOBSON Notes HOBSON Notes Chkd. Checked No.
Indexed K. C. Johnson Date Date

76L298 307 5-49

PLEASE RETURN TO
LOS ANGELES COUNTY SURVEYOR
726 LOS ANGELES COUNTY ENGINEERING BLDG.

NOTE: ANY ADDITIONS OR CHANGES ON THIS SHEET MUST BE MADE OR CIRCLED IN RED INK, WITH DATE AND NAME OF PERSON MAKING CHANGE.

Do not extend notes this side of this line.

STATION	B. S.	H. I.	F. S.	ELEV.	LT.	℄	RT.
52+00		253 46	6 2	247 3	26.3 - GUTTER		
"			5 0	248 5	38.0 - TOP BRK.		
"			4 4	249 1	50.0 - P.L (GR. HIGHER TO W.)		
52+50			4 74	248 72		℄	
53+00			4 75	248 71		℄	
"			4 97	248 49			16.2 - EDGE PVT.
"			5 3	248 2			25.6 - GUTTER
"			4 3	249 2			26.5 - TOP BRK.
"			4 1	249 4	(GR. LEVEL TO E.)		50.0 - P.L.
"			5 25	248 21	16.0 - EDGE PVT.		
"			6 0	247 5	25.5 - GUTTER		
"			4 7	248 8	40.0 - TOP BRK		
"			4 3	249 2	50.0 - P.L. (GR. HIGHER TO W.)		
53+50			4 70	248 76		℄	
54+00			4 55	248 91		℄	
"			4 66	248 80			13.2 - EDGE PVT.
"			4 7	248 8			23.5 - GUTTER
"			4 2	249 3			25.0 - TOP BRK.
"			4 0	249 5	(GR. LEVEL TO E.)		50.0 - P.L.
"			4 90	248 56	15.0 - EDGE PVT		
"			5 2	248 3	24.0 - GUTTER		

Profile No. ____ Date ____ Notes Red. ____ Plotted ____ Date ____ Job No. 1387 Division No. ____
X-Sec. No. ____ Date ____ Notes Chkd. ____ Checked ____ Date ____ Survey of STROZIER AVE. Survey by HOBSON Notes HOBSON Date 12-7-50
Map No. ____ Indexed Johnson Date ____

F.B. 1703 PG. 175

76L298 307 5-49

PLEASE RETURN TO
LOS ANGELES COUNTY SURVEYOR
726 LOS ANGELES COUNTY ENGINEERING BLDG.

NOTE: ANY ADDITIONS OR CHANGES ON THIS SHEET MUST BE MADE OR CIRCLED IN RED INK. WITH DATE AND NAME OF PERSON MAKING CHANGE.

Do not extend notes this side of this line.

STATION	B. S.	H. I.	F. S.	ELEV.	LT.	℄	RT.
54+00		253 46	4 3	24[illegible] 2	37.0' TOP BRK		
"			3 9	24[illegible]	50.0' P.L. (GR. LEVEL TO W.)		
54+50			4 19	249 27		℄	
55+00			3 90	24[illegible] 56		℄	
"			4 14	24[illegible]			11.0' EDGE PVT.
"			4 3	24[illegible] 2			21.2' GUTTER
"			3 8	24[illegible] 7			23.3' TOP BRK.
"			3 5	250 0	(GR. LEVEL TO E.)		50.0' P.L.
"			4 25	24[illegible] 21	11.0' EDGE PVT.		
"			4 9	24[illegible] 6	22.8' GUTTER		
"			4 6	24[illegible] 9	24.0' TOP BRK.		
"			4 2	24[illegible] 3	50.0' P.L. (GR. LEVEL TO W.)		
55+50			3 48	24[illegible]		℄	
T.P.	5 90	255 89	3 47	24[illegible] 9	T.P.		
56+00			5 56	250 3		℄	
"			5 70	25[illegible] 9			10.5' EDGE PVT.
"			6 4	24[illegible] 5			22.0 GUTTER
"			6 1	24[illegible] 8			23.5' TOP BRK.
"			5 7	250 2	(GR. LEVEL TO E.)		50.0' P.L.
"			6 10	24[illegible] 9	10.0' EDGE PVT.		
"			6 6	24[illegible] 3	20.5' GUTTER		

F.B. 1703 PG. 176
Job No. 1387 Division No.
Survey of STROZIER AVE.
Survey by HOBSON Notes HOBSON
Indexed K. C. Johnson Date
Profile No.
X-Sec. No.
Plotted Date
Checked Date
Notes Red. Date
Notes Chkd. Date

76L298 307 5-49

PLEASE RETURN TO
LOS ANGELES COUNTY SURVEYOR
726 LOS ANGELES COUNTY ENGINEERING BLDG.

NOTE: ANY ADDITIONS OR CHANGES ON THIS SHEET MUST BE MADE OR CIRCLED IN RED INK, WITH DATE AND NAME OF PERSON MAKING CHANGE.

Do not extend notes this side of this line.

STATION	B. S.	H. I.	F. S.	ELEV.	CT.	℄	RT.
56+00		255 89	6 3	249 6	24.0' - TOP BRK.		
"			6 3	249 6	50.0 - P.L. (GR. HIGHER TO W.)		
56+50			5 17	250 72		℄	
57+00			4 69	251 20		℄	
"			4 90	250 99			10.5' - EDGE PVT
"			5 8	250 1			21.0' - GUTTER
"			5 6	250 3			22.5' - TOP BRK.
"			5 2	250 7	(GR. LEVEL TO E.)		50.0' - P.L
"			5 09	250 80	9.5 - EDGE PVT.		
"			5 7	250 2	20.5 - GUTTER.		
"			5 0	250 9	22.0' - TOP BRK.		
"			5 4	250 5	50.0' - P.L. (GR. LEVEL TO W.)		
57+50			4 41	251 48		℄	
T.P.	7 13	258 54	4 48	251 41	T.P.		
58+00			6 61	251 93		℄	
"			6 78	251 76			10.5 - EDGE PVT.
"			7 8	250 7			20.0 - GUTTER
"			7 5	251 0	(GR. SLIGHTLY HIGHER TO E.)		50.0' - P.L.
"			6 78	251 76	9.4' EDGE PVT.		
"			7 5	251 0	20.7 - GUTTER		
"			7 1	251 4	22.0' - TOP BRK.		

Profile No. ____ Notes Red. ____ Plotted ____ Job No. 1387 Division No. ____ F.B. 1703 PG. 177
Date ____ Date ____ Survey of STROZIER AVE. SEW. DIST.
X-Sec. No. ____ Notes Chkd. ____ Checked ____ Survey by HOBSON Notes HOBSON Date 12-7-50
Date ____ Date ____ Map No. ____ Indexed A. C. Johnson Date ____

76L298 307 5-49

PLEASE RETURN TO
LOS ANGELES COUNTY SURVEYOR
726 LOS ANGELES COUNTY ENGINEERING BLDG.

NOTE: ANY ADDITIONS OR CHANGES ON THIS SHEET MUST BE MADE OR CIRCLED IN RED INK, WITH DATE AND NAME OF PERSON MAKING CHANGE.

Do not extend notes this side of this line.

STATION	B. S.	H. I.	F. S.	ELEV.	LT.	℄	RT.
58+00		258 54	7 0	25 5	50.0 P.L. (GR. SLIGHTLY		HIGHER TO W.)
58+50			6 19	252 35		℄	
59+00			5 82	252 72		℄	
"			6 15	252 39			11.0 - EDGE PVT.
"			6 9	251 6			19.4 GUTTER
"			6 8	251 7	(GR. SLIGHTLY HIGHER TO E.)		50.0' P.L.
"			6 06	252 48	8.0 - EDGE PVT.		
"			6 9	251 6	20.0 - GUTTER		
"			6 4	252 1	21.7 - TOP BRK.		
"			6 6	251 9	50.0' PL. (GR. LEVEL TO W.)		
59+50			5 38	253 16		℄	
60+00			4 91	253 65		℄	
"			5 31	253 23			10.5 - EDGE PVT
"			6 2	252 3			21.0 GUTTER
"			5 9	252 6			22.3 - TOP BRK.
"			5 6	252 9	(GR LEVEL TO E.)		50.0 - PL.
"			5 19	252 85	8.0 - EDGE PVT.		
"			6 0	252 5	19.5 GUTTER		
"			5 2	253 3	21.7 - TOP BRK.		
"			5 5	253 0	50.0 - P.L. (GR. LEVEL		TO W.)
60+13.1			4 78	253 76		℄	

F.B. 1703 PG. 178
Survey of STROOKER AVE
Survey by HOBSON
Indexed L. C. Johnson Date
Job No. 1382 Division No.
Notes HOBSON
Notes Red. Date
Notes Chkd. Date
Plotted Date
Checked Date
Profile No.
X-Sec. No.

76L298 307 5-49

PLEASE RETURN TO
LOS ANGELES COUNTY SURVEYOR
726 LOS ANGELES COUNTY ENGINEERING BLDG.

NOTE: ANY ADDITIONS OR CHANGES ON THIS SHEET MUST BE MADE OR CIRCLED IN RED INK, WITH DATE AND NAME OF PERSON MAKING CHANGE.

Do not extend notes this side of this line.

STATION	B. S.	H. I.	F. S.	ELEV.	CT	℄	RT
60+13.1		258 54	5 23	253 31			11.1 - EDGE PVT.
"			6 0	252 5			21.0 - GUTTER
"			5 8	252 7			22.0 - TOP BRK.
"			5 4	253 1	(GR. LEVEL TO E.)		50.0 - P.L.
60+32.6			4 58	253 96		℄	
"			4 84	253 70	7.6 - EDGE PVT.		
"			5 5	253 0	20.0 - GUTTER		
"			5 1	253 4	22.0 - TOP BRK.		
"			5 3	253 2	50.0 - P.L. (GR. LEVEL TO W.)		
60+43.7			4 50	254 04		℄	
			5 47	253 07	(ON S.P.L. FERN ST.)		22.5 - EDGE PVT.
			5 8	252 7	" " " "		25.5 - GUTTER
			5 3	253 2	" " " "		30.0 - TOP BRK.
			5 4	253 1	" " " "		50.0 - P.L.
			5 5	253 0	" " " "		100.0 - GR.
			5 2	253 3	" " " "		200.0 - "
			5 1	253 4	" " " "		275.0 - " @ P.L.
			5 11	253 43	11.9' - EDGE PVT. (ON S.P.L. FERN ST.)		
			5 4	253 1	19.5 - GUTTER "		" " "
			4 9	253 6	27.0 - TOP BRK "		" " "
			5 1	253 4	50.0 - P.L. "		" " "

Profile No. ____ Notes Red. ____ Plotted ____ Job No. 1387 Division No. ____ F.B. 1703 PG. 179
X-Sec. No. ____ Date ____ Date ____ Survey of STROZIER AVE.
Notes Chkd. ____ Checked ____ Survey by HOBSON Notes HOBSON Date 12-7-50
Date ____ Date ____ Map No. ____ Indexed ____ Date ____

76L298 307 5-49

PLEASE RETURN TO
LOS ANGELES COUNTY SURVEYOR
726 LOS ANGELES COUNTY ENGINEERING BLDG.

NOTE: ANY ADDITIONS OR CHANGES ON THIS SHEET MUST BE MADE OR CIRCLED IN RED INK, WITH DATE AND NAME OF PERSON MAKING CHANGE.

Do not extend notes this side of this line.

STATION	B. S.	H. I.	F. S.	ELEV.	LT.	℄	RT.
60+42.7		258 54	5 4	255 1	100.0 - GR (ON S.P.L. FERN ST.)		
"			5 6	252 9	200.0 " " " "		@ P.C.
60+58.1			4 38	254 6		℄	
"			4 61	253 3	7.8 - PVT		
"			5 [illegible]	25[illegible] 25	21.0 - GUTTER		
"			5 [illegible]	25[illegible] 2	12.7 - EDGE PVT @ RETURN		
60+61.7			4 36	25[illegible] 7		℄	
"			4 62	25[illegible] 2			11.0 - PVT.
"			5 43	25[illegible] 1			26.5 - GUTT
"			5 14	25[illegible] 0			37.5 - PVT - BRK
"			5 15	25[illegible] 9			50.6 - EDGE PVT @ RET.
60+72.685			4 28	25[illegible] 6	℄ UTER MERCED AVE. & FERN ST.		
			4 49	25[illegible] 5	(ON ℄ FERN ST.)		11.0 - PVT.
			5 24	25[illegible] 0			29.7 - GUTTER
			4 92	2[illegible] 2			50.0 - BRK
			5 [illegible]	25[illegible] 8			100.0 - PVT
			4 55	2[illegible] 7	8.0 - PVT. (ON ℄ FERN ST.)		
			5 30	25[illegible] 1	21.0 - GUTT		
			5 11	25[illegible] 3	50.0 - PVT		
			5 22	25[illegible] 2	100.0 - PVT		
60+81.4			4 20	25[illegible] 4		℄	

F.B. 1703 PG. 180 Job No. 1387 Division No. Notes Red. Date Plotted Date No. Profile
Survey of STROZIER AVE. Survey by HOBSON Notes HOBSON Notes Chkd. Date Checked Date No. X-Sec.
Indexed A. C. Johnson Date

76L298 307 4-50

PLEASE RETURN TO
LOS ANGELES COUNTY SURVEYOR
726 LOS ANGELES COUNTY ENGINEERING BLDG.

NOTE: ANY ADDITIONS OR CHANGES ON THIS SHEET MUST BE MADE OR CIRCLED IN RED INK, WITH DATE AND NAME OF PERSON MAKING CHANGE.

Do not extend notes this side of this line.

STATION	B. S.	H. I.	F. S.	ELEV.	LT.	℄	RT.
60+81.4		258 54	4 43	254 11	8.0 - PVT		
"			5 24	253 30	18.5 - GUTT		
"			5 20	253 34	49.9 - EDGE PVT @ RETURN		
60+83.1			4 19	254 35		℄	
"			4 49	254 05			11.0 - PVT
"			5 20	253 34			27.5 - GUTTER
"			4 96	253 58			57.4 - EDGE PVT @ RT
61+02.7			4 05	254 49		℄	
			4 32	254 22	(ON N.P.L. FERN ST.)		11.0 - PVT
			5 04	254 50	" " " "		24.0 - EDGE PVT & GUTT
			4 7	253 8	" " " "		25.5 - TOP BRK
			5 0	253 5	" " " "		50.0 - PL
			4 6	253 9	" " " "		100.0 - GR
			4 5	254 0	" " " "		200.0 - "
			4 4	254 1	" " " "		215.0 - " @ PL
			4 42	254 12	8.0 - PVT.		
			5 22	253 32	18.5 - EDGE PVT. & GUTTER (ON N.P.L. FERN ST)		
			4 6	253 9	25.3 - TOP BRK.		" " " "
			4 9	253 6	50.0 - P.L.		" " " "
			4 8	253 7	100.0 - GR		" " " "
			4 7	253 8	200.0 - "		" " " "

Profile No. ____ Notes Red. ____ Plotted ____ Job No. 1387 Division No. ____ F. B. 1703 Pg. 181

X-Sec. No. ____ Date ____ Notes Chkd. ____ Date ____ Checked ____ Date ____ Survey of ____ Survey by ____ Date ____ Map No. ____ Indexed ____ Date ____

76L298 307 4-50

PLEASE RETURN TO
LOS ANGELES COUNTY SURVEYOR
726 LOS ANGELES COUNTY ENGINEERING BLDG.

NOTE: ANY ADDITIONS OR CHANGES ON THIS SHEET MUST BE MADE OR CIRCLED IN RED INK, WITH DATE AND NAME OF PERSON MAKING CHANGE.

Do not extend notes this side of this line.

STATION	B. S.	H. I.	F. S.	ELEV.	LT.	℄	RT.
61+23.9		258 54	3 91	254 63		℄	
"			4 38	254 16			13.2 - EDGE PVT.
"			4 8	253 7			20.0 - GUTTER
"			4 5	254 0	(GR. LEVEL TO E.)		50.0 - P.L.
"			4 35	254 19	8.4 - EDGE PVT.		
"			5 4	253 1	19.5 - GUTTER		
"			4 5	254 0	21.5 - TOP BRK.		
"			4 6	253 9	50.0 - P.L. (GR. LEVEL TO W.)		
61+50			3 76	254 78		℄	
T.P.	532	259 77	4 09	254 45	T.P.		
62+00			4 59	255 18		℄	
"			4 98	254 79			12.3 - EDGE PVT.
"			5 6	254 2			20.5 - GUTTER
"			5 4	254 4			22.5 - TOP BRK.
"			5 4	254 4			50.0 - P.L.
"			4 84	254 93	8.3 - EDGE PVT.		
"			5 9	253 9	19.5 - GUTTER		
"			5 4	254 4	22.8 - TOP BRK.		
"			5 5	254 3	50.0 - P.L.		
62+50			4 21	255 56		℄	
63+00			4 02	255 75		℄	

F. B. 1703 Pg. 182 Job No. 1387 Division No. Notes Red. Plotted Profile
Survey of STROZIER AVE. Date Date No.
Survey by HOSSON Notes: HOSSON Notes Chkd. Checked X-Sec.
Indexed C. Johnson Date Date Date No.

PLEASE RETURN TO
LOS ANGELES COUNTY SURVEYOR
726 LOS ANGELES COUNTY ENGINEERING BLDG.

NOTE: ANY ADDITIONS OR CHANGES ON THIS SHEET MUST BE MADE OR CIRCLED IN RED INK, WITH DATE AND NAME OF PERSON MAKING CHANGE.

Do not extend notes this side of this line.

STATION	B. S.	H. I.	F. S.	ELEV.	LT.	℄	RT.
~~63+00~~						℄	
"		259 77	4 33	255.44			12.0 - EDGE PVT.
"			4 9	254.9			20.2 - GUTTER
"			4 6	255.2			21.5 - TOP BRK.
"			4 6	255.2			50.0 - P.L.
"			4 4	255.4			100.0 - GR.
"			4 7	255.1			168.0 - GR.
"			4 27	255.50	8.4 - EDGE PVT.		
"			5 3	254.5	19.3 - GUTTER		
"			4 8	255.0	24.0 - TOP BRK.		
"			4 8	255.0	50.0 - P.L.		
"			5 0	254.8	100.0 - GR.		
"			4 9	254.9	200.0 - "		
63+50			3 61	256.16		℄	
64+00			3 30	256.47		℄	
"			3 56	256.21			11.7 - EDGE PVT.
"			4 1	255.7			18.6 - GUTTER
"			3 9	255.9			20.5 - TOP BRK.
"			3 9	255.9			50.0 - P.L.
"			3 66	256.11	8.6 - EDGE PVT.		
"			4 6	255.2	16.3 - GUTTER		

Profile No. ____ Notes Rod ____ Plotted ____ Date ____ Job No. 1382 Division No. ____
Notes Chkd. ____ Date ____ Checked ____ Date ____ Survey of SPRING STREET
Map No. ____ Traced ____ Date ____ F. B. 1703 Pg. 183

76L298 307 4-50

PLEASE RETURN TO
LOS ANGELES COUNTY SURVEYOR
726 LOS ANGELES COUNTY ENGINEERING BLDG.

NOTE: ANY ADDITIONS OR CHANGES ON THIS SHEET MUST BE MADE OR CIRCLED IN RED INK, WITH DATE AND NAME OF PERSON MAKING CHANGE.

Do not extend notes this side of this line.

STATION	B. S.	H. I.	F. S.	ELEV.	LT.	℄	RT.
64+00		259 77	4 2	255 6	21.5 - TOP BRK.		
"			4 5	255 3	50.0' - P.L.		
64+50			3 00	256 77		℄	
65+00			2 52	257 25		℄	
"			2 83	256 94			11.2 - EDGE PVT
"			3 4	256 4			18.0 - GUTT
"			3 2	256 6			20.5 - TOP BRK
"			3 4	256 4			50.0 - P.L.
"			2 72	256 85	9.7 - EDGE PVT		
"			3 7	256 1	20.0' GUTTER		
"			3 5	256 3	21.6 - TOP BRK		
"			3 4	256 4	50.0' - P.L.		
T.P.	5 77	262 69	2 85	256 92	T.P.		
65+50			5 08	257 61		℄	
66+00			4 77	257 92		℄	
"			5 06	257 63			11.3 - EDGE PVT
"			5 2	257 5			17.0 - GUTTER,
"			5 0	257 7			19.0' TOP BRK
"			4 8	257 9			50.0 - P.L.
"			4 6	258 1			100.0 - GR.
"			4 5	258 2			270.0 - "

F. B. 1703 Pg. 184 Job No. 1387 Division No. Notes Red. Plotted Profile
Survey of STROZIER AVE. Date Date No.
Survey by HOBSON Notes HOBSON Notes Chkd. Checked X-Sec.
Indexed C. Johnson Date Date Date No.

76L298 307 4-50

PLEASE RETURN TO
LOS ANGELES COUNTY SURVEYOR
726 LOS ANGELES COUNTY ENGINEERING BLDG.

NOTE: ANY ADDITIONS OR CHANGES ON THIS SHEET MUST BE MADE OR CIRCLED IN RED INK, WITH DATE AND NAME OF PERSON MAKING CHANGE.

Do not extend notes this side of this line.

10.8 11.2

STATION	B. S.	H. I.	F. S.	ELEV.	LT.	℄	RT
66+00		262 69	5 16	257 53	10.0 - EDGE PVT.		
"			6 1	256 6	20.6 - GUTTER		
"			5 8	256 9	50.0 - P.L.		
"			5 4	257 3	100.0 - GR.		
"			6 0	256 7	210.0 - "		
66+50			4 45	258 24		℄	
67+00			4 02	258 67		℄	
"			4 31	258 38			11.0 - EDGE PVT.
"			4 6	258 1			17.8 - GUTTER
"			4 2	258 5			23.3 - TOP BRK
"			4 3	258 4	(GR. LEVEL TO E.)		50.0 - P.L.
"			4 50	258 19	10.8 - EDGE PVT.		
"			5 3	257 4	18.8 - GUTTER		
"			5 0	257 7	21.1 - TOP BRK		
"			5 0	257 7	50.0 - P.L. (GR. LEVEL TO W.)		
67+50			3 65	259 04		℄	
68+00			3 33	259 36		℄	
"			3 64	259 05			10.8 - EDGE PVT.
"			4 1	258 6			18.5 - GUTTER
"			3 3	259 4			24.5 - TOP BRK
"			3 3	259 4	(GR. LEVEL TO E)		30.0 - P.L.

Profile Notes Red. ____ Plotted ____ Job No. 1387 Division No. ____ F. B. 1703 Pg. 185
No. ____ Date ____ Date ____ Survey of STROZIER [illegible]
No. ____ Notes Chkd. ____ Checked ____ Survey by [illegible]
No. ____ Date ____ Date ____ Map No. ____ Date ____

76L298 307 4-50

PLEASE RETURN TO
LOS ANGELES COUNTY SURVEYOR
726 LOS ANGELES COUNTY ENGINEERING BLDG.

NOTE: ANY ADDITIONS OR CHANGES ON THIS SHEET MUST BE MADE OR CIRCLED IN RED INK, WITH DATE AND NAME OF PERSON MAKING CHANGE.

Do not extend notes this side of this line.

STATION	B. S.	H. I.	F. S.	ELEV.	LT.	℄	RT.
68+00		262 69	3 95	258 74	11.2' EDGE PVT.		
"			4 4	258 3	17.5' GUTTER		
"			4 3	258 4	50.0' - P.L. (GR. LEVEL TO W.)		
68+50			3 03	259 66		℄	
69+00			2 81	259 88		℄	
"			3 19	259 50			11.0 - EDGE PVT
"			3 9	258 8			18.2 - GUTTER
"			3 0	259 7			27.8 - TOP. BRK
"			3 1	259 6	(GR. LEVEL TO E.)		30.0 - P.L.
"			3 25	259 14	11.0 - EDGE PVT.		
"			3 5	259 2	18.5 - GUTTER		
"			3 5	259 2	50.0 P.L. (GR. LEVEL TO W.)		
T.P.	4 06	263 60	3 15	259 54	T.P.		
69+50			3 83	259 77		℄	
69+98.5			4 18	259 42		℄	
"			4 52	259 08			10.0 - EDGE PVT.
"			5 0	258 6			19.3 - GUTTER
"			4 0	259 6			30.0 - P.L.
70+02.89			4 21	259 39		℄	
			4 48	259 12	(ON S.P.L. GIOVANE ST.)		10.0' - PVT.
			5 08	258 52	(ON S.P.L. GIOVANE ST.)		20.0' - EDGE PVT.

F. S. 1903 Pg. 186 Job No. 1387 Division No. Notes Red. Plotted Date No. Profile
Survey of STROZIER AVE. Date X-Sec.
Survey by HOBSON Notes HOBSON Checked
Indexed C. Johnson Date Date No.

TEL 598 307 4-50

PLEASE RETURN TO
LOS ANGELES COUNTY SURVEYOR
726 LOS ANGELES COUNTY ENGINEERING BLDG.

NOTE: ANY ADDITIONS OR CHANGES ON THIS SHEET MUST BE MADE OR CIRCLED IN RED INK, WITH DATE AND NAME OF PERSON MAKING CHANGE.

Do not extend notes this side of this line.

STATION	B. S.	H. I.	F. S.	ELEV.	LT	℄	RT
70+02.89		263 60	5 2	258 4			24.3 - GUTTER
			4 1	259 5			30.0 - P.L.
			4 4	259 2			50.0 - GR.
			4 1	259 5			100.0 - "
			3 6	260 0			153.0 - "
70+04.0			4 23	259 37		℄	
"			4 49	259 11			10.0' - PVT.
"			5 15	258 45			23.8' - GUTTER
"			4 78	258 82			29.0' - EDGE PVT. @ R
70+17.885			4 29	259 31	℄ INTER. MERCED AVE & GIOVANE ST.		
			4 58	259 02	(ON ℄ GIOVANE ST.)		10.0 - PVT.
			5 17	258 43	" " " "		23.8 - GUTTER PV
			4 75	258 85	" " " "		30.0 - PVT.
			4 15	259 45	" " " "		50.0 - PVT.
			3 74	259 86	" " " "		100.0 "
70+17.885			4 80	258 80	11.0' - EDGE PVT.		
"			5 3	258 3	21.1 - GUTTER		
"			5 2	258 4	50.0 - P.L. (GR. LEVEL TO W.)		
T.P.	3 74	263 06	4 28	259 32	T.P.		
70+30.0			3 76	259 30		℄	
"			4 02	259 04			10.0' - PVT.

Profile Notes Red. Plotted Job No. 1382 Division No.
No. Date Date Survey of STREET
No. Date Date Map No. Date

F. B. 1703 Pg. 187

76L298 307 4-50

PLEASE RETURN TO
LOS ANGELES COUNTY SURVEYOR
726 LOS ANGELES COUNTY ENGINEERING BLDG.

NOTE: ANY ADDITIONS OR CHANGES ON THIS SHEET MUST BE MADE OR CIRCLED IN RED INK, WITH DATE AND NAME OF PERSON MAKING CHANGE.

Do not extend notes this side of this line.

STATION	B. S.	H. I.	F. S.	ELEV.	CT.	℄	RT.
70+30.0		263 06	4 66	258 40			24.0 - GUTTER
"			4 32	258 74			29.0 - EDGE PVT. @ RETURN
70+32.89			3 76	259 30		℄	
			4 03	259 03	(ON S.P.L. GIOVANE ST.)		10.0 - PVT.
			4 42	258 64	" " " "		18.0 - EDGE PVT.
			4 7	258 4	" " " "		22.3 - GUTTER.
			3 9	259 2	" " " "		26.0 - TOP BRK.
			3 8	259 3	" " " "		30.0 - P.L.
			3 7	259 4	" " " "		50.0 - GR
			3 4	259 7	" " " "		100.0 - "
			3 2	259 9	" " " "		153.0 - "
70+36.8			3 74	259 32		℄	
"			4 06	259 00			9.8 - EDGE PVT
"			4 6	258 5			21.3 - GUTTER
"			4 0	259 1			24.8 - TOP BRK.
"			4 0	259 1	(GR. HIGHER TO E.)		30.0 - P.L.
70+50.0			3 78	259 28		℄	
71+00			3 86	259 20		℄	
"			4 18	258 88			9.6 - EDGE PVT.
"			4 6	258 5			16.6 - GUTTER
"			4 0	259 1			22.8 - TOP BRK

F. B. 1703 Pg. 188 Job No. 1387 Division No. Notes Red Plotted Profile
Survey of STROZIER AVE. Date Date No. X-Sec.
Survey by HOBSON Notes HOBSON Checked
Indexed K. C. Johnson Date Date No.

PLEASE RETURN TO
LOS ANGELES COUNTY SURVEYOR
726 LOS ANGELES COUNTY ENGINEERING BLDG.

NOTE: ANY ADDITIONS OR CHANGES ON THIS SHEET MUST BE MADE OR CIRCLED IN RED INK, WITH DATE AND NAME OF PERSON MAKING CHANGE.

Do not extend notes this side of this line.

STATION	B. S.	H. I.	F. S.	ELEV.	LT.	℄	RT.
72+50		263 43	4 52	258 91		℄	
"			4 86	258 57		10.5 - EDGE PVT.	
"			5 5	257 9		19.3 - GUTTER	
"			4 9	258 5	(GR. HIGHER TO E.)	30.0 - PL	
T.P.	4 90	263 29	5 04	258 39	T.P.		
73+00			4 40	258 89		℄	
"			4 77	258 52		11.0 - EDGE PVT.	
"			5 3	258 0		20.0 - GUTTER	
"			4 5	258 8	(GR. HIGHER TO E.)	30.0 - P.L.	
"			4 82	258 47	10.5 - PVT.		
"			5 08	258 21	17.5 - GUTT - ON MAC. SERV. STA. DRIVE		
"			4 42	258 87	50.0 - PL " " " "		
73+43.2			4 62	258 67		℄	
73+56.7			5 24	258 05		℄ - CROSS - GUTTER	
73+73.37			5 13	258 16		℄	
73+93.285			4 79	258 50	℄ INT. MERCED AVE. & GARVEY AVE.		
			4 63	258 66	ON ℄ GARVEY AVE.	30.0 - PVT.	
			4 28	259 01	" " " "	100.0 - PVT.	
			5 09	258 20	50.0 - PVT - ON ℄ GARVEY AVE.		
			5 27	258 02	100.0 - " " " "		

Profile No. ____ Date ____ Notes Rod ____ Date ____ Plotted ____ Date ____ Job No. 1867 Division No. ____ Survey of STREET IMP. AVE.
No. ____ Date ____ Date ____ Map No. ____ Date ____ Date ____

F.B. 1703 PG. 191

76L298 307 4-50

PLEASE RETURN TO
LOS ANGELES COUNTY SURVEYOR
726 LOS ANGELES COUNTY ENGINEERING BLDG.

NOTE: ANY ADDITIONS OR CHANGES ON THIS SHEET MUST BE MADE OR CIRCLED IN RED INK, WITH DATE AND NAME OF PERSON MAKING CHANGE.

Do not extend notes this side of this line.

STATION	B. S.	H. I.	F. S.	ELEV.	LT.	℄	RT.
		263 29					
CURB & GUTTER ELEVS. @ MERCED AVE & GARVEY AVE.							
			4 85	258 44	S.E COR.	S END C.R.	- W. EDGE GUTTER
			4 99	258 30	" "	" "	- GUTTER @ CB.
			4 52	258 77	" "	" "	- TOP CB. PL SAME
			5 29	258 00	" "	E "	- N. EDGE GUTTER
			5 34	257 95	" "	" "	- GUTTER @ CB.
			4 67	258 62	" "	" "	- TOP CB.
			5 74	257 55	S.W. "	W. "	- N. EDGE GUTTER
			5 87	257 42	" "	" "	- GUTT. @ CB.
			5 06	258 23	" "	" "	- TOP CB.
			5 06	258 23	" "	S. "	- E. EDGE GUTTER
			5 17	258 12	" "	" "	- GUTTER @ CB.
			4 69	258 60	" "	" "	- TOP CB. PL. SAME
B.M. ME 106			5 09	258 70	B.M. ME 106 EL 258.197 - FB. 1703-10 GARVEY AVE & MERCED AVE. S.W. COR. BT SPL IN CB. 3' W. OF W. END C.R.		

F.B. 1703 Pg. 192 Job No. 138 Survey of STROZIER AVE. Survey by HOBSON Indexed R. C. Johnson Notes Red Date Notes Chkd. Date Plotted Date Checked Date Profile No. X-Sec. No.

Notes Ck'd by	Survey of STROZIER AVE.	F. B. 1703 PG. 193
Map No.	W. 0387 Tape No. Sh'd	
Office Work	Surveyed by R. B. HOBSON	
Checked	Notes HOBSON Date 11-5-50	
Date	Indexed C. Johnson	

TOPOGRAPHY
ON
CENTRAL AVE.
FROM: KLINGERMAN ST. (TO N.)
TO: RUSH ST.

STROZIER AVE. SEW. DIST.
J. N. 1387

NOTE: ALL PLUS & OFFSETS TO P.P.S, M.H.S, H.H.S, TREES, LIGHT STANDARDS, ETC. ARE TO CENTER.

DEC. 11TH, 1950
HOBSON
FRONK
BROWN
MOODY

Note: Any Additions or Changes on This Sheet Must be Made or Circled in Red Ink With Date and Name of Person Making Change.

Do not extend notes this side of this line.

RETURN TO
LOS ANGELES COUNTY SURVEYOR
726 LOS ANGELES COUNTY
ENGINEERING BLDG.

76F3098 247 10M 1-49

F. B. 1703 PG. 194

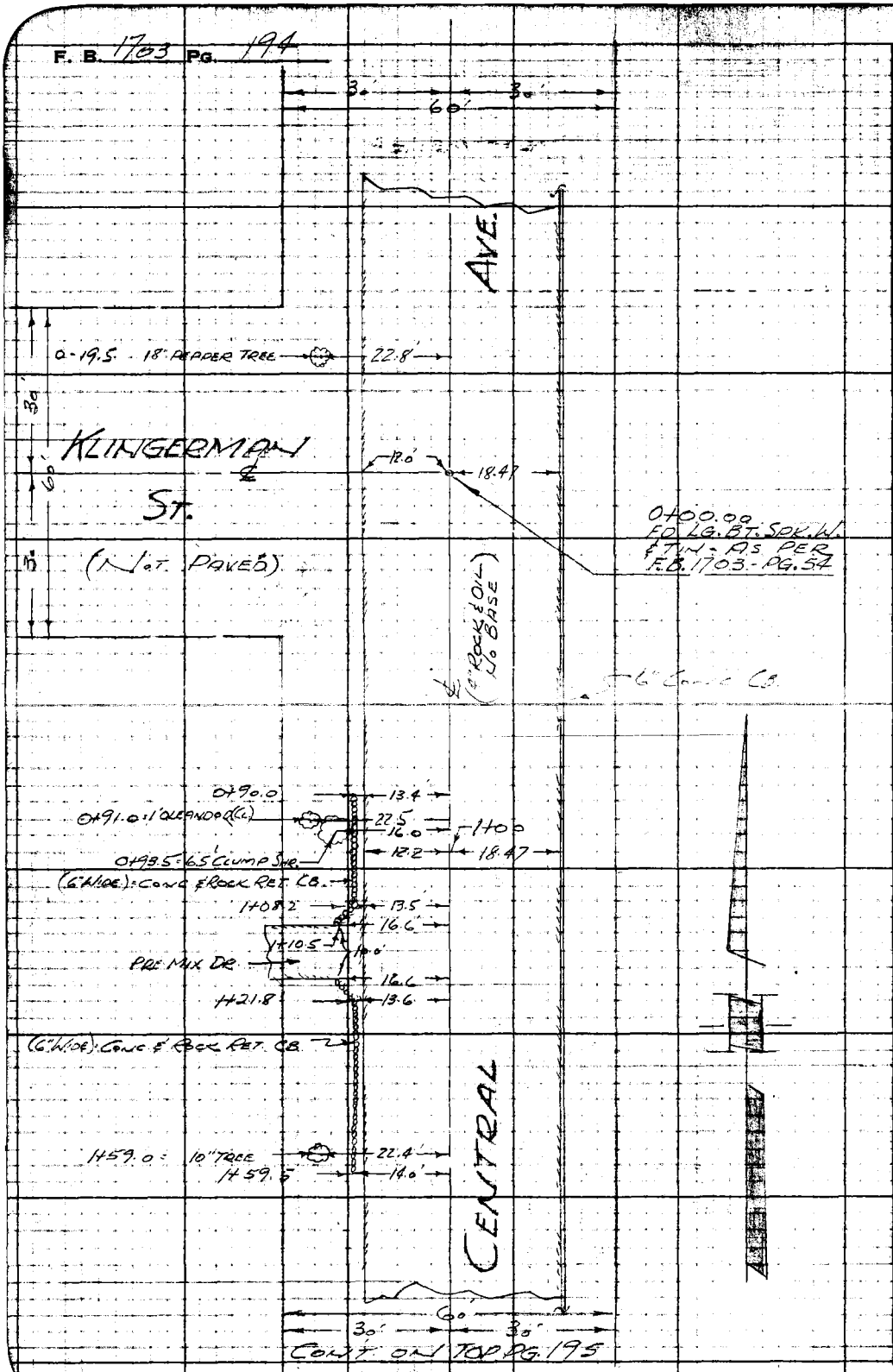

CONT. ON TOP PG. 195

RETURN TO
LOS ANGELES COUNTY SURVEYOR
725 LOS ANGELES COUNTY
ENGINEERING BLDG.

Do not extend notes this side of this line.

Note: Any Additions or Changes on This Sheet Must be Made or Circled in Red Ink With Date and Name of Person Making Change.

F. B. 1703 PG. 195

Notes Ck'd by	Survey of STROZIER AVE.
Map No.	W. O. Tape No. Std.
Office Work	Surveyed by R.B. HOBSON
Checked	Noted HOBSON Date 12-11-56
Date	Indexed C. Johnson

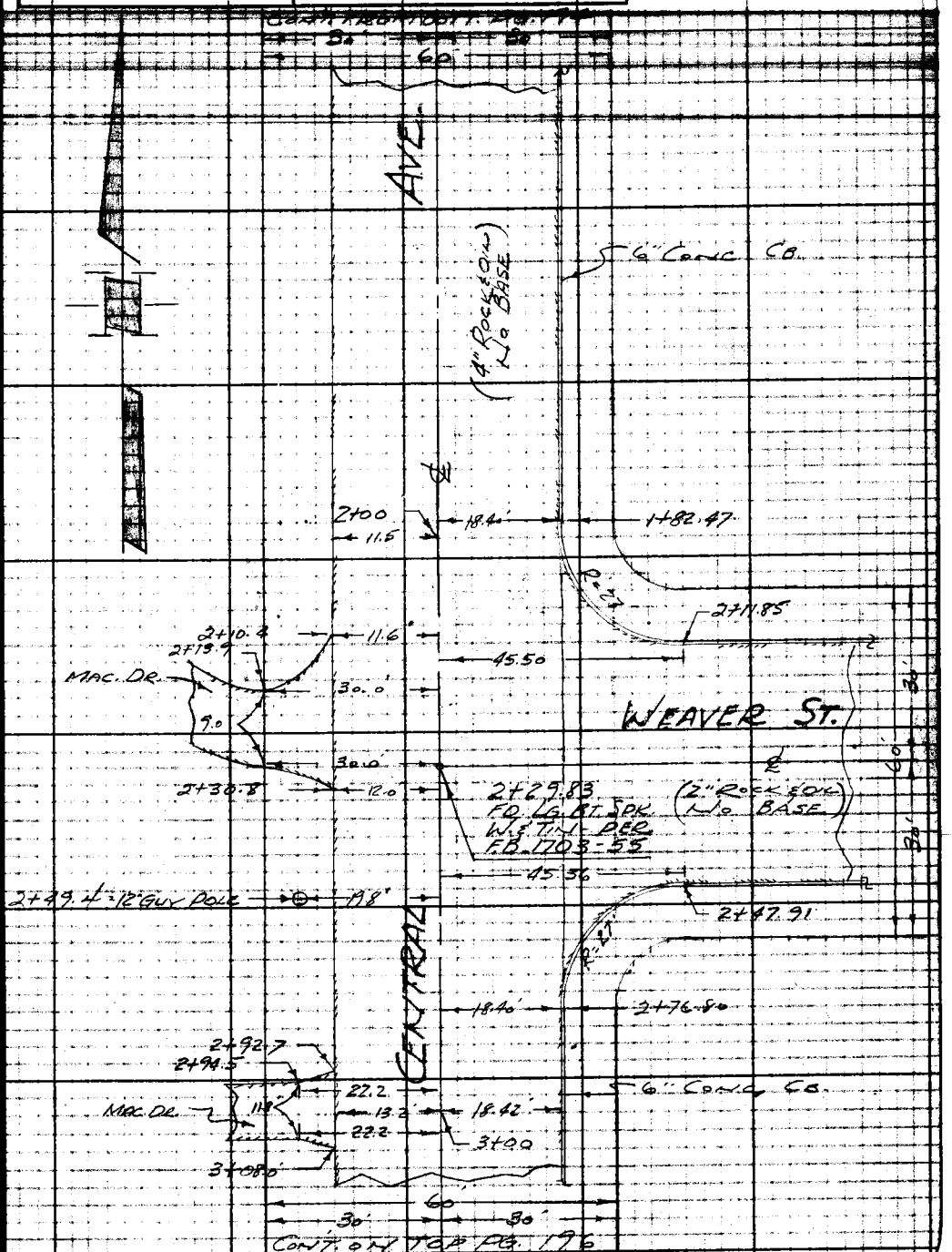

Note: Any Additions or Changes on This Sheet Must be Made or Circled in Red Ink With Date and Name of Person Making Change.

Do not extend notes this side of this line.

RETURN TO
LOS ANGELES COUNTY SURVEYOR
726 LOS ANGELES COUNTY
ENGINEERING BLDG.

76F3095 247 10M 1-49

F. B. 1703 PG. 196

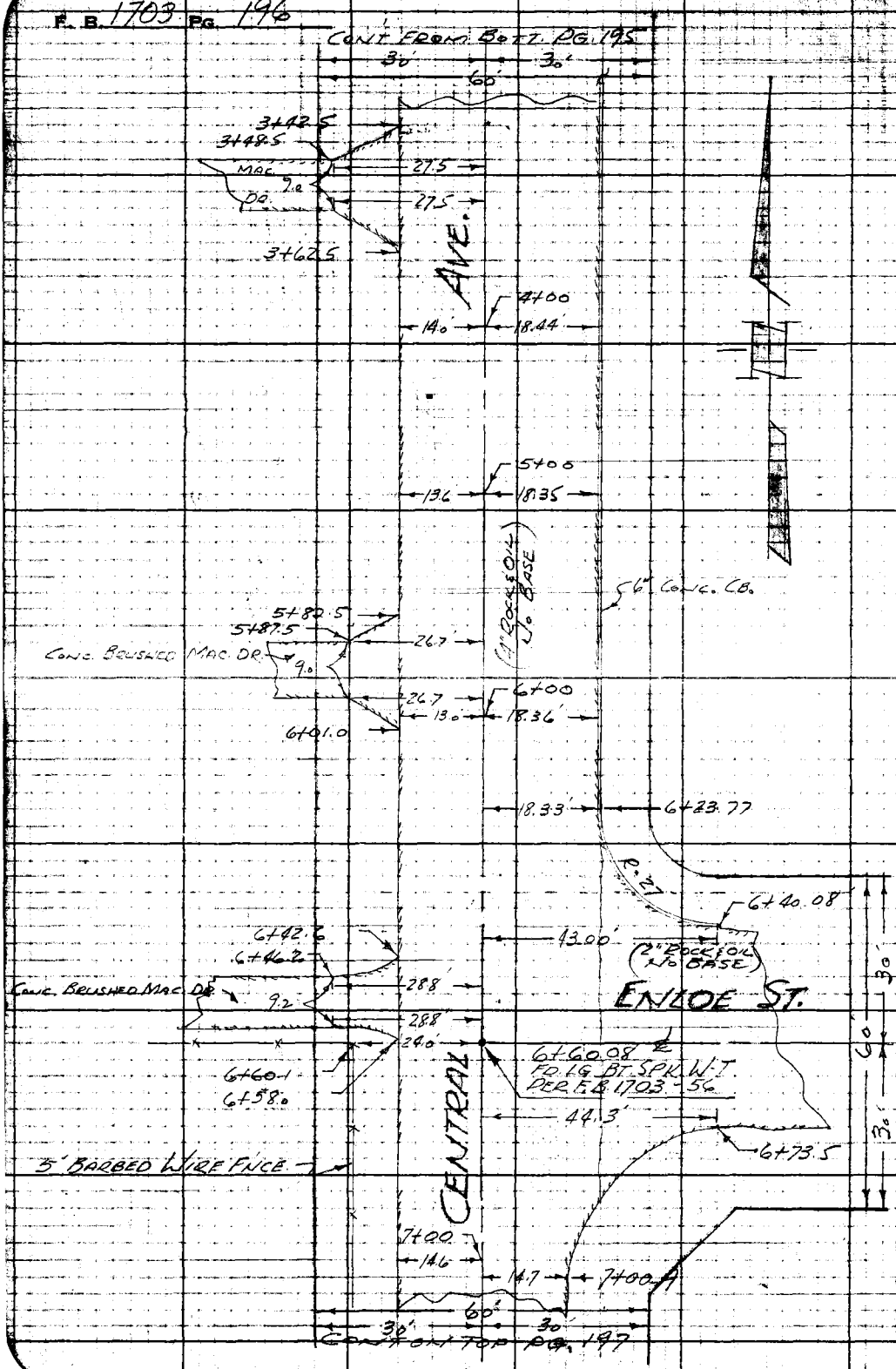

RETURN TO
LOS ANGELES COUNTY SURVEYOR
729 LOS ANGELES COUNTY
ENGINEERING BLDG.

Do not extend notes this side of this line.

Note: Any Additions or Changes of This Sheet Must be Made or Circled in Ink With Date and Name of Person Making Change.

Notes Ch'd by	Survey of STROZIER AVE	F. B. 1703 PG. 197
Map No.	W. O. Tape No. Std.	
Office Work	Surveyed by R. B. HOBSON	
Checked	Notes HOBSON Date 12-15-50	
Date	Indexed C. Johnson	



CONT ON TOP PG. 198

Note: Any Additions or Changes on This Sheet Must be Made or Circled in Red Ink With Date and Name of Person Making Change.

Do not extend notes this side of this line.

RETURN TO
LOS ANGELES COUNTY SURVEYOR
726 LOS ANGELES COUNTY
ENGINEERING BLDG.

76F3095 247 10M 1-49



RETURN TO
LOS ANGELES COUNTY SURVEYOR
725 LOS ANGELES COUNTY
ENGINEERING BLDG.

Do not extend notes this side of this line.

• Note: Any Additions or Changes on This Sheet Must be Made or Circled in Red Ink With Date and Name of Person Making Change.

FROM: RUNGERMAN ST. (TO W.)
TO: RUSH ST. (TO S.)

STROZIER AVE. SEW. DIST.

J.N. 1387

DEC. 12TH 1950

HOBSON
FRONK
BROWN
MOODY

STATION	B. S.	H. I.	F. S.	ELEV.

NOTE: ANY ADDITIONS OR CHANGES ON THIS SHEET MUST BE MADE AND CIRCLED IN RED INK, WITH DATE AND NAME OF PERSON MAKING CHANGE.

PLEASE RETURN TO
LOS ANGELES COUNTY SURVEYOR
726 LOS ANGELES COUNTY ENGINEERING BLDG.

Do not extend notes this side of this line.

76L398 307 4-50

76L298 3M 4-60

PLEASE RETURN TO
LOS ANGELES COUNTY SURVEYOR
726 LOS ANGELES COUNTY ENGINEERING BLDG.

NOTE: ANY ADDITIONS OR CHANGES ON THIS SHEET MUST BE MADE OR CIRCLED IN RED INK, WITH DATE AND NAME OF PERSON MAKING CHANGE.

Do not extend notes this side of this line.

STATION	B. S.	H. I.	F. S.	ELEV.	LT.	℄	RT.
					B.M. ME-162 - ELEV. 254.021		F.B. 1783-37
B.M. ME-162	4 50	258 54		254 04	CENTRAL AVE. (E. SIDE) BT. SPK. IN CB., 10' N. OF ℄		@ KLINGERMAN ST. PROD. OF KLINGERMAN ST.
0+00.00			4 52	254 02	℄ INTER. CENTRAL AVE.		& KLINGERMAN ST. (To W)
			4 98	253 56	(ON ℄ KLINGERMAN ST.)		12' - EDGE PVT.
			4 8	253 7	" " " "		30' - DIRT
			4 9	253 6	" " " "		100' - "
"			5 56	252 98	18.5 - GUTTER		
"			4 53	254 51	" - TOP CB.		
"			4 2	254 3	30.0 - P.L. (GR. HIGHER TO E.)		
0+30.0			4 65	253 89		℄	
"			5 00	253 54	(ON S.P.L. KLINGERMAN ST.)		12.0 - EDGE PVT. & GUTT.
"			4 5	254 0	" " " "		19.0 - TOP BRK
"			4 5	254 0	" " " "		30.0 - GR.
"			4 8	253 7	" " " "		100.0 " (GR. LEVEL To W)
0+50			4 73	253 81		℄	
1+00			4 91	253 63		℄	
"			5 45	253 09			12.2 - EDGE PVT.
"			5 73	252 81			13.4 - BOTT. PCC CB & GUTT.
"			5 13	253 41			" TOP " "
"			5 0	253 5	(GR. LEVEL To W)		30.0 - P.L.

Job No. 1287 Division No. Date Name Date
Project SPROTTER AVE. Name HOBSON Date
Notes by HOBSON Date
Checked by Date

TEL 298 207 4-50

PLEASE RETURN TO
LOS ANGELES COUNTY SURVEYOR
726 LOS ANGELES COUNTY ENGINEERING BLDG.

NOTE: ANY ADDITIONS OR CHANGES ON THIS SHEET MUST BE MADE OR CIRCLED IN RED INK, WITH DATE AND NAME OF PERSON MAKING CHANGE.

Do not extend notes this side of this line.

STATION	B. S.	H. I.	F. S.	ELEV.	LT.	℄	RT.
1+00		258 54	5 92	252 62	18.5 - GUTTER		
"			4 96	253 58	" - TOP BRK.		
"			4 7	253 8	30.0 - P.L. (GR. LEVEL TO E.)		
T.P.	4 63	257 72	5 45	253 09	T.P.		
1+50			4 27	253 45		℄	
2+00			4 49	253 23		℄	
"			5 04	252 68			11.5 - EDGE PVT. & GUTTER
"			4 8	252 9			14.0 - TOP BRK.
"			4 5	253 2			30.0 - P.L.
2+29.83			4 63	253 09	℄ INTER. CENTRAL AVE. & WEAVER ST.		
"			5 10	252 62			12.0 - EDGE PVT. & GUTTER
"			4 6	253 1			18.0 - TOP BRK.
"			4 8	252 9			30.0 - P.L.
"			4 8	252 9			100.0 - GR.
"			5 2	252 5			200.0 "
"			5 6	252 1			330.0 "
			5 58	252 14	18.4 - GUTTER		(ON ℄ WEAVER ST.
			5 24	252 48	30.0 - PVMT		" " "
			4 77	252 95	50.0 "		" " "
			4 48	253 24	100.0 "		" " "

76L298 307 4-60

PLEASE RETURN TO
LOS ANGELES COUNTY SURVEYOR
726 LOS ANGELES COUNTY ENGINEERING BLDG.

NOTE: ANY ADDITIONS OR CHANGES ON THIS SHEET MUST BE MADE OR CIRCLED IN RED INK, WITH DATE AND NAME OF PERSON MAKING CHANGE.

Do not extend notes this side of this line.

Profile No. ____ Plotted ____ Notes Red ____ Job No. 387 Division No. ____
X-Sec. No. ____ Date ____ Date ____ Notes Chkd. ____ Notes Hanson
Checked ____ Date ____ Date ____ Street or Project Weaver Ave.
Survey by Hanson
Indexed R. C. Fajardo Date ____

STATION	B. S.	H. I.	F. S.	ELEV.	LT.	℄	RT.
		257 72					
		CURBS @ CENTRAL AVE. & WEAVER ST.					
			5 37	252 35	N.E. COR N/END C.R.		GUTTER
			4 42	253 30	" " " " "		TOP CB - (P.L. - SAME)
			4 96	252 76	" " E. " "		GUTTER
			4 44	253 28	" " " " "		TOP CB.
			5 18	252 54	S.E. " " " "		GUTTER
			4 42	253 30	" " " " "		TOP CB.
			5 75	251 97	" " S. " "		GUTTER
			4 86	252 86	" " " " "		TOP CB. - (P.L. - 0.2 HIGHER)
2+50			4 72	253 00		℄	
3+00			4 96	252 76		℄	
"			5 58	252 14			13.2' - EDGE PVT.
"			5 1	252 6			17.7' - TOP BRK
"			5 0	252 7	(GR. LEVEL TO ℄)		30.0'
"			6 00	251 72	18.4' GUTTER		
"			5 07	252 65	" - TOP CB.		
"			4 7	253 0	30.0 - P.L. (GR. LEVEL TO E.)		
3+50			5 10	252 62		℄	
4+00			5 24	252 46		℄	
"			5 87	251 85			14.0 - EDGE PVT. & GUTT

74L298 307 4-50

PLEASE RETURN TO
LOS ANGELES COUNTY SURVEYOR
726 LOS ANGELES COUNTY ENGINEERING BLDG.

NOTE: ANY ADDITIONS OR CHANGES ON THIS SHEET MUST BE MADE OR CIRCLED IN RED INK, WITH DATE AND NAME OF PERSON MAKING CHANGE.

Do not extend notes this side of this line.

STATION	B. S.	H. I.	F. S.	ELEV.	LT	℄	RT
4+00		257 72	5 2	252 5			20.0 - TOP BRK
"			5 1	252 6	(GR. LEVEL TO W.)		30.0 - P.L.
"			6 31	251 41	18.4 - GUTTER		
"			5 37	252 35	" - TOP BRK		
"			4 7	253 0	30.0 - P.L.	(GR. LEVEL TO E.)	
4+50			5 42	252 30		℄	
T.P.	4 19	255 99	5 92	251 80	T.P.		
5+00			3 81	252 18		℄	
"			4 42	251 57			13.6' EDGE PVT. & GUT.
"			3 9	252 1			18.0' - TOP BRK.
"			3 8	252 2	(GR. HIGHER TO W.)		30.0' P.L.
"			5 00	250 99	18.4 GUTTER		
"			4 08	251 91	" - TOP CB.		
"			3 4	252 6	30.0' - P.L.	(GR. LEVEL TO E.)	
5+50			3 97	252 02		℄	
6+00			4 27	251 72		℄	
"			4 78	251 21			13.0 - EDGE PVT. & GUT.
"			3 9	252 1			19.0 - TOP BRK.
"			3 8	252 2			30.0 - P.L.
"			5 32	250 67	18.4 - GUTTER		
"			4 49	251 50	" - TOP CB.		

Profile Notes Red. ____ Plotted ____ Job No. 1382 Division No. ____ No. ____ Date ____ Date ____ Survey of STRUCTURE DIV. Notes Chkd. ____ Checked ____ Survey by ____ No. ____ Date ____ Date ____ Map No. ____ Inspector Johnson Date ____

76L298 307 4-50

PLEASE RETURN TO
LOS ANGELES COUNTY SURVEYOR
726 LOS ANGELES COUNTY ENGINEERING BLDG.

NOTE: ANY ADDITIONS OR CHANGES ON THIS SHEET MUST BE MADE OR CIRCLED IN RED INK, WITH DATE AND NAME OF PERSON MAKING CHANGE.

Do not extend notes this side of this line.

STATION	B. S.	H. I.	F. S.	ELEV.	LT.	℄	RT.
6+00		255 99	3 9	252 1	30.0 P.L. (GR. LEVEL TO E.)		
6+30.1			4 40	251 59		℄	
6+60.08			4 50	251 49	℄ INTER CENTRAL AVE. & ENLOE ST.		
"			5 06	250 93			14.0 - EDGE PVT.
"			3 7	252 3			21.0' - TOP BRK.
"			3 8	252 2			30.0' - P.L.
"			4 0	251 0			100.0' - GR.
"			4 5	251 5			200.0' - "
"			5 0	251 0			330.0 - "
			5 47	250 52	18.3 - GUTTER PVT (ON ℄ ENLOE ST.)		
			5 11	250 88	30.0' - PVT " " " "		
			4 68	251 31	50.0' - " BRK " " " "		
			4 53	251 46	100.0' " " " " "		
			—	—	CURBS @ CENTRAL AVE. & ENLOE ST.		
			5 43	250 56	N.E. COR. N. END C.R. - GUTT. (P.L. - 0.7 HIGH)		
			4 55	251 44	" " " " " - TOP CB.		
			4 79	251 22	" " E " " GUTT.		
			4 31	251 68	" " " " " TOP CB.		
6+73.5			4 55	251 44		℄	
"			5 59	250 40	18.3 - GUTTER		
"			4 84	251 15	44.3 - EDGE PVT. @ RETURN		

Profile
Plotted No.
Date
X-Sec.
Checked No.
Date
Notes Red. Date
Notes Chkd. Date
Division No.
Job No. 387
Survey of STROZIER AVE.
Survey by HOBSON
Notes HOBSON
Indexed A. C. Johnson
Date

76L298 307 4-50

PLEASE RETURN TO
LOS ANGELES COUNTY SURVEYOR
726 LOS ANGELES COUNTY ENGINEERING BLDG.

NOTE: ANY ADDITIONS OR CHANGES ON THIS SHEET MUST BE MADE OR CIRCLED IN RED INK, WITH DATE AND NAME OF PERSON MAKING CHANGE.

Do not extend notes this side of this line.

STATION	B. S.	H. I.	F. S.	ELEV.	LT.	℄	RT.
7+00.9		255.99	4.63	251.36		℄	
"			5.24	250.75		14.6 - EDGE PVT.	
"			3.9	252.1		21.0 - TOP BRK.	
"			4.0	252.0	(GR. FALLS SLIGHTLY TO W.)	30.0 - P.L.	
"			5.66	250.33	14.7 - EDGE PVT.		
"			5.7	250.3	16.5 - GUTTER		
"			4.9	251.1	30.0 - P.L. (GR. HIGHER TO E.)		
7+50			4.84	251.15		℄	
8+00			4.96	251.03		℄	
"			5.73	250.26		15.5 - EDGE PVT. & GU	
"			4.2	251.8		21.5 - TOP BRK.	
"			4.6	251.4		30.0 - P.L.	
"			4.9	251.1		100.0 - GR.	
"			5.2	250.8		200.0 "	
"			5.4	250.6		300.0 "	
"			5.71	250.28	14.5 - EDGE PVT. & GUTTER		
"			5.1	250.9	17.0 - TOP BRK.		
"			5.1	250.9	30.0 - P.L. (GR. LEVEL TO E.)		
8+50			5.15	250.84		℄	
9+00			5.48	250.51		℄	
"			6.31	249.68		16.0 - EDGE PVT.	

Profile Notes Red. ____ Plotted ____ Job No. 1387 Division No. ____ F. B. 1703 Pg. 205

Notes Chkd. ____ Date ____ Checked ____ Date ____ Survey by ____ Date ____

No. ____ Date ____ Map No. ____

76L298 307 4-50

PLEASE RETURN TO
LOS ANGELES COUNTY SURVEYOR
726 LOS ANGELES COUNTY ENGINEERING BLDG.

NOTE: ANY ADDITIONS OR CHANGES ON THIS SHEET MUST BE MADE OR CIRCLED IN RED INK, WITH DATE AND NAME OF PERSON MAKING CHANGE.

Do not extend notes this side of this line.

STATION	B. S.	H. I.	F. S.	ELEV.	LT.	℄	RT.
9+00		255 99	5 0	251 0			21.5 - TOP BRK.
"			5 2	250 8	(GR. FALLS SLIGHTLY TO W.)		30.0 - P.L.
"			6 10	249 89	14.0 - EDGE PVT. & GUTTER		
"			5 1	250 9	21.0 - TOP BRK.		
"			5 2	250 8	30.0 - P.L (GR. LEVEL TO E.)		
9+50			5 52	250 47		℄	
T.P	4 61	254 35	6 25	249 74	T.P.		
10+00			4 00	250 35		℄	
"			4 91	249 44			16.2 - EDGE PVT. & GUTT.
"			3 9	250 5			21.0 - TOP BRK.
"			3 8	250 6	(GR. FALLS SLIGHTLY TO W.)		30.0 - P.L.
"			4 67	249 68	13.7 - EDGE PVT. & GUTT.		
"			4 1	250 3	16.8 - TOP BRK.		
"			4 1	250 3	30.0 - P.L. (GR. LEVEL TO E.)		
10+50			4 15	250 20		℄	
11+00			4 36	249 99		℄	
"			5 24	249 11			16.2 - EDGE PVT & GUTT.
"			3 6	250 8			21.0 - TOP BRK.
"			4 3	250 1			25.0 - BOTT. "
"			4 3	250 1			30.0 - P.L.
"			4 9	249 5			100.0

Profile
Plotted
Date
No.
X-Sec.
Notes Red.
Date
Notes Chkd.
Date
Checked
Date
No.
Division No.
Job No. 1287
Notes Hobbs
Date
Survey of STROZIER AVE
Survey by HOBBS
Indexed C. Johnson
C.S. 1703 Pg 202

76L298 307 4-50

PLEASE RETURN TO
LOS ANGELES COUNTY SURVEYOR
726 LOS ANGELES COUNTY ENGINEERING BLDG.

NOTE: ANY ADDITIONS OR CHANGES ON THIS SHEET MUST BE MADE OR CIRCLED IN RED INK, WITH DATE AND NAME OF PERSON MAKING CHANGE.

Do not extend notes this side of this line.

STATION	B. S.	H. I.	F. S.	ELEV.	LT.	℄	RT.
11+00		254 35	5 6	248 8			200.0 - GR
"			6 2	247 2			300.0 - "
"			4 89	249 46	14.0 - EDGE PVT. & GUTT		
"			3 7	250 7	21.3 - TOP BRK.		
"			3 9	250 5	30.0 - P.L.		
"			3 9	250 5	100 0 - GR		
"			3 1	251 3	200.0 - "		
"			2 8	251 6	230.0 "		
11+50			4 65	249 70		℄	
12+00			4 79	249 56		℄	
"			5 50	248 85			16.4 - EDG PVT. & GU
"			4 0	250 4			21.0 - TOP BRK
"			4 5	249 9			24.7 - BOTT "
"			4 5	249 9	(GR FALLS SLIGHTLY TO W.)		30.0 - P.L.
			5 60	248 75	14.2 - EDGE PVT. & GUTT.		
			3 8	250 6	20.5 - TOP BRK.		
			4 4	250 0	30.0 - P.L. (GR HIGHER TO E.)		
12+50			4 93	249 42		℄	
T.P.	4 71	253 61	5 45	248 90	T.P.		
12 + 84.0			4 61	249 00		℄	
"			5 19	248 42			16.0 - EDGE PV

Profile Notes Rod. _____ Plotted _____ Job No. 1382 Division No. _____
No. _____ Date _____ Date _____ Date _____ Date _____ Date _____
Notes Chkd. _____ Checked _____ Survey by _____ Map No. _____

F. B. 1703 Pg. 207

76L298 307 4-50

PLEASE RETURN TO
LOS ANGELES COUNTY SURVEYOR
726 LOS ANGELES COUNTY ENGINEERING BLDG.

NOTE: ANY ADDITIONS OR CHANGES ON THIS SHEET MUST BE MADE OR CIRCLED IN RED INK, WITH DATE AND NAME OF PERSON MAKING CHANGE.

Do not extend notes this side of this line.

STATION	B. S.	H. I.	F. S.	ELEV.	LT.	℄	RT.
12+84.0		253 61	3 5	250 1			21.5 - TOP BRK.
"			4 1	249 5			30.0 - P.L.
"			5 13	248 48	14.0 EDGE PVT. & GUTTER		
"			3 5	250 1	21.0 - TOP BRK.		
"			3 8	249 8	30' - P.L.		
12+90.3			4 74	248 87		℄	
"			5 27	248 34	(ON N.P.L. RUSH ST.)		17.5 EDGE PVT. & GUTT.
"			3 6	250 0	" " " " "		22.5 - TOP BRK
"			4 2	249 4	" " " "		30.0 - P.L.
"			4 8	248 8	" " " "		100.0 - GR.
"			5 1	248 5	" " " "		200.0 "
"			5 4	248 2	" " " "		300.0 "
"			5 14	248 47	15.3' - EDGE PVT & GUTTER		
"			4 0	249 6	22.2 - TOP BRK.		
"			3 8	249 8	30.0 - P.L.		
"			3 4	250 2	100.0 - GR.		
"			3 0	250 6	200.0 - "		
"			3 0	250 6	230.0 "		
13+03.0			4 99	248 62		℄	(CROSS - GUTTER
13+04.5			4 97	248 64		℄	
"			5 47	248 14			34.9 EDGE PVT. @ RET.

C.S. 4903 Pg. 208 Job No. 1382 Division No. Notes Red. Plotted. Profile
Survey of STROZIER AVE. Date Date No. X-Sec.
Survey by HOBSON Notes HOBSON Notes Chkd. Checked
Indexed K. C. Johnson Date Date Date No.

76L298 307 4-50

PLEASE RETURN TO
LOS ANGELES COUNTY SURVEYOR
726 LOS ANGELES COUNTY ENGINEERING BLDG.

NOTE: ANY ADDITIONS OR CHANGES ON THIS SHEET MUST BE MADE OR CIRCLED IN RED INK, WITH DATE AND NAME OF PERSON MAKING CHANGE.

Do not extend notes this side of this line.

STATION	B. S.	H. I.	F. S.	ELEV.	LT.	℄	RT.
13+04.5		253 61	4 89	248 72	27.4 - EDGE PVT. @ RETURN		
13+09.8			4 74	248 87		℄	PVT. BRK.
13+20.31			4 45	249 16	℄ INTER. CENTRAL AVE. & RUSH ST.		
			4 66	248 95	(ON ℄ RUSH ST.)		30' - PVMT.
			5 22	248 39	" " " "		100' - "
			5 60	248 01	" " " "		200' - "
			4 13	249 48	30' - PVMT		(ON ℄ RUSH ST.)
			3 52	250 09	100' - "		" " "
			2 86	250 75	200' "		" " " "
13+31.5			4 71	248 90		℄	
13+37.9			4 97	248 64		℄	(CROSS-GUTTER)
"			5 35	248 26			22.0 - EDGE PVT. @ RET.
"			4 85	248 76	33.0 - EDGE PVT. @ RETURN		
13+50.3			4 64	248 97		℄	
			4 67	248 94	(ON S.P.L. RUSH ST.)		18.0 - EDGE PVT. & GU
			4 2	249 4	" " " "		30.0 - P.L.
			4 5	249 1	" " " "		100.0 - GR.
			4 9	248 7	" " " "		200.0 - "
13+57.3			4 40	249 21		℄	
"			4 72	248 89	14.0 - EDGE PVT.		
"			4 8	248 8	16.2 - GUTTER		

Profile Notes Red. ____ Plotted ____ Job No. 1887 Division No. ____ F. S. 1703 Pg. 209
No. ____ Date ____ Date ____ Survey of STROZIER AVE.
X-Sec. Notes Chkd. ____ Checked ____ Survey by HOBSON Notes HOBSON Date ____
No. ____ Date ____ Date ____ Map No. ____ Indexed C. Johnson Date ____

76L298 307 4-60

PLEASE RETURN TO
LOS ANGELES COUNTY SURVEYOR
726 LOS ANGELES COUNTY ENGINEERING BLDG.

NOTE: ANY ADDITIONS OR CHANGES ON THIS SHEET MUST BE MADE OR CIRCLED IN RED INK, WITH DATE AND NAME OF PERSON MAKING CHANGE.

Do not extend notes this side of this line.

STATION	B. S.	H. I.	F. S.	ELEV.	LT.	℄	RT.
13+57.3		253 61	3 4	250 2	20.5 - TOP BRK.		
"			3 4	250 2	30.0 - GR.		
13+60.3			4 29	249 32		℄	
			4 58	249 03	14.0 - EDGE PVT.	(ON S.P.L. RUSH ST.)	
			4 6	249 0	16.0 - GUTTER	" " " "	
			3 5	250 1	20.5 - TOP BRK	" " " "	
			3 7	249 9	30.0 - P.L	" " " "	
			4 7	248 9	100.0 - GR	" " " "	
			3 9	249 7	200.0 "	" " " "	
13+89.7			3 72	249 89		℄	PVT BRK
14+00			3 78	249 83		℄	
14+50			4 25	249 36		℄	
15+00			4 78	248 83		℄	
B.M.ME-117			5 00	248 61	B.M. ME-117 ELEV. = 248.603 FB.1703-15 RUSH ST. & CENTRAL AVE. @ ℄ INTER. TOP OF L.A. CO. RD. DEPT. MON. IN A WELL, 6" DP.		

Profile No. X-Sec. No.
Plotted Date Checked Date
Notes Red. Date Notes Chkd Date
Job No. 1387 Division No.
Survey of STROZIER AVE
Survey by HOBSON Notes HOBSON
Indexed R. C. Johnson Date

Notes Ck'd by	Survey of STROZIER AVE.
Map No.	W.O. Tape No. Fd.
Office Work	Surveyed by E. B. HOBSON
Checked	Noted HOBSON Date 12-12-50
Date	Indexed E. C. Johnson

F. B. 1703 Pg. 211

TOPOGRAPHY
ON
CENTRAL AVE.
FROM: KLINGERMAN ST. (TO N.)
TO: FERN ST.

STROZIER AVE. SEW. DISTRICT
J.N. 1387

NOTE: ALL PLUS & OFFSETS TO P.P.'S, M.H.'S, TREES, H.H.'S, LIGHT STANDARDS, ETC. ARE TO CENTER!!!

DEC. 12TH, 1950
HOBSON
FROMK
BROWN
MOODY

Notes: Any Additions or Changes on This Sheet Must be Made or Checked in Red Ink With Date and Name of Person Making Change.

Do not extend notes this side of this line.

RETURN TO
LOS ANGELES COUNTY SURVEYOR
720 LOS ANGELES COUNTY
ENGINEERING BLDG.

70F3008 247 10M 1-49



RETURN TO
LOS ANGELES COUNTY SURVEYOR
726 LOS ANGELES COUNTY
ENGINEERING BLDG.

Do not extend notes this side of this line.

Note: Any Additions or Changes on This Sheet Must be Made or Circled in Red Ink With Date and Name of Person Making Change.

Notes Grid by	Survey of STROZIER AVE.	F. B. 1703 Pg. 213
Map No.	W. O. [illegible] Tape No. Std.	
Office Work	Surveyed by R. B. HOBSON	
Checked	Notes [illegible] Date 12-12-50	
Date	Indexed A. C. Johnson	

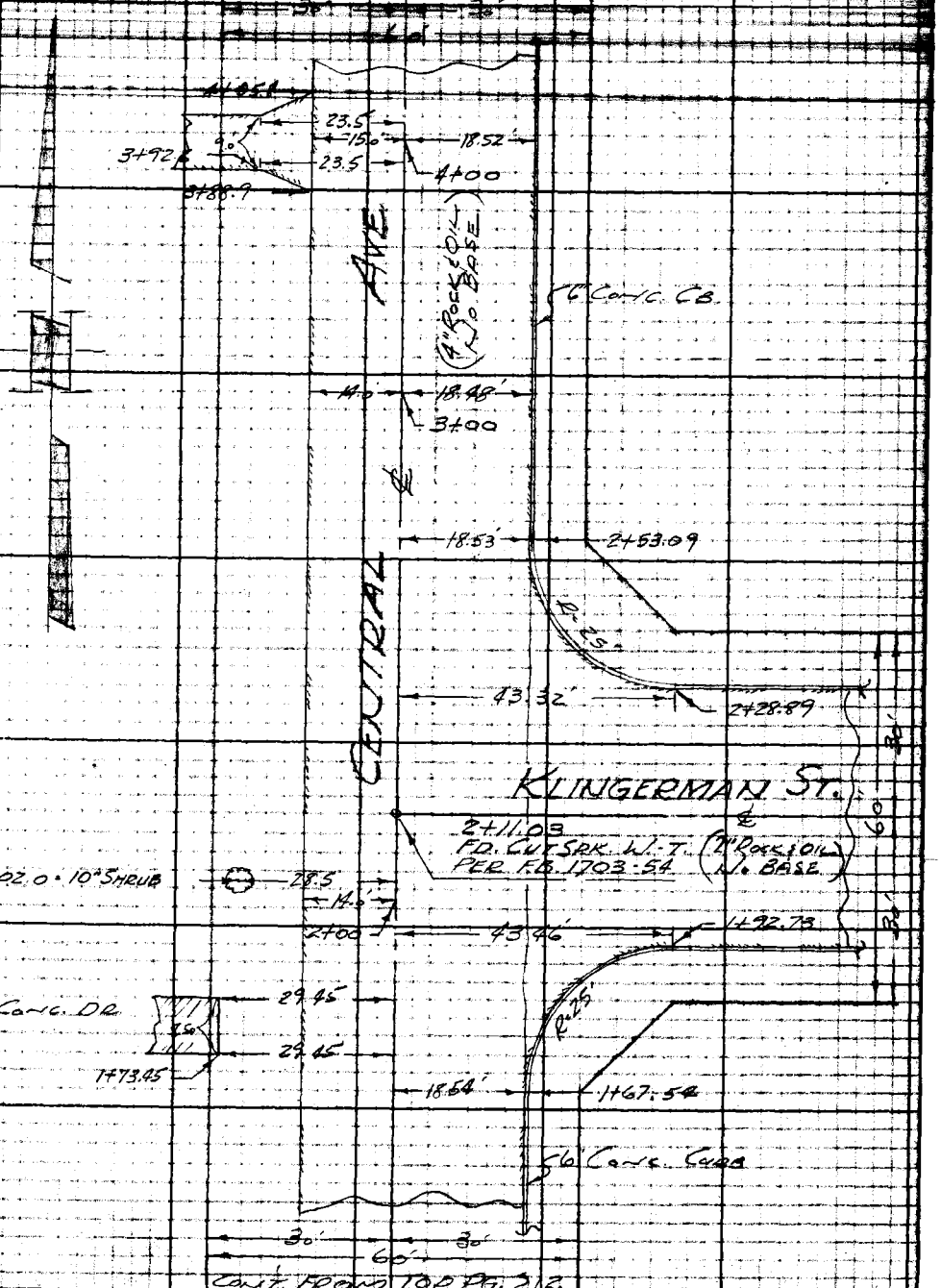

Note: Any Additions or Changes on This Sheet Must be Made or Circled in Red Ink With Date and Name of Person Making Change.

Do not extend notes this side of this line.

RETURN TO
LOS ANGELES COUNTY SURVEYOR
726 LOS ANGELES COUNTY
ENGINEERING BLDG.

76F3098 247 10M 1-49

F. B. 1703 PG. 214

CONT. ON BOTT. PG. 215



CONT. FROM TOP PG. 213

RETURN TO
LOS ANGELES COUNTY SURVEYOR
725 LOS ANGELES COUNTY
ENGINEERING BLDG.

Do not extend notes this side of this line.

Note: Any Additions or Changes on This Sheet Must be Made or Circled in Red Ink With Date and Name of Person Making Change.

F. B. 1703 PG. 215

Survey of: Strozier Ave.
W.O. 1302 Tape No. Sd.
Surveyed by: R. B. Hobson
Noted: Hobson Date: 12
Indexed: A. C. Johnson

Office Work
Checked
Date

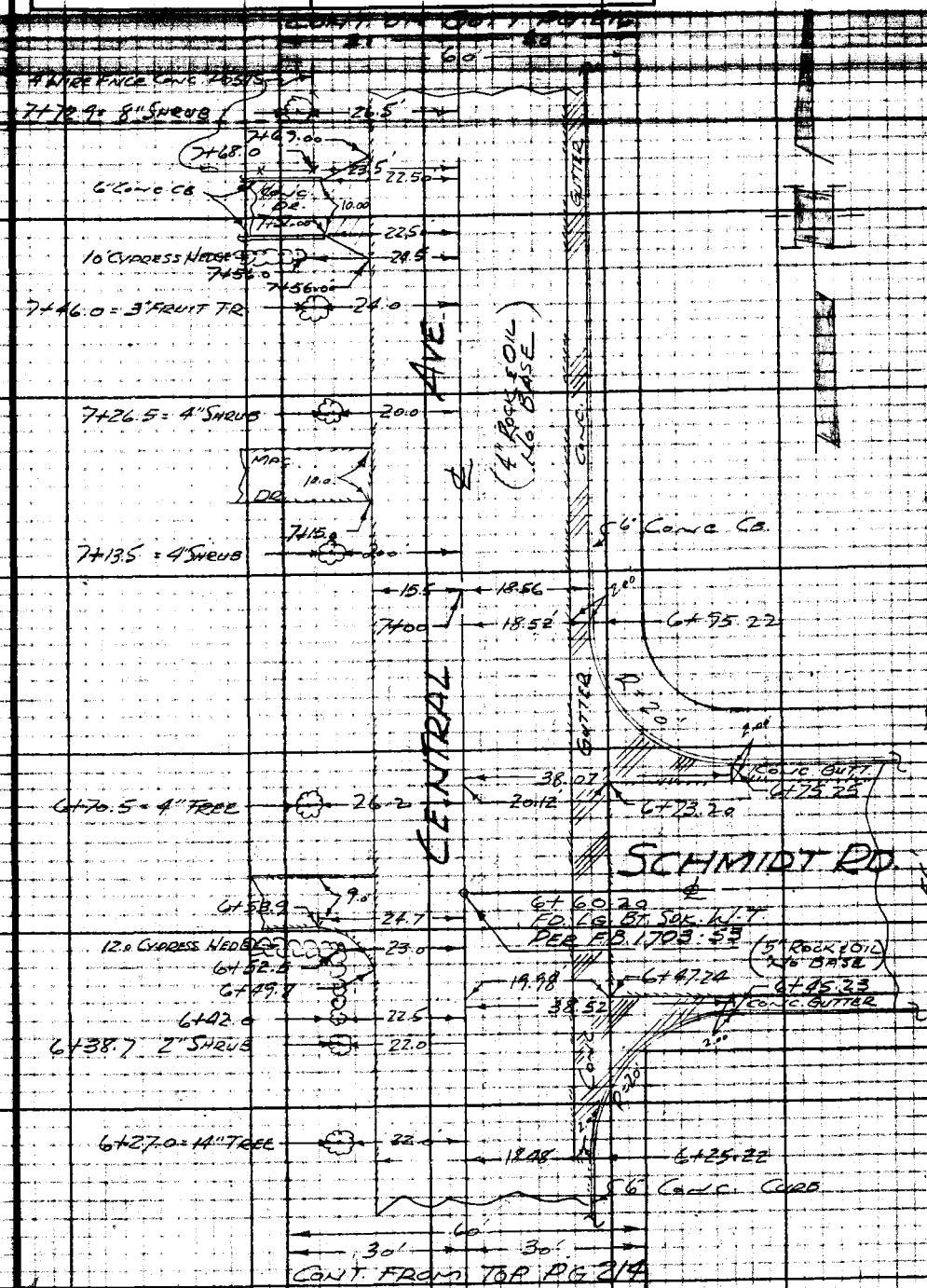

Note: Any Additions or Changes on This Sheet Must be Made or Circled in Red Ink With Date and Name of Person Making Change.

Do not extend notes this side of this line.

RETURN TO
LOS ANGELES COUNTY SURVEYOR
726 LOS ANGELES COUNTY
ENGINEERING BLDG.

7613098 247 10M 1-49

F. B. 1703 PG. 216

CONT. ON BOTT. PG. 217

30 60 30

4 WIRE FENCE
9+65.0 ASPARAGUS
27.0
5' HEDGE
25.0 16" TREE = 9+60.5
9+53.0
24.0
9+46.5 = 2' SHRUB (CLUMP)
24.0
9+44.5
25.9
4 WIRE FENCE
9+43.0
6" CONC. CB
25.9
CONC. BRUSHED MAC. DR.
10.0
6" CONC. CB.
25.9
9+31.0
9+29.0
AVE.

9+27.0 = 3' SHRUB
22.0
9+27.5
31.0
MAC. DR.
CONC. DR.
9.00
31.0
9+26.0
9+23.3
9+11.5 = 3" SHRUB
22.5
CONC. WALK
3.60
26.5
9+07.0
26.5
9+05.0 = 3" SHRUB
22.5
24.3
9+00.3 = 14" TREE
16.0
17.6
9+00
22.5
8+96.5

8+72.0 = 3" SHRUB
22.0
4 WIRE FENCE STEEL POSTS
26.5
18.57
8+70.08
8+70.5
2.0
9+60.0 = 8" OLEANDER (CLUMP)
24.0
8+54.0 = 2" SHRUB
24.5
8+49.0 = 12" OLEANDER (CLUMP)
24.0
4 WIRE FENCE CONC. POSTS
8+39.5 = 14" OLEANDER (CLUMP)
24.0
6" CONC. CB
8+31.0 = 4" SHRUB
24.3
8+28.5
23.5
CENTRAL (4" ROCK 10'0" AC BASE)
CONC. GUTTER

8+16.0
23.0
8+08.5 = 12" OLEANDER (CLUMP)
20.5
4 BOXWOOD HEDGE
16.7
18.57
7+96.5 = 15" PALM TR.
24.0
8+00
2.00
7+85.5 = 16" OLEANDER (CLUMP)
20.5
7+80.0
22.5
4 WIRE FENCE CONC. POSTS
30' 60' 30'

CONT. FROM TOP PAGE 215

RETURN TO
LOS ANGELES COUNTY SURVEYOR
725 LOS ANGELES COUNTY
ENGINEERING BLDG.

Do not extend notes this side of this line.

Note: Any Additions or Changes on This Sheet Must be Made or Circled in Red Ink With Date and Name of Person Making Change.

F. B. 1703 Pg. 217

Notes Ch'd by	Survey of STROZIER QUE
Map No.	W. O. Tape No. Sl'd
Office Work	Surveyed by R. B. HOBSON
Checked	Notes HOBSON Date 12-13-50
Date	Indexed H. C. Johnson



CONT. FROM TOP PG. 216

Note: Any Additions or Changes on This Sheet Must be Made or Circled in Red Ink With Date and Name of Person Making Change.

Do not extend notes this side of this line.

RETURN TO
LOS ANGELES COUNTY SURVEYOR
726 LOS ANGELES COUNTY
ENGINEERING BLDG.

76F3098 247 10M 1-49

F. B. 1703 PG. 218

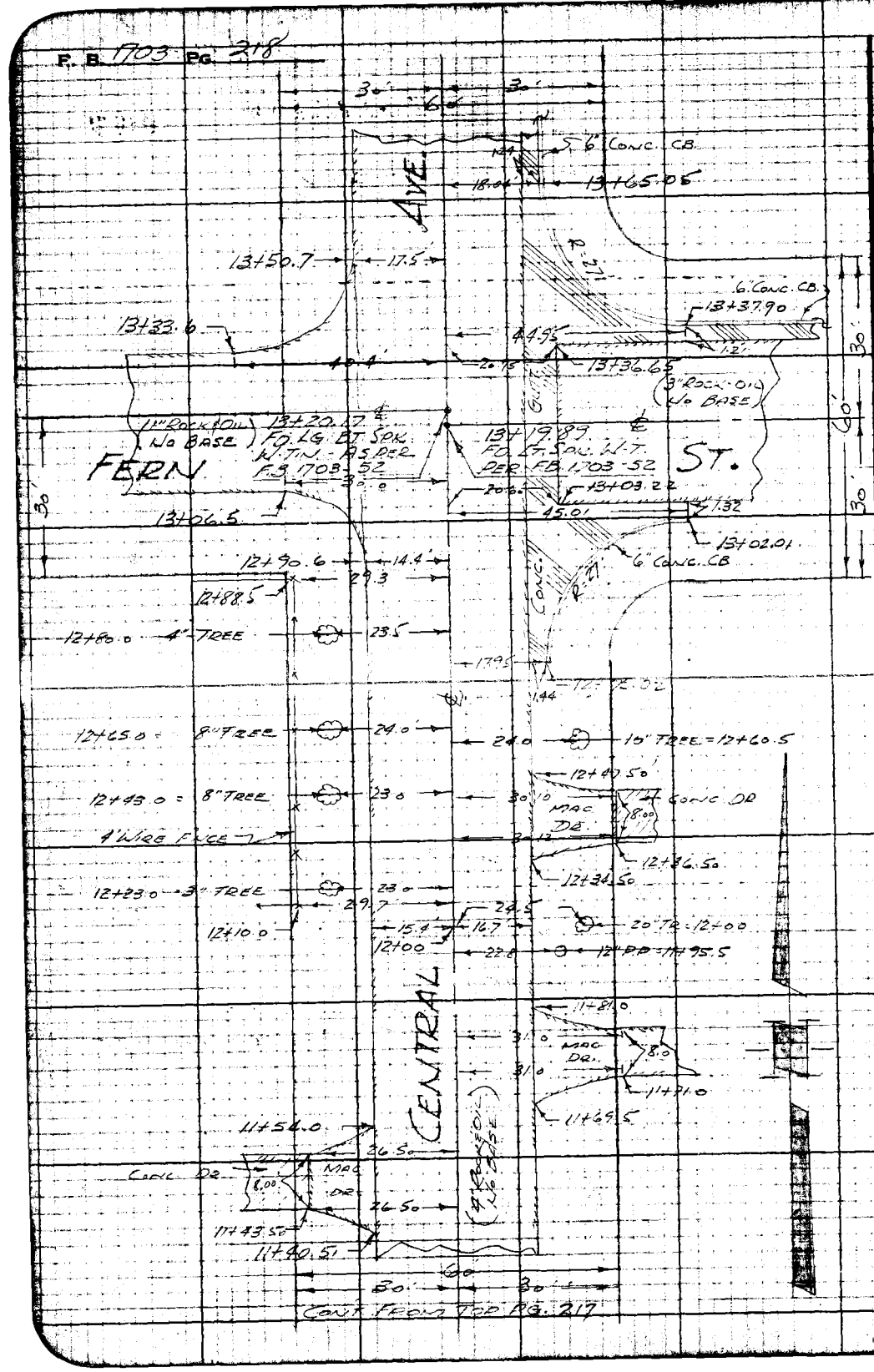

RETURN TO
LOS ANGELES COUNTY SURVEYOR
725 LOS ANGELES COUNTY
ENGINEERING BLDG.

Do not extend notes this side of this line.

Note: Any Additions or Changes on This Sheet Must be Made or Circled in Red Ink With Date and Name of Person Making Change.

Profile No. | Notes Red. | Plotted | Job No. 1387 | Division No. | F. B. 1703 | Pg. 219

Date | Date | Survey of STROZIER AVE.

X-Sec. No. | Notes Chkd. LCH | Checked | Survey by HOBSON | Notes HOBSON | Date [illegible]

Date 1/24/51 | Date | Map No. | Indexed K. C. Johnson | Date FEB [illegible]

PROFILE & CROSS-SECTIONS
ON
CENTRAL AVE.

FROM: KLINGERMAN ST. (TO W.)
TO: FERN ST.

STROZIER AVE. SEWER DISTRICT

J.N. 1387

DEC. 13TH 1950
HOBSON
FRONK
BROWN
MOODY

STATION	B. S.	H. I.	F. S.	ELEV.

NOTE: ANY ADDITIONS OR CHANGES ON THIS SHEET MUST BE MADE OR CIRCLED IN RED INK, WITH DATE AND NAME OF PERSON MAKING CHANGE.

PLEASE RETURN TO
LOS ANGELES COUNTY SURVEYOR
726 LOS ANGELES COUNTY ENGINEERING BLDG.

Do not extend notes this side of this line.

76L298 307 4-50

76L298 307 4-50

PLEASE RETURN TO
LOS ANGELES COUNTY SURVEYOR
726 LOS ANGELES COUNTY ENGINEERING BLDG.

NOTE: ANY ADDITIONS OR CHANGES ON THIS SHEET MUST BE MADE OR CIRCLED IN RED INK, WITH DATE AND NAME OF PERSON MAKING CHANGE.

Do not extend notes this side of this line.

STATION	B. S.	H. I.	F. S.	ELEV.	LT.	℄	RT.
					B.M.ME-162 ELEV. 254.041		F.B. 1703-37
B.M.ME-162	4 33	258 37		254 04	CENTRAL AVE. (E. SIDE) @ KLINGERMAN ST. BT. SPK. IN CB., 10' N. OF ℄ PROD. OF KLINGERMAN ST.		
0+00.00			4 35	254 02	℄ INTER. CENTRAL AVE. & KLINGERMAN ST. (TO W.)		
"			5 39	252 98			18.5 - GUTTER
"			4 36	254 01			" - TOP CB.
"			4 1	254 3	(GR. HIGHER TO E.)		30.0 - P.L.
			4 81	253 56	12.0 - EDGE PVT.	(ON	℄ KLINGERMAN ST.
			4 7	253 7	30.0 - DIRT	"	" " "
			4 8	253 6	100.0 - "	"	" " "
0+30.0			4 22	254 15		℄	
			4 70	253 67	12.3 - EDGE PVT. & GUT.	(ON	N.P.L. KLINGERMAN ST.)
			4 1	254 3	17.0 - TOP BRK.	"	" " "
			4 1	254 3	30.0 - P.L.	"	" " "
			4 3	254 1	100.0 - GR.	"	" " "
			5 1	253 3	200.0 - "	"	" " "
			5 2	253 2	230.0 - "	"	" " "
0+50			4 15	254 22		℄	
1+00			3 97	254 40		℄	
"			4 90	253 47			18.6 - GUTTER
"			3 96	254 41			" - TOP CB.

Profile
No. X-Sec.
Plotted Date Checked Date
Notes Red. Date Notes Chkd. Date
Job No. 1382 Division No. Ave. Sew. Dist.
Survey of STROZIER Notes HOBSON
Survey by HOBSON Date
Indexed C. Johnson
F.B. 1703 Pg. 220

PALSBS 307 4-50

PLEASE RETURN TO
LOS ANGELES COUNTY SURVEYOR
726 LOS ANGELES COUNTY ENGINEERING BLDG.

NOTE: ANY ADDITIONS OR CHANGES ON THIS SHEET MUST BE MADE OR CIRCLED IN RED INK, WITH DATE AND NAME OF PERSON MAKING CHANGE.

Do not extend notes this side of this line.

STATION	B. S.	H. I.	F. S.	ELEV.	LT.	℄	RT.
1+00		258 37	3 5	254 9	(GR. HIGHER TO E)	30 - P.L.	
"			4 57	253 80	13.0 - EDGE PVT. & GUTTER		
"			3 6	254 8	21.5 - TOP BRK.		
"			4 0	254 4	30.0 - P.L. (GR. FALLS SLIGHTLY TO ℄)		
1+50			3 25	254 62		℄	
1+81.0			3 63	254 74		℄	
T.P.	4 58	259 47	3 48	254 89	T.P.		
2+11.03			4 56	254 91	℄ INTER. CENTRAL AVE. & KLINGERMAN ST. (O.L.)		
			5 53	253 94	(O.L. & KLINGERMAN ST.)	18.5 - PVT. GUTTER	
			5 17	254 30	" " " "	30.0 - PVT.	
			4 93	254 54	" " " "	43.0 - " BRK.	
			4 83	254 64	" " " "	100.0 - "	
"			5 21	254 26	14.0 - EDGE & GUTTER		
"			4 6	254 9	24.5 - TOP BRK.		
"			4 7	254 8	30.0 - P.L.		
					CURBS @ CENTRAL AVE. & KLINGERMAN ST.		
			5 70	253 77	S.E. COR. S. END C.R.	GUTTER	
			4 80	254 67	" " " " "	TOP CB. (PL. 0.4 HIGH)	
			5 29	254 18	" " E. " "	GUTTER	
			4 58	254 89	" " " " "	TOP CB.	
			5 25	254 22	N.E. " " " "	GUTTER	

Profile Notes Rod ____ Plotted ____ Job No. 1387 Division No. ____
No. ____ Date ____ Notes Chkd. ____ Date ____ Checked ____ Date ____ Survey of CENTRAL AVE.
No. ____ Date ____ Map No. ____ Survey by ____ Date ____ Job Date ____

F. S. 1703 PG. 2-11

76L298 307

PLEASE RETURN TO
LOS ANGELES COUNTY SURVEYOR
726 LOS ANGELES COUNTY ENGINEERING BLDG.

NOTE: ANY ADDITIONS OR CHANGES ON THIS SHEET MUST BE MADE OR CIRCLED IN RED INK, WITH DATE AND NAME OF PERSON MAKING CHANGE.

Do not extend notes this side of this line.

STATION	B. S.	H. I.	F. S.	ELEV.	LT.	℄	RT.
		259 47	4 57	254 90	N.E. COR. E. END C.R.		TOP CB
			5 40	254 07	" " N. " "		GUTTER
			4 52	254 95	" " " " "		TOP CB. (PL. 0.5 HIGHER
2+41.0			4 48	254 99		℄	
2+50.0			4 46	255 01		℄	
3+00			4 38	255 09		℄	
"			5 34	254 13			18.5 - GUTTER
"			4 36	255 11			" - TOP CB
"			3 8	255 7			30' - P.L.
"			4 88	254 59	14.0' - EDGE PVT. & GUTTER		
"			4 4	255 1	21.0' - TOP BRK.		
"			4 7	254 8	30.0' - P.L.		
"			5 4	25[illegible] 1	100.0 - GR.		
"			5 2	25[illegible] 3	200.0 - GR.		
3+20.4			4 35	255 12		℄	(OPP. CTR. OF FRUIT CELLAR)
"			4 91	254 56	14.2' EDGE PVT & GUTT		
"			4 4	255 1	17.3' - TOP BRK		
"			4 6	254 9	30' - P.L.		
"			5 0	254 5	107.0' - GR @ FRONT FACE OF FRUIT CELLAR.		
"			4 7	254 8	" - TOP OF CONC. WALLS TO FRUIT CELLAR		
"			10 6	248 9	110.3 - FLOOR ELEV. OF FRUIT CELLAR		

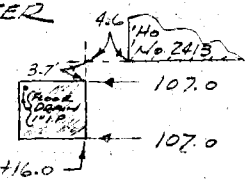

Note: SHADED AREA IS A FRUIT CELLAR WITH CONC. WALLS & FLOOR! NO PLUMBING OTHER THAN FLOOR DRAIN!

Profile
Plotted
No.
X-Sec.
Notes Red
Date
Checked
Date
No.
Notes Chkd.
Date
Division No.
Date
Job No. 687
Survey of STEDZIER AVE
Notes HOBSON
Survey by HOBSON
Indexed C. J. LAMPOS
Date
F. B. 1703 No. 222

TAL 298 307 4-50

PLEASE RETURN TO
LOS ANGELES COUNTY SURVEYOR
726 LOS ANGELES COUNTY ENGINEERING BLDG.

NOTE: ANY ADDITIONS OR CHANGES ON THIS SHEET MUST BE MADE IN CIRCLED IN RED INK, WITH DATE AND NAME OF PERSON MAKING CHANGE.

Do not extend notes this side of this line.

STATION	B. S.	H. I.	F. S.	ELEV.	LT.	℄	RT.
3+50		259.47	4.26	255.21		℄	
T.P.	5.43	260.18	4.72	254.75	T.P.		
4+00			4.81	255.37		℄	
"			5.79	254.39		18.5 - GUTT.	
"			4.90	255.28		" - TOP CB	
"			4.4	255.8		30.0' - P.L.	
"			5.55	254.63	15.0' EDGE PVT. & GUTT.		
"			4.9	255.31	17.0' - TOP BRK.		
"			5.2	255.0	30.0' - P.L. (GR. FALLS SLIGHTLY TO W.)		
4+50.0			4.70	255.48		℄ (OPP. CTR. BASE TO W. #2429)	
"			5.58	254.60	14.7' - EDGE PVT. & GUTTER.		
"			5.2	255.0	16.7' - TOP BRK		
"			5.1	255.1	30.0' - P.L.		
"			5.4	254.8	100' - GR.		
"			6.0	254.2	200' - GR.		
"			6.2	254.0	299.5' GR. @ FR. OF BASE - W. #2429		
"			12.2	248.0	309.8' - FLOOR ELEV. BASE - W. #2429		
T.P.	4.70	259.68	5.20	254.98	T.P.		
5+00			4.12	255.56		℄	
"			5.29	254.39		18.5' - GUTTER	
"			4.21	255.47		18.5' - TOP. CB.	

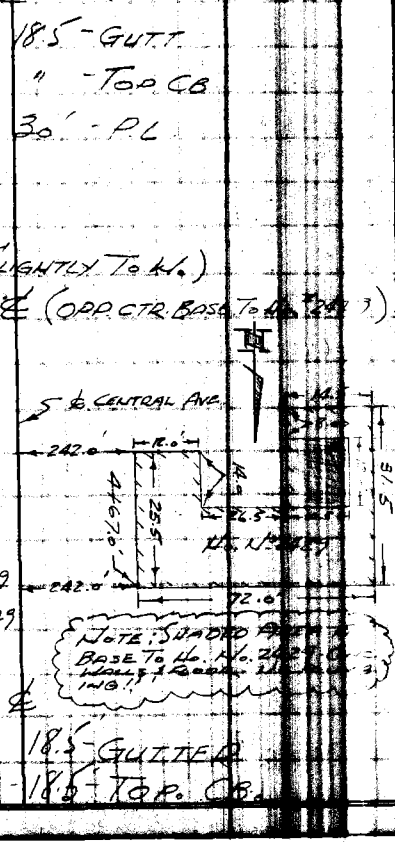

Profile Notes Red. ____ Plotted ____ Job No. 1387 Division No. ____
Map Chkd. ____ Date ____ Notes Chkd. ____ Date ____ Checked ____ Date ____ Survey at STROPER AVE
Survey by ____ Date ____ Map No. ____ Date ____ Job Checked ____ Date ____
No. ____ 57

F. B. 17703 PG. 225

76L298 307 [illegible]

PLEASE RETURN TO
LOS ANGELES COUNTY SURVEYOR
726 LOS ANGELES COUNTY ENGINEERING BLDG.

NOTE: ANY ADDITIONS OR CHANGES ON THIS SHEET MUST BE MADE OR CIRCLED IN RED INK, WITH DATE AND NAME OF PERSON MAKING CHANGE.

Do not extend notes this side of this line.

STATION	B. S.	H. I.	F. S.	ELEV.	LT.	℄	RT.
5+00		259.68	2.9	256.8	(GR. LEVEL TO E.)		30' - P.L.
"			4.86	254.82	14.4 - EDGE PVT. & GUTTER		
"			4.1	255.6	17.5 - TOP BRK.		
"			4.1	255.6	30.0' - P.L. (GR. FALLS SLIGHTLY TO W.)		
5+50			4.07	255.61			
6+00			4.03	255.65		℄	
"			4.52	255.16	14.9 - EDGE PVT. & GUTTER.		
"			3.7	256.0	18.5 - TOP BRK.		
"			3.4	256.3	30.0 - P.L. (GR. FALLS SLIGHTLY TO W.)		
6+10.0			4.00	255.68		℄	- OPP. CTR. BASE TO HO. 2538
"			4.98	254.70			18.5 - GUTTER
"			3.94	255.74			" - TOP CB.
"			2.8	256.9			30.0 - P.L.
"			2.3	257.4			65.0' - GR. @ FR. HO. #2538
"			7.9	251.8			90.0' - FL. ELEV. BASE TO HO. #2538
6+35.20			4.00	255.68		℄	
6+60.20			3.98	255.70	℄ INTER. CENTRAL AVE & SCHMIDT RD.		
			5.03	254.65	(ON ℄ SCHMIDT RD.)		18.5 - FLOW LINE - CONC. GUTTER

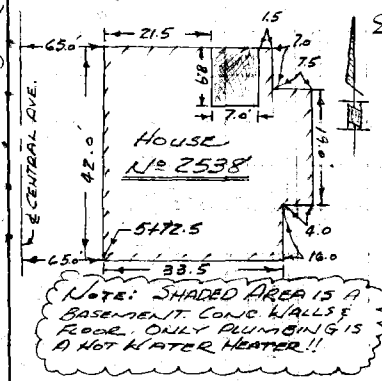

Profile
Plotted
Date
Checked
Date
Notes Chkd.
Date
Notes
Date
Division No.
Job No. 1812
Notes
Survey at STROZIER AVE
Survey by HOBSON
Indexed L. C. JOHNSON
Date
No.
X-Sec.
No.

78L298 307 4-50

PLEASE RETURN TO
LOS ANGELES COUNTY SURVEYOR
726 LOS ANGELES COUNTY ENGINEERING BLDG.

NOTE: ANY ADDITIONS OR CHANGES ON THIS SHEET MUST BE MADE OR CIRCLED IN RED INK, WITH DATE AND NAME OF PERSON MAKING CHANGE.

Do not extend notes this side of this line.

STATION	B. S.	H. I.	F. S.	ELEV.	LT.	℄	RT.
6+60.20		259.68	4.52	255.16	(ON ℄ SCHMIDT RD.)	30'- PVT	
			4.29	255.39	" " " "	42'- "	BRK.
			4.05	255.63	" " " "	100.0'- "	
6+60.20			4.66	255.02	15.3'- EDGE PVT & GUTT.		
"			3.7	256.0	17.5'- TOP BRK.		
"			3.7	256.0	30.0'- P.L.		
"			3.2	256.5	100.0'- GR.		
"			3.1	256.6	200.0'		
"			3.5	256.2	300.0'		
"			4.5	255.2	350.0'		
					CURBS @ CENTRAL AVE. & SCHMIDT RD.		
			5.09	254.59	S.E. cor S. END C.R.		GUTTER
			3.93	255.75	" " " " "		TOP CB. (P.L. 1.0 [illegible])
			4.81	254.87	" " E. " "		GUTTER
			3.83	255.85	" " " " "		TOP CB.
			4.78	254.90	N.E. " " " "		GUTTER
			3.85	255.83	" " " " "		TOP CB.
			4.97	254.71	" " N. " "		GUTTER
			4.09	255.59	" " " " "		TOP CB. (P.L. 0.[illegible])
6+90.20			4.00	255.68		℄	
7+00			4.01	255.67		℄	

Profile Notes Red. ____ Plotted ____ Job No. 887 Division No. ____
Notes Blue ____ Date ____ Notes Chkd. ____ Date ____ Checked ____ Date ____ Survey by [illegible] Map No. ____ Date ____
No. ____ Date ____ Doc. ____

F. B. 1703 Pg. 225

76L298 307 4-50

PLEASE RETURN TO
LOS ANGELES COUNTY SURVEYOR
726 LOS ANGELES COUNTY ENGINEERING BLDG.

NOTE: ANY ADDITIONS OR CHANGES ON THIS SHEET MUST BE MADE OR CIRCLED IN RED INK, WITH DATE AND NAME OF PERSON MAKING CHANGE.

Do not extend notes this side of this line.

STATION	B. S.	H. I.	F. S.	ELEV.	LT.	℄	RT.
7+00		259 68	4 96	254 72			18.6 - GUTTER
"			4 09	255 59			" - TOP CB
"			3 4	256 3	(GR. HIGHER TO E.)		30.0 - P.L.
"			4 73	254 95	15.5 - EDGE PVT & GUTT		
"			3 8	255 9	18.0' - TOP BRK.		
"			3 9	255 8	30.0 - P.L. (GR. FALLS SLIGHTLY TO W.)		
7+50			4 05	255 63		℄	
T.P.	5 55	260 52	4 71	254 97	T.P.		
7+78.3			4 86	255 66		℄	OPP. CTR BASE - HO. = 2515
"			5 37	255 15	15.7' - EDGE PVT. & GUTTER		
"			4 7	255 8	19.0' - TOP BRK.		
"			4 6	255 9	30.0' - P.L.		
"			4 3	256 2	72.0' - GR. @ FR. HO. No 2515		
"			8 7	251 8	86.5' - FLOOR EL. BASE TO HO. No. 2515		
					NOTE: SHADED AREA IS BASEMENT. CONC. WALLS & FLOOR. NO PLUMBING!		
8+00			4 77	255 75		℄	
"			5 62	254 90			18.6 - GUTTER
"			4 75	255 77			" - TOP CB.
"			4 3	256 2	(GR. HIGHER TO E.)		30.0 - P.L.
"			5 29	255 23	15.7 - EDGE PVT. & GUTTER		

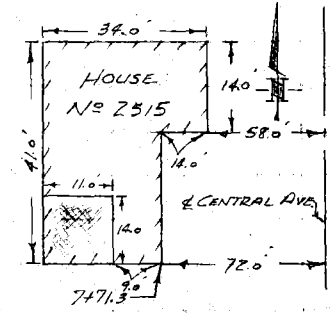

F. B. 1703 Pg. 226
Survey of STROZIER AVE. Job No. 1387 Division No. Notes Red. Date Plotted Date No. Profile
Survey by HOBSON Notes HOBSON Date Checked Date X-Sec.
Indexed C. Johnson Date No.

78L298 307 4-58

PLEASE RETURN TO
LOS ANGELES COUNTY SURVEYOR
726 LOS ANGELES COUNTY ENGINEERING BLDG.

NOTE: ANY ADDITIONS OR CHANGES ON THIS SHEET MUST BE MADE OR CIRCLED IN RED INK, WITH DATE AND NAME OF PERSON MAKING CHANGE.

Do not extend notes this side of this line.

STATION	B. S.	H. I.	F. S.	ELEV.	LT.	℄	RT.
8+00		260.52	4.6	255.9	19.0 : TOP BRK.		
"			4.6	255.9	P.L. (GR. FALLS SLIGHTLY TO W.)		
8+50			4.62	255.90		℄	
8+70.1			4.58	255.94		℄	
"			5.47	255.05		18.6 - GUTTER	
"			4.61	255.91		" - TOP CB.	
"			4.5	256.0	(GR. HIGHER TO E.)	30.0 - P.L.	
9+00			4.47	256.05		℄	
"			5.30	255.22		17.6 - EDGE PVT. & GUTTER	
"			5.0	255.5		19.0 - TOP BRK	
"			4.5	256.0	(GR. HIGHER TO E.)	30.0 - P.L.	
"			5.15	255.37	16.0' - EDGE PVT & GUTTER		
"			4.5	256.0	18.5 - TOP BRK.		
"			4.7	255.8	30.0' - P.L. (GR. FALLS SLIGHTLY TO W.)		
9+50			4.37	256.15		℄	
10+00			4.26	256.26		℄	
"			5.00	255.52		17.3 - EDGE PVT & G	
"			4.4	256.1		19.5 - TOP BRK	
"			4.1	256.4	(GR. HIGHER TO E.)	30.0 - P.L.	
"			4.95	255.57	14.5 - EDGE PVT & GUTT.		
"			4.4	256.1	18.0 - TOP BRK.		

Profile Notes Red. _____ Plotted _____ Job No. 1387 Division No. _____
No. _____ Date _____ Sec. _____ Date _____ Survey of _____ Survey by _____ Notes _____
Notes Chkd. _____ Checked _____ Indexed _____ Date _____
No. _____ Date _____ Date _____ Map No. _____ Date _____

F. B. 1703 Pg. 227

76L298 307 4-80

PLEASE RETURN TO
LOS ANGELES COUNTY SURVEYOR
726 LOS ANGELES COUNTY ENGINEERING BLDG.

NOTE: ANY ADDITIONS OR CHANGES ON THIS SHEET MUST BE MADE OR CIRCLED IN RED INK, WITH DATE AND NAME OF PERSON MAKING CHANGE.

Do not extend notes this side of this line.

STATION	B. S.	H. I.	F. S.	ELEV.	LT.	℄	RT.
10+00		260 52	4 5	256 0	30.0 - P.L. (GR. FALLS SLIGHTLY TO W.)		
T.P.	5 95	261 78	4 69	255 83	T.P.		
10+50			5 46	256 32		℄	
10+67.5			5 41	256 37		℄	- OPP. CTR. BASE TO HO. #2547
"			6 00	255 78	15.2 - EDGE PVT & GUTTER		
"			5 6	256 2	18.0 - TOP BRK.		
"			5 4	256 4	30.0 - P.L.		
"			5 6	256 2	85.5 - GR. @ FR. HO. #2547		
"			11 4	250 4	116.5 - FL. ELEV. BASE TO HO. #2547		
11+00			5 31	256 47		℄	
"			6 07	255 71			18.0 - EDGE PVT & GUTTER
"			5 0	256 8			22.5 - TOP BRK.
"			4 8	257 0			30.0 - PL. (GR. LEVEL TO E.)
"			5 93	255 85	15.4 - EDGE PVT & GUTTER		
"			5 2	256 6	17.5 - TOP BRK.		
"			5 5	256 3	30.0 - PL		
"			5 4	256 4	100.0 - GR.		
"			5 9	255 9	200.0 "		
"			6 3	255 5			

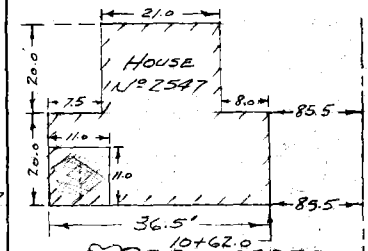

NOTE: SHADED AREA IS BASE. CONC. FLOOR. NO PLUMBING!!!

F. B. 1703 Pg. 228
Job No. 1387 Division No. Notes Red. Plotted Profile
Survey of STROZIER AVE. SEW. DIST. Date Date No.
Survey by HOBSON Notes HOBSON Notes Chkd. Checked X-Sec.
Indexed C. Johnson Date Date Date No.

76L298 307 4-50

PLEASE RETURN TO
LOS ANGELES COUNTY SURVEYOR
726 LOS ANGELES COUNTY ENGINEERING BLDG.

NOTE: ANY ADDITIONS OR CHANGES ON THIS SHEET MUST BE MADE OR CIRCLED IN RED INK, WITH DATE AND NAME OF PERSON MAKING CHANGE.

Do not extend notes this side of this line.

STATION	B. S.	H. I.	F. S.	ELEV.	LT.	℄	RT.
		261 78	6 3	255 5	330.0' - GR.		
T.P.	5 76	261 98	5 56	256 22	T.P.		
11+50			5 36	256 62		℄	
12+00			5 30	256 68		℄	
"			5 94	256 04			16.7 - EDGE PVT. & GUTTER
"			4 9	257 1			19.5 - TOP BRK.
"			4 4	257 6	(GR. HIGHER TO E.)		30.0' - P.L.
"			5 91	256 07	15.4 - EDGE PVT. & GUTTER		
"			5 3	256 7	17.5 - TOP BRK.		
"			4 9	257 1	30.0' - P.L. (GR. FALLS SLIGHTLY TO W.)		
12+50			5 18	256 80		℄	
12+90.2			5 12	256 86		℄	
			5 52	256 46	14.5 - EDGE PVT. & GUTTER		(ON S.P.L. FERN ST.)
			5 1	256 9	18.0 - TOP BRK.		" " "
			4 7	257 3	30.0 - P.L.		" " "
			4 9	257 1	100.0' - GR.		" " "
			5 5	256 5	200.0' "		" " "
13+06.5			5 13	256 85		℄	
"			5 45	256 53	16.5 - GUTTER		
"			5 25	256 73	30.0 - EDGE PVT. @ RETURN		
13+19.89			5 02	256 96	℄ INTER. CENTRAL AVE. & FERN ST. (TO E.)		

Profile No. ____ Notes Red. ____ Plotted ____ Job No. 1387 Division No. ____ F.B. 1703 Pg. 229
Date ____ Date ____ Survey of ST. [illegible] AVE. SEW. DIST.
Notes Chkd. ____ Checked ____ Survey by [illegible]
No. ____ Date ____ Date ____ Map No. ____ Date ____

76L298 307 4-60

PLEASE RETURN TO
LOS ANGELES COUNTY SURVEYOR
726 LOS ANGELES COUNTY ENGINEERING BLDG.

NOTE: ANY ADDITIONS OR CHANGES ON THIS SHEET MUST BE MADE OR CIRCLED IN RED INK, WITH DATE AND NAME OF PERSON MAKING CHANGE.

Do not extend notes this side of this line.

STATION	B. S.	H. I.	F. S.	ELEV.	LT.	℄	RT.
13+19.89		261.98	5.50	256.48	(ON ℄ FERN ST.)		19.0 - FLOWLINE (CONC. GUTT.
			5.45	256.53	" " " "		30.0 - PVT
			4.90	257.08	" " " "		60.5 - " BRK
			4.72	257.26	" " " "		100.0 - "
13+20.17			5.02	256.96	℄ INTER. CENTRAL AVE. & FERN ST. (TO N.)		
			5.37	256.61	16.0' - GUTTER		(ON ℄ FERN ST.)
			5.02	256.96	30.0 - PVT.		" " " "
			4.87	257.11	42.0 - " BRK.		" " " "
			5.08	256.90	100.0 "		" " " "
					CURBS @ CENTRAL AVE. & FERN ST.		
			5.73	256.25	S.E. COR. S. END. C.R.		- GUTTER
			5.09	256.89	" " " " "		- TOP CB. (P.L. 0.5 HIGHER)
			5.32	256.66	" " E. " "		- GUTTER
			4.68	257.30	" " " " "		- TOP CB.
			5.34	256.64	N.E. " " " "		- GUTTER
			4.70	257.28	" " " " "		- TOP CB.
			5.23	256.75	" " N. " "		- GUTTER
			4.58	257.40	" " " " "		- TOP CB. (P.L. 0.3 HIGH)
13+33.6			5.02	256.96		℄	
"			5.28	256.70	17.0 - GUTTER		
"			5.26	256.72	40.4 - EDGE PVT @ RETURN		

F. B. 1703 Pg. 125 Job No. 1382 Division Road Notes Red. Plotted
Survey of STROZIER AVE. SEW. DIST. Date No.
Survey by Hobson Notes Hobson Date Checked X-Sec.
Indexed C. F. Johnson Notes Chkd. Date No.
Profile

76L298 307 4-50

PLEASE RETURN TO
LOS ANGELES COUNTY SURVEYOR
726 LOS ANGELES COUNTY ENGINEERING BLDG.

NOTE: ANY ADDITIONS OR CHANGES ON THIS SHEET MUST BE MADE OR CIRCLED IN RED INK, WITH DATE AND NAME OF PERSON MAKING CHANGE.

Do not extend notes this side of this line.

STATION	B. S.	H. I.	F. S.	ELEV.	LT.	℄	RT.
13+50.7		261 98	4 86	257 12		℄	
"			5 30	256 68	17.5 - EDGE PVT.		
			4 7	257 3	21.5 - TOP BRK.		
			4 8	257 2	30.0 - P.L.		
14+20.2			4 56	257 42		℄	
B.M. ME-159			4 68	257 30	B.M. ME-159 EL. 257.322 F.B. 1703-36 CENTRAL AVE. & FERN ST. N.E. COR. BT. SPK. IN CB, 4' E. OF E. END C.R.		

Profile Notes Red. ____ Plotted ____ Job No. 1387 Division No. ____ F.B. 1703 PG. 231
No. ____ Date ____ Date ____ Survey of STROZIER AVE. SEWER LIST
No. ____ Notes Chkd. ____ Checked ____ Survey by HODSON Notes HODSON Date ____
No. ____ Date ____ Date ____ Map No. ____ Date ____

F.B. 7703 PG. 132

Job No. 1387 Division No. _____ Notes Red _____ Plotted _____ Profile

Survey of _____ Date _____ Date _____ No. _____

Survey by _____ Notes _____ Notes Chkd _____ Checked _____ X-Sec.

Indexed _____ Date _____ Date _____ Date _____ No. _____

STATION	B. S.	H. I.	F. S.	ELEV.

PLEASE RETURN TO

LOS ANGELES COUNTY SURVEYOR

726 LOS ANGELES COUNTY ENGINEERING BLDG.

Do not extend notes this side of this line.

NOTE: ANY ADDITIONS OR CHANGES ON THIS SHEET MUST BE MADE OR CIRCLED IN RED INK, WITH DATE AND NAME OF PERSON MAKING CHANGE.

76L398 307 [illegible]

Notes Ck'd by	Survey of Strozier Ave
Map No.	W.O. 27 Tape No. Std.
Office Work	Surveyed by R B. Hobson
Checked	Noted Hobson Date 12-15-30
Date	Indexed E. O. Johnson

F. B. 1703 PG. 233

TOPOGRAPHY
ON
RUSH ST.
FROM: MERCED AVE.
TO: APT. 300 E. OF EDWARDS AVE.

STROZIER AVE. SEW. DIST.
J.W. 1387

NOTE: ALL PLUS & OFFSETS TO P.P.'S, M.H.'S, H.H.'S, TREES LIGHT STANDARDS, ETC. ARE TO CENTER !!!

DEC. 15TH, 1930
HOBSON
FRONTO
BROWN
MOODY

Notes: Any Additions or Changes on This Sheet Must be Made or Checked in Red Ink With Date and Name of Person Making Change.

Do not extend notes this side of this line.

RETURN TO
LOS ANGELES COUNTY SURVEYOR
720 LOS ANGELES COUNTY
ENGINEERING BLDG.

76F3098 247 10M 5-49

F. B. 1703 PG. 234

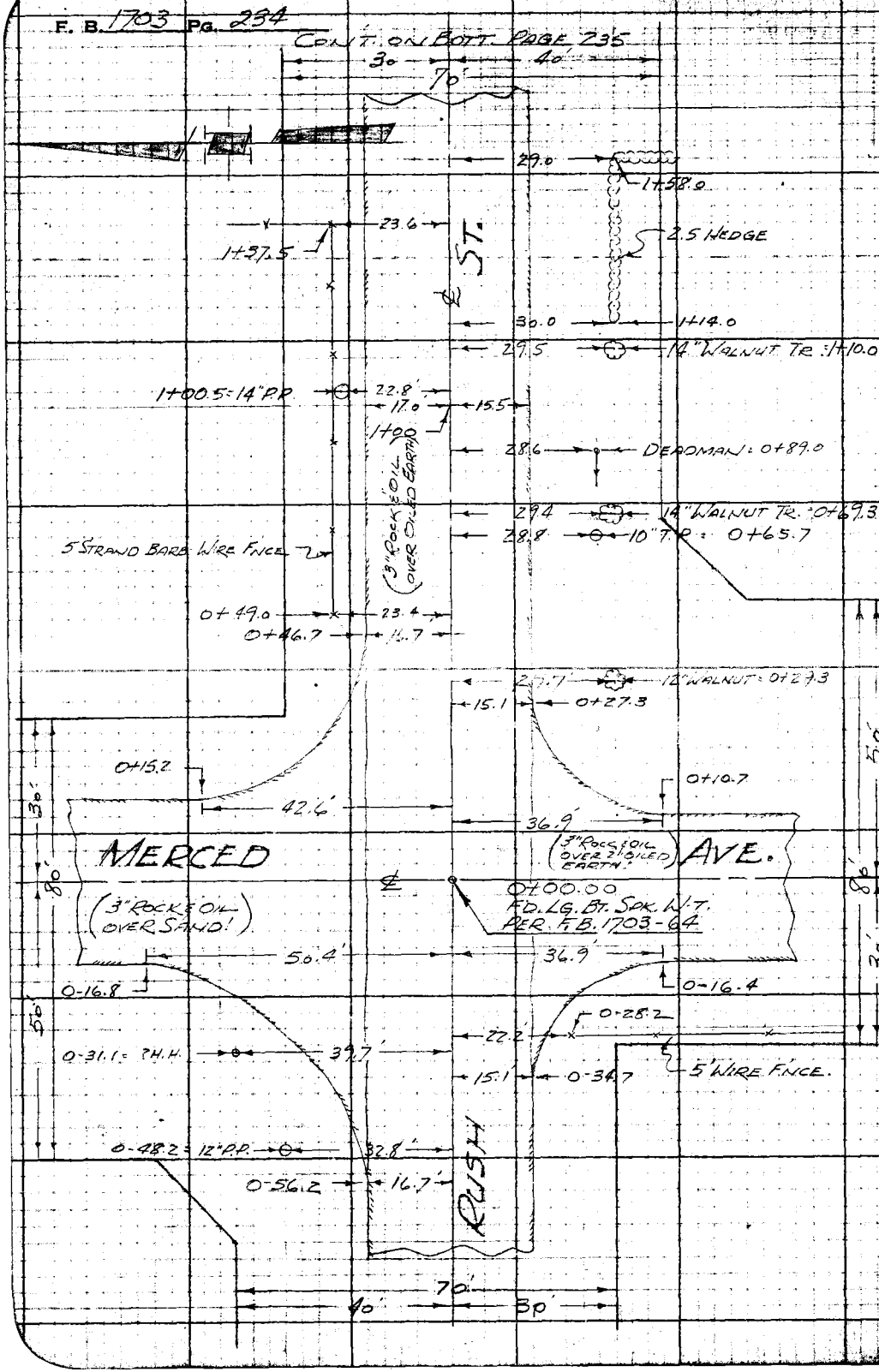

RETURN TO
LOS ANGELES COUNTY SURVEYOR
726 LOS ANGELES COUNTY
ENGINEERING BLDG.

Do not extend notes this side of this line.

Note: Any Additions or Changes on This Sheet Must be Made or Circled in Red Ink With Date and Name of Person Making Change.

Notes Ck'd by	Survey of STROBLER AVE.	F. B. 1703 Pg. 235
Map No.	W. O. 1707 Tape No. Std.	
Office Work	Surveyed by R. B. HOBSON	
Checked	Notes HOBSON Date 12-15-50	
Date	Indexed A. C. Johnson	



Note: Any Additions or Changes on This Sheet Must be Made or Circled in Red Ink With Date and Name of Person Making Change.

Do not extend notes this side of this line.

RETURN TO
LOS ANGELES COUNTY SURVEYOR
726 LOS ANGELES COUNTY
ENGINEERING BLDG.

76F3095 247 10M 1-49

F. B. 1703 PG. 236



RETURN TO
LOS ANGELES COUNTY SURVEYOR
725 LOS ANGELES COUNTY
ENGINEERING BLDG.

Do not extend notes this side of this line.

Note: Any Additions or Changes on This Sheet Must be Made or Circled in Red Ink With Date and Name of Person Making Change.

Notes Ch'd by	Survey of STROZIER AVE	F. B. 1703 PG. 239
Map No.	W. O. 1307 Tape No. Std.	
Office Work	Surveyed by R. B. HOBSON	
Checked	Notes HOBSON Date 12-15-50	
Date	Indexed A. C. Johnson	

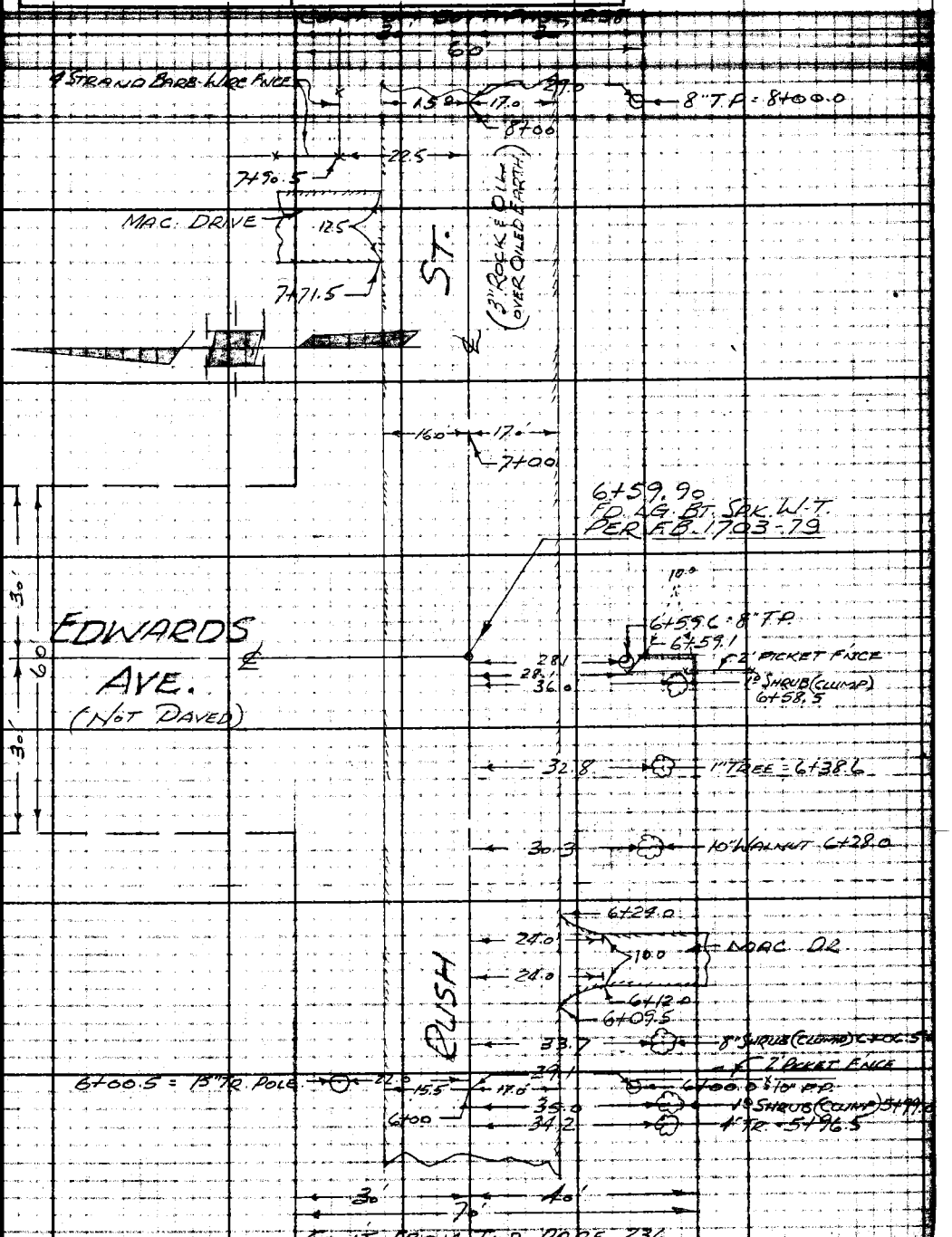

Note: Any Additions or Changes on This Sheet Must be Made or Circled in Red Ink With Date and Name of Person Making Change.

Do not attend notes this side of this line.

RETURN TO
LOS ANGELES COUNTY SURVEYOR
726 LOS ANGELES COUNTY
ENGINEERING BLDG.

76F3098 247 10M 1-49

F. B. 1703 PG. 238

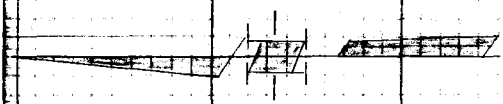

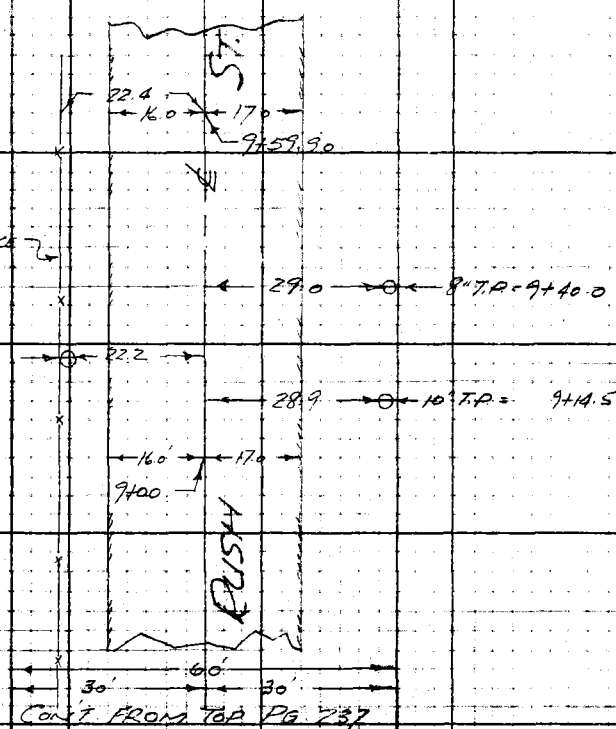

CONT FROM TOP PG 237

RETURN TO
LOS ANGELES COUNTY SURVEYOR
725 LOS ANGELES COUNTY
ENGINEERING BLDG.

Do not extend notes this side of this line.

Note: Any Additions or Changes on This Sheet Must be Made or Circled in Red Ink With Date and Name of Person Making Change.

Profile No. | Notes Red. | Plotted | Job No. 1387 | Division No. | F. B. 1703 | Pg. 239
Date | Date | Survey of STROZIER AVE.
X-Sec. No. | Notes Chkd. | Checked | Survey by HOBSON | Notes | Date
Date 1/24/57 | Date | Map No. | Indexed Johnson | Date Feb 18 57

PROFILE & CROSS-SECTIONS
ON
RUSH ST.

FROM: MERCED AVE.
TO: A PT. 300' E. OF EDWARDS AVE.
STROZIER AVE. SEW. DIST.
J. N. 1387

DEC. 15, 1950
HOBSON
FRONK
BROWN
MOODY

STATION	B. S.	H. I.	F. S.	ELEV.

NOTE: ANY ADDITIONS OR CHANGES ON THIS SHEET MUST BE MADE OR CIRCLED IN RED INK, WITH DATE AND NAME OF PERSON MAKING CHANGE.

PLEASE RETURN TO
LOS ANGELES COUNTY SURVEYOR
726 LOS ANGELES COUNTY ENGINEERING BLDG.

Do not extend notes this side of this line.

764.298 307 4-50

Profile No. ____ Notes Red ____ Plotted ____ Date ____ Checked ____ Date ____

X-Sec. No. ____ Notes Chkd. ____ Date ____

Job No. 138.7 Division No. ____

Survey of STROZIER AVE

Survey by HODGSON Notes ERDNK

Indexed by L.C. Job Date

7103 540

74L398 307 4-60

PLEASE RETURN TO
LOS ANGELES COUNTY SURVEYOR
726 LOS ANGELES COUNTY ENGINEERING BLDG.

NOTE: ANY ADDITIONS OR CHANGES ON THIS SHEET MUST BE MADE OR CIRCLED IN RED INK, WITH DATE AND NAME OF PERSON MAKING CHANGE.

Do not extend notes this side of this line.

STATION	B. S.	H. I.	F. S.	ELEV.	Lt	℄	Rt
B.M. ME-120	3.05	250.94		247.89	B.M. M.E.-120. Elev. = 247.888 F.B. 1703 Pg. 16. Rush St & Merced Ave, N.E. Cor. Bt. Spk in base of 3-prong Gum Tree		
0-100			578	245.16		℄	
0-56 2			550	245.44		℄	
"			622	244.72	16 1 N. edge pvmt		
0-34 1			541	245.53		℄	
"			616	244.78			15' S. edge pvmt
0-16 4			535	245.59		℄	
"			600	244.94			36 2 W. edge pvmt
"			526	245.68	50 4 W. edge pvmt		
0+00			533	245.61		℄	
			602	244.92			15 5 X Gut ℄ Merced
			399	246.95			89 2 brk in pvmt ℄ Merced
			400	246.94			100' ℄ Merced
			611	244.83	25 5 X Gut ℄ Merced		
			490	246.04	95' brk pvmt ℄ Merced		
			488	246.06	100' " "		
0+10 1			530	245.64		℄	
"			510	245.84			36 2 E. edge pvmt

76L298 307 4-60

PLEASE RETURN TO
LOS ANGELES COUNTY SURVEYOR
726 LOS ANGELES COUNTY ENGINEERING BLDG.

NOTE: ANY ADDITIONS OR CHANGES ON THIS SHEET MUST BE MADE OR CIRCLED IN RED INK, WITH DATE AND NAME OF PERSON MAKING CHANGE.

Do not extend notes this side of this line.

STATION	B. S.	H. I.	F. S.	ELEV.	Lt	℄	Rt
0+15^{2}		250 94	528	24566		℄	
"			573	24521	42^{6} E.edge pvmt		
0+27^{3}			528	24566		℄	
"			598	24496			15' S.edge pvmt
0+30^{0}			528	24566		℄	
			595	24499	24^{0} N.edge pvmt Cut		
			39	2470	33' top brk		
			39	2470	40'		
0+46^{7}			525	24569		℄	
"			607	24487	16^{7} N.edge pvmt Cut		
"			46	2463	23' top brk		
"			42	2467	30' P.L.		
0+50^{0}			524	24570		℄	
"			582	24512			15^{5} edge pvmt Cut
"			50	2459			19^{5} top brk
"			47	2462			40' PL
1+00			510	24584		℄	
"			578	24516			15^{5} edge pvmt Cut
"			47	2462			19^{5} top brk
"			45	2464			40' P.L.
"			589	24505	17^{0} edge pvmt Cut		

Profile Notes Red. ____ Plotted ____ Job No. 1387 Division No. ____ F. B. 1703 Pg. 241
No. ____ Date ____ Date ____ Survey of STROZIER AVE
X-Sec. Notes Chkd. ____ Checked ____ Survey by [illegible] Notes [illegible]
No. ____ Date ____ Date ____ Map No. ____ Date ____

76L298 307 4-50

PLEASE RETURN TO
LOS ANGELES COUNTY SURVEYOR
726 LOS ANGELES COUNTY ENGINEERING BLDG.

NOTE: ANY ADDITIONS OR CHANGES ON THIS SHEET MUST BE MADE OR CIRCLED IN RED INK, WITH DATE AND NAME OF PERSON MAKING CHANGE.

Do not extend notes this side of this line.

STATION	B. S.	H. I.	F. S.	ELEV.	Lt	℄	Rt
1+00		250 94	36	2473	25 top brk		
"			38	2471	30' P.L.		
1+36			499	24595		℄	
"			41	2468			72.5 Front of House
"			92	2417			108.5 Approx ctr of Basement
					Conc. walls & Floor - no plumbing		
1+50			493	24601			
T.P.	522	250 44	572	24522	T.P. Bf spk in front of ho #10013.		
2+00			427	24617		℄	
"			477	24567			16' edge pvmt
"			51	2453			20' Cut

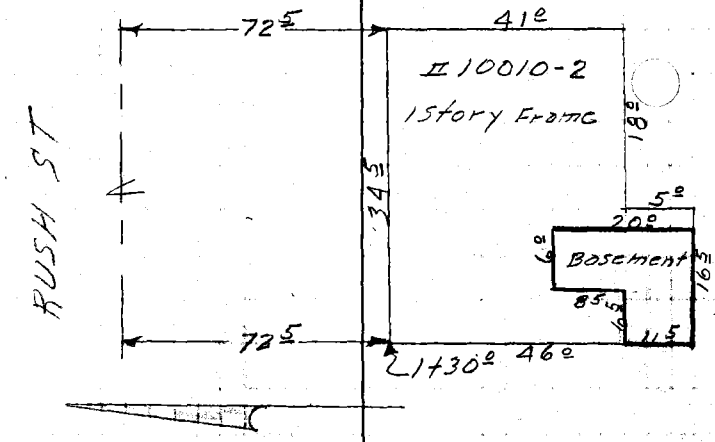

F.S. 1703 Pg. 242 Job No. 1387 Division No. Notes Red. Plotted Profile
Survey of STROZIER AVE Date 12-15-50 Date No.
Survey by HOBSON Notes FRONK Notes Chkd. Checked X-Sec.
Indexed C. Johnson Date Date No.

76L298 307 4-50

PLEASE RETURN TO
LOS ANGELES COUNTY SURVEYOR
726 LOS ANGELES COUNTY ENGINEERING BLDG.

NOTE: ANY ADDITIONS OR CHANGES ON THIS SHEET MUST BE MADE OR CIRCLED IN RED INK, WITH DATE AND NAME OF PERSON MAKING CHANGE.

Do not extend notes this side of this line.

STATION	B. S.	H. I.	F. S.	ELEV.	Lt	℄	Rt
2+00		250.44	44	2460			24' top brk
"			39	2465			40' P.L.
"			33	2471			100'
"			53	2451			200'
"			523	2452.1	16' edge pvmt		
"			53	2451	19' Cut bot brk		
"			33	2471	25' top brk		
"			34	2470	30' P.L. Higher to N.		
2+50			434	2461.0		℄	
3+00			422	2462.2		℄	
"			492	2455.2			16' edge pvmt Cut
"			36	2468			21' top brk
"			33	2471			40' P.L.
"			502	2454.2	15.5' edge pvmt Cut		
"			35	2469	25' top brk		
"			31	2473	30' P.L.		
3+50			420	2462.4		℄	
T.P.	5.51	251.20	475	2456.9	T.P.		
3+97.4			479	2464.1		℄	
"			526	2459.4			16.8' edge pvmt
"			54	2458			19' Cut

Profile Notes Red ____ Plotted ____ Job No. 1387 Division No. ____ F. B. 1703 Pg. 243
No. ____ Date ____ Notes Chkd. ____ Date ____ Checked ____ Date ____ Survey by ____ Date ____ Map No. ____ Indexed ____ Date ____

76L298 307 4-50

PLEASE RETURN TO
LOS ANGELES COUNTY SURVEYOR
726 LOS ANGELES COUNTY ENGINEERING BLDG.

NOTE: ANY ADDITIONS OR CHANGES ON THIS SHEET MUST BE MADE OR CIRCLED IN RED INK, WITH DATE AND NAME OF PERSON MAKING CHANGE.

Do not extend notes this side of this line.

STATION	B. S.	H. I.	F. S.	ELEV.	Lt.	℄	Rt
3+97.4		251.20	47	246.5			24' Gr
"			46	246.6			40' p.L.
4+10.0			475	246.45		℄	
"			532	245.88			16' X Cut
"			480	246.40			23.1 edge pvm't
"			48	246.4			40' p.L.
4+26.2			476	246.44		℄	
"			535	245.85			16' X Cut
"			475	246.45			43.5 w. edge pvm't
4+40			472	246.48		℄	
"			526	245.94			17' X Cut
"			444	246.76			40' brk
"			519	246.01			
"			535	245.85	16' edge pvm't		
"			33	247.9	23' to p brk		
"			30	248.2	30' p.L. Higher to N.		
4+51.3			468	246.52		℄	
"			528	245.92			17' X Cut
"			513	246.07			63.5 edge pvm't
4+70.0			466	246.54		℄	
"			535	245.85			17' X Cut

Profile
Plotted No.
Date
X-Sec.
Checked No.
Date
Notes Red.
Date 12-18-50
Notes Chkd.
Date
Job No. 1387 Division No.
Survey of STROZIER AVE
Survey by HOBSON Notes H.E.F.
Indexed C. Johnson Date
F.B. 1703 Pg. 244

76L298 307 4-50

PLEASE RETURN TO
LOS ANGELES COUNTY SURVEYOR
726 LOS ANGELES COUNTY ENGINEERING BLDG.

NOTE: ANY ADDITIONS OR CHANGES ON THIS SHEET MUST BE MADE OR CIRCLED IN RED INK, WITH DATE AND NAME OF PERSON MAKING CHANGE.

Do not extend notes this side of this line.

STATION	B. S.	H. I.	F. S.	ELEV.	Lt	℄	Rt
4+70°		251 20	498	24622			23° s. edge pvmt
"			47	2465			40'
4+79°			464	24656		℄	
"			552	24568			17° edge pvmt
"			49	2463			21' top brk
"			44	2468			40' p.l.
5+00			458	24662		℄	
"			551	24569			17° edge pvmt
"			47	2465			18' brk
"			47	2465			40' p.l.
"			539	24581	15.3 edge pvmt		
"			34	2478	22' top brk		
"			31	2481	30' p.l.		
+50			458	24662		℄	
6+00			455	24665		℄	
"			543	24577			17' edge pvmt
"			47	2465			19' top brk
"			47	2465			40' p.l.
"			538	24582	15.5' edge pvmt-Gut		
"			35	2477	23' top brk		
"			41	2471	30' p.l.		

Profile Notes Red ____ Plotted ____ Job No. ____ Division No. ____
No. ____ Date ____ Date ____ Survey of ____
Notes Chkd ____ Checked ____ Survey By ____ Date ____
No. ____ Date ____ Date ____ Map No. ____ Ed Johnson Date ____

F. B. 1703 Pg. 245

76L298 307 4-50

PLEASE RETURN TO
LOS ANGELES COUNTY SURVEYOR
726 LOS ANGELES COUNTY ENGINEERING BLDG.

NOTE: ANY ADDITIONS OR CHANGES ON THIS SHEET MUST BE MADE OR CIRCLED IN RED INK, WITH DATE AND NAME OF PERSON MAKING CHANGE.

Do not extend notes this side of this line.

STATION	B. S.	H. I.	F. S.	ELEV.	Lt	℄	Rt
		251 20					
T.P.	485	251 02	503	246 17	T.P.		
6+50			425	246 77		℄	
6+60 20			421	246 81		℄ Edwards Ave	
"			510	245 92			17' edge pvmt-Cut
"			43	246 7			19' top brk
"			42	246 8			30' P.L.
"			49	246 1			100' GR
"			51	245 9			200' "
"			505	245 97	16' edge pvmt		
"			40	247 0	30' ℄ Edwards Ave		
"			35	247 5	100' " " "		
7+00			413	246 89		℄	
"			514	245 88			17' edge pvmt Cut
"			39	247 1			23' top brk
"			46	246 4			30' P.L.
"			503	245 99	16' edge pvmt-Cut		
"			43	246 7	22' top brk		
"			41	246 9	30' P.L.		
+50			410	246 92		℄	
8+00			398	247 04		℄	
"			486	246 16			17' edge pvmt

Survey of
Survey by
Indexed C. Johnson
Job No. 1703 Pg. 246
Division No.
Notes Red.
Date
Plotted
Date
Notes Chkd.
Date
Checked
Date
Profile
No.
X-Sec.
No.

76L298 307 5-49

PLEASE RETURN TO
LOS ANGELES COUNTY SURVEYOR
726 LOS ANGELES COUNTY ENGINEERING BLDG.

NOTE: ANY ADDITIONS OR CHANGES ON THIS SHEET MUST BE MADE OR CIRCLED IN RED INK. WITH DATE AND NAME OF PERSON MAKING CHANGE.

Do not extend notes this side of this line.

STATION	B. S.	H. I.	F. S.	ELEV.	Lt	℄	Rt
8+00		251 02	48	246 2			18' Cut
"			40	247 0			23' top brk
"			43	246 7			30' P.L.
"			477	246 25	15' edge pvmt		
"			34	247 6	22.5 top brk		
"			39	247 1	30' P.L.		
+50			383	247 19		℄	
9+00			364	247 38		℄	
			460	246 42			17' edge pvmt
"			46	246 4			18' Cut
"			37	247 3			23' top brk
"			41	246 9			30'
"			441	246 61	16' edge pvmt		
"			48	246 2	19' Cut		
"			28	248 2	22.5 top brk		
"			34	247 6	30' P.L.		
9+59.20			353	247 49		℄	
"			438	246 64			17' edge pvmt
"			44	246 6			18' Cut
"			35	247 5			23' top brk
"			38	247 2			30' P.L.

Profile No. ____ Notes Red. ____ Plotted ____ Job No. 1387 Division No. ____
X.Sec. No. ____ Date ____ Date ____ Survey of ____
Notes Chkd. ____ Date ____ Checked ____ Date ____ Survey by ____ Map No. ____ Notes ____ Date ____ Date ____

F.B. 4703 PG. 247

76L296 307 5-49

PLEASE RETURN TO
LOS ANGELES COUNTY SURVEYOR
726 LOS ANGELES COUNTY ENGINEERING BLDG.

NOTE: ANY ADDITIONS OR CHANGES ON THIS SHEET MUST BE MADE OR CIRCLED IN RED INK, WITH DATE AND NAME OF PERSON MAKING CHANGE.

Do not extend notes this side of this line.

Profile No. ____ X-Sec. No. ____ Plotted ____ Date ____ Checked ____ Date ____ Notes Red. ____ Date ____ Notes Chkd. ____ Date ____ Division No. ____ Job No. ____ Notes ____ Date ____ Survey of ____ Survey by L. C. Johnson Indexed ____

STATION	B. S.	H. I.	F. S.	ELEV.	Lt	℄	Rt
9+59.22		251.02	4.0	247.0			100'
"			3.8	247.2			200'
"			4.48	246.54	16' edge pvmt		
"			4.6	246.4	27' Cut		
"			2.6	248.4	22.5 top brk		
"			3.3	247.7	30' P.L.		
"			3.4	247.6	100'		
"			3.3	247.7	200'		
B.M. M.E.-118			4.42	24[illegible].60	B.M. ME-118 Elev. = 246.617 F.B. 1703-15 Rush St. (N. side) 72'± E. of ℄ Edwards Ave Bt. Spk. in S.W. Cor. conc. slab at sub station		

Profile No.	Notes Red.	Plotted	Job No. 1387	Division No.	F.B. 1703 PG. 249
	Date	Date	Survey of Strozier Ave.		
X-Sec. No.	Notes Chkd.	Checked	Survey by Wm. C. Mack	Notes W.C.M.	Date 5-1-51
	Date	Date	Map No.	Indexed C. Johnson	Date SEP 11

Strozier Ave. C.I. 1387

Invert Elevs.; Pipe Sizes & Elev. of

Tops of 2 San. Sewer J.C.'s

at Int. of

Merced Ave. & Lerma Rd.

also

Tie to Rd. Dept. B.M. at Merced Ave & Remer St., N.E. cor

Party:

Mack	Chief
Dreier	T.
Maldonado	H.C.
Sonnenschein	Rod

ELEV.

Note: {For Location of 2 San. Sewer J.C.'s herein referred to, see FB 1703-112}

F.S.

H.I.

B.S.

STATION

NOTE: ANY ADDITIONS OR CHANGES ON THIS SHEET MUST BE MADE OR CIRCLED IN RED INK, WITH DATE AND NAME OF PERSON MAKING CHANGE.

PLEASE RETURN TO
LOS ANGELES COUNTY SURVEYOR
726 LOS ANGELES COUNTY ENGINEERING BLDG.

Do not extend notes this side of this line.

76L298 307 5-49

76L298 307 5-49

PLEASE RETURN TO
LOS ANGELES COUNTY SURVEYOR
726 LOS ANGELES COUNTY ENGINEERING BLDG.

NOTE: ANY ADDITIONS OR CHANGES ON THIS SHEET MUST BE MADE OR CIRCLED IN RED INK, WITH DATE AND NAME OF PERSON MAKING CHANGE.

Do not extend notes this side of this line.

STATION	B. S.	H. I.	F. S.	ELEV.	
BM ME-143	4 48	240 37		235 89	BM ME-143 EL=235.889 (FB1728-81)
T.P.	3 81	238 37	5 81	234 56	Merced Ave. & Alesia St, S.E. cor.
T.P.	4 34	237 04	5 67	232 70	Bt. spk. in curb, 5' E. of E. end C.R.
T.P.	4 89	236 41	5 52	231 52	
0+00 Int.			—		℄ Int., Merced Ave. & Lerma Rd.
+36.9			5 34	231 07	℄, Merced Ave.
			5 21	231 20	25° L-W, Top of Sewer J.C. (center)
			5 23	231 18	N. Rim, Sewer J.C. { Invert = 8.83, Crown = 7.82, Diam. = 1.01 } = 12" pipe
			8 83	—	Meas Dist., N. Rim to Invert of 12" Inlet from N.
			14 06	222 35	Invert Elev. of 12" Inlet from North
			5 23	231 18	S. Rim, Sewer J.C. { Invert 9.16, Crown 8.16, Diam 1.00 } = 12" pipe
			9 16	—	Meas Dist., S. Rim to Invert of 12" Outlet to S.W.
			14 39	222 02	Invert Elev. of 12" Outlet to S.W.
			5 11	231 30	E. Rim, Sewer J.C. { Top 10" Steel Elbow = 7.97, Thickness of Elbow = 0.05, Diam. of pipe = 0.88 } { Pipe diam. from J.C. Outlet at 0+45.4 }
			8 85	—	Calc. Dist., E. Rim to Invert of 10" Inlet from E.
			13 96	222 45	Invert Elev. of 10" Inlet from East
			—		W. Rim, Sewer J.C. (No pipe to West)

F.B. 1763 PG. 250 (2)
Job No. 1387 Division No. Notes Red. Plotted Profile
Survey of Strozier Ave Date Date No.
Survey by W.C. MACK Notes W.C.M. Notes Chkd. Checked X-Sec.
Indexed C. Johnson Date 5-1-51 Date Date No.

76L298 307 5-49

PLEASE RETURN TO
LOS ANGELES COUNTY SURVEYOR
726 LOS ANGELES COUNTY ENGINEERING BLDG.

NOTE: ANY ADDITIONS OR CHANGES ON THIS SHEET MUST BE MADE OR CIRCLED IN RED INK, WITH DATE AND NAME OF PERSON MAKING CHANGE.

Do not extend notes this side of this line.

STATION	B. S.	H. I.	F. S.	ELEV.		
		236 41				
0 + 45.4			492	231 49	℄, Merced Ave., pav.	
			507	231 34	31.5 R-E, Top of Sewer J.C. (cent.)	
			507	231 34	N. Rim, Sewer J.C.	Invert 6.58, Crown 5.89, Diam 0.69 = 8" pipe
			658	—	Meas. Dist, N. Rim to Invert of 8" Inlet from N.	
			1165	224 76	Invert Elev. of 8" Inlet from North	
			506	231 35	S. Rim Sewer J.C.	
					(No pipe to South)	
			507	231 34	E. Rim, Sewer J.C.	Invert 6.67, Crown 5.87, Diam 0.80 = 10" pipe
			667	—	Meas. Dist, E. Rim to Invert of 10" Inlet from N.E.	
			1174	224 67	Invert Elev. of 10" Inlet from N.E.	
			507	231 34	W. Rim, Sewer J.C.	Invert 6.72, Crown 5.91, Diam 0.81 = 10" pipe
			672	—	Meas. Dist, W. Rim to Invert of 10" Outlet to N.	
			1179	224 62	Invert Elev. of 10" Outlet to West	
1 + 00			442	231 99	℄, Merced Ave., pav.	
T.P.	552	237 15	478	231 63	T.P.	
T.P.	595	238 96	414	233 01	T.P.	
T.P.	586	241 43	339	235 57	T.P.	
T.P.	675	244 89	329	238 14	T.P.	
BM (Rd. Dept.)	475	245 64	400	240 89	B.M. (Rd. Dept.) EL=241.24 Rd. Dept. F.B. LQ 534, pg. 2	
					Merced Ave & Remer St., N.E. cor.	
			(over)		Small (x) cross in bottom step of bldg.	

No. ____ Profile ____ Notes Red. ____ Plotted ____ Job No. 1387 Division No. ____
No. ____ X-Sec. ____ Date ____ Notes Chkd. ____ Date ____ Checked ____ Date ____ Map No. ____ Date ____
Survey of Strozier Ave
Survey by D.E. MAER Notes D.E.M. Date 3-7-
Rodney Johnson

F.B. 1703 PG. 27

76L298 307 5-49

PLEASE RETURN TO
LOS ANGELES COUNTY SURVEYOR
726 LOS ANGELES COUNTY ENGINEERING BLDG.

NOTE: ANY ADDITIONS OR CHANGES ON THIS SHEET MUST BE MADE OR CIRCLED IN RED INK, WITH DATE AND NAME OF PERSON MAKING CHANGE.

Do not extend notes this side of this line.

STATION	B. S.	H. I.	F. S.	ELEV.		
		245 64				
BM ME-142			4 40	241 24	BM ME-142 EL=241.252 (F.B. 1728-80)	
					Merced Ave. & Remer St., S.E. cor.	
					Bt. spk in conc walk to ho #1630	

Profile
No.
X-Sec.
No.
Plotted
Date
Checked
Date
Notes Red.
Date
Notes Chkd.
Date
Division No.
Job No. 1387
Survey of Strazier Ave
Survey by Wm C. Mack Notes W.C.M.
Indexed R. C. Johnson Date 5-1-51
PG. 1703 2570

F.B. 1703 Pg. 253

Notes Ck'd by	Survey of STROZIER AVE.
Map No.	W.O. 1387 Tape No. Std. °F
Office Work	Surveyed by MACK
Checked	Notes m Date 1-11-52
Date	Indexed E. C. Johnson

STROZIER AVE. C.I 1387

TOPOGRAPHY

ON

DOREEN AVE.

FROM: 0+00 = ℄ INT. SCHMIDT RD.

NLY TO: 13+19.82 = { INT. NLY. LINE TR. # 13665 &
INT. NLY. LINE TR. # 12153

PARTY:

MACK	CHIEF
FRONK	⊼
MOODY	H.C.
TAFOYA	R.C.

Note: Any Additions or Changes on This Sheet Must be Made or Circled in Red Ink With Date and Name of Person Making Change.

Do not extend notes this side of this line.

RETURN TO
LOS ANGELES COUNTY SURVEYOR
726 LOS ANGELES COUNTY
ENGINEERING BLDG.

75F3095 247 2-51

F.B. 1703 Pg. 254

CONT. BOT. PG. 255

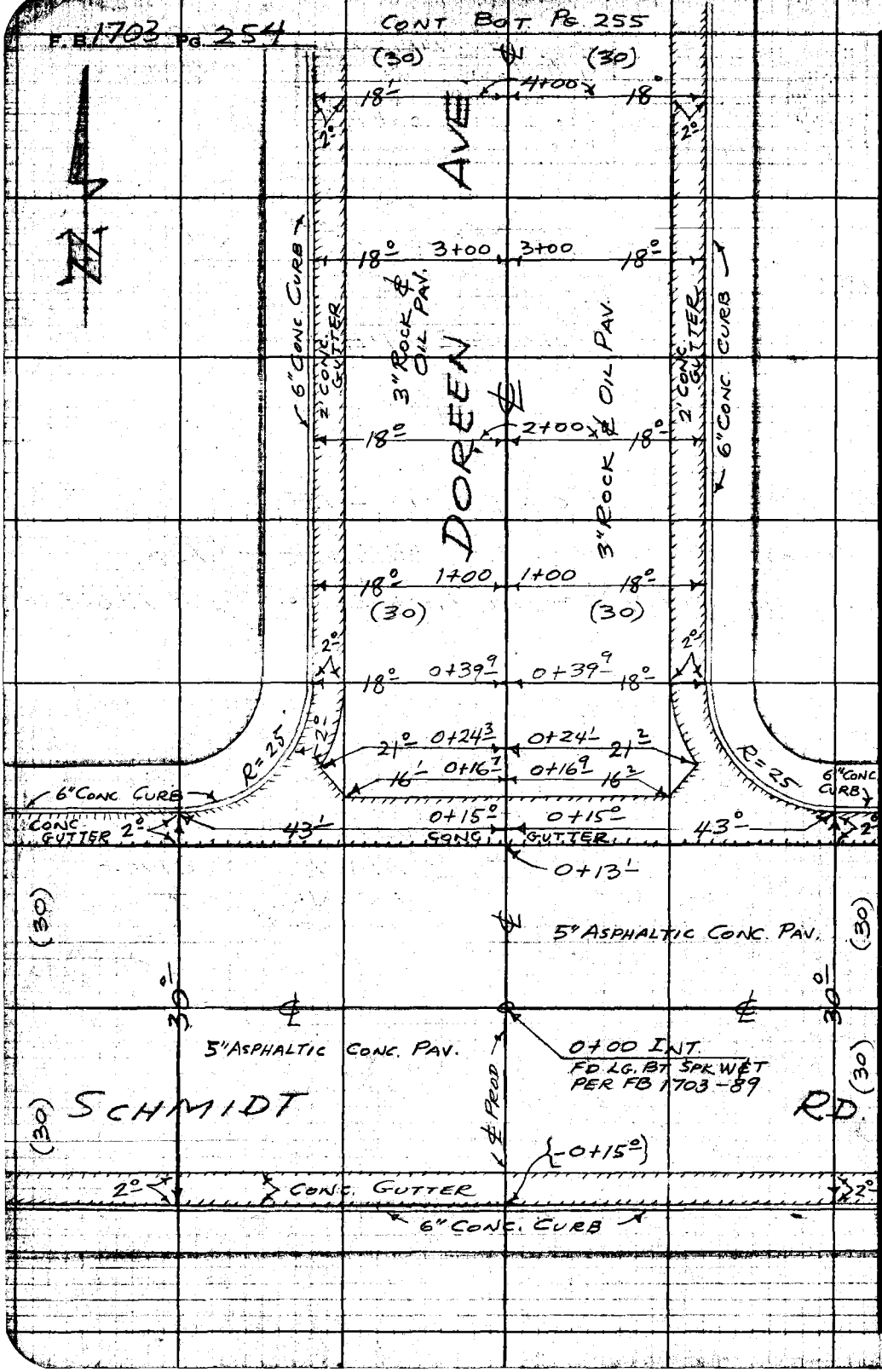

RETURN TO
LOS ANGELES COUNTY SURVEYOR
725 LOS ANGELES COUNTY
ENGINEERING BLDG.

Do not extend notes this side of this line.

Note: Any Additions or Changes on This Sheet Must be Made or Circled in Red Ink With Date and Name of Person Making Change.

F.B. 1703 Pg. 255

Notes Ck'd by	Survey of STROZIER AVE
Map No.	W.O. 1301 Tape No. Std.
Office Work	Surveyed by MACK
Checked	Notes Date
Date	Indexed C. Johnson

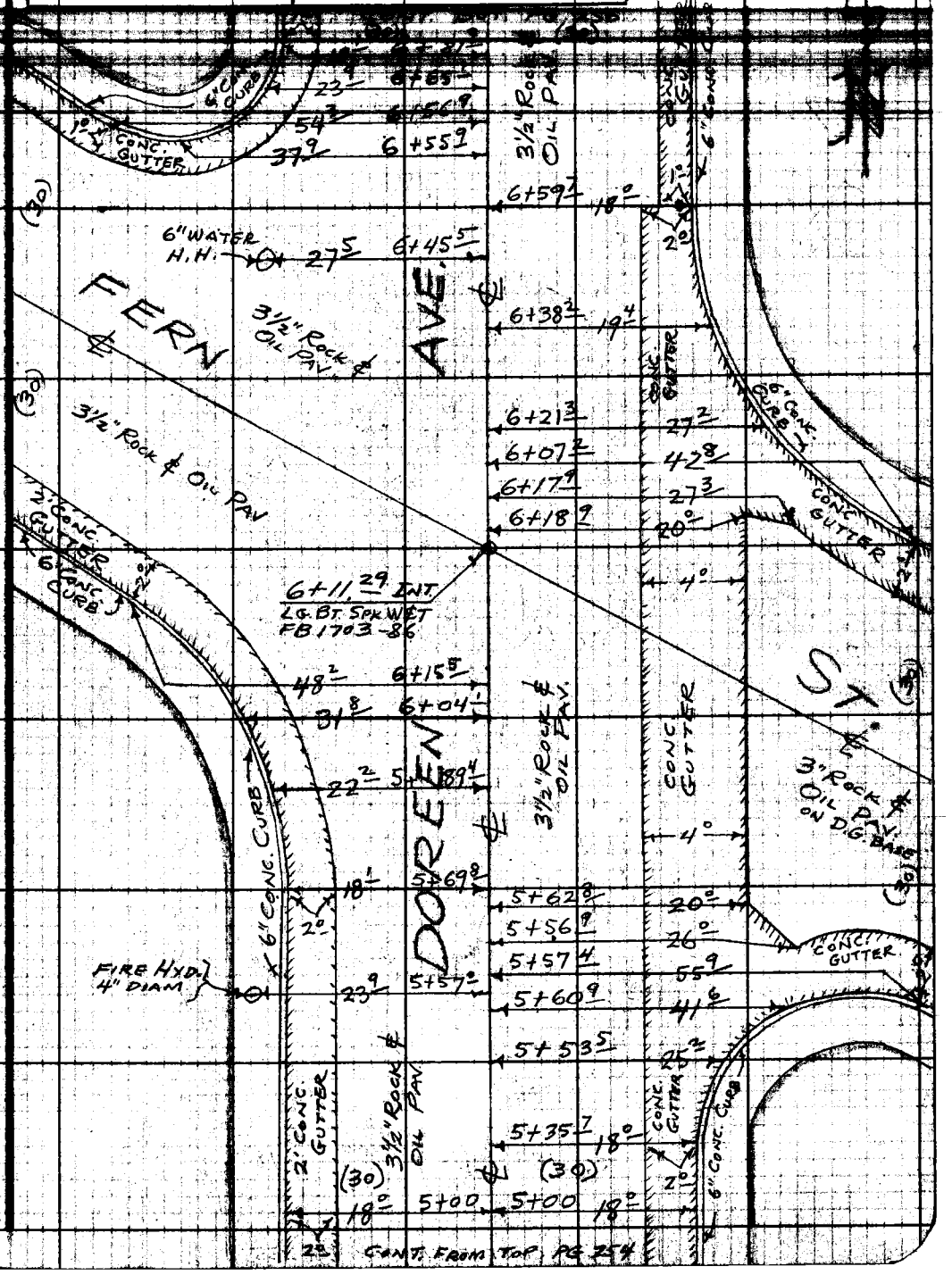

Note: Any Additions or Changes on This Sheet Must be Made or Circled in Red Ink With Date and Name of Person Making Change.

Do not extend notes this side of this line.

RETURN TO
LOS ANGELES COUNTY SURVEYOR
726 LOS ANGELES COUNTY
ENGINEERING BLDG.

76F3095 247 2-51

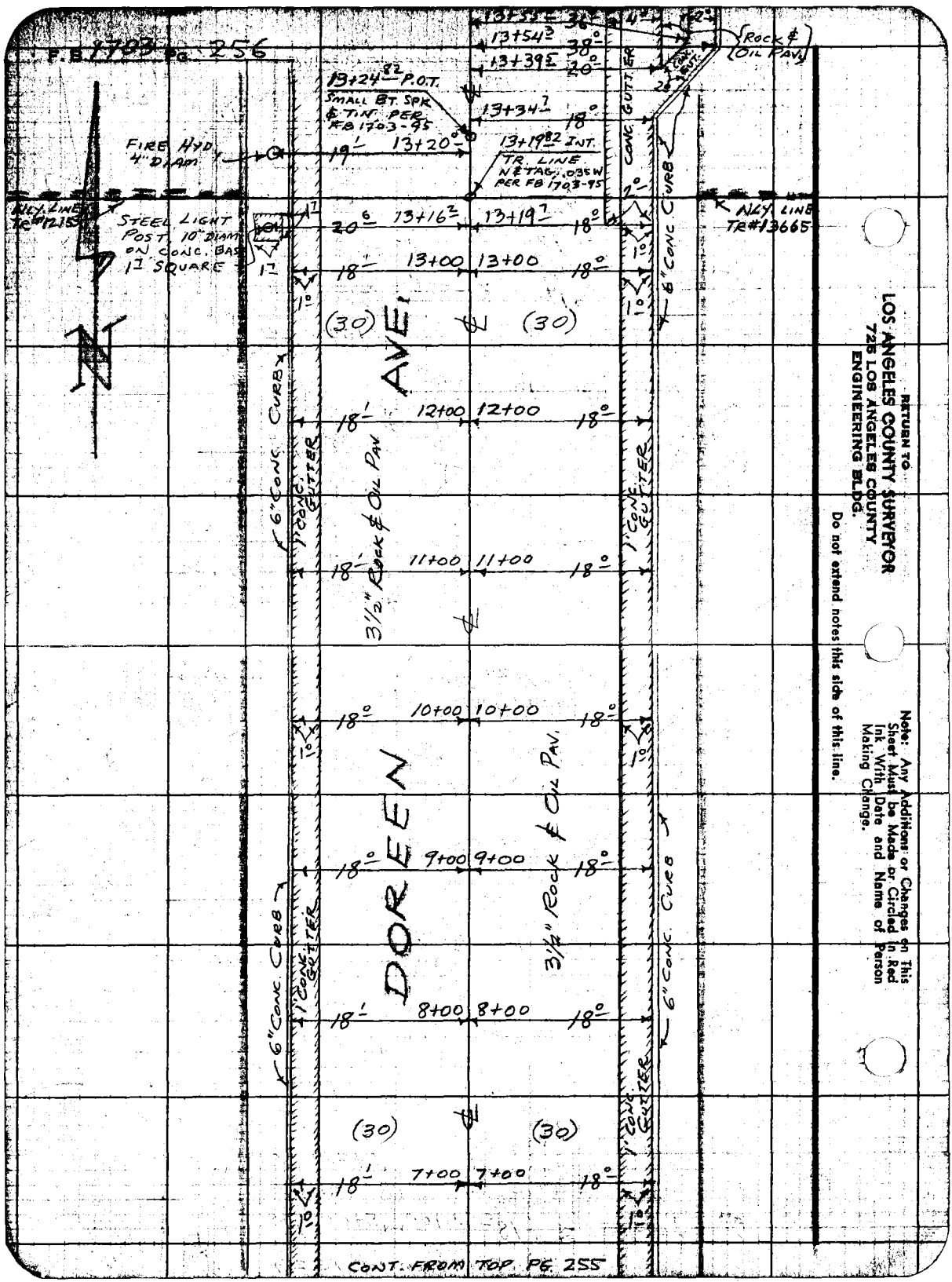

RETURN TO
LOS ANGELES COUNTY SURVEYOR
726 LOS ANGELES COUNTY
ENGINEERING BLDG.

Do not extend notes this side of this line.

Note: Any Additions or Changes on This Sheet Must be Made or Circled in Red Ink With Date and Name of Person Making Change.

Profile No. | Notes Red. Date | Plotted Date | Job No. 1387 | Division No. | F.B. 1703

Notes Ch. No. | Date 1/15/52 | Checked Date | Survey of STROZIER AVE | Survey by | Map No. | Indexed Johnson | Date

STROZIER AVE [illegible]

CROSS SECTIONS & PROFILE

ON

DOREEN AVE.

FROM: 0+00 = ℄ INT. SCHMIDT RD.

NLY. TO: 13+19.82 = { INT. NLY. LINE TR# 13665 ℄
INT. NLY. LINE TR# 12153

PARTY

MACK	CHIEF
FRONK	⊼
MOODY	H.C.
TAFOYA	R.C. & Rod

ELEV.

F.S.

H.I.

B.S.

STATION

PLEASE RETURN TO
LOS ANGELES COUNTY SURVEYOR
726 Los Angeles County Engineering Bldg.
Do not extend notes [illegible] of this line.

NOTE: [illegible] CHANGES [illegible] MUST BE MADE ON [illegible] WITH DATE AND [illegible] OF PERSON MAKING CHANGE.

[illegible] 307 4-50

Profile No. ____ Planted ____ Date ____ Notes Bd. ____ Date ____ Notes Chkd. ____ Date ____ Checked ____ Date ____ X-Sec. No. ____

Survey of STROZIER AVE Division No. 1387 Job No. 4703 Pg. 258

Survey by MACK Notes M. Date 1-14-52

Indexed C. Jacobsen Date

764.298 307 4-50

PLEASE RETURN TO
LOS ANGELES COUNTY SURVEYOR
726 LOS ANGELES COUNTY ENGINEERING BLDG.

NOTE: ANY ADDITIONS OR CHANGES ON THIS SHEET MUST BE MADE OR CIRCLED IN RED INK, WITH DATE AND NAME OF PERSON MAKING CHANGE.

Do not extend notes this side of this line.

STATION	B. S.	H. I.	F. S.	ELEV.	
BM ME-172	4 21	261 57		257 36	BM ME-172 EL=257.362 FB1728 +96
					SCHMIDT RD. (S. SIDE) AT DOREEN AVE
					BT. SPK IN CURB, 6' W. OF ℄ PROD OF DOREEN AVE
-0+15°			421	257 36	℄ PROD TO S., TOP OF CURB
			519	256 38	" " " " GUTTER
0+00 INT.			471	256 86	℄ INT. SCHMIDT RD & DOREEN AVE, PAV.
			482	256 75	43 L-W ON ℄ SCHMIDT RD., PAV.
			491	256 66	100 L-W " " " " "
			503	256 54	165 L-W " " " " "
			514	256 43	200 L-W " " " " "
			455	257 02	43 R-E " " " " "
			438	257 19	100 R-E " " " " "
			431	257 26	165 R-E " " " " "
			418	257 39	200 R-E " " " " "
+15			524	256 33	℄ DOREEN AVE, CONC CROSS GUTTER
			527	256 30	18 L-W, CONC. CROSS GUTTER
			436	257 21	43' L-W TOP CURB @ W. END OF N.W. CB RET
			531	256 26	43' L-W GUTTER @ " " " " " "
			517	256 40	18 R-E, CONC. CROSS GUTTER
			412	257 45	43 R-E, TOP CURB @ E. END OF N.E. CB RET
			508	256 49	43 R-E GUTTER @ " " " " " "

761.295 307 4-50

PLEASE RETURN TO
LOS ANGELES COUNTY SURVEYOR
726 LOS ANGELES COUNTY ENGINEERING BLDG.

NOTE: ANY ADDITIONS OR CHANGES ON THIS SHEET MUST BE MADE OR CIRCLED IN RED INK, WITH DATE AND NAME OF PERSON MAKING CHANGE.

Do not extend notes this side of this line.

STATION	B. S.	H. I.	F. S.	ELEV.	
		26157			
0+39.9			442	25715	℄ DOREEN AVE, PAV.
			457	25700	16 L-W, EDGE OF CONC GUTTER
			476	25681	18 L-W, GUTTER @ N. END OF N.W. CB RET
			410	25747	18 L-W TOP CURB @ " " " " "
			456	25701	16 R-E, EDGE OF CONC. GUTTER
			474	25683	18 R-E GUTTER @ N. END OF N.E. CB RET
			408	25749	18 R-E TOP CURB @ " " " " " "
+60			404	25753	℄ DOREEN AVE, PAV
1+00			397	25760	℄ " " "
			449	25708	16 L-W, EDGE CONC GUTTER
			464	25693	18 L-W, GUTTER
			397	25760	18 L-W, TOP CURB
			445	25712	16 R-E, EDGE CONC GUTTER
			464	25693	18 R-E GUTTER
			398	25759	18 R-E TOP CURB
2+00			376	25781	℄ DOREEN AVE, PAV
			430	25727	16 L-W, EDGE CONC GUTTER
			449	25708	18 L-W, GUTTER
			382	25775	18 L-W TOP CURB
			429	25728	16 R-E EDGE CONC GUTTER

Profile Notes Red ____ Plotted ____ Job No. 1387 Division No. ____ F.B. 1703 Pg. 2
No. ____ Date ____ Date ____ Survey of STROZIER AVE
Notes Chk. ____ Checked ____ Survey by ____ Date ____
No. ____ Date ____ Date ____ Map No. ____ Indexed ____ Date ____

76L298 307 4-50

PLEASE RETURN TO
LOS ANGELES COUNTY SURVEYOR
726 LOS ANGELES COUNTY ENGINEERING BLDG.

NOTE: ANY ADDITIONS OR CHANGES ON THIS SHEET MUST BE MADE OR CIRCLED IN RED INK, WITH DATE AND NAME OF PERSON MAKING CHANGE.

Do not extend notes this side of this line.

STATION	B. S.	H. I.	F. S.	ELEV.	
		261 57			
2+00			446	25711	18 R-E, GUTTER
			379	25778	18 R-E TOP CURB
T.P.	5 27	263 10	374	25783	T.P.
3+00			519	25791	℄ DOREEN AVE, PAV
			565	25745	16 L-W, EDGE CONC GUTTER
			582	25728	18 L-W GUTTER
			514	25796	18 L-W TOP CURB
			566	25744	16 R-E, EDGE CONC GUTTER
			584	25726	18 R-E GUTTER
			517	25793	18 R-E TOP CURB
+30			523	25787	℄ DOREEN AVE, PAV
			51	2580	30 L-W, W.P.L.
			55	2576	100 L-W
			57	2574	167 L-W, FENCE LINE
			47	2584	30 R-E, E.P.L.
			43	2588	100 R-E
			38	2593	182 R-E, FENCE LINE
4+00			495	2581[illegible]	℄ DOREEN AVE, PAV
			550	25760	16 L-W, EDGE CONC GUTTER
			566	25744	18 L-W GUTTER

Job No. 1387 Division No. Notes Red. Plotted Profile
Survey of STROZIER AVE Date Date No.
Survey by MACK Notes Notes Chkd. Checked X-Sec.
Indexed C. Johnson Date 1-14-52 Date Date No.

1703 Pg. 260

76L298 307 4-50

PLEASE RETURN TO
LOS ANGELES COUNTY SURVEYOR
726 LOS ANGELES COUNTY ENGINEERING BLDG.

NOTE: ANY ADDITIONS OR CHANGES ON THIS SHEET MUST BE MADE OR CIRCLED IN RED INK, WITH DATE AND NAME OF PERSON MAKING CHANGE.

Do not extend notes this side of this line.

STATION	B. S.	H. I.	F. S.	ELEV.	
		263 10			
4+00			499	25811	18 L-W, TOP CURB
			551	25759	16 R-E EDGE CONC. GUTTER
			568	25742	18 R-E GUTTER
			501	25809	18 R-E, TOP CURB
5+00			476	25834	℄ DOREEN AVE, PAV.
			528	25782	16 L-W, EDGE CONC. GUTTER
			547	25763	18 L-W GUTTER
			481	25829	18 L-W TOP CURB
			533	25777	16 R-E EDGE CONC. GUTTER
			550	25760	18 R-E GUTTER
			484	25826	18 R-E TOP CURB
T.P.	551	263 86	475	25835	T.P.
5+35 7			545	25841	℄ DOREEN AVE, PAV
			602	25784	16 R-E, EDGE CONC. GUTTER
			616	25770	18 R-E GUTTER @ S. END OF S.E. CR. RET.
			551	25835	18 R-E TOP CURB @ " " " " "
+57 4			541	25845	℄ DOREEN AVE, PAV
			608	25778	18 R-E, CONC. CROSS GUTTER
			549	25837	55 9 R-E, GUTTER @ E. END OF S.E. CR. RET.
			484	25902	55 9 R-E TOP CURB @ " " " " "

Profile Notes Red. ____ Plotted ____ Job No. 1387 Division No. ____ F.S. 1703 Pg. 267
No. ____ Date ____ Date ____ Survey of STROZIER AVE
Notes Chkd. ____ Checked ____ Survey by ____
No. ____ Date ____ Date ____ Map No. ____ Indexed ____ Date ____

76L398 307 4-50

PLEASE RETURN TO
LOS ANGELES COUNTY SURVEYOR
726 LOS ANGELES COUNTY ENGINEERING BLDG.

NOTE: ANY ADDITIONS OR CHANGES ON THIS SHEET MUST BE MADE OR CIRCLED IN RED INK, WITH DATE AND NAME OF PERSON MAKING CHANGE.

Do not extend notes this side of this line.

STATION	B. S.	H. I.	F. S.	ELEV.	
		26386			
5+69.8			540	25846	℄ DOREEN AVE, PAV.
			593	25793	16 L-W, EDGE CONC GUTTER
			609	25777	18' L-W GUTTER @ S. END OF S.W. CB RET.
			545	25841	18' L-W TOP CURB @ " " " " " "
6+00			531	25855	℄ DOREEN AVE, PAV.
+11.29 INT			520	25866	℄ INT. FERN ST. ℄ DOREEN AVE., PAV.
			553	25833	50 L-W ON ℄ FERN ST, PAV.
			588	25798	100 L-W " " " " "
			547	25839	10 R-E ON ℄ FERN ST PAV.
			599	25787	21 R-E, " " " " ", CONC. CROSS GUTTER
			516	25870	50 R-E " " " " PAV.
			494	25892	75 R-E " " " " "
			500	25886	100 R-E " " " " "
			534	25852	200 R-E " " " "
+07.2			530	25856	℄ DOREEN AVE, PAV.
			540	25846	42.8 R-E, GUTTER @ E. END OF N.E. CB RET.
			476	25910	42.8 R-E TOP CURB @ " " " " " "
+21.3			516	25870	℄ DOREEN AVE, PAV.
			592	25794	18 R-E, CONC. CROSS GUTTER
			557	25829	27.2 R-E GUTTER

Profile
Plotted No.
Date
X-Sec.
Checked No.
Date
Notes Bnd. Date
Notes Chkd. Date
Job No. 1387 Division No.
Survey of STROZIER AVE
Survey by MACK Notes M
Indexed C. Johnson Date 1-14-52
Pg. 262

761.298 307 4-50

PLEASE RETURN TO
LOS ANGELES COUNTY SURVEYOR
726 LOS ANGELES COUNTY ENGINEERING BLDG.

NOTE: ANY ADDITIONS OR CHANGES ON THIS SHEET MUST BE MADE OR CIRCLED IN RED INK, WITH DATE AND NAME OF PERSON MAKING CHANGE.

Do not extend notes this side of this line.

STATION	B. S.	H. I.	F. S.	ELEV.	
		263 86			
6+21 3			4 93	258 93	27 2 R-E, TOP CURB
+56 9			5 20	258 66	℄ DOREEN AVE, PAV.
			5 52	258 34	18 L-W, PAV.
			6 08	257 78	54 3 L-W, GUTTER @ W. END OF N.W. CB. RET
			5 45	258 41	54 3 L-W TOP-CURB @ " " " " "
+59 7			5 20	258 66	℄ DOREEN AVE, PAV.
			5 73	258 13	16 R-E EDGE OF 2' WIDE CONC. GUTTER
			5 86	258 00	18 R-E GUTTER @ N. END OF N.E. CB. RET.
			5 24	258 62	18 R-E TOP CURB @ " " " " "
+81 9			5 13	258 73	℄ DOREEN AVE, PAV
			5 86	258 00	18 L-W, GUTTER @ N. END OF N.W. CB. RET.
			5 25	258 61	18 L-W TOP CURB @ " " " "
7+00			5 06	258 80	℄ DOREEN AVE, PAV.
			5 85	258 01	18 L-W, GUTTER
			5 21	258 65	18 L-W TOP CURB
			5 1	258 8	30 L-W W.P.L.
			5 3	258 6	100 L-W
			5 1	258 8	167 L-W, FENCE LINE
			5 76	258 10	18 R-E GUTTER
			5 15	258 71	18 R-E TOP CURB

Profile No. ____ Notes Red ____ Plotted ____ Job No. 1387 Division No. ____ F.B. 1703 Pg. 263
Date ____ Date ____ Survey of STROZIER AVE
Notes Chkd ____ Checked ____ Survey by ____
No. ____ Date ____ Date ____ Map No. ____ Date ____

76L298 307 4-50

PLEASE RETURN TO
LOS ANGELES COUNTY SURVEYOR
726 LOS ANGELES COUNTY ENGINEERING BLDG.

NOTE: ANY ADDITIONS OR CHANGES ON THIS SHEET MUST BE MADE OR CIRCLED IN RED INK, WITH DATE AND NAME OF PERSON MAKING CHANGE.

Do not extend notes this side of this line.

STATION	B. S.	H. I.	F. S.	ELEV.	
		263 86			
T. P.	572	264 71	487	258 99	T. P. (BT SPK & TIN ON ℄ @ STA 8+00)
8+00			574	258 97	℄ DOREEN AVE., PAV
			640	258 31	18 L-W, GUTTER
			579	258 92	18 L-W TOP CURB
			632	258 39	18 R-E, GUTTER
			572	258 99	18 R-E TOP CURB
9+00			554	259 17	℄ DOREEN AVE., PAV
			618	258 53	18 L-W, GUTTER
			552	259 19	18 L-W, TOP CURB
			610	258 61	18 R-E, GUTTER
			549	259 22	18 R-E, TOP CURB
+90			523	259 48	℄ DOREEN AVE., PAV.
			52	2595-	30 L-W, W.P.L
			57	2590-	100 L-W
			57	2590-	165 L-W, FENCE LINE (-5.7 - 0.0 = -5.7)
10+00			518	259 53	℄ DOREEN AVE., PAV
			593	258 78	18 L-W, GUTTER
			528	259 43	18 L-W, TOP CURB
			586	258 85	18 R-E GUTTER
			524	259 47	18 R-E TOP CURB

F. S. 1703 Pg. 264 Job No. 1387 Division No. Notes Red. Plotted. Profile
Survey of STRDZIER AVE Date Date No.
Survey by MACK Notes M Notes Chkd. Checked X-Sec.
Indexed C. Johnson Date 1-14-52 Date Date No.

76L298 307 4-50

PLEASE RETURN TO
LOS ANGELES COUNTY SURVEYOR
726 LOS ANGELES COUNTY ENGINEERING BLDG.

NOTE: ANY ADDITIONS OR CHANGES ON THIS SHEET MUST BE MADE OR CIRCLED IN RED INK, WITH DATE AND NAME OF PERSON MAKING CHANGE.

Do not extend notes this side of this line.

STATION	B. S.	H. I.	F. S.	ELEV.	
		264 71			
10+15			5 20	259 51	℄ DOREEN AVE, PAV.
			5 3	259 4	30 R-E, E.P.L.
			5 0	259 7	100 R-E
			5 1	259 6	186 R-E, FENCE LINE
11+00			5 03	259 68	℄ DOREEN AVE, PAV.
			5 71	259 00	18 L-W, GUTTER
			5 06	259 65	18 L-W TOP CURB
			5 62	259 09	18 R-E, GUTTER
			5 02	259 69	18 R-E TOP CURB
12+00			4 77	259 94	℄ DOREEN AVE, PAV.
			5 49	259 22	18 L-W GUTTER
			4 86	259 85	18 L-W, TOP CURB
			5 39	259 32	18 R-E, GUTTER
			4 80	259 91	18 R-E, TOP CURB
T.P.	546	265 42	4 75	259 96	T.P.
13+00			5 20	260 22	℄ DOREEN AVE, PAV.
			6 00	259 42	18 L-W, GUTTER
			5 37	260 05	18 L-W, TOP CURB
			5 87	259 55	18 R-E, GUTTER
			5 24	260 18	18 R-E TOP CURB

Profile No. ____ Notes Red ____ Plotted ____ Date ____ Survey of STROZIER AVE
Notes Chkd. ____ Checked ____ Survey by ____
No. ____ Date ____ Date ____ Map No. ____ Date ____

F.B. 1703 Pg. 265

76L298 307 4-50

PLEASE RETURN TO
LOS ANGELES COUNTY SURVEYOR
726 LOS ANGELES COUNTY ENGINEERING BLDG.

NOTE: ANY ADDITIONS OR CHANGES ON THIS SHEET MUST BE MADE OR CIRCLED IN RED INK, WITH DATE AND NAME OF PERSON MAKING CHANGE.

Do not extend notes this side of this line.

STATION	B. S.	H. I.	F. S.	ELEV.		
		265 42				
13+20			521	260 21	℄ DOREEN AVE, PAV.	
			598	259 44	18 L-W, GUTTER	
			532	260 10	18 L-W TOP CURB	
			53	2601	30 L-W, W.P.L	@ NLY. LINE TR# 12153
			57	2597	100 L-W ——	" " " " "
			60	2594	166 L-W, FENCE LINE	" " " " "
			582	259 60	18 R-E, GUTTER	
			518	260 24	18 R-E TOP CURB	
			52	2602	30 R-E, E.P.L.	@ NLY LINE TR# 13665
			53	2601	100 R-E ——	" " " " "
			50	2604	186 R-E, FENCE LINE	" " " " "
14+00			505	260 37	℄ DOREEN AVE, PAV.	
BM ME-170			569	259 73	BM ME-170 EL= 259.739 FB 1728-93	
					DOREEN AVE. (W. SIDE), 515'± N. OF ℄ FERN ST	
					BT. SPK IN CURB, IN FRONT OF HO# 2651	

Survey of STROZIER AVE. Job No. 1387 Division No. Notes Fwd. Plotted Profile
Survey by MACK Notes M Date Date No. X-Sec.
Indexed C. Johnson Date 1-14-52 Notes Chkd. Checked Date No.

Notes Ck'd by	Survey of STROZIER AVE
Map No.	W.O. 1387 Tape No. St'd °F
Office Work	Surveyed by MACK
Checked	Notes M Date 1-17-52
Date	Indexed A. C. Johnson

F.B. 1703 Pg. 267

STROZIER AVE. C.I. 1387

TOPOGRAPHY

ON

LUDER AVE.

FROM: 0+00 = ℄ INT. SCHMIDT RD.
NLY. TO: 13+19.79 = ∡ PT AT INT. NLY. LINE TR# 12153

PARTY:

MACK	CHIEF
FRONK	⊼
MOODY	H.C.
TAFOYA	R.C.

Note: Any Additions or Changes on This Sheet Must be Made or Circled in Red Ink With Date and Name of Person Making Change.

Do not extend notes this side of this line.

RETURN TO
LOS ANGELES COUNTY SURVEYOR
726 LOS ANGELES COUNTY
ENGINEERING BLDG.

76F3098 247 2-51

F.B. 1703 PG. 268

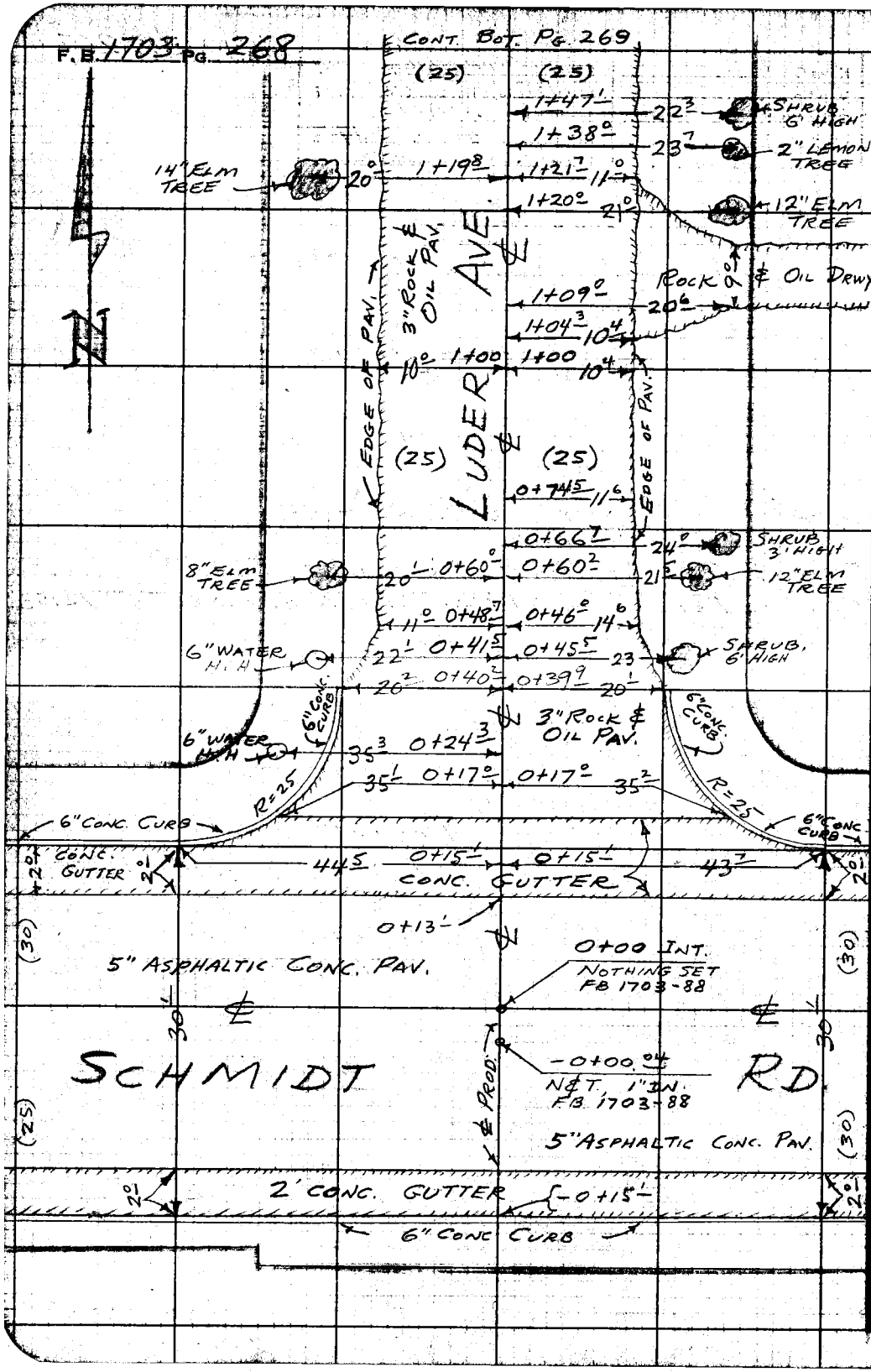

RETURN TO
LOS ANGELES COUNTY SURVEYOR
726 LOS ANGELES COUNTY
ENGINEERING BLDG.

Do not extend notes this side of this line.

Note: Any Additions or Changes on This Sheet Must be Made or Circled in Red Ink With Date and Name of Person Making Change.

F.B. 1703 Pg. 269

Map No.
Office Work
Checked
Date

Survey of STROZIER AVE
W.O. 1387 Tape No. St'd. °F
Surveyed by MACK
Notes M Date 1-17-52
Indexed E. C. Johnson

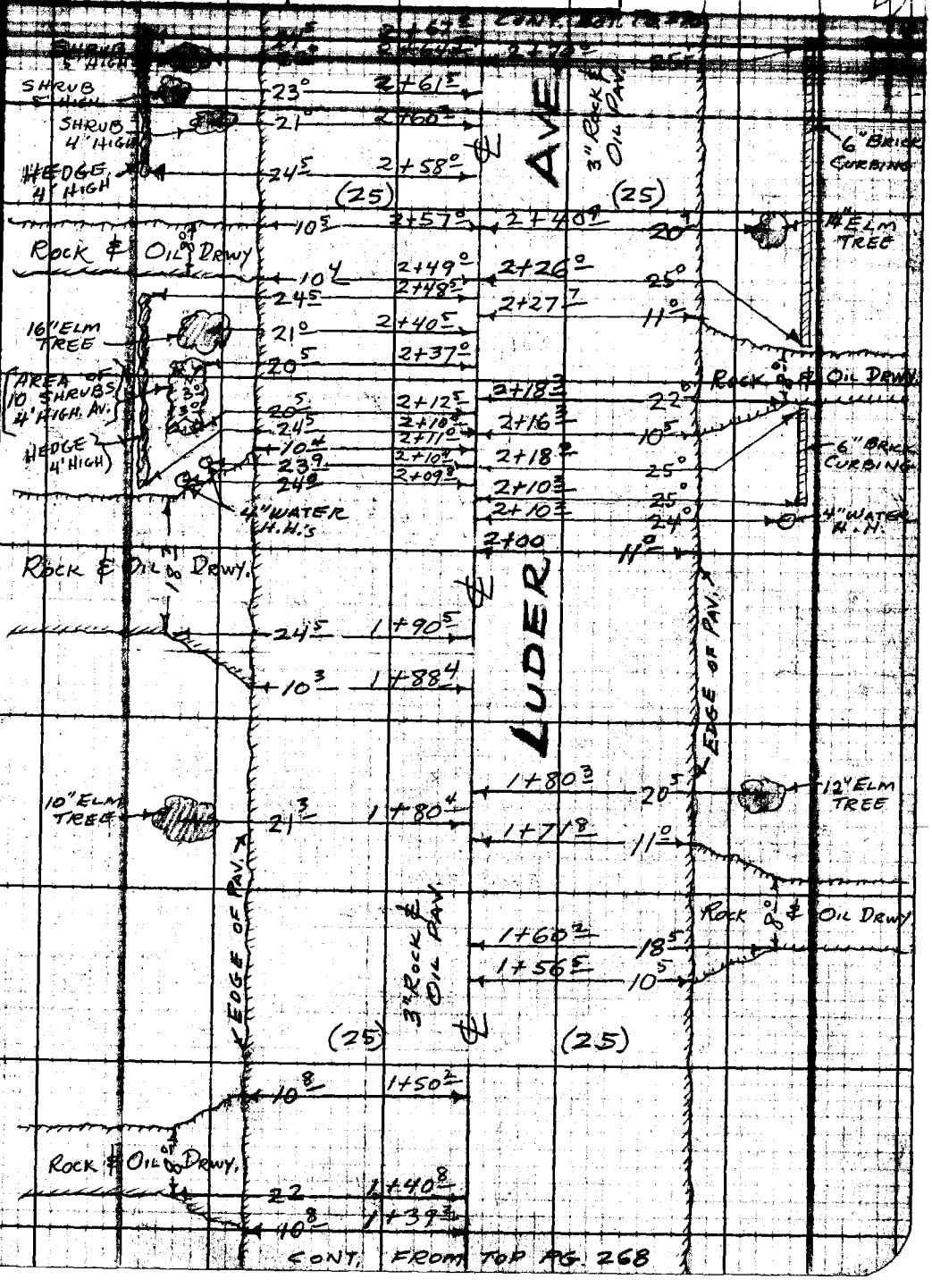

CONT. FROM TOP PG. 268

Note: Any Additions or Changes on This Sheet Must be Made or Circled in Red Ink With Date and Name of Person Making Change.

Do not extend notes this side of this line.

RETURN TO
LOS ANGELES COUNTY SURVEYOR
726 LOS ANGELES COUNTY
ENGINEERING BLDG.

76F309S 247 2-51

CONT. BOT. PG. 271

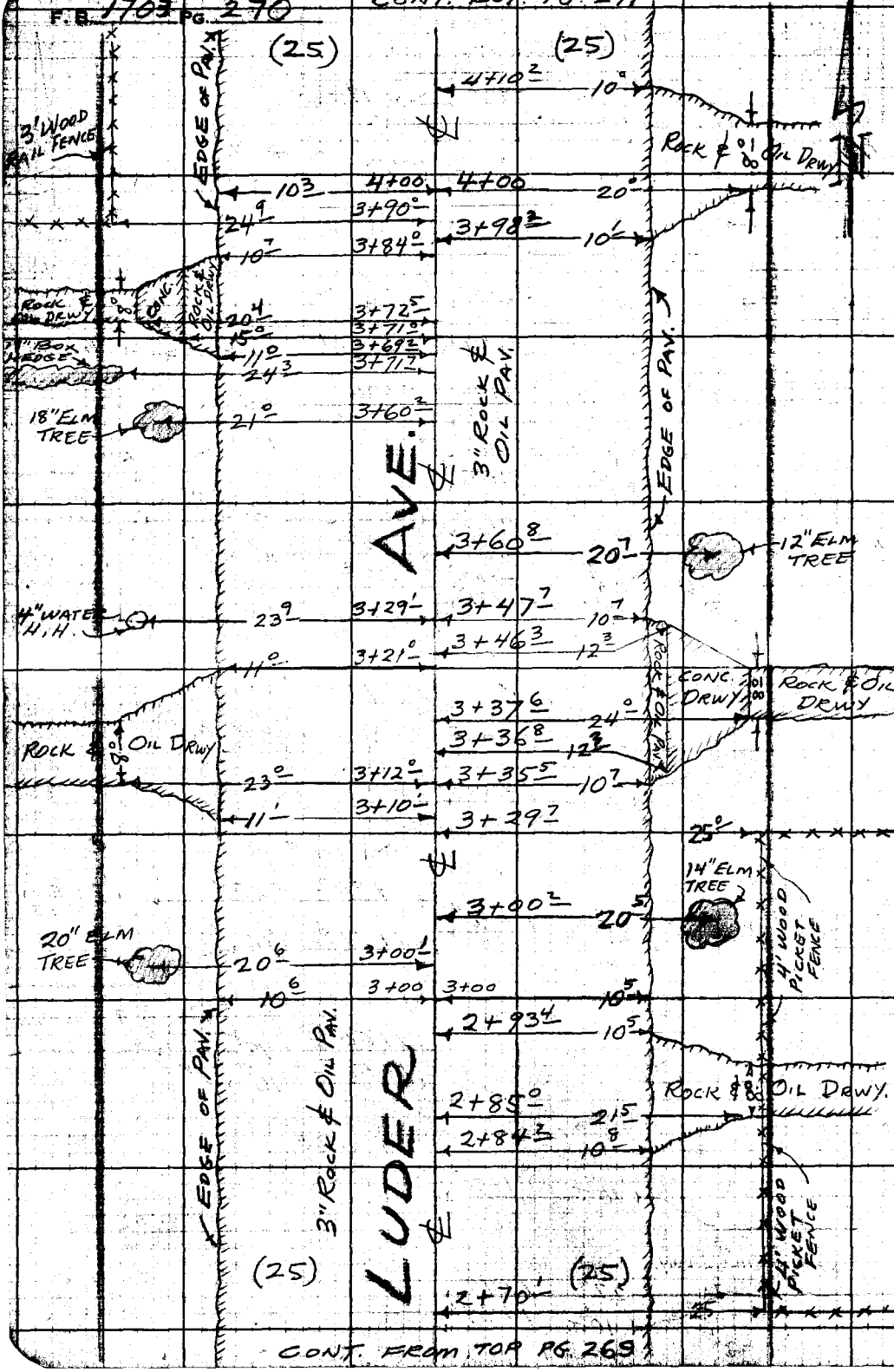

CONT. FROM TOP PG. 269

RETURN TO
LOS ANGELES COUNTY SURVEYOR
728 LOS ANGELES COUNTY
ENGINEERING BLDG.
Do not extend notes this side of this line.

Note: Any Additions or Changes on This Sheet Must be Made or Circled in Red Ink With Date and Name of Person Making Change.

Notes Ck'd by	Survey of STROZIER AVE	F.B. 1703 PG. 271
Map No.	W.O. 1381 Tape No. St'd °F	
Office Work	Surveyed by MACK	
Checked	Notes PM Date 1-18-52	
Date	Indexed C. Johnson	

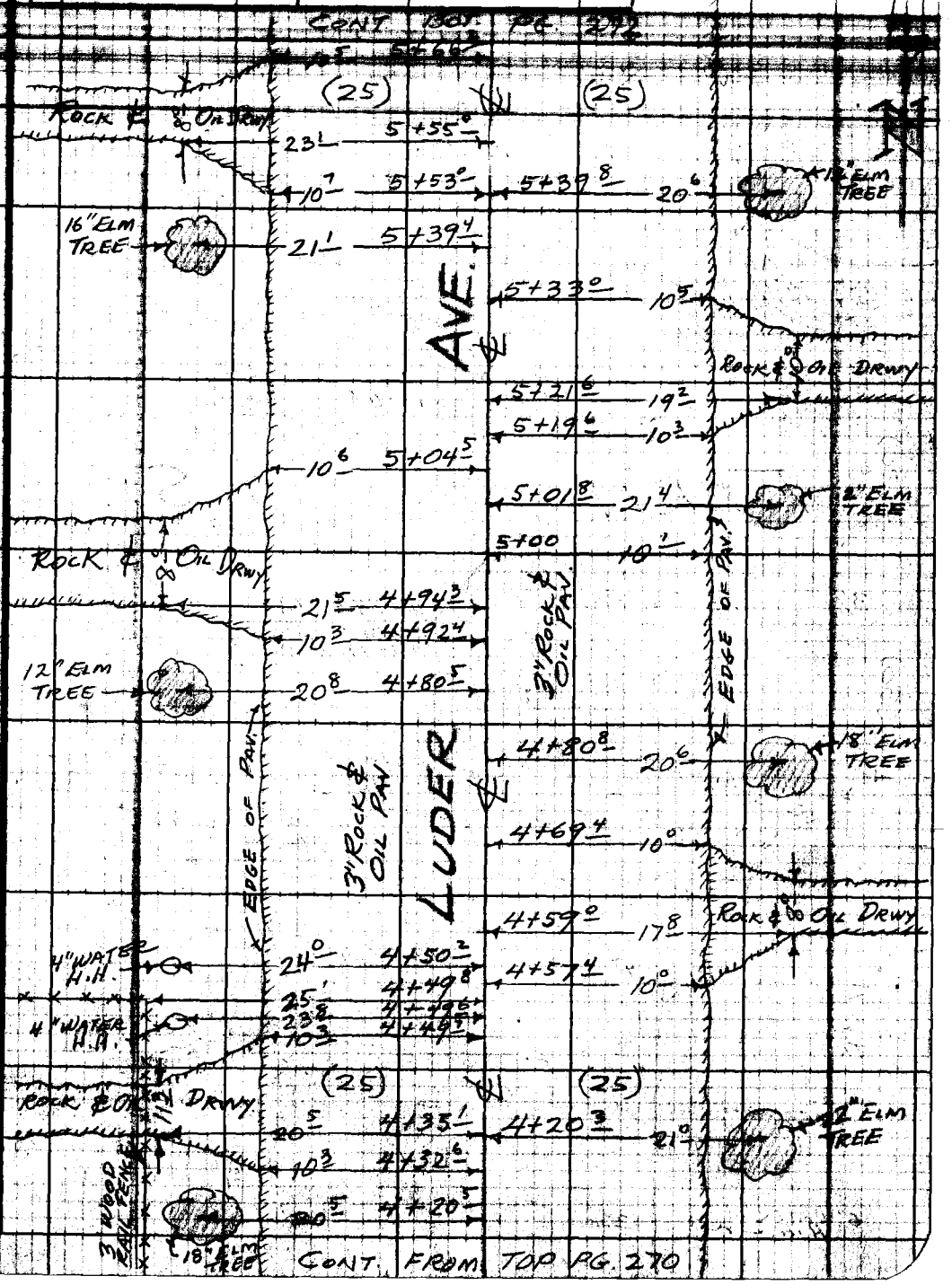

Note: Any Additions or Changes on This Sheet Must be Made or Circled in Red Ink With Date and Name of Person Making Change.

Do not extend notes this side of this line.

RETURN TO
LOS ANGELES COUNTY SURVEYOR
726 LOS ANGELES COUNTY
ENGINEERING BLDG.

78F3098 247 3-51

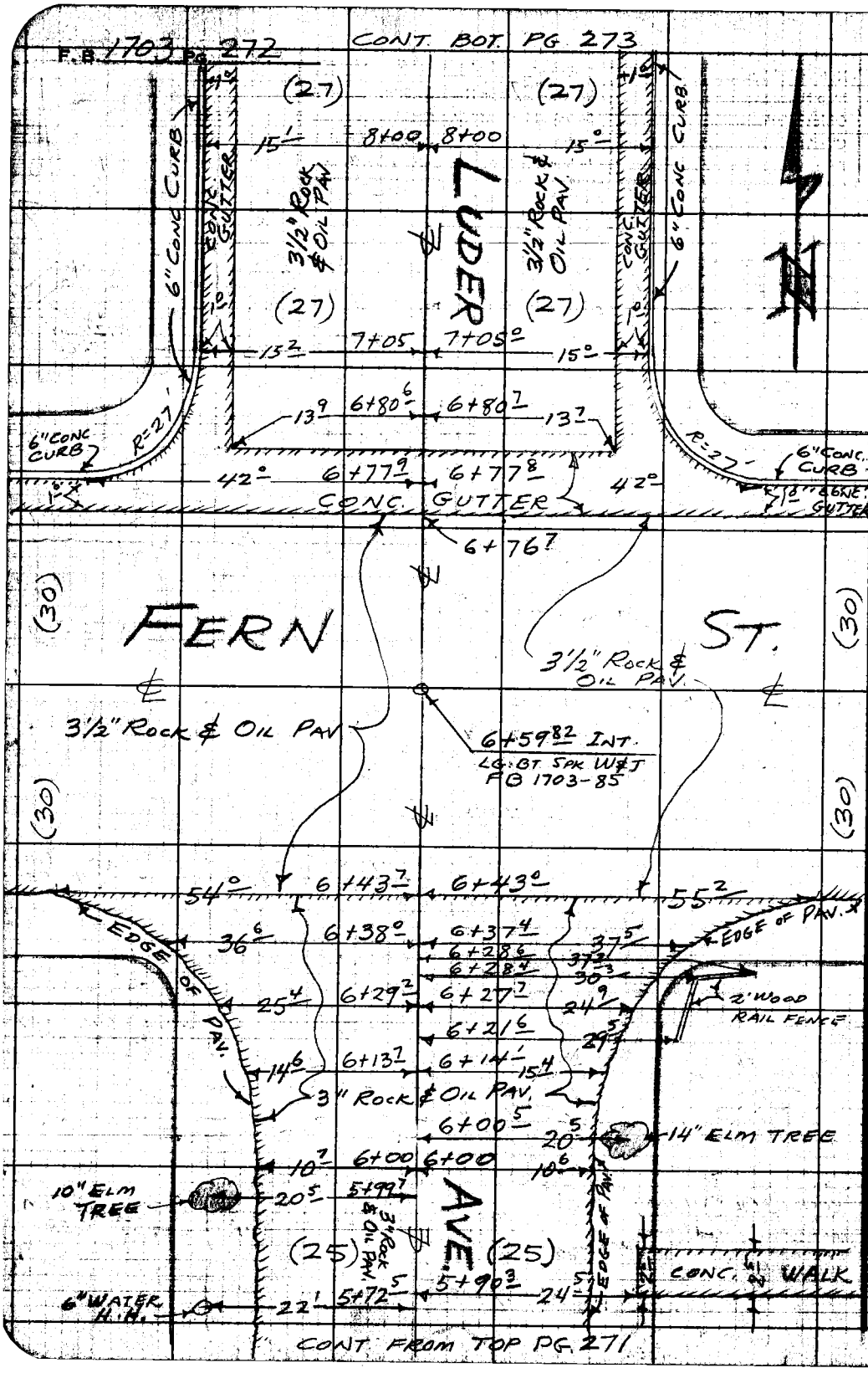

RETURN TO
LOS ANGELES COUNTY SURVEYOR
7218 LOS ANGELES COUNTY
ENGINEERING BLDG.

Do not extend notes this side of this line.

Note: Any Additions or Changes on This Sheet Must be Made or Circled in Red Ink With Date and Name of Person Making Change.

F.B. 1703 PG. 273

Notes Ck'd by	Survey of STROZIER AVE
Map No.	W.O. 1381 Tape No. St'd. °F
Office Work	Surveyed by MACK
Checked	Notes M. Date 1-18-52
Date	Indexed C. Johnson

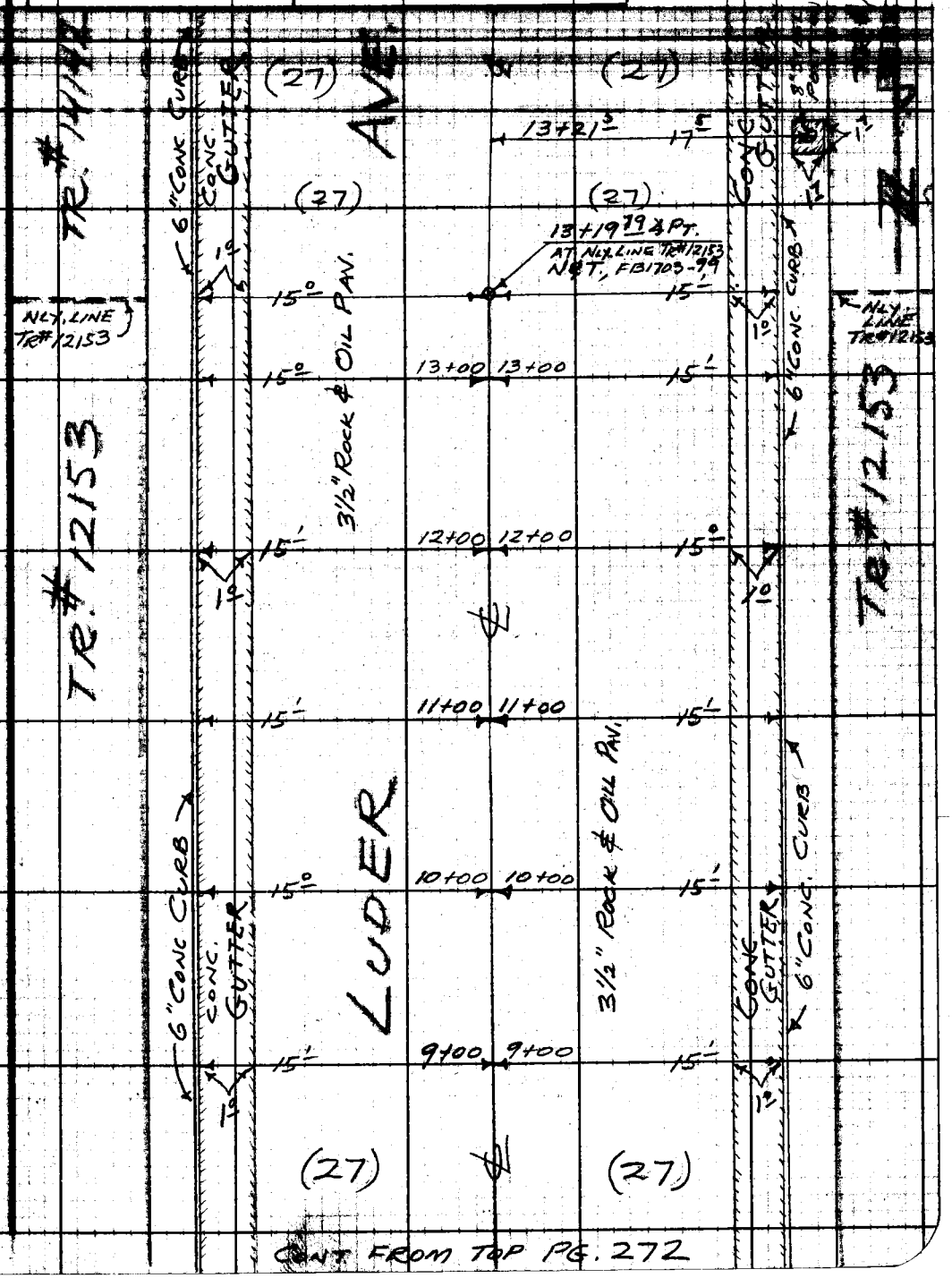

Note: Any Additions or Changes on This Sheet Must Be Made or Circled in Red Ink With Date and Name of Person Making Change.

Do not extend notes this side of this line.

RETURN TO
LOS ANGELES COUNTY SURVEYOR
726 LOS ANGELES COUNTY
ENGINEERING BLDG.

76F3095 247 2-51

CONT FROM TOP PG. 272

RETURN TO
LOS ANGELES COUNTY SURVEYOR
726 LOS ANGELES COUNTY
ENGINEERING BLDG.

Note: Any Additions or Changes on This Sheet Must be Made or Circled in Red Ink With Date and Name of Person Making Change.

Do not extend notes this side of this line.

F.B. 1703 PG. 274

F. B. 1703 Pg. 275

Profile No. | Notes Red. | Plotted | Job No. 1387 | Division No.
Date | Date | Survey of STROZIER AVE.
Xsec. No. | Notes Chkd. | Checked | Survey By | Notes | Date
Date 11-25-52 | Date | Map No. | Indexed Johnson | Date

STROZIER AVE. C.T. 1387

CROSS SECTIONS & PROFILE

ON

LUDER AVE. & GIOVANE ST.

CROSS SECTIONS:
FROM: 0+00 = ℄ INT. SCHMIDT RD.
NLY. TO: 13+19.79 = ⅄ PT. AT INT. NLY. LINE TR# 12153

PROFILE:
FROM: 13+19.79 = ⅄ PT. AT INT. NLY. LINE TR# 12153
NLY TO: 15+94.75 = ℄ INT. GIOVANE ST.,
THENCE ELY ON ℄ GIOVANE ST. TO ℄ INT. DOREEN AVE.

PARTY:
MACK — CHIEF
FRONK — π
MOODY — H.C.
TAFOYA — R.C. & ROD.

ELEV.
F. S.
H. I.
B. S.
STATION

NOTE: ANY ADDITIONS OR CHANGES ON THIS SHEET MUST BE MADE OR CIRCLED IN RED INK, WITH DATE AND NAME OF PERSON MAKING CHANGE.

PLEASE RETURN TO
LOS ANGELES COUNTY SURVEYOR
726 LOS ANGELES COUNTY ENGINEERING BLDG.

Do not extend notes this side of this line.

76L298 307 4-50

76L298 307 4-50

PLEASE RETURN TO
LOS ANGELES COUNTY SURVEYOR
726 LOS ANGELES COUNTY ENGINEERING BLDG.

NOTE: ANY ADDITIONS OR CHANGES ON THIS SHEET MUST BE MADE OR CIRCLED IN RED INK, WITH DATE AND NAME OF PERSON MAKING CHANGE.

Do not extend notes this side of this line.

STATION	B. S.	H. I.	F. S.	ELEV.	
BM ME-168	4.18	260.73		256.55	BM ME-168 EL=256.550 FB 1728-96
					SCHMIDT RD. (S. SIDE) AT LUDAR AVE.
					BT. SPK IN CURB, 3' E OF ℄ PROD. OF LUDAR AVE
-0+15'			421	256.52	℄ PROD. LUDER AVE TO S., TOP CURB
			518	255.55	℄ PROD " " " ", GUTTER
0+00 INT.			476	255.97	℄ INT, SCHMIDT RD & LUDER AVE., PAV.
			484	255.89	45 L-W ON ℄ SCHMIDT RD., PAV.
			495	255.78	100 L-W " " " " "
			502	255.71	165 L-W " " " " "
			463	256.10	44 R-E " " " " "
			438	256.35	100 R-E " " " " "
			418	256.55	165 R-E " " " " "
+08			487	255.86	℄ LUDER AVE, PAV
+15'			522	255.51	℄ " " CONC. X-GUTTER
			524	255.49	20 L-W, CONC. X-GUTTER
			431	256.42	44.5 L-W, TOP CURB @ W. END OF N.W. CB. RET
			530	255.43	44.5 L-W GUTTER @ " " " " " " "
			515	255.58	20 R-E, CONC. X-GUTTER
			414	256.59	43.7 R-E, TOP CURB @ E. END OF N.E. CB. RET.
			514	255.59	43.7 R-E GUTTER @ " " " " " " "
+28			501	255.72	℄ LUDER AVE., PAV

F. B. 1703 Pg. 276 Job No. 1387 Division No. ____ Notes Red. ____ Plotted ____ Profile ____
Survey of STROZIER AVE. Date ____ Date ____ No. ____
Survey by MACK Notes M. Notes Chkd. ____ Checked ____ X-Sec. ____
Indexed C. Johnson Date 1-21-52 Date ____ Date ____ No. ____

76L298 307 4-50

PLEASE RETURN TO
LOS ANGELES COUNTY SURVEYOR
726 LOS ANGELES COUNTY ENGINEERING BLDG.

NOTE: ANY ADDITIONS OR CHANGES ON THIS SHEET MUST BE MADE OR CIRCLED IN RED INK, WITH DATE AND NAME OF PERSON MAKING CHANGE.

Do not extend notes this side of this line.

STATION	B. S.	H. I.	F. S.	ELEV.	
		260 73			
0+39.9			4.93	255.80	℄ LUDER AVE, PAV
			4.96	255.77	5 R-E, PAV
			4.17	256.56	20' R-E, TOP CURB @ N. END OF N.E. CB ET
			4.87	255.86	20' R-E, GUTTER @ " " " " "
			4.0	256.7	25 R-E, E.P.L
+40.2			4.93	255.80	℄ LUDER AVE, PAV
			4.90	255.83	13 L-W, PAV.
			4.24	256.49	20' L-W, TOP CURB @ N. END OF N.W. CB ET
			5.01	255.72	20' L-W GUTTER @ " " " "
			4.2	256.5	25 L-W W.P.L
1+00			4.73	256.00	℄ LUDER AVE, PAV.
			5.01	255.72	10 L-W, PAV.
			4.9	255.8	13 L-W
			4.2	256.5	25 L-W, W.P.L.
			5.01	255.72	10 R-E, PAV
			4.7	256.0	18 R-E
			4.1	256.6	25 R-E E.P.L.
2+00			4.35	256.38	℄ LUDER AVE, PAV
			4.55	256.18	10 L-W, PAV
			4.7	256.0	16 L-W

Profile No. ____ Notes Red ____ Plotted ____ Job No. 1387 Division No. ____
Date ____ Date ____ Survey of STROUSE AVE
Notes Chkd ____ Checked ____ Survey By ____
Date ____ Date ____ Map No. ____ Date ____

F. B. 1703 Pg. 277

76L298 307 4-50

PLEASE RETURN TO
LOS ANGELES COUNTY SURVEYOR
726 LOS ANGELES COUNTY ENGINEERING BLDG.

NOTE: ANY ADDITIONS OR CHANGES ON THIS SHEET MUST BE MADE OR CIRCLED IN RED INK, WITH DATE AND NAME OF PERSON MAKING CHANGE.

Do not extend notes this side of this line.

STATION	B. S.	H. I.	F. S.	ELEV.		
		26073				
2+00			40	2567	25' L-W, W.P.L	
			447	25626	10 R-E, PAV	
			47	2560	17.5 R-E	
			44	2563	23.5 R-E BOT BRK	
			38	2569	26 R-E TOP BRK	
T.P	567	26206	434	25639	T.P	
3+00			533	25673	℄ LUDER AVE, PAV	
			568	25638	10 L-W, PAV	
			58	2563	14 L-W	
			54	2567	25 L-W, W.P.L	
			560	25646	10 R-E, PAV	
			58	2563	12.5 R-E	
			52	2569	25 R-E, E.P.L	
+30			520	25686	℄ LUDER AVE.	
			52	2569	100 L-W	
			54	2567	163 L-W, FENCE LINE	
			45	2576	100 R-E	
			47	2574	163 R-E, FENCE LINE	
4+00			514	25692	℄ LUDER AVE, PAV	
			538	25668	10 L-W, PAV	

F. S. 1703 PG. 278 Job No. 1387 Division No. Notes Red. Plotted Profile
Survey of STROZIER AVE Date Date No.
Survey by MACK Notes M Notes Chkd. Checked X-Sec.
Indexed C. Johnson Date 1-21-52 Date Date No.

76L298 307 4-50

PLEASE RETURN TO
LOS ANGELES COUNTY SURVEYOR
726 LOS ANGELES COUNTY ENGINEERING BLDG.

NOTE: ANY ADDITIONS OR CHANGES ON THIS SHEET MUST BE MADE OR CIRCLED IN RED INK, WITH DATE AND NAME OF PERSON MAKING CHANGE.

Do not extend notes this side of this line.

STATION	B. S.	H. I.	F. S.	ELEV.	
		262.06			
4+00			54	2567-	15 L-W
			51	2570-	25 L-W, W.P.L
			529	2567	7 10 R-E, PAV.
			53	2568-	17 R-E
			50	2571-	25 R-E, E.P.L.
5+00			480	2572	6 ℄ LUDER AVE, PAV.
			516	2569	0 10 L-W, PAV
			53	2568-	16 L-W
			46	2575-	25 L-W, W.P.L
			511	2569	5 10 R-E, PAV.
			52	2569-	16 R-E
			45	2576-	25 R-E, E.P.L.
T.P.	565	262.92	479	2572	7 T.P
6+00			546	2574	6 ℄ LUDER AVE, PAV.
			560	2573	2 10 L-W, PAV
			58	2571-	17 L-W
			52	2577-	25 L-W, W.P.L
			567	2572	5 10 R-E, PAV
			58	2571-	15 R-E
			48	2581-	25 R-E, E.P.L

Profile Notes Red. ____ Plotted ____ Job No. 1387 Division No. ____ F.B. 1703 PG. 279
No. ____ Date ____ Date ____ Survey of STROZIER AVE
Notes Chkd. ____ Checked ____ Survey by ____ Date ____
No. ____ Date ____ Date ____ Map No. ____ Indexed ____ Date ____

76L298 307 4-50

PLEASE RETURN TO
LOS ANGELES COUNTY SURVEYOR
726 LOS ANGELES COUNTY ENGINEERING BLDG.

NOTE: ANY ADDITIONS OR CHANGES ON THIS SHEET MUST BE MADE OR CIRCLED IN RED INK, WITH DATE AND NAME OF PERSON MAKING CHANGE.

Do not extend notes this side of this line.

STATION	B. S.	H. I.	F. S.	ELEV.	
		262.92			
6+30			5.38	257.54	℄ LUDER AVE, PAV
			5.52	257.40	15 L-W, PAV
			5.77	257.15	25 L-W, PAV, GUTTER
			5.0	257.9-	37 L-W, TOP BRK
			5.41	257.51	15 R-E, PAV
			5.58	257.34	24 R-E, PAV, GUTTER
			4.9	258.0-	40 R-E
+43			5.27	257.65	℄ LUDER AVE, PAV.
			5.43	257.49	20 L-W; PAV.
			5.7	257.2-	48 L-W
			5.28	257.64	20 R-E PAV.
			5.5	257.4-	50 R-E
+59.82 INT.			5.16	257.76	℄ INT. FERN ST. & LUDER AVE, PAV
			5.24	257.68	42 L-W ON ℄ FERN ST., PAV.
			5.42	257.50	100 L-W " " " " "
			5.55	257.37	165 L-W " " " " "
			5.11	257.81	42 R-E " " " " "
			4.89	258.03	100 R-E " " " " "
			4.74	258.18	165 R-E " " " " "
+70			5.34	257.58	℄ LUDER AVE, PAV

F.S. 1703 Pg. 280 Job No. 1387 Division No. Notes Red. Plotted Profile
Survey of STROZIER AVE Date Date No.
Survey by MACK Notes M Notes Chkd. Checked X-Sec.
Indexed C. Johnson Date 1-21-52 Date Date No.

76L298 307 4-50

PLEASE RETURN TO
LOS ANGELES COUNTY SURVEYOR
726 LOS ANGELES COUNTY ENGINEERING BLDG.

NOTE: ANY ADDITIONS OR CHANGES ON THIS SHEET MUST BE MADE OR CIRCLED IN RED INK, WITH DATE AND NAME OF PERSON MAKING CHANGE.

Do not extend notes this side of this line.

STATION	B. S.	H. I.	F. S.	ELEV.	
		262 92			
6+77 8			487	25805	42 R-E TOP CURB @ E. END OF N.E. CO RET
			554	25738	42 R-E GUTTER @ " " " "
+77 9			510	25782	42 L-W, TOP CURB @ W. END OF N.W. CO RET
			573	25719	42 L-W GUTTER @ " " " "
+78 6			563	25729	℄ LUDER AVE, CONC X-GUTTER
			566	25726	15 L-W, CONC X-GUTTER
			557	25735	15 R-E " " "
7+00			525	25767	℄ LUDER AVE, PAV.
+05			523	25769	℄ " " "
			502	25790	15 2 L-W, TOP CURB @ N. END OF N.W. CO RET
			565	25727	15 2 L-W GUTTER @ " " " "
			499	25793	15 2 R-E, TOP CURB @ N. END OF N.E. CO RET
			564	25728	15 2 R-E GUTTER @ " " " " "
8+00			506	25786	℄ LUDER AVE, PAV.
			492	25800	15 L-W TOP CURB
			558	25734	15 L-W, GUTTER
			490	25802	15 R-E, TOP CURB
			554	25738	15 R-E GUTTER
T.P.	544	263 32	504	25788	T.P.
9+00			532	25800	℄ LUDER AVE PAV.

Profile No. ____ Date ____ Notes Chkd. ____ Date ____ Notes Red. ____ Plotted ____ Checked ____ Date ____ Job No. 1387 Division No. ____ Survey of STROZIER AVE Survey by ____ Notes ____ Date ____ Map No. ____ Date ____ F.S. 1703 Pg. 281

76L298 307 4-50

PLEASE RETURN TO
LOS ANGELES COUNTY SURVEYOR
726 LOS ANGELES COUNTY ENGINEERING BLDG.

NOTE: ANY ADDITIONS OR CHANGES ON THIS SHEET MUST BE MADE OR CIRCLED IN RED INK, WITH DATE AND NAME OF PERSON MAKING CHANGE.

Do not extend notes this side of this line.

STATION	B. S.	H. I.	F. S.	ELEV.	
		263 32			
9+00			5 20	258 12	15 L-W, TOP CURB
			5 82	257 50	15 L-W, GUTTER
			5 14	258 18	15 R-E TOP CURB
			5 78	257 54	15 R-E, GUTTER
10+00			5 22	258 10	℄ LUDER AVE., PAV
			5 06	258 26	15 L-W, TOP CURB
			5 72	257 60	15 L-W GUTTER
			5 07	258 25	15 R-E, TOP CURB
			5 69	257 63	15 R-E GUTTER
+45			5 17	258 15	℄ LUDER AVE., PAV.
			5 0	258 3	27 L-W, W.P.L.
			5 4	257 9	100 L-W
			5 6	257 7	163 L-W, FENCE LINE
			4 8	258 5	27 R-E, E.P.L.
			4 7	258 6	100 R-E
			4 5	258 8	163 R-E, FENCE LINE
11+00			5 12	258 20	℄ LUDER AVE., PAV.
			5 02	258 30	15 L-W, TOP CURB
			5 67	257 65	15 L-W GUTTER
			4 98	258 34	15 R-E TOP CURB

F. S. 1703 No. 282 Job No. 1387 Division No. Notes Red. Plotted Profile
Survey of STROZIER AVE Date Date No. X-Sec.
Survey by MACK Notes Notes Chkd. Checked
Indexed R. C. Johnson Date 1-21-52 Date Date No.

76L298 307 4-60

PLEASE RETURN TO
LOS ANGELES COUNTY SURVEYOR
726 LOS ANGELES COUNTY ENGINEERING BLDG.

NOTE: ANY ADDITIONS OR CHANGES ON THIS SHEET MUST BE MADE OR CIRCLED IN RED INK, WITH DATE AND NAME OF PERSON MAKING CHANGE.

Do not extend notes this side of this line.

STATION	B. S.	H. I.	F. S.	ELEV.	
		263 32			
11+00			566	25766	15 R-E, GUTTER
T.P.	5 33	263 64	501	25831	T.P.
12+00			535	25829	℄ LUDER AVE., PAV.
			526	25838	15 L-W, TOP CURB
			590	25774	15 L-W, GUTTER
			525	25839	15 R-E, TOP CURB
			588	25776	15 R-E, GUTTER
13+00			527	25837	℄ LUDER AVE, PAV.
			517	25847	15 L-W, TOP CURB
			582	25782	15 L-W GUTTER
			515	25849	15 R-E TOP CURB
			579	25785	15 R-E GUTTER
+19.79 ℄ PT.			520	25844	℄ LUDER AVE PAV @ INT. NLY LINE [illegible] 53
			512	25852	15 L-W, TOP CURB @ " " "
			577	25787	15 L-W GUTTER " " " "
			49	2587	27 L-W, W.P.L " " " "
			43	2593	100 L-W ——— " " " "
			39	2597	163 L-W, FENCE LINE " " " "
			508	25856	15 R-E, TOP CURB " " " "
			573	25791	15 R-E GUTTER " " " "

Profile Notes Red. ____ Plotted ____ Job No. 1387 Division No. ____ F.B. 1703 Pg. 283
No. ____ Date ____ Date ____ Survey of STROZIER AVE
Notes Chkd. ____ Checked ____ Survey by ____
No. ____ Date ____ Date ____ Map No. ____ Indexed ____ Date ____

76L298 307 4-58

PLEASE RETURN TO
LOS ANGELES COUNTY SURVEYOR
726 LOS ANGELES COUNTY ENGINEERING BLDG.

NOTE: ANY ADDITIONS OR CHANGES ON THIS SHEET MUST BE MADE OR CIRCLED IN RED INK, WITH DATE AND NAME OF PERSON MAKING CHANGE.

Do not extend notes this side of this line.

STATION	B. S.	H. I.	F. S.	ELEV.	
		263 64			
13+19.79 ∡ PT.			48	2588	27 R-E, E.P.L. @ NLY LINE TR# 12153
			43	2593	100 R-E " " " " "
			43	2593	163 R-E, FENCE LINE " " " " "
14+00			492	25872	℄ LUDER AVE., PAV.
T.P.	489	263 28	525	25839	T.P.
BM ME-166	497	263 35	493	258 ~~35~~ 38	BM ME-166 EL= 258.377 FB 1728-92
					LUDER AVE. (E SIDE) 500'± N. OF ℄ FERN ST.
					BT SPK IN CURB IN FRONT OF HO. # 2644
T.P.	621	264 74	482	25853	T.P.
15+00			557	25917	℄ LUDER AVE., PAV.
+70			520	25954	℄ " " "
			49	2598	30 L-W
			43	2604	100 L-W
			43	2604	165 L-W, FENCE LINE
+94.75 INT. → (SEE NEXT PAGE FOR PROFILE OF GIOVANE ST.)			502	25972	℄ INT. GIOVANE ST. & LUDER AVE., PAV.
16+00			504	25970	℄ PROD. LUDER AVE., PAV.
+35			44	2603	℄ PROD. " " , FENCE LINE
+78			36	2611	℄ PROD. " "
17+00			31	2616	℄ PROD. " "

S.S. 7703 Pg. 284 Job No. 1387 Survey of STROZIER AVE Survey by MACK Indexed C. Johnson Notes M Date 1-21-52 Notes Sent Date Notes Chkd Date Plotted Date Checked Date Profile No. X-Sec. No.

761.298 307 4-50

PLEASE RETURN TO
LOS ANGELES COUNTY SURVEYOR
726 LOS ANGELES COUNTY ENGINEERING BLDG.

NOTE: ANY ADDITIONS OR CHANGES ON THIS SHEET MUST BE MADE OR CIRCLED IN RED INK, WITH DATE AND NAME OF PERSON MAKING CHANGE.

Do not extend notes this side of this line.

STATION	B. S.	H. I.	F. S.	ELEV.	
		26474			
17+20			24	2623	℄ PROD. LUDER AVE., FENCE LINE
15+94.75 INT.			502	25972	℄ INT. GIOVANE ST. & LUDER AVE. PAV.
			486	25988	50 R-E ON ℄ GIOVANE ST., PAV.
			462	26012	100 R-E " " " " "
	579	26615	438	26036	150 R-E " " " " "
			558	26057	200 R-E " " " " "
			541	26074	250 R-E " " " " "
			523	26092	300 R-E " " " " "
			527	26088	323 R-E " " " " "
			520	26095	329.03 R-E {= " ℄ INT. DOREEN AVE. & GIOVANE ST.}
BM ME-169			528	26087	BM ME-169 EL=260.850 FB 1728-[illegible] GIOVANE ST. & DOREEN AVE., S.W. [illegible] BT SPK IN CURB, 5' S OF S. END [illegible]

Profile Notes Red ____ Plotted ____ Job No. 1387 Division No. ____ F.B. 1703 Pg. 285
No. ____ Date ____ Date ____ Survey of STROZIER AVE.
Notes Chkd ____ Checked ____ Survey by ____
No. ____ Date ____ Date ____ Map No. ____ Date ____

F. B. 1703 Pg. 286

Job No. Division No. Notes Red. Plotted Profile

Survey of Date Date No.

Survey by Notes Notes Chkd. Checked X-Sec.

Indexed Date Date Date No.

STATION	S. S.	H. I.	F. S.	ELEV.	

761.298 307 4-60

PLEASE RETURN TO

LOS ANGELES COUNTY SURVEYOR

726 LOS ANGELES COUNTY ENGINEERING BLDG.

NOTE: ANY ADDITIONS OR CHANGES ON THIS SHEET MUST BE MADE OR CIRCLED IN RED INK, WITH DATE AND NAME OF PERSON MAKING CHANGE.

Do not extend notes this side of this line.

F.B. 1703 Pg. 287

Notes Ck'd by	Survey of STROZIER AVE.
Map No.	W.O. Maps No. St'd. °F
Office Work	Surveyed by MACK
Checked	Notes Date 1-22-72
Date	Indexed C. Johnson

STROZIER AVE C.I. 1387

TOPOGRAPHY

ON

FERN ST.

FROM: 0+00 = ℄ INT. DELCO AVE.
WLY TO 7+37.89 = ℄ INT. LUDER AVE

PARTY:

MACK	CHIEF
FRONK	〃
MOODY	H.C.
TAFOYA	R.C.

Note: Any Additions or Changes of This Sheet Must Be Made or Circled in Red Ink With Date and Name of Person Making Change.

Do not extend notes this side of this line.

RETURN TO
LOS ANGELES COUNTY SURVEYOR
726 LOS ANGELES COUNTY
ENGINEERING BLDG.

76F309S 247 2-81

F.B. 1703 PG. 288

CONT. BOT PG. 289

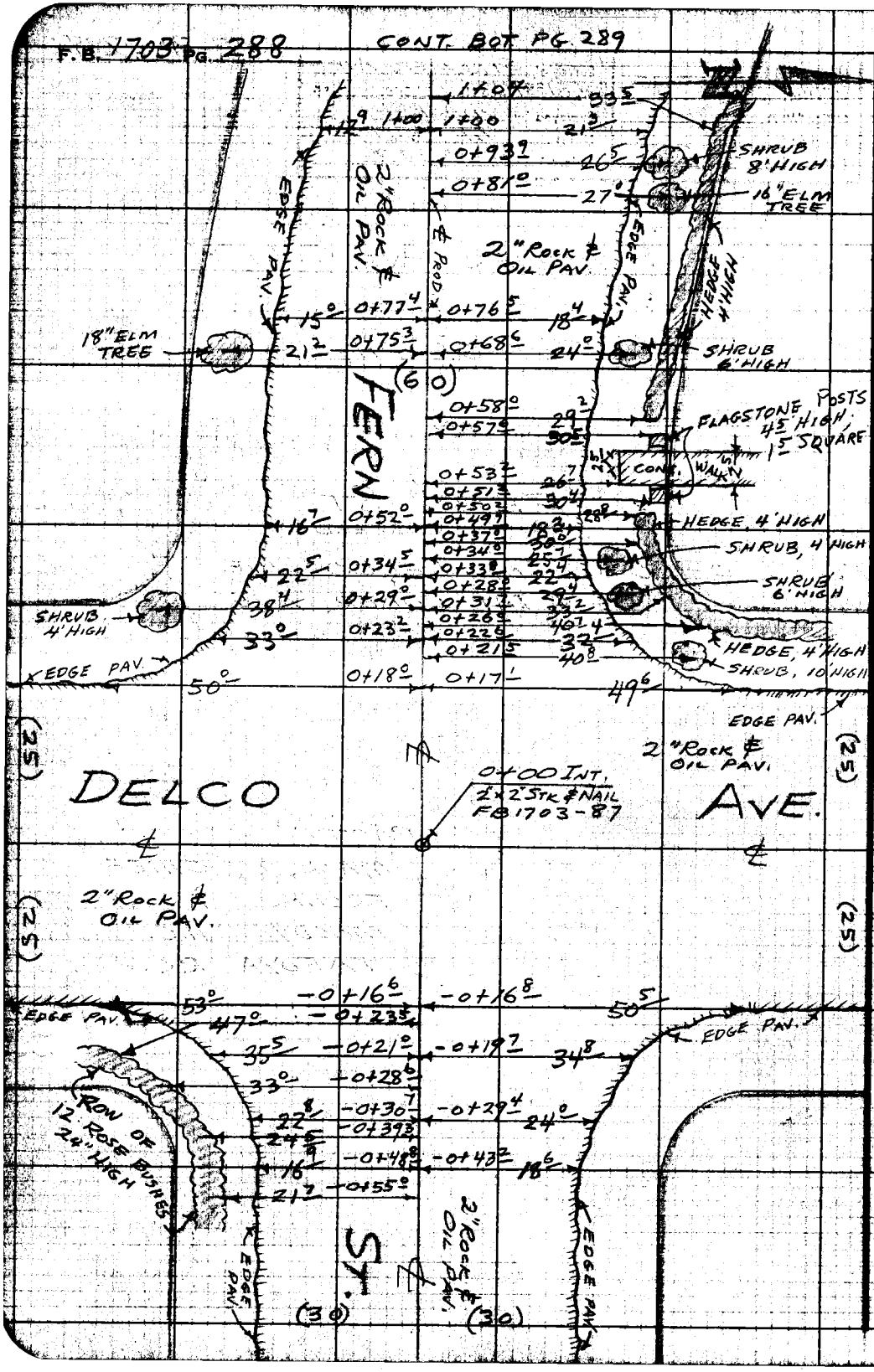

RETURN TO
LOS ANGELES COUNTY SURVEYOR
726 LOS ANGELES COUNTY
ENGINEERING BLDG.

Do not extend notes this side of this line.

Note: Any Additions or Changes on This Sheet Must be Made or Circled in Red Ink With Date and Name of Person Making Change.

F.B. 1703 PG. 289

Notes Ck'd by	Survey of STROZIER AVE.
Map No.	W.O. [illegible] Tape No. St'd. °F
Office Work	Surveyed by MACK
Checked	Notes [illegible] Date [illegible]
Date	Indexed E. C. Johnson

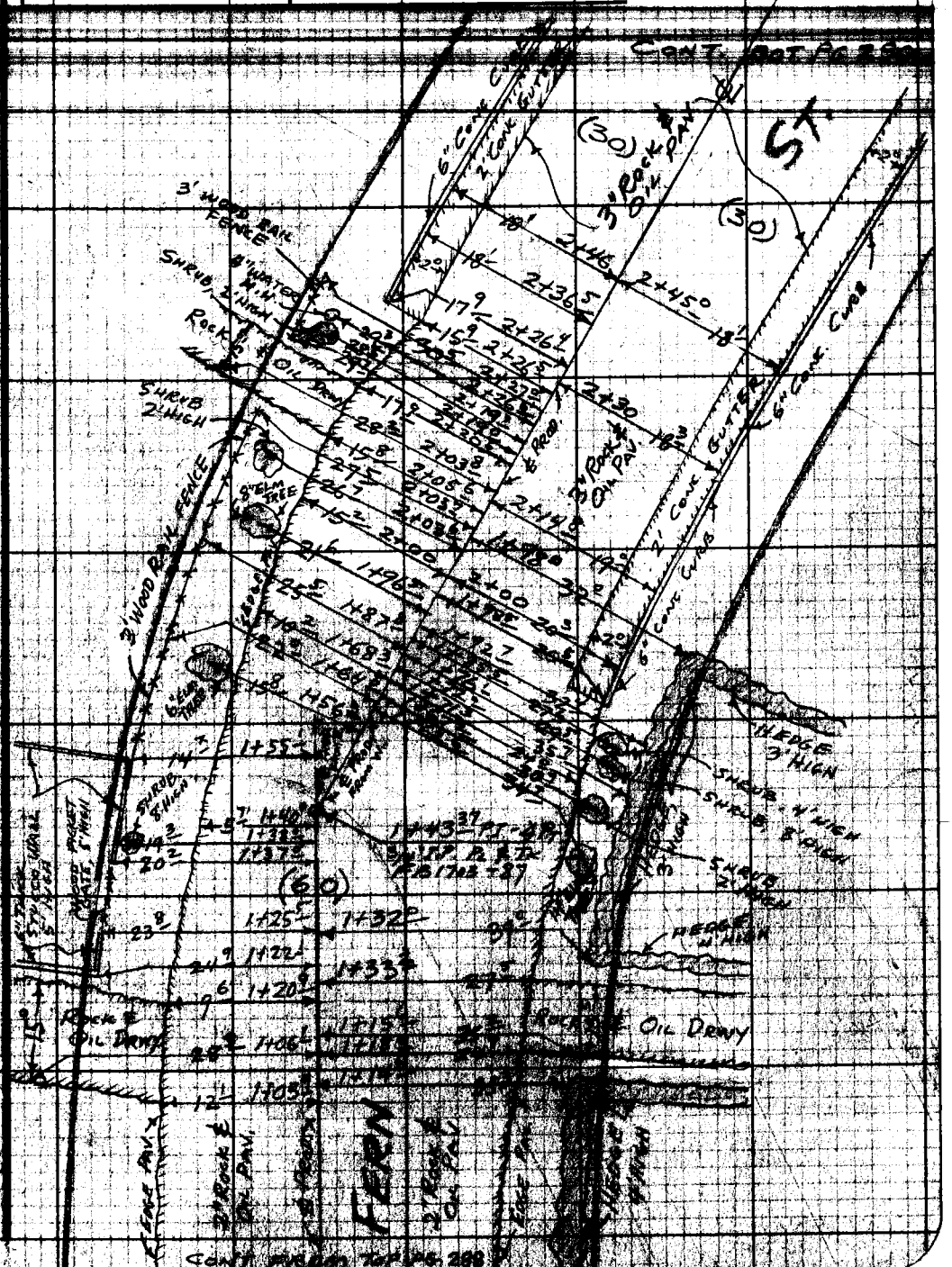

Notes: Any Additions or Changes on This Sheet Must be Made or Circled in Red Ink With Date and Name of Person Making Change.

Do not extend notes this side of this line.

RETURN TO
LOS ANGELES COUNTY SURVEYOR
720 LOS ANGELES COUNTY
ENGINEERING BLDG.

F.B. 1703 PG. 290

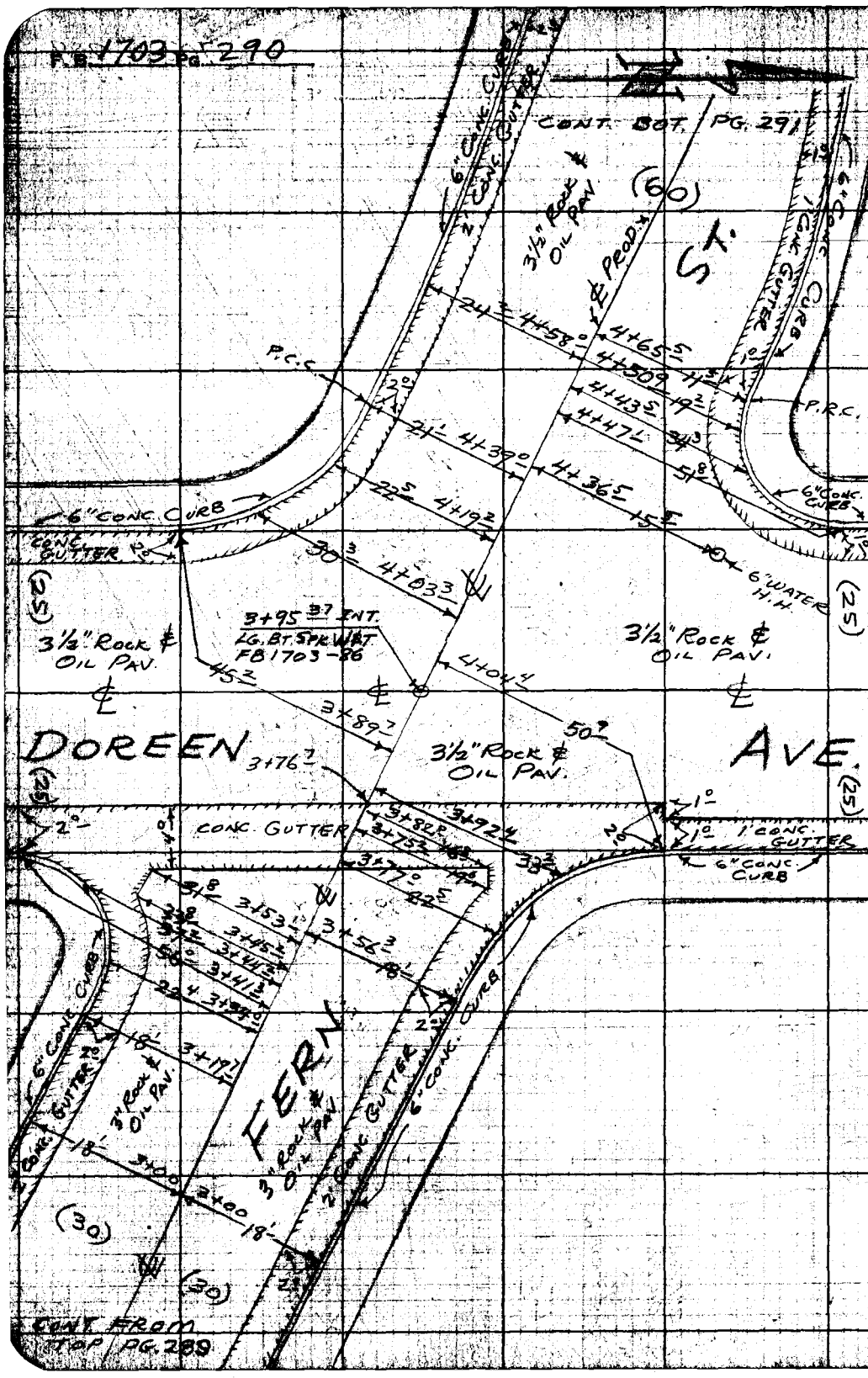

RETURN TO
LOS ANGELES COUNTY SURVEYOR
725 LOS ANGELES COUNTY
ENGINEERING BLDG.

Do not extend notes this side of this line.

Note: Any Additions or Changes on This Sheet Must be Made or Circled in Red Ink With Date and Name of Person Making Change.

F.B. 1703 Pg. 291

Notes Ck'd by
Map No.
Office Work
Checked
Date

Survey of STROZIER AVE.
W. O. Tape No. St'd. °F
Surveyed by MACK
Notes Date
Indexed C. Johnson

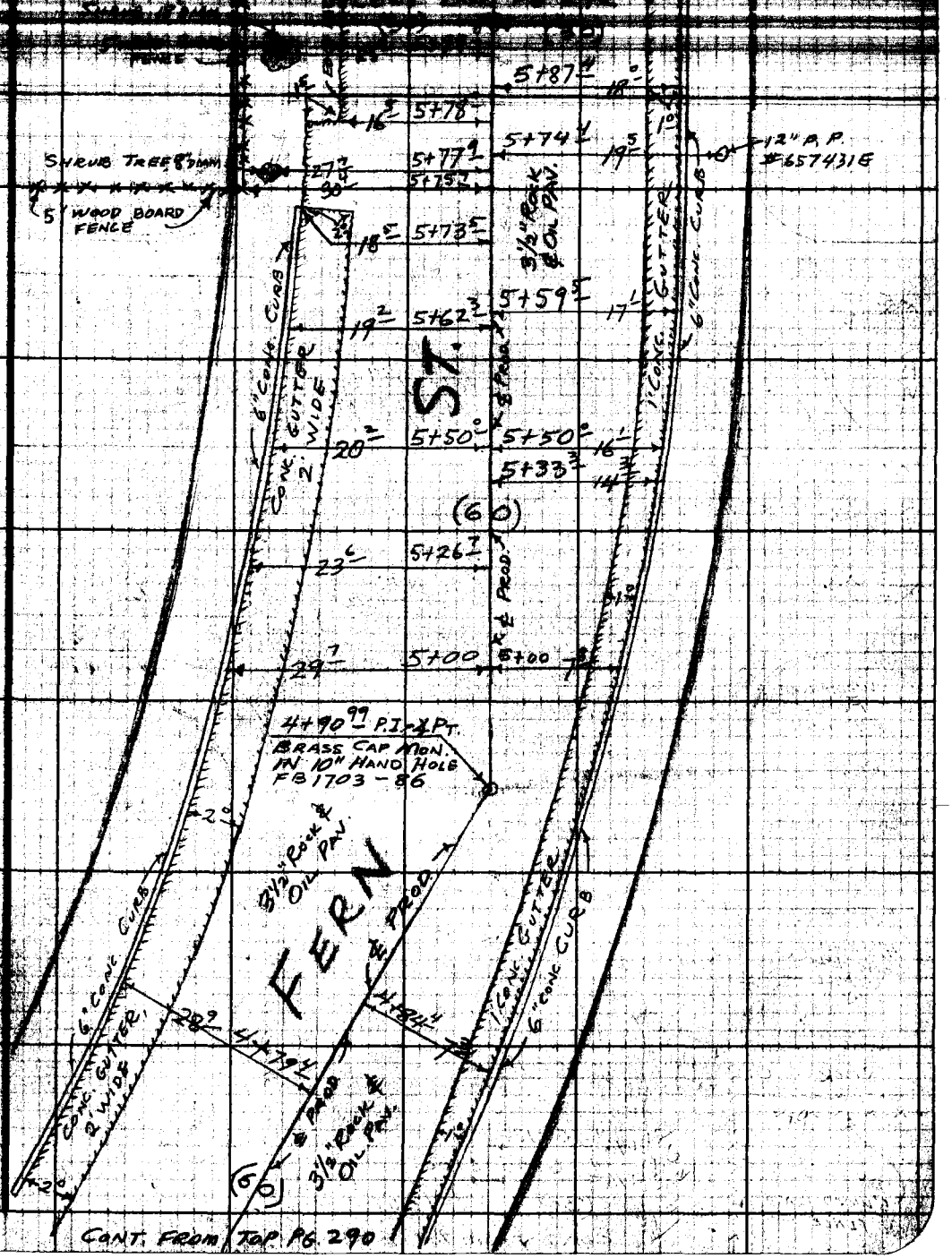

CONT. FROM TOP PG. 290

Note: Any Additions or Changes on This Sheet Must be Made or Circled in Red Ink With Date and Name of Person Making Change.

Do not extend notes this side of this line.

RETURN TO
LOS ANGELES COUNTY SURVEYOR
726 LOS ANGELES COUNTY
ENGINEERING BLDG.

78F3098 247 2-51

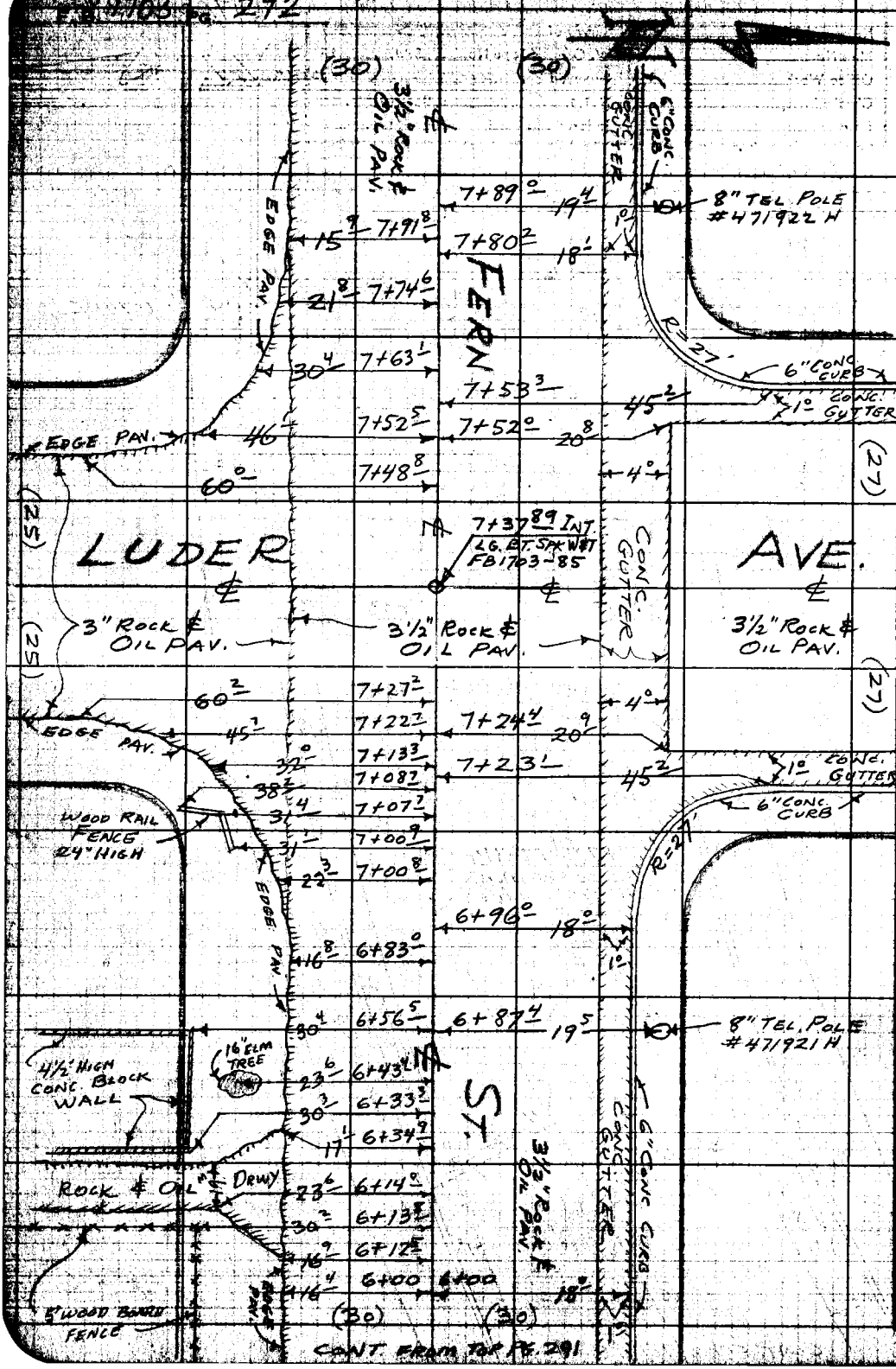

RETURN TO
LOS ANGELES COUNTY SURVEYOR
726 LOS ANGELES COUNTY
ENGINEERING BLDG.

Do not extend notes this side of this line.

Note: Any Additions or Changes on This Sheet Must be Made or Circled in Red Ink With Date and Name of Person Making Change.

Profile No. Notes Red. Date Plotted Date Job No. 1387 Division No. 1703

Survey of STROZIER AVE.

No. Date Date Map No. Date

STROZIER AVE. F.I. 1387

CROSS SECTIONS

ON

FERN ST.

FROM: 0+00 = ℄ INT. DELCO AVE.

WLY TO 7+37.89 = ℄ INT. LUDER AVE.

PARTY:

MACK	CHIEF
FRONK	⊼
MOODY	H.C.
TAFOYA	R.C. & ROD

ELEV.

F.S.

H.I.

B.S.

STATION

NOTE: ANY ADDITIONS OR CHANGES ON THIS SHEET MUST BE MADE OR CIRCLED IN RED INK, WITH DATE AND NAME OF PERSON MAKING CHANGE.

PLEASE RETURN TO

LOS ANGELES COUNTY SURVEYOR

726 LOS ANGELES COUNTY ENGINEERING BLDG.

Do not extend notes this side of this line.

Profile No. ____ Plotted ____ Date ____ Checked ____ Date ____

T-Sec. No. ____

Notes Red ____ Date ____ Notes Chkd ____ Date ____

Job No. 1387 Division No. ____

Survey of STROZIER AVE

Survey by MACK Notes 11

Indexed E. Tolosa Date 1-23-52

7SL398 307 4-50

PLEASE RETURN TO
LOS ANGELES COUNTY SURVEYOR
726 LOS ANGELES COUNTY ENGINEERING BLDG.

NOTE: ANY ADDITIONS OR CHANGES ON THIS SHEET MUST BE MADE OR CIRCLED IN RED INK, WITH DATE AND NAME OF PERSON MAKING CHANGE.

Do not extend notes this side of this line.

STATION	B. S.	H. I.	F. S.	ELEV.		
BM ME-177	4.78	263.32		258.54	BM ME-177 EL=258.538 FB 1728-94	
					FERN ST & DELCO AVE, S.E. COR.	
					BT. SPK. IN WALK TO HO # 2538	
-1+50			4.33	258.99	℄ FERN ST., PAV	
-1+00			4.58	258.74	℄ " " "	
-0+50			4.82	258.50	℄ " " "	
-0+25			5.08	258.24	℄ " " "	
-0+13			5.29	258.03	℄ " " "	
0+00 INT.			5.19	258.13	℄ INT. DELCO AVE. & FERN ST, PAV	
			5.22	258.10	15 L-S ON ℄ DELCO AVE, PAV	
			5.17	258.15	50 L-S " " " " "	
			5.16	258.16	100 L-S " " " " "	
			5.16	258.16	150 L-S " " " " "	
			5.25	258.07	16 R-N " " " " "	
			5.14	258.18	40 R-N " " " " "	
			4.88	258.44	64 R-N " " " " "	
			4.64	258.68	100 R-N " " " " "	
			4.37	258.95	150 R-N " " " " "	
+15			5.27	258.05	℄ FERN ST., PAV	
+40			4.94	258.38	℄ " " "	
			5.27	258.05	14 L-S PAV GUTTER	

76L298 307 4-50

PLEASE RETURN TO
LOS ANGELES COUNTY SURVEYOR
726 LOS ANGELES COUNTY ENGINEERING BLDG.

NOTE: ANY ADDITIONS OR CHANGES ON THIS SHEET MUST BE MADE OR CIRCLED IN RED INK, WITH DATE AND NAME OF PERSON MAKING CHANGE.

Do not extend notes this side of this line.

STATION	B. S.	H. I.	F. S.	ELEV.	
		26332			
0 + 40			479	25853	18 L-S, PAV., TOP BK
			45	2588	30 L-S
			509	25823	14 R-N, PAV., GUTTER
			484	25848	18 R-N, " TOP BK
			45	2588	30 R-N
1+00			478	25854	℄ PROD. FERN ST. FROM E., PAV.
			516	25816	8 L-S, PAV., GUTTER
			471	25861	12 L-S, PAV., TOP BK
			43	2590	30 L-S
			477	25855	4 R-N, CROWN OF PAV.
			512	25820	16 R-N PAV., GUTTER
			466	25866	20 R-N PAV., TOP BK
			44	2589	33 R-N
+ 40			514	25818	℄ PROD. FERN ST. FROM E., PAV., GUTTER
			461	25871	5 L-S, PAV., TOP BK
			42	2591	19 L-S
			474	25858	13 R-N. CROWN OF PAV.
			504	25828	25 R-N, PAV., GUTTER
			448	25884	30 R-N PAV.
			41	2592	33 R-N TOP BK

Profile No. ____ Notes Red. ____ Plotted ____ Job No. 1387 Division No. ____
Date ____ Date ____ Survey of STROZIER AVE
No. ____ Date ____ Date ____ Map No. ____ Date ____

76L298 307 4-50

PLEASE RETURN TO
LOS ANGELES COUNTY SURVEYOR
726 LOS ANGELES COUNTY ENGINEERING BLDG.

NOTE: ANY ADDITIONS OR CHANGES ON THIS SHEET MUST BE MADE OR CIRCLED IN RED INK, WITH DATE AND NAME OF PERSON MAKING CHANGE.

Do not extend notes this side of this line.

STATION	B. S.	H. I.	F. S.	ELEV.	
		263 32			
1+40			41	259 2	42 R-N
+43.37 P.I-∡PT			512	25820	P.I ~ ∡PT ON ℄ PROD. FERN ST, PAV.
T.P.	526	263 81	477	25855	T.P. (SPK & TIN ON ℄ PROD @ 1+00)
1+45			559	25822	℄ PROD. FERN ST, FROM W., PAV.
			503	25878	5 L-S, PAV, TOP BK
			48	2590	20 L-S
			47	2591	50 L-S
			48	2590	100 L-S
+75			544	25837	℄ PROD. FERN ST. FROM W., PAV.
			565	25816	6 L-S, PAV, GUTTER
			500	25881	11 L-S PAV, TOP BK
			48	2590	24 L-S
			520	25861	8 R-N, CROWN OF PAV.
			551	25830	19 R-N, PAV, GUTTER
			510	25871	23 R-N, PAV.
			48	2590	26 R-N TOP BK
			48	2590	35 R-N
+98.5			518	25863	℄ PROD. FERN ST. FROM W., PAV.
			506	25875	4 R-N CROWN OF PAV.
			501	25880	20.5 R-N TOP CURB @ E. END OF CURB

Job No. 1387 Division No. Notes Red Plotted Profile
Survey of STROZIER AVE. Date Date No.
Survey by MACK Notes M. Notes Chkd Checked X-Sec.
Indexed C. Johnson Date 1-23-52 Date Date No.
1703 Pg. 296

76L298 307 4-50

PLEASE RETURN TO
LOS ANGELES COUNTY SURVEYOR
726 LOS ANGELES COUNTY ENGINEERING BLDG.

NOTE: ANY ADDITIONS OR CHANGES ON THIS SHEET MUST BE MADE OR CIRCLED IN RED INK, WITH DATE AND NAME OF PERSON MAKING CHANGE.

Do not extend notes this side of this line.

STATION	B. S.	H. I.	F. S.	ELEV.	
		263.81			
1+98.5			466	25915	20.5 R-N, GUTTER @ E. END OF CONC CURB
2+00			515	25866	℄ PROD. FERN ST, FROM W., PAV.
			554	25827	10.5 L-S, PAV., GUTTER
			494	25887	15.0 L-S, PAV., TOP BK
			48	2590	28 L-S
			506	25875	4 R-N, CROWN OF PAV.
			467	25914	20.3 R-N, GUTTER
			502	25879	20.3 R-N TOP CURB
			48	2590	32 R-N
			42	2596	100 R-N
			43	2595	150 R-N
			41	2597	170 R-N
+20			508	25873	℄ PROD. FERN ST FROM W., PAV.
			545	25836	13 L-S, PAV., GUTTER
			503	25878	17 L-S, PAV., TOP BK
			49	2589	30 L-S
+26.4			505	25876	℄ PROD FERN ST FROM W., PAV.
			541	25840	15.9 L-S, EDGE CONC GUTTER
			493	25888	17.9 L-S TOP CURB @ E. END OF CONC CURB
			558	25823	17.9 L-S GUTTER @ " "

Profile No. ____ Date ____ Notes Red. ____ Date ____ Plotted ____ Date ____ Job No. 1387 Division No. ____ Survey of STROZIER AVE Map No. ____ Date ____ Date ____ Date ____ F. B. 1703 Pg. 27

76L298 307 4-50

PLEASE RETURN TO
LOS ANGELES COUNTY SURVEYOR
726 LOS ANGELES COUNTY ENGINEERING BLDG.

NOTE: ANY ADDITIONS OR CHANGES ON THIS SHEET MUST BE MADE OR CIRCLED IN RED INK, WITH DATE AND NAME OF PERSON MAKING CHANGE.

Do not extend notes this side of this line.

STATION	B. S.	H. I.	F. S.	ELEV.	
		263 81			
2+50			501	258 80	℄ FERN ST, PAV
			540	258 41	16'- L-S, EDGE CONC GUTTER
			492	258 89	18'- L-S, TOP CURB
			557	258 24	18'- L-S GUTTER
			536	258 45	16'- R-N, EDGE CONC GUTTER
			491	258 90	18'- R-N TOP CURB
			557	258 24	18'- R-N GUTTER
3+00			491	258 90	℄ FERN ST, PAV.
			525	258 56	16'- L-S EDGE CONC GUTTER
			480	259 01	18'- L-S TOP CURB
			545	258 36	18'- L-S GUTTER
			525	258 56	16'- R-N EDGE CONC GUTTER
			480	259 01	18' R-N TOP CURB
			549	258 32	18'- R-N GUTTER
T.P	4.92	263 84	489	258 92	T.P
3+19.7			488	258 96	℄ FERN ST, PAV
			526	258 58	16'- L-S, EDGE CONC GUTTER
			480	259 04	18'- L-S TOP CURB @ E END OF S.E.C.B. RET
			544	258 40	18'- L-S GUTTER @ " " " " "
+40			503	258 81	℄ FERN ST. PAV

F.B. 1703 Pg. 298 Job No. 1387 Division No. Notes Red Plotted Profile
Survey of STROZIER AVE Date Date No.
Survey by MACK Notes M Notes Chkd. Checked X-Sec.
Indexed C. Johnson Date 1-23-52 Date No.

76L298 307 4-50

PLEASE RETURN TO
LOS ANGELES COUNTY SURVEYOR
726 LOS ANGELES COUNTY ENGINEERING BLDG.

NOTE: ANY ADDITIONS OR CHANGES ON THIS SHEET MUST BE MADE OR CIRCLED IN RED INK, WITH DATE AND NAME OF PERSON MAKING CHANGE.

Do not extend notes this side of this line.

STATION	B. S.	H. I.	F. S.	ELEV.	
		263 84			
3+41 3			504	258 80	℄ FERN ST, PAV.
			546	258 38	56 L-S, TOP CURB @ S. END OF S.E. CB RET.
			611	257 73	56 L-S GUTTER @ " " " "
+56 3			537	258 47	℄ FERN ST, PAV.
			520	258 64	16' R-N, EDGE CONC PAV.
			471	259 13	18' R-N TOP CURB @ E. END OF N.E. CB RET.
			538	258 46	18' R-N GUTTER @ " " "
+74 5			595	257 89	℄ FERN ST, CONC. X-GUTTER
+86			540	258 44	℄ FERN ST, PAV.
+89 7			526	258 58	℄ FERN ST, PAV.
			528	258 56	16 L-S, PAV.
			554	258 30	33 L-S, PAV.
			540	258 44	45 2 L-S, TOP CURB @ S. END OF S.W. CB RET.
			602	257 82	45 2 L-S GUTTER @ " " " "
+95 37 INT.			517	258 67	℄ INT. DOREEN AVE. & FERN ST, PAV.
			536	258 48	50 L-S ON ℄ DOREEN AVE, PAV.
			547	258 37	100 L-S " " " " "
			554	258 30	150 L-S " " " " "
			515	258 69	50 R-N " " " " "
			499	258 85	100 R-N " " " " "

Profile Notes Red. Plotted Job No. 1387 Division No. F.E. 1703 PG 299
No. Date Date Survey of STROZIER AVE
No. Date Date Map No. Indexed Date

76L298 207 4-50

PLEASE RETURN TO
LOS ANGELES COUNTY SURVEYOR
726 LOS ANGELES COUNTY ENGINEERING BLDG.

NOTE: ANY ADDITIONS OR CHANGES ON THIS SHEET MUST BE MADE OR CIRCLED IN RED INK, WITH DATE AND NAME OF PERSON MAKING CHANGE.

Do not extend notes this side of this line.

STATION	B. S.	H. I.	F. S.	ELEV.	
		263.84			
3+95.37 INT.			490	25894	150 R-N. ON ℄ DOREEN AVE, PAV
4+00			514	25870	℄ FERN ST., PAV
+04.4			516	25868	℄ " " "
			516	25868	25 R-N, PAV
			519	25865	50.9 R-N, TOP CURB @ N. END OF N.E. CB RET.
			581	25803	50.9 R-N GUTTER @ " " " " " "
+39			544	25840	℄ PROD. FERN ST. FROM E., PAV.
			551	25833	7 L-S, PAV.
			584	25800	19.1 L-S EDGE CONC GUTTER
			535	25849	21.1 L-S TOP CURB @ W. END OF S.W. CB RET
			601	25783	21.1 L-S GUTTER @ " " " " " "
+47.1			550	25834	℄ PROD FERN ST. FROM E., PAV.
			520	25864	51.8 R-N, TOP CURB @ N. END OF N.W. CB. RET.
			582	25802	51.8 R-N, GUTTER @ " " " " " "
+65.5			567	25817	℄ PROD. FERN ST. FROM E., PAV.
			540	25844	11.5 R-N, TOP CURB @ W. END OF N.W. CB. RET.
			603	25781	11.5 R-N GUTTER @ " " " " " "
+79.4			578	25806	℄ PROD. FERN ST. FROM E., PAV.
			571	25813	7 L-S CROWN OF PAV.
			592	25792	27.0 L-S EDGE CONC. GUTTER

R.S. 1703 Pg. 300 Job No. 1387 Division No. Notes Red. Plotted Profile
Survey of STROZIER AVE Date Date No.
Survey by MACK Notes M. Notes Chkd. Checked X-Sec.
Indexed C. Johnson Date 1-24-52 Date Date No.

761.298 307 4-50

PLEASE RETURN TO
LOS ANGELES COUNTY SURVEYOR
726 LOS ANGELES COUNTY ENGINEERING BLDG.

NOTE: ANY ADDITIONS OR CHANGES ON THIS SHEET MUST BE MADE OR CIRCLED IN RED INK, WITH DATE AND NAME OF PERSON MAKING CHANGE.

Do not extend notes this side of this line.

STATION	B. S.	H. I.	F. S.	ELEV.	
		263 84			
4+79 4			542	258 42	28 9 L-S, TOP CURB
			611	257 73	28 9 L-S, GUTTER
+90 99 P.I.-∡PT.			576	258 08	P.I.-∡PT. ON ℄ PROD FERN ST., PAV
5+00			578	258 06	℄ PROD FERN ST. FROM W., PAV.
			569	258 15	10 L-S, CROWN OF PAV.
			593	257 91	27 7 L-S, EDGE CONC. GUTTER
			544	258 40	29 7 L-S, TOP CURB
			612	257 72	29 7 L-S GUTTER
			591	257 93	6 8 R-N EDGE CONC. GUTTER
			544	258 40	7 8 R-N TOP CURB
			610	257 74	7 8 R-N, GUTTER
T.P.	524	263 32	576	258 08	T.P.
5+50			511	258 21	℄ PROD. FERN ST. FROM W., PAV.
			507	258 25	2 5 L-S, CROWN OF PAV
			548	257 84	18 2 L-S, EDGE OF CONC. PAV
			502	258 30	20 2 L-S, TOP CURB
			564	257 68	20 2 L-S, GUTTER
			548	257 84	15 1 R-N, EDGE CONC. GUTTER
			501	258 31	16 1 R-N, TOP CURB
			563	257 69	16 1 R-N GUTTER

Profile Notes Red. ____ Plotted ____ Job No. 1387 Division No. ____ F.S. 1703 PG 301
No. ____ Date ____ Date ____ Survey of STROZIER AVE
No. ____ Date ____ Date ____ Map No. ____ Indexed ____ Date ____

76L298 307 4-50

PLEASE RETURN TO
LOS ANGELES COUNTY SURVEYOR
726 LOS ANGELES COUNTY ENGINEERING BLDG.

NOTE: ANY ADDITIONS OR CHANGES ON THIS SHEET MUST BE MADE OR CIRCLED IN RED INK, WITH DATE AND NAME OF PERSON MAKING CHANGE.

Do not extend notes this side of this line.

STATION	B. S.	H. I.	F. S.	ELEV.	
		263 32			
5+73.5			5 15	258 17	℄ PROD. FERN ST. FROM W., PAV.
			5 13	258 19	1.5 L-S, CROWN OF PAV.
			5 53	257 79	16.5 L-S, EDGE CONC. GUTTER
			5 05	258 27	18.5 L-S TOP CURB @ W. END OF CONC. CURB
			5 70	257 62	18.5 L-S GUTTER " " " " " "
+75			5 15	258 17	℄ PROD. FERN ST. FROM W., PAV.
			4 5	258 8	30 L-S
			5 0	258 3	100 L-S
			5 0	258 3	125 L-S, FENCE LINE
			4 9	258 4	30 R-N
			4 7	258 6	90 R-N, FENCE LINE
6+00			5 25	258 07	℄ FERN ST., PAV.
			5 47	257 85	16.4 L-S, PAV., GUTTER
			4 9	258 4	21 L-S, TOP BRK
			4 7	258 6	30 L-S S.P.L.
			5 58	257 74	17.0 R-N, EDGE CONC. GUTTER
			5 09	258 23	18.0 R-N, TOP CURB
			5 72	257 60	18.0 R-N, GUTTER
+50			5 27	258 05	℄ FERN ST., PAV.
			5 52	257 80	16 L-S, PAV., GUTTER

F. B. 1703 No. 302 Job No. 1387 Division No. ____ Notes Red. ____ Plotted ____ Profile ____
Survey of STROZIER AVE Date ____ Date ____ No. ____
Survey by MACK Notes M. Notes Chkd. ____ Checked ____ X-Sec. ____
Indexed [illegible] Date 1-24-52 Date ____ Date ____ No. ____

PLEASE RETURN TO
LOS ANGELES COUNTY SURVEYOR
726 LOS ANGELES COUNTY ENGINEERING BLDG.

NOTE: ANY ADDITIONS OR CHANGES ON THIS SHEET MUST BE MADE OR CIRCLED IN RED INK, WITH DATE AND NAME OF PERSON MAKING CHANGE.

Do not extend notes this side of this line.

STATION	B. S.	H. I.	F. S.	ELEV.	
		263 32			
6+50			46	2587	24 L-S, TOP BRK
			43	2590	30 L-S, S.P.L
			566	2576	17 R-N, EDGE CONC. GUTTER
			521	2581	18 R-N, TOP CURB
			581	2575	18 R-N, GUTTER
T.P.	512	262 97	547	2578	T.P. (SPK & TIN ON ℄ FERN ST @ 7+09)
6+96			512	2578	℄ FERN ST., PAV
			540	2575	17 R-N, EDGE CONC. GUTTER
			487	2581	18 R-N TOP CURB @ E. END OF N.E. CONC.
			554	2574	18 R-N GUTTER @ " " " "
7+00			513	2578	℄ FERN ST., PAV.
			523	2577	19 L-S, PAV.
			552	2574	21 L-S, PAV., GUTTER
			49	2581	30 L-S
+23'			515	2578	℄ FERN ST., PAV.
			558	2573	19 R-N, CONC X-GUTTER
			500	2579	45± R-N TOP CURB @ N. END OF N.E. CONC.
			565	2573	45± R-N GUTTER @ " " " "
+37.89 INT.			518	2577	℄ INT. LUDER AVE & FERN ST. PAV
			532	2576	20 L-S on ℄ LUDER AVE. PAV.

Profile No. ____ Date ____ Notes Red. ____ Date ____ Plotted ____ Date ____ Job No. 1387 Division No. 1703 Survey of STROZIER AVE
Map No. ____ Date ____ Map Checked ____ Date ____ Surveyed by ____ Date ____

764-299 307 4-50

PLEASE RETURN TO
LOS ANGELES COUNTY SURVEYOR
726 LOS ANGELES COUNTY ENGINEERING BLDG.

NOTE: ANY ADDITIONS OR CHANGES ON THIS SHEET MUST BE MADE OR CIRCLED IN RED INK, WITH DATE AND NAME OF PERSON MAKING CHANGE.

Do not extend notes this side of this line.

STATION	B. S.	H. I.	F. S.	ELEV.	
		2629.7			
7+37.89 INT			548	2574.9	50 L-S ON ℄ LUDER AVE., PAV.
			552	2574.5	100 L-S " " " " "
			562	2573.5	150 L-S " " " " "
			534	2576.3	10 R-N, " " " "
			564	2573.3	19 R-N " " " " CONC X-GUTTER
			523	2577.4	45 R-N " " " " PAV.
			514	2578.3	100 R-N " " " " "
			502	2579.5	150 R-N " " " " "
+53.3			521	2577.6	℄ FERN ST, PAV.
			569	2572.8	19 R-N, CONC X-GUTTER
			503	2579.4	45.3 R-N, TOP CURB @ N. END OF N.W. CB. RET.
			567	2573.0	45.3 R-N GUTTER @ " " " " " "
+76			526	2577.1	℄ FERN ST, PAV.
			536	2576.1	10 L-S, PAV.
			575	2572.2	20 L-S, PAV, GUTTER
			50	2580	30 L-S
+80.2			523	2577.4	℄ FERN ST, PAV
			561	2573.6	17 R-N, EDGE CONC. GUTTER
			511	2578.6	18 R-N, TOP CURB @ W. END OF N.W. CB. RET.
			574	2572.3	18 R-N GUTTER @ " " " " " "

R.B. 1743 PG. 304 Job No. 1387 Division No. Profile
Survey of STROZIER AVE Plotted No.
Survey by MACK Notes Red. Date No. X-Sec.
Indexed C. Torkelson Date 1-24-52 Notes Chkd. Date Checked Date No.

76L298 307 4-50

PLEASE RETURN TO
LOS ANGELES COUNTY SURVEYOR
726 LOS ANGELES COUNTY ENGINEERING BLDG.

NOTE: ANY ADDITIONS OR CHANGES ON THIS SHEET MUST BE MADE OR CIRCLED IN RED INK, WITH DATE AND NAME OF PERSON MAKING CHANGE.

Do not extend notes this side of this line.

STATION	S. S.	H. I.	F. S.	ELEV.	
		26297			
8+00			528	25769	℄ FERN ST., PAV.
			544	25753	10 L-S, PAV.
			565	25732	15 L-S, PAV., GUTTER
			48	2582-	30 L-S, S.P.L.
			565	25732	17 R-N, EDGE CONC. GUTTER
			516	25781	18 R-N, TOP CURB
			579	25718	18 R-N, GUTTER
9+00			557	25740	℄ FERN ST., PAV
BM ME-167			503	25794	BM ME-167 EL=257.922 FB 1728-94 FERN ST. & LUDER AVE., N.W. COR BT. SPK. IN CURB 5' N. OF N. END C.R.

Profile No. ____ Date ____ Notes Red ____ Date ____ Plotted ____ Date ____ Job No. 1387 Division No. ____ Survey of STROZIER AVE. Survey by ____ Date ____ Map No. ____ Index ____ Date ____

F.B. 1703 Pg. 305

E-1703 P-306

Job No. _____ Division No. _____ Notes Red. _____ Plotted _____ Profile

Survey of _____ Date _____ Date _____ No. _____

Survey by _____ Notes _____ Notes Chkd. _____ Checked _____ X-Sec.

Indexed _____ Date _____ Date _____ Date _____ No. _____

STATION	B. S.	H. I.	F. S.	ELEV.	

76L296 307 4-50

PLEASE RETURN TO

LOS ANGELES COUNTY SURVEYOR

726 LOS ANGELES COUNTY ENGINEERING BLDG.

NOTE: ANY ADDITIONS OR CHANGES ON THIS SHEET MUST BE MADE OR CIRCLED IN RED INK, WITH DATE AND NAME OF PERSON MAKING CHANGE.

Do not extend notes this side of this line.

Profile No. ____ Notes Red. ____ Date ____ Plotted ____ Date ____ Job No. 1387 Division No. ____ F.S. 1703 Pg. 30

Survey of STROZIER AVE

Notes Cited ____ Checked ____ Survey by ____

No. ____ Date ____ Date ____ Map No. ____ Indexed ____ Date ____

STROZIER AVE. C.I. 1387

PROFILE

ON

DOREEN AVE.

FROM: 13+19.82 {= INT. NLY. LINE TR# 13665 ON E. & INT. NLY. LINE TR# 12153 ON W. AT 275' S. OF ℄ GIOVANE ST.}

NLY TO: 19+79.69 = ℄ INT. GARVEY AVE.

PARTY:

MACK	CHIEF
FRONK	⊼
MOODY	H.C.
TAFOYA	R.C. & ROD

ELEV.

F.S.

H.I.

B.S.

STATION

NOTE: ANY ADDITIONS OR CHANGES ON THIS SHEET MUST BE MADE OR CIRCLED IN RED INK, WITH DATE AND NAME OF PERSON MAKING CHANGE.

PLEASE RETURN TO
LOS ANGELES COUNTY SURVEYOR
726 LOS ANGELES COUNTY ENGINEERING BLDG.

Do not extend notes this side of this line.

76L238 307 4-60

PLEASE RETURN TO
LOS ANGELES COUNTY SURVEYOR
726 LOS ANGELES COUNTY ENGINEERING BLDG.

NOTE: ANY ADDITIONS OR CHANGES ON THIS SHEET MUST BE MADE OR CIRCLED IN RED INK, WITH DATE AND NAME OF PERSON MAKING CHANGE.

Do not extend notes this side of this line.

STATION	B. S.	H. I.	F. S.	ELEV.	
BM ME-170	561	26535		25974	BM ME-170 ELE 259.789 FB 1728-93 DOREEN AVE. (W. SIDE), 515± N. OF ℄ FERN ST BT. SPK IN CURB IN FRONT OF HO # 2651
13+19 82 INT. TR. LINE			512	26023	℄ DOREEN AVE., PAV. @ INT. {NLY. LINE TR. # 12865 ONE NLY. LINE TR. # 12153 ONE}
14+00			497	26038	℄ " " "
15+00	536	26610	461	26074	℄ " " " "
+94 83 INT.			516	26094	℄ INT. GIOVANE ST. ℄ DOREEN AVE., PAV
			531	26079	50 L-W ON ℄ GIOVANE ST., PAV
			542	26068	100 L-W " " " " "
			586	26024	200 L-W " " " " "
			633	25971	300 L-W " " " " "
			639	25971	329.03 L-W {= ℄ INT. LUDER AVE. ℄ GIOVANE ST.}
16+00			516	26094	℄ DOREEN AVE., PAV
17+00	525	26651	484	26126	℄ " " "
+29 83 INT			524	26127	℄ INT. ALLEY (TO W.) ℄ DOREEN AVE., PAV
			583	26068	18 L-W ON ℄ ALLEY, CONC. X-GUTTER
			520	26131	30 L-W " " " CONC. PAV
			500	26151	100 L-W " " " " "
			475	26176	200 L-W " " " " "
+30			524	26127	℄ DOREEN AVE. PAV
			567	26084	17 R-E, PAV., GUTTER

Job No. 1387 Division No. Notes Red Plotted No.
Survey of STROWBRIDGE AVE. Date Date No.
Sketch by MACK Notes Cbkd. Checked Sec.
Indexed D. TORRANCE Date 1-24-52 Date No.

PLEASE RETURN TO
LOS ANGELES COUNTY SURVEYOR
726 LOS ANGELES COUNTY ENGINEERING BLDG.

NOTE: ANY ADDITIONS OR CHANGES ON THIS SHEET MUST BE MADE OR CIRCLED IN RED INK, WITH DATE AND NAME OF PERSON MAKING CHANGE.

Do not extend notes this side of this line.

STATION	B. S.	H. I.	F. S.	ELEV.	
		266 51			
17+30			48	2617	23 R-E, TOP BRK
			47	2618	100 R-E
			41	2624	200 R-E
18+00			499	2615	2 ℄ DOREEN AVE, PAV.
+60			469	2618	2 ℄ " " "
19+00	515	267 40	426	2622	5 ℄ " " "
+27			473	2626	7 ℄ " " "
+41.5			525	2621	5 ℄ " " CONC X-GUT
+60			471	2626	9 ℄ " " S. EDGE CONC. P
+79.69 INT			443	2629	7 ℄ INT GARVEY AVE. & DOREEN AVE. PAV.
			451	2628	9 100 L-W ON ℄ GARVEY AVE.
			443	2629	7 200 L-W " " " "
			418	2632	2 100 R-E " " " "
			402	2633	8 200 R-E " " " "
BM ME-111			451	2628	9 BM ME-111 [illegible]

Profile No. Date Plotted Date Job No. 1367 Division No. Survey of STROZIER AVE.

Notes Red: Plotted:
Date: Date:
Notes Chkd: Checked:
Date: Date: