DATE	J.N.	DESCRIPTION		PAGES	PAGES
7-50	1355	SCHMIDT RD.	Hoyt Ave. to Granada Ave.	Topog	5-6
				X-sect	7-10
"	"	GRANADA AVE.	Schmidt Rd. to North End	Topog	11-12
				X-sect	13-16
"	"	PARLSON AVE.	Elliott Ave. to Schmidt Rd.	Topog	17-18
				X-sect	19-24
"	"	KLINGERMAN AVE.	Hoyt Ave. to Continental Ave.	Topog	25-30
				X-sect	31-42
"	"	"	Continental Ave. to Tyler Ave.	Topog	43-46
				X-sect	47-54
"	"	CONTINENTAL AVE.	Weaver Ave. to Elliott Ave.	Topog	55-62
				X-sect	63-76
[illegible]	"	TYLER AVE.	Weaver Ave. to El Monte City Line	Topog	77-[illegible]
				X-sect	87-[illegible]
[illegible]	"	WEAVER AVE.	Tyler Ave. to Hoyt Ave.	Topog	115-[illegible]
				X-sect	123-[illegible]
[illegible]	"	WEAVER AVE	Mountain View Rd. to Tyler Ave.	Topog	141-[illegible]
				X-sect	145-[illegible]
"	"	MOUNTAIN VIEW RD.	Weaver Ave. to Slaughter Rd.	Topog	151-[illegible]
				X-sect	155-[illegible]
"	"	KLINGERMAN AVE.	Mountain View Rd. to Tyler Ave.	Topog	165-[illegible]
				X-sect	[illegible]
[illegible]	"	SCHMIDT RD.	Tyler Ave. to Peck Rd.	Topog	[illegible]
				X-sect	[illegible]
[illegible]	"	ELLIOTT AVE.	Tyler Ave. to Peck Rd.	Topog	[illegible]
				X-sect	[illegible]

OTHER

Not incorporated in DM file

Surveyed by
Map No.
Office Work
Checked
Date

Surveyed by
W.O.
Surveyed by
Notes
Indexed

F. B. [illegible]

RETURN TO
LOS ANGELES COUNTY SURVEYOR
726 LOS ANGELES COUNTY
ENGINEERING BLDG.

Note: Any Additions or Changes on This Sheet Must be Made or Circled in Red Ink With Date and Name of Person Making Change.

Do not extend notes this side of this line.

INDEX TO F.B. 1704

DATE	J.M.	DESCRIPTION			NOTES	PAGES
10-51	1955	FYLER AVE.	Garvey Ave.	Invert Elevations		239-242
"	"	CARVEY AVE. (S. Side.)	At Tyler Ave.	Topog		243-244
				X-sect		245-250

F.B. 1704 PG. 4

Notes Ck'd by:	Survey of: TYLER AVE.
Map No.	W.O. 1355 Tape No. Std.
Office Work	Surveyed by: R.B. HOBSON
Checked	Noted: FRONK Date: [redacted] 50
Date	Indexed: C. Johnson SEP 11 '50

F. B. 1704 PG. 5

TOPOGRAPHY
ON
SCHMIDT RD.
FROM: HOYT AVE.
TO: GRANADA AVE.

TYLER AVE. SEW. DIST.
J.N. 1355

NOTE: ALL PLUS & OFFSETS SHOWN TO RPS, M.H.'S, H.H.'S TREE'S, LIGHT STANDARD'S ETC., ARE TO CENTER!

JULY 17TH, 1950
HOBSON
FRONK
RICHARDS
HAWORTH

Notes: Any Addition or Change to This Sheet Must be Made or Checked in Red Ink With Date and Name of Person Making Change.

Do not attend notes this side of this line.

RETURN TO
LOS ANGELES COUNTY SURVEYOR
726 LOS ANGELES COUNTY
ENGINEERING BLDG.

76F3995 247 10M 1-49

F. B. 1704 Pg. 6

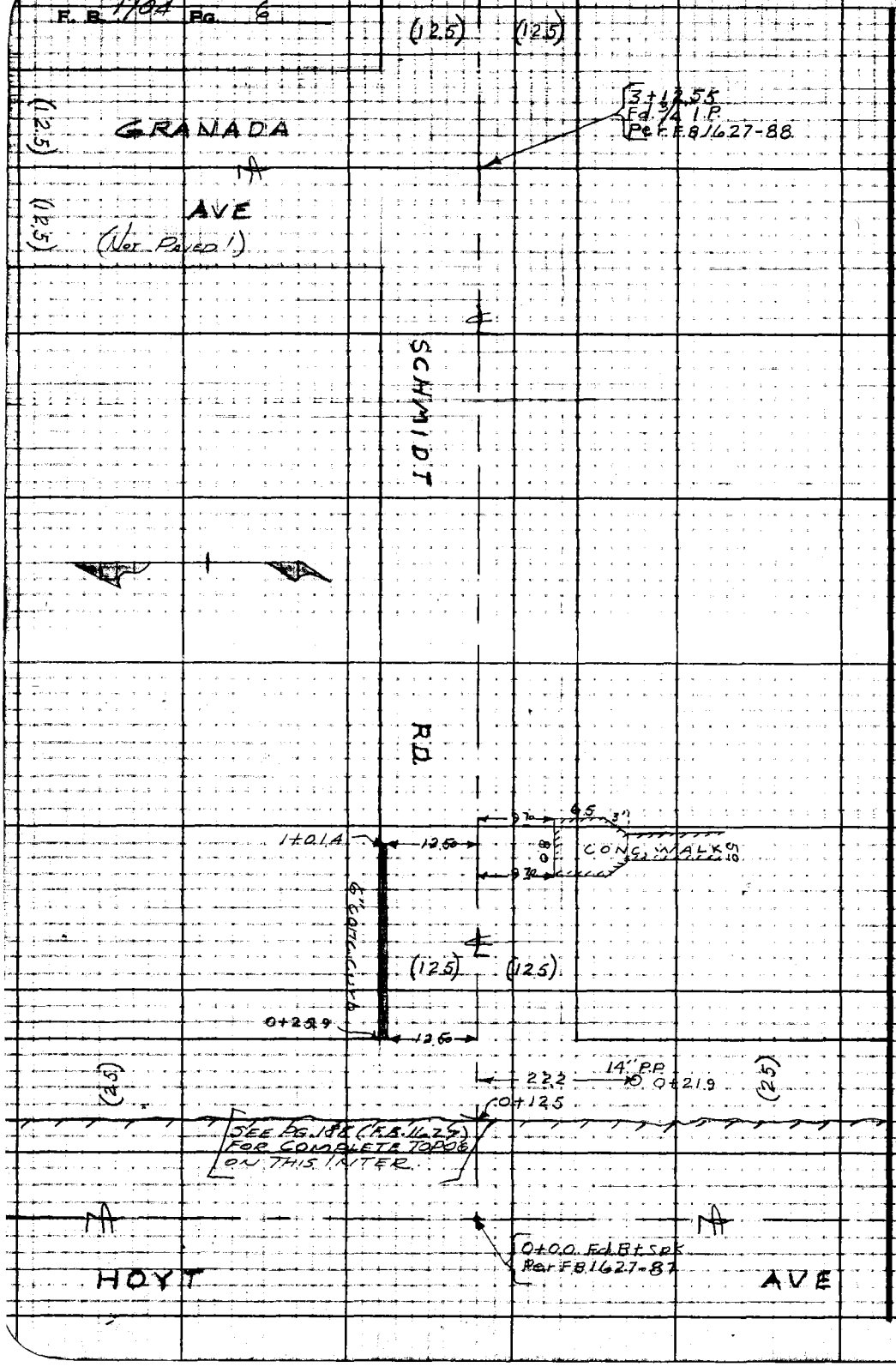

RETURN TO
LOS ANGELES COUNTY SURVEYOR
726 LOS ANGELES COUNTY
ENGINEERING BLDG.

Do not extend notes this side of this line.

Note: Any Additions or Changes on This Sheet Must be Made or Circled in Red Ink With Date and Name of Person Making Change.

Profile No.	Notes Red. Date	Plotted Date	Job No. 1355 Division No.	F.B. 1704 Pg. 7
X-Sec. No.	Notes Chkd. LCM Date 11/17/50	Checked Date	Survey by HOBSON Notes FRONK Date 7-18-50	

PROFILE & CROSS SECTIONS
ON
SCHMIDT RD.

FROM: HOYT AVE.
TO: GRANADA AVE.

TYLER AVE. SEW. DIST.

J. N. 1355

JULY 17TH, '50
HOBSON
FRONK
RICHARDS
HAWORTH

STATION	B. S.	H. I.	F. S.	ELEV.

NOTE: ANY ADDITIONS OR CHANGES ON THIS SHEET MUST BE MADE OR CIRCLED IN RED INK, WITH DATE AND NAME OF PERSON MAKING CHANGE.

PLEASE RETURN TO
LOS ANGELES COUNTY SURVEYOR
726 LOS ANGELES COUNTY ENGINEERING BLDG.

Do not extend notes this side of this line.

76L298 307 5-49

76L298 307 5-49

PLEASE RETURN TO
LOS ANGELES COUNTY SURVEYOR
726 LOS ANGELES COUNTY ENGINEERING BLDG.

NOTE: ANY ADDITIONS OR CHANGES ON THIS SHEET MUST BE MADE OR CIRCLED IN RED INK, WITH DATE AND NAME OF PERSON MAKING CHANGE.

Do not extend notes this side of this line.

STATION	B. S.	H. I.	F. S.	ELEV.	Lt	℄	Rt
BM.ME-51	530	26408		258 78	B.M.ME-51. Elev.=258.779; F.B.1627-11 Hoyt Ave & Schmidt Rd., S.W. Cor. Bt. Spk. in curb, 6'S. of S. end C.R.		
					Please see pg's 203-204 F.B. 1627 for complete X sections of this intersection		
0+00			508	259 00	℄ Inte. of Hoyt Ave & Schmidt Rd. to East		
			537	258 71			100' ℄ Hoyt Ave
			479	259 29	100' ℄ Hoyt Ave		
0+12 5			512	258 96			℄ E. edge pvmt
0+25			47	259 4			℄
"			50	259 1			12.5' P.L. intc.
"			56	258 5			100'
"			58	258 3			150'
"			49	259 2	12.5' Gut (dirt)		
"			433	259 75	12.5' top cb		
0+50			44	259 7			℄
1+01 4			41	260 0			℄
"			45	259 6			12.5' P.L.

Profile No. X-Sec. No.
Plotted Date Checked Date
Notes Red. Date Notes Chkd. Date
Division No. Job No. 1355
Survey of TYLER AVE. Notes FRONK
Survey by HOBSON Date
Indexed K. C. Johnson
PG. 8 1704

76L298 307 5-49

PLEASE RETURN TO
LOS ANGELES COUNTY SURVEYOR
726 LOS ANGELES COUNTY ENGINEERING BLDG.

NOTE: ANY ADDITIONS OR CHANGES ON THIS SHEET MUST BE MADE OR CIRCLED IN RED INK. WITH DATE AND NAME OF PERSON MAKING CHANGE.

Do not extend notes this side of this line.

STATION	B. S.	H. I.	F. S.	ELEV.	Lt	℄	Rt
1+01.4		264.08	4.3	259.8	12.5 Cut		
"			3.98	260.10	12.5 top cb.		
1+50			4.1	260.0		℄	
2+00			4.1	260.0		℄	
"			4.6	259.5			12.5' P.L.
"			4.0	260.1	12.5' P.L.		
2+50			4.1	260.0		℄	
"			4.7	259.4			12.5' P.L.
			5.2	258.9			100'
"			5.3	258.8			150'
"			2.8	261.3	8.5' - ground to N. is higher		
3+12.55			4.0	260.1	℄ Intc. of Schmidt Rd. & Granada Ave		
"			4.5	259.6			12.5 P.L.
"			4.7	259.4			100'
"			4.7	259.4			200'
"			3.8	260.3	12.5 ℄ Granada Ave		
"			3.0	261.1	100' " " "		
B.M.M.E.-73			3.60	260.48	B.M.M.E-73, Elev. = 260.481 F.B. 1627 pg. 31 Schmidt Rd. (N. side) 70'± W of ℄ of Granada Ave B.T.S. pk. in conc. step at entrance to h.o. 10622		

Profile Notes Red. Date Plotted Date Job No. 1855 Division No. F.B. 1704 PG. 9
No. X-Sec. Notes Chkd. Date Checked Date Survey of TYLER AVE. Survey by HOBSON Notes FRONK Date 7-18-50
No. Date Date Map No. Recd. Date

F.B. 1704 PG. 10 Job No. 1355 Division No. _____ Notes Red. _____ Plotted _____ Profile

Survey of _____ Date _____ Date _____ No. _____

Survey by _____ Notes _____ Notes Chkd. _____ Checked _____ X-Sec.

Indexed _____ Date _____ Date _____ Date _____ No. _____

STATION	B. S.	H. I.	F. S.	ELEV.

76L298 307 5-49

PLEASE RETURN TO

LOS ANGELES COUNTY SURVEYOR

726 LOS ANGELES COUNTY ENGINEERING BLDG.

Do not extend notes this side of this line.

NOTE: ANY ADDITIONS OR CHANGES ON THIS SHEET MUST BE MADE OR CIRCLED IN RED INK, WITH DATE AND NAME OF PERSON MAKING CHANGE.

F. B. 1704 PG. 11

Notes Ck'd by	Survey of TYLER AVE.
Map No.	W. O. 1355 Tape No. St'd. °F
Office Work	Surveyed by R. B. HOBSON
Checked	Notes FRONK Date 7-17-50
Date	Indexed J. C. Johnson 11 52

TOPOGRAPHY
ON
GRANADA AVE.
FROM: SCHMIDT RD.
TO: NORTH END

TYLER AVE. SEW DIST.
J. N. 1355

NOTE: ALL PLUS & OFFSETS TO P.P.S, M.H.S, H.H.S, TREES LIGHT STANDARD'S, ETC. ARE TO CENTER!!

JULY 17TH, 1950
HOBSON
FRONK
RICHARDS
HAWORTH

Note: Any Additions or Changes on This Sheet Must be Made or Circled in Red Ink With Date and Name of Person Making Change.

Do not extend notes this side of this line.

RETURN TO
LOS ANGELES COUNTY SURVEYOR
725 LOS ANGELES COUNTY
ENGINEERING BLDG.

76F309S 247 10M 1-49

F. B. 1792 Pg. 12

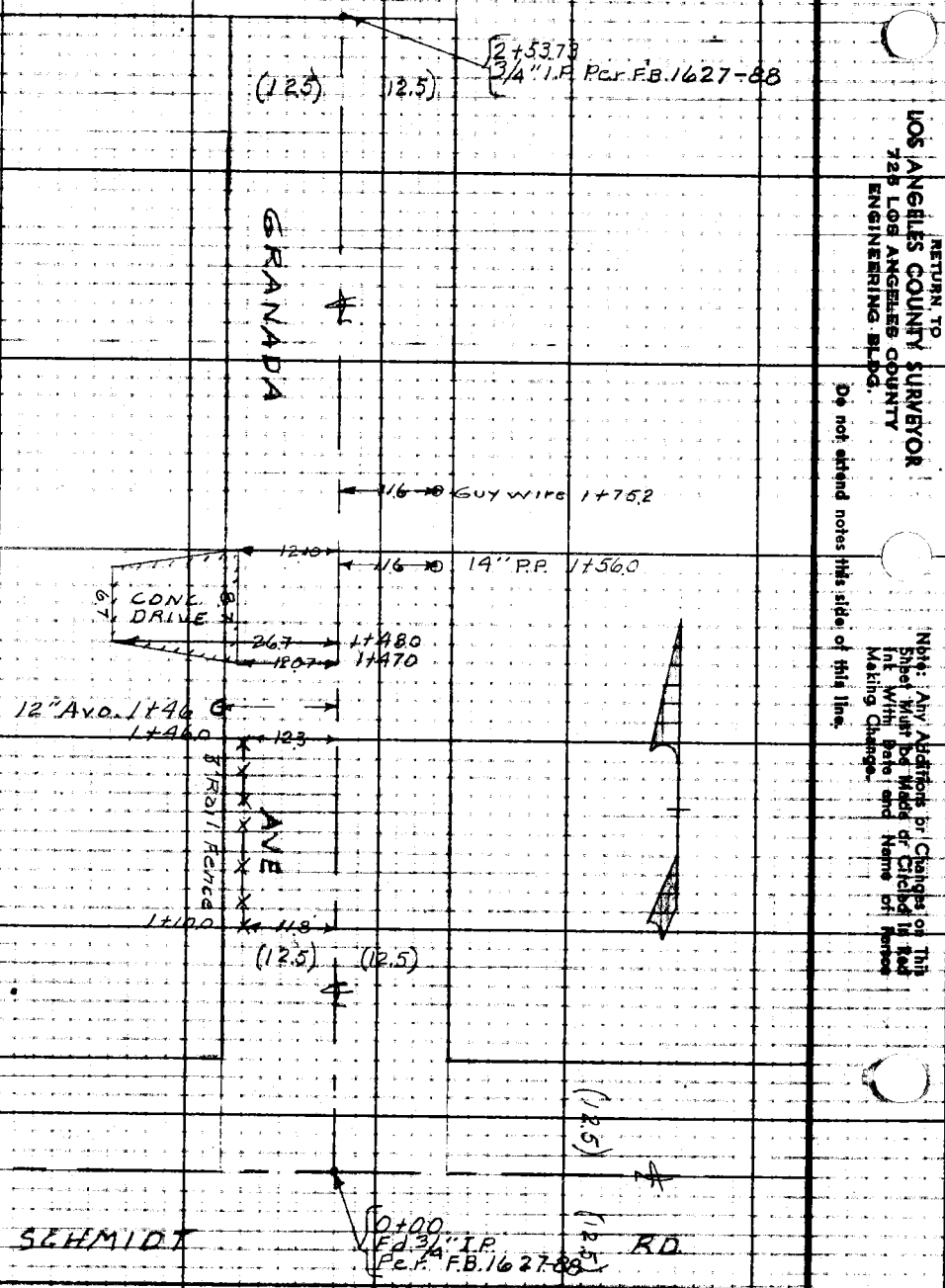

RETURN TO
LOS ANGELES COUNTY SURVEYOR
725 LOS ANGELES COUNTY
ENGINEERING BLDG.

Do not extend notes this side of this line.

Note: Any Additions or Changes on This Sheet Must be Made or Circled in Red Ink With Date and Name of Person Making Change.

Profile No. ____ Notes Red. ____ Date ____ Plotted ____ Date ____ Job No. 1355 Division No. ____ Survey of [redacted]

F.B. 1704 Pg. 13

¼-Sec. No. ____ Notes Chkd. LCM Date 11/17/50 Checked ____ Date ____ Survey by HOBSON Notes FRONK Date 7-18-50 Map No. [redacted]

PROFILE & CROSS SECTIONS
ON
GRANADA AVE.

FROM: SCHMIDT RD.
TO: N. END

TYLER AVE. SEW. DIST.

J.N. 1355

JULY 18TH, 50
HOBSON
FRONK
RICHARDS
HAWORTH

STATION	B.S.	H.I.	F.S.	ELEV.

NOTE: ANY ADDITIONS OR CHANGES ON THIS SHEET MUST BE MADE OR CIRCLED IN RED INK. WITH DATE AND NAME OF PERSON MAKING CHANGE.

Do not extend notes this side of this line.

PLEASE RETURN TO
LOS ANGELES COUNTY SURVEYOR
726 LOS ANGELES COUNTY ENGINEERING BLDG.

76L298 307 5-49

76L298 307 5-49

PLEASE RETURN TO
LOS ANGELES COUNTY SURVEYOR
726 LOS ANGELES COUNTY ENGINEERING BLDG.

NOTE: ANY ADDITIONS OR CHANGES ON THIS SHEET MUST BE MADE OR CIRCLED IN RED INK, WITH DATE AND NAME OF PERSON MAKING CHANGE.

Do not extend notes this side of this line.

STATION	B. S.	H. I.	F. S.	ELEV.	Lt	℄	Rt
B.M.M.E.-73	409	26457		26048	B.M.M.E.-73. Elev. = 260.481 F.B. 1627 Pg. 21		
					Schmidt Rd. (N. side) 70'± W. of ℄ of ℄ Granada Ave		
					Bt. Spk. in conc step at Entrance to No 10623		
-0+200			52	2594		℄	prod to South
-0+100			51	2595		℄	" " "
-0+12.5			50	2596		℄	" " "
0+00			45	2601	℄ Intc. of Granada Ave & Schmidt Rd.		
			44	2602			100' ℄ Schmidt Rd.
			47	2599	100' ℄ Schmidt Rd.		
0+12.5			43	2603		℄	
"			47	2599			12.5 P.L.
"			46	2600	12.5' P.L.		
+50			42	2604		℄	
1+00			36	2610		℄	
"			31	2615			12.5' P.L.
"			37	2609			100'
"			38	2608			150'
"			32	2614	12.5' PL		
"			33	2613	100'		
T.P.	544	26645	356	26101	T.P.		

Profile No. X-Sec. No.
Plotted Date
Checked Date
Notes Red. Date
Notes Chkd. Date
Division No.
Job No. 1355
Survey of Tyler Ave.
Survey by Hobson Notes Fronk
Indexed [illegible] Date
F.B. 1704 PG. 14

76L298 307 5-49

PLEASE RETURN TO
LOS ANGELES COUNTY SURVEYOR
726 LOS ANGELES COUNTY ENGINEERING BLDG.

NOTE: ANY ADDITIONS OR CHANGES ON THIS SHEET MUST BE MADE OR CIRCLED IN RED INK, WITH DATE AND NAME OF PERSON MAKING CHANGE.

Do not extend notes this side of this line.

STATION	B. S.	H. I.	F. S.	ELEV.	Lt.	℄	Rt.
1+50		266 45	51	2613		℄	
2+00			53	2611		℄	
"			51	2613		12.5' PL	
"			52	2612	12.5' PL.		
2+53 73			47	2617	℄ Intc. of Granada Ave & Tract Line		
"			47	2617		12.5 PL.	
"			45	2619		100'	
"			43	2621		150'	
"			49	2615	12.5' P.L.		
"			53	2611	100'		
"			61	2603	200'		
B.M. M.E.-76			425	26220	B.M. ME-76 Elev. = 262.203 F.B. 1627 pg. 2		
					Granada Ave (w side) 220'± N. of ℄ Schmidt Ln.		
					Bt. Spk. in S.E. Cor. conc. porch to ho. 2523		

Profile No. ____ Notes Red. ____ Plotted ____ Job No. 1355 Division No. ____
X-Sec. No. ____ Date ____ Date ____ Survey of TYLER AVE.
Notes Chkd. ____ Checked ____ Survey by HOBSON Notes FRONK Date 7-18-50
Date ____ Date ____ Map No. ____ Date ____

F.B. 1704 PG. 15

F.B. 1704 PG. 16

Job No. 1355 Division No. _____ Notes Red. _____ Plotted _____ Profile

Survey of _____ Date _____ Date _____ No. _____

Survey by _____ Notes _____ Notes Chkd. _____ Checked _____ X-Sec.

Indexed _____ Date _____ Date _____ Date _____ No. _____

STATION	B. S.	H. I.	F. S.	ELEV.

76L298 307 5-49

PLEASE RETURN TO

LOS ANGELES COUNTY SURVEYOR

726 Los Angeles County Engineering Bldg.

Do not extend notes this side of this line.

NOTE: ANY ADDITIONS OR CHANGES ON THIS SHEET MUST BE MADE OR CIRCLED IN RED INK. WITH DATE AND NAME OF PERSON MAKING CHANGE.

Notes Ck'd by	Survey of TYLER AVE.
Map No.	W. O. 1355 Tape No. St'd. °F
Office Work	Surveyed by R. B. HOBSON
Checked	Notes FRONK Date 7-17-50
Date	Indexed E. C. Johnson SEP 11 '52

F. B. 1704 PG. 17

~~TOPOGRAPHY~~
ON
~~GRANADA AVE.~~
PAULSON AVE.
~~FROM SCHMIDT RD.~~
~~TO N. END.~~
Elliott Ave to Schmidt Rd.
TYLER AVE. SEWER DIST.

J. N. 1355

NOTE: ALL PLUS & OFFSETS TO P.P.'S, M.H.'S, H.H.'S, TREES, LIGHT STANDARDS, ETC., ARE TO CENTER!!

JULY 17TH, 1950
HOBSON
FRONK
RICHARDS
HANORTH

Note: Any Additions or Changes on This Sheet Must be Made or Circled in Red Ink With Date and Name of Person Making Change.

Do not extend notes this side of this line.

RETURN TO
LOS ANGELES COUNTY SURVEYOR
726 LOS ANGELES COUNTY
ENGINEERING BLDG.

76F3098 247 10M

F. B. 1704 PG. 18

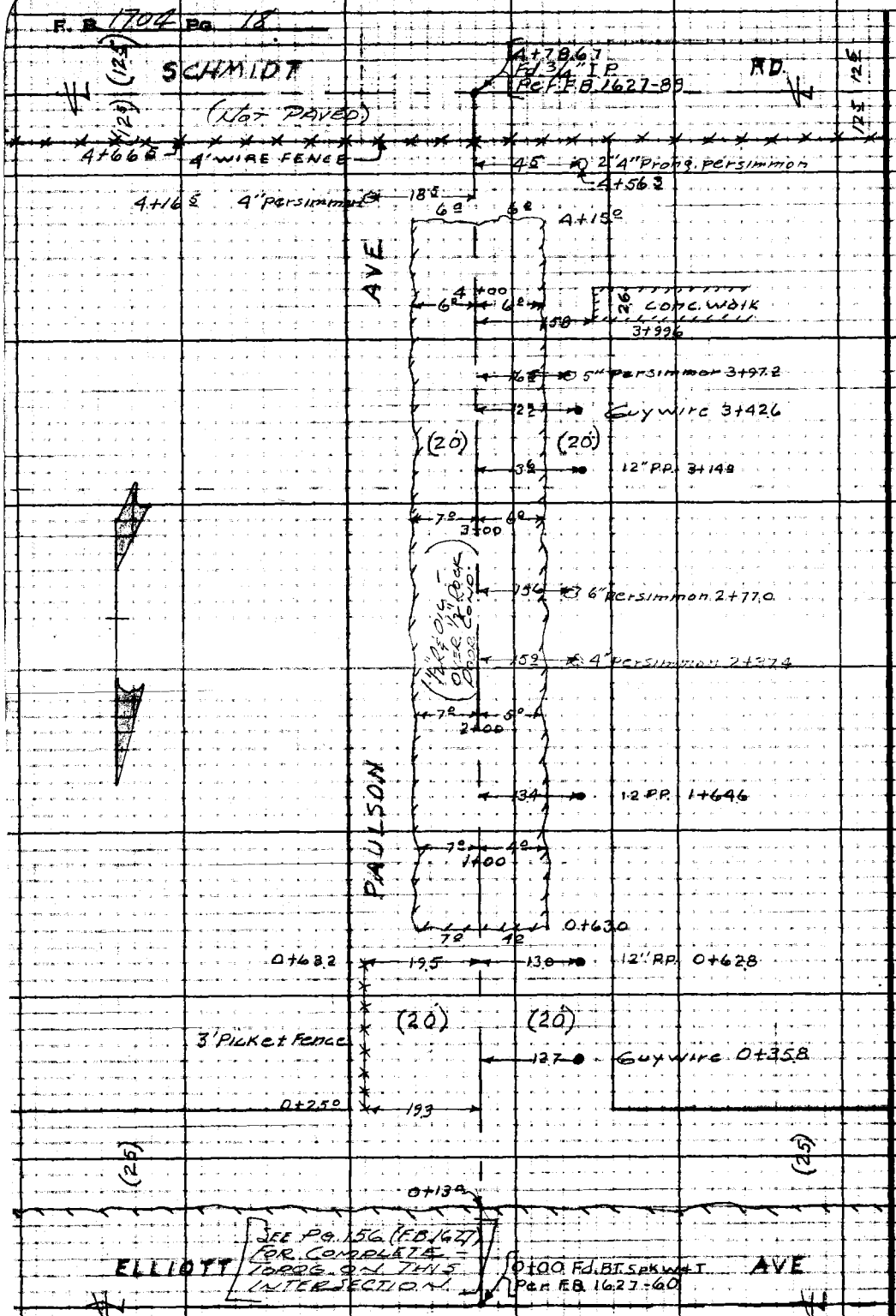

RETURN TO
LOS ANGELES COUNTY SURVEYOR
728 LOS ANGELES COUNTY
ENGINEERING BLDG.

Do not extend notes this side of this line.

Note: Any Additions or Changes on This Sheet Must Be Made or Circled in Red Ink With Date and Name of Person Making Change.

Profile No.	Notes Red.	Plotted	Job No. 1355	Division No.	F.B. 1704	PG. 19
	Date	Date	Survey of TYLER AVE.			
X-Sec. No.	Notes Chkd. LCM	Checked	Survey by HOBSON	Notes FRONK	Date 7-18-50	
	Date 11/17/50	Date	Map No.	Indexed	Date	

PROFILE & CROSS-SECTIONS
ON
PAULSON AVE.
FROM: ELLIOTT AVE.
TO: SCHMIDT RD.
TYLER AVE. SEW. DIST.

J.N. 1355

JULY 18TH, 50
HOBSON
FRONK
RICHARDS
HAWORTH

STATION	B. S.	H. I.	F. S.	ELEV.

NOTE: ANY ADDITIONS OR CHANGES ON THIS SHEET MUST BE MADE OR CIRCLED IN RED INK, WITH DATE AND NAME OF PERSON MAKING CHANGE.

Do not extend notes this side of this line.

PLEASE RETURN TO
LOS ANGELES COUNTY SURVEYOR
726 LOS ANGELES COUNTY ENGINEERING BLDG.

76L298 307 5-49

76L298 307 5-49

PLEASE RETURN TO
LOS ANGELES COUNTY SURVEYOR
726 LOS ANGELES COUNTY ENGINEERING BLDG.

NOTE: ANY ADDITIONS OR CHANGES ON THIS SHEET MUST BE MADE OR CIRCLED IN RED INK, WITH DATE AND NAME OF PERSON MAKING CHANGE.

Do not extend notes this side of this line.

STATION	B. S.	H. I.	F. S.	ELEV.	Lt	℄	Rt
B.M.M.E.-83	399	26747		26348	B.M.M.E.-83 Elev. = 263.476 F.B. 1627 pg 25.		
					Paulson Ave & Elliott Ave, N.E. Cor. II		
					Bt. Spk in walk at N.W. Cor. of Porch to ho. 2602		
					(See pg. 164 F.B. 1627 for complete X sections of this intc.)		
0+00			536	26211	℄ Intc. of Paulson Ave & Elliott Ave		
			562	26185			100' ℄ Elliott Ave
			513	26234	100' ℄ Elliott Ave		
0+05			541	26206		℄	
+13			602	26145		℄	Edge pvmt - out
+25			57	26[illegible]8		℄	
"			58	2617			8' brk
"			49	2626			20' top brk P.L.
"			55	26[illegible]0	8' brk		
"			48	26[illegible]7	20' top brk - P.L.		
0+63			473	26274		℄	
"			495	26252			4' Edge pvmt
"			43	2632			12' top brk
"			46	2629			20' P.L.
"			481	26266	7' Edge pvmt		
"			42	2633	20' top brk - P.L.		
1+00			472	26275		℄	

F.B. 1704 PG. 20
Job No. 1355 Division No. Notes Red. Date Plotted Date No. Profile
Survey of TYLER AVE. Notes FRONK Date Checked Date No. X-Sec.
Survey by HOBSON Notes Chkd. Date
Indexed A. C. Johnson Date

76L298 307 5-49

PLEASE RETURN TO
LOS ANGELES COUNTY SURVEYOR
726 LOS ANGELES COUNTY ENGINEERING BLDG.

NOTE: ANY ADDITIONS OR CHANGES ON THIS SHEET MUST BE MADE OR CIRCLED IN RED INK, WITH DATE AND NAME OF PERSON MAKING CHANGE.

Do not extend notes this side of this line.

STATION	B. S.	H. I.	F. S.	ELEV.	Lt	℄	Rt
1+00		267 47	494	26253			4° Edge pvmt
"			45	2630			12' top brk
"			45	2630			20' P.L.
"			46	2629	7' Edge pvmt		
"			43	2632	20' top brk – P.L.		
1+50			461	26286		℄	
2+00			469	26278		℄	
"			472	26275			5° Edge pvmt
"			42	2633			12' top brk
"			45	2630			20' P.L.
"			472	26275	7' Edge pvmt		
"			49	2626	12' brk		
"			43	2632	20' top brk – P.L.		
+50			468	26279		℄	
T.P.	461	267 41	467	26280	T.P.		
3+00			503	26238		℄	
"			508	26233			6' Edge pvmt
"			49	2625			12' top brk
"			47	2627			20' P.L.
"			49	2625			100'
"			51	2623			168' Fence line

Profile No. ____ Notes Red. ____ Date ____ Plotted ____ Date ____ Job No. 1815 Division No. ____ Survey of TYLER AVE. Notes Chkd. ____ Checked ____ Survey by HOBSON Notes FRONK Date 7-18-50 Map No. ____ Date ____ Date ____ Indexed Johnson Date ____

F.B. 1704 PG. 71

76L298 307 5-49

PLEASE RETURN TO
LOS ANGELES COUNTY SURVEYOR
726 LOS ANGELES COUNTY ENGINEERING BLDG.

NOTE: ANY ADDITIONS OR CHANGES ON THIS SHEET MUST BE MADE OR CIRCLED IN RED INK, WITH DATE AND NAME OF PERSON MAKING CHANGE.

Do not extend notes this side of this line.

F.B. 7704 PG. 22 | Job No. 1355 | Division No. | Notes Red. | Plotted | Profile No.
Survey of Tyler Ave. | Notes FRONK | Date | Date | X-Sec. No.
Survey by Hobson | Notes Chkd. | Checked
Indexed J. C. Johnson Date | Date | Date

STATION	B. S.	H. I.	F. S.	ELEV.	Lt	℄	Rt
3+00		267.41	5.18	262.23	7' Edge pvmt		
"			5.3	262.1	11' brk		
"			4.6	262.8	20' top brk P.L.		
"			5.4	262.0	100'		
"			5.3	262.1	165' Fence line		
3+50			5.36	262.05		℄	
T.P.	4.80	265.84	6.37	261.04	T.P.		
4+00			4.80	261.04		℄	
"			4.80	261.04			6° Edge pvmt
"			4.7	261.1			20' P.L.
"			4.80	261.04	6° Edge pvmt		
"			4.3	261.5	20' P.L.		
4+15			4.98	260.86		℄	
"			4.92	260.92			6' Edge pvmt
"			4.9	260.9			20' P.L.
"			4.93	260.91	6' Edge pvmt		
"			4.4	261.4	20' P.L.		
4+66.5			4.5	261.3		℄	
"			4.7	261.1			20' P.L.
"			4.9	260.9			100'
"			5.0	260.8			155' = 15' S. of S.W. cor. of House

76L298 307 5-49

PLEASE RETURN TO
LOS ANGELES COUNTY SURVEYOR
726 LOS ANGELES COUNTY ENGINEERING BLDG.

NOTE: ANY ADDITIONS OR CHANGES ON THIS SHEET MUST BE MADE OR CIRCLED IN RED INK, WITH DATE AND NAME OF PERSON MAKING CHANGE.

Do not extend notes this side of this line.

STATION	B. S.	H. I.	F. S.	ELEV.	Lt	℄	Rt
4+66.5		26584	52	2606			168' P.L.
			45	2613	20' P.L.		
			41	2617	100'		
			39	2619	159 = 8' S. of S.E. Cor of House		
			37	2621	190' Fence Line		
4+78.67			46	2612		℄	
"			52	2606			100'
"			52	2606			168'
			40	2618	100'		
5+79			50	2608		℄	prod to South
6+79			50	2608		℄	
B.M.M.E.-72			428	26156	B.M.M.E.-72 Elev. = 261.542 F.B. 1627 pg 2 Schmidt Rd & Washburn Dr. N.E. Cor. Bt. Spk. in W. end of walk to ho. 2500		

Profile No. ____ Notes Red. ____ Plotted ____ Job No. 1255 Division No. ____
X-Sec. No. ____ Date ____ Date ____ Survey of TYLER AVE.
Notes Chkd. ____ Checked ____ Survey by HOBSON Notes FRDVR Date 7-18-50
Date ____ Date ____ Map No. ____ Checked Johnson Date ____

F.B. 1704 PG. 23

F.B. 702 PG. 24 Job No. 1355 Division No. _____ Notes Red. _____ Plotted _____ Profile No. _____

Survey of _____ Date _____ Date _____

Survey by _____ Notes _____ Notes Chkd. _____ Checked _____ X-Sec. No. _____

Indexed _____ Date _____ Date _____ Date _____

STATION	B. S.	H. I.	F. S.	ELEV.

76L288 307 5-49

PLEASE RETURN TO
LOS ANGELES COUNTY SURVEYOR
726 LOS ANGELES COUNTY ENGINEERING BLDG.

Do not extend notes this side of this line.

NOTE: ANY ADDITIONS OR CHANGES ON THIS SHEET MUST BE MADE OR CIRCLED IN RED INK, WITH DATE AND NAME OF PERSON MAKING CHANGE.

Notes Ch'd by	Survey of TYLER AVE.
Map No.	W. O. 1355 Tape No. St'd. °F
Office Work	Surveyed by R. B. HOBSON
Checked	Notes HOBSON Date 7-17-50
Date	Indexed C. Johnson SEP 1 1 '50

F. B. 1704 PG. 75

TOPOGRAPHY
ON
KLINGERMAN AVE.
FROM: HOYT AVE.
TO: CONTINENTAL AVE.

TYLER AVE. SEW. DIST.
J.N. 1355

NOTE: ALL PLUS'S & OFFSETS SHOWN TO TREES, P.P.'S, M.H.S, H.H.S, LIGHT STANDARDS, ETC. ARE TO CENTER!!

JULY 17TH, 1950
HOBSON
FRONK
RICHARDS
HAWORTH

Note: Any Additions or Changes on This Sheet Must be Made or Circled in Red Ink With Date and Name of Person Making Change.

Do not extend notes this side of this line.

RETURN TO
LOS ANGELES COUNTY SURVEYOR
726 LOS ANGELES COUNTY
ENGINEERING BLDG.

76F3095 247 10M 1-49

F. B. 1704 Pg. 26

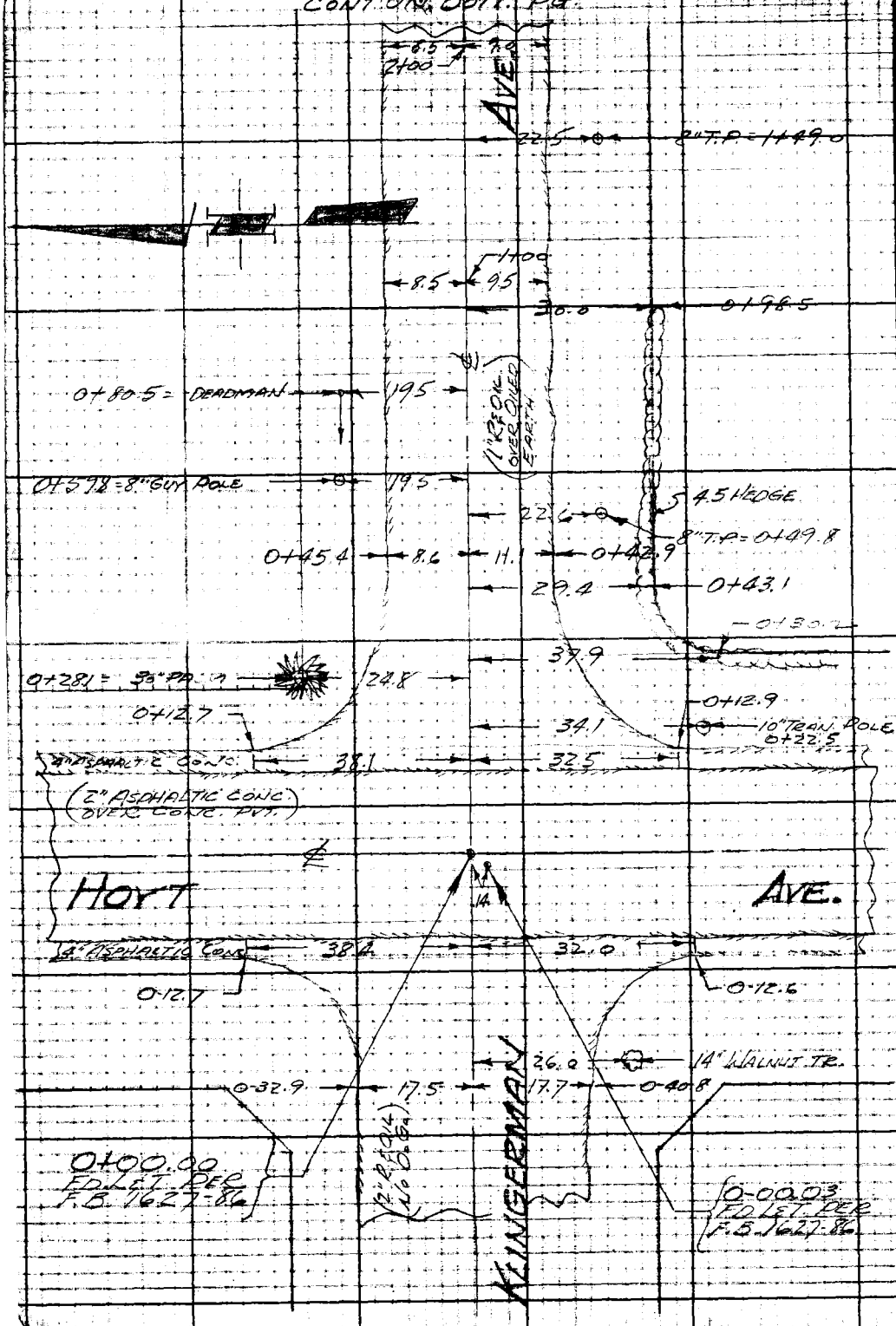

RETURN TO
LOS ANGELES COUNTY SURVEYOR
725 LOS ANGELES COUNTY
ENGINEERING BLDG.

Do not extend notes this side of this line.

Note: Any Additions or Changes of This Sheet Must Be Made or Checked in Red Int. With Date and Name of Person Making Change.

F. B. 1704 PG. 27

Map No.
Office Work
Checked
Date

Survey of TYLER AVE.
W. O. 1355 Tape No. Std. °F
Surveyed by R. B. HOBSON
Notes HOBSON Date 7-18-50
Indexed C. Johnson

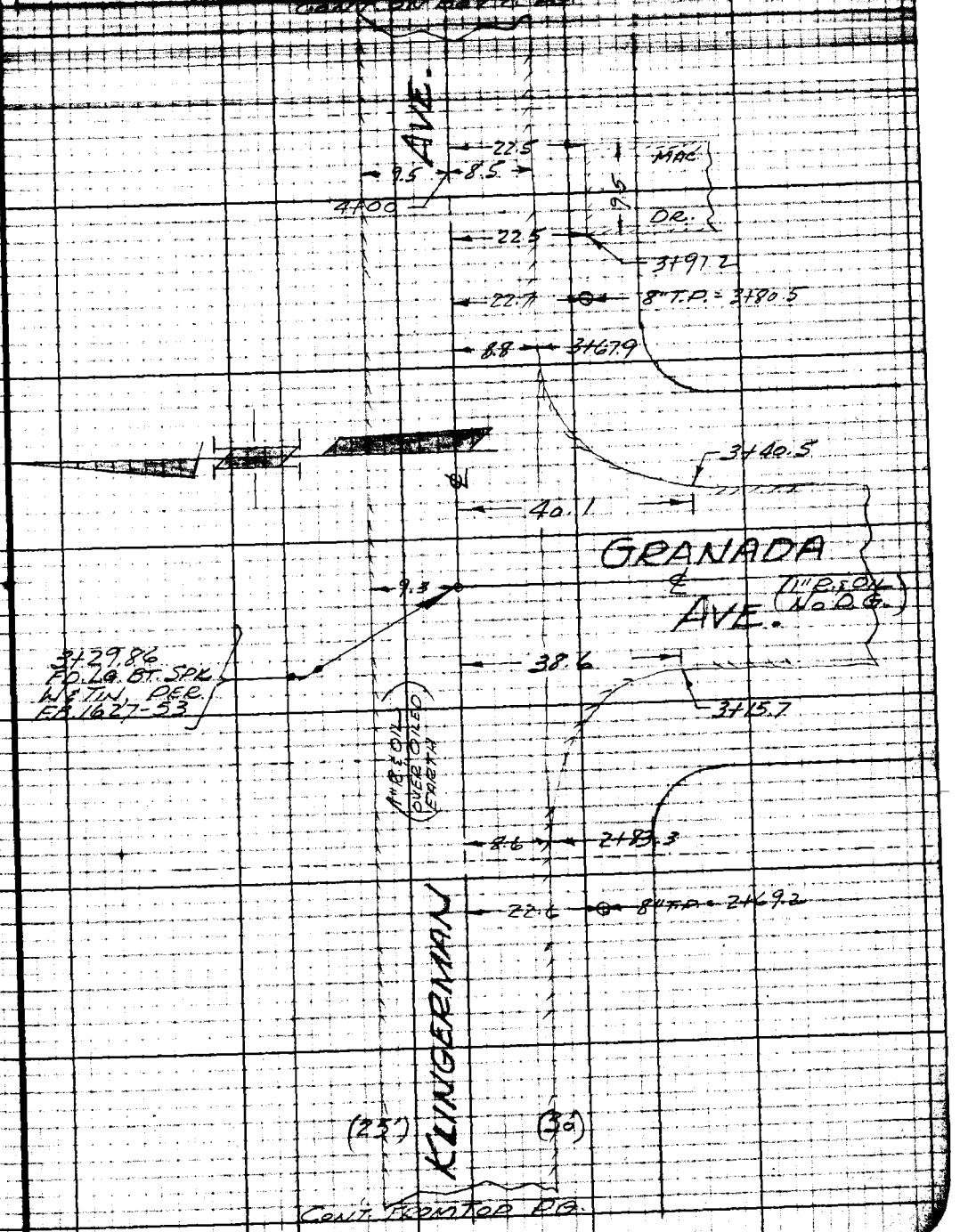

Note: Any Additions or Changes on This Sheet Must be Made or Circled in Red Ink With Date and Name of Person Making Change.

Do not extend notes this side of this line.

RETURN TO
LOS ANGELES COUNTY SURVEYOR
725 LOS ANGELES COUNTY
ENGINEERING BLDG.

76F8093 247 10M 1-49

F. B. 1704 PG. 28

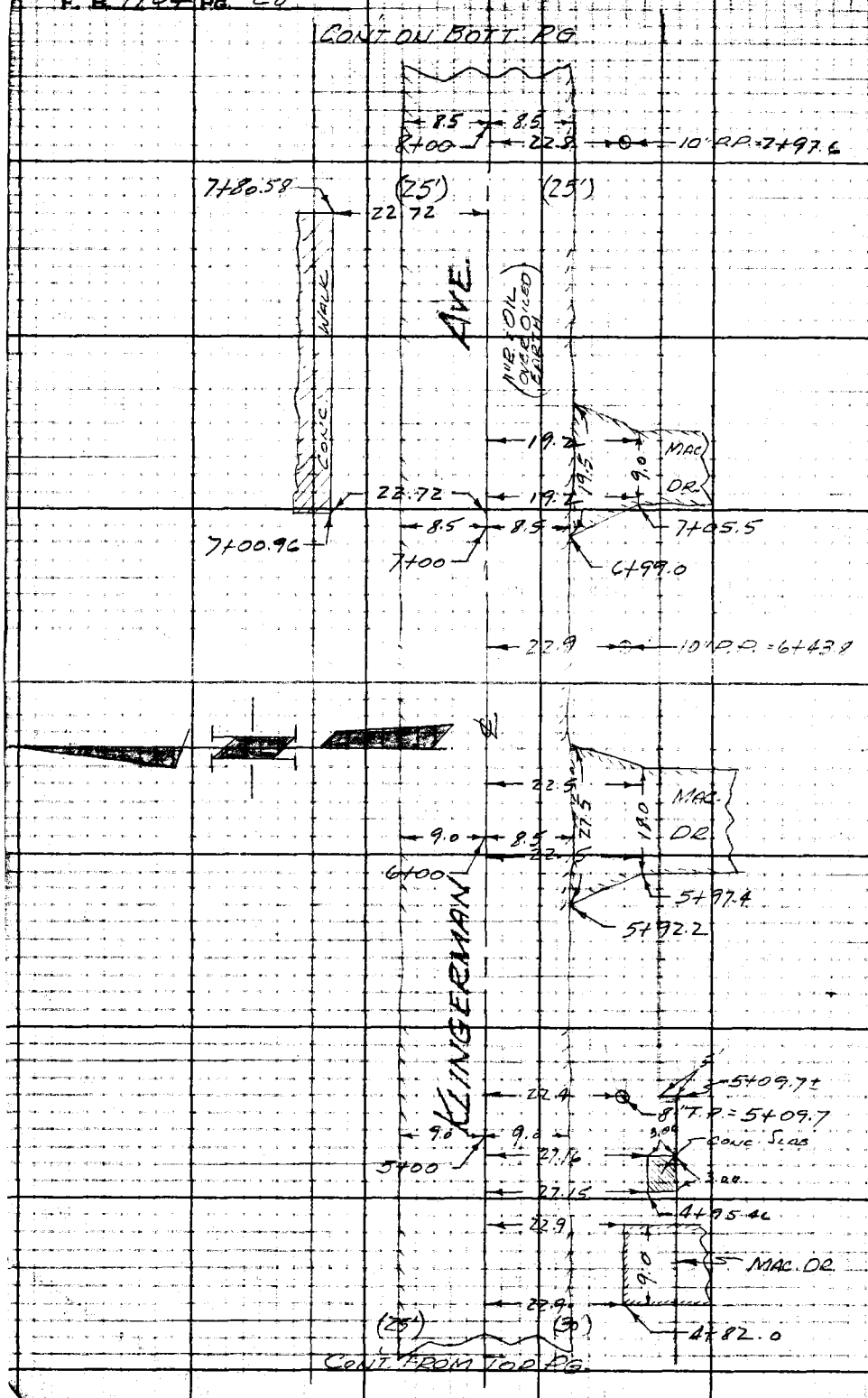

RETURN TO
LOS ANGELES COUNTY SURVEYOR
725 LOS ANGELES COUNTY
ENGINEERING BLDG.

Do not extend notes this side of this line.

Note: Any Additions or Changes on This Sheet Must be Made or Added in Red Ink With Date and Name of Person Making Change.

F. B. 1704 PG. 29

Map No.	TYLER AVE.
Office Work	W. O. 1335 Tape No. Std. °F
Checked	Surveyed by R. B. HOBSON
Date	Notes HOBSON Date 7-18-56
	Indexed A. C. Johnson



Notes: Any Additions or Changes on This Sheet Must be Made or Circled in Red Ink With Date and Name of Person Making Change.

Do not extend notes this side of this line.

RETURN TO
LOS ANGELES COUNTY SURVEYOR
726 LOS ANGELES COUNTY
ENGINEERING BLDG.

76F3098 247 10M 1-49

F. B. 1704 PG. 30

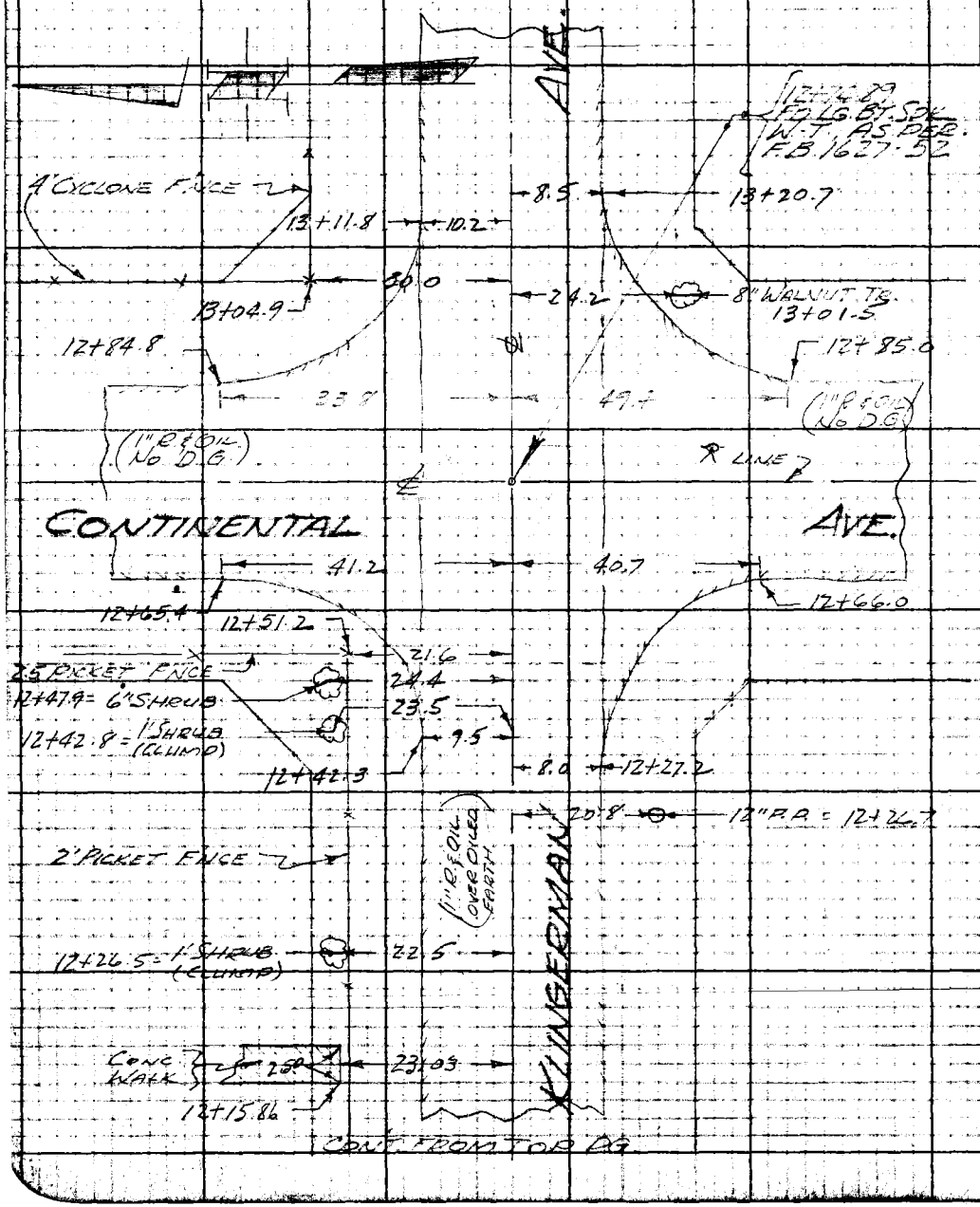

RETURN TO
LOS ANGELES COUNTY SURVEYOR
725 LOS ANGELES COUNTY
ENGINEERING BLDG.

Do not extend notes this side of this line.

Note: Any Additions or Changes on This Sheet Must be Made or Checked in Red Ink With Date and Name of Person Making Change.

Profile No.	Notes Red. Date	Plotted Date	Job No. 1355	Division No.	F.B. 1704	Pg. 31
X-Sec. No.	Notes Chkd. LCM Date 11/17/50	Checked Date	Survey of TYLER AVE.			
			Survey by HOBSON Notes FRONK Date 7-18-50			
			Map No. [redacted] Date [redacted]			

PROFILE & CROSS-SECTIONS
ON
KLINGERMAN AVE.
FROM: HOYT AVE.
TO: CONTINENTAL AVE.
TYLER AVE. SEW. DIST.
J.N. 1355

JULY 18TH, 50
HOBSON
FRONK
RICHARDS
HAWORTH

STATION	B. S.	H. I.	F. S.	ELEV.

NOTE: ANY ADDITIONS OR CHANGES ON THIS SHEET MUST BE MADE OR CIRCLED IN RED INK, WITH DATE AND NAME OF PERSON MAKING CHANGE.

Do not extend notes this side of this line.

PLEASE RETURN TO
LOS ANGELES COUNTY SURVEYOR
726 LOS ANGELES COUNTY ENGINEERING BLDG.

76L298 307 5-49

76L298 307 5-49

PLEASE RETURN TO
LOS ANGELES COUNTY SURVEYOR
726 LOS ANGELES COUNTY ENGINEERING BLDG.

NOTE: ANY ADDITIONS OR CHANGES ON THIS SHEET MUST BE MADE OR CIRCLED IN RED INK, WITH DATE AND NAME OF PERSON MAKING CHANGE.

Do not extend notes this side of this line.

STATION	B. S.	H. I.	F. S.	ELEV.	Lt	℄	Rt
B.M.M.E-52	523	26221		25698	B.M. M.E.-52 Elev. = 256.977 FB 1627-11 Klingerman St & Hoyt Ave. S.W. Cor. Bt. Spk. in curb, 6' W. of E end.		
-0+40			519	25702		℄	prod on Klingerman
-0+16			442	25779		℄	" " "
-0+10			399	25822		℄	brk in pvmt "
0+00			383	25838	℄ Intc. Klingerman St & Hoyt Ave		
			391	25830			100' ℄ Hoyt Ave
			377	25844	100' ℄ Hoyt Ave		
0+10			393	25828		℄	brk in pvmt
0+21			472	25759		℄	X Gut
0+30			445	25776		℄	
"			531	25690			14' Edge pvmt
"			54	2568			18' Gut
"			49	2573			21' top brk
"			48	2574			30' P.L.
"			518	25703	14' Edge pvmt		
"			50	2572	19' Gut		
"			42	2580	25' top brk - P.L.		
0+50			416	25805		℄	

F.B. 1704 PG. 32
Job No. 1355 Division No. Notes Red. Plotted No. Profile
Survey of Tyler Ave. Date Date X-Sec.
Survey by Hobson Notes Chkd. Checked No.
Indexed R. C. Johnson Date Date

76L298 307 5-49

PLEASE RETURN TO
LOS ANGELES COUNTY SURVEYOR
726 LOS ANGELES COUNTY ENGINEERING BLDG.

NOTE: ANY ADDITIONS OR CHANGES ON THIS SHEET MUST BE MADE OR CIRCLED IN RED INK, WITH DATE AND NAME OF PERSON MAKING CHANGE.

Do not extend notes this side of this line.

STATION	B. S.	H. I.	F. S.	ELEV.	Lt	℄	Rt
1+00		26221	388	25833		℄	
"			421	25800			9.5' Edge pvmt
"			49	2573			18' Gut
"			45	2577			21' top brk
			45	2577			30' P.L.
"			402	25819	8.5' Edge pvmt		
"			47	2575	18' Gut		
"			45	2577	25' top brk - PL.		
50			347	25874		℄	
2+00			300	25921		℄	
"			344	25877			9' Edge pvmt
"			43	2579			18' Gut
"			37	2585			30' P.L.
"			318	25903	8.5' Edge pvmt		
"			40	2582	Gut		
"			36	2586	25' top brk - P.L.		
T.P.	518	26426	313	25908	T.P.		
2+50			489	25937		℄	
2+99.86			471	25955		℄	
"			573	25853			15' Edge pvmt
"			60	2583			20' Gut

Profile No. ____ Date ____ Notes Red. ____ Date ____ Plotted ____ Date ____ Job No. 1255 Division No. ____ Survey of TYLER AVE. Survey by HANSON / Notes FRONK Date 7.18.50 Map No. ____ Indexed C. Johnson Date ____

X-Sec. No. ____ Date ____ Notes Chkd. ____ Date ____ Checked ____ Date ____

F.B. 1704 PG. 33

76L298 307 5-49

PLEASE RETURN TO
LOS ANGELES COUNTY SURVEYOR
726 LOS ANGELES COUNTY ENGINEERING BLDG.

NOTE: ANY ADDITIONS OR CHANGES ON THIS SHEET MUST BE MADE OR CIRCLED IN RED INK, WITH DATE AND NAME OF PERSON MAKING CHANGE.

Do not extend notes this side of this line.

STATION	B. S.	H. I.	F. S.	ELEV.	Lt	℄	Rt
2+99 86		264 26	55	2588			30' top brk - PL.
"			476	25950	8.5' Edge pvmt		
"			57	2586	18' Gut		
"			49	2594	25' top brk - PL.		
3+29 86			450	25976	℄ Intc. Klingerman		St. Granada Ave
			478	25948			9' ℄ Granada Ave
			556	25870			30' " " "
			554	25872			50' " " "
			532	25894			100' " "
			465	25961	9' Edge pvmt		
			59	2584	18' bot brk		
			54	2589	19 top "		
			52	2591	25' P.L.		
			53	2590	100'		
			48	2595	200'		
3+59 86			429	25997		℄	
			522	25904			13' Edge pvmt
			56	2587			18' Gut
			49	2594			30' top brk - PL.
			460	25966	9' Edge pvmt		
			51	2592	18' Gut		

F.B. 1704 PG. 34
Job No. 1355 Division No. ____ Notes Red. ____ Plotted ____ Profile ____
Survey of TYLER AVE. Date ____ Date ____ No. ____
Survey by HOBSON Notes FRONK Notes Chkd. ____ Checked ____ X-Sec. ____
Indexed H. C. Johnson Date ____ Date ____ Date ____ No. ____

76L298 307 5-49

PLEASE RETURN TO
LOS ANGELES COUNTY SURVEYOR
726 LOS ANGELES COUNTY ENGINEERING BLDG.

NOTE: ANY ADDITIONS OR CHANGES ON THIS SHEET MUST BE MADE OR CIRCLED IN RED INK, WITH DATE AND NAME OF PERSON MAKING CHANGE.

Do not extend notes this side of this line.

STATION	B. S.	H. I.	F. S.	ELEV.	Lt	℄	Rt
3+59.86		26426	49	2594	25' top brk - PL.		
T.P.	489	26401	514	25912	T.P.		
4+00			402	25999		℄	
"			442	25959			8.5' Edge pvmt
"			50	2590			16' Gut
"			45	2595			30' top brk - P.L.
"			420	25981	9.5' Edge pvmt		
"			52	2588	19' Gut		
"			49	2591	20' top brk		
"			48	2592	25' p.L.		
4+50			388	26013		℄	
5+00			378	26023		℄	
"			412	25989			9' Edge pvmt
"			45	2595			17' Gut.
"			41	2599			30' top brk - P.L.
"			394	26007	9' Edge pvmt		
"			49	2591	19' Gut		
"			44	2596	20' top brk		
"			43	2597	25' P.L.		
+ 50			370	26031		℄	
T.P.	476	26519	358	26043	T.P.		

Profile No. ____ Date ____ Notes Red. ____ Date ____ Plotted ____ Date ____ Job No. 1255 Division No. ____ Survey of TYLER AVE. Survey by HOBSON Notes FRONK Date 7-18-50 Map No. ____ Date ____ Date ____ Date ____ Date ____

F.B. 1704 PG. 35

76L298 307 5-49

PLEASE RETURN TO
LOS ANGELES COUNTY SURVEYOR
726 LOS ANGELES COUNTY ENGINEERING BLDG.

NOTE: ANY ADDITIONS OR CHANGES ON THIS SHEET MUST BE MADE OR CIRCLED IN RED INK, WITH DATE AND NAME OF PERSON MAKING CHANGE.

Do not extend notes this side of this line.

STATION	B. S.	H. I.	F. S.	ELEV.	Lt	℄	Rt
6+00		26519	474	26045		℄	
"			497	26022			8.5' Edge pvmt
"			57	2595			17' Gut
"			54	2598			25' top brk - P.L.
"			50	2602	9.0' Edge pvmt		
"			59	2593	19' Gut		
"			55	2597	20' top brk		
"			51	2601	25' P.L.		
					Conc. Floor & walls - no plumbing		
6+66			463	26056		℄	
"			52	2600			25' P.L.
"			49	2603			100'
"			51	2601			131' Front of Bldg.
"			99	2553			199' Approx ctr. of Floor Cellar



Profile No. ___ X-Sec. No. ___
Plotted ___ Date ___ Checked ___ Date ___
Notes Red. ___ Date ___ Notes Chkd. ___ Date ___
Division No. ___ Notes ___ Date ___
Job No. 1355
Survey of Tyler Ave.
Survey by Hobson Notes Fronk
Indexed L. C. Johnson
F.B. 1704 PG. 36

76L298 307 5-49

PLEASE RETURN TO
LOS ANGELES COUNTY SURVEYOR
726 LOS ANGELES COUNTY ENGINEERING BLDG.

NOTE: ANY ADDITIONS OR CHANGES ON THIS SHEET MUST BE MADE OR CIRCLED IN RED INK, WITH DATE AND NAME OF PERSON MAKING CHANGE.

Do not extend notes this side of this line.

STATION	B. S.	H. I.	F. S.	ELEV.	Lt ℄ Rt
		26519			Conc Floor & walls. - no plumbing
6+94.5			458	26061	℄
"			48	2604	25' P.L.
"			48	2604	50' Front of House
"			132	2520	112' Approx ctr cellar Flr
7+00			459	26060	℄
"			491	26028	8.5' Edge pvmt
"			51	2601	17' Gut
"			46	2606	25' P.L.
"			50	2602	100'
"			50	2602	200'
"			48	2604	300'



Profile No. ____ Notes Red. ____ Plotted ____ Job No. 1355 Division No. ____ F.B. 1704 Pd. 37
X-Sec. No. ____ Date ____ Date ____ Survey of TYLER AVE.
Notes Chkd. ____ Checked ____ Survey by HOBSON Notes FRONK Date 7-19-50
Date ____ Date ____ Map No. ____ Indexed ____ Date ____

76L298 307 5-49

PLEASE RETURN TO
LOS ANGELES COUNTY SURVEYOR
726 LOS ANGELES COUNTY ENGINEERING BLDG.

NOTE: ANY ADDITIONS OR CHANGES ON THIS SHEET MUST BE MADE OR CIRCLED IN RED INK, WITH DATE AND NAME OF PERSON MAKING CHANGE.

Do not extend notes this side of this line.

STATION	B. S.	H. I.	F. S.	ELEV.	Lt	℄	Rt
7+00		26519	471	26048	8.5' Edge pvmt		
"			51	2601	18' Gut		
"			48	2604	25' top brk - PL.		
+50			445	26064		℄	
8+00			414	26105		℄	
"			449	26070			8.5' Edge pvm't
"			47	2605			17' Gut
"			41	2611			19' top brk
"			39	2613			25' P.L.
"			439	26080	8.5' Edge pvm't		
"			50	2602	17' Gut		
"			46	2606	25' top brk - P.L.		
+50			408	26111		℄	
9+00			379	26140		℄	
"			409	26110			8' Edge pvm't
"			45	2607			17' Gut
"			42	2610			25' P.L.
"			386	26133	8.5' Edge pvm't		
"			45	2607	15' Gut		
"			42	2610	25' top brk - P.L.		
+50			346	26173		℄	

F.B. 1704 PG. 38
Job No. 1355 Division No. Notes Red. Plotted Profile
Survey of Tyler Ave. Date Date No.
Survey by HOBSON Notes FRONK Notes Chkd. Checked X-Sec.
Indexed R. C. Johnson Date Date No.

76L298 307 5-49

PLEASE RETURN TO
LOS ANGELES COUNTY SURVEYOR
726 LOS ANGELES COUNTY ENGINEERING BLDG.

NOTE: ANY ADDITIONS OR CHANGES ON THIS SHEET MUST BE MADE OR CIRCLED IN RED INK, WITH DATE AND NAME OF PERSON MAKING CHANGE.

Do not extend notes this side of this line.

STATION	B. S.	H. I.	F. S.	ELEV.	Lt.	℄	Rt
		26519					
T.P.	463	26614	368	26151	T.P.		
10+00			407	26207		℄	
"			442	26172			8.5' Edge pvm't
"			50	2611			15' Gut
"			47	2614			25' top brk - P.L.
"			48	2613			100'
"			50	2611			200'
"			47	2614			300'
"			445	26169	9' Edge pvm't		
"			50	2611	18' Gut		
"			44	2617	25' top brk - P.L.		
"			45	2616	100'		
"			45	2616	200'		
+50			376	26238		℄	
11+00			362	26252		℄	
"			391	26223			8.5 Edge pvm't
"			45	2616			17' Gut
"			40	2621			30' P.L.
"			406	26208	9.5' Edge pvm't		
"			48	2613	18' Gut		
"			38	2623	25' top brk - P.L.		

Profile No. ____ Notes Red. ____ Plotted ____ Job No. 1355 Division No. ____ F.B. 1702 PG. 39
X-Sec. No. ____ Date ____ Date ____ Survey of TYLER AVE.
Notes Chkd. ____ Checked ____ Survey by HOBSON Notes FRONK Date 7-19-50
Date ____ Date ____ Map No. ____ Date ____

76L298 307 5-49

PLEASE RETURN TO
LOS ANGELES COUNTY SURVEYOR
726 LOS ANGELES COUNTY ENGINEERING BLDG.

NOTE: ANY ADDITIONS OR CHANGES ON THIS SHEET MUST BE MADE OR CIRCLED IN RED INK, WITH DATE AND NAME OF PERSON MAKING CHANGE.

Do not extend notes this side of this line.

STATION	B. S.	H. I.	F. S.	ELEV.	Lt	℄	Rt
11+50		26614	338	26276		℄	
T.P.	546	26801	359	26255	T.P.		
12+00			501	26300		℄	
"			529	26272			8.5' Edge pvmt
"			57	2623			16' Cut
"			56	2624			25' top brk - P.L.
"			558	26243	9.5' Edge pvmt		
"			63	2617	18' Cut		
"			59	2621	25' top brk		
"			58	2622	30' P.L.		
12+44 89			478	26323		℄	
"			544	26257			13' Edge pvmt
"			57	2623			16' Cut
"			52	2628			25' P.L.
"			565	26236	12' Edge pvmt		
"			62	2618	18' Cut		
"			57	2623	20' top brk		
"			56	2624	30' P.L.		
12+74 89			462	26339	℄ Inter. of Klingerman St. & Continental Ave		
			520	26281			20' ℄ Continental Ave
			549	26252			100' " " "

F.B. 1704 PG. 40
Profile No. ___ X-Sec. No. ___
Job No. 1355 Division No. ___
Survey of Tyler Ave.
Survey by Hobson Notes FRONK
Indexed E. C. Johnson Date ___
Plotted ___ Date ___
Checked ___ Date ___
Notes Red. ___ Date ___
Notes Chkd. ___ Date ___

76L298 307 5-49

PLEASE RETURN TO
LOS ANGELES COUNTY SURVEYOR
726 LOS ANGELES COUNTY ENGINEERING BLDG.

NOTE: ANY ADDITIONS OR CHANGES ON THIS SHEET MUST BE MADE OR CIRCLED IN RED INK, WITH DATE AND NAME OF PERSON MAKING CHANGE.

Do not extend notes this side of this line.

STATION	B. S.	H. I.	F. S.	ELEV.	Lt	℄	Rt
12+74 89		268 01	568	26233	20' X Gut transit Line on Continental		
			542	26259	100'		
13+04 89			447	26353		℄	
"			530	26271			14' Edge pvmt
"			52	2628			25' P.L.
"			531	26270	11' Edge pvmt		
"			56	2624	18' Gut		
"			53	2627	18.5' top brk		
"			52	2628	30' P.L.		
13+74 89			418	26383		℄	
B.M.ME-65			470	26331	B.M.ME-65 Elev. = 263.287 F.B. 1627 Pg. 17 Klingerman & Continental Ave N.E. Cor. Bt. Spk. in N.W. Cor. of walk at Entrance to ho. # 10903		

Profile No. ____ Notes Red. ____ Plotted ____ Job No. 1355 Division No. ____ F.B. 1704 Pg. 61
X-Sec. No. ____ Date ____ Date ____ Survey of TYLER AVE.
Notes Chkd. ____ Checked ____ Survey by HOBSON Notes FRONK Date 7-19-50
Date ____ Date ____ Map No. ____ [redacted] Date ____

F.B. 1704 PG. 42 Job No. 1355 Division No. _____ Notes Red. _____ Plotted _____ Profile

Survey of _____ Date _____ Date _____ No. _____

Survey by _____ Notes _____ Notes Chkd. _____ Checked _____ X-Sec.

Indexed _____ Date _____ Date _____ Date _____ No. _____

STATION	B. S.	H. I.	F. S.	ELEV.

PLEASE RETURN TO
LOS ANGELES COUNTY SURVEYOR
726 LOS ANGELES COUNTY ENGINEERING BLDG.

Do not extend notes this side of this line.

NOTE: ANY ADDITIONS OR CHANGES ON THIS SHEET MUST BE MADE OR CIRCLED IN RED INK. WITH DATE AND NAME OF PERSON MAKING CHANGE.

76L.298 307 5-49

Map No.	Survey of TYLER AVE.
Office Work	W. O. 1355 Tape No. St'd. °F
Checked	Surveyed by R. B. HOBSON
Date	Notes HOBSON Date
	Indexed J. C. JOHNSON

F. B. 1704 Pg. 43

TOPOGRAPHY
ON
KLINGERMAN AVE.
FROM: CONTINENTAL AVE.
TO: TYLER AVE.

TYLER AVE. SEW. DISTRICT
J.N. 1355

NOTE: ALL PLUS & OFFSETS SHOWN TO TREE'S, M.H.'S, H.H.'S, P.P.'S, LIGHT STANDARDS, ETC. ARE TO CENTER!!

JULY 1950
HOBSON
FRONK
RICHARDS
HAWORTH

Note: Any Additions or Changes of This Sheet Must be Made or Circled in Red Ink With Date and Name of Person Making Change.

Do not extend noted this side of this line.

RETURN TO
LOS ANGELES COUNTY SURVEYOR
726 LOS ANGELES COUNTY
ENGINEERING BLDG.

76F3098 247 10M 1-49

F. B. 1704 PG. 44

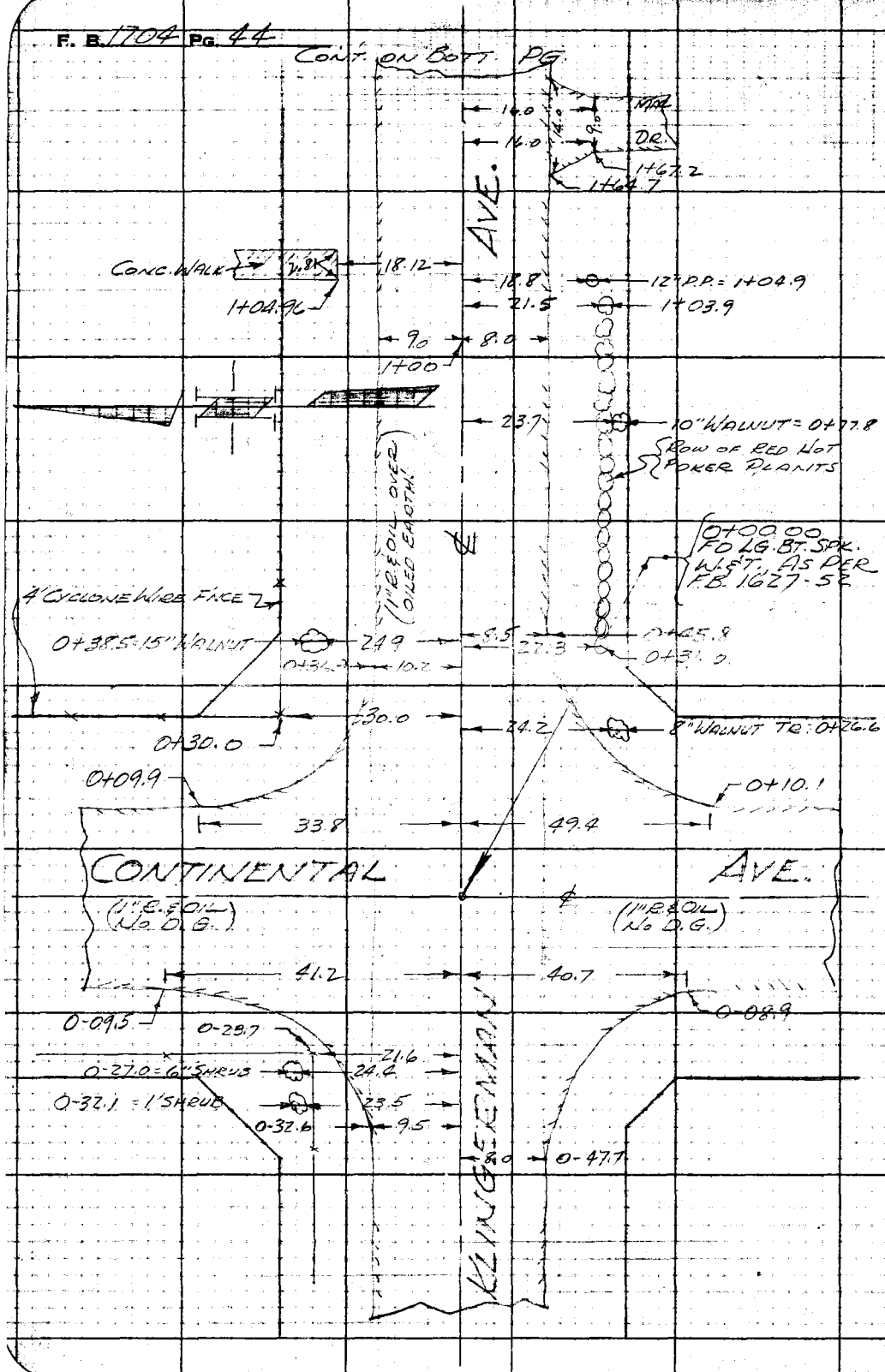

RETURN TO
LOS ANGELES COUNTY SURVEYOR
725 LOS ANGELES COUNTY
ENGINEERING BLDG.

Do not extend notes this side of this line.

Note: Any Additions or Changes on This Sheet Must be Made or Circled in Red Ink With Date and Name of Person Making Change.

F. B. 1704 PG. 45

Notes Ck'd by	Survey of TYLER AVE.
Map No.	W. O. 1355 Tape No. St'd. °F
Office Work	Surveyed by R. B. HOBSON
Checked	Notes HOBSON Date 7-19-50
Date	Indexed A. C. Johnson

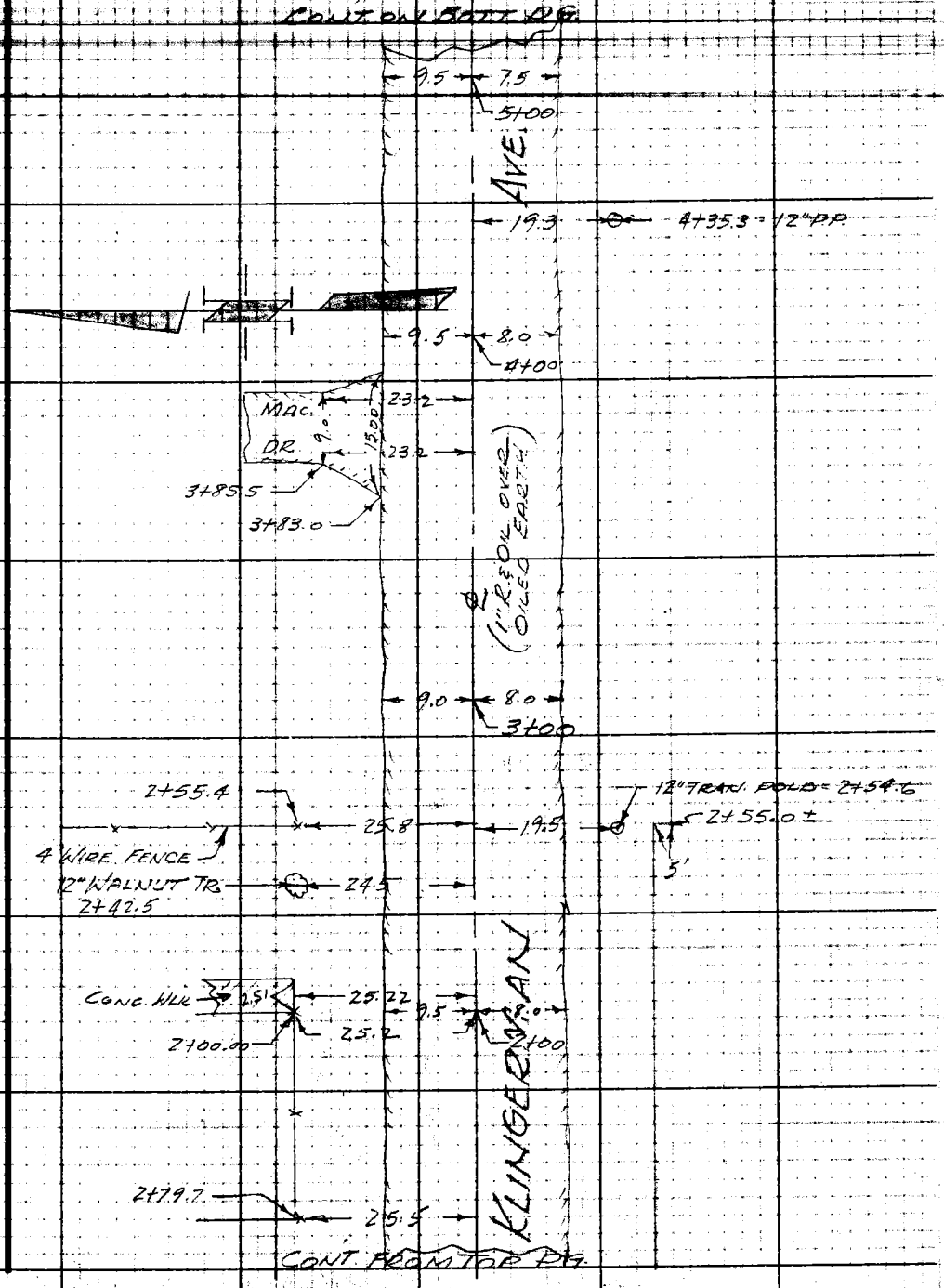

Note: Any Additions or Changes on This Sheet Must be Made or Circled in Red Ink With Date and Name of Person Making Change.

Do not extend notes this side of this line.

RETURN TO
LOS ANGELES COUNTY SURVEYOR
726 LOS ANGELES COUNTY
ENGINEERING BLDG.

76F3095 247 10M 1-49

F. B. 1704 Pg. 46

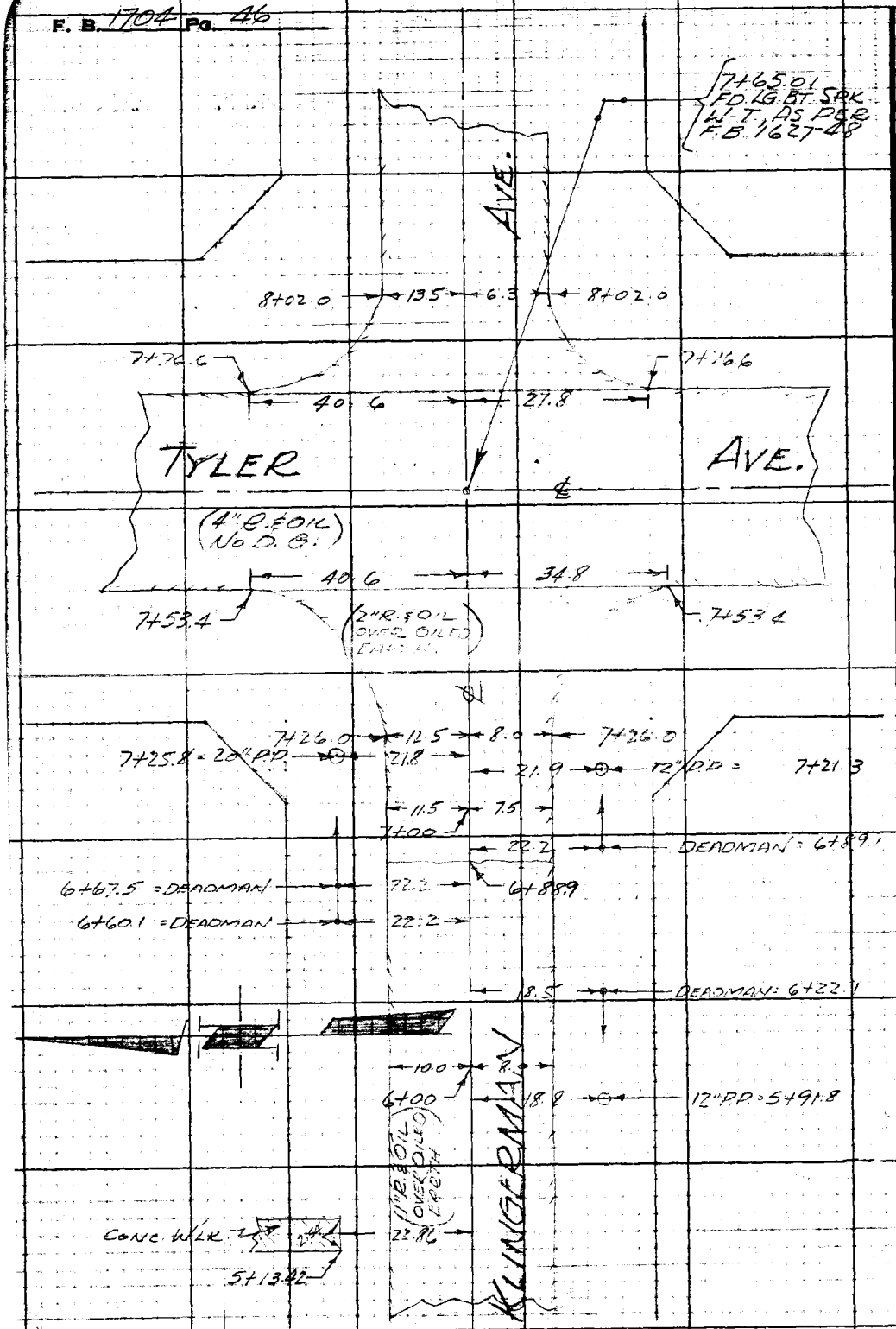

RETURN TO
LOS ANGELES COUNTY SURVEYOR
726 LOS ANGELES COUNTY
ENGINEERING BLDG.

Do not extend notes this side of this line.

Note: Any Additions or Changes on This Sheet Must be Made or Circled in Red Ink With Date and Name of Person Making Change.

Profile No.	Notes Red.	Plotted	Job No. 1355	Division No.	F.B. 1704	PG. 47
	Date	Date	Survey of TYLER AVE.			
X-Sec. No.	Notes Chkd. LCM	Checked	Survey by HOBSON	Notes FRONK	Date 7-19-50	
	Date 11/21/50	Date	Map No.	Indexed	Date	

PROFILE & CROSS-SECTIONS
ON
KLINGEMAN AVE.
FROM: CONTINENTAL AVE.
TO: TYLER AVE.

TYLER AVE. SEW. DIST.

J.N. 1355

JULY 19TH, '50
HOBSON
FRONK
RICHARDS
HAWORTH

STATION	B. S.	H. I.	F. S.	ELEV.

NOTE: ANY ADDITIONS OR CHANGES ON THIS SHEET MUST BE MADE OR CIRCLED IN RED INK, WITH DATE AND NAME OF PERSON MAKING CHANGE.

Do not extend notes this side of this line.

PLEASE RETURN TO
LOS ANGELES COUNTY SURVEYOR
726 LOS ANGELES COUNTY ENGINEERING BLDG.

76L298 307 5-49

76L298 307 5-49

PLEASE RETURN TO
LOS ANGELES COUNTY SURVEYOR
726 LOS ANGELES COUNTY ENGINEERING BLDG.

NOTE: ANY ADDITIONS OR CHANGES ON THIS SHEET MUST BE MADE OR CIRCLED IN RED INK, WITH DATE AND NAME OF PERSON MAKING CHANGE.

Do not extend notes this side of this line.

STATION	B. S.	H. I.	F. S.	ELEV.	Lt	℄	Rt
B.M.M.E-65	465	26794		26329	B.M.ME-65, Elev.=263.287 F.B.1627-17 Klingerman & Continental Ave N.E. Cor. Bt. Spk. in N.W. Cor. of walk at entrance to # 10903		
-0+100			512	26282		℄	
-0+30			473	26321		℄	
"			539	26255			12' Edge pvm't
"			56	2623			16' Cut
"			52	2627			25' PL
"			562	26232	12' Edge pvm't		
"			61	2618	18' Cut		
"			57	2622	20' top brk		
"			55	2624	30 P.L.		
0+00			456	26338	℄ Intc of Klingerman St & Continental Ave		
			519	26275			20' ℄ Continental Ave
			542	26252			100' " " "
			564	26230	20' ℄ Continental Ave		
			539	26255	100' " " "		
0+30			441	26353		℄	
"			522	26272			14' Edge pvm't
"			52	2627			25' P.L.

F.B. 1704 PG. 48
Job No. 1355 Division No. ____ Notes Red. ____ Plotted ____ Profile ____
Survey of TYLER AVE. Date ____ Date ____ No. ____
Survey by HOBSON Notes FRONK Notes Chkd. ____ Checked ____ X-Sec. ____
Indexed R. C. Johnson Date ____ Date ____ No. ____

76L298 307 5-49

PLEASE RETURN TO
LOS ANGELES COUNTY SURVEYOR
726 LOS ANGELES COUNTY ENGINEERING BLDG.

NOTE: ANY ADDITIONS OR CHANGES ON THIS SHEET MUST BE MADE OR CIRCLED IN RED INK, WITH DATE AND NAME OF PERSON MAKING CHANGE.

Do not extend notes this side of this line.

STATION	B. S.	H. I.	F. S.	ELEV.	Lt	℄	Rt
0+30		26794	518	26276			12' Edge pvm't
			58	2621			18' Gut
			54	2625			19' top brk
			52	2627			30' P.L.
0+50			432	26362		℄	
1+00			412	26382		℄	
"			452	26342			8' Edge pvm't
"			48	2631			25' PL.
"			469	26325	9' Edge pvm't		
"			52	2627	17' Gut		
"			49	2630	18' top brk		
"			48	2631	30' P.L.		
1+50			389	26405		℄	
2+00			353	26441		℄	
"			400	26394			5' Edge pvm't
"			43	2636			25' P.L.
"			401	26393	9.5' Edge pvm't		
"			46	2633	17' Gut		
"			43	2636	18' top brk		
"			40	2639	30' PL.		
2[illegible]+50			317	26477		℄	

Profile No. ____ Notes Red. ____ Date ____ Plotted ____ Date ____ Job No. 1355 Division No. ____ Survey of TYLER AVE. Survey by HOBSON Notes FRONK Date 7-19-50 Map No. ____ Indexed ____ Date ____

X-Sec. No. ____ Notes Chkd. ____ Date ____ Checked ____ Date ____

F.B. 1704 Pg. 49

76L298 307 5-49

PLEASE RETURN TO
LOS ANGELES COUNTY SURVEYOR
726 LOS ANGELES COUNTY ENGINEERING BLDG.

NOTE: ANY ADDITIONS OR CHANGES ON THIS SHEET MUST BE MADE OR CIRCLED IN RED INK, WITH DATE AND NAME OF PERSON MAKING CHANGE.

Do not extend notes this side of this line.

STATION	B. S.	H. I.	F. S.	ELEV.	Lt	℄	Rt
		26794					
T.P.	577	27027	344	26450	T.P.		
3+00			501	26526		℄	
"			544	26483			8' Edge pvmt
"			58	2645			14' Gut
"			54	2649			16' top brk
"			55	2648			30' P.L.
"			55	2648			100'
"			58	2645			200'
"			61	2642			300'
"			541	26486	9' Edge pvmt		
"			63	2640	17' Gut		
"			57	2646	30' top brk - P.L.		
"			53	2650	100'		
"			55	2648	200'		
3+50			452	26575		℄	
4+00			427	26600		℄	
"			472	26555			8' Edge pvmt
"			50	2653			15' Gut
"			47	2656			18' top brk
"			48	2655			30' P.L.
"			474	26553	9.5' Edge pvmt		

F.B. 1704 PG. 50
Job No. 1355 Division No. ____ Notes Red. ____ Plotted ____ Profile ____
Survey of Tyler Ave. Date ____ Date ____ No. ____
Survey by Hobson Notes Fronk Notes Chkd. ____ Checked ____ X-Sec. ____
Indexed A. C. Johnson Date ____ Date ____ No. ____

76L298 307 5-49

PLEASE RETURN TO
LOS ANGELES COUNTY SURVEYOR
726 LOS ANGELES COUNTY ENGINEERING BLDG.

NOTE: ANY ADDITIONS OR CHANGES ON THIS SHEET MUST BE MADE OR CIRCLED IN RED INK, WITH DATE AND NAME OF PERSON MAKING CHANGE.

Do not extend notes this side of this line.

STATION	B. S.	H. I.	F. S.	ELEV.	Lt	℄	Rt
4+00		27027	52	2651	17' Cut		
"			52	2651	30' P.L.		
+50			405	26622		℄	
5+00			388	26639		℄	
"			429	26598			7.5' Edge pvmt
"			45	2658			15' Cut
"			42	2661			18' top brk
"			42	2661			30' P.L.
"			438	26589	9.5' Edge pvmt		
"			48	2655	17' Cut		
"			46	2657	30' P.L.		
+50			356	26671		℄	
T.P.	501	27157	371	26656	T.P.		
6+00			449	26708		℄	
"			493	26664			8' Edge pvmt
"			52	2664			15' Cut
"			49	2667			30' PL.
"			57	2659			100'
"			60	2656			125'
"			489	26668	10' Edge pvmt		
"			56	2660	18' Cut		

Profile No. ____ Notes Red. ____ Plotted ____ Job No. 1355 Division No. ____ F.B. 1704 Pg. 5'
Date ____ Date ____ Survey of TYLER AVE.
X-Sec. No. ____ Notes Chkd. ____ Checked ____ Survey by HOBSON Notes FRONK Date 7-19-50
Date ____ Date ____ Map No. ____ Indexed Job Date ____

76L298 307 5-49

PLEASE RETURN TO
LOS ANGELES COUNTY SURVEYOR
726 LOS ANGELES COUNTY ENGINEERING BLDG.

NOTE: ANY ADDITIONS OR CHANGES ON THIS SHEET MUST BE MADE OR CIRCLED IN RED INK, WITH DATE AND NAME OF PERSON MAKING CHANGE.

Do not extend notes this side of this line.

STATION	B. S.	H. I.	F. S.	ELEV.	Lt	℄	Rt
6+00		271 57	53	2663	30' top brk - PL.		
"			52	2664	100'		
"			54	2662			
6+50			429	26728		℄	
6+88			401	26756		℄ brk in pave	
7+00			412	26745		℄	
"			434	26723			8' Edge pvm't
"			45	2671			15' Gut
"			41	2675			17' top brk
"			41	2675			30' P.L.
"			449	26708	11' Edge pvm't		
"			48	2668	19' Gut		
"			46	2670	30' P.L.		
7+15.01			435	26722		℄	
"			459	26698			8' Edge pvm't.
"			44	2672			16' bot brk
"			41	2675			17' top "
"			41	2675			30' P.L.
"			463	26694	11.5' Edge pvm't		
"			48	2668	18' bot brk		
"			41	2675	21 top "		

F.B. 1704 PG. 52
Job No. 1355 Division No. Notes Red. Date Plotted Date No. Profile
Survey of Tyler Ave. Notes Chkd. Date Checked Date No. X-Sec.
Survey by Hobson Notes FRONK Date
Indexed A. C. Johnson

76L298 307 5-49

PLEASE RETURN TO
LOS ANGELES COUNTY SURVEYOR
726 LOS ANGELES COUNTY ENGINEERING BLDG.

NOTE: ANY ADDITIONS OR CHANGES ON THIS SHEET MUST BE MADE OR CIRCLED IN RED INK, WITH DATE AND NAME OF PERSON MAKING CHANGE.

Do not extend notes this side of this line.

STATION	B. S.	H. I.	F. S.	ELEV.	Lt	℄	Rt
7+15.01		271 57	39	2677	30' P.L.		
7+46			467	26690		℄	Brk
7+56			419	26738		℄	"
7+65.01			405	26752	℄ Intc. of Klingerman St & Tyler Ave		
			441	26716			100' ℄ Tyler Ave
			409	26748	100' ℄ Tyler Ave		
7+83			457	26700		℄	Brk
8+15.01			378	26779		℄	
"			408	26749			7' Edge pvm't - Gut
"			36	2680			16' top brk
"			35	2681			30' P.L.
"			410	26747	13' Edge pvm't		
"			45	2671	20' Gut.		
"			34	2682	30' top brk		
8+31			345	26812		℄	Brk in Pvm't
8+65			364	26793		℄	
9+65			382	26775		℄	
B.M. ME-64			430	26727	B.M. M.E.-64, Elev. 267.273 F.B. 1627 pg. 17 Klingerman St (s. side) 128'± E. of ℄ of Tyler Ave Bt. Spk. in walk at N.E. Cor. of Garage to ho. # 11012		

Profile No. ____ Notes Red. ____ Plotted ____ Job No. 1355 Division No. ____ F.B. 1704 PG. 53
X-Sec. No. ____ Date ____ Date ____ Survey of TYLER AVE
Notes Chkd. ____ Checked ____ Survey by HOBSON Notes FRONK Date 7-19-50
Date ____ Date ____ Map No. ____ Date ____

F.B. 1704 PG. 54 Job No. 1355 Division No. _____ Notes Red. _____ Plotted _____ Profile

Survey of _____ Date _____ Date _____ No. _____

Survey by _____ Notes _____ Notes Chkd. _____ Checked _____ X-Sec.

Indexed _____ Date _____ Date _____ Date _____ No. _____

STATION	B. S.	H. I.	F. S.	ELEV.

76L298 307 5-49

PLEASE RETURN TO
LOS ANGELES COUNTY SURVEYOR
726 LOS ANGELES COUNTY ENGINEERING BLDG.

Do not extend notes this side of this line.

NOTE: ANY ADDITIONS OR CHANGES ON THIS SHEET MUST BE MADE OR CIRCLED IN RED INK, WITH DATE AND NAME OF PERSON MAKING CHANGE.

Map No.
Office Work
Checked
Date

Tyler Ave. S.S. Dist.
W. O. 1355 Tape No. St'd. °F
Surveyed by R.B. Hobson
Notes Fronk Date 7-14-50
Indexed C. Johnson
SEP 11 '52

F. B. 1704 Pg. 55

~~TOPOGRAPHY~~
ON
CONTINENTAL AVE.
FROM: WEAVER AVE.
TO: ELLIOTT AVE.

TYLER AVE. SEW. DIST.

J. N. 1355

NOTE: ALL PLUS'& OFFSETS TO TREES, P.P.S, M.H.'S, H.H.'S, LIGHT STANDARDS, ETC., ARE TO CENTER

JULY 14TH, 1950
HOBSON
FRONK
RICHARDS
HAWORTH

Note: Any Additions or Changes of This Sheet Must be Made or Checked in Ink With Date and Name of Person Making Change.

Do not extend notes this side of this line.

RETURN TO
LOS ANGELES COUNTY SURVEYOR
726 LOS ANGELES COUNTY
ENGINEERING BLDG.

76F3095 247 10M 1-49

RETURN TO
LOS ANGELES COUNTY SURVEYOR
725 LOS ANGELES COUNTY
ENGINEERING BLDG.

Note: Any Additions or Changes on This Sheet Must be Made or Circled in Red Ink With Date and Name of Person Making Change.

Do not extend notes this side of this line.

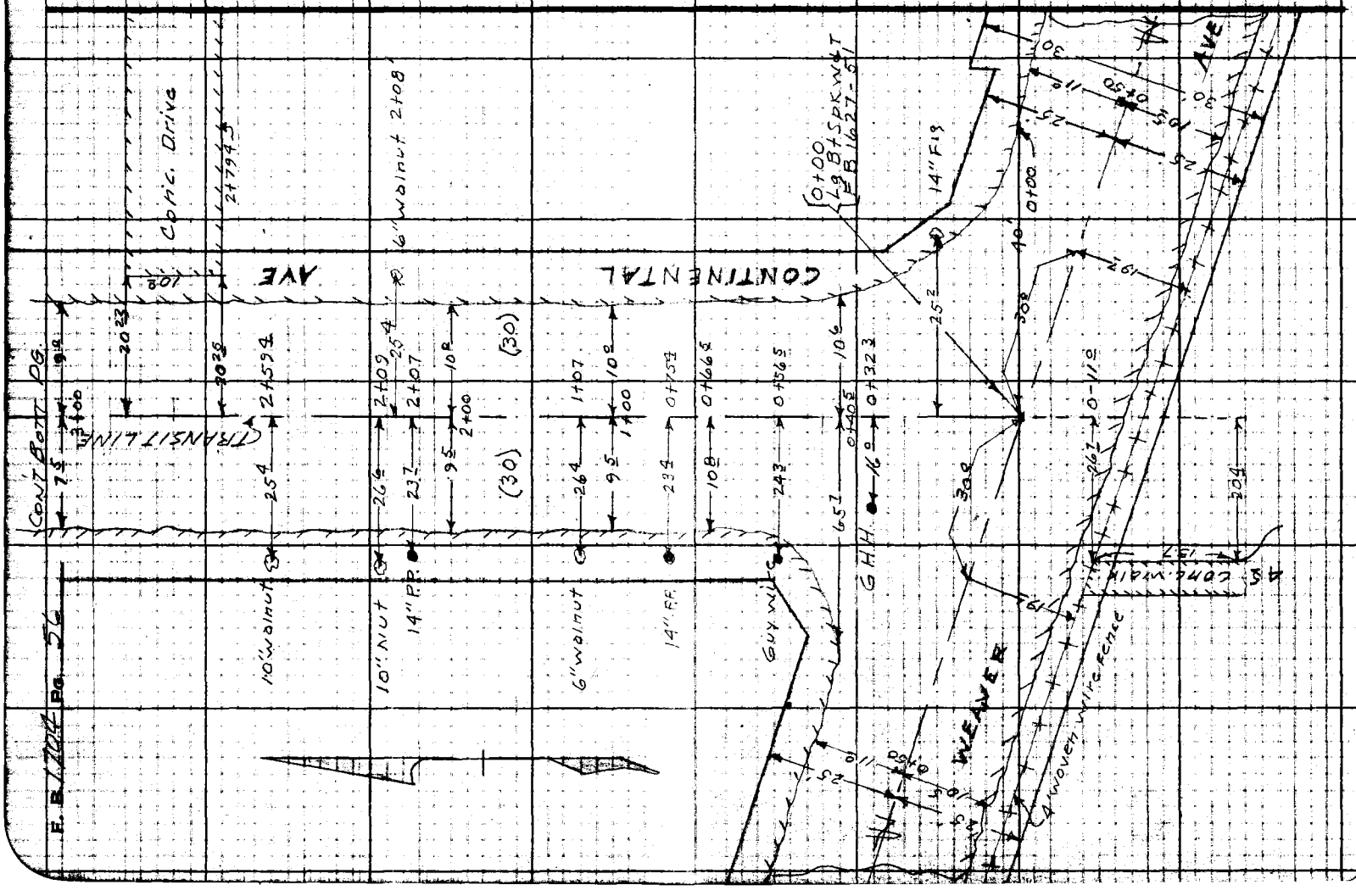

Notes Ck'd by	Survey of TYLER AVE
Map No.	W. O. B35 Tape No. Std. °F
Office Work	Surveyed by R. B. HOBSON
Checked	Notes FRONK Date 7-20-50
Date	Indexed A. C. Johnson

F. B. 1704 PG. 57



Note: Any Additions or Changes on This Sheet Must be Made or Circled in Red Ink With Date and Name of Person Making Change.

Do not extend notes this side of this line.

RETURN TO
LOS ANGELES COUNTY SURVEYOR
726 LOS ANGELES COUNTY
ENGINEERING BLDG.

76F3096 247 10M 1-49

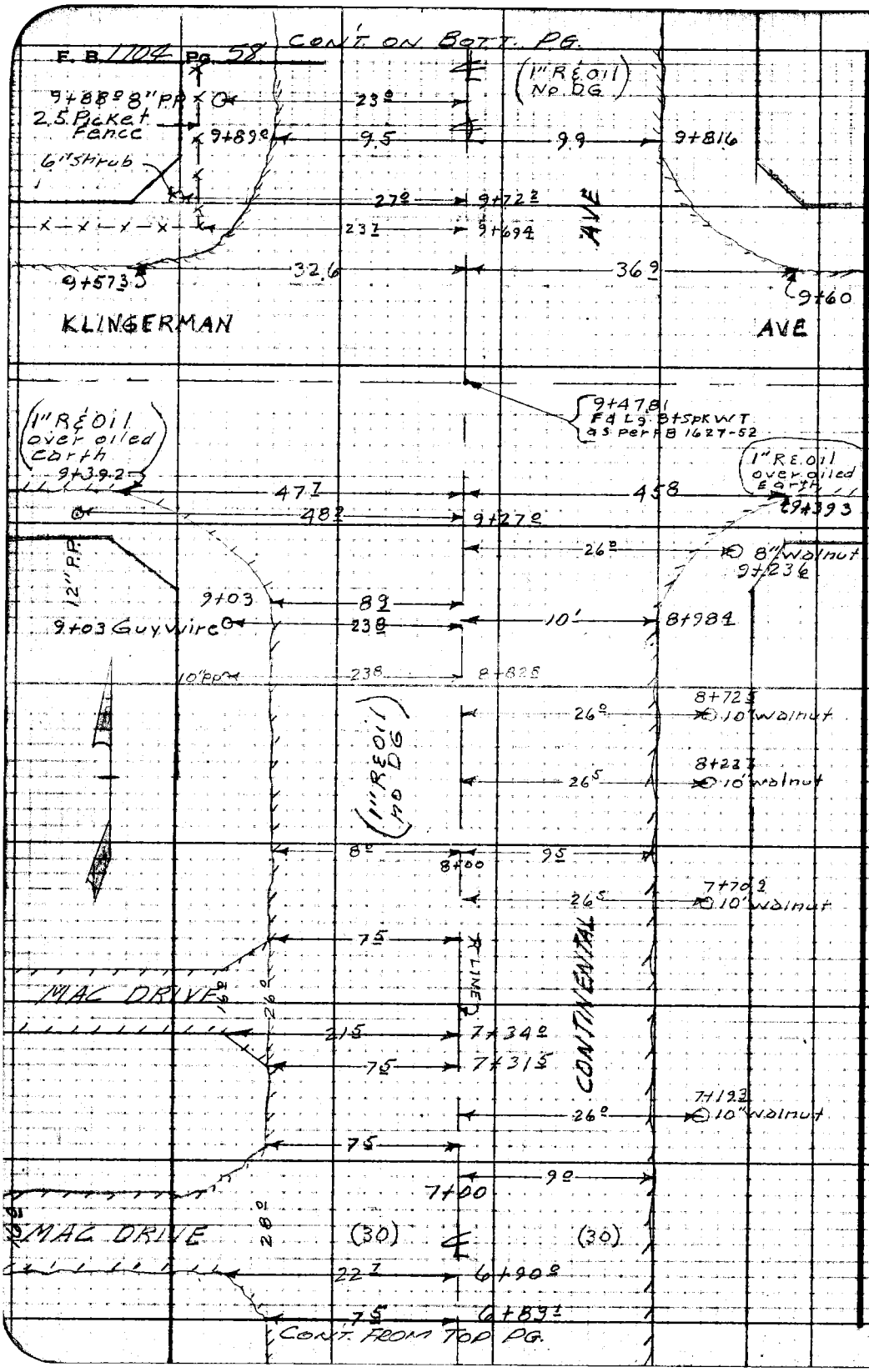

RETURN TO
LOS ANGELES COUNTY SURVEYOR
725 LOS ANGELES COUNTY
ENGINEERING BLDG.

Do not extend notes this side of this line.

Note: Any Additions or Changes on This Sheet Must be Made or Circled in Red Ink With Date and Name of Person Making Change.

F. B. 1704 PG. 59

Notes Ck'd by	Survey of
Map No.	W. O. Tape No. St'd. °F
Office Work	Surveyed by
Checked	Notes Date
Date	Indexed E. C. Johnson

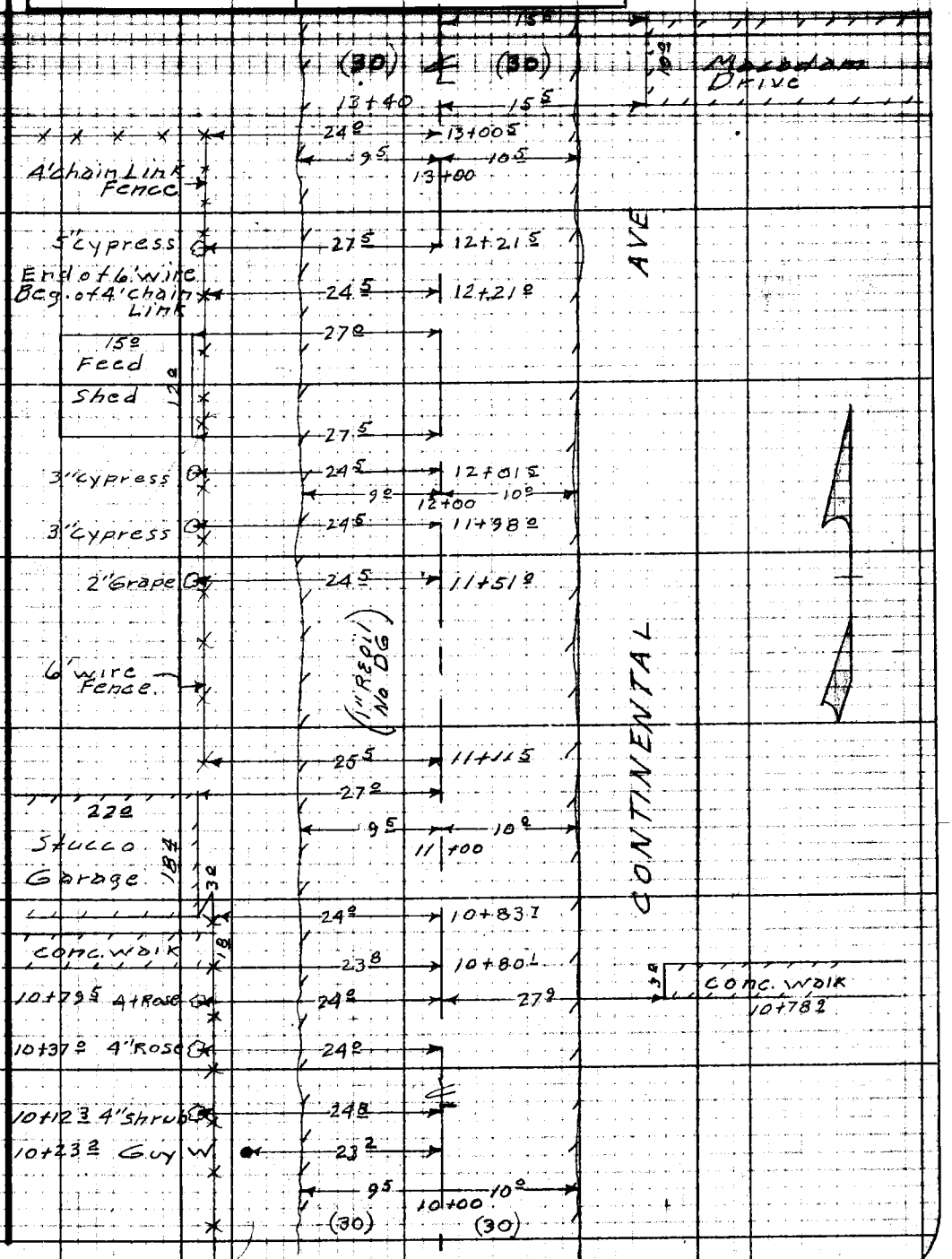

Note: Any Additions or Changes on This Sheet Must be Made or Circled in Red Ink With Date and Name of Person Making Change.

Do not extend notes this side of this line.

RETURN TO
LOS ANGELES COUNTY SURVEYOR
726 LOS ANGELES COUNTY
ENGINEERING BLDG.

76F3098 247 10M 1-49

F. B. 1704 Pg. 60

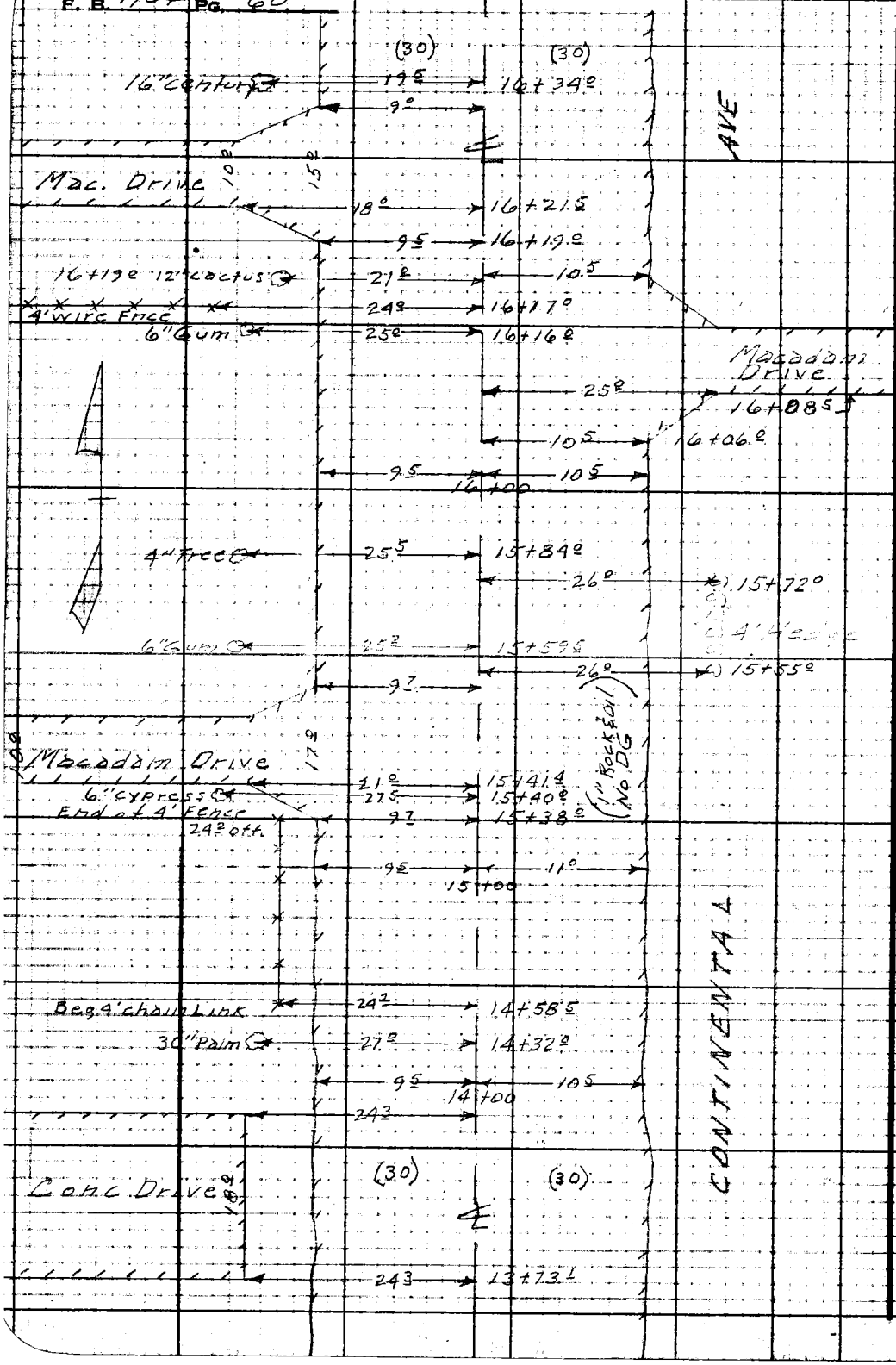

RETURN TO
LOS ANGELES COUNTY SURVEYOR
726 LOS ANGELES COUNTY
ENGINEERING BLDG.

Note: Any Additions or Changes on This Sheet Must be Made or Circled in Red Ink With Date and Name of Person Making Change.

Do not extend notes this side of this line.

Notes Ck'd by	Survey of
Map No.	W.O. Tape No. St'd. °F
Office Work	Surveyed by
Checked	Notes Date
Date	Indexed C. Johnson

F. B. 1704 Pg. 61

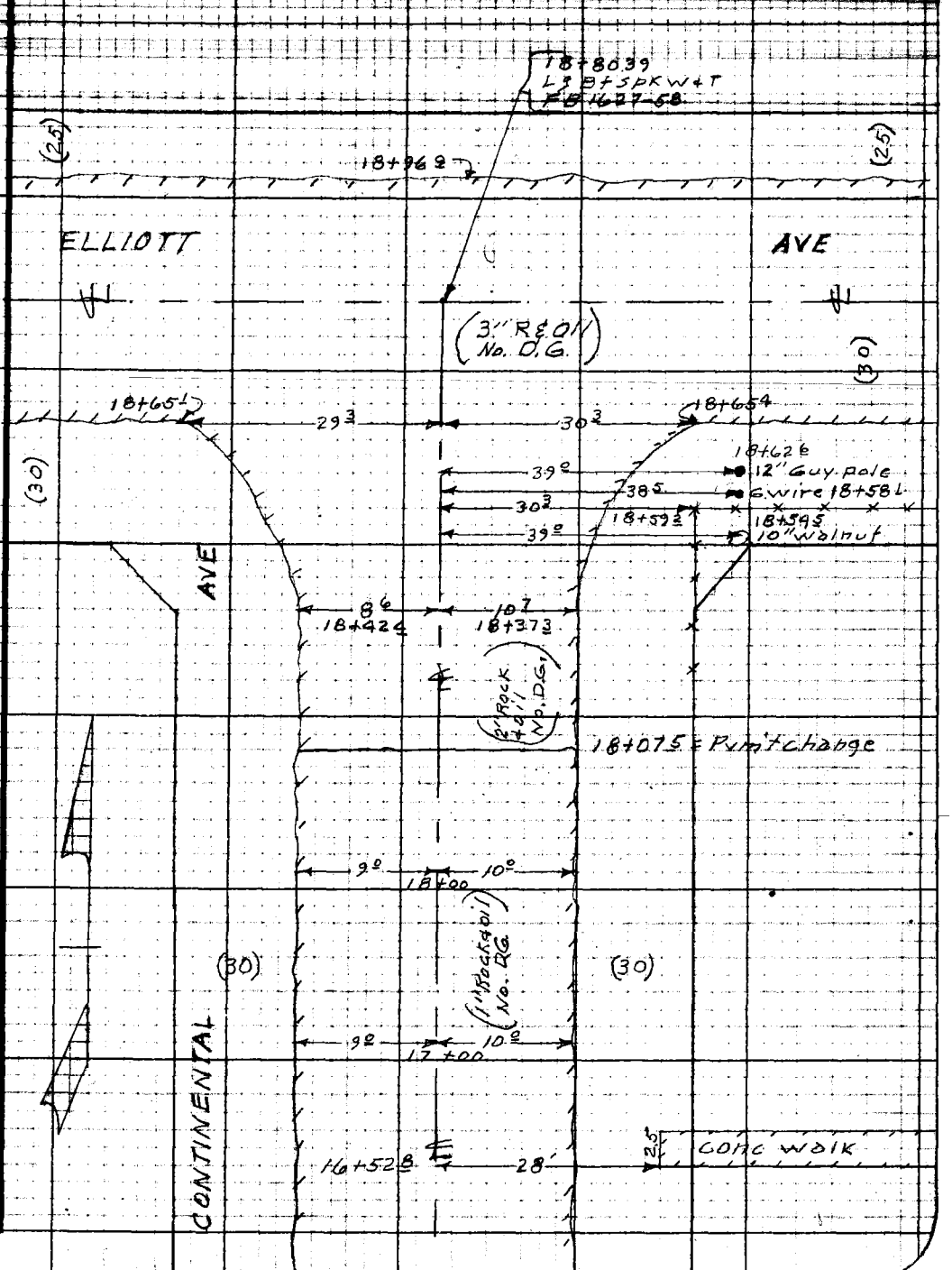

Note: Any Additions or Changes of This Sheet Must be Made or Circled in Red Ink With Date and Name of Person Making Change.

Do not extend notes this side of this line.

RETURN TO
LOS ANGELES COUNTY SURVEYOR
728 LOS ANGELES COUNTY
ENGINEERING BLDG.

76F3095 247 10M 1-49

F. B. 1704 PG. 62

RETURN TO
LOS ANGELES COUNTY SURVEYOR
725 LOS ANGELES COUNTY
ENGINEERING BLDG.

Do not extend notes this side of this line.

Note: Any Additions or Changes on This Sheet Must be Made or Circled in Red Ink With Date and Name of Person Making Change.

Profile No.	Notes Red.	Plotted	Job No. 1355	Division No.	F.B. 1704	PG. 63
	Date	Date	Survey of TYLER AVE.			
X-Sec. No.	Notes Chkd. LCM	Checked	Survey by HOBSON	Notes HOBSON	Date 7-21-50	
	Date 11/22/50	Date	Map No.	Indexed	Date	

PROFILE & CROSS-SECTIONS
ON
CONTINENTAL AVE.

FROM: WEAVER AVE.
TO: ELLIOTT AVE.

TYLER AVE. SEW. DISTRICT

J.N. 1355

JULY 21ST, 1950
HOBSON
FRONK
RICHARDS
HAWORTH

STATION	B. S.	H. I.	F. S.	ELEV.

NOTE: ANY ADDITIONS OR CHANGES ON THIS SHEET MUST BE MADE OR CIRCLED IN RED INK WITH DATE AND NAME OF PERSON MAKING CHANGE.

Do not extend notes this side of this line.

PLEASE RETURN TO
LOS ANGELES COUNTY SURVEYOR
726 LOS ANGELES COUNTY ENGINEERING BLDG.

76L298 307 5-49

76L298 307 5-49

PLEASE RETURN TO
LOS ANGELES COUNTY SURVEYOR
726 LOS ANGELES COUNTY ENGINEERING BLDG.

NOTE: ANY ADDITIONS OR CHANGES ON THIS SHEET MUST BE MADE OR CIRCLED IN RED INK, WITH DATE AND NAME OF PERSON MAKING CHANGE.

Do not extend notes this side of this line.

STATION	B. S.	H. I.	F. S.	ELEV.	LT.	℄	RT.
BM ME-55	4 39	264 47		260 08	B.M. ME-55 EL. = 260.07 F.B. 1627-12 WEAVER AVE. (S. SIDE) @ CONTINENTAL AVE. BT. SPK. IN N.E. COR. OF WALK @ ENTRANCE TO #6 108 48		
0-26 7			4 5	260 0		℄ PROD. @ P.L. - GR.	
0-20.0			4 3	260 2		℄ " " TOP BRK	
0-14.0			4 9	259 [illegible]		℄ " " GUTTER	
0-12 0			4 79	259 68		℄ " " EDGE PVT.	
0+00			4 48	259 99	℄ INTER. CONTINENTAL AVE. & WEAVER AVE.		
			4 36	260 11		32' ON ℄ WEAVER AVE.	
					FOLLOWIN SHOTS TAKEN FROM ℄ WEAVER & ARE PARALLEL TO ℄ CONTINENTAL AVE.		
			4 70	259 77			12.0 S - EDGE PVT.
			4 94	259 53			16.0 S - GUTTER
			4 1	260 4			20.0 S - TOP BRK
			4 0	260 5			26.7 S - P.L.
			4 83	259 64			15.5 N - EDGE PVT & GUT.
			3 8	260 7			22.0 N - TOP BRK.
			3 7	260 8			26.7 N - P.L.
			4 60	259 87	32' - ON ℄ WEAVER AVE.		
					FOLLOWING SHOTS TAKEN FROM ℄ WEAVER AVE. & ARE PARALLEL TO ℄ CONTINENTAL		
			4 96	259 51			12' S. EDGE PVT.

F.B. 1704 PG. 64
Survey of Tyler Ave.
Survey by Hobson
Indexed R. C. Johnson
Job No. 1355 Division No.
Notes Hobson
Date
Notes Red. Date
Notes Chkd. Date
Plotted Date
Checked Date
Profile No.
X-Sec. No.

76L298 307 5-49

PLEASE RETURN TO
LOS ANGELES COUNTY SURVEYOR
726 LOS ANGELES COUNTY ENGINEERING BLDG.

NOTE: ANY ADDITIONS OR CHANGES ON THIS SHEET MUST BE MADE OR CIRCLED IN RED INK, WITH DATE AND NAME OF PERSON MAKING CHANGE.

Do not extend notes this side of this line.

STATION	B. S.	H. I.	F. S.	ELEV.	LT.	℄	RT.
		264 47	5 1	2594	14'S - GUTT.		
			4 4	2601	20'S - TOP BRK		
			4 3	2602	26.7S - PL.		
			5 05	25942	14'N - CROSS - GUTT.		
			5 07	25940	27'N - EDGE - PVT		
			4 2	2603	34'N - TOP BRK		
0+14.0			4 94	25953		℄ @ CROSS - GUTT.	
0+50.0			4 26	26021		℄	
"			4 48	25999		10.0 - EDGE PVT.	
"			4 6	2599		15.0 - BOTT. BRK	
"			3 8	2607		20.0 - TOP BRK	
"			3 6	2609		30.0 - P.L	
"			4 68	25979	17.0 - EDGE PVT		
"			4 9	2596	23' - BOTT. BRK		
"			4	2604	25' - TOP BRK		
"			3 9	2606	30' - P.L		
1+00			3 93	26094		℄	
"			4 16	26031		10.0 - EDGE PVT.	
"			4 2	2603		16.0 - BOTT. BRK	
"			3 3	2612		22.0 - TOP BRK	
"			3 2	2613		30.0 - P.L	

Profile No. ____ Notes Red ____ Plotted ____ Job No. 1355 Division No. ____
Date ____ Date ____ Date ____ Survey of TYLER AVE.
X-Sec. No. ____ Notes Chkd ____ Checked ____ Survey by HOBSON Notes HOBSON Date 7-21-50
Date ____ Date ____ Map No. ____ Date ____

F.B. 1004 PG. 65

76L298 307 5-49

PLEASE RETURN TO
LOS ANGELES COUNTY SURVEYOR
726 LOS ANGELES COUNTY ENGINEERING BLDG.

NOTE: ANY ADDITIONS OR CHANGES ON THIS SHEET MUST BE MADE OR CIRCLED IN RED INK, WITH DATE AND NAME OF PERSON MAKING CHANGE.

Do not extend notes this side of this line.

STATION	B. S.	H. I.	F. S.	ELEV.	LT	℄	RT
1+00		264 47	4 13	260 34	9.5 - EDGE PVT		
"			4 4	260 1	18.0 - BOTT BRK.		
"			4 0	260 5	22.0 TOP BRK		
"			3 7	260 8	30.0 - P.L.		
1+50			3 75	260 72		℄	
2+00			3 59	260 88		℄	
"			3 82	260 65			10' - EDGE PVT
"			3 9	260 6			16' - BOTT. BRK
"			3 2	261 3			21' - TOP BRK
"			3 0	261 5			30' - P.L
"			3 77	260 70	9.5 - EDGE PVT		
"			3 9	260 6	18.0 - BOTT. BRK.		
"			3 0	261 5	24.0 TOP BRK.		
"			3 0	261 5	30.0 - P.L.		
2+50			3 38	261 09		℄	
T.P.	5 45	266 21	3 71	260 76	T.P. - BT. SPK. 000		No # 2213
3+00			4 86	261 35		℄	
"			5 01	261 20			9' Edge pvmt
"			4 3	261 9			17' Gut
"			4 6	261 6			18' top brk
"			4 4	261 8			30' P.L.

F.B. 1704 PG. 66
Survey of TYLER AVE.
Survey by HOBSON Notes HOBSON Date
Indexed K. C. Johnson Date
Job No. 1355 Division No.
Notes Red. Date
Notes Chkd. Date
Plotted Date
Checked Date
Profile No.
X-Sec. No.

76L298 307 5-49

PLEASE RETURN TO
LOS ANGELES COUNTY SURVEYOR
726 LOS ANGELES COUNTY ENGINEERING BLDG.

NOTE: ANY ADDITIONS OR CHANGES ON THIS SHEET MUST BE MADE OR CIRCLED IN RED INK. WITH DATE AND NAME OF PERSON MAKING CHANGE.

Do not extend notes this side of this line.

STATION	B. S.	H. I.	F. S.	ELEV.	Lt	℄	Rt
3+00		26621	38	2624			100'
"			37	2625			200'
"			28	2634			265'
"			495	26126	7.5 Edge pvmt		
"			54	2608	18' Gut		
"			41	2621	24' top brk.		
"			45	2617	30' P.L.		
"			47	2615	100'		
"			48	2614	150'		
"			50	2612	250'		
3+50			462	26159		℄	
4+00			458	26163		℄	
"			470	26151			8' Edge pvmt
"			49	2613			17' Gut
"			42	2620			19' top brk
"			43	2619			30' P.L.
"			467	26154	7.5' Edge pvmt		
"			49	2613	17' Gut		
"			43	2619	24' top brk		
"			44	2618	30' P.L.		
4+50			446	26175		℄	

Profile No. ____ Date ____ Notes Red. ____ Plotted ____ Job No. 1355 Division No. ____ F.B. 1704 PG. 67

X-Sec. No. ____ Date ____ Notes Chkd. ____ Checked ____ Survey of Tyler Ave Survey by Hobson Notes Frank Date 9-18-50

Map No. ____ Date ____ Indexed S. Johnson Date ____

76L298 307 5-49

PLEASE RETURN TO
LOS ANGELES COUNTY SURVEYOR
726 LOS ANGELES COUNTY ENGINEERING BLDG.

NOTE: ANY ADDITIONS OR CHANGES ON THIS SHEET MUST BE MADE OR CIRCLED IN RED INK. WITH DATE AND NAME OF PERSON MAKING CHANGE.

Do not extend notes this side of this line.

STATION	B. S.	H. I.	F. S.	ELEV.	Lt	℄	Rt
5+00		26621	443	26178		℄	
"			455	26166			8.5' Edge pvmt
"			487	26134			17' Gut
"			44	2618			20' top brk
"			43	2619			30' P.L.
"			457	26164	8.0' Edge pvmt		
"			49	2613	17'		
"			43	2619	24'		
"			44	2618	30' P.L.		
5+50			428	26193		℄	
T.P.	483	26659	445	26176	T.P.		
6+00			459	26200		℄	
"			469	26190			9' Edge pvmt
"			51	2615			17' Gut
"			46	2620			20' top brk
"			45	2621			30' P.L.
"			39	2627			100'
"			34	2632			200'
"			32	2634			265'
"			474	26185	8' Edge pvmt		
"			49	2617	17' Gut		

F.B. 1704 PG. 68
Job No. 1355 Division No. Notes Red. Plotted No. Profile
Survey of Tyler Ave Date 9-18-50 Date X-Sec.
Survey by Hobson Notes Frank Notes Chkd. Checked No.
Indexed R. C. Johnson Date Date

76L298 307 5-49

PLEASE RETURN TO
LOS ANGELES COUNTY SURVEYOR
726 LOS ANGELES COUNTY ENGINEERING BLDG.

NOTE: ANY ADDITIONS OR CHANGES ON THIS SHEET MUST BE MADE OR CIRCLED IN RED INK, WITH DATE AND NAME OF PERSON MAKING CHANGE.

Do not extend notes this side of this line.

STATION	B. S.	H. I.	F. S.	ELEV.	Lt.	℄	Rt
6+00		266 59	45	2621	24' top brk		
"			45	2621	30' P.L.		
"			48	2618	100'		
"			50	2616	200'		
"			50	2616	265'		
6+50			453	26206		℄	
7+00			437	26222		℄	
"			444	26215			9' Edge pvmt
"			47	2619			17' Gut
"			45	2621			20' top brk.
"			43	2623			30' P.L.
"			449	26210	7.5' Edge pvmt		
"			49	2617	17' Gut		
"			47	2619	24' top brk		
"			45	2621	30' P.L.		
7+50			427	26232		℄	
8+00			416	26243		℄	
"			425	26234			9.5' Edge pvmt
"			45	2621			17' Gut
"			41	2625			20' top brk.
"			39	2627			30' P.L.

Profile No. ____ Date ____ Notes Red. ____ Date ____ Plotted ____ Date ____ Job No. 1755 Division No. ____
X-Sec. No. ____ Date ____ Notes Chkd. ____ Date ____ Checked ____ Date ____ Survey of Tyler Ave. Survey by Hobson Notes Frank Date 9-18-50 Map No. ____ Date ____

F.B. 1704 PG. 69

76L298 307 5-49

PLEASE RETURN TO
LOS ANGELES COUNTY SURVEYOR
726 LOS ANGELES COUNTY ENGINEERING BLDG.

NOTE: ANY ADDITIONS OR CHANGES ON THIS SHEET MUST BE MADE OR CIRCLED IN RED INK, WITH DATE AND NAME OF PERSON MAKING CHANGE.

Do not extend notes this side of this line.

STATION	B. S.	H. I.	F. S.	ELEV.	Lt	℄	Rt
8+00		26659	434	26225	8.0' Edge pvmt		
"			47	2619	17' Gut		
"			43'	2623	30' P.L. top brk.		
T.P.	494	26727	426	26233	T.P.		
8+50			478	26249		℄	
8+98⁴			469	26258		℄	
"			480	26247			10' Edge pvmt
"			51	2622			17' Gut
"			46	2627			30' P.L. top brk
9+03			485	26242	8.9' Edge pvmt		
"			54	2619	17' Gut		
"			47	2626	22' top brk		
"			47	2626	30' P.L.		
9+39			425	26302		℄	
"			410	26317			45⁸ S. edge pvmt
"			452	26275	47² S. edge pvmt		
9+47 BL			392	26335	℄ Inte Continental Ave & Klingerman		
			347	26380			100' ℄ Klingerman
			288	26439			200'
			445	26282	100' ℄ Klingerman		
			482	26245	200' " "		

F.B. 1704 PG. 70
Job No. 1355 Division No. Notes Red. Plotted Profile No.
Survey of Tyler Ave Date 9-18-50 Date X-Sec.
Survey by Hobson Notes Frank Notes Chkd. Checked
Indexed A. C. Johnson Date Date No.

76L298 307 5-49

PLEASE RETURN TO
LOS ANGELES COUNTY SURVEYOR
726 LOS ANGELES COUNTY ENGINEERING BLDG.

NOTE: ANY ADDITIONS OR CHANGES ON THIS SHEET MUST BE MADE OR CIRCLED IN RED INK, WITH DATE AND NAME OF PERSON MAKING CHANGE.

Do not extend notes this side of this line.

STATION	B. S.	H. I.	F. S.	ELEV.	Lt	℄	Rt
9+57 3		267 27	440	26287		℄	
"			471	26256	32.6' N. edge pvmt.		
9+57 0			495	26232		℄	X Gut
9+60			431	26296			36.9' N edge pvmt
9+81 6			490	26237		℄	
			487	26240			9.9' Edge pvmt
			45	2628			30' P.L.
9 + 89 0			496	26231		℄	
"			500	26227	9.5' Edge pvmt		
"			49	2624	30' P.L.		
10+00			473	26254		℄	
"			482	26245			10' Edge pvmt
"			49	2624			17' Gut
"			44	2629			30' P.L.
"			485	26242	9.5 Edge pvmt		
"			52	2621	15' Gut		
"			47	2626	20' top brk		
"			48	2625	30' P.L.		
+50			473	26254		℄	
11+00			458	26269		℄	
"			464	26263			10' Edge pvmt
"			50	2623			17' Gut

Profile No. ____ Notes Red. ____ Date ____ Plotted ____ Date ____ Job No. 1355 Division No. ____ Survey of Tyler Ave

X-Sec. No. ____ Notes Chkd. ____ Date ____ Checked ____ Date ____ Survey by Hobson Notes Fronk Date 9-18-50

Map No. ____ Date ____ Made Old Johnson Date ____

F.B. 1704 PG. 71

76L298 307 5-49

PLEASE RETURN TO
LOS ANGELES COUNTY SURVEYOR
726 LOS ANGELES COUNTY ENGINEERING BLDG.

NOTE: ANY ADDITIONS OR CHANGES ON THIS SHEET MUST BE MADE OR CIRCLED IN RED INK, WITH DATE AND NAME OF PERSON MAKING CHANGE.

Do not extend notes this side of this line.

STATION	B. S.	H. I.	F. S.	ELEV.	Lt	℄	Rt
11+00		26727	45	2628			30' P.L.
"			468	26259	9.5' Edge pvmt		
"			50	2623	15' Gut		
"			44	2629	30' P.L.		
+50			452	26275		℄	
T.P.	530	26781	476	26251	T.P.		
12+00			497	26284		℄	
"			500	26281			10' Edge pvmt
"			54	2624			17' Gut
"			47	2631			30' P.L.
"			45	2633			100'
"			43	2635			200'
"			505	26276	9.5 Edge pvm't		
"			53	2625	15' Gut		
"			49	2629	30' PL		
"			52	2626	100'		
"			53	2625	200		
"			55	2623	265'		
12+50			493	26288		℄	
13+00			473	26308		℄	
"			479	26302			10.5' Edge pvmt

F.B. 1704 PG. 72
Job No. 1355 Division No. Notes Red. Plotted No. Profile
Survey of Tyler Ave Date 9-18-50 Date X-Sec.
Survey by Hobson Notes Frank Notes Chkd. Checked No.
Indexed A. C. Johnson Date Date Date

76L298 307 5-49

PLEASE RETURN TO
LOS ANGELES COUNTY SURVEYOR
726 LOS ANGELES COUNTY ENGINEERING BLDG.

NOTE: ANY ADDITIONS OR CHANGES ON THIS SHEET MUST BE MADE OR CIRCLED IN RED INK, WITH DATE AND NAME OF PERSON MAKING CHANGE.

Do not extend notes this side of this line.

STATION	B. S.	H. I.	F. S.	ELEV.	Lt	℄	Rt
13+00		26781	51	2627			17' Cut
"			43	2635			30' P.L.
"			483	2629.8	9.5 Edge pvmt		
"			52	2626	15' Cut		
"			47	2631	30' P.L.		
13+50			457	2632.4		℄	
14+00			454	2632.7		℄	
"			464	2631.7			10.5 Edge pvmt
"			49	2629			17' Cut
"			36	2642			30' P.L.
"			465	2631.6	9.5 Edge pvmt		
"			50	2628	17' Cut		
"			43	2635	30' P.L.		
14+50			435	2634.6		℄	
T.P.	473	26818	436	2634.5	T.P.		
15+00			468	2635.0		℄	
"			474	2634.4			11' Edge pvmt
"			49	2633			17' Cut
"			41	2641			30' P.L.
"			40	2642			100'
"			37	2645			150'

Profile No. ____ Date ____ Notes Red. ____ Date ____ Plotted ____ Date ____ Job No. 1355 Division No. ____ F.B. 1704 PG. 73
X-Sec. No. ____ Date ____ Notes Chkd. ____ Date ____ Checked ____ Date ____ Survey of Tyler Ave. Survey by Hobson Notes Frank Date 9-18-50 Map No. ____ Date ____

76L298 307 5-49

PLEASE RETURN TO
LOS ANGELES COUNTY SURVEYOR
726 LOS ANGELES COUNTY ENGINEERING BLDG.

NOTE: ANY ADDITIONS OR CHANGES ON THIS SHEET MUST BE MADE OR CIRCLED IN RED INK, WITH DATE AND NAME OF PERSON MAKING CHANGE.

Do not extend notes this side of this line.

STATION	B. S.	H. I.	F. S.	ELEV.	Lt	℄	Rt
15+00		26818	40	2642			250'
"			474	26344	95' Edge pvmt		
"			500	26318	17' Gut		
"			46	2636	30' P.L.		
"			45	2637	100'		
"			48	2634	200'		
"			54	2628	260'		
+50			454	26364		℄	
16+00			435	26383		℄	
"			438	26380			10.5' Edge pvmt
"			46	2636			17' Gut
"			38	2644			30 P.L.
"			449	26369	9.5' Edge pvmt		
"			47	2635	17' Gut		
"			43	2639	30' P.L.		
T.P.	414	26806	426	26392	T.P. Bt. spk. in front of no. #2519		
16+50			414	26392		℄	
17+00			400	26406		℄	
"			400	26406			10' Edge pvmt
"			41	2640			17' Gut
"			32	2649			30' P.L.

F.B. 1704 PG. 74
Job No. 1355 Division No. ____ Notes Red. ____ Plotted ____ Profile ____
Survey of Tyler Ave Date 9-18-50 Date ____ No. ____
Survey by Hobson Notes Frank Notes Chkd. ____ Checked ____ X-Sec. ____
Indexed R. C. Johnson Date ____ Date ____ No. ____

76L298 307 5-49

PLEASE RETURN TO
LOS ANGELES COUNTY SURVEYOR
726 LOS ANGELES COUNTY ENGINEERING BLDG.

NOTE: ANY ADDITIONS OR CHANGES ON THIS SHEET MUST BE MADE OR CIRCLED IN RED INK. WITH DATE AND NAME OF PERSON MAKING CHANGE.

Do not extend notes this side of this line.

STATION	B. S.	H. I.	F. S.	ELEV.	Lt	℄	Rt
17+00		26806	408	26398	9.0' Edge pvmt		
"			41	2640	15' Gut		
"			36	2645	30' P.L.		
+50			405	26401		℄	
18+00			410	26396		℄	
"			407	26399			10.0' Edge pvmt
"			44	2637			17' Gut
"			29	2652			30' P.L.
"			412	26394	9' Edge pvmt		
"			42	2639	15' Gut		
"			34	2647	30' P.L.		
18+37 3			408	26398		℄	
"			416	26390			10.7' Edge pvmt
"			45	2636			17' bot bank
"			28	2653			30' P.L.
18+42 4			416	26390		℄	
"			421	26385	8 6 Edge pvmt		
"			44	2637	15' bot bank		
"			35	2646	30' P.L.		
18+65 0			472	26334		℄	
"			476	26330			30 3 S edge pvmt

Profile No. ____ Notes Red. ____ Date ____ Plotted ____ Date ____ Job No. 1355 Division No. ____ Survey of Tyler Ave
X-Sec. No. ____ Notes Chkd. ____ Date ____ Checked ____ Date ____ Survey by Hobson Notes Eronk Date 9-19-50
Map No. ____ Date ____ Indexed Johnson Date ____

F.B. 1704 PG. 75

76L298 307 5-49

PLEASE RETURN TO
LOS ANGELES COUNTY SURVEYOR
725 LOS ANGELES COUNTY ENGINEERING BLDG.

NOTE: ANY ADDITIONS OR CHANGES ON THIS SHEET MUST BE MADE OR CIRCLED IN RED INK, WITH DATE AND NAME OF PERSON MAKING CHANGE.

Do not extend notes this side of this line.

STATION	B. S.	H. I.	F. S.	ELEV.	Lt	℄	Rt
18+65.0		268.06	472	263.34		℄	
"			496	263.10	29.3 S. edge pvmt		
18+80.39			406	264.00	℄ Intc. Continental Ave & Elliott Ave		
			352	264.54		100' ℄ Elliott Ave	
			311	264.95		200' " " "	
			456	263.50	100' ℄ Elliott Ave		
			497	263.09	200' " " "		
18+96.9			454	263.52		℄ N. edge pvmt	
19+05			33	264.8		℄ top bank	
BM.ME-81			215	265.91	BM.ME-81 Elev. = 265.904 F.B. 1627-24 Elliott Ave (N. side) 90'± E. of ℄ of Washington Ave Bt. Spk. in top step at S.E. Cor. of walk to ho. II 10915		

Profile No. X-Sec. No.
Plotted Date
Checked Date
Notes Red. Date 9-19-50
Notes Chkd. Date
Division No.
Job No. 1355
Survey of Tyler Ave
Survey by Hobson Notes Frank
Indexed R. C. Johnson Date
B. 1704 PG. 76

Notes Ck'd by	Survey of TYLER AVE.	F. B. 1704 PG. 77
Map No.	W. O. 1355 Tape No. Std. °F	
Office Work	Surveyed by R. B. HOBSON	
Checked	Notes HOBSON Date 7-18-50	
Date	Indexed C. Johnson	

TOPOGRAPHY
ON
TYLER AVENUE
FROM: WEAVER AVE.
TO: EL MONTE CITY LINE

TYLER AVE SEW DIST.
J.N. 1355

NOTE: ALL PLUS & OFFSETS TO P.P.S, M.H.S, H.H.S, TREE'S, LIGHT STANDARDS, ETC., ARE TO CENTER!!

JULY 1950
HOBSON
FRONK
RICHARDS
HAWORTH

Note: Any Additions or Changes on This Sheet Must be Made or Circled in Red Ink With Date and Name of Person Making Change.
Do not extend notes this side of this line.
RETURN TO
LOS ANGELES COUNTY SURVEYOR
726 LOS ANGELES COUNTY
ENGINEERING BLDG.
76F309S 247 10M 1-49

F. B. 1704 Pg. 28

CONT. ON BOTTOM PAGE 29

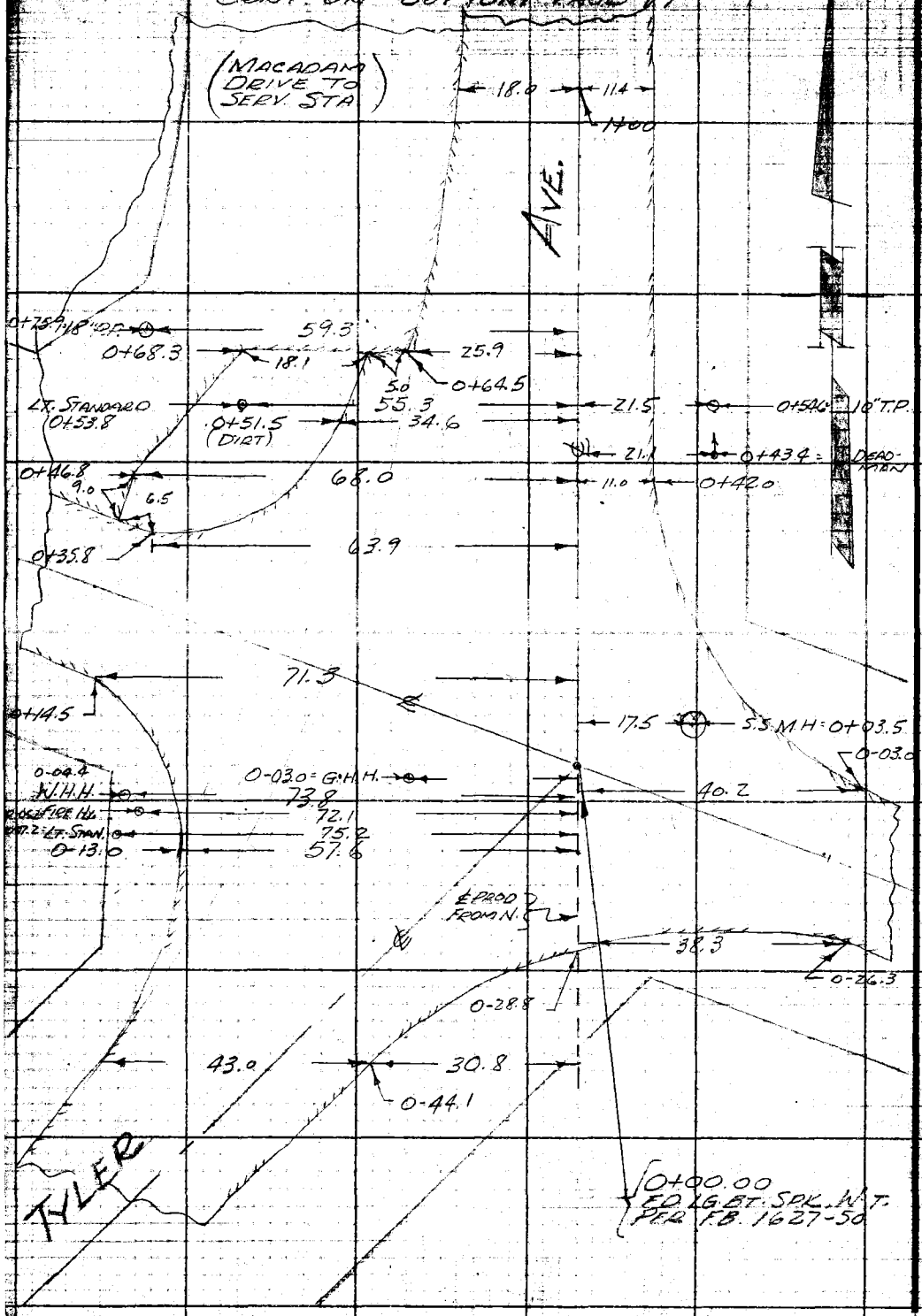

RETURN TO
LOS ANGELES COUNTY SURVEYOR
725 LOS ANGELES COUNTY
ENGINEERING BLDG.

Do not extend notes this side of this line.

Note: Any Additions or Changes on This Sheet Must be Made or Circled in Red Ink With Date and Name of Person Making Change.

Notes Ck'd by	Survey of TYLER AVE
Map No.	W.O. 1355 Tape No. Std.
Office Work	Surveyed by HOBSON
Checked	Notes FRONK Date 9-19-59
Date	Indexed C. Johnson

F. B. 1704 Pg. 79

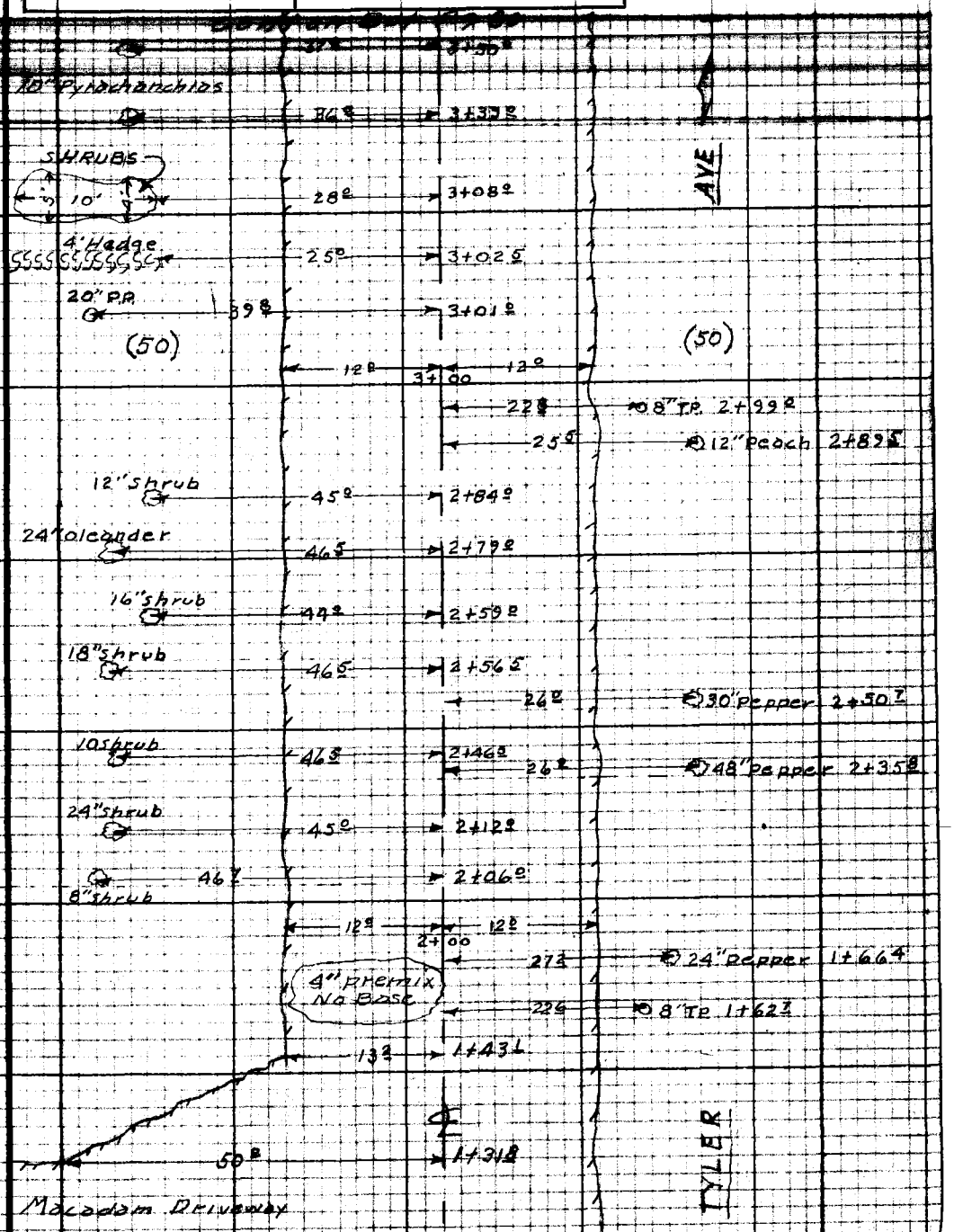

Cont from top pg 78

Note: Any Additions or Changes on This Sheet Must be Made or Circled in Red Ink With Date and Name of Person Making Change.

Do not extend notes this side of this line.

RETURN TO
LOS ANGELES COUNTY SURVEYOR
726 LOS ANGELES COUNTY
ENGINEERING BLDG.

76F3095 247 10M 1-49

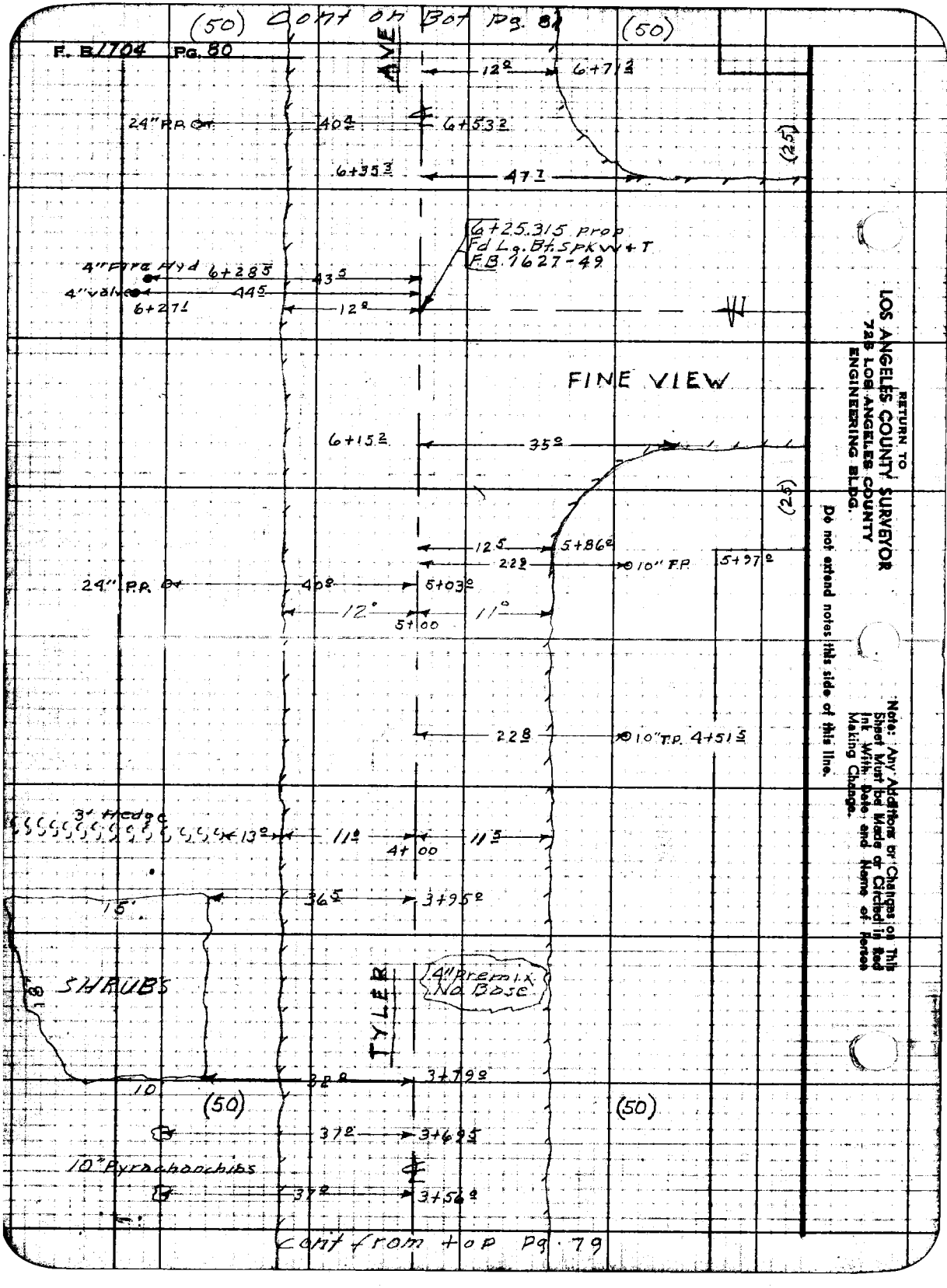

RETURN TO
LOS ANGELES COUNTY SURVEYOR
728 LOS ANGELES COUNTY
ENGINEERING BLDG.

Do not extend notes this side of this line.

Note: Any Additions or Changes on This Sheet Must be Made or Circled in Red Ink With Date and Name of Person Making Change.

Notes Ck'd by	Survey of TYLER Ave
Map No.	W. O. 1355 Tape No. Std. °F
Office Work	Surveyed by Hobson
Checked	Notes FRONK Date 9-18-50
Date	Indexed C. Johnson

F. B. 1704 PG. 81

Cont on bot pg 82

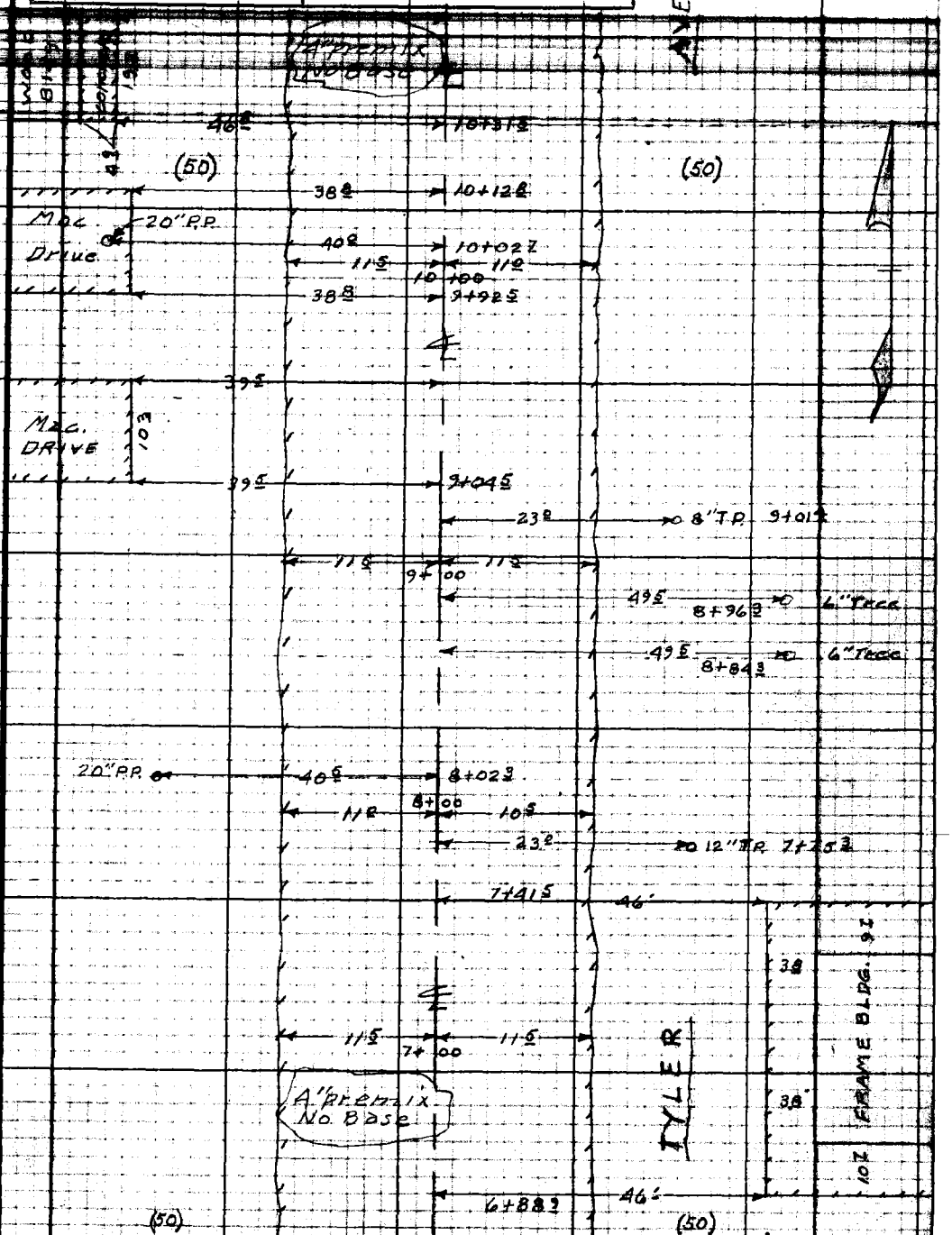

Cont from top pg 80

Note: Any Additions or Changes on This Sheet Must be Made or Circled in Red Ink With Date and Name of Person Making Change.

Do not extend notes this side of this line.

RETURN TO
LOS ANGELES COUNTY SURVEYOR
726 LOS ANGELES COUNTY
ENGINEERING BLDG.

76F3095 247 10M 1-49

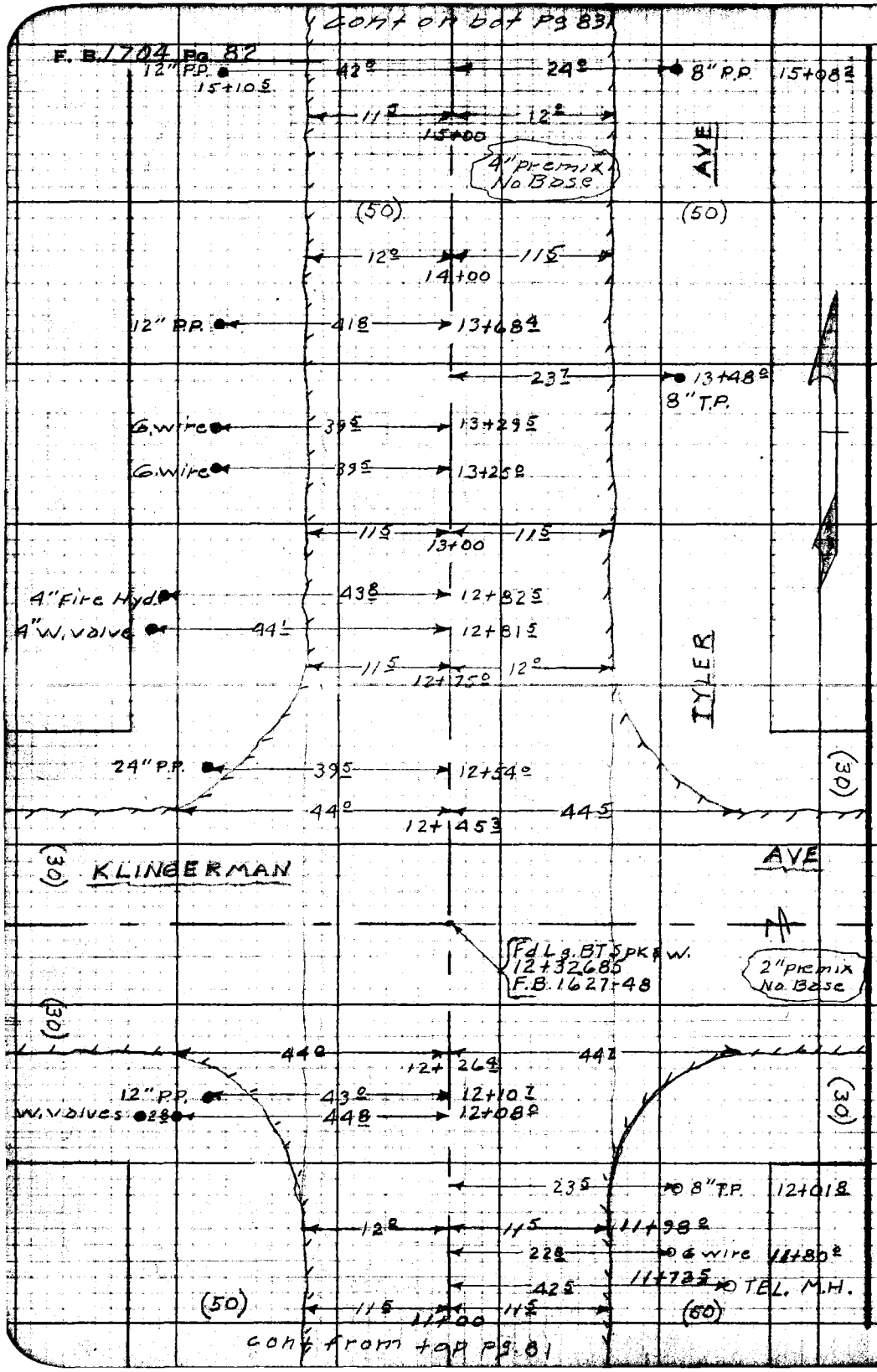

RETURN TO
LOS ANGELES COUNTY SURVEYOR
725 LOS ANGELES COUNTY
ENGINEERING BLDG.

Do not extend notes this side of this line.

Note: Any Additions or Changes on This Sheet Must be Made or Circled in Red Ink With Date and Name of Person Making Change.

Notes Ck'd by	Survey of TYLER AVE	F. B. 1704 Pg. 83
Map No.	W. O. 1355 Tape No. Std. °F	
Office Work	Surveyed by Hobson	
Checked	Notes FRONE Date 9-19-50	
Date	Indexed C. Johnson	

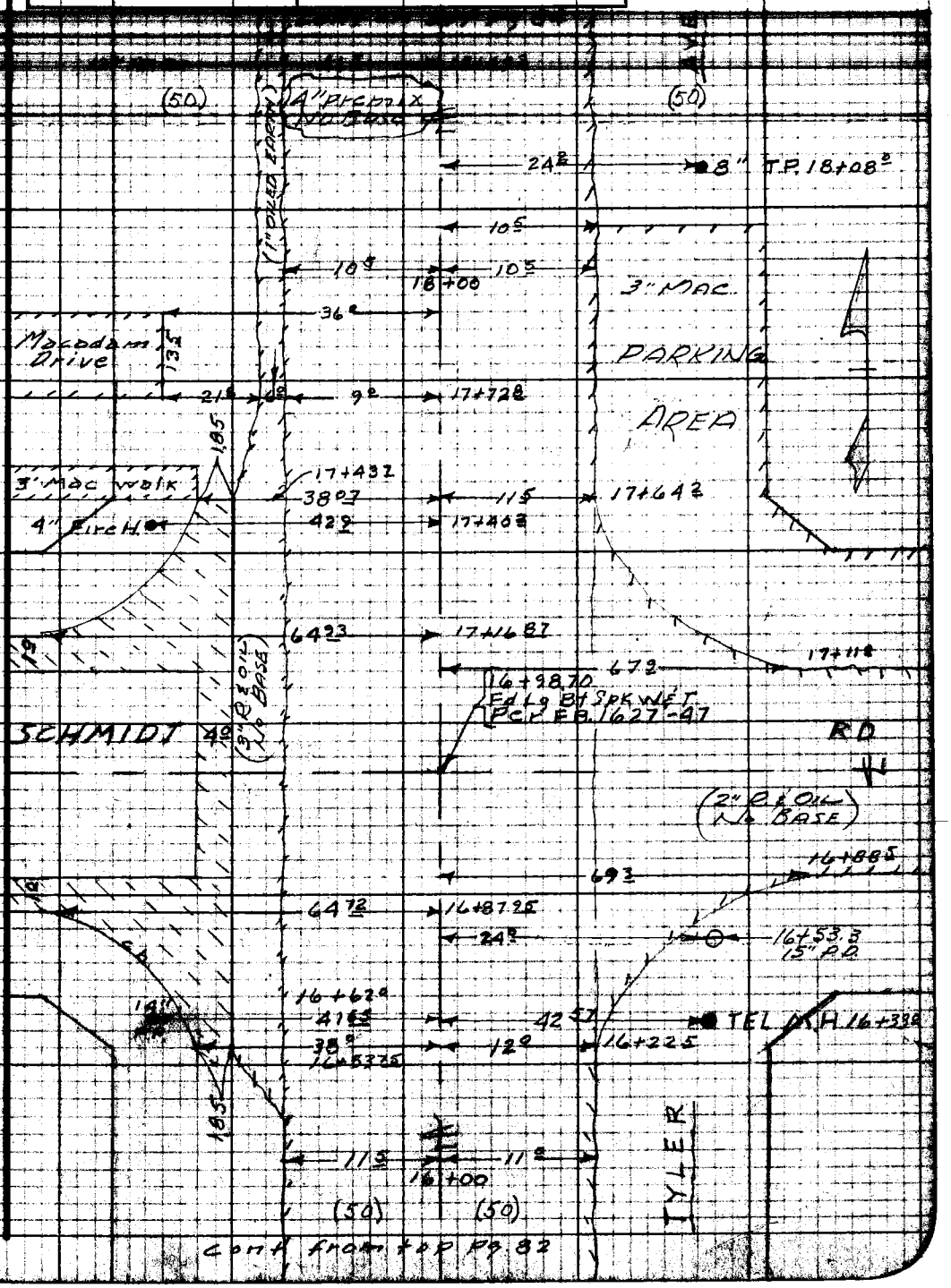

Cont from top Pg. 82

Notes: Any Additions or Changes on This Sheet Must be Made or Circled in Red Ink With Date and Name of Person Making Change.

Do not extend notes this side of this line.

RETURN TO
LOS ANGELES COUNTY SURVEYOR
726 LOS ANGELES COUNTY
ENGINEERING BLDG.

76F3098 247 10M 1-49

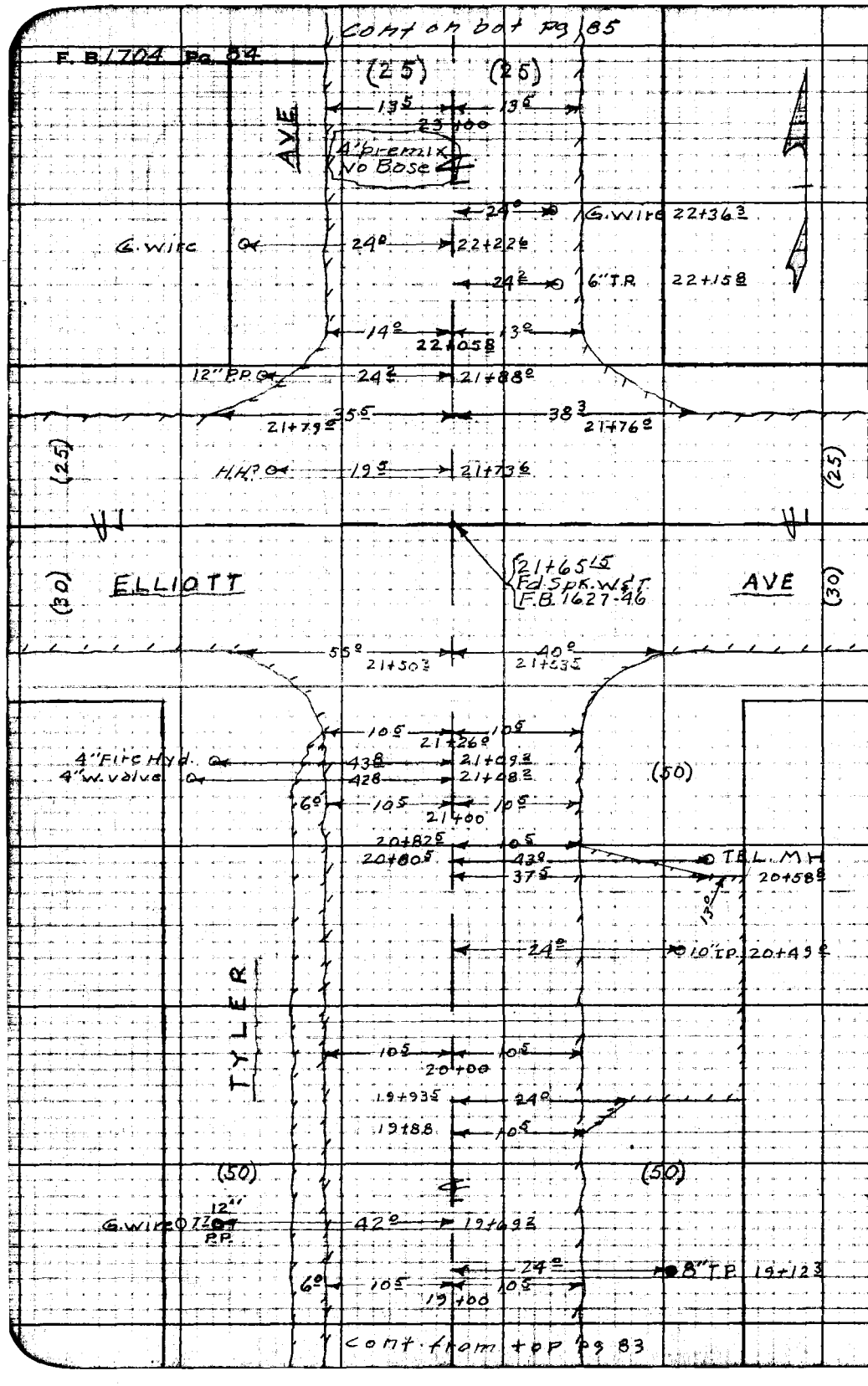

RETURN TO
LOS ANGELES COUNTY SURVEYOR
725 LOS ANGELES COUNTY
ENGINEERING BLDG.

Do not extend notes this side of this line.

Note: Any Additions or Changes on This Sheet Must be Made or Circled in Red Ink With Date and Name of Person Making Change.

Notes Ck'd by	Survey of TYLER AVE	F. B. 1704 Pg. 85
Map No.	W. O. 1355 Tape No. Std. °F	
Office Work	Surveyed by HOBSON	
Checked	Notes FRONK Date 9-17-[illegible]	
Date	Indexed [illegible] G. Johnson	

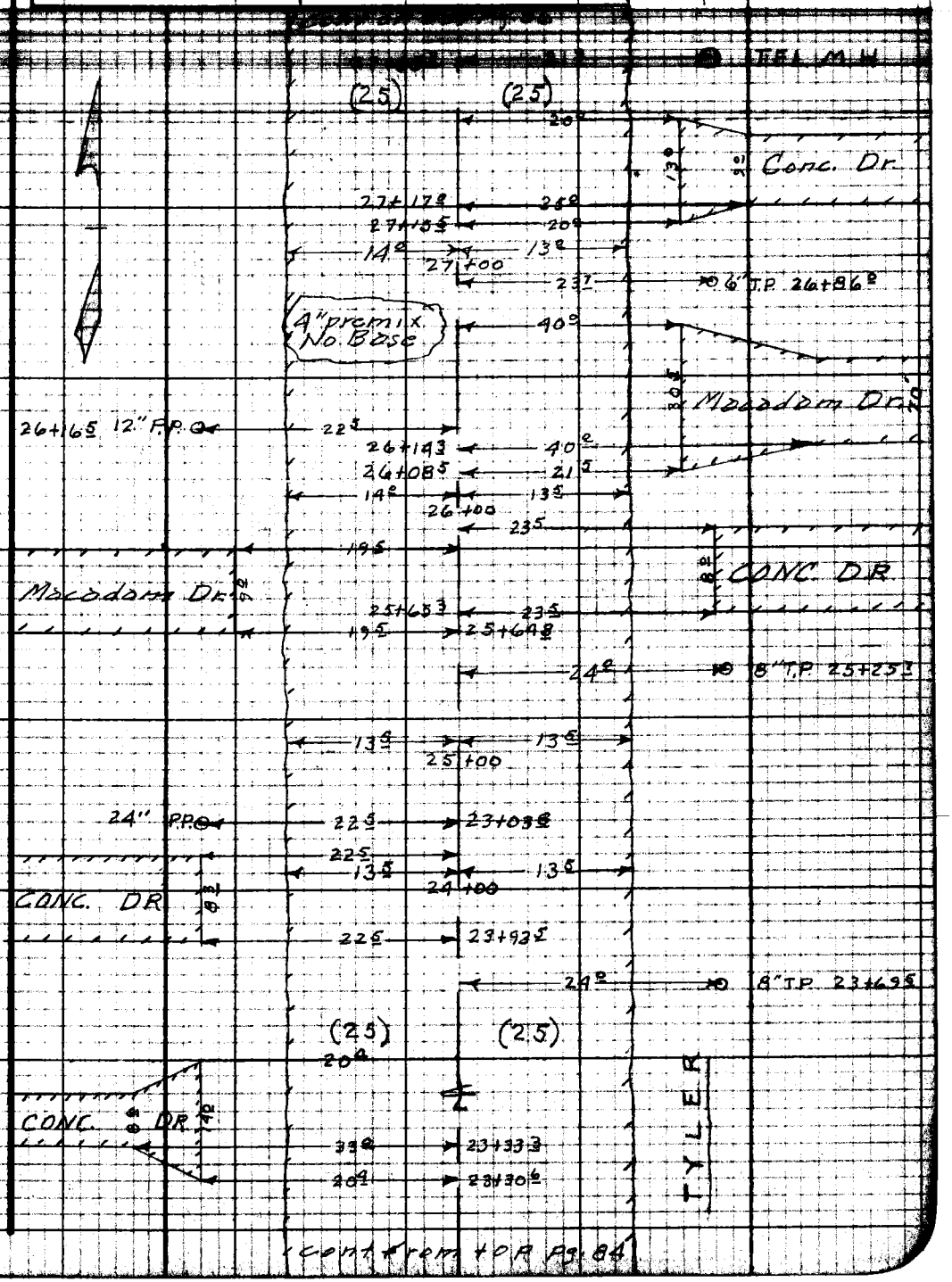

Cont. from TOP Pg. 84

Note: Any Additions or Changes on This Sheet Must be Made or Circled in Red Ink With Date and Name of Person Making Change.

Do not extend notes this side of this line.

RETURN TO
LOS ANGELES COUNTY SURVEYOR
726 LOS ANGELES COUNTY
ENGINEERING BLDG.

76F3098 247 10M 1-49

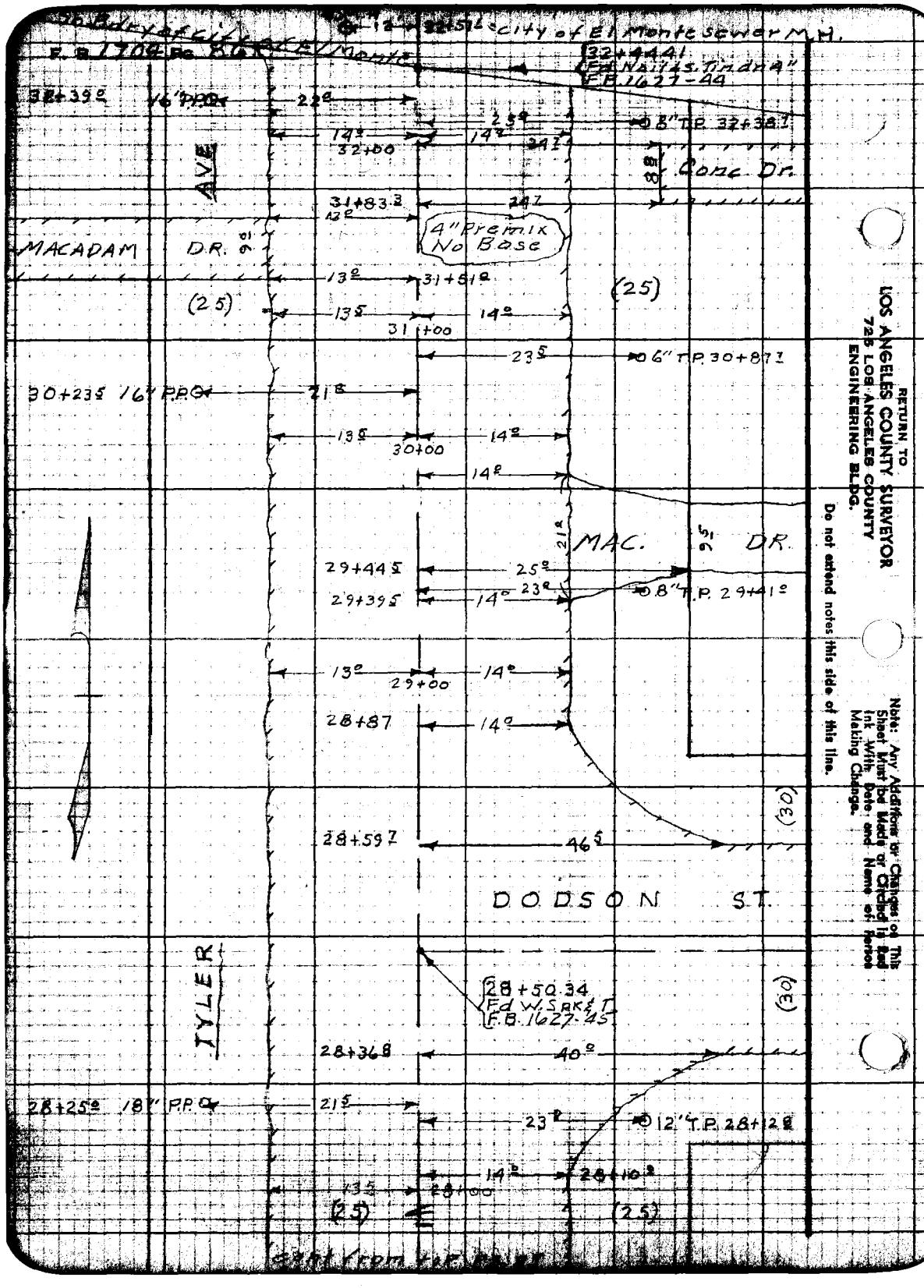

RETURN TO
LOS ANGELES COUNTY SURVEYOR
725 LOS ANGELES COUNTY
ENGINEERING BLDG.

Do not extend notes this side of this line.

Note: Any Additions or Changes of This Sheet Must be Made or Checked in Ink With Date and Name of Person Making Change.

Profile No. | Notes Red. | Plotted | Job No. 1355 | Division No. | F.B. 1704 | PG. 87
Date | Date | Survey of Tyler Ave.
X-Sec. No. | Notes Chkd. LCM | Checked | Survey by Hobson | Notes Fronk | Date 10-9-50
Date 11/22/50 | Date | Map No. | Indexed G. Johnson | Date

PROFILE & CROSS-SECTIONS
ON
TYLER AVE

FROM: WEAVER AVE
TO: EL MONTE CITY LINE

TYLER AVE. SEWER DISTRICT

J.N. 1355

Oct 9th 1950

FRONK
HAWORTH
KIERTZNER

STATION	B. S.	H. I.	F. S.	ELEV.

NOTE: ANY ADDITIONS OR CHANGES ON THIS SHEET MUST BE MADE OR CIRCLED IN RED INK, WITH DATE AND NAME OF PERSON MAKING CHANGE.

PLEASE RETURN TO
LOS ANGELES COUNTY SURVEYOR
726 LOS ANGELES COUNTY ENGINEERING BLDG.

Do not extend notes this side of this line.

76L298 307 5-49

76L298 307 5-49

PLEASE RETURN TO
LOS ANGELES COUNTY SURVEYOR
726 LOS ANGELES COUNTY ENGINEERING BLDG.

NOTE: ANY ADDITIONS OR CHANGES ON THIS SHEET MUST BE MADE OR CIRCLED IN RED INK, WITH DATE AND NAME OF PERSON MAKING CHANGE.

Do not extend notes this side of this line.

STATION	B. S.	H. I.	F. S.	ELEV.	Lt	℄	Rt
B.M. M.E.-56	4.95	266.95		261.00	B.M. M.E.-56 ; Elev. = 261.998 F.B. 1627 pg. 13		
					Tyler Ave & Weaver Ave., N.W. Cor		
					Bt. spk. in S.E. Cor. of conc. drive to Oil Station		
					# 2101		
0-44			57	261.20		℄ prod from North	
"			520	261.75	30.8 E. edge pvmt		
"			486	262.29	40.3 crown "		
"			604	261.91	73.8 W. edge " , Cut		
"			51	261.90	89.0 top brk		
"			51	261.80	100' flat to west		
0-30			543	261.52		℄ prod. = S. edge pvmt	
0-26.3			588	261.07		38.2 S. edge pvmt	
0-13			612	260.83	57.6 edge pvmt		
0-03			562	261.33		40.2 N. edge pvmt	
0+00			490	261.45	℄ Intc Weaver Ave & Tyler Ave		
			629	261.26		100' ℄ Weaver Ave	
			590	261.05	50' ℄ Weaver Ave		
			516	261.79	95' " " "		
			512	261.83	100' " " "		
			508	261.87	150 " " "		
INVERT ELEV'S. M.H. @ STA. 0+03.5 & 17.5 RT. & E OF ℄ TYLER AVE.							
(SEE FOLLOW-UP PAGE.)							

Profile No. ____ X-Sec. No. ____
Plotted ____ Date: ____
Checked ____ Date ____
Notes Red. ____ Date 10-9-50
Notes Chkd. ____ Date ____
Division No. ____
Job No. 1355
Notes EBONK
Date ____
Survey of TYLER AVE
Survey by HOBSON
Indexed J. C. Johnson
F.B. 1704 PG. 88

76L298 307 5-49

PLEASE RETURN TO
LOS ANGELES COUNTY SURVEYOR
726 LOS ANGELES COUNTY ENGINEERING BLDG.

NOTE: ANY ADDITIONS OR CHANGES ON THIS SHEET MUST BE MADE OR CIRCLED IN RED INK. WITH DATE AND NAME OF PERSON MAKING CHANGE.

Do not extend notes this side of this line.

STATION	B. S.	H. I.	F. S.	ELEV.	Lt.	℄	Rt
		266.95					
			4 73		N. RIM OF M.H.		
			4 76		E. " " "		
			4 73		S. " " "		
	MEAS.	DIA. ROD	4 69		W. " " "		
	14 33	0.67 4.73	19 93	247 22	INVERT INLET (8" STUB FROM N.W.		
	13 96	2.50 4.73	21 19	245 76	INVERT 30" INLET FROM S.E.		
	14 02	2.50 4.73	21 25	245 70	INVERT 30" OUTLET TO S.W.		
0+14.5			443	262 52		℄	
"			594	261 01	46.5 Gut		
"			568	261 27	71.3 S. edge pvmt		
0+35.8			454	262 41		℄	
"			584	261 11	Gut		
			580	261 15	63.9 N. edge pvmt		
0+42			450	262 45			11' Edge pvmt
			53	261 6			19' Gut
			52	261 7			50'
0+64.5			444	262 51		℄	
"			578	261 17	25.9 Gut		
"			508	261 87	50.9 Driveway		

Profile No. ____ Notes Red. ____ Plotted ____ Job No. 1355 Division No. ____ F.B. 1704 PG. 89
X-Sec. No. ____ Date ____ Date ____ Survey of TYLER AVE
Notes Chkd. ____ Checked ____ Survey by HOBSON Notes FRONK Date 10-9-50
Date ____ Date ____ Map No. ____ Indexed ____ Date ____

76L298 307 5-49

PLEASE RETURN TO
LOS ANGELES COUNTY SURVEYOR
726 LOS ANGELES COUNTY ENGINEERING BLDG.

NOTE: ANY ADDITIONS OR CHANGES ON THIS SHEET MUST BE MADE OR CIRCLED IN RED INK. WITH DATE AND NAME OF PERSON MAKING CHANGE.

Do not extend notes this side of this line.

F.B. 1704 PG. 90 Job No. 1355 Division No. Notes Red. Plotted Profile No.
Survey of TYLER AVE Date 10-9-50 Date X-Sec.
Survey by HOBSON Notes BRONK Notes Chkd. Checked No.
Indexed R. C. Johnson Date Date

STATION	B. S.	H. I.	F. S.	ELEV.	Lt	℄	Rt
1+00		266.95	4.42	262.53		℄	
"			4.30	262.65			11.4 edge pvmt
"			5.3	261.6			21 Gut
"			4.9	262.0			50' P.L.
"			3.43	261.52	18' edge pvmt		
"			5.06	261.37	22' Gut		
"			4.96	261.77	50' pvmt P.L.		
+50			4.32	262.63		℄	
T.P.	5.37	267.64	4.68	262.97	T.P.		
2+00			4.92	262.72		℄	
"			4.96	262.68			12' edge pvmt
"			5.6	262.0			19' Gut
"			5.1	262.5			50' P.L.
"			5.3	262.3	12' edge pvmt		
"			6.9	260.7	18' Gut		
"			5.1	262.5	50' P.L.		
2+30			4.78	262.36		℄	
"			4.4	263.2	87' front of house		
"			9.85	257.79	111' approx str of floor of cellar		

76L298 307 5-49

PLEASE RETURN TO
LOS ANGELES COUNTY SURVEYOR
726 LOS ANGELES COUNTY ENGINEERING BLDG.

NOTE: ANY ADDITIONS OR CHANGES ON THIS SHEET MUST BE MADE OR CIRCLED IN RED INK, WITH DATE AND NAME OF PERSON MAKING CHANGE.

Do not extend notes this side of this line.

STATION	B. S.	H. I.	F. S.	ELEV.	Lt ℄ Rt
		267 64			
3+00			4 41	263 23	℄
"			469	262 95	12' edge pvmt
"			50	262 6	20' Gut
"			42	263 4	50' P.L.
"			42	263 4	100'
"			47	262 9	200'
"			48	262 8	300'
"			484	262 80	12' edge pvmt
"			53	262 3	18' Gut
"			46	263 0	23' top brk
"			42	263 4	50' P.L.
"			40	263 6	100'

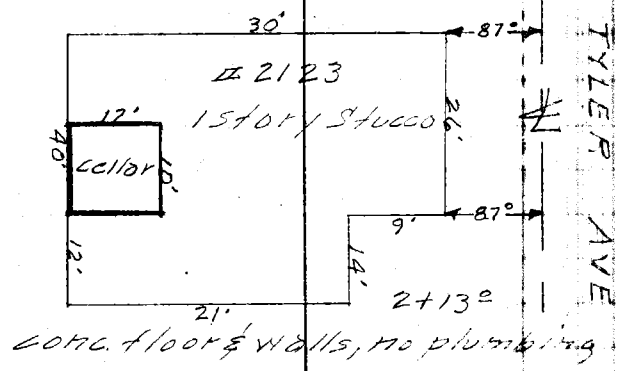

conc. floor & walls, no plumbing

Profile No. ____ Notes Red. ____ Plotted ____ Job No. 1355 Division No. ____ F.B. 1704 PG. 91
X-Sec. No. ____ Date ____ Date ____ Survey of TYLER AVE
Notes Chkd. ____ Checked ____ Survey by HOBSON Notes FRONK Date 10-9-50
Date ____ Date ____ Map No. ____ Indexed Johnson Date ____

76L298 307 5-49

PLEASE RETURN TO
LOS ANGELES COUNTY SURVEYOR
726 LOS ANGELES COUNTY ENGINEERING BLDG.

NOTE: ANY ADDITIONS OR CHANGES ON THIS SHEET MUST BE MADE OR CIRCLED IN RED INK. WITH DATE AND NAME OF PERSON MAKING CHANGE.

Do not extend notes this side of this line.

STATION	B. S.	H. I.	F. S.	ELEV.	Lt	℄	Rt
3+00		26764	38	2638	200'		
"			36	264[illegible]	300'		
+50			421	263 43		℄	
4+00			410	263 54		℄	
"			435	263 29			11.5 edge pvmt
"			44	263 2			20' Gut
"			35	264 1			50' P.L.
"			490	263 24	11' edge pvmt		
"			47	262 9	18' gut		
"			37	2639	23' top brk		
"			32	264 4	50' P.L.		
+50			487	262 77		℄	
5+00			355	264 09		℄	
"			384	26380			11.' edge pvmt
"			39	263 7			20' Gut
"			30	264 6			50' P.L.
"			393	263 [illegible]	12' edge pvmt		
"			41	263 [illegible]	18' Gut		
"			27	264 9	23' top brk		
"			29	264 7	50 P.L.		
T.P.	529	26920	373	26[illegible]	T.P.		

F.B. 1704 PG. 92
Job No. 1355 Division No. ____ Notes Red. ____ Plotted ____ Profile ____
Survey of TYLER AVE Date 10-9-50 Date ____ No. ____
Survey by HOBSON Notes FRONK Notes Chkd. ____ Checked ____ X-Sec. ____
Indexed R. C. Johnson Date ____ Date ____ No. ____

76L298 307 5-49

PLEASE RETURN TO
LOS ANGELES COUNTY SURVEYOR
726 LOS ANGELES COUNTY ENGINEERING BLDG.

NOTE: ANY ADDITIONS OR CHANGES ON THIS SHEET MUST BE MADE OR CIRCLED IN RED INK. WITH DATE AND NAME OF PERSON MAKING CHANGE.

Do not extend notes this side of this line.

STATION	B. S.	H. I.	F. S.	ELEV.	Lt	℄	Rt
5+50		26920	480	264 40		℄	
5+86			460	264 60		℄	
"			490	264 30			12.5 edge pvmt
"			46	264 6			50' P.L.
6+15.2			449	264 71		℄	
"			504	264 16			22' X Gut
"			496	264 24			35' S. edge pvmt
			484	264 36	12' edge pvmt		
			50	264 20	18' Gut		
"			42	265 0	25' top brk		
			40	265 2	50' P.L.		
6+25.31			446	264 74	℄ Intc. Tyler Ave & Fine View St.		
"			501	264 19			22' ℄ Fine View St
"			470	264 50			50' ℄ Fine View St
"			460	264 60			100' " " "
"			453	264 67			200' " " "
"			447	264 73			300' " " "
"			476	264 44	12' edge pvmt		
"			49	264 30	18 Gut		
"			41	265 10	25 top brk		
"			37	265 5	50' P.L.		

Profile No. ____ Date ____ Notes Red. ____ Plotted ____ Job No. 355 Division No. ____ F.B. 1704 PG. 93

X-Sec. No. ____ Date ____ Notes Chkd. ____ Checked ____ Date ____ Survey of TYLER AVE Survey by HOBSON Notes FRONK Date 10-9-50

Map No. ____ Date ____ Undated Date ____

76L298 307 5-49

PLEASE RETURN TO
LOS ANGELES COUNTY SURVEYOR
726 LOS ANGELES COUNTY ENGINEERING BLDG.

NOTE: ANY ADDITIONS OR CHANGES ON THIS SHEET MUST BE MADE OR CIRCLED IN RED INK. WITH DATE AND NAME OF PERSON MAKING CHANGE.

Do not extend notes this side of this line.

STATION	B. S.	H. I.	F. S.	ELEV.	Lt	℄	Rt
6+25 31		269 20	36	266 6	100'		
"			38	265 4	200'		
"			38	265 4	300'		
6+35 3			442	264 78		℄	
"			505	264 15			22' X Cut
"			493	264 27			47 1 N. edge pvmt
6+71 2			428	264 92		℄	12'
"			458	264 62			12' edge pvm
"			49	264 30			20' Cut
"			42	265 0			25' top brk
"			31	265 10			50' P.L.
7+00			418	265 92		℄	
"			449	264 [illegible]			11 5 edge pvmt
"			48	264 4			20' Cut
"			39	265 3			25' top brk
"			31	266 10			50' P.L.
"			443	264 77	11 5 edge pvmt		
"			47	264 5	18' Cut		
"			38	265 4	25' top brk.		
"			32	266 0	50' P.L.		
+50			395	265 25		℄	

F.B. 1704 PG. 94
Job No. 1355 Division No. ____ Notes Red. ____ Plotted ____ Profile ____
Survey of TYLER AVE Date 10-9-50 Date ____ No. ____
Survey by HOBSON Notes FRONK Notes Chkd. ____ Checked ____ X-Sec. ____
Indexed R. C. Johnson Date ____ Date ____ No. ____

76L298 307 5-49

PLEASE RETURN TO
LOS ANGELES COUNTY SURVEYOR
726 LOS ANGELES COUNTY ENGINEERING BLDG.

NOTE: ANY ADDITIONS OR CHANGES ON THIS SHEET MUST BE MADE OR CIRCLED IN RED INK, WITH DATE AND NAME OF PERSON MAKING CHANGE.

Do not extend notes this side of this line.

STATION	B. S.	H. I.	F. S.	ELEV.	Lt	℄	Rt
8+00		26920	370	26550		℄	
"			396	26524			edge pvmt
"			41	2651			20' Gut
"			29	2663			25' top brk
"			26	2666			50' P.L.
"			402	26518	edge pvmt		
"			42	2650	18' bot brk		
"			31	2661	25' top "		
"			30	2662	50' P.L.		
T.P.	513	27054	379	26541	T.P.		
8+50			481	26573		℄	
9+00			446	26608		℄	
"			476	26578			11.5 edge pvmt
"			49	2656			20' Gut
"			39	2666			25' top brk
"			34	2671			50' P.L.
"			35	2670			100'
"			35	2670			200'
"			34	2671			300'
"			482	26572	11.5 edge pvmt		
"			50	2655	18' Gut		

Profile No. ____ Date ____ Notes Red. ____ Plotted ____ Date ____ Job No. 1255 Division No. ____ Survey of TYLER AVE

X-Sec. No. ____ Date ____ Notes Chkd. ____ Date ____ Checked ____ Date ____ Survey by HOBSON Notes FRONK Date 10-9-50

Map No. ____ Date ____ Indexed Tohmson Date ____

F.B. 1704 PG. 95

76L298 307 5-49

PLEASE RETURN TO
LOS ANGELES COUNTY SURVEYOR
726 LOS ANGELES COUNTY ENGINEERING BLDG.

NOTE: ANY ADDITIONS OR CHANGES ON THIS SHEET MUST BE MADE OR CIRCLED IN RED INK, WITH DATE AND NAME OF PERSON MAKING CHANGE.

Do not extend notes this side of this line.

STATION	B. S.	H. I.	F. S.	ELEV.	Lt	℄	Rt
9+00		270 54	42	2663	25' top brk		
"			37	2668	50' P.L.		
"			39	2666	100'		
"			44	2661	200'		
"			51	2654	300'		
+50			426	26628		℄	
10+00			397	26657		℄	
"			429	26625			11.5 edge pvmt
"			44	2661			20' bot brk
"			38	2667			25' top "
"			33	2672			
"			420	26634	11' edge pvmt		
"			44	2661	18' Gut		
"			37	2668	25' top brk		
"			32	2673	50' P.L.		
+50			375	26679		℄	
11+00			345	26709		℄	
"			385	26669			11.5' edge pvmt
"			39	26[illegible]			20' bot brk
"			29	2676			25' top "
"			27	2678			50' PL

F.B. 1704 PG. 96
Survey of TYLER AVE
Survey by HOBSON Notes FRONK
Indexed A. C. Johnson Date
Job No. 1355 Division No.
Notes Red. Plotted
Date 10-9-50 Date
Notes Chkd. Checked
Date Date
Profile No.
X-Sec. No.

76L298 307 5-49

PLEASE RETURN TO
LOS ANGELES COUNTY SURVEYOR
726 LOS ANGELES COUNTY ENGINEERING BLDG.

NOTE: ANY ADDITIONS OR CHANGES ON THIS SHEET MUST BE MADE OR CIRCLED IN RED INK, WITH DATE AND NAME OF PERSON MAKING CHANGE.

Do not extend notes this side of this line.

STATION	B. S.	H. I.	F. S.	ELEV.	Lt	℄	Rt
11+00		27054	371	26683	11E edge pvmt		
"			40	2665	18' Gut		
"			32	2673	25' top brk		
"			30	2675	50' P.L.		
T.P.	487	27173	368	26686	T.P.		
11+50			452	26721		℄	
11+98°			432	26741		℄	
"			463	26710			11E edge pvmt
"			48	2669			20' bot brk
"			35	2682			25' top brk
"			37	2680			50' P.L.
"			458	26715	12' edge pvmt		
"			49	2668	18' Gut		
"			39	2678	23' top brk		
"			40	2677	50' P.L.		
12+26			424	26749		℄	
"			482	26691			20' X Gut
"			449	26724			44' S. edge pvm
"			493	26680	20' X Gut		
"			487	26686	44° S. edge pvmt		
T.P.	549	27277	445	26728	T.P.		

Profile No. ____ Notes Red ____ Plotted ____ Job No. 1877 Division No. ____ F.B. 1704 PG. 97
X-Sec. No. ____ Date ____ Date ____ Survey of [illegible] AVE
Notes Chkd. ____ Checked ____ Survey by [illegible] Notes [illegible] Date 10-9-50
Date ____ Date ____ Map No. ____ Indexed Johnson Date ____

76L298 307 5-49

PLEASE RETURN TO
LOS ANGELES COUNTY SURVEYOR
726 LOS ANGELES COUNTY ENGINEERING BLDG.

NOTE: ANY ADDITIONS OR CHANGES ON THIS SHEET MUST BE MADE OR CIRCLED IN RED INK. WITH DATE AND NAME OF PERSON MAKING CHANGE.

Do not extend notes this side of this line.

STATION	B. S.	H. I.	F. S.	ELEV.	Lt	℄ Rt
12+32.68		272.77	525	267.52	Intc. Tyler Ave &	Klingerman St
			577	267.00		20' X Gut
			464	268.13		50' ℄ Klingerman
			483	268.94		65' " " St.
			496	267.81		100'
			503	267.74		200'
			521	267.56		300'
			587	266.90	20' X Gut	
			551	267.26	50' ℄ Klingerman	
			522	267.55	65 " "	
			538	267.39	100' " "	
			595	266.82	200' " "	
			644	266.33	300' " "	
12+45.3			523	267.54		℄
"			587	266.90		20' X Gut
"			540	267.37		44.5 N. edge pvmt
"			597	266.80	20' X Gut	
"			595	266.82	44' N. edge pvmt	
12+75.0			524	267.53		℄
"			556	267.21		12' edge pvmt
"			59	266.9		20' Gut

F.B. 1704 PG. 98
Job No. 1355 Division No. ____ Notes Red Kiertzner Plotted ____ No. ____ Profile
Survey of TYLER AVE Date 10-10-50 Date ____ X-Sec.
Survey by HOBSON Notes FRONK Notes Chkd. ____ Checked ____ No. ____
Indexed E. C. Johnson Date ____ Date ____ Date ____

76L298 307 5-49

PLEASE RETURN TO
LOS ANGELES COUNTY SURVEYOR
726 LOS ANGELES COUNTY ENGINEERING BLDG.

NOTE: ANY ADDITIONS OR CHANGES ON THIS SHEET MUST BE MADE OR CIRCLED IN RED INK, WITH DATE AND NAME OF PERSON MAKING CHANGE.

Do not extend notes this side of this line.

STATION	B. S.	H. I.	F. S.	ELEV.	Lt	℄	Rt
12+75.0		27277	51	2677			23' top brk
"			46	2682			50' P.L.
			558	26719	11.5 edge pvmt		
			59	2669	18' Gut		
			53	2675	25' top brk		
			53	2675	50' P.L.		
13+00			526	26751		℄	
			560	26717			11.5 edge pvmt
			59	2669			20' Gut
"			51	2677			23' top brk
"			45	2683			50' P.L.
"			558	26719	11.5 edge pvmt		
"			59	2669	18' Gut		
"			48	2680	25' top brk		
"			49	2679	50' P.L.		
+50			528	26749		℄	
14+00			533	26744		℄	
"			563	26714			11.5 edge pvmt
"			600	26677			20' Gut
"			53	2675			23' top brk
"			47	2681			50' P.L.

Profile No. ____ Date ____ Notes Red. [illegible] Plotted ____ Date ____ Job No. [illegible] Division No. ____ Survey of TYLER AVE

X-Sec. No. ____ Date ____ Notes Chkd. ____ Date ____ Checked ____ Date ____ Survey by HOBSON Notes FRONK Date 10-10-50

Map No. ____ Date ____ Date ____ Date ____

F.B. 1704 PG. 99

76L298 307 5-49

PLEASE RETURN TO
LOS ANGELES COUNTY SURVEYOR
726 LOS ANGELES COUNTY ENGINEERING BLDG.

NOTE: ANY ADDITIONS OR CHANGES ON THIS SHEET MUST BE MADE OR CIRCLED IN RED INK, WITH DATE AND NAME OF PERSON MAKING CHANGE.

Do not extend notes this side of this line.

STATION	B. S.	H. I.	F. S.	ELEV.	Lt	℄	Rt
14+00		27277	577	26700	12' edge pvmt		
"			614	26663	18' Gut		
"			52	2676	25' top brk		
"			53	2675	50' P.L.		
T.P.	474	27183	568	26709	T.P.		
14+50			447	26736		℄	
"			42	2676			50' P.L.
"			42	2676			100'
"			38	2680			200'
"			37	2681			260'
"			50	2668	50' P.L.		
"			53	2665	100'		
"			56	2662	200'		
"			62	2656	300'		
15+00			456	26727		℄	
"			477	26706			12' edge pvmt
"			53	2665			20' Gut
"			47	2671			23' top brk
"			46	2672			50' P.L.
"			489	26694	11.5 edge pvmt		
"			53	2665	18' Gut		

F.B. 1704 PG. 100
Survey of TYLER AVE
Survey by HOBSON Notes FRONK.
Indexed K. C. Johnson Date
Job No. 1355 Division No.
Notes Red. O. Kiertzner Plotted
Date 10-10-50 Date
Notes Chkd. Checked
Date Date
Profile No.
X-Sec. No.

76L298 307 5-49

PLEASE RETURN TO
LOS ANGELES COUNTY SURVEYOR
726 LOS ANGELES COUNTY ENGINEERING BLDG.

NOTE: ANY ADDITIONS OR CHANGES ON THIS SHEET MUST BE MADE OR CIRCLED IN RED INK. WITH DATE AND NAME OF PERSON MAKING CHANGE.

Do not extend notes this side of this line.

STATION	B. S.	H. I.	F. S.	ELEV.	Lt	℄	Rt
15+00		27183	47	2671	50' PL		
+50			458	26725		℄	
T.P.	531	27231	483	26700	T.P.		
16+00			506	26725		℄	
"			531	26700			11' edge pvmt
"			58	2665			20' Gut
"			52	2671			25' top brk
"			48	2675			50' P.L.
"			537	26694	11.5 edge pvmt		
"			59	2664	35' brk		
"			56	2667	50' P.L.		
16+22.5			511	26720		℄	
"			569	26662			12' edge pvmt
"			59	2664			20' Gut
"			52	2671			25' top brk
"			49	2674			50' P.L.
"			597	26634	38° Gut		
"			540	26691	38° top cb		
"			52	2671	50' P.L.		
16+87.25			601	26630	38° X Gut		
"			593	26638	64.72 Gut		

Profile No. ____ Date ____ Notes Red Kortzner Plotted ____ Job No. ____ Division No. ____ F.B. 1704 PG. 101

X-Sec. No. ____ Date ____ Notes Chkd. ____ Checked ____ Date ____ Survey of TYLER AVE Survey by HOBSON Notes FRONK Date 10-10-50

Map No. ____ Date ____ Indexed S. Johnson Date ____

76L298 307 5-49

PLEASE RETURN TO
LOS ANGELES COUNTY SURVEYOR
726 LOS ANGELES COUNTY ENGINEERING BLDG.

NOTE: ANY ADDITIONS OR CHANGES ON THIS SHEET MUST BE MADE OR CIRCLED IN RED INK. WITH DATE AND NAME OF PERSON MAKING CHANGE.

Do not extend notes this side of this line.

STATION	B. S.	H. I.	F. S.	ELEV.	Lt	℄ Rt
16+87.95		27231	532	26699	64.72 top cb.	
T.P.	536	27227	540	26691	T.P.	
16+88.5			567	26660		22' X Gut
"			558	26669		69.3 S. edge pvm't
16+98.70			510	26717	℄ Inte. Tyler Ave & Schmidt Rd.	
			570	26657		22' X Gut
			526	26701		50' ℄ Schmidt Rd.
			508	26719		100' " " "
			481	26746		200' " " "
			460	26767		
			601	26626	38' X Gut	
			571	26656	65' ℄ Schmidt Rd.	
			572	26655	100' " " "	
			659	26568	200 " " "	
			693	26534	300 " " "	
17+11.0			511	26716		℄
"			567	26660		22' X Gut
"			533	26694		67.9 N. edge pvm't
17+16.87			604	26623	38.0 X Gut	
"			598	26629	64.93 Gut	
"			531	26696	64.93 top cb	

F.B. 1704 PG. 102
Survey of TYLER AVE Job No. 1355 Division No. Notes Red. Kietzner Plotted No. Profile
Survey by HOBSON Notes FRONK Date 10-10-50 Date X-Sec.
Indexed A. C. Johnson Date Notes Chkd. Checked Date No.

76L298 307 5-49

PLEASE RETURN TO
LOS ANGELES COUNTY SURVEYOR
726 LOS ANGELES COUNTY ENGINEERING BLDG.

NOTE: ANY ADDITIONS OR CHANGES ON THIS SHEET MUST BE MADE OR CIRCLED IN RED INK, WITH DATE AND NAME OF PERSON MAKING CHANGE.

Do not extend notes this side of this line.

STATION	B. S.	H. I.	F. S.	ELEV.	Lt	℄	Rt
17+64²		27227	519	26708		℄	
"			537	26690			11⁵ edge pvmt
"			589	26638			21' Gut
"			489	26738			27' brk
"			443	26784			50' P.L.
"			604	26623	38⁰⁷ Gut		
"			542	26685	" top ub		
"			49	2674	50' P.L.		
18+00			528	26699		℄	
"			553	26674			10⁵ edge pvmt
"			602	26625			18' Gut
"			479	26748			25' top brk
"			460	26767			50' P.L.
"			563	26664	10.5 edge pvmt		
"			60	2663	38' Gut		
"			55	2668	50' P.L.		
+50			532	26695		℄	
T.P.	547	27213	561	26666	T.P.		
19+00			524	26689		℄	
"			550	26663			10⁵ edge pvmt
"			56	2666			18' bot brk

Profile No. ____ Notes Red. ____ Plotted ____ Job No. 1355 Division No. ____ F.B. 1704 PG. 103
X-Sec. No. ____ Date ____ Date ____ Survey of TYLER AVE
Notes Chkd. ____ Checked ____ Survey by HOBSON Notes ERONK Date ____
Date ____ Date ____ Map No. ____ Added Johnson Date ____

76L298 307 5-49

PLEASE RETURN TO
LOS ANGELES COUNTY SURVEYOR
726 LOS ANGELES COUNTY ENGINEERING BLDG.

NOTE: ANY ADDITIONS OR CHANGES ON THIS SHEET MUST BE MADE OR CIRCLED IN RED INK, WITH DATE AND NAME OF PERSON MAKING CHANGE.

Do not extend notes this side of this line.

STATION	B. S.	H. I.	F. S.	ELEV.	Lt	℄	Rt
19+00		272 13	51	2670			23' top brk
"			51	2670			50' P.L.
"			50	2671			100'
"			47	2674			200'
"			47	2674			300'
"			562	26651	10.5 edge pvmt		
"			569	26644	16.5 " " apron		
"			60	2661	38' Cut		
"			55	2666	50' P.L.		
"			57	2664	100'		
"			60	2661	200'		
"			59	2662	225'		
19+50			526	26687		℄	
20+00			528	26685		℄	
"			544	26669			10.5 edge pvmt
"			560	26653			18' Cut
"			513	26700			23' top brk
"			494	26719			50' P.L.
"			564	26649	10.5 edge pvmt		
"			570	26643	16.5 " " apron		
"			62	2659	38' Cut		

F.B. 1704 PG. 104
Job No. 1355 Division No.
Survey of TYLER AVE
Survey by HOBSON Notes FRONK
Indexed R. C. Johnson Date
Notes Red. Date 10-10-50 Plotted Date
Notes Chkd. Date Checked Date
Profile No. X-Sec. No.

76L298 307 5-49

PLEASE RETURN TO
LOS ANGELES COUNTY SURVEYOR
726 LOS ANGELES COUNTY ENGINEERING BLDG.

NOTE: ANY ADDITIONS OR CHANGES ON THIS SHEET MUST BE MADE OR CIRCLED IN RED INK. WITH DATE AND NAME OF PERSON MAKING CHANGE.

Do not extend notes this side of this line.

STATION	B. S.	H. I.	F. S.	ELEV.	Lt	℄	Rt
20+00		272 13	56	2665			50' P.L.
T.P.	505	271 70	548	26665	T.P. E. side pvmt		# 2526 Bt. sp
20+50			503	26667		℄	
21+00			539	26631		℄	
"			564	26606			10' ⊆ edge pvmt
"			57	2660			17' bot brk
"			48	2669			25' top brk
"			43	2674			50' P.L.
"			559	26611	10' ⊆ edge pvmt		
"			578	26592	16' ⊆ edge apron		
"			61	2656	33' ⊆ bot brk		
"			46	2671	43' top brk		
"			47	2670	50' P.L.		
21+26.2			555	26615		℄	
"			574	26596			10' ⊆ edge pvmt
"			57	2660			16' bot brk
"			51	2666			19' top "
"			44	2673			50' P.L.
"			578	26592	10' ⊆ edge pvmt		
"			62	2655	34' bot brk		
"			48	2669	44 top "		

Profile No. ____ Notes Red. ____ Plotted ____ Job No. 1255 Division No. ____
X-Sec. No. ____ Notes Chkd. ____ Date ____ Checked ____ Date ____ Survey of TYLER AVE
Survey by HOBSON Notes FRONK Date 10-11-50
Map No. ____ Date ____

F.B. 1704 PG. 105

76L298 307 5-49

PLEASE RETURN TO
LOS ANGELES COUNTY SURVEYOR
726 LOS ANGELES COUNTY ENGINEERING BLDG.

NOTE: ANY ADDITIONS OR CHANGES ON THIS SHEET MUST BE MADE OR CIRCLED IN RED INK, WITH DATE AND NAME OF PERSON MAKING CHANGE.

Do not extend notes this side of this line.

STATION	B. S.	H. I.	F. S.	ELEV.	Lt	℄	Rt
21+26		27170	46	2671	50' P.L.		
21+50^{3}			565	26602		℄	
"			637	26533	55' S. edge pvmt		
21+53^{2}			564	26606			40' S. edge pvmt
21+65^{15}			572	26598	℄ Into Tyler Ave & Elliott Ave		
			566	26604			25' ℄ Elliott Ave
			528	26642			40' " " "
			367	26803			90' " " "
			319	26851			120' " " "
			290	26880			200' " " "
			238	26932			300' " " "
			597	26573	25' ℄ Elliott Ave		
			572	26598	50' " " "		
			528	26642	100' " " "		
			552	26618	200' " " "		
21+76			535	26635			38^{3} N. edge pvmt
21+79			613	26557	35^{5} N. edge pvmt		
22+05^{8}			549	26621		℄	
"			568	26602			13' edge pvmt
"			45	2672			25' P.L.
"			584	26586	14' edge pvmt		

F.B. 1704 PG. 106
Job No. 1355 Division No. ____ Notes Red. ____ Plotted ____ Profile ____
Survey of TYLER AVE Date 10-11-50 Date ____ No. ____
Survey by HOBSON Notes FRONK Notes Chkd. ____ Checked ____ X-Sec. ____
Indexed A. C. Johnson Date ____ Date ____ No. ____

76L298 307 5-49

PLEASE RETURN TO
LOS ANGELES COUNTY SURVEYOR
726 LOS ANGELES COUNTY ENGINEERING BLDG.

NOTE: ANY ADDITIONS OR CHANGES ON THIS SHEET MUST BE MADE OR CIRCLED IN RED INK, WITH DATE AND NAME OF PERSON MAKING CHANGE.

Do not extend notes this side of this line.

STATION	B. S.	H. I.	F. S.	ELEV.	Lt	℄	Rt
22+05.8		271 70	60	2657	17' bot brk		
"			43	2674	22' top "		
			43	2674	25 P.L.		
+00			519	26651		℄	
23+00			482	26688		℄	
"			510	26660			13.5 edge print
"			53	2664			17' Gut
"			38	2679			25' P.L.
"			537	26633	13.5 edge print		
"			54	26630	17' bot brk		
"			40	2677	25' P.L. top brk		
T.P.	612	272 71	511	26659	T.P.		
23+50			551	26720		℄	
24+00			532	26739		℄	
"			569	26702			13.5 edge print
"			60	2667			20' Gut bot brk
"			45	2682			25' P.L. top "
"			584	26687	13.5 edge print		
"			61	2666	18' Gut bot brk		
"			47	2680	23' top brk		
"			48	2679	25 P.L.		

Profile No. ____ Date ____ Notes Red. ____ Plotted ____ Job No. 1957 Division No. ____ F.B. 1794 PG. 107

X-Sec. No. ____ Date ____ Notes Chkd. ____ Checked ____ Survey of TYLER AVE Survey by HOBSON Notes FRONK Date 10-11-50

Map No. ____ Date ____ Indexed ____ Date ____ Indexed Johnson Date ____

76L298 307 5-49

PLEASE RETURN TO
LOS ANGELES COUNTY SURVEYOR
726 LOS ANGELES COUNTY ENGINEERING BLDG.

NOTE: ANY ADDITIONS OR CHANGES ON THIS SHEET MUST BE MADE OR CIRCLED IN RED INK, WITH DATE AND NAME OF PERSON MAKING CHANGE.

Do not extend notes this side of this line.

STATION	B. S.	H. I.	F. S.	ELEV.	Lt	℄	Rt
24+50		27271	510	[illegible]		℄	
25+00			491	[illegible] 8		℄	
"			536	[illegible]			13.5 edge pvmt
"			56	[illegible]			19' Gut bot brk
"			41	[illegible]			25' P.L. top "
"			523	[illegible]	13.5 edge pvmt		
"			53	[illegible]	17' Gut bot brk		
"			43	[illegible]	25' top brk P.L.		
+50			471	268[illegible]		℄	
26+00			459	[illegible]		℄	
"			495	[illegible]			13.5 edge pvmt
"			52	[illegible]			18' Gut
"			31	[illegible]			25' P.L.
"			34	[illegible]			100'
"			30	[illegible]			200'
"			22	[illegible]			275'
"			507	[illegible]	14' edge pvmt		
"			51	[illegible]	19' Gut bot brk		
"			42	[illegible]	25' P.L. top "		
"			41	[illegible]	100'		
"			44	2683	200'		

F.B. 1704 PG. 108
Job No. 1355 Division No. ____ Notes Red. ____ Plotted ____ Profile ____
Survey of TYLER AVE Date 10-11-50 Date ____ No. ____
Survey by HOBSON Notes FRONK Notes Chkd. ____ Checked ____ X-Sec. ____
Indexed K. C. Johnson Date ____ Date ____ No. ____

76L298 307 5-49

PLEASE RETURN TO
LOS ANGELES COUNTY SURVEYOR
726 LOS ANGELES COUNTY ENGINEERING BLDG.

NOTE: ANY ADDITIONS OR CHANGES ON THIS SHEET MUST BE MADE OR CIRCLED IN RED INK, WITH DATE AND NAME OF PERSON MAKING CHANGE.

Do not extend notes this side of this line.

STATION	B. S.	H. I.	F. S.	ELEV.	Lt.	℄	Rt.
26+50		27271	450	26821		℄	
27+00			425	26846		℄	
"			452	26819			14' edge pvm't
"			49	2678			18' Cut bot brk
"			40	2687			23' top brk
"			39	2688			25' P.L.
"			472	2679	14' edge pvm't		
"			49	2678	20' Cut		
"			47	2680	25' P.L.		
T.P.	489	27320	440	26831	T.P.		
27+07			472	26848		℄	
"			47	2685	25' P.L.		
"			45	2687	82' front of House		
"			965	26355	113.5 Approx ctr of cellar floor		
27+56			466	26854		℄	

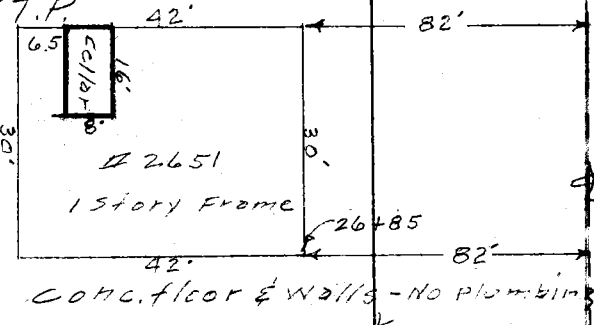

Profile No. ____ Notes Red. ____ Plotted ____ Job No. 1355 Division No. ____
Date ____ Date ____ Survey of TYLER AVE
X-Sec. No. ____ Notes Chkd. ____ Checked ____ Survey by LOBSON Notes FRONT Date 10-11-50
Date ____ Date ____ Map No. ____ Indexed Johnson Date ____

F.B. 1204 PG. 109

76L298 307 5-49

PLEASE RETURN TO
LOS ANGELES COUNTY SURVEYOR
726 LOS ANGELES COUNTY ENGINEERING BLDG.

NOTE: ANY ADDITIONS OR CHANGES ON THIS SHEET MUST BE MADE OR CIRCLED IN RED INK, WITH DATE AND NAME OF PERSON MAKING CHANGE.

Do not extend notes this side of this line.

STATION	B. S.	H. I.	F. S.	ELEV.	Lt	℄	Rt
27+56		273 20	47	268 5	98' front of House		
			945	26[illegible]75	131' approx ctr of cellar floor		
28+10			465	26[illegible]		℄	
"			501	268[illegible]			14' edge pvmt
"			52	268[illegible]			18' bot brk
"			42	26[illegible]			25' PL top brk
"			506	268 14	12[illegible] edge pvmt		
"			55	26[illegible]	19' Gut bot brk		
"			45	268[illegible]	23' top brk		
"			45	268[illegible]	25' PL		
28+36 8			519	26[illegible]			22' X Gut
"			501	268[illegible]			40' S. edge pvmt
28+50 34			450	268[illegible]	℄ Intc. Tyler Ave & Dodson St		
			503	268 17			22' ℄ Dodson St



Conc walls - dirt floor - no plumbing

F.B. 1704 PG. 110
Job No. 1355 Division No. Notes Red. Plotted No. Profile
Survey of TYLER AVE Date 10-11-50 Date X-Sec.
Survey by HOBSON Notes FRONK Notes Chkd. Checked No.
Indexed K. C. Johnson Date Date Date

76L298 307 5-49

PLEASE RETURN TO
LOS ANGELES COUNTY SURVEYOR
726 LOS ANGELES COUNTY ENGINEERING BLDG.

NOTE: ANY ADDITIONS OR CHANGES ON THIS SHEET MUST BE MADE OR CIRCLED IN RED INK, WITH DATE AND NAME OF PERSON MAKING CHANGE.

Do not extend notes this side of this line.

STATION	B. S.	H. I.	F. S.	ELEV.	Lt	℄	Rt
28+50 34		273 20	477	26843		50'	℄ Dodson St
			446	26874		100'	" "
			425	26895		200'	" "
28+54			53	2679	64' front of House		
			945	26375	110' approx ctr. of cellar floor		

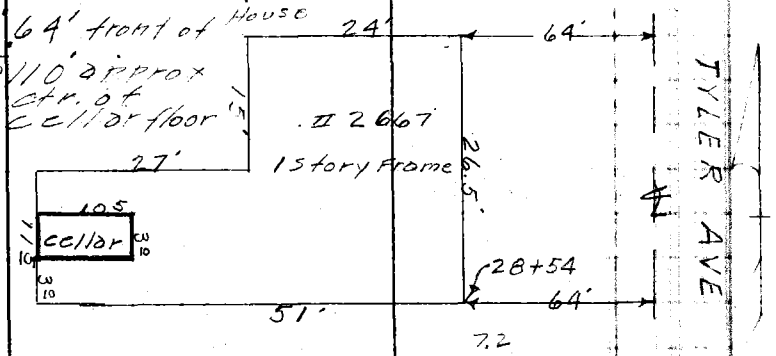

conc floor & walls - no plumbing

STATION	B. S.	H. I.	F. S.	ELEV.	Lt	℄	Rt
28+59 7			508	26812		22'	X Gut
"			508	26812		46.5	N. edge pvmt
28+87 0			498	26822		13.5	edge pvmt
"			54	2678		18'	Gut - bot bk
"			44	2688		25'	P.L. top
29+00			447	26873		℄	
"			498	26822		13.5	edge pvmt
"			51	2681		18'	Gut - bot bk

Profile No. ____ Date ____ Notes Red. ____ Date ____ Plotted ____ Job No. 1255 Division No. ____
X-Sec. No. ____ Date ____ Notes Chkd. ____ Date ____ Checked ____ Date ____ Survey of TYLER AVE Survey by HOBSON Notes FRONK Date 10-11-50 Map No. ____ Indexed ____ Date ____ Indexed Johnson Date ____

F.B. 1704 PG. 111

76L298 307 5-49

PLEASE RETURN TO
LOS ANGELES COUNTY SURVEYOR
726 LOS ANGELES COUNTY ENGINEERING BLDG.

NOTE: ANY ADDITIONS OR CHANGES ON THIS SHEET MUST BE MADE OR CIRCLED IN RED INK, WITH DATE AND NAME OF PERSON MAKING CHANGE.

Do not extend notes this side of this line.

STATION	B. S.	H. I.	F. S.	ELEV.	Lt	℄	Rt
29+00		273 20	44	268 8			25' PL. top brk
"			486	26 34	13.5' edge pvmt		
"			53	267 9	19' Cut - bot brk		
"			45	268 7	25' PL. top "		
29+50			461	268 39		℄	
30+00			468	268 52		℄	
"			516	268 10			14' edge pvmt
"			54	267 9			18' Cut
"			53	267 9			25' PL.
"			509	268 11	13.5' edge pvmt		
"			55	267 7	19' Cut bot brk		
"			53	267 9	23' top brk		
"			52	267	25' P.L.		
T.P.	531	273 50	501	269 19	T.P.		
30+50			505	268 45		℄	
31+00			509	268 41		℄	
"			550	268 [illegible]			14' edge pvmt
"			58	267 9			18' Cut
"			57	267 [illegible]			25' P.L.
"			550	268 [illegible]	13.5' edge pvmt		
"			58	267 [illegible]	18' Cut		

F.B. 1704 PG. 112
Profile No. ____ X-Sec. No. ____
Job No. 1355 Division No. ____
Survey of FULLER AVE
Survey by HOBSON Notes ERONK
Indexed K. C. Johnson Date ____
Plotted ____ Date ____
Notes Red. ____ Date 10-11-50
Notes Chkd. ____ Date ____
Checked ____ Date ____

76L298 307 5-49

PLEASE RETURN TO .
LOS ANGELES COUNTY SURVEYOR
726 LOS ANGELES COUNTY ENGINEERING BLDG.

NOTE: ANY ADDITIONS OR CHANGES ON THIS SHEET MUST BE MADE OR CIRCLED IN RED INK, WITH DATE AND NAME OF PERSON MAKING CHANGE.

Do not extend notes this side of this line.

STATION	B. S.	H. I.	F. S.	ELEV.	Lt	℄	Rt
31+00		273 50	56	2679	25' PL.		
+50			512	26838		℄	
32+00			515	26835		℄	
"			546	26804			14' edge pvmt
"			58	2677			24' Gut - bot bk
"			51	2684			25' P.L. top bk
"			562	26788	14' edge pvmt		
"			58	2677	20' Gut		
"			57	2678	25' P.L.		
32+20			519	268.31		℄	
"			52	2683	65' front of House		
"			92	2643	81' approx ctr. of cellar floor		

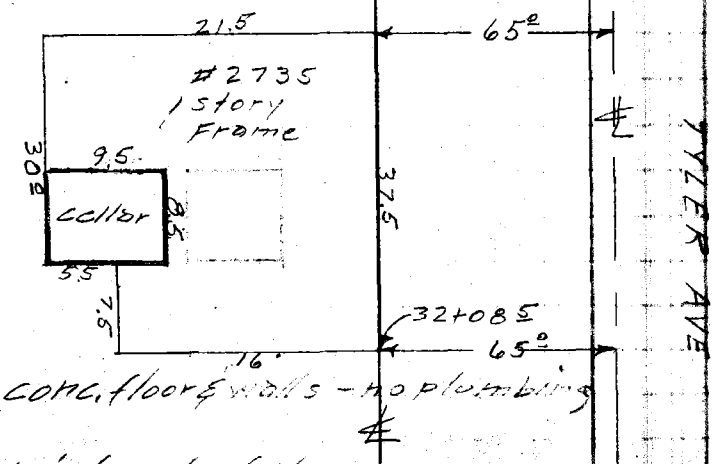

Profile No. ____ Notes Red. ____ Plotted ____ Job No. 1355 Division No. ____ F.B. 1704 Pg. 113

X-Sec. No. ____ Date ____ Date ____ Survey of TYLER AVE

Notes Chkd. ____ Checked ____ Survey by HOBSON Notes FRONK Date 10-17-50

Date ____ Date ____ Map No. ____ Indexed C. Johnson Date ____

76L298 307 5-49

PLEASE RETURN TO
LOS ANGELES COUNTY SURVEYOR
726 LOS ANGELES COUNTY ENGINEERING BLDG.

NOTE: ANY ADDITIONS OR CHANGES ON THIS SHEET MUST BE MADE OR CIRCLED IN RED INK, WITH DATE AND NAME OF PERSON MAKING CHANGE.

Do not extend notes this side of this line.

STATION	B. S.	H. I.	F. S.	ELEV.	Lt	℄	Rt
		273 50					
32+44 41			491	268 59			℄ El Monte city Line
			505	268 [illegible]			20' edge pvmt
			50	26[illegible]			25' P.L.
			48	26[illegible]			100'
			46	[illegible]			200'
			554	26[illegible]	20' edge pvmt		
			52	26[illegible]	25' P.L.		
			53	[illegible]	100'		
			58	[illegible]7	200'		
B.M.ME-41			529	268 21	B.M.M.E.-41 Elev. = 268.186 F.B. 1627 Pg. 8 Tyler Ave (W side) 457±' S. of ℄ of Garvey Ave Bt Spk. in curb, 2' N. of S. end opp. ho = 2735		

F.B. 1704 Pg. 114 Job No. 1355 Division No. Notes Red. Plotted Profile
Survey of TYLER AVE Date 10-11-50 Date No.
Survey by HOBSON Notes FRONK Notes Chkd. Checked X-Sec.
Indexed [illegible] C. Johnson Date Date No.

Notes Ck'd by:	Survey of: Tyler Ave
Map No.	Tape No.
Office Work:	Surveyed by: R.B. Hobson
Checked:	Notes: Hobson Date 7/17/50
Date:	Indexed: C. Johnson SEP 11 '52

F. B. 1704 PG. 115

TOPOGRAPHY
ON
WEAVER AVE.

FROM: TYLER AVE.
TO: HOYT AVE.

TYLER AVE. SEW. DIST.
J.N. 1355

NOTE: ALL PLUS'S & OFFSETS TO TREES, M.H.'S, H.H.'S, LIGHT STANDARDS, ETC. ARE TO CENTER.

JULY 17TH, 1950
HOBSON
FRONK
RICHARDS
HAWORTH

Notes: Any Additions or Changes of This Sheet Must be Made or Circled in Red Ink With Date and Name of Person Making Change.

Do not attend notes this side of this line.

RETURN TO
LOS ANGELES COUNTY SURVEYOR
726 LOS ANGELES COUNTY
ENGINEERING BLDG.

FORM 247 10M 1-49

F. B. 1704 Pg. 116

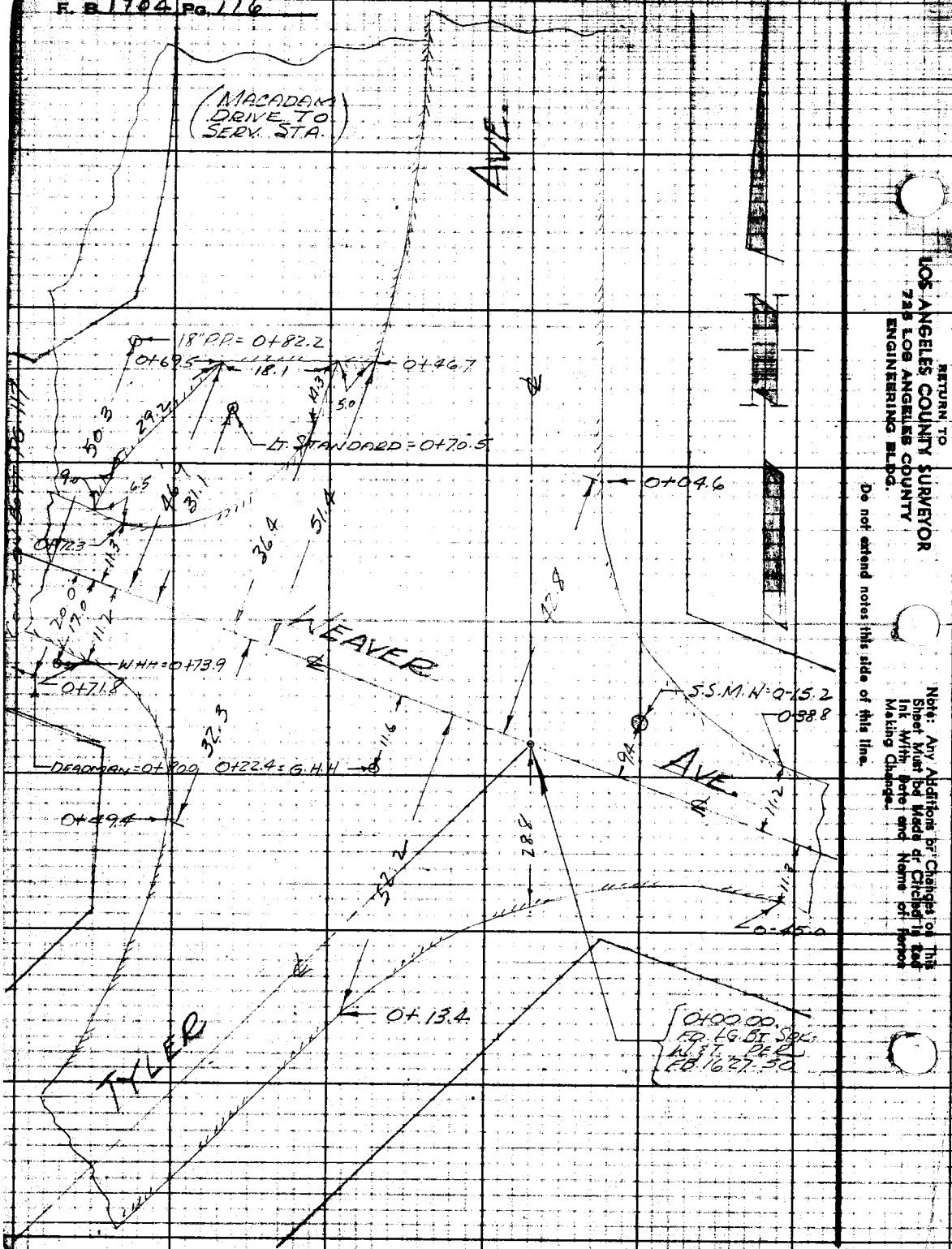

RETURN TO
LOS ANGELES COUNTY SURVEYOR
725 LOS ANGELES COUNTY
ENGINEERING BLDG.

Do not extend notes this side of this line.

Note: Any Additions or Changes on This Sheet Must be Made or Circled in Red Ink With Date and Name of Person Making Change.

Notes Ck'd by	Survey of TYLER AVE
Map No.	W.O. 1355 Tape No. Std.
Office Work	Surveyed by HOBSON
Checked	Notes FRONK Date 10-10-50
Date	Indexed C. Johnson

F. B. 1704 Pg. 117

Cont on bot pg 118



Cont from left side pg 116

Note: Any Additions or Changes on This Sheet Must be Made or Circled in Red Ink With Date and Name of Person Making Change.

Do not extend notes this side of this line.

RETURN TO
LOS ANGELES COUNTY SURVEYOR
726 LOS ANGELES COUNTY
ENGINEERING BLDG.

76F3006 247 10M 1-49

Cont on bot of Pg. 119

F. B. 1704 Pg. 118

9+07.3 — 9.5 — 26.6 — 6" walnut 9+07.8

(25) — 10.5 — 9+00 — 11.0 — (25)

11.0 — 8+82.5

14" P.P. — 19.0 — 8+61.5

WEAVER

(30)

8+47.3 — 64.5

CONTINENTAL

24.8 — G.H.H. 8+41.5

AVE

5 Conc. Walk

18.0 — 8+32.5

8+26.0 — 40.8 — 25.5 — 8+20.7

Fd Bt Spk W&T 8+16.55 Per 1627-51

(30)

4' Woven Wire Fence

26.0 — 14" Fig. 7+98.5

12.0 — 7+79.5

(25)

AVE

12.8 — 7+00 — 12.0

6' Hedge

20.8 — 6+90.0

14" P.P. — 20.0 — 6+88.0

(25) (30)

Cont from top Pg. 117

RETURN TO
LOS ANGELES COUNTY SURVEYOR
728 LOS ANGELES COUNTY
ENGINEERING BLDG.

Do not extend notes this side of this line.

Note: Any Additions or Changes on This Sheet Must be Made or Circled in Red Ink With Date and Name of Person Making Change.

Notes Ck'd by	Survey of TYLER AVE
Map No.	W.O. 1355 Tape No. Std. °F
Office Work	Surveyed by HOBSON
Checked	Notes FRONK Date 10-13-50
Date	Indexed [illegible]

F. B. 1704 PG. 119

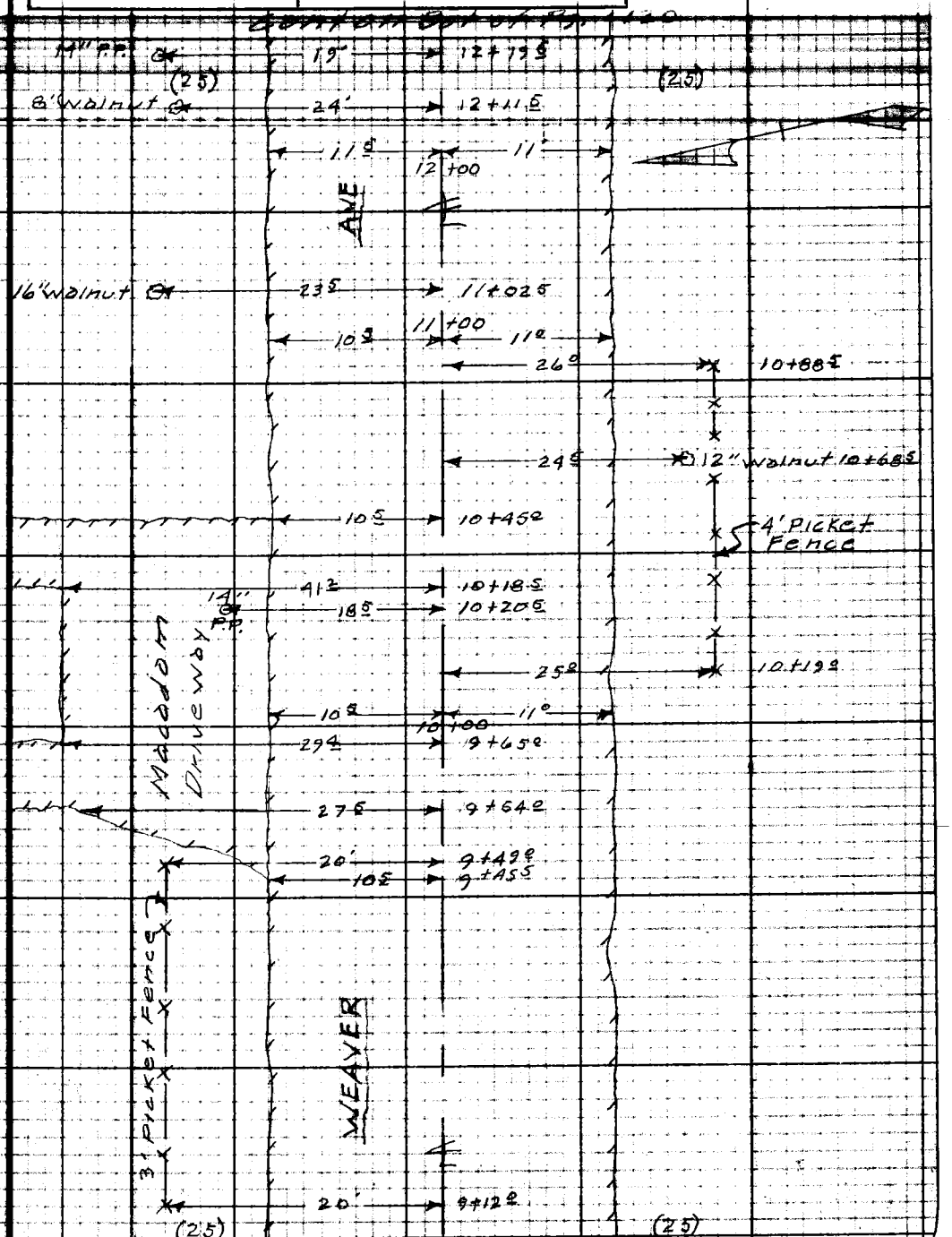

Cont from top of Pg. 118

Note: Any Additions or Changes on This Sheet Must be Made or Circled in Red Ink With Date and Name of Person Making Change.

Do not extend notes this side of this line.

RETURN TO
LOS ANGELES COUNTY SURVEYOR
726 LOS ANGELES COUNTY
ENGINEERING BLDG.

76F3005 247 10M 1-49

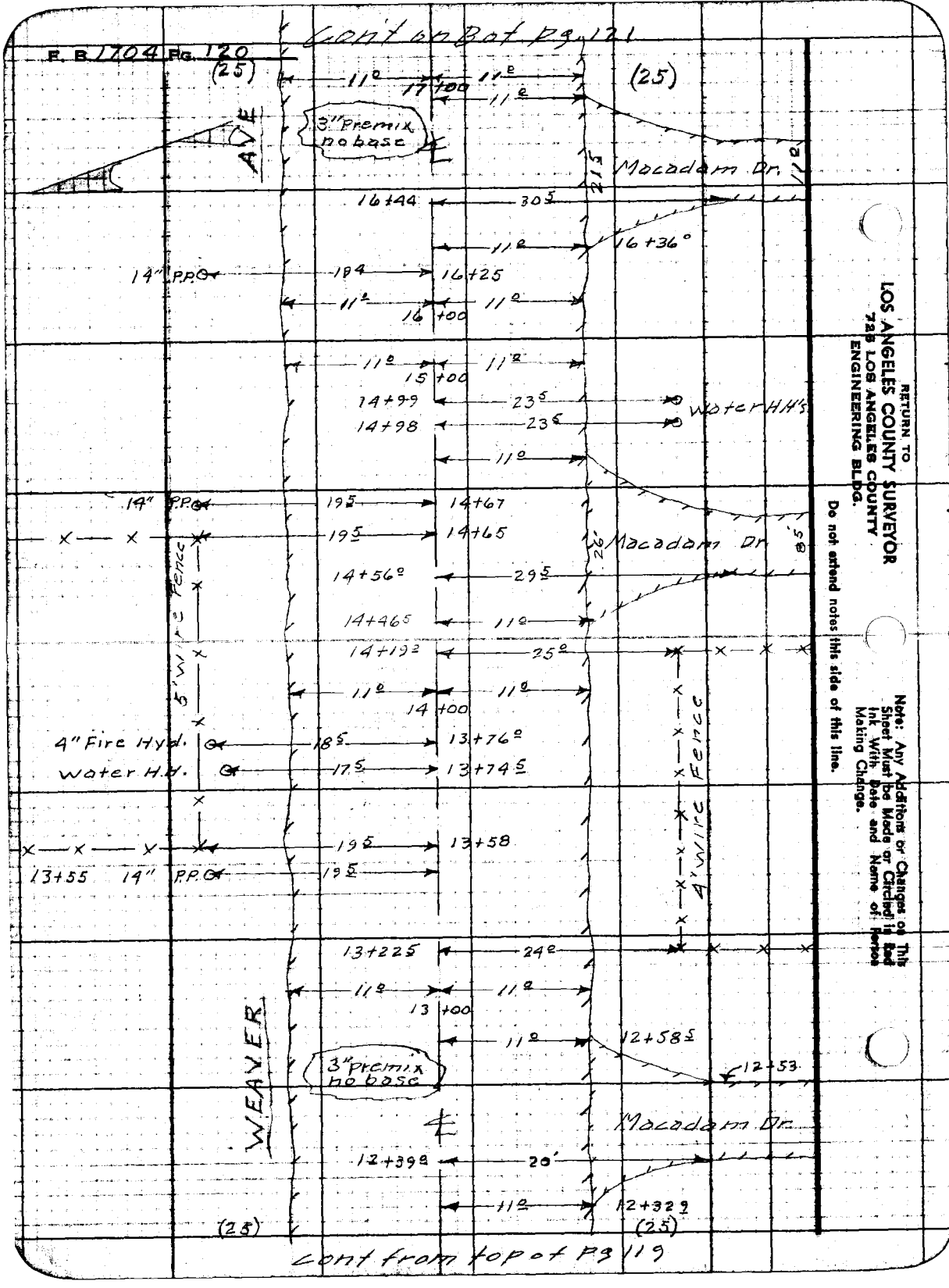

RETURN TO
LOS ANGELES COUNTY SURVEYOR
725 LOS ANGELES COUNTY
ENGINEERING BLDG.
Do not extend notes this side of this line.
Note: Any Additions or Changes on This Sheet Must be Made or Circled in Red Ink With Date and Name of Person Making Change.

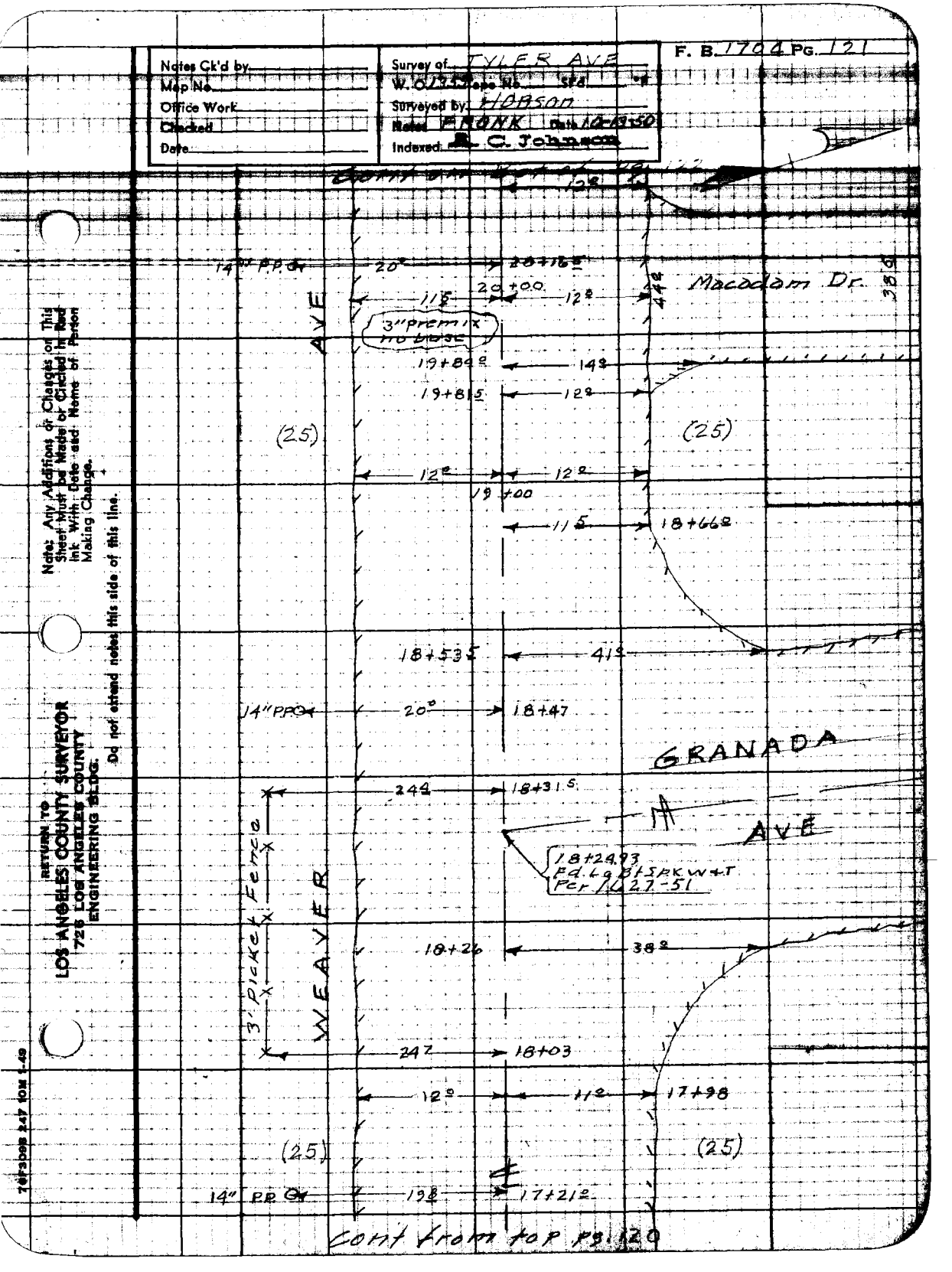

Notes Ck'd by
Map No.
Office Work
Checked
Date
Survey of TYLER AVE
W.O. 1355 Tape No. Sfd
Surveyed by HOBSON
Notes FRONK Date 10-13-50
Indexed C. Johnson
F. B. 1704 PG. 121
Cont on Pg 122
12°
14" P.P.
20°
20+16.5
20+00
11.5
12°
44°
Macadam Dr.
38°
AVE
3" premix no base
19+84.0
14°
19+81.5
12°
(25)
(25)
12°
12°
19+00
11.5
18+66.0
18+53.5
41°
14" P.P.
20°
18+47
GRANADA
24.4
18+31.5
AVE
18+24.93
Fd. Lg Bt Spk W+T
Per 1627-51
3' Picket Fence
WEAVER
18+26
38°
24.7
18+03
12°
11°
17+98
(25)
(25)
14" P.P.
19.8
17+21.0
Cont from top pg. 120
Note: Any Additions or Changes on This Sheet Must be Made or Circled in Red Ink With Date and Name of Person Making Change.
Do not extend notes this side of this line.
RETURN TO
LOS ANGELES COUNTY SURVEYOR
726 LOS ANGELES COUNTY
ENGINEERING BLDG.
76F3098 247 10M 1-49

F. B. 1704 Pg. 122

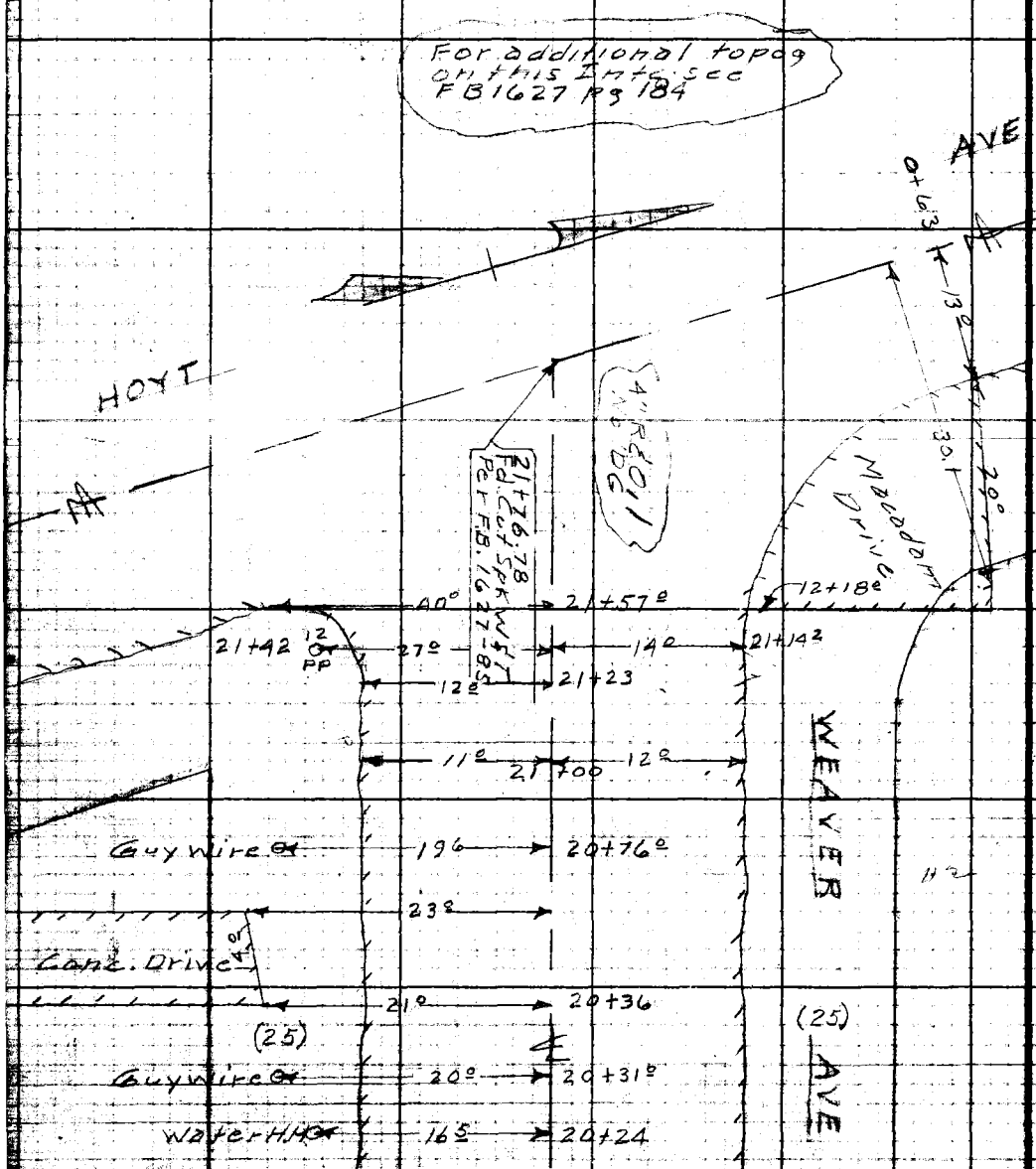

Conf from top of Pg 121

RETURN TO
LOS ANGELES COUNTY SURVEYOR
725 LOS ANGELES COUNTY
ENGINEERING BLDG.

Do not extend notes this side of this line.

Note: Any Additions or Changes on This Sheet Must be Made or Circled in Red Ink With Date and Name of Person Making Change.

Profile No.	Notes Red. Flatt	Plotted	Job No. 1355	Division No.	F.B. 1704 Pg. 123
	Date	Date	Survey of TYLER AVE		
X-Sec. No.	Notes Chkd. LCM	Checked	Survey by HOBSON	Notes FRONK	Date 10-16-50
	Date 11/22/50	Date	Map No.	Indexed S. Johnson	Date 11 52

PROFILE & CROSS SECTIONS
ON
WEAVER AVE

FROM: TYLER AVE
TO: HOYT AVE

TYLER AVE SEWER DIST.

JN 1355

Oct. 16, 1950

FRONK
MOLINARI
FLATT
MOODY

STATION	B. S.	H. I.	F. S.	ELEV.

NOTE: ANY ADDITIONS OR CHANGES ON THIS SHEET MUST BE MADE OR CIRCLED IN RED INK, WITH DATE AND NAME OF PERSON MAKING CHANGE.

Do not extend notes this side of this line.

PLEASE RETURN TO
LOS ANGELES COUNTY SURVEYOR
726 LOS ANGELES COUNTY ENGINEERING BLDG.

76L298 307 5-49

76L298 307 5-49

PLEASE RETURN TO
LOS ANGELES COUNTY SURVEYOR
726 LOS ANGELES COUNTY ENGINEERING BLDG.

NOTE: ANY ADDITIONS OR CHANGES ON THIS SHEET MUST BE MADE OR CIRCLED IN RED INK, WITH DATE AND NAME OF PERSON MAKING CHANGE.

Do not extend notes this side of this line.

STATION	B. S.	H. I.	F. S.	ELEV.	Lt	℄	Rt
B.M.M.E.-56	458	26658		26[illegible]00	B.M.M.E-56; Elev.=261.998, F.B. 1627 pg. 13 Tyler Ave & Weaver Ave,, N.W. Cor. #2101 Bt. Spk. in S.E. cor. of conc. drive to oil station		
0-100			586	260[illegible]72		℄	prod weaver
0-45.0			492	26[illegible]66		℄	
"			518	26[illegible]40	11.3 s. edge pvmt		
0-38.8			477	26[illegible]81		℄	
			507	26[illegible]			11.2' N. edge pvmt
0			413	26[illegible]45	℄ Intc. Tyler Ave & Weaver Ave		
			403	262[illegible]			100' ℄ Tyler Ave to North
			492	26[illegible]6	100' ℄ Tyler Ave to South		
0+46.7			540	26[illegible]		℄	
			536	261[illegible]			51.4 edge pvmt
0+49.4			548	26[illegible]0		℄	
			565	[illegible]09[illegible]	32.3 edge pvmt		
0+51.[illegible]			556	26[illegible]2		℄	X. Cut
0+71.8			517	26[illegible]		℄	
			551	26[illegible]7	11.2 s. edge pvmt		
0+72.3			538	26[illegible]20			11.3 N. edge pvmt
1+00			475	261.83		℄	

F.B. 1704 PG. 124
Job No. 1355 Division No.
Notes Red. Flatt Plotted
Date 10-16-50 Date
Survey of TYLER AVE
Survey by HOBSON Notes FRONK Notes Chkd. Checked
Indexed R. C. Johnson Date Date
Profile No.
X-Sec. No.

76L298 307 5-49

PLEASE RETURN TO
LOS ANGELES COUNTY SURVEYOR
726 LOS ANGELES COUNTY ENGINEERING BLDG.

NOTE: ANY ADDITIONS OR CHANGES ON THIS SHEET MUST BE MADE OR CIRCLED IN RED INK. WITH DATE AND NAME OF PERSON MAKING CHANGE.

Do not extend notes this side of this line.

STATION	B. S.	H. I.	F. S.	ELEV.	Lt	℄	Rt
1+00		26658	491	26167			11' N. edge pvmt
			39	2627			30' PL
"			520	26138	11' S. edge pvmt		
			42	2624	25' P.L.		
+50			466	26192		℄	
2+00			484	26174		℄	
"			510	26148			11' edge pvmt
			41	26248			30' P.L.
"			525	26133	11' edge pvmt		
			43	2623	25 P.L.		
+50			492	26166		℄	
T.P.	477	26623	512	26146	T.P.		
3+00			470	26153		℄	
"			489	26134			11' edge pvmt
			38	2624			30' PL
"			515	26108	12' edge pvmt		
			42	2620	25 P.L.		
3+50			484	26139		℄	
4+00			495	26128		℄	
"			533	26090			11.5 edge pvmt
"			55	2607			16.5 bot brk
"			36	2626			20.5 top brk
"			34	2628			30' P.L.
"			32	2630			100'
"			30	2632			200'
			531	26092	11.5 edge pvmt		
			54	2608	19' bot brk		

Profile No. ____ Date ____ Notes Red. [illegible] Plotted ____ Date ____ Job No. 1355 Division No. ____ Survey of TYLER AVE

X-Sec. No. ____ Date ____ Notes Chkd. ____ Date ____ Checked ____ Date ____ Survey by HOBSON Notes FRONK Date 10-16-50

Map No. ____ Indexed ____ Date ____ Indexed Johnson Date ____

F.B. 1704 PG. 125

76L298 307 5-49

PLEASE RETURN TO
LOS ANGELES COUNTY SURVEYOR
726 LOS ANGELES COUNTY ENGINEERING BLDG.

NOTE: ANY ADDITIONS OR CHANGES ON THIS SHEET MUST BE MADE OR CIRCLED IN RED INK, WITH DATE AND NAME OF PERSON MAKING CHANGE.

Do not extend notes this side of this line.

STATION	B. S.	H. I.	F. S.	ELEV.	Lt	℄	Rt
4+00		26623	43	2619	23' top brk		
"			43	2619	25' P.L.		
"			44	2618	100'		
"			52	2610	200'		
+50			504	26119		℄	
5+00			519	26104		℄	
"			547	26076			11 edge pvmt
"			54	2608			16.5 bot brk
"			34	2628			20.5 top "
"			36	2626			30' P.L.
"			533	26070	11.5 edge pvmt		
"			55	2607	18' bot brk		
"			47	2615	21.5 top brk		
"			47	2615	25' P.L.		
+50			533	26090		℄	
6+00			553	26070		℄	
"			572	26051			11.5 edge pvmt
"			59	2603			15.5 bot brk
"			44	2618			22.5 top "
"			44	2618			30' P.L.
"			599	26024	11' edge pvmt		

F.B. 704 PG. 126
Survey of TYLER AVE
Survey by HOBSON Notes FRONK
Indexed L. C. Johnson Date
Job No. 1355 Division No.
Notes Red. Flatt Plotted
Date 10-16-50 Date
Notes Chkd. Checked
Date Date
Profile No.
X-Sec. No.

76L298 307 5-49

PLEASE RETURN TO
LOS ANGELES COUNTY SURVEYOR
726 LOS ANGELES COUNTY ENGINEERING BLDG.

NOTE: ANY ADDITIONS OR CHANGES ON THIS SHEET MUST BE MADE OR CIRCLED IN RED INK, WITH DATE AND NAME OF PERSON MAKING CHANGE.

Do not extend notes this side of this line.

STATION	B. S.	H. I.	F. S.	ELEV.	Lt	℄	Rt
6+00		26623	60	2602	16' bot brk		
"			50	2612	21 top brk		
"			50	2612	25' P.L.		
T.P.	362	26432	553	26070	T.P.		
6+50			383	26049		℄	
7+00			398	26034		℄	
"			435	25997			12' edge pvmt
"			44	2598			16' bot brk
"			28	2615			25' P.L.
"			431	26001	12' edge pvmt		
"			45	2598	16' brk		
"			34	2609	25' P.L.		
+50			410	26022		℄	
7+79.5			415	26017		℄	
"			443	25989			12.0 edge pvmt
8+00			426	26006		℄	
"			475	25957			18.5 edge pvmt
"			34	2609			30' top bank
8+10			430	26002		℄	
			465	25967	12' edge pvmt		
			48	2595	14' Cut		

Profile No. ____ Date ____ Notes Red. Flatt Plotted ____ Date ____ Job No. 1355 Division No. ____ F.B. 1704 PG. 127

X-Sec. No. ____ Date ____ Notes Chkd. ____ Checked ____ Date ____ Survey of TYLER AVE Survey by HOBSON Notes FRONK Date 10-16-50

Map No. ____ Date ____ Indexed Johnson Date ____

76L298 307 5-49

PLEASE RETURN TO
LOS ANGELES COUNTY SURVEYOR
726 LOS ANGELES COUNTY ENGINEERING BLDG.

NOTE: ANY ADDITIONS OR CHANGES ON THIS SHEET MUST BE MADE OR CIRCLED IN RED INK. WITH DATE AND NAME OF PERSON MAKING CHANGE.

Do not extend notes this side of this line.

F.B. 1704 Pg. 128 | Job No. 1355 | Division No. | Notes Red. Flatt | Plotted | No. | Profile
Survey of TYLER AVE | Date 10-16-50 | Date | No. | X-Sec.
Survey by HOBSON | Notes | Notes Chkd. | Checked
Indexed R. C. Johnson | Date | Date

STATION	B. S.	H. I.	F. S.	ELEV.		
		26 432				
8+10			41	2602	25' P.L.	
"			44	2599	40' front of House	
"			96	2547	90 floor of cellar	
8+16 55			432	2600	℄ Into Weaver Ave & Continental Ave	
			478	2595.4		14' ℄ Continental.
			400	2603.2		63 " "
			380	2603.2		100' " "
			343	2609.9		200' " "
			297	2613.5		300' " "
			53	2590	100' ℄ prod of continental Ave	
			57	2586	200' " " " "	"
			61	2582	300' " " " "	"

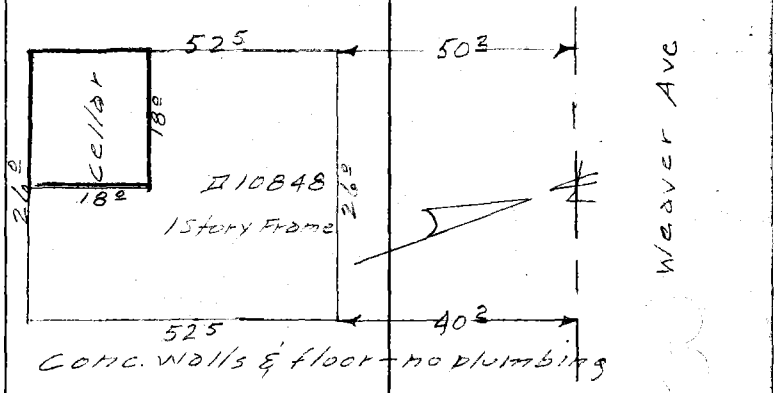

76L298 307 5-49

PLEASE RETURN TO
LOS ANGELES COUNTY SURVEYOR
726 LOS ANGELES COUNTY ENGINEERING BLDG.

NOTE: ANY ADDITIONS OR CHANGES ON THIS SHEET MUST BE MADE OR CIRCLED IN RED INK, WITH DATE AND NAME OF PERSON MAKING CHANGE.

Do not extend notes this side of this line.

STATION	B. S.	H. I.	F. S.	ELEV.	Lt	℄	Rt
8+20 2		26432	438	25994			25 5 E. edge pvmt
8+47 3			442	25990		℄	
"			400	26032			64 5 W. edge pvmt
8+82 5			460	25972		℄	
"			502	25930			11 0 edge pvmt
"			51	2592			18 5 Gut
"			39	2604			25' PL.
9+00			468	25964		℄	
"			504	25928			11 0 edge pvmt
"			53	2590			18 5 Gut
"			41	2602			25' PL.
"			505	25927	10 5 edge pvmt		
"			34	2589	15' Gut bot brk		
"			49	2594	19' top brk		
"			49	2594	25' P.L.		
T.P.	376	26385	423	26009	T.P.		
9+50			437	25948		℄	
10+00			449	25936		℄	
"			484	25901			11' edge pvmt
"			50	2588			15 5 Gut
"			44	2594			17 top brk

Profile No. ____ Date ____ Notes Red. Flat ____ Plotted ____ Job No. 1355 Division No. ____ F.B. 1704 PG. 129

X-Sec. No. ____ Date ____ Notes Chkd. ____ Date ____ Checked ____ Date ____ Survey of TYLER AVE Survey by HOBSON Notes FRONK Date 10-16-50 Map No. ____ Date ____ Date ____ Date ____

76L298 307 5-49

PLEASE RETURN TO
LOS ANGELES COUNTY SURVEYOR
726 LOS ANGELES COUNTY ENGINEERING BLDG.

NOTE: ANY ADDITIONS OR CHANGES ON THIS SHEET MUST BE MADE OR CIRCLED IN RED INK, WITH DATE AND NAME OF PERSON MAKING CHANGE.

Do not extend notes this side of this line.

F.B. 1704 PG. 130
Job No. 1355 Division No. ____ Notes Red. Flatt Plotted ____ Profile No. ____
Survey of FYLER AVE Date 10-16-50 Date ____ X-Sec. No. ____
Survey by HOBSON Notes FRONK Notes Chkd. ____ Checked ____
Indexed J. C. Johnson Date ____ Date ____

STATION	B. S.	H. I.	F. S.	ELEV.	Lt	℄	Rt
10+00		26385	41	2577			25' P.L.
"			474	25911	10.5 edge pvmt		
"			485	25900	17' brk pvmt		
"			473	25912	25' P.L. pvmt		
10+50			467	25918		℄	
11+00			480	25905		℄	
"			516	25869			11' edge pvmt
"			53	2685			15' Cut
"			45	2593			19.5 top brk
"			42	2596			25' P.L.
"			497	25838	10.5 edge pvmt		
"			52	2586	15.5 Cut		
"			49	2589	17' top brk		
"			49	2589	25' P.L.		
11+50			490	25895		℄	
12+00			497	25888		℄	
"			525	25860			11' edge pvmt
"			40	2596			25' PL. top brk
"			527	25853	11.5 edge pvmt		
"			54	2584	15.5		
"			52	2586	25' PL.		

Profile No. | Notes Red. Flat | Plotted | Job No. 1355 | Division No. | F.B. 1704 | PG. 131

Date | Date | Survey of TYLER AVE

X-Sec. No. | Notes Chkd. | Checked | Survey by HOBSON | Notes FRONK | Date 10-16-50

Date | Date | Map No. | Indexed C. Johnson | Date

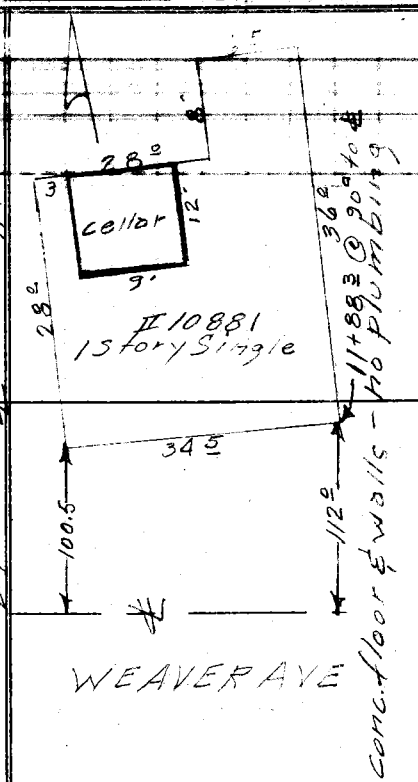

STATION	B.S.	H.I.	F.S.	ELEV.	
		26385			
12+15			499	25886	
			36	2602	
			35	2603	
			89	2549	
T.P.	579	26450	514	25871	T.P.
12+50			566	25884	
"			48	2597	
"			39	2606	
"			38	2607	
"			36	2609	
			60	2585	25'
			65	2580	100'

℄ 25' P.L.
100.5' front of House
122' cellar floor

℄ 25' PL
100'
200'
300'

NOTE: ANY ADDITIONS OR CHANGES ON THIS SHEET MUST BE MADE OR CIRCLED IN RED INK, WITH DATE AND NAME OF PERSON MAKING CHANGE.

PLEASE RETURN TO
LOS ANGELES COUNTY SURVEYOR
726 LOS ANGELES COUNTY ENGINEERING BLDG.

Do not extend notes this side of this line.

76L298 307 5-49

76L298 307 5-49

PLEASE RETURN TO
LOS ANGELES COUNTY SURVEYOR
726 LOS ANGELES COUNTY ENGINEERING BLDG.

NOTE: ANY ADDITIONS OR CHANGES ON THIS SHEET MUST BE MADE OR CIRCLED IN RED INK, WITH DATE AND NAME OF PERSON MAKING CHANGE.

Do not extend notes this side of this line.

STATION	B. S.	H. I.	F. S.	ELEV.	Lt	℄	Rt
12+50		26450	70	2575	200'		
"			77	2568	300'		
13+00			575	25875		℄	
"			601	25849			11' edge pvmt
"			60	2585			14⁵ bot brk
"			51	2594			19' top brk
"			50	2595			25' P.L.
"			608	25842	11' edge pvmt		
"			63	2582	16' Cut bot brk		
"			57	2589	19' top brk		
"			59	2586	25 P.L.		
+50			584	25866		℄	
T.P.	429	26273	606	25844	T.P.		
14+00			415	25858		℄	
			443	25830			11' edge pvmt
			47	2580			16' bot brk
			38	2589			25' P.L.
			446	25827	11' edge pvmt		
			47	2580	14' bot brk		
			45	2582	25 P.L.		
+50			437	25836		℄	

F.B. 1704 PG. 132
Survey of TYLER AVE Job No. 1355 Division No. Notes Red. Flatt Plotted No. Profile
Survey by HOBSON Notes FRONK Date 10-16-50 Date X-Sec.
Indexed R. C. Johnson Date Notes Chkd. Checked Date No.

76L298 307 5-49

PLEASE RETURN TO
LOS ANGELES COUNTY SURVEYOR
726 LOS ANGELES COUNTY ENGINEERING BLDG.

NOTE: ANY ADDITIONS OR CHANGES ON THIS SHEET MUST BE MADE OR CIRCLED IN RED INK, WITH DATE AND NAME OF PERSON MAKING CHANGE.

Do not extend notes this side of this line.

STATION	B. S.	H. I.	F. S.	ELEV.	Lt	℄	Rt
15+00		26273	455	25818		℄	
"			484	25789			11' edge pvmt
"			50	25773			15.5 bot brk
"			35	25923			25' P.L.
"			34	25933			100'
"			32	2595			200'
"			498	25775	11' edge pvmt		
"			51	2576	16' bot brk		
"			37	2590	21' top brk		
"			37	2590	25' P.L.		
"			40	2587	100'		
"			47	2580	200'		
"			53	2574	300'		
+50			461	25812		℄	
16+00			473	25800		℄	
"			497	25776			11' edge pvmt
"			51	2576			14' Gut
"			34	2593			25' P.L.
"			507	25766	11' edge pvmt		
"			52	2575	17' bot brk		
"			36	2591	20' top brk		

Profile Notes Red. 4 Plotted Job No. 1355 Division No.
No. Date Date Survey of TYLER AVE
X-Sec. Notes Chkd. Checked Survey by HOBSON Notes FRONK Date 10-16-50
No. Date Date Map No. Indexed Date

F.B. 1704 PG. 133

76L298 307 5-49

PLEASE RETURN TO
LOS ANGELES COUNTY SURVEYOR
726 LOS ANGELES COUNTY ENGINEERING BLDG.

NOTE: ANY ADDITIONS OR CHANGES ON THIS SHEET MUST BE MADE OR CIRCLED IN RED INK, WITH DATE AND NAME OF PERSON MAKING CHANGE.

Do not extend notes this side of this line.

F.B. 1704 PG. 134
Profile No. ____ X-Sec. No. ____
Job No. 1355 Division No. ____ Notes Red. A. Malinay Plotted ____
Survey of FULLER AVE Date 10-16-50 Date ____
Survey by HOBSON Notes FRONK Notes Chkd. ____ Checked ____
Indexed J. C. Johnson Date ____ Date ____

STATION	B. S.	H. I.	F. S.	ELEV.	Lt	℄	Rt
16+00		262 73			25' P.L.		
+50			479	25194		℄	
T.P.	483	262 55	501	25772	T.P.		
							WEAVER AVE
16+72			469	25786		℄	
"			33	25922	25' P.L.		
"			31	25924	55' Front of House		
"			82	25843	70' Approx. ctr. of cellar Floor		
17+00			471	25784		℄	
"			509	25746			11' edge pvm't
"			51	2574			14' bot brk
"			24	2601			25 top brk PL.
"			505	25750	11' edge pvm't		

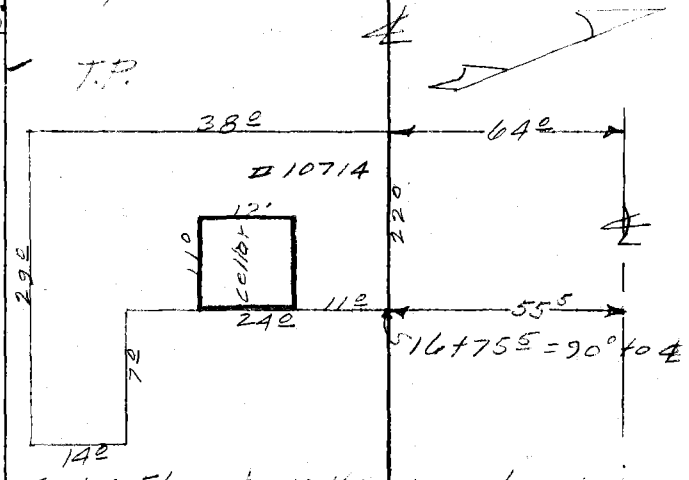

Conc. Floor & walls - no plumbing

76L298 307 5-49

PLEASE RETURN TO
LOS ANGELES COUNTY SURVEYOR
726 LOS ANGELES COUNTY ENGINEERING BLDG.

NOTE: ANY ADDITIONS OR CHANGES ON THIS SHEET MUST BE MADE OR CIRCLED IN RED INK, WITH DATE AND NAME OF PERSON MAKING CHANGE.

Do not extend notes this side of this line.

STATION	B. S.	H. I.	F. S.	ELEV.	Lt	℄	Rt
17+00		26255	53	2572	15' bot brk		
"			31	2594	25' top brk PL		
17+55.3			481	25774		℄	
"			31	2594	25'		
"			27	2598	85' Front of House		
"			81	2544	128' on cellar Floor		
17+98.0			493	25762		℄	
"			532	25723			11' edge pvmt
"			54	2571			15' bot brk
"			29	2596			25' top brk - PL
"			520	25735	12' edge pvmt		
"			51	2574	14' bot brk		
"			29	2596	25' top brk - PL		

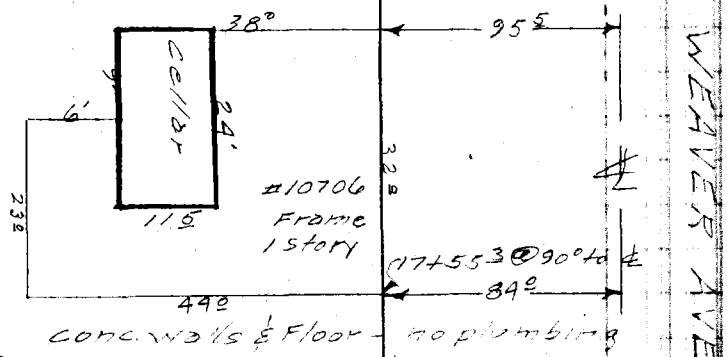

Profile Notes Red. ____ Plotted ____ Job No. 1355 Division No. ____ F.B. 1704 PG. 135
No. ____ Date ____ Date ____ Survey of TYLER AVE
X-Sec. Notes Chkd. ____ Checked ____ Survey by HOBSON Notes FRONK Date 10-16-50
No. ____ Date ____ Date ____ Map No. ____ Indexed C. Johnson Date ____

76L298 307 5-49

PLEASE RETURN TO
LOS ANGELES COUNTY SURVEYOR
726 LOS ANGELES COUNTY ENGINEERING BLDG.

NOTE: ANY ADDITIONS OR CHANGES ON THIS SHEET MUST BE MADE OR CIRCLED IN RED INK, WITH DATE AND NAME OF PERSON MAKING CHANGE.

Do not extend notes this side of this line.

STATION	B. S.	H. I.	F. S.	ELEV.	Lt	℄ Rt
18+24.93		262 55	499	25756	℄ Inte. of Weaver Ave & Granada Ave	
			570	25685		19.5 X Gut
			342	25913		63.5 ℄ Granada Ave
			322	25933		100' " " "
			32	2593		200' " " "
			30	2595	25' ℄ prod from N.	
			27	2598	100' " " " "	
			30	2595	200' " " "	
18+26.0			376	25879		38.0 E. edge pvmt
18+53.5			505	25750		℄
"			580	25675		18' X Gut
"			409	25846		41 W. edge pvmt
18+66.0			505	25750		℄
"			553	25702		11.5 edge pvmt
"			56	2569		15.5 bot brk
"			35	2590		22' top brk
"			35	2590		25' P.L.
19+00			516	25779		℄
"			557	25698		12' edge pvmt
"			56	2569		15' bot brk
"			36	2589		22' top "

F.B. 1704 PG. 136
Survey of TYLER AVE
Survey by HOBSON Notes FRONK
Indexed K. C. Johnson Date
Job No. 1355 Division No.
Notes Red. Plotted
Date 10-16-50 Date
Notes Chkd. Checked
Date Date
Profile No.
X-Sec. No.

76L298 307 5-49

PLEASE RETURN TO
LOS ANGELES COUNTY SURVEYOR
726 LOS ANGELES COUNTY ENGINEERING BLDG.

NOTE: ANY ADDITIONS OR CHANGES ON THIS SHEET MUST BE MADE OR CIRCLED IN RED INK, WITH DATE AND NAME OF PERSON MAKING CHANGE.

Do not extend notes this side of this line.

STATION	B. S.	H. I.	F. S.	ELEV.	Lt	℄	Rt
19+00		26255	32	2593		25' P.L.	
"			541	25714	12' edge pvmt		
"			53	2572	14s bot brk		
"			33	2592	25' top brk - P.L.		
19+50			528	25727		℄	
20+00			546	25709		℄	
"			591	25664		12e edge pvmt	
"			59	2566		14s bot brk	
"			47	2578		25' top brk - P.L.	
"			576	25679	11e edge pvmt		
"			60	2565	15' brk		
"			51	2564	25' top brk - P.L.		
T.P.	537	26220	572	25683	T.P.		
20+50			529	25691		℄	
21+00			572	25648		℄	
"			611	25609		12' edge pvmt	
"			62	2560		17' bot brk	
"			46	2576		25' top brk - P.L.	
"			586	25634	11' edge pvmt		
"			59	2563	15' bot brk		
"			48	2574	18s top brk		

Profile · Notes Red. ____ Plotted ____ Job No. 1355 Division No. ____
No. ____ Date ____ Date ____ Survey of TYLER AVE
X-Sec. Notes Chkd. ____ Checked ____ Survey by HOBSON Notes FRONK Date 10-16-50
No. ____ Date ____ Date ____ Map No. ____ Checked ____ Date ____

F.B. 1704 PG. 137

76L298 307 5-49

PLEASE RETURN TO
LOS ANGELES COUNTY SURVEYOR
726 LOS ANGELES COUNTY ENGINEERING BLDG.

NOTE: ANY ADDITIONS OR CHANGES ON THIS SHEET MUST BE MADE OR CIRCLED IN RED INK. WITH DATE AND NAME OF PERSON MAKING CHANGE.

Do not extend notes this side of this line.

STATION	B. S.	H. I.	F. S.	ELEV.	Lt	℄	Rt
21+00		26220	48	25714	25' P.L.		
21+14			591	25629		℄	
"			632	25588			14' edge pvmt
"			62	2560			17' bot brk
"			49	2573			225 top brk
"			47	2575			25' P.L.
21+23			604	25616		℄	
"			621	25599	12' edge pvmt		
"			61	256[illegible]	16' bot brk		
"			49	25[illegible]	19' top "		
"			47	25[illegible]	25' P.L.		
21+57			626	25[illegible]94		℄	
"			605	25[illegible]	40' E. edge pvmt		
21+75			575	25[illegible]			675 E edge pvmt
21+76 28			658	25562	℄ Into. Weaver Ave		℄ Hoyt Ave
			655	25565			16' ℄ Hoyt Ave
			476	257[illegible]			100' " " "
			415	258[illegible]5			155 " " "
			410	258[illegible]			200' " " "
			648	25[illegible]	155 ℄ Hoyt Ave		
			493	25[illegible]	100' " " "		

F.B. 1704 PG. 138
Profile No. ___ X-Sec. No. ___
Plotted ___ Date ___
Checked ___ Date ___
Notes Red. ___ Date 10-16-50
Notes Chkd. ___ Date ___
Division No. ___
Job No. 1355
Notes FRONK
Survey of FULLER AVE
Survey by HOBSON
Indexed C. Johnson Date ___

76L298 307 5-49

PLEASE RETURN TO
LOS ANGELES COUNTY SURVEYOR
726 LOS ANGELES COUNTY ENGINEERING BLDG.

NOTE: ANY ADDITIONS OR CHANGES ON THIS SHEET MUST BE MADE OR CIRCLED IN RED INK. WITH DATE AND NAME OF PERSON MAKING CHANGE.

Do not extend notes this side of this line.

STATION	B. S.	H. I.	F. S.	ELEV.	Lt	℄	Rt
		26220	447	25773	147 ℄ Hoyt Ave to So.		
			455	25765	200' " " " to So.		
B.M.M.E-53			510	25710	B.M.M.E-53; Elev. = 257.113 F.B. 1627 pg 1 Hoyt Ave & Weaver Ave N.W. Cor. Bt Spk. in curb, 4' N. of N. end C.R.		

Profile No. ____ Date ____ Notes Red. ____ Plotted ____ Job No. 1355 Division No. ____ F.B. 1704 PG. 139

X-Sec. No. ____ Date ____ Notes Chkd. ____ Date ____ Checked ____ Date ____ Survey of TYLER AVE Survey by HOBSON Notes FRONK Date 10-16-50 Map No. ____ Date ____ Red Ed Johnson Date ____

F.B. 1704 PG. 140 Job No. 1355 Division No. _____ Notes Red. _____ Plotted _____ Profile

Survey of TYLER AVE Date 10-16-50 Date _____ No. _____

Survey by HOBSON Notes FRONK Notes Chkd. _____ Checked _____ X-Sec.

Indexed _____ Date _____ Date _____ Date _____ No. _____

STATION	B. S.	H. I.	F. S.	ELEV.

76L298 307 5-49

PLEASE RETURN TO
LOS ANGELES COUNTY SURVEYOR
726 LOS ANGELES COUNTY ENGINEERING BLDG.

Do not extend notes this side of this line.

NOTE: ANY ADDITIONS OR CHANGES ON THIS SHEET MUST BE MADE OR CIRCLED IN RED INK. WITH DATE AND NAME OF PERSON MAKING CHANGE.

Notes Ck'd by	Survey of TYLER AVE
Map No.	W.O. Type No. Sta.
Office Work	Surveyed by HOBSON
Checked	Noted FRONK Date 10-17-50
Date	Indexed E. G. Johnson SEP 11 52

F. B. 1704 PG. 141

TOPOGRAPHY
ON
WEAVER AVE

FROM: MOUNTAIN VIEW Rd.
TO: TYLER AVE

TYLER AVE SEWER DIST

J.N. 1355

NOTE: All plus & offsets to
Trees, PP's M.H.'s H.H.'s Light
Standards etc. are to center

Oct. 16-1950
FRONK
MOLINARI
EAI
MOODY

Notes: Any Additions or Changes on This Sheet Must Be Made or Checked in Red Ink With Date and Name of Person Making Change.

Do not extend notes this side of this line.

RETURN TO
LOS ANGELES COUNTY SURVEYOR
726 LOS ANGELES COUNTY
ENGINEERING BLDG.

76F3098 247 10M 1-49

Cont on Rt side pg 143

F. B. 1704 Pg. 142



RETURN TO
LOS ANGELES COUNTY SURVEYOR
726 LOS ANGELES COUNTY
ENGINEERING BLDG.

Do not extend notes this side of this line.

Note: Any Additions or Changes on This Sheet Must Be Made or Checked in Ink With Date and Name of Person Making Change.

Notes Ck'd by	Survey of TYLER AVE
Map No.	W.O. [illegible] Tape No. Std. °F
Office Work	Surveyed by R.B. HOBSON
Checked	Notes HOBSON Date 7-1-50
Date	Indexed C. Johnson

F. B. 1704 PG. 143

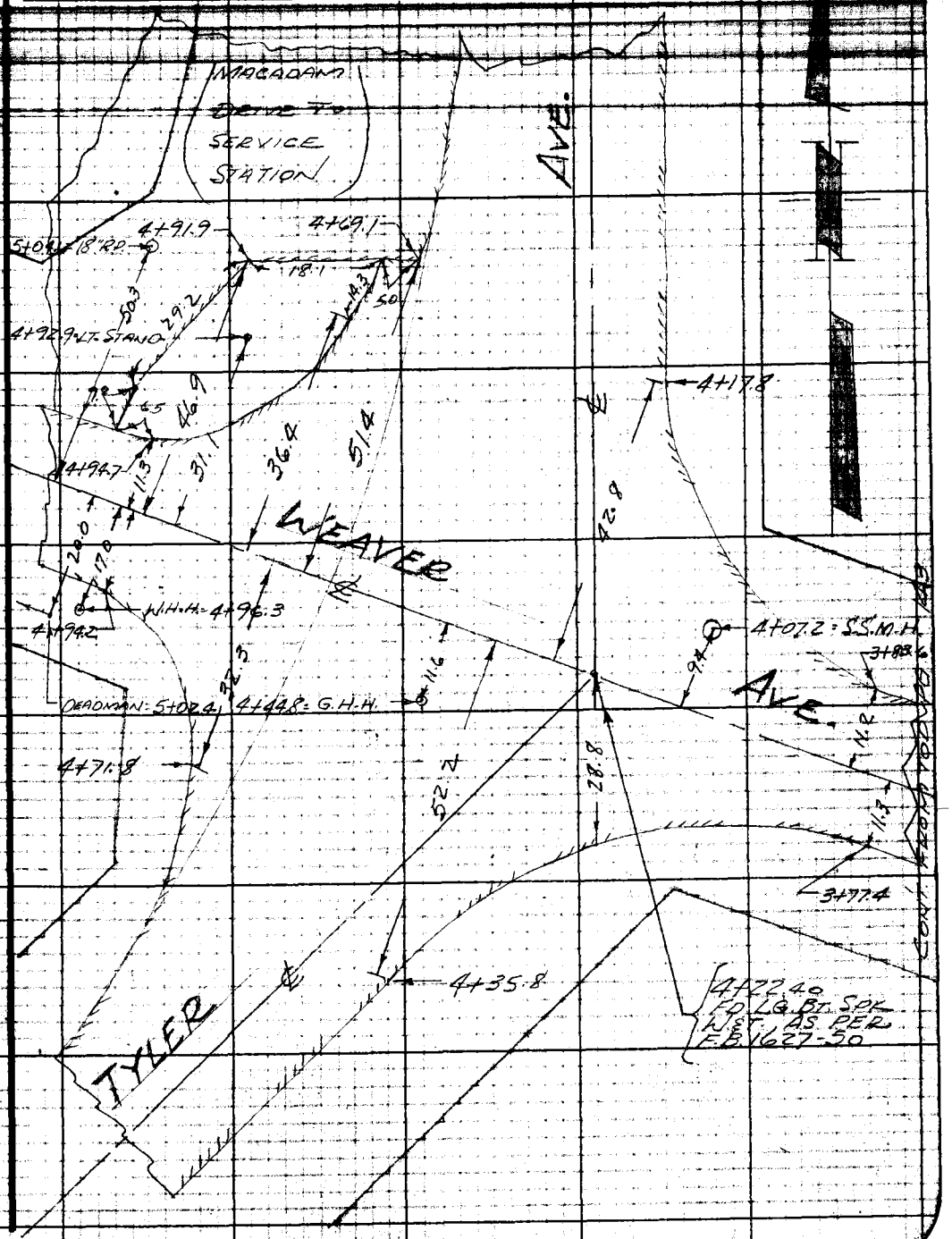

Note: Any Additions or Changes on This Sheet Must be Made or Circled in Red Ink With Date and Name of Person Making Change.

Do not extend notes this side of this line.

RETURN TO
LOS ANGELES COUNTY SURVEYOR
726 LOS ANGELES COUNTY
ENGINEERING BLDG.

26F3098 247 10M 1-49

RETURN TO
LOS ANGELES COUNTY SURVEYOR
723 LOS ANGELES COUNTY
ENGINEERING BLDG.

Note: Any Additions or Changes on This Sheet Must be Made or Circled in Red Ink With Date and Name of Person Making Change.

Do not extend notes this side of this line.

F. B. 1704 Pg. 144

Profile No.	Notes Red.	Plotted	Job No. 1355	Division No.	F.B. 1704	Pg. 145
	Date	Date	Survey of TYLER AVE			
X-Sec. No.	Notes Chkd. LCM	Checked	Survey by HOBSON	Notes FRONK	Date 10-20-50	
	Date 11/22/50	Date	Map No.	Indexed E. C. Johnson	Date [redacted]	

PROFILE & CROSS SECTIONS

ON

WEAVER AVE

FROM: MOUNTAIN VIEW Rd.

TO: TYLER AVE

TYLER AVE SEWER DIST.

J.N. 1355

Oct-20-1950

FRONK

MOLINARI

MOODY

STATION	B. S.	H. I.	F. S.	ELEV.

NOTE: ANY ADDITIONS OR CHANGES ON THIS SHEET MUST BE MADE OR CIRCLED IN RED INK, WITH DATE AND NAME OF PERSON MAKING CHANGE.

Do not extend notes this side of this line.

PLEASE RETURN TO
LOS ANGELES COUNTY SURVEYOR
726 LOS ANGELES COUNTY ENGINEERING BLDG.

76L298 307 5-49

76L298 307 5-49

PLEASE RETURN TO
LOS ANGELES COUNTY SURVEYOR
726 LOS ANGELES COUNTY ENGINEERING BLDG.

NOTE: ANY ADDITIONS OR CHANGES ON THIS SHEET MUST BE MADE OR CIRCLED IN RED INK, WITH DATE AND NAME OF PERSON MAKING CHANGE.

Do not extend notes this side of this line.

STATION	B. S.	H. I.	F. S.	ELEV.	Lt	℄	Rt
BM.ME.-57	551	26278		25727	B.M.M.E.-57; Elev. = 257.269. F.B. 1627 Pg 13 Mountain View Rd. (N side) 70'± E. of ℄ Weaver Ave Bt. spk. in S.W. cor. of conc. catch Basin		
-0+43.5			57	2571		℄	prod on weaver
-0+31.8			63	2565		℄	" Gut
-0+27.7			606	25672		℄	" edge pvmt
-0+17.8			531	25747		℄	" crown
0+03.0			504	25774		℄	" on weave.
			612	25666	38.0 W. edge pvmt		
			655	25623	100' " " "		
			675	25603	200' " " "		
0+00			506	25772	℄ Into. Weaver Ave & Mountain View Rd.		
			558	25720		60' ℄ Mountain View	
			562	25716		100' " " "	
-0+12.0			514	25764		℄	
"			610	25668		63' W. edge pvmt	
0+38			513	25765		℄	
"			510	25768	11' S. edge pvmt.		
"			55	2573	37'		
"			608	25670		15' N. edge pvmt	

F.B. 1704 PG. 146
Survey of TYLER AVE
Survey by HOBSON Notes FRONK
Indexed E. C. Johnson Date
Job No. 1355 Division No.
Notes Red. Date 10-20-50
Plotted Date
Notes Chkd. Date
Checked Date
Profile No.
X-Sec. No.

76L298 307 5-49

PLEASE RETURN TO
LOS ANGELES COUNTY SURVEYOR
726 LOS ANGELES COUNTY ENGINEERING BLDG.

NOTE: ANY ADDITIONS OR CHANGES ON THIS SHEET MUST BE MADE OR CIRCLED IN RED INK, WITH DATE AND NAME OF PERSON MAKING CHANGE.

Do not extend notes this side of this line.

STATION	B. S.	H. I.	F. S.	ELEV.	Lt	℄	Rt
0+38.0		26278	54	2574			25'
0+72.5			511	25767		℄	
"			558	25720			10.5 edge pvmt
"			55	2573			25' PL
1+00			493	25785		℄	
"			530	25748			10.5 edge pvmt
"			56	2572			15.5 Gut
"			54	2574			25' P.L.
			510	25768	10.5 edge pvmt		
			55	2573	25' P.L		
+50			442	25836		℄	
T.P.	695	26483	490	25788	T.P.		

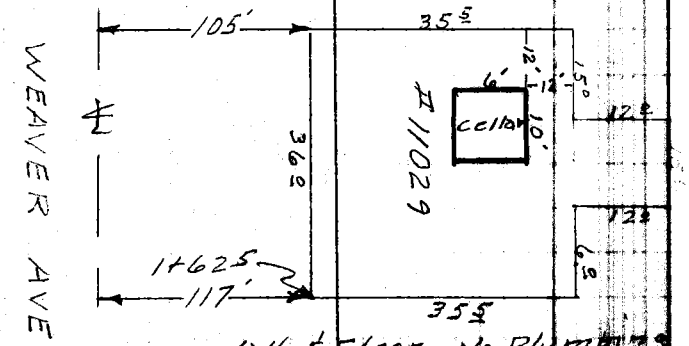

Conc walls & Floor - No Plumbing

Profile No. ____ Notes Red. ____ Plotted ____ Job No. 1355 Division No. ____ F.B. 1704 PG. 147

X-Sec. No. ____ Date ____ Date ____ Survey of TILLER AVE

Notes Chkd. ____ Checked ____ Survey by HOBSON Notes FRONK Date 10-20-50

Date ____ Date ____ Map No. ____ Indexed Johnson Date ____

76L298 307 5-49

PLEASE RETURN TO
LOS ANGELES COUNTY SURVEYOR
726 LOS ANGELES COUNTY ENGINEERING BLDG.

NOTE: ANY ADDITIONS OR CHANGES ON THIS SHEET MUST BE MADE OR CIRCLED IN RED INK, WITH DATE AND NAME OF PERSON MAKING CHANGE.

Do not extend notes this side of this line.

STATION	B. S.	H. I.	F. S.	ELEV.	Lt	℄	Rt
1+82		26483	637	25846		℄	
"			65	2583			25' P.L.
"			45	2603			110' Front of House ctr. of
"			108	2540			131.5 Approx cellar Floor
2+00			593	25890		℄	
"			635	25848			10.5 edge pvmt
"			69	2579			15' Cut
"			60	2588			25' P.L.
"			45	2603			100'
"			35	2613			200'
"			628	25855	11' edge pvmt		
"			70	2578	25' P.L.		
"			70	2578	100'		
"			70	2578	200'		
+50			518	25965		℄	
3+00			449	26034		℄	
"			475	26008			10.5 edge pvmt
"			50	2598			15' Cut
"			43	2605			25' P.L.
"			481	26002	11' edge pvmt		
"			56	2592	17' Cut		

F.B. 1704 PG. 148
Job No. 1355 Division No. ____ Notes Red. ____ Plotted ____ Profile ____
Survey of FYLER AVE Date 10-20-50 Date ____ No. ____
Survey by HOBSON Notes FRONK Notes Chkd. ____ Checked ____ X-Sec. ____
Indexed J. C. Johnson Date ____ Date ____ No. ____

76L298 307 5-49

PLEASE RETURN TO
LOS ANGELES COUNTY SURVEYOR
726 LOS ANGELES COUNTY ENGINEERING BLDG.

NOTE: ANY ADDITIONS OR CHANGES ON THIS SHEET MUST BE MADE OR CIRCLED IN RED INK, WITH DATE AND NAME OF PERSON MAKING CHANGE.

Do not extend notes this side of this line.

STATION	B. S.	H. I.	F. S.	ELEV.	Lt.	℄	Rt.
3+00		26483	53	2595	25' top brk - P.L.		
+50			364	26119		℄	
T.P.	609	26103	389	26094	T.P.		
3+77.4			547	26156		℄	
"			582	26121	11.2 s. edge pvmt		
"			65	2605	25' P.L.		
3+83.6			528	26175		℄	
"			567	26136			11.2 N edge pvmt
"			60	2610			14' Cut
"			54	2616			25' P.L.
4+17.8			457	26246		℄	
"			465	26238			42.8 E. edge pvmt
4+22.40			457	26246	℄ Int. Weaver Ave & Tyler Ave		
"			450	26253			100' ℄ Tyler Ave
"			431	26272			200' " "
"			549	26154	28.8 s. edge pvmt		
4+35.8			478	26225		℄	
"			520	26183	52.2 s. edge pvmt		
4+69.1			591	26112		℄	
"			576	26127			51.4 W. edge pvmt
4+71.8			596	26107		℄	

Profile No. ____ Notes Red. ____ Date ____ Plotted ____ Date ____ Job No. 1355 Division No. ____
X-Sec. No. ____ Notes Chkd. ____ Date ____ Checked ____ Date ____ Survey of TYLER AVE
Survey by HODGSON Notes FRONK Date 10-20-50
Map No. ____ Date ____

F.B. 1794 PG. 149

76L298 307 5-49

PLEASE RETURN TO
LOS ANGELES COUNTY SURVEYOR
726 LOS ANGELES COUNTY ENGINEERING BLDG.

NOTE: ANY ADDITIONS OR CHANGES ON THIS SHEET MUST BE MADE OR CIRCLED IN RED INK, WITH DATE AND NAME OF PERSON MAKING CHANGE.

Do not extend notes this side of this line.

STATION	B. S.	H. I.	F. S.	ELEV.	Lt	℄	Rt
4+71.8		26703	621	26082	32.3 W. edge pvmt		
4+94.3			566	26137		℄	
"			573	26130	10.3 S. edge pvmt		
4+94.7			572	26131			11.3 N. edge pvmt
5+00			536	26167		℄	
6+00			528	26175			
B.M.ME-56			504	26199	B.M.M.E.-56; Elev.=261.998. F.B. 1627 pg. 13 Tyler Ave & Weaver Ave N.W. Cor. Bt. Spk. in S.E. Cor. of conc. Dr. to oil station #2101		

F.B. 1704 PG. 150

Survey of TYLER AVE

Survey by HOBSON Notes FRONK

Indexed K. C. Johnson Date

Job No. 1355 Division No.

Notes Red. Date 10-20-50 Plotted Date

Notes Chkd. Date Checked Date

Profile No. X-Sec. No.

Notes Ck'd by	Survey of TYLER AVE
Map No.	W.O. 1955 Tape No. Std. °F
Office Work	Surveyed by HOBSON
Checked	Notes FRONK Date 10-17-50
Date	Indexed A. C. Johnson SEP 11 '52

F. B. 1104 PG. 151

TOPOGRAPHY
ON
MOUNTAIN VIEW RD

FROM WEAVER AVE
TO: SLAUGHTER Rd.

TYLER AVE SEWER DIST.
J.N. 1355

NOTE: All plus & offsets to Trees
PPS MH's HH's Light Stds
etc are to center.

Oct 18-1950
FRONK
MOLINAR
FLATT
MOODY

Note: Any Additions or Changes on This Sheet Must be Made or Circled in Red Ink With Date and Name of Person Making Change.

Do not extend notes this side of this line.

RETURN TO
LOS ANGELES COUNTY SURVEYOR
725 LOS ANGELES COUNTY
ENGINEERING BLDG.

76F3098 247 10M 1-49

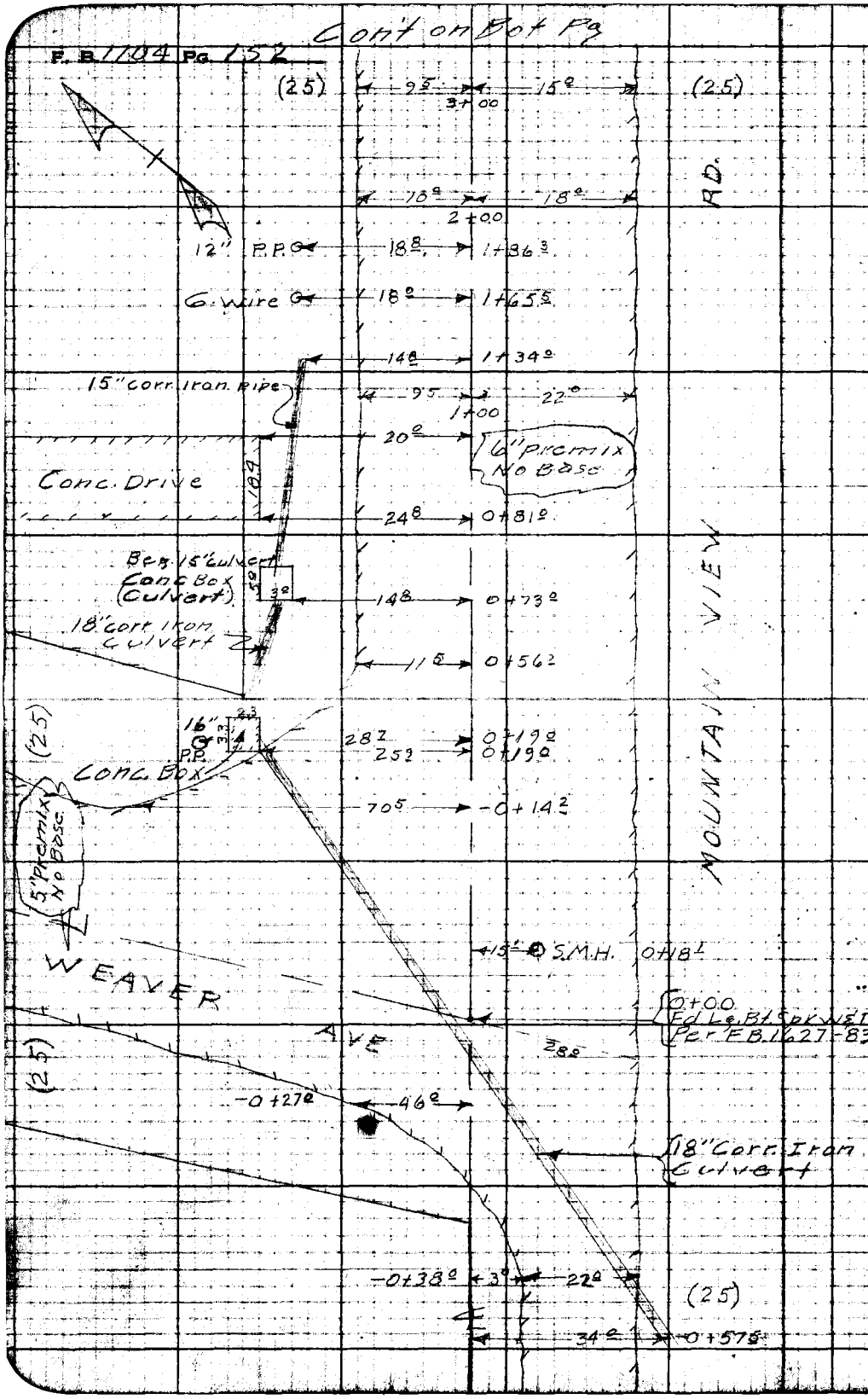

RETURN TO
LOS ANGELES COUNTY SURVEYOR
726 LOS ANGELES COUNTY
ENGINEERING BLDG.

Do not extend notes this side of this line.

Note: Any Additions or Changes on This Sheet Must be Made or Circled in Red Ink With Date and Name of Person Making Change.

Notes Ck'd by	Survey of TYLER AVE
Map No.	W. O. 2250 Tape No. Std.
Office Work	Surveyed by HOBSON
Checked	Notes FRONK Date 10-18-30
Date	Indexed C. Johnson

F. B. 1704 Pg. 153

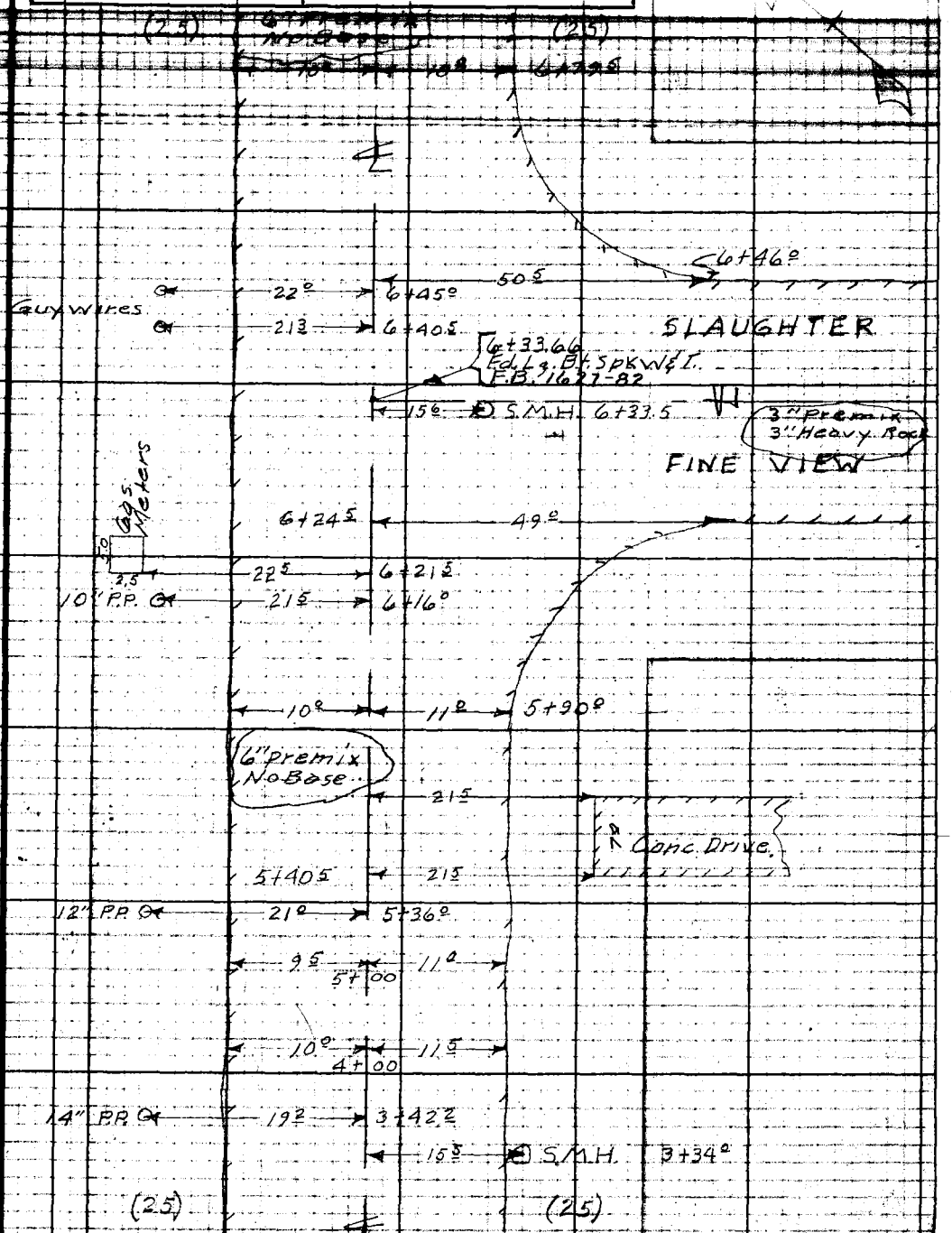

cont from top of Pg.

Note: Any Additions or Changes on This Sheet Must be Made or Circled in Red Ink With Date and Name of Person Making Change.

Do not extend notes this side of this line.

RETURN TO
LOS ANGELES COUNTY SURVEYOR
725 LOS ANGELES COUNTY
ENGINEERING BLDG.

76F3056 247 10M 1-49

RETURN TO
LOS ANGELES COUNTY SURVEYOR
726 LOS ANGELES COUNTY
ENGINEERING BLDG.

Note: Any Additions or Changes on This Sheet Must be Made or Circled in Red Ink With Date and Name of Person Making Change.

Do not extend notes this side of this line.

E. B. 1104 PG. 154

Profile No.	Notes Red. ____ Date ____	Plotted ____ Date ____	Job No. 1355 Division No. ____	F.B. 1704 PG. 155
			Survey of TYLER AVE	
X-Sec. No.	Notes Chkd. LCM Date 11/22/50	Checked ____ Date ____	Survey by HOBSON Notes FRONK Date 10-20-50	
			Map No. ____ Indexed C. Johnson Date [redacted] 11 '50	

PROFILE & CROSS SECTIONS
ON
MOUNTAIN VIEW RD.

FROM: WEAVER AVE
TO: SLAUGHTER (FINE VIEW)

TYLER AVE SEWER DIST.
JN 1355

Oct 20-50
FRONK
MOLINARI
MOODY

STATION	B. S.	H. I.	F. S.	ELEV.

NOTE: ANY ADDITIONS OR CHANGES ON THIS SHEET MUST BE MADE OR CIRCLED IN RED INK, WITH DATE AND NAME OF PERSON MAKING CHANGE.

PLEASE RETURN TO
LOS ANGELES COUNTY SURVEYOR
726 LOS ANGELES COUNTY ENGINEERING BLDG.

Do not extend notes this side of this line.

76L298 307 5-49

76L298 307 5-49

PLEASE RETURN TO
LOS ANGELES COUNTY SURVEYOR
726 LOS ANGELES COUNTY ENGINEERING BLDG.

NOTE: ANY ADDITIONS OR CHANGES ON THIS SHEET MUST BE MADE OR CIRCLED IN RED INK, WITH DATE AND NAME OF PERSON MAKING CHANGE.

Do not extend notes this side of this line.

F.B. 1704 PG. 156
Job No. 1355 Division No.
Survey of FILLER AVE
Survey by HOBSON Notes FRONK
Indexed G. Johnson Date
Profile No. X-Sec. No.
Plotted Date
Checked Date
Notes Red. Date 10-20-50
Notes Chkd. Date

STATION	B. S.	H. I.	F. S.	ELEV.		
B.M.M.E.-57	4 59	261.86		257 27	B.M.ME-57. Elev.=	257.269. FB.1627-13
					Mountain View Rd (N side) 70'± E. of ℄ of weaver	
					Bt. Spk. in S.W. Cor. Conc. catch Basin	
-0+200			58	2561		℄
"			581	25605		3' w. edge pvmt
"			632	25554		26' E " "
"			71	2548		35' Cut
"			56	2563		50' top brk
-0+100			56	2563		℄
"			564	25622		3' W. edge pvmt
"			614	25572		26.5 E. edge "
"			67	2552		36' Cut
"			55	2564		50' top brk
-0+38.2			49	2570		℄
"			519	25667		3' wedge pvmt
"			537	25649		26.5 E. edge "
"			58	2561		34.2 Cut
"			54	2565		40'
"			50	2569		50'
-0+57.5			50	2569		℄

76L296 307 5-49

PLEASE RETURN TO
LOS ANGELES COUNTY SURVEYOR
726 LOS ANGELES COUNTY ENGINEERING BLDG.

NOTE: ANY ADDITIONS OR CHANGES ON THIS SHEET MUST BE MADE OR CIRCLED IN RED INK, WITH DATE AND NAME OF PERSON MAKING CHANGE.

Do not extend notes this side of this line.

STATION	B. S.	H. I.	F. S.	ELEV.	Lt	℄	Rt
-0+57.5		261.86	6.92	255.94			34.0 bot 18" culvert
-0+27.0			4.36	257.50		℄	
"			4.19	257.67	28.6 S. edge pvmt		
0+00			4.12	257.74	℄ Intc. Mountain View Rd & Weaver Ave		
			4.00	257.86	100' ℄ Weaver Ave		
			5.16	256.70			27.7 E. edge pvmt (on prop)
			5.40	256.46			31.8 Cut prod on wg
			4.77	257.09			43.5 prod on wg
-0+14.2			4.17	257.69			
"			4.66	257.20	70.5 N. edge pvmt		
Invert Elevations on M.H. at Sta 0+18 & 15' E. of ℄ Mountain View Rd.							
			4.36	257.50	N. Rim of M.H.		
			4.34	257.52	E " " "		
			4.37	257.49	S. " " "		
	MEAS	DIA	ROD	4.38	257.48	W " " "	
	8.07	2.50	435	14.92	246.94	INVERT 30" INLET FROM N.E.	
	8.12	2.50	435	14.97	246.89	INVERT 30" OUTLET TO S.W.	

Profile Notes Red. ____ Plotted ____ Job No. 1255 Division No. ____
No. ____ Date ____ Date ____ Survey of TYLER AVE.
X-Sec. Notes Chkd. ____ Checked ____ Survey by HOBSON Notes FRONK Date 10-20-50
No. ____ Date ____ Date ____ Map No. ____ Indexed ____ Date ____

F.B. 1704 PG. 157

76L298 307 5-49

PLEASE RETURN TO
LOS ANGELES COUNTY SURVEYOR
726 LOS ANGELES COUNTY ENGINEERING BLDG.

NOTE: ANY ADDITIONS OR CHANGES ON THIS SHEET MUST BE MADE OR CIRCLED IN RED INK. WITH DATE AND NAME OF PERSON MAKING CHANGE.

Do not extend notes this side of this line.

STATION	B. S.	H. I.	F. S.	ELEV.	Lt	℄	Rt
0+19°		26186	716	25470	29² bot of 18' culvert		
"			44	2575	35' Ground		
0+56			462	25724		℄	
"			518	25668	11.5 w. edge pvmt		
"			45	2574	20' top brk		
"			45	2574	25' P.L.		
1+00			470	25716		℄	
"			526	25660			22' edge pvmt
"			49	2570			31' brk
"			51	2568			40' Gr.
"			496	25690	9.5 edge pvmt		
"			51	2568	12.5 Gut		
"			43	2566	25		
+50			471	25715		℄	
T.P.	492	26219	459	25727	T.P. BM-57		
0+73°			650	25569	15° bottom concrete culvert Box		18" to N. 15" to S.
1+34°			672	25547	15° bottom corr. iron culvert (15")		
2+00			495	25724		℄	
"			545	25775			18' edge pvmt
"			55	2567			20 bot brk
"			47	2575			30' top brk

F.B. 1704 PG. 158
Survey of TYLER AVE
Survey by HOBSON Notes FRONK
Indexed K. C. Johnson Date
Job No. 1355 Division No.
Notes Red. Date 10-20-50 Plotted Date
Notes Chkd. Date Checked Date
Profile No. X-Sec. No.

76L298 307 5-49

PLEASE RETURN TO
LOS ANGELES COUNTY SURVEYOR
726 LOS ANGELES COUNTY ENGINEERING BLDG.

NOTE: ANY ADDITIONS OR CHANGES ON THIS SHEET MUST BE MADE OR CIRCLED IN RED INK, WITH DATE AND NAME OF PERSON MAKING CHANGE.

Do not extend notes this side of this line.

STATION	B. S.	H. I.	F. S.	ELEV.	Lt.	℄	Rt
2+00		26219	526	25693	10' edge pvmt		
"			55	2567	12' top brk		
"			60	2562	15' bot brk		
"			42	2580	20' top brk		
"			40	2582	25' P.L.		
2+50			477	25742		℄	
3+00			452	25767		℄	
"			515	25704			15' edge pvmt
"			54	2568			18' Cut
"			48	2574			25' top brk P.L.
"			482	25737	9' edge pvmt		
"			49	2573	10' top brk		
"			58	2564	16' bottom brk		
"			44	2578	19' top brk		
"			44	2578	25' P.L.		
Invert Elevations on MH at Station 3+34.0 & 15' E. of ℄ of Mountain View Ave.							
			490	25729	N. Rim of M.H.		
			495	25724	S. Rim of M.H.		
	Meas	Dia Rod					
	7.22	250493	1465	24754	Invert 30" Inlet from N.E.		
	7.20	250493	1463	24756	Invert 30' Outlet to S.W.		

Profile No. ____ Date ____ Notes Red. ____ Plotted ____ Job No. 1355 Division No. ____
X-Sec. No. ____ Date ____ Notes Chkd. ____ Checked ____ Survey of TYLER AVE. Notes ____
Survey by HODGSON Date 10-30-50
Map No. ____ Indexed Johnson Date ____

F.B. PG. 159

76L298 307 5-49

PLEASE RETURN TO
LOS ANGELES COUNTY SURVEYOR
726 LOS ANGELES COUNTY ENGINEERING BLDG.

NOTE: ANY ADDITIONS OR CHANGES ON THIS SHEET MUST BE MADE OR CIRCLED IN RED INK, WITH DATE AND NAME OF PERSON MAKING CHANGE.

Do not extend notes this side of this line.

STATION	B. S.	H. I.	F. S.	ELEV.	Lt	℄	Rt
T.P.	487	26219 26209	497	25722	T.P.		
3+50			425	25784		℄	
"			45	2576			25' P.L.
"			49	2572			100'
"			53	2568			200'
"			42	2579	25' PL		
"			37	2584	100'		
"			35	2586	150'		
4+00			411	25798		℄	
"			460	25749			11.5 edge pvmt
"			49	2572			18'
"			44	2577			25' top brk P.L.
"			445	25764	10' edge pvmt		
"			53	2568	17' bot brk		
"			44	2577	21 top brk		
"			41	2580	25' P.L.		
4+50			396	25813		℄	
5+00			374	25835		℄	
"			412	25797			11' edge pvmt
"			49	2572			18' bot brk
"			43	2578			22' top brk

F.B. 1704 PG. 160
Survey of TYLER AVE
Survey by HOBSON Notes FRONK
Indexed R. C. Johnson Date
Job No. 1355 Division No.
Notes Red. Date 10-30-50
Notes Chkd. Date
Plotted Date
Checked Date
Profile No.
X-Sec. No.

76L298 307 5-49

PLEASE RETURN TO
LOS ANGELES COUNTY SURVEYOR
726 LOS ANGELES COUNTY ENGINEERING BLDG.

NOTE: ANY ADDITIONS OR CHANGES ON THIS SHEET MUST BE MADE OR CIRCLED IN RED INK, WITH DATE AND NAME OF PERSON MAKING CHANGE.

Do not extend notes this side of this line.

STATION	B. S.	H. I.	F. S.	ELEV.	Lt	℄	Rt
5+00		26209	43	2578			25' P.L.
"			407	25802	9.5' edge pvmt		
"			52	2569	19' Gut		
"			37	2584	21' top brk		
			34	2587	25' P.L.		
5+50			355	25854		℄	
T.P.	461	26289	381	25828	T.P.		
5+90			423	25866		℄	
"			475	25814			11° edge pvmt
6+00			419	25870		℄	
"			464	25825			11' pvmt
"			525	25764			15' edge pvmt
"			54	2575			20' bot brk
"			47	2582			25 top brk P.L.
"			453	25836	10' edge pvmt		
"			51	2578	16' Gut		
"			46	2583	22' top brk		
"			36	2593	P.L.		
6+245			414	25875		℄	
"			490	25799			22' brk
"			418	25871			49' S. edge pvmt

Profile No. ____ Date ____ Notes Red. ____ Plotted ____ Job No. 1355 Division No. ____
X-Sec. No. ____ Date ____ Notes Chkd. ____ Checked ____ Survey of TYLER AVE
Survey by HOBSON Notes FRONK Date 10-30-50
Map No. ____ Date ____ Indexed [redacted] Date ____
F.B. 1704 PG. 161

76L298 307 5-49

PLEASE RETURN TO
LOS ANGELES COUNTY SURVEYOR
726 LOS ANGELES COUNTY ENGINEERING BLDG.

NOTE: ANY ADDITIONS OR CHANGES ON THIS SHEET MUST BE MADE OR CIRCLED IN RED INK, WITH DATE AND NAME OF PERSON MAKING CHANGE.

Do not extend notes this side of this line.

F.B. 1704 PG. 162 Job No. 1355 Division No. Notes Red. Plotted Profile No.
Survey of FYLER AVE Date 10-30-50 Date X-Sec.
Survey by HOBSON Notes BRONK Notes Chkd. Checked No.
Indexed J. C. Johnson Date 10-31-50 Date Date

STATION	B. S.	H. I.	F. S.	ELEV.		
		26289				
Invert Elevations on			M.H.	at Sta.	3+33.5 & 15± E. of ℄	Mountain View Rd.
			468	25321	N. Rim of M.H.	
			471	25318	E Rim of M.H.	
			468	25321	S. Rim of M.H.	
	Mea	Dia Rod	465	25324	W. Rim of M.H.	
	754	1.50 468	1372	24917	Invert 18" inlet	from N.E.
	761	2.50 468	1479	24810	Invert 30" outlet	to S.W.
	760	2.25 468	1453	24836	Invert 27" inlet	from E. (stub)
T.P.	401	26284	406	25883	T.P.	
6+33 66			405	25879	Inte. of Mountain View Rd &	(slaughter) Fineview St.
			473	25811		20' X Cut Fineview
			359	25925		59' top brk "
			365	25919		100' ℄ Fineview St.
			394	25890		200' " " "
			434	25850	9.5' edge pvmt	℄ prod of Fineview
			51	25777	19.5 Cut "	" " "
			35	25793	21.5 brk "	" " "
			14	26014	50' top brk "	" " "
			03	26025	100' "	" " "
					Ground Higher to	West

76L298 307 5-49

PLEASE RETURN TO
LOS ANGELES COUNTY SURVEYOR
726 LOS ANGELES COUNTY ENGINEERING BLDG.

NOTE: ANY ADDITIONS OR CHANGES ON THIS SHEET MUST BE MADE OR CIRCLED IN RED INK, WITH DATE AND NAME OF PERSON MAKING CHANGE.

Do not extend notes this side of this line.

STATION	B. S.	H. I.	F. S.	ELEV.	Lt	℄	Rt
6+46		262 84	402	258.82		℄	
"			487	257.97			19' X Gut
"			385	258.99			50⁵
6+79⁵			390	258.94		℄	
"			425	258.59			10⁵ edge pvm't
"			418	258.66	10° edge pvm't		
7 +00			388	258.96		℄	
8 00			356	259.28		℄	
B.M.M.E-58			401	258.83	B.M.M.E.-58 Elev.=258.830 F.B.1627 pg. 13 (Fine view) Mountain View Rd. (N. side) 95' W. of ℄ of Slaughter Ave Bt. spk. in S.W. Cor. of walk at entrance to ho. # 1105		

Profile No. ____ Date ____ Notes Red. ____ Plotted ____ Job No. 1355 Division No. ____ F.B. 1704 PG. 163

X-Sec. No. ____ Date ____ Notes Chkd. ____ Checked ____ Survey of TYLER AVE Survey by HOBSON Notes FRONK Date 10-30-50

Map No. ____ Date ____ Indexed J. C. Johnson Date ____

F.B. 1704 PG. 164

Job No._____ Division No._____ Notes Red._____ Plotted_____ Profile

Survey of_____ Date_____ Date_____ No._____

Survey by_____ Notes_____ Notes Chkd._____ Checked_____ X-Sec.

Indexed_____ Date_____ Date_____ Date_____ No._____

STATION	B. S.	H. I.	F. S.	ELEV.

Do not extend notes this side of this line.

PLEASE RETURN TO
LOS ANGELES COUNTY SURVEYOR
726 LOS ANGELES COUNTY ENGINEERING BLDG.

NOTE: ANY ADDITIONS OR CHANGES ON THIS SHEET MUST BE MADE OR CIRCLED IN RED INK, WITH DATE AND NAME OF PERSON MAKING CHANGE.

76L298 307 5-49

Notes Ck'd by	Survey of TYLER AVE
Map No.	W. O. 1355 Tape No. Std. °F
Office Work	Surveyed by HOBSON
Checked	Notes FRONK Date 10-19-50
Date	Indexed K. O. Johnson

F. B. 1704 PG. 165

TOPOGRAPHY
ON
KLINGERMAN ST

FROM: MOUNTAIN VIEW RD.
TO: TYLER AVE

TYLER AVE SEWER DIST
J.N. 1355

NOTE: All plus & offsets to Trees, PP's, H.H.'s, M.H.'s Light Stds etc are to center

OCT-19-50

FRONK
MOLINARI
MOODY

Note: Any Additions or Changes on This Sheet Must Be Made or Circled in Red Ink With Date and Name of Person Making Change.

Do not extend notes this side of this line.

RETURN TO
LOS ANGELES COUNTY SURVEYOR
725 LOS ANGELES COUNTY
ENGINEERING BLDG.

76F3098 247 10M -49

F. B. 1704 Pg. 166 Cont on T.O.P. Pg.

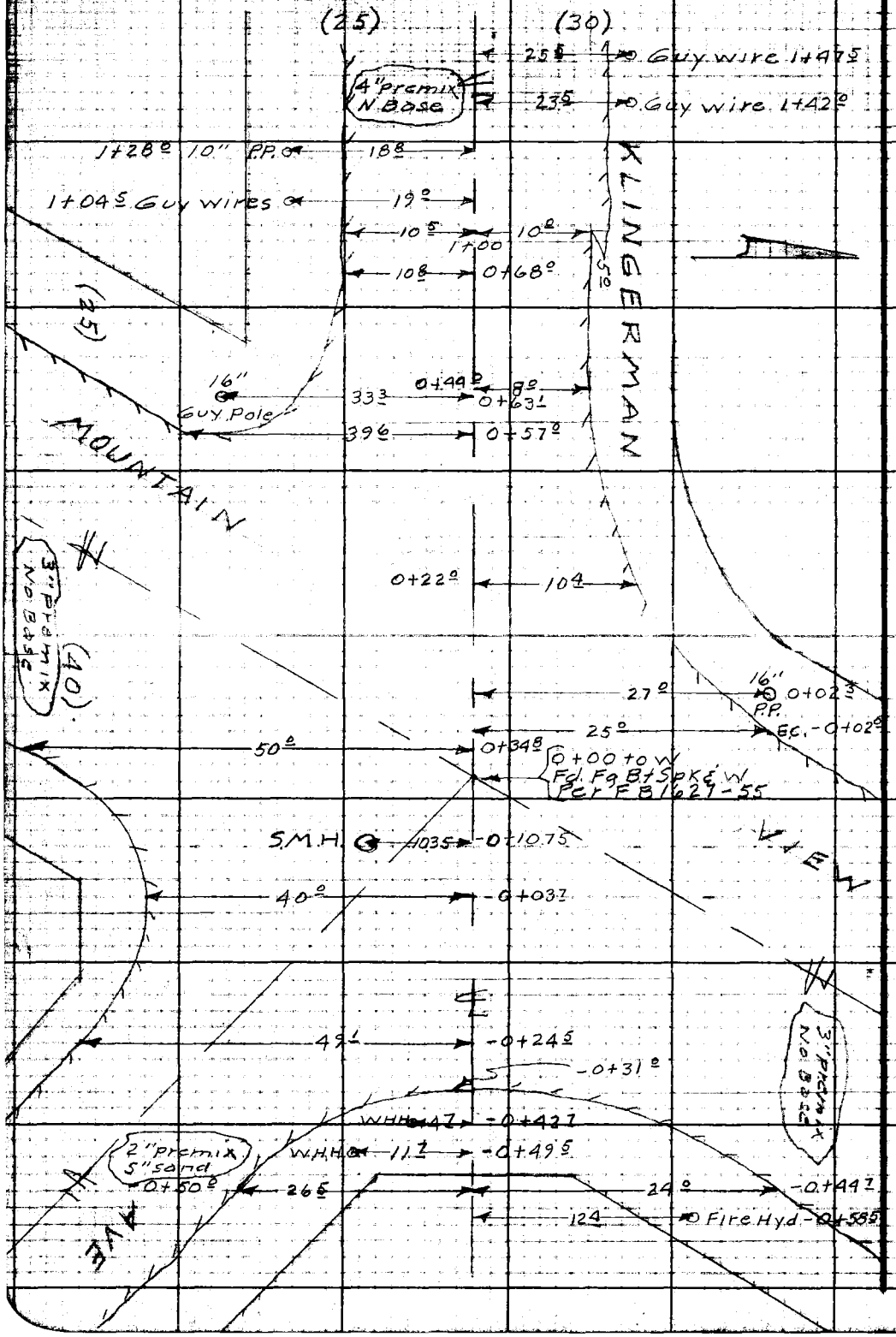

RETURN TO
LOS ANGELES COUNTY SURVEYOR
726 LOS ANGELES COUNTY
ENGINEERING BLDG.

Do not extend notes this side of this line.

Note: Any Additions or Changes on This Sheet Must be Made or Checked in Red Ink With Date and Name of Person Making Change.

Notes Ck'd by	Survey of TYLER AVE	F. B. 1704 Pg. 167
Map No.	W. O. 1355 Tape No. St'd. °F	
Office Work	Surveyed by HOBSON	
Checked	Notes FRONK Date 10-1950	
Date	Indexed C. Johnson	

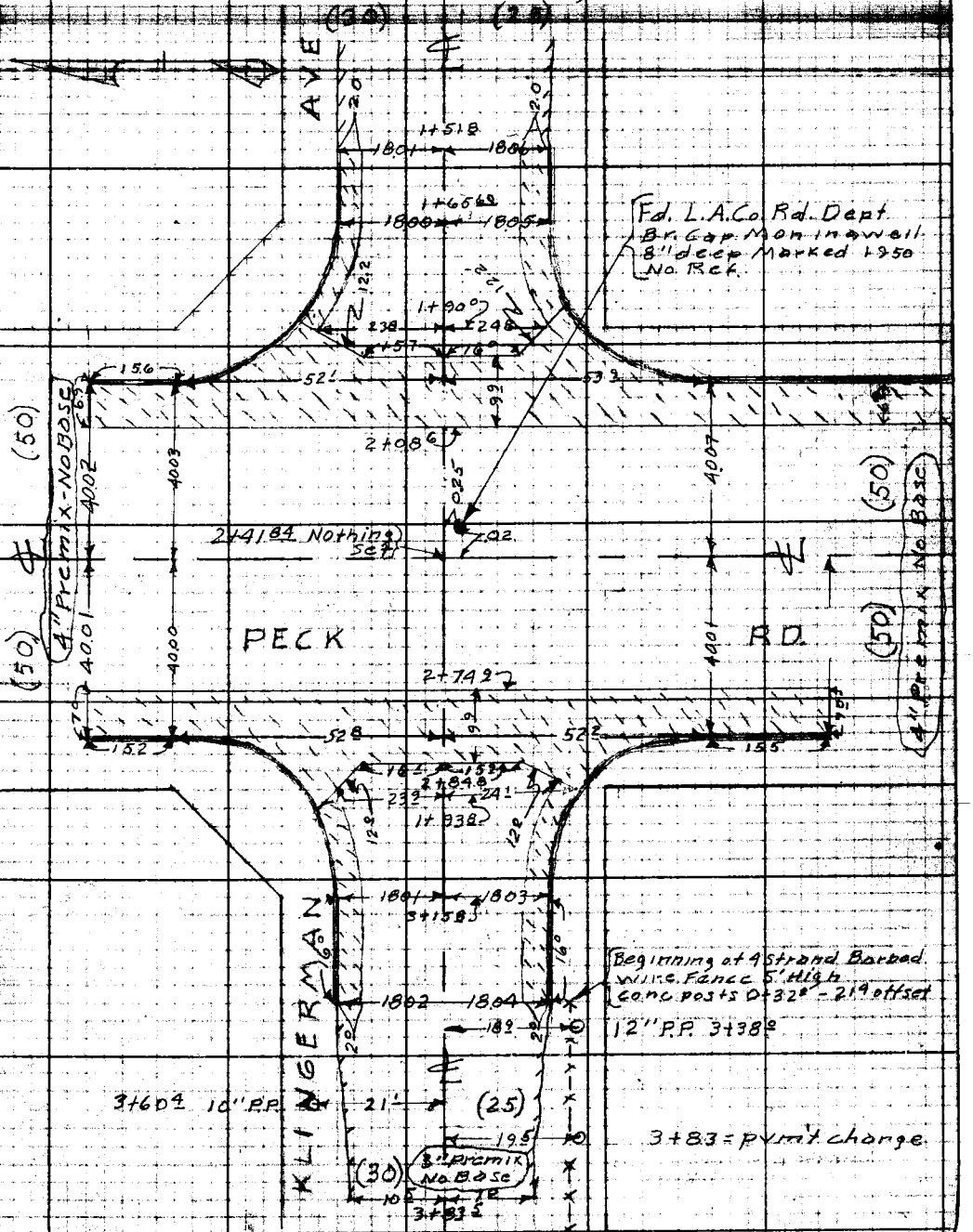

Note: Any Additions or Changes on This Sheet Must be Made or Circled in Red Ink With Date and Name of Person Making Change.

Do not extend notes this side of this line.

RETURN TO
LOS ANGELES COUNTY SURVEYOR
726 LOS ANGELES COUNTY
ENGINEERING BLDG.

76F3008 247 10M 1-49

F. B. 1704 Pg. 168

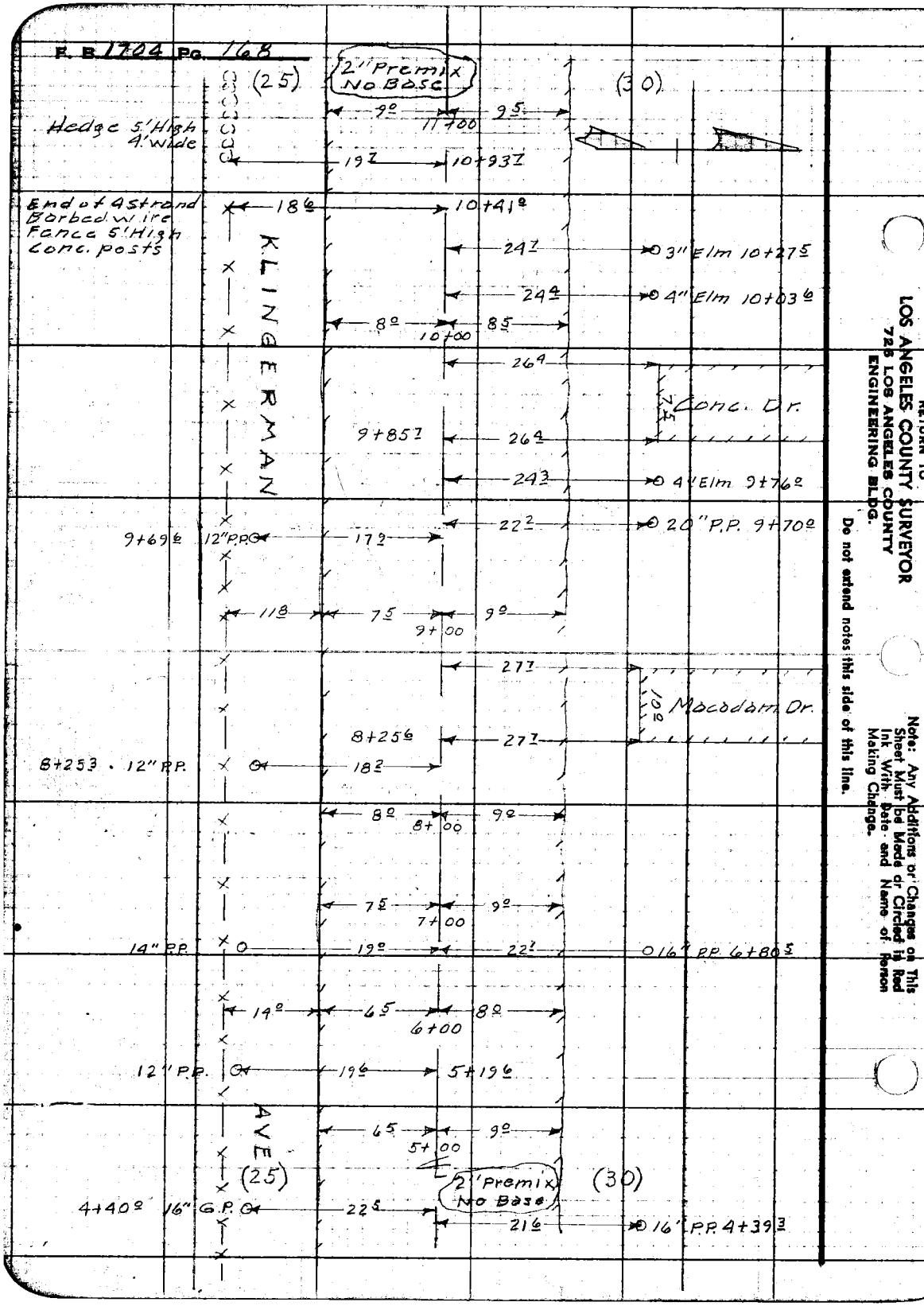

RETURN TO
LOS ANGELES COUNTY SURVEYOR
725 LOS ANGELES COUNTY
ENGINEERING BLDG.

Do not extend notes this side of this line.

Note: Any Additions or Changes on This Sheet Must be Made or Circled in Red Ink With Date and Name of Person Making Change.

Notes Ck'd by	Survey of TYLER AVE
Map No.	W. O. 1355 Tape No. Std. °F
Office Work	Surveyed by HOBSON
Checked	Notes FRONK Date 10-19-50
Date	Indexed A. C. Johnson

F. B. 1704 Pg. 169

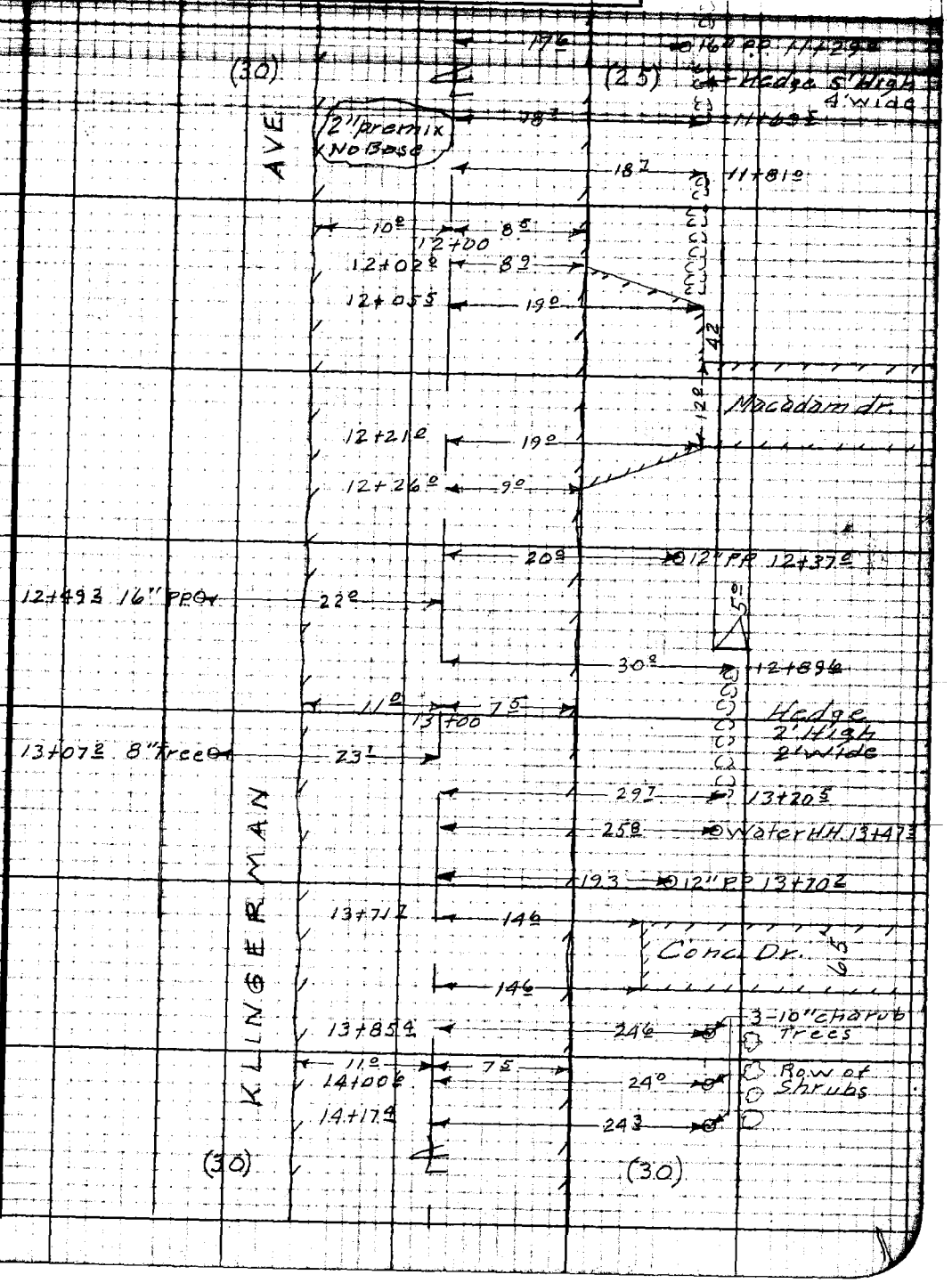

Note: Any Additions or Changes on This Sheet Must be Made or Circled in Red Ink With Date and Name of Person Making Change.

Do not extend notes this side of this line.

RETURN TO
LOS ANGELES COUNTY SURVEYOR
726 LOS ANGELES COUNTY
ENGINEERING BLDG.

76F3098 247 10M 1-49

F. B. 1704 Pg. 170

7.0 — 17+00 — 18.0

Guy wire — 20.5 — 16+97.1

21.4 — 16+78.3

2" Tree — 26.1 — 16+74.6

12" P.P. — 19.7 — 16+72.0

8.0

Macadam Dr. — 10.0 — 12.5

14.4 — 16+52.7

8.0 — 16+50.0

4' Shrub — 17.0 — 16+47.8

Conc. Walk — 2.0 — 9.4 — 8.0 — 16+00 — 12.0

KLINGERMAN

4' Picket Fence — 23.1 — 15+69.8

8.0

Macadam — 15.0

17.6 — 15+56.5

8.0 — 15+53.5

15+31.2 Water H.H. — 22.8

22.0 — 16" P.P. 15+29.8

3' Picket Fnc — 2.8 — 12" P.P. — 22.8 — 15+19.8

4' Link Fence

7.0 — 15+00 — 11.0

3' Picket Fnc. — 23.8 — 14+82.0

23.0 — 14+49.5

AVE

Picket Fence 2' High

2" Premix No Base

23.2 — 14+20.5

RETURN TO
LOS ANGELES COUNTY SURVEYOR
725 LOS ANGELES COUNTY
ENGINEERING BLDG.

Do not extend notes this side of this line.

Note: Any Additions or Changes on This Sheet Must be Made or Circled in Red Ink With Date and Name of Person Making Change.

Notes Ck'd by	Survey of TYLER AVE
Map No.	W. O. 1355 Tape No. Std. °F
Office Work	Surveyed by HOBSON
Checked	Notes FRONK Date 10-19-50
Date	Indexed C. Johnson

F. B. 1704 PG. 171

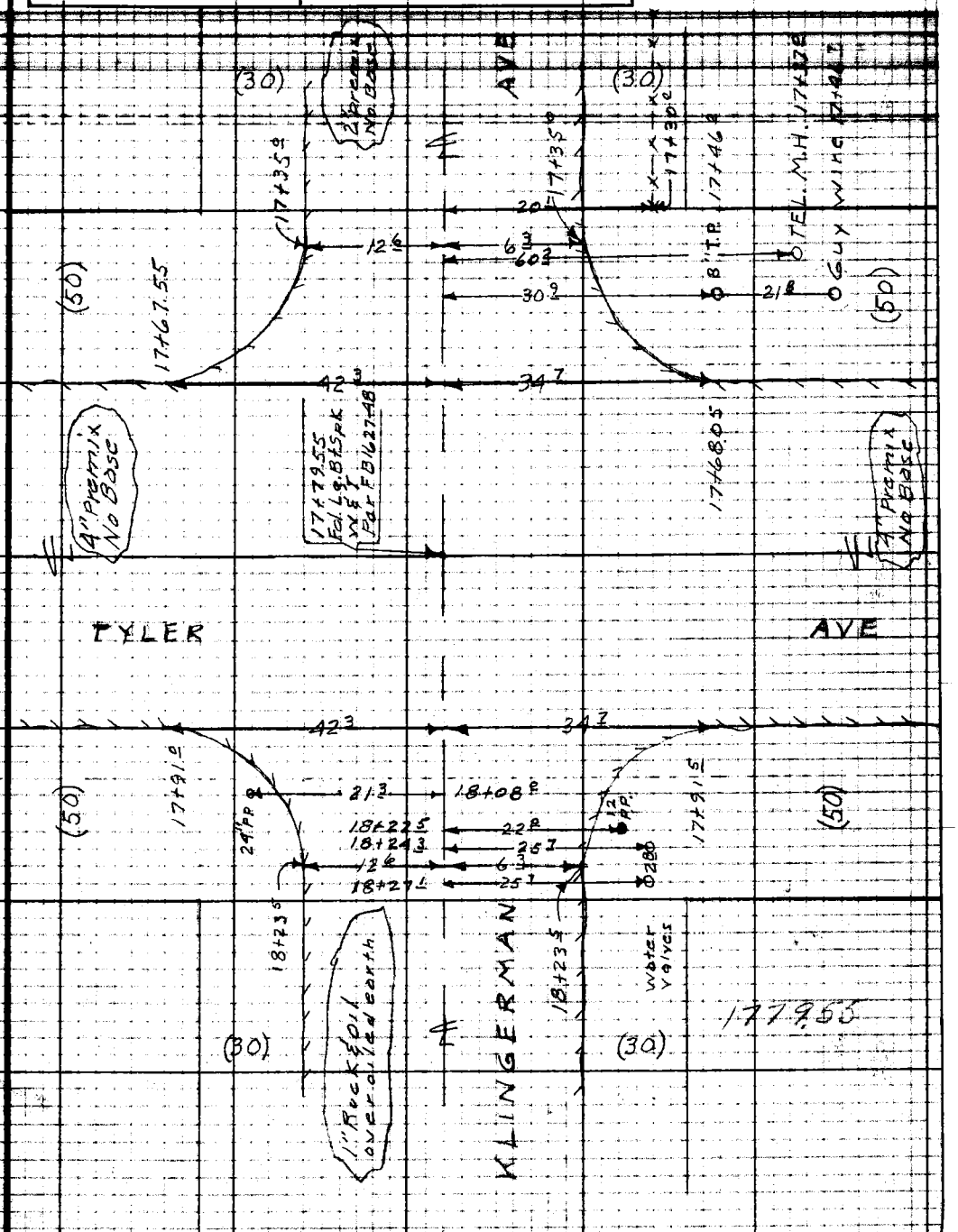

Notes: Any Additions or Changes on This Sheet Must be Made or Circled in Red Ink With Date and Name of Person Making Change.

Do not extend notes this side of this line.

RETURN TO
LOS ANGELES COUNTY SURVEYOR
726 LOS ANGELES COUNTY
ENGINEERING BLDG.

76F3098 247 10M 1-49

RETURN TO
LOS ANGELES COUNTY SURVEYOR
725 LOS ANGELES COUNTY
ENGINEERING BLDG.

Note: Any Additions or Changes on This Sheet Must be Made or Circled in Red Ink With Date and Name of Person Making Change.

Do not extend notes this side of this line.

F. B. 1104 Pg. 112

Profile No.	Notes Red.	Plotted	Job No. 1355	Division No.	F.B. 1704	PG. 173
	Date	Date	Survey of TYLER AVE			
X-Sec. No.	Notes Chkd. LCM	Checked	Survey by HOBSON	Notes FRONK	Date 10-31-50	
	Date 11/22/50	Date	Map No.	Indexed Johnson	Date	

PROFILE & CROSS SECTIONS

ON

KLINGERMAN STREET

FROM: MOUNTAIN VIEW Rd.

TO: TYLER AVE

TYLER AVE SEWER DISTRICT

J.N. 1355

Oct 31 & NOV 1 - 1950

HOBSON
FRONK
Flatt
MOODY

STATION	B. S.	H. I.	F. S.	ELEV.

NOTE: ANY ADDITIONS OR CHANGES ON THIS SHEET MUST BE MADE OR CIRCLED IN RED INK, WITH DATE AND NAME OF PERSON MAKING CHANGE.

Do not extend notes this side of this line.

PLEASE RETURN TO
LOS ANGELES COUNTY SURVEYOR
726 LOS ANGELES COUNTY ENGINEERING BLDG.

761-298 307 5-49

76L298 307 5-49

PLEASE RETURN TO
LOS ANGELES COUNTY SURVEYOR
726 LOS ANGELES COUNTY ENGINEERING BLDG.

NOTE: ANY ADDITIONS OR CHANGES ON THIS SHEET MUST BE MADE OR CIRCLED IN RED INK, WITH DATE AND NAME OF PERSON MAKING CHANGE.

Do not extend notes this side of this line.

STATION	B. S.	H. I.	F. S.	ELEV.	Lt	℄	Rt
B.M. ME-27	1 44	269 58		268 14	B.M. ME-27 Elev. = 268.139. F.B. 1537 pg 60 Mountain View Rd & Klingerman St N.W. Cor. Bt. Spk in S.E. Cor. of Conc. porch to No. 2405		
-0+50°			30	2666		℄ prod of Klingerman	
"			34	2662	16 top brk		
"			440	265[illegible]	26 edg. pvmt - Cut		
-0+44 1			31	266[illegible]		℄	
"			31	2665			20 top brk
"			369	26539			24° edge pvmt
-0+35			33	2663		℄ top brk	
-0+31			401	26557		℄ prod. = edge Cut pvmt	
-0+24			392	26566		℄ prod pvmt	
"			417	26541	12 1 pvmt		
"			431	26527	26' "		
			463	26495	49 1 edge pvmt		
-0+10 75						℄ prod opp M.H.	
	Invert Elevations on M.H. at Intc. of Mountain View Rd. & Klingerman						
			401	26557	N. Rim of M.H.		
			411	265[illegible]	E. " " " "		
			410	26[illegible]	S. " " " "		

F.B. 1704 PG. 174
Survey of FULLERTON AVE
Survey by HOBSON Notes FRONK
Indexed C. Johnson Date

Job No. 1355 Division No.
Notes Red. Plotted
Date 10-31-50 Date
Notes Chkd. Checked
Date Date

Profile No.
X-Sec. No.

761 298 307 5-49

PLEASE RETURN TO
LOS ANGELES COUNTY SURVEYOR
726 LOS ANGELES COUNTY ENGINEERING BLDG.

NOTE: ANY ADDITIONS OR CHANGES ON THIS SHEET MUST BE MADE OR CIRCLED IN RED INK, WITH DATE AND NAME OF PERSON MAKING CHANGE.

Do not extend notes this side of this line.

STATION	B. S.	H. I.	F. S.	ELEV.	Lt	℄	Rt
		26958	401	26557	W. Rim of M. H.		
	Mea	Dia Rod					
	898	1.25 406	1429	25529	Invert of 15" Inlet from N.E.		
	894	0.67 406	1367	25591	Invert of 8" Inlet (stub) from S.E.		
	898	1.25 406	1429	25529	Invert of 15" Outlet to S.W.		
	883	0.67 406	1356	25602	Invert of 8" Inlet (stub) from N.W.		
0+02			342	26616		℄ prod	
"			353	26605		10^5 pvmt	
"			409	26549		25' edge pvmt - Gut	
"			31	2665		38' top brk	
"			30	2666		40^6 Ground	
0+00			345	26613	℄ Intc. of Mountain View Rd. & Klingerman St		
			320	26638		30' ℄ Mountain View	
			300	26658		49^7 ℄ "	
			255	26703		100 ℄ "	
			375	26583	30' ℄ Mountain View		
			399	26559	50' " " "		
			454	26504	100' " " "		
0+14			392	26566		℄ Brk	
0+26			458	26500		℄ X Gut	
0+34			454	26504		℄	

Profile No. ____ Date ____ Notes Red. ____ Plotted ____ Date ____ Job No. 1355 Division No. ____ Survey of TYLER AVE

X-Sec. No. ____ Date ____ Notes Chkd. ____ Checked ____ Date ____ Survey by HOBSON Notes FRONK Date 10-31-50

Map No. ____ Date ____ Inked Johnson Date ____

F.B. 1704 PG. 175

76L298 307 5-49

PLEASE RETURN TO
LOS ANGELES COUNTY SURVEYOR
726 LOS ANGELES COUNTY ENGINEERING BLDG.

NOTE: ANY ADDITIONS OR CHANGES ON THIS SHEET MUST BE MADE OR CIRCLED IN RED INK. WITH DATE AND NAME OF PERSON MAKING CHANGE.

Do not extend notes this side of this line.

STATION	B. S.	H. I.	F. S.	ELEV.	Lt	℄	Rt
0+34.8		26958	469	26489	9.5 Gut		
"			413	26545	20' pvmt brk		
"			398	26560	34.5 ℄ Mountain View		
"			453	26505	50' E edge pvmt		
"			50	2646	56' Gut		
			41	2655	86' P.L.		
0+57			404	26554		℄	
"			490	26468	18.5 edge pvmt		
"			53	2643	25' Gut		
"			456	26502	39.6 edge pvmt		
0+63'			394	26564		℄	
"			429	26529			8° edge pvmt-Gut
"			37	2659			30' top brk - P.L.
0+68.0			388	26570		℄	
"			436	26522	10.8 edge pvmt		
"			48	2648	19' Gut		
"			50	2646	25' P.L.		
1+00			387	26571		℄	
"			450	26508			15' edge pvmt-Gut
"			40	2656			30' P.L.
"			441	26517	10.5 edge pvmt		

F.B. 1704 PG. 176
Survey of TYLER AVE
Survey by HOBSON Notes FRONK
Indexed K. C. Johnson Date
Job No. 1355 Division No.
Notes Red. Date 10-31-50 Plotted Date
Notes Chkd. Date Checked Date
Profile No. X-Sec. No.

76L298 307 5-49

PLEASE RETURN TO
LOS ANGELES COUNTY SURVEYOR
726 LOS ANGELES COUNTY ENGINEERING BLDG.

NOTE: ANY ADDITIONS OR CHANGES ON THIS SHEET MUST BE MADE OR CIRCLED IN RED INK, WITH DATE AND NAME OF PERSON MAKING CHANGE.

Do not extend notes this side of this line.

STATION	B. S.	H. I.	F. S.	ELEV.	Lt	℄	Rt
1+00		26958	53	2643	17' Gut		
"			50	2646	25' P.L.		
T.P.	431	26946	443	26515	T.P.		
1+51 8			451	26495		℄	
"			472	26474			18 01 Gut
"			412	26534			18 01 Top curb
"			41	2654			30' P.L.
			523	26423			18 05 Gut
"			564	26382			18 05 Top curb
"			47	2648			25 P.L.
1+65 6			469	26477		℄	
1+91 84			514	26432		℄	
1+98 7			534	26412		℄	E. edge conc. gut
2+01 8			546	26400		℄	Flow Line gut
2+08 6			511	26435		℄	W. edge conc. gut
2+25			474	26572		℄	pvmt
2+41 84			449	26497	℄ Intc. Klingerman St & Peck Rd		
			433	26513			30' ℄ Peck Rd
			416	26530			50' ℄ " "
			388	26558			100' " " "
			462	26484	25' ℄ Peck Rd.		

Profile No. ____ Date ____ Notes Red. ____ Plotted ____ Job No. 1355 Division No. ____ F.B. 1704 PG. 177

X-Sec. No. ____ Date ____ Notes Chkd. ____ Checked ____ Date ____ Survey of TYLER AVE Survey by HOBSON Notes ERONK Date 10-31-50

Map No. ____ Date ____ Indexed Johnson Date ____

76L298 307 5-49

PLEASE RETURN TO
LOS ANGELES COUNTY SURVEYOR
726 LOS ANGELES COUNTY ENGINEERING BLDG.

NOTE: ANY ADDITIONS OR CHANGES ON THIS SHEET MUST BE MADE OR CIRCLED IN RED INK. WITH DATE AND NAME OF PERSON MAKING CHANGE.

Do not extend notes this side of this line.

F.B. 1704 PG. 178
Job No. 1355 Division No. Notes Red. Plotted Profile No.
Survey of TYLER AVE Date 10-31-50 Date Date X-Sec. No.
Survey by HOBSON Notes BRONX Notes Chkd. Checked
Indexed J. C. Johnson Date Date Date

STATION	B. S.	H. I.	F. S.	ELEV.	Lt	℄	Rt
		26946	473	26473	50' ℄ Peck Rd.		
			499	26447			
Curb returns at Klingerman St & Peck Rd.							
			488	26458	N.E. COR E END C.R.	-	GUT.
			427	26519	" " " " "	-	TOP CB.
			512	26434	" " N " "	-	GUT.
			451	26495	" " " " "	-	TOP CB.
			509	26437	N.W " " " "	-	GUT
			447	26499	" " " " "	-	TOP CB.
			492	26454	" " W. " "	-	GUT.
			427	26519	" " " " "	-	TOP CB.
			542	26404	S.W. " " " "	-	GUT.
			481	26465	" " " " "	-	TOP CB.
			575	26371	" " S. " "	-	GUT.
			511	26435	" " " " "	-	TOP CB.
			575	26371	S.E. " " " "	-	GUT.
			512	26434	" " " " "	-	TOP CB.
			541	26405	" " E. " "	-	GUT.
			478	26468	" " " " "	-	TOP CB.
2+588			471	26475		℄	
2+742			512	26434		℄	E edge out

761298 307 5-49

PLEASE RETURN TO
LOS ANGELES COUNTY SURVEYOR
726 LOS ANGELES COUNTY ENGINEERING BLDG.

NOTE: ANY ADDITIONS OR CHANGES ON THIS SHEET MUST BE MADE OR CIRCLED IN RED INK. WITH DATE AND NAME OF PERSON MAKING CHANGE.

Do not extend notes this side of this line.

STATION	B. S.	H. I.	F. S.	ELEV.	LT	℄	RT
2+81 8		26946	547	26399		℄	Flowline gut
2+84 8			540	26406		℄	W. edge gut
2+91 8			517	26429		℄	
3+00			496	26450		℄	
3+15 8			459	26487		℄	
3+31 8			433	26513		℄	
"			485	26461			18 0 L Gut
"			424	26522			18 0 L top ab.
"			37	2658			22' top brk
"			35	2660			30' P.L.
"			537	26409	18 0 3 Gut		
"			480	26466	18 0 3 top ab.		
"			45	2650	25' P.L.		
3+50			410	26536		℄	
3+83 5			349	26597		℄	
"			374	26572			7 0 edge pvmt.
"			385	26561	10 5 edge pvmt		
4+00			343	26603		℄	
"			370	26576			7' edge pvmt
"			38	2657			18' Gut
"			35	2660	6 5 edge pvmt		

Profile No. ____ Notes Red. ____ Plotted ____ Job No. 355 Division No. ____ F.B. 1704 PG. 179
Date ____ Date ____ Survey of TYLER AVE FRONT
X-Sec. No. ____ Notes Chkd. ____ Checked ____ Survey by HODSON Notes ____ Date 10-31-50
Date ____ Date ____ Map No. ____ Indexed R. C. Johnson Date ____

76L298 307 5-49

PLEASE RETURN TO
LOS ANGELES COUNTY SURVEYOR
726 LOS ANGELES COUNTY ENGINEERING BLDG.

NOTE: ANY ADDITIONS OR CHANGES ON THIS SHEET MUST BE MADE OR CIRCLED IN RED INK, WITH DATE AND NAME OF PERSON MAKING CHANGE.

Do not extend notes this side of this line.

STATION	B. S.	H. I.	F. S.	ELEV.	Lt	℄	Rt
4+00		26946	45	2650	17.5 Gut		
"			40	2655	19' top brk		
"			46	2649	25' P.L.		
T.P.	528	27128	346	26600	T.P.		
4+50			519	26609		℄	
5+00			498	26630		℄	
"			532	26596			9.0 edge pvmt
"			47	2666			30' P.L.
"			509	26619	6.5 edge pvmt		
"			64	2649	18' Gut		
"			56	2657	20' top brk		
"			61	2652	25' P.L.		



Conc. Floor & Walls. Sink in Basement

F.B. 1704 PG. 180
Job No. 1355 Division No. ____ Notes Red. ____ Plotted ____ Profile ____
Survey of TYLER AVE Date 10-31-50 Date ____ No. ____
Survey by HOBSON Notes FRONK Notes Chkd. ____ Checked ____ X-Sec. ____
Indexed R. C. Johnson Date ____ Date ____ No. ____

76L298 307 5-49

PLEASE RETURN TO
LOS ANGELES COUNTY SURVEYOR
726 LOS ANGELES COUNTY ENGINEERING BLDG.

NOTE: ANY ADDITIONS OR CHANGES ON THIS SHEET MUST BE MADE OR CIRCLED IN RED INK, WITH DATE AND NAME OF PERSON MAKING CHANGE.

Do not extend notes this side of this line.

STATION	B. S.	H. I.	F. S.	ELEV.	Lt.	℄	Rt
5+37		27128	489	26639		℄	
"			46	2667			25' P.L.
"			41	2672			90'
"			87	2626			100' on Basement Fl[illegible]
5+50			475	26653		℄	
T.P.	493	27153	468	26660	T.P.		
6[illegible]+00			495	26658		℄	
"			530	26623			8° edge pvmt
"			54	2661			14' Gut
"			48	2667			30' P.L.
"			50	2665	6.5 edge pvmt		
"			61	2654	18' Gut		
"			55	2660	20' top brk		
"			61	2654	25 P.L.		
+50			469	26684		℄	
7+00			453	26700		℄	
"			490	26663			9° edge pvmt
"			51	2664			18.5' Gut
"			47	2668			25' P.L.
"			42	2673			100'
"			35	2680			200'

Profile No. ____ Notes Red. ____ Plotted ____ Job No. 1355 Division No. ____ F.B. 1704 PG. 181
X-Sec. No. ____ Date ____ Date ____ Survey of TYLER AVE
Notes Chkd. ____ Checked ____ Survey by HOBSON Notes FRONK Date 10-31-50
Date ____ Date ____ Map No. ____ Added Johnson Date ____

76L298 307 5-49

PLEASE RETURN TO
LOS ANGELES COUNTY SURVEYOR
726 LOS ANGELES COUNTY ENGINEERING BLDG.

NOTE: ANY ADDITIONS OR CHANGES ON THIS SHEET MUST BE MADE OR CIRCLED IN RED INK, WITH DATE AND NAME OF PERSON MAKING CHANGE.

Do not extend notes this side of this line.

F.B. 1704 PG. 182
Job No. 1355 Division No. Notes Red. Plotted No. Profile
Survey of TYLER AVE Date 10-31-50 Date Date X-Sec.
Survey by HOBSON Notes FRONK Notes Chkd. Checked
Indexed [redacted] C. Johnson Date Date Date No.

STATION	B. S.	H. I.	F. S.	ELEV.	Lt	℄	Rt
7+00		27153	30	2685			230'
"			463	26690	7' edge pvmt		
"			61	2654	18' Cut		
"			52	2663	20' top brk		
"			56	2659	25' R.L.		
"			62	2653	100'		
"			72	2643	200'		
+50			445	267[illegible]8		℄	
8+00			430	26723		℄	
"			462	26691			9' edge pvmt
"			49	2666			16 Cut
"			45	2670			25' R.L.
"			464	26689	8' edge pvmt		
"			58	2657	18' Cut		
"			49	2666	20' top brk		
"			54	2661	25' R.L.		
T.P.	513	27250	416	26737	T.P.		
8+50			495	26755		℄	
9+00			489	26761		℄	
"			517	26733			9' edge pvmt
"			54	267[illegible]			17' Cut

761 298 307 5-49

PLEASE RETURN TO
LOS ANGELES COUNTY SURVEYOR
726 LOS ANGELES COUNTY ENGINEERING BLDG.

NOTE: ANY ADDITIONS OR CHANGES ON THIS SHEET MUST BE MADE OR CIRCLED IN RED INK. WITH DATE AND NAME OF PERSON MAKING CHANGE.

Do not extend notes this side of this line.

STATION	B. S.	H. I.	F. S.	ELEV.	Lt	℄	Rt
9+00		272 50	48	2677			30' P.L.
"			523	26727	7.5 edge pvmt		
"			65	2660	18' Gut		
"			53	2672	20' top brk		
"			61	2664	25' P.L.		
+50			482	26768		℄	
10+00			475	26775		℄	
"			491	26759			8.5 edge pvmt
"			52	2673			18' Gut
"			48	2677			30' P.L.
"			51	2674	8' edge pvmt		
"			62	2663	18' Gut		
"			52	2673	20' top brk		
"			57	2668	25' P.L.		
+50			478	26772		℄	
11+00			472	26778		℄	
"			510	26740			9.5 edge pvmt
"			55	2670			18' Gut
"			48	2677			20' top brk
"			47	2678			30' P.L.
"			46	2679			100'

Profile No. ____ Notes Red. ____ Plotted ____ Job No. 1355 Division No. ____ F.B. 1704 PG. 183
X-Sec. No. ____ Date ____ Date ____ Survey of TYLER AVE
Notes Chkd. ____ Checked ____ Survey by HOBSON Notes FRONK Date 10-31-50
Date ____ Date ____ Map No. ____ Indexed Johnson Date ____

76L298 307 5-49

PLEASE RETURN TO
LOS ANGELES COUNTY SURVEYOR
726 LOS ANGELES COUNTY ENGINEERING BLDG.

NOTE: ANY ADDITIONS OR CHANGES ON THIS SHEET MUST BE MADE OR CIRCLED IN RED INK. WITH DATE AND NAME OF PERSON MAKING CHANGE.

Do not extend notes this side of this line.

STATION	B. S.	H. I.	F. S.	ELEV.	Lt	℄	Rt
11+00		272 50	43	2682			200'
"			42	2683			230'
"			512	26738	9' edge pvmt		
"			57	2668	16' Gut		
"			55	2670	25' P.L.		
"			59	2666	100'		
"			55	2670	200'		
+50						℄	
11+92			466	26784		℄	
"			55	2670	47' Front of House		



Conc. Floor & walls - no plumbing

F.B. 1704 PG. 184
Job No. 1355 Division No.
Survey of TYLER AVE
Survey by HOBSON Notes FRONK
Indexed L. C. Johnson Date
Profile No. X-Sec. No.
Plotted Date 10-31-50
Checked Date
Notes Red. Date
Notes Chkd. Date

761-298 307 5-49

PLEASE RETURN TO
LOS ANGELES COUNTY SURVEYOR
726 LOS ANGELES COUNTY ENGINEERING BLDG.

NOTE: ANY ADDITIONS OR CHANGES ON THIS SHEET MUST BE MADE OR CIRCLED IN RED INK, WITH DATE AND NAME OF PERSON MAKING CHANGE.

Do not extend notes this side of this line.

STATION	B. S.	H. I.	F. S.	ELEV.	Lt	℄	Rt
11+92		272 50	108	2617	74' Approx ctr of Cellar		
12+00			466	26784		℄	
"			493	26757			10' edge pvmt
"			57	2668			19' Gut
"			48	2677			24' top brk
"			48	2677			30' P.L.
"			509	26741	8.5' edge pvmt		
"			53	2672	16' Gut		
"			54	2671	25' P.L.		
+50			475	26775		℄	
T.P.	4 92	272 32	510	26740	T.P.		
12+65°			461	26771		℄	
"			49	2674			86' Front of House

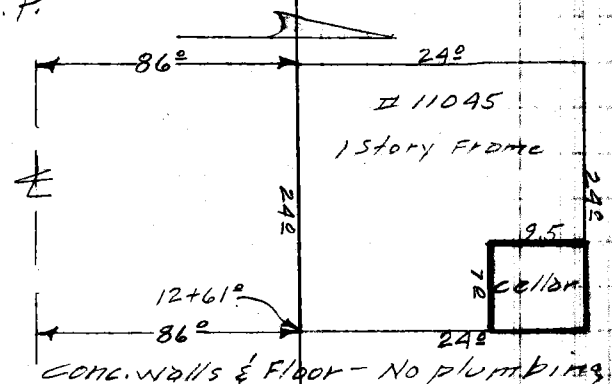

KLINGERMAN ST.

Conc. walls & Floor - No plumbing

Profile No. ____ Date ____ Notes Red. ____ Plotted ____ Job No. 1355 Division No. ____ F.B. 1704 PG. 185

X-Sec. No. ____ Date ____ Notes Chkd. ____ Date ____ Checked ____ Date ____ Survey of TYLER AVE Survey by HOBSON Notes FRONK Date 10-31-50 Map No. ____ Indexed S. C. Johnson Date ____

76L298 307 5-49

PLEASE RETURN TO
LOS ANGELES COUNTY SURVEYOR
726 LOS ANGELES COUNTY ENGINEERING BLDG.

NOTE: ANY ADDITIONS OR CHANGES ON THIS SHEET MUST BE MADE OR CIRCLED IN RED INK. WITH DATE AND NAME OF PERSON MAKING CHANGE.

Do not extend notes this side of this line.

STATION	B. S.	H. I.	F. S.	ELEV.	Lt	℄	Rt
12+65°		27232	98	2625			105' Approx ctr. of cellar
13+00			464	26768		℄	
"			495	26737			11' edge pvmt
"			54	2669			21' Cut
"			48	2675			22' top brk
"			49	2674			30' P.L.
"			491	26741	7.5 edge pvmt		
"			58	2665	17° Cut		
"			56	2667	30' P.L.		
13+05			464	26768		℄	
"			48	2675			86° Front of House
"			95	2628			124.5 Approx. ctr of cellar Floor

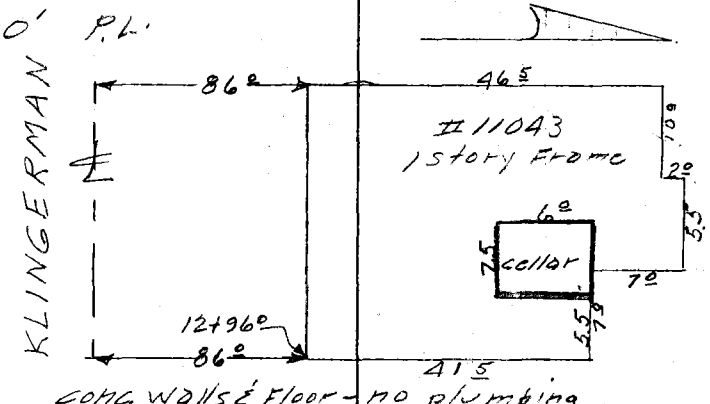

Profile No. ____ X-Sec. No. ____

Plotted ____ Date ____ Checked ____ Date ____

Notes Red. ____ Date 10-31-50 Notes Chkd. ____ Date ____

Job No. 1355 Division No. ____

Notes FRONK

Survey of TYLER AVE

Survey by HOBSON

Indexed C. Johnson Date ____

F.B. 1704 PG. 186

761 298 307 5-49

PLEASE RETURN TO
LOS ANGELES COUNTY SURVEYOR
726 LOS ANGELES COUNTY ENGINEERING BLDG.

NOTE: ANY ADDITIONS OR CHANGES ON THIS SHEET MUST BE MADE OR CIRCLED IN RED INK, WITH DATE AND NAME OF PERSON MAKING CHANGE.

Do not extend notes this side of this line.

STATION	B. S.	H. I.	F. S.	ELEV.	Lt	℄	Rt
13+50		272 32	451	26781		℄	
14+00			461	26771		℄	
"			497	26735		11' edge pvmt	
"			56	2667		19 Cut	
"			53	2670		21' top brk	
"			52	2671		30' P.L.	
"			495	26737	7.5 edge pvmt		
"			58	2665	19' Cut		
"			57	2666	30' P.L.		
"			50	2673		100'	
"			44	2679		200'	
"			43	2680		220'	
"			59	2664	100'		
"			61	2662	200		
+50			464	26768		℄	
15+00			466	26766		℄	
"			501	26731		11' edge pvmt	
"			55	2668		18' Cut	
"			51	2672		30' P.L.	
"			503	26729	7' edge pvmt		
"			58	2665	15' Cut		

Profile No. ____ Notes Red. ____ Plotted ____ Job No. 1355 Division No. ____
X-Sec. No. ____ Date ____ Date ____ Survey of TYLER AVE
Notes Chkd. ____ Checked ____ Survey by HOBSON Notes FRONK Date 10-31-50
Date ____ Date ____ Map No. ____ Title C. Johnson Date ____

F.B. 1704 PG. 187

76L298 307 5-49

PLEASE RETURN TO
LOS ANGELES COUNTY SURVEYOR
726 LOS ANGELES COUNTY ENGINEERING BLDG.

NOTE: ANY ADDITIONS OR CHANGES ON THIS SHEET MUST BE MADE OR CIRCLED IN RED INK, WITH DATE AND NAME OF PERSON MAKING CHANGE.

Do not extend notes this side of this line.

F.B. 1704 PG. 188
Profile No. ____ X-Sec. No. ____
Plotted ____ Date ____ Checked ____ Date ____
Notes Red. ____ Date 11-1-50 Notes Chkd. ____ Date ____
Division No. 1355 Job No. ____
Survey of TYLER AVE
Survey by HOBSON Notes FRONK
Indexed C. Johnson Date ____

STATION	B. S.	H. I.	F. S.	ELEV.	Lt	℄	Rt
15+00		27232	56	2667	18' brk		
"			56	2667	30' P.L.		
T.P.	501	27237	496	26736	T.P.		
15+50			462	26775		℄	
16+00			449	26788		℄	
"			495	26742			12' edge pvmt
"			535	26702			20' Cut
"			46	2678			30' P.L.
"			492	26745	8' edge pvmt		
"			53	2671	15' Cut		
"			54	2670	30' P.L.		
+50			444	26793		℄	
17+00			429	26808		℄	
			469	26768			13' edge pvmt
			51	2673			20' Cut
			44	2680			26' top brk
			44	2680			
			476	26761	7' edge pvmt		
			42	2682	30' P.L.		
17+14			418	26819		℄	
17+30			457	26780		℄	

761-298 307 5-49

PLEASE RETURN TO
LOS ANGELES COUNTY SURVEYOR
726 LOS ANGELES COUNTY ENGINEERING BLDG.

NOTE: ANY ADDITIONS OR CHANGES ON THIS SHEET MUST BE MADE OR CIRCLED IN RED INK. WITH DATE AND NAME OF PERSON MAKING CHANGE.

Do not extend notes this side of this line.

STATION	B. S.	H. I.	F. S.	ELEV.	Lt	℄	Rt
17+30		27237	494	26743			12.5' edge pvmt
"			54	2670			19' Cut
"			46	2678			23' top brk
"			44	2680			30' P.L.
"			494	26743	6.5 edge pvmt		
"			45	2679	30' P.L.		
17+35			484	26753		℄	
"			429	26808			12.5 edge pvmt
"			55	2669			19' Cut
"			44	2680			23' top brk
"			44	2680			30' P.L.
"			509	26728	6.5 edge pvmt		
"			44	2680	30' P.L.		
17+60			537	26700		℄	
17+67.55			511	26726		℄	
"			513	26724			42.3 edge pvmt
17+68.05			525	26712	34.7 edge pvmt		
17+79.55			485	26752	℄ Intc. Klingerman St & Tyler Ave.		
			488	26749			100' ℄ Tyler Ave
			500	26737			200' " " "
			520	26717	100' ℄ Tyler Ave		

Profile No. ____ Notes Red. ____ Plotted ____ Job No. 1355 Division No. ____ F.B. 1704 PG. 189
X-Sec. No. ____ Date ____ Notes Chkd. ____ Date ____ Checked ____ Date ____ Survey of TYLER AVE Survey by HODGSON Notes FRONK Date 11-1-50
Map No. ____ Indexed C. Johnson Date ____

76L298 307 5-49

PLEASE RETURN TO
LOS ANGELES COUNTY SURVEYOR
726 LOS ANGELES COUNTY ENGINEERING BLDG.

NOTE: ANY ADDITIONS OR CHANGES ON THIS SHEET MUST BE MADE OR CIRCLED IN RED INK, WITH DATE AND NAME OF PERSON MAKING CHANGE.

Do not extend notes this side of this line.

STATION	B. S.	H. I.	F. S.	ELEV.	Lt	℄	Rt.
		27237	569	26668	200' ℄ Tyler Ave		
17+91			514	26723		℄	
"			517	26720			42³ W. edge pvmt
"			521	26716	34⁷ W. edge pvmt		
18+03			547	26690		℄	X Cut
18+235			529	26708		℄	
"			555	26682			12⁶ N. edge pvmt
"			56	2668			20⁵ Cut
"			47	2677			24' top brk
"			45	2679			30' P.L.
"			548	2679	6³ S. edge pvmt		
"			52	2672	15' Cut		
"			47	2677	16' top brk		
"			46	2678	30' P.L.		
18+50			479	26758		℄	
"			530	2670			11² N. edge pvmt
"			57	2667			30' P.L.
"			520	26717	7⁵ S. edge pvmt		
"			53	2671	14' Cut		
"			50	2674	15' top brk		
"			49	2675	30' P.L.		

F.B. 1704 PG. 190
Job No. 1355 Division No. ____ Notes Red. ____ Plotted ____ Profile No. ____
Survey of TYLER AVE Date 11-1-50 Date ____ X-Sec. No. ____
Survey by HOBSON Notes ERONK Notes Chkd. ____ Checked ____
Indexed J. C. Johnson Date ____ Date ____

Profile No.	Notes Red.	Plotted	Job No. 1355	Division No.	F.B. 1704	Pg. 191
	Date	Date	Survey of TYLER AVE			
X-Sec. No.	Notes Chkd.	Checked	Survey by HOBSON	Notes FRONK	Date 11-1-50	
	Date	Date	Map No.	Indexed Johnson	Date	

NOTE: ANY ADDITIONS OR CHANGES ON THIS SHEET MUST BE MADE OR CIRCLED IN RED INK, WITH DATE AND NAME OF PERSON MAKING CHANGE.

PLEASE RETURN TO
LOS ANGELES COUNTY SURVEYOR
726 LOS ANGELES COUNTY ENGINEERING BLDG.

Do not extend notes this side of this line.

STATION	B.S.	H.I.	F.S.	ELEV.	Lt.	℄	Rt.
19+00		27237	519	26718		℄	
B.M.M.E.-64			509	26728	B.M.M.E.-64; Elev. = 267.273 F.B. 1627 Pg. 17 Klingerman St. (S. side) 128± E. of ℄ Tyler Ave Bt. Spk in walk at N.E. Cor. of Garage to ho. # 1012		

761-298 307 5-49

F.B. 1704 PG. 192

Job No._____ Division No._____ Notes Red._____ Plotted_____ Profile No._____

Survey of_____ Date_____ Date_____

Survey by_____ Notes_____ Notes Chkd._____ Checked_____ X-Sec.

Indexed_____ Date_____ Date_____ Date_____ No._____

STATION	B. S.	H. I.	F. S.	ELEV.

Do not extend notes this side of this line.

PLEASE RETURN TO
LOS ANGELES COUNTY SURVEYOR
726 LOS ANGELES COUNTY ENGINEERING BLDG.

NOTE: ANY ADDITIONS OR CHANGES ON THIS SHEET MUST BE MADE OR CIRCLED IN RED INK. WITH DATE AND NAME OF PERSON MAKING CHANGE.

78L298 307 5-49

Notes Ck'd by	Survey of Tyler Ave. Sew. Dist. F. B. 1704 Pg. 193
Map No.	W. O. 1355 Tape No. Std. °F
Office Work	Surveyed by R. B. Hobson
Checked	Notes Hobson Date 11-50
Date	Indexed A. C. Johnson SEP 11 52

TOPOGRAPHY
ON
SCHMIDT RD.

FROM: TYLER AVE.
TO: PECK RD.

TYLER AVE. SEWER DIST.
J.N 1355

NOTE: ALL PLUS & OFFSETS TO TREES, M.H.'S, P.P.'S, H.H.'S LIGHT STANDARDS, ETC. ARE SHOWN TO CENTER!!

Nov. 1st, 1950
HOBSON
FRONK
FLATT
MOODY

Note: Any Additions or Changes on This Sheet Must be Made or Circled in Red Ink With Date and Name of Person Making Change.

Do not extend notes this side of this line.

RETURN TO
LOS ANGELES COUNTY SURVEYOR
726 LOS ANGELES COUNTY
ENGINEERING BLDG.

76F309S 247 10M 1-49

F. B. 1704 Pg. 194

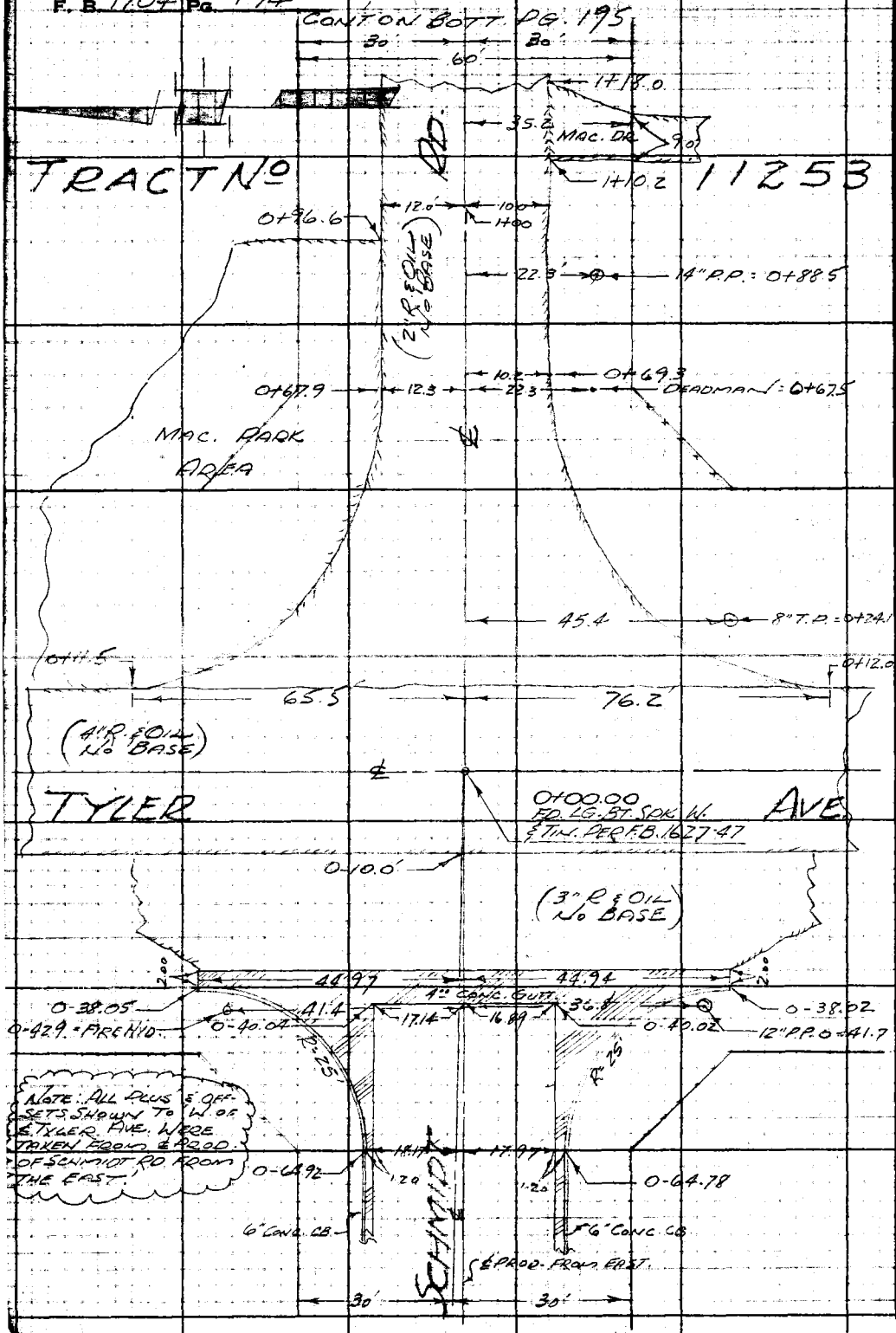

RETURN TO
LOS ANGELES COUNTY SURVEYOR
725 LOS ANGELES COUNTY
ENGINEERING BLDG.

Do not extend notes this side of this line.

Note: Any Additions or Changes on This Sheet Must be Made or Circled in Red Ink With Date and Name of Person Making Change.

Notes Ck'd by	Survey of [illegible]	F. B. 1704 Pg. 195
Map No.	W. O. [illegible] Tape No. Std. °F	
Office Work	Surveyed by R. B. Hobson	
Checked	Notes Hobson Date 11-50	
Date	Indexed: [illegible] C. Johnson	

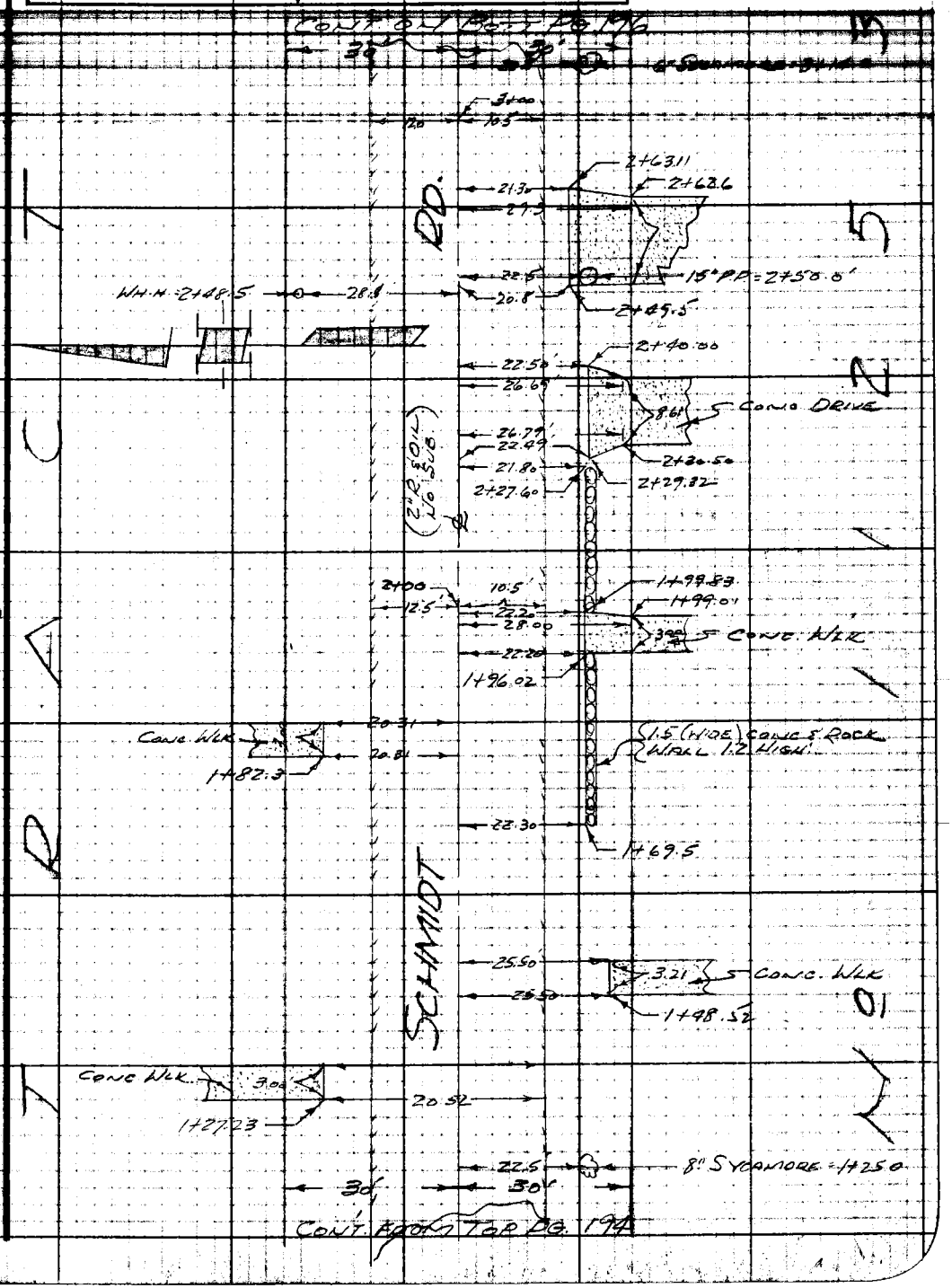

Note: Any Additions or Changes on This Sheet Must be Made or Circled in Red Ink With Date and Name of Person Making Change.

Do not extend notes this side of this line.

RETURN TO
LOS ANGELES COUNTY SURVEYOR
726 LOS ANGELES COUNTY
ENGINEERING BLDG.

76F3098 247 10M 1-49

F. B. 1704 PG. 196



RETURN TO
LOS ANGELES COUNTY SURVEYOR
725 LOS ANGELES COUNTY
ENGINEERING BLDG.

Do not extend notes this side of this line.

Note: Any Additions or Changes on This Sheet Must be Made or Circled in Red Ink With Date and Name of Person Making Change.

Notes Ck'd by	Survey of
Map No.	W. O. 1355 Tape No. Std. °F
Office Work	Surveyed by R. B. Hobson
Checked	Notes Hobson Date 11-50
Date	Indexed C. Johnson

F. B. 1702 PG. 197

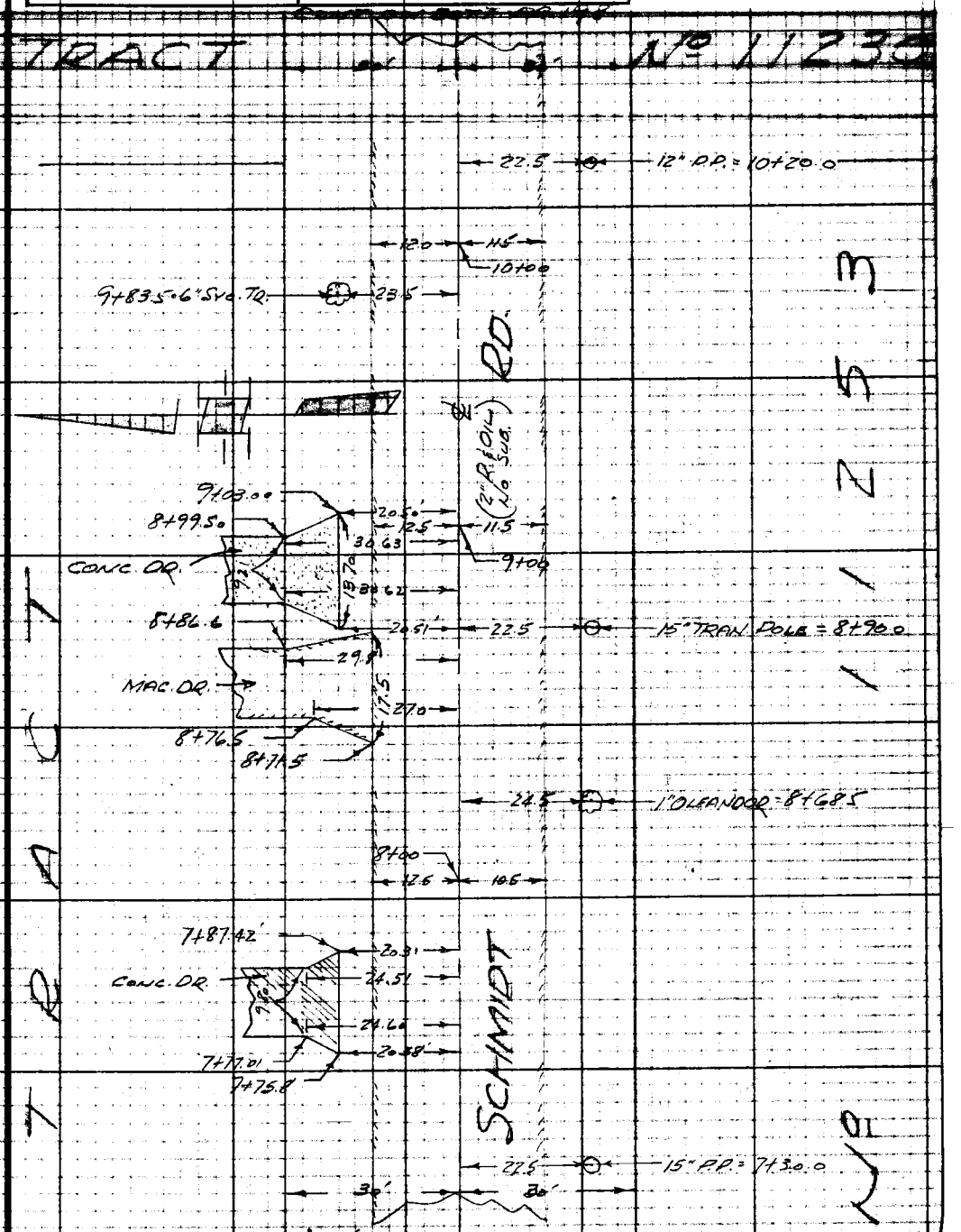

CONT. FROM TOP PG. 196

Note: Any Additions or Changes on This Sheet Must be Made or Circled in Red Ink With Date and Name of Person Making Change.

Do not extend notes this side of this line.

RETURN TO
LOS ANGELES COUNTY SURVEYOR
726 LOS ANGELES COUNTY
ENGINEERING BLDG.

76F3095 247 10M 1-49

F. B. 1702 PG. 198



RETURN TO
LOS ANGELES COUNTY SURVEYOR
725 LOS ANGELES COUNTY
ENGINEERING BLDG.

Do not extend notes this side of this line.

Note: Any Additions or Changes on This Sheet Must be Made or Circled in Red Ink With Date and Name of Person Making Change.

Notes Ck'd by	Survey of Tyler Ave Sew
Map No.	W.O. Type No. Spd.
Office Work	Surveyed by R.B. Hobson
Checked	Notes Hobson Date 11-30
Date	Indexed C. Johnson

F. B. 1704 PG. 199

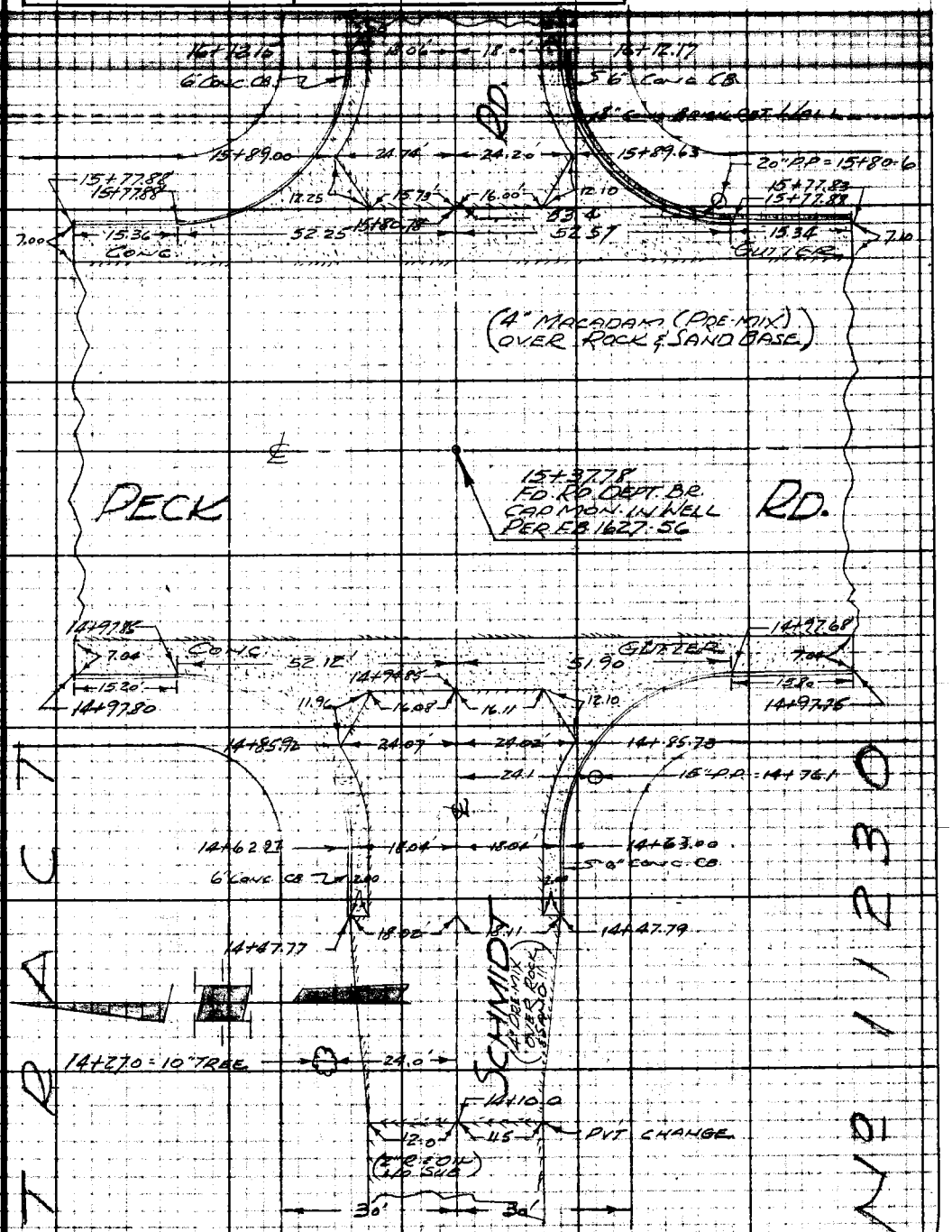

Cont. from top Pg. 198

Note: Any Additions or Changes on This Sheet Must be Made or Circled in Red Ink With Date and Name of Person Making Change.

Do not extend notes this side of this line.

RETURN TO
LOS ANGELES COUNTY SURVEYOR
726 LOS ANGELES COUNTY
ENGINEERING BLDG.

76F3098 247 10M 1-49

RETURN TO
LOS ANGELES COUNTY SURVEYOR
725 LOS ANGELES COUNTY
ENGINEERING BLDG.

Note: Any Additions or Changes on This Sheet Must be Made or Circled in Red Ink With Date and Name of Person Making Change.

Do not extend notes this side of this line.

F. B. 1704 PG. 200

Profile No.	Notes Red.	Plotted	Job No. 1355	Division No.	F.B. 1704	PG. 201
	Date	Date	Survey of TYLER AVE			
X-Sec. No.	Notes Chkd. LCM	Checked	Survey by HOBSON	Notes FRONK	Date 11-2-50	
	Date 11/22/50	Date	Map No.	Indexed J. C. Johnson	Date SEP 11	

PROFILE & CROSS SECTIONS

ON

SCHMIDT ROAD

FROM: TYLER AVE

TO: PECK ROAD

TYLER AVE SEWER DISTRICT

JN 1355

NOV. 2-1950

HOBSON
FRONK
Flatt
MOODY

STATION	B. S.	H. I.	F. S.	ELEV.

NOTE: ANY ADDITIONS OR CHANGES ON THIS SHEET MUST BE MADE OR CIRCLED IN RED INK, WITH DATE AND NAME OF PERSON MAKING CHANGE.

Do not extend notes this side of this line.

PLEASE RETURN TO
LOS ANGELES COUNTY SURVEYOR
726 LOS ANGELES COUNTY ENGINEERING BLDG.

76L298 307 5-49

76L298 307 5-49

PLEASE RETURN TO
LOS ANGELES COUNTY SURVEYOR
726 LOS ANGELES COUNTY ENGINEERING BLDG.

NOTE: ANY ADDITIONS OR CHANGES ON THIS SHEET MUST BE MADE OR CIRCLED IN RED INK, WITH DATE AND NAME OF PERSON MAKING CHANGE.

Do not extend notes this side of this line.

STATION	B. S.	H. I.	F. S.	ELEV.	Lt	℄	Rt
B.M.M.E-71	531	27223		26692	B.M.M.E.-71. Elev. 266.918 F.B. 1627 pg. 20		
					Schmidt Road & Tyler Ave N.W. Cor.		
					Bt. Spk. in curb 4' W. of W. end C.R.		
-0+100			564	26659		℄	
-0+65			566	26657		℄	
-0+50			580	26643		℄	
-0+38			598	26625		℄	
-0+10			531	26692		℄	
0+00			506	26717	℄ Intc. of Schmidt Rd & Tyler Ave		
			505	26718		30' ℄ Tyler Ave	
			499	26724		100' " " "	
			510	26713	30' ℄ Tyler Ave		
			521	26702	100' " " "		
Curb Elevations at Schmidt Rd & Tyler Ave							
			588	26635	S.W. Cor W. end C.R.		Gut
			525	26698	" " " " "	" "	Top cb
			591	26632	" " " S. "	" "	Gut
			532	26691	" " " " "	" "	top cb
			595	26628	N.W. Cor. W. "	" "	Gut
			531	26692	" " " " "	" "	top cb

Profile No. ____ X-Sec. No. ____

Plotted ____ Date ____ Checked ____ Date ____

Notes Red. ____ Date 11-2-50 Notes Chkd. ____ Date ____

Division No. ____ Job No. 1355

Survey of TYLER AVE

Survey by HOBSON Notes FRONK

Indexed C. Johnson Date ____

F.B. 1704 PG. 202

76L298 307 5-49

PLEASE RETURN TO
LOS ANGELES COUNTY SURVEYOR
726 LOS ANGELES COUNTY ENGINEERING BLDG.

NOTE: ANY ADDITIONS OR CHANGES ON THIS SHEET MUST BE MADE OR CIRCLED IN RED INK, WITH DATE AND NAME OF PERSON MAKING CHANGE.

Do not extend notes this side of this line.

STATION	B. S.	H. I.	F. S.	ELEV.	Lt	℄	Rt
		27223	605	26618	N. W. Cor. N. end		C.R. Gut
			537	26686	" " " " "		" " top cb
0+11^{8}			518	26705		℄	
"			521	26702			76^{2} E. edge pvmt
"			544	26679	65^{5} E. edge pvmt		
0+25^{0}			566	26657		℄	X Gut
0[illegible]+50			525	26698		℄	
"			544	26679			13^{5} edge pvmt
"			53	2669[illegible]			30' P.L.
"			542	26681	13^{5} pvmt		
"			470	26753	30' P.L.		
0+67^{9}			509	26[illegible]14		℄	
"			528	26695	12^{3} N. edge pvmt		
"			557	26666	18^{0} Gut		
"			436	26787	30' P.L.		
0+69^{3}			507	26716		℄	
"			542	26681			10^{2} S. edge pvmt
"			55	2667[illegible]			19' Gut
"			48	2674			30' P.L.
1[illegible]+00			503	26720		℄	
"			532	26691			10' N. edge pvm

Profile Notes Red. ____ Plotted ____ Job No. 1355 Division No. ____ F.B. 1704 PG. 203
No. ____ Date ____ Date ____ Survey of TYLER AVE
X-Sec. Notes Chkd. ____ Checked ____ Survey by HOBSON Notes FRONK Date 11-2-50
No. ____ Date ____ Date ____ Map No. ____ Date ____

76L298 307 5-49

PLEASE RETURN TO
LOS ANGELES COUNTY SURVEYOR
726 LOS ANGELES COUNTY ENGINEERING BLDG.

NOTE: ANY ADDITIONS OR CHANGES ON THIS SHEET MUST BE MADE OR CIRCLED IN RED INK, WITH DATE AND NAME OF PERSON MAKING CHANGE.

Do not extend notes this side of this line.

STATION	B. S.	H. I.	F. S.	ELEV.	Lt	℄	Rt
1+00		27223	55	2667			18' Cut
"			49	2673			30' P.L.
"			529	26694	12' edge pvmt		
"			55	2667	16 Cut		
"			50	2672	30' P.L.		
T.P.	617	27329	511	26712	- T.P.		
1+50			596	26733			
2+07.5			578	26751			
"			48	2685			55' Front of House

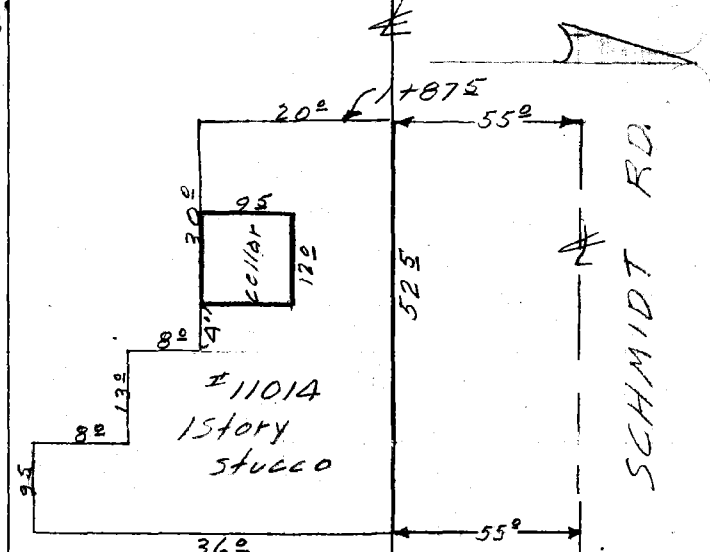

Conc. Walls & Floor. - no plumbing

7 1

F.B. 1704 PG. 204
Job No. 1355 Division No. Notes Red. Plotted No. Profile
Survey of TYLER AVE Date 11-2-50 Date X-Sec.
Survey by HOBSON Notes FRONK Notes Chkd. Checked No.
Indexed C. Johnson Date Date

76L298 307 5-49

PLEASE RETURN TO
LOS ANGELES COUNTY SURVEYOR
726 LOS ANGELES COUNTY ENGINEERING BLDG.

NOTE: ANY ADDITIONS OR CHANGES ON THIS SHEET MUST BE MADE OR CIRCLED IN RED INK, WITH DATE AND NAME OF PERSON MAKING CHANGE.

Do not extend notes this side of this line.

STATION	B. S.	H. I.	F. S.	ELEV.	Lt	℄	Rt
2+07.5		273 29	104	2629			70' Approx ctr of Floor
2+00			581	26748		℄	
"			610	26719			10.5 edge pvm't
"			62	2671			20' Gut
"			55	2678			30' P.L.
"			610	26719	12.5 edge pvm't		
"			62	2671	18' Gut		
"			57	2676	30 P.L.		
+50			565	26764		℄	
3+00			560	26769		℄	
"			582	26747			10.5 edge pvm't
"			60	2673			18' Gut
"			46	2687			30' P.L.
"			582	26747	12' edge pvm't		
"			59	2674	17' Gut		
"			53	2680	30' P.L.		
+50			547	26782		℄	
"			46	2687			30' P.L.
"			45	2688			100'
"			50	2683			203'
"			48	2685	30' P.L.		

Profile Notes Red. ____ Plotted ____ Job No. 1355 Division No. ____ F.B. 1704 PG. 205
No. ____ Date ____ Date ____ Survey of TYLER AVE
X-Sec. Notes Chkd. ____ Checked ____ Survey by HOBSON Notes FRONK Date 11-2-50
No. ____ Date ____ Date ____ Map No. ____ Date ____

76L298 307 5-49

PLEASE RETURN TO
LOS ANGELES COUNTY SURVEYOR
726 LOS ANGELES COUNTY ENGINEERING BLDG.

NOTE: ANY ADDITIONS OR CHANGES ON THIS SHEET MUST BE MADE OR CIRCLED IN RED INK, WITH DATE AND NAME OF PERSON MAKING CHANGE.

Do not extend notes this side of this line.

STATION	B. S.	H. I.	F. S.	ELEV.	Lt	℄	Rt
3+50		27329	51	2682	100'		
"			50	2683	230'		
4+00			536	26793		℄	
"			555	26774			11' edge pvm't
"			57	2676			18' Cut
"			45	2658			30' P.L.
"			558	26771	12' edge pvmt		
"			56	2677	19' Cut		
"			46	2681	30' P.L.		
+50			521	2608		℄	
5+00			505	26824		℄	
"			528	26801			11' edge pvm't
"			53	2680			18' Cut
"			44	2689			30' P.L.
"			529	26800	12.5 edge pvmt		
"			53	2680	18' Cut		
"			44	2689	30' P.L.		
T.P.	509	27321	517	26812	T.P.		
5+41			491	26830		℄	
"			36	2696			62' Front of House ctr.
"			93	2639			82' Approx of cellar Fl.

Profile No. ____ X-Sec. No. ____
Plotted ____ Date ____ Checked ____ Date ____
Notes Red. ____ Date 12-2-50 Notes Chkd. ____ Date ____
Division No. ____ Job No. 1355 Notes FRONK
Survey of TYLER AVE
Survey by HOBSON
Indexed C. Johnson Date ____
F.B. 1104 PG. 206

76L298 307 5-49

PLEASE RETURN TO
LOS ANGELES COUNTY SURVEYOR
726 LOS ANGELES COUNTY ENGINEERING BLDG.

NOTE: ANY ADDITIONS OR CHANGES ON THIS SHEET MUST BE MADE OR CIRCLED IN RED INK, WITH DATE AND NAME OF PERSON MAKING CHANGE.

Do not extend notes this side of this line.

STATION	B. S.	H. I.	F. S.	ELEV.	Lt ℄ Rt
		27321			Conc. Floor & walls - no plumbing
					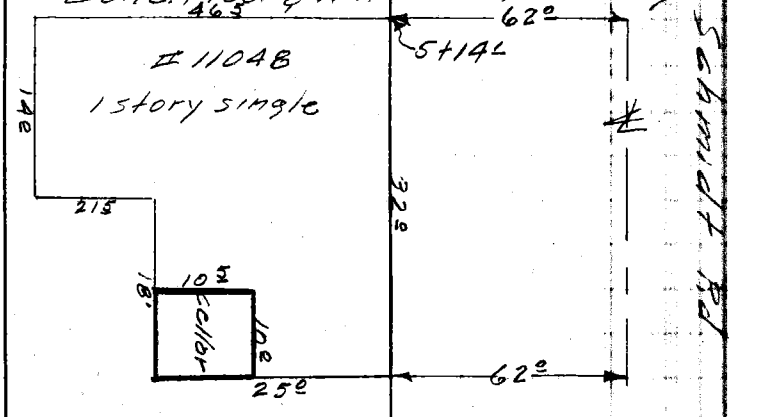
6+00			482	26839	℄
"			500	26821	11.5 edge pvmt
"			50	2682	18' Gut
"			40	2692	30' P.L. top brk
"			502	26819	12' edge pvmt
"			54	2678	15' Gut
"			39	2693	30' P.L. top brk
T.P.	504	27337	488	26833	T.P.
6+34.0			495	26842	℄
"			42	2692	99' Front of Garage
"			112	2622	104' Approx ctr.
					Cellar Floor

Profile No. ____ Notes Red. ____ Plotted ____ Job No. 1355 Division No. ____ F.B. 1704 PG. 207
X-Sec. No. ____ Date ____ Date ____ Survey of TYLER AVE
Notes Chkd. ____ Checked ____ Survey by HOBSON Notes FRONK Date 11-2-50
Date ____ Date ____ Map No. ____ Indexed Johnson Date ____

76L298 307 5-49

PLEASE RETURN TO
LOS ANGELES COUNTY SURVEYOR
726 LOS ANGELES COUNTY ENGINEERING BLDG.

NOTE: ANY ADDITIONS OR CHANGES ON THIS SHEET MUST BE MADE OR CIRCLED IN RED INK, WITH DATE AND NAME OF PERSON MAKING CHANGE.

Do not extend notes this side of this line.

STATION	B. S.	H. I.	F. S.	ELEV.	Lt ℄ Rt
		27337			
6+50			494	26843	

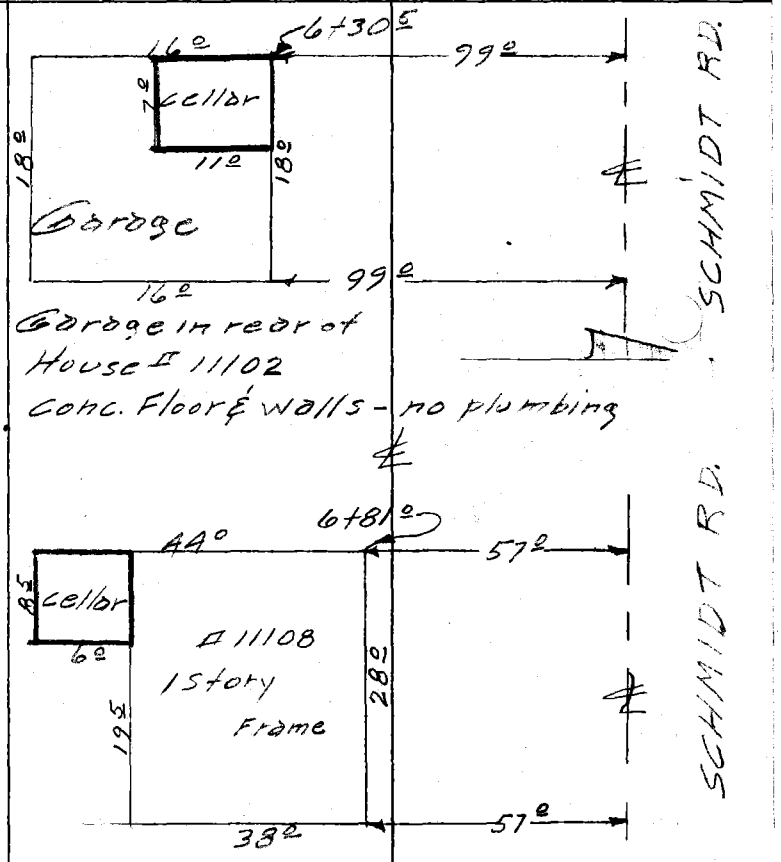

Profile No. ____ X-Sec. No. ____
Plotted ____ Date ____ Checked ____ Date ____
Notes Red. ____ Date 11-2-50 Notes Chkd. ____ Date ____
Division No. 1355 Job No. ____ Notes FRONK
Survey of TYLER AVE
Survey by HOBSON
Indexed J. C. Johnson Date ____
F.B. 1704 PG. 208

76L298 307 5-49

PLEASE RETURN TO
LOS ANGELES COUNTY SURVEYOR
726 LOS ANGELES COUNTY ENGINEERING BLDG.

NOTE: ANY ADDITIONS OR CHANGES ON THIS SHEET MUST BE MADE OR CIRCLED IN RED INK, WITH DATE AND NAME OF PERSON MAKING CHANGE.

Do not extend notes this side of this line.

STATION	B. S.	H. I.	F. S.	ELEV.	Lt	℄	Rt
6+85°		27337	481	26856		℄	
			42	2692			57' Front of House
			91	2643			98' Approx. ctr. of cell

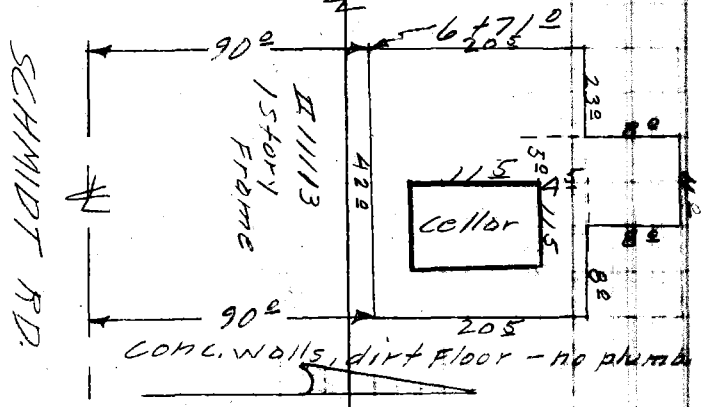

STATION	B. S.	H. I.	F. S.	ELEV.	Lt	℄	Rt
7+04			474	26863		℄	
"			34	2700	90' Front of House		
"			90	2644	100' Approx ctr. of cellar		
6+97			477	26860		℄	
"			42	2692			62' Front of Hous
"			100	2634			105' Approx ctr. o cellar Floor

Profile No. Date Notes Red. Plotted Date Job No. 1355 Division No. Survey of TYLER AVE
X-Sec. No. Date Notes Chkd. Checked Date Survey by HOBSON Notes FRONK Date 11-2-50
Map No. Indexed Date C Johnson Date
F.B. 1704 PG. 209

76L298 307 5-49

PLEASE RETURN TO
LOS ANGELES COUNTY SURVEYOR
726 LOS ANGELES COUNTY ENGINEERING BLDG.

NOTE: ANY ADDITIONS OR CHANGES ON THIS SHEET MUST BE MADE OR CIRCLED IN RED INK, WITH DATE AND NAME OF PERSON MAKING CHANGE.

Do not extend notes this side of this line.

F.B. 1104 PG. 210
Job No. 1355 Division No.
Survey of TYLER AVE
Survey by HOBSON Notes FRONK
Indexed C. Johnson Date
Profile No. X-Sec. No.
Plotted Date
Checked Date
Notes Red. Date 11-2-50
Notes Chkd. Date

STATION	B. S.	H. I.	F. S.	ELEV.	Lt	℄	Rt
		273 37					
7+00			475	26862			
"			500	26837			
"			52	2682			
"			45	2689			
"			44	2690			
"			43	2691			
"			51	2683			
"			499	26838	12 S edge pvmt		
"			50	2684	18 S Cut		
"			41	2693	30' P.L.		
"			35	2698	100'		
"			29	2705	230'		

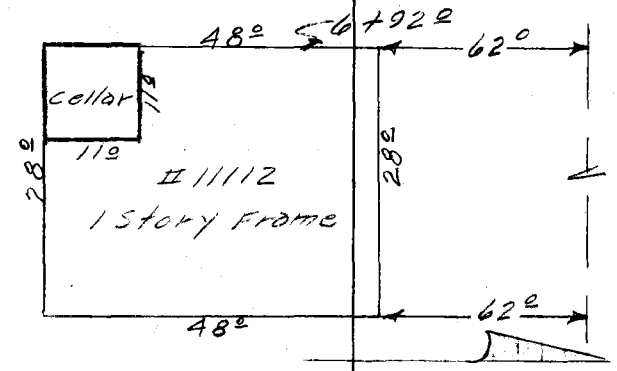

Conc. Floor & walls - no plumbing

	℄
	11' edge pvmt
	18' Cut
	24' top brk
	30' P.L.
	100'
	230'

76L298 307 5-49

PLEASE RETURN TO
LOS ANGELES COUNTY SURVEYOR
726 LOS ANGELES COUNTY ENGINEERING BLDG.

NOTE: ANY ADDITIONS OR CHANGES ON THIS SHEET MUST BE MADE OR CIRCLED IN RED INK, WITH DATE AND NAME OF PERSON MAKING CHANGE.

Do not extend notes this side of this line.

STATION	B. S.	H. I.	F. S.	ELEV.	Lt	℄	Rt
7+50		27337	457	26880		℄	
8+00			445	26892		℄	
"			478	26859			10^{5} edge pvmt
"			50	2684			18' Gut
"			43	2691			30' P.L. top brk
"			475	26862	12^{5} edge pvmt		
"			49	2685	19^{5} Gut		
"			41	2693	30' P.L.		
0+50			429	26908		℄	
T.P.	516	27398	455	26882	T.P.		
9+00			485	26913		℄	
"			513	26885			11^{5} edge pvmt
"			55	2685			19^{5} Gut
"			47	2693			30' P.L. top brk
"			507	26891	12^{5} edge pvmt		
"			52	2688	16' Gut		
"			44	2696	24' top brk		
"			42	2698	30' P.L.		
+50			475	26923		℄	
10+00			462	26936		℄	
"			484	26914			11^{5} edge pvmt

Profile No. ____ Date ____ Notes Red. ____ Plotted ____ Job No. 1355 Division No. ____ F.B. 1704 PG. 211

X-Sec. No. ____ Date ____ Notes Chkd. ____ Checked ____ Survey of TYLER AVE Survey by HOBSON Notes FRONK Date 11-2-50

Map No. ____ Date ____ Map No. ____ Date ____ Made by Johnson

76L298 307 5-49

PLEASE RETURN TO
LOS ANGELES COUNTY SURVEYOR
726 LOS ANGELES COUNTY ENGINEERING BLDG.

NOTE: ANY ADDITIONS OR CHANGES ON THIS SHEET MUST BE MADE OR CIRCLED IN RED INK, WITH DATE AND NAME OF PERSON MAKING CHANGE.

Do not extend notes this side of this line.

STATION	B. S.	H. I.	F. S.	ELEV.	Lt	℄	Rt
14+00		273 63	48	2688	30' p.L. top brk.		
14+10			495	2686.8		℄	
14+47.8			544	2681.9		℄	
"			586	2677.7			18" Gut
"			527	2683.6			18" top cb
"			49	2687			24' top brk
"			48	2688			30' p.L.
"			591	2677.2	18.02 Gut		
"			531	2683.2	18.02 top cb		
"			45	2691	21' top brk		
"			44	2692	30' p.L.		
T.P.	3 57	27 2 15	505	268[illegible]	T.P.		
14+94.85			5 25	2669.0		℄	W edge conc gut
14+97.2			5 29	2668.6		℄	Flow line gut
15+04.8			4 97	2671.8		℄	E edge conc gut
15+21.8			4 53	2676.2		℄	pvmt
15+37.78			4 30	2678.5	℄ Intc. Schmidt Rd & Peck Rd.		
			4 51	2676.4			30' ℄ Peck Rd.
			4 91	2671.4			100' " " "
			4 13	2680.2	30' ℄ Peck Rd.		
			3 60	2685.5	100' " " "		

F.B. 1704 PG. 214
Survey of TYLER AVE
Survey by HOBSON Notes FRONK
Indexed R. C. Johnson Date
Job No. 1355 Division No.
Notes Red. Date 11-3-50 Plotted Date
Notes Chkd. Date Checked Date
Profile No. X-Sec. No.

76L298 307 5-49

PLEASE RETURN TO
LOS ANGELES COUNTY SURVEYOR
726 LOS ANGELES COUNTY ENGINEERING BLDG.

NOTE: ANY ADDITIONS OR CHANGES ON THIS SHEET MUST BE MADE OR CIRCLED IN RED INK. WITH DATE AND NAME OF PERSON MAKING CHANGE.

Do not extend notes this side of this line.

STATION	B. S.	H. I.	F. S.	ELEV.	Lt	℄	Rt
		272 15			Curb returns at Schmidt Rd & Peck Rd.		
			4 64	26751	S.W. Cor. W. end C.R.		Cut
			4 02	26813	" " " "	"	top cb
			3 4	2687	" " " "	"	5' S. OF ABOVE - top cb
			5 59	26656	" " " S.	"	Cut
			4 89	26726	" " " "	"	top cb
			3 6	2685	" " " "	"	5' N. OF ABOVE top cb
			5 60	26655	S. E. " S.	"	Cut
			4 95	26720	" " " "	"	top cb
			3 6	2685	" " " "	"	1.2' E. of above = Grout
			4 56	26759	" " " E.	"	Cut
			3 90	26825	" " " "	"	top cb
			3 5	2686	" " " "	"	1.2' S. of above = Grout
			4 59	26756	N. E. " E.	"	Cut
			3 94	26821	" " " "	"	top cb.
			3 4	2687	" " " "	"	3' N. OF ABOVE - top cb
			4 94	26721	" " " N.	"	Cut
			4 25	26790	" " " "	"	top cb
			2 7	2694	" " " "	"	3' E. OF ABOVE - top cb
			4 94	26721	N W " N	"	Cut

Profile No. ____ Date ____ Notes Red ____ Date ____ Plotted ____ Date ____ Job No. 1355 Division No. ____
X-Sec. No. ____ Date ____ Notes Chkd. ____ Date ____ Checked ____ Date ____ Survey of TYLER AVE Survey by HOBSON Map No. ____ Notes FRONK Date 11-3-50 Indexed C. Johnson Date ____

F.B. 1704 PG. 215

76L298 307 5-49

PLEASE RETURN TO
LOS ANGELES COUNTY SURVEYOR
726 LOS ANGELES COUNTY ENGINEERING BLDG.

NOTE: ANY ADDITIONS OR CHANGES ON THIS SHEET MUST BE MADE OR CIRCLED IN RED INK, WITH DATE AND NAME OF PERSON MAKING CHANGE.

Do not extend notes this side of this line.

STATION	B. S.	H. I.	F. S.	ELEV.		
		272 15	4 29	26786	N.W. Cor. N. end C.R.	top cb
			2 7	2694	" " " " " "	7' W. of Above - top brk
			4 67	26748	" " " W. " " "	Gut
			4 01	26814	" " " " " "	top cb
			3 2	2689	" " " " " "	4.5 N. of Above - top brk.
15+53.8			4 51	26764		℄ pvm't
15+70.8			4 96	26719		℄ w. edge conc gut
15+77.8			5 28	26687		℄ Flowline X gut
15+80.78			5 11	26704		℄ E. edge conc. gut
16+37.8			3 66	26849		℄ pvm't brk.
16+64.0			3 33	26882		℄ Pvt. Brk.
17+00			3 19	26896		℄ Pvt.
B.M. M.E. 75			3 93	268 22	B.M. M.E. - 75 Elev. = 268.233; F.B. 1627 pg. 19 Schmidt Rd. & Peck Rd. S.W. Cor. Bt. Spk. in curb. 6' W. of W. end C.R.	

Profile No. X-Sec. No.
Plotted Date Checked Date
Notes Red. Date 11-3-50 Notes Chkd. Date
Division No. Notes Date
Job No. 1355
Survey of TYLER AVE.
Survey by HOBSON
Indexed C. Johnson
PG. 216
704

Notes Ck'd by	Survey of Tyler Ave Sew Dist
Map No.	W.O. 1355 Tape No. Std.
Office Work	Surveyed by R.B. Hobson
Checked	Notes Hobson Date 11-50
Date	Indexed A. C. Johnson SEP 11 '52

F. B. 1704 PG. 217

TOPOGRAPHY
ON
ELLIOTT AVE.

FROM: TYLER AVE.
TO: PECK RD.

TYLER AVE. SEWER DIST
J.N. 1355

NOTE: ALL PLUS & OFFSETS TO TREES, M.H.'S, P.P.'S, H.H.'S, LIGHT STANDARDS, ETC. ARE SHOWN TO CENTER !!!

NOVEMBER 3RD, 1950
HOBSON
FRONK
FLATT
MOODY

Note: Any Additions or Changes on This Sheet Must be Made or Circled in Red Ink With Date and Name of Person Making Change.

Do not extend notes this side of this line.

RETURN TO
LOS ANGELES COUNTY SURVEYOR
726 LOS ANGELES COUNTY
ENGINEERING BLDG.

76F3098 247 10M 1-49

F. B. 1904 Pg. 218

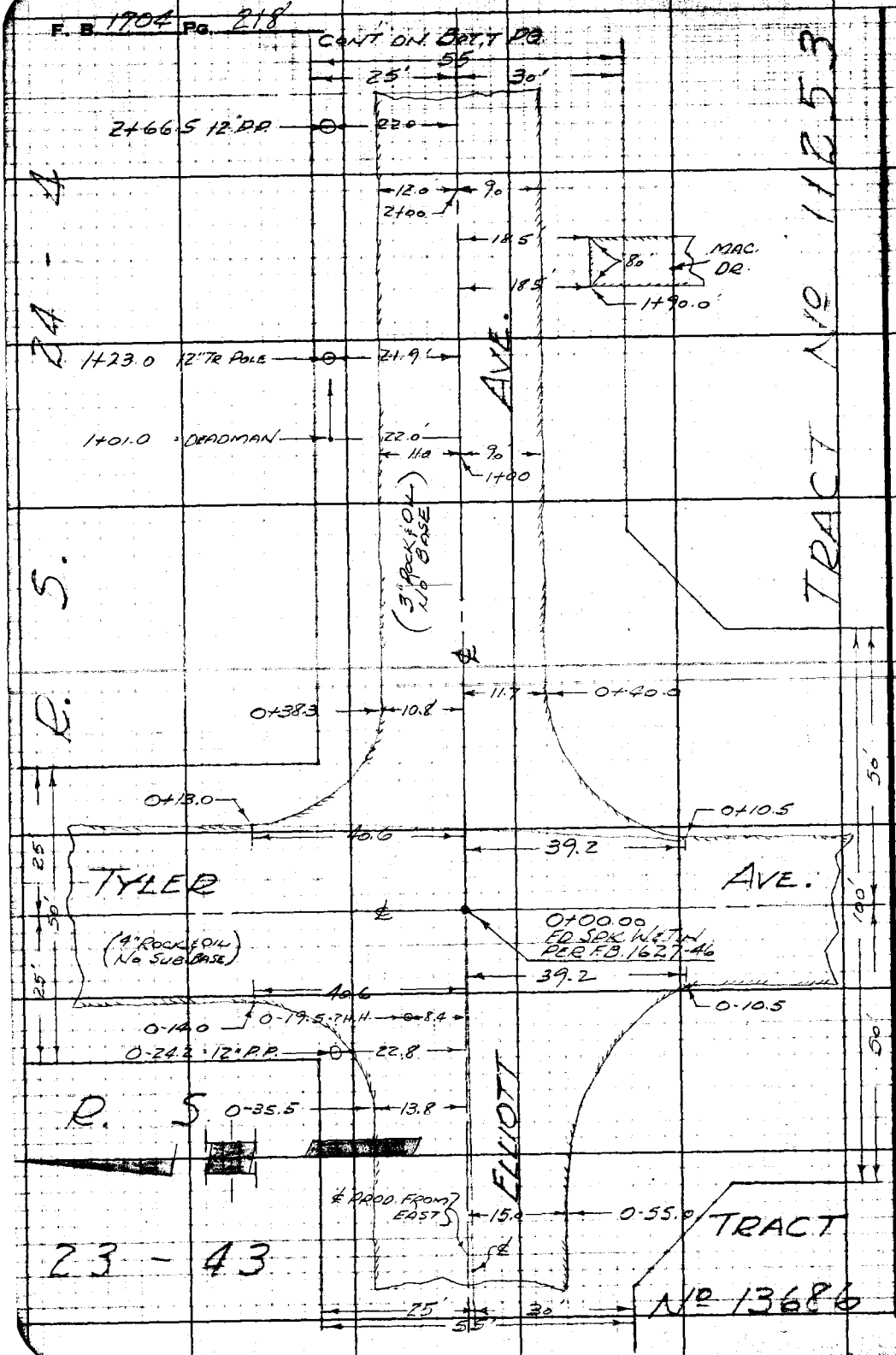

RETURN TO
LOS ANGELES COUNTY SURVEYOR
725 LOS ANGELES COUNTY
ENGINEERING BLDG.

Do not extend notes this side of this line.

Note: Any Additions or Changes on This Sheet Must be Made or Circled in Red Ink With Date and Name of Person Making Change.

Notes Ck'd by	Survey of TYLER AVE SEW DIST
Map No.	W. O. 1333 Tape No. Std.
Office Work	Surveyed by R.B. HOBSON
Checked	Notes HOBSON Date 11-50
Date	Indexed C. Johnson

F. B. 1704 PG. 219



Note: Any Additions or Changes on This Sheet Must be Made or Circled in Red Ink With Date and Name of Person Making Change.

Do not extend notes this side of this line.

RETURN TO
LOS ANGELES COUNTY SURVEYOR
726 LOS ANGELES COUNTY
ENGINEERING BLDG.

76F3098 247 10M 1-49

F. B. 1704 Pg. 220

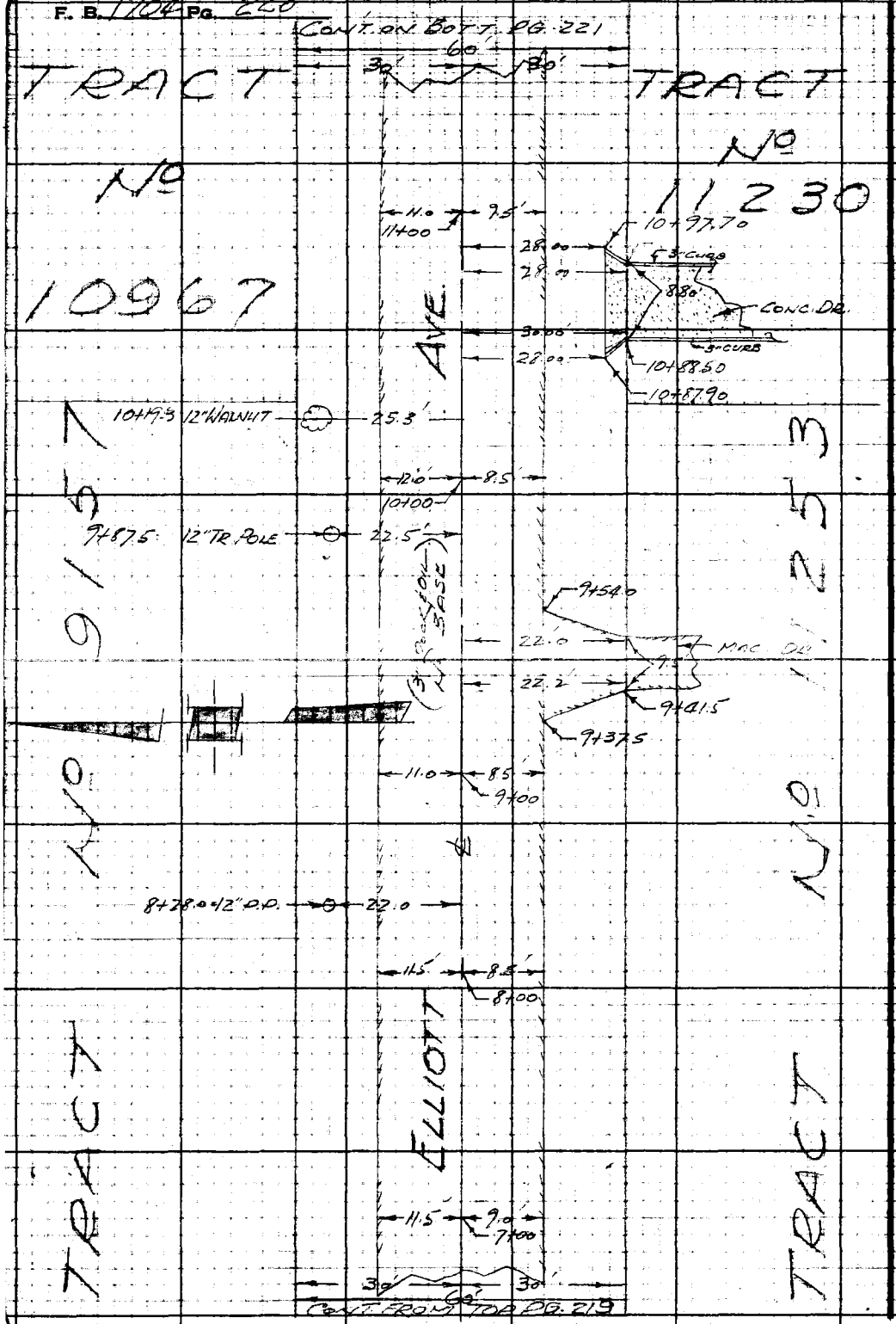

Notes Ck'd by	Survey of TYLER AVE SEW DIS.
Map No.	W. O. 1995 Tape No. Std. °F
Office Work	Surveyed by R.B. HOBSON
Checked	Notes HOBSON Date 11-50
Date	Indexed A. C. Johnson

F. B. 1704 PG. 221



Note: Any Additions or Changes on This Sheet Must be Made or Circled in Red Ink With Date and Name of Person Making Change.

Do not extend notes this side of this line.

RETURN TO
LOS ANGELES COUNTY SURVEYOR
726 LOS ANGELES COUNTY
ENGINEERING BLDG.

76F3095 247 10M 1-49

F. B. 1704 Pg. 222

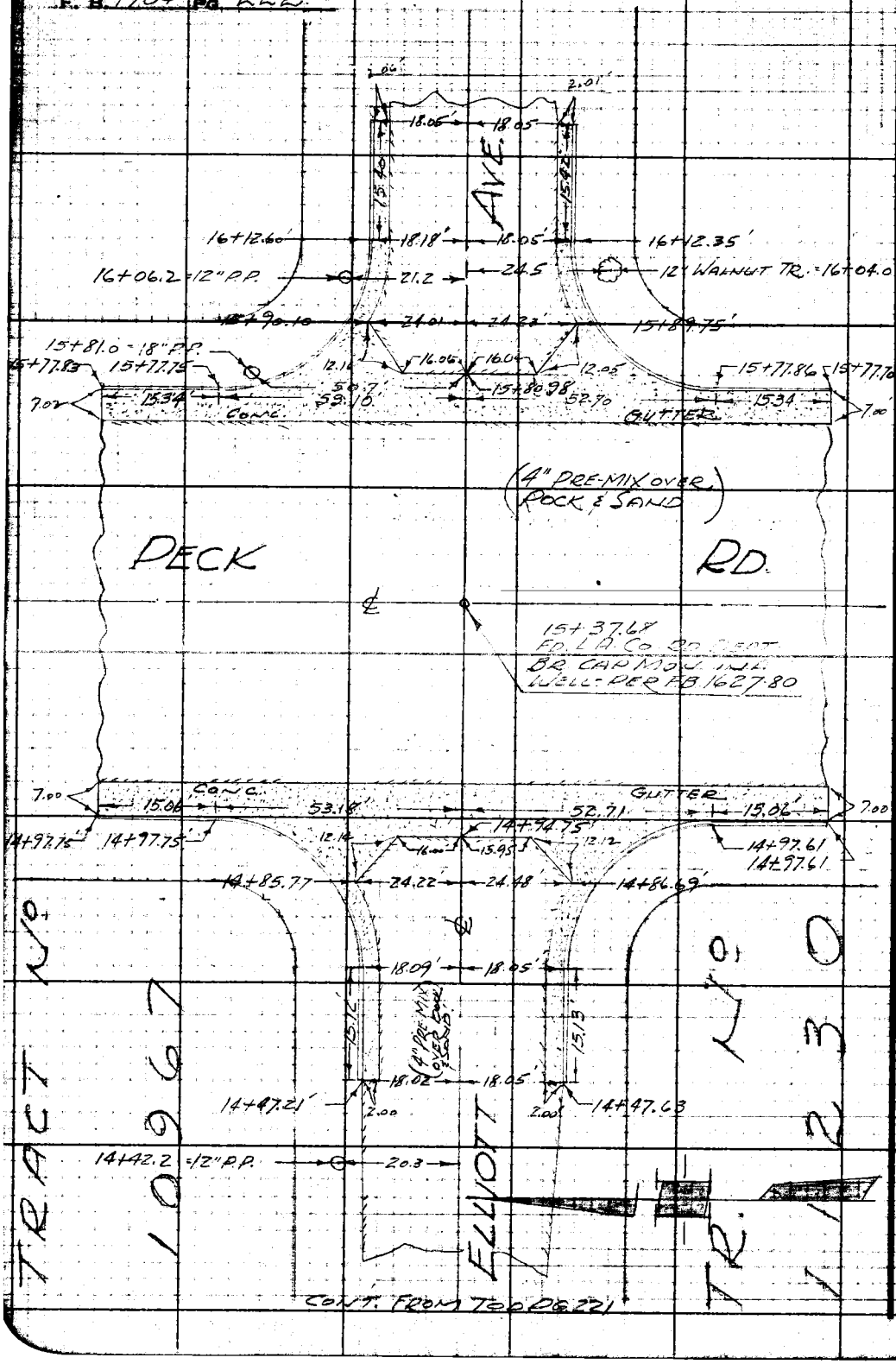

RETURN TO
LOS ANGELES COUNTY SURVEYOR
725 LOS ANGELES COUNTY
ENGINEERING BLDG.

Do not extend notes this side of this line.

Note: Any Additions or Changes on This Sheet Must be Made or Circled in Red Ink With Date and Name of Person Making Change.

Profile No.	Notes Red.	Plotted	Job No. 1355	Division No.	F.B. 1704	PG. 223
	Date	Date	Survey of TYLER AVE. SEW. DIST.			
X-Sec. No.	Notes Chkd. LCM	Checked	Survey by HOBSON	Notes FRONK	Date 11-6-50	
	Date 11/22/50	Date	Map No.	Indexed J. C. Johnson	Date SEP 11	

PROFILE & CROSS SECTIONS

ON.

ELLIOTT AVE

FROM: TYLER AVE

TO: PECK RD.

TYLER AVE SEWER DISTRICT

J.N. 1355

NOV. 6 1950

HOBSON
FRONK
FLATT
BROWN

STATION	B. S.	H. I.	F. S.	ELEV.

NOTE: ANY ADDITIONS OR CHANGES ON THIS SHEET MUST BE MADE OR CIRCLED IN RED INK, WITH DATE AND NAME OF PERSON MAKING CHANGE.

Do not extend notes this side of this line.

PLEASE RETURN TO
LOS ANGELES COUNTY SURVEYOR
726 LOS ANGELES COUNTY ENGINEERING BLDG.

76L298 307 5-49

76L298 307 5-49

PLEASE RETURN TO
LOS ANGELES COUNTY SURVEYOR
726 LOS ANGELES COUNTY ENGINEERING BLDG.

NOTE: ANY ADDITIONS OR CHANGES ON THIS SHEET MUST BE MADE OR CIRCLED IN RED INK, WITH DATE AND NAME OF PERSON MAKING CHANGE.

Do not extend notes this side of this line.

STATION	B. S.	H. I.	F. S.	ELEV.		
B.M.M.E.-79	456	27216		26760	B.M.M.E.-79 Elev. 267.596; F.B. 1627 pg. 24	
					TYLER AVE (E. side) 85'± S. of ℄ of Elliott Ave.	
					Bt. spk. in N.W. cor. of W blk to ho^II 2534	
-0+100			574	26642		℄ Elliott to west
-0+50			618	26598		℄ " " "
-0+25			643	26573		℄ " " "
-0+12			639	26577		℄ " " X Gut
0+00			617	26599	℄ Intc. Tyler Ave & Elliott Ave	
			608	26608		30' ℄ Elliott Ave
			556	26660		100' " " "
			604	26612	25' ℄ Elliott Ave	
			552	26664	100' " " "	
0+10^5			614	26602		℄
"			618	26598		39^2 E. edge pvmt
0+13^0			611	26605		℄
"			613	26603	40^6 E. edge pvmt	
0+21^5			612	26604		℄ X Gut
0+25^0			609	26607		℄
"			606	26610	17^0 N. edge pvmt	
"			53	2669	20^0 top brk	

F.B. 1704 PG. 224
Job No. 1355 Division No. Notes Red. Plotted No. Profile
Survey of TYLER AVE Date 11-6-50 Date X-Sec.
Survey by HOBSON Notes FRONK Notes Chkd. Checked No.
Indexed C. Johnson Date Date Date

76L298 307 5-49

PLEASE RETURN TO
LOS ANGELES COUNTY SURVEYOR
726 LOS ANGELES COUNTY ENGINEERING BLDG.

NOTE: ANY ADDITIONS OR CHANGES ON THIS SHEET MUST BE MADE OR CIRCLED IN RED INK. WITH DATE AND NAME OF PERSON MAKING CHANGE.

Do not extend notes this side of this line.

STATION	B. S.	H. I.	F. S.	ELEV.	Lt	℄	Rt
0+25.0		272 16	50	2672	25' P.L.		
0+38.3			576	26640		℄	
"			586	26630	10.8 N. edge pvmt		
0+40.0			573	26643		℄	
"			590	26626			11.7 S. edge pvmt
0+50			530	26686		℄	
"			552	26664			11.0 S. edge pvmt
"			57	2665			15' Gut
"			47	2675			22' top brk
"			48	2674			30' P.L.
1+00			383	26833		℄	
"			415	26801			9.0 edge pvmt
"			49	2673			18' Gut
"			45	2677			20' top brk
"			44	2678			30' P.L.
"			420	26796	11' edge pvmt		
"			45	2677	18' Gut		
"			40	2682	21' top brk		
"			43	2679	25' P.L.		
+50			362	26854		℄	
2+00			333	26883		℄	

Profile No. ____ Notes Red. ____ Date ____ Plotted ____ Date ____ Job No. 1355 Division No. ____ Survey of TYLER AVE
X-Sec. No. ____ Notes Chkd. ____ Date ____ Checked ____ Date ____ Survey by HOBSON Notes FRANK Date 11-6-50
Map No. ____ Date ____ Reduced Johnson Date ____

F.B. 1704 PG. 225

76L298 307 5-49

PLEASE RETURN TO
LOS ANGELES COUNTY SURVEYOR
726 LOS ANGELES COUNTY ENGINEERING BLDG.

NOTE: ANY ADDITIONS OR CHANGES ON THIS SHEET MUST BE MADE OR CIRCLED IN RED INK, WITH DATE AND NAME OF PERSON MAKING CHANGE.

Do not extend notes this side of this line.

STATION	B. S.	H. I.	F. S.	ELEV.	Lt	℄	Rt
2+00		27216	364	26852			9° edge pvm't
"			45	2677			16.5 Gut
"			41	2681			30' P.L.
"			393	26823	12' edge pvm't		
"			43	2679	17' Gut		
"			41	2681	25' P.L.		
T.P.	465	27349	332	26884	T.P.		
2+50			437	26912		℄	
3+00			414	26935		℄	
"			445	26904			9° edge pvm't
"			54	2681			18' Gut
"			49	2686			30' P.L.
"			51	2684			100'
"			52	2683			200'
"			52	2683			234 Fence line
"			469	26880	11.5 edge pvm't		
"			53	2682	19' Gut		
"			47	2688	25' P.L.		
"			48	2687	100'		
"			46	2689	200'		
"			40	2695	237 Fence line		

F.B. 1704 PG. 226
Job No. 1355 Division No. ____ Notes Red. ____ Plotted ____ Profile ____
Survey of TYLER AVE Date 11-6-50 Date ____ No. ____
Survey by HOBSON Notes FRONK Notes Chkd. ____ Checked ____ X-Sec. ____
Indexed C. Johnson Date ____ Date ____ No. ____

76L298 307 5-49

PLEASE RETURN TO
LOS ANGELES COUNTY SURVEYOR
726 LOS ANGELES COUNTY ENGINEERING BLDG.

NOTE: ANY ADDITIONS OR CHANGES ON THIS SHEET MUST BE MADE OR CIRCLED IN RED INK, WITH DATE AND NAME OF PERSON MAKING CHANGE.

Do not extend notes this side of this line.

STATION	B. S.	H. I.	F. S.	ELEV.	Lt	℄	Rt
3+50		273 49	409	26940		℄	
4+00			396	26953		℄	
"			424	26925			8⁵ edge pvmt
"			51	2684			18' Cut
"			47	2688			24' top brk
"			45	2690			30' P.L.
"			453	26896	11⁵ edge pvmt		
"			50	2685	18' Cut		
"			45	2690	25' P.L.		
T.P.	502	27437	414	26935	T.P.		
4+65°			451	26986		℄	
"			46	2698	120' Front of House - Ground		
			110	2634	136' Bottom of Basement Floor		

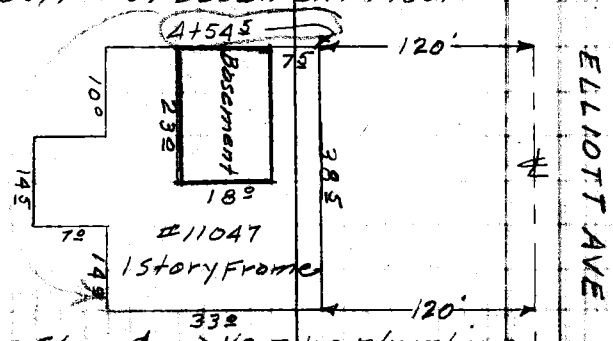

Conc Floor & walls - no plumbing

Profile No. ____ Notes Red. ____ Plotted ____ Job No. 1355 Division No. ____ F.B. 1704 PG. 227
X-Sec. No. ____ Date ____ Date ____ Survey of TYLER AVE
Notes Chkd. ____ Checked ____ Survey by ROBSON Notes FRONK Date 11-6-50
Date ____ Date ____ Map No. ____ Indexed Johnson Date ____

76L298 307 5-49

PLEASE RETURN TO
LOS ANGELES COUNTY SURVEYOR
726 LOS ANGELES COUNTY ENGINEERING BLDG.

NOTE: ANY ADDITIONS OR CHANGES ON THIS SHEET MUST BE MADE OR CIRCLED IN RED INK, WITH DATE AND NAME OF PERSON MAKING CHANGE.

Do not extend notes this side of this line.

Profile No. ____ X-Sec. No. ____

Plotted ____ Date ____ Checked ____ Date ____

Notes Red. ____ Date 10-6-50 Notes Chkd. ____ Date ____

Division No. ____ Job No. 1355 Notes FRONK Date ____

Survey of TYLER AVE

Survey by HOBSON Indexed C. Johnson

F.B. 1104 PG. 228

STATION	B. S.	H. I.	F. S.	ELEV.	Lt	℄	Rt
				27012			
5+00		27437	425	26912		℄	
"			446	26991			85 edge pvmt
"			52	2692			18' Gut
"			48	2696			30' P.L.
"			482	26955	118' edge pvmt		
"			53	2691	20' Gut		
"			49	2695	25' P.L.		
+50			395	27042		℄	
T.P.	4.58	27505	390	27047	T.P.		
6+00			439	27066		℄	
"			460	27045			88 edge pvmt
"			56	2694			18' Gut
"			50	2700			30' P.L.
"			487	27018	115 edge pvmt		
"			56	2694	20' Gut		
"			51	2699	23' top brk		
"			49	2701	30' P.L.		
+50			422	27083		℄	
"			49	2701			30' P.L.
"			47	2703			100'
"			52	2698			200'

76L298 307 5-49

PLEASE RETURN TO
LOS ANGELES COUNTY SURVEYOR
726 LOS ANGELES COUNTY ENGINEERING BLDG.

NOTE: ANY ADDITIONS OR CHANGES ON THIS SHEET MUST BE MADE OR CIRCLED IN RED INK, WITH DATE AND NAME OF PERSON MAKING CHANGE.

Do not extend notes this side of this line.

STATION	B. S.	H. I.	F. S.	ELEV.	Lt	℄ Rt
6+50		27505	52	2698		240'
"			48	2702	30' P.L.	
"			46	2704	100'	
"			47	2703	200'	
"			45	2705	300'	
"			38	2712	342'	
7+00			407	27098		℄
"			444	27061		9° edge prm't
"			52	2698		18' Gut
"			48	2702		30' P.L.
"			449	27056	11.5 edge prm't	
"			50	2700	18' Gut	
"			46	2704	30' P.L.	
7+50			381	27124		℄
8+00			368	27137		℄
"			397	27108		8.5 edge prm't
"			46	2704		17' Gut
"			38	2712		30' P.L.
"			407	27098	11.5 edge prm't	
"			44	2706	18' Gut	
"			43	2707	30' P.L.	

Profile No. ____ Notes Red. ____ Plotted ____ Job No. 1355 Division No. ____ F.B. 1704 PG. 229
X-Sec. No. ____ Date ____ Date ____ Survey of TYLER AVE
Notes Chkd. ____ Checked ____ Survey by HOBSON Notes FRONK Date 10-6-50
Date ____ Date ____ Map No. ____ Indexed ____ Date ____

76L298 307 5-49

PLEASE RETURN TO
LOS ANGELES COUNTY SURVEYOR
726 LOS ANGELES COUNTY ENGINEERING BLDG.

NOTE: ANY ADDITIONS OR CHANGES ON THIS SHEET MUST BE MADE OR CIRCLED IN RED INK, WITH DATE AND NAME OF PERSON MAKING CHANGE.

Do not extend notes this side of this line.

F.B. 1704 PG. 230
Job No. 1355 Division No.
Survey of TYLER AVE
Survey by HOBSON Notes FRONK
Index C. Johnson Date
Notes Red. Plotted
Date 11-6-50 Date
Notes Chkd. Checked
Date Date
Profile No.
X-Sec. No.

STATION	B. S.	H. I.	F. S.	ELEV.	Lt	℄	Rt
		27505					
T.P.	489	27615	379	27126			
8+50			465	27150		℄	
9+00			443	27172		℄	
"			477	27138			8ᵉ edge pvmt
"			57	2704			18' Cut
"			55	2706			30' P.L.
"			488	27127	11ᵉ edge pvmt		
"			56	2705	20' Cut		
"			49	2712	30' P.L.		
+50			416	27199		℄	
10+00			388	27227		℄	
"			431	27184			8ᵉ edge pvmt
"			50	2711			18' Cut
"			49	2712			30' P.L.
"			48	2713			100'
"			47	2714			200'
"			51	2710			240'
"			462	27153	12ᵉ edge pvmt		
"			52	2709	20' Cut		
"			47	2714	30' P.L.		
"			47	2714	100'		

76L298 307 5-49

PLEASE RETURN TO
LOS ANGELES COUNTY SURVEYOR
726 LOS ANGELES COUNTY ENGINEERING BLDG.

NOTE: ANY ADDITIONS OR CHANGES ON THIS SHEET MUST BE MADE OR CIRCLED IN RED INK, WITH DATE AND NAME OF PERSON MAKING CHANGE.

Do not extend notes this side of this line.

STATION	B. S.	H. I.	F. S.	ELEV.	Lt	℄	Rt
10+00		276.15	4.7	271.4	200'		
"			4.2	271.9	300'		
"			3.7	272.4	340'		
+50			3.74	272.41		℄	
+80			3.73	272.42		℄	
			8.9	267.2			65' Front of House 93' on cellar Floor

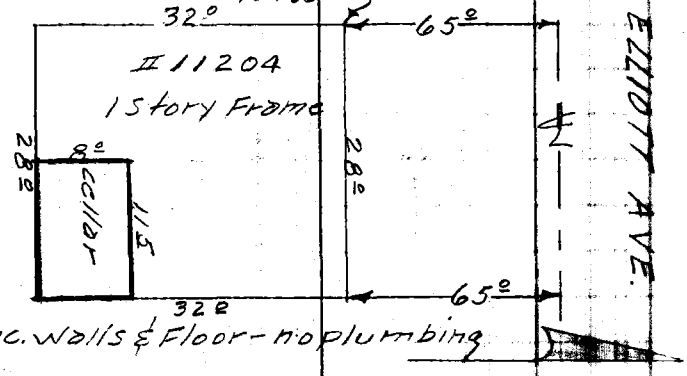

Conc. Walls & Floor - no plumbing

11+00			3.70	272.45		℄	
"			3.80	272.35		9.5 edge pvmt	
"			4.1	272.0		18' Cut	
"			3.9	272.2		30' P.L.	
"			4.07	272.08	11° edge pvmt		

Profile No. ____ Notes Red. ____ Plotted ____ Job No. 1355 Division No. ____ F.B. 1704 PG. 231
X-Sec. No. ____ Date ____ Notes Chkd. ____ Date ____ Checked ____ Date ____ Survey of TYLER AVE Survey by HOBSON Notes FRONK Date 11-6-50 Map No. ____ Date ____

76L298 307 5-49

PLEASE RETURN TO
LOS ANGELES COUNTY SURVEYOR
726 LOS ANGELES COUNTY ENGINEERING BLDG.

NOTE: ANY ADDITIONS OR CHANGES ON THIS SHEET MUST BE MADE OR CIRCLED IN RED INK, WITH DATE AND NAME OF PERSON MAKING CHANGE.

Do not extend notes this side of this line.

Profile No. ____ X-Sec. No. ____

Plotted ____ Date ____ Checked ____ Date ____

Notes Red. ____ Date 11-6-50 Notes Chkd. ____ Date ____

Division No. 1355 Job No. ____

Survey of TYLER AVE Notes FRONK

Survey by HOBSON Date ____

Indexed C. Johnson

B. 204 PG. 232

STATION	B. S.	H. I.	F. S.	ELEV.	Lt	℄	Rt
11+00		27615	45	2716	18' Cut		
"			38	2723	30' P.L.		
+50			361	27254		℄	
12+00			363	27252		℄	
"			390	27225			9⁵ edge pvmt
"			45	2716			18' Cut
"			43	2718			30' P.L.
"			378	27237	10⁵ edge pvmt		
"			45	2716	18' Cut		
"			40	2721	30' P.L.		
T.P.	456	27701	370	27245	T.P.		
12+43°			464	27237		℄	
"			51	2719			50' Front of House
"			116	2654			75' Floor of Basement

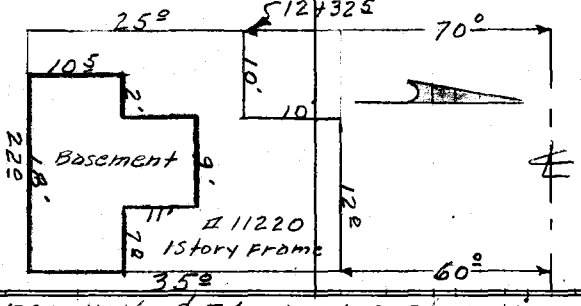

Conc. walls & Floor - no plumbing

76L298 307 5-49

PLEASE RETURN TO
LOS ANGELES COUNTY SURVEYOR
726 LOS ANGELES COUNTY ENGINEERING BLDG.

NOTE: ANY ADDITIONS OR CHANGES ON THIS SHEET MUST BE MADE OR CIRCLED IN RED INK, WITH DATE AND NAME OF PERSON MAKING CHANGE.

Do not extend notes this side of this line.

STATION	B. S.	H. I.	F. S.	ELEV.	Lt	℄	Rt
12+50		277 01	464	27237		℄	
"			52	2718			30' P.L.
"			53	2717			100'
"			62	2708			200'
"			62	2708			230'
"			52	2718	30' P.L.		
"			41	2729	100'		
"			40	2730	200'		
"			37	2733	275'		
13+00			459	27242		℄	
"			481	27220			9.5 edge pvmt
"			58	2712			18' Gut
"			54	2716			30' P.L.
"			499	27202	10.5 edge pvmt		
"			53	2717	18' Gut		
"			50	2720	30' P.L.		
13+50			452	27249		℄	
T.P.	286	275 06	481	27220	T.P.		
14+00			270	27236		℄	
"			292	27214			10.5 edge pvmt
"			37	2714			20' Gut

Profile No. ____ Notes Red. ____ Date ____ Plotted ____ Date ____ Job No. 1355 Division No. ____ Survey of TYLER AVE

X-Sec. No. ____ Notes Chkd. ____ Date ____ Checked ____ Date ____ Survey by HODSON Notes FRONK Date 11-6-50

Map No. ____ Indexed Johnson Date ____

F.B. 1704 PG. 233

76L298 307 5-49

PLEASE RETURN TO
LOS ANGELES COUNTY SURVEYOR
726 LOS ANGELES COUNTY ENGINEERING BLDG.

NOTE: ANY ADDITIONS OR CHANGES ON THIS SHEET MUST BE MADE OR CIRCLED IN RED INK, WITH DATE AND NAME OF PERSON MAKING CHANGE.

Do not extend notes this side of this line.

STATION	B. S.	H. I.	F. S.	ELEV.	Lt	℄ Rt
14+00		27506	32	2719		30' P.L.
"			319	27187	11' edge pvmt	
"			35	2716	18' Gut	
"			31	2720	30' P.L.	
14+11			278	27228		℄ Brk.
"			321	27185		11.5 edge pvmt
"			367	27139		18' Gut
"			34	2717		30' P.L.
"			312	27194	11' edge pvmt	
"			35	2716	17.5 Gut	
"			32	2719	30' P.L.	
14+47.0			390	27116		℄
			448	27058		18.0 Gut
			390	27116		18.0 top cb
			37	2714		30' P.L.
			45	2706	18.0 Gut	
			390	27116	18.0 top cb	
			34	2717	30.0 P.L.	
14+87.7			500	27006		℄
"			36	2715		30' P.L.
"			34	2717	30' P.L.	

Profile No. X-Sec. No.
Plotted Date
Notes Red. Date 11-6-50
Notes Chkd. Date
Checked Date
Division No. 1355
Job No. 234
Survey of TYLER AVE
Survey by HOBSON
Notes FRONK
Indexed K. C. Johnson
Date

76L298 307 5-49

PLEASE RETURN TO
LOS ANGELES COUNTY SURVEYOR
726 LOS ANGELES COUNTY ENGINEERING BLDG.

NOTE: ANY ADDITIONS OR CHANGES ON THIS SHEET MUST BE MADE OR CIRCLED IN RED INK, WITH DATE AND NAME OF PERSON MAKING CHANGE.

Do not extend notes this side of this line.

STATION	B. S.	H. I.	F. S.	ELEV.		
14+97.25		27506	527	26979		℄ Flowline concg't
15+20.0			453	27053		℄ Pvmt
15+37.68			429	27077	℄ Intc. Elliott Ave & Peck Rd.	
			455	27051		30' ℄ Peck Rd
			496	27010		100' " " "
			406	27100	30' ℄ Peck Rd.	
			376	27130	100' " " "	
	Curb Returns at Intersection of Elliott Ave & Peck Rd					
			471	27035	S.W. Cor. W. end C R.	Gut
			413	27093	" " " " " " "	top cb
			362	27144	" " " " " " "	12' S. of above = P.L.
			566	26940	" " " S. " " "	Gut
			504	27002	" " " " " " "	top cb
			39	2712	" " " " " " "	10' W of above = P.L.
			486	27020	N.W. " W " " "	Gut
			421	27085	" " " " " "	top cb
			33	2718	" " " " "	12' N = P.L.
			496	27010	" N " " "	Gut
			434	27072	" " " " "	top cb
			29	2722	" " " " "	10' W of above = P.L.

Profile No. ____ Notes Red. ____ Plotted ____ Job No. 1355 Division No. ____ 1704
X-Sec. No. ____ Date ____ Date ____ Survey of TYLER AVE.
Notes Chkd. ____ Checked ____ Survey by HOBSON Notes FRONK Date 11-6-50
Date ____ Date ____ Map No. ____ Indexed G. Johnson Date ____

76L298 307 5-49

PLEASE RETURN TO
LOS ANGELES COUNTY SURVEYOR
726 LOS ANGELES COUNTY ENGINEERING BLDG.

NOTE: ANY ADDITIONS OR CHANGES ON THIS SHEET MUST BE MADE OR CIRCLED IN RED INK, WITH DATE AND NAME OF PERSON MAKING CHANGE.

Do not extend notes this side of this line.

STATION	B. S.	H. I.	F. S.	ELEV.		
		275 06	492	27014	N.E. Cor. N. end C.R.	gut
			430	27076	" " " " " " "	top cb
			23	2728	" " " " " "	10' E = PL
			486	27020	" " E " " "	gut
			423	27083	" " " " " "	top cb.
			29	2722	" " " " " "	12' N = P.L. of above
			493	27013	S.E. " E " " "	gut
			425	27081	" " " " " "	top cb
			33	2718	" " " " " "	12' S = PL.
			563	26943	" " S. " " "	gut
			500	27006		top cb
			34	2717		4' E. of above brk
			34	2717		10' E of above P.L.
15+50			449	27057		℄ pvmt
15+77.5			533	26973		℄ Flow Line conc gut
15+87.7			508	26998		℄
"			32	2719		30' P.L.
"			25	2726	30' P.L.	
16+12.5			493	27013		18.05 gut
"			425	27081		18.05 top cb
"			33	2718		30' P.L.

Profile
Plotted ____ No. ____
Notes Red. ____ Date 11-6-50
Notes Chkd. ____ Date ____
Division No. ____
Job No. 1355
Survey of TYLER AVE.
Survey by HOBSON Notes FRONK
Indexed C. Johnson Date ____
X-Sec.
Checked ____ Date ____ No. ____
PG. 236
704

761 298 307 5-49

PLEASE RETURN TO
LOS ANGELES COUNTY SURVEYOR
726 LOS ANGELES COUNTY ENGINEERING BLDG.

NOTE: ANY ADDITIONS OR CHANGES ON THIS SHEET MUST BE MADE OR CIRCLED IN RED INK, WITH DATE AND NAME OF PERSON MAKING CHANGE.

Do not extend notes this side of this line.

STATION	B. S.	H. I.	F. S.	ELEV.		
16+12.5		27506	486	27020	18.18 gut	
			423	27083	18.18 top cb	
			30	2721	30' P.L.	
16+27.2			403	27103		℄
"			451	27055		18.05 gut
"			389	27117		18.05 top cb
"			30	2721		30' P.L.
"			457	27049	18.05 gut	
"			393	27113	18.05 top cb	
"			26	2725	30' P.L.	
16+92.2			225	27281		℄ Brk.
B.M. M.E.-77			411	27095	B.M. M.E.-77; Elev. = 270.926 F.B. 1627 pg. 23 Elliott Ave & Peck Rd., N.W. Cor. Bt. spk. in curb, 6' w. of w. end C.R.	

Profile No. ___ Notes Red. ___ Plotted ___ Job No. 1355 Division No. ___
X-Sec. No. ___ Date ___ Notes Chkd. ___ Date ___ Checked ___ Date ___ Survey of TYLER AVE. Survey by HOBSON Notes FRONK Date 11-8-50
Map No. ___ Indexed Johnson Date ___

F.B. 1704 Pg. 27

B. PG. 234 238 Job No. 1355 Division No. Notes Red. Plotted Profile

Survey of TYLER AVE Date 11-6-50 Date No.

Survey by HOBSON Notes FRONR Notes Chkd. Checked X-Sec.

Indexed Date Date Date No.

STATION	B. S.	H. I.	F. S.	ELEV.

76L298 307 5-49

PLEASE RETURN TO

LOS ANGELES COUNTY SURVEYOR

726 LOS ANGELES COUNTY ENGINEERING BLDG.

NOTE: ANY ADDITIONS OR CHANGES ON THIS SHEET MUST BE MADE OR CIRCLED IN RED INK, WITH DATE AND NAME OF PERSON MAKING CHANGE.

Do not extend notes this side of this line.

F. B. 1704 Pg. 239

Profile No. | Notes Red. | Plotted | Job No. 1355 | Division No.
Date | Date | Survey of TYLER AVE.
X-Sec. No. | Notes Chkd. | Checked | Survey by BUTLER | Notes | Date 10-1-51
Date | Date | Map No. | Indexed A. C. Johnson | Date SEP 11 52

C.I. #1355

TYLER AVE.

INVERT
ELEV'S
M.H.'S

12' W & TYLER AVE - 166.3' SO. & INT. GONEY AVE
12' W & TYLER AVE 198.8' " " " "
32.5
30' E & PECK RD. - 5' NO & KLINGERMAN AVE

STATION	B. S.	H. I.	F. S.	ELEV.

NOTE: ANY ADDITIONS OR CHANGES ON THIS SHEET MUST BE MADE OR CIRCLED IN RED INK, WITH DATE AND NAME OF PERSON MAKING CHANGE.

Do not extend notes this side of this line.

PLEASE RETURN TO
LOS ANGELES COUNTY SURVEYOR
726 LOS ANGELES COUNTY ENGINEERING BLDG.

761298 307 4-50

76L29B 307 4-50

PLEASE RETURN TO
LOS ANGELES COUNTY SURVEYOR
726 LOS ANGELES COUNTY ENGINEERING BLDG.

NOTE: ANY ADDITIONS OR CHANGES ON THIS SHEET MUST BE MADE OR CIRCLED IN RED INK, WITH DATE AND NAME OF PERSON MAKING CHANGE.

Do not extend notes this side of this line.

STATION	B. S.	H. I.	F. S.	ELEV.	M.H. INVERTS	
J.C. 12" W ℄ TYLER AVE — 1663 So. ℄ INT. GARVEY AVE.						
BM "ME40"	4.69	272.52		267.82	BM "ME40" FB 1728/33	
N RIM			4.68 / 6.17 / 10.85	261.67	N 8" outlet @ flow	— NOTE LINE Abandoned. acct highwy Const.
S RIM			4.67 / 6.12 / 10.79	261.73	S 8" outlet @ flow	
E RIM			4.67 / 6.04 / 10.71	261.81	E 8" INLET @ flow	
J.C. 12" W ℄ TYLER AVE — 1988 So. ℄ INT GARVEY AVE.						
N RIM			4.65 / 6.41 / 11.06	261.46	N 8" INLET @ flow	
S RIM			4.64 / 6.04 / 10.68	261.84	S 8" INLET @ flow	— Abandoned? (dry)
E RIM			4.63 / 6.29 / 10.92	261.60	E 8" INLET @ flow	← OK INLET ONE — SEB.
W RIM			4.68 / 6.37 / 11.05	261.47	W 8" outlet @ flow	
BM "ME41"			4.34	268.18	BM "ME41" (268.186) FB 1728/34	

F. B. 1704 PG. 240 Job No. 1355 Division No. ____ Notes Red. ____ Plotted ____ Profile ____
Survey of TYLER AVE Date ____ Date ____ No. ____
Survey by BUTLER Notes ← Notes Chkd. ____ Checked ____ X-Sec. ____
Indexed R. C. Johnson Date ____ Date ____ No. ____

76L298 307 4-50

PLEASE RETURN TO
LOS ANGELES COUNTY SURVEYOR
726 LOS ANGELES COUNTY ENGINEERING BLDG.

NOTE: ANY ADDITIONS OR CHANGES ON THIS SHEET MUST BE MADE OR CIRCLED IN RED INK, WITH DATE AND NAME OF PERSON MAKING CHANGE.

Do not extend notes this side of this line.

STATION	B. S.	H. I.	F. S.	ELEV.	INVERT ELEVS — MH
	MH — 30'E ℄ PECK RD - 5'N ℄ KLINGERMAN AVE				
BM"ME60"				265.19	BM"ME60" F.B. 1728/41
	3.87	269.07			
NRIM			4.56		
			7.78		
			12.34	256.73	N 10" INLET @ flow
ERIM			4.60		
			7.91		
			12.51	256.56	E 10" outlet @ flow
BM"ME59"			4.96	264.11	BM"ME59" (264.109) F.B. 1728/41
BM.ME-40					



Profile Notes Red. ____ Plotted ____ Job No. 1355 Division No. ____
No. ____ Date ____ Date ____ Survey of ____
X-Sec. Notes Chkd. ____ Checked ____ Survey by ____ Notes ____ Date ____
No. ____ Date ____ Date ____ Map No. ____ Indexed ____ Date ____

F. B. 1704 Pg. 211

76L298 307 4-50

PLEASE RETURN TO
LOS ANGELES COUNTY SURVEYOR
726 LOS ANGELES COUNTY ENGINEERING BLDG.

NOTE: ANY ADDITIONS OR CHANGES ON THIS SHEET MUST BE MADE OR CIRCLED IN RED INK, WITH DATE AND NAME OF PERSON MAKING CHANGE.

Do not extend notes this side of this line.

166.3' - So ℄ Garvey

STATION	B. S.	H. I.	F. S.	ELEV.	FLUSH MH. 246.3' E ℄ TYLER AVE.
B.M. ME-40	5 37	273 20		267 83	B.M. ME-40 Elev: 267.826 F.B. 1728-33 Tyler Ave., & Garvey Ave., (S.W. cor.) Bt. spk. in curb, 5' S. of S. end. C.R.
			4 99		W. Rim (M.H.)
			5 72		Rim to flow
			10.71	262.49	(West.) 8" Outlet @ flow line.
B.M. ME-41			5 01	268.19	B.M. ME-41 Elev: 268.186 F.B. 1728-34 See F.B. 1704 Pg.

NOTE FMH * SANDED UP Apparatus Not used for long time.



SEE ALSO PG 244

F. B. 1704 Pg. 242 Tab No. 1355 Division No. Notes Red. Plotted Profile
Survey of TYLER AVE Date Date No.
Survey by BUTLER Notes Notes Chkd. Checked X-Sec.
Indexed C. Johnson Date Date Date No.

Notes Ck'd by	Survey of TYLER AVE
Map No.	W. O. 1355 Tape No. Std. °F
Office Work	Surveyed by BUTLER
Checked	Notes Date
Date	Indexed A. C. Johnson SEP 11 '57

F. B. 1704 PG. 243

C.I. # 1355
(TYLER AVE.)
GONEY AVE (SO. SIDE)
E'BDRY CITY OF EL MONTE
W'LY TO TYLER AVE.
+
166' S'LY ON TYLER AVE.
Topog.

X Sect - pg 245

Note: Any Additions or Changes on This Sheet Must be Made or Circled in Red Ink With Date and Name of Person Making Change.

Do not extend notes this side of this line.

RETURN TO
LOS ANGELES COUNTY SURVEYOR
726 LOS ANGELES COUNTY
ENGINEERING BLDG.

RETURN TO
LOS ANGELES COUNTY SURVEYOR
726 LOS ANGELES COUNTY
ENGINEERING BLDG.

Note: Any Additions or Changes on this Sheet Must be Made or Circled in Red Ink With Date and Name of Person Making Change.

Do not extend notes this side of this line.

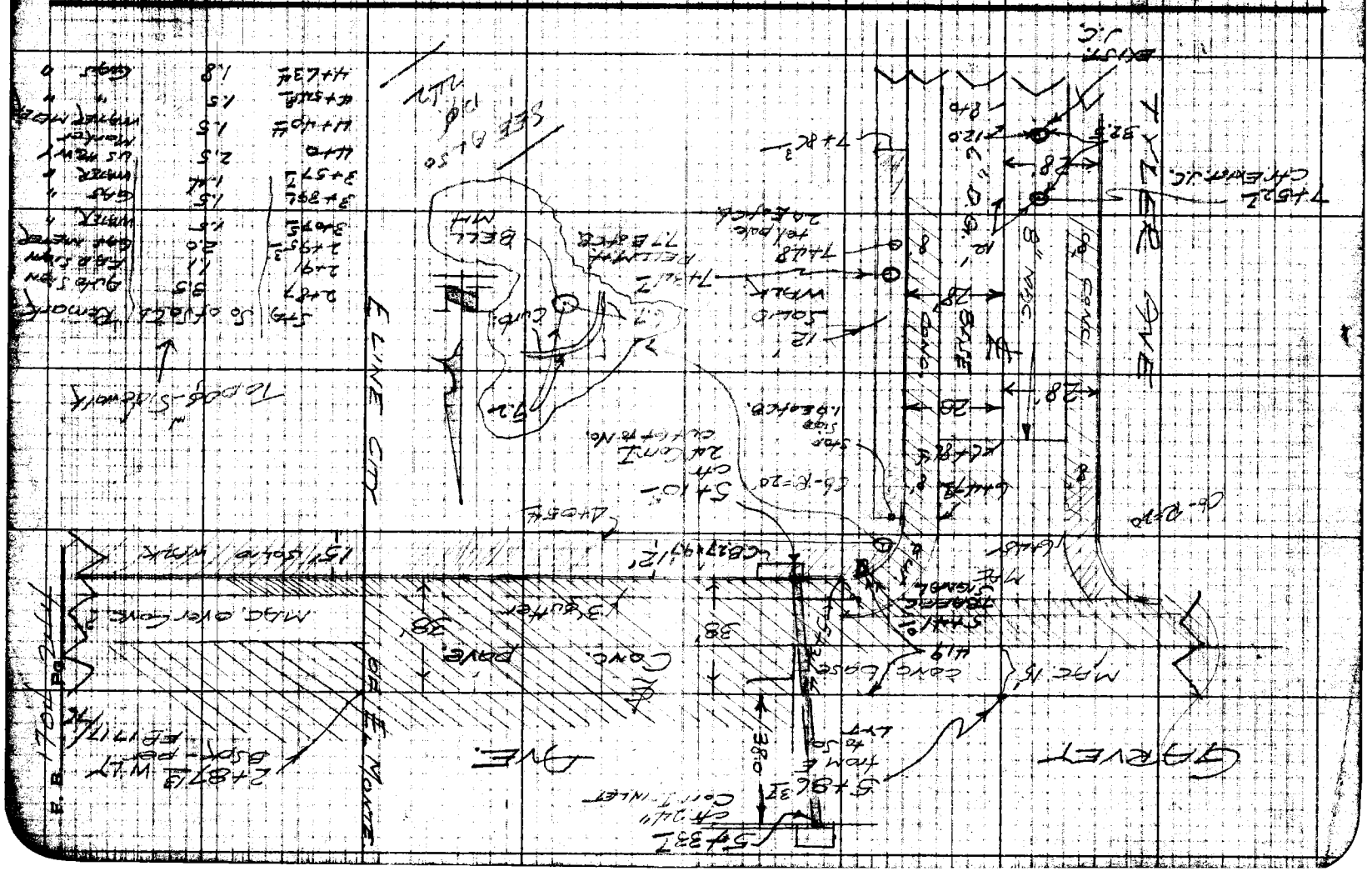

Profile	Notes Red.	Plotted	Job No. 1355	Division No.	F. B. 1704	Pg. 2
No.	Date	Date	Survey of TYLER AVE.			
X-Sec.	Notes Chkd. LCM	Checked	Survey by Butler	Notes L.C.S.	Date [illegible]	
No.	Date 10/11/51	Date	Map No.	Indexed A. C. Johnson	Date SEP 11 [illegible]	

C.I. #1355
(TYLER AVE)

GARVEY AVE
(So. Side)

E'LY BURY CITY of EL MONTE
W'LY TO TYLER AVE.
then S'LY ±166' ON " "

X SECT.

STATION	B. S.	H. I.	F. S.	ELEV.

NOTE: ANY ADDITIONS OR CHANGES ON THIS SHEET MUST BE MADE OR CIRCLED IN RED INK, WITH DATE AND NAME OF PERSON MAKING CHANGE.

PLEASE RETURN TO
LOS ANGELES COUNTY SURVEYOR
726 LOS ANGELES COUNTY ENGINEERING BLDG.

Do not extend notes this side of this line.

761.298 307 4-50

76L298 307 4-50

PLEASE RETURN TO
LOS ANGELES COUNTY SURVEYOR
726 LOS ANGELES COUNTY ENGINEERING BLDG.

NOTE: ANY ADDITIONS OR CHANGES ON THIS SHEET MUST BE MADE OR CIRCLED IN RED INK, WITH DATE AND NAME OF PERSON MAKING CHANGE.

Do not extend notes this side of this line.

STATION	B. S.	H. I.	F. S.	ELEV.	GARVEY AVE (SO SIDE) X Sect.
B.M. ME-40	5 63	273 46		267 83	B.M. ME-40 Elev: 267.826 F.B. 1728-33 Tyler Ave., & Garvey Ave., S.W. Cor. Bt. sph. in curb, 5' S. of S. end. O.R. Left (South) ℄
2+87 13			4 37	26[illegible]9	(Bdry City of El Monte.) ℄ Garvey Ave.
"			4 60	2[illegible]	20' L
"			4 98	26848	35' L (Gut out)
"			5 21	26[illegible]	38' L (Gut-in)
"			4 41	26[illegible]	38' L (top Cb.
3+00			4 43	26903	℄ "
"			4 65	26881	"
"			5 14	26832	"
"			5 30	26816	"
"			4 49	26897	"
+50			4 59	26887	℄ "
"			4 76	26870	"
"			5 22	26824	"
"			5 39	26807	"
"			4 57	26889	"
4+00			4 73	26873	℄ "
"			4 97	26849	"

F. B. 1704 Pg. 246 Job No. 1355 Division No. Notes Red. Plotted Date Date No. Profile
Survey of TYLER AVE. Notes Smiley Date Notes Chkd. Checked Date No. X-Sec.
Survey by Butler Date
Indexed C. Johnson

76L298 307 4-50

PLEASE RETURN TO
LOS ANGELES COUNTY SURVEYOR
726 LOS ANGELES COUNTY ENGINEERING BLDG.

NOTE: ANY ADDITIONS OR CHANGES ON THIS SHEET MUST BE MADE OR CIRCLED IN RED INK, WITH DATE AND NAME OF PERSON MAKING CHANGE.

Do not extend notes this side of this line. GARVEY AVE.

STATION	B. S.	H. I.	F. S.	ELEV.	Left. (South.)
4+00		27346	5 35	26811	35'L (Gut-out.)
"			5 55	26791	38'L (Gut-in)
"			4 73	26873	38'L (top cb.)
+50			4 85	26861	℄ Garvey Ave.
"			5 12	26834	20'L
"			5 52	26794	"
"			5 68	26778	"
"			4 87	26859	"
5+00			5 06	26840	℄ "
"			5 36	26810	"
"			5 71	26775	"
"			6 00	26746	"
"			5 07	26839	"
+10.5			10 31	26315	38'L (S.) = flow line (invert) of 24" Galv. Corr. Iron SD Pipe.
+23.5			5 21	26825	℄ Garvey Ave.
"			5 43	26803	20'L
"			5 79	26767	35'L (Gut-Out.)
"			6 02	26744	38'L (Gut-in)
"			5 34	26812	38'L (top cb.)
+33.2			11 18	26828	= flow line (invert) of 24" Galv. Corr. Iron Pipe (N.)
+34.4			5 18	26828	℄ opp. E. end C.F. (So. st.)
			5 43	26803	15' S. edge macadam strip.

Profile Notes Red. ____ Plotted ____ Job No. 1355 Division No. ____ F. B. 1704 Pg. 247
No. ____ Date ____ Date ____ Survey of Tyler Ave.
No. ____ Notes Chkd. ____ Checked ____ Survey by [illegible] Date ____
No. ____ Date ____ Date ____ Map No. ____ Indexed ____ Date ____

76L298 307 4-50

PLEASE RETURN TO
LOS ANGELES COUNTY SURVEYOR
726 LOS ANGELES COUNTY ENGINEERING BLDG.

NOTE: ANY ADDITIONS OR CHANGES ON THIS SHEET MUST BE MADE OR CIRCLED IN RED INK, WITH DATE AND NAME OF PERSON MAKING CHANGE.

Do not extend notes this side of this line.

STATION	B. S.	H. I.	F. S.	ELEV.	Left (South.)	℄
5+34.4		273.46	5.47	267.99	20'L	
"			5.82	267.64	35'L (Gut-out)	
"			6.00	267.46	38'L (Gut-in)	
"			5.32	268.14	38'L (top Cb.)	
+86.37			5.43	268.03		℄ Int. Garvey Ave & Tyler Ave.
"			5.43	268.03	Left (East) Tyler to South.	Right (West)
"			5.30	268.16	28'L	
6+01.4			5.62	267.84		℄ Tyler Ave {So. edge Macadam.
"			5.55	267.91	2" L	
+06.4			5.71	267.75		℄ " "
"			5.58	267.88	" L	
+16.5			5.90	267.56		℄ " "
"			5.80	267.66	" L	
+23.5			5.89	267.57		℄ " "
"			6.33	267.13		'R = Gut in
"			5.63	267.83		'R = top Cb.
			6.00	267.46	48'L = Gut in	
			5.32	268.14	" " = Top Cb	
+27.0			5.79	267.65		℄ Tyler Ave.
+40.0			5.54	267.92		℄ " " Opp. E.C.R.
"			5.95	267.51		20'R (Gut Out)

5'LT ON TYLER AVE

F. B. 1704 Pg. 248
Job No. 1355 Division No. ____ Notes Red. ____ Plotted ____ Profile
Survey of TYLER AVE. Date ____ Date ____ No. ____
Survey by Butler Notes Smiley Notes Chkd ____ Checked ____ X-Sec.
Indexed K. C. Johnson Date ____ Date ____ No. ____

76L298 307 4-50

PLEASE RETURN TO
LOS ANGELES COUNTY SURVEYOR
726 LOS ANGELES COUNTY ENGINEERING BLDG.

NOTE: ANY ADDITIONS OR CHANGES ON THIS SHEET MUST BE MADE OR CIRCLED IN RED INK, WITH DATE AND NAME OF PERSON MAKING CHANGE.

Do not extend notes this side of this line. TYLER AVE

STATION	B. S.	H. I.	F. S.	ELEV.	Left (East)	℄ Right (West)
6+40.0		273.46	6.27	267.19		28'R (Gut in)
"			5.64	267.82		" (Top Cb) @ E.C.R.
+47.9			5.44	268.02		℄ Tyler Ave (opp. E.C.R. [illegible])
"			5.38	268.08	20'L (Gut Out)	
"			5.74	267.72	28'L (Gut-in)	
"			5.08	268.38	28'L (Top Cb. @ E.C.R.)	
+50			5.40	268.06		℄ Tyler Ave.
+86.4			5.35	268.11		℄ N. end. Macadam [illegible])
"			5.89	267.58		20'R (Gut out)
"			6.23	267.23		28'R (Gut in)
"			5.61	267.85		28'R (Top Cb.
"			5.33	268.13	20'L (Gut-out)	
"			5.65	267.81	28'R (Gut in)	
"			5.02	268.44	28'R (Top Cb.	
7+00			5.31	268.15		℄
"			5.85	267.61		"
"			6.24	267.22		"
"			5.61	267.85		
"			5.28	268.18	"	
"			5.69	267.77	"	
			5.04	268.02	"	

Profile Notes Red. Plotted Job No. 13.55 Division No.
No. Date Date Survey of 7
Notes Chkd. Checked Survey by
No. Date Date Map No. Indexed Date
F.S. 1704

LOS A[illegible]
726 Los [illegible]

1704

ER [illegible]

STATION							
7+5[illegible]							
			5 82	2676 4			20R (Gut. Out)
"			6 23	2672 8			28'R (Gut-in)
"			5 64	2678 2			28'R (top Cb.)
"			5 26	2682 0	20'L (Gut. Out)		
"			5 61	2678 5	28'L (Gut in)		
"			5 00	2684 0	28'L (top Cb.		
8+00			5 25	2682 [illegible]		℄	
"			5 77	2676 [illegible]		"	
"			6 14	2673 [illegible]		"	
"			5 51	2679 [illegible]			"
"			5 18	2682 [illegible]	"		
"			5 54	2679 [illegible]	"		
"			4 92	2685 [illegible]	"		
B.M. ME-41			5 27	278.19	B.M. ME. 41 El: 268.186 F.B. 1728-34 Tyler Ave., (W side) 457± S. of ℄ Garvey Ave. Bt. spk. in curb, 2' N. of S. end, opp. Ho# 845.		

Survey of [illegible] Division No. [illegible] Notes Red. [illegible] Plotted [illegible]
Survey [illegible] Date [illegible] Date [illegible] Checked [illegible]
Inspected C. Johnson Date [illegible] Notes Chkd. [illegible] Date [illegible]