76F30

1706

F.B. — 1706

DATE	J.N.	DISCRIPTION	NOTES	PAGES
		BALDWIN AVE. C.I. 1321		
7/50	1321	Freer St. From Halifax Rd. To El Monte Ave.	Topog.	5-12
"	"	" " " " " " " "	X-Sects.	13-24
"	"	Location of Sewer J.C. on El Monte Ave. From Freer St To Key West St.	Topog.	25-26
"	"	Invert Elevations in J.C. on El Monte Ave. From Freer St. To Key West.	Elevations.	27-28
"	"	Baldwin Ave. From Lower Azusa Rd. To Green St.	Topog.	29-40
"	"	" " " " " " " "	X-Sects.	41-58
"	"	Lower Azusa Rd. " Hallowell Ave. " Ely. Line Tr. #13645	Topog.	59-62
"	"	" " " " " " " " " "	X-Sects.	63-76
4-51	"	Location of M.H. at Lower Azusa Rd. & Baldwin Ave.	Location	77-78
"	"	Location & Elevation of M.H. At Lower Azusa Rd & Ryland Ave.	Loc & Elev.	79-82
		******* C.I. 1631 VENITA ST. ********		
4-53	1631	DISTRICT ℄ SURVEY	℄ & Ties	85-94
"	"	HICKSON ST. Arden Dr. to Esto Ave.	Profile	107-112
			X-sect	113-120
"	"	ESTO AVE. Hickson St. to Gridley St.	Topog	121-124
			X-sect	125-128
"	"	1st ALLEY N. of ARDEN DR. Hickson St. to Venita St.	Topog	129-132
			X-sect	133-136
"	"	VENITA ST. Arden Dr. to Esto Ave.	Topog	137-140
			X-sect	141-146
"	"	ARDEN DR. Venita St. to Risby St.	Topog	147-150
			X-sect	151-158
"	"	GRIDLEY ST. Arden Dr. to Esto Ave.	Topog	159-162
			X-sect	163-168

(OVER)

Macrofilmed March 87

Notes Ck'd by
Map No.
Office Work
Checked
Date

Survey of
W. O. Tape No. Std.
Surveyed by
Notes Date
Indexed

F. B. 1706 PG. 3

R. B. 1706 PG. 4

INDEX TO F.H. 1706 (CONT'D)

DATE	J.N.	DESCRIPTION	NOTES	PAGES
		BEQUETTE STREET C.I. 1951.14		
12-56	1951.14	DISTRICT BENCH MARKS	B.M's	169-174
"	0303.00	DISTRICT CENTERLINE SURVEY	C.L.	175-184
"	1951.14	FIRST ALLEY S. OF SLAUSON AVE. from Serapis Ave. to Rosemead Blvd.	Topog	185-191
"	"	" " " " " " " "	L-sects	193-199
1-57	"	SLAUSON AVE. from Rosemead Blvd. to Fransons Blvd.	L-sects	201-208
3-57	"	ADDITIONAL BENCH MARKS	B.M's	209-214
4-57	0303.00	ADDITIONAL CENTERLINE SURVEY	C.L.	215-222
"	1951.14	BURKE ST. from Serapis Ave. to Rosemead Blvd.	Topog	223-228
"	"	" " " " "	L-sects	229-238
"	"	ROSEMEAD BLVD. (E. side) from Burke St. to P.E.R.R. R/W	Topog	239-240
"	"	" " " " "	L-sects	241-244
"	"	BEQUETTE ST. from Bermudez St. to Perkins St.	Topog	245-246
"	"	" " " " "	L-sects	247-250
"	"	PERKINS ST. from Bequette St. to Serapis Ave.	Topog	251-254
"	"	" " " " "	L-sects	255-260
"	"	FIRST ALLEY W. OF SERAPIS AVE. from Perkins St. to Bermudez St.	Topog	261-264
"	"	" " " " " " " "	L-sects	265-268
"	"	" " E. " " " Bermudez St. to A.T. & S.F. R.R. R/W	Topog	269-270
"	"	" " " " " " " " "	L-sects	271-274
5-57	"	LOCATION & INVERT ELEVATIONS OF SSMH at Serapis Ave. & Slauson Ave.	Elev.	275-278

RETURN TO
LOS ANGELES COUNTY SURVEYOR
725 LOS ANGELES COUNTY
ENGINEERING BLDG.

Note: Any Additions or Changes on This Sheet Must be Made or Circled in Red Ink With Date and Name of Person Making Change.

Do not extend notes this side of this line.

Notes Ck'd by	Survey of Baldwin Ave	F. B. 1706 Pg. 5
Map No.	W. O. 1321 Tape No. 0186 Std. 62 °F	
Office Work	Surveyed by Van Deren	
Checked	Notes Van Date 7-27-50	
Date	Indexed C. Johnson	

C1-1321

TOPOGRAPHY ON FREER ST FROM

HALIFAX ROAD TO ELMONTE AVE

BALDWIN AVE SEWER DIST

7-27-50

Van Deren
Stangeland
Blankenship
Kiertzner

NOTE: Pvt on Freer ST 4 Premix over Oiled earth

For Basements on Freer St Seepall

Note: Any Additions or Changes on This Sheet Must be Made or Circled in Red Ink With Date and Name of Person Making Change.

Do not extend notes this side of this line.

RETURN TO
LOS ANGELES COUNTY SURVEYOR
726 LOS ANGELES COUNTY
ENGINEERING BLDG.

76F3098 247 10M 1-49

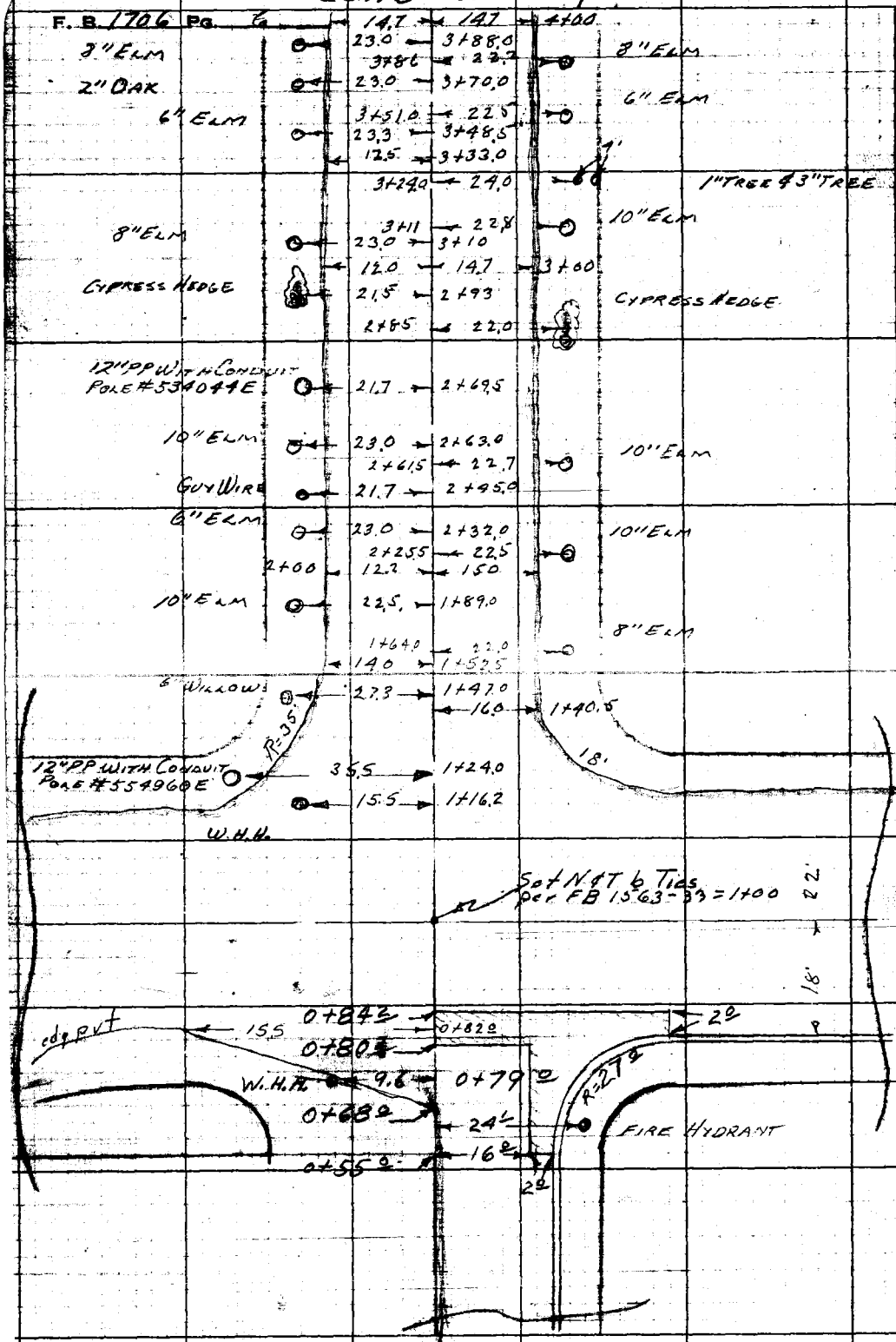

RETURN TO
LOS ANGELES COUNTY SURVEYOR
7-8 LOS ANGELES COUNTY
ENGINEERING BLDG.

Do not extend notes this side of this line.

Note: Any Additions or Changes on This Sheet Must be Made or Circled in Red Ink With Date and Name of Person Making Change.

Notes Ck'd by	Survey of BALDWIN AVE SS DIST
Map No.	W.O. 1321 Tape No. Std. °F
Office Work	Surveyed by VAN DEREN
Checked	Notes A.C.S. Date 7-22-50
Date	Indexed C. Johnson

F. B. 1706 PG. 7

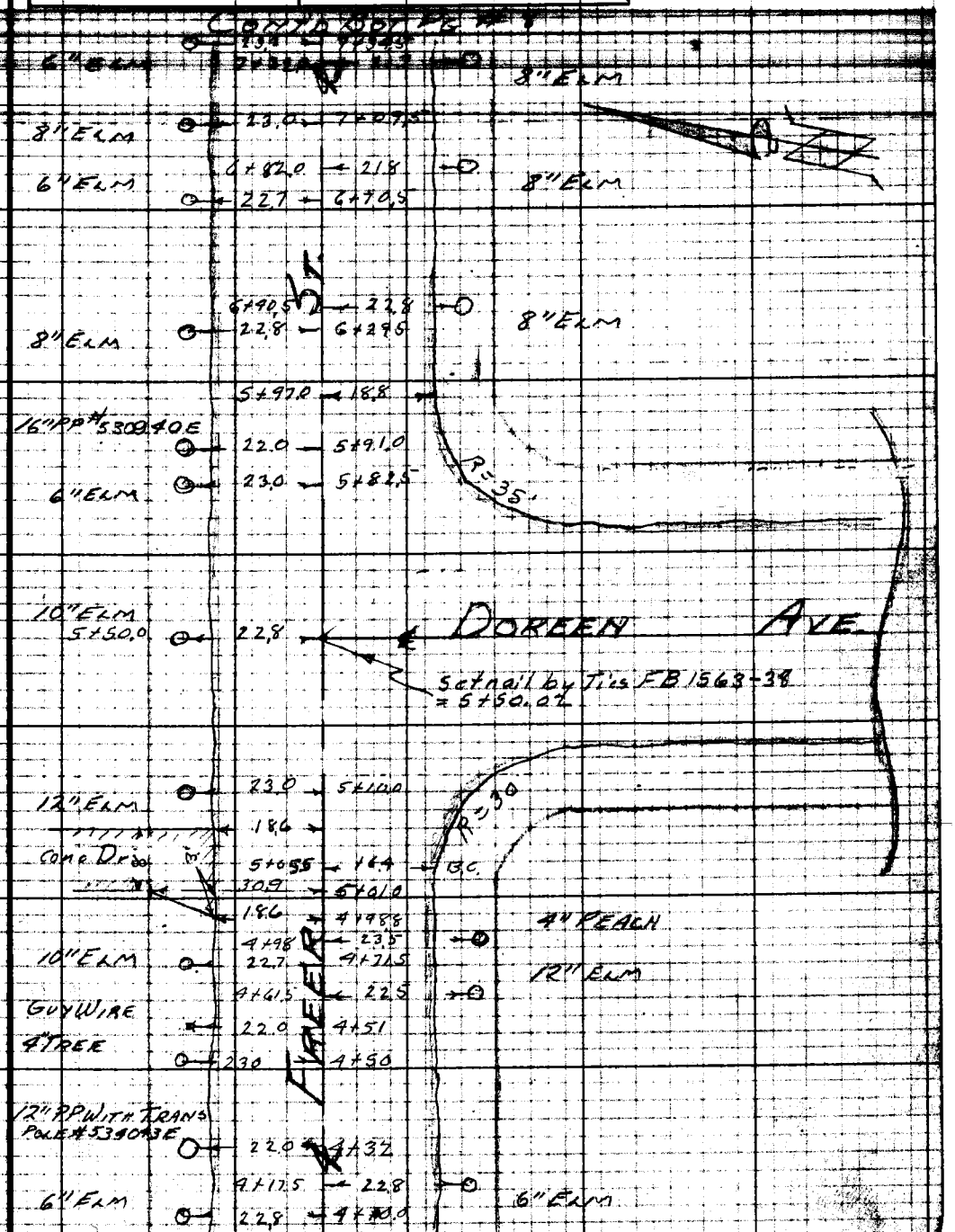

CONT'D FROM TOP PG # 6

Notes: Any Additions or Changes on This Sheet Must be Made or Circled in Red Ink With Date and Name of Person Making Change.
Do not extend notes this side of this line.
RETURN TO
LOS ANGELES COUNTY SURVEYOR
726 LOS ANGELES COUNTY
ENGINEERING BLDG.
76F3095 247 10M 1-49

CONT'D BOT PG #9

F. B. 1706 Pg. 8

CONT'D FROM TOP PG #7

RETURN TO
LOS ANGELES COUNTY SURVEYOR
725 LOS ANGELES COUNTY
ENGINEERING BLDG.

Do not extend notes this side of this line.

Note: Any Additions or Changes on This Sheet Must be Made or Circled in Red Ink With Date and Name of Person Making Change.

F. B. 1756 PG. 9

Notes Ck'd by
Map No.
Office Work
Checked
Date

Survey of BALDWIN AVE. - DIST
W. O. 32 Tape No. Std. °F
Surveyed by VAN DEREN
Notes R.C.S. Date 7-27-50
Indexed E. O. Johnson

CONT'D FROM PG # 10



CONT'D FROM TOP PG # 8

Notes: Any Additions or Changes of This Sheet Must be Made or Circled in Red Ink With Date and Name of Person Making Change.

Do not shade notes this side of this line.

RETURN TO
LOS ANGELES COUNTY SURVEYOR
720 LOS ANGELES COUNTY
ENGINEERING BLDG.

76F3095 247 10M 1-49

F. B. 1706 Pg. 10

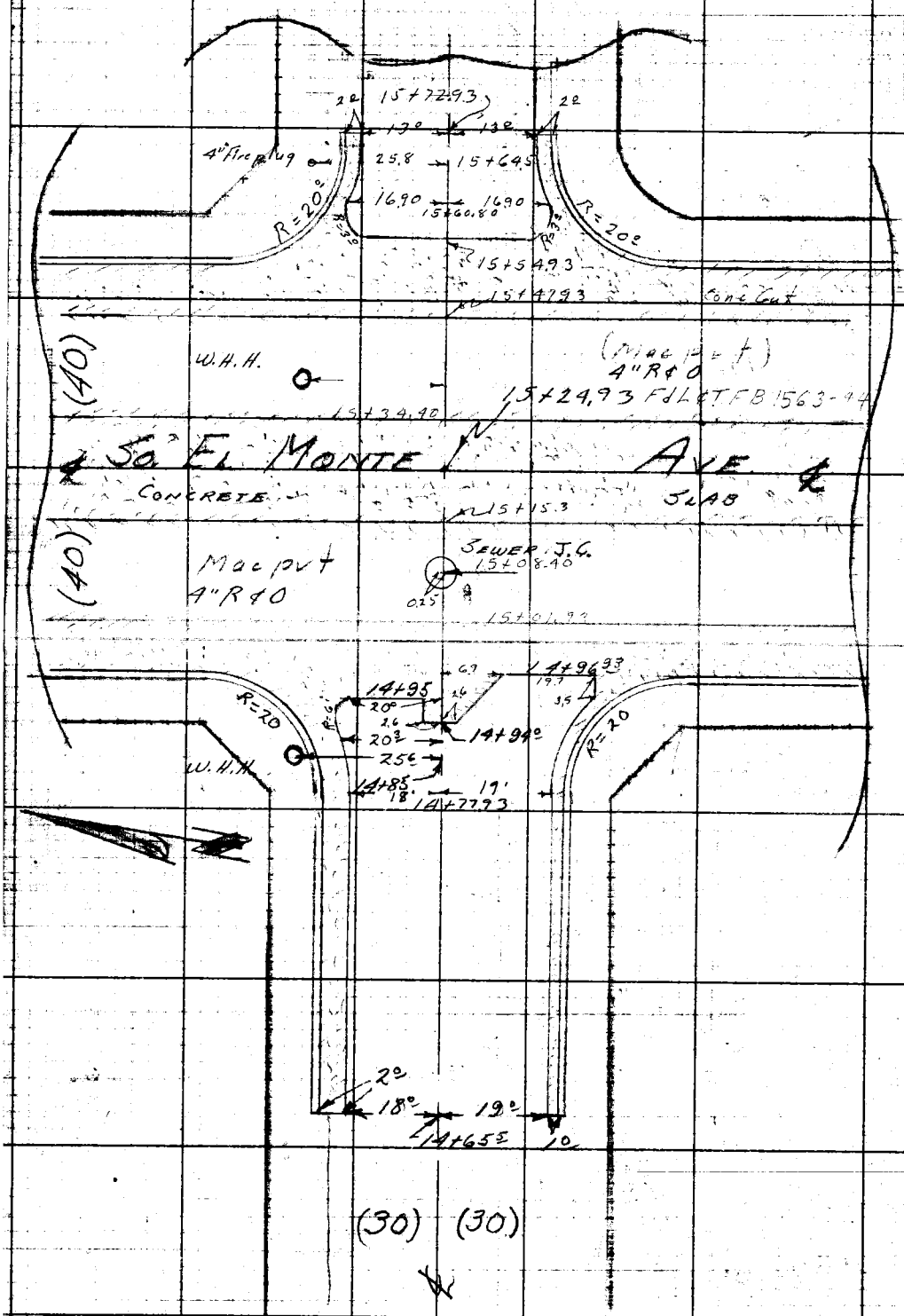

RETURN TO
LOS ANGELES COUNTY SURVEYOR
723 LOS ANGELES COUNTY
ENGINEERING BLDG.

Do not extend notes this side of this line.

Note: Any Additions or Changes on This Sheet Must be Made or Circled in Red Ink With Date and Name of Person Making Change.

Notes Ck'd by	Survey of Baldwin Ave	F. B. 1706 PG. 11
Map No.	W. O. 1321 Tape No. Std. °F	
Office Work	Surveyed by Van Deren	
Checked	Notes Van Date 7-26-60	
Date	Indexed R. C. Johnson	



Note: Any Additions or Changes on This Sheet Must be Made or Circled in Red Ink With Date and Name of Person Making Change.

Do not extend notes this side of this line.

RETURN TO
LOS ANGELES COUNTY SURVEYOR
726 LOS ANGELES COUNTY
ENGINEERING BLDG.

76F3096 247 10M 1-49

RETURN TO
LOS ANGELES COUNTY SURVEYOR
725 LOS ANGELES COUNTY
ENGINEERING BLDG.

Note: Any Additions or Changes on This Sheet Must be Made or Circled in Red Ink With Date and Name of Person Making Change.

Do not extend notes this side of this line.

F.B. 1706 Pg. 12

Profile No.	Notes Red. [illegible] Date 7-27-50	Plotted Date	Job No. 1321 Survey of Baldwin Ave	Division No.	F.B. 1726 PG. 13
X-Sec. No.	Notes Chkd. [illegible] Date	Checked Date	Survey by Van Deren Map No.	Notes Van Reduced [illegible]	Date 7-27-50 Date [illegible]

CI-1321

CROSS SECTIONS ON FREER ST

FROM HALIFAX RD TO EL MONTE AVE

BALDWIN AVE SEWER DIST

7-27-50

Van Deren
Stangeland
Blankenship
Kiertzner

Note Back lot line to Lt & North is 2' higher then ℄ St

STATION	B. S.	H. I.	F. S.	ELEV.

NOTE: ANY ADDITIONS OR CHANGES ON THIS SHEET MUST BE MADE OR CIRCLED IN RED INK, WITH DATE AND NAME OF PERSON MAKING CHANGE.

PLEASE RETURN TO
LOS ANGELES COUNTY SURVEYOR
726 LOS ANGELES COUNTY ENGINEERING BLDG.

Do not extend notes this side of this line.

76L298 307 5-49

76L298 307 5-49

PLEASE RETURN TO
LOS ANGELES COUNTY SURVEYOR
726 LOS ANGELES COUNTY ENGINEERING BLDG.

NOTE: ANY ADDITIONS OR CHANGES ON THIS SHEET MUST BE MADE OR CIRCLED IN RED INK, WITH DATE AND NAME OF PERSON MAKING CHANGE.

Do not extend notes this side of this line.

STATION	B. S.	H. I.	F. S.	ELEV.	Lt ℄ North	℄ Pt ℄ South
T.E. 482	4.64	332.58		327.94	B.M. TE 482 Elev = 327.940 FB 1488-240	
					Halifax Rd & Freer St. S.W. Cor	
					Bt. Spk in Curb. 6' S. of S. end C.R.	
0+55.0			3.94	328.64		℄
"			4.47	28.11		16' edg Conc Gut
"			4.64	27.94		18' Gut
"			4.01	28.57		18' W. end C.R. S.W. Cor
"			4.1	28.5		30' P.L.
0+80.2			4.67	27.91		℄ ℄ edg Conc Gut
0+82.0			4.71	27.87		℄ Conc Gut
—			4.58	28.00		S. end C.R. S.W. Cor
0+84.2			4.69	27.89		℄ ℄ edg Conc Gut
1+00			4.40	28.18		℄ int Halifax Rd
1+24.0			4.66	27.92		℄ ℄ x Gut
1+30			4.59	27.99		℄
"			5.20	27.38		24.5 Gut ℄ edg Pvt
"			4.70	27.88		30' P.L.
"			4.46	28.12	23.5 Gut edg pvt	
"			4.1	28.5	.25 Top Brk	
"			3.6	29.0	30' P.L.	
1+40.5			4.47	28.11		℄

F.B. 1706 PG. 14
Job No. 1321 Division No. Notes Red. Plotted No. Profile
Survey of Baldwin Ave S.D. Date Date X-Sec.
Survey by Van Deren Notes Van Notes Chkd. Checked No.
Indexed [illegible] Date 7-27-50 Date Date

76L298 307 5-49

PLEASE RETURN TO
LOS ANGELES COUNTY SURVEYOR
726 LOS ANGELES COUNTY ENGINEERING BLDG.

NOTE: ANY ADDITIONS OR CHANGES ON THIS SHEET MUST BE MADE OR CIRCLED IN RED INK, WITH DATE AND NAME OF PERSON MAKING CHANGE.

Do not extend notes this side of this line.

STATION	B. S.	H. I.	F. S.	ELEV.	Lt ℄ North	℄ Rt ℄ South
1+40.5		332.58	4.91	327 67		15' edg pvt Cut
"			4.6	28 0		20' top brk
"			4.3	28 3		30' P.L.
1+52.5			4.37	28 21		℄
"			4.65	27 93	14' edg Pvt-Cut	
"			3.5	29 1	30' PL	
2+00			4.38	28 20		℄
"			4.90	27 68		15' edg Pvt & Cut
"			4.7	27 9		30' P.L.
"			4.75	27 83	12' edg pvt	
"			4.8	27 8	15' Cut	
"			3.7	28 9	30' P.L.	
2+60			4.65	27 93		℄ opp lot line to South
"			5.16	27 42		14.7 edg pvt
"			5.3	27 3		15.7 Cut
"			4.7	27 9		30' P.L.
"			5.3	27 3		100'
"			5.8	26 8		200'
"			6.0	26 6		230 back lot line
3+00			4.80	27 78		℄
			5.33	27 25		14.7 edg pvt

Profile Notes Red. ____ Plotted ____ Job No. 1321 Division No. ____ F.B. 1706 PG. 15
No. ____ Date ____ Date ____ Survey of Baldwin Hue Sewer Dist
X-Sec. Notes Chkd. ____ Checked ____ Survey by Van Dercu Notes Van Date 7-27-50
No. ____ Date ____ Date ____ Map No. ____ Indexed ____ Date ____

76L298 307 5-49

PLEASE RETURN TO
LOS ANGELES COUNTY SURVEYOR
726 LOS ANGELES COUNTY ENGINEERING BLDG.

NOTE: ANY ADDITIONS OR CHANGES ON THIS SHEET MUST BE MADE OR CIRCLED IN RED INK, WITH DATE AND NAME OF PERSON MAKING CHANGE.

Do not extend notes this side of this line.

STATION	B. S.	H. I.	F. S.	ELEV.	Lt ℄ North	℄ Rt ℄ South
3+00		332.58	5.5	327.1		16' Cut
"			4.8	27.8		30' P.L.
"			5.02	27.56	12' edg pvt	
"			5.2	27.4	13' Cut	
"			3.8	28.8	30' P.L.	
T. P.	4.69	332.06	5.21	327.37		
3+97.4			8.35	323.71	81.4 Rt Floor Drain	in basement Ho # 2921
4+00			4.72	27.34		℄
"			5.09	26.97		14.7 edg Pvt
"			5.1	27.0		17' Cut
"			4.8	27.3		30' P.L.
"			4.87	27.19	14.7 edg pvt	
"			4.9	27.2	17.0 Cut bot brt	
"			3.5	28.6	30' P.L.	
4+69.0			2.8	29.3	63.5 S.W cor of ho # 2929	
"			2.8	29.3	111.5 N.W Cor of ho # 2929	
"			3.0	29.1	63.5 S.E Cor of ho # 2929	
"			3.0	29.1	111.5 N.E. Cor of ho # 2929	
5+00			5.10	26.96		℄
5+05.5			5.11	26.95		℄

F.B. 1706 PG. 16
Survey of Baldwin Ave Sewer Dist
Survey by Van Deren Notes Van
Indexed R. C. Johnson Date
Job No. 1321 Division No.
Notes Red. Date 7-27-50 Plotted Date
Notes Chkd. Date Checked Date
Profile No. X-Sec. No.

76L298 307 5-49

PLEASE RETURN TO
LOS ANGELES COUNTY SURVEYOR
726 LOS ANGELES COUNTY ENGINEERING BLDG.

NOTE: ANY ADDITIONS OR CHANGES ON THIS SHEET MUST BE MADE OR CIRCLED IN RED INK. WITH DATE AND NAME OF PERSON MAKING CHANGE.

Do not extend notes this side of this line.

Profile No. Notes Red. Plotted Job No. 321 Division No.
X-Sec. No. Date Date Survey of Baldwin Park Sewer Dist F.B. 1706 PG. 17
Notes Chkd. Checked Survey by Van Doren Notes Van Doren Date 7-27-50
No. Date Date Map No. Traced Johnson Date

STATION	B. S.	H. I.	F. S.	ELEV.	℄ Lt North	℄ RT ℄ South
5+05.5		332.06	5.75	326 31		16A cdg pvt
"			5.8	26 3		18' Cut
"			5.1	27 0		30' P.L.
"			5.23	26 83	18.6 cdg & Cut bot brk	
"			3.9	28 2	30' P.L.	
5+20.02			5.14	26 92		℄ opp prop Cor
"			6.11	25 95		23' cdg Pvt & Cut bot brk
"			5.5	266		25' top brk
"			5.1	27 0		30' P.L.
"			5.9	26 2		100'
"			5.7	26 4		130' back lot line
5+50.02			5.37	26 69		℄ int Dorcen Ave
5+74.0			5.76	26 30		℄ & X Cut
5+80			5.69	26 37		℄ opp prop Cor
"			6.38	25 68		26' cdg Pvt Cut bot brk
"			5.7	26 4		27' top brk
"			5.6	26 5		30' P.L.
"			6.1	26 0		100' P.L.
"			6.2	259		130' back lot line
5+97.0			5.34	26 7		℄ opp B.C.
"			5.90	26 2		18'8 cdg Pvt Cut bk

76L298 307 5-49

PLEASE RETURN TO
LOS ANGELES COUNTY SURVEYOR
726 LOS ANGELES COUNTY ENGINEERING BLDG.

NOTE: ANY ADDITIONS OR CHANGES ON THIS SHEET MUST BE MADE OR CIRCLED IN RED INK. WITH DATE AND NAME OF PERSON MAKING CHANGE.

Do not extend notes this side of this line.

STATION	B. S.	H. I.	F. S.	ELEV.	LT ℄ North	℄ RT ℄ South
5+97.0		332.06	5.2	326.9		30' P.L.
"			5.68	326.38	18'4 edg Pvt-Cut-brk	
"			4.5	27.6	30' P.L.	
6+00			5.30	26.76		℄
T.P.	5.28	332.02	5.32	326.74	T.P.	
7+00			5.08	26.9		℄
"			5.66	26.36		17' edg pvt - Cut botbrk
"			5.3	26.7		30' P.L.
"			5.56	26.46	17.4 edg pvt	
"			5.7	26.3	18' Cut bot brk	
"			4.6	27.4	30' P.L.	
7+77			4.92	27.0		℄ opp P.L.
"			5.42	26.50		17' edg pvt Cut
"			4.9	27.1		30' P.L.
"			6.7	25.3		100'
"			7.0	25.0		130' P.L.
8+00			4.93	27.09		℄
"			5.60	26.42		17' edg pvt
"			5.8	26.2		18' Cut bot brk
"			5.3	26.7		30' P.L.
"			5.38	26.4	16'4 edg pvt Cut bot brk	

F.B. 1706 PG. 18
Job No. 1321
Division No.
Notes Red.
Date 7-27-50
Plotted
Date
No.
Profile
X-Sec.
Survey of Baldwin Ave
Survey by Van Deren
Notes Van
Notes Chkd.
Checked
Date
No.
Indexed A. C. Johnson
Date

76L298 307 5-49

PLEASE RETURN TO
LOS ANGELES COUNTY SURVEYOR
726 LOS ANGELES COUNTY ENGINEERING BLDG.

NOTE: ANY ADDITIONS OR CHANGES ON THIS SHEET MUST BE MADE OR CIRCLED IN RED INK. WITH DATE AND NAME OF PERSON MAKING CHANGE.

Do not extend notes this side of this line.

STATION	B. S.	H. I.	F. S.	ELEV.	LT ℄ North	℄ RT ℄ South
8+00		332.02	3.9	328.1	30' P.L. Top brk	
9+00			4.87	27.15		℄
"			5.63	26.39		17' edg Pvt Gut bot brk
"			5.0	27.0		30' P.L
"			5.28	26.74	15'8 edg Pvt Gut bot brk	
"			4.0	28.0	30' P.L Top brk	
9+56.5			4.83	27.19		℄
"			5.55	26.47		19.5 edg pvt Gut b.b
"			5.2	26.8		21' Top brk
"			5.2	26.8		30' P.L
9+82.0			4.80	27.22		℄
"			5.08	26.94	15.4 edg Pvt Gut b.b.	
"			4.1	27.9	30' P.L.	
10+00			4.74	27.28		℄
10+24.93			4.65	27.37		℄ int Pal Mal Dr
10+63.0			4.64	27.38		℄
"			5.30	26.72		19.5 edg pvt Gut b.b
"			4.9	27.1		30' P.L.
10+77			4.66	27.36		℄
"			5.15	26.87	16' edg pvt Gut b.b	
"			4.5	27.5	20' Top brk	

Profile No. ____ Date ____ Notes Red. ____ Date ____ Plotted ____ Date ____ Job No. 1301 Division No. ____ Survey of Baldwin Hwy Sewer Dist
X-Sec. No. ____ Date ____ Notes Chkd. ____ Date ____ Checked ____ Date ____ Survey by Van Doren Notes Kay Date 7-27-50
Map No. ____ Date ____ Index No. ____ Date ____ Index No. ____ Date ____ Index No. ____ Date ____

F.B. 1706 PG. 19

76L298 307 5-49

PLEASE RETURN TO
LOS ANGELES COUNTY SURVEYOR
726 LOS ANGELES COUNTY ENGINEERING BLDG.

NOTE: ANY ADDITIONS OR CHANGES ON THIS SHEET MUST BE MADE OR CIRCLED IN RED INK, WITH DATE AND NAME OF PERSON MAKING CHANGE.

11+94.0

Do not extend notes this side of this line.

F.B. 1706 PG. 20
Job No. 1321 Division No. Notes Red. Plotted
Survey of Baldwin Hills Sewer Dist Date 7-27-50 Date
Survey by Van Deusen Notes Van Notes Chkd. Checked
Indexed A.C. Johnson Date Date
Profile No.
X-Sec. No.

STATION	B. S.	H. I.	F. S.	ELEV.	℄ LT ℄ North	℄ RT ℄ South
10+77		332.02	4.1	327.92	30' P.L.	
T.P.	5.27	332.40	4.89	327.13	T.P.	
11+00			5.06	27.34		℄
"			5.65	26.75		17.0 edg put Cut b.b.
"			5.2	27.2		30' P.L.
"			5.49	26.91	16' edg put	
"			5.6	26.8	17' Cut bot brk	
"			4.4	28.0	30' P.L Top brk	
11+78			4.99	27.41		℄ opp P.L. to S.
"			5.63	26.77		16.5 edg put
"			6.3	26.1		30' P.L.
"			7.1	25.3		100'
"			7.2	25.2		130' back lot lot line. lot low.
"			8.2	24.2		200'
"			8.7	23.7		230 back lot line
11+94.0			9.65	22.75	90° Floor Drain ho #3011	
12+06			5.00	27.40		℄
"			5.74	26.66		16.5 edg put
"			6.1	26.3		30' P.L.
"			5.35	27.05	16.3 edg put Cut b.b.	
"			4.7	27.7	30' P.L	

76L298 307 5-49

PLEASE RETURN TO
LOS ANGELES COUNTY SURVEYOR
726 LOS ANGELES COUNTY ENGINEERING BLDG.

NOTE: ANY ADDITIONS OR CHANGES ON THIS SHEET MUST BE MADE OR CIRCLED IN RED INK, WITH DATE AND NAME OF PERSON MAKING CHANGE.

Do not extend notes this side of this line.

STATION	B. S.	H. I.	F. S.	ELEV.	LT ℄ North	℄ RT ℄ South
13+00		332.40	4.69	327.71		℄
"			5.27	27.13		16' edg Pvt
"			5.8	26.6		30' P.L.
"			5.13	27.27	16' edg pvt	
"			5.3	27.1	17' Cut bot.b.	
"			4.6	27.8	30' P.L.	
T. P.	5.35	332.67	5.08	327.32	T.P	
14+00			5.01	27.66		℄
"			5.56	27.11		16.5 edg Pvt
"			6.0	26.67		30' P.L.
"			5.34	27.33	16.5 edg pvt	
"			5.4	27.3	17.5 Cut	
"			5.0	27.7	30' P.L.	
14+03.0			5.01	27.66		℄ opp P.L. To S.
"			5.57	27.10		16.5 edg Pvt
"			5.9	26.8		30' PL
"			7.0	25.7		100'
"			6.9	25.8		200' back lot line
14+65.5			4.81	27.86		℄ Top brk
"			5.02	27.65		20' Cut
"			4.21	28.46		20' top Cb

Profile No. ____ Date ____ Notes Red. ____ Date ____ Plotted ____ Date ____ Job No. 1321 Division No. ____ F.B. 1706 PG. 21

X-Sec. No. ____ Date ____ Notes Chkd. ____ Date ____ Checked ____ Date ____ Survey of Baldwin Ave Sewer Dist Survey by Van Deren Notes Kan Date 7-27-50 Map No. ____ Indexed Johnson Date ____

76L298 307 5-49

PLEASE RETURN TO
LOS ANGELES COUNTY SURVEYOR
726 LOS ANGELES COUNTY ENGINEERING BLDG.

NOTE: ANY ADDITIONS OR CHANGES ON THIS SHEET MUST BE MADE OR CIRCLED IN RED INK, WITH DATE AND NAME OF PERSON MAKING CHANGE.

Do not extend notes this side of this line.

STATION	B. S.	H. I.	F. S.	ELEV.	Lt ℄ North	℄ Rt ℄ South
14+65.5		332.67	5.6	327.1		30' P.L.
"			5.16	327.51	20' Cut	
"			4.71	28.0	20' Top Curb	
"			4.6	28.1	30' P.L.	
14+77.93			4.95	27.72		℄
"			5.32	27.35		20' Cut
"			4.23	28.44		20' Top Cb
"			5.5	27.2		30' P.L.
"			5.32	27.35	20' Cut	
"			4.78	27.89	20' Top Cb	
"			4.7	28.0	30' P.L.	
14+84.0			5.26	27.41		℄ ℄ brk
14+94			6.03	26.64		℄ edg Conc
14+96.93			4.26	27.41		36' top of Cb & Top brk
—			5.51	27.16		40' S. end C.R. SW. cor bot. brk
—			5.62	27.05		50' top Curb
			4.80	27.87	N. end C.R. N.W. Cor	
15+00			6.37	26.30		℄ ℄ x Cut
			6.69	25.98		30'
			6.12	26.55	30'	

F.B. 1706 PG. 22
Survey of Baldwin Ave
Survey by Van Deren Notes Van
Indexed R. C. Johnson Date
Job No. 1321 Division No.
Notes Red. Date 7-27-50 Plotted Date
Notes Chkd. Date Checked Date
Profile No.
X-Sec. No.

76L298 307 5-49

PLEASE RETURN TO
LOS ANGELES COUNTY SURVEYOR
726 LOS ANGELES COUNTY ENGINEERING BLDG.

NOTE: ANY ADDITIONS OR CHANGES ON THIS SHEET MUST BE MADE OR CIRCLED IN RED INK, WITH DATE AND NAME OF PERSON MAKING CHANGE.

Do not extend notes this side of this line.

STATION	B. S.	H. I.	F. S.	ELEV.	LT & North	℄	RT & South
		332.67					
J. C. at Freer St & El Monte Ave							
		15+08.30					
					Rod 6.30 Chain 11.75 Diam 1.00 19.05		
12" inlet N.			19.05	313 62		Rod 6.30 Chain 11.76 Diam 1.00 19.06	
12" outlet S.			19.06	313 61			Rod 6.30 Chain 11.90 Diam 0.67 18.87
8" inlet E			18.87	313 80			Rod 6.30 Chain 11.86 Diam 0.67 18.83
8" Stub W			18.83	13 84			
15+15.3			6.15	26 52		℄ & edg Conc pvt	
15+24.93			6.06	26 61		℄ int El Monte Ave	
15+34.4			6.17	26 50		℄ & edg Conc pvt	
15+49.0			6.39	26 28		℄ Conc x Gut	
15+52.93			4.49	28 18		35' S. end C.R.S. E. cor	
"			5.56	27 11		45' Top Cb & bot br	
"			5.56	27 11		55' Top Cb	
			4.80	27 87	N. end C.R. N. E. Cor		
15+72.93			4.82	27 85		℄	
"			5.42	27 25		15' Gut	
"			4.42	28 25		15' Top Cb	
			5.4	27 3		30' P.L.	

Profile No. ____ Date ____ Notes Red. ____ Date ____ Plotted ____ Job No. 1321 Division No. ____
X-Sec. No. ____ Date ____ Notes Chkd. ____ Date ____ Checked ____ Date ____ Survey of Baldwin Hwy Survey by Van Deren Notes Vac Date 7-28-50 Map No. ____ Date ____ Date ____

F.B. 1706 PG. 23

76L298 307 5-49

PLEASE RETURN TO
LOS ANGELES COUNTY SURVEYOR
726 LOS ANGELES COUNTY ENGINEERING BLDG.

NOTE: ANY ADDITIONS OR CHANGES ON THIS SHEET MUST BE MADE OR CIRCLED IN RED INK, WITH DATE AND NAME OF PERSON MAKING CHANGE.

Do not extend notes this side of this line.

F.B. 1702 Pg. 24
Job No. 1321 Division No. Notes Red. Plotted Profile
Survey of Baldwin Ave Date 7-28-50 Date No.
Survey by Van Deeca Notes Van Notes Chkd. Checked X-Sec.
Indexed A. C. Johnson Date Date Date No.

STATION	B. S.	H. I.	F. S.	ELEV.	Lt & North	& Rt & South
1517+2.93		332.67	5.05	32[illegible]	15' Cut	
			4.59	[illegible]	15' Top Cb	
			4.3	[illegible]	30' P.L	
TE 461			5.60	327.07	BM TE 461 Elev = 327.05 FB 1488-233 El Monte Ave. & Freer St. S.W. Cor Bt Spk in Cb 9' S. of S. end CR.	

Notes Ck'd by	Survey of Baldwin Ave
Map No.	W. O. 1321 Tape No. Std. °F
Office Work	Surveyed by Van Deren
Checked	Notes Van Date 7-28-50
Date	Indexed K. C. Johnson

F. B. 1706 PG. 25

CI-1321

LOCATION OF SEWER J.C. ON ELMONTE AVE

FROM FREER ST TO KEY WEST ST

BALDWIN AVE SEWER DIST

7-28-50

Van Deren
Blankenship
Kiertzner

Note: Any Additions or Changes on This Sheet Must be Made or Circled in Red Ink With Date and Name of Person Making Change.

Do not extend notes this side of this line.

RETURN TO
LOS ANGELES COUNTY SURVEYOR
726 LOS ANGELES COUNTY
ENGINEERING BLDG.

76F309S 247 10M 1-49

F. B. 1206 Pg. 26

FREER ST

℄

12750.55 N

165

Sewer J.C. 7+94.50

165

7+94.50

℄ EL MONTE AVE

Sewer J.C. 4+15.35

165

4+15.35

29.8 Elev Taken at Catch Basin

71.5

1+99.0

1990

J.C. at Keywest St 0+00

164

℄

Grand Ave

RETURN TO
LOS ANGELES COUNTY SURVEYOR
726 LOS ANGELES COUNTY
ENGINEERING BLDG.

Do not extend notes this side of this line.

Note: Any Additions or Changes on This Sheet Must be Made or Circled in Red Ink With Date and Name of Person Making Change.

Profile No. | Notes Red. 7/31/50 | Plotted | Job No. 1321 | Division No. | F.B. 1706 PG. 27

X-Sec. No. | Notes Chkd. | Checked | Survey by Van Deren Notes Van | Date 7-28-50

Date | Date | Map No. | Checked Johnson Date Jul 2, '51

CF-1321

invert elevations in J.C. on Elmonte Ave

from Freer St South To Keywest St

Baldwin Ave Sewer Dist.

7-28-50

Van Deren
Blankenship
Kierzner

STATION	B. S.	H. I.	F. S.	ELEV.

NOTE: ANY ADDITIONS OR CHANGES ON THIS SHEET MUST BE MADE OR CIRCLED IN RED INK, WITH DATE AND NAME OF PERSON MAKING CHANGE.

Do not extend notes this side of this line.

PLEASE RETURN TO
LOS ANGELES COUNTY SURVEYOR
726 Los Angeles County Engineering Bldg.

76L298 307 5-49

76L298 307 5-49

PLEASE RETURN TO
LOS ANGELES COUNTY SURVEYOR
726 LOS ANGELES COUNTY ENGINEERING BLDG.

NOTE: ANY ADDITIONS OR CHANGES ON THIS SHEET MUST BE MADE OR CIRCLED IN RED INK, WITH DATE AND NAME OF PERSON MAKING CHANGE.

Do not extend notes this side of this line.

STATION	B. S.	H. I.	F. S.	ELEV.		
TE 461	1.77	328.83		327.06	BM TE 461 Elev = 327.058 FB 1488-233 El Monte Ave & Freer St SW. Cor Bt spk in cb 9' S. of S. end CR	
JC at 7+94.50						
					Rod 6.67 Chain 12.12 Diam 1.00 19.79	
12" Outlet S			19.79	308.04	Rod 6.67 Chain 12.03 Diam 1.00 19.70	
12" inlet N			19.70	09.13		Rod 6.67 Chain 12.16 Diam 0.67 19.50
8" stub W			19.50	09.33		
T.P.	2.97	324.64	7.16	321.67	T.P.	
J.C at 4+15.35						
					Rod 5.96 Chain 12.26 Diam 1.00 19.22	
12" inlet N			19.22	305.42	Rod 5.96 Chain 12.27 Diam 1.00 19.23	
12" outlet S			19.23	05.41		Rod 5.96 Chain 12.31 Diam 0.67 18.94
8" stub W			18.94	05.70		
T.P.	4.04	321.85	6.83	317.81	T.P.	
Pool at 2+04.5 ctr of pool 86' W. of ℄ El Monte Ave						
ctr of pool			11.12	310.73		
0+00 J.C. at Keywest St					Rod 7.52 Chain 12.04 Diam 1.00 20.56	
12" inlet N			20.56	301.29		
TE 464			5.61	316.24	BM TE 464 Elev = 316.228 FB 1488-234 El Monte Ave & Keywest St N.W. Cor Bt spk in cb. 10' N. of N. end C.R.	

F.B. 1706 PG. 28
Job No. 1321 Division No. Notes Red. Date 7-28-50 Plotted Date Profile No.
Survey of Baldwin Ave Notes Chkd. Checked Date X-Sec. No.
Survey by Van Deren Notes Date
Indexed A. C. Johnson Date

Notes Ck'd by	Survey of BALDWIN AVE SS DIST
Map No.	W. O. 1321 Tape No. Std. °F
Office Work	Surveyed by NAUMANN
Checked	Notes N.C.S. Date 7-31-50
Date	Indexed E. C. Johnson

F. B. 1706 PG. 29

C.I. #1321

TOPOGRAPHY ON BALDWIN AVE
FROM
LOWER AZUSA RD. NORTHERLY
TO
GREEN STREET

BALDWIN AVENUE
SEWER DISTRICT

8-1-50

NAUMANN
STANGELAND
BLANKENSHIP
KIERTZNER
BROWN

Notes: Any Additions or Changes on This Sheet Must be Made or Circled in Red Ink With Date and Name of Person Making Change.

Do not extend notes this side of this line.

RETURN TO
LOS ANGELES COUNTY SURVEYOR
726 LOS ANGELES COUNTY
ENGINEERING BLDG.

76F3098 247 10M 1-49

F. B. 1706 Pg. 30

Cont'd Bot Pg #31



RETURN TO
LOS ANGELES COUNTY SURVEYOR
722 LOS ANGELES COUNTY
ENGINEERING BLDG.

Do not extend notes this side of this line.

Note: Any Additions or Changes on This Sheet Must be Made or Circled in Red Ink With Date and Name of Person Making Change.

Notes Ck'd by	Survey of BALDWIN AVE SS
Map No.	W. O. 1321 Tape No. Std. °F
Office Work	Surveyed by NAUMANN
Checked	Notes A.C.S. Date 7-31-50
Date	Indexed E. C. Johnson

F. B. 1706 PG. 31

CONT'D BOT PG # 32



CONT'D FROM TOP PG # 30

Note: Any Additions or Changes on This Sheet Must be Made or Circled in Red Ink With Date and Name of Person Making Change.

Do not extend notes this side of this line.

RETURN TO
LOS ANGELES COUNTY SURVEYOR
725 LOS ANGELES COUNTY
ENGINEERING BLDG.

24F3093 247 10M 1-49

F. B. 1706 Pg. 32

CONT'D BGT PG # 33

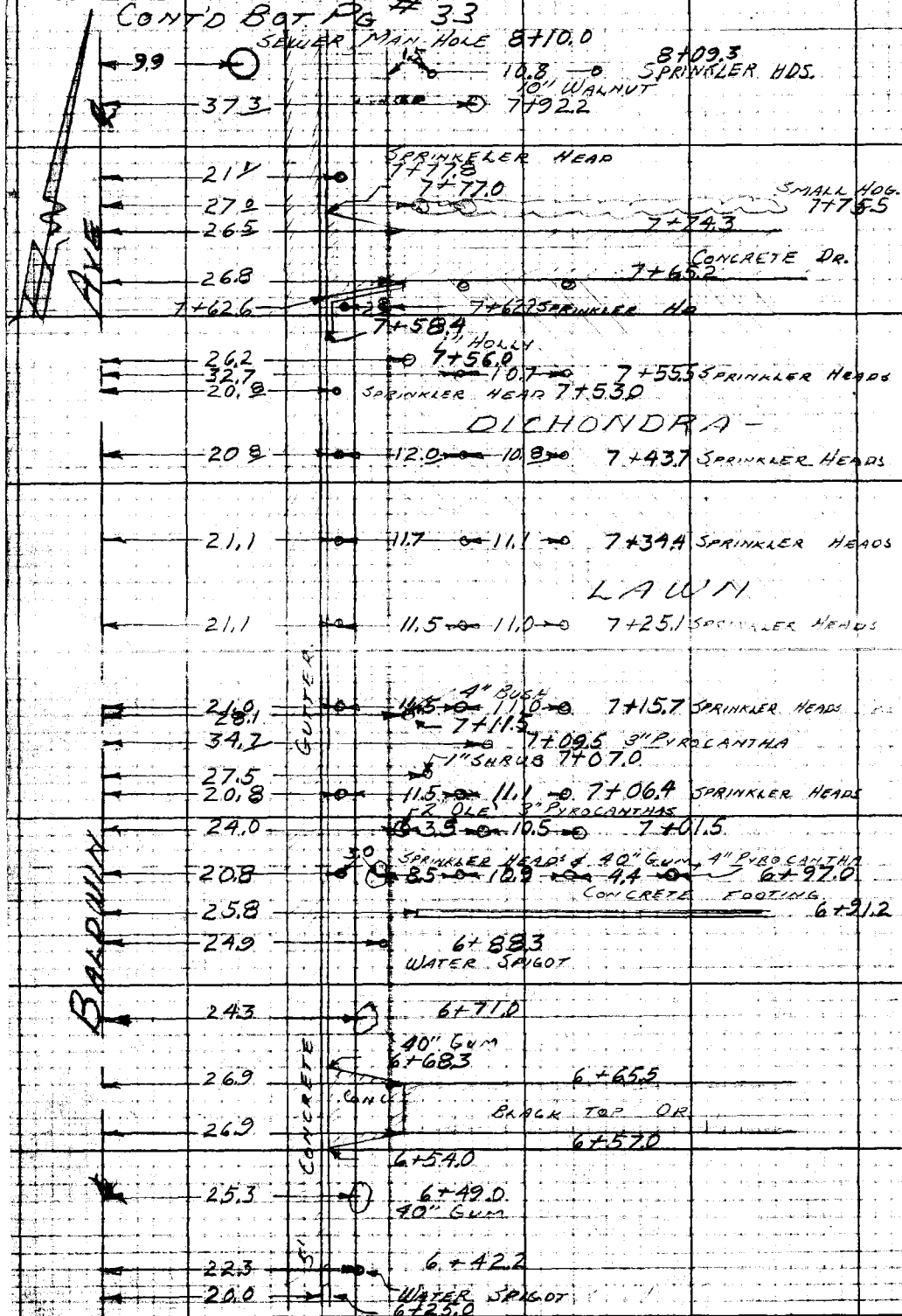

CONT'D FROM TOP PG # 31

RETURN TO
LOS ANGELES COUNTY SURVEYOR
726 LOS ANGELES COUNTY
ENGINEERING BLDG.

Do not extend notes this side of this line.

Note: Any Additions or Changes on This Sheet Must be Made or Circled in Red Ink With Date and Name of Person Making Change.

Notes Ck'd by	Survey of BALDWIN AVE SS Dr
Map No.	W. O. 1321 Tape No. Std °F
Office Work	Surveyed by H.F.N
Checked	Notes A.C.S. Date 8-2-50
Date	Indexed A. C. Johnson

F. B. 1706 PG. 33

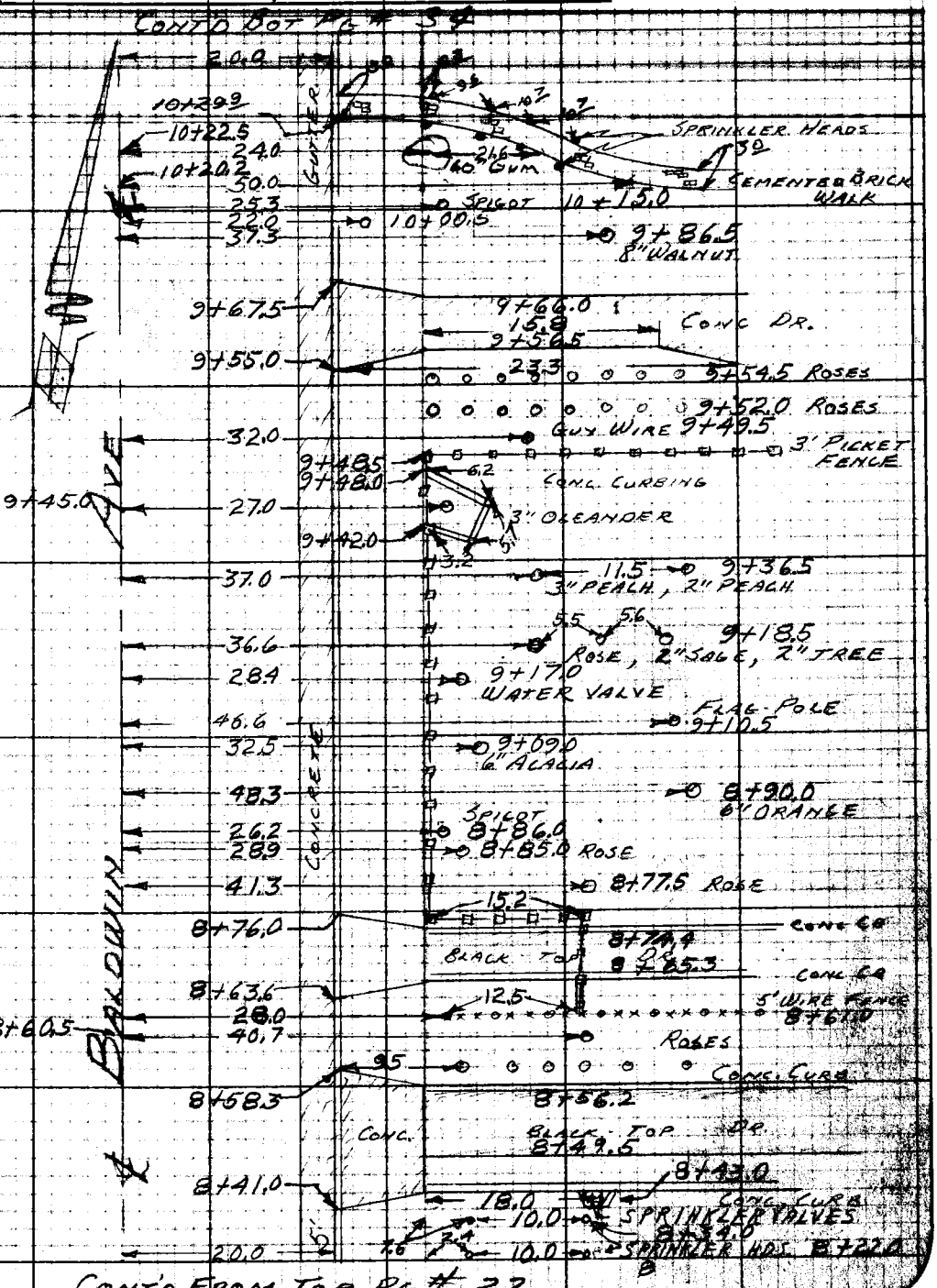

CONT'D FROM TOP PG # 32

Note: Any Additions or Changes on This Sheet Must be Made or Circled in Red Ink With Date and Name of Person Making Change.

Do not attend notes this side of this line.

RETURN TO
LOS ANGELES COUNTY SURVEYOR
726 LOS ANGELES COUNTY
ENGINEERING BLDG.

76F3098 247 10M 1-49

F. B. 1706 Pg. 34

CONT'D BOT PG #35

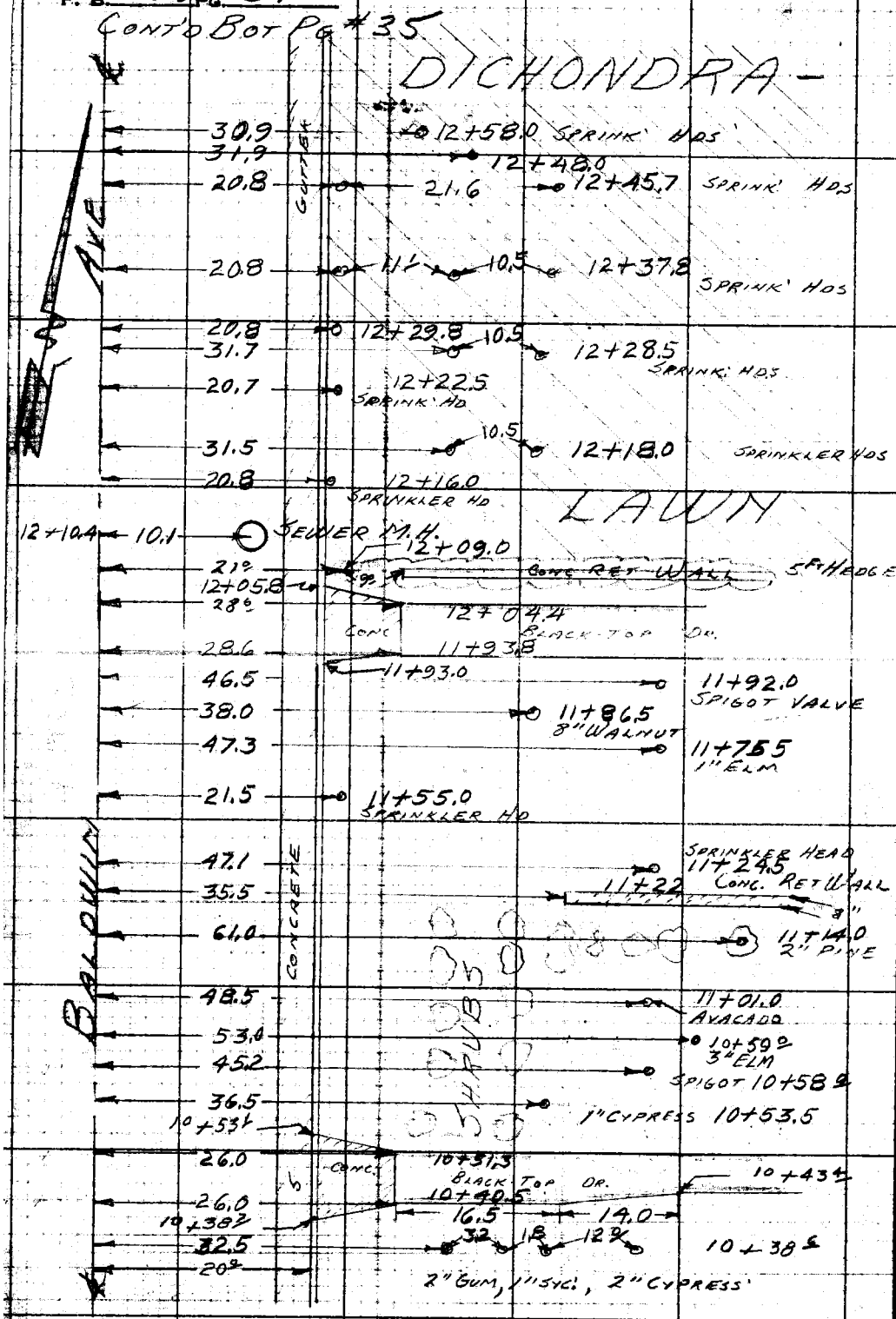

CONT'D FROM TOP PG #33

RETURN TO
LOS ANGELES COUNTY SURVEYOR
728 LOS ANGELES COUNTY
ENGINEERING BLDG.

Do not extend notes this side of this line.

Note: Any Additions or Changes on This Sheet Must be Made or Circled in Red Ink With Date and Name of Person Making Change.

Notes Ck'd by	Survey of BALDWIN AVE
Map No.	W. O. 1321 Tape No. St'd. °F
Office Work	Surveyed by H.F.N
Checked	Notes A.C.S. Date 8-2-50
Date	Indexed C. Johnson

F. B. 1706 PG. 35

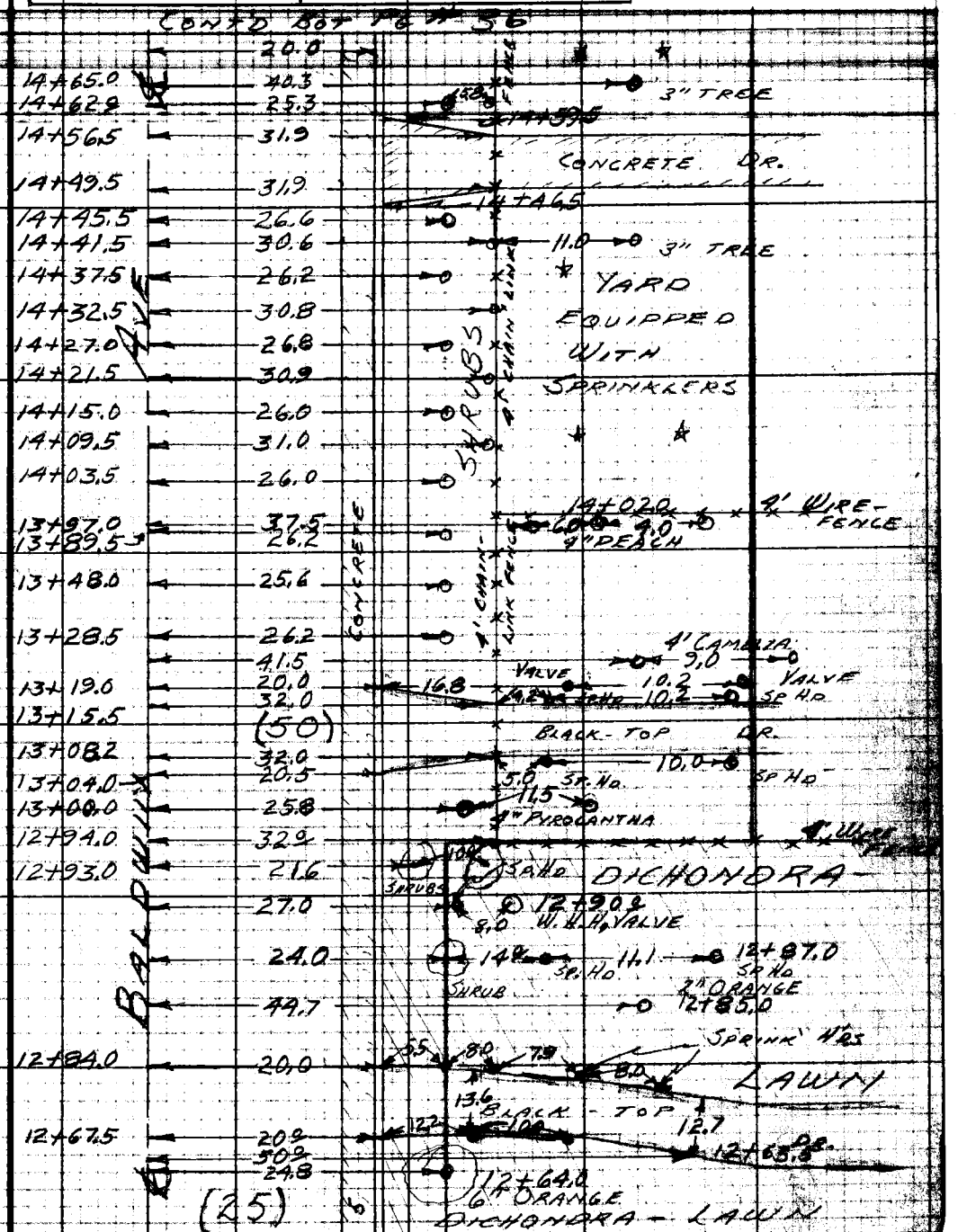

CONT'D FROM TOP PG # 34

Note: Any Additions or Changes on This Sheet Must be Made or Circled in Red Ink With Date and Name of Person Making Change.

Do not extend notes this side of this line.

RETURN TO
LOS ANGELES COUNTY SURVEYOR
726 LOS ANGELES COUNTY
ENGINEERING BLDG.

76F3098 247 10M 1-49



RETURN TO
LOS ANGELES COUNTY SURVEYOR
728 LOS ANGELES COUNTY
ENGINEERING BLDG.

Do not extend notes this side of this line.

Note: Any Additions or Changes on This Sheet Must be Made or Circled in Red Ink With Date and Name of Person Making Change.

Notes Ck'd by	Survey of BALDWIN AVE	F. B. 1706 PG. 37
Map No.	W. O. 1321 Tape No. St'd. °F	
Office Work	Surveyed by H.F.N	
Checked	Notes A.B.S. Date 8-7-50	
Date	Indexed E. C. Johnson	

CONT'D BOT PG # 38



CONT'D FROM TOP PG # 36

Note: Any Additions or Changes on This Sheet Must be Made or Circled in Red Ink With Date and Name of Person Making Change.

Do not extend notes this side of this line.

RETURN TO
LOS ANGELES COUNTY SURVEYOR
726 LOS ANGELES COUNTY
ENGINEERING BLDG.

76F3096 247 10M 1-49

F. B. 1706 Pg. 38

CONT'D BOT PG #39

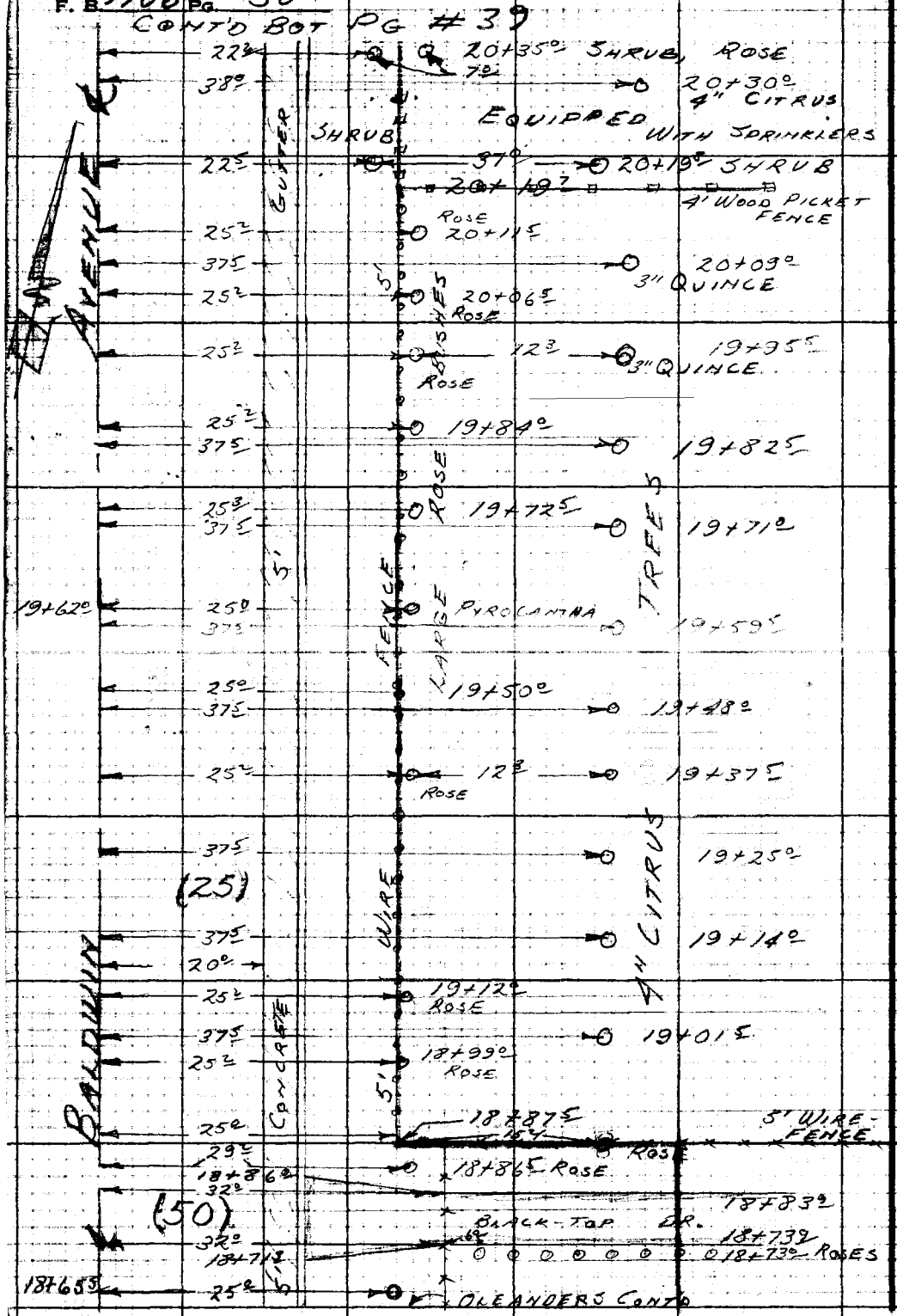

CONT'D FROM TOP PG # 37

RETURN TO
LOS ANGELES COUNTY SURVEYOR
728 LOS ANGELES COUNTY
ENGINEERING BLDG.

Do not extend notes this side of this line.

Note: Any Additions or Changes on This Sheet Must be Made or Circled in Red Ink With Date and Name of Person Making Change.

Notes Ck'd by	Survey of BALDWIN AVE	F. B. 1706 PG. 39
Map No.	W. O. 1321 Tape No. St'd °F	
Office Work	Surveyed by H.F.N	
Checked	Notes A.C.S. Date 8-2-50	
Date	Indexed E. C. Johnson	



CONT'D FROM TOP PG # 38

Note: Any Additions or Changes on This Sheet Must be Made or Circled in Red Ink With Date and Name of Person Making Change.

Do not extend notes this side of this line.

RETURN TO
LOS ANGELES COUNTY SURVEYOR
726 LOS ANGELES COUNTY
ENGINEERING BLDG.

76F3095 247 10M 1-49

RETURN TO
LOS ANGELES COUNTY SURVEYOR
725 LOS ANGELES COUNTY
ENGINEERING BLDG.

Note: Any Additions or Changes on This Sheet Must be Made or Circled in Red Ink With Date and Name of Person Making Change.

Do not extend notes this side of this line.

F. B. 1706 PG. 10

Profile No. | Notes Red. | Plotted | Job No. 1321 | Division No. V | F.B. 2704 PG. 41

X-Sec. No. | Notes Chkd. WGVD | Checked | Survey by H.E.N | Notes A.C.S. | Date 8-3-50

Date 8/10/50 | Date | Map No.

C.I. # 1321

CROSS SECTIONS ON BALDWIN AVE.

FROM

LOWER AZUSA ROAD NORTHERLY

TO

GREEN STREET

BALDWIN AVENUE

SEWER DISTRICT

8-4-50

STANGELAND
BLANKENSHIP
KIERTZNER
BROWN

STATION	B. S.	H. I.	F. S.	ELEV.

NOTE: ANY ADDITIONS OR CHANGES ON THIS SHEET MUST BE MADE OR CIRCLED IN RED INK, WITH DATE AND NAME OF PERSON MAKING CHANGE.

PLEASE RETURN TO
LOS ANGELES COUNTY SURVEYOR
726 Los Angeles County Engineering Bldg.

Do not extend notes this side of this line.

761.298 307 5-49

76L298 307 5-49

PLEASE RETURN TO
LOS ANGELES COUNTY SURVEYOR
726 LOS ANGELES COUNTY ENGINEERING BLDG.

NOTE: ANY ADDITIONS OR CHANGES ON THIS SHEET MUST BE MADE OR CIRCLED IN RED INK, WITH DATE AND NAME OF PERSON MAKING CHANGE.

Do not extend notes this side of this line.

STATION	B. S.	H. I.	F. S.	ELEV.	NOTE: ALL SHOTS APART FROM ℄ SHOTS ARE RT OR EAST
BM "TE 8"	682	322.81		315.99	BM "TE 8" ELEV 315.988 FB 1488/15
					BALDWIN AVE & LOWER AZUSA RD., N.W. COR.
					BT SPK IN CB 5' NO. OF N. END C.R.
0+00			8.00	314 81	℄ INT LOWER AZUSA RD
"			853	314 28	50% ALONG ℄ " " "
0+27			836	314 45	℄
"			851	314 30	21% BOT BRK
"			775	315 06	33% TOT BRK
"			773	315 08	50% PVT
0+80%			671	316 10	℄ TOP BRK, OPP END CB RT
"			688	315 93	15% GUT OUT
"			719	315 62	20% GUT IN
"			645	316 36	20% TOP CB
"			66	316 2	25% ℞
1+00			644	316 37	℄
2+00			509	317 72	℄
"			525	317 56	15% GUT OUT
"			563	317 18	20% GUT IN
"			482	317 99	20% TOP CB
"			52	317 6	25% ℞
3+00			367	319 14	℄

Profile No. X-Sec. No.
Plotted Date Checked Date
Notes Red. Date Notes Chkd. Date
Division No. V Notes A.C.S. Date
Job No. 1321 Notes Date
Survey of BALDWIN AVENUE
Survey by N.F.N.
Indexed A. C. Johnson
B. 1706 PG. 42

76L298 307 5-49

PLEASE RETURN TO
LOS ANGELES COUNTY SURVEYOR
726 LOS ANGELES COUNTY ENGINEERING BLDG.

NOTE: ANY ADDITIONS OR CHANGES ON THIS SHEET MUST BE MADE OR CIRCLED IN RED INK. WITH DATE AND NAME OF PERSON MAKING CHANGE.

Do not extend notes this side of this line.

STATION	B. S.	H. I.	F. S.	ELEV.	NOTE: ALL SHOTS APART FROM ℄ ARE RT & EAS	
		322.81				
3+00			385	31896		15°/ GUT OUT
"			421	31860		20°/ GUT IN
"			342	31939		20°/ TOP CB
"			35	3193		25°/ ℞
TP	672	326.07	346	319.35	TP	
4+00			559	32048		℄
"			578	32029		15°/ GUT OUT
"			615	31992		20°/ " IN
"			534	32073		20°/ TOP CB
"			55	3206		25°/ ℞
4+09.9	SEWER M.H.					9.9/ SEWER M.H.
					ROD 5.51 CHAIN 6.23 DIAM 1.25	
INLET NORTH			1299	31308	12.99	ROD 5.51 CHAIN 6.30 DIAM 1.25
OUTLET SOUTH			1306	31301		13.06
4+30.51			516	32091		℄ @ ℞ PROD
"			5.33	32074		15°/ GUT OUT
"			573	32034		20°/ " IN
"			491	32116		20°/ TOP CB
"			51	3210		25°/ ℞
"			69	3192		50°/ GRND

Profile No. ____ Notes Red. O. Kortzner Date ____ Plotted ____ Date ____ Job No. 1321 Division No. 11 Survey of BALDWIN AVE

X-Sec. No. ____ Notes Chkd. ____ Date ____ Checked ____ Date ____ Survey by H.F.N. Notes A.C.S. Date 8-3-50 Map No. ____ Date ____ Date ____

F.B. 1706 PG. 43

76L298 307 5-49

PLEASE RETURN TO
LOS ANGELES COUNTY SURVEYOR
726 LOS ANGELES COUNTY ENGINEERING BLDG.

NOTE: ANY ADDITIONS OR CHANGES ON THIS SHEET MUST BE MADE OR CIRCLED IN RED INK, WITH DATE AND NAME OF PERSON MAKING CHANGE.

Do not extend notes this side of this line.

STATION	B. S.	H. I.	F. S.	ELEV.	NOTE: ALL SHOTS ABOVE FROM ℄ SHOTS ARE R-&S
		326 07			
4+30			83	3178	100' GRND
"			101	3160	200' GRND
"			11.6	3145	300' GRND
"			12.0	3141	400' GRND
"			12.2	3139	500' GRND.
"			12.2	3139	506' GRND. BK LOT.
4+76			11.05	31502	
5+00			416	32191	℄
"			432	32175	15' GUT OUT
"			472	32135	20' GUT IN
"			389	32218	20' TOP CB
"			47	3214	25' R
"			68	3193	50' GRND
6+00			288	32319	℄
"			306	32301	15' GUT OUT
"			345	32262	20' GUT IN

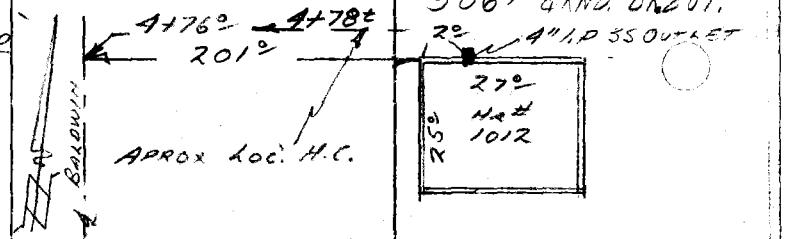

F.B. 1706 PG. 44 Job No. 1321 Division No. V Notes Red. O. Kiertzner Plotted ____ Date ____ No. ____ Profile
Survey of BALDWIN AVE Date ____ Checked ____ Date ____ No. ____ X-Sec.
Survey by H.F.N. Notes A.C.S. Notes Chkd. ____ Date ____ Date ____
Indexed R. C. Johnson Date ____

76L298 307 5-49

PLEASE RETURN TO
LOS ANGELES COUNTY SURVEYOR
726 LOS ANGELES COUNTY ENGINEERING BLDG.

NOTE: ANY ADDITIONS OR CHANGES ON THIS SHEET MUST BE MADE OR CIRCLED IN RED INK, WITH DATE AND NAME OF PERSON MAKING CHANGE.

Do not extend notes this side of this line.

STATION	B. S.	H. I.	F. S.	ELEV.	NOTE: ALL SHOTS APART FROM ℄ ARE TORT OR EAST
		326 07			
6+00			3.0	3231	25% ℞
"			5.2	3209	50% GRND
"			7.0	3191	70% BOT BRK
6+00			10.2	3159	
TP	583	329.05	285	323.22	TP
6+24%			11.4	3176	119 4/ TOP 4" I.P. SS OUTLET HA #936
6+91.5			475	324 30	℄ INT ℞ PROD
"			498	324 07	13% GUT OUT
"			535	323 70	20% " IN
"			450	324 55	20% TOP CO
"			54	3236	25% ℞
"			6.6	3224	50% GRND

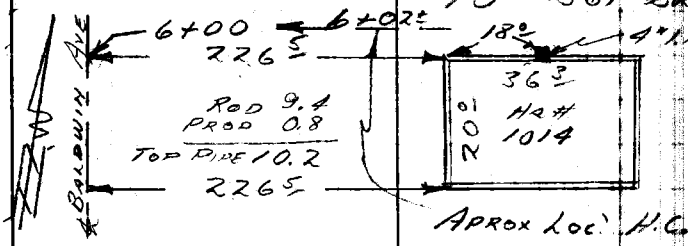

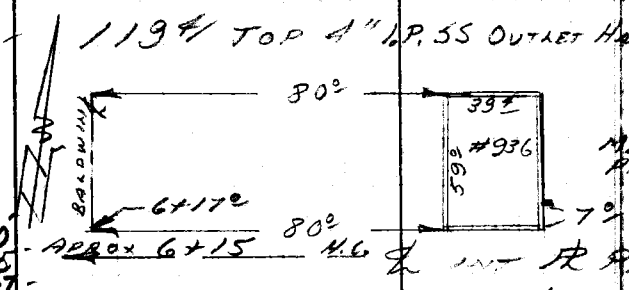

Profile No. ____ Notes Red. ____ Plotted ____ Job No. 1771 Division No. V
X-Sec. No. ____ Date ____ Date ____ Surveyed BALDWIN AVE
Notes Chkd. ____ Checked ____ Survey by H.F.N. Notes A.C.S. Date 8-3-50
Date ____ Date ____ Map No. ____ Endorsed To ____ Date ____

F.B. 1706 Pg. 45

76L298 307 5-49

PLEASE RETURN TO
LOS ANGELES COUNTY SURVEYOR
726 LOS ANGELES COUNTY ENGINEERING BLDG.

NOTE: ANY ADDITIONS OR CHANGES ON THIS SHEET MUST BE MADE OR CIRCLED IN RED INK, WITH DATE AND NAME OF PERSON MAKING CHANGE.

Do not extend notes this side of this line.

Profile No. ____ Plotted ____ Date ____ Checked ____ Date ____
X-Sec. No. ____ Notes Red. ____ Date ____ Notes Chkd. ____ Date ____
Division No. V Job No. 1321 Notes 412 Date ____
Survey of Baldwin Park Notes A.C.S.
Survey by H.E.N. Notes ____ Date ____
Indexed R. C. Johnson Date ____
F.B. 1706 Pg. 46

STATION	B. S.	H. I.	F. S.	ELEV.	NOTE ALL SHOTS APPROX FROM ℄ AH 1' OR FAST
		329 05			
6+915			8.3	320 7	100% GRND
"			10.1	318 9	200% GRND
"			11.3	317 7	300% GRND
"			12.6	316 4	400% GRND HAND LEVEL
"			13.1	315 9	480% " "
7+00			4.63	324 ~~42~~	℄
7+00			11.45	317 60	87% TOP 4" I.P. S.S. OUTLET Ho # 926
TP	581	330.40	4.46	324.59	TP
7+77			51	3253	℄ INT ℄ PROD
"			531	32509	15% GUT OUT
"			573	32467	20% GUT IN
"			489	32551	20% TOP CB
"			57	3247	25% ℄
"			67	3237	50% GRND
"			81	3223	100% GRND
"			95	3209	200% GRND



76L298 307 5-49

PLEASE RETURN TO
LOS ANGELES COUNTY SURVEYOR
726 LOS ANGELES COUNTY ENGINEERING BLDG.

NOTE: ANY ADDITIONS OR CHANGES ON THIS SHEET MUST BE MADE OR CIRCLED IN RED INK, WITH DATE AND NAME OF PERSON MAKING CHANGE.

Do not extend notes this side of this line.

Profile Notes Red. Plotted Job No. 1321 Division No. 11
No. Date Survey of BALDWIN AVE
X-Sec. Notes Chkd. Checked Survey by HFN Notes Date 8-31-50
No. Date Map No. Map by Johnson Date
F.B. 7906 Pg. 97

STATION	B. S.	H. I.	F. S.	ELEV.	NOTE: ALL SHOTS APART FROM ℄ ARE Rt ℄
		330.40			
7+77			11.1	3193	300' GRND
"			12.0	3184	400' GRND
"			13.5	3169	506' BACK LOT LINE
TP	5.63	331.17	4.86	325.54	TP Sta 8+00 ℄
BMTE505	6.90	331.15	6.94	324.25 324.23	BMTE 505 ELEV 324.253 FB 1488/25
					BALDWIN AVE W. SIDE 650± NO. ℄ LOWER AZU. APD
					BT SPK IN CURB IN FRONT OF HOUSE # 935
8+00			5.56	325.59	℄
"			5.76	325.39	15' GUT OUT
"			6.18	324.97	20' GUT IN
"			5.36	325.79	20' TOP CB
"			6.1	3251	25' JR
"			7.3	3239	50' GRND
8+10±					9' EXISTING M.H.
			ROD 5.56 CHAIN 9.25 DIAM 9.25		
				13.34	ROD 5.61 CHAIN 9.25 DIAM 9.25 13.40
INLET	NORTH		13.34	317.81	
OUTLET	SOUTH		13.40	317.75	
8+34			8.90	322.25	156' TOP S.E. COR CONC SLAB SHOW IN BACK OF Hse # 920

76L298 307 5-49

PLEASE RETURN TO
LOS ANGELES COUNTY SURVEYOR
726 LOS ANGELES COUNTY ENGINEERING BLDG.

NOTE: ANY ADDITIONS OR CHANGES ON THIS SHEET MUST BE MADE OR CIRCLED IN RED INK, WITH DATE AND NAME OF PERSON MAKING CHANGE.

Do not extend notes this side of this line.

Profile No. ____ Plotted ____ Date ____ X-Sec. No. ____ Date ____
Job No. 1321 Division No. V Notes Red. ____ Date ____ Notes Chkd. ____ Date ____ Checked ____ Date ____
Survey of BALDWIN AVE. Notes ____ Date ____
Survey by L.C.S. & M. Indexed ____

STATION	B. S.	H. I.	F. S.	ELEV.	NOTE: ALL SHOTS APART FROM & ARE RT & EAST
		331.15			
8+83½			10.45	320.70	93' S.W. COR CONC BAS HA #916
9+00			4.49	26.66	"
9+07½			4.41	26.74	& ODD OUTLET HA #916
"			4.60	26.55	15" SU-OUT
"			4.99	26.16	20" SU-OUT
"			4.16	26.99	20" TOP CB
"			4.4	26.8	25" &
"			5.1	26.1	50" GRND
9+07½			8.05	23.10	118°± TOP 4" I.P. 55 OUTLET HA #916
TP	58	332.35	4.61	326.54	TP

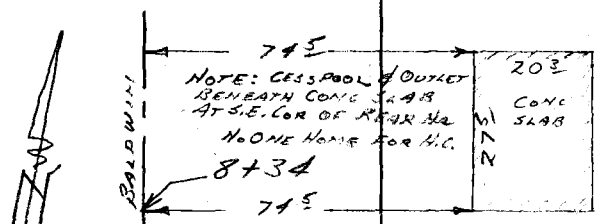

ROD 4.35 BAS
MEAS 6.1
10.45

ROD 1.3
MEAS 2.4
8.05

ROD 4.35
ROD 1.3
MEAS 2.4
8.05



76L298 307 5-49

PLEASE RETURN TO
LOS ANGELES COUNTY SURVEYOR
726 LOS ANGELES COUNTY ENGINEERING BLDG.

NOTE: ANY ADDITIONS OR CHANGES ON THIS SHEET MUST BE MADE OR CIRCLED IN RED INK. WITH DATE AND NAME OF PERSON MAKING CHANGE.

Do not extend notes this side of this line.

STATION	B. S.	H. I.	F. S.	ELEV.	NOTE: ALL SHOTS APART FROM ℄ ARE RT & EAS
		332 35			
9+49%			5.00	327 35	℄ OPP ℞ PROD
"			528	327 07	15% GUT OUT
"			569	326 66	20% GUT IN
"			486	327 49	20% TOP CB
"			49	3275	25% ℞
"			57	3267	50% GRND
"			63	3261	75% BOT BRK
"			60	3264	93% TOP BRK
"			66	3258	105% GRND
"			84	3240	200% GRND
"			10.1	3223	300% GRND
"			11.3	3211	400% GRND
"			12.4	3200	500% GRND
"			13.0	319.4	506% BACK LOT LINE
10+00			449	327 86	℄
"			468	327 67	15% GUT OUT
"			509	327 26	20% GUT IN
"			426	328 09	20% TOP CB
"			45	3279	25% ℞
"			56	3268	50% GRND

Profile No. ____ Notes Red. ____ Plotted ____ Job No. 1321 Division No. V
Date ____ Date ____ Survey of BALDWIN AVE
X-Sec. No. ____ Notes Chkd. ____ Checked ____ Survey by H.F.N. Notes A.G.S. Date 8-4-80
Date ____ Date ____ Map No. ____ Indexed Johnson Date ____

F.B. 1706 PG. 49

76L298 307 5-49

PLEASE RETURN TO
LOS ANGELES COUNTY SURVEYOR
726 LOS ANGELES COUNTY ENGINEERING BLDG.

NOTE: ANY ADDITIONS OR CHANGES ON THIS SHEET MUST BE MADE OR CIRCLED IN RED INK, WITH DATE AND NAME OF PERSON MAKING CHANGE.

Do not extend notes this side of this line.

STATION	B. S.	H. I.	F. S.	ELEV.	NOTE: ALL SHOTS APART FROM ℄ ARE RT & EAST
		332 35			ROD 471 MEAS 25
10+11			721	325 ~~24~~ 14	109 TOP 4" I.P. SS OUTLET Hd # 906 7.21
					~~10+30~~ APROX LOC H.C.
					70.8
					52 Hd # 906
					4" I.P. SS OUTLET
					13.6
					69
					50
					27.4
					PATIO
					BALDWIN
					9+61
					70.8
TP	392	332.52	375	323.60	TP
10+40			421	328.31	℄ OPP ℞ PROD
"			441	328.11	15 GUT OUT
"			482	327.70	20 GUT IN
"			399	328.53	20 TOP CB
"			37	328.8	25 ℞
"			38	328.7	37 TOP BRK
"			53	327.2	50 GRND
"			55	327.0	56 BOT BRK
"			61	326.4	100 GRND
"			61	326.4	120 TOP BRK
"			83	324.2	200 GRND
"			99	322.6	300 GRND
"			103	322.2	400 GRND

F.B. 1706 PG. 50
Job No. 1321 Division No. V Notes Red. Date Plotted Date No. Profile
Survey of BALDWIN AVE Notes Chkd. Date Checked Date No. X-Sec.
Survey by H.F.N. Notes A.C.S. Date
Indexed ~~A. C. Johnson~~

76L298 307 5-49

PLEASE RETURN TO
LOS ANGELES COUNTY SURVEYOR
726 LOS ANGELES COUNTY ENGINEERING BLDG.

NOTE: ANY ADDITIONS OR CHANGES ON THIS SHEET MUST BE MADE OR CIRCLED IN RED INK, WITH DATE AND NAME OF PERSON MAKING CHANGE.

Do not extend notes this side of this line.

STATION	B. S.	H. I.	F. S.	ELEV.	NOTE: ALL SHOTS APART FROM ℄ ARE RT & EAST
		332.52			
10+40			11.8	3207	500' GRND
"			12.0	3205	506' BACK LOT LINE
10+57			7.15	325.37	100' APROX ELEV SS. OUTLET (ALLOWING 1 5/ BELOW FLR)
11+00			3 56	328 96	
11+21			3 31	329 21	℄ OPP BRK IN GRD TO RT & EAST
"			3 46	329 06	15' GUT OUT
"			3 85	328 67	20' GUT IN
"			3 05	329 47	20' TOP CB
"			29	3296	25' ℄
"			33	3292	40' TOP BRK
"			46	3279	50' TOP BRK
"			32	3293	50' NORTH 0 5' TOP WALL
"			57	3268	83' BOT WALL @ END W
"			27	3298	83' NORTH 0 5' TOP WALL
"			58	3267	100' GRND (NORTHERLY PT COMMON)
TP	4 64	335.20	1.96	330.56	TP

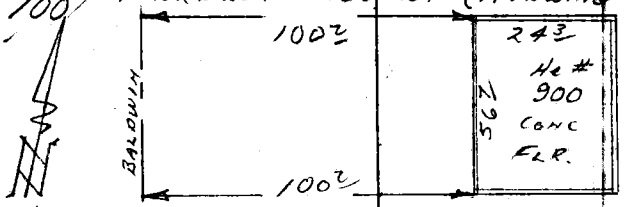

Profile Notes Red. Plotted Job No. 1821 Division No. V
X-Sec. Notes Chkd. Checked Survey by H.F.N. Notes Date 8-4-50
No. Date Date Map No. Date
F.B. 1706 Pg. 51

76L298 307 5-49

PLEASE RETURN TO
LOS ANGELES COUNTY SURVEYOR
726 LOS ANGELES COUNTY ENGINEERING BLDG.

NOTE: ANY ADDITIONS OR CHANGES ON THIS SHEET MUST BE MADE OR CIRCLED IN RED INK, WITH DATE AND NAME OF PERSON MAKING CHANGE.

Do not extend notes this side of this line.

STATION	B. S.	H. I.	F. S.	ELEV.	NOTE: ALL SHOTS APART FROM ℄ ARE RT & EAST
		335.20			
11+55°			8.62	326.58	80°/ TOP 4" I.P. SS OUTLET HA # 830 ROD 4.42
					# 830
					ROD 4.42
					PROD —
					MEAS 4.2
					8.62
12+00			505	330.15	
12+08.5			504	330.16	℄ OPP PL PROD
"			523	329.97	15°/ GUT OUT
"			561	329.59	20°/ GUT IN
"			480	330.40	20°/ TOP CB
"			48	330.4	25°/ PL
"			57	329.5	50°/ GRND
"			64	328.8	100°/ GRND
"			91	326.1	200°/ GRND
"			10.7	324.5	300°/ GRND
"			11.3	323.9	400°/ GRND
"			11.8	323.4	500°/ GRND
"			12.0	323.2	506°/ BACK LOT LINE

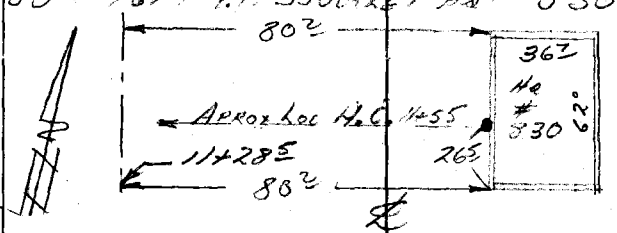

F.B. 1706 PG. 52
Job No. 1321 Division No. V Notes Red. Plotted No. Profile
Survey of BALDWIN AVE Date Date X-Sec.
Survey by H.F.N. Notes A.C.S. Notes Chkd. Checked No.
Indexed C. Johnson Date Date

76L298 307 5-49

PLEASE RETURN TO
LOS ANGELES COUNTY SURVEYOR
726 LOS ANGELES COUNTY ENGINEERING BLDG.

NOTE: ANY ADDITIONS OR CHANGES ON THIS SHEET MUST BE MADE OR CIRCLED IN RED INK. WITH DATE AND NAME OF PERSON MAKING CHANGE.

Do not extend notes this side of this line.

STATION	B. S.	H. I.	F. S.	ELEV.	NOTE: ALL SHOTS APART FROM ℄ ARE RT ℄
		335.20			
12+10⁴		SEWER	M.H.		ROD 5.04 CHAIN 6.30 DIAM 1.25 — 12.59 — 99/ SEWER M.H.
INLET N.			12.59	322.61	ROD 5.04 CHAIN 6.36 DIAM 1.25 — 12.65
OUTLET S.			12.65	322.55	
12+24⁵			8.04	327.16	106⁸/ TOP 4" I.P. SS OUTLET HS # 82
12+94°			4.00	331.20	℄ OPP ℄ PROD
"			4.21	330.99	15°/ GUT OUT
"			4.60	330.60	20° GUT IN
"			3.77	331.43	20°/ TOP CB
"			3.8	331.4	25°/ ℄ FROM SOUTH
"			4.2	331.0	50°/ ℄ TO NORTH
TP	5.04	336.05	4.19	331.01	TP
13+00			4.76	331.29	℄



ROD 4 PROD MEAS 3 — 8.04 — 4" I.P. SS OUTLET

ROD 5.8 # 81

Profile No. ___ Date ___ Notes Red. ___ Date ___ Plotted ___ Date ___ Job No. 1321 Division No. V

X-Sec. No. ___ Date ___ Notes Chkd. ___ Date ___ Checked ___ Date ___ Survey of BALDWIN AVE. Survey by H.F.H. Notes A.G. Date 8-4-50

Map No. ___ Date ___ Indexed ___ Date ___

F.B. 1706 PG. 53

76L298 307 5-49

PLEASE RETURN TO
LOS ANGELES COUNTY SURVEYOR
726 LOS ANGELES COUNTY ENGINEERING BLDG.

NOTE: ANY ADDITIONS OR CHANGES ON THIS SHEET MUST BE MADE OR CIRCLED IN RED INK, WITH DATE AND NAME OF PERSON MAKING CHANGE.

Do not extend notes this side of this line.

STATION	B. S.	H. I.	F. S.	ELEV.	NOTE: ALL SHOTS APART FROM ℄ ARE RT & EAST
		336.05			
14+00			368	332.37	℄
14+02			367	332.38	℄ OPP PL PROD
"			384	332.21	15% GUT OUT
"			419	331.86	20% GUT IN
"			342	332.63	20% TOP CURB
"			34	332.6	25% GRND
"			38	332.2	50% PL
"			58	330.2	100% GRND
"			74	323.6	200% GRND BACK LOT LINE
15+00			266	333.39	℄
"			386	332.19	15% GUT OUT
"			325	332.80	20% " IN
"			245	333.60	20% TOP CB
"			25	333.5	25% GRND
"			26	333.4	50% PL
15+37.07			238	333.67	℄ OPP BC RT
"			249	333.56	15% GUT OUT
"			286	333.19	20% GUT IN
"			205	334.00	20% TOP CB
"			22	333.8	50% PL

Profile No. X-Sec. No.
Plotted Date
Checked Date
Notes Red. Date
Notes Chkd. Date
Division No. V
Job No. 1321
Survey of BALDWIN AVE
Survey by H.F.H. Notes A.C.S.
Indexed R. C. Johnson Date
F.B. No. 54

76L298 307 5-49

PLEASE RETURN TO
LOS ANGELES COUNTY SURVEYOR
726 LOS ANGELES COUNTY ENGINEERING BLDG.

NOTE: ANY ADDITIONS OR CHANGES ON THIS SHEET MUST BE MADE OR CIRCLED IN RED INK, WITH DATE AND NAME OF PERSON MAKING CHANGE.

Do not extend notes this side of this line.

STATION	B. S.	H. I.	F. S.	ELEV.	NOTE: ALL SHOTS APART FROM ℄ ARE RT & LT
		336.05			
TP	444	33855	194	334.11	TP
—			3.74	33481	E. END C.R. SE COR.
15+86.92			4.44	33411	℄ INT LA ROSA DRIVE
15+86.9					10% SEWER M.H.
					ROD 444 CHAIN 579 DIAM 125
INLET N.			11.48	32707	11.48
OUT LET S.			11.59	32696	11.59
15+86.9			449	33406	15% GUT OUT ALONG ℄ LA ROSA
"			479	33376	20% GUT IN " " "
"			396	33459	50% TOP BRK " " "
"			422	33433	100% PVT " " "
"			493	33362	200% PVT " " "
—			374	33481	E. END C.R. NE COR
16+00			438	33417	℄
16+36.92			392	33463	℄ OPP BC RT
"			401	33454	15% GUT OUT
"			441	33414	20% " IN
"			360	33495	20% TOP CB @ BC
"			35	3351	25% GRND
"			35	3351	50% PL

ROD 444 CHAIN 590 DIAM 125

Profile Notes Red. ____ Plotted ____ Job No. 1221 Division No. ____ F.B. 1706 PG. 55
No. ____ Date ____ Date ____ Survey of BALDWIN AVE
X-Sec. Notes Chkd. ____ Checked ____ Survey by H.F.N. Notes A.C.S. Date 8-4-50
Name ____ Date ____ Date ____ Map No. [illegible]

76L298 307 5-49

PLEASE RETURN TO
LOS ANGELES COUNTY SURVEYOR
726 LOS ANGELES COUNTY ENGINEERING BLDG.

NOTE: ANY ADDITIONS OR CHANGES ON THIS SHEET MUST BE MADE OR CIRCLED IN RED INK. WITH DATE AND NAME OF PERSON MAKING CHANGE.

Do not extend notes this side of this line.

STATION	B. S.	H. I.	F. S.	ELEV.	NOTE: ALL SHOTS APART FROM ℄ ARE RT & EAST
		338.55			
BM TE 167	495	339 96	3 55	335.01 ~~335.00~~	BM TE 167 ELEV 335.014 FB 1488/89
					BALDWIN AVE & LA ROSA DR., NE COR
					BT SPK IN CURB
17+00			466	335 30	℄
"			584	334 12	15% GUT OUT
"			522	334 74	20% GUT IN
"			439	335 57	20% TOP CB
"			40	336 0	50% PL
18+00			367	336 29	℄
"			483	335 13	15% GUT OUT
"			424	335 72	20% GUT IN
"			341	336 55	20% TOP CB
"			31	336 9	50% PL
TP	539	341 87	348	336.48	TP
18+87.5			468	337 19	℄ OPP PL PROD
"			485	337 02	15% GUT OUT
"			524	336 63	20% GUT IN
"			444	337 43	20% TOP CB
"			43	337 6	25% PL TO NORTH
"			41	337 8	50% PL FROM SOUTH

F.B. 1706 PG. 56
Job No. 1321 Division No. Notes Red. Plotted Profile No.
Survey of BALDWIN AVE Date Date X-Sec.
Survey by H.F.H. Notes A.C.S. Notes Chkd. Checked
Indexed R. C. Johnson Date Date Date No.

76L298 307 5-49

PLEASE RETURN TO
LOS ANGELES COUNTY SURVEYOR
726 LOS ANGELES COUNTY ENGINEERING BLDG.

NOTE: ANY ADDITIONS OR CHANGES ON THIS SHEET MUST BE MADE OR CIRCLED IN RED INK, WITH DATE AND NAME OF PERSON MAKING CHANGE.

Do not extend notes this side of this line.

STATION	B. S.	H. I.	F. S.	ELEV.	NOTE: ALL SHOTS APART FROM ℄ ARE RT 15
		341.87			
19+00			455	337.32	℄
20+00			361	338.26	℄
"			376	338.11	15% GUT OUT
"			416	337.71	20% GUT IN
"			335	338.52	20% TOP CB
"			34	338.5	25% PL
2+96			264	339.23	℄ OPP PL PROP
"			283	339.04	15% GUT OUT
"			322	338.65	20% GUT IN
"			243	339.44	20% TOP CB
"			241	339.46	25% PL
TP	470	343.97	260	339.27	TP
21+00			470	339.27	℄
21+10			472	339.25	10% TOP EXISTING M.H.
					ROD 472 / CHAIN 560 / DIAM 125 / 11.57
INLET N.			11.57	332.40	ROD 4.72 / CHAIN 5.64 / DIAM .67 / 10.03
INLET W.			10.03	333.94	ROD 4.72 / CHAIN 5.6[illegible] / DIAM 1.25 / 11.63
OUTLET S.			11.63	332.34	
21+21.41			450	339.47	℄ INT GREEN ST
"			471	339.26	15% GUT IN

Profile No. ____ Notes Red. ____ Plotted ____ Job No. 1321 Division No. 11 F.B. 1706 PG. 57
X-Sec. No. ____ Date ____ Date ____ Survey of BALDWIN AVE
Notes Chkd. ____ Checked ____ Survey by H.F.N. Notes A.G.S. Date 8-4-50
Date ____ Date ____ Map No. ____ Date ____

76L298 307 5-49

PLEASE RETURN TO
LOS ANGELES COUNTY SURVEYOR
726 LOS ANGELES COUNTY ENGINEERING BLDG.

NOTE: ANY ADDITIONS OR CHANGES ON THIS SHEET MUST BE MADE OR CIRCLED IN RED INK, WITH DATE AND NAME OF PERSON MAKING CHANGE.

Do not extend notes this side of this line.

STATION	B. S.	H. I.	F. S.	ELEV.	NOTE ALL SHOTS APART	FROM ℄ ARE RT & EAST
21+21.41		343.97	5.05	338.92	20' GUT. IN	
21+21.41			3.70	340.27	60' TOP BRK ALONG ℄ GREEN	
BM "TE 183"			4.97	339.00	BM TE 183 (338.984)	

F.B. 1706 PG. 58
Job No. 1321 Division No. Notes Red. Plotted No. Profile
Survey of BALDWIN AVE Date Date X-Sec.
Survey by H.F.H. Notes A.C.S. Notes Chkd. Checked No.
Indexed R. C. Johnson Date Date

Notes Ck'd by	Survey of BALDWIN AVE.
Map No.	W. O. 1321 Tape No. 012 Std. 08 °F
Office Work	Surveyed by H.R. Stock
Checked	Notes H.R.S. Date 8-4-50
Date	Indexed A. C. Johnson

F. B. 1706 PG. 59

JUL 14 '51

CA 1321

BALDWIN AVE.

LOCTION
OF
IMPROVEMENTS
ON
LOWER AZUSA RD.
BET.
HALLOWELL AVE.
&
ELY LINE TR. #13645

H.R. STOCK
B.E. FLATT
W.K. CHALLONER
H. TAFOYA

Note: Any Additions or Changes on This Sheet Must be Made or Circled in Red Ink With Date and Name of Person Making Change.

Do not extend notes this side of this line.

RETURN TO
LOS ANGELES COUNTY SURVEYOR
726 LOS ANGELES COUNTY
ENGINEERING BLDG.

76F3098 247 10M 1-49

F. B. 1706 Pg. 60

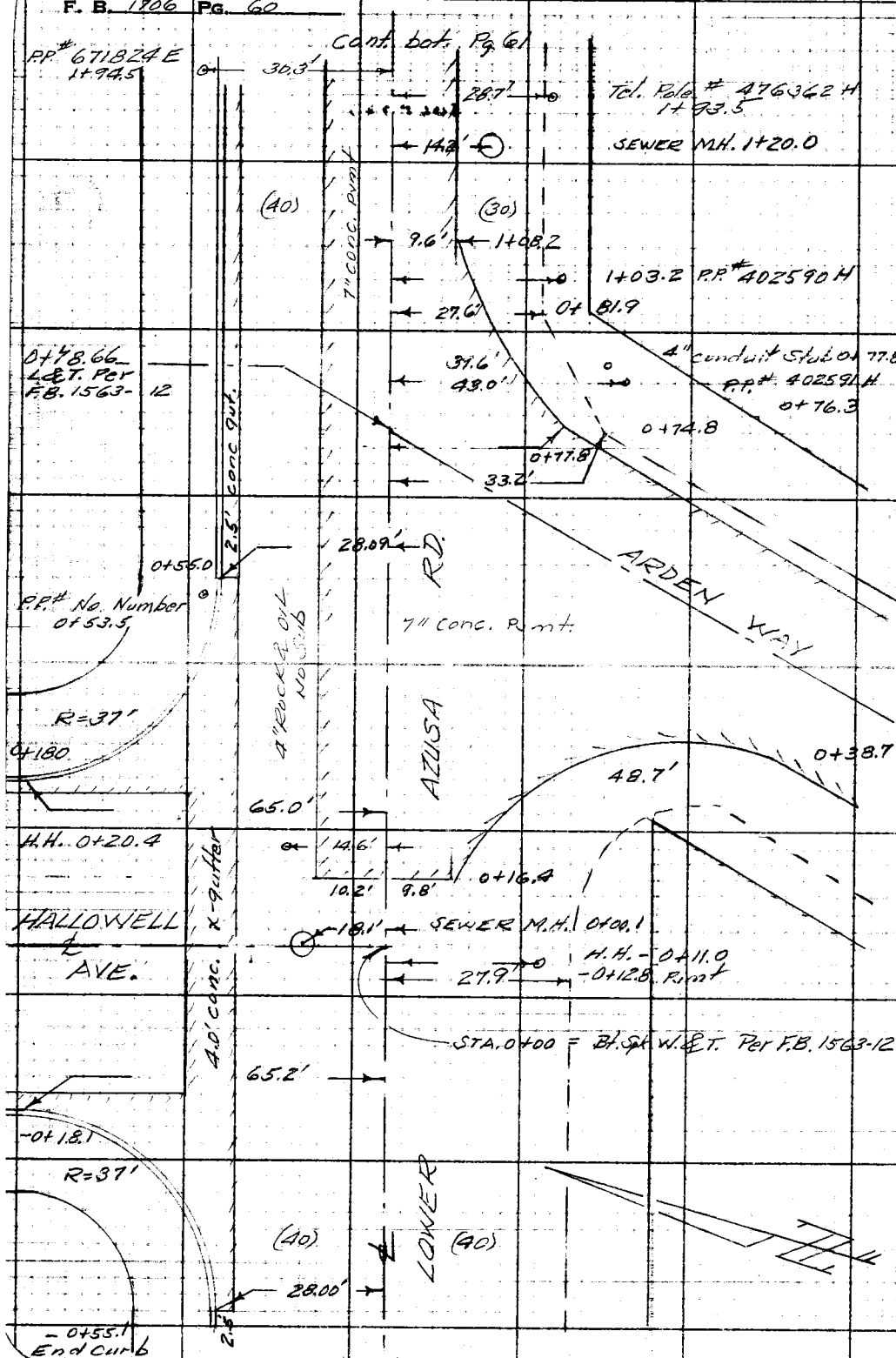

RETURN TO
LOS ANGELES COUNTY SURVEYOR
728 LOS ANGELES COUNTY
ENGINEERING BLDG.

Do not extend notes this side of this line.

Note: Any Additions or Changes on This Sheet Must be Made or Circled in Red Ink With Date and Name of Person Making Change.

Notes Ck'd by	Survey of BALDWIN AVE.	F. B. 1706 PG. 61
Map No.	W. O. 132 Tape No. 012 Std. 68 °F	
Office Work	Surveyed by H.R. Stock	
Checked	Notes H.R.S. Date 8-4-50	
Date	Indexed: C. Johnson	

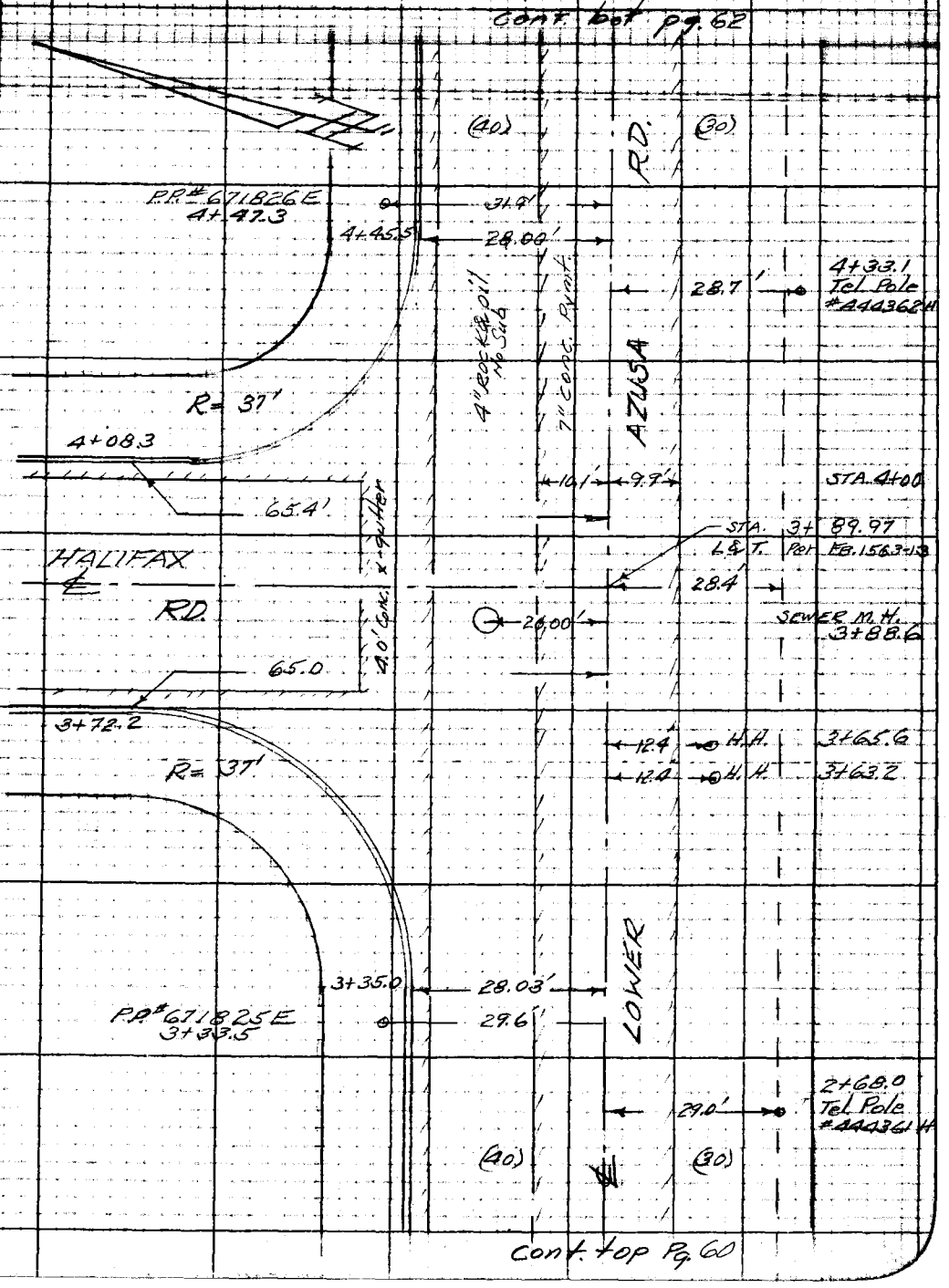

Note: Any Additions or Changes on This Sheet Must be Made or Circled in Red Ink With Date and Name of Person Making Change.

Do not extend notes this side of this line.

RETURN TO
LOS ANGELES COUNTY SURVEYOR
726 LOS ANGELES COUNTY
ENGINEERING BLDG.

76F3098 247 10M 1-49

F. B. 1706 Pg. 62

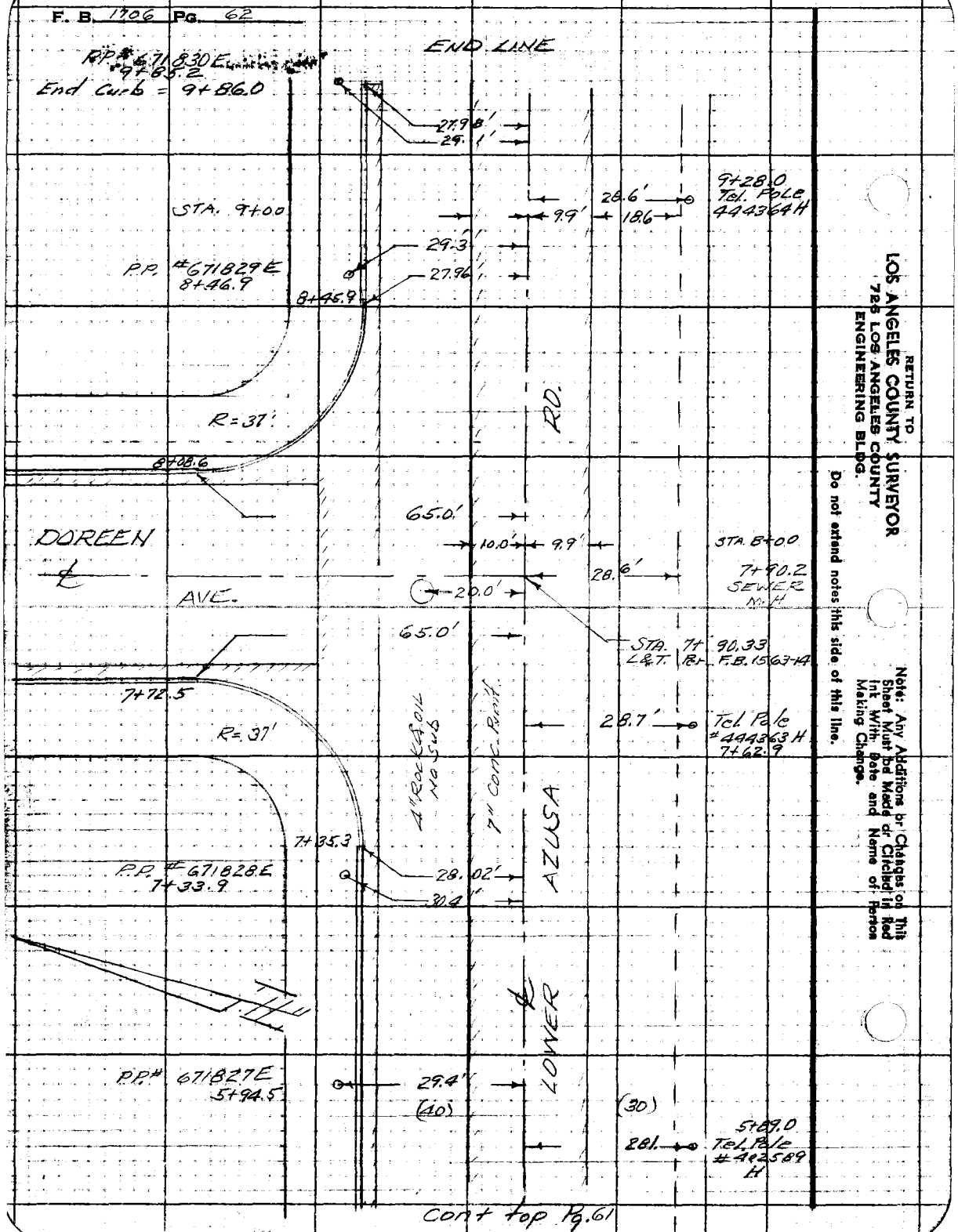

RETURN TO
LOS ANGELES COUNTY SURVEYOR
725 LOS ANGELES COUNTY
ENGINEERING BLDG.

Do not extend notes this side of this line.

Note: Any Additions or Changes on This Sheet Must be Made or Circled in Red Ink With Date and Name of Person Making Change.

Profile No. _____ X-Sec. No. _____

Notes Red _____ Date _____ Plotted _____ Date _____ Job No. 1321 Division No. V

Survey of BALDWIN AVE.

Survey by A.R.S. Notes A.R.S. Date 8-2-50

Notes Chkd. W.G.V.D. Date 8/10/50 Checked _____ Date _____ Map No. _____ Indexed _____ Date JU. 2, '51

F.B. 7706 Pg. 63

C.L. 132'
BALDWIN AVE.

PROFILE & X-SECTION
OF
LOWER AZUSA RD.
BET.
HALLOWELL AVE.
&
ELY LINE TR#13645

H.R STOCK
B.E FLATT
K.K CHALLONER
H TAFOYA

STATION	B.S.	H.I.	F.S.	ELEV.	LOWER AZUSA RD

NOTE: ANY ADDITIONS OR CHANGES ON THIS SHEET MUST BE MADE OR CIRCLED IN RED INK, WITH DATE AND NAME OF PERSON MAKING CHANGE.

PLEASE RETURN TO
LOS ANGELES COUNTY SURVEYOR
726 HIGGINS BLDG.

Do not extend notes this side of this line.

76L288 307 3M 11-48

76L298 307 3M 11-48

PLEASE RETURN TO
LOS ANGELES COUNTY SURVEYOR
726 HIGGINS BLDG.

NOTE: ANY ADDITIONS OR CHANGES ON THIS SHEET MUST BE MADE OR CIRCLED IN RED INK, WITH DATE AND NAME OF PERSON MAKING CHANGE.

Do not extend notes this side of this line.

STATION	B. S.	H. I.	F. S.	ELEV.	(LOWER AZUSA RD.) ℄
B.M. TE 473				305 64	B.M. TE 473 ELEV. 305.642 F.B. 1488-236 C.I. 1321
	5 19	310 83			LOWER AZUSA RD. & HALLOWELL AVE, N.E. COR.
					BT. SPK. IN CURB, 6' E. of E. end C.R.
0+00			4.92	305 91	INT. ℄'S LOWER AZUSA RD & HALLOWELL AVE. (N)
			4.98	305 85	10' L(N) ℄
			5.54	305 29	25.9' " S. edge x-gut ℄ conc. " " "
			5.58	305 25	28' " F.L " ℄ " " "
			5.55	305 28	30' " N. edge " ℄ " " " "
			5.26	305 57	50' " ℄ HALLOWELL AVE
			5.00	305 83	100' " ℄ " "
			5.49	305 34	18' R(E) gut
			4.91	305 92	" " Tcb
			4.2	306 6	30' " P/L
			5.31	305 52	18' L(W) gut
			4.71	306 12	" " Tcb
			4.5	306 3	30' " P/L
			4.76	306 07	150' L(W) ℄ " "
			4.44	306 39	200' " ℄ " "

F.B. 1406 PG. 64 Job No. 1321 Division No. V Notes Red ____ Plotted ____ Profile
Survey of BALDWIN AVE. Date ____ Date ____ No. ____
Survey by H.R.S. Notes H.R.S. Notes Chkd. ____ Checked ____ X-Sec.
Indexed A. C. Johnson Date ____ Date ____ No. ____

76L298 307 5-49

PLEASE RETURN TO
LOS ANGELES COUNTY SURVEYOR
726 LOS ANGELES COUNTY ENGINEERING BLDG.

NOTE: ANY ADDITIONS OR CHANGES ON THIS SHEET MUST BE MADE OR CIRCLED IN RED INK, WITH DATE AND NAME OF PERSON MAKING CHANGE.

Do not extend notes this side of this line.

Profile No. ____ Notes Red. ____ Plotted ____ Job No. 1321 Division No. V
X-Sec. No. ____ Notes Chkd. ____ Checked ____ Survey of BALDWIN AVE.
Date ____ Date ____ Survey by H.R.S. Notes H.R.S. Date 5-4-50
Date ____ Map No. ____ Traced ____ Date ____

F.B. 1706 PG. 65

STATION	B. S.	H. I.	F. S.	ELEV.	(LOWER AZUSA RD.) ℄	
		310 83			200' L(N) ℄ HALLOWELL	
			518	305 65	18' R(E) gut	
			456	306 27	" " Tcb	
			42	306 6	30' " P/L	
			468	306 15	18' L(W) gut	
			405	306 78	" " Tcb	
			33	3075	30' " P/L	
			557	305 26		N end NE. C.R. gut
			498	305 85		" " " Tcb
			579	305 04	HALLOWELL AVE INT.	E " " gut
			518	305 65		" " " Tcb
			551	305 32	N end N.W. C.R. gut	
			490	305 93	" " " " Tcb	
			541	305 42	W " " " gut	
			484	305 99	" " " " Tcb	
-0+53.1			492	305 91	℄	
-0+01.9					18.1' L(N) INVERT	meas. = Rod Rim W = 5.17 Dia. =
0+02.1					18.1' L(N) INVERT	Rod INVERT =
					Rod	MEAS: Rim E = 5.12 Dia. =

76L298 307 5-49

PLEASE RETURN TO
LOS ANGELES COUNTY SURVEYOR
726 LOS ANGELES COUNTY ENGINEERING BLDG.

NOTE: ANY ADDITIONS OR CHANGES ON THIS SHEET MUST BE MADE OR CIRCLED IN RED INK. WITH DATE AND NAME OF PERSON MAKING CHANGE.

Do not extend notes this side of this line.

F.B. 1706 Pg. 66 | Job No. 1321 | Division No. V | Notes Red. | Date | Plotted | Date | Profile No. | X-Sec. No.

Survey of BALDWIN AVE. | Notes | Date | Notes Chkd. | Date | Checked | Date

Survey by H.R.S. | Notes H.R.S. | Date | Notes | Date | Checked | Date

Indexed E. C. Johnson | Date | Date | Date | Date | Checked | Date

STATION	B. S.	H. I.	F. S.	ELEV.	(LOWER AZUSA RD) ℄
		310 83			
0+16.1			496	305 87	℄
			515	305 68	9.8 R(S)
			503	305 80	10.2' LN
0+50			517	305 66	℄
0+78.66			523	305 60	INT ℄'s LOWER AZUSA RD & ARDEN WAY (S)
			611	304 72	100' R(S) ℄
			622	304 61	10' RW
			629	304 54	15' " F.L
			584	304 99	16.0' " edge Pvmt
			58	305 0	30' " P/L
			620	304 63	10' L(E)
			628	304 55	12' " edge Pvmt
			719	303 64	30' " P/L
1+00			526	305 57	℄
"			537	305 46	10.3' R(S) edge conc.
"			563	305 20	26.0' " F.L.
"			506	305 77	27.6' " edge Pvmt
"			44	306 4	30' " P/L
"			532	305 51	9.9' L(N) edge conc.

76L298 307 5-49

PLEASE RETURN TO
LOS ANGELES COUNTY SURVEYOR
726 LOS ANGELES COUNTY ENGINEERING BLDG.

NOTE: ANY ADDITIONS OR CHANGES ON THIS SHEET MUST BE MADE OR CIRCLED IN RED INK, WITH DATE AND NAME OF PERSON MAKING CHANGE.

Do not extend notes this side of this line.

Profile No. ____ Notes Red. ____ Plotted ____ Job No. 1321 Division No. V
X-Sec. No. ____ Date ____ Date ____ Survey of BALDWIN AVE.
Notes Chkd. ____ Checked ____ Survey by H.R.S. Notes H.R.S. Date 8-4-50
Date ____ Date ____ Map No. ____ Index G. Jamison Date ____

F.B. 7706 PG. 67

STATION	B. S.	H. I.	F. S.	ELEV.	(LOWER AZUSA RD.) ℄	
		310 83				
1+00			586	30497	– 28' L(N) gut	
"			530	30553	– " " Tcb	
"			50	305 8	– 40' L(N) P/L	
1+50			539	30544	–	℄
1+18.0					14.2'R(S) INVERT	OUTLET TO WEST
						Rod Rim W. = 5.66
1+22.0					14.2'R(S) INVERT	INLET FROM EAST
						Rod Rim E. = 5.66
2+00			545	30538	–	℄
"			553	30530	–	10'R(S) edge conc.
"			577	30506	–	27.0' " F.L.
"			520	30563	–	26.2' " edge Pvmt.
"			50	3058	–	30' " P/L
"			555	30528	– 10'L(N) edge conc.	
"			601	30482	– 28' " gut	
"			544	30539	– " " Tcb	
"			52	3056	– 40' " P/L	

76L298 307 5-49

PLEASE RETURN TO
LOS ANGELES COUNTY SURVEYOR
726 LOS ANGELES COUNTY ENGINEERING BLDG.

NOTE: ANY ADDITIONS OR CHANGES ON THIS SHEET MUST BE MADE OR CIRCLED IN RED INK. WITH DATE AND NAME OF PERSON MAKING CHANGE.

Do not extend notes this side of this line.

Profile No. ____ X-Sec. No. ____
Plotted ____ Date ____ Checked ____ Date ____
Notes Red. ____ Date ____ Notes Chkd. ____ Date ____
Division No. V
Job No. 13321
Survey of BALDWIN AVE.
Survey by H.R.S. Notes H.R.S.
Indexed R. C. Johnson Date [illegible]
B. 1706 PG. 68

STATION	B. S.	H. I.	F. S.	ELEV.	(LOWER AZUSA RD.) ℄
		310 83			
T.P.			564	305 19	T.P.
	536	310 55			
1+94.±			516	305 39	INT. ℄ & lot Line L(N)
			515	305 40	28' L(N) TCB.
			47	305 9	40' " P/L
			44	306 2	121.4' " int. Lot lines
			40	306 5	170.6' "
					ST. GRADE NORTH
2+50			522	305 33	℄
3+00			528	305 27	℄
"			539	305 16	10' Rt(S) edge Conc.
"			571	304 84	26.3 " FL.
"			512	305 43	28.5 " edge Pvmt.
"			48	305 9	30' " P/L
"			536	305 19	10' L(N) edge Conc.
"			593	304 62	28' " out
"			535	305 20	" " TCB
"			52	305 1	40' " P/L
T.P.			540	305 15	T.P.
	506	310 21			

76L298 307 5-49

PLEASE RETURN TO
LOS ANGELES COUNTY SURVEYOR
726 LOS ANGELES COUNTY ENGINEERING BLDG.

NOTE: ANY ADDITIONS OR CHANGES ON THIS SHEET MUST BE MADE OR CIRCLED IN RED INK. WITH DATE AND NAME OF PERSON MAKING CHANGE.

Do not extend notes this side of this line.

Profile No. ____ Notes Red. ____ Plotted ____ Job No. 1321 Division No. V
X-Sec. No. ____ Notes Chkd. ____ Checked ____ Survey by H.R.S. Notes H.R.S. Date 8-4-50
Date ____ Date ____ Survey of BALDWIN AVE.
Date ____ Map No. ____ Indexed ____ Date ____
F.B. 1716 PG. 69

STATION	B. S.	H. I.	F. S.	ELEV.	(LOWER AZUSA RD.) ℄					
3+50		310 21	503	30518	-			℄		
3489.87			512	30509	- INT. ℄'S LOWER AZUSA RD & HALIFAX RD. (N)					
			518	30503	10' L(N) edge Conc.			℄	〃	〃 〃
			576	30445	25.5 〃			℄	〃	〃 〃
			580	30441	27.5 〃			℄	〃	〃 〃
			577	30444	29.5 〃			℄	〃	〃 〃
			541	30480	50' 〃			℄	〃	〃 〃
			505	30516	100' 〃			℄	〃	〃 〃
			557	30464		18'	R(E)	gut		
			498	30523		〃	〃	Tcb		
			46	30556		30'	〃	P/L		
			554	30467		18'	L(W)	gut		
			496	30525		〃	〃	Tcb		
			48	30554		30'	〃	P/L		
			483	30538	200' L(N)			℄		
			529	30492		18'	R(E)	gut		
			469	30552		〃	〃	Tcb		
			42	30602		30'	〃	P/L		
			534	30487		18'	L(W)	gut		
			476	30545		〃	〃	Tcb		
			44	30588		30'	〃	P/L		

76L298 307 5-49

PLEASE RETURN TO
LOS ANGELES COUNTY SURVEYOR
726 LOS ANGELES COUNTY ENGINEERING BLDG.

NOTE: ANY ADDITIONS OR CHANGES ON THIS SHEET MUST BE MADE OR CIRCLED IN RED INK. WITH DATE AND NAME OF PERSON MAKING CHANGE.

Do not extend notes this side of this line.

Profile No. ____ Plotted ____ Date ____ Checked ____ Date ____
X-Sec. No. ____ Notes Red. ____ Date ____ Notes Chkd. ____ Date ____

F.B. 1506 PG. 70
Job No. 1321 Division No. V
Survey of BALDWIN AVE.
Survey by H.E.S. Notes H.E.S.
Indexed E. C. Johnson Date [illegible]

STATION	B. S.	H. I.	F. S.	ELEV.	(LOWER AZUSA RD.)	℄
		310 21				
			569	304 52	W.end N.W. c.R. gut	
			506	305 15	" " " " Tcb	
			563	304 58	N " " " gut	
			502	305 19	" " " " Tcb	
					INT. HALIFAX RD.	
			567	304 54	N end N.E. c.R. gut	
			506	305 15	" " " " Tcb	
			589	304 32	E. " " " gut	
			526	304 75	" " " " Tcb	
3+86.6					20.0' ℄(N)	
						DIA. = MEAS. = Rod Rim W = 5.47
3+90.6					20.0' ℄(N)	
						DIA. = MEAS. = Rod Rim E. = 4.51
4+00			510	305 11		℄
4+50			520	305 01		℄

76L298 307 5-49

PLEASE RETURN TO
LOS ANGELES COUNTY SURVEYOR
726 LOS ANGELES COUNTY ENGINEERING BLDG.

NOTE: ANY ADDITIONS OR CHANGES ON THIS SHEET MUST BE MADE OR CIRCLED IN RED INK. WITH DATE AND NAME OF PERSON MAKING CHANGE.

Do not extend notes this side of this line.

STATION	B. S.	H. I.	F. S.	ELEV.	(LOWER AZUSA RD.) ℄	
		310 21				
5+00			5 25	304 96		℄
"			5 32	304 89		10' R(S) edge Conc.
"			5 62	304 59		27.2' " F.L.
"			4 53	305 68		29.0' " edge Pvm't
"			4 3	305 9		30' " P/L
"			5 33	304 88	10' L(N) edge Conc.	
"			5 91	304 30	28' " gut	
"			5 33	304 88	" " Tcb	
"			4 5	305 7	40' " P/L	
5+50			5 35	304 86		℄
5+89±			5 42	304 79	INT. ℄ & lot line L(N)	
			5 44	304 77	28' L(N) Tcb	
			4 3	305 9	40' " P/L	
			3 9	306 3	119' "	
			3 8	306 4	156' "	
T.P.			5 62	304 59	T.P.	
	5 01	309 60				

Profile No. ____ Date ____ Notes Red. ____ Plotted ____ Job No. 1321 Division No. V
X-Sec. No. ____ Date ____ Notes Chkd. ____ Date ____ Survey of BALDWIN AVE.
Survey by H.R.S. Notes H.R.S. Date 8-4-50
Map No. ____ Date ____ Indexed E. C. Johnson Date ____
F.B. 1706 PG. 71

76L298 307 5-49

PLEASE RETURN TO
LOS ANGELES COUNTY SURVEYOR
726 LOS ANGELES COUNTY ENGINEERING BLDG.

NOTE: ANY ADDITIONS OR CHANGES ON THIS SHEET MUST BE MADE OR CIRCLED IN RED INK, WITH DATE AND NAME OF PERSON MAKING CHANGE.

Do not extend notes this side of this line.

Profile No. ____ X-Sec. No. ____
Plotted ____ Date ____ Checked ____ Date ____
Notes Red. ____ Date ____ Notes Chkd. ____ Date ____
Division No. V
Job No. 132
Survey of BALDWIN AVE. Notes H.R.S.
Survey by H.R.S. Date
Indexed A. C. Johnson
F.B. 1706 PG. 72

STATION	B. S.	H. I.	F. S.	ELEV.	(LOWER AZUSA RD.)	℄
		309 60				
6+00			4 83	304 77		℄
"			4 87	304 73		10'R(S) edge conc.
"			5 17	304 43		26.3' " F.L.
"			4 22	305 38		28.0' " edge Pvmt.
"			4 0	305 6		30' " P/L
"			4 89	304 71	10'L(N) edge conc.	
"			5 43	304 17	28' " gut.	
"			4 83	304 77	" " Tcb.	
"			3 6	306 0	40' " P/L	
6+50			4 90	304 70		℄
7+00			5 02	304 58		℄
"			5 06	304 54		10'R(S) edge Conc.
"			5 30	304 30		26.5' " F.L.
"			4 28	305 32		27.9 " edge Pvmt.
"			4 0	305 60		30' " P/L
"			5 07	304 53	10'L(N) edge Conc.	
"			5 58	304 02	28' " gut	
"			5 00	304 60	" " Tcb	
"			4 1	305 59	40' " P/L	
7+50			5 06	304 54		℄

76L298 307 5-49

PLEASE RETURN TO
LOS ANGELES COUNTY SURVEYOR
726 LOS ANGELES COUNTY ENGINEERING BLDG.

NOTE: ANY ADDITIONS OR CHANGES ON THIS SHEET MUST BE MADE OR CIRCLED IN RED INK, WITH DATE AND NAME OF PERSON MAKING CHANGE.

Do not extend notes this side of this line.

STATION	B. S.	H. I.	F. S.	ELEV.	(LOWER AZUSA RD.) ℄
		309 60			
7+88.2			18 81	290 79	20.0' L(N) INVERT 30" OUTLET WEST
					Rim W. Rod = 5.53
					meas. = 10.78
					Dia. = 2.50
					18.81 ✓
7+90.2			16.76	292.84	22.0' L(N) INVERT 8" STUB FROM NORTH
					Rim N. Rod = 5.53
					meas. = 10.56
					Dia. = 0.67
					16.76 ✓
7+92.2			18 80	290 80	20.0' L(N) INVERT 30" INLET EAST
					Rim E. Rod = 5.54
					meas. = 10.76
					Dia. = 2.50
					18.80 ✓
7+90.33			5 07	304 53	INT. ℄'S LOWER AZUSA RD & DOREEN AVE. (N)
			5 17	304 43	- 10' L(N) edge Conc. ℄ " " "
			5 79	303 81	- 26' " S. edge " " ℄ " " "
			5 80	303 80	- 28' " F.L. " " ℄ " " "
			5 79	303 81	- 30' " N. edge " " ℄ " " "
			5 40	304 20	- 50' " ℄ " " "

Profile
No. Date
X-Sec.
No. Date
Notes Red. Plotted Job No. 1321 Division No. V
Notes Chkd. Checked Survey of: BALDWIN AVE.
Survey by A.R.S. Notes by A.R.S. Date 8-4-50
Map No. Traced J. Johnson Date
F.B. 1706 PG. 73

76L298 307 5-49

PLEASE RETURN TO
LOS ANGELES COUNTY SURVEYOR
726 LOS ANGELES COUNTY ENGINEERING BLDG.

NOTE: ANY ADDITIONS OR CHANGES ON THIS SHEET MUST BE MADE OR CIRCLED IN RED INK, WITH DATE AND NAME OF PERSON MAKING CHANGE.

Do not extend notes this side of this line.

STATION	B. S.	H. I.	F. S.	ELEV.	(LOWER AZUSA RD) ℄	
7+90.33		30960			INT ℄'s (cont.)	
			483	304 77	100' L(N) ℄	DOREEN AVE.
			528	304 32	18' R(E) gut	
			472	304 88	" " Tcb	
			41	305 5	30' " P/L	
			521	304 39	18' L(W) gut.	
			465	304 95	" " Tcb	
			41	305 5	30' " P/L	
			453	304 07	150' L(N) ℄	" "
			417	304 43	200' " ℄	" "
			465	304 95	18' R(E) gut	
			405	305 [illegible]	" " Tcb	
			36	30[illegible]	30 " P/L	
			464	304 96	18' L(W) gut	
			505	304 55	" " Tcb	
			36	306 [illegible]	30' " P/L	
			564	303 96	W. end N.W. C.R. gut	
			504	304 [illegible]	" " " Tcb	DOREEN AVE. INT.
			535	304 [illegible]	N. " " gut	
			474	304 86	" " " Tcb	

Job No. 1321 Division No. V Notes Red. Date Plotted Date No. Profile
Survey of BALDWIN AVE. Notes H.R.S. Date Checked Date No. X-Sec.
Survey by [illegible] Date
Indexed

76L298 307 3M 11-48

PLEASE RETURN TO
LOS ANGELES COUNTY SURVEYOR
726 HIGGINS BLDG.

NOTE: ANY ADDITIONS OR CHANGES ON THIS SHEET MUST BE MADE OR CIRCLED IN RED INK, WITH DATE AND NAME OF PERSON MAKING CHANGE.

Do not extend notes this side of this line.

Profile Notes Red____ Plotted____ Job No. 456 Division No.____
No.____ Date____ Date____ Survey of BALDWIN AVE.
Misc. Notes Chkd____ Checked____ Survey by____ Note____ Date____
No.____ Date____ Date____ Map No.____ Inked____ Date____

STATION	B. S.	H. I.	F. S.	ELEV.	(LOWER AZUSA RD.) ℄
		309 60			
			5 45	304 15	N. and N.E.C.R. gut.
			4 85	304 75	DORCEN AVE. INT. " " " Tcb.
			5 83	303 77	E. " " gut.
			5 24	304 36	" " " Tcb.
8+00			5 14	304 46	℄
"			5 18	304 42	10' R(S) edge conc.
"			5 53	304 07	270' " FL.
"			4 32	305 28	29.0' " edge Pvmt.
"			43	3053	30' " P/L
8+50			5 17	304 43	℄
9+00			5 27	304 33	℄
"			5 35	304 25	10' R(S) edge conc.
"			5 70	303 90	268' " FL.
"			4 66	304 94	28.5' " edge Pvmt.
"			44	3052	30' " P/L
"			5 34	304 26	10' R(S) edge Conc.
"			5 92	303 68	25' " gut
"			5 36	304 24	" " Tcb
"			40	3056	40' " P/L

76L298 307 3M 11-48

PLEASE RETURN TO
LOS ANGELES COUNTY SURVEYOR
726 HIGGINS BLDG.

NOTE: ANY ADDITIONS OR CHANGES ON THIS SHEET MUST BE MADE OR CIRCLED IN RED INK, WITH DATE AND NAME OF PERSON MAKING CHANGE.

Do not extend notes this side of this line.

STATION	B. S.	H. I.	F. S.	ELEV.	(LOWER AZUSA RD) ℄
		309 60			
9+50			5 35	304 25	℄
9+83.8±			5 39	304 21	INT. ℄ LOWER AZUSA RD & ELY LINE TR. #13645
			5 45	304 15	10' L(N) edge conc.
			6 05	303 55	28' " gut > End Curb
			5 45	304 15	" " tcb
			3 7	305 [illegible]	40' " P/L
			3 6	30[illegible]	119' "
			3 4	3[illegible]	160' "
B.M. TE 469			5 29	304 31	B.M. TE 469 ELEV. 304.306 F.B. 1488-236 C.I. 1321
					LOWER AZUSA RD. & DOREEN AVE., N.E. COR.
					BT. SPK. IN CURB, 11' E. of E. end C.R.

F.B. 706 Pg. 76 Job No. 1321 Division No. ✓ Notes Red. Plotted Date No. Profile
Survey of BALDWIN AVE. Date Checked Date No. X-Sec.
Survey by H.R.S. Notes H.R.S. Notes Chkd.
Indexed E. C. Johnson Date Date

Notes Ck'd by	Survey of Baldwin Ave	F. B. 1706 PG. 77
Map No.	W. O. 1321 Tape No. [illegible]	
Office Work	Surveyed by M. A. Van Deren	
Checked	Notes Van Date 4-23-51	
Date	Indexed R. C. Johnson	

JUL 2 '51

CI-1321

Location of Sewer M.H. at Baldwin Ave & Lower Azusa Rd

Baldwin Ave Sewer Dist

4-23-51
Van Deren
Harris
Blankenship
Landa

Note: Any Additions or Changes on This Sheet Must be Made or Circled in Red Ink With Date and Name of Person Making Change.

Do not extend notes this side of this line.

RETURN TO
LOS ANGELES COUNTY SURVEYOR
726 LOS ANGELES COUNTY
ENGINEERING BLDG.

76F3098 247 10M 1-49

RETURN TO
LOS ANGELES COUNTY SURVEYOR
725 LOS ANGELES COUNTY
ENGINEERING BLDG.

Note: Any Additions or Changes on This Sheet Must be Made or Circled in Red Ink With Date and Name of Person Making Change.

Do not extend notes this side of this line.

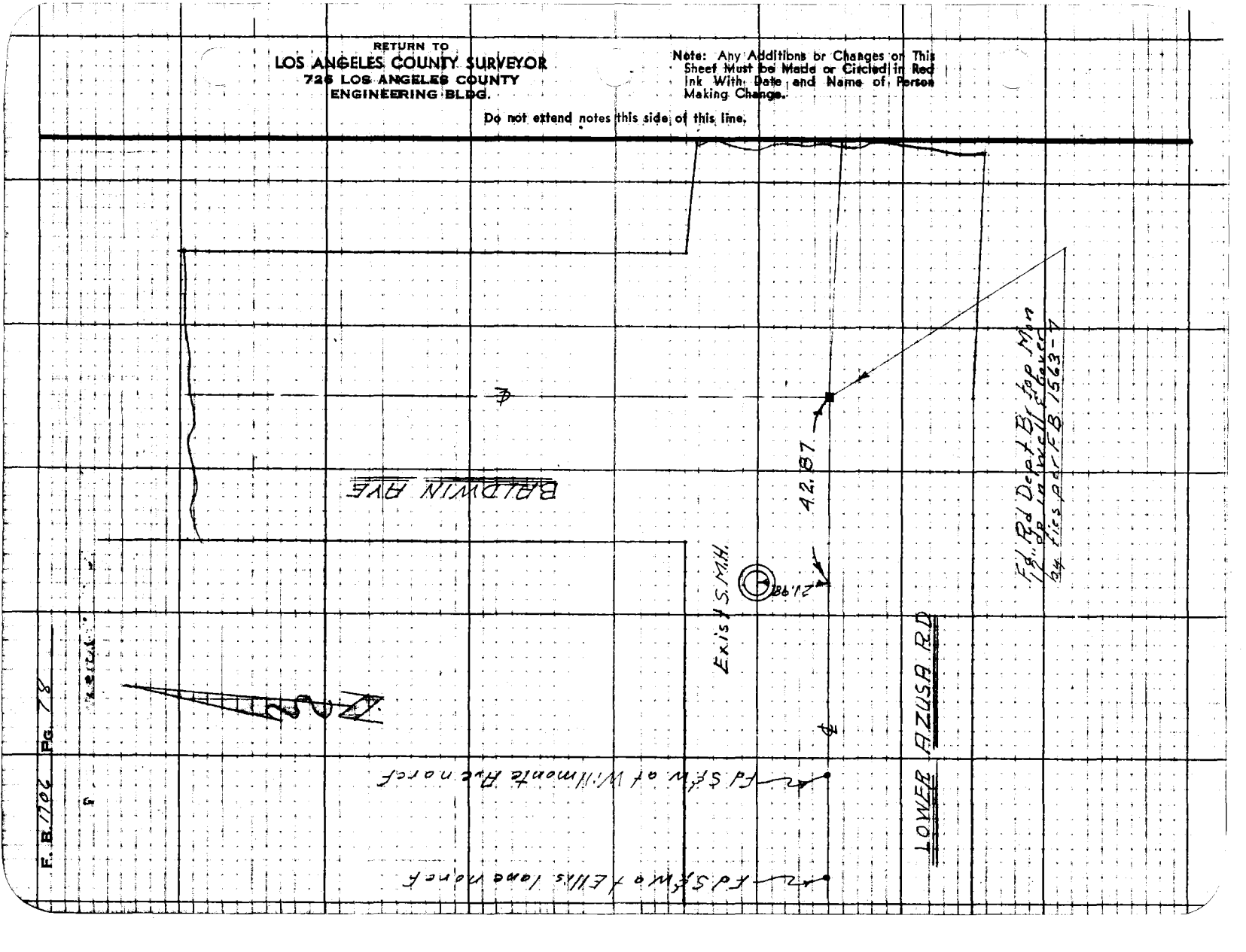

F. B. 1706 Pg. 79

Profile No. ____ X-Sec. No. ____

Notes Red. ____ Date ____ Plotted ____ Date ____ Job No. 1321 Division No. ____

Notes Chkd. ____ Date ____ Checked ____ Date ____ Survey of Baldwin Ave

Survey by Van Deren Notes Van Date 4-23-51

Map No. ____ Inked R. C. Johnson Date JUL 2 '51

C1-1321

invert Elev of pipes in S.M.H.

on Ryland Ave & Lower Azusa Rd

Baldwin Ave Sewer Dist

4-23-51
Van Deren
Harris
Blankenship
Landa

STATION	B. S.	H. I.	F. S.	ELEV.

NOTE: ANY ADDITIONS OR CHANGES ON THIS SHEET MUST BE MADE OR CIRCLED IN RED INK, WITH DATE AND NAME OF PERSON MAKING CHANGE.

PLEASE RETURN TO
LOS ANGELES COUNTY SURVEYOR
726 Los Angeles County Engineering Bldg.

Do not extend notes this side of this line.

761298 307 4-50

76L298 307 4-50

PLEASE RETURN TO
LOS ANGELES COUNTY SURVEYOR
726 LOS ANGELES COUNTY ENGINEERING BLDG.

NOTE: ANY ADDITIONS OR CHANGES ON THIS SHEET MUST BE MADE OR CIRCLED IN RED INK, WITH DATE AND NAME OF PERSON MAKING CHANGE.

Do not extend notes this side of this line.

STATION	B. S.	H. I.	F. S.	ELEV.	
TE 500	2.90	332.79		329.89	BM TE500 Elev = 329.892 FB 1488-252
T.P.	3.74	330.27	6.26	326.53	La Rosa Dr & Ryland Ave. S.W. Cor
					Bt Spk in curb. 28'± W. of W. end CR.
					Rod 6.38 Chain 8.70 Diam 0.67
See pg 82	M.H.	on Ryland		Ave	
8" Stub N.			15.75	314.52	15.75 ✓ Rod 6.39 Chain 8.90 Diam 0.67
8" outlet S.			15.96	314.31	15.96 ✓
TE501			3.04	327.23	BM TE 501 Elev = 327.232 FB 1488-252
					Ryland Ave. (E. side) 220'± S. ℄ of La Rosa Dr
					Bt Spk in P.P. # 794250E
	M.	H. on	Lower	Azusa	Rd see pg 78
BM TE8	5.47	321.46		315.99	BM TE8 Elev = 315.988 FB 1488-16
					Baldwin Ave. & Lower Azusa Rd. N.W. Cor.
					Bt Spk in cb. 5' N. of N. end C.R.
					Rod 6.57 Chain 5.57 Diam 0.67
8" inlet N.			12.81	308.65	12.81 ✓ Rod 6.57 Chain 5.63 Diam 0.67
8" outlet W.			12.87	308.59	12.87 ✓
T.P.	7.71	326.29	2.88	318.58	
TE505			2.04	324.25	BM TE505 Elev = 324.253 FB 1488-257
					Baldwin Ave. (W. side) 650'± N. ℄ lower Azusa Rd.
					Bt spk in Cb. in front of Ho # 935

F. B. 1706 Pg. 80 Job No. 1321 Division No. Notes Red. Plotted Profile
Survey of Baldwin Ave Sewer Dist Date Date No.
Survey by Van Deren Notes Van Notes Chkd. Checked X-Sec.
Indexed R. C. Johnson Date Date Date No.

Notes Ck'd by	Survey of Baldwin Ave
Map No.	W. O. 1321 Tape No. 0106 Std. 68 °F
Office Work	Surveyed by M. A. Van Deren
Checked	Notes Van Date 4-23-51
Date	Indexed C. Johnson

F. B. 1706 PG. 81

JAN 8 '51

C1-1321

Location of Sewer M.H. on Ryland Ave. South of La Rosa Ave

Baldwin Ave Sewer Dist

4-23-51
Van Deren
Harris
Blankenship
Landa

Note: Any Additions or Changes on This Sheet Must be Made or Circled in Red Ink With Date and Name of Person Making Change.

Do not extend notes this side of this line.

RETURN TO
LOS ANGELES COUNTY SURVEYOR
726 LOS ANGELES COUNTY
ENGINEERING BLDG.

76F309B 247 10M 1-49

F. B. 1706 PG. 82

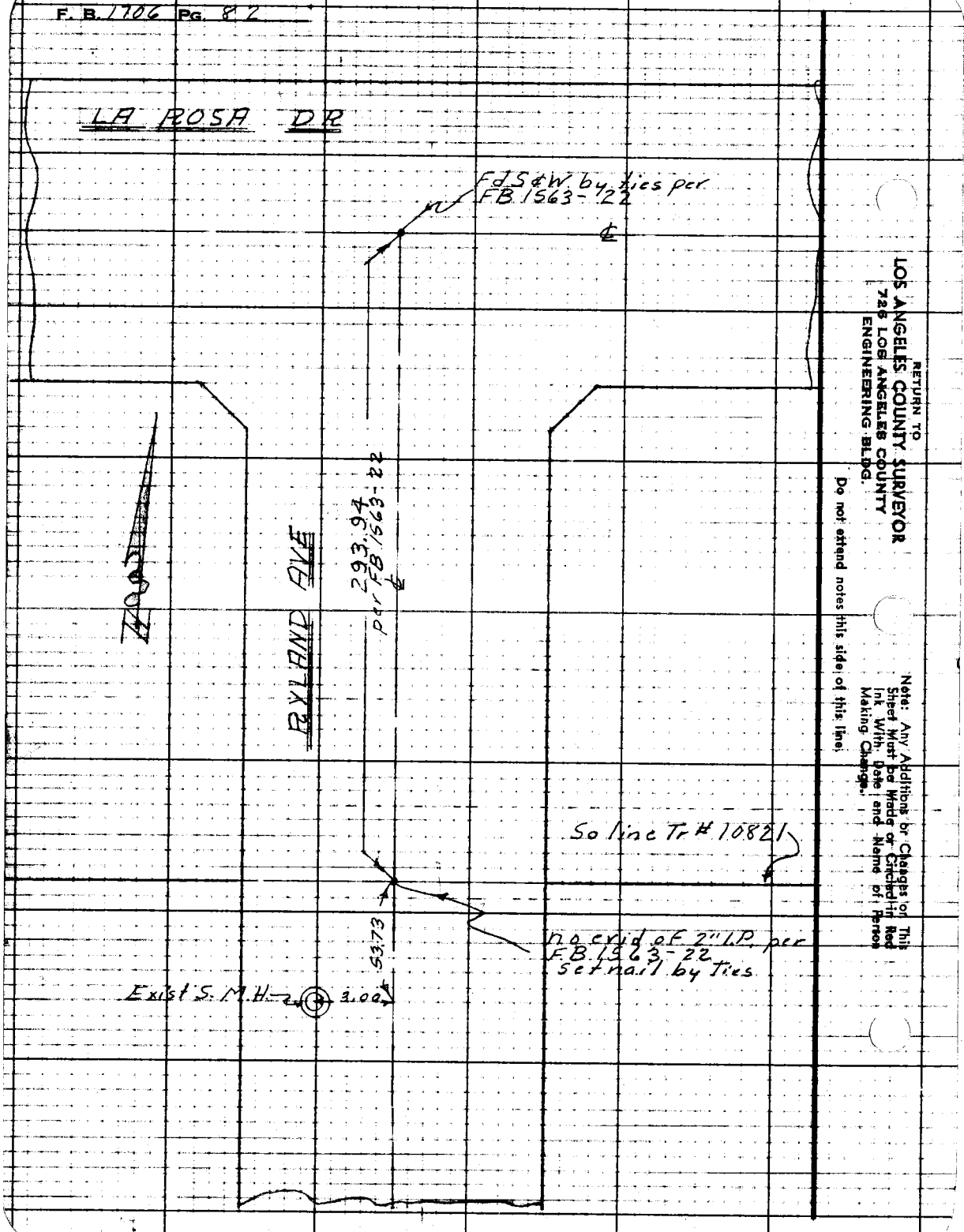

RETURN TO
LOS ANGELES COUNTY SURVEYOR
726 LOS ANGELES COUNTY
ENGINEERING BLDG.

Do not extend notes this side of this line

Note: Any Additions or Changes to This Sheet Must be Made or Circled in Red Ink With Date and Name of Person Making Change.

PWFB 1427

Notes Ck'd by KRM	Survey of VENITA ST. S.S.
Map No.	W. O. 8351 Tape No. 0134 St'd. 68 °F
Office Work	Surveyed by J.S. COATES
Checked	Notes J.S.C. Date 4-53
Date	Indexed A. C. Johnson

F. B. 1706 Pg. 85

1642

CENTER LINE SURVEY

OF

VENITA ST. S.S. DIST.

(C.I. 1631)

J.N. 8351

COATES
OCHSNER
LEGAULT
TAFOYA

Note: Any Additions or Changes on This Sheet Must be Made or Circled in Red Ink With Date and Name of Person Making Change.

Do not extend notes this side of this line.

RETURN TO
LOS ANGELES COUNTY SURVEYOR
726 LOS ANGELES COUNTY
ENGINEERING BLDG.

76F309S 247 2-51

PWFB 1427

F.B. 1706 PG. 26

1643

INDEX

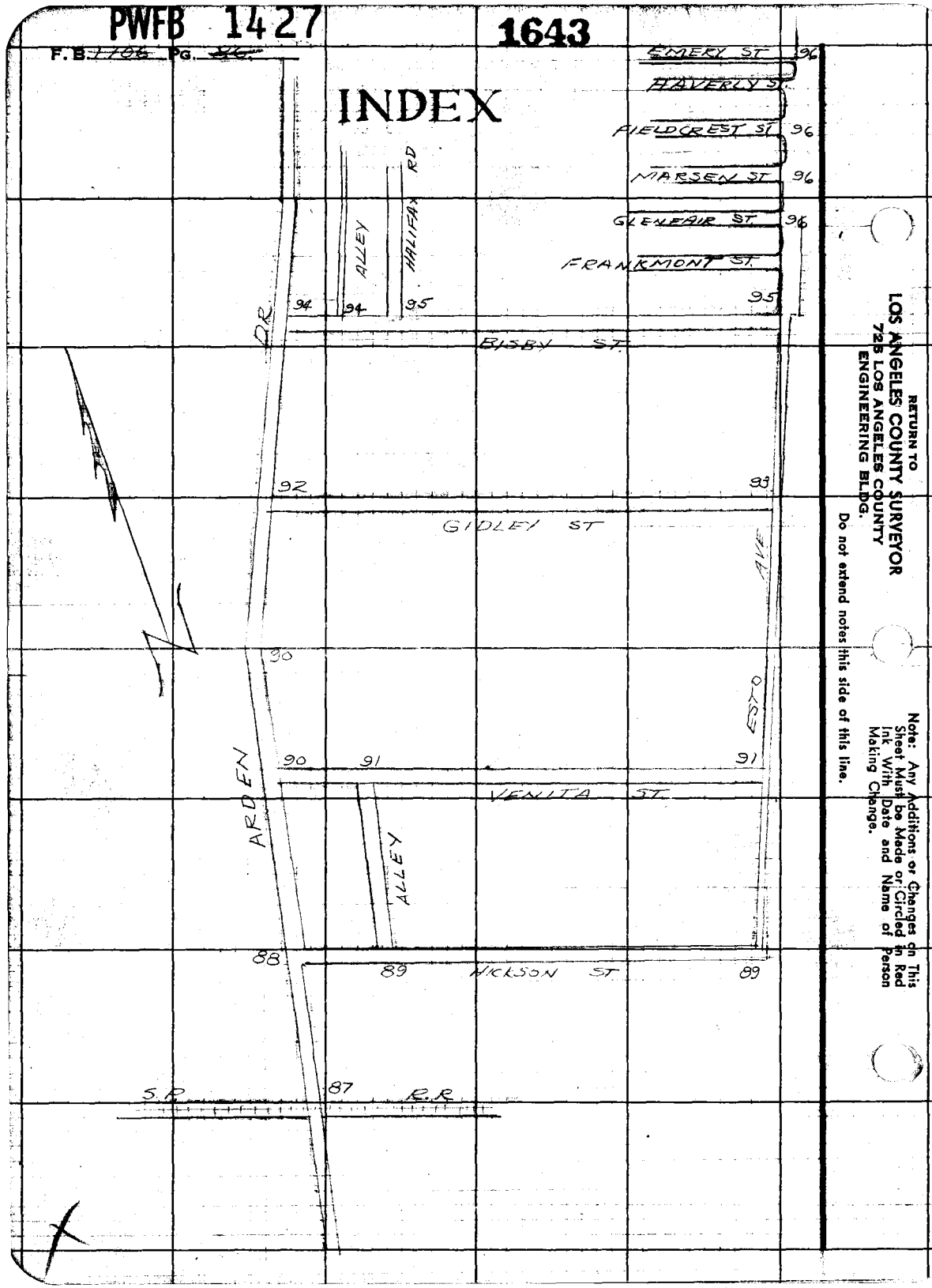

RETURN TO
LOS ANGELES COUNTY SURVEYOR
725 LOS ANGELES COUNTY
ENGINEERING BLDG.

Do not extend notes this side of this line.

Note: Any Additions or Changes on This Sheet Must be Made or Circled in Red Ink With Date and Name of Person Making Change.

PWFB 1427 1644

F. B. 1756 Pg. 87

Notes Ck'd by K.R.M.	Survey of VENITA ST.
Map No.	W. O. 5351 Tape No. 0134 St'd. 68 °F
Office Work	Surveyed by J.S. COATES
Checked	Notes J.S.C. Date 4-53
Date	Indexed C. Johnson

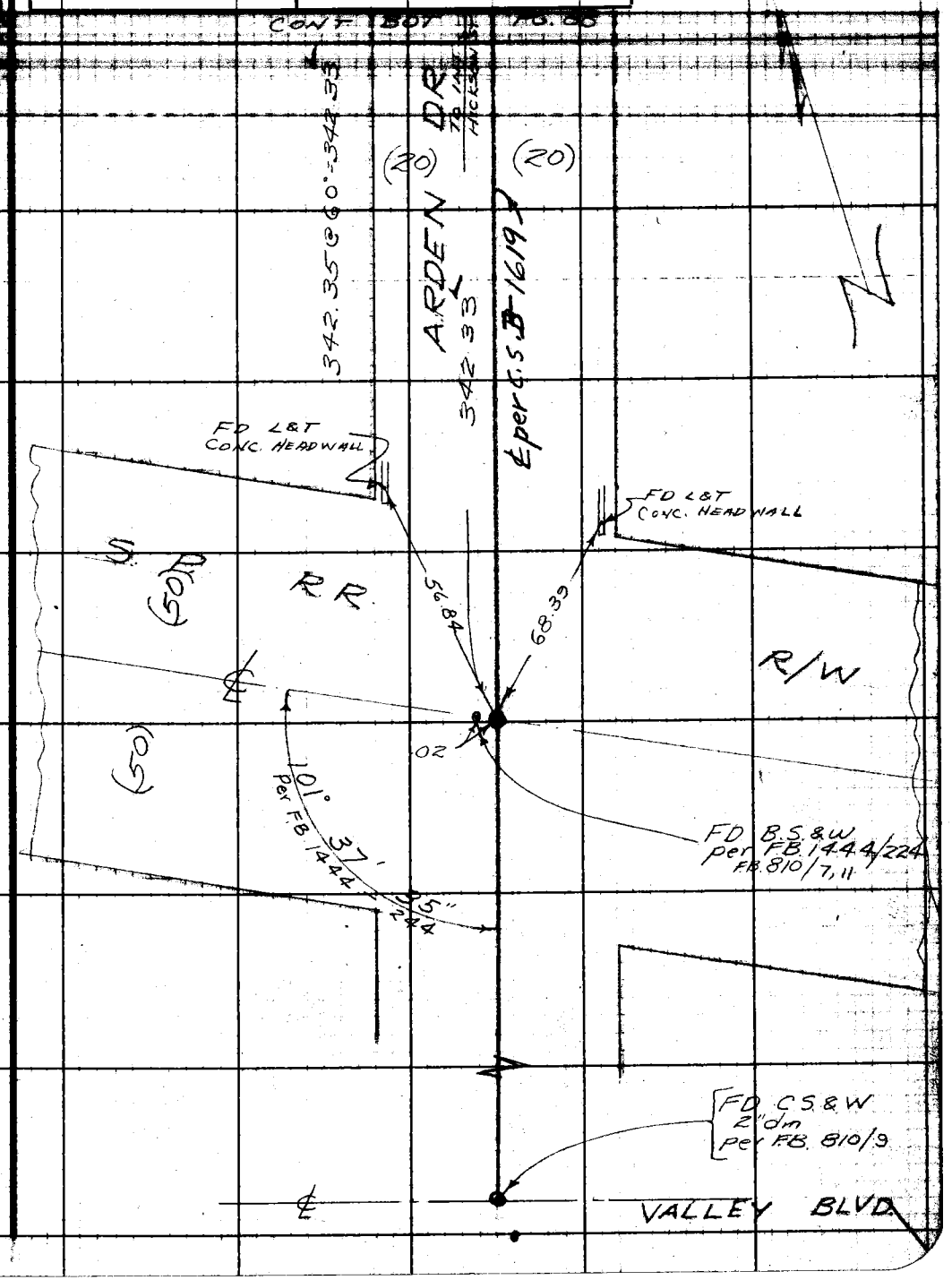

Note: Any Additions or Changes on This Sheet Must be Made or Circled in Red Ink With Date and Name of Person Making Change.

Do not extend notes this side of this line.

RETURN TO
LOS ANGELES COUNTY SURVEYOR
726 LOS ANGELES COUNTY
ENGINEERING BLDG.

76F3095 247 2-51

PWFB 1427

1645

F.B. 1706 PG. 82

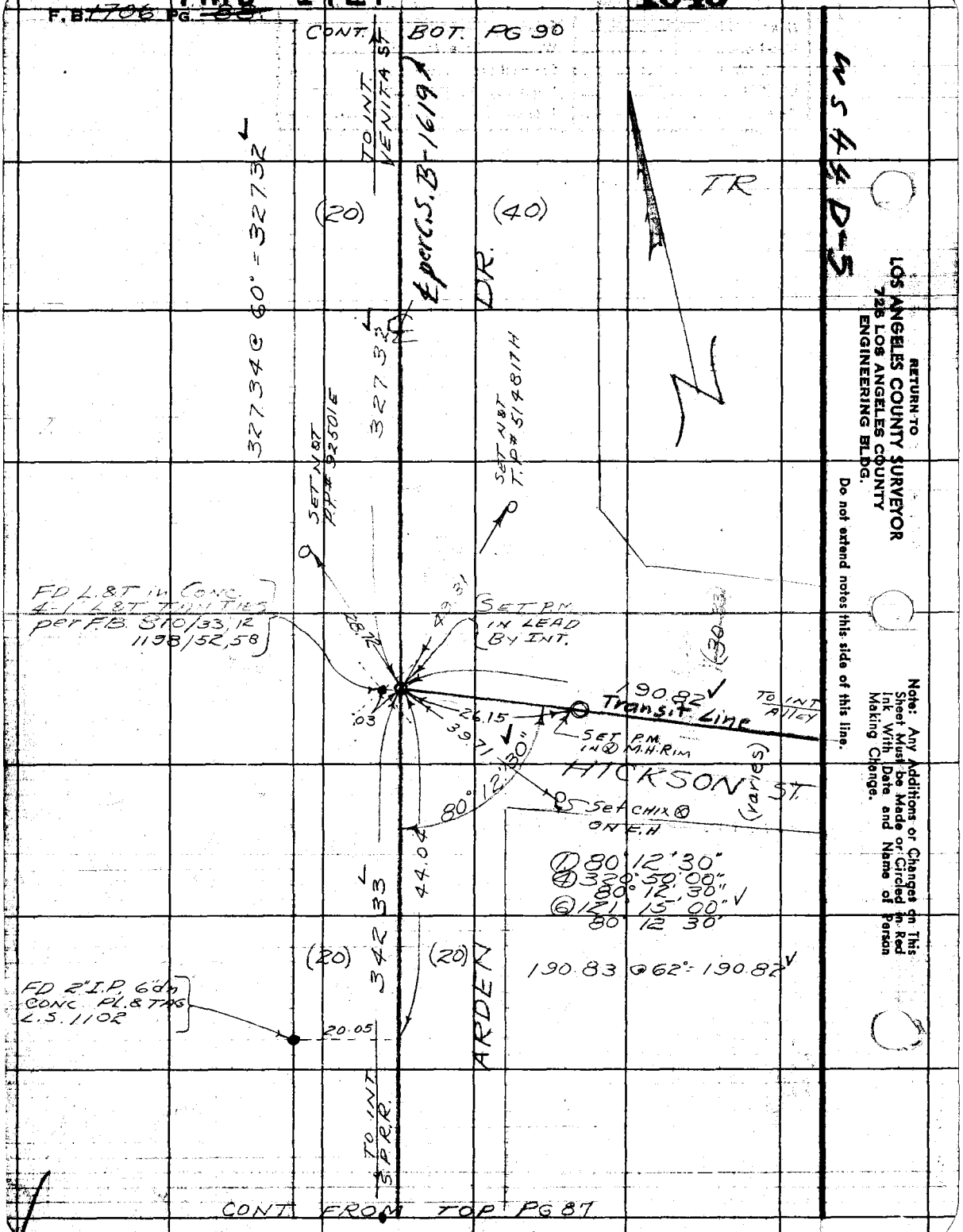

RETURN TO
LOS ANGELES COUNTY SURVEYOR
725 LOS ANGELES COUNTY
ENGINEERING BLDG.

Do not extend notes this side of this line.

Note: Any Additions or Changes on This Sheet Must be Made or Circled in Red Ink With Date and Name of Person Making Change.

PWFB 1427 1646, 1647

F. B. 1706 PG. 99

Notes Ck'd by KRM	Survey of VENITA ST. S.S.
Map No.	W. O. 8351 Tape No. 0134 St'd. 68 °F
Office Work	Surveyed by J. S. COATES
Checked	Notes J.S.C. Date 9-53
Date	Indexed C. Johnson

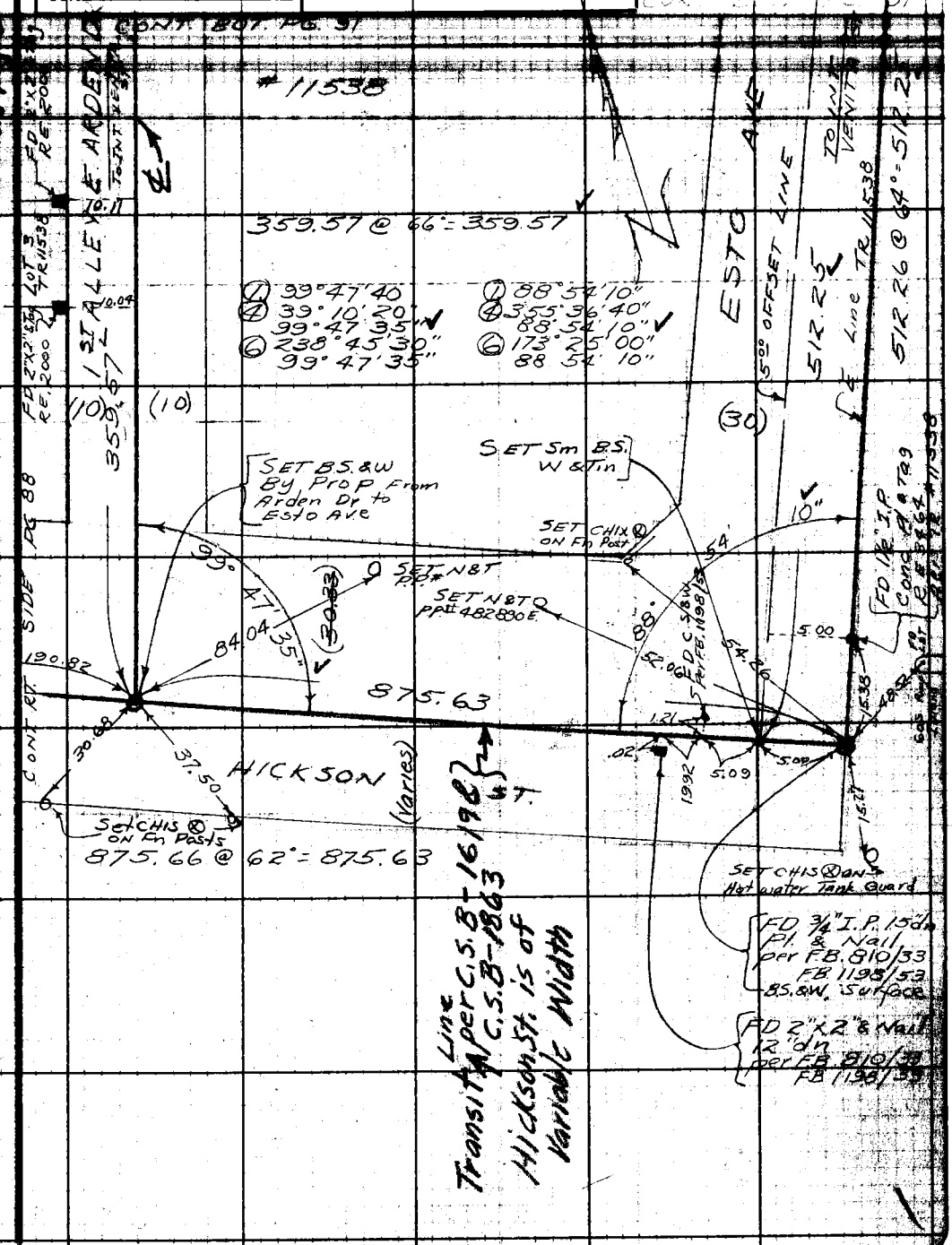

Note: Any Additions or Changes to the Sheet Must be Made or Circled in Red Ink With Date and Name of Person Making Change.

Do not extend notes this side of this line.

RETURN TO
LOS ANGELES COUNTY SURVEYOR
726 LOS ANGELES COUNTY
ENGINEERING BLDG.

76F309S 247 2-51

PWFB 1427 1648, 1649

F.B. ~~1706~~ PG. ~~95~~

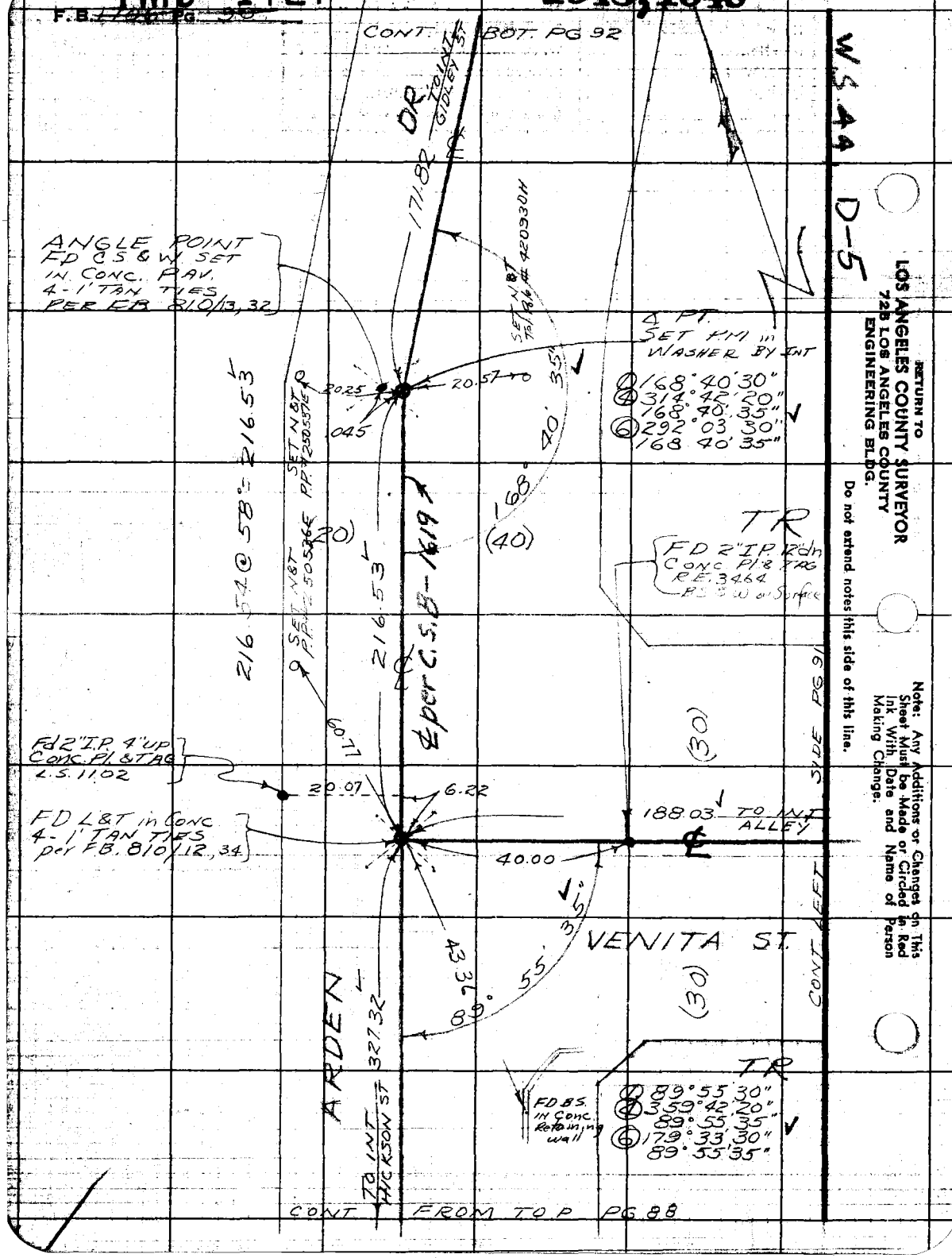

W.S. 44 D-5

RETURN TO
LOS ANGELES COUNTY SURVEYOR
728 LOS ANGELES COUNTY
ENGINEERING BLDG.

Do not extend notes this side of this line.

Note: Any Additions or Changes on This Sheet Must be Made or Circled in Red Ink With Date and Name of Person Making Change.

PWFB 1427 1650, 1651

F.B. 1706 Pg. 91

Notes Ch'd by [illegible]
Map No.
Office Work
Checked
Date

Survey of VENITA ST SS
W. O. 8351 Tape No. 01345 St'd. 68 °F
Surveyed by J.S. COATES
Notes J.S.C. Date 4-53
Indexed C. Johnson

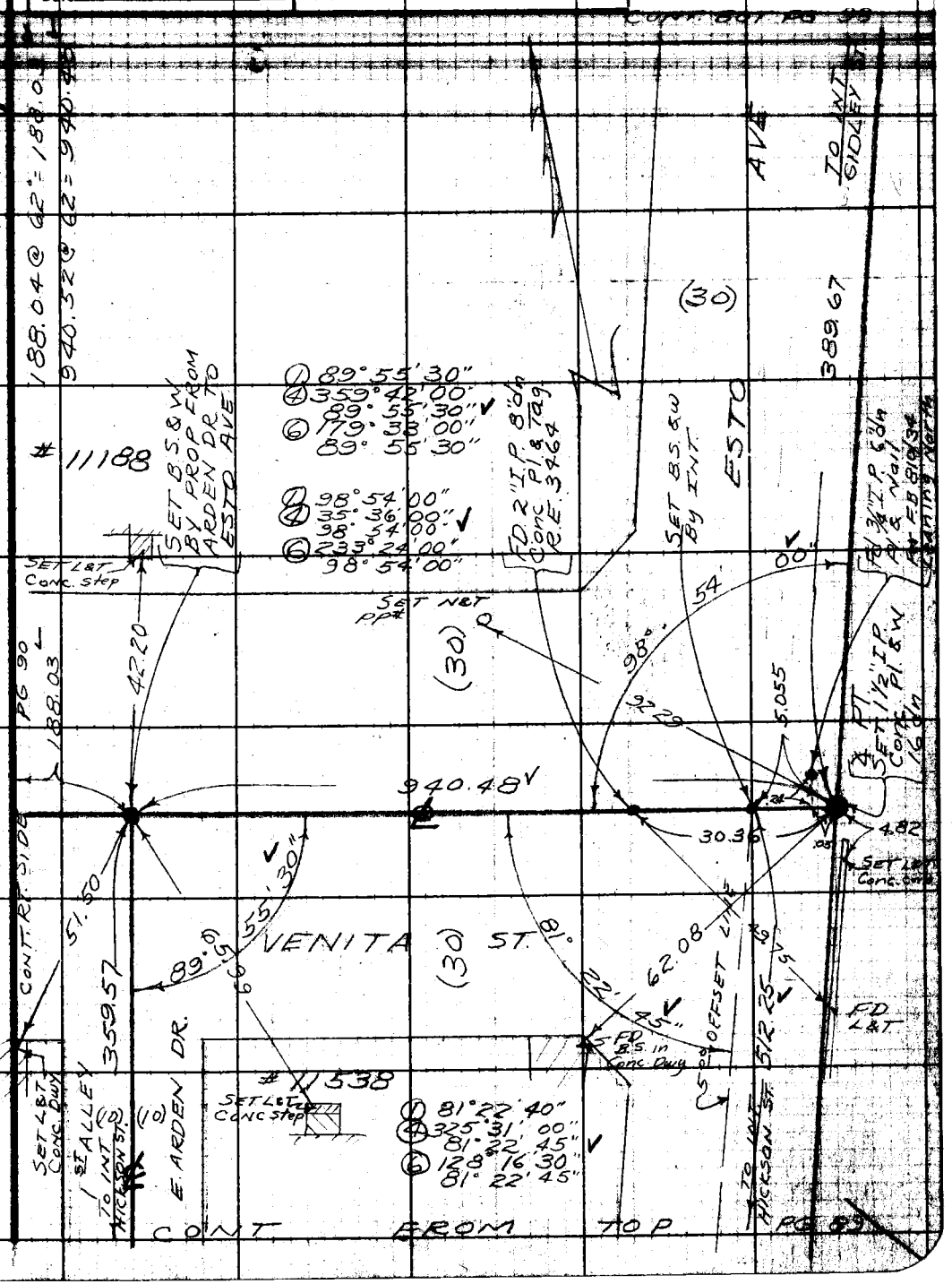

Note: Any Additions or Changes on this Sheet Must be Made or Circled in Red Ink With Date and Name of Person Making Change.

Do not extend notes this side of this line.

RETURN TO
LOS ANGELES COUNTY SURVEYOR
726 LOS ANGELES COUNTY
ENGINEERING BLDG.

76F3095 247 2-51

RETURN TO
LOS ANGELES COUNTY SURVEYOR
725 LOS ANGELES COUNTY
ENGINEERING BLDG.

Note: Any Additions or Changes on This Sheet Must be Made or Circled in Red Ink With Date and Name of Person Making Change.

Do not extend notes this side of this line.

WS 440-5

1652

PWEB 1427

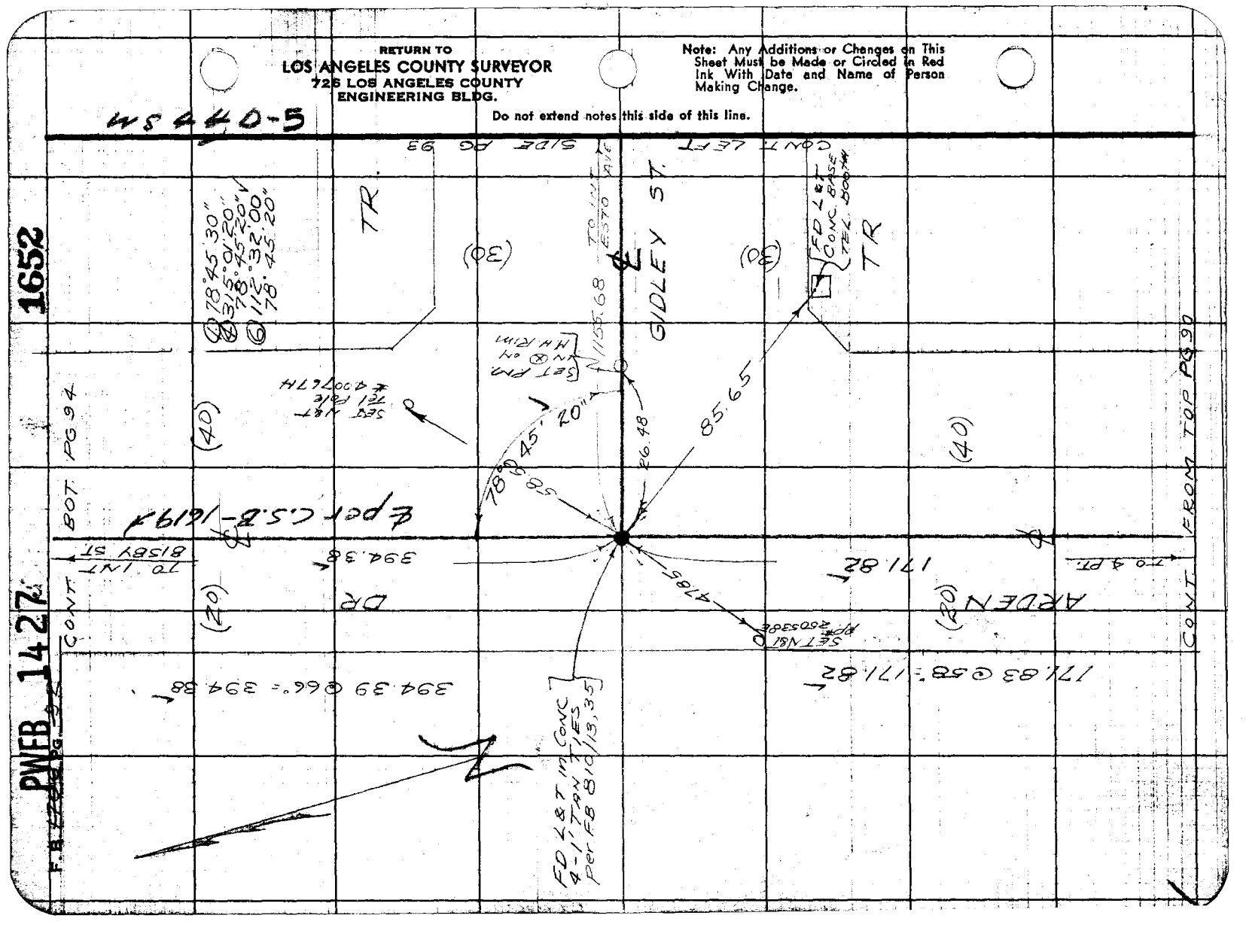

PWFB 1427 1653

Notes Ck'd by: [illegible]	Survey of: VENITA ST. S.S.
Map No.	W. O. 835 Tape No. 0134 St'd. 68 °F
Office Work	Surveyed by: J.S. COATES
Checked	Notes: J.S.C. Date: 7-53
Date	Indexed: [illegible] C. Johnson

F. B. ~~796~~ Pg. ~~99~~

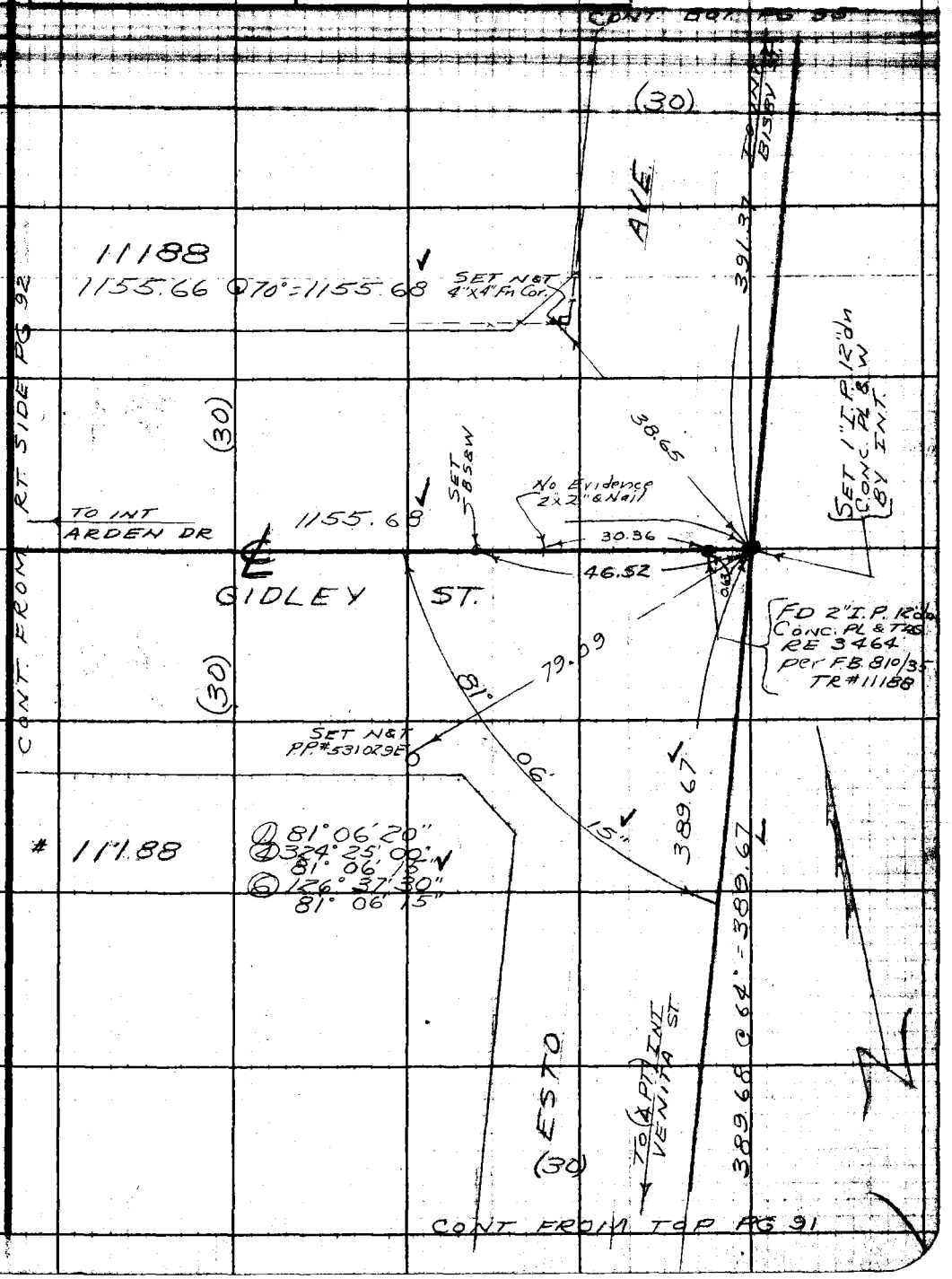

Note: Any Additions or Changes on This Sheet Must be Made or Circled in Red Ink With Date and Name of Person Making Change.

Do not extend notes this side of this line.

RETURN TO
LOS ANGELES COUNTY SURVEYOR
726 LOS ANGELES COUNTY
ENGINEERING BLDG.

76F309S 247 2-51

PWFB 1427

1654

F.B. 770 Pg. 34

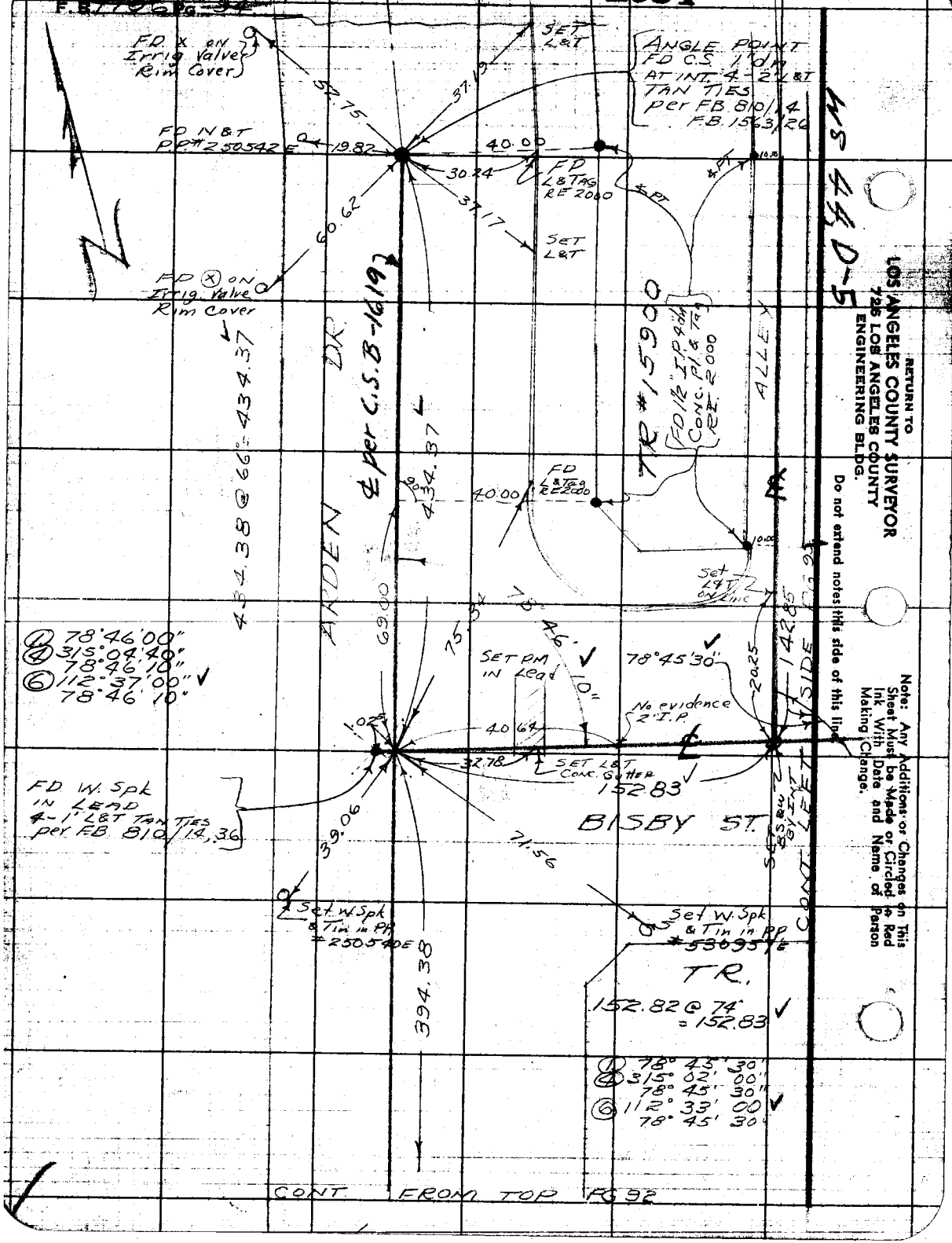

PWFB 1427 1655, 1656

F.B. 1706 Pg. 95

Notes Ch'd by: KRM
Map No.
Office Work
Checked
Date

Survey of: VENITA ST.
W. O. 1631 Tape No. 0134 St'd 68 °F
Surveyed by: J.S. COATES
Notes: J.S.C. Date 4-53
Indexed: C. Johnson

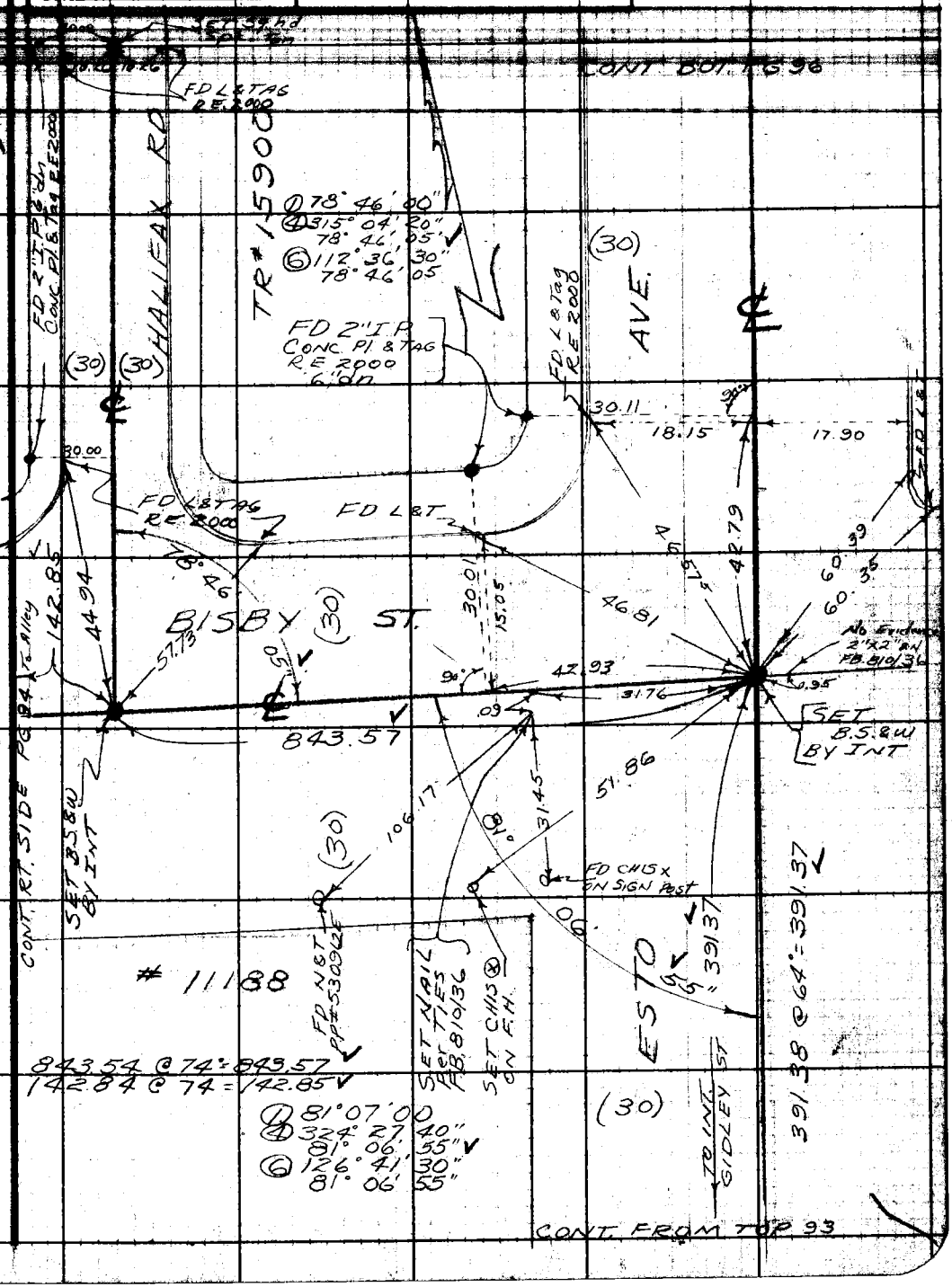

Note: Any Additions or Changes on this Sheet Must be Made or Circled in Red Ink With Date and Name of Person Making Change.

Do not extend notes this side of this line.

RETURN TO
LOS ANGELES COUNTY SURVEYOR
726 LOS ANGELES COUNTY
ENGINEERING BLDG.

76F3098 247 2-51

PWEB 1427

1657, 1658, 1659

F. B. 706 Pg. 98

To 2"I.P. Conc. Pl. & TAG RE 2000 12"dn N.E. Cor. Lot 1 TR #15900

EMERY ST

HAVERLY ST

FIELDCREST ST

TR #15900

Fd 2"I.P. Conc. Pl. & TAG RE 2000

MARSEN ST

GLENFAIR ST.

FRANKMONT ST

ESTO AVE

52.58

30.05

30.09

30.11

30.09

Fd 2"I.P. 12"dn Conc. Pl. & TAG L.S. 2606

No Evidence 2"I.P. on Monumented Line

CONT. FROM TOP PG 95

M 544 D-5

RETURN TO
LOS ANGELES COUNTY SURVEYOR
726 LOS ANGELES COUNTY
ENGINEERING BLDG.

Do not extend notes this side of this line.

Note: Any Additions or Changes on This Sheet Must be Made or Circled in Red Ink With Date and Name of Person Making Change.

Notes Ck'd by	Survey of VENITA ST. S.S.
Map No.	W. O. 1631 Tape No. St'd. °F
Office Work	Surveyed by J S COATES
Checked	Notes J.S.C. Date 4-14-53
Date	Indexed C. Johnson

F. B. 1706 PG. 107

TOPOGRAPHY
ON
HICKSON ST.

From: Arden Dr. 1+00
To: Esto Ave. 11+66 45

VENITA ST. S.S. DIST.
C.I. 1631

COATES
OCHSNER
LEGAULT
TAFOYA

Note: Any Additions or Changes on This Sheet Must be Made or Circled in Red Ink With Date and Name of Person Making Change.

Do not extend notes this side of this line.

RETURN TO
LOS ANGELES COUNTY SURVEYOR
726 LOS ANGELES COUNTY
ENGINEERING BLDG.

76F309S 247 2-51

F.B. 1706 PG. 109

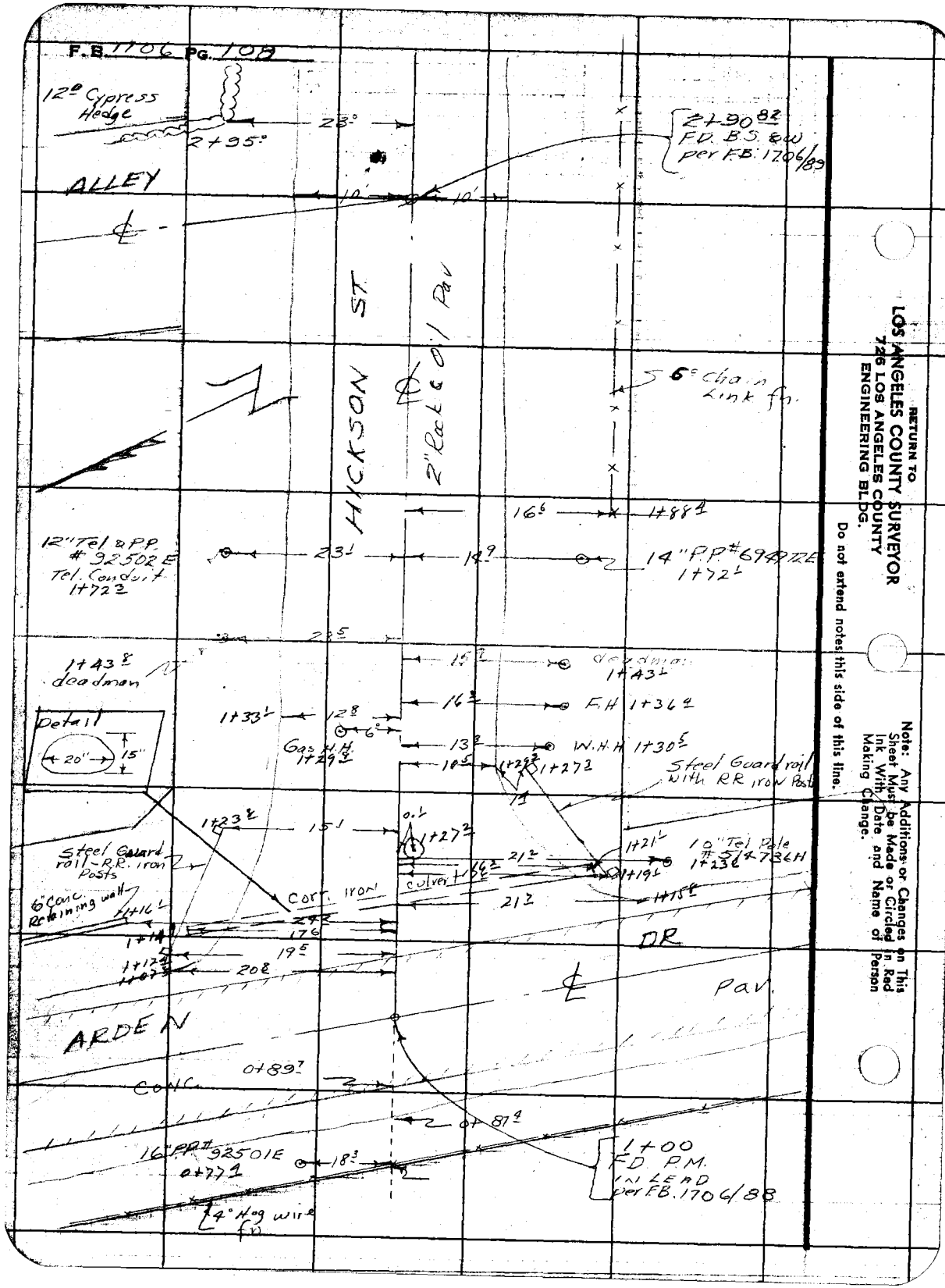

RETURN TO
LOS ANGELES COUNTY SURVEYOR
726 LOS ANGELES COUNTY
ENGINEERING BLDG.

Do not extend notes this side of this line.

Note: Any Additions or Changes on This Sheet Must be Made or Circled in Red Ink With Date and Name of Person Making Change.

Notes Ck'd by	Survey of VENITA ST. SS
Map No.	W. O. 1631 Tape No. St'd. °F
Office Work	Surveyed by J.S. COATES
Checked	Notes J.S.C. Date 4-14-53
Date	Indexed C. Johnson

F. B. 1106 PG. 109



Note: Any Additions or Changes on This Sheet Must be Made or Circled in Red Ink With Date and Name of Person Making Change.

Do not extend notes this side of this line.

RETURN TO
LOS ANGELES COUNTY SURVEYOR
726 LOS ANGELES COUNTY
ENGINEERING BLDG.

76F3095 247 2-51

F.B. 1106 PG. 110



RETURN TO
LOS ANGELES COUNTY SURVEYOR
726 LOS ANGELES COUNTY
ENGINEERING BLDG.

Do not extend notes this side of this line.

Note: Any Additions or Changes on This Sheet Must be Made or Circled in Red Ink With Date and Name of Person Making Change.

Notes Cl'd by
Map No.
Office Work
Checked
Date

Survey of VENITA ST SS
W. 0/63 Tape No. St'd. °F
Surveyed by J.S. COATES
Notes J.S.C. Date 4-14-53
Indexed C. Johnson

F.B. 1706 PG. 111

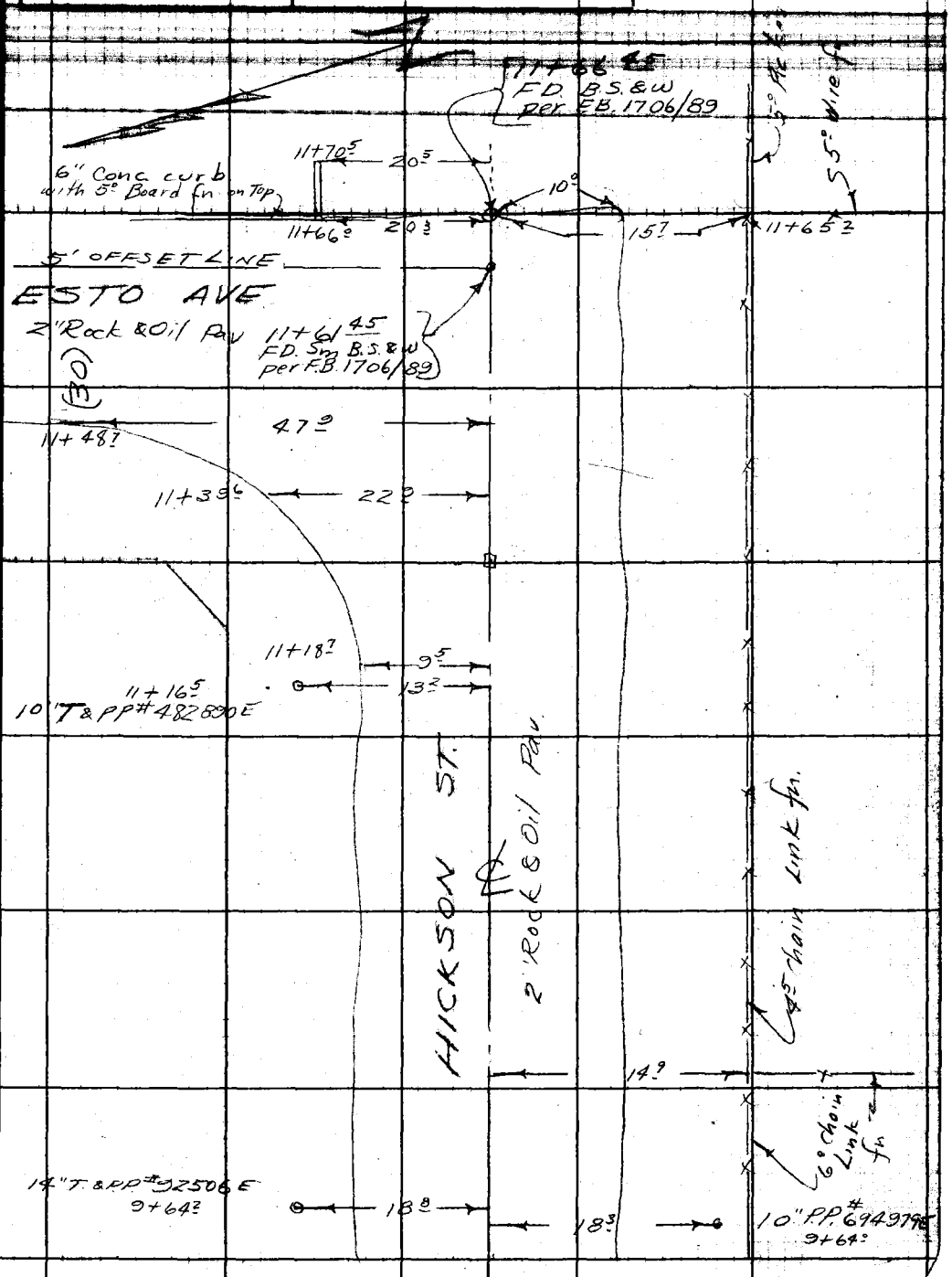

Note: Any Additions or Changes of This Sheet Must be Made or Circled in Red Ink With Date and Name of Person Making Change.

Do not extend notes this side of this line.

RETURN TO
LOS ANGELES COUNTY SURVEYOR
726 LOS ANGELES COUNTY ENGINEERING BLDG.

76F309S 247 2-51

RETURN TO
LOS ANGELES COUNTY SURVEYOR
726 LOS ANGELES COUNTY
ENGINEERING BLDG.

Note: Any Additions or Changes on This Sheet Must be Made or Circled in Red Ink With Date and Name of Person Making Change.

Do not extend notes this side of this line.

F.B. 17706 PG. 112

Profile No. _____ Notes Red _____ Plotted _____ Job No. 1631 Division No. _____ F.B. 1706 Pg. 113

Date _____ Date _____ Survey of VENITA ST. S.S.

X-Sec. Notes Chkd. _____ Checked _____ Survey by COATES Notes _____ Date _____

No. _____ Date _____ Date _____ Map No. _____ Indexed [illegible] Date [illegible]

CROSS-SECTION

ON

HICKSON ST.

From: Arden Dr. 1+00

To: Esto Ave. 11+66.45

VENITA ST. S.S. DIST

C.I. 1631

COATES
OCHSNER
LEGAULT
TAFOYA

STATION	B.S.	H.I.	F.S.	ELEV.

NOTE: ANY ADDITIONS OR CHANGES ON THIS SHEET MUST BE MADE OR CIRCLED IN RED INK, WITH DATE AND NAME OF PERSON MAKING CHANGE.

PLEASE RETURN TO
LOS ANGELES COUNTY SURVEYOR
726 LOS ANGELES COUNTY
ENGINEERING BLDG.

Do not extend notes this side of this line.

76L298 307 10-51

76L298 307 10-51

PLEASE RETURN TO

LOS ANGELES COUNTY SURVEYOR
726 LOS ANGELES COUNTY
ENGINEERING BLDG.

NOTE: ANY ADDITIONS OR CHANGES ON THIS SHEET MUST BE MADE OR CIRCLED IN RED INK, WITH DATE AND NAME OF PERSON MAKING CHANGE.

Do not extend notes this side of this line.

STATION	B. S.	H. I.	F. S.	ELEV.	Hickson ST.	
B.M. W.M. 701	5 79	288 88		28[illegible] 09	B.M. W.M. 701 Elev. 283.093 F.B. 1642/70 Arden Dr. (W. Side) at Hickson St. - Bt. Spk in Conc curb 4' N. of N.E. Cor. to Advance Metal Lithographic Bldg. - 151' ± S. & 85' W. ℄ INT	
0+89.7			4 95	283 93		℄ prod W. edge Conc
1+00			4 84	284 04		℄ INT Arden Dr.
"			4 92	283 96	30' R on ℄ Arden Dr.	
"			4 78	284 10	30' L " " "	
1+12.6			4 93	283 95		℄ E. edge Conc. pav
1+14.9			6 58	282 30	17.6 L flow Line 15" corr. iron culvert	
1+21.1			7 08	28[illegible] 80		21.2 R flow Line
1+27.2			5 37	283 51	W rim M.H.	0.1 R
"			5 40	283 48	N " "	"
"			5 42	283 46	E " "	"
"			5 39	283 49	S " "	"
"			14 22	274 66	30" Inlet N { 5.40 Rod, 6.32 Meas, 2.50 Diam, 14.22	
"			14 22	274 66	30" Outlet S	{ 5.39 Rod, 6.33 Meas, 2.50 Diam, 14.22
"			12 62	276 26	8" Inlet E.	{ 5.42 Rod, 6.45 Meas, .73 Diam, 12.62
-1+29.3			5 51	283 37		℄
"			5 90	282 98		10.5 R pav. return
"			6 7	282 2		13' R ditch

F.B. 1706 PG. 114 Job No. 1631 Division No. Notes Red. Plotted No. Profile
Survey of VENITA ST. S.S. Date Date X-Sec.
Survey by J.S. COATES Notes Notes Chkd. Checked No.
Indexed R. C. Johnson Date Date

76L298 307 10-51

PLEASE RETURN TO

LOS ANGELES COUNTY SURVEYOR

726 LOS ANGELES COUNTY
ENGINEERING BLDG.

NOTE: ANY ADDITIONS OR CHANGES ON THIS SHEET MUST BE MADE OR CIRCLED IN RED INK, WITH DATE AND NAME OF PERSON MAKING CHANGE.

Do not extend notes this side of this line.

STATION	B. S.	H. I.	F. S.	ELEV.	Hickson ST.	
		288 88				
1+29.3			50	2839		15' R 5 P/L
"			53	2836		115' R
1+33			551	28337		
"			533	28355	12.8 L pav return	
"			55	2834	30' L P/L	
"			47	2842	130' L N.W. Cor. Lot 4 Tr. 11538	
2+00			624	28264		℄
"			685	28203		10' R edge pav
"			70	2819		12' R ditch
"			60	2829		15' R P/L
"			590	28298	10' L edge pav	
"			57	2832	30' L P/L	
2+90.82			632	28256		℄ INT Alley
"			596	28292	10' L edge pav	
"			58	2831	30' L on ℄ Alley	
"			56	2833	100' L " "	
"			50	2839	180' L " "	
TP	584	288 47	625	28263		
3+00			582	28265		℄
"			612	28235		10' R edge pav
"			62	2823		12' R ditch

Profile Notes Red ____ Plotted ____ Job No. 1631 Division No. ____ F.B. 1706 Pg. 115

No. ____ Date ____ Date ____ Survey of VENTA ST. S.S.

No. ____ Date ____ Date ____ Notes Chkd. ____ Checked ____ Survey by [illegible] Date [illegible]

No. ____ Date ____ Date ____ Map No. ____ Amended Johnson Date ____

76L298 307 10-51

PLEASE RETURN TO

LOS ANGELES COUNTY SURVEYOR
726 LOS ANGELES COUNTY
ENGINEERING BLDG.

NOTE: ANY ADDITIONS OR CHANGES ON THIS SHEET MUST BE MADE OR CIRCLED IN RED INK, WITH DATE AND NAME OF PERSON MAKING CHANGE.

Do not extend notes this side of this line.

F.B. 1706 PG. 116 Job No. 1631 Division No. Notes Red. Plotted Profile
Survey of VENUTA ST. S.S. Date Date No.
Survey by J.S. COATES Notes J.S.C. Notes Chkd. Checked X-Sec.
Indexed C. Johnson Date Date No.

STATION	B. S.	H. I.	F. S.	ELEV.	HICKSON ST.	
3+00		288 47		283 5		
"			50	283 0		15'R P/L
"			55			225'R back lot line
"			535	282 92	10'L edge pav	
"			54	283 1	30'L P/L	
4+00			535	282 92		℄
"			579	282 68		10'R edge pav
"			58	282 7		12'R d. tk
"			47	283 8		15'R P/L
"			537	283 10	10'L edge pav	
"			50	283 3	30'L P/L	
5+00			542	283 05		℄
"			548	282 99		10'R edge pav
"			47	283 8		15'R P/L
"			512	283 35	9.5'L edge pav.	
"			46	283 0	30'L P/L	
6+00			500	283 47		℄
"			507	283 40		10'R edge pav
"			43	284 2		15'R P/L
"			47	283 8		250'R back lot LINE
"			488	283 59	10'L edge pav	
"			45	284 0	15'L	
"			44	284 1	30'L P/L	

76L298 307 10-51

PLEASE RETURN TO

LOS ANGELES COUNTY SURVEYOR

726 LOS ANGELES COUNTY
ENGINEERING BLDG.

NOTE: ANY ADDITIONS OR CHANGES ON THIS SHEET MUST BE MADE OR CIRCLED IN RED INK, WITH DATE AND NAME OF PERSON MAKING CHANGE.

Do not extend notes this side of this line.

STATION	B. S.	H. I.	F. S.	ELEV.	Hickson ST.	
6+00		288 47	40	284 5	200' L back Lot Line	
~~7+00~~			462	283 85	℄	
"			478	283 69		10' R edge pav
"			41	284 4		15' R P/L
"			460	283 87	9.5 L edge pav	
"			43	284 2	30' L P/L	
T.P.	5 86	289 74	459	283 88		
8+00			538	284 36	℄	
"			568	284 06		10' R edge pav
"			49	284 8		15' R P/L
"			548	284 26	9.5 L edge pav	
"			50	284 7	30 L P/L	
8+46°			470	285 04		123' R = Floor Elev. Bk. = Top of Con. Slab next to cleanout plug to septic tank N. edge bldg.
9+00			504	284 70	℄	
"			515	284 59		10' R edge pav
"			42	285 5		15' R P/L
"			41	285 6		300' R back lot Line
"			501	284 73	9.5 L edge pav	
"			46	285 1	30' L P/L	
"			44	285 3	200' L back lot Line	
10+00			458	285 16	℄	

Profile No. ____ Date ____ Notes Red ____ Date ____ Plotted ____ Job No. 1631 Division No. ____ F.B. 1706 Pg. 117

X-Sec. No. ____ Date ____ Notes Chkd. ____ Date ____ Checked ____ Date ____ Survey of ____ Survey by J.S. Coates Notes J.S.C. Date 4-15-53

Map No. ____ Date ____ Map Checked ____ Date ____ Date ____

76L298 307 10-51

PLEASE RETURN TO

LOS ANGELES COUNTY SURVEYOR
726 LOS ANGELES COUNTY
ENGINEERING BLDG.

NOTE: ANY ADDITIONS OR CHANGES ON THIS SHEET MUST BE MADE OR CIRCLED IN RED INK, WITH DATE AND NAME OF PERSON MAKING CHANGE.

Do not extend notes this side of this line.

STATION	B. S.	H. I.	F. S.	ELEV.	Hickson ST	
		289 74				
10+00			4 72	285 02		10 R edge pav
"			4 0	285 7		15 R P/L
"			4 59	285 15	9.5 L edge pav	
"			4 3	285 4	30 L P/L	
11+00			4 10	285 64		℄
"			4 22	285 52		10 R edge pav
"			4 0	285 7		15 R P/L
"			4 14	285 60	9.5 L edge pav.	
"			3 4	286 3	30 L P/L	
T.P.	5 32	290 83	4 23	285 51		
11+18.7			5 11	285 72		℄
"			5 32	285 51	9.5 L pav.	
"			4 7	286 1	15 L brk	
"			4 5	286 3	30 L P/L	
			4 1	286 7	250 L back lot Line	N.E. Cor. Lot 20 Tr. 11538
11+48.7			5 46	285 37	47.9 L pav return	
11+66.45			4 78	286 03		℄ INT Esto Ave
"			5 04	285 79		10 R edge pav
"			4 7	286 1		15 R P/L
"			5 0	285 8		330 R back lot Line
"			5 00	285 83	20 L	
B.M. W.M 703			3 27	287 56	(B.M. WM 703 Elev. 287.557 per F.B. 1642/77 - Esto Ave (E. Side) at Hickson ST. - 30' E & 27' N. of ℄ INT. L&T in W. end gas station Island	

F.B. 1706 PG. 118 Job No. 1631 Division No. Notes Red. Plotted No. Profile
Survey of VENITA ST. S.S. Date Date X-Sec.
Survey by J.S. COATES Notes J.S.C. Notes Chkd. Checked No.
Indexed K. C. Johnson Date Date

76L298 307 10-51

PLEASE RETURN TO

LOS ANGELES COUNTY SURVEYOR

726 LOS ANGELES COUNTY
ENGINEERING BLDG.

NOTE: ANY ADDITIONS OR CHANGES ON THIS SHEET MUST BE MADE OR CIRCLED IN RED INK, WITH DATE AND NAME OF PERSON MAKING CHANGE.

Do not extend notes this side of this line.

STATION	B. S.	H. I.	F. S.	ELEV.	Hickson ST
B.M. W.M. 703	268	290 24		287 56	B.M. W.M. 703 Elev 287.56 F.B. 1742/77
			470	285 54	Top of 4" Clay Pipe outlet to Ho # 613½
			531	284 93	Top of 4" Clay Pipe outlet to Ho # 617½

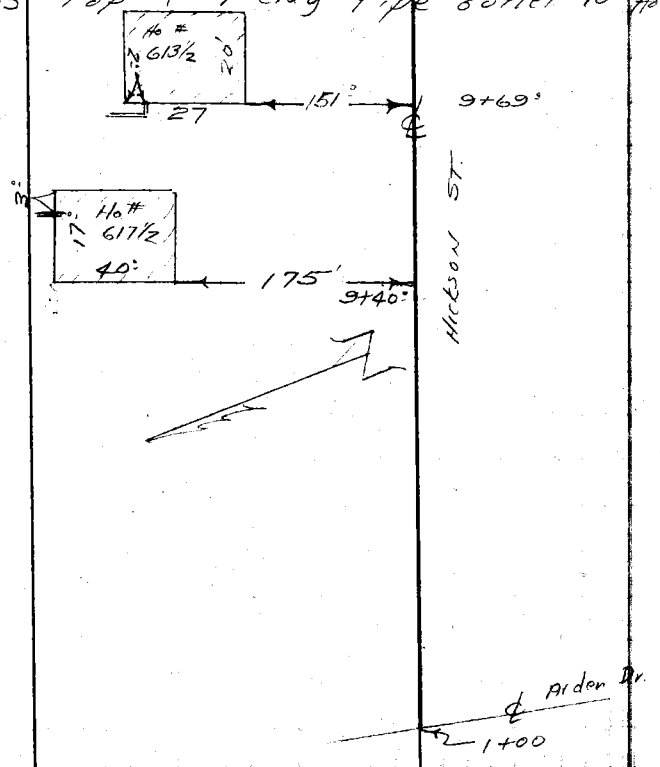

Profile
No. ____ Date ____ Notes Red. ____ Plotted ____ Job No. 1631 Division No. ____ F.B. 1706 Pg. 119
X-Sec. Notes Chkd. ____ Checked ____ Survey of VENITA ST SS
No. ____ Date ____ Date ____ Survey by COATES Notes JSC Date 4-15-53
Map No. ____ Indexed Johnson Date ____

F.B. 1706 PG 120 Job No. 1631 Division No. Notes Red. Plotted Profile

Survey of VENITA ST. S.S Date Date No.

Survey by COATES Notes J.S.C. Notes Chkd. Checked X-Sec.

Indexed Date Date Date No.

STATION	B.S.	H.I.	F.S.	ELEV.	

761.298 307 10-51

PLEASE RETURN TO

LOS ANGELES COUNTY SURVEYOR

726 LOS ANGELES COUNTY ENGINEERING BLDG.

Do not extend notes this side of this line.

NOTE: ANY ADDITIONS OR CHANGES ON THIS SHEET MUST BE MADE OR CIRCLED IN RED INK, WITH DATE AND NAME OF PERSON MAKING CHANGE.

Notes Ck'd by:
Map No.
Office Work
Checked
Date

Survey of VENITA ST. S.S.
W. O. 631 Tape No. St'd. 68 °F
Surveyed by J.S. COATES
Notes Date 4-14-53
Indexed C. Johnson

F. B. 1706 Pg. 121

APR 6 '53

TOPOGRAPHY ON ESTO AVE.

FROM: Hickson ST. 1+00
TO: Near Gidley ST. 8+00

VENITA ST. S.S. DIST.
C.I. 1631

COATES
OCHSNER
LEGAULT
TAFOYA

Note: Any Additions or Changes on This Sheet Must be Made or Circled in Red Ink With Date and Name of Person Making Change.

Do not extend notes this side of this line.

RETURN TO
LOS ANGELES COUNTY SURVEYOR
726 LOS ANGELES COUNTY
ENGINEERING BLDG.

76F3095 247 2-51

RETURN TO
LOS ANGELES COUNTY SURVEYOR
726 LOS ANGELES COUNTY
ENGINEERING BLDG.

Note: Any Additions or Changes on This Sheet Must be Made or Circled in Red Ink With Date and Name of Person Making Change.

Do not extend notes this side of this line.

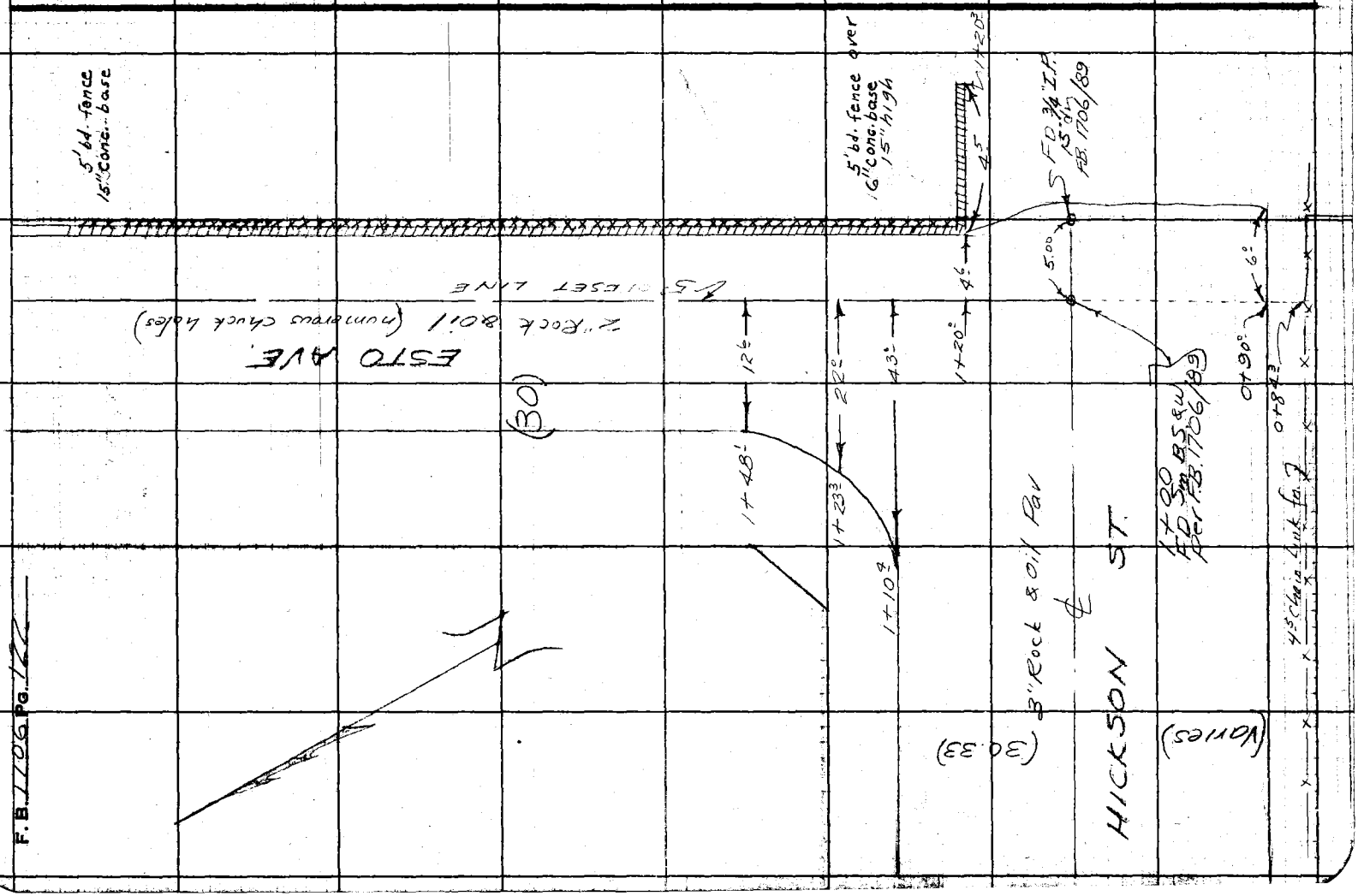

Notes Ck'd by	Survey of VENITA ST. S.S.	F.B. 1706 PG. 123
Map No.	W. O. 1631 Tape No. St'd. °F	
Office Work	Surveyed by J. S. COATES	
Checked	Notes TAFOYA Date 4-14-53	
Date	Indexed A. O. Johnson	

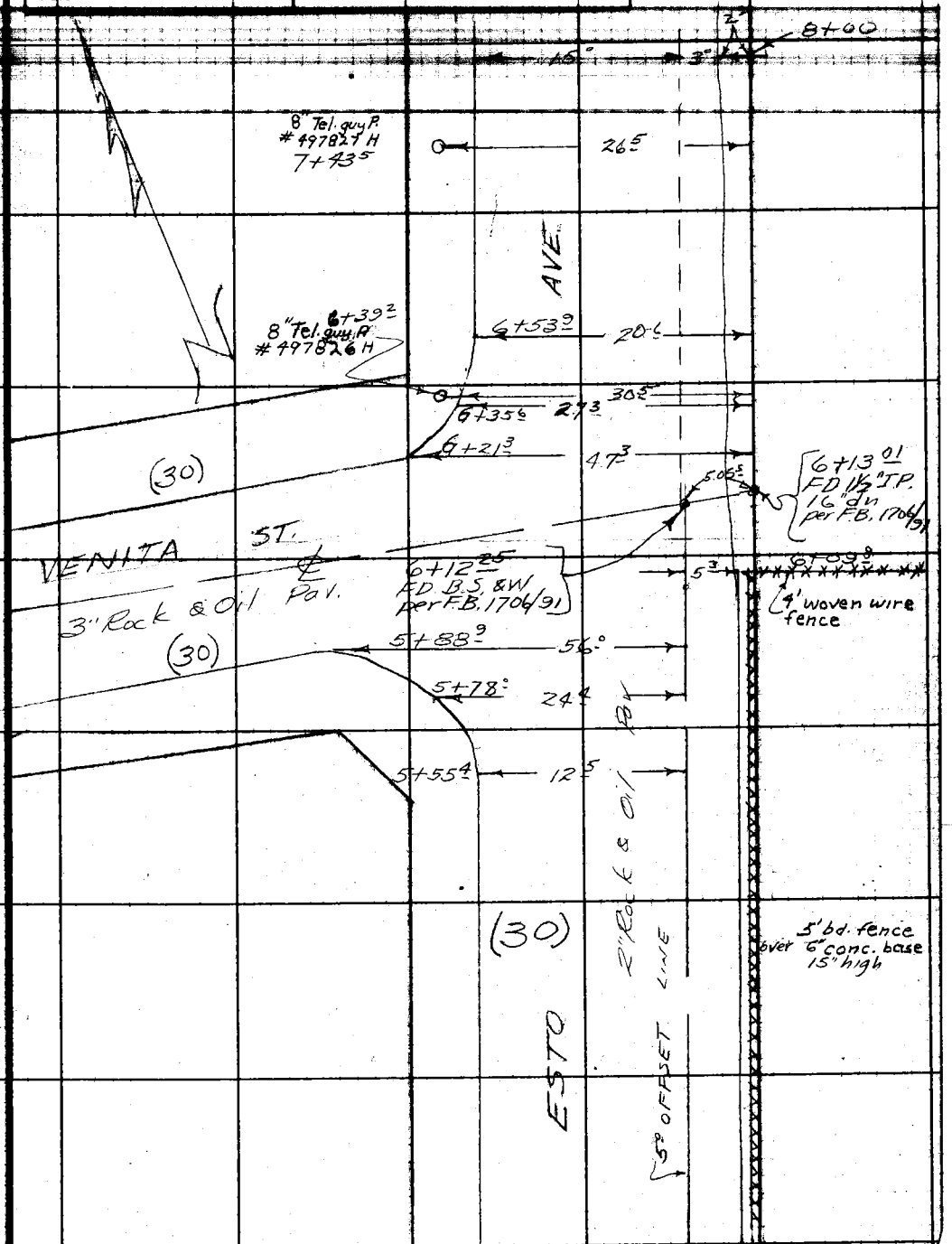

Note: Any Additions or Changes on This Sheet Must be Made or Circled in Red Ink With Date and Name of Person Making Change.

Do not extend notes this side of this line.

RETURN TO
LOS ANGELES COUNTY SURVEYOR
726 LOS ANGELES COUNTY
ENGINEERING BLDG.

76F3095 247-2-51

RETURN TO
LOS ANGELES COUNTY SURVEYOR
726 LOS ANGELES COUNTY
ENGINEERING BLDG.

Note: Any Additions or Changes on This Sheet Must be Made or Circled in Red Ink With Date and Name of Person Making Change.

Do not extend notes this side of this line.

F.B. 1706 Pg. 124

Profile No. X-Sec. No.

Notes Red. Plotted Job No. 1631 Division No.
Date Date Survey of VENITA ST. S.S.
Notes Chkd. Checked Survey by COATES Notes Date 4-15-57
Date Date Map No. Indexed Johnson Date APR 5 '57

F.B. 1706 PG. 125

CROSS-SECTION

ON

ESTO AVE.

From: Hickson st. 1400

To: Near Venita st. 8400

VENITA ST. S.S. DIST

C.I. 1631

COATES
OCHSNER
LEGAULT
TAFOYA

No basements

STATION	B.S.	H.I.	F.S.	ELEV.

NOTE: ANY ADDITIONS OR CHANGES ON THIS SHEET MUST BE MADE OR CIRCLED IN RED INK, WITH DATE AND NAME OF PERSON MAKING CHANGE.

Do not extend notes this side of this line.

PLEASE RETURN TO
LOS ANGELES COUNTY SURVEYOR
726 LOS ANGELES COUNTY
ENGINEERING BLDG.

76L298 307 10-51

76L298 307 10-51

PLEASE RETURN TO

LOS ANGELES COUNTY SURVEYOR
726 LOS ANGELES COUNTY
ENGINEERING BLDG.

NOTE: ANY ADDITIONS OR CHANGES ON THIS SHEET MUST BE MADE OR CIRCLED IN RED INK, WITH DATE AND NAME OF PERSON MAKING CHANGE.

Do not extend notes this side of this line.

STATION	B. S.	H. I.	F. S.	ELEV.	Esto Ave	/
B.M.W.M.703	3 32	290 88		287 56	B.M. W M 703 Elev. 287 557 F.B. 1742/77 Esto Ave. (E. Side) at Hickson St., 30' E. & 27' N. of ℄ INT. - L & T. in W. end Gas sta. Island	
0+90°			5 10	285 18		℄ prod S. edge pav
1+00			4 90	285 38		℄ INT. Hickson ST
"			4 6	286 3		70' R back lot Line
"			5 06	285 82	30' L on ℄ Hick	
1+10.4			5 36	285 52	48' L pav. return	
1+20°			3 80	287 08		℄ Top conc. curb
1+23.3			5 59	285 29	27' L edge pav	
1+48'			4 80	286 08		℄
"			5 50	285 38	17.6	
"			4 5	286 4	30' L P/L	
			5 1	285 8	126' L back lot Line S.W. Cor Lot 20 Tr. 11538	
2+00			3 44	287 44		℄ Top conc. curb
"			4 60	286 28		℄ bot " "
"			5 13	285 75	17.5 L edge pav	
"			4 6	286 3	30' L P/L	
3+00			3 14	287 74		℄ Top conc. curb
"			4 24	286 64		℄ bot " "
"			4 76	286 12	17.5 L edge pav	
"			4 2	286 7	30' L P/L	
4+00			2 84	288 04		℄ Top conc. curb

F.B. 1706 PG 126 Job No. 1631 Division No. Notes Red. Plotted No. Profile
Survey of VENITA ST. S.S. Date Date X-Sec.
Survey by J.S. COATES Notes Notes Chkd. Checked
Indexed C. Johnson Date Date No.

76L298 307 10-51

PLEASE RETURN TO

LOS ANGELES COUNTY SURVEYOR

726 LOS ANGELES COUNTY
ENGINEERING BLDG.

NOTE: ANY ADDITIONS OR CHANGES ON THIS SHEET MUST BE MADE OR CIRCLED IN RED INK, WITH DATE AND NAME OF PERSON MAKING CHANGE.

Do not extend notes this side of this line.

STATION	B. S.	H. I.	F. S.	ELEV.	Esto Ave	
4+00		290 88	40	2869		70' R back lot line
"			401	286 87		℄ bot. conc. curb
"			470	286 18	17.5 L edge pav	
"			44	286 5	30' L P/L	
"			54	285 5	160' L back lot Line	
TP	6 47	293 11	424	286 64		
5+00			473	288 38		℄ Top conc. curb
"			590	287 21		℄ bot. " "
"			650	286 61	17.5 L edge pav	
"			64	286 7	30' L P/L	
5+55.4			453	288 58		℄ Top conc. curb
"			556	287 55		℄ bot " "
"			626	286 85	17.5 L pav. return	
"			58	287 3	30' L P/L	
			63	286 8	130' L back lot Line	N.W. Cor Lot 19 Tr 538
5+78°			651	286 60	29.4 L edge pav	
5+88.9			643	286 68	61' L pav. return	
6+00			437	288 74		℄ Top curb
6+00			515	287 96		℄ bot curb
6+[illegible]09.8			503	288 08		℄ Bot curb
"			428	288 83		℄ Top curb

Profile No. ____ Date ____ Notes Red ____ Date ____ Plotted ____ Job No. 1631 Division No. ____

X-Sec. No. ____ Date ____ Notes Chkd ____ Date ____ Checked ____ Date ____ Survey of KENITA ST. Survey by COATES Notes JSC Date 4-16-53

Map No. ____ Date ____ Map No. ____ Date ____

F.B. 1706 Pg. 127

76L298 307 10-51

PLEASE RETURN TO

LOS ANGELES COUNTY SURVEYOR
726 LOS ANGELES COUNTY
ENGINEERING BLDG.

NOTE: ANY ADDITIONS OR CHANGES ON THIS SHEET MUST BE MADE OR CIRCLED IN RED INK, WITH DATE AND NAME OF PERSON MAKING CHANGE.

Do not extend notes this side of this line.

F.B. 1706 PG. 28 | Job No. 1631 | Division No. | Notes Red. | Plotted | No. | Profile
Survey of VENITA ST. S.S. | Date | Date | No. | X-Sec.
Survey by COATES Notes J.S.C. | Notes Chkd. | Checked | Date | No.
Indexed E. C. Johnson Date | Date | Date

STATION	B. S.	H. I.	F. S.	ELEV.	Esto Ave	
		293 11				
6+13 ℄			5 21	287 90	℄	
"			5 2	287 9		70'R back lot line
"			5 48	287 63	30'L on ℄ Venita	
6+21 3			5 89	287 22	47 3 L pav. return	
6+35 6			6 15	286 96	27 3 L edge pav	
6+53 9			5 25	287 86	℄	
"			5 82	287 29	20 6 L pav. return	
"			5 2	287 9	30'L P/L	
			5 9	287 2	93'L back lot line 30'N. of S.W Cor. Lot 17 Tr. # 11188	
7+00			5 08	285 03	℄	
"			556	287 55	18'L	
"			5 1	287 5	30'L P/L	
8+00			4 55	287 56	℄	
"			35	289 6		5R Top brk
"			39	289 2		70R
"			4 87	288 24	18'L edge pav	
"			4 6	289 5	30'L P/L	
"			5 4	287 7	110'L	
B.M. W.M. 704			5 91	287 20	B.M. WM 704 Elev. 287.208 FB. 1642/78 Esto Ave & Venita ST. S.W. Cor. - Bk. Spk in Conc. Dwy to Ho # 10548 - 48'W & 31'S. & LKT	

Notes Ck'd by	Survey of VENITA ST S.S.
Map No.	W. O. 1631 Tape No. St'd. °F
Office Work	Surveyed by J.S. COATES
Checked	Notes Date 4-14-53
Date	Indexed C. Johnson

F.B. 1706 PG. 129

APR 5 57

TOPOGRAPHY
ON
1ST ALLEY E. ARDEN DR.

From: HICKSON ST. 1+00
To: VENITA ST 4+59 57

VENITA ST. S.S. DIST
C.I 1631

COATES
OCHSNER
LEGAULT
TAFOYA

Note: Any Additions or Changes on This Sheet Must be Made or Circled in Red Ink With Date and Name of Person Making Change.

Do not extend notes this side of this line.

RETURN TO
LOS ANGELES COUNTY SURVEYOR
726 LOS ANGELES COUNTY
ENGINEERING BLDG.

76F309S 247 2-51

RETURN TO
LOS ANGELES COUNTY SURVEYOR
725 LOS ANGELES COUNTY
ENGINEERING BLDG.

Note: Any Additions or Changes on This Sheet Must be Made or Circled in Red Ink With Date and Name of Person Making Change.

Do not extend notes this side of this line.

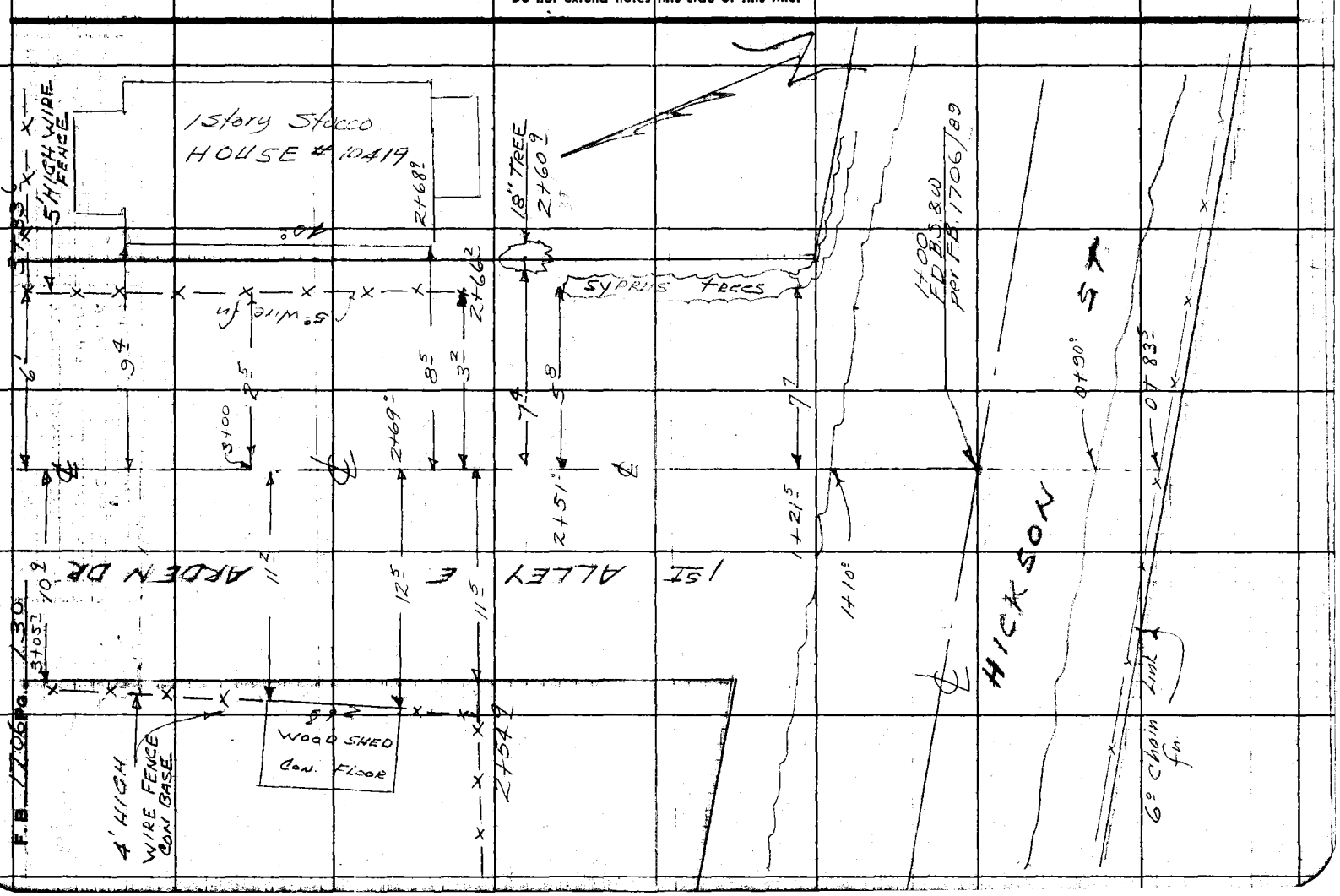

Notes Ch'd by	Survey of VENITA ST SS	F. B. 1706 Pg. 131
Map No.	W. 0.631 Tape No. St'd. °F	
Office Work	Surveyed by COATES	
Checked	Notes J.S.C. Date 4-15-53	
Date	Indexed C. [illegible]	

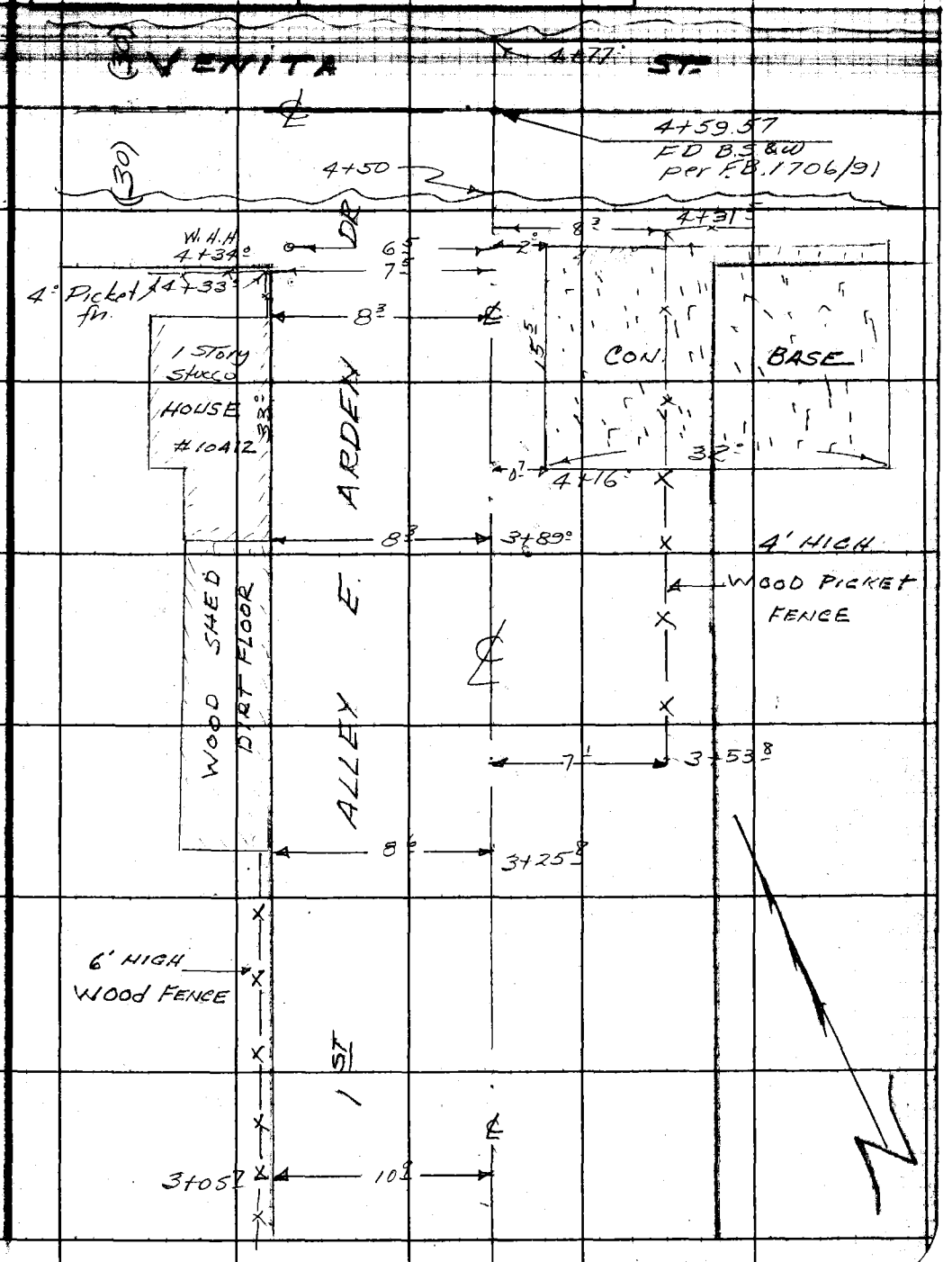

Note: Any Additions or Changes on This Sheet Must be Made or Circled in Red Ink With Date and Name of Person Making Change.

Do not extend notes this side of this line.

RETURN TO
LOS ANGELES COUNTY SURVEYOR
726 LOS ANGELES COUNTY
ENGINEERING BLDG.

76F309S 247 2-51

RETURN TO
LOS ANGELES COUNTY SURVEYOR
726 LOS ANGELES COUNTY
ENGINEERING BLDG.

Note: Any Additions or Changes on This Sheet Must be Made or Circled in Red Ink With Date and Name of Person Making Change.

Do not extend notes this side of this line.

F.B. 1706 Pg. 132

Profile No. ____ X-Sec. No. ____

Notes Red. ____ Date ____ Plotted ____ Date ____ Job No. 1631 Division No. ____ F.B. 1706 PG. 133

Notes Chkd. ____ Date ____ Checked ____ Date ____ Survey of VENITA ST. S.S. Survey by COATES Notes J.S.C. Date 4-15-57 Map No. ____ Indexed [redacted] Date APR 5 57

CROSS-SECTION

ON

1ST ALLEY E. ARDEN DR.

From: Hickson Dr. 1700
To. Venita st 4+59

VENITA ST. S.S. DIST.

C.I. 1631

No basements

STATION	B.S.	H.I.	F.S.	ELEV.

NOTE: ANY ADDITIONS OR CHANGES ON THIS SHEET MUST BE MADE OR CIRCLED IN RED INK, WITH DATE AND NAME OF PERSON MAKING CHANGE.

Do not extend notes this side of this line.

PLEASE RETURN TO
LOS ANGELES COUNTY SURVEYOR
726 LOS ANGELES COUNTY
ENGINEERING BLDG.

761298 307 10-51

76L298 307 10-51

PLEASE RETURN TO

LOS ANGELES COUNTY SURVEYOR
726 LOS ANGELES COUNTY
ENGINEERING BLDG.

NOTE: ANY ADDITIONS OR CHANGES ON THIS SHEET MUST BE MADE OR CIRCLED IN RED INK, WITH DATE AND NAME OF PERSON MAKING CHANGE.

Do not extend notes this side of this line.

STATION	B. S.	H. I.	F. S.	ELEV.	1st ALLEY E. of ARDEN Dr.
BM. WM 702	4 34	287 98		283 64	BM. WM 702 Elev 283.639 F.B. 1642-77
					Hickson St. (M side), 450'± E. ℄ Arden Dr.
					BT. SPK. in conc. Dr. to HO 10433, 33' N. of ℄.
0+90			5 70	282 28	℄ S. edge of Prm
1+00			5 37	282 61	℄ Int Hickson St. & 1st Alley E. of Arden Dr.
"			5 33	282 65	10' R.
"			5 33	282 65	10' L.
1+10			5 05	282 93	℄ N. edge of Prm
1+30			4 7	283 3	℄
"			5 0	283 0	10' R.
			4 7	283 3	84' R. P.L. on N. side of Hickson St.
1+30			4 9	283 1	10' L.
			4 6	283 4	148' L. P.L. on N. side of Hickson St.
2+00			4 7	283 3	℄
"			4 6	283 4	10' R.
"			4 7	283 3	84' R. lot line
"			4 7	283 3	10' L.
"			4 8	283 2	148' L. lot line
T. P.	6 62	289 96	4 64	283 34	
3+00			6 2	283 8	℄
"			6 1	283 9	10' R.

F.B. 1706 PG. 134 Job No. 1631 Division No. ____ Notes Red. ____ Plotted ____ No. ____ Profile
Survey of VENTIA ST. SS. Date ____ Date ____ X-Sec.
Survey by J.S.C. Notes J.O. Notes Chkd. ____ Checked ____ No. ____
Indexed C. Johnson Date ____ Date ____

76L298 307 10-51

PLEASE RETURN TO

LOS ANGELES COUNTY SURVEYOR

726 LOS ANGELES COUNTY
ENGINEERING BLDG.

NOTE: ANY ADDITIONS OR CHANGES ON THIS SHEET MUST BE MADE OR CIRCLED IN RED INK, WITH DATE AND NAME OF PERSON MAKING CHANGE.

Do not extend notes this side of this line.

STATION	B. S.	H. I.	F. S.	ELEV.	1ST ALLEY E. of ARDEN Dr.	
3+00		289 96	6 0	284 0	10'L.	
4+00			5 9	284 1		℄
"			5 8	284 2		10'R.
"			5 8	284 2	10'L.	
4+23			5 6	284 4		℄
"			5 5	284 5		10'R.
			5 2	284 8	84'R. P.L. S. Side of VENITA ST.	
4+29			5 6	284 4	10'L.	
			5 2	284 8	148'L. P.L. S. side of VENITA ST.	
4+50			5 30	284 66		℄ S. edge of Pavm
4+59.57			5 02	284 94	℄ int VENITA ST. & 1ST Alley E. of Arden Dr.	
"			4 96	285 00		10'R.
"			5 04	284 92	10'L.	
4+77			5 12	284 84		℄ N. edge of Pavm
BM. WM 700			5 19	284 77	BM. WM 700 Elev. 284.764 F.B. 1642-70	
					Arden Dr. & Venita St. S.E. Cor.	
					BT. SPK. in Conc. Retaining wall 42'± S. + 20'E. ℄	

Profile

No. ____ Date ____ Notes Red ____ Plotted ____ Job No. 1631 Division No. ____

X-Sec. Notes Chkd. ____ Checked ____ Survey of [illegible]

No. ____ Date ____ Date ____ Survey by JSC Notes 20 Date 4-16-52

Map No. ____ Date ____ Indexed Johnson

F.B. 1706 PG. 135

F.B. 1706 PG. 136 Job No. 1631 Division No. Notes Red. Plotted Profile

Survey of VENTA ST. S.S. Date Date No.

Survey by J.S.C. Notes J.C. Notes Chkd. Checked X-Sec.

Indexed Date Date Date No.

STATION	B.S.	H.I.	F.S.	ELEV.	

76L298 307 10-51

PLEASE RETURN TO

LOS ANGELES COUNTY SURVEYOR

726 LOS ANGELES COUNTY ENGINEERING BLDG.

Do not extend notes this side of this line.

NOTE: ANY ADDITIONS OR CHANGES ON THIS SHEET MUST BE MADE OR CIRCLED IN RED INK, WITH DATE AND NAME OF PERSON MAKING CHANGE.

Notes Ck'd by:
Map No.
Office Work
Checked
Date

Survey of VENITA ST S.S. F. B. 706 PG. 15
W. O. 631 Tape No. St'd °F
Surveyed by J. S. COATES
Notes J. F. O. Date 4-14-53
Indexed C. C. Johnson

APR 6 '57

TOPOGRAPHY
ON
VENITA ST.

From: Arden Dr. 1+00
To: Esto Ave. 12+28 51

VENITA ST. S.S. DIST.
C.I. 1631

COATES
OCHSNER
LEGAULT
TAFOYA

Note: Any Additions or Changes of This Sheet Must be Made or Circled in Red Ink With Date and Name of Person Making Change.

Do not extend notes this side of this line.

RETURN TO
LOS ANGELES COUNTY SURVEYOR
726 LOS ANGELES COUNTY
ENGINEERING BLDG.

76F3095 247 2-51

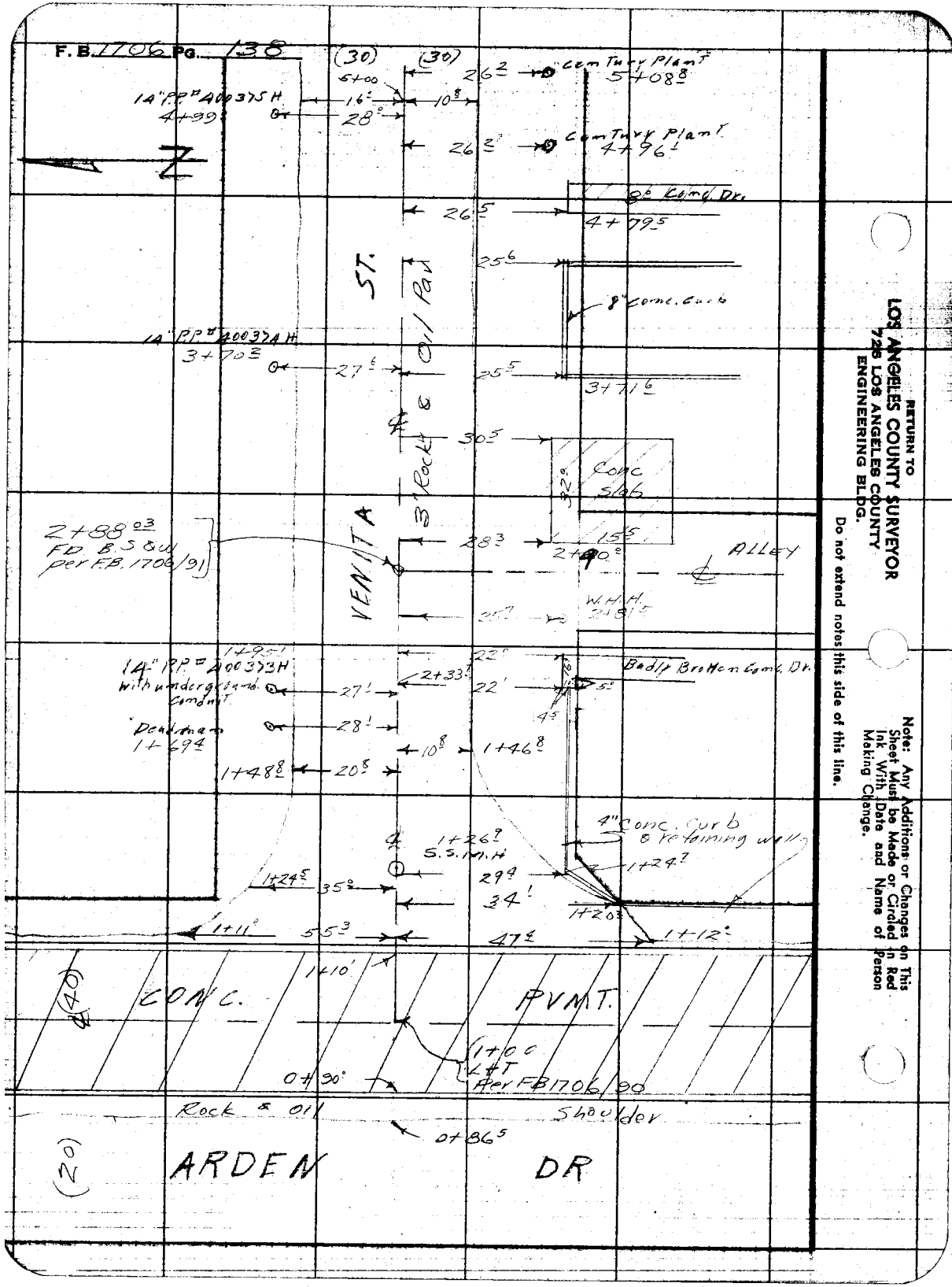

RETURN TO
LOS ANGELES COUNTY SURVEYOR
1725 LOS ANGELES COUNTY
ENGINEERING BLDG.

Do not extend notes this side of this line.

Note: Any Additions or Changes on This Sheet Must be Made or Circled in Red Ink With Date and Name of Person Making Change.

Notes Ck'd by	Survey of VENITA ST. S.S.	F.B. 1196 Pg. 139
Map No.	W. O. 1631 Tape No. St'd. °F	
Office Work	Surveyed by COATES	
Checked	Notes J.S.C. Date 4-16-53	
Date	Indexed C. Johnson	

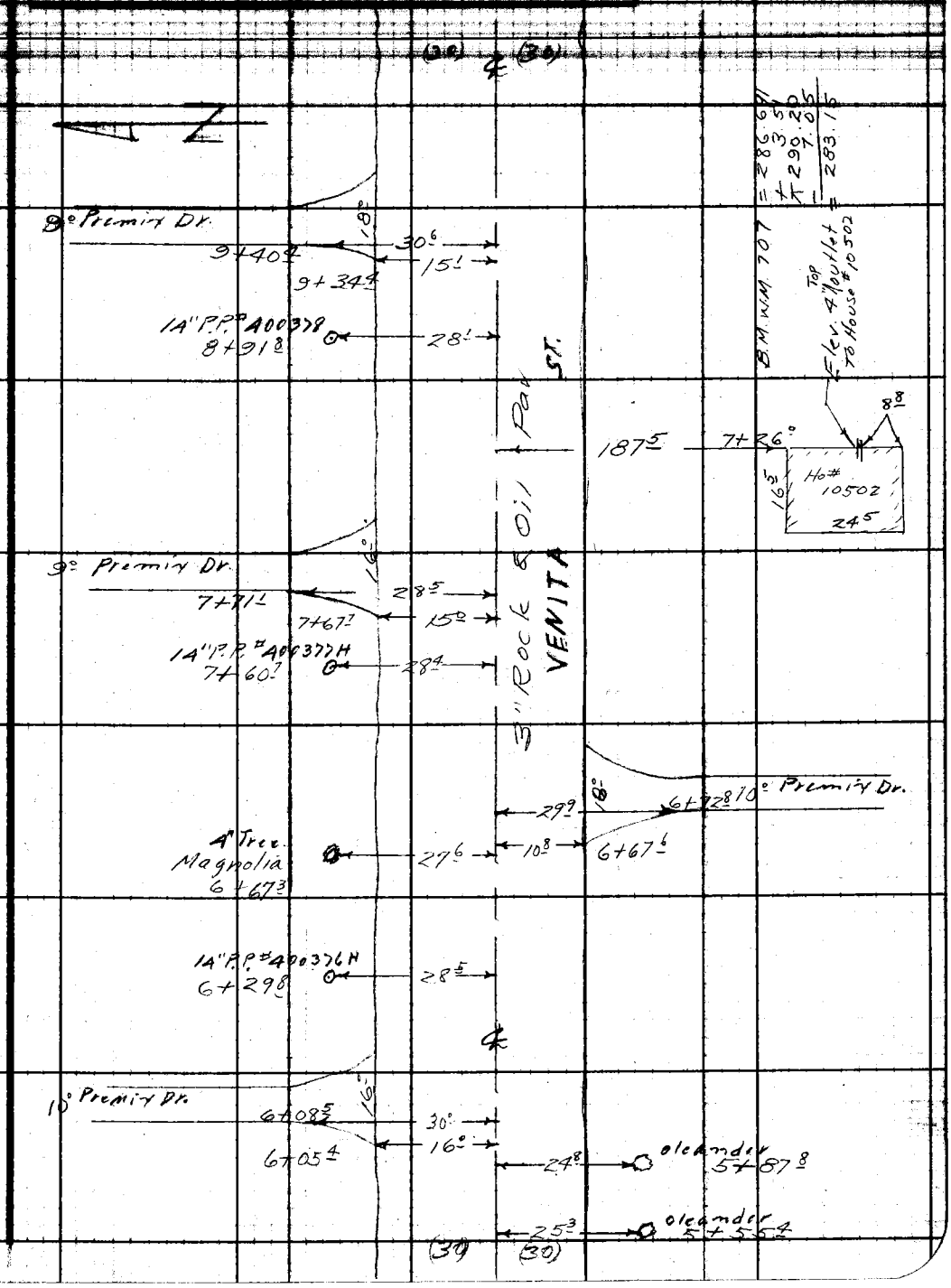

Note: Any Additions or Changes on this Sheet Must be Made or Circled in Red Ink With Date and Name of Person Making Change.

Do not extend notes this side of this line.

RETURN TO
LOS ANGELES COUNTY SURVEYOR
726 LOS ANGELES COUNTY
ENGINEERING BLDG.

76F3095 247 2-51

F.B. 1706 PG. 140

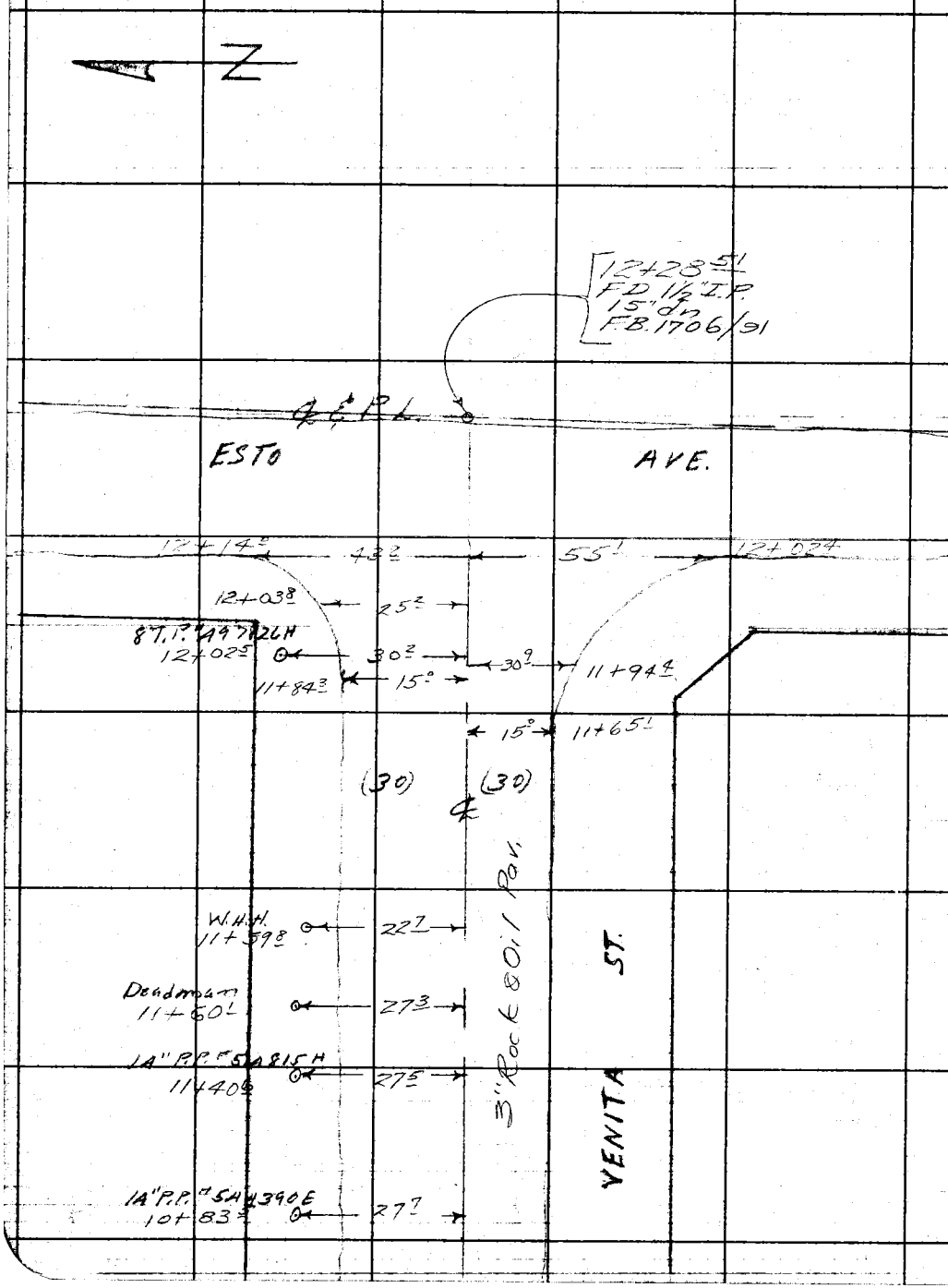

RETURN TO
LOS ANGELES COUNTY SURVEYOR
726 LOS ANGELES COUNTY
ENGINEERING BLDG.

Do not extend notes this side of this line.

Note: Any Additions or Changes on This Sheet Must be Made or Circled in Red Ink With Date and Name of Person Making Change.

Profile No. ____ X-Sec. No. ____

Notes Red. ____ Date ____ Notes Chkd. ____ Date ____

Plotted ____ Date ____ Checked ____ Date ____

Job No. 1631 Division No. ____

Survey of VENITA ST SS

Survey by J.S.C. Notes J.F.O. Date 4-16-56

Map No. ____ Traced ____ Date APR 5 '57

F.B. 1706 Pg. 141

CROSS-SECTION

ON

VENITA ST.

From: Arden Dr. 1+00

To. Esto AVE 12+28.51

VENITA ST. S.S. DIST.

C/1631

COATES
OCHSNER
LEGAULT
TAEOYA

STATION	B.S.	H.I.	F.S.	ELEV.

NOTE: ANY ADDITIONS OR CHANGES ON THIS SHEET MUST BE MADE OR CIRCLED IN RED INK, WITH DATE AND NAME OF PERSON MAKING CHANGE.

Do not extend notes this side of this line.

PLEASE RETURN TO

LOS ANGELES COUNTY SURVEYOR
726 LOS ANGELES COUNTY
ENGINEERING BLDG.

76L298 307 10-51

76L298 307 10-51

PLEASE RETURN TO

LOS ANGELES COUNTY SURVEYOR
726 LOS ANGELES COUNTY
ENGINEERING BLDG.

NOTE: ANY ADDITIONS OR CHANGES ON THIS SHEET MUST BE MADE OR CIRCLED IN RED INK, WITH DATE AND NAME OF PERSON MAKING CHANGE.

Do not extend notes this side of this line.

STATION	B. S.	H. I.	F. S.	ELEV.	VENITA ST	
B.M.W.M.700	5 20	289 96		284 76	B.M.W.M. 700 Elev 284.764 FB 1642/70 Arden Dr. & Venita St., S.E. Cor., Bt. Spk in Conc. retaining wall 42'S & 20'E. ℄ INT.	
0+90			5 14	284 82		℄ W. edge of Conc. Pvm
1+00			5 06	284 90	℄ INT VENITA ST. & ARDen Dr.	
"			5 11	284 85		30' R.
"			4 93	285 03	30' L.	
1+10			5 16	284 80		℄ E. edge of Conc. Pvm
1+11			4 95	285 01	55' L. N. end N.E. Cor. Pvm Ret.	
1+12			5 30	284 66		47' R. S. end S.E. Cor. Pvm Ret.
1+20			5 76	284 20		℄ Cross Gut.
1+26			5 51	284 45		℄ N. Rim
"			5 52	284 44		℄ S. Rim
"			5 51	284 45		℄ E. Rim
"			13 75	276 21	30" Inlet North { 5.51 Rod, 5.74 meas, 2.50 Diam, 13.75 }	{ 5.52 Rod, 5.85 Meas, 2.50 Diam, 13.87 }
"			13 87	276 09	30" Outlet South	
"			12 31	277 65	8" Inlet East	{ 5.51 Rod, 6.05 Meas, 0.75 Diam, 12.31 }
1+46			5 01	284 95		℄
"			5 52	284 44		10' R.E. end S.E. Cor. Pvm
"			5 3	284 7		30' R. P.L.
			5 8	284 2	200' R. P.L. on E. Side of Arden Dr.	

F.B. 1706 PG. 142 Job No. 1631 Division No. Notes Red. Plotted Profile
Survey of VENITA ST. S.S. Date Date No.
Survey by COATES Notes J.F.O. Notes Chkd. Checked X-Sec.
Indexed A. C. Johnson Date Date No.

76L298 307 10-51

PLEASE RETURN TO

LOS ANGELES COUNTY SURVEYOR

726 LOS ANGELES COUNTY
ENGINEERING BLDG.

NOTE: ANY ADDITIONS OR CHANGES ON THIS SHEET MUST BE MADE OR CIRCLED IN RED INK, WITH DATE AND NAME OF PERSON MAKING CHANGE.

Do not extend notes this side of this line.

STATION	B. S.	H. I.	F. S.	ELEV.		
1+48.8		289 96	5 05	28491		℄
"			5 35	28461	20.8' L. E end N.E. Cor. Prm Rot.	
"			4 8	2852	30' L. P.L.	
			4 6	2854	190' L. P.L. on E side of Arden Dr.	
2+00			5 03	28493		℄
"			5 49	28447		10.8' R. edge of Prm
"			5 3	2847		30' R. P.L.
"			5 42	28454	18' L. edge of Prm	
"			5 1	2849	30' L. P.L.	
2+88.00			5 01	28495	℄ int 1st Alley E. of Arden Dr. + VENITA	
3+00			4 98	28498		℄
"			5 36	28460		10.8' R. edge of Prm
"			5 5	2845		30' R. P.L.
"			5 15	28481	18' L. edge of Prm	
"			5 1	2849	30' L. P.L.	
T.P.	5 37	290 33	5 00	28496		
4+00			5 14	28519		℄
"			5 68	28465		10.8' R. edge of Prm
"			5 4	2849		30' R. P.L.
"			5 7	2846		192' R. Back 1st Rm
"			5 38	28495	16' L. edge of Prm	

Profile No. ____ Date ____ Notes Red ____ Date ____ Plotted ____ Date ____ Job No. 1631 Division No. ____ Survey of VENITA ST SS

X-Sec. No. ____ Date ____ Notes Chkd ____ Date ____ Checked ____ Date ____ Survey by COATES Notes JAO Date 4-16-53 Map No. ____ Indexed C. Johnson Date ____

F.B. 1706 Pg. 143

76L298 307 10-51

PLEASE RETURN TO

LOS ANGELES COUNTY SURVEYOR
726 LOS ANGELES COUNTY
ENGINEERING BLDG.

NOTE: ANY ADDITIONS OR CHANGES ON THIS SHEET MUST BE MADE OR CIRCLED IN RED INK, WITH DATE AND NAME OF PERSON MAKING CHANGE.

Do not extend notes this side of this line.

F.B. 1706 Pg. 144 Job No. 1631 Division No. Notes Red. Plotted
Survey of VENITA ST. S.S. Date Date No. Profile
Survey by COATES Notes J.F.O. Notes Chkd. Checked X-Sec.
Indexed C. Johnson Date Date Date No.

STATION	B. S.	H. I.	F. S.	ELEV.	VENITA ST.	
		/				
A+00		290 33	5 2	285 1	30' L. P.L.	
"			A 6	285 7	190' L. Back lot line	
5+00			4 89	285 44		℄
"			A 45	285 88		10' R. edge of Pvmt
"			5 8	284 5		30' R. P.L.
"			5 09	285 24	16' L. edge of Pvmt	
"			A 6	285 7	30' L. P.L.	
6+00			4 71	285 62		℄
"			5 22	285 11		16' R. edge of Pvmt
"			5 5	284 8		30' R. P.L.
"			5 00	285 33	16' L. edge of Pvmt	
"		/	4 3	284 01	30' L. P.L.	
T.P.	5 16	290 82	4 67	285 66		
7+00			5 07	285 75		℄
"			5 51	285 31		10' R. edge of Pvmt
"			5 9	284 9		30' R. P.L.
"			6 2	284 6		200' R. Back lot line
"			5 31	285 51	16' L. edge of	
"			A 2	286 6	30' L. P.L.	
"			3 5	287 3	190' L. Back lot line	

76L298 307 10-51

PLEASE RETURN TO

LOS ANGELES COUNTY SURVEYOR

726 LOS ANGELES COUNTY
ENGINEERING BLDG.

NOTE: ANY ADDITIONS OR CHANGES ON THIS SHEET MUST BE MADE OR CIRCLED IN RED INK, WITH DATE AND NAME OF PERSON MAKING CHANGE.

Do not extend notes this side of this line.

STATION	B. S.	H. I.	F. S.	ELEV.	VENITA ST.	
8+00		290 82	4 83	285 99		℄
"			5 25	285 57		10' R. edge of Pvm
"			5 5	285 3		30' R. P.L.
"			5 03	285 79	16' L. edge of Pvm	
"			3 9	286 9	30' L. P.L.	
9+00			4 59	286 23		℄
"			5 08	285 74		10' R. edge of Pvm
"			5 0	285 8		30' R. P.L.
"			4 76	286 06	16' L. edge of Pvm	
"			4 1	286 7	30' L. P.L.	
T.P.	5 33	291 61	4 54	286 28		
10+00			5 04	286 57		℄
"			5 47	286 14		10' R. edge of Pvm
"			5 3	286 3		30' R. P.L.
"			6 2	285 4		233' R. Backlot line
"			5 19	286 42	16' L. edge of Pvm	
"			4 7	286 9	30' L. P.L.	
"			4 2	287 4	190' L. Backlot line	
11+00			4 58	287 03		℄
"			5 00	286 61		10' R. edge of Pvm
"			4 73	286 88		30' R. P.L.

Profile No. ____ Notes Red ____ Plotted ____ Job No. 1631 Division No. ____ F.B. 1706 Pg. 145

X-Sec. No. ____ Date ____ Date ____ Survey of VENITA ST.

Notes Chkd ____ Checked ____ Survey by J.S.C. Notes J.O. Date 4-16-53

No. ____ Date ____ Date ____ Map No. ____ Indexed Tohnson Date ____

76L298 307 10-51

PLEASE RETURN TO

LOS ANGELES COUNTY SURVEYOR
726 LOS ANGELES COUNTY
ENGINEERING BLDG.

NOTE: ANY ADDITIONS OR CHANGES ON THIS SHEET MUST BE MADE OR CIRCLED IN RED INK, WITH DATE AND NAME OF PERSON MAKING CHANGE.

Do not extend notes this side of this line.

B. 1706 PG. 146 Job No. 4631 Division No. Notes Red. Plotted
Survey of VENITA ST. S. Date
Survey by USC Notes Notes Chkd. Checked
Indexed C. Johnson Date Date
Profile No. X-Sec. No.

STATION	B. S.	H. I.	F. S.	ELEV.	VENITA ST	
11+00		291 61	4 90	286 71	16'L. edge of Pvmt	
"			4 2	287 41	30'L. P.L.	
T.P.	5 80	292 90	4 51	287 10		
11+65±			5 54	287 36		℄
"			6 22	286 68		15'R. W. end S.W. Cor. Pvmt
"			5 7	287 2		30'R. P.L.
11+84.3			5 40	287 50		℄
			5 61	287 22	15'L. W. end W.W. Cor. Pvmt	
			4 9	288 0	30'L. P.L.	
12+00			5 26	287 64		℄
"			6 3	286 6	239'R. W. P.L. of ESTO Ave.	
"			4 6	288 3	190'L. W. P.L. of ESTO Ave.	
12+02.4			6 04	286 86		55±R. S. end S.W. Cor. Pvmt
12+14			5 61	287 29	43'L. N. end N.W. Cor. Pvmt	
12+28.51			4 97	287 93	℄ Int. Venita St. & ESTO Ave.	
"			5 32	287 58		30'R.
"			4 97	287 93	30'L.	
BM, WM 704			5 70	287 20	BM. WM 704 Elev. = 287.208 F.B. 1642-28	
					ESTO Ave & VENITA ST. S.W. Cor.	
					BI. SPK. in Conc. Ck. TOHO* 1548 AZ N. 8 31' 8 ℄ 1.75 E	

Notes Ck'd by:
Map No.
Office Work
Checked
Date

Survey of VENITA ST. S.S.
W. 0631 Tape No. St'd. °F
Surveyed by J.S COATES
Notes J.S.C. Date 4-16-53
Indexed K. C. Johnson

F. B. 1706 Pg. 47

TOPOGRAPHY
ON
ARDEN DR

From: Venita ST. 1+00
To: Bisby ST. 8+82.73

VENITA ST. S.S. DIST.
C.I. 1631

COATES
OCHSNER
LEGAULT
TAFOYA

Note: Any Additions or Changes of This Sheet Must Be Made or Circled in Red Ink With Date and Name of Person Making Change.

Do not extend notes this side of this line.

RETURN TO
LOS ANGELES COUNTY SURVEYOR
726 LOS ANGELES COUNTY
ENGINEERING BLDG.

76F3095 247 2-51

F.B. 1706 Pg. 148

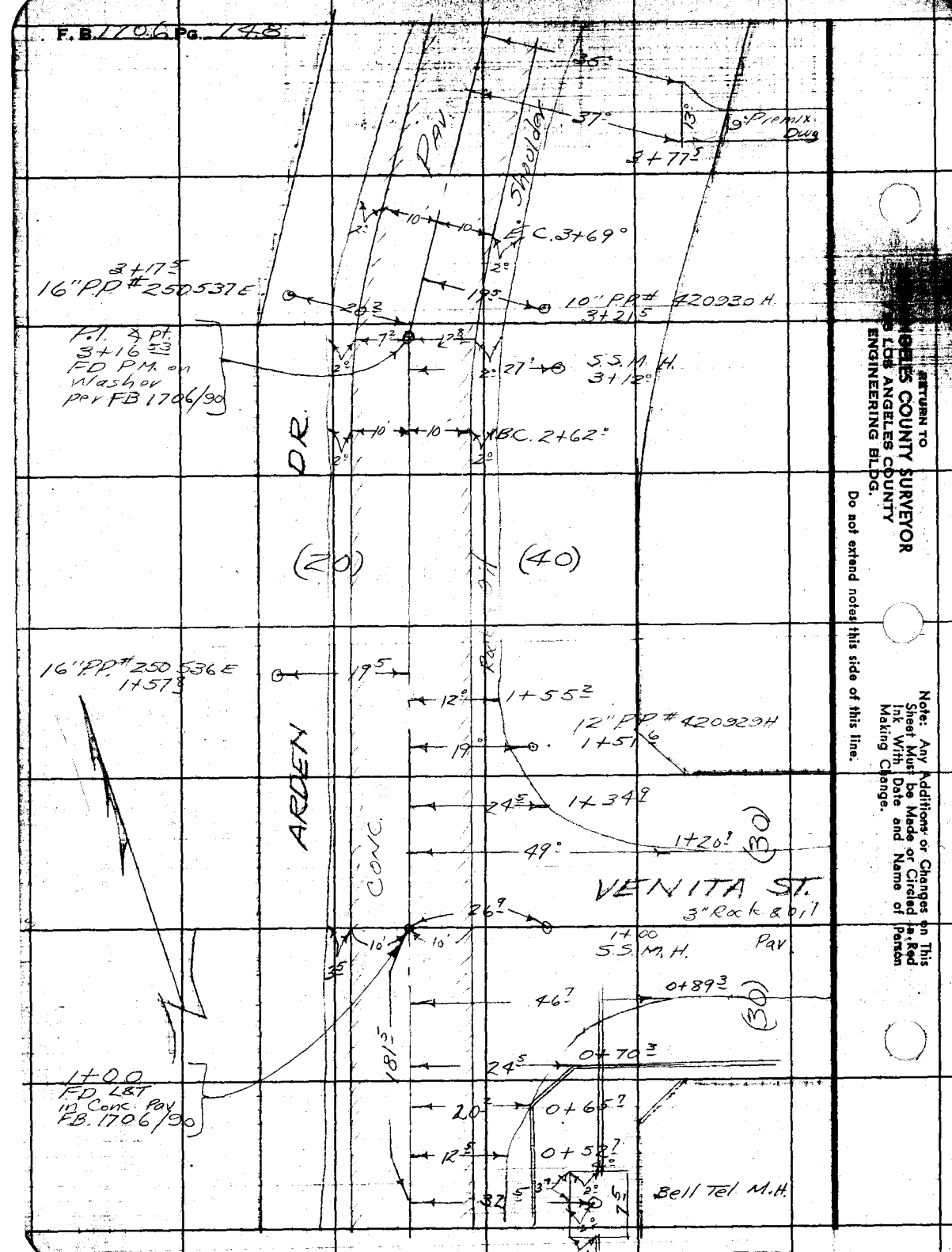

RETURN TO
LOS ANGELES COUNTY SURVEYOR
ENGINEERING BLDG.

Do not extend notes this side of this line.

Note: Any Additions or Changes on This Sheet Must be Made or Circled in Red Ink With Date and Name of Person Making Change.

F. B. 1706 PG. 149

Notes Ch'd by	Tenant of VENITA ST. S.S.
Map No.	W. O. 1631 Tape No. St'd. °F
Office Work	Surveyed by COATES
Checked	Notes J.S.C. Date 4-16-33
Date	Indexed A. O. Johnson

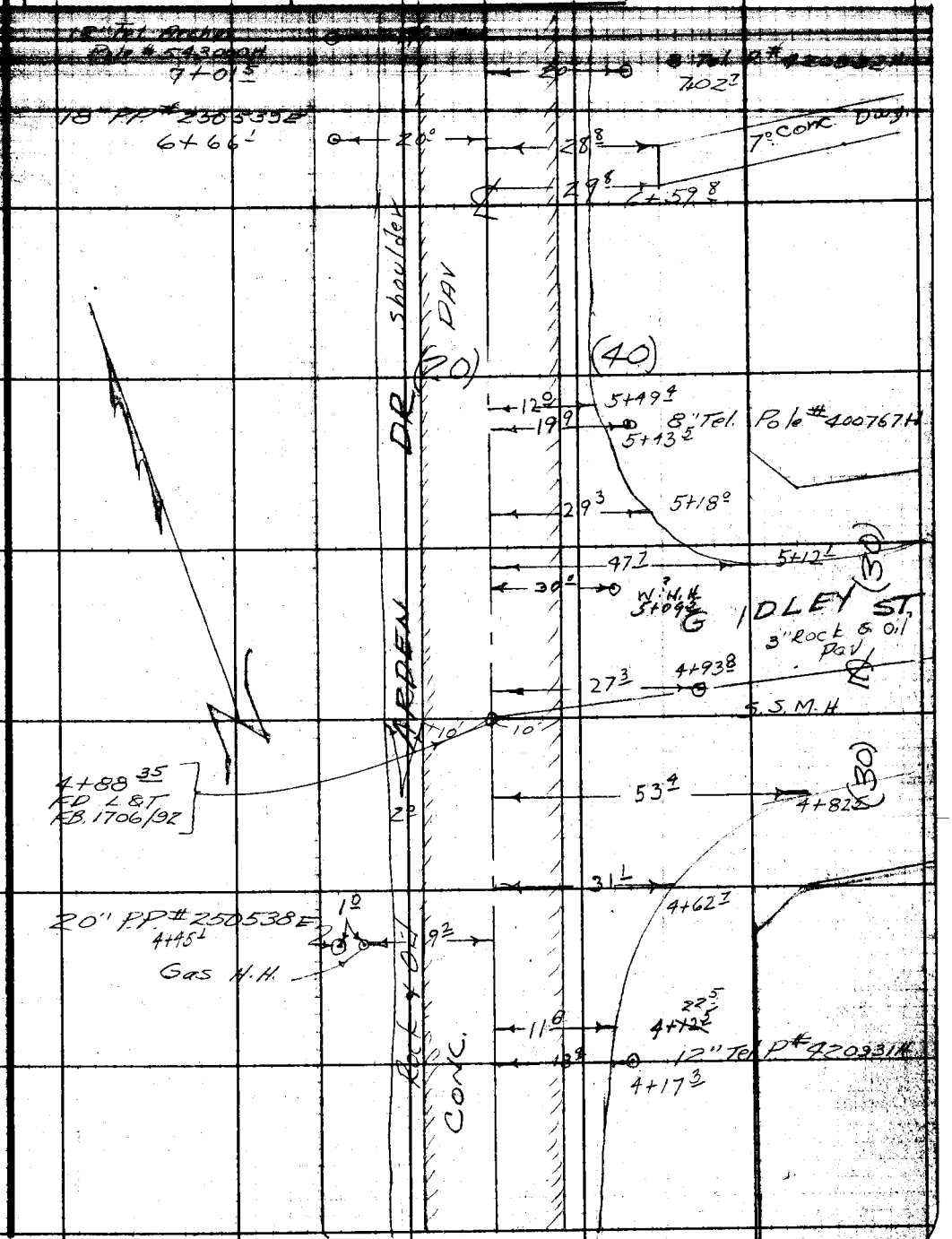

Note: Any Additions or Changes Sheet Must Be Made or Given Ink With Date and Name of Making Change.

Do not extend notes this side of this line.

RETURN TO
LOS ANGELES COUNTY SURVEYOR
726 LOS ANGELES COUNTY
ENGINEERING BLDG.

76F3095 247 2-51

F.B. 1706 Pg. 130

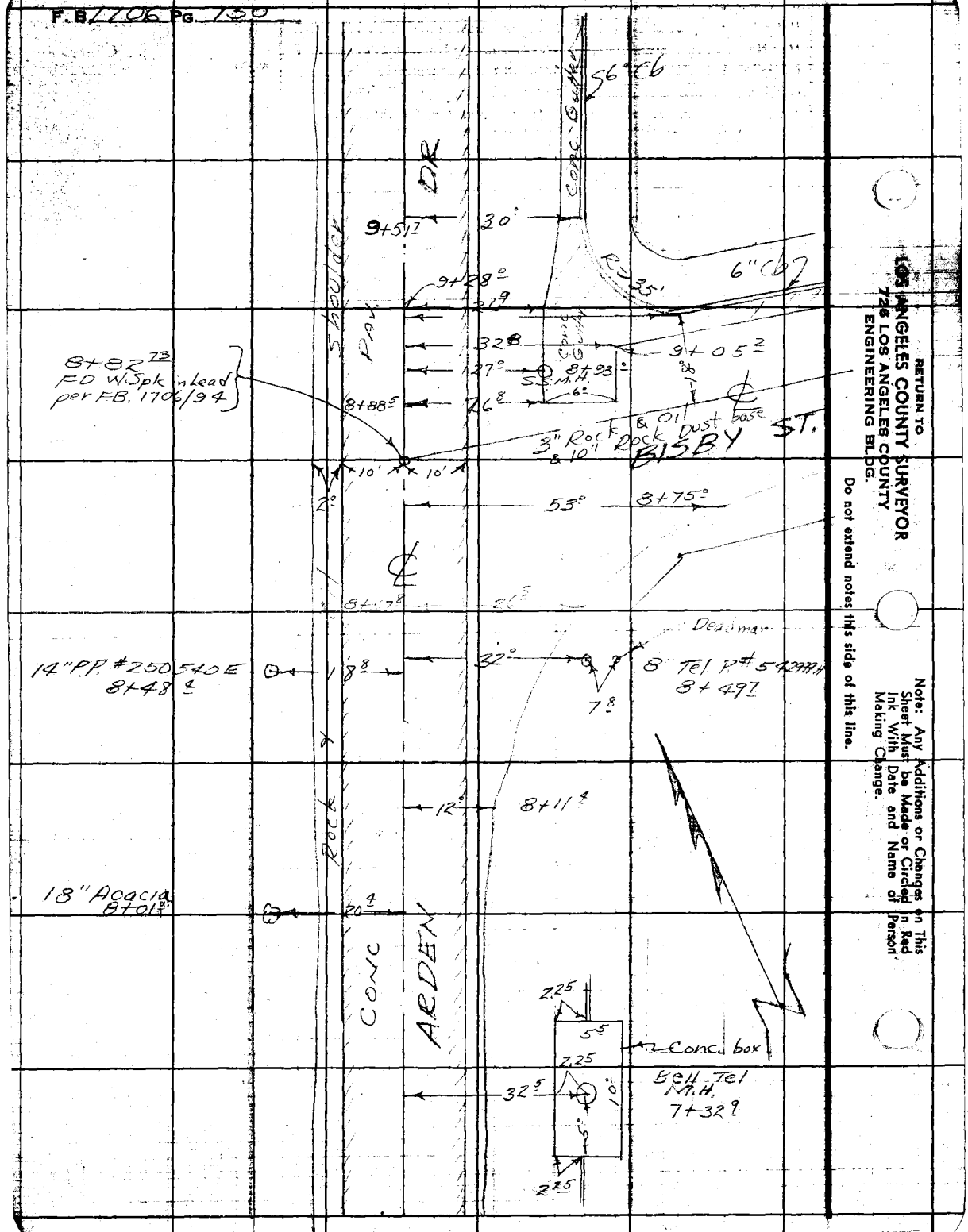

RETURN TO
LOS ANGELES COUNTY SURVEYOR
726 LOS ANGELES COUNTY
ENGINEERING BLDG.

Note: Any Additions or Changes on This Sheet Must be Made or Circled in Red Ink With Date and Name of Person Making Change.

Do not extend notes this side of this line.

Profile No. ____ X-Sec. No. ____

Notes Red ____ Date ____ Plotted ____ Date ____ Job No. 1631 Division No. ____

Notes Chkd ____ Date ____ Checked ____ Date ____ Survey of VENITA ST. S.S. Survey by COATES Notes J.F.O. Date ____ Map No. ____ Indexed Johnson Date APR 5 57

F.B. 1706 PG. 151

CROSS-SECTION

ON

ARDEN DR

From: Venita St. 11+00

To: Bisby ST. 8+82.73

VENITA ST. S.S DIST.

C.I. 1631

COATES
OCHSNER
LEGAULT
TAFOYA

STATION	B. S.	H. I.	F. S.	ELEV.

NOTE: ANY ADDITIONS OR CHANGES ON THIS SHEET MUST BE MADE OR CIRCLED IN RED INK, WITH DATE AND NAME OF PERSON MAKING CHANGE.

Do not extend notes this side of this line.

PLEASE RETURN TO
LOS ANGELES COUNTY SURVEYOR
726 LOS ANGELES COUNTY
ENGINEERING BLDG.

76L298 307 10-51

76L298 307 10-51

PLEASE RETURN TO

LOS ANGELES COUNTY SURVEYOR
726 LOS ANGELES COUNTY
ENGINEERING BLDG.

NOTE: ANY ADDITIONS OR CHANGES ON THIS SHEET MUST BE MADE OR CIRCLED IN RED INK, WITH DATE AND NAME OF PERSON MAKING CHANGE.

Do not extend notes this side of this line.

STATION	B. S.	H. I.	F. S.	ELEV.	ARDEN Dr.	
BM, WM 700	512	28988		284.76	BM, WM 700 Elev. =	284.764 F.B. 1642-70
					Arden Dr. & Venita St.	S.E. Cor.
					BT. Spk. in Conc. Retaining	wall, 42'S & 20'E. ℄ int
1+00			498	284.90		℄ INT Venita St
"			508	284.80		10'R E edge Conc.
"			568	284.20		20'R flow line
"			541	284.47	N Rim M.H 26⁹	R
"			544	284.44	S " " 26⁹	R
"			541	284.47	E " " 26⁹	R
"			1365	27[illegible]3	26⁹ R - 30" inlet North	5.41 Rod, 5.74 meas, 2.50 Diam, 13.65
"			1379	27[illegible]09	26⁹ R - 30" outlet South	5.44 Rod, 5.85 meas, 2.50 Diam, 13.79
"			1221	27[illegible]67	26⁹ R - 8" inlet E	5.41 Rod, 6.05 meas, .75 Diam, 12.21
"			508	284.[illegible]	10 L W. edge Conc	
			60	28[illegible]	20'L P/L	
"			67	28[illegible]	150'L	
1+20⁹			528	284.[illegible]		49⁰ R pav. return
1+34⁹			546	284.42		24⁵ R edge pav
"			479	28[illegible]		℄
"			486	28[illegible]		10'R edge pav
"			54	284.5		16'R ditch
"			45	28[illegible]4		40'R P/L
			50	284.9		270'R S.E. Cor. Lot 4 Tr. 11188

B1KB

F.B. 1706 PG 152 Job No. 1631 Division No. ____ Notes Red. ____ Plotted ____ Profile ____
Survey of VENITA ST. S.S. Date ____ Date ____ No. ____
Survey by COATES Notes J.S.C. Notes Chkd. ____ Checked ____ X-Sec. ____
Indexed C. Johnson Date ____ Date ____ No. ____

76L298 307 10-51

PLEASE RETURN TO

LOS ANGELES COUNTY SURVEYOR

726 LOS ANGELES COUNTY
ENGINEERING BLDG.

NOTE: ANY ADDITIONS OR CHANGES ON THIS SHEET MUST BE MADE OR CIRCLED IN RED INK, WITH DATE AND NAME OF PERSON MAKING CHANGE.

Do not extend notes this side of this line.

STATION	B. S.	H. I. 1	F. S.	ELEV.	ARDEN DR	
		289 88				
2+00			470	285 18		℄
"			481	285 07		10'R edge conc
"			52	284 7		16'R ditch
"			45	285 4		40'R P/L
"			483	285 05	10'L	
"			44	285 5	20'L	
3+00			445	285 43		℄
"			455	285 33		10'R edge conc
"			51	284 8		15'R ditch
"			44	285 5		40'R P/L
"			43	285 6		270'R back lot line
"			455	285 33	10'L	
"			45	285 4	20'L	
3+16 53			444	285 44		℄ ∡ pt
4+00			421	285 67		℄
"			432	285 56		10'R edge conc
"			47	285 2		15'R ditch
"			44	285 5		40'R P/L
"			428	285 60	10'L edge conc	
"			47	285 2	20'L P/L	

Profile No. ____ Notes Red ____ Plotted ____ Job No. 1631 Division No. ____ F.B. 1706 Pg. 153

X-Sec. No. ____ Date ____ Date ____ Survey of VENTURA ST. 55

Notes Chkd. ____ Checked ____ Survey by COOTES Notes J.S.C. Date 4-17-53

No. ____ Date ____ Date ____ Map No. ____ Indexed Johnson Date ____

76L298 307 10-51

PLEASE RETURN TO

LOS ANGELES COUNTY SURVEYOR
726 LOS ANGELES COUNTY
ENGINEERING BLDG.

NOTE: ANY ADDITIONS OR CHANGES ON THIS SHEET MUST BE MADE OR CIRCLED IN RED INK, WITH DATE AND NAME OF PERSON MAKING CHANGE.

Do not extend notes this side of this line.

F.B. 1706 PG 154 | Job No. 631 | Division No. | Notes Red. | Plotted | Profile
Survey of VENITA ST. S.S. | Date | Date | No.
Survey by COATES | Notes U.S.C. | Notes Chkd. | Checked | X-Sec.
Indexed C. Johnson | Date | Date | Date | No.

STATION	B. S.	H. I.	F. S.	ELEV.	Arden Dr.	
4+78 22.5 5		289 88	4 15	285 73		℄
"			4 26	285 62		10'R
"			4 38	285 50		11½ Pav. return
"			47	285 41		16'R ditch
"			45	285 43		40'R P/C
4+62 1			4 58	285 30		31'R edge pav
T.P.	4 80	290 71	3 97	286 91		
			47	286 00	242'R N.E. Cor.	Blk B Lot 11 Tr. # 11188
4+82 5			5 33	285 38		
4+88 3.5			4 79	285 92		℄ INT. Gidley St
"			489	285 82	10'R on ℄	Gidley St
"			552	285 19	27'R "	" " flow line
"			5 11	285 60	40'R "	" "
"			487	285 84	10'L edge conc.	
"			55	285 72	20'L P/C	
"			65	284 72	150'L	
4+93 8			5 48	285 33	N. rim M.H.	27½ R
"			547	285 24	S. Rim M.H.	"
"			5 47	285 34	E Rim M.H.	"
"			12 76	277 95	30" inlet N.	5.48 Rod 4.78 Meas 2.58 Diam 12.76
"			12 82	277 89	30" outlet S.	5.47 Rod 4.85 Meas 2.50 Diam 12.82

76L298 307 10-51

PLEASE RETURN TO

LOS ANGELES COUNTY SURVEYOR

726 LOS ANGELES COUNTY
ENGINEERING BLDG.

NOTE: ANY ADDITIONS OR CHANGES ON THIS SHEET MUST BE MADE OR CIRCLED IN RED INK, WITH DATE AND NAME OF PERSON MAKING CHANGE.

Do not extend notes this side of this line.

STATION	B. S.	H. I.	F. S.	ELEV.	Arden Dr	
		200 71				
4+93.8			11 16	279 55	9" inlet E	5.47 Rod 4.94 .75 Diam 11.16 ℄
5+00			4 77	285 94		
5+12.1			5 27	285 44		47.3 R pav return
5+18.0			5 42	285 29		29.3 R edge pav
5+49.4			4 60	286 11		℄
"			4 72	285 99		10' R
"			5 03	285 68		12' R pav. retu
"			5 5	285 2		16' R ditch
"			4 7	286 0		40' R P/L
			4 5	286 2	295' R	S. E. for lot 4 Block Tr. #11
6+00			4 46	286 25		℄
"			4 56	286 15		10' R edge conc
"			5 3	285 4		16' R ditch
"			4 4	286 3		40 R P/L
"			4 54	286 17	10' L edge conc.	
"			4 7	286 0	20' L P/L	
7+00			4 16	286 55		℄
"			4 25	286 46		10' R Conc Pav
"			4 8	285 9		15' R ditch
"			4 6	286 1		40' R P/L
"			3 8	286 9		258' R back lot lin

Profile No. ____ Date ____ Notes Red ____ Date ____ Plotted ____ Date ____ Job No. 1631 Division No. ____ Survey of ____ Survey by COATES Notes JSC Date 4-17-53 Map No. ____ Indexed ____ Date ____

X-Sec. No. ____ Date ____ Notes Chkd ____ Date ____ Checked ____ Date ____

F.B. 1706 PG. 155

76L298 307 10-51

PLEASE RETURN TO

LOS ANGELES COUNTY SURVEYOR
726 LOS ANGELES COUNTY
ENGINEERING BLDG.

NOTE: ANY ADDITIONS OR CHANGES ON THIS SHEET MUST BE MADE OR CIRCLED IN RED INK, WITH DATE AND NAME OF PERSON MAKING CHANGE.

Do not extend notes this side of this line.

STATION	B. S.	H. I.	F. S.	ELEV.	Arden Dr	
		290 71				
7+00			4 28	286 43	10'L edge conc	
"			4 5	286 2	20'L P/L	
T.P.	5 67	292 10	4 28	28[illegible] 43		
7+32.9			5 50	28[illegible]	S. Rim Tel. M.H. 32.5 R	5.5 Rod 5.4 meas 10.9
"			5 48	28[illegible]	N. Rim " "	
"			10 9	28[illegible]	bot. Tel. conduit invert	
"			15 3	27[illegible] 8	bot. Conc. box under Tel. M.H.	5.5 Rod 9.8 meas 15.3
8+00			5 03	28[illegible]		℄
"			5 11	28[illegible]		10'R edge conc.
"			5 9	286 2		16'R ditch
"			5 2	286 0		40'R P/L
"			5 17	286 13	10'L edge conc.	
"			5 3	28[illegible]	20'L P/L	
8+11.4			4 96	28[illegible]		℄
"			5 06	28[illegible]		10'R edge
"			5 38	28[illegible]		12'R pav. return
"			5 8	28[illegible]		16'R ditch
"			5 3	28[illegible]		40'R P/L
8+57.8			5 52	286 58		26.5 R edge pav
8+75.0			5 22	286 [illegible]		53.0 R pav. return
			4 4	287 7	230'R N.E. Cor. Lot 1 Lot A Tr. 11188	

F.B. 1706 PG 156 Job No. 1631 Division No. Notes Red. Plotted No. Profile
Survey of VENITA ST. S.S. Date Date X-Sec.
Survey by COATES Notes J.S.C. Notes Chkd Checked No.
Indexed A. C. Johnson Date Date Date

Profile No.____ X-Sec. No.____
Notes Red.____ Date____ Notes Chkd.____ Date____
Plotted____ Date____ Checked____ Date____
Job No. 1631 Division No.____
Survey of IZMITA ST S.S.
Survey by COATES Notes J.S.C Date 4-17-53
Map No.____ Indexed O. Johnson Date____

F.B. 1706 **PG.** 157

76L298 307 10-51

PLEASE RETURN TO
LOS ANGELES COUNTY SURVEYOR
726 LOS ANGELES COUNTY
ENGINEERING BLDG.

NOTE: ANY ADDITIONS OR CHANGES ON THIS SHEET MUST BE MADE OR CIRCLED IN RED INK, WITH DATE AND NAME OF PERSON MAKING CHANGE.

Do not extend notes this side of this line.

STATION	B.S.	H.I.	F.S.	ELEV.	Arden Dr.	
8+82 23		292 10	455	28755		℄ INT Bisby St
"			471	28739		10'R on ℄ Bisby +
"			540	28670		30'R " " flow line
"			508	28702		40'L " "
"			463	28747	10'L edge conc	
"			48	2873	20'L P/L	
"			61	2860	150'L	
B.M. W.M 698			416	28794	B.M.W.M.698 Elev 287.914	
					(Invert Elev to Bell Tel. M.H. Pg. 148 in Topog.	181.5 S. ℄ Ven... 32.3
B.M.W.M700	410	28886		28476	B.M.W.M.700 Elev 284.764	F.B. 1642/70
			96	2793	Bot Conduit invert Tel. M.H	4.50 Rod, 5.1 meas, 9.6
			122	2767	Bot Conc. box under M.H.	4.5 Rod, 7.7 meas, 12.2

76L298 307 10-51

PLEASE RETURN TO

LOS ANGELES COUNTY SURVEYOR
726 LOS ANGELES COUNTY
ENGINEERING BLDG.

NOTE: ANY ADDITIONS OR CHANGES ON THIS SHEET MUST BE MADE OR CIRCLED IN RED INK, WITH DATE AND NAME OF PERSON MAKING CHANGE.

Do not extend notes this side of this line.

STATION	B. S.	H. I.	F. S.	ELEV.	ARDEN DR	
Sta 7+00	541	291 96		286 55	Sta 7+00	Elev. 286.55 Pg. 155
6+78°			6 06	285 90	208'R	Elev. Top 4" Plumbing outlet to Ho#
6+92.5			4 58	287 38	242'R	Elev Conc. floor to washroom
6+97.8			5 58	286 38	246.5 R	flow Line Drain " " 4.58 Rod 1.00 Bot. Drain 5.58 (Flow Line)

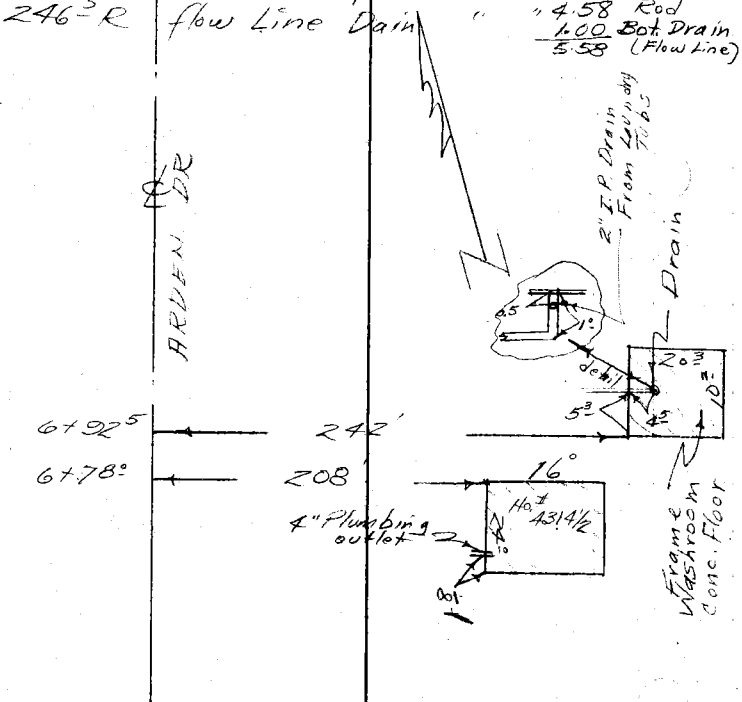

F.B. 1706 Pg. 158 Job No. 1631 Division No. ____ Notes Red. ____ Plotted ____ Profile ____
Survey of VENITA ST. S.S. Date ____ Date ____ No. ____
Survey by COATES Notes J.S.C. Notes Chkd ____ Checked ____ X-Sec. ____
Indexed C. Johnson Date ____ Date ____ No. ____

Notes Ck'd by	Survey of VENITA ST S.S.	F. B. 1706 PG. 153
Map No.	W. O. 1631 Tape No. St'd. °F	
Office Work	Surveyed by COATES	
Checked	Notes J.F.O. Date 4-17-53	
Date	Indexed A. C. Johnson	

APR 6 '57

TOPOGRAPHY
ON
GIDLEY ST

From: Arden Dr. 1+00
To: Esto Ave. 12+55 68

VENITA ST S.S. DIST
C.I. 1631

COATES
OCHSNER
LEGAULT
TAFOYA

Note: Any Additions or Changes on This Sheet Must be Made or Circled in Red Ink With Date and Name of Person Making Change.

Do not extend notes this side of this line.

RETURN TO
LOS ANGELES COUNTY SURVEYOR
726 LOS ANGELES COUNTY
ENGINEERING BLDG.

76F309S 247 2-51

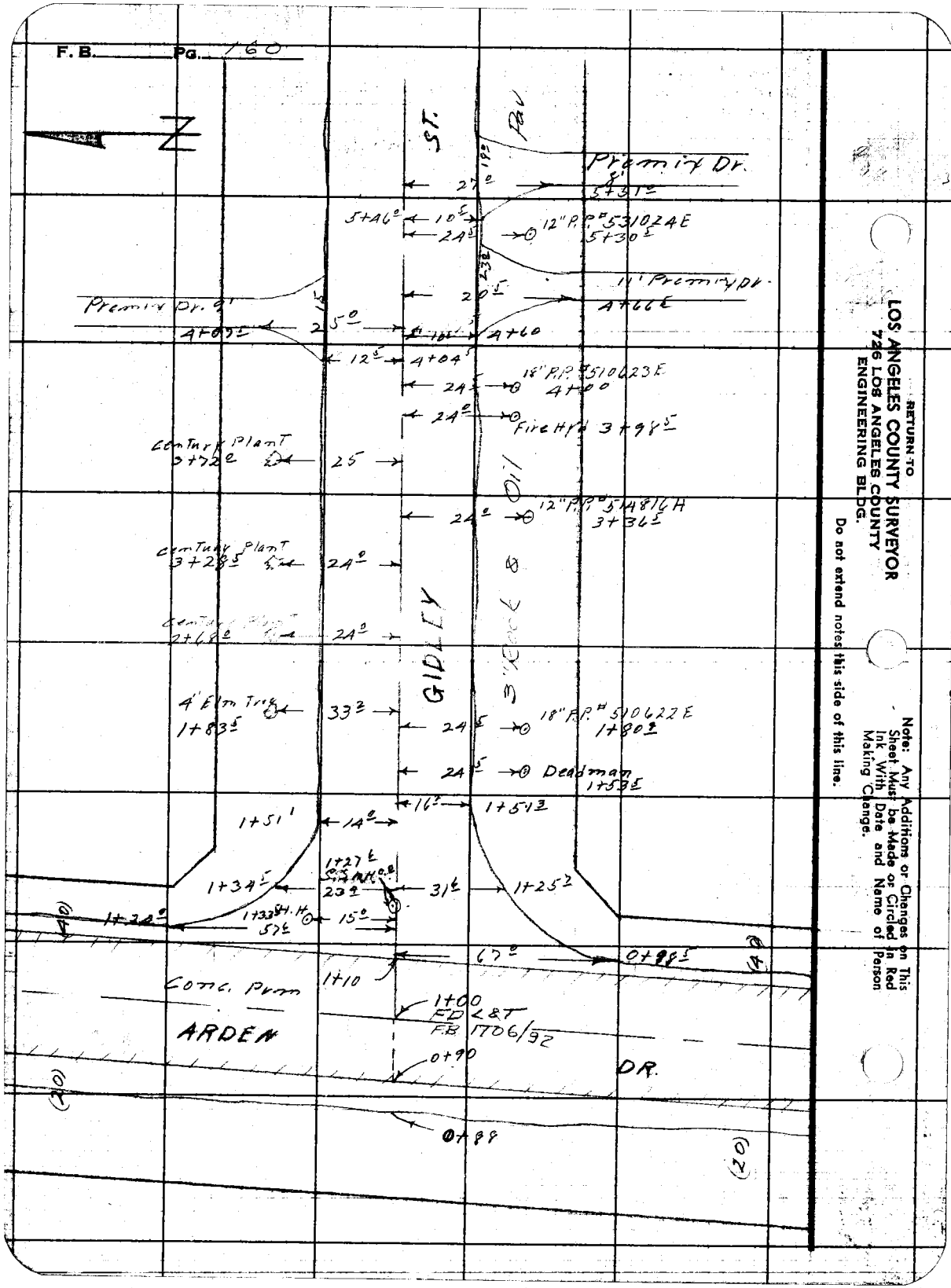

RETURN TO
LOS ANGELES COUNTY SURVEYOR
726 LOS ANGELES COUNTY
ENGINEERING BLDG.

Do not extend notes this side of this line.

Note: Any Additions or Changes on This Sheet Must be Made or Circled in Red Ink With Date and Name of Person Making Change.

F. B. 1706 PG. 161

Notes Ck'd by	Survey of VENITA STSS
Map No.	W. O. 1631 Tape No. St'd. °F
Office Work	Surveyed by COATES
Checked	Notes JFO Date 4-17-53
Date	Indexed K. C. Johnson

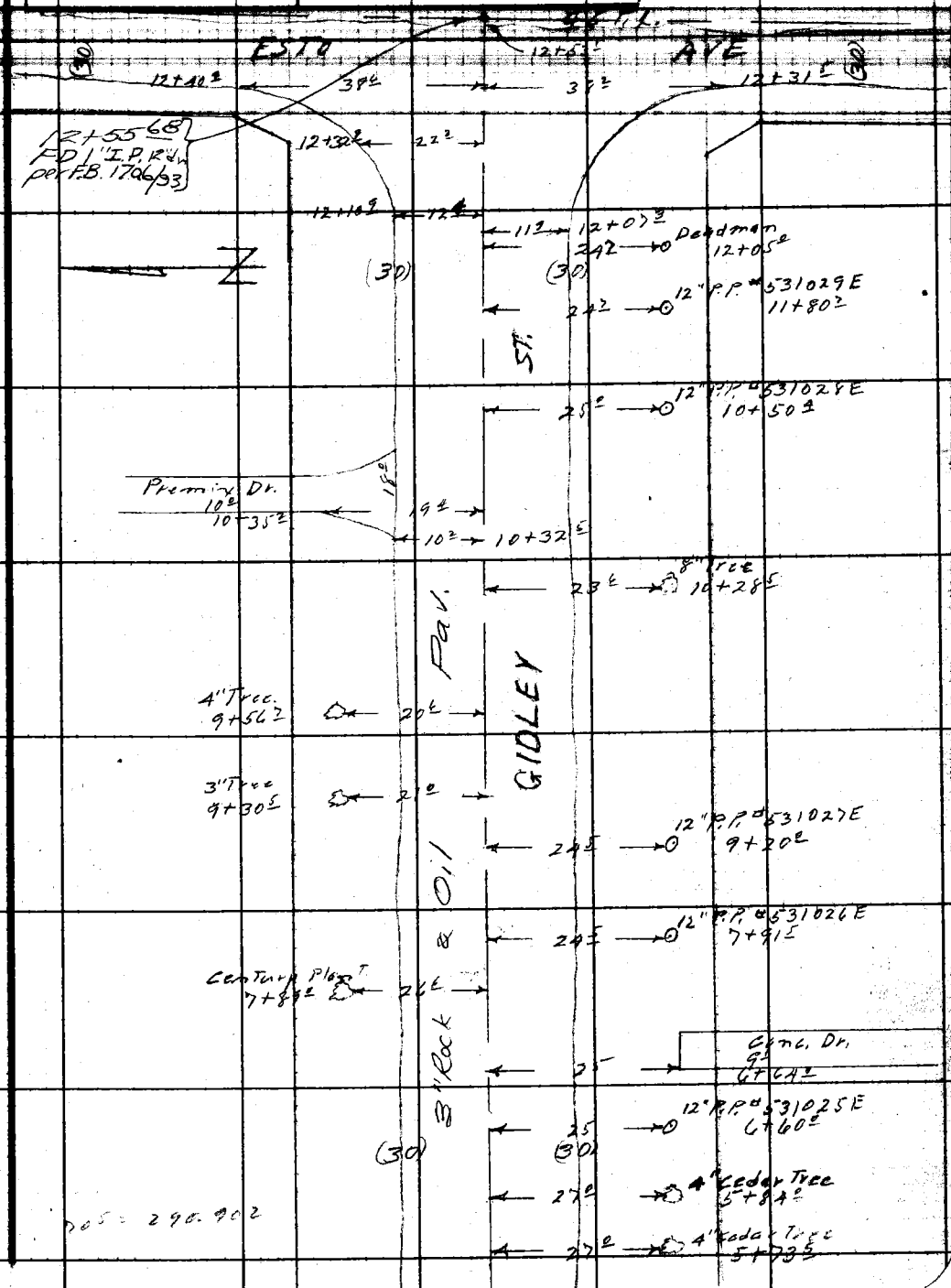

Note: Any Additions or Changes on This Sheet Must Be Made or Circled in Red Ink With Date and Name of Person Making Change.

Do not extend notes this side of this line.

RETURN TO
LOS ANGELES COUNTY SURVEYOR
726 LOS ANGELES COUNTY
ENGINEERING BLDG.

76F3095 247 2-51

RETURN TO
LOS ANGELES COUNTY SURVEYOR
726 LOS ANGELES COUNTY
ENGINEERING BLDG.

Note: Any Additions or Changes on This Sheet Must be Made or Circled in Red Ink With Date and Name of Person Making Change.

Do not extend notes this side of this line.

F.B. 1706 Pg. 162

Profile No. ____ X-Sec. No. ____

Notes Red. ____ Plotted ____ Job No. 1631 Division No. ____ F.B. 1706 PG. 163

Date ____ Date ____ Survey of VENITA [illegible]

Notes Chkd. ____ Checked ____ Survey by COATES Notes J.E.O. Date 4-17-57

Date ____ Date ____ Map No. ____ Indexed C. Johnson Date APR 5 57

CROSS-SECTION

ON

GIDLEY ST.

From: Arden Dr. 1+00

To: Esto Ave. 12+55.68

VENITA ST. S.S. DIST.

C.I. 1631

COATES
OHSNER
LEGAULT
TAFOYA

No basements

STATION	B.S.	H.I.	F.S.	ELEV.

NOTE: ANY ADDITIONS OR CHANGES ON THIS SHEET MUST BE MADE OR CIRCLED IN RED INK, WITH DATE AND NAME OF PERSON MAKING CHANGE.

Do not extend notes this side of this line.

PLEASE RETURN TO
LOS ANGELES COUNTY SURVEYOR
726 LOS ANGELES COUNTY
ENGINEERING BLDG.

76L298 307 10-51

76L298 307 10-51

PLEASE RETURN TO

LOS ANGELES COUNTY SURVEYOR
726 LOS ANGELES COUNTY
ENGINEERING BLDG.

NOTE: ANY ADDITIONS OR CHANGES ON THIS SHEET MUST BE MADE OR CIRCLED IN RED INK, WITH DATE AND NAME OF PERSON MAKING CHANGE.

Do not extend notes this side of this line.

STATION	B. S.	H. I.	F. S.	ELEV.	GIDLEY ST.	
B.M. WM. 699	4 47	29 0 22		285 75	B.M. WM 699 Elev 285.746 per FB 1642/69 Arden Dr. & Gidley St. S.E. Cor. – L&T. in Conc. base Tel booth, 42' S. & 82' E. ℄ INT.	
0+90			4 41	285 81		℄ W. edge of Conc. Pvm
1+00			4 32	28[illegible] 30	℄ int. Arden Dr. & Gidley St.	
"			4 39	28[illegible] 83		30' R.
"			4 21	286 [illegible]1	30' L.	
0+98½			4 60	285 62		67' R. S. end S.E. Cor. Pvm
1+24			4 23	28[illegible] 99	57½ L. N. end N.E. Cor. Pvm	
1+27			5 00	28[illegible] 22		℄ N. Rim M.H
"			4 99	285 23		℄ S. Rim
"			4 99	285 23		℄ E Rim
"			12 28	277 94	30" inlet N.	5.00 Rod, 4.78 meas, 2.50 Diam, 12.28
"			12 34	27[illegible] 83	30" outlet S.	4.99 Rod, 4.85 meas., 2.50 Diam, 12.34
"			10 68	279 54	8" inlet E.	4.99 Rod, 4.94 meas, .75 Diam, 10.68
			4 8	285 4	190' R. P.L. E. side Arden Dr.	
			4 0	286 2	190' L. " " " "	"
1+51⅓			4 42	28[illegible] 80		℄
"			4 87	28[illegible] 35		16½ R. E. end S.E. Cor. Pvm
"			4 6	28[illegible] 6		30' R. P.L.
1+51½			4 90	28[illegible] 32	16' L. E. end N.E. Cor. Pvm	
"			4 3	28[illegible] 9	30' L. P.L.	

F.B. 1706 PG 164 Job No. 1631 Division No. Notes Red. Plotted No. Profile
Survey of VENITA ST. S.S. Date Date X-Sec.
Survey by COATES Notes J.F.O. Notes Chkd. Checked No.
Indexed E. C. Johnson Date Date Date

76L298 307 10-51

PLEASE RETURN TO
LOS ANGELES COUNTY SURVEYOR
726 LOS ANGELES COUNTY
ENGINEERING BLDG.

NOTE: ANY ADDITIONS OR CHANGES ON THIS SHEET MUST BE MADE OR CIRCLED IN RED INK, WITH DATE AND NAME OF PERSON MAKING CHANGE.

Do not extend notes this side of this line.

GIDLEY ST.

STATION	B. S.	H. I.	F. S.	ELEV.		
2+00		290 22	4 16	286 06		℄
"			4 59	285 63		16'R. edge of Pvmt
"			4 6	285 6		30'R. P.L.
"			4 56	285 66	15'L. edge of Pvmt	
"			4 3	285 9	30'L. P.L.	
T.P.	5 09	291 42	3 89	286 33		
3+00			5 09	286 33		℄
"			5 29	286 13		16'R. edge of Pvmt
"			5 4	286 0		30'R. P.L.
"			5 41	286 01	15'L. edge of Pvmt	
"			5 3	286 1	30'L. P.L.	
4+00			4 96	286 46		℄
"			5 02	286 40		16'R. edge of Pvmt
"			5 0	286 4		30'R. P.L.
"			5 0	286 4		190'R. Back lot line
"			5 16	286 26	15'L. edge of Pvmt	
"			4 7	286 7	30'L. P.L.	
"			4 1	287 3	190'L. Back lot line	
5+00			4 49	286 93		℄
"			4 67	286 75		16'R. edge of Pvmt
"			4 7	286 7		30'R. P.L.

Profile
No. X-Sec.
Notes Red Date
Notes Chkd Date
Plotted Date
Checked Date
Job No. 1631 Division No.
Survey of
Survey by
Map No.
Notes
Date
F.B. 1706 Pg. 15

76L298 307 10-51

PLEASE RETURN TO
LOS ANGELES COUNTY SURVEYOR
726 LOS ANGELES COUNTY
ENGINEERING BLDG.

NOTE: ANY ADDITIONS OR CHANGES ON THIS SHEET MUST BE MADE OR CIRCLED IN RED INK, WITH DATE AND NAME OF PERSON MAKING CHANGE.

Do not extend notes this side of this line.

B. 1201 Pg. 166 Job No. 1631 Division No. Profile
Survey of VENICE ST. SS. No. X-Sec.
Survey by COATES Notes JEO Notes Red Plotted
Indexed R. C. Johnson Date Date Notes Chkd Date Checked Date No.

STATION	B. S.	H. I.	F. S.	ELEV.	GIDLEY ST.	
5+00		291 42	4 84	28[illegible]	15'L. edge of Prom	
"			4 3	28[illegible]	30'L. P.L.	
6+00			4 15	28[illegible]		℄
"			4 28	28[illegible]		16'R. edge of Prom
"			3 9	28[illegible]		30'R. P.L.
"			4 44	28[illegible]	15'L. edge of Prom	
"			3 8	28[illegible]	30'L. P.L.	
T.P.	5 23	292 56	4 09	28[illegible]		
7+00			4 90	28[illegible]		℄
"			5 01	28[illegible]		16'R. edge of Prom
"			4 5	28[illegible]		30'R. P.L.
"			5 0	28[illegible]		190'R. Back lot line
"			5 22	28[illegible]	15'L. edge of Prom.	
"			4 5	28[illegible]	30'L. P.L.	
"			3 8	28[illegible]	190'L. Back lot line	
8+00			4 56	28[illegible]		℄
"			4 75	28[illegible]		16'R. edge of Prom
"			4 2	28[illegible]		30'R. P.L.
"			4 81	28[illegible]	15'L. edge of Prom	
"			3 9	28[illegible]	30'L. P.L.	

76L298 307 10-51

PLEASE RETURN TO

LOS ANGELES COUNTY SURVEYOR

726 LOS ANGELES COUNTY
ENGINEERING BLDG.

NOTE: ANY ADDITIONS OR CHANGES ON THIS SHEET MUST BE MADE OR CIRCLED IN RED INK, WITH DATE AND NAME OF PERSON MAKING CHANGE.

Do not extend notes this side of this line.

STATION	B. S.	H. I.	F. S.	ELEV.	GIDLEY ST	
9+00		292 56	4 20	288 36		℄
"			4 38	288 18		15' R. edge of Prm
"			4 1	288 5		30' R. P.L.
"			4 45	288 11	14' L. edge of Prm	
"			3 4	289 2	30' L. P.L.	
T.P.	5 23	293 62	4 17	288 39		
10+00			4 80	288 82		℄
"			4 93	288 69		14' R. edge of Prm
"			4 5	289 1		30' R. P.L.
"			5 4	288 2		190' R. Back lot line
"			5 04	288 52	12' L. edge of Prm	
"			4 1	289 5	30' L. P.L.	
"			3 5	290 1	190' L. Back lot line	
11+00			4 32	289 30		℄
"			4 47	289 15		12' R. edge of Prm
"			4 2	289 4		30' R. P.L.
"			4 50	289 12	10.5' L. edge of Prm	
"			3 8	289 8	30' L. edge of Prm	
T.P.	5 23	294 53	4 32	289 30		
12 +00			4 88	289 65		℄

Profile No. ____ Date ____ Notes Red ____ Date ____ Plotted ____ Job No. 1631 Division No. ____ F.B. 1706 Pg. 167

X-Sec. No. ____ Date ____ Notes Chkd. ____ Date ____ Checked ____ Survey of [illegible] Notes [illegible] Date [illegible]

Survey by [illegible] Date ____ Map No. ____ Date ____ Indexed [illegible] Date ____

76L298 307 10-51

PLEASE RETURN TO
LOS ANGELES COUNTY SURVEYOR
726 LOS ANGELES COUNTY
ENGINEERING BLDG.

NOTE: ANY ADDITIONS OR CHANGES ON THIS SHEET MUST BE MADE OR CIRCLED IN RED INK, WITH DATE AND NAME OF PERSON MAKING CHANGE.

Do not extend notes this side of this line.

Profile No. X-Sec. No.
Plotted Date Checked Date
Notes Red Date Notes Chkd Date
Division No. Job No. 16-3 Pg. 16-8
Survey of VENICE
Surveyed by C. Jobe
Computed by
Checked by
Sheet No. 5 of 5 Sheets
Map No. 7706

STATION	B. S.	H. I.	F. S.	ELEV.		
12+07.3		294.53	4.83	289.70		℄
"			5.15	289.38		113' R. W. end S.W. Cor. Parm
"			4.7	289.8		30' R. P.L.
			6.0	288.5	190' R. P.L. on W. side of E St. Ave.	
12+10.9			4.85	289.68		℄
"			5.16	289.37	12' L. W. end N.W. Cor Parm	
"			4.3	289.9	30' L. P.L.	
			2.8	291.4	190' L. P.L. on W. side of E St. Ave.	
12+31.5			5.24	291.06		31' R. S. end S.W. Cor. Parm
12+40.2			5.01	291.29	35' L. W. end N.W. Cor Parm	
12+53.1			4.90	291.40		℄ E. Side Parm
BM, WM 705			3.63	291.90	BM, WM 705 Elev = 291.902	E B1642/18
Sta 7+00	5.00	292.60		287.6	Sta 7+00 Elev. 287.6	Pg 16 6
			6.30	286.30	Elev. top 4" Plumbing outlet To Rear Ho. of Ho #10500	12+55.68 ℄ E St. Lo



NOTES RED. _____ JOB NO. C.I. 1951.14 SURVEY OF Bequette St

DATE _____ SURVEY BY Snyder

NOTES CHKD. _____ NOTES BY PRS DATE 12-26-56

DATE _____ INDEXED A. C. Johnson DATE 1-18-57

F.B. 1706 PG. 149

C.I. 1951.14

BEQUETTE ST S.S. Dist

BENCH LEVELS

Party
Snyder
LeGault
Harrington
Bankson

Additional B.M.s See Pgs. 211 To

DESCRIPTION	
ADJ. ELEV.	
3RD RUN	Elev. based on L.A. Co. Engr. P.L.N. - '52 Adj.
2ND RUN	Adj. 1-22-57 [illegible] See AB-60 for Adj. Calc.
DIFF.	indexed 7-17-59
1ST RUN	
B.M.	

NOTE: ANY ADDITIONS OR CHANGES ON THIS SHEET MUST BE MADE OR CIRCLED IN RED INK, WITH DATE AND NAME OF PERSON MAKING CHANGE.

Do not extend notes this side of this line

PLEASE RETURN TO
LOS ANGELES COUNTY SURVEYOR
725 LOS ANGELES COUNTY ENGINEERING BLDG.

76S420 353 3-51

765420 353 3-51

PLEASE RETURN TO
LOS ANGELES COUNTY SURVEYOR
725 LOS ANGELES COUNTY ENGINEERING BLDG.

NOTE: ANY ADDITIONS OR CHANGES ON THIS SHEET MUST BE MADE OR CIRCLED IN RED INK, WITH DATE AND NAME OF PERSON MAKING CHANGE.

Do not extend notes this side of this line

JOB NO. 1951.14 SURVEY OF Bequette ST. NOTES RED.
SURVEY BY Snyder DATE NOTES CHKD.
NOTES BY PJS DATE 12-26-51
INDEXED K. C. Johnson DATE

F.B. 1706 Pg. 170

B.M.	1ST RUN	DIFF.	2ND RUN	3RD RUN	ADJ. ELEV.	DESCRIPTION
Fd. AT94	149.571				149.571	B.M. AT94 EL. 149.571 FB. 1124-214 Slauson Ave & Mozzetta Ave
+	5551		5532			
⊼	155.122	+0.573	0574		+0.5735	N.E. Cor. BT. Spk in cb 10' E.
Fd. −	4978		4958			of E. end C.R.
AT 93	150.144				150.132	B.M. AT93 EL. 150.132 FB. 1124-213
+	5257		5199			Rosecrans Blvd & Slauson Ave
⊼	155.401	−0.302	0.300		−0.3010	N.W. Cor − BT. Spk in cb.
−	5559		5499			
T.P.	149.842					
+	4038		3956			
⊼	153.880	−1.042	1.043		−1.0425	−1.3435 (6)
Set −	5080		4999			
AT95	148.800				148.802	B.M. AT95
+	4898		4864			Rosecrans Blvd & Bunker St
⊼	153.698	+0.287	0.286		+0.2865	N.E. Cor - BT. Spk in cb. 5' N
−	4611		4578			of N. end C.R.
T.P.	149.087					
+	4746		4692			
⊼	153.833	−0.212	0.210		−0.2110	
−	4958		4902			
T.P.	148.875					
+	4922		4898			
⊼	153.797	+0.531	0.533		+0.5320	
−	4391		4365			
T.P.	149.406					
+	5192		5171			
⊼	154.598	+1.112	1.113		+1.1125	
−	4080		4058			
T.P.	150.518					

76S420 353 3-51

PLEASE RETURN TO
LOS ANGELES COUNTY SURVEYOR
725 LOS ANGELES COUNTY ENGINEERING BLDG.

NOTE: ANY ADDITIONS OR CHANGES ON THIS SHEET MUST BE MADE OR CIRCLED IN RED INK, WITH DATE AND NAME OF PERSON MAKING CHANGE.

Do not extend notes this side of this line

B.M.	1ST RUN	DIFF.	2ND RUN	3RD RUN	ADJ. ELEV.	DESCRIPTION
T.P.	150.518					From Pg 170
+	4319		4299			
⊼	154.837	-0.759	0.761		-0.7600	+0.9600 (5)
-	5078		5060			
SET AT 96	149.759				149.764	B.M. AT 96
+	5271		5251			Serapis Ave & Burke St
⊼	155.030	+0.421	0421		+0.4210	S.E. Cor - BT. spk in cone
-	4850		4830			walk - 30' E. & 25' S. of ℄ int.
T.P.	150.180					
+	5089		5070			
⊼	155.269	+1.040	1.041		+1.0405	+1.4615 2
-	4049		4029			
SET AT 97	151.220				151.226	B.M. AT 97
+	3751		3719			Serapis Ave (E side) 115' ± N. of
⊼	154.971	-0.341	0343		-0.3420	℄ of Slauson Ave - Bt. spk in
-	4092		4062			curb in front of Store Bldg
T.P.	150.879					#7722
+	4478		4446			
⊼	155.357	-0.094	0.092		-0.0930	
-	4572		4538			
T.P.	150.785					
+	5065		5028			
⊼	155.850	+0.755	0.758		+0.7565	
-	4310		4270			
T.P.	151.540					
+	4039		4035			
⊼	155.579	-0.662	0663		-0.6625	
-	4.701		4698			
T.P.	150.878					

NOTES RED. _____ JOB NO. 1951.14 SURVEY OF Bequette St
DATE _____ SURVEY BY Snyder
NOTES CHKD. _____ NOTES BY PRS DATE 12-26-56
DATE _____ INDEXED X C. Johnson DATE

F.B. 1706 Pg. 171

765420 353 3-51

PLEASE RETURN TO
LOS ANGELES COUNTY SURVEYOR
725 LOS ANGELES COUNTY ENGINEERING BLDG.

NOTE: ANY ADDITIONS OR CHANGES ON THIS SHEET MUST BE MADE OR CIRCLED IN RED INK, WITH DATE AND NAME OF PERSON MAKING CHANGE.

Do not extend notes this side of this line

B.M.	1ST RUN	DIFF.	2ND RUN	3RD RUN	ADJ. ELEV.	DESCRIPTION
T.P.	150.878					T.P. Pg 171
+	4931		4920			
π	155.809	+0.380	0380		+0.3800	+0.0390 (5)
set −	4551		4540			
AT 98	151.258				151.267	B.M. A.T. 98
+	4238		4220			Passons Blvd (E. side) 140' ± S. of
π	155.496	−0.643	0643		−0.6430	℄ Slauson Ave. – Lead & Nail in
set −	4881		4863			curb in front No. # 7814
AT 99	150.615				150.624	B.M. AT 99
+	5297		5259			Passons Blvd & Burke ST
π	155.912	+0.038	+0.037 ✓		+0.0375 ✓	N.E. cor – BT. spk in curb
−	5259		5222			N. of N. end of C.R.
T.P.	150.653					
+	5435		5402			
π	156.088	+1.405	1.403 ✓		+1.4040 ✓	
−	4030		3999			
T.P.	152.058					
+	4251		4279			
π	156.309	−0.748	−0.746 ✓		−0.7470 ✓	
−	4999		5025			
T.P.	151.310					
+	4378		4361			
π	155.688	−0.542	−0545 ✓		−0.5435 ✓	
−	4920		4906			
T.P.	150.768					
+	4111		4069			
π	154.879	−0.485	0.483 ✓		−0.4840 ✓	
−	4596		4552			
T.P.	150.283					

F.B. 1706 Pg. 172

JOB NO. C.I. 1951.14 SURVEY OF Bequeller St NOTES RED.
SURVEY BY Snyder DATE
NOTES BY P.R.S. DATE 12-27-56 NOTES CHKD.
INDEXED A. C. Johnson DATE DATE

768420 353 3-51

PLEASE RETURN TO
LOS ANGELES COUNTY SURVEYOR
725 LOS ANGELES COUNTY ENGINEERING BLDG.

NOTE: ANY ADDITIONS OR CHANGES ON THIS SHEET MUST BE MADE OR CIRCLED IN RED INK, WITH DATE AND NAME OF PERSON MAKING CHANGE.

Do not extend notes this side of this line

B.M.	1ST RUN	DIFF.	2ND RUN	3RD RUN	ADJ. ELEV.	DESCRIPTION
T.P.	150.283					T.P. Pg 172
+	4698		4680			
$\bar{x}$	154.981	+0.943	0.941		+0.9420	
−	3755		3739			
T.P.	151.226					
+	5385		5409			
$\bar{x}$	156.611	+0.355	0.357		+0.3560	
−	5030		5052			
T.P.	151.581					
+	5245		5218			
$\bar{x}$	156.826	+0.071	0.070		+0.0705	
−	5174		5148			
T.P.	151.652					
+	4760		4730			
$\bar{x}$	156.412	−0.671	0.670		−0.6705	
−	5431		5400			
T.P.	150.981					
+	4739		4722			
$\bar{x}$	155.720	−0.249	0.249		−0.2490	+0.1160 10
−	4988		4971			
set AT 100	150.732				150.743	B.M. AT 100
+	4520		4511			Bequette ST & Bermudez ST
$\bar{x}$	155.252	−0.640	0.640		−0.6400	N.W. COR - BT. spk. in [illegible]
−	5160		5151			10' W. of W. end C.R.
T.P.	150.092					
+	4841		4799			
$\bar{x}$	154.933	−0.440	0.441		−0.4405	
−	5281		5240			
T.P.	149.652					

NOTES RED. _____ JOB NO. 1951.14 SURVEY OF Bequette ST
DATE _____ SURVEY BY [illegible] DATE 12-27-56
NOTES CHKD. _____ NOTES BY _____ DATE _____
DATE _____ INDEXED C. Johnson DATE _____

F.B. 1706 Pg. 173

76S420 353 3-51

PLEASE RETURN TO
LOS ANGELES COUNTY SURVEYOR
725 LOS ANGELES COUNTY ENGINEERING BLDG.

NOTE: ANY ADDITIONS OR CHANGES ON THIS SHEET MUST BE MADE OR CIRCLED IN RED INK, WITH DATE AND NAME OF PERSON MAKING CHANGE.

Do not extend notes this side of this line

B.M.	1ST RUN	DIFF.	2ND RUN	3RD RUN	ADJ. ELEV.	DESCRIPTION
T.P.	149.652					T.P. Pen Pg. 173
+	5171		5119			
⊼	154.823	+0.670	0.668		+0.6590	
−	4501		4451			
T.P.	150.322					
+	5496		5513			
⊼	155.818	+1.594	1.592		+1.5930	+1.1815
Fd −	3902		3921			
AT 92	151.916				151.926	B.M. AT 92 EL. 151.926 F.B. 1124-213 Rosemead Blvd (W. side) 650'± N. of Slauson Ave - BT. sink. in curb in front ho# 7665

For Additional Benches
See Pages 211 To

C.I. JOB NO. 1951.14 SURVEY OF Bequette ST. NOTES RED.
SURVEY BY Snyder DATE
NOTES BY PRS DATE 12-27-56 NOTES CHKD.
INDEXED C. Johnson DATE DATE

F. B. 1706 PG. 174

PWFB 1025

Notes Ch'd by Gall	Survey of Q-Bequette St
Map No.	W. O. 0303.00 Tape No. 01-2 St'd. 68 °F
Office Work	Surveyed by Snyder
Checked	Notes PRS Date 12-56
Date	Indexed A. C. Johnson 1-18-57

F. B. ~~176~~ Pg. ~~175~~

463

J. N. 0303.00

CENTER LINE SURVEY

for

C. I. 1951.14

BEQUETTE ST S.S. DIST.

Party
Snyder
Le Gault
Harrington
Bankson

Note: Any Additions or Changes on This Sheet Must be Made or Circled in Red Ink With Date and Name of Person Making Change.

Do not extend notes this side of this line.

RETURN TO
LOS ANGELES COUNTY SURVEYOR
726 LOS ANGELES COUNTY
ENGINEERING BLDG.

76F309S S&E #247. 8-54

F. B. 1906 PG. 196 PWFB 1025 464, 465 466, 467

INDEX

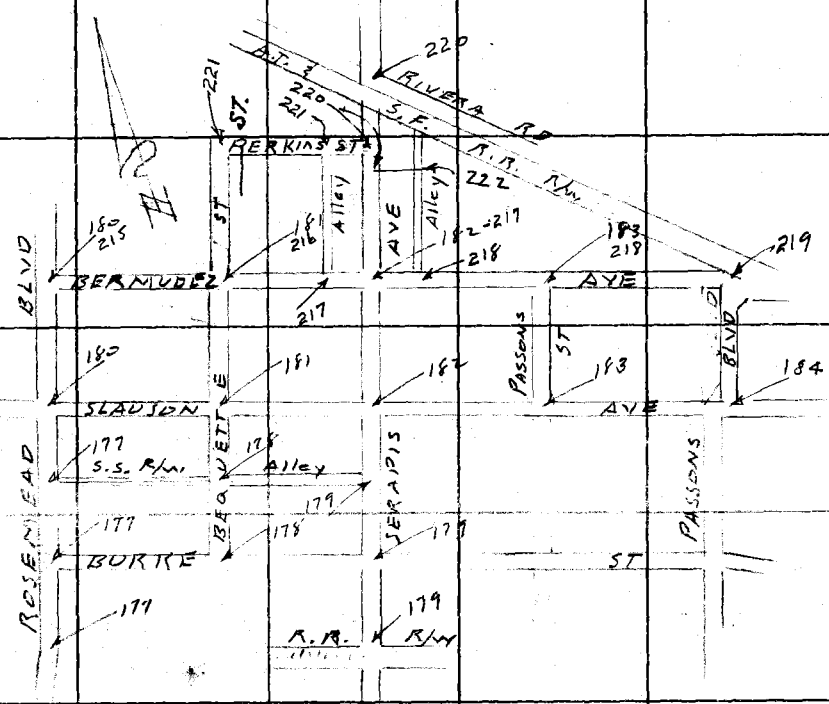

RETURN TO
LOS ANGELES COUNTY SURVEYOR
726 LOS ANGELES COUNTY
ENGINEERING BLDG.
Do not extend notes this side of this line.

Note: Any Additions or Changes on This Sheet Must be Made or Circled in Red Ink With Date and Name of Person Making Change.

PWFB 1025 468

Notes Ck'd by Galli
Map No.
Office Work
Checked
Date

Survey of ℄ Beaugette St
W. 8303.00 Tape No. 102 St'd. 68 °F
Surveyed by Snyder
Notes PRS Date 12-56
Indexed K. C. Johnson

Pg. 177

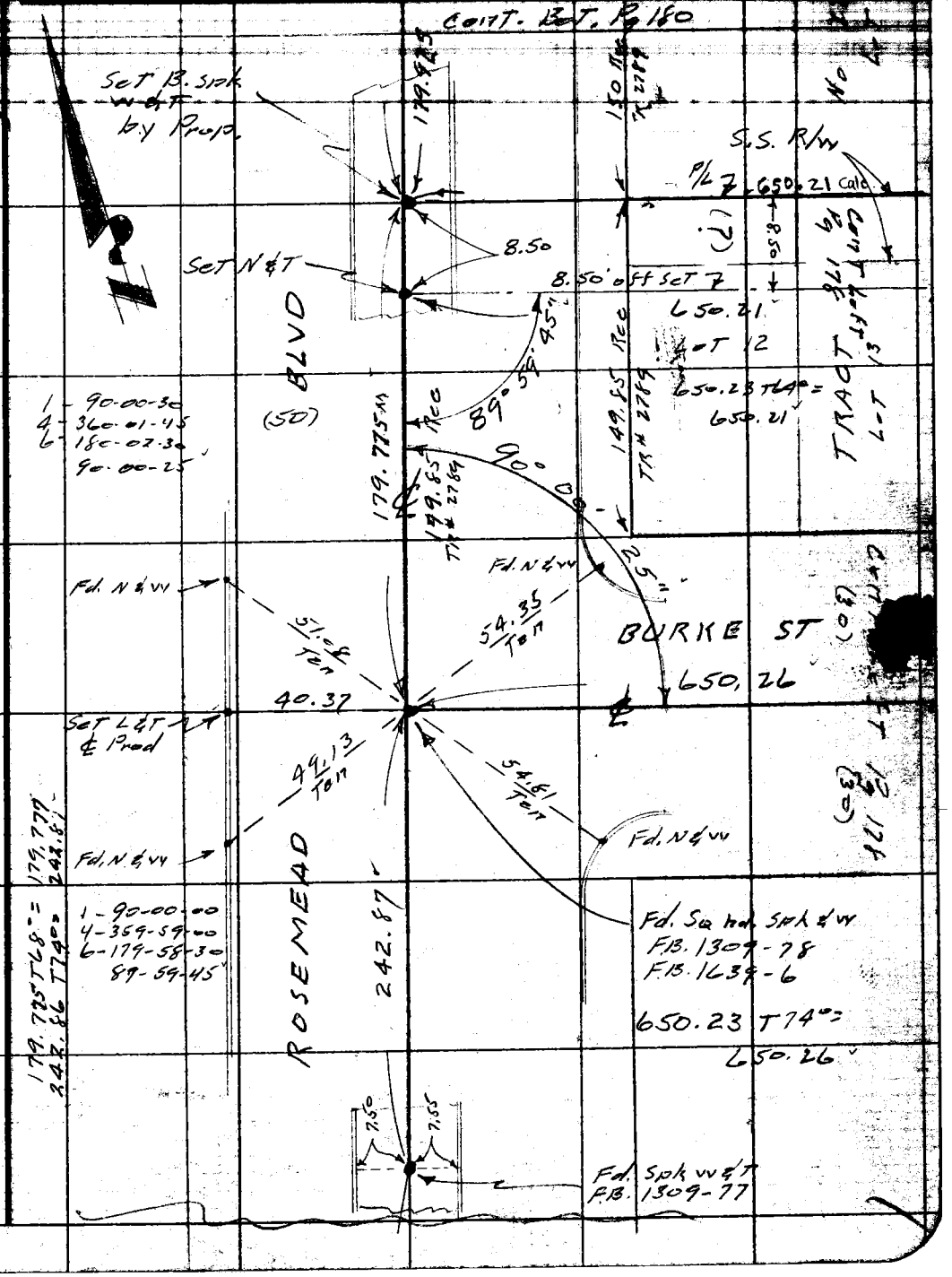

WS 36, D-5

Note: Any Additions or Changes on This Sheet Must be Made or Circled in Red Ink With Date and Name of Person Making Change.

Do not extend notes this side of this line.

RETURN TO
LOS ANGELES COUNTY SURVEYOR
726 LOS ANGELES COUNTY
ENGINEERING BLDG.

76F309S S&E #247. 8-54

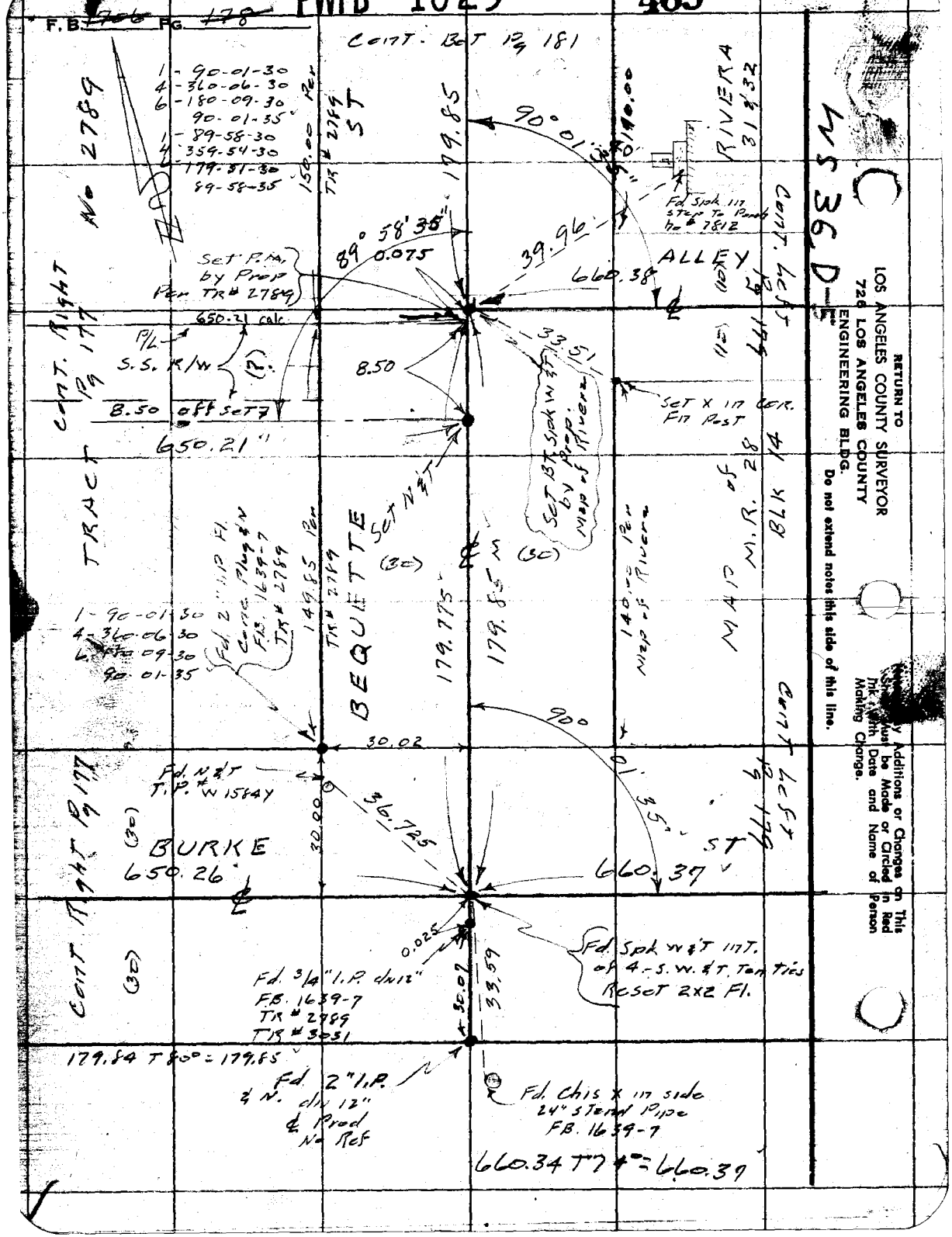
PWFB 1025
469
F.B. 1706 PG. 178
CONT. BOT Pg 181
1-90-01-30
4-360-06-30
6-180-09-30
90-01-35
1-89-58-30
4-359-54-30
6-179-51-30
89-58-35
150.00 Per TR# 2789
ST
179.85
90° 01' 35"
RIVERA
31 & 32
Fd. Spk in step to Porch No # 7812
89° 58' 35"
0.075
39.96
660.38
ALLEY
Set P.M. by Prop Per TR# 2789
650.21 calc
P/L
S.S. R/W
8.50
8.50 off set 7
650.21"
33.51
Set X in Cor. Fn Post
Set BT Spk W & T by Prop. Map of Rivera
Set N & T
TRACT No 2789
CONT. Right Pg 177
CONT. Left Pg 179
MAP of M.R. 28
BLK 14
BEQUETTE
(30)
179.775
179.85 M
140.00 Per Map of Rivera
1-90-01-30
4-360-06-30
6-180-09-30
90-01-35
Fd. 2" I.P. Fl. Conc. Plug & N FB. 1639-7 TR# 2789
149.85 Per TR# 2789
90° 01' 35"
30.02
Fd. N & T T.P. # W 1584Y
36.725
30.00
BURKE
650.26
660.37
ST
0.025
Fd. Spk W & T in T. of 4-S.W. & T. Ten ties Reset 2x2 Fl.
Fd. 3/4" I.P. dn 12" FB. 1639-7 TR# 2789 TR# 3031
30.07
33.59
179.84 T 80° = 179.85
Fd. 2" I.P. & N. dn 12" ℄ Prod No Ref
Fd. Chis X in side 24" Stand Pipe FB. 1639-7
660.34 T 74° = 660.37
RETURN TO
LOS ANGELES COUNTY SURVEYOR
726 LOS ANGELES COUNTY
ENGINEERING BLDG.
Do not extend notes this side of this line.
Additions or Changes on This Sheet Must be Made or Circled in Red Ink with Date and Name of Person Making Change.
WS 36 D-5

PWFB 1025

Notes Ch'd by: Galli	Survey of ℄ - Bearette ST
Map No.	W. O. 0303-53 Tape No. 0102 St'd. 68 °F
Office Work	Surveyed by Snyder
Checked	Notes PRS Date 12-56
Date	Indexed E. C. Johnson

F. B. ~~[illegible]~~ 470

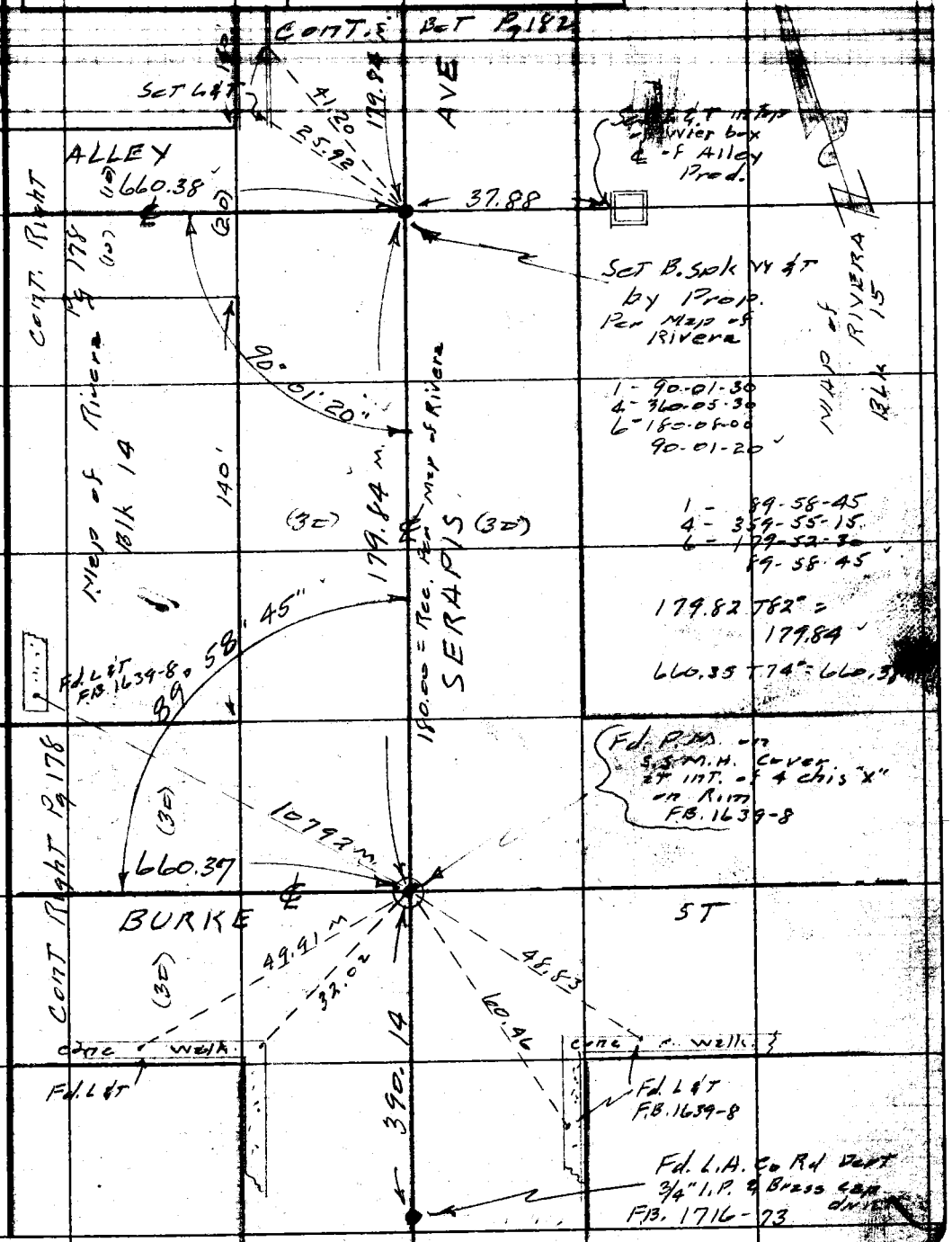

Note: Any Additions or Changes on This Sheet Must be Made or Circled in Red Ink With Date and Name of Person Making Change.

Do not extend notes this side of this line.

RETURN TO
LOS ANGELES COUNTY SURVEYOR
726 LOS ANGELES COUNTY
ENGINEERING BLDG.

76F309S S&E #247. 8-54

F.B. 1706 PG. 180 PWFB 1025 471

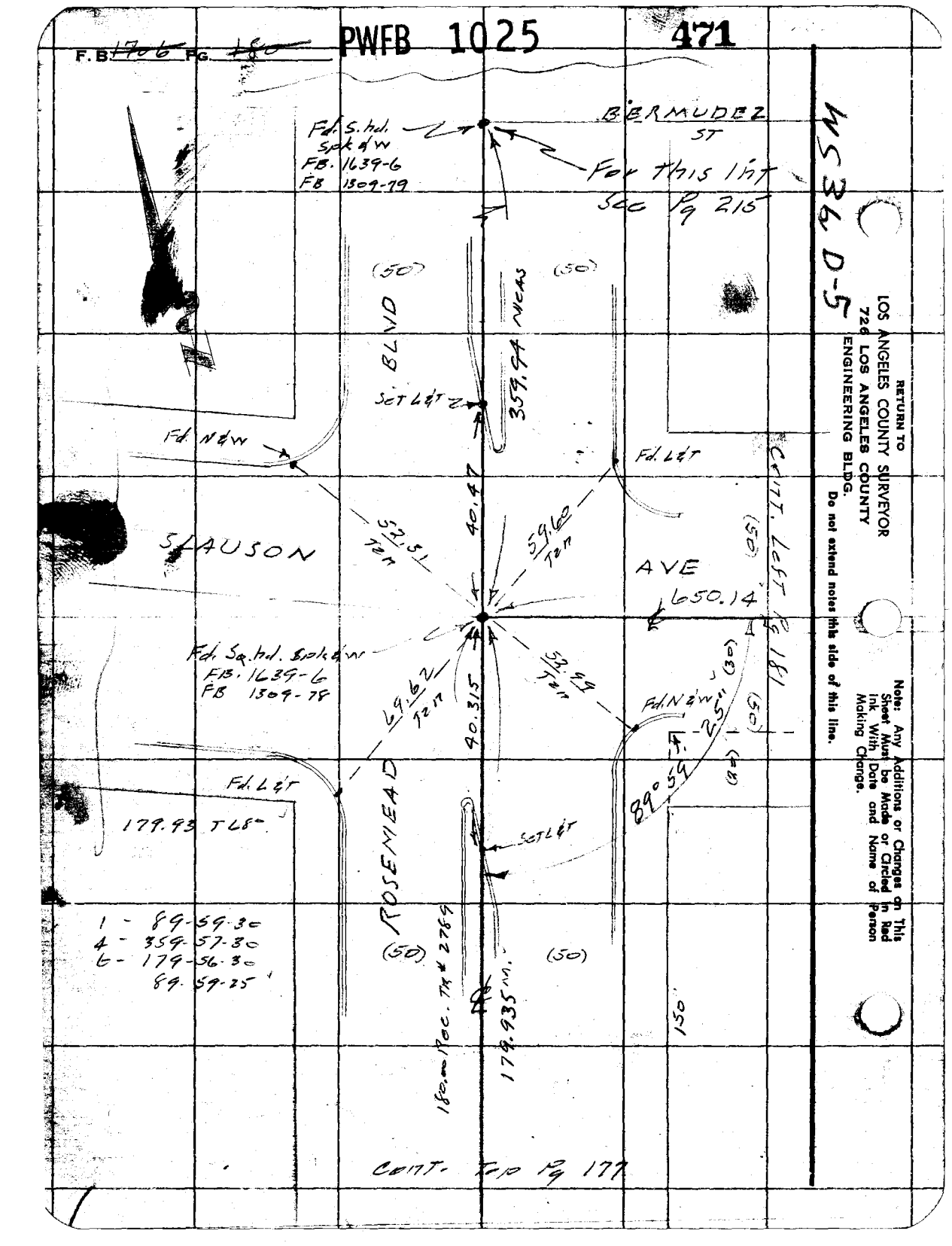

MS 36 D-5

RETURN TO
LOS ANGELES COUNTY SURVEYOR
726 LOS ANGELES COUNTY
ENGINEERING BLDG.
Do not extend notes this side of this line.

Note: Any Additions or Changes on This Sheet Must be Made or Circled in Red Ink With Date and Name of Person Making Change.

PWFB 1025 472, 473

F.B. ~~17-6~~ Pg. ~~181~~

Notes Ck'd by Galli
Map No.
Office Work
Checked
Date

Survey of ~~C~~ - Bequette ST
W. O. 1951 Tape No. 0102 St'd. 68 °F
Surveyed by Snyder
Notes PRS Date 12-56
Indexed A. C. Johnson

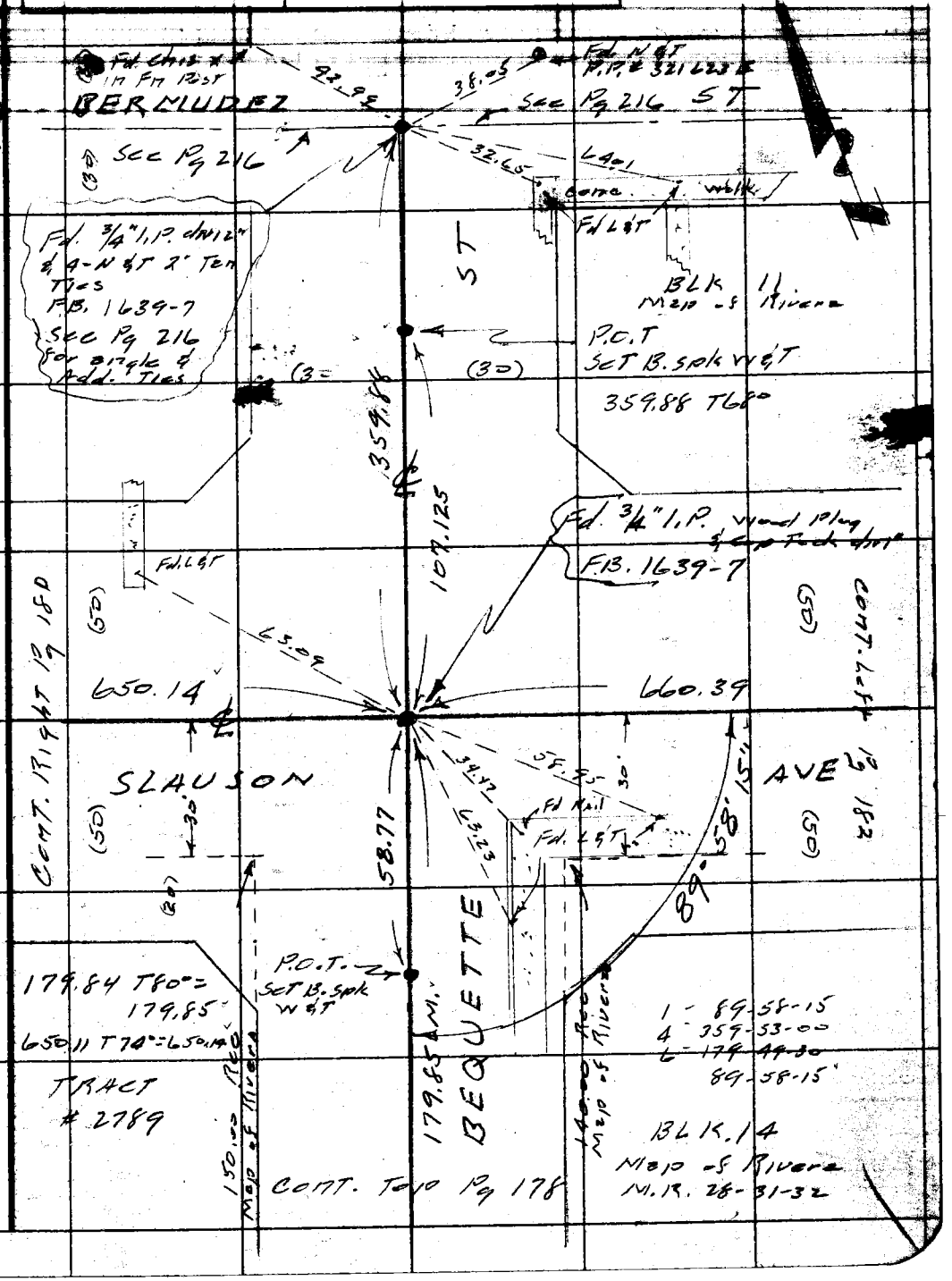

Note: Any Additions or Changes on This Sheet Must be Made or Circled in Red Ink With Date and Name of Person Making Change.

Do not extend notes this side of this line.

RETURN TO
LOS ANGELES COUNTY SURVEYOR
726 LOS ANGELES COUNTY ENGINEERING BLDG.

76F3095 S&E #247. 8-54

F. B. ~~1206~~ PG. ~~164~~

PWFB 1025

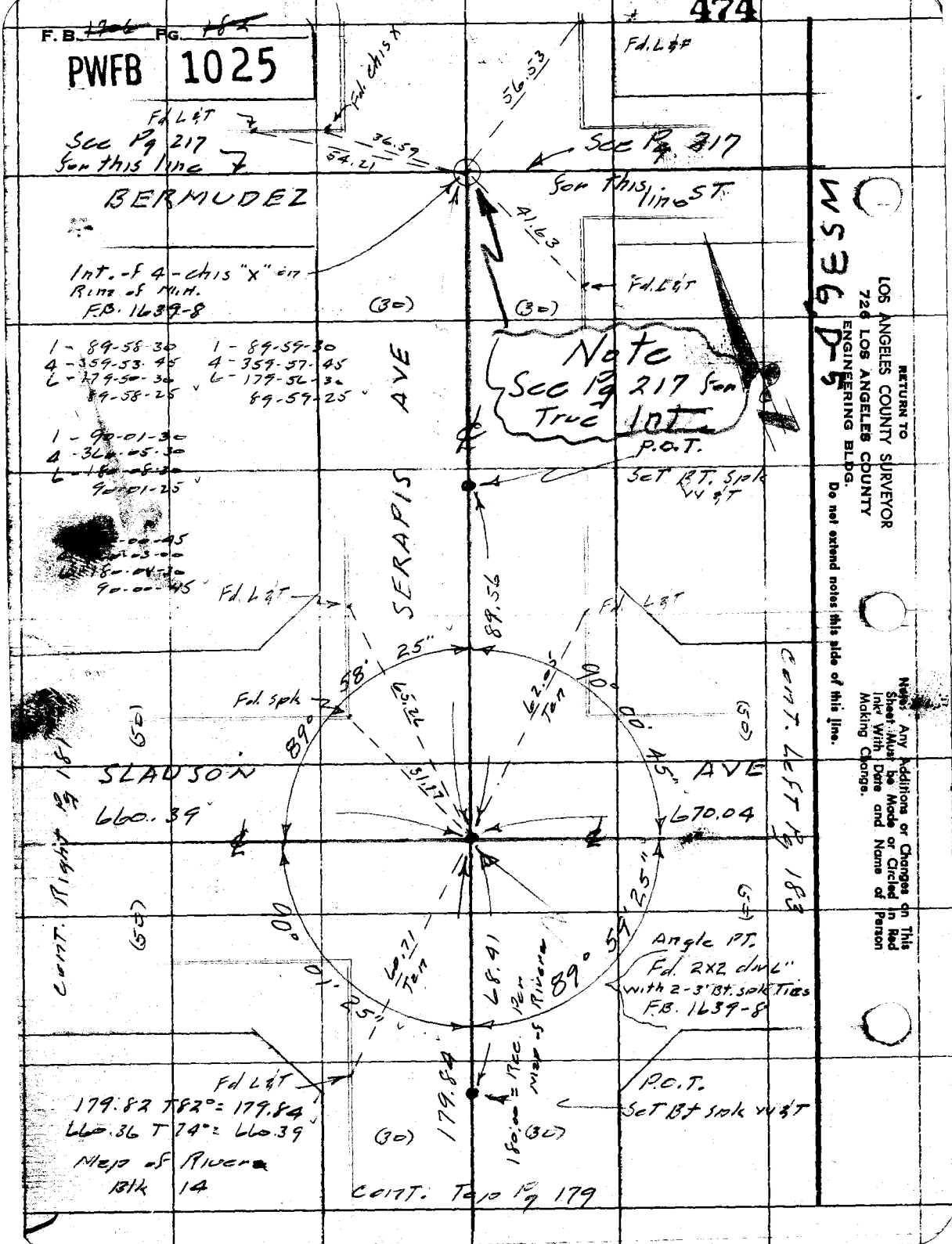

RETURN TO
LOS ANGELES COUNTY SURVEYOR
726 LOS ANGELES COUNTY
ENGINEERING BLDG.
Do not extend notes this side of this line.

Notice: Any Additions or Changes on This Sheet Must be Made or Circled in Red Ink With Date and Name of Person Making Change.

W S 36 P 5

PWFB 1025 475

Notes Ck'd by Galli	Survey of ℄ - Bequette ST
Map No.	W. O. 0303 Tape No. 0102 Std. 68 °F
Office Work	Surveyed by Snyder
Checked	Notes PRS Date 1-2-59
Date	Indexed R. C. Johnson

F. B. ~~1906~~ Pg. ~~183~~

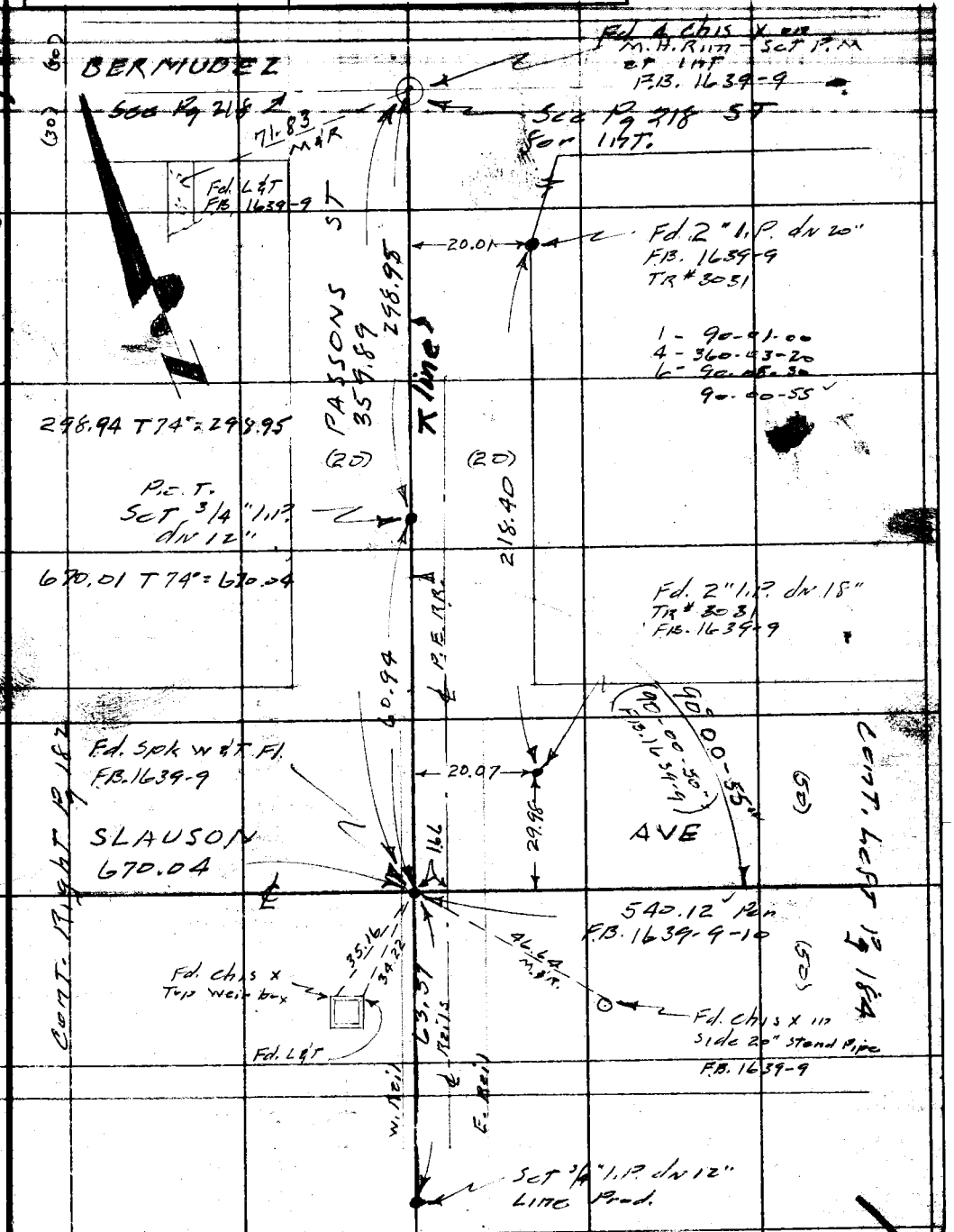

W.S. 36, D-5

Note: Any Additions or Changes on This Sheet Must be Made or Circled in Red Ink With Date and Name of Person Making Change.

Do not extend notes this side of this line.

RETURN TO
LOS ANGELES COUNTY SURVEYOR
726 LOS ANGELES COUNTY
ENGINEERING BLDG.

76F3095 S&E #247. 8-54

F. B. ~~1206~~ PG. ~~164~~

PWFB 1025

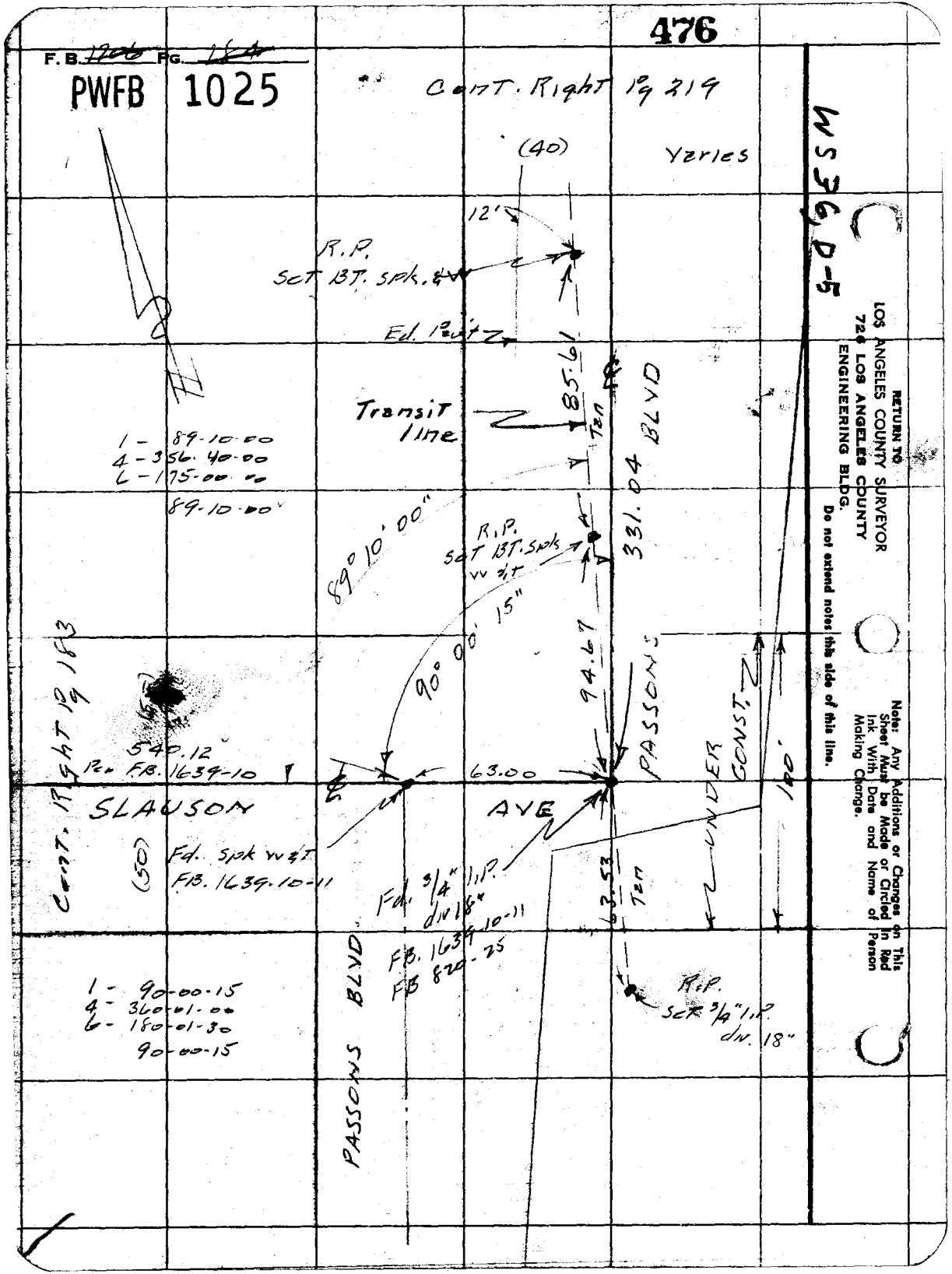

W S 76, D-5

RETURN TO
LOS ANGELES COUNTY SURVEYOR
720 LOS ANGELES COUNTY
ENGINEERING BLDG.
Do not extend notes this side of this line.

Note: Any Additions or Changes on This Sheet Must be Made or Circled in Red Ink With Date and Name of Person Making Change.

Notes Ck'd by	Survey of Bequette ST
Map No.	W. O. 1951.14 Tape No. St'd. °F
Office Work	Surveyed by Snyder
Checked	Notes Date 1-57
Date	Indexed C. Johnson 1-18-57

F. B. 176 Pg. 185

C.I. 1951.14
BEQUETTE ST S.S. DIST.

Location of Improvements

117

1 st Alley So of Slauson Ave
&
S.S. R/W between Slauson Ave & Burke ST.

From - Serapis Ave
To - Rosemead Blvd.

Party
Snyder
Harrington
Benkson

Note: Any Additions or Changes on This Sheet Must be Made or Circled in Red Ink With Date and Name of Person Making Change.

Do not extend notes this side of this line.

RETURN TO
LOS ANGELES COUNTY SURVEYOR
726 LOS ANGELES COUNTY
ENGINEERING BLDG.

76F3098 S&E #247. 8-54

F.B. 1706 PG. 186

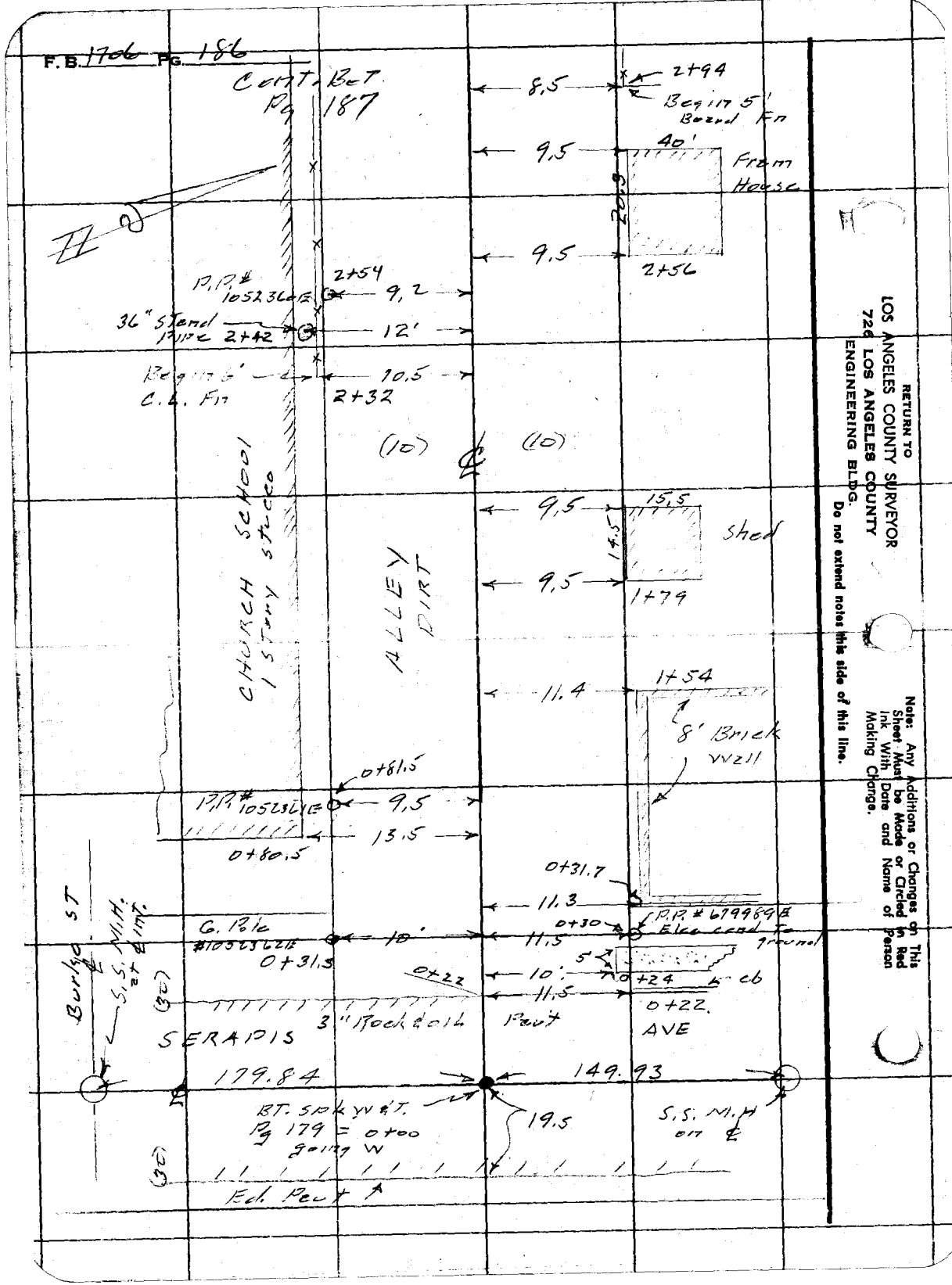

RETURN TO
LOS ANGELES COUNTY SURVEYOR
726 LOS ANGELES COUNTY
ENGINEERING BLDG.
Do not extend notes this side of this line.

Note: Any Additions or Changes on This Sheet Must be Made or Circled in Red Ink With Date and Name of Person Making Change.

F. B. 1706 PG. 147

Notes Ck'd by
Map No.
Office Work
Checked
Date

Survey of Berwalle ST
W. O. 9511 Tape No. St'd. °F
Surveyed by Snyder
Notes JRS Date 1-57
Indexed C. Johnson

Cont. Bot Pg 186

10.8
9.3
5+55.5
Conc
16.2
5+41
10.8
10'
10'
Fm
11.1
Conc
16.2
11.1
4+89.5
5' Board Fm
11.1
Conc
16.5
Begin Board Fm.
4+62
11.1
9.2
End YY. Fm
4+62
11.1
Conc
18.0
ALLEY
~ Dirt ~
4+09
11.1
4+05.5
10.8
9.0
RR# 1052359E
4+04.5
5' YY Wire Fm
10'
10'
3+54
13.5
9.5
3+56
5' Board Fm
Church
School
1 Story
Stucco

Cont. Top Pg 186

Note: Any Additions or Changes on This Sheet Must be Made or Circled in Red Ink With Date and Name of Person Making Change.

Do not extend notes this side of this line.

RETURN TO
LOS ANGELES COUNTY SURVEYOR
726 LOS ANGELES COUNTY
ENGINEERING BLDG.

76F3085 SSE #247. 8-54

F. B. 1706 Pg. 186

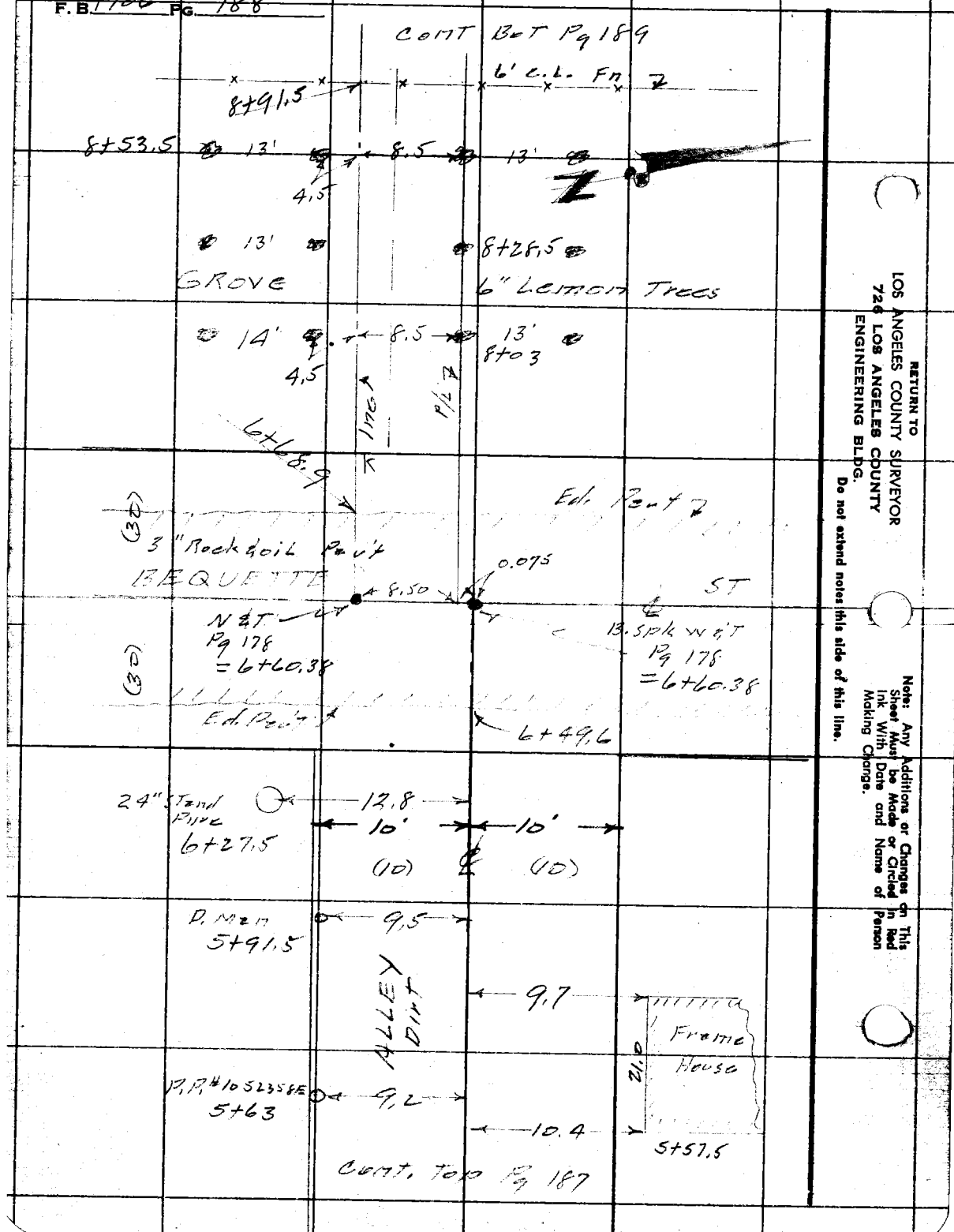

RETURN TO
LOS ANGELES COUNTY SURVEYOR
726 LOS ANGELES COUNTY
ENGINEERING BLDG.
Do not extend notes this side of this line.

Note: Any Additions or Changes on This Sheet Must be Made or Circled in Red Ink With Date and Name of Person Making Change.

Notes Ck'd by	Survey of Bequette St
Map No.	JN 1951.14 Tape Std °F
Office Work	Surveyed by Snyder
Checked	Notes PRS Date 1-15-57
Date	Indexed C. Johnson

F. B. 1706 Pg. 189

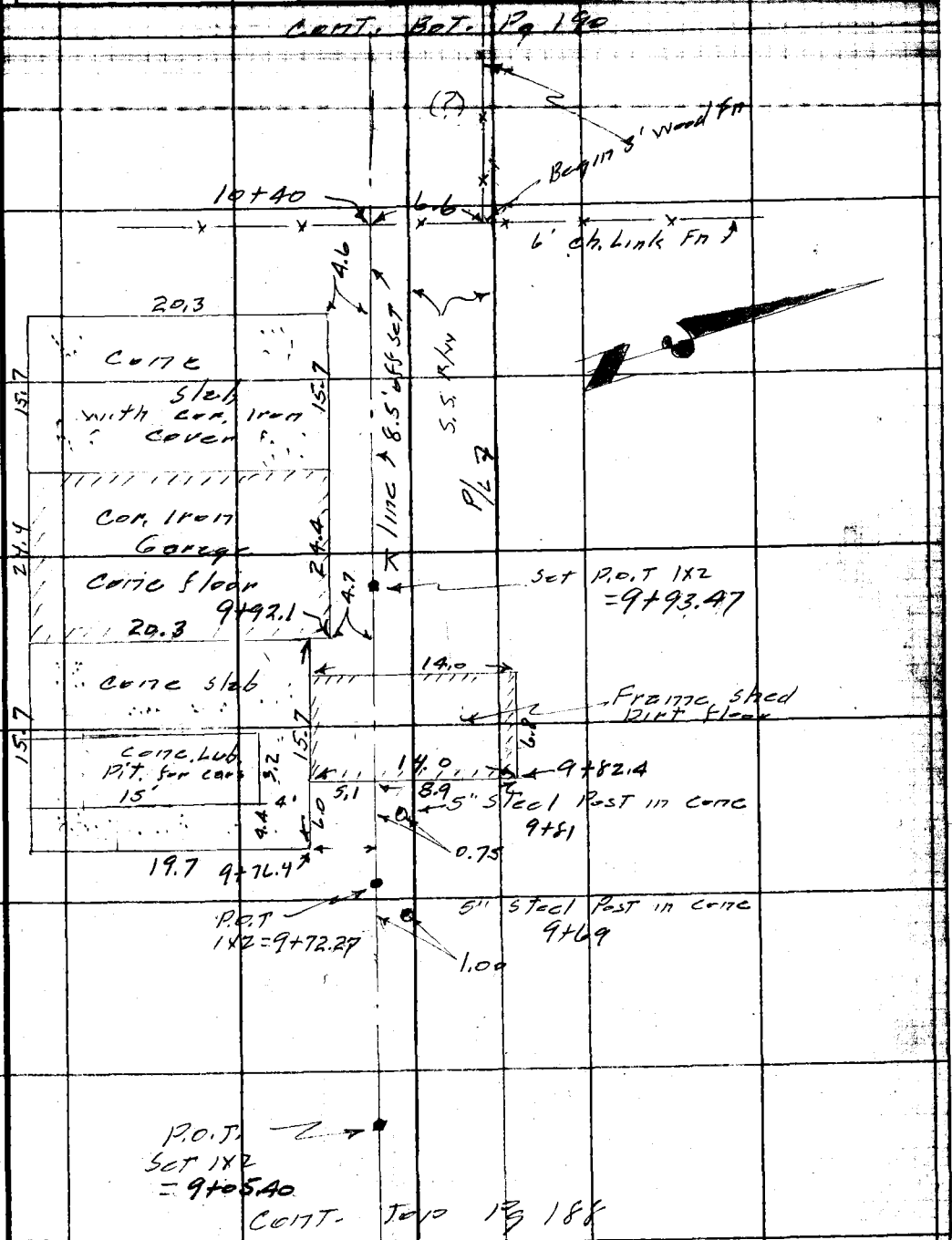

Note: Any Additions or Changes on this Sheet Must be Made or Circled in Red Ink With Date and Name of Person Making Change.

PLEASE RETURN TO
LOS ANGELES COUNTY ENGINEER
700 LOS ANGELES COUNTY ENGINEERING BLDG.

Do not extend this side of this line.

76F3098 S&E #247 1-56

F.B. 1706 Pg. 190

Cont Bot Pg 191



Cont. Top Pg 189

PLEASE RETURN TO
LOS ANGELES COUNTY ENGINEER
700 LOS ANGELES COUNTY ENGINEERING BLDG.
Do not extend this side of this line.
Note: Any Additions or Changes on This Sheet Must be Made or Circled in Red Ink With Date and Name of Person Making Change.

Notes Ck'd by	Survey of Bequette ST
Map No.	W. O. 1951.14 Tape No. St'd. °F
Office Work	Surveyed by Snyder
Checked	Notes P135 Date 1-15-57
Date	Indexed C. Johnson

F. B. 1706 PG. 191



Note: Any Additions or Changes on This Sheet Must be Made or Circled in Red Ink With Date and Name of Person Making Change.

Do not extend notes this side of this line.

RETURN TO
LOS ANGELES COUNTY SURVEYOR
726 LOS ANGELES COUNTY
ENGINEERING BLDG.

76F309S S&E #247. 8-54

RETURN TO
LOS ANGELES COUNTY SURVEYOR
726 LOS ANGELES COUNTY
ENGINEERING BLDG.

Note: Any Additions or Changes on This Sheet Must be Made or Circled in Red Ink With Date and Name of Person Making Change.

Do not extend notes this side of this line.

F.B. 1706 PG. 122

Profile No. | Notes Red. | Plotted | Job No. 1951.14 | Division No. 10 | F. B. 1706 | Pg. 193
Date | Date | Survey of Bequette St.
X-Sec. No. | Notes Chkd. | Checked | Survey by Snyder | Notes PRS | Date 1-57
Date | Date | Map No. | Indexed G. Johnson | Date

C.I. 1951.14
BEQUETTE ST S.S. DIST.

X SECTIONS
117
1 ST Alley So. of Slauson Ave
&
S.S. R/W between Slauson Ave & Burke ST.

From - Serapis Ave
To - Rosemead Blvd.

Note
Also invert. El. of S.S. M.H. at
Serapis Ave & Burmudez Ave

Party
Snyder
Le Gault
Harrington
Bankson

STATION	B.S.	H.I.	F.S.	ELEV.

NOTE: ANY ADDITIONS OR CHANGES ON THIS SHEET MUST BE MADE OR CIRCLED IN RED INK, WITH DATE AND NAME OF PERSON MAKING CHANGE.

PLEASE RETURN TO
LOS ANGELES COUNTY SURVEYOR
726 Los Angeles County Engineering Bldg.

Do not extend notes this side of this line.

76L298 S & E #307 9-34

76L298 S & E #307 9-54

PLEASE RETURN TO
LOS ANGELES COUNTY SURVEYOR
726 LOS ANGELES COUNTY ENGINEERING BLDG.

NOTE: ANY ADDITIONS OR CHANGES ON THIS SHEET MUST BE MADE OR CIRCLED IN RED INK, WITH DATE AND NAME OF PERSON MAKING CHANGE.

Do not extend notes this side of this line. Alley

STATION	B. S.	H. I.	F. S.	ELEV.	Left & S	℄ Right & N
B.M. AT 97				151 22	B.M. AT 97 EL. 151.220 F.B. 1706-171 Serapis Ave (E side) 115'± N. of ℄ Slauson Ave — Bt. spk in curb in front of Store Bldg 7722	
Rim of S.S. M.H.		151.71		151 71	S.S. M.H. at ℄ int. Serapis Ave & Burmudez Ave	
18" outlet	South	18.60 / 133 11		133 11	MEAS 17.10 DIA 1.50 / 18.60	
0+00	℄ int			150 31	℄ int. Alley & Serapis Ave	
S.S. M.H.	North & R. ①			150 66		149.93 R Rim of S.S. M.H.
18" inlet	North	150.66 / 18 31 / 132 35.	150 66 / 18 46 / 132 20	132 35	MEAS 16.81 DIA 1.50 / 18.31	MEAS -16.96 DIA -1.50 / 18.46
18" outlet	South			132 20		
S.S. M.H	Left & S.			149 95	179.84 L Rim of S.S. M.H. at ℄ int Serapis Ave & Burke ST.	
18" inlet	North	149 95 / 18 36 / 131 59	149 95 / 18 46 / 131 49	131 59	MEAS 16.86 DIA 1.50 / 18 36	MEAS 16.96 DIA 1.50 / 18.46
18" outlet	South			131 49		
0+00				150 36		10' R
"				150 28	10' L	
0+22				149 88		℄ Gutter & Edge Pavmt
"				149 33		10' R
"				149 90	10' L	
0+30				150 19		℄

F. B. 1706 Pg. 194 Job No. 1951.14 Division No. 10 Notes Red. Plotted No. Date Date X-Sec.
Survey of Bequeme St. Notes 1013 Notes Chkd. Checked No.
Survey by Snyder Date Date
Indexed C. Johnson

76L298 307 8-53

PLEASE RETURN TO
LOS ANGELES COUNTY SURVEYOR
726 LOS ANGELES COUNTY ENGINEERING BLDG.

NOTE: ANY ADDITIONS OR CHANGES ON THIS SHEET MUST BE MADE OR CIRCLED IN RED INK, WITH DATE AND NAME OF PERSON MAKING CHANGE.

6+3

Do not extend notes this side of this line.

ALLEY

STATION	B. S.	H. I.	F. S.	ELEV.	Left ℄ 5	℄	Right ℄ 4
0+30				1507			10' R
"				1506	10' L		
1+00				1506		℄	
"				1505			10' R
"				1508	10' L		
2+00				1507		℄	
"				1508			10' R
"				1505	10' L		
t. P.				15114			
3+00				1505		℄	
"				1506			10' R
"				1507	10' L		
"				15047	180' L	℄ of Burke St	
4+00				1503		℄	
"				1504			10' R
"				1504	10' L		
5+00				1494		℄	
"				1499			10' R
"				1494	10' L		
t. P.				14913			

Profile Notes Red. ____ Plotted ____ Job No. 1951.14 Division No. 10 F. B. 1706 Pg. 195
No. ____ Date ____ Date ____ Survey of Gequette St.
X-Sec. Notes Chkd. ____ Checked ____ Survey by Snyder Notes ____ Date 1-15-57
No. ____ Date ____ Date ____ Map No. ____ Indexed Johnson Date ____

76L298 307 8-53

PLEASE RETURN TO
LOS ANGELES COUNTY SURVEYOR
726 LOS ANGELES COUNTY ENGINEERING BLDG.

NOTE: ANY ADDITIONS OR CHANGES ON THIS SHEET MUST BE MADE OR CIRCLED IN RED INK, WITH DATE AND NAME OF PERSON MAKING CHANGE.

Do not extend notes this side of this line.

ALLEY

STATION	B. S.	H. I.	F. S.	ELEV.	Left ℄ S.	℄ Right ℄ N.
6+00				1490		℄
"				1489		10' R
"				1490	10' L	
6+30				1490		℄
"				1498		10 R
"				1493	10' L	
6+45				1487		℄ Gutter
"				1486		10' R
"				1486	10' L	
6+49.6				14884		℄ Edge Pavmt
"				14890		10' R
"				14879	10' L	
6+60.38				14912	℄ Int Alley	℄ Beouette St
				14916		10' R
				15021		180' R ℄ Slauson
				14906	8.5 L π Line	
				14903	18.5 L	
				14897	180' L ℄ Bulge St	
					Left ℄ S	π Line Right ℄ N
6+69.0				14899		℄ Edge Pavmt
"				14919		20' R

F. B. 1706 PG. 196 Job No. 1951.14 Division No. 10 Notes Red. Plotted Profile
Survey of Beouette St Date Date No. X-Sec.
Survey by Snyder Notes D. LeCaulx Notes Chkd. Checked
Indexed C. Johnson Date Date Date No.

76L298 307 8-53

PLEASE RETURN TO
LOS ANGELES COUNTY SURVEYOR
726 LOS ANGELES COUNTY ENGINEERING BLDG.

NOTE: ANY ADDITIONS OR CHANGES ON THIS SHEET MUST BE MADE OR CIRCLED IN RED INK, WITH DATE AND NAME OF PERSON MAKING CHANGE.

Do not extend notes this side of this line.

ALLEY

STATION	B. S.	H. I.	F. S.	ELEV.	Left Eg S	⊼ Line	Right Eg
6+69 ⊙				14892	10' L		
6+80 ⊙				1484		⊼ Gutter	
"				1486		20' R	
"				1483	10' L		
7+00				1487		⊼ Line	
"				1487		20' R	
"				1486	10' L.		
8+00	⊙			14878		⊼ Line	
"				1488		20' R	
"				1487	10' L		
9+00				1488		⊼ Line	
"				1489		20" R	
"				1488	10' L		
9+80				1490		⊼ Line	
				1488		20"	
				14983		180' ℄ Slauson	
				1491	10' L		
				14921	180' ℄ Burlye		
T. P.				15057			

Profile Notes Red. ____ Plotted ____ Job No. 1471/4 Division No. 10 F. B. 1706 PG. 197
No. ____ Date ____ Date ____ Survey of Bequette St
X-Sec. Notes Chkd. ____ Checked ____ Survey by Snyder Notes D.L. Date 1-15-57
No. ____ Date ____ Date ____ Map No. ____ Indexed Johnson Date ____

76L298 307 8-53

PLEASE RETURN TO
LOS ANGELES COUNTY SURVEYOR
726 LOS ANGELES COUNTY ENGINEERING BLDG.

NOTE: ANY ADDITIONS OR CHANGES ON THIS SHEET MUST BE MADE OR CIRCLED IN RED INK, WITH DATE AND NAME OF PERSON MAKING CHANGE.

Do not extend notes this side of this line.

STATION	B. S.	H. I.	F. S.	ELEV.	Left Eg S	ALLEY ⊼ Line	Right Eg N.
10+75				1487			⊼ Line
"				1486			20' R
"				1486	10' L		
11+00				1483			⊼ Line
"				1485			20' R
"				1483	10' L		
12+00				1480			⊼ Line
"				1480			20' R
"				1483	10' L		
T.P.				14836			
12+60				1489			⊼ Line
				1492			20' R
				1498			100' R
				1488	10' L		
12+71				14886			⊼ Line top CB
				14826			Bot "
				14893			20' top CB
				14833			" Bot "
				14889	10' L top CB		
				14827	" " Bot "		

F. B. 1706 Pg. 198 Job No. 1951/14 Division No. 10 Notes Red. Plotted No. Profile
Survey of Beauty St Date Date X-Sec.
Survey by Snyder Notes LeCount Notes Chkd. Checked No.
Indexed C. Johnson Date Date Date

76L298 307 8-53

PLEASE RETURN TO
LOS ANGELES COUNTY SURVEYOR
726 LOS ANGELES COUNTY ENGINEERING BLDG.

NOTE: ANY ADDITIONS OR CHANGES ON THIS SHEET MUST BE MADE OR CIRCLED IN RED INK, WITH DATE AND NAME OF PERSON MAKING CHANGE.

Do not extend notes this side of this line.

ALLEY

STATION	B. S.	H. I.	F. S.	ELEV.	Left Eg's	℄ Line Right Eg's
13+03				14968		℄ Line Bot Cb
				14984		180' R
				14946	180' L	
BM. AT-95				14875	B.M. AT 95 EL. 148.80 (Field EL) F.B. 1706-170 Rosemead Blvd & Bunke ST N.E. Cor - BT. Spk in curb 5' N. of N. end of C.R.	

Profile Notes Red. ____ Plotted ____ Job No. 1051 14 Division No. 10 F. B. 1706 Pg. 199
No. ____ Date ____ Date ____ Survey of BCOUCHE ST
X-Sec. Notes Chkd. ____ Checked ____ Survey by SMYDLE Notes BL Date 1-15-57
No. ____ Date ____ Date ____ Map No. ____ Date ____

F. B. 1706 PG. 200 Job No. Division No. Notes Red. Plotted Profile

Survey of Date Date No.

Survey by Notes Notes Chkd. Checked X-Sec.

Indexed Date Date Date No.

STATION	B. S.	H. I.	F. S.	ELEV.	

76L298 307 8-53

PLEASE RETURN TO

LOS ANGELES COUNTY SURVEYOR

726 Los Angeles County Engineering Bldg.

Do not extend notes this side of this line.

NOTE: ANY ADDITIONS OR CHANGES ON THIS SHEET MUST BE MADE OR CIRCLED IN RED INK, WITH DATE AND NAME OF PERSON MAKING CHANGE.

Profile No. | Notes Red. | Plotted | Job No 1951.14 | Division No. 10 | F. B. 766 Pg. 201
Date | Date | Survey of Bequette St.
X-Sec. No. | Notes Chkd. | Checked | Survey by Snyder Notes 1913 Date 3-5-57
Date | Date | Map No. Index Johnson Date APR 30 '57

BEQUETTE ST.

X SECTIONS

FOR

SLAUSON AVE N. side

From - Rosemead Blvd

To - Passons ST.

Snyder
Le Gault
Harrington
Erickson

STATION	B. S.	H. I.	F. S.	ELEV.

NOTE: ANY ADDITIONS OR CHANGES ON THIS SHEET MUST BE MADE OR CIRCLED IN RED INK, WITH DATE AND NAME OF PERSON MAKING CHANGE.

PLEASE RETURN TO
LOS ANGELES COUNTY ENGINEER
700 Los Angeles County Engineering Bldg.

Do not extend notes this side of this line.

76298 S & E #307—7-55

76298 S & E #307—7-55

PLEASE RETURN TO
LOS ANGELES COUNTY ENGINEER
700 LOS ANGELES COUNTY ENGINEERING BLDG.

NOTE: ANY ADDITIONS OR CHANGES ON THIS SHEET MUST BE MADE OR CIRCLED IN RED INK, WITH DATE AND NAME OF PERSON MAKING CHANGE.

Do not extend notes this side of this line. Slauson Ave

STATION	B. S.	H. I.	F. S.	ELEV.	℄ Left & N.
B.M. AT 93				150.13	B.M. AT 93 EL. 150.132 F.B. 1706-170 Rosemead Blvd & Slauson Ave N.W. Cor - BT. Spk in cb 42' N. of N. end CR.
0+00				15[illegible]01	℄ INT. Slauson Ave & Rosemead Blvd
				150[illegible]1	50' L on ℄ Rosemead
				15[illegible]2	100' L " "
				15[illegible]3	200' L " "
0+38				14[illegible]1	℄ X Gutter
				14[illegible]5	45' L Gutter at N. end CR
				14[illegible]0	" Top cb " " "
				14[illegible]8	200' L Gutter
				14[illegible]3	200' L Top cb
1+00				14[illegible]1	℄
✓				14902	20' L Gutter & Ed. Pav't
✓				149[illegible]1	50' L P/L
2+00				149[illegible]6	℄
✓				148[illegible]	22' L Gutter & Ed. Pav't
✓				148[illegible]0	50' L P/L
T.P.				149[illegible]3	
3+00				149[illegible]0	℄
✓				149[illegible]3	18' L Gutter & Ed. Pav't
✓				149[illegible]	50' L

F. B. 1706 PG. 202 Job No. 1951 14 Division No. 10 Notes Red. Plotted No. Profile
Survey of Beayette ST. Date Date X-Sec.
Survey by Snyder Notes P/3S Notes Chkd. Checked No.
Indexed C. Johnson Date Date Date

76298 S & E #307—7-55

PLEASE RETURN TO
LOS ANGELES COUNTY ENGINEER
700 LOS ANGELES COUNTY ENGINEERING BLDG.

NOTE: ANY ADDITIONS OR CHANGES ON THIS SHEET MUST BE MADE OR CIRCLED IN RED INK, WITH DATE AND NAME OF PERSON MAKING CHANGE.

Do not extend notes this side of this line. Slauson Ave

STATION	B. S.	H. I.	F. S.	ELEV.	℄ Left & N
4+00				15001	℄
				14960	17' L Ed. Pav't
				1494	20' L Gutter
				1492	50' L P/L
				1493	200' L
5+00				15014	℄
				14957	17' L Ed. Pav't
				1491	20' L Gutter
				1496	50' L P/L
T.P.				14909	
6+00				15023	℄
				14970	20' L Ed. Pav't & Gutter
				1497	50' L P/L
6+50.14				15024	℄ Int. Slauson Ave & Bequette St Pg 181
				14985	20' L on ℄ Bequette St.
				14992	50' L — —
				15057	200' L — —
				1499	200' L Thence 30' W to P/L
				1504	200' L — 30' E. to P/L
7+00				15027	℄
				14977	17' L Ed. Pav't

Profile Notes Red. ____ Plotted ____ Job No. 1951/14 Division No. 10 F. B. 1706 Pg. 203
No. ____ Date ____ Date ____ Survey at Bequette St
X-Sec. Notes Chkd. ____ Checked ____ Survey by Snyder Notes PRS Date 3-5-59
No. ____ Date ____ Date ____ Map No. ____ Indexed Johnson Date ____

76298 S & E #307—7-55

PLEASE RETURN TO
LOS ANGELES COUNTY ENGINEER
700 LOS ANGELES COUNTY ENGINEERING BLDG.

NOTE: ANY ADDITIONS OR CHANGES ON THIS SHEET MUST BE MADE OR CIRCLED IN RED INK, WITH DATE AND NAME OF PERSON MAKING CHANGE.

Do not extend notes this side of this line. Slauson Ave

STATION	B. S.	H. I.	F. S.	ELEV.	℄	Left & N.
7+00				14[illegible]		21' L Gutter
"				1500		50' L P/L
8+00				15[illegible]	℄	
				15003		17' L Ed. Pav't
				14[illegible]		21' L Gutter
				1509		50' L P/L
T.P.				14[illegible]		
9+00				15046	℄	
				14[illegible]		22' L Gutter Bot cb
				15[illegible]		22' L Top cb
				1514		50' L P/L
9+50				1515		165 L
10+00				15[illegible]	℄	
				15[illegible]		22' L Gutter Bot. cb
				15[illegible]		22' L Top cb
				1515		50' L P/L
T.P.				15[illegible]		
11+00				15063	℄	
"				1500		22' L Gutter (No cb)
"				1513		50' L P/L
12+00				15068	℄	

F. B. 1706 Pg. 204 Job No. 1951.14 Division No. 16 Notes Red. Plotted Profile
Survey of Bequette ST Date Date No.
Survey by Snyder Notes PRS Notes Chkd. Checked X-Sec.
Indexed A. C. Johnson Date Date Date No.

76298 S & E #307—7-55

PLEASE RETURN TO
LOS ANGELES COUNTY ENGINEER
700 LOS ANGELES COUNTY ENGINEERING BLDG.

NOTE: ANY ADDITIONS OR CHANGES ON THIS SHEET MUST BE MADE OR CIRCLED IN RED INK, WITH DATE AND NAME OF PERSON MAKING CHANGE.

Do not extend notes this side of this line. Slauson Ave

STATION	B. S.	H. I.	F. S.	ELEV.	℄	Left & N
12+00				14984		22' L Bot cb
–				15067		22' L Top cb
–				1512		50' L P/L
13+00				15087	℄	
13+10.53				15083	℄ Int. Slauson Ave & Serapis Ave Pg 182	
				15052	–	N.W. cor (14+90.5) Gutter (Curbs Square cor)
				15091	–	– – Top cb
				1510	–	– Prop cor
				15048	–	N. E cor (13+30.5) Gutter (Curbs Square cor.)
				15087	–	– – Top cb
				1510	–	– – Prop cor.
				15080		22' L ℄ Serapis Ave
				15097		100' L – –
				15134		200' L – – –
				15124		200' L Thence 20' W Gutter
				15157		– – 20' W Top cb
				15173		– – 30' W P/L
				15099		– – 20' E. Gutter
				15156		– – 20' E Top cb
				15178		– – 30' E P/L
14+00				15061	℄	

Profile Notes Red. ____ Plotted ____ Job No. 1951.14 Division No. 10 F. B. 1706 Pg. 205
No. ____ Date ____ Date ____ Survey of Bequette ST
X-Sec. Notes Chkd. ____ Checked ____ Survey by Snyder Notes PRS Date 3-5-57
No. ____ Date ____ Date ____ Map No. ____ Date ____

76298 S & E #307—7-55

PLEASE RETURN TO
LOS ANGELES COUNTY ENGINEER
700 LOS ANGELES COUNTY ENGINEERING BLDG.

NOTE: ANY ADDITIONS OR CHANGES ON THIS SHEET MUST BE MADE OR CIRCLED IN RED INK, WITH DATE AND NAME OF PERSON MAKING CHANGE.

Do not extend notes this side of this line. Slauson Ave

STATION	S. S.	H. I.	F. S.	ELEV.	℄	Left & N
14+00				15025		17' L Ed. Pav't.
				14985		22' L Gutter
				15067		22' L Top cb
				1507		50' L P/L
15+00				15090	℄	
				15045		15' L Ed. Pav't.
				15012		22' L Gutter
				15080		22' L Top cb
				1507		50' L P/L
T.P.				15080		
16+00				15104	℄	
				15069		14' L Ed. Pav't
				1499		20' L Gutter (No curbs)
				1510		50' L P/L
				1511		175' L
17+00				15108	℄	
				15061		14' L Ed. Pav't
				1502		20' L Gutter
				1510		50' L P/L
T.P.				15025	T.P.	
18+00				15136	℄	

F. B. 1706 Pg. 206 Job No. 1951.14 Division No. 10 Notes Red. Plotted Date Date No. X-Sec.
Survey of Beauette St. Notes Chkd. Checked Date No.
Survey by Snyder Notes PRS Date
Indexed K. C. Johnson Date

76298 S & E #307—7-55

PLEASE RETURN TO
LOS ANGELES COUNTY ENGINEER
700 LOS ANGELES COUNTY ENGINEERING BLDG.

NOTE: ANY ADDITIONS OR CHANGES ON THIS SHEET MUST BE MADE OR CIRCLED IN RED INK, WITH DATE AND NAME OF PERSON MAKING CHANGE.

Do not extend notes this side of this line. Slauson Ave

STATION	B. S.	H. I.	F. S.	ELEV.	℄ Left & N
18+00				15105	12' L Ed. Pav't
✓				1507	20' L Gutter
✓				1508	50' L P/L
19+00				15121	℄
✓				15101	12' L Ed. Pav't
✓				1507	20' L Gutter
✓				1513	50' L P/L
19 ± 80.57 ℄ INT.				15114	℄ INT. Slauson Ave & Passons ST. Pg 183
				15112	12' L Ed. Pav't
				15123	50' L ℄ Passons ST
				15135	175' L " " "
				15160	175' L Thence 25' L W P/L
20+00				15150	℄
21+00				15225	℄
T.P.				15068	
T.P.				14986	
AT. 97				15121	B.M. AT 97 EL. 151.226 F.B. 1706-171 Serapis Ave (E side) 115' ± N. of ℄ Slauson Ave - BT Spk. in ck in front Store Bldg # 7222

Profile Notes Red. ____ Plotted ____ Job No. 1951.19 Division No. 10 F. B. 1706 Pg. 207
No. ____ Date ____ Date ____ Survey of Bequette St.
X-Sec. Notes Chkd. ____ Checked ____ Survey by Snyder Notes PRS Date 3-5-57
No. ____ Date ____ Date ____ Map No. ____ Date ____

F. B. 1706 Pg. 208 | Job No. | Division No. | Notes Red. | Plotted | Profile

Survey of | Date | Date | No.

Survey by | Notes | Notes Chkd. | Checked | X-Sec.

Indexed | Date | Date | Date | No.

STATION	B. S.	H. I.	F. S.	ELEV.	

76298 S & E #307—7-55

PLEASE RETURN TO

LOS ANGELES COUNTY ENGINEER

700 Los Angeles County Engineering Bldg.

Do not extend notes this side of this line.

NOTE: ANY ADDITIONS OR CHANGES ON THIS SHEET MUST BE MADE OR CIRCLED IN RED INK, WITH DATE AND NAME OF PERSON MAKING CHANGE.

F. B. 1706 PG. 209

NOTES RED. JOB NO. 1951.14 SURVEY OF Bequette ST
DATE SURVEY BY Snyder
NOTES CHKD. NOTES BY PRS DATE 3-5-57
DATE INDEXED C. Johnson DATE APR 30 '57

DESCRIPTION	C.I. 1951.14 BEQUETTE ST Additional BENCH LEVELS Tie To L.A. Co Rd. Dept. B.M. # 2 at Bequette ST & Slauson Ave
ADJ. ELEV.	Snyder Le Gault Harrington Bankson
3RD RUN	indexed 7-17-59
2ND RUN	
DIFF.	
1ST RUN	
B.M.	

NOTE: ANY ADDITIONS OR CHANGES ON THIS SHEET MUST BE MADE OR CIRCLED IN RED INK, WITH DATE AND NAME OF PERSON MAKING CHANGE.

Do not extend notes this side of this line

PLEASE RETURN TO
LOS ANGELES COUNTY SURVEYOR
725 LOS ANGELES COUNTY ENGINEERING BLDG.

76S420 S & E-353 4-54

76S420 S & E-353 4-54

PLEASE RETURN TO
LOS ANGELES COUNTY SURVEYOR
725 LOS ANGELES COUNTY ENGINEERING BLDG.

NOTE: ANY ADDITIONS OR CHANGES ON THIS SHEET MUST BE MADE OR CIRCLED IN RED INK, WITH DATE AND NAME OF PERSON MAKING CHANGE.

Do not extend notes this side of this line

B.M.	1ST RUN	DIFF.	2ND RUN	3RD RUN	ADJ. ELEV.	DESCRIPTION
AT 100	150.743					AT 100 EL 150.743 FB 1706-173
+	3995		4235			Bequette ST & Bermudes ST
π	154.738	-0.778	0.780			N. W. COR. BT. sink in cb 10' W
Fd −	4773		5015			of W. end C.R.
B.M. #2	149.965					B.M. #2 EL 150.72 (L.A. Co Rd. Dept.)
+	4834		4749			L & N Cen. Conc. drive 120'± N &
π	154.799	+0.779	0.779			Slauson Ave 27'± W. & Bequette ST
−	4055		3970			
AT 100	150.744					B.M. AT 100 EL 150.743 FB 1706/173
					Note	
AT 98	=					B.M. AT 98 EL 151.267 FB 1706/122 Passons Blvd (E side) 140'± S. & Slauson Ave - Fd Lead & Nail in Curb in front ho # 7814
B.M. SY 1610	Indentical					L.A. Co Rd. Dept B.M. B.M. S.Y. 1610 L & N Conc cb to ho # 7814 Passons Blvd 140' S & Slauson Ave & 25' E & Passons Blvd. EL -

JOB NO 1951.14 SURVEY OF Bequette ST NOTES RED.
SURVEY BY Snyder DATE
NOTES BY PRS DATE 3-5-57 NOTES CHKD.
INDEXED C. Johnson DATE DATE

F.B. 1706 PG. 210

76S420 S & E-353 4-54

PLEASE RETURN TO
LOS ANGELES COUNTY SURVEYOR
725 LOS ANGELES COUNTY ENGINEERING BLDG.

NOTE: ANY ADDITIONS OR CHANGES ON THIS SHEET MUST BE MADE OR CIRCLED IN RED INK, WITH DATE AND NAME OF PERSON MAKING CHANGE.

Do not extend notes this side of this line

NOTES RED. _____ JOB NO. 1951.14 SURVEY OF Bequette ST
DATE _____ SURVEY BY Snyder
NOTES CHKD. _____ NOTES BY 1035 DATE 4-12-57
DATE _____ INDEXED E. C. Johnson DATE 4-30-57

F.B. 1706 PG. 211

B.M.	1ST RUN	DIFF.	2ND RUN	3RD RUN	ADJ. ELEV.	DESCRIPTION
	For Additional B.M. See Pg. 169-to 174					
	Circuit #2					
Fd. AT 95	148.802				148.802	B.M. AT 95 EL. 148.802 F.B. 1706/170
+	5111		5085			Rosemead Blvd & Burke ST
⊼	153.913	+0.448	0.448		+0.4480	N.E. COR. - BT. SPK in cb. 5' N. of
−	4663		4637			N. end of C.R.
T.P.	149.250					
+	4909		4890			
⊼	154.159	−0.240	0.236		−0.2380	
−	5149		5126			
T.P.	149.010					
+	4820		4799			
⊼	153.830	+0.149	+0.151		+0.1500	+0.3600 3
Set −	4671		4648			
AT 101	149.159				149.164	AT 101 EL.
+	4248		4226			Burke ST & Bequette ST
⊼	153.407	−0.113	0.114		−0.1135 ①	N.W. COR - BT. SPK in
Set −	4361		4340			T.P. # W1584Y
AT 102	149.046				149.052	AT 102 EL.
+	5272		5225			Burke ST (N side) 120'± E. of
⊼	154.318	+1.296	+1.294		+1.2950	℄ of Bequette ST - L&T in
−	3976		3931			S. end of walk To ho # 9109
T.P.	150.342					
+	4896		4862			
⊼	155.238	−0.435	−0.437		−0.4360	
−	5331		5299			
T.P.	149.907					

765420 S & E-353 4-54

PLEASE RETURN TO
LOS ANGELES COUNTY SURVEYOR
725 LOS ANGELES COUNTY ENGINEERING BLDG.

NOTE: ANY ADDITIONS OR CHANGES ON THIS SHEET MUST BE MADE OR CIRCLED IN RED INK, WITH DATE AND NAME OF PERSON MAKING CHANGE.

Do not extend notes this side of this line

JOB NO 1951.14 SURVEY OF Bequette ST NOTES RED
SURVEY BY Snyder DATE NOTES CHKD
NOTES BY 1935 DATE 4-12-57
INDEXED A. C. Johnson DATE

F.B. 1706 Pg. 212

B.M.	1ST RUN	DIFF.	2ND RUN	3RD RUN	ADJ. ELEV.	DESCRIPTION
T.P.	149.907					Per Pg. 211
+	4810		4785			
℄	154.717	-0.150	0.150		-0.1500	+0.7070 (3)
-	4960		4935			
Fd. AT 96	149.757				149.764	B.M. AT 96 EL. 149.764 F.B. 1706/171 Serapis Ave & Bunker St S.E. Cor - BT. Spk. in C of C. W'walk 30' E. & 25' S. of ℄ Int.
			CIRCUIT # 3			
Fd. AT 100	150.743				150.743	AT 100 EL. 150.743 F.B. 1706-173
+	4841		4801			Bequette St & Bermudez St
℄	155.584	-0.106	-0.108		-0.1070	N.W. Cor. - BT. Spk in cb 10' W. of
-	4947		4909			W. end C.R.
T.P.	150.637					
+	5078		5055			
℄	155.715	+0.552	+0.549		+0.5505	+0.4435 (2)
-	4526		4506			
Set AT 103	151.189				151.186	AT 103 EL.
+	5205		5180			Bequette St (W. side) at Perkins St
℄	156.394	+0.527	+0.529		+0.5280	BT. Spk in cb. 20' S. of ℄ Road,
-	4678		4651			of Perkins St.
T.P.	151.716					
+	5044		5002			
℄	156.760	+0.525	+0.524		+0.5245	
-	4519		4478			
T.P.	152.241					

76S420 S & E-353 4-54

PLEASE RETURN TO
LOS ANGELES COUNTY SURVEYOR
725 LOS ANGELES COUNTY ENGINEERING BLDG.

NOTE: ANY ADDITIONS OR CHANGES ON THIS SHEET MUST BE MADE OR CIRCLED IN RED INK, WITH DATE AND NAME OF PERSON MAKING CHANGE.

Do not extend notes this side of this line

B.M.	1ST RUN	DIFF.	2ND RUN	3RD RUN	ADJ. ELEV.	DESCRIPTION
T.P.	152.241					Per Pg 212
+	5358		5331			
⊼	157.599	+0.578	0580		+0.5790	+1.6315 3
Set −	4.780		4751			
AT 104	152.819				152.816	AT 104 EL.
+	4420		4401			Serapis Ave (E side) at Perkins St
⊼	157.239	−0.932	0934		−0.9330	Bt. spk in cb 60' S of ℄ Prod.
−	5352		5335			Perkins St
T.P.	151.887					
+	5.020		5001			
⊼	156.907	−0.150	0.150		−0.1500	−1.0830 2
Set −	5170		5151			
AT 105	151.737				151.732	AT 105 EL.
+	5165		5160			Serapis Ave & Bermudez St
⊼	156.902	−0.507	0.505		−0.5060 ①	N. W. cor. − Bt spk in cb
Fd. −	5672		5665			10' W. of W. end C.R.
AT 97	151.230				151.226	AT 97 EL. 151.226 F.B. 1706/171
						Serapis Ave (E side) 115' ± N. of
						℄ of Slauson Ave − Bt. spk. in
						cb. in front of Store Bldg
						# 7722

NOTES RED ____ JOB NO. 1951.14 SURVEY OF Bequette St
DATE ____ SURVEY BY Snyder
NOTES CHKD. ____ NOTES BY PRS DATE 4-12-57
DATE ____ INDEXED C. Johnson DATE ____

F.B. 1706 PG. 213

F. B. 1706 Pg. 214

JOB NO. _____ SURVEY OF _____ NOTES RED _____

SURVEY BY _____ DATE _____

NOTES BY _____ DATE _____ NOTES CHKD. _____

INDEXED _____ DATE _____ DATE _____

B.M.	1ST RUN	DIFF.	2ND RUN	3RD RUN	ADJ. ELEV.	DESCRIPTION

Do not extend notes this side of this line

PLEASE RETURN TO

LOS ANGELES COUNTY SURVEYOR

725 LOS ANGELES COUNTY ENGINEERING BLDG.

NOTE: ANY ADDITIONS OR CHANGES ON THIS SHEET MUST BE MADE OR CIRCLED IN RED INK, WITH DATE AND NAME OF PERSON MAKING CHANGE.

768420 S & E-333 4-54

PWFB 1025 477

F.B. 1706 PG. 215

Notes Chk'd by Goss	Survey of ℄ Bequette ST
Map No.	W. O. 0303 Tape No. 0102 St'd. 68 °F
Office Work	Surveyed by Snyder
Checked	Notes PRS Date 4-12-57
Date	Indexed A. C. Johnson 4-30-57

W.S. 36 12-5

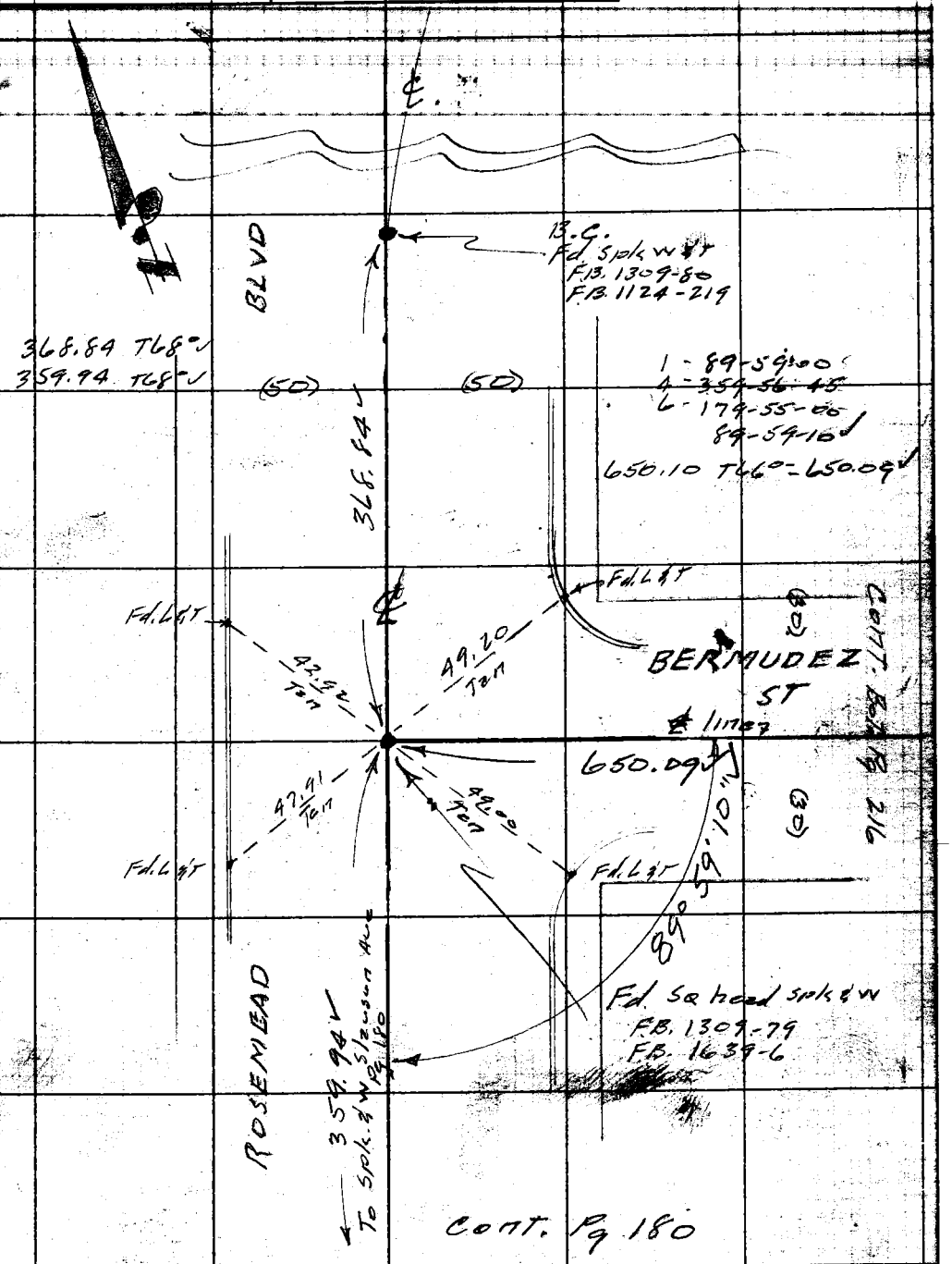

Cont. Pg 180

Note: Any Additions or Changes on This Sheet Must be Made or Circled in Red Ink With Date and Name of Person Making Change.

Do not extend notes this side of this line.

RETURN TO
LOS ANGELES COUNTY SURVEYOR
726 LOS ANGELES COUNTY
ENGINEERING BLDG.

76F3095 247 4-53


478
F.B. 1706 PG. 216
PWFB 1025
CONT. BOT. Pg 217
(30)
(30)
ST
490.32 Meas
X-LINE
BLK 11
BLK 6
Fd. 3/4" I.P. dn 12"
& 4-N&T Tan Ties.
F.B. 281-25
F.B. 820-26
Rd. Dept F.B. 67-57
F.B. 1639-7
Conc Walk
Fd L&T
89°
58'
Fd. N&T
P.P. #321617E
38.05
64.01 Tan
32.65
Fd L&T
55"
CONT. Top Pg 181
CONT. Lower Right Pg 221
(30)
BEQUETTE
359.87
ST
359.88
51.78
44.13 Tan
30.50
180°
00'
00"
Set N&T
P.P. #1051675E
Fd L&T
Set L&T
& Eng. Tag
360.00
90° 01' 55"
RIVERA
M.R.
TRACT
28-31
BERMUDEZ
650.09
BLK 5
1 - 90-01-45
4 - 360-07-40
6 - 180-11-30
90-01-55
BLK 12
29.96
Fd. 2" I.P. & N
Fl.
1 - 89-59-00
4 - 359-55-45
6 - 179-53-30
89-58-55
(30)
(30)
CONT. Right Pg 215
RETURN TO
LOS ANGELES COUNTY SURVEYOR
726 LOS ANGELES COUNTY
ENGINEERING BLDG.
Do not extend notes this side of this line.
Note: Any Additions or Changes on This Sheet Must be Made or Circled in Red Ink With Date and Name of Person Making Change.

PWFB 1025

479

Notes Ck'd by Goss	Survey of ℄ - Bequette ST	F.B. ~~1706~~ PG. ~~217~~
Map No.	W. OP303-60 Tape No. 0128 St'd. 68 °F	
Office Work	Surveyed by Snyder	
Checked	Notes PRS Date 4-16-57	
Date	Indexed E. C. Johnson	

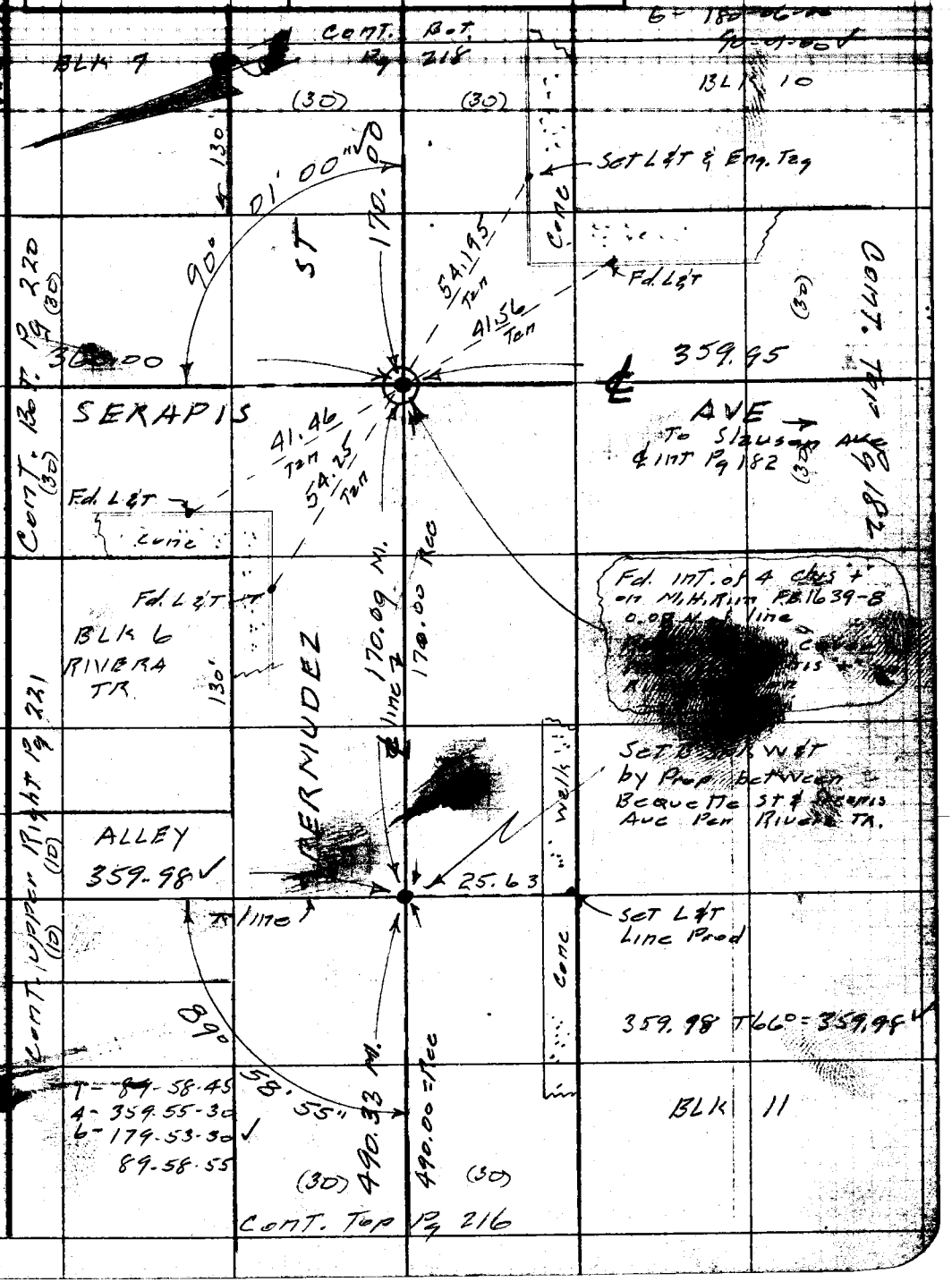

Note: Any Additions or Changes on This Sheet Must be Made or Circled in Red Ink With Date and Name of Person Making Change.

Do not extend notes this side of this line.

RETURN TO
LOS ANGELES COUNTY SURVEYOR
726 LOS ANGELES COUNTY
ENGINEERING BLDG.

76F3098 247

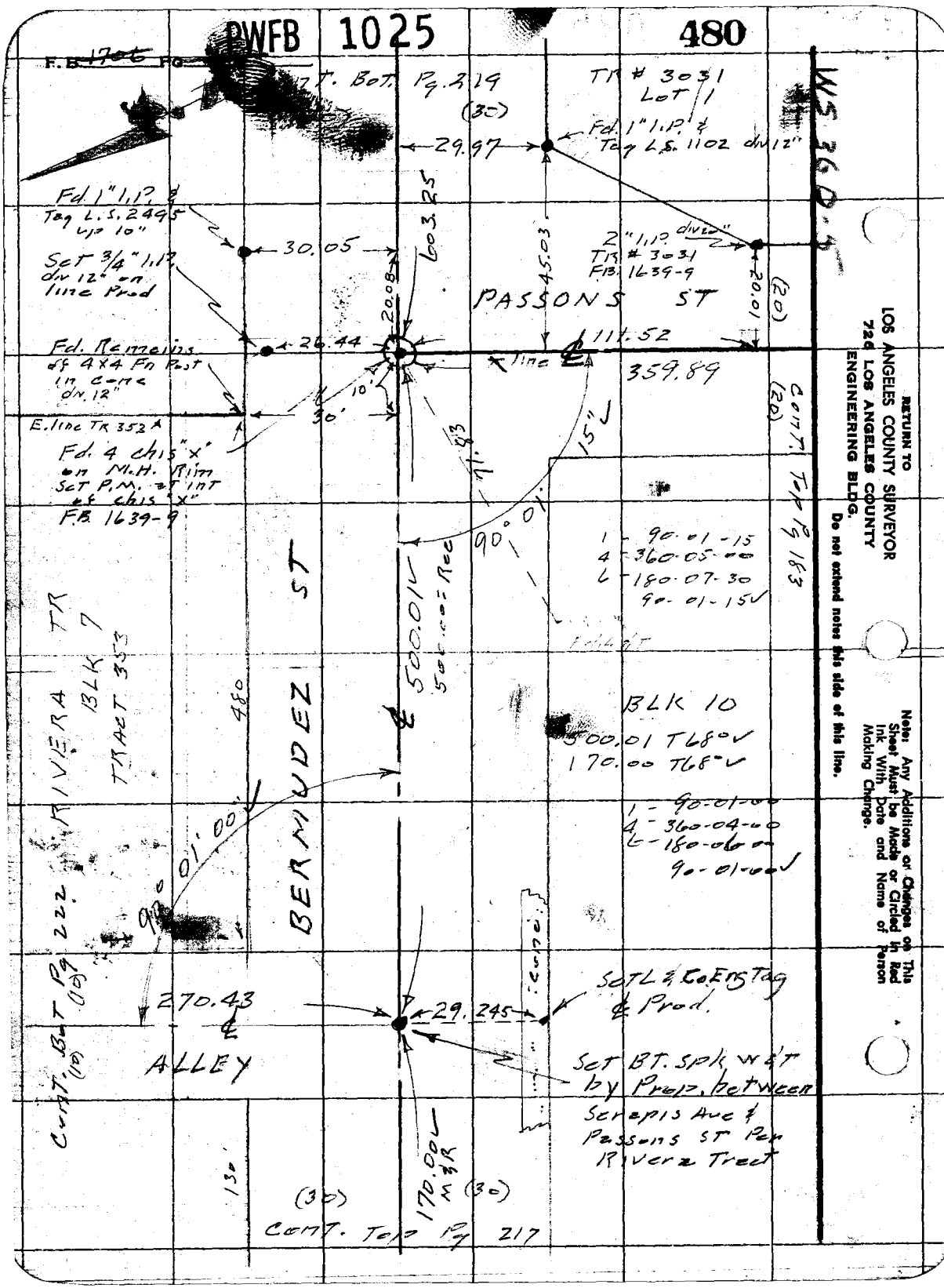

PWFB 1025
480
F.B. 1706 Pg
T. Bot. Pg. 219
(30)
TR # 3031
Lot 1
Fd. 1" I.P. & Tag L.S. 1102 div 12"
29.97
Fd. 1" I.P. & Tag L.S. 2495 up 10"
30.05
Set 3/4" I.P. div 12" on line Prod
603.25
45.03
2" I.P. div 20"
TR # 3031
F.B. 1639-9
20.08
20.01
(20)
PASSONS ST
26.44
111.52
Fd. Remains of 4X4 Fn Post in Conc div. 12"
line
359.89
10'
30'
E. line TR 353
Fd. 4 chis "X" on M.H. Rim Set P.M. at int of chis "X"
F.B. 1639-9
15"
90° 01'
1 - 90-01-15
4 - 360-05-00
6 - 180-07-30
90-01-15
Cont. Top Pg 183
(20)
500.01
500.00 = Rec
BERMUDEZ ST
480
RIVERA TR
BLK 7
TRACT 353
BLK 10
500.01 T68°
170.00 T68°
1 - 90-01-00
4 - 360-04-00
6 - 180-06-00
90-01-00
90° 01' 00"
Cont. Bot Pg 222
(10)
270.43
29.245
Set L & Co Eng Tag & Prod.
ALLEY
Set BT. Spk W & T by Prop. between Serapis Ave & Passons ST Per Rivera Tract
130'
170.00 M&R
(30)
(30)
Cont. Top Pg 217
RETURN TO
LOS ANGELES COUNTY SURVEYOR
726 LOS ANGELES COUNTY
ENGINEERING BLDG.
Do not extend notes this side of this line.
Note: Any Additions or Changes on This Sheet Must be Made or Circled in Red Ink With Date and Name of Person Making Change.

PWFB 1025

481

F.B. ~~1706~~ PG. ~~219~~

Notes Ck'd by [illegible]
Map No.
Office Work
Checked
Date

Survey of Bequette ST
W. O. 0303.00 Tape No. 0102 St'd. 68 of
Surveyed by Snyder
Notes PRS Date 4-17-57
Indexed A. C. Johnson

WS 360

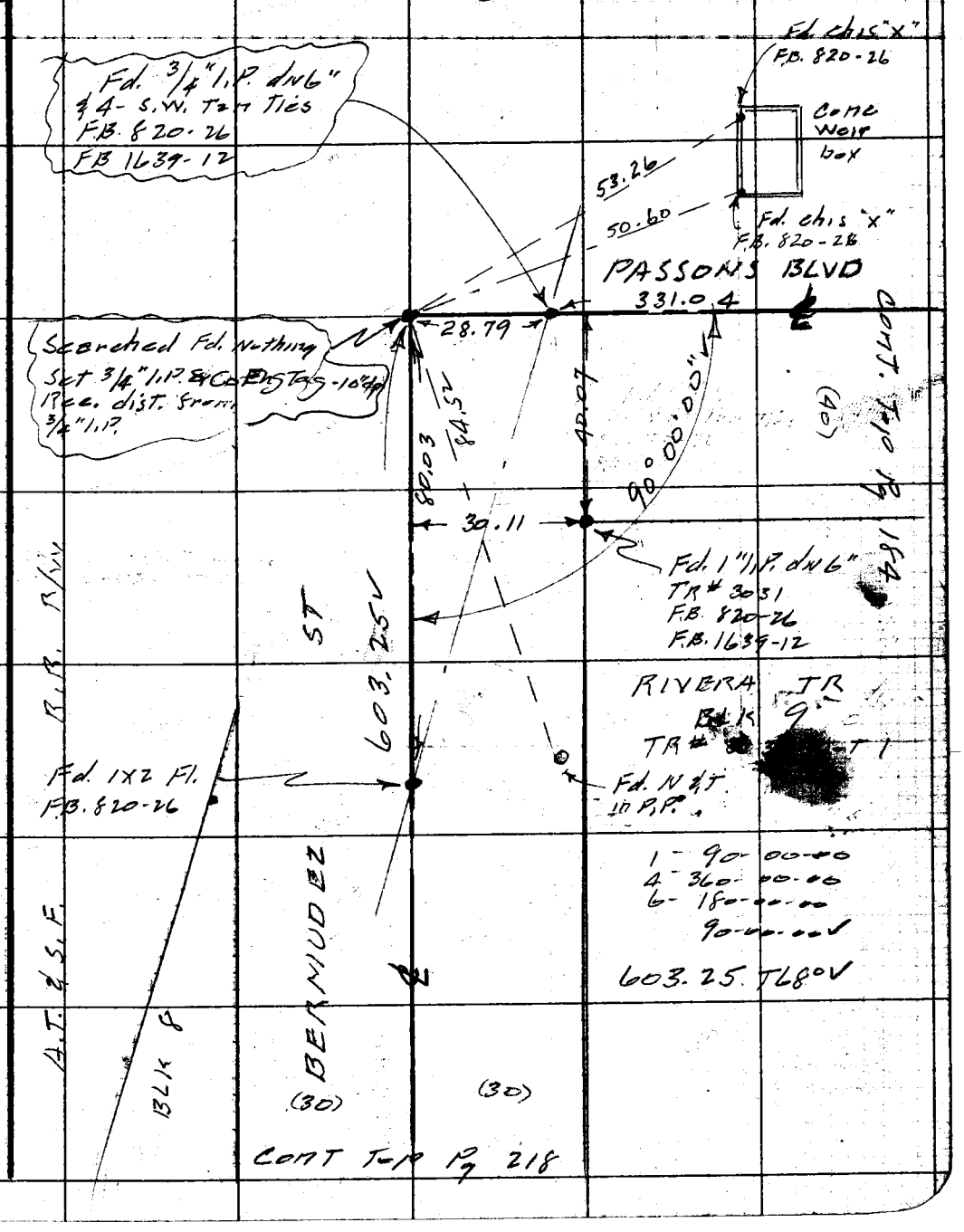

Note: Any Additions or Changes on This Sheet Must be Made or Circled in Red Ink With Date and Name of Person Making Change.

Do not extend notes this side of this line.

RETURN TO
LOS ANGELES COUNTY SURVEYOR
726 LOS ANGELES COUNTY
ENGINEERING BLDG.

76F3095 247 4-53

F.B. ~~1706~~ Pg. ~~220~~ PWFB 1025 482

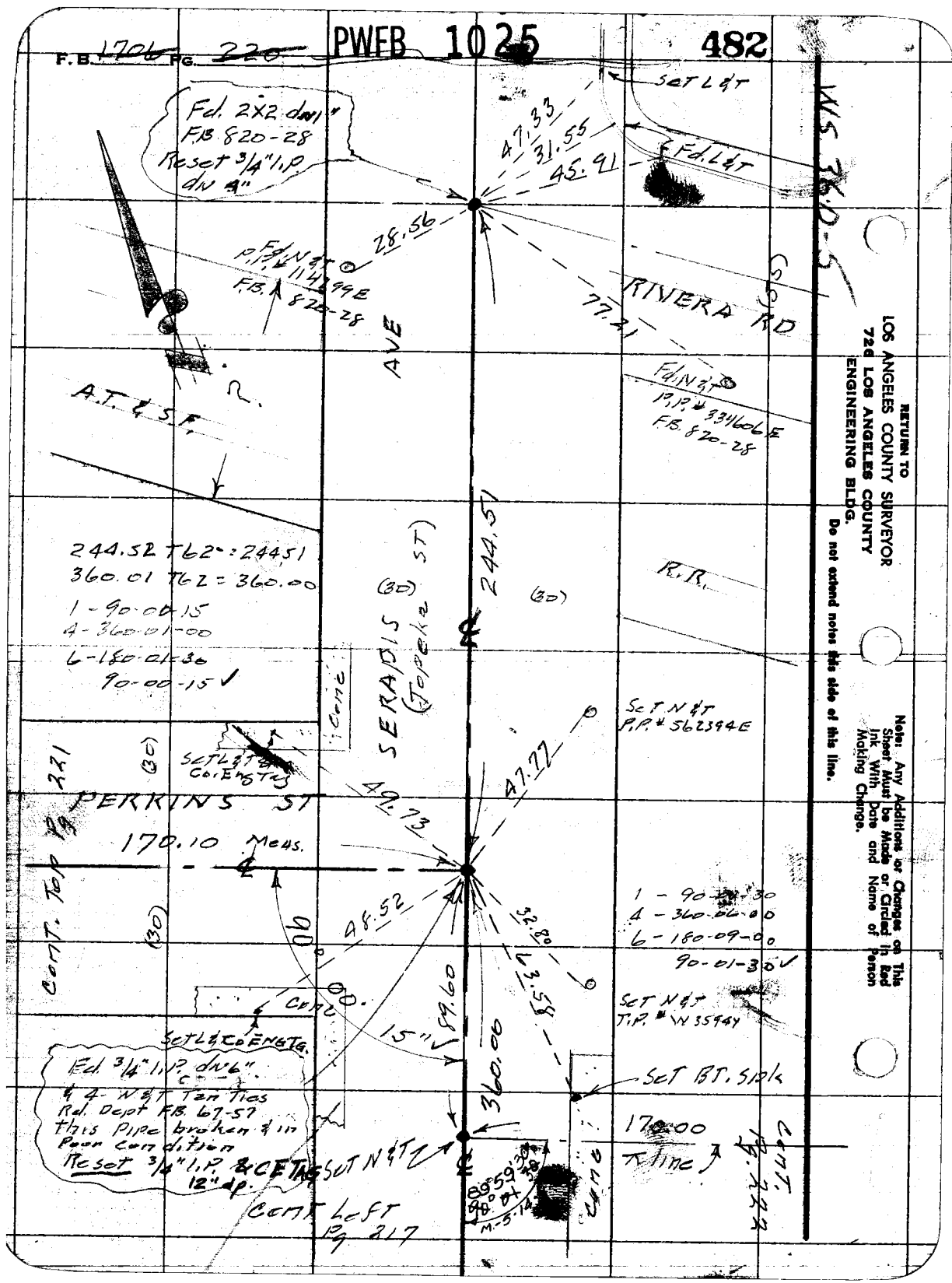

RETURN TO
LOS ANGELES COUNTY SURVEYOR
720 LOS ANGELES COUNTY
ENGINEERING BLDG.

Do not extend notes this side of this line.

Note: Any Additions or Changes on This Sheet Must be Made or Circled in Red Ink With Date and Name of Person Making Change.

PWFB 1025 483

F.B. 1706 Pg. 221

Notes Ck'd by Goss
Map No.
Office Work
Checked
Date

Survey of Bequette ST
W. O. 0303.00 Tape No. P102 St'd. 68 °F
Surveyed by Snyder
Notes PRS Date
Indexed C. Johnson

WS 360-3

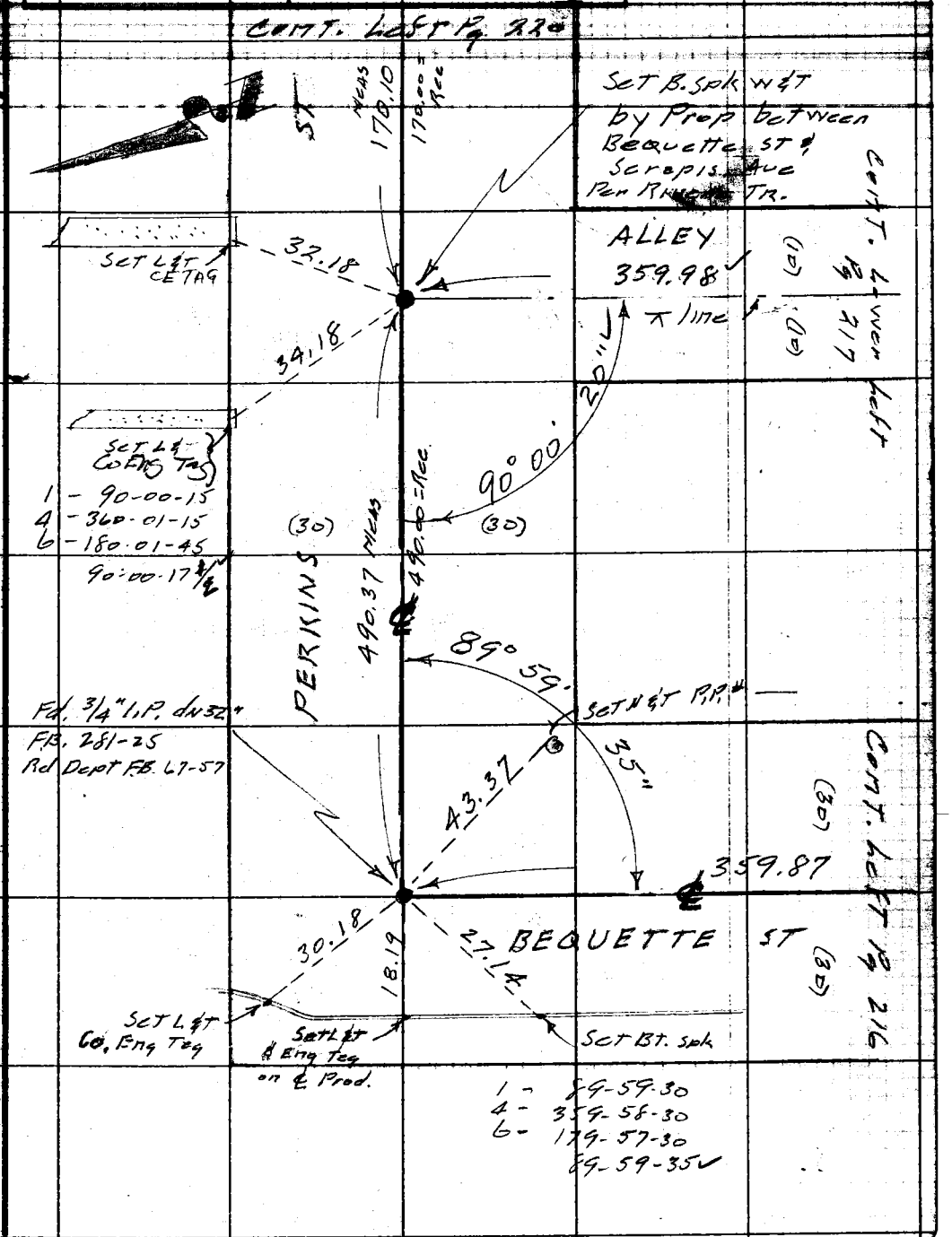

Note: Any Additions or Changes on This Sheet Must be Made or Circled in Red Ink With Date and Name of Person Making Change.

Do not extend notes this side of this line.

RETURN TO:
LOS ANGELES COUNTY SURVEYOR
726 LOS ANGELES COUNTY
ENGINEERING BLDG.

76F3098 247 4-53

F. B. ~~176~~ PG. ~~222~~

PWFB 1025

484

W.S. 360-5

RETURN TO
LOS ANGELES COUNTY SURVEYOR
726 LOS ANGELES COUNTY
ENGINEERING BLDG.
Do not extend notes this side of this line.

Note: Any Additions or Changes on This Sheet Must be Made or Circled in Red Ink With Date and Name of Person Making Change.

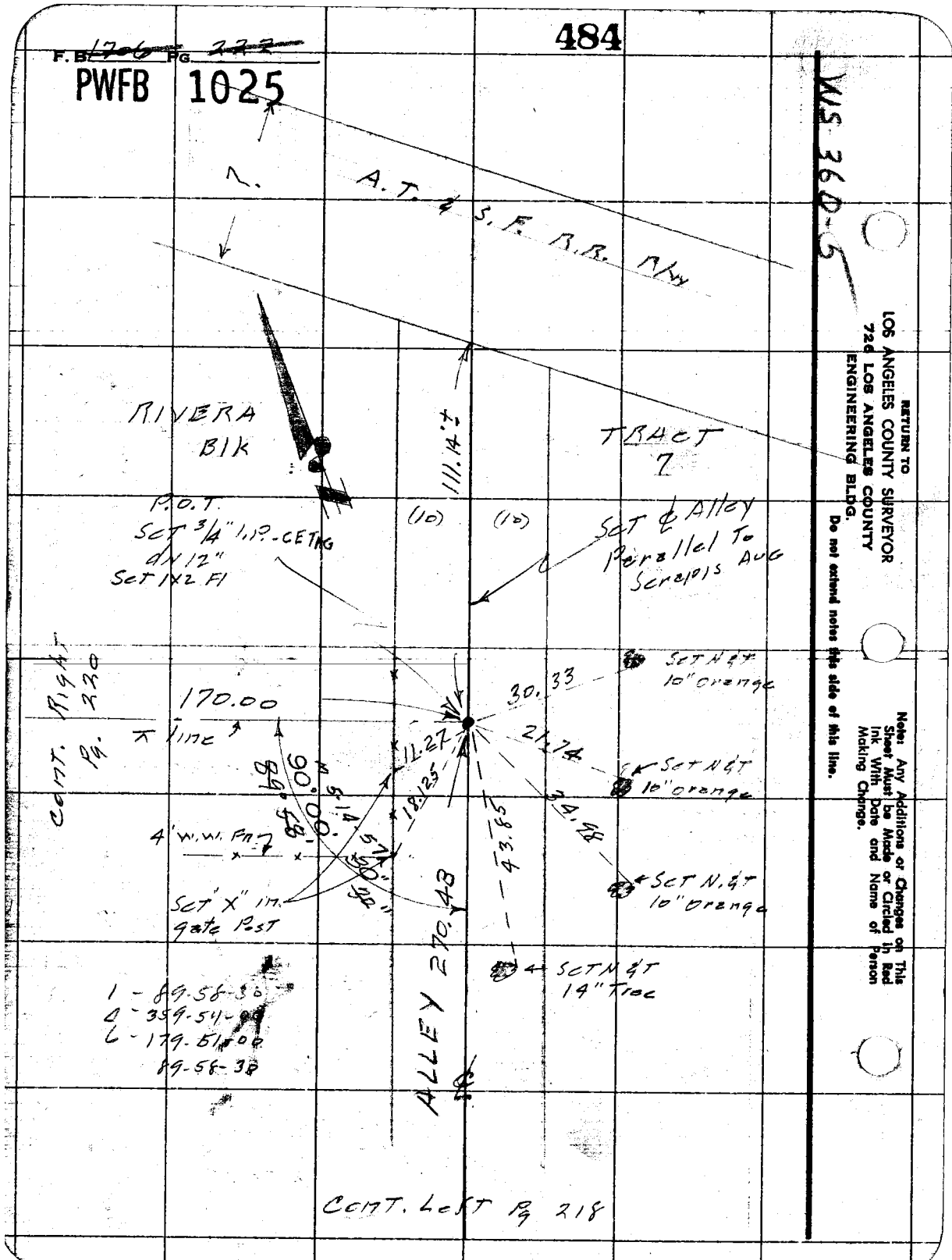

Cont. Left Pg 218

Notes Ck'd by	Survey of Bequette St
Map No.	W. O. 1951.14 Tape No. St'd. °F
Office Work	Surveyed by Snyder
Checked	Notes PRS Date 4-15-57
Date	Indexed A. C. Johnson 4-30-57

F.B. 1706 PG. 223

C.I. 1951.14
BEQUETTE ST S.S. DIST

Location of Improvements

on

BURKE ST

From - Serapis Ave
to - Rosemead Blvd.

Snyder
LeGault
Harrington
Banksen

Note: Any Additions or Changes on This Sheet Must be Made or Circled in Red Ink With Date and Name of Person Making Change.

Do not extend notes this side of this line.

RETURN TO
LOS ANGELES COUNTY SURVEYOR
726 LOS ANGELES COUNTY
ENGINEERING BLDG.

76F8095 247 4-53



RETURN TO
LOS ANGELES COUNTY SURVEYOR
720 LOS ANGELES COUNTY
ENGINEERING BLDG.
Do not extend notes this side of this line.

Note: Any Additions or Changes on This Sheet Must be Made or Circled in Red Ink With Date and Name of Person Making Change.

Notes Ck'd by	Survey of Bequette ST
Map No.	W. O. 1951.14 Tape No. St'd. °F
Office Work	Surveyed by Snyder
Checked	Notes PRS Date 4-15-57
Date	Indexed A. C. Johnson

F. B. 1706 Pg. 225



Note: Any Additions or Changes on This Sheet Must be Made or Circled in Red Ink With Date and Name of Person Making Change.

Do not extend notes this side of this line.

RETURN TO
LOS ANGELES COUNTY SURVEYOR
726 LOS ANGELES COUNTY
ENGINEERING BLDG.

76F3095 247 4-53

F.B. 1706 PG. 226

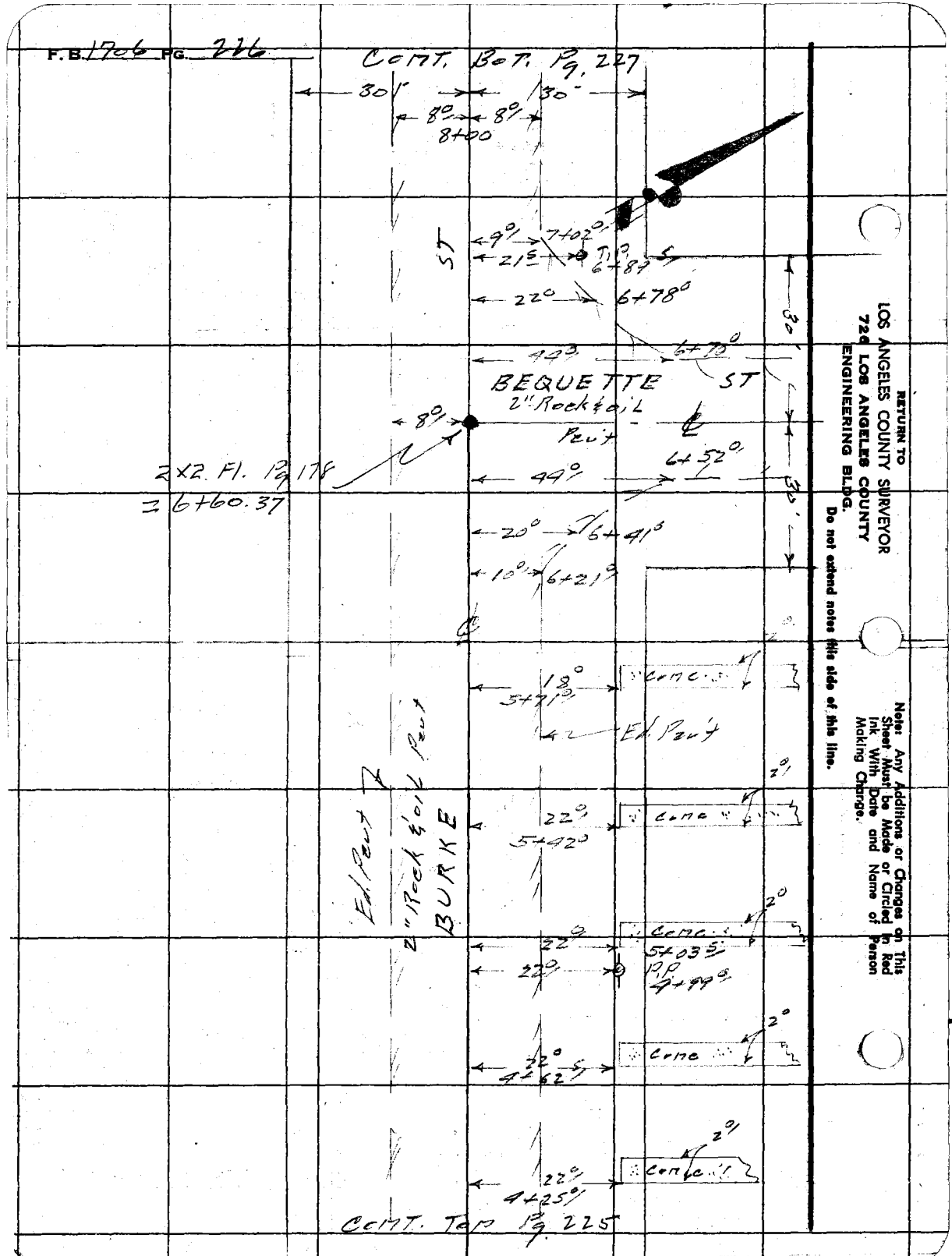

RETURN TO
LOS ANGELES COUNTY SURVEYOR
720 LOS ANGELES COUNTY
ENGINEERING BLDG.
Do not extend notes this side of this line.

Note: Any Additions or Changes on This Sheet Must be Made or Circled in Red Ink With Date and Name of Person Making Change.

Notes Ck'd by	Survey of Baquette ST
Map No.	W. O. 1951-14 Tape No. St'd. °F
Office Work	Surveyed by Snyder
Checked	Notes PRS Date 4-15-57
Date	Indexed A. C. Johnson

F.B. 1706 PG. 227

CONT. BOT Pg. 228



CONT. TOP Pg 226

Note: Any Additions or Changes on This Sheet Must be Made or Circled in Red Ink With Date and Name of Person Making Change.

Do not extend notes this side of this line.

RETURN TO
LOS ANGELES COUNTY SURVEYOR
726 LOS ANGELES COUNTY
ENGINEERING BLDG.

76F3095 247 4-53

F.B. 1706 PG. 228

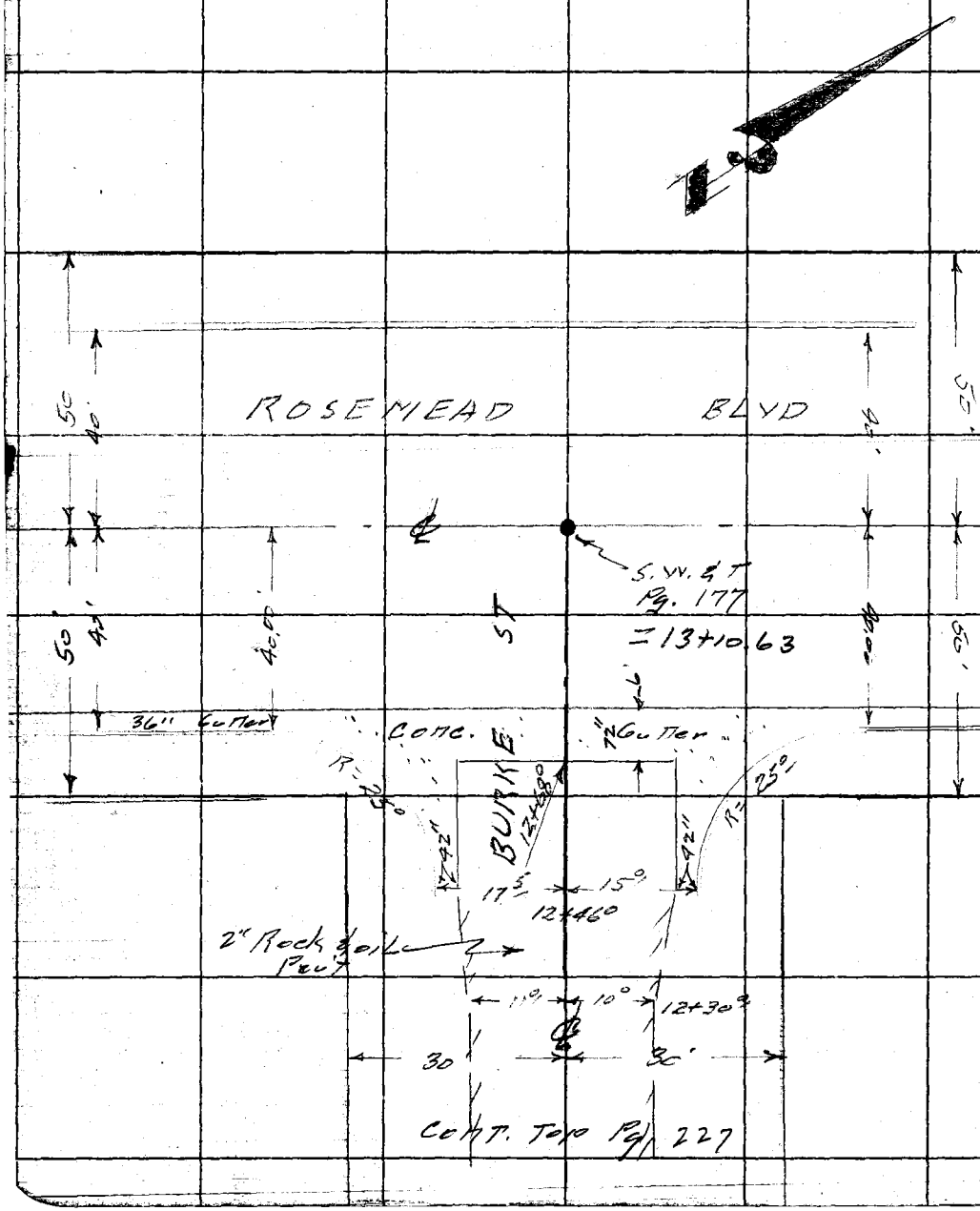

RETURN TO
LOS ANGELES COUNTY SURVEYOR
726 LOS ANGELES COUNTY
ENGINEERING BLDG.
Do not extend notes this side of this line.

Note: Any Additions or Changes on This Sheet Must be Made or Circled in Red Ink With Date and Name of Person Making Change.

Profile	Notes Red.	Plotted	Job No. 1951.14	Division No. 10	F. B. 1706 Pg. 229
No.	Date	Date	Survey of Bequette St.		
X-Sec.	Notes Chkd.	Checked	Survey by Snyder	Notes D. L.	Date 4-15-57
No.	Date	Date	Map No.	Indexed X. C. Johnson	Date APR 30 '57

C.I. 1951.14

BEQUETTE ST S.S. DIST

X SECTIONS

on

BURKE ST

From - Serapis Ave

To - Rosemead Blvd.

Snyder
Le Gault
Harrington
Bankson

STATION	B. S.	H. I.	F. S.	ELEV.

NOTE: ANY ADDITIONS OR CHANGES ON THIS SHEET MUST BE MADE OR CIRCLED IN RED INK, WITH DATE AND NAME OF PERSON MAKING CHANGE.

PLEASE RETURN TO
LOS ANGELES COUNTY ENGINEER
700 Los Angeles County Engineering Bldg.

Do not extend notes this side of this line.

76298 S & E #307—7-55

76298 S & E #307—7-55

PLEASE RETURN TO
LOS ANGELES COUNTY ENGINEER
700 LOS ANGELES COUNTY ENGINEERING BLDG.

NOTE: ANY ADDITIONS OR CHANGES ON THIS SHEET MUST BE MADE OR CIRCLED IN RED INK, WITH DATE AND NAME OF PERSON MAKING CHANGE.

Do not extend notes this side of this line.

STATION	B. S.	H. I.	F. S.	ELEV.	Burke	ST
B. M. AT 96				14976	AT 96 EL. 149.764 F.B. 1706-171 Serapis Ave & Burke ST. S.E. COR. BT. Spk in Curve walk 30' E & 25' S. ℄ int.	
					Left & S.	℄ Right & N
0+00	℄ int			14995	℄ int Serapis Ave & Burke ST	
✓				1501		50' R.
✓				1498	50' L	
✓				1493	200' L	
✓				1499	— Thence 30' W to P/L	
0+00				14995	Rim of S.S. M.H. at ℄ int.	
18" inlet N.	149.95 / 18.34 / 131.61			131.61	M. 16.84 / DIA 1.50 / 18.34	
8" inlet W		149.95 / 17.56 / 132.39		132.39	M. 16.89 / D .67 / 17.56	
8" inlet E		149.95 / 17.68 / 132.27		132.27		M. 17.01 / D. .67 / 17.68
18" outlet S.		149.95 / 18.45 / 131.50		131.50		M. 16.95 / D. 1.50 / 18.45

F. B. 1706 Pg. 730 Job No. 1951.14 Division No. 10 Notes Red. Plotted Profile
Survey of Bequette St. Date Date No.
Survey by Snyder Notes Le Gault Notes Chkd. Checked X-Sec.
Indexed A. C. Johnson Date Date Date No.

76298 S & E #307—7-55

PLEASE RETURN TO
LOS ANGELES COUNTY ENGINEER
700 LOS ANGELES COUNTY ENGINEERING BLDG.

NOTE: ANY ADDITIONS OR CHANGES ON THIS SHEET MUST BE MADE OR CIRCLED IN RED INK, WITH DATE AND NAME OF PERSON MAKING CHANGE.

2400 — 15066

Do not extend notes this side of this line.

STATION	B. S.	H. I.	F. S.	ELEV.	Burke	St
					Left ℄ S	℄ Right ℄ N
0+30				1500		℄
				1496		15' Gutter
				1501		21' Edge Pav'
				1512		30' P.L
				1498	Edge Pave 12'	
				1497	Gutter 15	
				1501	P/L 30	
1+00				1501		℄
				1498		15' Gutter
				1503		21' Edge Pav'
				1503		30' P/L
				1498	Edge Pav X, 9	
				1497	Gutter 15	
				1504	P/L 30	
					Basement No Plumbing	
40 #9146		Floor base-ment		145.6		

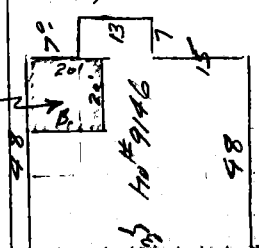

Profile Notes Red. ____ Plotted ____ Job No. 1951.14 Division No. 10 F.B. 1706 Pg. 231
No. ____ Date ____ Date ____ Survey of Bequeme St
X-Sec. Notes Chkd. ____ Checked ____ Survey by Snyder Notes D.L. Date 4-15-57
No. ____ Date ____ Date ____ Map No. ____ Indexed ____ Date ____

76298 S & E #307—7-55

PLEASE RETURN TO
LOS ANGELES COUNTY ENGINEER
700 LOS ANGELES COUNTY ENGINEERING BLDG.

NOTE: ANY ADDITIONS OR CHANGES ON THIS SHEET MUST BE MADE OR CIRCLED IN RED INK, WITH DATE AND NAME OF PERSON MAKING CHANGE.

Do not extend notes this side of this line.

STATION	B. S.	H. I.	F. S.	ELEV.	Burke	St
					Left ℄ S	℄ Right ℄ N
2+00	①			15066		℄
				1502		15 Gutter
				1504		21 Edge Pavt
				1505		30 P/L
				1505	Edge Pavt 12	
				1503	Gutter 15	
				1504	P/L 30	
3+00	①			15051		℄
				1501		15 Gutter
				1504		21 Edge Pavt
				1501		30 P/L
				1499	Edge Pavt 12	
				1498	Gutter 15	
				1498	P/L 30	
				1485	200	
				1476	390'	
4+00				1500		℄
				1497		10' Edge Pavt
				1493		15' Gutter
				1494		30 P/L

F. B. 1706 Pg. 232 Job No. 1951.14 Division No. 10 Notes Red. Plotted Profile
Survey of Baquette St Date Date No.
Survey by Snyder Notes P.L. Notes Chkd. Checked X-Sec.
Indexed K. C. Johnson Date Date Date No.

76298 S & E #307—7-55

PLEASE RETURN TO
LOS ANGELES COUNTY ENGINEER
700 LOS ANGELES COUNTY ENGINEERING BLDG.

NOTE: ANY ADDITIONS OR CHANGES ON THIS SHEET MUST BE MADE OR CIRCLED IN RED INK, WITH DATE AND NAME OF PERSON MAKING CHANGE.

Do not extend notes this side of this line.

STATION	B. S.	H. I.	F. S.	ELEV.	BULKE	St
						℄
4+00				1497	Edge Pavt 10'	
"				1492	Cutter 15	
"				1495	P/L 30	
5+00	①			1495 3		℄
				1493		10 Edge Pavt
				1489		15' Cutter
				1492		30 P/L
				1492	Edge Pavt 10	
				1487	Cutter 15	
				1483	P/L 30	
6+00				1492		℄
				1490		10 Edge Pavt
				1487		15' Cutter
				1485		30 P/L
				1488	Edge Pavt 10	
				1483	Cutter 15	
				1482	P/L 30	
6+60	37			1490	℄ Int Bulke St & Bequette St	
"				1485		15 Cutter
"				1485		30 P/L

Profile Notes Red. ____ Plotted ____ Job No. 1951.14 Division No. 10 F. B. 1706 Pg. 233
No. ____ Date ____ Date ____ Survey of Bequette St
X-Sec. Notes Chkd. ____ Checked ____ Survey by Snyder Notes R.L. Date 4-15-57
No. ____ Date ____ Date ____ Map No. ____ Indexed Johnson Date ____

76298 S & E #307—7-55

PLEASE RETURN TO
LOS ANGELES COUNTY ENGINEER
700 LOS ANGELES COUNTY ENGINEERING BLDG.

NOTE: ANY ADDITIONS OR CHANGES ON THIS SHEET MUST BE MADE OR CIRCLED IN RED INK, WITH DATE AND NAME OF PERSON MAKING CHANGE.

Do not extend notes this side of this line.

STATION	B. S.	H. I.	F. S.	ELEV.	BURKE	ST
					Left ℄ S ℄	Right ℄ N
6+60 37				1488	Edge Pavt. 9'	
				1483	Gutter 15	
				1483	P/L 30'	
				1478	200'	
				1477	390'	
7+00				1490	℄	
				1488		10' Edge Pavt
				1476		15 Gutter
				1487		30 P/L
				1488	Edge Pavt. 9'	
				1483	Gutter 15	
				1479	P/L 30	
8+00	①			1490	℄	
				1488		10' Edge Pavt
				1485		15 Gutter
				1488		30 P/L
				1488	Edge Pavt 9'	
				1486	Gutter 15	
				1481	P/L 30'	

F. B. 1706 Pg. 234 Job No. 1951.17 Division No. 10 Notes Red. Plotted Profile
Survey of Baquette St. Date Date No. X-Sec.
Survey by Snyder Notes La Gault Notes Chkd. Checked
Indexed C. Johnson Date Date Date No.

76298 S & E #307—7-55

PLEASE RETURN TO
LOS ANGELES COUNTY ENGINEER
700 LOS ANGELES COUNTY ENGINEERING BLDG.

NOTE: ANY ADDITIONS OR CHANGES ON THIS SHEET MUST BE MADE OR CIRCLED IN RED INK, WITH DATE AND NAME OF PERSON MAKING CHANGE.

Do not extend notes this side of this line.

STATION	B. S.	H. I.	F. S.	ELEV.	BULKE	ST
					Left ℄	℄ Right ℄ N
9+00				1492		℄
				1490		10' Edge Paut
				1487		15 Gutter
				1490		30 P/L
				1490	Edge Paut, 9'	
				1485	Gutter 15	
				1481	P/L 30'	
10+00				1493		℄
				1491		10' Edge Paut
				1486		15 Gutter
				1488		30 P/L
				1489	Edge Paut 9'	
				1481	Gutter 15	
				1479	P/L 30'	
				1474	200	
				1471	390'	
11+00	①			14924		℄
				1490		10' Edge Paut
				1483		15 Gutter
				1484		30 P/L

Profile Notes Red. ____ Plotted ____ Job No. 1951.14 Division No. 10 F.B. 1706 Pg. 235
No. ____ Date ____ Date ____ Survey of Bequette St
X-Sec. Notes Chkd. ____ Checked ____ Survey by Snyder Notes R.L. Date 4-15-52
No. ____ Date ____ Date ____ Map No. ____ Indexed Johnson Date ____

76298 S & E #307—7-55

PLEASE RETURN TO
LOS ANGELES COUNTY ENGINEER
700 LOS ANGELES COUNTY ENGINEERING BLDG.

NOTE: ANY ADDITIONS OR CHANGES ON THIS SHEET MUST BE MADE OR CIRCLED IN RED INK, WITH DATE AND NAME OF PERSON MAKING CHANGE.

Do not extend notes this side of this line.

STATION	B. S.	H. I.	F. S.	ELEV.	Bulke	St
					Left ℄ S,	℄ Right ℄ N.
11+00				1489	Edge Pavt 10	
"				1488	Gutter 15	
"				1477	P/L 30	
12+00				1492		℄
				1490		10' Edge Pavt
				1488		15 Gutter
				1487		30 P/L
				1488	Edge Pavt, 10'	
				1482	Gutter 15	
				1483	P/L 30	
12+46				1492		℄
12+71				1481		℄ Cross Gutter
13+10 63				1495.0	℄ Int Bulke St	& Rosemead Blvd
				1485.0	N E Cor (E) end	C R Gutter
				1492.0	" " "	" top Cb
				1481.0	" (N.) "	" "
				1488.0	" " "	" "
				1492.0	" Prop Cor.	

F. B. 1706 Pg. 236 Job No. 1951.14 Division No. 10 Notes Red. Plotted No. Profile
Survey of Baquette St. Date Date X-Sec.
Survey by Snyder Notes Le Gault Notes Chkd. Checked
Indexed A. O. Johnson Date Date No.

76L298 307 8-53

PLEASE RETURN TO
LOS ANGELES COUNTY SURVEYOR
726 LOS ANGELES COUNTY ENGINEERING BLDG.

NOTE: ANY ADDITIONS OR CHANGES ON THIS SHEET MUST BE MADE OR CIRCLED IN RED INK, WITH DATE AND NAME OF PERSON MAKING CHANGE.

Do not extend notes this side of this line.

STATION	B. S.	H. I.	F. S.	ELEV.	Burke	St.
13+10 63				1484	S. E Cor (E) end CR Gutter	
				1490	" " " " "	top Cb
				1480	" " (S) " " "	
				1486	" " " " "	"
				1488	" Prop Cor	
				1495		50' N.
					BM AT-95 ELEV 148.802 FB-1706-1	
					Rose Mead Blvd & Burke St NE Co	
AT-95				14878	Bt Spk in Cb 5' N. of N. end CR	

Profile Notes Red. Plotted Job No. 1951.14 Division No. 10 F. B. 1706 Pg. 237
No. Date Date Survey of Bequette St.
X-Sec. Notes Chkd. Checked Survey by Snyder Notes P.L. Date 4-15-57
No. Date Date Map No. Indexed C. Johnson Date

F. B. 1706 Pg. 238 | Job No. | Division No. | Notes Red. | Plotted | Profile

Survey of | Date | Date | No.

Survey by | Notes | Notes Chkd. | Checked | X-Sec.

Indexed | Date | Date | Date | No.

STATION	B. S.	H. I.	F. S.	ELEV.

76L298 307 8-53

PLEASE RETURN TO

LOS ANGELES COUNTY SURVEYOR

726 Los Angeles County Engineering Bldg.

NOTE: ANY ADDITIONS OR CHANGES ON THIS SHEET MUST BE MADE OR CIRCLED IN RED INK, WITH DATE AND NAME OF PERSON MAKING CHANGE.

Do not extend notes this side of this line.

Notes Ck'd by	Survey of Bequette St.
Map No.	W. O. 1951.14 Tape No. St'd. °F
Office Work	Surveyed by Snyder
Checked	Notes 1955 Date 4-15-57
Date	Indexed E. C. Johnson

F. B. 1704 PG. 239

APR 30 '57

C.I. 1951.14

BEQUETTE ST S.S. DIST

Location of Improvements

on

ROSEMEAD BLVD E. Side

From - Burke ST

To - P.E. R/R R/W

Snyder
Le Gault
Herrington
Benkson

Note: Any Additions or Changes on This Sheet Must be Made or Circled in Red Ink With Date and Name of Person Making Change.

Do not extend notes this side of this line.

RETURN TO
LOS ANGELES COUNTY SURVEYOR
726 LOS ANGELES COUNTY
ENGINEERING BLDG.

76F3088 247 4-58

F.B. 1706 PG. 240

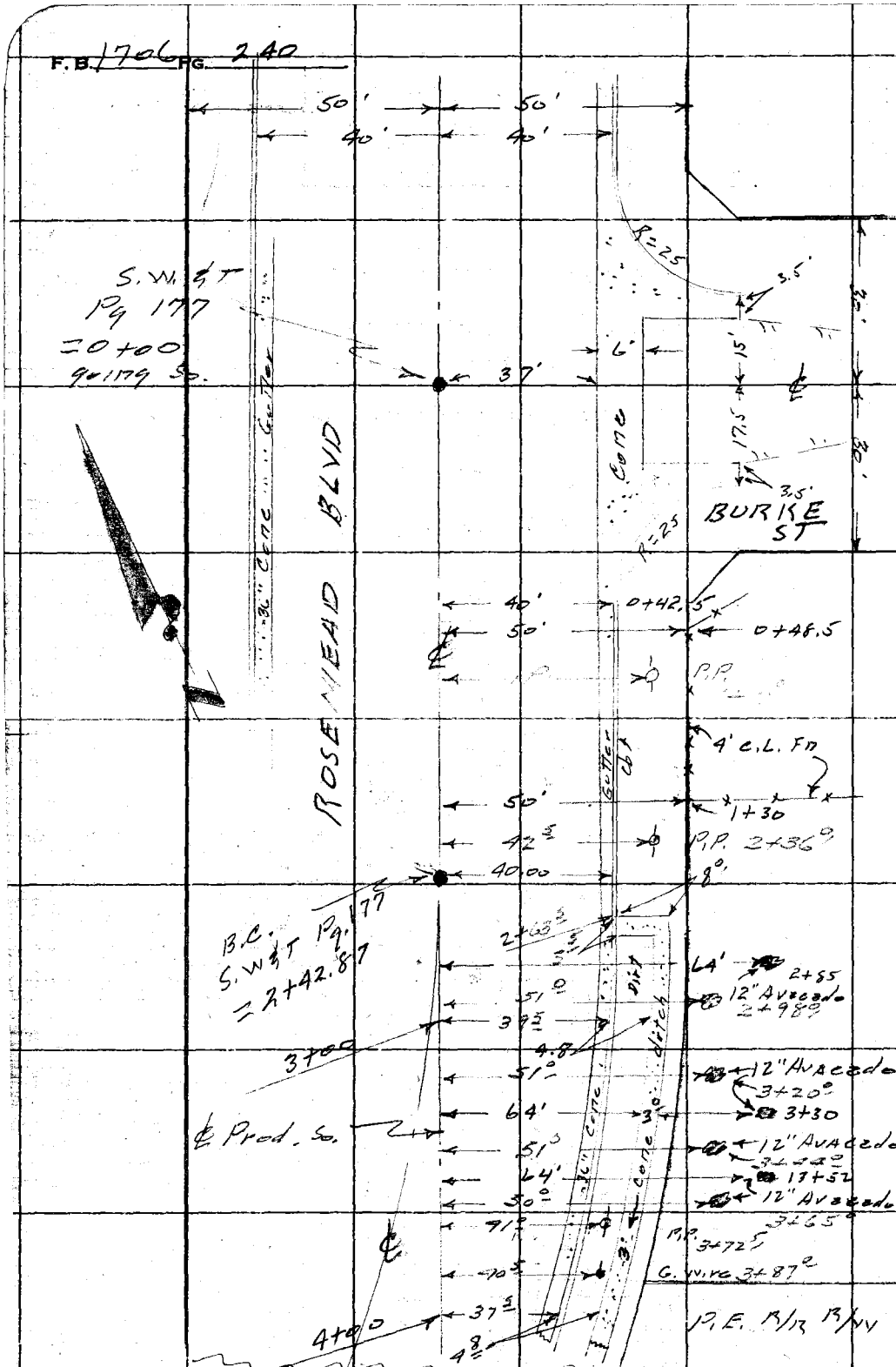

RETURN TO
LOS ANGELES COUNTY SURVEYOR
726 LOS ANGELES COUNTY
ENGINEERING BLDG.
Do not extend notes this side of this line.

Note: Any Additions or Changes on This Sheet Must be Made or Circled in Red Ink With Date and Name of Person Making Change.

Profile No. | Notes Red. | Plotted | Job No. 1951.14 | Division No. 10 | F. B. 1706 Pg. 241
Date | Date | Survey of Bequette ST
X-Sec. No. | Notes Chkd. | Checked | Survey by Snyder Notes | Date 4-15-57
Date | Date | Map No. | Indexed K. S. Johnson Date APR 30 '57

U.I. 1951.14

BEQUETTE ST S.S. DIST

X SECTIONS

ON

ROSEMEAD BLVD (E. side)

From- Burke ST

to - P.E. R.R. R/W

Snyder
Gault
Harrington
Bankson

STATION	B. S.	H. I.	F. S.	ELEV.

NOTE: ANY ADDITIONS OR CHANGES ON THIS SHEET MUST BE MADE OR CIRCLED IN RED INK, WITH DATE AND NAME OF PERSON MAKING CHANGE.

PLEASE RETURN TO
LOS ANGELES COUNTY ENGINEER
700 Los Angeles County Engineering Bldg.

Do not extend notes this side of this line.

76298 S & E #307—7-55

76298 S & E #307—7-55

PLEASE RETURN TO
LOS ANGELES COUNTY ENGINEER
700 LOS ANGELES COUNTY ENGINEERING BLDG.

NOTE: ANY ADDITIONS OR CHANGES ON THIS SHEET MUST BE MADE OR CIRCLED IN RED INK, WITH DATE AND NAME OF PERSON MAKING CHANGE.

Do not extend notes this side of this line.

STATION	B. S.	H. I.	F. S.	ELEV.	Rosemead Blvd
B.M. A.T. 95				148.80	AT 95 EL. 148.802 F.B. 1706 - 170 Rosemead Blvd & Burke ST. N.E. COR. BT. spk in cb. 5' N. of N. end C.R.
					Left & E ℄
0+00				149.50	℄ INT. Rosemead Blvd & Burke ST
				148.10	" N.E. COR N. end C.R. Gutter
				148.80	" " " " " Top cb
				148.50	" " " E " " Gutter
				149.20	" " " E " " Top cb
				149.20	" " Prop COR.
				148.40	" S.E. COR E end C.R. Gutter
				149.00	" " " " " " Top cb
				148.00	" " " S. end " Gutter
				148.60	" " " " " Top cb
				148.8	" " Prop COR.
				148.10	Gutter 40'
				149.2	65'
1+00				~~149.4~~	℄
				147.9	Gutter 40'
				148.6	T. cb 40'
				148.7	P/L 50'

F. B. 1706 Pg. 242 Job No. 1951.14 Division No. 10 Notes Red. Plotted Profile
Survey of Bequette St Date Date No. X-Sec.
Survey by Snyder Notes Le Gault Notes Chkd. Checked
Indexed C. Johnson Date Date Date No.

76298 S & E #307—7-55

PLEASE RETURN TO
LOS ANGELES COUNTY ENGINEER
700 LOS ANGELES COUNTY ENGINEERING BLDG.

NOTE: ANY ADDITIONS OR CHANGES ON THIS SHEET MUST BE MADE OR CIRCLED IN RED INK, WITH DATE AND NAME OF PERSON MAKING CHANGE.

Do not extend notes this side of this line.

STATION	S. S.	H. I.	F. S.	ELEV.	Rosemead Blvd
					Left & E
2+00				1494	℄
✓				1477	Gutter 40'
✓				1484	top Cb "
✓				1484	P/L 50'
2+63.5				1475	Gutter 40'
✓				1475	℄ Rx 48'
3+00				1498	℄ Prod.
				1482	Gutter 39.5
	⊙			14889	top Cb "
				1474	℄ 3' ditch 45.5
				1487	P/L 50'
4+00				1504	℄ Prod
				1500	Gutter 37.5
	⊙			15029	top Cb "
				1472	℄ 3' ditch 44.2
				1483	P/L 50'
AT-95				14880	BM At 95 Elev 148.807 FB 1706-1 0 Rosemead Blvd & Burke N.E. Cor Bt Spk in Cb / S N of CR.

Profile Notes Red. ____ Plotted ____ Job No. 1951.14 Division No. 10 F. B. 1706 Pg. 243
No. ____ Date ____ Date ____ Survey of Bequette St
X-Sec. Notes Chkd. ____ Checked ____ Survey by Snyder Notes D.L. Date 4-15-57
No. ____ Date ____ Date ____ Map No. ____ Index Johnson Date ____

F. B. 1706 Pg. 244 Job No. Division No. Notes Red. Plotted Profile

Survey of Date Date No.

Survey by Notes Notes Chkd. Checked X-Sec.

Indexed Date Date Date No.

STATION	B. S.	H. I.	F. S.	ELEV.

76298 S & E #307—7-55

PLEASE RETURN TO

LOS ANGELES COUNTY ENGINEER

700 Los Angeles County Engineering Bldg.

Do not extend notes this side of this line.

NOTE: ANY ADDITIONS OR CHANGES ON THIS SHEET MUST BE MADE OR CIRCLED IN RED INK, WITH DATE AND NAME OF PERSON MAKING CHANGE.

Notes Ck'd by
Map No.
Office Work
Checked
Date

Survey of Bequette St
W. O. 1951.14 Tape No. St'd. °F
Surveyed by Snyder
Notes 1195 Date 4-19-57
Indexed C. Johnson

F.B. 1706 PG. 245

APR 30 '57

C.I. 1951.14
BEQUETT ST S.S. Dist.

Location of Improvements
on
BEQUETTE ST.

From - Bermudez ST
To - Perkins ST.

Snyder
LeCount
Harrington
Banks

Note: Any Additions or Changes on This Sheet Must be Made or Circled in Red Ink With Date and Name of Person Making Change.

Do not extend notes this side of this line.

RETURN TO
LOS ANGELES COUNTY SURVEYOR
726 LOS ANGELES COUNTY
ENGINEERING BLDG.

76F3098 247 4-52

F.B. 1706 PG. 246

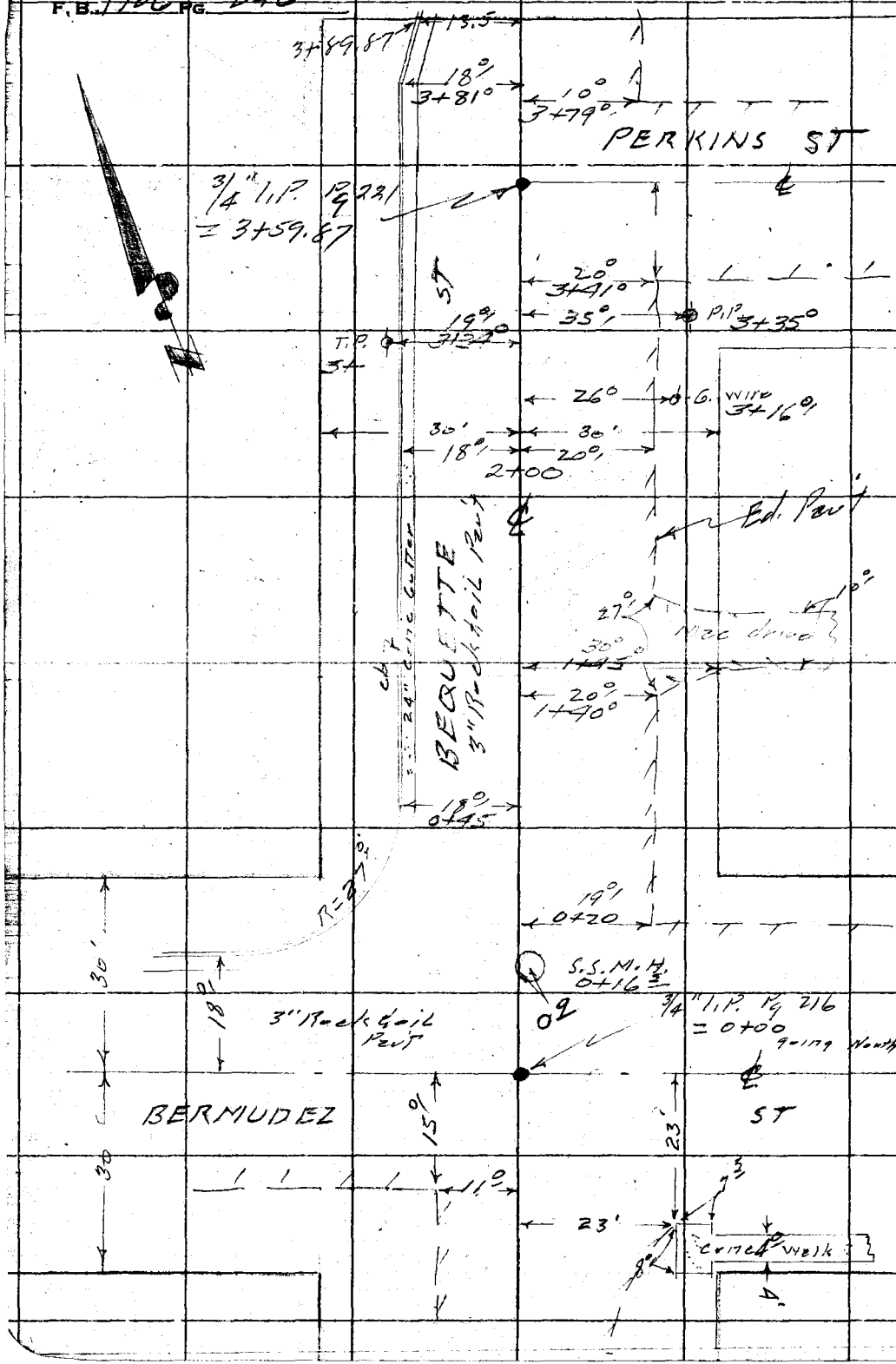

RETURN TO
LOS ANGELES COUNTY SURVEYOR
726 LOS ANGELES COUNTY
ENGINEERING BLDG.

Do not extend notes this side of this line.

Note: Any Additions or Changes on This Sheet Must be Made or Circled in Red Ink With Date and Name of Person Making Change.

Profile	Notes Red.	Plotted	Job No. 1951.14	Division No. 10	F. B. 1706 Pg. 247
No.	Date	Date	Survey of Bequette ST.		
X-Sec.	Notes Chkd.	Checked	Survey by Snyder	Notes PRS	Date 4-19-57
No.	Date	Date	Map No.	Indexed C. Johnson	Date APR 30 '57

~~G.I. 1951.14~~

BEQUETTE ST. S.S. DIST.

X SECTIONS

ON

BEQUETTE ST.

From - Bermudez ST

To - Perkins ST.

STATION	B. S.	H. I.	F. S.	ELEV.

NOTE: ANY ADDITIONS OR CHANGES ON THIS SHEET MUST BE MADE OR CIRCLED IN RED INK, WITH DATE AND NAME OF PERSON MAKING CHANGE.

PLEASE RETURN TO
LOS ANGELES COUNTY SURVEYOR
726 LOS ANGELES COUNTY ENGINEERING BLDG.

Do not extend notes this side of this line.

76L298 307 8-53

76L298 307 8-53

PLEASE RETURN TO
LOS ANGELES COUNTY SURVEYOR
726 LOS ANGELES COUNTY ENGINEERING BLDG.

NOTE: ANY ADDITIONS OR CHANGES ON THIS SHEET MUST BE MADE OR CIRCLED IN RED INK, WITH DATE AND NAME OF PERSON MAKING CHANGE.

Do not extend notes this side of this line.

STATION	B. S.	H. I.	F. S.	ELEV.	Bequette ST.	
B.M. AT 100				150 74	B.M. AT 100 EL. 150.743 FB. 1706-173 Bequette ST & Bermudez ST N.W. COR. BT. spk in cb 10' W. of W. end CR.	
					Left & W	℄ Right & E
0+00	℄ int			1507	℄ INT. Bermudez ST & Bequette ST.	
				15006	" N.W. COR. - W. end C.R. Gutter	
				15074	" " " " " " Top cb	
				15019	" " " N. " " Gutter	
				15082	" " " " " Top cb	
				1509	" " " Prop COR.	
				1508		50' R on ℄ ST
				1506	on ℄ ST. 50'	
0+16.50				15055		0.9 R. Rim of M.H.
8" inlet W	150.55 / 11.19 / 139.36	150.55 / 10.92 / 139.63		139 36	MEAS 10.52 / DIA .67 / 11.19	MEAS 10.25 / DIA .67 / 10.92
8" stub N.				139 63		MEAS 10.60 / DIA .67 / 11.27
8" outlet E	150.55 / 11.27 / 139.28			139 28		
0+20				1505		℄ X Gutter
✓				1504		30' R Gutter
0+45				1505		℄
				1505		12' R Gutter
				1512		20' R PAV.
				1506		30' P/L

F.B. 1706 PG. 248 Job No. 1951.14 Division No. 10 Notes Red. Plotted Profile
Survey of Bequette ST. Date Date No.
Survey by Snyder Notes Le Gault Notes Chkd. Checked X-Sec.
Indexed C. Johnson Date Date Date No.

76L298 307 8-53

PLEASE RETURN TO
LOS ANGELES COUNTY SURVEYOR
726 LOS ANGELES COUNTY ENGINEERING BLDG.

NOTE: ANY ADDITIONS OR CHANGES ON THIS SHEET MUST BE MADE OR CIRCLED IN RED INK, WITH DATE AND NAME OF PERSON MAKING CHANGE.

Do not extend notes this side of this line.

STATION	B. S.	H. I.	F. S.	ELEV.	Bequette ST	
					Left & W	℄ Right & E
1+00				1507		℄
				1507		12' R Gutter
				1512		20' PAV
				1495		30' P/L
				15026	Gutter 18'	
				15086	T.C. 18'	
				1497	P/L 30	
2+00				15094		℄
				1507		12' R Gutter
				1510		20' R PAV E
				1493		30' R P/L
				15037	Gutter 18	
				15104	T.C. 18	
				1497	P/L 30'	
3+00				1511		℄
				1508		12' R Gutter
				1513		20' R Ed. P.V.
				1501		30' R P/L
				15051	Gutter 18'	
				15118	T.C. 18'	

Profile Notes Red. ____ Plotted ____ Job No. 1951.14 Division No. 10 F. B. 1706 Pg. 249
No. ____ Date ____ Date ____ Survey of Bequette ST.
X-Sec. Notes Chkd. ____ Checked ____ Survey by Snyder Notes PRS Date 4-14-57
No. ____ Date ____ Date ____ Map No. ____ Indexed ____ Date ____

76L298 307 8-53

PLEASE RETURN TO
LOS ANGELES COUNTY SURVEYOR
726 LOS ANGELES COUNTY ENGINEERING BLDG.

NOTE: ANY ADDITIONS OR CHANGES ON THIS SHEET MUST BE MADE OR CIRCLED IN RED INK, WITH DATE AND NAME OF PERSON MAKING CHANGE.

Do not extend notes this side of this line.

STATION	B. S.	H. I.	F. S.	ELEV.	Bequette ST	
					Left & W	℄ Right & E
3+40				1496	P/L 30'	
3+30				1511		℄
				1509		12' R Gutter
				1514		20' R Ed. PAV.
				1489		30' Prop cor.
3+59.87	℄ INT			1512	℄ INT, Perkins Ave & Bequette ST.	
				1513		30' R
				15060	Gutter 18'	
				15120	T.C. 18'	
				1503	P/L 30'	
3+89.87				1510		℄ Prod at P/L
				15061	Gutter 13.5"	
				15125	T.C. 13.5"	
				1501	P/L 30'	
B.M. AT 103				15118	B.M. AT 103 EL. 151.189 (Field) F.B. 1706/212 Bequette ST (W side) at Perkins Ave BT. spk. in cb 20' S. of ℄ Prod. of Perkins Ave	

F. B. 1706 PG. 250 Job No. 1951.14 Division No. 10 Notes Red. Plotted No. Date Date X-Sec.
Survey of Bequette ST. Notes PRS Notes Chkd. Checked No.
Survey by Snyder Date Date Date
Indexed K. C. Johnson

Notes Ck'd by		Survey of Bequette ST	F.B. 176 Pg. 251
Map No.		W. O. 1951 Tape No.	St'd. °F
Office Work		Surveyed by Snyder	
Checked		Notes PRS	Date 4-19-57
Date		Indexed C. Johnson	

APR 30 '57

C.I. 1951.14

BEQUETTE ST. S.S. DIST.

Location of Improvements

on

PERKINS ST.

From - Bequette ST

To - Serapis Ave

Snyder
LeGault
Harrington
Bankson

Note: Any Additions or Changes on This Sheet Must be Made or Circled in Red Ink With Date and Name of Person Making Change.

Do not extend notes this side of this line.

RETURN TO
LOS ANGELES COUNTY SURVEYOR
726 LOS ANGELES COUNTY
ENGINEERING BLDG.

76F308S 247 4.55

F.B. 1706 PG. 252



RETURN TO
LOS ANGELES COUNTY SURVEYOR
726 LOS ANGELES COUNTY
ENGINEERING BLDG.

Do not extend notes this side of this line.

Note: Any Additions or Changes on This Sheet Must be Made or Circled in Red Ink With Date and Name of Person Making Change.

Notes Ck'd by	Survey of Baquette ST
Map No.	W. O. 1951 Tape No. St'd. °F
Office Work	Surveyed by Snyder
Checked	Notes PRS. Date 4-19-57
Date	Indexed C. Johnson

F.B. 1766 PG. 253

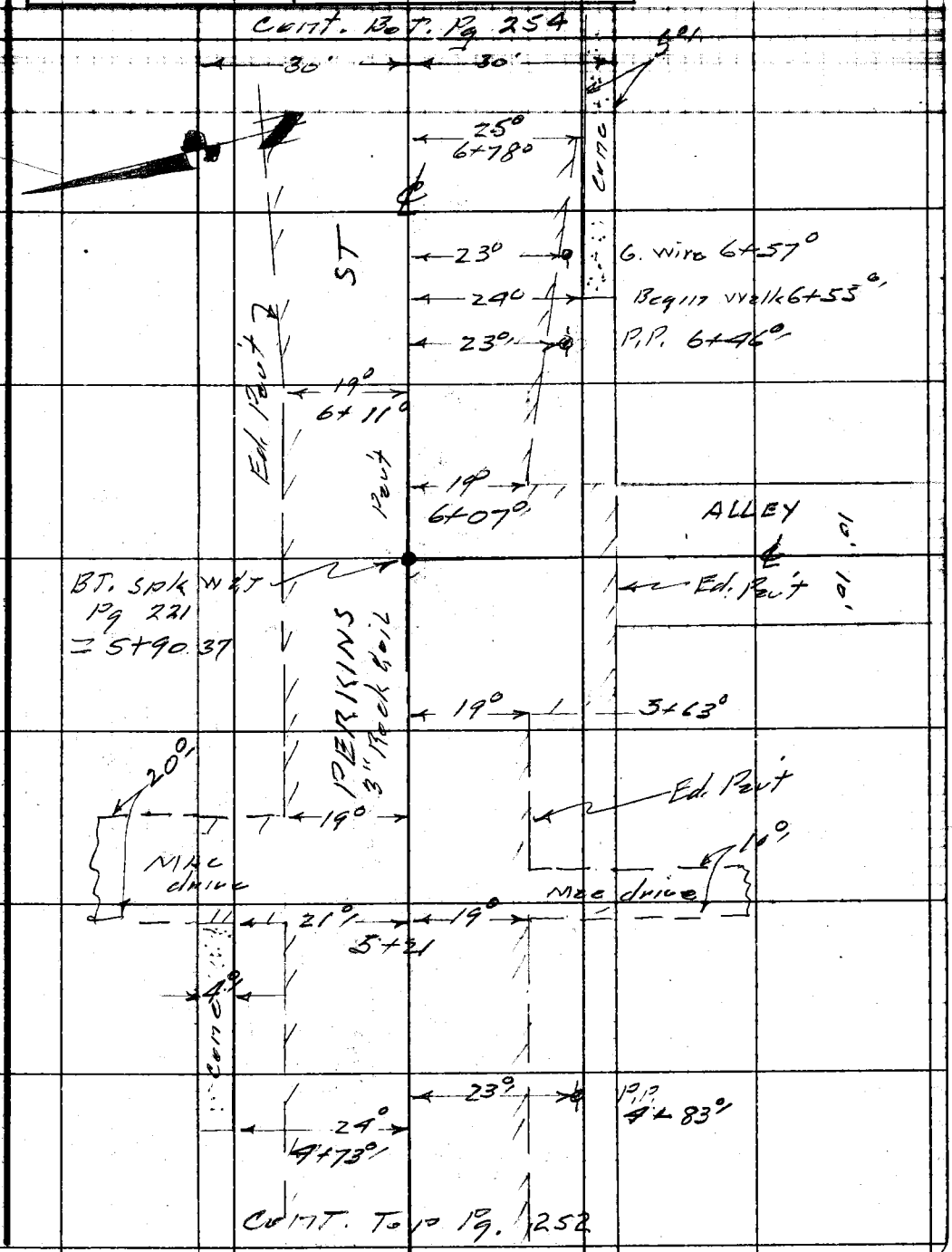

Note: Any Additions or Changes on This Sheet Must be Made or Circled in Red Ink With Date and Name of Person Making Change.

Do not extend notes this side of this line.

RETURN TO
LOS ANGELES COUNTY SURVEYOR
726 LOS ANGELES COUNTY
ENGINEERING BLDG.

76F3098 247 4-53

F.B 1706 PG. 254

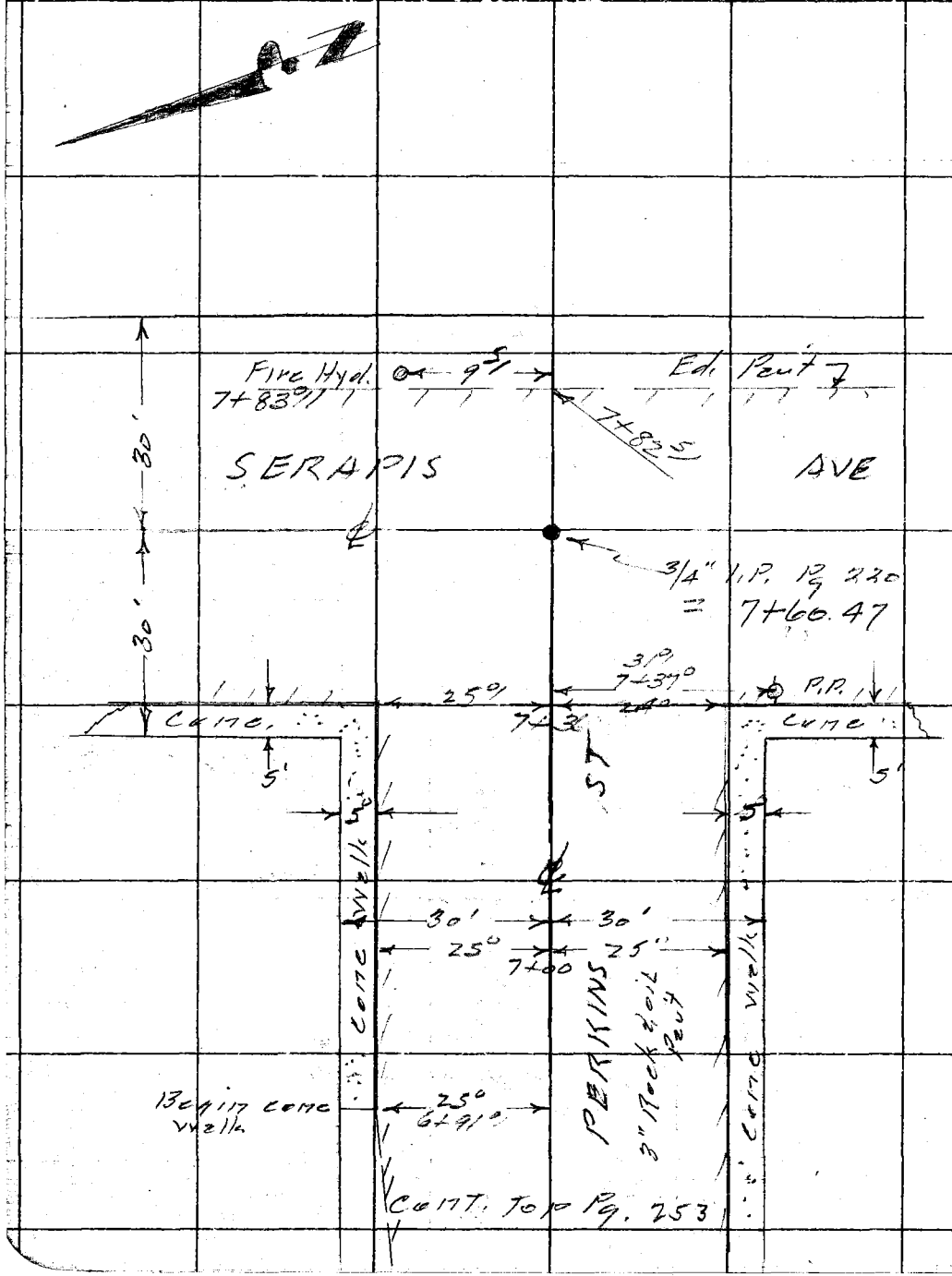

RETURN TO
LOS ANGELES COUNTY SURVEYOR
726 LOS ANGELES COUNTY
ENGINEERING BLDG.

Do not extend notes this side of this line.

Note: Any Additions or Changes on This Sheet Must be Made or Circled in Red Ink With Date and Name of Person Making Change.

Profile No. | Notes Red. | Date | Plotted | Date | Job No. 1951.14 | Division No. 10 | Survey of Bequette St. | Survey by Snyder | Notes 1935 | Date 4-22-57 | Map No. [illegible] Johnson | Date APR 30 57

F. B. 1706 Pg. 255

X-Sec. No. | Notes Chkd. | Date | Checked | Date

C.T. 1951.14

BEQUETTE ST S.S. DIST

X SECTIONS

ON

PERKINS ST

From - Bequette ST

To - Serapis Ave

Snyder
Le Gault
Harrington
Bairkson

STATION	B. S.	H. I.	F. S.	ELEV.

NOTE: ANY ADDITIONS OR CHANGES ON THIS SHEET MUST BE MADE OR CIRCLED IN RED INK, WITH DATE AND NAME OF PERSON MAKING CHANGE.

Do not extend notes this side of this line.

PLEASE RETURN TO
LOS ANGELES COUNTY SURVEYOR
726 Los Angeles County Engineering Bldg.

761298 307 8-53

76L298 307 8-53

PLEASE RETURN TO
LOS ANGELES COUNTY SURVEYOR
726 LOS ANGELES COUNTY ENGINEERING BLDG.

NOTE: ANY ADDITIONS OR CHANGES ON THIS SHEET MUST BE MADE OR CIRCLED IN RED INK, WITH DATE AND NAME OF PERSON MAKING CHANGE.

Do not extend notes this side of this line.

STATION	B. S.	H. I.	F. S.	ELEV.	Perkins Ave	
B.M. AT 103				151 19	B.M. AT 103 EL. 151.189 (Field) FB 1706/212 Bequette ST (W side) at Perkins Ave Bt. spkin ab 20' S. of ℄ Prod Perkins Ave	
					Left ℄ N	℄ Right ℄ S
0+70				1508		℄ Prod at P/L
✓				1504	Prop Cor 30' L	
✓				1513	150' L	
✓				1516	Prop Cor at R.R. R/W, 320' L	
0+82				15121		℄ Prod T.C.
✓				15062		℄ ✓ Gutter
1+00	℄ Int			1512	℄ Int. Perkins Ave & Bequette ST	
✓				1512		30' R.
✓				1510	30' L	
1+30				1513		℄
				1511		14 Gutter
				1514		19 Edge Pavt
				1489		30 P/L
				1512	Gutter 14	
				1516	Edge Pavt 19	
				1497	P/L 30	

F. B. 1706 Pg. 256 Job No. 1951.14 Division No. 10 Notes Red. Plotted No.
Survey of Bequette St Date Date X-Sec.
Survey by Snyder Notes PRS Notes Chkd. Checked No.
Indexed A. C. Johnson Date Date Date

76L298 307 8-53

PLEASE RETURN TO
LOS ANGELES COUNTY SURVEYOR
726 LOS ANGELES COUNTY ENGINEERING BLDG.

NOTE: ANY ADDITIONS OR CHANGES ON THIS SHEET MUST BE MADE OR CIRCLED IN RED INK, WITH DATE AND NAME OF PERSON MAKING CHANGE.

Do not extend notes this side of this line.

STATION	B. S.	H. I.	F. S.	ELEV.	PERKINS	AVE
					Left ℄ H	℄ Right ℄ S
1+45				1486		28 ⁵/₁ (S) end culvert
"				1487	(N) end culvert 28 ⁰/₁	
2+00				1515		℄
				1512		14 Gutter
				1513		19
				1492		30
				1513	14	
				1516	19	
				1499	30	
3+00	①			15173		℄
				1515		14 Gutter
				1517		19 Edge Pav
				1501		30 P/L
				1507		180 B.L.
				1515	Gutter 14	
				1519	Edge Pav 19	
				1503	P/L 30	
				1499	BLL 230 BLL	
4+00	①			15184		℄
				1516		14 Gutter

Profile No. ____ Date ____ Notes Red. ____ Plotted ____ Date ____ Job No. 1871 14 Division No. 10 F. B. 1706 Pg. 257

X-Sec. No. ____ Date ____ Notes Chkd. ____ Checked ____ Date ____ Survey of Beauvette St Survey by Snyder Notes BL Date 4-22-57

Map No. ____ Date ____ Index Johnson Date ____

76L298 307 8-53

PLEASE RETURN TO
LOS ANGELES COUNTY SURVEYOR
726 LOS ANGELES COUNTY ENGINEERING BLDG.

NOTE: ANY ADDITIONS OR CHANGES ON THIS SHEET MUST BE MADE OR CIRCLED IN RED INK, WITH DATE AND NAME OF PERSON MAKING CHANGE.

Do not extend notes this side of this line.

STATION	B. S.	H. I.	F. S.	ELEV.	PERKINS	AVE
					Left & N ℄	Right & S
4+00				1520		19 Edge Pavt
				1518		30 P/L
				1516	Gutter 14	
				1519	Edge Pavt 19	
				1510	P/L 30	
5+00				1521	℄	
				1518		14 Gutter
				1522		19 Edge Pavt
				1522		30 P/L
				1518	Gutter 14	
				1520	Edge Pavt 19	
				1517	P/L 30	
5+90 37				1525	℄ Int Perkins & Alley South	
6+00				1525	℄	
				1522		14 Gutter
				1526		19 Edge Pavt
				1526		30 P/L
				1524	Gutter 14	
				1527	Edge Pavt 19	
				1527	P/L 30	

F. B. 1706 PG. 258 Job No. 1951-14 Division No. 10 Notes Red. Plotted
Survey of Beaudette St Date Date No.
Survey by Snyder Notes Le Gault Notes Chkd. Checked X-Sec.
Indexed K. C. Johnson Date Date Date No.
Profile

76L298 307 8-53

PLEASE RETURN TO
LOS ANGELES COUNTY SURVEYOR
726 LOS ANGELES COUNTY ENGINEERING BLDG.

NOTE: ANY ADDITIONS OR CHANGES ON THIS SHEET MUST BE MADE OR CIRCLED IN RED INK, WITH DATE AND NAME OF PERSON MAKING CHANGE.

Do not extend notes this side of this line.

STATION	B. S.	H. I.	F. S.	ELEV.	PELKINS	AVE
					Left & N. ℄	Right & S
6+00				1530	B-L L 140	
7+00				1527		℄
"				1522		30 P/L
"				1528	P/L 30	
7+60 47				1530	℄ Int Pelkins Ave & Serapis Ave	
"				1529		30' R
"				1534	30' L	
BM-At 104				15283	BM-At-104 Elev 152.819 FB-1706-2E Serapis Ave (E) Side at Pelkins Ave Bt Spkinch 60' ± S of ℄ Prod Pelkins Ave	

Profile No. ____ Notes Red. ____ Plotted ____ Job No. 4514 Division No. 10 F. B. 1706 Pg. 259
X-Sec. No. ____ Date ____ Date ____ Survey of Beduette St
Notes Chkd. ____ Checked ____ Survey by Snyder Notes DL Date 9-22-57
Date ____ Date ____ Map No. ____ Indexed ____ Date ____

F. B. 1706 Pg. 260 Job No. 1951 14 Division No. 10 Notes Red. Plotted Profile

Survey of Bequette SX Date Date No.

Survey by Snyder Notes Le Gault Notes Chkd. Checked X-Sec.

Indexed Date Date Date No.

76L298 307 8-53

PLEASE RETURN TO

LOS ANGELES COUNTY SURVEYOR

726 Los Angeles County Engineering Bldg.

NOTE: ANY ADDITIONS OR CHANGES ON THIS SHEET MUST BE MADE OR CIRCLED IN RED INK, WITH DATE AND NAME OF PERSON MAKING CHANGE.

Do not extend notes this side of this line.

STATION	B. S.	H. I.	F. S.	ELEV.

Notes Ck'd by	Survey of Bequette St	F.B. 1706 PG. 261
Map No.	W. O. 1951.14 Tape No. St'd. °F	
Office Work	Surveyed by Snyder	
Checked	Notes 13135 Date 4-22-57	
Date	Indexed E. C. Johnson	

APR 30 57

C.I. 1951.14

BEQUETTE ST. S.S. DIST.

Location of Improvements

N/7

1 ST. ALLEY W. of Serapis Ave

From - Perkins ST.

To - Bermudez ST.

Snyder
LeCault
Henrington
Benkson

Note: Any Additions or Changes on This Sheet Must be Made or Circled in Red Ink With Date and Name of Person Making Change.

Do not extend notes this side of this line.

RETURN TO
LOS ANGELES COUNTY SURVEYOR
726 LOS ANGELES COUNTY
ENGINEERING BLDG.

76F3098 247 4-56

F.B. 1706 PG. 262

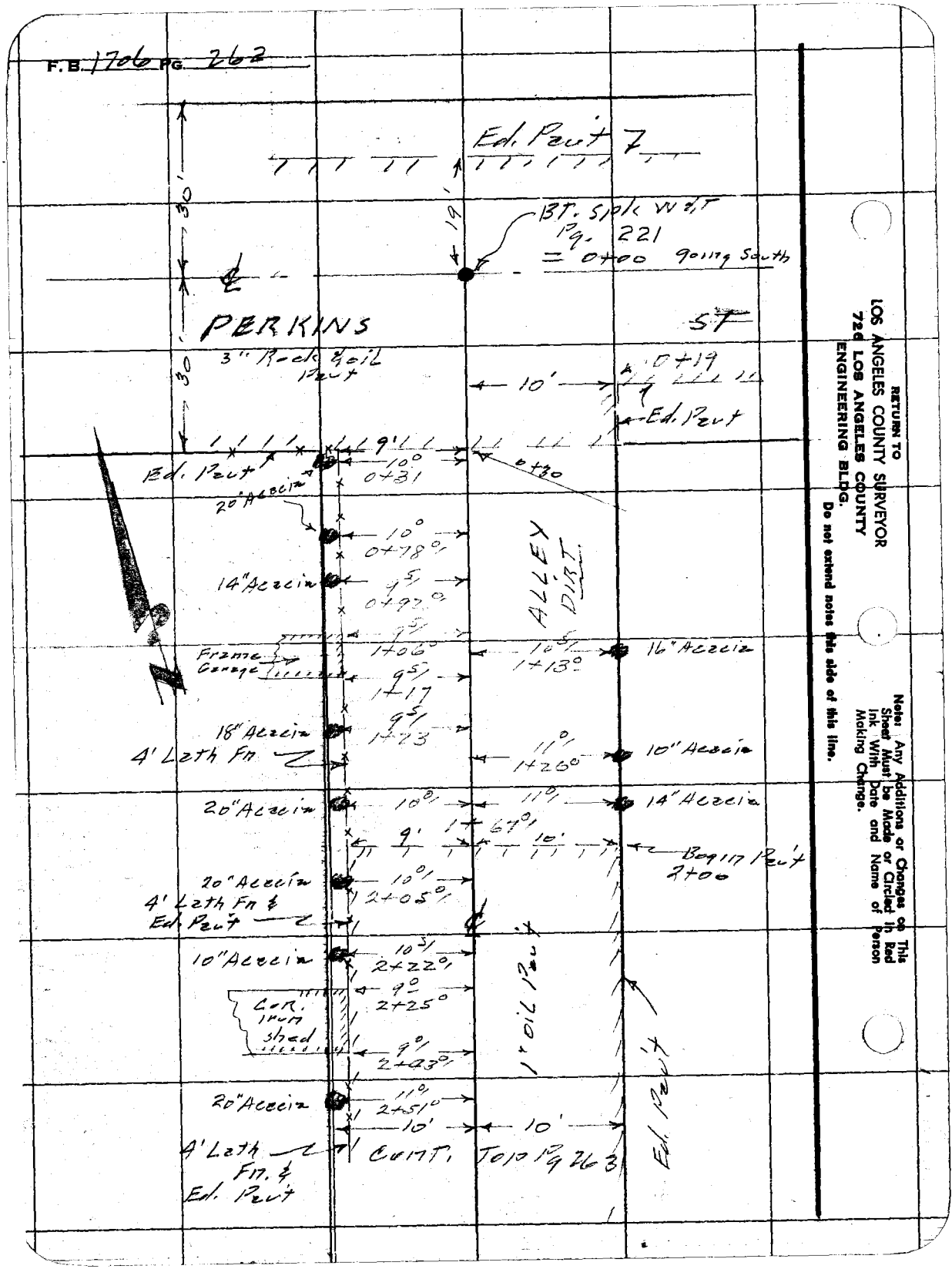

RETURN TO
LOS ANGELES COUNTY SURVEYOR
720 LOS ANGELES COUNTY
ENGINEERING BLDG.
Do not extend notes this side of this line.

Note: Any Additions or Changes on This Sheet Must be Made or Circled in Red Ink With Date and Name of Person Making Change.

Notes Ck'd by	Survey of Bernette ST
Map No.	W. O. 1951 Tape No. St'd. °F
Office Work	Surveyed by Snyder
Checked	Notes RRS Date 4-22-57
Date	Indexed C. Johnson

F. B. 1706 PG. 263

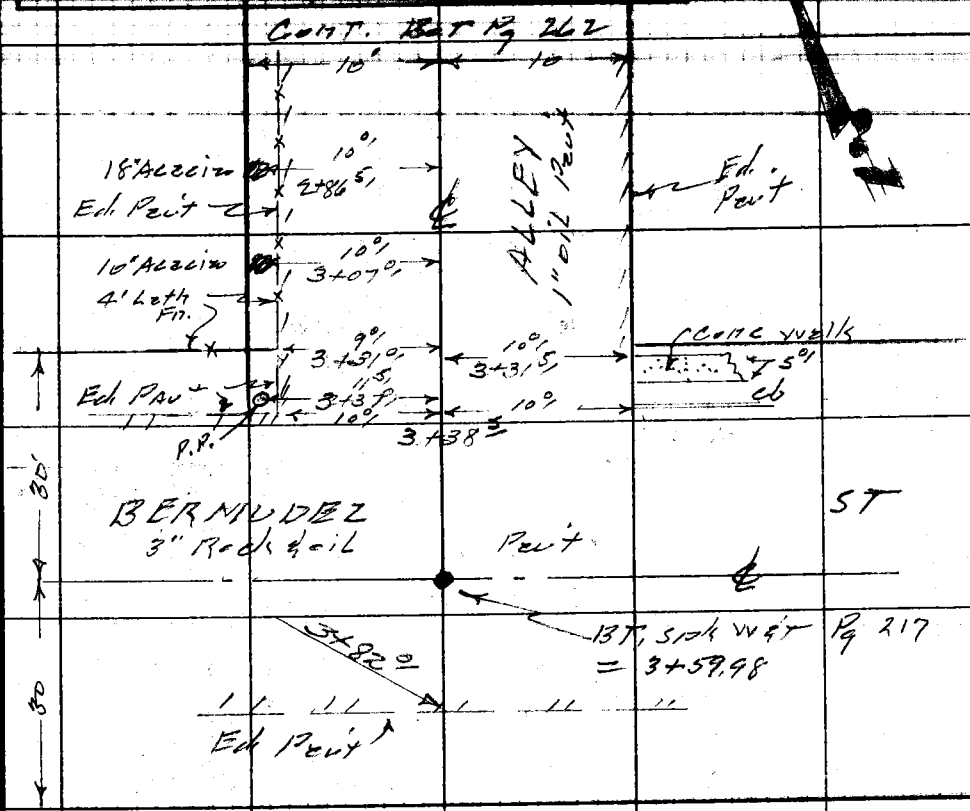

Note: Any Additions or Changes on This Sheet Must be Made or Circled in Red Ink With Date and Name of Person Making Change.

Do not extend notes this side of this line.

RETURN TO
LOS ANGELES COUNTY SURVEYOR
726 LOS ANGELES COUNTY
ENGINEERING BLDG.

76F3098 247 4-53

RETURN TO
LOS ANGELES COUNTY SURVEYOR
726 LOS ANGELES COUNTY
ENGINEERING BLDG.

Note: Any Additions or Changes on This Sheet Must be Made or Circled in Red Ink With Date and Name of Person Making Change.

Do not extend notes this side of this line.

F.B. 1726 PG. 264

Profile	Notes Red.	Plotted	Job No. 1951.14	Division No. 10	F. B. 1706 Pg. 265
No.	Date	Date	Survey of Bequette St.		
X-Sec.	Notes Chkd.	Checked	Survey by Snyder	Notes D.L.	Date 4-22-57
No.	Date	Date	Map No.	Indexed X.G. Johnson	Date APR 30 '57

C.I. 1951.14
BEQUETTE ST. S.S. Dist
X SECTIONS
117
1ST. ALLEY W. of Serapis Ave
From - Perkins ST
To - Bermudes ST.

Snyder
Le Gault
Harrington
Bankson

STATION	B. S.	H. I.	F. S.	ELEV.

NOTE: ANY ADDITIONS OR CHANGES ON THIS SHEET MUST BE MADE OR CIRCLED IN RED INK, WITH DATE AND NAME OF PERSON MAKING CHANGE.

PLEASE RETURN TO
LOS ANGELES COUNTY SURVEYOR
726 LOS ANGELES COUNTY ENGINEERING BLDG.

Do not extend notes this side of this line.

76L298 307 8-53

76L298 307 8-53

PLEASE RETURN TO
LOS ANGELES COUNTY SURVEYOR
726 LOS ANGELES COUNTY ENGINEERING BLDG.

NOTE: ANY ADDITIONS OR CHANGES ON THIS SHEET MUST BE MADE OR CIRCLED IN RED INK, WITH DATE AND NAME OF PERSON MAKING CHANGE.

Do not extend notes this side of this line.

STATION	B. S.	H. I.	F. S.	ELEV.	1st Alley W of Serapis Ave	
B.M. AT104				15282	B.M. AT104 EL 152.819 FB 1706-213 Serapis Ave (E. side) at Perkins St. B.P. spk in ab 60' t S. of ℄ Prod of Perkins St	
					Left ℄ E	℄ Right ℄ W
0+00				1525	℄ Int Perkins Ave & Alley (5)	
"				1524		10 R
"				1525	10' L	
0+14				1521		℄ Gutter
0+30				1526		℄
"				1526		10' R
"				1526	10' L	
1+00	①			15270		℄
"				1527		10' R
"				1527	10' L	
2+00				1526		℄
"				1526		10' R
"				1525	10' L	
3+00				1523		℄
"				1526		10' R
"				1524	10' L	
3+30				1518		℄
"				1520		10' R

F. B. 1706 Pg. 766 Job No. 1951.14 Division No. 10 Notes Red. Plotted Profile
Survey of Bequette St. Date Date No.
Survey by Snyder Notes Be Gault Notes Chkd. Checked X-Sec.
Indexed C. Johnson Date Date Date No.

76L298 307 8-53

PLEASE RETURN TO
LOS ANGELES COUNTY SURVEYOR
726 LOS ANGELES COUNTY ENGINEERING BLDG.

NOTE: ANY ADDITIONS OR CHANGES ON THIS SHEET MUST BE MADE OR CIRCLED IN RED INK, WITH DATE AND NAME OF PERSON MAKING CHANGE.

Do not extend notes this side of this line.

STATION	B. S.	H. I.	F. S.	ELEV.	Is Alley West of Selapis Ave
					Left & E ℄ Right & W
3+30				1519	10'L
"				15180	Top cb 150' Left
3+38				1512	℄ Cutter
3+59 28				1522	℄ Int. Alley & Bermudez St
"				1522	10'R
"				1521	10'L
"				1517	℄ of Selapis 170'
BM-At-105				15172	BM at 105 Elev. 151.737 FB — 1706 — 213 Serapis Ave & Bermudez St. N.W. cor. BT. spk in cb 10' W. of W. end C.R.

Profile Notes Red. Plotted Job No. 1951.14 Division No. 10 F. B. 1706 Pg. 267
No. Date Date Survey of Bequette St.
X-Sec. Notes Chkd. Checked Survey by Snyder Notes PRS Date 4-22-57
No. Date Date Map No. Indexed Johnson Date

F. B. 1706 Pg. 268 Job No. Division No. Notes Red. Plotted Profile

Survey of Date Date No.

Survey by Notes Notes Chkd. Checked X-Sec.

Indexed Date Date Date No.

761.298 307 8-53

PLEASE RETURN TO

LOS ANGELES COUNTY SURVEYOR

726 LOS ANGELES COUNTY ENGINEERING BLDG.

NOTE: ANY ADDITIONS OR CHANGES ON THIS SHEET MUST BE MADE OR CIRCLED IN RED INK, WITH DATE AND NAME OF PERSON MAKING CHANGE.

Do not extend notes this side of this line.

STATION	B. S.	H. I.	F. S.	ELEV.	

Notes Ck'd by	Survey of Bequette ST
Map No.	W. O. 1951.14 Tape No. Std. °F
Office Work	Surveyed by Snyder
Checked	Notes PRS Date 4-22-57
Date	C. Johnson Indexed

F. B. 1706 Pg. 44

APR 30 57

C.I. 1951.14

BEQUETTE ST. S.S. DIST.

Location of Improvements

IN

1ST ALLEY E. of Serapis Ave

From - Bermudez ST

To - A.T. & S.F. R.R. R/W

Snyder
Le Gault
Harrington
Banks

Note: Any Additions or Changes on This Sheet Must be Made or Circled in Red Ink With Date and Name of Person Making Change.

Do not extend notes this side of this line.

RETURN TO
LOS ANGELES COUNTY SURVEYOR
726 LOS ANGELES COUNTY
ENGINEERING BLDG.

76F5095 247 4-58

F.B. 1706 Pg. 270

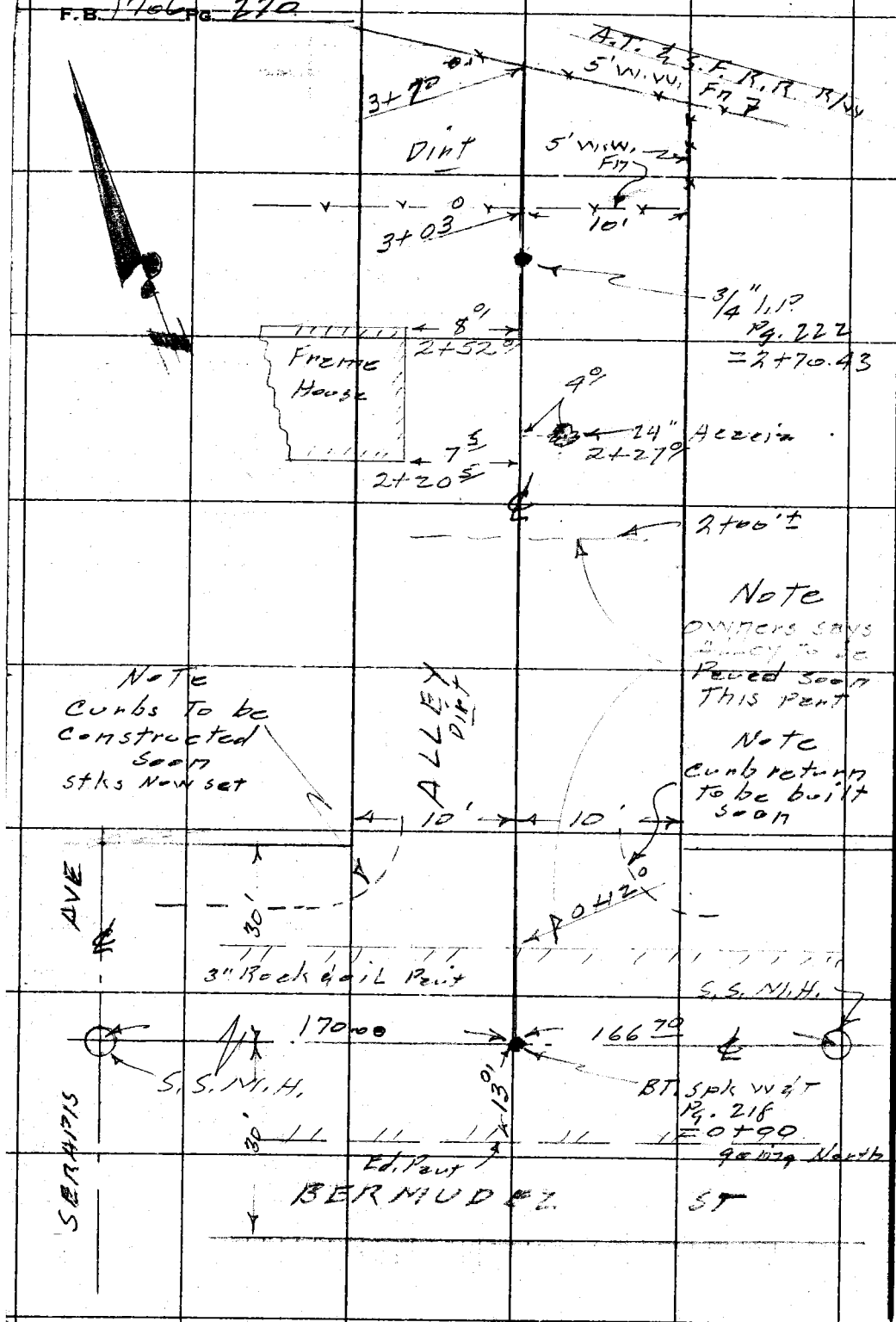

RETURN TO
LOS ANGELES COUNTY SURVEYOR
720 LOS ANGELES COUNTY
ENGINEERING BLDG.

Do not extend notes this side of this line.

Note: Any Additions or Changes on This Sheet Must be Made or Circled in Red Ink With Date and Name of Person Making Change.

Profile	Notes Red.	Plotted	Job No. 1951.14	Division No. 10	F. B. 1706 Pg. 271
No.	Date	Date	Survey of Bequette St.		
X-Sec.	Notes Chkd.	Checked	Survey by Snyder	Notes B.L.	Date 4-22-57
No.	Date	Date	Map No.	Indexed C. Johnson	Date APR 30 '57

C.I. 1951.14
BEQUETTE ST S.S. DIST

X SECTIONS

1/7

1ST ALLEY E of Serapis Ave

From - Bermudez ST.
To - A.T. & S.F. R.R. R/W

Snyder
Le Gault
Harrington
Banksen

STATION	B. S.	H. I.	F. S.	ELEV.

NOTE: ANY ADDITIONS OR CHANGES ON THIS SHEET MUST BE MADE OR CIRCLED IN RED INK, WITH DATE AND NAME OF PERSON MAKING CHANGE.

PLEASE RETURN TO
LOS ANGELES COUNTY SURVEYOR
726 LOS ANGELES COUNTY ENGINEERING BLDG.

Do not extend notes this side of this line.

76L298 307 8-53

76L298 307 8-53

PLEASE RETURN TO
LOS ANGELES COUNTY SURVEYOR
726 Los Angeles County Engineering Bldg.

NOTE: ANY ADDITIONS OR CHANGES ON THIS SHEET MUST BE MADE OR CIRCLED IN RED INK, WITH DATE AND NAME OF PERSON MAKING CHANGE.

Do not extend notes this side of this line.

F. B. 1706 Pg. 272 Job No. 951.14 Division No. 10 Notes Red. Plotted
Survey of Beaumont St. Date Date
Survey by 3 Engineer Notes La Grant Notes Chkd. Checked
Indexed C. Johnson Date Date Date
Profile No. X-Sec. No.

STATION	B. S.	H. I.	F. S.	ELEV.	1st Alley E. of Serapis Ave
BM A.T. 105				151 74	B.M. A.T. 105 EL 151.732 FB 1706/267 Serapis Ave & Bermudas St N. W. cor. Bt. spk in ob 10' W. of W. wing C.R. Left & W & Right & E
0+00	& Int			1521	& Int Alley & Bermudas St.
				1520	110' R
Rim of S.S. M.H. on & E. of Alley				151 96	166.70 R Rim of S.S. M.H.
18" Inlet E.				133 81	M. 16.65 D. 1.50 18.15 — 151.96 18.15 133.81 — M. 16.75 D. 1.50 18.25 — 151.96 18.25 133.71
18" outlet W				133 71	
Rim of S.S. M.H. at Int Serapis Ave & Bermudez				151 74	Rim of M.H. 170' L
18" Inlet E.				133 20	M. 17.04 D. 1.50 18.54 — 151.74 18.54 133 20 — M. 16.97 D. .67 17.64 — 151.74 17.64 134 10
8" Inlet N.				134 10	M 17.03 D .67 17.70 — M. 18.14 D 1.50 18.64
8" Inlet W				134 08	151.74 17.70 134 04
18" outlet S.				133 10	151.74 18.64 133 10
0+13				1521	& Ed. Pav.
0+20				1514	& X Gutter
				1514	10' R.
				1514	Left 10'
0+30				1517	&
				1519	10' R
				1515	L 10'
				1583	Top ob 140' L

76L298 307 8-53

PLEASE RETURN TO
LOS ANGELES COUNTY SURVEYOR
726 LOS ANGELES COUNTY ENGINEERING BLDG.

NOTE: ANY ADDITIONS OR CHANGES ON THIS SHEET MUST BE MADE OR CIRCLED IN RED INK, WITH DATE AND NAME OF PERSON MAKING CHANGE.

Do not extend notes this side of this line.

STATION	B. S.	H. I.	F. S.	ELEV.	Alley E. of Serapis Ave	
					Left & W	℄ Right & E
1+00				1518		℄
				1521		10' R
				1519	10	
2+00 ⊙				15231		℄
				1522		10' R
				1521		110' R
				1522	10'	
2+70				1521		℄
				1521		10' R
				1523		110' R
				1521	10'	
⊙				15276	Top cb 156' Left	
3+00				1524		℄
				1523		10' R
				1524	10' L	
3+70				1522		℄ at FM
				1523		10' R
				1522	10' L	
B.M. A.T. 104				15282	AT 104 EL. 152.819, FB. 1706-213 Serapis Ave E side at Perkins ST BT. SPK in cb 60' S. of ℄ Pond Perkins ST	

Profile Notes Red. ____ Plotted ____ Job No. 1951.14 Division No. 16 F. B. 1706 Pg. 273
No. ____ Date ____ Date ____ Survey of Beverette ST.
X-Sec. Notes Chkd. ____ Checked ____ Survey by Snyder Notes PRS Date 4-22-57
No. ____ Date ____ Date ____ Map No. ____ Reduced Johnson Date ____

F. B. 1706 Pg. 274 | Job No. | Division No. | Notes Red. | Plotted | Profile

Survey of | Date | Date | No.

Survey by | Notes | Notes Chkd. | Checked | X-Sec.

Indexed | Date | Date | Date | No.

STATION	B. S.	H. I.	F. S.	ELEV.	

76L298 307 8-53

PLEASE RETURN TO

LOS ANGELES COUNTY SURVEYOR

726 Los Angeles County Engineering Bldg.

Do not extend notes this side of this line.

NOTE: ANY ADDITIONS OR CHANGES ON THIS SHEET MUST BE MADE OR CIRCLED IN RED INK, WITH DATE AND NAME OF PERSON MAKING CHANGE.

Notes Ck'd by
Map No.
Office Work
Checked
Date

Survey of Bequette St.
JN 1951.14 Tape Std
Surveyed by Snyder
Notes MRS Date 5-57
Indexed A. C. John...

F. B. 1706 Pg. 275

C.I. 1951.14
BEQUETTE ST S.S. DIST.

Location of S.S. M.H. at

SERAPIS AVE & SLAUSON AVE

Snyder
Le Gault
Herrington
Benkelo
Smith

Note: Any Additions or Changes on This Sheet Must be Made or Circled in Red Ink With Date and Name of Person Making Change.

Do not extend this side of this line.

PLEASE RETURN TO
LOS ANGELES COUNTY ENGINEER
700 Los Angeles County Engineering Bldg.

76F3095 SAE #247 1-56

F.B. 1706 Pg. 278 Job No. 1951.14 Division No. 10 Notes Red. Plotted
Survey of Marquette St. Date Date
Survey by Snyder Notes PRS Notes Chkd. Checked
Indexed C. Johnson Date Date Date

B.M. AT 97			151 23	AT 97 EL 151.226 FB. 1706-171 Serapis Ave (E side) 115'± N. of Slauson Ave Bt. Sidlin Curb in front Bldg. 7722
S.S.M.H.			150 70	Rim of S.S.M.H. (ground) at Serapis Ave & Slauson Ave
8" stub W	150.70 / 17.79 / 132.91	150.70 / 17.72 / 132.98	132 91	Meas 17.12 Dia .67 / 17.79
8" stub E			132 98	Meas 17.05 Dia .67 / 17.72
18" inlet N	150.70 / 18.37 / 132.33	150.70 / 18.45 / 132.25	132 33	Meas 16.87 Dia 1.50 / 18.37
18" outlet S			132 25	Meas 16.95 Dia 1.50 / 18.45
AT. 97			151 23	AT. 97 EL 151.226 FB. 1706-171