1707

INDEX TO F.B. 1707

DATE	J.N.	DESCRIPTION		NOTES	PAGES
		C.I. 1398 ADELIA AVE.			
		DISTRICT ℄ SURVEY		℄ & Ties	5-50
9-50	1398	VANE ST.	Cortada St. to Ner'ly Line of Tr. 10666	Topog	61-62
"	"			X-sect	63-68
		SEAMAN Ave.	Garvey Ave. to Rio Hondo Pkwy.	Topog	69-72
				X-sect	73-84
10-50	"	SASTRE AVE.	" "	Topog	85-90
				X-sect	91-102
"	"	POTRERO AVE.	" "	Topog	103-108
				X-sect	109-120
"	"	MERCED AVE.	Garvey Ave. to Ner'ly Line Tr.8912	Topog	121-126
				X-sect	127-140
"	"	WHITMORE ST.	Adelia Ave. to Potrero Ave.	Topog	141-144
				X-sect	145-152
"	"	ADELIA AVE.	Garvey Ave. to Sastre Ave.	Topog	153-166
				X-sect	167-202
11-50	"	CORTADA ST.	Lashbrook Ave. to Potrero Ave.	Topog	203-210
				X-sect	211-240
10-50	"	"	Potrero Ave. to Sastre Ave.	Topog	241-244
				X-sect	245-250

Microfilmed March '87

Notes Ckd by
Map No.
Office Work
Checked
Date

Survey of
W.O. Tape No. St'd °F
Surveyed by
Notes Date
Indexed

F.B. 1707 PG. 3

F. B. 1707 PG. 4

RETURN TO
LOS ANGELES COUNTY SURVEYOR
726 LOS ANGELES COUNTY
ENGINEERING BLDG.

Do not extend notes this side of this line.

Note: Any Additions or Changes of This Sheet Must be Made or Circled in Red Ink With Date and Name of Person Making Change.

PWFB 1326

Notes Ck'd by: Drew	Survey of: ADELIA AVE.	F. B. 1707 Pg. 5
Map No.	W. O. 8351 Tape No. 8112 Std. 68 °F	2111
Office Work	Surveyed by: H.F. NAUMANN	
Checked	Notes: H.F.N. Date: 8-5	
Date	Indexed: [illegible]	

3-F-6

[illegible]

ADELIA AVE.

℄ SURVEY FOR C.I. JOBS
J.N. 8351

PARTY

H.F. NAUMANN
H.R. STOCK.
G. HARRIS
B.E. FLATT
BLANKENSHIP
O. KIERTZNER
H. TAKOYA
B. NAJERA
A.L. MOLINARI
G.F. DENNING

Note: Any Additions or Changes on This Sheet Must be Made or Circled in Red Ink With Date and Name of Person Making Change.

Do not extend notes this side of this line.

RETURN TO
LOS ANGELES COUNTY SURVEYOR
726 LOS ANGELES COUNTY
ENGINEERING BLDG.

76F3095 247 10M 1-49

2112, 2113, 2114, 2115

F. B. 1207 Pg. 70

PWFB 1326

C.I. 1398

ADELIA AVE.

INDEX

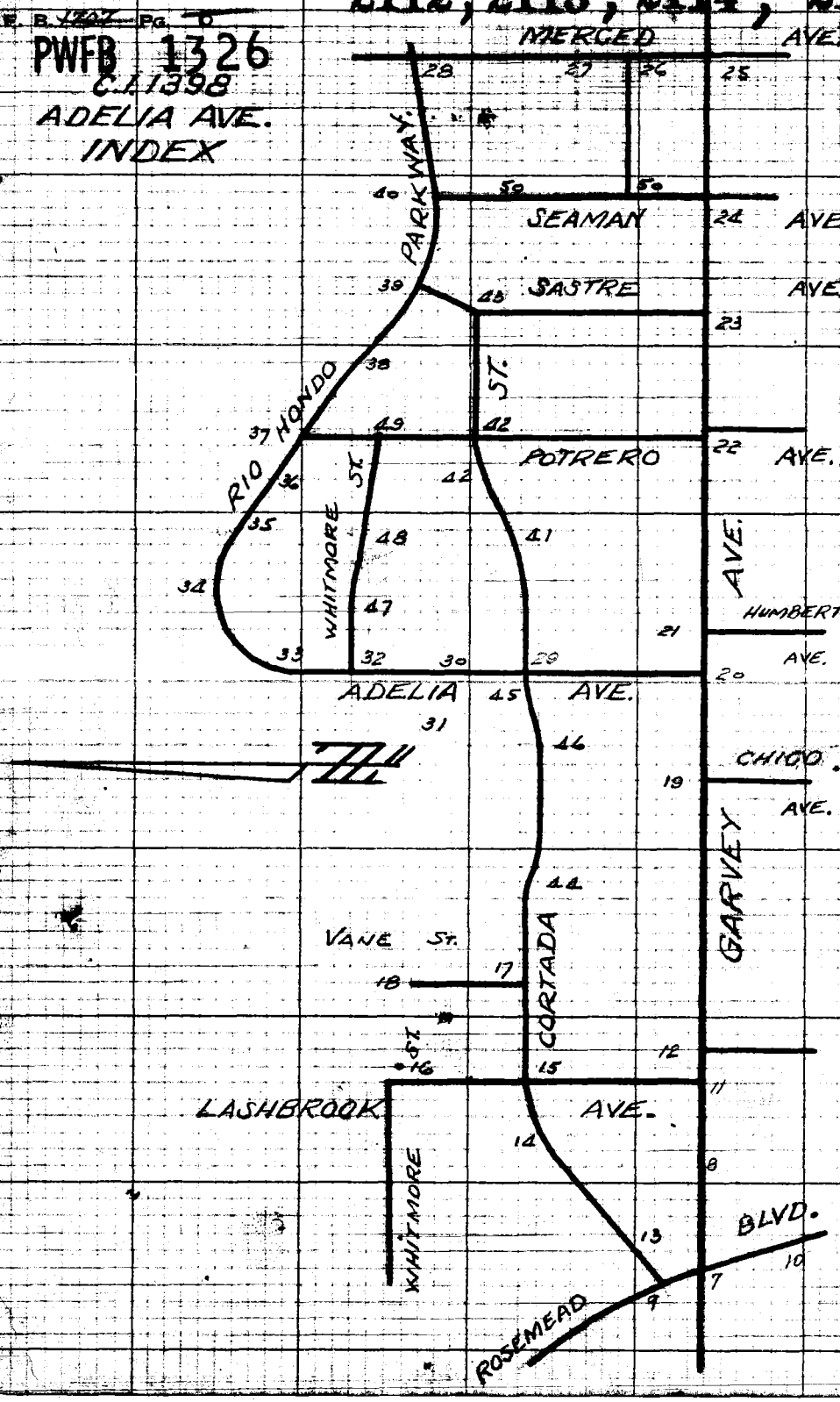

RETURN TO
LOS ANGELES COUNTY SURVEYOR
726 LOS ANGELES COUNTY
ENGINEERING BLDG.

Do not extend notes this side of this line.

Note: Any Additions or Changes on This Sheet Must be Made or Circled in Red Ink With Date and Name of Person Making Change.

PWFB 1326

Notes Ck'd by: Ave J	Survey of: ADELIA AVE.	F. B. 1707 Pg. 7
Map No.	W. O. 2367 Tape No. 0112 Std. 98 °F	2116
Office Work	Surveyed by: H. R. Stook	
Checked	Notes: H. R. Stook	
Date	Indexed: [illegible]	

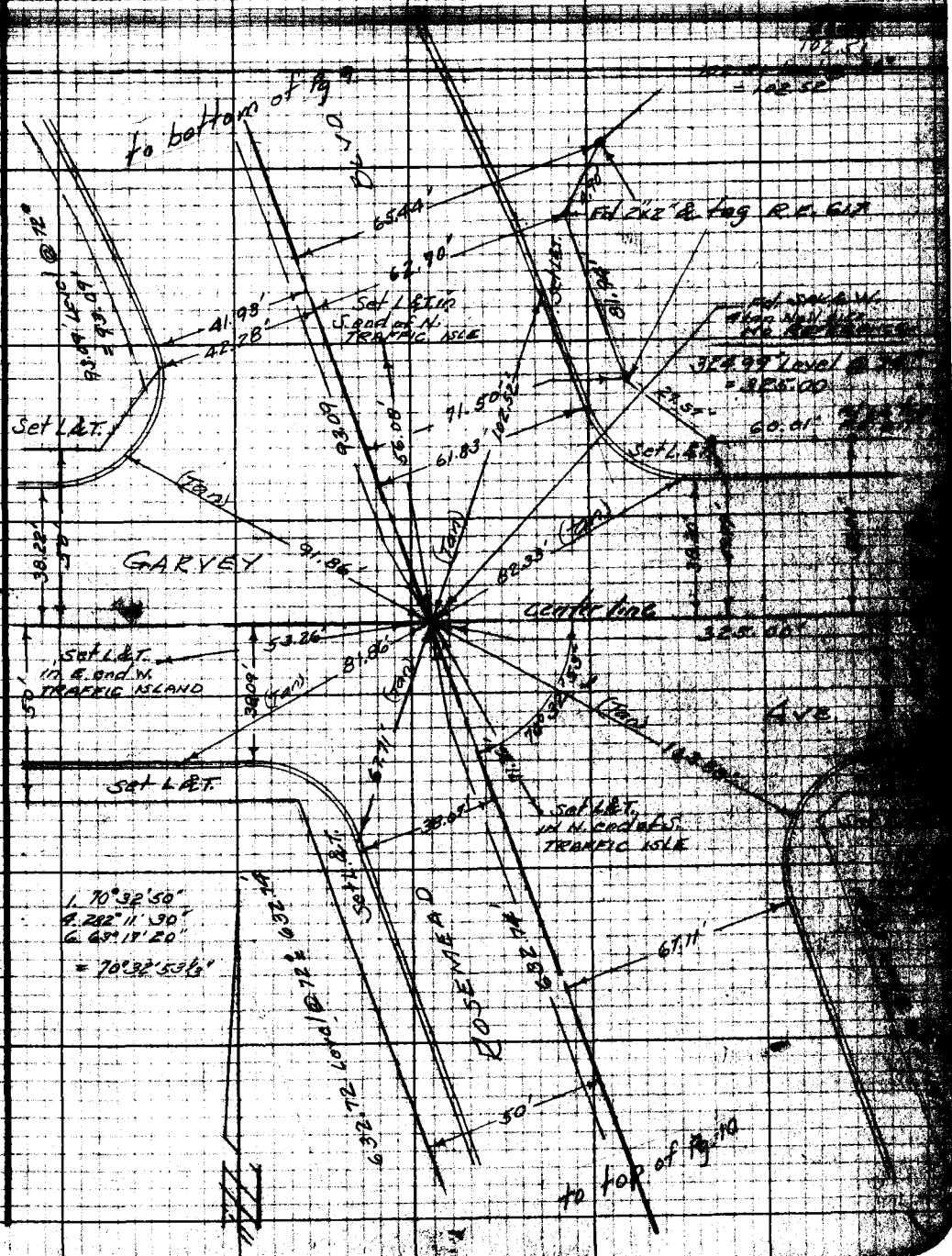

Notes: Any Additions or Changes on this Sheet Must be Made or Circled in Red Ink With Date and Name of Person Making Change.

Do not extend notes this side of this line.

LOS ANGELES COUNTY SURVEYOR
720 LOS ANGELES COUNTY ENGINEERING BLDG.

PWFB 1326

2117

F. B. 1709 Pg. 8

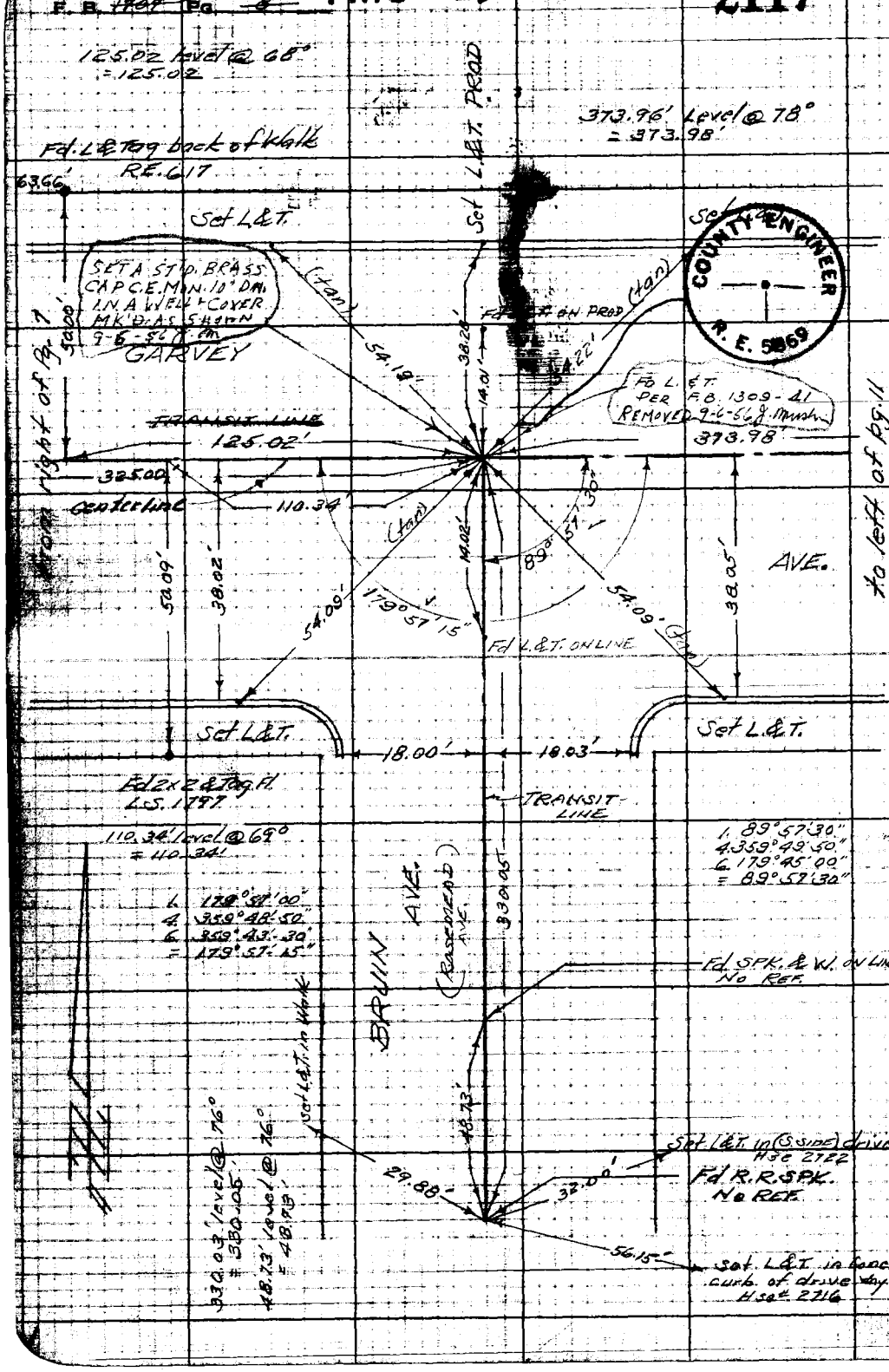

COUNTY ENGINEER
R. E. 5869

RETURN TO
LOS ANGELES COUNTY SURVEYOR
725 LOS ANGELES COUNTY
ENGINEERING BLDG.

Do not extend notes this side of this line.

Note: Any Additions or Changes on This Sheet Must be Made or Circled in Red Ink With Date and Name of Person Making Change.

WFB 1326

Notes Ck. [illegible]	Survey of ADELIA AVE.	F. B. 1707 Pg. 9
Map No.	W. O. [illegible] Tape No. 0112 Std. 68 °F	2118
Office Work	Surveyed by H.R. Stock	
Checked	Notes H.R.S. Date 8-10-50	
Date	Indexed C. Johnson	

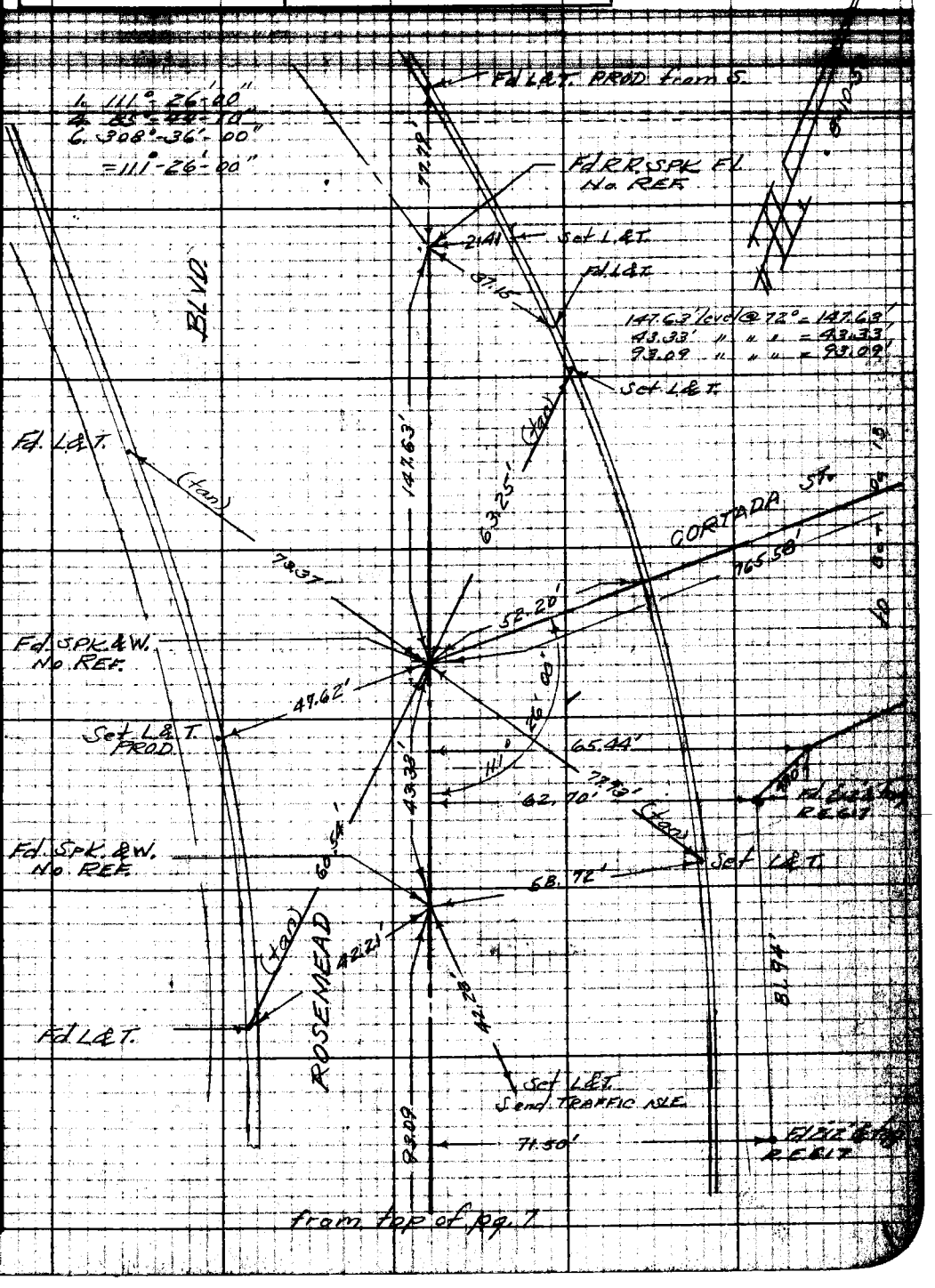

from top of pg. 7

Note: Any Additions or Changes Sheet Must be Made by Chief Ink With Date and Name Making Change.

Do not extend notes this side of this line.

RETURN TO
LOS ANGELES COUNTY SURVEYOR
726 LOS ANGELES COUNTY
ENGINEERING BLDG.

76F3098 347 10M 1-49

F. B. 1327 Pg. 70

PWFB 1326 from bottom of Pg. 7

2119

WS 3769-1

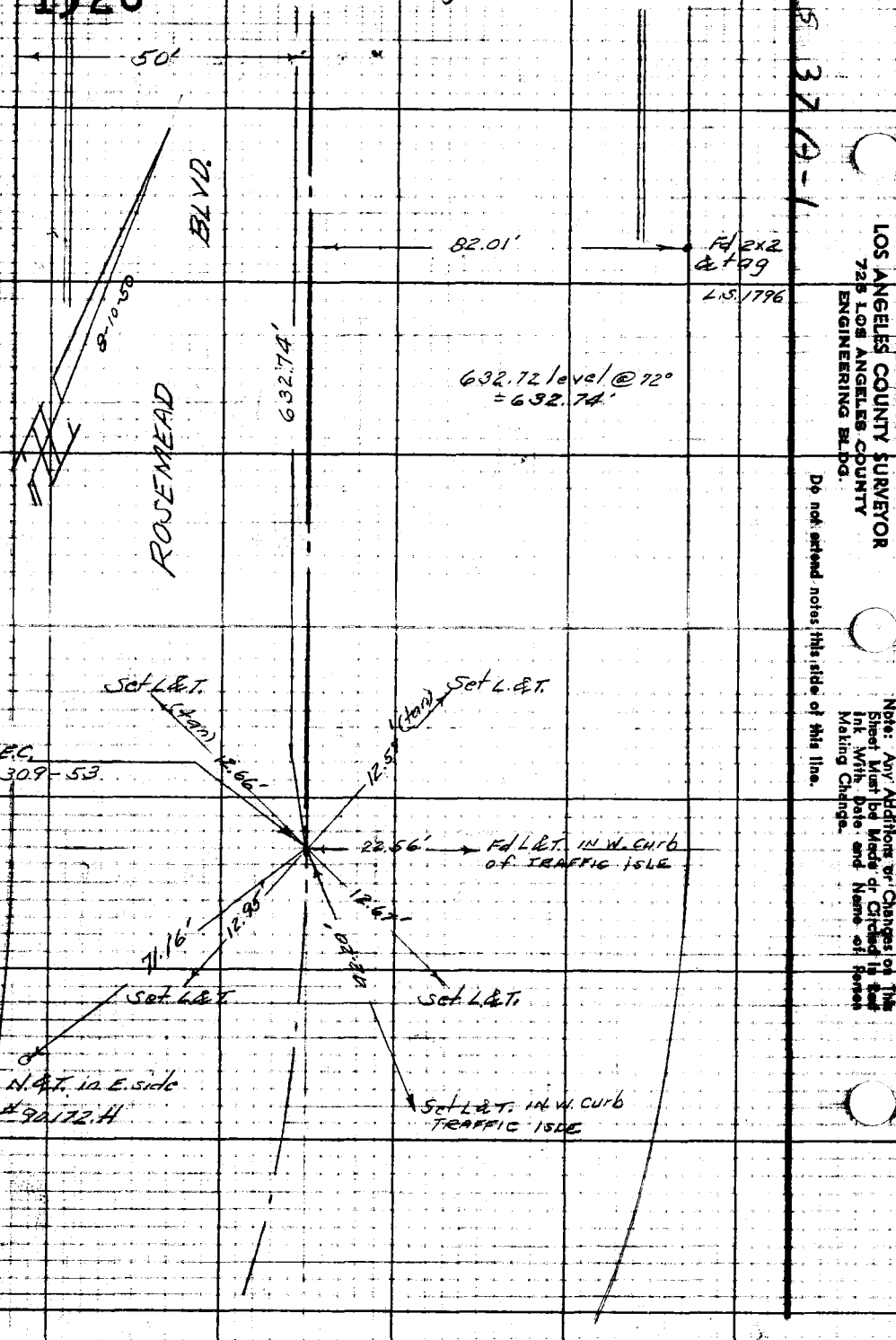

RETURN TO
LOS ANGELES COUNTY SURVEYOR
725 LOS ANGELES COUNTY
ENGINEERING BLDG.

Do not extend notes this side of this line.

Note: Any Additions or Changes on This Sheet Must be Made or Circled in Red Ink With Date and Name of Person Making Change.

PWFB 1326 2120

Notes Ck'd by [illegible]	Survey of ADELIA AVE.	F. B. 1707 Pg. 11
Map No.	W. O. [illegible] Tape No. [illegible] Std. [illegible]	
Office Work	Surveyed by H. R. Stock	
Checked	Notes [illegible] Date [illegible]	
Date	Indexed [illegible] C. Johnson	

COUNTY ENGINEER

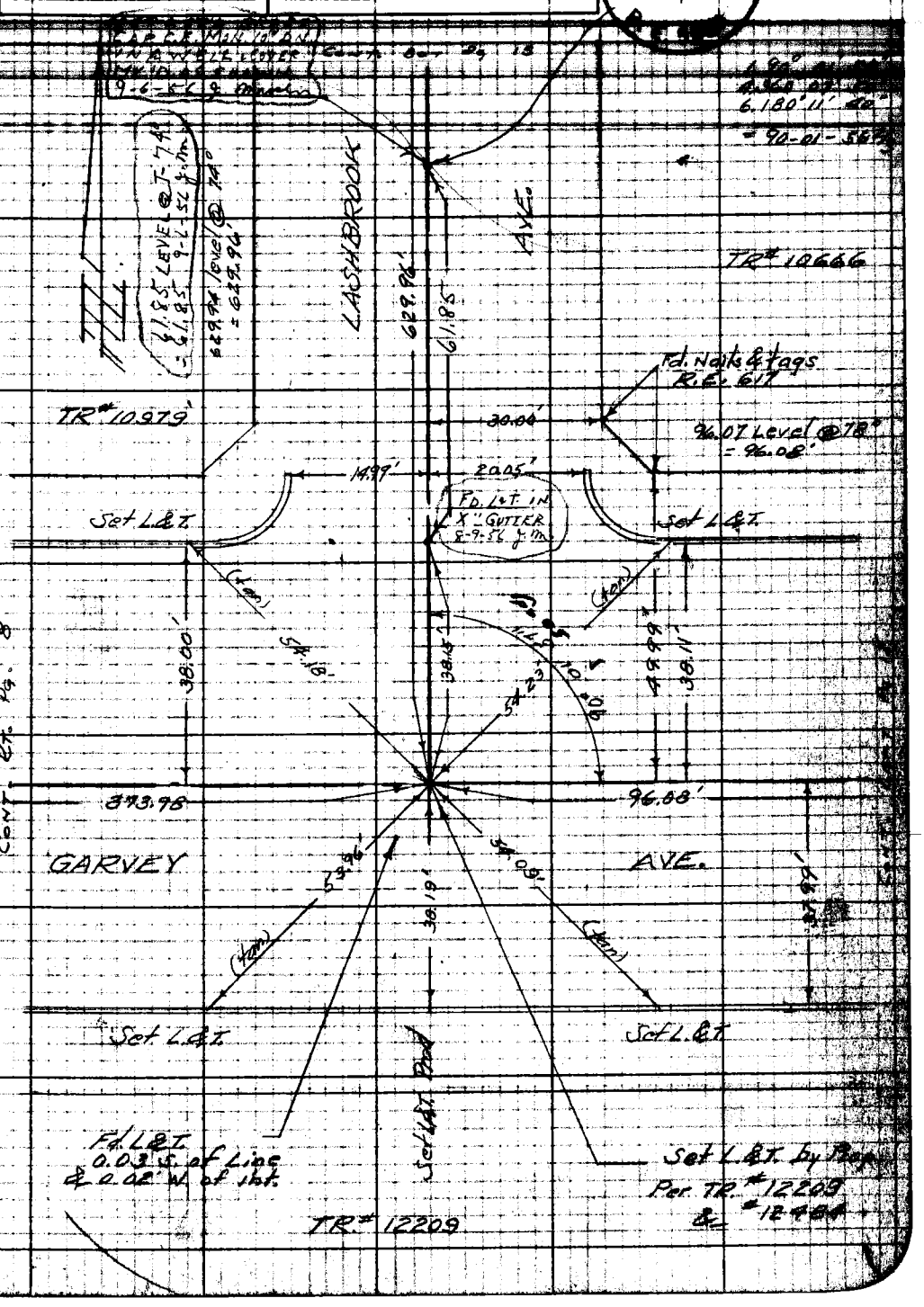

Note: Any Additions or Changes on This Sheet Must be Made or Circled in Red Ink With Date and Name of Person Making Change.

Do not extend notes this side of this line.

RETURN TO
LOS ANGELES COUNTY SURVEYOR
726 LOS ANGELES COUNTY
ENGINEERING BLDG.

76F3098 247 10M 1-49

F. B. ~~1947~~ Pg. 12

PWFB 1326

2121

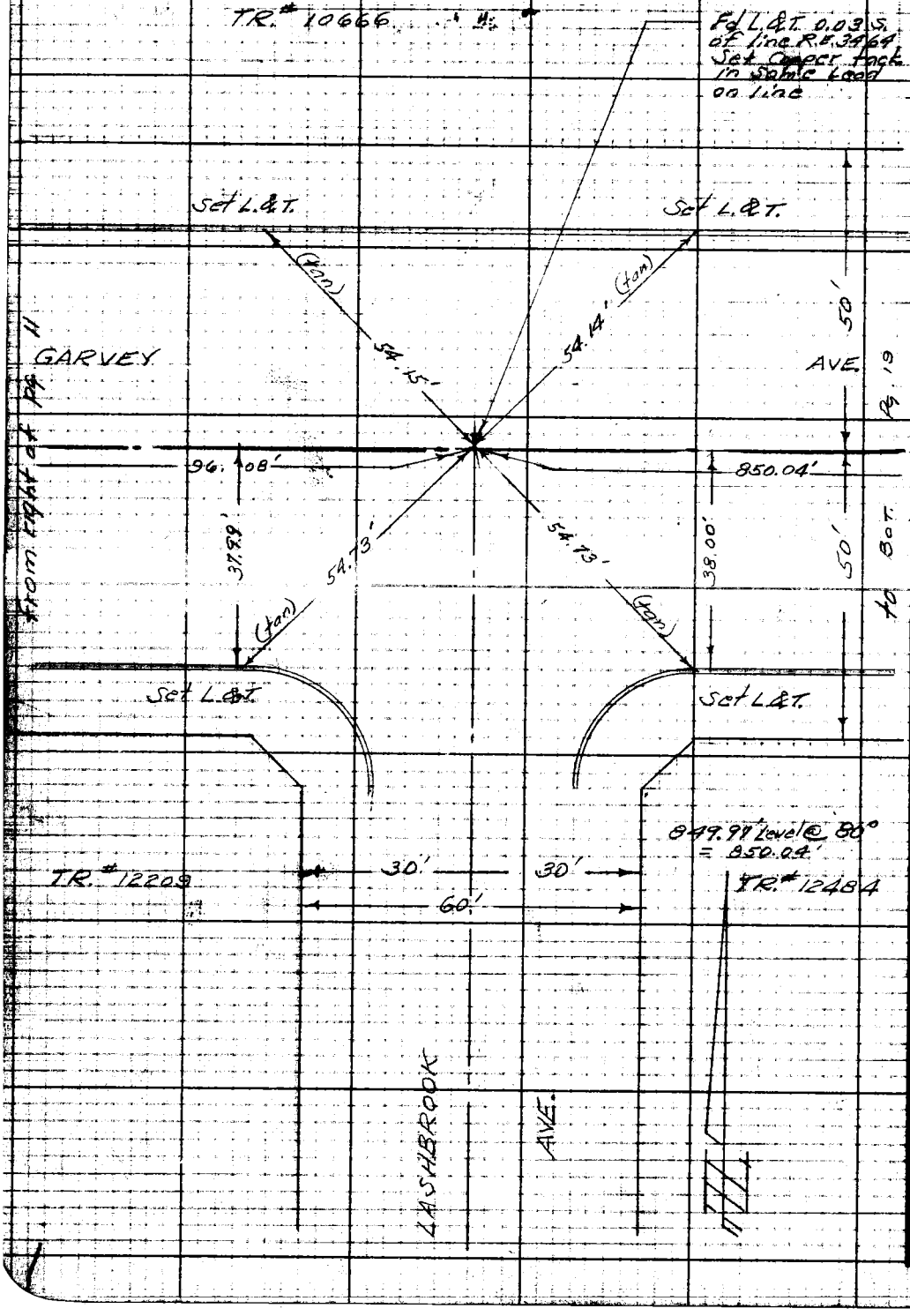

from right of Pg. 11

W.S. 37A-2

RETURN TO
LOS ANGELES COUNTY SURVEYOR
725 LOS ANGELES COUNTY
ENGINEERING BLDG.

Do not extend notes this side of this line.

Note: Any Additions or Changes on This Sheet Must be Made or Circled in Red Ink With Date and Name of Person Making Change.

PWFB 1326

Notes Ck'd by: J.C.W.	Survey of: ADELIA AVE.	F. B. 1707 Pg. 13
Map No.	W. O. 8351 Tape No. 0112 Std. 08 °F	2122
Office Work	Surveyed by: H.R. Stock	
Checked	Notes: H.R.S. Date: 8-[illegible]	
Date	Indexed: R. G. Johnson	

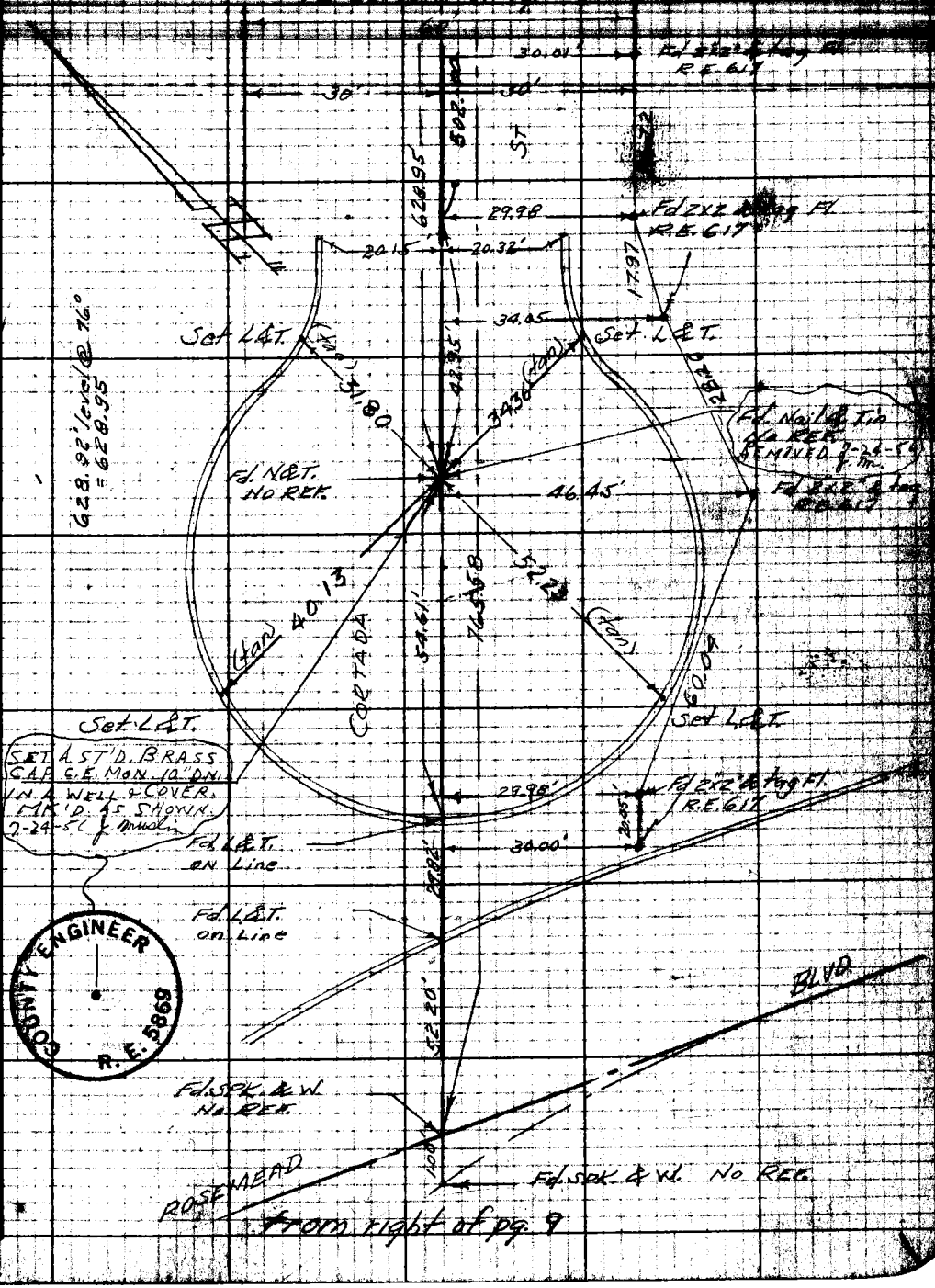

From right of pg. 9

Note: Any Additions or Changes on This Sheet Must be Made or Circled in Red Ink With Date and Name of Person Making Change.

Do not extend notes this side of this line.

RETURN TO
LOS ANGELES COUNTY SURVEYOR
726 LOS ANGELES COUNTY
ENGINEERING BLDG.

COUNTY ENGINEER R.E. 5869

76F3098 247 10M 1-49

F. B. 1707 Pg. 14

PWFB 1326

2123

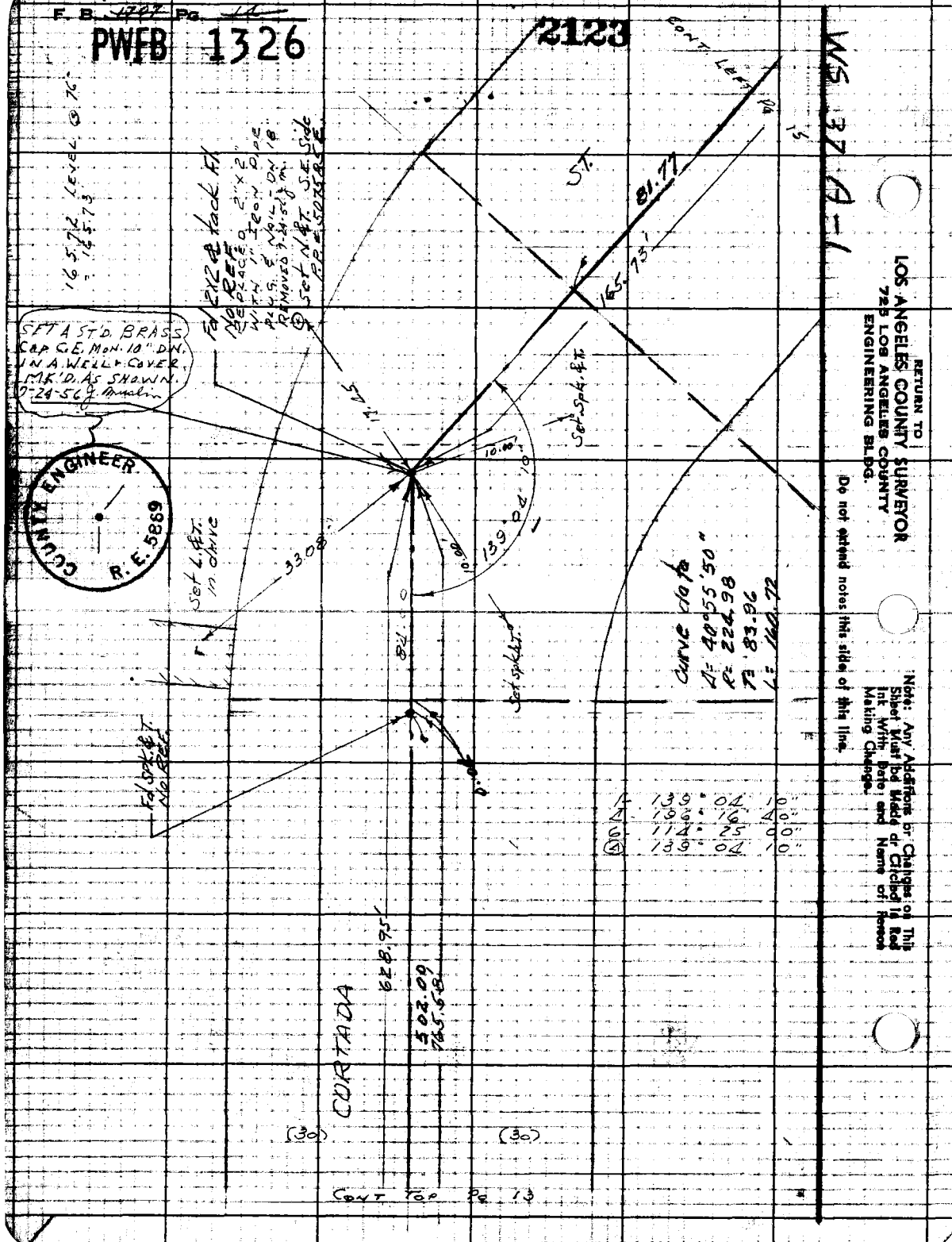

RETURN TO
LOS ANGELES COUNTY SURVEYOR
725 LOS ANGELES COUNTY
ENGINEERING BLDG.

Do not extend notes this side of this line.

Note: Any Additions or Changes on This Sheet Must be Made or Circled in Red Ink With Date and Name of Person Making Change.

PWFB 1326

Notes Ck'd by: Dyhan	Survey of: ADELIA AVE.	F. B. 1707 Pg. 15
Map No.	W. O. 835K Tape No. 6112 Std. 68 °F	2124, 2125
Office Work	C.I. 1398 Surveyed by: H.F. NAUMANN	
Checked	Notes: H.F.N. Date 8-50	
Date	Indexed: R. C. Johnson	

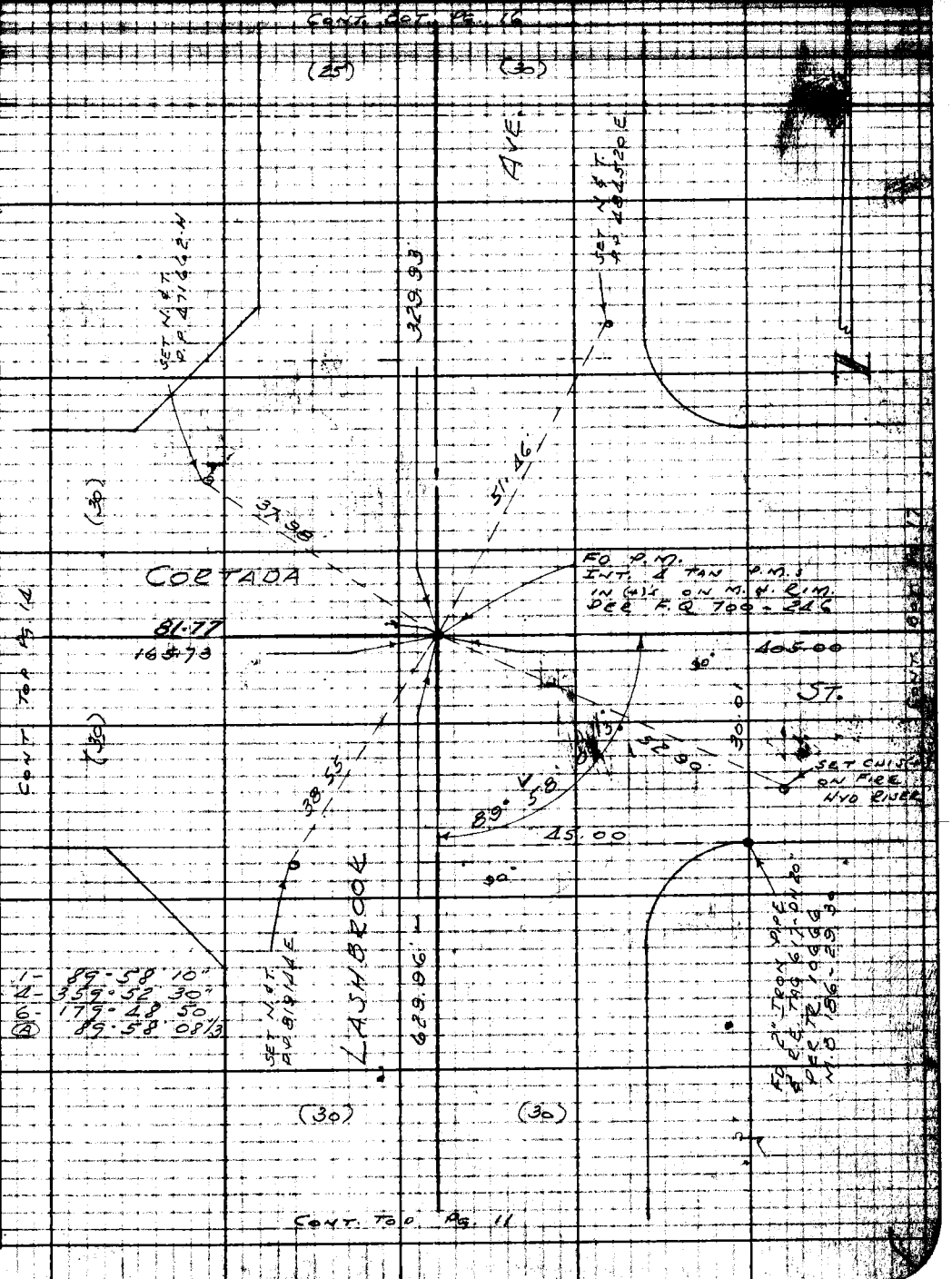

Note: Any Additions or Changes on This Sheet Must be Made or Circled in Red Ink With Date and Name of Person Making Change.

Do not extend notes this side of this line.

RETURN TO
LOS ANGELES COUNTY SURVEYOR
726 LOS ANGELES COUNTY
ENGINEERING BLDG.

76F3095 247 10M 1-49

F. B. ~~1397~~ Pg. ~~16~~

PWFB 1326

2126

WS 37A-1

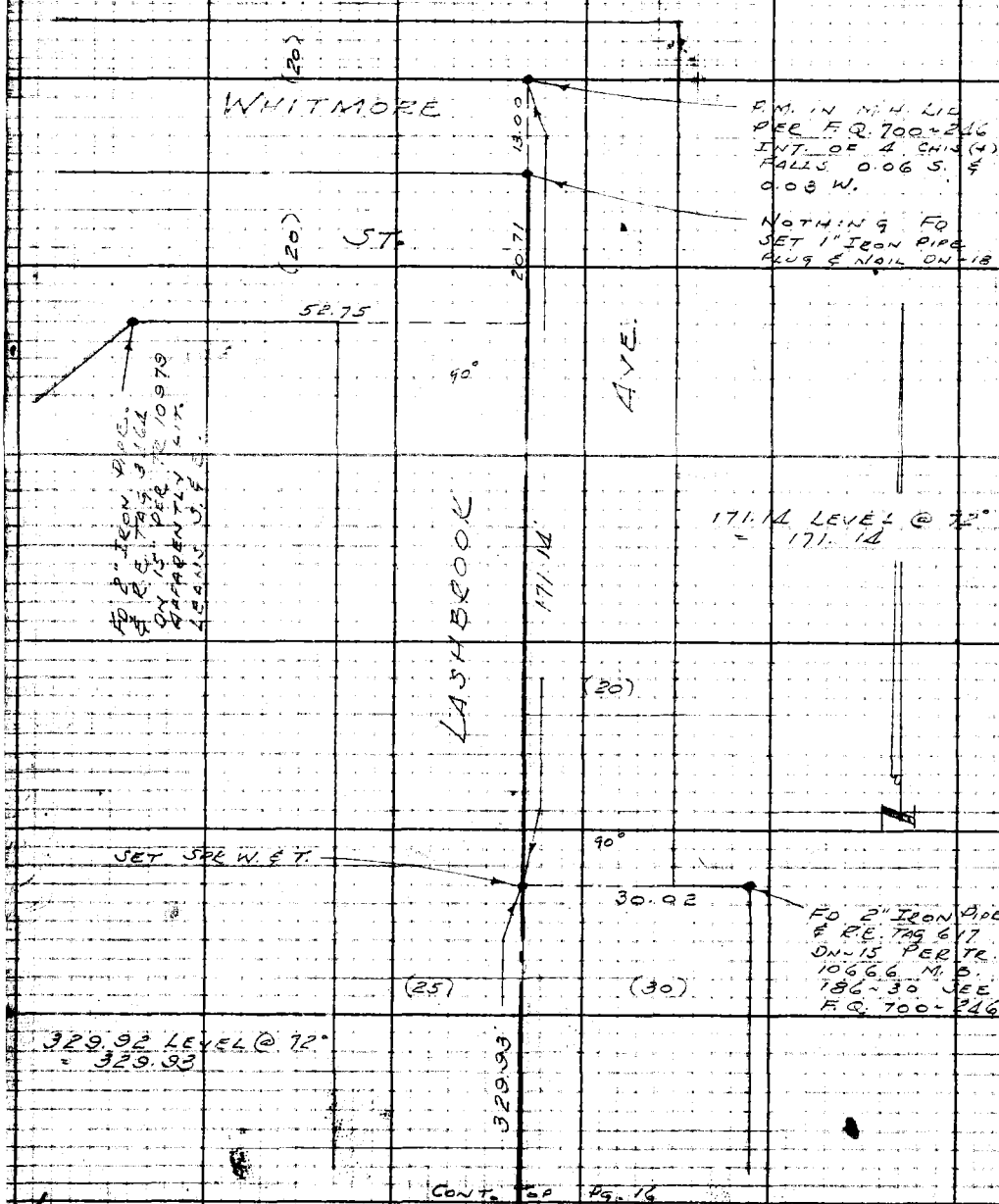

CONT. TOP PG. 16

RETURN TO
LOS ANGELES COUNTY SURVEYOR
725 LOS ANGELES COUNTY
ENGINEERING BLDG.

Do not extend notes this side of this line.

Note: Any Additions or Changes on This Sheet Must be Made or Circled in Red Ink With Date and Name of Person Making Change.

PWFB 1326

Notes Ck'd by: [illegible]	Survey of: ADELIA AVE.	F. B. 1707 Pg. 17
Map No.	W. O. 8351 Tape No. 0142 St'd. 68 °F	2127, 2128
Office Work	C.I. 1378 Surveyed by: H.F. NAUMANN	
Checked	Notes: N.F.N. Date 8-50	
Date	Indexed: [illegible]	

CONT. BOT. PG. 14

WS 3 [illegible] A-1

254.98 LEVEL @ 82°
= 255.00

360.61 LEVEL @ 72°
= 306.62

SET A ST'D. BRASS CAP. C.E. MON. 10" DN. IN A WELL & COVER MK'D AS SHOWN. 7-27-56 J. Mueller

COUNTY ENGINEER R.E. 5869

SET N.&T. TOP OF 4"x4" FN POST

SET L.&T. IN CONC FOOTING OF BRICK WALL

VANE

360.62

5' OFFSET LINE 7

5.00

36.04

36.55

FO SM SPK & W PER F.Q. 700-247 REPLACED SPK. WITH 1" IRON PIPE - PLUG & NAIL - ON 18" REMOVED 7-27-56 J.M.

FO N.&T. PER F.Q. 700-247

CONT. BOT. PG. 18

(25)

(25)

ST.

89°

58'

46.54

23 1/3

70.90

CORTADA

405.00

1- 89°58' 20"
4- 359°53' 40"
6- 179°50' 20"
(4) 89°58' 23 1/3

SET N.&T. P.P. 4E4523E

FO BT SPK CONC DRIVE

404.96 LEVEL @ 82°
= 405.00

(30) (30)

CONT. RT. PG. 15

Note: Any Additions or Changes on This Sheet Must be Made or Circled in Red Ink With Date and Name of Person Making Change.

Do not extend notes this side of this line.

RETURN TO
LOS ANGELES COUNTY SURVEYOR
726 LOS ANGELES COUNTY ENGINEERING BLDG.

76F3098 247 10M 1-49

E. B. ~~707~~ PG. ~~18~~

PWFB 1326

2129

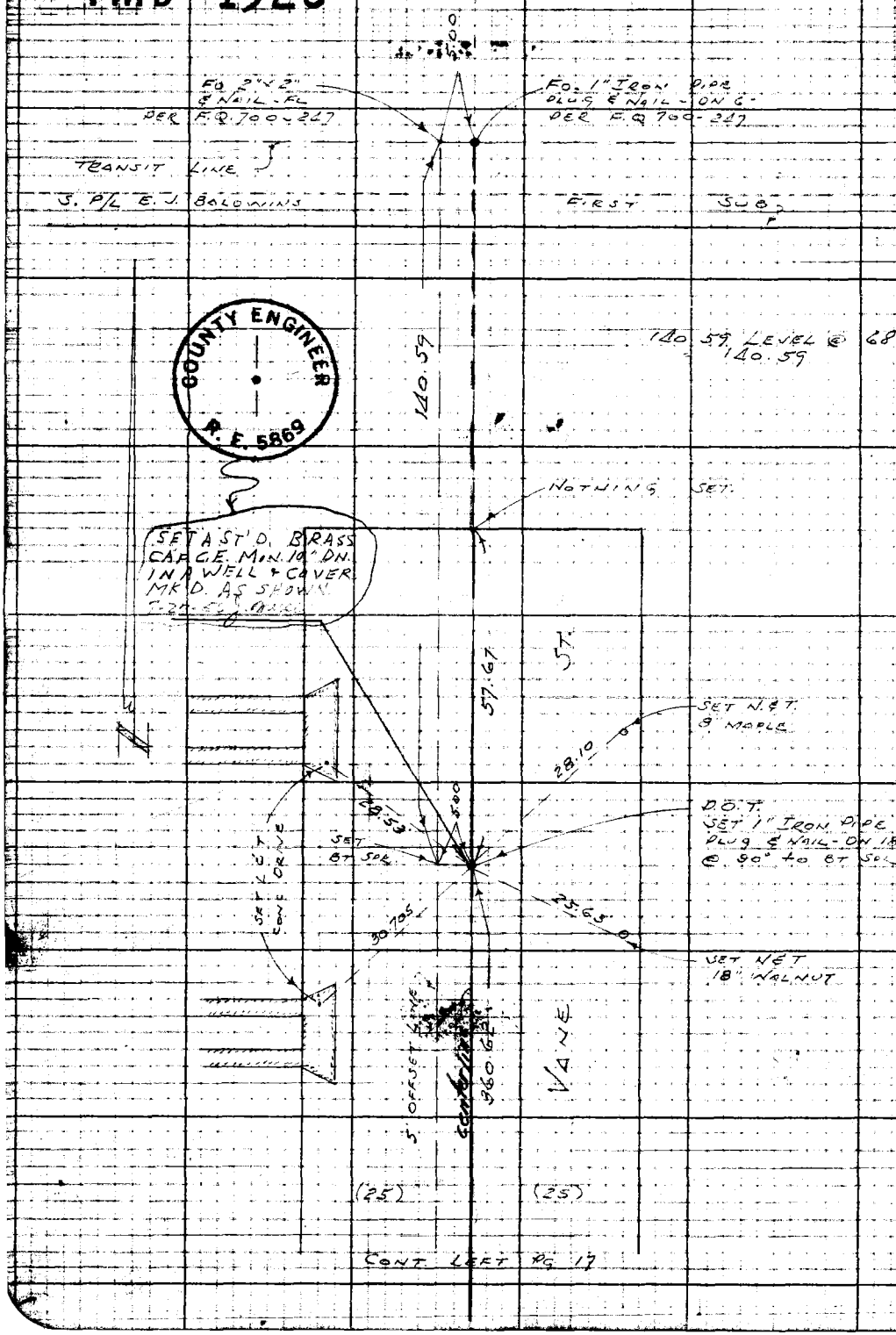

WS 37 A-1

RETURN TO
LOS ANGELES COUNTY SURVEYOR
726 LOS ANGELES COUNTY
ENGINEERING BLDG.

Do not extend notes this side of this line.

Note: Any Additions or Changes on This Sheet Must be Made or Circled in Red Ink With Date and Name of Person Making Change.

PWEB 1326

2130

F. B. 1707 Pg. 18

Notes Ck'd by	Survey of ADELIA AVE.
Map No.	W. O. Tape No. 012 Std. 62 °F
Office Work	C.I. 1358
Checked	Surveyed by H.F. NAUMANN
Date	Notes H.F.N. Date 8-50
	Indexed A. C. Johnson

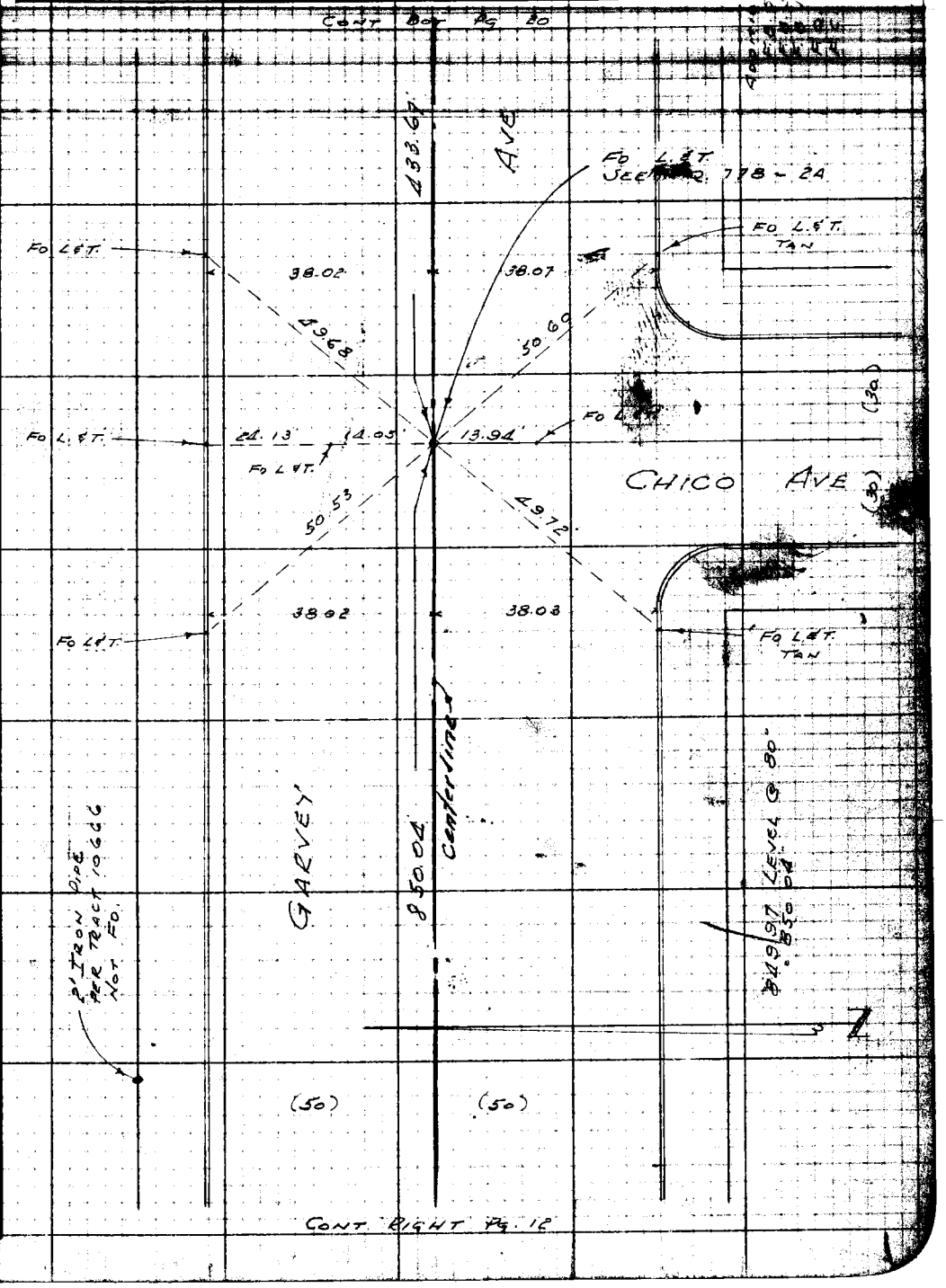

Note: Any Additions or Changes on This Sheet Must be Made or Circled in Red Ink With Date and Name of Person Making Change.

Do not extend notes this side of this line.

RETURN TO
LOS ANGELES COUNTY SURVEYOR
726 LOS ANGELES COUNTY
ENGINEERING BLDG.

76F3098 247 10M 1-49

F. B. ~~1707~~ PG. ~~20~~

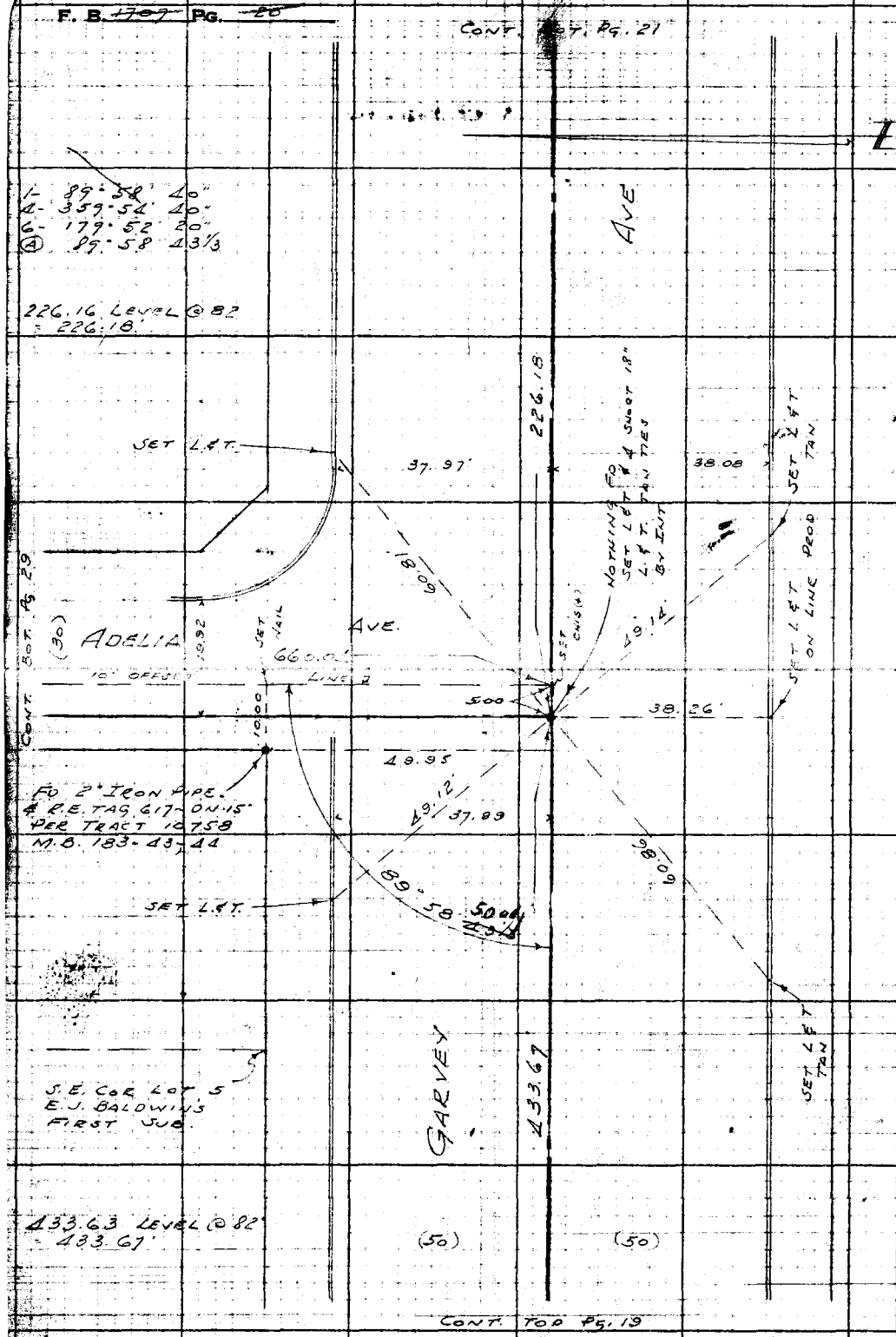

WS 37-A-1

RETURN TO
LOS ANGELES COUNTY SURVEYOR
725 LOS ANGELES COUNTY
ENGINEERING BLDG.

Do not extend notes this side of this line.

Note: Any Additions or Changes on This Sheet Must be Made or Circled in Red Ink With Date and Name of Person Making Change.

PWFB 1327

Notes Ck'd by: [illegible]	Survey of: ADELIA AVE.	F. B. 1707 Pg. 27
Map No.	W. O. 8851 Tape No. 9N2 Std. 62 °F	1432
Office Work	C.I. 1398	
Checked	Surveyed by: H.F. NAUMANN	
Date	Notes: H.F.N. Date [illegible]	
	Indexed: [illegible] Johnson	

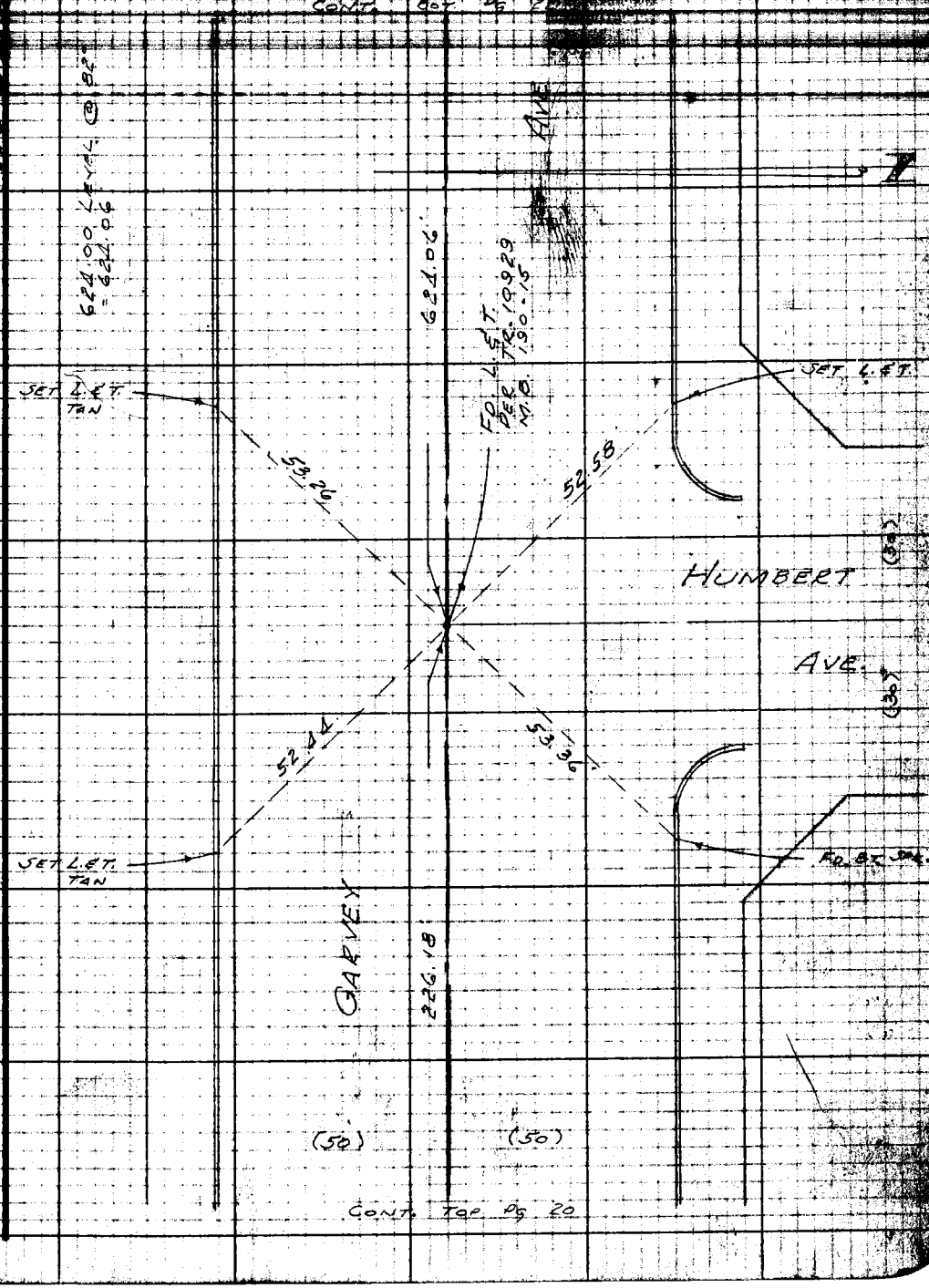

Note: Any Additions or Changes on This Sheet Must be Made or Circled in Red Ink With Date and Name of Person Making Change.

Do not extend notes this side of this line.

RETURN TO
LOS ANGELES COUNTY SURVEYOR
726 LOS ANGELES COUNTY
ENGINEERING BLDG.

76F3098 247 10M 1-49

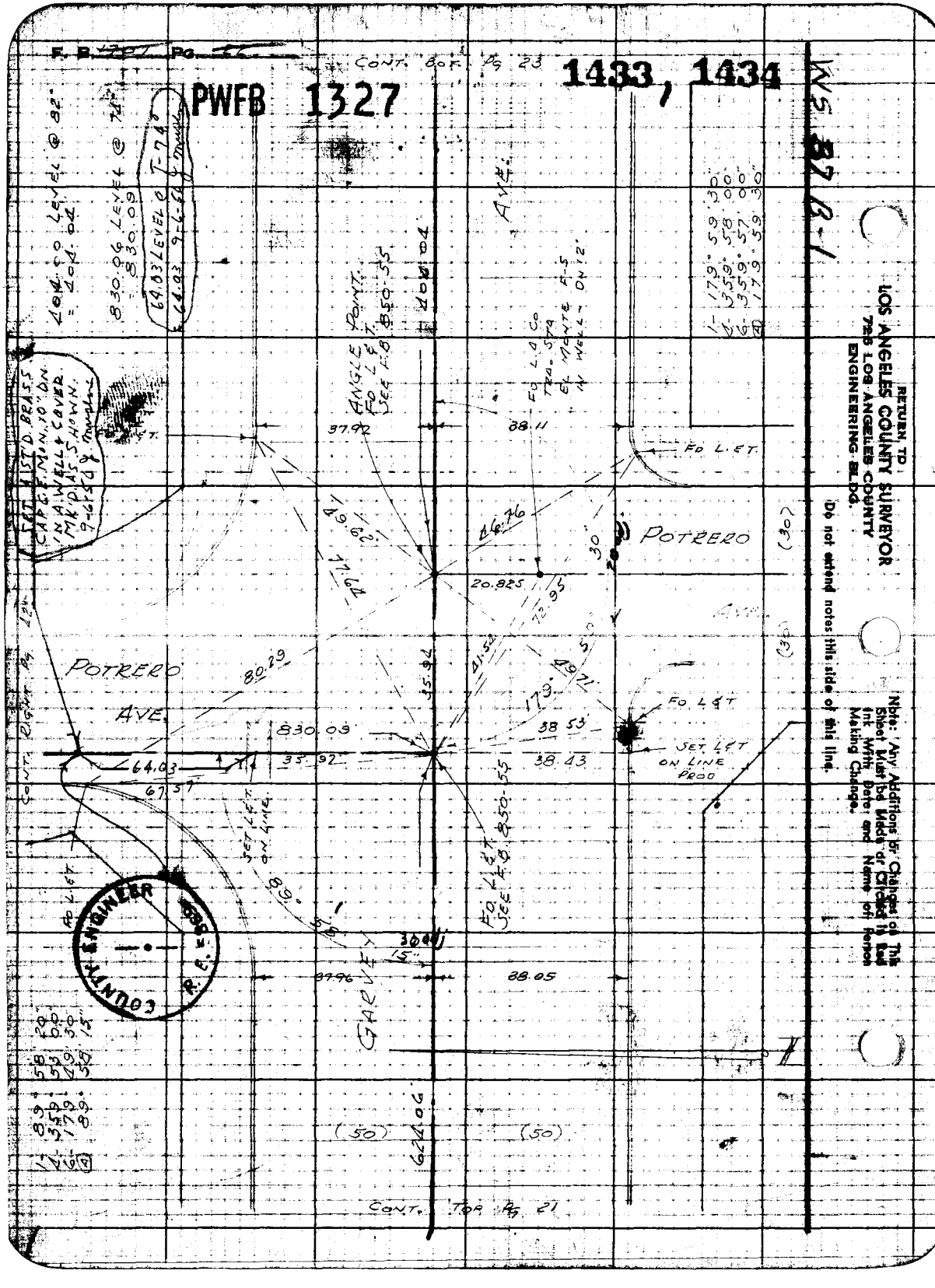

F. B. 707 PG. 22
CONT. BOT. PG 23
PWFB 1327
1433, 1434
WS 87 B-1
404.00 LEVEL @ 82°
= 404.04
830.06 LEVEL @ 74°
= 830.09
64.03 LEVEL @ T-74°
= 64.03 9-6-56 Y Mussler
SET 4 IST'D. BRASS CAP C.E. MON. 10" DN IN A WELL & COVER MK'D AS SHOWN. 9-6-56 Y Mussler
ANGLE POINT. FO L & T. SEE F.B. 850-55
404.04
AVE.
FO L.A.Co TRA. STA EL MONTE F-5 IN WELL - DN 12'
1- 179° 59' 30"
4- 359° 58' 00"
6- 359° 57' 00"
(A) 179° 59' 30"
37.92
38.11
FO L.ET.
POTRERO
(30)
49.62
46.76
77.64
20.825
72.95
30
POTRERO
AVE.
80.29
35.94
41.54
179°
49.71
FO L&T
SET L&T ON LINE PROD
830.09
38.53
38.43
64.03
35.92
67.57
SET L&T ON LINE
FO L&T SEE F.B. 850-55
89° 58'
30 ft
15"
37.96
38.05
GARVEY
(50)
624.06
(50)
CONT. TOP PG 21
CONT. RIGHT PG 12
COUNTY ENGINEER R.E. 5555
1- 89° 58' 20"
4- 359° 58' 00"
6- 179° 49' 30"
(A) 89° 58' 15"
RETURN TO
LOS ANGELES COUNTY SURVEYOR
725 LOS ANGELES COUNTY
ENGINEERING BLDG.
Do not extend notes this side of this line.
Note: Any Additions or Changes on This Sheet Must be Made or Circled in Red Ink With Date and Name of Person Making Change.

PWFB 1327

Notes Chk'd by: [illegible]	Survey of: ADELIA AVE.	F. B. 1707 Pg. 25
Map No.	W. O. 8351 Tape No. 8412 St'd. 55 °F	1435
Office Work	Surveyed by: H.F. NEUMANN	
Checked	Notes: W.F.M. Date 8-50	
Date	Indexed: E. G. Johnson	

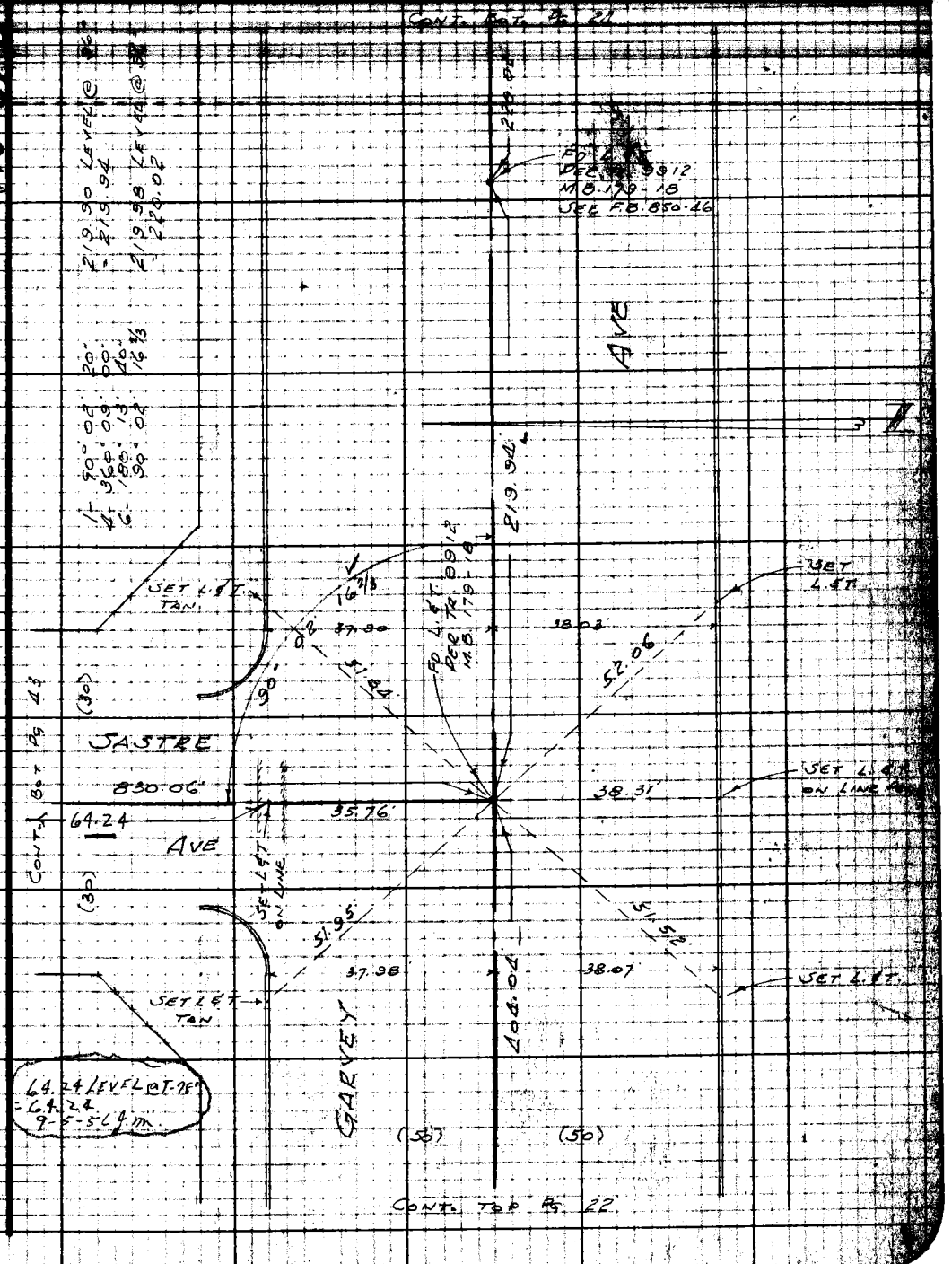

Notes: Any Additions or Changes on This Sheet Must be Made or Circled in Red Ink With Date and Name of Person Making Change.

Do not extend notes this side of this line.

RETURN TO
LOS ANGELES COUNTY SURVEYOR
726 LOS ANGELES COUNTY
ENGINEERING BLDG.

76F3098 247 JOM 1-49

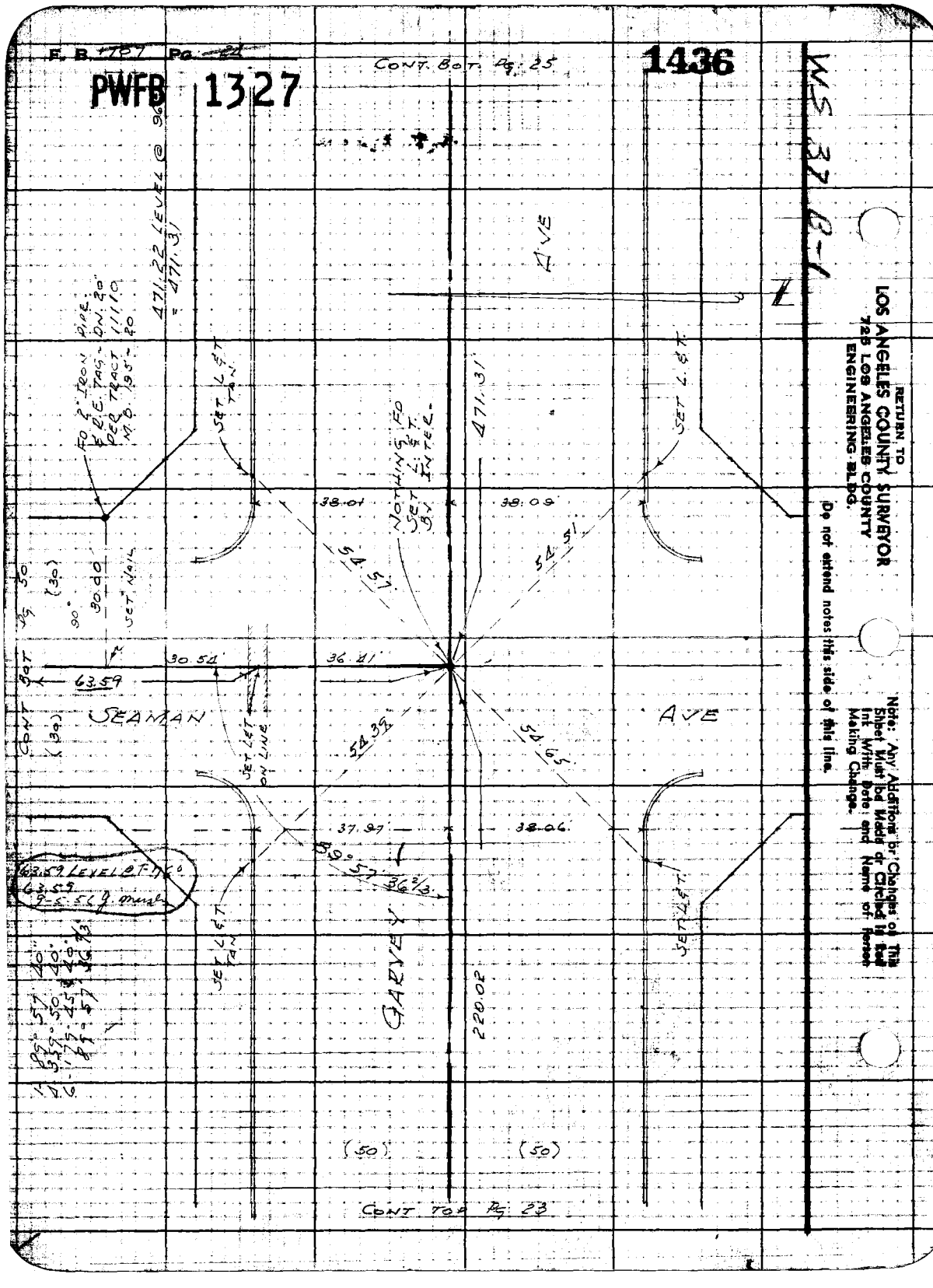

F. B. 787 Pg. 24
PWFB 1327
1436
CONT. BOT. Pg. 25
WS 37 B-1
471.22 LEVEL @ 96
= 471.31
FD 2" IRON PIPE & R.E. TAG - DN. 20 PER TRACT 11110 M.B. 195-20
SET L & T TAN
NOTHING FD SET L & T BY INTER.
471.31
AVE
SET L & T
38.01
38.09
54.57
54.51
30.00
SET NAIL
30.54
36.41
63.59
SEAMAN
AVE
CONT BOT
(30)
SET L & T ON LINE
54.39
54.65
37.97
38.06
89° 57' 36 2/3
63.59 LEVEL @ 76°
63.59
9-5-56 J. Marsh
SET L & T TAN
GARVEY
220.02
(50)
(50)
CONT TOP Pg. 23
RETURN TO
LOS ANGELES COUNTY SURVEYOR
725 LOS ANGELES COUNTY
ENGINEERING BLDG.
Do not extend notes this side of this line.
Note: Any Additions or Changes on This Sheet Must be Made or Circled in Red Ink With Date and Name of Person Making Change.

PWFB 1327

Notes Ch'd by: DCW	Survey of: ADELIA AVE.
Map No.	W.O. [illegible] Tape No. [illegible] Std. 68
Office Work	C.I. 1398
Checked	Surveyed by: H.F. NAUMANN
Date	Noted: [illegible] Date: [illegible]
	Indexed: [illegible] Johnson

F. B. [illegible] PG. [illegible]

1487

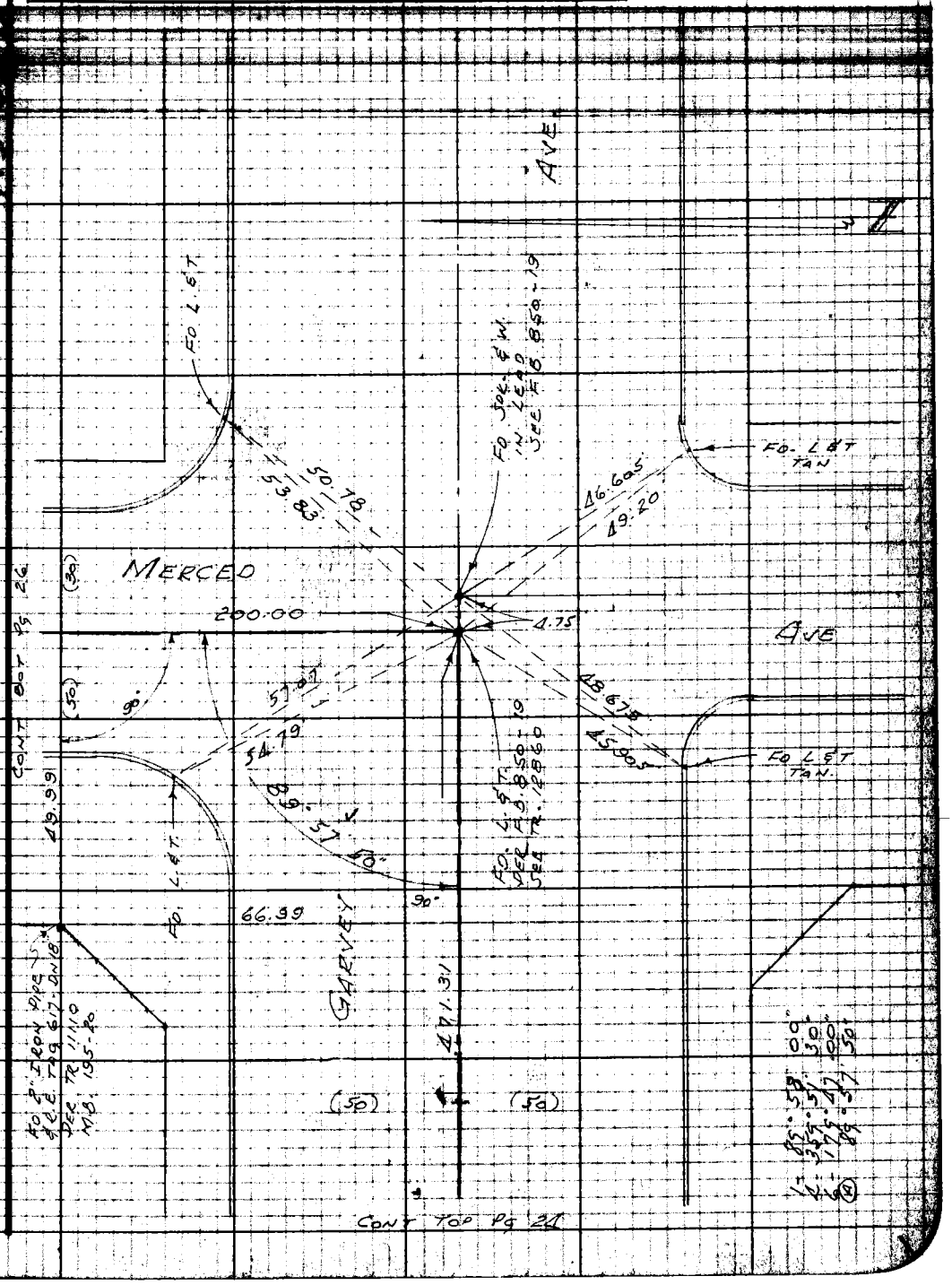

Note: Any Additions or Changes on Sheet Must be Made or Checked in Ink With Date and Name of Person Making Change.

Do not extend notes this side of this line.

RETURN TO
LOS ANGELES COUNTY SURVEYOR
726 LOS ANGELES COUNTY
ENGINEERING BLDG.

76F3098 247 10M 1-49

PWFB 1327

F. B. 1707 Pg. 26

1438

CONT. BOT. PG. 27

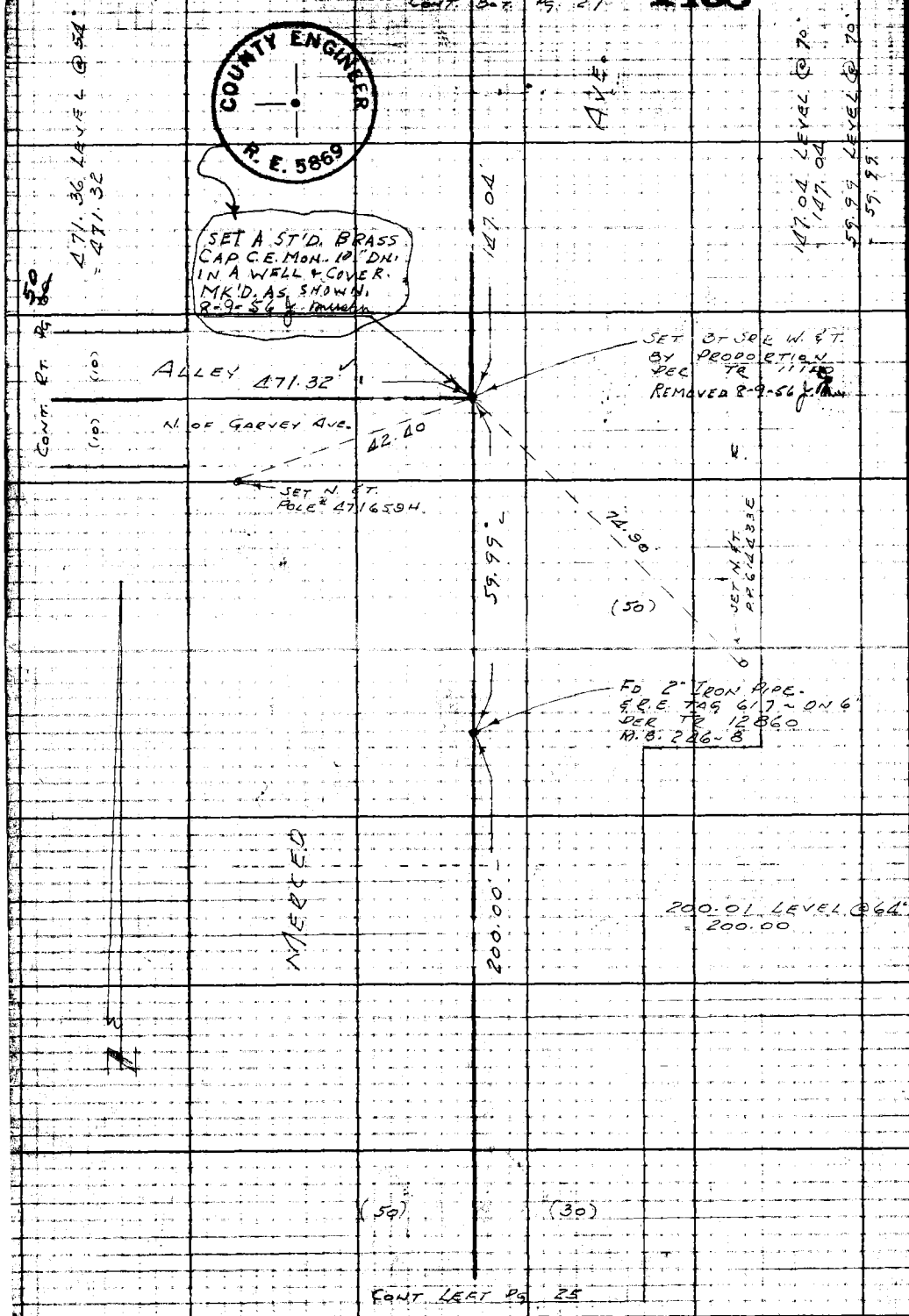

RETURN TO
LOS ANGELES COUNTY SURVEYOR
725 LOS ANGELES COUNTY
ENGINEERING BLDG.

Do not extend notes this side of this line.

Note: Any Additions or Changes on This Sheet Must be Made or Circled in Red Ink With Date and Name of Person Making Change.

PWFB 1327

Notes Ck'd by: Dr. [illegible]	Survey of: ADELIA AVE.	F. B. ~~707~~ PG. ~~27~~
Map No.	W. O. 8351 Tape No. 0112 Std. 68 °F	1439
Office Work	Surveyed by: H.F. NAUMANN	
Checked	Notes: H.F.N. Date: 3-30	414.59' LEVEL @ 64°
Date	Indexed: [illegible]	

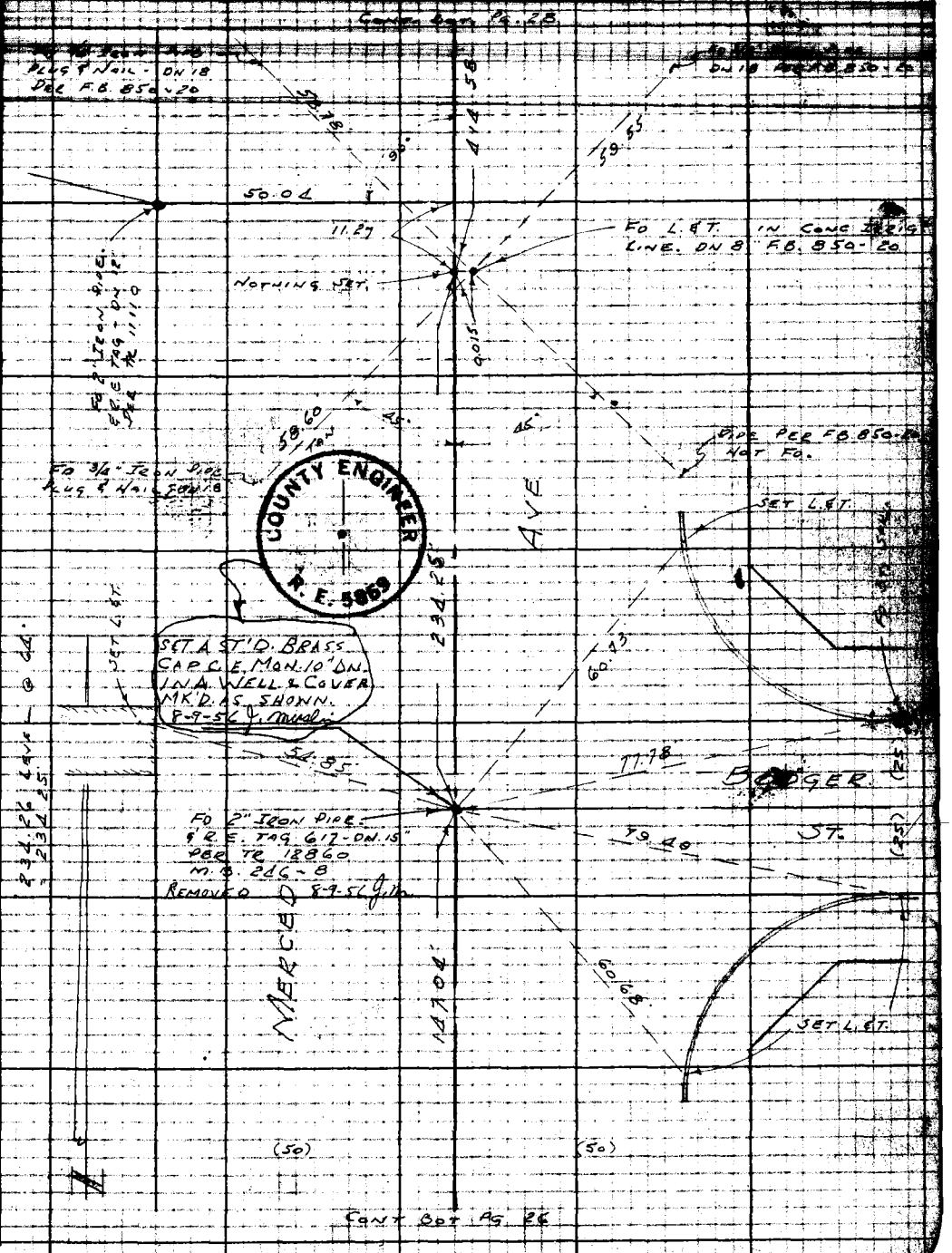

Note: Any Additions or Changes on This Sheet Must be Made or Circled in Red Ink With Date and Name of Person Making Change.

Do not extend notes this side of this line.

RETURN TO
LOS ANGELES COUNTY SURVEYOR
726 LOS ANGELES COUNTY
ENGINEERING BLDG.

76F3095 247 10M 1-49

F. B. ~~1327~~ Pg. ~~28~~

PWFB 1327

1440

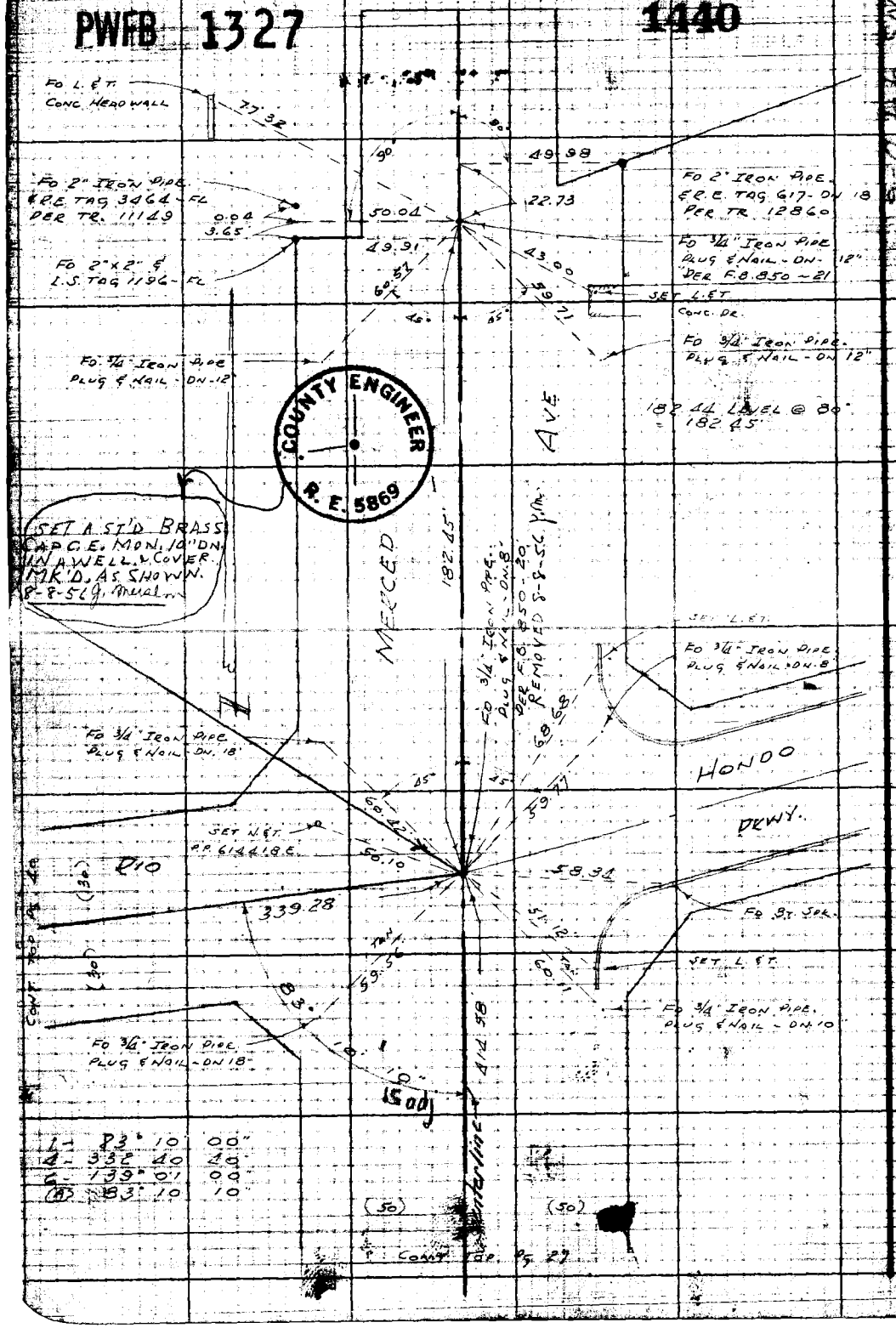

RETURN TO
LOS ANGELES COUNTY SURVEYOR
725 LOS ANGELES COUNTY
ENGINEERING BLDG.

Do not extend notes this side of this line.

Note: Any Additions or Changes on This Sheet Must be Made or Circled in Red Ink With Date and Name of Person Making Change.

PWEB 1327

Notes Ck'd by	Survey of ADELIA AVE.	F. B. 407 Pg. 29
Map No.	W. O. 3351 C.I. 1398 Tape No. 8112 Std. 62	1441, 1442
Office Work	Surveyed by H.F. NAUMANN	
Checked	Notes	Date
Date	Indexed A. C. Johnson	

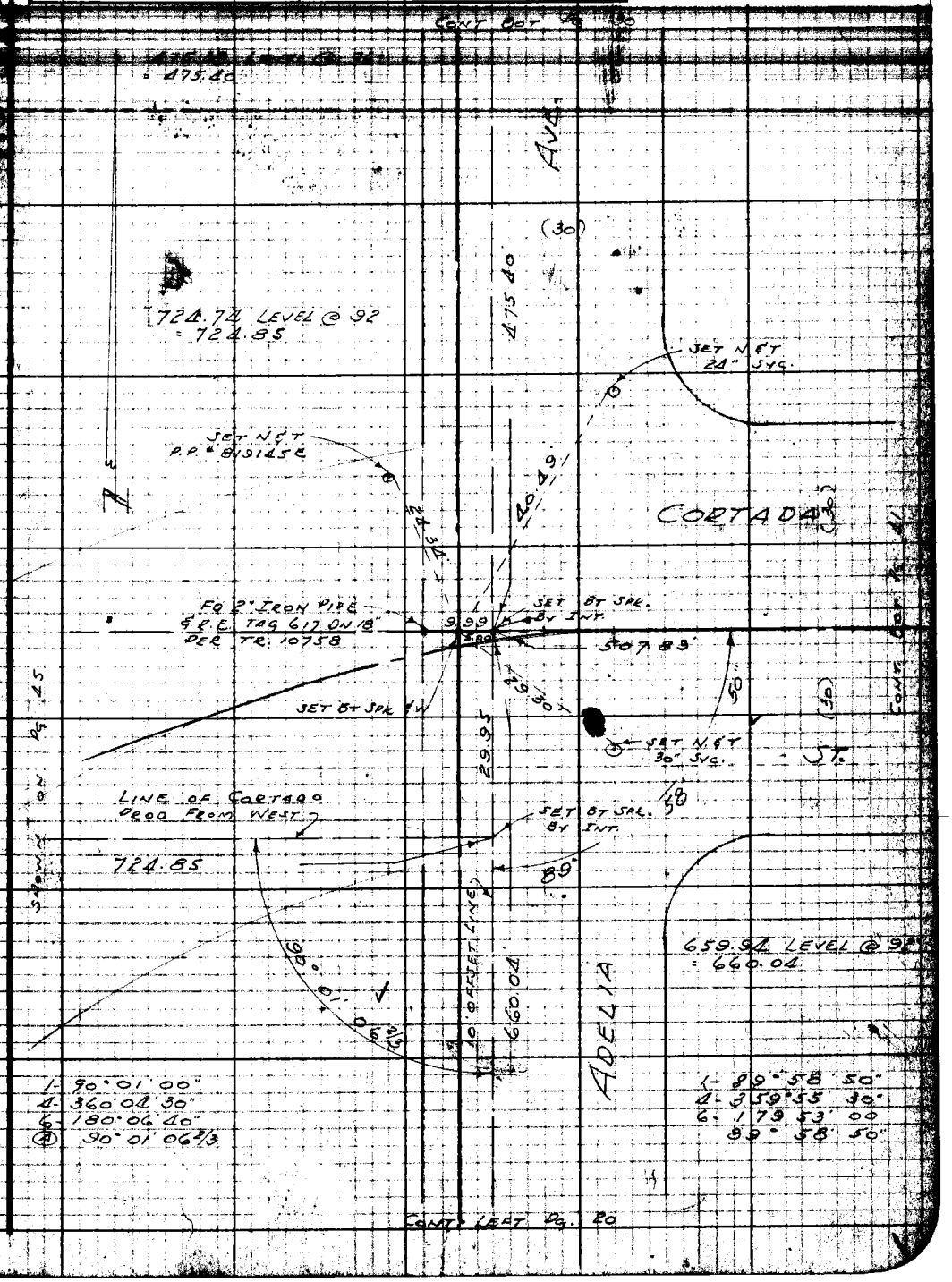

Note: Any Additions or Changes of Tie Sheet Must be Made or Checked in Ink With Date and Name of Making Change.

Do not extend notes this side of this line.

RETURN TO
LOS ANGELES COUNTY SURVEYOR
726 LOS ANGELES COUNTY
ENGINEERING BLDG.

76F3095 247 10M 1-49

F. B. ~~1707~~ PG. ~~30~~

PWFB 1327

1443

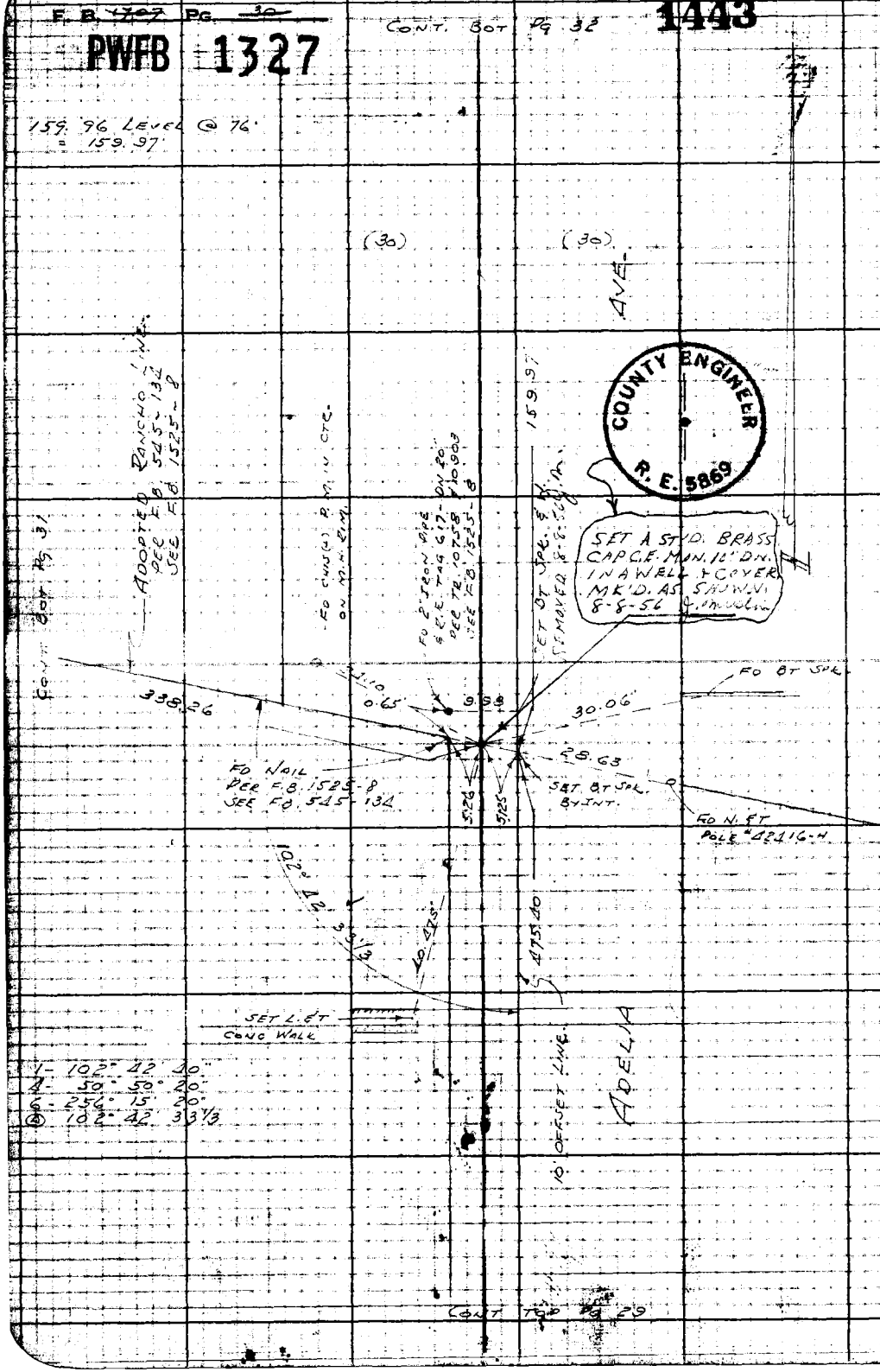

WS HH D-6

RETURN TO
LOS ANGELES COUNTY SURVEYOR
725 LOS ANGELES COUNTY
ENGINEERING BLDG.

Do not extend notes this side of this line.

Note: Any Additions or Changes on This Sheet Must be Made or Circled in Red Ink With Date and Name of Person Making Change.

PWFB 1326

Notes Ch'd by Drew	Survey of ADELIA AVE.	F. B. 1707 Pg. 31
Map No.	W.O. 8312 Tape No. 0112 St'd. 68 °F	2131
Office Work	Surveyed by H.F. NAUMANN	
Checked	Notes H.F.N. Date 9-50	
Date	Indexed A. C. Johnson	



Note: Any Additions or Changes on This Sheet Must be Made or Circled in Red Ink With Date and Name of Person Making Change.

Do not extend notes this side of this line.

RETURN TO
LOS ANGELES COUNTY SURVEYOR
726 LOS ANGELES COUNTY
ENGINEERING BLDG.

76F3099 247 10M 1-49

CONT. BOT. Pg. 33

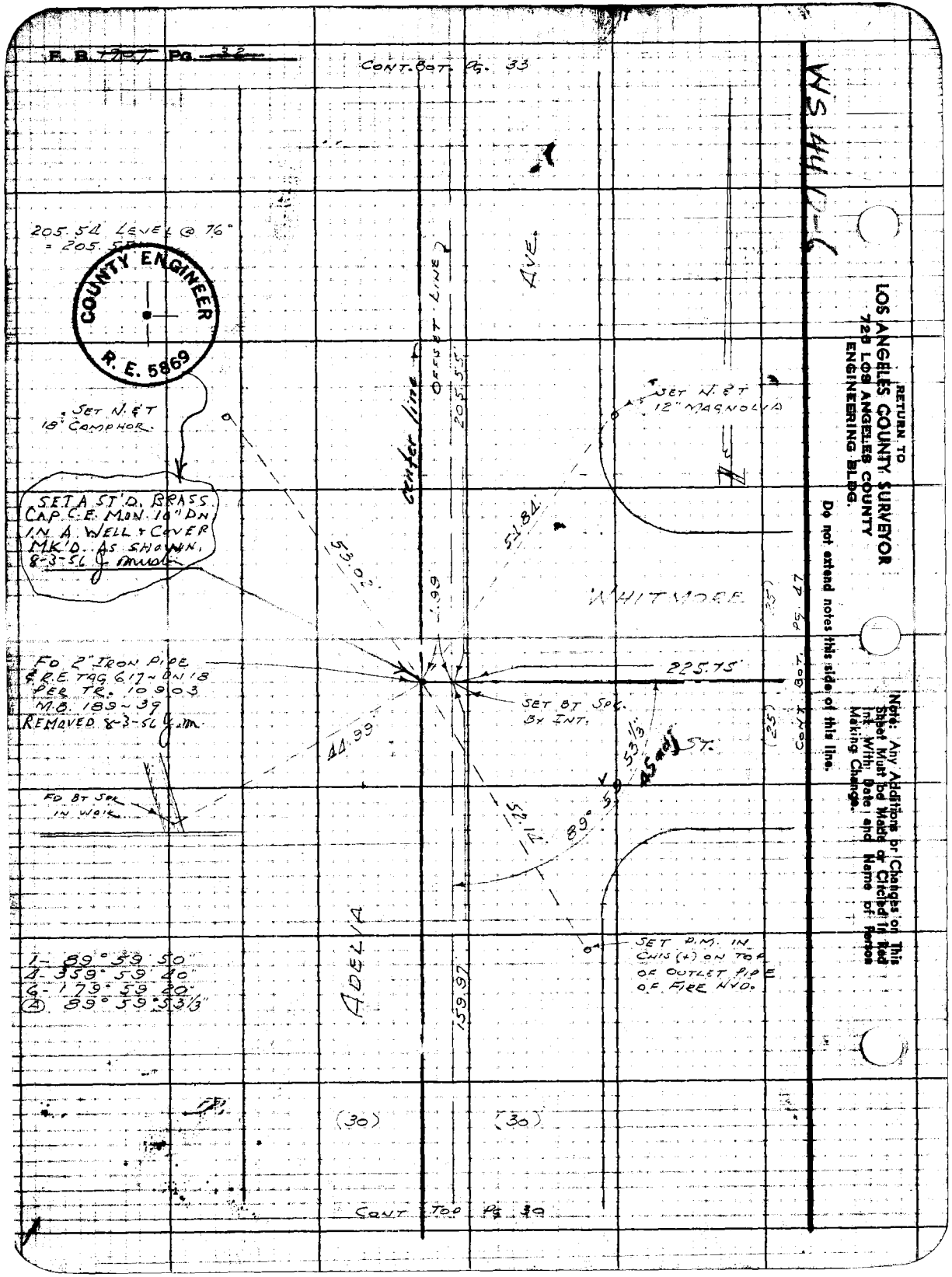

CONT. TOP Pg. 30

RETURN TO
LOS ANGELES COUNTY SURVEYOR
729 LOS ANGELES COUNTY
ENGINEERING BLDG.

Do not extend notes this side of this line.

Note: Any Additions or Changes on This Sheet Must Be Made or Circled in Red Ink With Date and Name of Person Making Change.

PWFB 1327

Notes Ck'd by [illegible]	Survey of ADELIA AVE.	F. B. [illegible] PG. 32
Map No.	W. O. 835 Tape No. 0112 Std. 68 °F	1445
Office Work	Surveyed by H. F. NAUMANN	
Checked	Notes H.F.N. Date 9-50	
Date	Indexed C. Johnson	

W.S. 44-D-6

Note: Any Additions or Changes on This Sheet Must be Made or Circled in Red Ink With Date and Name of Person Making Change.

Do not extend notes this side of this line.

RETURN TO
LOS ANGELES COUNTY SURVEYOR
726 LOS ANGELES COUNTY
ENGINEERING BLDG.

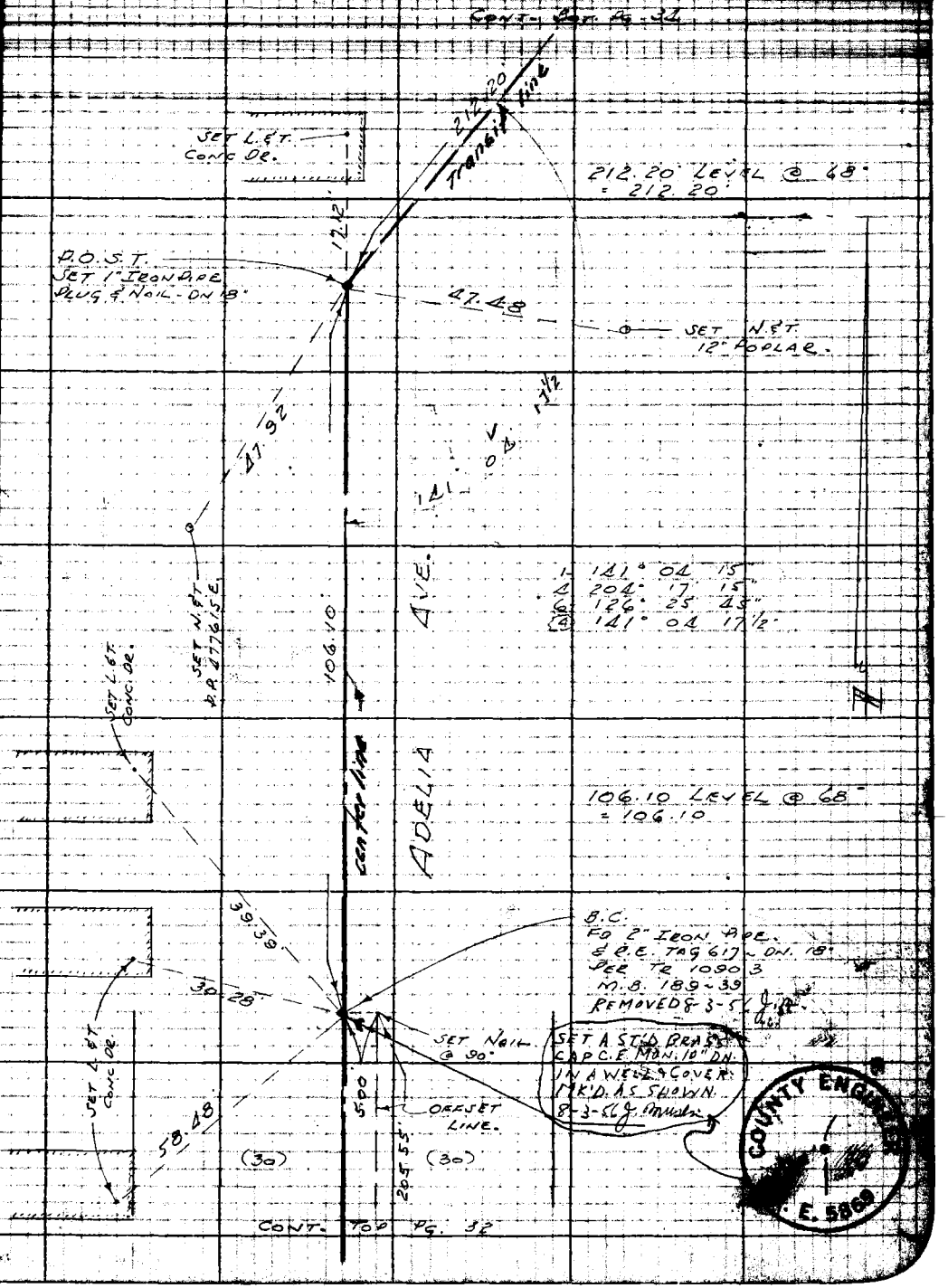

76F3093 247 10M 1-49

E. B. ~~707~~ Pg. ~~34~~

PWFB 1327

1446

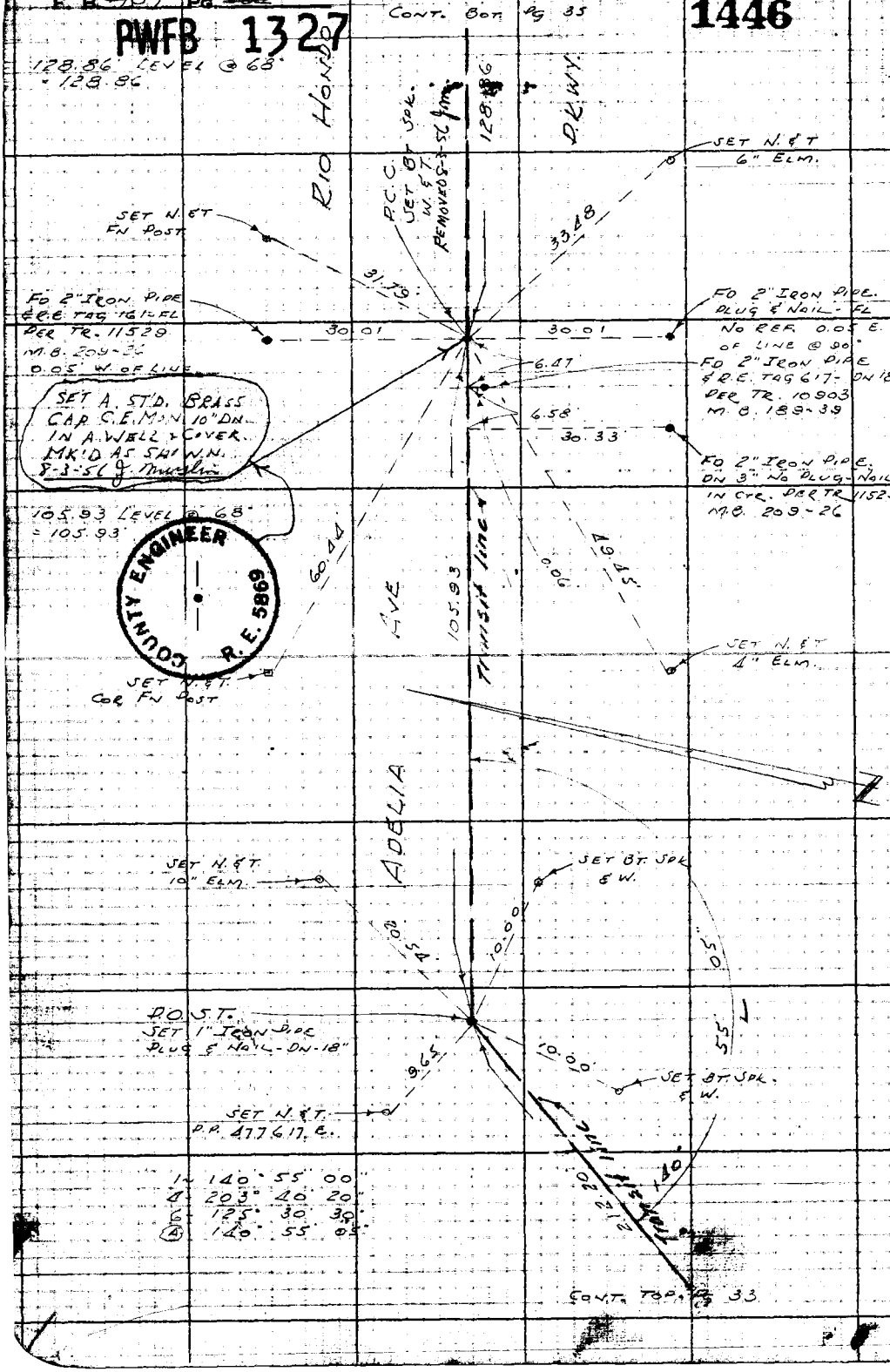

RETURN TO
LOS ANGELES COUNTY SURVEYOR
725 LOS ANGELES COUNTY
ENGINEERING BLDG.

Do not extend notes this side of this line.

Note: Any Additions or Changes on This Sheet Must be Made or Circled in Red Ink With Date and Name of Person Making Change.

PWFB 1327

Notes Ck'd by [illegible]	Survey of ADELIA AVE.
Map No.	W. O. 8351 Tape No. 0112 Std. 68 °F
Office Work	Surveyed by H.F. NAUMANN
Checked	Notes H.R.N. Date 9-50
Date	Indexed [illegible]

F. B. 1707 PG. 35

1447

LOT 14

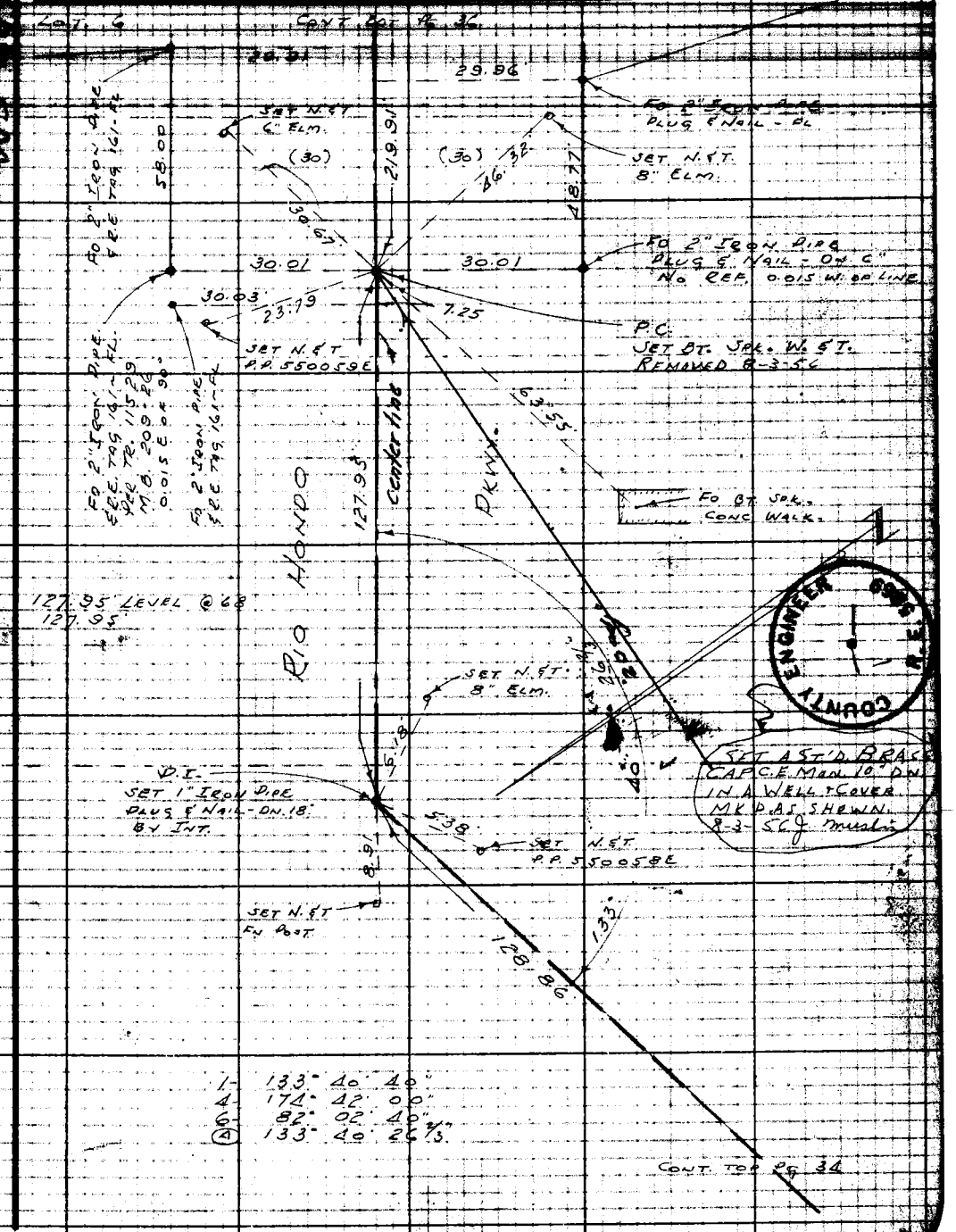

Notes: Any Additions or Changes to this Sheet Must be Made or Circled in Ink With Date and Name of Person Making Change.

Do not extend notes this side of this line.

RETURN TO
LOS ANGELES COUNTY SURVEYOR
726 LOS ANGELES COUNTY
ENGINEERING BLDG.

76F3098 247 10M 1-49

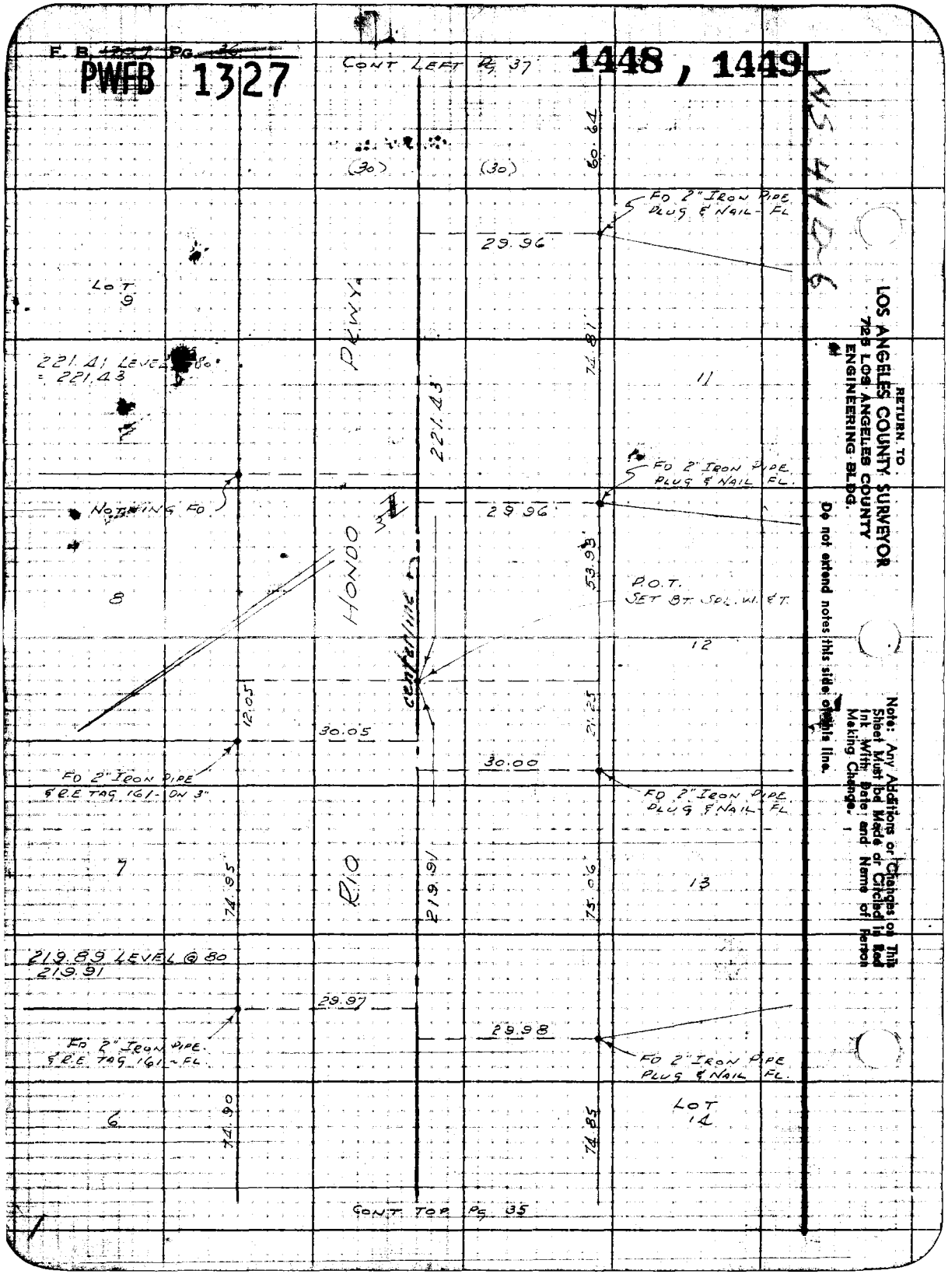
F. B. ~~1327~~ Pg. ~~36~~
PWFB 1327
CONT LEFT Pg 37
1448, 1449
(30)
(30)
60.64
FD 2" IRON PIPE PLUG & NAIL - FL
29.96
LOT 9
PKWY
221.41 LEVEL @ 80 = 221.43
74.81
11
221.43
FD 2" IRON PIPE PLUG & NAIL FL.
NOTHING FD
29.96
HONDO
53.93
P.O.T. SET BT. SPL. W. & T.
8
12
centerline
12.05
21.25
30.05
30.00
FD 2" IRON PIPE & R.E. TAG 161 - DN 3"
FD 2" IRON PIPE PLUG & NAIL - FL
7
74.95
RIO
219.91
75.06
13
219.89 LEVEL @ 80
219.91
29.97
29.98
FD 2" IRON PIPE & R.E. TAG 161 - FL
FD 2" IRON PIPE PLUG & NAIL FL.
6
74.90
74.85
LOT 14
CONT TOP Pg 35
RETURN TO
LOS ANGELES COUNTY SURVEYOR
725 LOS ANGELES COUNTY
ENGINEERING BLDG.
Do not extend notes this side of this line.
Note: Any Additions or Changes on This Sheet Must be Made or Circled in Red Ink With Date and Name of Person Making Change.

PWFB 1327 1450, 1451

Notes Ck'd by: Dyson	Survey of: ADELIA AVE.
Map No.	W.O. 835 Tape No. 0112 Std. 68 °F
Office Work	C.I. 1398 Surveyed by: H.F. NAUMANN
Checked	Notes: H.F.N. Date: 9-50
Date	Indexed: [illegible] Johnson

F. B. [illegible] PG. [illegible]

COUNTY ENGINEER

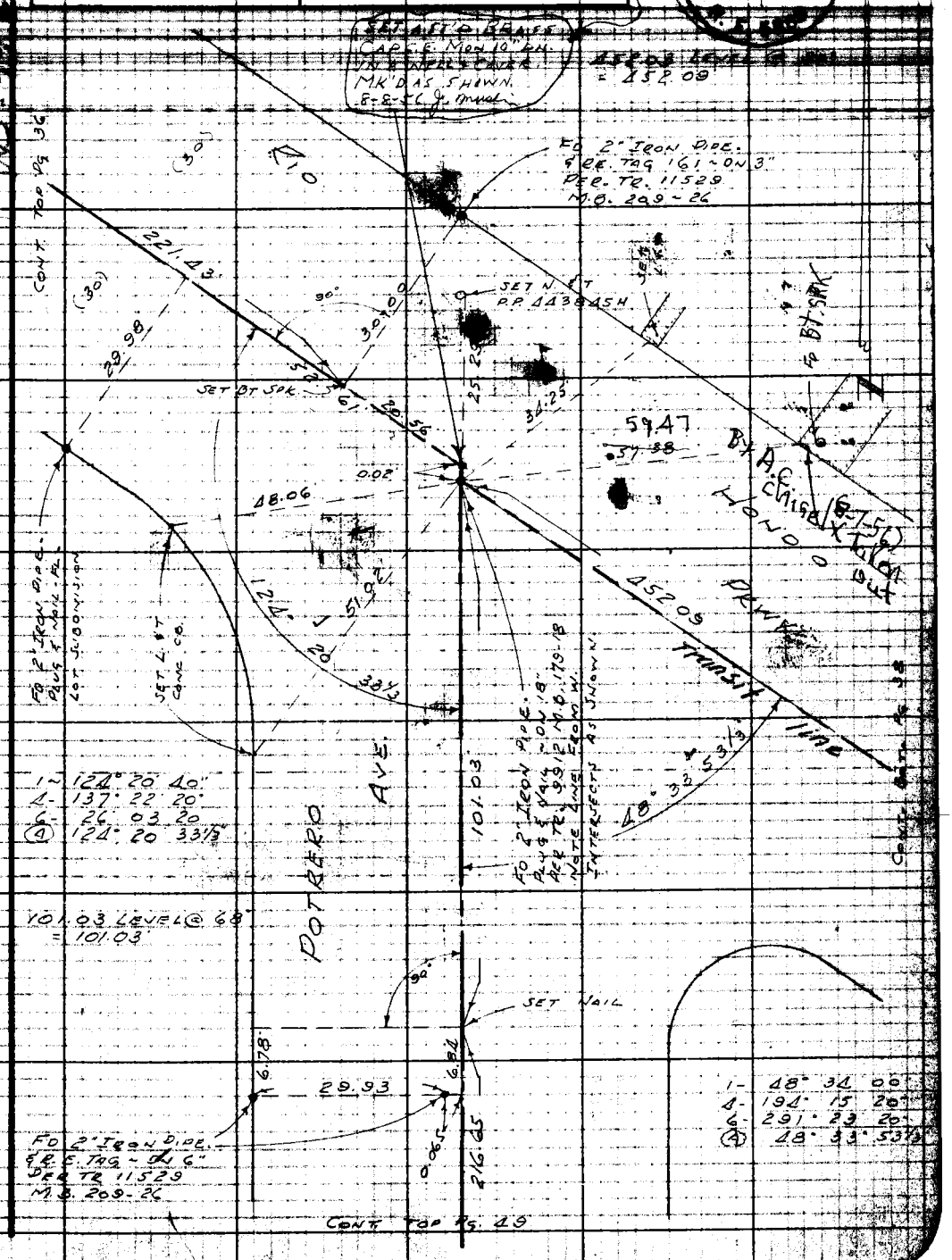

Note: Any Additions or Changes on This Sheet Must be Made or Circled in Red Ink With Date and Name of Person Making Change.

Do not extend notes this side of this line.

RETURN TO
LOS ANGELES COUNTY SURVEYOR
726 LOS ANGELES COUNTY
ENGINEERING BLDG.

76F3098 247 10M 1-49

1452

F. B. ~~1707~~ Pg. ~~38~~

PWFB 1327

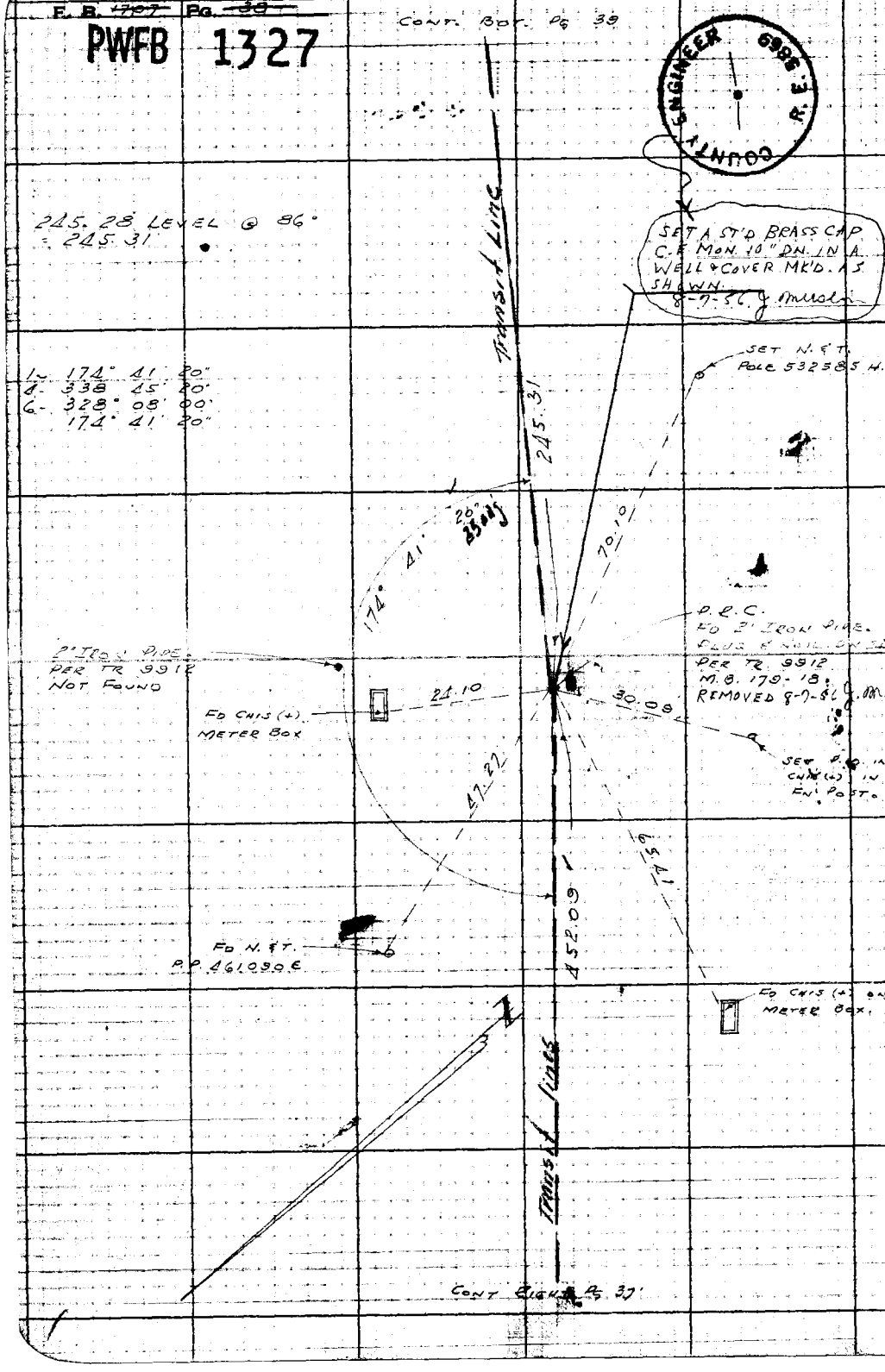

RETURN TO
LOS ANGELES COUNTY SURVEYOR
728 LOS ANGELES COUNTY
ENGINEERING BLDG.

Do not extend notes this side of this line.

Note: Any Additions or Changes on This Sheet Must be Made or Circled in Red Ink With Date and Name of Person Making Change.

PWFB 1327

Notes Ck'd by:	Survey of: ADELIA AVE.
Map No.	W. O. 8351 Tape No. 6112 Std. 68 °F
Office Work	C.I. 1398 Surveyed by: H.F. NAUMANN
Checked	Notes: M.F.N. Date 9-30
Date	Indexed: A. C. Johnson

F. B. 1707 Pg. 36

1453

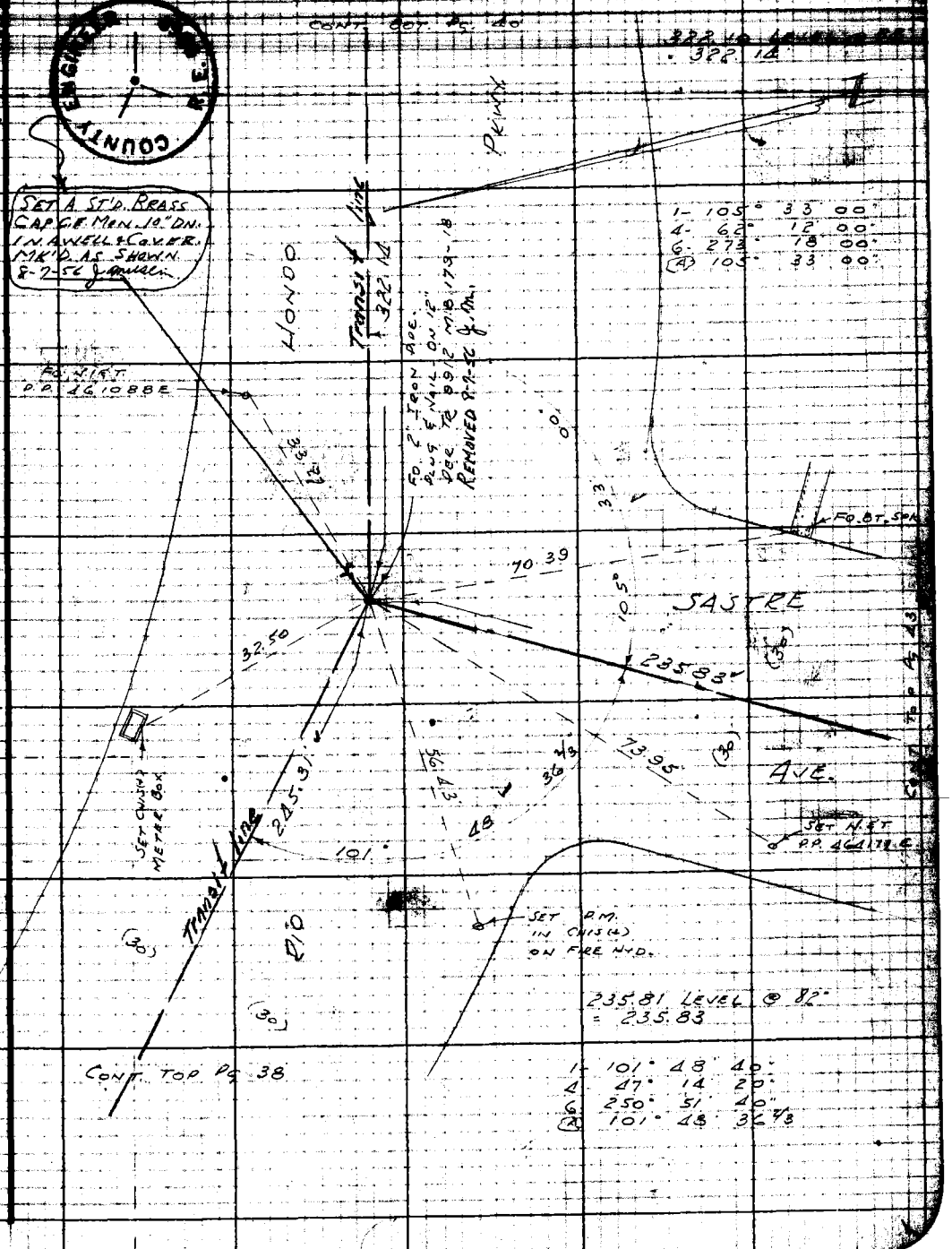

Notes: Any Additions or Changes on This Sheet Must be Made or Circled in Red Ink With Date and Name of Person Making Change.

Do not extend notes this side of this line.

RETURN TO
LOS ANGELES COUNTY SURVEYOR
726 LOS ANGELES COUNTY
ENGINEERING BLDG.

76F3098 247 10M 1-49

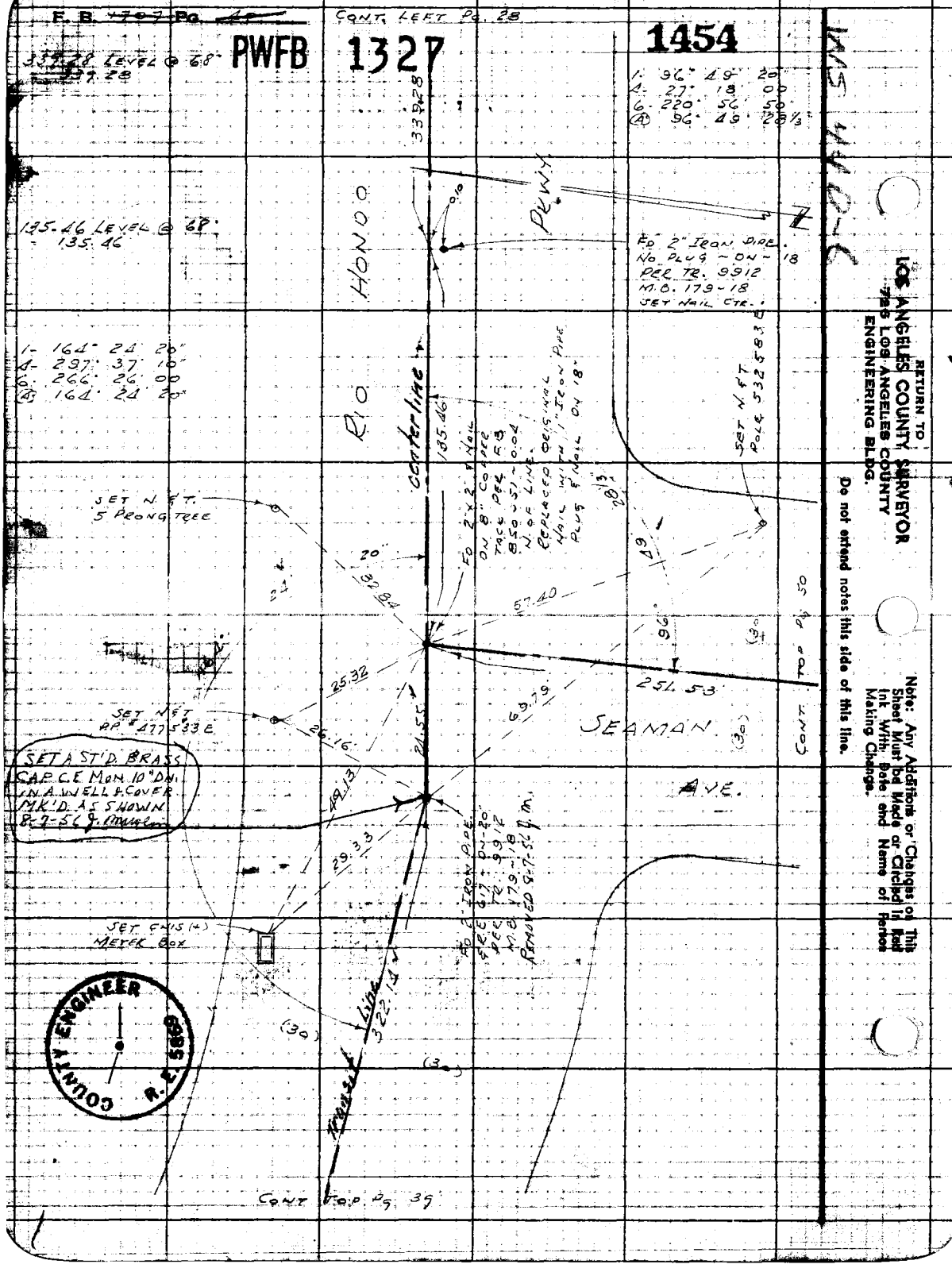
F. B. 1707 Pg. 40
CONT. LEFT PG. 28
PWFB 1327
1454
339.28 LEVEL @ 68°
339.28
1- 96° 49' 20"
4- 27° 18' 00"
6- 220° 56' 50"
(A) 96° 49' 28 1/3"
339.28
135.46 LEVEL @ 68°
135.46
HONDO
PKWY
FD 2" IRON PIPE.
NO PLUG ~ ON ~ 18
PER TR. 9912
M.B. 179-18
SET NAIL CTR.
1- 164° 24' 20"
4- 297° 37' 10"
6- 266° 26' 00"
(A) 164° 24' 20"
RIO
Centerline
135.46
FD 2"x2" NAIL
ON 8" COPPER
TACK PER F.B.
850-51 ~ 0.04
N. OF LINE.
REPLACED ORIGINAL
NAIL WITH 1" IRON PIPE
PLUG & NAIL ON 18"
SET N. & T.
POLE 532583
SET N. & T.
5 PRONG TREE
20"
32.84
57.40
49
96
251.53
25.32
69.79
SEAMAN
AVE.
CONT. TOP PG. 50
SET N & T
AP. 477533 E
26.16
21.55
SET A ST'D. BRASS
CAP C.E. MON. 10" DN.
IN A WELL & COVER
MK'D. AS SHOWN
8-7-56 J. Mangin
49.13
29.33
FD 2" IRON PIPE
PER TR. 9912
M.B. 179-18
REMOVED 8-7-56 J.M.
SET FNIS (+)
METER BOX
Transit Line
322.14
(30)
(30)
COUNTY ENGINEER
R.E. 5869
CONT. TOP PG. 39
RETURN TO
LOS ANGELES COUNTY SURVEYOR
726 LOS ANGELES COUNTY
ENGINEERING BLDG.
Do not extend notes this side of this line.
Note: Any Additions or Changes on This Sheet Must be Made or Circled in Red Ink With Date and Name of Person Making Change.

PWFB 1327

Notes Ck'd by: [illegible]	Survey of: ADELIA AVE.	F. B. 1707 Pg. 41
Map No.	W. O. 8351 Tape No. 0112 St'd. 68 °F	1455
Office Work	C.I. 1398 Surveyed by: H.F. NAUMANN	
Checked	Notes: N.F.N. Date: 9-50	
Date	Indexed: A. C. Johnson	



Note: Any Additions or Changes on this Sheet Must be Made or Circled in Red Ink With Date and Name of Person Making Change.

Do not extend notes this side of this line.

RETURN TO
LOS ANGELES COUNTY SURVEYOR
726 LOS ANGELES COUNTY
ENGINEERING BLDG.

76F309S 247 10M 1-49

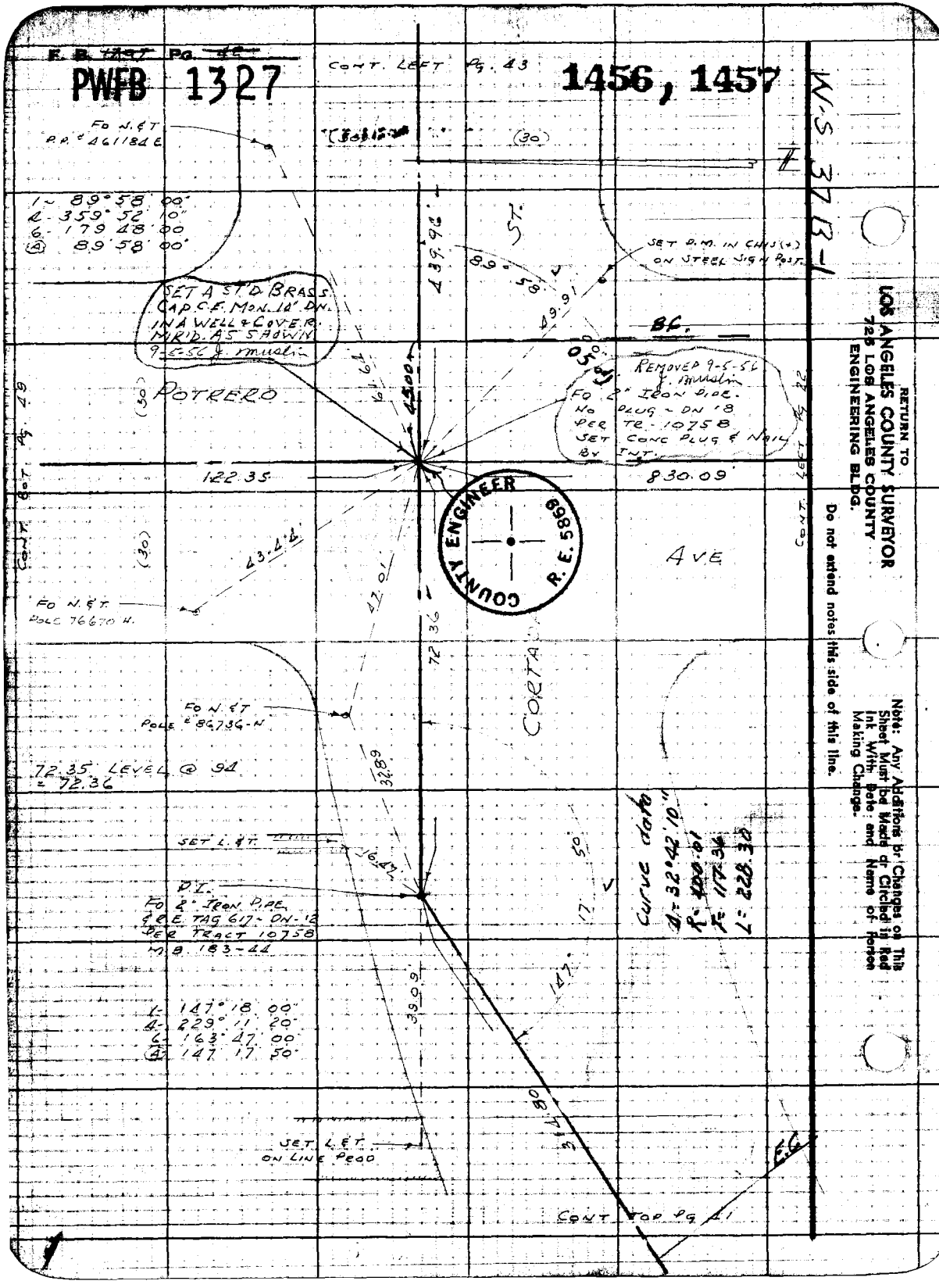
F. B. 1297 Pg. 42
PWFB 1327
CONT. LEFT Pg. 43
1456, 1457
W-S 37 B-1
FO N. & T. P.P. # 461184 E
(30)
1 - 89° 58' 00"
2 - 359° 52' 10"
6 - 179 48' 00
(A) 89 58' 00"
SET A ST'D BRASS CAP C.E. MON. 10' DN. IN A WELL & COVER. MR'D. AS SHOWN 9-5-56 J. Muslin
SET P.M. IN CHIS (+) ON STEEL SIGN POST.
BC.
REMOVED 9-5-56 J. Muslin
FO 2" IRON PIPE. NO PLUG - DN 18 PER TR. 10758 SET CONC PLUG & NAIL BY INT.
POTRERO
122.35
830.09
COUNTY ENGINEER R. E. 5869
AVE
CORTADA
CONT. BOT. Pg. 49
CONT. LEFT Pg. 22
FO N. & T. POLE 76670 H.
FO N. & T. POLE # 86736-H
72.35 LEVEL @ 94 = 72.36
SET L. & T.
P.I.
FO 2" IRON PIPE & R.E. TAG 617 - DN-12 PER TRACT 10758 M.B. 183-44
1 - 147° 18' 00"
4 - 229° 11' 20"
6 - 163° 47' 00"
(A) 147 17' 50"
SET L. & T. ON LINE PROD
Curve data
Δ = 32° 42' 10"
R = 400.01
T = 117.36
L = 228.30
CONT. TOP Pg. 41
RETURN TO
LOS ANGELES COUNTY SURVEYOR
725 LOS ANGELES COUNTY
ENGINEERING BLDG.
Do not extend notes this side of this line.
Note: Any Additions or Changes on This Sheet Must be Made or Circled in Red Ink With Date and Name of Person Making Change.

PWFB 1327

Notes Ck'd by Dr Cw	Survey of HOELIA AVE.	F. B. 1707	Pg. 43
Map No.	W. O. 8351 Tape No. 8412 Std. 68 °F	1458	
Office Work	C.I. 1398 Surveyed by H.F. NAUMANN		
Checked	Notes H.F.N. Date 9-50		
Date	Indexed A. C. Johnson		

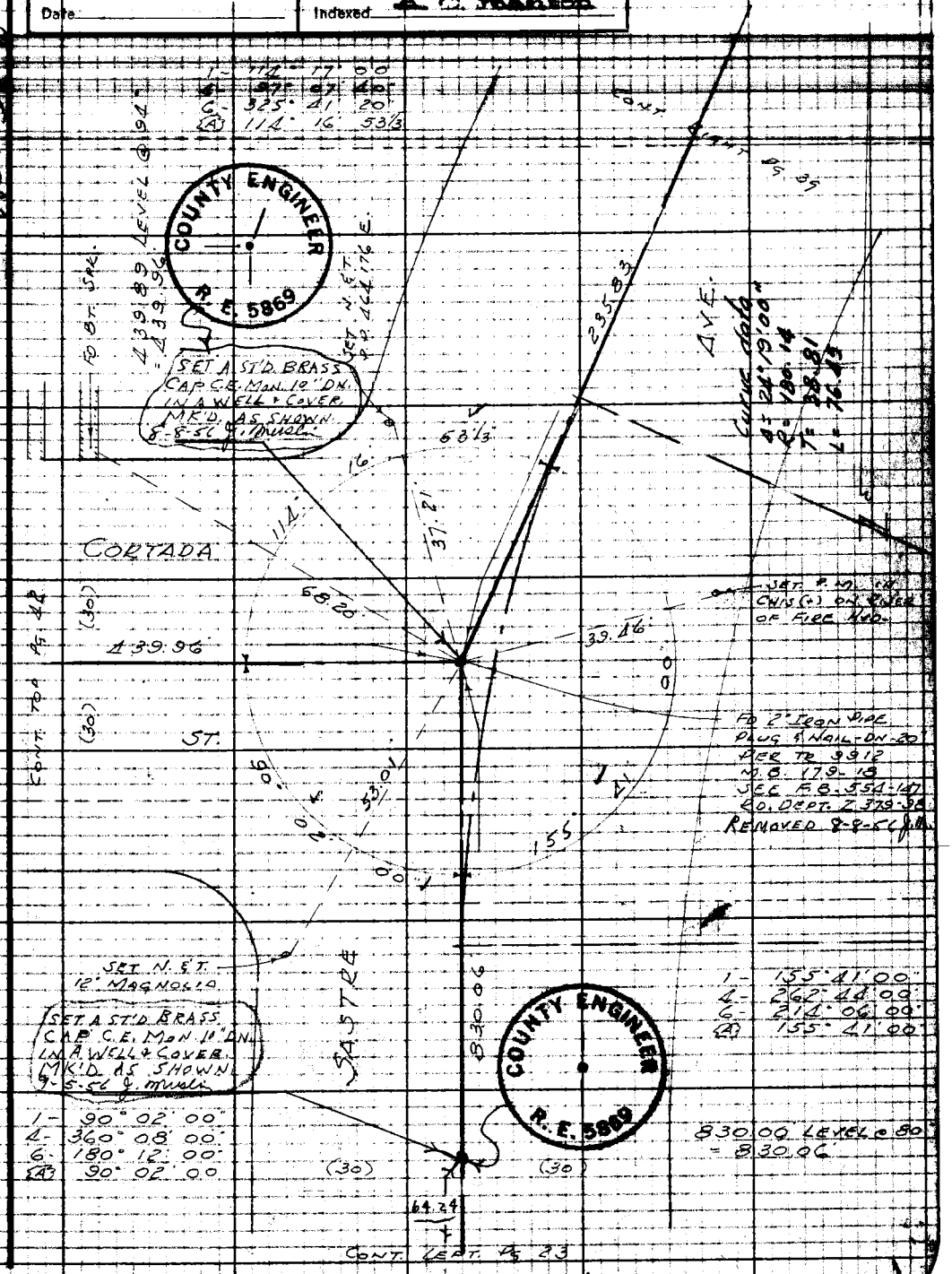

Note: Any Additions or Changes on this Sheet Must be Made or Circled in Ink With Date and Name of Person Making Change.

Do not extend notes this side of this line.

RETURN TO
LOS ANGELES COUNTY SURVEYOR
726 LOS ANGELES COUNTY
ENGINEERING BLDG.

76F3098 247 10M 1-49

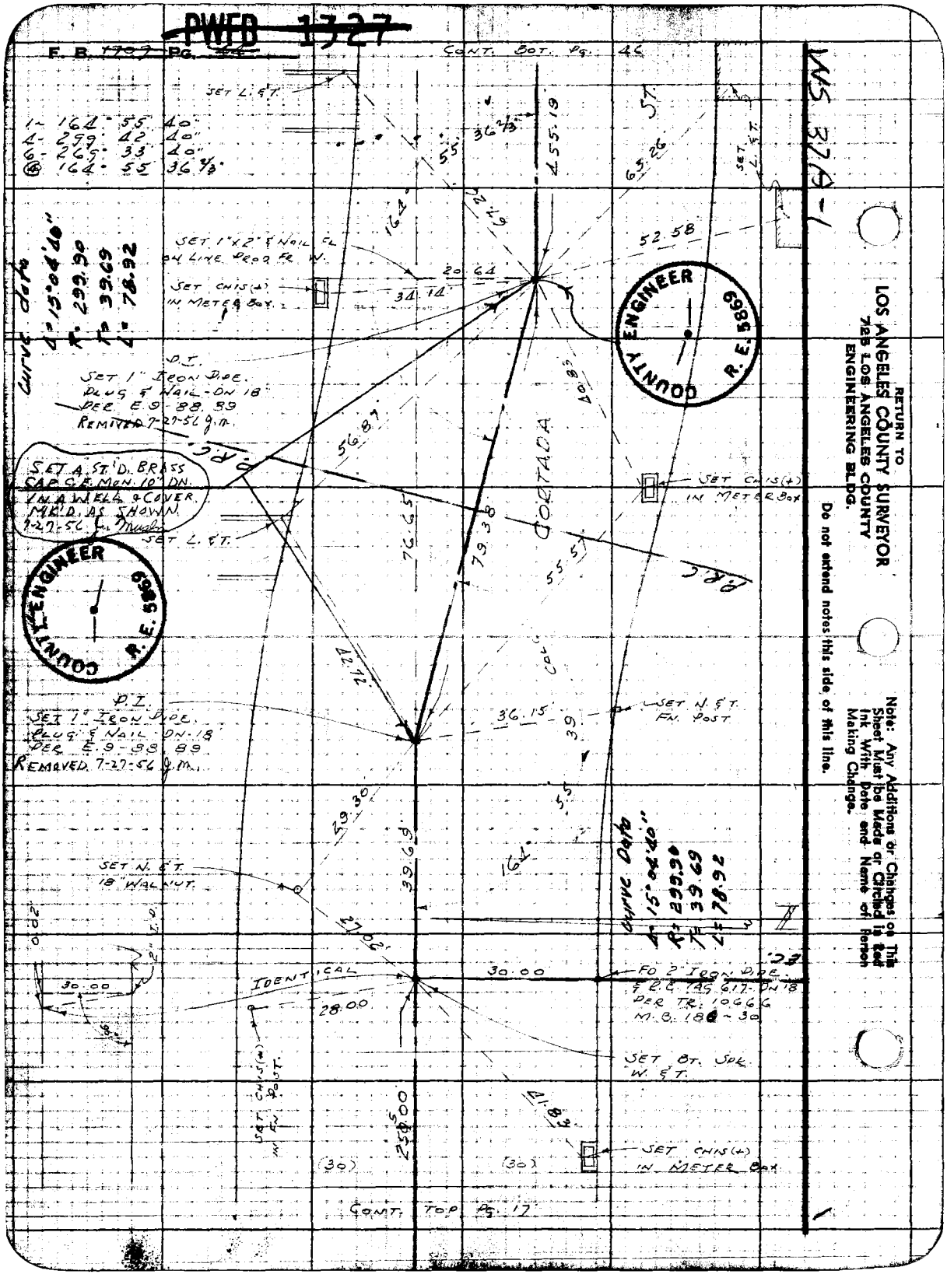
PWFB 1327
F. B. 1709 PG. 66
CONT. BOT. PG. 46
1- 164 55 40"
4- 299 42 40"
6- 269 33 40"
@ 164 55 36 2/3"
SET L. & T.
SET 1"x2" & NAIL FL ON LINE PROD FR. W.
SET CHIS(+) IN METER BOX
20.64
34.14
52.58
455.19
65.26
Curve data
Δ = 15°04'40"
R = 299.90
T = 39.69
L = 78.92
P.I.
SET 1" IRON PIPE. PLUG & NAIL - DN 18 PER E.9-88.89 REMOVED 7-27-56 J.M.
SET A ST'D. BRASS CAP C.E. MON. 10" DN. IN A WELL & COVER. MK'D. AS SHOWN. 7-27-56 J. Musk
SET L. & T.
CORTADA
SET CHIS(+) IN METER BOX
76.65
79.38
55.57
42.72
P.I.
SET 1" IRON PIPE. PLUG & NAIL - DN 18 PER E.9-88.89 REMOVED 7-27-56 J.M.
36.15
SET N. & T. FN. POST
29.30
39.69
SET N. & T. 18" WALNUT
27.02
IDENTICAL
30.00
28.00
FD 2" IRON PIPE & P.C. TAG 617 - DN 18 PER TR. 10666 M.B. 180-30
SET BT. SPK. W. & T.
SET CHIS(+) IN FN. POST
250.00
41.83
SET CHIS(+) IN METER BOX
(30)
(30)
CONT. TOP PG. 17
COUNTY ENGINEER R.E. 5869
COUNTY ENGINEER R.E. 5869
WS 37A-1
RETURN TO
LOS ANGELES COUNTY SURVEYOR
725 LOS ANGELES COUNTY
ENGINEERING BLDG.
Do not extend notes this side of this line.
Note: Any Additions or Changes on This Sheet Must be Made or Circled in Red Ink With Date and Name of Person Making Change.

PWFB 1327

Notes Ch'd by [illegible]	Survey of ADELIA AVE.	F. B. ~~1709~~ PG. ~~45~~
Map No.	W. O. 835 Tape No. 0112 St'd. 68 °F	1459 , 1460
Office Work	Surveyed by H. E. NAUMANN	
Checked	Notes H. E. N. Date 9-50	
Date	Indexed A. C. Johnson	

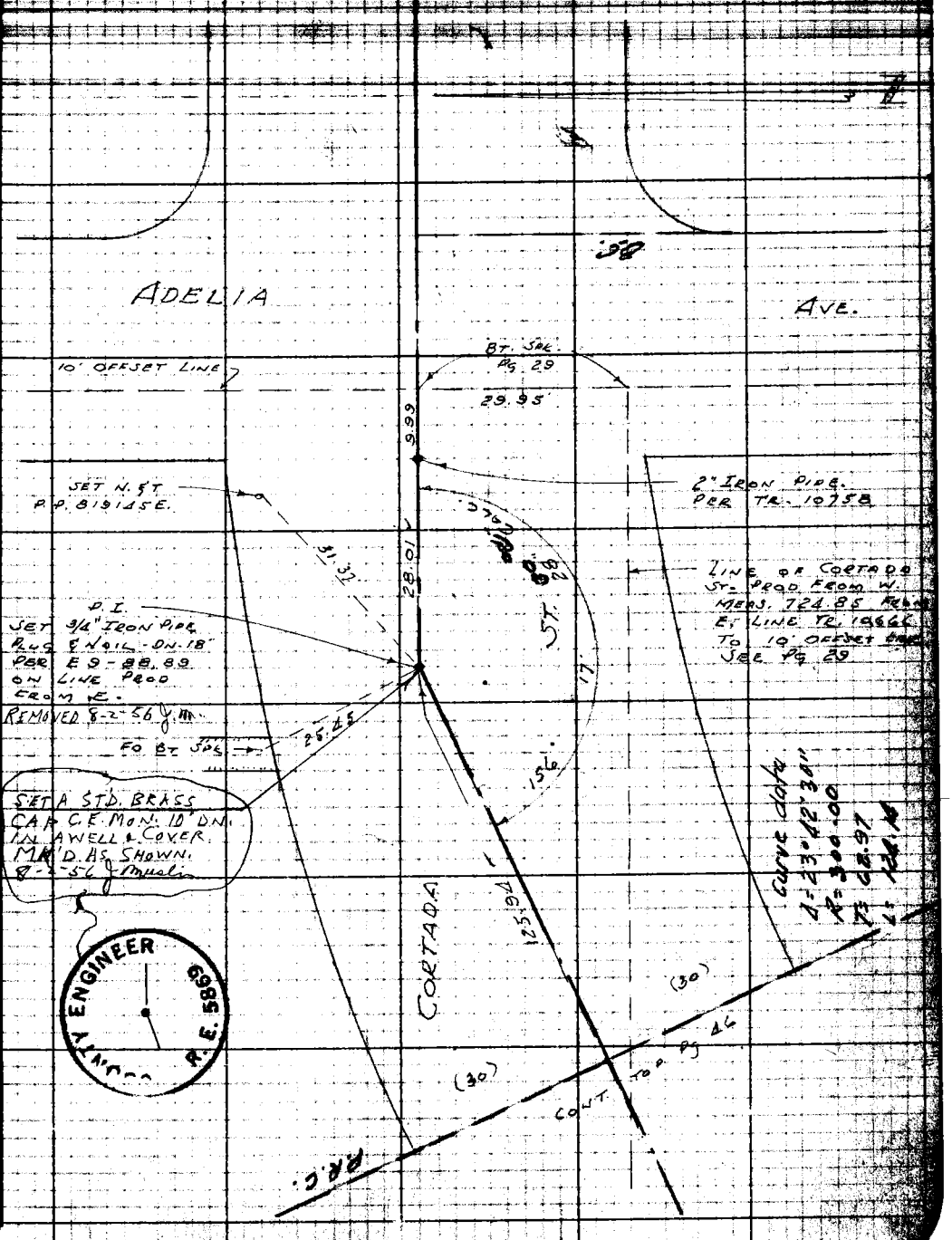

Notes: Any Additions or Changes on This Sheet Must be Made or Circled in Red Ink With Date and Name of Person Making Change.

Do not extend notes this side of this line.

RETURN TO
LOS ANGELES COUNTY SURVEYOR
726 LOS ANGELES COUNTY
ENGINEERING BLDG.

76F3095 247 10M 1-49

RETURN TO
LOS ANGELES COUNTY SURVEYOR
726 LOS ANGELES COUNTY
ENGINEERING BLDG.

Note: Any Additions or Changes on This Sheet Must be Made or Circled in Red Ink With Date and Name of Person Making Change.

Do not extend notes this side of this line.

WS 37 A-1

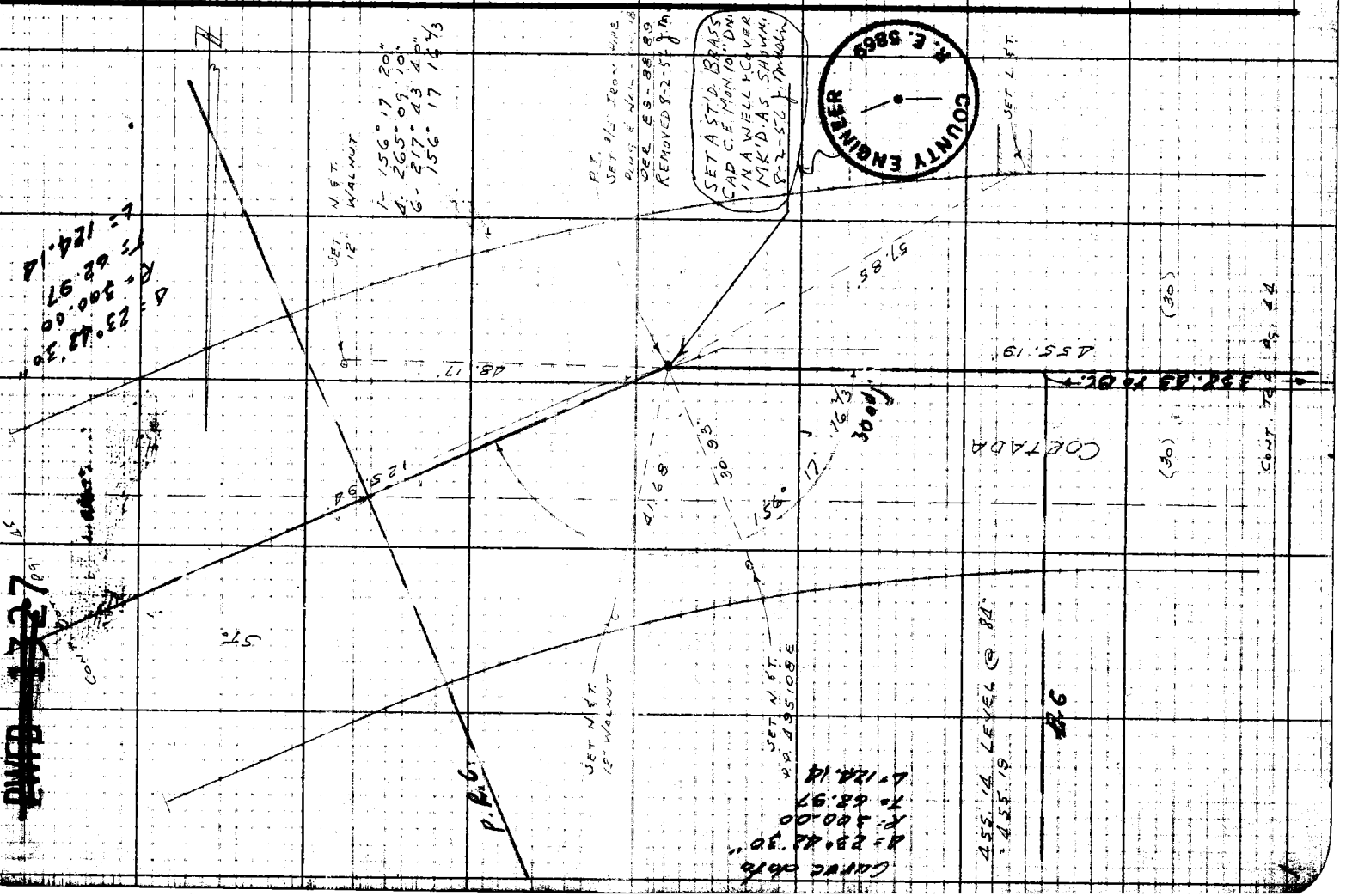

PWFB 1327

Notes Ck'd by: [illegible]	Survey of: ADELLA AVE.	F. B. [illegible] Pg. 47
Map No.	W. O. 8351 Tape No. 0112 St'd. 68 °F	**1461**
Office Work	Surveyed by: H. F. NAUMANN	
Checked	Notes: H.F.N. Date 9-50	
Date	Indexed: A. C. Johnson	

INS. 4 & 6

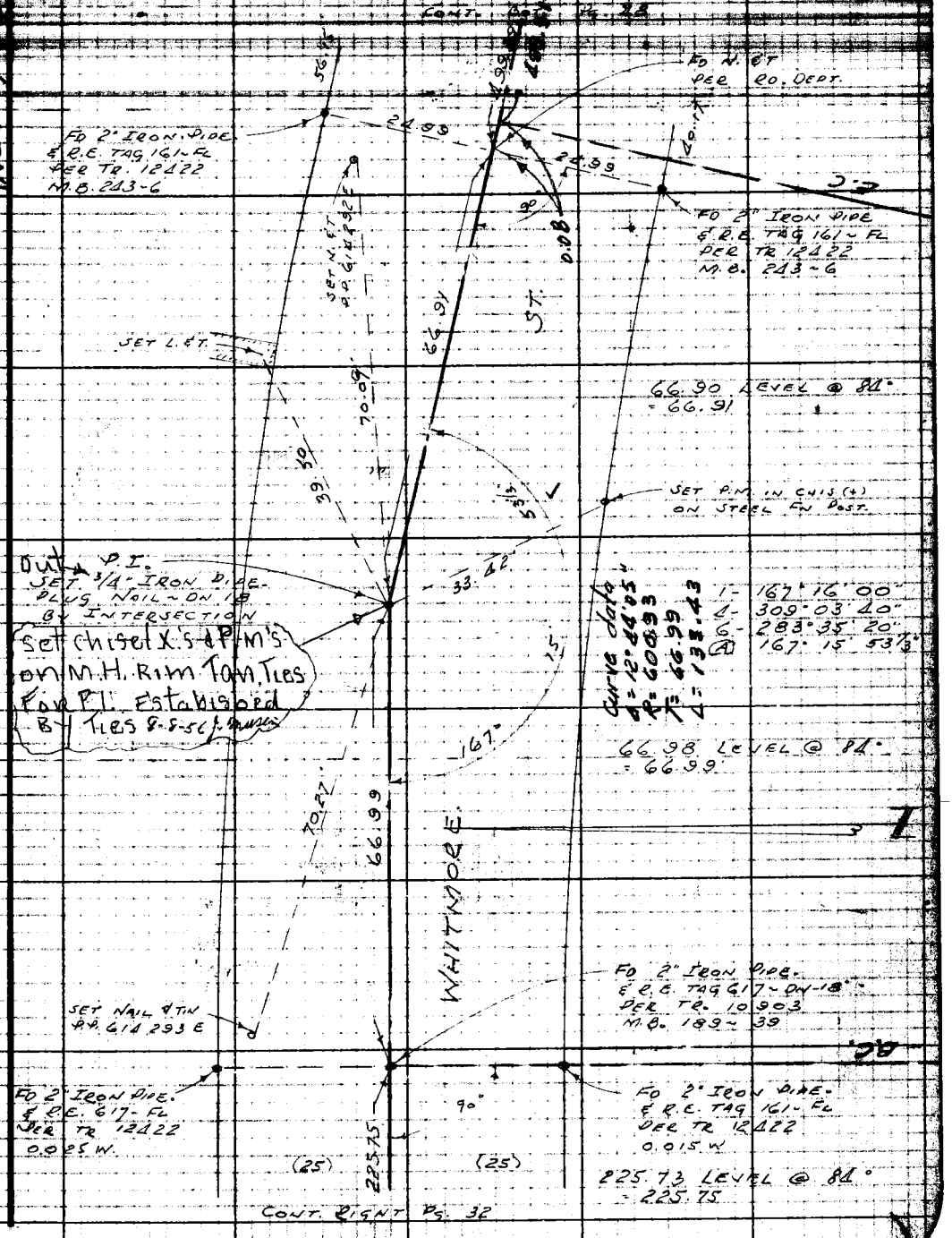

Note: Any Additions or Changes on This Sheet Must be Made or Circled in Red Ink With Date and Name of Person Making Change.

Do not extend notes this side of this line.

RETURN TO
LOS ANGELES COUNTY SURVEYOR
726 LOS ANGELES COUNTY ENGINEERING BLDG.

76F309S 247 10M 1-49

E. B. ~~1707~~ Pg. ~~40~~

PWFB 1327

CONT. LEFT Pg. 49

1462

MS 44-D-6

FO 2" IRON PIPE KNOCKED OUT.

16

LOT 2

FO 2" IRON PIPE & R.E TAG 161-FL

25.00

FO 2" IRON PIPE, HIT LEANING S.W.

499.39

499.31

15

89.97

3

FO 2" IRON PIPE & R.E. TAG 161 FL

24.99

25.01

FO 2" IRON PIPE & R.E TAG 161-FL

14

70.02

72.08

4

FO 2" IRON PIPE & R.E. TAG 161-FL

24.97

24.94

FO 2" IRON PIPE & R.E. TAG 161-FL

WHITMORE

13

69.98

74.93

5

FO 2" IRON PIPE & R.E TAG 161-FL

24.99

24.98

FO 2" IRON PIPE & R.E TAG FL

12

69.98

(25)

(25)

75.00

6

FO 2" IRON PIPE. & R.E. TAG 161-FL

25.00

24.99

FO 2" IRON PIPE. & R.E. TAG 161-FL

11

56.15

No. 17

7

CONT. TOP Pg. 47

RETURN TO
LOS ANGELES COUNTY SURVEYOR
726 LOS ANGELES COUNTY
ENGINEERING BLDG.

Do not extend notes this side of this line.

Note: Any Additions or Changes on This Sheet Must be Made or Circled in Red Ink With Date and Name of Person Making Change.

PWFB 1327

Notes Ck'd by: Dr Cw	Survey of: ADELIA AVE.	F. B. 1707 Pg. 49
Map No.	W. O. 8331 Tape No. 0112 Std. 68°F	1463, 1464
Office Work	Surveyed by: H. E. NAUMANN	
Checked	Notes: M.R.N. Date 9-30	
Date	Indexed: E. C. Johnson	

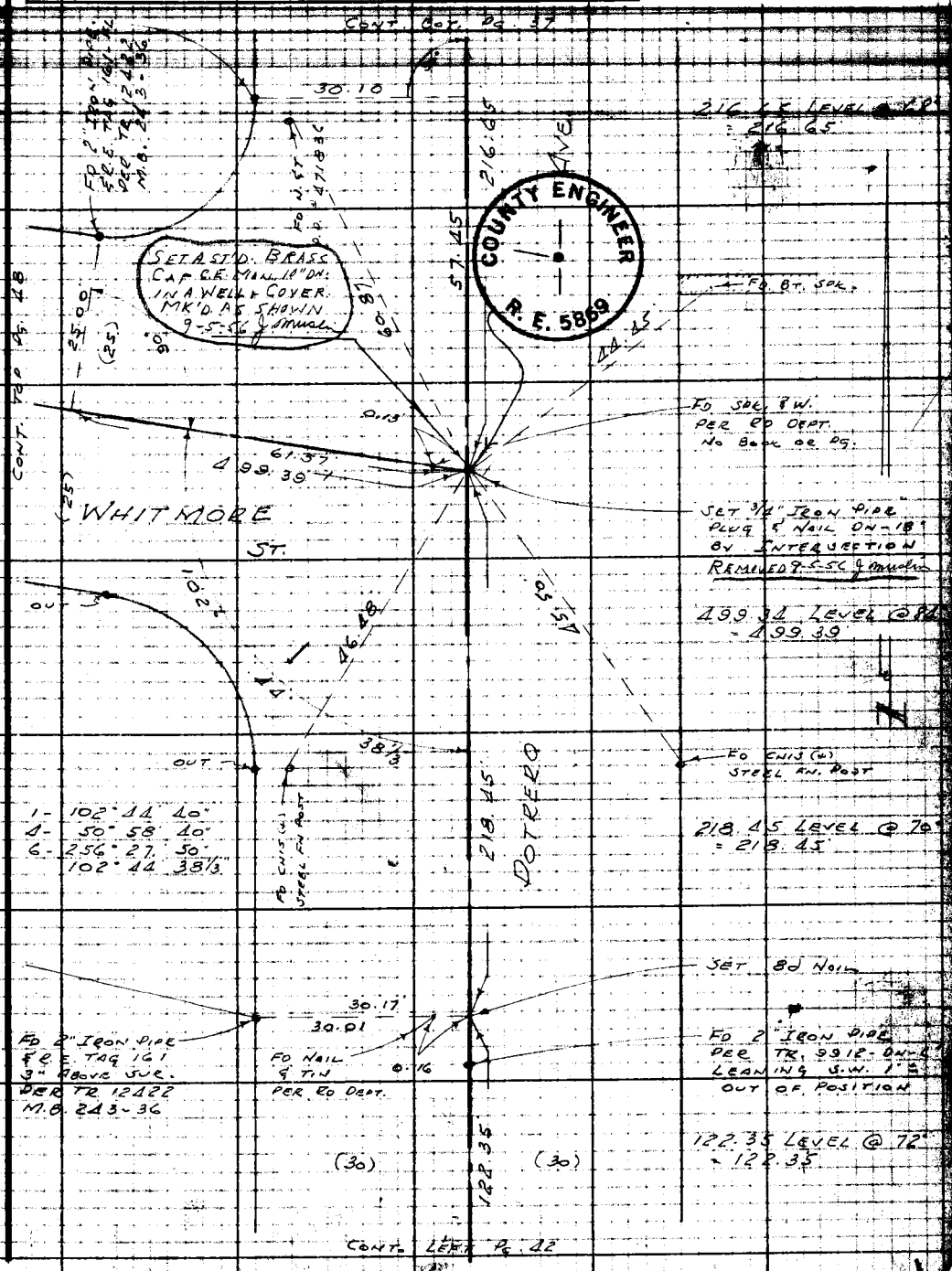

Note: Any Additions or Changes on This Sheet Must be Made or Circled in Red Ink With Date and Name of Person Making Change.

Do not extend notes this side of this line.

RETURN TO
LOS ANGELES COUNTY SURVEYOR
726 LOS ANGELES COUNTY ENGINEERING BLDG.

76F309S 247 10M 1-49

F. B. ~~1707~~ Pg. ~~50~~

PWFB 1327

1465

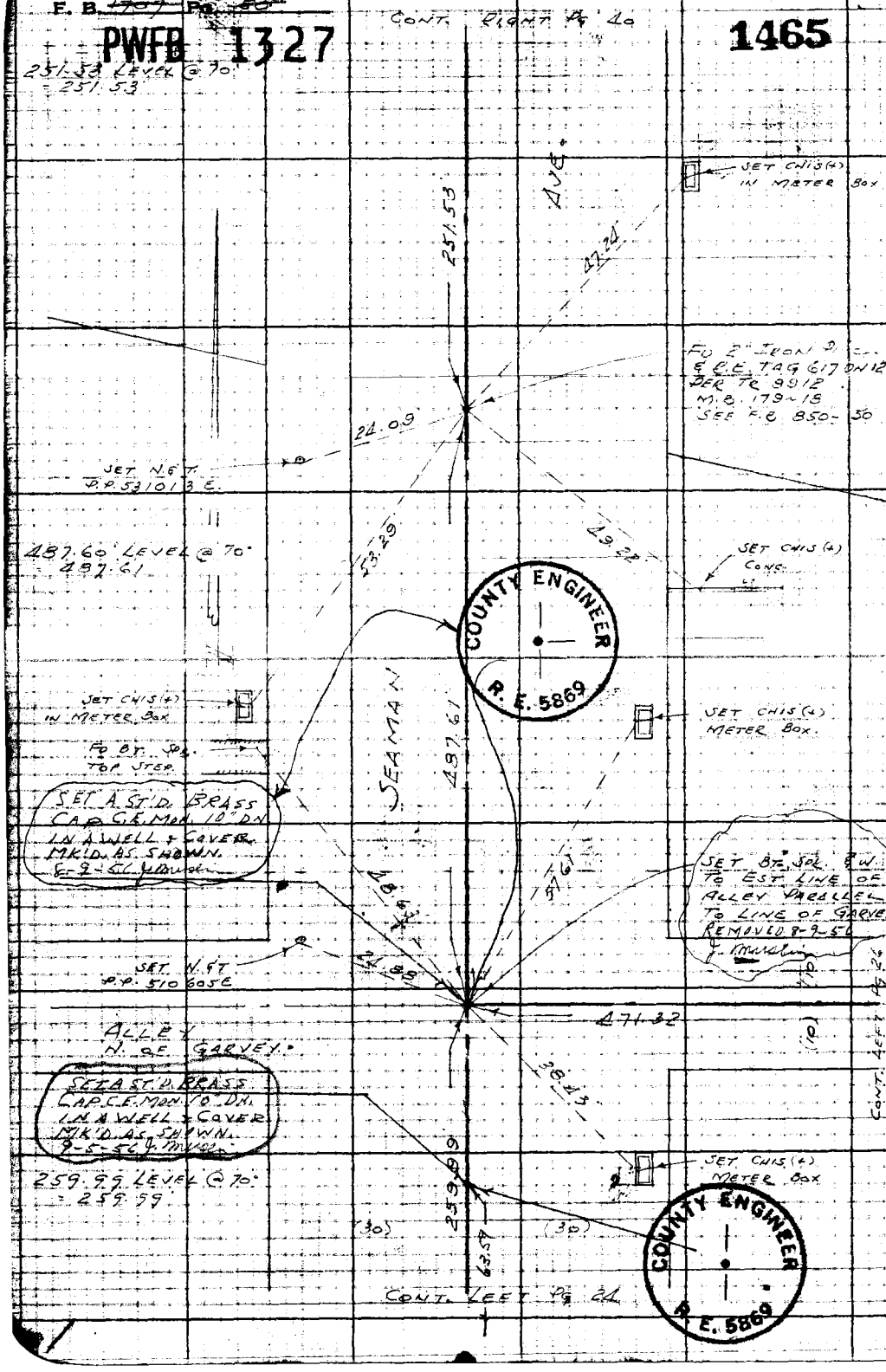

RETURN TO
LOS ANGELES COUNTY SURVEYOR
726 LOS ANGELES COUNTY
ENGINEERING BLDG.

Do not extend notes this side of this line.

Note: Any Additions or Changes on This Sheet Must be Made or Circled in Red Ink With Date and Name of Person Making Change.

N5 44 0-6-3713-1

Notes Ck'd by	Survey of Adelia Ave.
Map No.	W. O. 1398 Tape No. 0112 Std. 68 °F
Office Work	Surveyed by H.F. NAUMANN
Checked	Notes G.O. HARRIS Date 9-50
Date	Indexed A. C. Johnson

F. B. 1707 PG. 61

LOCATION

OF

IMPROVEMENTS

ON

VANE ST.

BET.

CORTADA ST. & NERLY LINE OF TR. 10666

H.F. NAUMANN

G. HARRIS

B.E. FLATT

O. KIERTZNER.

Note: Any Additions or Changes on This Sheet Must be Made or Circled in Red Ink With Date and Name of Person Making Change.

Do not extend notes this side of this line.

RETURN TO
LOS ANGELES COUNTY SURVEYOR
726 LOS ANGELES COUNTY
ENGINEERING BLDG.

76F3096 247 10M 1-49

F. B. 1707 Pg. 62

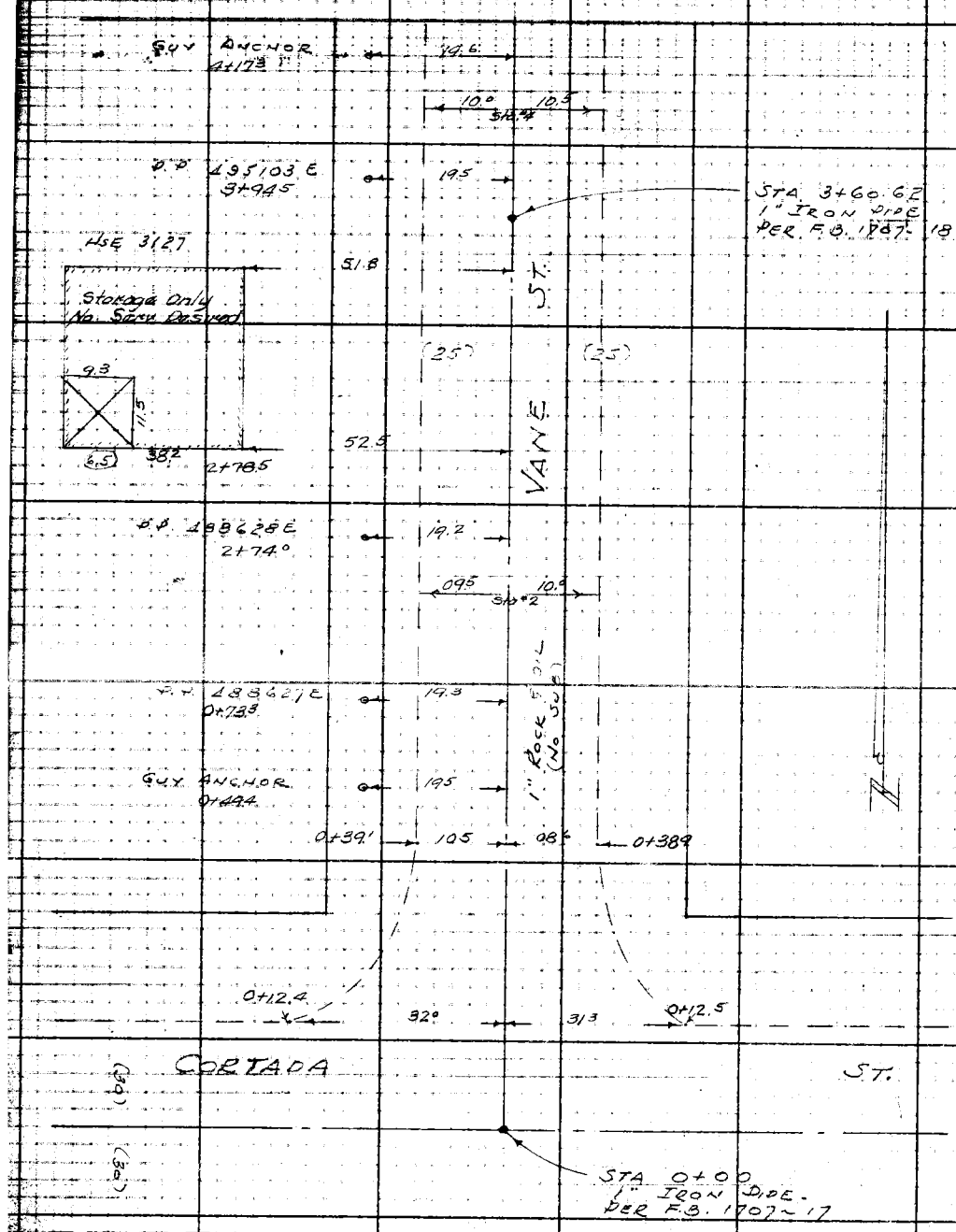

RETURN TO
LOS ANGELES COUNTY SURVEYOR
725 LOS ANGELES COUNTY
ENGINEERING BLDG.

Do not extend notes this side of this line.

Note: Any Additions or Changes on This Sheet Must be Made or Circled in Red Ink With Date and Name of Person Making Change.

Profile Notes Red. _____ Plotted _____ Job No. 1978 Division No. _____

X-Sec. Notes Chkd. [illegible] Checked [illegible]

Date 11-[illegible]

CROSS SECTIONS

ON

YANE ST

BET.

CORTADA ST & NERLY LINE OF TR 10666

H.F. NAUMANN
G.O. HARRIS
B.E. FLATT
O. KIERTZNER

STATION	B. S.	H. I.	F. S.	ELEV.

NOTE: ANY ADDITIONS OR CHANGES ON THIS SHEET MUST BE MADE OR CIRCLED IN RED INK, WITH DATE AND NAME OF PERSON MAKING CHANGE.

PLEASE RETURN TO
LOS ANGELES COUNTY SURVEYOR
726 LOS ANGELES COUNTY ENGINEERING BLDG.

Do not extend notes this side of this line.

76L298 307 5-49

76L298 307 5-49

PLEASE RETURN TO
LOS ANGELES COUNTY SURVEYOR
726 LOS ANGELES COUNTY ENGINEERING BLDG.

NOTE: ANY ADDITIONS OR CHANGES ON THIS SHEET MUST BE MADE OR CIRCLED IN RED INK, WITH DATE AND NAME OF PERSON MAKING CHANGE.

Do not extend notes this side of this line.

STATION	B. S.	H. I.	F. S.	ELEV.	VANE ST.	
M.E. 193	5.03	251 71		246 68	M.E. 193 Elev. 246.677 F.B. 1703-47 C.I. 1398 Cortada St. (S. Side) 65' ± W. of ℄ of Vane St. Bt. Spk. in Conc. Drive to Hse # 9528	
0+00			503	246 68	Int. ℄ Cortada St & Vane St	
"			478	246 93	100' Right (E) ℄ Cortada	
"			45	247 2	30' L(N) P/L	
"			534	246 37	100' Lt (W) ℄ Cortada St.	
"			50	246 7	30' R(N) P/L	
0+20			536	246 35		℄ Gtr.
0+30			525	246 46		℄
"			45	247 2		25' Rt. P/L
"			47	247 0	25' Lt. P/L	
0+50			490	246 81		℄
1+00			475	246 96		℄
"			486	246 85		10' Ed. Pav.
"			508	246 63		15' Crb Ln & Gtr.
"			46	247 1		19' Brk.
"			43	247 4		25' P/L
"			484	246 87	9' Ed. Pav	
"			48	246 9	15' Crb Ln & Gtr	
"			42	247 5	25' P/L	
T.P.	5 78	252 75	4 74	246 97		

Survey of ADELIA AVE. Job No. 1398 Division No. ✓ Notes Red. Date 9-27-50 Plotted Date No. Profile
Survey by H.E. NAUMANN Notes G. HARRIS Notes Chkd. Checked Date X-Sec.
Indexed E. C. Johnson Date Date No.

76L298 307 5-49

PLEASE RETURN TO
LOS ANGELES COUNTY SURVEYOR
726 LOS ANGELES COUNTY ENGINEERING BLDG.

NOTE: ANY ADDITIONS OR CHANGES ON THIS SHEET MUST BE MADE OR CIRCLED IN RED INK, WITH DATE AND NAME OF PERSON MAKING CHANGE.

Do not extend notes this side of this line.

STATION	B. S.	H. I.	F. S.	ELEV.	VANE ST	
		252 75				
1+50			5 70	247 05		℄
2+00			5 34	247 41		℄
"			5 48	247 27		9' Ed Pav
"			5 5	247 3		15' Grt & Crb. Ln
"			4 5	248 3		20' Top Brk
"			4 7	248 1		25' P/L
"			5 48	247 27	9' Ed Pav.	
"			5 8	247 0	15' Crb Ln & Grt.	
"			5 1	247 7	19' Top Brk	
"			4 9	247 9	25' P/L	
2+50			5 18	247 57		℄
"			4 6	248 2		100' R. Bk. Lot Ln.
2+60			5 09	247 66		℄ Int. Lt. Ln.
"			5 1	247 7	25' L. P/L	
"			5 4	247 4	100' L. Int. Lot. Ln. & Lot Ln. S.	
"			4 9	247 9	195' L. Bk. Lot Ln.	
2+84 2			9 8	243 0	86' L. Flr. Basmt.	
3+00			4 94	247 81		℄

Profile Notes Red. ____ Plotted ____ Job No. 1398 Division No. ✓
No. Date ____ Date ____ Survey of APELIA AVE
X-Sec. Notes Chkd. ____ Checked ____ Survey by H.F. NAUMANN Notes G. HARRIS Date 9-27-50
No. Date ____ Date ____ Map No. ____ Indexed Johnson Date ____

F.B. 1707 PG. 65

76L298 307 5-49

PLEASE RETURN TO
LOS ANGELES COUNTY SURVEYOR
726 LOS ANGELES COUNTY ENGINEERING BLDG.

NOTE: ANY ADDITIONS OR CHANGES ON THIS SHEET MUST BE MADE OR CIRCLED IN RED INK, WITH DATE AND NAME OF PERSON MAKING CHANGE.

Do not extend notes this side of this line.

Profile No. ____ X-Sec. No. ____

Plotted ____ Date ____ Checked ____ Date ____

Notes Red. ✓ Date ____ Notes Chkd. ____ Date ____

Division No. ____ Job No. 1398 Avenue

Notes G. Harris

Date ____

Survey of Adella Ave.

Survey by H.E.N.

Indexed A. C. Torres

Pg. 66

STATION	B. S.	H. I.	F. S.	ELEV.	VANE. ST.	
		252 75				
3+00			51	247 7		10'R Ed. Pav.
"			51	247 7		15'R Crb. Ln & Gtr.
"			43	247 5		19'R. Top Brk.
"			43	247 5		25'R. P/L
"			512	247 53	9'L. Ed. Pav.	
"			53	247 5	15'L. Crb. Ln & Gtr.	
"			49	247 9	25'L. P/L	
T.P.	538	253 19	494	247 81		
3+30			523	247 96	Lot. Ln. & ℄ Int.	
"			48	247 4		25'R. P/L
"			45	247 7		90'R. Ft. Hse Ln.
"			42	247 0		184'R. Bk. Hse. Ln
"			37	247 5		255'R. Bk. Lot Ln.
"			52	247 0	25'L. P/L	
"			48	247 4	195'L. Int. Lot Ln.	
"			54	247 8	245'L. Bk. Lot Ln.	
3+50			517	248 02		℄
4+00			492	248 27		℄
			511	248 08		10'R. Ed. Pav.
			49	248 3		15'R. Crb Ln & Gtr.

76L298 307 5-49

PLEASE RETURN TO
LOS ANGELES COUNTY SURVEYOR
726 LOS ANGELES COUNTY ENGINEERING BLDG.

NOTE: ANY ADDITIONS OR CHANGES ON THIS SHEET MUST BE MADE OR CIRCLED IN RED INK, WITH DATE AND NAME OF PERSON MAKING CHANGE.

Do not extend notes this side of this line.

STATION	B. S.	H. I.	F. S.	ELEV.	VANE ST.	
		253 19				
4+00			45	248 7		25' R. P/L
"			505	248 14	10' L. Ed. Pav.	
"			50	248 2	15' L. Crb. Ln.	
"			47	248 5	25' L. P/L	
4+18±			491	248 28		
"			50	248 2		15' R. Crb. Ln.
"			48	248 4		25' R P/L
"			48	248 4	15' L. Crb Ln.	
"			45	248 7	25' P/L	
T.P.	2 08	251 19	408	249 11		
4+90±			21	249 1	Int. ℄ Prod. & Lot Ln.	
"			14	249 8		255' R. Bk. Lot Ln
"			12	250 0	255' L. Bk. Lot Ln.	
5+00			40	247 2	Int. ℄ Prod. & Btm. Brk.	
			32	248 0		255' R. Bk. Lot Ln. Prod
			37	247 5	255' L. Bk. Lot Ln. Prod	
T.P.	4 98	253 24	293	248 26		
B.M. 194			495	248 29	B.M. 194 Elev. 248.301	F.B. 1703-47 C.L. 13[illegible]3
					Vane Ave (W. Side) 375'± N. of ℄ of Cortada	
					St. Bt. Spk. In S.E. Cor Conc. Dr. Hse. #31[illegible]7	

Profile No. ____ Date ____ Notes Red. ____ Date ____ Plotted ____ Date ____ Job No. 1398 Division No. ✓ Survey of ADELIA AVE

X-Sec. No. ____ Date ____ Notes Chkd. ____ Date ____ Checked ____ Date ____ Survey by H.E. NAUMANN Notes G. HARRIS Date 9-27-50 Map No. ____ Date ____ Index [illegible] Date ____

F.B. 1707 PG. 67

B. 1707 PG. 68

Job No. 1398 Division No. ✓ Notes Red. _____ Plotted _____ Profile

Survey of ADELIA AVE. Date _____ Date _____ No. _____

Survey by _____ Notes _____ Notes Chkd. _____ Checked _____ X-Sec.

Indexed _____ Date _____ Date _____ Date _____ No. _____

STATION	B. S.	H. I.	F. S.	ELEV.

76L298 307 5-49

PLEASE RETURN TO
LOS ANGELES COUNTY SURVEYOR
726 LOS ANGELES COUNTY ENGINEERING BLDG.

Do not extend notes this side of this line.

NOTE: ANY ADDITIONS OR CHANGES ON THIS SHEET MUST BE MADE OR CIRCLED IN RED INK. WITH DATE AND NAME OF PERSON MAKING CHANGE.

Notes Ck'd by	Survey of ADELIA AVE.
Map No.	W. O. 1398 Tape No. 0112 Std. 68 °F
Office Work	Surveyed by H.F. NAUMANN
Checked	Notes H.F.N. Date 3-30
Date	Indexed A. C. Johnson

F. B. 1707 Pg. 69

LOCATION

OF

IMPROVEMENTS

ON

SEAMAN AVE.

BET.

GARVEY AVE. & RIO HONDO PKWY

H.F. NAUMANN

G. HARRIS

B.E. FLATT

O. KIERTZNER

Note: Any Additions or Changes on This Sheet Must be Made or Circled in Red Ink With Date and Name of Person Making Change.

Do not extend notes this side of this line.

RETURN TO
LOS ANGELES COUNTY SURVEYOR
726 LOS ANGELES COUNTY
ENGINEERING BLDG.

76F3098 247 10M 1-49

F. B. 1707 PG. 70

CONT. BOT. PG. 71

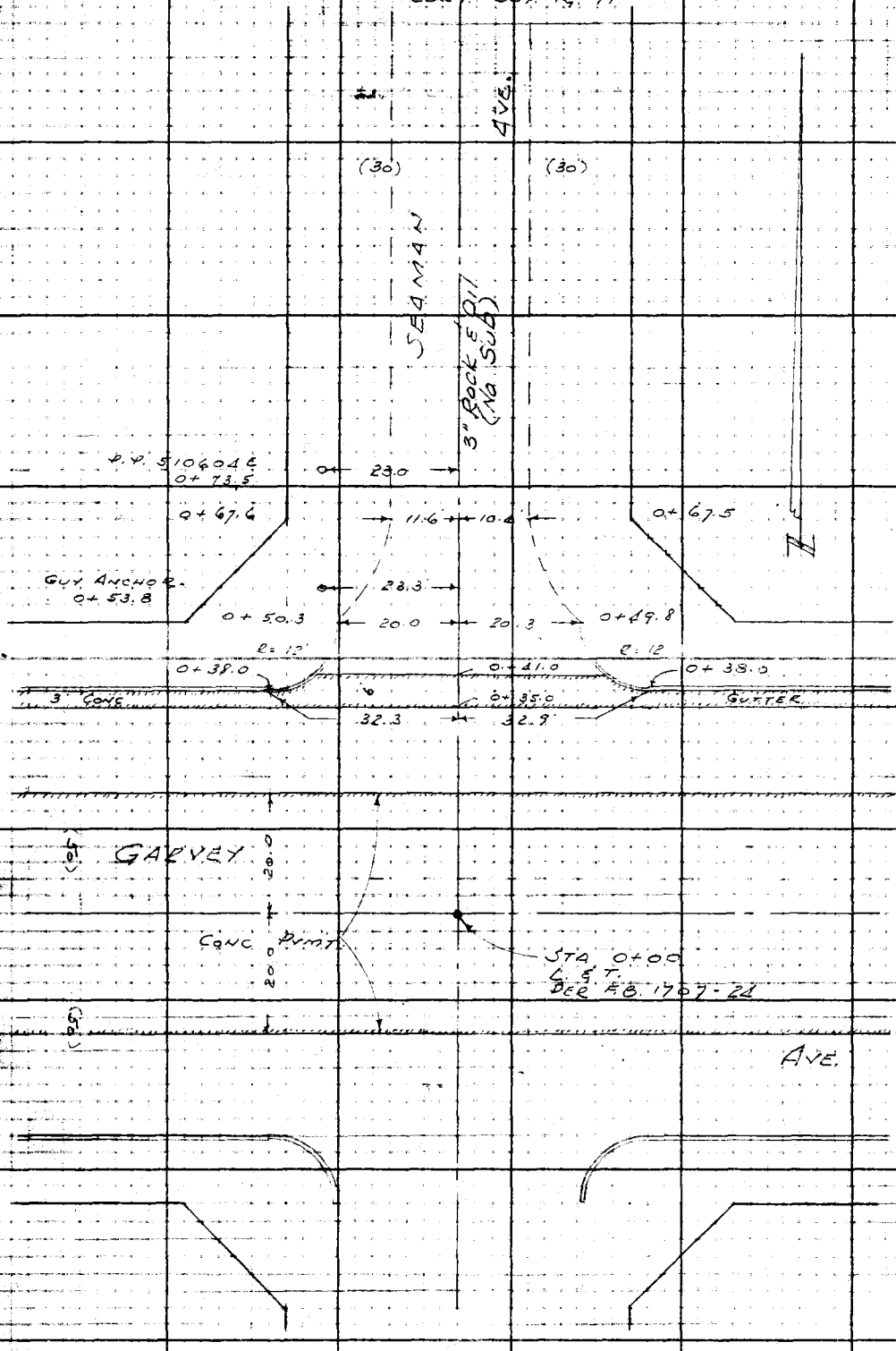

RETURN TO
LOS ANGELES COUNTY SURVEYOR
725 LOS ANGELES COUNTY
ENGINEERING BLDG.

Do not extend notes this side of this line.

Note: Any Additions or Changes on This Sheet Must Be Made or Circled in Red Ink With Date and Name of Person Making Change.

Notes Ck'd by	Survey of ADELIA AVE.
Map No.	W. O. 1398 Tape No. ONZ Std. 68 °F
Office Work	Surveyed by H.F. NAUMANN
Checked	Notes M.F.N. Date 9-50
Date	Indexed K. C. Johnson

F. B. 1707 PG. 71

CONT BOT PG 72



CONT TOP PG. 70

Notes: Any Additions or Changes on This Sheet Must be Made or Circled in Red Ink With Date and Name of Person Making Change.

Do not extend notes this side of this line.

RETURN TO
LOS ANGELES COUNTY SURVEYOR
726 LOS ANGELES COUNTY
ENGINEERING BLDG.

76F3098 247 10M 1-49

F. B. 1797 Pg. 72

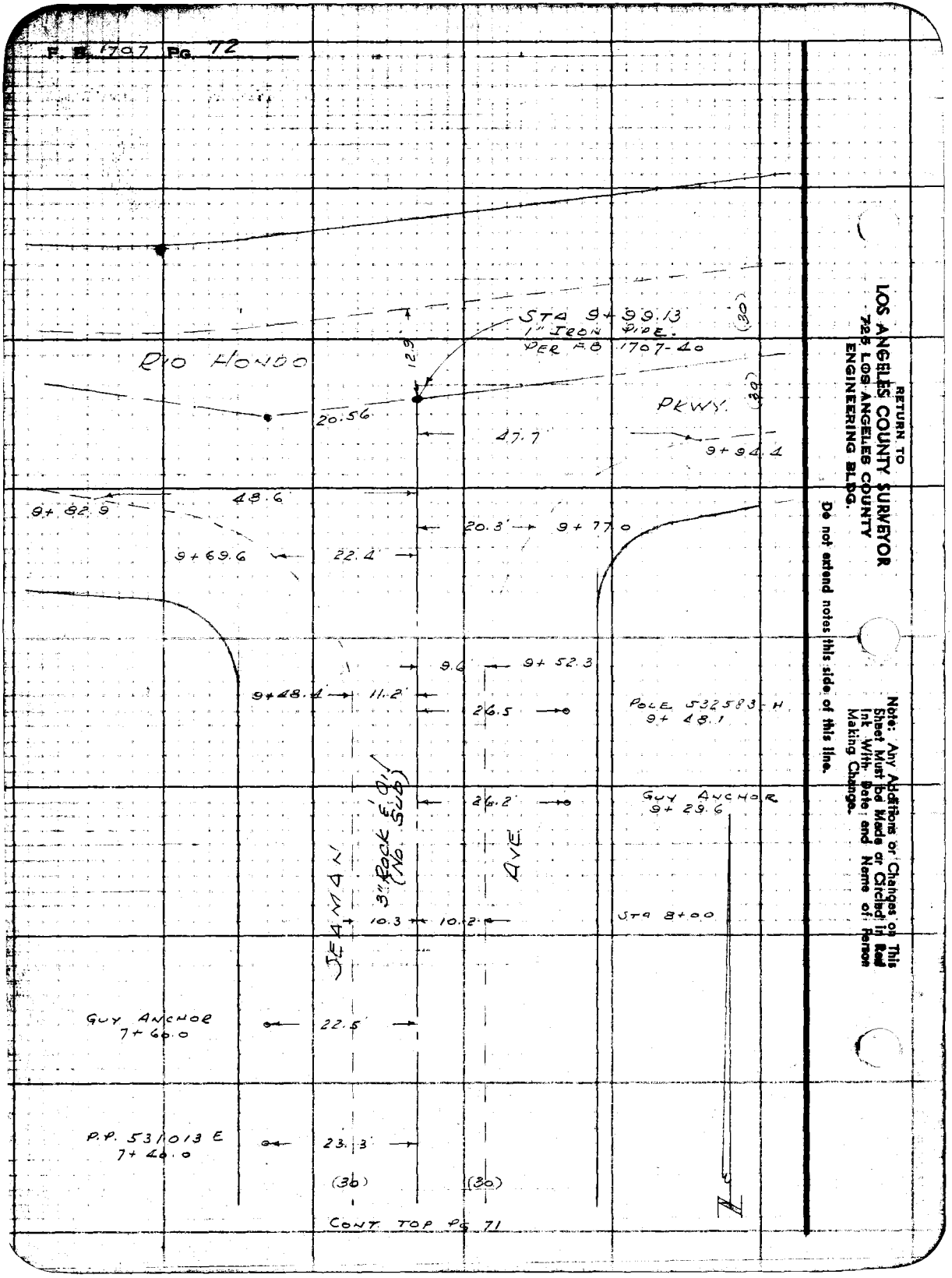

CONT. TOP PG. 71

RETURN TO
LOS ANGELES COUNTY SURVEYOR
725 LOS ANGELES COUNTY
ENGINEERING BLDG.

Do not extend notes this side of this line.

Note: Any Additions or Changes on This Sheet Must be Made or Circled in Red Ink With Date and Name of Person Making Change.

Profile No.	Notes Red.	Plotted	Job No. 298	Division No.	F.B. 1707 PG. 73
	Date	Date	Survey of ADELIA AVE.		
X-Sec. No.	Notes Chkd. LCM	Checked	Survey by NAUMANN	Notes HARRIS	Date 9-29-50
	Date 11/28/50	Date	Map No.	Indexed J. C. Johnson	Date FEB 20 '51

PROFILE
℄
CROSS SECTIONS
ON
SEAMAN AVE
BET.
GARVEY BLVD. ℄ RIO HONDO PRKWY.

H.F. NAUMANN
G.O. HARRIS
B.E. FLATT
O. KIERTZNER

STATION	B. S.	H. I.	F. S.	ELEV.

NOTE: ANY ADDITIONS OR CHANGES ON THIS SHEET MUST BE MADE OR CIRCLED IN RED INK, WITH DATE AND NAME OF PERSON MAKING CHANGE.

Do not extend notes this side of this line.

PLEASE RETURN TO
LOS ANGELES COUNTY SURVEYOR
726 LOS ANGELES COUNTY ENGINEERING BLDG.

76L298 307 5-49

76L298 307 5-49

PLEASE RETURN TO
LOS ANGELES COUNTY SURVEYOR
726 LOS ANGELES COUNTY ENGINEERING BLDG.

NOTE: ANY ADDITIONS OR CHANGES ON THIS SHEET MUST BE MADE OR CIRCLED IN RED INK, WITH DATE AND NAME OF PERSON MAKING CHANGE.

Do not extend notes this side of this line.

STATION	B. S.	H. I.	F. S.	ELEV.	SEAMAN AVE	
M.E. 105	381	259 46		255 65	M.E. 105 Elev. 255.646 F.B. 1703-10 C.I. 1398 Garvey Ave. & Seaman Ave., S.E. Cor. Bt. Spk. in Curb 10' E. of E. end C.R.	
0+00			416	255 30	int. ℄'s Garvey Ave. & Seaman Ave.	
"			331	256 15	100' R. (E.) ℄ Garvey Ave.	
"			419	255 27	38' L. (N.) Gtr.	
"			339	256 07	" " " T.Cb.	
"			498	254 48	100' L(W) ℄ Garvey	
"			584	253 62	38' R.(N) Gtr.	
"			502	254 44	" " " T.Cb.	
0+20			456	254 90	℄	
0+35			495	254 51	℄	
0+38			510	254 36	℄	
"			479	254 67		32'9 R. Gtr. E end N.E.C.R.
"			397	255 49		32'9 R. T.Cb. " " "
"			534	254 12	32'3 L. Gtr. W. end N.W.C.R.	
"			445	255 01	" " T.Cb. " " " " " "	
0+41			504	254 42	℄	
0+50			485	254 61	℄	
"			455	254 91		20'3 R. Gtr. N. end N.E.C.R.
"			378	255 68		" " T.Cb. " " " "
"			35	256 0		30' R. P/L

F.B. 1707 PG. 74
Job No. 1398 Division No. ✓ Notes Red. Date Plotted Date No. Profile
Survey of ADELIA AVE Notes Chkd. Date Checked Date No. X-Sec.
Survey by H.F. NAUMANN Notes HARRIS Date
Indexed A. C. Johnson

76L298 307 5-49

PLEASE RETURN TO
LOS ANGELES COUNTY SURVEYOR
726 LOS ANGELES COUNTY ENGINEERING BLDG.

NOTE: ANY ADDITIONS OR CHANGES ON THIS SHEET MUST BE MADE OR CIRCLED IN RED INK, WITH DATE AND NAME OF PERSON MAKING CHANGE.

Do not extend notes this side of this line.

STATION	B. S.	H. I.	F. S.	ELEV.	SEAMAN AVE	
		259 46				
0+50			494	254 52	20' L. Gtr. W. end N.W.C.R	
"			423	255 23	" " T. Cb. " " " "	
"			430	255 16	30' L P/L	
1+00			384	255 62		℄
"			389	255 57		11' R. Ed. Pav.
"			41	255 4		17' R. Gtr.
"			37	255 8		20' R. Cb. Ln.
"			31	256 4		30' R. P/L
"			393	255 53	10' L. Ed. Pav.	
"			437	255 09	17' L. Gtr	
"			43	255 2	20' L. Cb. Ln.	
"			37	255 8	30' L. P/L	
T.P.	559	261 25	380	255 66		
1+50			535	255 90		℄
2+00			517	256 08		℄
"			538	255 87		10.5' R. Ed. Pav.
"			52	256 1		17 'R. Gtr
"			49	256 4		20 'R Cb. Ln.
"			44	256 9		25 'R. Tp. Brk.
			43	257 0		30 'R. P/L

Profile No. ____ Notes Red. ____ Plotted ____ Job No. 1898 Division No. ✓ F.B. 1707 PG. 75

X-Sec. No. ____ Date ____ Date ____ Survey of ADELIA AVE

Notes Chkd. ____ Checked ____ Survey by DE NAUMANN Notes G. HARRIS Date 9-29-50

Date ____ Date ____ Map No. ____ Indexed Johnson Date ____

76L298 307 5-49

PLEASE RETURN TO
LOS ANGELES COUNTY SURVEYOR
726 LOS ANGELES COUNTY ENGINEERING BLDG.

NOTE: ANY ADDITIONS OR CHANGES ON THIS SHEET MUST BE MADE OR CIRCLED IN RED INK, WITH DATE AND NAME OF PERSON MAKING CHANGE.

Do not extend notes this side of this line.

STATION	B. S.	H. I.	F. S.	ELEV.	SEAMAN AVE	
		261 25				
2+00			529	255 96	10.3' L. Ed. Pav.	
"			58	255 5	17' L. Gtr.	
"			55	255 8	20' L. Cb. Ln.	
"			47	256 6	30' L. P/L	
2+59.99			495	256 30	Int. Seaman Ave ℄ & Alley	
"			530	255 95		30' R. 10'(S) N.W. Prop Cor Lt #7
"			48	256 5		30' R. 10'(N) S.W. " " " #8
"			459	256 66		100' R ℄ Alley
"			37	257 6		100' R 10'(S) N.E. Cor Lt #7
"			366	257 59		220' R. ℄ Alley
"			335	257 90		220' R. 10'(N) S.E. Cor. Lt #8
"			43	257 0	30' L 10'(N) S.E. Cor Lt #4	
"			47	256 6	30' L 10'(S.) N.E. Cor Lt #1	
"			464	256 61	100' L ℄ Alley	
"			46	256 7	100' L 10'(S) N.W. Cor Lt. #1	
"			51	256 2	220' L. ℄ Alley	
"			49	256 4	220' L. 10'(N.) S.W. Cor Lt #4	
2+80					183' L. S.E. Cor. Hse #3027 Rear	
"						
"						

F.B. 1707 PG. 76
Job No. 1398 Division No. ✓ Notes Red. Plotted No. Profile
Survey of ADELIA AVE Date 9-29-50 Date X-Sec.
Survey by H.F. NAUMANN Notes G. O'HARRIS Notes Chkd. Checked No.
Indexed [illegible] Date Date Date

76L298 307 5-49

PLEASE RETURN TO
LOS ANGELES COUNTY SURVEYOR
726 LOS ANGELES COUNTY ENGINEERING BLDG.

NOTE: ANY ADDITIONS OR CHANGES ON THIS SHEET MUST BE MADE OR CIRCLED IN RED INK, WITH DATE AND NAME OF PERSON MAKING CHANGE.

Do not extend notes this side of this line.

STATION	B. S.	H. I. ✓	F. S.	ELEV.	SEAMAN AVE	
		261 25				
3+00			483	256 42		℄
"			496	256 29		10'5 R. Ed. Pav.
"			53	256 0		18' R. Gtr.
"			51	256 2		20' R. Cb. Ln.
"			42	257 1		30' P/L
"			488	256 37	10.5' L Ed. Pav.	
"			52	256 1	20' L Gtr. & Ed. Pav.	
			42	257 1	30' L. P/L	
3+50		✓	473	256 52		℄
T.P.	460	261 78	407	257 18	Bt. Spk. in Tp. Step Hse #3027	
4+00			509	256 69		℄
"			523	256 55		10.5' R Ed. Pav.
"			54	256 4		20' R Gtr. & Cb. Ln.
"			40	257 8		30' R P/L
"			51	256 7	10' L Ed. Pav.	
"			53	256 5	17' L Gtr.	
"			51	256 7	20' L Cb Ln.	
"			45	257 3	30' P/L	
4+24			501	256 77	Int. Seaman Ave ℄ & Lt. Ln. Prod.	
"			44	257 4	30' L P/L	

Profile No. ____ Notes Red. ____ Plotted ____ Job No. 1398 Division No. ✓
Date ____ Date ____ Survey of ADELIA AVE
X-Sec. No. ____ Notes Chkd. ____ Checked ____ Survey by H.E. NAUMANN Notes G. HARRIS Date 9-29-50
Date ____ Date ____ Map No. ____ Index G. Johnson Date ____

F.B. 1707 PG. 77

76L298 307 5-49

PLEASE RETURN TO
LOS ANGELES COUNTY SURVEYOR
726 LOS ANGELES COUNTY ENGINEERING BLDG.

NOTE: ANY ADDITIONS OR CHANGES ON THIS SHEET MUST BE MADE OR CIRCLED IN RED INK, WITH DATE AND NAME OF PERSON MAKING CHANGE.

Do not extend notes this side of this line.

STATION	B. S.	H. I.	F. S.	ELEV.		
		261 78				
4+24			44	257 4	100' L. (S) P/L Lt. #6	
"			49	256 9	200' L. Bk. Ln. Hse #3031 Rear	
"			49	256 9	220' L Bk. Lot Ln.	
4+50			492	256 86	Int. Seaman Ave ℄ & Lt. Ln.	
"			46	257 2		30' R P/L
"			37	258 1		92' R (S) P/L Lt. #10
"			32	258 6		220' R. Bk. Lt. Ln.
T.P.	5 24	262 12	490	256 88		
5+00			507	257 05	Int. Seaman Ave ℄ Lt Ln Prod.	
"			515	256 97		10' R Ed. Pav
"			51	257 0		17' R Gtr.
"			49	257 2		20' R Cb Ln.
"			41	258 0		30' R P/L
"			38	258 3		100' R (S) P/L Lt #11
"			34	258 7		169' R. Bk. Ln. Grge.
"						With. Lndy. Tub Hse # 3104
"			5 21	256 91	10' L Ed. Pav.	
"			55	256 6	17' L Gtr.	
"			53	256 8	20' L Cb. Ln.	
"			44	257 7	30' L. P/L	

Profile No. ___ X-Sec. No. ___
Plotted ___ Date ___ Checked ___ Date ___
Notes Red. ___ Date ___ Notes Chkd. ___ Date ___
Job No. 1398 Division No. ✓
Survey of ADELIA AVE
Survey by H. E. NAUMANN Notes G. O. HARRIS
Indexed E. C. Johnson Date ___
Pg. 78

76L298 307 5-49

PLEASE RETURN TO
LOS ANGELES COUNTY SURVEYOR
726 LOS ANGELES COUNTY ENGINEERING BLDG.

NOTE: ANY ADDITIONS OR CHANGES ON THIS SHEET MUST BE MADE OR CIRCLED IN RED INK, WITH DATE AND NAME OF PERSON MAKING CHANGE.

Do not extend notes this side of this line.

STATION	B. S.	H. I.	F. S.	ELEV.	SEAMAN AVE	
		262 12				
5+00			43	257 8	100'L.(S) P/L Lt #7	
"			48	257 3	178'L. Bk. Ln. of Bk Hse #3103	
"						
"						
"						
"						
"						
"						
"						
5+50			497	257 15		℄
T.P.	540	262 55	497	257 15		
5+75			534	257 21	Int. Seaman Ave ℄ & Lt. Ln. Prod.	
"			41	258 5		30'R. P/L
"			36	259 0		100'R
"			34	259 2		220'R Bk Lt. Ln.
6+00			524	257 31	Int. Seaman Ave ℄ & Lt. Ln. Prod.	
"			524	257 31		10'R Ed. Pav.
"			56	257 0		17'R. Gtr.
			52	257 4		20'R Cb. Ln.
			41	258 5		30'R P/L

Profile No. ____ Notes Red. ____ Plotted ____ Job No. 1398 Division No. ____
Date ____ Date ____ Survey of ADELIA AVE
X-Sec. No. ____ Notes Chkd. ____ Checked ____ Survey by H. E. BAUMANN Notes G. HARRIS Date 10-2-50
Date ____ Date ____ Map No. ____ Date ____

F.B. 1707 PG. 79

76L298 307 5-49

PLEASE RETURN TO
LOS ANGELES COUNTY SURVEYOR
726 LOS ANGELES COUNTY ENGINEERING BLDG.

NOTE: ANY ADDITIONS OR CHANGES ON THIS SHEET MUST BE MADE OR CIRCLED IN RED INK. WITH DATE AND NAME OF PERSON MAKING CHANGE.

Do not extend notes this side of this line.

Profile No. X-Sec. No.
Plotted Date Checked Date
Notes Red. Date Notes Chkd. Date
Division No. ✓
Job No. 1398
Notes G.O. HARRIS
Survey of ADELIA AVE
Survey by H.E. NAUMANN
Indexed E. C. Johnson
F.B. 1707 PG. 80

STATION	B. S.	H. I.	F. S.	ELEV.	SEAMAN AVE	
		262 55				
6+00			537	257 18	11'L. Ed. Pav	
"			56	257 0	18'L. Gtr.	
"			55	257 1	20'L Cb. Ln.	
"			42	258 1	30'L. P/L	
"			41	258 5	100'L(S) P/L Lt. #8	
"			47	257 9	220'L Bk Lt. Ln.	
6+30			516	257 39		℄
"			36	259 0		154'R Bk Ln.
						Gar. (Lndy T.) Hse #3110
6+50			510	257 45		℄
6+56			506	257 49		℄
"			44	258 2	131'L. Bk. Ln. (Lndy Hse) Hse #3115 near	
7+00			487	257 68		℄
"			493	257 62		10'R Ed. Pav.
"			49	257 7		17'R. Gtr.
"			49	257 7		20'R. Cb Ln.
"			40	258 6		30'R. P/L
"			497	257 58	10'L Ed. Pav.	
"			53	257 3	20'L Gtr & Cb. Ln.	
"			41	258 5	30'L P/L	

76L298 307 5-49

PLEASE RETURN TO
LOS ANGELES COUNTY SURVEYOR
726 LOS ANGELES COUNTY ENGINEERING BLDG.

NOTE: ANY ADDITIONS OR CHANGES ON THIS SHEET MUST BE MADE OR CIRCLED IN RED INK. WITH DATE AND NAME OF PERSON MAKING CHANGE.

Do not extend notes this side of this line.

STATION	B. S.	H. I.	F. S.	ELEV.	SEAMAN AVE	
		262 55				
T.P.	5 14	262 83	486	257 69		
7+47 74			507	257 76	Int. Seaman Ave	℄ & Tr. Ln.
"			42	258 6		32' R. P/L
"			39	258 9		100' R. Along Tr. Ln.
"			43	258 5		138' R. " " "
"			46	258 2		225.5' R. Bk. Lt. Ln
"			46	258 2	32' L. P/L	
			46	258 2	100' L. Along Tr. Ln.	
"			52	257 6	255.5' L. Bk. Lt. Ln.	
8+00			505	257 78		℄
"			505	257 78		9.3' R. Ed. Pav
"			56	257 2		16' R. Gtr.
"			53	257 5		20' R. Cb. Ln.
"			49	257 9		30' R. P/L
"			505	257 78	10.5' L Ed.	
"			55	257 3	16' L Gtr.	
"			54	257 4	20' L. Cb. Ln.	
"			51	257 7	30' L P/L	
8+50			507	257.76		℄
T.P.	584	263 60	507	257 76		

Profile No. ____ Date ____ Notes Red. ____ Plotted ____ Job No. 1398 Division No. ✓ F.B. 1707 PG. 81
X-Sec. No. ____ Date ____ Notes Chkd. ____ Checked ____ Survey of ADELIA AVE
Survey by H. NAUMANN Notes G. HARRIS Date 10-2-50
Map No. ____ Date ____ Indexed ____ Date ____

76L298 307 5-49

PLEASE RETURN TO
LOS ANGELES COUNTY SURVEYOR
726 LOS ANGELES COUNTY ENGINEERING BLDG.

NOTE: ANY ADDITIONS OR CHANGES ON THIS SHEET MUST BE MADE OR CIRCLED IN RED INK, WITH DATE AND NAME OF PERSON MAKING CHANGE.

Do not extend notes this side of this line.

Profile No. X-Sec. No.

Plotted Date Checked Date

Notes Red. Date 10-2-50 Notes Chkd. Date

Division No. ✓ Notes G.O. HARRIS

Job No. 1398 Notes Date

Survey of ADELIA AVE

Survey by H.E. NAUMANN

Indexed A. C. Johnson

F.B. 1707 PG. 82

STATION	B. S.	H. I. ✓	F. S.	ELEV.	SEAMAN AVE	
		263 60				
9+00			577	257 83		℄
"			587	257 73		9.2' R. Ed. Pav.
"			64	257 2		18' R. Gtr.
"			61	257 5		20' R. Cb Ln.
"			53	258 3		30' R. P/L
"			579	257 81	11' L. Ed. Pav.	
"			61	257 5	18' L. Gtr	
"			61	257 5	20' L Cb Ln.	
"			59	257 7	30' L P/L	
9+50			562	257 98		℄
9+99.13			508	258 52	Int. Seaman Ave	℄ & Rio Hondo Pkwy
"			521	258 39		11' R & 11' S. Int. Cor.
"			52	258 4		30' R & 30' S P/L
"			469	258 91	100' E. of ℄ Int.	
"			501	258 59	11' R. Ed. Pav.	
"			54	258 2	20' R. Gtr. & Cb Ln.	
"			50	258 6	30' R. P/L	
"			449	259 11	136' E. of ℄ Int. Bk Lt. Ln.	
"			48	258 8	30' R. P/L	
"			520	258 40	20' W of ℄ Int & P.T.	

76L298 307 5-49

PLEASE RETURN TO
LOS ANGELES COUNTY SURVEYOR
726 LOS ANGELES COUNTY ENGINEERING BLDG.

NOTE: ANY ADDITIONS OR CHANGES ON THIS SHEET MUST BE MADE OR CIRCLED IN RED INK, WITH DATE AND NAME OF PERSON MAKING CHANGE.

Do not extend notes this side of this line.

STATION	B. S.	H. I.	F. S.	ELEV.	SEAMAN AVE	
		263 60				
∡ P.T.			58	257 8	30' L. or S. P/L	
"			62	257 4	108' L. or W. of ∡ P.T. (Tan.)	
"			60	257 6	44' L or S. P/L	
B.M.-200			503	258 57	B.M.-200 Elev. 258.547 F.B. 1703-49 C.L. 1393 Rio Hondo Pkwy (N. Side) 70'± E. of ℄ of Seaman Ave. Bt Spk. in Conc. Dr. to Hse #9913	

Profile No. ____ Date ____
X-Sec. No. ____ Date ____
Notes Red. ____ Date ____
Notes Chkd. ____ Date ____
Plotted ____ Date ____
Checked ____ Date ____
Job No. 1398 Division No. ✓
Survey of ADELIA AVE
Survey by HAUMANN Notes A. HARRIS Date 10-2-50
Map No. ____ Date ____

F.B. 170 Pg. 83

F.B. 1707 PG. 84

Job No._____ Division No._____ Notes Red._____ Plotted_____ Profile

Survey of_____ Date_____ Date_____ No._____

Survey by_____ Notes_____ Notes Chkd._____ Checked_____ X-Sec.

Indexed_____ Date_____ Date_____ Date_____ No._____

STATION	B. S.	H. I.	F. S.	ELEV.

76L298 307 5-49

PLEASE RETURN TO

LOS ANGELES COUNTY SURVEYOR

726 LOS ANGELES COUNTY ENGINEERING BLDG.

Do not extend notes this side of this line.

NOTE: ANY ADDITIONS OR CHANGES ON THIS SHEET MUST BE MADE OR CIRCLED IN RED INK, WITH DATE AND NAME OF PERSON MAKING CHANGE.

Notes Ck'd by	Survey of ADELIA AVE.
Map No.	W. O. 1398 Tape No. 0112 Std. 62 °F
Office Work	Surveyed by H.F. NAUMANN
Checked	Notes HARRIS Date 10-50
Date	Indexed A. C. Johnson

F. B. 1707 Pg. 85

FEB 20 '51

LOCATION
OF
IMPROVEMENTS
ON
SASTRE AVE.
BET.
GARVEY AVE. & RIO HONDO PKWY.

H.F. NAUMANN
G. HARRIS
B.E. FLATT
O. KIERTZNER

Note: Any Additions or Changes on This Sheet Must be Made or Circled in Red Ink With Date and Name of Person Making Change.

Do not extend notes this side of this line.

RETURN TO
LOS ANGELES COUNTY SURVEYOR
726 LOS ANGELES COUNTY
ENGINEERING BLDG.

76F3095 247 10M 1-49

F. B. 1707 Pg. 86

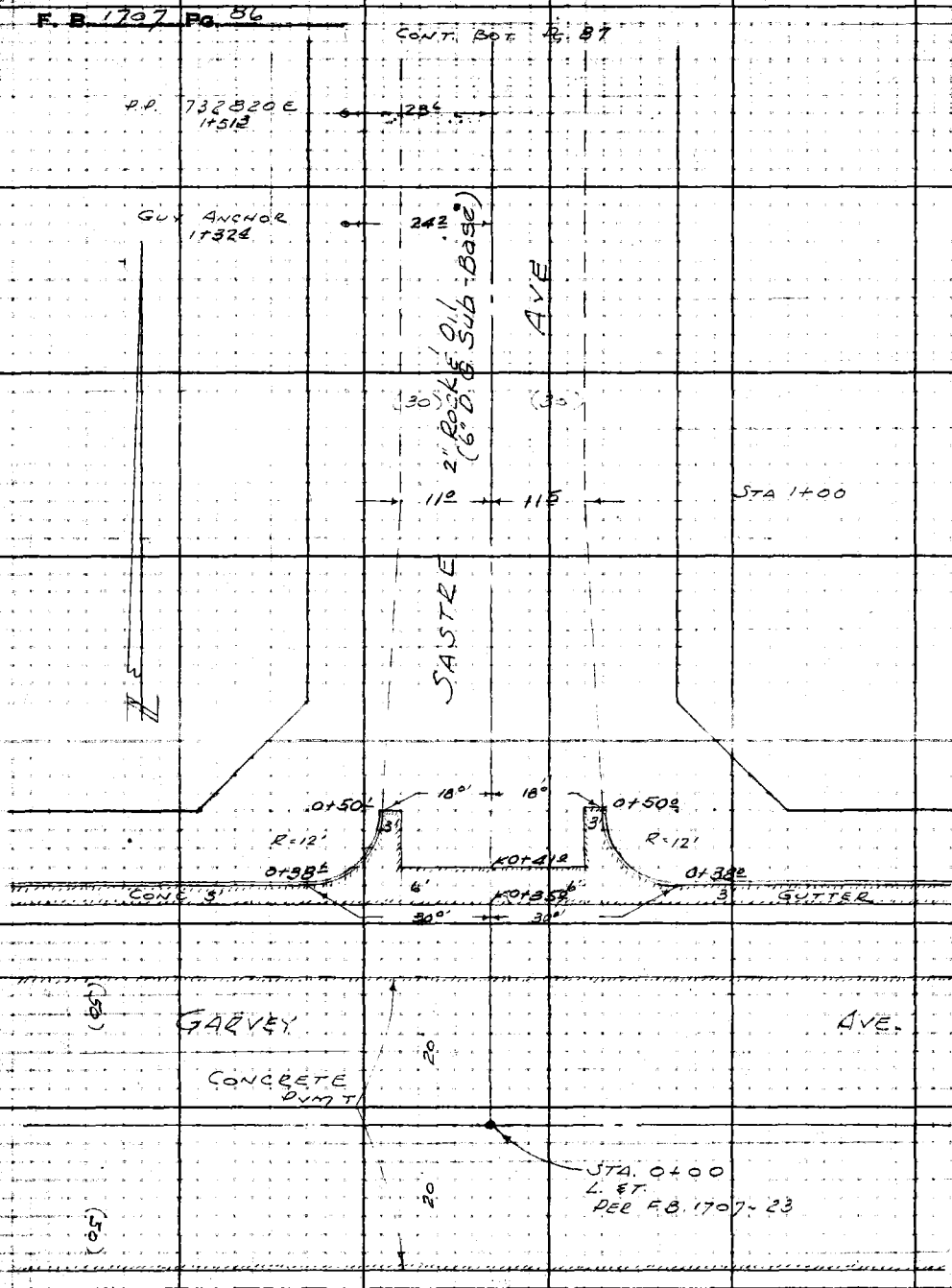

RETURN TO
LOS ANGELES COUNTY SURVEYOR
725 LOS ANGELES COUNTY
ENGINEERING BLDG.

Do not extend notes this side of this line.

Note: Any Additions or Changes on This Sheet Must Be Made or Circled in Red Ink With Date and Name of Person Making Change.

Notes Ck'd by	Survey of ADELIA AVE.
Map No.	W. O. 1398 Tape No. 0112 Std. 68 °F
Office Work	Surveyed by H.F. NAUMANN
Checked	Notes HARRIS Date 10-50
Date	Indexed E. C. Johnson

F. B. 1707 PG. 87

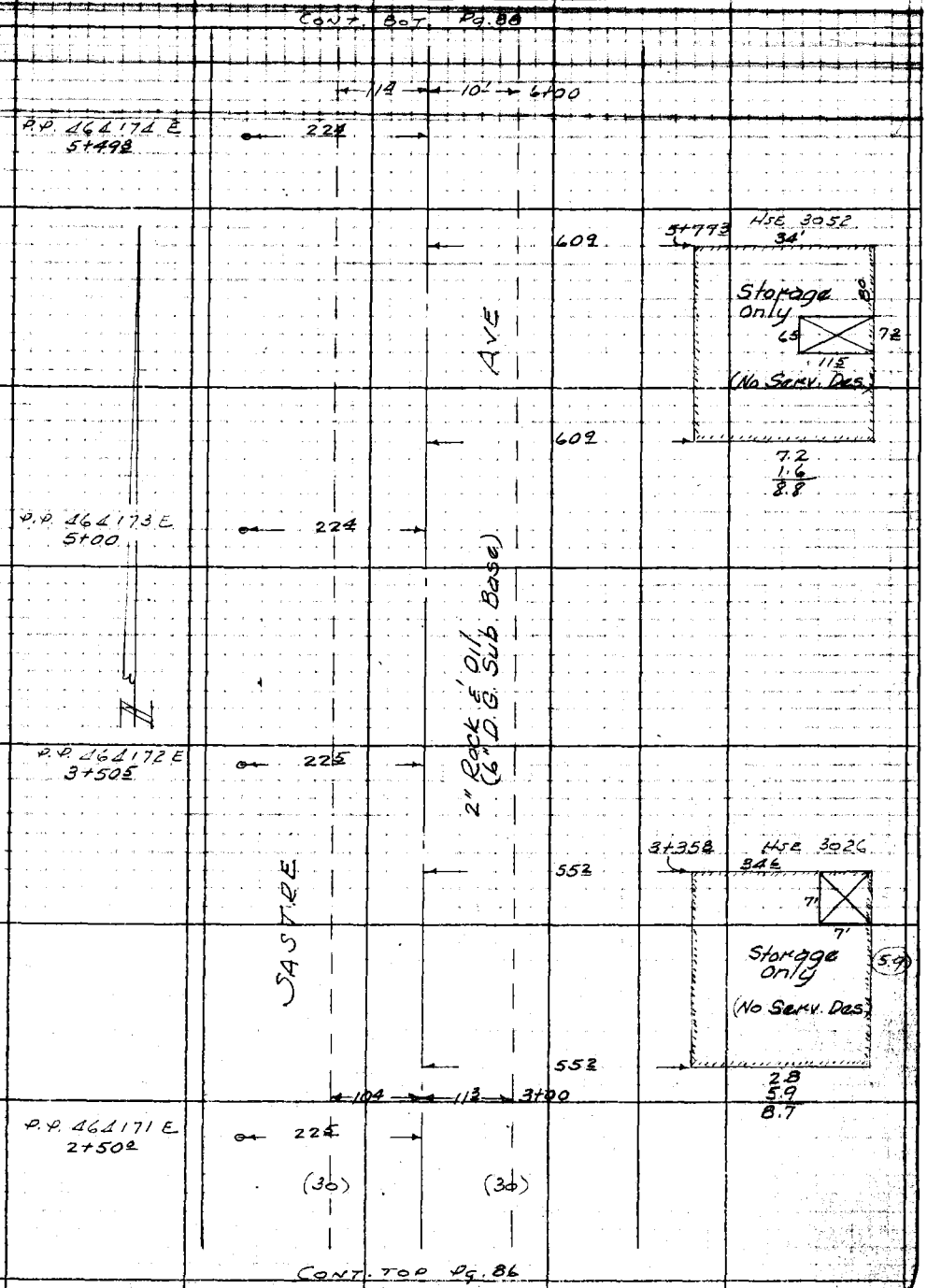

Notes: Any Additions or Changes on This Sheet Must be Made or Circled in Red Ink With Date and Name of Person Making Change.

Do not extend notes this side of this line.

RETURN TO
LOS ANGELES COUNTY SURVEYOR
726 LOS ANGELES COUNTY
ENGINEERING BLDG.

76F309S 247 10M 1-49

F. B. 1797 Pg. 88

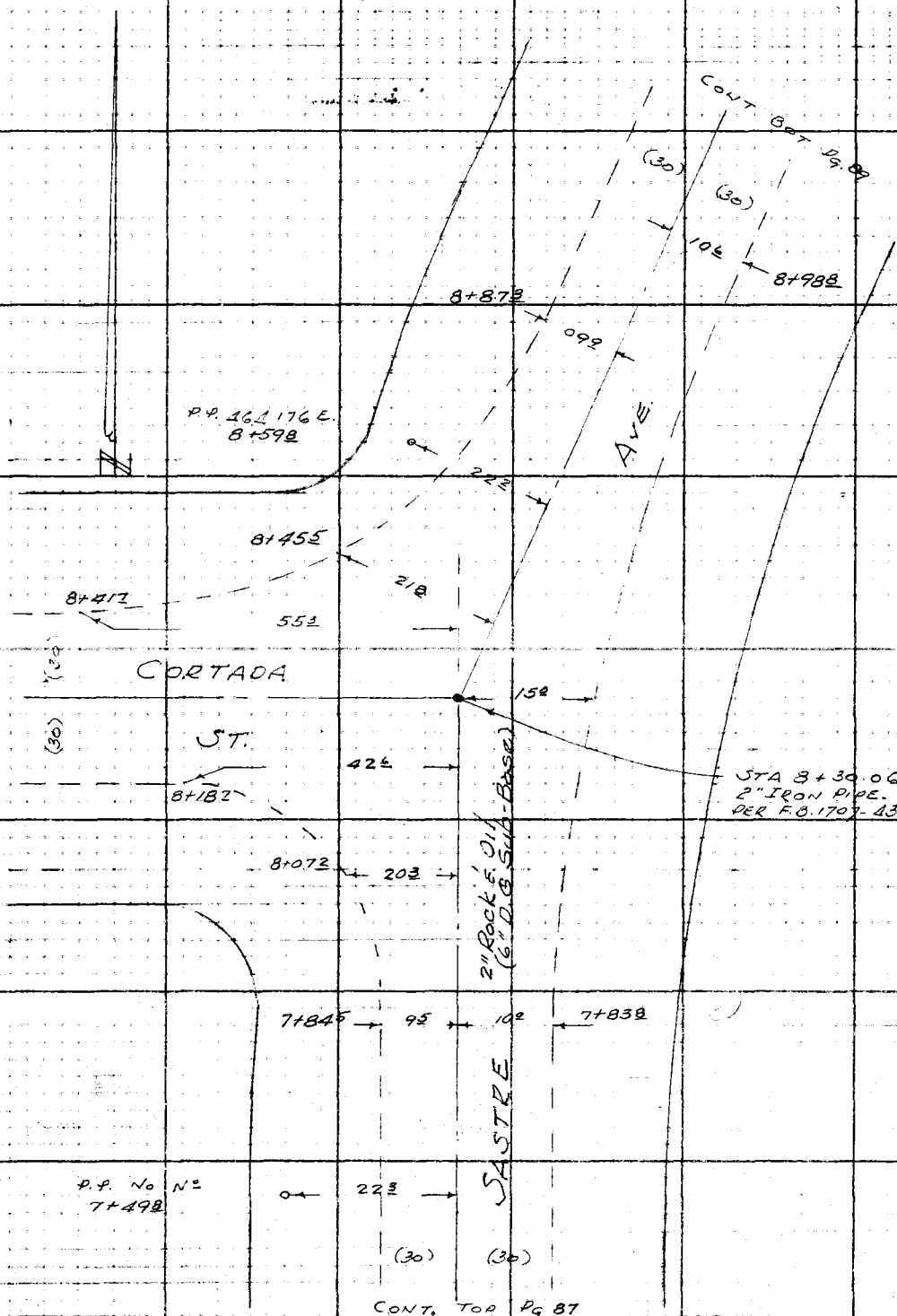

RETURN TO
LOS ANGELES COUNTY SURVEYOR
725 LOS ANGELES COUNTY
ENGINEERING BLDG.

Do not extend notes this side of this line.

Note: Any Additions or Changes on This Sheet Must be Made or Circled in Red Ink With Date and Name of Person Making Change.

Notes Ck'd by	Survey of ADELIA AVE.	F. B. 1707 Pg. 89
Map No.	W. O. 1398 Tape No. 0112 St'd. 68 °F	
Office Work	Surveyed by H. E. NAUMANN	
Checked	Notes HARRIS Date 10-50	
Date	Indexed A. C. Johnson	

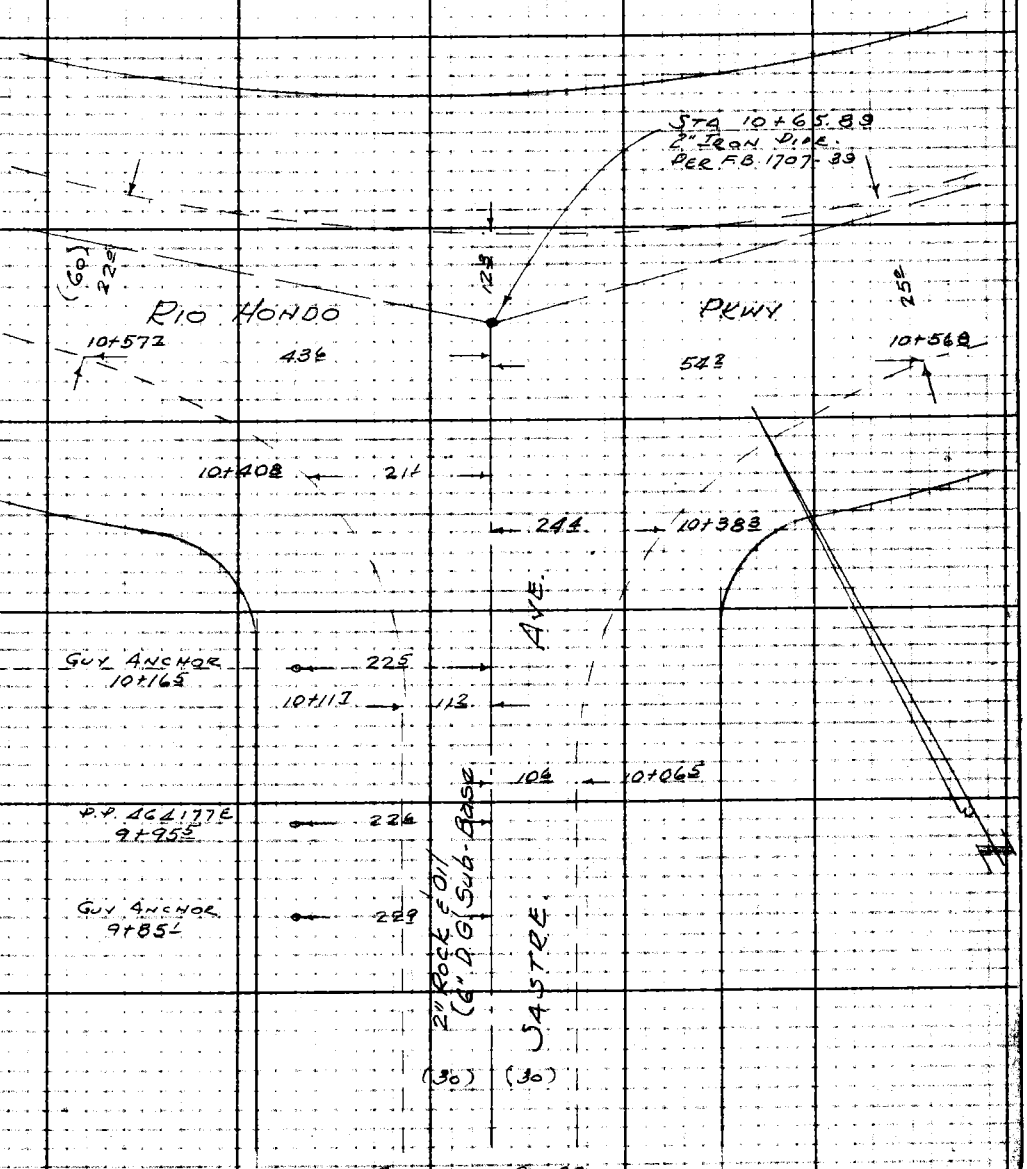

CONT. TOP PG. 88

Notes: Any Additions or Changes on This Sheet Must be Made or Circled in Red Ink With Date and Name of Person Making Change.

Do not extend notes this side of this line.

RETURN TO
LOS ANGELES COUNTY SURVEYOR
726 LOS ANGELES COUNTY
ENGINEERING BLDG.

76F3098 247 10M 1-49

F. B. 1787 Pg. 90

RETURN TO
LOS ANGELES COUNTY SURVEYOR
725 LOS ANGELES COUNTY
ENGINEERING BLDG.

Do not extend notes this side of this line.

Note: Any Additions or Changes on This Sheet Must be Made or Circled in Red Ink With Date and Name of Person Making Change.

Profile No.	Notes Red.	Plotted	Job No. 1323	Division No. 1	F.B. 1707 PG. 91
	Date	Date	Survey of ADELIA AVE		
X-Sec. No.	Notes Chkd. LCM	Checked	Survey by H.F. NAUMANN	Notes G. HARRIS	Date 10-3-50
	Date 11/28/50	Date	Map No.	Indexed A.C. Johnson	Date FEB 20 '51

PROFILE
℄
CROSS SECTIONS
ON
SASTRE AVE
BET
GARVEY AVE ℄ RIO HONDO PARKWAY

H.F. NAUMANN
G.O. HARRIS
B.E. FLATT
O. KIERTZNER

STATION	B. S.	H. I.	F. S.	ELEV.

NOTE: ANY ADDITIONS OR CHANGES ON THIS SHEET MUST BE MADE OR CIRCLED IN RED INK, WITH DATE AND NAME OF PERSON MAKING CHANGE.

Do not extend notes this side of this line.

PLEASE RETURN TO
LOS ANGELES COUNTY SURVEYOR
726 LOS ANGELES COUNTY ENGINEERING BLDG.

76L298 307 5-49

76L298 307 5-49

PLEASE RETURN TO
LOS ANGELES COUNTY SURVEYOR
726 LOS ANGELES COUNTY ENGINEERING BLDG.

NOTE: ANY ADDITIONS OR CHANGES ON THIS SHEET MUST BE MADE OR CIRCLED IN RED INK, WITH DATE AND NAME OF PERSON MAKING CHANGE.

Do not extend notes this side of this line.

STATION	B. S.	H. I.	F. S.	ELEV.	SASTRE AVE.	
						C.I. 1398
M.E. 104	419	257 72		253 53	M.E. 104 Elev. 253.532 F.B. 1703-10	
					Garvey Ave (S. Side) at Sastre Ave.	
					Bt. Spk. in Crb. 3' W. of ℄ of Sastre	
					Ave. Prod.	
0+00			420	253 52	℄ Int. Sastre Ave & Garvey Ave	
"			393	253 79	100' E or R. on ℄ Garvey Ave	
"			478	252 94	38' L (N) Gtr.	
"			399	253 73	" " " Tp. Cb.	
"			438	253 34	90' W. or L. ℄ Garvey Ave	
"			525	252 47	38' R (N) Gtr	
"			446	253 26	" " " Tp. Cb.	
0+20			455	253 17	℄	
0+35			492	252 80	℄	
0+38			506	252 66	℄	
"			496	252 76		30' R Gtr. E end N.E.C.R.
"			416	253 56		" " Tp Cb." " " " " "
"			505	252 67	30' L Gtr W. end N.W.C.R.	
"			429	253 43	" " Tp. Cb." " " " " "	
0+50			436	253 36		
"			453	253 19		18' R Gtr N. end N.E.C.R.
"			397	253 75		" " Tp. Cb." " " " " "

F.B. 1707 PG. 92
Job No. 1398 Division No. V Notes Red. Plotted Date Checked Date No. Profile
Survey of ADELIA AVE Date Notes Chkd. Date No. X-Sec.
Survey by H.F. NAUMANN Notes G.O. HARRIS Date
Indexed A. C. Johnson Date

76L298 307 5-49

PLEASE RETURN TO
LOS ANGELES COUNTY SURVEYOR
726 LOS ANGELES COUNTY ENGINEERING BLDG.

NOTE: ANY ADDITIONS OR CHANGES ON THIS SHEET MUST BE MADE OR CIRCLED IN RED INK, WITH DATE AND NAME OF PERSON MAKING CHANGE.

Do not extend notes this side of this line.

STATION	B. S.	H. I.	F. S.	ELEV.	SASTREE AVE.	
		257 72				
0+50			464	253 08	18' L. Gtr N. end N.W.C.R.	
"			405	253 67	" " Tp. Cb. " " " " "	
0+63			376	253 96		℄ Brk.
1+00			357	254 15		℄
"			398	253 74		11.5' R. Ed. Pav.
"			422	253 50		16' R Gtr
"			41	253 6		18' R Cb. Ln.
			332	254 40		30' R. P/L
"			39	253 8	11' L. Ed. Pav.	
"			39	253 8	14.5' L. Gtr	
"			37	254 0	18' L. Cb. Ln	
"			33	254 4	30' L. P/L	
1+50			328	254 44		℄
T.P.	297	259 98	071	257 01		
2+00			530	254 68		℄
"			565	254 33		10.4' R Ed. Pav.
"			63	253 7		18' R Gtr. & Cb. Ln
"			48	255 2		30' R P/L
			556	254 42	10.6' L. Ed. Pav.	
			56	254 4	14' L Gtr	

Profile No. ____ Date ____ Notes Red. ____ Date ____ Plotted ____ Date ____ Job No. 1398 Division No. 1 Survey of ADELIA AVE
X-Sec. No. ____ Date ____ Notes Chkd. ____ Date ____ Checked ____ Date ____ Survey by H. TAUMANN Notes C. HARRIS Date 10-3-50
Map No. ____ Date ____ Indexed ____ Date ____

F.B. 1707 PG. 93

76L298 307 5-49

PLEASE RETURN TO
LOS ANGELES COUNTY SURVEYOR
726 LOS ANGELES COUNTY ENGINEERING BLDG.

NOTE: ANY ADDITIONS OR CHANGES ON THIS SHEET MUST BE MADE OR CIRCLED IN RED INK, WITH DATE AND NAME OF PERSON MAKING CHANGE.

Do not extend notes this side of this line.

STATION	B. S.	H. I. /	F. S.	ELEV.	SASTRE AVE.	
		259 98				
2+00			5 5	254 5	18' L Cb. Ln	
"			4 8	255 2	30' L. P/L	
2+50			5 12	254 86	Int. Sastre Ave ℄	& Lt Ln. Prod.
"			4 5	255 5		30' R P/L
"			4 1	255 9		100' R (S) P/L Lt # 19
"			4 1	255 9		162' R Bk. Ln. (Wsh. Hse.
"						& Lndy) Hse # 3022
"			3 6	256 4		220' R Bk. Lt. Ln.
"			4 9	255 1	30' L P/L	
"			5 3	254 7	100' L (S) P/L Lt. # 13	
"			5 9	254 1	220' L. Bk Lt. Ln.	
3+00			4 94	255 04		℄
"			5 14	254 84		11.2' R. Ed. Pav
"			5 5	254 5		18' R Gtr. & Cb. Ln
"			4 5	255 5		30' R. P/L
"			5 02	254 96	10.1' L. Ed. Pav.	
"			5 4	254 6	18' L Gtr. & Cb. Ln.	
"			4 4	255 6	25' L Tp Brk.	
"			4 3	255 7	30' L P/L	
3+358			4 82	255 16		℄

F.B. 1707 PG. 94
Job No. 1398 Division No. V Notes Red. Plotted Date Checked Date No. Profile
Survey of ADELIA AVE Date Notes Chkd. Date No. X-Sec.
Survey by H.E. NAUMANN Notes G.O. HARRIS Date
Indexed A. C. Johnson

76L298 307 5-49

PLEASE RETURN TO
LOS ANGELES COUNTY SURVEYOR
726 LOS ANGELES COUNTY ENGINEERING BLDG.

NOTE: ANY ADDITIONS OR CHANGES ON THIS SHEET MUST BE MADE OR CIRCLED IN RED INK, WITH DATE AND NAME OF PERSON MAKING CHANGE.

Do not extend notes this side of this line.

STATION	B. S.	H. I.	F. S.	ELEV.	SASTRE AVE	
		259 98				
3+323			868	251 30	86³R Basement Flr.	Hse# 3026
3+50			473	255 25		℄
T.P.	531	260 56	473	255 25		
4+00			518	255 38		℄
"			532	255 24		10.3 R. Ed. Pav.
"			56	255 0		17'R. Gtr. & Bt. Brk.
"			54	255 2		18'R Cb. Ln.
			44	256 2		22'R. Tp. Brk.
"			44	256 2		30'R P/L
"			535	255 21	10.4'L Ed. Pav.	
"			55	255 1	18'L Gtr & Cb. Ln.	
"			45	256 1	23'L Tp. Brk.	
"			44	256 2	30'L P/L	
"			53	255 3	146'L. Bk. Ln Hse#3037 (Rear) Lndy. Serv.	
4+25			513	255 43	Int. Sastre Ave ℄ & Lt Ln. (E)	
"			40	256 6		30'R P/L
"			41	256 5		100'R
"			40	256 6	180'R 38'(S) Bk. Ln. Apts. #3034 (Rear)	
			32	257 4	217'R 05'(N) " " Hse. #3040 "	
			32	257 4		220'R. Bk. Lt. Ln.

Profile No. ____ Date ____ Notes Red. ____ Plotted ____ Job No. 1398 Division No. V
X-Sec. No. ____ Date ____ Notes Chkd. ____ Checked ____ Survey of ADELIA AVE
Survey by F.F. NAUMANN Notes G. HARRIS Date 10-3-50
Map No. ____ Date ____ Indexed ____ Date ____

F.B. 1707 PG. 95

76L298 307 5-49

PLEASE RETURN TO
LOS ANGELES COUNTY SURVEYOR
726 LOS ANGELES COUNTY ENGINEERING BLDG.

NOTE: ANY ADDITIONS OR CHANGES ON THIS SHEET MUST BE MADE OR CIRCLED IN RED INK. WITH DATE AND NAME OF PERSON MAKING CHANGE.

Do not extend notes this side of this line.

F.B. 1707 PG. 96
Job No. 1398 Division No. V Notes Red. Plotted Profile No.
Survey of ADELIA AVE Date Date X-Sec.
Survey by H.E. NAUMANN Notes G.O. HARRIS Notes Chkd. Checked No.
Indexed E. C. Johnson Date Date Date

STATION	B. S.	H. I.	F. S.	ELEV.	SASTRE AVE	
		260 56				
4+50			508	255 48	Int. Sastre Ave & ℄ Lt. Ln. Prod. (W)	
"			46	256 0	30' L P/L	
"			57	251 9	100' L	
"			64	251 2	220' L Bk. Lt. Ln.	
5+00			503	255 53		℄
"			522	255 34		9.7' R. Ed. Pav.
"			57	251 9		17' R. Gtr & Bt Brk.
"			55	255 1		18' R Cb Ln
"			44	256 2		25' R Tp Brk
"			43	256 3		30' R P/L
"			524	255 32	10.5' L. Ed. Pav.	
"			54	255 2	18' L Gtr & Cb. Ln.	
"			53	255 3	20' L Bt. Brk.	
"			56	255 0	25' L Tp. Brk	
"			45	256 1	30' L P/L	
T.P	511	260 65	502	255 54		
5+50			502	255 63		℄
			58	251 9	176' L 3' (S) Bk. Ln. (Gar. & Lndy Serv.) Hse # 3047	

76L298 307 5-49

PLEASE RETURN TO
LOS ANGELES COUNTY SURVEYOR
726 LOS ANGELES COUNTY ENGINEERING BLDG.

NOTE: ANY ADDITIONS OR CHANGES ON THIS SHEET MUST BE MADE OR CIRCLED IN RED INK, WITH DATE AND NAME OF PERSON MAKING CHANGE.

Do not extend notes this side of this line.

STATION	B. S.	H. I.	F. S.	ELEV.	SASTRE AVE	
		260 65				
Hse #3047						
5+30 ℄			647	254 18	166 8' L. Tp. of 2" Outlet	
5+66			88	251 9	892 R Basement Flr. Hse #3052	
6+00			494	255 71		℄
"			508	255 57		10.1' R. Ed. Pav.
"			52	255 5		18' R. Gtr & Cb. Ln.
"			39	256 8		25' R Tp. Brk.
"			39	256 8		30' R P/L
"			522	255 43	11.4' L Ed. Pav.	
"			53	255 4	16' L Gtr.	
"			51	255 6	18' L Cb. Ln.	
"			44	256 3	30' L P/L	
T.P.	569	261 41	493	255 72		
6+50			552	255 89	Int. Sastre Ave	℄ & Lt. Ln. Prod.
"			46	256 8		30' R P/L
"			42	257 2		100' R

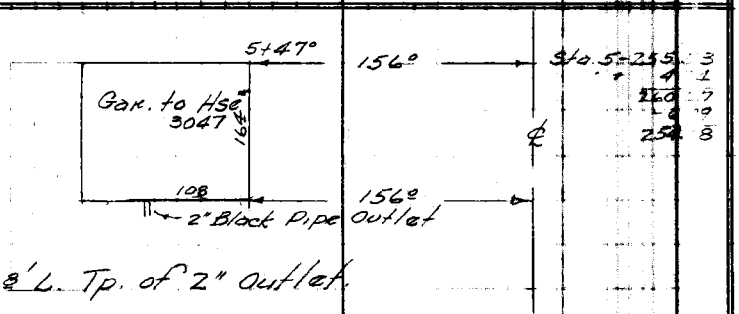

Profile No. ____ Notes Red. ____ Plotted ____ Job No. 1398 Division No. V
X-Sec. No. ____ Date ____ Date ____ Survey of ADELIA AVE
Notes Chkd. ____ Checked ____ Survey by A.E. NAUMANN Notes G. HARRIS Date 10-3-50
Date ____ Date ____ Map No. ____ Date ____

F.B. 1707 PG. 97

76L298 307 5-49

PLEASE RETURN TO
LOS ANGELES COUNTY SURVEYOR
726 LOS ANGELES COUNTY ENGINEERING BLDG.

NOTE: ANY ADDITIONS OR CHANGES ON THIS SHEET MUST BE MADE OR CIRCLED IN RED INK, WITH DATE AND NAME OF PERSON MAKING CHANGE.

Do not extend notes this side of this line.

STATION	B. S.	H. I.	F. S.	ELEV.	SASTRE AVE	
		261 41				
6+50			42	257 2		220'R Bk Lt Ln.
"			51	256 3	30'L P/L	
"			61	255 3	136 'L Bk. Ln. (Gar & Lndy. Serv.) Hse #3057	
"			66	25[illegible] 8	220'L. Bk Lt. Ln.	
7+00			543	255 98		℄
"			559	255 82		10'R. Ed. Pav
"			60	255 1		18'R Gtr & Cb. Ln
"			51	256 3		25'R Tp. Brk
"			48	256 6		30'R P/L
"			572	255 69	11.5'L Ed. Pav.	
"			58	255 6	18'L Gtr & Cb Ln.	
"			53	256 1	30'L P/L	
T.P.	480	260 79	542	255 99		
7+50			467	256 12		℄
8+00			459	256 20		℄
"			485	255 94		11'R Ed. Pav
"			54	255 1		18'R Gtr. Cb. Ln.
"			40	256 8		30'R P/L
"			507	255 72	16 'L Ed. Pav.	
"			47	256 1	30'L P/L	

F.B. 1707 Pg. 98
Job No. 1398 Division No. V Notes Red. Date Plotted Date No. Profile
Survey of ADELIA AVE Notes G.O. HARRIS Date Checked Date No. X-Sec.
Survey by H.E. NAUMANN Notes Chkd. Date
Indexed C. Johnson Date

76L298 307 5-49

PLEASE RETURN TO
LOS ANGELES COUNTY SURVEYOR
726 LOS ANGELES COUNTY ENGINEERING BLDG.

NOTE: ANY ADDITIONS OR CHANGES ON THIS SHEET MUST BE MADE OR CIRCLED IN RED INK, WITH DATE AND NAME OF PERSON MAKING CHANGE.

Do not extend notes this side of this line.

STATION	B. S.	H. I.	F. S.	ELEV.	SASTRE AVE	
		260 79				
8+00			49	255 9	100'L	
"			53	255 5	220'L Bk. Lt. Ln.	
8+30 06			452	256 27	Int. Sastre Ave ℄ & Cortada St	
"			487	255 92		15'R Ed Pav (Cortada St Prod)
"			43	256 5		30'R P/L " "
"			466	256 13	30'L ℄ Cortada St	
"			507	255 72	100'L " " "	
"			560	255 19	220'L " " "	
T.P.	417	260 66	430	256 49		
8+30 06			499	255 67	115'L ℄ Cortada St	
"			45	256 2	30'R (N) P/L	
8+59			414	256 52	Int. Sastre Ave ℄ Tr. Ln. Prod.	
			40	256 7		30'R ± P/L
			36	257 1		100'R
			34	257 3		220'R Bk Lt. Ln
9+00			400	256 66		℄
			444	256 22		10.2 R Ed. Pav
			48	255 9		18'R Gtr & Ch. Ln
			41	256 6		20'R Tp. Brk.
			40	256 7		30'R. P/L

Profile No. ____ Date ____ Notes Red. ____ Plotted ____ Job No. 1398 Division No. V
X-Sec. No. ____ Date ____ Notes Chkd. ____ Checked ____ Survey of ADELIA AVE
Survey by H. FAUMANN Notes G. HARRIS Date 10-3-50
Map No. ____ Date ____ Indexed J. Johnson Date ____

F.B. 1707 PG. 99

76L298 307 5-49

PLEASE RETURN TO
LOS ANGELES COUNTY SURVEYOR
726 LOS ANGELES COUNTY ENGINEERING BLDG.

NOTE: ANY ADDITIONS OR CHANGES ON THIS SHEET MUST BE MADE OR CIRCLED IN RED INK, WITH DATE AND NAME OF PERSON MAKING CHANGE.

Do not extend notes this side of this line.

STATION	B. S.	H. I.	F. S.	ELEV.	SASTRE AVE	
		260 66				
9+00			413	256 53	9.4' L Ed. Pav.	
"			44	256 3	18' L Gtr & Cb. Ln	
"			44	256 3	30' L P/L	
T.P.	525	261 92	399	256 67		
9+30			515	256 77	Int. Sastre Ave ℄ & Lt. Ln. Prod.	
"			54	256 5		30' R P/L
"			51	256 8		93' R
"			54	256 5		220' R Bk Lt Ln.
9+62			505	256 87	Int. ℄ & Lt. Ln. Prod.	
"			52	256 7	30' L P/L	
"			50	256 9	100' L	
"			49	257 0	182 L.	
10+00			501	256 91		℄
"			534	256 58		10.2' R Ed. Pav.
"			58	256 1		18' R Gtr & Cb. Ln.
"			49	257 0		22' R Tp. Brk.
"			49	257 0		30' R. P/L
"			528	256 64	10.6' L. Ed. Pav.	
"			55	256 4	18' L Gtr & Cb. Ln.	
"			50	256 9	30' L. P/L	

F.B. 1707 Pg. 100
Job No. 1398 Division No. V Notes Red. Plotted Date 10-3-50 Checked Date
Survey of ADELIA AVE Notes Chkd. Date
Survey by H.E. NAUMANN Notes G.O. HARRIS Date
Indexed R. C. Johnson Date
Profile No. X-Sec. No.

76L298 307 5-49

PLEASE RETURN TO
LOS ANGELES COUNTY SURVEYOR
726 LOS ANGELES COUNTY ENGINEERING BLDG.

NOTE: ANY ADDITIONS OR CHANGES ON THIS SHEET MUST BE MADE OR CIRCLED IN RED INK. WITH DATE AND NAME OF PERSON MAKING CHANGE.

Do not extend notes this side of this line.

STATION	B. S.	H. I.	F. S.	ELEV.	SASTRE AVE	
		261 92				
10+359			491	257.01		℄
"			48	257.1		30' R P/L
"			50	256.9	30' L P/L	
T.P.	5 51	262 08	535	256.57		
10+658.9			494	257.14	Int. Sastre Ave & ℄ Rio Hondo Pkwy.	
"			48	257.3		146'± R. Tan. " "
"			47	257.4		" " " 51'± R or (S) P/L
"			52	256.9	112'± L or W. Tan Rio Hondo Pkwy.	
"			48	257.3	" 38' L or (S) P/L	
M.E.-199			502	257.06	M.E.-199 Elev. 257.049 F.B. 1703-49 C.L. 398	
					Rio Hondo Pkwy & Sastre Ave S.E.	
					Cor. Bt. Spk. in Walk to Hse #3096	

Profile No. ____ Notes Red. ____ Date ____ Plotted ____ Date ____ Job No. 1398 Division No. V
X-Sec. No. ____ Notes Chkd. ____ Date ____ Checked ____ Date ____ Survey of ARTESIA AVE
Survey by G. HARRIMAN Notes G. HARRIMAN Date 10-3-50
Map No. ____ Checked Johnson Date ____

F.B. 1707 PG. 101

B. 1707 PG. 102

Job No._____ Division No._____ Notes Red._____ Plotted_____ Profile

Survey of_____ Date_____ Date_____ No._____

Survey by_____ Notes_____ Notes Chkd._____ Checked_____ X-Sec.

Indexed_____ Date_____ Date_____ Date_____ No._____

STATION	B. S.	H. I.	F. S.	ELEV.

78L298 307 5-49

PLEASE RETURN TO

LOS ANGELES COUNTY SURVEYOR

726 LOS ANGELES COUNTY ENGINEERING BLDG.

Do not extend notes this side of this line.

NOTE: ANY ADDITIONS OR CHANGES ON THIS SHEET MUST BE MADE OR CIRCLED IN RED INK. WITH DATE AND NAME OF PERSON MAKING CHANGE.

Notes Ck'd by	Survey of AQUILIA AVE.	F. B. 1707 Pg. 103
Map No.	W. O. 1398 Tape No. 0142 Std. 68 °F	
Office Work	Surveyed by H.F. NAUMANN	
Checked	Notes HARRIS Date 10-50	
Date	Indexed A. C. Johnson	

LOCATION
OF
IMPROVEMENTS
ON
POTRERO AVE.
BET.
GARVEY AVE. & RIO HONDO PKWY.

H.F. NAUMANN
G. HARRIS
B.E. FLATT
O. KIERTZNER.

Note: Any Additions or Changes on This Sheet Must be Made or Circled in Red Ink With Date and Name of Person Making Change.

Do not extend notes this side of this line.

RETURN TO
LOS ANGELES COUNTY SURVEYOR
726 LOS ANGELES COUNTY
ENGINEERING BLDG.

76F3098 247 10M 1-49

F.B. 1707 Pg. 104

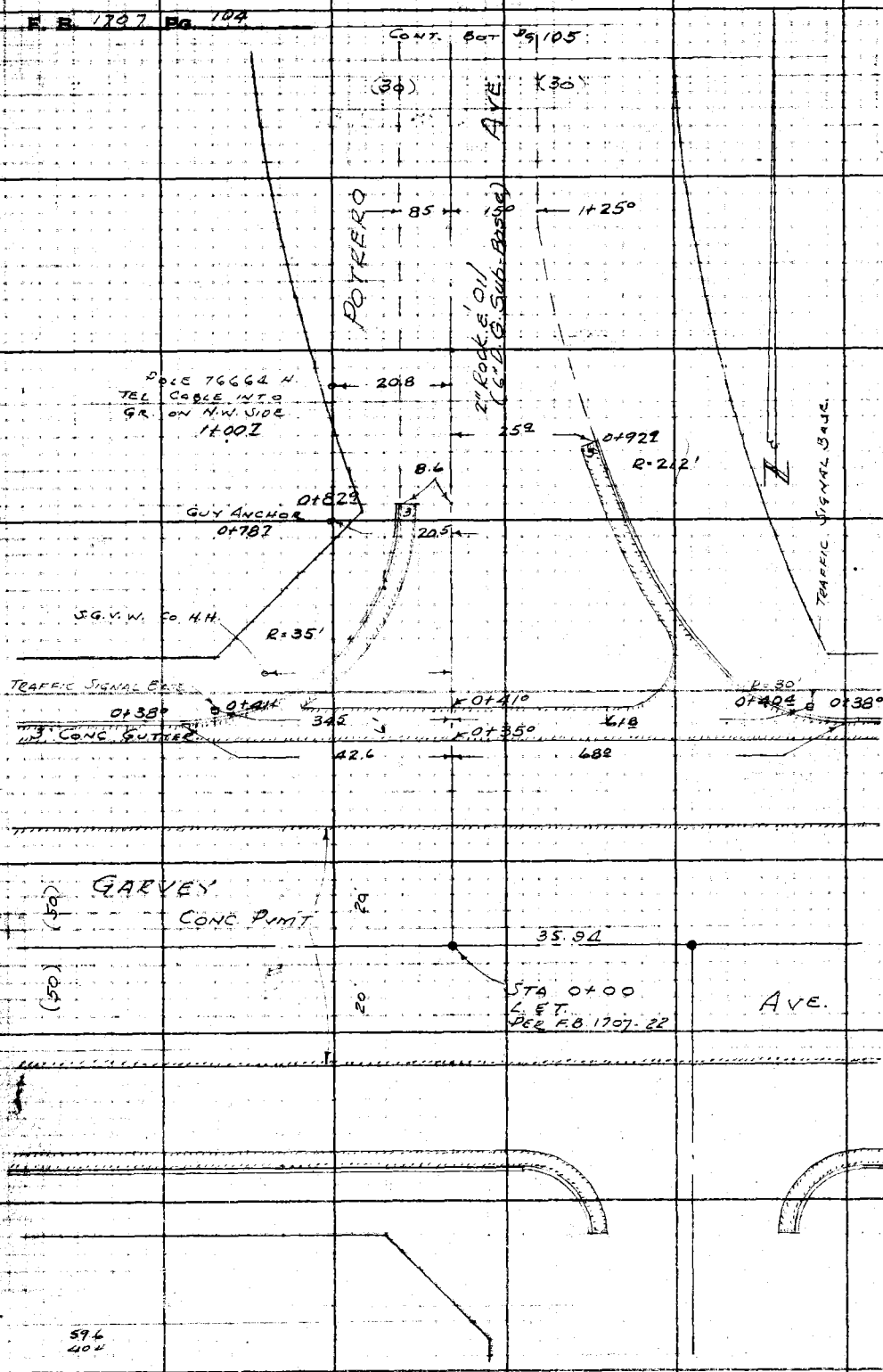

RETURN TO
LOS ANGELES COUNTY SURVEYOR
728 LOS ANGELES COUNTY
ENGINEERING BLDG.

Do not extend notes this side of this line.

Note: Any Additions or Changes on This Sheet Must be Made or Circled in Red Ink With Date and Name of Person Making Change.

Notes Ck'd by	Survey of ADELIA AVE.
Map No.	W.O. 1398 Tape No. 0112 Std. 68 °F
Office Work	Surveyed by H.F. NAUMANN
Checked	Notes HARRIS Date 10-50
Date	Indexed A. C. JOHNSON

F. B. 1701 PG. 105

CONT. BOT. PG. 106

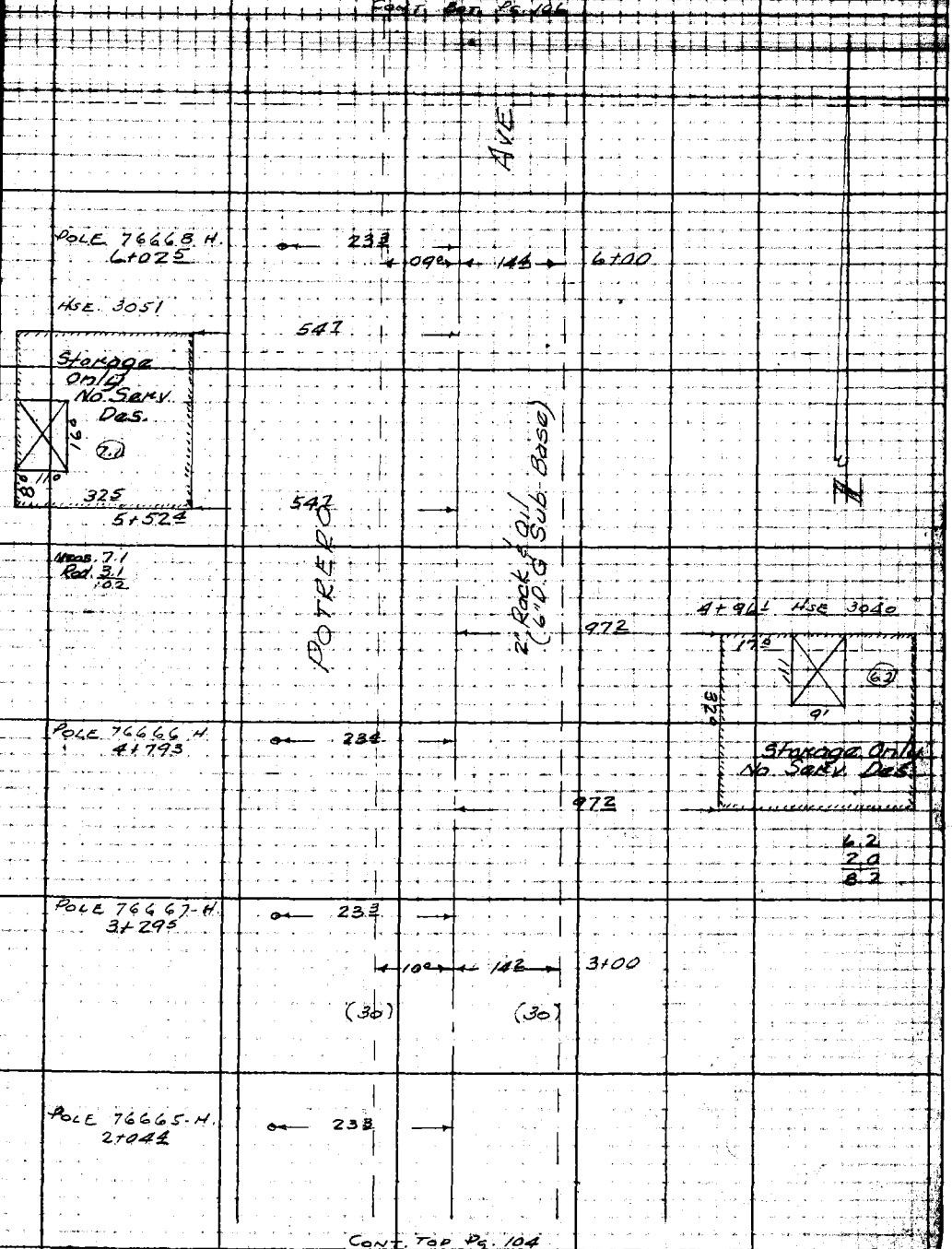

CONT. TOP PG. 104

Note: Any Additions or Changes on This Sheet Must be Made or Circled in Red Ink With Date and Name of Person Making Change.

Do not extend notes this side of this line.

RETURN TO
LOS ANGELES COUNTY SURVEYOR
726 LOS ANGELES COUNTY
ENGINEERING BLDG.

76F3098 247 10M 1-49

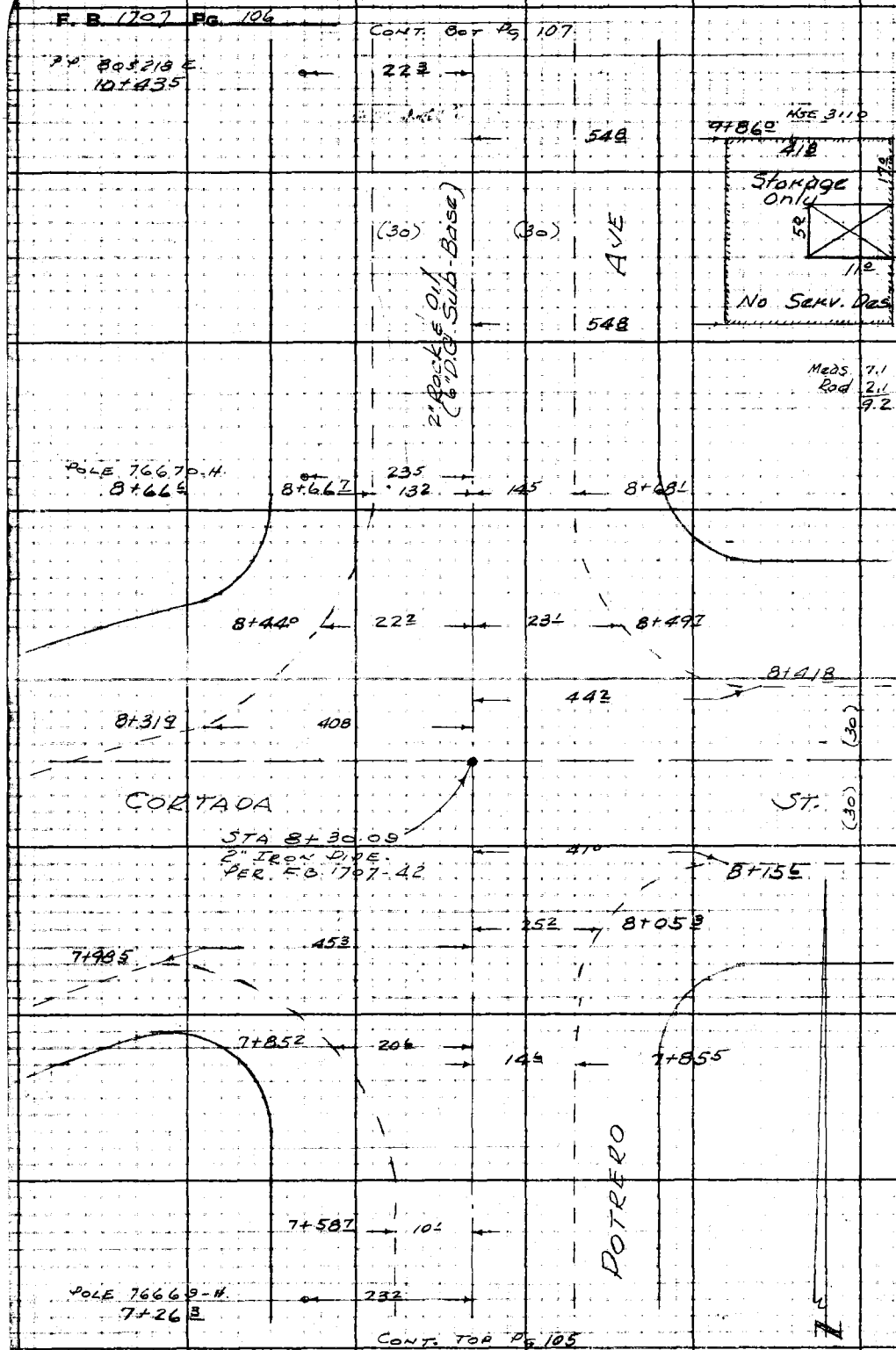

(7.1)

RETURN TO
LOS ANGELES COUNTY SURVEYOR
725 LOS ANGELES COUNTY
ENGINEERING BLDG.

Do not extend notes this side of this line.

Note: Any Additions or Changes on This Sheet Must be Made or Circled in Red Ink With Date and Name of Person Making Change.

Notes Ck'd by	Survey of ADELIA AVE.	F. B. 1707 PG. 107
Map No.	W. O. 1398 Tape No. 0112 St'd 68 °F	
Office Work	Surveyed by H. F. NAUMANN	
Checked	Notes G. O. HARRIS Date 10-30	
Date	Indexed R. C. Johnson	

CONT. BOT. PG. 108

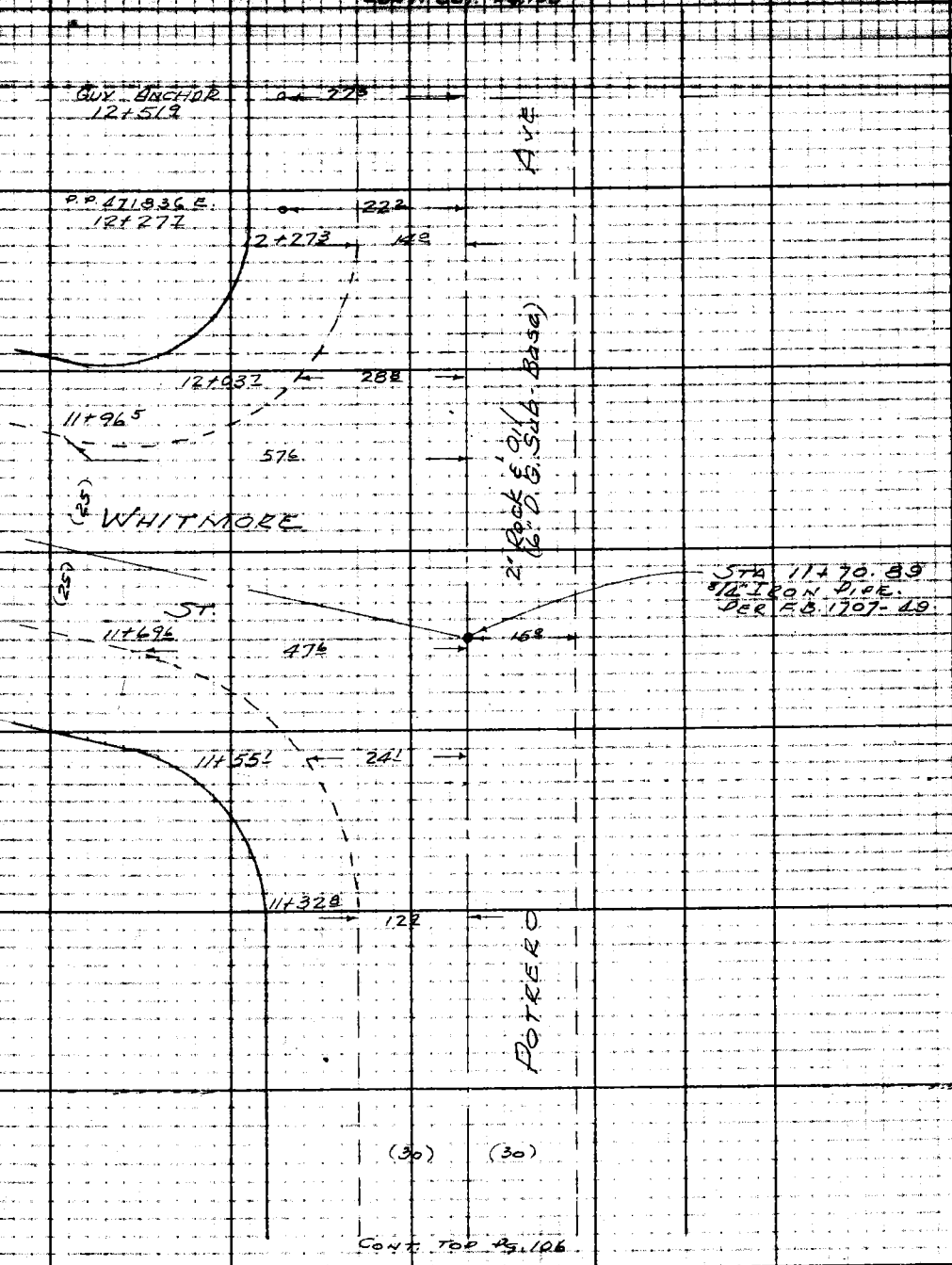

CONT. TOP PG. 106

Note: Any Additions or Changes on This Sheet Must be Made or Circled in Red Ink With Date and Name of Person Making Change.

Do not extend notes this side of this line.

RETURN TO
LOS ANGELES COUNTY SURVEYOR
726 LOS ANGELES COUNTY
ENGINEERING BLDG.

76F3096 247 10M 1-49

X

F. B. 1707 Pg. 108

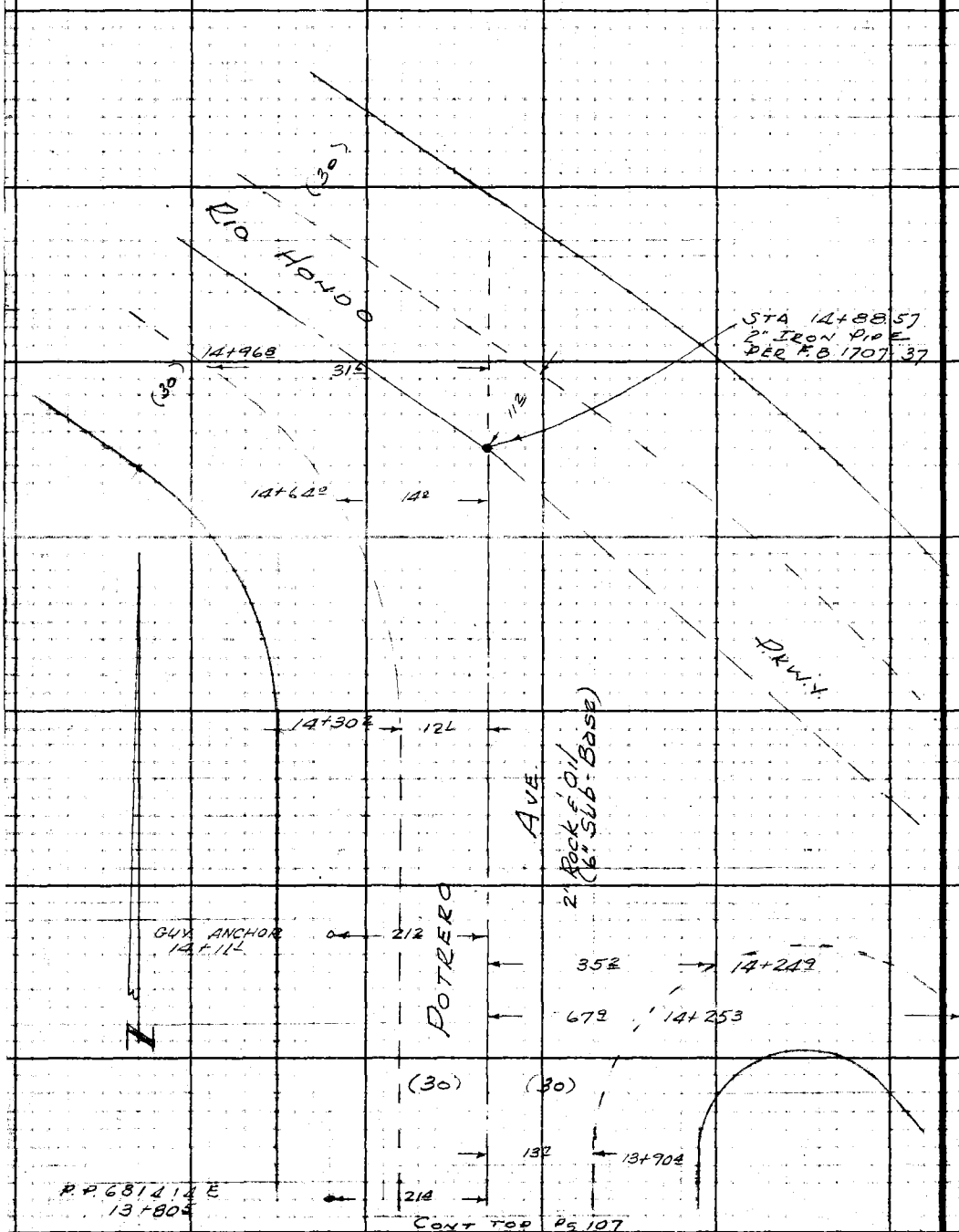

RETURN TO
LOS ANGELES COUNTY SURVEYOR
725 LOS ANGELES COUNTY
ENGINEERING BLDG.

Do not extend notes this side of this line.

Note: Any Additions or Changes on This Sheet Must be Made or Circled in Red Ink With Date and Name of Person Making Change.

Profile No.	Notes Red.	Plotted	Job No. 1398	Division No. V	F.B. 1707	PG. 109
	Date	Date	Survey of ADELIA AVE			
X-Sec. No.	Notes Chkd. LCM	Checked	Survey by H.F. NAUMANN	Notes G. HARRIS	Date 10-4-50	
	Date 12/1/50	Date	Map No.	Indexed A.C. Johnson	Date FEB 20 '51	

PROFILE
&
CROSS SECTIONS
ON
POTRERO AVE
BET.
GARVEY AVE & RIO HONDO PRKWY.

H.F. NAUMANN
G.O. HARRIS
B.E. FLATT
O. KIERTZNER

STATION	B. S.	H. I.	F. S.	ELEV.

NOTE: ANY ADDITIONS OR CHANGES ON THIS SHEET MUST BE MADE OR CIRCLED IN RED INK, WITH DATE AND NAME OF PERSON MAKING CHANGE.

Do not extend notes this side of this line.

PLEASE RETURN TO
LOS ANGELES COUNTY SURVEYOR
726 LOS ANGELES COUNTY ENGINEERING BLDG.

76L298 307 8-49

76L298 307 5-49

PLEASE RETURN TO
LOS ANGELES COUNTY SURVEYOR
726 LOS ANGELES COUNTY ENGINEERING BLDG.

NOTE: ANY ADDITIONS OR CHANGES ON THIS SHEET MUST BE MADE OR CIRCLED IN RED INK, WITH DATE AND NAME OF PERSON MAKING CHANGE.

Do not extend notes this side of this line.

Profile No. ____ X-Sec. No. ____
Plotted ____ Date ____ Checked ____ Date ____
Notes Red. ____ Date ____ Notes Chkd. ____ Date ____
Job No. 1398 Division No. V
Notes G.O. HARRIS
Survey of ADELIA AVE
Survey by F. KAUMANN
Indexed E. C. Johnson
F.B. 1707 PG. 110

STATION	B. S.	H. I.	F. S.	ELEV.	POTRERO AVE	
		255 60				
M.E. -103	439			251 21	M.E.-103 Elev. 251.207	F.B. 1703-09 C.I. 1398
					Garvey Ave & Potrero Ave S.W. Cor.	
					Bt. Spk. in Crb. 6' W. of W. End of C.R.	
0+00			433	251 27	℄ Int Garvey Ave & Potrero Ave	
"			370	251 90	100' (E) ℄ Garvey Ave	
"			455	251 05	38' L (N)	Gtr
"			374	251 86	" "	Tp Crb
"			524	250 36	130' L (W) ℄ Garvey Ave	
"			607	249 53	38' R (N)	Gtr
"			527	250 33	" " "	Tp Crb.
0+20			472	250 88	Ed. Conc. Slab	
0+35			507	250 53	(S) Ed. Conc.	Gtr.
0+38			520	250 40	Center "	"
"			473	250 87	68' R " "	"
"			395	251 65	" "	Tp Crb.
"			546	250 14	42.6' L "	Conc. Gtr.
"			464	250 96	" "	Tp Crb.
0+41			505	250 55	(N) Ed. Conc.	Gtr.
0+82			438	251 22		℄
"			482	250 78	8.6' L. of W.	Gtr
"			417	251 43	" " "	Tp Crb

76L298 307 5-49

PLEASE RETURN TO
LOS ANGELES COUNTY SURVEYOR
726 LOS ANGELES COUNTY ENGINEERING BLDG.

NOTE: ANY ADDITIONS OR CHANGES ON THIS SHEET MUST BE MADE OR CIRCLED IN RED INK, WITH DATE AND NAME OF PERSON MAKING CHANGE.

Do not extend notes this side of this line.

STATION	B. S.	H. I.	F. S.	ELEV.	POTRERO AVE	
		255 60				
0+929			432	251 28		℄
"			511	250 49		25.9' R. or E Gtr
"			448	251 12		" " " Tp Crb
1+00			419	251 41		℄
"			470	250 90		18.6' R Ed Pav.
"			48	250 8		21.5' R Gtr. Cb. Ln
"			42	251 4		35' R Within P/L
"			473	250 87	08' L Ed. Pav.	
"			48	250 8	11.5' L Gtr & Cb. Ln	
"			44	251 2	35' L. Within P/L	
1+50			402	251 58		℄
T.P.	539	256 97	402	251 58		
2+00			519	251 78		℄
"			544	251 53		13.3' R Ed. Pav.
"			57	251 3		19' R Gtr.
"			48	252 2		30' R P/L
"			552	251 45	09' L Ed. Pav.	
"			63	250 7	18' L Gtr	
"			64	250 6	20' L Bt. Brk	
X "			56	251 4	24' L Tp. Brk	

Profile No. ____ Notes Red. ____ Plotted ____ Job No. 1303 Division No. V
Date ____ Date ____ Survey of ADELIA AVE
X-Sec. No. ____ Notes Chkd. ____ Checked ____ Survey by H. NAUMANN Notes G. HARR Date 10-4-50
Date ____ Date ____ Map No. ____ Indexed John Johnson Date ____

F.B. 1707 PG. 111

76L298 307 5-49

PLEASE RETURN TO
LOS ANGELES COUNTY SURVEYOR
726 LOS ANGELES COUNTY ENGINEERING BLDG.

NOTE: ANY ADDITIONS OR CHANGES ON THIS SHEET MUST BE MADE OR CIRCLED IN RED INK, WITH DATE AND NAME OF PERSON MAKING CHANGE.

Do not extend notes this side of this line.

STATION	B. S.	H. I.	F. S.	ELEV.	POTRERO AVE	
		256 97				
2+00			54	251 6	30'L P/L	
2+50			508	251 89	℄ Int. Potrero Ave & Lt. Ln. Prod.(E)	
"			44	252 6		30'R P/L
"			40	253 0		100 R.
"			35	253 5	187'R. 41'L or (N) Bk. Ln. Hse #3024 (Rear)	
"			34	253 6		220'R Bk Lt. Ln.
3+00			488	252 09		℄
"			524	251 73		14.1'R. Ed. Pav
"			54	251 6		18'R. Gtr.
"			45	252 5		30'R. P/L
"			518	251 79	10.'L. Ed. Pav.	
"			58	251 2	18'L Gtr	
"			49	252 1	30'L P/L	
3+30			474	252 23	℄ Int. Potrero Ave & Lt. Ln. Prod.(W)	
"			50	252 0	30'L. P/L	
"			54	251 6	100'L	
"			54	251 6	165'L. 28'R. or (N) Bk. Ln. Hse #3031 (Gar. & Lndy)	
"			59	251 1	330'L. Bk. Lt. Ln.	
3+50			470	252 27		℄
T.P.	5 28	257 55	470	252 27		

F.B. 1707 PG. 112
Job No. 1398 Division No. V Notes Red. Date Plotted Date No. Profile
Survey of ADELIA AVE Notes Chkd. Date Checked Date No. X-Sec.
Survey by H.F. NAUMANN Notes G.O. HARRIS Date
Indexed A. C. Johnson Date

76L298 307 5-49

PLEASE RETURN TO
LOS ANGELES COUNTY SURVEYOR
726 LOS ANGELES COUNTY ENGINEERING BLDG.

NOTE: ANY ADDITIONS OR CHANGES ON THIS SHEET MUST BE MADE OR CIRCLED IN RED INK. WITH DATE AND NAME OF PERSON MAKING CHANGE.

Do not extend notes this side of this line.

STATION	B. S.	H. I.	F. S.	ELEV.	POTRERO AVE	
		257 55				
4+00			510	252 45		℄
"			542	252 13		14.2'R. Ed. Pav.
"			55	252 1		18'R. Gtr.
"			47	252 9		30'R P/L
"			528	252 27	9.8'L Ed. Pav.	
"			59	251 7	18'L Gtr.	
"			54	252 2	30'L P/L	
4 +50			496	252 59		℄
4+90 6			82	249 4	118.1 R. Basement	Flr. Hse #3040
5+00			476	252 79	℄ Int. Potrero Ave &	Lt. Ln. Prod. (E)
"			508	252 47		13.5'R Ed. Pav.
"			52	252 4		17'R Gtr.
"			42	253 4		30'R P/L
"			38	253 8		100'R
"			32	254 4	213'R 23'L or (N) Bk	Ln. Hse #3042 (Rear)
"			32	254 4		220'R Bk Lt. Ln
"			493	252 62	9.7'L Ed. Pav.	
"			57	251 9	20'L Gtr.	
"			500	252 55	30'L P/L	
X 5+30			464	252 91	℄ Int. Potrero Ave &	Lt. Ln. Prod. (W)

Profile No. ____ Notes Red. ____ Date ____ Plotted ____ Date ____ Job No. 1398 Division No. V
X-Sec. No. ____ Notes Chkd. ____ Date ____ Checked ____ Date ____ Survey of ARELIA AVE
Survey by H.F. NAUMANN Notes G. HARRIS Date 10-4-50
Map No. ____ Indexed Johnson Date ____

F.B. 1707 Pg. 113

76L298 307 5-49

PLEASE RETURN TO
LOS ANGELES COUNTY SURVEYOR
726 LOS ANGELES COUNTY ENGINEERING BLDG.

NOTE: ANY ADDITIONS OR CHANGES ON THIS SHEET MUST BE MADE OR CIRCLED IN RED INK, WITH DATE AND NAME OF PERSON MAKING CHANGE.

Do not extend notes this side of this line.

STATION	B. S.	H. I.	F. S.	ELEV.	POTRERO AVE	
		259 04				
8+30.09			385	255 19	220'R ℄ Tan.	
"			35	255 5	30'R or (S) P/L	
"			55	253 5	72'L ℄ ∡ P.T.	
"			526	253 78	54'L or (W) From ℄ ∡ P.T.	
"			49	254 1	26±'R or (N) P/L	
"			531	253 73	73'L or (W) From ℄ ∡ P.T.	
"			53	253 7	34'±L or (S) P/L	
8+60			442	254 62		℄
"			41	254 9		30'±R P/L
"			48	254 2	30'±L P/L	
9+00			407	254 97		℄
"			446	254 58		14.5'R Ed. Pav.
"			48	254 2		20'R Gtr
"			38	255 2		25'R Tp. Brk
"			38	255 2		30'R P/L
"			471	254 33	13.4'L. Ed. Pav.	
"			49	254 1	18'L Gtr	
"			45	254 5	30'L P/L	
T.P.	5 12	260 10	406	254 98		

F.B. 1707 PG. 116
Job No. 1398 Division No. V Notes Red. Plotted Profile No.
Survey of ADELIA AVE Date Date X-Sec.
Survey by H.F. NAUMANN Notes G.O. HARRIS Notes Chkd. Checked
Indexed R. C. Johnson Date Date No.

76L298 307 5-49

PLEASE RETURN TO
LOS ANGELES COUNTY SURVEYOR
726 LOS ANGELES COUNTY ENGINEERING BLDG.

NOTE: ANY ADDITIONS OR CHANGES ON THIS SHEET MUST BE MADE OR CIRCLED IN RED INK, WITH DATE AND NAME OF PERSON MAKING CHANGE.

Do not extend notes this side of this line.

STATION	B. S.	H. I.	F. S.	ELEV.	POTRERO AVE	
		260 10				
9+45.5			509	255 01	℄ Int. Potrero Ave & Tr. Ln.	
"			44	255 7		30'± R P/L
"			40	256 1		100'R
"			37	256 4	179'R. 3'R or (S) Bk. Ln. Wsh. Hse. (Hse # 9807 Cortada)	
"			37	256 4		184'± R Bk. Lt. Ln.
"			47	255 1	30'± L P/L	
"			47	255 4	133'± L Int. Tr. Ln. & (N) P/L	
"			48	255 3	175'L " " " " (S) "	
9+66.5			92	250 9	91'± R. Basement Flr. Hse #3110	
10+00			493	255 17		℄
"			525	254 85		14.4'R Ed. Pav.
"			56	254 5		18'R Gtr & Cb Ln
"			43	255 8		25'R Tp Brk.
"			43	255 8		30'R P/L
"			517	254 93	12.0'L Ed. Pav	
"			53	254 8	18'L Gtr & Cb Ln.	
"			44	255 7	30'L. P/L	
10+50			479	255 31		℄
T. P.	5 48	260 79	479	255 31		
11 +00			529	255 50		℄

Profile No. ____ Notes Red. ____ Date ____ Plotted ____ Date ____ Job No. 1308 Division No. V
X-Sec. No. ____ Notes Chkd. ____ Date ____ Checked ____ Date ____ Survey of ADELIA AVE
Survey by H. NAUMANN Notes G. HARRIS Date 10-4-50
Map No. ____ Date ____ Date ____ Date ____

F.B. 1707 Pg. 117

76L298 307 5-49

PLEASE RETURN TO
LOS ANGELES COUNTY SURVEYOR
726 LOS ANGELES COUNTY ENGINEERING BLDG.

NOTE: ANY ADDITIONS OR CHANGES ON THIS SHEET MUST BE MADE OR CIRCLED IN RED INK. WITH DATE AND NAME OF PERSON MAKING CHANGE.

Do not extend notes this side of this line.

STATION	B. S.	H. I.	F. S.	ELEV.	POTRERO AVE	
		260 79				
11+00			568	255 11		15'R. Ed. Pav.
"			58	255 0		18'R Gtr & Cb. Ln.
"			49	255 9		25'R Tp Brk
"			46	256 2		'R P/L
"			552	255 27	13 'L Ed Pav.	
"			56	255 2	18 'L Gtr. & Crb. Ln.	
"			46	256 2	30 'L P/L	
11+50			510	255 69		℄
"			47	256 1	30'L P/L	
11+70.89			508	255 71	℄ Int. Potrero Ave & Whitmore St.	
"			517	255 62	90'L or W. ℄ Whitmore	
"			51	255 7	30'L or (S) P/L	
"			539	255 40	138'L or W ℄ Whitmore St.	
"			52	255 6	30'R or (N) P/L	
12+00			497	255 82		℄
"			530	255 49		15'R Ed. Pav.
"			54	255 4		18'R Gtr & Cb Ln.
"			43	256 5		30'R P/L
T.P.	3 80	260 40	419	256 60		

F.B. 1707 Pg. 118
Job No. 1398 Division No. V Notes Red. Date Plotted Date No. Profile
Survey of ADELIA AVE Notes Chkd. Date Checked Date No. X-Sec.
Survey by H.E. NAUMANN Notes G.O. HARRIS Date
Indexed R. C. Johnson Date

76L298 307 5-49

PLEASE RETURN TO
LOS ANGELES COUNTY SURVEYOR
726 LOS ANGELES COUNTY ENGINEERING BLDG.

NOTE: ANY ADDITIONS OR CHANGES ON THIS SHEET MUST BE MADE OR CIRCLED IN RED INK, WITH DATE AND NAME OF PERSON MAKING CHANGE.

Do not extend notes this side of this line.

STATION	B. S.	H. I.	F. S.	ELEV.	POTRERO AVE	
		260 40				
12+10			452	255 88	℄ Int. Potrero Ave & Lt. Ln. Prod (E	
"			39	256 5		30'R P/L
"			30	257 4		110'R
"			52	255 2	30'L P/L Prod.	
12+50			435	256 05		℄
13+00			422	256 18		℄
"			462	255 78		14' R. Ed. Pav.
"			48	255 6		18'R Gtr & Cb. Ln.
"			47	255 7		20' R Bt. Brk.
"			35	256 9		25' R. Tp. Brk.
"			35	256 9		30' R P/L
"			468	255 72	16'L Ed. Pav.	
"			472	255 68	18'L Gtr & Crb. Ln.	
"			45	255 9	30'L P/L	
T.P.	546	261 65	421	256 19		
13+50			533	256 32		℄
13+80 73			510	256 55	℄ Int. Potrero Ave & Tr. Ln. Prod. W	
"			54	256 3	30'L P/L	
"			56	256 1	100'L	
"			62	255 5	230'L Bk. Lt. Ln.	

Profile No. ____ Date ____ Notes Red. ____ Plotted ____ Job No. 1398 Division No. V
X-Sec. No. ____ Date ____ Notes Chkd. ____ Checked ____ Survey of ADELIA AVE
Survey by H.E. NAUMANN Notes G. HARRIS Date 10-5-50
Map No. ____ Date ____ Indexed Johnson Date ____

F.B. 1707 PG. 119

76L298 307 5-49

PLEASE RETURN TO
LOS ANGELES COUNTY SURVEYOR
726 LOS ANGELES COUNTY ENGINEERING BLDG.

NOTE: ANY ADDITIONS OR CHANGES ON THIS SHEET MUST BE MADE OR CIRCLED IN RED INK. WITH DATE AND NAME OF PERSON MAKING CHANGE.

Do not extend notes this side of this line.

STATION	B. S.	H. I.	F. S.	ELEV.	POTRERO AVE	
		261 65				
14+00			507	256 58		℄
"			553	256 12		15' R. Ed Pav.
"			57	256 0		18' R Gtr & Cb. Ln.
"			57	256 0		19' R Bt. Brk.
"			49	256 8		22' R Tp. Brk.
"			47	257 0		30' R P/L
"			540	256 25	13' L Ed. Pav	
"			54	256 3	18' L Gtr & Cb. Ln.	
"			55	256 2	30' L P/L	
14+50			506	256 59		℄
"			57	256 0	30' L P/L	
T.P.	504	261 54	515	256 50		
14+88 57			475	256 79	℄ Int. Potrero Ave & Rio Hondo Prkwy.	
"			464	256 90	100' R ℄ Tan. (E)	
"			46	256 9	200' R " " "	
"			45	257 0	270' R " " "	
"			42	257 3	17' R or (S) P/L	Prod.
"			514	256 40	109± L. or (W) ℄ Tan (W)	
"			56	255 9	30' L or (S) P/L	Prod.
M.E. 208			443	257 11	M.E. 208 Elev. 257.108 F.B. 1703-52 C.1.1398 Rio Hondo Prkwy (N. Side) at Poterero Ave. Bt. Spk. in Conc. Drive to Hse # 9803	

F.B. 1707 Pg. 120
Job No. 1398 Division No. V Notes Red. Plotted No. Profile
Survey of ADELIA AVE Date Date No. X-Sec.
Survey by HENAUMANN Notes G.O. HARRIS Notes Chkd. Checked
Indexed L. O. Johnson Date Date Date No.

Notes Ck'd by	Survey of ADELIA AVE.	F. B. 1707 Pg. 121
Map No.	W. O. 1378 Tape No. 9712 Std. 62 °F	
Office Work	Surveyed by H. F. NAUMANN	
Checked	Notes G. O. HARRIS Date 10-50	
Date	Indexed A. C. Johnson	

FEB 20 '51

LOCATION OF IMPROVEMENTS ON MERCED AVE.

BET.

GARVEY AVE. & NERLY LINE TR 9972

H. F. NAUMANN
G. HARRIS
B. E. FLATT
O. KIERTZNER

Note: Any Additions or Changes on This Sheet Must be Made or Circled in Red Ink With Date and Name of Person Making Change.

Do not extend notes this side of this line.

RETURN TO
LOS ANGELES COUNTY SURVEYOR
726 LOS ANGELES COUNTY
ENGINEERING BLDG.

76F3098 247 10M 1-49

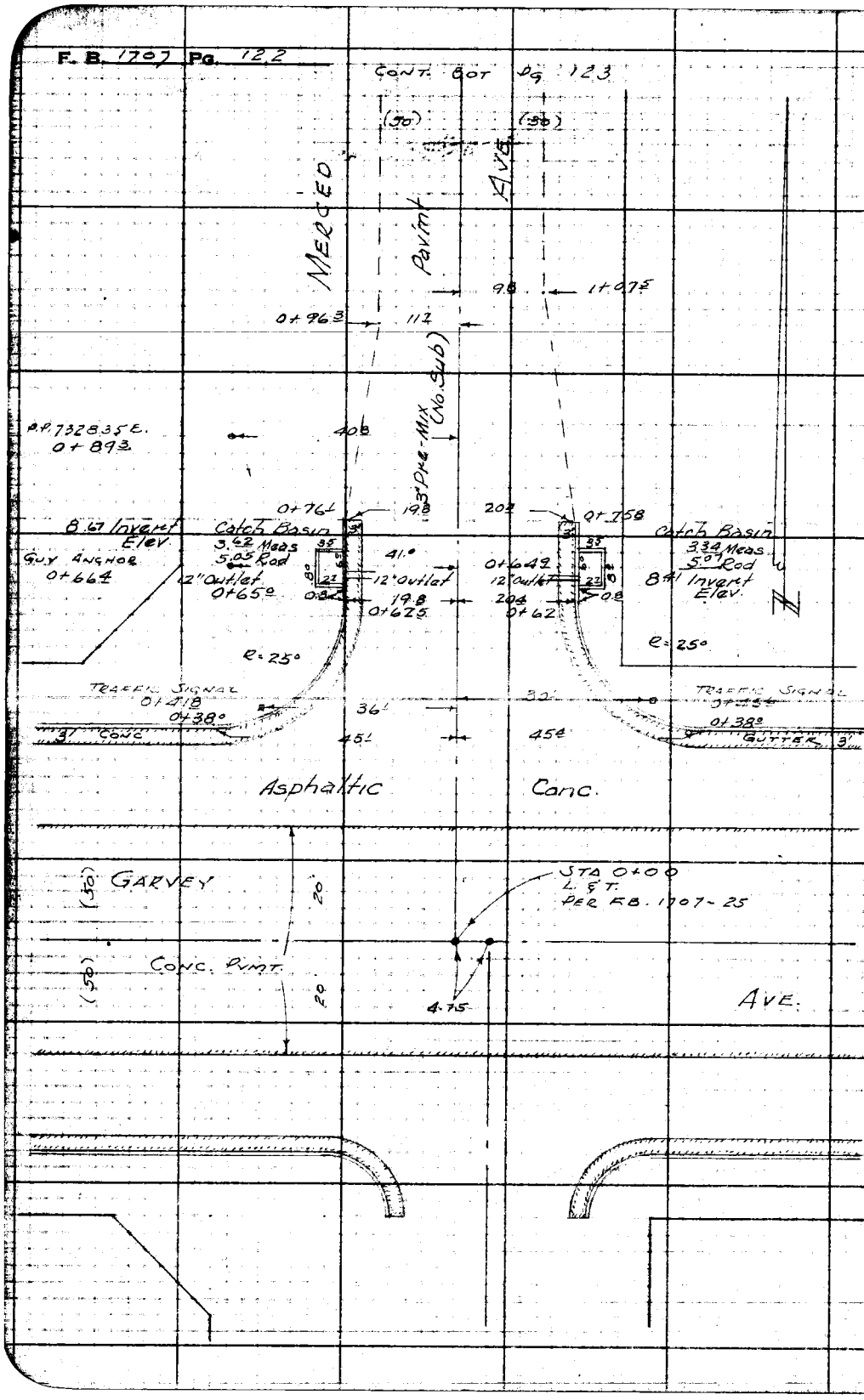

RETURN TO
LOS ANGELES COUNTY SURVEYOR
728 LOS ANGELES COUNTY
ENGINEERING BLDG.

Do not extend notes this side of this line.

Note: Any Additions or Changes on This Sheet Must be Made or Circled in Red Ink With Date and Name of Person Making Change.

Notes Ck'd by	Survey of ADELIA AVE	F. B. 1707 PG. 123
Map No.	W.O. 1378 Tape No. 912 Std. 68	
Office Work	Surveyed by H.E. NAUMANN	
Checked	Notes G.O. HARRIS Date 10-50	
Date	Indexed [illegible]	

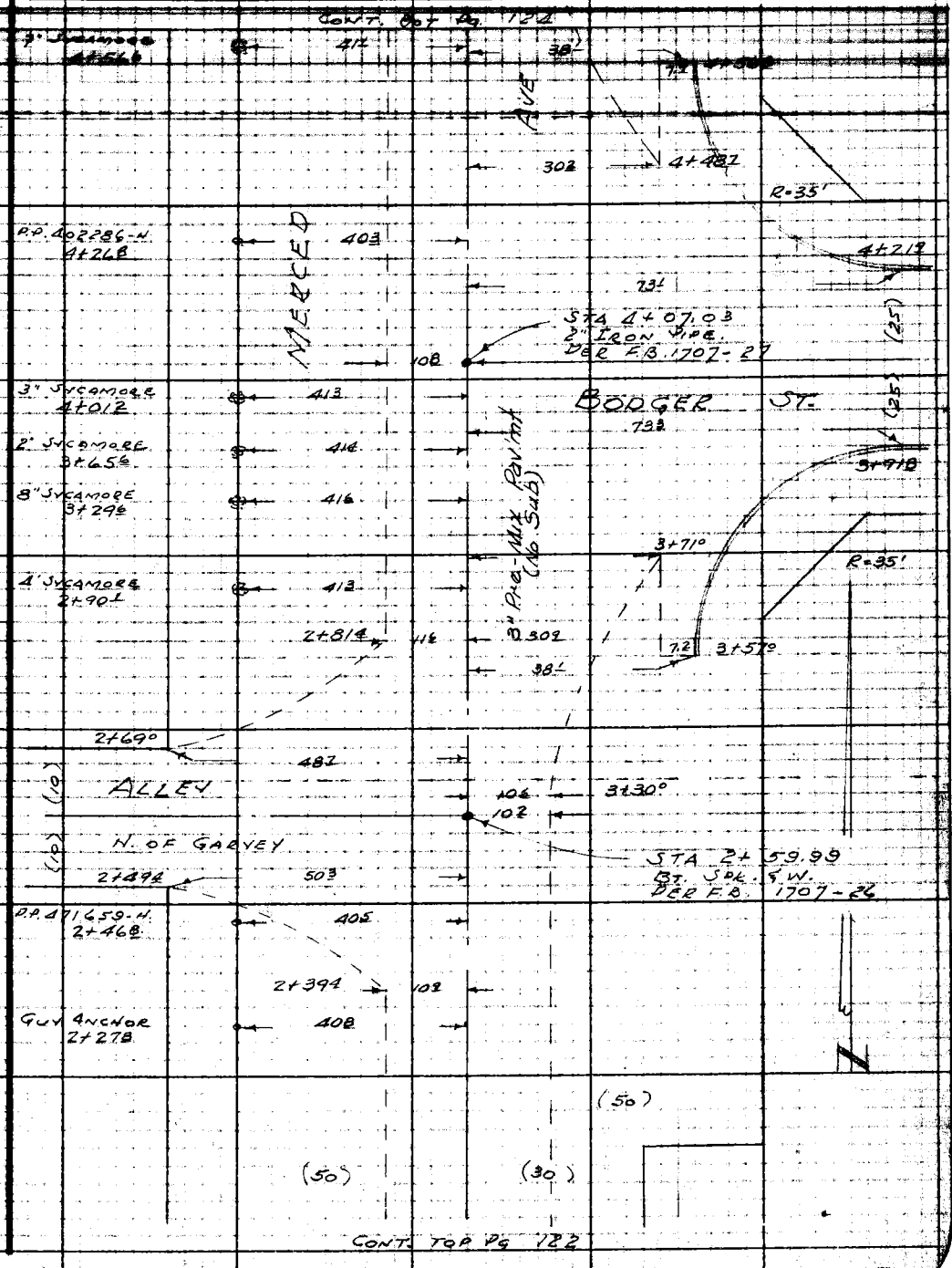

Note: Any Additions or Changes on This Sheet Must be Made or Circled in Red Ink With Date and Name of Person Making Change.

Do not extend notes this side of this line.

RETURN TO
LOS ANGELES COUNTY SURVEYOR
726 LOS ANGELES COUNTY
ENGINEERING BLDG.

76F3098 247 10M 1-49

F. B. 1707 Pg. 124 CONT. BOT. Pg 125

P.P. 402288 H 7+32Z	8.6	39.6	
GUY ANCHOR 7+32Z			
	2" PREMIX DRIVE	9.0	AVE.
		6+83B	
6" SYCAMORE 6+68Q		39.9	
LARGE SHRUB 6+164			3" PRE-MIX Pavmt (No Sub)
4" SYCAMORE 6+138			
4" SYCAMORE 5+83B		41.9	MERCED
P.P. 402287-H 5+74B		39.8	
1" SYCAMORE 5+53B		41.0	
3" SYCAMORE 5+18Q		41.9	
		105	4+77Z
		(50)	(50)

CONT. TOP Pg 123

RETURN TO
LOS ANGELES COUNTY SURVEYOR
725 LOS ANGELES COUNTY
ENGINEERING BLDG.

Do not extend notes this side of this line.

Note: Any Additions or Changes on This Sheet Must be Made or Circled in Red Ink With Date and Name of Person Making Change.

Notes Ck'd by	Survey of: ADELIA AVE.	F. B. 1707 PG. 125
Map No.	W. O. 1358 Tape No. 0112 Std. 62 °F	
Office Work	Surveyed by: H.F. HAUMANN	
Checked	Notes: G.O. HARRIS Date 10-50	
Date	Indexed: A. C. JOHNSON	

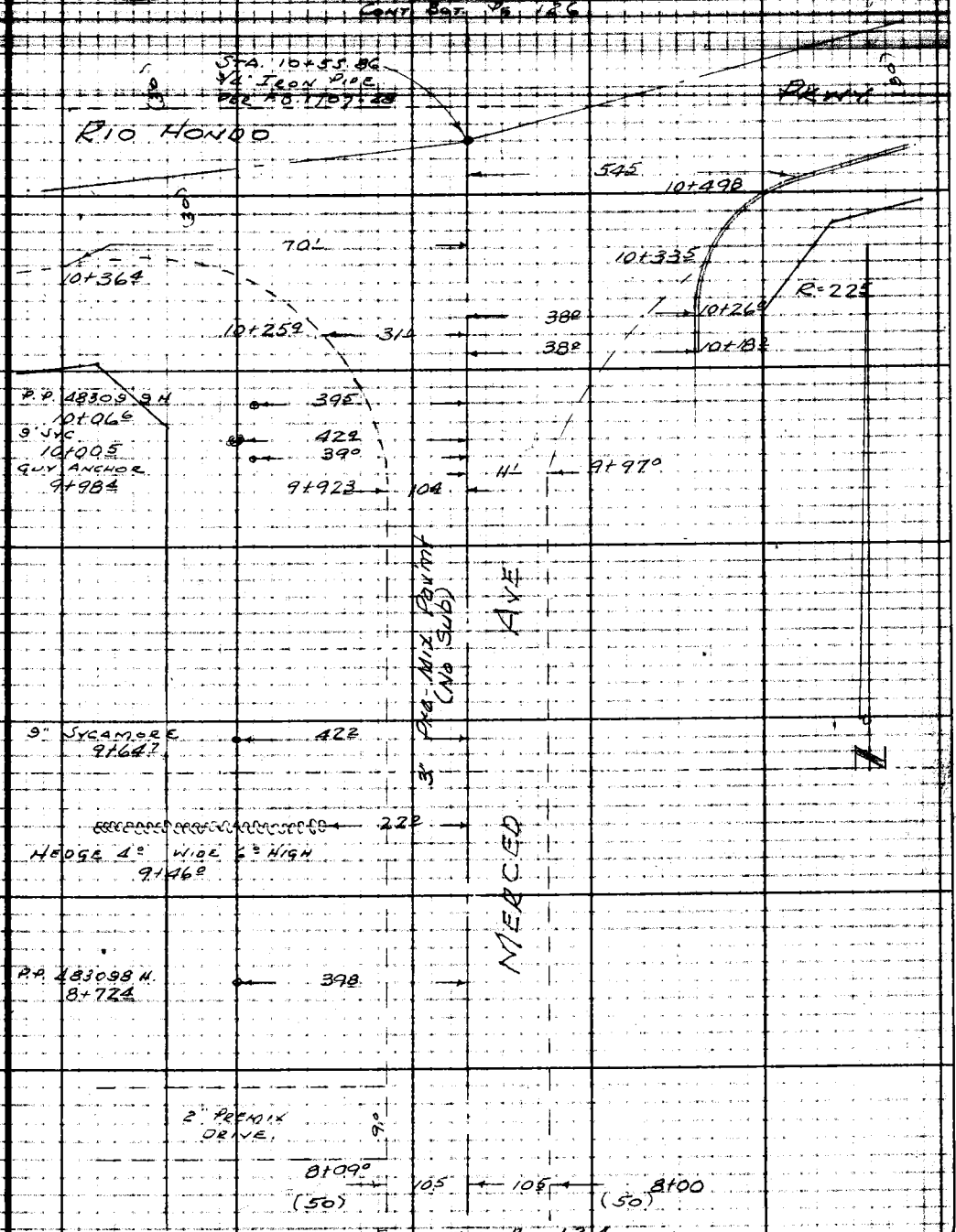

Note: Any Additions or Changes on This Sheet Must be Made or Circled in Red Ink With Date and Name of Person Making Change.

Do not extend notes this side of this line.

RETURN TO
LOS ANGELES COUNTY SURVEYOR
726 LOS ANGELES COUNTY
ENGINEERING BLDG.

76F3098 247 10M 1-49

F. B. 1707 Pg. 126

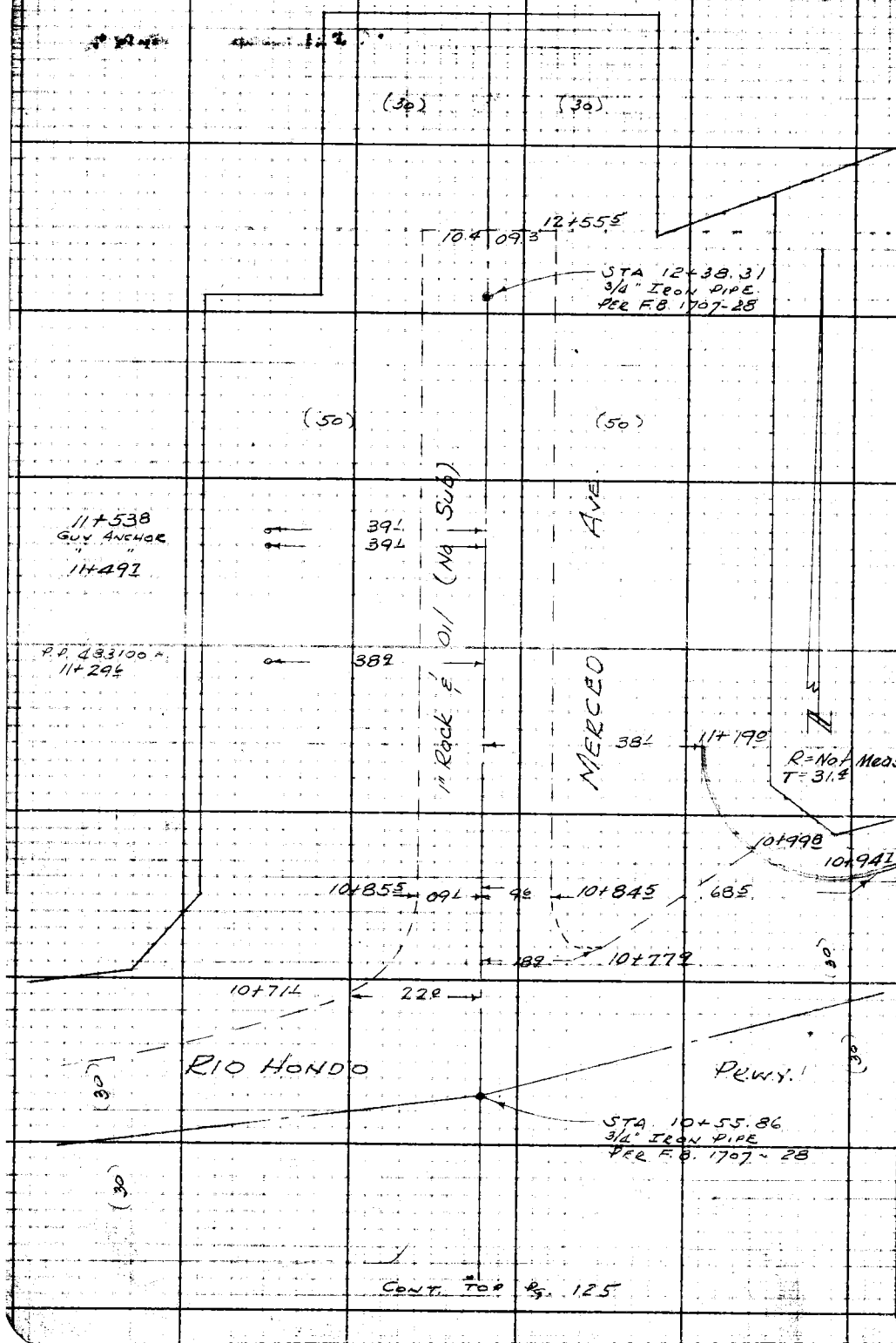

Cont. To Pg. 125

RETURN TO
LOS ANGELES COUNTY SURVEYOR
723 LOS ANGELES COUNTY
ENGINEERING BLDG.

Do not extend notes this side of this line.

Note: Any Additions or Changes of This Sheet Must be Made or Circled in Red Int With Date and Name of Person Making Change.

Profile No.	Notes Red.	Plotted	Job No. 1398	Division No. ✓	F.B. 1707 PG. 127
	Date	Date	Survey of ADELIA AVE.		
X-Sec. No.	Notes Chkd. HCM	Checked	Survey by H.F.N.	Notes HARRIS	Date 10-5-50
	Date 12/1/50	Date	Map No.	Indexed A. S. Johnson	Date

PROFILE

CROSS SECTIONS

ON

MERCED AVE.

BET.

GARVEY AVE. & RIO HONDO PKWY

H.F. NAUMANN

G. HARRIS

B.E FLATT

O. KIERTZNER

STATION	B. S.	H. I.	F. S.	ELEV.

NOTE: ANY ADDITIONS OR CHANGES ON THIS SHEET MUST BE MADE OR CIRCLED IN RED INK, WITH DATE AND NAME OF PERSON MAKING CHANGE.

Do not extend notes this side of this line.

PLEASE RETURN TO
LOS ANGELES COUNTY SURVEYOR
726 LOS ANGELES COUNTY ENGINEERING BLDG.

76L298 307 5-49

76L298 307 5-49

PLEASE RETURN TO
LOS ANGELES COUNTY SURVEYOR
726 LOS ANGELES COUNTY ENGINEERING BLDG.

NOTE: ANY ADDITIONS OR CHANGES ON THIS SHEET MUST BE MADE OR CIRCLED IN RED INK. WITH DATE AND NAME OF PERSON MAKING CHANGE.

Do not extend notes this side of this line.

F.B. 1707 PG. 128
Job No. 1398 Division No. ✓
Survey of ADELIA AVE.
Survey by H.E. NAUMANN Notes G. O. HARRIS
Indexed E. C. Johnson Date
Profile No. X-Sec. No.
Plotted Date Checked Date
Notes Red. Date Notes Chkd. Date

STATION	B. S.	H. I.	F. S.	ELEV.	MERCED AVE.	
B.M. M.E.-106	5 73	263 93		258 20	M.E. 106 Elev. 258.197	F.B. 1703-10 C.I. 1398
					Garvey Ave & Merced Ave S.W. Cor.	
					Bt. Spk. 3' W. of W. End C.R	
0+00			546	258 47	℄ Int. Merced Ave & Garvey Ave	
"			597	257 96	111' L or (W) ℄ Tan	
"			692	257 01	38' R or (N) Gtr	
"			610	257 83	" " " " Tp. Cb.	
0+20			580	258 13	(N) Ed. Conc. Pav	
0+38			538	258 55		℄
"			598	257 95		45.4' R Gtr
"			529	258 64		" " Tp Cb.
"			647	257 46	45.1' L Gtr	
"			576	258 17	" " Tp Cb.	
0+50			504	258 39		℄
0+62			489	258 51		℄
"			583	258 10		20.4' R Gtr (N) End N.E.C.R
"			510	258 83		" R Tp. Cb. " " " " "
"			49	25[illegible] 0		50' R P/L
0+62.5			577	258 16	19.8' L Gtr N. End N.W.C.R.	
"			511	258 82	" L Tp Cb " " " " "	
"			55	258 4	50' L P/L	

76L298 307 5-49

PLEASE RETURN TO
LOS ANGELES COUNTY SURVEYOR
726 LOS ANGELES COUNTY ENGINEERING BLDG.

NOTE: ANY ADDITIONS OR CHANGES ON THIS SHEET MUST BE MADE OR CIRCLED IN RED INK, WITH DATE AND NAME OF PERSON MAKING CHANGE.

Do not extend notes this side of this line.

STATION	B. S.	H. I.	F. S.	ELEV.	MERCED AVE	
		263 93				
0+65			841	255 52	20.4R Invert Elev. 12" Outlet	3.34 Meas 5.07 Rod 8.41 3.62 Meas 5.05 Rod 8.67
"			867	255 26	19.8'L " " " "	
0+76			582	258 11	20' R (N) End Of E. Cb. Gtr	
"			502	258 91	" " " " " " " Tp. Cb.	
"			569	258 24	20'L " " " W. " Gtr	
"			506	258 87	" " " " " " " Tp. Cb.	
1+00			470	259 23		℄
"			512	258 81		11.2' R. Ed. Pav.
"			59	258 0		20' R Gtr & Bt Brk
"			46	259 3		24' R Tp. Brk
"			47	259 2		38' R Cb. Ln.
"			49	259 0		50' R P/L
"			516	258 77	12' L Ed. Pav.	
"			54	258 5	20' L. Gtr	
"			51	258 8	38' L Cb. Ln	
"			53	258 6	50' L P/L	
1+50			457	259 36		℄
T.P.	4 46	263 82	457	259 36		
2 +00			436	259 46		℄
"			468	259 14		10.5' R Ed. Pav.

Profile No. ____ Notes Red. ____ Plotted ____ Job No. 1398 Division No. ____ F.B. 1707 PG. 129
Date ____ Date ____ Survey of ADELIA AVE
X-Sec. No. ____ Notes Chkd. ____ Checked ____ Survey by H. NAUMANN Notes G. HARRIS Date 10-5-50
Date ____ Date ____ Map No. ____ Date ____

76L298 307 5-49

PLEASE RETURN TO
LOS ANGELES COUNTY SURVEYOR
726 LOS ANGELES COUNTY ENGINEERING BLDG.

NOTE: ANY ADDITIONS OR CHANGES ON THIS SHEET MUST BE MADE OR CIRCLED IN RED INK, WITH DATE AND NAME OF PERSON MAKING CHANGE.

Do not extend notes this side of this line.

STATION	B. S.	H. I.	F. S.	ELEV.	MERCED AVE	
		263 82				
2+00			57	258 1		20'R Gtr. & Bt. Bk
"			45	259 3		27'R Tp Brk
"			42	259 6		38'R Cb. Ln.
"			43	259 5		50'R P/L
"			477	259 05	11'L Ed Pav.	
"			50	258 8	17'L Gtr	
"			48	259 0	38'L Cb. Ln	
"			48	259 0	50'L P/L	
2+50			426	259 56		℄
"			50	258 8	50'L P/L	
2+59.99			423	259 59	℄ Int. Merced Ave & Alley	
"			547	258 35	111'L or(W) ℄ Alley	
"			536	258 46	10'L or(S) P/L	
			601	257 81	200'L or(W) ℄ Alley	
			631	257 51	261' " " " " "	
			623	257 59	10'R or(N) P/L	
2+70			422	259 60		℄
"			48	259 0	50'L P/L	
3+00			412	259 70		℄
			430	259 52		10'R Ed. Pav.

F.B. 1707 PG. 130
Job No. 1398 Division No. V Notes Red. Plotted Profile
Survey of ADELIA AVE Date Date No.
Survey by H.F. NAUMANN Notes G.O. HARRIS Notes Chkd. Checked X-Sec.
Indexed R. O. Johnson Date Date No.

76L298 307 5-49

PLEASE RETURN TO
LOS ANGELES COUNTY SURVEYOR
726 LOS ANGELES COUNTY ENGINEERING BLDG.

NOTE: ANY ADDITIONS OR CHANGES ON THIS SHEET MUST BE MADE OR CIRCLED IN RED INK, WITH DATE AND NAME OF PERSON MAKING CHANGE.

Do not extend notes this side of this line.

STATION	B. S.	H. I.	F. S.	ELEV.	MERCED AVE	
		263 82				
3+00			50	2588		18'R Gtr & Bt. Brk
"			40	2598		20'R Tp. Brk.
"			41	2597		38'R Cb. Ln
"			42	2596		50'R P/L
"			457	25925	11'L Ed. Pav	
"			47	2591	17'L Gtr.	
"			44	2594	38'L Cb. Ln.	
"			44	2594	50'L P/L	
3+50			407	25975		℄
T.P.	487	264 63	406	25976		
			603	25860	S. End S.E.C.R. Gtr Bodger St.	
			505	25958	" " " " " " Tp. Cb. " "	
			503	25960	E. " " " " " Gtr. " "	
			442	26021	" " " " " " Tp Cb. " "	
			503	25960	E. " N.E.C.R. Gtr " "	
			440	26023	" " " " " " Tp. Cb. " "	
			541	25922	N. " " " " " Gtr " "	
			482	25981	" " " " " " Tp. Cb. " "	
T. P.	410	264 33	440	26023		
4+00			450	25983		℄

Profile No. ____ Notes Red. ____ Date ____ Plotted ____ Date ____ Job No. 1398 Division No. V

X-Sec. No. ____ Notes Chkd. ____ Date ____ Checked ____ Date ____ Survey of ADELIA AVE

Survey by NAUMANN Notes G HARRIS Date 10-5-50

Map No. ____ Date ____

F.B. 170 Pg. 131

76L298 307 5-49

PLEASE RETURN TO
LOS ANGELES COUNTY SURVEYOR
726 LOS ANGELES COUNTY ENGINEERING BLDG.

NOTE: ANY ADDITIONS OR CHANGES ON THIS SHEET MUST BE MADE OR CIRCLED IN RED INK, WITH DATE AND NAME OF PERSON MAKING CHANGE.

Do not extend notes this side of this line.

STATION	B. S.	H. I.	F. S.	ELEV.	MERCED AVE
		264 33			
4+00			486	259 47	11.'L Ed. Pav.
"			50	259 3	18'L Gtr
"			46	259 7	38'L Cb Ln.
"			47	259 6	50'L P/L
4+07.03			450	259 83	℄ Int. Merced Ave & Bodger St
4+25			445	259 88	" " " " " Lt. Ln. Prod(W)
"			48	259 5	50'L P/L
"			51	259 2	100'L
"			66	257 7	217'L 54'R or(N) Bk. Ln. Hse #3105 (Rear)
"			66	257 7	251'L Bk Lt. Ln.
4+75.2			7.31	257 02	192'L Tp. 4" V.C.P. Outlet
4+35			444	259 [illegible]	℄
"			40	260 3	50'R P/L
4+50			42	260 1	℄



5+00=259.95
+4.40
264.35
-7.33
257.02

F.B. 1707 Pg. 132
Survey of ADELIA AVE
Survey by H.E. NAUMANN
Indexed E. C. Johnson
Job No. 1398
Division No. V
Notes G.O. HARRIS
Date:
Notes Red.
Date
Notes Chkd.
Date
Plotted
Date
Checked
Date
Profile
No.
X-Sec.
No.

76L298 307 5-49

PLEASE RETURN TO
LOS ANGELES COUNTY SURVEYOR
726 LOS ANGELES COUNTY ENGINEERING BLDG.

NOTE: ANY ADDITIONS OR CHANGES ON THIS SHEET MUST BE MADE OR CIRCLED IN RED INK, WITH DATE AND NAME OF PERSON MAKING CHANGE.

Do not extend notes this side of this line.

STATION	B. S.	H. I.	F. S.	ELEV.	MERCED AVE	
		264 33				
5+00			438	259 95		℄
"			459	259 74		10'R Ed. Pav.
"			51	259 2		18'R Gtr
"			41	260 2		38'R Cb. Ln.
"			38	260 5		50'R P/L
"			470	259 63	10.8'L Ed. Pav.	
"			49	259 4	18'L Gtr.	
			46	259 7	38'L Cb. Ln.	
"			46	259 7	50'L P/L	
T.P.	471	264 66	438	259 95		
5+50			456	260 10		℄
6+00			441	260 25		℄
			468	259 98		10.2'R Ed. Pav.
			49	259 8		15'R Gtr.
			42	260 5		38'R Cb. Ln.
			39	260 8		50'R P/L
			478	259 88	10.9'L Ed. Pav.	
			51	259 6	18'L Gtr.	
			46	260 1	38'L Cb. Ln.	
			46	260 1	50'L P/L	

Profile No. ____ Notes Red. ____ Plotted ____ Job No. 1393 Division No. ____
Date ____ Date ____ Survey of ADELIA AVE
X-Sec. No. ____ Notes Chkd. ____ Checked ____ Survey by NAUMANN Notes G. HARRIS Date 10-6-50
Date ____ Date ____ Map No. ____ Index Cd. Tabulated Date ____

F.B. 1707 PG. 133

76L298 307 5-49

PLEASE RETURN TO
LOS ANGELES COUNTY SURVEYOR
726 LOS ANGELES COUNTY ENGINEERING BLDG.

NOTE: ANY ADDITIONS OR CHANGES ON THIS SHEET MUST BE MADE OR CIRCLED IN RED INK, WITH DATE AND NAME OF PERSON MAKING CHANGE.

Do not extend notes this side of this line.

STATION	B. S.	H. I.	F. S.	ELEV.	MERCED AVE	
		264 66				
6+41.30			439	260 27	℄ Int. Merced Ave & Tr. Line	
"			42	260 5	51'± L P/L	
"			37	261 0	100' L	
"			45	260 2	257'± L Bk. Lt. Ln	
6+50			432	260 34		℄
7+00			423	260 13		℄
"			444	260 22		10' R Ed. Pav.
"			46	260 1		16' R Gtr & Bt. Brk
"			35	261 2		25' R Tp. Brk
"			34	261 3		38' R Cb. Ln.
"			33	261 4		50' R P/L
"			452	260 14	10.5' L Ed. Pav.	
"			46	260 1	17' L Gtr	
"			37	261 0	38' L Cb. Ln	
"			36	261 1	50' L P/L	
7+50			411	260 55		℄
T.P.	477	265 32	411	260 55		
8+00			468	260 61		℄
"			490	260 12		10' R Ed. Pav.
"			50	260 3		17' R Gtr & Bt Brk

F.B. 1707 PG. 134
Job No. 1398 Division No. V Notes Red. Date Plotted Date No. Profile
Survey of ADELIA AVE Notes Chkd. Date Checked Date No. X-Sec.
Survey by H.F. NAUMANN Notes G.O. HARRIS Date
Indexed E. C. Johnson

76L298 307 5-49

PLEASE RETURN TO
LOS ANGELES COUNTY SURVEYOR
726 LOS ANGELES COUNTY ENGINEERING BLDG.

NOTE: ANY ADDITIONS OR CHANGES ON THIS SHEET MUST BE MADE OR CIRCLED IN RED INK, WITH DATE AND NAME OF PERSON MAKING CHANGE.

Do not extend notes this side of this line.

STATION	B. S.	H. I.	F. S.	ELEV.	MERCED AVE	
		265 32				
8+00			41	261 2		25'R Tp. Brk.
"			38	261 5		38'R Cb Ln.
"			38	261 5		50'R P/L
"			491	260 41	10.2'L Ed. Pav.	
"			51	260 2	17'L Gtr	
"			43	261 0	38'L Cb. Ln.	
"			43	261 0	50'L P/L	
8+ 02±			467	260 65	℄ Int. Merced Ave & Lt. Ln. Prod(W)	
"			46	260 7	50'L P/L	
"			45	260 8	100'L	
"			50	260 3	146'L 5'Ror(N) Bk. Ln Gar.-Apt #3139	
"			50	260 3	165'L 21'Lor(S) " " Hse #3133 (Rear)	
"			59	259 4	251'± L. Bk Lt. Ln	
8+50			461	260 71		℄
T.P.	506	265 77	461	260 71		
9+00			499	260 78		℄
"			526	260 51		10.7'R Ed. Pav.
"			53	260 5		15'R Gtr
"			43	261 5		38'R Cb. Ln
"			40	261 8		50'R P/L

Profile No. ____ Notes Red. ____ Plotted ____ Job No. 1398 Division No. ____
Date ____ Date ____ Survey of ADELIA AVE
X-Sec. No. ____ Notes Chkd. ____ Checked ____ Survey by H.E. NAUMANN Notes G. HARR Date 10-6-50
Date ____ Date ____ Map No. ____ Date ____

F.B. 1707 Pg. 135

76L298 307 5-49

PLEASE RETURN TO
LOS ANGELES COUNTY SURVEYOR
726 LOS ANGELES COUNTY ENGINEERING BLDG.

NOTE: ANY ADDITIONS OR CHANGES ON THIS SHEET MUST BE MADE OR CIRCLED IN RED INK, WITH DATE AND NAME OF PERSON MAKING CHANGE.

Do not extend notes this side of this line.

6.53
4.31

STATION	B. S.	H. I.	F. S.	ELEV.	MERCED AVE	
		265 77				
9+00			522	260 55	10.3' L Ed. Pav.	
"			51	260 7	15 'L Gtr	
"			47	261 1	38 'L Cb. Ln.	
"			47	261 1	50 'L P/L	
9+37			487	260 90	℄ Int. Merced Ave & Lt. Ln. Prod.(W)	
"			50	260 8	50'L P/L	
"			51	260 7	100'L	
"			56	260 2	216'L 3'L OH(S) Bk. Ln. Gars & Apts	Hse# 3145 Rear
"			64	259 4	251'±L Bk. Lt. Ln.	
9+345			721	258. 56	189'L Tp. of 6"V.C.P. Outlet.	
9+50			486	260 91		℄
10+00			480	260 97		℄
"			503	260 74		12 'R. Ed. Pav
"			51	260 7		17' R Gtr

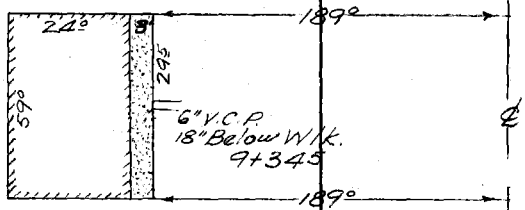

9+00 = 260.78
+ 4.31
265.09
- 6.53
258.56

F.B. 707 PG. 136
Job No. 1398 Division No. V
Survey of ADELHA AVE
Survey by H.F. NAUMANN Notes G.O. HARRIS
Indexed E. C. Johnson Date
Profile No. X-Sec. No.
Plotted Date Checked Date
Notes Red. Date Notes Chkd. Date

76L298 307 5-49

PLEASE RETURN TO
LOS ANGELES COUNTY SURVEYOR
726 LOS ANGELES COUNTY ENGINEERING BLDG.

NOTE: ANY ADDITIONS OR CHANGES ON THIS SHEET MUST BE MADE OR CIRCLED IN RED INK, WITH DATE AND NAME OF PERSON MAKING CHANGE.

Do not extend notes this side of this line.

STATION	B. S.	H. I.	F. S.	ELEV.	MERCED AVE	
		265 77				
10+00			44	261 4		38' R Cb. Ln
			42	261 6		50' R P/L
			523	260 54	12.3' L Ed. Pav.	
			54	260 4	17' L Gtr	
			49	260 9	38' L Cb. Ln.	
			49	260 9	50' L P/L	
T.P.	461	265 58	480	260 97		
10 +25			459	260 99		℄
"			46	261 0	50' L P/L	
10+182			502	260 56	S. End E. Cb. Gtr	
"			446	261 12	" " " " Tp. Cb.	
			498	260 60	" " S.E.C.R Gtr At Rio Hondo Int	
			442	261 16	" " " " " " Tp. Crb.	
			478	260 80	E. " " " " " Gtr	
			416	261 42	" " " " " " Tp Cb	
			461	260 97	" " N.E.C.R Gtr	
			403	261 55	" " " " " " Tp. Cb	
			461	260 97	N " " " " " Gtr	
			410	261 48	" " " " " " Tp. Cb	
10+ 5586			456	261 02	℄ Int. Merced Ave & Rio Hondo Parkway	

Profile No. ____ Notes Red. ____ Date ____ Plotted ____ Date ____ Job No. 1398 Division No. V
X-Sec. No. ____ Notes Chkd. ____ Date ____ Checked ____ Date ____ Survey of ADELIA AVE
Survey by FITZUMAUN Notes G. HARRIS Date 10-6-50
Map No. ____ Date ____

F.B. 1707 PG. 137

76L298 307 5-49

PLEASE RETURN TO
LOS ANGELES COUNTY SURVEYOR
726 LOS ANGELES COUNTY ENGINEERING BLDG.

NOTE: ANY ADDITIONS OR CHANGES ON THIS SHEET MUST BE MADE OR CIRCLED IN RED INK. WITH DATE AND NAME OF PERSON MAKING CHANGE.

Do not extend notes this side of this line.

STATION	B. S.	H. I.	F. S.	ELEV.	MERCED AVE	12+4
		265 58				
10+55.86			512	260 46	100'L ℄ Rio Hondo Pkwy	
"			551	260 07	167.'L ℄ " "	"
"			57	259 9	30'R or N P/L	
"			600	259 58	253'L ℄ Rio Hondo Pkwy	
"			62	259 4	30'R or N P/L	
"			61	259 5	30'L or S P/L	
10+81			461	260 97		℄
"			49	260 7	50'L P/L	
11+00			460	260 98		℄
"			471	260 87		9.6'R Ed. Pav
"			41	261 5		50'R P/L
"			478	260 80	8 'L Ed. Pav	
"			53	260 3	16 'L Gtr	
"			50	260 6	38'L Cb. Ln.	
"			50	260 6	50'L P/L	
11+50			483	260 75		℄
12+00			569	259 89		℄
"			584	259 74		9'R Ed. Pav.
"			60	259 6		14'R Gtr
"			46	261 5		38'R Cb. Ln.

Profile No. ____ X-Sec. No. ____
Plotted ____ Date ____ Checked ____ Date ____
Notes Red. ____ Date ____ Notes Chkd. ____ Date ____
Division No. V
Job No. 1398
Notes G.O. HARRIS
Survey of ADELLA AVE
Survey by H.E. NAUMANN
Indexed L. C. Johnson
F.B. 1707 PG. 138

76L298 307 5-49

PLEASE RETURN TO
LOS ANGELES COUNTY SURVEYOR
726 LOS ANGELES COUNTY ENGINEERING BLDG.

NOTE: ANY ADDITIONS OR CHANGES ON THIS SHEET MUST BE MADE OR CIRCLED IN RED INK, WITH DATE AND NAME OF PERSON MAKING CHANGE.

Do not extend notes this side of this line.

STATION	B. S.	H. I.	F. S.	ELEV.	MERCED AVE	5.0
		265 58				
12+00			44	2612		50'R P/L
"			585	25973	10'L Ed.	
"			62	2594	18'L Gtr	
"			51	2605	38'L Cb. Ln.	
"			52	2604	50'L P/L	
12+44±			702	25856	℄ Int. Merced Ave & Lt. Ln. Prod (W)	
"			64	2592	50'L P/L	
"			50	2606	150'L (Lt. Ln)	
"			117	2539	21'R or N Tp. S. Wall Str'm Dr'n. Ch'n	
"			66	2590	251±'L (Lt. Ln)	
			130	2526	13'R or N Tp S. Wall Str'm Dr'n Ch'n	
12+55⁵			726	25832		℄ End Pav.
12+76			83	2573		℄ Tp Brk
12+92			134	2522		℄ Btm "
13+00			133	2523		℄ Prod.
M.E.-201			412	26146	M.E. 201 Elev. 261.458 F.B. 1703-50 C.I. 1398 Rio Hondo Prkwy & Merced Ave S.E. Cor Bt. Spk. in Cb. 3' E. of E. end of C.R.	

Profile No. ____ Date ____ Notes Red. ____ Plotted ____ Job No. 1398 Division No. V
X-Sec. No. ____ Date ____ Notes Chkd. ____ Checked ____ Survey of ADELIA AVE
Survey by H. NAUMANN Notes G. HARRIS Date 10-6-50
Map No. ____ Date ____ Indexed ____ Date ____ Johnson

F.B. 1707 PG. 139

F.B. 1707 PG. 140

Job No._____ Division No._____ Notes Red._____ Plotted_____ Profile

Survey of_____ Date_____ Date_____ No._____

Survey by_____ Notes_____ Notes Chkd._____ Checked_____ X-Sec.

Indexed_____ Date_____ Date_____ Date_____ No._____

STATION	B. S.	H. I.	F. S.	ELEV.

76L298 307 5-49

PLEASE RETURN TO
LOS ANGELES COUNTY SURVEYOR
726 LOS ANGELES COUNTY ENGINEERING BLDG.

Do not extend notes this side of this line.

NOTE: ANY ADDITIONS OR CHANGES ON THIS SHEET MUST BE MADE OR CIRCLED IN RED INK. WITH DATE AND NAME OF PERSON MAKING CHANGE.

Notes Ck'd by	Survey of ADELIA AVE.
Map No.	W.O. 1351 Tape No. 0112 Std. 66 °F
Office Work	Surveyed by H.F. NAUMANN
Checked	Notes G.O. HARRIS Date 10-30
Date	Indexed A. G. Johnson

F. B. 1707 Pg. 141

LOCATION

OF

IMPROVEMENTS

ON

WHITMORE ST.

BET.

ADELIA AVE. & POTRERO AVE.

H.F. NAUMANN

G.O. HARRIS

B.E. FLATT

O. KIERTZNER

Note: Any Additions or Changes on This Sheet Must be Made or Circled in Red Ink With Date and Name of Person Making Change.

Do not extend notes this side of this line.

RETURN TO
LOS ANGELES COUNTY SURVEYOR
726 LOS ANGELES COUNTY
ENGINEERING BLDG.

76F3DSS 247 10M 1-49

X

F. B. 1707 Pg. 142

CONT. BOT. PG. 143

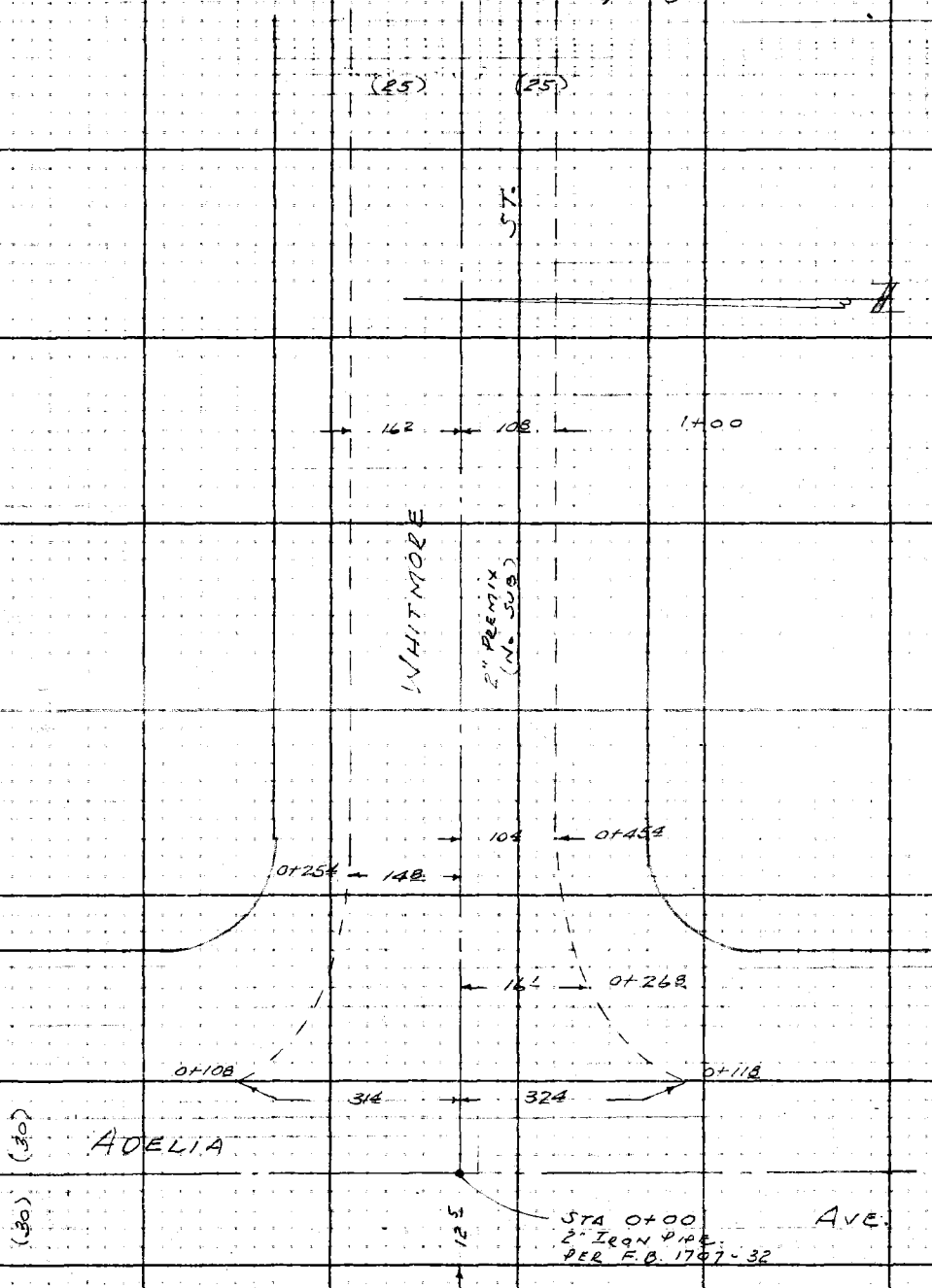

RETURN TO
LOS ANGELES COUNTY SURVEYOR
725 LOS ANGELES COUNTY
ENGINEERING BLDG.

Do not extend notes this side of this line.

Note: Any Additions or Changes on This Sheet Must be Made or Circled in Red Ink With Date and Name of Person Making Change.

Notes Ck'd by	Survey of ADELIA AVE.
Map No.	W. O. 1398 Tape No. 0112 Std. 68 °F
Office Work	Surveyed by H.F. NAUMANN
Checked	Notes G. O. WARRIS Date 10-50
Date	Indexed [illegible]

F. B. 1707 PG. 143



Note: Any Additions or Changes on This Sheet Must be Made or Circled in Red Ink With Date and Name of Person Making Change.

Do not extend notes this side of this line.

RETURN TO
LOS ANGELES COUNTY SURVEYOR
726 LOS ANGELES COUNTY
ENGINEERING BLDG.

76F3D9S 247 10M 1-49

F. B. 1707 PG. 144

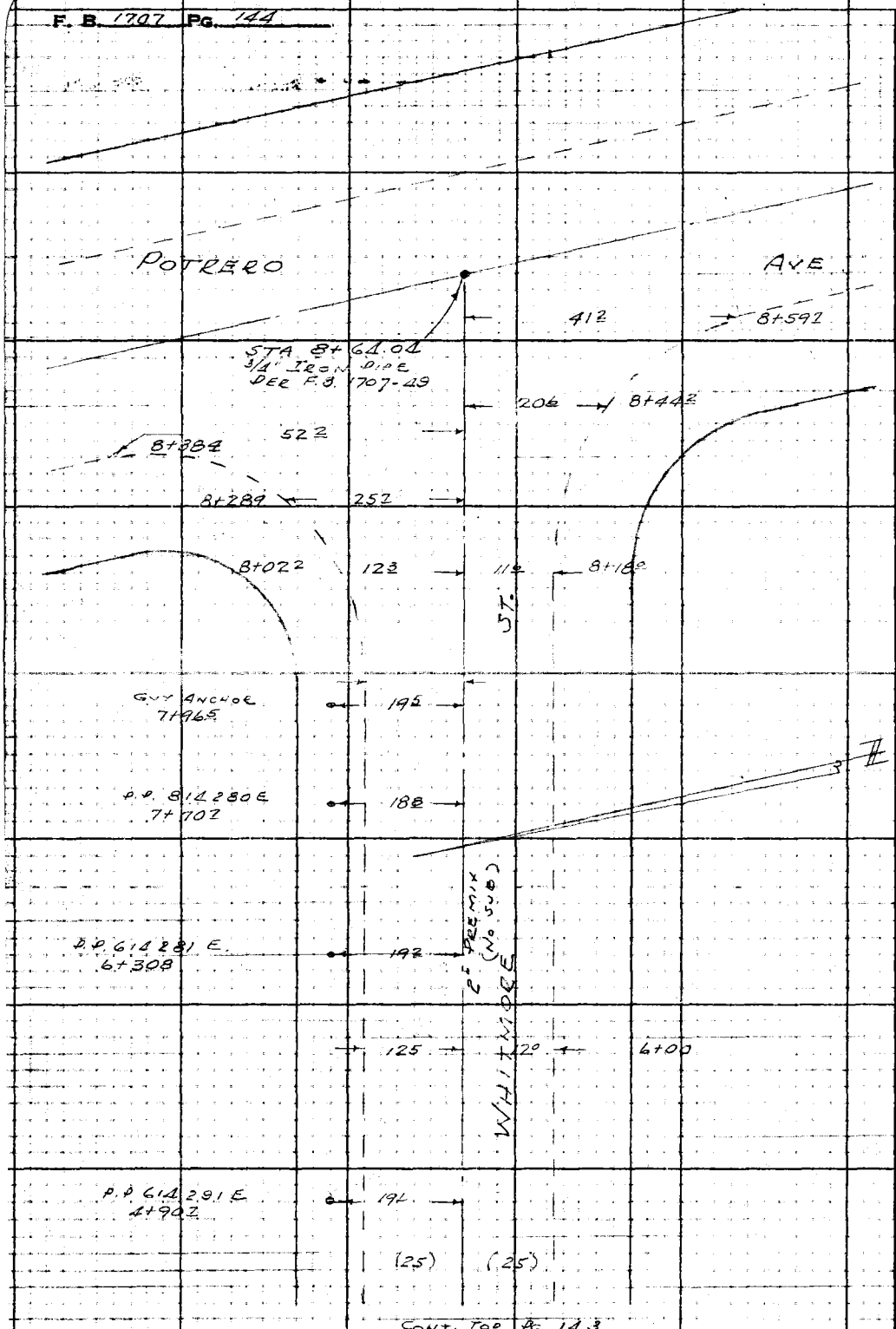

CONT. TOO PG 143

RETURN TO
LOS ANGELES COUNTY SURVEYOR
725 LOS ANGELES COUNTY
ENGINEERING BLDG.

Do not extend notes this side of this line.

Note: Any Additions or Changes on This Sheet Must be Made or Circled in Red Ink With Date and Name of Person Making Change.

Profile No.	Notes Red.	Plotted	Job No. 1350	Division No. ✓	F.B. 1707 PG. 145
	Date	Date	Survey of ADELIA AVE.		
X-Sec. No.	Notes Chkd. LCM	Checked	Survey by H.F.N.	Notes HARRIS	Date 10-28-50
	Date 12/1/50	Date	Map No.	Indexed J. C. Johnson	Date FEB 20 '51

PROFILE

&

CROSS SECTIONS

ON

WHITMORE ST.

BET.

ADELIA AVE. & POTRERO AVE.

H. F. HAUMANN

G. O. HARRIS

B. E. FLATT

O. KERTZNER

STATION	B.S.	H.I.	F.S.	ELEV.

NOTE: ANY ADDITIONS OR CHANGES ON THIS SHEET MUST BE MADE OR CIRCLED IN RED INK, WITH DATE AND NAME OF PERSON MAKING CHANGE.

Do not extend notes this side of this line.

PLEASE RETURN TO
LOS ANGELES COUNTY SURVEYOR
726 LOS ANGELES COUNTY ENGINEERING BLDG.

76L298 307 5-49

76L298 307 5-49

PLEASE RETURN TO
LOS ANGELES COUNTY SURVEYOR
726 LOS ANGELES COUNTY ENGINEERING BLDG.

NOTE: ANY ADDITIONS OR CHANGES ON THIS SHEET MUST BE MADE OR CIRCLED IN RED INK, WITH DATE AND NAME OF PERSON MAKING CHANGE.

Do not extend notes this side of this line.

STATION	B. S.	H. I.	F. S.	ELEV.	WHITMORE ST.	
B.M. M.E. 205	465	257 16		252 51	B.M. M.E. 205 ELEV 252.509	F.B. 1703~51 C.I. 1398
					ADELIA AVE. (W. SIDE) AT WHITMORE ST.	
					BT. SDK. IN CONC. WALK TO HSE 3159	
0+00			420	252 96	℄ Int. of Whitmore	St. & Adelia Ave
"			424	252 92	105' 1R or (S)	" "
"			43	252 9	30' L or (E)	P/L
"			380	253 36	120' L or (N) of	Adelia Ave
"			38	253 4	30' R or (E)	P/L
0+22			459	252 57		℄
0+30			459	252 57		℄
"			44	252 8		30' R P/L
"			42	253 0	30' L P/L	
0+50			425	252 91		℄
1+00			393	253 23		℄
"			438	252 78		10.6' R. Ed. Pav.
"			46	252 6		11' R Gtr
"			45	252 7		15' R Crb. Ln.
"			44	252 8		25' R P/L
"			435	252 81	15' L Crb. Ln.	
"			438	252 78	17' L Ed. Pav.	
"			46	252 6	20' L Gtr.	

F.B. 1707 PG. 146
Job No. 1398 Division No. ✓ Notes Red. Plotted No. Profile
Survey of ADELIA AVE. Date Date X-Sec.
Survey by H.F.N. Notes G.O. HARRIS Notes Chkd. Checked No.
Indexed A. C. Johnson Date Date

76L298 307 5-49

PLEASE RETURN TO
LOS ANGELES COUNTY SURVEYOR
726 LOS ANGELES COUNTY ENGINEERING BLDG.

NOTE: ANY ADDITIONS OR CHANGES ON THIS SHEET MUST BE MADE OR CIRCLED IN RED INK, WITH DATE AND NAME OF PERSON MAKING CHANGE.

Do not extend notes this side of this line.

STATION	B. S.	H. I.	F. S.	ELEV.	WHITMORE ST.	
		257 16				
1+00			42	253 0	25'L P/L	
1+50			391	253 25		℄
T. P.	537	258 33	420	252 96		
2+00			500	253 33		℄
"			533	253 00		10'R Ed. Pav.
"			54	252 9		11'R Gtr.
"			500	253 33		15'R Cb Ln.
"			49	253 4		25'R P/L
"			539	252 94	15'L Cb. Ln	
"			56	252 7	17'L Ed. Pav & Gtr	
"			52	253 1	25'L P/L	
2+30 72			492	253 4	℄ Int. of Whitmore St. & Tr. Ln.	
"			47	253 6		25'R P/L
"			49	253 4	105'R Int. of Tr. Ln. & P/L (W)	
"			46	253 7	130'R Bk. Ln. of Hse. #9722 (Rear)	
"			46	253 7	210'R Bk Lt. Ln.	
"			46	253 7	25'L P/L	
"			43	254 0	120'L Int. of Tr. Ln. & P/L (W)	
"			42	254 1	220'L	
"			39	254 4	'L Bk. Lt. Ln.	

Profile No. ____ Notes Red. ____ Date ____ Plotted ____ Date ____ Job No. 1398 Division No. V
X-Sec. No. ____ Notes Chkd. ____ Date ____ Checked ____ Date ____ Survey of ADELIA AVE
Survey by H. HAUMANN Notes G. HARRIS Date 10-24-50
Map No. ____ Indexed ____ Date ____ Indexed JOHNSON Date ____

F.B. 1707 PG. 147

76L298 307 5-49

PLEASE RETURN TO
LOS ANGELES COUNTY SURVEYOR
726 LOS ANGELES COUNTY ENGINEERING BLDG.

NOTE: ANY ADDITIONS OR CHANGES ON THIS SHEET MUST BE MADE OR CIRCLED IN RED INK, WITH DATE AND NAME OF PERSON MAKING CHANGE.

Do not extend notes this side of this line.

STATION	B. S.	H. I.	F. S.	ELEV.	WHITMORE ST.	
		258 33				
2+50			491	253 12		℄
3+00			483	253 50		℄
"			515	253 18		15'R Cb. Ln.
"			521	253 12		16'R Ed. Pav.
"			54	252 9		17'R Gtr.
"			43	254 0		25'R P/L & Tp Bk.
"			519	253 14	11'L Ed. Pav.	
"			53	253 0	13'L Gtr	
"			49	253 4	15'L Cb. Ln	
"			42	254 1	25'L P/L	
3+50			469	253 64		℄
T.P.	540	258 84	489	253 44		
4+00			496	253 88		℄
"			545	253 39		12'R Ed. Pav.
"			56	253 2		13'R Gtr
"			53	253 5		15'R Cb. Ln.
"			47	254 1		25'R P/L
"			522	253 62	14'L Ed. Pav.	
"			55	253 3	15'L Gtr & Cb. Ln.	
"			40	254 8	25'L P/L	

F.B. 1707 PG. 148
Job No. 1398 Division No. V Notes Red. Plotted Date No. Profile
Survey of ADELTA AVE Date X-Sec.
Survey by H.F. NAUMANN Notes G.O. Harris Notes Chkd. Checked Date No.
Indexed K. C. Johnson Date

76L298 307 5-49

PLEASE RETURN TO
LOS ANGELES COUNTY SURVEYOR
726 LOS ANGELES COUNTY ENGINEERING BLDG.

NOTE: ANY ADDITIONS OR CHANGES ON THIS SHEET MUST BE MADE OR CIRCLED IN RED INK, WITH DATE AND NAME OF PERSON MAKING CHANGE.

Do not extend notes this side of this line.

STATION	B. S.	H. I.	F. S.	ELEV.	WHITMORE ST.	
		258 84				
4+045			494	253 90	℄ Int. of Whitmore St & Lt. Ln. Prod (℄)	
"			43	254 5		25' R P/L
"			42	254 6	149' R or (S) 26' L or (E)	Bk. Ln. Hse # (New)
"			44	254 4	220± R Bk. Lt. Ln.	
4+215±			487	253 97	℄ Int of Whitmore St. & Lt. Ln. Prod (℄)	
"			42	254 6	25' L P/L	
"			44	254 4	100' L	
"			36	255 2	220± L or (W) 16' R or (E)	Bk. Ln. Hse # (Rem) 9741
"			35	255 3	232± L Bk. Lt. Ln.	
4+50			477	254 07		℄
5+00			456	254 28		℄
"			506	253 78		11' R Ed. Pav.
"			52	253 6		12' R Gtr.
"			47	254 1		15' R Cb. Ln.
"			41	254 7		25' R P/L & Tp. Brk
"			492	253 92	14' L Ed. Pav	
"			50	253 8	15' L Cb. Ln. & Gtr	
"			40	254 8	25' L P/L & Tp. Brk	
T. P.	585	260 16	453	254 31		
5+ 50			559	254 57		

Profile Notes Red. No. Date
X-Sec. Notes Chkd. No. Date
Plotted Date
Checked Date
Job No. 308 Division No. V
Survey of ADELIA AVE
Survey by HAUMANN Notes G.O. Hyr. Date 10-24-50
Map No. Bnd Tab Date
F.B. 1707 Pg. 149

76L298 307 5-49

PLEASE RETURN TO
LOS ANGELES COUNTY SURVEYOR
726 LOS ANGELES COUNTY ENGINEERING BLDG.

NOTE: ANY ADDITIONS OR CHANGES ON THIS SHEET MUST BE MADE OR CIRCLED IN RED INK, WITH DATE AND NAME OF PERSON MAKING CHANGE.

Do not extend notes this side of this line.

STATION	B. S.	H. I.	F. S.	ELEV.	WHITMORE ST.	
		260 16				
6+00			546	254 70		℄
			586	254 30		12'R Ed. Pav
			60	254 2		13'R Gtr
			60	254 2		15'R Cb. Ln.
			50	255 2		25'R P/L & Tp. Brk
			571	254 45	12'L Ed. Pav	
			61	254 1	15'L Cb. Ln & Gtr	
			48	255 1	25'L P/L & Tp. Brk.	
T.P.	584	260 15	585	254 31		
6+31			528	254 87	℄ Int. of Whitmore St & Lt. Ln. Prod. (S)	
"			48	255 1		25'R P/L
"			48	255 1		100'R
"			52	255 0		220'R. Bk. Lt. Ln.
"			47	255 5	25'L P/L	
"			46	255 6	100'L	
"			45	255 7	162'L Bk. Lt. Ln.	
6+50			518	254 97		℄
7+00			490	255 25		℄
"			534	254 81		10'R Ed. Pav.
"			56	254 6		13'R Gtr

F.B. 1707 PG. 150
Job No. 1398 Division No. V
Survey of ADELIA AVE
Survey by H.E. NAUMANN Notes G.O.H.
Indexed [illegible] C. Jorgensen Date
Notes Red. Date
Notes Chkd. Date
Plotted Date
Checked Date
Profile No.
X-Sec. No.

76L298 307 5-49

PLEASE RETURN TO
LOS ANGELES COUNTY SURVEYOR
726 LOS ANGELES COUNTY ENGINEERING BLDG.

NOTE: ANY ADDITIONS OR CHANGES ON THIS SHEET MUST BE MADE OR CIRCLED IN RED INK, WITH DATE AND NAME OF PERSON MAKING CHANGE.

Do not extend notes this side of this line.

STATION	B. S.	H. I.	F. S.	ELEV.	WHITMORE ST.	
		260 15				
7+00			55	254 7		15'R Cb. Ln
"			48	255 4		25'R P/L
"			522	254 93	12'L Ed. Pav.	
"			55	254 7	13'L Gtr	
"			52	255 0	15'L Cb. Ln.	
"			44	255 8	25'L P/L	
7+50			460	255 55		℄
T. P.	565	261 20	460	255 55		
8+00			553	255 67		℄
			593	255 27		11'R Ed. Pav
			61	255 1		12'R Gtr
			59	255 3		15'R Γ
			54	255 8		25'R P/L
			586	255 34	12'L Ed. Pav.	
			62	255 0	15'L Cb. Ln. & Gtr	
			49	256 3	25'L P/L	
8+34±			546	255 74	℄ Int Whitmore St & Lt Ln. Prod.	
			52	256 0		25'R P/L
			52	256 0	25'L P/L	

Profile No. ____ Date ____ Notes Red. ____ Plotted ____ Job No. 1398 Division No. V
X-Sec. No. ____ Date ____ Notes Chkd. ____ Checked ____ Survey of ADELIA AVE
Survey by H.E. NAUMAN Notes G.O.H. Date 10-24-50
Map No. ____ Indexed E. C. Johnson Date ____

F.B. 1707 PG. 151

76L298 307 5-49

PLEASE RETURN TO
LOS ANGELES COUNTY SURVEYOR
726 LOS ANGELES COUNTY ENGINEERING BLDG.

NOTE: ANY ADDITIONS OR CHANGES ON THIS SHEET MUST BE MADE OR CIRCLED IN RED INK. WITH DATE AND NAME OF PERSON MAKING CHANGE.

Do not extend notes this side of this line.

STATION	B. S.	H. I.	F. S.	ELEV.	WHITMORE ST
		261 20			
			545	255 75	℄ Int. of Whitmore St & Potrero Av.
			579	255 11	100'R ℄ Potrero Ave
			618	255 02	220'R " "
			58	255 4	30'R or(W) P/L
			509	256 11	100'L ℄ Potrero Ave
			464	256 56	209'L " " "
			50	256 2	30'L or(W) P/L
M.E. 209			457	256 63	B.M. M.E. 109 ELEV 256.590 F.B. 1703-53 C.I. 1398
					POTRERO AVE. (E. SIDE) AT WHITMORE ST.
					BT. SPK. IN CONC. WALK TO HSE # 3182

Profile No. X-Sec. No.
Plotted Date Checked Date
Notes Red. Date Notes Chkd. Date
Job No. 1398 Division No. V
Survey of ADELIA
Survey by H.F. HAUMANN Notes G.O. HARRIS
Indexed A. C. Johnson Date
F.B. 1707 Pg. 152

Notes Ck'd by	Survey of Adelia Ave.
Map No.	W. O. 1398 Tape No. 0112 Std. 68 °F
Office Work	Surveyed by H. F. Naumann
Checked	Notes G. Harris Date 10-50
Date	Indexed A. C. Johnson

F. B. 1707 Pg. 153

FEB 20 '51

LOCATION

OF

IMPROVEMENTS

ON

ADELIA AVE.

BET.

GARVEY AVE. & SASTRE AVE.

H. F. NAUMANN
G. O. HARRIS
A. L. MOLINARI
G. F. DENNING

Note: Any Additions or Changes on This Sheet Must be Made or Circled in Red Ink With Date and Name of Person Making Change.

Do not extend notes this side of this line.

RETURN TO
LOS ANGELES COUNTY SURVEYOR
726 LOS ANGELES COUNTY
ENGINEERING BLDG.

76F3098 247 10M 1-49

X

F. B. 1707 Pg. 154

CONT. BOT. Pg. 155

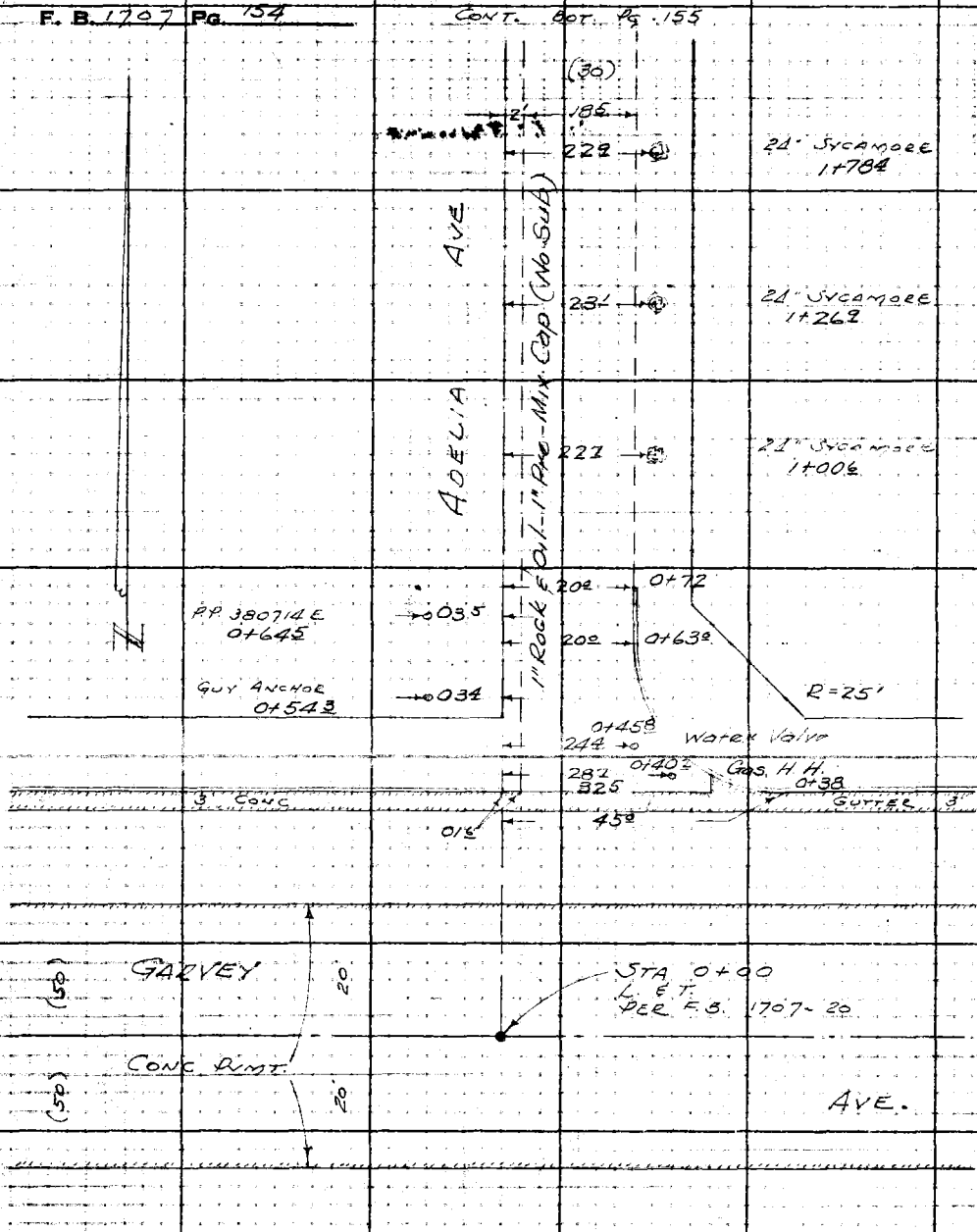

RETURN TO
LOS ANGELES COUNTY SURVEYOR
725 LOS ANGELES COUNTY
ENGINEERING BLDG.

Do not extend notes this side of this line.

Note: Any Additions or Changes on This Sheet Must be Made or Circled in Red Ink With Date and Name of Person Making Change.

Notes Ck'd by	Survey of ADELIA AVE	F. B. 1707 PG. 155
Map No.	W. O. 1398 Tape No. 012 Std. 68 °F	
Office Work	Surveyed by H.F. HAUMANN	
Checked	Notes G. HARRIS Date 10-50	
Date	Indexed E. C. [illegible]	

CONT. BOT. PG. 156



CONT TOP PG 154

Note: Any Additions or Changes on This Sheet Must be Made or Circled in Red Ink With Date and Name of Person Making Change.

Do not extend notes this side of this line.

RETURN TO
LOS ANGELES COUNTY SURVEYOR
726 LOS ANGELES COUNTY
ENGINEERING BLDG.

76F3098 247 10M 1-49

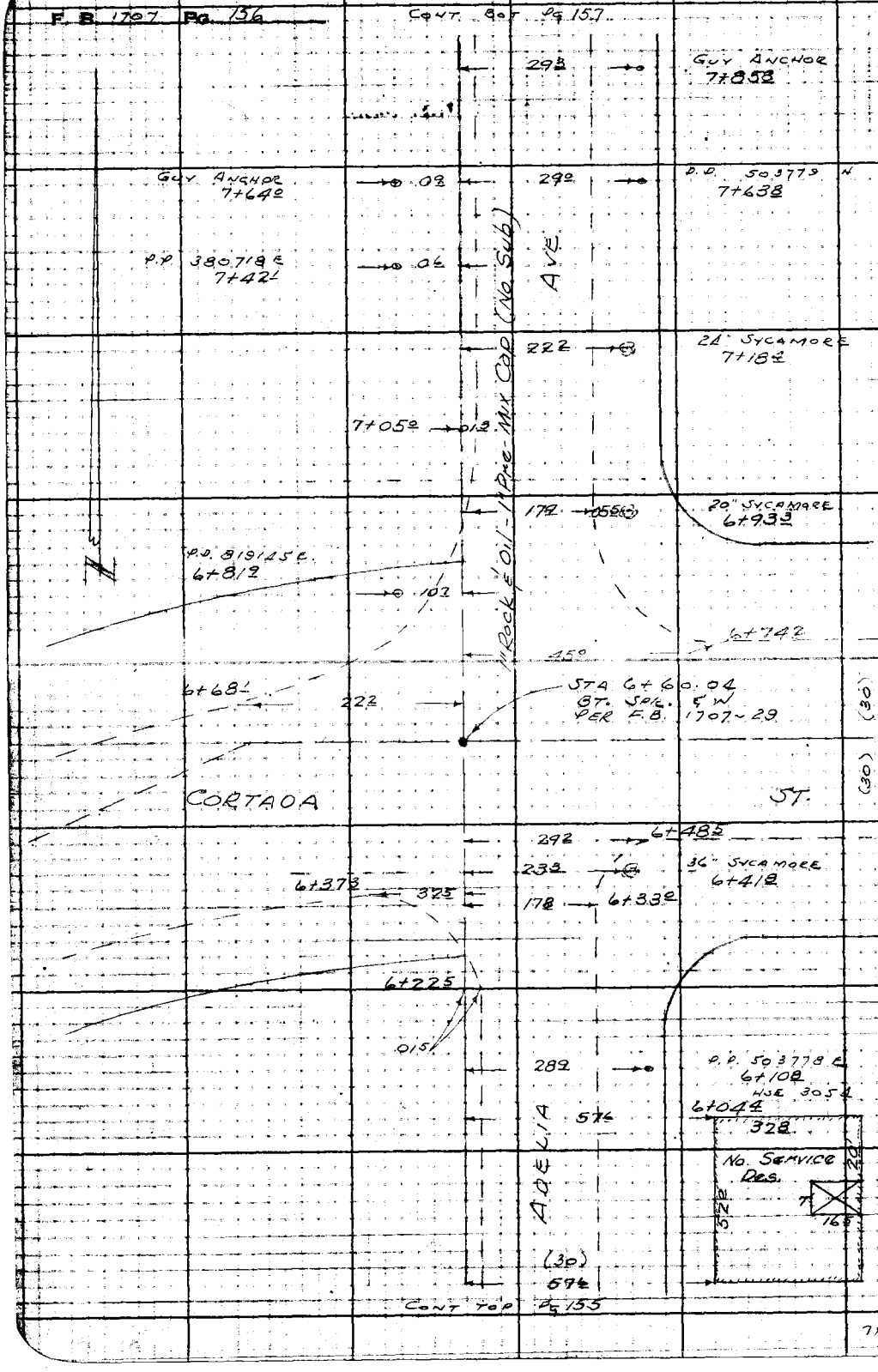

RETURN TO
LOS ANGELES COUNTY SURVEYOR
725 LOS ANGELES COUNTY
ENGINEERING BLDG.

Do not extend notes this side of this line.

Note: Any Additions or Changes on This Sheet Must be Made or Circled in Red Ink With Date and Name of Person Making Change.

Notes Ck'd by	Survey of ADELIA AVE.
Map No.	W. O. 1398 Tape No. 0112 Std. 68 °F
Office Work	Surveyed by H. E. HAUMANN
Checked	Notes G. HARRIS Date 10-30
Date	Indexed C. Johnson

F. B. 1707 PG. 157

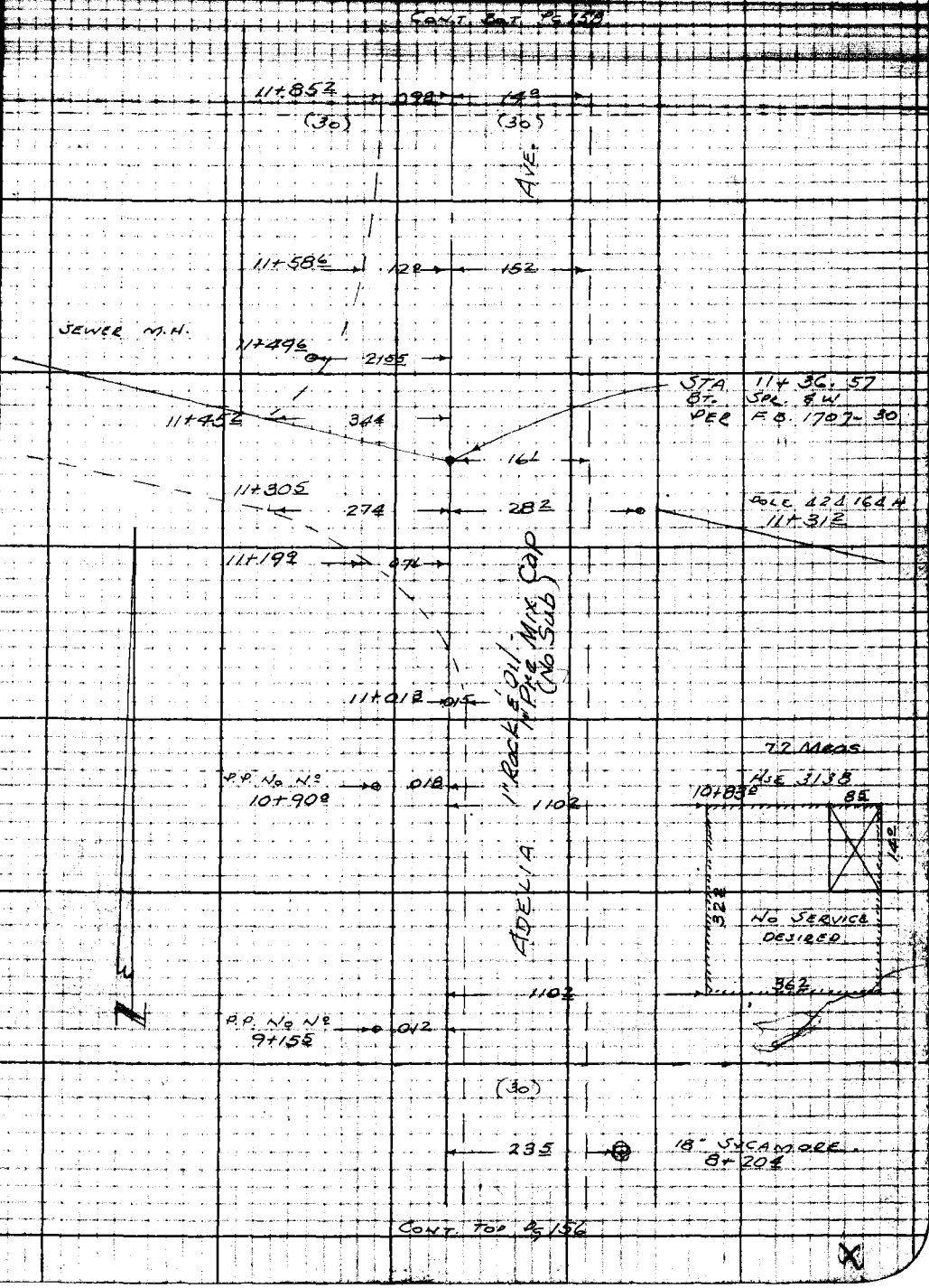

Note: Any Additions or Changes on This Sheet Must be Made or Circled in Red Ink With Date and Name of Person Making Change.

Do not extend notes this side of this line.

RETURN TO
LOS ANGELES COUNTY SURVEYOR
726 LOS ANGELES COUNTY
ENGINEERING BLDG.

TOPSONS 247 10M 1-49

CONT BOT Pg. 159

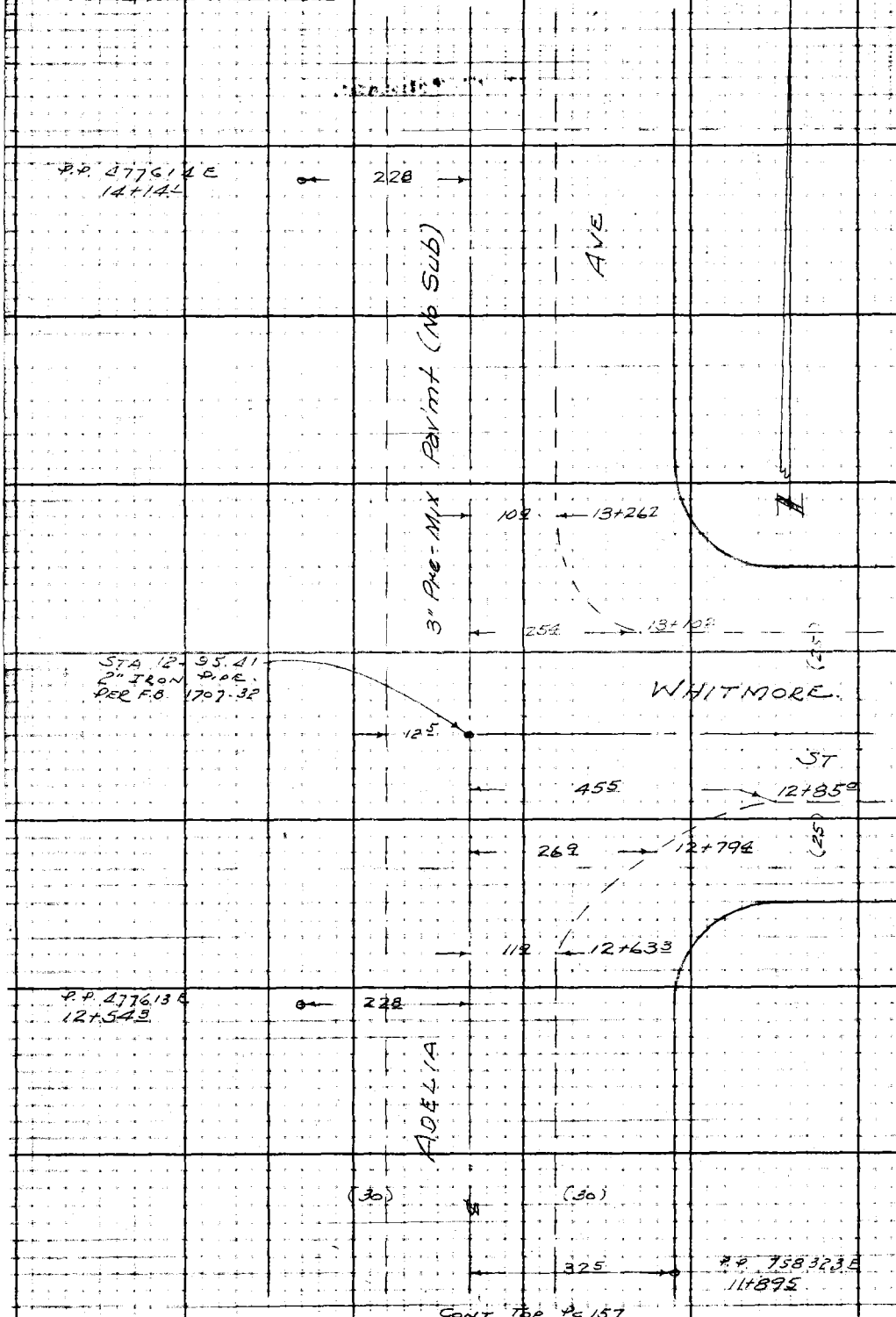

CONT TOP Pg 157

RETURN TO
LOS ANGELES COUNTY SURVEYOR
725 LOS ANGELES COUNTY
ENGINEERING BLDG.

Do not extend notes this side of this line.

Note: Any Additions or Changes on This Sheet Must be Made or Circled in Red Ink With Date and Name of Person Making Change.

Notes Ck'd by	Survey of ADELIA AVE.	F. B. 1707 PG. 159
Map No.	W. O. 1398 Tape No. 0117 Std. 68 °F	
Office Work	Surveyed by H. F. HAUMANN	
Checked	Notes HARRIS Date 10-50	
Date	Indexed K. C. Johnson	

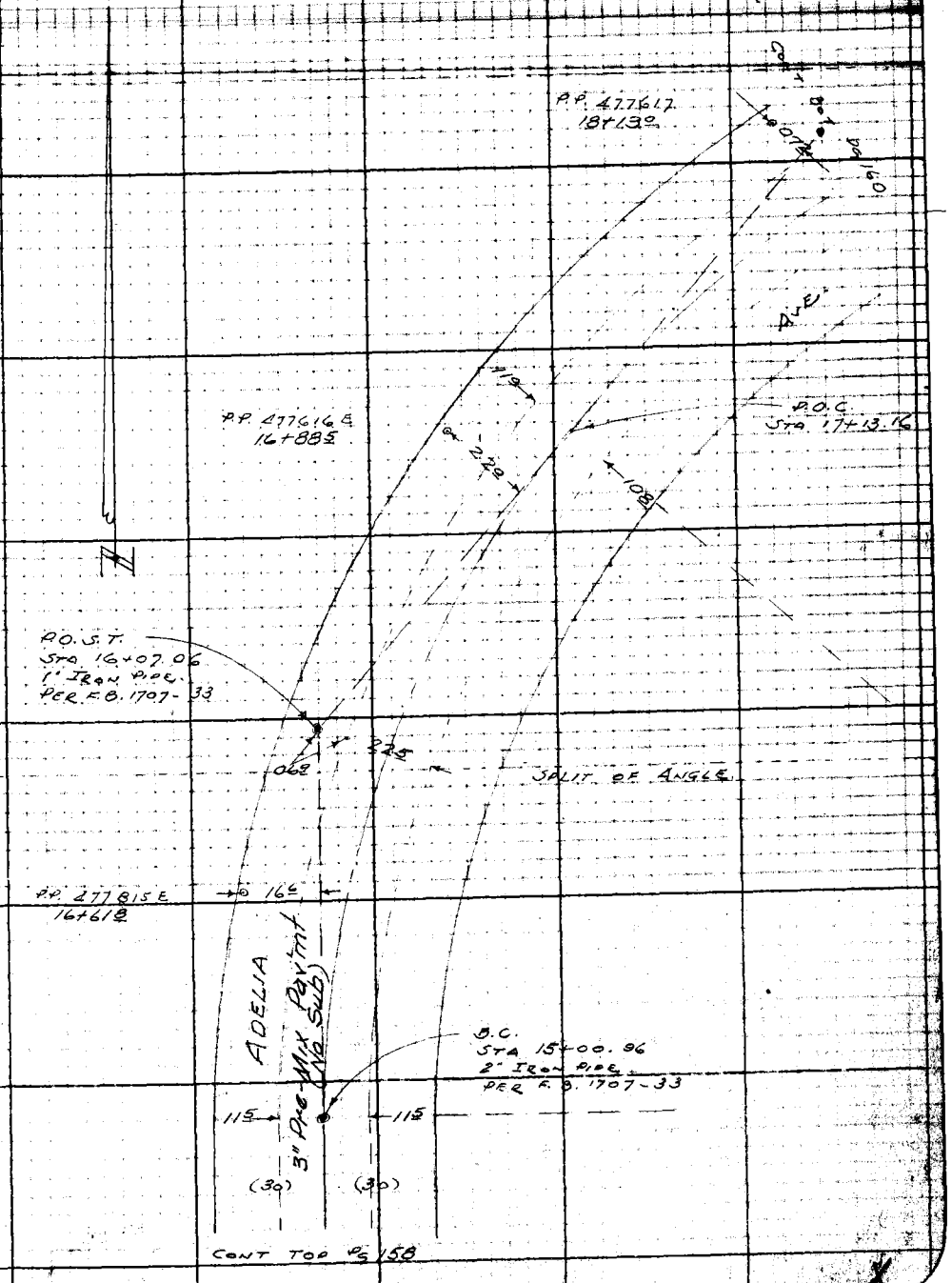

Note: Any Additions or Changes on This Sheet Must be Made or Circled in Red Ink With Date and Name of Person Making Change.

Do not extend notes this side of this line.

RETURN TO
LOS ANGELES COUNTY SURVEYOR
726 LOS ANGELES COUNTY
ENGINEERING BLDG.

76F3095 247 10M 1-49

F. B. 1707 Pg. 160

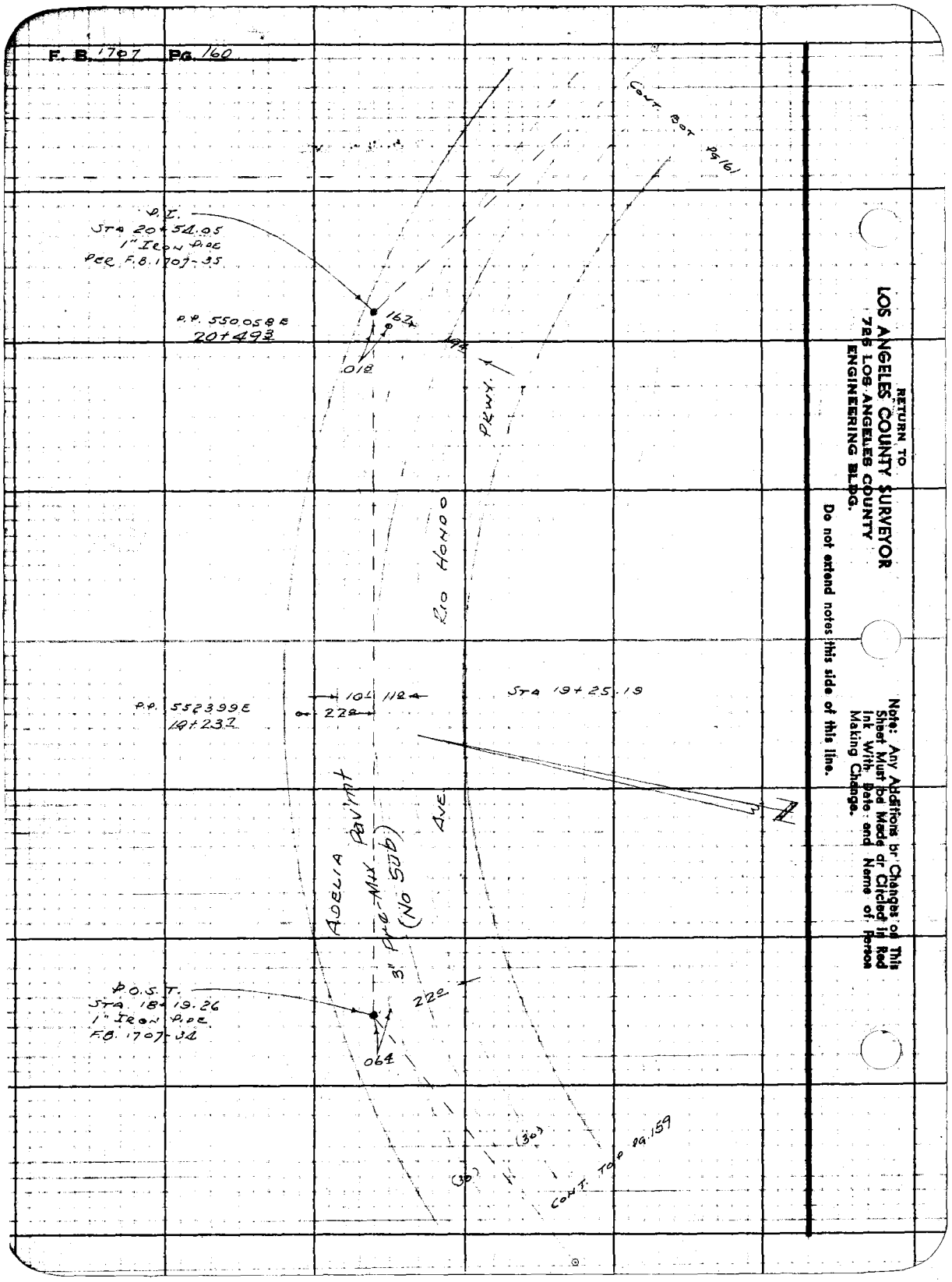

RETURN TO
LOS ANGELES COUNTY SURVEYOR
725 LOS ANGELES COUNTY
ENGINEERING BLDG.

Do not extend notes this side of this line.

Note: Any Additions or Changes of This Sheet Must Be Made or Circled in Red Ink With Date and Name of Person Making Change.

Notes Ck'd by	Survey of AUELIA AVE	F. B. 1707 PG. 161
Map No.	W. O. 1398 Tape No. 0112 Std. 68 °F	
Office Work	Surveyed by H.F. HAUMANN	
Checked	Notes G.D. HARRIS Date 10-50	
Date	Indexed A. C. Johnson	

CONT BOT PG 162

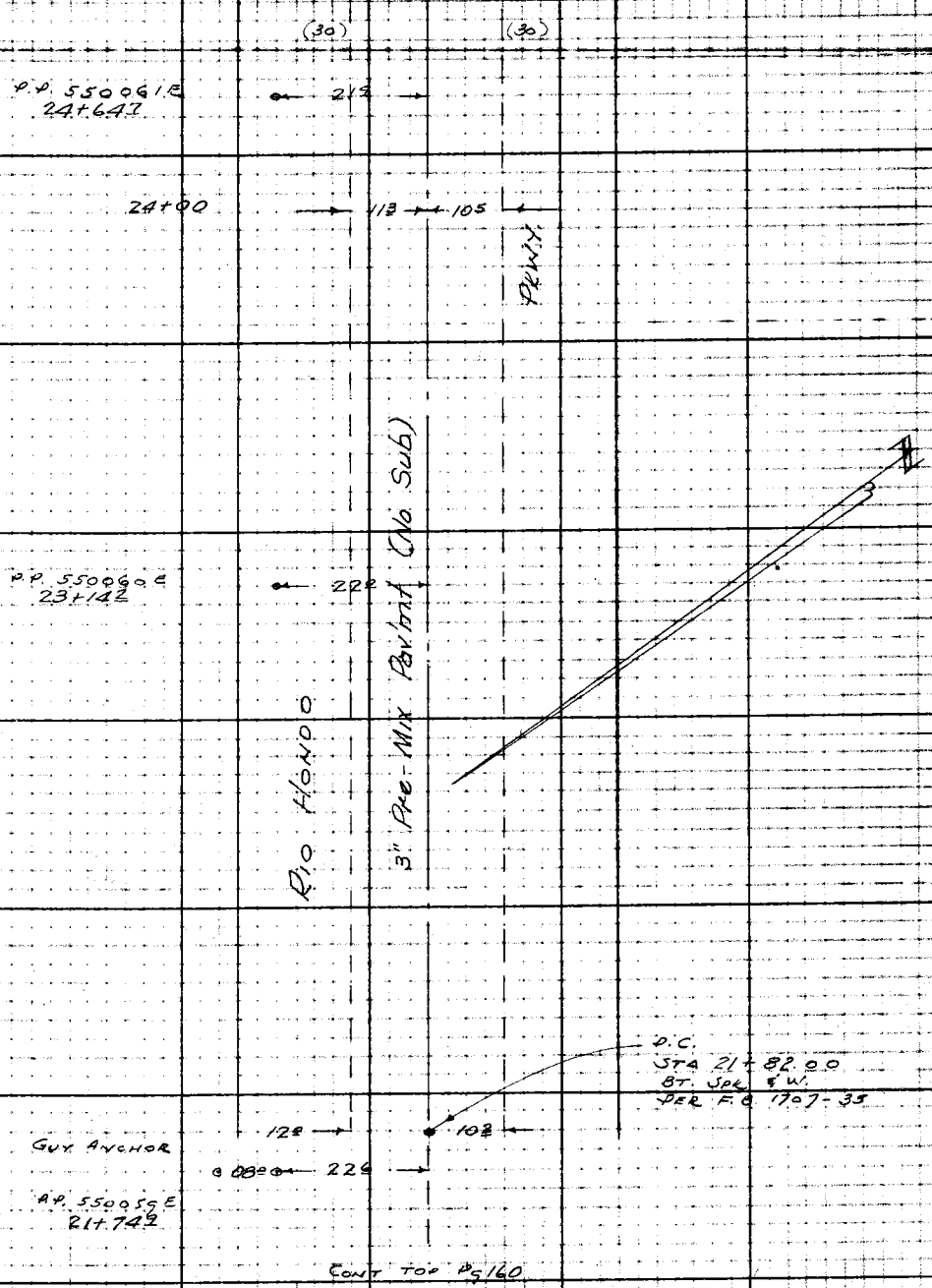

CONT TOP PG 160

Note: Any Additions or Changes on This Sheet Must be Made or Circled in Red Ink With Date and Name of Person Making Change.

Do not extend notes this side of this line.

RETURN TO
LOS ANGELES COUNTY SURVEYOR
726 LOS ANGELES COUNTY
ENGINEERING BLDG.

76F3098 247 10M 1-49

F. B. 1707 PG. 162

CONT BOT PG. 163

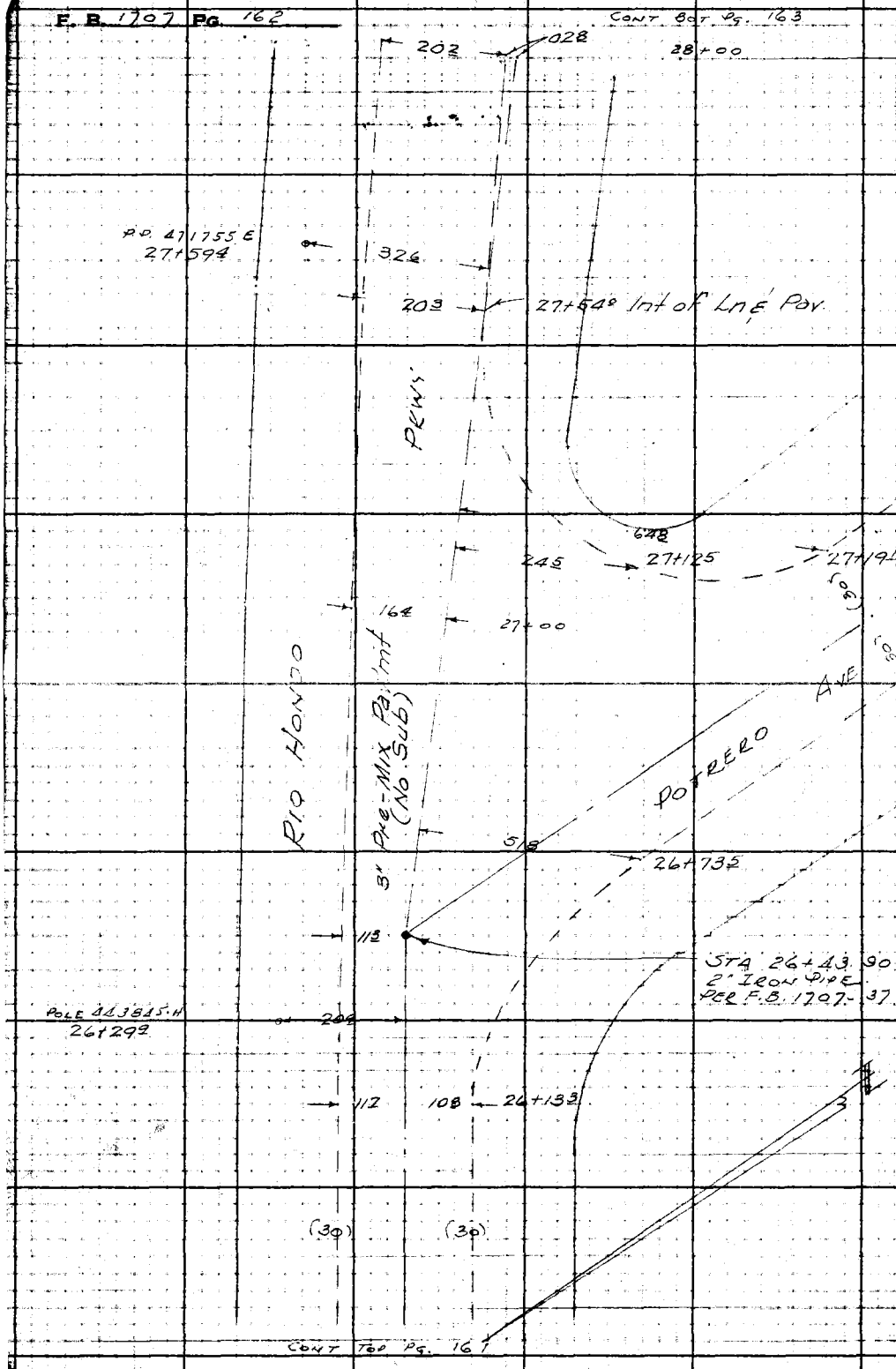

CONT TOP PG. 161

RETURN TO
LOS ANGELES COUNTY SURVEYOR
728 LOS ANGELES COUNTY
ENGINEERING BLDG.

Do not extend notes this side of this line.

Note: Any Additions or Changes on This Sheet Must be Made or Circled in Red Ink With Date and Name of Person Making Change.

Notes Ck'd by	Survey of ADELIA AVE.	F. B. 1707 PG. 163
Map No.	W. O. 1372 Tape No. 0112 Std. 62 °F	
Office Work	Surveyed by H. F. NAUMANN	
Checked	Notes G. O. HARRIS Date 10-50	
Date	Indexed A. C. Johnson	

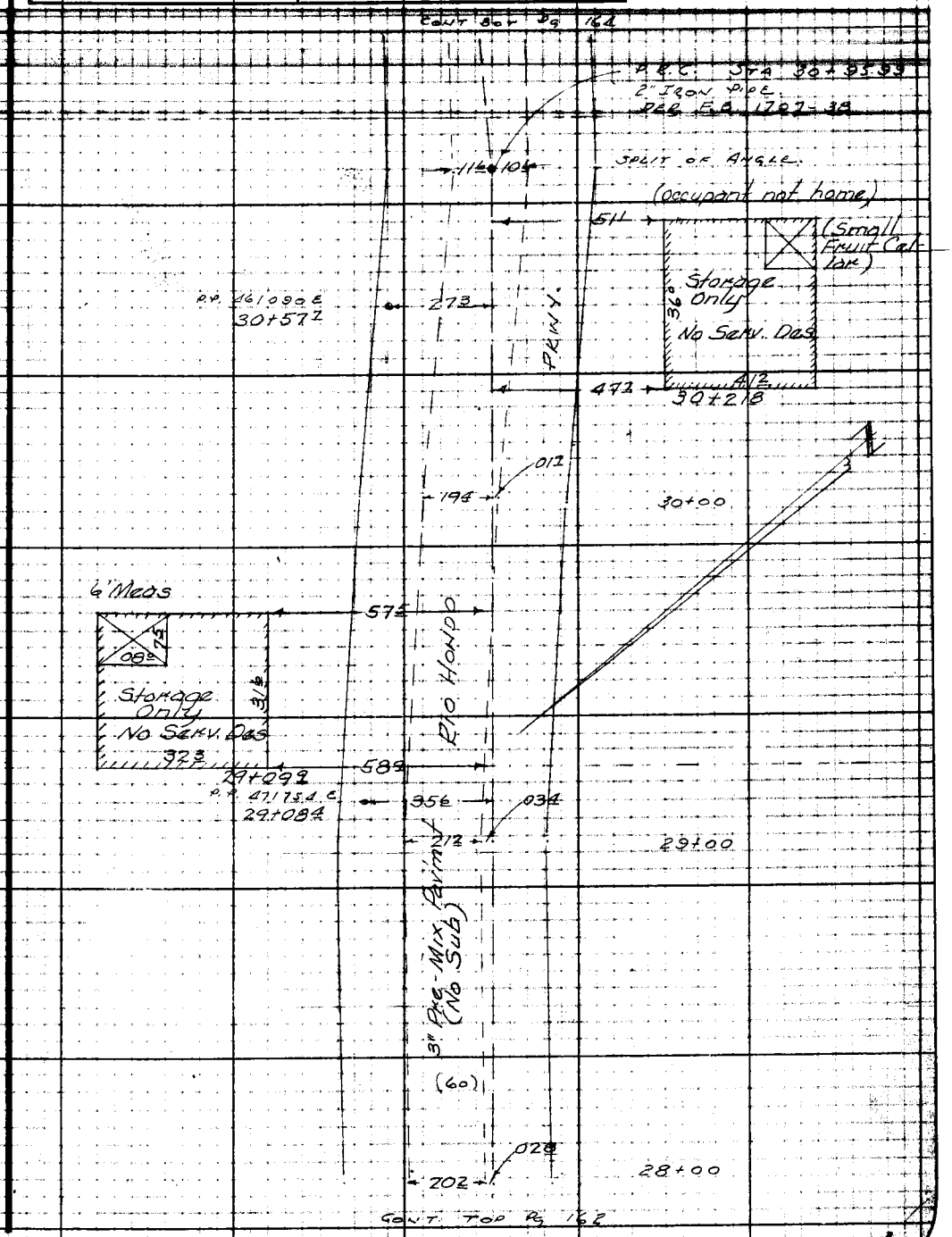

Notes: Any Additions or Changes on This Sheet Must be Made or Circled in Red Ink With Date and Name of Person Making Change.

Do not extend notes this side of this line.

RETURN TO
LOS ANGELES COUNTY SURVEYOR
726 LOS ANGELES COUNTY
ENGINEERING BLDG.

76F3095 247 10M 1-49

F. B. 1707 Pg. 164

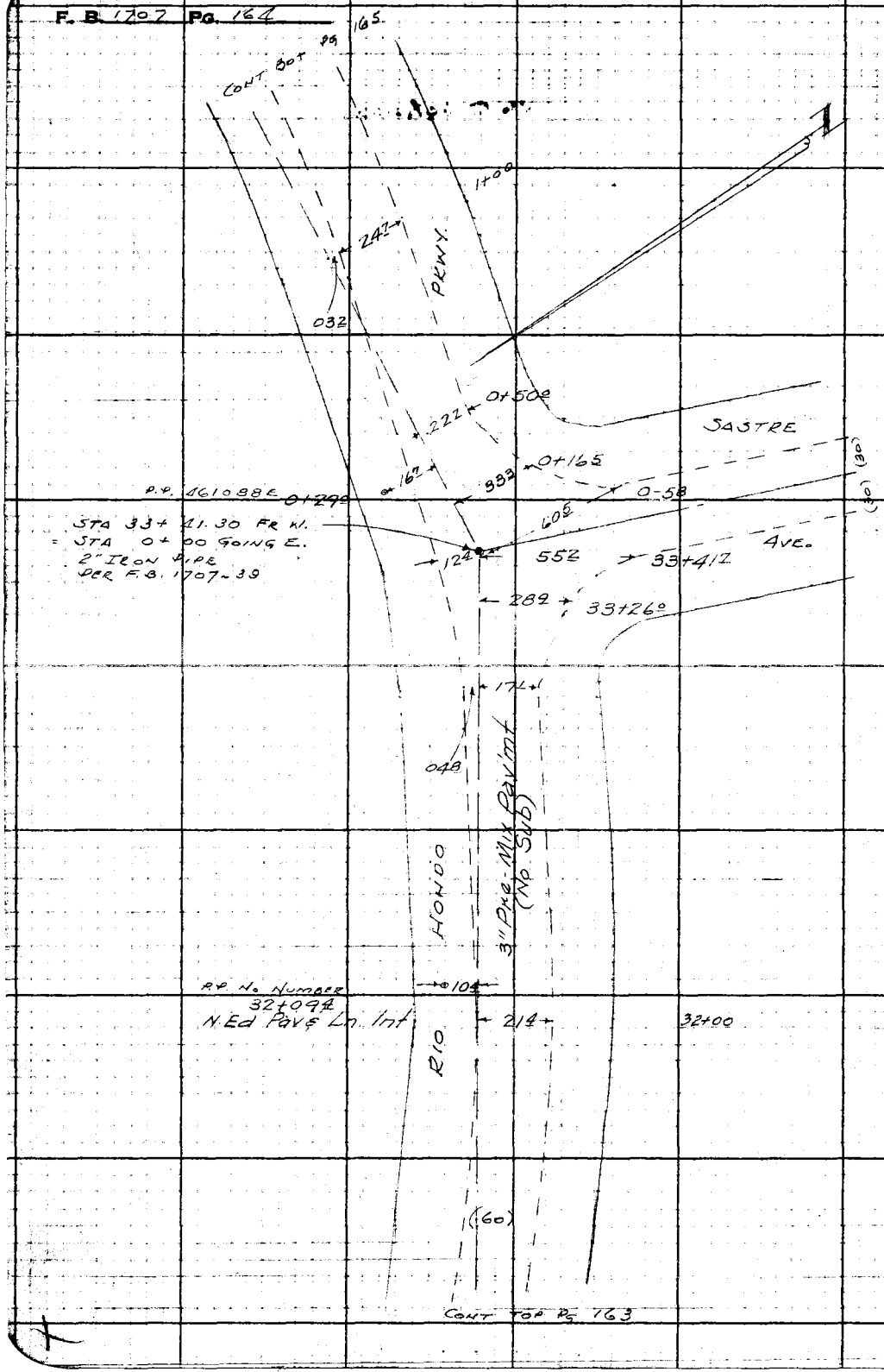

RETURN TO
LOS ANGELES COUNTY SURVEYOR
728 LOS ANGELES COUNTY
ENGINEERING BLDG.

Do not extend notes this side of this line.

Note: Any Additions or Changes on This Sheet Must Be Made or Circled in Red Ink With Date and Name of Person Making Change.

Notes Ck'd by	Survey of ADELIA AVE.
Map No.	W.O. 1398 Tape No. 9112 Std. 68 °F
Office Work	Surveyed by H.F. HAUMANN
Checked	Notes G.C. HARRIS Date 10-30
Date	Indexed

F. B. 1707 PG. 165

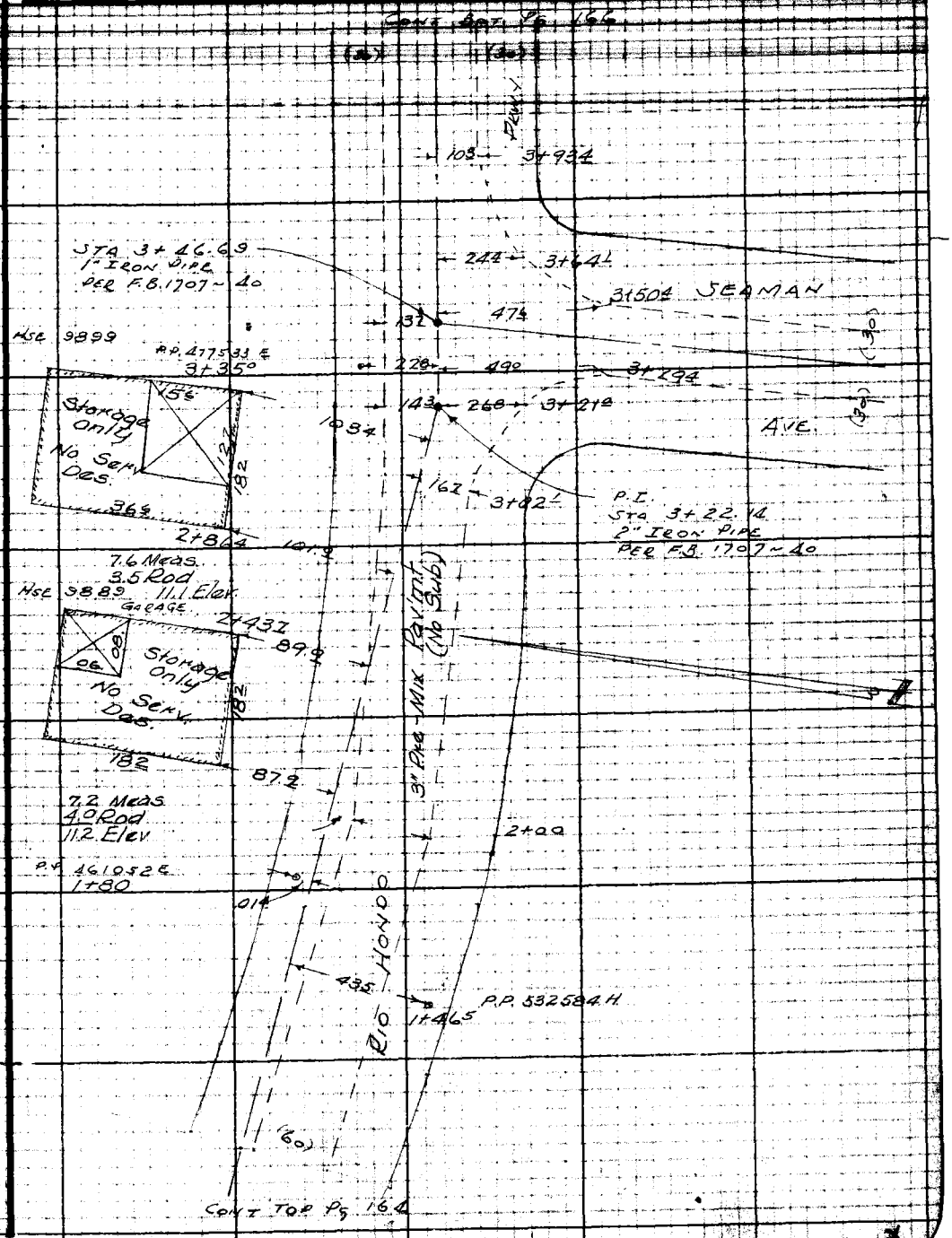

Notes: Any Additions or Changes on This Sheet Must be Made or Circled in Red Ink With Date and Name of Person Making Change.

Do not extend notes this side of this line.

RETURN TO
LOS ANGELES COUNTY SURVEYOR
726 LOS ANGELES COUNTY
ENGINEERING BLDG.

76F3068 247 10M 1-49

F. B. 1707 PG. 166

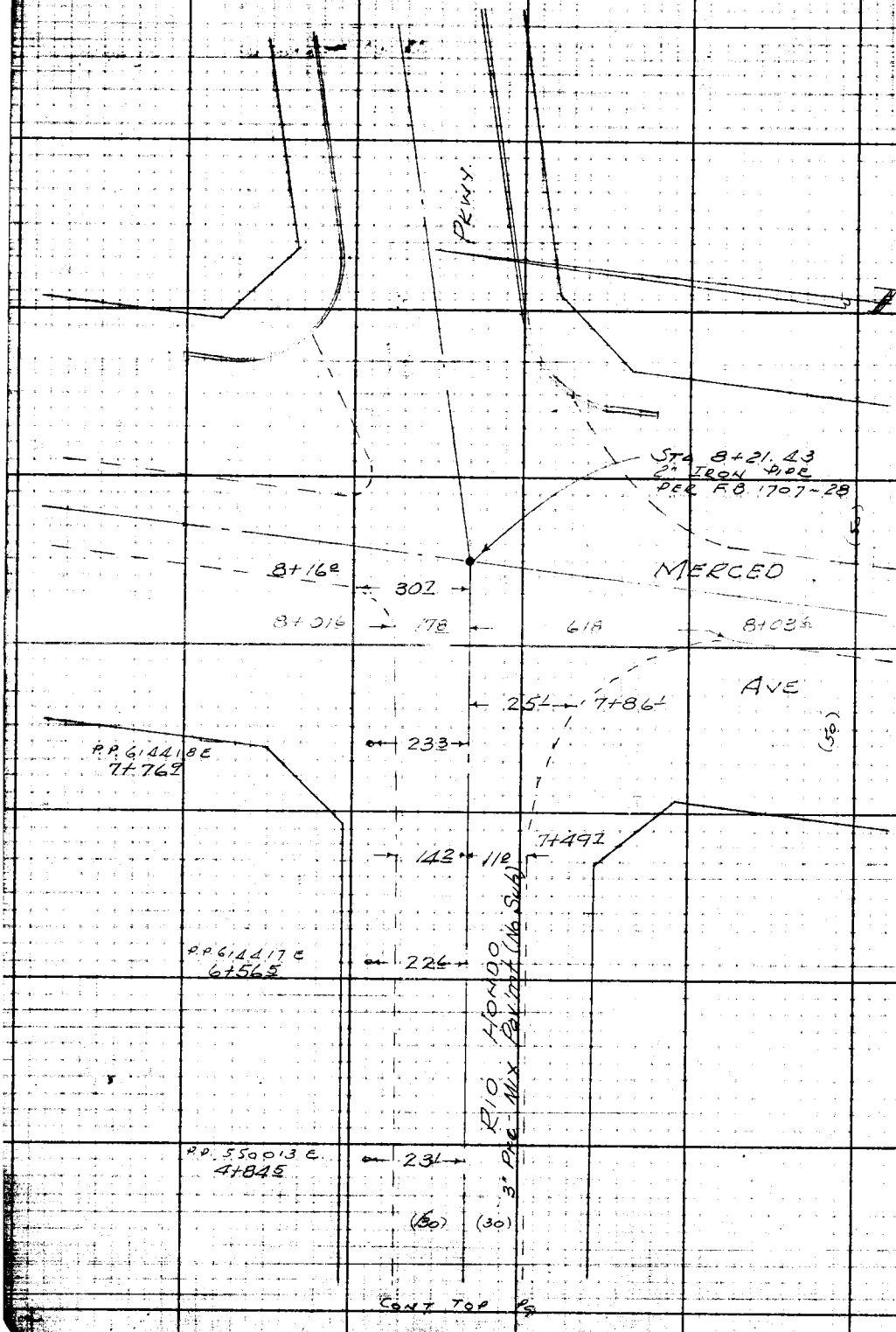

RETURN TO
LOS ANGELES COUNTY SURVEYOR
725 LOS ANGELES COUNTY
ENGINEERING BLDG.

Do not extend notes this side of this line.

Note: Any Additions or Changes on This Sheet Must be Made or Circled in Red Ink With Date and Name of Person Making Change.

Profile No.	Notes Red. ____ Date ____	Plotted ____ Date ____	Job No. [illegible] Survey of [illegible]	Division No. ✓
X-Sec. No.	Notes Chkd. LCM Date 12/1/50	Checked ____ Date ____	Survey by H.F.N. Map No. [illegible]	Notes G.O.H. Date 10-25-50 Date [illegible]

F.B. -0- PG. 167

CROSS SECTIONS

ON

ADELIA AVE.

BET.

GARVEY AVE. & SASTRE AVE.

H.F. NAUMANN
G.O. HARRIS
A.L. MOLINARI
G.F. DENNING.

STATION	B.S.	H.I.	F.S.	ELEV.

NOTE: ANY ADDITIONS OR CHANGES ON THIS SHEET MUST BE MADE OR CIRCLED IN RED INK, WITH DATE AND NAME OF PERSON MAKING CHANGE.

Do not extend notes this side of this line.

PLEASE RETURN TO
LOS ANGELES COUNTY SURVEYOR
726 LOS ANGELES COUNTY ENGINEERING BLDG.

76L298 307 5-49

76L298 307 5-49

PLEASE RETURN TO
LOS ANGELES COUNTY SURVEYOR
726 LOS ANGELES COUNTY ENGINEERING BLDG.

NOTE: ANY ADDITIONS OR CHANGES ON THIS SHEET MUST BE MADE OR CIRCLED IN RED INK, WITH DATE AND NAME OF PERSON MAKING CHANGE.

Do not extend notes this side of this line.

STATION	B. S.	H. I.	F. S.	ELEV.	ADELIA AVE.
B.M. M.E. 101	470	252 10		247 10	B.M. M.E. 101 ELEV. 247.402 F.B. 1703-8, C.I. 1398
					GARVEY AVE. (S. SIDE) AT: ADELIA AVE.
					BT. SPK. IN CB., 12' W. OF ℄ PROD OF ADELIA AVE.
0+00			464	24746	℄ Int. of Adelia Ave & Garvey Ave
"			418	24792	130'R or (E) ℄ " "
"			496	24714	38'L or (N) Gtr
"			419	24791	" " " " Tp Cb.
"			512	24698	130'L or (W) ℄ Garvey Ave
"			594	24616	38'R or (N) Gtr.
"			510	24700	" " " " Tp. Cb.
0+20			498	24712	℄ Ed. Conc.
0+35			529	24681	℄ " "
0+38			537	24673	℄ Gtr.
"			529	24681	45'R E. End S.E.C.R. Gtr.
"			449	24761	" " " " " " " " Tp. Cb.
0+63			43	2478	℄
"			481	24729	20'R N. End. N.E.C.R Gtr.
"			431	24779	" " " " " " " " Tp. Cb.
0+72			42	2479	℄
"			488	24722	20'R N. End. E. Cb Gtr
"			421	24789	" " " " " " Tp. Cb

F.B. 1707 PG. 168
Job No. 1398 Division No. ✓ Notes Red. ____ Plotted ____ Profile No. ____
Survey of ADELIA AVE. Date ____ Date ____ X-Sec. No. ____
Survey by H.E. NAUMANN Notes G.O. HARRIS Notes Chkd. ____ Checked ____
Indexed [illegible] Date ____ Date ____

76L298 307 5-49

PLEASE RETURN TO
LOS ANGELES COUNTY SURVEYOR
726 LOS ANGELES COUNTY ENGINEERING BLDG.

NOTE: ANY ADDITIONS OR CHANGES ON THIS SHEET MUST BE MADE OR CIRCLED IN RED INK, WITH DATE AND NAME OF PERSON MAKING CHANGE.

Do not extend notes this side of this line.

STATION	B. S.	H. I.	F. S.	ELEV.	ADELIA AVE & RIO HONDO PRKWY
		252 10			
1+00			42	2479	℄
"			427	24783	2' R Ed. Pav. (W)
"			473	24737	17.8' R Ed. Pav. (E)
"			45	2476	20' R Cb. Ln.
"			38	2483	30' R. P/L
1+50			37	2484	℄
T. P.	623	254 16	417	24793	
2+00			54	2488	℄
"			569	24847	2' R Ed. Pav. (W)
"			625	24791	19' R Ed. Pav (E)
"			57	2485	20' R Cb Ln.
"			52	2490	30' R P/L
2+50			54	2488	℄
3+00			52	2490	℄
"			527	24889	3' R Ed Pav (W)
"			556	24860	18' R Ed Pav (E)
"			47	2495	20' R Cb Ln & Top of Bk
"			46	2496	30' R P/L
3+50			49	2493	℄
3+70			46	2496	℄

Profile No. ____ Notes Red. ____ Plotted ____ Job No. 1398 Division No. V
X-Sec. No. ____ Date ____ Date ____ Date ____ Survey of ADELIA AVE
Notes Chkd. ____ Checked ____ Survey by HAUMANN Notes G.O.H. Date 10-25-50
Date ____ Date ____ Map No. [redacted] Dup. ____

F.B. 170 Pg. 169

76L298 307 5-49

PLEASE RETURN TO
LOS ANGELES COUNTY SURVEYOR
726 LOS ANGELES COUNTY ENGINEERING BLDG.

NOTE: ANY ADDITIONS OR CHANGES ON THIS SHEET MUST BE MADE OR CIRCLED IN RED INK, WITH DATE AND NAME OF PERSON MAKING CHANGE.

Do not extend notes this side of this line.

STATION	B. S.	H. I.	F. S.	ELEV.	ADELIA AVE & RIO HONDO PKWY	
		254 16				
3+70			40	2502		30'R P/L
"			40	2502		130'R Bk. Lt. Ln.
"			48	2494	130'L Bk Lt. Ln.	
4+00			43	2499		℄
"			451	24965		2'R Ed. Pav.(W)
"			484	24932		17'R " " (E)
"			47	2495		20'R Cb. Ln.
"			38	2504		30'R P/L
4+50			420	24996		℄
5+00			380	25036		℄
"			392	25024		2'R Ed. Pav (W)
"			445	24971		17'R " " (E)
"			43	2499		20'R Cb. Ln.
"			33	2509		30'R P/L
5+50			380	25036		℄
T.P.	557	256 22	351	25065		
6+00			56	2506		℄
"			545	25077		2'R Ed. Pav.(W)
"			60	2502		19'R " " (E)
"			58	2504		20'R Cb. Ln.

F.B. 1707 PG. 170
Job No. 1398 Division No. V Notes Red. Date Plotted Date No. Profile
Survey of ADELIA AVE Notes Chkd. Date Checked Date No. X-Sec.
Survey by H.E. NAUMANN Notes G. HARRIS Date
Indexed R. C. Johnson Date

76L298 307 5-49

PLEASE RETURN TO
LOS ANGELES COUNTY SURVEYOR
726 LOS ANGELES COUNTY ENGINEERING BLDG.

NOTE: ANY ADDITIONS OR CHANGES ON THIS SHEET MUST BE MADE OR CIRCLED IN RED INK, WITH DATE AND NAME OF PERSON MAKING CHANGE.

Do not extend notes this side of this line.

STATION	B. S.	H. I.	F. S.	ELEV.	ADELIA AVE & RIO HONDO PKWY
		256 22			
6+00			53	2509	30'R P/L
5+809			103	2459	82± R. Basement F/L. 7 Meas. 3.3 Rad.
6+33±			543	2507.9	℄
"			50	2512	30'R P/L
"			57	2505	5'L P/L
6+60.4			526	2509.6	℄ Int. of Adelia Ave & Cortada St
"			555	2506.7	22'R on (E) Gtr. ℄ " "
"			482	2514.0	130'R on (E) ℄ Cortada St
"			45	2517	30'R on (S) P/L
"			43	2519	30'L on (N) P/L
"			56	2506	85'L on (W) ℄ Cortada St Tan.
"			53	2509	11'R on (N) P/L
"			63	2499	54'L on (S) P/L
T.P.	6.08	257.04	526	2509.6	
6+90			590	2511.4	℄
"			61	2509	30'R P/L
"			58	2512	5'L P/L
7+00			59	2511	℄
"			58	2512	1'R Ed. Pav. (W)
"			623	2508	19'R " " (E)

Profile No. ____ Notes Red. ____ Plotted ____ Job No. 1398 Division No. ____
Date ____ Date ____ Survey of ADELIA AVE
X-Sec. No. ____ Notes Chkd. ____ Checked ____ Survey by HAUMANN Notes G.O.H. Date 12-25-50
Date ____ Date ____ Map No. ____

F.B. 307 Pg. 171

76L298 307 5-49

PLEASE RETURN TO
LOS ANGELES COUNTY SURVEYOR
726 LOS ANGELES COUNTY ENGINEERING BLDG.

NOTE: ANY ADDITIONS OR CHANGES ON THIS SHEET MUST BE MADE OR CIRCLED IN RED INK, WITH DATE AND NAME OF PERSON MAKING CHANGE.

Do not extend notes this side of this line.

STATION	B. S.	H. I.	F. S.	ELEV.	ADELIA AVE & RIO HONDO PKWY	
		257 04				
7+00			618	25086		20'R Cb. Ln.
"			57	2513		30'R. P/L
"			59	2511	5'L P/L	
7+50			56	2514		℄
8+00			53	2517		℄
"			536	25168		1'R Ed. Pav. (W)
"			575	25129		19'R " " (E)
"			56	2514		20'R Cb. Ln
"			47	2523		30'R P/L
"			52	2518	5'L P/L	
8+50			53	2517		℄
T.P.	548	257 25	527	25177		
9+00			53	2520		℄
"			530	25195		2'R Ed Pav. (W)
"			560	25165		17'R " " (E)
"			54	2519		20'R Cb. Ln.
"			50	2523		30'R P/L
9+20			51	2522		℄
"			50	2523	5'L P/L	
"			58	2515	132'L Bk. Ln. Gar. Hse #3129	

58

F.B. 1707 Pg. 172

Job No. 1398 Division No. V Notes Red. Plotted Profile No.

Survey of ADELIA AVE Date Date X-Sec.

Survey by H.F. NAUMANN Notes G. HARRIS Notes Chkd. Checked

Indexed R. C. Johnson Date Date No.

76L298 307 5-49

PLEASE RETURN TO
LOS ANGELES COUNTY SURVEYOR
726 LOS ANGELES COUNTY ENGINEERING BLDG.

NOTE: ANY ADDITIONS OR CHANGES ON THIS SHEET MUST BE MADE OR CIRCLED IN RED INK, WITH DATE AND NAME OF PERSON MAKING CHANGE.

Do not extend notes this side of this line.

STATION	B. S.	H. I.	F. S.	ELEV.	ADELIA AVE & RIO HONDO PRKWY
		257 25			
9+20			58	2515	200'L
"			59	2514	315'L Bk Lt. Ln.
"					
"					
"					
"					
"					
9+915			74	2499	Jp. 4" V.C.P. Outlet Hse in Rear Hse #316
T.P.	535	257 25	535	25190	
9+90			50	2523	℄
"			47	2526	30'R P/L
"			44	2529	130'R
"			39	2534	230'R
"			36	2537	330'R Bk Lt Ln
10+00			52	2521	℄
"			507	25218	2'R Ed. Pav (W)
"			535	25190	18'R " " (E)
"			50	2523	20'R Cb. Ln
			46	2527	30'R P/L

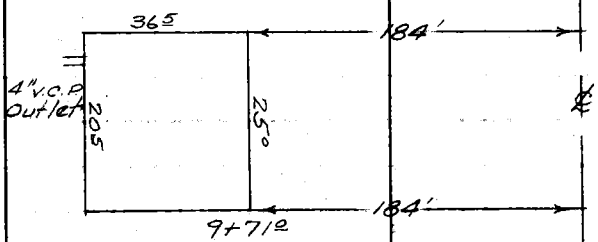

Profile Notes Red. ____ Plotted ____ Job No. 1398 Division No. V
No. ____ Date ____ Survey of ADELIA AVE
X-Sec. Notes Chkd. ____ Checked ____ Survey by HALLMAN Notes G.O.H. Date 10-25-50
No. ____ Date ____ Date ____ Map No. ____ Date ____

F.B. 1707 PG. 173

76L298 307 5-49

PLEASE RETURN TO
LOS ANGELES COUNTY SURVEYOR
726 LOS ANGELES COUNTY ENGINEERING BLDG.

NOTE: ANY ADDITIONS OR CHANGES ON THIS SHEET MUST BE MADE OR CIRCLED IN RED INK. WITH DATE AND NAME OF PERSON MAKING CHANGE.

Do not extend notes this side of this line.

STATION	B. S.	H. I.	F. S.	ELEV.	ADELIA AVE	
		257 25				
10+00			50	2523	5'L P/L	
10+50			49	2524		℄
T.P.	519	257.70	474	252.51		
10+76			896	248.74	142.2 R. Basement Flr.	7.2 Meas 1.76 Rod
11+00			51	2526		℄
"			507	252.63		15'R Ed. Pav(W)
"			530	252.40		18'R " "(E)
"			530	252.40		20'R Cb. Ln.
"			48	2529		30'R P/L
"			53	2524	5'L P/L	
11+36.57			486	252.34	℄ Int. of Adelia Ave & Tr. Ln.	
"			48	2529	30.76'R Meas. Along Tr. Ln.	
"			42	2535	130.76'R " "	" "
"			36	2541	236.59'R S.E. Cor Lt #1	
"			525	252.45	30.76'L Meas. Along Tr. Ln P/L	
"			59	2518	130.76'L " "	" "
"			65	2512	230.76'L " "	" "
"			68	2509	338.30'L S.W. Cor. Lt. #1	
"			65	2512	20'L OH(S)	

Profile No. ____ X-Sec. No. ____
Plotted ____ Date ____ Checked ____ Date ____
Notes Red. ____ Date ____ Notes Chkd. ____ Date ____
Division No. V Job No. 1398
Survey of ADELIA AVE
Survey by H. E. NAUMANN Notes G. HARRIS
Indexed ____ Date ____
F.B. 1707 PG. 174

76L298 307 5-49

PLEASE RETURN TO
LOS ANGELES COUNTY SURVEYOR
726 LOS ANGELES COUNTY ENGINEERING BLDG.

NOTE: ANY ADDITIONS OR CHANGES ON THIS SHEET MUST BE MADE OR CIRCLED IN RED INK. WITH DATE AND NAME OF PERSON MAKING CHANGE.

Do not extend notes this side of this line.

STATION	B. S.	H. I.	F. S.	ELEV.	ADELIA AVE & RIO HONDO PKWY
		257 70			
11+49 6			845	249 25	21 55'L 15" Outlet (W)
"			842	249 28	21 55'L 15" Inlet (E)
11+50			488	252 82	℄
					Hse # 3149
12+05 3			67	251 0	N.E. Cor. Hse Tp. Conc. Slab
					Unable to Determine Depth of Outlet
12+00			475	252 95	℄
"			519	252 51	13'R Ed. Pav.
"			51	252 6	20'R Cb. Ln.
"			52	252 5	30'R P/L
"			505	252.65	10'L Ed. Pav.
"			55	252 2	18'L Gtr.
"			50	252 7	20'L Cb. Ln
			47	253 0	30'L P/L

(W) 4.94 Rod
3.51 Meas (E)
845

4.93 Rod
3.49 Meas
842

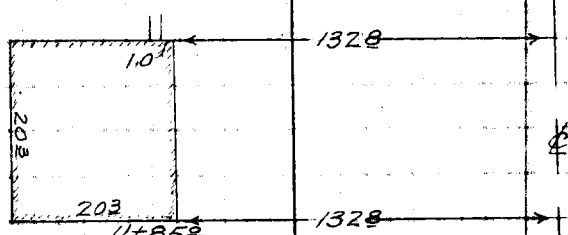

Profile No. ____ Notes Red. ____ Plotted ____ Job No. 1393 Division No. ____ F.B. 1707 PG. 175
X-Sec. No. ____ Date ____ Date ____ Survey of ADELIA AVE
Notes Chkd. ____ Checked ____ Survey by H. F. NAUMANN Notes G.O.H. Date 10-25-50
Date ____ Date ____ Map No. ____ Date ____

76L298 307 5-49

PLEASE RETURN TO
LOS ANGELES COUNTY SURVEYOR
726 LOS ANGELES COUNTY ENGINEERING BLDG.

NOTE: ANY ADDITIONS OR CHANGES ON THIS SHEET MUST BE MADE OR CIRCLED IN RED INK, WITH DATE AND NAME OF PERSON MAKING CHANGE.

Do not extend notes this side of this line.

STATION	B. S.	H. I.	F. S.	ELEV.	ADELIA AVE & RIO HONDO PKWY	
		257 70				
T.P.	445	257 40	475	252 95		
12+50			451	252 89		℄
12+70			449	252 91		℄
"			47	252 7		30'R P/L
"			47	252 7	30'L P/L	
12+95 41			446	252 94	℄ Int. of Adelia Ave & Whitmore St	
"			418	253 22	100'R or (E) ℄ Whitmore St	
"			401	253 39	230.75'R or (E) " " "	
"			38	253 6	30'R or (S) P/L	
"			37	253 7	30'L or (N) P/L	
13+20			444	252 96		℄
"			44	253 0		30'R P/L
13+34±			439	253 01	℄ Int of Adelia Ave & Lt. Ln Prod (W)	
"			44	253 0	30'L P/L	
"			52	252 2	130'L	
"			50	252 4	230'L	
"			52	252 2	330'L Bk. Lt. Ln.	
13+50			432	253 08		℄
M.E. 205	562	258 13	490	252 50 51	M.E. 205 Elev. 252.509 F.B. 1703-51 C.I. 1398	
					Adelia Ave (W. Side) at Whitmore St.	
					Bt. Spk. in Conc. Walk to Hse #3159	

F.B. 1707 PG. 176
Job No. 1398 Division No. V Notes Red. Date Plotted Date No. Profile
Survey of ADELIA AVE Notes Chkd. Date Checked Date No. X-Sec.
Survey by H.E. NAUMAN Notes G. HARRIS Date
Indexed R. C. Johnson Date

76L298 307 5-49

PLEASE RETURN TO
LOS ANGELES COUNTY SURVEYOR
726 LOS ANGELES COUNTY ENGINEERING BLDG.

NOTE: ANY ADDITIONS OR CHANGES ON THIS SHEET MUST BE MADE OR CIRCLED IN RED INK, WITH DATE AND NAME OF PERSON MAKING CHANGE.

Do not extend notes this side of this line.

STATION	B. S.	H. I. ✓	F. S.	ELEV.	ADELIA AVE & RIO HONDO PKW	
		258 13				
14+00			476	253 37		℄
"			498	253 15		10 'R Ed Pav
"			54	252 7		20 'R Gtr & Cb Ln
"			42	253 9		22 'R Tp. Brk
"			46	253 5		30 'R P/L
"			519	252 94	12 'L Ed. Pav.	
"			54	253 7	20 'L Gtr & Cb. Ln.	
"			50	253 1	30 'L P/L	
14+50			472	253 41		℄
"			46	254 5	189 'R or (E) 10 'L or (N)	S.E. Cor Hse #3214 (Rear)
"			45	254 6	104 'L or (W) 5 'R or (S)	S.W. Cor (Gar & Lndy) Hse #13211
15+00			456	253 57		℄
"			471	253 42		12 'R Ed Pav
"			51	253 0		20 'R Gtr & Cb Ln
"			45	253 6		22 'R Tp Brk
"			44	253 7		30 'R P/L
"			484	253 29	12 'L Ed. Pav	
"			50	253 1	20 'L Gtr & Cb. Ln.	
"			44	253 7	30 'L P/L	
T. P.	455	258 12	456	253 57 ✓		

Profile No. ____ Notes Red ____ Plotted ____ Job No. 1398 Division No. V
Date ____ Date ____ Survey of ADELIA AVE
X-Sec. No. ____ Notes Chkd. ____ Checked ____ Survey by HAUMANN Notes G.O.H. Date 10-26-50
Date ____ Date ____ Map No. ____ Date ____

F.B. 1707 Pg. 177

76L298 307 5-49

PLEASE RETURN TO
LOS ANGELES COUNTY SURVEYOR
726 LOS ANGELES COUNTY ENGINEERING BLDG.

NOTE: ANY ADDITIONS OR CHANGES ON THIS SHEET MUST BE MADE OR CIRCLED IN RED INK, WITH DATE AND NAME OF PERSON MAKING CHANGE.

Do not extend notes this side of this line.

STATION	B. S.	H. I.	F. S.	ELEV.	ADELIA AVE	
		258 12				
15+13			458	253 54	℄ Int. of Adelia Ave & Lt. Ln.	
"			43	253 8	30'R P/L	
"			41	254 0	130'R Meas. Along Lt. Ln.	
"			41	254 0	230±'R Bk Lt. Ln.	
"			44	253 7	30'L P/L	
"			46	253 5	130'L Meas. Along Lt. Ln.	
"			51	253 0	1495'L or(W) 24'L or(S)	N. W. Cor Hse #3217 (Rear)
"			54	252 7	230'L	
"			55	252 6	330±'L Bk Lt. Ln.	
15+50			462	253 50		℄
T.P.	461	258 15	458	253 54		
16+00			47	253 5	On Chord	
"			462	253 53		4.5'R Ed Pav (W)
"			440	253 75		℄ 15'R ℄ Pav
"			465	253 50		25'R Ed. Pav(E)
"			48	253 4		35'R Gtr
"			41	254 1		50'R
"			48	253 4	2'5 L Gtr	
"			41	254 1	15'L P/L	
16+07.06			47	253 5	On Chord.	

F.B. 1707 PG. 178
Job No. 1398 Division No. V
Survey of ADELIA AVE
Survey by H.S. NAUMANN Notes G.O. HARRIS
Indexed L. C. Johnson Date
Profile No. Plotted Date Notes Red. Date Notes Chkd. Date
X-Sec. No. Checked Date

76L298 307 5-49

PLEASE RETURN TO
LOS ANGELES COUNTY SURVEYOR
726 LOS ANGELES COUNTY ENGINEERING BLDG.

NOTE: ANY ADDITIONS OR CHANGES ON THIS SHEET MUST BE MADE OR CIRCLED IN RED INK, WITH DATE AND NAME OF PERSON MAKING CHANGE.

4.4.

Do not extend notes this side of this line.

STATION	B. S.	H. I.	F. S.	ELEV.	ADELIA AVE & RIO HONDO PK.
		258 15			
16+07.06			37	254 5	52'R Meas. Along Lt. Ln.
"			37	254 5	150'R " " " "
"			32	255 0	231'R Bk Lt. Ln.
16+28			55	252 7	On Chord
"			40	254 2	15'L P/L
"			43	253 9	115'L Meas. Along Lt. Ln.
"			48	253 4	215'L " " " "
"			56	252 6	367±'L Bk Lt. Ln.
16+50			442	253 73	On Chord
17+00			419	253 96	" "
"			446	253 69	10'R Ed. Pav.
"			45	253 7	20'R Gtr.
"			38	254 4	30'R. Within P/L
"			439	253 76	10'L Ed. Pav.
"			45	253 7	20'L Gtr
"			36	254 6	30'L Within P/L
T.P.	480	258 76	419	253 96	
17+49			477	253 99	On Chord
"			42	254 6	30'L Within P/L
			42	254 6	130'L Meas. Along Lt. Ln.

Profile No. ____ Notes Red. ____ Plotted ____ Job No. 1398 Division No. V
Date ____ Date ____ Survey of ADELIA AVE
X-Sec. No. ____ Notes Chkd. ____ Checked ____ Survey by H. NAUMANN Notes G.O. Date 10-26-50
Date ____ Date ____ Map No. ____ Date ____

F.B. 1707 Pg. 179

76L298 307 5-49

PLEASE RETURN TO
LOS ANGELES COUNTY SURVEYOR
726 LOS ANGELES COUNTY ENGINEERING BLDG.

NOTE: ANY ADDITIONS OR CHANGES ON THIS SHEET MUST BE MADE OR CIRCLED IN RED INK, WITH DATE AND NAME OF PERSON MAKING CHANGE.

Do not extend notes this side of this line.

STATION	B. S.	H. I.	F. S.	ELEV.	ADELIA AVE	
		258 76				
17+49			42	254 6	161 'L or(W) 2' Lor(S) N.W. Cor Gar & Lndy Hse#13241	
"			46	254 2	272±'L Bk Lt. Ln.	
17+50			477	253 99	On Chord	
18+00			48	254 0	" "	
"			471	254 05		1'R Ed. Pav
"			463	254 13		11'R ℄ Pav
"			473	254 03		22'R Ed. Pav
"			50	253 8		30'R Gtr
"			40	254 8		50'R P/L
"			51	253 7	7'L Gtr. & Btm. Brk	
"			36	255 2	20'L Tp. Brk	
T.P.	522	259 33	465	254 11		
18+50			515	254 18	On Chord	
18+75			498	254 35	Int of Chord & Lt Ln.	
"			40	255 3	26 'L P/L	
"			37	255 6	100 'L Meas. Along Lt. Ln.	
"			40	255 3	200 'L " " " "	
"			36	255 7	265 'L " " " "	
19+00			478	254 55	On Chord	
			495	254 38		11.6 'R Ed. Pav

F.B. 1707 Pg. 180
Job No. 1398 Division No. V Notes Red. Date Plotted Date No. Profile
Survey of ADELIA AVE Notes Chkd. Date Checked Date No. X-Sec.
Survey by H.E. NAUMANN Notes G.O. HARRIS Date
Indexed A. C. Johnson

76L298 307 5-49

PLEASE RETURN TO
LOS ANGELES COUNTY SURVEYOR
726 LOS ANGELES COUNTY ENGINEERING BLDG.

NOTE: ANY ADDITIONS OR CHANGES ON THIS SHEET MUST BE MADE OR CIRCLED IN RED INK, WITH DATE AND NAME OF PERSON MAKING CHANGE.

Do not extend notes this side of this line.

STATION	B. S.	H. I.	F. S.	ELEV.	ADELIA AVE & RIO HONDO PKW	
		259 33				
19+00			51	254 2		18'R Gtr & Btm. Bk
"			41	255 2		30'R
"			483	254 50	9.5'L Ed Pav	
"			51	254 2	18.4'L Gtr & Btm. Bk	
"			37	255 6	28.3'L	
T.P.	502	259 57	478	254 55		
19+18			496	254 61	Int Chord & Lt. Ln.	
			42	255 4	30'R P/L Meas. Along Lt. Ln	
"			43	255 3	100'R " " " "	
"			47	254 9	175'R Bk Ln Gar & Lndy Hse #9710	
"			46	255 0	200'R Meas. Along Lt. Ln.	
"			49	254 7	230'R Bk Lt. Ln.	
19+50			491	254 66	On Chord	
T.P.	610	260 46	521	254 36		
19+81			578	254 68	Int Tang. & Lt Ln. (W)	
"			47	255 8	25.6'L Meas Along Lt. Ln P/L	
"			46	255 9	100'L " " " "	
"			45	256 0	153'L Bk Ln Hse #9701 (W)	
"			45	256 0	191'L " " " " " (Rear)	
			44	256 1	219'L " " " " " (Ex. Rear)	

Profile No. ____ Notes Red ____ Plotted ____
Date ____ Date ____ Date ____
X-Sec. No. ____ Notes Chkd ____ Checked ____
Date ____ Date ____ Date ____
Job No. 1398 Division No. ____
Survey of ADELIA AVE
Survey by NAUMANN Notes G.O.H. Date 10-26-50
Map No. ____

F.B. 1707 Pg. 131

76L298 307 5-49

PLEASE RETURN TO
LOS ANGELES COUNTY SURVEYOR
726 LOS ANGELES COUNTY ENGINEERING BLDG.

NOTE: ANY ADDITIONS OR CHANGES ON THIS SHEET MUST BE MADE OR CIRCLED IN RED INK, WITH DATE AND NAME OF PERSON MAKING CHANGE.

Do not extend notes this side of this line.

STATION	B. S.	H. I.	F. S.	ELEV.	Rio Hondo Pkwy.	
		260 46				
19+81			42	256 3	300' L Bk Lt. Ln.	
20+00			573	251 73	On Tang.	
"			575	251 71		85' R ℄ Pav
"			605	251 41		19' R Ed "
"			64	251 1		28.6' R Gtr & Btm. Br.
"			50	255 5		41.4' R Tp Brk
"			579	251 67	1' L Ed. Pav	
"			61	251 4	9.7' L Gtr & Btm. Brk	
"			46	255 9	20.5' L Tp Brk P/L	
T.P.	536	259 85	597	254 49		
20+71			47	255 2	Int Tang. & Lt. Ln (S)	
			495	251 90	19.2' R ℄ Pav.	
			49	255 0	50' R Meas. Along Lt. Ln.	
			45	255 4	100' R " " " "	
			43	255 6	170' R. Bk Ln Hse #9718 (E)	
			47	255 2	200' R Meas. Along Lt. Ln.	
			52	251 7	278.5' R Bk Lt. Ln.	
21+00			50	251 9	On Tang.	
			501	251 84		Ed. Pav
			492	251 93		11.5' R ℄ Pav.

F.B. 1707 Pg. 182
Survey of ADELIA AVE
Survey by H.E. NAUMANN Notes G.O. HARRIS
Indexed Z. C. Johnson Date
Job No. 1398 Division No. V
Profile No. X-Sec. No.
Plotted Date Checked Date
Notes Red. Date Notes Chkd. Date

76L298 307 5-49

PLEASE RETURN TO
LOS ANGELES COUNTY SURVEYOR
726 LOS ANGELES COUNTY ENGINEERING BLDG.

NOTE: ANY ADDITIONS OR CHANGES ON THIS SHEET MUST BE MADE OR CIRCLED IN RED INK. WITH DATE AND NAME OF PERSON MAKING CHANGE.

Do not extend notes this side of this line.

STATION	B. S.	H. I.	F. S.	ELEV.	RIO HONDO PKW
		259 85			
21+00			524	254 61	21 'R Ed Pav.
"			53	254 6	29.6'R Gtr
"			45	255 1	43'R P/L
"			51	254 8	7'L Gtr.
"			42	255 7	19.6'L P/L
21+17			495	254 90	Int Tang. & Lt. Ln Prod (N)
"			41	255 8	23.6'L Meas. Along Lt. Ln.
			38	256 1	100'L " " " "
"			37	256 2	200'L " " " "
"			32	256 7	269'L Bk. Ln. Hse # 9719 (W)
"			32	256 7	300'L Meas. Along Lt. Ln.
"			30	256 9	382'L Bk. Ln. Hse # 9723 (E)
"			34	256 5	396'L Grd. Falls Off Into Wash
21+50			477	255 08	On Tang
T.P.	526	260 51	460	255 25	
22+00			521	255 30	℄
"			543	255 08	9.2'R Ed. Pav.
"			49	255 6	17'R Gtr
"			58	254 7	20'R Cb. Ln
			49	255 6	30'R P/L

Profile No. ____ Notes Red. ____ Date ____ Plotted ____ Date ____ Job No. 1398 Division No. ✓
X-Sec. No. ____ Notes Chkd. ____ Date ____ Checked ____ Date ____ Survey of ADELIA AVE.
Survey by H. E. N. Notes G.O.H. Date 10-26-50
Map No. ____ [illegible]

F.B. 1707 Pg. 183

76L298 307 5-49

PLEASE RETURN TO
LOS ANGELES COUNTY SURVEYOR
726 LOS ANGELES COUNTY ENGINEERING BLDG.

NOTE: ANY ADDITIONS OR CHANGES ON THIS SHEET MUST BE MADE OR CIRCLED IN RED INK, WITH DATE AND NAME OF PERSON MAKING CHANGE.

Do not extend notes this side of this line.

STATION	B. S.	H. I.	F. S.	ELEV.	RIO HONDO PKWY.
		260 51			
22+00			549	255 02	12.3'L Ed Pav.
"			57	254 8	18.9'L Gtr.
"			55	255 0	20'L Cb. Ln
"			49	255 6	30'L P/L
22+20 I			512	255 39	Int ℄ & Lt
"			49	255 6	30±'R Meas. Along Lt. Ln
"			50	255 5	100±'R " " " "
"			56	254 9	225±'R Bk Lt. Ln.
22+41			503	255 48	Int ℄ & Lt. Ln. (N)
"			44	256 1	30'L P/L Meas. Along Lt. Ln. (N)
"			46	255 9	100'L " " " " "
"			43	256 2	171'L Bk Ln Hse # 9729 (W)
"			42	256 3	200'L Meas Along Lt. Ln.
"			42	256 3	235'L Grd. Falls Off Into Wash
22+50			499	255 52	℄
23+00			483	255 68	℄
"			504	255 47	10'R Ed Pav.
"			53	255 2	17'R Gtr
"			50	255 5	20'R Cb. Ln.
"			49	255 6	30'R P/L

F.B. 7707 PG. 184
Job No. 1398 Division No. V Notes Red. Plotted Profile
Survey of ADELIA AVE Date Date No.
Survey by H.E. NAUMAN Notes G.O. HARRIS Notes Chkd. Checked X-Sec.
Indexed [illegible] Date Date Date No.

76L298 307 5-49

PLEASE RETURN TO
LOS ANGELES COUNTY SURVEYOR
726 LOS ANGELES COUNTY ENGINEERING BLDG.

NOTE: ANY ADDITIONS OR CHANGES ON THIS SHEET MUST BE MADE OR CIRCLED IN RED INK, WITH DATE AND NAME OF PERSON MAKING CHANGE.

Do not extend notes this side of this line.

STATION	B. S.	H. I.	F. S.	ELEV.		RIO HONDO PK
		260 51				
23+00			497	255 54	10.4'L Ed Pav	
"			52	255 3	18.5'L Gtr.	
"			47	255 8	20'L Cb. Ln	
"			46	255 9	30'L P/L	
23+50			473	255 78		℄
T.P.	544	261 10	485	255 66		
24+00			518	255 92		℄
			553	255 57		10.3'R Ed. Pav
"			59	255 2		18.4'R Gtr.
"			57	255 4		20'R Cb. Ln.
"			55	255 6		30'R P/L
"			542	255 68	11.2'L Ed. Pav	
"			56	255 5	18.8'L Gtr	
"			55	255 6	20'L Cb. Ln.	
"			52	255 9	30'L P/L	
24+50			500	256 10		℄
24+55			498	256 12	Int ℄ & Lt. Ln. Prod (S)	
"			56	255 5		30'R P/L
"			58	255 3		100'R
			59	255 2		207'R Bk. Lt. Ln.

Profile No. ____ Notes Red. ____ Plotted ____ Job No. 1398 Division No. V
Date ____ Date ____ Survey of ADELIA AVE
X-Sec. No. ____ Notes Chkd. ____ Checked ____ Survey by H. F. NALLMANN Notes G. A. Date 10-26-50
Date ____ Date ____ Map No. ____ Indexed J. C. Date ____

F.B. 1707 PG. 185

76L298 307 5-49

PLEASE RETURN TO
LOS ANGELES COUNTY SURVEYOR
726 LOS ANGELES COUNTY ENGINEERING BLDG.

NOTE: ANY ADDITIONS OR CHANGES ON THIS SHEET MUST BE MADE OR CIRCLED IN RED INK. WITH DATE AND NAME OF PERSON MAKING CHANGE.

Do not extend notes this side of this line.

STATION	B. S.	H. I.	F. S.	ELEV.	RIO HONDO PKWY.	
		261 10				
24+65			495	256 15	Int ℄ & Lt. Ln. Prod. (N)	
"			50	256 1	30'L P/L	
"			49	256 2	100'L	
"			50	256 1	200'L Bk Lt. Ln. & Bk Ln. Hse #9759 (Rear)	
25+00			484	256 26		℄
"			504	256 06		10.3'R Ed. Pav
"			55	255 6		18.6'R Gtr.
"			53	255 8		20'R Cb. Ln
"			54	255 7		30'R P/L
"			509	256 01	11.7'L Ed. Pav	
"			53	255 8	20'L Gtr. & Cb. Ln.	
"			49	256 2	30'L P/L	
25+50			468	256 12		℄
T.P.	540	261 66	484	256 26		
26+00			509	256 57		℄
"			543	256 23		11.0'R Ed. Pav.
"			58	255 9		20'R Cb. Ln & Gtr.
"			56	256 1		30'R P/L
"			532	256 34	11'L Ed.	
"			56	256 1	20'L Cb. Ln & Gtr	

F.B. 1707 PG. 186
Job No. 1398 Division No. V Notes Red. Date Plotted Date No. Profile
Survey of ADELIA AVE Notes Chkd. Date Checked Date No. X-Sec.
Survey by H. E. NAUMANN Notes G.O. HARRIS Date
Indexed R. C. Johnson

76L298 307 5-49

PLEASE RETURN TO
LOS ANGELES COUNTY SURVEYOR
726 LOS ANGELES COUNTY ENGINEERING BLDG.

NOTE: ANY ADDITIONS OR CHANGES ON THIS SHEET MUST BE MADE OR CIRCLED IN RED INK, WITH DATE AND NAME OF PERSON MAKING CHANGE.

Do not extend notes this side of this line.

STATION	B. S.	H. I.	F. S.	ELEV.	RIO HONDO PKWY	
		261 66				
26+00			52	256 5	30'L P/L	
26+254			496	256 70	℄	
"			56	256. 1		30'R P/L
26+439			489	256 77	℄ Int of Adelia Ave & Potrero Ave	
"			512	256 54	107.8'R on (S) ℄ Potrero Ave	
"			54	256 3	30'R on (W) P/L	
"			579	255 87	279'R on (S) ℄ Potrero Ave	
"			52	256 5	30'L on (E) P/L	
26+70			528	256 38	On Chord	
26+80			521	256 45	"	"
27+00			484	256 82	"	"
"			513	256 53		15'R
"			558	256 08		36'R
"			518	256 48		55'R
"			482	256 84	16'L Ed. Pav	
"			53	256 4	22.1'L Gtr.	
"			46	257 1	36'L P/L	
27+50			478	256 88	℄	
M.E. 208	525	262 35	456	257.10	M.E. 208 Elev. 257.108 F.B. 1703-52	
					Rio Hondo Pkwy (N. Side) at Potrero Ave	
					Bt Spk in Conc. Dr to Hse # 9803	

Profile No. ____ Notes Red. ____ Job No. 1398 Division No. ____
X-Sec. No. ____ Date ____ Plotted ____ Date ____ Survey of ADELIA AVE
Notes Chkd. ____ Date ____ Checked ____ Date ____ Survey by TRAUMANN Notes G.O.H. Date 10-26-50
Map No. ____ Date ____

F.B. 1707 PG. 187

76L298 307 5-49

PLEASE RETURN TO
LOS ANGELES COUNTY SURVEYOR
726 LOS ANGELES COUNTY ENGINEERING BLDG.

NOTE: ANY ADDITIONS OR CHANGES ON THIS SHEET MUST BE MADE OR CIRCLED IN RED INK, WITH DATE AND NAME OF PERSON MAKING CHANGE.

Do not extend notes this side of this line.

STATION	B. S.	H. I.	F. S.	ELEV.	Rio Hondo Pkwy.	
		262 35				
27+60.5			534	257 01	Int. on Chord &	Lt Ln Prod. (N)
"			52	257 2	35'L P/L Meas.	Along Lt. Ln.
"			50	257 4	100'L "	" " "
"			48	257 6	200'L "	" " "
"			45	257 9	300'L "	" " "
28+00			53	257 1	On Chord	
"			56	257 8		5'R Gtr & Btm Brk
"			49	257 5		7'R Tp Brk
"			51	257 3		15'R Within P/L
"			524	257 11	3'L Ed. Pav.	
"			508	257 27	15'L ℄ Pav	
"			529	257 06	27'L Ed. Pav	
"			56	257 8	35'L Gtr.	
"			48	257 6	45'L Within P/L	
28+50			53	257 1	On Chord	
29+00			54	257 0	"	
"			57	257 7		5.5'R Gtr. & Btm. Bk.
"			54	257 0		6'R Tp. Brk
"			49	257 5		16'R P/L
"			516	257 19	4'L Ed. Pav	

F.B. 1707 PG. 188
Profile No. ___ X-Sec. No. ___
Plotted ___ Date ___ Checked ___ Date ___
Notes Red. ___ Date ___ Notes Chkd. ___ Date ___
Job No. 1398 Division No. V
Survey of ADELIA AVE
Survey by H.E. NAUMANN Notes G.O. HARRIS
Indexed E. C. Johnson Date ___

76L298 307 5-49

PLEASE RETURN TO
LOS ANGELES COUNTY SURVEYOR
726 LOS ANGELES COUNTY ENGINEERING BLDG.

NOTE: ANY ADDITIONS OR CHANGES ON THIS SHEET MUST BE MADE OR CIRCLED IN RED INK. WITH DATE AND NAME OF PERSON MAKING CHANGE.

Do not extend notes this side of this line.

STATION	B. S.	H. I.	F. S.	ELEV.	ADELIA AVE & RIO HONDO PKW
		262 35			
29+00			485	25750	18'L ℄ Pav
"			516	25719	27'L Ed Pav
"			55	2569	35'L Gtr
"			44	2580	45'L P/L
29+14			53	2571	On Chord
"			49	2575	16'R P/L
"			53	2571	100'R. Meas. Along Lt Ln.
"			51	2573	118 4'R Meas Along Lt Ln
29+50			52	2572	On Chord
T.P.	505	262 45	495	25740	
29+38 3			1000	25245	85 8'L Basement Flr. 6' Meas 4' Rod
29+60			52	2573	Int on Chord & Lt Ln. Prod(N)
"			49	2576	38'L P/L Meas. Along Lt. Ln.
"			43	2582	100'L " " " "
"			41	2584	122'L Bk Ln Gar & Lndy Hse #9825
"			45	2580	209'L " " N.W. Cor Hse #9829 (Re[illegible]
"			42	2583	258±'L Bk Lt Ln
T.P.	485	262 26	504	25741	Spk in Pav 30+50 & 5'R or(S) of Chord
30 + 00			474	25752	On Chord
"			477	25749	2'R Ed Pav

Profile No. ____ Notes Red. ____ Plotted ____ Job No. 1398 Division No. V
X-Sec. No. ____ Notes Chkd. ____ Checked ____ Survey of ADELIA AVE
Date ____ Date ____ Survey by NAUMANN Notes G.O.H. Date 10-27-50
Date ____ Date ____ Map No. ____ Date ____

F.B. 7907 Pg. 189

76L298 307 5-49

PLEASE RETURN TO
LOS ANGELES COUNTY SURVEYOR
726 LOS ANGELES COUNTY ENGINEERING BLDG.

NOTE: ANY ADDITIONS OR CHANGES ON THIS SHEET MUST BE MADE OR CIRCLED IN RED INK, WITH DATE AND NAME OF PERSON MAKING CHANGE.

Do not extend notes this side of this line.

STATION	B. S.	H. I.	F. S.	ELEV.	ADELIA AVE	
		262 26				
30+00			52	2571		11'R Gtr
"			49	2574		25'R P/L
"			458	25768	10'L ℄ Pav	
"			478	25748	22'L Ed. Pav	
"			52	2571	30'L Gtr	
"			47	2576	40'L P/L	
30+50			465	25761	On Chord	
30+69.5			458	25768	Int On Chord & Lt. Ln. Prod.	(S)
"			52	2571		27'R P/L
"			48	2575	92.3'R or (S) 8'R or (W)	S.E. Cor Hse #9834
"			53	2570	100'R	
"			55	2563	150'R or (S) 4.5'R or (W)	S.E. Cor Hse #9836
"			56	2567	210'R " " " " " "	" Shed & Plbg.
"			55	2568	49.82'L S.W. Cor. Lt #38	

F.B. 1707 PG. 190 Job No. 1398 Division No. V Notes Red. Date Plotted Date No. Profile
Survey of ADELIA AVE Notes Chkd. Date Checked Date No. X-Sec.
Survey by H. E. NAUMANN Notes G. O. HARRIS
Indexed R. C. Johnson Date

.76L298 307 5-49

PLEASE RETURN TO
LOS ANGELES COUNTY SURVEYOR
726 LOS ANGELES COUNTY ENGINEERING BLDG.

NOTE: ANY ADDITIONS OR CHANGES ON THIS SHEET MUST BE MADE OR CIRCLED IN RED INK. WITH DATE AND NAME OF PERSON MAKING CHANGE.

Do not extend notes this side of this line.

STATION	B. S.	H. I.	F. S.	ELEV.	ADELIA AVE & RIO HONDO PRKWY
		262 26			
30+55 2			569	256 57	195'R Tp. of 4" Cast-Iron Outlet
31 +00			465	257 61	On Chord
"			499	257 27	07 'R Ed Pav.
"			54	2569	21 'R Gtr
"			52	2571	33'R P/L
"			496	257 30	11'L Ed Pav
"			52	2571	18'L Gtr
"			47	2576	30'L P/L
31+50			485	257 41	On Chord
T.P.	471	262 04	493	257 33	
31+62			489	257 15	Int. On Chord & Lt. Ln. Prod(S)
"			48	2572	40'R P/L
"			48	2572	100'R Meas. Along Lt. Ln.
"			48	2572	123'R or(S) 05.'L or E S.W. Cor Apts #848

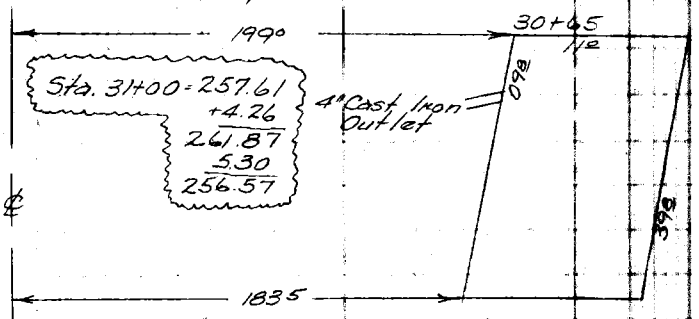

Profile No. ____ Notes Red. ____ Plotted ____ Job No. 1398 Division No. V
X-Sec. No. ____ Date ____ Date ____ Survey of ADELIA AVE
Notes Chkd. ____ Checked ____ Survey by H. NAUMANN Notes G.O.H. Date 10/30/50
Date ____ Date ____ Map No. ____ Indexed ____ Date ____

F.B. 1707 Pg. 191

76L298 307 5-49

PLEASE RETURN TO
LOS ANGELES COUNTY SURVEYOR
726 LOS ANGELES COUNTY ENGINEERING BLDG.

NOTE: ANY ADDITIONS OR CHANGES ON THIS SHEET MUST BE MADE OR CIRCLED IN RED INK, WITH DATE AND NAME OF PERSON MAKING CHANGE.

Do not extend notes this side of this line.

STATION	B. S.	H. I.	F. S.	ELEV.	ADELIA AVE
		262 04			
31+62			48	2572	128'Ror(S) 56.5' Ror(W) S.E. Cor. Apts #9846
"			49	2571	150.5'Ror(S) 01' Ror(W) S.E. Cor Hse #9846
"			53	2567	174±'R Bk. Lt. Ln.
32+00			513	25691	On Chord.
"			475	25729	10'R ℄ Pav.
"			483	25721	22'R Ed Pav.
"			54	2566	30'R Gtr
"			50	2570	40'R P/L
"			52	2568	5'L Gtr.
"			47	2573	15'L P/L
T.P.	488	26213	479	25725	
32+13			52	2569	Int On Chord & Lt. Ln. Prod(N)
"			44	2577	17.5'R P/L
"			44	2577	100'R Meas. Along Lt. Ln.
"			39	2582	200'R " " " "
"			40	2581	230'R Bk Lt. Ln & N.W. Cor Hse. 06.5 Ror(E) #9857
32+50			519	25694	On Chord
T.P.	481	26181	513	25700	
33+00			481	25700	On Chord
			470	25711	'R ℄ Pav.

F.B. 1707 PG. 192
Job No. 1398 Division No. V Notes Red. Plotted No. Profile
Survey of ADELIA AVE Date Date X-Sec.
Survey by H.E. NAUMANN Notes G.O. HARRIS Notes Chkd. Checked No.
Indexed E. C. Johnson Date Date Date

76L298 307 5-49

PLEASE RETURN TO
LOS ANGELES COUNTY SURVEYOR
726 LOS ANGELES COUNTY ENGINEERING BLDG.

NOTE: ANY ADDITIONS OR CHANGES ON THIS SHEET MUST BE MADE OR CIRCLED IN RED INK, WITH DATE AND NAME OF PERSON MAKING CHANGE.

Do not extend notes this side of this line.

STATION	B. S.	H. I.	F. S.	ELEV.	ADELIA AVE & RIO HONDO PKW	
		261 81				
33+00			485	256 96		18'R Ed. Pav
"			54	256 4		30'R Gtr
"			49	256 9		40'R P/L
"			499	256 82	5'L Ed Pav	
"			52	256 6	12'L Gtr	
"			42	257 6	25'L P/L & Tp. Brk	
33 + 41 30			472	257 09	℄ Int of Adelia Ave & Sastre Ave	
"			502	256 79	110±'R ℄ Sastre Ave	
"			52	256 6	30'R or (W) P/L	
B.M. M.E. 199			479	257 02	B.M. M.E. 199 Elev 257.049 F.B. 1703-49 C.L. 135 3	
					Rio Hondo Pkwy & Sastre Ave S.E.	
					Bt. Spk in Walk to Hse #3096	

Profile No. ____ Notes Red. ____ Date ____ Plotted ____ Date ____ Job No. 5.25 Division No. ____

X-Sec. No. ____ Notes Chkd. ____ Date ____ Checked ____ Date ____ Survey of ADELIA AVE Survey by [illegible] Notes G.O.H. Date 10/30/50 Map No. ____ Date ____

F.B. 1707 PG. 193

F.B. 1707 PG. 194

Job No._____ Division No._____ Notes Red._____ Plotted_____ Profile

Survey of_____ Date_____ Date_____ No._____

Survey by_____ Notes_____ Notes Chkd._____ Checked_____ X-Sec.

Indexed_____ Date_____ Date_____ Date_____ No._____

STATION	B. S.	H. I.	F. S.	ELEV.

76L298 307 5-49

PLEASE RETURN TO
LOS ANGELES COUNTY SURVEYOR
726 LOS ANGELES COUNTY ENGINEERING BLDG.

Do not extend notes this side of this line.

NOTE: ANY ADDITIONS OR CHANGES ON THIS SHEET MUST BE MADE OR CIRCLED IN RED INK, WITH DATE AND NAME OF PERSON MAKING CHANGE.

Profile No.	Notes Red.	Plotted	Job No. 1358	Division No. ✓	F.B. 1707	Pg. 195
	Date	Date	Survey of ADELIA AVE.			
X-Sec. No.	Notes Chkd. GCM	Checked	Survey by NAUMANN	Notes G.O.H	Date 10-30-50	
	Date 12/1/50	Date	Map No.	Indexed	Date FEB 20 '51	

PROFILE

&

CROSS SECTIONS

ON

RIO HONDO PKWY.

BET.

SASTRE AVE. & MERCED AVE.

H. F. NAUMANN

G. O. HARRIS

A. L. MOLINARI

G. F. DENNING.

STATION	B. S.	H. I.	F. S.	ELEV.

NOTE: ANY ADDITIONS OR CHANGES ON THIS SHEET MUST BE MADE OR CIRCLED IN RED INK, WITH DATE AND NAME OF PERSON MAKING CHANGE.

PLEASE RETURN TO
LOS ANGELES COUNTY SURVEYOR
726 LOS ANGELES COUNTY ENGINEERING BLDG.

Do not extend notes this side of this line.

76L298 307 5-49

76L298 307 5-49

PLEASE RETURN TO
LOS ANGELES COUNTY SURVEYOR
726 LOS ANGELES COUNTY ENGINEERING BLDG.

NOTE: ANY ADDITIONS OR CHANGES ON THIS SHEET MUST BE MADE OR CIRCLED IN RED INK, WITH DATE AND NAME OF PERSON MAKING CHANGE.

Do not extend notes this side of this line.

STATION	B. S.	H. I.	F. S.	ELEV.	RIO HONDO PKWY.	
B.M.					B.M.	
M.E. 199	482	261 87		257 05	M.E. 199 ELEV. 257.049	F.B. 1703-49 C.I. 1398
					RIO HONDO PKWY. & SASTRE AVE S.E. COR.	
					BT. SPK. IN WALK TO HSE. # 3096	
0+00			472	257 15	℄ Int. of Rio Hondo Prky & Sastre Ave	
"			503	256 84	100'R on ℄ Sastre Ave	
"			540	256 47	198.5'R " " " "	
"			53	256 6	30'L or (E) P/L	
0+30			500	256 87	On Chord	
"			49	257 0		38'R P/L
"			44	257 5	25'L P/L	
0+50			482	257 05	On Chord	
1+00			49	257 0	" "	
"			476	257 11		3.5'R Ed Pav
"			440	257 17		15'R ℄ Pav
"			462	257 25		30'R Ed. Pav
"			55	256 4		40'R Gtr
"			46	257 3		50'R P/L
"			50	256 9	01'L Gtr.	
"			45	257 4	15'L P/L	
1+50			47	257 2	On Chord	
T.P.	497	262 19	465	257 22		

F.B. 1707 PG. 196.
Job No. 1398 Division No. ✓ Notes Red. Date Plotted Date No. Profile
Survey of ADELIA AVE. Notes G.O. HARRIS Notes Chkd. Date Checked Date No. X-Sec.
Survey by NAUMANN Date
Indexed R. C. Johnson

76L298 307 5-49

PLEASE RETURN TO
LOS ANGELES COUNTY SURVEYOR
726 LOS ANGELES COUNTY ENGINEERING BLDG.

NOTE: ANY ADDITIONS OR CHANGES ON THIS SHEET MUST BE MADE OR CIRCLED IN RED INK. WITH DATE AND NAME OF PERSON MAKING CHANGE.

Do not extend notes this side of this line.

STATION	B. S.	H. I.	F. S.	ELEV.	RIO HONDO PRKWY	
		262 19				
1+79			48	257 4	Int On Chord & Lt Ln. Prod (N)	
"			44	257 8	06'L P/L	
"			38	258 4	100'L Meas Along Lt. Ln.	
"			36	258 6	208±'L Bk Lt. Ln.	
2+00			48	257 4	On Chord	
"			471	257 48		08'R Ed. Pav.
"			426	257 93		20'R ℄ Pav.
"			459	257 60		31±'R Ed. Pav.
"			51	257 1		40'R Gtr
"			47	257 5		46'R P/L
"			45	257 7	06'L P/L	
2+15			48	257 4	Int On Chord & Lt. Ln. Prod (S)	
"			46	257 6		40'R P/L
"			48	257 4	100'R Meas. Along Lt. Ln.	
"			45	257 7	230'R " " " "	
2+40±			112	251 0	105±'L Basement Flr Gar 7.2 Meas 4.0 Rod	
2+50			45	257 7	On Chord	
2+98±			111	251 1	111±'L Basement Flr 7.6 Meas 3.5 Rod	
3+00			394	258 25	On Chord.	
"			388	258 31		03'R ℄ Pav

Profile No. ____ Date ____
Notes Red. ____ Date ____
Plotted ____ Date ____
Job No. 1303 Division No. V
Survey of ADELIA AVE
Survey by NAUMANN Notes G.O.H. Date 10/30/50
Notes Chkd. ____ Date ____
Checked ____ Date ____
Map No. ____ Date ____
X-Sec. No. ____ Date ____

F.B. 707 PG. 197

76L298 307 5-49

PLEASE RETURN TO
LOS ANGELES COUNTY SURVEYOR
726 LOS ANGELES COUNTY ENGINEERING BLDG.

NOTE: ANY ADDITIONS OR CHANGES ON THIS SHEET MUST BE MADE OR CIRCLED IN RED INK, WITH DATE AND NAME OF PERSON MAKING CHANGE.

Do not extend notes this side of this line.

STATION	B. S.	H. I.	F. S.	ELEV.	RIO HONDO PKWY	
		262 19				
3+00			411	258 08		18'R Ed. Pav
"			46	257 6		24'R Gtr
"			42	256 0		35'R P/L
"			432	257 87	10'L P/L	
			43	257 9	15'L Gtr	
			38	258 4	25'L P/L	
T.P.	479	262 99	399	258 20		
3+16 ±			468	258 31	On Chord	
"			51	257 9		30'R P/L
"			49	258 1	30'L P/L	
3+46 69			453	258 16	℄ Int. of Rio Hondo Pky & Seaman	
"			525	257 74	100'R of (S) ℄ Seaman Ave	
"			528	257 71	200'R " " " " "	
"			534	257 65	252'R Int of Seaman Ave & Tr. Ln.	
"			44	258 6	35'R of (W) P/L	
"			49	258 1	30'L of (E) P/L	
3+76			442	258 57		℄
"			47	258 3		30'R P/L
"			49	258 1	30'L P/L	
4+00			431	258 68		℄

F.B. 1707 PG. 198
Job No. 398 Division No. V
Survey of ADELIA AVE
Survey by H.E. NAUMANN Notes G.O. HARRIS
Indexed L. C. Johnson Date
Profile No. X-Sec. No.
Plotted Date Checked Date
Notes Red. Date Notes Chkd. Date

76L298 307 5-49

PLEASE RETURN TO
LOS ANGELES COUNTY SURVEYOR
726 LOS ANGELES COUNTY ENGINEERING BLDG.

NOTE: ANY ADDITIONS OR CHANGES ON THIS SHEET MUST BE MADE OR CIRCLED IN RED INK, WITH DATE AND NAME OF PERSON MAKING CHANGE.

Do not extend notes this side of this line.

STATION	B. S.	H. I.	F. S.	ELEV.	RIO HONDO PKWY	
		262 99				
4+00			458	258 41		11.0'R Ed. Pav
"			51	257 9		20'R Cb Ln & Gtr
"			49	258 1		30'R P/L
"			48	258 2	12'L Ed Pav	
"			50	258 0	20'L Cb Ln & Gtr.	
"			46	258 4	30'L P/L	
T. P.	510	263 27	482	258 17		
4 + 50			445	258 82		℄
4+82.4			423	259 04	℄ Int Rio Hondo & Tr. Ln. (S)	
"			42	259 1		30'R P/L
"			44	258 9	100'R Meas. Along Tr Ln	
"			41	259 2	200'R " " " "	
"			41	259 2	268'R or (S) 54.5'L or (E) S.W. Cor. Hse #9913	
"			39	259 4	297.7 R Bk Lt. Ln.	
					Note: Building In Rear of Hse No. 9918 Has No Plumbing Used As Workshop Only	

Profile No. ____ Date ____ Notes Red. ____ Date ____ Plotted ____ Date ____ Job No. 1398 Division No. V
X-Sec. No. ____ Date ____ Notes Chkd. ____ Date ____ Checked ____ Date ____ Survey of ADELIA AVE
Survey by H. Hartman Notes G.O.H. Date 10/30/50
Map No. ____ Date ____ Indexed Johnson Date ____

F.B. 707 PG. 199

76L298 307 5-49

PLEASE RETURN TO
LOS ANGELES COUNTY SURVEYOR
726 LOS ANGELES COUNTY ENGINEERING BLDG.

NOTE: ANY ADDITIONS OR CHANGES ON THIS SHEET MUST BE MADE OR CIRCLED IN RED INK, WITH DATE AND NAME OF PERSON MAKING CHANGE.

Do not extend notes this side of this line.

STATION	B. S.	H. I.	F. S.	ELEV.	R10 HONDO PKWY.	
		263 27				
4+824			42	259 1	30'L P/L	
"			40	259 3	80'L Meas. Along	Tr. Ln.
"			40	259 3	100'L " "	"
"			40	259 3	200'L " "	"
"			39	259 4	215'L Falls Off	Into Wash
T.P.	488	264 00	415	259 12		
5+00			488	259 12		℄
"			515	258 85		113'R Ed
"			57	259 3		20'R Gtr & Cb Ln.
"			52	258 8		30'R P/L
"			529	258 71	136'L Ed Pav	
"			57	259 3	20'L Gtr & Cb Ln	
"			49	259 1	30'L P/L	
5+50			458	259 12		℄
5+885	Note: E Line of Future Alley		434	259 6	℄ Int. Of R10 Hondo Pky & Lt. Ln(S)	
"			46	259 4	302'R P/L	
"			44	259 6	91'R Int.	of Lt. Ln (E)
"			46	259 4	155'R "	" " " "
"			47	259 3	200'R	
"			45	259 5	300'R	

F.B. 1707 PG. 200
Survey of ADELITA AVE
Survey by H.E. NAUMANN Notes G.O. HARRIS
Indexed J. C. Johnson Date
Job No. 1398 Division No. V
Notes Red. Date
Notes Chkd. Date
Plotted Date
Checked Date
Profile No.
X-Sec. No.

76L298 307 5-49

PLEASE RETURN TO
LOS ANGELES COUNTY SURVEYOR
726 LOS ANGELES COUNTY ENGINEERING BLDG.

NOTE: ANY ADDITIONS OR CHANGES ON THIS SHEET MUST BE MADE OR CIRCLED IN RED INK, WITH DATE AND NAME OF PERSON MAKING CHANGE.

Do not extend notes this side of this line.

STATION	B. S.	H. I.	F. S.	ELEV.	RIO HONDO PRKWY	
		264 00				
5+88.5			40	260 0	334'R Bk. Lt. Ln.	
6+00			426	259 74		℄
"			445	259 55		11 'R Ed Pav
"			48	259 2		20'R Gtr & Cb. Ln
"			45	259 5		30'R P/L
"			453	259 47	125'L Ed. Pav.	
"			51	258 9	20 'L Gtr & Cb. Ln	
			45	259 5	30'L P/L	
T. P.	535	265 09	426	259 74		
6+50			509	260 00		℄
6+54			506	260 03	℄ Int Rio Hondo Pky & Lt. Ln. (N)	
"			53	259 8	30'L P/L	
"			51	260 0	100'L Meas. Along Lt. Ln.	
"			52	259 9	177'L " " " "	
"			52	259 9	200'L Falls Off Into Was	
7+00			482	260 27		℄
"			503	260 06		11 'R Ed Pav
"			56	259 5		18 'R Gtr
"			53	259 8		20'R Cb. Ln
"			47	260 4		30'R P/L

Profile No. ____ Date ____ Notes Red. ____ Plotted ____ Date ____ Job No. 1398 Division No. V
X-Sec. No. ____ Date ____ Notes Chkd. ____ Checked ____ Date ____ Survey of ADELIA AVE
Survey by H. FAUMANN Notes G.O.H. Date 10/31/50
Map No. ____ Date ____ Indexed ____ Date ____

F.B. 1707 PG. 201

76L298 307 5-49

PLEASE RETURN TO
LOS ANGELES COUNTY SURVEYOR
726 LOS ANGELES COUNTY ENGINEERING BLDG.

NOTE: ANY ADDITIONS OR CHANGES ON THIS SHEET MUST BE MADE OR CIRCLED IN RED INK, WITH DATE AND NAME OF PERSON MAKING CHANGE.

Do not extend notes this side of this line.

Profile No. ___ X-Sec. No. ___
Plotted ___ Date ___ Checked ___ Date ___
Notes Red. ___ Date ___ Notes Chkd. ___ Date ___
Division No. V Job No. 1398
Survey of ADELIA AVE
Survey by H.E. NAUMANN Notes G.O. HARRIS
Indexed E. C. Johnson Date ___
P.B. PG. 202

STATION	B. S.	H. I.	F. S.	ELEV.	RIO HONDO PRKWY	
		265 09				
7+00			507	260 02	14'L Ed. Pav	
"			55	259 6	20'L Gtr & Cb. Ln	
"			51	260 0	30'L P/L	
7+50			451	260 58		℄
T.P.	560	265 98	471	260 38		
7+7123			532	260 66		℄
"			51	260 9		30'R P/L
"			51	260 9	30'L P/L	
"			502	260 96	℄ Int. Rio Hondo Pky & Merced Ave	
"			513	260 85	100'R ℄ Merced	
"			51	260 9	50'R on(W) P/L	
"			535	260 63	200'R ℄ Merced Ave	
"			47	261 3	50'R on(W) P/L	
"			533	260 65	100'L ℄ Merced Ave	
"			49	261 1	50'L on(W) P/L	
"			714	258 81	280'L ℄ Merced Ave	
"			57	260 3	50'L on(W) P/L	
B.M. M.E. 201			457	261 41	B.M. M.E. 201 ELEV. 261.458 F.B. 1703-50 C.I. 1398 RIO HONDO PKWY & MERCED AVE. S.E. COR. BT. SPK. IN CB. 5' E OF E. END C.R.	

Notes Ck'd by	Survey of ADELIA AVE.	F. B. 1707 PG. 203
Map No.	W. O. 1398 Tape No. 0112 Std. 68 °F	
Office Work	Surveyed by H.F. NAUMANN	
Checked	Notes G.O. HARRIS Date 11-1-80	
Date	Indexed E. C. Johnson	

LOCATION

OF

IMPROVEMENTS

ON

CORTADA ST.

BET.

LASHBROOK AVE. & ~~SASTRE~~ AVE.
POTRERO AVE

H.F. NAUMANN
G.O. HARRIS
A.L. MOLINARI
G.F. DENNING

Note: Any Additions or Changes on This Sheet Must be Made or Circled in Red Ink With Date and Name of Person Making Change.

Do not extend notes this side of this line.

RETURN TO
LOS ANGELES COUNTY SURVEYOR
726 LOS ANGELES COUNTY
ENGINEERING BLDG.

76F3096 247 10M 1-49

F. B. 1707 Pg. 204 CONT. BOT. Pg. 205

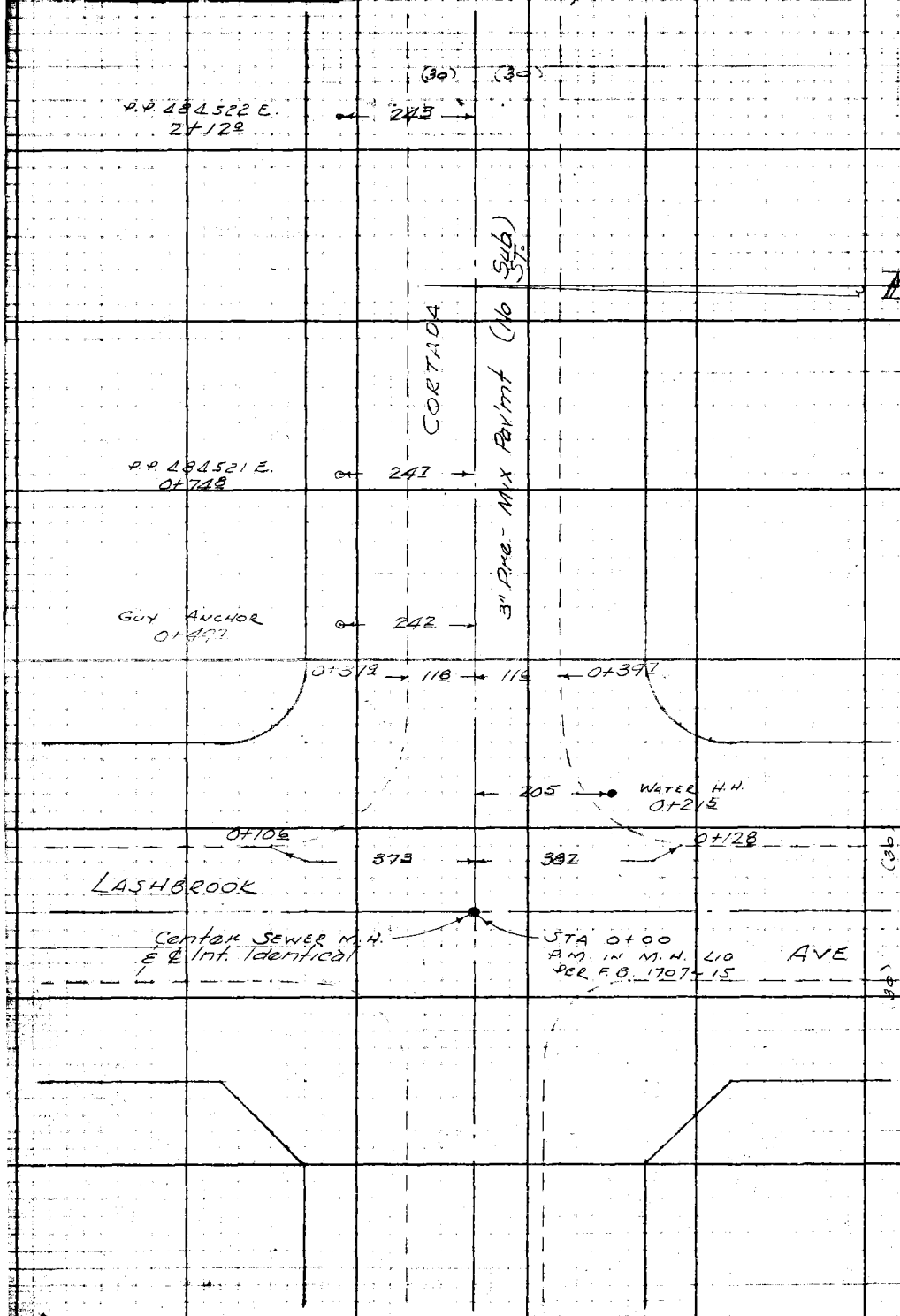

RETURN TO
LOS ANGELES COUNTY SURVEYOR
725 LOS ANGELES COUNTY
ENGINEERING BLDG.

Do not extend notes this side of this line.

Note: Any Additions or Changes to This Sheet Must Be Made or Circled in Red Ink With Date and Name of Person Making Change.

Notes Ck'd by	Survey of ADELIA AVE.
Map No.	W.O. 1358 Tape No. 0112 Std. 68 °F
Office Work	Surveyed by H.F. NAUMANN
Checked	Notes G.O. HARRIS Date 11-1-50
Date	Indexed [illegible] C. JOHNSON

F. B. 1707 PG. 205

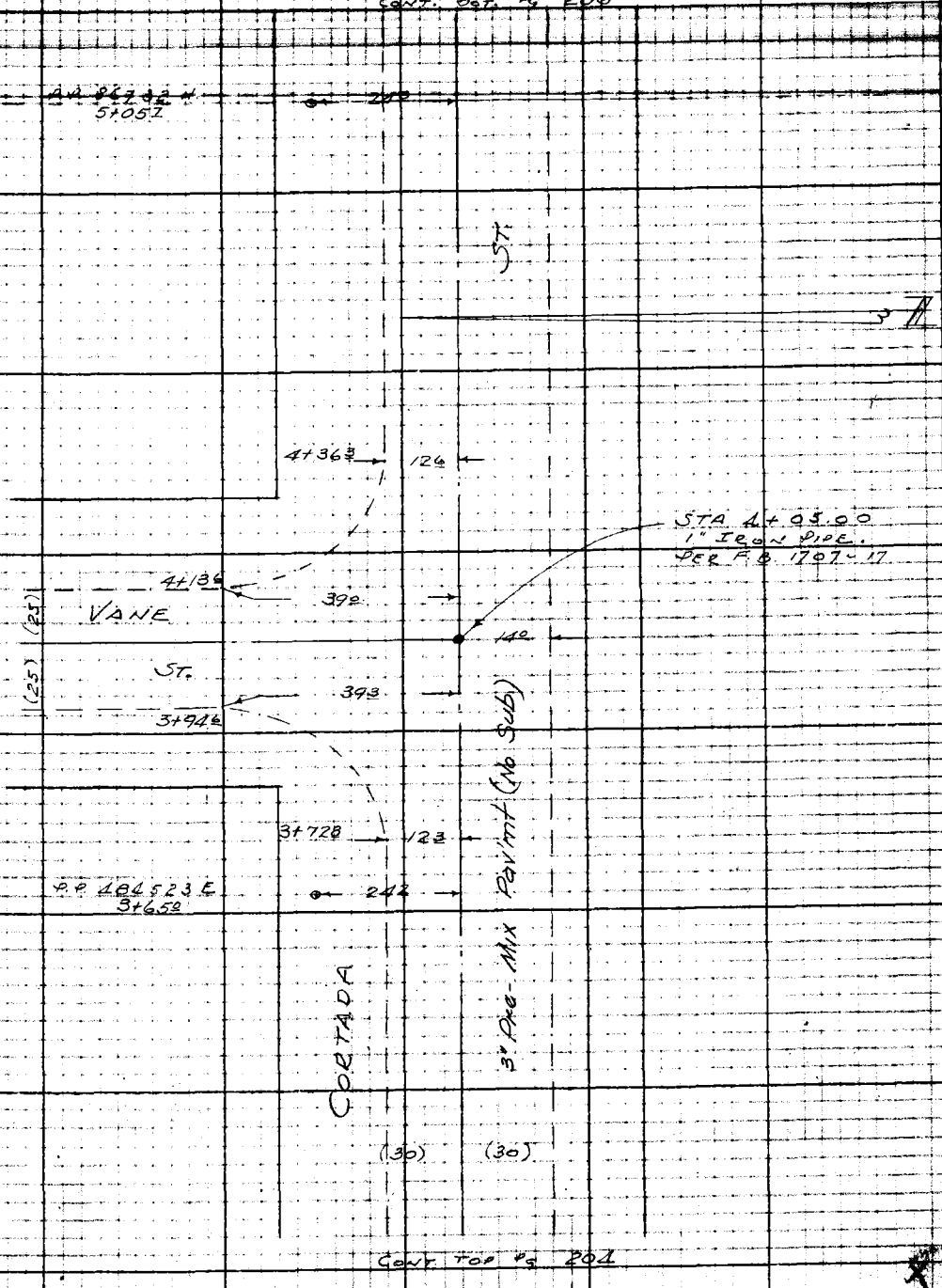

Notes: Any Additions or Changes on This Sheet Must be Made or Circled in Red Ink With Date and Name of Person Making Change.

Do not extend notes this side of this line.

RETURN TO
LOS ANGELES COUNTY SURVEYOR
726 LOS ANGELES COUNTY
ENGINEERING BLDG.

76F3095 247 10M 1-49

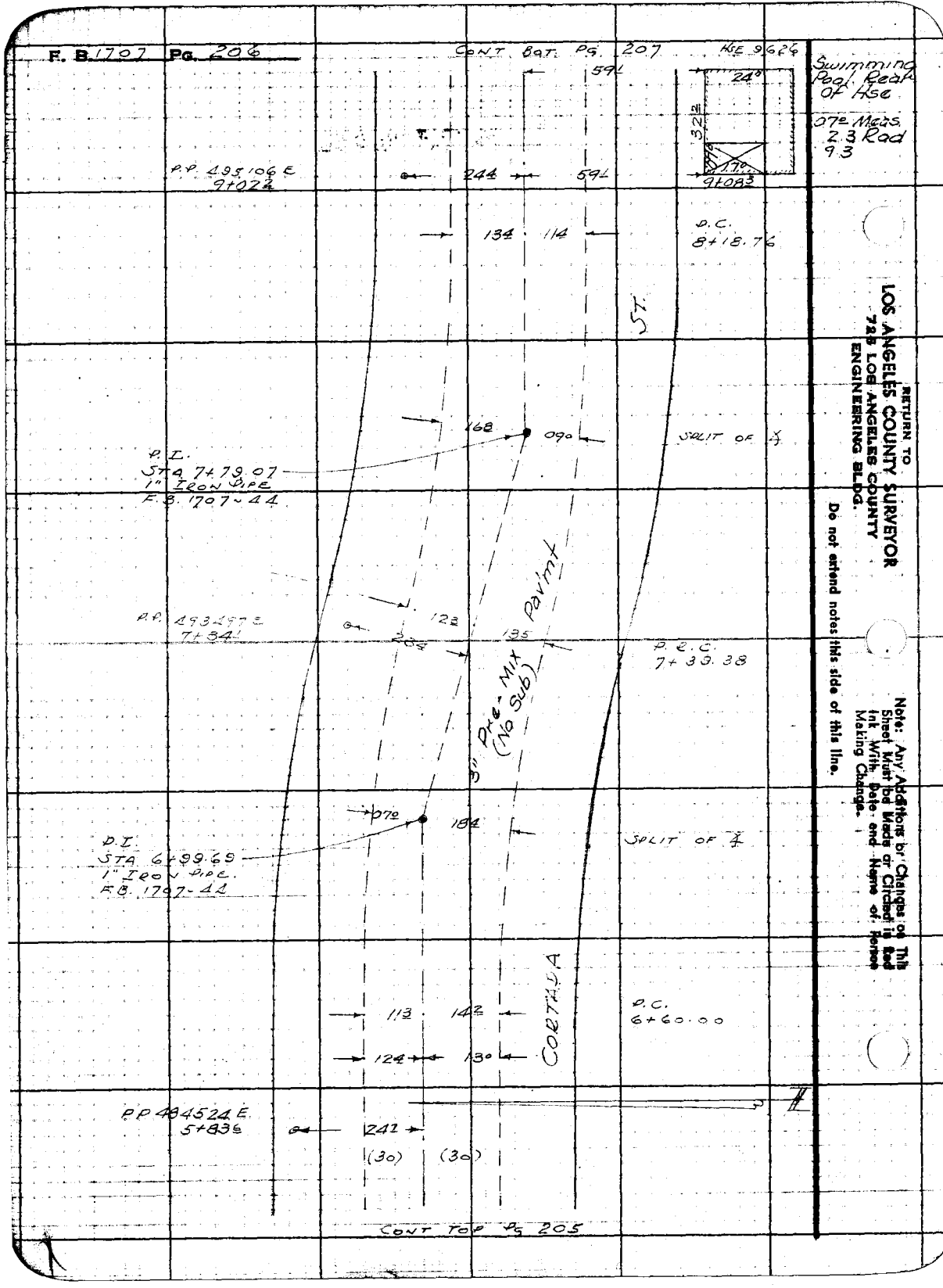
F. B. 1707 Pg. 206
CONT BOT. PG. 207
HSE 9626
Swimming Pool Rear Of Hse
07° Meas. 2.3 Rad 9.3
24°
32.2
17°
9+08.3
59L
P.P. 495106 E 9+02.2
244
59L
134
114
P.C. 8+18.76
ST.
168
090
SPLIT OF ∡
P.I. STA 7+79.07 1" IRON PIPE F.B. 1707-44
P.P. 493497 E 7+34.1
123
135
P.R.C. 7+39.38
3" Pre-Mix Pav'mt (No Sub)
07°
184
SPLIT OF ∡
P.I. STA 6+99.69 1" IRON PIPE. F.B. 1707-44
CORTADA
113
142
P.C. 6+60.00
124
130
P.P. 484524 E 5+83.6
242
(30)
(30)
CONT TOP PG 205
RETURN TO
LOS ANGELES COUNTY SURVEYOR
725 LOS ANGELES COUNTY
ENGINEERING BLDG.
Do not extend notes this side of this line.
Note: Any Additions or Changes on This Sheet Must be Made or Circled in Red Ink With Date and Name of Person Making Change.

Notes Ck'd by	Survey of ADELIA AVE.
Map No.	W. O. 1398 Tape No. 0112 Std. 68 °F
Office Work	Surveyed by H.F. NAUMANN
Checked	Notes G.O. HARRIS Date 11-1-50
Date	Indexed E. O. Johnson

F. B. 1707 PG. 207

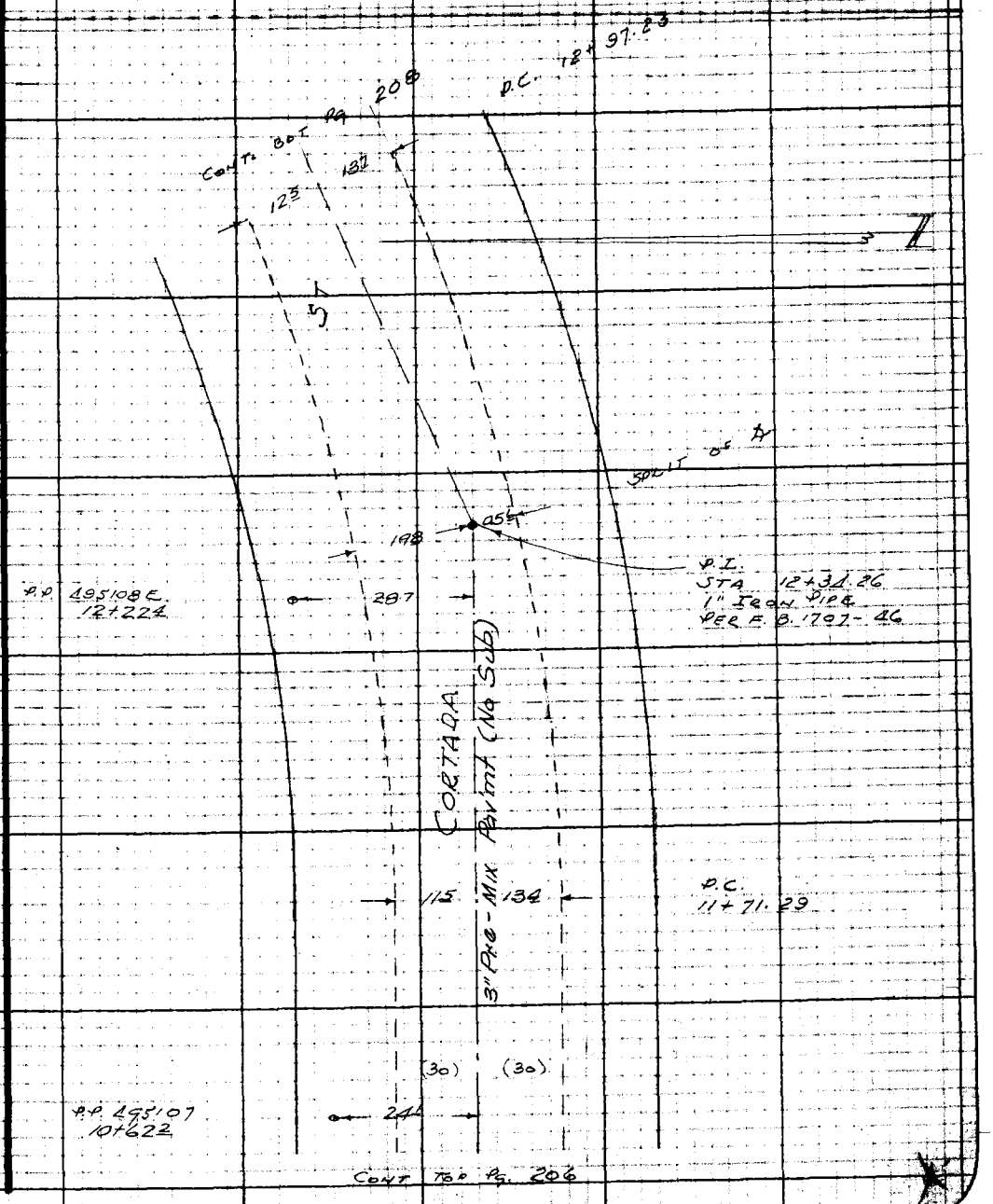

Notes: Any Additions or Changes of This Sheet Must be Made or Circled in Red Ink With Date and Name of Person Making Change.

Do not extend notes this side of this line.

RETURN TO
LOS ANGELES COUNTY SURVEYOR
726 LOS ANGELES COUNTY
ENGINEERING BLDG.

76F3095 247 10M 1-49

F. B. 1707 Pg. 208

CONT. BOT. PG. 208

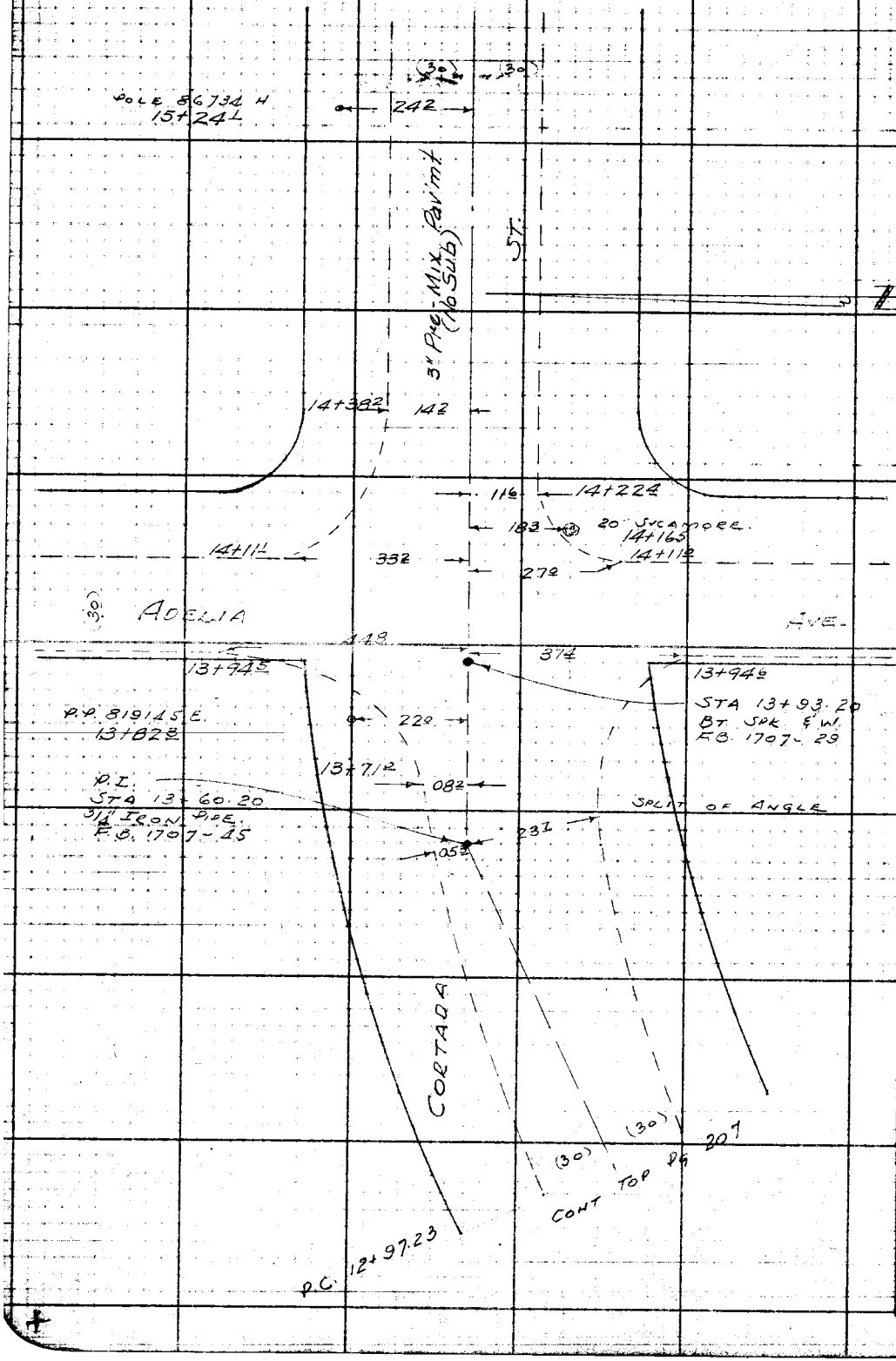

RETURN TO
LOS ANGELES COUNTY SURVEYOR
725 LOS ANGELES COUNTY
ENGINEERING BLDG.

Do not extend notes this side of this line.

Note: Any Additions or Changes on This Sheet Must be Made or Checked in Red Ink With Date and Name of Person Making Change.

Notes Ck'd by	Survey of ADELIA AVE.
Map No.	W. O. 1398 Tape No. 0112 St'd. 67 °F
Office Work	Surveyed by H.F. NAUMANN
Checked	Notes G.O. HARRIS Date 11-1-50
Date	Indexed A. C. Johnson

F. B. 1707 PG. 209

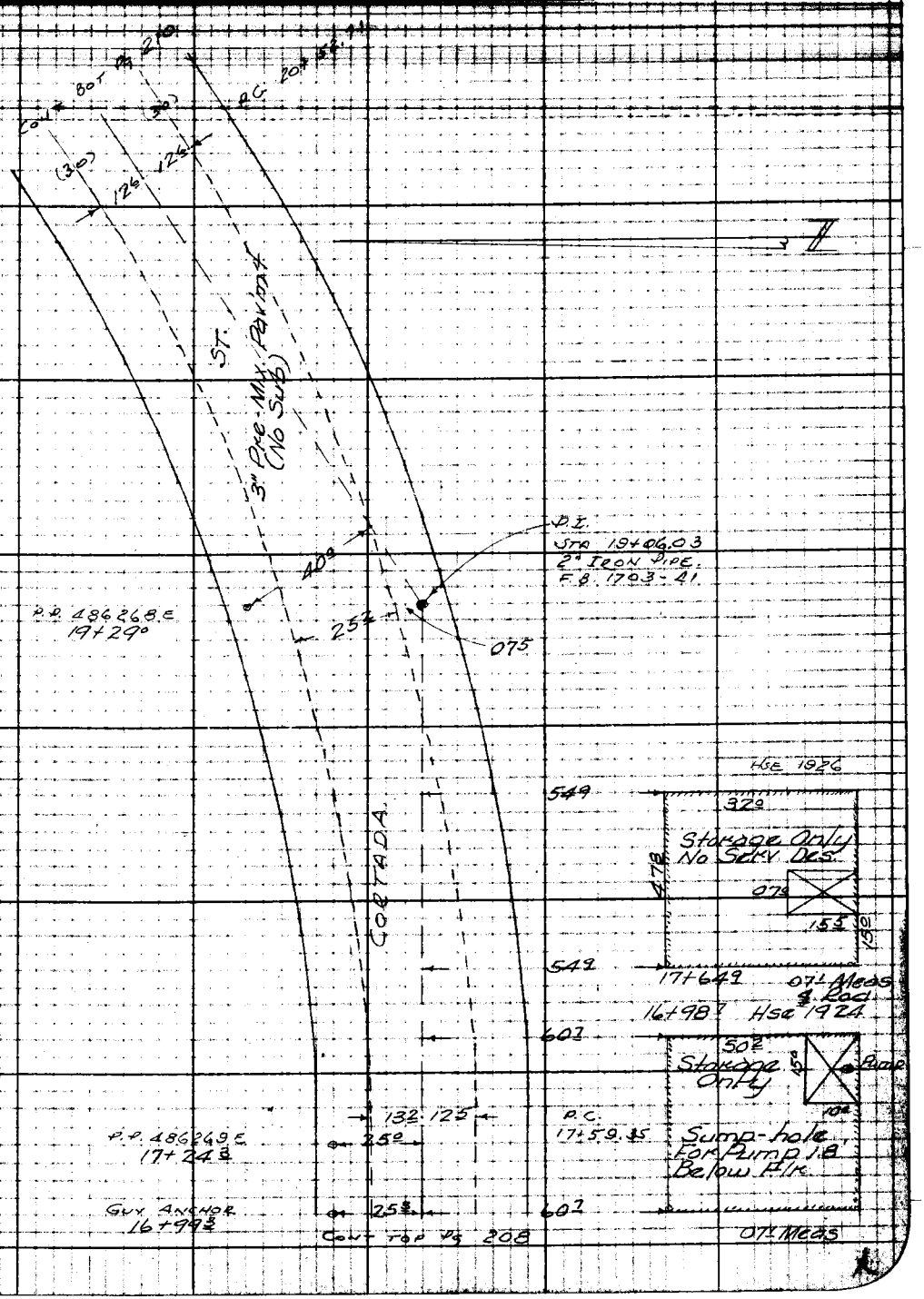

Note: Any Additions or Changes on This Sheet Must be Made or Circled in Red Ink With Date and Name of Person Making Change.

Do not extend notes this side of this line.

RETURN TO
LOS ANGELES COUNTY SURVEYOR
725 LOS ANGELES COUNTY
ENGINEERING BLDG.

76F3058 247 10M 1-49

F. B. 1707 Pg. 210

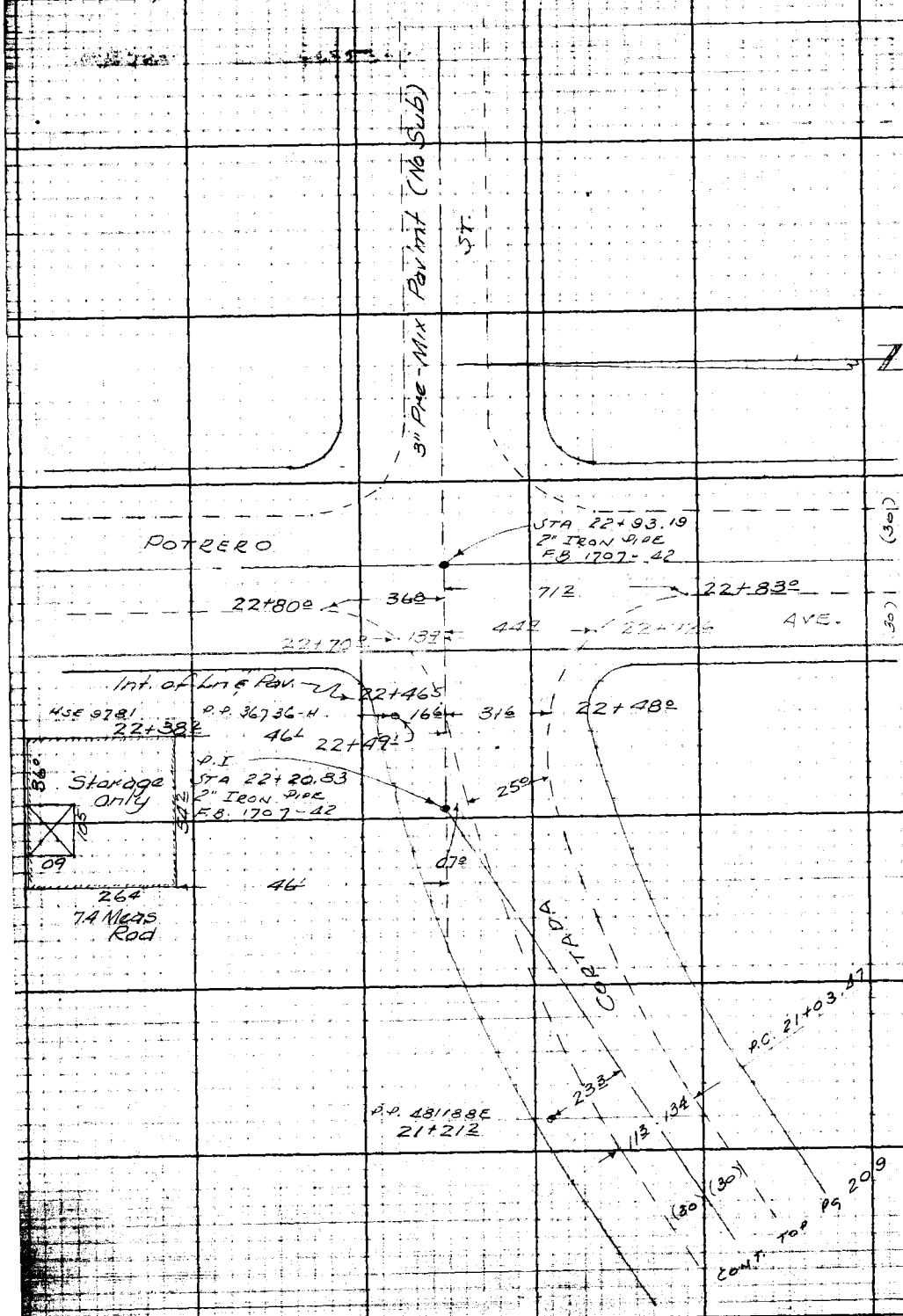

RETURN TO
LOS ANGELES COUNTY SURVEYOR
725 LOS ANGELES COUNTY
ENGINEERING BLDG.

Do not extend notes this side of this line.

Note: Any Additions or Changes on This Sheet Must be Made or Circled in Red Ink With Date and Name of Person Making Change.

Profile No.	Notes Red.	Plotted	Job No. 1398	Division No. J	F.B. 1707	PG. 211
	Date	Date	Survey of ADELIA AVE.			
X-Sec. No.	Notes Chkd. LCM	Checked	Survey by NAUMANN	Notes G.O.H.	Date 11-1-58	
	Date 12/14/50	Date	Map No.		Date FEB 20 '51	

STATION	B. S.	H. I.	F. S.	ELEV.	
					CROSS SECTIONS ON CORTADA ST. BET. LASHBROOK AVE. & ~~SASTEL~~ AVE. POTRERO AVE
					H.F. NAUMANN G.O. HARRIS A.L. MOLINARI G.F. DENNING

NOTE: ANY ADDITIONS OR CHANGES ON THIS SHEET MUST BE MADE OR CIRCLED IN RED INK, WITH DATE AND NAME OF PERSON MAKING CHANGE.

Do not extend notes this side of this line.

PLEASE RETURN TO
LOS ANGELES COUNTY SURVEYOR
726 LOS ANGELES COUNTY ENGINEERING BLDG.

76L298 307 5-49

76L298 307 5-49

PLEASE RETURN TO
LOS ANGELES COUNTY SURVEYOR
726 LOS ANGELES COUNTY ENGINEERING BLDG.

NOTE: ANY ADDITIONS OR CHANGES ON THIS SHEET MUST BE MADE OR CIRCLED IN RED INK, WITH DATE AND NAME OF PERSON MAKING CHANGE.

Do not extend notes this side of this line.

STATION	B. S.	H. I.	F. S.	ELEV.	CORTADA ST.	
B.M. M.E. 191	431	25044		246 13	B.M. M.E. 191 ELEV. 246.126	F.B. 1703-46, C.I. 1398
					CORTADA ST. & LASHBROOK AVE. N.E. COR.	
					BT. SDK. IN S.W. COR. CONC. DR. TO HSE # 3102	
0+00			495	245 49	℄ Int. of Cortada St & Lashbrook Av	
"			1376	236 68	℄ - Invert 18" Inlet (N)	(N) 4.93 Rod 8.83 Meas 13.76 (E) 4.93 Rod 7.98 Meas 12.91
"			1291	237 53	" " 8" Stub. (E)	(S) 4.93 Rod 8.82 Meas 13.75 (W) 4.93 Rod 8.01 Meas 12.94
"			1375	236 69	" " 18" Outlet (S)	
"			1294	237 50	" " 8" Stub. (W)	
"			477	245 67	2'R or (S) ℄ Lashbrook Ave	
"			516	245 28	100'R " " " " "	
"			539	245 05	156'R " " " " "	
"			51	245 3	30'L or (E) P/L	
"			546	244 98	200'R or (S) ℄ Lashbrook Av	
"			547	244 97	206'R " " " " "	
"			49	245 5	30'L or (E) P/L	
"			567	244 77	256'R or (S) ℄ Lashbrook Ave	
"			53	245 1	30'L or (E) P/L	
"			609	244 35	330'R or (S) ℄ Lashbrook Av.	
"			56	244 8	30'L or (E) P/L	
"			475	245 69	2'L or (N) ℄ Lashbrook Av	
			451	245 93	96'L " " " " "	

F.B. 1707 PG. 212
Job No. 1398 Division No. ✓ Notes Red. Plotted Date Checked Date
Survey of ADELIA AVE Notes G. O. HARRIS Notes Chkd. Date
Survey by H.E.N. Date
Indexed A. O. Johnson
Profile No. X-Sec. No.

76L298 307 5-49

PLEASE RETURN TO
LOS ANGELES COUNTY SURVEYOR
726 LOS ANGELES COUNTY ENGINEERING BLDG.

NOTE: ANY ADDITIONS OR CHANGES ON THIS SHEET MUST BE MADE OR CIRCLED IN RED INK, WITH DATE AND NAME OF PERSON MAKING CHANGE.

Do not extend notes this side of this line.

STATION	B. S.	H. I.	F. S.	ELEV.	CORTADA ST.	
		250 44				
0+00			451	245 93	96'L or (N) ℄ Lashbrook Av	
"			44	246 0	30'R or (E) P/L	
"			448	245 96	100'L or (N) ℄ Lashbrook Ave	
"			410	246 34	200'L " " " "	
"			387	246 57	250'L " " " "	
"			35	246 9	30'R or (E) P/L	
0 + 02			475	245 69	℄	
0 + 30			511	245 33	℄	
"			47	245 7		30'R P/L
"			43	246 1	30'L P/L	
0+50			503	245 41	℄	
1+00			475	245 69	℄	
"			507	245 37		11.5'R Ed. Pav
"			54	245 0		19'R Gtr
"			50	245 4		20'R Cb. Ln
"			47	245 7		30'R P/L
"			511	245 33	13'L Ed. Pav	
"			52	245 2	15'L Gtr	
"			45	245 9	20'L Cb Ln	
"			45	245 9	30'L P/L	

Profile No. ____ Notes Red. ____ Date ____ Plotted ____ Date ____ Job No. 1398 Division No. V Survey of ADELIA AVE

X-Sec. No. ____ Notes Chkd. ____ Date ____ Checked ____ Date ____ Survey by H.F. NAUMANN Notes G.O.H. Date 11/1/50

Map No. ____ Indexed ____ Date ____

F.B. 1707 PG. 213

76L298 307 5-49

PLEASE RETURN TO
LOS ANGELES COUNTY SURVEYOR
726 LOS ANGELES COUNTY ENGINEERING BLDG.

NOTE: ANY ADDITIONS OR CHANGES ON THIS SHEET MUST BE MADE OR CIRCLED IN RED INK, WITH DATE AND NAME OF PERSON MAKING CHANGE.

Do not extend notes this side of this line.

STATION	B. S.	H. I.	F. S.	ELEV.	CORTADA ST.	
		250 44				
T.P.	514	250 85	473	245 71		
1+50			493	245 92		℄
1+60			496	245 89		℄
"			46	24[illegible] 3		30'R P/L
"			48	24[illegible] 1		100'R
"			48	24[illegible] 1	107'R Bk. Ln. Of Hse #9916 (E)	
"			51	245 8	152'R " " " " " " Rear	
"			52	245 7	192'R " " " " #9508 (W) Rear	
"			55	* 24[illegible] 2	253'R " " " " #9914 (E) Rear	
"			59	245 0	300'R	
"			59	245 0	330'R Bk Lt. Ln.	

Note: Elev. above, as shown*, is drawn in diagram on pg #216. One is coincidal to the other.



F.B. 1707 PG. 214
Job No. 1398 Division No. V Notes Red. Plotted No. Profile
Survey of ADELIA AVE. Date Date X-Sec.
Survey by H.F. NAUMANN Notes G.O. HARRIS Notes Chkd. Checked No.
Indexed S. C. Johnson Date Date

76L298 307 5-49

PLEASE RETURN TO
LOS ANGELES COUNTY SURVEYOR
726 LOS ANGELES COUNTY ENGINEERING BLDG.

NOTE: ANY ADDITIONS OR CHANGES ON THIS SHEET MUST BE MADE OR CIRCLED IN RED INK, WITH DATE AND NAME OF PERSON MAKING CHANGE.

Do not extend notes this side of this line.

STATION	B. S.	H. I.	F. S.	ELEV.	CORTADA ST	
		250 85				
2+00			485	246 00		℄
"			508	245 77		12.5'R Ed
"			52	245 7		14'R Gtr
"			49	246 0		20'R Cb. Ln
"			46	246 3		30'R P/L
"			503	245 82	11.5'L Ed Pav	
"			52	245 7	15'L Gtr	
"			49	246 0	20'L Cb. Ln	
"			45	246 4	30'L P/L	
T.P.	535	251 02	518	245 67		
2+10			498	246 04	℄ Int. Cortada St & Lt. Ln. (N)	
"			44	246 6	30'L P/L	
"			45	246 5	100'L	
"			38	247 2	200'L	
"			37	247 3	209'L Bk. Ln. of	Hse # 9517 (W)
"			35	247 5	245'L " " "	" # 9527 (E) Rea
"			35	247 5	250'L " " "	" 9517 (W) Rea
"			34	247 6	291'L " " "	Gar & Lndy (W)
2+50			484	246 18		℄
T.P.	543	251 26	519	245 83		

Profile No. ____ Notes Red. ____ Plotted ____ Job No. 1398 Division No. V
X-Sec. No. ____ Notes Chkd. ____ Date ____ Survey of ADELIA AVE
Date ____ Checked ____ Date ____ Survey by NAUMANN Notes G.O.H. Date 11/1/50
Map No. ____ Indexed ____ Date ____

F.B. 1707 PG. 215

76L298 307 5-49

PLEASE RETURN TO
LOS ANGELES COUNTY SURVEYOR
726 LOS ANGELES COUNTY ENGINEERING BLDG.

NOTE: ANY ADDITIONS OR CHANGES ON THIS SHEET MUST BE MADE OR CIRCLED IN RED INK, WITH DATE AND NAME OF PERSON MAKING CHANGE.

Do not extend notes this side of this line.

STATION	B. S.	H. I.	F. S.	ELEV.	CORTADA ST	
		251 26				
2+55			506	246 20	℄ Int. of Cortada	St. & Lt. Ln. Prod(S)
"			43	247 0		30'R P/L
"			50	246 3	100'R	
"			51	246 2	128'R Bk Ln. of	Hse #9528 (E)
"			53	246 0	192'R " " "	" #9518 (W)
"			54	245 7	200'R	
"			55	245 8	255'R Bk Ln of	Hse #9514 (W) Rear
"			62	245 1	330'R Bk. Lt. Ln.	
		Sta 1+60 =	245.89			
			+4.16			
			250.05			
			-5.32			
			244.73			
1+80					255'R Tp. 4" C.I.P. Outlet	
3+00			489	245 37	℄	
"			536	245 90		135'R Ed. Pav.
"			54	245 9		14 'R Gtr.
"			51	246 2		20'R Cb. Ln.
"			42	247 1		30'R P/L

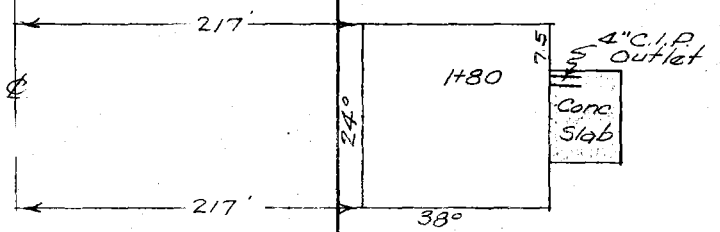

Profile No. ____ Plotted ____ Date ____ Notes Red. ____ Date ____ Notes Chkd. ____ Date ____
X-Sec. No. ____ Checked ____ Date ____

Job No. 1398 Division No. V
Survey of ADELIA AVE
Survey by L.E. NAUMANN Notes G.O. HARRIS
Indexed by C. Johnson Date ____

B. 1707 Pg. 216

76L298 307 5-49

PLEASE RETURN TO
LOS ANGELES COUNTY SURVEYOR
726 LOS ANGELES COUNTY ENGINEERING BLDG.

NOTE: ANY ADDITIONS OR CHANGES ON THIS SHEET MUST BE MADE OR CIRCLED IN RED INK, WITH DATE AND NAME OF PERSON MAKING CHANGE.

Do not extend notes this side of this line.

STATION	B. S.	H. I.	F. S.	ELEV.	CORTADA ST	
		251 26				
3+00			530	24596	115'L Ed. Pav	
"			54	2459	12'L Gtr	
"			51	2462	20'L Cb. Ln	
"			47	2466	30'L P/L	
3+50			474	24652		℄
T.P.	479	251 47	458	24668		
3+80			487	24660		℄
4+00			45	2470	30'L P/L	
"			481	24666		℄
"			522	24625		14'R Ed. Pav
"			54	2461		17'R Gtr
"			52	2463		20'R Cb. Ln
"			45	2470		30'R P/L
"			499	24648	12'L	
"			507	24640	16'L Gtr	
"			508	24639	20'L Cb. Ln	
"			496	2465	30'L P/L	
4+05			479	24666	℄ Int. of Cortada St & Vane Av. Lt. Ln. St.	
"			45	2470		30'R P/L
"			51	2464		100'R

Profile No. ____ Notes Red. ____ Plotted ____ Job No. 1398 Division No. 1
Date ____ Date ____ Survey of AVELLIA AVE
X-Sec. No. ____ Notes Chkd. ____ Checked ____ Survey by H.F.N. Notes G.O.H. Date 11/17/50
Date ____ Date ____ Map No. ____ Indexed Date ____

F.B. 170 PG. 217

76L298 307 5-49

PLEASE RETURN TO
LOS ANGELES COUNTY SURVEYOR
726 LOS ANGELES COUNTY ENGINEERING BLDG.

NOTE: ANY ADDITIONS OR CHANGES ON THIS SHEET MUST BE MADE OR CIRCLED IN RED INK, WITH DATE AND NAME OF PERSON MAKING CHANGE.

Do not extend notes this side of this line.

STATION	B. S.	H. I.	F. S.	ELEV.	CORTADA ST.	
		251 47				
4+05			52	246 3	134'R Bk. Ln. of Hse #9544 (E)	
"			54	246 1	174'R " " "	" #9528 (W)
"			52	246 3	50'R or (W)	S.E. Cor Hse #9528
"			54	246 1	200'R	
"			57	245 8	300'R	
"			58	245 7	330'R Bk. Lt. Ln.	
"			450	246 97	100'L or (N) ℄ Vane Ave	
"			40	247 5	25'R or (E) P/L	
"			40	247 5	25'L or (W) P/L	
"			408	247 39	200'L or (N) ℄ Vane Ave	
"			36	247 9	25'R or (E) P/L	
"			37	247 8	25'L or (W) P/L	
"			351	247 96	330'L or (N) ℄ Vane Ave	
"			32	248 3	25'R or (E) P/L	
"			35	248 0	25'L or (W) P/L	
4+30			479	246 68		℄
"			43	246 2	30'L P/L	
4+50			477	246 70		℄
5+00			455	246 92		℄
"			486	246 61		143'R Ed. Pav.

F.B. 1707 PG. 218
Job No. 1398 Division No. V
Survey of ADELIA AVE
Survey by H.E. NAUMAN Notes G.O. HARRIS
Indexed [illegible] Date
Notes Red. Date
Notes Chkd. Date
Plotted Date
Checked Date
Profile No.
X-Sec. No.

76L298 307 5-49

PLEASE RETURN TO
LOS ANGELES COUNTY SURVEYOR
726 LOS ANGELES COUNTY ENGINEERING BLDG.

NOTE: ANY ADDITIONS OR CHANGES ON THIS SHEET MUST BE MADE OR CIRCLED IN RED INK. WITH DATE AND NAME OF PERSON MAKING CHANGE.

Do not extend notes this side of this line.

STATION	B. S.	H. I.	F. S.	ELEV.	CORTADA ST	
		251 47				
5+00			50	246 5		18 'R Gtr
"			50	246 5		20 'R Cb. Ln.
"			41	247 4		30 'R P/L
"			467	246.80	12½ 'L Ed	
"			47	246 8	13 'L Gtr	
"			44	247 1	20 'L Cb. Ln	
"			42	247 3	30 'L P/L	
T. P.	550	252 43	454	246 93		
5+50			528	247 15		℄
6+00			508	247 35		℄
"			532	247 11		13 'R Ed Pav
"			535	247 08		13½ 'R Gtr
"			52	247 3		20 'R Cb. Ln
"			42	248 3		30 'R P/L
"			536	247 07	12½ L. Ed. Pav.	
"			55	247 0	13½ L Gtr	
"			53	247 2	20 'L Cb. Ln	
"			49	248 6	30 'L P/L	
6 + 15			500	247 43	℄ Int. of Cortada St & Lt. Ln Road	
"			42	248 3		30 'R P/L

Profile No. ____ Date ____
X-Sec. No. ____ Date ____
Notes Red. ____ Date ____
Notes Chkd. ____ Date ____
Plotted ____ Date ____
Checked ____ Date ____
Job No. 1393 Division No. ____
Survey of ADELIA AVE
Survey by H.F.N. Notes G.O.H. Date 11/11/50
Map No. ____ Indexed by ____ Date ____

F.B. 704 PG. 219

76L298 307 5-49

PLEASE RETURN TO
LOS ANGELES COUNTY SURVEYOR
726 LOS ANGELES COUNTY ENGINEERING BLDG.

NOTE: ANY ADDITIONS OR CHANGES ON THIS SHEET MUST BE MADE OR CIRCLED IN RED INK, WITH DATE AND NAME OF PERSON MAKING CHANGE.

Do not extend notes this side of this line.

STATION	B. S.	H. I. ✓	F. S.	ELEV.	CORTADA ST.	
		252 43				
6+15			51	247 4		100'R
"			55	247 0	160'R Bk. Ln. of	Hse #9556 (E)
"			55	247 0	196'R " " "	" #9552 (W) Rear
"			57	246 3	248'R " " "	" #9556 (W) Rear ✓
"			57	246 3	293'R " " "	" #9556 (E) ✓
"			57	246 3	330'R Bk. Lt. Ln.	
"			55	247 0	58'L or (E)	S.W. Cor. Hse #9604 ✓
		Sta. 6+00 =	247.35			
			+4 46			
			25181			
			-581			
			24600			
			25181			
			-616			
			24565			
			25181			
			-580			
			24601			
5+95			643	246 00	2275'R Tp. of 4"C.I.P. Outlet	
6+495			678	245 65	293'R " " " " " "	
6+755			642	246 01	328'R " " " V.C.P. "	

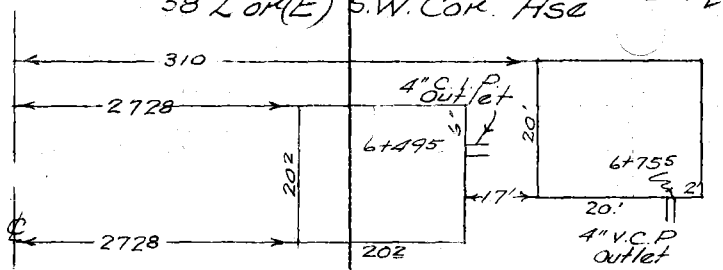

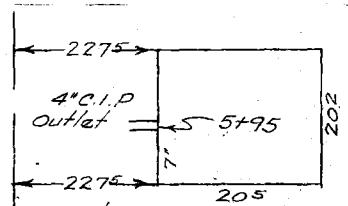

F.B. 1707 Pg. 220 Job No. 1398 Division No. V Notes Red. Plotted Date No. Profile
Survey of ADELIA AVE Date X-Sec.
Survey by H.F. NAUMAN Notes G.O. HARRIS Notes Chkd. Checked Date No.
Indexed T. C. Johnson Date

76L298 307 5-49

PLEASE RETURN TO
LOS ANGELES COUNTY SURVEYOR
726 LOS ANGELES COUNTY ENGINEERING BLDG.

NOTE: ANY ADDITIONS OR CHANGES ON THIS SHEET MUST BE MADE OR CIRCLED IN RED INK. WITH DATE AND NAME OF PERSON MAKING CHANGE.

Do not extend notes this side of this line.

STATION	B. S.	H. I.	F. S.	ELEV.	CORTADA ST	
		252 43				
T. P.	477	252 54	466	247 77		
6+50			484	247 70		℄
6+60			479	247 75	℄ Int. of Cortada St. & Tr. Ln. Prod	
"			511	247 43		14½'R Ed. Pav
"			52	247 3		15'R Gtr.
"			49	247 6		20'R Cb. Ln
"			44	248 1		30'R P/L
"			508	247 46	113'L. Ed. Pav	
"			52	247 3	12'L Gtr	
"			48	247 7	20'L Cb. Ln	
"			43	248 2	30'L. P/L	
"			46	247 9	100'L	
"			45	248 0	108'L Bk. Ln. of Hse #9559 (W)	
"			43	248 2	179'L " " "	" #9607 (E)
"			41	248 4	200'L	
"			38	248 7	315'L Int. Lt. Ln & Lt. Ln. (E)	
"			38	248 7	330'L Bk. Lt. Ln.	
6+99.69			471	247 83		℄
T. P.	490	252 74	470	247 84		
7+ 095			486	247 88	Int. of Tang. & Lt. Ln. (S)	

Profile No. ____ Date ____
X-Sec. No. ____ Date ____
Notes Red. ____ Date ____
Notes Chkd. ____ Date ____
Plotted ____ Date ____
Checked ____ Date ____
Job No. 1398 Division No. V
Survey of ADELIA AVE
Survey by H.F.N. Notes G.O.H. Date 11/1/50
Map No. ____ Date ____

F.B. 1707 PG. 221

76L298 307 5-49

PLEASE RETURN TO
LOS ANGELES COUNTY SURVEYOR
726 LOS ANGELES COUNTY ENGINEERING BLDG.

NOTE: ANY ADDITIONS OR CHANGES ON THIS SHEET MUST BE MADE OR CIRCLED IN RED INK, WITH DATE AND NAME OF PERSON MAKING CHANGE.

Do not extend notes this side of this line.

STATION	B. S.	H. I.	F. S.	ELEV.	CORTADA ST.	
		252 74				
7+095			49	247 5		32'± R P/L
"			49	247 8		100' R
"			49	241 8	143'R Bk Ln. of Hse #9612 (E)	
"			50	247 7	175'R " " "	" #9604 (W)
"			52	247 5	200'R	
"	(Note: Diagram for This Hse. Drawn on Pg. #240)		57	241 0	264'R Bk. Ln. of Hse # 9604 (W) Rear	
"			58	246 7	300'R	
"			60	246 7	330'R Bk. Lt. Ln.	
T.P.	513	25297	490	24784		
7+39 38			493	24804		℄
"			515	24782		13 5'R Ed. Pav.
"			52	2478		19'R Gtr
"			51	2479		20'R Cb Ln.
"			49	2480		30'R P/L
"			521	24776	12 3'L Ed. Pav	
"			53	247 7	13'L Gtr	
"			50	248 0	20'L Cb. Ln	
"			44	2486	30'L P/L	
7+79 07			479	24818		P.I.
"			477	24820	4'L ℄ Pav	

F.B. 1707 PG. 22 2
Job No. 1398 Division No. V
Survey of ADELIA AVE
Survey by H.E. NAUMANN Notes G.O. HARRIS
Indexed J. C. Johnson Date
Profile No.
X-Sec. No.
Plotted Date
Checked Date
Notes Red. Date
Notes Chkd. Date

76L298 307 5-49

PLEASE RETURN TO
LOS ANGELES COUNTY SURVEYOR
726 LOS ANGELES COUNTY ENGINEERING BLDG.

NOTE: ANY ADDITIONS OR CHANGES ON THIS SHEET MUST BE MADE OR CIRCLED IN RED INK, WITH DATE AND NAME OF PERSON MAKING CHANGE.

Do not extend notes this side of this line.

STATION	B. S.	H. I.	F. S.	ELEV.	CORTADA ST	
		252 97				
8+18 76			459	248 38		℄
"			479	248 18		114'R Ed Pav
"			49	248 1		17'R Gtr
"			48	248 2		20'R Cb
"			43	248 7		30'R P/L
"			491	248 06	134'L Ed. Pav	
"			50	248 0	18'L Gtr	
			50	248 0	20'L Cb. Ln	
"			42	248 8	30'L P/L	
8+23			458	248 39	Int ℄ & Lt. Ln. Prod (N)	
"			41	248 9	30'L P/L	
"			39	249 1	100'L	
"			40	249 0	108'L Bk Ln. of	Hse #9609 (W)
"			39	249 1	126'L " " "	" #9619 (E)
"			34	249 6	182'L " " "	" #9609 (W)
"			33	249 7	200'L	
"			29	250 1	289'L Bk Ln. of	Hse #9619 (E) Rad
"			35	249 5	330'L Bk Lt. Ln.	
8+ 31			453	248 44		℄
			43	248 7		30'R P/L

Profile No. ____ Notes Red. ____ Plotted ____ Job No. 1398 Division No. K
X-Sec. No. ____ Notes Chkd. ____ Date ____ Checked ____ Date ____ Survey of ADELIA AVE Survey by H.F.N. Notes Q.O.H. Date 11/1/50
Date ____ Map No. ____ Index ____ Date ____

F.B. 1707 PG. 223

76L298 307 5-49

PLEASE RETURN TO
LOS ANGELES COUNTY SURVEYOR
726 LOS ANGELES COUNTY ENGINEERING BLDG.

NOTE: ANY ADDITIONS OR CHANGES ON THIS SHEET MUST BE MADE OR CIRCLED IN RED INK, WITH DATE AND NAME OF PERSON MAKING CHANGE.

Do not extend notes this side of this line. 2.3

STATION	B. S.	H. I.	F. S.	ELEV.	CORTADA ST	
		252 97				
8+31			42	248 8	80'R Bk. Ln. of Hse's #9616 & 9620 (E & W)	
"			44	248 6	100'R	
"			52	247 8	200'R	
"			52	247 8	208'R Bk. Ln. of Rest-room Trlr. (W) Cnt.	
"			54	247 6	229'R " " " Hse #9620 (E) Rear	
"			58	247 2	288'R " " " " " " " Ext.	
"			57	247 3	310'R	
8+50			447	248 50		℄
9+00			428	248 69		℄
"			441	248 56		12.5'R Ed. Pav
"			44	248 [illegible]		13'R Gtr
"			41	248 [illegible]		20'R Cb. Ln
"			38	249 [illegible]		30'R
"			457	248 40	13'L Ed Pav	
"			47	249 3	14'L Gtr	
"			45	249 5	20'L Cb. Ln.	
"			40	249 0	30'L P/L	
9+118			93	243 [illegible]	67.6'R Basement Flr	7' Meas 23 Rod
					Note: Location & Elevation of Swimming-pool shown on next page.	

F.B. 1707 PG. 224
Survey of ADELIA AVE
Survey by H. E. NAUMANN Notes G.O. HARRIS
Indexed J. O. Johnson Date
Job No. 1398 Division No. V
Notes Red. Date
Notes Chkd. Date
Plotted Date
Checked Date
Profile No.
X-Sec. No.

76L298 307 5-49

PLEASE RETURN TO
LOS ANGELES COUNTY SURVEYOR
726 LOS ANGELES COUNTY ENGINEERING BLDG.

NOTE: ANY ADDITIONS OR CHANGES ON THIS SHEET MUST BE MADE OR CIRCLED IN RED INK, WITH DATE AND NAME OF PERSON MAKING CHANGE.

Do not extend notes this side of this line.

STATION	B. S.	H. I.	F. S.	ELEV.	CORTADA ST.	
		252 97				
9+16			7.91	245 06	12 'R 3" Outlet Btm.	Conc. Swimming Pool
		Sta. 9+00 = 248.69 + 5.20 = 253.89 - 8.83 = 245.06				
9+ 50			407	248 90		
T.P.	625	255 00	422	248 75		
10+00			578	249 22		
"			607	248 93		13 'R Ed. Pav
"			61	248 9		14 'R Gtr
"			61	248 9		20 'R Cb. Ln.
"			56	249 4		30 'R P/L
"			596	249 04	11 'L Ed. Pav	
"			61	248 9	11.5 'L Gtr	
"			60	249 0	20 'L Cb. Ln.	
"			50	250 0	30 'L P/L	
10 + 12			572	249 28	Int ℄ & Lt. Ln. Prod (S)	
"			56	249 4		30 'R P/L

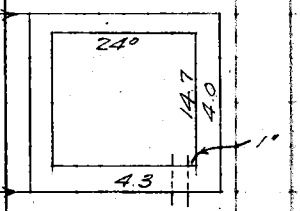

Profile No. ____ Date ____ Notes Red. ____ Date ____ Plotted ____ Date ____ Job No. 1398 Division No. V
X-Sec. No. ____ Date ____ Notes Chkd. ____ Date ____ Checked ____ Date ____ Survey of ADELIA AVE
Survey by H.F.N. Notes G.O.H. Date 11/1/50
Map No. ____ Date ____

F.B. 70 PG. 225

76L298 307 5-49

PLEASE RETURN TO
LOS ANGELES COUNTY SURVEYOR
726 LOS ANGELES COUNTY ENGINEERING BLDG.

NOTE: ANY ADDITIONS OR CHANGES ON THIS SHEET MUST BE MADE OR CIRCLED IN RED INK, WITH DATE AND NAME OF PERSON MAKING CHANGE.

Do not extend notes this side of this line.

6.7

STATION	B. S.	H. I.	F. S.	ELEV.	CORTADA ST
		255 00			
10+12			60	249 0	100'R
"			61	248 9	120'R Bk. Ln. of Hse# 9638 (E)
"			61	248 9	161'R " " " " #9634 (W)
"			66	248 4	184'R " " " " #9638 (E) Rear
"			74	247 6	255'R " " " Mach. Shop & Plbg.
"			77	247 3	332'R Bk Lt. Ln.
10+16			818	246 82	
		Sta. 10+00 = 249.22 +3.68 252.90 - 6.08 246.82			
		Sta. 10+00 = 249.22 +3.68 252.90 - 461 248.29			
10+57			671	248 29	179'R 2" I.P. outlet
10+50			556	249 [illegible]	℄
10+63			551	249 19	Int. of ℄ & Lt. Ln. Prod. (N)
"			48	250 2	30'L P/L
"			47	250 3	100'L
"			46	250 1	114'L Bk. Ln. of Hse# (E)
"			45	250 5	145'L " " " Gar & Lndy (E)
"			45	250 5	200'L

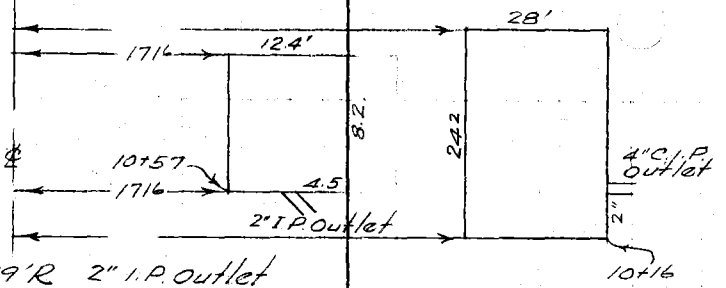

Profile No. ____ X-Sec. No. ____
Plotted ____ Date ____ Checked ____ Date ____
Notes Red. ____ Date ____ Notes Chkd. ____ Date ____
Division No. V
Job No. 1398
Notes G. O. HARRIS
Date
Survey of ADELIA AVE
Survey by H.E. NAUMANN
Indexed K. C. Johnson
F.B. 1701 PG. 226

76L296 307 5-49

PLEASE RETURN TO
LOS ANGELES COUNTY SURVEYOR
726 LOS ANGELES COUNTY ENGINEERING BLDG.

NOTE: ANY ADDITIONS OR CHANGES ON THIS SHEET MUST BE MADE OR CIRCLED IN RED INK, WITH DATE AND NAME OF PERSON MAKING CHANGE.

Do not extend notes this side of this line.

STATION	B. S.	H. I.	F. S.	ELEV.	CORTADA ST	
		255 00				
10+63			44	250 6	300'L	
"			44	250 6	310'L Int. of Lt. Ln. & Lt. Ln. (E)	
"			41	250 9	330'L Bk. Lt. Ln.	
11+00			538	249 62		℄
"			569	249 31		135'R Ed. Pav
"			61	248 9		20'R Gtr
"			61	248 9		20'R Cb Ln.
			57	249 3		30'R P/L
"			554	249 46	105'L Ed Pav	
"			57	249 3	15'L Gtr	
"			56	249 4	20'L Cb. Ln	
"			50	250 0	30'L P/L	
T.P.	458	254 20	538	249 62		
11+50			452	249 68		℄
11+71.29			443	249 77		
"			470	249 50		134'R Ed Pav.
"			49	249 3		20'R Cb. Ln. & Gtr
"			45	249 7		30'R P/L
"			461	249 59	115'L Ed Pav	
			48	249 4	155'L Gtr.	

Profile No. ____ Date ____ Notes Red. ____ Date ____ Plotted ____ Date ____ Job No. 1398 Division No. V
X-Sec. No. ____ Date ____ Notes Chkd. ____ Date ____ Checked ____ Date ____ Survey of ARDELLA AVE
Survey by H.F.N. Notes G.O.H. Date 11/1/50
Map No. ____ Indexed ____ Date ____

F.B. 1701 PG. 227

76L298 307 5-49

PLEASE RETURN TO
LOS ANGELES COUNTY SURVEYOR
726 LOS ANGELES COUNTY ENGINEERING BLDG.

NOTE: ANY ADDITIONS OR CHANGES ON THIS SHEET MUST BE MADE OR CIRCLED IN RED INK. WITH DATE AND NAME OF PERSON MAKING CHANGE.

Do not extend notes this side of this line.

STATION	B. S.	H. I.	F. S.	ELEV.	CORTADA ST	
		254 20				
11+79 29			47	249 5	20'L Cb. Ln.	
"			39	250 3	30'L P/L	
11+34			455	249 65	Int. ℄ & Lt. Ln. Prod (S)	
"			46	249 6		30'R P/L
"			47	249 5	97'R Bk. Ln. of Hse #9648(E)	
"			49	249 3	157'R " " "	" #9642 (W)
"			48	249 4	161'R " " "	" #9648 (E)
"			53	248 9	223'R " " "	" #9648 (E)
"			57	248 5	300'R	
"			58	248 4	330'R Bk Lt. Ln.	
11+84			659	247 61	219'R 4"C.I.P. Outlet	
			Sta 11+00 = 249 62 + 469 254 31 - 67 247 61			
T.P.	455	254 19	456	249 64		
12+23 a			425	249 94	Int. Tang. & Lt. Ln. Prod. (N)	
"			36	250 6	356'L P/L	

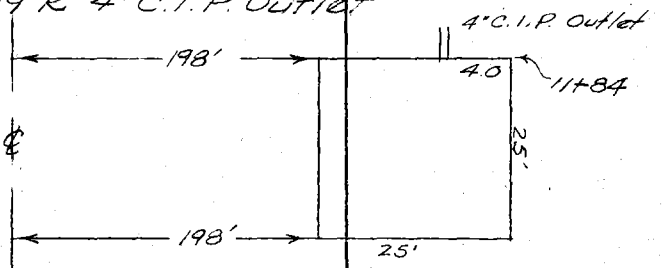

F.B. 1707 Pg. 228
Job No. 1398 Division No. V Notes Red. Plotted Date Checked Date No. Profile
Survey of ADELIA AVE Date No. X-Sec.
Survey by H.F. NAUMAN Notes G.O. HARRIS Notes Chkd. Date No.
Indexed R. C. Johnson Date

76L298 307 5-49

PLEASE RETURN TO
LOS ANGELES COUNTY SURVEYOR
726 LOS ANGELES COUNTY ENGINEERING BLDG.

NOTE: ANY ADDITIONS OR CHANGES ON THIS SHEET MUST BE MADE OR CIRCLED IN RED INK, WITH DATE AND NAME OF PERSON MAKING CHANGE.

Do not extend notes this side of this line.

STATION	B. S.	H. I.	F. S.	ELEV.	CORTADA ST.	
		254 19				
12+23°			34	250 8	100'L	
"			32	251 0	132'L Bk. Ln. of Hse's #9651 & 9661 (E & W)	
"			32	251 0	200'L	
"			31	251 1	310'L Bk. Lt. Ln.	
12+34 26			424	249 95	P.I.	
"			414	250 05	74'L ℄ Pav	
T.P.	457	254 54	422	249 97		
[illegible] 56			437	250 17	Int. of Tang. & Lt. Ln. Prod. (S)	
"			47	249 8		255'R P/L
"			49	249 6	100'R P/L	
"			47	249 8	164'R Bk. Ln. of Hse's #9658 & 9664 (E & W)	
"			51	249 4	200'R	
"			53	249 2	300'R	
"			57	248 8	338'R Bk. Lt. Ln.	
T.P.	597	255 94	457	249 97	P.I. Spk at 12+34 26	
12+97 23			542	250 52	℄	
"			592	250 02		131'R Ed Pav.
"			61	249 8		18'R Gtr.
"			60	249 9		20'R Cb. Ln
"			60	249 9		30'R P/L

Profile No. ____ Notes Red. ____ Date ____ Plotted ____ Date ____ Job No. 1398 Division No. V

X-Sec. No. ____ Notes Chkd. ____ Date ____ Checked ____ Date ____ Survey of ADELIA AVE

Survey by H.F.N. Notes G.O.H. Date 11/6/50

Map No. ____ Indexed [illegible] Date ____

F.B. 1707 Pg. 229

76L298 307 5-49

PLEASE RETURN TO
LOS ANGELES COUNTY SURVEYOR
726 LOS ANGELES COUNTY ENGINEERING BLDG.

NOTE: ANY ADDITIONS OR CHANGES ON THIS SHEET MUST BE MADE OR CIRCLED IN RED INK, WITH DATE AND NAME OF PERSON MAKING CHANGE.

Do not extend notes this side of this line.

STATION	B. S.	H. I.	F. S.	ELEV.	CORTADA ST.
		255 94			
12+97 23			572	250 22	125'L Ed. Pav.
"			58	250 1	13' L Gtr
"			56	250 3	20'L Cb. Ln.
"			51	250 8	30'L P/L
13+60 20			522	250 72	P.I.
"			515	250 79	92'R ℄ Pav.
"			500	250 94	Int. ℄ Cortada St & Adelia Av.
"			52	250 7	30'R P/L ℄ " "
"			455	251 39	100'R " " "
"			56	250 3	114'R " " "
"			51	250 8	30'L or (E) P/L
"			58	250 1	200'R ℄ Adelia Ave
"			52	250 7	30'L or (E) P/L
"			64	249 5	300'R ℄ Adelia Ave
"			67	249 2	330'R " " "
"			60	249 9	30'L or (E) P/L
"			68	249 1	680'R ℄ Adelia Ave
"			48	251 1	30'L " " "
"			44	251 5	100'L " " "
"			42	251 7	200'L " " "

B. 1707 PG. 230
Job No. 1398 Division No. V Notes Red. Date Plotted Date No. Profile
Survey of ADELIA AVE Notes Chkd. Date Checked Date No. X-Sec.
Survey by H.E. NAUMANN Notes G.O. HARRIS
Indexed R. C. Johnson Date

76L298 307 5-49

PLEASE RETURN TO
LOS ANGELES COUNTY SURVEYOR
726 LOS ANGELES COUNTY ENGINEERING BLDG.

NOTE: ANY ADDITIONS OR CHANGES ON THIS SHEET MUST BE MADE OR CIRCLED IN RED INK, WITH DATE AND NAME OF PERSON MAKING CHANGE.

Do not extend notes this side of this line.

STATION	B. S.	H. I.	F. S.	ELEV.	CORTADA ST.	
		25594				
13+6020			42	2517	200'L ℄ Adelia Ave	
"			35	2524	30'R OR(E) P/L	
"			39	2520	260'L ℄ Adelia Ave	
"			38	2521	330'L " " "	
"			34	2525	30'R OR(E) P/L	
14+00			489	25105		℄
14+14			527	25067		℄ Gtr
2320			507	25087		℄
"			47	2512		30'R P/L
"			50	2509	30'L P/L	
14+50.			474	25120		℄
B.M. M.E. 195	520	25639	475	25119	B.M. M.E. 195 ELEV. 251.188 FB 1703-48, C.I. 1398 CORTADA ST. & ADELIA AVE. N.W. COR. BT. SPK. IN CONC. WALK TO HSE # 9671	
15+00			500	25139		℄
"			539	25100		115'R Ed. Pav.
"			55	2509		15'R Gtr
"			55	2509		20'R Cb. Ln
"			47	2517		30'R P/L
"			538	25101	125'L Ed. Pav.	

Profile No. ____ Notes Red ____ Plotted ____ Job No. 1398 Division No. X
Date ____ Date ____ Date ____ Survey of ADELIA AVE
X-Sec. ____ Notes Chkd. ____ Checked ____ Survey by HEN Notes EOH Date 11/2/50
No. ____ Date ____ Date ____ Map No. ____ Indexed ____ Date ____

F.B. 1707 PG. 231

76L298 307 5-49

PLEASE RETURN TO
LOS ANGELES COUNTY SURVEYOR
726 LOS ANGELES COUNTY ENGINEERING BLDG.

NOTE: ANY ADDITIONS OR CHANGES ON THIS SHEET MUST BE MADE OR CIRCLED IN RED INK, WITH DATE AND NAME OF PERSON MAKING CHANGE.

Do not extend notes this side of this line.

STATION	B. S.	H. I.	F. S.	ELEV.	CORTADA ST.	
		256 39				
15+00			54	251 0	15'L Gtr	
"			52	251 2	20'L Cb. Ln	
"			45	251 9	30'L P/L	
15+23			498	251 41	Int ℄ & Lt. Ln. (S)	
"			47	251 7	30'R P/L	
"			54	251 0	120'R Bk. Ln. of Hse #9710 (E)	
"			55	250 9	200'R	
"			59	250 5	280'R Bk. of Pres. Lt. Ln.	
15+50			491	251 48	Note: S'ly 50' Is Now Part of Lt. #7	
16+00			467	251 72	℄	
"			500	251 39		125'R Ed. Pav
"			52	251 2		18'R Gtr
"			50	251 4		20'R Cb. Ln.
"			45	251 9		30'R P/L
"			511	251 28	125'L Ed. Pav	
"			52	251 2	13'L Gtr	
"			50	251 4	20'L Cb. Ln.	
"			44	252 0	30'L P/L	
T.P.	440	256 13	466	251 73		

F.B. 1707 Pg. 232
Job No. 1398 Division No. V
Survey of ADELIA AVE
Survey by H.F. NAUMANN Notes G.O. HARRIS
Indexed C. Johnson Date
Notes Red. Date
Notes Chkd. Date
Plotted Date
Checked Date
Profile No.
X-Sec. No.

76L298 307 5-49

PLEASE RETURN TO
LOS ANGELES COUNTY SURVEYOR
726 LOS ANGELES COUNTY ENGINEERING BLDG.

NOTE: ANY ADDITIONS OR CHANGES ON THIS SHEET MUST BE MADE OR CIRCLED IN RED INK, WITH DATE AND NAME OF PERSON MAKING CHANGE.

Do not extend notes this side of this line.

STATION	B. S.	H. I.	F. S.	ELEV.	CORTADA ST.	
		256 13				
16+00			37	252 4	100'L	
"			32	252 9	149'L Bk Ln. of Hse # 9719 (E)	
"			32	252 9	152'L " " " " # 9711 (W)	
"			30	253 1	200'L	
"			30	253 1	300'L	
"			29	253 2	330'L Bk. Lt. Ln.	
16+50			426	251 87	℄	
	464	256 74	403	252 10		
16+912			1034	246 40	1059'R Basement F/r	7' Meas 3.34 Rod
17+00			464	252 10	℄	
"			490	251 84		13'R Ed. Pav.
"			50	251 7		19'R Gtr
"			49	251 8		20'R Cb. Ln.
"			45	252 2		30'R P/L
"			499	251 75	12'L Ed Pav.	
"			51	251 6	15'L Gtr	
"			51	251 6	20'L Cb. Ln	
"			45	252 2	30'L P/L,	
17+23±			453	252 21	Int ℄ & Lt. Ln (N & S)	
			44	252 3	30'R	

Profile No. ____ Date ____ Notes Red. ____ Plotted ____ Date ____ Job No. 1398 Division No. V

X-Sec. No. ____ Date ____ Notes Chkd. ____ Checked ____ Date ____ Survey of ADELIA AVE

Survey by H.E.N. Notes G.D.H. Date 11/2/50

Map No. ____ Date ____ Endorsed Johnson Date ____

F.B. 1707 PG. 233

76L296 307 5-49

PLEASE RETURN TO
LOS ANGELES COUNTY SURVEYOR
726 LOS ANGELES COUNTY ENGINEERING BLDG.

NOTE: ANY ADDITIONS OR CHANGES ON THIS SHEET MUST BE MADE OR CIRCLED IN RED INK, WITH DATE AND NAME OF PERSON MAKING CHANGE.

Do not extend notes this side of this line.

Profile No. ____ X-Sec. No. ____

Plotted ____ Date ____ Checked ____ Date ____

Notes Red. ____ Date ____ Notes Chkd. ____ Date ____

Job No. 1398 Division No. V

Survey of ADELIA AVE

Survey by H.E. NAUMANN Notes G.O. HARRIS

Indexed A. C. Johnson Date

F.B. 707 Pg. 234

STATION	B. S.	H. I.	F. S.	ELEV.	CORTADA ST.	
		256 74				
17+23±			51	251 6	100'R	
"			51	251 6	108'R Bk. Ln. of Hse's #1924 & 26 (E & W)	
"			56	251 1	200'R	
"			61	250 6	300'R	
"			62	250 5	330'R Bk Lt. Ln.	
"			43	252 4	30'L	
"			39	252 8	96'L Bk Ln. of Hse #9735 (E)	
"			37	253 0	146'L " " " " #9727 (W)	
"			33	253 4	200'L	
"			30	253 7	277'L Bk. Ln. of Hse #9735 (E) Rear	
"			30	253 7	300'L	
"			28	253 9	402'L Bk Lt. Ln.	
17+50			439	252 35		℄
17+59 38			435	252 39		℄
"			474	252 00		125'R Ed. Pav
"			51	251 6		20'R Gtr & Cb. Ln
"			44	252 3		30'R P/L
"			469	252 05	132'L Ed. Pav	
"			49	251 3	20'L Gtr & Cb. Ln	
"			42	252 5	30'L P/L	

76L298 307 5-49

PLEASE RETURN TO
LOS ANGELES COUNTY SURVEYOR
726 LOS ANGELES COUNTY ENGINEERING BLDG.

NOTE: ANY ADDITIONS OR CHANGES ON THIS SHEET MUST BE MADE OR CIRCLED IN RED INK. WITH DATE AND NAME OF PERSON MAKING CHANGE.

Do not extend notes this side of this line.

STATION	B. S.	H. I.	F. S.	ELEV.	CORTADA ST.	
		256 74				
17+83.4			111	245 6	79.1'R Basement F/r	7'-Meas 4' Rod
T.P.	497	257 51	420	252 54		
18+00			420	253 31	℄	
18+50			503	252 48	On Tang.	
18+80			52	252 3	Int. on Tang & Lt. Ln Prod (N)	
"			47	252 8	48'L P/L	
"			43	253 2	100'L	
			40	253 5	191'L Bk. Ln. of Hse#	(E)
"			38	253 7	192'L " " " " #9741	(W)
"			31	254 4	300'L	
"			29	254 6	359±'L Bk Lt. Ln.	
19+06.03			54	252 1	P.I	
"			50	252 5	9.1'R	
"			495	252 56	75'L Ed. Pav	
"			466	252 85	20±'L ℄ Pav	
"			498	252 53	32.7'L Ed. Pav	
"			52	252 3	40'L Gtr	
"			46	252 9	52.5'L P/L	
T.P.	424	256 94	481	252 70		

Profile No. ____ Notes Red. ____ Plotted ____ Job No. 1398 Division No. V
Date ____ Date ____ Survey of ADELIA AVE
X-Sec. No. ____ Notes Chkd. ____ Checked ____ Survey by H.F.N. Notes G.O.H. Date 11/2/50
Date ____ Date ____ Map No. ____ Indexed ____ Date ____

F.B. 1707 Pg. 235

76L298 307 5-49

PLEASE RETURN TO
LOS ANGELES COUNTY SURVEYOR
726 LOS ANGELES COUNTY ENGINEERING BLDG.

NOTE: ANY ADDITIONS OR CHANGES ON THIS SHEET MUST BE MADE OR CIRCLED IN RED INK, WITH DATE AND NAME OF PERSON MAKING CHANGE.

Do not extend notes this side of this line.

F.B. 1707 PG. 236 | Job No. 1398 | Division No. V | Notes Red. ____ Date ____ | Notes Chkd. ____ Date ____ | Plotted ____ Date ____ | Checked ____ Date ____ | Profile No. ____ | X-Sec. No. ____

Survey of ADELIA AVE
Survey by H.F. NAUMANN Notes G.O. HARRIS
Indexed K. C. Johnson Date

STATION	B. S.	H. I.	F. S.	ELEV.	CORTADA ST.	
		256 94				
19+12.03			48	252 1	Int. on Tang. & Lt Ln. Prod (S)	
"			45	252 4	11'R P/L	
"			48	252 1	100'R	
"			49	252 0	108'R Bk. Ln. of Hse #9752 (E)	
"			50	251 9	119'R " " " " "	
"			52	251 7	175'R " " " Hse's #9746 & 52 (E & W)	
"			55	251 4	245.5'R Int. of Lt. Ln & Lt. Ln (E)	
"			61	250 8	345.5'R Bk Lt. Ln	
19+50			412	252 82	On Tang	
T.P.	485	257 99	380	253 14		
20+00			485	253 14	On Tang	
"			512	252 87		9'R Ed Pav
"			53	252 7		11'R Gtr
"			50	253 0		26'R P/L
"			512	252 87	15'L Ed. Pav	
"			53	252 7	19'L Gtr	
"			47	253 3	34.5'L P/L	
20+34			469	253 30	Int. on Tang. & Lt. Ln. Prod. (S)	
"			50	253 0	32'R P/L	
"			53	252 7	100'R	

76L298 307 5-49

PLEASE RETURN TO
LOS ANGELES COUNTY SURVEYOR
726 LOS ANGELES COUNTY ENGINEERING BLDG.

NOTE: ANY ADDITIONS OR CHANGES ON THIS SHEET MUST BE MADE OR CIRCLED IN RED INK, WITH DATE AND NAME OF PERSON MAKING CHANGE.

Do not extend notes this side of this line.

STATION	B. S.	H. I.	F. S.	ELEV.	CORTADA ST.		
		257 99					
20+34			54	252 6	128'R Bk. Ln. of	Hse#	(E)
"			56	252 4	153'R " " "	"	(W)
"			56	252 4	200'R Int. of Lt. Ln & Lt. Ln. (E)		
"			61	251 9	300'R Bk. Lt. Ln.		
20+50			462	253 37		℄	
20+52 71	P.C.		460	253 39		℄	
21+00			445	253 54		℄	
2[illegible]0347	P.C.		444	253 55		℄	
"			478	253 21		13'R Ed Pav	
"			49	253 1		16'R Gtr	
"			48	253 2		20'R Cb. Ln.	
"			46	253 4		30'R P/L	
"			466	253 33	113'L Ed Pav		
"			48	253 2	12'L Gtr		
"			46	253 4	20'L Cb. Ln.		
"			43	253 7	30'L P/L		
21+05			443	253 56	Int. of ℄ & Lt. Ln. Prod. (N)		
"			42	253 8	33'L P/L		
"			39	254 1	100'L		
			36	254 4	118'L Bk. Ln. of Hse# 9773		(E)

Profile No. ____ Date ____ Notes Red. ____ Plotted ____ Date ____ Job No. 1398 Division No. V
X-Sec. No. ____ Date ____ Notes Chkd. ____ Checked ____ Date ____ Survey of ADELIA AVE
Survey by H.F.N. Notes G.O.H. Date 11/2/50
Map No. ____ Indexed ____ Date ____
F.B. 1707 PG. 237

76L298 307 5-49

PLEASE RETURN TO
LOS ANGELES COUNTY SURVEYOR
726 LOS ANGELES COUNTY ENGINEERING BLDG.

NOTE: ANY ADDITIONS OR CHANGES ON THIS SHEET MUST BE MADE OR CIRCLED IN RED INK, WITH DATE AND NAME OF PERSON MAKING CHANGE.

Do not extend notes this side of this line.

STATION	B. S.	H. I.	F. S.	ELEV.	CORTADA ST.	
		257 99				
21+05			36	251 4	153'L Bk. Ln. of	Hse #9765 (W)
"			34	251 6	170'L " " "	" #9773 (E) Rear
"			32	251 8	218'L Bk. Lt. Ln.	
21+50			430	253 69		℄
T.P.	567	259 22	444	253 55		
21+97			101	249 1	682'L Basement	Flr 7.4 2.7 Rod
22+00			56	253 6		℄
22+2083			57	253 5		P.I.
"			555	253 67		7'R Ed. Pav
"			525	253 97		19.5'R ℄ Pav
"			574	253 18		32'R Ed. Pav
"			53	253 9		45'R
"			52	251 0	8'L	
22+63 19			541	253 81	On Tang.	
"			57	253 5		37'R
"			50	251 2	27'L	
22+93 19			493	251 29	℄ Int. of Cortada St. & Potrero Av	
"			535	253 87	100'R ℄ Potrero Ave	
"			56	253 6	30'R or (W)	P/L
"			582	253 10	200'R ℄ Potrero Ave	
"			6.2	253.0	30'R or (W)	P/L

F.B. 1707 PG. 238
Job No. 1398 Division No. V
Survey of ADELIA AVE
Survey by H.F. NAUMANN Notes G.O. HARRIS
Indexed E. C. Johnson
Profile No. X-Sec. No.
Plotted Date Checked Date
Notes Red. Date Notes Chkd. Date

76L298 307 5-49

PLEASE RETURN TO
LOS ANGELES COUNTY SURVEYOR
726 LOS ANGELES COUNTY ENGINEERING BLDG.

NOTE: ANY ADDITIONS OR CHANGES ON THIS SHEET MUST BE MADE OR CIRCLED IN RED INK, WITH DATE AND NAME OF PERSON MAKING CHANGE.

Do not extend notes this side of this line.

STATION	B. S.	H. I.	F. S.	ELEV.	CORTADA ST.	
		259 22				
22+93 19			633	252 89	300'R ℄ Potrero Ave	
"			64	252 8	30'R OR(W) P/L	
"			421	255 01	122'L ℄ Potrero Ave	
"			39	255 3	30'L OR(W) P/L	
B.M. M.E. 196			511	25411	B.M. M.E. 196 ELEV. 254.118 F.B. 1703-49 C.I. 139 CORTADA ST. (N. SIDE) 110'± W OF ℄ OF POTRERO ST., BT. SPK. IN CONC. DRIVE. TO HSE #9781	

Profile No. ____ Date ____ Notes Red ____ Plotted ____ Date ____ Job No. 1398 Division No. V
X-Sec. No. ____ Date ____ Notes Chkd. ____ Date ____ Checked ____ Date ____ Survey of ADELIA AVE
Survey by HFN Notes G.O.H. Date 11/2/50 Map No. ____ Date ____

F.B. 1707 PG. 239

76L298 307 5-49

PLEASE RETURN TO
LOS ANGELES COUNTY SURVEYOR
726 LOS ANGELES COUNTY ENGINEERING BLDG.

NOTE: ANY ADDITIONS OR CHANGES ON THIS SHEET MUST BE MADE OR CIRCLED IN RED INK. WITH DATE AND NAME OF PERSON MAKING CHANGE.

Do not extend notes this side of this line.

STATION	B. S.	H. I.	F. S.	ELEV.	CORTADA ST.
		Sta-6+99.69	=247.83		
			+4.16		
			251.99		
			5.25		
			246.74		
6+68.8					

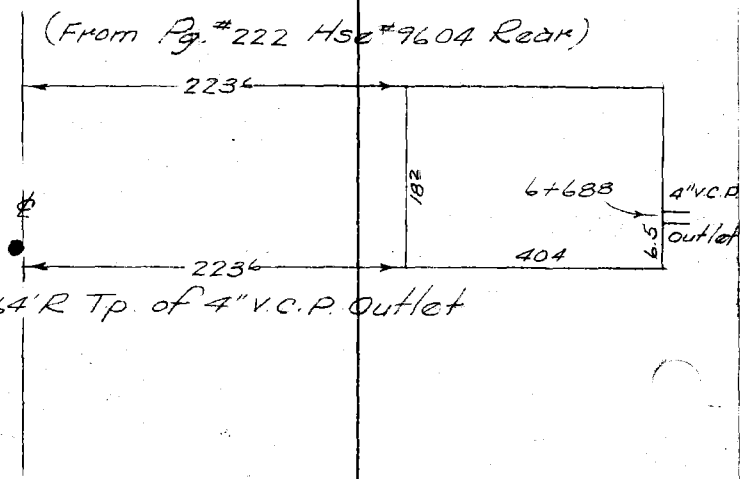

246.74 264' R Tp. of 4" V.C.P. Outlet

Profile No. ___ X-Sec. No. ___
Plotted ___ Date ___ Checked ___ Date ___ No. ___
Notes Red. ___ Date ___ Notes Chkd. ___ Date ___
Division No. V
Job No. 1398
Survey of ADELIA AVE
Survey by H.F. NAUMANN Notes G.O. HARRIS
Indexed R. C. Johnson Date ___
Pg. 240 1707

Notes Ck'd by:	Survey of: ADELIA AVE
Map No.	W.O. [illegible]
Office Work	Surveyed by: H.F. NAUMANN
Checked	Noted: [illegible]
Date	Indexed: A. O. Johnson

F. B. 1707 PG. 241

LOCATION
OF
IMPROVEMENTS
ON
CORTADA ST.
BET.
POTRERO AVE. & SASTRE AVE.

H.F. NAUMANN
G.O. HARRIS
A.L. MOLINARI
G.E. DENNING

Note: Any Additions or Changes on This Sheet Must be Made or Circled in Red Ink With Date and Name of Person Making Change.

Do not extend notes this side of this line.

RETURN TO
LOS ANGELES COUNTY SURVEYOR
725 LOS ANGELES COUNTY
ENGINEERING BLDG.

7673008 247 10M 1-49

F. B. 1707 PG. 242

CONT BOT PG. 243

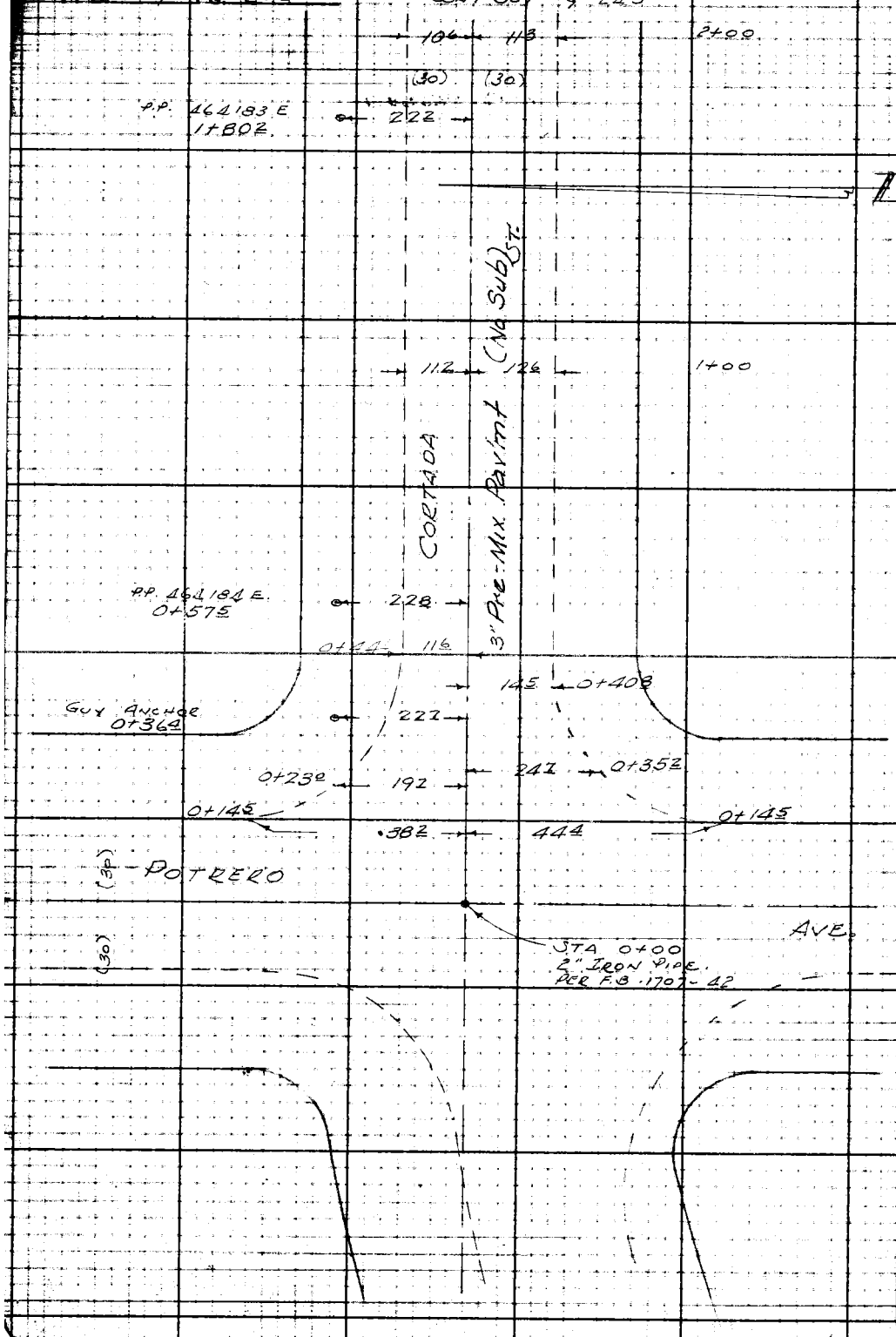

RETURN TO
LOS ANGELES COUNTY SURVEYOR
725 LOS ANGELES COUNTY
ENGINEERING BLDG.

Do not extend notes this side of this line.

Note: Any Additions or Changes on This Sheet Must Be Made or Circled in Red Ink With Note and Name of Person Making Change.

Notes Ck'd by	Survey of ADELIA AVE.
Map No.	W. O. 1398 Tape No. 0112 Std. 68 °F
Office Work	Surveyed by H.F. NAUMANN
Checked	Notes G.O. HARRIS Date 10-50
Date	Indexed A. C. Johnson

F. B. 1707 PG. 243

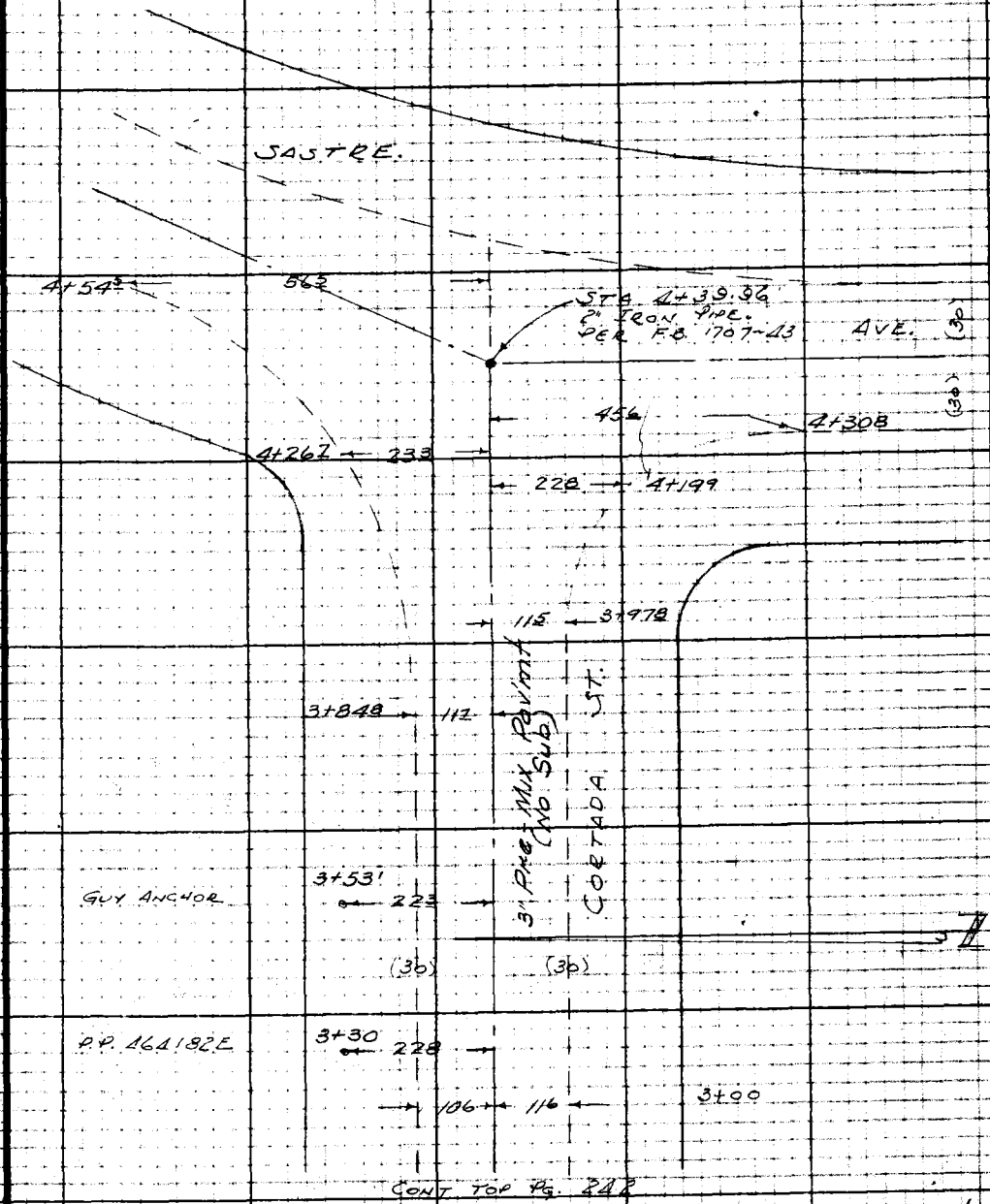

Note: Any Additions or Changes on This Sheet Must be Made or Circled in Red Ink With Date and Name of Person Making Change.

Do not extend notes this side of this line.

RETURN TO
LOS ANGELES COUNTY SURVEYOR
726 LOS ANGELES COUNTY
ENGINEERING BLDG.

76F3095 247 10M 1-49

RETURN TO
LOS ANGELES COUNTY SURVEYOR
725 LOS ANGELES COUNTY
ENGINEERING BLDG.

Note: Any Additions or Changes on This Sheet Must be Made or Checked in Red Ink With Date and Name of Person Making Change.

Do not extend notes this side of this line.

F. B. 1707 PG. 244

Profile No.	Notes Red.	Plotted	Job No. 1398	Division No. ✓	F.B. 1707	PG. 245
	Date	Date	Survey of ADELIA AVE.			
X-Sec. No.	Notes Chkd. LCM	Checked	Survey by NAUMANN	Notes G.O.H.	Date 11-2-50	
	Date 12/11/50	Date	Map No.	Index Johnson	Date FEB 20 '51	

PROFILE

CROSS SECTIONS

ON

CORTADA ST.

BET.

POTRERO AVE. & JASTRE AVE.

H. F. NAUMANN

G. O. HARRIS

A. L. MOLINARI

G. F. DENNING.

STATION	B. S.	H. I.	F. S.	ELEV.

NOTE: ANY ADDITIONS OR CHANGES ON THIS SHEET MUST BE MADE OR CIRCLED IN RED INK. WITH DATE AND NAME OF PERSON MAKING CHANGE.

Do not extend notes this side of this line.

PLEASE RETURN TO
LOS ANGELES COUNTY SURVEYOR
726 LOS ANGELES COUNTY ENGINEERING BLDG.

76L298 307 5-49

76L298 307 5-49

PLEASE RETURN TO
LOS ANGELES COUNTY SURVEYOR
726 LOS ANGELES COUNTY ENGINEERING BLDG.

NOTE: ANY ADDITIONS OR CHANGES ON THIS SHEET MUST BE MADE OR CIRCLED IN RED INK, WITH DATE AND NAME OF PERSON MAKING CHANGE.

Do not extend notes this side of this line.

STATION	B. S.	H. I.	F. S.	ELEV.	CORTADA ST.	
B.M. M.E. 197	391	259 23		255 32	B.M. M.E. 197 ELEV. 255.321 F.B. 1703-49 C.I. 1398 CORTADA ST. & POTRERO AVE. N.E. COR. BT. SPK. IN P.P. #464184 E.	
0+00			493	254 30	℄ Int. Cortada St & Potrero Ave	
"			535	253 88	100'R ℄ Potrero Ave	
"			50	254 2	30'L or (E) P/L	
"			582	253 41	200'R ℄ Potrero Ave	
"			55	253 7	30'L or (E) P/L	
"			425	254 98	100'L ℄ Potrero Ave	
"			36	255 6	30'R or (E) P/L	
"			406	255 17	190'L ℄ Potrero Ave	
"			31	256 1	30'R or (E) P/L	
0+20			541	253 82		℄ Gtr
0+30			531	253 92		℄
"			50	254 2		30'R P/L
"			44	254 8	30'L P/L	
0+50			487	254 36		℄
1+00			458	254 65		℄
"			483	254 40		124'R Ed. Pav
"			46	254 6		20'R Cb. Ln.
"			41	255 1		30'R P/L

Profile No. X-Sec. No.
Plotted Date Checked Date
Notes Red. Date Notes Chkd. Date
Job No. 1398 Division No. ✓
Survey of ADELIA AVE. Notes G.O. HARRIS
Survey by H.E.N. Date
Indexed R. C. Johnson
PG. 246
1707

76L298 307 5-49

PLEASE RETURN TO
LOS ANGELES COUNTY SURVEYOR
726 LOS ANGELES COUNTY ENGINEERING BLDG.

NOTE: ANY ADDITIONS OR CHANGES ON THIS SHEET MUST BE MADE OR CIRCLED IN RED INK. WITH DATE AND NAME OF PERSON MAKING CHANGE.

Do not extend notes this side of this line.

STATION	B. S.	H. I.	F. S.	ELEV.	CORTADA ST.	
		259 23				
1+00			477	254 46	108'L Ed. Pav	
"			50	254 2	135'L Gtr	
"			45	254 7	20'L Cb. Ln.	
"			37	255 5	30'L P/L	
T.P.	525	259 91	457	254 66	On Sta 1+00 ℄	
1+50			506	254 85		℄
1+76			496	254 95	Int ℄ Cortada St. & Lt. Ln (S)	
			47	255 2	30'R P/L	
"			47	255 2	77'R Bk. Ln. of HSCS #9810 & 9816 (E & N)	
"			49	255 0	102' Bk. Lt. Ln	
1+796			492	254 99	Int. ℄ Cortada St & Lt. Ln (N)	
"			456	255 35	30'L P/L	
"			41	255 8	94'L Int. of Lt. Ln. & Lt. Ln. (W)	
2+00			481	255 10		℄
"			505	254 86		11'R Ed. Pav
"			51	254 8		16'R Gtr
"			50	254 9		20'R Cb Ln
"			46	255 3		30R P/L
"			511	254 80	105'L Ed. Pav	
			54	254 5	13'L	

Profile No. ____ Date ____ Notes Red. ____ Plotted ____ Job No. 1398 Division No. V
X-Sec. No. ____ Date ____ Notes Chkd. ____ Checked ____ Survey of ADELIA AVE
Survey by H.F.N. Notes G.O.H. Date 11/2/50
Map No. ____ Date ____ Indexed Johnson Date ____

F.B. 1707 Pg. 24

76L298 307 5-48

PLEASE RETURN TO
LOS ANGELES COUNTY SURVEYOR
726 LOS ANGELES COUNTY ENGINEERING BLDG.

NOTE: ANY ADDITIONS OR CHANGES ON THIS SHEET MUST BE MADE OR CIRCLED IN RED INK, WITH DATE AND NAME OF PERSON MAKING CHANGE.

Do not extend notes this side of this line.

STATION	B. S.	H. I.	F. S.	ELEV.	CORTADA ST	
		259 91				
2+00			47	255 2	20'L Cb. Ln.	
"			44	255 5	30'L P/L	
2+50			453	255 38		℄
T. P.	504	260 59	436	255 55		
3+00			504	255 55		℄
"			531	255 28		105'R Ed. Pav
"			53	255 3		17'R Gtr
"			53	255 3		20'R Cb. Ln.
"			49	255 7		30'R P/L
"			50	255 6		80 'R Bk Lt. Ln
"			523	255 36	105'L Ed	
"			53	255 3	13'L Gtr	
"			51	255 5	20'L Cb. Ln.	
"			47	255 9	30'L P/L	
3+255			493	255 66	Int ℄ Cortada St. & Lt. Ln. (N)	
"			44	256 2	30'L P/L	
"			38	256 8	965'L Bk Ln. of Crt Unit #	
"			38	256 8	147'L " " "	" " #
"			37	256 9	184'L " " "	" " #
"			36	257 0	187'L Bk Lt. Ln.	

Profile No. ____ X-Sec. No. ____

Plotted ____ Date ____ Checked ____ Date ____

Notes Red. ____ Date ____ Notes Chkd. ____ Date ____

Division No. V Job No. 4393

Survey of ADELIA AVE Notes G.O. HARRIS

Survey by H.E. NAUMANN Date

Indexed R. C. Johnson

B. 1707 Pg. 248

76L298 307 5-49

PLEASE RETURN TO
LOS ANGELES COUNTY SURVEYOR
726 LOS ANGELES COUNTY ENGINEERING BLDG.

NOTE: ANY ADDITIONS OR CHANGES ON THIS SHEET MUST BE MADE CIRCLED IN RED INK, WITH DATE AND NAME OF PERSON MAKING CHANGE.

Do not extend notes this side of this line.

STATION	B. S.	H. I.	F. S.	ELEV.	CORTADA ST.	
		260 59				
3+50			484	255 75		℄
4+00			455	256 04		℄
"			491	255 68		115'R Ed Pav.
"			50	255 6		14'R Gtr
"			48	255 8		20'R Cb. Ln
"			45	256 1		30'R P/L
"			487	255 72	13'L Ed Pav	
			49	255 7	145'L Gtr	
"			47	255 9	20'L Cb. Ln	
"			44	256 2	30'L P/L	
T.P.	463	260 67	455	256 04		
4+3996			441	256 26	℄ Int. of Cortada St. & Sastre Ave	
"			458	256 09	82'R ℄ Sastre Ave	
"			48	255 9	30'R or (W) P/L	
"			480	255 87	180.5'R ℄ Sastre Ave	
"			46	256 1	30'R or (W) P/L	
"			383	256 84	132'L ℄ Sastre Ave	
"			39	256 8	30'L or (W) P/L	
B.M. ME-198			420	256 47	B.M. ME 198 ELEV 256.473 FB 1703-49 C.S. CORTADA ST. & SASTRE AVE., N.W. COR. BT. SPK. IN CONC DR. TO HSE # 9835	

Profile No. ____ Date ____ Notes Red ____ Plotted ____ Job No. 1398 Division No. Y
X-Sec. No. ____ Date ____ Notes Chkd. ____ Checked ____ Date ____ Survey of ADELIA AVE
Survey by H.E.V. Date 11/4/50 Notes O.G. H. Date 11/4/50
Map No. ____ Date ____ Indexed by ____ Date ____

F.B. 1707 PG. 249

Notes Rcd. _____ Plotted _____ Profile _____
Date _____ Date _____
Notes Chkd. _____ Checked _____
Date _____ Date _____