1708

		Location						Work	Mark
		MIRA AVE. (C.I. 1377)							
7/50	1377	Acaso Dr.	From	Sereno Dr.	To	℄ Int. Sewer Easem.	Topog.	7-14	
		Sultana Ave.			To	Sereno Dr. Rd.			
"	"	" " " "	"	" "	"	" " " " "	X-Sects.	15-26	
"	"	Private Rd &	"	Acaso Dr.	"	Easterly Service Rd.			
		Sewer Easement				of Rosemead Blvd.	Topog.	27-30	
"	"	" " " "	"	" "	"	" " " " "	X-Sects.	31-34	
"	"	Service Rd of	"	S.P.R.R. R/W	"	Pentland St.	Topog.	35-38	
		Rosemead Blvd.							
"	"	" " " "	"	" "	"	" "	X-Sects.	39-44	
"	"	Pentland St.	"	Rosemead Blvd.	"	Sultana Ave.	Topog.	45-49	
"	"	" "	"	" "	"	" "	X-Sects.	50-54	
"	"	Private Rd.	"	Sereno Dr.	"	End of Rd.	Topog.	55-58	
		(off Sereno Rd.)							
"	"	" " " "	"	" "	"	" " "	X-Sects.	59-64	
"	"	Encinita Ave.	"	S.P.R.R. R/W Nor.	"	Broadway	Topog.	65-72	
"	"	" "	"	" " " "	"	"	X-Sects.	73-98	
8/50	"	Olive St.	"	Encinita Ave.	"	Rosemead Blvd.	Topog.	99-104	
"	"						X-Sects.	105-116	
"	"	Loma Ave.	"	Olive St.	"	Broadway	Topog.	117-120	
"	"						X-Sects.	121-128	
"	"	Loma Ave.	"	Olive St.	"	End of Street	Topog	129-132	
							X-Sects.	133-138	
"	"	Rancho Real Road	"	Loma Ave.	"	Rosemead Blvd.	Topog.	139-144	
							X-Sects.	145-152	
9/50		Rosemead Blvd.	"	Rancho Real Rd.	"	Broadway	Topog.	153-156	
							X-Sects.	157-167	

(OVER)

Not surveyed to 2W Mile

Notes by

Chief Party

Platted by

Date

Map No.

Platting C'k'd by

Date

Location

W. O. No.

D. S. O. No.

Surveyed by

Date

Inspected

F.B. 1708 PG. Index.

DATE	J.N.	DESCRIPTION					NOTES	PAGES
9/50	1377	Rosemead Blvd.	From	Pentland St.	To	Eaton Wash	Topog.	167-170
							X-Sects.	171-176
"	"	1st Alley E. Rosemead	"	Olive St.	"	1st Alley S. of Broadway	Topog.	177-180
							X-Sects.	181-184
"	"	Noel Dr.	"	Olive St.	"	End of Drive.	Topog.	185-188
							X-Sects.	189-192
"	"	Sultana Ave.	"	Olive.St.	"	Eaton Wash R/W	Topog.	193-194
							X-Sects.	195-198
"	"	Sultana Ave.	"	Olive St.	"	Rancho Real Rd.	Topog.	199-200
							X-Sects.	201-204
7-50	"	SERENO DRIVE		Encinita Ave. to Rosemead Blvd.			Topog	205-216
							X-sect	217-232

F.B. _____ PG. _____

Chief Party _____ Notes by _____ Date _____

RETURN TO
LOS ANGELES COUNTY SURVEYOR

Do not extend notes this side of this line

Note: ANY ADDITIONS OR CHANGES ON THIS SHEET MUST BE MADE OR CIRCLED IN Red. WITH DATE AND NAME OF PERSON MAKING CHANGE.

Notes Ch'd by	Survey of Loma Ave Sewer
Map No.	W.O. 1377 Tape No. Std. °F
Office Work	Surveyed by Van Deren
Checked	Notes A.C.S. Date 7-58
Date	Indexed R. C. Johnson

F. B. FB 1708 Pg. 7

C.I. #1377

TOPOGRAPHY ON ACASO DR.
FROM
0+00 - SERENO DRIVE WESTERLY
TO
℄ INT "SEWER EASEMENT" ROAD
THENCE
TOPOGRAPHY ON SULTANA AVE
NORTHERLY TO SERENO DRIVE Pg 13
FB. 1708 Pg 7 to Pg 13

LOMA AVENUE
SEWER DISTRICT

For ℄ Notes See FB. 1514

VAN DEREN
STANGELAND
BLANKENSHIP
MOLINARI
KIRTZNER

Note: Any Additions or Changes on This Sheet Must be Made or Circled in Red Ink With Date and Name of Person Making Change.

Do not extend notes this side of this line.

RETURN TO
LOS ANGELES COUNTY SURVEYOR
726 LOS ANGELES COUNTY
ENGINEERING BLDG.

76F3098 247 10M 1-49

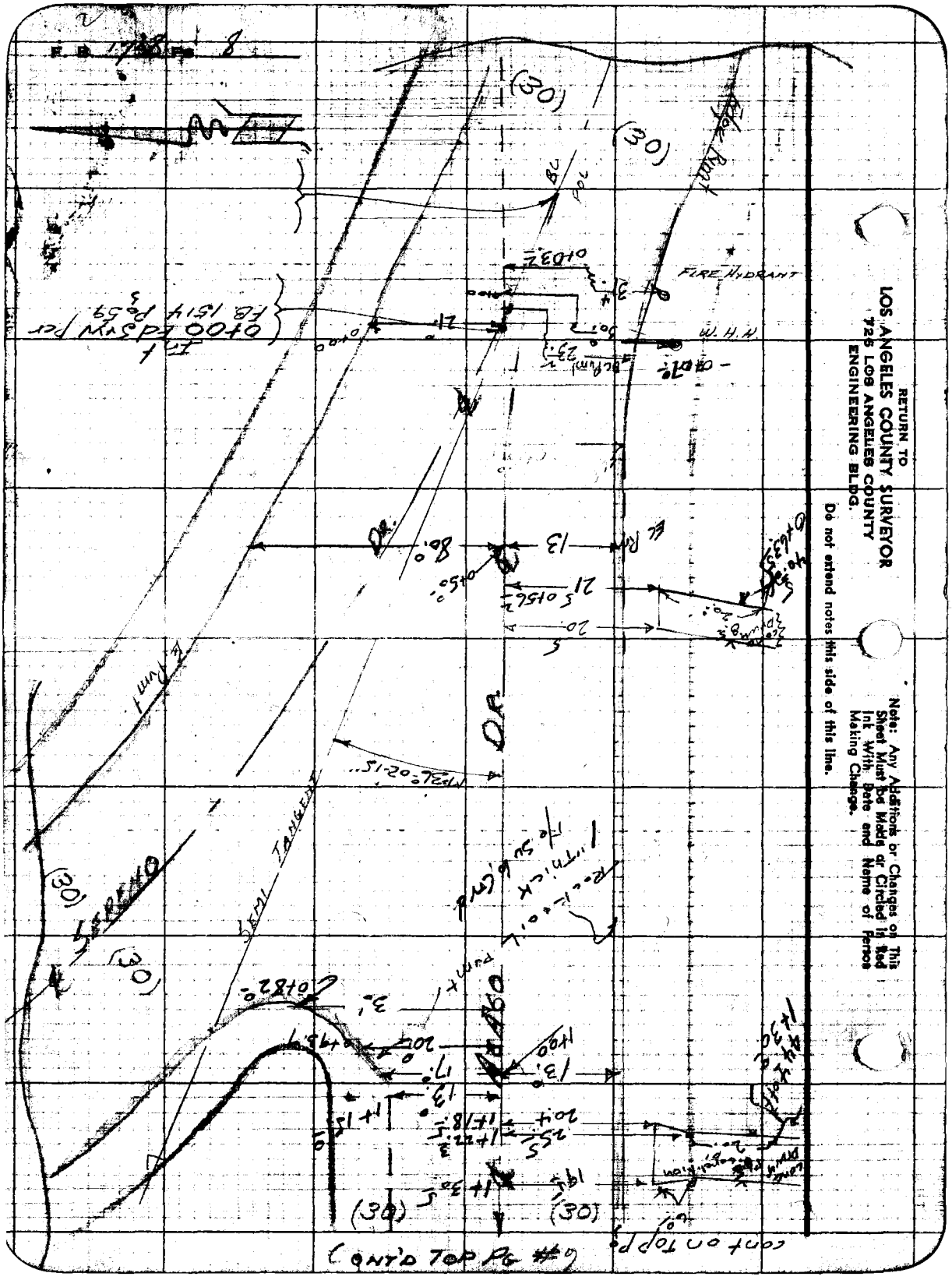

RETURN TO
LOS ANGELES COUNTY SURVEYOR
725 LOS ANGELES COUNTY
ENGINEERING BLDG.

Do not extend notes this side of this line.

Note: Any Additions or Changes on This Sheet Must be Made or Circled in Red Ink With Date and Name of Person Making Change.

F. B. 1708 Pg. 9

Map No.	W. O. 1577 Tape No. St'd. °F
Office Work	Surveyed by: VAN GEREE
Checked	Notes: ACS Date: -50
Date	Indexed: C. Johnson

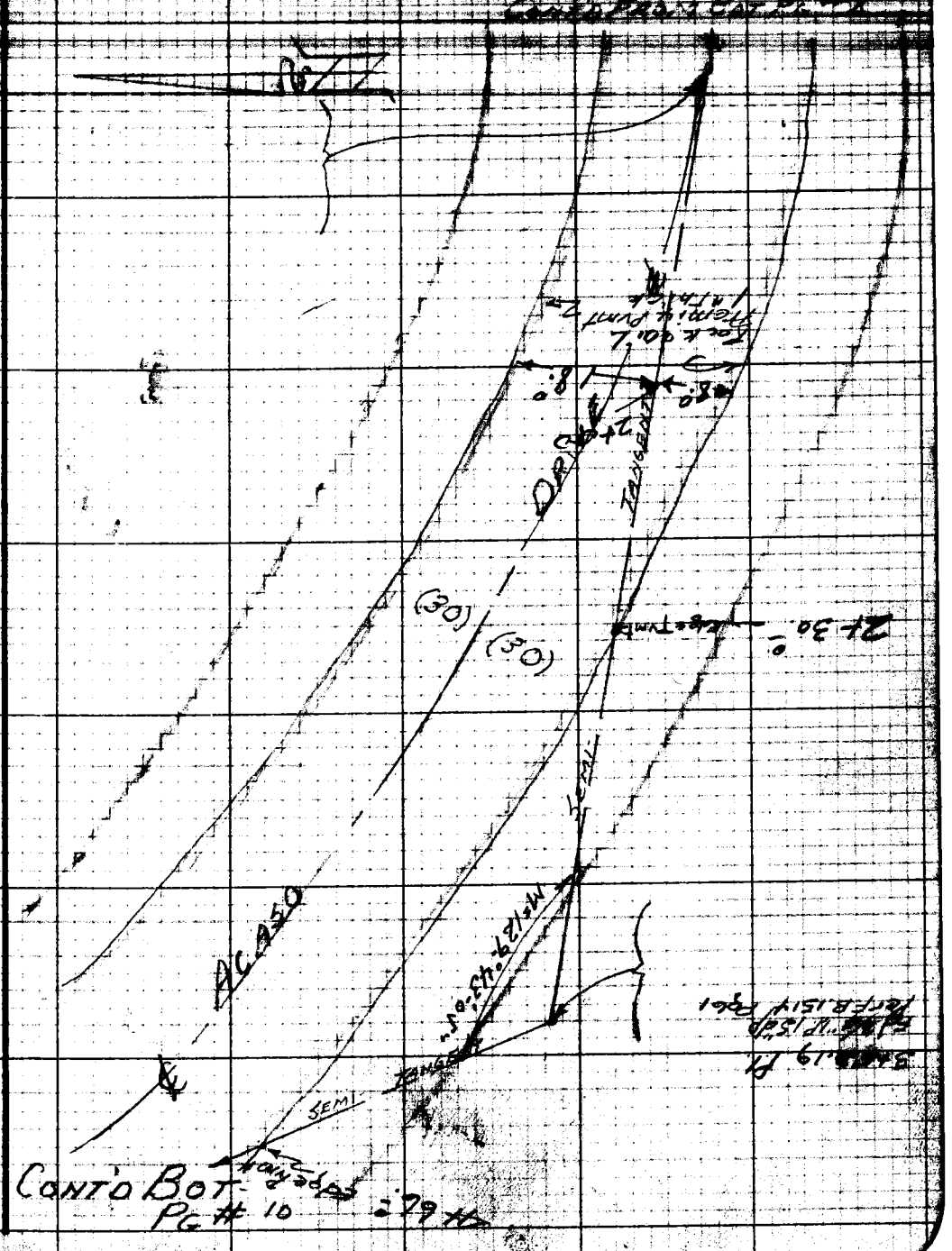

Notes: Any Additions or Changes on This Sheet Must be Made or Circled in Red Ink With Date and Name of Person Making Change.

Do not extend notes this side of this line.

RETURN TO
LOS ANGELES COUNTY SURVEYOR
726 LOS ANGELES COUNTY
ENGINEERING BLDG.

76F3096 247 10M 1-49

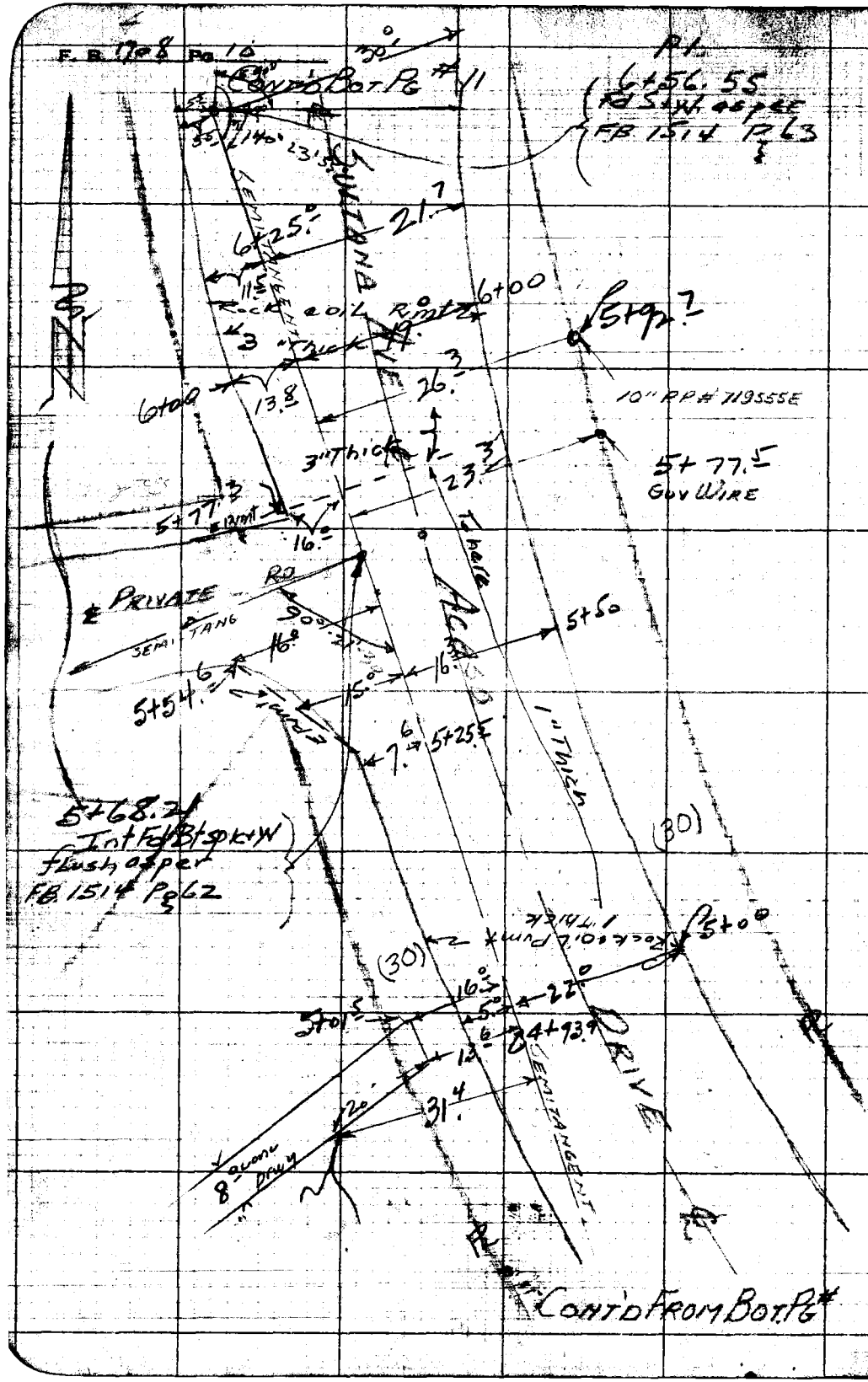

RETURN TO
LOS ANGELES COUNTY SURVEYOR
726 LOS ANGELES COUNTY
ENGINEERING BLDG.

Do not extend notes this side of this line.

Note: Any Additions or Changes on This Sheet Must be Made or Circled in Red Ink With Date and Name of Person Making Change.

5

F. B. 1708 PG. 11

Notes Ch'd by	Survey of Loma Ave 5th Dist
Map No.	W. O. 1377 Tape No. St'd. °F
Office Work	Surveyed by Van Deren
Checked	Notes A.C.S. Date 7-50
Date	Indexed E. C. Johnson

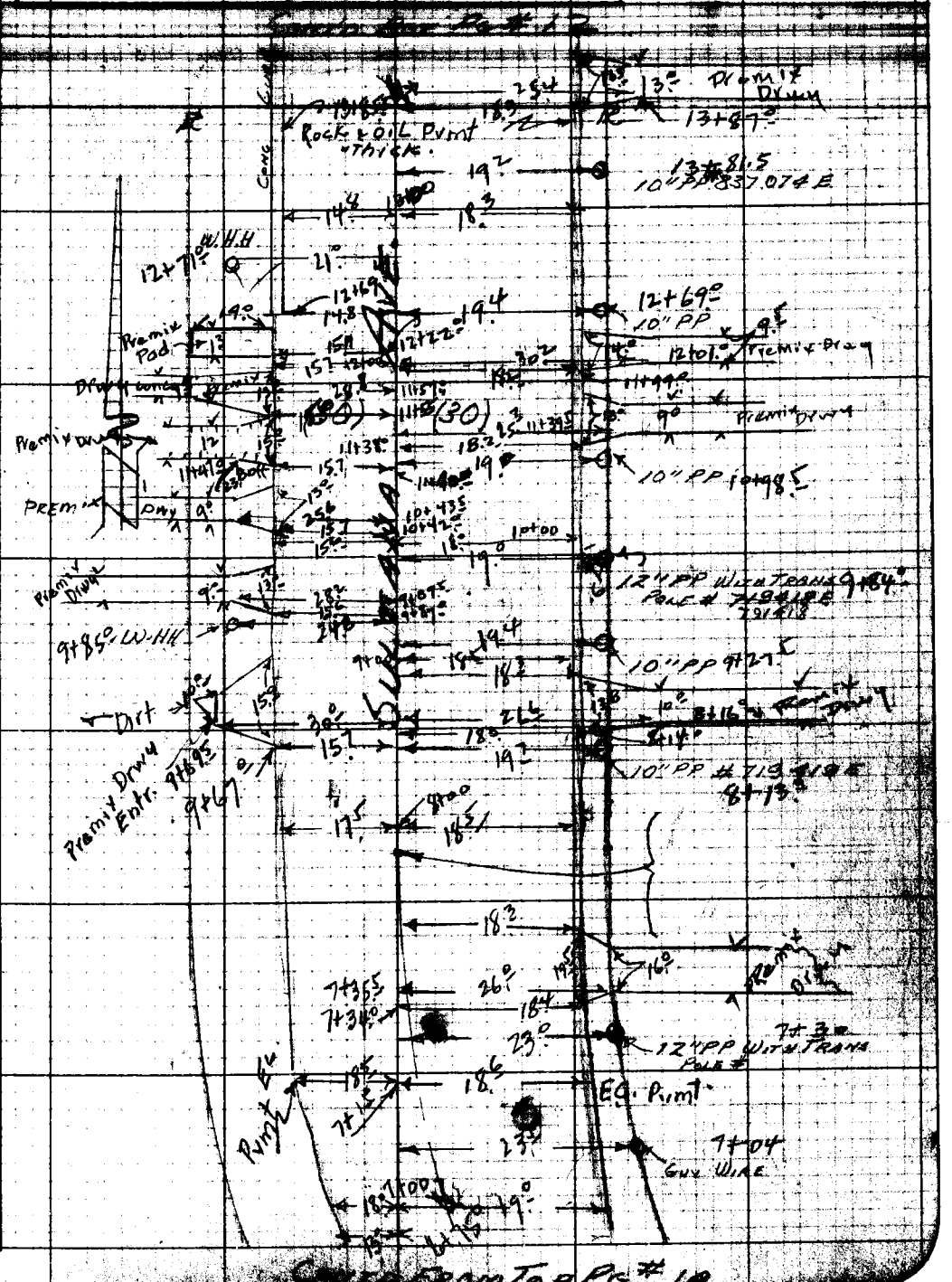

Note: Any Additions or Changes on This Sheet Must be Made or Circled in Red Ink With Date and Name of Person Making Change.

Do not extend notes this side of this line.

RETURN TO
LOS ANGELES COUNTY SURVEYOR
726 LOS ANGELES COUNTY
ENGINEERING BLDG.

76F3098 247 10M 1-49

F. B. 1708 Pg. 12

Cont'd Bot Pg #13

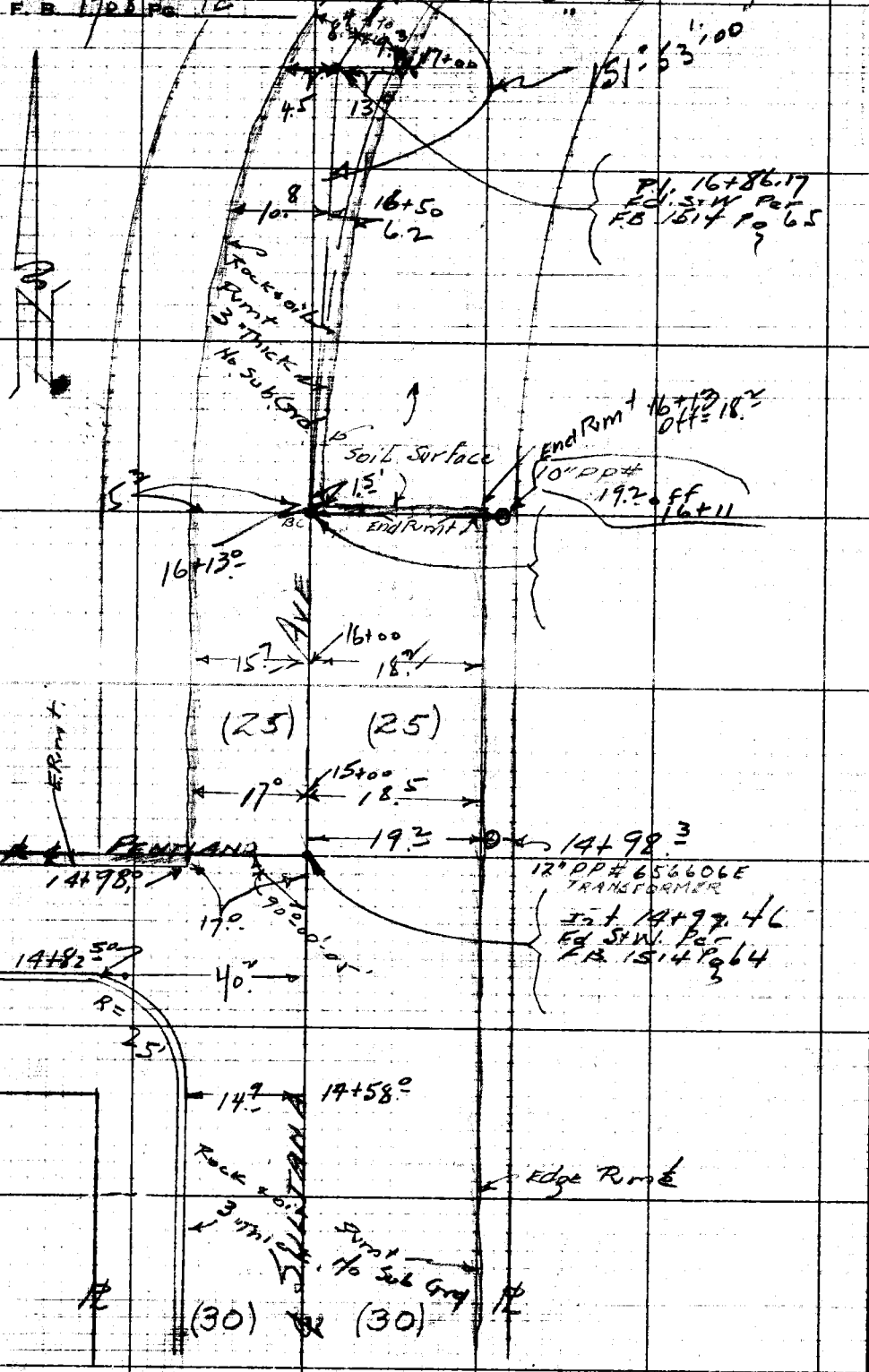

Cont'd. From Top Pg #11

RETURN TO
LOS ANGELES COUNTY SURVEYOR
725 LOS ANGELES COUNTY
ENGINEERING BLDG.

Do not extend notes this side of this line.

Note: Any Additions or Changes on This Sheet Must be Made or Circled in Red Ink With Date and Name of Person Making Change.

Notes Cont'd	Survey of Loma Avess Dist.
Map No.	W. O. 1377 Tape No. St'd. °F
Office Work	Surveyed by Van Deren
Checked	Notes A.C.S. Date 7-50
Date	Indexed R. C. Johnson

F. B. 1708 Pg. 73

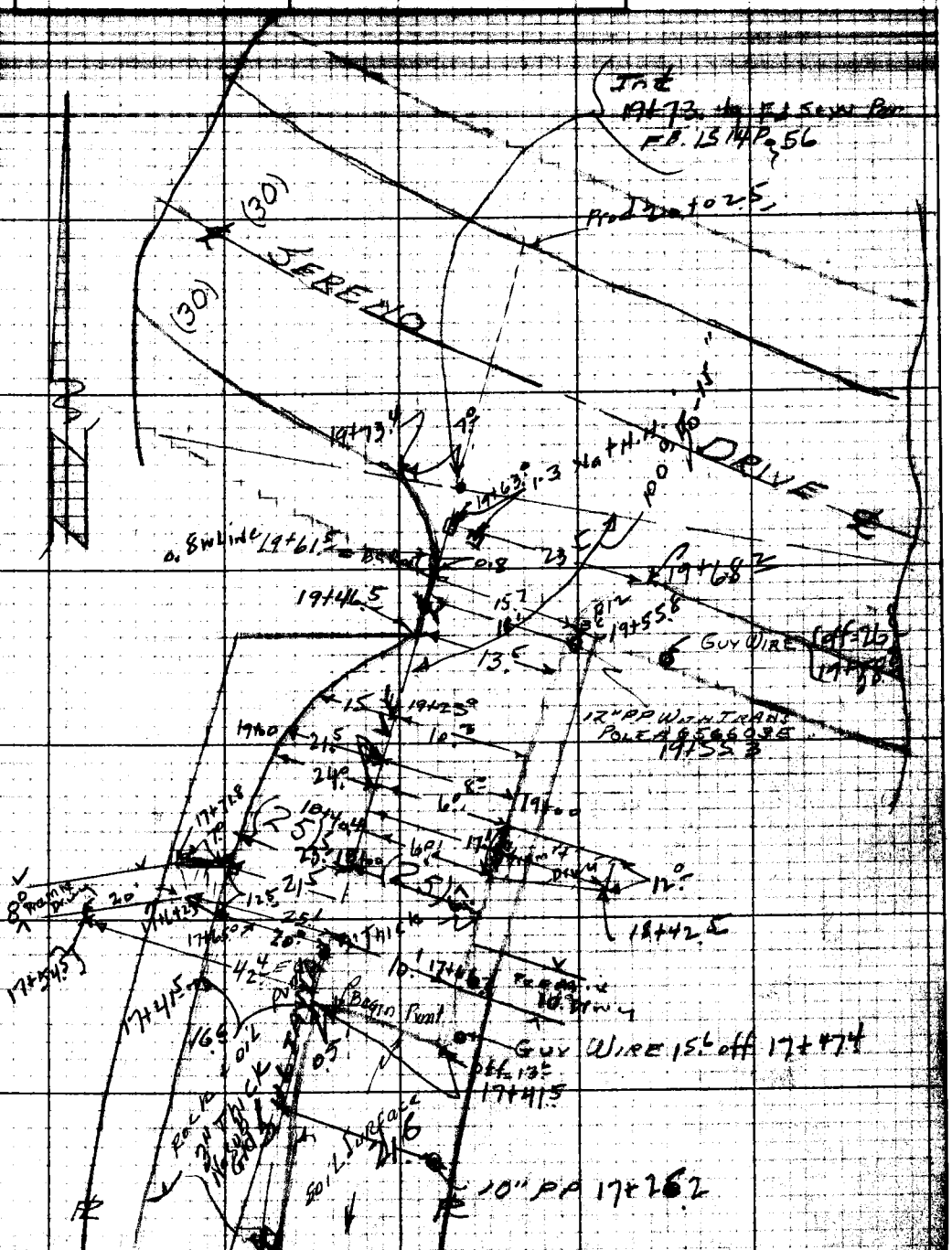

Note: Any Additions or Changes on This Sheet Must be Made or Circled in Red Ink With Date and Name of Person Making Change.

Do not extend notes this side of this line.

RETURN TO
LOS ANGELES COUNTY SURVEYOR
726 LOS ANGELES COUNTY
ENGINEERING BLDG.

76F3098 247 10M 1-49

CONT'D FROM TOP PG # 12

RETURN, TO
LOS ANGELES COUNTY SURVEYOR
725 LOS ANGELES COUNTY
ENGINEERING BLDG.

Note: Any Additions or Changes on This Sheet Must be Made or Circled in Red Ink With Date and Name of Person Making Change.

Do not extend notes this side of this line.

F. B. 1708 Pg. 14

Profile No.	Notes Red. Date	Plotted Date	Job No. 1377	Division No.	F.B. 1708 PG. 15
X-Sec. No.	Notes Chkd. WGVD Date 8/23/50	Checked Date	Survey of Loma Ave. Survey by Granquist Map No.	Notes G Indexed Johnson	Date 8-11-50 Date JAN 11 '51

C. I. No. 1377

LOMA AVE.

CROSS SECTIONS ON

ACASO DR. and SULTANA AVE.

from: 0+00 = SERENO DR to SERENO DR.

F.B. 1708 Pg 15 to pg 26

Party
Granquist ~ Sh.
Carrasco ~ R
LeGault ~ H.C.
Higgins ~ Rod

STATION	B. S.	H. I.	F. S.	ELEV.

NOTE: ANY ADDITIONS OR CHANGES ON THIS SHEET MUST BE MADE OR CIRCLED IN RED INK, WITH DATE AND NAME OF PERSON MAKING CHANGE.

PLEASE RETURN TO
LOS ANGELES COUNTY SURVEYOR
726 Los Angeles County Engineering Bldg.

Do not extend notes this side of this line.

76L298 307 5-49

76L298 307 5-49

PLEASE RETURN TO
LOS ANGELES COUNTY SURVEYOR
726 LOS ANGELES COUNTY ENGINEERING BLDG.

NOTE: ANY ADDITIONS OR CHANGES ON THIS SHEET MUST BE MADE OR CIRCLED IN RED INK. WITH DATE AND NAME OF PERSON MAKING CHANGE.

Do not extend notes this side of this line.

STATION	B. S.	H. I.	F. S.	ELEV.		
B.M.T.E. 795	4.54	346 22		341.68	B.M. T.E. 795 EL.= 341.683 FB 1588-P-152	
					ACASO DR & SERENO DR., S.W. COR.	
					Bt. spk. in Conc Dr. to ho. # 1740	
0+00 Int			5.4	340.8	℄ Int of Acaso Dr. & Sereno Dr. Pvmt.	
			5.8	340.4	18' Lt. gutter	
			5.1	341.1	35' " Gr.	
			5.2	341.0		21' Rt. Edge Pav.
			4.6	341.6		42' " Gr.
			7.0	339.2	100' East ℄ Sereno Dr	Pav.
			8.5	337.7	200' " " " "	"
			4.1	342.1	93' West " " "	Edge Pav.
			3.4	342.8	118' " " "	Gr.
0+20			5.5	340.7		℄ gutter Pav
0+50			5.1	341.1		℄ "
			5.3	340.9	10' Lt. gutter	
			5.1	341.1	13' " Edge Pav.	
			4.7	341.5	30' " Gr.	
			5.4	340.8		10' Rt. gutter
			4.8	341.4		21' " Pav.
			4.7	341.5		30' " "
1+00			4.6	341.6		℄ "

F.B. 1708 PG. 16
Survey of Loma Ave.
Survey by Granquist Notes G
Indexed R. C. Johnson Date 8-10-50
Job No. 1377 Division No.
Notes Red. Date
Notes Chkd. Date
Plotted Date
Checked Date
Profile No.
X-Sec. No.

76L298 307 5-49

PLEASE RETURN TO
LOS ANGELES COUNTY SURVEYOR
726 Los Angeles County Engineering Bldg.

NOTE: ANY ADDITIONS OR CHANGES ON THIS SHEET MUST BE MADE OR CIRCLED IN RED INK, WITH DATE AND NAME OF PERSON MAKING CHANGE.

Do not extend notes this side of this line.

Profile No. ____ Date ____ Notes Red ____ Plotted ____ Date ____ Job No. 1377 Division No. ____
X-Sec. No. ____ Date ____ Notes Chkd. ____ Checked ____ Date ____ Survey of LOMA ALTA Survey by GR & Assist Notes Cav 165 Date 8-11-50
Map No. ____ Date ____ Inked ____ Date ____

F.B. 170 PG. 17

STATION	B. S.	H. I.	F. S.	ELEV.		℄
		346.22				
1+00			4.8	341.4	9° Lt. gutter	
			4.6	341.6	13° " Edge Pav.	
			4.2	342.0	30° " GR	
			4.9	341.3		9° Rt. gutter
			4.4	341.8		17° " Edge Pav.
2+00			4.0	342.2		30° " GR.
			3.5	342.7		℄ Pav.
			3.7	342.5	4° Lt. gutter	
			3.5	342.7	8° " Edge Pav.	
			3.4	342.8	30° " GR.	
			3.1	342.5		14° Rt. gutter
			3.5	342.7		18° " Edge Pav.
			3.0	343.2		33° " Bot. BK.
			2.3	343.9		36° " Top BK.
2+21			3.4	342.8		℄ gutter Pav.
2+44			2.9	343.3		℄ Edge Pav.
3+05			1.6	344.6		℄ GR.
			1.4	344.8	12° Lt. GR	
			1.9	344.3		19' Rt. Edge Pav
			2.0	344.2		22' " gutter
			1.9	344.3		30° " Pav.

76L298 307 5-49

PLEASE RETURN TO
LOS ANGELES COUNTY SURVEYOR
726 LOS ANGELES COUNTY ENGINEERING BLDG.

NOTE: ANY ADDITIONS OR CHANGES ON THIS SHEET MUST BE MADE OR CIRCLED IN RED INK, WITH DATE AND NAME OF PERSON MAKING CHANGE.

Do not extend notes this side of this line.

Profile No. ____ X-Sec. No. ____

Plotted ____ Date ____ Checked ____ Date ____

Notes Red. ____ Date ____ Notes Chkd. ____ Date ____

Job No. 1277 Division No. ____

Survey of LOMA AVE Notes Caruso's

Survey by H.E. Carlson & Assts. Date 8-14-50

Indexed A. C. Johnson

F.B. 1708 PG. 18

STATION	B. S.	H. I.	F. S.	ELEV.		
3+00		346.22	2.1	344.1		41° Rt gutter
			1.6	344.6		45° " Edge Pav.
			0.8	345.4		61° " GR
T.P. 3+00	6.36	350.91	1.67	349.55	Wire Spk @ Tin	"
P.I. = 3+53.9			5.2	345.7		"
4+00			4.7	346.2		" Top BK.
			4.9	346.0	100' Lt. GR.	
			4.9	346.0	175 " "	
			5.0	345.9		2° Rt Bot BK
			5.2	345.7		19° " Edge Pav.
			5.4	345.5		23° " gutter
			5.4	345.5		33° " Pav.
			5.5	345.4		44° " gutter
			5.3	345.6		49° " Edge Pav
			4.6	346.3		100° " GR
			4.6	346.3		200° " "
4+66			4.1	346.8		Edge Pav.
T.P. 5+00	7.44	354.59	3.76	347.15		gutter "
			7.3	347.3	4° Lt. Edge Pav.	
			6.8	347.8	24° " GR.	
			7.2	347.4		8° Rt. Pav.

76L296 307 5-49

PLEASE RETURN TO
LOS ANGELES COUNTY SURVEYOR
726 LOS ANGELES COUNTY ENGINEERING BLDG.

NOTE: ANY ADDITIONS OR CHANGES ON THIS SHEET MUST BE MADE OR CIRCLED IN RED INK, WITH DATE AND NAME OF PERSON MAKING CHANGE.

Do not extend notes this side of this line.

STATION	B. S.	H. I.	F. S.	ELEV.		℄
5+00		354.59	7.5	347.1		19° Rt. gutter
			7.2	347.4		22° " Edge Pav.
			6.8	347.8		36° " Gr.
6+00			5.3	349.3		℄ Pav.
			5.4	349.2	14° Lt. Edge Pav.	
			5.3	349.3	30° " Gr.	
			5.5	349.1		18° Rt. gutter
			5.1	349.5		19° " Edge Pav.
			5.2	349.4		30° " Gr.
P.I. 6+56.55			4.4	350.2		℄ Pav.
7+00			3.9	350.7		℄ "
			3.9	350.7	18° Lt. Edge Pav.	
			4.1	350.5	21° " gutter Gr.	
			3.4	351.2	30° " "	
			3.5	351.1	100° " "	
			3.2	351.4	150° " "	
			4.3	350.3		18° Rt. gutter Pav.
			3.8	350.8		19° " Edge "
			4.1	350.5		30° Gr.
			4.9	349.7		100° "
			6.6	348.0		200° "

Profile No. ____ Notes Red ____ Date ____ Plotted ____ Date ____ Job No. ____ Division No. ____
X-Sec. No. ____ Notes Chkd. ____ Date ____ Checked ____ Date ____ Survey of Loma Ave Survey by Granquist Notes Carrasco Date 8-14-50 Map No. ____ Indexed Johnson Date ____

F.B. 1708 PG. 19

76L298 307 5-49

PLEASE RETURN TO
LOS ANGELES COUNTY SURVEYOR
726 LOS ANGELES COUNTY ENGINEERING BLDG.

NOTE: ANY ADDITIONS OR CHANGES ON THIS SHEET MUST BE MADE OR CIRCLED IN RED INK, WITH DATE AND NAME OF PERSON MAKING CHANGE.

Do not extend notes this side of this line.

STATION	B. S.	H. I.	F. S.	ELEV.		
8+00		354.59				℄
			2.8	351.8		℄
			2.9	351.7	17.5 Lt. Edge Pav	
			3.2	351.4	24.0 " gutter Gr.	
			2.5	352.1	30.0 " "	
			3.1	351.5		17.0 Rt. gutter
			2.7	351.9		18.5 " Edge Pav.
			2.9	351.7		30.0 " Gr.
9+00.0 T.P.	7.10	359.93	1.76	35[illegible].83	Red Head nail	
			7.2	352.7	16.0 Lt. Edge Pav.	
			7.4	352.5	20.0 " gutter Gr.	
			7.2	352.7	30.0 " "	
			7.1	352.8		18.5 Rt. gutter
			6.7	353.2		19.5 Rt. Edge Pav.
			7.6	352.3		22.0 " Gr.
			7.7	352.2		30.0 " "
10+00			5.7	354.2		℄
			6.1	353.8	14.6 Lt. gutter	
			5.4	354.5	30.0 " Gr.	
			6.1	353.8		17.0 Rt. gutter
			6.1	353.8		30.0 " Gr.
11+00			4.8	35[illegible].1		℄

F.B. 1708 PG. 20

Job No. 1377 Division No. ____ Notes Red. ____ Plotted ____ Profile ____
Survey of Loma Ave Date ____ Date ____ No. ____
Survey by Grenquist Notes A. Carrasco Notes Chkd. ____ Checked ____ X-Sec. ____
Indexed R. C. Johnson Date 8-14-50 Date ____ Date ____ No. ____

76L298 307 5-49

PLEASE RETURN TO
LOS ANGELES COUNTY SURVEYOR
726 LOS ANGELES COUNTY ENGINEERING BLDG.

NOTE: ANY ADDITIONS OR CHANGES ON THIS SHEET MUST BE MADE OR CIRCLED IN RED INK, WITH DATE AND NAME OF PERSON MAKING CHANGE.

Do not extend notes this side of this line.

STATION	B. S.	H. I.	F. S.	ELEV.		
11+00		359.93	5.3	354.6	15² Lt. gutter Edge Pav.	
			4.5	355.4	18⁰ " GR. Top BK.	
			4.5	355.4	30⁰ " "	
			3.4	356.5	100⁰ " "	
			3.3	356.6	200⁰ " "	
			5.1	354.8		17± Rt. gutter
			4.8	355.1		18± " Edge Pav.
			4.8	355.1		30⁰ " GR.
			5.8	354.1		100⁰ " "
			6.2	353.7		150⁰ " " P.L.
12+00			3.9	356.0		
			4.5	355.4	14² Lt. gutter Pav	
			3.3	356.6	20⁰ " Top BK GR	
			2.8	357.1	30⁰ " "	
			4.2	355.7		17² Rt. gutter Pav
			3.8	356.1		18² " Edge Pav.
			3.6	356.3		30⁰ " GR.
12+69.5			3.4	356.5		
			3.9	356.0	14⁸ Lt. gutter Beg. Cb.	
			3.28	356.65	" Top Cb. " "	
			2.2	357.7	30⁰ " GR.	

Profile No. ____ Notes Red. ____ Plotted ____ Job No. 1377 Division No. ____
X-Sec. No. ____ Date ____ Date ____ Survey of Loma Ave
Notes Chkd. ____ Checked ____ Survey by GRANQUST Notes Carried Date 8-14-50
Date ____ Date ____ Map No. ____ Indexed Date ____

F.B. 1708 PG. 71

76L298 307 5-49

PLEASE RETURN TO
LOS ANGELES COUNTY SURVEYOR
726 LOS ANGELES COUNTY ENGINEERING BLDG.

NOTE: ANY ADDITIONS OR CHANGES ON THIS SHEET MUST BE MADE OR CIRCLED IN RED INK, WITH DATE AND NAME OF PERSON MAKING CHANGE.

Do not extend notes this side of this line.

STATION	B. S.	H. I.	F. S.	ELEV.		℄
13+00		359.93	3.1	356.8		℄
			3.5	356.4	14.8 Lt. gutter	
			2.95	356.98	" " Top Cb.	
			2.2	357.7	30.0 " GR.	
			3.2	356.7		17.3 Rt. gutter
			2.9	357.0		18.3 " Edge Pav.
			3.1	356.8		30.0 " GR.
T.P. 13+00	7.35	364.19	3.09	[illegible].84	(Red Head) Nail	℄
14+00			6.4	357.8		℄
			6.7	357.5	14.8 Lt. gutter	
			6.10	358.09	" " Top Cb.	
			5.5	358.7	30.0 " GR.	
			6.4	357.8		17.0 Rt gutter
			6.1	358.1		18.0 " Edge Pav.
			5.6	358.6		30.0 " GR.
14+97.46			4.9	359.3	℄ inter. Pentland & Sultana Ave	
			4.9	359.3	16.0 Lt. COR. Edge Pav.	
			6.0	358.2	S.W. Cor. Pentland St. & Sultana Ave	gutter. S. End CR.
			5.43	358.76	" " " " "	" Top Cb. " " "
			4.66	359.53	" " " " "	" " " W. " "
			5.4	358.8	" " " " "	" gutter " " "

F.B. 1708 PG. 22

Job No. 1377 Division No. ____ Notes Red. ____ Plotted ____ Profile ____ No. ____
Survey of Loma Ave Date ____ Date ____ X-Sec. ____
Survey by H.E. Granquist Notes A. Carrasco Notes Chkd. ____ Checked ____ No. ____
Indexed E. C. Johnson Date 8-14-50 Date ____ Date ____

76L298 307 5-49

PLEASE RETURN TO
LOS ANGELES COUNTY SURVEYOR
726 LOS ANGELES COUNTY ENGINEERING BLDG.

NOTE: ANY ADDITIONS OR CHANGES ON THIS SHEET MUST BE MADE OR CIRCLED IN RED INK, WITH DATE AND NAME OF PERSON MAKING CHANGE.

Do not extend notes this side of this line.

STATION	B. S.	H. I.	F. S.	ELEV.		℄
14+97 46		364.19	4.8	359.4	30° Lt. N. Edge Pav.	℄ Pentland St.
			4.3	359.9	100° " " " "	" " "
			3.7	360.5	200° " " " "	" " "
15+00			4.9	359.3		℄ Sultana Ave Pav
			5.3	358.9		17.5 Rt. gutter
			4.6	359.6		20° " Top BK.
			4.6	359.6		30° " GR
			5.0	359.2		100° " "
			5.8	358.4		200° " "
16+00			3.4	360.8		℄
			3.6	360.6	14.7 Lt. gutter	
			3.2	361.0	15.7 " Edge Pav	
			3.3	360.9	30° " GR.	
			3.9	360.3		17.2 Rt. gutter
			3.5	360.7		18.2 " Edge Pav
			3.7	360.5		30° " GR.
16+11 08			3.3	360.9		℄ TR. Line
			3.7	360.5		17° Rt. gutter
			3.3	360.9		18° " End Edge Pav
			3.4	360.8		30° " GR.
P.I. 16+86 17			2.5	361.7		℄ Pav.

Profile No. ____ Notes Red. ____ Plotted ____ Job No. ____ Division No. ____
X-Sec. No. ____ Date ____ Date ____ Survey of Loma Ave
Notes Chkd. ____ Checked ____ Survey by Grand Quest Notes Carrasco Date 8-14-50
Date ____ Date ____ Map No. ____ Indexed Job Date ____

F.B. 1708 PG. 73

76L298 307 5-49

PLEASE RETURN TO
LOS ANGELES COUNTY SURVEYOR
726 LOS ANGELES COUNTY ENGINEERING BLDG.

NOTE: ANY ADDITIONS OR CHANGES ON THIS SHEET MUST BE MADE OR CIRCLED IN RED INK, WITH DATE AND NAME OF PERSON MAKING CHANGE.

Do not extend notes this side of this line.

F.B. 1768 PG. 24

Survey of Loma Alta
Survey by H.F. Grant Notes F. Cabrillo Notes Chkd. Checked
Indexed A. C. Johnson Date 4-14-50 Date Date

Job No. 1377 Division No. Notes Red. Plotted Profile No.
Date Date X-Sec. No.

STATION	B. S.	H. I.	F. S.	ELEV.		
		369.19				
16+86 17			2.6	361.6	3 Lt. gutter	
			2.2	362.0	4 " Edge Pav.	
			2.5	361.7	15 " Gr.	
			2.4	361.8		12 7 Rt. Edge Pav
			2.9	361.3		27 " gutter Gr.
			2.7	361.5		37 " "
			2.3	361.9		℄
17+00						
17+45			1.7	362.5		℄
			1.9	362.3	15 3 Lt. gutter	
			1.5	362.7	16 3 " Edge Pav.	
			1.9	362.2	25 " Gr.	
			2.1	362.1		12 8 Rt. gutter Beg. Edge Pav
			1.6	362.6		13 8 " Top Burm " "
			2.0	362.2		20 " Gr.
T.P.	5.66	369.03	0.82	363.37	HX 2 - 18+00 - 23 2 Rt.	
18+00			6.0	363.0		℄
			6.0	363.0	22 3 Lt. gutter	
			5.7	363.3	23 3 " Edge Pav.	
			6.8	363.2	30 " Gr.	
			6.3	362.7		5 2 Rt gutter
			5.9	363.1		6 2 " Edge Pav.

76L298 307 5-49

PLEASE RETURN TO
LOS ANGELES COUNTY SURVEYOR
726 LOS ANGELES COUNTY ENGINEERING BLDG.

NOTE: ANY ADDITIONS OR CHANGES ON THIS SHEET MUST BE MADE OR CIRCLED IN RED INK, WITH DATE AND NAME OF PERSON MAKING CHANGE.

Do not extend notes this side of this line.

Profile No. Notes Red Plotted Job No. Division No.
X-Sec. No. Notes Chkd. Date Checked Date Survey by Garrett Quist Notes Cir. & Co. Date 8-14-50
Date Map No. Traced Jeb

F.B. 1708 Pg. 25

STATION	B. S.	H. I.	F. S.	ELEV.		
18+00		369.03	5.9	363.1		17° Rt. GR.
19+00			5.2	363.8		
			5.1	363.9	20° Lt. gutter	
			4.8	364.2	21° " Edge Pav.	
			4.8	364.2	30° " GR.	
			5.4	363.6		7° Rt. gutter
			5.2	363.8		8° " Edge Pav.
			5.3	363.7		18° " GR.
19+46			5.1	363.9	℄ ℄ Edge Pav.	
			4.3	364.7	20° Lt. GR.	
			5.2	363.8		12° Rt. gutter
			4.9	364.1		13° " Top Burn Edge
			5.1	363.9		20° " GR.
19+73.49			5.0	364.03	℄ inter. Sultana Ave & Sereno DR.	
			4.1	364.9	47° Lt. ℄ Sereno DR	West
			3.2	365.8	100° " " " "	"
			6.4	362.6	" Rt. " " "	East.
			8.1	360.9	200' " " " "	" N.G.
B.M. T.E.796	7.46	369.01	7.48	361.55	B.M. T.E.796 ELEV. 361.75 F.B. 1588-153	
					Sereno DR. (N. Side) 900± E. of Rosemead Blvd	
					Bf. Spk. in Conc. Dr. to Ho. # 704	

Note: This bench in Error

76L298 307 5-49

PLEASE RETURN TO
LOS ANGELES COUNTY SURVEYOR
726 LOS ANGELES COUNTY ENGINEERING BLDG.

NOTE: ANY ADDITIONS OR CHANGES ON THIS SHEET MUST BE MADE OR CIRCLED IN RED INK, WITH DATE AND NAME OF PERSON MAKING CHANGE.

Do not extend notes this side of this line.

STATION	B. S.	H. I.	F. S.	ELEV.		
		369.01				
T.P.	7.65	375.53	1.13	[illegible].88	Nail Red Head @ Sereno DR 300± West Sultana	
				[illegible].870		
B.M.T.E.776			1.67	3[illegible].86	B.M.T.E.776., Elev. 373.870, F.B. 1588 – 143 Sereno DR. & Rose Mead BLVD N.E. Cor BT. Spk. in Cb. 8' N. of N. End C.R.	

F.B. 1708 PG. 26

Job No. 1377 Division No. ____ Notes Red. ____ Date ____ Plotted ____ Date ____ No. ____ Profile

Survey of Loma Ave Notes Carrasco Notes Chkd. ____ Checked ____ X-Sec.

Survey by H.E. Granquist Date 8-14-50 Date ____ Date ____ No. ____

Indexed A. C. Johnson

Notes Ckd by	Survey of LOMA AVE SEW. DIST.
Map No.	W.O. 1377 Tape No. St'd. °F.
Office Work	Surveyed by VAN DEREN
Checked	Notes A.C.S. Date 7-50
Date	Indexed C. Johnson

F. B. 1708 Pg. 27

JAN 11 '51

C.I. #1377

TOPOGRAPHY ON PRIVATE ROAD &
SEWER EASEMENT
FROM
ACASO DRIVE WESTERLY
TO
EASTERLY SERVICE ROAD
OF
ROSEMEAD BOULEVARD

FB 1708 Pg 27 to Pg 29 incl.

LOMA AVENUE
SEWER DISTRICT

VAN DEREN
STANGELAND
BLANKENSHIP
MOLINARI
KIRTZNER

Notes: Any Additions or Changes on This Sheet Must Be Made or Circled in Red Ink With Date and Name of Person Making Change.

Do not extend notes this side of this line.

RETURN TO
LOS ANGELES COUNTY SURVEYOR
726 LOS ANGELES COUNTY
ENGINEERING BLDG.

76F3098 247 10M 1-49

F. B. 1708 Pg. 28

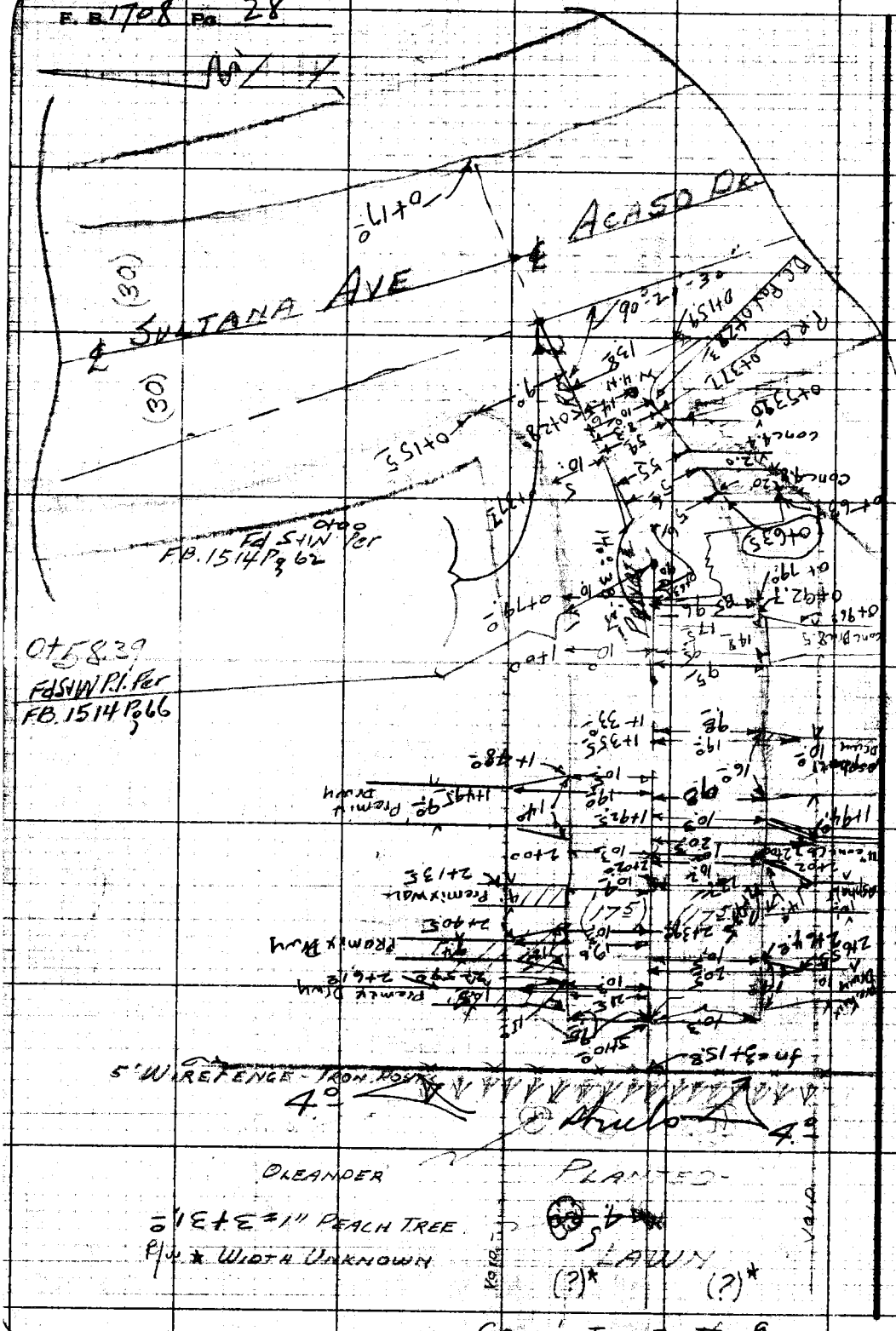

RETURN TO
LOS ANGELES COUNTY SURVEYOR
726 LOS ANGELES COUNTY
ENGINEERING BLDG.

Do not extend notes this side of this line.

Note: Any Additions or Changes on This Sheet Must be Made or Circled in Red Ink With Date and Name of Person Making Change.

Notes Cont'd by	Survey Lomas Ave SS Hist
Map No.	W. O. 1377 Tape No. Sta'd °F
Office Work	Surveyed by Van Deren
Checked	Notes A.C.S. Date 7-50
Date	Indexed A. C. Johnson

F. B. 1708 PG. 29

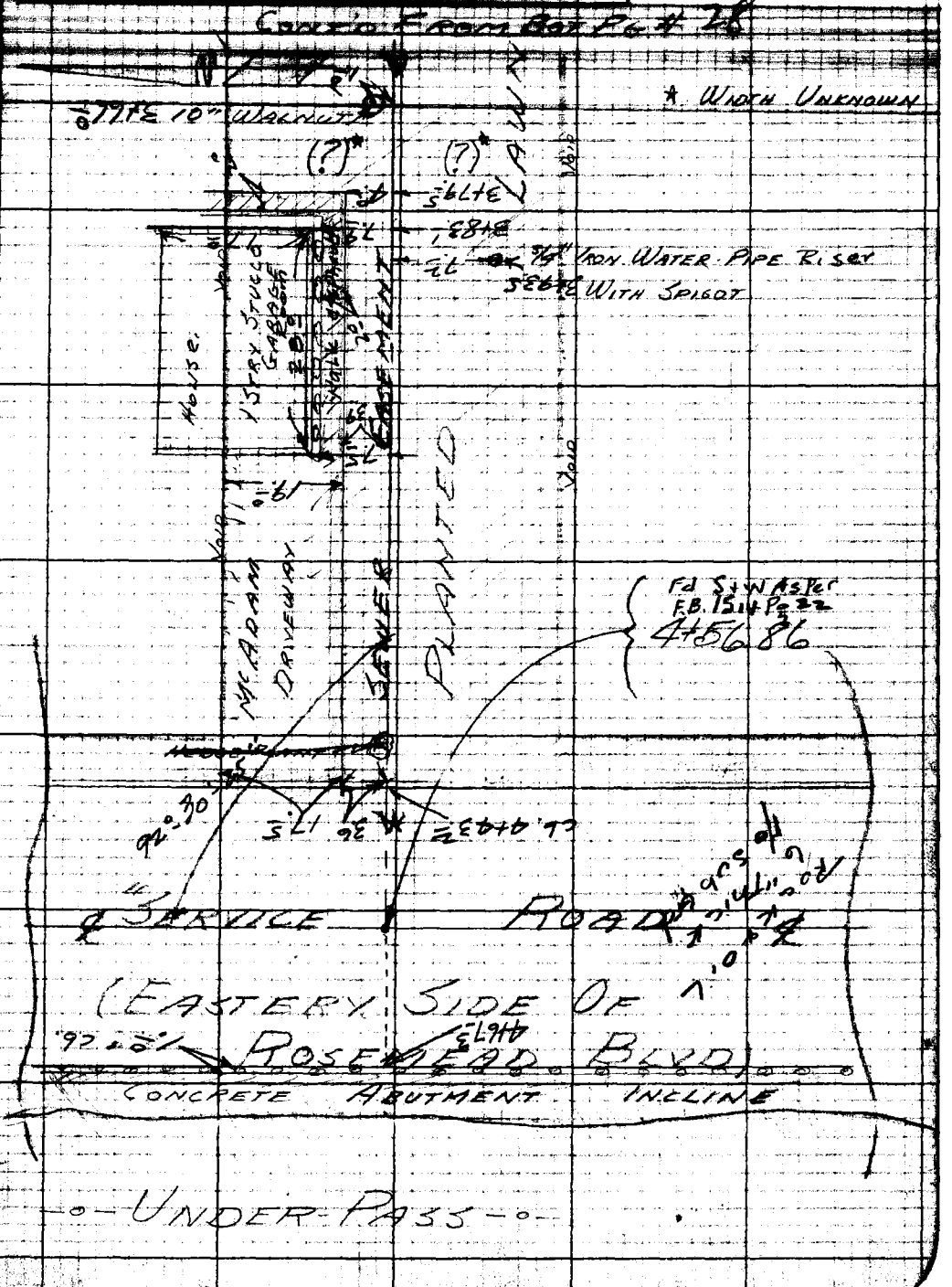

Note: Any Additions or Changes on This Sheet Must be Made or Circled in Red Ink With Date and Name of Person Making Change.

Do not extend notes this side of this line.

RETURN TO
LOS ANGELES COUNTY SURVEYOR
725 LOS ANGELES COUNTY
ENGINEERING BLDG.

RETURN TO
LOS ANGELES COUNTY SURVEYOR
726 LOS ANGELES COUNTY
ENGINEERING BLDG.

Note: Any Additions or Changes on This Sheet Must be Made or Circled In Red Ink With Date and Name of Person Making Change.

Do not extend notes this side of this line.

F. B. 1708 Pg. 30

Profile No. | Notes Red. | Plotted | Job No. 1377 Division No. | F.B. 1708 Pg. 31

X-Sec. No. | Notes Chkd. WGVD Date 8-23-50 | Checked | Date | Survey of LOMA AVE. | Survey by Granquist Notes G&Carrasco Date 8-15-5. | Map No. | Endorsed Johnson Date JAN 11 '51

C. I. no. 1377

LOMA AVE.

CROSS SECTIONS ON SEWER Easement.

from 0+00 = ACASO Drive Westerly to Easterly SERVICE Road of Rosemead BLVD.

Granquist f. Chief.
Carrasco. T. + Notes.
Higgins - T. + R.C.
Majera - Rod

F.B. 1708 Pg 31 to pg 34

STATION	B. S.	H. I.	F. S.	ELEV.

NOTE: ANY ADDITIONS OR CHANGES ON THIS SHEET MUST BE MADE OR CIRCLED IN RED INK, WITH DATE AND NAME OF PERSON MAKING CHANGE.

Do not extend notes this side of this line.

PLEASE RETURN TO
LOS ANGELES COUNTY SURVEYOR
726 Los Angeles County Engineering Bldg.

76L298 307 5-49

76L298 307 5-49

PLEASE RETURN TO
LOS ANGELES COUNTY SURVEYOR
726 LOS ANGELES COUNTY ENGINEERING BLDG.

NOTE: ANY ADDITIONS OR CHANGES ON THIS SHEET MUST BE MADE OR CIRCLED IN RED INK, WITH DATE AND NAME OF PERSON MAKING CHANGE.

Do not extend notes this side of this line.

STATION	B. S.	H. I.	F. S.	ELEV.		
B.M.T.E.794	4.51	353.56		349.051	B.M. T.E. 794 EL. 349.051 FB. 1588 Pg 151	
					ACASO DR. & SULTANA AVE. S.W. COR.	
					Bt. spk. in Conc. DR. to No. #1636	
0+00.00			5.1	348.5	Inter. ℄'s. of Acaso DR &	Sultana Ave
-0+16.0			4.9	348.7		℄ Prod. gutter
0+00			6.7	346.9	100' Lt. ℄ Acaso DR	
			3.4	350.2		88.0 Rt. ℄ Sultana Ave
0+06			5.2	348.4	gutter.	℄ Private Rd.
0+58.39			4.5	349.1		℄ P.I. " "
			4.7	348.9	4.0 Lt. gutter Edge Pav	
			4.6	349.0	15.0 " Gr.	
			4.6	349.0		16.0 Rt. Edge Pav.
			4.3	349.3		30.0 " Gr.
1+00			4.4	349.2		℄ Private Rd.
			4.8	348.8	9.0 Lt. Edge Pav.	
			4.6	349.0	25.0 " Conc. DR. Wy.	
			4.6	349.0		10.0 Rt. N. Edge Pav.
			4.3	349.3		25.0 " Gr.
T.P. 1+00	5.25	354.38	4.43	349.13	Red Head Nail	℄ Pav
2+00			4.9	349.5		℄ "
			5.3	349.1	10.0 Lt. Edge Pav.	

F.B. 1708 Pg. 32
Survey of Loma Ave. Job No. 1377 Division No. Notes Red. Plotted Date Date No. Profile
Survey by Granquist Notes G. Notes Chkd. Checked Date Date No. X-Sec.
Indexed B. C. Johnson Date 8-15-56

76L298 307 5-49

PLEASE RETURN TO
LOS ANGELES COUNTY SURVEYOR
726 LOS ANGELES COUNTY ENGINEERING BLDG.

NOTE: ANY ADDITIONS OR CHANGES ON THIS SHEET MUST BE MADE OR CIRCLED IN RED INK, WITH DATE AND NAME OF PERSON MAKING CHANGE.

Do not extend notes this side of this line.

STATION	B. S.	H. I.	F. S.	ELEV.		
						℄
2+00		354.38	5.6	348.8	25' Lt. GR.	
			6.4	348.0	100' " "	
			7.2	347.2	155' " " APPROX. P.L.	
			5.1	349.3		10⁵ Rt. Edge Pav.
			4.9	349.5		25' " GR.
			3.9	350.5		100' " "
			3.1	351.3		130' " APPROX P.L.
3+00			4.6	349.8		℄
			4.9	349.5	10' Lt. Edge Pav.	
			4.9	349.5	25' " GR.	
			4.6	349.8		10' Rt. Edge Pav.
			4.3	350.1		25' " GR.
T.P. 3+08	6.04	355.89	4.53	349.85	spk. & Tin 9' Rt.	
4+00			5.0	350.9		℄
			5.2	350.7		7' Rt GR. W. Side
			6.0	349.9	25' Lt. GR.	
4+43 2			5.1	350.8		℄ gutter E. side St
4+56 86			4.8	351.1	℄ inter ℄ Prod Private Rd & E. Side Roadway	
			5.3	350.6	60' Lt. "	" " "
			4.2	351.7		100' Rt. " " "

Profile No. ____ Date ____ Notes Red. ____ Plotted ____ Date ____ Job No. 1377 Division No. ____ Survey of Loma Ave.

X-Sec. No. ____ Date ____ Notes Chkd. ____ Checked ____ Date ____ Survey by Hanquist Notes G Date 8-21-50

Map No. ____ Indexed Johnson Date ____

F.B. 1708 PG. 33

76L298 307 5-49

PLEASE RETURN TO
LOS ANGELES COUNTY SURVEYOR
726 LOS ANGELES COUNTY ENGINEERING BLDG.

NOTE: ANY ADDITIONS OR CHANGES ON THIS SHEET MUST BE MADE OR CIRCLED IN RED INK, WITH DATE AND NAME OF PERSON MAKING CHANGE.

Do not extend notes this side of this line.

STATION	B. S.	H. I.	F. S.	ELEV.		
		355.89				
B.M.T.E.774			4.55	351.34	B.M.T.E.774, ELEV.351.34 - F.B.1588-142 Rose Mead Blvd (E. Side) 70' ± N.E. S.P. RR. BT. SPK in Curb 45' N. of S. End Cb. Front House # 854	

F.B. 1708 PG. 34 Job No. 1377 Division No. Notes Red. Plotted Profile
Survey of Loma Ave Date Date No.
Survey by Granquist Notes G. + Carrasco Notes Chkd. Checked X-Sec.
Indexed A. C. Johnson Date 8-21-50 Date Date No.

Notes Ck'd by	Survey of Loma Ave SS List
Map No.	W. O. 1377 Tape No. Std. °F
Office Work	Surveyed by Van Deren
Checked	Notes A.C.S. Date 7-30
Date	Indexed E. C. Johnson

F. B. 1708 Pg. 35

C.I. # 1377

TOPOGRAPHY ON EASTERLY
SERVICE ROAD
OF
ROSEMEAD BOULEVARD
FROM
S.P.R.R. RIGHT OF WAY
NORTHERLY TO
PENTLAND STREET

FB. 1708 Pg 35 to Pg 38

LOMA AVENUE
SEWER DISTRICT

VAN DEREN
STANGELAND
BLANKENSHIP
MOLINARI
KIRTZNER

Note: Any Additions or Changes on This Sheet Must be Made or Circled in Red Ink With Date and Name of Person Making Change.

Do not extend notes this side of this line.

RETURN TO
LOS ANGELES COUNTY SURVEYOR
726 LOS ANGELES COUNTY
ENGINEERING BLDG.

76F3096 247 10M 1-49

F. B. 1708 Pg 36

RETURN TO
LOS ANGELES COUNTY SURVEYOR
725 LOS ANGELES COUNTY ENGINEERING BLDG.

Do not extend notes this side of this line.

Note: Any Additions or Changes on This Sheet Must be Made or Circled in Red Ink With Date and Name of Person Making Change.

3

Notes Ch'd by	Survey of Loma Ave SS Dist
Map No.	W. O. 1377 Tape No. Std. °F
Office Work	Surveyed by Van Deren
Checked	Notes A.C.S. Date 7-[illegible]-50
Date	Indexed C. Johnson

F. B. 1708 Pg. 37



Cont'd from Top Pg #

Note: Any Additions or Changes on this Sheet Must be Made or Circled in Red Ink With Date and Name of Person Making Change.

Do not extend notes this side of this line.

RETURN TO
LOS ANGELES COUNTY SURVEYOR
726 LOS ANGELES COUNTY
ENGINEERING BLDG.

76F3098 247 10M 1-49

RETURN TO
LOS ANGELES COUNTY SURVEYOR
726 LOS ANGELES COUNTY
ENGINEERING BLDG.

Note: Any Additions or Changes on This Sheet Must be Made or Circled in Red Ink With Date and Name of Person Making Change.

Do not extend notes this side of this line.

F. B. 4708 Pg. 38

F.B. 1708 PG. 39

Profile No. | Notes Red. | Plotted | Job No. 1377 | Division No.
Date | Date | Survey of Loma Ave.
X-Sec. No. | Notes Chkd. WGVD | Checked | Survey by Crandall Notes G. | Date 8-21-50
Date 8-23-50 | Date | Map No. | Indexed Johnson | Date JAN 11 '51

C. I. No. 1377

LOMA AVE Sewer Dist

Cross sections on

Rosemead BLVD. E side SERVICE Road.

from 0+00 = Int Easement Sly to sta 0+60
also from 0+00 " " " Nly to Pentland St.

F.B. 1708 Pg 39 to Pg 44

STATION	B. S.	H. I.	F. S.	ELEV.

NOTE: ANY ADDITIONS OR CHANGES ON THIS SHEET MUST BE MADE OR CIRCLED IN RED INK, WITH DATE AND NAME OF PERSON MAKING CHANGE.

Do not extend notes this side of this line.

PLEASE RETURN TO
LOS ANGELES COUNTY SURVEYOR
726 LOS ANGELES COUNTY ENGINEERING BLDG.

76L298 307 5-49

76L298 307 5-49

PLEASE RETURN TO
LOS ANGELES COUNTY SURVEYOR
726 LOS ANGELES COUNTY ENGINEERING BLDG.

NOTE: ANY ADDITIONS OR CHANGES ON THIS SHEET MUST BE MADE OR CIRCLED IN RED INK, WITH DATE AND NAME OF PERSON MAKING CHANGE.

Do not extend notes this side of this line.

STATION	B. S.	H. I.	F. S.	ELEV.		
B.M.TE774	4.55	355.90		351.35 ~~347~~	BM. TE774 EL. 351.347 FB. 1588 Pg 142	
					Rosemead Blvd. (E.Si.), 70' N. of ℄ S.P.R.Ry.	
					Bt. spk. in Cb. 45' N. of s. end cb. front of No. #854	
0+54.8 South			5.3	350.6	℄ (E. side) Rosemead Blvd. Pav.	
			5.1	350.8		11.9 Rt. Edge Pav.
			4.6	351.3		12.0 " Top Ret. Wall
			5.5	350.4	12.0 Lt. gutter	
			4.79	351.11	" " Top Cb.	
			4.8	351.1	20' " Top BK Gr.	
			6.3	349.6	30' " "	
			6.8	349.1	100' " "	
			6.8	349.1	130' " "	
0+00.0			4.8	351.1	℄ Inter. Prod. Private Rd. & E.Si. Rosemead Blvd.	
			5.2	350.7		13.5 Rt. gutter
			4.9	351.0		20.0 " Gr.
			5.0	350.9	10.4 Rt. gutter.	
			4.2	351.7	" " Top Retaining Wall	
1+00.0			4.2	351.7		℄ E.Si. Rosemead Blvd
			4.3	351.6	9.2 Lt. gutter	
			3.5	352.4	" " Top Retaining Wall	

F.B. 1708 PG. 40
Job No. 1377 Division No. Notes Red. Plotted No. Profile
Survey of Loma Ave. Date Date X-Sec.
Survey by Granquist Notes G & Carrasco Notes Chkd. Checked No.
Indexed A. C. Johnson Date 8-21-50 Date Date

FORM 307 10M 10-46

PLEASE RETURN TO
LOS ANGELES COUNTY SURVEYOR
700 HALL OF RECORDS

NOTE: ANY ADDITIONS OR CHANGES ON THIS SHEET MUST BE MADE OR CIRCLED IN RED INK, WITH DATE AND NAME OF PERSON MAKING CHANGE.

Do not extend notes this side of this line.

STATION	B. S.	H. I.	F. S.	ELEV.		℄
1+00°		355.90	4.5	351.4		14' Rt. gutter
			3.8	352.1		" " Top Cb.
			4.1	351.8		20° " GR
2+00°			3.2	352.7		℄ E.S. Rosemead Blvd
			3.2	352.7	9.9 Lt. gutter	
			2.6	353.3	" " Top Ret. Wall	
			3.6	352.3		14' Rt. gutter
			2.84	353.06		" " Top Cb
			2.9	353.0		20' " GR
T.P. 2+00°	6.48	359.19	3.19	352.71	Red Head Nail	
3+00°			5.3	353.9		℄
			5.3	353.9	9.6 Lt. gutter	
			4.61	354.58	" " Top Retaining Wall	
			5.7	353.5		14.5 Rt. gutter
			4.9	354.3		" " Top Cb
			4.6	354.6		20' " GR
			5.2	354.0		100' " "
			5.6	353.6		200' " " Approx PL
			9.9	349.3	Basement Ho #830	
3+11°			2.70	356.49	Floor Elev. or Porch N.W. Cor. Ho #830	(See other notes)
4+00			3.9	355.3		℄
			4.0	355.2	9.3 Lt. gutter	

Profile Notes Red ____ Plotted ____ Job No. 1317 Division No. ____
No. ____ Date ____ Date ____ Survey of Lowe Pike
X-Sec. Notes Chkd. ____ Checked ____ Survey by Gran Quist Notes Chkd. Date 8-21-50
No. ____ Date ____ Date ____ Map No. ____ Indexed Johnson Date ____

F.B. 1708 Pg. 41

FORM 307 10M 10-46

PLEASE RETURN TO
LOS ANGELES COUNTY SURVEYOR
700 HALL OF RECORDS

NOTE: ANY ADDITIONS OR CHANGES ON THIS SHEET MUST BE MADE OR CIRCLED IN RED INK, WITH DATE AND NAME OF PERSON MAKING CHANGE.

Do not extend notes this side of this line.

STATION	B. S.	H. I.	F. S.	ELEV.		℄
4+00		359.19	3.3	355.9	9.3 Lt. Top Ret. Wall	
			4.3	354.9		14.7 Rt. gutter
			3.51	355.68		" " Top Cb.
			3.4	355.8		20' " GR.
5+00			2.5	356.7		℄
			2.6	356.6	10.4 Lt. gutter	
			1.89	357.30	" " Top Retaining Wall	
			2.8	356.4		13.5 Rt. gutter
			2.16	357.03		" " Top Cb.
			2.2	357.0		20.0 GR.
T.P. 5+00.0	6.08	362.78	2.49	356.70	Red Head Nail	℄
6+00			4.9	357.9		℄
			4.9	357.9	10.5 Lt. gutter	
			4.28	358.50	" " Top Retaining Wall	
			5.2	357.6		13.6 Rt. gutter
			4.53	358.25		" Top Cb.
			4.7	358.1		20' Rt. GR
			5.2	357.6		100' " "
			6.0	356.8		200' " "
7+00			3.5	359.3		℄
			3.5	359.3	9.5 Lt. gutter	

F.B. 1708 PG. 42 Job No. 1377 Division No. ____ Notes Red ____ Plotted ____ Profile ____
Survey of Loma Ave Date ____ Date ____ No. ____
Survey by H.E. Grandquist Notes Carrasco Notes Chkd ____ Checked ____ X-Sec. ____
Indexed A. C. Johnson Date 8-21-50 Date ____ Date ____ No. ____

FORM 307 10M 10-46

PLEASE RETURN TO
LOS ANGELES COUNTY SURVEYOR
700 HALL OF RECORDS

NOTE: ANY ADDITIONS OR CHANGES ON THIS SHEET MUST BE MADE OR CIRCLED IN RED INK, WITH DATE AND NAME OF PERSON MAKING CHANGE.

Do not extend notes this side of this line.

STATION	B. S.	H. I.	F. S.	ELEV.		℄
7+00		362.78	2.87	359.91	Lt. Top Cb.	
			4.0	358.8		14 3/ Rt. gutter
			3.18	359.60		" Top. Cb.
			3.3	359.5		20 " Gr.
T.P. 8+00	6.16	366.66	2.28	360.50	Red Head Nail	℄
			6.2	360.5	9 1 Lt. gutter	
			5.45	361.21	" Top Cb.	
			6.5	360.2	"	14 8/ Rt. gutter
			5.79	360.87		" Top Cb.
			5.9	360.8		20 " Gr.
9+00			5.1	361.6		℄
			5.0	361.7	8 8/ Lt. gutter N. End C.R.	
			4.18	362.48	" " Top Cb. " "	
			5.6	361.1		15 0/ Rt. gutter
			4.86	361.80		" " Top Cb.
			4.9	361.8		20 " Gr.
					S.E. Cor. of Pentland St. & E. Side Rosemead B.D.	
			5.5	361.2	gutter S. End C.R.	S.E. Cor.
			4.83	361.83	Top Cb. " "	
			5.03	361.63	" " E. " "	
			5.7	361.0	gutter " " "	

Profile Notes Red. ____ Plotted ____ Job No. 1377 Division No. ____
No. ____ Date ____ Date ____ Survey of Lowry Ave.
X-Sec. Notes Chkd. ____ Checked ____ Survey by Grandquist Notes Carrasco Date 8-21-50
No. ____ Date ____ Date ____ Map No. ____ Indexed Johnson Date ____

F.B. 1708 Pg. 43

FORM 307 10M 10-46

PLEASE RETURN TO
LOS ANGELES COUNTY SURVEYOR
700 HALL OF RECORDS

NOTE: ANY ADDITIONS OR CHANGES ON THIS SHEET MUST BE MADE OR CIRCLED IN RED INK, WITH DATE AND NAME OF PERSON MAKING CHANGE.

Do not extend notes this side of this line.

STATION	B. S.	H. I.	F. S.	ELEV.	℄
9+26		366.66	5.1	361.6	℄ Cross gutter
9+45 47			4.9	361.8	Inter ℄ Pentland St. & E. Side Rose Mead Blvd
9+45 1			4.9	361.8	Bot. Cb. ℄ Prod.
"			4.31	362.35	Top. "
9+45 47			4.8	361.9	11.5 Lt. Pav. ℄ Pentland
			4.0	362.7	25.5 " E. Edge Conc. Strip
			3.7	363.0	51.63 " ℄ inter. Pentland St. & ℄ Rose Mead Blvd
			5.6	361.1	℄ Pentland St. 100' Rt. N. Edge Pav
B.M.T.E. 775			3.76	362.90	B.M.T.E. 775, Elev. 362.908 F.B. 158 & 3 Rose Mead Blvd. & Pentland St. N.E. Cor. Bt. Spk in cb. 8' N. of N. End C.R.

F.B. 1708 PG. 44

Job No. 1377 Division No. Notes Red. Plotted Profile No.

Survey of Loma Ave. Date Date X-Sec.

Survey by H. Grandquist Notes A. Carrasco Notes Chkd. Checked

Indexed C. Johnson Date 8-21-50 Date Date No.

Notes Ck'd by	Survey of Loma Ave. SS Dist
Map No.	W. O. 1377 Tape No. St'd °F
Office Work	Surveyed by Van Deren
Checked	Notes A.C.S. Date 9-50
Date	Indexed A. C. Johnson

F. B. 1708 Pg. 45

JAN 12 '51

C.I. #1377

TOPOGRAPHY ON PENTLAND ST.
FROM
ROSEMEAD BLVD EASTERLY
TO
SULTANA AVENUE

F.B. 1708 Pg 45 to pg 47

LOMA AVENUE
SEWER DISTRICT

VAN DEREN
STANGELAND
BLANKENSHIP
MOLINARI
KIRTZNER

Note: Any Additions or Changes on This Sheet Must be Made or Circled in Red Ink With Date and Name of Person Making Change.

Do not extend notes this side of this line.

RETURN TO
LOS ANGELES COUNTY SURVEYOR
726 LOS ANGELES COUNTY
ENGINEERING BLDG.

76F309S 247 10M 1-49

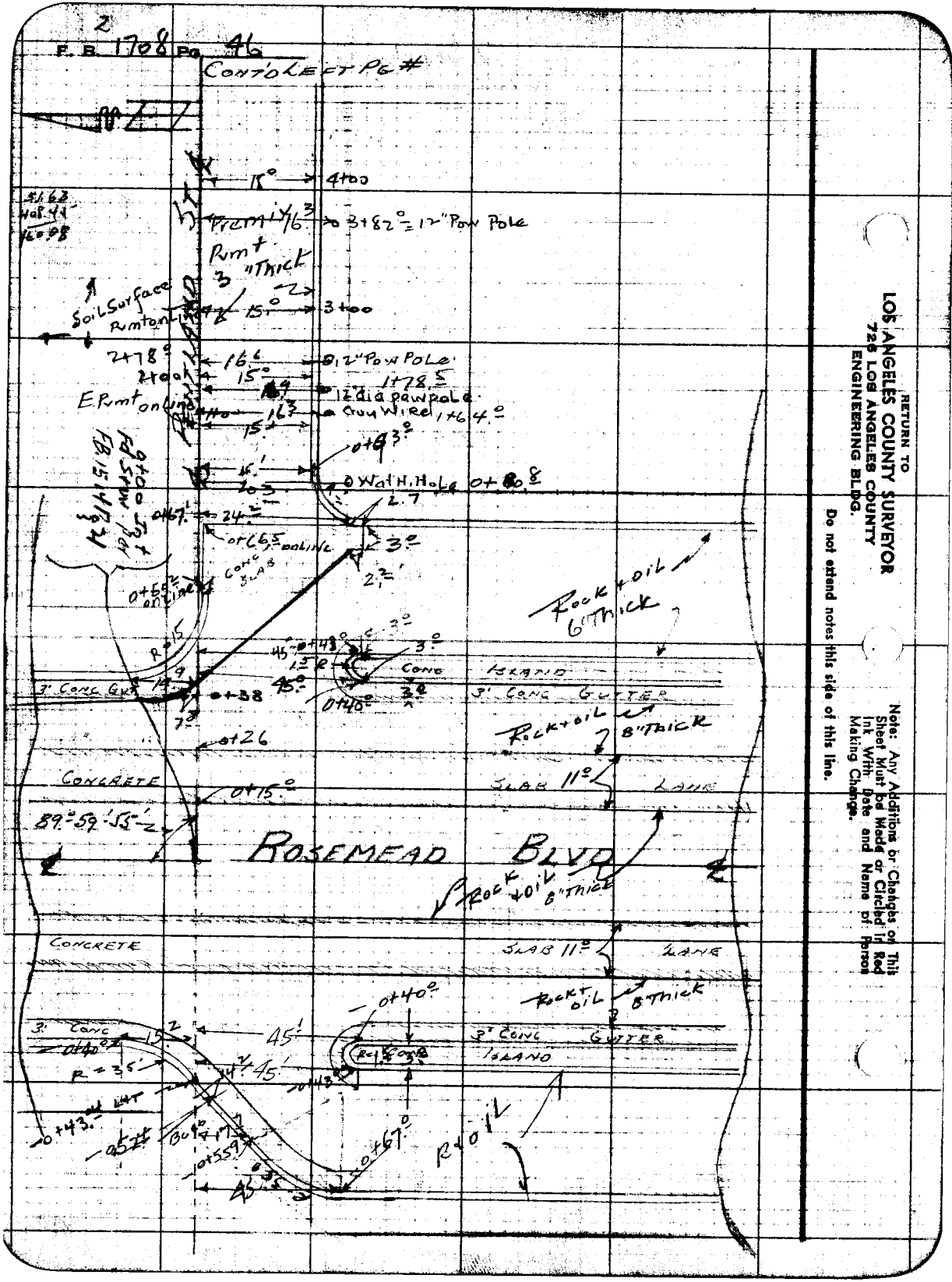

RETURN TO
LOS ANGELES COUNTY SURVEYOR
726 LOS ANGELES COUNTY
ENGINEERING BLDG.

Do not extend notes this side of this line.

Note: Any Additions or Changes on This Sheet Must be Made or Circled in Red Ink With Date and Name of Person Making Change.

Notes Ch'd by	Survey of Loma Ave SS Dist
Map No.	W.O. 6377 Tape No. ___ St'd ___ °F
Office Work	Surveyed by Van Deren
Checked	Notes A.C.S. Date 7- -50
Date	Indexed A. C. Johnson

F. B. 1708 Pg. 47 3

Note: Any Additions or Changes on This Sheet Must be Made or Circled in Red Ink With Date and Name of Person Making Change.

Do not extend notes this side of this line.

RETURN TO
LOS ANGELES COUNTY SURVEYOR
726 LOS ANGELES COUNTY ENGINEERING BLDG.

76F3095 247 10M 1-49

RETURN TO
LOS ANGELES COUNTY SURVEYOR
726 LOS ANGELES COUNTY
ENGINEERING BLDG.

Note: Any Additions or Changes on This Sheet Must be Made or Circled in Red Ink With Date and Name of Person Making Change.

Do not extend notes this side of this line.

F. B. 1708 Pg. 48

Profile No. | Notes Red. | Plotted | Job No. 1377 | Division No. | F.B. 1708 Pg. 49
Date | Date | Survey of Loma Ave.
X-Sec. No. | Notes Chkd. NGVD | Checked | Survey by Granquist | Notes G. | Date 8-21-50
Date 8-23-50 | Date | Map No. | Indexed Johnson | Date JAN 11 '51

C.I. No. 1377
Loma Ave. (Sewer District)

Cross sections
on
Pentland St.

from 0+00 = ℄ Int Rosemead Blvd. Estrly to Sultana Ave.

F.B. 1708 Pg 49 to Pg 53

Party
Granquist - chief
Carrasco - ⊼
Higgins - H.C.
Najera - R.C

STATION	B.S.	H.I.	F.S.	ELEV.

NOTE: ANY ADDITIONS OR CHANGES ON THIS SHEET MUST BE MADE OR CIRCLED IN RED INK, WITH DATE AND NAME OF PERSON MAKING CHANGE.

PLEASE RETURN TO
LOS ANGELES COUNTY SURVEYOR
700 HALL OF RECORDS

Do not extend notes this side of this line.

FORM 307 10M 10-46

FORM 307 10M 10-46

PLEASE RETURN TO
LOS ANGELES COUNTY SURVEYOR
700 HALL OF RECORDS

NOTE: ANY ADDITIONS OR CHANGES ON THIS SHEET MUST BE MADE OR CIRCLED IN RED INK, WITH DATE AND NAME OF PERSON MAKING CHANGE.

3.60
3.39
.21

Do not extend notes this side of this line.

STATION	B. S.	H. I.	F. S.	ELEV.		
B.M. T.E 775	3.43	366.34		362.~~908~~ .91	B.M. T.E 775 EL. 362.908 F.B. 1588 Pg 143	
					Rosemead Blvd + Pentland St., N.E. Cor.	
					Bt spk. in curb. B'y. of N. end C.R.	
0+00			3.4	362.9	℄ inter. Rosemead Blvd & Pentland St.	
-0+43			4.4	361.9		℄ Prod. gutter
"			3.34	363.0		" " Top Cb.
0+00			2.1	364.2	100' Lt ℄ Rose Mead Pav.	
			0.5	365.8	200' " " "	"
			4.6	361.7		91.5 Rt. ℄ Rosemead Blvd
0+26			3.7	362.6	℄ Pentland St. E. Edge Conc. Strip.	
0+40			4.5	361.8	" " " Cross gutter	
0+40.10			4.4	361.9	15' Lt. gutter N. End C.R. N.E. Cor	
			3.60	362.74	" " Top Cb. " " " "	
			4.6	361.7		40' Rt. gutter
			3.85	362.49		" " Top Cb.
0+43.0			3.86	362.48		" " " "
			4.00	362.34		" " gutter
0+55.2			4.7	361.6	℄ Pentland St. gutter E. End C.R. N.E. Cor (on Line)	
			4.02	362.32	" " " Top Cb.	" " " "
			3.8	362.5	25' Lt. Gr.	
0+66.4			4.85	361.49	End Conc. Pav. ℄ Pent Land St.	

F.B. 1708 Pg. 50
Job No. 1377 Division No. Notes Red. Plotted No. Profile
Survey of Loma Ave. Date Date X-Sec.
Survey by Granquist Notes Corrasco Notes Chkd. Checked No.
Indexed A. C. Johnson Date 8/21/50 Date Date

FORM 307 10M 10-46

PLEASE RETURN TO
LOS ANGELES COUNTY SURVEYOR
700 HALL OF RECORDS

NOTE: ANY ADDITIONS OR CHANGES ON THIS SHEET MUST BE MADE OR CIRCLED IN RED INK, WITH DATE AND NAME OF PERSON MAKING CHANGE.

Do not extend notes this side of this line.

Profile
Notes Red _____ Plotted _____ Job No. 13511 Division No. _____
No. _____ Date _____ Date _____ Survey of Lennox Park
X-Sec. _____ Notes Chkd _____ Checked _____ Survey by FRANQUIST Notes CARRASCO & 22-50
No. _____ Date _____ Date _____ Map No. _____ Indexed Tobin 5-29 Date _____

F.B. 1788 Pg. 51

STATION	B. S.	H. I.	F. S.	ELEV.		℄
0+66℄		366.34	5.2	361.1	A23 Rt. gutter S. End C	R.S.E.COR
			4.52	361.82	" " Top Cb. "	" " "
			4.72	361.62	" " E. "	" " "
			5.35	360.99	gutter " "	" " "
1+00			5.0	361.3		℄ N. Edge Pav.
			4.2	362.1	30' Lt. Gr.	
			5.37	360.97		15' Rt. gutter
			4.73	361.61		" " Top Cb.
			4.8	361.5		30' " Gr.
2+00			5.6	360.7		℄ N. Edge Pav.
			4.5	361.8	30' Lt. Gr.	
			6.00	360.34		15' Rt. gutter
			5.40	360.94		" " Top Cb.
			5.2	361.1		20' " Gr.
T.P. 2+00	4.63	365.35	5.62	360.72	Red Head Nail	℄
2+80			5.1	360.3		℄ N. Edge Pav.
			4.0	361.4	70' Lt Top Ek Gr	
			2.7	362.7	100' " "	
			2.1	363.3	200' " "	
			5.0	360.4		100' Rt. Gr.
			6.6	358.8		200' " " PRO

FORM 307 10M 10-46

PLEASE RETURN TO
LOS ANGELES COUNTY SURVEYOR
700 HALL OF RECORDS

NOTE: ANY ADDITIONS OR CHANGES ON THIS SHEET MUST BE MADE OR CIRCLED IN RED INK, WITH DATE AND NAME OF PERSON MAKING CHANGE.

Do not extend notes this side of this line.

STATION	B. S.	H. I.	F. S.	ELEV.		℄
3+00		365.35	5.1	360.3		℄ N. Edge Pav
			4.0	361.35	7' Lt Top BK Gr.	
			3.0	362.4	25' " "	
			5.7	359.7		15 Rt. gutter
			5.03	360.32		" " Top Cb.
			4.5	360.9		30' " Gr.
4+00 T.P.	4.70	364.26	5.79	359.56	Red Head Nail	℄
			4.0	360.3	7' Lt. Gr	
			4.0	360.3	25' " "	
			5.2	359.1		15 Rt. gutter
			4.56	359.70		" " Top Cb.
			4.6	359.7		25' " Gr.
4+43			5.0	359.3	℄ Cor. Pav.	
4+60.08			4.95	359.31	" Inter. Sultana Ave & Pentland St.	
			5.5	358.8	S.W. Cor. " "	" " W. End C.R. gutter
			4.73	359.53	" " " "	" " " " " Top Cb.
			5.46	358.80	" " " "	" " S. " " " "
			6.1	358.2	" " " "	" " " " " gutter
4+77±			5.3	359.0	℄ Prod. E. gutter of Sultana Ave	
			3.5	360.8	100' Lt. ℄	" "
			6.4	357.9	100' Rt. "	" "

F.B. 1708 Pg. 52
Job No. 1377 Division No. ____ Notes Red. ____ Plotted ____ Profile ____
Survey of Loma Ave Date ____ Date ____ No. ____
Survey by H.E. Granquist Notes A. Carrasco Notes Chkd. ____ Checked ____ X-Sec. ____
Indexed A. C. Johnson Date 8-22-50 Date ____ Date ____ No. ____

FORM 307 10M 10-46

PLEASE RETURN TO
LOS ANGELES COUNTY SURVEYOR
700 HALL OF RECORDS

NOTE: ANY ADDITIONS OR CHANGES ON THIS SHEET MUST BE MADE OR CIRCLED IN RED INK, WITH DATE AND NAME OF PERSON MAKING CHANGE.

Do not extend notes this side of this line.

STATION	B. S.	H. I.	F. S.	ELEV.		
T.P.		364.26	7.69	356.57	1"x1" ℄ Sultana Ave 200' ± South of Pentland St	
	3.59	360.16				
			7.32	352.84	Nail Red Head ℄ " " 400' ± " " "	
	3.23	356.07				
B.M.T.E. 794			7.02	349.05	B.M.T.E. 794. Elev. 349.051, F.B. 1588-151	
					A Casa Dr. & Sultana Ave S.W. Cor.	
					Bt. Sfk. in Conc. Dr. to Hd. #1636	

Profile Notes Red ____ Plotted ____ Job No. 1377 Division No. ____ F.B. 1708 Pg. 53

No. ____ Date ____ Survey of Loma Ave.

X-Sec. Notes Chkd. ____ Checked ____ Survey by [illegible] Date 8-22-50

No. ____ Date ____ Map No. ____ Plotted Johnson Date ____

F.B. 1708 PG. 54

Job No. 1377 Division No. Notes Red Plotted Profile

Survey of Loma Ave Date Date No.

Survey by Granquist Notes Carrasco Notes Chkd. Checked X-Sec.

Indexed Date 8-22-55 Date Date No.

STATION	B. S.	H. I.	F. S.	ELEV.

FORM 307 10M 10-46

PLEASE RETURN TO
LOS ANGELES COUNTY SURVEYOR
700 HALL OF RECORDS

Do not extend notes this side of this line.

NOTE: ANY ADDITIONS OR CHANGES ON THIS SHEET MUST BE MADE OR CIRCLED IN RED INK. WITH DATE AND NAME OF PERSON MAKING CHANGE.

Notes C'k'd by	Survey of LOMA AVE. S.D.
Map No.	W. O. 1377 Tape No. St'd. °F
Office Work	Surveyed by VAN DEREN
Checked	Notes A.C.S. Date 7-50
Date	Indexed C. Johnson

F. B. 1708 Pg. 55

C.I. # 1377

TOPOGRAPHY ON PRIVATE ROAD

(WEST OF ENCINITA OFF SERENO DR)

FROM

SERENO DRIVE NORTHERLY

TO

END OF ROAD —o—

LOMA AVENUE

SEWER DISTRICT

VAN DEREN
STANGELAND
BLANKENSHIP
MOLINARI
KIRTZIVER

Notes: Any Additions or Changes on This Sheet Must be Made or Circled in Red Ink With Date and Name of Person Making Change.

Do not extend notes this side of this line.

RETURN TO
LOS ANGELES COUNTY SURVEYOR
726 LOS ANGELES COUNTY
ENGINEERING BLDG.

765309 247 10M 1-49

2

F. B. 1708 PG. 56

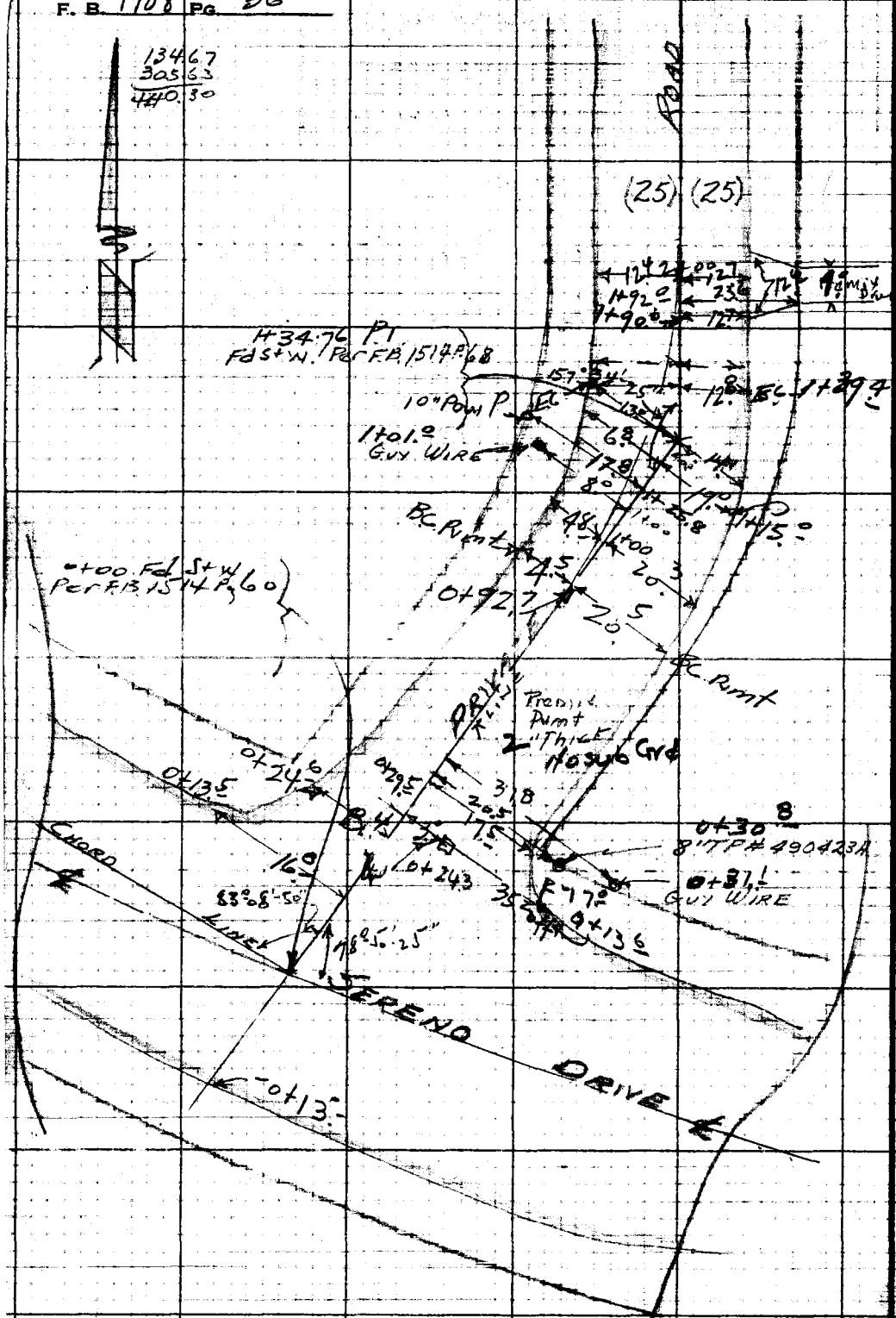

RETURN TO
LOS ANGELES COUNTY SURVEYOR
726 LOS ANGELES COUNTY
ENGINEERING BLDG.

Do not extend notes this side of this line.

Note: Any Additions or Changes on This Sheet Must be Made or Circled in Red Ink With Date and Name of Person Making Change.

3

F. B. 1708 PG. 57

Notes Ck'd by	Survey of Lama Ave. Co. Dist.
Map No.	W. O. 1372 Tape No. Std. °F
Office Work	Surveyed by Van Deren
Checked	Notes A.T.S. Date 7-50
Date	Indexed A. C. Johnson

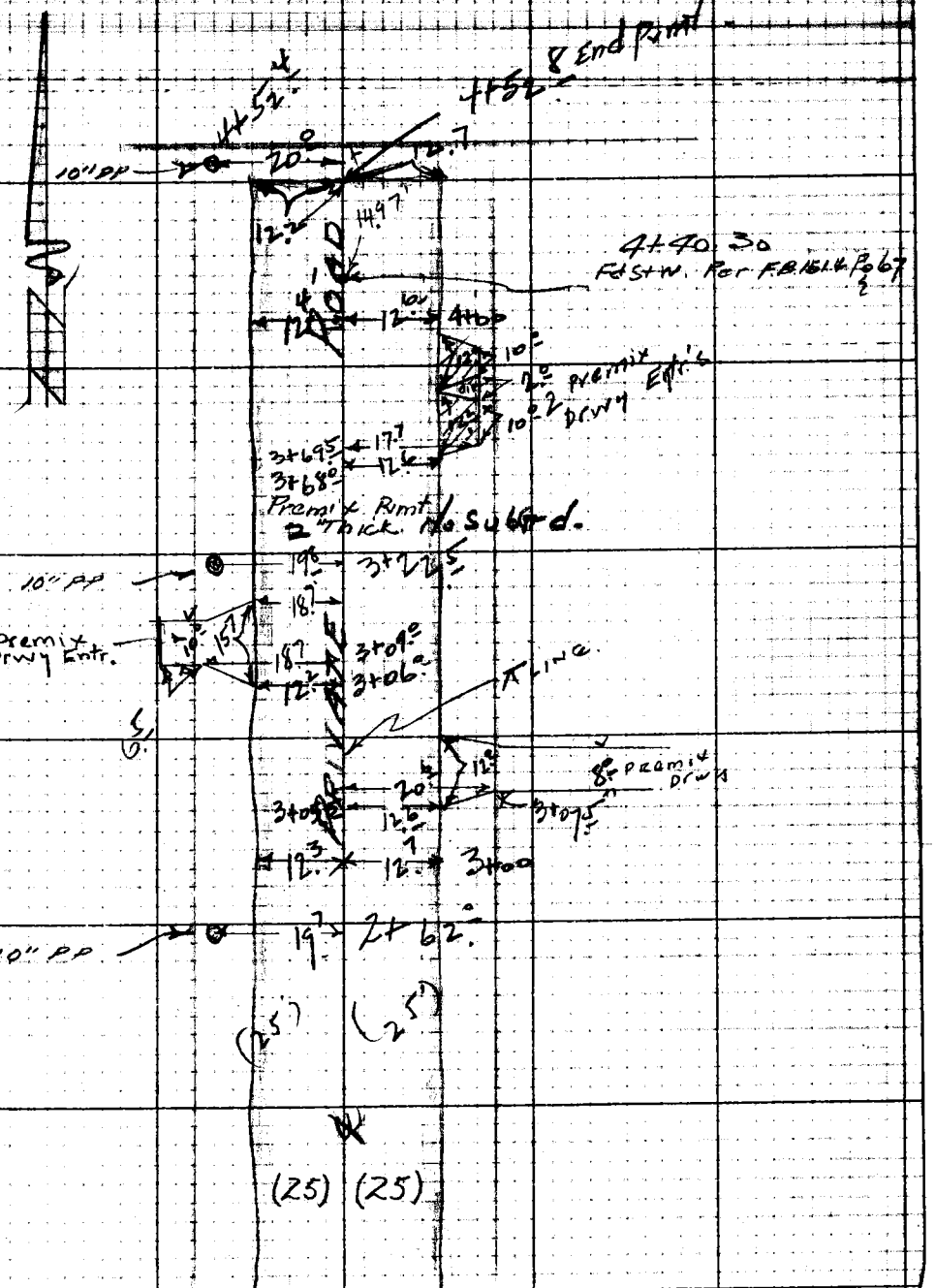

Note: Any Additions or Changes on This Sheet Must be Made or Circled in Red Ink With Date and Name of Person Making Change.

Do not extend notes this side of this line.

RETURN TO
LOS ANGELES COUNTY SURVEYOR
726 LOS ANGELES COUNTY
ENGINEERING BLDG.

76F3095 247 10M 1-49

RETURN TO
LOS ANGELES COUNTY SURVEYOR
725 LOS ANGELES COUNTY
ENGINEERING BLDG.

Note: Any Additions or Changes on This Sheet Must be Made or Circled in Red Ink With Date and Name of Person Making Change.

Do not extend notes this side of this line.

F. B. 1706 PG. 58

Profile Notes Red. Plotted Job No. 1377 Division No. F.B. 1708 Pg. 59

No. Date Date Survey of LOMA AVE.

X-Sec. Notes Chkd. WGVD Checked Survey by Granquist Notes G. Date 8-21-50

No. Date 8-23-50 Date Map No. Indexed C. Johnson Date JAN 11 '51

C.I. No 1377

LOMA AVE. Sewer District

Cross Sections

on

PRIVATE Road West of Encinita Ave off Sereno Dr.

from 0+00 = SERENO DRIVE Nly to end of Road.

F.B. 1708 Pg 59 to pg 64

Party
Granquist, chief
Carrasco - Instr.
Higgins - H.C.
Najera - R.C.

STATION	B.S.	H.I.	F.S.	ELEV.

NOTE: ANY ADDITIONS OR CHANGES ON THIS SHEET MUST BE MADE OR CIRCLED IN RED INK, WITH DATE AND NAME OF PERSON MAKING CHANGE.

PLEASE RETURN TO
LOS ANGELES COUNTY SURVEYOR
700 HALL OF RECORDS

Do not extend notes this side of this line.

FORM 307 10M 10-46

FORM 307 10M 10-46

PLEASE RETURN TO
LOS ANGELES COUNTY SURVEYOR
700 HALL OF RECORDS

NOTE: ANY ADDITIONS OR CHANGES ON THIS SHEET MUST BE MADE OR CIRCLED IN RED INK, WITH DATE AND NAME OF PERSON MAKING CHANGE.

Do not extend notes this side of this line.

F.B. 1708 Pg. 60 | Job No. 1327 Division No. | Profile No. | Notes Red | Plotted | X-Sec. No. | Date | Date | Date

Survey of Lomita Ave. | Notes Chkd | Checked | Date

Survey by Granquist | Notes Garrigus | Date 8/21/58

Indexed A. C. Johnson

STATION	B. S.	H. I.	F. S.	ELEV.		
B.M. T.E.-795	0.59	342.27		341.68	B.M. T.E.-795 EL. 341.683	F.B. 1588 Pg. 152
					ACASO DR. & SERENO DR., S.W. COR.	
					Bt. spk. in conc Drive to ho. #1740	
0+00			5.8	3[illegible].5	℄ Inter. of Sereno Dr. & Private Rd. going North	
			4.2	[illegible].1	100' Lt. ℄ " " (West)	
			6.8	[illegible].5		100' Rt. ℄ Sereno Dr. East.
0+14			5.7	[illegible].6	℄ Private Rd.	
0+50			5.0	[illegible].3	" " "	
			5.2	[illegible].1	5½ Lt. gutter Edge Rd.	Bot. BK.
			4.3	[illegible].0	7' " Top BK GR.	
			4.2	[illegible].1	20' " "	
			4.9	[illegible].4		5' Rt. center Pav.
			5.2	[illegible].1		17½ " gutter
			4.9	[illegible].4		18½ " Edge Pav. Top Berm
			4.9	[illegible].4		25' " GR.
1+00			4.5	[illegible].8	℄ Private Rd.	
			4.6	[illegible].7	3½ Lt. gutter	
			4.0	[illegible].3	8' " Top BK GR	
			3.9	[illegible].4	20' " "	
			4.2	[illegible].1		8' Rt. Center Pav.
			4.4	[illegible].1		19½ " gutter

FORM 307 10M 10-46

PLEASE RETURN TO
LOS ANGELES COUNTY SURVEYOR
700 HALL OF RECORDS

NOTE: ANY ADDITIONS OR CHANGES ON THIS SHEET MUST BE MADE OR CIRCLED IN RED INK, WITH DATE AND NAME OF PERSON MAKING CHANGE.

Do not extend notes this side of this line.

Profile Notes Red____ Plotted____ Job No. 1377 Division No.____ F.B. 1178 Pg. 41
No.____ Date____ Date____ Survey of Private Rd.
X-Sec. Notes Chkd.____ Checked____ Survey by CARLSON & LAURIE Notes Carrasco Date 8-22-58
No.____ Date____ Map No.____ Inked____ Date____

STATION	B. S.	H. I.	F. S.	ELEV.		℄
		342.27				
1+00			4.1	338.2		20³ Rt. Edge Rd. Top Bus
			4.6	37.7		25⁰ " GR.
1+34 7½ P.I.			3.8	38.5	℄ Private Rd.	
			4.2	38.1	42⁰ Lt. gutter	
			3.2	39.1	13' " Edge Rd. Top Burm	
			3.7	32.6	25' " GR.	
			4.0	38.3		13⁰ Rt. gutter
			3.7	38.6		14½ " Top Burm
			3.5	32.8		25⁰ " GR.
T.P. 2+00	5.73	344.68	3.32	338.95	Nail ℄ Private Rd.	
			6.1	38.6	115 Lt. gutter	
			5.7	39.0	12½ " Top Burm	
			5.7	39.0	25⁰ " GR	
			5.0	39.7	62⁰ " " Approx. P.L.	
			5.8	38.9		11½ Rt. gutter
			5.4	39.3		22⁰ Rt. Dr. Wy
			6.1	38.6		100 " GR
			6.4	38.3		120⁰ " " Approx. P.L.
			4.5	40.2		℄
2+00			5.0	39.7	11⁰ Lt. gutter	
			4.6	40.1	12³ " Top Burm	

FORM 307 10M 10-46

PLEASE RETURN TO
LOS ANGELES COUNTY SURVEYOR
700 HALL OF RECORDS

NOTE: ANY ADDITIONS OR CHANGES ON THIS SHEET MUST BE MADE OR CIRCLED IN RED INK, WITH DATE AND NAME OF PERSON MAKING CHANGE.

Do not extend notes this side of this line.

STATION	B. S.	H. I.	F. S.	ELEV.		℄
2+00		344.68	4.4	3[illegible].3	25' Lt. GR.	
			4.9	[illegible].8		11^{7} Rt. gutter
			4.5	[illegible].2		12^{7} " Top Burm
			4.7	[illegible].0		25^{0} " GR.
3+00			3.5	[illegible].2		℄
			3.8	[illegible].9	11^{4} Lt. gutter	
			3.5	[illegible].2	12^{4} " Top Burm	
			2.9	[illegible].8	25^{0} " GR.	
			3.7	[illegible].0		11^{6} Rt. gutter
			3.4	[illegible].3		12^{6} " Top Burm
			3.5	[illegible].2		25^{0} " GR.
4+52.8			3.0	[illegible].7		℄ End Pav.
			3.1	[illegible].6	11^{3} Lt. gutter	
			2.8	[illegible].9	12^{3} " Top Burm.	
			2.5	[illegible].2	25^{0} " GR	
			1.7	42.0	100 " "	
			3.1	41.6		11^{7} Rt. gutter
			2.8	41.9		12^{7} " Top Burm
			3.1	41.6		25^{0} " GR.
			3.0	41.7		100^{0} " "
4+58			1.8	42.9		℄ "

F.B. 1708 PG. 62 Job No. 1377 Division No. Notes Red. Plotted Profile
Survey of Loma Ave Date Date No.
Survey by H.E. Grandquist Notes Carrasco Notes Chkd. Checked X-Sec.
Indexed A. C. Johnson Date 8-22-50 Date Date No.

FORM 307 10M 10-46

PLEASE RETURN TO
LOS ANGELES COUNTY SURVEYOR
700 HALL OF RECORDS

NOTE: ANY ADDITIONS OR CHANGES ON THIS SHEET MUST BE MADE OR CIRCLED IN RED INK, WITH DATE AND NAME OF PERSON MAKING CHANGE.

Do not extend notes this side of this line.

STATION	B. S.	H. I.	F. S.	ELEV.		
		344.68				
T.P. 1+34.76			6.23	338.45	Big Bt. Spk. & Wash Pl. @ Private Rd.	
	2.33	340.78				
T.P.			6.71	334.07	T.P. Red Head Nail @ Sereno DR 100 W. EC	
	3.93	338.00				
B.M.T.E. 787			4.50	333.50	B.M.T.E. 787, Elev. 333.503, F.B. 1528-148 Encinita Ave & Sereno DR. S.W. Cor Bt. Spk. in Conc. Walk to Ho. #1007	

Profile Notes Red ____ Plotted ____ Job No. 1377 Division No. ____ F.B. 1768 Pg. 63

No. ____ Date ____ Date ____ Survey of ____

X-Sec. Notes Chkd. ____ Checked ____ Survey by H.F. Granados Notes Carrasco Date 8-22-50

No. ____ Date ____ Date ____ Map No. ____ Indexed Johnston Date ____

F.B. 1708 PG. 64

Job No. 1377 Division No. Notes Red Plotted Profile

Survey of LOMA AVE Date Date No.

Survey by H.E. GRANQUIST Notes A. Carrasco Notes Chkd. Checked X-Sec.

Indexed Date 8-22-50 Date Date No.

FORM 307 10M 10-46

PLEASE RETURN TO
LOS ANGELES COUNTY SURVEYOR
700 HALL OF RECORDS

NOTE: ANY ADDITIONS OR CHANGES ON THIS SHEET MUST BE MADE OR CIRCLED IN RED INK, WITH DATE AND NAME OF PERSON MAKING CHANGE.

Do not extend notes this side of this line.

STATION	B.S.	H.I.	F.S.	ELEV.	

Notes Ck'd by	Survey of Loma Ave Sd Dist
Map No.	W. O. 1377 Tape No. St'd °F
Office Work	Surveyed by Van Deren
Checked	Notes A.C.S. Date 7 50
Date	Indexed A. C. Johnson

F. B. 1708 Pg. 65

JAN 11 '51

C.I. # 1377

TOPOGRAPHY ON ENCINITA AVE

FROM

S.P.R.R RIGHT OF WAY NORTH'RLY

TO

BROADWAY

FB 1708 Pg 65 to P72

LOMA AVENUE
SEWER DISTRICT

VAN DEREN
STANGELAND
BLANKENSHIP
MOLINARI
KIRTZNER

Note: Any Additions or Changes on This Sheet Must be Made or Circled in Red Ink With Date and Name of Person Making Change.

Do not extend notes this side of this line.

RETURN TO
LOS ANGELES COUNTY SURVEYOR
726 LOS ANGELES COUNTY
ENGINEERING BLDG.

76F3098 247 10M 1-49

2

F. B. 1708 Pg. 66

CONT'D. BOT PG #

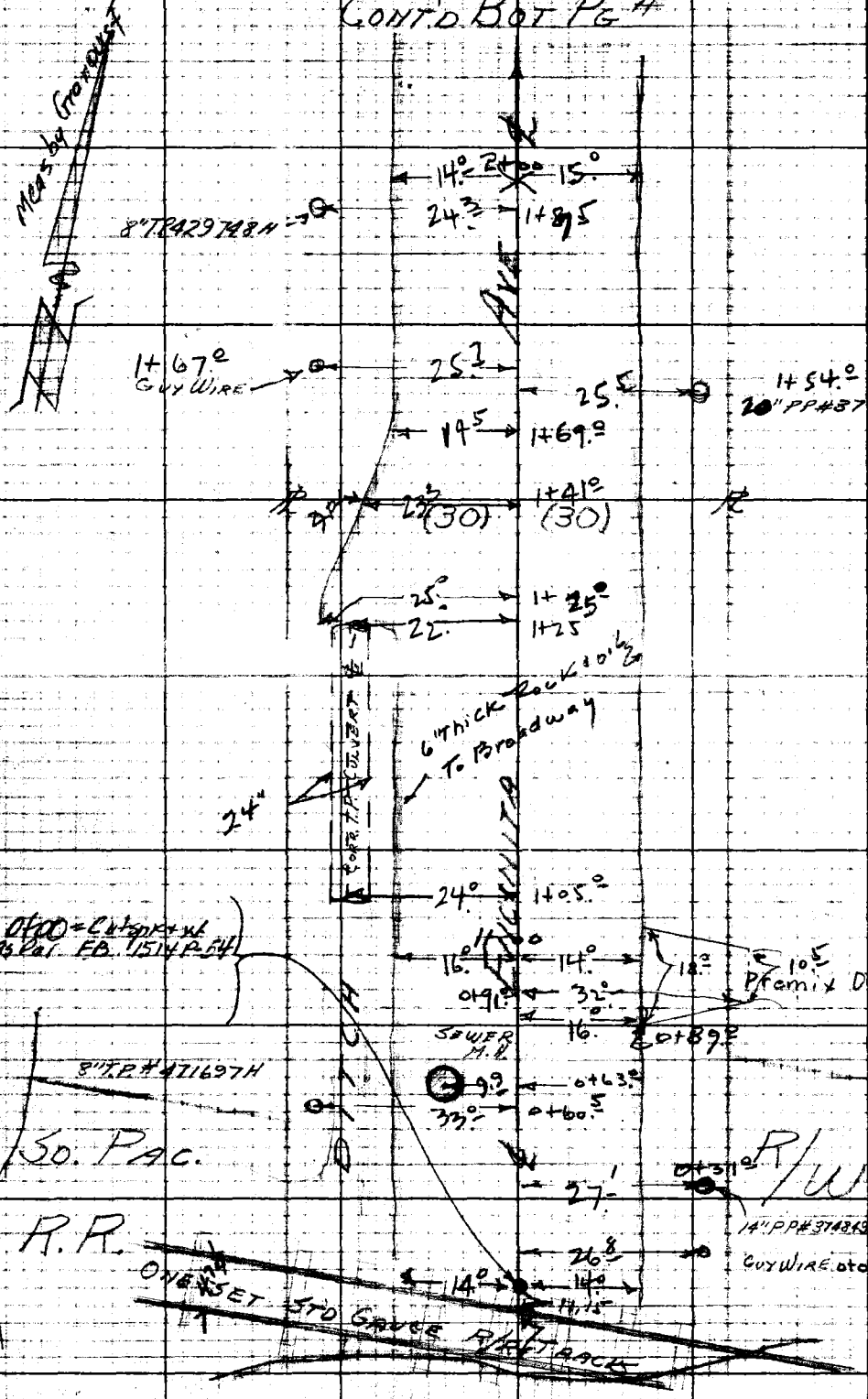

RETURN TO
LOS ANGELES COUNTY SURVEYOR
728 LOS ANGELES COUNTY
ENGINEERING BLDG.

Do not extend notes this side of this line.

Note: Any Additions or Changes on This Sheet Must Be Made & Circled In Red Int. With Date and Name of Person Making Change.

Notes Ck'd by	Survey of Loma Ave [illegible]	F. B. 1708 PG. 67
Map No.	W. O. 1577 Tape No. Std. °F	
Office Work	Surveyed by Van Deren	
Checked	Notes [illegible] C.S. Date 2-7-50	
Date	Indexed C. Johnson	

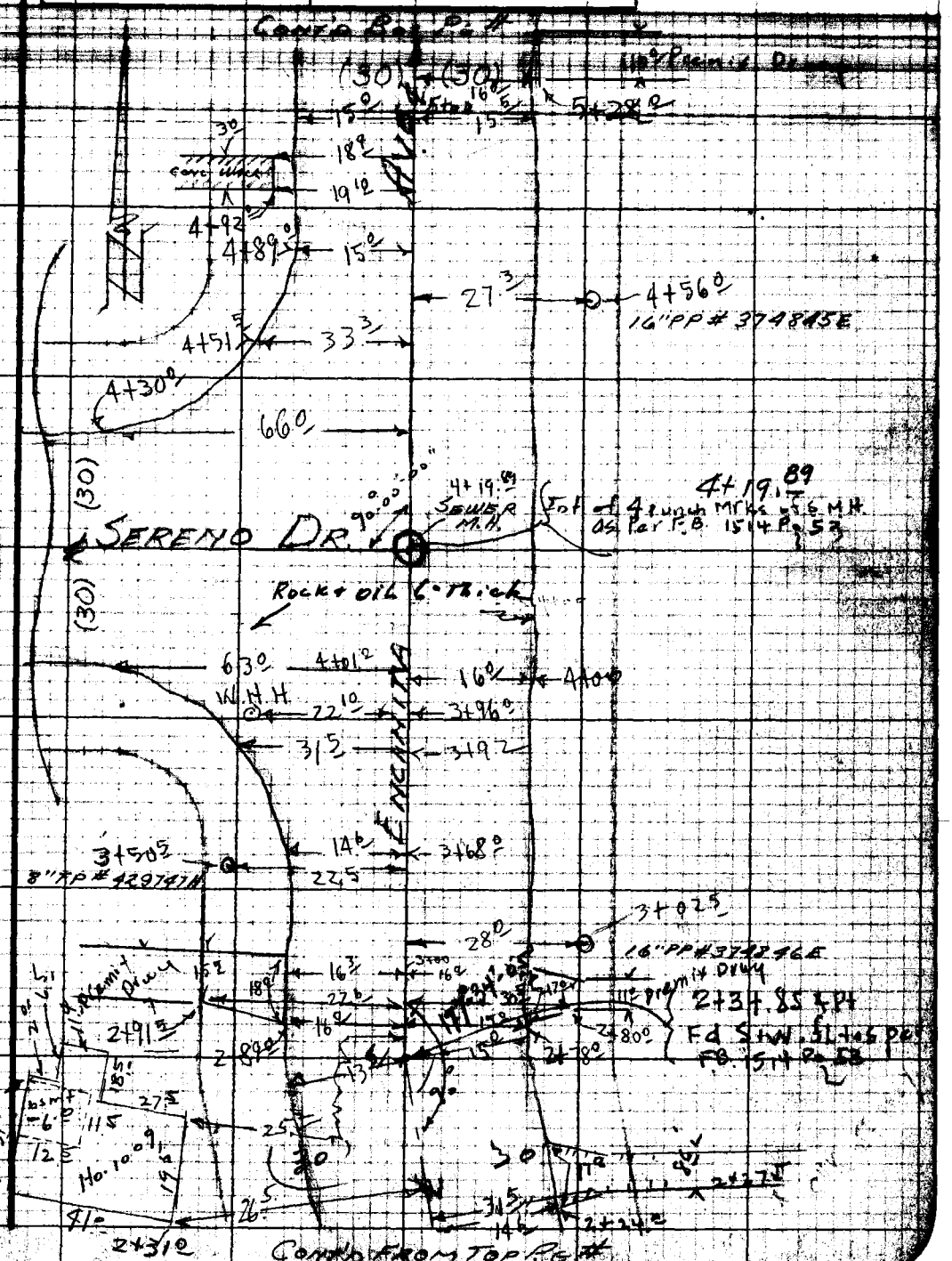

Note: Any Additions or Changes on This Sheet Must be Made or Circled in Red Ink With Date and Name of Person Making Change.

Do not extend notes this side of this line.

RETURN TO
LOS ANGELES COUNTY SURVEYOR
726 LOS ANGELES COUNTY
ENGINEERING BLDG.

76F3098 247 10M 1-49

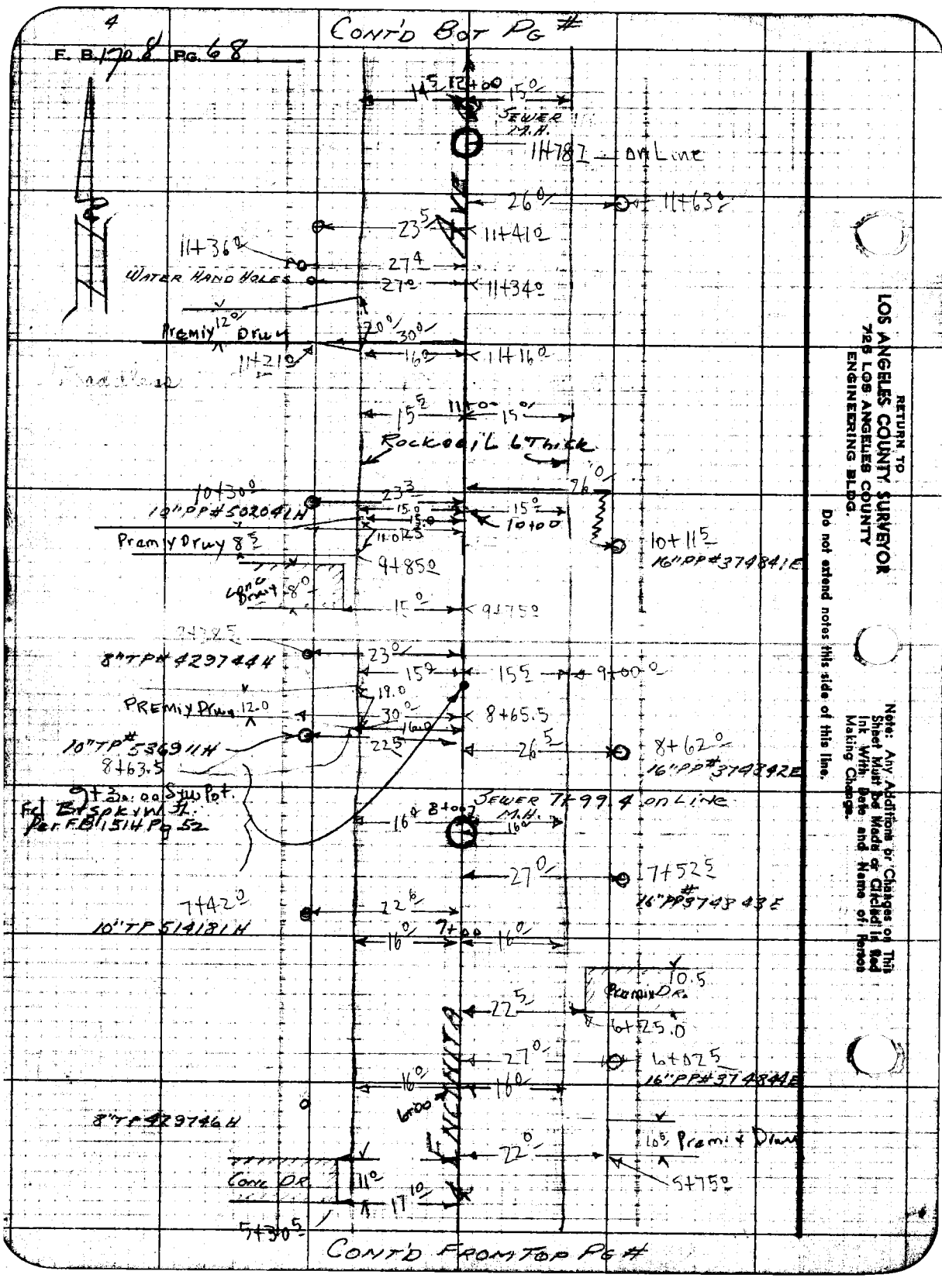
4
CONT'D BOT PG #
F. B. 170.8 PG. 68
SEWER M.H.
11+78.1 — on Line
11+63.0
11+41.0
11+36.0
WATER HAND HOLES
11+34.0
Premiy Drwy
11+21.0
11+16.0
11+00
ROCK OIL 6 Thick
10+30.0
10" PP # 502041 H
10+00
10+11.5
16" PP # 374841 E
Premiy Drwy
9+85.0
Conc Drwy
9+75.0
8" TP # 429744 H
9+00.0
PREMIY Drwy
8+65.5
10" TP # 536911 H
8+63.5
8+62.0
16" PP # 374842 E
9+30.00 Stw Pot.
Fd Bt Spk W. Fl.
Per F.B. 1514 Pg 52
SEWER 7+99.4 on Line
M.H.
7+52.5
16" PP # 374843 E
7+42.0
10" TP 514181 H
7+00
10.5
Premix Dr.
6+25.0
6+02.5
16" PP # 374844 E
8" TP 429746 H
6+00
Premix Drwy
5+75.0
Conc Dr.
5+30.5
CONT'D FROM TOP PG #
RETURN TO
LOS ANGELES COUNTY SURVEYOR
725 LOS ANGELES COUNTY
ENGINEERING BLDG.
Do not extend notes this side of this line.
Note: Any Additions or Changes on This Sheet Must be Made or Circled in Red Ink With Date and Name of Person Making Change.

Notes Ck'd by	Survey of Loma Ave Sy. Dist
Map No.	W. O. 1377 Tape No. Sf'd. °F
Office Work	Surveyed by Van Deren
Checked	Notes A.C.S. Date 7-[illegible]
Date	Indexed A. C. Johnson

F. B. 1708 PG. 69

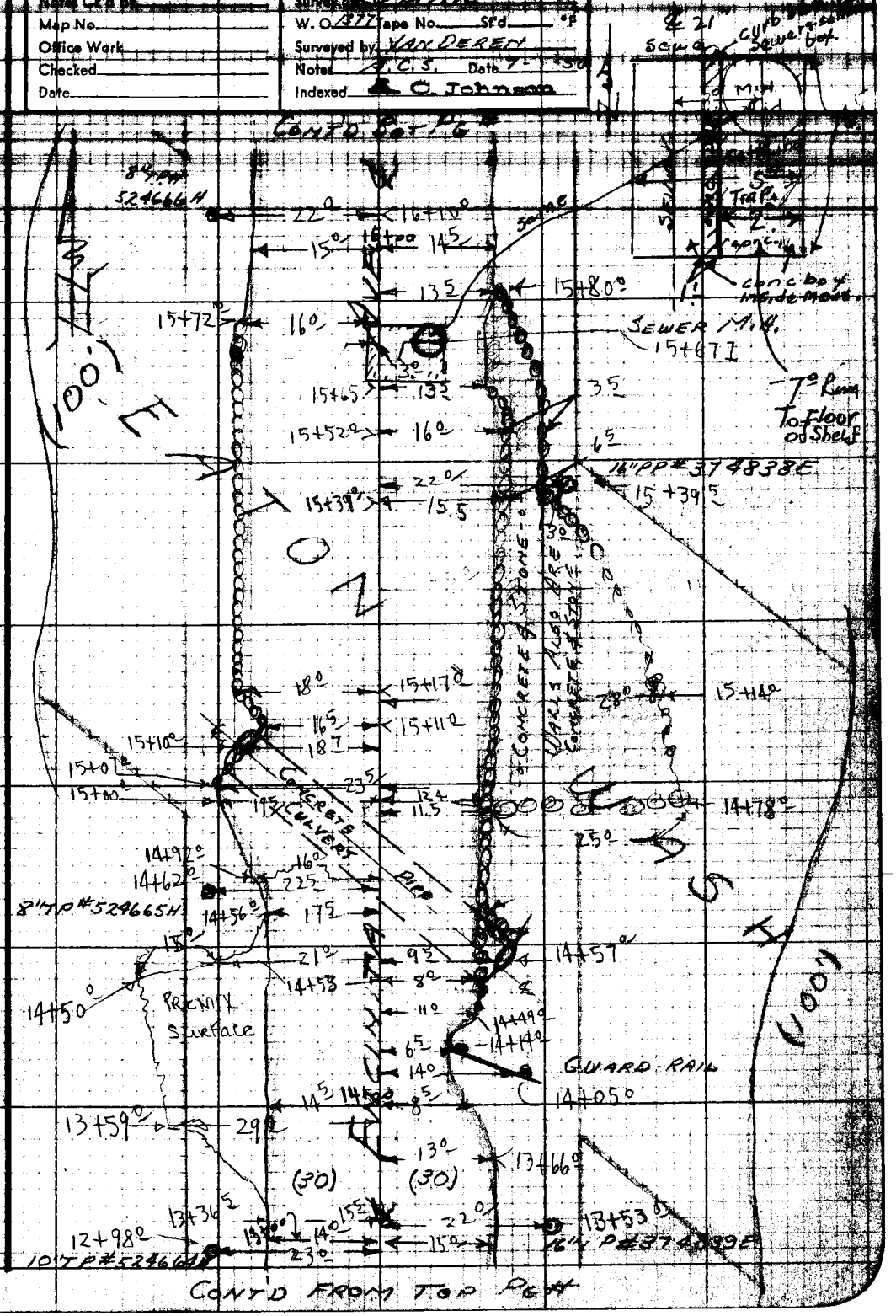

Notes: Any Additions or Changes on This Sheet Must be Made or Circled in Red Ink With Date and Name of Person Making Change.

Do not extend notes this side of this line.

RETURN TO
LOS ANGELES COUNTY SURVEYOR
725 LOS ANGELES COUNTY
ENGINEERING BLDG.

76F3D9S 247 10M 1-49

6

F. B. 1128 Pg. 72

CONT'D BOT PG #

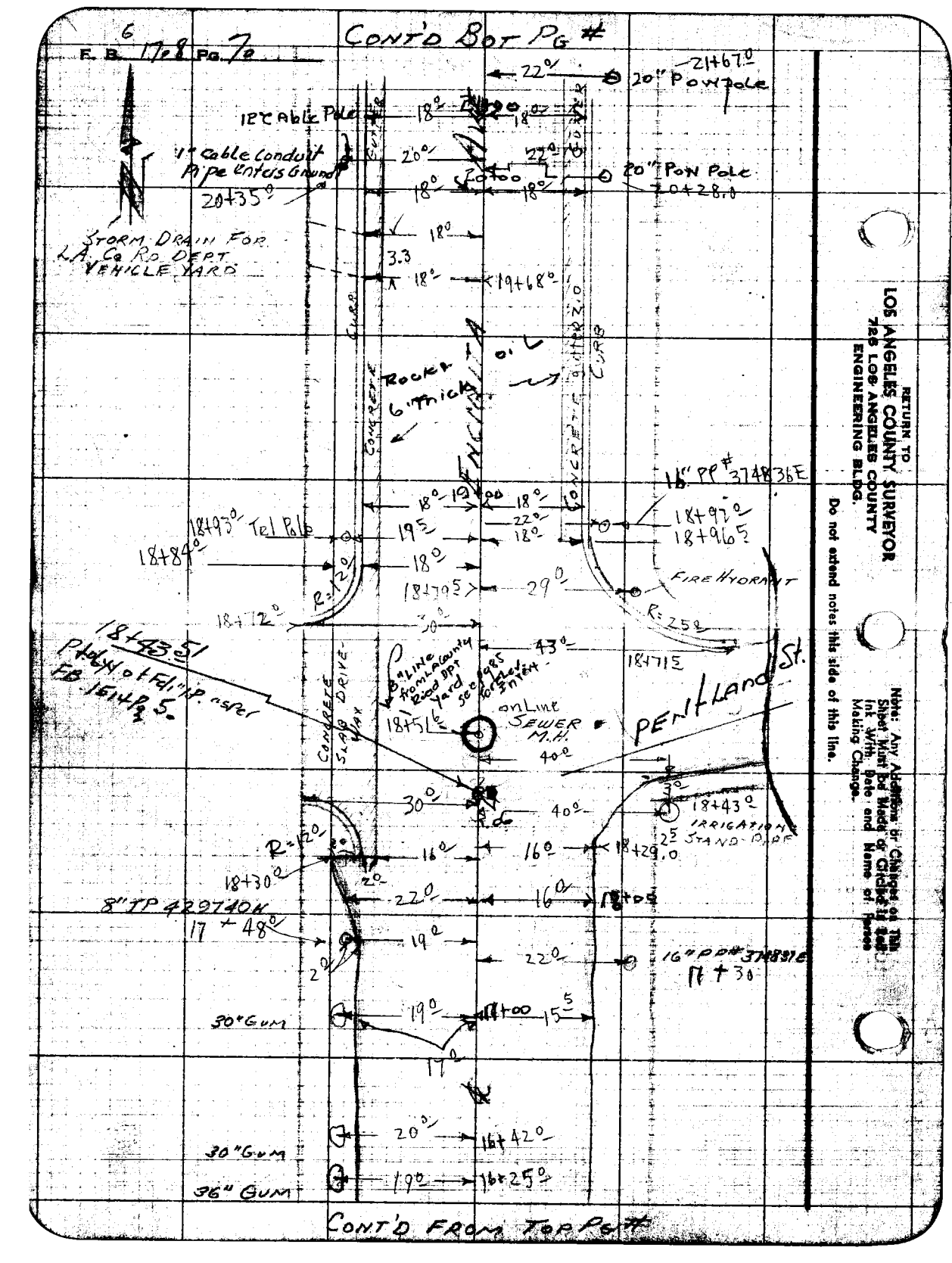

CONT'D FROM TOP PG #

RETURN TO
LOS ANGELES COUNTY SURVEYOR
726 LOS ANGELES COUNTY
ENGINEERING BLDG.

Do not extend notes this side of this line.

Note: Any Additions or Changes on This Sheet Must Be Made or Checked by Ink With Date and Name of Person Making Change.

Notes Cited	Survey of Some Ave SS Dist	F. B. 1708 Pg. 71
Map No.	W. O. 1377 Tape No. Std. °F	
Office Work	Surveyed by Van Deren	
Checked	Notes A.C.S. Date 7-.50	
Date	Indexed C. Johnson	



Note: Any Additions or Changes on this Sheet Must be Made or Circled in Red Ink With Date and Name of Person Making Change.

Do not extend notes this side of this line.

RETURN TO LOS ANGELES COUNTY SURVEYOR 730 LOS ANGELES COUNTY ENGINEERING BLDG.


F. B. 170 Pg. 72
BROADWAY
See Topog Notes
Sultana Ave Job Cl
Fd Bfgp Lvw
Int Per
FD 1514 Pg 47
37+30.76
48.0
37+07
R=30
Rock & oil 6" Thick No Sub Grd
18
36+77
21
8" TP #476859H
36+54.0
36+00
18
16
35+60
M.H. on Line
8" TP #523293E
35+53
20
16" P. Pole # 375049E
35+46
20
21
21
Guy Wires
21
8 Conc Dr.
22
35+00
18
16
35+07
34+55
21
Flagstone Wall
34+41
21
Flagstone Curb
34+34
22
20" Acacia
34+30
21
34+00
21.5
16" P. Pole # 375048E
33+74.0
18.20
16
34+06
10" TP # 407343H
20.5
21
33+00
21
33+30
10" TP # 476860H
18
15
33+25
14" Acacia
32+20
20" Pow Pole
20
SM Hole 32+11.50
32+00
18
15
10" TP # 476861H
31+96
21
This bsmt is Room furnished No Plumbing do not intend to install Plumbing
38
31+22
15
Premix Dr
9 Conc Curbs
20" Pow Pole
18
15
30+63
30+55
21
20
8" TP # 444394H
50
Guy Wires
29+45
22
Ho # 431 Encinita Ave
29+15
29+30
61
Cont'd From Top Pg #
RETURN TO
LOS ANGELES COUNTY SURVEYOR
726 LOS ANGELES COUNTY
ENGINEERING BLDG.
Do not extend notes this side of this line.
Note: Any Additions or Changes
Must be Made or Circled
Int. With Date and Name of
Making Change.

Profile No. | Notes Red. | Plotted | Job No. 1377 | Division No. | F.B. 1708 Pg. 78
Date | Date | Survey of LOMA AVE
X-Sec. No. | Notes Chkd. WGVD | Checked | Survey by [illegible] | Notes [illegible]
Date 9/8/50 | Date | Map No. | Indexed Johnson | Date JAN 11 '51

C.I. No. 1377
LOMA AVE.

CROSS SECTIONS
ON
ENCINITA AVE.

from 0+00 = S.W.H. of S.P. Ry Track N'ly to Broadway

Party
Grandquist chief
Carrasco = T
Higgins = H.C.
Najera = R.C.

F.B. 1514 Pg 73 to Pg 96

STATION	B.S.	H.I.	F.S.	ELEV.

NOTE: ANY ADDITIONS OR CHANGES ON THIS SHEET MUST BE MADE OR CIRCLED IN RED INK, WITH DATE AND NAME OF PERSON MAKING CHANGE.

PLEASE RETURN TO
LOS ANGELES COUNTY SURVEYOR
700 HALL OF RECORDS

Do not extend notes this side of this line.

FORM 307 10M 10-46

FORM 307 10M 10-46

PLEASE RETURN TO
LOS ANGELES COUNTY SURVEYOR
700 HALL OF RECORDS

NOTE: ANY ADDITIONS OR CHANGES ON THIS SHEET MUST BE MADE OR CIRCLED IN RED INK, WITH DATE AND NAME OF PERSON MAKING CHANGE.

Do not extend notes this side of this line.

STATION	B. S.	H. I.	F. S.	ELEV.		
BMTE-786	6.54	337.19		330.65	BMTE-786 EL.=330.65	F.B. 1588 Pg 147
					Encinita Ave. (E.Si) 45 N. of Lower Azusa Rd.	
					Bt Spk. in conc Slab at Garage toho 1020	
-0+14			3.10	334.09	approx ℄ RRy Track & ℄ Encinita Ave	
-0+25			3.2	334.0		" " "
-1+00			6.7	330.5		" " "
-2+00			11.7	325.5		
0+00			3.0	334.2		℄ " " "
			2.8	334.4	13.5 L. = W. E. Pvmt.	
			3.4	333.8	21' L = RRy tie	
			3.4	333.8	30' L = " " "	
			2.8	334.4		22' R. Top brk
			9.3	327.9		30' R. bot bank.
0+50			4.3	332.9		℄ & Pvmt
			3.4	333.8	22' L. Top bnk	
			7.8	329.4	30' L. bot "	
			4.8	332.4		14' R. E. Pvmt
			4.5	332.7		20' " Top bnk
			6.7	330.5		26' R. Bot "
			6.7	330.5		30' R

F.B. 708 Pg. 74

Job No. 1377 Division No. ____ Notes Red ____ Plotted ____ Profile ____

Survey of Loma Ave. Date ____ Date ____ No. ____

Survey by Gannavist Notes G Notes Chkd ____ Checked ____ X-Sec. ____

Indexed C. Johnson Date 8/22/56 Date ____ Date ____ No. ____

FORM 307 10M 10-46

PLEASE RETURN TO
LOS ANGELES COUNTY SURVEYOR
700 HALL OF RECORDS

NOTE: ANY ADDITIONS OR CHANGES ON THIS SHEET MUST BE MADE OR CIRCLED IN RED INK, WITH DATE AND NAME OF PERSON MAKING CHANGE.

Do not extend notes this side of this line.

STATION	B. S.	H. I.	F. S.	ELEV.		
Exist M.H. 0+63°-		337.19			9.9' L = Existing SEwer M.H.	
			4.69	332.50	North Rim	Rod to Rim = 4.6 Rim to Crown = 12.42 21" Pipe = 1.75
			18.86	318.33	21" Invent from north ←	Rod to Invert 18.86
			4.67	332.52	South Rim	Rod to Rim 4.67 Rim to Crown 12.52 21" Pipe = 1.75
			18.94	318.25	21" Invert outlet to South	18.94
1+00			5.4	331.8	℄	
			5.6	331.6	15' L E. Pvmt	
			5.1	332.1	21.5' L. Top bnk	
			6.6	330.6	25' L. bot ditch 3' wide	
			5.2	332.0	29' L. Top " bnk	
			6.0	331.2	15' R. E. Pvmt.	
			5.2	332.0	30' R. Top bnk Dry	
1+05			7.4	329.8	24' L = S. invert culvert	
1+25			7.1	330.1	22' L = H. " "	
2+00			6.2	331.0	℄	
			6.5	330.7	13' L. E. Pvmt	
			5.4	331.8	23' L.	
			5.4	331.8	30' L.	
			6.1	331.1		15' R. E. Pvmt
			4.9	332.3		24' R. T. bnk
			5.7	331.5		30' R. PL

Profile No. ____ Notes Red ____ Plotted ____ Job No. 1377 Division No. ____ F.B. 10 Pg. 75
Date ____ Date ____ Survey of Lomita Dive
Notes Chkd. ____ Checked ____ Survey by Cranbourn Notes ____ Date ____
No. ____ Date ____ Date ____ Map No. ____ Indexed Johnson Bdy.

FORM 307 10M 10-46

PLEASE RETURN TO
LOS ANGELES COUNTY SURVEYOR
700 HALL OF RECORDS

NOTE: ANY ADDITIONS OR CHANGES ON THIS SHEET MUST BE MADE OR CIRCLED IN RED INK, WITH DATE AND NAME OF PERSON MAKING CHANGE.

Do not extend notes this side of this line.

STATION	B. S.	H. I.	F. S.	ELEV.		
4 pt. 2+34.85		337.19	5.9	331.3	4 pt Stw.	
			6.3	330.9	13.5' L. E. Pvmt	
			5.2	332.0	22' L.	
			5.2	332.0	30' L.	
			5.9	331.3	"	15' R. E. Pvmt.
			5.3	331.9		25' R. brk.
			5.3	331.9		30 R.
T.P.	7.07	338.41	5.85	331.34	4 pt 2+34.85 Stw.	
2+31			6.3	332.1	26.5' L = S.E. Cor Ho	# 1009 Encinita
			5.3	333.1	Flr. Level "	" " Rod to Flr 53
			11.3	327.1	Bsmt Flr." "	" " Flr to Flr. 60 11 β
3+00			6.4	332.0		℄
			6.8	331.6	14' L. E. Pvmt	
			5.8	332.6	22' L. brk	
			5.8	332.6	30' L.	
			6.7	331.7		16' R. E. Pvmt.
			5.8	332.6		30 R.
3+70			5.7	332.7		℄
			6.0	332.4	14.5' L. Gut	
			4.8	333.6	22' L	
			4.8	333.6	30' L	

F.B. 1708 Pg. 76
Job No. 1377 Division No. Notes Red Plotted Profile
Survey of Loma Ave Date Date No.
Survey by Granquist Notes G. Notes Chkd. Checked X-Sec.
Indexed E. C. Johnson Date 8-24-50 Date Date No.

FORM 307 10M 10-46

PLEASE RETURN TO
LOS ANGELES COUNTY SURVEYOR
700 HALL OF RECORDS

NOTE: ANY ADDITIONS OR CHANGES ON THIS SHEET MUST BE MADE OR CIRCLED IN RED INK, WITH DATE AND NAME OF PERSON MAKING CHANGE.

Do not extend notes this side of this line.

STATION	B. S.	H. I.	F. S.	ELEV.		
3+91		338.41	5.4	333.0		℄
			5.7	332.7	17'L. Gut	
			5.5	332.9	30'L.	
4+00			5.3	333.1		℄
			5.6	332.8	16'L. Gut	
			5.4	333.0	30'L. Pvmt	
			5.9	332.5		15'R Gut
			3.8	334.6		30'R Top bnk
4+19.89			4.9	333.5		℄ SERENO DR
			5.4	333.0	15'L. = Gut	
			4.2	334.2	100'L = ℄	" " Pvmt
			3.7	334.7	200'L = ℄	" " "
			5.7	332.7		16'R. Gut & ℄ Prod Sereno Dr
			3.8	334.6		30'R. T.brk.
			4.3	334.1		100'R. Grd. Wa Lavitt Ave
			5.0	333.4		200'R " " "
4+19.89 Exist J.C.			4.98	333.43	North: Existing J.C. SERENO DR & ENCINITA AVE	
					Note: The inverts been checked See Notes For Sereno Dr	
4+58			4.5	333.9		℄
			4.9	333.5	15'L Gut.	
			4.4	334.0	30'L	

Profile No. ____ Date ____ Notes Red ____ Plotted ____ Job No. 1377 Division No. ____ F.B. 1708 Pg. 77

X-Sec. No. ____ Date ____ Notes Chkd. ____ Date ____ Checked ____ Date ____ Survey of ____ Survey by Franquiska Notes 6 Date 8-24-50

Map No. ____ Date ____ Indexed ____ Date ____

FORM 307 10M 10-46

PLEASE RETURN TO
LOS ANGELES COUNTY SURVEYOR
700 HALL OF RECORDS

NOTE: ANY ADDITIONS OR CHANGES ON THIS SHEET MUST BE MADE OR CIRCLED IN RED INK, WITH DATE AND NAME OF PERSON MAKING CHANGE.

Do not extend notes this side of this line.

STATION	B. S.	H. I.	F. S.	ELEV.		
5+00		338.41	4.0	334.4		℄
			4.4	334.0	14' L. Gut	
			2.9	335.5	30' L.	
			4.6	333.8		16' R. Gut
			3.3	335.1		25' R. Ground brk
			3.3	335.1		30' R.
6+00			2.8	335.6		
			3.3	335.1	15' L. Gut	
			1.9	336.5	27' L brk.	
			1.9	336.5	30' L	
			3.3	335.1		15' R. Gut
			2.0	336.4		23° R
			1.8	336.6		30' R.
T.P.	7.47	343.09	2.79	335.62	Sta. 6+00 Rd hd.	
7+00			6.3	336.8		℄
			6.7	336.4	16' L. Gut	
			5.5	337.6	30' L. T brk	
			6.8	336.3		15' R. Gut
			5.2	337.9		25' R brk
			5.5	337.6		30' R.

X

F.B. 1708 Pg. 78 Job No. 1377 Division No. Notes Red. Plotted No. Profile
Survey of Loma Ave Date Date X-Sec.
Survey by Granquist Notes Chkd Checked
Indexed A. C. Johnson Date 8-24-50 Date No.

FORM 307 10M 10-46

PLEASE RETURN TO
LOS ANGELES COUNTY SURVEYOR
700 HALL OF RECORDS

NOTE: ANY ADDITIONS OR CHANGES ON THIS SHEET MUST BE MADE OR CIRCLED IN RED INK, WITH DATE AND NAME OF PERSON MAKING CHANGE.

Do not extend notes this side of this line.

STATION	B. S.	H. I.	F. S.	ELEV.		
7+99.4 M.H		343.09			Existing Sewer MH Front of ho. #905	
			5.23	337.86	North Rim	Rod to Rim = 5.23
					"Invert inlet fr. North	Rim to Ground
Invert Elev Not Required by office.						" Pipe =
			5.24	337.85	South Rim	Rd to Invert
					"Invert outlet to South	= Rod to Rim
						= Rim to Ground
						= Pipe
						= Rod to Inv
8+00			5.2	337.9		℄
			5.5	337.6	15'L Gut	
			4.1	339.0	30'L brk.	
			3.7	339.4	100'L. Ground.	
			3.6	339.5	200'L "	
			5.7	337.4		15'R. Gut.
			4.0	339.1		26'R. brk
			4.0	339.1		30'R.
			4.9	338.2		100'R. Ground
			4.8	338.3		200'R. "
9+00			4.1	339.0		℄
			4.3	338.8	15'L. Gut.	
			3.2	339.9	30'L. brk	
			4.4	338.7		15'R. Gut.
			3.9	339.2		28'R. bk.
			3.9	339.2		30'R.

Profile Notes Red ____ Plotted ____ Job No. 1377 Division No. ____ F.B. 1708 Pg. 79
No. ____ Date ____ Date ____ Survey of Loma Pr
X-Sec. Notes Chkd ____ Checked ____ Survey by Granquist Notes 6 Date 8-24-56
No. ____ Date ____ Date ____ Map No. ____ Indexed C. Johnson Date ____

FORM 307 10M 10-46

PLEASE RETURN TO
LOS ANGELES COUNTY SURVEYOR
700 HALL OF RECORDS

NOTE: ANY ADDITIONS OR CHANGES ON THIS SHEET MUST BE MADE OR CIRCLED IN RED INK, WITH DATE AND NAME OF PERSON MAKING CHANGE.

Do not extend notes this side of this line.

F.B. 1708 Pg. 80 | Job No. 1377 Division No. | Notes Red | Plotted | No. | Profile
Survey of Loma Ave | Date | Date | No. | X-Sec.
Survey by Franquist Notes | Notes Chkd | Checked
Indexed A. C. Johnson Date 8-24-50 | Date | Date | No.

STATION	B. S.	H. I.	F. S.	ELEV.		
		343.09				
10+00			2.6	340.5		℄
			3.0	340.1	15' L. Gut.	
			1.3	341.8	30' L. brk.	
			3.2	339.9		15' R. Gut
			1.3	341.8		26' R. brk
			1.3	341.8		30' R
T.P. 10+00	8.75	349.19	2.65	340.44	Nail Rd Hd	
11+00			7.5	341.7		℄
			7.9	341.3	15' L. Gut.	
			7.0	342.2	30' L	
			7.9	341.3		15' R. Gut.
			6.5	342.7		30' R. brk
★ 11+78 ± M.H			—	—	Existing sewer MH W of No. ± 819	
			5.87	343.32	North Rim	Rod to Rim 5.87 Rim to Crown: " Pipe: Rod to Invert
		Elev Not Required by Office			" Invert inlet North	
			5.90	343.29	South Rim	5.90 = Rod to Rim = Rim to Crown = " Pipe = Rod to Invert
					" Invert outlet to So.	
12+00			5.4	343.8		℄
			6.0	343.2	15' L. Gut	
			5.3	343.9	30' L	
			5.8	343.4	15' R. Gut	
			6.3	342.9	30' R	

FORM 307 10M 10-46

PLEASE RETURN TO
LOS ANGELES COUNTY SURVEYOR
700 HALL OF RECORDS

NOTE: ANY ADDITIONS OR CHANGES ON THIS SHEET MUST BE MADE OR CIRCLED IN RED INK, WITH DATE AND NAME OF PERSON MAKING CHANGE.

Do not extend notes this side of this line.

STATION	B. S.	H. I.	F. S.	ELEV.		
		349.19				
13+00			3.3	345.9		℄
			3.8	345.4	14° L. E. Rmt.	
			3.8	345.4	30' L. W. PL	
			3.8	345.4		16' R. Gut.
			3.7	345.5		30' R.
			3.0	346.2		40' R = bot dike Eaton Wash
		+	14.5	353.7		65' R = Top "
T.P. 13+00	5.83	351.74	3.28	345.91	Rd hd.	
+65			4.9	346.8		℄ brk.
			5.3	346.4	14' L. E. Rmt.	
			5.5	346.2	30' L. W. PL	
			5.3	346.4		16' R. Gut & bot. Flood Control Dikes
		+	2.0	353.7		31' R. Top Dikes
14+00			5.0	346.7		℄
			5.4	346.3	30' L. W. PL.	
			5.0	346.7	100' L.	
			4.4	347.3	200' L.	
			4.3	347.4	300' L.	
			5.0	346.7		10' R. bot. Dike.
			3.5	348.2		19' R. Top "

Profile Notes Red ____ Plotted ____ Job No. 1377 Division No. ____ F.B. 1708 Pg. 81
X-Sec. Date ____ Date ____ Survey of ____
Notes Chkd ____ Checked ____ Survey by ____ Notes ____ Date ____
No. ____ Date ____ Map No. ____ Indexed ____ Date ____

FORM 307 10M 10-46

PLEASE RETURN TO
LOS ANGELES COUNTY SURVEYOR
700 HALL OF RECORDS

NOTE: ANY ADDITIONS OR CHANGES ON THIS SHEET MUST BE MADE OR CIRCLED IN RED INK, WITH DATE AND NAME OF PERSON MAKING CHANGE.

Do not extend notes this side of this line.

STATION	B. S.	H. I.	F. S.	ELEV.		
14+33		351.74	5.8	345 9		℄ & Pvmt
			6.3	345 4		7 'R. E. Pvmt End Dike
			11.4	340 3		11 'R. = Sly E. Wash
			11.4	340 3		30 'R. Wash
14+81			7.3	344 4		℄
			6.6	345 1	16'L. E. Pvmt begin	Dike to N. West
			4.1	347 6	25 'L. Top	"
			4.1	347 6	30 'L.	
			9.0	342 7		10 'R. Edge Fill
			11.6	340 1		11 'R bot " Wash
15+00			7.6	344 1		℄
			6.5	345 2	16'L. E. Pvmt	
			6.3	345 4	20'L. bot dike	
			2.0	349 7	30'L. Top "	
			8.8	342 9		12 'R. Edge Fill
			10.7	341 0		12 'R bot " Wash
			11.7	340 0		23 'R. bot N. Edge "
15+07 28			7.6	344 1	approx ℄ Int Wash	
			7.1	344 6	29 'L. on ℄ " = W. E. Pvmt	
			6.5	345 2	100 'L " " " "	
			5.3	346 4	200 'L " " "	

Profile No. ___ X-Sec. No. ___ Plotted ___ Date ___ Checked ___ Date ___ Notes Red. ___ Date ___ Notes Chkd. ___ Date ___

Job No. 1377 Division No. ___ Loma Ave.

Survey of Granquist Notes G

Survey by ___ Date 8-24-50

Indexed C. Johnson

F.B. 1708 PG. 82

76L298 307 5-49

PLEASE RETURN TO
LOS ANGELES COUNTY SURVEYOR
726 LOS ANGELES COUNTY ENGINEERING BLDG.

NOTE: ANY ADDITIONS OR CHANGES ON THIS SHEET MUST BE MADE OR CIRCLED IN RED INK, WITH DATE AND NAME OF PERSON MAKING CHANGE.

Do not extend notes this side of this line.

Profile No. Date
X-Sec. No. Date
Notes Red. Plotted Date
Notes Chkd. Checked Date
Job No. 1377 Division No.
Survey by Standish & Associates Notes Date 8-24-76
Map No. Book Page

F.B. 1708 Pg. 83

STATION	B. S.	H. I.	F. S.	ELEV.		
15+07 ±		351.74	9.3	3424	22' R. + on approx ℄ Wash. = E. F.L.	
			12.3	3394	= bot "	
			11.8	3399	100' R = " ℄ "	
15+58			5.5	3462	℄ brk.	
			6.0	3457	16' L. E. Rim ±	
			11.7	3400	30' L. Wash	
			5.7	3460	15' R. Top wall E. Rd	
			11.8	3399	17' approx ℄ Drain	
			5.3	3464	19' R. ℄ Tr of Dike E	
15+67.7 Exist MH. 6.1° skew crown T.05 Rim to 6.1 to Shelf 0.95 fr. Shelf to Cr. 1.75 Pipe " 8.80		℄ 21" Sewer MH Lid. 15+67.72 offset MH. Bot cond. 3.1	—	—	3° Right or East - Exist Sewer MH	
			5.64	3461.0	North Rim	Rod to Rim = 5.64 Rim to Crown = T.05 "Pipe" = 1.75 Rod to Invert 11.44 V
			14.44	3373.0	21" Invert inlet fr. North	
			5.67	3460.7	South Rim	Rod to Rim = Rim to Crown = "Pipe" = Rod to Invert
		½	Not Meas.		— Invert outlet to So	
B.M. T.E. 789	9.94	355.77	5.93	345.83 345.81	B.M. T.E. 789 EL. = 345.829 F.B. 1588 Pg 149. Encinita Ave. (E.St.) N. Side of Eaton Wash Bt spk in N. end conc. wall.	
15+94.0			9.7	3461	℄	
			8.6	3472	16' L. Edge Rd. ± ctr of Dike E	

76L298 307 5-49

PLEASE RETURN TO
LOS ANGELES COUNTY SURVEYOR
726 LOS ANGELES COUNTY ENGINEERING BLDG.

NOTE: ANY ADDITIONS OR CHANGES ON THIS SHEET MUST BE MADE OR CIRCLED IN RED INK, WITH DATE AND NAME OF PERSON MAKING CHANGE.

Do not extend notes this side of this line.

STATION	B. S.	H. I.	F. S.	ELEV.		
		355.77				
16+00			9.7	346 1		℄
			8.6	347 2	14'L. E. Rd. bot Dik.	
			4.0	351 8	25'L.	
			9.6	346 2		9 'R. Gut
			8.3	347 5		22'R. brk
			8.4	347 4		30'R. Gd
17+00			7.3	348 5		℄
			7.5	348 3	12'L. Gut	
			6.2	349 6	30'	
			7.5	348 3		10'R Gut
			6.7	349 1		20'R. brk
			7.1	348 7		30'R.
18+00			5.6	350 2		℄
			5.9	349 9	15'L. Gut.	
			5.0	350 8	22'L. brk.	
			5.0	350 8	30'L.	
			5.8	350 0		10'R. Gut.
			5.0	350 8		18 R brk.
			6.4	349 4		30'R.
18+30			5.1	350 7		℄
			5.49	350 28	18'L. Gut	

F.B. 1708 PG. 84
Job No. 1377 Division No. ____ Notes Red. ____ Plotted ____ Profile ____
Survey of Loma Ave Date ____ Date ____ No. ____
Survey by Granquist Notes G Notes Chkd. ____ Checked ____ X-Sec. ____
Indexed ~~E. C. Johnson~~ Date 8-24-50 Date ____ Date ____ No. ____

76L298 307 5-49

PLEASE RETURN TO
LOS ANGELES COUNTY SURVEYOR
726 LOS ANGELES COUNTY ENGINEERING BLDG.

NOTE: ANY ADDITIONS OR CHANGES ON THIS SHEET MUST BE MADE OR CIRCLED IN RED INK, WITH DATE AND NAME OF PERSON MAKING CHANGE.

Do not extend notes this side of this line.

Profile No. Date
Notes Red. No. Date
X-Sec. No. Date
Notes Chkd. Date
Plotted Date
Checked Date
Job No. 1377 Division No.
Survey of Loma Alta
Survey by Macdonald Notes by G. Anderson Jr. Date 8-24-50
Map No. F.B. 170 Pg. 45

STATION	B. S.	H. I.	F. S.	ELEV.	
		355.77			
18+30°			4.84	350.93	18'L. T.C. Drwy Entr to L.A. Co. Rd Dept yard Sw. Cor. S. end C.R. Encinita Ave.
			4.5	351.3	30'L.
			5.3	350.5	12'R. Gut.
			4.4	351.4	16'R. Top brk
			4.2	351.6	30'R
18+41			4.47	351.30	130'L. = Sw. Cor. W end C.R. Encinita Ave. Drwy Entr to L.A. Co. Rd Dept yard
			5.05	350.72	
18+43.51			4.9	350.9	Int Pentland St &
			5.3	350.5	12'R. Gut.
			4.8	351.0	41'R. = S.E. Rim Pentland St
18+51. 6 E of M.H.					Exist (on Line) Sewer MH Pentland St &
			4.68	351.09	North Rim, Rim to Ground 3.41
Rod to Rim = 4.68	H.I. 355.77				Rod to Rim 4.68
Rim to Cr. 8.08	- 13.38				21" Pipe
8" Pipe = 0.67	342.39				Rod to Invert 13.38
Rod to Invert 13.38 =			14.85	340.92	21" invert inlet to N.
			4.70	351.07	South Rim. 4.70 = Rod to Rim
					8.48 = Rim to C.R.
					1.75 = 12" Pipe
			14.93	340.84	21" Invert outlet to South 14.93 = Rod to Invert
Elev. 8" Invert to West			4.68	351.09	East Rim Rod To Rim 4.68
Live Line from L.A. County					Rim to C.R. 8.40
Rd Dept Yard					8" Pipe 0.67
House Connection			13.85	341.92	8" Inlet Stub invert to E. Str Line Rod to Invert 13.26
18+72°			4.16	351.61	30'L. M.H. W. Cor. W end C.R. Drwy to L.A. Co yard
			4.8	351.0	
18+84			4.25	351.52	18'L. M.H. W. Cor W end C.R. Drwy to Co Yd
			4.9	350.91	

76L298 307 5-49

PLEASE RETURN TO
LOS ANGELES COUNTY SURVEYOR
726 LOS ANGELES COUNTY ENGINEERING BLDG.

NOTE: ANY ADDITIONS OR CHANGES ON THIS SHEET MUST BE MADE OR CIRCLED IN RED INK, WITH DATE AND NAME OF PERSON MAKING CHANGE.

Do not extend notes this side of this line.

Profile No. ____ X-Sec. No. ____
Plotted ____ Date ____ Checked ____ Date ____
Notes Red. ____ Date ____ Notes Chkd. ____ Date ____
Division No. ____
Job No. 1377 Loma Ave.
Survey of Granquist Notes G
Survey by E. C. Johnson Date 8-24-5.
Indexed ____
B. 110 PG. 86

STATION	B. S.	H. I.	F. S.	ELEV.		
		355.77				+bot+cb T.cb.
18+71.5			5.0	350.8	43.°R. = N.E. Cor E end C.R. Pentland St. & Encinita Av.	
18+96.5			4.10	350.67	18.°R. = " " " end C.R. T.Cb	" " "
			4.8	351.0		bot " " "
			4.0	351.8	30' R.	
19+00			4.4	351.4		℄
			4.8	351.0	18' L. bot+cb.	
			4.13	351.64	" L T. "	
			3.8	352.0	30' L.	
			4.8	351.0		18' R. bot+cb.
			4.11	351.66		" " Top "
			3.9	351.9		30' R.
20+00			3.4	352.4		℄
			3.7	352.1	18' L. Gut	
			3.00	352.8	" L T.Cb.	
			2.7	353.1	30' L.	
			3.7	352.1		18' R. Gut
			3.03	352.74		" R. T.Cb.
			2.7	353.1		30
T.P.	7.76	360.16	3.37	352.40	20+00 Nail Rd Hd	
21+00			6.7	353.5		℄
			6.9	353.3	18' Lt. gutter	

76L298 307 5-49

PLEASE RETURN TO
LOS ANGELES COUNTY SURVEYOR
726 LOS ANGELES COUNTY ENGINEERING BLDG.

NOTE: ANY ADDITIONS OR CHANGES ON THIS SHEET MUST BE MADE OR CIRCLED IN RED INK, WITH DATE AND NAME OF PERSON MAKING CHANGE.

Do not extend notes this side of this line.

Profile No. ____ Notes Red. ____ Plotted ____ Job No. 1377 Division No. ____
X-Sec. No. ____ Notes Chkd. ____ Checked ____ Survey by Grandquist Notes G Date 8-24-56
Date ____ Date ____ Map No. ____ Indexed Tabulated Date ____

F.B. 1708 PG. 87

STATION	B. S.	H. I.	F. S.	ELEV.		
21+00		360.16	6.35	353.81	18' Lt. Top Cb.	
			6.1	354.1	30' Lt. Gr R P.L.	
			7.0	353.2		18' Rt. gutter
			6.38	353.78		" " Top Cb.
			6.6	353.6		30' " Gr. P.L.
22+00			5.3	354.9		
			5.9	354.3	18' Lt. gutter	
			5.26	354.90	" " Top Cb.	
			5.0	355.2	30' " Gr. P.L.	
21+93			6.0	354.2		gutter 18' Rt. S. End C.R. S.E.
			5.35	354.81		Top Cb. " " " "
			5.2	355.0		30' " P.L. Gr.
22+18			5.41	354.75		Top Cb. 43' " End C.R. S.E. Gr
			5.6	354.6		gutter " " " " "
22+32			5.0	355.2	E inter. Encinita Ave & Blackley St.	
			5.5	354.7	14" Rt. Cross gutter Gr	" "
			4.7	355.5	40' " Top BRK "	" "
			5.4	354.8	100' " "	" "
			6.5	353.7	200' " "	" "
					North Rim M.H.	

76L298 307 5-49

PLEASE RETURN TO
LOS ANGELES COUNTY SURVEYOR
726 LOS ANGELES COUNTY ENGINEERING BLDG.

NOTE: ANY ADDITIONS OR CHANGES ON THIS SHEET MUST BE MADE OR CIRCLED IN RED INK, WITH DATE AND NAME OF PERSON MAKING CHANGE.

Do not extend notes this side of this line.

STATION	B. S.	H. I.	F. S.	ELEV.		
Exist M.H. 22+32 42		360.16			Existing Sewer M.H. Blackley St. & Encinita Ave.	
			5.08	355.08	North Rim	Rod to Rim = 5.10 Avg Rim to Crown = 8.56 "Pipe 1.75
			15.41	344.75	21" Invert inlet North	Rod to invert 15.41
			5.12	355.04	South Rim	Rod to Rim = 5.10 Avg Rim to Cr. = 8.60 "Pipe = 1.75
			15.45	344.71	21" Invert outlet to So	Rod to invert 15.45
			5.10	355.06	8" Pipe East Rim	Rod to Rim = 5.10 Avg Rim to Crow = 8.72 "Pipe = 0.67
			14.49	345.67	" Invert stub to East	Rod to Invert 14.49
22+70			4.6	355.6		℄ Pvmt
			4.9	355.3		12' R. Gut
			4.1	355.1		22' R. T. brk.
			4.3	355.9		30' R. E. Pvmt
23+00			4.2	355.0		℄
			4.83	355.33	18' L. Gut + T. cb. Drwy	
			3.9	355.3	30' L. W.P.L.	
			4.4	355.3		11.5 R. Gut
			3.8	355.4		16.5 R brk.
			3.7	355.5		30' R. E.P.L.
24+00			3.3	355.7		℄
			3.8	355.4	18' L Gut	
			3.13	355.13	18' T cb	

5.12
5.08
10.20
5.10 Avg

Elev. of Inverts Not Required by Office

Pipes Rec'd 3/22/51

F.B. 1705 PG. 88

Job No. 1377 Division No. ____ Notes Red. ____ Plotted ____ Profile ____

Survey of Loma Ave. Date ____ Date ____ No. ____

Survey by Granquist Notes G Notes Chkd. ____ Checked ____ X-Sec. ____

Indexed R. C. Johnson Date 8-24-50 Date ____ Date ____ No. ____

76L298 307 5-49

PLEASE RETURN TO
LOS ANGELES COUNTY SURVEYOR
726 LOS ANGELES COUNTY ENGINEERING BLDG.

NOTE: ANY ADDITIONS OR CHANGES ON THIS SHEET MUST BE MADE OR CIRCLED IN RED INK, WITH DATE AND NAME OF PERSON MAKING CHANGE.

Do not extend notes this side of this line.

STATION	B. S.	H. I.	F. S.	ELEV.		
		360.16				
24+00			2.9	357 3	30' L. W.P.L.	
			3.5	356 7		12' R. Gut
			2.8	357 4		30' R. E.P.L.
T. P.	5.55	362.39	3.32	356.84	24+00 Rd hd.	
24+88			4.8	357 6		℄
			2.4	360 0	60.5 L. Grd SE Cor. Ho # 527	
			0.9	361 5	FLr to Ho. # 527	→ FLr Rod = 0.9
						FLr to FLr = 7.2
			8.1	354 3	Floor of bsmt to ho 527	← Rod to bsmt FL. 8.1
25+00			4.7	357 7		℄
			5.00	357 39	18' L. Gut	
			4.22	358 17	" L. T.Cb.	
			4.0	358 4	30' L. W.P.L.	
			2.4	360 0	100' L. Ground	
			2.2	360 2	200' L. " approx bk Lot Line	
			4.8	357 6	11.0' R Gut	
			4.2	358 2	30' R. brk	
			4.8	357 6	100' R = Ground	
			5.8	356 6	200' R = "	
			6.3	356 1	275' R = "	

Profile No. ____ Date ____ Notes Red. ____ Plotted ____ Job No. 1377 Division No. ____

X-Sec. No. ____ Date ____ Notes Chkd. ____ Checked ____ Survey by Granquist Notes Gr Date 8.24.50

Map No. ____ Date ____ Date ____

F.B. 1708 PG. 89

76L298 307 5-49

PLEASE RETURN TO
LOS ANGELES COUNTY SURVEYOR
726 LOS ANGELES COUNTY ENGINEERING BLDG.

NOTE: ANY ADDITIONS OR CHANGES ON THIS SHEET MUST BE MADE OR CIRCLED IN RED INK, WITH DATE AND NAME OF PERSON MAKING CHANGE.

Do not extend notes this side of this line.

STATION	B. S.	H. I.	F. S.	ELEV.		
M.H. Exist. 25+45.8		362.39	—	—	on Line Existing MH	Front ho # 521 Rod to Rim = 4.37 Rim to Crown = "Pipe =
			4.37	358 02	North Rim	
					" inlet invert North	← Rod to invert
	Invert Elev Not Required by office		4.40	357 99	South Rim	4.40 = Rod to Rim = Rim to Crown = "Pipe = Rod to invert
					"Invert outlet to So.	
26+00			3.90	358 49		℄
			4.0	358 4	18' L. Gut	
			3.23	359 16	" " T.cb	
			3.0	359 4	30' L. W.P.L	
			4.1	358 3		12' R. Gut
			3.4	359 0		17' R brk
			3.3	359 1		30' R E.P.L
27+00			2.9	359 5		
			3.1	359 3	18' L Gut	
			2.25	360 14	" L. T.cb	
			2.0	360 4	30' L. W.P.L.	
			3.0	359 4		12' R
			2.4	360 0		17' R brk
			2.3	360 1		30' R. E.P.L
T.P.	6.62	366.13	2.88	359.51		

F.B. 1708 Pg. 90
Job No. 1377 Division No. Notes Red. Plotted No. Profile
Survey of Loma Ave Date Date X-Sec.
Survey by Granquist Notes G. Notes Chkd. Checked No.
Indexed B. C. Johnson Date 8-24-50 Date

76L298 307 5-49

PLEASE RETURN TO
LOS ANGELES COUNTY SURVEYOR
726 LOS ANGELES COUNTY ENGINEERING BLDG.

NOTE: ANY ADDITIONS OR CHANGES ON THIS SHEET MUST BE MADE OR CIRCLED IN RED INK, WITH DATE AND NAME OF PERSON MAKING CHANGE.

Do not extend notes this side of this line.

STATION	B. S.	H. I.	F. S.	ELEV.		
		366.13				
28+00			5.5	360 6		℄
			5.8	360 3	18'L. = Gut	
			5.03	361 10	18'L = Tub	
			4.70	361 43	30'L = W.P.L.	
			5.6	360 5		12'R = Gut
			5.1	361 0		30'R = E.P.L.
28+11			4.9	361 2	26.8 R = Rim Bell System M.H.	4.9
			8.9	357 2	Elev. of Cable " "	Rim to Cable = 4.0 Rod to Cable = 8.9
28+25.4			5.3	360 8		℄
			5.5	360 6	18'L. Gut	
			4.73	361 40	18'L. = S.W. Cor. send C.R. Olive St. & Encinal Ave	
			4.4	361 7	30'L = W.P.L.	
			5.3	360 8		12'R. Gut.
			5.2	360 9		30'R. E.P.L.
28+52.4			4.41	361 72	44.8 L S.W. Cor. W. end C.R. Olive St. T.C.	
			5.0	361 1		b. "
28+59.88 Int			4.9	361 2	℄ Int. Olive St to East.	
			5.0	361 1	12'R. to ℄ " " Gut	
			4.3	361 8	40'R " " " "	
			5.0	361 1	100'R " " " "	
			5.8	360 3	200'R " " " "	

Profile No. ____ Notes Red. ____ Plotted ____ Job No. 1377 Division No. ____ F.B. 1708 Pg. 91
X-Sec. No. ____ Date ____ Date ____ Survey of Lema Hike
Notes Chkd. ____ Checked ____ Survey by Granquist Notes G Date 8-24-50
Date ____ Date ____ Map No. ____ Indexed To ____ Date ____

76L298 307 5-49

PLEASE RETURN TO
LOS ANGELES COUNTY SURVEYOR
726 LOS ANGELES COUNTY ENGINEERING BLDG.

NOTE: ANY ADDITIONS OR CHANGES ON THIS SHEET MUST BE MADE OR CIRCLED IN RED INK, WITH DATE AND NAME OF PERSON MAKING CHANGE.

Do not extend notes this side of this line.

F.B. 170 Pg. 9V
Job No. 1377 Division No. Lomita
Survey of Manhole Notes
Survey by A. C. Johnson Date 8-24-56
Indexed
Profile No. Plotted Date
X-Sec. No. Checked Date
Notes Red. Date
Notes Chkd. Date

STATION	B. S.	H. I.	F. S.	ELEV.		
28+69.59 Int		366.13	4.9	361.2	Int Olive St to West.	
			5.1	361.0	18'L. = " " " " "	4 Grut.
			4.5	361.6	45'L. = " " " " "	
			3.9	362.2	100'L. = " " " " "	
			2.9	363.2	200'L. = " " " " "	
M.H. Existing 28+69.=					Existing Sewer M.H. Olive St & Encinita Ave	
			4.86	361.27	North Rim	Rod to Rim 4.86 Rim to Grain "Pipe
					"Invert inlet fr. North	Rod to Invert
			4.88	361.25	South Rim	4.88 = Rod to Rim = Rim to Cr. = " Pipe
					"Invert outlet to So.	Rod to Invert
	Invert elev. Not Required by office		4.86	361.27	East Rim	Rod to Rim 4.86 Rim to Cr. " Pipe
					"Invert inlet stub to E.	Rod to Invert
			4.88	361.25	West Rim	Rod to Rim 4.88 Rim to Cr. = "Pipe
					"Invert inlet stub to W.	Rod to Invert
28+88.5			3.83	362.30	35.4 L. T.C.B. N.W. Cor. N. end C.R. Olive St & Encinita	
			4.4	361.7	" bot C.B.	
29+15.4			4.3	361.8		
			3.84	362.29	18.15 L. = N.W. Cor N. end C.R.	" "
			4.6	361.5	bot C.B.	" "
			3.6	362.5	30'L. W.P.	

76L298 307 5-49

PLEASE RETURN TO
LOS ANGELES COUNTY SURVEYOR
726 LOS ANGELES COUNTY ENGINEERING BLDG.

NOTE: ANY ADDITIONS OR CHANGES ON THIS SHEET MUST BE MADE OR CIRCLED IN RED INK, WITH DATE AND NAME OF PERSON MAKING CHANGE.

Do not extend notes this side of this line.

STATION	B. S.	H. I.	F. S.	ELEV.		
29+15.4		366.13	4.5	361.6		12'R = Gut
			4.0	362.1		30'R = E.P.L.
29+15			4.5	361.6		℄
			3.3	362.8	50'L = SE Cor Ho. # 431	Encinita Ave Ground
			1.4	364.7	Floor Level Ho. # 431	Rod to Flr. 1.4
			8.9	357.2	" bsmt.	Flr. to Flr. = 7.5
			—	—		Rd Flr. bsmt 8.9
29+30.5			3.5	362.6	69° R = SW Cor Ho. # 1907	Olive St Ground
			2.6	363.5	Floor Level.	Rod to Flr. 2.6
			9.4	356.7	Floor " bsmt.	Flr to Flr = 6.8
						Rod to Bsmt = 9.4
30+00			3.5	362.6		℄
			3.7	362.4	18° L. Gut	
			2.85	363.28	18' L. T.cb.	
			2.6	363.5	30' L. W.P.L.	
			3.6	362.5		12'R. Gut.
			2.8	363.3		30'R. E.P.L.
T.P.	742	370.04	3.51	362.62	30+00 & Rd Hd.	
31+00			6.3	363.7		℄
			6.6	363.4	18° L. Gut. Drwy	
			5.4	364.6	30' L. W.P.L.	
			6.5	363.5		12'R. Gut
			6.5	363.5		30'R. E.P.L.

Profile No. ____ Notes Red. ____ Date ____ Plotted ____ Date ____ Job No. 1377 Division No. ____ Survey of Lomb Ave. Survey by Granquist Notes G Date 8-24-50 Map No. ____ Indexed Johnson Date ____

X-Sec. No. ____ Notes Chkd. ____ Date ____ Checked ____ Date ____

F.B. 1708 PG. 93

76L298 307 5-49

PLEASE RETURN TO
LOS ANGELES COUNTY SURVEYOR
726 LOS ANGELES COUNTY ENGINEERING BLDG.

NOTE: ANY ADDITIONS OR CHANGES ON THIS SHEET MUST BE MADE OR CIRCLED IN RED INK. WITH DATE AND NAME OF PERSON MAKING CHANGE.

Do not extend notes this side of this line.

STATION	B. S.	H. I.	F. S.	ELEV.		
32+00		370.04	5.2	36[illegible] 8		℄
			5.3	36[illegible] 7	18'L. Gut	
			4.53	365 51	18'L. Tcb.	
			4.2	36[illegible] 8	30'L. W.P.L	
			3.4	3[illegible]	100'L. Ground.	
			2.7	36[illegible] 7	175'L. "	
			5.2	3[illegible] 8		12'R. = Gut.
			4.7	36[illegible] 3		30' ≈ E.P.L
			4.6	3[illegible] 4	100'R. = Ground.	
			5.3	3[illegible] 7	200'R = "	
			5.5	3[illegible] 4	225'R = "	
EXIST MH 32+11.8			—	—	0.2' E. of Line or Right	Exist MH Front No. #411
			5.00	36[illegible] 17	North Rim	Rod to Rim 5.00 Rim to Cr. "Pipe.
					"Invert inlet No.	Rod to invert
		Invert Elev Not required by office	5.02	36[illegible] 22	South Rim.	5.02 = Rod to Rim = Rim to Cr. = "Pipe.
					"Invert outlet to So.	= Rod to Int.
33+00			4.0	36[illegible]		℄
			4.2	365 8	18'L. Gut	
			3.35	36[illegible] 69	18'L. Tcb.	
			3.1	366 7	30'L. W.P.L	

F.B. 1708 PG. 94
Job No. 1377 Division No. ____ Notes Red. ____ Plotted ____ Profile ____
Survey of Loma Ave. Date ____ Date ____ No. ____
Survey by Gran Quist Notes G Notes Chkd. ____ Checked ____ X-Sec. ____
Indexed E. C. Johnson Date 8-24-50 Date ____ Date ____ No. ____

76L298 307 5-49

PLEASE RETURN TO
LOS ANGELES COUNTY SURVEYOR
726 LOS ANGELES COUNTY ENGINEERING BLDG.

NOTE: ANY ADDITIONS OR CHANGES ON THIS SHEET MUST BE MADE OR CIRCLED IN RED INK, WITH DATE AND NAME OF PERSON MAKING CHANGE.

Do not extend notes this side of this line.

STATION	B. S.	H. I.	F. S.	ELEV.		
		370.04				
33+00			4.0	366 0		12'R = Gut
			3.5	366 5		30'R = E.P.L.
34+00			2.9	367 1		℄
			3.0	367 0	18' L. Gut	
			2.20	367 84	18' L. T.cb	
			2.0	368 0	30' L. W.P.L.	
			2.9	367 1		12'R Gut
			2.3	367 7		30'R. E.P.L.
T. P.	9.06	376.21	2.89	367.15	34+00 Nail Red Hd.	
35+00			7.9	368 3		℄
			8.1	368 1	18' L. Gut	
			7.26	368 95	18' L. T.cb.	
			6.9	369 3	30' L. W.P.L.	
			7.9	368 3		12'R. Gut
			7.1	369 1		21'R. brk.
			7.4	368 8		30'R. E.P.L.
35+60 3 Exist. M.H.			—	—	on Line. Exist. Sewer MH.	Front of ho. # 316
			7.20	369 01	North Rim	Rod to Rim = 7.20
					"Invert in Let on North ←	Rim to Grown = "Pipe = Rod to Invert
			7.21	369 00	South Rim	
					"Invert out Let South ←	= Rod to Invert

Profile No. ____ Date ____ Notes Red. ____ Date ____ Plotted ____ Date ____ Job No. 1377 Division No. ____ Survey of Loma Ave

X-Sec. No. ____ Date ____ Notes Chkd. ____ Date ____ Checked ____ Date ____ Survey by Granquist Notes G. Date 8-24-50

Map No. ____ Indexed Johnson Date ____

F.B. 1708 PG. 95

76L298 307 5-49

PLEASE RETURN TO
LOS ANGELES COUNTY SURVEYOR
726 LOS ANGELES COUNTY ENGINEERING BLDG.

NOTE: ANY ADDITIONS OR CHANGES ON THIS SHEET MUST BE MADE OR CIRCLED IN RED INK, WITH DATE AND NAME OF PERSON MAKING CHANGE.

Do not extend notes this side of this line.

STATION	B. S.	H. I.	F. S.	ELEV.		
		376.21				
36+00			6.8	36[illegible] 4		℄
			7.0	36[illegible] 2	18' L. Gut	
			6.07	37[illegible] 14	18' L. T.cb	
			5.9	37[illegible] 3	30' L. W.P.L.	
			6.8	3[illegible] 4		12' R. Gut
			6.2	3[illegible] 0		21' R. Brk
			6.2	3[illegible] 0		30' R. E.P.L
36+77.0			5.9	37[illegible] 3		℄
			6.1	37[illegible] 1	18' L. Gut	
			5.12	3[illegible] 39	18' = T.cb. SW. Cor. Send	CR. Broadway & Encinitas
			4.9	3[illegible] 3	30' L. = W. P.L.	
			6.0	3[illegible] 2		12' R. Gut
			5.4	3[illegible] 8		30' R. = brk
37+30.76 Int			5.4	3[illegible] 8		℄ int Broadway fr. West
			5.6	37[illegible] 6	18' L. = ℄	" " Gut
			4.2	3[illegible] 0	60' L. = "	" brk.
			4.0	3[illegible] 2	100' L = "	"
			3.4	37[illegible] 8	200' L = "	"
			5.5	37[illegible] 7	Gut	12' R. ℄ Prod Brdwy fr. West
			4.1	37[illegible] 1		20' R " " " " brk
			4.6	37[illegible] 6		30' R " " " EPL

F.B. 1708 PG. 96
Job No. 1377 Division No. Loma Ave
Survey of Survey by Granquist Notes G. Date 8-24-50
Indexed C. Johnson
Notes Red. Date
Notes Chkd. Date
Plotted Date
Checked Date
Profile No.
X-Sec. No.

76L298 307 5-49

PLEASE RETURN TO
LOS ANGELES COUNTY SURVEYOR
726 LOS ANGELES COUNTY ENGINEERING BLDG.

NOTE: ANY ADDITIONS OR CHANGES ON THIS SHEET MUST BE MADE OR CIRCLED IN RED INK, WITH DATE AND NAME OF PERSON MAKING CHANGE.

Do not extend notes this side of this line.

STATION	B. S.	H. I.	F. S.	ELEV.		
37+30.76 Int		376.21	5.0	371.2	℄ Prod of Brdwy Fr west 100' Rt. Ground	
			5.3	370.9	" " " 150' Rt "	
M.H. exist					For Elev. of inverts of J.C. at Broadway Fr. East & Encinita Ave. See Notes Wedgewood Ave C.I. No. 9262	
B.M.T.E 62			5.15	371.06	B.M.T.E.62 EL= 371.094 F.B. 1488 pg 4 Encinita Ave. + Broadway, S.W. Cor. Cut Spk. in Curb. 4' S. of S. end C.R.	

Profile No. ____ Date ____ Notes Red. ____ Date ____ Plotted ____ Date ____ Job No. 1377 Division No. ____ F.B. 1708 PG. 97

X-Sec. No. ____ Date ____ Notes Chkd. ____ Date ____ Checked ____ Date ____ Survey of Long Bros. Survey by Grand Dist. Notes G. Date 8-24-70 Map No. ____ Indexed Johnson Date ____

F.B. 1708 PG. 98

Job No. 1377 Division No. _____ Notes Red. _____ Plotted _____ Profile

Survey of Loma Ave. Date _____ Date _____ No. _____

Survey by Granquist Notes G. Notes Chkd. _____ Checked _____ X-Sec.

Indexed _____ Date 8-28-5? Date _____ Date _____ No. _____

STATION	B. S.	H. I.	F. S.	ELEV.

76L298 307 5-49

PLEASE RETURN TO

LOS ANGELES COUNTY SURVEYOR

726 LOS ANGELES COUNTY ENGINEERING BLDG.

NOTE: ANY ADDITIONS OR CHANGES ON THIS SHEET MUST BE MADE OR CIRCLED IN RED INK. WITH DATE AND NAME OF PERSON MAKING CHANGE.

Do not extend notes this side of this line.

Notes Ck'd by	Survey of LOMA AVE
Map No.	W.O. 1377 Tape No. 0101 Std. 68 °F
Office Work	Surveyed by H. Granquist
Checked	Notes Granquist Date 8-56
Date	Indexed R. C. Johnson

F. B. 1708 PG. 99

JAN 11 '51

C. I. No. 1377

LOMA AVE.

Location of improvements on

OLIVE STREET.

from 0+00 = Encinita AVE. Nstrly to E Pl. Rosemead BLVD.

F.B. 1708 Pg 99 to Pg 104

Party
Granquist Chief
Carrasco ~ Instr.
Higgins ~ H.C.
Najera ~ R.C.

Note: Any Additions or Changes on This Sheet Must be Made or Circled in Red Ink With Date and Name of Person Making Change.

Do not extend notes this side of this line.

RETURN TO
LOS ANGELES COUNTY SURVEYOR
726 LOS ANGELES COUNTY
ENGINEERING BLDG.

76F3095 247 10M 1-49

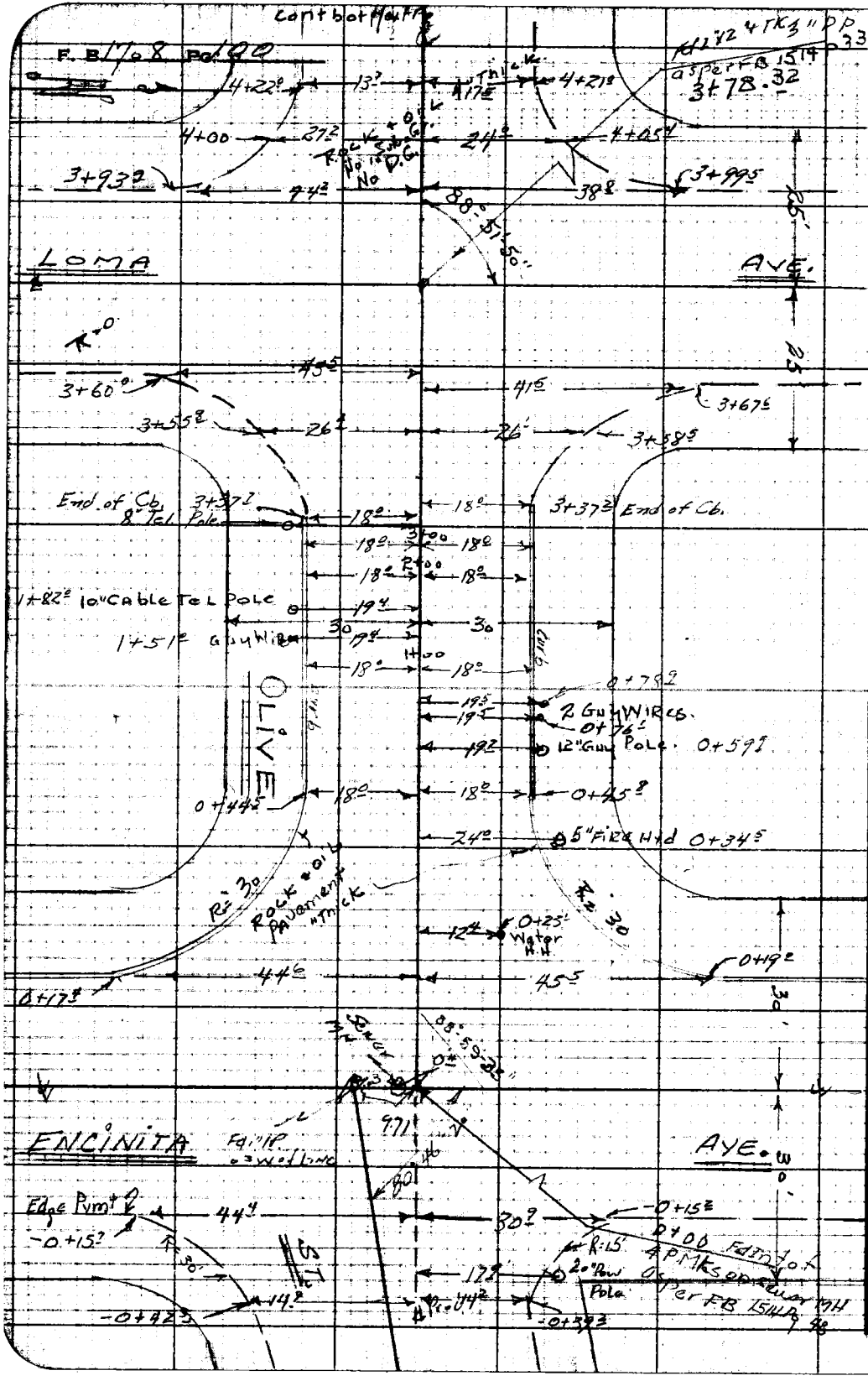

RETURN TO
LOS ANGELES COUNTY SURVEYOR
725 LOS ANGELES COUNTY
ENGINEERING BLDG.

Do not extend notes this side of this line.

Note: Any Additions or Changes on This Sheet Must be Made or Circled in Red Ink With Date and Name of Person Making Change.

Notes Ck'd by	Survey of LOMA AVE.
Map No.	W. O. [illegible] Tape No. [illegible] Std. [illegible]
Office Work	Surveyed by H. Granquist
Checked	Notes [illegible] Date [illegible]
Date	Indexed A. C. Johnson

F. B. 1708 Pg. 101

Cont. out of next pg.

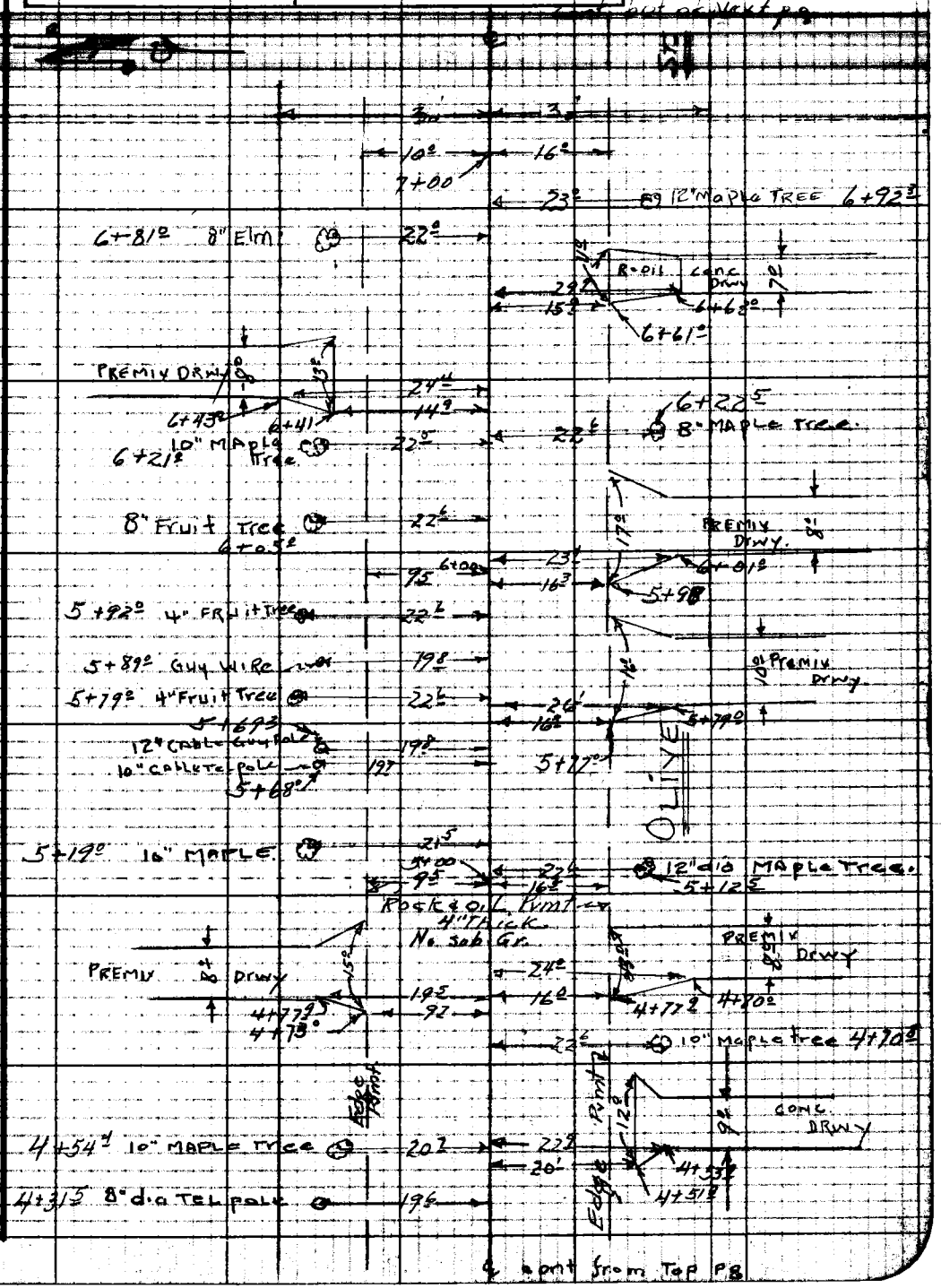

℄ cont from Top Pg

Notes: Any Additions or Changes on This Sheet Must be Made or Circled in Red Ink With Date and Name of Person Making Change.

Do not extend notes this side of this line.

RETURN TO
LOS ANGELES COUNTY SURVEYOR
726 LOS ANGELES COUNTY
ENGINEERING BLDG.

76F3095 247 10M 1-49

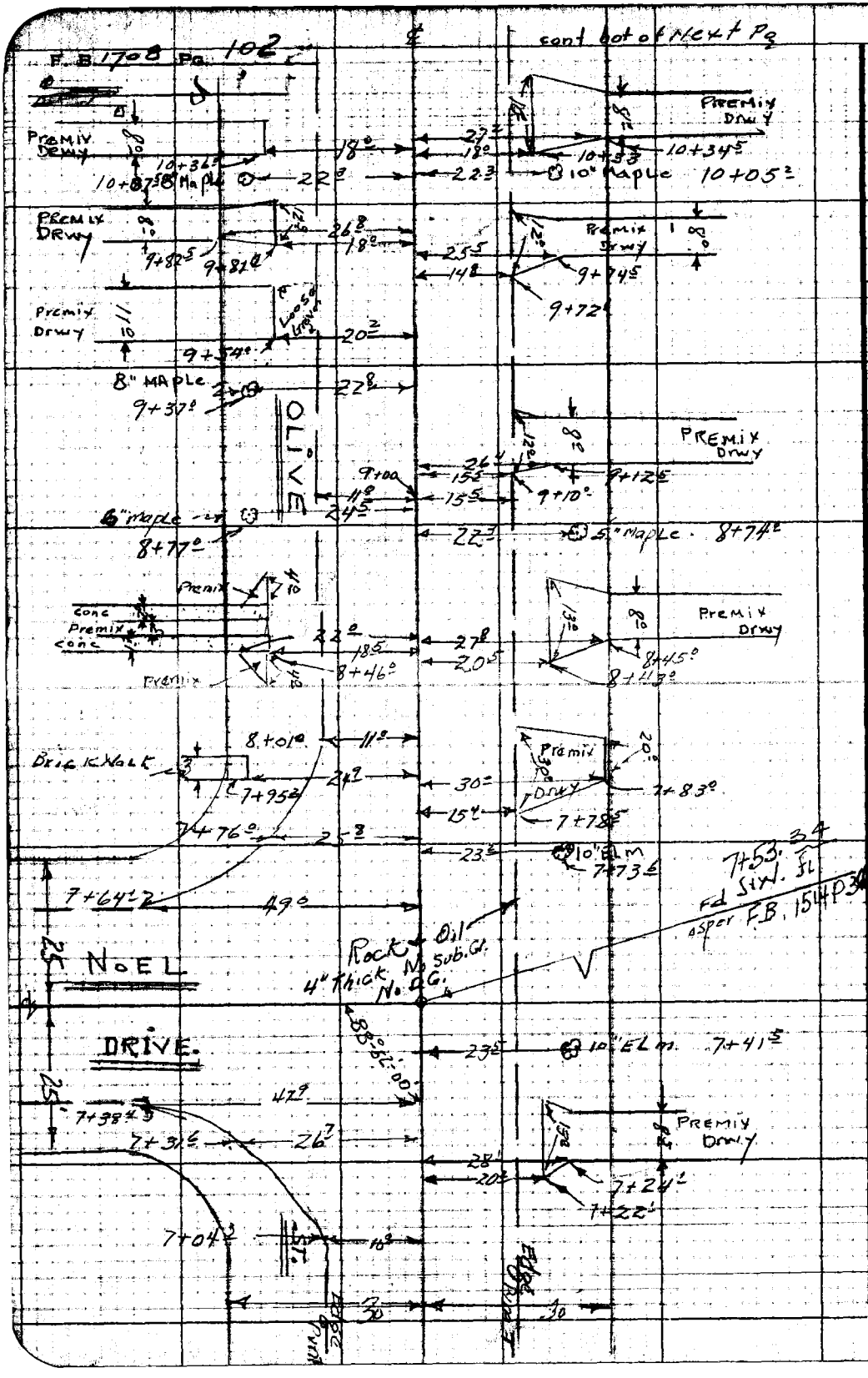

RETURN TO
LOS ANGELES COUNTY SURVEYOR
725 LOS ANGELES COUNTY
ENGINEERING BLDG.

Do not extend notes this side of this line.

Note: Any Additions or Changes on This Sheet Must be Made or Circled in Red Ink With Date and Name of Person Making Change.

Notes Ck'd by	Survey of LOMA AVE.
Map No.	W. O. 1577 Tape No. [illegible] Std. [illegible]
Office Work	Surveyed by H.E. Granquist
Checked	Notes [illegible] Date 8-24-[illegible]
Date	Indexed [illegible] C. Johnson

F. B. 1708 PG. 10[illegible]

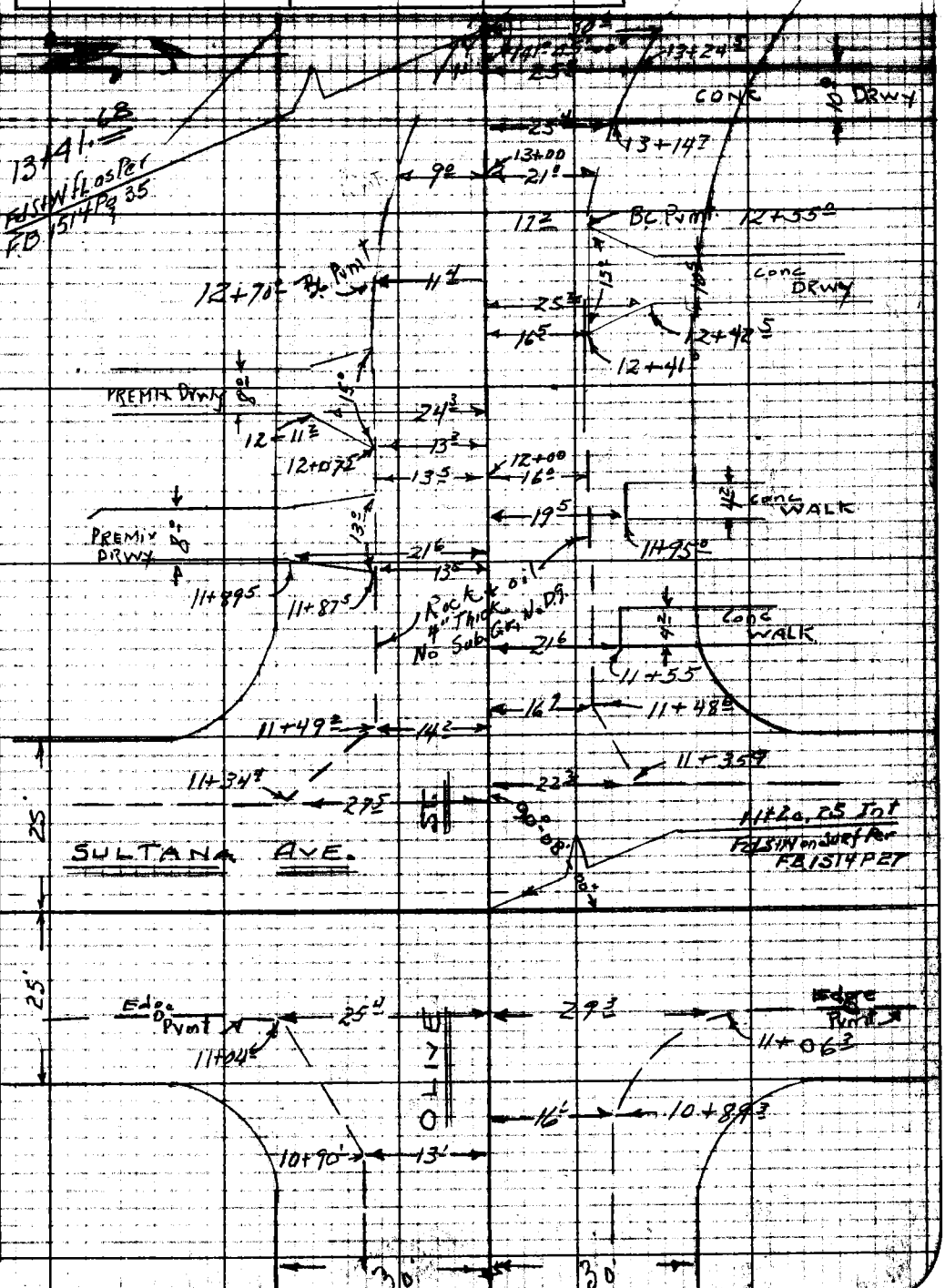

Note: Any Additions or Changes on This Sheet Must be Made or Circled in Red Ink With Date and Name of Person Making Change.

Do not extend notes this side of this line.

RETURN TO
LOS ANGELES COUNTY SURVEYOR
726 LOS ANGELES COUNTY
ENGINEERING BLDG.

76F309S 247 10M 1-49

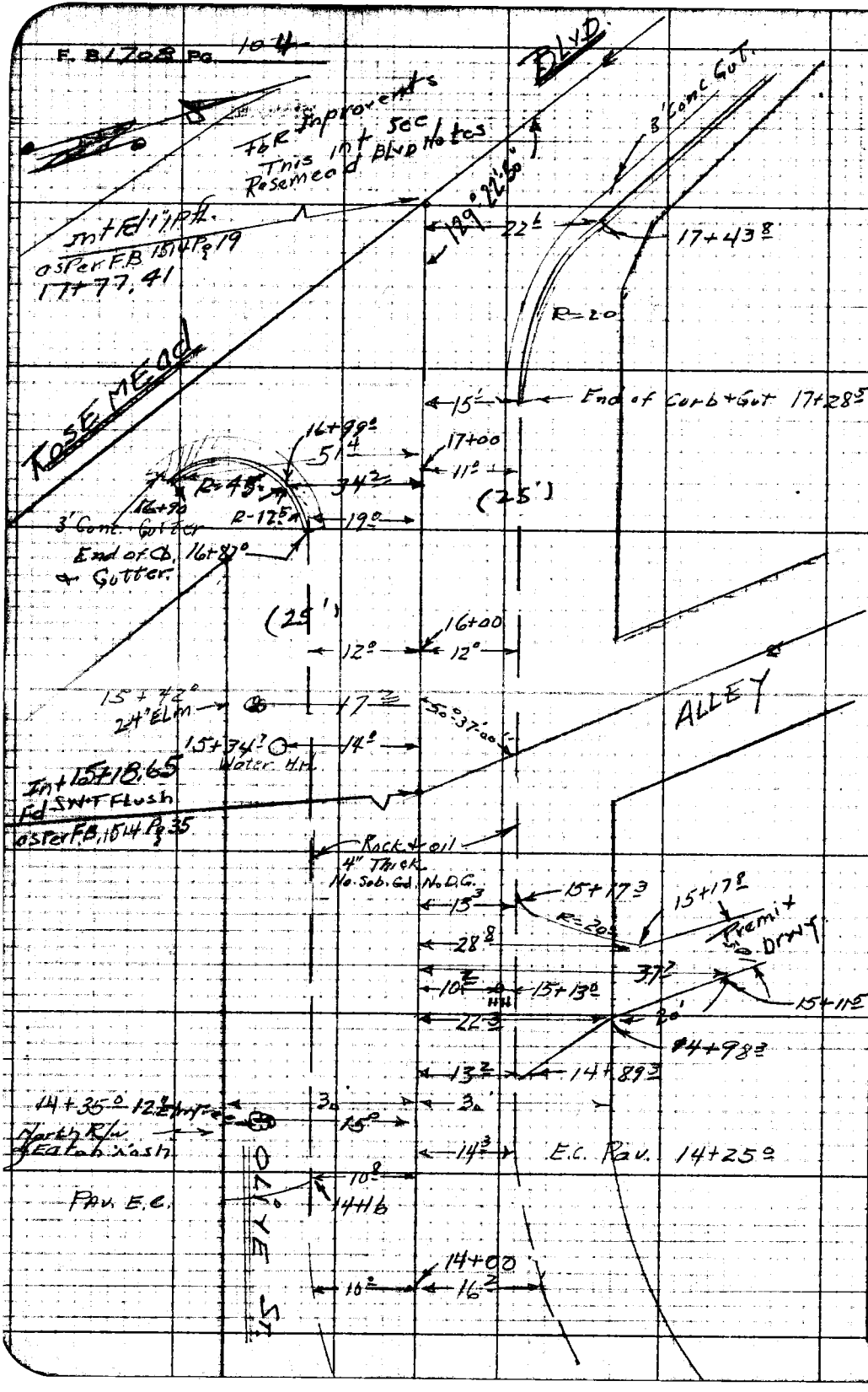

RETURN TO
LOS ANGELES COUNTY SURVEYOR
725 LOS ANGELES COUNTY
ENGINEERING BLDG.

Do not extend notes this side of this line.

Note: Any Additions or Changes on This Sheet Must be Made or Circled in Red Ink With Date and Name of Person Making Change.

Profile	Notes Red.	Plotted	Job No. 1377	Division No.	F.B. 1708 PG. 105
No.	Date	Date	Survey of Loma Ave.		
X-Sec.	Notes Chkd. WGVD	Checked	Survey by Granquist	Notes G	Date 8-28-50
No.	Date 9/8/50	Date	Map No.	Indexed C. Johnson	Date JAN 11 '51

C.I. No. 1377

LOMA AVE.

CROSS sections ON OLIVE STREET.

from 0+00 = Encinita AVE Wstrly to Rosemead Blvd

F.B. 1708 Pg 105 to Pg 116

Party
Granquist R.
DREIR instr.
Maldonado - H.Ch
Higgins - R.Ch
Sonnenschein. xtra

STATION	B.S.	H.I.	F.S.	ELEV.

NOTE: ANY ADDITIONS OR CHANGES ON THIS SHEET MUST BE MADE OR CIRCLED IN RED INK, WITH DATE AND NAME OF PERSON MAKING CHANGE.

PLEASE RETURN TO
LOS ANGELES COUNTY SURVEYOR
726 LOS ANGELES COUNTY ENGINEERING BLDG.

Do not extend notes this side of this line.

76L298 307 5-49

76L298 307 5-49

PLEASE RETURN TO
LOS ANGELES COUNTY SURVEYOR
726 LOS ANGELES COUNTY ENGINEERING BLDG.

NOTE: ANY ADDITIONS OR CHANGES ON THIS SHEET MUST BE MADE OR CIRCLED IN RED INK. WITH DATE AND NAME OF PERSON MAKING CHANGE.

Do not extend notes this side of this line.

Profile No. ____ Plotted ____ Date ____
X-Sec. No. ____ Checked ____ Date ____

Job No. 1377 Division No. ____ Notes Red. ____ Date ____
Survey of Loma Ave. Notes Chkd. ____ Date ____
Survey by Manowitz Notes G. Date 8-28-52
Indexed R. C. Johnson

F.B. 170 PG. 106

STATION	B. S.	H. I.	F. S.	ELEV.	Olive St. Lt	℄	Rt
B.M. T.E. 65	4 11	36593		361, 82	B.M. T.E. 65 EL. = 361.82 / F.B. 1488 Pg 42 - Encinita Ave. & Olive St. S.W. Cor. cut spk in curb, 4' W. of W. end C.R.		
0+00			46	361 3	℄ Int Encinita Ave & Olive St Print.		
			57	360 2	100' L. o.s. = ℄ " " Print		
			66	359 3	200' L " " = ℄ " " "		
			36	362 3	100' R or N = ℄ " " "		
			24	363 5	200' R or N = ℄ " " "		
			47	361 2	— = ℄ Prod		" " = E Gut Encinita Ave
			41	361 8	-30' = ℄ 4		" " Brk.
			45	361 4			
0+18			48	361 1		℄	
0+19			362	36231	Top Cb.		45° R. N. end C.R. N.W. Cor.
			438	361 55	Gut		" " " "
0+17½			452	361 41	44.6 L. S end Cb. R. S.W. cor.		Top Cb.
			531	360 62			
0+45			43	361 6		℄	
0+45.8			461	361 32	Top Cb.		18' R. W. end C.R. N.W. Cor.
			424	361 69	Gut		
0+44.5			414	361 79	18 L. W. end C.R. S.W. Cor.		Top Cb.
			470	361 23	" " " "		Gut

76L298 307 5-49

PLEASE RETURN TO
LOS ANGELES COUNTY SURVEYOR
726 LOS ANGELES COUNTY ENGINEERING BLDG.

NOTE: ANY ADDITIONS OR CHANGES ON THIS SHEET MUST BE MADE OR CIRCLED IN RED INK, WITH DATE AND NAME OF PERSON MAKING CHANGE.

Do not extend notes this side of this line.

STATION	B. S.	H. I.	F. S.	ELEV.	Olive Ave Lt.	Rt
		365 93				
1+00			37	362 2		℄
			3 21	362 72		18 R/N. Top Cb
			3 90	362 03		" Gut.
			3 63	362 30	18 L/S Top Cb.	
			4 25	361 68	" Gut	
2+00			27	263 2		℄
			2 15	263 78		18 R/N. Top Cb.
			3 00	362 93		" Gut
			2 58	363 35	18 L./S. Top Cb.	
			3 20	362 73	" Gut	
T. P.	6 40	369 38	2 95	362 98		
3+00			5 3	364 1		℄
			4 58	364 80		18 R.N. Top Cb.
			5 3	364 1		" Gut
			5 03	364 35	18 L, S. Top Cb.	
			5 7	363 7	" Gut.	
3+37			4 9	364 5		℄
			4 19	365 19		18 R. N. W. end of Cb
			4 80	364 58		" — Gut.
			4 61	364 77	18 L. S. W. end of Cb.	
			5 35	364 03	" Gut.	

Profile No. ____ Notes Red. ____ Plotted ____ Job No. 1377 Division No. ____ F.B. 1708 PG. 107
X-Sec. No. ____ Date ____ Date ____ Survey of Loma Ave
Notes Chkd. ____ Checked ____ Survey by Manquist Notes DEBIR Date 8-28-80
Date ____ Date ____ Map No. ____ Indexed Johnson Date ____

76L298 307 5-49

PLEASE RETURN TO
LOS ANGELES COUNTY SURVEYOR
726 LOS ANGELES COUNTY ENGINEERING BLDG.

NOTE: ANY ADDITIONS OR CHANGES ON THIS SHEET MUST BE MADE OR CIRCLED IN RED INK, WITH DATE AND NAME OF PERSON MAKING CHANGE.

Do not extend notes this side of this line.

STATION	B. S.	H. I.	F. S.	ELEV.	OLIVE ST	
		369 38				
3+78 32	INTER.		45	364 9	℄ INTER of Olive St. & Loma Ave.	
			36	365 8		100 R. ℄. Loma St.
			26	366 8		200 R ℄ " "
			58	363 6	100 L. ℄. Loma St.	
			66	362 8	200 L. ℄ " "	
4+00			49	364 5		℄. Olive & "X" Gut
4+20			47	364 7		℄
			48	364 6		18 R N. edge of Pav.
			36	365 8		30 R. N. P/L
			51	364 3	14 L. S. edge of Pav.	
			42	365 2	30 L. S. P/L	
5+00			38	365 6		℄.
			42	365 2		17 R. Gut
			35	365 9		22 R. N. Brk
			31	366 3		30 R. N. P/L
			41	365 3	12 L. S. Gut	
			38	365 6	30' L. S. P/L	
6+00			30	366 4		℄
			34	366 0		17 R. N. Gut
			25	367 9		22 R. N. Brk
			24	367 0		30 R. N. P/L

F.B. 1708 PG. 108
Job No. 1377 Division No. Notes Red. Plotted No. Profile
Survey of Loma Ave. Date Date X-Sec.
Survey by Granquist Notes G & Dreir Notes Chkd. Checked No.
Indexed R. C. Johnson Date 8-28-50 Date Date

76L298 307 5-49

PLEASE RETURN TO
LOS ANGELES COUNTY SURVEYOR
726 LOS ANGELES COUNTY ENGINEERING BLDG.

NOTE: ANY ADDITIONS OR CHANGES ON THIS SHEET MUST BE MADE OR CIRCLED IN RED INK, WITH DATE AND NAME OF PERSON MAKING CHANGE.

Do not extend notes this side of this line.

STATION	B. S.	H. I.	F. S.	ELEV.	OLIVE ST.	
		369 38				
6+00			32	366 2	11 L. S. Gut.	
			30	366 4	30 L. S. P/L	
T.P.	679	373 12	305	366 33		
7+00			59	367 2		℄
			62	366 9		19 R. N. Gut
			54	367 7		25 R. N. Brk.
			52	367 9		30 R. N. P/L
			62	366 9	12 L. S. Gut.	
			58	367 3	20 L. S. Brk.	
			58	367 3	30 L. S. P/L	
7+53 34 INTER			53	367 8	℄. INTER. of Olive ST + Noel Dr.	
			57	367 4		18 R. N. Gut
			51	368 0		23 R. N. Brk.
			48	368 3		30 R. N. P/L
			38	369 3		100 R. N.
			26	370 5		200
			62	366 9	100 R. S. ℄. Noel Dr.	
			71	366 0	200 R. S. ℄ "	
8+00			48	368 3		℄
			52	367 9		17 R. N. Gut.
			46	368 5		23 R. N. Brk.

Profile No. ____ Notes Red. ____ Plotted ____ Job No. 1377 Division No. ____
X-Sec. No. ____ Date ____ Date ____ Survey of Loma Ave.
Notes Chkd. ____ Checked ____ Survey by Gonquist Notes Dreir Date 8-28-50
Date ____ Date ____ Map No. ____ Indexed Jefferson Date ____

F.B. 1708 PG. 109

76L298 307 5-49

PLEASE RETURN TO
LOS ANGELES COUNTY SURVEYOR
726 LOS ANGELES COUNTY ENGINEERING BLDG.

NOTE: ANY ADDITIONS OR CHANGES ON THIS SHEET MUST BE MADE OR CIRCLED IN RED INK. WITH DATE AND NAME OF PERSON MAKING CHANGE.

Do not extend notes this side of this line.

F.B. 1708 Pg. 110
Job No. 1377 Division No. Profile
Survey of Loma Ave. No. X-Sec.
Survey by Granquist Notes G. DREIR. Plotted
C. Johnson Date 8-28-50 Date
Indexed Notes Red. Date
Notes Chkd. Date
Checked Date

STATION	B. S.	H. I.	F. S.	ELEV.	Olive St.	
		373 12				
8+00			44	368 7		30 R., N. P/L
			56	367 5	18 L., S. Gut.	
			51	368 6	22 L., S. Top Brk.	
			49	368 2	30 L., S. P/L	
9+00			39	367 2	℄	
			43	368 8		18 R., N. Gut.
			33	367 8		30 R., N. P/L
			46	368 5	20 L. S. Gut.	
			41	369 5	30 L., S, P/L	
T.P.	653	375 94	371	369 41		
10+00			56	370 3	℄	
			59	370 0		18 R, N. Gut.
			51	370 8		22 R, N. Brk.
			46	371 2		30 R, N. P/L
			60	369 9	18 L. S., Gut.	
			53	370 6	25 L.S.Brk.	
			53	370 6	30L,S,P/L	
10+77			40	371 9	℄	
			43	371 6		20 R. N. Gut
			37	372 2		22 R, N. Brk.
			34	372 5		30 R. N. P/L

76L298 307 5-49

PLEASE RETURN TO
LOS ANGELES COUNTY SURVEYOR
726 LOS ANGELES COUNTY ENGINEERING BLDG.

NOTE: ANY ADDITIONS OR CHANGES ON THIS SHEET MUST BE MADE OR CIRCLED IN RED INK, WITH DATE AND NAME OF PERSON MAKING CHANGE.

Do not extend notes this side of this line.

STATION	B. S.	H. I.	F. S.	ELEV.	Olive St.	
		375 94				
10+77			43	371 6	18 L. S. Gut.	
			40	371 9	30 L., S. P/L	
11+00			44	371 5		℄
			43	371 6		20 R.N. Gut
			36	372 3		23 R. N. Top Brk
			35	372 4		30 R. N.
			46	371 3	20 L. Gut.	
			39	372 0	26. L. Top Brk	
			38	372 1	30 L., S. P/L	
11+20 25	INTER.		49	371 0	℄. intersection of Olive St. + Sultana Ave	
11			44	371 5		30 R. N. ℄. Sultana Ave
			38	372 1		100 R., N. ℄ "
			29	373 0		200 R., N. ℄ "
			49	371 0	30 L. S. ℄. Sultana Ave.	
			53	370 6	100 L. S. ℄. "	"
			60	369 9	150 L. S. ℄. "	"
11+50			41	371 8		℄
			44	371 5		18 R., N. Gut
			31	372 8		25 R., N. Top Brk
			27	373 2		30 R., N. P/L
			45	371 4	16 L. S. Gut.	

Profile No. ____ Notes Red. ____ Plotted ____ Job No. 1377 Division No. ____
Date ____ Date ____ Survey of Loma Ave.
X-Sec. No. ____ Notes Chkd. ____ Checked ____ Survey by Granquist Notes Dreier Date 8-29-50
Date ____ Date ____ Map No. ____ Indexed Johnson Date ____

F.B. 1708 PG. 111

76L298 307 5-49

PLEASE RETURN TO
LOS ANGELES COUNTY SURVEYOR
726 LOS ANGELES COUNTY ENGINEERING BLDG.

NOTE: ANY ADDITIONS OR CHANGES ON THIS SHEET MUST BE MADE OR CIRCLED IN RED INK, WITH DATE AND NAME OF PERSON MAKING CHANGE.

Do not extend notes this side of this line.

STATION	B. S.	H. I.	F. S.	ELEV.	OLIVE ST.	
		37594				
11+50			35	3724	22 L., S. Top Brk	
			33	3726	30 L., S. P/L	
12+00			36	3723		℄
			39	3720		18 R.N. Gut.
			26	3733		24 R., N. Top Brk
			24	3735		30 R., N. P/L
			29	3730	15 L., S. Gut	
			32	3727	23 L., S. Top Brk	
			30	3729	30 L., S. P/L	
T.P.	624	37873	345	37249		
13+00			51	3736		℄
			55	3732		22 R. Gut.
			47	3740		25 R., N.
			45	3742		35 R., N.
			54	3733	13 L. Gut.	
			53	3734	30 L. S. P/L	
			53	3734	60 L. S. Bottom of Dike slope (Eaton Wash.)	
13+41 68			49	3738	P.L.	
			54	3733	32 R.N. Gut 90° to Back Line	
			41	3746	42 R.N. Brk " " "	
			38	3749	100 R.N. " "	

F.B. 1708 PG. 112
Job No. 1377 Division No. ____ Notes Red. ____ Plotted ____ Date ____ No. ____ X-Sec.
Survey of Loma Ave.
Survey by Granquist Notes Dreier Notes Chkd. ____ Checked ____ Date ____ No. ____
Indexed A. C. Johnson Date ____

76L298 307 5-49

PLEASE RETURN TO
LOS ANGELES COUNTY SURVEYOR
726 LOS ANGELES COUNTY ENGINEERING BLDG.

NOTE: ANY ADDITIONS OR CHANGES ON THIS SHEET MUST BE MADE OR CIRCLED IN RED INK, WITH DATE AND NAME OF PERSON MAKING CHANGE.

Do not extend notes this side of this line.

STATION	B. S.	H. I.	F. S.	ELEV.	Olive St.	
		378 73				
13+41 68 P.I.			27	3760		180 R.N. 90° to Back Line
			51	3736	2 L.S. Gut.	
			48	3739	31 L.S. Toe of Dike Bank (Eaton Wash)	
			+06	3793	42 L.S. Top of " "	
			+06	3793	45 L.S " "	
			130	3657	60 L.S. Toe of S. Slope Dike Bank	
14+00			46	3741	℄	
			49	3738		17 R.N. Gut
			38	3749		27 R.N. Top Brk
			37	3750		35 R.N.
			47	3740	12 L.S. Gut. + Toe of Dike	
			37	3750	22 L.S. Brk	
			+18	3805	38 L.S. Top of Dike	
15+00			30	3757	℄	
			33	3754		13 R.N. Gut
			26	3761		26 R.N. T
			25	3762		30 R.N. P/L
			35	3752	14 L.S. Gut + Toe of dike Bank	
			+57	3844	35 L.S. Top of dike	
15+18 65	10 50	386 47	276	37597	℄ Intersection of Olive St. + Allen of Rosemead	

Profile No. ____ Notes Red. ____ Plotted ____ Job No. 1377 Division No. ____
X-Sec. No. ____ Date ____ Date ____ Survey of Loma Ave.
Notes Chkd. ____ Checked ____ Survey by Granquist Notes Dreier Date 8-29-50
Date ____ Date ____ Map No. ____ Indexed To Date ____

F.B. 4708 PG. 113

76L298 307 5-49

PLEASE RETURN TO
LOS ANGELES COUNTY SURVEYOR
726 LOS ANGELES COUNTY ENGINEERING BLDG.

NOTE: ANY ADDITIONS OR CHANGES ON THIS SHEET MUST BE MADE OR CIRCLED IN RED INK. WITH DATE AND NAME OF PERSON MAKING CHANGE.

Do not extend notes this side of this line.

Profile No. ____ X-Sec. No. ____
Plotted ____ Date ____ Checked ____ Date ____
Notes Red. ____ Date ____ Notes Chkd. ____ Date ____
Division No. ____
Job No. 1377 Notes Dreier Date ____
Survey of Long Ave.
Survey by Sanguist
Indexed E. C. Johnson
F.B. 1708 PG. 114

STATION	B. S.	H. I.	F. S.	ELEV.		
		386 47				
16+00			92	377 3		℄
			96	376 9		13 R. Gut
			87	377 8		30 R. N. P/L
			85	378 0		100 R.
			93	377 2	13 L.S. Toe of Dike Bank	
			00	386 5	32 L.S., Top of dike	
			00	386 5	36 L.S. Top " "	
			165	3700	60 L.S. S. Toe of dike Bank	
16+87			53	381 2		℄
			445	382 02	19 L.S., E. end Cb. R., S.E. Cor.	Top of Cb.
			525	381 22	" " " "	Gut
			36	382 9	30 L.S.	
16+99			336	383 11	34± L.S., P.C.C.	Top Cb.
"			421	382 26	" " "	Gut
16+90			349	382 78	51± L.S. end of Cb. R. S.E. Cor.	
"			449	381 98		
17+00			48	381 7		℄
			51	381 4		10 R. N. Gut.
			51	381 4		30 R. N. P/L
17+28.5			44	382 1		℄
			411	382 36	Top Cb.	15 R. N.E. end C.R. N.E. Cor

76L298 307 5-49

PLEASE RETURN TO
LOS ANGELES COUNTY SURVEYOR
726 LOS ANGELES COUNTY ENGINEERING BLDG.

NOTE: ANY ADDITIONS OR CHANGES ON THIS SHEET MUST BE MADE OR CIRCLED IN RED INK. WITH DATE AND NAME OF PERSON MAKING CHANGE.

Do not extend notes this side of this line.

STATION	B. S.	H. I.	F. S.	ELEV.		
		386 47				
			4 93	381 54	GUT.	15 R. N. E. end C.R. N.E. Cor.
17+43 8			3 85	382 62	Top Cb.	22 6 R., N. end C.R. N.E. Cor.
			4 66	381 81	GUT.	" " " "
17+77 41 INTER			3 7	382 8	℄. INTERSECTION Olive St + Rosemead Blvd.	
B.M. T.E. 777			3 82	38 2 65	B.M. TE-777 Elev. 382.617 F.B. 1588-143 Rosemead Blvd + Olive St. N.E. Cor. Bt. Spk in Cb. 4' N. of N. end. C.R.	

Profile No. ____ Notes Red. ____ Plotted ____ Job No. 1377 Division No. 1377 F.B. 1708 PG. 115
Date ____ Date ____ Survey of Lomita Ave
X-Sec. No. ____ Notes Chkd. ____ Checked ____ Survey by Granquist Notes Dreier Date 8-29-50
Date ____ Date ____ Map No. ____ Indexed Johnson Date ____

F.B. 1708 PG. 116

Job No.____ Division No.____ Notes Red.____ Plotted____ Profile No.____

Survey of____ Date____ Date____

Survey by____ Notes____ Notes Chkd.____ Checked____ X-Sec. No.____

Indexed____ Date____ Date____ Date____

STATION	B. S.	H. I.	F. S.	ELEV.

76L298 307 5-49

PLEASE RETURN TO

LOS ANGELES COUNTY SURVEYOR

726 Los Angeles County Engineering Bldg.

NOTE: ANY ADDITIONS OR CHANGES ON THIS SHEET MUST BE MADE OR CIRCLED IN RED INK. WITH DATE AND NAME OF PERSON MAKING CHANGE.

Do not extend notes this side of this line.

Notes Ck'd by	Survey of Loma Ave.
Map No.	W. O. 1377 Tape No. 001 Std. 68 °F
Office Work	Surveyed by Granquist
Checked	Notes Cit DREIR Date 8-29-50
Date	Indexed E. C. Johnson

F. B. 1708 Pg. 117

JAN 11 '51

C.I. No. 1377

LOMA AVE.

Location of improvements

on

LOMA AVE.

from 0+00 = OLIVE ST. NLy to Broadway

FB 1708 Pg 117 to pg 120

Party Granquist
DREIR - T
Maldonado HC
Higgins R.C.
Sonnenschein - Xtra.

Note: Any Additions or Changes on This Sheet Must be Made or Circled in Red Ink With Date and Name of Person Making Change.

Do not extend notes this side of this line.

RETURN TO
LOS ANGELES COUNTY SURVEYOR
726 LOS ANGELES COUNTY
ENGINEERING BLDG.

76F3098 247 10M 1-49

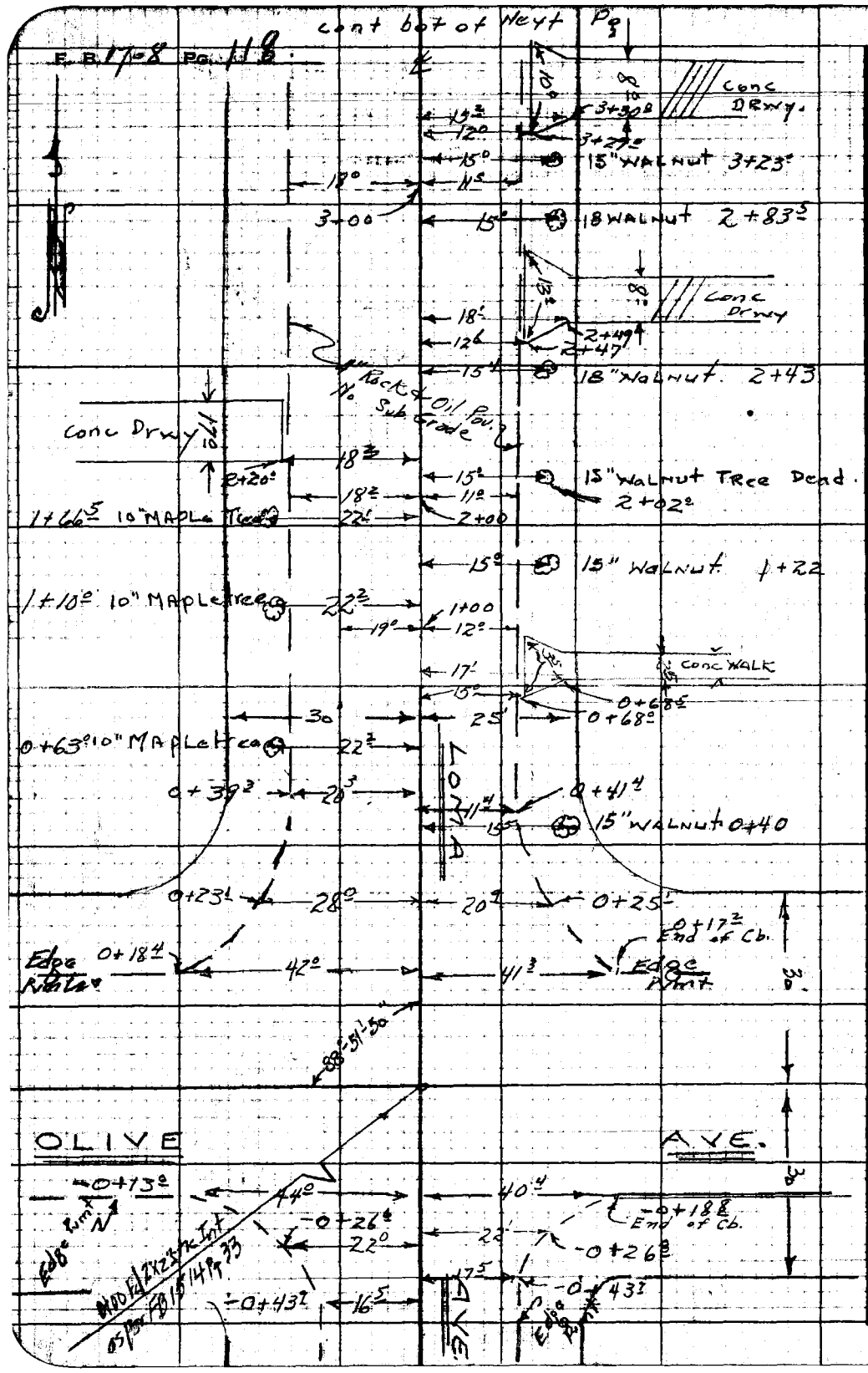

RETURN TO
LOS ANGELES COUNTY SURVEYOR
726 LOS ANGELES COUNTY
ENGINEERING BLDG.

Do not extend notes this side of this line.

Note: Any Additions or Changes on This Sheet Must be Made or Circled in Red Ink With Date and Name of Person Making Change.

Notes Ck'd by	Survey of LOMA AVE
Map No.	W.O. 1877 Tape No. 0101 St'd. 68 °F
Office Work	Surveyed by Granquist
Checked	Notes [illegible] Date 8-56
Date	Indexed [illegible] C. Johnson

F. B. 1708 Pg. 119

Note: Any Additions or Changes on This Sheet Must be Made or Circled in Red Ink With Date and Name of Person Making Change.

Do not extend notes this side of this line.

RETURN TO
LOS ANGELES COUNTY SURVEYOR
726 LOS ANGELES COUNTY ENGINEERING BLDG.

76F309S 247 10M 1-49

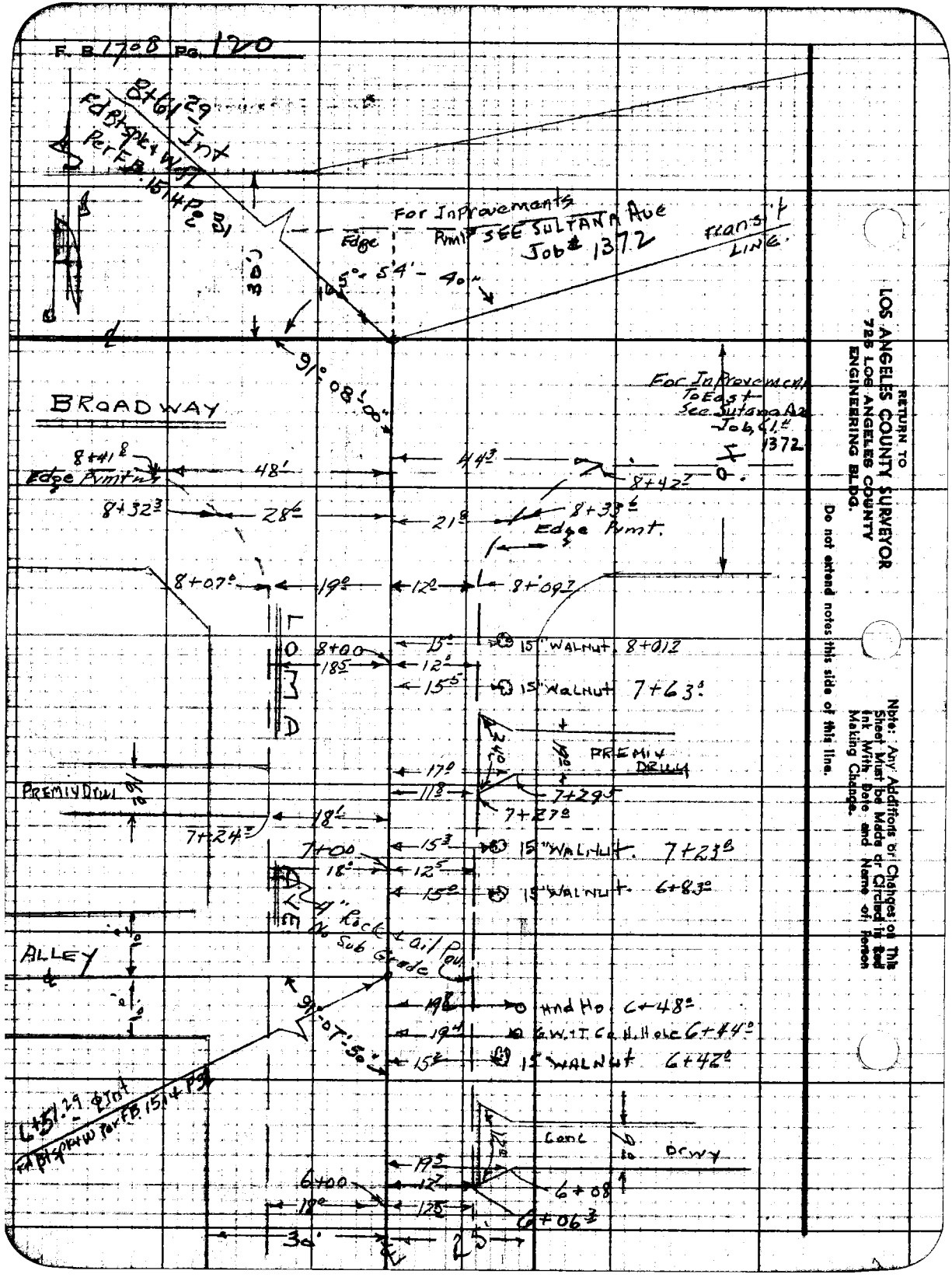

RETURN TO
LOS ANGELES COUNTY SURVEYOR
725 LOS ANGELES COUNTY
ENGINEERING BLDG.

Do not extend notes this side of this line.

Note: Any Additions or Changes on This Sheet Must be Made or Circled in Red Ink With Date and Name of Person Making Change.

Profile No. | Notes Red. | Plotted | Job No. 1377 | Division No. | F.B. 1708 PG. 121
Date | Date | Survey of Loma, Ave.
X-Sec. No. | Notes Chkd. W.G.V.D. | Checked | Survey by Tranquilis | Notes C. | Date 8-50
Date 9/8/50 | Date | Map No. | Indexed Johnson | Date JAN 11 '51

C.I. No. 1377

LOMA AVE.

CROSS SECTIONS
ON
LOMA AVE.

from 0+00 = OLIVE ST. Hwy to BROADWAY.

F.B. 1708 Pg 121 to Pg 128

STATION	B. S.	H. I.	F. S.	ELEV.

NOTE: ANY ADDITIONS OR CHANGES ON THIS SHEET MUST BE MADE OR CIRCLED IN RED INK, WITH DATE AND NAME OF PERSON MAKING CHANGE.

Do not extend notes this side of this line.

PLEASE RETURN TO
LOS ANGELES COUNTY SURVEYOR
726 Los Angeles County Engineering Bldg.

76L298 307 5-49

76L298 307 5-49

PLEASE RETURN TO
LOS ANGELES COUNTY SURVEYOR
726 LOS ANGELES COUNTY ENGINEERING BLDG.

NOTE: ANY ADDITIONS OR CHANGES ON THIS SHEET MUST BE MADE OR CIRCLED IN RED INK, WITH DATE AND NAME OF PERSON MAKING CHANGE.

Do not extend notes this side of this line.

F.B. 708 PG. 122 — Job No. 1327 — Division No. — Profile No. — Notes Red. — Plotted — Date — X-Sec. No. — Survey of Loma Ave. — Survey by Geanquist — Notes Chkd. — Checked — Date — Indexed R. C. Johnson — Date 8-[illegible]-[illegible] — Notes C. & Dyer

STATION	B. S.	H. I.	F. S.	ELEV.	Loma Ave.	
B.M. T.E.-808	5.12	369.76		364.64	B.M. T.E. 808 EL = 364.642	F.B. 1588 P 159
					OLIVE St. & Loma Ave., SE. Cor.	
					Bt. spk. in cb. 10' E. of W end of curb.	
-1+00			6.2	363.6		℄ Loma Ave
-0+30			5.3	364.5		℄ " "
0+00 INTER			4.9	364.9	℄ INTER. of Loma Ave & Olive St.	
			5.9	363.9		100 R., E., ℄ Olive
			6.4	363.4		150 R., E., ℄ "
			5.3	364.5	22 L., W., "X" Cut. ℄ Olive St.	
			4.4	365.4	100 L., W. ℄ Olive St.	
			4.0	365.8	150 L., W. " "	
0+18			4.9	364.9		℄
			4.56	365.20	Top Cb.	41.5 R., E., W. end of Cb.
			5.2	364.6	Cut	" "
0+40			4.6	365.2		℄
			4.8	365.0		12 R., E., Cut
			4.2	365.6		30 R. E.
			5.1	364.7	20 L., W. Cut.	
			4.0	365.8	30 L. W. p/L	
1+00			3.9	365.9		℄
			4.2	365.6		14 R., E., Cut.

76L298 307 5-49

PLEASE RETURN TO
LOS ANGELES COUNTY SURVEYOR
726 LOS ANGELES COUNTY ENGINEERING BLDG.

NOTE: ANY ADDITIONS OR CHANGES ON THIS SHEET MUST BE MADE OR CIRCLED IN RED INK, WITH DATE AND NAME OF PERSON MAKING CHANGE.

Do not extend notes this side of this line.

STATION	B. S.	H. I.	F. S.	ELEV.	Lomo Ave.	
		369 76				
1+00			38	3650		30 R.E.
			44	3654	20 L.W. Gut	
			36	3662	30 L.W. P/L	
2+00			29	3669		℄
			32	3666		12 R.E. Gut
			30	3668		30 R.E.
			33	3665	20 L.W. Gut	
			27	3671	22 L.W. Brk	
			27	3671	30 L.W. P/L	
T.P.	590	372 48	318	36658		
2+50			52	3673		℄
			54	3671		12 R.E. Gut
			53	3672		30 R.E.
			58	3667		100 R.E.
			63	3662		200 R.E. Back Lot
			56	3669	20 L.W. Gut	
			49	3676	30 L.W. P/L	
			44	3681	100 L.W.	
			38	3687	160 L.W. Back Lot Line	
3+00			47	3678		℄
			49	3676		12 R.E. Gut

Profile No. ____ Date ____ Notes Red. ____ Date ____ Plotted ____ Date ____ Job No. 1377 Division No. ____
X-Sec. No. ____ Date ____ Notes Chkd. ____ Date ____ Checked ____ Date ____ Survey of Lomo Ave. Survey by Granquist Notes Dreier Date 8-31-50 Map No. ____ Date ____

F.B. 1708 PG. 123

76L298 307 5-49

PLEASE RETURN TO
LOS ANGELES COUNTY SURVEYOR
726 LOS ANGELES COUNTY ENGINEERING BLDG.

NOTE: ANY ADDITIONS OR CHANGES ON THIS SHEET MUST BE MADE OR CIRCLED IN RED INK, WITH DATE AND NAME OF PERSON MAKING CHANGE.

Do not extend notes this side of this line.

Profile No. ____ X-Sec. No. ____
Plotted ____ Date ____ Checked ____ Date ____
Notes Red. ____ Date ____ Notes Chkd. ____ Date ____
Division No. ____
Job No. 1327 Notes Dreier
Survey of Loma Ave.
Survey by Cronquist
Indexed R.C. Johnson
F.B. 708 PG. 124

STATION	B. S.	H. I.	F. S.	ELEV.	Loma Ave.	
		372 48				
3+00			41	368 4		30 R,E.
			50	367 5	18 L.W. GUT	
			41	368 4	30 L.W. P/L	
4+00			36	368 9		℄
			39	3686		11 R.E. GUT.
			31	367 4		30 R,E.
			43	368 2	22 L,W. GUT	
			36	3689	25 L,W Brk	
			32	3693	30 L,W P/L	
4+31.24	INTER		32	3693	℄ INTER. of Loma Ave + Rancho Real Rd.	
			35	3690		12 R,E. GUT
			48	3677		30 R,E.
			37	3688	19.5 L,W. "X" GUT.	℄ Rancho Real Rd
			34	3691	33 L,W. Brk.	
			28	3697	100 L.W.	
T.P.	7.77	377.09	316	367.32		
4+75			73	369 8		℄
			79	369 2	18 L,W. GUT.	
			67	370 4	25 L,W. Brk.	
			64	370 7	30 L.W. P/L	
5+00			69	370 2		℄

76L298 307 5-49

PLEASE RETURN TO
LOS ANGELES COUNTY SURVEYOR
726 LOS ANGELES COUNTY ENGINEERING BLDG.

NOTE: ANY ADDITIONS OR CHANGES ON THIS SHEET MUST BE MADE OR CIRCLED IN RED INK, WITH DATE AND NAME OF PERSON MAKING CHANGE.

Do not extend notes this side of this line.

STATION	B. S.	H. I.	F. S.	ELEV.	Lomo Ave.	
		377 09				
5+00			73	3698		12 R,E. GUT
			66	3705		30 R,E.
			74	3697	19 L,W. GUT	
			63	3708	25 L,W. BrK	
			59	3712	30 L,W. P/L	
6+00			54	3717		℄
			59	3712		12 R,E.
			55	3716		14 R,E. GUT
			52	3719		30 R,E.
			57	3714		100 R,E.
			67	3704		200 R.E. Back L Line
			61	3710	18 L.W. GUT	
			51	3720	25 L.W. BrK	
			46	3725	30 L,W. P/L	
6+51 29			48	3723		℄ inter Lomo Ave & Alley of Broadway
			53	3718		12 R.E. GUT
			50	3721		15 R.E. BrK.
			46	3725		30 R.E.
			53	3718	19 L,W. "X" GUT	℄ Alley
			42	3729	30 L.W. BrK.	"
			40	3731	100 L,W.	"

Profile No. ____ Date ____ Notes Red. ____ Plotted ____ Job No. 1377 Division No. ____
X-Sec. No. ____ Date ____ Notes Chkd. ____ Checked ____ Survey of Lomo Ave. Survey by Grangvist Notes Drever Date 8-31-50
Map No. ____ Date ____ Indexed ____ Date ____ Johnson

F.B. 4708 PG. 125

76L298 307 5-49

PLEASE RETURN TO
LOS ANGELES COUNTY SURVEYOR
726 LOS ANGELES COUNTY ENGINEERING BLDG.

NOTE: ANY ADDITIONS OR CHANGES ON THIS SHEET MUST BE MADE OR CIRCLED IN RED INK, WITH DATE AND NAME OF PERSON MAKING CHANGE.

Do not extend notes this side of this line.

STATION	B. S.	H. I.	F. S.	ELEV.	Loma Ave.	
6+51.29		377.09				
			36	373.5	150 L.W. ℄ Alley	
7+00			41	373.0		℄
			45	372.6		12 R,E. Gut
			40	373.1		15 R,E. Brk
			38	373.3		30 R.E.
			45	372.6	18 L.W.	
			35	373.6	30 L.W. P/L	
T.P.	5.93	379.40	362	373.47		
8+00			50	374.4		℄
			53	374.1		12 R,E. Gut
			50	374.4		15 R.E Brk.
			49	374.5		30 R.E.
			55	373.9	19 L.W. Gut.	
			43	375.1	30 L.W. P/L	
8+25			47	374.7		℄
			51	374.3		14 R,E, Gut
			58	373.6		16 R,E. Brk.
			47	374.7		30 R,E.
			50	374.4	22 L.W. Gut.	
			42	375.2	30 L.W. P/L	
8+43			53	374.1		℄

F.B. 1708 PG. 126

Job No. 1377 Division No. Notes Red. Plotted Date Checked Date No. Profile

Survey of Loma Ave Notes Date Notes Chkd. Date No. X-Sec.

Survey by Granquist Notes Preler Date

Indexed A. C. Johnson

76L298 307 5-49

PLEASE RETURN TO
LOS ANGELES COUNTY SURVEYOR
726 LOS ANGELES COUNTY ENGINEERING BLDG.

NOTE: ANY ADDITIONS OR CHANGES ON THIS SHEET MUST BE MADE OR CIRCLED IN RED INK. WITH DATE AND NAME OF PERSON MAKING CHANGE.

Do not extend notes this side of this line.

STATION	B. S.	H. I.	F. S.	ELEV.	Loma Ave	
		379 40				
8+61.29 INTER.			46	374 8	℄ inter of Loma Ave & Broadway	
			58	373 6		100 R., E.
			63	373 1		150 R., E.
			38	375 6	100 L.W. ℄ Broadway	
			34	376 0		
8+87			48	374 6		℄ Loma Ave Prod.
8+95			36	375 8		℄ "
10+00			21	377 3		℄ " " "
B.M.TE-792			4 80	374 60	B.M. TE-792 Elev. 374.588 F.B. 1588-1	
					Broadway & Loma Ave. S.E. Cor.	
					Bt. Spk in Conc. Walk 10' E of W. end	

Profile No. ____ Date ____ Notes Red. ____ Plotted ____ Job No. 1377 Division No. ____
X-Sec. No. ____ Date ____ Notes Chkd. ____ Checked ____ Survey of Loma Ave.
Survey by Granquist Notes Dreier Date 8-31-50
Map No. ____ Date ____ Map Ded. To Tokenson Date ____

F.B. 1708 PG. 127

F.B. PG. 128

Job No. 1377 Division No. Notes Red. Plotted Profile

Survey of Loma Ave. Date Date No.

Survey by Gamquist Notes G. Notes Chkd. Checked X-Sec.

Indexed Date 8-31-50 Date Date No.

STATION	B. S.	H. I.	F. S.	ELEV.

79L298 307 5-49

PLEASE RETURN TO

LOS ANGELES COUNTY SURVEYOR

726 LOS ANGELES COUNTY ENGINEERING BLDG.

NOTE: ANY ADDITIONS OR CHANGES ON THIS SHEET MUST BE MADE OR CIRCLED IN RED INK, WITH DATE AND NAME OF PERSON MAKING CHANGE.

Do not extend notes this side of this line.

Notes Ck'd by	Survey of Loma Ave	F. B. 1708 Pg. 129
Map No.	W. O. 1377 Tape No. 0101 St'd 68 °F	
Office Work	Surveyed by Granquist	
Checked	Notes G. Dreir Date 8-5	
Date	Indexed C. Johnson	

JAN 11 '58

C.I. No. 1377

LOMA AVE.

location of improvements on LOMA AVE

from 0+00 = OLIVE ST. Sly to End of street.

F.B. 1708 Pg 129 to 132

Party
Granquist Chief
DREIR I.
Maldonado MC
Higgins RC
Johnson Chief Tra

Notes: Any Additions or Changes on This Sheet Must be Made or Circled in Red Ink With Date and Name of Person Making Change.

Do not extend notes this side of this line.

RETURN TO
LOS ANGELES COUNTY SURVEYOR
726 LOS ANGELES COUNTY
ENGINEERING BLDG.

76F309S 247 10M 1-49



RETURN TO
LOS ANGELES COUNTY SURVEYOR
725 LOS ANGELES COUNTY
ENGINEERING BLDG.

Do not extend notes this side of this line.

Note: Any Additions or Changes on This Sheet Must be Made or Circled in Red Ink With Date and Name of Person Making Change.

Notes Ck'd by	Survey of Loma Ave	F. B. 1708 Pg. 131
Map No.	W. O. 1377 Tape No. 0101 Std. 68 °F	
Office Work	Surveyed by Granquist	
Checked	Notes [illegible] Date [illegible]	
Date	Indexed C. Johnson	

Cont. on Next Pg.

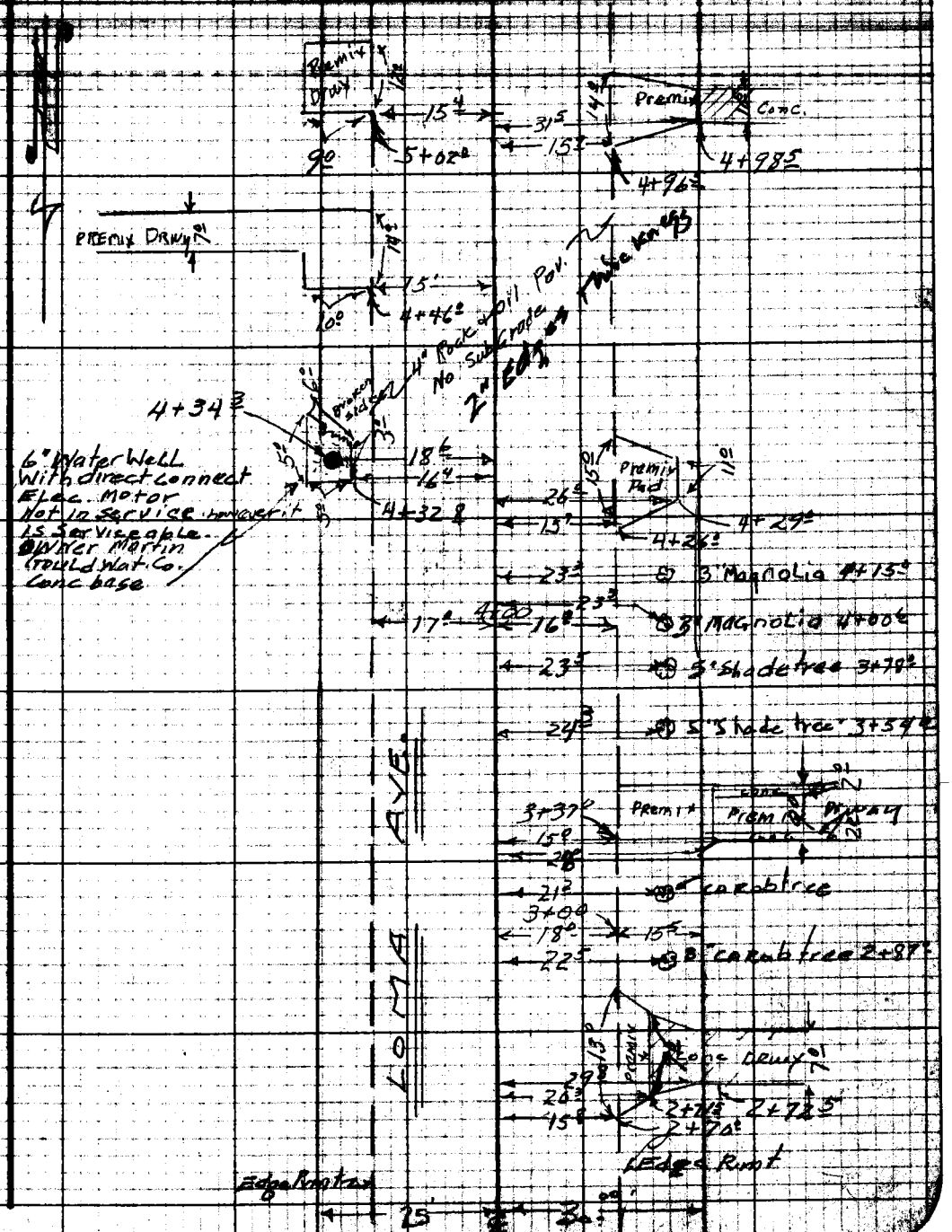

Notes: Any Additions or Changes on This Sheet Must be Made or Circled in Red Ink With Date and Name of Person Making Change.

Do not extend notes this side of this line.

RETURN TO
LOS ANGELES COUNTY SURVEYOR
726 LOS ANGELES COUNTY
ENGINEERING BLDG.

76F3098 247 10M 1-49

F. B. 1708 Pg. 132

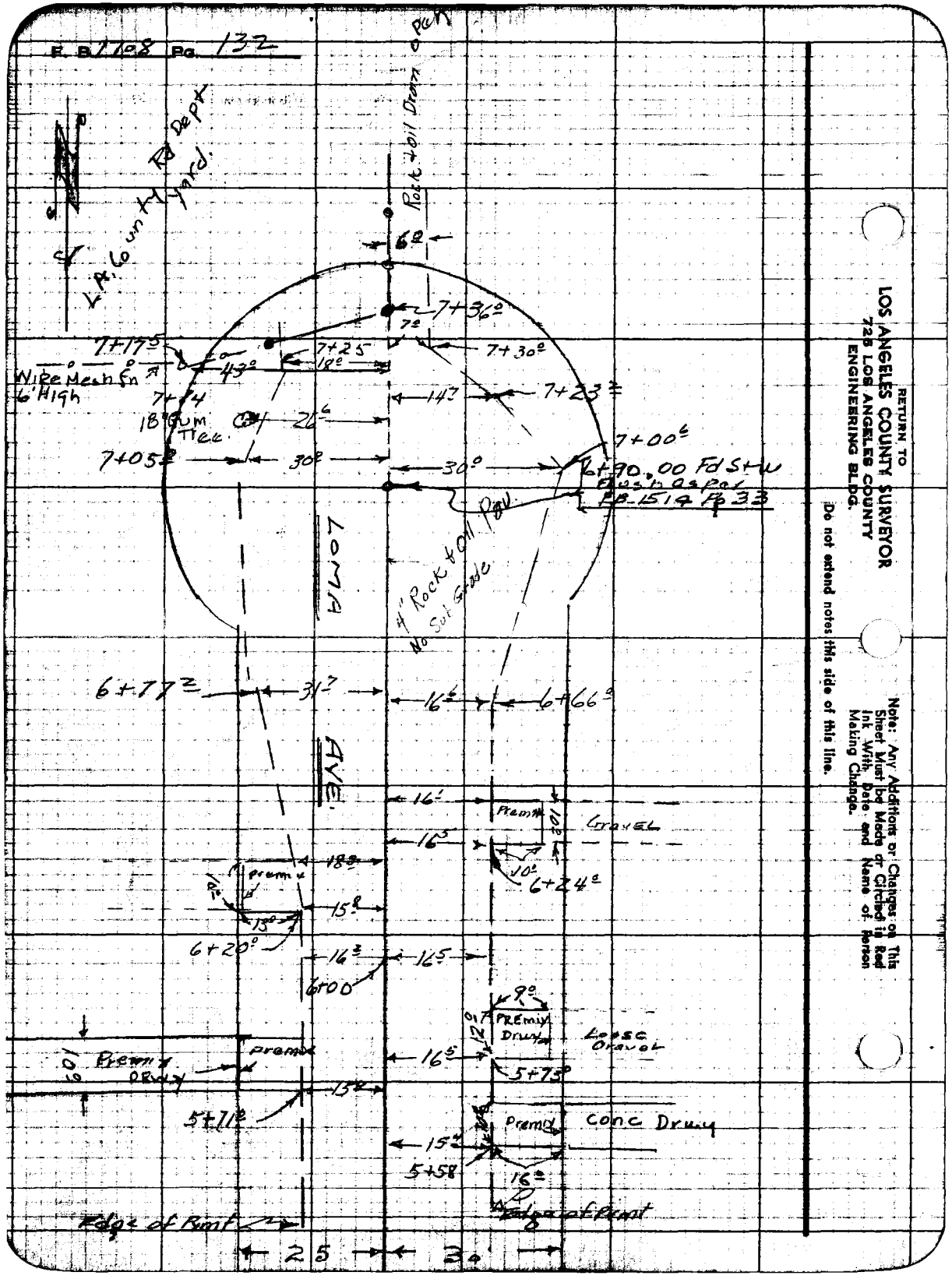

RETURN TO
LOS ANGELES COUNTY SURVEYOR
725 LOS ANGELES COUNTY
ENGINEERING BLDG.

Do not extend notes this side of this line.

Note: Any Additions or Changes on This Sheet Must be Made or Circled in Red Ink With Date and Name of Person Making Change.

Profile	Notes Red.	Plotted	Job No. 1377	Division No.	F.B. 1708 PG. 133
No.	Date	Date	Survey of Loma Ave.		
X-Sec.	Notes Chkd. WGVD	Checked	Survey by Granquist	Notes B. + Dreier	Date 8-31-50
No.	Date 9/14/50	Date	Map No.	Indexed C. Johnson	Date JAN 11 '51

C.I. No. 1377

LOMA AVE.

CROSS sections on

LOMA AVE.

from 0+00 = OLIVE ST. Sly to End of St.

F.B. 1708 Pg 133 to Pg 138

STATION	B.S.	H.I.	F.S.	ELEV.

NOTE: ANY ADDITIONS OR CHANGES ON THIS SHEET MUST BE MADE OR CIRCLED IN RED INK, WITH DATE AND NAME OF PERSON MAKING CHANGE.

PLEASE RETURN TO
LOS ANGELES COUNTY SURVEYOR
726 LOS ANGELES COUNTY ENGINEERING BLDG.

Do not extend notes this side of this line.

76L298 307 5-49

76L298 307 5-49

PLEASE RETURN TO
LOS ANGELES COUNTY SURVEYOR
726 LOS ANGELES COUNTY ENGINEERING BLDG.

NOTE: ANY ADDITIONS OR CHANGES ON THIS SHEET MUST BE MADE OR CIRCLED IN RED INK, WITH DATE AND NAME OF PERSON MAKING CHANGE.

Do not extend notes this side of this line.

STATION	B. S.	H. I.	F. S.	ELEV.	Loma Ave.	
B.M. T.E. 808	465	369 29		364.64	B.M. T.E. 808 EL.= 364.642	F.B. 1588 Pg 159
					OLIVE ST. & Loma Ave., S.E. Cor.	
					Bt. spk. in curb, 10' E. of E. end of curb.	
-1+00			35	3658		
0+00			44	3649	℄ INTER. Loma Ave & Olive ST.	
			48	3645		22 R.W. "X" Gut
			39	3654		100 R.W.
			32	3661		200 R.W.
			53	3640	100 L., E. ℄ Olive	
			62	3631	200 L., E. "	
0+18			46	3647		℄
			452	36477	41.5 L.E. Top Cb., W. end of Cb.	
			525	36404	Gut.	
0+30			48	3645		℄
			53	3640		18 R.W. Gut
			49	3644		20 R.W. Brk
			46	3647		30 R.W. P/L
			53	3640	17 L., E. Gut	
			46	3647	19 L., E. Brk.	
			41	3652	30 L., E.	
1+00			57	3636		℄

F.B. 1708 Pg. 134
Job No. 1377 Division No. Notes Red. Plotted No. Profile
Survey of Loma Ave. Date Date X-Sec.
Survey by Granquist Notes G. + Dreier Notes Chkd. Checked No.
Indexed R. C. Johnson Date 18 - 5 Date Date

76L298 307 5-49

PLEASE RETURN TO
LOS ANGELES COUNTY SURVEYOR
726 LOS ANGELES COUNTY ENGINEERING BLDG.

NOTE: ANY ADDITIONS OR CHANGES ON THIS SHEET MUST BE MADE OR CIRCLED IN RED INK, WITH DATE AND NAME OF PERSON MAKING CHANGE.

Do not extend notes this side of this line.

STATION	B. S.	H. I.	F. S.	ELEV.	Loma Ave.	
		369 29				
1+00			59	363 4		16 R.W. GUT
			55	363 8		30 R.W.
			60	363 3	16 L.E. GUT	
			52	364 1	18 L., E Brk.	
			53	364 0	30 L., or E.	
2+00			65	362 8		℄ ~~16. R.W.~~
			68	362 5		16 R.W. Gut
			63	363 0		18 R.W. Brk
			62	363 1		30 R., W P/L
			68	362 5	16 L., E Gut	
			61	363 2	20 L., E. Brk.	
			61	363 2	30 L., E.	
T. P.	369	366 29	669	362 60		
3+00			46	361 7		℄
			47	361 6		16 R., W. Gut
			41	362 2		18 R., W. Brk.
			44	361 9		30 R., W. P/L
			43	362 0		100 R.W.
			41	362 2		195 R.W. Back Lot Line
			49	361 4	16 L., E. GUT	
			41	362 2	20 L.E. Brk	

Profile No. ____ Notes Red. ____ Plotted ____ Job No. 1377 Division No. ____
Date ____ Date ____ Survey of Loma Ave.
X-Sec. No. ____ Notes Chkd. ____ Checked ____ Survey by Granguist Notes Dreier Date 8-31-50
Date ____ Date ____ Map No. ____ Indexed John Dreier Date ____

F.B. 1708 PG. 135

76L298 307 5-49

PLEASE RETURN TO
LOS ANGELES COUNTY SURVEYOR
726 LOS ANGELES COUNTY ENGINEERING BLDG.

NOTE: ANY ADDITIONS OR CHANGES ON THIS SHEET MUST BE MADE OR CIRCLED IN RED INK, WITH DATE AND NAME OF PERSON MAKING CHANGE.

Do not extend notes this side of this line.

STATION	B. S.	H. I.	F. S.	ELEV.	Loma Ave.	
		366 29				
3+00			39	362 4	30 L.E.	
			50	361 3	100 L,E.	
			55	360 8	193 L,E. Back	Lot Line
4+00			55	360 8		℄
			56	360 7		16 R.W Gut
			49	361 4		18 R.W Brk
			50	361 3		30 R.W P/L
			58	360 5	16 L,E. Gut	
			50	361 3	20 L,E. Brk	
			47	361 6	30 L,E.	
5+00			65	359 8		℄
			67	359 6		16 R.W. Gut
			62	360 1		20 R.W. Brk
			61	360 2		30 R.W P/L
			67	359 6	16 L,E. Gut	
			61	360 2	18 L,E. Brk	
			63	360 0	30 L,E.	
T.P.	437	363 73	693	359 36		
6+00			50	358 7		℄
			50	358 7		16 R.W. Gut
			45	359 2		18 R.W Brk.

F.B. 1708 PG. 136
Job No. 1377 Division No. Notes Red. Plotted No. Profile
Survey of Loma Ave. Date Date X-Sec.
Survey by Granquist Notes Dreier Notes Chkd. Checked No.
Indexed E. C. Johnson Date Date Date

76L298 307 5-49

PLEASE RETURN TO
LOS ANGELES COUNTY SURVEYOR
726 LOS ANGELES COUNTY ENGINEERING BLDG.

NOTE: ANY ADDITIONS OR CHANGES ON THIS SHEET MUST BE MADE OR CIRCLED IN RED INK, WITH DATE AND NAME OF PERSON MAKING CHANGE.

Do not extend notes this side of this line.

STATION	B. S.	H. I.	F. S.	ELEV.	Loma Ave.	
		363 73				
6+00			42	359 5		30 R.W. P/L
			52	358 5	16 L.E. Gut	
			46	359 1	18 L.E. Brk	
			47	359 0	30 L.E.	
6+90 INTER			60	357 7		℄
7+00			61	357 6		℄
			49	358 8		30 R.W.
			50	358 7		100 R.W.
			47	359 0		126 Toe of Dike
			21	361 6		132 Top Dike
			57	358 0	33 L.E. Edge of Pav	
			69	356 8	100 L.E.	
7+16.5			61	357 6		℄
			56	358 1	25 L.E.	
			67	357 0	45 L.E.	
			75	356 2	100 L.E.	
			73	356 4	172 L.E. Back Lot Line	
			77	356 0	200 L.	
			81	355 6	300 L.	
7+40			65	357 2		℄
			71	356 6		3' R.W. Bottom ditch

Profile No. X-Sec. No. Notes Red. Date Notes Chkd. Date Plotted Date Checked Date Job No. 1377 Division No. Survey of Loma Ave. Survey by Granquist Notes Dreier Date 8-31-50 Map No. Indexed Johnson Date

F.B. 1708 PG. 137

76L298 307 5-49

PLEASE RETURN TO
LOS ANGELES COUNTY SURVEYOR
726 LOS ANGELES COUNTY ENGINEERING BLDG.

NOTE: ANY ADDITIONS OR CHANGES ON THIS SHEET MUST BE MADE OR CIRCLED IN RED INK, WITH DATE AND NAME OF PERSON MAKING CHANGE.

Do not extend notes this side of this line.

Profile No. ____ X-Sec. No. ____
Plotted ____ Date ____ Checked ____ Date ____
Notes Red ____ Date ____ Notes Chkd. ____ Date ____
Division No. ____
Job No. 1327 Notes Dreier Date
Survey of Loma Ave.
Survey by Granquist
Indexed E. C. Johnson
B 1708 PG. 138

STATION	B. S.	H. I.	F. S.	ELEV.	Loma Ave.	
		363 73				
7+40			58	3579		8 R.W.
			55	3582		20 R.W.
			70	3567	10 L, E.	
8+00			80	3557		℄
			67	3570		3' R.W. Br.
			41	3596	Top of Dike	34 R.W.
			71	3566	10 L., E.	
			74	3563	20 L., E.	
BM. TE-805			298	360 75	BM. TE 805 Elev. 369.737 F.B. 1588-158 Loma Ave., (W. Side) 500± S. of Olive St. Bt. Spk in S. Conc. Cb. of drive to Hse. #535.	

Notes Ck'd by	Survey of Loma Ave	F. B. 1708 Pg. 139
Map No.	W. O. 1377 Tape No. 0101 St'd. 68 °F	
Office Work	Surveyed by H. Granquist	
Checked	Notes G. + DREIER Date 8 - 7 - 8	
Date	Indexed E. C. Johnson	

JAN 11 '81

C. I. No. 1377

LOMA AVE.

Location of Improvements on

RANCHO REAL Road.

from Stn. at Loma Ave westerly to Rosemead Blvd.

Granquist chief
DREIER - instr.
Maldonado - H.C.
Higgins - R.C.
Sonnenschein - Xtra

F.B. 1708 Pg 139 to Pg 144

Note: Any Additions or Changes on This Sheet Must be Made or Circled in Red Ink With Date and Name of Person Making Change.

Do not extend notes this side of this line.

RETURN TO
LOS ANGELES COUNTY SURVEYOR
726 LOS ANGELES COUNTY
ENGINEERING BLDG.

76F3098 247 10M 1-49

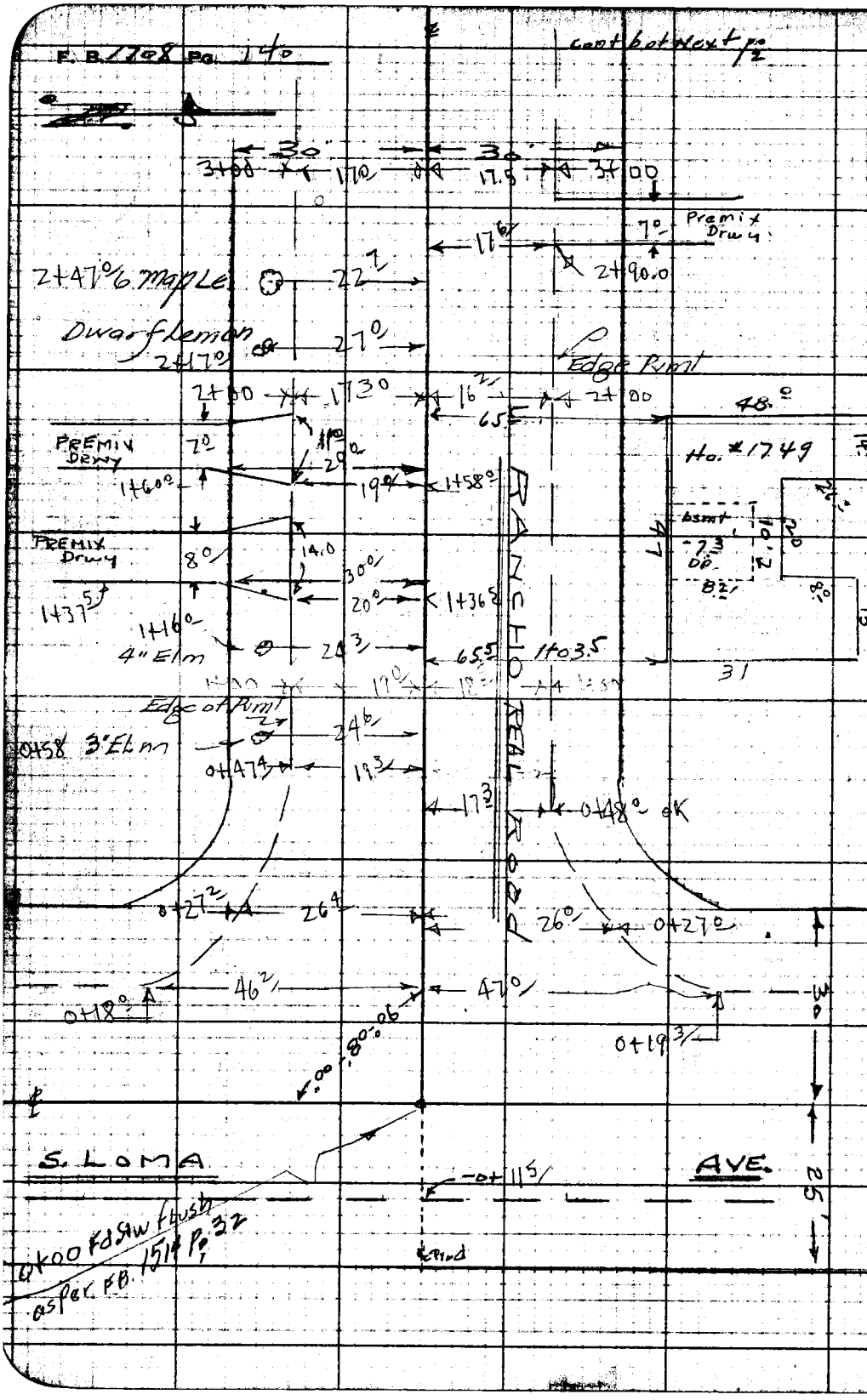

RETURN TO
LOS ANGELES COUNTY SURVEYOR
725 LOS ANGELES COUNTY
ENGINEERING BLDG.

Do not extend notes this side of this line.

Note: Any Additions or Changes on This Sheet Must be Made or Circled in Red Ink With Date and Name of Person Making Change.

Notes Ck'd by
Map No.
Office Work
Checked
Date

Survey of LOMA AVE.
W. O. Tape No. Std. °F
Surveyed by
Noted
Indexed: A. C. Johnson

F. B. 1708 PG. 141

Note: Any Additions or Changes on this Sheet Must be Made or Circled in Red Ink With Date and Name of Person Making Change.

Do not extend notes this side of this line.

RETURN TO
LOS ANGELES COUNTY SURVEYOR
728 LOS ANGELES COUNTY ENGINEERING BLDG.

76F3DSS 247 10M 1-49

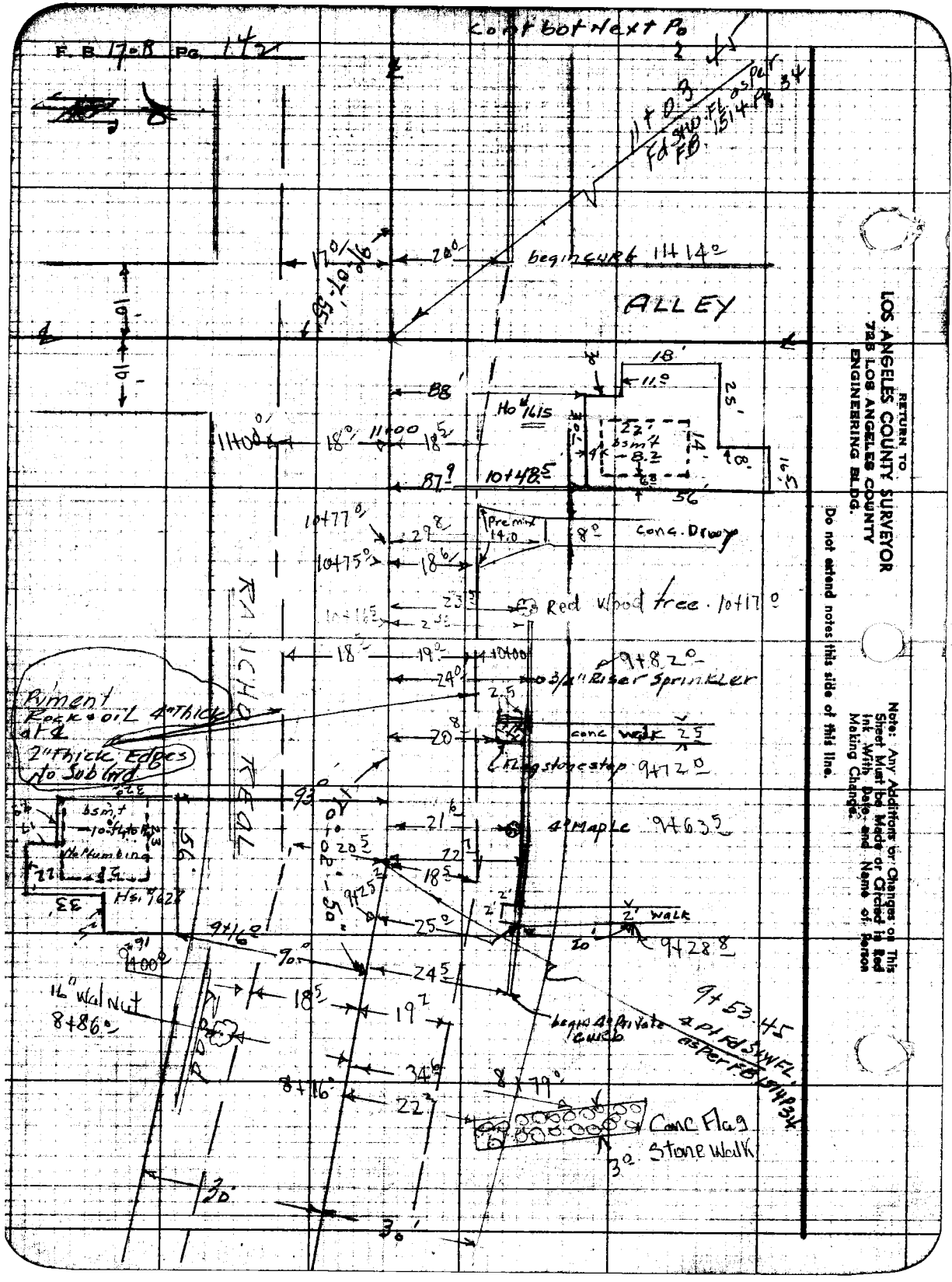

RETURN TO
LOS ANGELES COUNTY SURVEYOR
725 LOS ANGELES COUNTY
ENGINEERING BLDG.

Do not extend notes this side of this line.

Note: Any Additions or Changes on This Sheet Must be Made or Circled in Red Ink With Date and Name of Person Making Change.

Notes Ck'd by	Survey of Loma Ave
Map No.	W.O. 137 Tape No. 610 Std. 68 °F
Office Work	Surveyed by Granovist
Checked	Notes [illegible] Date 9-1-[illegible]
Date	Indexed C. Johnson

F. B. 1708 Pg. 143

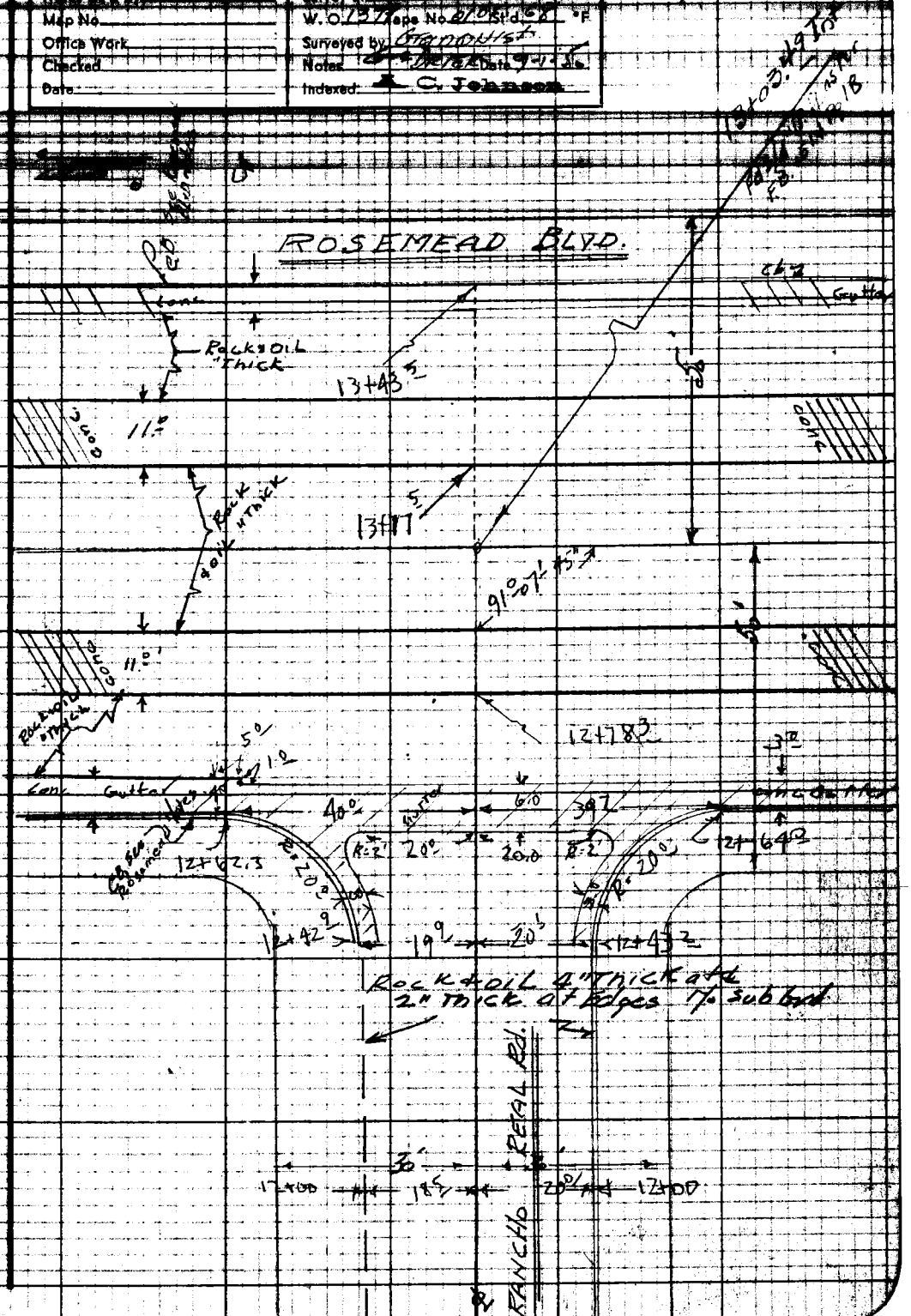

Note: Any Additions or Changes on This Sheet Must be Made or Circled in Red Ink With Date and Name of Person Making Change.

Do not extend notes this side of this line.

RETURN TO
LOS ANGELES COUNTY SURVEYOR
726 LOS ANGELES COUNTY
ENGINEERING BLDG.

76F3095 247 10M 1-49

RETURN TO
LOS ANGELES COUNTY SURVEYOR
725 LOS ANGELES COUNTY
ENGINEERING BLDG.

Note: Any Additions or Changes on This Sheet Must be Made or Circled in Red Ink With Date and Name of Person Making Change.

Do not extend notes this side of this line.

F. B. 1736 Pg. 1444

Profile No.	Notes Red.	Plotted	Job No. 1377	Division No.
	Date	Date	Survey of Loma Ave.	
X-Sec. No.	Notes Chkd. WGVD	Checked	Survey by Granquist	Notes Granquist Date G. & Carrasco.
	Date 9/14/50	Date	Map No.	Indexed Johnson Date 9- [illegible]

F.B. 1708 PG. 145

C.I. No. 1377

LOMA AVE.

CROSS SECTIONS ON RANCHO REAL Road.

from 0+00. Loma Ave. Nstrly to Rosemead Blvd.

F.B. 1708 Pg 145 to Pg. 152

Granquist chief
Carrasco - R
Legault - H.C.
Higgins - R.C.

STATION	B.S.	H.I.	F.S.	ELEV.

NOTE: ANY ADDITIONS OR CHANGES ON THIS SHEET MUST BE MADE OR CIRCLED IN RED INK, WITH DATE AND NAME OF PERSON MAKING CHANGE.

PLEASE RETURN TO
LOS ANGELES COUNTY SURVEYOR
726 LOS ANGELES COUNTY ENGINEERING BLDG.

Do not extend notes this side of this line.

76L298 307 5-49

76L298 307 5-49

PLEASE RETURN TO
LOS ANGELES COUNTY SURVEYOR
726 LOS ANGELES COUNTY ENGINEERING BLDG.

NOTE: ANY ADDITIONS OR CHANGES ON THIS SHEET MUST BE MADE OR CIRCLED IN RED INK, WITH DATE AND NAME OF PERSON MAKING CHANGE.

Do not extend notes this side of this line.

STATION	B. S.	H. I.	F. S.	ELEV.		
B.M. T.E. 809	4.36	373.93		369.57	B.M. T.E. 809 EL=369.573 FB 1588 FB 160	
					Loma Ave (E Side) At Rancho Real Rd.	
					Bl. spk in conc Dr. to ho. #330 on Approx ℄ Prod Rancho Real Rd.	
-0+12°			5.0	368.9		
0+00			4.65	369.28	℄ inter. Loma Ave & Rancho Real Rd.	
			3.2	370.7		100' Rt. ℄ Loma Ave
			5.8	368.1	100' Lt. ℄ Loma Ave	
0+18°			5.1	368.8	℄ Rancho Real Rd	
0+30°			4.9	369.0	" " " "	
			5.4	368.5	25' Lt. Edge Pav.	
			5.0	368.9	27' " Top BK Gr.	
			5.0	368.9	30' P.L. Gr	
			5.0	368.9		22' Rt Edge Pav.
			4.5	369.4		25' " Top BK. Gr
			4.2	369.7		30' " P.L. "
1+00			4.3	369.6		℄
			4.8	369.1	20' Lt. Edge Pav	
			4.0	369.9	30' " P.L. Gr	
			4.7	369.2		18' Rt. Edge Pav.
			4.4	369.5		30' " P.L. Gr.
1+03			2.4	371.5	S.E. Cor House Gr 64.5 Rt.	

F.B. 1708 PG. 146
Job No. 1377 Division No. Notes Red. Plotted No. Profile
Survey of Loma Ave Date Date X-Sec.
Survey by Granquist Notes G. Corrasco Notes Chkd. Checked
Indexed E. C. Johnson Date 9-5-56 Date Date No.

76L298 307 5-49

PLEASE RETURN TO
LOS ANGELES COUNTY SURVEYOR
726 LOS ANGELES COUNTY ENGINEERING BLDG.

NOTE: ANY ADDITIONS OR CHANGES ON THIS SHEET MUST BE MADE OR CIRCLED IN RED INK, WITH DATE AND NAME OF PERSON MAKING CHANGE.

Do not extend notes this side of this line.

STATION	B. S.	H. I.	F. S.	ELEV.		
1+03		373.93	7.3	366.6	Elev. Flr. bsmt	Rd to Flr. 0.5
			0.5	—	Floor Elev. to Ho. 1.49	Flr to Flr. 7.3
						Rd to Flr. 7.8
2+00			3.7	370.2		
			4.1	369.8	18' Lt. Edge Pav.	
			3.4	370.5	30' " P.L. GR	
			4.0	369.9		17' Rt. Edge Pav.
			2.8	371.1		30' " P.L. GR.
T.P. 3+00	5.81	376.59	3.15	370.78	Nail ℄ Rancho Real Rd.	
			6.3	370.3	18' Lt Edge Pav.	
			5.6	371.0	30' " P.L. GR	
			6.1	370.5		18' Rt. Edge Pav.
			5.2	371.4		30' " P.L.
4+00			5.1	371.5		
			5.6	371.0	17' Lt. Edge Pav.	
			5.1	371.5	30' " P.L. GR	
			5.6	371.0	100' " "	
			6.7	369.9	200' " "	
			6.7	369.9		
			5.4	371.2		18' Rt. Edge Pav.
			4.2	372.4		30' " P.L. GR.
			3.0	373.6		100' " "
			2.7	373.9		210' " " "

Profile No. ____ Date ____ Notes Red. ____ Plotted ____ Date ____ Job No. 1377 Division No. ____
X-Sec. No. ____ Date ____ Notes Chkd. ____ Checked ____ Date ____ Survey of Lake Ave. Survey by Granquist Notes Chicago Date 9-5-50
Map No. ____ Date ____ Index Johnson Date ____

F.B. 1708 PG. 147

76L298 307 5-49

PLEASE RETURN TO
LOS ANGELES COUNTY SURVEYOR
726 LOS ANGELES COUNTY ENGINEERING BLDG.

NOTE: ANY ADDITIONS OR CHANGES ON THIS SHEET MUST BE MADE OR CIRCLED IN RED INK, WITH DATE AND NAME OF PERSON MAKING CHANGE.

Do not extend notes this side of this line.

STATION	B. S.	H. I.	F. S.	ELEV.		
5+00		376.59	4.1	372.5		℄
			4.8	371.8	18' Lt. Edge Pav.	
			4.1	372.5	30' " P.L. Gr	
			4.6	372.0		18' Rt. Edge Pav.
			3.9	372.7		30' " P.L. Gr
T.P. 6+00	6.21	379.81	2.97	3[illegible].60	Nail	℄
			6.8	373.0	20' Lt. Edge Pav.	
			6.4	373.4	30' " P.L. Gr.	
			6.6	373.2		20' Rt. Edge Pav.
			5.9	373.9		30' " P.L. Gr.
7+00			4.3	375.5		℄
			4.7	375.1	23' Lt. Edge Pav	
			4.6	375.2	30' " P.L. Gr	
			4.3	375.5		20' Rt. Edge Pav.
			4.4	375.4		30' " P.L.
7+27.0			5.2	374.6	℄ Cross gutter	
7+41.95			5.0	374.8	" inter. Sultana Ave	& Rancho Real Rd.
			3.9	375.9		100' Rt. ℄ Sultana Ave
			5.6	374.2	100' Lt. ℄ Sultana Ave	
7+57			5.0	374.8		℄ Cross gutter
7+79.95 P.L.			4.1	375.7		℄

F.B. 1708 PG. 148

Job No. 1377 Division No. ____ Notes Red. ____ Plotted ____ Profile ____
Survey of Loma Ave Date ____ Date ____ No. ____
Survey by GRANQuist Notes Carrasco Notes Chkd. ____ Checked ____ X-Sec. ____
Indexed A. C. Johnson Date: 9-6-50 Date ____ Date ____ No. ____

76L298 307 5-49

PLEASE RETURN TO
LOS ANGELES COUNTY SURVEYOR
726 LOS ANGELES COUNTY ENGINEERING BLDG.

NOTE: ANY ADDITIONS OR CHANGES ON THIS SHEET MUST BE MADE OR CIRCLED IN RED INK, WITH DATE AND NAME OF PERSON MAKING CHANGE.

Do not extend notes this side of this line.

STATION	B. S.	H. I.	F. S.	ELEV.		
7+79.95		379.81	4.4	375.4	15' Lt. Edge Pav.	
			3.4	376.4	22' " Top BK Gr.	
			3.3	376.5	30' " P.L. Gr.	
			4.4	375.4		20' Rt. Edge Pav.
			3.3	376.5		25 " Top BK. Gr.
			3.2	376.6		30' " P.L.
8+00			3.5	376.3		
9+00			2.0	377.8		
			2.5	377.3	20' Lt. Edge Pav.	
			1.4	378.4	25' " Top BK Gr.	
			1.3	378.3	30' " P.L. "	
			2.5	377.3		20' Rt. Edge Pav.
9+53.45			1.5	378.3		30' " Top BK. Gr.
T.P. P.I.	6.75	385.37	1.19	378.62	Rt. Spk Sv.	
90° Line Bhd			7.3	378.1	20' Lt. Edge Pav.	
			6.9	378.5	25' " Top BK	
			6.4	379.0	30' " P.L.	
			7.3	378.1		20' Rt. Edge Pav.
			6.7	378.7	25' Rt. Top bnk	
			6.2	379.2	30' Rt. NPL	Rd to Flr = 3.7
9+16.0 (bsmt)			3.7	381.7	Flr of hse # 1628	Flr to Flr = 10.0
			13.7	371.7	Flr " " " bsmt	Flr bsmt = 13.7
9+82			6.2	379.2	N.W. COR. Ho. # 1628 Gr. 93' Lt.	

Profile No. ____ Date ____ Notes Red. ____ Plotted ____ Job No. 1377 Division No. ____

X-Sec. No. ____ Date ____ Notes Chkd. ____ Checked ____ Survey by Granquist Notes Carrasco Date 9-6-50

Map No. ____ Date ____ Survey of Lomita Hwy

Index Johnson Date ____

F.B. 1708 PG. 149

76L298 307 5-49

PLEASE RETURN TO
LOS ANGELES COUNTY SURVEYOR
726 LOS ANGELES COUNTY ENGINEERING BLDG.

NOTE: ANY ADDITIONS OR CHANGES ON THIS SHEET MUST BE MADE OR CIRCLED IN RED INK. WITH DATE AND NAME OF PERSON MAKING CHANGE.

37

Do not extend notes this side of this line.

Profile No. ____ X-Sec. No. ____
Plotted ____ Date ____ Checked ____ Date ____
Notes Red. ____ Date ____ Notes Chkd. ____ Date ____
Division No. ____
Job No. 1377
Survey of Loma Alta
Survey by C. R. Nolquist Notes. Carried by C. Johnson Date 9-6-50
Indexed ____
F.B. 1708 PG. 150

STATION	B. S.	H. I.	F. S.	ELEV.		
9+82		385.37	7.5	377.9	200' Lt Gr.	
			9.0	376.4	275' " " P.L.	
10+00			6.1	379.3		
			6.8	378.6	20' Lt. Edge Pav.	
			5.8	379.6	25' " Top BK	
			5.9	379.5	30' " P.L.	
			6.5	378.9		20 Rt. Edge Pav.
			5.3	380.1		24' " Top BK
			5.1	380.3		30' " P.L.
10+48.5 bsmt			11.0	374.4	879 Right EL. Flr. bsmt	Rodt Flr = 2.8
			2.8	382.6	Floor Elev. No. 1615	Flr to Flr = 8.2
			4.0	381.4	S.E. Cor. " " (50)	Rodt. bsmt = 11.0
11+00			5.1	380.3		87 L Rt.
Inter. 11+03.45			5.1	380.3	℄ Inter Alley & Rancho Real Rd.	
			5.1	379.7	20' Lt. ℄ " & Inter Pav.	
			5.5	379.9	30' " " " P.L. Gr.	
			6.2	379.1	100' " " "	
			7.0	378.4	200' " " "	
			5.3	380.1		20' Rt. ℄ Alley Edge Pav.
			4.6	380.8		25' " " " Top BK.
			4.5	380.9		30' " " " P.L.
			4.1	381.3		100' " " "

76L298 307 5-49

PLEASE RETURN TO
LOS ANGELES COUNTY SURVEYOR
726 LOS ANGELES COUNTY ENGINEERING BLDG.

NOTE: ANY ADDITIONS OR CHANGES ON THIS SHEET MUST BE MADE OR CIRCLED IN RED INK, WITH DATE AND NAME OF PERSON MAKING CHANGE.

Do not extend notes this side of this line.

STATION	B. S.	H. I.	F. S.	ELEV.		℄
11+03 45		385.37	3.1	382.3		200' Rt. Gr. ℄ Alley
11+14?			5.2	380.2		20' Rt. Beginning Ch. g
			4.72	380.65		" " " " Top b
12+00 T.P.	5.19	386.49	4.07	381.30	Nail	℄
			5.7	380.8	18' Lt. Edge Pav.	
			5.5	381.0	20' " Top Bk. Gr	
			5.5	381.0	30' " P.L. "	
			5.6	380.9		20' Rt. gutter
			5.21	381.28		" " Top Ch.
			4.7	381.8		30' " P.L.
12+43 ℄			4.8	381.7		℄
12+63 ℄			5.2	381.3	Cross gutter	℄ E. Side Rosemead
			5.3	381.2	S.E. Cor. Rosemead Blvd &	Rancho Real Rd. E. End Cr.
			4.64	381.85	" " " "	" " " " " Top b
			4.40	382.09	" " " "	" " " S " " "
			5.5	381.0	" " " "	" " " " " " g t
			5.1	381.4	N.E. " " "	" " " E. " "
			4.48	382.01	" " " "	" " " " " Top b
			4.07	382.42	" " " "	" " " N. " " "
			4.9	381.6	" " " "	" " " " " " g t

Profile No. ____ Notes Red. ____ Plotted ____ Job No. ____ Division No. ____
X-Sec. No. ____ Date ____ Date ____ Survey of Loma Ave
Notes Chkd. ____ Checked ____ Survey by [illegible] Notes [illegible] Date 9-6-50
Date ____ Date ____ Map No. ____ Date ____

F.B. 1708 Pg. 151

76L298 307 5-49

PLEASE RETURN TO
LOS ANGELES COUNTY SURVEYOR
726 LOS ANGELES COUNTY ENGINEERING BLDG.

NOTE: ANY ADDITIONS OR CHANGES ON THIS SHEET MUST BE MADE OR CIRCLED IN RED INK, WITH DATE AND NAME OF PERSON MAKING CHANGE.

Do not extend notes this side of this line.

STATION	B. S.	H. I.	F. S.	ELEV.		
13+03.49 -m		386.49	3.9	382.6	℄ Inter. Rosemead Blvd & Rancho Real Rd	
			3.9	382.6	100 Lt. ℄ Rosemead Blvd	
			3.1	383.4		100 Rt ℄ Rosemead Blvd
13+43.5			4.7	381.8	Gutter ℄ Prod. Rancho Real Rd	
			3.95	382.54	Top Cb. " " " ✓ " "	
B.M.T.E. 778			4.01	382.48	B.M.T.E. 778 Elev. 382.446 F.B. 1588-144	
					Rosemead Blvd & Rancho Real Rd. N.E. C.&R.	
					Bt. 9 PK in Cb 7' N. of N. End C.R	

Profile No. X-Sec. No.
Plotted Date
Checked Date
Notes Red. Date
Notes Chkd. Date
Division No. Loma Ave
Job No. 1377
Survey of
Survey by Granquist Notes G. + Carrasco
Indexed C. Johnson Date 9-6-50
F.B. 1708 Pg. 152

Notes Ck'd by	Survey of LOMA AVE.
Map No.	W.O. 1377 Tape No. 0161 Std. 68 °F
Office Work	Surveyed by Granquist
Checked	Notes G. & Carrasco Date 9-5-5
Date	Indexed: A. C. Johnson

F. B. 1708 PG. 153

C.I. No. 1377

LOMA AVE.

Location of improvements
ON

ROSEMEAD BLVD.

from 0+00 = RANCHO REAL Road NLy to S. End CR. of Broadway
also 0+00 = " " " SLy to Eaton wash

FB 1708 Pg 153 to pg 156

Party
Granquist Chief
Carrasco - K
LeGault - N.C.
Higgins - R.C.

Note: Any Additions or Changes on This Sheet Must be Made or Circled in Red Ink With Date and Name of Person Making Change.

Do not extend notes this side of this line.

RETURN TO
LOS ANGELES COUNTY SURVEYOR
726 LOS ANGELES COUNTY
ENGINEERING BLDG.

76F3095 247 10M 1-49

F. B. 1708 Pg. 154

RETURN TO
LOS ANGELES COUNTY SURVEYOR
725 LOS ANGELES COUNTY ENGINEERING BLDG.

Do not extend notes this side of this line.

Note: Any Additions or Changes on This Sheet Must be Made or Circled in Red Ink With Date and Name of Person Making Change.

cont. on Pg 156

Notes Ck'd by	Survey of Lama Ave.
Map No.	W.O. 1377 Tape No. 0101 Std. 68 °F
Office Work	Surveyed by H Granquist
Checked	Notes C. Carrasco Date
Date	Indexed R. C. Johnson

F. B. 1708 PG. 155

Note: Any Additions or Changes on This Sheet Must be Made or Circled in Red Ink With Date and Name of Person Making Change.

Do not extend notes this side of this line.

RETURN TO
LOS ANGELES COUNTY SURVEYOR
726 LOS ANGELES COUNTY ENGINEERING BLDG.

78F309S 247 10M 1-49

F. B. 1908 Pg. 156

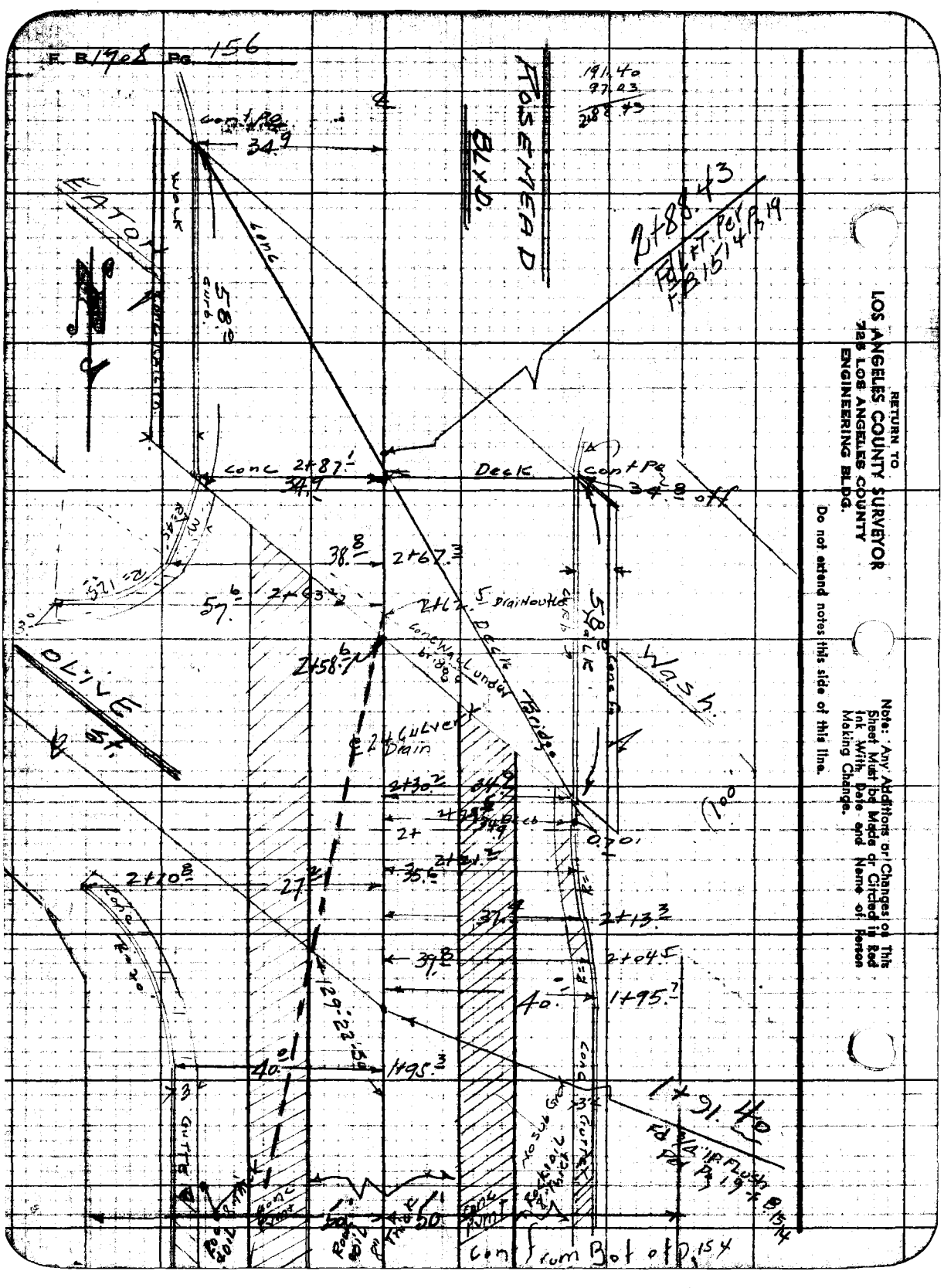

F.B. 1708 PG. 157

Profile No. ____ Notes Red. ____ Plotted ____ Job No. 1377 Division No. ____ Survey of Loma Ave.

X-Sec. No. ____ Notes Chkd. WGVD Date 9/14/50 Checked ____ Date ____ Survey by Grandquist Notes G+G Gross Date 9-6-50 Map No. [redacted] Date JAN 11 '51

C.I. No. 1377

LOMA AVE.

CROSS SECTIONS ON

ROSEMEAD BLVD.

from 0+00 = ℄ int Rancho REAL Road. NLy to BROADWAY

F.B. 1708 Pg 157 to Pg 162

STATION	B. S.	H. I.	F. S.	ELEV.

NOTE: ANY ADDITIONS OR CHANGES ON THIS SHEET MUST BE MADE OR CIRCLED IN RED INK, WITH DATE AND NAME OF PERSON MAKING CHANGE.

Do not extend notes this side of this line.

PLEASE RETURN TO
LOS ANGELES COUNTY SURVEYOR
726 LOS ANGELES COUNTY ENGINEERING BLDG.

76L298 307 8-49

76L298 307 5-49

PLEASE RETURN TO
LOS ANGELES COUNTY SURVEYOR
726 LOS ANGELES COUNTY ENGINEERING BLDG.

NOTE: ANY ADDITIONS OR CHANGES ON THIS SHEET MUST BE MADE OR CIRCLED IN RED INK, WITH DATE AND NAME OF PERSON MAKING CHANGE.

Do not extend notes this side of this line.

STATION	B. S.	H. I.	F. S.	ELEV.		
BM.T.E.778	4.64	387.09		382.45	B.M.T.E.778 EL.-382.446 F.B. 1588 Pg 144 Rosemead Blvd. & Rancho Real Rd. NE Cor. Bt. spk. in curb, 7' N. of N. end C.R.	
0+00			4.5	382.6	℄ inter Rosemead Blvd & Rancho Real Rd	
			4.9	382.2	14' Lt. E. Edge Conc Pav.	
			5.4	381.7	40' " gutter	
			4.60	382.49	" " Top Cb.	
			5.00	382.09	60 " GR.	
			5.1	382.0		25' Rt. E. Edge Con Pav.
			5.8	381.3		40' " Cross gut. ℄ Ranch Real Rd
			5.4	381.7		60' " ℄ Rancho Real Rd.
			5.8	381.3		100' " " " " "
			6.1	381.0	S.E. Cor. Rosemead Blvd & Rancho Real Rd. S. End C.R. gutter	
			5.02	382.07	" " " " "	" " " " Top Cb.
			5.27	381.82	" " " " "	" " E " " " "
			5.9	381.2	" " " " "	" " " " " gutter
			5.7	381.4	N.E. " " " "	" " " " " "
			5.11	381.18	" " " " "	" " " " " Top Cb.
			4.71	382.38	" " " " "	" " N. " " " "
			5.6	381.5	" " " " "	" " " " " gutter
1+00			3.8	382.3	℄ Rosemead Blvd	

F.B. 1708 PG. 158

Job No. 1377 Division No. Notes Red. Plotted Profile No.

Survey of Loma Ave. Date Date X-Sec.

Survey by Granquist Notes G. & Carrasco Notes Chkd. Checked

Indexed R. C. Johnson Date 9/6/50 Date Date No.

76L298 307 5-49

PLEASE RETURN TO
LOS ANGELES COUNTY SURVEYOR
726 LOS ANGELES COUNTY ENGINEERING BLDG.

NOTE: ANY ADDITIONS OR CHANGES ON THIS SHEET MUST BE MADE OR CIRCLED IN RED INK, WITH DATE AND NAME OF PERSON MAKING CHANGE.

Do not extend notes this side of this line.

STATION	B. S.	H. I.	F. S.	ELEV.		
1+00		387.09	4.1	383.0	25' Lt. W. Edge Conc. Pav.	
			4.6	382.5	40' " gutter	
			3.78	383.31	" " Top Cb.	
			4.2	382.9		25' Rt. E. Edge Conc. Pav.
			4.9	382.2		40' " gutter
			4.15	382.94		" " Top Cb.
			3.9	383.2		50 " P.L. Gr.
T.P. 1+00	6.29	389.17	4.21	382.88		40' " Top Cb. Kiel Mo.
1+90.01			4.7	384.5	℄ inter Alley & Rosemead	
			5.1	384.1	25' Lt. W. Edge Conc. Pav.	
			5.6	383.6	40' " " gutter	
			4.83	384.34	" " " Top Cb.	
			5.3	383.9		25' Rt. W. Edge Conc. Pav.
			6.0	383.2		40' " " gutter ℄ Alley
			5.2	384.0		50' " " Edge Conc. Pav.
			6.0	383.2		100' " ℄ Alley
			6.8	382.4		200' " " "
			6.1	383.1	S.E. Cor. of Rosemead Blvd & Alley	S. End of C.R. gutter
			5.32	383.85	" " " " " "	" " " " " Top Cb.
			5.28	383.89	" " " " " "	" " " " " "
			5.32	383.85	" " " " " "	" " " " " gutter

Profile No. ____ Date ____ Notes Red. ____ Plotted ____ Date ____ Job No. 1377 Division No. ____
X-Sec. No. ____ Date ____ Notes Chkd. ____ Checked ____ Date ____ Survey by Grant Quist Notes Carrasco Date 9-7-50
Map No. ____ Date ____ Survey of Lowe Ave
Indexed Tobacco Date ____

F.B. 1708 Pg. 159

76L298 307 5-49

PLEASE RETURN TO
LOS ANGELES COUNTY SURVEYOR
726 LOS ANGELES COUNTY ENGINEERING BLDG.

NOTE: ANY ADDITIONS OR CHANGES ON THIS SHEET MUST BE MADE OR CIRCLED IN RED INK, WITH DATE AND NAME OF PERSON MAKING CHANGE.

1.6 = 2+40

Do not extend notes this side of this line.

Profile No. ____ X-Sec. No. ____

Plotted ____ Date ____ Checked ____ Date ____

Notes Red. ____ Date ____ Notes Chkd. ____ Date ____

Division No. ____ Job No. 1377

Survey of LOMA VISTA

Survey by CRANDALL-ST Notes CAY 9-5-50 Date 9-7-50

Indexed E. C. Johnson

F.B. 1268 PG. 160

STATION	B. S.	H. I.	F. S.	ELEV.		
		389.17	5.0	384.2	N.E. Cor. of Rosemead Blvd & Alley	E. End of Gr. Gutter
			4.93	384.24	" " " " " "	" " " " " Top Cb.
			4.96	384.21	" " " " " "	" N. " " " "
			5.8	383.4	" " " " " "	" " " " " Gutter
2+00			4.6	384.6	℄ Rosemead Blvd	
3+00			3.3	385.9	" " "	
			3.8	385.4	25' Lt. W. Edge Conc. Pav.	
			4.2	385.0	40' " " Gutter	
			3.36	385.81	" " " Top Cb.	
			3.8	385.4		25' Rt. E. Edge Conc. Pav.
			4.5	384.7		40' " " Gutter
			3.74	385.43		" " " Top Cb.
			3.8	385.4		50' " " P.L. Gr.
3+59.2			2.6	386.6	℄ Rosemead Blvd	
			3.1	386.1		25' Rt. E. Edge Conc. Pav.
			3.8	385.4		40' " " Gutter
			3.02	386.18		" " " Top Cb.
			3.0	386.2		50' " " P.L. Gr.
3+60.8			2.6	386.6	℄ Rosemead Blvd	
			3.0	386.2	25' Lt. W. Edge Conc. Pav.	
			3.5	385.7	40' " " Gutter	

76L298 307 5-49

PLEASE RETURN TO
LOS ANGELES COUNTY SURVEYOR
726 LOS ANGELES COUNTY ENGINEERING BLDG.

NOTE: ANY ADDITIONS OR CHANGES ON THIS SHEET MUST BE MADE OR CIRCLED IN RED INK, WITH DATE AND NAME OF PERSON MAKING CHANGE.

Do not extend notes this side of this line.

STATION	B. S.	H. I.	F. S.	ELEV.	℄
3+60.8		389.17	2.64	386.53	40' Lt. W. Top Cb.
B.M.T.E. 779			1.61	387.56	B.M.T.E. 779, Elev. 387.57, F.B. 1588-144 Rosemead Blvd & Broadway N.E. Cor. Bt. Spk in Cb. 35' N. of N. End C.R.

Profile No. ____ Date ____ Notes Red. ____ Plotted ____ Job No. 1377 Division No. ____

X-Sec. No. ____ Date ____ Notes Chkd. ____ Checked ____ Survey by Grandquist Notes Carrasco Date 9-7-50

Survey of Lama Ave

Map No. ____ Date ____ Indexed Johnson Date ____

F.B. 1708 PG. 181

F.B. 1708 Pg. 162

Job No. 1377 Division No. _____ Notes Red. _____ Plotted _____ Profile

Survey of Loma Ave Date _____ Date _____ No. _____

Survey by GRANQUIST Notes Carnegie Notes Chkd. _____ Checked _____ X-Sec.

Indexed _____ Date 9-7-50 Date _____ Date _____ No. _____

STATION	B. S.	H. I.	F. S.	ELEV.

76L298 307 5-49

PLEASE RETURN TO

LOS ANGELES COUNTY SURVEYOR

726 Los Angeles County Engineering Bldg.

NOTE: ANY ADDITIONS OR CHANGES ON THIS SHEET MUST BE MADE OR CIRCLED IN RED INK WITH DATE AND NAME OF PERSON MAKING CHANGE.

Do not extend notes this side of this line.

F.B. 1708 PG. 163

Profile No. ____ Notes Red. ____ Date ____ Plotted ____ Date ____ Job No. 1377 Division No. ____
Survey of Loma Ave.
X-Sec. No. ____ Notes Chkd. ____ Date ____ Checked ____ Date ____ Survey by N.E. Granquist Notes G. Carrasco Date 9-6-50
Map No. ____ Indexed Johnson Date JAN 11 '51

C.I. No. 1377

LOMA AVE.

CROSS SECTIONS ON ROSEMEAD BLVD.

from 0+00 = ℄ int of Rancho REAL Road

Sly to Bridge · Eaton Wash.

F.B. 1708 from Pg 163 to Pg 166

Granquist Chief
Carrasco - K
LeGault - H.C.
Higgins - R.C.

STATION	B.S.	H.I.	F.S.	ELEV.

NOTE: ANY ADDITIONS OR CHANGES ON THIS SHEET MUST BE MADE OR CIRCLED IN RED INK, WITH DATE AND NAME OF PERSON MAKING CHANGE.

PLEASE RETURN TO
LOS ANGELES COUNTY SURVEYOR
726 LOS ANGELES COUNTY ENGINEERING BLDG.

Do not extend notes this side of this line.

76L298 307 5-49

76L298 307 5-49

PLEASE RETURN TO
LOS ANGELES COUNTY SURVEYOR
726 LOS ANGELES COUNTY ENGINEERING BLDG.

NOTE: ANY ADDITIONS OR CHANGES ON THIS SHEET MUST BE MADE OR CIRCLED IN RED INK. WITH DATE AND NAME OF PERSON MAKING CHANGE.

Do not extend notes this side of this line.

STATION	B. S.	H. I.	F. S.	ELEV.	℄
B.M. T.E. 778	4.97	387.42		382.45 ~~446~~	B.M. T.E. 778 EL=382.446 F.B. 1588 P. 144
					Rosemead Blvd. & Rancho Real Rd. N.E. Cor.
					Bt spk. in Cb. 7' N. of N. end C.R.
0+00			4.8	38[illegible].6	℄ inter. Rose Mead Blvd & Rancho Real Rd
			5.4	38[illegible].0	25' Lt. E. Edge Conc. Pav.
			6.1	38[illegible].3	40' " " Cross Gutter ℄ Rancho Real Rd.
			5.7	38[illegible].7	60' " " " " "
			6.1	38[illegible].3	100' " " " " "
			5.3	38[illegible].1	25 Rt. W. Edge Conc. Pav.
			5.7	38[illegible].7	40' " " gutter.
			4.92	38[illegible].50	" " " Top Cb.
			6.2	38[illegible].2	S.E. Cor. Rose mead Blvd & Rancho Real Rd E. End C.R. gutter
			5.60	381.82	" " " " " " " " " " Top Cb.
			5.36	382.06	" " " " " " " S. " " " "
			6.5	38[illegible].9	" " " " " " " " " " gutter
0+45.8			6.5	38[illegible].9	40' Lt. gutter At Catch Basin Gut Rod to Gut = 6.5 Gut to Invert = 3.2 Rod to Invert = 9.7
			9.7	377.7	invert. in let. to Drain
0+49.3			6.5	38[illegible].9	" " " " " Rod to Gut = 6.5 Gut to Invert = 3.2 9.7
			9.7	377.7	24" invert outlet to so.
0+46			6.3	381.1	Rod to Gut = 6.3 Gut to Invert 2.7 Rod to Invt 9.0 40' Rt. gutter At Catch Basin
			9.0	378.4	invert Outlet to 24" Drain

F.B. 1708 PG. 164

Job No. 1377 Division No. Notes Red. Plotted Profile No.

Survey of Loma Ave. Date Date X-Sec.

Survey by Granquist Notes Carrasco Notes Chkd. Checked

Indexed E. C. Johnson Date 9-6-50 Date Date No.

76L298 307 5-49

11.9
6.8

PLEASE RETURN TO
LOS ANGELES COUNTY SURVEYOR
726 LOS ANGELES COUNTY ENGINEERING BLDG.

NOTE: ANY ADDITIONS OR CHANGES ON THIS SHEET MUST BE MADE OR CIRCLED IN RED INK, WITH DATE AND NAME OF PERSON MAKING CHANGE.

Do not extend notes this side of this line.

STATION	B. S.	H. I.	F. S.	ELEV.	℄	
1+00		387.42	4.9	382.5	℄ Rosemead Blvd.	
			5.3	382.1	25' Lt. E. Edge Conc. Pav	
			6.0	381.4	40' " " Gutter	
			5.24	382.18	" " " Top Cb.	
			5.4	382.0	50 " " P.L. Gr	
			5.3	382.1		25' Rt. W. Edge Conc. Pav.
			5.7	381.7		40' " " Gutter
			4.94	382.48		" " " Top Cb.
1+00 0/			7.0	380.4	100' Lt. Gr.	
			7.5	379.9	200' " "	
1+95 I			5.0	382.4		25' Rt. W. Edge Pav. Conc
			5.3	382.1		40' " " gutter C.R.
			4.49	382.93		" " " Top Cb.
2+29 5			5.2	382.2		34 9 " " gutter N.W.I.C. Bridge
			4.14	383.28		" " " Top Cb. "
2+00			4.6	382.8	℄ Rosemead Blvd	
			5.0	382.4	25' Lt. E. Edge Conc. Pac.	
1+95 3			5.6	381.8	40' " gut. N.C.R. N.E. Cor.	
			4.81	382.61	" " Top Cb. " " "	
2+10 8			5.08	382.34	47 2 " " " E. " " "	
			5.9	381.5	" " gutter " " " "	

Profile No. ____ Date ____ Notes Red. ____ Plotted ____ Job No. 1377 Division No. ____
X-Sec. No. ____ Date ____ Notes Chkd. ____ Checked ____ Survey of Lane Ave Survey by Gran Quist Notes Carrasco Date 9-7-50
Map No. ____ Date ____

F.B. 1708 Pg. 16

76L298 307 5-49

PLEASE RETURN TO
LOS ANGELES COUNTY SURVEYOR
726 LOS ANGELES COUNTY ENGINEERING BLDG.

NOTE: ANY ADDITIONS OR CHANGES ON THIS SHEET MUST BE MADE OR CIRCLED IN RED INK, WITH DATE AND NAME OF PERSON MAKING CHANGE.

Do not extend notes this side of this line.

F.B. 1708 Pg. 166 — Profile No. ____ — X-Sec. No. ____

Job No. 1377 — Division No. ____ — Notes Red. ____ Date ____ Plotted ____ Date ____

Survey of Loma Ave. — Survey by Granquist — Notes C. ____ — Notes Chkd. ____ Date ____ Checked ____ Date ____

Indexed A. C. Johnson — Date 9-50

STATION	B. S.	H. I.	F. S.	ELEV.		
1+91.4Q		387.42	4.6	38[illegible].8	℄ intsec. Rose Mead Blvd & Olive ST.	
			5.0	382.4	33' Lt. ℄ olive st	
			5.8	381.6	78' " " " "	
			6.8	380.6	100' " " "	
2+63.3			6.2	381.2	57.6 Lt. gutter E. End C.R.	S.E. Cor. Olive St. & Rose Mead
			5.41	382.01	" " Top Cb. " " " " " " " " "	
2+67.3			4.33	383.09	38.8 " " " S. " " " " " " " "	
			5.2	382.2	" " gutter " " " " " " " " "	
2+87.1			5.4	382.0	34.9 " "	Near N.E. Cor Bridge
			4.46	382.96	" " Top Cb. " " " "	
2+58.6			4.9	382.5	℄ Rose Mead Blvd At Center N. End Bridge	
2+62.5			12.7	374.7	℄ invert 24" Culver " Outlet of Storm Drain	Radius = 0.8 "Tan Inv. = 11.9 / 12.7
B.M.T.E. 777			4.79	382.63	B.M.T.E. 777 Elev. 382.617 F.B. 1588 - 143	
					Rose Mead Blvd & Olive St. N.E. Cor.	
					Bt. SOK in Cb. 4' N. of N. End C.R.	

Notes Ck'd by	Survey of Loma Ave	F. B. 1708 Pg. 167
Map No.	W. O. 1377 Tape No. 0101 St'd. 68°F	
Office Work	Surveyed by H.E. Granquist	
Checked	Notes G. & Carrasco Date 9-6-70	
Date	Indexed A. C. Johnson	

JAN 11 '71

C.I. No. 1377

LOMA AVE.

Location of improvements on

Rosemead Blvd.

from 0+00 = Pentland St. N'ly to Bridge Eaton Wash

F.B. 1708 Pg 167 to Pg 170

Granquist, Chief
Carrasco - ↑
LE GAULT - H.C.
Higgins - R.C.

Note: Any Additions or Changes on This Sheet Must be Made or Circled in Red Ink With Date and Name of Person Making Change.

Do not extend notes this side of this line.

RETURN TO
LOS ANGELES COUNTY SURVEYOR
726 LOS ANGELES COUNTY
ENGINEERING BLDG.

76F3095 247 10M 1-49

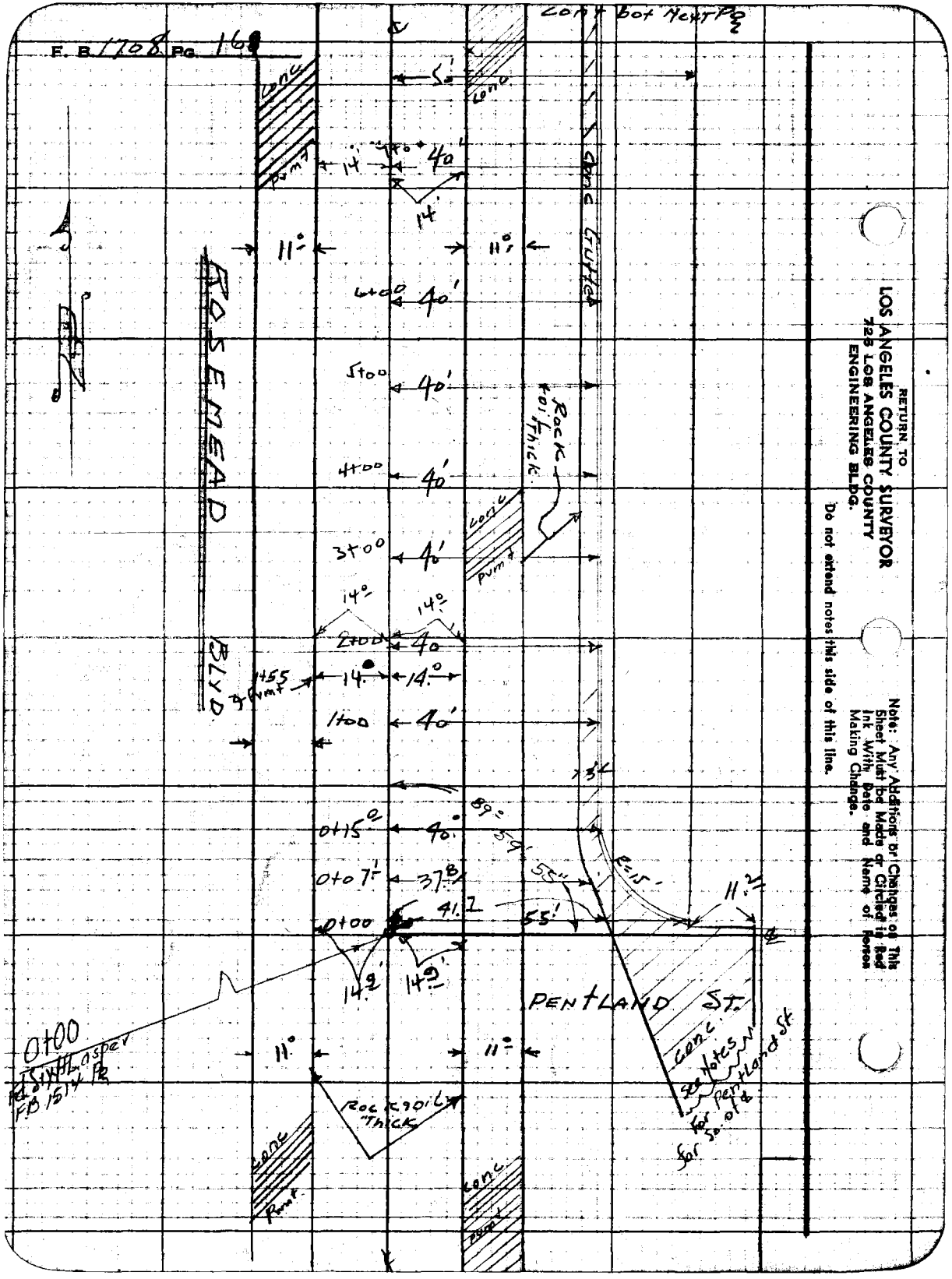

RETURN TO
LOS ANGELES COUNTY SURVEYOR
725 LOS ANGELES COUNTY
ENGINEERING BLDG.

Do not extend notes this side of this line.

Note: Any Additions or Changes on This Sheet Must be Made or Circled in Red Ink With Date and Name of Person Making Change.

Notes Ck'd by	Survey of Loma Ave	F. B. 1708 PG. 169
Map No.	W. O. 137 Tape No. 0101 Std. 68 °F.	
Office Work	Surveyed by H.F. Grandquist	
Checked	Notes 8 Date 9 5.	
Date	Indexed R. C. Johnson	

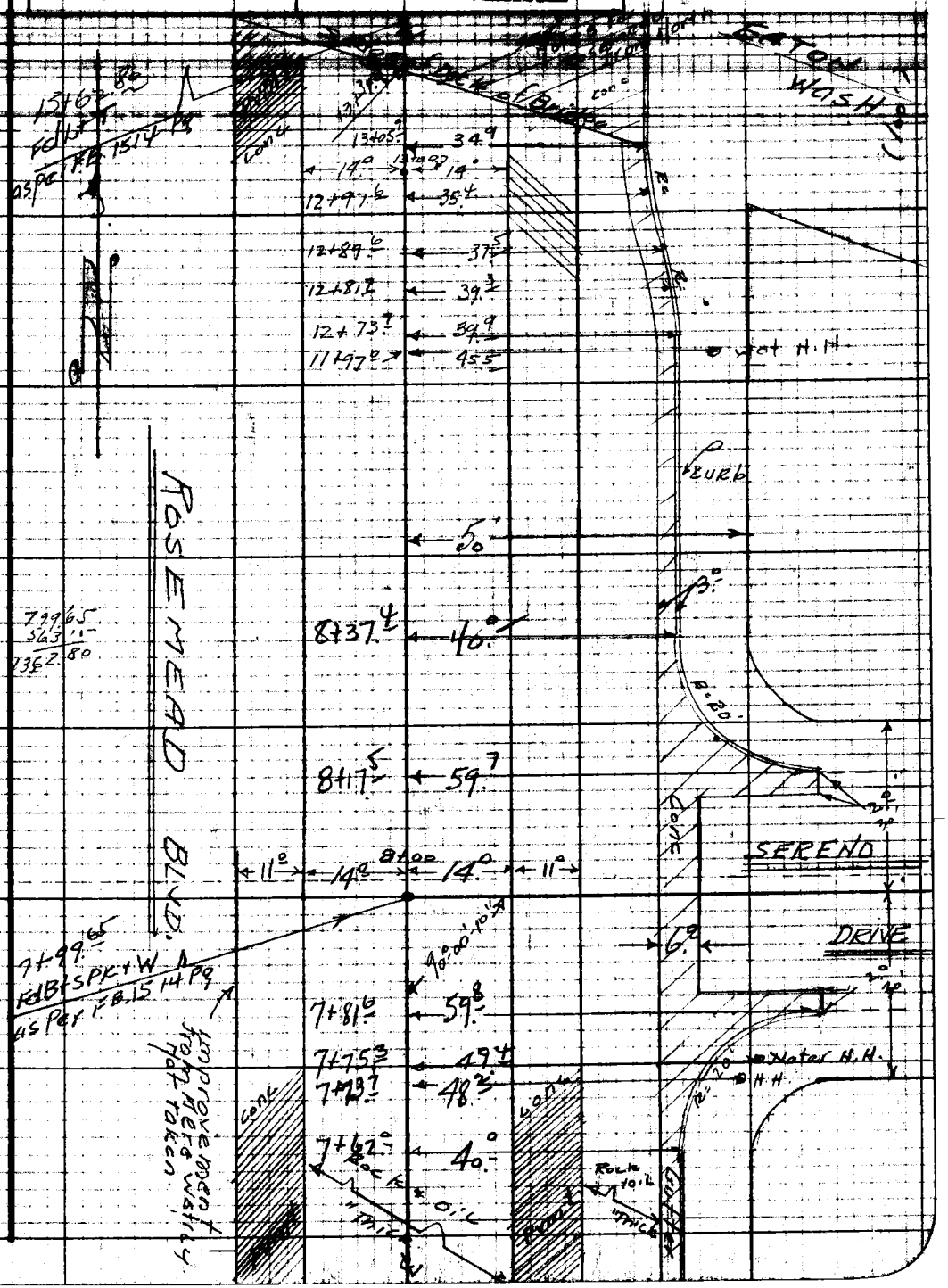

Note: Any Additions or Changes on This Sheet Must be Made or Circled in Red Ink With Date and Name of Person Making Change.

Do not extend notes this side of this line.

RETURN TO
LOS ANGELES COUNTY SURVEYOR
726 LOS ANGELES COUNTY
ENGINEERING BLDG.

76F3098 247 10M 1-49

F. B. 1708 Pg. 170

RETURN TO
LOS ANGELES COUNTY SURVEYOR
725 LOS ANGELES COUNTY
ENGINEERING BLDG.

Do not extend notes this side of this line.

Note: Any Additions or Changes on This Sheet Must be Made or Circled in Red Ink With Date and Name of Person Making Change.

Profile No. | Notes Red. | Plotted | Job No. 1377 | Division No. | F.B. 1708 PG. 171-
Date | Date | Survey of Loma Ave.
X-Sec. No. | Notes Chkd. WGVD | Checked | Survey by GRANQUIST | Notes G | Date 9-50
Date 9/14/50 | Date | Map No. | Indexed A.C. Johnson | Date JAN 11 '51

C.I. No. 1377

LOMA AVE.

CROSS SECTIONS ON

ROSEMEAD BLVD. (Estrly side)

from 0+00 = Pentland St. Nly to Eaton Wash.

F.B. 1708 Pg 171-Top; 176

Granquist chief
Carrasco - T
LeGault - H.C.
Higgins - R.C.

STATION	B.S.	H.I.	F.S.	ELEV.

NOTE: ANY ADDITIONS OR CHANGES ON THIS SHEET MUST BE MADE OR CIRCLED IN RED INK, WITH DATE AND NAME OF PERSON MAKING CHANGE.

Do not extend notes this side of this line.

PLEASE RETURN TO
LOS ANGELES COUNTY SURVEYOR
726 Los Angeles County Engineering Bldg.

761.298 307 5-49

76L298 307 5-49

PLEASE RETURN TO
LOS ANGELES COUNTY SURVEYOR
726 LOS ANGELES COUNTY ENGINEERING BLDG.

NOTE: ANY ADDITIONS OR CHANGES ON THIS SHEET MUST BE MADE OR CIRCLED IN RED INK. WITH DATE AND NAME OF PERSON MAKING CHANGE.

Do not extend notes this side of this line.

F.B. 1708 PG. 172
Job No. 1377 Division No. Notes Red. Plotted
Survey of Loma Ave. Date Date
Survey by H.E. Hammond Notes G & Carnes Notes Chkd. Checked
Indexed A. C. Johnson Date 9-30-49 Date Date
Profile No. X-Sec. No.

STATION	B. S.	H. I.	F. S.	ELEV.	
B.M. T.E.-775	5.16	368.07		362.91	B.M. T.E.-775 EL.=362.90 B.FB. 1508 P. 143 Rosemead Blvd. & Pentland St. N.E. Cor. Bf. spk. in curb. 8' N. of N. end C.R.
0+00			5.1	363.0	℄ inter. Rosemead Blvd & Pentland St.
			5.4	362.7	26' Rt. E. Edge Conc. Pav. ℄ " "
			6.2	361.9	40' " Gutter " " "
			6.4	361.7	55' " " E. End C.R. " " " NE. Cor
			5.73	361.34	" " Top Cb. " " " " "
			6.7	361.4	100' " " " "
0+152			6.1	362.0	40' " Gutter N. End C.R. N.E. Cor. Pent Land & Roseland Blvd
			5.32	362.75	" " Top Cb. " " " " " " "
1+00			3.7	364.21	℄ Rosemead Blvd
			4.1	364.0	25' Rt E. Edge Conc. Pav.
			4.8	363.3	40' " " gutter
			4.03	364.04	" " " Top Cb.
			4.1	364.0	50' " " P.L
2+68			2.6	365.5	℄ Rosemead Blvd
			2.8	365.3	25' Rt. E. Edge Conc. Pav.
			3.6	364.5	40' " gutter
			2.80	365.27	" " Top. Cb.
			3.1	365.0	50' " P.L

76L298 307 5-49

PLEASE RETURN TO
LOS ANGELES COUNTY SURVEYOR
726 LOS ANGELES COUNTY ENGINEERING BLDG.

NOTE: ANY ADDITIONS OR CHANGES ON THIS SHEET MUST BE MADE OR CIRCLED IN RED INK, WITH DATE AND NAME OF PERSON MAKING CHANGE.

Do not extend notes this side of this line.

STATION	B. S.	H. I.	F. S.	ELEV.		
		368.07				
T.P 2+00	7.11	372.79	2.39	365.68	Nail ℄ Rosemead BLVD	
3+00			5.8	367.0	℄ Rosemead BLVD	
			6.3	366.5	25' Rt. E. Edge Conc. Pav.	
			6.9	365.9	40' " " gutter	
			6.16	366.63	" " " Top. Cb.	
			6.2	366.6	50' " " P.L. Gr.	
4+00			4.4	368.4	℄ Rose Mead Blvd	
			5.0	367.8	25' Rt. E. Edge Conc. Pav.	
			5.6	367.2	40' " " gutter	
			4.86	367.93	" " " Top Cb.	
			5.0	367.8	50 " " P.L. Gr.	
			5.2	367.6	100' " "	
			6.1	366.7	200' " "	
			7.3	365.5	300' " "	
5+00			3.1	369.7	℄ Rose Mead Blvd	
			3.7	369.1	25' Rt. E. Edge Conc. Pav.	
			4.3	368.5	40' " E. gutter	
			3.57	369.22	" " " Top Cb.	
			3.2	369.6	50' " " P.L. Gr.	
6+00			1.8	371.0	℄ Rose Mead Blvd.	

Profile No. ____ Date ____ Notes Red. ____ Plotted ____ Date ____ Job No. 1377 Division No. ____ Survey of Loma Alta

X-Sec. No. ____ Date ____ Notes Chkd. ____ Checked ____ Date ____ Survey by Grand Just Notes Carrasco Date 9-7-50

Map No. ____ Date ____ Indexed Job Room Date ____

F.B. 1708 PG. 173

76L298 307 5-49

PLEASE RETURN TO
LOS ANGELES COUNTY SURVEYOR
726 LOS ANGELES COUNTY ENGINEERING BLDG.

NOTE: ANY ADDITIONS OR CHANGES ON THIS SHEET MUST BE MADE OR CIRCLED IN RED INK, WITH DATE AND NAME OF PERSON MAKING CHANGE.

Do not extend notes this side of this line.

F.B. 178 PG. 174 | Profile No. | X-Sec. No.
Survey of Lomita Ave | Platted Date | Checked Date
Survey by GRANQUIST Notes C. Johnson Date 9-7-50 | Notes Red. Date | Notes Chkd. Date
Indexed | Job No. 1377 Division No.

STATION	B. S.	H. I.	F. S.	ELEV.	
6+00		372.79	2.4	370.4	25' Rt. E. Edge Conc. Pav
			3.0	369.8	40' " " Gutter
			2.25	370.54	" " " Top. Cb.
			2.1	370.7	50' " E.P.L. GR.
T.P. 6+00	6.74	377.73	1.80	370.99	Nail @ Rosemead Blvd
7+00			5.4	372.3	" " "
			6.0	371.7	25' Rt. E. Edge Conc. Pav.
			6.6	371.1	40' " " Gutter
			5.84	371.89	" " " Top. Cb.
			5.70	372.03	50' " " P.L. GR
7+99.65			4.1	373.6	Enter Rosemead Blvd & Sereno Dr.
			4.7	373.0	25' Rt. E. Edge Conc. Pav. E " "
			5.3	372.4	40' " " " " " Cross Gutter
			4.6	373.1	60' " " " "
			4.8	372.9	100' " " " "
			5.8	372.9	S.E. Cor. Rosemead Blvd & Sereno Dr. S. End C.R. Gutter
			5.05	372.68	" " " " " " " " " " Top Cb.
			4.42	373.31	" " " " " " " E. " " " "
			5.01	372.72	" " " " " " " " " " Gutter

76L298 307 5-49

PLEASE RETURN TO
LOS ANGELES COUNTY SURVEYOR
726 LOS ANGELES COUNTY ENGINEERING BLDG.

NOTE: ANY ADDITIONS OR CHANGES ON THIS SHEET MUST BE MADE OR CIRCLED IN RED INK, WITH DATE AND NAME OF PERSON MAKING CHANGE.

Do not extend notes this side of this line.

Profile Notes Red No. Date
X-Sec. Notes Chkd No. Date
Plotted Date
Checked Date
Job No. 1377 Division No.
Survey of ~~Lands of~~ Rose Mead Blvd
Survey by GRANQUIST Notes Cypress Date 9-7-59
Map No. Checked Jackinsky Date
F.B. 1708 PG. 175

STATION	B. S.	H. I.	F. S.	ELEV.	
		377.73	4.7	373.0	N.E. Cor. Rose Mead Blvd & Serena DR. E. End C.R. Gutter
			4.07	373.66	" " " " " " " " " " " " Top Cc.
			4.7	373.0	" " " " " " " N. " " " "
			3.98	373.75	" " " " " " " " " " " " Gutter
8+00			4.1	373.6	℄ Rose Mead Blvd.
9+00			2.1	375.0	" " "
			3.3	374.4	25' Rt. E. Edge Conc. Pav.
			4.0	373.7	40' " " Gutter
			3.21	374.52	" " " Top Cb.
			3.4	374.3	50' " " P.L. GR.
T.P. 9+00 10+00	5.62	380.59	2.76 4.2	374.97 376.41	℄ Rose Mead BLVD
			4.7	375.9	25' Rt. E. Edge Conc. Pav.
			5.4	375.2	40' " " Gutter
			4.66	375.93	" " " Top Cb.
			4.7	375.91	50' " " P.L. GR.
			6.0	374.6	100' " "
			7.0	373.6	200' " "
			8.10	372.49	300' " "
11+00			2.5	378.1	℄ Rosemead BLVD
			3.0	377.6	25' Rt. E. Edge Conc. Pav.
			3.7	376.9	40' " " Gutter

76L298 307 5-49

PLEASE RETURN TO
LOS ANGELES COUNTY SURVEYOR
726 LOS ANGELES COUNTY ENGINEERING BLDG.

NOTE: ANY ADDITIONS OR CHANGES ON THIS SHEET MUST BE MADE OR CIRCLED IN RED INK, WITH DATE AND NAME OF PERSON MAKING CHANGE.

Do not extend notes this side of this line.

STATION	B. S.	H. I.	F. S.	ELEV.	
11+00		380.59	2.90	377.69	40' Rt. E. Top Cb.
			3.1	377.5	50' Rt " P.L. GR.
T.P. 12+00	6.85	386.92	0.52	380.07	Nail ℄ Rosemead Blvd
			7.3	379.6	25' Rt. E. Edge Conc. Pav.
			8.0	378.9	40' " " Gutter
			7.10	379.82	" " " Top Cb.
			7.3	379.6	50' " " P.L. GR.
12+73			5.6	381.3	℄ Rosemead Blvd
			5.9	381.0	25' Rt. E. Edge conc. Pav.
			6.1	380.8	40' " " Gutter S. End C.R.
			5.31	381.61	" " " Top Cb. " " "
			5.3	381.6	50' " " P.L. GR.
13+00			5.2	381.7	℄ Rose Mead Blvd
13+34 8			4.9	382.0	" " " " Center S. End Bridge
13+05 9			5.6	381.3	34' Rt. Gutter. Near S.E. Cor "
			4.57	382.35	" " Top Cb. " " " "
B.M.T.E. 777			4.31	382.61	B.M.T.E. 777., Elev. 382.617, F.B. 1588-143 Rosemead Blvd & Olive St. N.E. Cor Bt. Spk in Cb. 4' N. of N. End C.R.

F.B. 1708 PG. 176

Job No. 1377 Division No. ____ Notes Red. ____ Plotted ____ Profile ____

Survey of Loma Ave Date ____ Date ____ No. ____

Survey by Grand Quist Notes Carrasco Notes Chkd. ____ Checked ____ X-Sec. ____

Indexed E. C. Johnson Date ____ Date ____ Date ____ No. ____

Notes Ck'd by	Survey of Loma Ave
Map No.	W. O. 1377 Tape No. St'd. °F
Office Work	Surveyed by Granquist
Checked	Notes 9 Date 9-50
Date	Indexed W. C. Johnson

F. B. 1708 Pg. 177

JAN 11 '51

C.I. No. 1377

Loma Ave

Location of improvements on 1st Alley East of Rosemead Blvd.

from Olive St. Nly to 1st Alley So. of Broadway

Granquist chief
Carrasco - A
LeGault - N.C.
Higgins - R.C

F.B. 1708 Pg 177 to Pg 180

Note: Any Additions or Changes on This Sheet Must be Made or Circled in Red Ink With Date and Name of Person Making Change.

Do not extend notes this side of this line.

RETURN TO
LOS ANGELES COUNTY SURVEYOR
726 LOS ANGELES COUNTY
ENGINEERING BLDG.

76F3098 247 10M 1-49

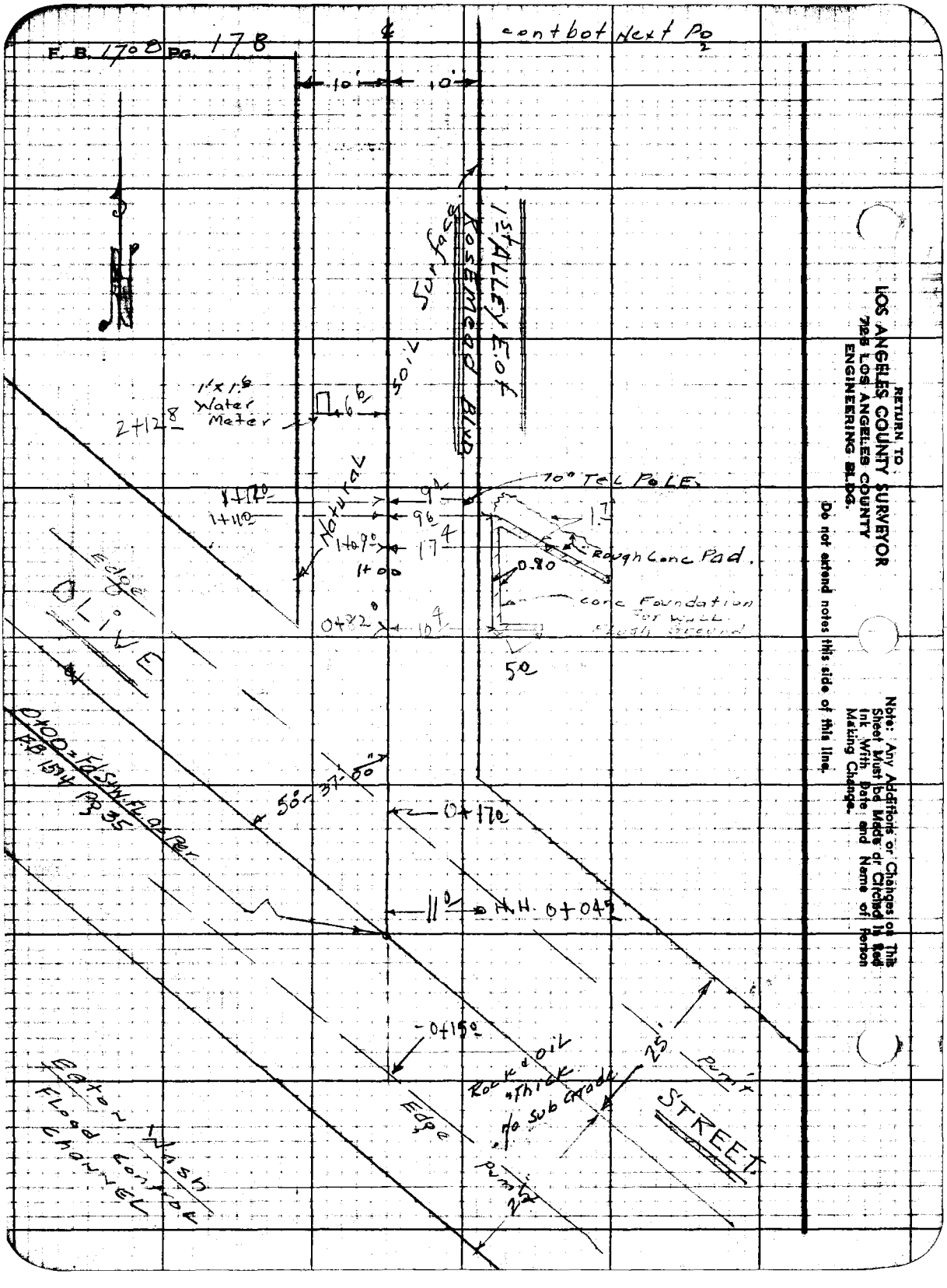

RETURN TO
LOS ANGELES COUNTY SURVEYOR
7128 LOS ANGELES COUNTY
ENGINEERING BLDG.

Do not extend notes this side of this line.

Note: Any Additions or Changes on This Sheet Must be Made or Circled in Red Ink With Date and Name of Person Making Change.

F. B. 1708 Pg. 179

Notes Ck'd by	Survey of Loma Ave
Map No.	W. O. 1317 Tape No. 6161 Std. 6 8
Office Work	Surveyed by H. E. Granquist
Checked	Notes ... Date 50
Date	Indexed C. Johnson

Note: Any Additions or Changes on this Sheet Must be Made or Circled in Red Ink With Date and Name of Person Making Change.

Do not extend notes this side of this line.

RETURN TO LOS ANGELES COUNTY SURVEYOR 726 LOS ANGELES COUNTY ENGINEERING BLDG.

76F3086 247 10M 1-49

RETURN TO
LOS ANGELES COUNTY SURVEYOR
725 LOS ANGELES COUNTY
ENGINEERING BLDG.

Note: Any Additions or Changes on This Sheet Must be Made or Circled In Red Ink With Date and Name of Person Making Change.

Do not extend notes this side of this line.

E. B. 1708 Pg. 180

Profile	Notes Red.	Plotted	Job No. 1377	Division No.	F.B. 1708 PG. 181
No.	Date	Date	Survey of Loma Ave.		
X-Sec.	Notes Chkd. WGVD	Checked	Survey by Grandquist	Notes G.	Date 9- 5.
No.	Date 9/14/50	Date	Map No.	Indexed X C Johnson	Date JAN 11 '51

C. I. No. 1377

LOMA AVE.

CROSS Sections ON

1st ALLEY East of Rosemead BLVD.

from 0+00 = Olive St. Nly To 1st Alley So. of BROADWAY.

F.B. 1708 Pg 181 to pg 184

STATION	B. S.	H. I.	F. S.	ELEV.

NOTE: ANY ADDITIONS OR CHANGES ON THIS SHEET MUST BE MADE OR CIRCLED IN RED INK. WITH DATE AND NAME OF PERSON MAKING CHANGE.

PLEASE RETURN TO
LOS ANGELES COUNTY SURVEYOR
726 Los Angeles County Engineering Bldg.

Do not extend notes this side of this line.

76L298 307 5-49

76L298 307 5-49

PLEASE RETURN TO
LOS ANGELES COUNTY SURVEYOR
726 LOS ANGELES COUNTY ENGINEERING BLDG.

NOTE: ANY ADDITIONS OR CHANGES ON THIS SHEET MUST BE MADE OR CIRCLED IN RED INK, WITH DATE AND NAME OF PERSON MAKING CHANGE.

Do not extend notes this side of this line.

Profile No. ____ X-Sec. No. ____
Plotted ____ Date ____ Checked ____ Date ____
Notes Red. ____ Date ____ Notes Chkd. ____ Date ____
Division No. ____
Job No. 1377
Survey of Long Beach Ave
Survey by Hastings & Tuttle Notes G.Y. Carrasco
Indexed E.C. Johnson Date 9-55
F.B. 1708 PG. 182

STATION	B. S.	H. I.	F. S.	ELEV.		
B.M. T.E. 804	3.86	382.12		378.26	B.M. T.E. 804 EL. 378.263 F.B. 1588 Pg 157 Olive St. & 1st Alley E. of Rosemead Blvd NE Cor. 3' sq. in tel. pole. #5142-72 H.	
0+00			6.2	375.9	℄ inter. Olive St. & Alley	
- 0+15			6.5	375.6	Edge Pav. ℄ " Prod.	
- 0+[illegible]			6.6	375.5	Bot. Bk. " "	
			4.4	377.7	100' Lt. ℄ Olive St.	
			7.8	374.3		100' Rt. ℄ Olive St.
0+17			6.4	375.7	℄ Alley N. Edge Pav.	OF " "
0+25			5.7	376.4	" "	
1+00			4.5	377.6	" "	
			4.6	377.5	10' Lt. Gr.	
			4.1	377.4		10' Rt. Gr.
2+00			3.5	378.6	℄ Alley Gr.	
			2.9	379.2	10' Lt. "	
			3.6	378.5		10' Rt Gr.
2+00 T.P.	6.69	385.27	3.54	378.58	Wire Spk ℄ Alley	
3+00			5.7	379.6	℄ Alley Gr.	
			5.4	379.9	10' Lt. "	
			5.6	379.7		10' Rt. Gr.
3+34			5.6	379.7	℄ Alley & S. Edge Pav.	Rancho Real Rd.

76L298 307 5-49

PLEASE RETURN TO
LOS ANGELES COUNTY SURVEYOR
726 LOS ANGELES COUNTY ENGINEERING BLDG.

NOTE: ANY ADDITIONS OR CHANGES ON THIS SHEET MUST BE MADE OR CIRCLED IN RED INK, WITH DATE AND NAME OF PERSON MAKING CHANGE.

Do not extend notes this side of this line. T.E. 779 - El. 387.570

STATION	B. S.	H. I.	F. S.	ELEV.	
3+51.60		385.27	5.0	380.3	℄ Inter. Alley ℄ Rancho Real Rd.
			4.0	381.3	100' Lt. ℄ " " "
			6.0	379.3	100' Rt. " " " "
3+71.62			5.2	380.1	℄ Alley & N. Edge Pav. of Rancho Real Rd
			5.1	380.2	10' Lt. gutter (Beg. of Cb. West)
			4.65	380.62	" " Top Cb. " " " "
			5.3	380.0	10' Rt. N. Edge Pav. of Rancho Real Rd
4+00			4.2	381.1	℄ Alley GR
			3.9	381.4	10' Lt. "
			4.1	381.2	10' Rt. GR
5+00			3.4	381.9	℄ Alley GR
			3.0	382.3	10' Lt. "
			3.2	382.1	10' Rt. GR
T.P. 5+41.66	7.04	389.29	3.02	382.25	℄ Inter. of Alleys
			7.7	381.6	100' Rt. ℄ Alley GR.
			5.9	383.4	100' Lt. ℄ Alley GR.
B.M. T.E. 779			1.72	387.57	B.M. T.E. 779, Elev. 387.570, F.B. 1588-144 Rosemead Blvd & Broadway N.E. Cor Bt. Spk in Cb. 35' N. of N. End C.R.

Profile Notes Red. Plotted Job No. 1377 Division No.
No. Date Date Survey of Long Ave
X-Sec. Notes Chkd. Checked Survey by Granquist Notes by Date
No. Date Date Map No. Checked by Date

F.B. 1708 Pg. 183

F.B. 1708 PG. 184 | Job No. 1377 | Division No. _____ | Notes Red. _____ | Plotted _____ | Profile

Survey of Loma Ave | Date _____ | Date _____ | No. _____

Survey by Grandlist | Notes G+ Carrasco | Notes Chkd. _____ | Checked _____ | X-Sec.

Indexed _____ | Date 9-8-50 | Date _____ | Date _____ | No. _____

STATION	B. S.	H. I.	F. S.	ELEV.

78L298 307 5-49

PLEASE RETURN TO

LOS ANGELES COUNTY SURVEYOR

726 LOS ANGELES COUNTY ENGINEERING BLDG.

Do not extend notes this side of this line.

NOTE: ANY ADDITIONS OR CHANGES ON THIS SHEET MUST BE MADE OR CIRCLED IN RED INK, WITH DATE AND NAME OF PERSON MAKING CHANGE.

Notes Ck'd by	Survey of Loma Ave
Map No.	W. O. 1377 Tape No. 8101 Std. 68 °F
Office Work	Surveyed by H.E. Granquist
Checked	Notes G. Carrasco Date 9-8-5-
Date	Indexed: R. C. Johnson

F. B. 1708 Pg. 185

JAN 11 '51

C.S. No. 1377

LOMA AVE.

Location of improvements on

NOEL DRIVE.

from 0+00 = OLIVE ST. Sly to End.

F.B. 1708 Pg 185 to Pg 188

Granquist Chief
Carrasco - R
LE GAULT - H.C.
Higgins - R.C

Note: Any Additions or Changes on This Sheet Must be Made or Circled in Red Ink With Date and Name of Person Making Change.

Do not extend notes this side of this line.

RETURN TO
LOS ANGELES COUNTY SURVEYOR
726 LOS ANGELES COUNTY
ENGINEERING BLDG.

76F3095 247 10M 1-49

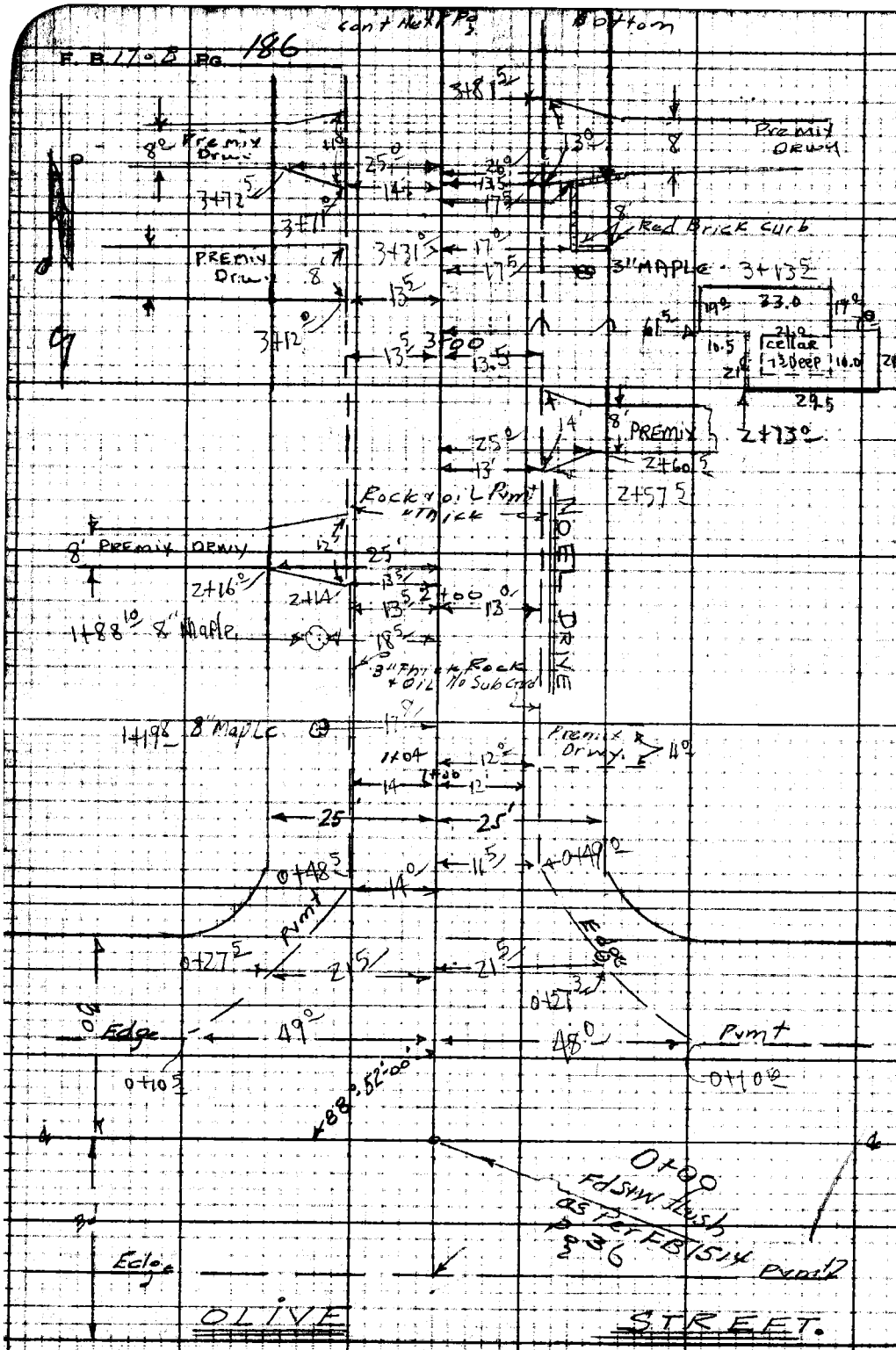

RETURN TO
LOS ANGELES COUNTY SURVEYOR
725 LOS ANGELES COUNTY
ENGINEERING BLDG.

Do not extend notes this side of this line.

Note: Any Additions or Changes on This Sheet Must be Made or Circled in Red Ink With Date and Name of Person Making Change.

Notes Ck'd by	Survey of Lorna Ave	F. B. 1708 Pg. 187
Map No.	W. O. 1377 Tape No. 0101 Std. 68 °F	
Office Work	Surveyed by H. E. Granquist	
Checked	Notes G. + Carrasco Date 9-8 Su	
Date	Indexed C. Johnson	

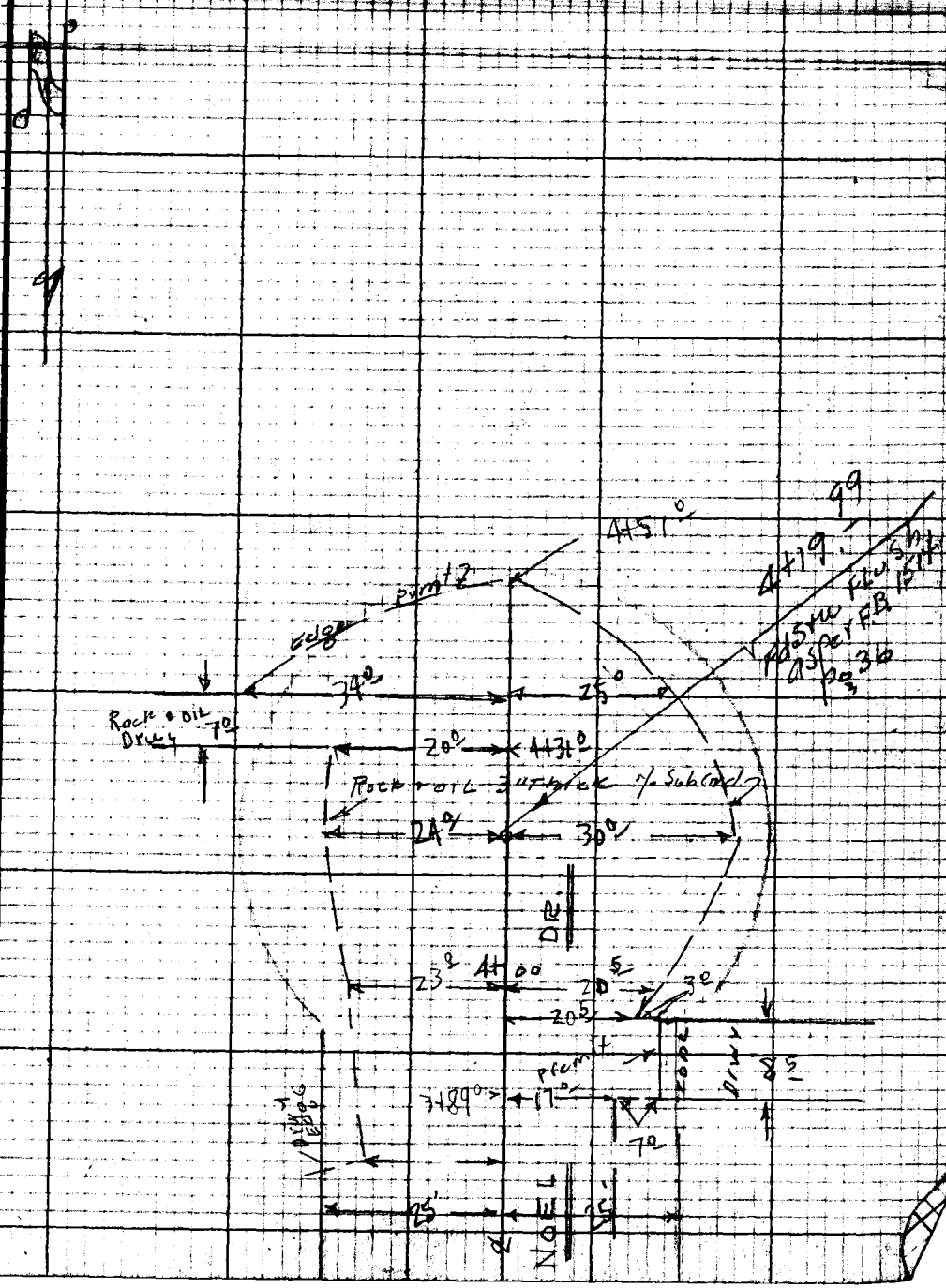

Note: Any Additions or Changes on This Sheet Must be Made or Circled in Red Ink With Date and Name of Person Making Change.

Do not extend notes this side of this line.

RETURN TO
LOS ANGELES COUNTY SURVEYOR
726 LOS ANGELES COUNTY
ENGINEERING BLDG.

76F3098 247 10M 1-49

F. B. 1708 Pg. 188

RETURN TO
LOS ANGELES COUNTY SURVEYOR
725 LOS ANGELES COUNTY
ENGINEERING BLDG.

Note: Any Additions or Changes on This Sheet Must be Made or Circled in Red Ink With Date and Name of Person Making Change.

Do not extend notes this side of this line.

Profile No. | Notes Red. | Plotted | Job No. 1377 | Division No. | F.B. 1708 PG. 189
Date | Date | Survey of Loma Ave.
X-Sec. No. | Notes Chkd. W G Y D | Checked | Survey by Granquist Notes G Carrasco Date 9-8-50
Date 9/14/50 | Date | Map No. | Amended Johnson Date JAN 11 '51

C.I. No. 1377

LOMA AVE.

CROSS SECTIONS ON NOEL DRIVE.

from 0+00= OLIVE ST. Sly to Eaton Wash R/w.

F.B. 1514 Pg 189 to Pg 191.

STATION	B.S.	H.I.	F.S.	ELEV.

NOTE: ANY ADDITIONS OR CHANGES ON THIS SHEET MUST BE MADE OR CIRCLED IN RED INK, WITH DATE AND NAME OF PERSON MAKING CHANGE.

Do not extend notes this side of this line.

PLEASE RETURN TO
LOS ANGELES COUNTY SURVEYOR
726 LOS ANGELES COUNTY ENGINEERING BLDG.

76L298 307 5-49

76L298 307 5-49

PLEASE RETURN TO
LOS ANGELES COUNTY SURVEYOR
726 LOS ANGELES COUNTY ENGINEERING BLDG.

NOTE: ANY ADDITIONS OR CHANGES ON THIS SHEET MUST BE MADE OR CIRCLED IN RED INK, WITH DATE AND NAME OF PERSON MAKING CHANGE.

Do not extend notes this side of this line.

F.B. 1708 PG. 110

Job No. 1377 Division No. _____ Notes Red. _____ Plotted _____ Profile
Survey of LOMA AVE. No. _____ Date _____ Date _____ No. _____ X-Sec.
Survey by SEANOUIST Notes G. & Carrasco Notes Chkd. _____ Checked _____
Indexed E. C. Johnson Date 9-8-50 Date _____ Date _____

STATION	B. S.	H. I.	F. S.	ELEV.		
B.M. T.E. 807	3.52	372.25		368.73	B.M. T.E. 807 EL=368.734	FB. 1588 Pg 159
					OLIVE ST. (N.S.) at NOEL DR.	
					Bt. spk in conc. Dr. to ho. #1721	
0+00			4.4	367.9	℄ inter Noel DR & Olive St.	
- 0+15 ±			4.8	367.5	" Prod " " N. Edge Pav. of Olive St.	
			5.5	366.8	100' Lt.	℄ " "
			3.4	368.9		100' Rt " " "
0+30			4.1	367.6	℄ Noel	
			5.0	367.3		21' Rt. Edge Pav.
			4.5	367.8		25' " P.L.
			5.3	367.0	21' Lt. Edge Pav.	
			5.1	367.2	25' " P.L.	
1+00			5.3	367.0	℄ Noel DR.	
			5.6	366.7	14.5' Lt Edge Pav	
			5.6	366.7	25' " P.L. Ger.	
			5.5	366.8		15' Rt. Edge Pav.
			5.1	367.2		25' " P.L. Ger.
2+00			6.3	366.0	℄ Noel	
			6.8	365.5	15' Lt. Edge Pav.	
			6.5	365.8	25' " P.L.	
			6.5	365.8		14' Rt. Edge Pav.

76L298 307 5-49

PLEASE RETURN TO
LOS ANGELES COUNTY SURVEYOR
726 LOS ANGELES COUNTY ENGINEERING BLDG.

NOTE: ANY ADDITIONS OR CHANGES ON THIS SHEET MUST BE MADE OR CIRCLED IN RED INK. WITH DATE AND NAME OF PERSON MAKING CHANGE.

Do not extend notes this side of this line.

STATION	B. S.	H. I.	F. S.	ELEV.		
2+00		372.25	6.1	366.2		25' Rt. P.L. GR.
2+00	3.50	369.45	6.30	365.95	Nail ℄ Noel DR	
3+00			4.3	365.2	℄ " "	
			4.8	364.7	15' Lt. Edge Pav.	
			4.7	364.8	25' " P.L.	
			4.5	365.0		15' Rt. Edge Pav.
			3.8	365.7		25' " P.L.
2+73			3.0	366.5	N.E. COR Ho# 521	1.0 = Rod to FLr.
			1.0	368.5	Floor Elev. " "	7.3 = FLr. To FLr. bsmt
			8.3	361.2	ELEV. FLr. of bsmt " "	8.3 = Rod to " "
4+00			5.1	364.4	℄ Noel DR.	
			5.3	364.2	24' Lt. gutter.	
			5.1	364.4	25' " P.L. Top Burm	
			5.6	363.9	100' " GR.	
			6.5	363.0	175' " " P.L.	
			5.2	364.3		20' Rt. Edge Pav.
			4.9	364.6		25' " P.L.
			3.8	364.7		100' " GR.
			3.8	365.7		150' " " P.L.
4+19.99			5.3	364.2	℄ Noel DR	
4+58			5.8	363.7	℄ " " S. Edge Pav.	

Profile No. ____ Date ____ Notes Red. ____ Date ____ Plotted ____ Date ____ Job No. 1377 Division No. ____ Survey of Lama Ave

X-Sec. No. ____ Date ____ Notes Chkd. ____ Date ____ Checked ____ Date ____ Survey by Gran Quist Notes Carrasco Date 9-8-50 Map No. ____ Date ____

F.B. 1708 PG. 191

76L298 307 5-49

PLEASE RETURN TO
LOS ANGELES COUNTY SURVEYOR
726 LOS ANGELES COUNTY ENGINEERING BLDG.

NOTE: ANY ADDITIONS OR CHANGES ON THIS SHEET MUST BE MADE OR CIRCLED IN RED INK, WITH DATE AND NAME OF PERSON MAKING CHANGE.

Do not extend notes this side of this line.

Profile No. ____ X-Sec. No. ____

Plotted ____ Date ____ Checked ____ Date ____

Notes Red. ____ Date ____ Notes Chkd. ____ Date ____

Job No. 1377 Division No. ____ Notes G. Carrasco Date 9-8-50

Survey of Loma Ave.

Survey by Granquist & C. Johnson

Indexed ____

F.B. 170 Pg. 192

STATION	B. S.	H. I.	F. S.	ELEV.		
B.M.T.E.806		369.45	4.90	364.55	B.M.T.E.806., Elev. 364.564 F.B.1588-159 Noel DR. (E. side) 400± South of Olive St. Bt. Spk in Conc. Block At N.E.Cor. of Fence to Ho# 1534, (Ranchito S. in Vaca)	

Notes Ck'd by	Survey of Loma Ave.	F. B. 1708 Pg. 195
Map No.	W. O. 1377 Tape No. 210 Std. 68 °F	
Office Work	Surveyed by H. E. Grandquist	
Checked	Notes C Date 7-8-54	
Date	Indexed J. C. Johnson	

JAN 11 54

C. I. No. 1377

LOMA AVE.

Location of improvements

on

SULTANA AVE.

from 0+00 = OLIVE ST. Sly to Eaton Wash R/W.

F.B. 1708 Pg 193 & Pg 194

Notes: Any Additions or Changes on This Sheet Must be Made or Circled in Red Ink With Date and Name of Person Making Change.

Do not extend notes this side of this line.

RETURN TO
LOS ANGELES COUNTY SURVEYOR
726 LOS ANGELES COUNTY
ENGINEERING BLDG.

76F3098 247 10M 1-49

F. B. 1768 Pg. 194

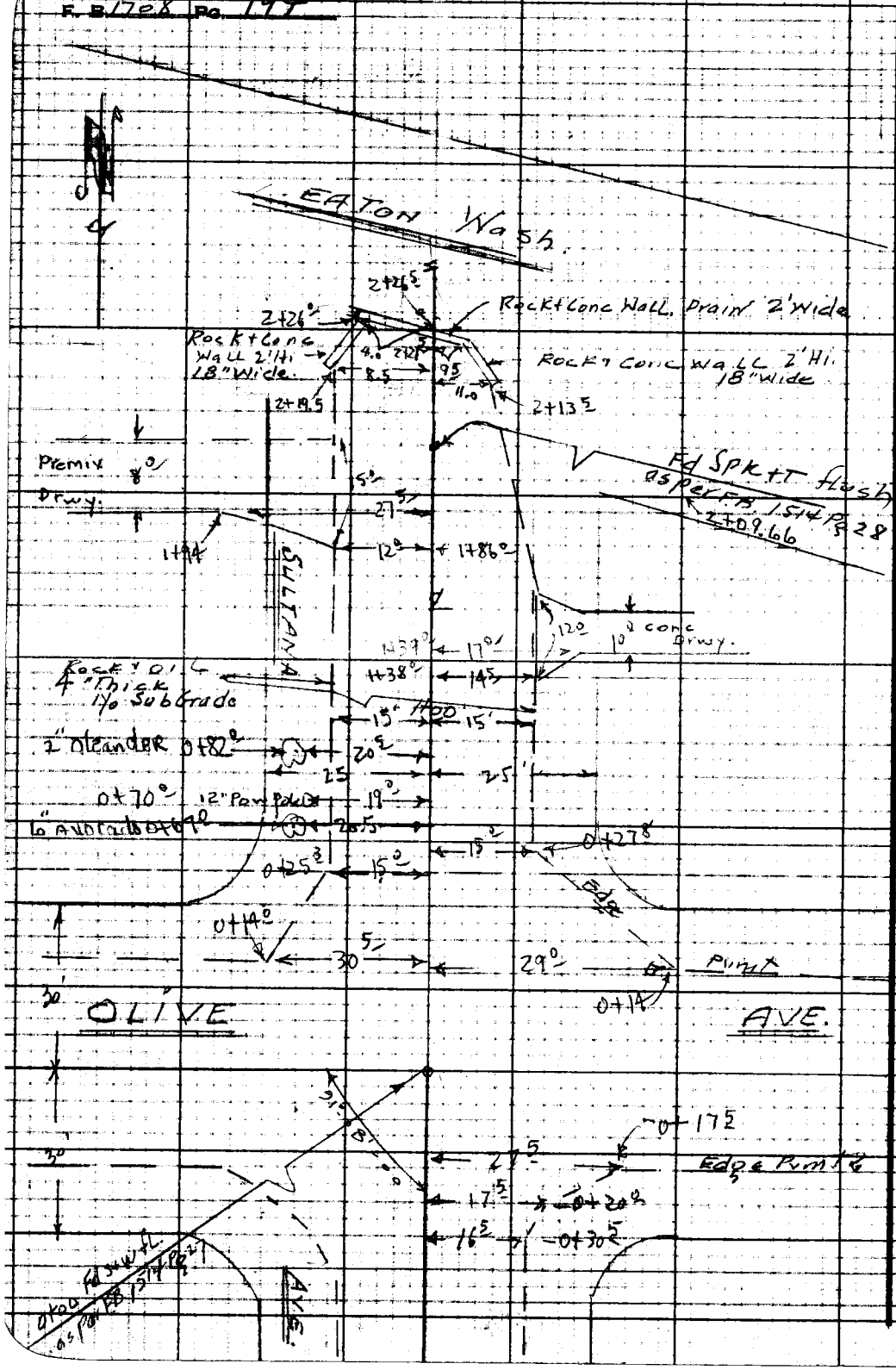

Profile No.	Notes Red.	Plotted	Job No. 1377	Division No.	F.B. 1708 PG. 195
	Date	Date	Survey of Loma Aye.		
X-Sec. No.	Notes Chkd. JWGVD	Checked	Survey by Grandlist	Notes G+ Carrasco	Date 9-8-50
	Date 9/14/50	Date	Map No.	Indexed Johnson	Date JAN 11 '51

C.I. No. 1377

LOMA AYE.

CROSS SECTIONS
ON
SULTANA AYE

from 0+00 = OLIVE ST. Sly. to Eaton Wash R/W.

F.B. 1708 from pg 195 to pg 198

STATION	B.S.	H.I.	F.S.	ELEV.

NOTE: ANY ADDITIONS OR CHANGES ON THIS SHEET MUST BE MADE OR CIRCLED IN RED INK, WITH DATE AND NAME OF PERSON MAKING CHANGE.

PLEASE RETURN TO
LOS ANGELES COUNTY SURVEYOR
726 LOS ANGELES COUNTY ENGINEERING BLDG.

Do not extend notes this side of this line.

76L298 307 5-49

76L298 307 5-49

PLEASE RETURN TO
LOS ANGELES COUNTY SURVEYOR
726 LOS ANGELES COUNTY ENGINEERING BLDG.

NOTE: ANY ADDITIONS OR CHANGES ON THIS SHEET MUST BE MADE OR CIRCLED IN RED INK, WITH DATE AND NAME OF PERSON MAKING CHANGE.

Do not extend notes this side of this line.

STATION	B. S.	H. I.	F. S.	ELEV.		
B.M. T.E. 802	2.09	376.01		373.918 92	B.M. T.E. 802 EL = 373.918	F.B. 1588 Pg 157
					Sultana Ave & Olive St, N.W. Cor.	
					Bt. spk. in conc. walk to hse. # 1647	
0+00			5.0	371.0	℄ inter Olive St & Sultana Ave	
			4.1	371.9	40' Lt. ℄ " "	
			5.3	370.7	100' " " " "	
			4.0	372.0	40' Rt. " " "	
			3.4	372.6	100' " " "	
0+30			5.0	371.0	℄ Sultana Ave	
			5.1	370.9	12' Lt. gutter	
			4.0	372.0	18' " Top BK	
			4.0	372.0	25' " P.L.	
			5.0	371.0		12' Rt. gutter
			3.8	372.2		19 " Top BK
			3.6	372.4		25 " P.L.
1+00			5.5	370.5	℄ Sultana Ave	
			5.8	370.2	11' Lt gut.	
			5.2	370.8	15' " Top BK	
			5.0	371.0	25' " P.L.	
			5.8	370.2		11' Rt gut
			4.8	371.2		16' " Top BK

F.B. 1708 PG. 196
Job No. 1377 Division No. Notes Red. Plotted No. Profile
Survey of Loma Ave. Date Date X-Sec.
Survey by Grand Wist Notes G & Carrasco Notes Chkd. Checked No.
Indexed R. C. Johnson Date 9-8-50 Date Date

76L298 307 5-49

PLEASE RETURN TO
LOS ANGELES COUNTY SURVEYOR
726 LOS ANGELES COUNTY ENGINEERING BLDG.

NOTE: ANY ADDITIONS OR CHANGES ON THIS SHEET MUST BE MADE OR CIRCLED IN RED INK. WITH DATE AND NAME OF PERSON MAKING CHANGE.

Do not extend notes this side of this line.

STATION	B. S.	H. I.	F. S.	ELEV.		
1+00		376.01	4.5	371.5		25' Rt. P.L.
1+35			5.9	370.1	℄ Sultana	
			6.1	369.9	11' Lt gut	
			5.3	370.7	16' " Top BK	
			5.1	370.9	25' " P.L.	
			6.2	369.8		11' Rt gut
			5.2	370.8		16' " Top BK
			5.2	370.8		25' " P.L.
2+00			7.9	368.1	℄ Sultana Ave	
			7.7	368.3	9 Lt. gut.	
			7.0	369.0	12' " Top BK	
			6.7	369.3	25' " P.L.	
			7.5	368.5		9' Rt. gut
			6.0	370.0		12' " Top BK
			3.2	372.8		25' " P.L.
2+26			8.6	367.4	℄ Sultana Ave Top Spillway into Easton Wash	
			8.5	367.5	5' Lt Bot Wall	
			7.1	368.9	8' " Top BK.	
			6.8	369.2	25' " P.L	
2+23			8.3	367.7		10' Rt Bot. Wall
			8.8	367.2		21' " BK of Easton Wash

Profile No. ____ Notes Red. ____ Plotted ____ Job No. 1377 Division No. ____ F.B. 1708 PG. 197
X-Sec. No. ____ Notes Chkd. ____ Date ____ Checked ____ Date ____ Survey of Lena Ave. Survey by Gran Ollis Notes Carrasco Date 9-11-50
Map No. ____ Indexed Johnson Date ____

76L298 307 5-49

PLEASE RETURN TO
LOS ANGELES COUNTY SURVEYOR
726 LOS ANGELES COUNTY ENGINEERING BLDG.

NOTE: ANY ADDITIONS OR CHANGES ON THIS SHEET MUST BE MADE OR CIRCLED IN RED INK, WITH DATE AND NAME OF PERSON MAKING CHANGE.

Do not extend notes this side of this line.

F.B. 1708 PG. 198 | Job No. 1377 Division No. | Notes Red. Date | Plotted Date | Profile No. | X-Sec. No.
Survey of Lomita Ave. | Notes Chkd. Date | Checked Date
Survey by Granquist Notes G.
Indexed A. C. Johnson Date 9-11-50

STATION	B. S.	H. I.	F. S.	ELEV.		
2+27		376.01	12.9	363.1	℄ Prod. Sultana Ave Bot Spill way.	
T.P. 2+06±	6.30	374.16	8.15	367.86	Bt. Spk & Tin North 3' Tie For ℄ P.O.T.	
1+15±			3.7	370.5	℄ Sultana	
			2.6	371.6		25' Rt P.L. Gr.
			2.4	371.8		88' " " "
2+25±			5.0	369.2	100' Lt. Gr.	
2+40±			5.9	368.3	190 " "	
B.M.T.E.803			5.0	367.16	B.M.T.E. 803 Elev. 369.148, F.B. 1588-157 Sultana Ave (E. Side) 220± S. of Olivest. Bt. Spk in N. End of Conc. Ht. Wall in Front Ht. # 512	

Notes Ck'd by	Survey of Loma Ave
Map No.	W.O. 1277 Tape No. 0101 Std. 68 °F
Office Work	Surveyed by H. Granquist
Checked	Notes Date 9-8-50
Date	Indexed A. C. Johnson

F. B. 1708 PG. 199

JAN 11 51

C.I. No. 1377

LOMA AVE.

Location of improvements on

SULTANA AVE.

from 0+00 = OLIVE St. dly to RANCHO REAL Rd.

F.B. 1708 Pg 199 to Pg 200

Note: Any Additions or Changes on This Sheet Must be Made or Circled in Red Ink With Date and Name of Person Making Change.

Do not extend notes this side of this line.

RETURN TO
LOS ANGELES COUNTY SURVEYOR
726 LOS ANGELES COUNTY
ENGINEERING BLDG.

76F3098 247 10M 1-49

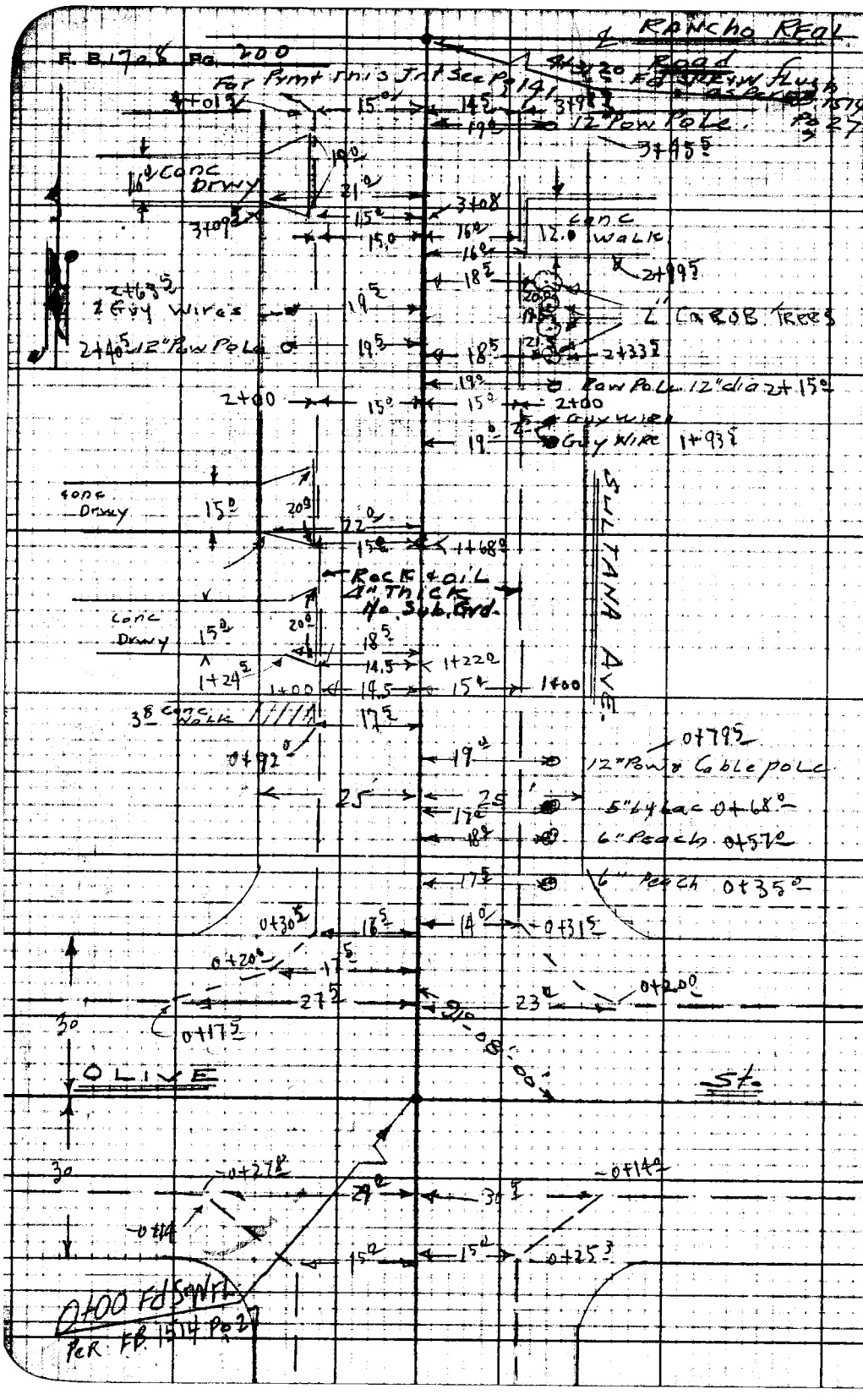

RETURN TO
LOS ANGELES COUNTY SURVEYOR
725 LOS ANGELES COUNTY
ENGINEERING BLDG.

Do not extend notes this side of this line.

Note: Any Additions or Changes on This Sheet Must be Made or Circled in Red Ink With Date and Name of Person Making Change.

F.B. Pg. 201 1708

Profile No. | Notes Red. | Plotted | Job No. 1377 Division No.
Date | Date | Survey of Loma Ave.
X-Sec. No. | Notes Chkd. WGvD | Checked | Survey by Gradillis Notes G. Date 9-8-50
Date 9/14/50 | Date | Map No. Indexed Johnson Date JAN 11 '51

C. I. No. 1377

LOMA AVE.

CROSS SECTIONS ON

SULTANA AVE.

from 0+00 - Olive St. Hly to Rancho Real Rd.

FB 1708 Pg 201 to Pg 203

STATION	B. S.	H. I.	F. S.	ELEV.

NOTE: ANY ADDITIONS OR CHANGES ON THIS SHEET MUST BE MADE OR CIRCLED IN RED INK, WITH DATE AND NAME OF PERSON MAKING CHANGE.

PLEASE RETURN TO
LOS ANGELES COUNTY SURVEYOR
726 LOS ANGELES COUNTY ENGINEERING BLDG.

Do not extend notes this side of this line.

76L298 307 5-49

76L298 307 5-49

PLEASE RETURN TO
LOS ANGELES COUNTY SURVEYOR
726 LOS ANGELES COUNTY ENGINEERING BLDG.

NOTE: ANY ADDITIONS OR CHANGES ON THIS SHEET MUST BE MADE OR CIRCLED IN RED INK, WITH DATE AND NAME OF PERSON MAKING CHANGE.

Do not extend notes this side of this line.

STATION	B. S.	H. I.	F. S.	ELEV.		
B.M.T.E. 802	2.09	376.01		373.~~918~~ .92	B.M.T.E. 802 EL.= 373.918	F.B. 1588 Pg 157
					Sultana Ave. & Olive St. N.W. Cor.	
					Bt. spk. in conc Walk to Ho. # 1647	
0+00 Int			5.0	371.0	℄ Int Olive St & Sultana Ave.	
			4.1	371.9	" "	40' R. = ore ℄ Rmt brk
			5.3	370.7	" "	100' = R or E = ℄ "
			4.0	372.0	'L. = ℄ " " Rmt	
			3.4	372.6	100' L = " " " "	
0+30			4.5	371.5		℄ Sultana Ave
			4.6	371.4	10' L. or RW = Gut	" "
			2.9	373.1	25' L. " " = W.P.L.	Top brk " "
			4.7	371.3		11' R = E Gut " "
			3.6	372.4		25' R = E.P.L. " " Top brk
1+00			3.7	372.3		℄
			4.0	372.0	10' L. or W. = Gut Sultana Ave	
			2.3	373.7	25 L = W.P.L brk	
			4.0	372.0		11' R = E.P.L. brk
			3.0	373.0		
2+00			2.9	373.1		℄
			3.1	372.9	11' L. = W. Gut	
			2.4	373.6	16' L = brk	

F.B. 1708 PG. 202
Job No. 1377 Division No. Notes Red. Plotted No. Profile
Survey of Long Ave Date Date X-Sec.
Survey by H.E. Granquist Notes G. & Corrasco Notes Chkd. Checked No.
Indexed A. C. Johnson Date 9-8-50 Date Date

76L298 307 5-49

PLEASE RETURN TO
LOS ANGELES COUNTY SURVEYOR
726 LOS ANGELES COUNTY ENGINEERING BLDG.

NOTE: ANY ADDITIONS OR CHANGES ON THIS SHEET MUST BE MADE OR CIRCLED IN RED INK, WITH DATE AND NAME OF PERSON MAKING CHANGE.

Do not extend notes this side of this line.

STATION	B. S.	H. I.	F. S.	ELEV.		
2+00		376.01	1.9	374.1	25' L. = W.P.L.	
			3.2	372.8		11' R. = Gut
			2.6	373.4		16' R = brk
			2.1	373.9		25' R = E.P.L.
T.P.	5.54	378.67	2.88	373.13	2+00 sta. W. Spk.	
2+50			5.1	373.6	℄ Sultana Ave.	
			3.5	375.2	25' Lt. P.L. Gr.	
			2.1	376.6	80' " " "	
			4.5	374.2		25' Rt. P.L. Gr.
			5.2	373.5		90' " " "
3+00			4.7	374.0	℄ Sultana Ave	
			4.9	373.8	11' Lt. gut.	
			4.1	374.6	16' " top BK	
			3.7	375.0	25' " P.L	
			4.9	373.8		11' Rt gut
			4.4	374.3		16' " Top BK
			4.1	374.6		25' " P.L.
T.P. 4+00	5.38	379.88	4.17	374.50	Nail ℄ Sultana Ave	
			5.4	374.5	11' Lt. gutter	
			4.6	375.3	16' " Top BK	
			3.7	376.2	25' " P.L.	

Profile No. ____ Notes Red. ____ Plotted ____ Job No. 1377 Division No. ____ F.B. 1708 Pg. 2[illegible]
X-Sec. No. ____ Date ____ Date ____ Survey of Loma Ave. ____
Notes Chkd. ____ Checked ____ Survey by H. Granquist Notes ____ Date 9-[illegible]
Date ____ Date ____ Map No. ____ Indexed ____ Date ____

76L298 307 5-49

PLEASE RETURN TO
LOS ANGELES COUNTY SURVEYOR
726 LOS ANGELES COUNTY ENGINEERING BLDG.

NOTE: ANY ADDITIONS OR CHANGES ON THIS SHEET MUST BE MADE OR CIRCLED IN RED INK. WITH DATE AND NAME OF PERSON MAKING CHANGE.

Do not extend notes this side of this line.

STATION	B. S.	H. I.	F. S.	ELEV.		
4+00		379.88	5.6	374.3		11' Rt. gutter
			4.8	375.1		16 " Top BK
			4.6	375.3		25' " P.L.
4+31.20			5.0	374.9	. of ℄ inter Rancho Real Rd &	Sultana Ave
			5.1	374.8	Cross 17' Lt gutter ℄	Rancho Real Rd
			4.2	375.7	38' Lt. P.L. on Rancho	Real Rd ℄
			2.9	377.0	100' " ℄ "	" "
			5.3	374.6	15' Rt. " "	" " Cross gutter
			4.4	375.5	44° " " "	" " Top BrK
			5.6	374.3	100' " " "	" "
B.M.T.E. 801			4.16	375.72	B.M.T.E. 801, ELEV. 375.720., F.B. 1588-157	
					Sultana Ave & Rancho Real Rd N.E. Cor.	
					Bt. SPK in Conc. Walk To Ho# 1701	

Profile No. X-Sec. No.
Plotted Date
Checked Date
Notes Red. Date
Notes Chkd. Date
Division No.
Job No. 1517
Survey of Loma Ave
Survey by Crawquist Notes Carrasco
Indexed E. C. Johnson Date 9-11-50

1708 265

F. B. 1517 PG. 217

Notes Ck'd by	Survey of LOMA AVE SSD
Map No.	W. O. Dir. Page No. Std.
Office Work	Surveyed by VAN DEREN
Checked	Notes [illegible] Date 7-18-50
Date	Indexed R. C. Johnson

C.I. #1377

TOPOGRAPHY ON SERENO DR.

FROM

TO ROSEMEAD BLVD EASTERLY PG 218

TO

From ENCINITA AVENUE PG 227

0+00 = Encinita Ave. wstrly to Rosemead BLVD P

LOMA AVENUE

SEWER DISTRICT

7- -50

Notes VAN DEREN
STANGELAND + Notes Topog Grandvist
BLANKENSHIP
MOLINARI
KIRTZNER

Note: Any Additions or Changes on This Sheet Must be Made or Circled in Red Ink With Date and Name of Person Making Change.

Do not extend notes this side of this line.

RETURN TO
LOS ANGELES COUNTY SURVEYOR
726 LOS ANGELES COUNTY
ENGINEERING BLDG.

76F3098 247 10M 1-49

1708 206 CONT'D BOT PG # 207



RETURN TO
LOS ANGELES COUNTY SURVEYOR
726 LOS ANGELES COUNTY
ENGINEERING BLDG.

Note: Any Additions or Changes on This Sheet Must be Made or Circled in Red Ink With Date and Name of Person Making Change.

Do not extend notes this side of this line.

1708 207

Notes Ck'd by	Survey of Loma Ave SS Dist
Map No.	W. O. Tape No. Std.
Office Work	Surveyed by Van Deren
Checked	Notes Date
Date	Indexed E. C. Johnson

F. B. PG.

Cont'd Pg #208

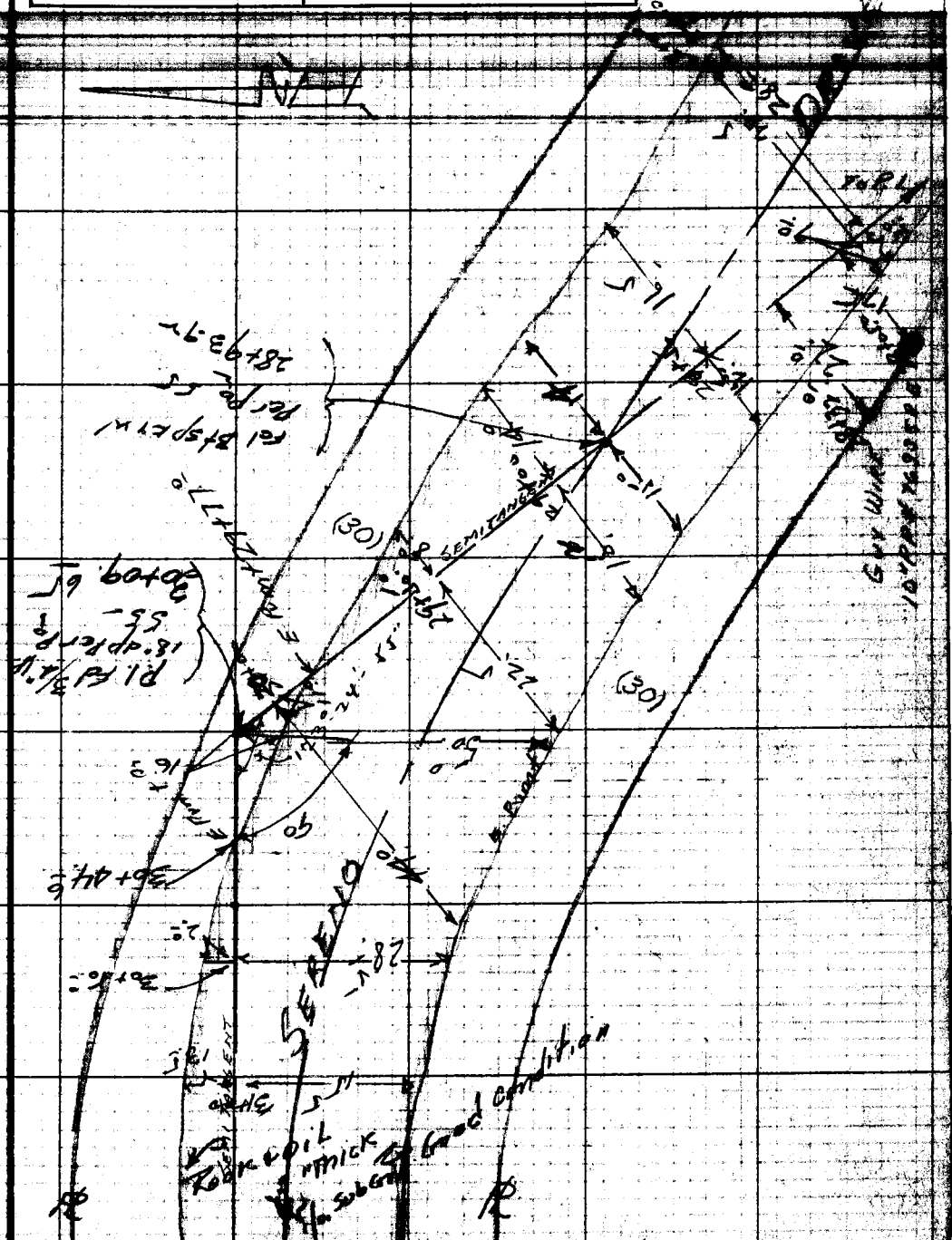

Note: Any Additions or Changes on This Sheet Must be Made or Circled in Red Ink With Date and Name of Person Making Change.

Do not extend notes this side of this line.

RETURN TO
LOS ANGELES COUNTY SURVEYOR
726 LOS ANGELES COUNTY
ENGINEERING BLDG.

76F3086 247 10M 1-49

Cont'd from Top Pg # 206

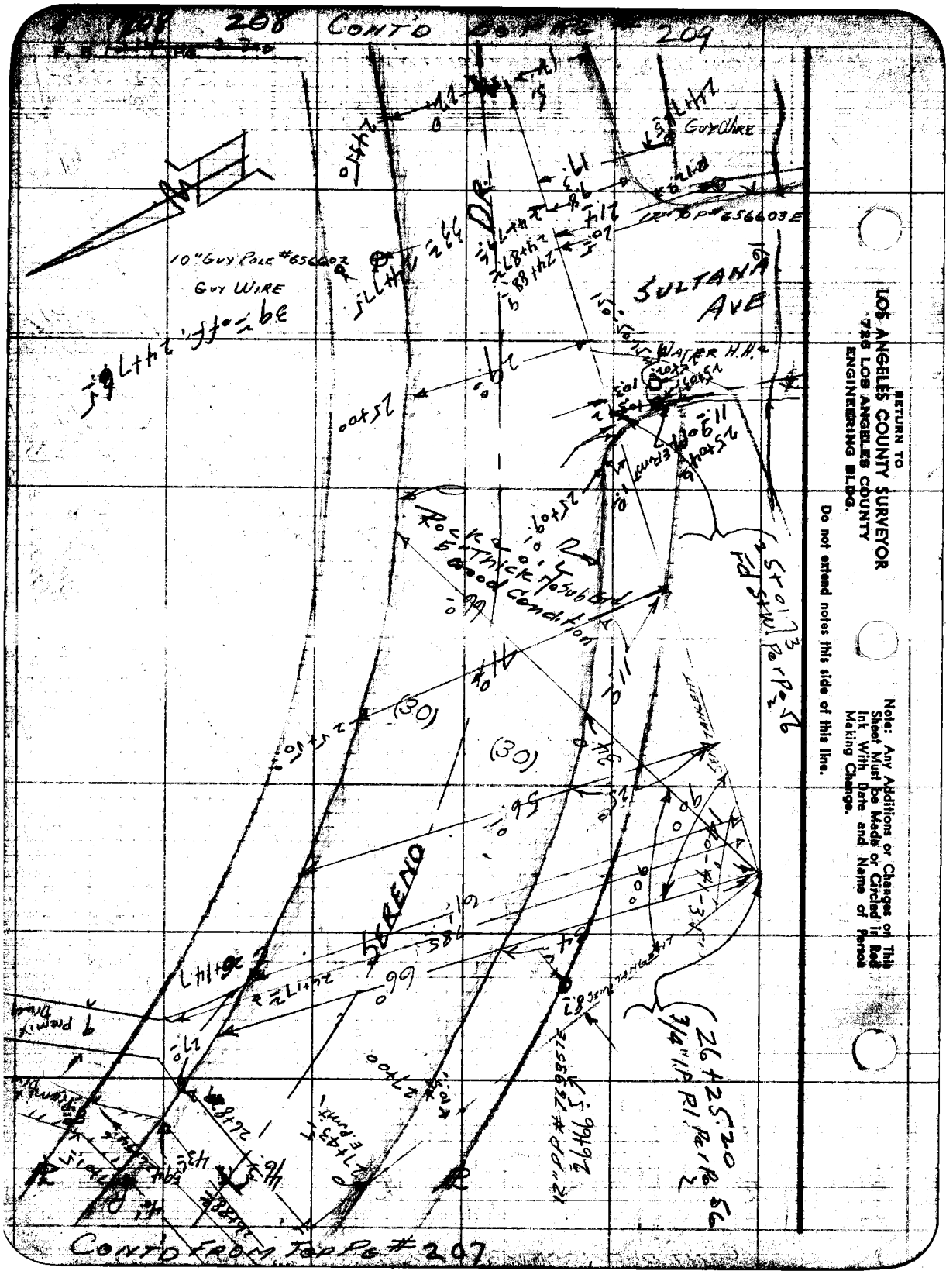

RETURN TO
LOS ANGELES COUNTY SURVEYOR
726 LOS ANGELES COUNTY
ENGINEERING BLDG.

Do not extend notes this side of this line.

Note: Any Additions or Changes on This Sheet Must be Made or Circled in Red Ink With Date and Name of Person Making Change.

1708 209

Notes Ck'd by	Survey of Loma Ave S.S. Dist.
Map No.	W. O. 1377 Tape No. Std. °F
Office Work	Surveyed by Van Deren
Checked	Notes A.C.S. Date 7-58
Date	Indexed C. Johnson

F. B. 13 Pg. 77

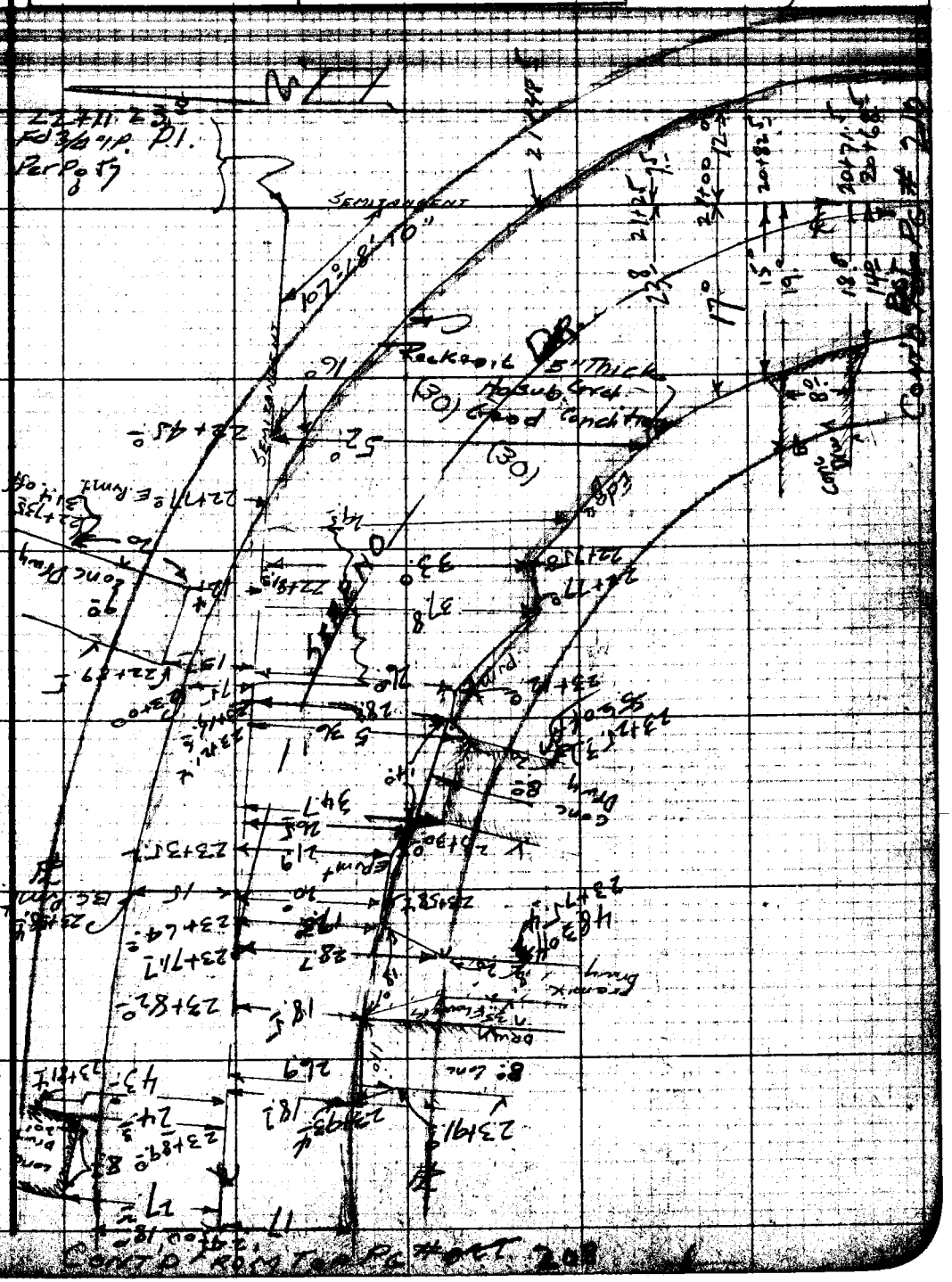

Note: Any Additions or Changes on This Sheet Must be Made or Circled in Red Ink With Date and Name of Person Making Change.

Do not extend notes this side of this line.

RETURN TO
LOS ANGELES COUNTY SURVEYOR
726 LOS ANGELES COUNTY
ENGINEERING BLDG.

76F3098 247 10M 1-49

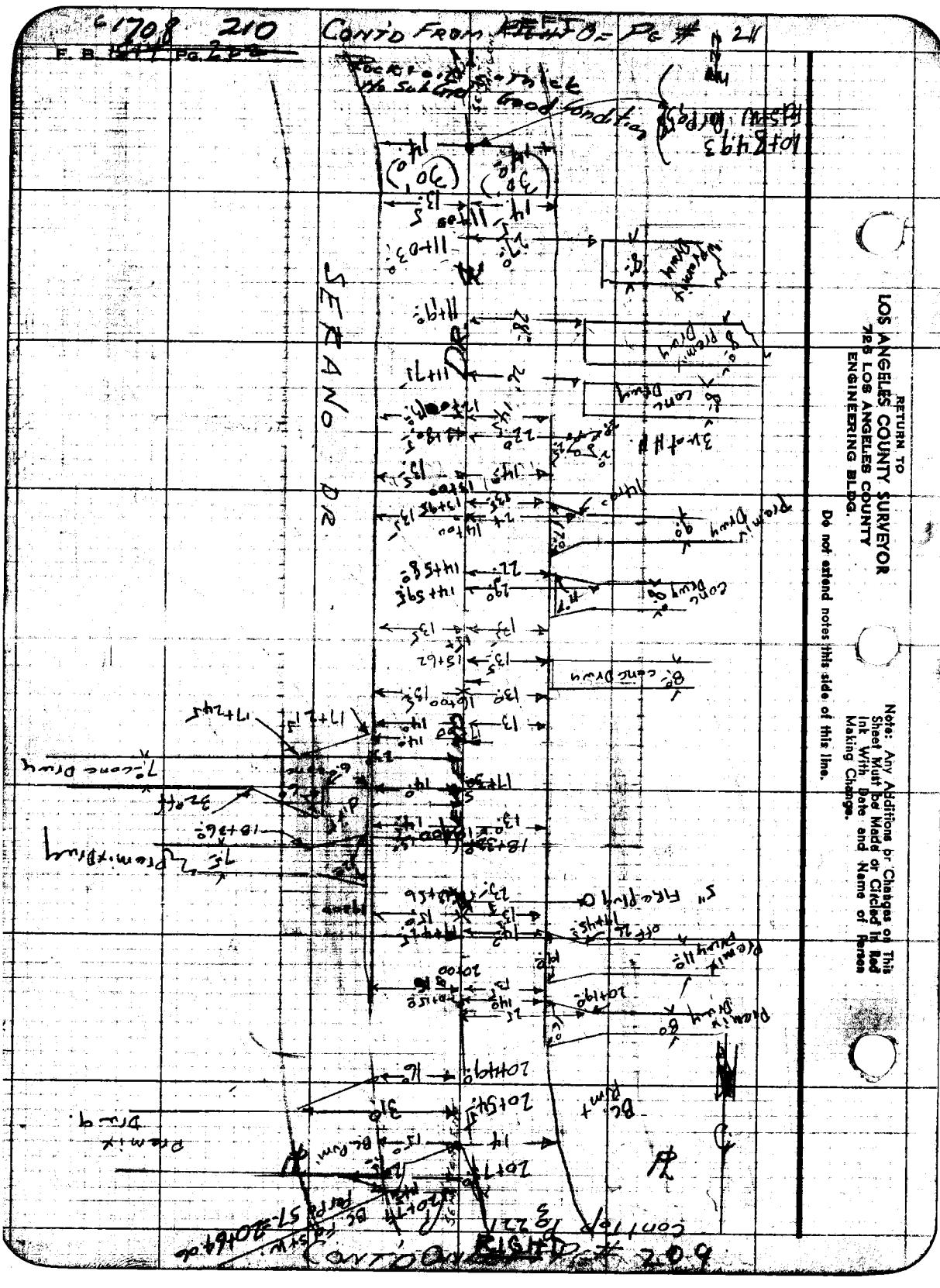

1708 210
CONT'D FROM RIGHT OF PG # 211
F. B.
PG.
SERANO DR
Good condition
Premix Drwy
Conc Drwy
8" Conc Drwy
7" Conc Drwy
Premix Drwy
5" Fire Plug
Premix Drwy
Premix Drwy
BC Rmt
CONT'D ON RIGHT OF PG # 209
RETURN TO
LOS ANGELES COUNTY SURVEYOR
726 LOS ANGELES COUNTY
ENGINEERING BLDG.
Do not extend notes this side of this line.
Note: Any Additions or Changes on This Sheet Must be Made or Circled in Red Ink With Date and Name of Person Making Change.

1708 211

F. B. [illegible] PG. [illegible]

Notes Ck'd by	Survey of [illegible]
Map No.	W. O. [illegible] Tape No. St'd. °F
Office Work	Surveyed by VAN DEREN
Checked	Notes [illegible] Date [illegible]
Date	Indexed A. C. Johnson

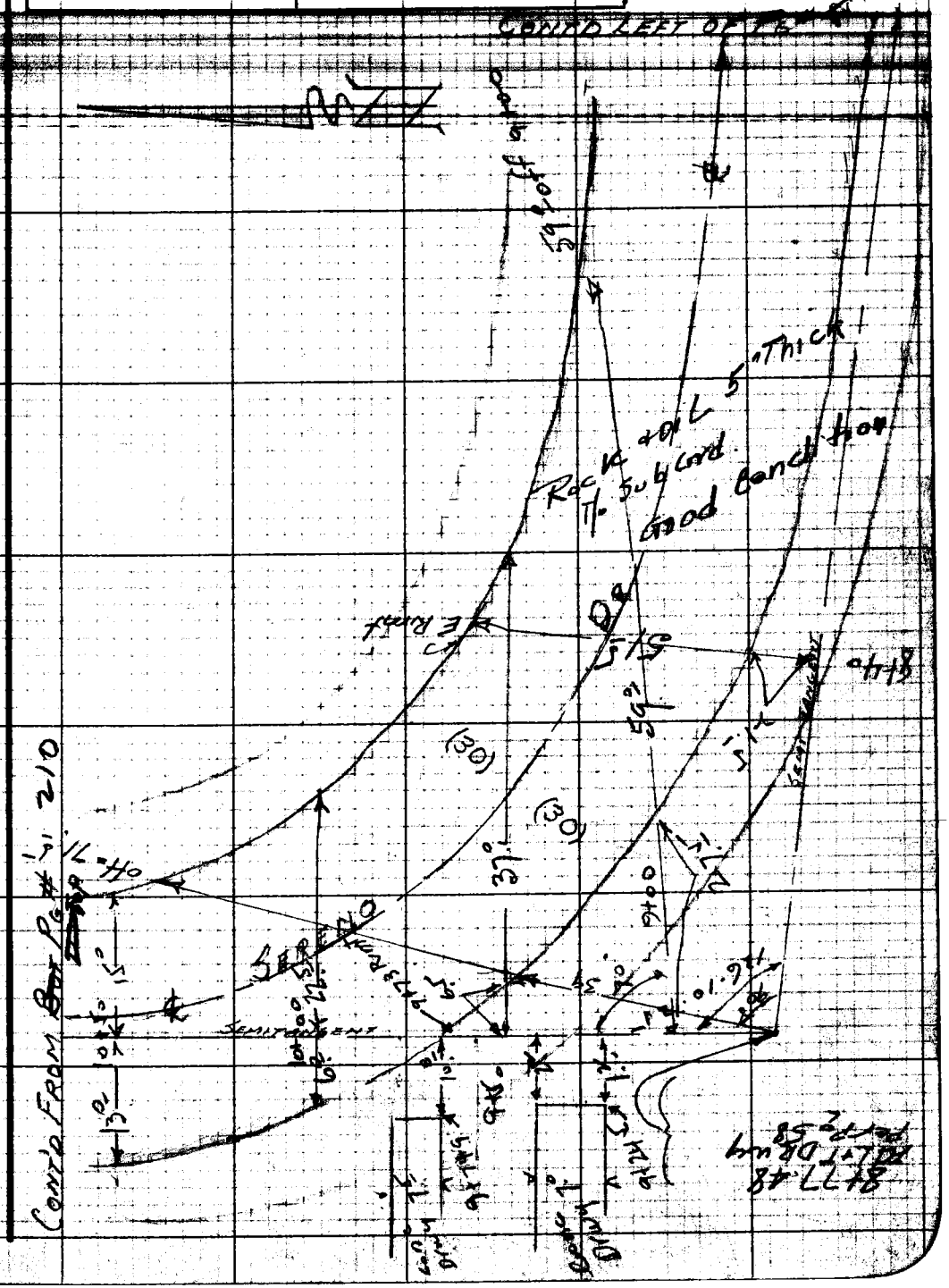

Note: Any Additions or Changes on This Sheet Must be Made or Circled in Red Ink With Date and Name of Person Making Change.

Do not extend notes this side of this line.

RETURN TO
LOS ANGELES COUNTY SURVEYOR
726 LOS ANGELES COUNTY
ENGINEERING BLDG.

76F3095 247 10M 1-49

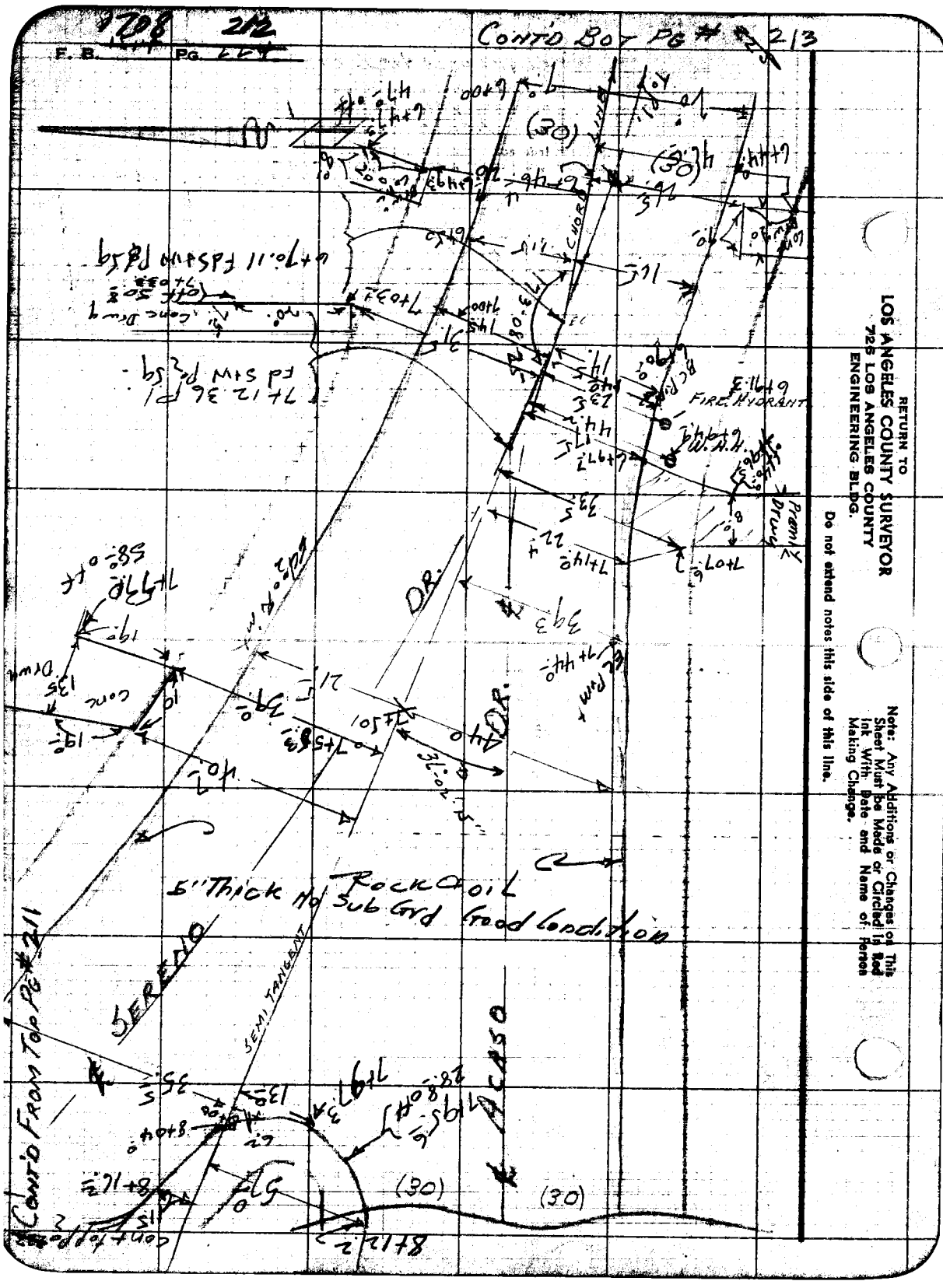

F. B. 1708 PG. 212
CONT'D BOT PG # 213
CONT'D FROM TOP PG # 211
SERENO
ACASO
SEMI TANGENT
CHORD LINE
FIRE HYDRANT
W.H.H.
Premix Drwy
DR.
Rock Oil
5" Thick No Sub Grd Good Condition
(30)
RETURN TO
LOS ANGELES COUNTY SURVEYOR
725 LOS ANGELES COUNTY
ENGINEERING BLDG.
Do not extend notes this side of this line.
Note: Any Additions or Changes on This Sheet Must be Made or Circled in Red Ink With Date and Name of Person Making Change.

1298 9 214

Notes Ck'd by	Survey of Lama Ave
Map No.	W.O. Tape No. Std.
Office Work	Surveyed by VAN DEREN
Checked	Notes
Date	Indexed A. C. Johnson

F. B. PG.

Note: Any Additions or Changes on This Sheet Must be Made or Circled in Red Ink With Date and Name of Person Making Change.

Do not extend notes this side of this line.

RETURN TO
LOS ANGELES COUNTY SURVEYOR
726 LOS ANGELES COUNTY ENGINEERING BLDG.

76F3066 247 10M 1-49

CONT'D FROM PG # 212

F. B.
Pg.
RETURN TO
LOS ANGELES COUNTY SURVEYOR
725 LOS ANGELES COUNTY
ENGINEERING BLDG.
Do not extend notes this side of this line.
Note: Any Additions or Changes on This Sheet Must be Made or Circled in Red Ink With Date and Name of Person Making Change.
Rock+oil 5" Thick
Sub Grd
Good Condition
DR
CONC. DRIVE
CONC. SLAB
CONT'D FROM TOP PG # 213

1708 1215

F. B. [illegible] PG. [illegible]

Notes Ck'd by	Survey of [illegible]
Map No.	W. O. [illegible] Tape No. Std.
Office Work	Surveyed by VAN DEREN
Checked	Notes A.C.S. Date 7-[illegible]-60
Date	Indexed E. C. Johnson

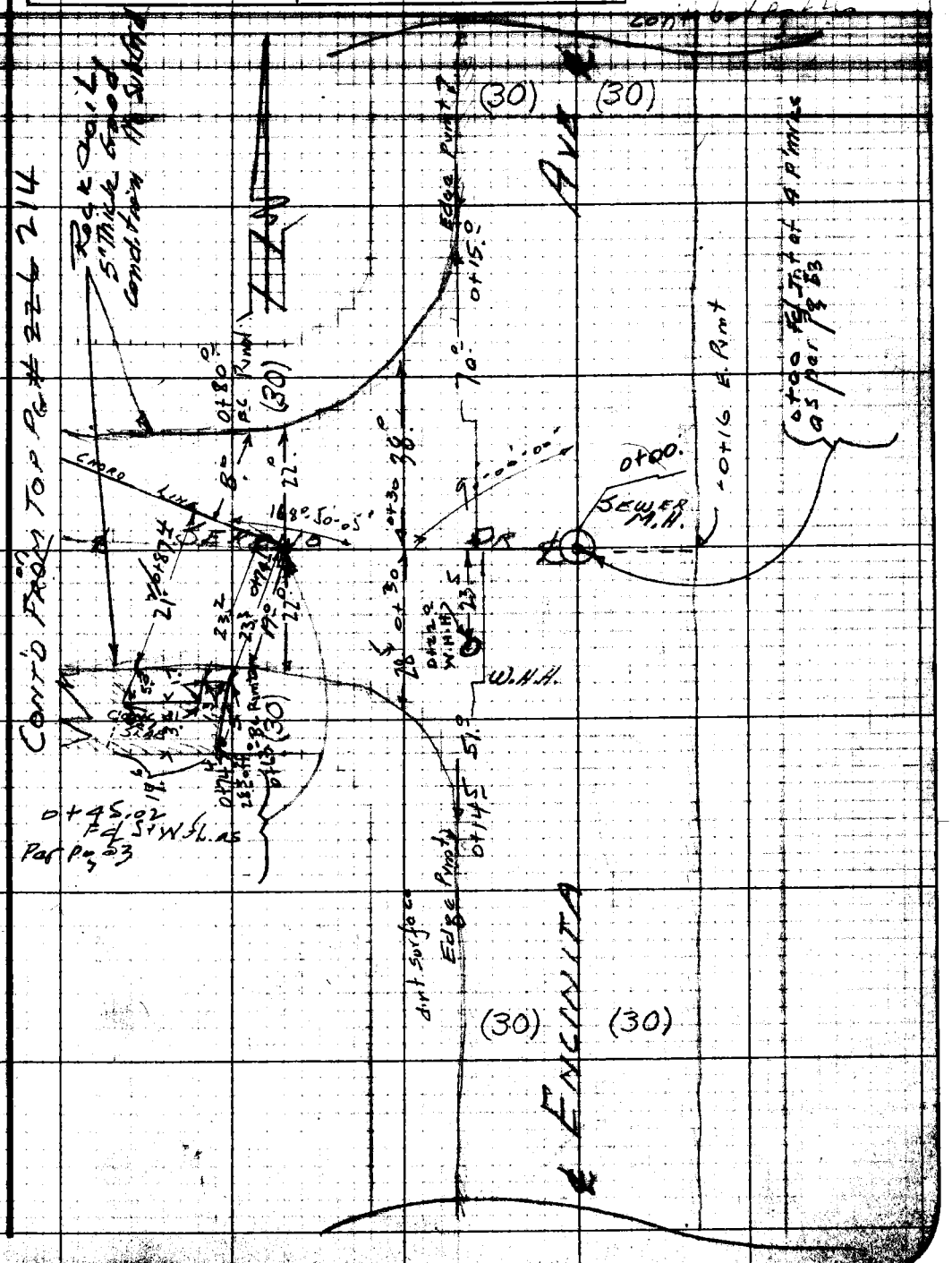

Note: Any Additions or Changes on This Sheet Must be Made or Circled in Red Ink With Date and Name of Person Making Change.

Do not extend notes this side of this line.

RETURN TO
LOS ANGELES COUNTY SURVEYOR
726 LOS ANGELES COUNTY
ENGINEERING BLDG.

76F3098 247 10M 1-49

RETURN TO
LOS ANGELES COUNTY SURVEYOR
725 LOS ANGELES COUNTY
ENGINEERING BLDG.

Note: Any Additions or Changes on This Sheet Must be Made or Circled in Red Ink With Date and Name of Person Making Change.

Do not extend notes this side of this line.

1708 E. B. 154 Pg. 228 216

Profile No.	Notes Red.	Plotted	Job No. 1377	Division No.	F.B. 1708 G. 217
	Date	Date	Survey of Loma Ave.		
X-Sec. No.	Notes Chkd. WGVD	Checked	Survey by Granquist	Notes	Date 5-7-50
	Date 8/15/50	Date	Map No.	Indexed K. C. Johnson	Date FEB 13 '51

C. I. No. 1377

LOMA AVE.

CROSS Sections on SERANO DRIVE.

from 0+00 - Encinita Ave. Wstrly to Rosemead BLVD. 32+89.43

F.B. 1514 Pg 229 to pg 246

Granquist, Chief
LeGault - X
Higgins - Rod.

STATION	B. S.	H. I.	F. S.	ELEV.

NOTE: ANY ADDITIONS OR CHANGES ON THIS SHEET MUST BE MADE OR CIRCLED IN RED INK, WITH DATE AND NAME OF PERSON MAKING CHANGE.

PLEASE RETURN TO
LOS ANGELES COUNTY SURVEYOR
726 LOS ANGELES COUNTY ENGINEERING BLDG.

Do not extend notes this side of this line.

76L298 307 5-49

76L298 307 5-49

PLEASE RETURN TO
LOS ANGELES COUNTY SURVEYOR
726 LOS ANGELES COUNTY ENGINEERING BLDG.

NOTE: ANY ADDITIONS OR CHANGES ON THIS SHEET MUST BE MADE OR CIRCLED IN RED INK, WITH DATE AND NAME OF PERSON MAKING CHANGE.

Do not extend notes this side of this line.

STATION	B. S.	H. I.	F. S.	ELEV.		
B.M. TE 787	4.67	338.17		333.50	B.M. TE 787 EL = 333.503 F.B. 1588 Pg 148	
					Encinata Ave. & SERANO DR., S.W. Cor.	
					Bt. spk. in conc. Walk ho. #1007	
0+00 Exist M.H.					Existing Sewer M.H. Encinita Ave & Serano Dr.	
			4.75	333.42	North Rim	Rod to Rim = 4.75
			15.26	322.91	21" inlet invert to North	Rim to Crown = 8.76
						" Pipe = 1.75
						Rod to Invert = 15.26
			4.75	333.42	South Rim	4.75 = Rod to Rim
			15.32	322.85	21" Invert outlet to South	8.82 = Rim to Crown
						1.75 = " Pipe
						15.32 = Rod to Invert
			4.75	333.42	West Rim	Rod to Rim 4.75
			14.28	323.89	8" Invert inlet Stub to West	Rim to Crown = 8.86
						" Pipe = .67
						Rod to Invert 14.28
0+00			4.75	333.42	℄ Int. Encinita Ave + Serano Dr. Rim	
			5.9	332.3	100' L = ℄ " " pvmt	
			7.0	331.2	200' L = ℄ " " "	
			3.55	334.62	100' R = " " " "	
			2.3	335.9	200' R = " " " "	
-0+17.0			5.4	332.8	℄ Prod	" " Encinita Ave E Gut
-0+30.0			3.3	334.9	℄ "	" " = Top brk
0+15.=			5.2	333.0		℄ Serano Dr. W. Gut Encinita Av.
			5.5	332.7	30' L =	W. " " "
			4.8	333.4	30' R =	W. " " "

Profile
Plotted No.
Date
X-Sec.
Checked No.
Date
Notes Red.
Date
Notes Chkd.
Date
Division No.
Job No. 1377
Survey of Loma Ave
Survey by Granquist
Notes G.
Indexed C. Johnson
Date 8-7-50
F.B. 1588 Pg. 148

76L298 307 3M 11-48

PLEASE RETURN TO
LOS ANGELES COUNTY SURVEYOR
726 HIGGINS BLDG.

NOTE: ANY ADDITIONS OR CHANGES ON THIS SHEET MUST BE MADE OR CIRCLED IN RED INK, WITH DATE AND NAME OF PERSON MAKING CHANGE.

Do not extend notes this side of this line.

Profile Notes Red____ Plotted____ Job No. 13377 Division No.____
No.____ Date____ Notes Chkd____ Checked____ Survey of____
No.____ Date____ Date____ Map No.____ Indexed____ Date____

STATION	B. S.	H. I.	F. S.	ELEV.	
0+45.02		338.17	4.7	333.5	℄ Ext Cord At Runt
			4.7	333.5	22' L. = S.E. Runt.
			4.4	333.8	30' L. = Ground.
			4.2	334.0	22' R. N.E. Runt.
			4.1	334.1	30' R. = Ground
0+70			4.3	333.9	brk. ℄ & Cord Line, Runt
			4.0	334.2	30' L. Ground.
			4.0	334.2	25' R. Ground.
			3.6	334.6	30' R. "
1+00			4.0	334.2	℄ Cord Line Runt.
			4.0	334.2	10' L. approx ℄ Runt.
			4.1	334.1	24' L. S. Curb.
			3.8	334.4	32' L. Ground
			4.2	334.0	5' R. N.E. Runt.
			3.0	335.2	25' R. T brk.
2+00			3.5	334.7	℄ of chord.
			3.4	334.8	18' L. approx. ℄ Runt.
			3.4	334.8	32' L. " S.E. "
			3.1	335.1	44' L. Ground.
			4.9	336.3	30' R. T brk.
P.	6.70	341.35	3.52	334.65	Sta. 2+00 Cord Line.

76L298 307 3M 11-48

PLEASE RETURN TO
LOS ANGELES COUNTY SURVEYOR
726 HIGGINS BLDG.

NOTE: ANY ADDITIONS OR CHANGES ON THIS SHEET MUST BE MADE OR CIRCLED IN RED INK, WITH DATE AND NAME OF PERSON MAKING CHANGE.

Do not extend notes this side of this line.

STATION	B. S.	H. I.	F. S.	ELEV.	
		341.35			
3+00			6.1	335.3	℄ Cord Ground
			6.1	335.3	15' L approx. ℄ Pvmt
			6.1	335.3	25' L " Gut
			5.7	335.7	42' L Grd.
			6.0	335.4	5' R. bot bnk
			4.8	336.6	12' R. Top "
4+00			5.3	336.1	℄ Cord pt. Pvmt.
			5.3	336.1	16' L. S. Gut
			4.9	336.5	28' L Ground
			4.9	336.5	100' L "
			5.8	335.6	200' L. "
			6.5	334.9	260' L " Top brk.
			5.2	336.2	7' R. E. Pvmt.
			4.4	337.0	25' R. T. brk
			3.3	338.1	100' R = Pvmt Drwy
			2.4	339.0	200' R = " "
4+31.69 Cord Line			4.9	336.5	Pvmt
			4.4	337.0	30' R + on ℄ Transit Line Drwy. 78°-50'-25' L. off [illegible]
5+00			3.8	337.6	℄ Cord Line
			3.6	337.8	20' L of " " = SE Pvmt
			3.3	338.1	30' L. Ground

Profile
Survey of Lorna Ave
Job No. 1377 Division No. Notes Red. Plotted
Survey by Franquist Notes Cr. Date Date No.
Indexed C. Johnson Date 8-7-[illegible] Notes Chkd. Checked X-Sec.
Date Date No.

76L298 307 5-49

PLEASE RETURN TO
LOS ANGELES COUNTY SURVEYOR
726 LOS ANGELES COUNTY ENGINEERING BLDG.

NOTE: ANY ADDITIONS OR CHANGES ON THIS SHEET MUST BE MADE OR CIRCLED IN RED INK. WITH DATE AND NAME OF PERSON MAKING CHANGE.

Do not extend notes this side of this line.

Profile No. ____ Notes Red. ____ Plotted ____ Job No. 1377 Division No. ____
X-Sec. No. ____ Notes Chkd. ____ Date ____ Checked ____ Date ____ Survey of Lancaster Ave
Survey by Campbell & Nolan Date 8-7-50
Notes C. Johnson Date ____
Map No. ____ Indexed ____

F.B. 1377 Pg. 23

STATION	B. S.	H. I.	F. S.	ELEV.		
		341.35				
5+00			3.7	337.7	8 R. = H.E. Pvmt	
			3.4	338.0	15 R = Ground	
6+00			2.2	339.2	℄ chord LINE	
			2.3	339.1	21 L. of " " S.E. Pvmt.	
			2.1	339.3	30 L of " " Ground	
			2.3	339.1	8 R N. edge Pvmt	
			1.5	339.9	30 R. Ground	
T.P.	6.47	345.57	2.25	339.10	Mail. Sta. 6+00	
Int 6+70 ℄			5.3	340.3	℄ Int chord pt Pvmt	
			5.4	340.2	14 L. E. Pvmt	
			4.7	340.9	30 L. Ground	
			5.4	340.2	14 R N. edge Pvmt	
			4.9	340.7	30 R Ground	
7+00			4.9	340.7	℄ + Pvmt	
			5.1	340.5	16 L. E. "	
			4.6	341.0	30 L. T. brk.	
			4.7	340.9	100 L. Ground	
			5.9	339.7	200 L "	
			6.8	338.8	300 L. "	
			4.9	340.7	14 R = E Pvmt	
			4.7	340.4	30 R. = Ground	

76L298 307 5-49

PLEASE RETURN TO
LOS ANGELES COUNTY SURVEYOR
726 LOS ANGELES COUNTY ENGINEERING BLDG.

NOTE: ANY ADDITIONS OR CHANGES ON THIS SHEET MUST BE MADE OR CIRCLED IN RED INK, WITH DATE AND NAME OF PERSON MAKING CHANGE.

Do not extend notes this side of this line.

Profile No. ____ X-Sec. No. ____

Notes Red. ____ Plotted ____ Date ____

Notes Chkd. ____ Checked ____ Date ____

Division No. ____ Job No. 1377 Date 8-7-50

Survey of Lomita Blvd. Notes G

Survey by Grandquist & C. Johnson

Indexed ____

P 107 PG. 22

STATION	B. S.	H. I.	F. S.	ELEV.		
		345.57				
7+00			3.6	342.0	100' R. = Ground	
			3.6	342.0	136' R. = "	& Fn. Line. & Intn. Line.
7+12.36 Intn			4.8	340.8	℄ Intersection Acaso Dr. Pvmt.	
			4.9	340.7	21' L. " " "	"
			3.9	341.7	100' L. " " "	"
			2.9	342.7	200' L. " " "	"
T.P.	5.97	349.80	1.74	343.83	L+T. P.I. No. 4859 Drwy.	8+77.48
7+50			8.5	341.3		℄
			9.0	340.8	18' Lt. gutter	
			8.4	341.4		21' Rt. N. Edge Pav.
			8.1	341.7		36" " Gr.
8+00			7.8	342.0		℄
			7.8	342.0	5' Lt. Edge Pav.	
			7.5	342.3	22" Gr.	
			7.9	341.9		15' Rt. gut. Pav.
			7.6	342.2		34" " N. Edge "
			7.1	342.7		50" " Gr.
8+04			7.7	342.1		℄ Edge Pav.
8+40			6.7	343.1		℄
			7.0	342.8		20' Rt. S. Edge Pav
			7.1	342.7		32" " gutter

76L298 307 5-49

PLEASE RETURN TO
LOS ANGELES COUNTY SURVEYOR
726 LOS ANGELES COUNTY ENGINEERING BLDG.

NOTE: ANY ADDITIONS OR CHANGES ON THIS SHEET MUST BE MADE OR CIRCLED IN RED INK, WITH DATE AND NAME OF PERSON MAKING CHANGE.

Do not extend notes this side of this line.

STATION	B. S.	H. I.	F. S.	ELEV.		℄
8+40		349.80	6.8	343.0		51.5 Rt. N. Edge Pav.
			6.4	343.4		70° Rt. GR.
PI (8+77.48)			6.0	343.8	L.d.T. P.I 8+77.48	
9+00			5.8	344.0		℄ GR.
			6.1	343.7		15° Rt. GR.
			6.5	343.3		29° " Edge Pav.
9+50°			5.3	344.5		℄
			5.2	344.6	7° Lt. GR.	
			5.7	344.1		10' Rt. Edge Pav
			6.0	343.8		20' " gutter
			6.0	343.8		40' " N. Pav.
			5.9	343.9		58' " GR.
10+00			5.1	344.7		℄
			5.1	344.7	5° Lt. Edge Pav.	
			4.8	345.0	25° " GR.	
			5.2	344.6		11° Rt. Pav.
			5.1	344.7		22.5 " N. "
			4.9	344.9		39° " GR.
10+50			4.4	345.4		℄ Pav.
			4.3	345.5	12.5 Lt. Edge Pav.	
			3.7	346.1	30° GR.	

Profile No. ____ Notes Red. ____ Plotted ____ Job No. 1377 Division No. ____ F.B. 1/100 Pg. 255
Date ____ Date ____ Survey of LO MH Nve
X-Sec. No. ____ Notes Chkd. ____ Checked ____ Survey by G. Kirkhoust Notes Corrasco Date 8-9-50
Date ____ Date ____ Map No. ____ Indexed Johnson Date ____

76L298 307 5-49

PLEASE RETURN TO
LOS ANGELES COUNTY SURVEYOR
726 LOS ANGELES COUNTY ENGINEERING BLDG.

NOTE: ANY ADDITIONS OR CHANGES ON THIS SHEET MUST BE MADE OR CIRCLED IN RED INK, WITH DATE AND NAME OF PERSON MAKING CHANGE.

Do not extend notes this side of this line.

Profile No. ____ X-Sec. No. ____
Plotted ____ Date ____ Checked ____ Date ____
Notes Red. ____ Date ____ Notes Chkd. ____ Date ____
Division No. ____
Job No. 1377
Survey of LOMA VISTA
Survey by H.E. GRANQUIST Notes A. CARRASCO Date 8-9-50
Indexed ____

STATION	B. S.	H. I.	F. S.	ELEV.		℄
		349.80				
10+50			4.3	345.5		15' Rt. Edge Pav
			4.4	345.4		35° Rt. GR.
11+00			3.6	346.2		℄
			3.7	346.1	14' Lt. Edge Pav	
			3.3	346.5	30' " GR.	
			3.7	346.1		14' Rt. Edge Pav.
			3.6	346.2		30' " GR.
10+84.92 E.C.	7.20	353.15	3.85	345.95	Large Bt. Spk. (T.P.)	℄
12+00			5.8	347.4		℄
			5.8	347.4	14.5' Lt. Edge Pav.	
			5.3	347.9	30' " P.L. GR.	
			5.8	347.4		13.0' Rt. Edge Pav.
			5.6	347.6		30' " P.L. GR.
13+00			4.6	348.6		℄
			4.5	348.7	14' Lt. Edge Pav.	
			4.1	349.1	30' " P.L. GR.	
			2.7	350.5	100' " "	
			1.2	352.0	230' " P.L. "	
			4.7	348.5		13.5' Rt. Edge Pav.
			4.5	348.7		30' " P.L. GR.
			4.7	348.5		100' " "

76L298 307 5-49

PLEASE RETURN TO
LOS ANGELES COUNTY SURVEYOR
726 LOS ANGELES COUNTY ENGINEERING BLDG.

NOTE: ANY ADDITIONS OR CHANGES ON THIS SHEET MUST BE MADE OR CIRCLED IN RED INK, WITH DATE AND NAME OF PERSON MAKING CHANGE.

Do not extend notes this side of this line.

STATION	B. S.	H. I.	F. S.	ELEV.		
13+00		353.15	5.3	347.9		200' Rt GR.
			5.5	347.7		250' Rt "
14+00			3.4	349.8		℄
			3.5	349.7	13⁵ Lt. Edge Pav.	
			2.8	350.4	30° " P.L. GR.	
			3.4	349.8		14° Rt. Edge Pav.
			3.3	349.9		30° " P.L. GR.
15+00			2.2	351.0		℄
			2.3	350.9	13⁵ Lt. Edge Pav.	
			1.2	352.0	30° " P.L. GR.	
			2.2	351.0		13⁵ Rt. Edge Pav.
			2.0	351.2		30° " P.L. GR.
T.P. 15+00	7.24	358.18	2.21	350.94	Nail	℄
16+00			6.1	352.1		℄
			6.0	352.2	13⁵ Lt. Edge Pav	
			5.8	352.4	30° " P.L. GR.	
			6.1	352.1		15⁵ Rt. Edge Pav
			5.9	352.3		30° " P.L. GR.
17+00			4.8	353.4		℄
			4.7	353.5	13° Lt. Edge Pav.	
			4.5	353.7	30° " P.L. GR.	

Profile No. ____ Notes Red. ____ Plotted ____ Job No. 1377 Division No. ____
Date ____ Date ____ Survey of Lond. Ave
X-Sec. No. ____ Notes Chkd. ____ Checked ____ Survey by GRAN QUIST Notes Cap Res 61 Date 8-9-50
Date ____ Date ____ Map No. ____ Indexed Johnson Date ____

F.B. 1780 PG. 223

76L298 307 5-49

PLEASE RETURN TO
LOS ANGELES COUNTY SURVEYOR
726 LOS ANGELES COUNTY ENGINEERING BLDG.

NOTE: ANY ADDITIONS OR CHANGES ON THIS SHEET MUST BE MADE OR CIRCLED IN RED INK, WITH DATE AND NAME OF PERSON MAKING CHANGE.

Do not extend notes this side of this line.

STATION	B. S.	H. I.	F. S.	ELEV.		℄
		358.18				
17+00			4.7	353.5	100' Lt. GR.	
			3.8	354.4	200' " "	
			4.8	353.4		14° Rt. Edge Pav.
			4.3	353.9		30° " P.L. GR.
			4.5	353.7		100' " "
			5.2	353.0		200' " "
			6.0	352.2		300' " "
18+00			3.3	354.9		℄
			3.4	354.8	13° Lt. Edge Pav.	
			2.6	355.6	30° " P.L. GR.	
			3.3	354.9		14° Rt. Edge Pav.
			3.2	355.0		30° " P.L. GR
19+00			1.9	356.3		℄
			2.0	356.2	13° Lt. Edge Pav.	
			1.4	356.8	30° " P.L. GR.	
			1.9	356.3		15° Rt. Edge Pav.
			2.0	356.2		30° " P.L. GR.
T.P. 19+00	7.47	363.76	1.89	356.29	Nail	℄
20+00			6.1	357.7		℄
			6.1	357.7	13° Lt. Edge Pav	
			5.9	357.9	30° " P.L. GR.	

Profile
No. ____ Plotted ____ Date ____ Notes Red. ____ Date ____ Notes Chkd. ____ Date ____ Checked ____ Date ____ No. ____ X-Sec.

F.B. 5114 PG. 238
Job No. 1377 Division No. ____
Survey of LOMA AVE
Survey by H.E. GRANQUIST Notes A. CARRASCO
Indexed A. C. Johnson Date 8-9-50

76L298 307 5-49

PLEASE RETURN TO
LOS ANGELES COUNTY SURVEYOR
726 LOS ANGELES COUNTY ENGINEERING BLDG.

NOTE: ANY ADDITIONS OR CHANGES ON THIS SHEET MUST BE MADE OR CIRCLED IN RED INK, WITH DATE AND NAME OF PERSON MAKING CHANGE.

Do not extend notes this side of this line.

STATION	B. S.	H. I.	F. S.	ELEV.		
		363.76				℄
20+00			6.2	357.6		16° Rt. Edge Pav.
			6.0	357.8		30° " P.L. GR.
20+64.06			5.1	358.7		℄
			5.2	358.6	14° Lt. Edge Pav.	
			4.9	358.9	30° " P.L. GR.	
			3.3	360.5	100° " "	
			2.1	361.7	200° " "	
			5.3	358.5		15° Rt. Edge Pav.
			5.0	358.8		30° " P.L. "
			5.7	358.1		100° " "
			6.4	357.4		200° " "
21+00			4.7	359.1		℄
21+48.5			4.2	359.6		℄ N. Edge Pav.
			4.0	359.8	18° Lt. Pav.	
			3.9	359.9	33° " S. Edge Pav.	
			3.2	360.6	50° " GR.	
			3.9	359.9		14° Rt. GR.
P.I. 22+11.23			2.8	361.0		℄ "
22+45.0			2.8	361.0		℄
			3.2	360.6	16° Lt. N. Edge Pav.	
			3.4	360.4	34° " "	

Profile No. ____ Notes Red. ____ Plotted ____ Job No. 1377 Division No. ____
X-Sec. No. ____ Date ____ Date ____ Survey of LOMA HVE
Notes Chkd. ____ Checked ____ Survey by [illegible] Notes [illegible] Date 8-9-50
Date ____ Date ____ Map No. ____ Indexed ____ Date ____

F.B. 1768 PG. 229

76L298 307 5-49

PLEASE RETURN TO
LOS ANGELES COUNTY SURVEYOR
726 LOS ANGELES COUNTY ENGINEERING BLDG.

NOTE: ANY ADDITIONS OR CHANGES ON THIS SHEET MUST BE MADE OR CIRCLED IN RED INK, WITH DATE AND NAME OF PERSON MAKING CHANGE.

Do not extend notes this side of this line.

STATION	B. S.	H. I.	F. S.	ELEV.		℄
22+45		363.76	3.5	360.3	52' Lt. S. Edge Pav.	
22+77.0			2.8	361.0		℄ N. Edge Pav.
23+00.0			2.5	361.3		℄
			2.4	361.4	18' Lt. Pav.	
			2.3	361.5	29.5 " Edge Pav.	
			2.0	361.8	40.0 "	
			2.4	361.4		7.0 Rt. N. Edge Pav.
			1.6	362.2		24.0 " GR.
T.P. 23+00	7.81	369.09	2.48	361.28	Nail	℄
24+00			6.5	362.6		℄
			6.3	362.8	17' Lt. Edge Pav.	
			6.2	362.9	30' " P.L. GR	
			6.7	362.4		18' Rt. Edge Pav.
			5.9	363.2		30' " P.L. GR.
25+00			5.1	364.0		℄ Pav.
			5.1	364.0		15 Rt Pav.
			5.2	36[illegible]		30' " Edge Pav.
			4.9	36[illegible]2		42' " Bot. BK. GR
			3.6	365.5		48' " Top " "
			3.2	365.9		100' " "
			3.4	365.7		200' " "

Profile No. ____ X-Sec. ____ No. ____
Plotted ____ Date ____ Checked ____ Date ____
Notes Red. ____ Date ____ Notes Chkd. ____ Date ____
Division No. ____ Job No. 1377
Survey of LOMA AVE
Survey by H.E. GRANQUIST Notes A. CARRASCO
Indexed A. O. JOHNSON Date 8-9-50
F.B. 1708 PG. 348

76L298 307 5-49

PLEASE RETURN TO
LOS ANGELES COUNTY SURVEYOR
726 LOS ANGELES COUNTY ENGINEERING BLDG.

NOTE: ANY ADDITIONS OR CHANGES ON THIS SHEET MUST BE MADE OR CIRCLED IN RED INK, WITH DATE AND NAME OF PERSON MAKING CHANGE.

Do not extend notes this side of this line.

STATION	B. S.	H. I.	F. S.	ELEV.	
		369.09	5.1	364.0	℄ Inter. Sultana Ave & Serano Ave
			5.1	364.0	50' Lt. ℄ " " Pav.
			5.4	363.7	100' Lt. ℄ Sultana Ave Pav.
25+01.73			5.0	364.1	℄ Edge Pav.
25+08.5			4.3	364.8	
25+40			4.5	364.6	5' Rt. GR
			4.4	364.7	9' " Edge Pav
			4.4	364.7	25' "	"
			4.5	364.6	40' " " "
			4.0	365.1	53' " Bot BK
			2.8	366.3	60' " Top "
26+00			3.3	365.8	℄ Conc. D.R. Wy.
			3.8	365.3	21' Rt. gutter
			3.7	365.4	25' " Edge Pav.
			3.5	365.6	43' "	"
			3.4	365.7	60' " " "
			3.0	366.1	75' " Bot BK.
			2.0	367.1	82' " Top "
P.I. 26+25.20			3.1	366.0	℄ GR.
26+75			2.5	366.6	℄ "
27+00			2.6	366.5	℄ "

Profile Notes Red _____ Plotted _____ Job No. 1377 Division No. _____
No. _____ Date _____ Date _____ Survey of Sultana Ave
X-Sec. Notes Chkd. _____ Checked _____ Survey by Cox, Anderson, Ist Notes Cox 8-16-50 Date 8-16-50
No. _____ Date _____ Date _____ Map No. _____ Indexed J. C. Johnson Date _____

F.B. 1544 G. 44

76L298 307 5-49

PLEASE RETURN TO
LOS ANGELES COUNTY SURVEYOR
726 LOS ANGELES COUNTY ENGINEERING BLDG.

NOTE: ANY ADDITIONS OR CHANGES ON THIS SHEET MUST BE MADE OR CIRCLED IN RED INK, WITH DATE AND NAME OF PERSON MAKING CHANGE.

Do not extend notes this side of this line.

STATION	B. S.	H. I.	F. S.	ELEV.		℄
27+00		369.09	2.0	367.1	15' Lt. Gr.	
			2.5	366.6		10⁵ Rt. Pav. Edge
			2.6	366.5		25° Rt. "
			2.7	366.4		40 " " "
			1.1	368.0		67' " Top BK.
27+43⁵			1.9	367.2		℄
28+00 T.P	6.18	374.05	1.22	367.87		
			6.1	368.0	8' Lt. Edge Pav.	
			6.2	367.9	18' " Gr.	
			6.2	367.9		20⁵ Lt. Edge Pav.
			5.7	368.4		37° Gr.
B.C. 28+93⁹²			4.9	369.2		℄ Pav.
29+00			4.9	369.2		℄ "
			4.9	369.2	70 Lt. Pav. Gutter	
			4.7	369.4	15' " Edge Pav.	
			4.6	369.5	30' " P.L. Gr.	
			4.5	369.[illegible]	100' " "	
			4.8	369.3	200' " "	
			4.9	369.2		14' Rt. Edge Pav.
			5.1	369.0		18' " gutter. Gr.
			4.5	369.6		30' " P.L. "

Profile No. ___ X-Sec. No. ___
Plotted ___ Date ___ Checked ___ Date ___
Notes Red. ___ Date ___ Notes Chkd. ___ Date ___
Job No. 1377 Division No. ___
Survey of Loma Ave
Survey by H.E. Granquist Notes A. Carrasco
Indexed A. C. Johnson Date 8-10-50

P15 PG. 2 of 2
1708

76L298 307 5-49

PLEASE RETURN TO
LOS ANGELES COUNTY SURVEYOR
726 LOS ANGELES COUNTY ENGINEERING BLDG.

NOTE: ANY ADDITIONS OR CHANGES ON THIS SHEET MUST BE MADE OR CIRCLED IN RED INK, WITH DATE AND NAME OF PERSON MAKING CHANGE.

Do not extend notes this side of this line.

STATION	B. S.	H. I.	F. S.	ELEV.		
29+00		374.05	3.1	371.0		70' Rt. GR.
			3.0	371.1		100' " "
			3.5	370.6		200' " "
29+50			4.2	369.9		℄
			4.1	370.0	76° Lt. Pav. gutter	
			4.0	370.1	22° " Edge "	
			3.9	370.2	36° " GR	
			4.4	369.7		8' Rt. Edge Pav.
			4.5	369.6		12' " GR. gutter
			3.8	370.3		25' " "
29+77°			3.9	370.2		℄ Edge Pav.
30+00			3.7	370.4		℄ GR.
P.I. 30+09.65			3.4	370.7		℄ "
30+44°			3.0	371.1		℄ Edge Pav.
			3.2	370.9	76' Lt. Pav	
			3.1	371.0	30' " Edge "	
			3.2	370.9	50' " GR.	
			3.4	370.7		9' Rt. gutter GR.
			2.6	371.5		21' "
31+00			2.2	371.9		℄
			2.3	371.8	10' Lt. gutter	

Profile Notes Red. ____ Plotted ____ Job No. 1377 Division No. ____ F.B. 150 PG. 2[illegible]
No. ____ Date ____ Date ____ Survey of Lorna Lee
X-Sec. Notes Chkd. ____ Checked ____ Survey by GRANDMAN Notes Carvalho Date 1-16-50
No. ____ Date ____ Date ____ Map No. ____ Indexed E. Johnson Date ____

76L298 307 5-49

PLEASE RETURN TO
LOS ANGELES COUNTY SURVEYOR
726 LOS ANGELES COUNTY ENGINEERING BLDG.

NOTE: ANY ADDITIONS OR CHANGES ON THIS SHEET MUST BE MADE OR CIRCLED IN RED INK, WITH DATE AND NAME OF PERSON MAKING CHANGE.

Do not extend notes this side of this line.

Profile No. ____ Plotted ____ Date ____ X-Sec. No. ____ Notes Red. ____ Date ____ Notes Chkd. ____ Date ____ Checked ____ Date ____

Job No. 1377 Division No. ____ Loma Ave.
Survey of ____
Survey by H.E. GRENQUIST Notes A. Carrasco Date 8-10-50
Indexed L.C. Johnson

STATION	B. S.	H. I.	F. S.	ELEV.		
31+00		374.05	2.2	371.9	15' Lt. Edge Pav.	
			2.4	371.7	45' " GR.	
			2.2	371.9		13.5 Rt. Edge Pav.
			2.6	371.5		20' " gutter GR
			1.9	372.2		30' " "
31+00 T.P.	5.65	377.49	2.21	371.84	Nail	
32+00			4.4	373.1		
			4.6	372.9	15' Lt. gutter Pav.	
			4.6	372.9	20.5 " Edge "	
			4.9	372.6	45' " GR.	
			4.5	373.0		15' Rt. gutter Pav
			4.3	373.2		20.5 " Edge "
			4.1	373.4		40' " GR.
32+15.5			4.4	373.1		
			4.9	372.6	18 Lt. gutter E.C.R. S.W. COR. OF INTERST. E	
			4.20	372.9	" " Top Cb. "	" " " "
32+35.5			4.76	372.73	37.1 " " " S. "	" " " "
"			5.6	371.9	" " gutter "	" " " "
32+15.5			4.5	373.0	18' Rt. " E.C.R. N.E. COR	" "
"			3.84	373.65	" " Top Cb. "	" "

76L298 307 5-49

PLEASE RETURN TO
LOS ANGELES COUNTY SURVEYOR
726 LOS ANGELES COUNTY ENGINEERING BLDG.

NOTE: ANY ADDITIONS OR CHANGES ON THIS SHEET MUST BE MADE OR CIRCLED IN RED INK, WITH DATE AND NAME OF PERSON MAKING CHANGE.

Do not extend notes this side of this line.

STATION	B. S.	H. I.	F. S.	ELEV.	℄
32+35.4		377.49	4.5	373.0	37' Rt. N.C.R. (N.E. Cor of inter. ℄ st's) gut ER
"			3.75	373.74	" " " " " " Top b.
32+35			5.1	372.4	℄ & cross gutter
32+75.43			3.9	373.6	℄ inter. of Rosemead Blvd & Sereno Dr. Pa
			5.3	372.2	100' Lt. ℄ " "
			6.6	370.9	200' " " "
			2.6	374.9	100' Rt. ℄ Rosemead Blvd
			1.1	376.4	200' " " "
B.M.T.E. 776			3.64	373.85	B.M.T.E. 776 ELEV. 373.870 F.B. 1583-143 Rosemead Blvd & Sereno Dr. N.E. Cor. Bt. SPK in Cb. 8' N. of N. End C.R.

Profile No. ____ Notes Red. ____ Date ____ Plotted ____ Date ____ Job No. 1377 Division No. ____

X-Sec. No. ____ Notes Chkd. ____ Date ____ Checked ____ Date ____ Survey by [illegible] Date [illegible]

Map No. [illegible]

Notes Red. _____ Notted _____
Date _____ Date _____
Notes Chkd. _____ Checked _____
Date _____ Date _____

STATION

B. S.

H. I.

F. S.

E. E.

07 5-49

726

LO