INDEX TO F.B. 1709

DATE	J.N.	DESCRIPTION		NOTES	PAGES
		C.I. 1390 MARENGO AVE.			
	1390	DISTRICT ¢ SURVEY		¢ & Tins	5-60
10-50	"	1st ALLEY E. of FAIR OAKS AVE.	Harriet St. to Mariposa [illegible]	Topog	79-82
				X-sect	83-90
"	"	Mc NALLY AVE.	Harriet St. to Mariposa St.	Topog	91-94
				X-sect	95-100
"	"	HIGHVIEW AVE.	Harriet St. to Mariposa St.	Topog	101-104
				X-sect	105-110
"	"	"	Mariposa St. to Foothill Blvd.	Topog	111-114
				X-sect	115-122
"	"	RAYMOND AVE.	Calaveras st. to Mariposa St.	Topog	123-128
				X-sect	129-140
"	"	VISSCHER PL.	Mendocino St. to Marengo St.	Topog	141-144
				X-sect	145-152
"	"	MARENGO AVE.	Calaveras S t. to Foothill Blvd.	Topog	153-158
				X-sect	159-176
"	"	SANTA ANITA AVE.	" "	Topog	177-182
				X-sect	183-202
"	"	CALAVERAS ST.	Fairoaks Ave. to Santa Rosa Ave.	Topog	203-214
				X-sect	215-234
12-50	"	FAIR OAKS AVE.	Ventura St. to 102'± N. Calaveras St.	Topog	235-238
				X-sect	239-244
2-52	"	SEWER R/W	from Santa Anita Ave. to 329' E'ly.	C.L.	245
"	"	"	" 2 " " " "	Topog	247-250
"	"	"	" " " " "	X-sects	251-254

(OVER)

Photo filmed April 87

Notes Copied by
Map No.
Office Work
Checked
Date

Survey of
W.O. Tape No. St'd. °F
Surveyed by
Notes Date
Indexed

F. B. PG.

INDEX TO F.B. 1709 (CONT'D)

DATE	J.N.	DESCRIPTION	NOTES	PAGES
1-53	1390	SEWER R/W in Lots 6, 7, & 8, Block 22 MAP 1 Altadena	C.L.	255
"	"	" " " " " "	Topog	256-260
"	"	" " " " " "	XX-sects	261-264
"	"	" A in Lots 7 & 8, Block 24, Map 1, Altadena	Topog	265-268
"	"	" " " " " "	X-sects	269-272
"	"	" on S'ly Line of Lots 74 & 75, TR 6161	Topog	273-274
"	"	" " " " " "	X-sects	275-286

F. B. ____ PG. ____

RETURN TO
LOS ANGELES COUNTY SURVEYOR
726 LOS ANGELES COUNTY
ENGINEERING BLDG.

Note: Any Additions or Changes on this Sheet Must be Made or Circled in Red Ink With Date and Name of Person Making Change.

Do not extend notes this side of this line.

PWFB 1824

Notes Ck'd by: Miller	Survey of: Marengo Ave.
Map No.	W. O. 8337 Tape No. 0104 Std. 67
Office Work	Surveyed by: N. R. Smith
Checked:	Notes: N.R.S. - J.L.L. Date: 10-50
Date:	Indexed: A. C. Johnson 1-12-51

F. B. 1799 Pg. 5

CENTER LINE
SURVEY
for
MARENGO AVE
C.I. 1390

Smith
Ochsner
Edmondson
Parker

Lanigan
English - Lewis
Raphael
Boydston

Note: Any Additions or Changes on this Sheet Must be Made or Circled in Red Ink With Date and Name of Person Making Change.

Do not extend notes this side of this line.

RETURN TO
LOS ANGELES COUNTY SURVEYOR
726 LOS ANGELES COUNTY
ENGINEERING BLDG.

76F3098 247 10M 1-49

F. B. 1409 PG. 6

PWFB 1824

996

SANTA ROSA DEODARA DRIVE

BARRY PLACE ST.

AVE

SANTA ANITA ST.

AVE

OLIVERAS AVE

GARFIELD AVE

MENDOCINO

MARENGO

AVE

FOOTHILL BLVD.

MARIPOSA ST.

VISSCHER PL.

CALAVERAS

POL

SCRIPPS LANE

RAYMOND

AVE

HIGHVIEW ST.

HIGHVIEW AVE

HARRIETT ST.

McNALLY AVE

McNALLY ST.

MANOR ST.

ALLEY

FAIR OAKS

LA VENETIA

TERRACE ST.

VENTURA ST.

MOUNTAIN VIEW ST.

RETURN TO
LOS ANGELES COUNTY SURVEYOR
726 LOS ANGELES COUNTY
ENGINEERING BLDG.

Do not extend notes this side of this line.

Note: Any Additions or Changes of This Sheet Must be Made or Circled in Red Ink With Date and Name of Person Making Change.

PWFB 1824

Notes Ck'd by Miller	Survey of Marengo Ave.
Map No.	W. O. 8337 Tape No. Std. °F
Office Work	Surveyed by N. R. Smith
Checked	Notes J. L. Date
Date	Indexed A. C. Johnson

F. B. 1709 Pg. 7

997

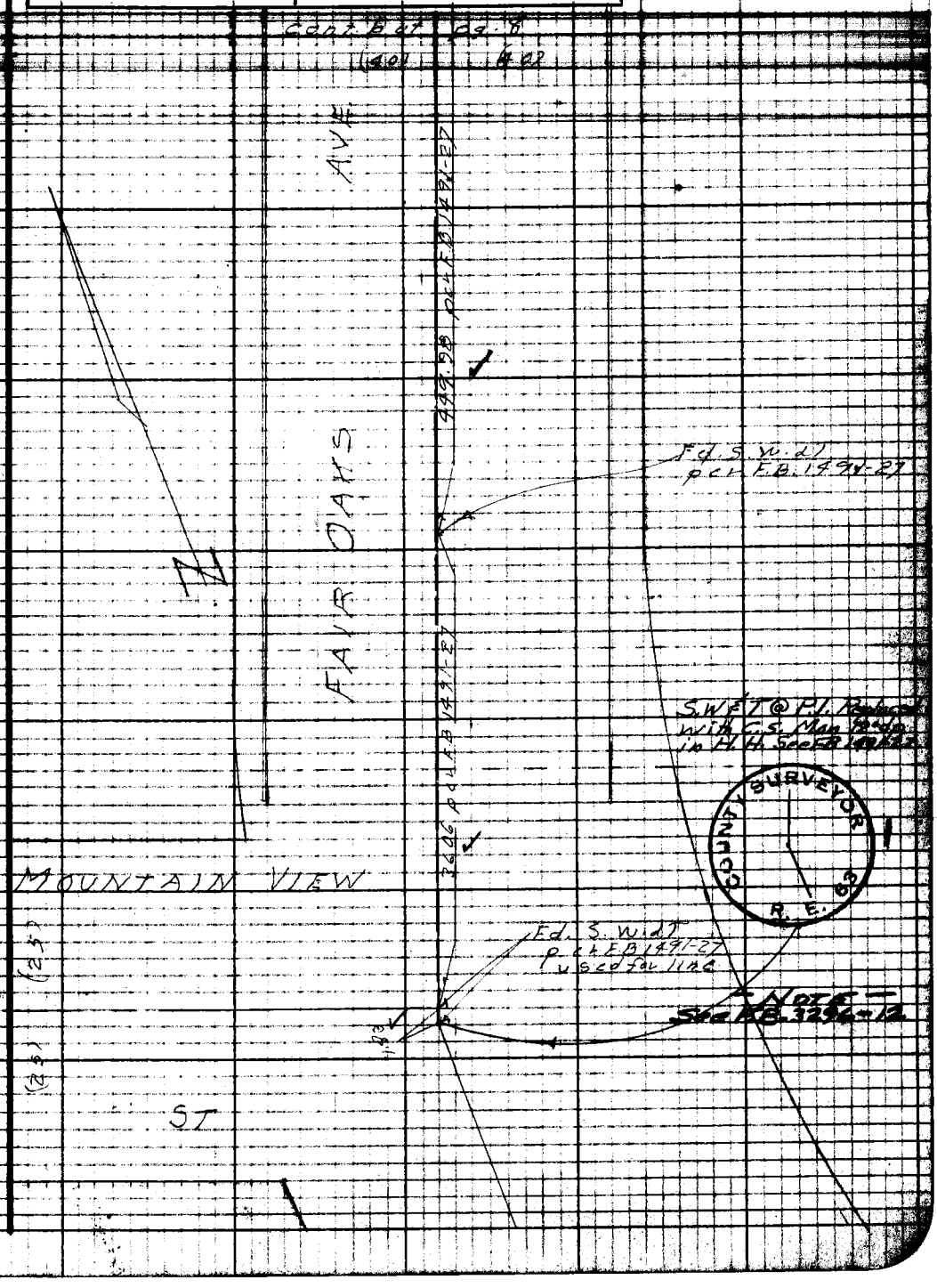

Note: Any Additions or Changes on This Sheet Must be Made or Circled in Red Ink With Date and Name of Person Making Change.

Do not extend notes this side of this line.

RETURN TO
LOS ANGELES COUNTY SURVEYOR
726 LOS ANGELES COUNTY
ENGINEERING BLDG.

76F3098 247 10M 1-49

F. B. ~~1707~~ PG. ~~6~~

PWFB 1824

998, 999



RETURN TO
LOS ANGELES COUNTY SURVEYOR
726 LOS ANGELES COUNTY
ENGINEERING BLDG.

Do not extend notes this side of this line.

Note: Any Additions or Changes on This Sheet Must be Made or Circled in Red Ink With Date and Name of Person Making Change.

PWFB 1824

Notes Ck'd by: Miller	Survey of: Marengo Ave. S.S. Dist
Map No.	W. O. 8351 Tape No. 093 Std. 60 "
Office Work	Surveyed by: N. R. Smith
Checked	Notes " Date 9-15-60
Date	Indexed: C. Johnson

F. B. 1709 PG. 9

1000

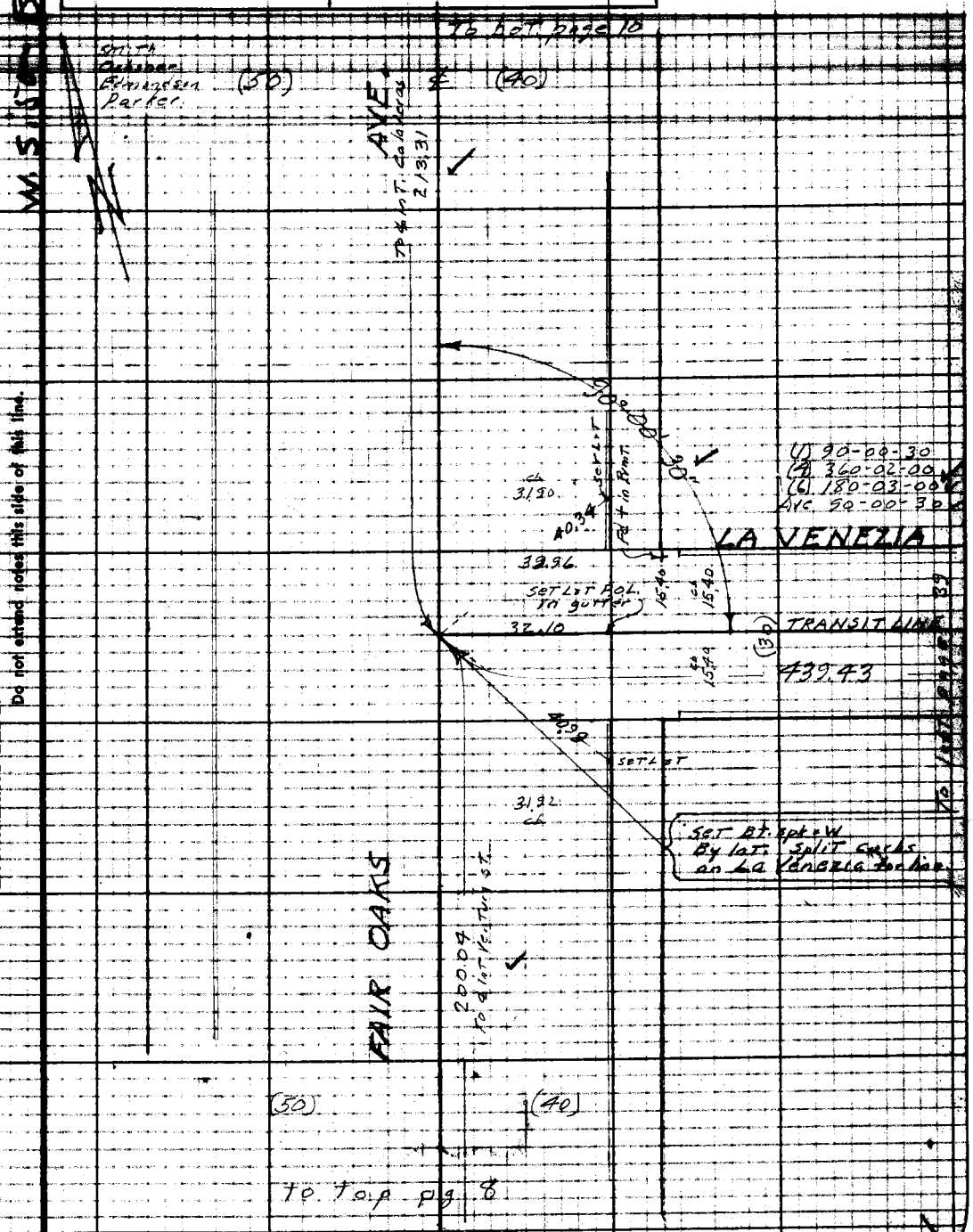

Notes: Any Additions or Changes on This Sheet Must be Made or Circled in Red Ink With Date and Name of Person Making Change.

Do not extend notes this side of this line.

RETURN TO
LOS ANGELES COUNTY SURVEYOR
726 LOS ANGELES COUNTY
ENGINEERING BLDG.

76F3095 247 10M 1-60

F. B. ~~1709~~ Pg. ~~10~~

PWFB 1824

To bot page 11

1001

W. S. 50-B-2

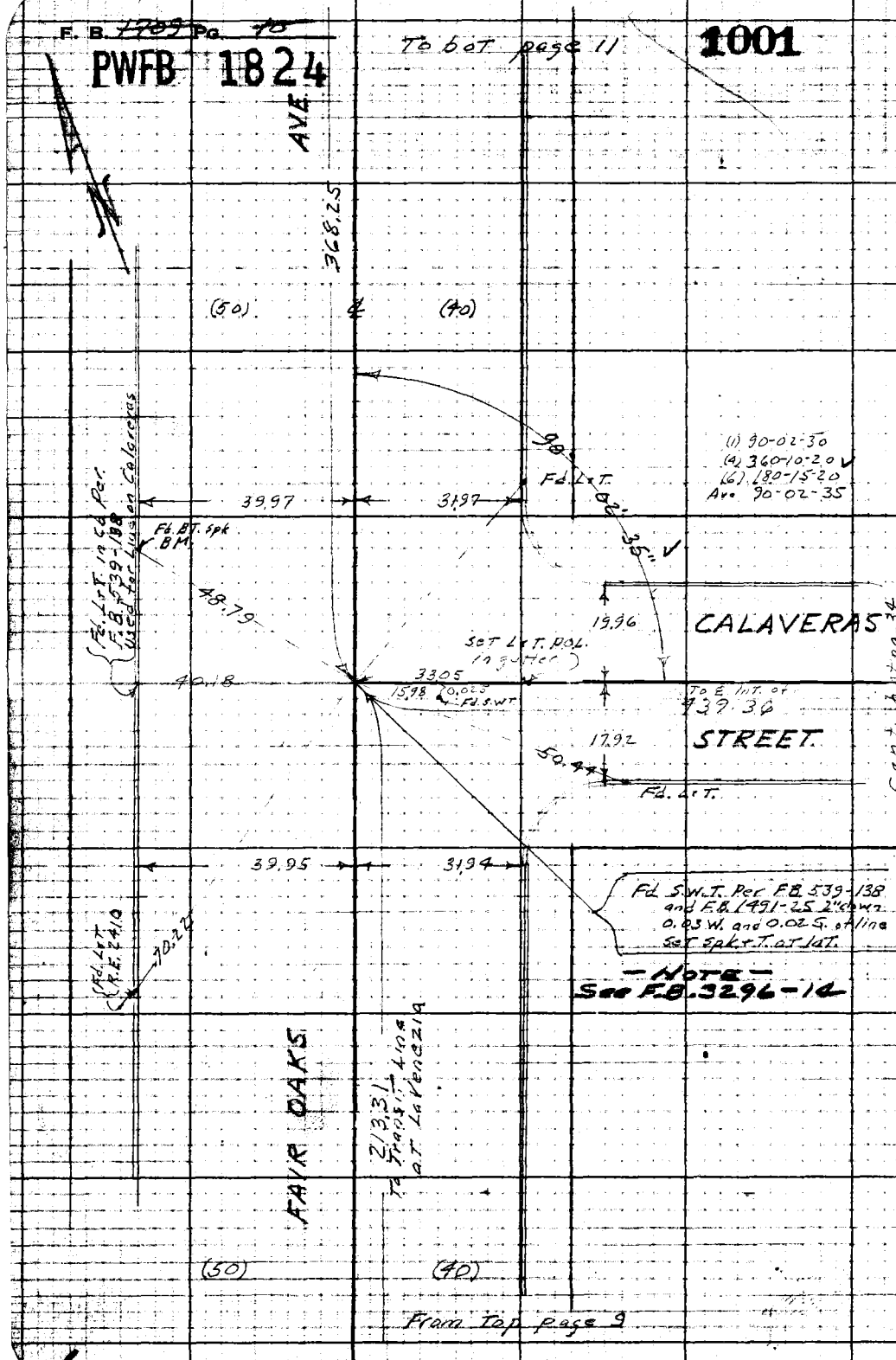

RETURN TO
LOS ANGELES COUNTY SURVEYOR
726 LOS ANGELES COUNTY
ENGINEERING BLDG.

Do not extend notes this side of this line.

Note: Any Additions or Changes on This Sheet Must be Made or Circled in Red Ink With Date and Name of Person Making Change.

15.98
17.07
33.05

PWFB 1824

Notes Ck'd by: Miller	Survey of: Macomb Ave S.S. Dist
Map No.	W. O. 8351 Tape No. 098 Std. 68
Office Work	Surveyed by: N.R. Smith
Checked	Notes: Date: 8-[illegible]
Date	Indexed: E. C. Johnson

F. B. 1709 Pg. 11

1002

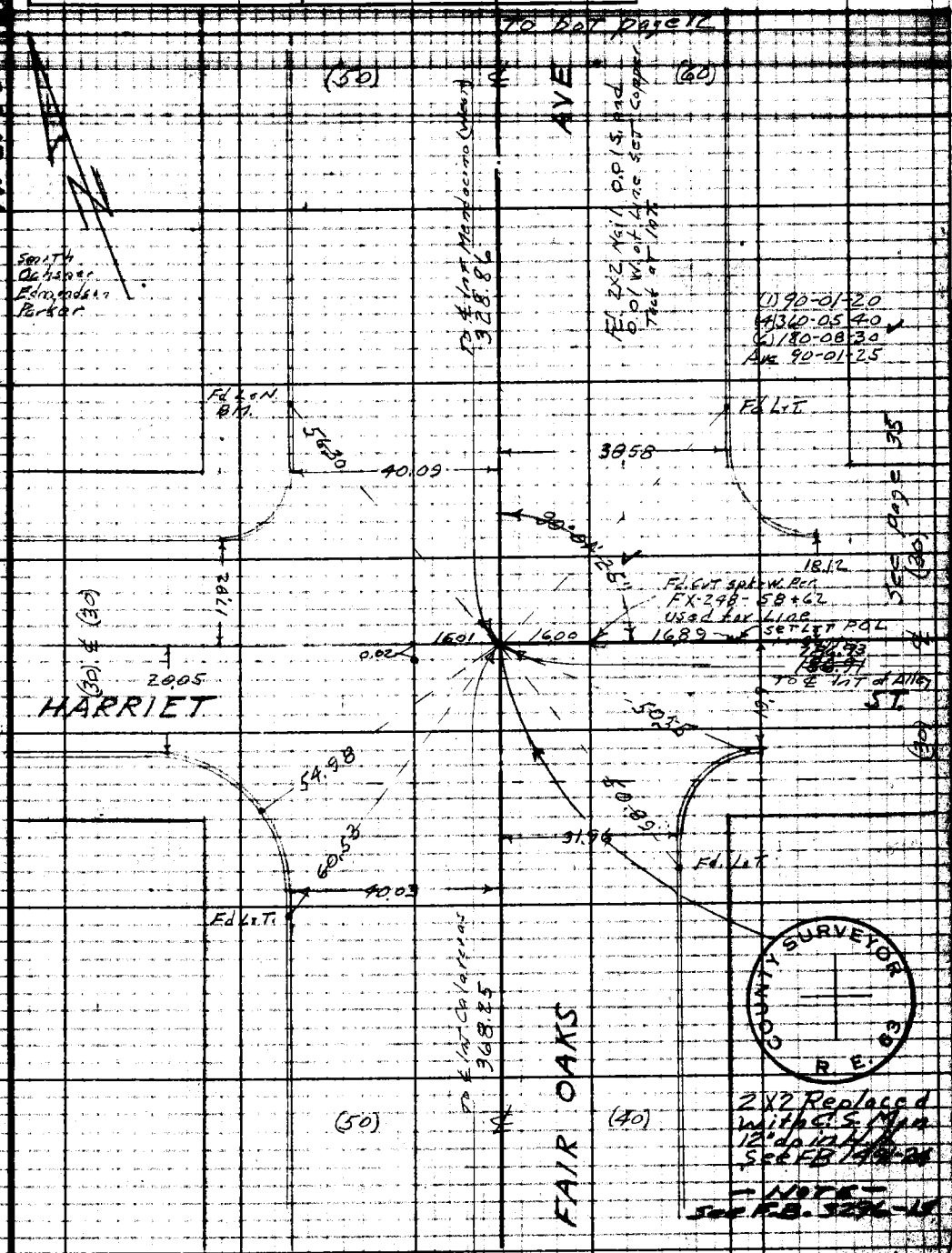

Note: Any Additions or Changes on This Sheet Must be Made or Circled in Red Ink With Date and Name of Person Making Change.

Do not extend notes this side of this line.

RETURN TO
LOS ANGELES COUNTY SURVEYOR
726 LOS ANGELES COUNTY
ENGINEERING BLDG.

76F3095 247 10M 1-48

From Top page 10

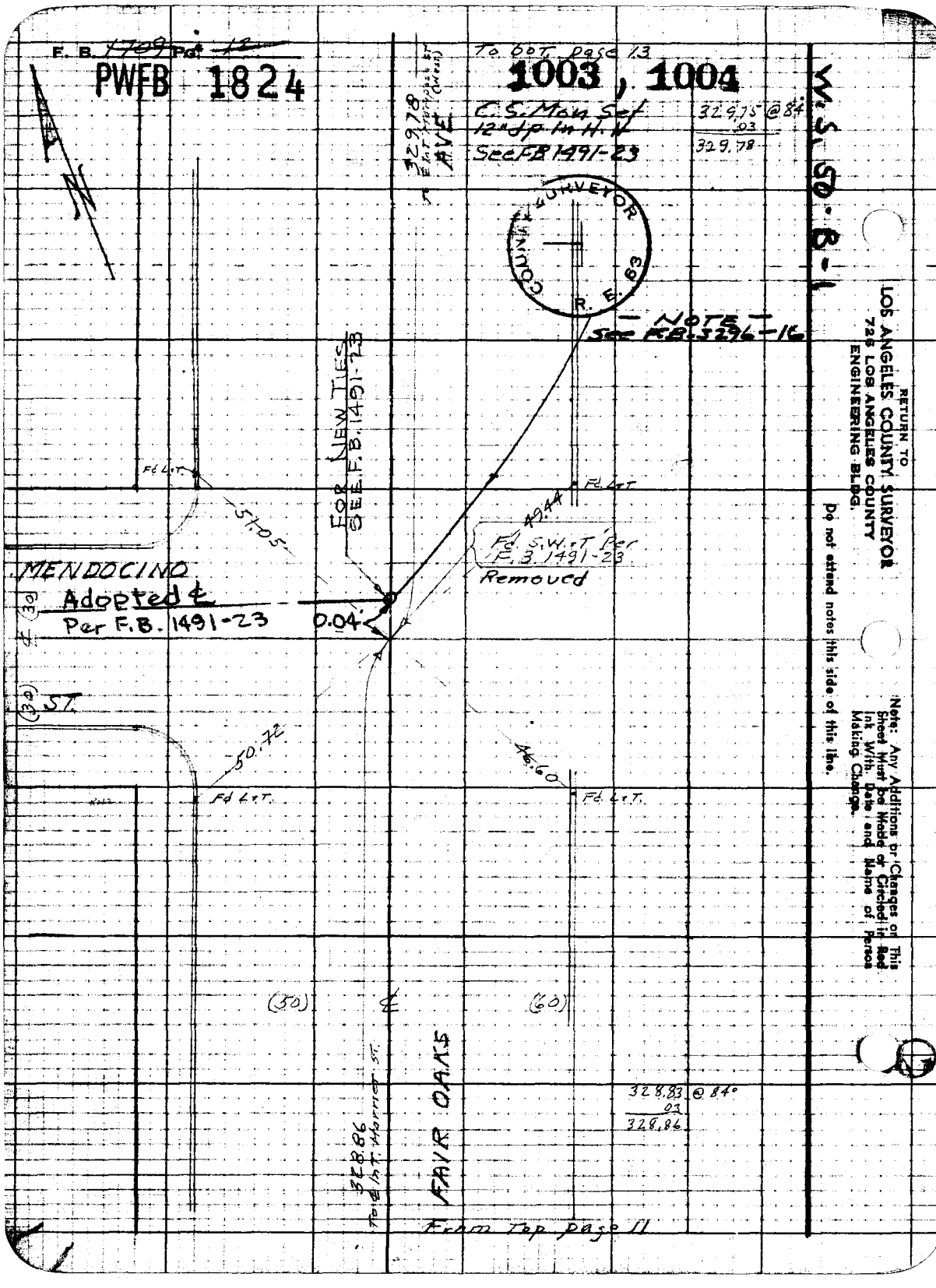
F. B. 1709 Pg. 12
PWFB 1824
To bot. page 13
1003, 1004
C.S. Mon Set
12" dp in H.H.
See F.B. 1491-23
329.75 @ 84°
.03
329.78
329.78
AVE
COUNTY SURVEYOR
R. E. 63
— NOTE —
See F.B. 3296-16
FOR NEW TIES
SEE F.B. 1491-23
Fd L.T.
51.05
49.44
Fd. S.W.T. Per
F.B. 1491-23
Removed
MENDOCINO
Adopted ℄
Per F.B. 1491-23
0.04'
(30)
ST.
50.72
46.60
Fd L.T.
(50)
(60)
328.86
To ℄ Int. Marriot St.
FAIR OAKS
328.83 @ 84°
.03
328.86
From Top page 11
W.S. 50-B-1
RETURN TO
LOS ANGELES COUNTY SURVEYOR
726 LOS ANGELES COUNTY
ENGINEERING BLDG.
Do not attend notes this side of this line.
Note: Any Additions or Changes on This Sheet Must be Made or Circled in Red Ink With Date and Name of Person Making Change.

PWFB 1824

Notes Ck'd by Miller	Survey of Marengo Ave. S.S. Dist.
Map No.	W. O. 8351 Tape No. 098 Sta. 68
Office Work	Surveyed by N. P. Smith
Checked	Notes Date 8-25-50
Date	Indexed A. C. Johnson

F. B. 1709 PG. 13

1005

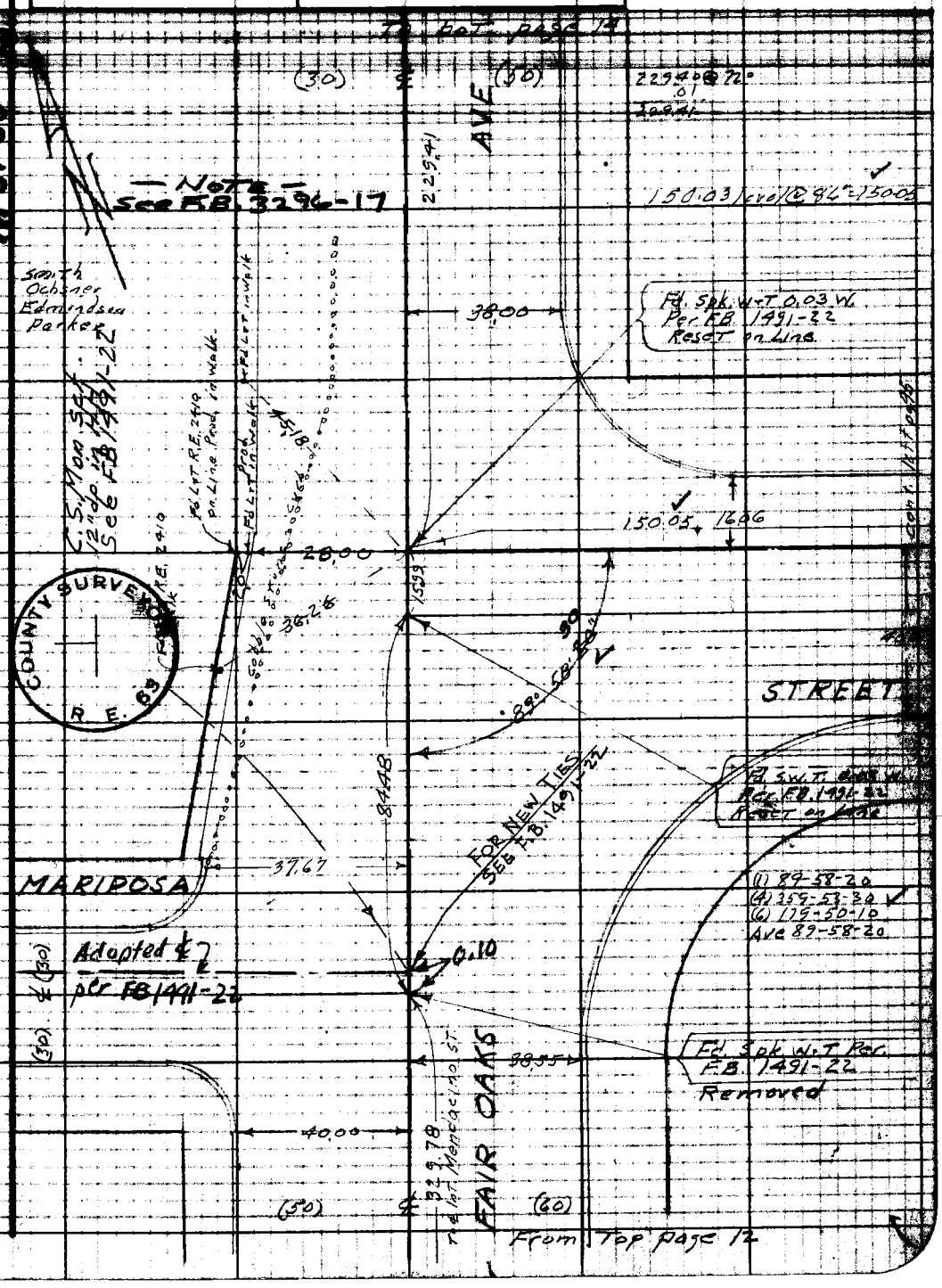

Note: Any Additions or Changes on This Sheet Must be Made or Circled in Red Ink With Date and Name of Person Making Change.

Do not extend notes this side of this line.

RETURN TO
LOS ANGELES COUNTY SURVEYOR
726 LOS ANGELES COUNTY
ENGINEERING BLDG.

76F3098 247 10M 1-49

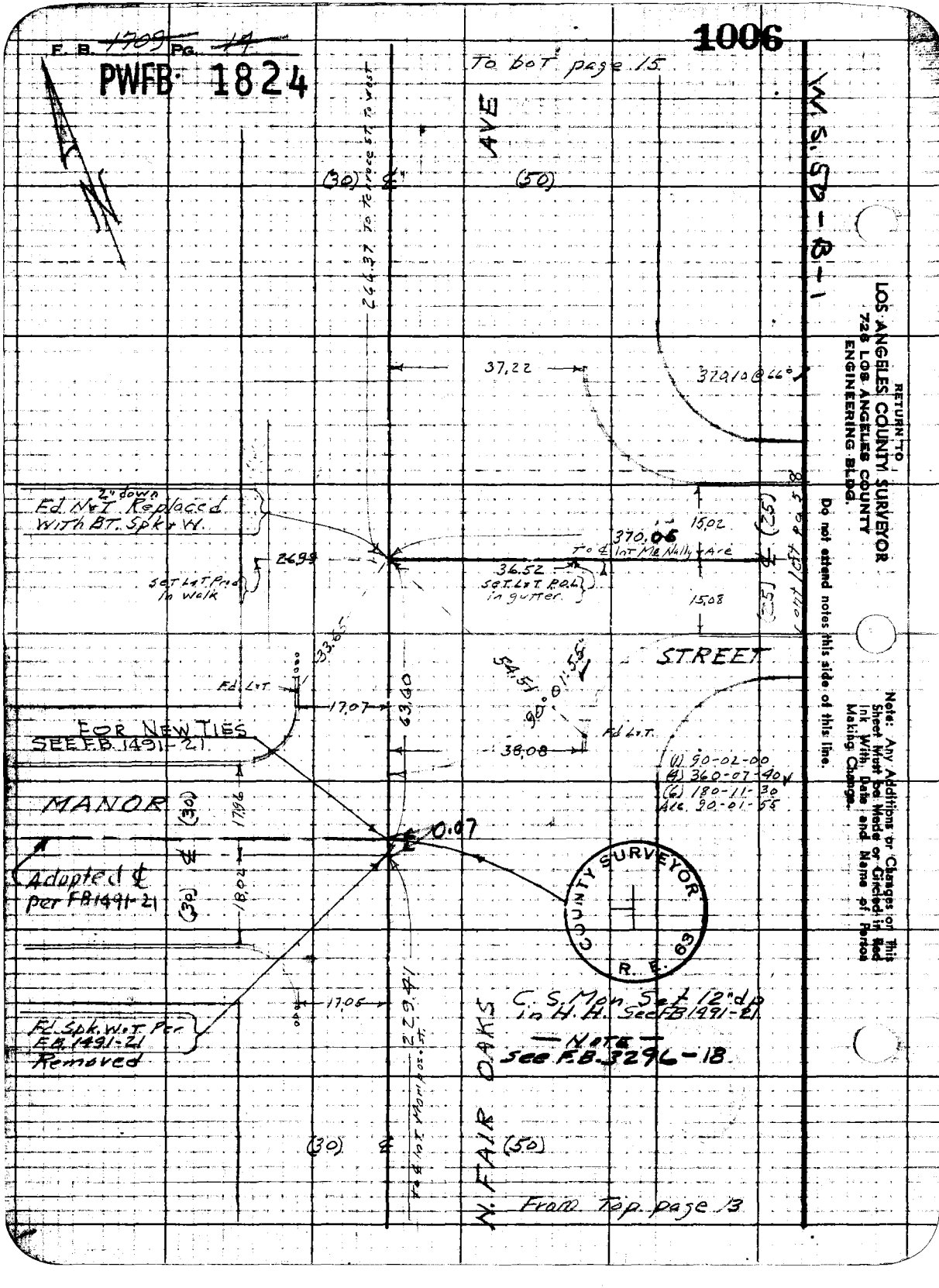
F. B. 1709 Pg. 14
PWFB 1824
1006
To bot page 15
AVE
(30) ℄
(50)
264.37 To Terrace St. To West
37.22
370.10 @ 66°
Fd. N&T 2" down Replaced With BT. Spk & W.
26.99
Set L&T Prod In Walk
370.06
To ℄ Int Mc Nally Ave
36.52
Set L&T P.O.L. in gutter
15.02
15.08
(25) ℄
Cont 1 ft Pg 58
STREET
33.65
Fd. L&T
17.07
63.60
54.51
90°01'55"
Fd. L&T.
38.08
FOR NEW TIES SEE F.B. 1491-21
(1) 90-02-00
(4) 360-07-40
(6) 180-11-30
Arc. 90-01-55
MANOR
(30) ℄
17.96
0.07
Adopted ℄ per FB 1491-21
(30)
18.02
COUNTY SURVEYOR R. E. 63
17.05
229.41
C. S. Mon Set 12" dp in H. H. See FB 1491-21
NOTE
See F.B. 3296-18
Fd. Spk. W&T Per F.B. 1491-21 Removed
To ℄ Int Mariposa St.
N. FAIR OAKS
(30) ℄
(50)
From Top page 13
W.S. 59-B-1
RETURN TO
LOS ANGELES COUNTY SURVEYOR
726 LOS ANGELES COUNTY
ENGINEERING BLDG.
Do not extend notes this side of this line.
Note: Any Additions or Changes on This Sheet Must be Made or Circled in Red Ink With Date and Name of Person Making Change.

PWFB 1824

Notes Ck'd by Miller	Survey of Marengo Ave. S.S. Dist
Map No.	W. O. 8351 Tape No. Std. °F
Office Work	Surveyed by N. R. Smith
Checked	Notes " Date 8-24-50
Date	Indexed A. C. Johnson

F. B. ~~1709~~ PG. ~~15~~ 1007, 1008

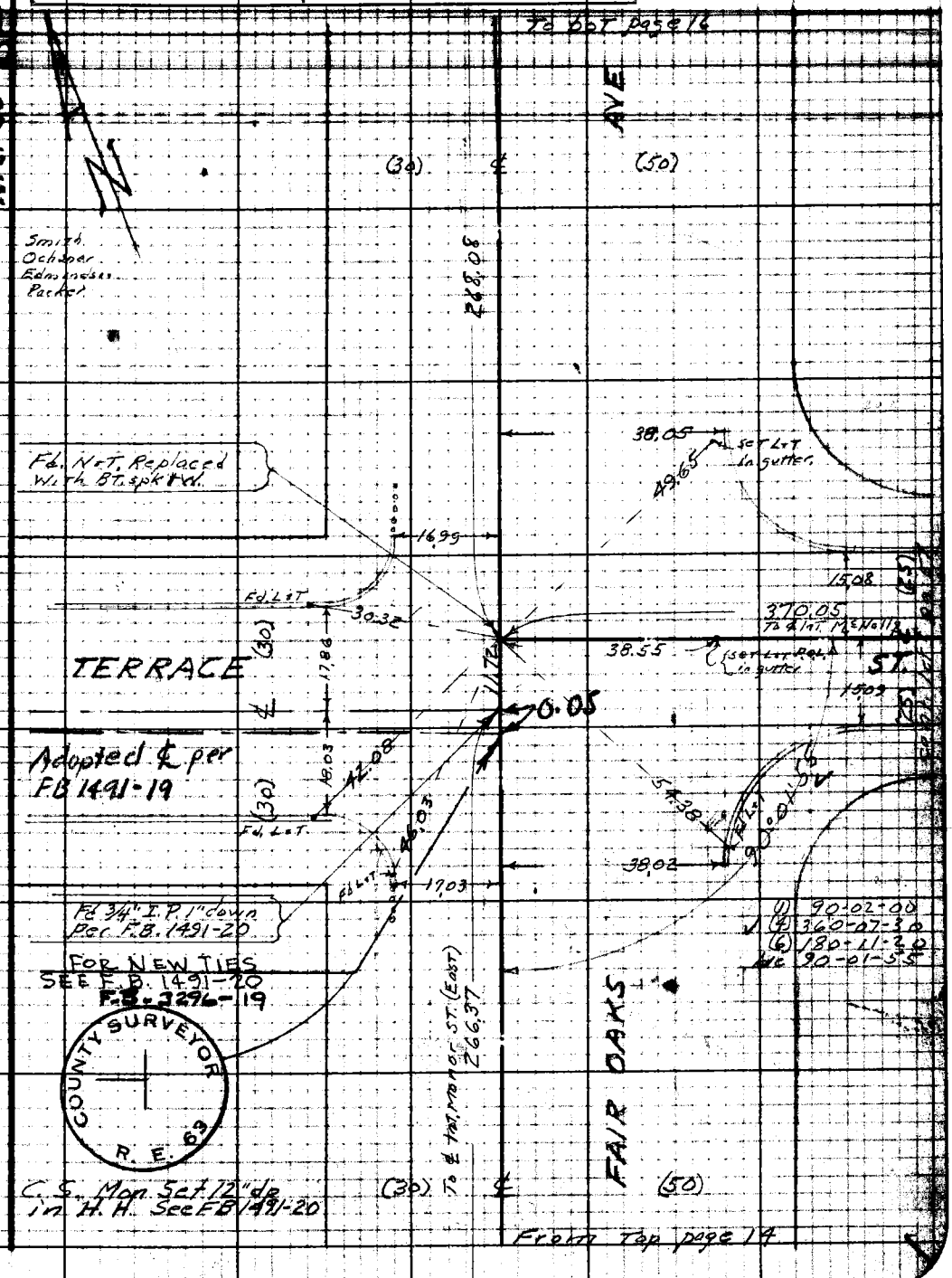

Note: Any Additions or Changes on This Sheet Must be Made or Circled in Red Ink With Date and Name of Person Making Change.

Do not extend notes this side of this line.

RETURN TO
LOS ANGELES COUNTY SURVEYOR
726 LOS ANGELES COUNTY
ENGINEERING BLDG.

76F3095 247 10M 1-49

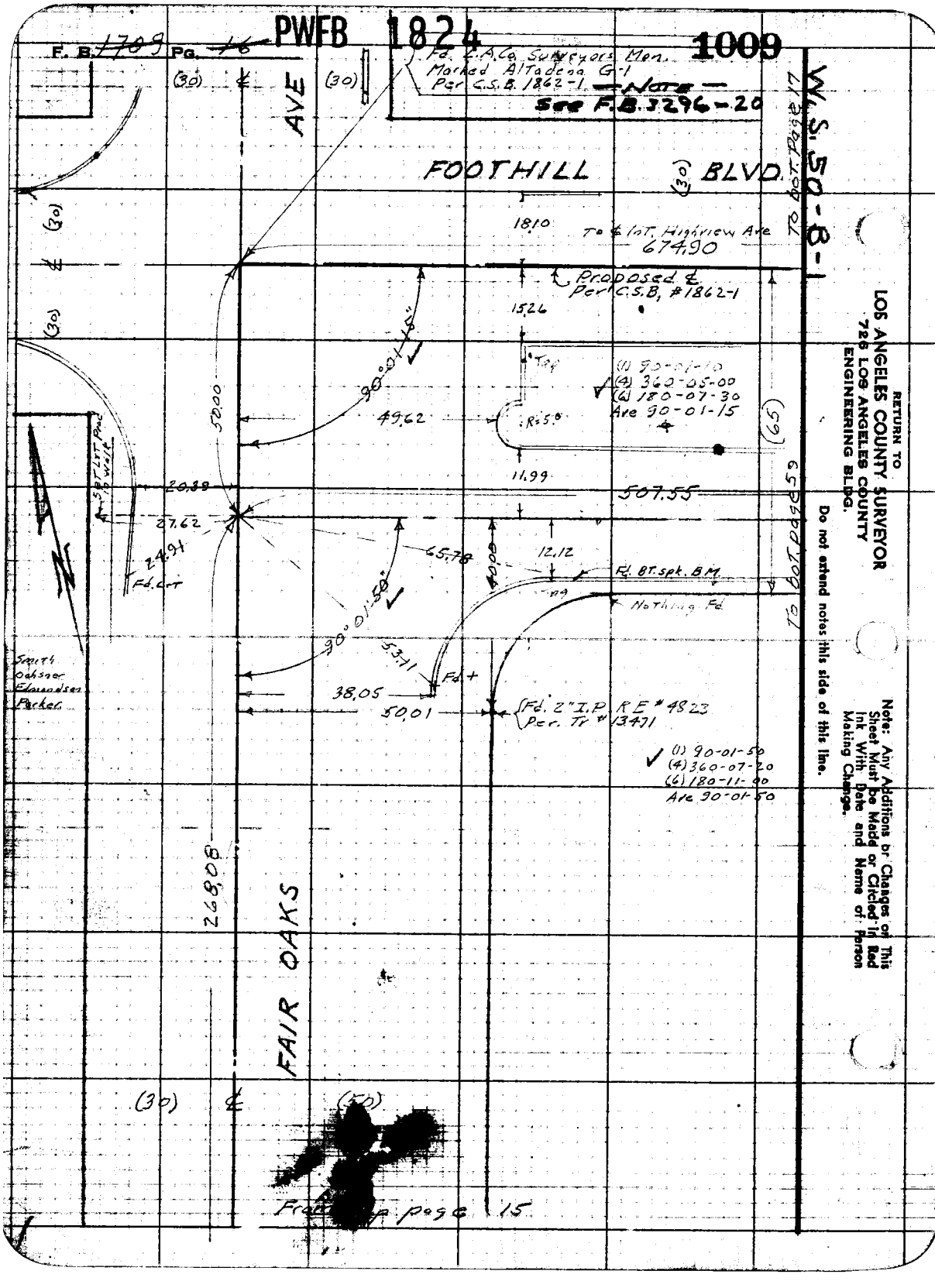

F. B. 1709 Pg. 16
PWFB 1824
1009
Fd. L.A.Co. Surveyors Mon.
Marked Altadena G-1
Per C.S.B. 1862-1
— Note —
See F.B. 3296-20
W.S. 50-B-1
To bot. Page 17
(30)
AVE
FOOTHILL BLVD.
18.10
To ℄ Int. Highview Ave
674.90
Proposed ℄
Per C.S.B. #1862-1
15.26
90°01'15"
50.00
49.62
R=5.0
(1) 90-01-10
(4) 360-05-00
(6) 180-07-30
Ave 90-01-15
(65)
11.99
507.55
20.38
27.62
24.91
Fd. Crt
65.78
12.12
Fd. BT. spk. B.M.
Nothing Fd
To bot. page 59
90°01'50"
53.71
Fd +
38.05
50.01
Fd. 2" I.P. RE # 4823
Per. Tr # 13471
(1) 90-01-50
(4) 360-07-20
(6) 180-11-00
Ave 90-01-50
Smith
Oehsner
Edmondson
Parker
268.08
FAIR OAKS
(50)
From page 15
RETURN TO
LOS ANGELES COUNTY SURVEYOR
726 LOS ANGELES COUNTY
ENGINEERING BLDG.
Do not extend notes this side of this line.
Note: Any Additions or Changes on This Sheet Must be Made or Circled in Red Ink With Date and Name of Person Making Change.

PWFB 1824

Notes Chk'd by Miller	Survey of Marengo Ave S.S. Dist	F. B. 1709 Pg. 19
Map No.	W. 08351 Tape No. 098 Std 68 °F	1010 , 1011
Office Work	Surveyed by N. R. Smith	
Checked	Notes Date 8-30-50	
Date	Indexed K. C. Johnson	

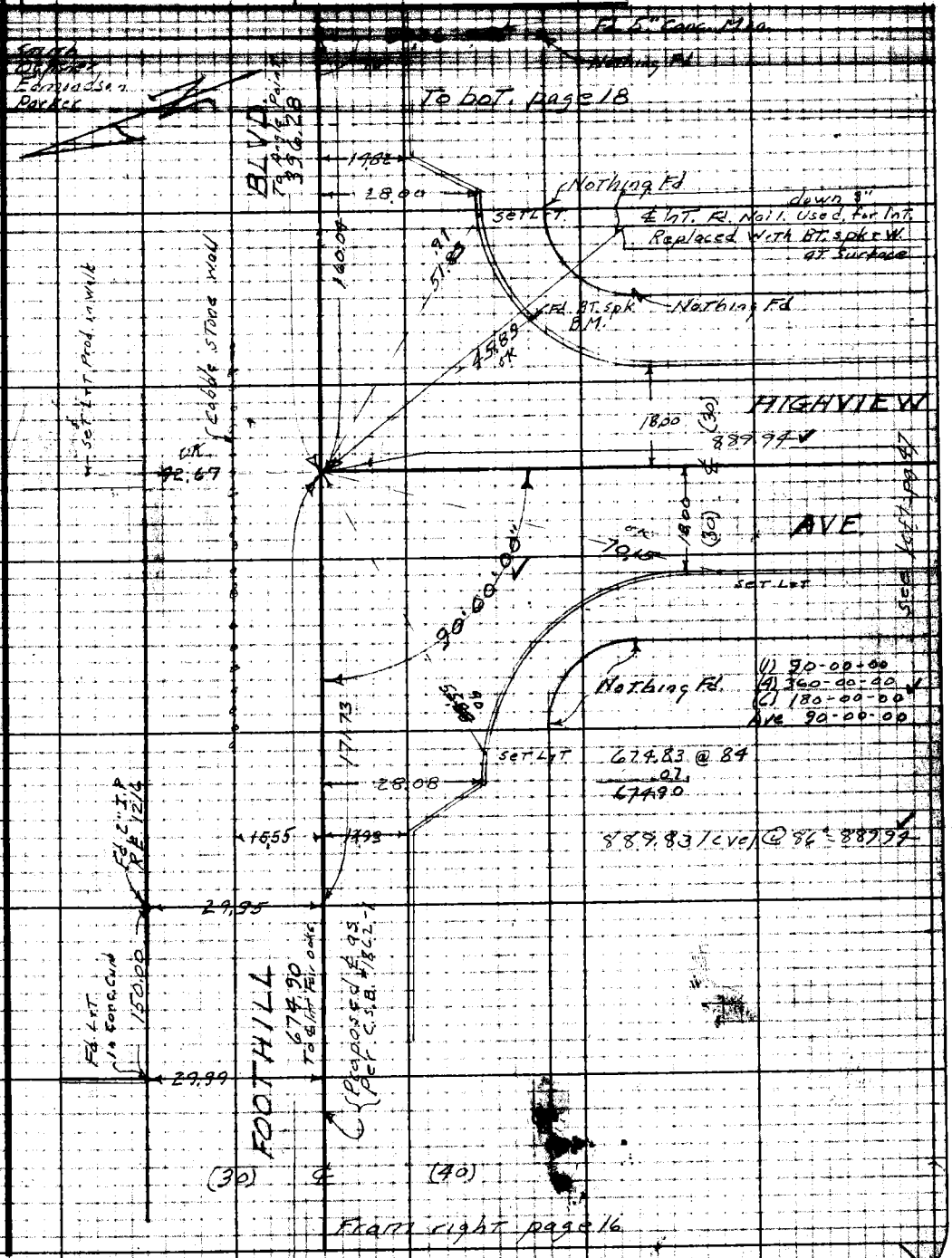

Note: Any Additions or Changes on This Sheet Must be Made or Circled in Red Ink With Date and Name of Person Making Change.

Do not extend notes this side of this line.

RETURN TO
LOS ANGELES COUNTY SURVEYOR
726 LOS ANGELES COUNTY
ENGINEERING BLDG.

76F3098 247 10M 1-49

F. B. ~~1709~~ Pg. ~~18~~

PWFB 1824

1012

To bot page 19

W.S. 50-B-1

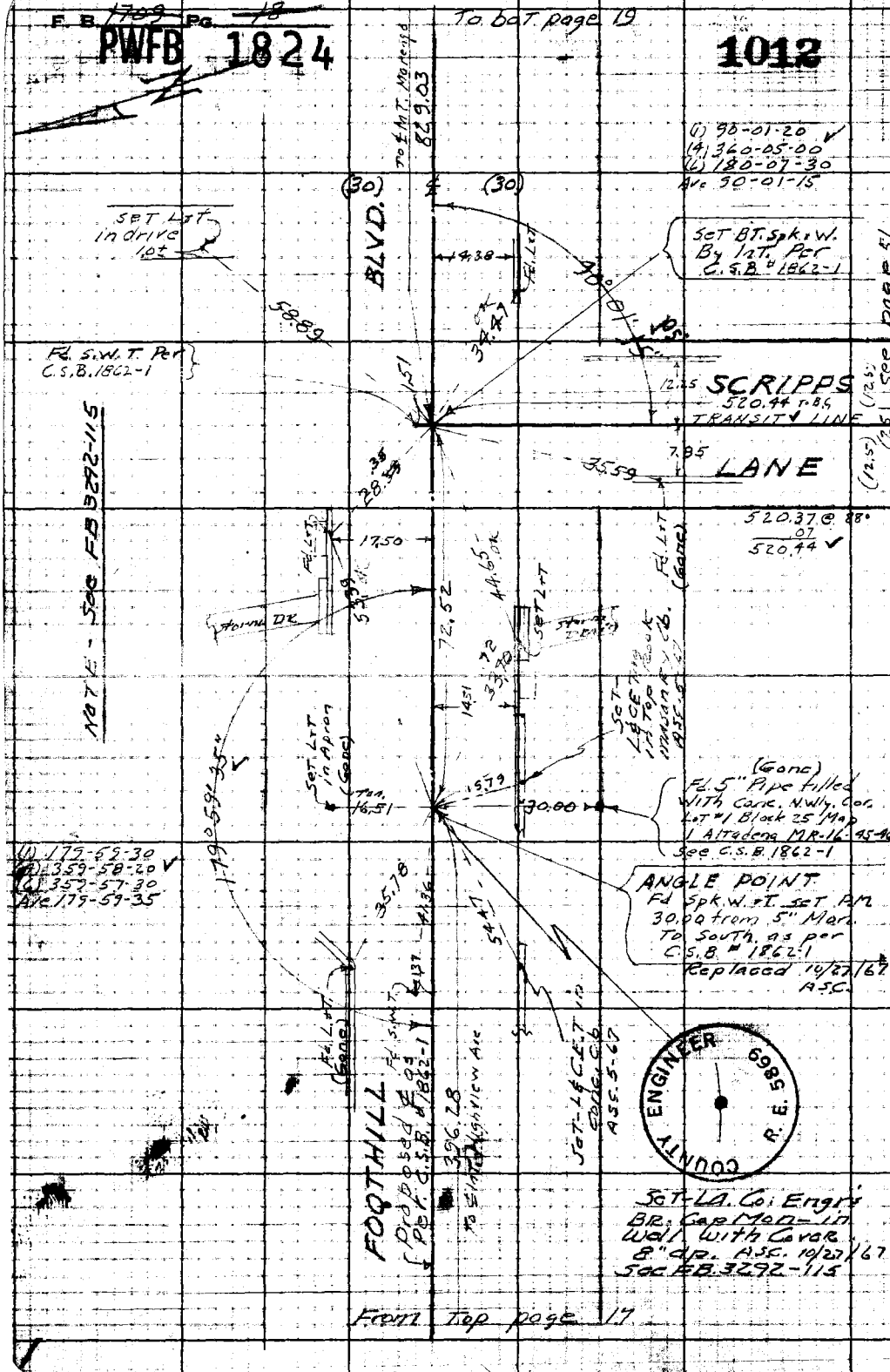

From Top page 17

RETURN TO
LOS ANGELES COUNTY SURVEYOR
725 LOS ANGELES COUNTY
ENGINEERING BLDG.

Do not extend notes this side of this line.

Note: Any Additions or Changes on this Sheet Must be Made or Circled in Red Ink With Date and Name of Person Making Change.

PWFB 1824

Notes Ck'd by Miller	Survey of Marengo Ave S.S. Dr
Map No.	W.O. Type No.
Office Work	Surveyed by N.R. Smith
Checked	Notes Date
Date	Indexed C. Johnson

F. B. 1709 Pg. 19

1013, 1014

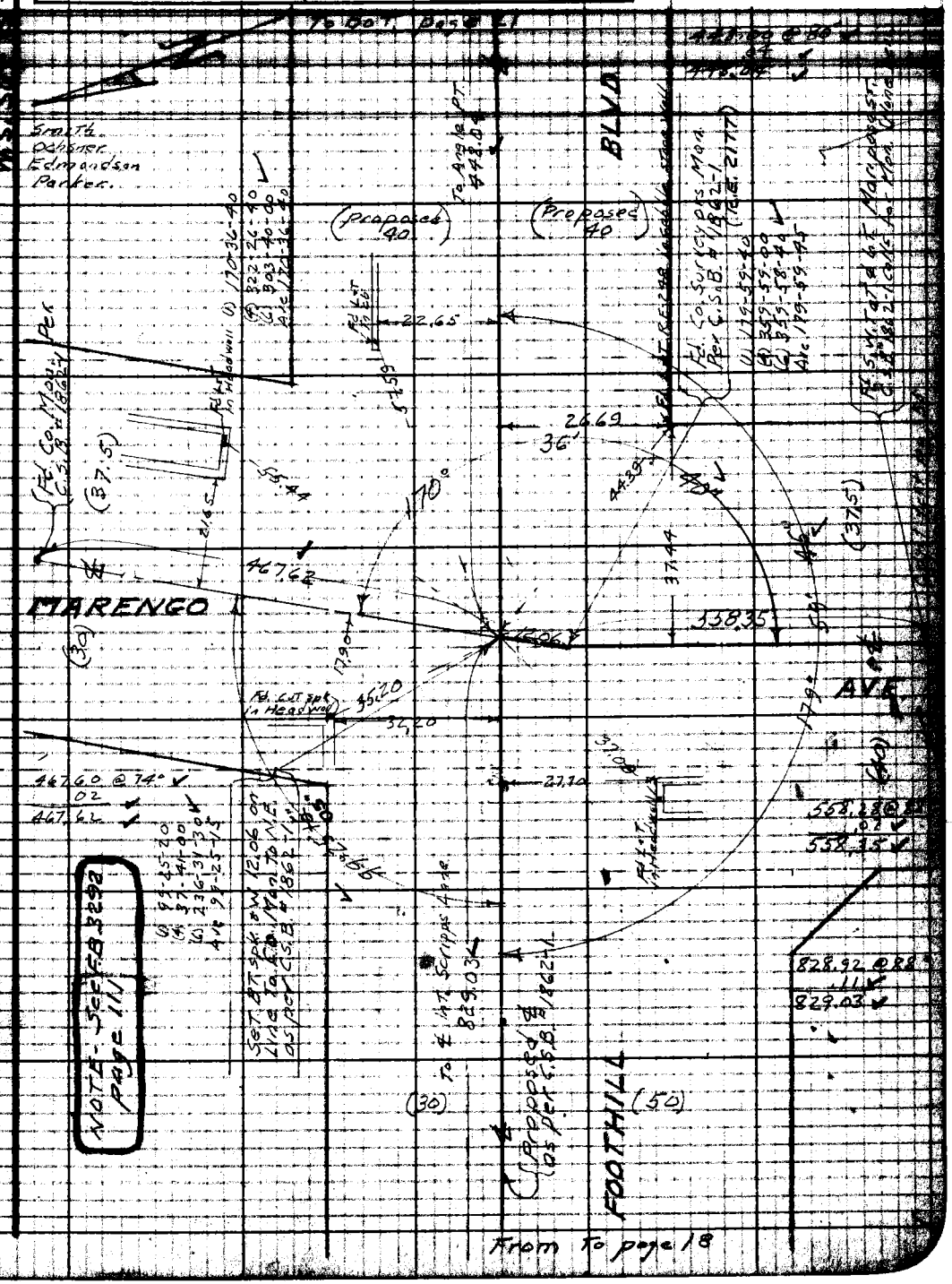

Notes: Any Additions or Changes on This Sheet Must be Made or Circled in Red Ink With Date and Name of Person Making Change.

Do not extend notes this side of this line.

RETURN TO
LOS ANGELES COUNTY SURVEYOR
720 LOS ANGELES COUNTY
ENGINEERING BLDG.

From To page 18

RETURN TO
LOS ANGELES COUNTY SURVEYOR
726 LOS ANGELES COUNTY
ENGINEERING BLDG.

Note: Any Additions or Changes on This Sheet Must be Made or Circled in Red Ink With Date and Name of Person Making Change.

Do not extend notes this side of this line.

F. B. 1709 Pg. 20

PWFB 1824

Notes Cl'd by Miller	Survey of Marengo Ave S.S. Dist.	F. B. ~~1909~~ Pg. ~~21~~
Map No.	W. O. 4291 Tape No.	**1015**
Office Work	Surveyed by N. R. Smith	
Checked	Notes " Date 9-1-50	
Date	Indexed A. C. Johnson	

Note: Any Additions or Changes on This Sheet Must be Made or Circled in Red Ink With Date and Name of Person Making Change.

Do not extend notes this side of this line.

RETURN TO
LOS ANGELES COUNTY SURVEYOR
726 LOS ANGELES COUNTY
ENGINEERING BLDG.

767308 247 10M 5-49

F. B. ~~1709~~ Pg. ~~22~~

PWFB 1824

1016

To bot. page 23

W.S. 50-C-1

South
Ochsner
Edmondson
Parker
Tape #098

BLVD

381.86 @ 76° ✓
.02 ✓
381.88 ✓

(Proposed 40)

(Proposed 40)

℄ as per C.S.B 1862-1

381.88 To ℄ Int. St. James place

Fd. L+T 2" down Per. C.S.B 1862-1

(25) ℄ (25)

15.00 16.00

Fd L+T in headwall

(1) 90-03-00
(4) 360-11-40 ✓
(6) 180-17-30
Ave 90-02-55

Page 56

Fd L+T in headwall

90°-02'-55"

(30)

(40)

SANTA ANITA AVE.

See Left

0.52

572.90
To ℄ Int. Mariposa St.

(30)

(40)

Fd. L+T in headwall

39.05

Fd L+T in Headwall

572.86 @ 78° ✓
.04 ✓
572.90 ✓

Fd L+T

15.00

(25.90) ℄ (25)

Fd. Co. Mon. Per C.S.B. 1862-1

See FB 795-148
" FB 803-82

NOTE - See page 113

FOOTHILL

514.41 To Angle Pt.

(Proposed 40)

(Proposed 40)

From Top page 21

RETURN TO
LOS ANGELES COUNTY SURVEYOR
726 LOS ANGELES COUNTY
ENGINEERING BLDG.

Do not extend notes this side of this line.

Note: Any Additions or Changes on This Sheet Must be Made or Circled in Red Ink With Date and Name of Person Making Change.

PWFB 1824

Notes Ck'd by Miller
Map No.
Office Work
Checked
Date

Survey of Morengo Ave. S.S. Dist
W.O. ... Tape No. ...
Surveyed by H.R. Smith
Notes ... Date ...
Indexed X C. Johnson

F. B. ~~....~~ Pg. 23

1017

Note: Any Additions or Changes on This Sheet Must be Made or Circled in Red Ink With Date and Name of Person Making Change.

Do not extend notes this side of this line.

RETURN TO
LOS ANGELES COUNTY SURVEYOR
720 LOS ANGELES COUNTY
ENGINEERING BLDG.

SURVEYOR COUNTY

767308 247 10M 1-49

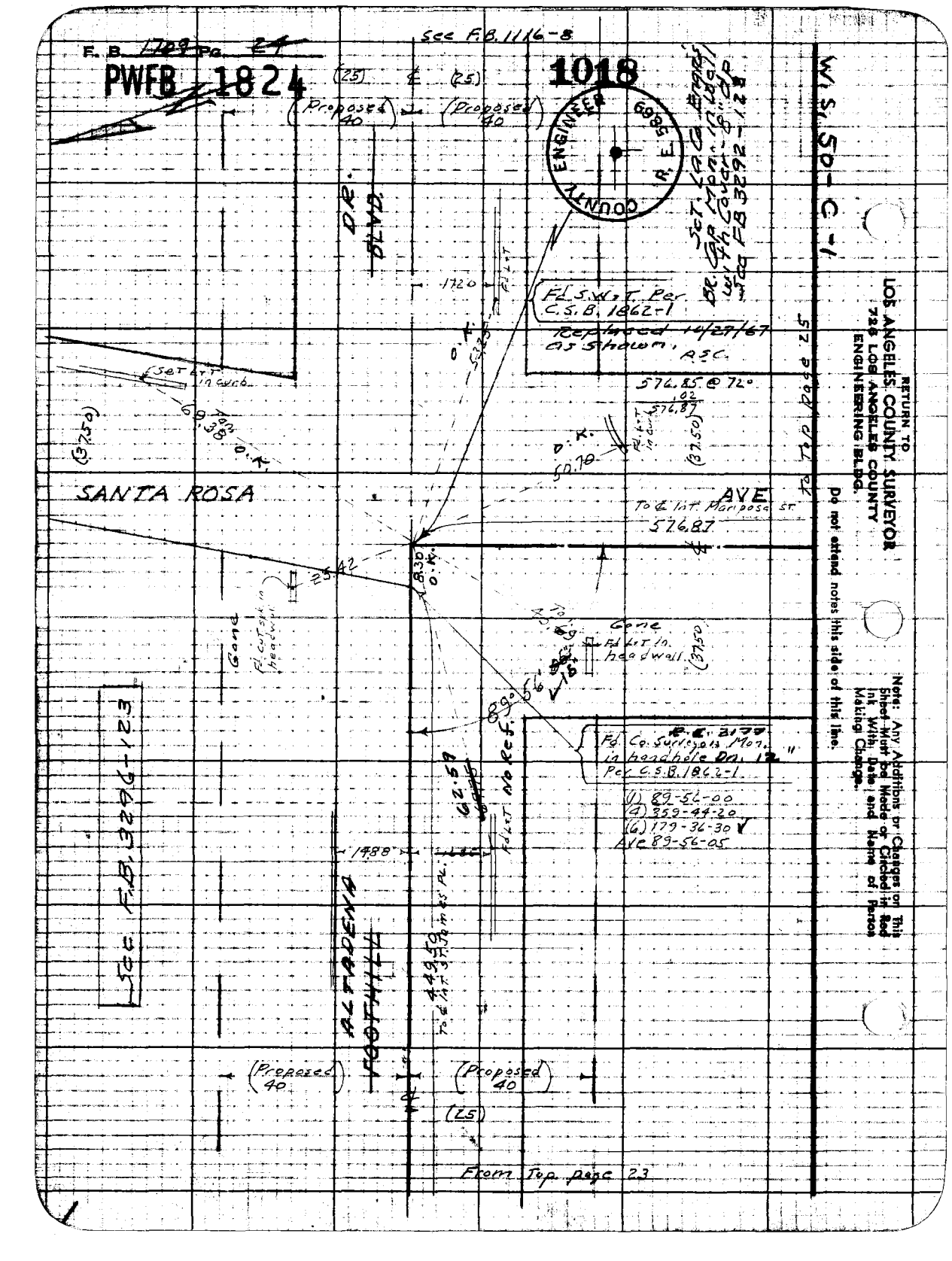

F. B. 1709 Pg. 24
PWFB 1824
See F.B. 1116-8
1018
COUNTY ENGINEER R.E. 5869
W.S. 50-C-1
(25) ℄ (25)
(Proposed 40)
(Proposed 40)
DR. BLVD.
Set Lt in curb
69.38 Tan O.K.
(37.50)
1720
Fd. S.W.T. Per C.S.B. 1862-1
Replaced 10/27/67 as shown, A.S.C.
576.85 @ 72°
.02
576.87
O.K.
50.70
(37.50)
To Top page 25
SANTA ROSA
AVE
To ℄ Int. Mariposa St.
576.87
25.42
8.30 O.K.
Gone
Fd. Lt in headwall
(37.50)
89°56'
R.E. 3177
Fd. Co. Surveyors Mon. in handhole Dn. 12"
Per C.S.B. 1862-1
(1) 89-56-00
(4) 359-44-20
(6) 179-36-30
Ave 89-56-05
62.59
No Ref.
1488
See F.B. 3296-123
ALTADENA
FOOTHILL
449.50
To ℄ Int. St. James Pl.
(Proposed 40)
(Proposed 40)
(25)
From Top page 23
RETURN TO
LOS ANGELES COUNTY SURVEYOR
726 LOS ANGELES COUNTY
ENGINEERING BLDG.
Do not extend notes this side of this line.
Note: Any Additions or Changes on This Sheet Must be Made or Circled in Red Ink With Date and Name of Person Making Change.

PWFB 1824

Notes Ck'd by Miller	Survey of Mariposa Ave. [illegible]
Map No.	W. O. [illegible] Tape No. [illegible] Std. [illegible]
Office Work	Surveyed by N. R. Smith
Checked	Notes " Date 9-6-50
Date	Indexed C. Johnson

F. B. ~~1709~~ PG. ~~25~~

1019

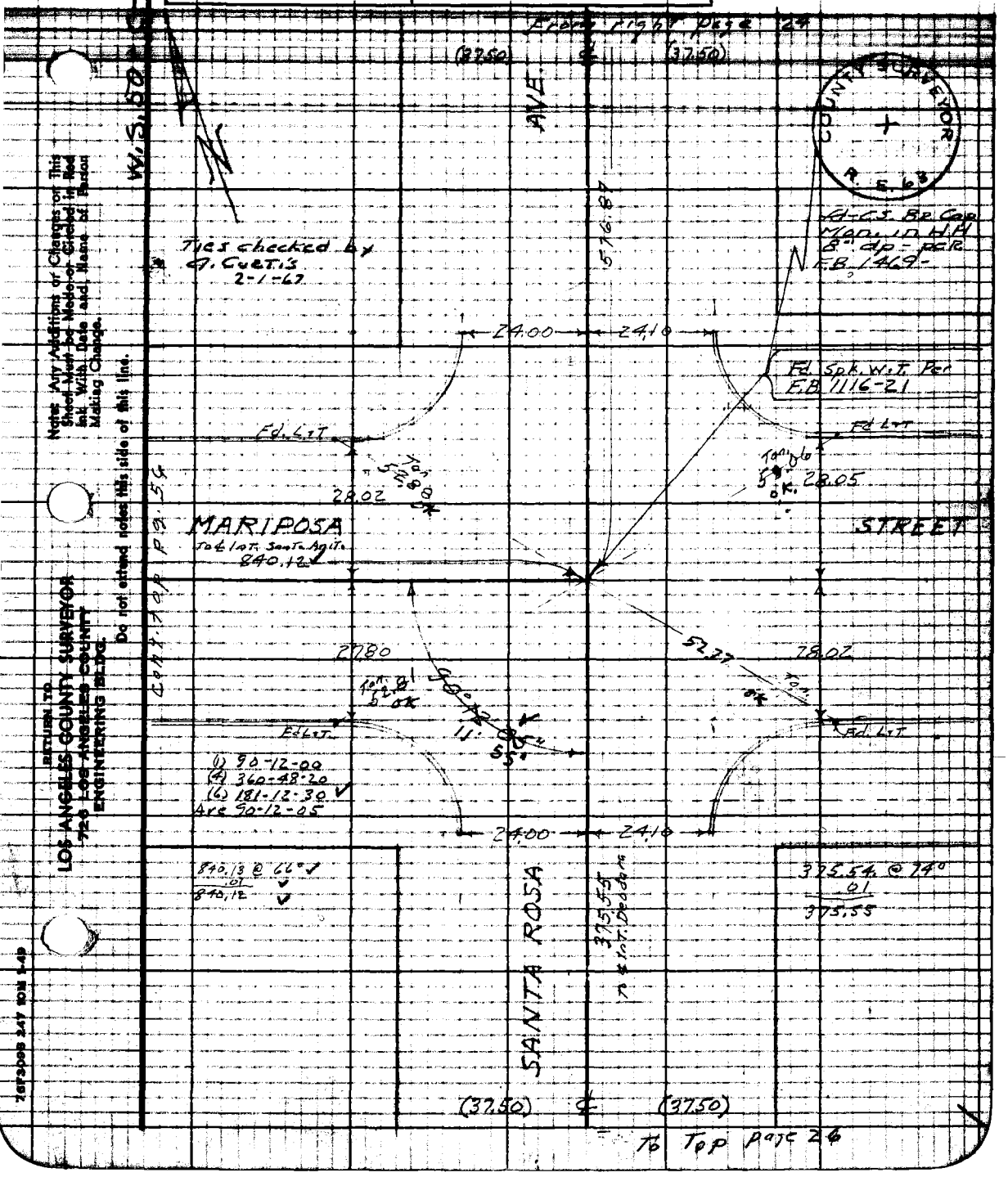

Notes: Any Additions or Changes on This Sheet Must be Made or Circled in Red Ink With Date and Name of Person Making Change.

Do not extend notes this side of this line.

RETURN TO
LOS ANGELES COUNTY SURVEYOR
726 LOS ANGELES COUNTY
ENGINEERING BLDG.

76F3098 247 10M 1-49

F. B. ~~1709~~ Pg. ~~26~~

PWFB 1824

1020, 1021

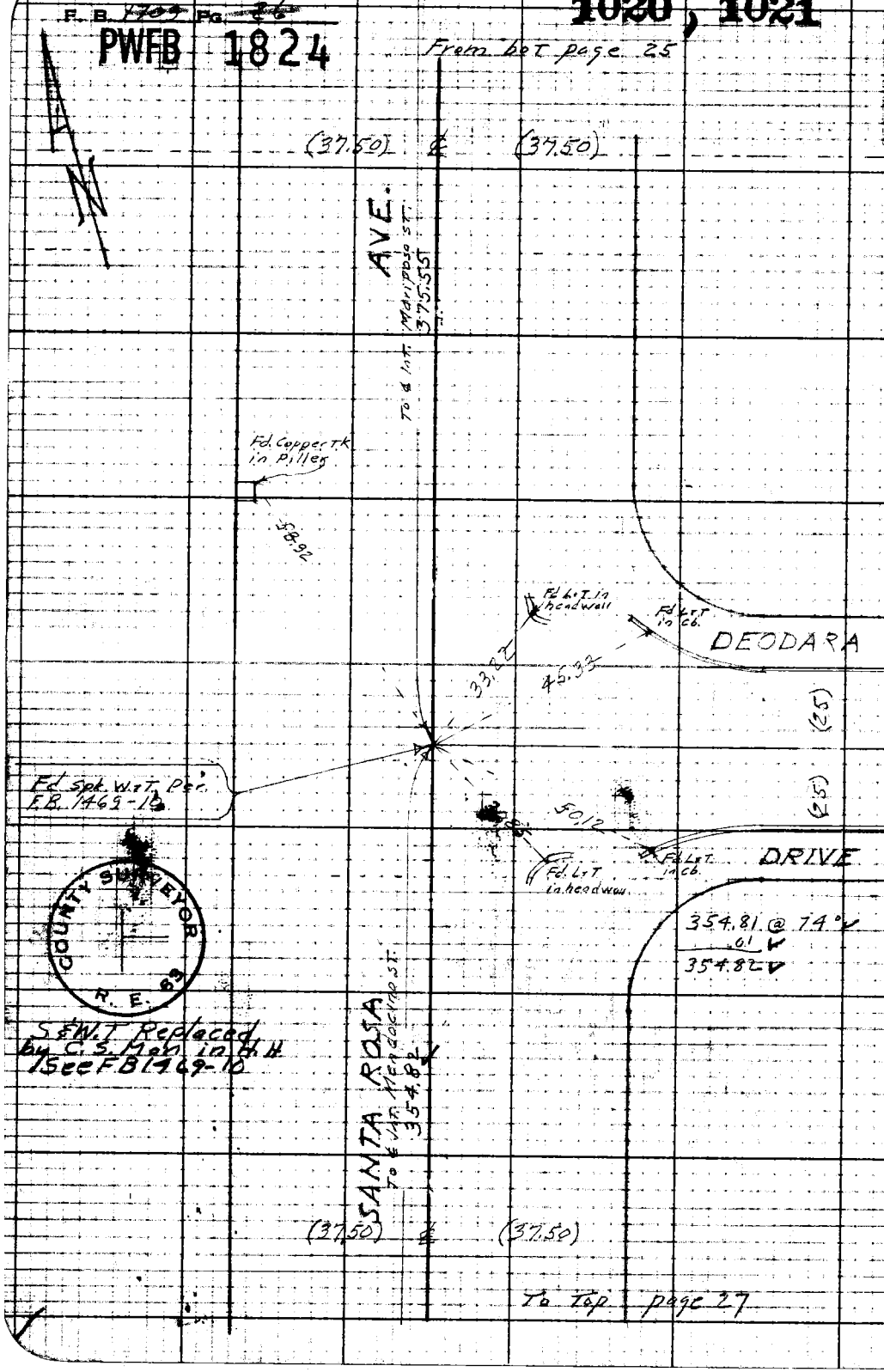

W.S. 50-C-2

RETURN TO
LOS ANGELES COUNTY SURVEYOR
725 LOS ANGELES COUNTY
ENGINEERING BLDG.

Do not extend notes this side of this line.

Note: Any Additions or Changes on This Sheet Must be Made or Circled in Red Ink With Date and Name of Person Making Change.

PWFB 1824

Notes Ck'd by Miller	Survey of Marsugo Ave. S.S. Dist.
Map No.	W. O. 8357 Tape No. 098 Std. 66
Office Work	Surveyed by N. R. Smith
Checked	Notes Date 9-7-50
Date	Indexed C. Johnson

F. B. ~~1709~~ Pg. ~~27~~

1022

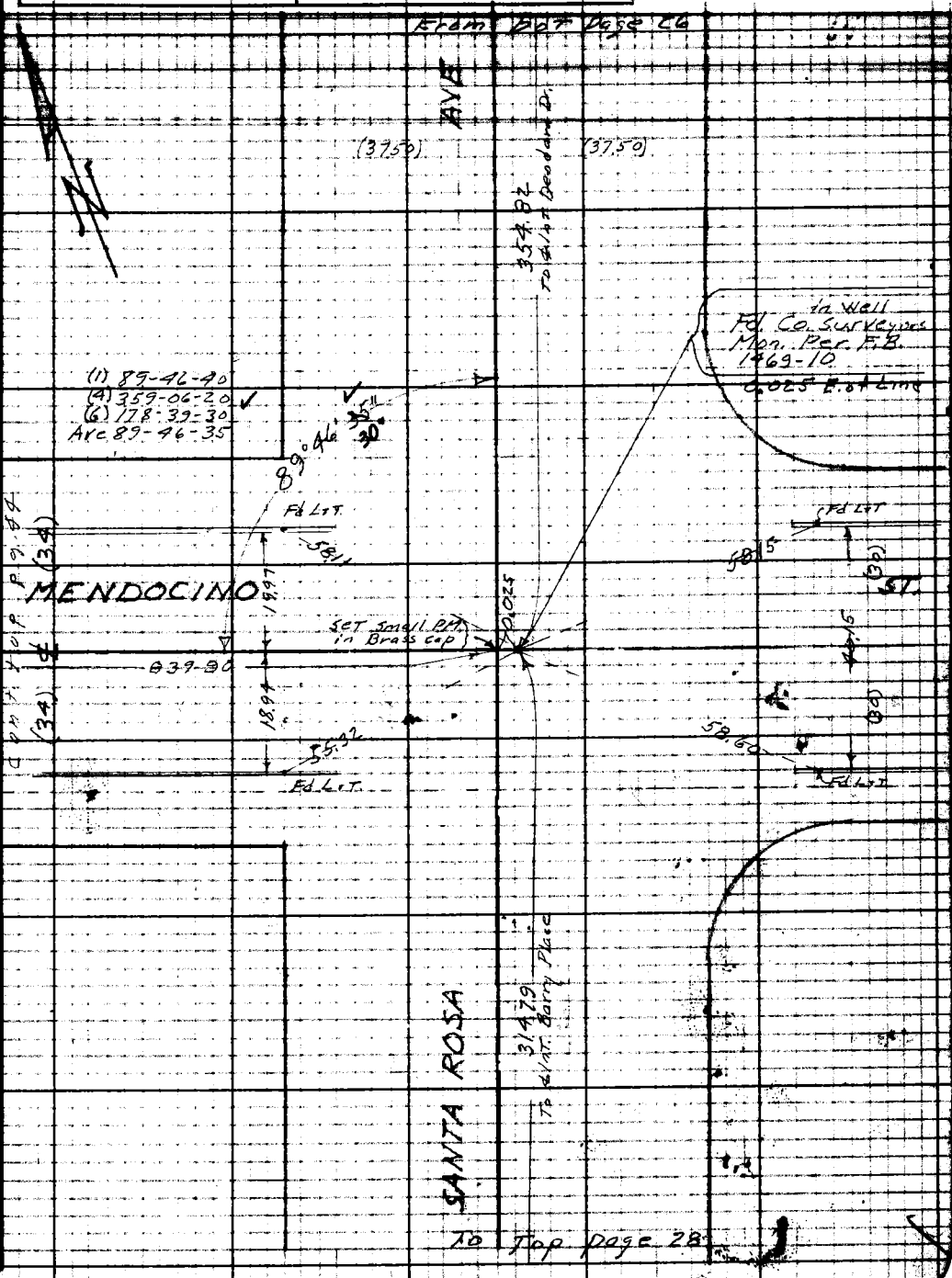

Notes: Any Additions or Changes on This Sheet Must be Made or Circled in Red Ink With Date and Name of Person Making Change.

Do not extend notes this side of this line.

RETURN TO
LOS ANGELES COUNTY SURVEYOR
726 LOS ANGELES COUNTY
ENGINEERING BLDG.

76F3098 247 10M 1-49

F. B. ~~1769~~ Pg. ~~28~~

PWFB 1824

1023

From bot. Page 27

W.S. SD-C-12

AVE

(37.50) ℄ (37.50)

314.79 to ℄ Int. Mercedes ST.

Fd Lot to curb

Fd Lot

51.23'

Curve

Fd Lot

64.48

Fd. Spk. W.L.T. Pol.
F.B. 795-193
F.B. 1469-9

BARRY (20)

PLACE (40)

COUNTY SURVEYOR
R. E. 63

C.S. Mon. in H.H.
Sec EB 1469-9

SANTA ROSA

385.00 to ℄ Int. Colorado ST

(37.50) ℄ (37.50)

To Top Page 29

RETURN TO
LOS ANGELES COUNTY SURVEYOR
728 LOS ANGELES COUNTY
ENGINEERING BLDG.

Do not attend notes this side of this line.

Note: Any Additions or Changes on This Sheet Must be Made or Circled in Red Ink With Date and Name of Person Making Change.

PWFB 1824

Notes Ck'd by Miller	Survey of Clarendon Ave. [illegible]
Map No.	W. O. 8357 Tape No. 038 Std. 68
Office Work	Surveyed by N. R. Smith
Checked	Notes " Date 9-8-50
Date	Indexed A. C. Johnson

F. B. ~~1709~~ Pg. ~~29~~

1024, 1025

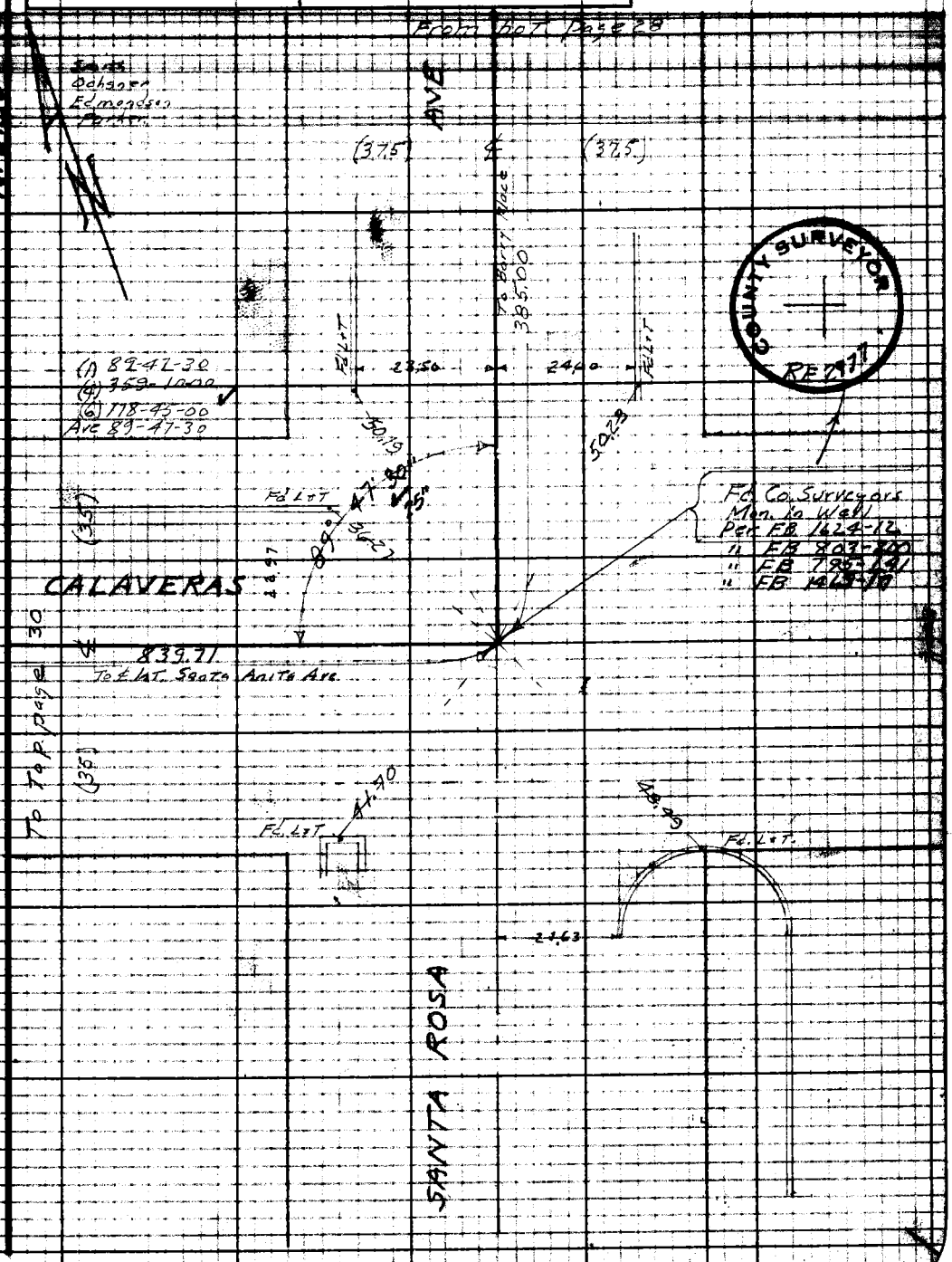

Note: Any Additions or Changes on This Sheet Must be Made or Circled in Red Ink With Date and Name of Person Making Change.

Do not extend notes this side of this line.

RETURN TO
LOS ANGELES COUNTY SURVEYOR
726 LOS ANGELES COUNTY
ENGINEERING BLDG.

76F3098 247 10M 1-49

PWFB 1824

F. B. ~~1709~~ PG. ~~30~~

1026

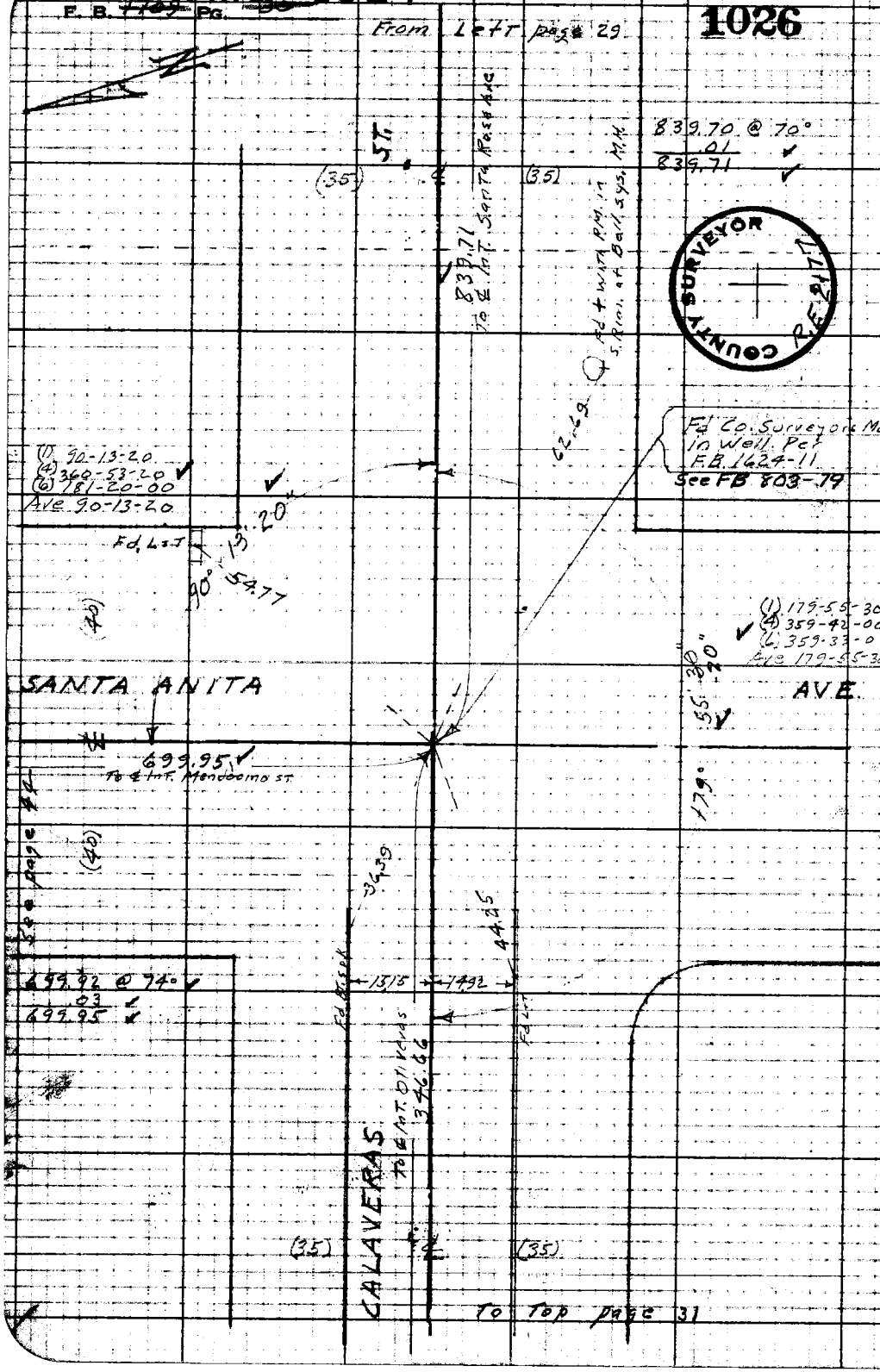

RETURN TO
LOS ANGELES COUNTY SURVEYOR
726 LOS ANGELES COUNTY
ENGINEERING BLDG.

Do not extend notes this side of this line.

Note: Any Additions or Changes on This Sheet Must be Made or Circled in Red Ink With Date and Name of Person Making Change.

PWFB 1824

Notes Ck'd by: Miller	Survey of: Marengo Ave SS Dist
Map No.	W. O. 8351 Tape No. 098 Std. 68
Office Work	Surveyed by: N. R. Smith
Checked	Notes: " Date: 9-8-50
Date	Indexed: A. C. Johnson

F. B. ~~1709~~ Pg. ~~31~~ 1027

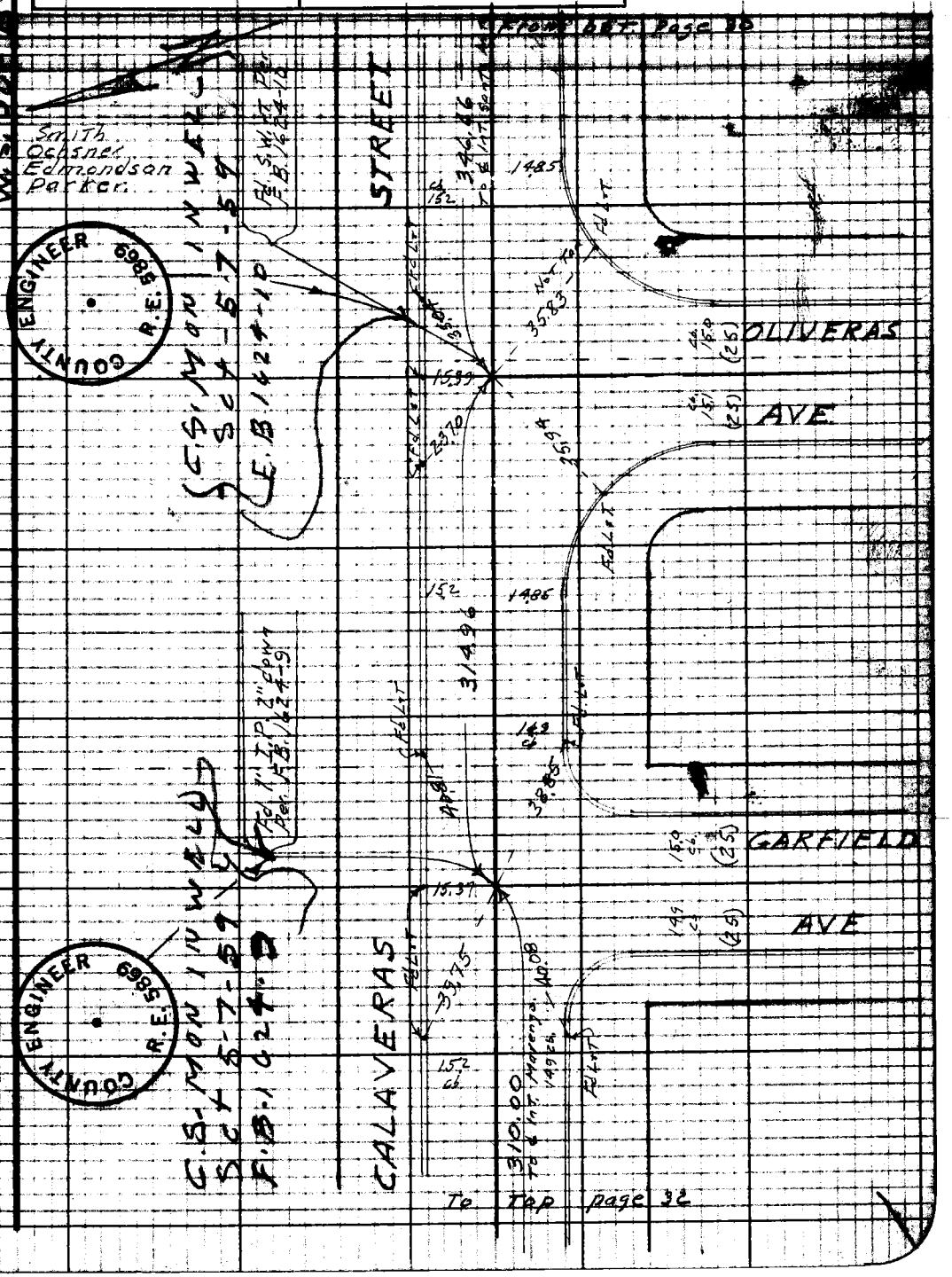

Notes: Any Additions or Changes on This Sheet Must be Made or Circled in Red Ink With Date and Name of Person Making Change.

Do not extend notes this side of this line.

RETURN TO
LOS ANGELES COUNTY SURVEYOR
726 LOS ANGELES COUNTY
ENGINEERING BLDG.

76F309B 247 10M 1-49

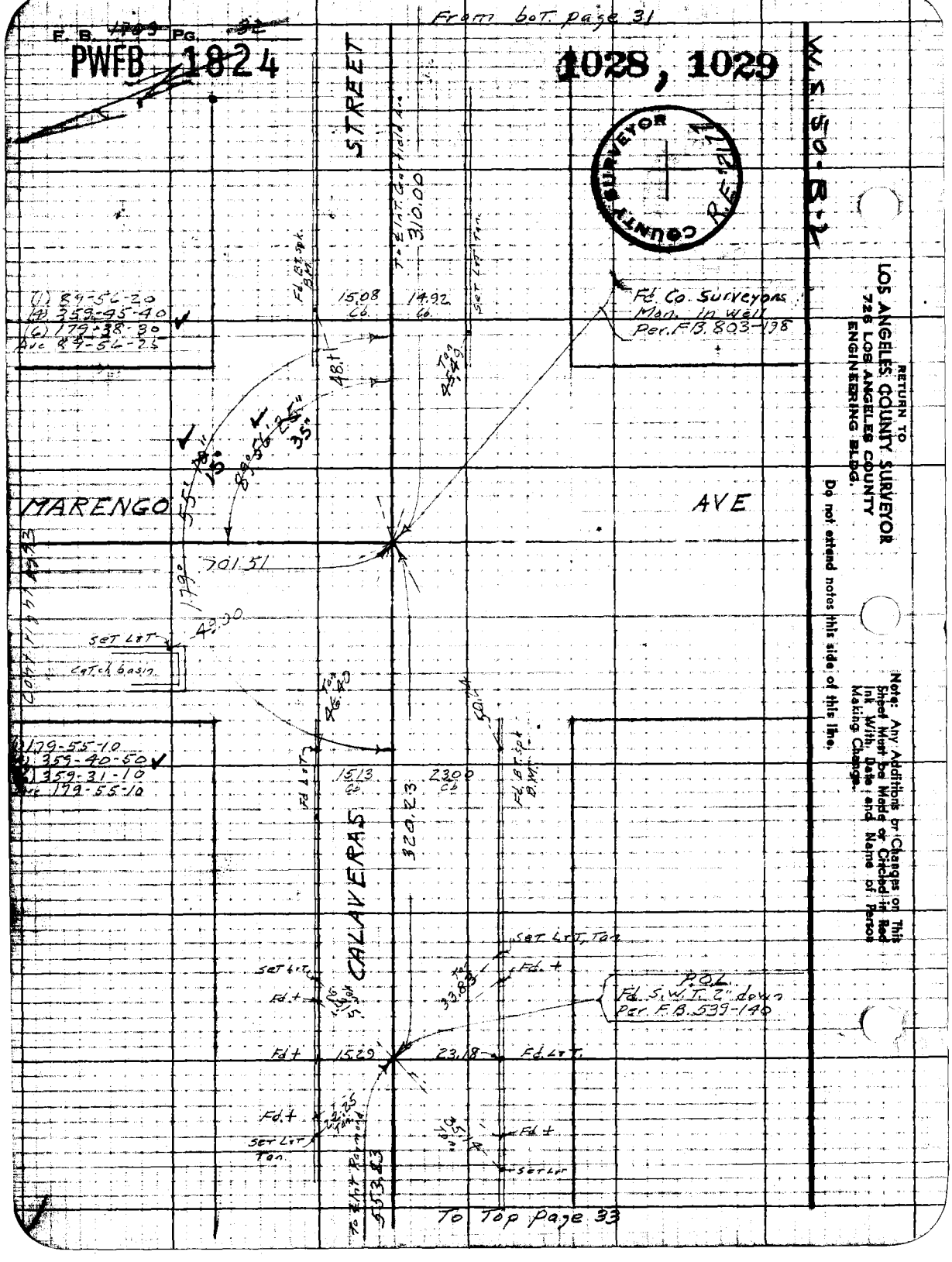
From bot. page 31
F. B. 1709 Pg. 32
PWFB 1824
1028, 1029
W.S. 50-B-2
COUNTY SURVEYOR
R.E. 1212
STREET
To Ent. Garfield Ave.
310.00
Fd. Bt. Spk. B.M.
15.08 Cb.
14.92 Cb.
Set Lt. Tan.
Fd. Co. Surveyors Mon. in well Per. F.B. 803-198
(1) 89-56-20
(4) 359-45-40
(6) 179-38-30
Ave 89-56-25
48.1
Tan 45.40
89°56'25"
35"
55'18"
15"
MARENGO
AVE
701.51
179°
49.00
Set Lt.
Catch basin
Tan 46.40
50.4
(1) 179-55-10
(4) 359-40-50
(6) 359-31-10
Ave 179-55-10
Fd. Lt.
15.13 Cb.
23.00 Cb.
Fd. Bt. Spk. B.M.
320.23
CALAVERAS
Set Lt. Tan.
Set Lt.
Fd. +
Tan 33.83
P.O.L.
Fd. S.W.T. 2" down Per. F.B. 539-140
Fd. +
15.29
23.18
Fd. Lt.
Fd. +
Set Lt. Tan.
To Ent. Raymond
553.83
Fd. +
Set Lt.
To Top Page 33
RETURN TO
LOS ANGELES COUNTY SURVEYOR
726 LOS ANGELES COUNTY
ENGINEERING BLDG.
Do not extend notes this side of this line.
Note: Any Additions or Changes on This Sheet Must be Made or Circled in Red Ink With Date and Name of Person Making Change.

PWFB 1824

Notes Ck'd by Miller	Survey of Makeriso Ave. S.S. Dist.
Map No.	W. O. 5351 Tape No. 278 Std. 48 °F
Office Work	Surveyed by N. R. Smith
Checked	Notes " Date 9-11-50
Date	Indexed A. G. Johnson

F. B. 1709 Pg. 39

1030

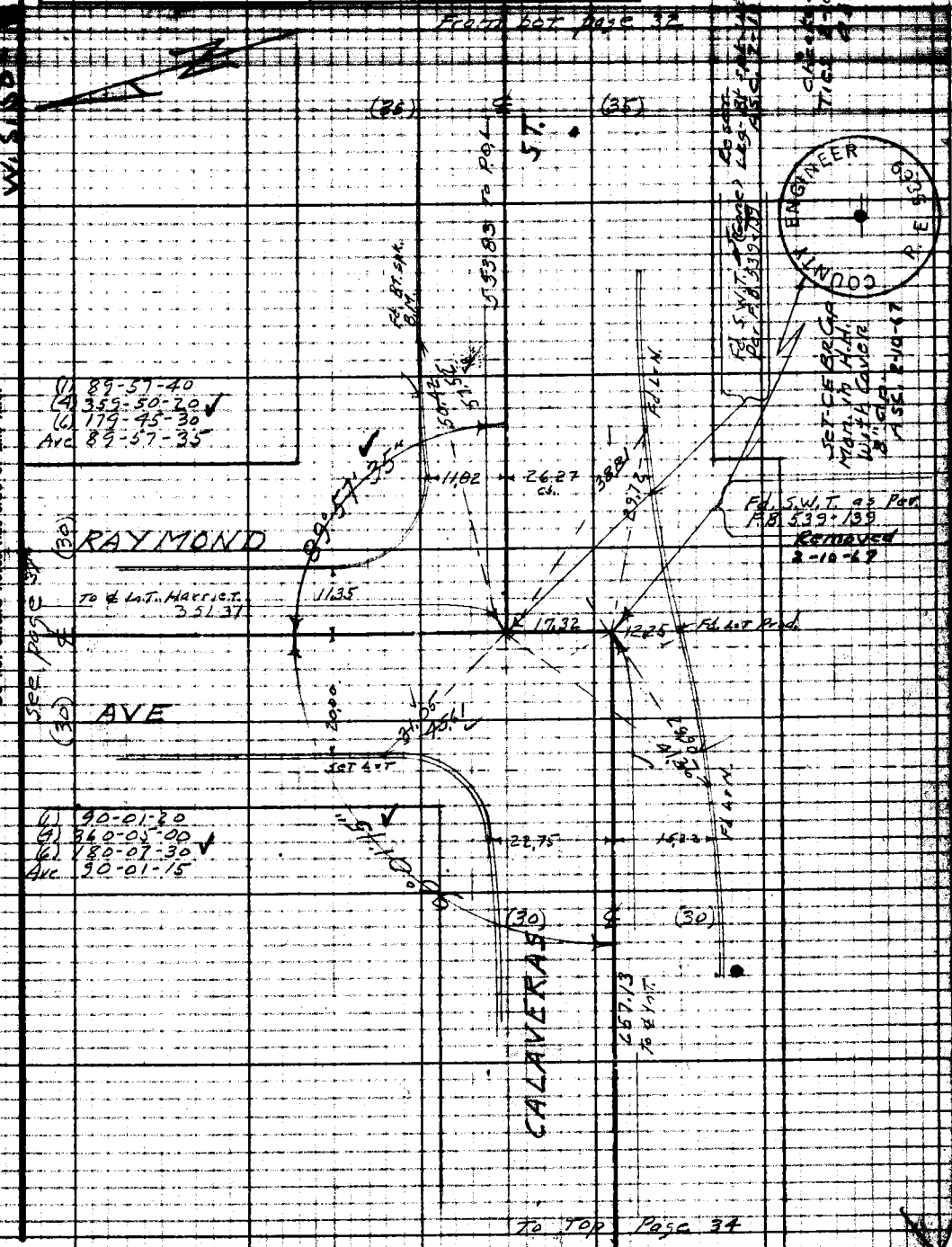

Notes: Any Additions or Changes on This Sheet Must be Made or Circled in Red Ink With Date and Name of Person Making Change.

Do not extend notes this side of this line.

RETURN TO
LOS ANGELES COUNTY SURVEYOR
720 LOS ANGELES COUNTY
ENGINEERING BLDG.

76F3095 247 10M 1-49

F. B. 1709 PG. 34

PWFB 1824

1031

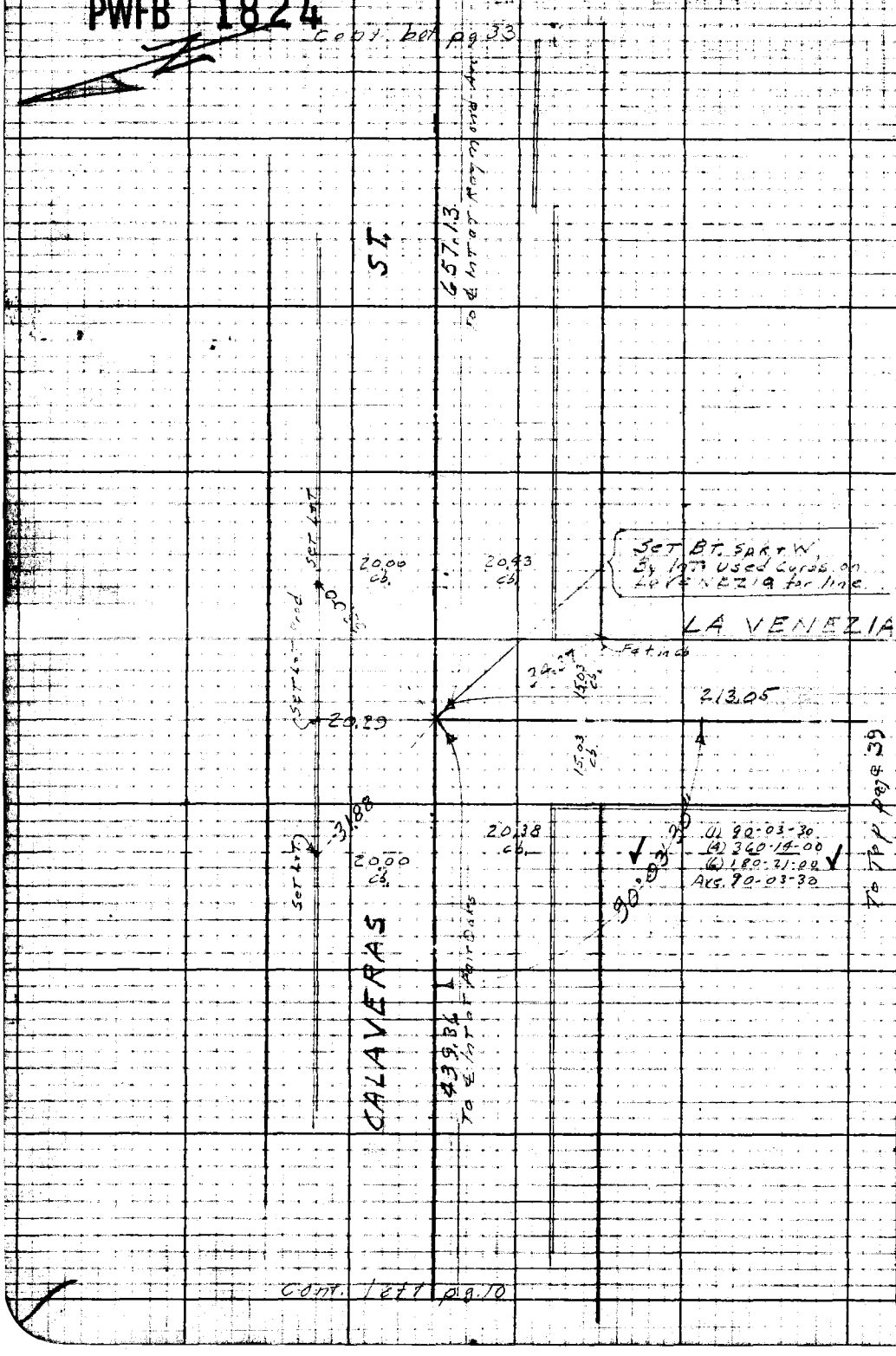

W.S. 50-B-2

RETURN TO
LOS ANGELES COUNTY SURVEYOR
726 LOS ANGELES COUNTY
ENGINEERING BLDG.

Do not extend notes this side of this line.

Note: Any Additions or Changes on This Sheet Must be Made or Circled in Red Ink With Date and Name of Person Making Change.

PWFB 1824

Notes Ck'd by Miller	Survey of Marquardt Ave. [illegible]
Map No.	W. O. [illegible] Tape No. [illegible]
Office Work	Surveyed by N. R. Smith
Checked	Notes Date
Date	Indexed R. C. Johnson

F. B. [illegible] Pg. [illegible]

1036



Notes: Any Additions or Changes on This Sheet Must be Made or Circled in Red Ink With Date and Name of Person Making Change.

Do not extend notes this side of this line.

RETURN TO
LOS ANGELES COUNTY SURVEYOR
726 LOS ANGELES COUNTY
ENGINEERING BLDG.

See page 11

76F3098 247 10M 1-49

F. B. ~~1709~~ Pg. ~~36~~

PWFB 1824

1033

To Left page 37

W.S. 50-B-1

Tics ok on 2-10-67
ASC

(30) (30)

ST.

To ℄ Int Raymond
362.52 ok
ASC 2-10-67

SET-C.E. Br. Cap
Mon. in HH with
Cover. 8" dp
2-10-67
A.S.C.

362.53 @ 64
.01
362.52

Fd Nail on line, and cut
Spk. 0.07 S. of line Per
FX-248-58
Reset With Br. Spk & W.
Removed
2-10-67
A.S.C.

Set Br. Spk in
30" Gum Tree

Fd L+T

HIGHVIEW

To ℄ Int Mariposa
759.13

AVE

cont. Hight pg 37

(30)

36.92

Fd L+T

Set N+T in
RP 1597 ASC

37.74

Set PM & T
Top R.R. Rail
Guard Rail

Set-L & C.E. Tag
in Conc. Dr.
A.S.C. 2-10-67

(1) 89-58-30"
(4) 359-53-40"
(6) 179-50-30"
Ave 89-58-25"

759.17 @ 60°
.04
759.13

HARRIET

To ℄ Int McNally
360.00

(30) (30)

From Top page 35

RETURN TO
LOS ANGELES COUNTY SURVEYOR
726 LOS ANGELES COUNTY
ENGINEERING BLDG.

Do not extend notes this side of this line.

Note: Any Additions or Changes on This Sheet Must be Made or Circled in Red Ink With Date and Name of Person Making Change.

PWFB 1824

Notes Ck'd by S. Miller	Survey of Marengo Ave S.S. Dist
Map No.	W. O. 8551 Tape No. 078 Std. 68
Office Work	Surveyed by N. R. Smith
Checked	Notes " Date 9-15-50
Date	Indexed A. C. Johnson

F. B. ~~1709~~ Pg. ~~39~~ 1034

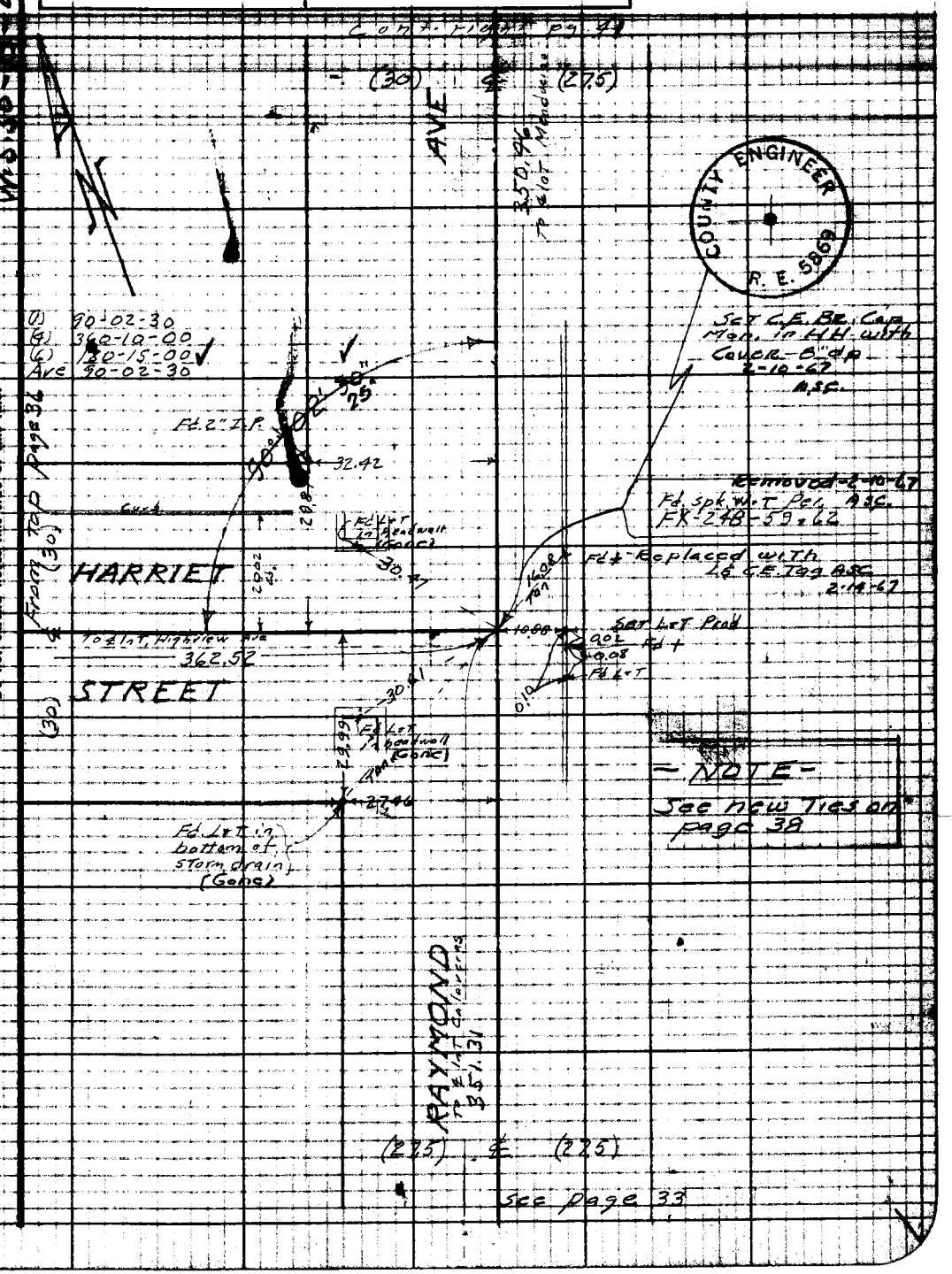

— NOTE —
See new Ties on page 38

Notes: Any Additions or Changes on This Sheet Must be Made or Circled in Red Ink With Date and Name of Person Making Change.

Do not extend notes this side of this line.

RETURN TO
LOS ANGELES COUNTY SURVEYOR
726 LOS ANGELES COUNTY
ENGINEERING BLDG.

76F309B 247 10M 1-49

F. B. ~~1709~~ Pg. ~~38~~

PWFB 1824

1035

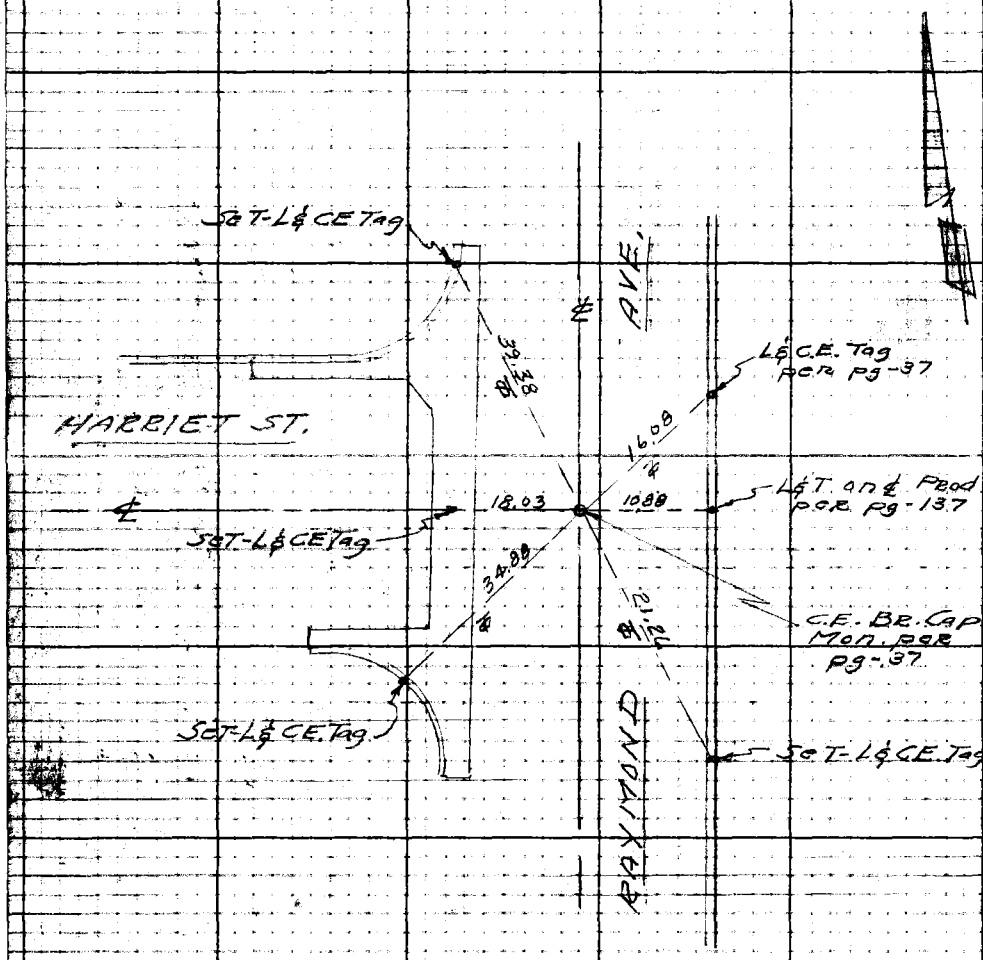

WS 88 #6

RETURN TO
LOS ANGELES COUNTY SURVEYOR
726 LOS ANGELES COUNTY
ENGINEERING BLDG.

Do not extend notes this side of this line.

Note: Any Additions or Changes on This Sheet Must be Made or Circled in Red Ink With Date and Name of Person Making Change.

PWFB 1824 1036, 1037

Date Notes by Chief Party F.B. 1709 Pg. 37

Platted by	W. O. No. 8351 D. S. O. No.
Date	Location Marengo Ave S.S. Dist
Map No.	Surveyed by N. R. Smith
Platting C'k'd by	Date
Date	Indexed A. C. Johnson

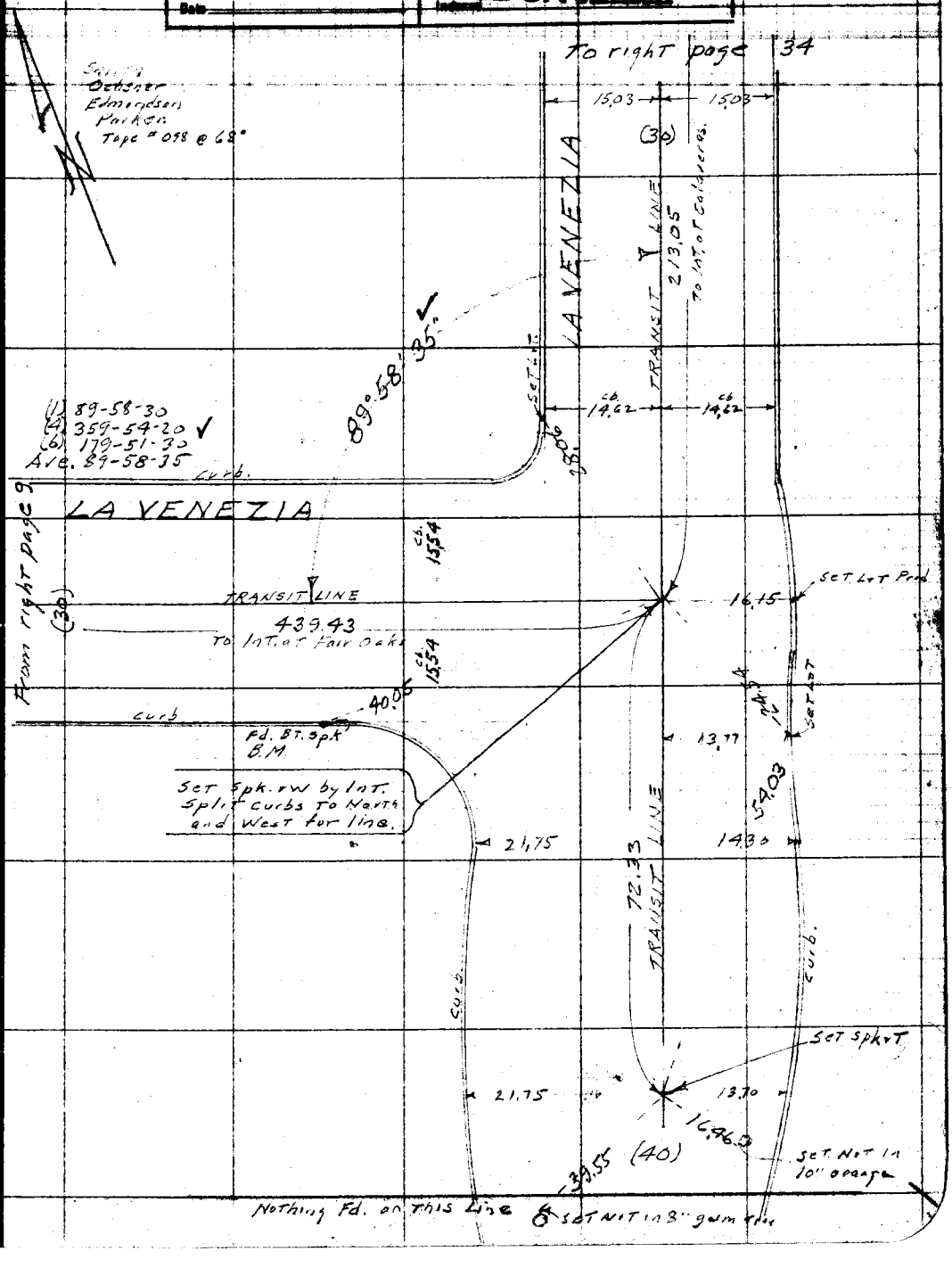

Note: ANY ADDITIONS OR CHANGES ON THIS SHEET MUST BE MADE OR CIRCLED IN Red. WITH DATE AND NAME OF PERSON MAKING CHANGE.

Do not extend notes this side of this line

RETURN TO LOS ANGELES COUNTY SURVEYOR

F.B. ~~1709~~ Pg. ~~40~~ Chief Party Notes by Date

PWFB 1824 1038

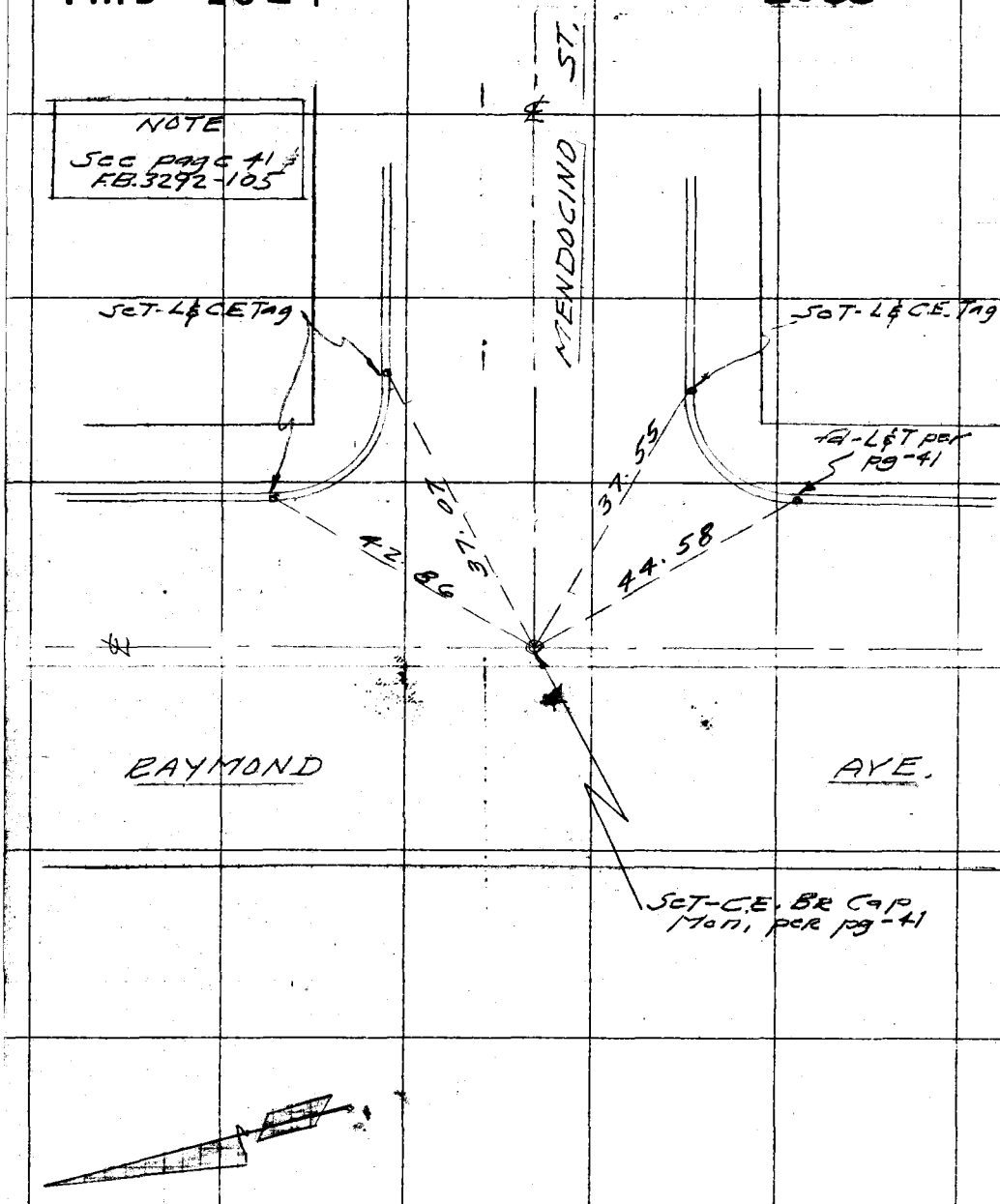

WS 88

B-6

RETURN TO
LOS ANGELES COUNTY SURVEYOR

Do not extend notes this side of this line

Note: ANY ADDITIONS OR CHANGES ON THIS SHEET MUST BE MADE OR CIRCLED IN Red. WITH DATE AND NAME OF PERSON MAKING CHANGE.

PWFB 1824

Notes Ck'd by Miller	Survey of Marengo Ave S.S. Dist
Map No.	W. O. 8551 Tape No. 098 Std. 68° F
Office Work	Surveyed by N. R. Smith
Checked	Notes " Date 9-18-50
Date	Indexed A. C. Johnson

F. B. 1709 Pg. 41

1039

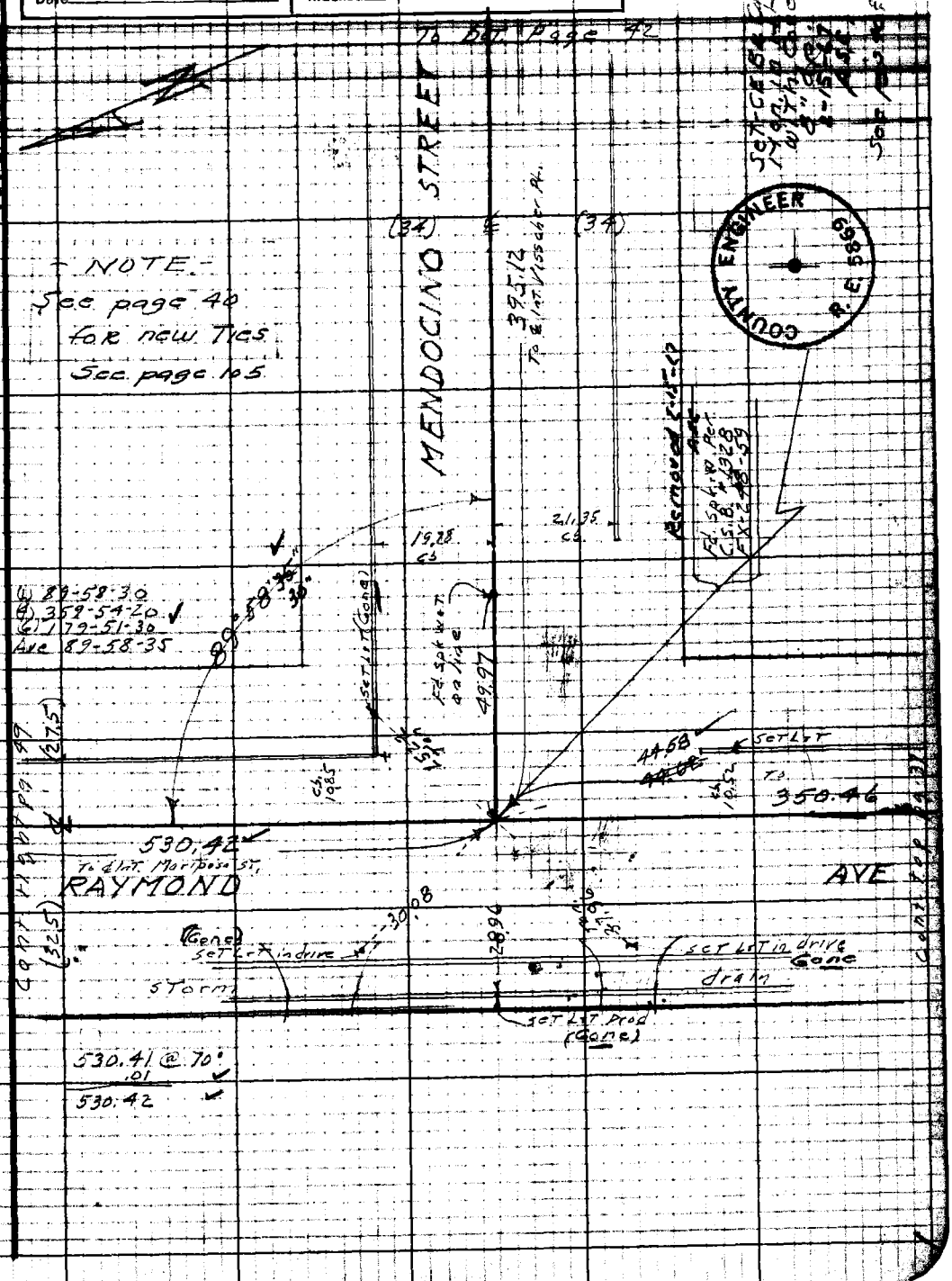

Note: Any Additions or Changes on This Sheet Must be Made or Circled in Red Ink With Date and Name of Person Making Change.

Do not extend notes this side of this line.

RETURN TO
LOS ANGELES COUNTY SURVEYOR
725 LOS ANGELES COUNTY
ENGINEERING BLDG.

76F3095 247 10M 1-49

F. B. ~~1709~~ Pg. ~~42~~

PWFB 1824

cont. bot. pg 43

1040

W. S. 50-B-1

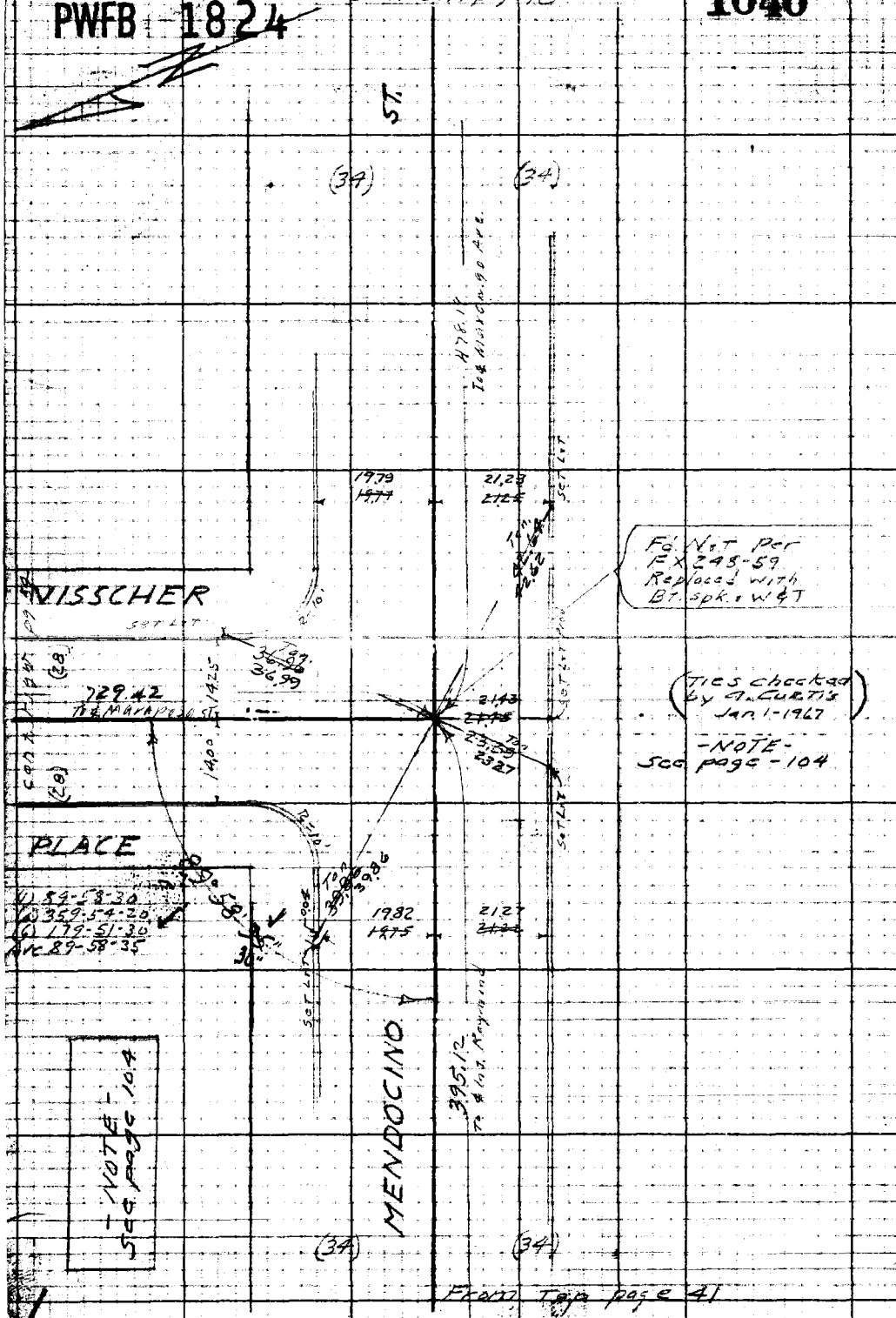

RETURN TO
LOS ANGELES COUNTY SURVEYOR
726 LOS ANGELES COUNTY
ENGINEERING BLDG.

Do not extend notes this side of this line.

Note: Any Additions or Changes on This Sheet Must be Made or Circled in Red Ink With Date and Name of Person Making Change.

PWFB 1824

Notes Ck'd by Miller

Map No.

Office Work

Checked

Date

Survey of Marengo Ave

W.O. Page No.

Surveyed by M. R. Smith

Noted

Date

Indexed R. C. Johnson

F. B. Pg.

Note: Any Additions or Changes on This Sheet Must be Made or Circled in Red Ink. With Date and Name of Person Making Change.

Do not extend notes this side of this line.

RETURN TO LOS ANGELES COUNTY SURVEYOR 728 LOS ANGELES COUNTY ENGINEERING BLDG.

76F3068 247 6DM 5-49

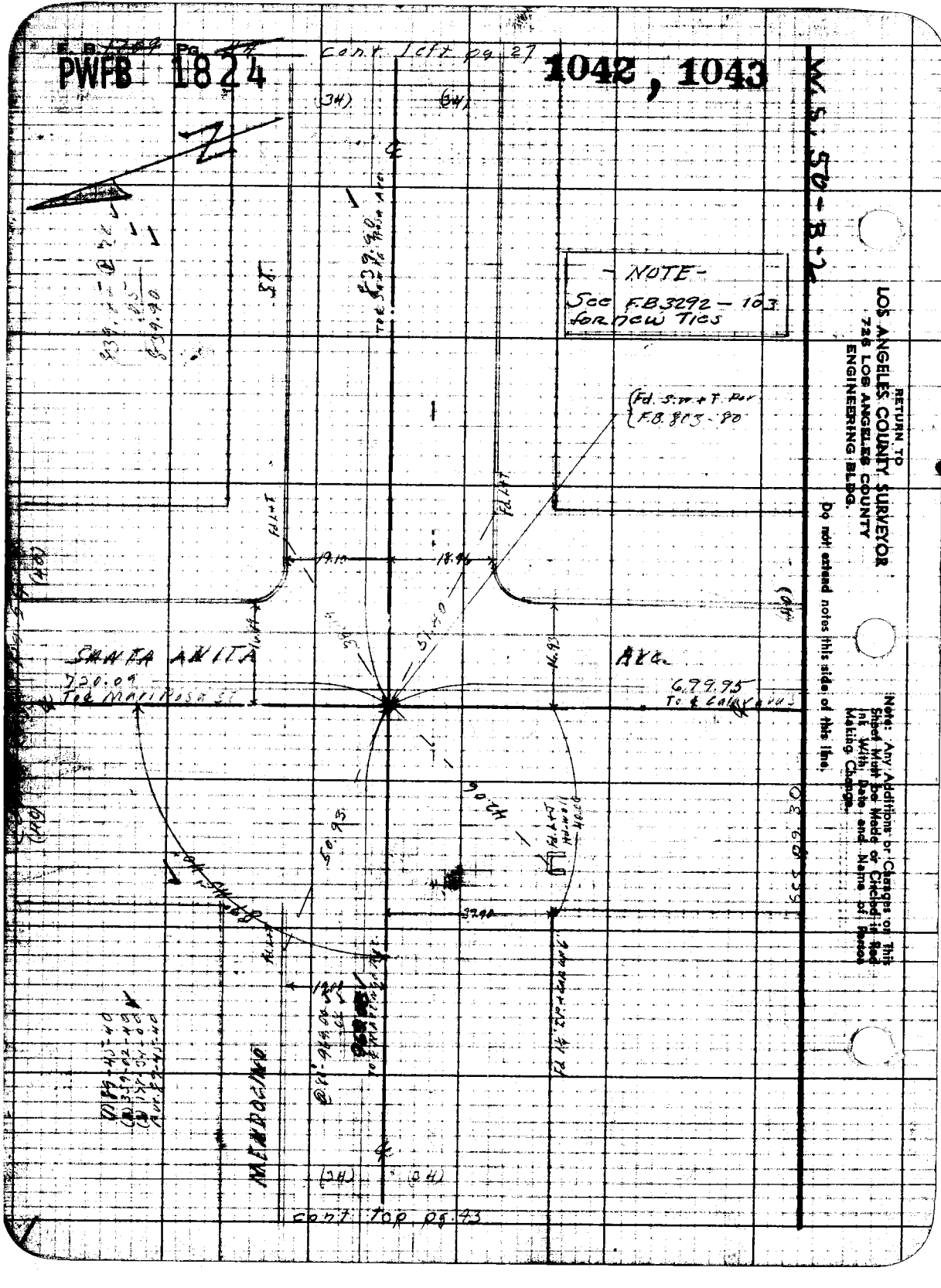

PWFB 1824
1042, 1043
cont left pg 27
W.S. 50-B-2
- NOTE -
See F.B. 3292 - 103 for new Ties
Fd. S.W. + T. Per F.B. 803-80
SANTA ANITA AVE.
720.09 To ℄ Mariposa St
699.95 To ℄ Calaveras
MENDOCINO
cont top pg 43
RETURN TO
LOS ANGELES COUNTY SURVEYOR
726 LOS ANGELES COUNTY
ENGINEERING BLDG.
Do not extend notes this side of this line.
Note: Any Additions or Changes on This Sheet Must be Made or Circled in Red Ink With Date and Name of Person Making Change.

PWFB 1824

Notes Ck'd by [illegible]	Survey of Marengo Ave.
Map No.	W.O. 8331 Tape No. 0104 Std. 68 °F
Office Work	Surveyed by J.J. Lanigan
Checked	Noted J.J.L. Date 10-2-30
Date	Indexed K. C. Johnson

F. B. 1707 Pg. 45

1044, 1045



Note: Any Additions or Changes on This Sheet Must be Made or Circled in Red Ink With Date and Name of Person Making Change.

Do not extend notes this side of this line.

RETURN TO
LOS ANGELES COUNTY SURVEYOR
726 LOS ANGELES COUNTY
ENGINEERING BLDG.

76F3095 247 10M 1-49

F. B. 1709 Pg. 46

PWFB 1824

1046

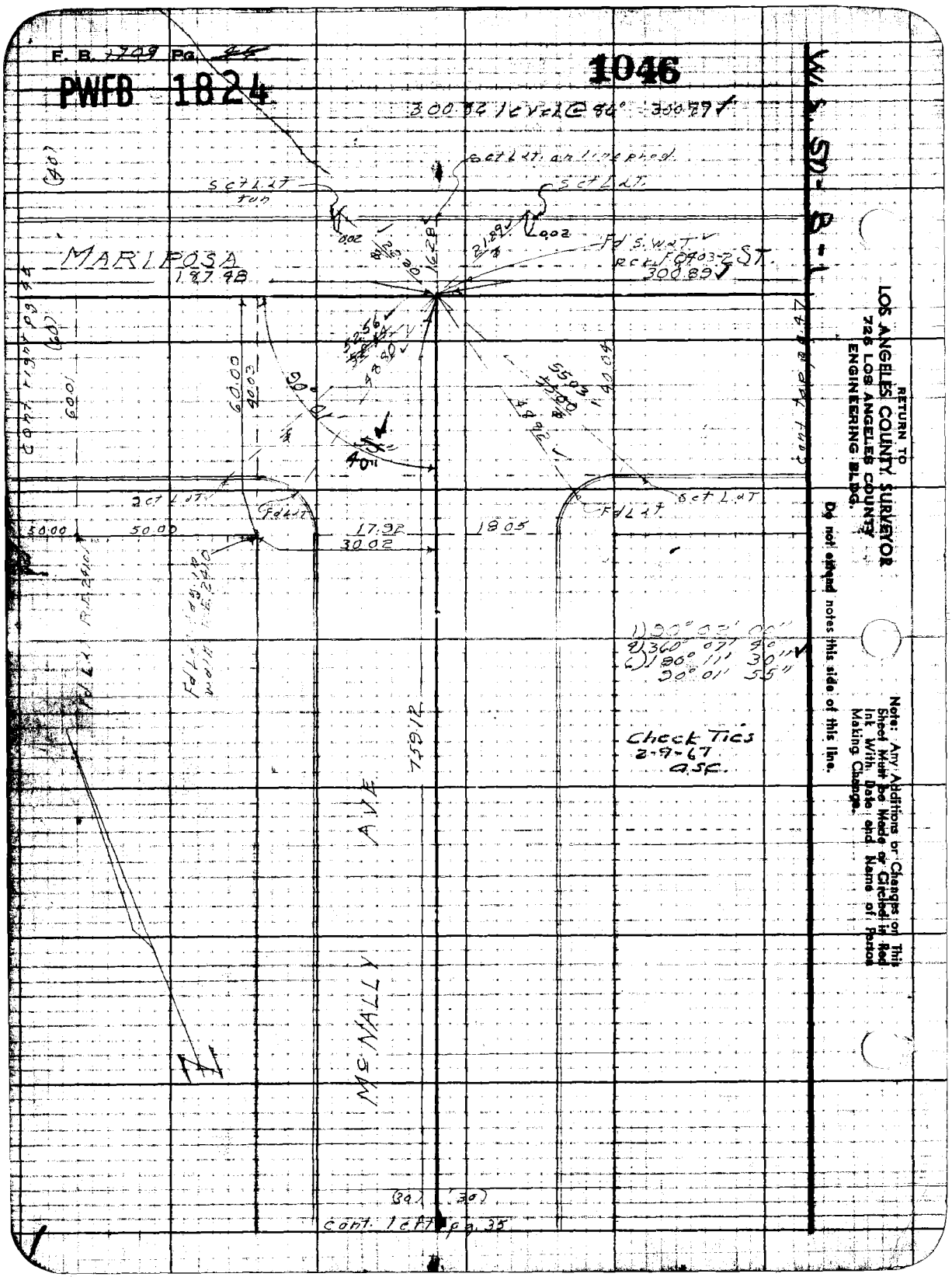

RETURN TO
LOS ANGELES COUNTY SURVEYOR
726 LOS ANGELES COUNTY
ENGINEERING BLDG.

Do not obtain notes this side of this line.

Notes: Any Additions or Changes or This Sheet Must be Made or Circled in Red Ink With Date and Name of Person Making Change.

PWFB 1824

Notes Ch'd by Miller		Survey of Marengo Ave	
Map No.		W.O. Tape No.	
Office Work		Surveyed by J.J. Lanigan	
Checked		Noted J.J.L.	Date 12-2-66
Date		Indexed A.C. Johnson	

F. B. Pg.

1047

Note: Any Additions or Changes on This Sheet Must be Made or Circled in Red Ink With Date and Name of Person Making Change.

Do not extend notes this side of this line.

RETURN TO
LOS ANGELES COUNTY SURVEYOR
720 LOS ANGELES COUNTY ENGINEERING BLDG.

767300B 247 10M 1-49

F. B. 1707 Pg. 48

PWFB 1824

1048

M.S. 5018-1

RETURN TO
LOS ANGELES COUNTY SURVEYOR
720 LOS ANGELES COUNTY
ENGINEERING BLDG.

Note: Any Additions or Changes on This Sheet Must Be Made or Circled in Red Ink With Date and Name of Person Making Change.

Do not extend notes this side of this line.

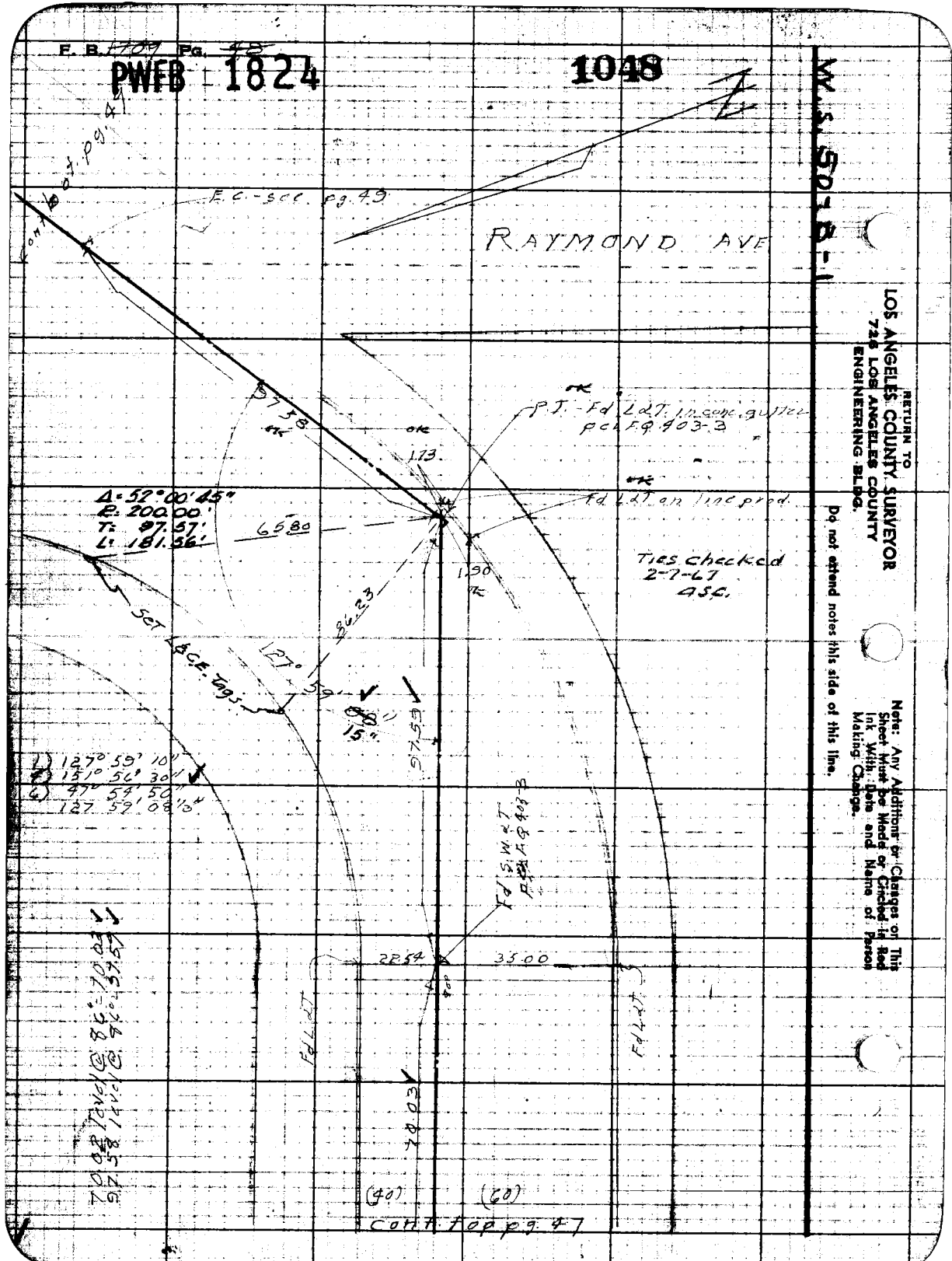

PWFB 1824 1049

Notes Ck'd by Miller	Survey of [illegible] Ave
Map No.	W.O. [illegible]
Office Work	Surveyed by J. J. Lanigan
Checked	Notes J. J. L. Date [illegible]
Date	Indexed A. C. Johnson

F. B. [illegible] Pg. [illegible]

COUNTY ENGINEER R.E. [illegible]

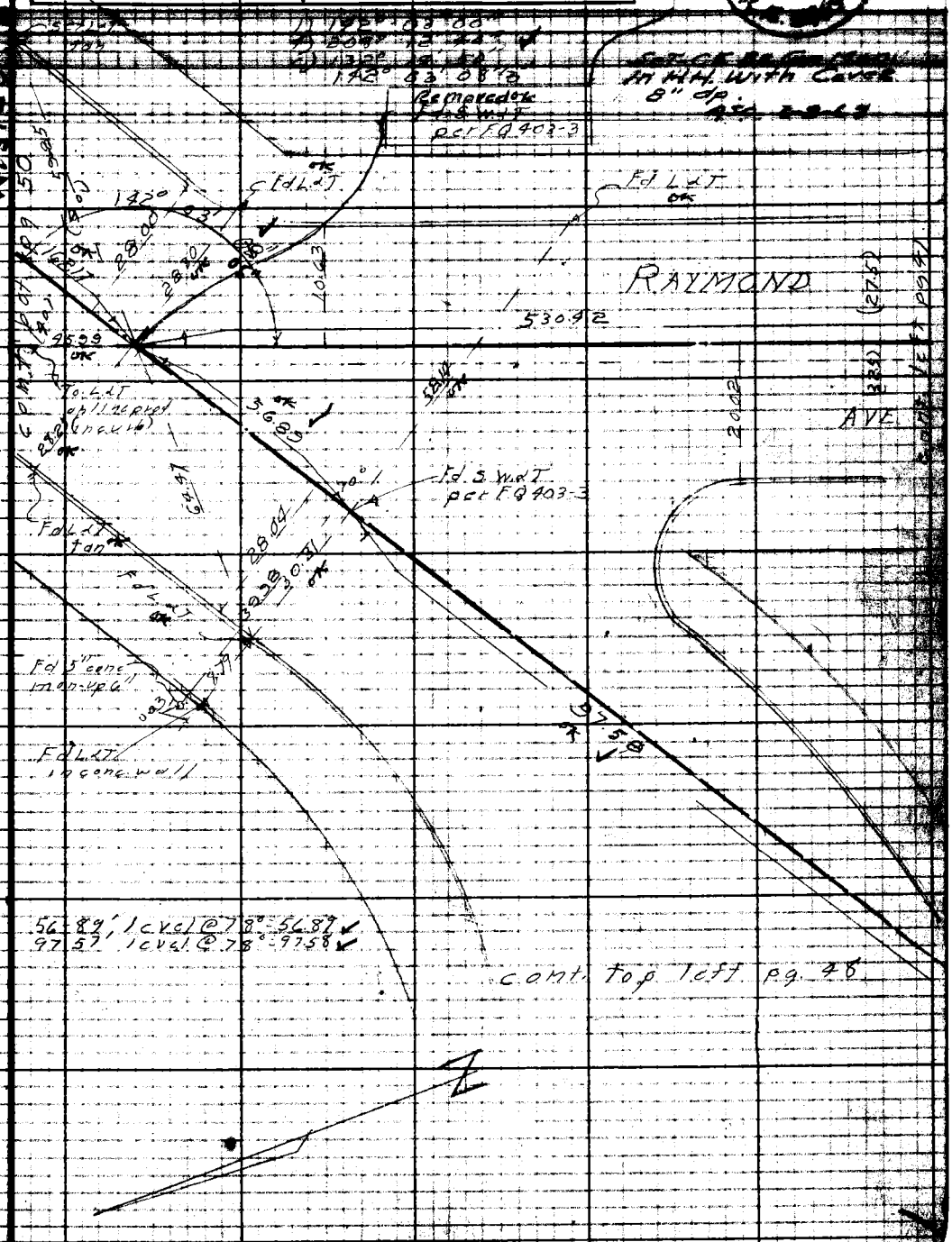

Note: Any Additions or Changes on This Sheet Must be Made or Circled in Red Ink With Date and Name of Person Making Change.

Do not extend notes this side of this line.

RETURN TO
LOS ANGELES COUNTY SURVEYOR
725 LOS ANGELES COUNTY
ENGINEERING BLDG.

76F3098 247 10M 1-49

RETURN TO
LOS ANGELES COUNTY SURVEYOR
726 LOS ANGELES COUNTY
ENGINEERING BLDG.

Note: Any Additions or Changes on This Sheet Must Be Made or Circled in Red Ink With Date and Name of Person Making Change.

Do not extend notes this side of this line.

1050

PWFB 1824

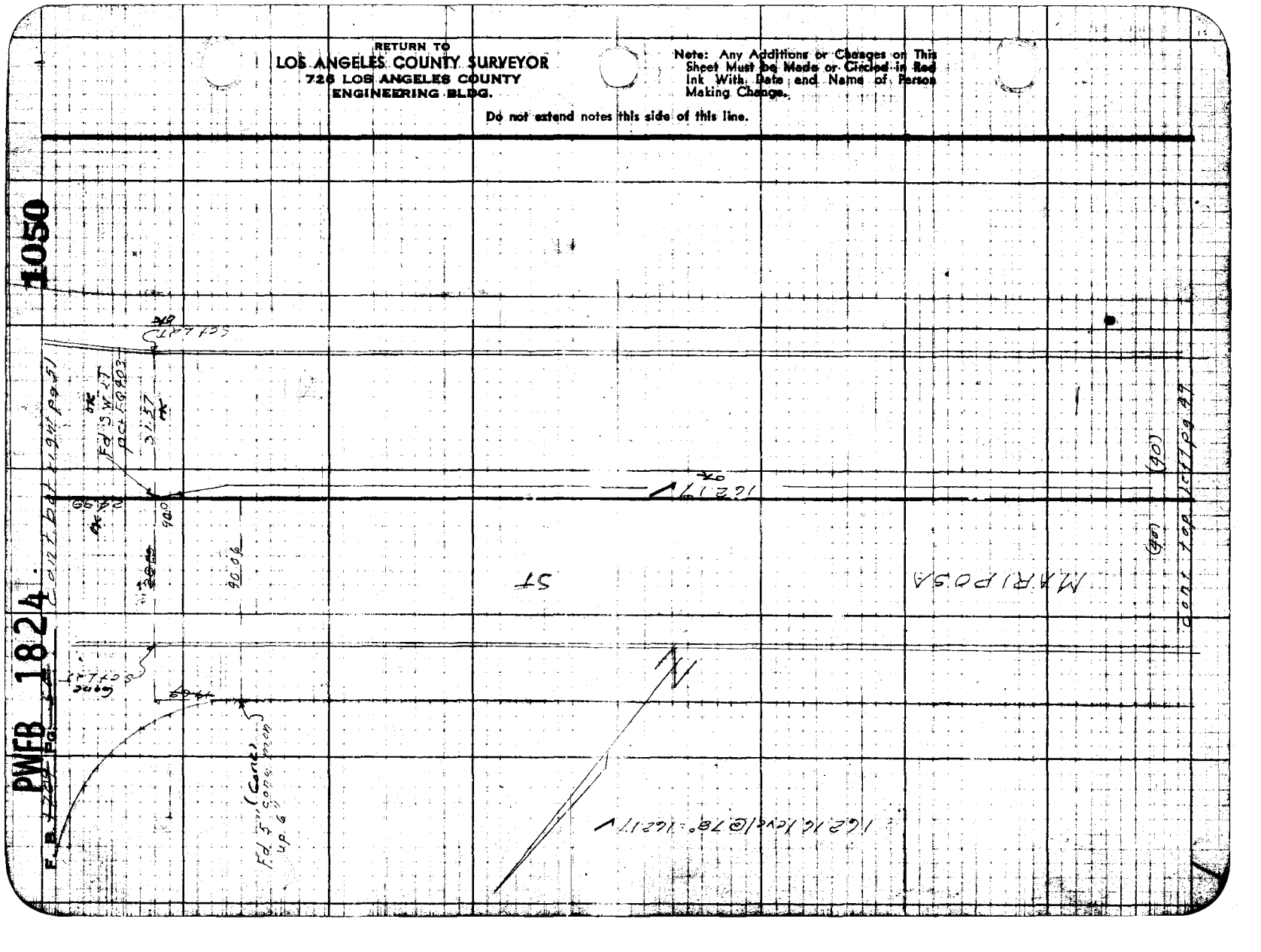

PWFB 1824

Notes Ck'd by: Miller	Survey of Marengo Ave	F. B. ____ Pg. 51
Map No.	W.O. ____ Tape No. ____	1051
Office Work	Surveyed by J.J. Lanigan	
Checked	Notes JJL Date ____	
Date	Indexed A. C. Johnson	

Note: Any Additions or Changes on This Sheet Must be Made or Circled in Red Ink With Date and Name of Person Making Change.

Do not extend notes this side of this line.

RETURN TO LOS ANGELES COUNTY SURVEYOR 728 LOS ANGELES COUNTY ENGINEERING BLDG.

PWFB 1824

F. B. 1207 Pg. 52

1052

W.S. 88), 36

- NOTE -
See pg 43 for
Centerline
(See F.B. 3292-101)

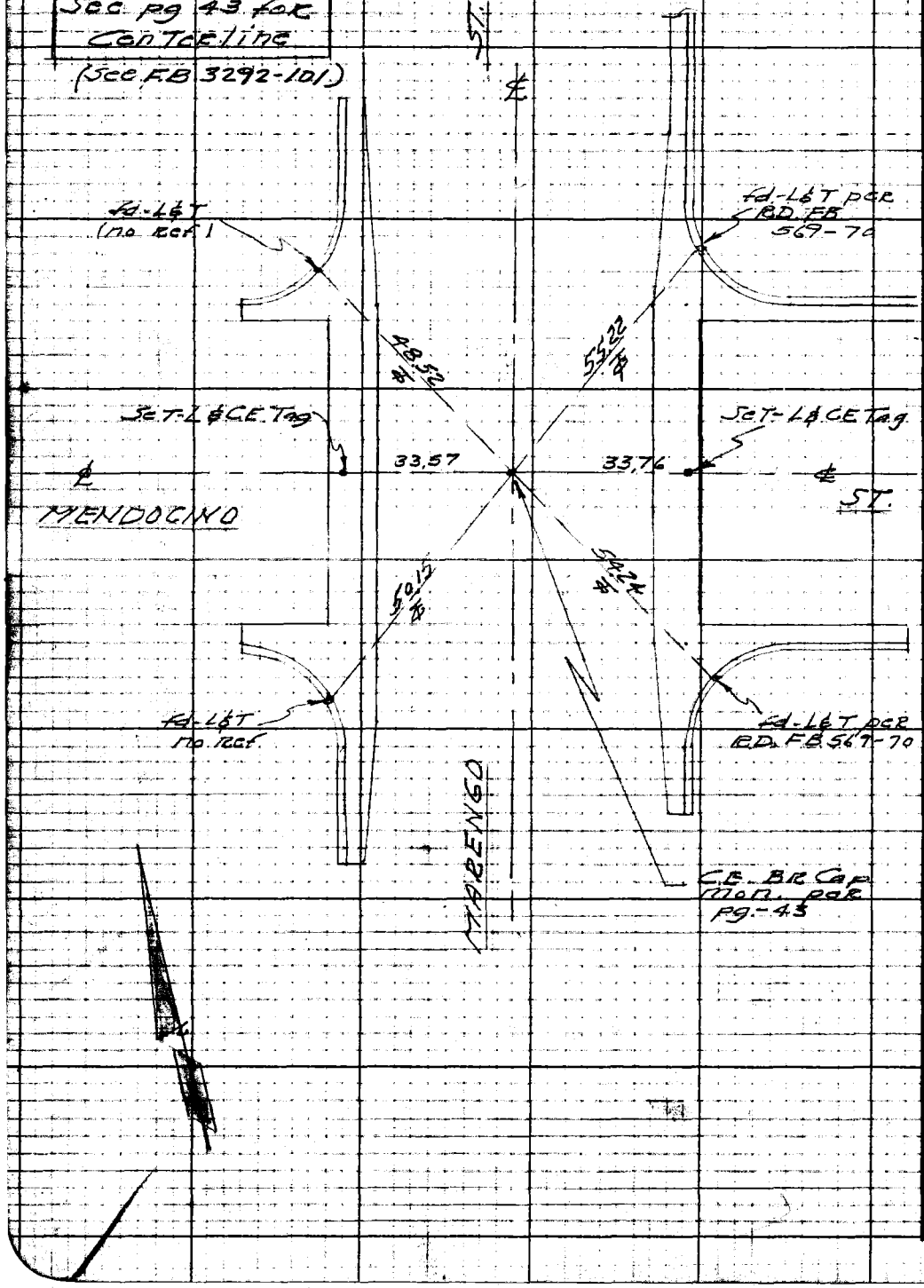

RETURN TO
LOS ANGELES COUNTY SURVEYOR
726 LOS ANGELES COUNTY
ENGINEERING BLDG.

Do not extend notes this side of this line.

Note: Any Additions or Changes on This Sheet Must be Made or Checked in Red Ink With Date and Name of Person Making Change.

F. B. 1709 PG. 53

Notes Ck'd by	Survey of
Map No.	W. O. Tape No. Std.
Office Work	Surveyed by
Checked	Notes Date
Date	Indexed A. C. Johnson

RETURN TO
LOS ANGELES COUNTY SURVEYOR
726 LOS ANGELES COUNTY
ENGINEERING BLDG.

Note: Any Additions or Changes on This Sheet Must be Made or Circled in Red Ink With Date and Name of Person Making Change.

Do not extend notes this side of this line.

76F3095 247 10M 1-49

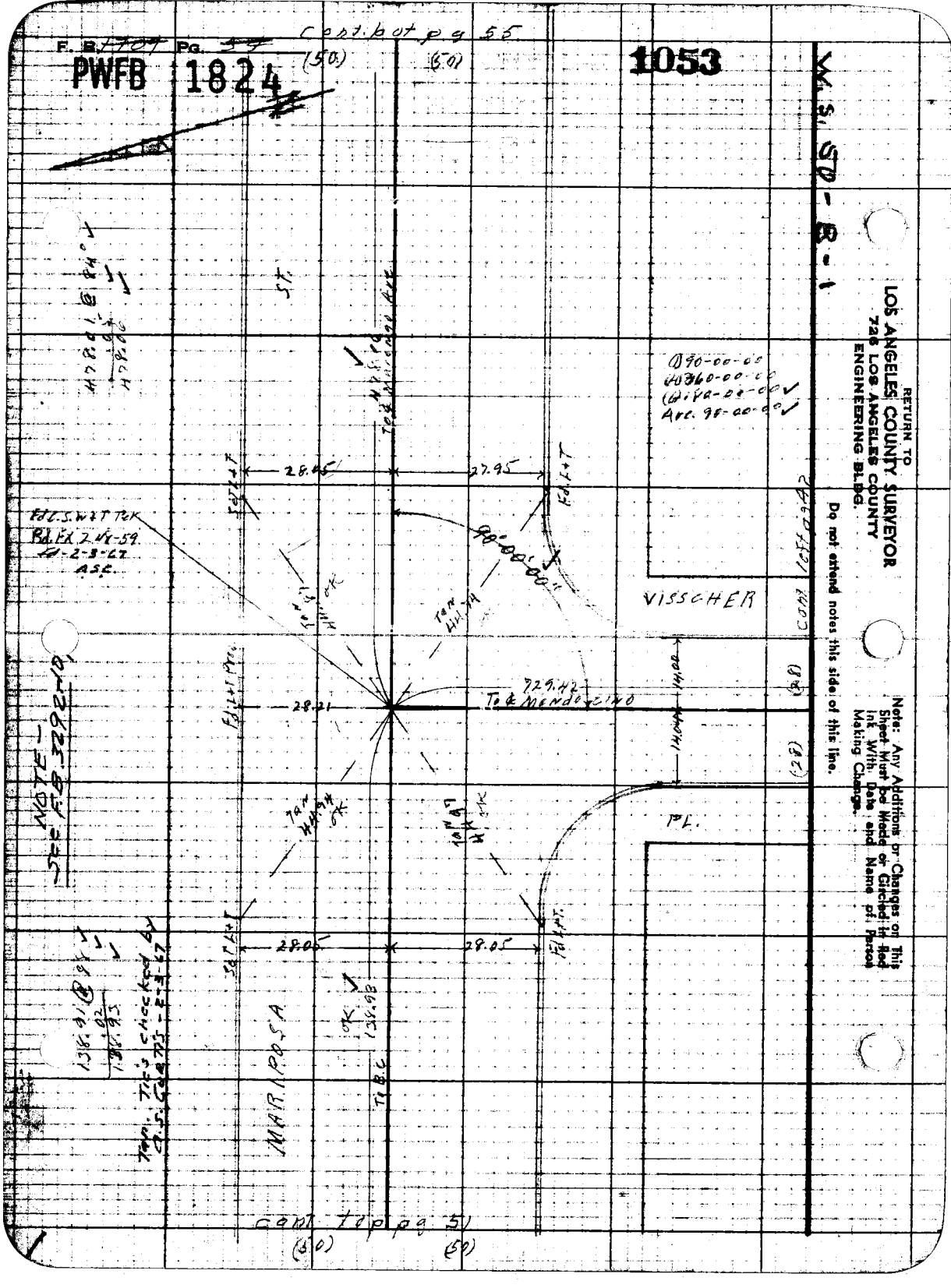

F. B. 1707 Pg. 54
PWFB 1824
1053
Cont. bot pg 55
(50)
(50)
W. S. 50-B-1
RETURN TO
LOS ANGELES COUNTY SURVEYOR
726 LOS ANGELES COUNTY
ENGINEERING BLDG.
Do not extend notes this side of this line.
Note: Any Additions or Changes on This Sheet Must be Made or Circled in Red Ink With Date and Name of Person Making Change.
ST.
28.05
27.95
90°00'00"
VISSCHER
729.42
To ℄ Mendocino
28.21
14.00
14.04
(28)
(28)
PL.
28.05
28.05
MARIPOSA
To B.C.
NOTE - See F.B. 3292-10
Cont. top pg 51
(50)
(50)

PWFB 1824

Notes Ck'd by Miller	Survey of Marengo Ave S.S. Dist.
Map No.	W.O. 8357 Tape No. 0 Std. 68 °F
Office Work	Surveyed by N.R. Smith
Checked	Notes Date
Date	Indexed A. C. Johnson

F. B. 1704 Pg. 54

1054, 1055

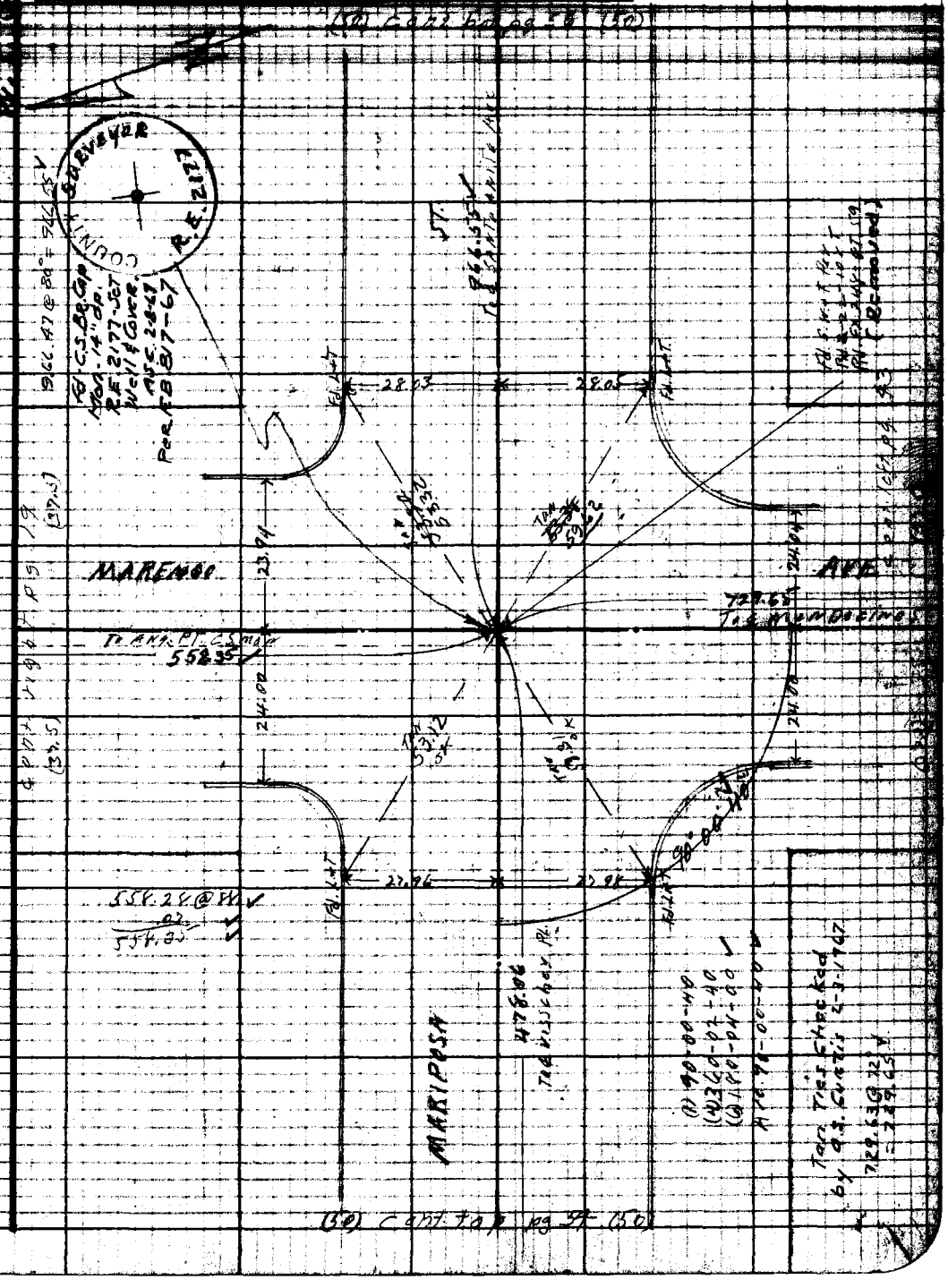

Note: Any Additions or Changes on This Sheet Must be Made or Circled in Red Ink With Date and Name of Person Making Change.

Do not extend notes this side of this line.

RETURN TO
LOS ANGELES COUNTY SURVEYOR
720 LOS ANGELES COUNTY
ENGINEERING BLDG.

76F3098 247 10M 1-49

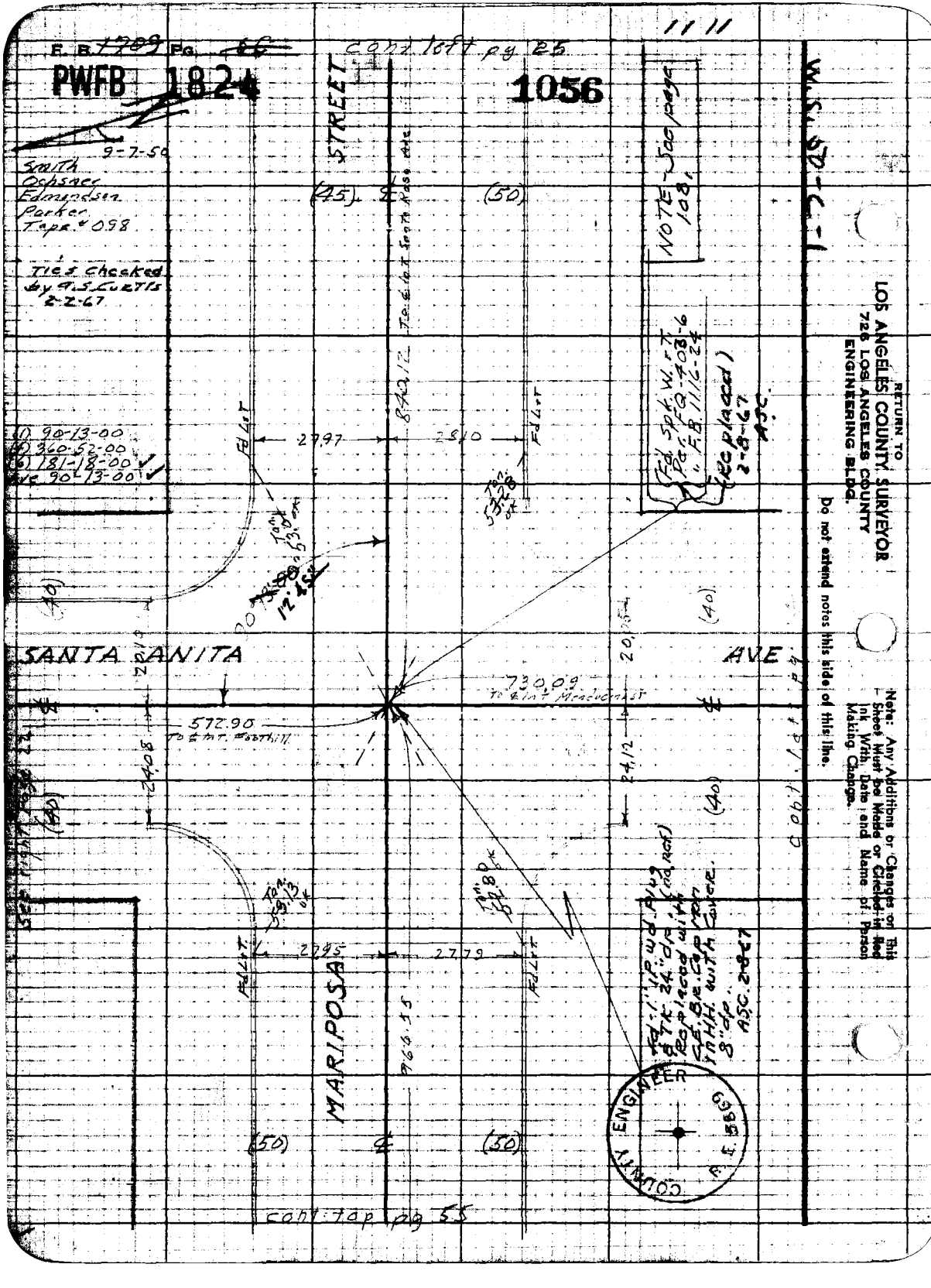

F. B. 1709 Pg. 66
PWFB 1824
1056
cont left pg 25
9-7-50
Smith
Ochsner
Edmondson
Parker
Tape # 098
Ties Checked by A.S. Curtis 2-2-67
STREET
(45)
(50)
NOTE - See page 108.
(1) 90-13-00
(4) 360-52-00
(6) 181-18-00
Ave 90-13-00
27.97
28.10
Fd Lot
Fd Lot
Fd. Spk. W. & T. Per. FQ-403-6 " F.B. 1116-24
(Replaced) 2-8-67 ASC.
SANTA ANITA
AVE
730.09
To ℄ Int. Meadowcrest
572.90
To ℄ Int. Foothill
24.08
24.12
(40)
(40)
(40)
(40)
Fd Lot
Fd Lot
27.95
27.79
MARIPOSA
966.55
Fd 1" I.P. wd. plug & TK 24" dp. (no ref) Replaced with C.E. Br. Cap Mon. in H.H. with Cover. 8" dp. ASC. 2-8-67
(50)
(50)
cont top pg 55
COUNTY ENGINEER
R.E. 5869
RETURN TO
LOS ANGELES COUNTY SURVEYOR
726 LOS ANGELES COUNTY
ENGINEERING BLDG.
Do not extend notes this side of this line.
Note: Any Additions or Changes on This Sheet Must be Made or Circled in Red Ink With Date and Name of Person Making Change.

PWFB 1824

Notes Ck'd by Miller	Survey of Marengo Ave. SS. Dist.
Map No.	W. O. 8351 Tape No. 098 Std. 68 °F
Office Work	Surveyed by N. R. Smith
Checked	Notes " Date 8-29-50
Date	Indexed E. O. Johnson

F. B. ~~1709~~ Pg. 37

1057

Note: Any Additions or Changes on This Sheet Must be Made or Circled in Red Ink With Date and Name of Person Making Change.

Do not extend notes this side of this line.

RETURN TO
LOS ANGELES COUNTY SURVEYOR
726 LOS ANGELES COUNTY
ENGINEERING BLDG.

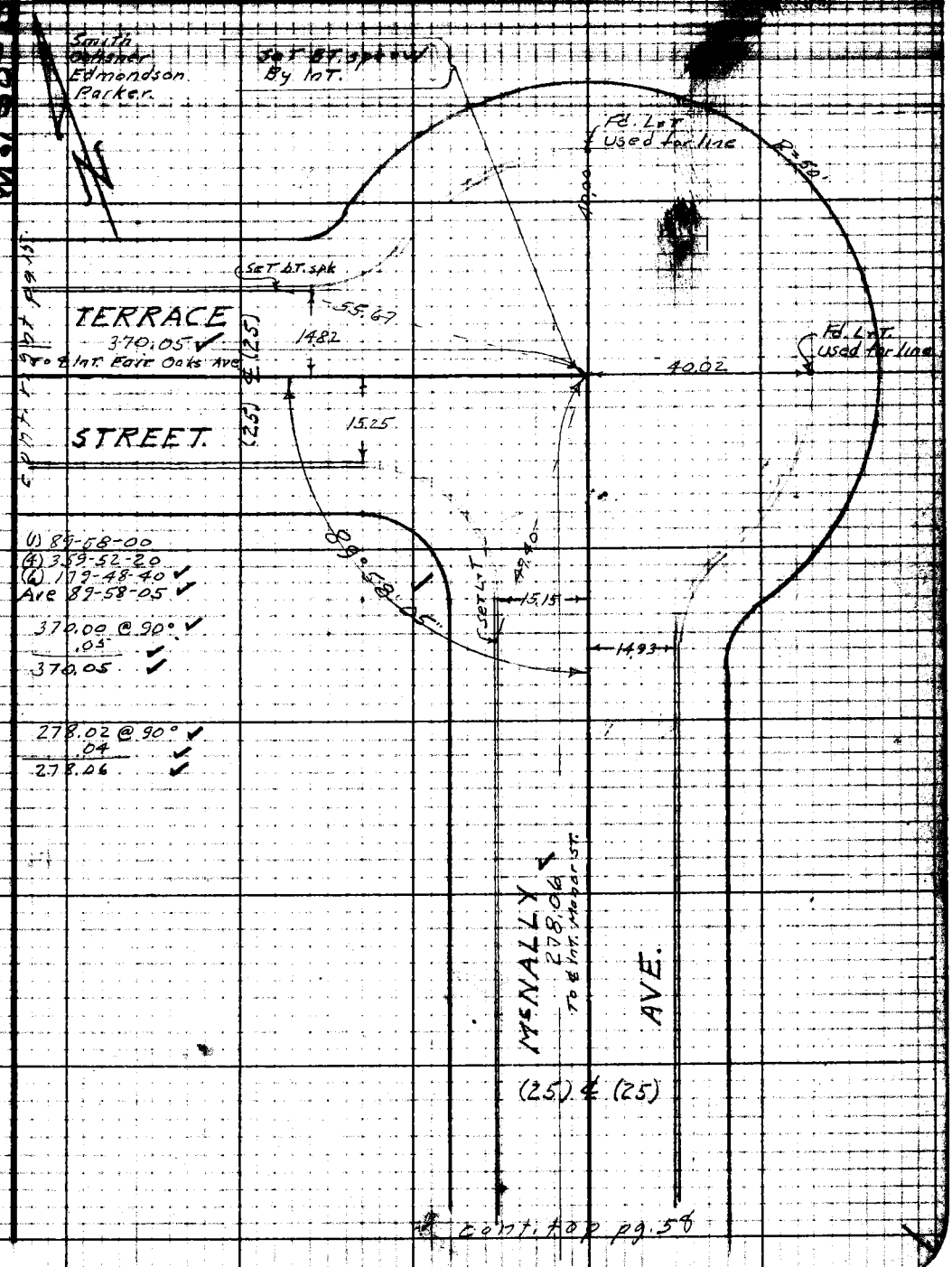

cont. top pg. 58

76F3095 247 10M 1-49

F. B. ~~1709~~ Pg. ~~58~~

PWFB 1824

cont. bot pg. 57

1058

W.S. 50-B-1

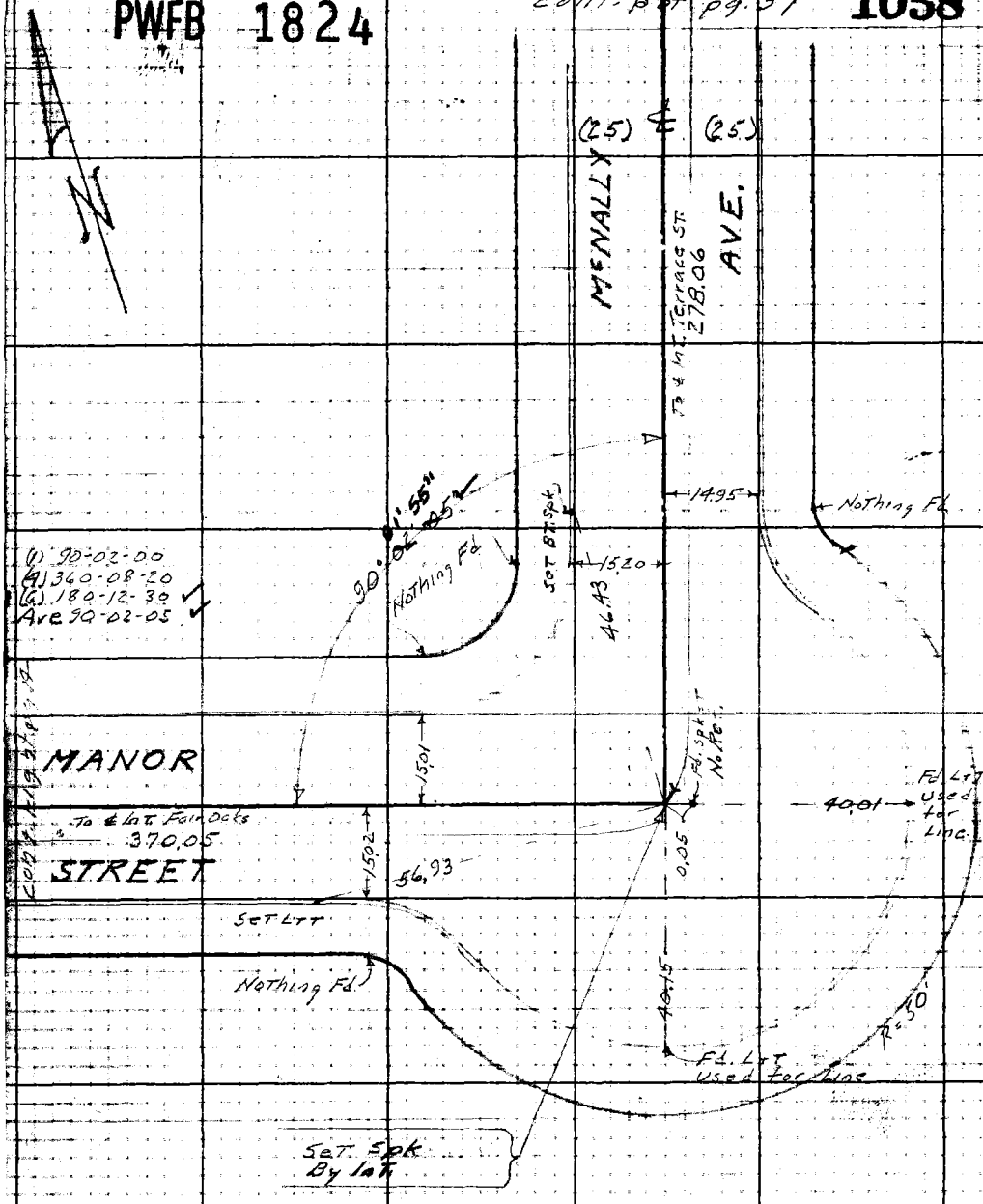

RETURN TO
LOS ANGELES COUNTY SURVEYOR
725 LOS ANGELES COUNTY
ENGINEERING BLDG.

Do not extend notes this side of this line.

Note: Any Additions or Changes on This Sheet Must be Made or Circled in Red Ink With Date and Name of Person Making Change.

76F3095 247 10M 1-49

RETURN TO
LOS ANGELES COUNTY SURVEYOR
726 LOS ANGELES COUNTY
ENGINEERING BLDG.

Note: Any Additions or Changes on This Sheet Must be Made or Circled in Red Ink With Date and Name of Person Making Change.

Do not extend notes this side of this line.

PWER 1824

Notes Ck'd by
Map No.
Office Work
Checked
Date

Survey of
Surveyed by
Noted
Indexed

F. B. 1059 Pg.

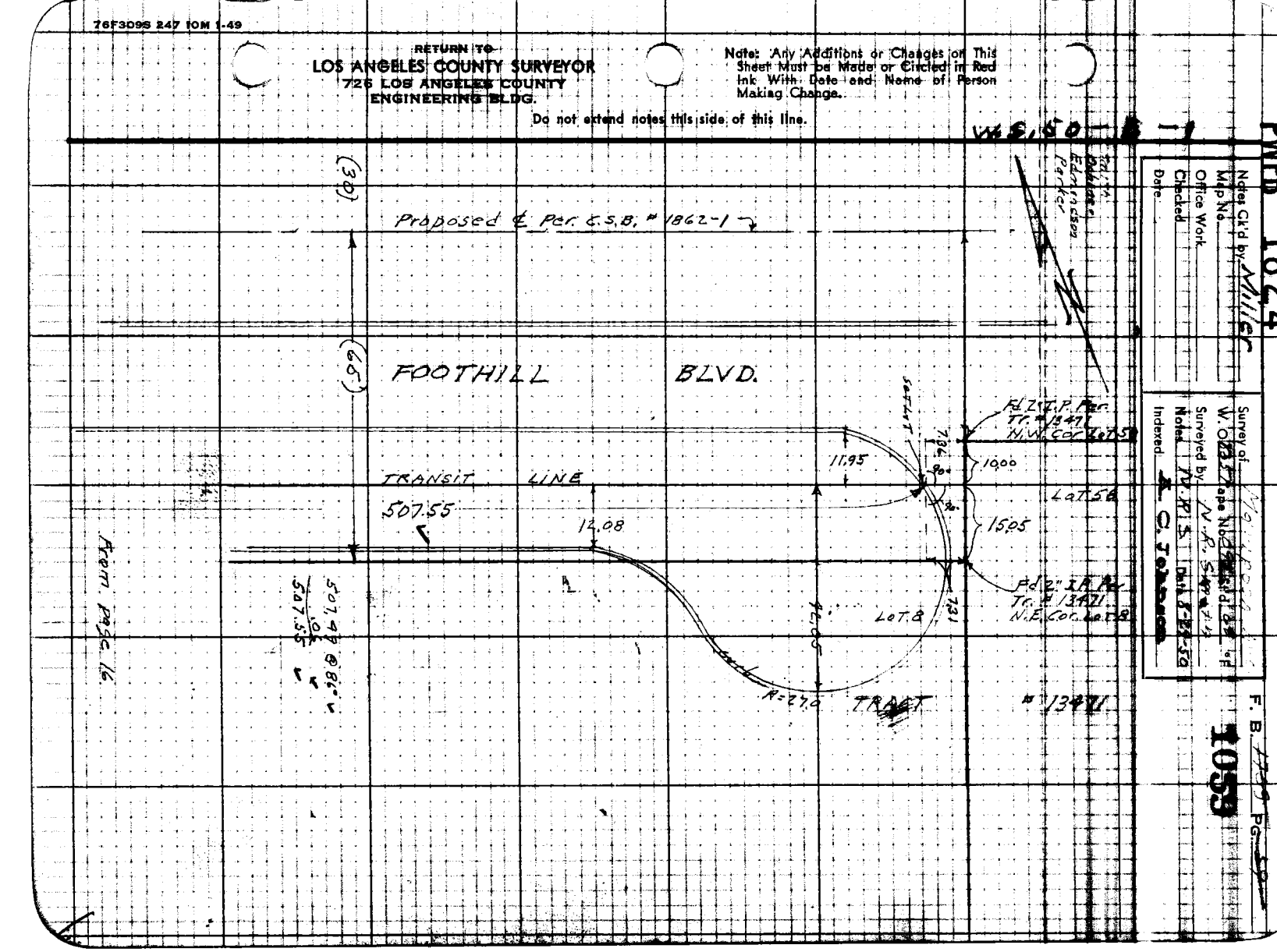

RETURN TO
LOS ANGELES COUNTY SURVEYOR
726 LOS ANGELES COUNTY
ENGINEERING BLDG.

Note: Any Additions or Changes on This Sheet Must be Made or Checked in Red Ink With Date and Name of Person Making Change.

Do not extend notes this side of this line.

B. 1709 Pg. 60

Notes Ck'd by	Survey of Marengo Ave
Map No.	W. O. 8337 Tape No. 031 Std. 6 °F
Office Work	Surveyed by J. J. Lanigan
Checked	Notes J. J. L. Date 10-9-61
Date	Indexed C. Johnson

F. B. 1709 Pg. 61

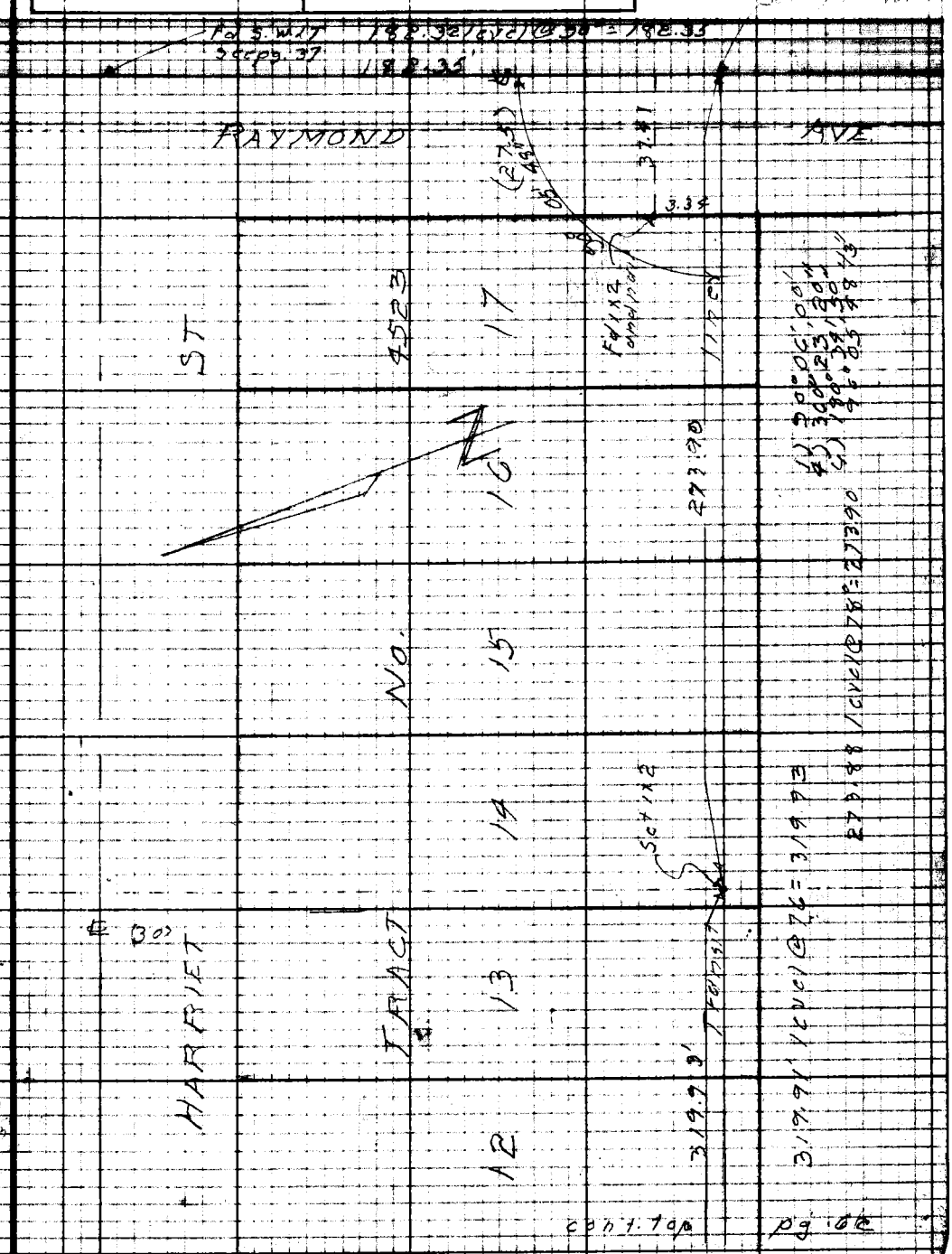

Notes: Any Additions or Changes on This Sheet Must be Made or Circled in Red Ink With Date and Name of Person Making Change.

Do not extend notes this side of this line.

RETURN TO
LOS ANGELES COUNTY SURVEYOR
726 LOS ANGELES COUNTY
ENGINEERING BLDG.

76F3096 247 10M 1-49

RETURN TO
LOS ANGELES COUNTY SURVEYOR
726 LOS ANGELES COUNTY
ENGINEERING BLDG.

Note: Any Additions or Changes on This Sheet Must be Made or Circled in Red Ink With Date and Name of Person Making Change.

Do not extend notes this side of this line.

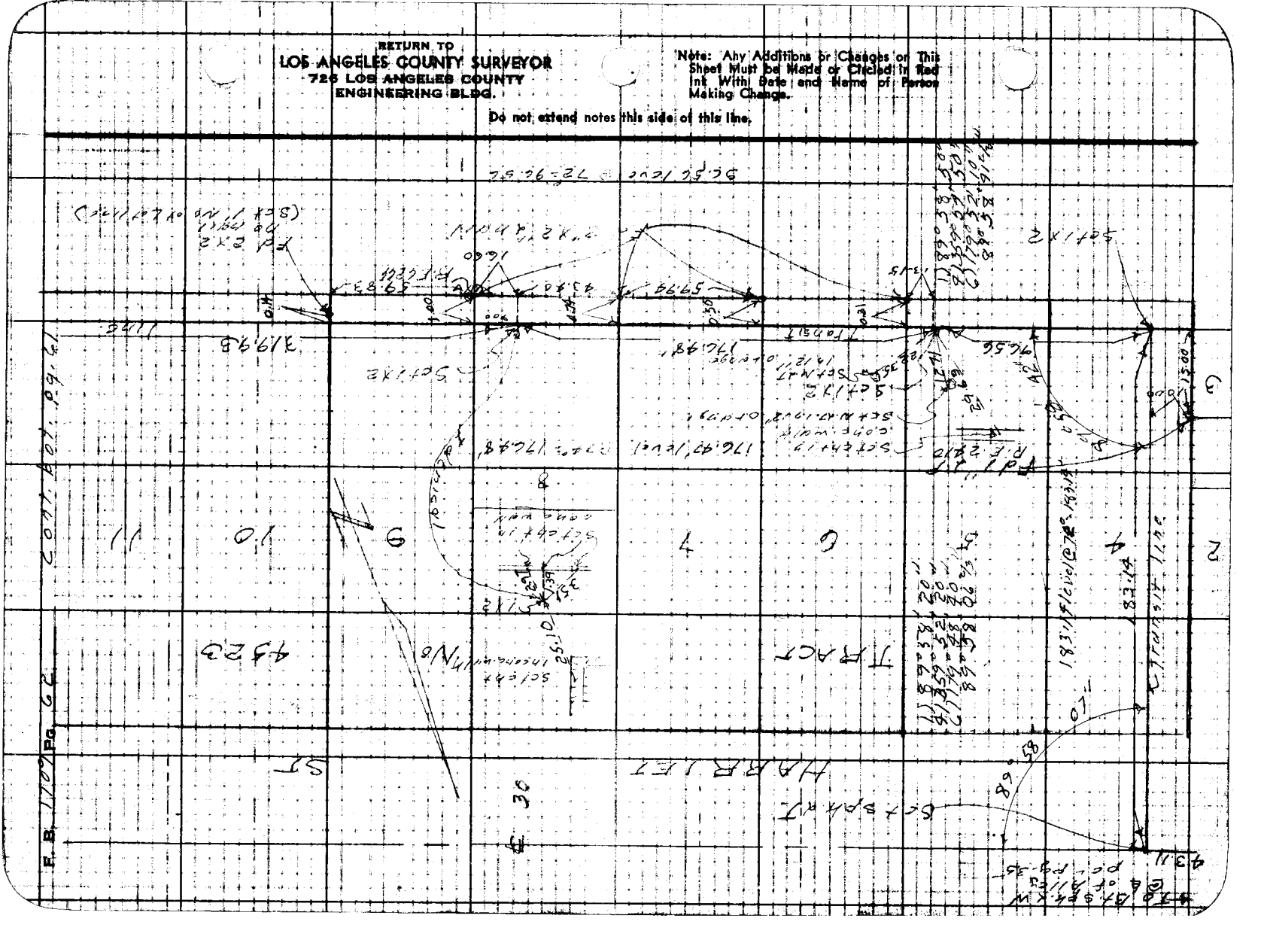

Notes Ck'd by	Survey of Marengo Ave
Map No.	W. O. 8331 Tape No. 031 Std. 08 °F
Office Work	Surveyed by J. J. Lanigan
Checked	Notes J. J. L. Date 10-15-51
Date	Indexed C. Johnson

F. B. 709 PG. 63

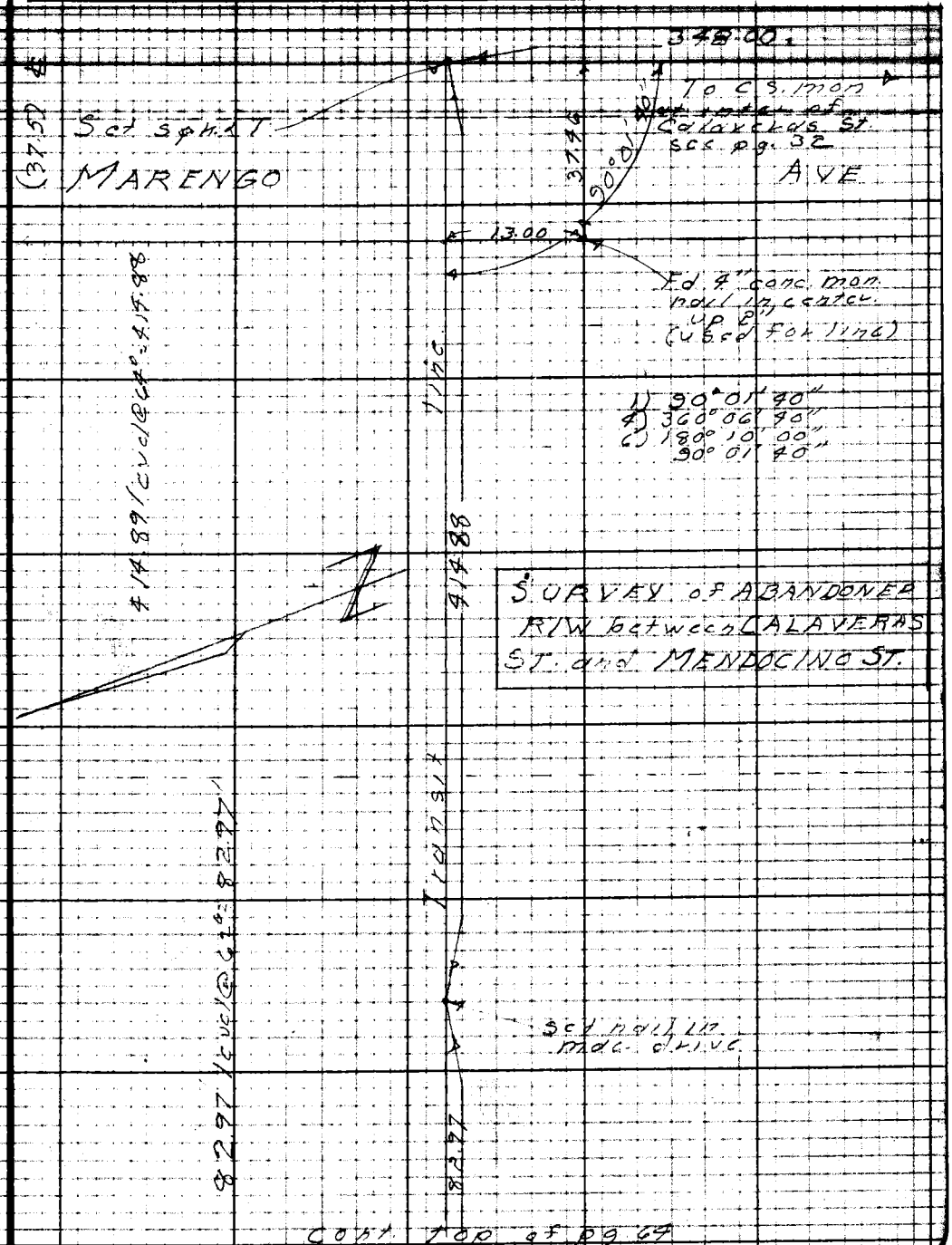

Note: Any Additions or Changes on This Sheet Must be Made or Circled in Red Ink With Date and Name of Person Making Change.

Do not extend notes this side of this line.

RETURN TO
LOS ANGELES COUNTY SURVEYOR
726 LOS ANGELES COUNTY
ENGINEERING BLDG.

76F3098 247 10M 1-49

RETURN TO
LOS ANGELES COUNTY SURVEYOR
726 LOS ANGELES COUNTY
ENGINEERING BLDG.

Note: Any Additions or Changes on This Sheet Must Be Made or Circled in Red Ink With Date and Name of Person Making Change.

Do not extend notes this side of this line.

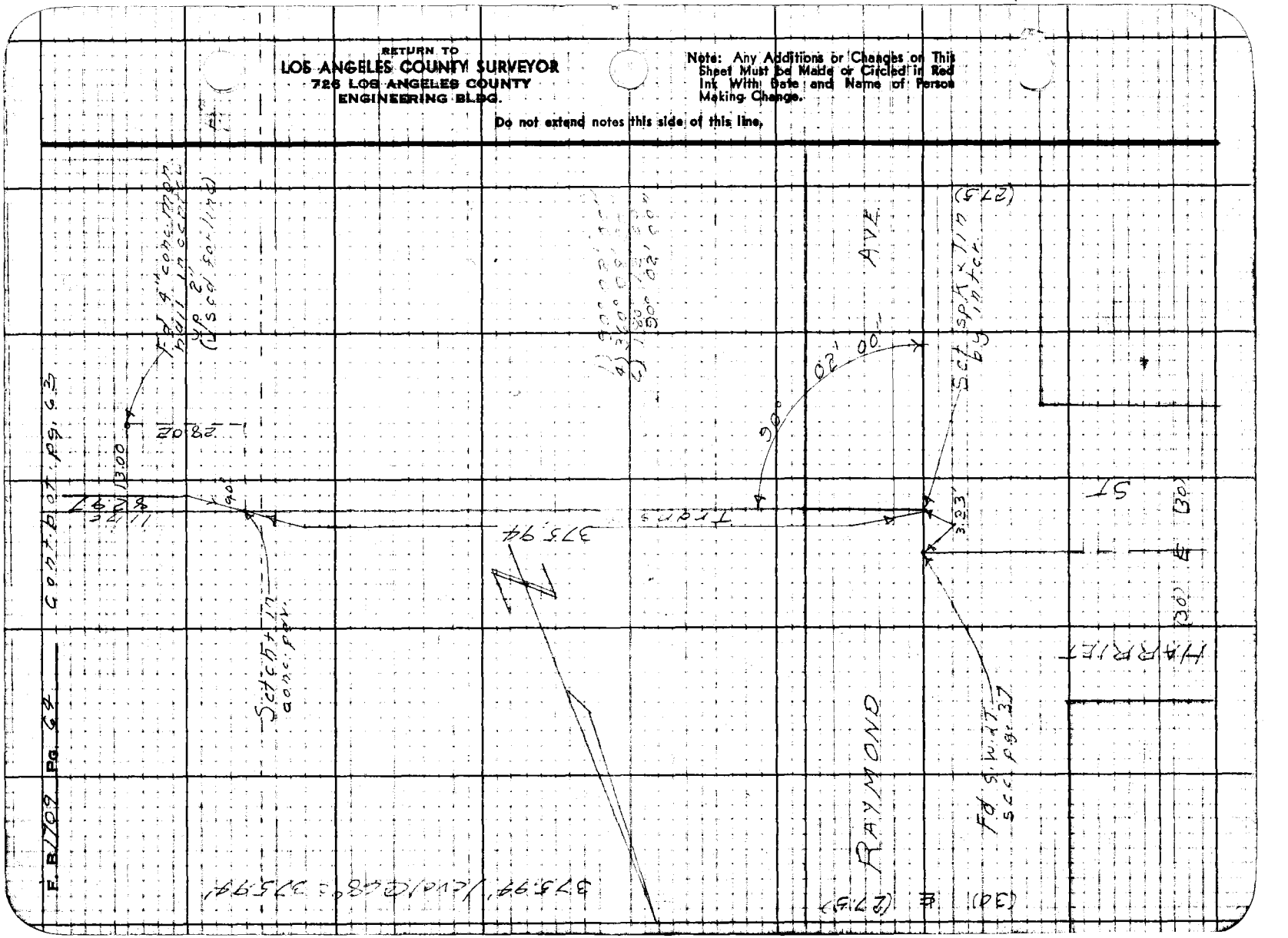

Notes Ck'd by	Survey of Marengo Ave	F.B. 1707 Pg. 63
Map No.	W. O. 8351 Tape No. 051 St'd. 68 °F	
Office Work	Surveyed by J. J. Lanigan	
Checked	Notes J. J. L. Date 10-24-51	
Date	Indexed E. C. Johnson	

SURVEY of PRIVATE PAVED ROAD N. from MARIPOSA ST and W. of MARENGO AVE

1) 89°57'00"
4) 359°47'30"
6) 179°41'20"
89°56'53⅓"

119.37' level @ 70° = 119.37

Set 1x2 on line

Transit 119.37 — line 89.37

Set ch + in conc pav.

Set 1x2

89.37 level @ 70° = 89.37

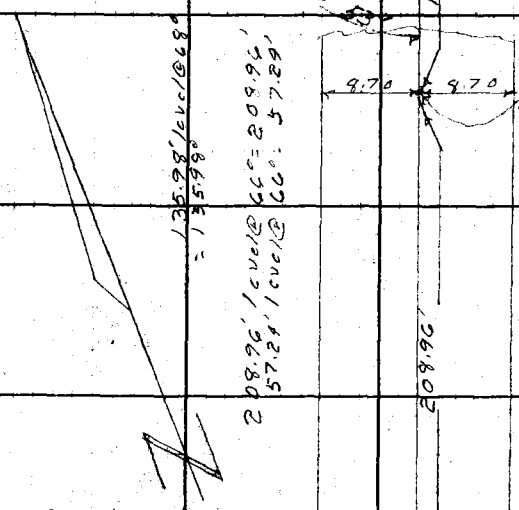

Set cement nail & tin in center of pav used for line

1) 89° 40' 30"
4) 358° 42' 00"
6) 178° 02' 50"
89° 40' 28⅓"

Set ch + in center of pav. used for line

8.98 — 8.98

202.08' level @ 66° = 202.08

28"

89° 40'

Transit 57.24

MARIPOSA ST

To S.W.d Tat inter of Visscher PL. See pg. 54

202.08

To S.W.d Tat inter. of Marengo Ave. See pg. 55

Set spk. & tin lag inter.

Note: Any Additions or Changes on This Sheet Must be Made or Circled in Red Ink With Date and Name of Person Making Change.

Do not extend notes this side of this line.

RETURN TO
LOS ANGELES COUNTY SURVEYOR
726 LOS ANGELES COUNTY
ENGINEERING BLDG.

76F3095 247 2-51

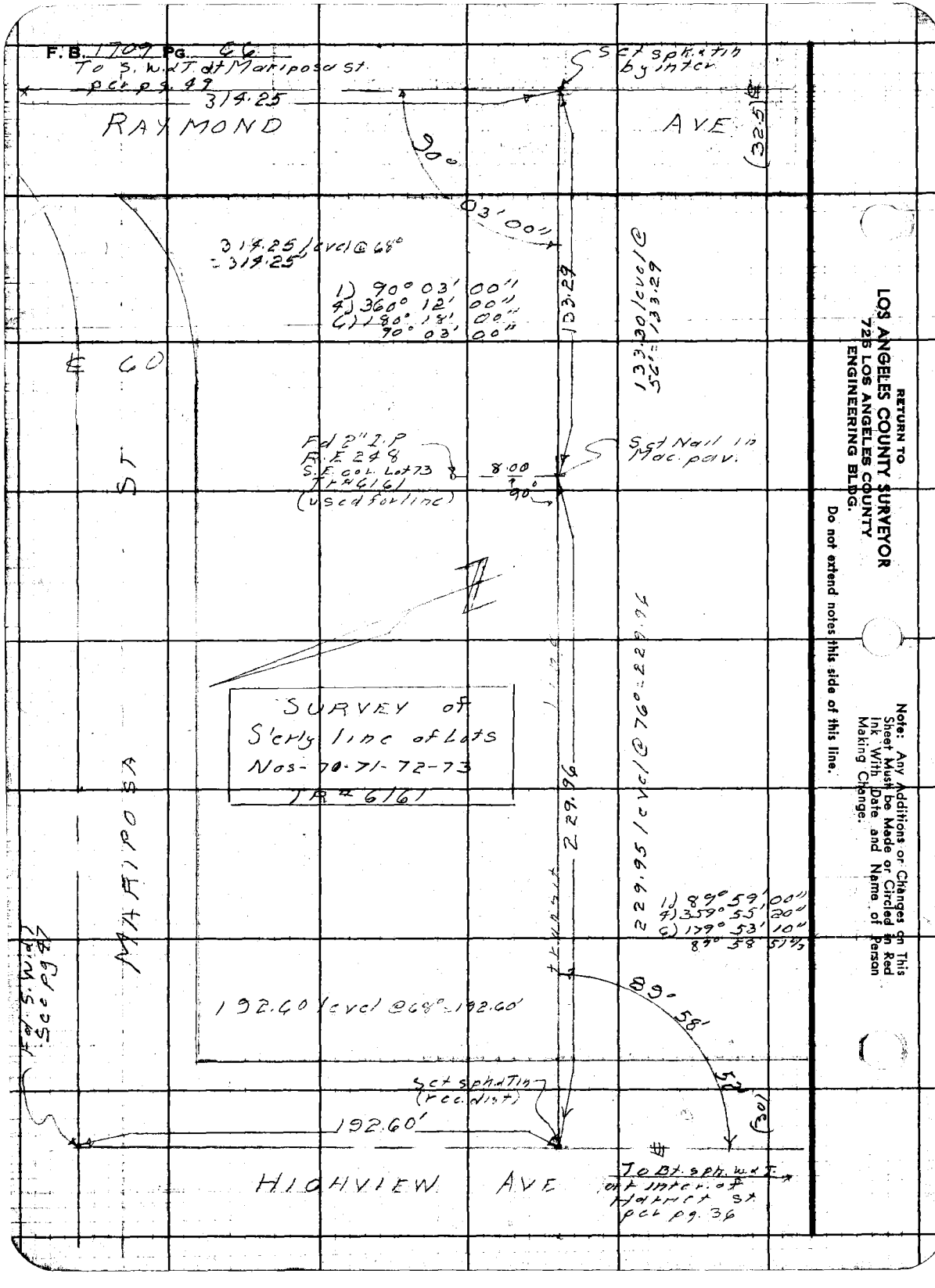
F.B. 1709 PG. 66
To S. W. & T. at Mariposa St. per pg. 49
314.25
RAYMOND AVE
Set spk. & tin by inter.
90°
03' 00"
314.25 / cvcl @ 68° = 314.25'
1) 90° 03' 00"
4) 360° 12' 00"
6) 180° 18' 00"
90° 03' 00"
133.29
133.30 / cvcl @ 56° = 133.29
℄ 60
ST
Fd 2" I.P. R.E. 248 S.E. cor. Lot 73 TR # 6161 (used for line)
8.00
90°
Set Nail in Mac. pav.
SURVEY of S'erly line of Lots Nos- 70-71-72-73 TR # 6161
MARIPOSA
229.96
229.95 / cvcl @ 76° = 229.96
1) 89° 59' 00"
4) 359° 55' 20"
6) 179° 53' 10"
89° 58' 51½"
89° 58' 52"
192.60 / cvcl @ 68° = 192.60'
Fd. S. W. & T. See pg 47
Set spk. & Tin (rec. dist.)
192.60'
HIGHVIEW AVE
To Bt. spk. W. & T. at inter. of Harriet St. per pg. 36
RETURN TO
LOS ANGELES COUNTY SURVEYOR
726 LOS ANGELES COUNTY
ENGINEERING BLDG.
Do not extend notes this side of this line.
Note: Any Additions or Changes on This Sheet Must be Made or Circled in Red Ink With Date and Name of Person Making Change.

Notes Ck'd by	Survey of Marengo Ave.
Map No.	W. O. 8351 Tape No. 051 St'd. 68 °F
Office Work	Surveyed by J. J. Lanigan
Checked	Notes J. J. L. Date 11-2-51
Date	Indexed A. C. Johnson

F. B. 1707 PG. 67

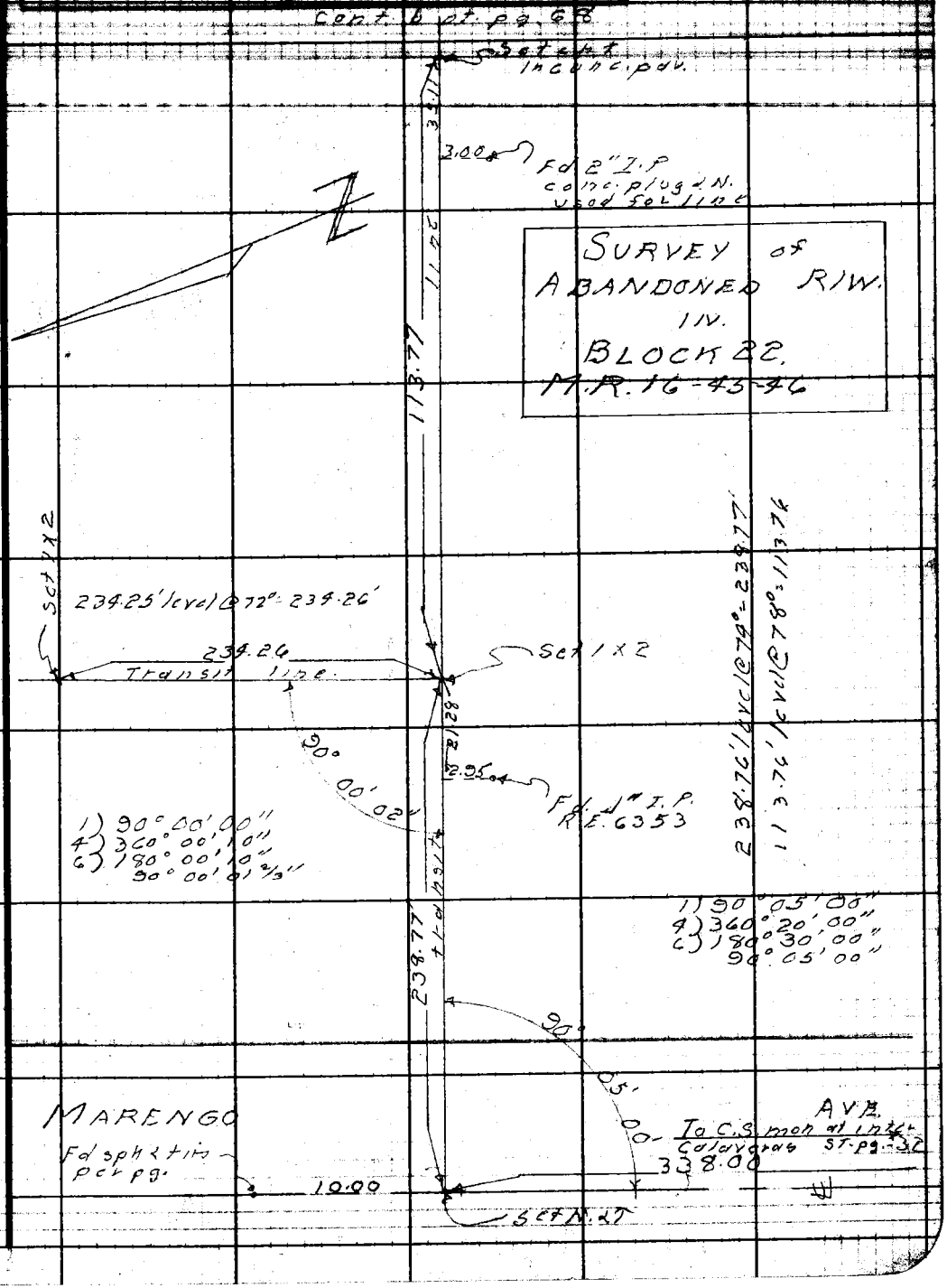

Note: Any Additions or Changes on This Sheet Must be Made or Circled in Red Ink With Date and Name of Person Making Change.

Do not extend notes this side of this line.

RETURN TO
LOS ANGELES COUNTY SURVEYOR
726 LOS ANGELES COUNTY
ENGINEERING BLDG.

76F3095 247 2-51

RETURN TO
LOS ANGELES COUNTY SURVEYOR
726 LOS ANGELES COUNTY
ENGINEERING BLDG.

Note: Any Additions or Changes on This Sheet Must be Made or Circled in Red Ink With Date and Name of Person Making Change.

Do not extend notes this side of this line.

F. B. 1107 PG. 68

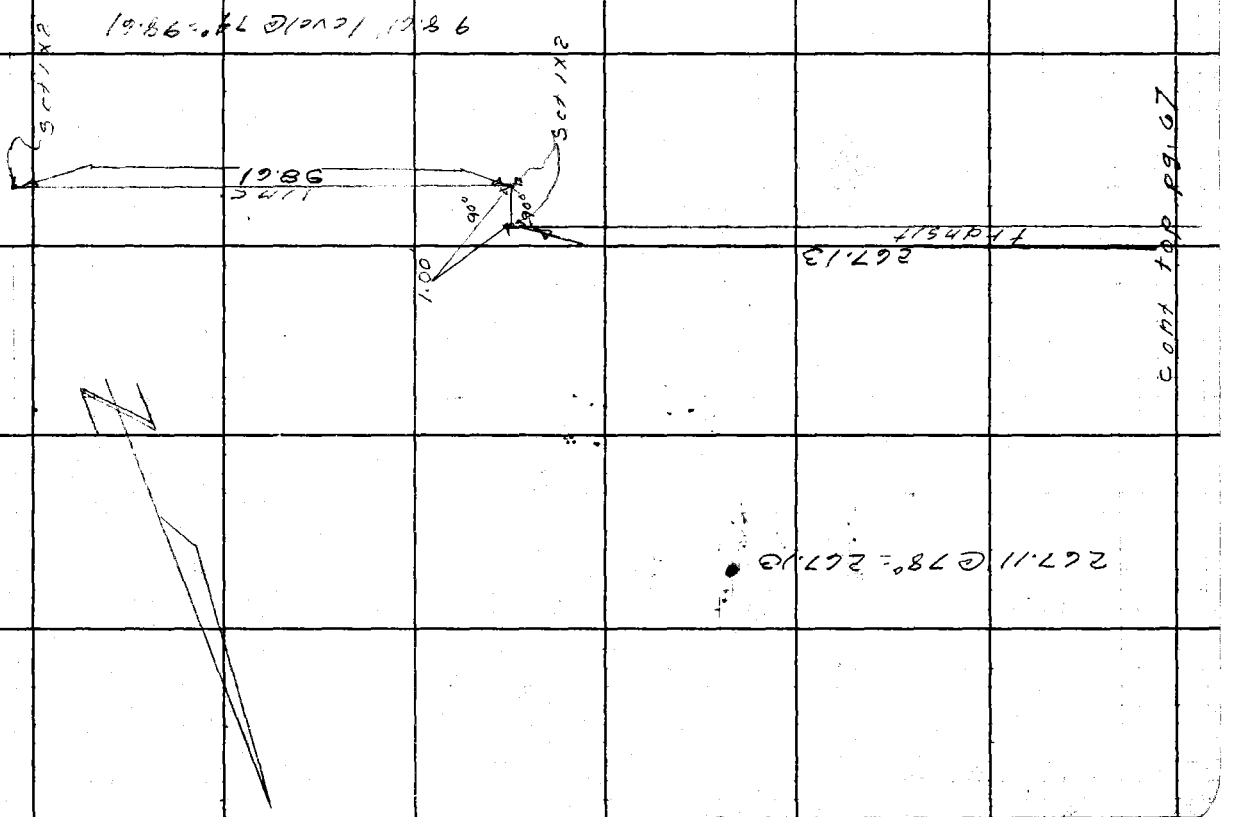

Notes Ck'd by	Survey of Makengo Ave.	F. B. 1707 Pg. 69
Map No.	W. O. 8354 Tape No. St'd. °F	
Office Work	Surveyed by J. J. Lanigan	
Checked	Notes J. J. L. Date 11-9-51	
Date	Indexed C. Johnson	

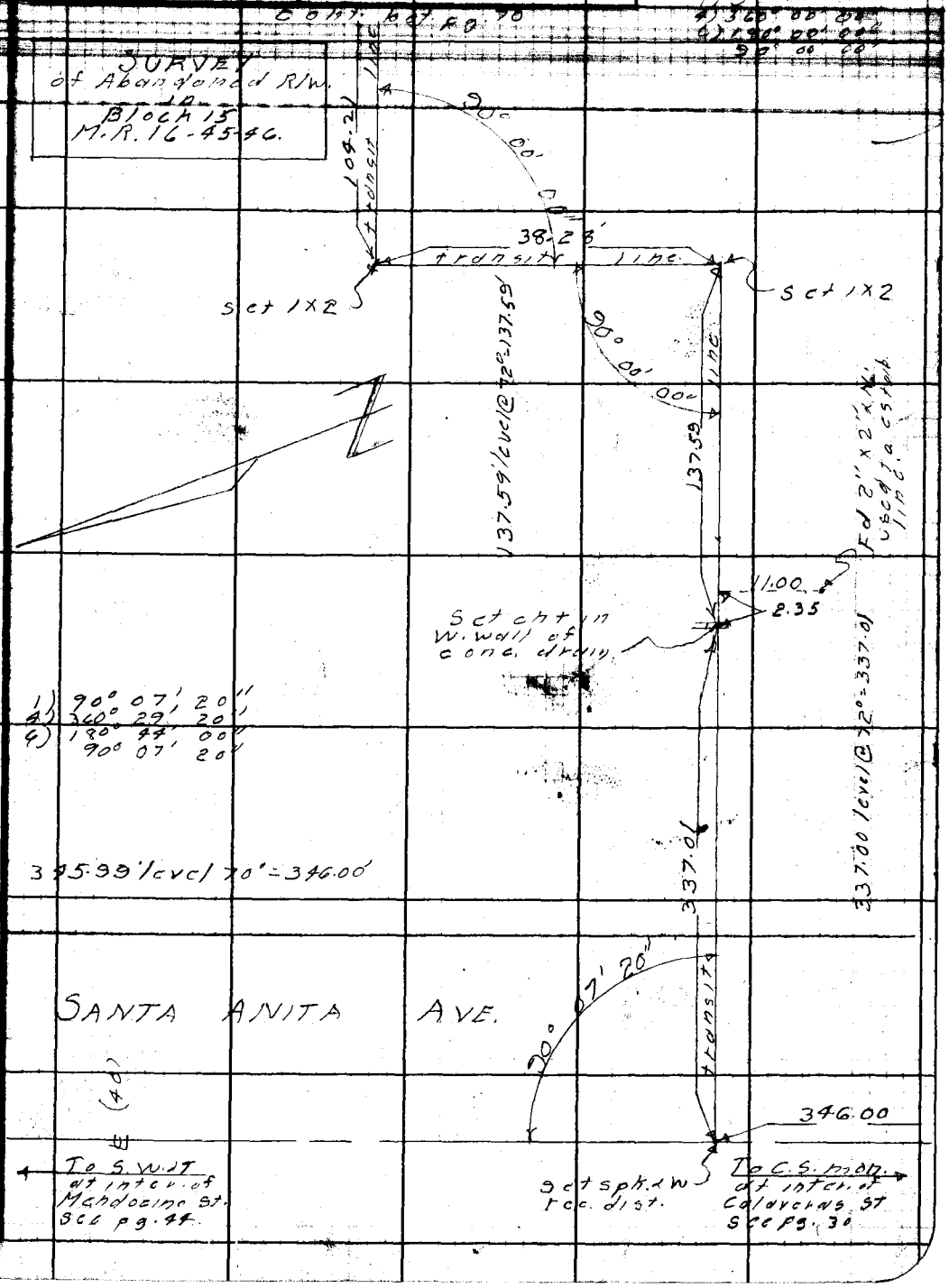

Note: Any Additions or Changes on This Sheet Must be Made or Circled in Red Ink With Date and Name of Person Making Change.

Do not extend notes this side of this line.

RETURN TO
LOS ANGELES COUNTY SURVEYOR
726 LOS ANGELES COUNTY
ENGINEERING BLDG.

76F309S 247 2-51

RETURN TO
LOS ANGELES COUNTY SURVEYOR
725 LOS ANGELES COUNTY
ENGINEERING BLDG.

Note: Any Additions or Changes on This Sheet Must be Made or Circled in Red Ink With Date and Name of Person Making Change.

Do not extend notes this side of this line.

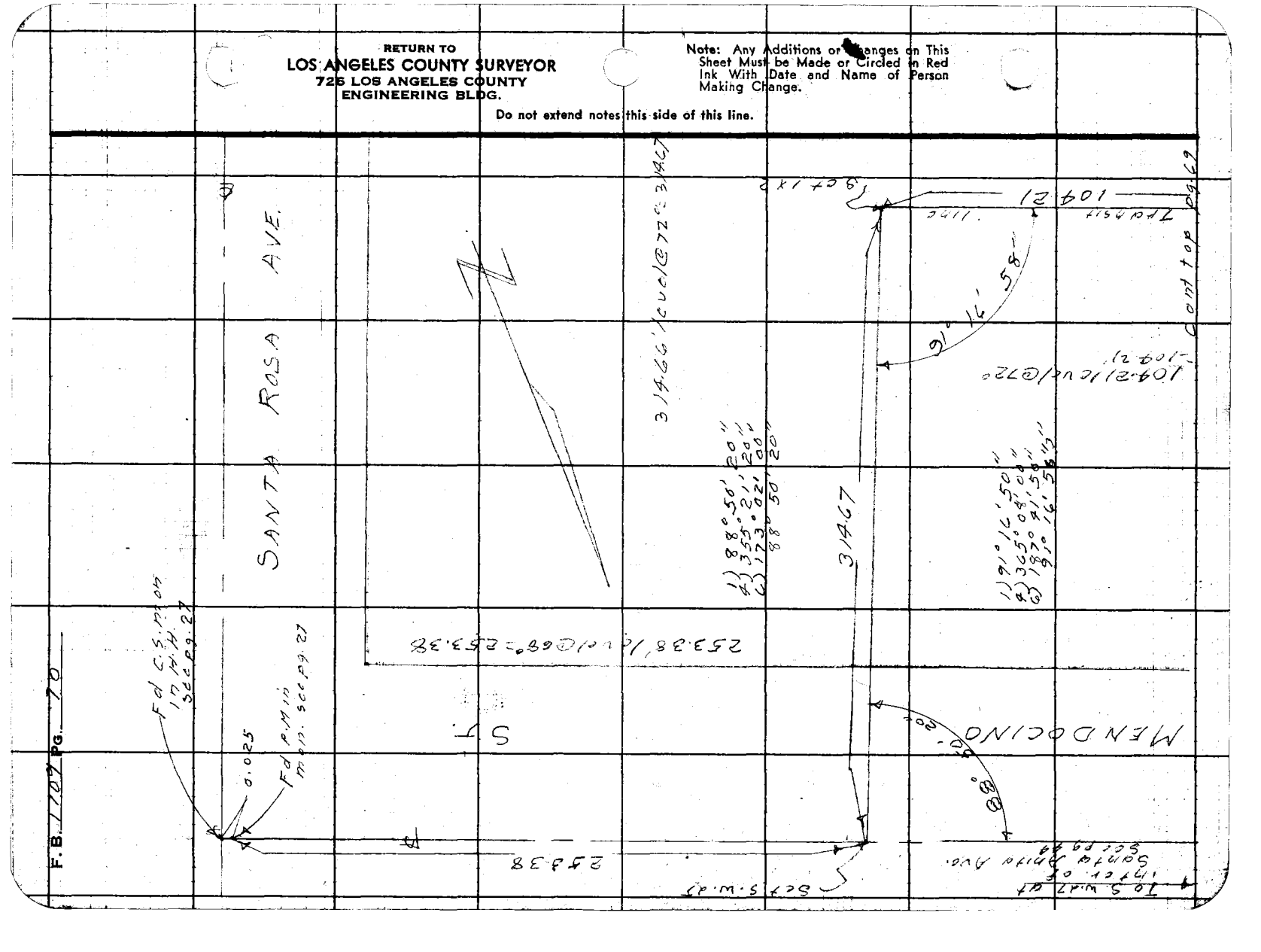

F. B. 1909 Pg. 91

Notes Ck'd by
Map No.
Office Work
Checked
Date

Survey of Marengo Ave
W.O. 8357 Tape No. Std. 62°F
Surveyed by J.J. Lanigan
Notes
Indexed

Note: Any Additions or Changes on This Sheet Must be Made or Circled in Red Ink With Date and Name of Person Making Change.

Do not extend notes this side of this line.

RETURN TO
LOS ANGELES COUNTY SURVEYOR
728 LOS ANGELES COUNTY ENGINEERING BLDG.

76F3D08 247 10M 1-49

RETURN TO
LOS ANGELES COUNTY SURVEYOR
726 LOS ANGELES COUNTY
ENGINEERING BLDG.

Note: Any Additions or Changes on This Sheet Must be Made or Circled in Red Ink With Date and Name of Person Making Change.

Do not extend notes this side of this line.

F.B. 1709 Pg. 72

Notes Ch'd by	Survey of Marengo Ave.	F. B. 709 Pg. 73
Map No.	W. O. 835 Tape No. 051 St'd. 68 °F	
Office Work	Surveyed by J. J. Lanican	
Checked	Notes [illegible] 51	
Date	Indexed C. Johnson	

cont. bot. pg. 74



Note: Any Additions or Changes on This Sheet Must be Made or Circled in Red Ink With Date and Name of Person Making Change.

Do not extend notes this side of this line.

RETURN TO
LOS ANGELES COUNTY SURVEYOR
726 LOS ANGELES COUNTY
ENGINEERING BLDG.

76F3098 247 2-51

RETURN TO
LOS ANGELES COUNTY SURVEYOR
726 LOS ANGELES COUNTY
ENGINEERING BLDG.

Note: Any Additions or Changes on This Sheet Must be Made or Circled in Red Ink With Date and Name of Person Making Change.

Do not extend notes this side of this line.

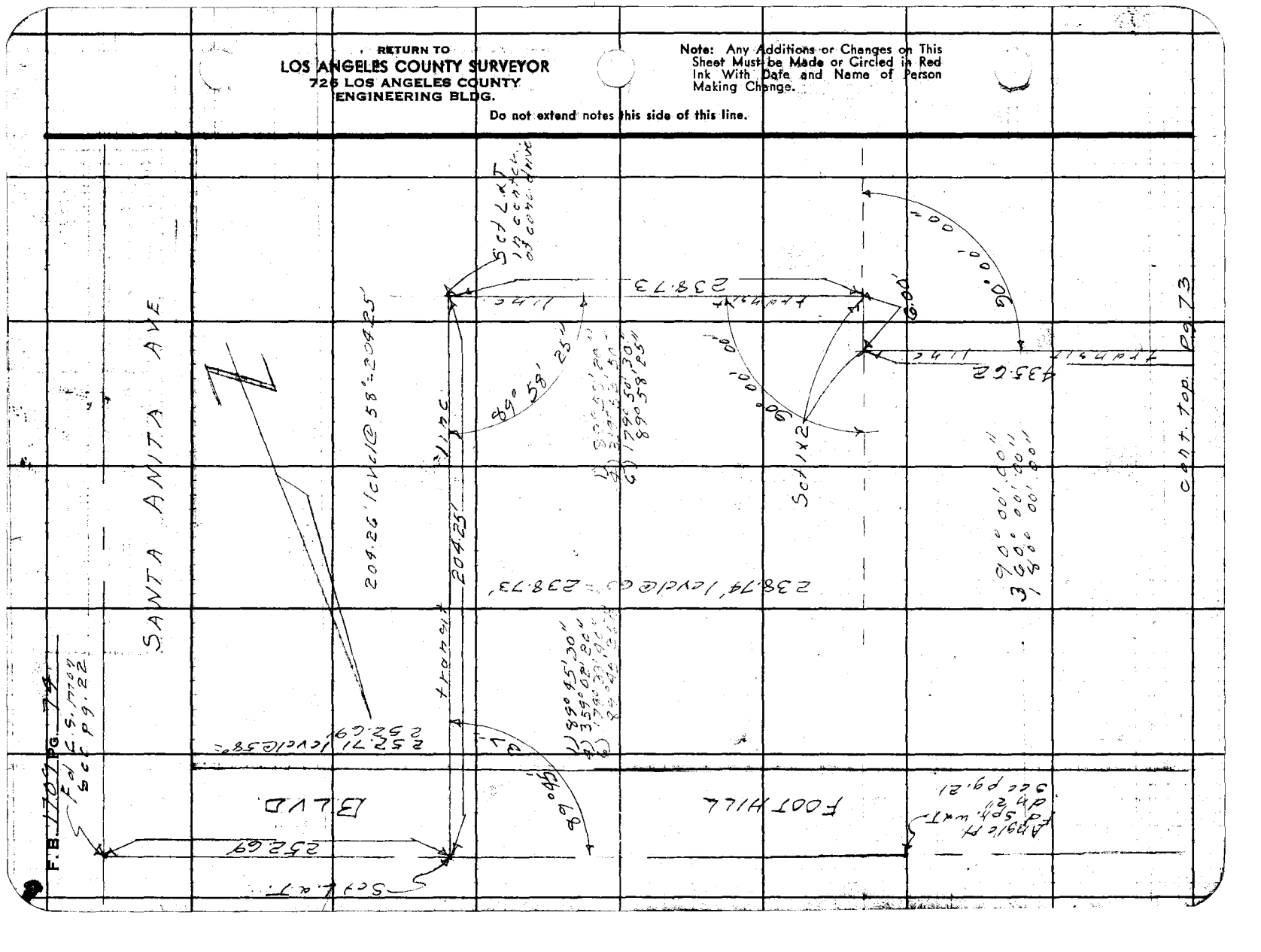

Notes Ck'd by	Survey of Marengo Ave.	F. B. 1709 PG. 75
Map No.	[illegible] Tape [illegible]	
Office Work	Surveyed by A. S. Curtis	
Checked	Notes Curtis Date 2-1967	
Date	Indexed	

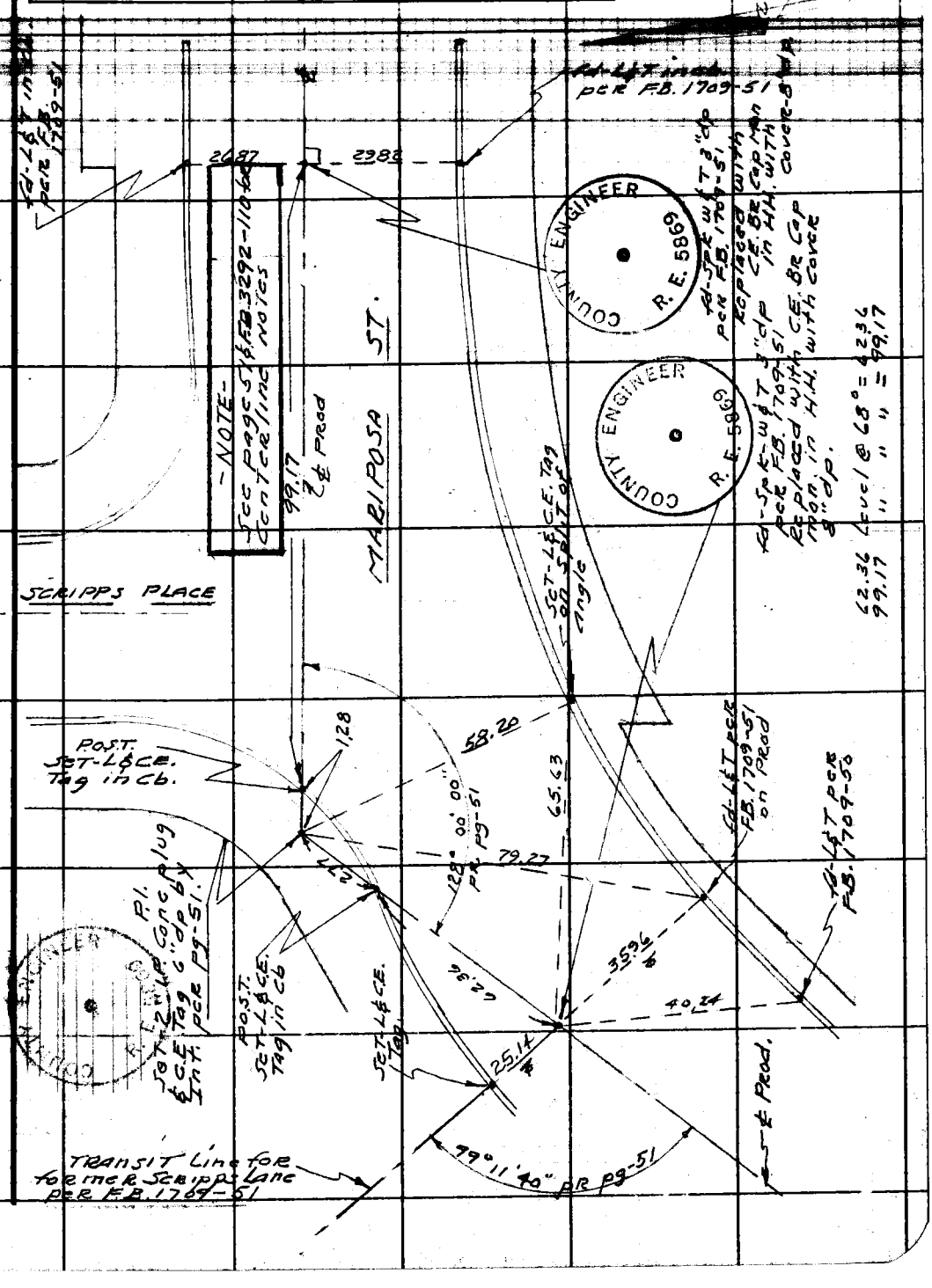

Note: Any Additions or Changes on This Sheet Must be Made or Circled in Red Ink With Date and Name of Person Making Change.

Do not extend this side of this line.

PLEASE RETURN TO
LOS ANGELES COUNTY ENGINEER
700 LOS ANGELES COUNTY ENGINEERING BLDG.

76F3095 S&E #247 11-58

PLEASE RETURN TO
LOS ANGELES COUNTY ENGINEER
700 LOS ANGELES COUNTY ENGINEERING BLDG.

Do not extend this side of this line.

Note: Any Additions or Changes on This Sheet Must be Made or Circled in Red Ink With Date and Name of Person Making Change.

F. B. 1709 Pg. 76

Notes Ck'd by	Survey of Marengo Ave
Map No.	W. O. 1390 Tape No. Std. °F
Office Work	Surveyed by J. J. Lanigan
Checked	Notes J.J.L. Date 10-17-30
Date	Indexed R. C. Johnston

F. B. 1709 PG. 79

FEB 13 '31

LOCATION
of
IMPROVEMENTS
on
FIRST ALLEY EAST of FAIR OAKS AVE
from
HARRIET ST
to
MARIPOSA ST.
C.I. 1390

J. J. Lanigan
C. A. Lewis
H. H. Raphael
W. W. Boydston

8 5 to 60

Note: Any Additions or Changes on This Sheet Must be Made or Circled in Red Ink With Date and Name of Person Making Change.
Do not extend notes this side of this line.
RETURN TO
LOS ANGELES COUNTY SURVEYOR
726 LOS ANGELES COUNTY
ENGINEERING BLDG.
76F3098 247 10M 1-49

F. B. 1709 Pg. 80

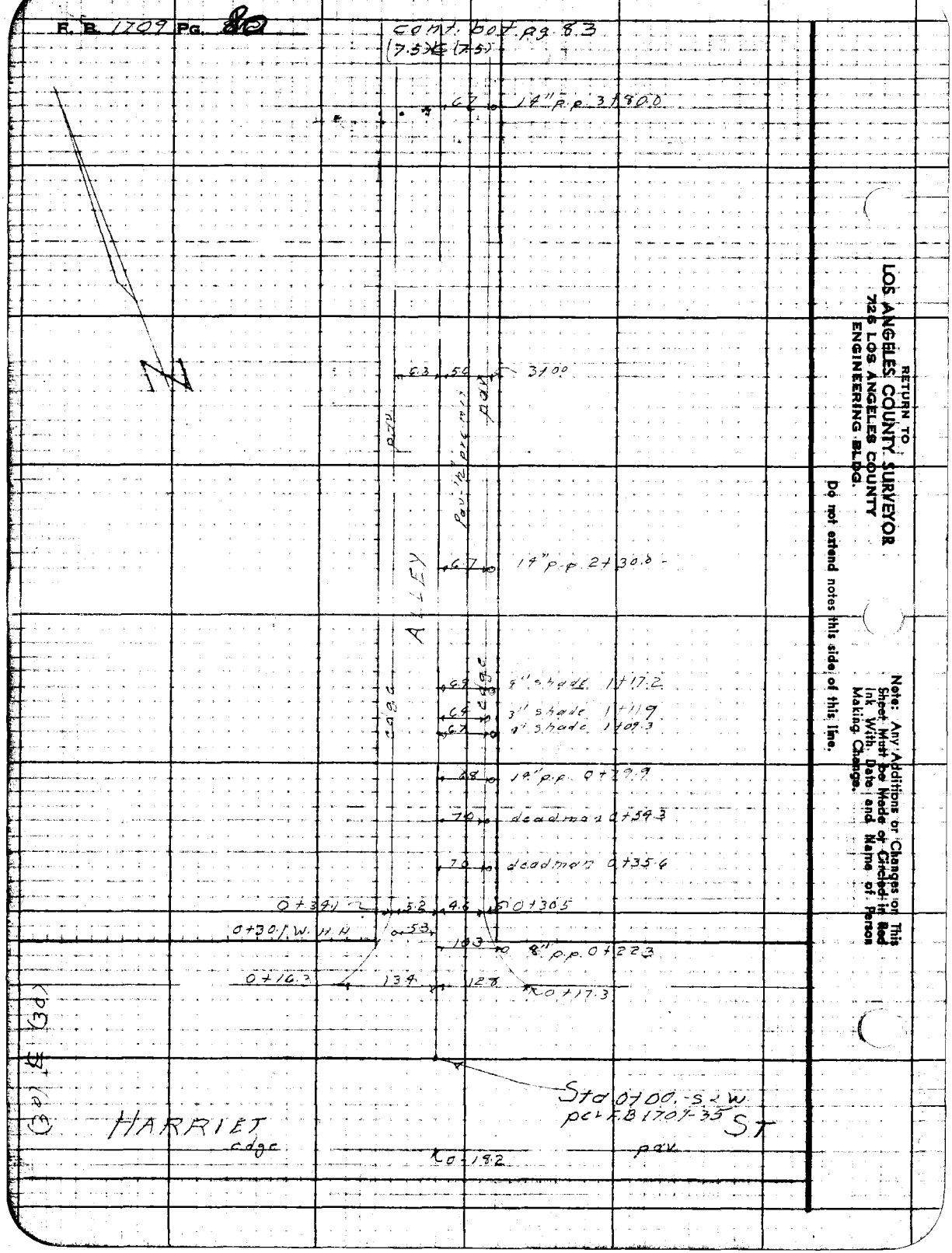

RETURN TO
LOS ANGELES COUNTY SURVEYOR
726 LOS ANGELES COUNTY
ENGINEERING BLDG.

Note: Any Additions or Changes on This Sheet Must be Made or Circled in Red Ink With Date and Name of Person Making Change.

Do not extend notes this side of this line.

Notes Ck'd by	Survey of Marenga Ave	F. B. 1709 Pg. 81
Map No.	W. O. 1390 Tape No. Std. °F	
Office Work	Surveyed by J. J. Lanigan	
Checked	Notes J.J.L. Date 10-17-50	
Date	Indexed E. C. Johnson	

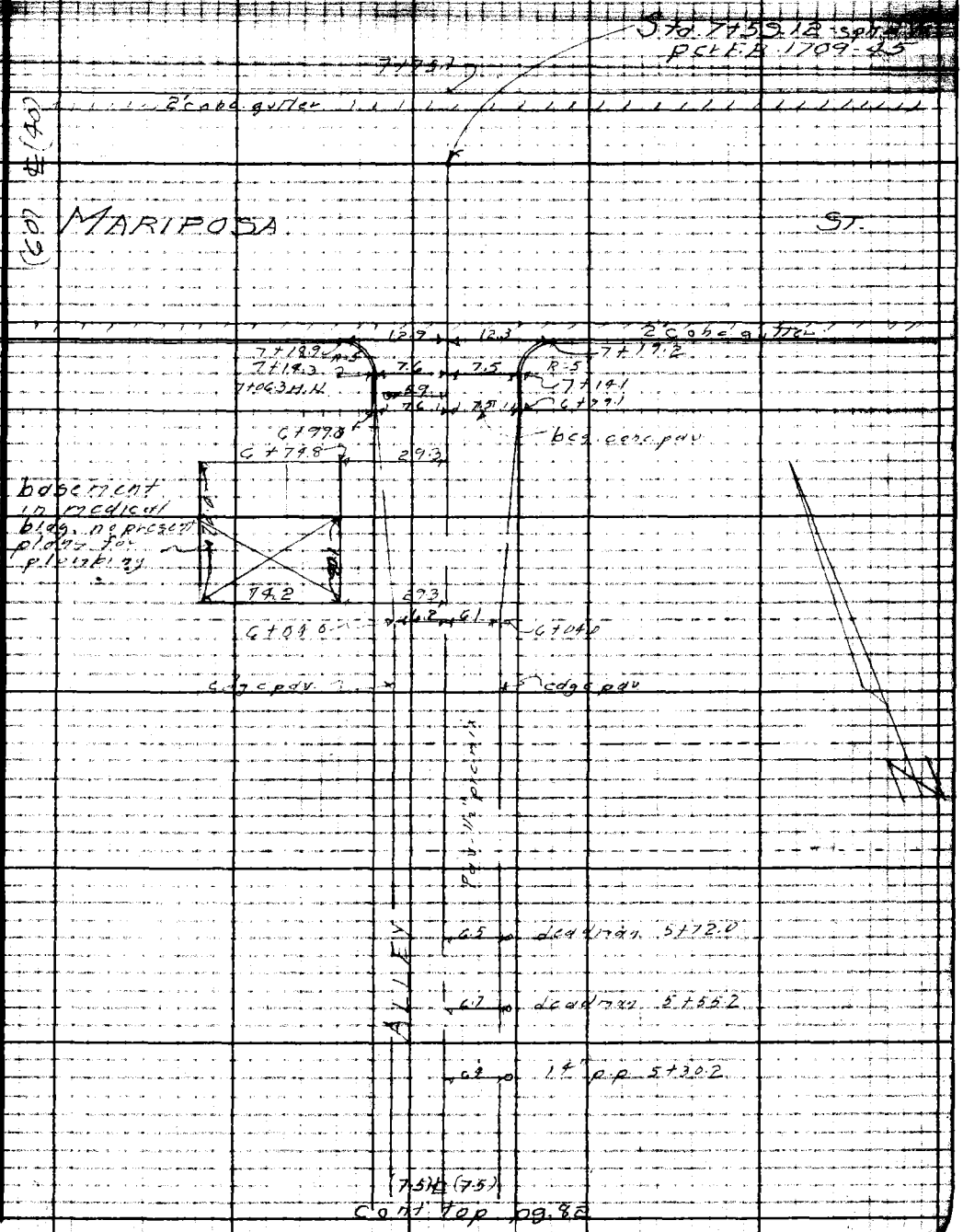

Note: Any Additions or Changes on this Sheet Must be Made or Circled in Red Ink With Date and Name of Person Making Change.

Do not extend notes this side of this line.

RETURN TO
LOS ANGELES COUNTY SURVEYOR
726 LOS ANGELES COUNTY
ENGINEERING BLDG.

76F3008 247 10M 1-49

F. B. 1709 PG. 82

RETURN TO
LOS ANGELES COUNTY SURVEYOR
724 LOS ANGELES COUNTY
ENGINEERING BLDG.

Notes: Any Additions or Changes on This Sheet Must be Made or Circled in Red Ink With Date and Name of Person Making Change.

Do not extend notes this side of this line.

Profile Notes Red. _____ Plotted _____ Job No. 1390 Division No. 4 F.B. 1709 PG. 8

X-Sec. Notes Chkd. _____ Checked _____ Survey by [illegible] Date [illegible]

PROFILE
and
CROSS-SECTIONS
on
FIRST ALLEY EAST of FAIROAKS AVE
from
HARRIET ST
to
MARIPOSA ST
C.I. 1390

J.J. Lanigan
C.F. Lewis
H.H. Raphael
W.W. Boydston

STATION	B.S.	H.I.	F.S.	ELEV.

NOTE: ANY ADDITIONS OR CHANGES ON THIS SHEET MUST BE MADE OR CIRCLED IN RED INK, WITH DATE AND NAME OF PERSON MAKING CHANGE.

PLEASE RETURN TO
LOS ANGELES COUNTY SURVEYOR
726 LOS ANGELES COUNTY ENGINEERING BLDG.

Do not extend notes this side of this line.

76L298 307 5-49

76L298 307 5-49

PLEASE RETURN TO
LOS ANGELES COUNTY SURVEYOR
726 LOS ANGELES COUNTY ENGINEERING BLDG.

NOTE: ANY ADDITIONS OR CHANGES ON THIS SHEET MUST BE MADE OR CIRCLED IN RED INK, WITH DATE AND NAME OF PERSON MAKING CHANGE.

Do not extend notes this side of this line.

STATION	B. S.	H. I.	F. S.	ELEV.	1st Alley East of Fair Oaks Avenue
BM#AE266	5 00	1240 14		123[illegible] 14	BM. AE 266 Elev 1235.140 F.B. 1447 P245
					Fair Oaks Ave & Harriet St. N.W. Cor.
					[illegible]+N in curb, 10' N. of N. end C.R.
0+00			4 93	1235 21	Int. of Alley & Harriet St. ℄
"			4 11	1234 03	100' E'ly on ℄ of Harriet St
"			5 60	1234 54	90' W'ly " " " "
0-17.5			5 58	1234 56	℄ [illegible]
0-18.5			5 15	1234 99	℄ [illegible] + edge pvmt
0+17.0			5 00	1235 14	℄ [illegible]
0+30			3 91	1236 23	℄
"			3 94	1236 20	5.0 edge pvmt
"			2 6	1237 5	P.L.
"			3 94	1236 20	5.0 edge pvmt
"			3 7	1236 4	7.5
T.P.	11 68	1251 65	0 17	1239 97	St [illegible] in pvmt @ 0+80
1+00			10 94	1240 71	℄
			10 90	1240 75	7.5 edge pvmt + PL
			10 93	1240 72	6.0 edge pvmt
			10 5	1241 2	7.5 P.L.
1+50			8 60	1243 05	℄
2+00			6 14	1245 51	℄

Job No. 1390 Division No. V Notes Red. Date Notes Chkd. Date Profile No. X-Sec. No.
Notes C.H. Lewis Date
by J. J. Lanigan Date
by C. Tobin Date

PLEASE RETURN TO
LOS ANGELES COUNTY SURVEYOR
726 LOS ANGELES COUNTY ENGINEERING BLDG.

NOTE: ANY ADDITIONS OR CHANGES ON THIS SHEET MUST BE MADE OR CIRCLED IN RED INK, WITH DATE AND NAME OF PERSON MAKING CHANGE.

Do not extend notes this side of this line.

STATION	B. S.	H. I.	F. S.	ELEV.	1st Alley East of	Fair Oaks Avenue
2+00		1251 65	6 07	1245 58		6' edge pvmt
"			5 8	1245 9		7.5 P.L.
"			6 03	1245 62	6' edge pvmt	
"			6 0	1245 7	7.5 P.L	
2+50			3 85	1247 80		℄
3+00			1 57	1250 08		℄
			1 57	1250 08		5.5 edge pvmt
			0 7	1251 0		7.5 P.L
			1 [illegible]	1250 10	6.5 edge pvmt	
			0 8	1250 9	7.5 P.L.	
T.P.	11 83	1261 91	1 57	1250 08	Bt spk. @ 3+00 ℄	
3+50			9 35	1252 56		℄
4+00			6 85	1255 06		℄
			6 79	1255 12		6' Edge pvmt
			6 0	1255 9		7.5 P.L
			6 82	1255 09	5.5 edge pvmt	
			6 5	1255 4	7.5 P.L.	
4+50			4 35	1257 56		℄
5+00			1 74	1260 17		℄
"			1 74	1260 17		5' edge pvmt
			0 8	1261 1		7' P.L

Profile No. ____ Notes Red. ____ Date ____ Plotted ____ Date ____ Job No. 1390 Division No. V
X-Sec. No. ____ Notes Chkd. ____ Date ____ Checked ____ Date ____ Survey of Maranga Ave. Survey by Lanigan Notes LCWS Date 10-17-58 Map No. ____ Indexed ____ Date ____

F.B. 1709 PG. 85

76L298 307 5-49

PLEASE RETURN TO
LOS ANGELES COUNTY SURVEYOR
726 LOS ANGELES COUNTY ENGINEERING BLDG.

NOTE: ANY ADDITIONS OR CHANGES ON THIS SHEET MUST BE MADE OR CIRCLED IN RED INK, WITH DATE AND NAME OF PERSON MAKING CHANGE.

Do not extend notes this side of this line.

STATION	B. S.	H. I.	F. S.	ELEV.	1st. Alley East of	Fair Oaks Ave.
5+00		1261 91	1 76	1260 15	7.5 edge pvmt & P.L	
T.P.	10 56	1272 22	0 25	1261 66	bt spk @ 5+30±	
5+50			9 46	1262 76		℄
6+00			6 65	1265 57		℄
			6 50	1265 72		6 edge pvmt
			6 1	1266 1		7.5 P.L
			6 68	1265 54	6.5 edge pvmt	
			6 5	1265 7	7.5 P.L	
6+45			7 1	1265 11	52.0± basement of medical bldg	
6+50			3 22	1268 89		℄
T.P	9 43	1281 32	0 33	1271 89	bt spk @ 6+75±	
6+99.0			7 22	1274 10		℄
			6 77	1274 55		7.5' gut
			6 69	1274 63		7.5' cb
			7 30	1274 02	7.6 gut	
			7 25	1274 07	7.6 cb	
			6 89	1274 43		S. end SE CR. (gut)
			6 77	1274 55		" " " cb
			7 33	1273 99	gut at cb ret	E. end " " gut
			6 74	1274 58	cb	" " " " cb
7+14.1			7 44	1273 88		℄

Pg. 1709 8 Job No. 1390 Division No. V. Notes Red. Plotted No.
Survey of Marango Ave. Date Date
Survey by Labiaga Notes Lewis Notes Chkd. Checked
Indexed R. C. Johnson Date Date Date No.

76L298 307 5-49

PLEASE RETURN TO
LOS ANGELES COUNTY SURVEYOR
726 LOS ANGELES COUNTY ENGINEERING BLDG.

NOTE: ANY ADDITIONS OR CHANGES ON THIS SHEET MUST BE MADE OR CIRCLED IN RED INK. WITH DATE AND NAME OF PERSON MAKING CHANGE.

Do not extend notes this side of this line.

STATION	B. S.	H. I.	F. S.	ELEV.	1st Alley East of	Fair Oaks Ave.
7+14.1		1281 32	721	1274 11	gut-send S.W.C.R	
			702	1274 30	cb " " " " "	
			775	1273 57	gut w. " " " "	
			730	1274 02	cb "	
			751	1273 81		℄ cross gut
			733	1273 99		Gut. E. end S.E.C.R
			673	1274 59		cb " " " "
7+59.18			546	1276 86	℄ int of Alley and	℄ Mariposa St
			508	1276 24		100' E'l'y - ℄ Mariposa St
			700	1274 32		" " S gut "
			639	1274 93		" " S cb "
			541	1275 91		" " N. gut " "
			478	1276 54		" " N. cb " "
			568	1275 64	N. gut of Mariposa St at ℄ prod of Alley	
			506	1276 26	N. cb of Mariposa St at ℄ prod of Alley	
			583	1275 49	100' w'l'y on ℄ Mariposa St. ℄	
			607	1275 25	" " " "	" N. gut
			532	1276 00		N. cb
			803	1273 29	gut at cb ret of Fair Oaks Ave 33' W of ℄ Alley S.S.	
			743	1273 89	cb " " " " " "	" 33' " " " "

Profile No. ____ Date ____ Notes Red. ____ Date ____ Plotted ____ Job No. 1390 Division No. V

X-Sec. No. ____ Date ____ Notes Chkd. ____ Date ____ Checked ____ Date ____ Survey of Marengo Ave. Survey by Lamigan Notes Lowry Date 10/17/50 Map No. ____ Date ____ Date ____

F.B. 1709 PG. 89

76L298 307 5-49

PLEASE RETURN TO
LOS ANGELES COUNTY SURVEYOR
726 LOS ANGELES COUNTY ENGINEERING BLDG.

NOTE: ANY ADDITIONS OR CHANGES ON THIS SHEET MUST BE MADE OR CIRCLED IN RED INK. WITH DATE AND NAME OF PERSON MAKING CHANGE.

Do not extend notes this side of this line.

STATION	B. S.	H. I.	F. S.	ELEV.		
B.M. AE264		1281 32	11 95	1269 37	B.M. AE 264 El. 1269.388 FB1447 P.244 Fair Oaks Ave & Mariposa St N. W. Cor L+N in curb, 4' W of W. end C.R.	

F.B. 1709 PG. 88
Job No. 1390 Division No. V Notes Red. Plotted No. Profile
Survey of Marengo Ave Date Date X-Sec.
Survey by Larson Notes Lewis Notes Chkd. Checked No.
Indexed C. Johnson Date Date Date

Profile No.	Notes Red.	Plotted	Job No. 1370	Division No. 1	F.B. 1709 PG. 89
	Date	Date	Survey of Marengo Avenue		
X-Sec. No.	Notes Chkd LCM	Checked	Survey by J.J. Lanigan	Notes C.H. Lewis	Date 10-19-50
	Date 12/11/50	Date	Map No.	Indexed Johnson	Date Feb 13 51

PROFILE
OF
WEST CURB OF FAIR OAKS AVENUE
FROM
HARRIET STREET
TO
MARIPOSA STREET

J.J. Lanigan
C.H. Lewis
H.H. Rafael
W.W. Boydston

STATION	B.S.	H.I.	F.S.	ELEV.

NOTE: ANY ADDITIONS OR CHANGES ON THIS SHEET MUST BE MADE OR CIRCLED IN RED INK, WITH DATE AND NAME OF PERSON MAKING CHANGE.

PLEASE RETURN TO
LOS ANGELES COUNTY SURVEYOR
726 LOS ANGELES COUNTY ENGINEERING BLDG.

Do not extend notes this side of this line.

76L298 307 5-49

76L298 307 5-49

PLEASE RETURN TO
LOS ANGELES COUNTY SURVEYOR
726 LOS ANGELES COUNTY ENGINEERING BLDG.

NOTE: ANY ADDITIONS OR CHANGES ON THIS SHEET MUST BE MADE OR CIRCLED IN RED INK, WITH DATE AND NAME OF PERSON MAKING CHANGE.

Do not extend notes this side of this line.

STATION	B. S.	H. I.	F. S.	ELEV.	
BM.AE 266	11. 23	1246 37		1235 14	BM AE 266 El 1235.140 F.B.1447 P.245
					Fair Oaks Ave. + Harriet St. N.W. Cor.
					L+N in curb 10'N N end C.R.
0+00					= ℄ Harriet St + curb line prod
0+33			11 84	1234 53	cb at N end CR
0+60			11 07	1235 30	beg. driveway
1+05			8 06	1238 31	end "
1+50			5 69	1240 68	
2+00			3 05	1243 32	
2+50			0 38	1245 99	
T.P.	12 01	1258 00	0 38	1245 99	
3+04			9 18	1248 82	beg. driveway
3+57			6 28	1251 72	end "
4+00			4 04	1253 96	
4+50			1 39	1256 61	
T.P.	11 77	1268 66	1 11	1256 89	
5+00			9 35	1259 31	
5+50			6 69	1261 97	
6+25±			2 41	1266 05	B.C.R. SE. Cor. Fair Oaks + Mariposa
T.P.	3 60	1271 24	1 02	1267 64	BM AE 264 - El 1269.388 F.B. 1447-244
BM AE 264			1 87	1269 37	Fair Oaks Avenue + Mariposa St. N.W. Cor.
					L+N in cb 4'W. W end C.R.

Profile No. ___ Plotted ___ Date ___ Notes Red. ___ Date ___ Notes Chkd. ___ Date ___ Division No. ___ Job No. 1390 Survey of Marengo Ave. Survey by J. J. Lanigan Notes C. H. Lewis Indexed R. C. Johnson Date ___ Pg. 90 1209

X-Sec. No. ___ Checked ___ Date ___ No. ___

Notes Ck'd by	Survey of Malango Ave
Map No.	W. O. 1390 Tape No. Std.
Office Work	Surveyed by J. J. Lanigan
Checked	Notes J. J. L. Date 10-17-50
Date	Indexed A. G. Johnson

F. B. 1709 PG. 91

FEB 19 '51

LOCATION
of
IMPROVEMENTS
on
McNALLY AVE
from
HARRIET ST
to
MARIPOSA ST
C.I. 1390

J. J. Lanigan
C. H. Lewis
H. H. Raphael
W. W. Boydston

Notes: Any Additions or Changes on This Sheet Must be Made or Circled in Red Ink With Date and Name of Person Making Change.

Do not extend notes this side of this line.

RETURN TO
LOS ANGELES COUNTY SURVEYOR
726 LOS ANGELES COUNTY
ENGINEERING BLDG.

76F3098 247 10M 1-49



RETURN TO
LOS ANGELES COUNTY SURVEYOR
726 LOS ANGELES COUNTY
ENGINEERING BLDG.

Do not extend notes this side of this line.

Note: Any Additions or Changes on This Sheet Must be Made or Circled in Red Ink With Date and Name of Person Making Change.

Notes Ck'd by	Survey of Marengo Ave
Map No.	W.O. 1390 Tape No. Std. °F
Office Work	Surveyed by J.J. Lanigan
Checked	Notes J.J.L. Date 10-17-59
Date	Indexed [illegible]

F. B. 1709 Pg. 93

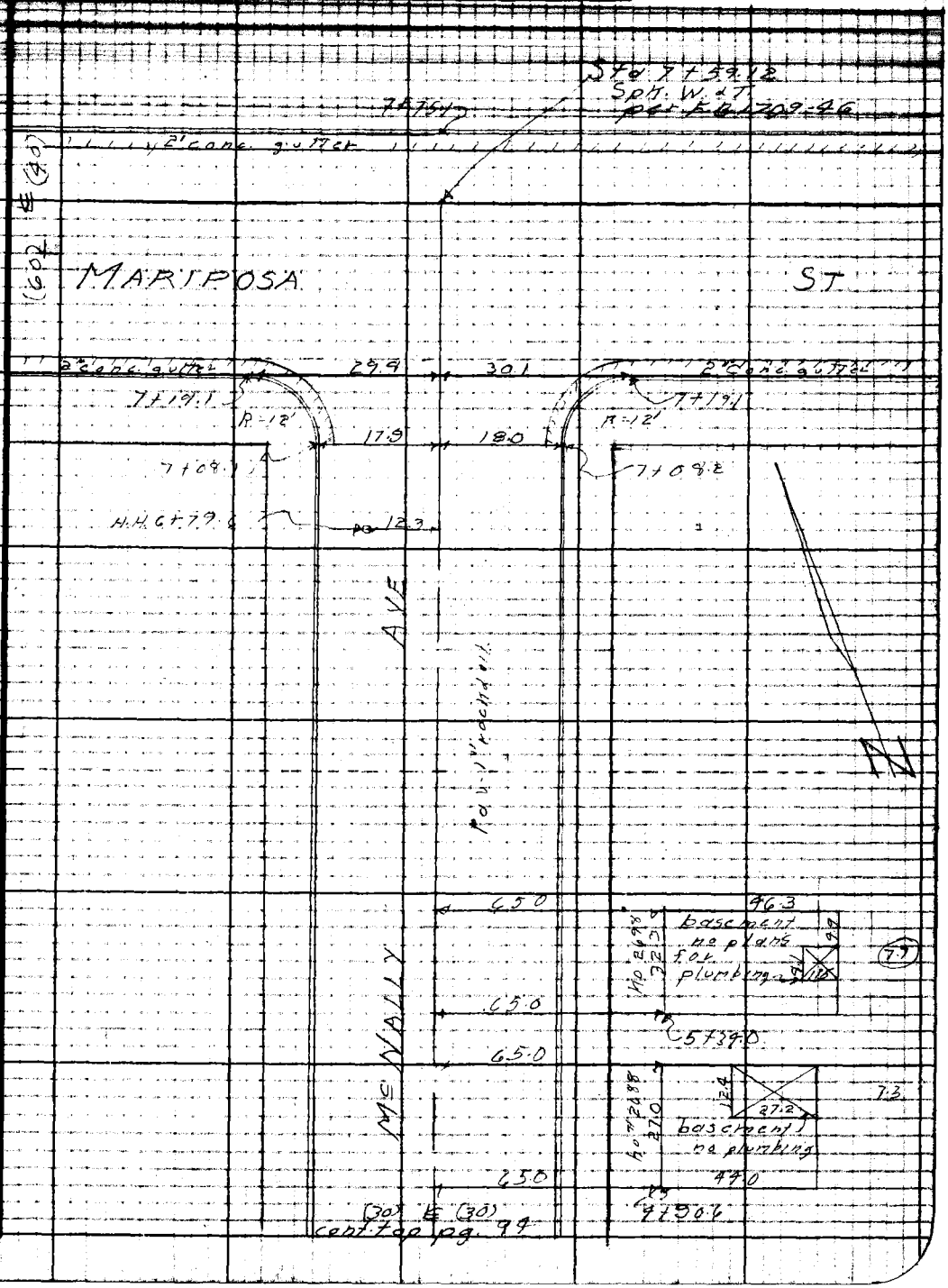

Note: Any Additions or Changes on This Sheet Must Be Made or Circled in Red Ink With Date and Name of Person Making Change.

Do not extend notes this side of this line.

RETURN TO
LOS ANGELES COUNTY SURVEYOR
726 LOS ANGELES COUNTY
ENGINEERING BLDG.

76F3098 247 10M 1-49

RETURN TO
LOS ANGELES COUNTY SURVEYOR
726 LOS ANGELES COUNTY
ENGINEERING BLDG.

Note: Any Additions or Changes on This Sheet Must be Made or Circled in Red Ink With Date and Name of Person Making Change.

Do not extend notes this side of this line.

F. B. [illegible] Pg. [illegible]

Profile Notes Red._____ Plotted_____ Job No. 1390 Division No._____ F.B. 7504 Pg. 9

X-Sec. Notes Chkd. LCM Checked_____ Survey by J.J. Lanigan Notes C.H. Lewis Date 10-

Date 12/4/50

NOTE: ANY ADDITIONS OR CHANGES ON THIS SHEET MUST BE MADE OR CIRCLED IN RED INK. WITH DATE AND NAME OF PERSON MAKING CHANGE.

PLEASE RETURN TO
LOS ANGELES COUNTY SURVEYOR
726 Los Angeles County Engineering Bldg.

Do not extend notes this side of this line.

PROFILE
AND
CROSS-SECTIONS
ON

McNALLY AVENUE
BETWEEN
HARRIET AND MARIPOSA STS.

C.I. 1390 - MARENGO AVE

J.J. Lanigan
C.H. Lewis
H.H. Rafael
W.W. Boydston

STATION	B.S.	H.I.	F.S.	ELEV.

76L298 307 5-49

76L298 307 5-49

PLEASE RETURN TO
LOS ANGELES COUNTY SURVEYOR
726 LOS ANGELES COUNTY ENGINEERING BLDG.

NOTE: ANY ADDITIONS OR CHANGES ON THIS SHEET MUST BE MADE OR CIRCLED IN RED INK, WITH DATE AND NAME OF PERSON MAKING CHANGE.

Do not extend notes this side of this line.

STATION	B. S.	H. I.	F. S.	ELEV.	McNALLY	AVENUE
BM AE 484	4 15	1241 64		123[illegible] 49	BM AE 484 El 1247.491 FB 1568 P122	
					McNally Ave + Harriet St. N.W. Cor	
					Bt. Spk in cb 10' N of S cb end	
0+00			5 37	123[illegible] 27	℄ int McNally + Harriet St.	
			5 63	123[illegible] 01	E'ly on ℄ Harriet 100'	
			5 69	12[illegible] 95	W'ly " " " "	
0-0.9.3			5 66	12[illegible] 98	S. edge pvmt on ℄ prod of McNally	
0+16			5 64	123[illegible] 00	cross gut + ℄ of McNally	
0+30 P.L			4 95	123[illegible] 69		℄
			5 06	12[illegible] 58		R gut -18'
			4 66	12[illegible] 98		R cb 18'
			4 4	123[illegible] 2		back of walk 30' R
			5 13	123[illegible] 51	gut 18' L	
			4 63	1237 01	cb 18' L	
			4 4	12[illegible] 2	back of walk 30' L	
0+50			3 97	1237 67		℄
1+00			1 54	124[illegible] 10		℄
			1 99	123[illegible] 65		gut 18' R
			1 20	1240 44		cb R
			1 87	1239 77	gut 18' ± L	
			1 22	1240 42	cb 18' L	

Profile No. X-Sec. No.
Plotted Date Checked Date
Notes Red. Date Notes Chkd. Date
Division No. Job No. 1390
Survey of MARENGO AVE
Survey by J. J. Lanigan Notes C. H. Lewis
Indexed R. C. Johnson Date

76L298 307 5-49

PLEASE RETURN TO
LOS ANGELES COUNTY SURVEYOR
726 LOS ANGELES COUNTY ENGINEERING BLDG.

NOTE: ANY ADDITIONS OR CHANGES ON THIS SHEET MUST BE MADE OR CIRCLED IN RED INK, WITH DATE AND NAME OF PERSON MAKING CHANGE.

Do not extend notes this side of this line.

STATION	B. S.	H. I.	F. S.	ELEV.	McNALLY	AVENUE
		1241 64				
T.P.	11 18	1252 69	0 13	1241 51		
1+50			9 97	1242 72		℄
2+00			7 43	1245 26		℄
			7 96	1244 73		gut 18' R
			7 18	1245 51		cb " R.
			7 82	1244 87	gut 18' L	
			7 26	1245 43	cb 18' L	
2+45.4			5 15	1247 54		℄
"			1 1	1251 6		65' R Floor level Hse #2450
2+51.7			8 2	1244 5		89.8 R. basement " "
			3 2	1249 5		ground-S.W. Cor " "
3+00			2 38	1250 31		℄
			2 80	1249 89		gut 18' R
			2 15	1250 54		cb " R
			2 77	1249 92	gut 18' L	
			2 15	1250 54	cb " L	
T. P.	7 50	1259 39	0 80	1251 89		
3+34.8			7 38	1252 01		℄
"			4 9	1254 5		67.9 R ground S.W. Cor Hse #2[illegible]
"			1 7	1257 7		69.9 R. Floor level

Profile No. ____ Notes Red. ____ Plotted ____ Job No. ____ Division No. ____ F.B. 1709 PG. [illegible]
Date ____ Date ____ Survey of Marengo Avenue
X-Sec. No. ____ Notes Chkd. ____ Checked ____ Survey by J. J. [illegible] Notes C.H.L. Date 12-19-50
Date ____ Date ____ Map No. ____ Checked [illegible] Date ____

76L298 307 5-49

PLEASE RETURN TO
LOS ANGELES COUNTY SURVEYOR
726 LOS ANGELES COUNTY ENGINEERING BLDG.

NOTE: ANY ADDITIONS OR CHANGES ON THIS SHEET MUST BE MADE OR CIRCLED IN RED INK, WITH DATE AND NAME OF PERSON MAKING CHANGE.

Profile No. ____ X-Sec. No. ____
Plotted ____ Date ____ Checked ____ Date ____
Notes Red. ____ Date ____ Notes Chkd. ____ Date ____
Job No. 4370 Division No. ____
Survey of Altadena Area
Survey by S.L. Langsau Notes C. H. L.
Indexed C. Torrance Date 2-27-50
PG 88

Do not extend notes this side of this line.

STATION	B. S.	H. I.	F. S.	ELEV.	McNALLY AVENUE
3+51.0		1259 39	89	1250 5	113.2 R. basement level - Hse # 2664
3+80			22	1257 2	back lot line - 180' R
4+00			416	1255 23	℄
"			454	1254 83	gut - 18' R
"			398	1255 41	cb " R.
"			460	1254 79	gut - 18 L
"			393	1255 46	cb - 18 L
TP	9 67	1268 82	024	1259 15	
4+33.6			1178	1257 04	℄
"			90	1259 8	67.2 R. ground S.W Cor Hse # 2680
"			63	1262 5	67.2 R. Floor level " "
4+49.7			141	1254 7	114.4 R. basement level " "
4+90.6			900	1259 32	℄
"			62	1262 6	45 R. ground - S.W. Cor Hse # 2688
"			36	1265 2	65 R. Floor level " "
5+11.4			109	1257 9	95.4 R. basement "
5+00			851	1260 31	℄
"			902	1259 80	gut - 18' R
"			836	1260 46	cb - 18' R
"			909	1259 73	gut - 18' L
"			832	1260 50	cb - 18' L

761.298 307 5-49

PLEASE RETURN TO
LOS ANGELES COUNTY SURVEYOR
726 LOS ANGELES COUNTY ENGINEERING BLDG.

NOTE: ANY ADDITIONS OR CHANGES ON THIS SHEET MUST BE MADE OR CIRCLED IN RED INK, WITH DATE AND NAME OF PERSON MAKING CHANGE.

Do not extend notes this side of this line.

STATION	B. S.	H. I.	F. S.	ELEV.	McNALLY	AVENUE
5+34.0		1268 82	6 72	1262 10		℄
"			3 6	1265 2		65.0R. Ground-S.W. Cor. Hse #269
"			1 2	1267 6		65.0R. Floor level " "
5+57.4			8 9	1259 9		105.5 R. basement level " "
5+50			5 89	1262 93		℄
6+00			2 91	1265 91		℄
"			6 48	1262 34		gut. 18' R
"			2 90	1265 90		cb. 18' R
"			3 55	1265 27	gut 18' L	
"			2 94	1265 88	cb 18' L	
T.P.	10 32	1278 84	0 30	1268 52		
6+50			9 53	1269 31		℄
7+00			5 42	1273 42		℄
			5 64	1273 20		gut 18' R
			4 99	1273 85		cb " R
			4 0	1274 8		P.L. 30' R
			5 71	1273 13	gut. 18' L	
			5 04	1273 80	cb " L	
			4 0	1274 8	P.L. 30' L	
7+59.12			2 44	1276 40	℄ int. McNally + Mariposa	
			2 67	1276 17	N. gut. Mariposa at ℄ prod. of McNally	

Profile No. ____ Notes Red. ____ Plotted ____ Job No. 1390 Division No. ____ F.B. 1709 Pg: 99

X-Sec. No. ____ Date ____ Date ____ Survey of Mariposa Ave.

Notes Chkd. ____ Date ____ Checked ____ Survey by J.J. Lenigan Notes C.H.L. Date 10-19-50

Date ____ Date ____ Map No. ____ Date ____

76L298 307 5-49

PLEASE RETURN TO
LOS ANGELES COUNTY SURVEYOR
726 LOS ANGELES COUNTY ENGINEERING BLDG.

NOTE: ANY ADDITIONS OR CHANGES ON THIS SHEET MUST BE MADE OR CIRCLED IN RED INK. WITH DATE AND NAME OF PERSON MAKING CHANGE.

Do not extend notes this side of this line.

F.B. 1709 PG. 102 Job No. 1390 Division No. Notes Red. Plotted
Survey of Mariposa Ave. Date Date
Survey by W.H. Kay & H.L. Notes Chkd. Checked
Indexed H.L. Date Date
Profile No. X-Sec. No.

STATION	B. S.	H. I.	F. S.	ELEV.	Mariposa	Avenue
		1278 84	2 05	1276 79	N. cb of Mariposa at	℄ prod. of Mallory
			2 25	1276 59	E'ly 100' on ℄ Mariposa St.	
			4 07	1274 77	" " 90' S gut	" "
			3 37	1275 47	" " 90' S cb	" "
			2 40	1276 44	" " 14' N gut	" "
			1 78	1277 06	" " 14' N cb	" "
			2 66	1276 18	W'ly 100' on ℄ Mariposa St	
			4 52	1274 32	" " 90' S. gut	" "
			3 95	1274 89	" " 90' S cb.	" "
			2 98	1275 86	" " 14' N. gut	" "
			2 34	1276 50	" " 14' N cb	" "
			5 08	1273 76	gut. S end S.W. cor R.	
			4 35	1274 49	cb - " " " "	
			4 32	1274 52	gut W. " " "	
			3 65	1275 19	cb " " " "	
			4 90	1273 94	gut. S end S.E. C.R.	
			4 31	1274 53	cb " " " "	
			4 23	1274 61	gut E " " "	
			3 60	1275 24	cb " " " "	
BM AE 480			3 68	1275 16	BM AE 480 - El 1275.187 F.B. 1568 P 114 Mariposa St. & Mallory Ave S.W. Cor. Bt. spk in cb 10' W. of W end C.R.	

Notes Ck'd by	Survey of Marengo Ave	F. B. 1709 Pg. 101
Map No.	W. O. 1330 Tape No. Std.	
Office Work	Surveyed by J.J. Lanigan	
Checked	Notes J.J.A. Date 10-17-50	
Date	Indexed R. C. Johnson	

FEB 13 '50

LOCATION
of
IMPROVEMENTS
on
HIGHVIEW AVE
from
HARRIET ST
to
MARIPOSA ST
C.I. 1350

J.J. Lanigan
C.H. Lewis
H.H. Raphael
W.W. Boydston

Notes: Any Additions or Changes on this Sheet Must be Made or Circled in Red Ink With Date and Name of Person Making Change.

Do not extend notes this side of this line.

RETURN TO
LOS ANGELES COUNTY SURVEYOR
726 LOS ANGELES COUNTY
ENGINEERING BLDG.



RETURN TO
LOS ANGELES COUNTY SURVEYOR
726 LOS ANGELES COUNTY
ENGINEERING BLDG.

Do not extend notes this side of this line.

Note: Any Additions or Changes on This Sheet Must be Made or Circled in Red Ink With Date and Name of Person Making Change.

Notes Ck'd by	Survey of Marengo Ave	F. B. 1709 PG. 103
Map No.	W. O. 1390 Tape No. Std.	
Office Work	Surveyed by J. J. Lanigan	
Checked	Notes J. J. L. Date 10-17-30	
Date	Indexed L. G. Johnson	



Note: Any Additions or Changes on This Sheet Must be Made or Circled in Red Ink With Date and Name of Person Making Change.

Do not extend notes this side of this line.

RETURN TO
LOS ANGELES COUNTY SURVEYOR
726 LOS ANGELES COUNTY
ENGINEERING BLDG.

74F3095 247 10M 1-40

RETURN TO
LOS ANGELES COUNTY SURVEYOR
726 LOS ANGELES COUNTY
ENGINEERING BLDG.

Note: Any Additions or Changes on This Sheet Must be Made or Circled in Red Ink With Date and Name of Person Making Change.

Do not extend notes this side of this line.

F. B. 1709 PG. 104

Profile No. | Notes Red. | Plotted | Job No. | Division No. | F.B. 1709 PG. 105

Date | Date | Survey of Marengo Ave.

X-Sec. No. | Notes Chkd. LCM | Checked | Survey by J.J. Lanigan | Notes C.H. Lewis | Date 10-19-50

Date 12/14/50 | Date | Map No. | Indexed C. Johnson | Date FEB 13 '51

PROFILE AND CROSS-SECTIONS ON HIGHVIEW AVENUE FROM HARRIET STREET TO MARIPOSA STREET

C.I. 1390

J.J. Lanigan
C.H. Lewis
H.H. Rafael
W.W. Beydston

STATION	B.S.	H.I.	F.S.	ELEV.

NOTE: ANY ADDITIONS OR CHANGES ON THIS SHEET MUST BE MADE OR CIRCLED IN RED INK, WITH DATE AND NAME OF PERSON MAKING CHANGE.

Do not extend notes this side of this line.

PLEASE RETURN TO
LOS ANGELES COUNTY SURVEYOR
726 Los Angeles County Engineering Bldg.

761286 307 5-49

76L298 307 5-49

PLEASE RETURN TO
LOS ANGELES COUNTY SURVEYOR
726 LOS ANGELES COUNTY ENGINEERING BLDG.

NOTE: ANY ADDITIONS OR CHANGES ON THIS SHEET MUST BE MADE OR CIRCLED IN RED INK, WITH DATE AND NAME OF PERSON MAKING CHANGE.

Do not extend notes this side of this line.

F.B. 1709 PG. 106
Job No. 13990 Division No.
Survey of 1954 Engineering Notes
Survey by Gamlin 1954
Indexed J. C. Johnson Date
Profile No. Plotted Date
X-Sec. No. Checked Date
Notes Red. Date
Notes Chkd. Date

STATION	B. S.	H. I.	F. S.	ELEV.	Highview	Avenue
BM AE 483	6 98	1242 38		1235 40	BM AE 483 El. 1235.402 FB 1568 P 122	
					Highview Ave. & Harriet St NE cor.	
					St. spk in cb 6' N of S. cb. end	
0+00			7 99	1234 39	℄ int. Highview & Harriet	
			9 02	1233 36	℄ Harriet St 100' E'ly of Highview	
			7 34	1235 04	" " " W'ly " "	
0-10			8 20	1234 18	edge pvmt on Harriet & ℄ prod of Highview	
0+17			8 42	1233 96	cross. gut.	℄
0+30			7 68	1234 70		℄
"			8 06	1234 32		gut 18' R
"			7 33	1235 05		cb " R
"			6 8	12356		P.L. 30' R
"			8 03	1234 35	gut 18' L	
"			7 32	1235 06	cb 18' L	
"			6 9	1235 5	P.L. 30' L	
0+50			6 65	1235 73		℄
1+00			4 32	1238 06		℄
"			4 78	1237 60		gut 18' R
"			3 98	1238 40		cb 18' R
"			4 76	1237 62	gut 18' L	
"			3 90	1238 48	cb 18' L	

76L298 307 5-49

PLEASE RETURN TO
LOS ANGELES COUNTY SURVEYOR
726 LOS ANGELES COUNTY ENGINEERING BLDG.

NOTE: ANY ADDITIONS OR CHANGES ON THIS SHEET MUST BE MADE OR CIRCLED IN RED INK, WITH DATE AND NAME OF PERSON MAKING CHANGE.

Do not extend notes this side of this line.

STATION	B. S.	H. I.	F. S.	ELEV.	Highview	Avenue
1+50		1242 38	1 83	1240 55		℄
T.P.	10 68	1252 97	0 09	1242 29		
2+00			9 87	1243 10		℄
"			10 42	1242 55		gut 18' R
"			9 70	1243 27		cb " "
"			10 33	1242 64	gut 18' L	
"			9 59	1243 38	cb 18' L	
2+50			7 06	1245 91		℄
3+00			3 90	1249 07		℄
"			4 45	1248 52		gut 18' R
"			3 80	1249 17		cb 18' R
"			2 5	1250 5		back lot line 180
"			4 39	1248 58	gut 18' L	
"			3 70	1249 27	cb 18' L	
"			1 2	1251 8	180' back Lot Line	
3+50			0 75	1252 22		℄
T.P.	11 04	1263 92	0 09	1252 88		
3+92.7			8 86	1255 06		℄
3+92.7			3 6	1260 3		63.2 R. Floor Elev. Hse. #2674
4+04.5			12 1	1251 8		88.1 R basement Elev. " "
3+92.7			7 0	1256 9		111.5 R. ground, S.E. cor. " "

Profile No. ____ Notes Red. ____ Plotted ____ Job No. 1390 Division No. ____ F.B. 1709 Pg. 107
Date ____ Date ____ Survey of Marengo Avenue
X-Sec. No. ____ Notes Chkd. ____ Checked ____ Survey by Lewis Date 10-19-56
Date ____ Date ____ Map No. ____ Index ____ Date ____

76L298 307 5-49

PLEASE RETURN TO
LOS ANGELES COUNTY SURVEYOR
726 LOS ANGELES COUNTY ENGINEERING BLDG.

NOTE: ANY ADDITIONS OR CHANGES ON THIS SHEET MUST BE MADE OR CIRCLED IN RED INK, WITH DATE AND NAME OF PERSON MAKING CHANGE.

Do not extend notes this side of this line.

STATION	B. S.	H. I.	F. S.	ELEV.	Highview	Avenue
4+05		1263 92	8 08	1255 84		℄
"			8 62	1255 30		gut 18' R
"			7 84	1256 08		cb " "
"			8 47	1255 45	gut 18' L	
"			7 86	1256 06	cb " "	
4+50			5 31	1258 61		℄
T.P.	7 04	1268 84	2 12	1261 80		
4+85.0			7 91	1260 93		℄
4+89.1			10 4	1258 4	Elev. basement to Hse	117.5 R. 269.0
4+85.0			5 4	1263 4	S.E. Corner (ground) "	" 122' R.
5+00			7 03	1261 81		℄
"			7 47	1261 37		gut 18' R
"			6 65	1262 19		cb " "
"			7 38	1261 46	gut 18' L	
"			6 65	1262 19	cb "	
5+50			3 85	1264 99		℄
6+00			0 60	1268 24		℄
"			1 02	1267 82		18' gut R
"			0 28	1268 56		18' cb R
"			1 00	1267 84	gut L	
"			0 30	1268 54	cb L	

F.B. 1709 PG. 108
Job No. 1390 Division No. ____ Notes Red. ____ Plotted ____ Profile ____
Survey of Marengo Ave Date ____ Date ____ No. ____
Survey by J.J. Lanigan Notes Lewis Notes Chkd. ____ Checked ____ X-Sec. ____
Indexed R. C. Johnson Date ____ Date ____ No. ____

76L298 307 5-49

PLEASE RETURN TO
LOS ANGELES COUNTY SURVEYOR
726 LOS ANGELES COUNTY ENGINEERING BLDG.

NOTE: ANY ADDITIONS OR CHANGES ON THIS SHEET MUST BE MADE OR CIRCLED IN RED INK, WITH DATE AND NAME OF PERSON MAKING CHANGE.

Do not extend notes this side of this line.

STATION	B. S.	H. I.	F. S.	ELEV.	Highview	Avenue
		1268 84				
T. P.	12 17	1280 42	0 59	1268 25		
6+50			8 78	1271 64		℄
6+99			5 70	1274 72		℄
"			6 22	1274 20		18' gut R
"			5 55	1274 87		18' cb R
"			4 6	1275 8		30' P.L. R
			5 87	1274 55	gut 18' L	
			5 24	1275 18	cb " L	
"			4 6	1275 8	P.L. 30' L	
7+59.13			3 05	1277 37	℄ int. Highview & Mariposa	
			2 85	1277 57	100' E'l'y on ℄	"
			4 35	1276 07	" " " 40' S. gut	"
			3 72	1276 70	" " " 40' " cb	"
			3 29	1277 13	" W'l'y " ℄	"
			5 26	1275 16	" " " 40' S gut	"
			4 54	1275 88	" " " 40' S. cb.	
			5 44	1274 98	gut - s and S.W. C.R.	
			4 82	1275 60	cb " " "	
			4 99	1275 43	gut W " " "	
			4 36	1276 06	cb " " " "	

Profile No. ____ Date ____ Notes Red. ____ Plotted ____ Job No. 1390 Division No. ____ F.B. 1709 PG. 109
X-Sec. No. ____ Date ____ Notes Chkd. ____ Date ____ Checked ____ Date ____ Survey of Wavenge Que
Survey by Lanigan Notes Lewis Date 10-19-
Map No. ____ Date ____ Indexed C. Johnson Date ____

76L298 307 5-49

PLEASE RETURN TO
LOS ANGELES COUNTY SURVEYOR
726 LOS ANGELES COUNTY ENGINEERING BLDG.

NOTE: ANY ADDITIONS OR CHANGES ON THIS SHEET MUST BE MADE OR CIRCLED IN RED INK, WITH DATE AND NAME OF PERSON MAKING CHANGE.

Do not extend notes this side of this line.

STATION	B. S.	H. I.	F. S.	ELEV.	Highview	Avenue
		1280 42	5 72	1274 70		gut S. end SE. C.R.
			5 08	1275 34		cb " " " "
			4 99	1275 43		gut E " " "
			4 29	1276 13		cb " " " "
BM AE479			2 98	1277 44	BM AE 479-Elev. 1277.468 F.B 1568 P. 114 Mariposa St & Highview Ave. NW. Cor. bt spk in cb 5' W of W end C.R.	

F.B. 1709 PG. 110

Job No 1390 Division No. Notes Red. Plotted No. Profile

Survey of Marengo Ave. Date Date X-Sec.

Survey by Lanigan Notes Lewis Notes Chkd. Checked No.

Indexed R. C. Johnson Date Date Date

Notes Ck'd by	Survey of Mariposa Ave
Map No.	W. O. 1390 Tape No. Std.
Office Work	Surveyed by J. J. Lanigan
Checked	Notes J. J. L. Date 10-11-50
Date	Indexed R. C. Johnson

F. B. 1709 PG. 111

FEB 10 '51

LOCATION
of
IMPROVEMENTS
on
HIGHVIEW AVE
from
MARIPOSA ST
to
FOOTHILL BLVD
C.I. 1390

J. J. Lanigan
C. H. Lewis
H. H. Raphael
W. W. Boydston

Notes: Any Additions or Changes on This Sheet Must be Made or Circled in Red Ink With Date and Name of Person Making Change.

Do not extend notes this side of this line.

RETURN TO
LOS ANGELES COUNTY SURVEYOR
726 LOS ANGELES COUNTY
ENGINEERING BLDG.

76F3098 247 10M 1-49



RETURN TO
LOS ANGELES COUNTY SURVEYOR
726 LOS ANGELES COUNTY
ENGINEERING BLDG.

Do not extend notes this side of this line.

Note: Any Additions or Changes on This Sheet Must be Made or Circled in Red Ink With Date and Name of Person Making Change.

Notes Ck'd by	Survey of Marengo Ave	F. B. 1709 Pg. 113
Map No.	W. O. 1390 Tape No. Std. °F	
Office Work	Surveyed by J. J. Lanigan	
Checked	Notes J. J. L. Date 10-19-50	
Date	Indexed E. C. Johnson	

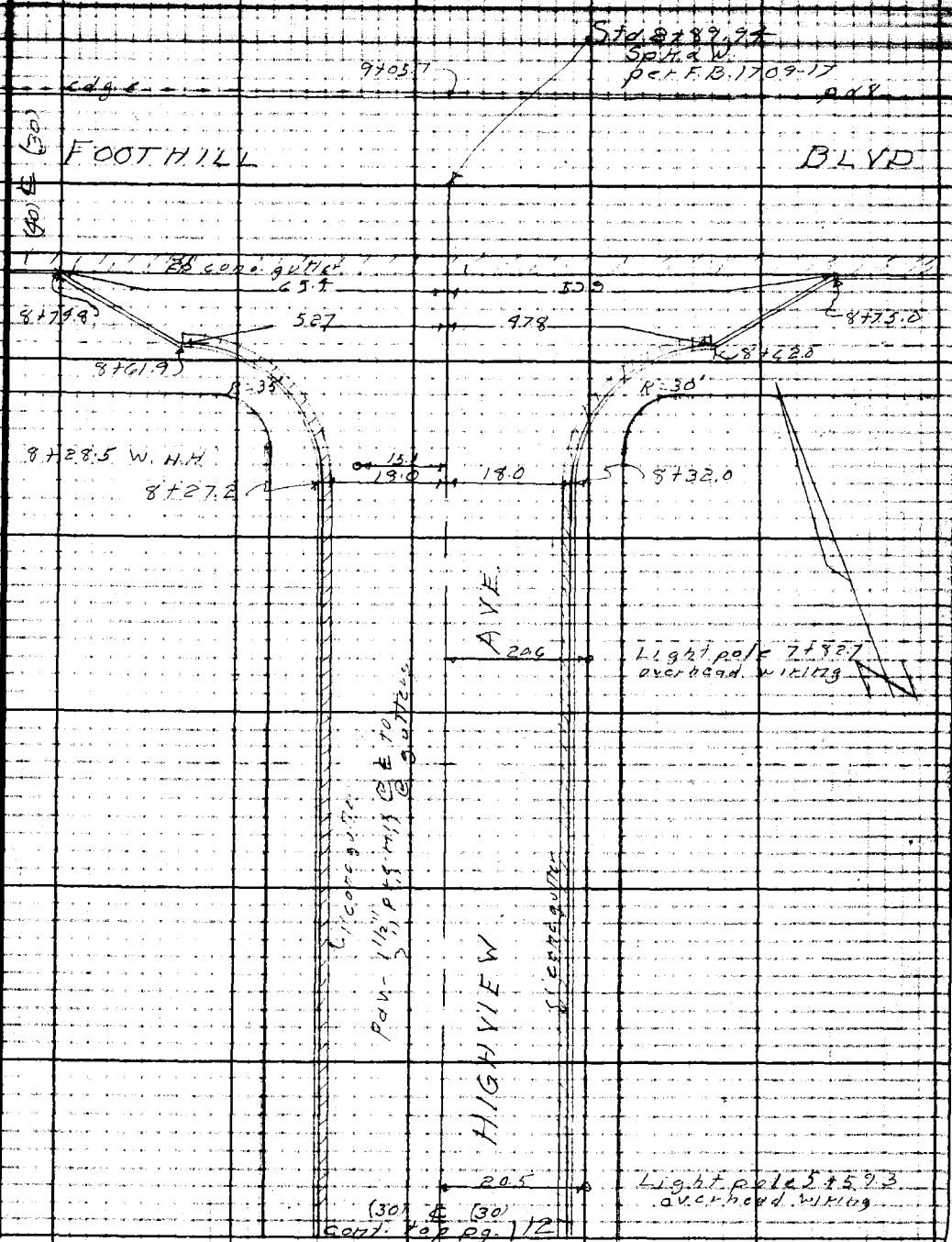

Notes: Any Additions or Changes on This Sheet Must be Made or Circled in Red Ink With Date and Name of Person Making Change.

Do not extend notes this side of this line.

RETURN TO
LOS ANGELES COUNTY SURVEYOR
726 LOS ANGELES COUNTY
ENGINEERING BLDG.

76F3098 247 10M 1-49

F. B. 1709 Pg. 114

RETURN TO
LOS ANGELES COUNTY SURVEYOR
726 LOS ANGELES COUNTY
ENGINEERING BLDG.

Note: Any Additions or Changes on This Sheet Must Be Made or Circled in Red Ink With Date and Name of Person Making Change.

Do not extend notes this side of this line.

Profile No. | Notes Red. | Plotted | Job No. 1390 | Division No. | F.B. 1709 PG. 115

Date | Date | Survey of Mariposa Ave

X-Sec. No. | Notes Chkd. LCM | Checked | Survey by J.V. Lanigan | Notes C.H. Lewis | Date 10-20-50

Date 12/11/50 | Date | Map No. | Indexed C. Johnson | Date Feb 13 '51

PROFILE and CROSS SECTIONS on HIGHVIEW AVENUE from MARIPOSA STREET to FOOTHILL BOULEVARD

C.I. 1390

J.V. Lanigan
C.H. Lewis
H.H. Rafael
W.W. Boydston

STATION	B.S.	H.I.	F.S.	ELEV.

NOTE: ANY ADDITIONS OR CHANGES ON THIS SHEET MUST BE MADE OR CIRCLED IN RED INK, WITH DATE AND NAME OF PERSON MAKING CHANGE.

PLEASE RETURN TO
LOS ANGELES COUNTY SURVEYOR
726 Los Angeles County Engineering Bldg.

Do not extend notes this side of this line.

76L298 307 5-49

76L298 307 5-49

PLEASE RETURN TO
LOS ANGELES COUNTY SURVEYOR
726 LOS ANGELES COUNTY ENGINEERING BLDG.

NOTE: ANY ADDITIONS OR CHANGES ON THIS SHEET MUST BE MADE OR CIRCLED IN RED INK. WITH DATE AND NAME OF PERSON MAKING CHANGE.

Do not extend notes this side of this line.

STATION	B. S.	H. I.	F. S.	ELEV.	Highview	Avenue
BM AE 479	6 07	1283 54		1277 47	BM AE-479 El. 1277.468 F.B.	
					Mariposa St + Highview Ave. N.W. cor.	
					Bt. Spk. in cb. 5' W of W. end C.R.	
0+00			6 27	1277 27	℄ int. of Highview + Mariposa	
"			6 04	127[illegible] 50	100' E'ly on ℄ of	"
"			6 25	127[illegible] 29	" " 16' N gut	"
"			5 60	127[illegible] 24	" " 16' " cb	"
"			6 64	1276 [illegible]0	" W'ly " ℄ of	"
"			6 87	127[illegible] 67	" " 16' N gut	"
"			6 25	1277 29	" " 16' N cb	"
0+16			6 48	1277 36	cross-gutter ℄	
			6 41	127[illegible] 3		gut. E end NE cb ret
			5 77	127[illegible] 77		cb " " " " "
			5 53	1278 [illegible]1		gut N end " " "
			4 87	1278 67		cb " " " " "
			6 71	127[illegible] 83	gut W end NW. cb. ret	
			6 05	127[illegible] 29	cb " " " " "	
			5 48	1278 [illegible]6	gut. N " " " "	
			4 88	127[illegible] 6	cb N " " " "	
0+40			4 1	127[illegible] 4		30' PL R
"			3 1	1280 [illegible]	30' P.L. L	

Profile No. X-Sec. No.
Plotted Date
Checked Date
Notes Red Date
Notes Chkd. Date
Division No.
Job No. 1390
Survey of Marengo Ave
Survey by Lewis
Notes
Indexed R. C. Johnson Date
PG. 116
1709

76L298 307 5-49

PLEASE RETURN TO
LOS ANGELES COUNTY SURVEYOR
726 LOS ANGELES COUNTY ENGINEERING BLDG.

NOTE: ANY ADDITIONS OR CHANGES ON THIS SHEET MUST BE MADE OR CIRCLED IN RED INK. WITH DATE AND NAME OF PERSON MAKING CHANGE.

Do not extend notes this side of this line.

STATION	B. S.	H. I.	F. S.	ELEV.	Highview	Avenue
0+50		1283 54	4 96	1278 58		℄
0+93			2 78	1280 76		℄
"			3 31	1280 23		gut 18R.
"			2 64	1280 90		cb 18R
"			3 22	1280 32	18'L gut	
"			2 58	1280 96	18'L cb.	
T.P.	11 47	1294 69	0 32	1283 22		
1+50			9 85	1284 84		℄
"			10 16	1284 53		gut - 18'R
"			9 51	1285 18		cb 18'R
"			10 11	1284 58	18'L. gut.	
"			9 46	1285 23	18'L cb.	
2+00			6 37	1288 32		℄
"			6 96	1287 73		18'R gut.
"			6 28	1288 41		18'R cb
"			6 89	1287 80	18'L gut.	
"			6 26	1288 43	18'L cb.	
2+50			3 40	1291 29		℄
3+00			0 34	1294 35		℄
"			0 91	1293 78		18'R gut
"			0 22	1294 47		18'R. cb

Profile No. ____ Notes Red. ____ Plotted ____ Job No. 1390 Division No. ____ F.B. 1709 PG. 117
Date ____ Date ____ Survey of Marengo Ave.
X-Sec. No. ____ Notes Chkd. ____ Checked ____ Survey by Lanigan Notes Lewis Date 10-20-50
Date ____ Date ____ Map No. ____ Indexed ____ Date ____

76L298 307 5-49

PLEASE RETURN TO
LOS ANGELES COUNTY SURVEYOR
726 LOS ANGELES COUNTY ENGINEERING BLDG.

NOTE: ANY ADDITIONS OR CHANGES ON THIS SHEET MUST BE MADE OR CIRCLED IN RED INK, WITH DATE AND NAME OF PERSON MAKING CHANGE.

Do not extend notes this side of this line.

Profile No. ____ X-Sec. No. ____
Plotted ____ Date ____ Checked ____ Date ____
Notes Red. ____ Date ____ Notes Chkd. ____ Date ____
Job No. 1290 Division No. ____
Survey of Highview Ave
Survey by Legals Notes ____ Date ____
Indexed J. C. Johnson Date ____
Pg. 118
1709

STATION	B. S.	H. I.	F. S.	ELEV.	Highview	Avenues
3+00		1294 69	3 79	1293 90	18'L gut L	
"			0 15	1294 54	18'L cb L	
T. P.	11 45	1305 81	0 33	1294 48	T. P.	
3+50			8 44	1297 37		℄
4+05			5 58	1300 23		℄
			5 52	1300 29		gut. 18R
			4 85	1300 96		cb. 18R
"	"		4 8	1301 9		P. L 30R
"	"		4 6	1301 2		Bdry. St line L60
"	"		5 64	1300 17	gut 18L	
"	"		5 00	1300 81	cb - 18'L.	
"	"		4 5	1301 3	P.L. - 30'L.	
"	"		3 4	1301 4	Bdry St line L60'L.	
4+50			2 30	1303 21		℄
T. P.	12 06	1317 54	0 33	1305 48	T. P.	
5+16			9 92	1307 62		℄
"	"		10 41	1307 13		18'R gut R
"	"		9 73	1307 81		18R cb R
"	"		10 51	1307 03	18'L gut L	
"	"		9 83	1307 71	18'L cb L	
5+50			7 77	1309 77		℄

76L298 307 5-49

PLEASE RETURN TO
LOS ANGELES COUNTY SURVEYOR
726 LOS ANGELES COUNTY ENGINEERING BLDG.

NOTE: ANY ADDITIONS OR CHANGES ON THIS SHEET MUST BE MADE OR CIRCLED IN RED INK, WITH DATE AND NAME OF PERSON MAKING CHANGE.

Do not extend notes this side of this line.

STATION	B. S.	H. I.	F. S.	ELEV.	Highview	Avenue
5+98		1317 54	4 83	1312 71		℄
"			5 40	1312 14		18'R gut R
"			4 72	1312 82		18'R cb R
"			5 36	1312 18	18'L gut L	
"			4 67	1312 87	18'L cb L	
6+50			1 59	1315 95		℄
T.P.	11 87	1329 31	0 10	1317 44	T.P.	
7+00			10 11	1319 20		℄
"			10 54	1318 77		18'R gut R
"			9 87	1319 44		18'R cb R
			10 53	1318 78	18'L gut L	
			9 89	1319 42	18'L cb L	
7+28			8 02	1321 29	grade break L	℄
"			8 62	1320 69	gut x L	
"			8 02	1321 29	cb 18'L	
7+41			7 42	1321 89		gut R
"			6 75	1322 56		cb (no curb on right [illegible]
7+50			6 05	1323 26		℄
8+00			1 39	1327 92		℄
"			1 76	1327 55		18'R gut R
"			1 08	1328 23		18'R cb R

Profile No. ____ Date ____ Notes Red. ____ Plotted ____ Job No. 1390 Division No. ____ Survey of [illegible] Date 10-20-50
X-Sec. No. ____ Date ____ Notes Chkd. ____ Checked ____ Survey by Lanigan Notes Lewis Date ____
Map No. ____ Date ____ Side of Johnson Date ____

F.B. 1709 PG. 119

76L298 307 5-49

PLEASE RETURN TO
LOS ANGELES COUNTY SURVEYOR
726 LOS ANGELES COUNTY ENGINEERING BLDG.

NOTE: ANY ADDITIONS OR CHANGES ON THIS SHEET MUST BE MADE OR CIRCLED IN RED INK, WITH DATE AND NAME OF PERSON MAKING CHANGE.

Do not extend notes this side of this line.

F.B. 1709 Pg. 120 | Job No. 1390 | Division No. | Profile | No. | X-Sec. | No.
Survey of Altadena 4th | Notes Red. | Date | Plotted | Date | Checked | Date
Survey by Lewis & Gault | Notes | Notes Chkd. | Date
Indexed R. C. Johnson | Date

STATION	B. S.	H. I.	F. S.	ELEV.	Highview Avenue
8+00		1329.31	1.96	1327.35	18"L gut L
"			1.33	1327.98	18"L.cb L
T.P.	9.40	1337.33	1.38	1323.93	T.P.
8+60			4.86	1332.47	℄
8+75			5.43	1331.90	cross gutter ℄
8+89.94			3.72	1333.61	℄ int. Highview & Foothill
9+05.7			4.7	1332.6	[illegible]
"			[illegible]	1329.14	gut Sand SW cb int
"			6.75	1330.58	cb " " " ℄
"			6.19	1331.14	gut w " " " "
"			5.53	1331.80	cb " " "
"			6.21	1331.12	gut L in cb line S.W. cor
"			5.52	1331.81	cb " " " " "
8+21.7			7.88	1329.45	gut beg. of drive way - S.W. cor.
"			7.20	1330.13	cb " " " " BC of cb int. in driveway
			6.65	1330.68	gut end " " "
			5.99	1331.34	cb " " " "
			4.75	1332.58	gut E end SE. cb int
			4.10	1333.23	cb " " "
			4.64	1332.69	gut L in cb - SE cor
			3.99	1333.34	cb " " " " "

76L298 307 5-49

PLEASE RETURN TO
LOS ANGELES COUNTY SURVEYOR
726 LOS ANGELES COUNTY ENGINEERING BLDG.

NOTE: ANY ADDITIONS OR CHANGES ON THIS SHEET MUST BE MADE OR CIRCLED IN RED INK. WITH DATE AND NAME OF PERSON MAKING CHANGE.

Do not extend notes this side of this line.

STATION	B. S.	H. I.	F. S.	ELEV.	Highview Avenue
		1337 33	2 41	133492	E'ly on ℄ of Foothill Blvd 100' ℄
			4 02	1333 31	" " " " " 15' S.ly
			3 42	1333 91	" " " " " 15' S. ly
			5 05	1332 28	W'ly " " " " ℄
			6 63	1330 70	" " " " " 15' S.ly
			5 95	1331 38	" " " " " 15' S.ly
8+50			6 1	1331 2	30' R - P.L
"			6 0	1331 3	30' L - P.L
BM AE257			5 57	1332 26	BM AE 257 El. 1332.273 F.B 1447: 237 Foothill Blvd + Highview Ave. S.E. Cor. Bt. spot in M.C.R.

Profile Notes Red. Plotted Job No. 1290 Division No. V

No. Date Survey of Highview Avenue

X-Sec. Notes Chkd. Checked Survey by Harrison Notes Drew & Date 10-20-50

No. Date Date Map No. Indexed Johnson Date

F.B. 1709 PG. 121

F.B. 1709 Pg. 122 | Job No. 139 | Division No. V | Notes Red. | Plotted | Profile

Survey of Marengo Ave. | Date | Date | No.

Survey by Langan | Notes Lewis | Notes Chkd. | Checked | X-Sec.

Indexed C. Johnson | Date | Date | Date | No.

STATION	B. S.	H. I.	F. S.	ELEV.	

761.288 307 5-49

PLEASE RETURN TO

LOS ANGELES COUNTY SURVEYOR

726 LOS ANGELES COUNTY ENGINEERING BLDG.

Do not extend notes this side of this line.

NOTE: ANY ADDITIONS OR CHANGES ON THIS SHEET MUST BE MADE OR CIRCLED IN RED INK, WITH DATE AND NAME OF PERSON MAKING CHANGE.

Notes Ck'd by	Survey of Marengo Ave	F. B. 1709 PG. 123
Map No.	W. O. 1392 Tape No. Std. °F	
Office Work	Surveyed by J. J. Lanigan	
Checked	Notes J. J. L. Date 10-20-50	
Date	Indexed A. C. Johnson	

FEB 10 '51

LOCATION
of
IMPROVEMENTS
on
RAYMOND AVE
from
CALAVERAS ST
to
MARIPOSA ST
C.I. 1390

J. J. Lanigan
C. H. Lewis
H. H. Raphael
W. W. Boydston

Notes: Any Additions or Changes on This Sheet Must be Made or Circled in Red Ink With Date and Name of Person Making Change.

Do not extend notes this side of this line.

RETURN TO
LOS ANGELES COUNTY SURVEYOR
726 LOS ANGELES COUNTY
ENGINEERING BLDG.

76F3098 247 10M 1-49

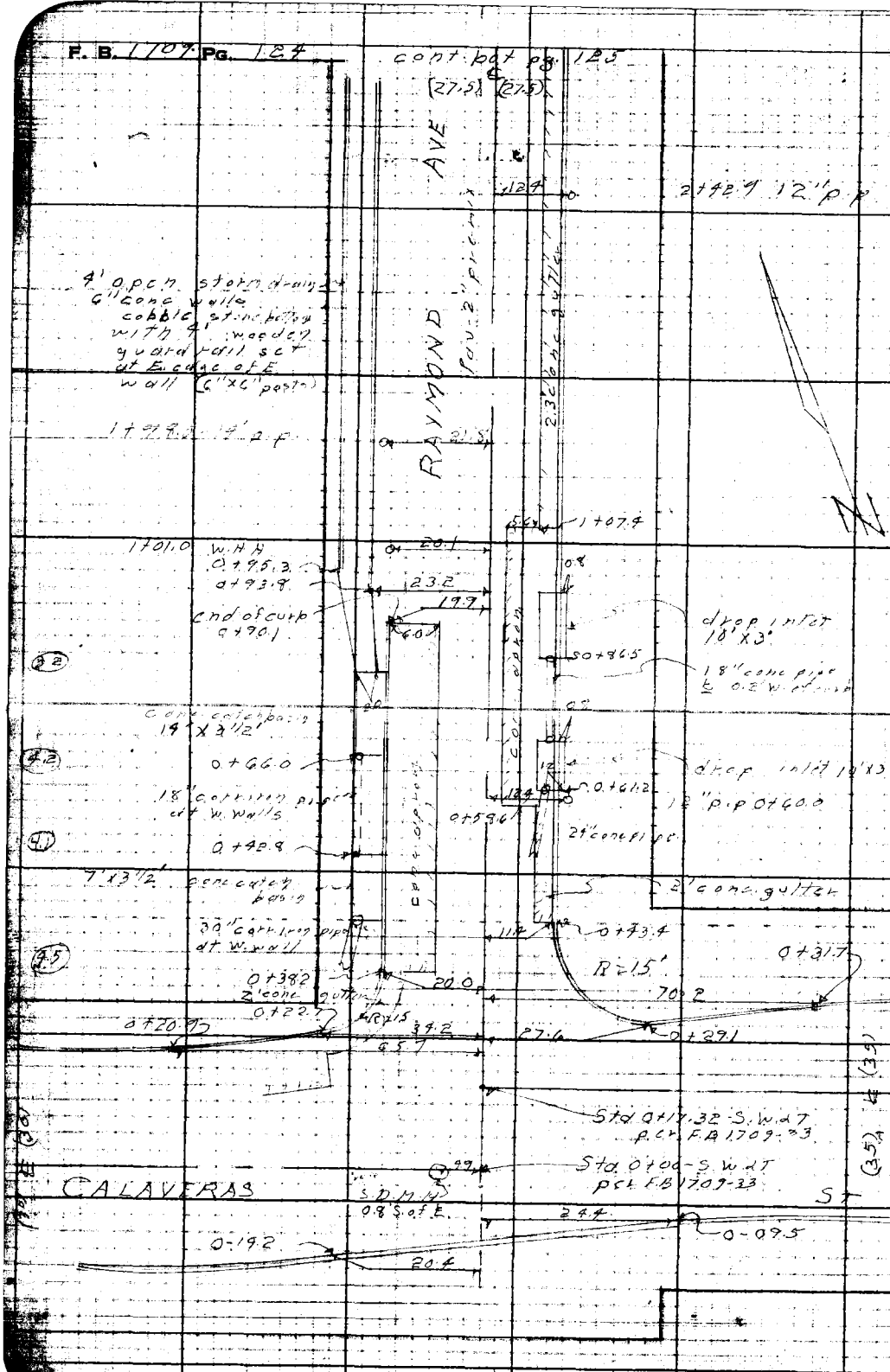

RETURN TO
LOS ANGELES COUNTY SURVEYOR
726 LOS ANGELES COUNTY
ENGINEERING BLDG.

Do not extend notes this side of this line.

Note: Any Additions or Changes on This Sheet Must be Made or Circled in Red Ink With Date and Name of Person Making Change.

Notes Ck'd by	Survey of Marengo Ave
Map No.	W. O. 1370 Tape No. Std.
Office Work	Surveyed by J. J. Lanigan
Checked	Notes J.J.L. Date 10-20-49
Date	Indexed C. Johnson

F. B. 1709 PG. 125



Notes: Any Additions or Changes on This Sheet Must Be Made or Circled in Red Ink With Date and Name of Person Making Change.

Do not extend notes this side of this line.

RETURN TO
LOS ANGELES COUNTY SURVEYOR
726 LOS ANGELES COUNTY
ENGINEERING BLDG.

76F3008 247 10M 1-49

F. B. 1709 PG. 126

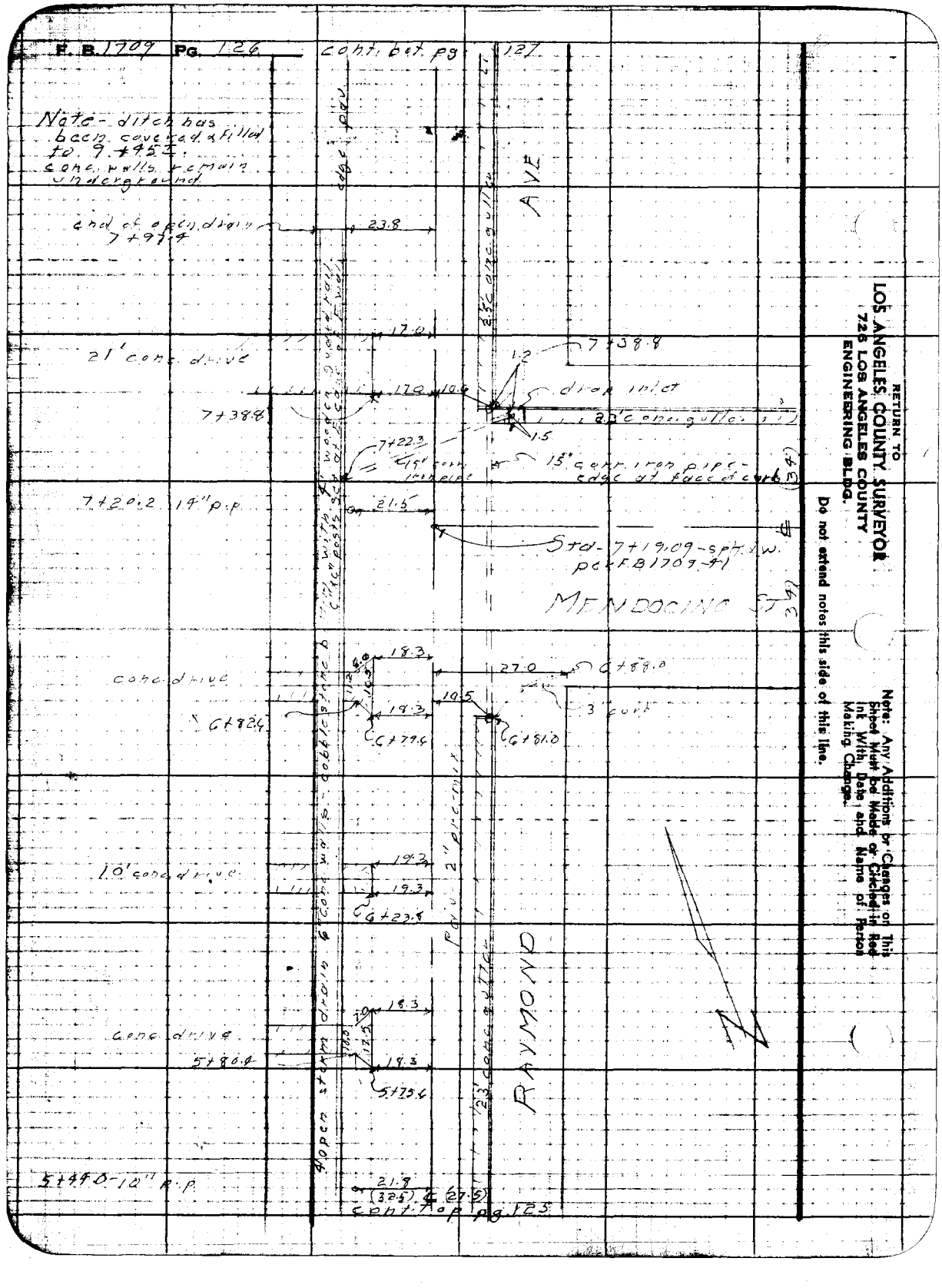

RETURN TO
LOS ANGELES COUNTY SURVEYOR
725 LOS ANGELES COUNTY
ENGINEERING BLDG.

Do not extend notes this side of this line.

Note: Any Additions or Changes or This Sheet Must be Made or Circled in Red Ink With Date and Name of Person Making Change.

Notes Ck'd by	Survey of [illegible] Ave
Map No.	W.O. 1390 Tape No. Std. °F
Office Work	Surveyed by J. J. Lanigan
Checked	Notes J.J.L. Date 10-20-50
Date	Indexed C. Johnson

F. B. 1709 Pg. 127

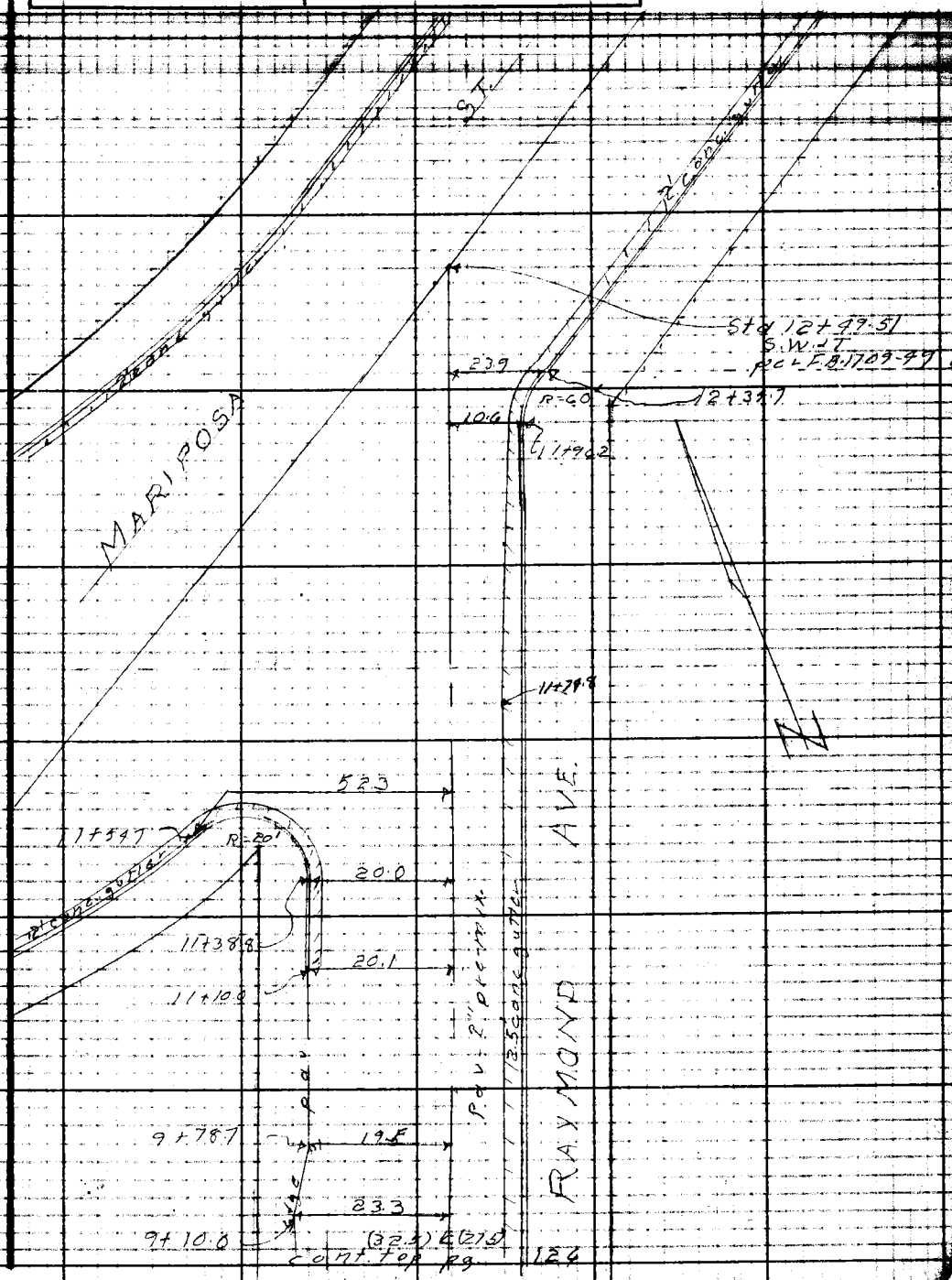

Note: Any Additions or Changes on This Sheet Must be Made or Circled in Red Ink With Date and Name of Person Making Change.

Do not extend notes this side of this line.

RETURN TO
LOS ANGELES COUNTY SURVEYOR
726 LOS ANGELES COUNTY
ENGINEERING BLDG.

76F3008 247 10M 1-49

RETURN TO
LOS ANGELES COUNTY SURVEYOR
726 LOS ANGELES COUNTY
ENGINEERING BLDG.

Note: Any Additions or Changes on This Sheet Must be Made or Circled in Red Ink With Date and Name of Person Making Change.

Do not extend notes this side of this line.

F B 1709 Pg. 128

Profile No.	Notes Bed Date	Plotted Date	Job No. 1390	Division No.	F.B. 1709 Pg. 179
X-Sec. No.	Notes Chkd. LCT Date 12/12/50	Checked Date	Survey of Marengo Avenue		
			Survey by J.J. Lanigan	Notes C.H. Lewis	Date 10-23-50
			Map No.	Indexed	Date [illegible]

PROFILE

and

CROSS-SECTIONS

on

RAYMOND AVENUE

from

CALAVERAS STREET

to

MARIPOSA STREET

C.I. 1390

J.J. Lanigan
C.H. Lewis
H.H. Rafael
E.W. Evans

STATION	B.S.	H.I.	F.S.	ELEV.

NOTE: ANY ADDITIONS OR CHANGES ON THIS SHEET MUST BE MADE OR CIRCLED IN RED INK, WITH DATE AND NAME OF PERSON MAKING CHANGE.

PLEASE RETURN TO
LOS ANGELES COUNTY SURVEYOR
726 LOS ANGELES COUNTY ENGINEERING BLDG.

Do not extend notes this side of this line.

76L298 307 5-49

76L298 307 5-49

PLEASE RETURN TO
LOS ANGELES COUNTY SURVEYOR
726 LOS ANGELES COUNTY ENGINEERING BLDG.

NOTE: ANY ADDITIONS OR CHANGES ON THIS SHEET MUST BE MADE OR CIRCLED IN RED INK, WITH DATE AND NAME OF PERSON MAKING CHANGE.

Do not extend notes this side of this line.

F.B. 1709 Pg. 130 Job No. 1390 Division No. Profile No. X-Sec. No.
Survey of Marengo Ave. Plotted Date Checked Date
Survey by Lanigan Notes Lewis Notes Red. Date Notes Chkd. Date
Indexed E. C. Johnson

STATION	B. S.	H. I.	F. S.	ELEV.	Raymond	Avenue
BM AE 363	6.76	1216.54		1209.78	BM AE 363 El. 1209.781 F.B. 1568 P. 28	
					Calaveras St. (S. side) at Raymond Ave.	
					Bt. spk. in cb. 5' W of ℄ prod. of Raymond Ave.	
0-19.2			7.19	1209.35	S. gut. of Calaveras on ℄ prod of Raymond	
			6.72	1209.82	S. cb " " " " " "	
0+00			6.63	1209.91	℄ int. Raymond + Calaveras	
			6.79	1209.79	℄ of Calaveras St. 94' W'ly of Raymond	
			6.71	1209.83	N. gut " " " " " "	
			6.10	1210.44	N cb " " " " " "	
			7.73	1208.81	S. gut " " " " " "	
			7.15	1209.39	S. cb " " " " " "	
			5.02	1211.52	℄ " " 100 E'ly " "	
			4.83	1211.71	N. gut " " " " " "	
			4.23	1212.31	N. cb " " " " " "	
			5.80	1210.74	S. gut " " " " " "	
			5.26	1211.28	S. cb " " " " " "	
			5.70	1210.84	gut - E. end of NE cb. ret.	
			5.33	1211.21	cb " " " " " "	
			4.71	1211.83	gut N " " " " "	
			3.90	1212.64	cb " " " " " "	

76L296 307 5-49

PLEASE RETURN TO
LOS ANGELES COUNTY SURVEYOR
726 LOS ANGELES COUNTY ENGINEERING BLDG.

NOTE: ANY ADDITIONS OR CHANGES ON THIS SHEET MUST BE MADE OR CIRCLED IN RED INK, WITH DATE AND NAME OF PERSON MAKING CHANGE.

Do not extend notes this side of this line.

STATION	B. S.	H. I.	F. S.	ELEV.	Raymond	Avenue
		1216 54	6 55	1209 99	gut S W. end of N.W. cb ret	
			5 88	1210 66	cb " " " " "	
			4 76	1211 78	gut N " " " "	
			4 10	1212 44	cb " " " " "	
0+38.2			3 8	1212 7	Top conc. catch basin	23.2 L
"			8 3	1208 2	Flo-line	"
0+42.8			3 5	1213 0	Top conc catch basin	"
"			7 6	1208 9	Flo-line	"
0+50			3 83	1212 71	℄	
"			3 81	1212 73	8.5' L	
0+61.2			4 1	1212 4	11.4 R S end	Top of catch basin grating
"			7 9	1208 6	"	Flo-line
0+71.2			3 9	1212 6	" N end	Top of basin grating
"			6 9	1209 6	"	Flo-line
0+66.0			2 7	1213 8	Top of conc. catch basin S end	23.2 L
"			5 9	1210 6	Flo-line	"
0+80.0			2 0	1214 5	Top of conc catch basin N end	"
"			2 9	1213 6	11.4 R	S end drop inlet
"			6 0	1210 5	"	Flo line
"			2 6	1213 9	"	N end drop inlet
"			5 7	1210 8	"	Flo-line

Profile Notes Red. Plotted Job No. 1390 Division No. 1 F.B. 1709 Pg. 131
No. Date Date Survey of Marengo Ave.
X-Sec. Notes Chkd. Checked Survey by Lanigan Notes Lewis Date 10-23-50
No. Date Date Map No. Indexed Date

76L298 307 5-49

PLEASE RETURN TO
LOS ANGELES COUNTY SURVEYOR
726 LOS ANGELES COUNTY ENGINEERING BLDG.

NOTE: ANY ADDITIONS OR CHANGES ON THIS SHEET MUST BE MADE OR CIRCLED IN RED INK. WITH DATE AND NAME OF PERSON MAKING CHANGE.

Do not extend notes this side of this line.

STATION	B. S.	H. I.	F. S.	ELEV.		
		1216 54	2 31	1214 23	gut at end of cb	23.2 L
			1 65	1214 89	cb at end of cb	23.2 L
1+11.5			0 44	1216 10		℄
"			0 88	1215 66		8.5 R. edge of pvmt R
"			1 12	1215 42		gut 11' R
"			0 36	1216 18		cb 11' R
"			0 35	1216 19	crown 6' L	
"			1 21	1215 33	brk 18' L	
"			2 30	1214 24	Top E. wall L 23'	
"			4 58	1211 96	ctr ditch L 26'	
"			2 31	1214 23	Top W. wall L 28'	
T.P.	11.87	1228 07	0 34	1218 20	T.P.	
1+50			9 98	1219 09		℄
"			9 92	1219 15	6.5 L crown	
2+00			7 46	1220 61		℄
"			7 87	1220 20		edge pvmt R
"			8 12	1219 95		gut R
"			7 36	1220 71		cb R
"			7 40	1220 67	crown 3.4 L	
"			8 68	1219 39	brk 18.0 L	
"			9 80	1218 27	Top E wall	

F.B. 1709 Pg. 132
Job No. 1390 Division No. ____ Notes Red. ____ Plotted ____ Profile ____
Survey of Marengo Ave. Date ____ Date ____ No. ____
Survey by Lanigan Notes Lewis Notes Chkd. ____ Checked ____ X-Sec. ____
Indexed [illegible] Date ____ Date ____ No. ____

76L298 307 5-49

PLEASE RETURN TO
LOS ANGELES COUNTY SURVEYOR
726 LOS ANGELES COUNTY ENGINEERING BLDG.

NOTE: ANY ADDITIONS OR CHANGES ON THIS SHEET MUST BE MADE OR CIRCLED IN RED INK, WITH DATE AND NAME OF PERSON MAKING CHANGE.

Do not extend notes this side of this line.

STATION	B. S.	H. I.	F. S.	ELEV.	Raymond	Avenue
2+00		122807	12 33	121574	℄ storm drain L 24'	
"			9 87	121820	w. wall of " L 28'	
2+50			4 99	122308	℄	
"			4 93	122314	4.3' L - crown	
3+00			2 53	122554	℄	
"			2 92	122515		edge pvmt R-8
"			3 21	122486		gut " -11
"			2 42	122565		cb " 11
"			2 44	122563	4.0' L crown	
"			3 37	122470	brk 18' L	
"			4 88	122319	24' L Top E. wall drain L	
"			7 41	122066	26' L ctr drain L	
"			4 86	122321	28' L Top W. wall drain L	
3+50			0 09	122798	℄	
			0 00	122807	4' L crown	
T.P.	8 91	123689	0 09	122798	T.P.	
3+50			7 2	12297		27.5 R PL
"			10 8	12261	27.5 Lt. PL	
3+68.63			7 92	122897	℄ int. Raymond & Harriet St.	
			7 88	122901	4' W crown	
			8 95	122794	brk. 27' W	

Profile No. ____ Notes Red. ____ Plotted ____ Job No. 1310 Division No. ____ F.B. 1709 Pg. 33
X-Sec. No. ____ Date ____ Date ____ Survey of Marengo Ave.
Notes Chkd. ____ Checked ____ Survey by Lanigan Notes Lewis Date 10-22-50
Date ____ Date ____ Map No. ____ Date ____

76L298 307 5-49

PLEASE RETURN TO
LOS ANGELES COUNTY SURVEYOR
726 LOS ANGELES COUNTY ENGINEERING BLDG.

NOTE: ANY ADDITIONS OR CHANGES ON THIS SHEET MUST BE MADE OR CIRCLED IN RED INK. WITH DATE AND NAME OF PERSON MAKING CHANGE.

Do not extend notes this side of this line.

STATION	B. S.	H. I.	F. S.	ELEV.	Raymond	Avenue
		1236 89	6 61	1230 28	℄ of Harriet 100' W'ly	
			7 00	1229 89	20' N gut " "	"
			6 35	1230 54	20' N cb " "	"
4+00			6 11	1230 78		℄
			6 44	1230 45		edge pvmt R-8.5'
			6 80	1230 09		gut R. 11'
			6 05	1230 84		cb R.-11
			5 0	1231 9		P.L. -27.5 R.
			1 0	1235 9		160' R
			6 09	1230 80	4' L - crown	
			6 91	1229 98	16' L - brk	
			8 54	1228 35	top of drain wall L-29'	
			11 09	1225 80	str of drain L-26'	
			8 61	1228 28	top W. wall of drain L 28'	
			8 1	1228 8	32.5 L P.L.	
4+50			3 36	1233 53		℄
			3 30	1233 59	4' L - crown	
4+64.7			3 05	1233 84	23.3 L str. conc driveway	
5+00			0 52	1236 37		℄
"			0 96	1235 93		8.5' edge pvmt R
"			1 21	1235 68		gut -11' R.

F.B. 1709 Pg. 134 Job No. 1390 Division No. V Notes Red. Plotted No. Profile
Survey of Marengo Ave Date Date X-Sec.
Survey by Benigan Notes Lewis Notes Chkd. Checked No.
Indexed A. C. Johnson Date Date

76L298 307 5-49

PLEASE RETURN TO
LOS ANGELES COUNTY SURVEYOR
726 LOS ANGELES COUNTY ENGINEERING BLDG.

NOTE: ANY ADDITIONS OR CHANGES ON THIS SHEET MUST BE MADE OR CIRCLED IN RED INK. WITH DATE AND NAME OF PERSON MAKING CHANGE.

Do not extend notes this side of this line.

STATION	B. S.	H. I.	F. S.	ELEV.		
5+00		1236 89	0 40	1236 49		cb 11' ?
"			0 45	1236 44	4' L crown	
"			1 32	1235 57	19 L brk	
"			2 59	1234 30	29' Top E. wall of drain L	
"			5 11	1231 78	26' bot ditch L	
"			[illegible]	1234 38	28' Top W. wall L	
5+04.7			1 03	1235 86	23.3 L ctr conc. driveway	
T.P.	8 37	1244 74	0 52	1236 37	T.P.	
5+ 50			5 45	1239 29	℄	
			5 35	1239 39	4' L crown	
5+80.6			3 75	1240 99	23.3 L ctr conc. driveway	
6+00			2 61	1242 13	℄	
"			3 01	1241 73		edge pvmt R. -8.5
"			[illegible] 30	1241 44		gut R. -11'
"			2 53	1242 21		cb R. 11'
"			[illegible]	1242 21	4' L crown	
"			3 56	1241 18	19' L brk	
"			4 55	1240 19	29' L Top E. wall L	
"			6 92	1237 82	26' L ctr drain L	
"			3 20	1241 54	28' L top W. wall L	
			1 92	1242 82	23.3 L ctr conc. driveway	

Profile No. ____ Date ____ Notes Chkd. ____ Date ____ Notes Red. ____ Plotted ____ Date ____ Job No. ____ Division No. V Survey of Marengo Avenue Survey by Lanigan Notes Lewis Date 10-23-50 Map No. ____ Indexed ____ Date ____ F.B. 1[illegible] PG. 135

76L298 307 5-49

PLEASE RETURN TO
LOS ANGELES COUNTY SURVEYOR
726 LOS ANGELES COUNTY ENGINEERING BLDG.

NOTE: ANY ADDITIONS OR CHANGES ON THIS SHEET MUST BE MADE OR CIRCLED IN RED INK, WITH DATE AND NAME OF PERSON MAKING CHANGE.

Do not extend notes this side of this line.

STATION	B. S.	H. I.	F. S.	ELEV.	Raymond	Avenue
T. P.		1244 74				
6+50	10 21	1254 79	0 1[illegible]	24[illegible] 58	T. P.	
"			9 81	1244 98		
			9 7[illegible]	1245 03	4' L crown	℄
6+81						
"			8 [illegible]	1246 05		
6+88			7 80	1246 99		10' R Flo-line 15" CI Pipe
6+85			4 39	1250 40		S. end cb ret, SE. corn
			6 3	1248 5		27' R End 3" curb
7+19.09			8 32	1246 47	ctr. conc. driveway	27.5 R PL
			4 [illegible]	1249 81	℄ int Raymond & Mendocino	
			0 64	1254 15	℄ of Mendocino St	
			0 77	1251 02	20' N N. gut " "	93' E'ly of Raymond
			0 08	1252 71	20' N. N. cb " "	" " "
			1 84	1252 95	S. gut " "	" " "
7+22.3			1 00	1253 79	S. cb " "	" " "
			8 29	1246 50	23.8' L Flo-Line of 15" C.I. pipe	" " "
			4 18	1250 61	N. gutter of Mendocino at corner + drop inlet	
			3 63	1251 16	N cb " " " "	" " "
			6 3	1248 5	Flo-line of 15" C.I. pipe in [illegible]	
			4 92	1249 87	E. gut [illegible]	

F.B. 1709 PG. 136
Job No. 1390 Division No. ✓ Notes Red. Date Plotted Date Profile No. X-Sec. No.
Survey of Marengo Ave Notes Chkd. Date Checked Date
Survey by Lanigan Notes Lewis Date
Indexed R. C. JOHNSON

76L296 307 5-49

PLEASE RETURN TO
LOS ANGELES COUNTY SURVEYOR
726 LOS ANGELES COUNTY ENGINEERING BLDG.

NOTE: ANY ADDITIONS OR CHANGES ON THIS SHEET MUST BE MADE OR CIRCLED IN RED INK, WITH DATE AND NAME OF PERSON MAKING CHANGE.

Do not extend notes this side of this line.

STATION	B. S.	H. I.	F. S.	ELEV.		
7+24.3		1254 79	4 51	1250 28	brk in gutter Flo-line	17.0 R
7+54			0 4	1254 4		27.5 R. P.L.
7+49.3			4 48	1250 31	23.5 L ctr. conc drive	
7+50			3 36	1251 43		℄
			3 33	1251 46	4' L crown	
7+97.4			0 34	1254 45		℄
			0 50	1254 29		edge pvmt R
			0 96	1253 83		gut R
			0 07	1254 72		cb R
			0 34	1254 45	4' L crown	
			1 51	1253 28	18' L brk	
			2 65	1252 14	top E wall L at end of wall & drain	
			5 1	1249 7	ctr drain L	" " "
			2 68	1242 11	top W. wall L	" " "
T. P.	12 13	1266 79	0 13	1254 66		
8+50			8 77	1258 02		℄
			8 76	1258 03	2.5 L crown	
9+00			5 52	1261 27		℄ & crown
			5 57	1261 22		edge pvmt. R
			6 05	1260 74		gut R
			5 18	1261 61		cb R

Profile Notes Red. Plotted Job No. 1390 Division No.
No. Date Date Survey of Marengo Ave.
X-Sec. Notes Chkd. Checked Survey by Lanigan Notes Lewis Date 10-24-56
No. Date Date Map No. Indexed Tomlinson Date

F.B. 1704 Pg. 137

76L298 307 5-49

PLEASE RETURN TO
LOS ANGELES COUNTY SURVEYOR
726 LOS ANGELES COUNTY ENGINEERING BLDG.

NOTE: ANY ADDITIONS OR CHANGES ON THIS SHEET MUST BE MADE OR CIRCLED IN RED INK, WITH DATE AND NAME OF PERSON MAKING CHANGE.

Do not extend notes this side of this line.

STATION	B. S.	H. I.	F. S.	ELEV.	Raymond	Avenue
9+00		1266 79	6 [illegible]	1260 03	17'L bk	
			7 [illegible]	1259 25	gut L	
			7 1	1259 7	P.L. L	
9+50			2 10	1264 69		℄
T.P.	11 13	1277 27	0 65	1266 14		
9+97			9 26	1268 01		℄
			9 [illegible]	1267 87		edge pvmt R
			9 88	1267 39		gut R
			8 97	1268 30		cb R
			10 93	1266 34	edge pvmt L	
			10 58	1267 19	Top bank 24.5L	
			9 7	1267 6	P.L.	
10+50			5 76	1271 51		℄
11+00			2 02	1275 25		℄
			2 19	12[illegible] 08		edge pvmt R
			2 65	12[illegible] 62		gut R
			1 76	12[illegible] 51		cb R
			3 36	12[illegible] 91	edge pvmt L	
			2 40	1274 87	Top bank 25.0L	
			1 9	1275 4	P.L L	
11+10.0			2 65	1274 62		

F.B. 1709 PG. 138
Job No. 1390 Division No. V Notes Red. Plotted No. Profile
Survey of Marengo Ave Date Date No. X-Sec.
Survey by J.J. Lanigan Notes Lewis Notes Chkd. Checked
Indexed R. C. Johnson Date Date No.

76L298 307 5-49

PLEASE RETURN TO
LOS ANGELES COUNTY SURVEYOR
726 LOS ANGELES COUNTY ENGINEERING BLDG.

NOTE: ANY ADDITIONS OR CHANGES ON THIS SHEET MUST BE MADE OR CIRCLED IN RED INK. WITH DATE AND NAME OF PERSON MAKING CHANGE.

Do not extend notes this side of this line.

STATION	B. S.	H. I.	F. S.	ELEV.	Raymond	Avenue
11+10.0		1277 27	1 93	1275 34	20.1 L curb at beginning	
T. P.	11 03	1288 01	0 29	1276 98		
11+38.8			10 71	1277 30	20.0 L gut at S end of S.W cb ret	
			10 06	1277 95	cb " " " " " " "	
			7 66	1280 35	gut " W " " " " "	
			6 98	1281 03	cb " " " " " " "	
11+50			8 97	1279 04		℄
11+79.8			7 07	1280 94	change in gutter type - edge pvmt	
			7 26	1280 75		gutter
			6 04	1281 97	gut S end of S.E. cb ret	
			5 38	1282 63	cb " " " " " "	
12+00			5 11	1282 90		℄
			3 15	1284 86	gut E end of S.E cb ret	
			2 47	1285 54	cb " " " " " "	
			2 11	1285 90	℄ int. of Raymond + Mariposa	
			0 09	1287 92	℄ Mariposa 40' NE'ly of Raymond	
			1 36	1286 65	S gut " " " "	
			0 71	1287 30	S cb " " " "	
			0 29	1287 72	N gut " " " "	
			+0 40	1288 41	N cb " " " "	

Profile No. X-Sec. No. Notes Red. Date Notes Chkd. Date Plotted Date Checked Date Job No. 1390 Division No. V Survey of Marengo Ave. Survey by [illegible] Map No. Notes Lewis Date 10-24-50 Indexed C. Johnson Date

F.B. PG. 161

76L298 307 5-49

PLEASE RETURN TO
LOS ANGELES COUNTY SURVEYOR
726 LOS ANGELES COUNTY ENGINEERING BLDG.

NOTE: ANY ADDITIONS OR CHANGES ON THIS SHEET MUST BE MADE OR CIRCLED IN RED INK, WITH DATE AND NAME OF PERSON MAKING CHANGE.

Do not extend notes this side of this line.

STATION	B. S.	H. I.	F. S.	ELEV.	Raymond	Avenue
		1288 01				
BM AE475			5	128208	BM AE 475 El 1282.096 FB	111
					Raymond Ave. + Mariposa St. S.E. cor.	
					Bt. spk. in cb 6' S of S. end of C.R.	

F.B. 1709 PG. 140

Job No. 1390 Division No. V Notes Red. Date Plotted Date Profile No.

Survey of Marengo Ave Notes Lewis Date Checked Date X-Sec. No.

Survey by J.J. Lanigan Notes Chkd. Date

Indexed K. C. Johnson Date

Notes Ck'd by
Map No.
Office Work
Checked
Date

Survey of MARENGO AVE.
W. O. 1390 Tape No. Std.
Surveyed by J. J. Lanigan
Notes
Indexed

F. B. [illegible]

FEB 13 '51

LOCATION
of
IMPROVEMENTS
on
VISSCHER PL.
from
MENDOCINO ST
to
MARENGO ST
C.I. 1390

J. J. Lanigan
C. F. Lewis
H. A. Raphael
W. W. Boydston

Notes: Any Additions or Changes on This Sheet Must be Made or Circled in Red Ink With Date and Name of Person Making Change.

Do not extend notes this side of this line.

RETURN TO
LOS ANGELES COUNTY SURVEYOR
726 LOS ANGELES COUNTY
ENGINEERING BLDG.

6F309B 247 10M 5-49

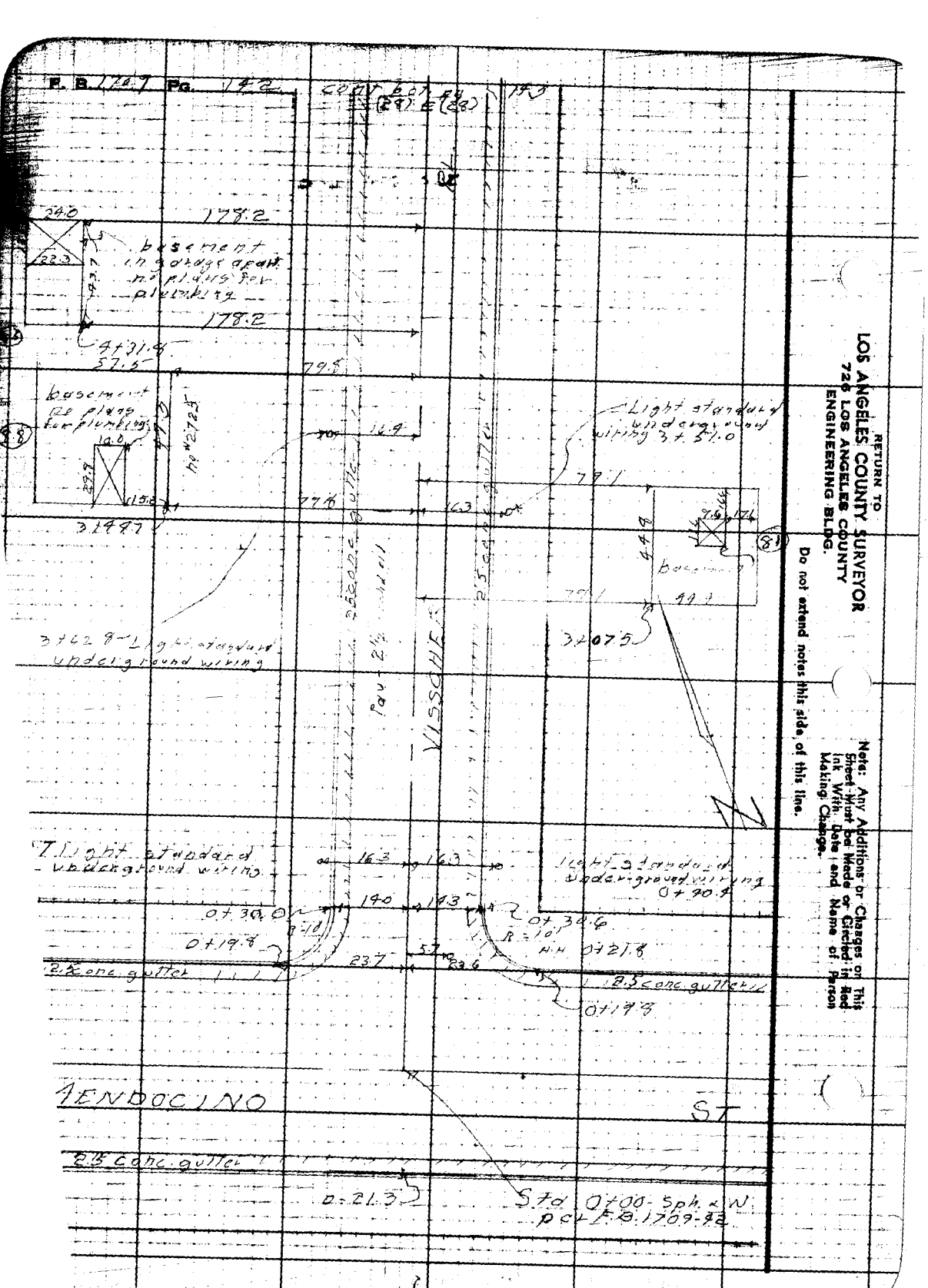
F. B. 1709 Pg. 142
cont bot pg (28) E (28)
178.2
basement in garage apart no plans for plumbing
178.2
4+31.8
57.5
79.8
basement no plans for plumbing
no #272.5
16.4
Light standard underground wiring 3+51.0
79.1
77.8
16.3
3+49.7
3+62.8 Light standard underground wiring
3+07.5
VISSCHER
Pav 2½
Light standard underground wiring
16.3
16.3
Light standard underground wiring 0+40.4
0+30.0
14.0
14.3
0+30.6
0+19.8
23.7
23.6
0+21.8
2.5 conc gutter
2.5 conc gutter
0+19.8
MENDOCINO
ST
2.5 conc gutter
D-21.3
Std 0+00 Sph. & W. per F.B. 1709-42
RETURN TO
LOS ANGELES COUNTY SURVEYOR
726 LOS ANGELES COUNTY
ENGINEERING BLDG.
Do not extend notes this side of this line.
Note: Any Additions or Changes on This Sheet Must be Made or Circled in Red Ink With Date and Name of Person Making Change.

Notes Ck'd by	Survey of Marengo Ave
Map No.	W. O. 1390 Tape No. St'd. °F
Office Work	Surveyed by J. J. Lanigan
Checked	Notes J. J. L. Date 10-23-50
Date	Indexed C. Johnson

F. B. 1009 Pg. 143

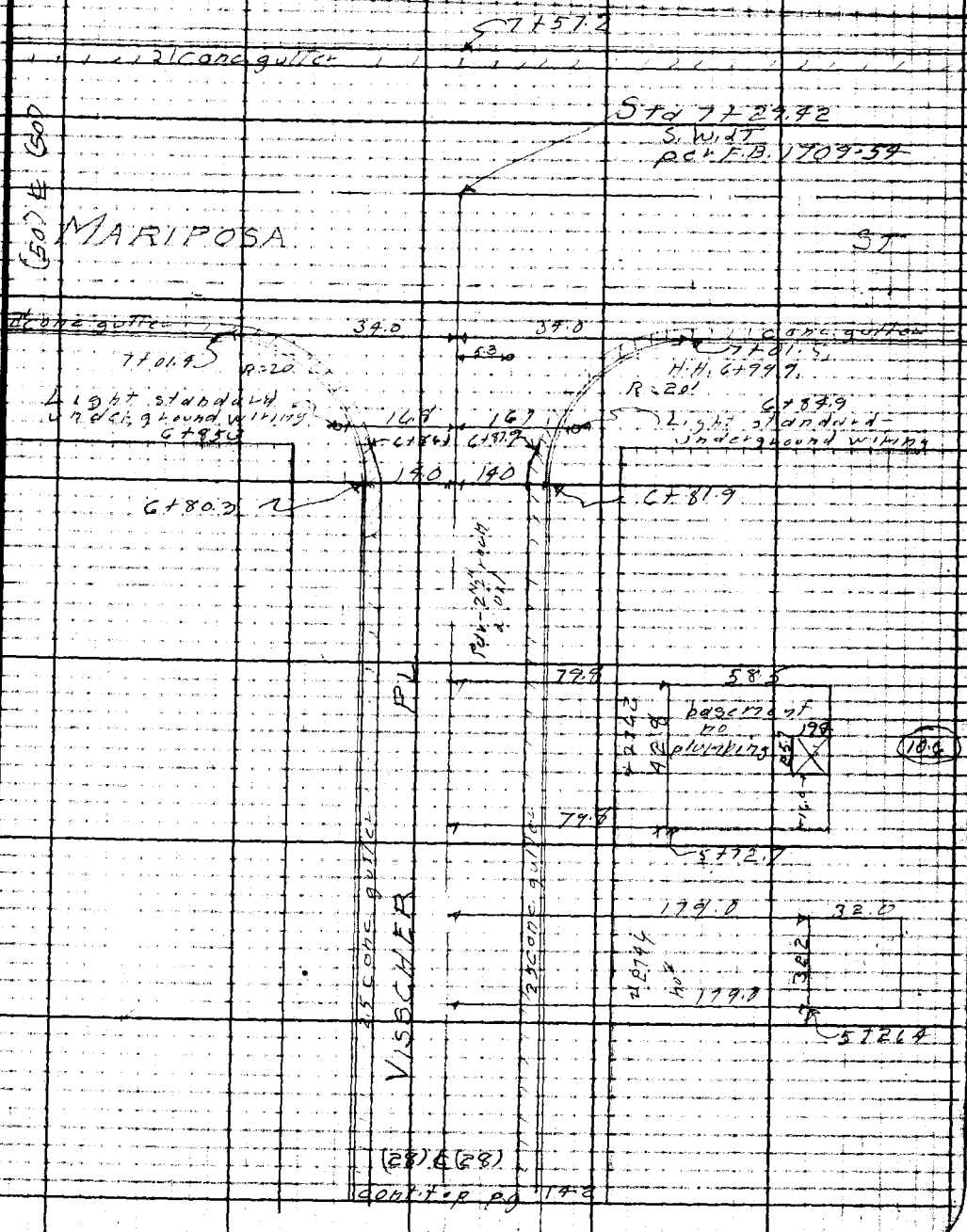

Notes: Any Additions or Changes on This Sheet Must be Made or Circled in Red Ink With Date and Name of Person Making Change.

Do not extend notes this side of this line.

RETURN TO
LOS ANGELES COUNTY SURVEYOR
726 LOS ANGELES COUNTY
ENGINEERING BLDG.

76F3098 247 10M 1-49

RETURN TO
LOS ANGELES COUNTY SURVEYOR
726 LOS ANGELES COUNTY
ENGINEERING BLDG.

Note: Any Additions or Changes on This Sheet Must be Made or Circled in Red Ink With Date and Name of Person Making Change.

Do not extend notes this side of this line.

F. B. 1709 Pg. 134

Profile No.	Notes Red.	Plotted	Job No. 1390 Division No. V	F.B. 1709 PG. 195
	Date	Date	Survey of Marengo Ave.	
X-Sec. No.	Notes Chkd. LCM	Checked	Survey by J.J. Lanigan Notes C.H. Lewis Date 10-23-50	
	Date 12/15/50	Date	Map No. [illegible] Date [illegible]	

PROFILE
and
CROSS-SECTIONS
on
VISSCHER PLACE
from
MENDOCINO STREET
to
MARIPOSA STREET

C.I. 1390

J.J. Lanigan
C.H. Lewis
W.W. Rafael
E.W. Evans

STATION	B.S.	H.I.	F.S.	ELEV.

NOTE: ANY ADDITIONS OR CHANGES ON THIS SHEET MUST BE MADE OR CIRCLED IN RED INK, WITH DATE AND NAME OF PERSON MAKING CHANGE.

PLEASE RETURN TO
LOS ANGELES COUNTY SURVEYOR
726 LOS ANGELES COUNTY ENGINEERING BLDG.

Do not extend notes this side of this line.

76L298 307 5-49

76L298 307 5-49

PLEASE RETURN TO
LOS ANGELES COUNTY SURVEYOR
726 LOS ANGELES COUNTY ENGINEERING BLDG.

NOTE: ANY ADDITIONS OR CHANGES ON THIS SHEET MUST BE MADE OR CIRCLED IN RED INK, WITH DATE AND NAME OF PERSON MAKING CHANGE.

Do not extend notes this side of this line.

Pg. 1709 144 Job No. 1396 Division No. V. Notes Red. Date Notes Chkd. Date Plotted Date Checked Date Profile No. X-Sec. No.

Survey of Marengo Ave Notes Laid Date

Survey by Ladmer Notes Date

Indexed E. C. Johnson Date

STATION	B. S.	H. I.	F. S.	ELEV.		
BM AE 482	5 51	1264 03		1258 52	BM AE 482 E/1258 520 FB 1568 P 120	
					Mendocino St (S. side) at Visscher Place	
					Bt Spk. in cb 5' E of ℄ prod of Visscher Pl.	
0-21.3			6 20	1257 83	gut on ℄ prod of Visscher Pl	
			5 53	1258 50	cb " " " " " "	
			5 10	1258 93	100' E'ly on Mendocino St ℄	
			5 72	1258 31	" " " "	20' N gut
			5 10	1258 93	" " " "	20' N cb
			6 20	1257 83	" " " "	21' S gut
			5 54	1258 49	" " " "	21' S cb
			5 83	1258 20	100' W'ly " "	℄
			6 37	1257 66	" " " "	20' N gut
			5 76	1258 27	" "	20' N. cb
			7 11	1256 92	" "	21' S. gut
			6 44	1257 59	" "	21' S. cb
			5 41	1258 62	gut w end NW cb. not	
			4 79	1259 24	cb " " " " "	
			4 92	1259 11	gut N " " " "	
			4 29	1259 74	cb " " " " "	
			5 36	1258 67	Gut E end NE cb not	
			4 76	1259 27	cb " " " " "	

76L298 307 5-49

PLEASE RETURN TO
LOS ANGELES COUNTY SURVEYOR
726 LOS ANGELES COUNTY ENGINEERING BLDG.

NOTE: ANY ADDITIONS OR CHANGES ON THIS SHEET MUST BE MADE OR CIRCLED IN RED INK, WITH DATE AND NAME OF PERSON MAKING CHANGE.

Do not extend notes this side of this line.

STATION	B. S.	H. I.	F. S.	ELEV.	Visscher	Plate
		1264 03	4 85	1259 18	gut. N. end NE Cb. ret.	
			4 26	1259 77	cb " " " "	
0 + 34			3 71	1260 32		℄
			3 3	1260 7		28' R PL
			4 0	1260 0	28' L PL	
0 + 50			2 90	1261 13		℄
T.P.	11 31	1275 04	0 30	1263 73		
1 + 00			10 50	1264 54		℄
"			11 34	1263 70		gut R 14'
"			10 69	1264 35		cb. R 14'
"			11 15	1263 89	gut L 14'	
"			10 52	1264 52	cb L 14'	
1 + 50			6 98	1268 06		℄
2 + 00			3 34	1271 70		℄
"			3 93	1271 11		gut. R 14'
"			3 29	1271 75		cb. R 14'
"			3 93	1271 11	gut. L 14'	
"			3 29	1271 75	cb. L 14'	
T.P.	12 07	1285 58	1 53	1273 51	T.P.	
2 + 50			10 35	1275 23		℄
2 + 93			7 42	1278 16		℄

Profile Notes Red. ____ Plotted ____ Job No. 1709 Division No. 1
No. ____ Date ____ Date ____ Survey of Artesia Blvd. Arterial
X-Sec. Notes Chkd. ____ Checked ____ Survey by Lahlum Notes Lahlum Date 10-23-50
No. ____ Date ____ Date ____ Map No. ____ Date ____

F.B. 1709 Pg. 1

761,298 307 5-49

PLEASE RETURN TO
LOS ANGELES COUNTY SURVEYOR
726 Los Angeles County Engineering Bldg.

NOTE: ANY ADDITIONS OR CHANGES ON THIS SHEET MUST BE MADE OR CIRCLED IN RED INK, WITH DATE AND NAME OF PERSON MAKING CHANGE.

Do not extend notes this side of this line.

Profile No. ____ X-Sec. No. ____
Plotted ____ Date ____
Checked ____ Date ____
Notes Red. ____ Date ____
Notes Chkd. ____ Date ____
Division No. V
Job No. 390
Survey of Alhambra Ave
Survey by Lillyman Notes L. Lewis Date 4-49
Indexed E. C. Johnson Date 4-49
S.B. Pg. 148

STATION	B. S.	H. I.	F. S.	ELEV.	Visscher	Place
2+93		1285 58	7 87	1277 71		gut R 14'
"			7 25	1278 33		cb R 14'
"			7 96	1277 62	gut L 19'	
"			7 34	1278 24	cb L 14'	
3+07			6 30	1279 28		
"			0 3	1285 3	79.1 R. Floor elevation to Hse # 2718	
3+29.9			8 4	1277 2	basement elev. " "	" 101.1 R
3+07.0			4 3	1281 3	ground at S.E. cor.	" 123.5 R
3+44.7			3 91	1281 67		
"			14	1287 0	79.8 L Floor elev. to Hse # 2725	
3+64.4			6 4	1279 2	90.1 L. basement elev.	" "
3+94.7			9 6	1285 0	ground at S.W. Cor.	" " 137.3 L
4+00			0 40	1285 18		
"			0 98	1284 60		gut R 19'
"			0 36	1285 22		cb " 14'
"			1 07	1284 51	gut L 19'	
"			0 43	1285 15	cb L 14'	
T.P.	5 90	1291 14	0 40	1291 18	T.P.	
4+00			88	1282 3		Back lot line R 22.6'
"			7 8	1283 3	Back lot line L 20.6'	
4+31.8			4 00	1287 14		
"			2 5	1288 6	178.2 L Floor elev. garage apt Hse # 2725	
9+69.5			11 00	1280 14	200.5 L. basement in garage apt to hse # 2725	

0.04

76L298 307 5-49

PLEASE RETURN TO
LOS ANGELES COUNTY SURVEYOR
726 LOS ANGELES COUNTY ENGINEERING BLDG.

NOTE: ANY ADDITIONS OR CHANGES ON THIS SHEET MUST BE MADE OR CIRCLED IN RED INK, WITH DATE AND NAME OF PERSON MAKING CHANGE.

Do not extend notes this side of this line.

STATION	B. S.	H. I.	F. S.	ELEV.	Visscher	Place
		1291 14				
T. P.	7 31	1298 41	0 04	1291 10	T. P.	
5+07			6 97	1291 44		℄
"			7 57	1290 84		out R 14'
"			6 93	1291 48		cL R 14'
"			7 70	1290 71	out L 14'	
"			7 07	1291 34	cL L 14'	
5+26			7 2	1291 2	Floor level to Hse # 2746 - 179' R	
			7 5	1290 9	ground level - SW Cor. " 179' R	
			7 8	1290 6	SE " " 211' R	
5+50			4 45	1293 96		℄
5+72.7			3 0	1295 4	139.3 R. ground at SE. cor. to Hse # 2762	
T. P.	10 22	1307 00	1 63	1296 78	T. P.	
5+72.7			7 2	1299 8	79.8 R. Floor elevation to Hse # 2762	
6+02.5			17 8	1289 2	129.6 E. Basement " " " "	
6+00			10 23	1296 77		℄
"			10 87	1296 13		out R 14'
"			10 22	1296 78		cL R 14'
"			11 07	1295 93	out L 14'	
"			10 43	1296 57	cL L 14'	

Profile Notes Red_____ Plotted_____ Job No. 43466 Division No. V
No._____ Date_____ Date_____ Survey of Alameda Ave
X-Sec. Notes Chkd._____ Checked_____ Survey by Lettunich & Notes by Lettunich Date 10-23-50
No._____ Date_____ Date_____ Map No._____

F.B. 17649 Pg. 149

76L298 307 5-49

PLEASE RETURN TO
LOS ANGELES COUNTY SURVEYOR
726 LOS ANGELES COUNTY ENGINEERING BLDG.

NOTE: ANY ADDITIONS OR CHANGES ON THIS SHEET MUST BE MADE OR CIRCLED IN RED INK, WITH DATE AND NAME OF PERSON MAKING CHANGE.

Do not extend notes this side of this line.

STATION	B. S.	H. I.	F. S.	ELEV.	Visscher	Place
6+50		1307 00	7 60	1299 40		℄
6+80			5 90	130[illegible] 10		℄
			5 4	130[illegible] 6		28 P.L. Rt.
			5 6	1301 4	P.L. Lt. 28'	
			6 12	13[illegible] 88	gut S end S.E. cb return	
			5 53	1301 47	cb " " " "	"
			4 87	130[illegible] 13	gut E. " " "	"
			4 23	130[illegible] 77	cb " " " "	"
			6 52	130[illegible] 48	gut S end S.W.	cb rot
			5 86	130[illegible] 14	cb " " " "	" "
			4 74	130[illegible] 26	gut W " "	" "
			4 10	130[illegible] 90	cb " " " "	" "
7+00			4 84	13[illegible] 16		℄
7+29.42			3 15	13[illegible] 85	℄ int. Visscher Pl. + Mariposa St.	
7+57.2			3 09	130[illegible] 91	Ngut Mariposa on ℄ prod. of Visscher Pl.	
"			2 48	130[illegible] 52	" cb " "	" " "
			3 50	130[illegible] 50	100' E'ly on ℄ of Mariposa St	
			3 45	130[illegible] 55	28' Ngut " "	"
			2 80	130[illegible] 20	28' N. cb " "	"
			5 11	1301 89	28' Sgut " "	"
			4 46	1302 54	28' S. cb " "	"

Pg. 150 Job No. 1390 Division No. V Notes Red. Plotted No. Profile
Survey at Marango Ave. Date Date X-Sec.
Survey by L. Ortiz Notes Lewis Notes Chkd. Checked No.
Indexed R. C. Johnson Date Date

76L298 307 5-49

PLEASE RETURN TO
LOS ANGELES COUNTY SURVEYOR
726 LOS ANGELES COUNTY ENGINEERING BLDG.

NOTE: ANY ADDITIONS OR CHANGES ON THIS SHEET MUST BE MADE OR CIRCLED IN RED INK, WITH DATE AND NAME OF PERSON MAKING CHANGE.

Do not extend notes this side of this line.

STATION	B. S.	H. I.	F. S.	ELEV.	Visscher	Place
		1307 00	3 60	1293 40	℄ of Mariposa 100' W'l'y of Visscher	
			3 60	1293 40	N 28' gut " " " "	
			2 96	1294 04	N 28' cb " " " "	
			5 26	1291 74	S. 28' gut " " " "	
			4 64	1292 36	S 28' cb " " " "	
BM AE481			2 42	1304 58	BM AE 481 El 1304.607 F.B. 1568 P 116 Mariposa St (N. side) at Visscher Place Bt. spk. in cb. 5' E. of ℄ prod. of Visscher Pl.	

Profile No. ____ Notes Red. ____ Plotted ____ Job No. [illegible] Division No. [illegible] F.B. [illegible] Pg. 751
X-Sec. No. ____ Date ____ Date ____ Survey of Marengo Avenue
Notes Chkd. ____ Checked ____ Survey by Lanigan Date 10-23-50
Date ____ Date ____ Map No. ____ Indexed by ____ Date ____

F.B. Pg. 1709 152 Job No. 1390 Division No. V Notes Red. Plotted Profile

Survey of Marengo Ave Date Date No.

Survey by Lanigan Notes Lewis Notes Chkd. Checked X-Sec.

Indexed [redacted] Date Date Date No.

STATION	B. S.	H. I.	F. S.	ELEV.

76L208 307 5-49

PLEASE RETURN TO

LOS ANGELES COUNTY SURVEYOR

726 Los Angeles County Engineering Bldg.

Do not extend notes this side of this line.

NOTE: ANY ADDITIONS OR CHANGES ON THIS SHEET MUST BE MADE OR CIRCLED IN RED INK, WITH DATE AND NAME OF PERSON MAKING CHANGE.

Notes Ck'd by	Survey of Marengo Ave
Map No.	W.O. 1390 Tape No. Std. °F
Office Work	Surveyed by J. J. Lanigan
Checked	Notes J. J. L. Date 10-29-50
Date	Indexed A. C. Johnson

F. B. 1709 Pg. 153

LOCATION
of
IMPROVEMENTS
on
MARENGO AVE
from
CALAVERAS ST
to
FOOTHILL BLVD
C.I. 1390

J. J. Lanigan
C. F. Lewis
H. H. Raphael
E. W. Evans

Note: Any Additions or Changes on This Sheet Must be Made or Circled in Red Ink With Date and Name of Person Making Change.

Do not extend notes this side of this line.

RETURN TO
LOS ANGELES COUNTY SURVEYOR
726 LOS ANGELES COUNTY
ENGINEERING BLDG.

76F3095 247 10M 1-49



RETURN TO
LOS ANGELES COUNTY SURVEYOR
726 LOS ANGELES COUNTY
ENGINEERING BLDG.

Do not extend notes this side of this line.

Note: Any Additions or Changes on This Sheet Must be Made or Circled in Red Ink With Date and Name of Person Making Change.

Notes Ck'd by
Map No.
Office Work
Checked

Survey of Marengo Ave.
W. O. 1390 Tape No. St'd °F
Surveyed by J.J. Lanigan
Notes Lanigan Date 10-29-50
R. C. Johnson

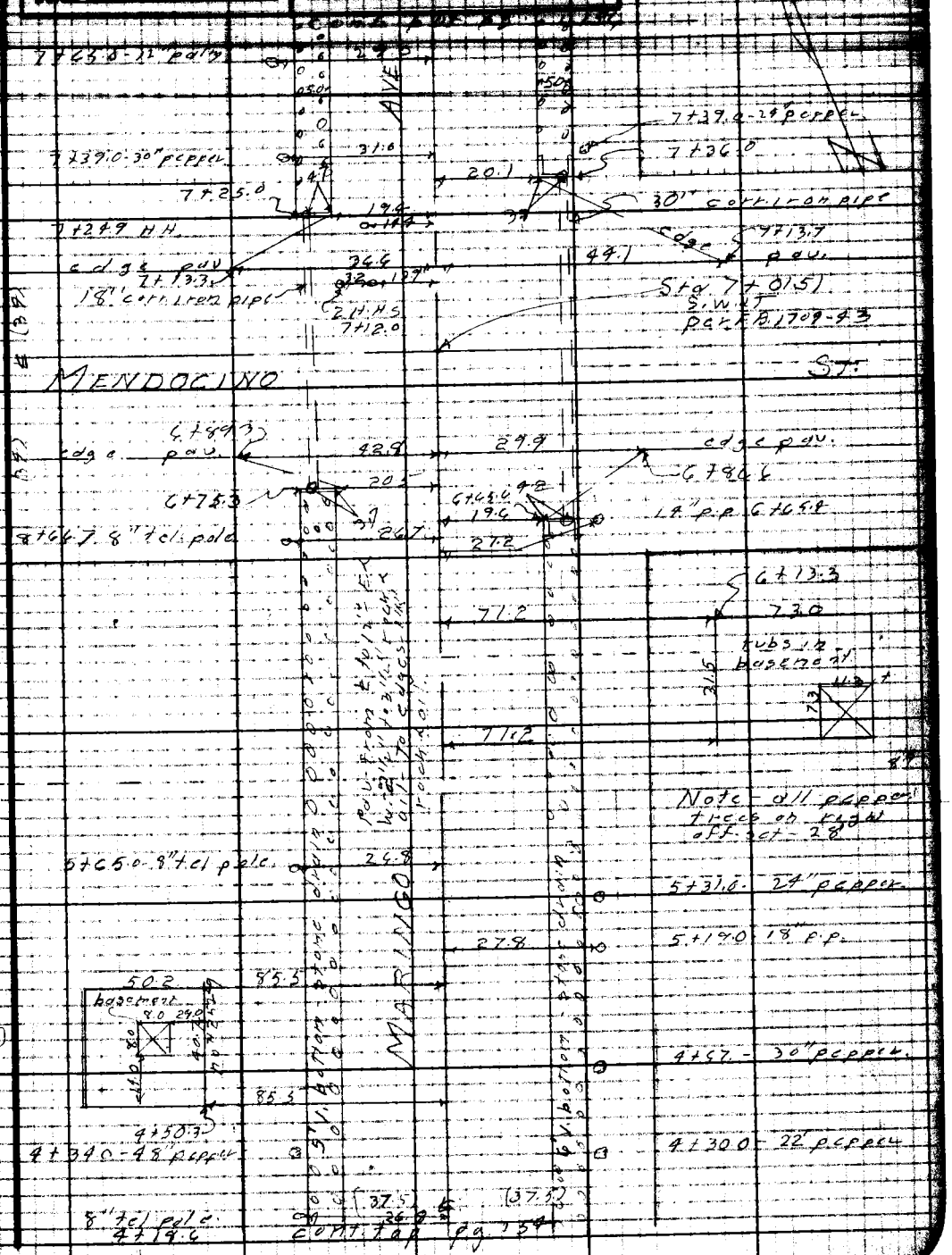

Note: Any Additions or Changes on This Sheet Must be Made or Circled in Red Ink With Date and Name of Person Making Change.

Do not extend notes this side of this line.

RETURN TO
LOS ANGELES COUNTY SURVEYOR
725 LOS ANGELES COUNTY
ENGINEERING BLDG.

7GF3008 247 10M 1-49

F. B. 1709 Pg. 154

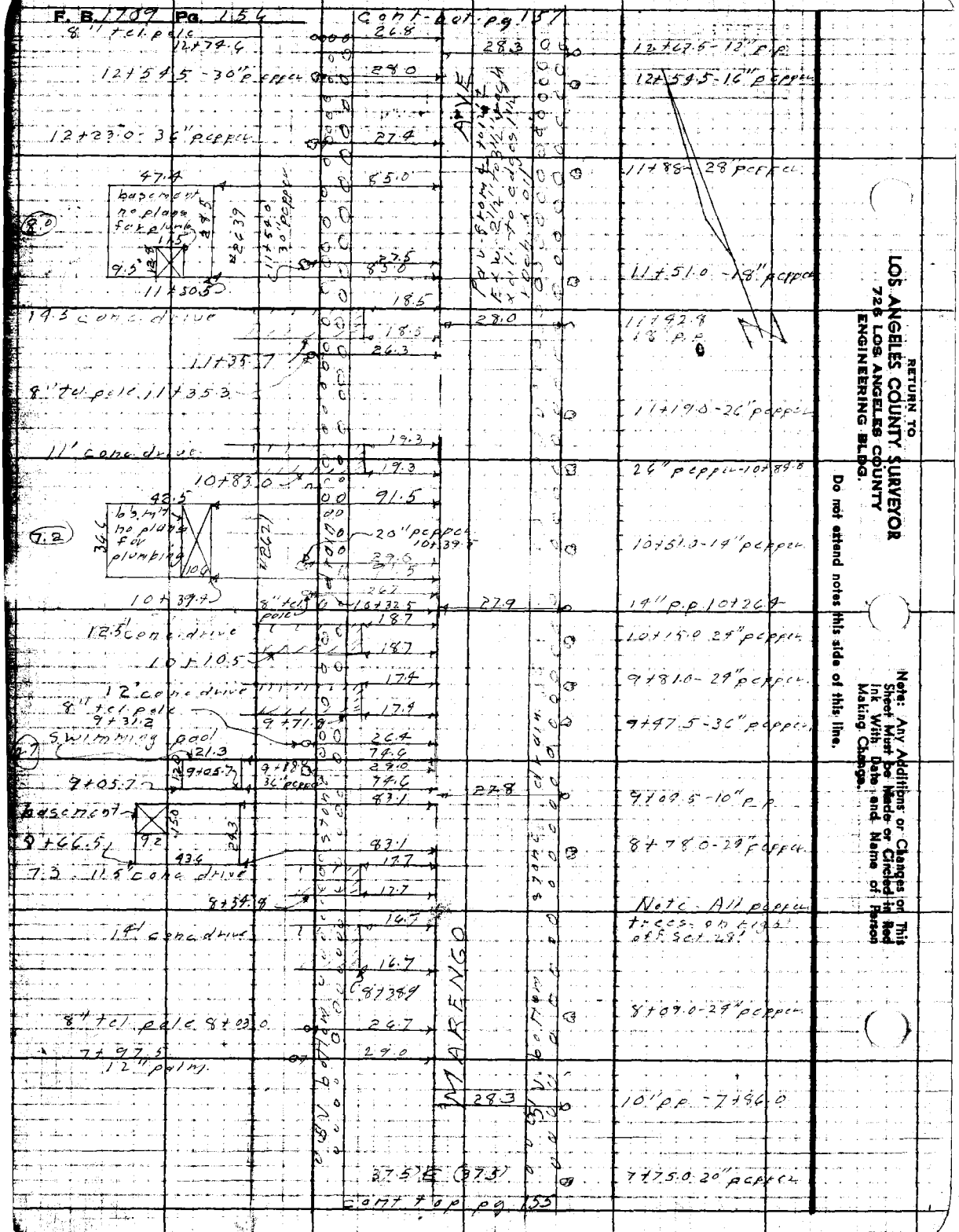

RETURN TO
LOS ANGELES COUNTY SURVEYOR
726 LOS ANGELES COUNTY
ENGINEERING BLDG.

Do not extend notes this side of this line.

Note: Any Additions or Changes on This Sheet Must be Made or Circled in Red Ink With Date and Name of Person Making Change.

Notes Ck'd by	Survey of [illegible]	F. B. 1709 Pg. 157
Map No.	W. O. 1340 Tape No. St'd. °F	Pav. from ℄ to 12
Office Work	Surveyed by [illegible]	E & W - 2½" to 3½"
Checked	Notes J. J. L. Date 10-29-50	[illegible]
Date	Indexed C. Johnson	



Notes: Any Additions or Changes on This Sheet Must be Made or Circled in Red Ink With Date and Name of Person Making Change.

Do not extend notes this side of this line.

LOS ANGELES COUNTY SURVEYOR
720 LOS ANGELES COUNTY
ENGINEERING BLDG.

F. B. 1709 Pg. 106



RETURN TO
LOS ANGELES COUNTY SURVEYOR
726 LOS ANGELES COUNTY
ENGINEERING BLDG.

Do not extend notes this side of this line.

Note: Any Additions or Changes on This Sheet Must be Made or Checked in Red Ink With Date and Name of Person Making Change.

Profile No. | Notes Red. | Plotted | Job No. 1390 | Division No. V | F.B. 1709 | PG. 159

Date | Date | Survey of Marengo Avenue

X-Sec. No. | Notes Chkd. CCM | Checked | Survey by J.J. Lanigan | Notes C.H. Lewis | Date 10-26-50

Date 12/14/50 | Date | Map No. | Indexed E.C. Johnson | Date FEB 13 '51

PROFILE
and
CROSS-SECTIONS
on
MARENGO AVENUE
from
CALAVERAS STREET
to
FOOTHILL BOULEVARD

STATION	B.S.	H.I.	F.S.	ELEV.

NOTE: ANY ADDITIONS OR CHANGES ON THIS SHEET MUST BE MADE OR CIRCLED IN RED INK, WITH DATE AND NAME OF PERSON MAKING CHANGE.

Do not extend notes this side of this line.

PLEASE RETURN TO
LOS ANGELES COUNTY SURVEYOR
726 LOS ANGELES COUNTY ENGINEERING BLDG.

76L288 307 5-49

76L298 307 5-49

PLEASE RETURN TO
LOS ANGELES COUNTY SURVEYOR
726 LOS ANGELES COUNTY ENGINEERING BLDG.

NOTE: ANY ADDITIONS OR CHANGES ON THIS SHEET MUST BE MADE OR CIRCLED IN RED INK, WITH DATE AND NAME OF PERSON MAKING CHANGE.

Do not extend notes this side of this line.

F.B. 1709 PG. 160
Job No. 1390 Division No. V
Survey of 3rd Avenue Storm Drain
Survey by L. Lewis
Indexed A. C. Peterson
Profile No. Plotted Date
X-Sec. No. Checked Date
Notes Red. Date
Notes Chkd. Date
Notes L. Lewis Date

STATION	B. S.	H. I.	F. S.	ELEV.	Marengo	Avenue
BM AE 361	4 98	1218 09		1213 11	BM AE 361 Elev. 1213.11 4 FB 1568 - P 28 Calaveras St & Marengo Ave. SW. cor Bt. spk in curb, 6' W of E. end.	
0+00			4 95	1213 14	℄ int. Marengo & Calaveras	
0-100			10 57	1201 52	℄ of Marengo 100' S'ly of Calaveras	
0-35.3			10 60	1201 49	outlet	25.4 R. ℄ line of 30" C.I.P.
			9 38	1201 71	outlet inside 25 L 24" C.I. pipe	
			5 66	1212 43	gut at end of cb. SW. cor	
			5 19	1212 16	cb " " "	
			6 82	1211 27		gut at end of cb SE cor.
			6 59	1211 50		cb " " " "
			4 92	1213 7		gut at end of cb NE cor
			4 55	1213 54		cb " " " "
			4 49	1213 60	gut at end of cb NW. cor.	
			4 12	1213 97	cb " " " "	
			587	1211 22		℄ Calaveras 100' E'ly
			5 57	1211 52		15' N gut " " "
			5 09	1211 100		15' N cb " " "
			6 82	1211 27		15' S gut " " "
			6 48	1211 61		15' S. cb " " "
			4 93	1213 16	24' W'l' from Calaveras - bnk	

76L298 307 5-49

PLEASE RETURN TO
LOS ANGELES COUNTY SURVEYOR
726 LOS ANGELES COUNTY ENGINEERING BLDG.

NOTE: ANY ADDITIONS OR CHANGES ON THIS SHEET MUST BE MADE OR CIRCLED IN RED INK. WITH DATE AND NAME OF PERSON MAKING CHANGE.

Do not extend notes this side of this line.

STATION	B. S.	H. I.	F. S.	ELEV.	Marengo	Avenue
		1218 09	278	1215 31	℄ Calaveras 100' W'ly of	Marengo
			262	1215 47	N. 5" gut.	"
			213	1215 96	N. 1.5" CL	"
			373	1214 36	S. 1.5" gut.	"
			315	1214 94	S. 1.5" CL	"
0+35			18	1216 3	37.5'L - P/L	
"			15	1216 6		37.5' R - P/L
0+33			618	1211 91	(Inlet)	24' R. Flo-line 3.3' CL
"			559	1212 50	Inlet - Flo-line 24" CI. Pipe 3.3' L	
0+99.6			361	1215 48	23.8 L. Top conc. headwall	
"			82	1209 9	23.8 L. Flo-line at	
0+58.2			462	1212 47	gutter elev. at 550 in Inlet	22 C R.
			223	1215 86		Top conc. headwall
"			85	1209 6		32 C R. Flo-line 30" conc. pipe
"			425	1213 84		gutter elev. at Inlet
0+50			219	1215 90		℄
T. P.	12 29	1230 11	027	1217 82	T. P.	
1+00			1145	1218 66		℄
"			1173	1218 38		11' R. bank
"			1238	1217 73		Wedge pump
"			144	1215 7		gutter 24' R
"			1230	1217 81		Top wall 20' R

Profile Notes Red. Plotted Job No. 1700 Division No. F.B. 1700 PG. 161
No. Date Date Survey of Marengo Avenue
X-Sec. Notes Chkd. Checked Survey by Gaylord Johnson Notes Richard Daley
No. Date Date Map No. Added Gaylord Johnson Date

76L298 307 5-49

PLEASE RETURN TO
LOS ANGELES COUNTY SURVEYOR
726 LOS ANGELES COUNTY ENGINEERING BLDG.

NOTE: ANY ADDITIONS OR CHANGES ON THIS SHEET MUST BE MADE OR CIRCLED IN RED INK, WITH DATE AND NAME OF PERSON MAKING CHANGE.

Do not extend notes this side of this line.

STATION	B. S.	H. I.	F. S.	ELEV.	Marengo	Avenue
1+00		1230 11	9 8	1220 3		P.L. Rt. 37.5'
"			11 44	1218 67	12'L brk	
"			11 98	1218 13	edge pvmt -19.5'L	
"			13 45	1216 66	gut -23.5'L	
"			12 0	1218 1	Top wall 29.5'L.	
"			10 4	1219 7	P.L. 37.5 L.	
1+50			8 72	1222 29		℄
1+89.7			9 7	1220 4	65.5 R → ctr. basement of Hse #24[illegible]	
2+00			5 66	1224 15		℄
"			5 97	1223 14		brk on right 12'
"			6 24	1223 87		edge pvmt 20'R
"			7 9	1222 2		gut 29'R
"			5 6	1224 5		top wall 25'R
"			4 2	1225 9		P.L. -37.5R
"			5 55	1224 56	brk, Left 12'	
"			5 83	1224 28	edge pvmt 19.5'L	
"			7 3	1222 8	gut 23.5'L	
"			5 8	1224 3	top wall 29'L.	
"			5 5	1224 6	P.L. 37.5	
2+50			2 32	1227 79		℄
T.P.	10 86	1240 92	0 05	1230 06	T.P.	

F.B. 1709 PG. 162
Job No. 1390 Division No. Notes Red. Plotted No. Profile
Survey of Marengo Ave. Date Date X-Sec.
Survey by Lanigan Notes Lewis Notes Chkd. Checked No.
Indexed R. C. Johnson Date Date

76L298 307 5-49

PLEASE RETURN TO
LOS ANGELES COUNTY SURVEYOR
726 LOS ANGELES COUNTY ENGINEERING BLDG.

NOTE: ANY ADDITIONS OR CHANGES ON THIS SHEET MUST BE MADE OR CIRCLED IN RED INK, WITH DATE AND NAME OF PERSON MAKING CHANGE.

Do not extend notes this side of this line.

STATION	B. S.	H. I.	F. S.	ELEV.	Marengo	Avenue
3+00		1240 92	9 73	1231 19		℄
"			10 14	1230 78		brk-rt. 12'
"			10 72	1230 20		edge pvmt -20'
"			12 6	1228 3		gut. 24'
"			10 6	1230 3		Top of wall 24'
"			9 5	1231 4		East P.L. -37.5'
"			10 13	1230 79	brk. left. 12'	
"			10 49	1230 43	edge pvmt -19.5'L	
"			[illegible]	1228 9	gut. 23.5'L	
"			10 6	1230 3	Top of wall 24.5'L	
"			9 8	1231 1	West. prty line 37.5'L	
3+50			6 37	1234 55		℄
4+00			3 28	1237 64		℄
"			3 58	1237 34		brk rt. 12'
"			4 31	1236 61		edge pvmt 20'
"			6 0	1234 9		gut 24'
"			4 2	1236 7		Top of wall 24'
"			3 4	1237 5		East P.L. 37.5'
"			3 39	1237 53	brk.-left. 12'	
"			4 17	1236 75	edge pvmt 19.5'L	
"			5 59	1235 33	gut. 23.5'L	

Profile No. ____ Date ____ Notes Red. ____ Date ____ Plotted ____ Date ____ Job No. 1390 Division No. ____ Survey of Marengo Avenue

X-Sec. No. ____ Date ____ Notes Chkd. ____ Date ____ Checked ____ Date ____ Survey by Kanigan Notes Lewis Date 10-26-50 Map No. ____ Date ____ Drawn by Johnson

F.B. 1709 PG. 163

76L298 307 5-49

PLEASE RETURN TO
LOS ANGELES COUNTY SURVEYOR
726 LOS ANGELES COUNTY ENGINEERING BLDG.

NOTE: ANY ADDITIONS OR CHANGES ON THIS SHEET MUST BE MADE OR CIRCLED IN RED INK, WITH DATE AND NAME OF PERSON MAKING CHANGE.

Do not extend notes this side of this line.

F.B. 1709 PG. 124 — Job No. 1390 Division No. V — Notes Red. — Date — Plotted — Date — Profile No. — X-Sec. No.
Survey of Marengo Avenue — Notes Chkd. — Date — Checked — Date
Survey by Lawson Notes Lewis — Indexed A. C. Johnson Date:

STATION	B. S.	H. I.	F. S.	ELEV.	Marengo	Avenue
4+00		1240 92	4 2	1238 6	Top of wall 29.5'L.	
"			3 5	1238 2	West P.L. 37.5'L	
4+50			0 25	1240 67		℄
T.P.	11 96	1252 65	0 73	1240 69	T.P.	
4+68.3			14 3	1238 4	3" ø Casing in R/W Mon. # 2529	
5+00			8 91	1243 74		℄
"			9 27	1243 38		Brk ht. 12' 20'R.
"			10 01	1243 64		edge pvmt 25'R.
"			11 8	1243 7		gut 26'R.
"			10 1	1243 6		top of wall 37.5'R.
"			9 4	1243 3		East P.L.
"			9 08	1243 57	Brk top 12'	
"			9 44	1243 21	edge pvmt - 20'L	
"			10 8	1243 9	gut 29'L	
"			9 3	1243 4	top of wall 25'L.	
"			9 3	1243 4	West P.L. 37.5'L	
5+50			5 81	1243 24		℄
5+90			10 3	1243 4		108.5'R. bsmt floor
6+00			2 94	1243 13		℄
"			3 20	1243 45		Brk ht. 12'
"			4 05	1243 30		20'R. edge pvmt.

76L298 307 5-49

PLEASE RETURN TO
LOS ANGELES COUNTY SURVEYOR
726 LOS ANGELES COUNTY ENGINEERING BLDG.

NOTE: ANY ADDITIONS OR CHANGES ON THIS SHEET MUST BE MADE OR CIRCLED IN RED INK, WITH DATE AND NAME OF PERSON MAKING CHANGE.

Do not extend notes this side of this line.

STATION	B. S.	H. I.	F. S.	ELEV.	Marengo	Avenue
6+00		1252 65	5 8	1246 9		East gutter -25'
"			3 9	1248 8		Top wall 29'
"			3 4	1249 3		East P.L. 37.5'
"			3 26	1249 39	West brk 82' L	
"			3 83	1248 82	edge pvmt 20' L	
"			4 8	1247 9	gut 29' L	
"			3 5	1249 3	Top wall 25' L	
"			3 4	1249 3	West P.L. 37.5 L	
6+50			0 10	1252 55		℄
T.P.	8 68	1261 23	0 10	1252 55	T.P.	
6+65.6			11 2	1250 0	[illegible]	23.8' Rt. Floline 30" C.I. Pipe 37.5 R
6+67			8 4	1252 8		S.E. ppty corner
"			7 1	1254 1	S.W. ppty corner 37.5 L	
6+75.3			9 1	1252 1	29.2 L Floline 18" C.I. pipe (outlet)	
7+01.51			5 50	1255 73	℄ int. Marengo & Mendocino	
			6 90	1254 33		℄ Mendocino 100' E'l
			4 15	1257 08	℄ mendocino 100' w'ly	
7+25			6 4	1254 8	23'± L. inlet Floline 18" C.I. Pipe	
7+35			3 5	1257 7	N.W. ppty corner 37.5 L	
"			3 7	1257 5		NE ppty corner 37.5 R.
7+39			6 6	1254 6	24'± Rt.	inlet Floline 30" CI pipe

Profile No. ____ Date ____ Notes Red. ____ Plotted ____ Job No. 1290 Division No. V
X-Sec. No. ____ Date ____ Notes Chkd. ____ Checked ____ Survey of Marengo Avenue
Survey by Lanigan Notes Lewis Date 10-26-50
Map No. ____ Date ____ Indexed Johnson Date ____
F.B. 1709 PG. 165

76L298 307 5-49

PLEASE RETURN TO
LOS ANGELES COUNTY SURVEYOR
726 LOS ANGELES COUNTY ENGINEERING BLDG.

NOTE: ANY ADDITIONS OR CHANGES ON THIS SHEET MUST BE MADE OR CIRCLED IN RED INK, WITH DATE AND NAME OF PERSON MAKING CHANGE.

Do not extend notes this side of this line.

STATION	B. S.	H. I.	F. S.	ELEV.	Marengo	Avenue
7+50		126123	2 48	1258 75		℄
T. P.	9 81	127097	0 07	1261 16	T. P.	
8+00			9 09	1261 88		℄
"			9 35	1261 62		brk rt. 12'
"			10 05	1260 92		edge pvmt 20'R
"			11 5	1259 5		gutter — 24'R
"			10 1	1260 9		top of wall 25'R
"			9 8	1261 2		East P.L. 37.5'R
"			9 38	1261 59	brk left 12'	
"			10 23	1260 74	edge pvmt -20'L	
"			11 6	1259 4	gutter 24'L	
"			10 4	1260 6	top of wall 25'L	
"			10 0	1261 0	West P.L. 37.5'L	
8+50			6 14	1264 93		℄
9+00			3 35	1267 62		℄
"			3 67	1267 30		brk rt. 12'
"			4 47	1266 18		edge pvmt -20'R
"			6 0	1265 2		gutter 24'R
"			4 8	1266 2		top wall 25'R
"			4 7	1266 3		East PL 37.5

F.B. 1709 PG. 166
Job No. 1390 Division No. ✓ Notes Red. Plotted No. Profile
Survey of Marengo Avenue Date Date X-Sec.
Survey by Lanigan Notes Lewis Notes Chkd. Checked No.
Indexed R. C. Johnson Date Date

76L298 307 3M 11-48

PLEASE RETURN TO
LOS ANGELES COUNTY SURVEYOR
726 HIGGINS BLDG.

NOTE: ANY ADDITIONS OR CHANGES ON THIS SHEET MUST BE MADE OR CIRCLED IN RED INK, WITH DATE AND NAME OF PERSON MAKING CHANGE.

Do not extend notes this side of this line.

STATION	B. S.	H. I.	F. S.	ELEV.	Marengo	Avenue
9+00		1270 97	3 67	1267 30	12' brk left	
"			4 62	1266 35	edge pvmt	
"			5 8	1265 2	gutter	
"			3 9	1267 1	top of wall	
"			3 5	1267 5	West P.L.	
9+05.7			3 1	1267 9	95.9 Left S.W. Cor. Low point on bottom of swimming pool	
9+50			0 75	1270 22	℄	
T. P.	10 55	1280.84	0 68	1270 29	T. P.	
10+00			7 81	1273 03	℄	
			8 08	1272 76		Brk - rt
			8 66	1272 18		edge pvmt
			10 0	1270 8		gutter
			8 4	1272 4		Top of wall
			9 7	1271 1		East P.L.
			8 15	1272 69	brk left	
			8 55	1272 29	edge of pvmt	
			9 8	1271 0	gutter	
			8 7	1272 1	Top of wall	
			8 0	1272 8	West P.L.	
10+50			4 93	1275 91	℄	
10+57.9			7 9	1272 9	96.8 Left Ctr of Basement to Hse #2621	

Profile Notes Red ____ Plotted ____ Job No. 1390 Division No. ✓ F.B. 1709 Pg. 167
No. ____ Date ____ Survey of Marengo Avenue
X-Sec. Notes Chkd. ____ Checked ____ Survey by Langan Notes Lewis Date 10-26-50
No. ____ Date ____ Date ____ Map No. ____ Date ____

76L298 307 3M 11-48

PLEASE RETURN TO
LOS ANGELES COUNTY SURVEYOR
726 HIGGINS BLDG.

NOTE: ANY ADDITIONS OR CHANGES ON THIS SHEET MUST BE MADE OR CIRCLED IN RED INK, WITH DATE AND NAME OF PERSON MAKING CHANGE.

Do not extend notes this side of this line.

STATION	B. S.	H. I.	F. S.	ELEV.	Marengo	Avenue
		1280.84				
T. P.	6.71	1285.70	1.85	1278.99		
11+00			6.72	1278.98		℄
			7.00	1278.70		Brk rt 12'
			7.32	1278.38		edge pvmt
			8.8	1276.9		gutter
			7.1	1278.6		Top of wall
			7.2	1278.5		East P.L.
			6.4	1279.3		150' R.
			6.99	1278.71	brk left 12'	
			7.69	1278.01	edge pvmt	
			8.8	1276.9	gutter	
			7.7	1278.0	Top of wall	
			7.2	1278.5	West P.L.	
			4.4	1281.3	200' L	
11+50			3.45	1282.25		℄
11+56.9			8.4	1277.3	105 L ctr of basement Hse # 2639	
T. P.	10.42	1295.25	0.88	1284.82		
12+00			9.33	1285.92		℄
			9.60	1285.65		brk rt. 12'
			10.27	1284.98		edge pvmt

Profile
Plotted No.
Date
X-Sec.
Checked No.
Date
Notes Red
Date
Notes Chkd
Date
Job No. 1390 Division No. ✓
Survey of Marengo Ave
Survey by Lanigan Notes Lewis
Indexed R. C. Johnson Date
F.B. 1909 PG. 168

76L298 307 5-49

PLEASE RETURN TO
LOS ANGELES COUNTY SURVEYOR
726 LOS ANGELES COUNTY ENGINEERING BLDG.

NOTE: ANY ADDITIONS OR CHANGES ON THIS SHEET MUST BE MADE OR CIRCLED IN RED INK, WITH DATE AND NAME OF PERSON MAKING CHANGE.

Do not extend notes this side of this line.

STATION	B. S.	H. I.	F. S.	ELEV.	Marengo	Avenue
12+00		1295 25	11 7	1283 6		gutter, [illegible]
			10 2	1285 1		Top of wall
			9 8	1285 5		East P.L.
			9 67	1285 58	12' left, brk	
			10 10	1285 15	edge pumt	
			11 3	1284 0	gutter	
			10 1	1285 2	Top of wall	
			9 7	1285 6	West P.L.	
12+50			5 73	1289 52		
13+00			2 14	1293 11		
			3 47	1292 78		brk rt. 12'
			3 22	1292 03		edge pumt
			4 71	1290 54		gutter
			2 2	1293 1		Top of wall
			1 8	1293 5		East P.L.
			2 52	1292 73	brk. left 12'	
			3 26	1291 99	edge pumt	
			4 2	1291 1	gutter	
			3 1	1292 2	Top of wall	
			2 2	1293 1	West P.L.	
13+31.7			2 2	1293 1	20.6 Rt	brk in gutter [illegible]

Profile No. ____ Date ____ Notes Red. ____ Plotted ____ Job No. [illegible] Division No. ____ F.B. [illegible] PG. [illegible]

X-Sec. No. ____ Date ____ Notes Chkd. ____ Date ____ Checked ____ Date ____ Survey of Marengo Avenue Survey by [illegible] Notes [illegible] Date 10-24-58 Map No. ____ Indexed ____ Date ____

76L298 307 5-49

PLEASE RETURN TO
LOS ANGELES COUNTY SURVEYOR
726 Los Angeles County Engineering Bldg.

NOTE: ANY ADDITIONS OR CHANGES ON THIS SHEET MUST BE MADE OR CIRCLED IN RED INK, WITH DATE AND NAME OF PERSON MAKING CHANGE.

Do not extend notes this side of this line.

F.B. 1703 Pg. 170 | Profile No. | X-Sec. No.
Survey of Mariposa Ave. Tract
Survey by Los Angeles County Engineer
Indexed E. C. Tomasini
Job No. 12210 Division No. V Notes Red. Plotted
Date Date
Notes Chkd. Checked
Date Date

STATION	B. S.	H. I.	F. S.	ELEV.	Marengo	Avenue
13 + 47		1295 25	0 3	129[illegible] 2.	30.4' left b.f. in gutter	
T. P.	9 87	1305 07	0 05	12[illegible] 20		
13+[illegible] 2			9 27	1295 80		gut at end of cb on right
			8 61	1296 46		cb " " " "
13+50			8 33	1296 74		℄
			8 87	12[illegible] 20	gut at end of cb on left	
			8 16	129[illegible] 91	cb " " " "	
			6 51	12[illegible] 56	S. end of S.E. cb	ret. gutter
			5 74	129[illegible] 29	S " " " "	" cb
			4 41	130[illegible] 66	E " " " "	" gutter
			3 73	130[illegible] 34	E " " " "	" cb
			6 35	1298 72	S. end of S.W. cb.	ret. gutter
			5 71	1299 36	" " " "	" cb
			4 57	130[illegible] 50	W " " " "	" gutter
			3 93	130[illegible] 14	" " " "	" cb.
14+31.16			2 65	130[illegible] 42	℄ int. Marengo - Mariposa	
			1 86	130[illegible] 21	℄ Mariposa 100' E of	
			1 79	130[illegible] 28	N gut. " "	"
			1 17	130[illegible] 90	N cb " "	"
			3 49	1301 58	S gut " "	"
			2 89	130[illegible] 18	S. cb " "	"

76L298 307 5-49

PLEASE RETURN TO
LOS ANGELES COUNTY SURVEYOR
726 LOS ANGELES COUNTY ENGINEERING BLDG.

NOTE: ANY ADDITIONS OR CHANGES ON THIS SHEET MUST BE MADE OR CIRCLED IN RED INK, WITH DATE AND NAME OF PERSON MAKING CHANGE.

Do not extend notes this side of this line.

STATION	B. S.	H. I.	F. S.	ELEV.	Marengo	Ave.
		1305 07	2 38	1302 69	℄ Mariposa 100'	W'ly
			2 28	1302 79	N gut "	"
			1 61	1303 46	N. cb "	"
			4 04	1301 03	S gut " "	"
			3 40	1301 67	S. cb "	"
			5 4	1299 7	S.W. ppty cor	
			4 3	1300 8	S.E. " "	
			2 17	1302 90	gut E and NE. cb	ret
			1 49	1303 58	cb	
			1 28	1303 79	gut N " " "	
			0 65	1304 42	cb " "	
			1 34	1303 73	gut N and NW cb	ret
			0 72	1304 35	cb	
			2 33	1302 74	gut W " " "	"
			1 64	1303 43	cb " " " "	"
			0 1	1305 0	N.W. ppty cor	
T. P.	11 95	1317 01	0 01	1305 06		
14+79.2			12 3	1304 7	23.9 R.	Flo line of catch basin out
			12 3	1304 7	Flo line of catch basin outlet	24.0 Left
			11 92	1305 09		24.0 R. gut - N end of cb
			11 27	1305 74		" cb "

Profile No. ____ Date ____ Notes Red. ____ Date ____ Plotted ____ Job No. 1390 Division No. V

X-Sec. No. ____ Date ____ Notes Chkd. ____ Date ____ Checked ____ Date ____ Survey of Marengo Avenue Survey by Lanigan Notes Lewis Date 10-26-50 Map No. ____ Indexed ____ Date ____

F.B. 1209 PG. 171

76L298 307 5-49

PLEASE RETURN TO
LOS ANGELES COUNTY SURVEYOR
726 LOS ANGELES COUNTY ENGINEERING BLDG.

NOTE: ANY ADDITIONS OR CHANGES ON THIS SHEET MUST BE MADE OR CIRCLED IN RED INK. WITH DATE AND NAME OF PERSON MAKING CHANGE.

Do not extend notes this side of this line.

STATION	B. S.	H. I.	F. S.	ELEV.		
14+98.0		1317 01	11 92	1305 09	gut 24 L.	
			11 27	1305 74	cb end of cb	
			11 4	1305 6	NE ppty corner	
15+00			11 18	1305 83		℄
			11 64	1305 37		brk rt 12'
			11 74	1305 27		gutter
			10 6	1306 4		Top of wall
			9 5	1307 5		East P.L.
			11 52	1305 49	brk left 12'	
			11 70	1305 31	gutter	
			10 6	1306 4	top of wall	
			10 5	1306 5	West P.L	
15+31			8 44	1307 7	grade break	℄
			10 16	1306 5		edge pvmt R
			10 9	1306 1		gut. R
			8 86	1307 5	edge pvmt L	
			9 8	1307 3	gutter L	
15+50			7 25	1308 76		℄
16+00			3 89	1313 12		℄
			4 70	1312 31		brk rt. 12'
			5 76	1311 25		edge pvmt

F.B. 1709 PG. 172
Survey of Marengo Ave.
Survey by Lanigan
Indexed
Job No 1390
Division No. V
Notes Red. Date
Notes Chkd. Date
Plotted Date
Checked Date
Profile No.
X-Sec. No.

76L298 307 5-49

PLEASE RETURN TO
LOS ANGELES COUNTY SURVEYOR
726 LOS ANGELES COUNTY ENGINEERING BLDG.

NOTE: ANY ADDITIONS OR CHANGES ON THIS SHEET MUST BE MADE OR CIRCLED IN RED INK, WITH DATE AND NAME OF PERSON MAKING CHANGE.

Do not extend notes this side of this line.

STATION	B. S.	H. I.	F. S.	ELEV.	Marengo	Avenue
16+00		1317 01	6 8	1310 2		East gutter
			3 9	1313 1		Top of wall
			3 9	1313 1		East P.L.
			3 90	1313 11	12' L. brk	
			4 29	1312 72	edge pvmt	
			5 [illegible]	1311 8	gutter	
			4 2	1312 8	Top of wall	
			4 3	1312 7	West P.L.	
16+50			0 68	1316 33		℄
T.P.	12 00	1328 94	0 07	1316 94		
17+00			9 34	1319 60		℄
			9 90	1319 04		brk rt 12'
			10 72	1318 22		edge pvmt
			12 0	1316 9		gutter
			9 4	1319 5		Top of wall
			8 9	1320 0		East P.L.
			9 19	1319 75	brk left 12'	
			9 64	1319 30	edge pvmt	
			10 5	1318 4	gutter	
			9 5	1319 4	Top wall	
			9 8	1319 1	West P.L.	

Profile No. ____ Date ____ Notes Red. ____ Plotted ____ Date ____ Job No. ____ Division No. ____ Survey of Marengo Ave

X-Sec. No. ____ Date ____ Notes Chkd. ____ Date ____ Checked ____ Date ____ Survey by ____ Date ____ Map No. ____ Indexed ____ Date ____

F.B. 1730 PG. 173

76L298 307 5-49

PLEASE RETURN TO
LOS ANGELES COUNTY SURVEYOR
726 LOS ANGELES COUNTY ENGINEERING BLDG.

NOTE: ANY ADDITIONS OR CHANGES ON THIS SHEET MUST BE MADE OR CIRCLED IN RED INK, WITH DATE AND NAME OF PERSON MAKING CHANGE.

Do not extend notes this side of this line.

STATION	B. S.	H. I.	F. S.	ELEV.	Marengo	Avenue
17+50		1328.94	5.87	1323.07		℄
17+60			2.2	1326.7		150' R.
17+80			3.9	1325.0	140' Left	
18+00			2.34	1326.60		℄
			2.96	1325.98		brk rt. 12'
			[illegible]	1325.24		edge pvmt
			5.0	1323.9		gutter
			2.3	1326.6		Top wall
			1.4	1325.5		East P.L.
			[illegible]	1326.52	brk 12' L	
			[illegible]	1326.39	edge pvmt	
			3.5	1325.4	[illegible]	
			2.4	1326.5	[illegible]	
			2.2	1326.7	West P.L.	
18+30± ℄ T.P.	10.92	1339.76	0.10	[illegible]		
18+50			9.52	1330.24		℄
19+[illegible]			5.71	1334.05		℄
			[illegible]	1333.41		12 Rt. [illegible]
			7.32	1332.44		edge pvmt
			8.3	1331.5		gutter
			5.3	1334.5		Top of wall

F.B. 1709 PG. 174
Job No. 1390 Division No. V Notes Red. Plotted No. Profile
Survey of Marengo Avenue Date Date X-Sec.
Survey by Lanigan Notes Lewis Notes Chkd. Checked No.
Indexed R. C. Johnson Date Date Date

76L298 307 5-49

PLEASE RETURN TO
LOS ANGELES COUNTY SURVEYOR
726 LOS ANGELES COUNTY ENGINEERING BLDG.

NOTE: ANY ADDITIONS OR CHANGES ON THIS SHEET MUST BE MADE OR CIRCLED IN RED INK, WITH DATE AND NAME OF PERSON MAKING CHANGE.

Do not extend notes this side of this line.

STATION	B. S.	H. I.	F. S.	ELEV.	Marengo	Avenue
19+00		1339 76	4 4	1335 4		East P.L
			5 95	1333 81	12' L. b.h	
			6 44	1333 32	edge [illegible]	
			7 2	1332 6	gutter	
			6 4	1333 4	Top of wall	
			5 4	1334 4	West P.L	
19+48.3			1 47	1338 29		19.8 R. Headwall [illegible]
"			4 7	1335 1	outlet of 4' conc drain	gutter at headwall
"			1 5	1338 3		end of stone wall
			0 8	1339 0		NE ppty corner
19+50			1 29	1338 47		℄
19+74.2			1 6	1338 2	22.8 L. Flo. line at outlet. conc box drain SW cor.	
T. P.	12 20	1350 71	1 25	1338 51		
			10 3	1340 5	S.W ppty cor	
19+89.5			8 38	1342 33	℄ in ℄ of Marengo	
			7 31	1343 40	℄ int Marengo + Foothill Blvd	
19+77.6			8 27	1342 44		52.8 gut at end of wall
"			7 50	1343 21		Top of wall
			5 52	1345 19	100' E'ly on ℄ of	Foothill blvd
			8 75	1341 96	" W'ly " "	" "
			0 28	1350 43	90' N'ly on ℄ "	Marengo Ave

Profile No. ____ Date ____ Notes Red. ____ Date ____ Plotted ____ Date ____ Job No. 1200 Division No. ____ Survey of Marengo Avenue

X-Sec. No. ____ Date ____ Notes Chkd. ____ Date ____ Checked ____ Date ____ Survey by Lanigan Notes: Lewis Date 10-26-57 Map No. ____ Indexed ____ Date ____

F.B. 1709 PG. 175

F.B. 1709 PG. 176

Job No. 1390 Division No. v Notes Red. Plotted

Survey of Marengo Avenue Date Date

Survey by Lanigan Notes Lewis Notes Chkd. Checked

Indexed A. C. Johnson Date Date Date

Profile No.

X-Sec. No.

76L298 307 5-49

PLEASE RETURN TO

LOS ANGELES COUNTY SURVEYOR

726 LOS ANGELES COUNTY ENGINEERING BLDG.

NOTE: ANY ADDITIONS OR CHANGES ON THIS SHEET MUST BE MADE OR CIRCLED IN RED INK, WITH DATE AND NAME OF PERSON MAKING CHANGE.

Do not extend notes this side of this line.

STATION	B.S.	H.I.	F.S.	ELEV.		
BM AE 259		135071	6.09	1344.62	BM AE 259 Elev 1344.671 FB 1447 P238 Foothill Blvd. & Marengo Ave. N.E. Cor. 1st spk. in curb at catch basin, 1' E. of W. end of curb	

Notes Ck'd by	Survey of Marengo Ave
Map No.	W. O. 1390 Tape No. Std. °F
Office Work	Surveyed by J. J. Lanigan
Checked	Notes JJL Date 11-21-60
Date	Indexed [illegible]

F. B. 1707 Pg. 177

LOCATION
of
IMPROVEMENTS
on
SANTA ANITA AVE
from
CALAVERAS ST
to
FOOTHILL BLVD
C.I. 1390

J. J. Lanigan
C. H. Lewis
H. H. Raphael
E. W. Evans

Notes: Any Additions or Changes on This Sheet Must be Made or Circled in Red Ink With Date and Name of Person Making Change.

Do not extend notes this side of this line.

RETURN TO
LOS ANGELES COUNTY SURVEYOR
726 LOS ANGELES COUNTY
ENGINEERING BLDG.

76F3098 247 10M 1-49



RETURN TO
LOS ANGELES COUNTY SURVEYOR
726 LOS ANGELES COUNTY
ENGINEERING BLDG.

Do not extend notes this side of this line.

Note: Any Additions or Changes on This Sheet Must be Made or Circled in Red Ink With Date and Name of Person Making Change.

Notes Ck'd by	Survey of Marengo Ave	F. B. 1709 Pg. 179
Map No.	W. O. 1378 Tape No. Std. °F	
Office Work	Surveyed by J. J. Lanigan	
Checked	Notes J. J. L. Date 10-27-39	
Date	Indexed E. C. Johnson	



Note: Any Additions or Changes on This Sheet Must be Made or Circled in Red Ink With Date and Name of Person Making Change.

Do not extend notes this side of this line.

RETURN TO
LOS ANGELES COUNTY SURVEYOR
726 LOS ANGELES COUNTY
ENGINEERING BLDG.

76F3098 247 10M 1-49

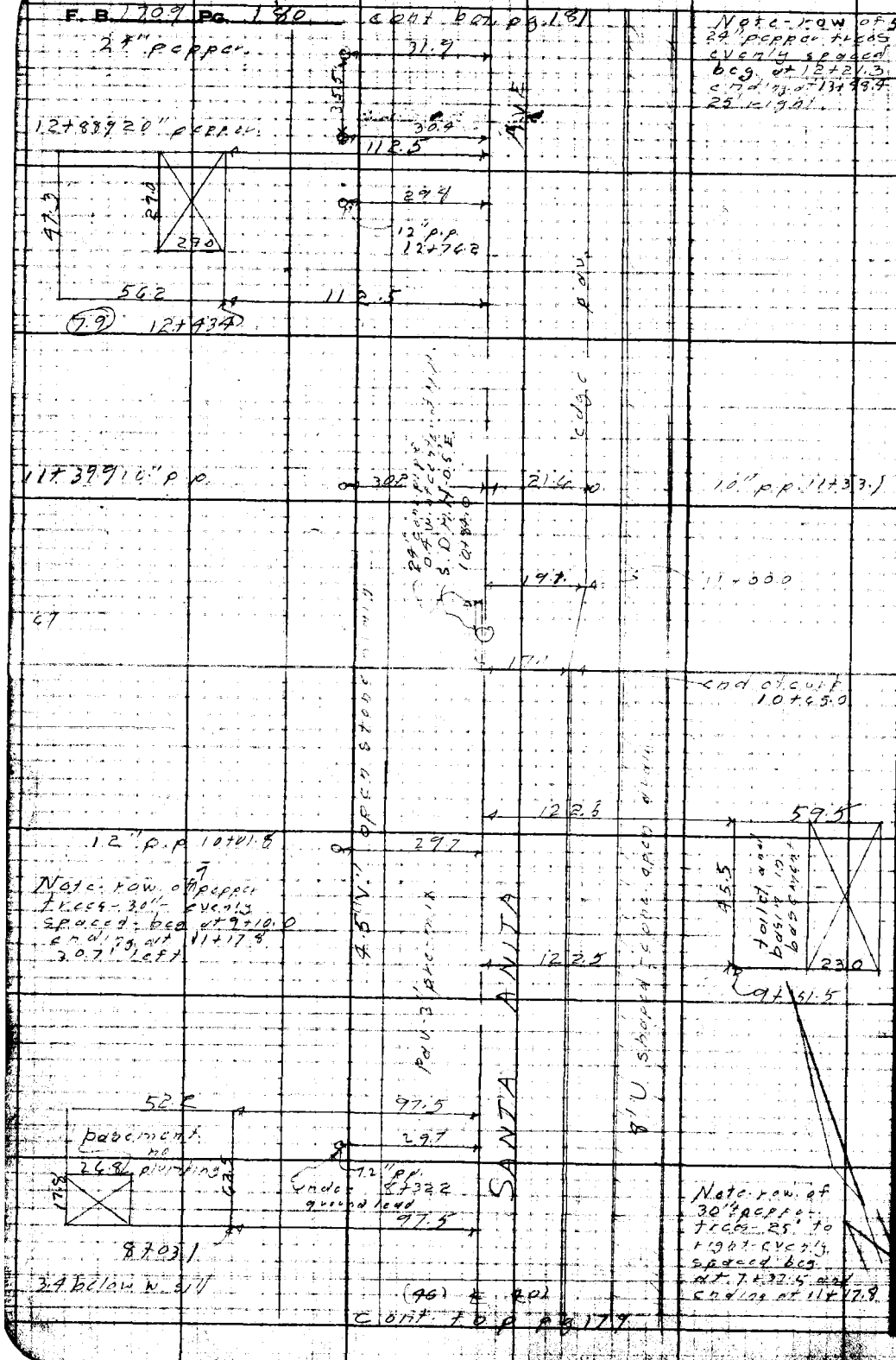

RETURN TO
LOS ANGELES COUNTY SURVEYOR
725 LOS ANGELES COUNTY
ENGINEERING BLDG.

Do not extend notes this side of this line.

Note: Any Additions or Changes on This Sheet Must be Made or Circled in Red Ink With Date and Name of Person Making Change.

Notes Ck'd by	Survey of Marengo Ave	F. B. 1709 Pg. 181
Map No.	W. O. 1390 Tape No. St'd. °F	
Office Work	Surveyed by J. V. Lanigan	
Checked	Notes J.J.L. Date 10-30-50	
Date	Indexed E. C. Johnson	



Notes: Any Additions or Changes on This Sheet Must be Made or Circled in Red Ink With Date and Name of Person Making Change.

Do not extend notes this side of this line.

RETURN TO
LOS ANGELES COUNTY SURVEYOR
726 LOS ANGELES COUNTY
ENGINEERING BLDG.

76F3098 247 10M 1-49



RETURN TO
LOS ANGELES COUNTY SURVEYOR
720 LOS ANGELES COUNTY
ENGINEERING BLDG.

Do not extend notes this side of this line.

Note: Any Additions or Changes on This Sheet Must be Made or Checked in Red Ink With Date and Name of Person Making Change.

Profile No.	Notes Red.	Plotted	Job No. 1390 Division No. V	F.B. 1709 Pg. 183
	Date	Date	Survey of Marengo Ave	
X-Sec. No.	Notes Chkd. LCM	Checked	Survey by Lanigan Notes Lanigan	Date 10-31-50
	Date 12/18/50	Date	Map No. [illegible]	Date Feb 13 '51

PROFILE
and
CROSS-SECTIONS
on
SANTA ANITA AVE.
from
CALAVERAS ST
to
FOOTHILL BLVD
C.I. 1390

J. J. Lanigan
C. H. Lewis
H. H. Raphael
E. W. Evans

STATION	B.S.	H.I.	F.S.	ELEV.

NOTE: ANY ADDITIONS OR CHANGES ON THIS SHEET MUST BE MADE OR CIRCLED IN RED INK, WITH DATE AND NAME OF PERSON MAKING CHANGE.

PLEASE RETURN TO
LOS ANGELES COUNTY SURVEYOR
726 LOS ANGELES COUNTY ENGINEERING BLDG.

Do not extend notes this side of this line.

76 [illegible] 307 5-49

76L298 307 5-49

PLEASE RETURN TO
LOS ANGELES COUNTY SURVEYOR
726 LOS ANGELES COUNTY ENGINEERING BLDG.

NOTE: ANY ADDITIONS OR CHANGES ON THIS SHEET MUST BE MADE OR CIRCLED IN RED INK, WITH DATE AND NAME OF PERSON MAKING CHANGE.

Do not extend notes this side of this line.

STATION	B. S.	H. I.	F. S.	ELEV.		
					B.M.A.E.356-Elev-1213.229 per F.B	
B.M.A.E.356				1213 23	1566-27 - Calaveras St. & Santa Anita Ave, N.W. cor., bt. sph. in curb - 4' W. of E. end.	
	5 29	1218 52				
0+00			5 15	1213 37	int. of ℄s Calaveras St & Santa Anita Ave	
			11 87	1206 65	100' S on ℄ of Santa Anita Ave	
			5 96	1212 54	30' E. on ℄ of Calaveras St	
			5 31	1213 21	"	"
			5 82	1212 70	28' W. on ℄ of Calaveras St.	"
			7 33	1211 19	"	" 15' S. curb No gutter
			5 99	1213 03	"	" 15' N. gutter
			5 25	1213 27	"	" 15' N. curb.
			7 27	1211 25	100' W. on ℄ of Calaveras St.	
			8 26	1210 26	"	" 15' S. gutter
			7 81	1210 71	"	" 15' S. curb
			7 11	1211 41	"	" 15' N. gutter
			6 56	1211 96	"	" 15' N. curb.
0-35.5			10 4	1208 1	27' L. F/L of 21" corr. iron pipe	
0+35			4 5	1214 0		40' R P/L.
			3 7	1214 8	40' L P/L.	
0+36.8			6 4	1213 1	27' L - F/L. of 21" corr. iron pipe.	
0+45			8 5	1210 0		32' R - F/L of 12" Conc pipe.
0+50			2 65	1215 87		℄

Profile
Plotted ____ No. ____
Date ____
X-Sec.
Checked ____ No. ____
Date ____
Notes Red. ____
Date ____
Notes Chkd. ____
Date ____
Division No. V
Job No. 1390
Survey of Marengo Ave.
Survey by Lanigan
Notes Lanigan
Indexed R. C. Johnson
Date ____

76L298 307 5-49

PLEASE RETURN TO
LOS ANGELES COUNTY SURVEYOR
726 LOS ANGELES COUNTY ENGINEERING BLDG.

NOTE: ANY ADDITIONS OR CHANGES ON THIS SHEET MUST BE MADE OR CIRCLED IN RED INK, WITH DATE AND NAME OF PERSON MAKING CHANGE.

Do not extend notes this side of this line.

STATION	B. S.	H. I.	F. S.	ELEV.	Santa Anita	Avenue
		1218 52				
0+50.7			65	1212 0		blt. into inlet, 32'R- bot. of 6' flat [illegible]
T. P.			034	1218 18	T. P.	
	1085	1229 03				
1+00			1090	1218 63		℄
"			1153	1217 50		19.5'R edge pav.
"			117	1217 3		29'R- Top stone wall
"			141	1214 9		32'R- center [illegible]
"			118	1217 2		35'R- Top of stone wall
"			110	1218 0		40'R- P/L
"			1098	1218 05	23'L- edge pav.	
"			126	1216 4	24 L. bot V. stone ditch	
"			110	1218 0	27'L top stone wall	
"			101	1218 9	40 L P/L	
1+50			727	1221 76		℄
2+00			406	1224 97		℄
"			516	1223 87		19'R. edge pav.
"			52	1223 8		24'R- Top stone wall
"			74	1221 4		32'R- center 6' stone [illegible]
"			52	1223 8		35'R- Top stone wall
"			50	1224 0		40'R- P/L.

Profile No. ____ Notes Red. ____ Plotted ____ Job No. 1290 Division No. V.
Date ____ Date ____ Survey of Lamanna Arc.
X-Sec. No. ____ Notes Chkd. ____ Checked ____ Survey by Lamanna Notes J.J.L. Date 10-31-50
Date ____ Date ____ Map No. ____ Indexed ____ Date ____

F.B. 1209 PG. 185

76L296 307 5-48

PLEASE RETURN TO
LOS ANGELES COUNTY SURVEYOR
726 LOS ANGELES COUNTY ENGINEERING BLDG.

NOTE: ANY ADDITIONS OR CHANGES ON THIS SHEET MUST BE MADE OR CIRCLED IN RED INK, WITH DATE AND NAME OF PERSON MAKING CHANGE.

Do not extend notes this side of this line.

F.B. 170 Pg. 184 | Job No. 13 90 Division No. V. | Profile | No. | Plotted | Date | Notes Red. | Date | X-Sec. | No. | Date | Checked | Date | Notes Chkd. | Date | Survey of Lynwood Ave. | Survey by L. Gallagher | Notes L. Gallagher | Indexed C. Peterson | Date 2-2

STATION	B. S.	H. I.	F. S.	ELEV.	Santa Anita Avenue
		1229 03			
2+00			2 5	1226 5	140' R. - 7'S. - 2.5' 10 inch CL.
"			9 82	122 21	23' L edge pav.
"			4 6	1222 7	26' L. bot of V. stone drain.
"			5 0	122 0	27' L. top stone wall
			3 8	12 2	90' L P/L.
2+35			5 2	122 8	140' L. (house no. 10[illegible]) 10 in W - 3.5' high
2+50			0 84	12 15	℄
T.P.			0 37	1229 66	T.P.
	11 16	1239 82			
3+00			8 50	123 2	℄
"			9 65	1230 14	175' R. edge pav.
"			9 6	1230 5	29' R. top stone wall
"			11 8	1228 0	32' R. center of storm drain
"			9 3	1230 5	35' R. top stone wall
"			8 7	1231 1	90' R. - P/L.
"			9 14	1230 66	23' L edge pav.
"			11 1	1228 7	26' L. bot V stone drain
"			8 5	1231 3	27' L top stone wall
"			9 0	1230 8	90' L P/L.
3+35			7 44	123 8	17' R. beg. curb & gutter

76L298 307 5-49

PLEASE RETURN TO
LOS ANGELES COUNTY SURVEYOR
726 LOS ANGELES COUNTY ENGINEERING BLDG.

NOTE: ANY ADDITIONS OR CHANGES ON THIS SHEET MUST BE MADE OR CIRCLED IN RED INK. WITH DATE AND NAME OF PERSON MAKING CHANGE.

Do not extend notes this side of this line.

Profile Notes Red Plotted Job No. 1300 Division No. V
X-Sec. Notes Chkd. Checked Survey by Lantgan Notes Jdk Date 1-31-52
No. Date Date Survey of Watergate Ave
Date Map No. Index Notes J. Shattuck Date

F.B. 1709 PG. 167

STATION	B. S.	H. I.	F. S.	ELEV.	Santa Ana Freeway
		1239 82			
3+50			5 23	1234 59	℄
3+53.9			11 7	1228 1/	0.4R - P/L of pipe
3+64			5 7 1	1234 11	17' R. gutter
"			4 9 2	1234 90	17' R - beg. curb.
4+00			2 84	1237 58	℄
"			3 56	1236 26	17' R. gutter
"			2 73	1237 09	17' R. curb.
"			3 59	1236 23	29' R. top curb
"			5 53	1234 29	32' R. - bot. of slope
"			2 30	1237 52	35' R - top curb
"			2 0	1237 8/	90' R - P/L.
"			2 89	1236 94	29' L edge pav.
"			4 7	1235 1/	24' L - bot. V. stone drain
"			2 9	1236 9/	27' L - top stone wall
"			2 5	1237 3/	90' L - P/L.
"			3 1	1236 7/	200' ± back lot line
T.P.		1	1 07	1238 75	T.P.
4+98.3	10 57	1249 32			
4+48.3			6 5	1242 8/	47. 5 L. Floor elev. Hse = 2465
"			10 6	1238 7/	12.8 L - S.W. cor. Ho = 2465.
"			11 2	1238 1/	200' ± back lot line

76L298 307 5-49

PLEASE RETURN TO
LOS ANGELES COUNTY SURVEYOR
726 LOS ANGELES COUNTY ENGINEERING BLDG.

NOTE: ANY ADDITIONS OR CHANGES ON THIS SHEET MUST BE MADE OR CIRCLED IN RED INK, WITH DATE AND NAME OF PERSON MAKING CHANGE.

Do not extend notes this side of this line.

STATION	B. S.	H. I.	F. S.	ELEV.	Santa Anita	Avenue
		1249 32				
4+50			8 56	1240 76		℄
4+41.8			14 0	1235 3	92.2'L. b'sm't floor.	
4+94.5			3 3	1246 0	68.4L Floor level Hse #	2473
"			8 2	124[illegible] 1	S.W. corner "	"
5+00			4 98	1244 34		℄
"			5 23	1244 09		8' Rt. brk
"			6 40	1242 92		17" gut
"			5 55	1243 77		17" cb
"			6 46	1242 86		29' Rt Top conc wall
"			8 37	1240 95		32' " ctr drain
"			5 52	1243 80		35 " Top conc. wall
"			4 5	1244 8		40' " P.L.
"			5 89	1243 43	23'L edge pvmt.	
"			7 63	1241 69	26'L gutter	
"			5 8	1243 5	27'L Top of wall	
"			6 0	1243 3	40'L P.L.	
"			8 9	1240 4	200'Lt back lot line	
5+02			9 6	1239 7	ctr basement Hse # 2473	108'L
5+50			1 60	1247 72		℄
"			1 88	1247 44		8' rt. brk

Profile No. ___ X-Sec. No. ___
Plotted ___ Date ___ Checked ___ Date ___
Notes Red. ___ Date ___ Notes Chkd. ___ Date ___
Job No. 1390 Division No. V
Survey of Marengo Ave.
Survey by Lagiggan Notes Lewis
Indexed K. C. Johnson Date ___
F.B. 1209 Pg. 188

76L298 307 5-49

PLEASE RETURN TO
LOS ANGELES COUNTY SURVEYOR
726 LOS ANGELES COUNTY ENGINEERING BLDG.

NOTE: ANY ADDITIONS OR CHANGES ON THIS SHEET MUST BE MADE OR CIRCLED IN RED INK, WITH DATE AND NAME OF PERSON MAKING CHANGE.

Do not extend notes this side of this line.

STATION	B. S.	H. I.	F. S.	ELEV.	Santa Anita	Avenue
T.P.		1249 32	0 60	1248 72		
	12 16	1260 88				
5+79.4			8 9	1252 0	68 4'L Floor level Hse # 446	E. Mendocino
"			13 3	1247 6	139 5'L. S.W. Cor.	" "
5+87.7			16 2	1244 7	31 4'L Basement dr "	
6+00			9 90	1250 98		℄
			10 19	1250 69		8'R brk
			11 28	1249 60		7'R gut.
			10 46	1250 42		7'R cb
			11 19	1249 69		29'R Top [illegible]
			13 19	1247 69		32'R [illegible] drain
			10 29	1250 59		35'R Top wall
			10 0	1250 9		40'R. P.L.
			10 96	1249 92	23'L [illegible]	
			12 3	1248 6	26'L gut	
			11 1	1249 8	27'L Top wall	
			10 9	1250 0	40'L P.L.	
6+50			6 75	1254 13		℄
"			7 08	1253 80		8' Rt. brk.
6+66.4			8 2	1252 7	27°L Flo line 21" C.I. Pipe	
6+74.0			6 17	1254 71		17' Rt. gutter at [illegible]

Profile No. ____ Date ____ Notes Red. ____ Date ____ Plotted ____ Date ____ Job No. 1700 Division No. [illegible] Survey of Marengo Avenue

X-Sec. No. ____ Date ____ Notes Chkd. ____ Date ____ Checked ____ Date ____ Survey by Lanigan Notes Lewis Date 10-31-50 Map No. ____ Date ____ Inst. Jr. Johnson

F.B. 1709 PG. 149

76L298 307 5-49

PLEASE RETURN TO
LOS ANGELES COUNTY SURVEYOR
726 LOS ANGELES COUNTY ENGINEERING BLDG.

NOTE: ANY ADDITIONS OR CHANGES ON THIS SHEET MUST BE MADE OR CIRCLED IN RED INK, WITH DATE AND NAME OF PERSON MAKING CHANGE.

Do not extend notes this side of this line.

STATION	B. S.	H. I.	F. S.	ELEV.	Santa Anita	Avenue
6+74.0		1260 88	5 42	1255 46		17' Rt Top cb at return
6+80			5 73	1255 15		28.9 Rt drain wall at headwall
"			7 71	1253 17		33.0 Flo. line drain
"			4 74	1256 14		37.0 Rt top drain wall
6+80.9			4 86	1256 02		23.5 Rt. curb at return
"			5 5	1255 4		S.E ppty cor.
"			6 6	1254 3	40' L S.W. ppty cor.	
6+94.8			11 1	1249 8		0.2 R. Flo line of Storm [illegible] M.H.
6+99.95			3 48	1257 40	℄ int. Santa Anita + Mendocino St.	
"			2 54	1258 34		100' E'ly on ℄ Mendocino
"			2 82	1258 06		" " " N. gutter
"			2 20	1258 68		" " N. curb
"			4 33	1256 55		" " S. gutter
"			3 59	1257 29		S. curb
"			5 35	1255 53	100' Left on Mendocino ℄	
"			5 56	1255 32	" " " " N gutter	
"			4 97	1255 91	" " " " N. curb	
7+19			4 19	1256 69	43.3 L gutter at cb end	
"			3 82	1257 06	" cb " " "	
"			2 76	1258 12		23.3 R gutter at ret.
"			2 63	1258 25		" " Curb at ret.

F.B. 1709 PG. 190
Job No. 1390 Division No. Notes Red. Plotted No. Profile
Survey of Marengo Ave Date Date X-Sec.
Survey by Lanigan Notes Lewis Notes Chkd. Checked No.
Indexed R. Johnson Date Date

76L298 307 5-49

PLEASE RETURN TO
LOS ANGELES COUNTY SURVEYOR
726 LOS ANGELES COUNTY ENGINEERING BLDG.

NOTE: ANY ADDITIONS OR CHANGES ON THIS SHEET MUST BE MADE OR CIRCLED IN RED INK, WITH DATE AND NAME OF PERSON MAKING CHANGE.

Do not extend notes this side of this line.

STATION	B. S.	H. I.	F. S.	ELEV.	Santa Anita	Avenue
7+19		1260 88	2 66	1258 22		29³ R drain wall at headwa
"			4 95	1255 93		33³ " ctr of drain
"			2 71	1258 17		37³ conc. drain wa
7+25			2 88	1258 00		17'R gutter at cb ret
"			2 27	1258 61		" cb " " "
TP BMAE 468			1 92	1258 96	RMAE 468 Elev 1258.962 Mendocino Street & Bt Sch in L 5' N of N end C.R.	FB 1568 P 101 Santa Anita Ave. NFC
	9 24	1268 20				
7+50			7 45	1260 75		℄
7+63			9 4	1258 8	26' L Flo line 21" CI Pipe inlet	℄
8+00			3 90	1264 30		
			5 23	1262 97		17'R gut.
			4 65	1263 55		17 9 cb
			4 24	1263 96		29 R Top conc wall
			6 7	1261 5		33 R ctr drain
			3 93	1264 27		37'R
			4 3	1263 9		40 R
			5 18	1263 02	23' L edge pvmt	
			6 2	1262 0	26' L gutter	
			5 1	1263 1	27' L. Top wall	
			4 5	1263 7	40' L P.L	
8+12			12 8	1255 4	137' L. basement level of Hse	#2521
8+50			0 29	1267 91		℄

Profile No. ____ Date ____ Notes Red. ____ Date ____ Plotted ____ Job No. 1220 Division No. ____ F.B. 1509 PG. 191

X-Sec. No. ____ Date ____ Notes Chkd. ____ Date ____ Checked ____ Date ____ Survey of Marengo Avenue Survey by Lanigan Notes Lewis Date 10-31-50 Map No. ____ Date ____

76L298 307 5-49

PLEASE RETURN TO
LOS ANGELES COUNTY SURVEYOR
726 LOS ANGELES COUNTY ENGINEERING BLDG.

NOTE: ANY ADDITIONS OR CHANGES ON THIS SHEET MUST BE MADE OR CIRCLED IN RED INK. WITH DATE AND NAME OF PERSON MAKING CHANGE.

Do not extend notes this side of this line.

STATION	B. S.	H. I.	F. S.	ELEV.	Santa Anita	Avenue
T.P.		1268 20	0 85	127[illegible] 35		
	11 06	1278 41				
9+00			7 10	127[illegible] 31		℄
			8 18	127[illegible] 23		17'R gutter
			7 70	127[illegible] 71		17'R cb
			7 25	127[illegible] 16		29'R Top of wall
			9 4	127[illegible] 2		33'R ctr drain
			7 08	127[illegible] 33		37'R Top wall
			7 1	1271 3		40'R PL
			8 59	1269 82	23' L edge pvmt.	
			9 5	126[illegible] 9	26' L gut.	
			8 3	127[illegible] 1	27' L Top of wall	
			7 8	1270 6	40' L P.L.	
9+50			3 63	1274 78		℄
9+74			5 1	1273 3		168.5'R. basement Hse #2558
T.P	10 11	1288 42	0 10	1278 31		
10+00			9 75	1278 67		℄
			10 94	1277 48		17'R. gutter
			10 36	1278 06		17'R cb
			10 11	1278 31		29'R. Top wall
			12 4	1276 0		33'R bot. drain

F.B. 1709 PG. 192
Job No. 1390 Division No. ✓ Notes Red. ____ Date ____ Plotted ____ Date ____ No. ____ Profile
Survey of Marengo Ave. Notes Chkd. ____ Date ____ Checked ____ Date ____ No. ____ X-Sec.
Survey by Lanigan Notes Lewis Date ____
Indexed A. C. Johnson

76L298 307 5-49

PLEASE RETURN TO
LOS ANGELES COUNTY SURVEYOR
726 LOS ANGELES COUNTY ENGINEERING BLDG.

NOTE: ANY ADDITIONS OR CHANGES ON THIS SHEET MUST BE MADE OR CIRCLED IN RED INK, WITH DATE AND NAME OF PERSON MAKING CHANGE.

Do not extend notes this side of this line.

Profile No. ____ Notes Red. ____ Plotted ____ Job No. ____ Division No. ____
X-Sec. No. ____ Date ____ Notes Chkd. ____ Date ____ Checked ____ Date ____ Survey by ____ Date ____ Notes ____ Date ____ Map No. ____ Date ____
F.B. ____ PG. ____

STATION	B. S.	H. I.	F. S.	ELEV.	Santa Anita Avenue
10+00		1288 42	10 06	1278 36	37'R top of wall
"			10 1	1278 3	40'R P.L.
"			10 43	1277 49	23'L edge pvmt
"			11 9	1276 5	26'L gutter
"			10 8	1277 6	27'L top of wall
"			10 4	1278 0	40'L P.L.
10+50			5 84	1282 58	℄
			5 81	1282 60	17'R gutter end of curb
10±65			5 40	1283 02	17'R. end of curb
10+84			10 5	1277 9	Floline 24" conc. Storm drain on approx. ℄
11+00			2 14	1286 28	℄
"			3 12	1285 30	17'R edge pvmt
"			2 7	1285 7	18'R top bank
"			3 43	1285 99	29'R top wall
"			4 76	1283 66	33 ct. drain
"			2 37	1286 05	37'R top wall
"			2 6	1285 8	40'R PL
"			2 0	1286 4	260'R ± back lot line
"			3 26	1285 16	23'L edge pvmt
"			4 7	1283 7	26'L gutter
"			3 6	1284 8	27'L top wall
"			2 9	1285 5	40'L P.L.

76L298 307 5-49

PLEASE RETURN TO
LOS ANGELES COUNTY SURVEYOR
726 LOS ANGELES COUNTY ENGINEERING BLDG.

NOTE: ANY ADDITIONS OR CHANGES ON THIS SHEET MUST BE MADE OR CIRCLED IN RED INK. WITH DATE AND NAME OF PERSON MAKING CHANGE.

Do not extend notes this side of this line.

STATION	B. S.	H. I.	F. S.	ELEV.	Santa Anita	Avenue
T. P.		1288 42	2 15	1286 27		
	11 97	1298 24				
11+00			17 0	1281 2	230'L back lot line	
11+50			8 40	1289 84		℄
12+00			4 91	1293 33		℄
			6 10	1292 14		19' R edge
			5 3	1293 0		20' R top bank
			4 77	1293 47		29' R. top wall
			7 35	1290 89		33' R. ctr drain
			4 81	1293 43		37' R top of wall
			4 9	1293 3		40' R P.L.
			6 13	1292 11	23 L edge pvmt.	
			7 3	1290 9	26'L gutter	
			6 0	1292 2	27'L Top wall	
			5 9	1292 3	40 L P. L	
12+50			1 52	1296 72		℄
12+77			7 3	1291 0	127 L. ctr basement of Hse. #	
T. P.	11 07	1309 13	0 18	1299 06		
13+12			8 03	1301 10		℄
"			8 63	1300 50		19' R edge pvmt
"			8 6	1300 5		20' R Top bank

F.B. 1709 PG. 194
Job No. 1390 Division No. ✓ Notes Red. Plotted No. Profile
Survey of Marengo Ave. Date Date X-Sec.
Survey by Lagrange Notes Lewis Notes Chkd. Checked No.
Indexed Johnson Date Date

76L298 307 5-49

PLEASE RETURN TO
LOS ANGELES COUNTY SURVEYOR
726 LOS ANGELES COUNTY ENGINEERING BLDG.

NOTE: ANY ADDITIONS OR CHANGES ON THIS SHEET MUST BE MADE OR CIRCLED IN RED INK, WITH DATE AND NAME OF PERSON MAKING CHANGE.

Do not extend notes this side of this line.

Profile Notes Red. Plotted Job No. 1392 Division No.
No. Date Date Survey of Mattenga Ave
X-Sec. Notes Chkd. Checked Survey by Leonard Tetreault Notes: Date 12-31-56
No. Date Date Map No. Checked Date

F.B. 1556 PG. 195

Santa Anita Avenue

STATION	B. S.	H. I.	F. S.	ELEV.		
13+12		1309 13	7 99	1301 14		29'R. Top wall
			10 31	1298 82		33'R. ctr. ditch
			7 96	1301 17		37'R. Top wall
			7 7	1301 4		40'R P.L.
			9 06	1300 07	23'L edge pvmt	
			10 3	1298 8	26'L gutter	
			9 2	1299 9	27'L top of wall	
			8 6	1300 5	40'L P.L.	
13+ 50			5 27	1302 86		
13+ 78			3 13	1306 00		29'R Top wall
"			5 65	1302 48	beginning of drain	33'R ctr ditch
"			3 07	1306 06		37'R Top wall
13+80±			3 1	1307 0		40'R SE. prty Cor.
"			3 9	1305 2		40'L " " "
13+91			4 16	1304 97	24'L gut at cb. inlet	
			2 54	1305 59	" cb at cb. inlet	
13+82			3 55	1305 58		20'R gut at cb inlet
			2 93	1306 20		" cb " " "
14+02			1 28	1307 85		40'R gut " "
"			0 65	1308 48		" " cb " "
14+22.3			1 87	1307 26		44'L gut. (no cb)

76L298 307 5-49

PLEASE RETURN TO
LOS ANGELES COUNTY SURVEYOR
726 LOS ANGELES COUNTY ENGINEERING BLDG.

NOTE: ANY ADDITIONS OR CHANGES ON THIS SHEET MUST BE MADE OR CIRCLED IN RED INK, WITH DATE AND NAME OF PERSON MAKING CHANGE.

Do not extend notes this side of this line.

F.B. 1709 Pg. 196
Job No. 1390 Division No. V
Survey of Alameda Ave. Extension
Survey by Ed Lewis Notes Lewis Date 6-21-49
Indexed R. C. Johnson Date
Profile No. X-Sec. No.
Plotted Date
Notes Red Date
Checked Date
Notes Chkd. Date

STATION	B. S.	H. I.	F. S.	ELEV.	Santa Anita	Alameda
T.P.		1309.13	1.38	1307.75		
	8.78	1310.53				
14+30.04			6.67	1303.86	℄ int. Santa Anita + Mariposa	
			6.28	1304.25	℄ Mariposa 100' E'ly	
			6.32	1304.21	N. gut " "	"
			5.50	1305.03	N. cb	
			7.04	1303.67	S gut.	
			7.20	1303.51	S. cb	
			7.34	1309.19	℄ Mariposa 100' W'ly	
			7.30	1309.23	N gut " "	"
			6.65	1303.88	N cb " "	"
			8.25	1307.58	S gut "	
			8.30	1307.53	S. cb "	"
14+57.9			5.81	1304.72		40'R gut at cb ret
			5.16	1311.37		" cb " "
14+58.2			6.63	1309.90	44.2L gut. at cb ret.	
			5.96	1310.57	" cb. " " "	
14+76.2			9.6	1306.9	Flo. line at Santa Anita ave. ℄	
14+77.8			4.80	1311.73	34'L gut at cb ret	
			4.17	1312.36	cb " " "	
14+78			4.29	1312.24		20'R gut at cb ret

76L298 307 5-49

PLEASE RETURN TO
LOS ANGELES COUNTY SURVEYOR
726 LOS ANGELES COUNTY ENGINEERING BLDG.

NOTE: ANY ADDITIONS OR CHANGES ON THIS SHEET MUST BE MADE OR CIRCLED IN RED INK, WITH DATE AND NAME OF PERSON MAKING CHANGE.

Do not extend notes this side of this line.

STATION	B. S.	H. I.	F. S.	ELEV.	Santa Anita	Avenue
14+78		1316 53	3 72	1312 81		20'R cb at cb Ret.
14+89 7			7 4	1309 1		20'R 12" conc pipe outlet
[illegible]			7 3	1309 2		23 7R " " inlet
14+99 5			6 0	1310 5		28 5R " " outlet
T.P. [illegible]			6 07	1310 46	BM AE 466 Elev. 1310.487	
	11 91	1322 40				
15+05			7 53	1314 87		℄
			7 83	1314 57		20'R gutter
			7 25	1315 15		" cb
"			7 5	1314 9		28'R Top of wall
"			8 90	1313 50		32'R pot. drain
"			7 5	1314 9		36'R top of wall
"			6 2	1316 2		40'R P.L.
"			8 24	1314 06	24' Ledge point	
"			9 2	1313 2	28' " gutter	
"			8 1	1314 3	29' " Top of wall	
"			7 8	1314 6	40' " P.L.	
15+[illegible]			3 69	1318 71		℄
15+95			0 23	1322 17		℄
"			0 71	1321 69		20'R gutter
"			0 21	1322 19		" curb

Profile No. ____ Date ____ Notes Red. ____ Date ____ Plotted ____ Job No. 1290 Division No. 11 Survey of Marengo Ave

X-Sec. No. ____ Date ____ Notes Chkd. ____ Date ____ Checked ____ Date ____ Survey by Lanigan Notes Lewis Date 10-31-50 Map No. ____ Date ____ Reviewed ____ Date ____

F.B. 1709 PG. 197

76L298 307 5-49

PLEASE RETURN TO
LOS ANGELES COUNTY SURVEYOR
726 LOS ANGELES COUNTY ENGINEERING BLDG.

NOTE: ANY ADDITIONS OR CHANGES ON THIS SHEET MUST BE MADE OR CIRCLED IN RED INK, WITH DATE AND NAME OF PERSON MAKING CHANGE.

Do not extend notes this side of this line.

STATION	B. S.	H. I.	F. S.	ELEV.	Santa Anita	Avenue
15+95		1332 40	1 1	132[illegible] 3		28'R Top of wall
			3 25	131[illegible] 15		32' " ctr of drain
			1 [illegible]	132[illegible] 3		36' " Top of wall
			0 6	132[illegible] 8		40' " PL
			1 23	132[illegible] 17	24' L edge pvmt	
			2 8	132[illegible] 6	28' " gutter	
			1 6	1320 8	29' " top of wall	
			1 7	132[illegible] 7	40' " P.L.	
T. P.	10 05	1331 70	0 75	13[illegible] 65		
16+50			5 35	1326 35		℄
"			8 4	1322 3		[illegible] basement Hso #2456
17+00			1 58	1330 12		℄
			2 03	1329 [illegible]7		20'R gutter
			1 38	133[illegible] 32		" " cb
			2 5	132[illegible] 3		28'R Top of wall
			4 31	1327 39		32'R ctr drain
			2 6	1327 1		36'R Top of wall
			2 6	132[illegible] 1		40'R P.L.
			3 38	132[illegible] [illegible]	24 L edge pvmt	
			5 2	1326 5	28 L gutter	
			3 8	1327 9	29 L Top wall	

F.B. 1709 Pg. 198
Job No. 1390 Division No. V
Survey of Rosemary Ave
Survey by Lanigan Notes Lewis
Indexed H. C. Johnson Date
Notes Red. Date
Notes Chkd. Date
Plotted Date
Checked Date
Profile No.
X-Sec. No.

76L298 307 5-49

PLEASE RETURN TO
LOS ANGELES COUNTY SURVEYOR
726 LOS ANGELES COUNTY ENGINEERING BLDG.

NOTE: ANY ADDITIONS OR CHANGES ON THIS SHEET MUST BE MADE OR CIRCLED IN RED INK, WITH DATE AND NAME OF PERSON MAKING CHANGE.

Do not extend notes this side of this line.

Profile Notes Red. Plotted Job No. Division No.
No. Date Date Survey of Santa Anita Avenue
X-Sec. Notes Chkd. Checked Survey by Landing Notes Keuffel Date 4-4-50
No. Date Date Map No. Index Sheet 22 1950 Date F.B. PG. 199

STATION	B. S.	H. I.	F. S.	ELEV.	Santa Anita Avenue	
17+00		1331 70	3 3	1328 4	40' L P.L	
17+00 8			5 3	1326 4		213' R Low point approx with A 1
16+75 9			4 4	327 9	114' L. gdt at SW cor face # 2663	
"			2 3	1329 4	72³ Floor level	"
T. P.	11 38	1342 90	018	1331 52		
17+50			893	1333 97		℄
18+00			494	1337 96		℄
"			529	1337 61		20' R gdt.
			466	1338 24		" " cb
			5 1	1337 8		28 " Top of wall
			7 3	1335 6		32 ctr. drain
			5 2	1337 7		36 Top of wall
			5 3	1337 6		40 P.L.
			2 8	1340 1		240± R back lot line
			6 18	1336 72	24'L edge pvmt	
			7 4	1335 5	28'L gdt	
			6 2	1336 7	29'L Top of wall	
			6 0	1336 9	40'L P.L	
			6 0	1336 9	230'± back lot line ±	
18+50			067	1342 23		℄
T. P.	10 74	1352 69	097	1341 93		
19+00			616	1346 53		℄

76L298 307 5-49

PLEASE RETURN TO
LOS ANGELES COUNTY SURVEYOR
726 LOS ANGELES COUNTY ENGINEERING BLDG.

NOTE: ANY ADDITIONS OR CHANGES ON THIS SHEET MUST BE MADE OR CIRCLED IN RED INK, WITH DATE AND NAME OF PERSON MAKING CHANGE.

Do not extend notes this side of this line.

Profile No. ____ X-Sec. No. ____
Plotted ____ Date ____ Checked ____ Date ____
Notes Red. ____ Date ____ Notes Chkd. ____ Date ____
Division No. V
Job No. 1390
Notes Lewis
Survey of Alameda Ave.
Survey by [illegible] & Johnson Date 4-
Indexed ____
Pg. 200

STATION	B. S.	H. I.	F. S.	ELEV.	Santa Ana	
19+00		1352 69	6 24	1346 45		20' R gutter
			5 75	1346 94		" " cb
			6 7	1346 [illegible]		28' " Top of wall
			8 58	1344 11		32' " ctr drain
			6 6	1346 1		36' " Top of wall
			6 6	1346 1		40' " P.L.
			6 97	1345 32	24' L edge pvmt.	
			8 30	1344 34	28' gutter	
			7 2	1345 32	29' Top of wall	
			6 4	1346 2	40' P.L.	
19+16 4			10 8	1344 [illegible]	F/o line of 24" conc. storm drain on approx. ℄	
19+50			1 70	1350 [illegible]	℄	
T.P.	10 31	1361 55	1 45	1359 34		
19+69 3			8 42	1353 13		28' R drain wall at headwall
"			11 21	1350 34		32' R ctr drain
"			8 67	1352 88		36' R Top wall
19+77 1			10 4	1351 2	28' L gutter at low point	
"			8 1	1353 5	40' L PL - SW pvmt cor	
19+78 0			7 98	1353 [illegible]		20' R gut. at end of cb
"			7 73	1352 [illegible]		cb " " "
19+77			6 1	1352 5		40' R SE pvmt cor

76L298 307 5-49

PLEASE RETURN TO
LOS ANGELES COUNTY SURVEYOR
726 LOS ANGELES COUNTY ENGINEERING BLDG.

NOTE: ANY ADDITIONS OR CHANGES ON THIS SHEET MUST BE MADE OR CIRCLED IN RED INK, WITH DATE AND NAME OF PERSON MAKING CHANGE.

Do not extend notes this side of this line.

STATION	B. S.	H. I.	F. S.	ELEV.	Santa Anita	Avenue
19+86.4		1361 55	6 42	1355 13		38.3 R gut at end of cb
			5 94	1355 61		cb " " "
20+02.94			5 15	1356 40	℄ int. Santa Anita & Foothill Blvd	
			4 42	1357 13	100' E'l'y on ℄ of Foothill	
			6 18	1355 37	95' W'l'y " " "	"
			6 44	1355 11	" " N gutter	"
			5 78	1355 77	" " N curb	"
20+18.0			5 52	1356 03	29.7 L gutter at end of curb	
"			5 21	1356 34	" curb " " "	"
20+30			8 27	1353 28		32' R Flo line opp. at head wall
"			6 30	1355 25	26 L inlet of 2' conc. box drain	
20+6[illegible]			6 53	1361 02	60' N on ℄ of Santa Anita	
BM AE 260			5 74	1355 81	BM AE 260 El. 1355.797 FB 1447-239 Foothill Blvd & Santa Anita Ave. SE Co. Rt. spk in curb 4' E of W end at catch basin	

Profile No. ____ Date ____ Notes Red. ____ Plotted ____ Job No. 1290 Division No. V

X-Sec. No. ____ Date ____ Notes Chkd. ____ Checked ____ Survey of Marengo Avenue Survey by [illegible] Notes Lewis Date 11-1-50

Map No. ____ Date ____ Map No. ____ Date ____ Edited Johnson

F.B. 1209 PG. 20

Job No. 1370 Division No. V Notes Red. _____ Plotted _____ Profile

Survey of Potrero Ave Date _____ Date _____ No. _____

Survey by Lamson Notes Lewis Notes Chkd. _____ Checked _____ X-Sec.

Indexed K. C. Johnson Date _____ Date _____ Date _____ No. _____

STATION	B. S.	H. I.	F. S.	ELEV.

761.298 307 5-49

PLEASE RETURN TO
LOS ANGELES COUNTY SURVEYOR
726 Los Angeles County Engineering Bldg.

Do not extend notes this side of this line.

NOTE: ANY ADDITIONS OR CHANGES ON THIS SHEET MUST BE MADE OR CIRCLED IN RED INK. WITH DATE AND NAME OF PERSON MAKING CHANGE.

Notes Ck'd by	Survey of Marengo Ave
Map No.	W.O. 1390 Tape No. Std.
Office Work	Surveyed by J.J. Lanigan
Checked	Notes J.J.L. Date 11-1-50
Date	Indexed A. C. Johnson

F. B. 1709 PG. 203

LOCATION
of
IMPROVEMENTS
on
CALAVERAS ST
from
FAIR OAKS AVE
to
SANTA ROSA AVE
C.I. 1390

J.J. Lanigan
C.H. Lewis
H.H. Raphael
E.W. Evans

Note: Any Additions or Changes on This Sheet Must be Made or Circled in Red Ink With Date and Name of Person Making Change.

Do not extend notes this side of this line.

RETURN TO
LOS ANGELES COUNTY SURVEYOR
726 LOS ANGELES COUNTY
ENGINEERING BLDG.

76F3098 247 10M 1-49

F. B. 1709 Pg. 204



RETURN TO
LOS ANGELES COUNTY SURVEYOR
720 LOS ANGELES COUNTY
ENGINEERING BLDG.

Do not extend notes this side of this line.

Note: Any Additions or Changes to This Sheet Must Be Made or Circled in Red Ink With Date and Name of Person Making Change.

Notes Ck'd by	Survey of Marengo Ave	F. B. 1709 Pg. 203
Map No.	W. O. 1390 Tape No. Std. °F	
Office Work	Surveyed by J. J. Lanigan	
Checked	Notes J. J. L. Date Mar 50	
Date	Indexed [illegible]	



Notes: Any Additions or Changes on This Sheet Must be Made or Circled in Red Ink With Date and Name of Person Making Change.

Do not extend notes this side of this line.

REVIEW TO
LOS ANGELES COUNTY SURVEYOR
726 LOS ANGELES COUNTY
ENGINEERING BLDG.

F. B. 1707 Pg. 206

cont. B of pg. 207

(30) & (60)

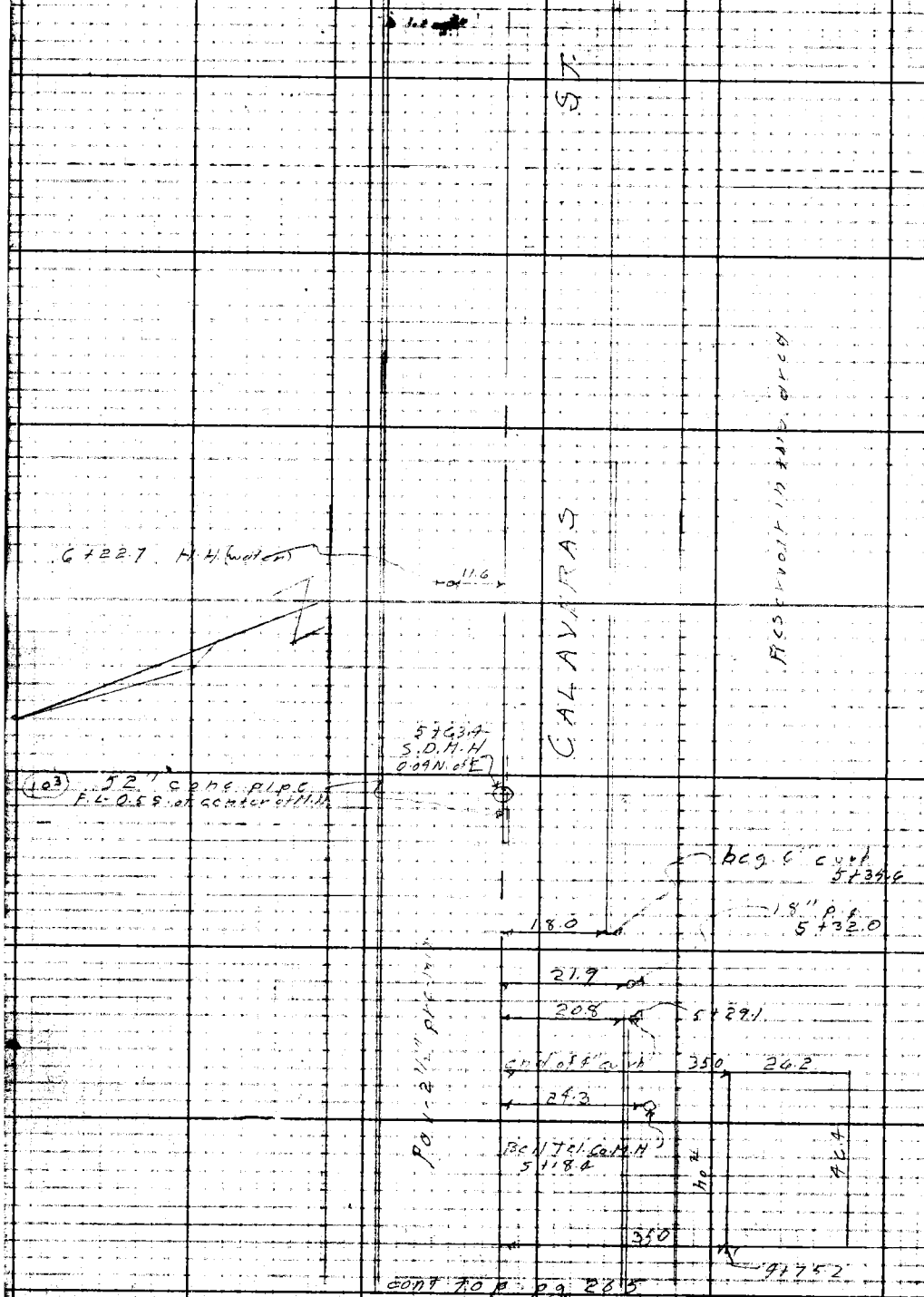

cont. to p. pg. 205

RETURN TO
LOS ANGELES COUNTY SURVEYOR
725 LOS ANGELES COUNTY
ENGINEERING BLDG.

Do not extend notes this side of this line.

Note: Any Additions or Changes on This Sheet Must be Made or Circled in Red Ink With Date and Name of Person Making Change.

Notes Ck'd by	Survey of Marengo Ave
Map No.	W.O. ____ Tape No. ____ Std. ____ °F
Office Work	Surveyed by J.J. Lanigan
Checked	Notes J.J.L. Date 2-1-38
Date	Indexed E.C. Johnson

F. B. 1709 PG. 207

LOS ANGELES COUNTY SURVEYOR
728 LOS ANGELES ENGINEERING BLDG.

Note: Any Additions or Changes on This Sheet Must be Made or Circled in Red Ink With Date and Name of Person Making Change.

Do not extend notes this side of this line.



5.2

6.1
6.7

RETURN TO
LOS ANGELES COUNTY SURVEYOR
726 LOS ANGELES COUNTY
ENGINEERING BLDG.

Note: Any Additions or Changes on This Sheet Must be Made or Circled in Red Ink With Date and Name of Person Making Change.

Do not extend notes this side of this line.

Notes Ck'd by	Survey of Marengo Ave.	F. B. 1709 Pg. 209
Map No.	W. O. 1390 Tape No. Std. °F	
Office Work	Surveyed by J. J. Lanigan	
Checked	Notes J. J. L. Date 11-2-50	
Date	Indexed [illegible]	

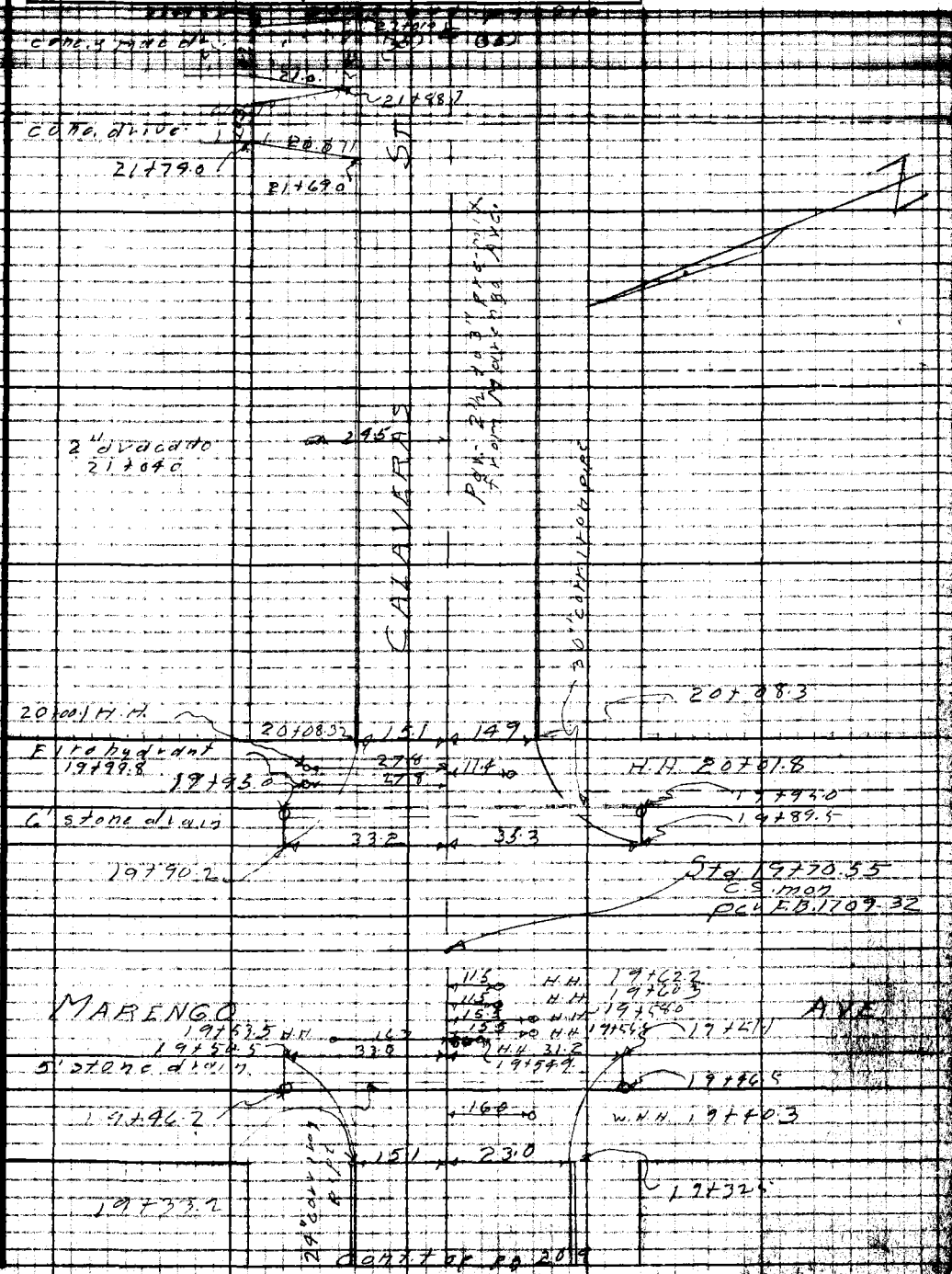

Note: Any Additions or Changes on This Sheet Must be Made or Circled in Red Ink With Date and Name of Person Making Change.

Do not extend notes this side of this line.

RETURN TO
LOS ANGELES COUNTY SURVEYOR
725 LOS ANGELES COUNTY
ENGINEERING BLDG.

76F3099 247 10M 1-49

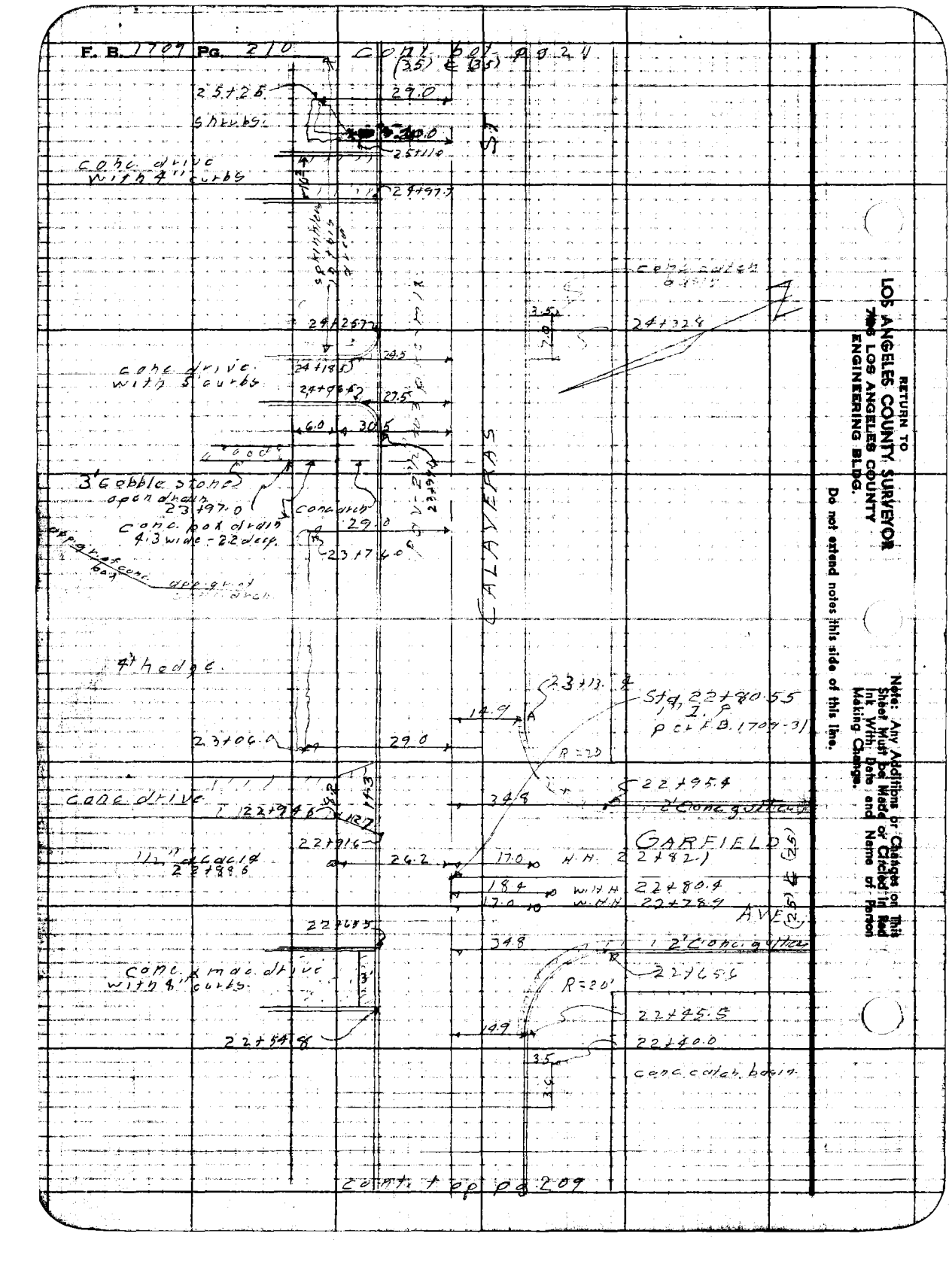

RETURN TO
LOS ANGELES COUNTY SURVEYOR
7108 LOS ANGELES COUNTY
ENGINEERING BLDG.

Do not extend notes this side of this line.

Note: Any Additions or Changes on This Sheet Must be Made or Circled in Red Ink With Date and Name of Person Making Change.

Notes Ck'd by	Survey of Marengo Ave
Map No.	W. O. 1390 Tape No. Std. °F
Office Work	Surveyed by J. J. Lanigan
Checked	Notes J. J. L. Date 11-9-50
Date	Indexed [illegible]

F. B. 1709 PG. 211



Note: Any Additions or Changes on This Sheet Must be Made or Circled in Red Ink With Date and Name of Person Making Change.

Do not extend notes this side of this line.

RETURN TO
LOS ANGELES COUNTY SURVEYOR
725 LOS ANGELES COUNTY
ENGINEERING BLDG.

76F3098 247 10M 1-49

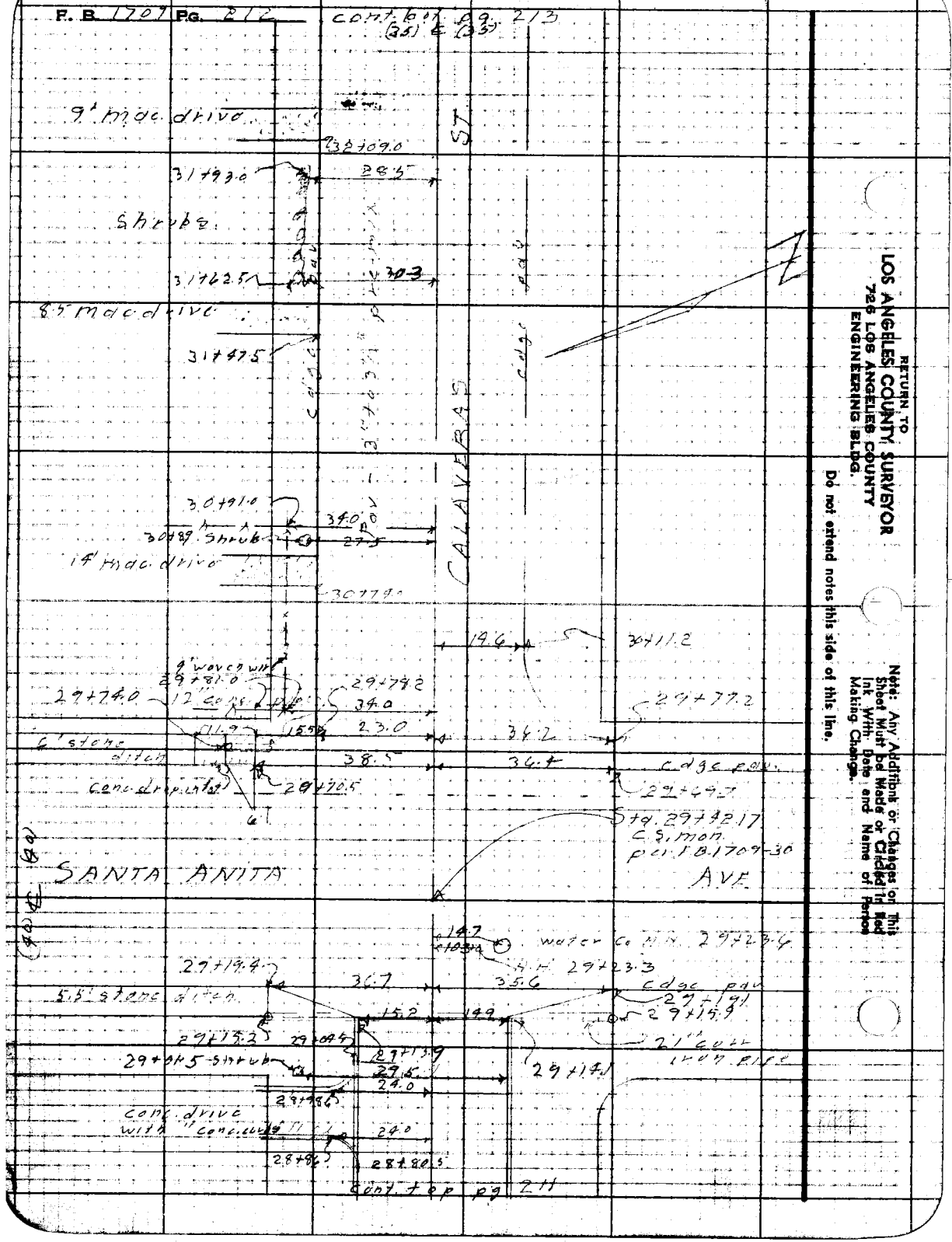

RETURN TO
LOS ANGELES COUNTY SURVEYOR
726 LOS ANGELES COUNTY
ENGINEERING BLDG.

Do not extend notes this side of this line.

Note: Any Additions or Changes on This Sheet Must be Made or Checked in Red Ink With Date and Name of Person Making Change.

Notes Ck'd by	Survey of Marengo Ave	F. B. 1709 Pg. 212
Map No.	W. O. 1340 Tape No. St'd °F	
Office Work	Surveyed by J. J. Lanigan	
Checked	Notes [illegible] Date [illegible]	
Date	Indexed [illegible]	

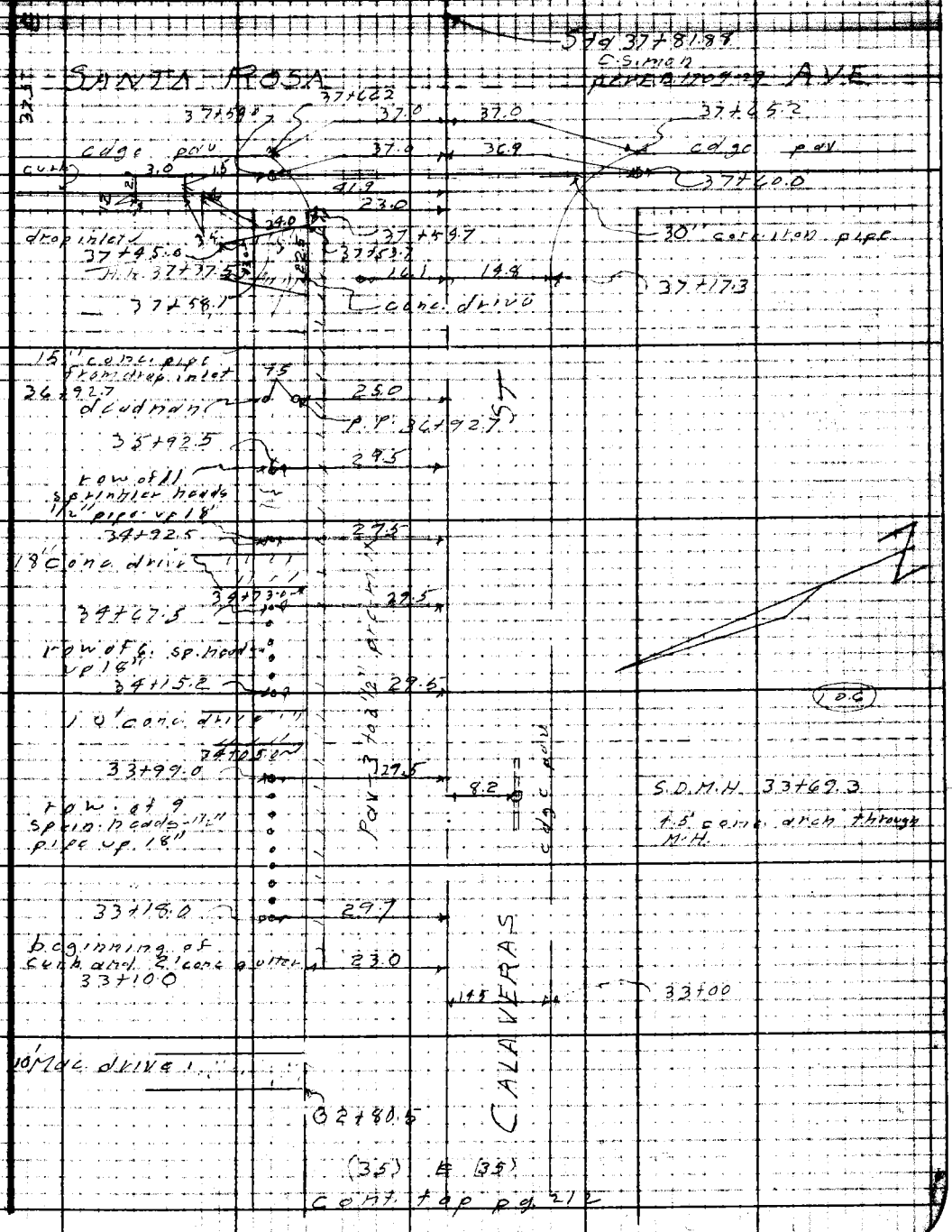

Note: Any Additions or Changes on This Sheet Must be Made or Circled in Red Ink With Date and Name of Person Making Change.

Do not extend notes this side of this line.

RETURN TO
LOS ANGELES COUNTY SURVEYOR
726 LOS ANGELES COUNTY
ENGINEERING BLDG.

76F3095 247 10M 1-49

RETURN TO
LOS ANGELES COUNTY SURVEYOR
726 LOS ANGELES COUNTY
ENGINEERING BLDG.

Note: Any Additions or Changes on This Sheet Must be Made or Circled in Red Ink With Date and Name of Person Making Change.

Do not extend notes this side of this line.

F. B. 1704 Pg. 2 14

Profile No.	Notes Red.	Plotted	Job No. 1390	Division No.
	Date	Date	Survey of Matengo Avenue	
X-Sec. No.	Notes Chkd. LCM	Checked	Survey by Lanigan	Notes Lewis Date 11-9-50
	Date 12/18/50	Date	Map No.	Indexed J. C. Johnson Date [illegible]

F.B. 1709 PG. 215

PROFILE

and

CROSS-SECTIONS

of

CALAVERAS STREET

from

FAIR OAKS AVENUE

to

SANTA ROSA AVENUE

C.I. 1390

J.J. Lanigan
C.H. Lewis
H.H. Raphael
E.W. Evans

STATION	B. S.	H. I.	F. S.	ELEV.

NOTE: ANY ADDITIONS OR CHANGES ON THIS SHEET MUST BE MADE OR CIRCLED IN RED INK, WITH DATE AND NAME OF PERSON MAKING CHANGE.

PLEASE RETURN TO
LOS ANGELES COUNTY SURVEYOR
726 LOS ANGELES COUNTY ENGINEERING BLDG.

Do not extend notes this side of this line.

76L298 307 5-49

76L298 307 5-49

PLEASE RETURN TO
LOS ANGELES COUNTY SURVEYOR
726 LOS ANGELES COUNTY ENGINEERING BLDG.

NOTE: ANY ADDITIONS OR CHANGES ON THIS SHEET MUST BE MADE OR CIRCLED IN RED INK, WITH DATE AND NAME OF PERSON MAKING CHANGE.

Do not extend notes this side of this line.

STATION	B. S.	H. I.	F. S.	ELEV.	Calaveras	Street
BM AE267	3 90	1218 25		1214 35	BM AE267-El. 1214.354	F.B. 1447-P. 245
					Fair-Oaks Ave. (W. side) at Calaveras St.	
					Bt. spk. in curb 28'± N of ℄ prod of Calaveras St.	
0+00			5 55	1212 70	℄ int. of Calaveras St. & Fair Oaks Ave.	
			6 13	1212 12	W. gut of Fair-Oaks on ℄ prod of Calaveras	
			5 38	1212 87	w cb " " " " " " "	
			10 56	1207 69	℄ of " " 100' Sthly " "	
			11 20	1207 05	w gut " " " " " " "	
			10 41	1207 84	w. cb " " " " " " "	
			11 59	1206 66	E gut " " " " " " "	
			10 79	1207 46	E. cb " " " " " " "	
			0 27	1217 98	℄ " " " " Nthly " "	
			0 92	1217 33	w gut " " " " " " "	
			0 06	1218 19	w cb " " " " " " "	
			1 15	1217 10	E gut " " " " " " "	
			0 33	1217 92	E cb " " " " " " "	
			4 43	1213 82	gut N end NE cb ret	
			3 69	1214 56	cb " " " " "	
			4 67	1213 58	gut E " " " "	
			3 77	1214 48	cb " " " " "	
0+32			6 46	1211 79	cross gut. ℄	

F.B. 1709 PG. 216
Job No. 1390 Division No. V Notes Red. Plotted Profile No.
Survey of Marengo Avenue Date Date X-Sec.
Survey by Lanigan Notes Lewis Notes Chkd. Checked No.
Indexed R. H. Johnson Date Date

76L298 307 5-49

PLEASE RETURN TO
LOS ANGELES COUNTY SURVEYOR
726 LOS ANGELES COUNTY ENGINEERING BLDG.

NOTE: ANY ADDITIONS OR CHANGES ON THIS SHEET MUST BE MADE OR CIRCLED IN RED INK, WITH DATE AND NAME OF PERSON MAKING CHANGE.

Do not extend notes this side of this line.

STATION	B. S.	H. I.	F. S.	ELEV.	Calaveras	Street
		1218 25	6 91	1211 34	gut E end S.E. cb ret	
			6 11	1212 14	cb. " " " " "	
			8 17	1210 08	gut S. " " "	
			7 35	1210 90	cb " " "	
			6 4	1211 9	S.E. ppty cor.	
			2 7	1215 6	N.E. " "	
0+70			4 87	1213 38		℄ brk in street grad
"			6 07	1212 18		18'R gut
"			5 57	1212 68		" cb
"			4 30	1213 95	20'L gut	
"			3 72	1214 53	" cb	
1+00			4 84	1213 41		℄
"			5 83	1212 42		18'R gut
"			5 22	1213 03		" cb
"			4 43	1213 82	20'L gut	
"			3 88	1214 37	" cb	
1+45 5			5 5	1212 8	Floor elev. HSe " 2540 Fair Oaks 56'R	
"			9 3	1209 0	ground at S.E. cor. "	"
1+78 2			9 7	1208 6	Floor elev. garage apt	" 107'R
"			10 2	1208 1	ground at SW cor. "	" "
2+00			5 28	1212 97		℄

Profile No. ____ Date ____ Notes Red. ____ Plotted ____ Job No. 1390 Division No. ✓ F.B. 1709 PG. 217

X-Sec. No. ____ Date ____ Notes Chkd. ____ Checked ____ Survey of Marengo Avenue Survey by Lanigan Notes Lewis Date 11-9-50

Map No. ____ Date ____ Indexed Tab Date ____

76L298 307 5-49

PLEASE RETURN TO
LOS ANGELES COUNTY SURVEYOR
726 LOS ANGELES COUNTY ENGINEERING BLDG.

NOTE: ANY ADDITIONS OR CHANGES ON THIS SHEET MUST BE MADE OR CIRCLED IN RED INK, WITH DATE AND NAME OF PERSON MAKING CHANGE.

Do not extend notes this side of this line.

STATION	B. S.	H. I.	F. S.	ELEV.	C	
2+00		1218 25	6 12	1213 13		18' R. gut.
"			5 57	1213 68		" cb
"			5 16	1213 09	20' L gut	
"			5 78	1213 47	" cb	
2+05 6			5 63	1213 62		18' R cb at end
2+07 0			5 76	1212 49		18.6 " beg. of old cb.
T. P.	3 76	1216 75	5 26	1213 99	T. P.	
2+30 ±			9 7	1207 1		96' R. gd. at Low pt. Hse # 28
"			5 9	1210 9		50' 3 R Floor elev. Hse # 28
"			10 9	1203 9		98' R. 4" V.C. pipe at garage
2+52 6			9 9	1206 9		76' R. 4" VC pipe from Hse # 32
"			6 5	1210 3		" Floor elev. " "
2+78 ±			10 4	1206 4		96' R Low cor. (SE) " "
"			10 9	1205 9		4" VC pipe at garage "
2+96 6			10 1	1206 7		81' R. 4" VC pipe Hse. # 42
"			6 3	1210 5		50' R Floor elev. "
3+00			4 46	1213 29		℄
"			5 17	1211 58		18' R gut.
"			4 72	1212 03		" cb.
"			4 25	1212 50	20 L gut	
"			3 71	1213 04	" "	

F.B. 1709 PG. 218
Job No. 1390 Division No. ____ Notes Red. ____ Plotted ____ Date ____ No. ____ Profile
Survey of Marengo Ave. Date ____ Notes Chkd. ____ Checked ____ Date ____ No. ____ X-Sec.
Survey by Lanigan Notes Lewis Date ____ Date ____
Indexed R. C. Johnson

76L298 307 5-49

PLEASE RETURN TO
LOS ANGELES COUNTY SURVEYOR
726 LOS ANGELES COUNTY ENGINEERING BLDG.

NOTE: ANY ADDITIONS OR CHANGES ON THIS SHEET MUST BE MADE OR CIRCLED IN RED INK, WITH DATE AND NAME OF PERSON MAKING CHANGE.

Do not extend notes this side of this line.

Profile No.____ Notes Red.____ Plotted____ Job No. 1200 Division No.____
X-Sec. No.____ Date____ Date____ Survey of Malibu Canyon Area
Notes Chkd.____ Checked____ Survey by Lewis Notes Lewis Date 11-9-50
No.____ Date____ Date____ Map No.____ Indexed Tabulated Date____

F.B. 1709 PG. 219

STATION	B. S.	H. I.	F. S.	ELEV.	Calaveras	Street
		1216 75				
T. P	4 87	1217 17	4 45	1212 30	T. P.	
3 + 25			10 5	1206 7	Hse. # 42	24' R 4" VC pipe at garage
"			9 6	1207 6	" "	96' R Low eq. ep. 4
3 + 42			10 0	1207 2	Hse # 48	77' R 4" HC pipe
3 + 65			6 3	1210 9	"	Flow line
"			9 5	1207 7	"	95' R " " gutter
"			10 2	1207 2	"	ground S. E. cor.
3 + [illegible] 4			10 2	1207 0	Hse # 54	84' R 4" VC pipe
			10 0	1207 2	"	97' R ground S. W. cor
4 + 00			5 36	1211 81		℄
"			6 10	1211 07		20' R gut
"			5 48	1211 69		" cb
"			5 32	1211 85	20' L gut	
"			4 79	1212 38	" cb	
T. P	3 97	1215 79	5 35	1211 82		
4 + 23			4 93	1210 86		20.4 R gut at cb cor
"			4 46	1211 33		" cb " "
4 + 39.36			4 25	1211 54	℄ int. Calaveras - La Veneza	
"			4 95	1210 84		20' R cross gut
"			4 74	1211 05		23' R bank

76L298 307 5-49

PLEASE RETURN TO
LOS ANGELES COUNTY SURVEYOR
726 LOS ANGELES COUNTY ENGINEERING BLDG.

NOTE: ANY ADDITIONS OR CHANGES ON THIS SHEET MUST BE MADE OR CIRCLED IN RED INK. WITH DATE AND NAME OF PERSON MAKING CHANGE.

Do not extend notes this side of this line.

F.B. 1709 PG. 220
Job No. 1350 Division No. Profile No. X-Sec. No.
Survey of Alameda Avenue Notes Red. Plotted
Survey by L. E. Johnson Notes Lewis Notes Chkd. Date Checked Date
Indexed Date Date

STATION	B. S.	H. I.	F. S.	ELEV.	Calaveras	Street
		1215 79	864	1207 15	℄ Alabonegia 100' S'ly of Calaveras	
			900	1206 79	W gut " " "	"
			854	1207 25	W cb " " "	"
			920	1206 59	E gut. " " "	"
			876	1207 03	E. cb. " " "	"
4+55.6			506	1210 73		20.4 R gut at cb cor
"			458	1211 21		" cb " " "
4+60			℄ 50	1220 8	140.7 L back lot line	
5+00			464	1211 15		℄
"			555	1210 24		20' R gut.
"			498	1210 81		" " cb.
"			457	1211 22	20' L gut	
"			404	1211 75	" " cb	
5+29.1			506	1210 73		20' R cb at end
5+35.6			532	1210 47		18' R cb at beginning
5+63.9			15 3	1209 5	Flowline of 52" storm drain at Manhole	
6+00			517	1210 62		℄
"			614	1209 65		18' R gut
"			567	1210 12		" " cb
"			510	1210 69	20' L gut	
"			469	1211 10	" " cb	

76L298 307 5-49

PLEASE RETURN TO
LOS ANGELES COUNTY SURVEYOR
726 LOS ANGELES COUNTY ENGINEERING BLDG.

NOTE: ANY ADDITIONS OR CHANGES ON THIS SHEET MUST BE MADE OR CIRCLED IN RED INK, WITH DATE AND NAME OF PERSON MAKING CHANGE.

Do not extend notes this side of this line.

STATION	B. S.	H. I.	F. S.	ELEV.	Calaveras	Street
TP		1215 79	5 16	1210 63		
	3 71	1214 34			T. P.	
7+00			4 11	1210 23		℄
"			4 92	1209 42		18' R gut
"			4 47	1209 87		" cb
"			3 94	1210 40	20' L. gut	
"			3 41	1210 93	" cb	
8+00			4 24	1210 10		℄
"			5 04	1209 30		18' R gut
"			4 57	1209 77		" cb
"			4 16	1210 18	20' L gut	
"			3 61	1210 73	" cb	
9+00			4 39	1209 95		℄
"			5 20	1209 14		18' R gut
"			4 67	1209 67		" cb
"			4 30	1210 04	20' L gut	
"			3 78	1210 56	" cb	
10+00			4 55	1209 79		℄
BM AE363			4 55	1209 79	BM AE363 El 1209.781 FB 1568 P2	
					Calaveras St (S. side) at Raymond Ave	
	6 32	1216 10			Bt. spk in curb 5' W of ℄ prod of Raymond Ave	

Profile No. ____ Date ____ Notes Red. ____ Plotted ____ Job No. 1300 Division No. ____ F.B. 1709 PG. 221
X-Sec. No. ____ Date ____ Notes Chkd. ____ Date ____ Checked ____ Date ____ Survey of Marengo Avenue Survey by Lanigan Notes Lewis Date 11-9-50 Map No. ____ Indexed Johnson Date ____

76L298 307 5-49

PLEASE RETURN TO
LOS ANGELES COUNTY SURVEYOR
726 LOS ANGELES COUNTY ENGINEERING BLDG.

NOTE: ANY ADDITIONS OR CHANGES ON THIS SHEET MUST BE MADE OR CIRCLED IN RED INK, WITH DATE AND NAME OF PERSON MAKING CHANGE.

Do not extend notes this side of this line.

STATION	B. S.	H. I.	F. S.	ELEV.	Calaveras	Street
10+00		1216 10	7 27	1208 83		18' R gut
"			6 70	1209 40		" cb
"			6 25	1209 85	20' L gut	
"			5 64	1210 46	" cb	
10+54.8			8 5	1207 6	22' L Floline of 18" conc pipe at catch basin	
			6 09	1210 01	gut W end NW cb ret.	
			5 44	1210 66	cb " " " " "	
			4 31	1211 79	gut N " " " "	
			3 68	1212 42	cb " " " " "	
			4 6	1211 5	NW ppty cor.	
10+91.6			12 8	1207 3	Floline of pipe at storm drain manhole	
10+96.49			6 20	1209 90	℄ int Calaveras (from west) & Raymond	
			0 60	1215 50	℄ of Raymond 100' N'ly of Calaveras	
			0 54	1215 56	E cb " " " "	
10+96.49			5 50	1210 60	℄ int of Calaveras (to East) & Raymond	
			4 25	1211 85	gut N end NE cb ret	
			3 46	1212 64	cb " " " " "	
			5 23	1210 87	gut E " " " "	
			4 89	1211 21	cb " " " " "	
11+34.9			8 2	1207 9	Floline of 18" conc pipe at catch basin	
			2 8	1213 3	NE ppty cor.	

F.B. 1709 PG. 222
Job No. 1390 Division No. ✓ Notes Red. Plotted Date Checked Date
Survey of Marengo Ave Date Notes Chkd. Date
Survey by [illegible] Notes Lewis Date
Indexed [illegible] Date
Profile No. X-Sec. No.

76L298 307 5-49

PLEASE RETURN TO
LOS ANGELES COUNTY SURVEYOR
726 LOS ANGELES COUNTY ENGINEERING BLDG.

NOTE: ANY ADDITIONS OR CHANGES ON THIS SHEET MUST BE MADE OR CIRCLED IN RED INK, WITH DATE AND NAME OF PERSON MAKING CHANGE.

Do not extend notes this side of this line.

STATION	B. S.	H. I.	F. S.	ELEV.	Calaveras	Avenue
12+00		1216 10	4 49	1211 61		℄
"			5 42	1210 68		23'R gut
"			4 88	1211 22		" cb
"			4 43	1211 67	15'L gut	
"			3 85	1212 25	" cb	
13+00			2 70	1213 40		℄
"			3 61	1212 49		23'R gut
"			3 06	1213 04		" cb
"			2 65	1213 45	15'L gut	
"			2 15	1213 95	" cb	
T.P. 11-10-50	7 58	1220 99	2 69	1213 41		
14+00			6 27	1214 72		℄
"			7 24	1213 75		23'R gut
"			6 71	1214 28		" cb
"			6 23	1214 76	15'L gut	
"			5 65	1215 34	" cb	
15+00			4 84	1216 15		℄
"			5 95	1215 04		23'R gut
"			5 45	1215 54		" cb
			4 93	1216 06	15'L gut	
			4 39	1216 60	" cb	

Profile No. ____ Date ____ Notes Red. ____ Plotted ____ Job No. 1390 Division No. ____ F.B. 1709 PG. 223
X-Sec. No. ____ Date ____ Notes Chkd. ____ Checked ____ Survey of Matilpasa ST Survey by Lanigan Notes Lewis Date 11-10-50
Map No. ____ Date ____ Date ____

76L298 307 5-49

PLEASE RETURN TO
LOS ANGELES COUNTY SURVEYOR
726 LOS ANGELES COUNTY ENGINEERING BLDG.

NOTE: ANY ADDITIONS OR CHANGES ON THIS SHEET MUST BE MADE OR CIRCLED IN RED INK, WITH DATE AND NAME OF PERSON MAKING CHANGE.

Do not extend notes this side of this line.

STATION	B. S.	H. I.	F. S.	ELEV.	Calculations	Street
15+00		1220 99	±6 0	1227 0		185' R
15+31 7			15 8	1205 2	Flaline of 42" Storm drain at manhole	
16+00			3 58	1217 41		℄
"			4 78	1216 21		23' R gut
"			4 27	1216 72		" cb
"			2 62	1217 37	15' L gut	
"			3 14	1217 85	" cb	
17+00			2 83	1218 16		℄
"			4 03	1216 96		23' R gut
"			3 44	1217 55		" cb
"			2 93	1218 06	15' L gut	
"			2 28	1218 61	" cb	
17+92			3 81	1217 18		℄
"			4 72	1216 27		23' R gut
"			4 14	1216 85		" cb
"			3 68	1217 31	15' L gut	
"			3 12	1217 87	" cb	
TP BM AE 361			7 89	1217 10	BM AE 361 Elev 1213.114	
	5 18	1218 29				
19+00			3 73	1214 56		℄
"			4 84	1213 45		23' R gut

F.B. 4709 PG. 224
Job No. 1390 Division No. V Notes Red. Plotted No. Prefile
Survey of Tinalengo Ave Date Date X-Sec.
Survey by Lanigan Notes Lewis Notes Chkd. Checked No.
Indexed R. O. Johnson Date Date

76L298 307 5-49

PLEASE RETURN TO
LOS ANGELES COUNTY SURVEYOR
726 LOS ANGELES COUNTY ENGINEERING BLDG.

NOTE: ANY ADDITIONS OR CHANGES ON THIS SHEET MUST BE MADE OR CIRCLED IN RED INK, WITH DATE AND NAME OF PERSON MAKING CHANGE.

Do not extend notes this side of this line.

STATION	B. S.	H. I.	F. S.	ELEV.	Calaveras	Street
19+00		1218 29	4 36	1213 93		23'R cb
"			3 82	1214 47	15'L gut	
"			3 29	1215 00	" cb	
19+16 1			6 9	1211 4	15'L Floline 12" conc. pipe at catch basin	
19+14 5			11 3	1207 0	18.2'R " " " " in manhole	
			11 9	1206 4	18.2'R " 42" " " " "	
19+32 3			5 86	1212 43		23°R. gut at cb end
"			5 39	1212 90		cb at end
19+33 2			4 67	1213 62	15'L gut at cb end	
"			4 32	1213 97	cb at end	
			2 7	1215 6	NW P.L.	
19+51			5 29	1213 00		℄ cross gut
19+46			9 6	1208 7		33°R outlet 24" C.I. pipe
"			5 8	1212 5	31°L inlet 24" C.I. Pipe	
19+70 55			5 16	1213 13	℄ int Calaveras + Marengo	
			10 48	1207 81	℄ Marengo 100'	S'l'y
			0 20	1218 09	" " 90'	N'l'y
19+95			10 8	1207 5		35°R outlet 30" C.I. pipe
"			6 4	1211 9	33°L inlet 30" C.I. Pipe	
20+08			5 45	1212 84		℄
"			7 03	1211 26		15'R gut at [illegible]

Profile No. ____ Notes Red. ____ Plotted ____ Job No. 1390 Division No. V F.B. 1709 PG. 225
X-Sec. No. ____ Date ____ Date ____ Survey of Marengo Avenue
Notes Chkd. ____ Checked ____ Survey by Lanigan Notes Lewis Date 11-18-58
Date ____ Date ____ Map No. ____ Indexed Johnson Date ____

76L298 307 5-49

PLEASE RETURN TO
LOS ANGELES COUNTY SURVEYOR
726 LOS ANGELES COUNTY ENGINEERING BLDG.

NOTE: ANY ADDITIONS OR CHANGES ON THIS SHEET MUST BE MADE OR CIRCLED IN RED INK, WITH DATE AND NAME OF PERSON MAKING CHANGE.

Do not extend notes this side of this line.

STATION	B. S.	H. I.	F. S.	ELEV.	Calaveras	Street
20+08		1218 29	6 79	1211 50		15'R cb at beginning
"			5 11	1213 18	15' L. gut at beg. of cb	
"			4 74	1213 55	" cb at beginning	
			7 3	1211 1		SE pty cor.
			2 8	1215 5	NE pty cor.	
21+00			6 24	1212 05		℄
"			7 13	1211 16		15'R gut
"			6 76	1211 53		" cb
"			6 01	1212 28	15'L gut	
"			5 52	1212 77	" cb	
T.P.	2 67	1213 99	6 97	1211 32	T.P.	
22+00			2 67	1211 32		℄
"			3 69	1210 30		15'R. gut
"			3 28	1210 71		" cb
"			2 50	1211 49	15'L gut	
"			2 10	1211 89	" cb	
			4 34	1209 65	gut w end sw. cb ret	
			3 72	1210 27	cb " " "	" "
			4 50	1209 49	gut s " "	" "
			3 87	1210 12	cb " " "	" "
			3 50	1210 49	℄ int. Calaveras + Garfield	

F.B. 1709 PG. 220

Job No. 1390 Division No. 0 Notes Red. Date Plotted Date No. Profile

Survey of Tasajero Ave Notes Lewis Notes Chkd. Date Checked Date No. X-Sec.

Survey by Lanigan Date

Indexed C. Johnson

76L298 307 5-49

PLEASE RETURN TO
LOS ANGELES COUNTY SURVEYOR
726 LOS ANGELES COUNTY ENGINEERING BLDG.

NOTE: ANY ADDITIONS OR CHANGES ON THIS SHEET MUST BE MADE OR CIRCLED IN RED INK. WITH DATE AND NAME OF PERSON MAKING CHANGE.

Do not extend notes this side of this line.

STATION	B. S.	H. I.	F. S.	ELEV.		
		1213 99	4 22	1209 77	brk on ℄ Garfield 16' S. of ℄ Calaveras	
			4 05	1209 94	" " " " 23' " " " "	
			8 52	1205 47	℄ Garfield 100' S of Calaveras	
			4 98	1209 01	gut S end SE cb. ret	
			4 30	1209 69	cb " " " " "	
			4 82	1209 17	gut E " " " "	
			4 27	1209 72	cb " " " " "	
23+10			3 81	1210 18	℄	
"			3 68	1210 31	15' L gut	
"			3 00	1210 99	" cb	
"			(+)9 0	1223 0	250' L back lot line ±	
24+00			4 44	1209 55	℄	
"			5 45	1208 54		15' R. gut
"			4 97	1209 02		" cb
"			4 57	1209 42	15' L gut	
"			3 80	1210 19	" cb	
25+00			4 48	1209 51	℄	
"			5 47	1208 52		15' R gut
"			5 05	1208 94		" cb
"			4 39	1209 60	15' L gut	
"			3 91	1210 08	" cb	

Profile No. ____ Notes Red. ____ Plotted ____ Job No. 1390 Division No. V F.B. 1709 PG. 227
Date ____ Date ____ Survey of Marengo Avenue
X-Sec. No. ____ Notes Chkd. ____ Checked ____ Survey by Lanigan Notes Lewis Date 11-18-58
Date ____ Date ____ Map No. ____ Indexed ____ Date ____

76L298 307 5-49

PLEASE RETURN TO
LOS ANGELES COUNTY SURVEYOR
726 LOS ANGELES COUNTY ENGINEERING BLDG.

NOTE: ANY ADDITIONS OR CHANGES ON THIS SHEET MUST BE MADE OR CIRCLED IN RED INK, WITH DATE AND NAME OF PERSON MAKING CHANGE.

Do not extend notes this side of this line.

STATION	B. S.	H. I.	F. S.	ELEV.	Calaveras	Street
T.P		1213 99	446	1209 53	TP	
	4 88	1214 41				
			588	1206 53	gut W end SW	cb ret
			534	1206 07	cb " " "	"
			778	1206 63	gut S " "	"
			711	1207 30	cb " " "	"
			1084	1208 57	℄ Oliveras 100'	S'ly of Calaveras
			774	1206 67	gut S end SE cb	ret
			711	1207 30	cb " " " "	"
			531	1209 10	gut E " " "	"
			483	1209 58	cb " " " "	"
			460	1209 81	℄ int. Calaveras & Oliveras	
26+00			442	1209 99	15' L gut	
"			378	1210 63	" cb	
"			0 0	1214 [illegible]	65' L	
27+00			400	1210 41		℄
"			498	1209 43		15' R gut
"			452	1209 99		" cb
"			389	1210 52	15' L gut	
"			328	1211 13	" cb	
28+00			338	1211 03		℄

F.B. 1709 PG. 228
Job No. 1390 Division No.
Survey of Marengo Ave.
Survey by Lanigan Notes Lewis
Indexed A. C. Johnson Date
Plotted Date No.
Notes Red. Date
Notes Chkd. Date
Checked Date No.
Profile
X-Sec.

76L298 307 5-49

PLEASE RETURN TO
LOS ANGELES COUNTY SURVEYOR
726 LOS ANGELES COUNTY ENGINEERING BLDG.

NOTE: ANY ADDITIONS OR CHANGES ON THIS SHEET MUST BE MADE OR CIRCLED IN RED INK. WITH DATE AND NAME OF PERSON MAKING CHANGE.

Do not extend notes this side of this line.

STATION	B. S.	H. I.	F. S.	ELEV.	Calaveras	Street
28+00		1214 41	4 36	12~~37~~ 10 05		15'R gut
"			3 88	12~~37~~ 10 53		" cb
"			3 24	12~~38~~ 11 17	15'L gut	
"			2 68	12~~38~~ 11 73	" cb	
T.P. BMAE356			1 20	1213 21	BM AE 356 El. 1213.229	
	4 76	1217 99				
29+00			5 84	1212 15		℄
"			7 00	1210 99		15'R gut
"			6 86	1211 13		" cb
"			5 54	1212 45	15'L gut	
"			4 92	1213 07	" cb	
29+14			6 91	1211 08		15'R cb at end
"			4 96	1213 03	15'L gut	"
"			4 73	1213 26	" cb at end	
			3 4	1214 6	N.W. ppty cor	
29+15			5 9	1212 1	36'L Floline 21" corr Iron pipe - inlet	
"			10 0	1208 0	" R " " " " outlet	
			4 63	1213 36	℄ int Calaveras & Santa Anita Ave	
			10 47	1207 52	℄ Santa Anita 100' S'l'y of Calaveras	
			0 0	1217 99	" " 89' N'l'y " "	
29 74			8 0	1210 0	44.5L drop inlet	

Profile No. ____ Date ____ Notes Red. ____ Plotted ____ Job No. 1390 Division No. ____ F.B. 1709 PG. 229
X-Sec. No. ____ Date ____ Notes Chkd. ____ Checked ____ Survey of Marengo Ave
Survey by Larrigan Notes Lewis Date 11-10-30
Map No. ____ Date ____ Indexed ____ Date ____

76L298 307 5-49

PLEASE RETURN TO
LOS ANGELES COUNTY SURVEYOR
726 LOS ANGELES COUNTY ENGINEERING BLDG.

NOTE: ANY ADDITIONS OR CHANGES ON THIS SHEET MUST BE MADE OR CIRCLED IN RED INK. WITH DATE AND NAME OF PERSON MAKING CHANGE.

Do not extend notes this side of this line.

STATION	B. S.	H. I.	F. S.	ELEV.	Calaveras	Street
		1217 99	4 0	1214 0	NE ppty corner	
			7 6	1210 4	SE " "	
30+00			5 30	1212 69		℄
30+15			5 20	1212 79		℄
"			6 37	1211 62		15' R gut
"			5 9	1212 1		16' Top bank
"			7 3	1210 7		35' R P.L.
"			4 85	1213 14	23' L gut	
"			4 26	1213 73	24' L brk	
"			4 1	1213 9	35' L P.L.	
31+00			4 66	1212 33		℄
"			5 89	1212 10		15' R gut
"			5 2	1212 8		16 brk
"			6 7	1211 3		35 P.L.
"			4 43	1213 56	23' L gut	
"			3 3	1214 7	24 L brk	
"			2 7	1215 3	35' L P.L.	
T. P.	7 24	1220 58	4 65	1213 34		
32+00			6 77	1213 81		℄
"			8 05	1212 53		15' R gut
"			7 2	1213 4		16' R brk

F.B. 1209 Pg. 230 Job No. 1390 Division No. V Notes Red. Plotted No. Profile
Survey of Marengo Ave Date Date X-Sec.
Survey by Lanigan Notes Lewis Notes Chkd. Checked No.
Indexed H. C. Johnson Date Date

76L298 307 5-49

PLEASE RETURN TO
LOS ANGELES COUNTY SURVEYOR
726 LOS ANGELES COUNTY ENGINEERING BLDG.

NOTE: ANY ADDITIONS OR CHANGES ON THIS SHEET MUST BE MADE OR CIRCLED IN RED INK, WITH DATE AND NAME OF PERSON MAKING CHANGE.

Do not extend notes this side of this line.

STATION	B. S.	H. I.	F. S.	ELEV.	Calaveras	Street
32+00		1220 58	8 3	1212 3		35' R P.L.
"			6 50	1214 08	23' L gut	
"			4 8	1215 8	24' L brk	
"			3 8	1216 8	35' L P.L.	
33+00			6 98	1213 60		℄
"			8 28	1212 30		15' R gut
"			7 4	1213 2		16' R brk
"			8 3	1212 3		35 R P.L.
"			6 66	1213 92	23' L gut	
"			5 0	1215 6	24' L brk	
"			4 0	1216 6	35' L PL	
"			0 0	1220 6	90' L	
33+10			6 75	1213 83	23' L gut	
"			6 16	1214 42	" curb at beginning	
33+69.3			18 6	1202 0	8.2 R Floline 54" storm drain at manhole	
34+00			7 47	1213 11		℄
"			8 62	1211 96		15' R gut
"			7 6	1213 0		16' R brk
"			9 2	1211 4		35' R P.L.
"			7 35	1213 23	23' L gut	
"			6 71	1213 87	" cb	

Profile No. ____ Notes Red. ____ Plotted ____ Job No. 1290 Division No. ____ F.B. 1709 PG. 231
Date ____ Date ____ Survey of Marengo Avenue
X-Sec. No. ____ Notes Chkd. ____ Checked ____ Survey by Lanigan Notes Lewis Date 11-10-50
Date ____ Date ____ Map No. ____ Indexed Tob [illegible] Date ____

76L298 307 5-49

PLEASE RETURN TO
LOS ANGELES COUNTY SURVEYOR
726 LOS ANGELES COUNTY ENGINEERING BLDG.

NOTE: ANY ADDITIONS OR CHANGES ON THIS SHEET MUST BE MADE OR CIRCLED IN RED INK. WITH DATE AND NAME OF PERSON MAKING CHANGE.

Do not extend notes this side of this line.

STATION	B. S.	H. I.	F. S.	ELEV.	Calaveras	Street
T.P		1220 58	7 47	1213 11		
	4 45	1217 56				
35+00			4 95	1212 61		℄
"			6 20	1211 36		15' R gut
"			5 5	1212 1		16' R brk
"			6 6	1211 0		35' R P.L
"			4 93	1212 63	23' L gut	
"			4 25	1213 31	" cb	
36+00			5 36	1212 20		℄
"			6 62	1210 94		15' R gut
"			5 7	1211 9		16' R brk
"			7 3	1210 3		35' R P.L
"			5 52	1212 04	23' L gut	
"			4 83	1212 73	" cb	
37+00			5 86	1211 70		℄
"			7 04	1210 52		15' R gut
"			6 3	1211 3		16' R brk
"			7 2	1210 4		35' R P.L
"			6 03	1211 53	23' L gut	
"			5 40	1212 16	" cb	
37+54 7			6 09	1211 47	23' L gut	

F.B. 1709 PG. 232
Job No. 1390 Division No. Notes Red. Plotted No. Profile
Survey of Marengo Avenue Date Date X-Sec.
Survey by Lanigan Notes Lewis Notes Chkd. Checked No.
Indexed A. H. Johnson Date Date

76L298 307 5-49

PLEASE RETURN TO
LOS ANGELES COUNTY SURVEYOR
726 LOS ANGELES COUNTY ENGINEERING BLDG.

NOTE: ANY ADDITIONS OR CHANGES ON THIS SHEET MUST BE MADE OR CIRCLED IN RED INK, WITH DATE AND NAME OF PERSON MAKING CHANGE.

Do not extend notes this side of this line.

STATION	B. S.	H. I.	F. S.	ELEV.	Calaveras Street
37+54.7		1217.56	5.62	1211.94	23' L. cb at end
			4.4	1213.2	NW. Ppty cor.
			8.6	1209.0	S.W. " "
37+59			8.4	1209.2	37.0 L Flotino of 30" corr. iron pipe at inlet
37+60			11.6	1206.0	36.9 R " " " " " " outlet
"			8.2	1209.4	41.9 L. " of drop inlet
			5.92	1211.64	℄ int. Calaveras St. + Santa Rosa Av.
			12.18	1205.38	℄ of Santa Rosa 100' S'l'y of Calaveras
			0.0	1217.6	" " " 80' N'l'y "
			6.01	1211.55	℄ of Calaveras 100' E'l'y of Santa Ros
BMAE151			5.61	1211.95	BMAE151 Elev. 1211.952 FB 1447-P15 Santa Rosa Ave. + Calaveras St. NW. corner L+T in curb 0.5' W of E. end.

Profile No. ____ Notes Red. ____ Plotted ____ Job No. 1390 Division No. ____ F.B. 1700 PG. 233
Date ____ Date ____ Survey of Marengo Avenue
X-Sec. No. ____ Notes Chkd. ____ Checked ____ Survey by Lanigan Notes Lewis Date 11-10-50
Date ____ Date ____ Map No. ____ Indexed Date ____

F.B. 1709 PG. 234 Job No. 1390 Division No. Notes Red. Plotted Profile

Survey of Matengo Avenue Date Date No.

Survey by Langan Notes Lewis Notes Chkd. Checked X-Sec.

Indexed A. O. Johnson Date Date Date No.

STATION	B. S.	H. I.	F. S.	ELEV.	

761.288 307 5-49

PLEASE RETURN TO

LOS ANGELES COUNTY SURVEYOR

726 Los Angeles County Engineering Bldg.

Do not extend notes this side of this line.

NOTE: ANY ADDITIONS OR CHANGES ON THIS SHEET MUST BE MADE OR CIRCLED IN RED INK, WITH DATE AND NAME OF PERSON MAKING CHANGE.

Notes Ck'd by	Survey of Marengo Ave
Map No.	W.O. 1770 Tape No. Std. °F
Office Work	Surveyed by J. J. Lanigan
Checked	Notes J.J.L. Date 12-[illegible]
Date	Indexed A. C. Johnson

F. B. 1709 PG. 235

LOCATION
of
IMPROVEMENTS
on
FAIR OAKS AVE
from
VENTURA ST
to
A POINT 102.39' N. of ℄ of CALAVERAS ST
C.I. 1390

J. J. Lanigan
C. H. Lewis
H. H. Raphael
E. W. Evans

Note: Any Additions or Changes on This Sheet Must be Made or Circled in Red Ink With Date and Name of Person Making Change.

Do not extend notes this side of this line.

RETURN TO
LOS ANGELES COUNTY SURVEYOR
726 LOS ANGELES COUNTY
ENGINEERING BLDG.

76F309S 247 10M 1-49

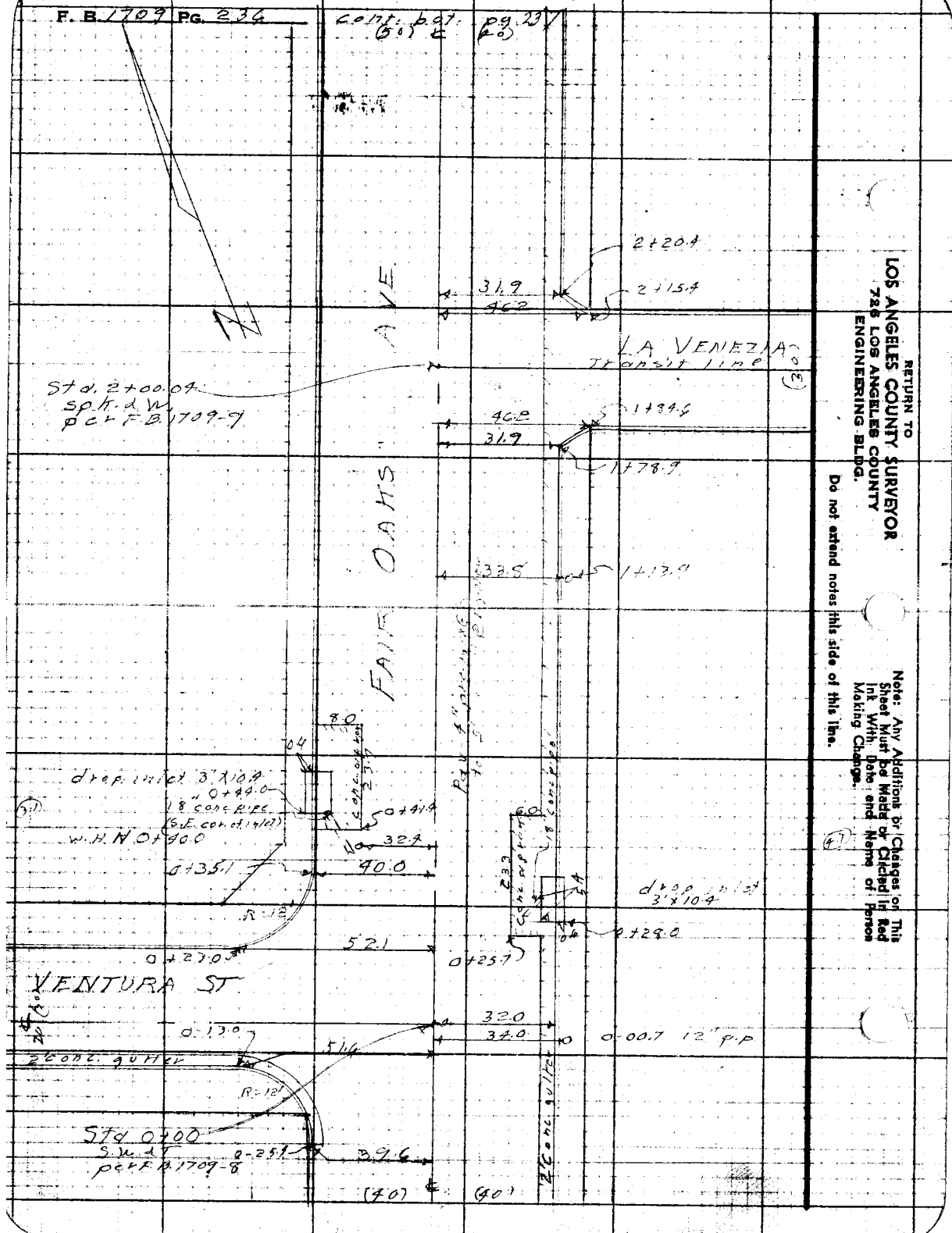

RETURN TO
LOS ANGELES COUNTY SURVEYOR
726 LOS ANGELES COUNTY
ENGINEERING BLDG.

Do not extend notes this side of this line.

Note: Any Additions or Changes on This Sheet Must be Made or Circled in Red Ink With Date and Name of Person Making Change.

Notes Ck'd by	Survey of Marengo Ave
Map No.	W.O. 1390 Tape No. Std. °F
Office Work	Surveyed by J. J. Lanigan
Checked	Notes JJL Date 12-9-50
Date	Indexed E. C. Johnson

F. B. 1709 Pg. 237

Note: For Idc of improvement Sections on Fair Oaks Ave from 100' N. of Calaveras St. to Harriet St. see F.B. 1585-145 to 152. On Fair Oaks Ave. from Mariposa Ave to Foothill Blvd see F.B. 1585-153-164

Sta 5+15.74

Note: Any Additions or Changes on This Sheet Must be Made or Circled in Red Ink With Date and Name of Person Making Change.

Do not extend notes this side of this line.

RETURN TO
LOS ANGELES COUNTY SURVEYOR
726 LOS ANGELES COUNTY
ENGINEERING BLDG.



76F3095 247 10M 1-49

RETURN TO
LOS ANGELES COUNTY SURVEYOR
726 LOS ANGELES COUNTY
ENGINEERING BLDG.

Note: Any Additions or Changes on This Sheet Must be Made or Circled in Red Ink With Date and Name of Person Making Change.

Do not extend notes this side of this line.

F. B. 1707 Pg. 234

Profile No. | Notes Red. C.H.L. | Plotted | Job No. 1390 | Division No. V | F.B. 1709 PG. 239
Date 12-5-50 | Date | Survey of Matengo Avenue
X-Sec. No. | Notes Chkd. LCM | Checked | Survey by Lanigan | Notes Lewis | Date 12-5-50
Date 12/20/50 | Date | Map No. [illegible] Johnson | Date FEB 13 '51

PROFILE
and
CROSS-SECTIONS
of
FAIR OAKS AVENUE
from
VENTURA STREET
to
A POINT 102.39' N. of ℄ of CALAVERAS ST.

C.I. 1390

V.V. Lanigan
C.H. Lewis
H.H. Raphael
E.W. Evans

STATION	B.S.	H.I.	F.S.	ELEV.

NOTE: ANY ADDITIONS OR CHANGES ON THIS SHEET MUST BE MADE OR CIRCLED IN RED INK, WITH DATE AND NAME OF PERSON MAKING CHANGE.

Do not extend notes this side of this line.

PLEASE RETURN TO
LOS ANGELES COUNTY SURVEYOR
726 Los Angeles County Engineering Bldg.

76L298 307 5-49

76L298 307 5-49

PLEASE RETURN TO
LOS ANGELES COUNTY SURVEYOR
726 LOS ANGELES COUNTY ENGINEERING BLDG.

NOTE: ANY ADDITIONS OR CHANGES ON THIS SHEET MUST BE MADE OR CIRCLED IN RED INK, WITH DATE AND NAME OF PERSON MAKING CHANGE.

Do not extend notes this side of this line.

STATION	B. S.	H. I.	F. S.	ELEV.	Fair Oaks	Avenue
BMAE 268	241	1195 21		11[illegible] 80	BMAE 268 Elev. 1192.803 F.B. 1447 P. 246	
					Fair Oaks Ave. & Ventura St. N.W. Cor.	
					Bt. sph in curb 8'N of N end, C.R.	
0+00					℄ int Fair Oaks & Ventura	
"			5 38	1189 73	40'L cross gutter	
"			5 13	1190 08	55'L brk	
			5 55	1189 66	℄ Ventura 100' W'ly	
			5 23	1189 98	N gut. " " "	
			4 60	1190 61	cb " " "	
			5 83	1189 38	gut W end SW cb ret	
			5 22	1189 99	cb " " "	" "
			6 79	1188 42	gut S " "	" "
			6 18	1189 03	cb " " "	" "
			4 60	1190 61	gut W " NW	" "
			4 00	1191 21	cb " " "	" "
			3 51	1191 70	gut N " "	" "
			2 87	1192 34	cb " " "	" "
0+00			5 35	1189 86		32'R gut
"			4 62	1190 59		" cb
0+10			2 9	1192 3		100' R
"			2 4	1192 8		200' R

Profile No. ___ Plotted ___ Date ___ X-Sec. ___ Checked ___ Date ___ No. ___

Notes Red. ___ Date ___ Notes Chkd. ___ Date ___

Job No. 1392 Division No. V

Survey of Marengo Avenue

Survey by Lanigan Notes Lewis

Indexed H. C. Johnson Date ___

F.B. 1759 Pg. 240

76L298 307 5-49

PLEASE RETURN TO
LOS ANGELES COUNTY SURVEYOR
726 LOS ANGELES COUNTY ENGINEERING BLDG.

NOTE: ANY ADDITIONS OR CHANGES ON THIS SHEET MUST BE MADE OR CIRCLED IN RED INK, WITH DATE AND NAME OF PERSON MAKING CHANGE.

Do not extend notes this side of this line.

STATION	B. S.	H. I.	F. S.	ELEV.	Fair Oaks	Avenue
0+10		1195 21	1 9	1193 3		275' R
0+33 4			8 2	1187 2	Floline 18" conc. pipe	31 7 R
0+44 0			6 4	1188 8	36' L Floline 18" conc. pipe	
"			2 6	1192 6	50' L P.L.	
T.P.			0 11	1195 10	T.P.	
	11 22	1206 32				
1+00			10 58	1195 74		℄
"			11 52	1194 80		32' R gut
"			10 79	1195 53		" cb
"			11 15	1195 17	40' L gut	
"			10 51	1195 81	" cb	
2+00 04			5 19	1201 13	℄ mt Fair Oaks + La Venezia	
			7 21	1199 11	gut S end SE cb ret	
			6 46	1199 86	cb " " " " "	
			5 55	1200 77	gut E " " " "	
			4 89	1201 43	cb	
2+00			6 09	1200 23		32' R cross gut
"			4 38	1201 94		50' R brk
			4 96	1201 36	℄ La Venezia 100' w'ly	
			5 59	1200 73	S. gut " " "	
			4 96	1201 36	" cb " " "	

Profile No. ____ Notes Red. ____ Plotted ____ Job No. 1290 Division No. V
X-Sec. No. ____ Date ____ Date ____ Survey of Marengo Avenue
Notes Chkd. ____ Checked ____ Survey by Lanigan Notes Lewis Date 12-5-50
Date ____ Date ____ Map No. [illegible] Date ____

F.B. 17 PG. 241

76L298 307 5-49

PLEASE RETURN TO
LOS ANGELES COUNTY SURVEYOR
726 LOS ANGELES COUNTY ENGINEERING BLDG.

NOTE: ANY ADDITIONS OR CHANGES ON THIS SHEET MUST BE MADE OR CIRCLED IN RED INK, WITH DATE AND NAME OF PERSON MAKING CHANGE.

Do not extend notes this side of this line.

STATION	B. S.	H. I.	F. S.	ELEV.	Fair Oaks	Avenue
		1206 32	5 10	1201 22	N gut LaVenezia 100' E'ly	
			4 58	1201 74	cb " "	" "
			4 24	1202 08	gut E end NE cb ret	
			3 52	1202 80	cb " " " "	"
			4 98	1201 34	gut N " " "	"
			4 17	1202 15	cb " " " "	"
2+00			5 78	1200 54	40' L gut	
"			4 97	1201 35	" cb	
T.P.			0 52	1205 80		
	12 04	1217 84				
3+00			11 27	1206 57		℄
			12 13	1205 71		32' R gut
			11 31	1206 53		cb
			11 81	1206 03	40' L gut	
			11 09	1206 75	" cb	
			11 0	1206 8	150' L	
			7 79	1210 05	gut S end SE cb ret	
			6 96	1210 88	cb " " "	" "
			6 53	1211 31	gut E " "	" "
			5 72	1212 12	cb "	
3+80			6 4	1211 4		40' R P.L.

F.B. 1709 Pg. 242
Job No. 1390 Division No. V Notes Red. Plotted No. Profile
Survey of Marengo Avenue Date Date X-Sec.
Survey by Lanigan Notes Lewis Notes Chkd. Checked No.
Indexed R. C. Johnson Date Date

76L298 307 5-49

PLEASE RETURN TO
LOS ANGELES COUNTY SURVEYOR
726 LOS ANGELES COUNTY ENGINEERING BLDG.

NOTE: ANY ADDITIONS OR CHANGES ON THIS SHEET MUST BE MADE OR CIRCLED IN RED INK, WITH DATE AND NAME OF PERSON MAKING CHANGE.

Do not extend notes this side of this line.

STATION	B. S.	H. I.	F. S.	ELEV.	Fair Oaks	Avenue
4+00		1217 84	5 87	1211 97		℄
			6 35	1211 49	40'L gut	
			5 60	1212 24	" cb	
4+13.35			5 16	1212 68	℄ int. Fair Oaks & Calaveras St	
			6 08	1211 76		cross gut
			4 46	1213 38	℄ Calaveras 100' E'l'y	
			5 44	1212 40	S. gut " " "	
			4 83	1213 01	" cb " " "	
			4 04	1213 80	N gut " " "	
			3 51	1214 33	cb " " "	
			4 29	1213 55	gut E end NE cb ret.	
			3 39	1214 45	cb " " " " "	
			4 04	1213 80	gut N " " " "	
			3 31	1214 53	cb " " "	
4+55 3			7 0	1210 8	40'L Floline 18" conc. pipe	
4+57 5			8 5	1209 3	" " " " 32' R	
4+99 0			4 7	1213 1	" " " " "	
T. P.			0 49	1217 35		
	6 13	1223 48				
5+15 24			5 31	1218 17		℄
			6 16	1217 32		32' R gut

Profile No. ____ Date ____ Notes Red. ____ Date ____ Plotted ____ Date ____ Job No. 1390 Division No. V Survey of Marengo Avenue

X-Sec. No. ____ Date ____ Notes Chkd. ____ Date ____ Checked ____ Date ____ Survey by Lanigan Notes Lewis Date 12-5-50 Map No. ____ Date ____ Indexed Johnson Date ____

F.B. 1709 Pg. 243

76L298 307 5-49

PLEASE RETURN TO
LOS ANGELES COUNTY SURVEYOR
726 LOS ANGELES COUNTY ENGINEERING BLDG.

NOTE: ANY ADDITIONS OR CHANGES ON THIS SHEET MUST BE MADE OR CIRCLED IN RED INK, WITH DATE AND NAME OF PERSON MAKING CHANGE.

Do not extend notes this side of this line.

STATION	B. S.	H. I.	F. S.	ELEV.	Fair Oaks	Avenue
5+15 24		1223 48	534	1218 14		32' R cb
			594	1218 54	40' L gut	
			512	1218 36	" cb	
BM AE 267			915	1214 33	BM AE 267 Elev. 1214.354 FB 1447 P. 245	
					Fair Oaks Ave. (w. side) at Calaveras St.	
					St. sph in curb 28'± N of ℄ prod of Calaveras St.	

F.B. 1709 PG. 244
Job No. 1390 Division No. Notes Red. Plotted Profile
Survey of M Date Date No.
Survey by Notes Notes Chkd. Checked X-Sec.
Indexed E. C. Johnson Date Date No.

PWFB 1824

1060

F. B. 1709 PG. 245

Notes Ck'd by
Map No.
Office Work
Checked
Date

Survey of Marengo Ave.
W. O. 8351 Tape No. 052 St'd. 68 °F
Surveyed by J. J. Lanigan
Notes Lanigan Date 2-25-52
A. C. Johnson
Indexed

1) 90°00'50"
4) 360°03'30"
6) 180°05'00"
90°00'50"

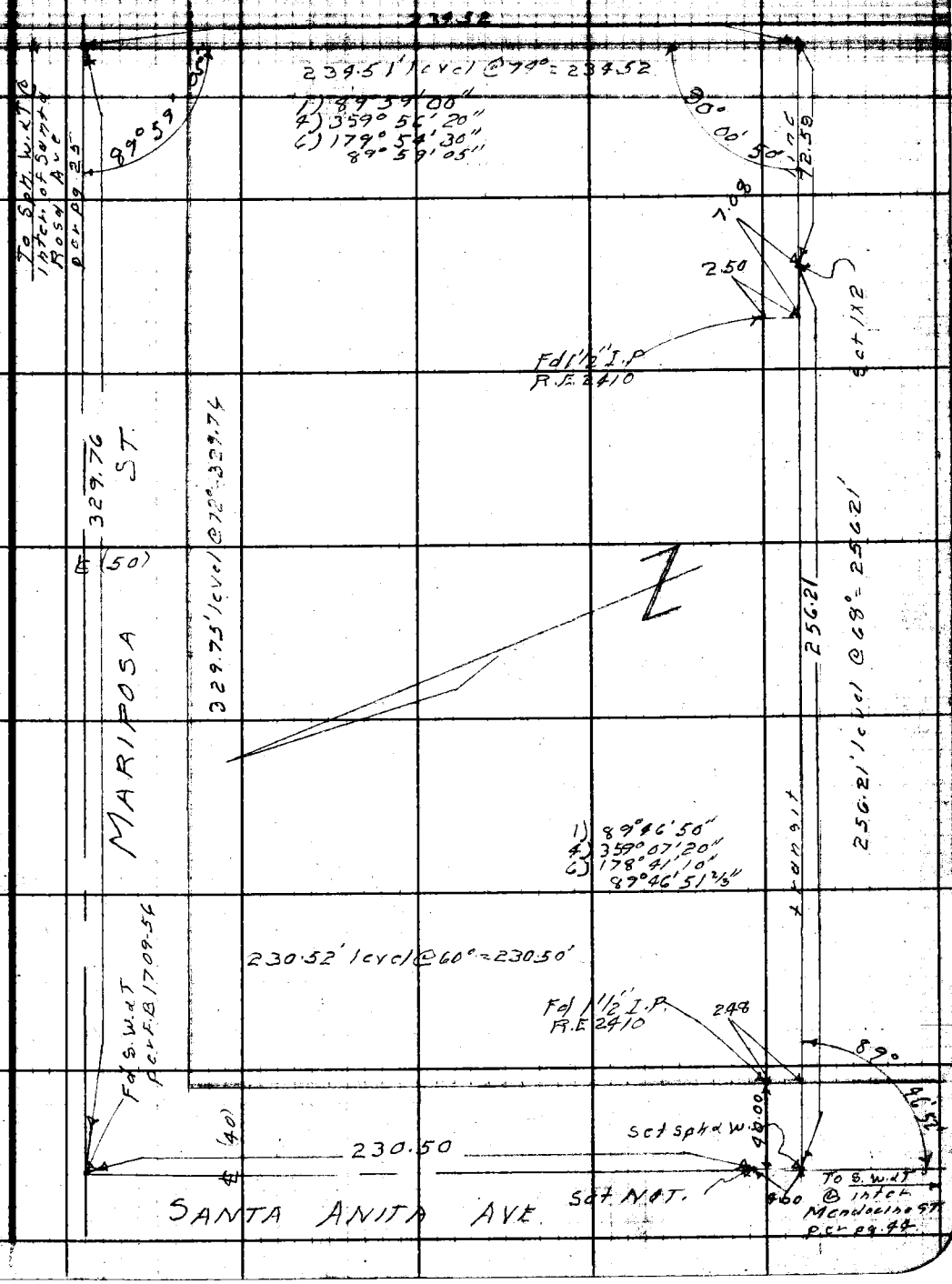

Note: Any Additions or Changes on This Sheet Must be Made or Circled in Red Ink With Date and Name of Person Making Change.

Do not extend notes this side of this line.

RETURN TO
LOS ANGELES COUNTY SURVEYOR
726 LOS ANGELES COUNTY
ENGINEERING BLDG.

76F3095 247 2-51

F. B 1709 Pg. 216

RETURN TO
LOS ANGELES COUNTY SURVEYOR
725 LOS ANGELES COUNTY
ENGINEERING BLDG.

Do not extend notes this side of this line.

Note: Any Additions or Changes on This Sheet Must be Made or Circled in Red Ink With Date and Name of Person Making Change.

Notes Ck'd by
Map No.
Office Work
Checked
Date

Survey of Marengo Ave.
W. O. 1390 Tape No. St'd. °F
Surveyed by J. J. Lanigan
Notes Lanigan Date 2-25-52
Indexed C. C. Johnson

F. B. 107 PG. 247

Note: Any Additions or Changes on This Sheet Must be Made or Circled in Red Ink With Date and Name of Person Making Change.

Do not extend notes this side of this line.

RETURN TO
LOS ANGELES COUNTY SURVEYOR
726 LOS ANGELES COUNTY
ENGINEERING BLDG.

LOCATION
of
IMPROVEMENTS
on
PROPOSED R/W.
15' N'ERLY of 1st LOT LINE
S. of MARIPOSA ST.
from
SANTA ANITA AVE.
to
E'ERLY LINE of 3rd LOT TO THE EAST.
C.L. 1390

J. J. Lanigan
C. H. Lewis
H. H. Raphael
H. S. Woodworth

76F3095 247 2-51

F.B. 1709 PG. 248 cont. bot pg 249

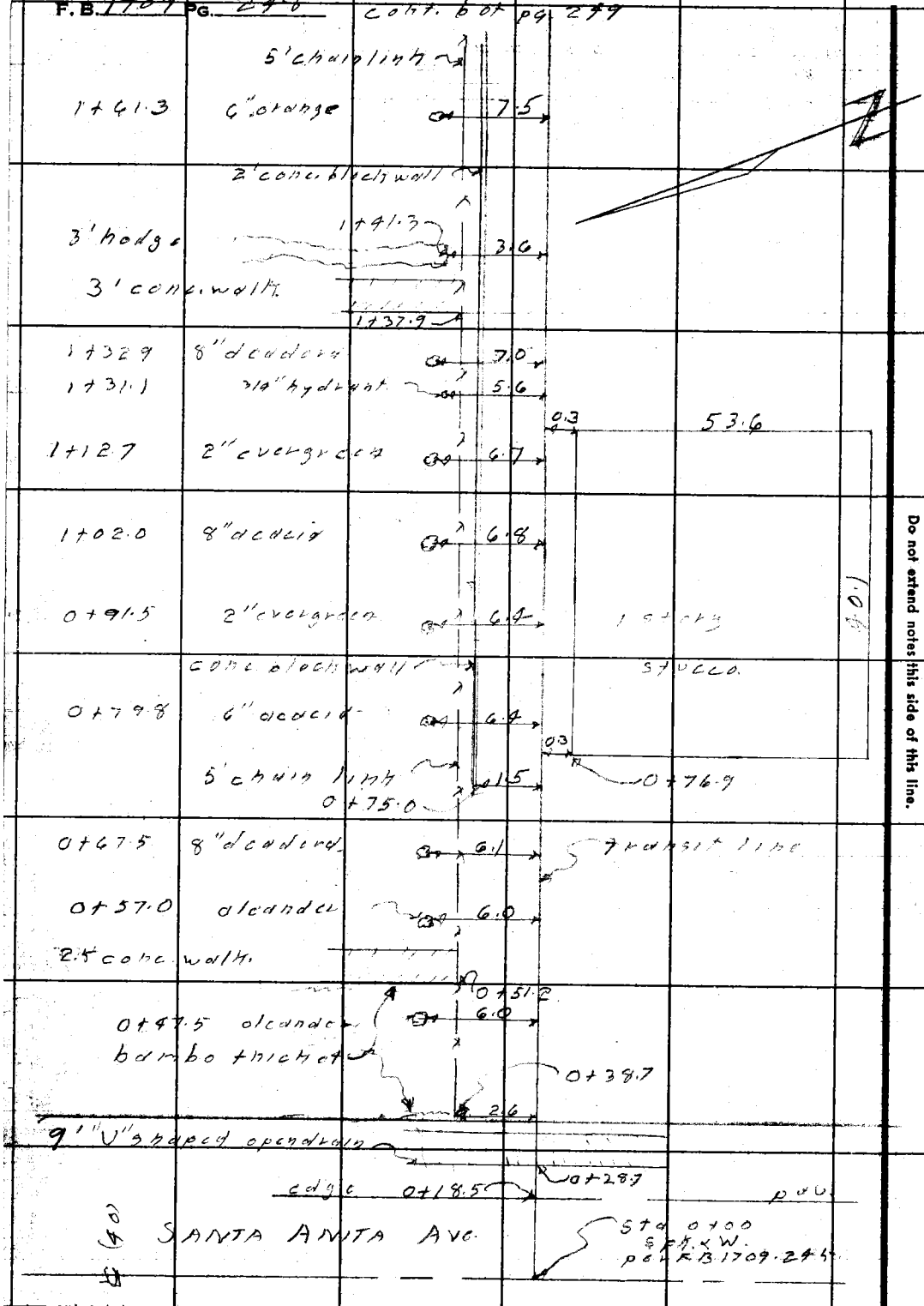

RETURN TO
LOS ANGELES COUNTY SURVEYOR
725 LOS ANGELES COUNTY
ENGINEERING BLDG.

Do not extend notes this side of this line.

Note: Any Additions or Changes on This Sheet Must be Made or Circled in Red Ink With Date and Name of Person Making Change.

Notes Ck'd by	Survey of Marengo Ave.	F.B. 1709 PG. 249
Map No.	W. O. 1390 Tape No. St'd °F	
Office Work	Surveyed by J. J. Lanigan	
Checked	Notes Lanigan Date 2-25-52	
Date	Indexed A. C. Johnson	



Note: Any Additions or Changes on This Sheet Must be Made or Circled in Red Ink With Date and Name of Person Making Change.

Do not extend notes this side of this line.

RETURN TO
LOS ANGELES COUNTY SURVEYOR
726 LOS ANGELES COUNTY
ENGINEERING BLDG.

76F3095 247 2-51

RETURN TO
LOS ANGELES COUNTY SURVEYOR
726 LOS ANGELES COUNTY
ENGINEERING BLDG.

Note: Any Additions or Changes on This Sheet Must be Made or Circled in Red Ink With Date and Name of Person Making Change.

Do not extend notes this side of this line.

F. B. _____ PG. _____

Profile	Notes Red.	Plotted	Job No. 1390	Division No.	F. B. 1709	Pg. 251
No.	Date	Date	Survey of Marengo Ave			
Sec.	Notes Chkd. [illegible]	Checked	Survey by [illegible]			
No.	Date 2/27/52	Date	Map No.	Inspected C. Johnson	Date	

PROFILE AND CROSS-SECTIONS

OF

PROPOSED RIGHT OF WAY

1st NORTHERLY OF 1st LOT LINE

S. OF MARIPOSA ST.

FROM

SANTA ANITA AVENUE

TO

EASTERLY LINE OF 3rd LOT TO THE EAST

C.I. 1390

J.J. Lanigan
C.H. Lewis
H.H. Raphael
H.C. Woodworth

STATION	B.S.	H.I.	F.S.	ELEV.

NOTE: ANY ADDITIONS OR CHANGES ON THIS SHEET MUST BE MADE OR CIRCLED IN RED INK, WITH DATE AND NAME OF PERSON MAKING CHANGE.

PLEASE RETURN TO
LOS ANGELES COUNTY SURVEYOR
726 LOS ANGELES COUNTY ENGINEERING BLDG.

Do not extend notes this side of this line.

76L298 307 4-50

76L298 307 4-50

PLEASE RETURN TO
LOS ANGELES COUNTY SURVEYOR
726 LOS ANGELES COUNTY ENGINEERING BLDG.

NOTE: ANY ADDITIONS OR CHANGES ON THIS SHEET MUST BE MADE OR CIRCLED IN RED INK, WITH DATE AND NAME OF PERSON MAKING CHANGE.

Do not extend notes this side of this line.

F. B. 1709 Pg. 25 Job No. 1390 Division No. Notes Red. Plotted. Profile
Survey of Dec. 1949 Date. No.
Survey by Hartley & Date. X-Sec.
Indexed C. Johnson Date. Notes Chkd. Checked. No.
Notes Lewis Date. Date.

STATION	B. S.	H. I.	F. S.	ELEV.	Transit	Line
BM AE 467	11 99	1294 31		1282 32	AE 467 El. 1282.316 PB 1568 P 101 Santa Anita Ave. (E. side) 360'± S. of ℄ of Mariposa St. Brass pt in curb in front #0 #2558	
0+00			1 00	1293 31	℄ of Mariposa 4' L of Transit Line	
0+18 5			2 00	1292 31	4' L	" "
0+20 5			1 2	1293 1	" Top of Berm	
0+28 7			0 76	1293 55	" Wedge of drain	
0+33 2			3 36	1290 95	" bot " "	
0+37 7			0 78	1293 53	" E edge " "	
T. P.			0 00	1294 31	T. P.	
	7 91	1302 22				
0+75			7 90	1291 32	1 5 L Top of Masonry wall	
"			8 6	1293 6	4' L	
"			8 0	1294 2	9' L	
1+00			8 20	1294 02	1 5 L Top of wall (wall is 3'± high)	
"			8 5	1293 7	4' L	
"			8 0	1294 2	9' L	
1+41			8 10	1294 12	1 5 L bot of brk. in wall	
"			7 41	1294 81	" Top " " " "	
1+50			7 7	1294 5	4' L	

76L298 307 4-50

PLEASE RETURN TO
LOS ANGELES COUNTY SURVEYOR
726 LOS ANGELES COUNTY ENGINEERING BLDG.

NOTE: ANY ADDITIONS OR CHANGES ON THIS SHEET MUST BE MADE OR CIRCLED IN RED INK, WITH DATE AND NAME OF PERSON MAKING CHANGE.

Do not extend notes this side of this line.

STATION	B. S.	H. I.	F. S.	ELEV.	Transit	Line
		1302 22				
T. P.			7 29	1294 93	T. P.	
	10 75	1305 68				
1+98 3			10 74	1294 94		0.3 R Top of wall
2+00			11 0	1294 7	4' L	
"			10 7	1295 0	9' L	
3+00			10 0	1295 7	2' R	
"			9 7	1296 0	4' L	
"			9 2	1296 5	9' L	
3+46 3			10 2	1295 5	2' R	
"			10 0	1295 7	4' L	
"			9 6	1296 1	9' L	
T. P.			0 69	1304 99	T. P.	
	9 21	1314 20				
BM AE466			3 73	1310 47	AE466 El 1310.487 FB 1568 P 100 Mariposa St + Santa Anita Ave. Nuck Bt. sph. in curb 5' W of W end C.R.	

Profile Notes Red. ____ Plotted ____ Job No. 1390 Division No. ____ F. B. 1709 PG. 253
No. ____ Date ____ Date ____ Survey of Mariposa Ave
X-Sec. Notes Chkd. ____ Checked ____ Survey by Lanigan Notes Lewis Date ____
No. ____ Date ____ Date ____ Map No. ____ Indexed C. Johnson Date ____

F.S. 1709 Pg. 23-4 Job No. 1390 Division No. _____ Notes Red. _____ Plotted _____ Profile

Survey of Marengo Ave Date _____ Date _____ No. _____

Survey by Lanigan Notes Lewis Notes Chkd. _____ Checked _____ X-Sec.

Indexed _____ Date _____ Date _____ Date _____ No. _____

STATION	B. S.	H. I.	F. S.	ELEV.

76L298 307 4-50

PLEASE RETURN TO

LOS ANGELES COUNTY SURVEYOR

726 LOS ANGELES COUNTY ENGINEERING BLDG.

NOTE: ANY ADDITIONS OR CHANGES ON THIS SHEET MUST BE MADE OR CIRCLED IN RED INK, WITH DATE AND NAME OF PERSON MAKING CHANGE.

Do not extend notes this side of this line.

PWFB 1824

Notes Chkd by	Survey of Madonga Ave	F.B. 1709 Pg. 455
Map No.	W. O. Tape No. St'd °F	1061
Office Work	Surveyed by J. L. Lanigan	1062
Checked	Notes M. Natapoff Date 1-5-53	
Date	Indexed A. C. Johnson	

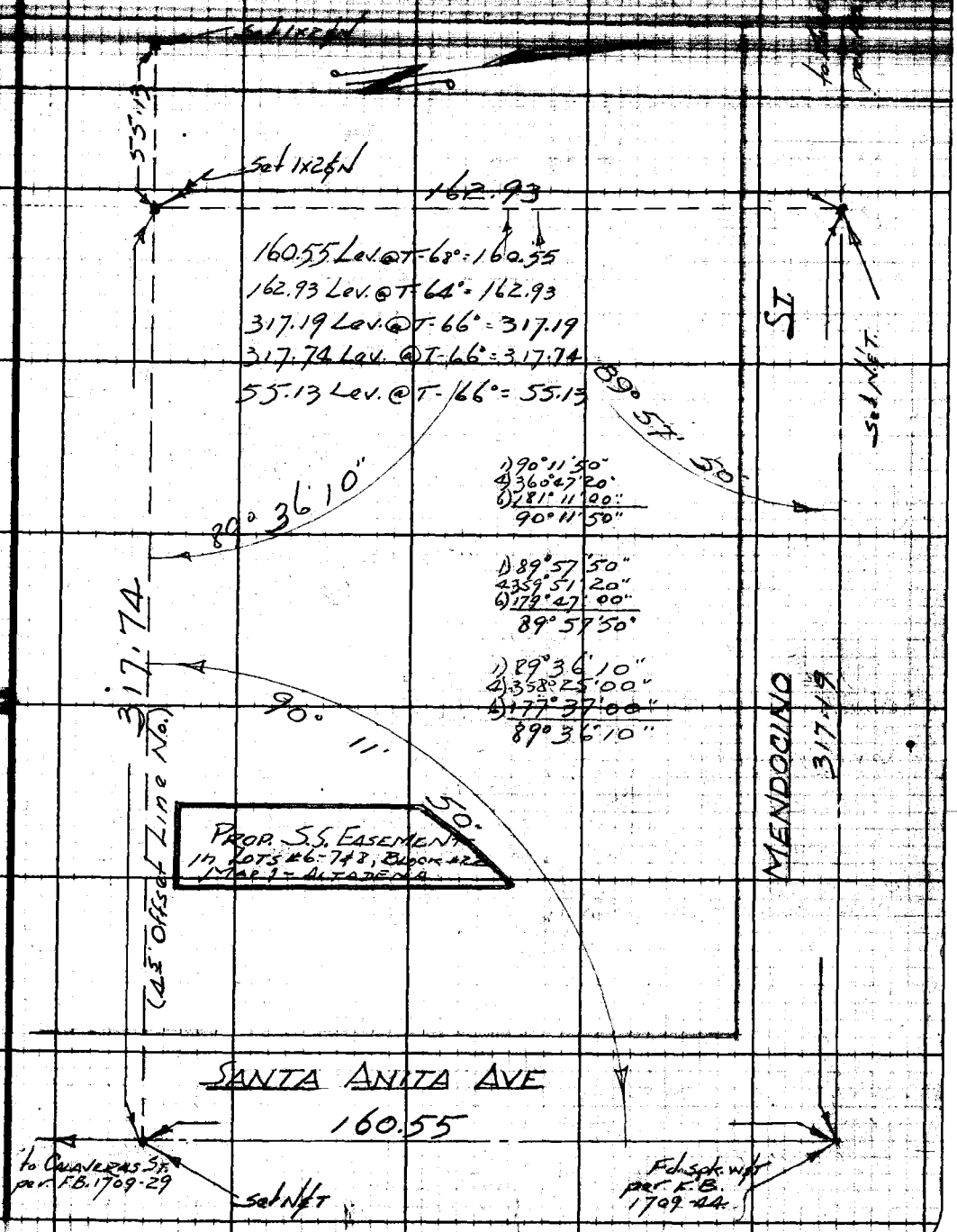

Note: Any Additions or Changes on This Sheet Must be Made or Circled in Red Ink With Date and Name of Person Making Change.

Do not extend notes this side of this line.

RETURN TO
LOS ANGELES COUNTY SURVEYOR
726 LOS ANGELES COUNTY
ENGINEERING BLDG.

TRF3095 247 1-51

F. B. 1709 Pg. 256

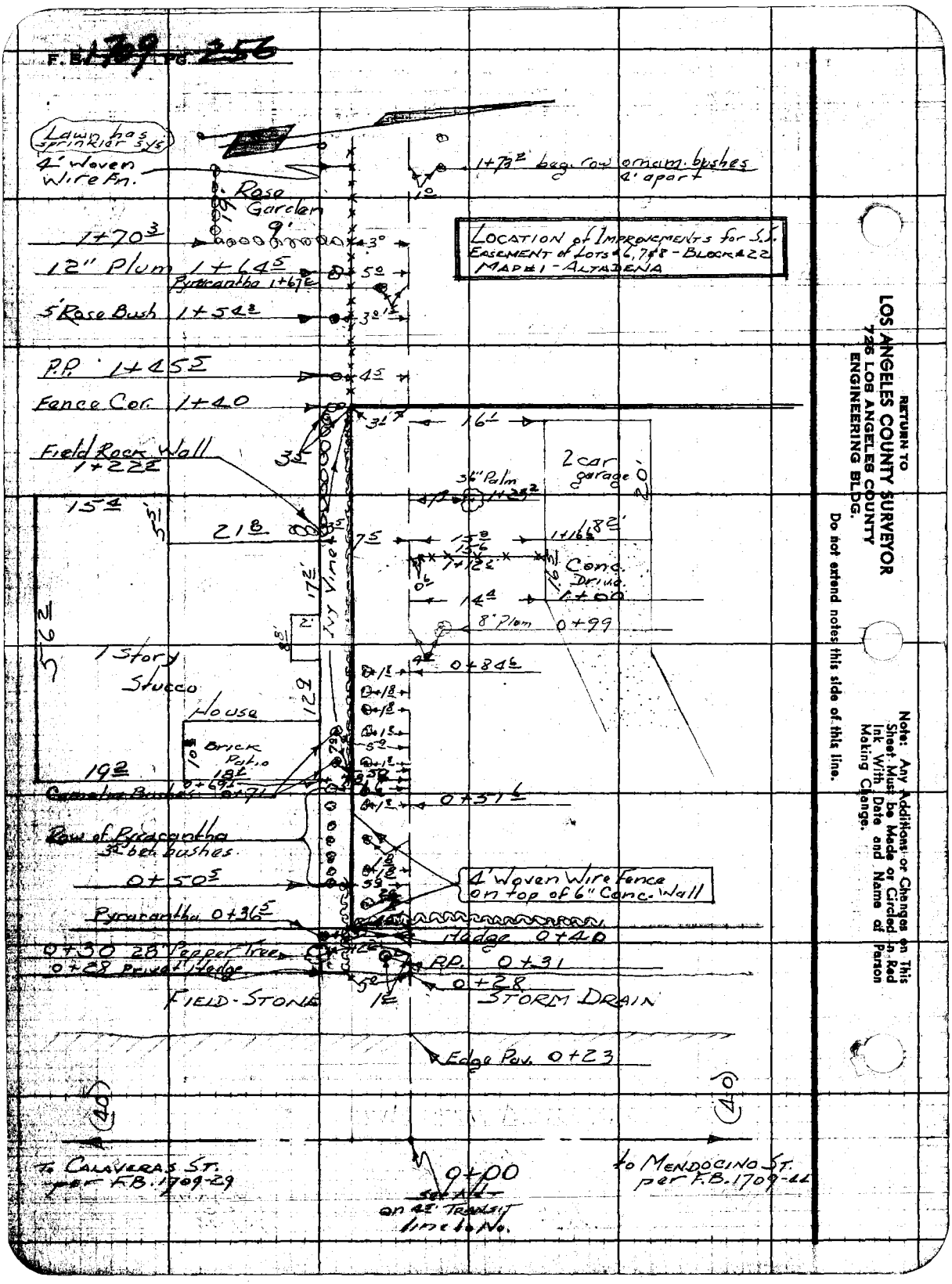

RETURN TO
LOS ANGELES COUNTY SURVEYOR
7.35 LOS ANGELES COUNTY
ENGINEERING BLDG.

Do not extend notes this side of this line.

Notes: Any Additions or Changes on This Sheet Must be Made or Circled in Red Ink With Date and Name of Person Making Change.

Notes Ch'd by
Map No.
Office Work
Checked
Date

Survey of MARENGO AVE
W. O. Tape No. St'd. °F
Surveyed by J. J. HANLIGAN
Notes M. NATAPOFF Date 1-9-35
Indexed C. Johnson

F. B. 1709 PG. 257

Note: Any Additions or Changes of This Sheet Must be Made or Circled in Red Ink With Date and Name of Person Making Change.

Do not extend notes this side of this line.

RETURN TO
LOS ANGELES COUNTY SURVEYOR
724 LOS ANGELES COUNTY
ENGINEERING BLDG.



78F3098 247 2-51



RETURN TO
LOS ANGELES COUNTY SURVEYOR
726 LOS ANGELES COUNTY
ENGINEERING BLDG.

Do not extend notes this side of this line.

Note: Any Additions or Changes on This Sheet Must be Made or Circled in Red Ink With Date and Name of Person Making Change.

F. B. 1709 Pg. 260

Notes Ck'd by	Survey of MARENGO AVE
Map No.	W. O. Tape No. St'd. °F
Office Work	Surveyed by J.J. LANIGAN
Checked	Notes M. NATAPOFF Date 1-12-53
Date	Indexed C. Johnson



Note: Any Additions or Changes on This Sheet Must Be Made or Circled in Red Ink With Date and Name of Person Making Change.

Do not extend notes this side of this line.

RETURN TO
LOS ANGELES COUNTY SURVEYOR
726 LOS ANGELES COUNTY
ENGINEERING BLDG.

75F309S 247 2-51

RETURN TO
LOS ANGELES COUNTY SURVEYOR
726 LOS ANGELES COUNTY
ENGINEERING BLDG.

Note: Any Additions or Changes on This Sheet Must be Made or Circled in Red Ink With Date and Name of Person Making Change.

Do not extend notes this side of this line.

F.B. 1169 Pg. 260

Profile No. | Notes Red. | Plotted | Job No. 1390 | Division No. V
Date | Date | Survey of MARENGO AVE.
X-Sec. No. | Notes Chkd. | Checked | Survey by [illegible] | Notes [illegible] | Date
Date | Date | Map No. [illegible] | Date

PROFILE
and
CROSS-SECTIONS
on
PRO. S.S. EASEMENT.
in
LOTS # 6-7 and 8
BLOCK # 22
MAP 1 - ALTADENA
C.I. 1390

J. J. Lanigan
M. Natapoff
J. C. Rike
A. P. Hoar
A. W. Fishman

STATION | B.S. | H.I. | F.S. | ELEV.

NOTE: ANY ADDITIONS OR CHANGES ON THIS SHEET MUST BE MADE OR CIRCLED IN RED INK, WITH DATE AND NAME OF PERSON MAKING CHANGE.

PLEASE RETURN TO
LOS ANGELES COUNTY SURVEYOR
726 LOS ANGELES COUNTY ENGINEERING BLDG.

Do not extend notes this side of this line.

96L298 307 4-50

76L29B 307 4-50

PLEASE RETURN TO
LOS ANGELES COUNTY SURVEYOR
726 LOS ANGELES COUNTY ENGINEERING BLDG.

NOTE: ANY ADDITIONS OR CHANGES ON THIS SHEET MUST BE MADE OR CIRCLED IN RED INK, WITH DATE AND NAME OF PERSON MAKING CHANGE.

Do not extend notes this side of this line.

STATION	B. S.	H. I.	F. S.	ELEV.		
AE 469				1235.24	AE 469 SANTA ANITA AVE. (E. SIDE) 320' ± S. OF ℄ OF MENDOCINO ST. BT. SPK. IN CURB ACROSS ST. FROM HD. #2449	EL. = 1235.236 - F.B. 1568-102
	10.95	1246.19				
T.P.			0.55	1245.64	T.P.	
	5.79	1251.43				
0+00			4.35	1247.08	INT. OF T.L. + ℄ OF SANTA ANITA AVE.	
0+22.5			5.30	1246.13		T.L. EDGE OF PAVT.
0+27			7.00	1244.43		T.L. BOT. OF GUTTER.
0+28			5.53	1245.90		T.L. TOP OF GUTTER
0+40			5.2	12462		T.L.
" "			4.9	12455		10.5 RIGHT
" "			5.4	12460	4.5 LEFT	
" "			6.5	12449	14.5 "	
1+00			5.4	12460		T.L.
" "			5.1	12463		10.5 R.
" "			5.5	12459	3.5 L. TOP CONC. WALL	
" "			6.0	12454	4.5 L. BOT. " "	
" "			6.2	12452	9.5 L.	
1+40			6.6	12448		T.L.
" "			6.3	12451		10.5 R.
" "			6.3	12451	3.5 L. TOP CONC. WALL	
" "			7.4	12440	4.5 L.	

Job No. 1390 Division No. V Notes Red. Plotted Profile
Survey of MARENGO AVE Date No.
Survey by J. LANIGAN Notes J.C. RIKE Notes Chkd. Checked X-Sec.
Indexed C. JOHNSON Date Date No.

76L298 307 4-50

PLEASE RETURN TO
LOS ANGELES COUNTY SURVEYOR
726 LOS ANGELES COUNTY ENGINEERING BLDG.

NOTE: ANY ADDITIONS OR CHANGES ON THIS SHEET MUST BE MADE OR CIRCLED IN RED INK, WITH DATE AND NAME OF PERSON MAKING CHANGE.

Do not extend notes this side of this line.

STATION	B. S.	H. I.	F. S.	ELEV.		
		1251 43				
1+40			7 2	1244 2	6.5 L TOP ROCK WALL	
" "			9 0	1242 4	7.5 L	
" "			9 6	1241 8	14.5 L.	
T.P.			9 15	1242 28	T.P.	
	4 23	1246 51				
1+49			4 2	1242 3		T.L. BOT. OF BREAK
" "			3 9	1242 6		10.5 R.
" "			4 2	1242 3	4.5 L.	
" "			4 4	1242 1	14.5 L.	
2+00			4 9	1241 6		T.L.
" "			4 3	1242 2		10.5 R.
" "			4 9	1241 6	4.5 L.	
" "			5 6	1240 9	14.5 L.	
2+38			4 3	1242 2		T.L.
" "			3 8	1242 7		10.5 R.
" "			5 0	1241 5	14.5 L	
1' GREATER PLUS-SEC. IS 2.5 HIGHER (TOP OF ROCK WALL)						
2+41			2 43	1244 08		T.L. ON TOP OF 0.7 CONC. WALL
" "			1 87	1244 64		10.5 R " "
" "			3 24	1243 27	14.5 L TOP 0.7 CONC. WALL	

Profile Notes Red. ____ Plotted ____ Job No. 1390 Division No. V
No. ____ Date ____ Date ____ Survey of [illegible]
X-Sec. Notes Chkd. ____ Checked ____ Survey by [illegible] Notes [illegible]
No. ____ Date ____ Date ____ Map No. ____ Inv. C. Johnson Date ____

76L298 307 4-50

PLEASE RETURN TO
LOS ANGELES COUNTY SURVEYOR
726 Los Angeles County Engineering Bldg.

NOTE: ANY ADDITIONS OR CHANGES ON THIS SHEET MUST BE MADE OR CIRCLED IN RED INK, WITH DATE AND NAME OF PERSON MAKING CHANGE.

Do not extend notes this side of this line.

Profile No. ____ Plotted ____ Date ____ Notes Red. ____ Date ____ Notes Chkd. ____ Date ____ Checked ____ Date ____ X-Sec. No. ____

Job No. 1320 Division No. V

Survey of Lot 6 Block 2 Notes Alto Ave.

Survey by [illegible] Notes [illegible]

Indexed ____ Date ____

STATION	B. S.	H. I.	F. S.	ELEV.		
		124651				
T.P.			337	124314	T.P.	
	435	124749				
3+00			48	12427		T.L.
" "			41	12434		10.5 R.
" "			59	12416	14.5 L.	
3+15			48	12437		T.L.
" "			44	12441		10.5 R.
" "			60	12415	14.5 L.	
3+17		1.5 LOWER - SCC.				
T.P.			645	124104	T.P.	
	444	124548				
3+72.87			42	12413		T.L.
" "			34	12421		10.5 R.
" "			51	12404	14.5 L.	
" "			39	12416	Top of 4" C.I.P. (W. pipe) bm* 394 Pleasant Ave.	
			17	12438	ground	
T.P.	986	125088	449	124099	T.P.	
T.P.	777	125701	164	124924	T.P.	
T.P.	773	126257	217	125484	T.P.	
AE468			360	125897	AE468 Magdalena & Grand South Apts. Elev. 1258.462 - M.B. 156-101 N.B.C.E. 1/4 SW 1/4 Sec. 12, T. 1 S. R. 11 W. S.B.B.M. cdd C.P.	
T.P.						

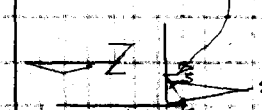

Notes Ck'd by	Survey of Marengo Ave.	F. B. 7709 Pg. 265
Map No.	W. O. 1390 Tape No. St'd. °F	
Office Work	Surveyed by J. J. Lanigan	
Checked	Notes J. J. L. Date 7-14-53	
Date	Indexed C. Johnson	

LOCATION
of
IMPROVEMENTS
in
PRO. S.S. EASEMENT
in
LOTS #7 and #8
BLOCK #24
MAP 1 ALTADENA
C.I. 1390

J. J. Lanigan
M. Natapoff
J. C. Rine
A. P. Hoar
A. W. Fishman

Note: Any Additions or Changes on This Sheet Must be Made or Circled in Red Ink With Date and Name of Person Making Change.

Do not extend notes this side of this line.

RETURN TO
LOS ANGELES COUNTY SURVEYOR
726 LOS ANGELES COUNTY
ENGINEERING BLDG.

76F309S 247 2-51

F.B. 1709 Pg. 306

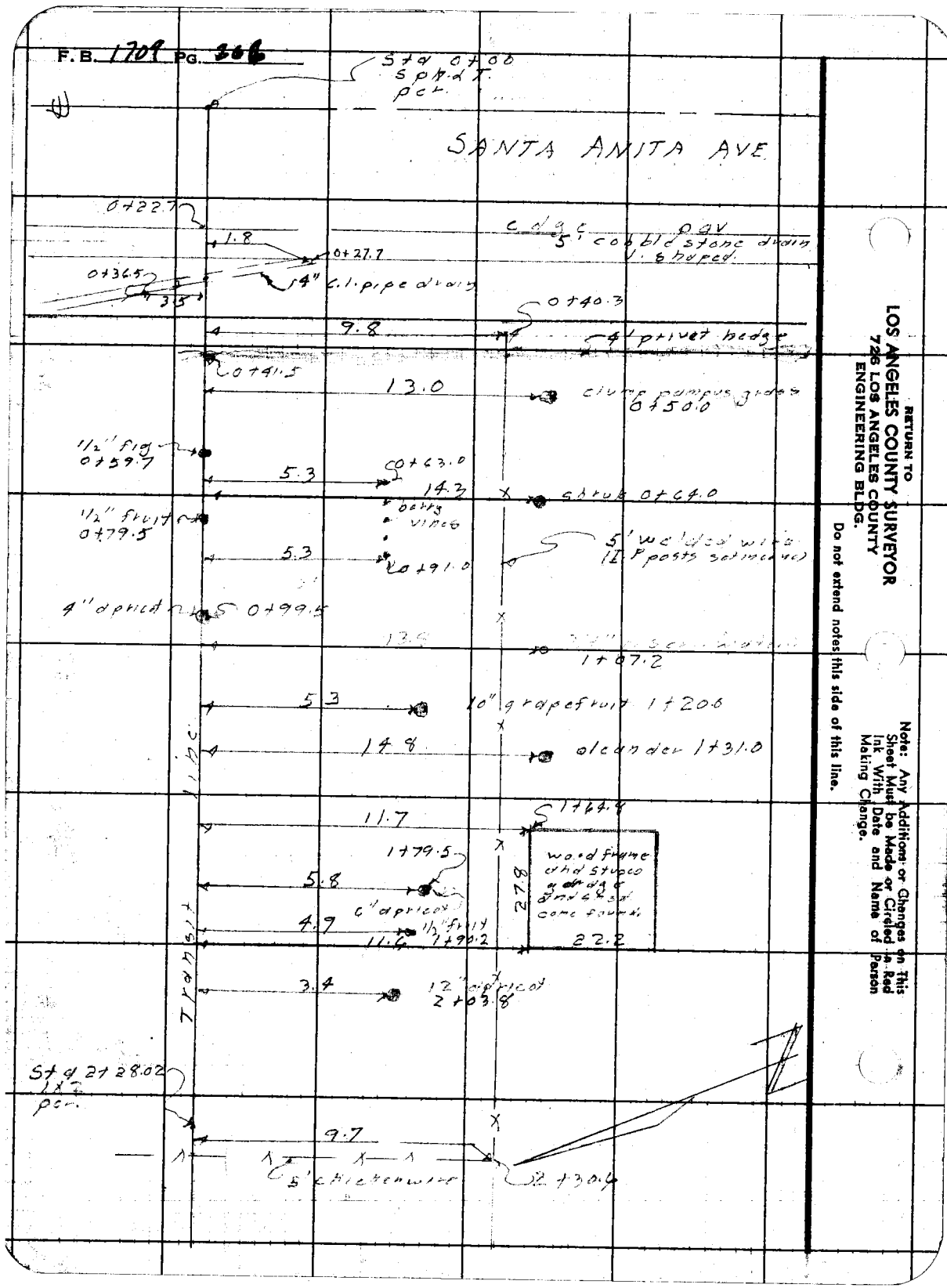

RETURN TO
LOS ANGELES COUNTY SURVEYOR
726 LOS ANGELES COUNTY
ENGINEERING BLDG.

Do not extend notes this side of this line.

Note: Any Additions or Changes on This Sheet Must be Made or Circled in Red Ink With Date and Name of Person Making Change.

Notes Ck'd by	Survey of Marengo Ave	F.B. 1709 Pg. 267
Map No.	W. O. 8351 Tape No. Std. °F	
Office Work	Surveyed by J. J. Lanigan	
Checked	Notes J. J. L. Date 1-13-53	
Date	Indexed A. C. Johnson	

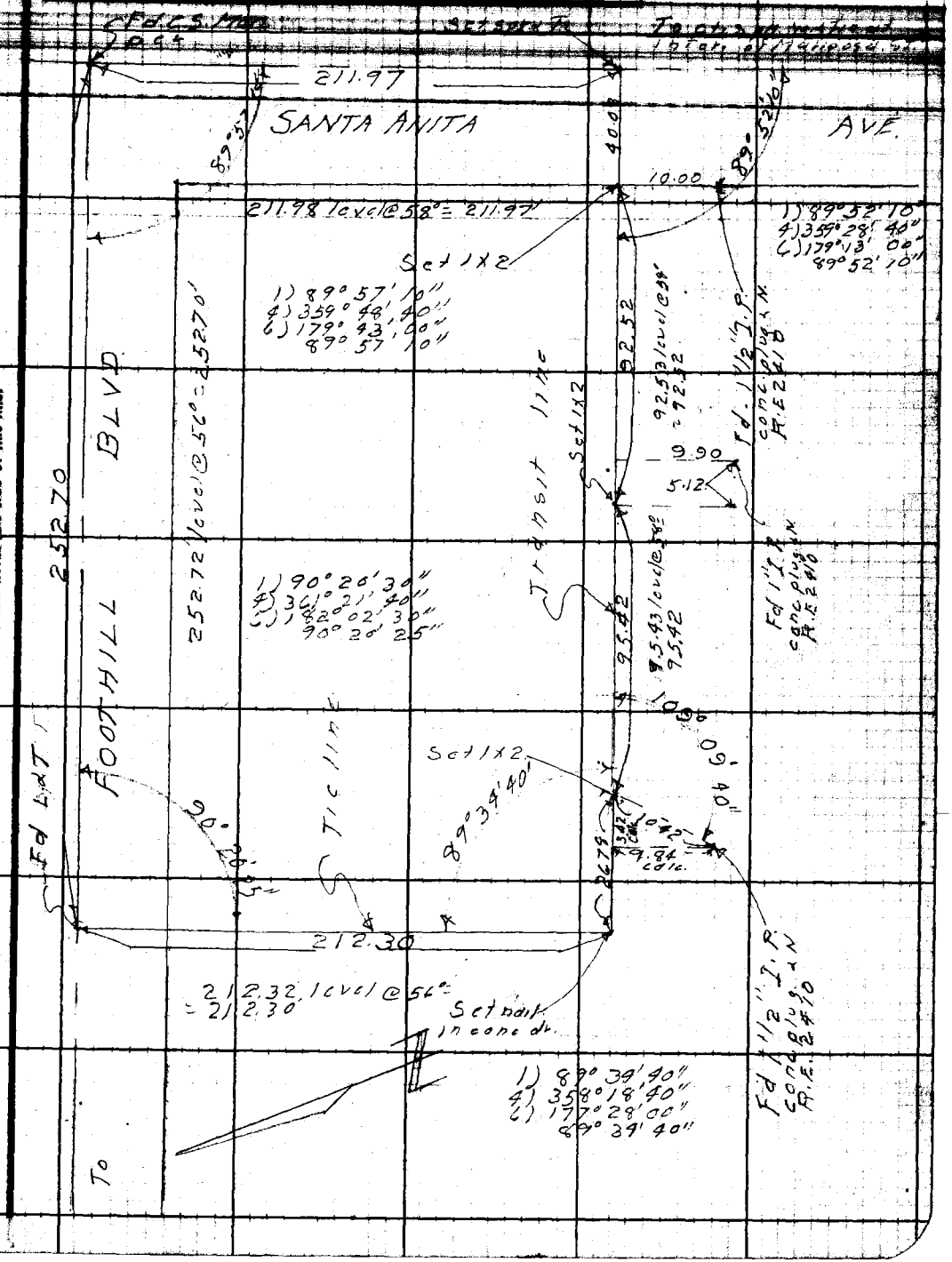

Note: Any Additions or Changes on This Sheet Must Be Made or Circled in Red Ink With Date and Name of Person Making Change.

Do not extend notes this side of this line.

RETURN TO
LOS ANGELES COUNTY SURVEYOR
726 LOS ANGELES COUNTY
ENGINEERING BLDG.

76F3096 247 2-51

RETURN TO
LOS ANGELES COUNTY SURVEYOR
726 LOS ANGELES COUNTY
ENGINEERING BLDG.

Note: Any Additions or Changes on This Sheet Must be Made or Circled in Red Ink With Date and Name of Person Making Change.

Do not extend notes this side of this line.

F.B. 1247 Pg. 108

Profile	Notes Red	Plotted	Job No. 1390	Division No. V	F. B. 17[illegible]
No.	Date	Date	Survey of MARENGO AVE.		
X-Sec.	Notes Chkd.	Checked	Survey by J.J. LANIGAN	Notes M.N.	Date [illegible]
No.	Date	Date	Map No.	Index [illegible] Johnson	Date

PROFILE & X-SECTIONS of Proposed S.S. Easement on LOTS #7 and #8 BLOCK #24 MAP #1 ALTADENA

CI 1390

STATION	B. S.	H. I.	F. B.	ELEV.

J.J. LANIGAN
M. NATAPOFF
J.C. RIKE
A.P. HOAR

NOTE: ANY ADDITIONS OR CHANGES ON THIS SHEET MUST BE MADE OR CIRCLED IN RED INK, WITH DATE AND NAME OF PERSON MAKING CHANGE.

PLEASE RETURN TO
LOS ANGELES COUNTY SURVEYOR
726 LOS ANGELES COUNTY ENGINEERING BLDG.

Do not extend notes this side of this line.

76L298 307 4-50

76L298 307 4-50

PLEASE RETURN TO
LOS ANGELES COUNTY SURVEYOR
726 LOS ANGELES COUNTY ENGINEERING BLDG.

NOTE: ANY ADDITIONS OR CHANGES ON THIS SHEET MUST BE MADE OR CIRCLED IN RED INK, WITH DATE AND NAME OF PERSON MAKING CHANGE.

Do not extend notes this side of this line.

STATION	B. S.	H. I.	F. S.	ELEV.		
B.M.AE260				1355 80	B.M.AE260 - EL. 1355.797 per F.B. 1447-239	
	1 07	1356 87			FOOTHILL BLVD. & SANTA ANITA AVE. S.E.	
					cor. Bt. spk. in cb. 4' E. of W. end at	
T.P.			11 48	1345 39	catch basin.	
	0 48					
		1345 87				
0+00			8 66	1337 21		Tr/L @ int ℄ SANTA ANITA
0+22.7			9 80	1336 07		" edge pav.
0+27.7			11 18	1334 69		" bot. storm drain
"			10 0	1335 9		" tp. " "
"			10 37	1335 50	1 8/L - end 4" C.I.P. drain (top)	
0+36.5			9 78	1336 09		3.5' R - tp. 4" C.I.P. drain
0+40			10 7	1335 2		Tr/L int @ P/L
"			10 5	1335 4	10' L	
"			11 0	1334 9	15' L	
1+00			9 7	1336 2		Tr/L
"			10 5	1335 4	10' L	
"			11 1	1334 8	15' L	
T.P.			9 94	1335 93		
	5 82	1341 75				

F. B. 1709 Pg. 270

Job No. 1390 Division No. V Notes Red. Plotted Profile

Survey of MARENGO AVE Date Date No. X-Sec.

Survey by W. LANIGAN Notes M. NATAPOFF Notes Chkd. Checked

Indexed C. Johnson Date Date Date No.

761.298 307 4-50

PLEASE RETURN TO
LOS ANGELES COUNTY SURVEYOR
726 LOS ANGELES COUNTY ENGINEERING BLDG.

NOTE: ANY ADDITIONS OR CHANGES ON THIS SHEET MUST BE MADE OR CIRCLED IN RED INK, WITH DATE AND NAME OF PERSON MAKING CHANGE.

Do not extend notes this side of this line.

STATION	B. S.	H. I.	F. S.	ELEV.		
		134175				
2+00			58	13360		Tr/L
"			63	13355	10'L	
"			70	13348	15'L	
2+30 6			60	13358		Tr/L
"			63	13355	10'L	
"			73	13345	15'L	
T. P.			371	133804		
	1178	134982				
			096	134886		
	880	135766				
B.M.AE260			183	135583	B.M.AE 260 - EL. 1355.797 per F.B. 1447-39 (For description see pg. #270)	

Profile Notes Red. ____ Plotted ____ Job No. 1390 Division No. ____ F. B. 1709 Pg. 271
No. ____ Date ____ Date ____ Survey of Mapes Nos. Ave.
X-Sec. Notes Chkd. ____ Checked ____ Survey by [illegible] Notes [illegible] Date [illegible]
No. ____ Date ____ Date ____ Map No. ____ Indexed ____ Date ____

F. B. 1709 Pg. 272

Job No. 1390 Division No. Notes Red. Plotted Profile

Survey of MARENGO AVE Date Date No.

Survey by J.J. LANIGAN Notes M. NATAPOFF Notes Chkd. Checked X-Sec.

Indexed Date Date Date No.

STATION	B. S.	H. I.	F. S.	ELEV.

PLEASE RETURN TO

LOS ANGELES COUNTY SURVEYOR

726 Los Angeles County Engineering Bldg.

NOTE: ANY ADDITIONS OR CHANGES ON THIS SHEET MUST BE MADE OR CIRCLED IN RED INK, WITH DATE AND NAME OF PERSON MAKING CHANGE.

Do not extend notes this side of this line.

764.298 307 4-50

Notes Ck'd by	Survey of [illegible]	F. B. 1709 Pg. 273
Map No.	W. O. 1390 Tape No. St'd. °F	
Office Work	Surveyed by J. J. Lanigan	
Checked	Notes Lanigan Date 11-7-58	
Date	Indexed A. C. Johnson	

LOCATION
of
IMPROVEMENTS
on
SOUTHERLY LINE of LOTS 75 and 74
TRACT # 6161
C.I. 1390

J. J. Lanigan
M. Natapoff
J. C. Rike
A. P. Hoar

Note: Any Additions or Changes on This Sheet Must be Made or Circled in Red Ink With Date and Name of Person Making Change.

Do not extend notes this side of this line.

RETURN TO
LOS ANGELES COUNTY SURVEYOR
726 LOS ANGELES COUNTY
ENGINEERING BLDG.

76F309S 247 2-51

F.B. 1709 PG. 274

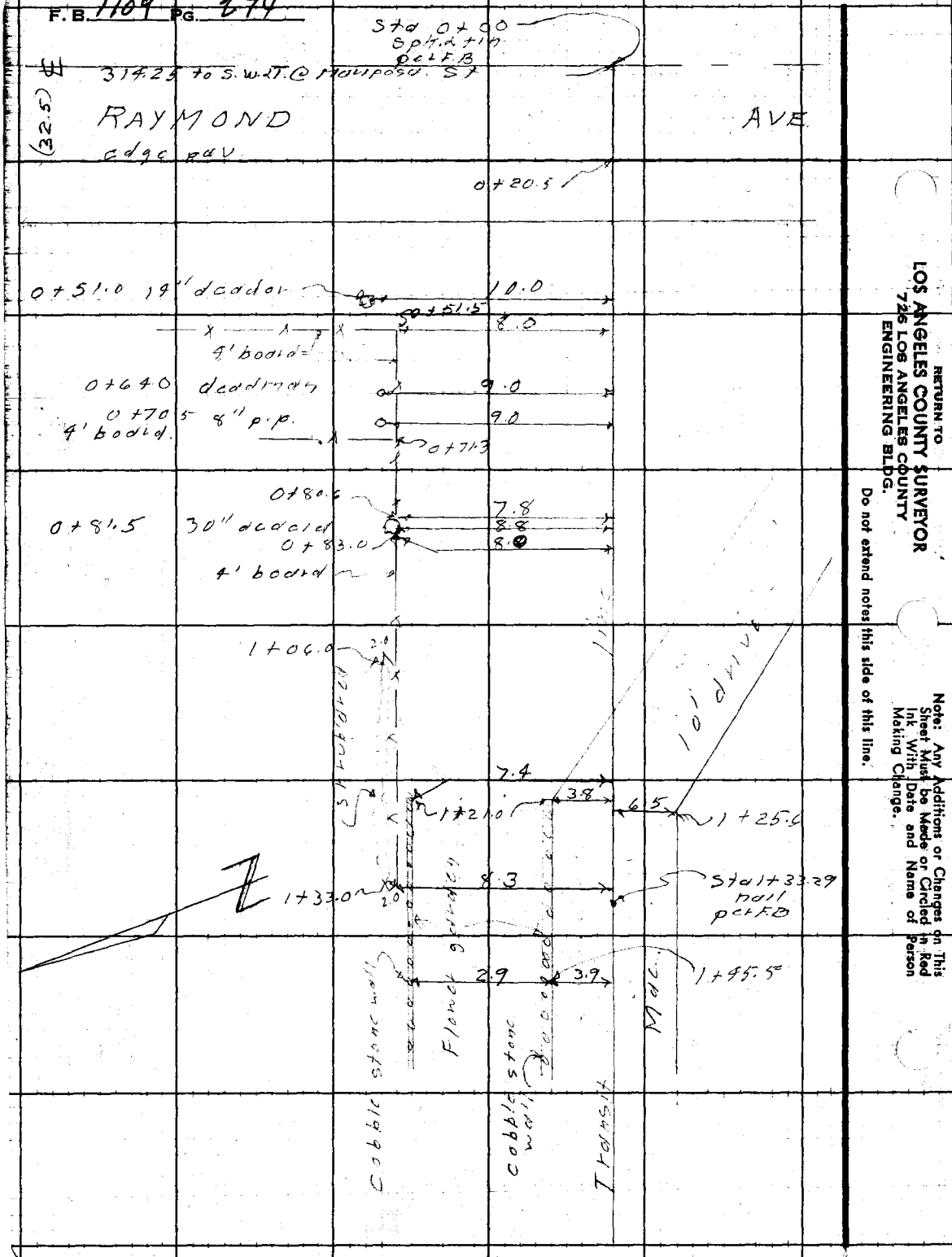

RETURN TO
LOS ANGELES COUNTY SURVEYOR
726 LOS ANGELES COUNTY
ENGINEERING BLDG.

Do not extend notes this side of this line.

Note: Any Additions or Changes on This Sheet Must be Made or Circled in Red Ink With Date and Name of Person Making Change.

Profile No. | Notes Red. | Plotted | Job No. 1390 | Division No. | F.B. 1709 PG. 275

X-Sec. No. | Notes Chkd. | Checked | Survey of MARENGO AVE | Survey by J. V. L. | Notes M. N. Date 11-7-52 | Indexed C. Johnson Date | Map No. | Date | Date

PROFILE
&
X-SECTIONS

of

Southerly 10' of Lot #75 & Northerly 5' of Lot #97 – Tract #6161

from

RAYMOND AVE.

130' West

to

Southwest cor. of

Lot #74

C.I. 1390

J. J. LANIGAN
M. NATAPOFF
J. C. RICE
A. P. HOAR

STATION	B. S.	H. I.	F. S.	ELEV.

NOTE: ANY ADDITIONS OR CHANGES ON THIS SHEET MUST BE MADE OR CIRCLED IN RED INK, WITH DATE AND NAME OF PERSON MAKING CHANGE.

Do not extend notes this side of this line.

PLEASE RETURN TO
LOS ANGELES COUNTY SURVEYOR
726 LOS ANGELES COUNTY ENGINEERING BLDG.

76L288 307 10-51

76L298 307 10-51

PLEASE RETURN TO

LOS ANGELES COUNTY SURVEYOR
726 LOS ANGELES COUNTY
ENGINEERING BLDG.

NOTE: ANY ADDITIONS OR CHANGES ON THIS SHEET MUST BE MADE OR CIRCLED IN RED INK, WITH DATE AND NAME OF PERSON MAKING CHANGE.

Do not extend notes this side of this line.

F.B. 1709 Pg. 27L
Job No. 1390 Division No.
Survey of MARENGO AVE.
Survey by W. LANIGAN Notes M. NATAPOFF
Indexed C. JOHNSON Date
Profile No. X-Sec. No.
Plotted Date Checked Date
Notes Red. Date 11-7-52 Notes Chkd. Date

STATION	B. S.	H. I.	F. S.	ELEV.	Left (South)	Right (North)
B.M. AE-475				1282.10	B.M. AE-475 EL. 1282.096 per F.B. 1568-111	
	027	128237			RAYMOND AVE. & MARIPOSA ST. (S.E. cor.) Bt.	
					Spk. in cb., 6' So. of So. end C.R.	
T.P.		•	1138	127099		
	098	127197				
0+00			772	126425		℄ int. @ So. P/L prod. of Lot #75
0+10			801	126396		℄
0+20			952	126245		℄ edge pav - gut.
0+21.5			87	12633		℄ bk
0+30			87	12633		℄ P/L
"			79	12641		10' No.
"			88	12632	5' So.	
T.P.			954	126243		
	666	126909				
0+80			43	12648		℄ S.W. prop. cor Lot #75
"			38	12653		10' No.
"			48	12643	5' So.	
0+95			41	12650		℄
1+10			38	12653		℄

76L298 307 10-51

PLEASE RETURN TO

LOS ANGELES COUNTY SURVEYOR

726 LOS ANGELES COUNTY
ENGINEERING BLDG.

NOTE: ANY ADDITIONS OR CHANGES ON THIS SHEET MUST BE MADE OR CIRCLED IN RED INK, WITH DATE AND NAME OF PERSON MAKING CHANGE.

Do not extend notes this side of this line.

STATION	B. S.	H. I.	F. S.	ELEV.	Left (South)	Right (North)
		126909				
1+10			30	12661		10' N.
"			44	12647	4' So.	
"			51	12640	6' So.	
1+33			31	12660		℄ S.W. cor. Lot #74
			27	12664		10' N.
			39	12652	1' So.	
			39	12652	4' So. bk.	
			49	12642	5' So. bk.	
T.P.			1146	125763		
	199	125962				
B.M. AE 476			776	125186	B.M. AE 476 - Et 1251.829 per 1568-111. RAYMOND AVE. & MENDOCINO ST. (N.E. cor.) Bt. spk. in cb., 12' N. of S. end	

Profile No. ____ Date ____ Notes Red ____ Plotted ____ Job No. 1390 Division No. ____ F.B. 1709 Pg. 277

X-Sec. No. ____ Date ____ Notes Chkd. ____ Date ____ Checked ____ Survey of MARENGO AVE. Survey by J.J.L. Notes C. Johnson Date 11-7-52

Map No. ____ Date ____ Indexed ____ Date ____

F.B. 1709 PG. 278 Job No. 1390 Division No. Notes Red. Plotted Profile

Survey of MARENGO AVE Date 11-7-52 Date No.

Survey by J.J.LANIGAN Notes M.NATAPOFF Notes Chkd. Checked X-Sec.

Indexed Date Date Date No.

STATION	B.S.	H.I.	F.S.	ELEV.	

761288 307 10-51

PLEASE RETURN TO

LOS ANGELES COUNTY SURVEYOR

726 LOS ANGELES COUNTY ENGINEERING BLDG.

Do not extend notes this side of this line.

NOTE: ANY ADDITIONS OR CHANGES ON THIS SHEET MUST BE MADE OR CIRCLED IN RED INK, WITH DATE AND NAME OF PERSON MAKING CHANGE.

Profile No. _____ X-Sec. No. _____

Notes Red. _____ Plotted _____ Job No 1390 Division No. _____

Date _____ Date _____ Survey of MARENGO AVE

Notes Chkd. _____ Checked _____ Survey by J.J.L. Plotted M.N. Date 11-5-52

Date _____ Date _____ Map No. _____ Indexed C. Johnson Date _____

F.B. 1709 Pg. 274

NOTE: ANY ADDITIONS OR CHANGES ON THIS SHEET MUST BE MADE OR CIRCLED IN RED INK, WITH DATE AND NAME OF PERSON MAKING CHANGE.

PLEASE RETURN TO

LOS ANGELES COUNTY SURVEYOR
726 LOS ANGELES COUNTY
ENGINEERING BLDG.

Do not extend notes this side of this line.

PROFILE & X-SECTIONS

on

CALAVERAS ST.

(No. side - from curb to P/L)

from

RAYMOND AVE

to

SANTA ROSA AVE.

C.I. 1390

STATION	B.S.	H.I.	F.S.	ELEV.

J.J. LANIGAN
M. NATAPOFF
J.C. RIKE
A.P. HOAR

76L298 307 10-51

76L298 307 10-51

PLEASE RETURN TO

LOS ANGELES COUNTY SURVEYOR
726 LOS ANGELES COUNTY
ENGINEERING BLDG.

NOTE: ANY ADDITIONS OR CHANGES ON THIS SHEET MUST BE MADE OR CIRCLED IN RED INK, WITH DATE AND NAME OF PERSON MAKING CHANGE.

Do not extend notes this side of this line.

STATION	B. S.	H. I.	F. S.	ELEV.	Left (North)
B.M.AE363	518			1209 78	BM.AE 363-EL.1209.781 per F.B.1568-28- CALAVERAS ST. (So. side) @ RAYMOND AVE.- Bt.spk. in cb., 5' W. of ℄ prod. of RAYMOND AVE.
		1214 96			
11+08			231	1212 65	26' N. end N.E.C.R. - tp. cb.
"			172	1213 24	35' - tp. cb.
11+24			373	1211 23	10.5 - " "
"			12	1213 8	35' P/L
T.P.			329	1211 67	
	641	1218 08			
12+02			579	1212 29	15' tp. cb.
"			40	1214 1	20' " bk.
"			27	1215 4	35' P/L
13+02			411	1213 97	15' - tp. cb.
"			28	1214 3	25' - " bk.
"			22	1215 9	35' - P/L
T.P.			334	1214 74	
	626	1221 00			

F.B. PG. 280 Job No. 1390 Division No. Notes Red. Plotted Profile
Survey of MARENGO AVE Date 11-5-52 Date No.
Survey by J. LLANIGAN Notes M. NATAPOFF Notes Chkd. Checked X-Sec.
Indexed Date Date Date No.

76L298 307 10-51

PLEASE RETURN TO

LOS ANGELES COUNTY SURVEYOR
726 LOS ANGELES COUNTY
ENGINEERING BLDG.

NOTE: ANY ADDITIONS OR CHANGES ON THIS SHEET MUST BE MADE OR CIRCLED IN RED INK, WITH DATE AND NAME OF PERSON MAKING CHANGE.

Do not extend notes this side of this line.

STATION	B. S.	H. I.	F. S.	ELEV.	Left (North)
		1221 00			
14+02			564	121536	15' tp. cb
"			40	12170	35' P/L
15+00			438	121662	15' tp. cb.
"			38	12172	35' P/L
16+00			313	121787	15' tp. cb.
"			100	122000	35' P/L
17+00			236	121864	15' tp cb
"			17	12193	35' P/L
T.P.			280	121820	
	326	1221 46			
17+40			293	121853	15' Tp. cb.
"			23	12192	30' bk
"			10	12205	35' tp bk & P/L
18+13			401	121745	15' tp cb.
"			27	12188	30' bk
"			11	12204	35' tp bk & P/L
19+00			644	121502	15' tp cb
"			45	12170	35' P/L
19+33 2			747	121399	15' end cb.
20+08 3			786	121360	15' " "

Profile No. X-Sec. No. Notes Red Date Plotted Date Job No. L390 Division No. Survey of MARENGO AVE Notes Chkd. Date Checked Date Survey by J.L.L. Map No. Indexed Notes 13 N Date 11-5-52 Date

F.B. Pg. 281

76L298 307 10-51

PLEASE RETURN TO

LOS ANGELES COUNTY SURVEYOR
726 LOS ANGELES COUNTY
ENGINEERING BLDG.

NOTE: ANY ADDITIONS OR CHANGES ON THIS SHEET MUST BE MADE OR CIRCLED IN RED INK, WITH DATE AND NAME OF PERSON MAKING CHANGE.

Do not extend notes this side of this line.

F.B. Pg. 182 Job No. 1390 Division No. Notes Red. Plotted
Survey of MARENGO AVE Date 11-3-52 Date No.
Survey by J. J. LANIGAN Notes M. NAJARIAN Notes Chkd. Checked
Indexed C. JOHNSON Date Date
Profile X-Sec.

STATION	B. S.	H. I.	F. S.	ELEV.	Left (North)
		122146		54	
B.M. AE 360			791	121355	B.M. AE-360 - EL. 1213.540, per F.B. 1568-28 CALAVERAS ST. & MARENGO AVE. (N.E. Cor.) B.L. spk. in cb. 7' E. of W. end.
	261	121615			
20+08 3			14	12148	33' bk
"			10	12152	35' P/L
21+00			338	121277	15' tp. cb.
"			18	12144	35' bk & P/L
22+00			425	121190	15' tp cb
"			24	12138	35' P/L
23+07			513	121102	15' tp. cb.
"			38	12124	35' P/L
T.P.			585	121030	
	311	121341			
24+00			319	121022	15' tp. cb.
"			26	12108	35' P/L
"			44	12090	36" bot. stone culvert
					{4.4 rod / 5.3 calc.}
"			97	12037	9.7 to flow line storm drain

76L298 307 10-51

PLEASE RETURN TO

LOS ANGELES COUNTY SURVEYOR
726 LOS ANGELES COUNTY
ENGINEERING BLDG.

NOTE: ANY ADDITIONS OR CHANGES ON THIS SHEET MUST BE MADE OR CIRCLED IN RED INK, WITH DATE AND NAME OF PERSON MAKING CHANGE.

Do not extend notes this side of this line.

STATION	B. S.	H. I.	F. S.	ELEV.	Left (North)
		121341			
24+96			332	121009	15' tp. cb.
"			25	12109	35' P/L
26+00			277	121064	15' tp. cb
"			17	12117	35' P/L
T.P.			276	121065	
	409	121474			
27+00			357	121117	15' tp. cb.
"			25	12122	35' P/L
28+00			298	121176	15' tp. cb
"			13	12134	35' P/L
29+13.9			149	121325	15' end cb - tp.
"			04	12143	35' P/L
BMAE356			150	121323	B.M. AE 356 - EL. 1213.229 per F.B. 1568-27 -
					CALAVERAS ST. & SANTA ANITA AVE. - (N.W. cor.)
	389	121712			Bt. spk. in cb. 4' W. of E. end.
29+78.2			397	121315	23' - gut. - beg. pav.
"			36	12135	24' bk.
"			30	12141	35' P/L

Profile No. ____ Date ____ Notes Red ____ Plotted ____ Job No. L390 Division No. ____ F.B. ____ Pg. 283

X-Sec. No. ____ Date ____ Notes Chkd. ____ Checked ____ Survey of MARE-NEO AVE

Survey by J.J.L. Notes M.N. Date 11-5-52

Map No. ____ Indexed C. Johnson

76L298 307 10-51

PLEASE RETURN TO

LOS ANGELES COUNTY SURVEYOR
726 LOS ANGELES COUNTY
ENGINEERING BLDG.

NOTE: ANY ADDITIONS OR CHANGES ON THIS SHEET MUST BE MADE OR CIRCLED IN RED INK, WITH DATE AND NAME OF PERSON MAKING CHANGE.

Do not extend notes this side of this line.

STATION	B. S.	H. I.	F. S.	ELEV.	Left (North)
		121712			
31+00			358	121354	23' edge pav.
"			24	12147	25' bk
"			18	12153	35' P/L
32+00			305	121407	23' edge pav.
"			12	12159	24.5' bk
"			01	12170	35' P/L
T.P.			339	121373	
	351	121724			
33+10			280	121444	23' - tp. end cb.
"			18	12154	25' - bk
"			10	12162	35' P/L
34+00			333	121391	23' tp. cb.
"			21	12151	35' P/L
35+00			394	121330	23' tp. cb.
"			26	12146	35' P/L
36+00			452	121272	23' tp cb
"			31	12141	35' P/L
T.P.			505	121219	
	376	121595			

F.B. PG. 284 Job No. 1390 Division No. Notes Red. Plotted No. Profile
Survey of MARENGO AVE Date 11-5-52 Date X-Sec.
Survey by J.J. LANIGAN Notes M. NATAPOFF Notes Chkd. Checked No.
Indexed C. Johnson Date Date Date

76L298 307 10-51

PLEASE RETURN TO

LOS ANGELES COUNTY SURVEYOR
726 LOS ANGELES COUNTY
ENGINEERING BLDG.

NOTE: ANY ADDITIONS OR CHANGES ON THIS SHEET MUST BE MADE OR CIRCLED IN RED INK, WITH DATE AND NAME OF PERSON MAKING CHANGE.

Do not extend notes this side of this line.

STATION	B. S.	H. I.	F. S.	ELEV.	Left (North)
		121595			
37+00			378	121217	23' tp. cb.
"			22	12138	35' P/L
37+54.7			400	121195	23' tp end cb.
"			26	12134	35' P/L
B.M. AE151			400	121195	B.M. AE 151 - EL. 1211.952 per F.B. 1447-158 SANTA ROSA AVE & CALAVERAS ST. (N.W. cor) L&T in cb, 0.5' W. of E. end

Profile No. X-Sec. No. Date Notes Red Date Plotted Date Job No. 1390 Division No. Survey of MARENGO AVE Notes Chkd. Date Checked Date Survey by J.J.L. Notes M.N. Date 11-5-52 Map No. Indexed C. John Date

F.B. PG. 485

PG. 286 Job No. 1390 Division No. Notes Red. Plotted Profile

Survey of MARENGO AVE Date 11-3-52 Date No.

Survey by N. LANIGAN Notes M. NATAPOFF Notes Chkd. Checked X-Sec.

Indexed Date Date Date No.

STATION	B. S.	H. I.	F. S.	ELEV.	

76L298 307 10-51

PLEASE RETURN TO

LOS ANGELES COUNTY SURVEYOR

726 LOS ANGELES COUNTY ENGINEERING BLDG.

Do not extend notes this side of this line.

NOTE: ANY ADDITIONS OR CHANGES ON THIS SHEET MUST BE MADE OR CIRCLED IN RED INK, WITH DATE AND NAME OF PERSON MAKING CHANGE.

Notes Ck'd by	Survey of	F. B. PG.
Map No.	UN Tape Std °F	
Office Work	Surveyed by	
Checked	Notes Date	
Date	Indexed	

Note: Any Additions or Changes on This Sheet Must be Made or Circled in Red Ink With Date and Name of Person Making Change.

Do not extend this side of this line.

PLEASE RETURN TO
LOS ANGELES COUNTY ENGINEER
700 LOS ANGELES COUNTY ENGINEERING BLDG.

76F309S S&E #247 11-58

PLEASE RETURN TO
LOS ANGELES COUNTY ENGINEER
700 LOS ANGELES COUNTY ENGINEERING BLDG.

Note: Any Additions or Changes on This Sheet Must be Made or Circled in Red Ink With Date and Name of Person Making Change.

Do not extend this side of this line.

F. B. _____ Pg. _____