RETUR[illegible]
LOS ANGELES COUN[illegible]
72[illegible] LOS ANGELES [illegible]
ENGINEERING [illegible]

1713

INDEX T[illegible] F.B. 1713

DATE	J.N.	DESCRIPTION		NOTES	PAGES
		***** C.I. 1407 KELBURN AVE. ******			
		DISTRICT ℄ SURVEY		℄ & T ies	5-60
1-[illegible]	1407	KELBURN AVE.	La Merced Rd. to Graves Ave.	Topog	75-78
				House Location	79-80
				X-sect	81-90
"	"	FALLING LEAF AVE.	" "	Topog	91-98
				House Location	99-100
				X-sect	101-110
"	"	ECKART ST.	Potrero Grande Dr. to Graves Ave.	Topog	111-114
				House Location	115-116
				X-sect	117-124
"	"	FINE ST.	" "	Topog	125-128
				X-sect	129-134
2-51	"	STRATHMORE AVE.	N'ly Line S.C.Edison R/W to GravessAve.	Topog	135-138
				X-sect	139-142
"	"	LA MERCED RD.	Falling Leaf Ave. to Kelburn Ave.	Topog v	143-146
				X-sect	147-152
		****** C.I. 1406 HILL DRIVE ******			
-51	1406	LA MERCED RD.	Falling Leaf A[illegible]e. to Del Mar Ave.	Topog	153-162
				House Location	163-168
				X-sect	169-190
		— C.I. 1407 —			
"	"	POTRERO GRANDE DR.	San Gabriel Blvd. to Falling Leaf Ave.	Topog	191-198
				X-sect	199-220
"	"	RUSH ST.	San Gabriel Blvd. to Potrero Grande Dr.	Topog	221-226
				X-sect	227-236
[illegible]	"	[illegible]	[illegible]		[illegible]

Notes Ck'd by
Map No.
Office Work
Checked
Date

Survey of
W.O. Tape No. St'd °F
Surveyed by
Notes Date
Indexed

F. B. 1713 PG. 3

Unclassified Bldg 87
8 N file c.k. Aug 87

F. B. 1712 Pg. 4

RETURN TO
LOS ANGELES COUNTY SURVEYOR
726 LOS ANGELES COUNTY
ENGINEERING BLDG.

Note: Any Additions or Changes of This Sheet Must be Made or Circled in Red Ink With Date and Name of Person Making Change.

Do not extend notes this side of this line.

DATE	J.M.	DESCRIPTION	NOTES	PAGES
8-51	1407	CHAVES AVE. Rolling Leaf Ave. to Kelburn Ave.	Topog	241-242
			I-sect	243-246
"	"	CHAVES AVE 100'East of Denbon Ave. to Del Mar Ave.	Topgo	247-250
5-59	"	POTRERO GRANDE DRIVE,*-BETWEEN HILLSMONDSTAD ST. (NEW MONUMENTS	I-sect C.L.	251-258 259-261

PWFB 1226

Notes Ck'd by: [illegible]
Map No. C.S.B-2604
Office Work GREEN
Checked Galli
Date Oct. 1958

Survey of Kelburn Ave - Hill Dr.
W. O. 8351 Tape No. 611 St'd. 68 °F
Surveyed by Wm C. MACK
Notes W.C.M. Date 9-21-50
Indexed C. Johnson 2-26-51

F. B. 1713 Pg. 5

780

Note: Any Additions or Changes on This Sheet Must be Made or Circled in Red Ink With Date and Name of Person Making Change.

Do not extend notes this side of this line.

RETURN TO
LOS ANGELES COUNTY SURVEYOR
726 LOS ANGELES COUNTY
ENGINEERING BLDG.

76F3095 247 10M 1-49

℄ Survey for C. I. Jobs, J.N. 8351

Hill Dr. C. I. 1406

Kelburn Ave, C.I. 1407

Party:

Mack,	[illegible]
Dreier	R.
Maldonado	H.G.
Sonnenschein	R.D.
Padilla	R.C.
Moody	R.C.

RETURN TO
LOS ANGELES COUNTY SURVEYOR
726 LOS ANGELES COUNTY
ENGINEERING BLDG.

Note: Any Additions or Changes on This Sheet Must be Made or Circled in Red Ink With Date and Name of Person Making Change.

Do not extend notes this side of this line.

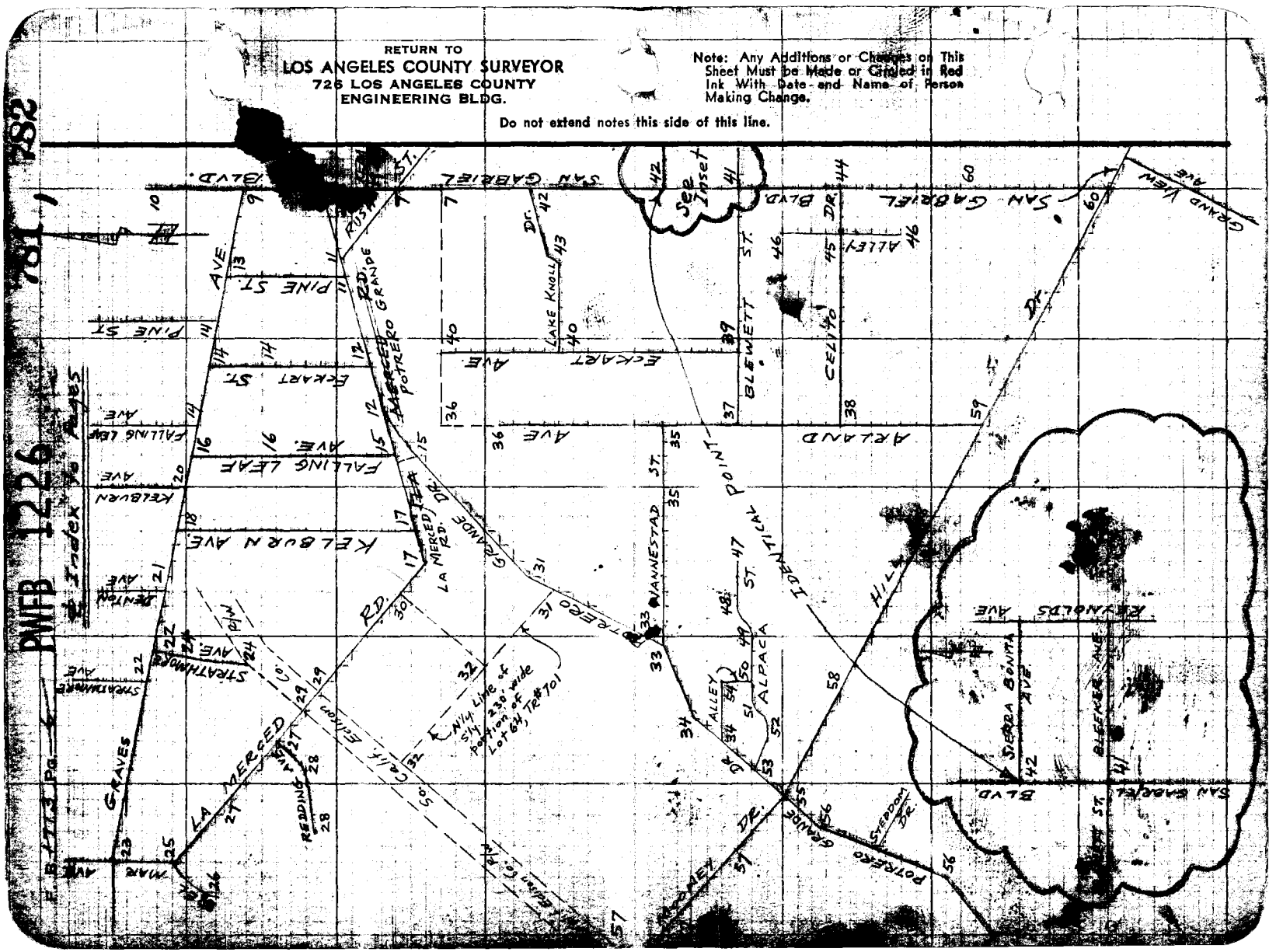

PWFB 1326

Map No. 3-2604	Survey Kelburn Ave.
Office	W.O. 3357 Tape No. 3117 St'd. 68 °F
Checked C. J. GALLI	Surveyed by Wm. C. MACK
Date Oct. 1958	Notes W.C.M. Date 9-27-58
	Indexed C. Johnson

F. B. 1713 Pg. 7

2137

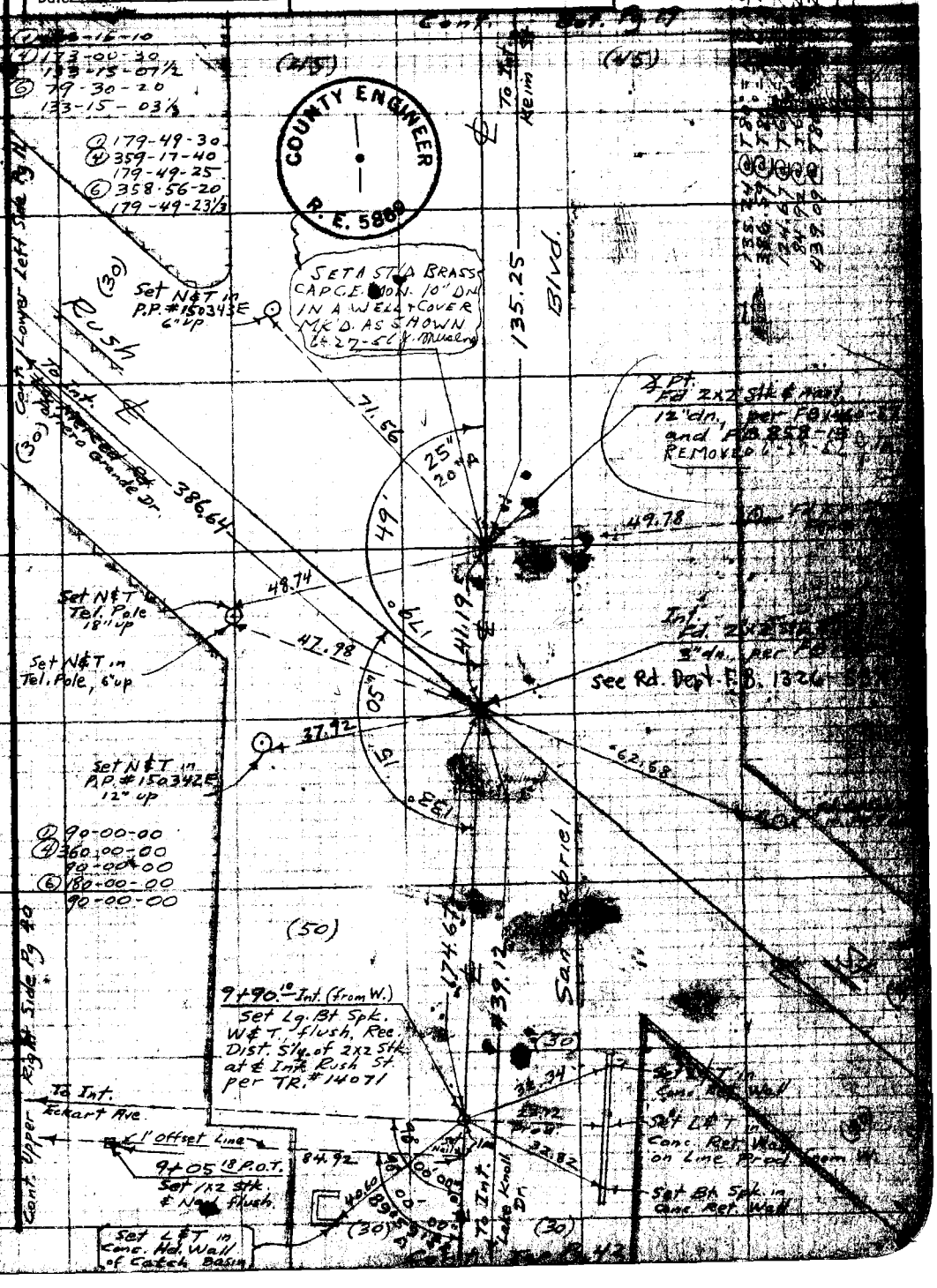

Note: Any Additions or Changes on this Sheet Must be Made or Circled in Red Ink With Date and Name of Person Making Change.

Do not extend notes this side of this line.

RETURN TO
LOS ANGELES COUNTY SURVEYOR
726 LOS ANGELES COUNTY
ENGINEERING BLDG.

76F3098 247 10M 1-49

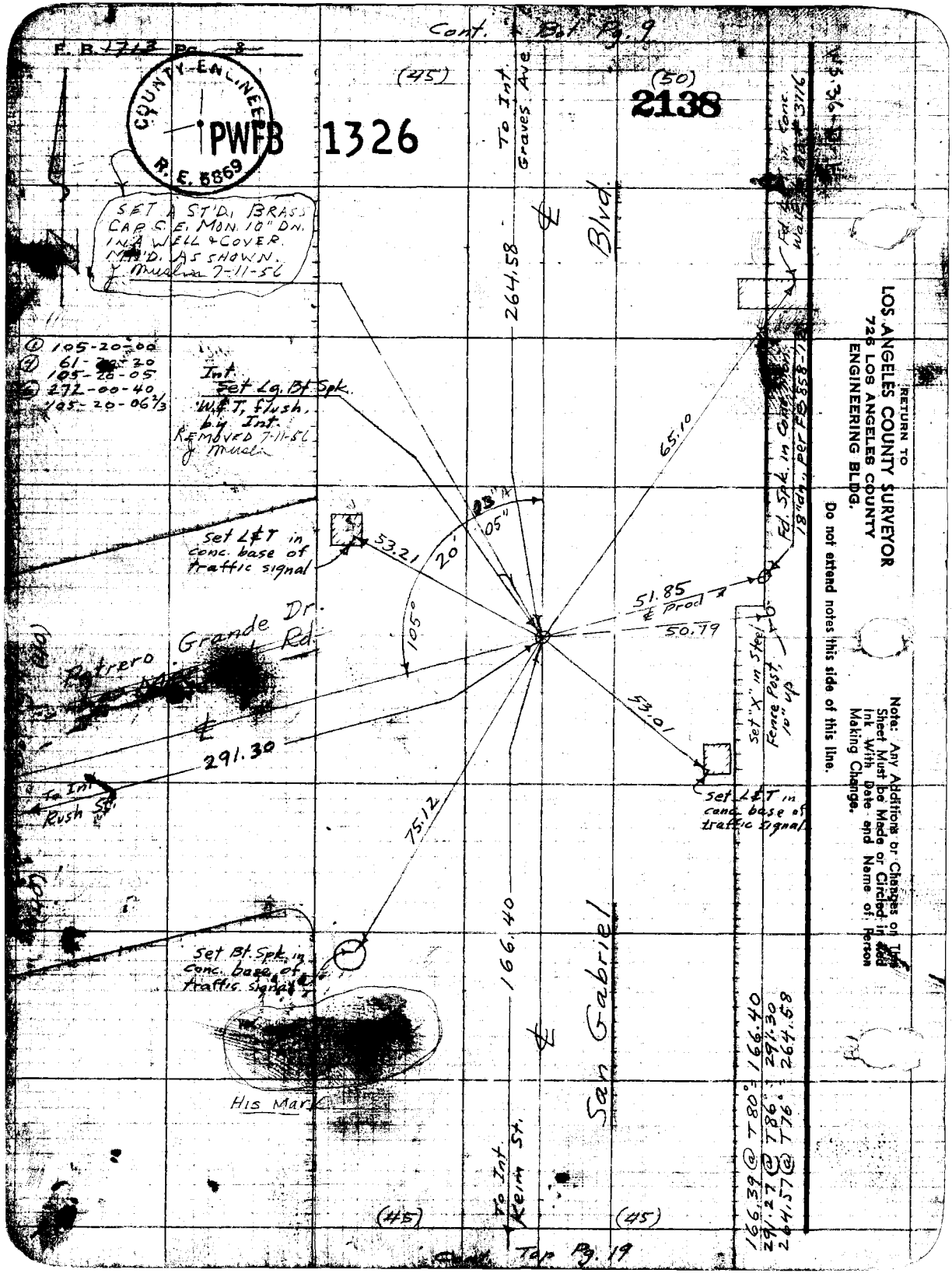

RETURN TO
LOS ANGELES COUNTY SURVEYOR
726 LOS ANGELES COUNTY
ENGINEERING BLDG.

Do not extend notes this side of this line.

Note: Any Additions or Changes on This Sheet Must be Made or Circled in Red Ink With Date and Name of Person Making Change.

PWFB 1326

Notes Copied: ARR	Survey of Kelburn Ave
Map No. B-2604	W. O. 8351 Tape No. 0117 Std. 68
Office Work Green	Surveyed by Wm C MACK
Checked C. J. GALLI	Notes W. C. M. Date 9-29-50
Date Oct. 1958	Indexed R. C. Johnson

F. B. 1713 PG. 9

2139

WS 36-D-1

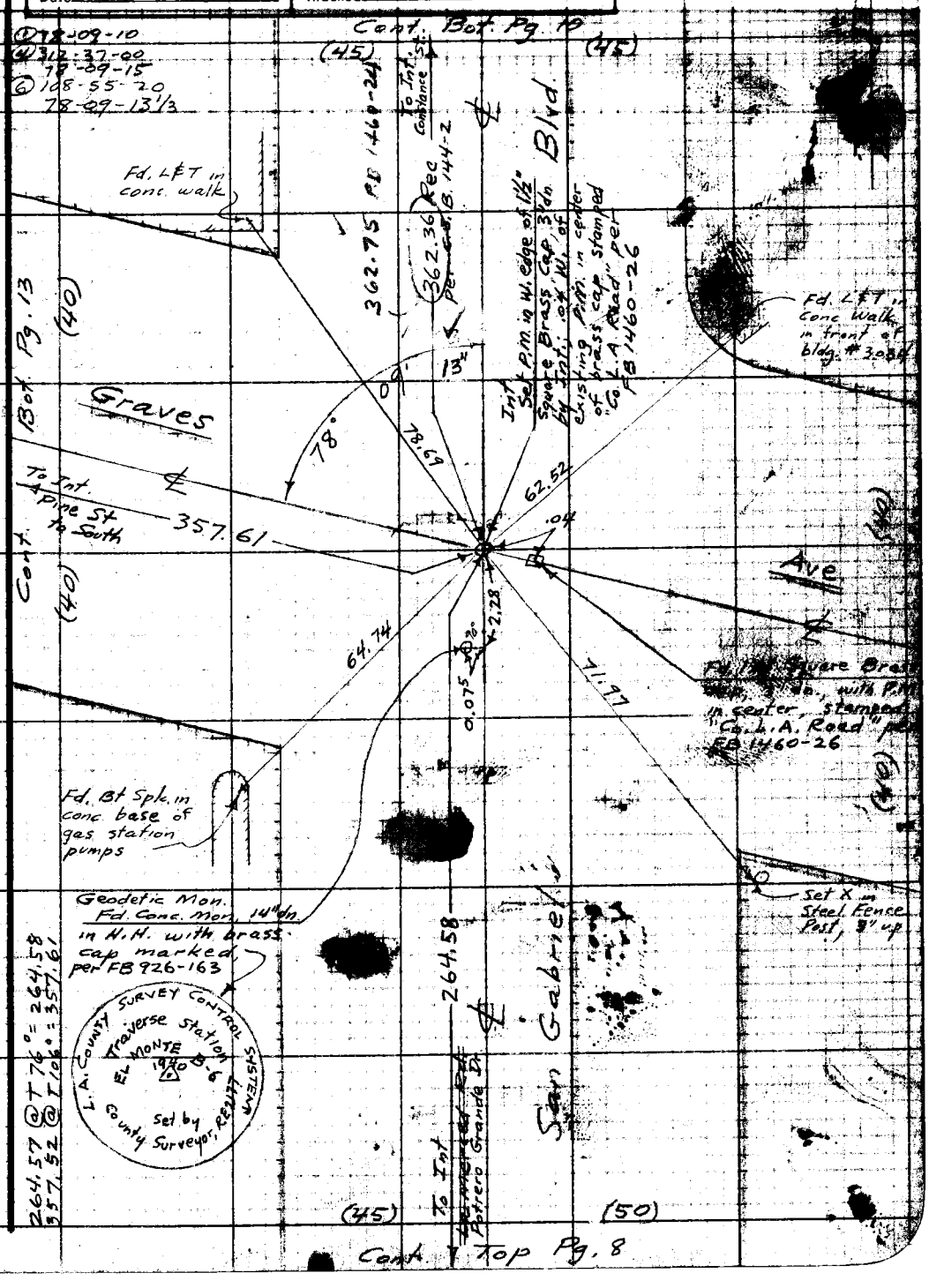

Note: Any Additions or Changes on This Sheet Must be Made or Circled in Red Ink With Date and Name of Person Making Change.

Do not extend notes this side of this line.

RETURN TO
LOS ANGELES COUNTY SURVEYOR
726 LOS ANGELES COUNTY
ENGINEERING BLDG.

76F3098 247 10M 1-49

F. B. ~~1713~~ PG. ~~10~~

PWFB 1326

2140 , 2141

WS 36-D-1

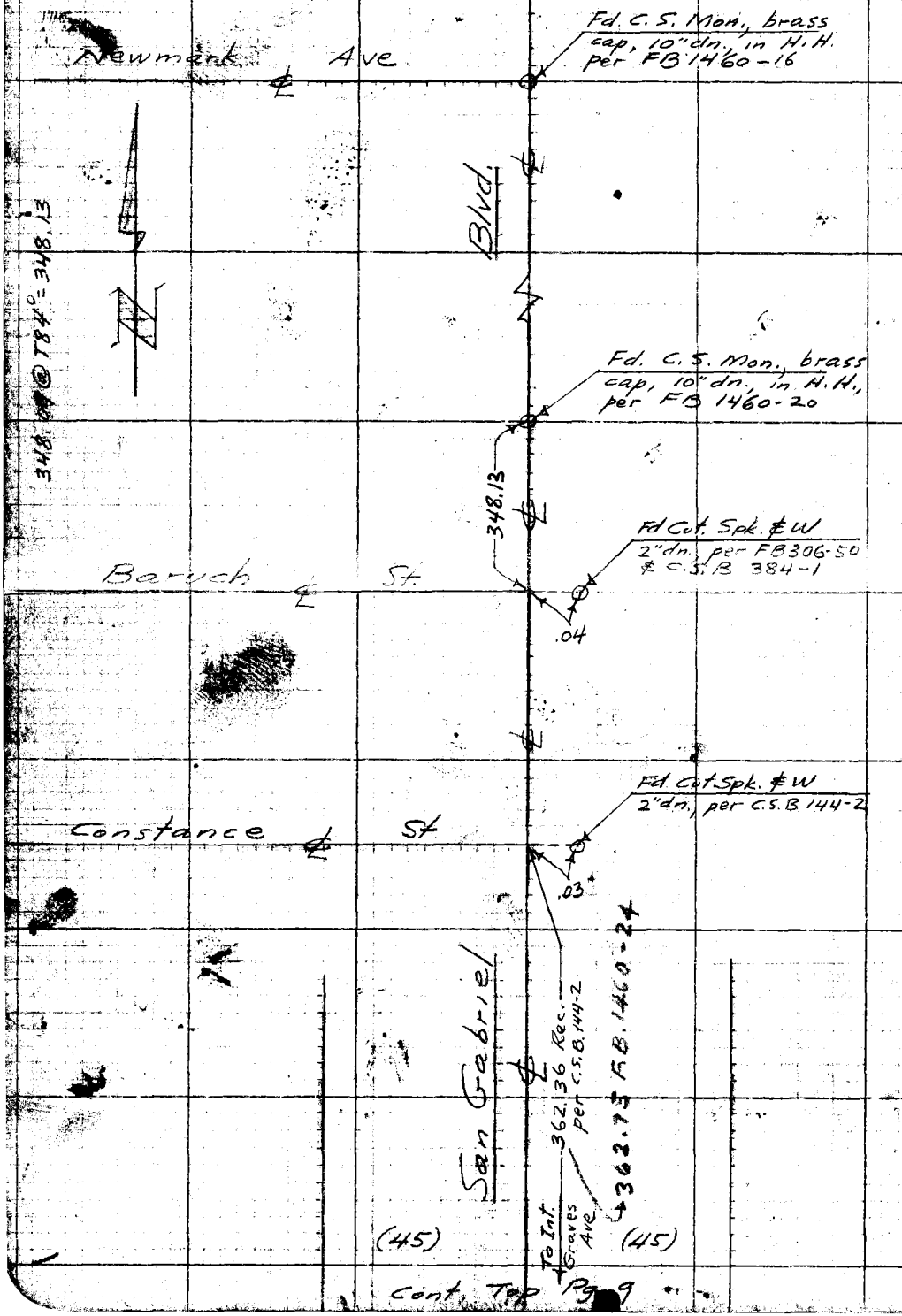

Cont. Top Pg 9

RETURN TO
LOS ANGELES COUNTY SURVEYOR
726 LOS ANGELES COUNTY
ENGINEERING BLDG.

Do not extend notes this side of this line.

Note: Any Additions or Changes on Th[illegible] Sheet Must be Made or Circled in Red Ink With Date and Name of Person Making Change.

PWFB 1326

2142

F. B. 1713 Pg. 4

Map Ck'd by [illegible]
Map No. B-7604
Office Work Green
Checked C. J. GALLI
Date Oct. 1958

Survey of Holburn Ave
W.O. 8351 Tape No. 2117 St'd. 68 °F
Surveyed by Wm. C. MACK
Notes W.O.M. Date 7-27-50
Indexed R. C. Johnson

Cont. Bk 7 Pg. 12

374.45 (N) 374.45

(30) (40)

Set NET in 6"X8" Fence Post 12" up

Int. Fd 1" I.P. plug & nail, 6" dn., No Rec. driven into old damaged 4"x4" Stk. 18" dn., per FB 306-64 Set 1" I.P. conc. plug with copper wire center, 2" dn. by Int. REMOVED 6-20-56 J.M.

Set NET in 6"X8" Fence Post 8" up

105-20-00
61-20-50
105-20-12½
272-01-00
105-20-10

121-14-10
124-56-50
121-14-12½
07-25-10
121-14-11½

Set NET in 6"X8" Fence Post, 12" up

Set NET in P.P. #4241874

SET A ST'D BRASS CAP C.E. MON. 16" DN. IN A WELL & COVER. MK'D. AS SHOWN. 6-27-56 J. Mauk

COUNTY ENGINEER R.E. 5869

Set NET in 6429 NSE 12" up

Fd 2" I.P. flush no center, per FB 306-64 & C.S.B. 384-1

Fd 2" I.P. flush no center, per FB 306-64 & C.S.B. 384-1

Set 4" Sq. Conc. Monument No. [illegible]

Set 49 St. Spk. Mon. in Wall, Fd 2" I.P. Dist. E. 25.00 per C.S.B. 384-1

P.O.T.

Pine St.

To Int. 6" dia.

Fd 2" I.P. flush no center, per FB 306-64 & C.S.B. 384-1

Fd 1" I.P. 6" dn., No Rec. driven into old damaged 4"x4" Stk. 18" dn., per FB 306-64 & C.S.B. 384-1 Reset 4"x4" Stk. with nail, 6" dn. by Int. REMOVED 6-27-56 J.M.

Set X in Steel Fence Post

SET A ST'D BRASS CAP C.E. MON. 10" DN. IN A WELL & COVER. MK'D. AS SHOWN. 6-27-56 J. Mauk

COUNTY ENGINEER R.E. 5869

Apiezo Ave.

Rancho Santa Gertrudes

Ave. of the Palms

San Gabriel Blvd.

To Int. San Gabriel Blvd.

Cont. Left Side Pg. 8

(40) (40)

RETURN TO
LOS ANGELES COUNTY SURVEYOR
726 LOS ANGELES COUNTY
ENGINEERING BLDG.

Do not extend notes this side of this line.

NOTE: Any Additions or Changes on This Sheet Must be Made or Circled in Red Ink With Date and Name of Person Making Change.

76F3098 247 10M 1-49

RETURN TO
LOS ANGELES COUNTY SURVEYOR
726 LOS ANGELES COUNTY
ENGINEERING BLDG.

Note: Any Additions or Changes on This Sheet Must be Made or Circled in Red Ink With Date and Name of Person Making Change.

Do not extend notes this side of this line.

WS 36-D-1

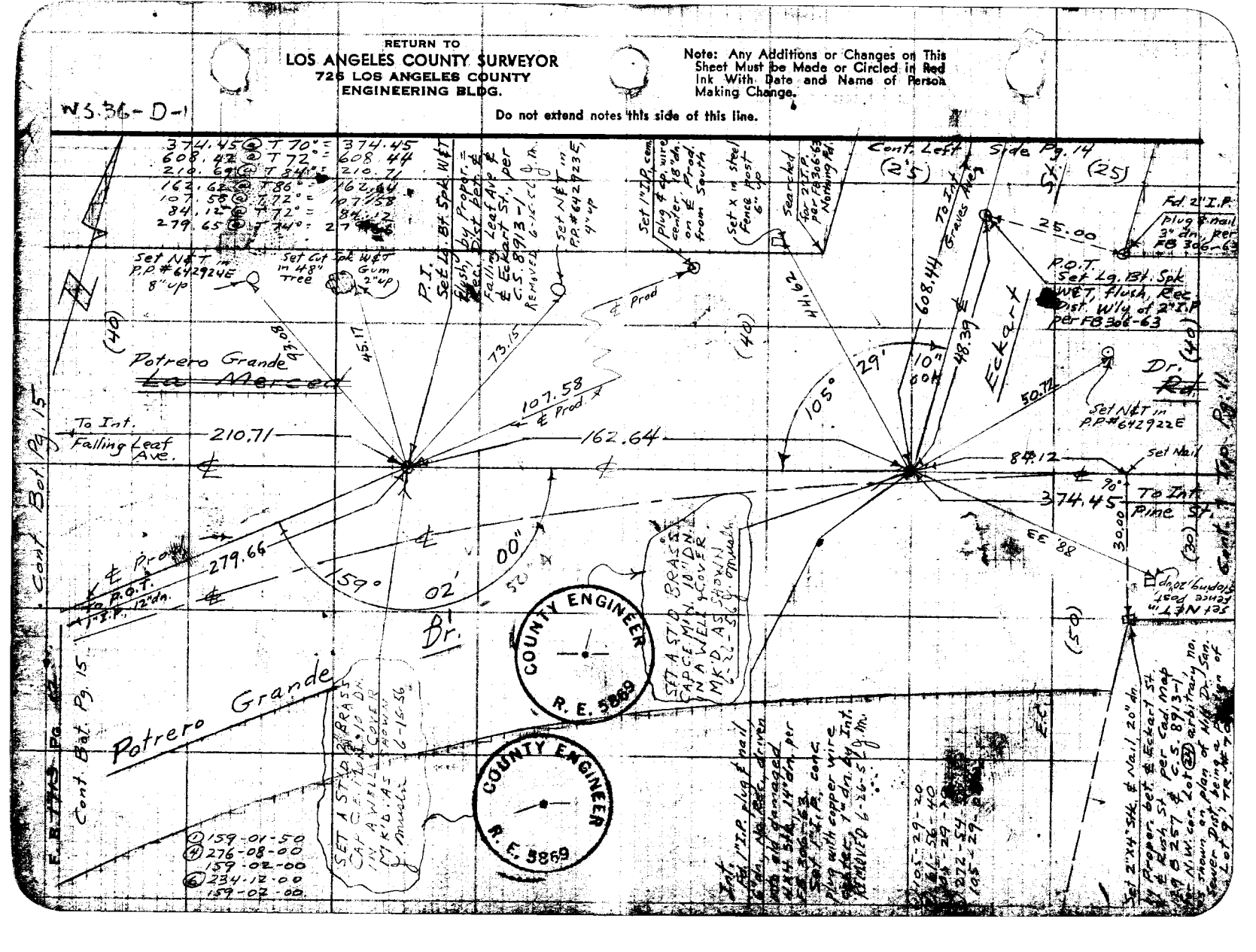

PWFB 1326

Notes Ck'd by [illegible]	Survey of Kelburn Ave
Map No. B-2604	W. O. 8351 Tape No. 0117 Std. 68 °F
Office Work Green	Surveyed by Wm. C. Mack
Checked C. J. GALLI	Notes W.C.M. Date 10-4-50
Date Oct. 1958	Indexed A. O. Johnson

F. B. 1743 Pg. 2143

W.S. 36-D-1

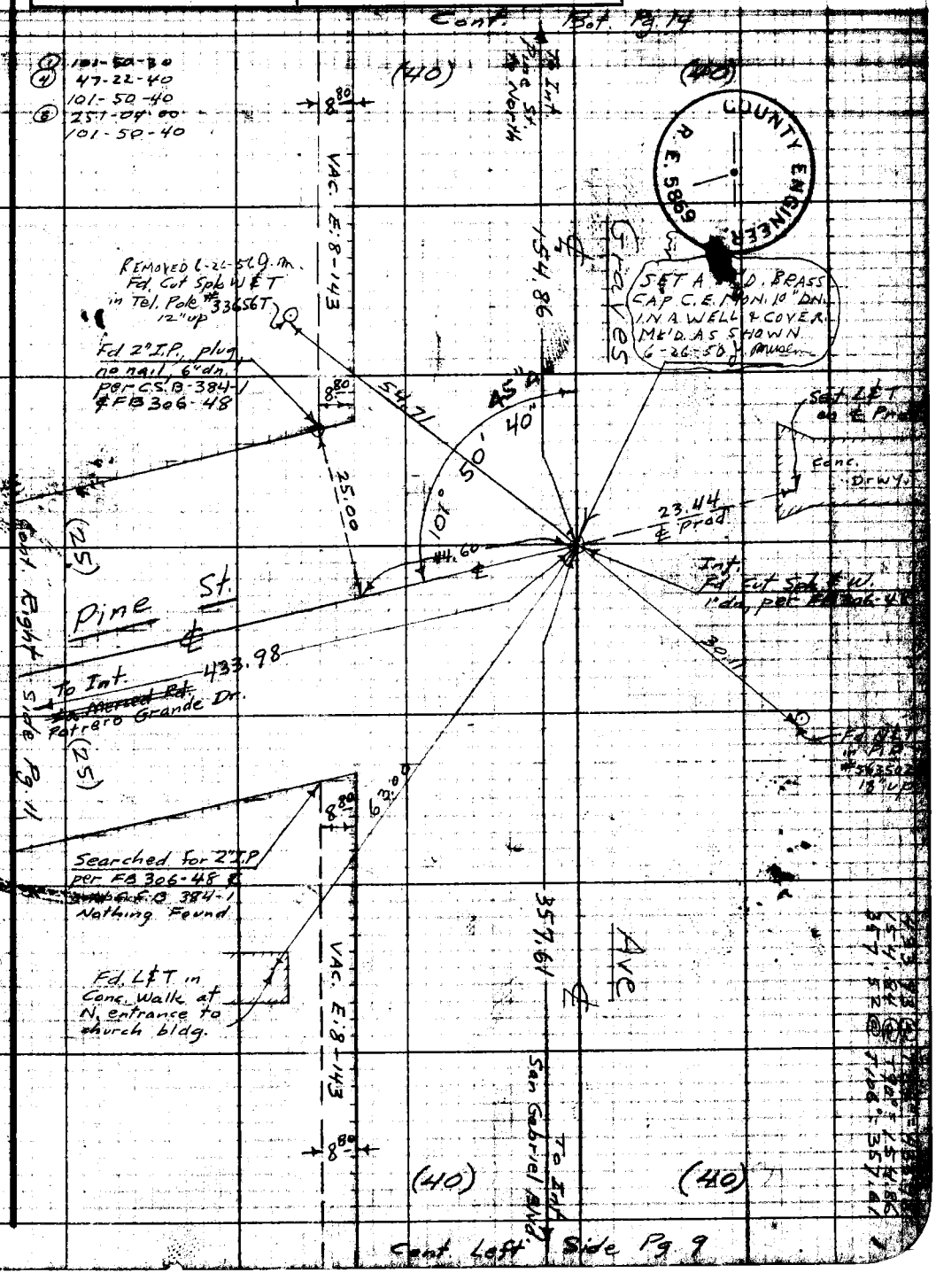

Note: Any Additions or Changes on This Sheet Must be Made or Circled in Red Ink With Date and Name of Person Making Change.

not extend notes this side of this line.

RETURN TO
LOS ANGELES COUNTY SURVEYOR
726 LOS ANGELES COUNTY
ENGINEERING BLDG.

76F3095 247 10M 1-49

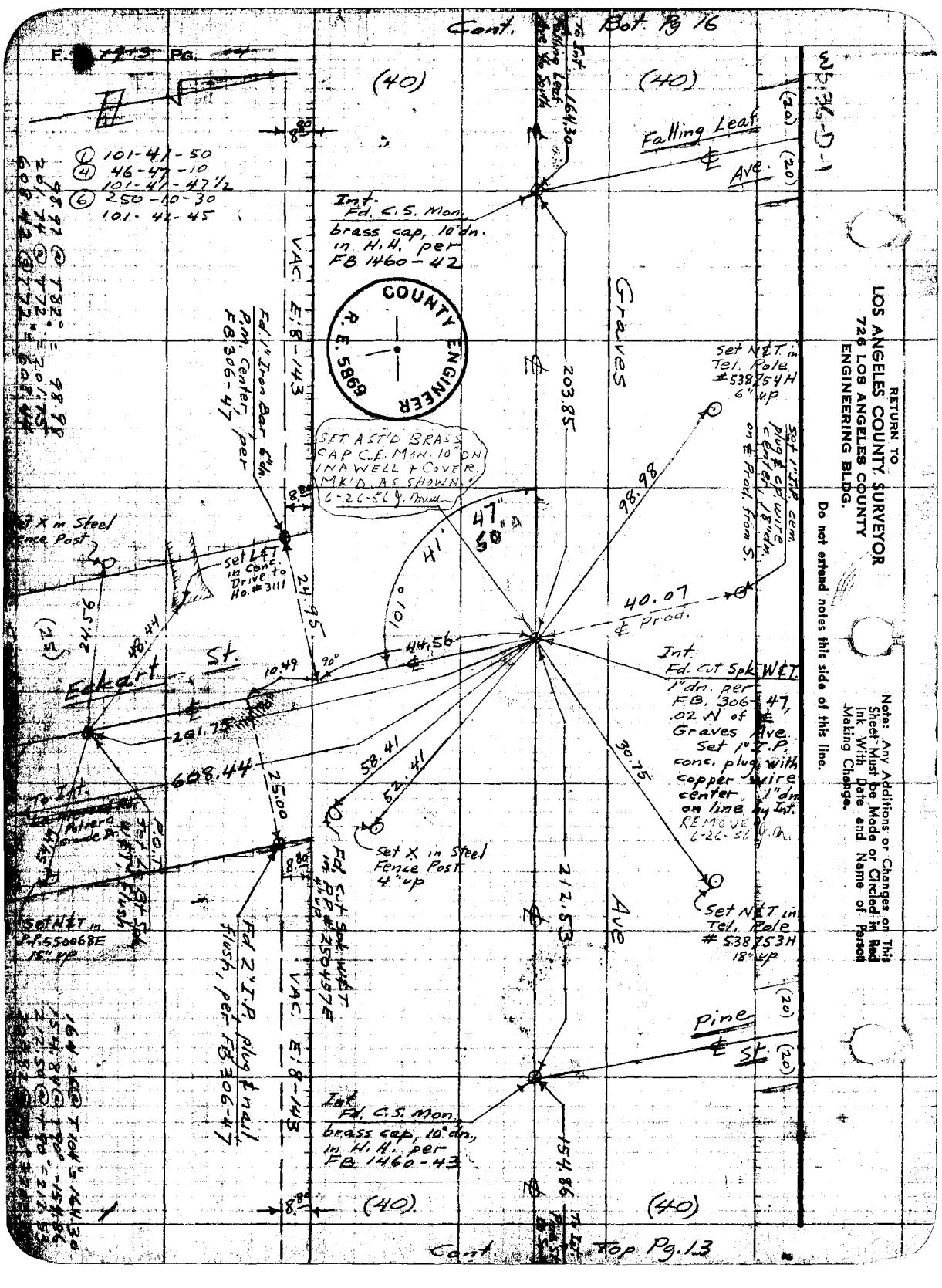

RETURN TO
LOS ANGELES COUNTY SURVEYOR
726 LOS ANGELES COUNTY
ENGINEERING BLDG.

Do not extend notes this side of this line.

Note: Any Additions or Changes on This Sheet Must be Made or Circled in Red Ink With Date and Name of Person Making Change.

PWFB 1325

1547

F. B. 1713 Pg. 15

Notes Ck'd by _[illegible]_	Survey of Kelburn Ave.
Map No. B-2604	W. O. 8351 Tape No. 0117 St'd 68 °F
Office Work Green	Surveyed by W.D. C MACK
Checked C. J. GAUL	Notes W.C.M. Date 10-6-58
Date Oct. 1958	Indexed A. C. Johnson

Note: Any Additions or Changes on This Sheet Must be Made or Circled in Red Ink With Date and Name of Person Making Change.

Do not extend notes this side of this line.

RETURN TO LOS ANGELES COUNTY SURVEYOR
726 LOS ANGELES COUNTY ENGINEERING BLDG.

76F3008 247 10M 5-49

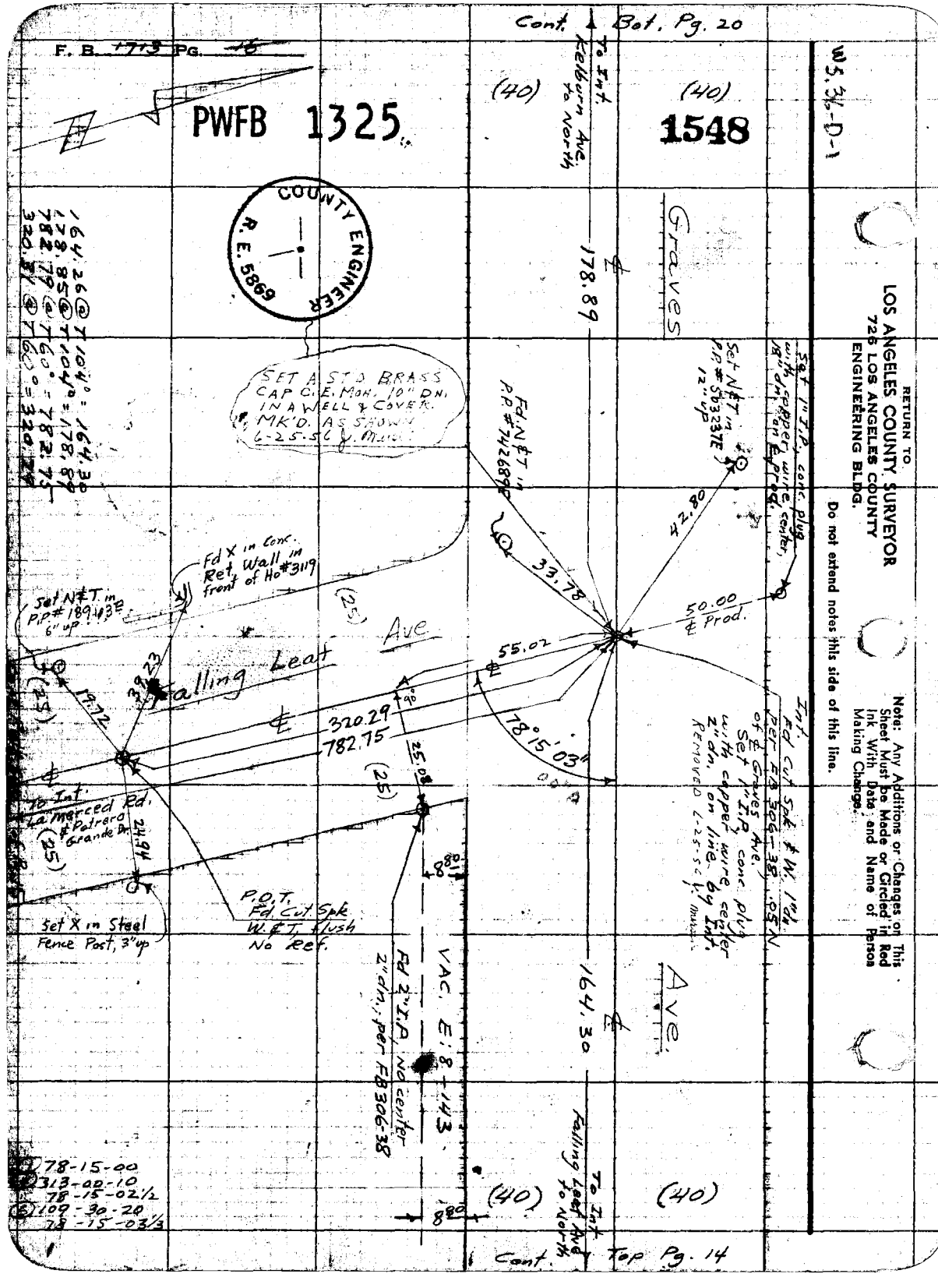

RETURN TO
LOS ANGELES COUNTY SURVEYOR
726 LOS ANGELES COUNTY
ENGINEERING BLDG.

Do not extend notes this side of this line.

Note: Any Additions or Changes on This Sheet Must be Made or Circled in Red Ink With Date and Name of Person Making Change.

PWFB 1325

Notes Ck'd by
Map No. B-2.04
Office Work Green
Checked C. J. GALLI
Date Oct. 1958

Survey of Kelburn Ave
W. O. 8351 Tape No. 0112 St'd. 68 °F
Surveyed by Wm E MACK
Notes W.C.M. Date 9-29-50
Indexed C. Johnson

F. B. 1713 p. 17

1535

W. 34 - D81

Notes: Any Additions or Changes on This Sheet Must Be Made or Checked in Red Ink With Date and Name of Person Making Change.

Do not extend notes this side of this line.

RETURN TO
LOS ANGELES COUNTY SURVEYOR
726 LOS ANGELES COUNTY
ENGINEERING BLDG.

76F3095 247 10M 1-49

4 Pt.
Fd. 2" I.P. plug & nail, 16" dn. No Ref., .02 S. of line from E.
Reset 2" I.P. plug & nail on line, Rec. Dist. W'ly of ℄ Int. Kelburn Ave., per FB 858-17
REMOVED 6-19-51

SET A ST'D. 2" BRASS CAP C.E. MON. 10" DN. IN A WELL & COVER. MK'D. AS SHOWN.
J. Mueller 6-19-51

Set Cut Spk. W ℄ T in P.P. #642928E, 42" up

Set N ℄ T in P.P. #642928E 8" up

Set Cut Spk. in 16" Pepper 3 ft. up

Set W ℄ T in P.P. #642929E

Int. Fd. 4x4" Stk & nail 14" dn., Acr. ⊂ S.B. 384-1 & F.B. 858-17

Ⓐ 74-31-40
Ⓓ 298-06-50
74-31-42½
Ⓕ 89-10-00
74-31-40

Ⓐ 125-10-00
Ⓓ 140-40-00
125-10-00
Ⓕ 31-00-00
125-10-00

Ⓐ 125-10-00
Ⓓ 140-40-00
125-10-00
Ⓕ 31-00-00
125-10-00

R.E. 3869 COUNTY ENGINEER

La Merced

Kelburn Ave

To Int. Graves Ave.

To Int. P/L Prod. Cont.

Set L ℄ T in Conc. Hd. Wall

Set L ℄ T in Conc. Hd. Wall

Set Bl. Spk.

27.73
38.28
156.82
44.99
125° 10' 00"
36.83
66.27
29.79
54.23
48.80
937.93
35° 40'
31.
74°
280.30
52.51
(30)
(30)
(30)
(30)
(35)

To P.O.T. & Spk. W ℄ T

Cont. Top Pg. 15

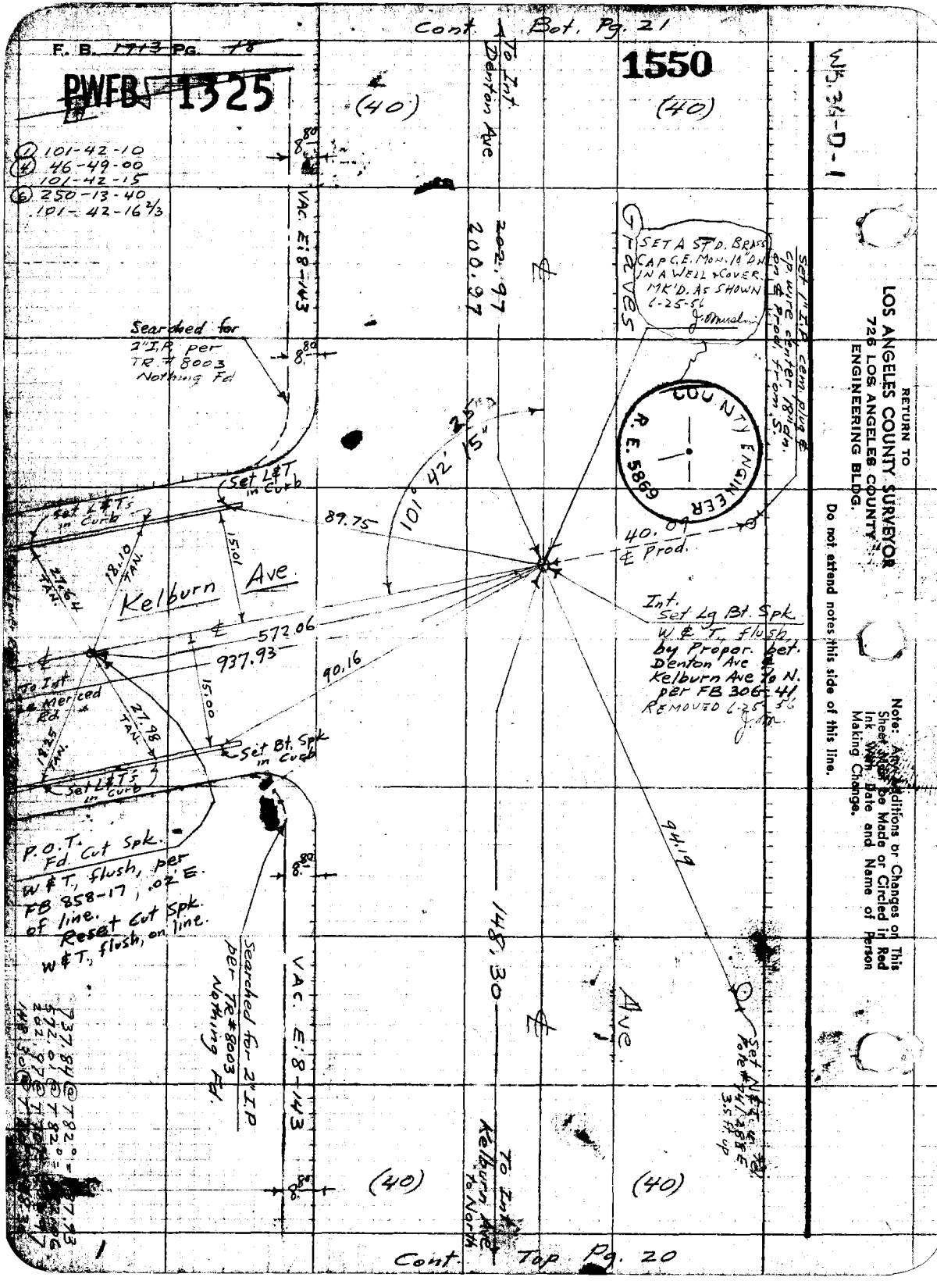

RETURN TO
LOS ANGELES COUNTY SURVEYOR
726 LOS ANGELES COUNTY
ENGINEERING BLDG.

Do not extend notes this side of this line.

Note: Any Additions or Changes on This Sheet Must be Made or Circled in Red Ink With Date and Name of Person Making Change.

PWFB 1326

Notes Ck'd by [illegible]	Survey of Kelburn Ave	F. B. 1713 Pg. 19
Map No. B-2604	W. O. 8351 Tape No. 0117 St'd. [illegible] °F	2144
Office Work Green	Surveyed by Wm. C. Mack	
Checked C. J. Galli	Notes W.C.M. Date 10-50	
Date Oct. 1958	Indexed A. C. Johnson	

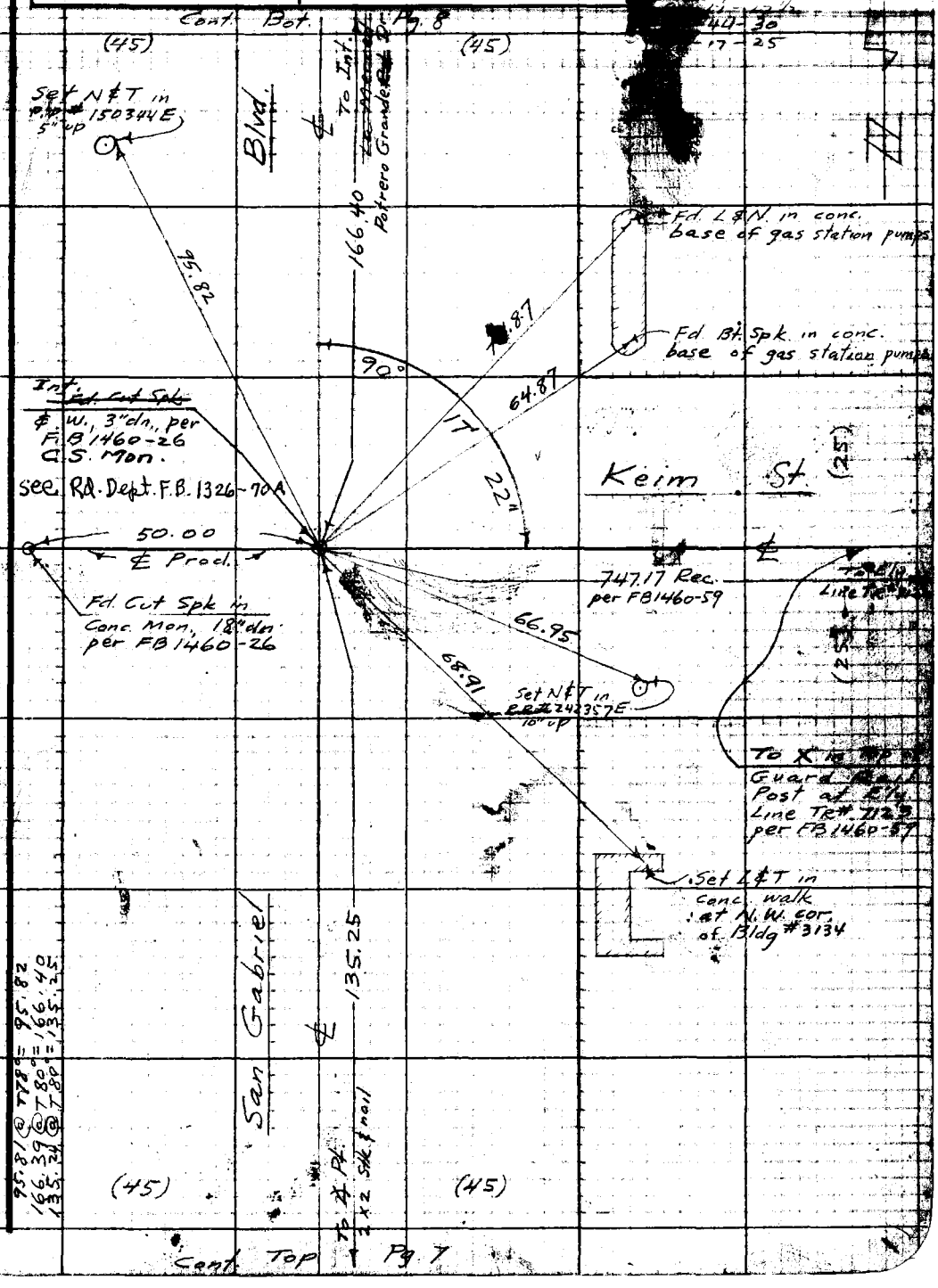

Note: Any Additions or Changes on This Sheet Must be Made or Circled in Red Ink With Date and Name of Person Making Change.

Do not extend notes this side of this line.

RETURN TO
LOS ANGELES COUNTY SURVEYOR
726 LOS ANGELES COUNTY
ENGINEERING BLDG.

76F309B 247 10M 1-49

RETURN TO
LOS ANGELES COUNTY SURVEYOR
726 LOS ANGELES COUNTY
ENGINEERING BLDG.

Note: Any Additions or Changes on This Sheet Must be Made or Checked in Red Ink With Date and Name of Person Making Change.

Do not extend notes this side of this line.

W5.36-D-1

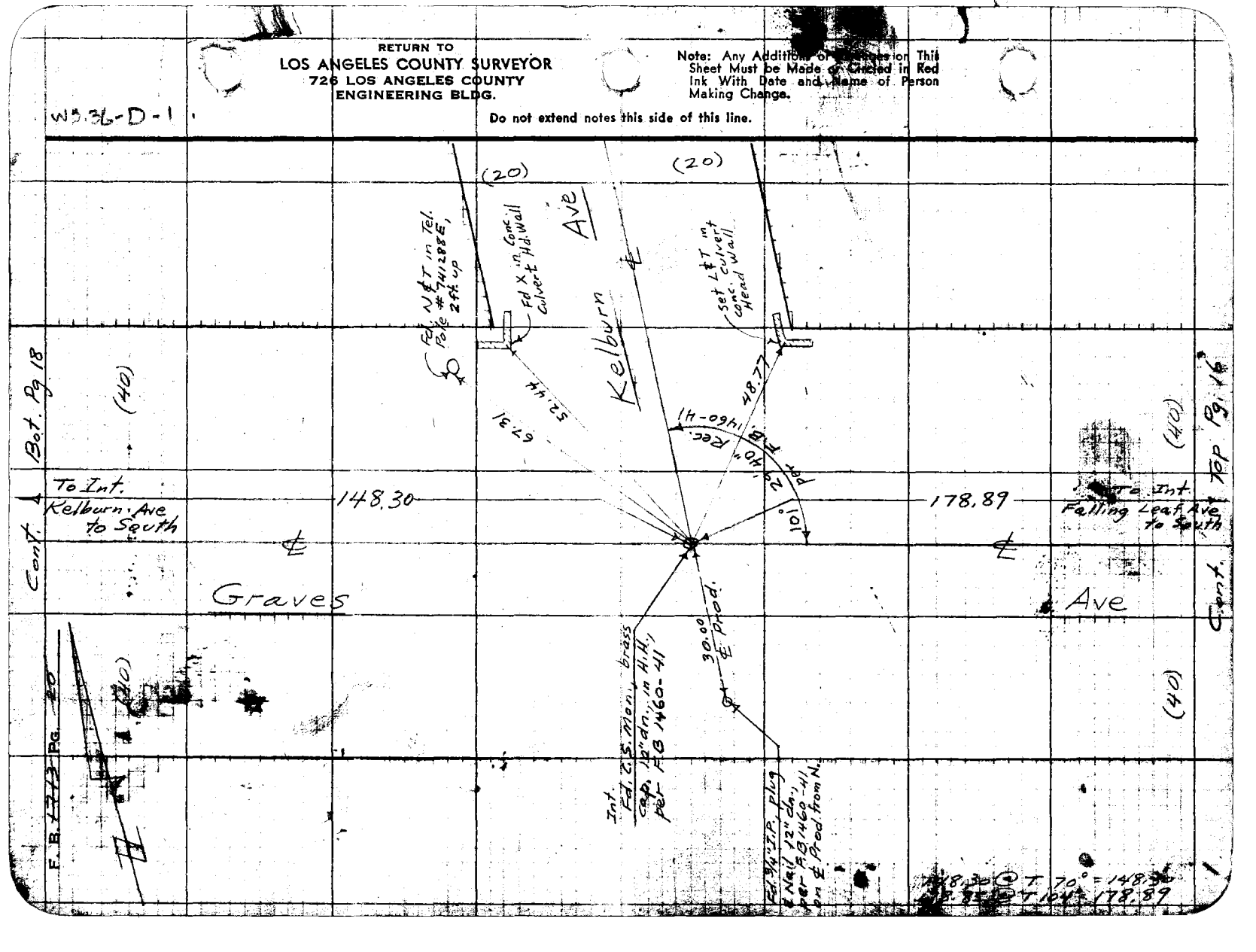

PWFB 1325 1552

Notes Ck'd by: AAR	Survey of: Kelburn Ave
Map No. B-2604	W. O. 8351 Tape No. 0117 St'd 68 °F
Office Work: Green	Surveyed by: Wm C. MACK
Checked: C. J. GALLI	Notes: W.C.M. Date: 10-50
Date: Oct. 1958	Indexed: E. C. Johnson

F. B. 1713 Pg. 21

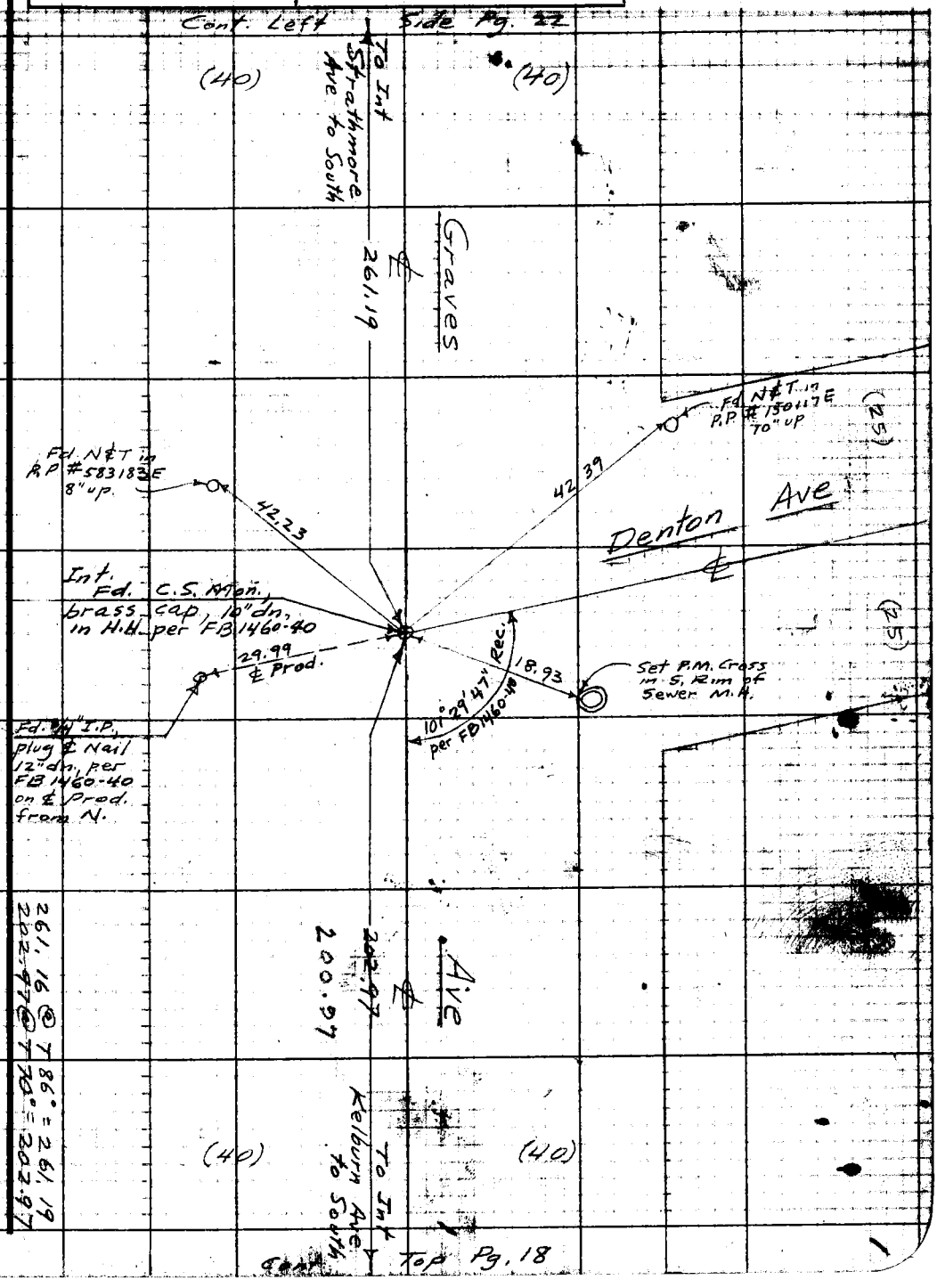

Note: Any Additions or Changes on This Sheet Must be Made or Circled in Red Ink With Date and Name of Person Making Change.

Do not extend notes this side of this line.

RETURN TO
LOS ANGELES COUNTY SURVEYOR
726 LOS ANGELES COUNTY
ENGINEERING BLDG.

76F3098 247 10M 1-49

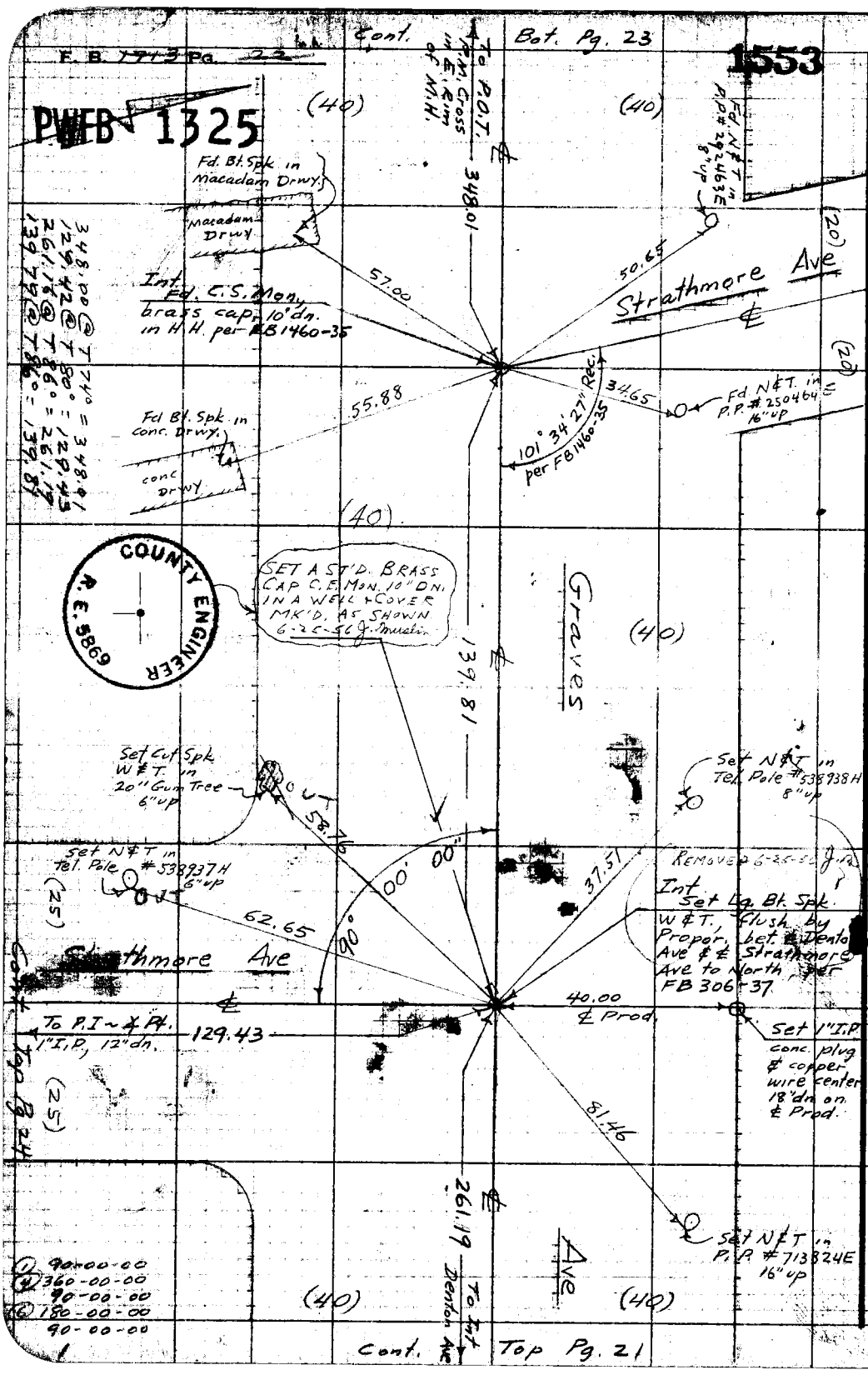

RETURN TO
LOS ANGELES COUNTY SURVEYOR
726 LOS ANGELES COUNTY
ENGINEERING BLDG.

Do not extend notes this side of this line.

Note: Any Additions or Changes on This Sheet Must be Made or Circled in Red Ink With Date and Name of Person Making Change.

PWFB 1325 1554

Notes Ck'd by: [illegible]	Survey of: Kelburn Ave
Map No. B-2604	W. O. 835 / Tape No. 0117 St'd. 68 °F
Office Work: Green	Surveyed by: Wm. C. MACK
Checked: C. J. GALLI	Notes: W. C. M. Date: 10-7-50
Date: Oct. 1958	Indexed: R. C. Johnson

F. B. 171-3 PG. 23

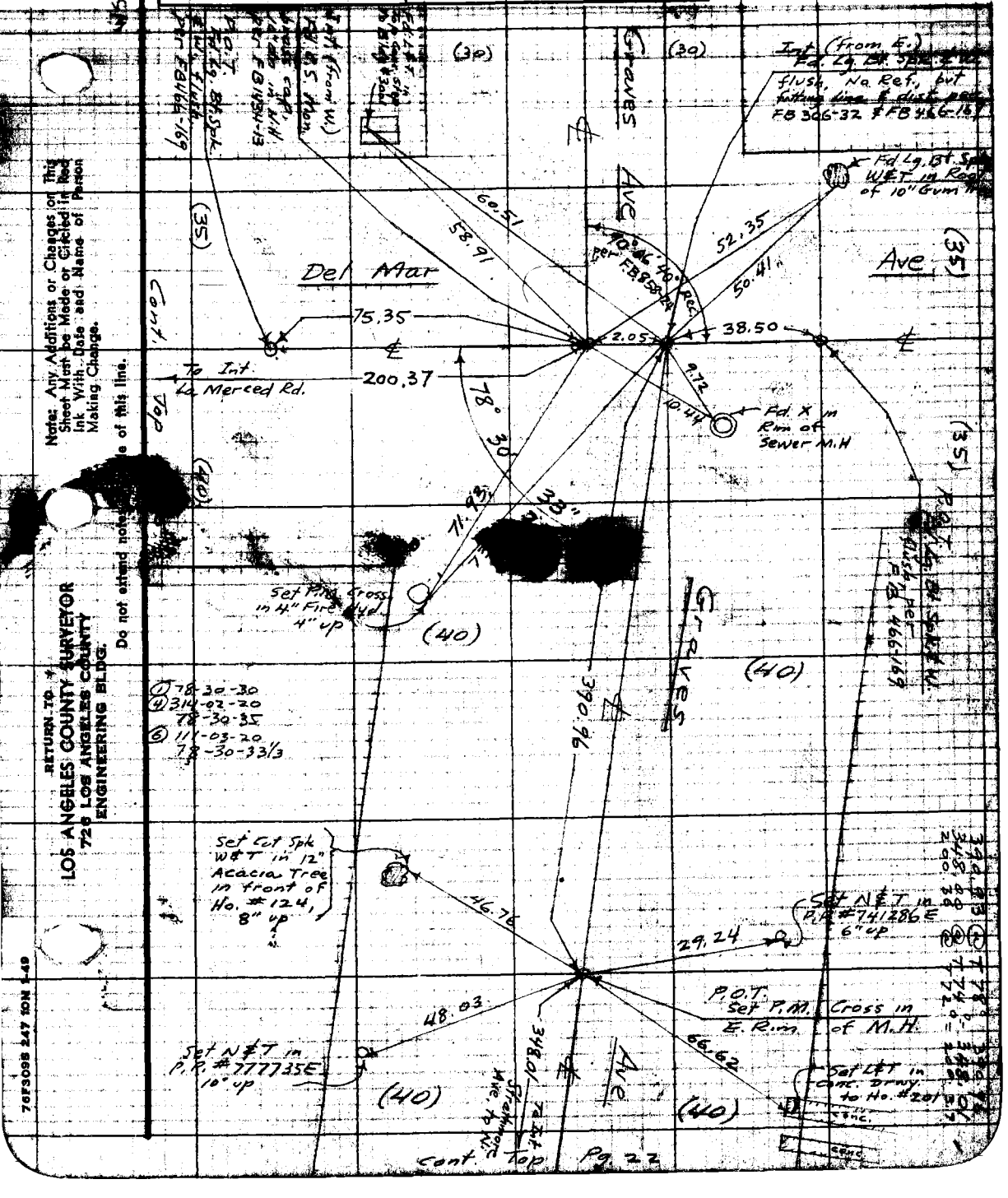

Note: Any Additions or Changes on This Sheet Must be Made or Circled in Red Ink With Date and Name of Person Making Change.

Do not extend notes [illegible] of this line.

RETURN TO
LOS ANGELES COUNTY SURVEYOR
726 LOS ANGELES COUNTY
ENGINEERING BLDG.

76F3095 247 10N 1-49

cont. Left Side Pg. 22

E.B. 139/3 Pg. 2-11

PWFB 1325

1555

2537-D-1

Set N&T in Tel. Pole #538237H 6" up

Ave. J

To Int. Graves Ave

(25)

(25)

① 168-12-30
④ 312-50-00
168-12-30
⑥ 289-15-00
168-12-30

⑤ 141-17-00
④ 205-07-30
141-16-52 1/2
⑥ 127-41-10
141-16-51 2/3

B.C.

70.21

129.43

B.C.

SET A ST'D. RR SPIKE
CAP C.E. MON. 10" DN
IN A WELL & COVER
MKD. AS SHOWN
6-22-56 J. [illegible]

P.I. — 4 Pg.
Fd old rotten 2"x2" Stk.
8" dn. per FB 306-137
Reset with 1" I.P.,
conc. plug & copper wire
center, 2" dn.
REMOVED 6-25-56 J.[illegible]

168° 12' 30"

23.19

42.41

52.62

COUNTY ENGINEER
R. E. 5869

E.C.

E.C.

Set L&T in conc. Drwy. No. # 3011

conc. Drwy

Fd. C.S. W&T flush, No Rec. .02

Set X in Steel Fence Post 16" up

223.34

Strathmore

Tr. #8449

Tr. #8449

Set Nail in Rustic Fence Post, 8" Tree Stump 4" up

(25)

(25)

Fd. 2" I.P. w/ 1/2 brass cap, 4" dn. marked "So. Calif. Edison Co." per L.S. 30-18

N 19 Line S.C. Ed. Co R/W

S 71 Line Tr. #8449

Fd. 2" I.P. conc plug & nail, flush tagged R.E. 248 No Rec.

Fd. C.I. Spk W&T, flush, No Rec. Removed, 10-50, mack

52" DBH

16" DBH

25.00

30.13

24.31

14.10

24.16

.02

51.55

(S.C. Edison Co Hi-Line Tower)

Set 1x2" Stk & nail on 5 Ft. Offset

Int. Set 1" I.P. conc. plug & copper wire center, 1" dn. Calc. Dist. North of 1" I.P. on 5' Offset Line

Set 1" I.P. conc. plug & copper wire center 1" dn. by Rec. Angle at P.T. to North per FB 306-37 & by Int. of 5 Ft. Offset Line

141° 16' 52"

50 W&T

49.90

7.99

35.07

24.97

Fd 2" I.P. conc. plug & nail 1/2" tagged R.E. 248 No Rec.

S 71 Line Tr. #8449

N 19 Line S.C. Ed. Co R/W

RETURN TO
LOS ANGELES COUNTY SURVEYOR
726 LOS ANGELES COUNTY
ENGINEERING BLDG.

Do not extend notes beyond this line.

Note: Any Additions or Changes on This Sheet Must be Made or Circled in Red Ink With Date and Name of Person Making Change.

PWFB 1325

Notes Ck'd by: [illegible]	Survey of: Kelburn Ave
Map No. B-2604	W. O. 8551 Tape No. 6117 Std. 68 °F
Office Work: Green	Surveyed by: W. C. MACK
Checked: C. J. GALLI	Notes: W.C.M. Date: 10-26-50
Date: Oct. 1958	Indexed: A. C. Johnson

F. B. ~~1713~~ Pg. ~~23~~

1556

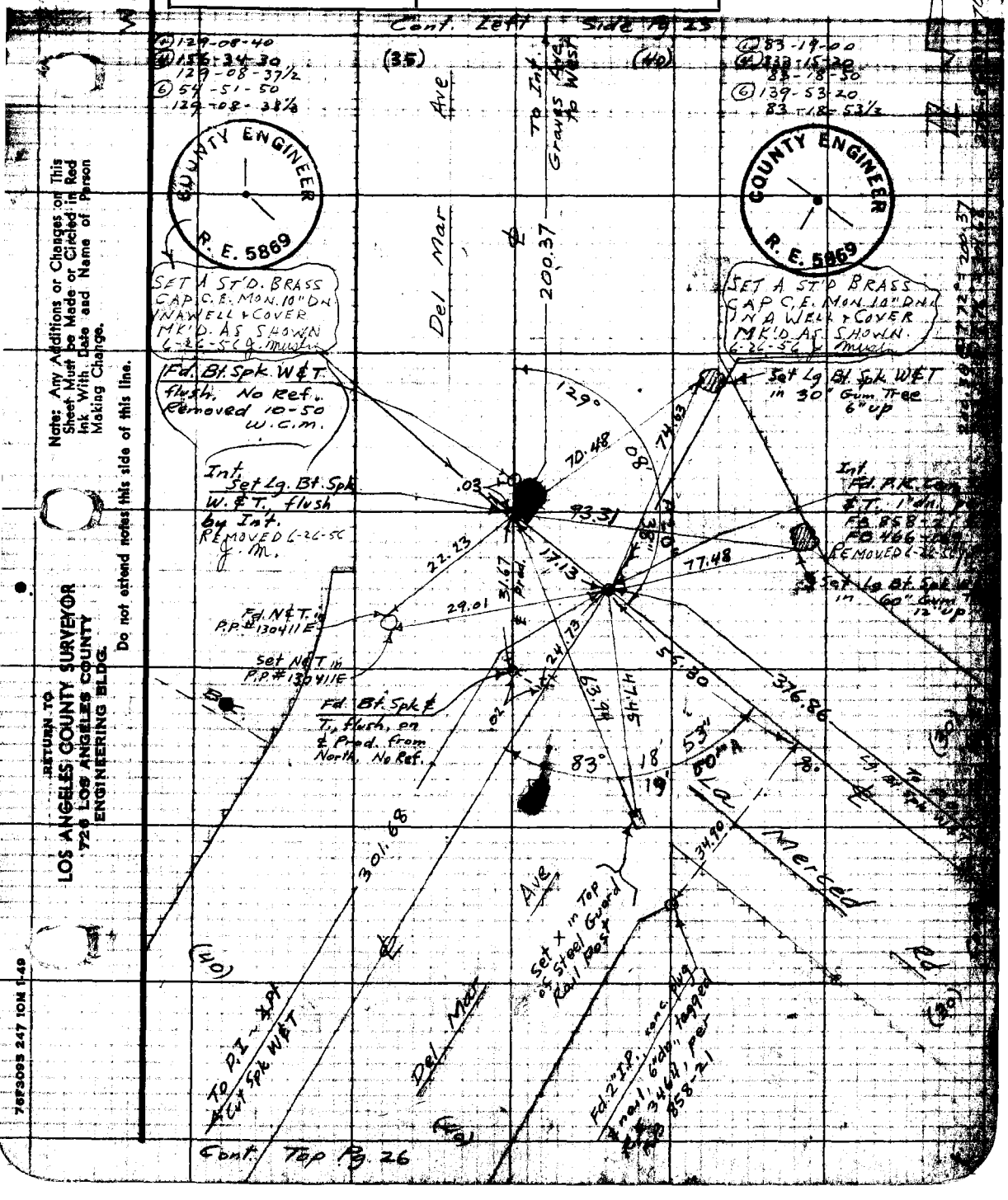

Note: Any Additions or Changes on This Sheet Must be Made or Circled in Red Ink With Date and Name of Person Making Change.

Do not extend notes this side of this line.

RETURN TO
LOS ANGELES COUNTY SURVEYOR
726 LOS ANGELES COUNTY
ENGINEERING BLDG.

76F3095 247 10M 1-49

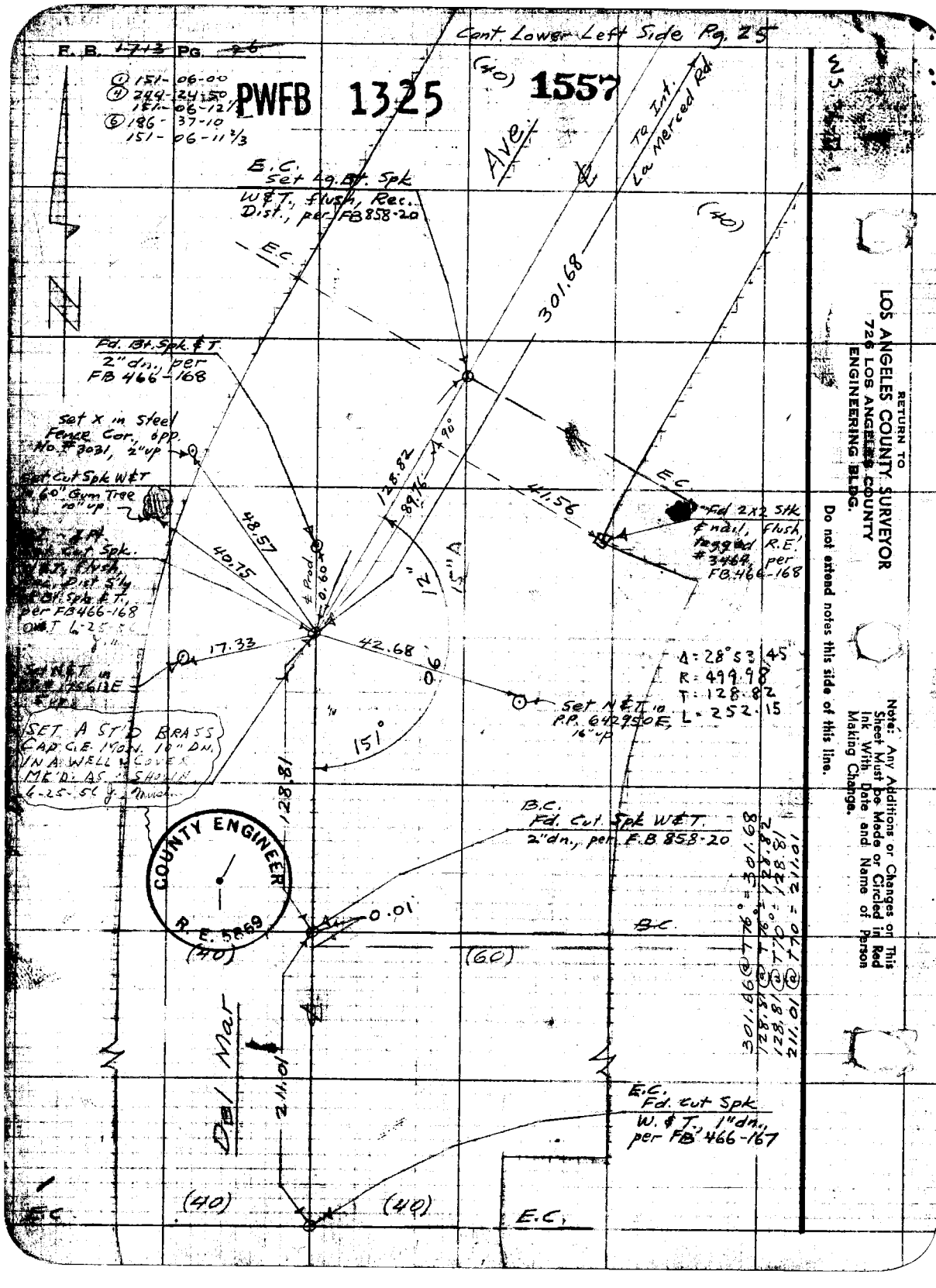

RETURN TO
LOS ANGELES COUNTY SURVEYOR
726 LOS ANGELES COUNTY
ENGINEERING BLDG.

Do not extend notes this side of this line.

Note: Any Additions or Changes on This Sheet Must be Made or Circled in Red Ink With Date and Name of Person Making Change.

PWFB 1325 1558, 1559

Notes Ck'd by [illegible]	Survey of Hill Dr
Map No. B-2604	W. O. 8351 Tape No. 0117 St'd. 68 °F
Office Work Green	Surveyed by Wm C. Mack
Checked C. J. Galli	Notes W. C. M. Date 10-30-50
Date Oct. 1958	Indexed A. C. Johnson

F. B. 1713 Pg. 27

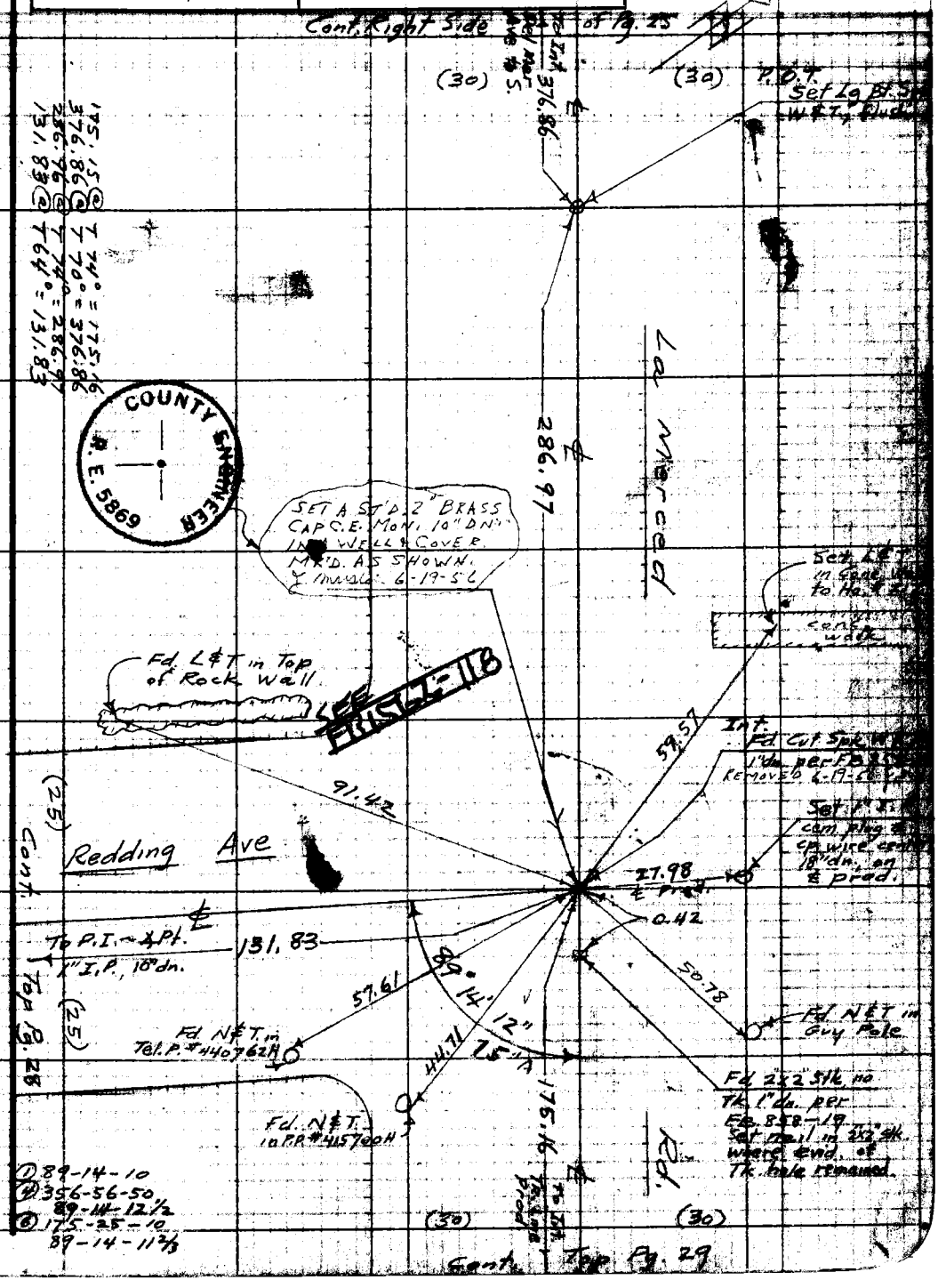

① 89-14-10
④ 356-56-50
89-14-12½
⑥ 175-25-10
89-14-11⅔

Note: Any Additions or Changes on This Sheet Must be Made or Checked in Red Ink With Date and Name of Person Making Change.

Do not extend notes this side of this line.

RETURN TO
LOS ANGELES COUNTY SURVEYOR
726 LOS ANGELES COUNTY ENGINEERING BLDG.

76F3098 247 10M 1-49

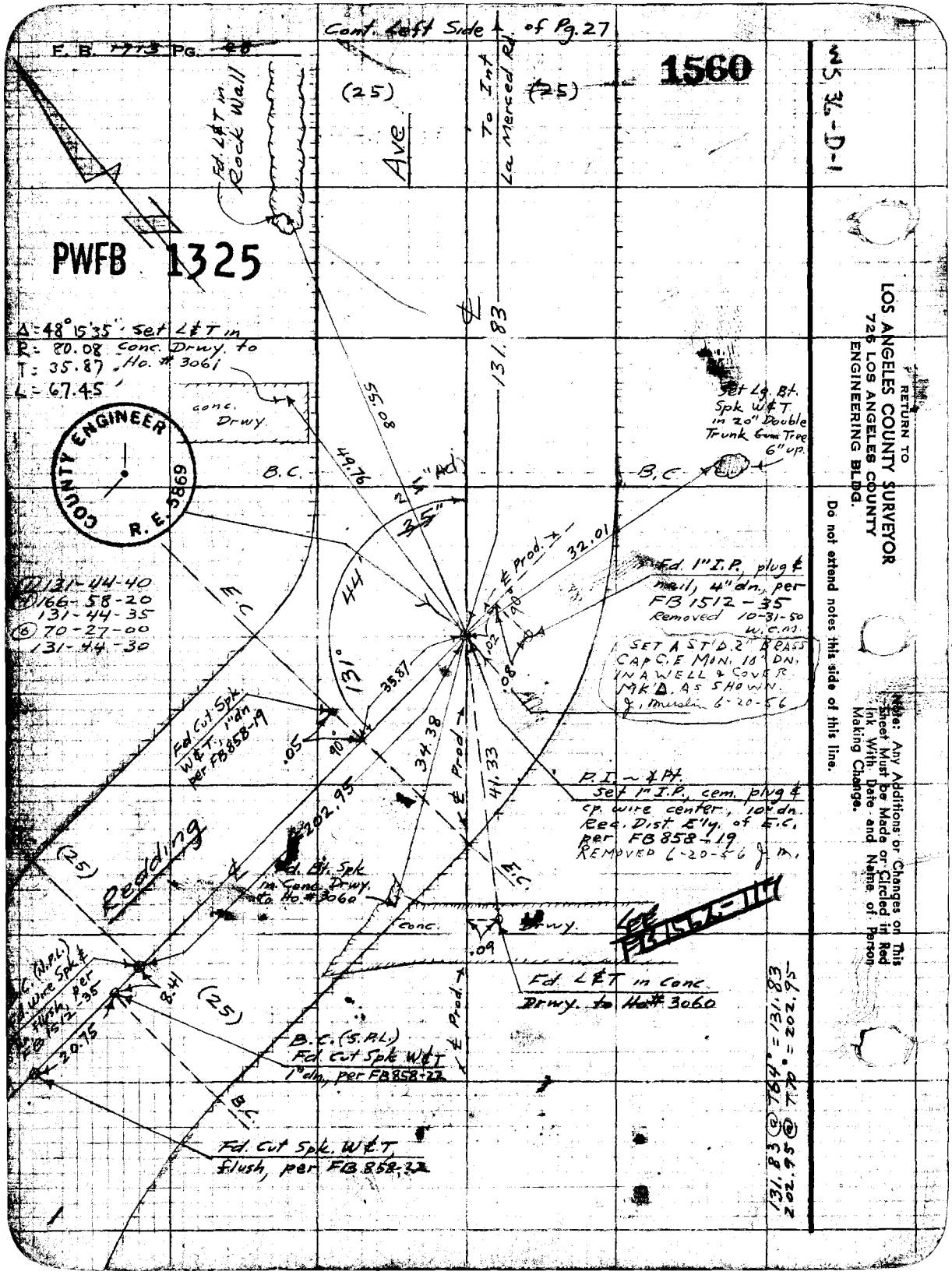
Cont. Left Side of Pg. 27
E. B. 7713 Pg. 20
1560
45 36-D-1
PWFB 1325
Δ=48°15'35" Set L&T in
R= 80.08 Conc. Drwy. to
T= 35.87 Ho. # 3061
L= 67.45
Fd. L&T in Rock Wall
(25)
Ave
To Int La Merced Rd.
(25)
131.83
55.08
49.76
conc. Drwy.
B.C.
2 1/4" Acl
35"
Set Lg. Bt. Spk. W&T in 20" Double Trunk Gum Tree 6" up.
B.C.
COUNTY ENGINEER
R.E. 5869
32.01
Fd. 1" I.P. plug & nail, 4" dn., per FB 1512-35 Removed 10-31-50 W.C.M.
SET A ST'D 2" BRASS CAP C.E. MIN. 10" DN. IN A WELL & COVER MK'D. AS SHOWN. J. Mirelis 6-20-56
131°
35.87
34.38
41.33
℄ Prod. ∧
℄ Prod. ∧
℄ Prod. ∧
1.02
1.00
.08
.05
90
Fd. Cut Spk. W&T. 1" dn per FB 858-19
202.95
P.I. ~ ∡ Pt. Set 1" I.P. cem. plug & cp. wire center, 10" dn. Rec. Dist 5'ly. of E.C. per FB 858-19 REMOVED 6-20-56 J.M.
Reading
(25)
Fd. Bt. Spk. in Conc. Drwy. to Ho. # 3060
conc. Drwy.
.09
Fd. L&T in Conc. Drwy. to Ho # 3060
E.C.
(N.P.L.) Wire Spk. & Tack, per FB 15-35
8.41
(25)
20.75
B.C. (S.P.L.) Fd cut Spk W&T 1" dn. per FB 858-22
B.C.
Fd. Cut Spk. W&T flush, per FB 858-22
131°-44'-40" = 131.7444 ⓐ 166°-58'-20" = 166.9722 ⓑ 131°-44'-35" = 131.7431 ⓒ 70°-27'-00" = 70.4500 131°-44'-30" = 131.7417
RETURN TO
LOS ANGELES COUNTY SURVEYOR
726 LOS ANGELES COUNTY
ENGINEERING BLDG.
Do not extend notes this side of this line.
Note: Any Additions or Changes on This Sheet Must be Made or Circled in Red Ink With Date and Name of Person Making Change.

PWFB 1325 1561

Notes Ck'd by ___	Survey of Hill Dr.
Map No. B-2664	W.O. ___ Tape No. ___ Std. ___ °F
Office Work Green	Surveyed by W.E.C. MACK
Checked C. J. GALLI	Notes W.E.M. Date 10-3-50
Date Oct. 1958	Indexed E. C. Johnson

F. B. ___ Pg. ___

Note: Any Additions or Changes on This Sheet Must be Made or Circled in Red Ink With Date and Name of Person Making Change.

Do not extend notes this side of this line.

RETURN TO LOS ANGELES COUNTY SURVEYOR
726 LOS ANGELES COUNTY ENGINEERING BLDG.

RETURN TO
LOS ANGELES COUNTY SURVEYOR
726 LOS ANGELES COUNTY
ENGINEERING BLDG.

Note: Any Additions or Changes on This Sheet Must be Made or Circled in Red Ink With Date and Name of Person Making Change.

Do not extend notes this side of this line.

WS 36-D-1

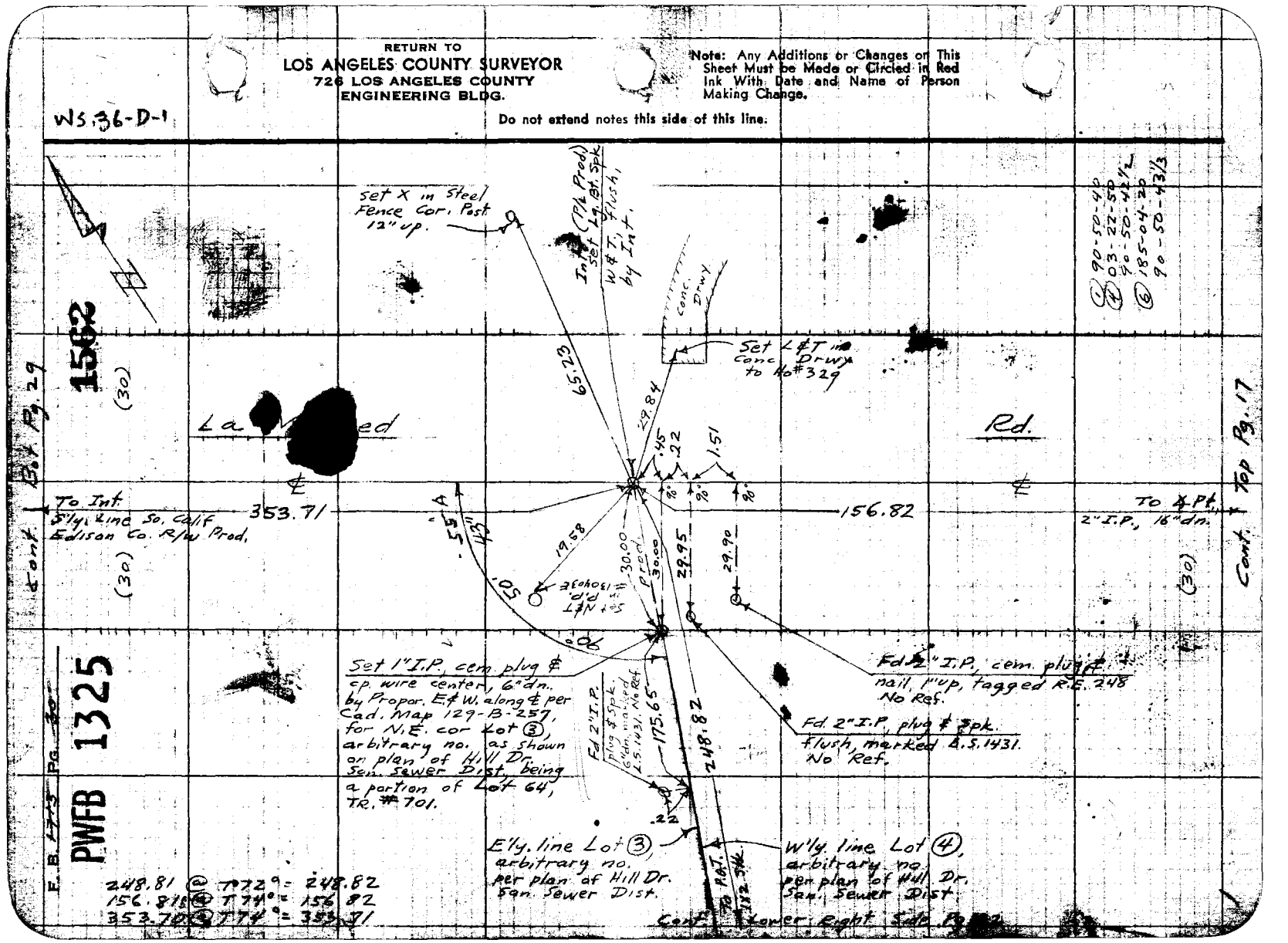

248.81 @ T 72° = 248.82
156.81 @ T 74° = 156.82
353.70 @ T 74° = 353.71

PWFB 1325 1563

Notes Ck'd by: [illegible]	Survey of: Hill Dr.
Map No. B-2604	W. O. 8357 Tape No. 0117 Std. 58
Office Work: Green	Surveyed by: Wm C. MACK
Checked: C. J. GALLI	Notes: W. C. M. Date: 11-2-50
Date: Oct. 1958	Indexed: A. C. Johnson

F. B. 1713 Pg. 31

Cont. Top Left Side Pg. 31

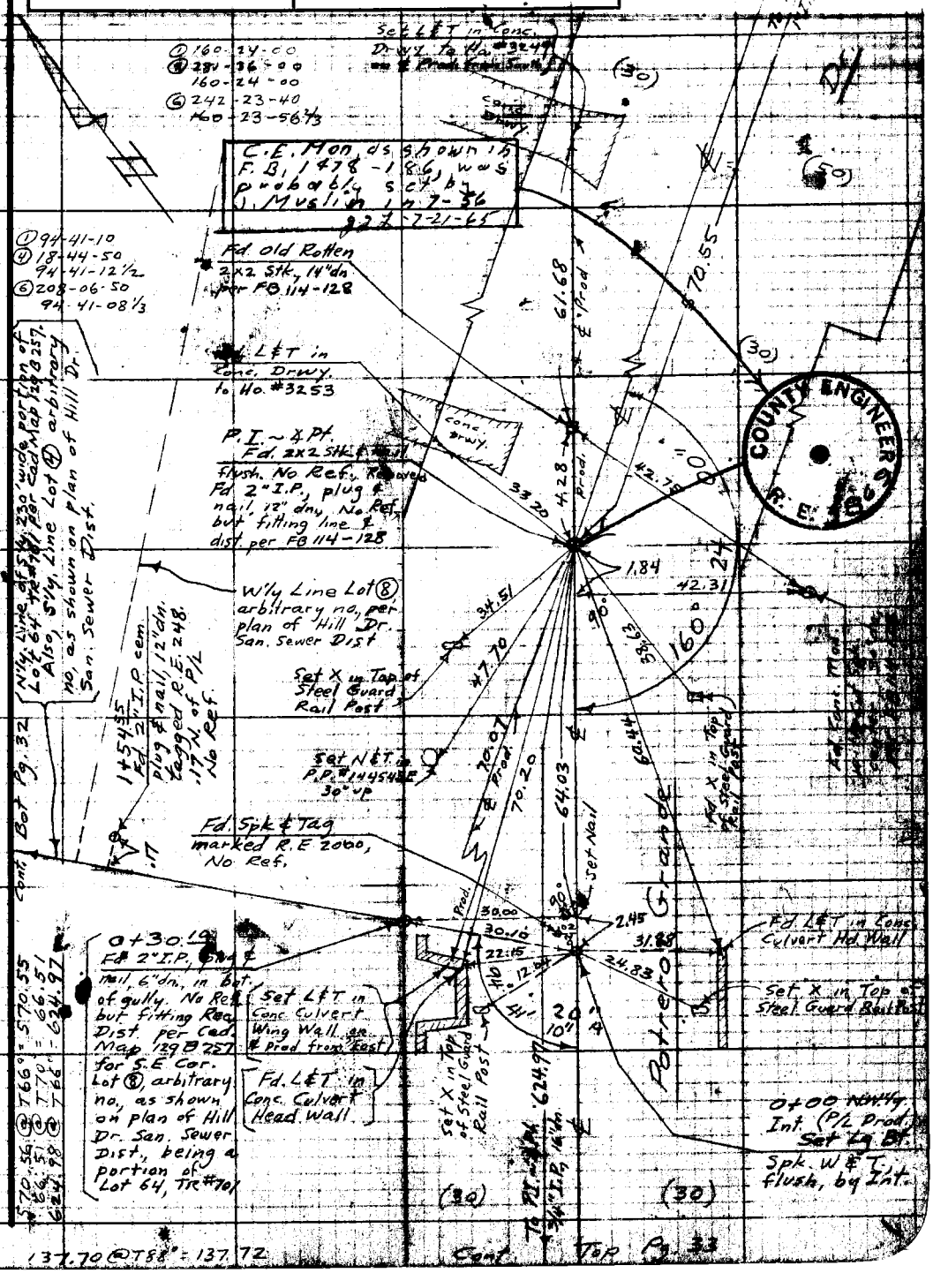

Note: Any Additions or Changes on This Sheet Must be Made or Circled in Red Ink With Date and Name of Person Making Change.

Do not extend notes this side of this line.

RETURN TO
LOS ANGELES COUNTY SURVEYOR
726 LOS ANGELES COUNTY ENGINEERING BLDG.

76F3098 247 10M

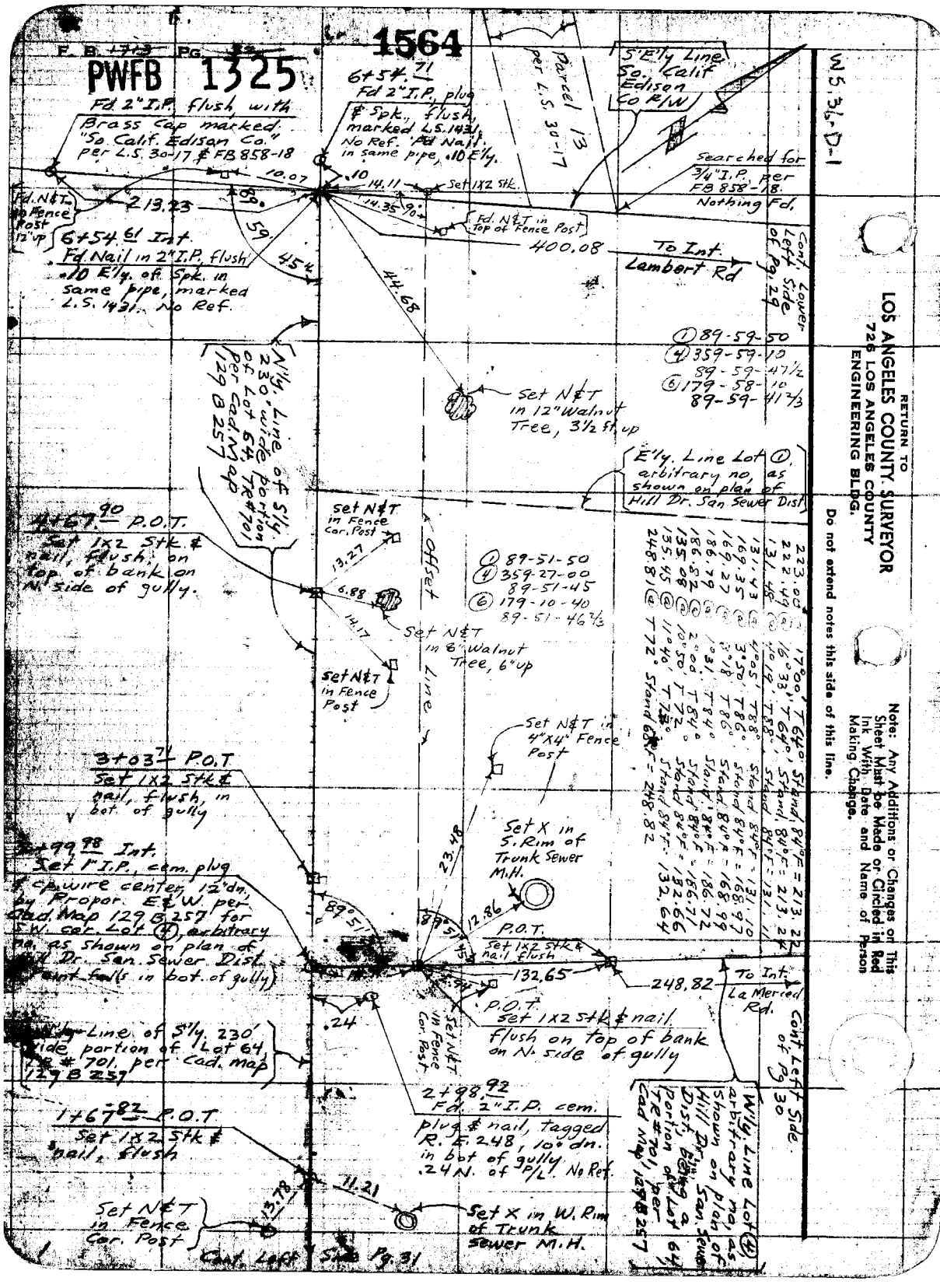

F. B. 1713 PG. 32
PWFB 1325
1564
W5.36 D-1
Fd 2" I.P. flush with Brass Cap marked "So Calif. Edison Co." per L.S. 30-17 & FB 858-18
6+54.71 Fd 2" I.P. plug & Spk., flush, marked L.S. 1431. No Ref. Fd Nail in same pipe, .10 E'ly.
Parcel 13 per L.S. 30-17
S'E'ly Line So. Calif Edison Co R/W
Searched for 3/4" I.P. per FB 858-18. Nothing Fd.
Fd. N&T in Fence Post 12" up
213.23
10.07
.10
14.11
Set 1X2 Stk.
14.35
Fd. N&T in Top of Fence Post
400.08
To Int. Lambert Rd
Cont. Lower Left Side of Pg. 29
6+54.61 Int. Fd Nail in 2" I.P. flush .10 E'ly. of Spk. in same pipe, marked L.S. 1431. No Ref.
44.68
N'ly. Line of S'ly. 230' wide portion of Lot 64, TR#701 per Cad. Map 129 B 257
Set N&T in 12" Walnut Tree, 3½ ft. up
① 89-59-50
④ 359-59-10
89-59-47½
⑥ 179-58-10
89-59-41⅔
E'ly. Line Lot ①, arbitrary no, as shown on plan of Hill Dr. San Sewer Dist.
4+67.90 P.O.T. Set 1x2 Stk. & nail, flush, on top of bank on N. side of gully.
Set N&T in Fence Cor. Post
13.27
6.88
14.17
Set N&T in 8" Walnut Tree, 6" up
Set N&T in Fence Post
Offset Line
① 89-51-50
④ 359-27-00
89-51-45
⑥ 179-10-40
89-51-46⅔
Set N&T in 4"X4" Fence Post
3+03.71 P.O.T. Set 1X2 Stk & nail, flush, in bot. of gully
Set X in S. Rim of Trunk Sewer M.H.
23.48
12.86
2+99.98 Int. Set 1" I.P., cem. plug & cp. wire center, 12" dn., by Propor. E&W per Cad. Map 129 B 257 for S.W. cor. Lot ④, arbitrary no. as shown on plan of Hill Dr. San. Sewer Dist. (Point falls in bot. of gully)
89°51'
P.O.T. Set 1x2 Stk & nail flush
132.65
248.82
To Int. La Merced Rd.
.24
P.O.T. Set 1X2 Stk & nail, flush on top of bank on N. side of gully
Set N&T in Fence Cor. Post
Cont. Left Side of Pg. 30
N'ly. Line of S'ly. 230' wide portion of Lot 64, TR #701, per Cad. Map 129 B 257
2+98.92 Fd. 2" I.P. cem. plug & nail, tagged R.E. 248, 10" dn. in bot of gully .24 N. of P/L. No Ref.
1+67.82 P.O.T. Set 1X2 Stk & nail, flush
11.21
13.78
Set N&T in Fence Cor. Post
Set X in W. Rim of Trunk Sewer M.H.
Cont. Left Side Pg. 31
W'ly. Line Lot ④, arbitrary no, as shown on plan of Hill Dr. San. Sewer Dist. Bldg. a portion of Lot 64, TR#701, per Cad Map 129 B 257
223.00 @ 17°00' T 64° Stand. 84°F = 213.22
222.49 @ 16°33' T 64° Stand. 84°F = 213.24
131.48 @ 4°19' T 88° Stand. 84°F = 131.11
131.43 @ 4°05' T 88° Stand. 84°F = 131.10
169.35 @ 3°50' T 86° Stand. 84°F = 168.97
169.27 @ 3°18' T 86° Stand. 84°F = 168.99
186.79 @ 1°31' T 84° Stand. 84°F = 186.72
186.82 @ 2°00' T 84° Stand. 84°F = 186.71
135.08 @ 10°50' T 72° Stand. 84°F = 132.66
135.45 @ 11°40' T 72° Stand. 84°F = 132.64
248.81 @ T 72° Stand. 68°F = 248.82
RETURN TO
LOS ANGELES COUNTY SURVEYOR
726 LOS ANGELES COUNTY ENGINEERING BLDG.
Do not extend notes this side of this line.
Note: Any Additions or Changes on This Sheet Must be Made or Circled in Red Ink With Date and Name of Person Making Change.

PWFB 1325

1565

F. B. 1113 PG. 33

Notes Ck'd by ANR
Map No. B-2604
Office Work Green
Checked C. J. GALLI
Date Oct. 1958

Survey of Hill Dr.
W. O. 8357 Tape No. 2117 St'd. 66 °F
Surveyed by Wm. C. MACK
Notes W.C.M. Date 4-17-58
Indexed C. Johnson

COUNTY ENGINEER 5869 R.E.

Cont. Bot. Pg. 31

(30) Dr. (30)

169-04-30
316-18-30
169-04-31½
294-27-30
169-04-35

Fd. T.P. cem. plug & nail, 6" up on side of cut bank, tagged R.E. 2000, per TR#13961

Fd. Spk. & Tin tagged R.E. 2000 per TR#13961

Fd "X" in Top of Steel Guard Rail Post

(30) (50)

624.97

95.57

52.53

42.99

76 Rt. to P.I. 12 dn.

+90°

49.99

T 76° = 119.61
T 78° = 616.20
T 76° = 229.68

624.97 T 76° = 624.97
T 78° = 188.56
T 76° = 140.34

P.I. - A.Pt
Fd 2x2" Stk. & nail
1" dn., No Ref.
Fd. 3/4" I.P., plug & nail, 16" dn., per FB 466-189
REMOVED 7-18-56 g. m.

Set X in E'ly. Rim of Trunk Sewer M.H.

Set X in Top of Steel Guard Rail Post

SET A.S.T.D. BRASS CAP C.E. MON. 10" DN. IN A WELL & COVER. MK'D. AS SHOWN. Annul. 7-13-56

Fd. L&T in Cb, tagged R.E. #2000

Fd. L&T in Cb.

Fd. 2" I.P. plug & nail tagged RE # per TR# 13961

Set L&T in Cb

P.O.T. set L&T in Conc. Cross Gutter

Nannestad St.

(30)

119.61

33.86

30.00

37.39

90°

616.20 To P.O.T. in Bk. of W&T.

(30)

Cont.

Set N&T in P.P. #2423816

Set X in E. Rim of Trunk Sewer M.H.

SET A.S.T.D. BRASS CAP C.E. MON. 10" DN. IN A WELL & COVER. MK'D. AS SHOWN. Annul. 7-13-56

Ext. Fd. Spk. & Tag, 2" dn., marked R.E. 2000 per TR#13961 REMOVED 7-10-56 g. m.

Potrero

(30)

134°

40"

50'

49.67

48.40

Set L&T in Curb

Set Bt. Spk. in Curb

To P.I. 227.68

(50)

Fd. 2" I.P. cem. plug & nail, 2" dn., tagged R.E. 2000 per TR#13961

134-58-45
179-22-45
314-21-30
94-04-00
134-38-45

Cont. Top Pg. 34

Notes: Any Additions or Changes on This Sheet Must be Made or Circled in Red Ink With Date and Name of Person Making Change.

Do not extend notes this side of this line.

RETURN TO
LOS ANGELES COUNTY SURVEYOR
720 LOS ANGELES COUNTY
ENGINEERING BLDG.

2-73-3098 247 KOM-5-49

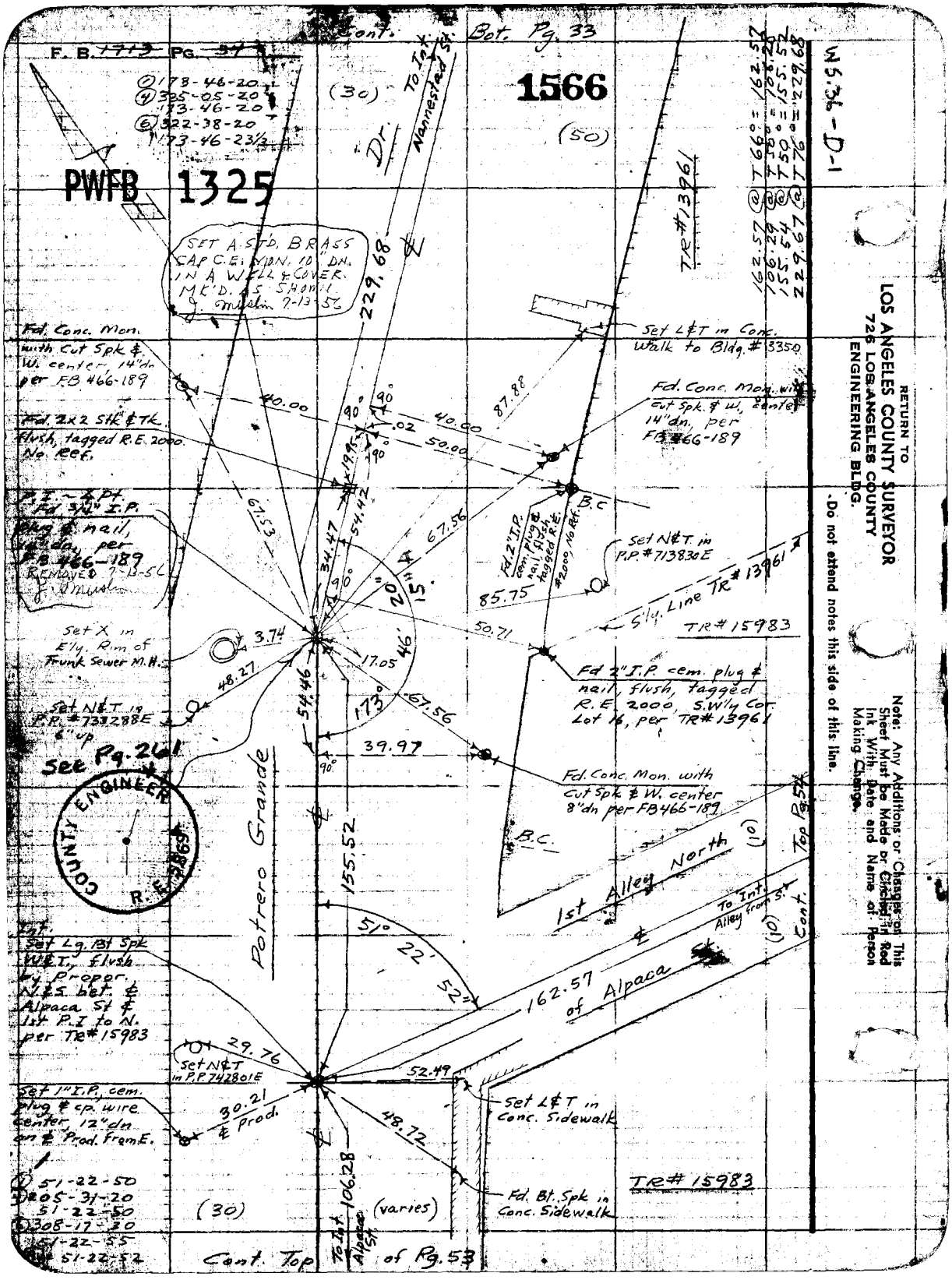

RETURN TO
LOS ANGELES COUNTY SURVEYOR
726 LOS ANGELES COUNTY
ENGINEERING BLDG.

Do not extend notes this side of this line.

Note: Any Additions or Changes on This Sheet Must be Made or Circled in Red Ink With Date and Name of Person Making Change.

PWFB 1325

Notes Ck'd by [illegible]	Survey of Hill Dr.
Map No. B-2604	W. O. 8351 Tape No. 0117 St'd. 88 °F
Office Work Green	Surveyed by Wm C. Mack
Checked C. J. GALLI	Notes W.C.M. Date 11-28-50
Date Oct. 1958	Indexed [illegible] C. Johnson

F. B. 1713 PG. 35

1567

W 36-D-1

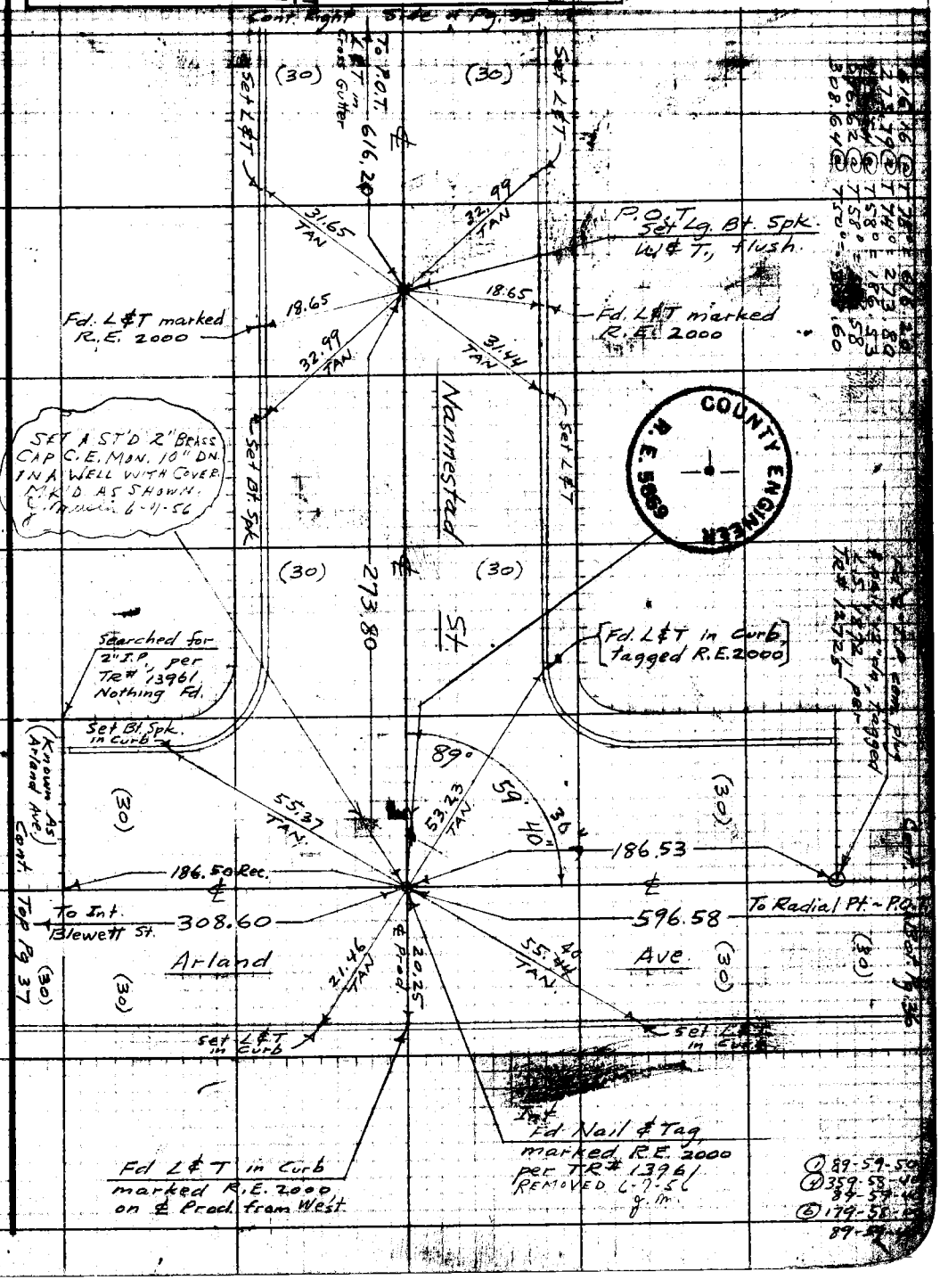

Note: Any Additions or Changes on This Sheet Must be Made or Circled in Red Ink With Date and Name of Person Making Change.

Do not extend notes this side of this line.

RETURN TO
LOS ANGELES COUNTY SURVEYOR
726 LOS ANGELES COUNTY
ENGINEERING BLDG.

76F3095 247 10M 1-49

F. B. 173 Pg. 26

PWFB 1325

1568, 1569

W5.36-D-1

Left Side Pg 70

Cont. Upper

RETURN TO
LOS ANGELES COUNTY SURVEYOR
725 LOS ANGELES COUNTY
ENGINEERING BLDG.

Do not extend notes this side of this line.

Note: Any Additions or Changes on This Sheet Must be Made or Circled in Red Ink With Date and Name of Person Making Change.

0+00 going East.
Fd 2" I.P. con. plug & nail, flush, tagged R.E. 248, N.W. Cor. Lot 1 per TR# 14071

To Int. Eckart Ave.

N'ly. Line 14071

89°59'03"

70.00

Fd 2x2 Stk & Nail flush, tagged R.E. 248, S.W. Cor. Lot 1, per TR# 14071

.13

Lot 1
Lot 2

℄ Prod of Arland Ave. & N'ly. Line TR# 14071

TR. #14071

116.00

P.O.B. 2" I.P. plug & nail, 10" dn. No Ref.

Fd 2x2 Stk & Nail flush, tagged R.E. 248, S.W. Cor. Lot 2, per TR# 14071

.09

24.00

Set N&T in RP#758727 E

P.O.T. Set L&T in curb

Lot 2
Lot 3

Fd 2x2 Stk & Nail 1"up, tagged R.E. 248, N.W. Cor. Lot 3, per TR# 14071

26.11

Set L&T in curb

R=40

37.93

Fd. 2x2 Stk & Nail 1"up, tagged R.E. 248, S.W. cor Lot 3, per TR# 14071

141.60

40.00

38.91

25.31

5.05

Ave

39.74

Lot 3
Lot 4

Radial Pt. - P.O.T. Set Lg & Spk W&T, flush, Rec. Dist. S'ly of 2x2 Stk. at S.W. cor Lot 2, per TR# 14071

40.06

38.22

Set L&T in Curb @ 90° to ℄ of Arland Ave

90°

38.43

(Set L&T in curb)

1.62

23.00

90°

Fd 2x2 Stk & Nail 1"up tagged R.E. 248, on E.C. of W. P/L of Lot 4, per TR# 14071

SET A 5" D.I. 2" BRASS CAP MON. 10" DN. IN WELL WITH CoVER & M'KD AS SHOWN BELOW. J. Rinaldi L-7-56

32.79

E.C.

90°

30.09

B.C.

W'ly. Line TR# 14071

Fd. 2x2 Stk & Nail 1"up on B.C. of W. P/L of Lot 4, per TR# 14071

(30)

Lot 4
Lot 5

TR# 14071

COUNTY ENGINEER
R.E. 5869

596.82 Tied = S 59° 58' Stamped 84°-116.01
121.64 Tied = S 17° 50' 760.0 Stamped 84°-116.01
193.65 Tied = S 16° 07' 760.0 Stamped 84°-186.00
193.45 Tied = S 5° 50' 760.0 Stamped 84°-186.00
186.00 = 116.00 + 70.00

596 58

℄ Arland

To Int. Nanette St #854

(30)

Cont. Right Side Pg 35

PWEB 1325

M.S. 31-D-1

Notes Ck'd by Awe
Map No. B-2604
Office Work Green
Checked C. J. GALLI
Date Oct. 1954

Survey of Hill Dr.
W. O. 8351 Tape No. 0117 Std. 68 °F
Surveyed by Wm. C. MACK
Notes W.C.M. Date 11-[illegible]
Indexed R. O. Johnson

F. B. 1213 PG. 37

1570

Cont. Left Side Pg. 35

Notes: Any Additions or Changes on This Sheet Must be Made or Circled in Red Ink With Date and Name of Person Making Change.

Do not extend notes this side of this line.

RETURN TO
LOS ANGELES COUNTY SURVEYOR
725 LOS ANGELES COUNTY
ENGINEERING BLDG.

76F3088 247 ION 1-49

COUNTY ENGINEER R.E. 5865

(30) (30) (30) (30) (30) (30)

To Int. Nanmestad St. Ave.

Arland Ave (As Known)

Arland

Celito Dr.

164.93 ℄ T 580° - 164.93
308.64 ℄ T 580° - 308.60
384.03 ℄ T 580° - 384.98
330.00 ℄ T 580° - 329.98

308.60

55.42

38.27

56.04

40.02

14.99

29.99

14.97

32.67

59°-42½'

59.59

39.80

35.00

89°

116.59

164.93

384.98

.05

29.98

.04

Fd. 2" I.P. cem. plug & nail, 1" dn. tagged L.S. 1872, per TR # 12725

Set L & T

Int. Set 1" I.P cem. plug & Nail, 12" dn., by Int. REMOVED 6-8-56 JM

Blewett St.

℄ 329.98

To Int. Eckart Ave

Set NAIL in PP # 4762E 36" UP

SET A STD 2" BRASS CAP C.E. MON 10' DN IN A WELL COVER MK'D. A. SHOWN 6-8-56 JM

Set NAIL & TAG L.S. 1872

P.O.T. Set Lg. 81. S.P.K. W & I. Flush Rec. Dist. N'ly of 2" I.P. as S. P.L. per TR # 12725

Fd 2" I.P. cem. plug & nail tagged L.S. 1872 per TR # 12725

TR # 12725

Lot 34
Lot 14

Fd. 2" I.P. cem. plug & nail, 2" dn. S.W. cor. Lot 34, per TR # 12725

TR # 9773

Fd. 2" I.P. cem. plug & nail, 18" dn., tagged L.S. 1872, per TR # 12725

℄ 89-59-50
℄ 359 58 50
℄ 89-59-42½
℄ 179-58-00
℄ 89-59-40

Cont. Top Pg. 38

F. B. 4713 Pg. 39

Cont. Bot. Pg. 37

WS 36-D-1

RETURN TO
LOS ANGELES COUNTY SURVEYOR
726 LOS ANGELES COUNTY
ENGINEERING BLDG.

Do not extend notes this side of this line.

Note: Any Additions or Changes on This Sheet Must be Made or Circled in Red Ink With Date and Name of Person Making Change.

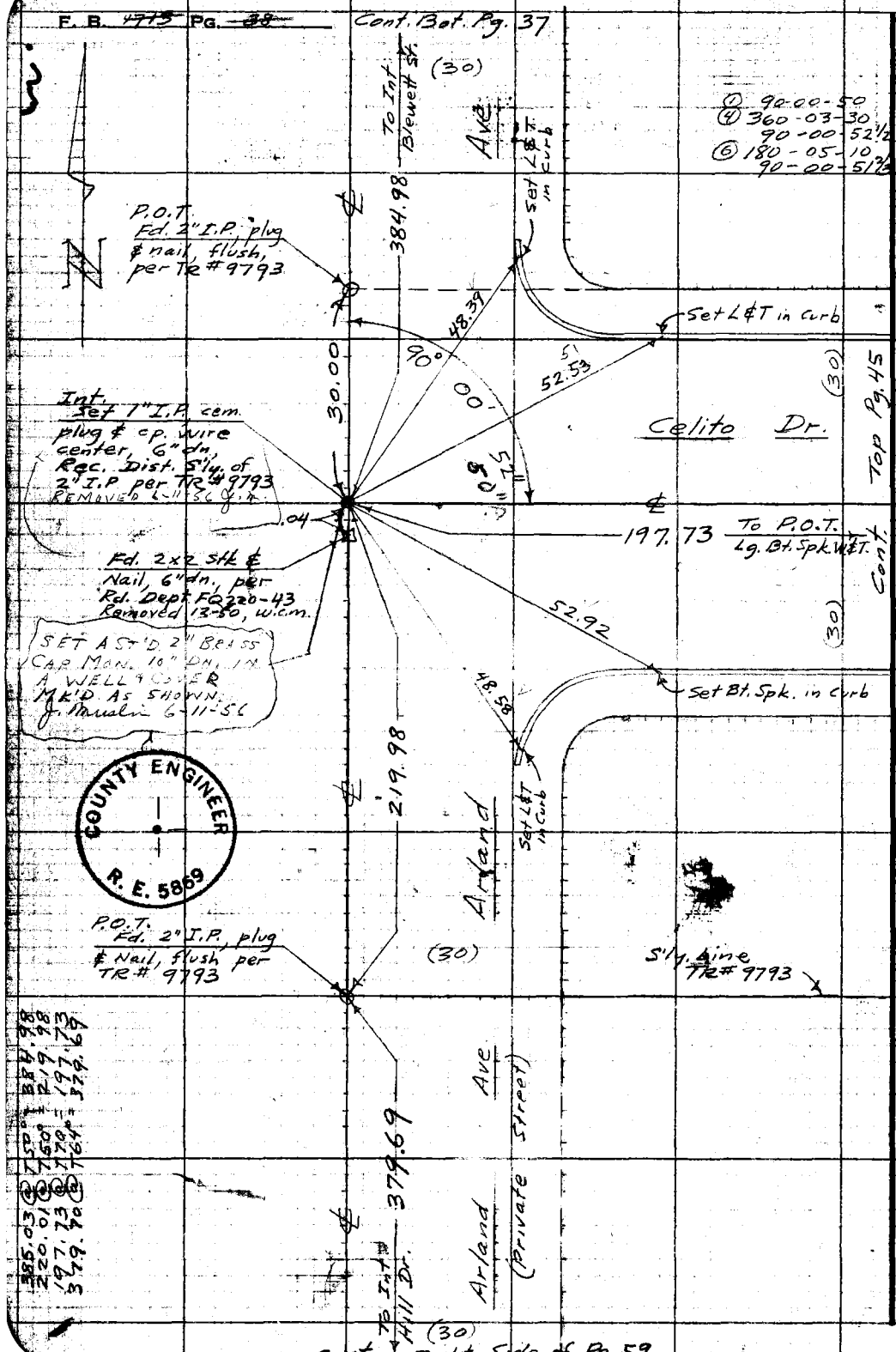

Cont. Right Side of Pg 59

PWFB 1325

Notes Ck'd by [illegible]
Map No. B-2604
Office Work Green
Checked C. J. GALLI
Date Oct. 1958

Survey of Hill Dr
W. O. 8351 Tape No. 1117 Std. 68 °F
Surveyed by Wm. C. MACK
Notes W.C.M. Date 12-1-50
Indexed A. C. Johnson

F. B. 477 Pg. 39

1571

Cont. Bef Pg. 40

(24.80)

Ave

℄ To P.O.T. 2" I.P., 12" dn.

Fd. 2" I.P. cem. plug & Nail, 8" dn. tagged L.S. 1872 per TR# 12725

(24.80)

Fd. 2" I.P. cem. plug & Nail, flush, tagged L.S. 1872 N.W. cor. Lot 18, per TR# 12725

90° 90°

24.98

Lot 18, TR#12725

.22

Eckart

495.10

℄ 124.97

(25) (25)

COUNTY ENGINEER R.E. 5869

Fd. 2" I.P. cem. plug & Nail, 13" dn. tagged L.S. 1872, per TR# 12725

Set L&T

24.96

8°

Fd. 2" I.P. cem. plug & Nail, 2" dn. tagged L.S. 1872, per TR# 12725

Set B.T. Spk

SET A S.T.D.F. BRASS CAP C.E. MON. 10" DN. IN A WELL T. COVER. J. Mura 6-14-56

43.90

40.01

90°

25.00

39.99

24.78

125.17

659.82

℄ To Int. San Gabriel Blvd.

(25)

24.98

℄ To Int. Arland Ave.

329.98

Blewett

(25)

32.26

℄ Prod. 15.36

15.16

2°

25.01

Set L&T

.31

Fd. L&T

125.17

Int. Fd. 2" I.P. cem. plug & nail, 12" dn., tagged L.S. 1872, per TR# 12725 REMOVED 6-14-56

Set L&T in Curb & ℄ Prod.

Fd. L&T in Curb

Fd. 2" I.P. cem. plug & Nail, 10" dn. tagged L.S. 1872 N.E. Cor. Lot 29, per TR# 12725

Fd. 2" I.P. cem. plug & Nail, 9" dn. tagged L.S. 1872 S.E. cor. Lot 28, per TR# 12725

Sent. Right Side Pg. 37

RETURN TO LOS ANGELES COUNTY SURVEYOR 726 LOS ANGELES COUNTY ENGINEERING BLDG.

Note: Any Additions or Changes or This Sheet Must be Made or Circled in Red Ink With: Date and Name of Person Making Change.

Do not extend notes this side of this line.

① 90-00-00
② 360-00-00
90-00-00
③ 180-00-00
90-00-00

W.O. 36-D-1

7681005 247 10M 1-49

PWFB 1325 REMOVED 6-20-56 1572, 1573

F. B. 1712 Pg. 20

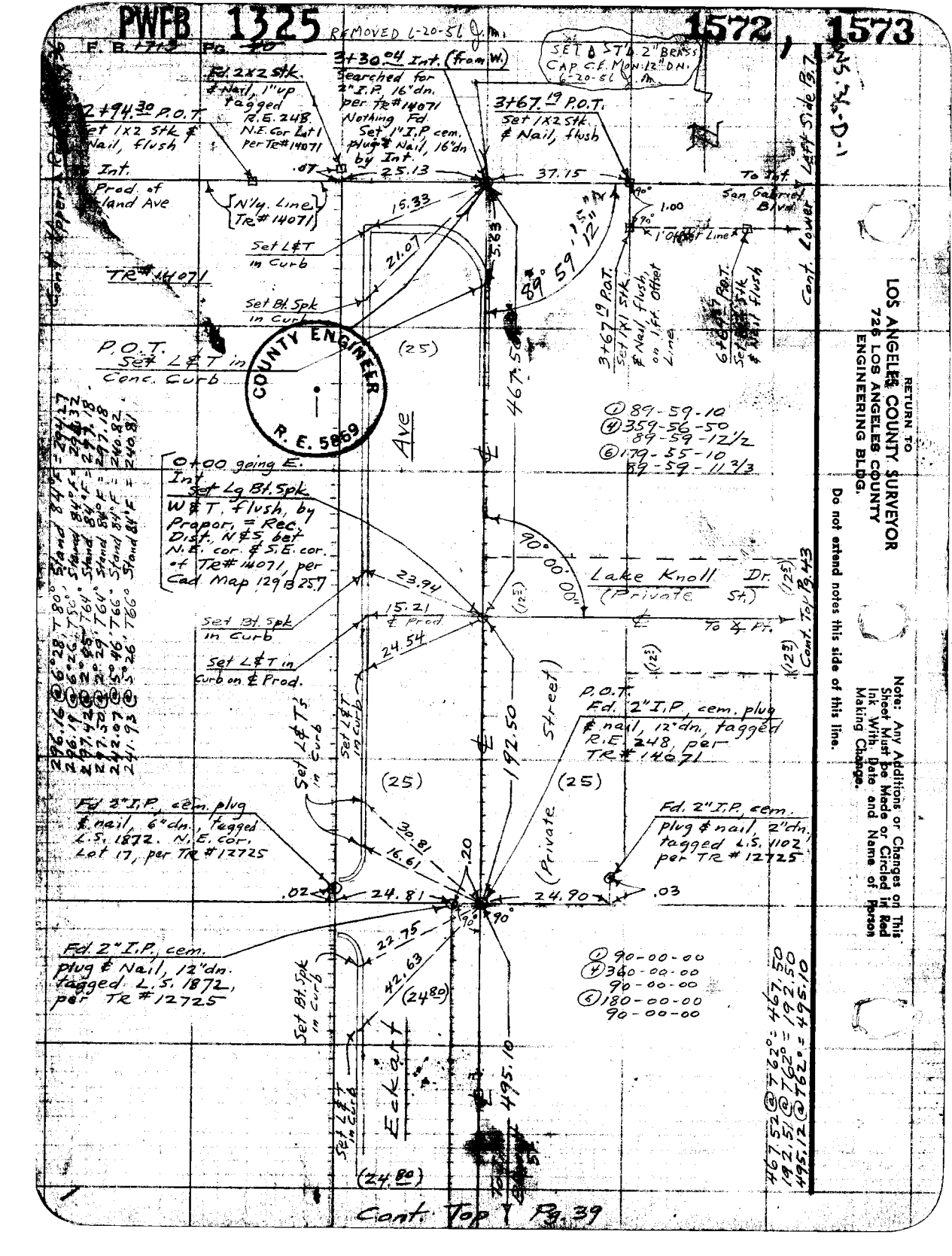

RETURN TO
LOS ANGELES COUNTY SURVEYOR
726 LOS ANGELES COUNTY
ENGINEERING BLDG.

Do not extend notes this side of this line.

Note: Any Additions or Changes on This Sheet Must Be Made or Circled in Red Ink With Date and Name of Person Making Change.

Cont. Top 1 Pg. 39

PWFB 1326

2145

F. B. 1113 Pg. 41

Notes Ck'd by [illegible]
Map No. B-2604
Office Work Green
Checked C. J. GALLI
Date Oct. 1958

Survey of Hill Dr.
W. O. 8357 Tape No. 617 Std. 68 °F
Surveyed by Wm C. MACK
Notes W. C. M. Date 12-7-50
Indexed C. Johnson

Cont Lower Right Side Pg. 39

Fd 2" I.P. plug & Nail, 8" dn., tagged L.S. 1872. N.E. cor. Lot 26, per Tr# 12725

(25) 25.00 90° To Int. Calvert Ave

(25) 24.95

Fd. 2" I.P. No center point, 8" dn.; S.E. cor. Lot 25, per Tr# 12725

.07 90°

50.02

Fd 2" I.P. plug & Nail 6" dn. N.W. Cor. Lot 26, per Tr# 12725

25.01 90°

49.98

Fd. 2" I.P. cem. plug & Nail, 8" dn., tagged L.S. 1872. N.E. Cor. Lot 25, per Tr# 12725

25.02 90°

50.03

Bleeker St.

P.O.T. Set Wire Spk. W & T flush, Rec. Dist W4. of & Int. San Gabriel Blvd. per TR# 12725

SET A 5/8 D. BRASS CAP C.E. MON. 10" DN. IN A WELL & COVER. MK'D AS SHOWN. J. Mack 7-11-50

Fd 2" I.P. & Nail 3" dn. per Tr# 12725

Fd 2" I.P. plug & Nail 4" UP TR# 12725 per TR# 9793

Known As Bleeker St.

659.82 139.80

Fd 2" I.P. plug & Nail, Flush, per TR# 12725

Fd 2" I.P. plug & Nail, Flush, per TR# 12725

COUNTY ENGINEER 5869

Nothing Set

62.68 62.56 62.41 62.29

45.00

San Gabriel Blvd.

See Rd. Dept. F.B. 1326-12 & 13

(50) 44.92 Cont. To

(45) Cont. Bey

164.82 46.20 .46 .03 165.00

384.65

329.57

To Int. Sierra Bonita Ave.

To Int. Celito Dr. Pg. 444

Geodetic Mon. Fd. conc. Mon. 12" dn. in H.H. with brass cap marked → per FB 926 Pg. 165

L.A. County Traverse EL MONTE 1948 set by L.A. County Surveyor

43.42 43.68 43.53 43.87

(30)

(25) (25)

Int. set 4 9" Spk. W & T flush, Rec. Dist. S'ly of & Int. Bleeker St., per TR# 12725 & FB 334-65

Fd Spk. flush per TR# 12725 & FB 334-65

Fd 4" BT in curb

Bleeker Ave (Palmate Street)

Fd Spk. flush per TR# 12725 & FB 334-65

Int. Sierra Bonita Ave. Fd Spk. flush

(2) 90-01-00
(4) 360-03-50
(6) 180-05-30
90-00

Notes: Any Additions or Changes on This Sheet Must be Made or Circled in Red Ink With Date and Name of Person Making Change.

Do not extend notes this side of this line.

RETURN TO
LOS ANGELES COUNTY SURVEYOR
726 LOS ANGELES COUNTY
ENGINEERING BLDG.

76F3008 2-17 10M 11-49

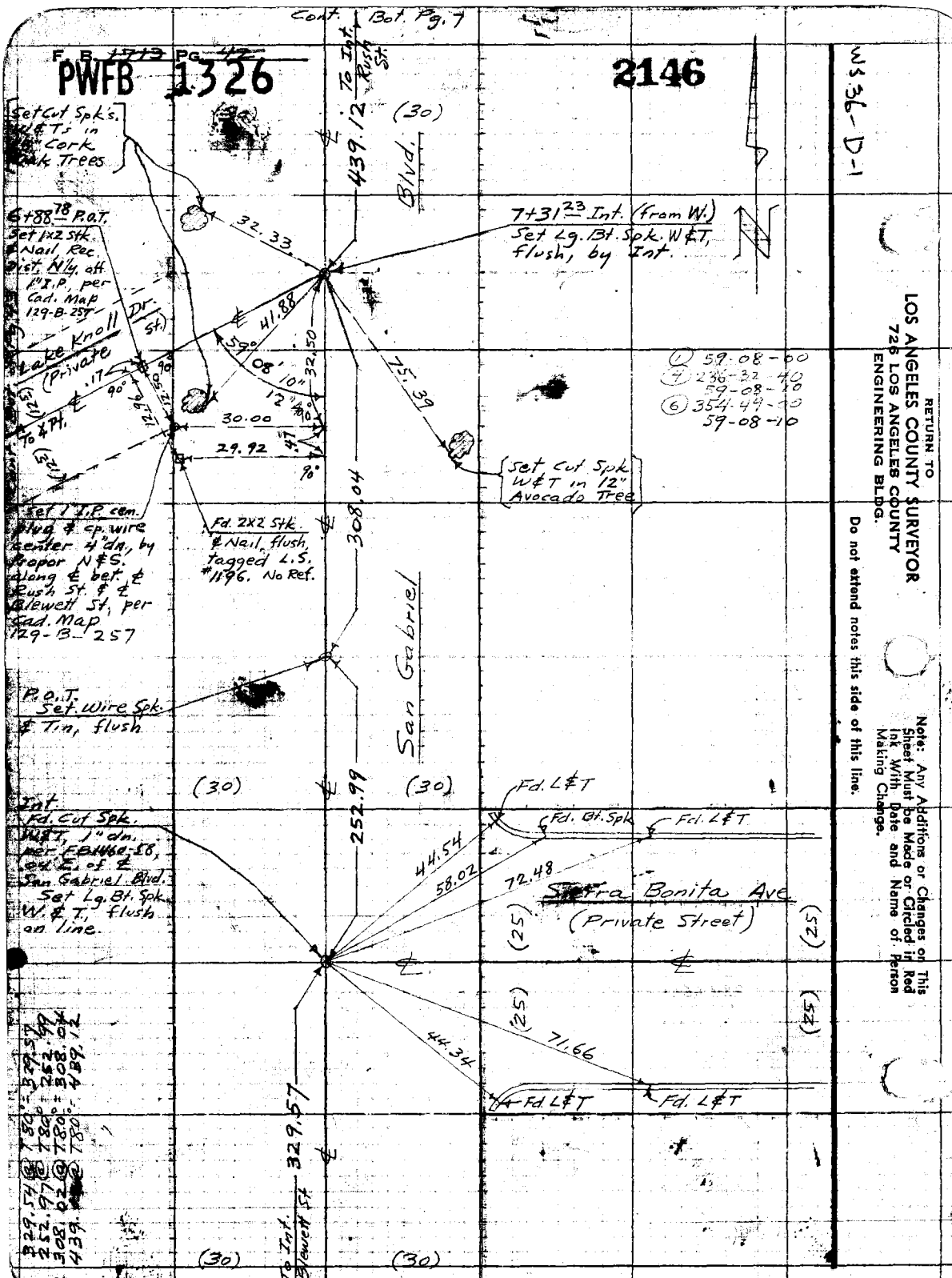

Cont. Bot. Pg. 7
F. B. 1713 Pg. 42
PWFB 1326
2146
WS 36-D-1
To Int. Rush St.
439.12
(30)
Blvd.
Set Cut Spk's. W&T's in 16" Cork Oak Trees
6+88.78 P.O.T. Set 1x2 Stk. & Nail Rec. Dist. N'ly. off 1" I.P. per Cad. Map 129-B-257
32.33
7+31.23 Int. (from W.) Set Lg. Bt. Spk. W&T, flush, by Int.
Lake Knoll Dr. (Private St.)
41.88
59°
08'
10"
32.50
75.39
90°
12.96
12.50
30.00
29.92
90°
(12.5)
To ℄ Pt.
(1) 59-08-00
(4) 236-32-40
59-08-10
(6) 354-49-00
59-08-10
Set Cut Spk W&T in 12" Avocado Tree
Set 1" I.P. cem. plug & cp. wire center 4" dn., by Propor N&S. along ℄ bet. ℄ Rush St. & ℄ Blewett St, per Cad. Map 129-B-257
Fd. 2X2 Stk. & Nail, flush, tagged L.S. #1196. No Ref.
308.04
San Gabriel
P.O.T. Set Wire Spk. & Tin, flush
(30)
(30)
252.99
Fd. L&T
Fd. Bt. Spk
Fd. L&T
Int. Fd. Cut Spk. W&T, 1" dn. per FB1460-58, .04 E. of ℄ San Gabriel Blvd. Set Lg. Bt. Spk. W. & T., flush on line.
44.54
58.02
72.48
Sierra Bonita Ave (Private Street)
(25)
(25)
(25)
(25)
44.34
71.66
Fd. L&T
Fd. L&T
329.57
To Int. Blewett St.
(30)
(30)
329.54 @ T80° = 329.57
252.97 @ T80° = 252.99
308.02 @ T80° = 308.04
439.12 @ T80° = 439.12
Cont Lower Right Side Pg 41
RETURN TO
LOS ANGELES COUNTY SURVEYOR
726 LOS ANGELES COUNTY
ENGINEERING BLDG.
Do not extend notes this side of this line.
Note: Any Additions or Changes on This Sheet Must be Made or Circled in Red Ink With Date and Name of Person Making Change.

PWFB 1326

Notes Ck'd by: [illegible]	Survey of: Hill Dr.
Map No. B-2604	W. O. 8351 Tape No. 0117 Std. 68 °F
Office Work: Green	Surveyed by: Wm C. MACK
Checked: C. J. GALLI	Notes: W.C.M. Date: 12-12-50
Date: Oct. 1958	Indexed: E. C. Johnson

F. B. ~~1713~~ PG. ~~43~~

2147

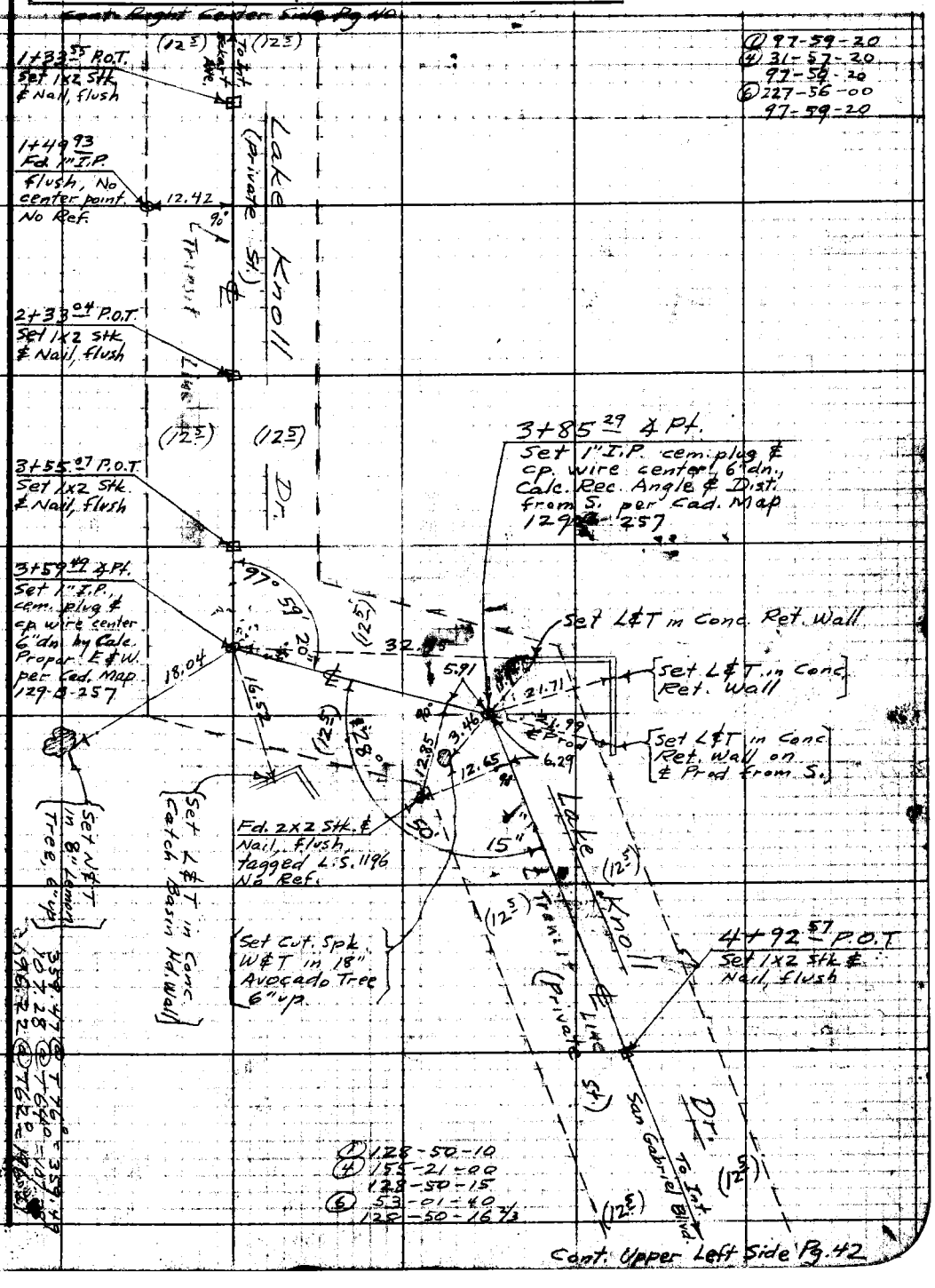

Note: Any Additions or Changes on This Sheet Must be Made or Circled in Red Ink With Date and Name of Person Making Change.

Do not extend notes this side of this line.

RETURN TO
LOS ANGELES COUNTY SURVEYOR
726 LOS ANGELES COUNTY ENGINEERING BLDG.

76F3098 247 10M 1-49

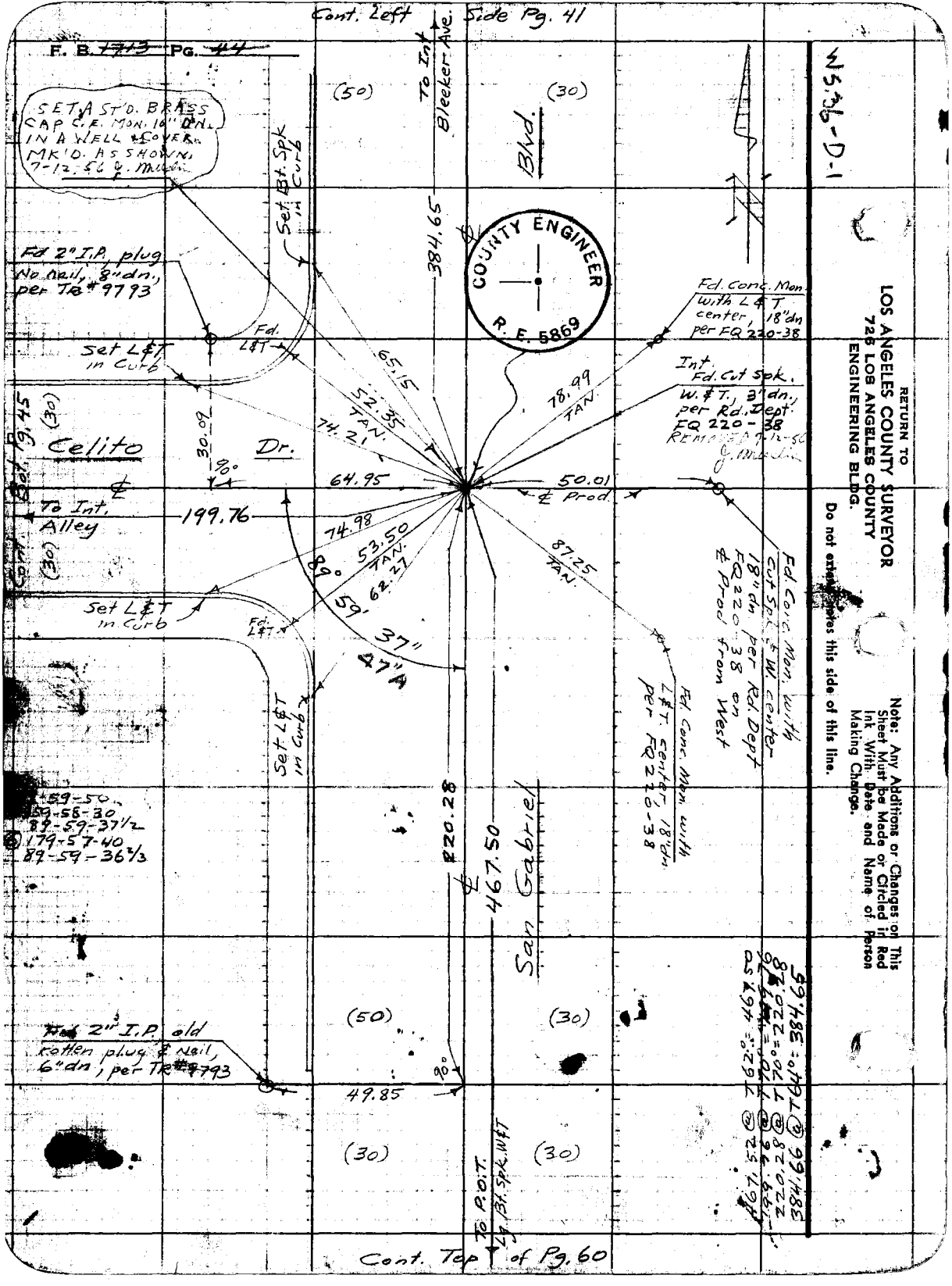

W5.36-D-1

RETURN TO
LOS ANGELES COUNTY SURVEYOR
726 LOS ANGELES COUNTY
ENGINEERING BLDG.

Do not extend notes this side of this line.

Note: Any Additions or Changes on This Sheet Must be Made or Circled in Red Ink With Date and Name of Person Making Change.

PWFB 1226

Notes Ck'd by [signature]	Survey of Hill Dr.
Map No. B-2604	W. O. 8351 Tape No. 0117 St'd. 68 °F
Office Work Green	Surveyed by Wm. C. MACK
Checked C. J. GAILL	Notes W.E.M. Date 12-15-50
Date Oct. 1958	Indexed A. C. Johnson

F. B. 1773 PG. 45

784

W 36-D-1

Cont. Right Side Pg. 38

To Int. Arland Ave

197.73

(30) (30)

Set L&T in Curb opp. S.E. cor. Ho. #609

Set L&T in Curb opp N.W. cor Ho #614

38.45 TAN.

25.42 TAN.

P.O.T. Set Lg. Bt. Spk. W&T flush

25.48 TAN.

38.36 TAN.

Set L&T in Curb in front of Ho. #615

Set L&T in Curb opp. N.E. Cor Ho. #614

Celito

592.12

(30) (30)

Int. Set Lg. Bt. Spk. W&T, flush, by Propor. E.&W, per Tr #9793

Set L&T in Curb opp. S.E. Cor Ho #655

Set L&T in Curb

90° 00' 00"

37.32 TAN.

24.87 TAN.

Cont. Top Pg. 46

1st Alley West of San Gabriel Blvd.

To Int. Tract Line 220.00 (10) (10) 220.00 To Int. Tract Line

24.91 TAN.

37.27 TAN

Set Bt. Spk. in Curb

Set L&T in Curb in front of Ho. #664

199.76

Dr.

To Int. San Gabriel Blvd

(30) (30)

Cont. Left Side Pg. 44

197.73 @ T70° = 197.73
199.76 @ T70° = 199.76
592.11 @ T70° = 592.12
219.98 @ T80° = 220.00

① 90-00-00
④ 360-00-00
90-00-00
⑥ 180-00-00
90-00-00

Note: Any Additions or Changes on This Sheet Must be Made or Circled in Red Ink With Date and Name of Person Making Change.

Do not extend notes this side of this line.

RETURN TO
LOS ANGELES COUNTY SURVEYOR
726 LOS ANGELES COUNTY
ENGINEERING BLDG.

76F3098 247 10M 1-49

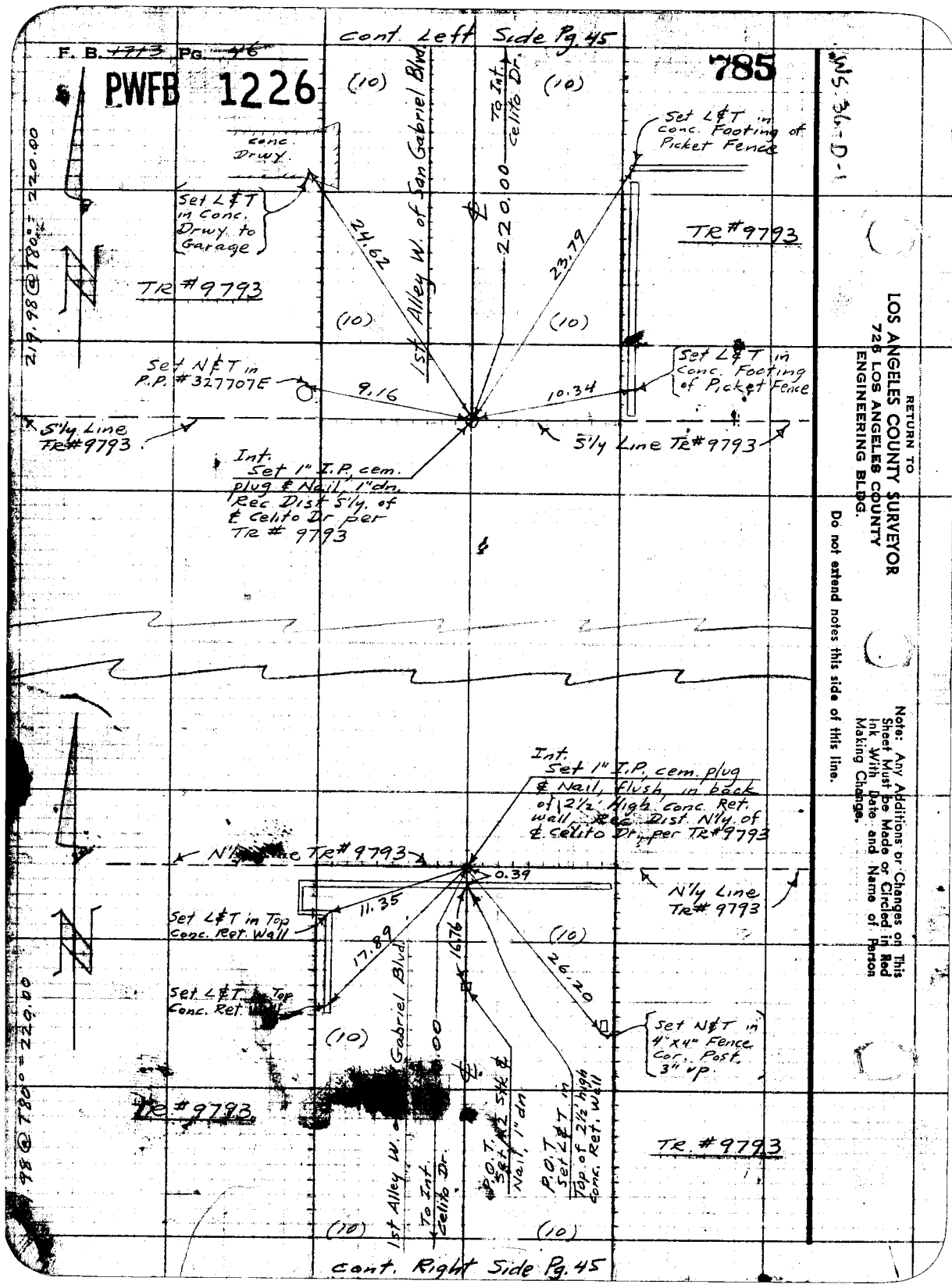

RETURN TO
LOS ANGELES COUNTY SURVEYOR
726 LOS ANGELES COUNTY
ENGINEERING BLDG.

Do not extend notes this side of this line.

Note: Any Additions or Changes on This Sheet Must be Made or Circled in Red Ink With Date and Name of Person Making Change.

PWFB 1325 1574

Notes Ck'd by AWR	Survey of Hill Dr.
Map No. B-2604	W. O. 8351 Tape No. 6117 Std.
Office Work Green	Surveyed by Wm C. MACK
Checked C. J. GALLI	Notes W.C.M. Date 12-20-50
Date Oct. 1958	Indexed A. C. Johnson

F. B. ~~1713~~ PG. ~~47~~

W-36-D-1

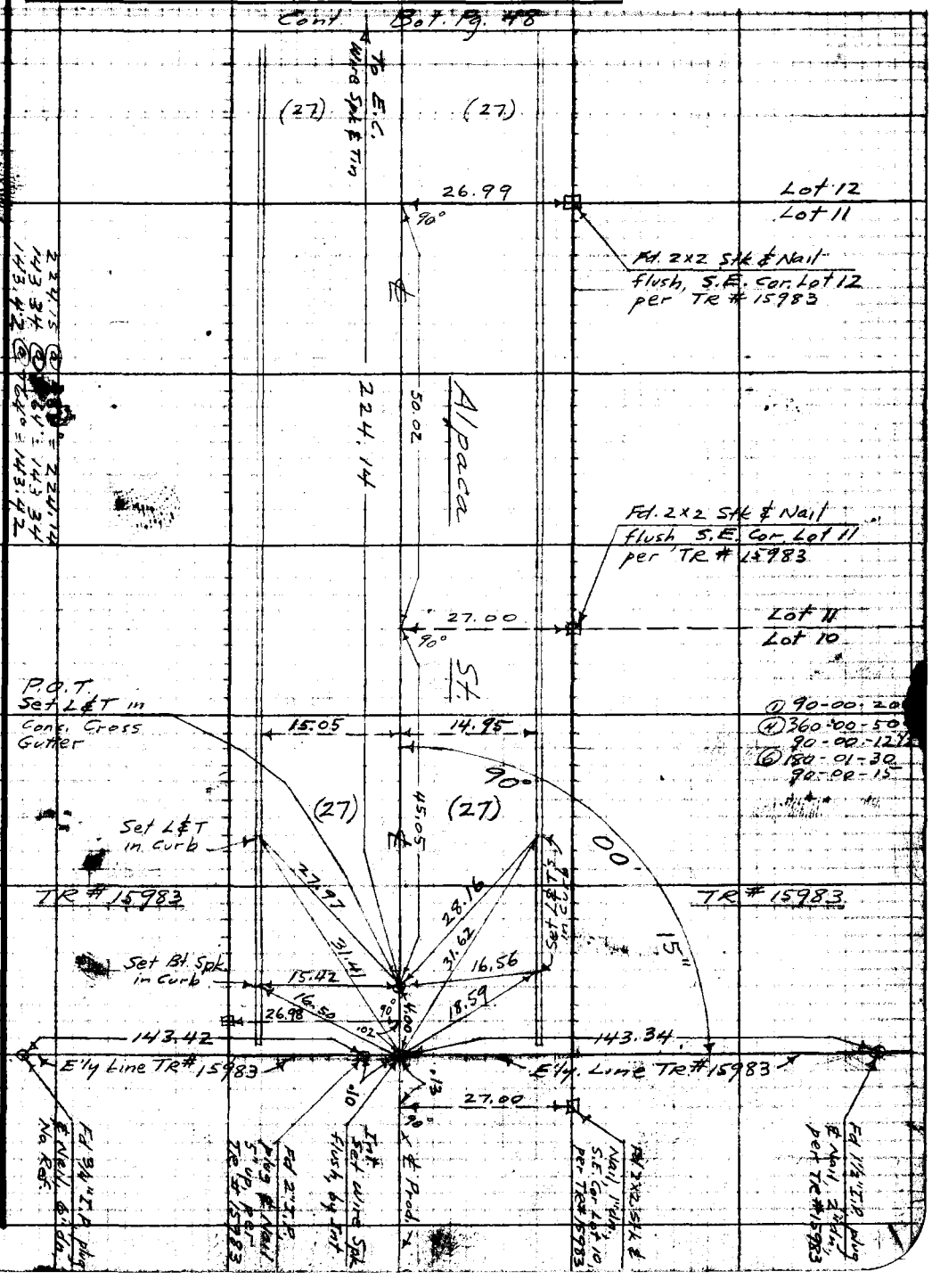

① 90-00-20
④ 360-00-50
90-00-12½
⑥ 180-01-30
90-00-15

Note: Any Additions or Changes on this Sheet Must be Made or Circulated in Red Ink With Date and Name of Person Making Change.

Do not extend notes this side of this line.

RETURN TO
LOS ANGELES COUNTY SURVEYOR
726 LOS ANGELES COUNTY
ENGINEERING BLDG.

76F3095 247 10M 1-49

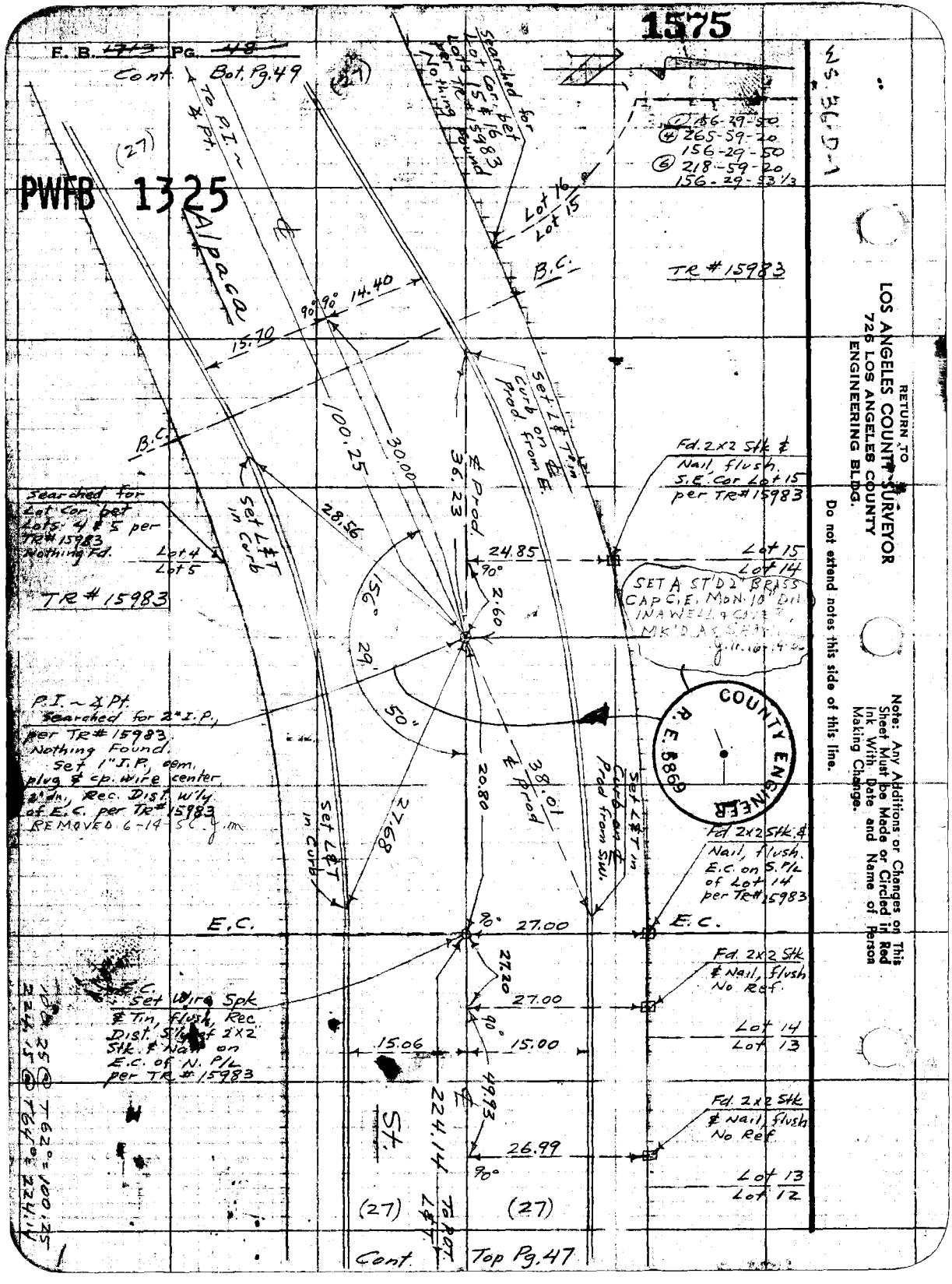
1575
F. B. 4713 PG. 48
Cont. Bot. Pg. 49
To P.I. ~ & Pt.
(27)
PWFB 1325
Alpaca
℄
Searched for Lot Cor. per Lot 15 & 16 TR# 15983 Nothing Found
Lot 16
Lot 15
B.C.
TR # 15983
(C) 156-29-50
(W) 265-59-20
156-29-50
(S) 218-59-20
156-29-53½
14.40
90°
90°
15.70
100.25
30.00
36.23
℄ Prod.
Set L & T in Curb on ℄ Prod from ℄
Fd. 2x2 Stk & Nail, Flush. S.E. Cor Lot 15 per TR# 15983
Searched for Lot Cor. per Lots 4 & 5 per TR# 15983 Nothing Fd.
Lot 4
Lot 5
TR # 15983
Set L & T in Curb
28.56
24.85
Lot 15
Lot 14
SET A STD 2" BRASS CAP C.E. MON. IN DRIVEWAY OF CONC. MK'D AS SHOWN
2.60
90°
150°
29.
50"
COUNTY ENGINEER R.E. 5869
P.I. ~ & Pt. Searched for 2" I.P., per TR# 15983 Nothing Found. Set 1" I.P. conc. plug & cp. wire center, 8' Wh. Rec. Dist. W'ly of E.C. per TR# 15983 REMOVED 6-14-56 C.J.M.
38.01
℄ Prod
Set L & T in Curb on ℄ Prod from Stn.
N 79.78
20.80
Set L & T in Curb
Fd 2x2 Stk. & Nail, Flush. E.C. on S. P/L of Lot 14 per TR# 15983
E.C.
E.C.
90°
27.00
27.20
Fd. 2x2 Stk & Nail, Flush No Ref.
27.00
Lot 14
Lot 13
15.06
90°
15.00
49.93
℄
E.C. Set Wire Spk & Tin, Flush, Rec. Dist. S'ly of 2x2 Stk. & Nail on E.C. of N. P/L per TR # 15983
224.14
26.99
Fd. 2x2 Stk & Nail, Flush No Ref.
Lot 13
Lot 12
St.
(27)
(27)
To P.T.
Cont.
Top Pg. 47
L.D. 25 ⓒ T62°-100.25 T64°-224.14
1
RETURN TO LOS ANGELES COUNTY SURVEYOR 726 LOS ANGELES COUNTY ENGINEERING BLDG.
Do not extend notes this side of this line.
Note: Any Additions or Changes on This Sheet Must be Made or Circled in Red Ink With Date and Name of Person Making Change.
4s. 56-D-1

PWFB 1325 1576

F. B. 17-13 Pg. 49

Notes Ck'd by [illegible]	Survey of Hill Dr
Map No. B-2604	W. O. 8351 Tape No. 0117 Std. 68
Office Work Green	Surveyed by Wm. C. Mack
Checked C. J. Galli	Notes W.C.M. Date 12-21-50
Date Oct. 1958	Indexed C. Johnson

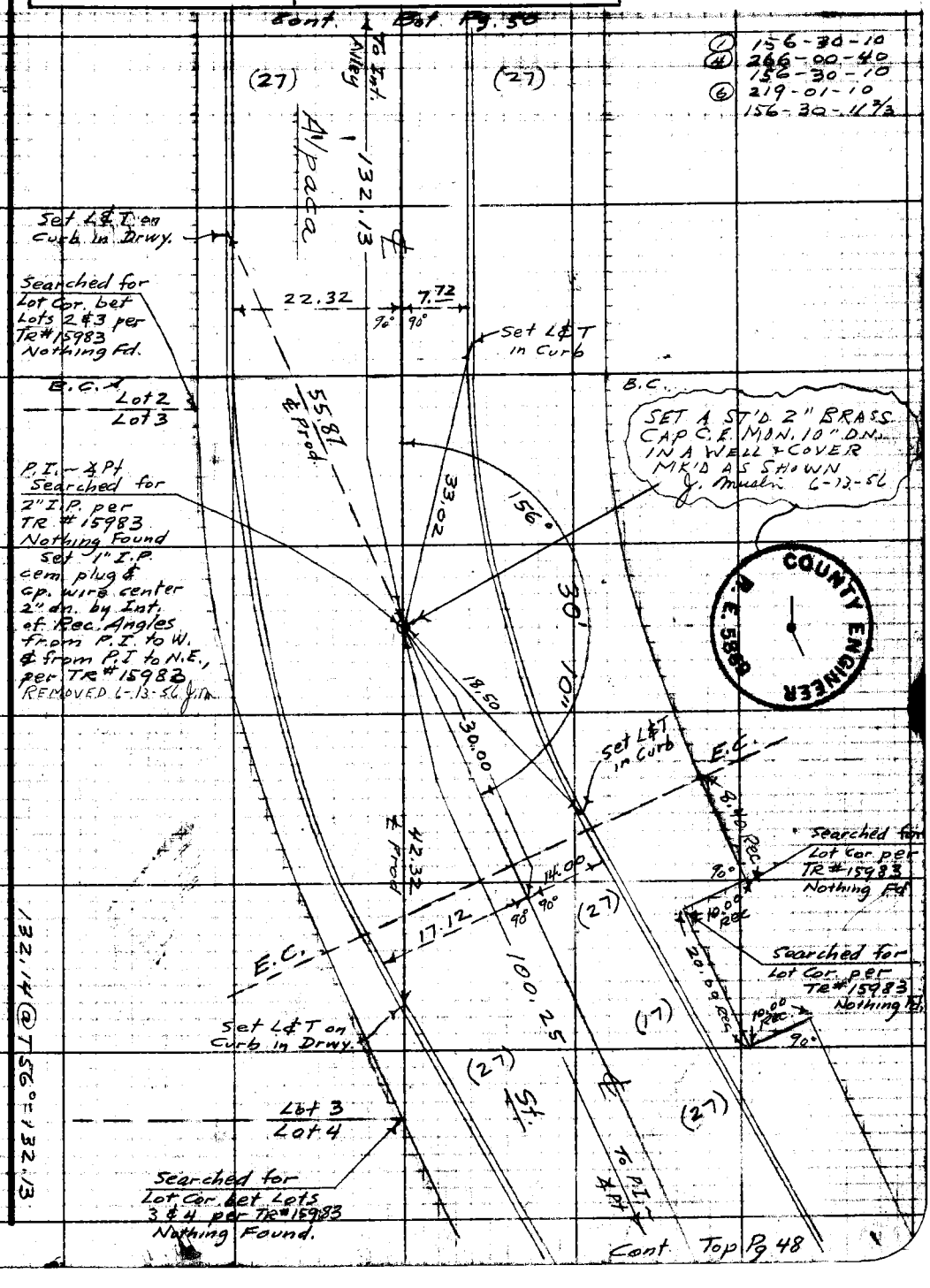

① 156-30-10
④ 266-00-40
156-30-10
⑥ 219-01-10
156-30-11 2/3

COUNTY ENGINEER R.E. 5869

Note: Any Additions or Changes Sheet Must be Made or Circled in Red Ink With Date and Name of Person Making Change.

Do not extend notes this side of this line.

RETURN TO
LOS ANGELES COUNTY SURVEYOR
726 LOS ANGELES COUNTY
ENGINEERING BLDG.

76F3098 247 10M 1-49

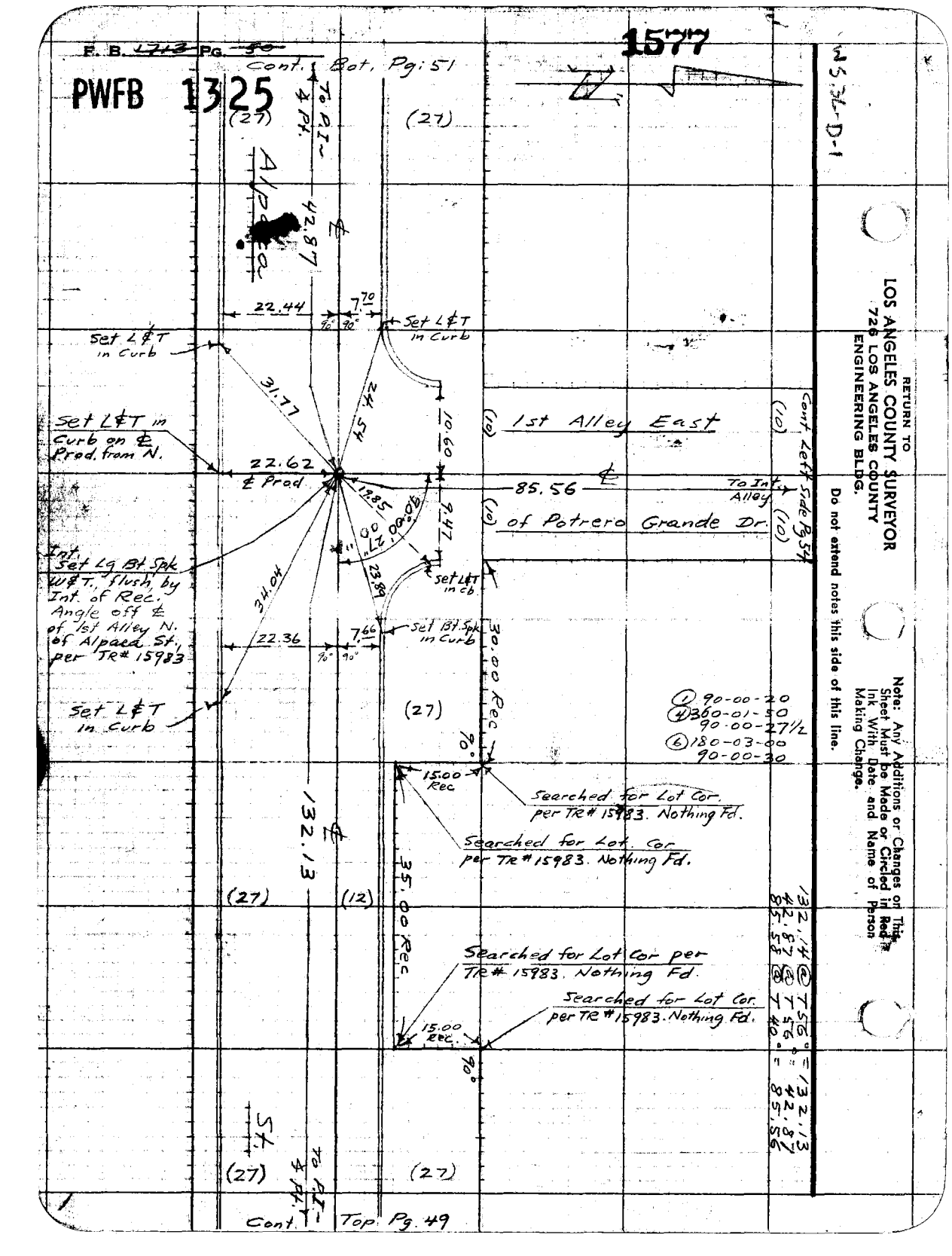
F. B. 1713 PG. 50
1577
PWFB 1325
Cont. Bot. Pg: 51
To P.I. ~ 4 Pt.
(27)
(27)
Alpaca
42.87
22.44
7.70
90° 90°
Set L&T in Curb
Set L&T in Curb
31.77
24.54
10.60
Set L&T in Curb on ℄ Prod. from N.
22.62
℄ Prod
19.85
90°00'27"
9.47
(10) 1st Alley East
(10)
85.56
To Int. Alley
(10) of Potrero Grande Dr.
(10)
Cont. Left Side Pg 54
Int. Set Lg Bt Spk W&T., flush, by Int. of Rec. Angle off ℄ of 1st Alley N. of Alpaca St., per TR# 15983
34.04
23.89
Set L&T in cb
22.36
7.66
90° 90°
Set Bt. Spk in Curb
30.00 Rec
Set L&T in Curb
(27)
90°
① 90-00-20
④ 360-01-50
90-00-27½
⑥ 180-03-00
90-00-30
15.00 Rec
Searched for Lot Cor. per TR# 15983. Nothing Fd.
Searched for Lot Cor. per TR# 15983. Nothing Fd.
132.13
35.00 Rec
(27)
(12)
Searched for Lot Cor per TR# 15983. Nothing Fd.
Searched for Lot Cor. per TR# 15983. Nothing Fd.
15.00 Rec.
90°
132.14 @ T56° = 132.13
42.87 @ T56° = 42.87
85.58 @ T40° = 85.56
St.
(27)
To P.I. ~ 4 Pt.
(27)
Cont. Top Pg. 49
RETURN TO
LOS ANGELES COUNTY SURVEYOR
726 LOS ANGELES COUNTY
ENGINEERING BLDG.
Do not extend notes this side of this line.
Note: Any Additions or Changes on This Sheet Must be Made or Circled in Red Ink With Date and Name of Person Making Change.

PWFB 1325 1578

Notes Ck'd by [illegible]	Survey of Hill Dr
Map No. B-2604	W. O. 8351 Tape No. 0117 St'd. 68 °F
Office Work Green	Surveyed by Wm C. MACK
Checked C. J. GALLI	Notes W.C.M. Date 12-26-50
Date Oct. 1958	Indexed R. C. Johnson

F. B. ~~1713~~ Pg. ~~51~~

W. 36-D-1

Note: Any Additions or Changes on This Sheet Must be Made or Circled in Red Ink With Date and Name of Person Making Change.

Do not extend notes this side of this line.

RETURN TO
LOS ANGELES COUNTY SURVEYOR
726 LOS ANGELES COUNTY
ENGINEERING BLDG.

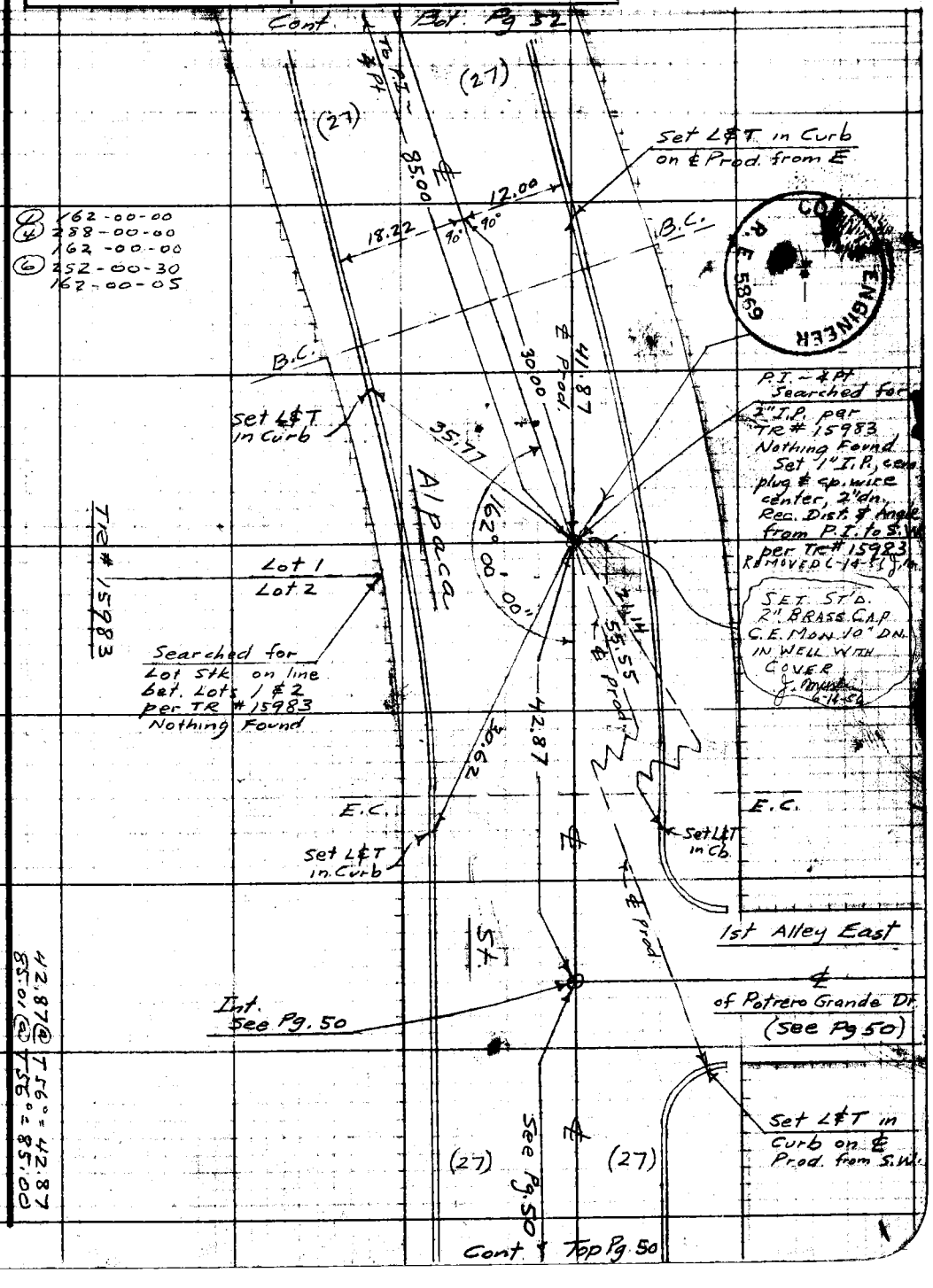

76F309S 247 10M 1-49

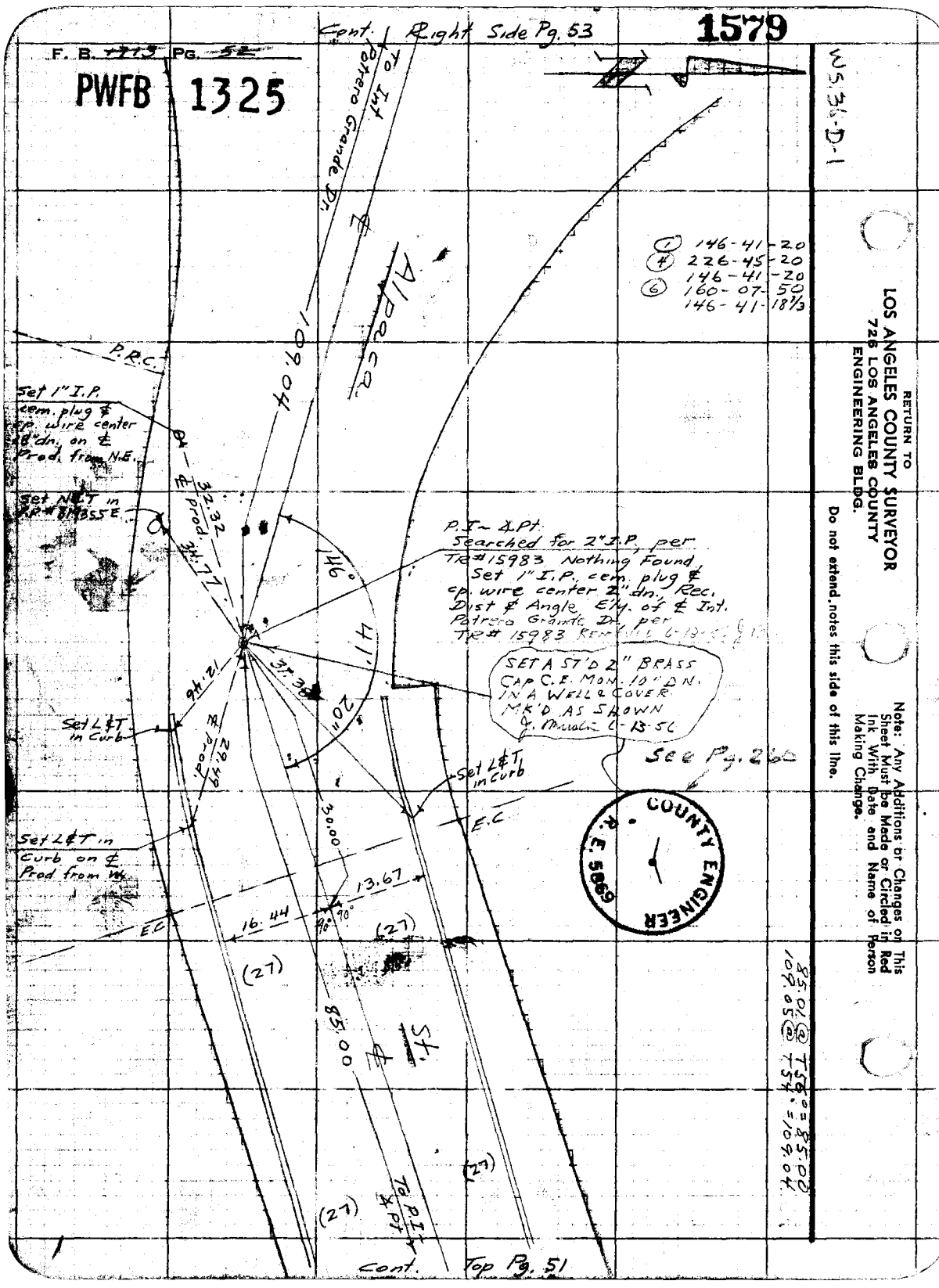

RETURN TO
LOS ANGELES COUNTY SURVEYOR
726 LOS ANGELES COUNTY
ENGINEERING BLDG.

Do not extend notes this side of this line.

Note: Any Additions or Changes on This Sheet Must be Made or Circled in Red Ink With Date and Name of Person Making Change.

PWFB 1325 1580

F. B. 1713 Pg. 53

Notes Ck'd by: [illegible]	Survey of: Hill Dr.
Map No. B-2604	W. O. 8351 Tape No. 0117 St'd [illegible]
Office Work: Green	Surveyed by: Wm C. MA[illegible]
Checked: C. J. GAIII	Notes: W. C. M. Date [illegible]
Date: Oct. 1958	Indexed: A. C. Johnson

66-41-30
266-46-00
[illegible]-30
40-[illegible]-30
66-[illegible]

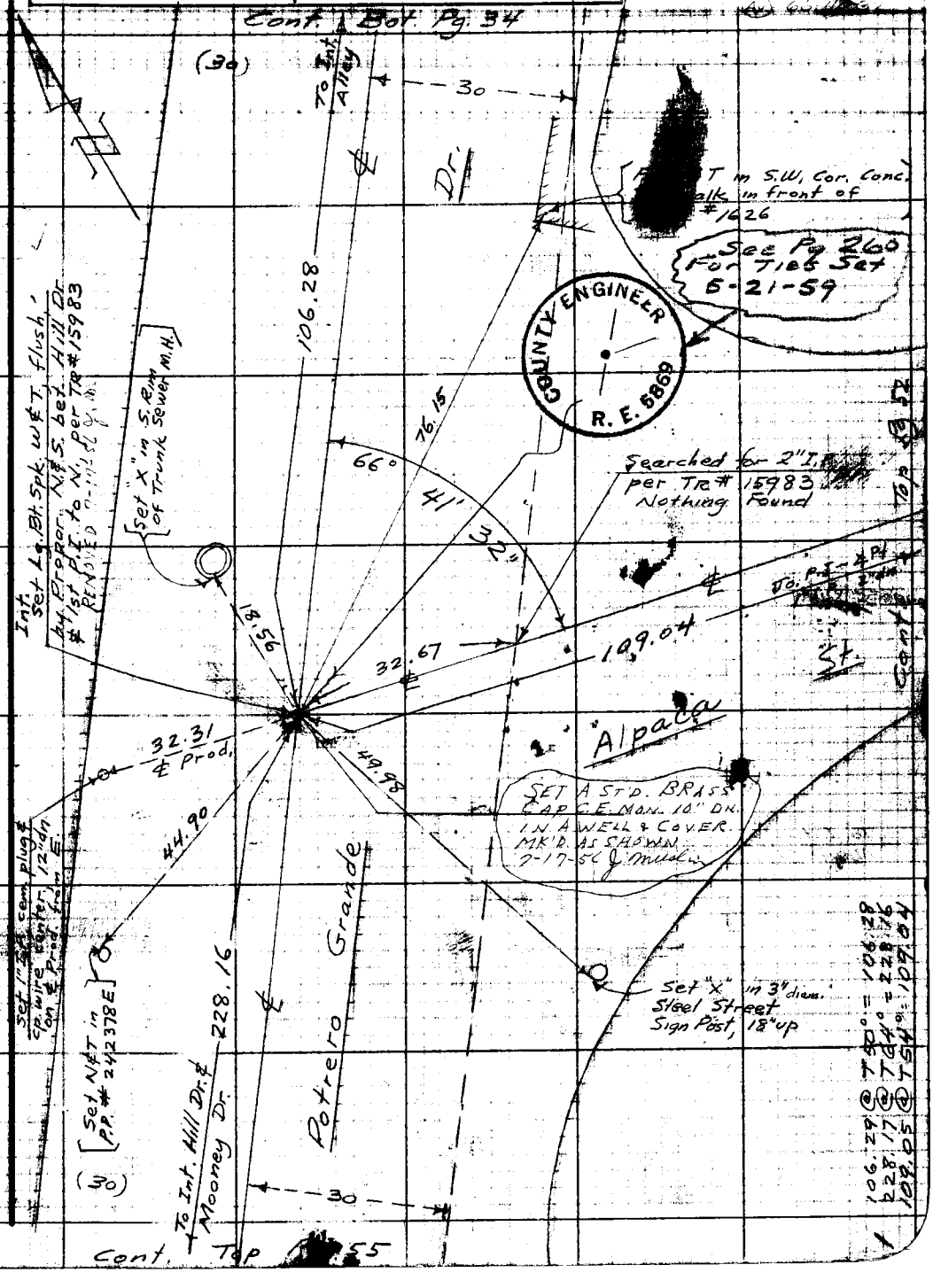

Note: Any Additions or Changes on This Sheet Must be Made or Circled in Red Ink With Date and Name of Person Making Change.

Do not extend notes this side of this line.

RETURN TO
LOS ANGELES COUNTY SURVEYOR
726 LOS ANGELES COUNTY
ENGINEERING BLDG.

76F3098 247 10M 1-49

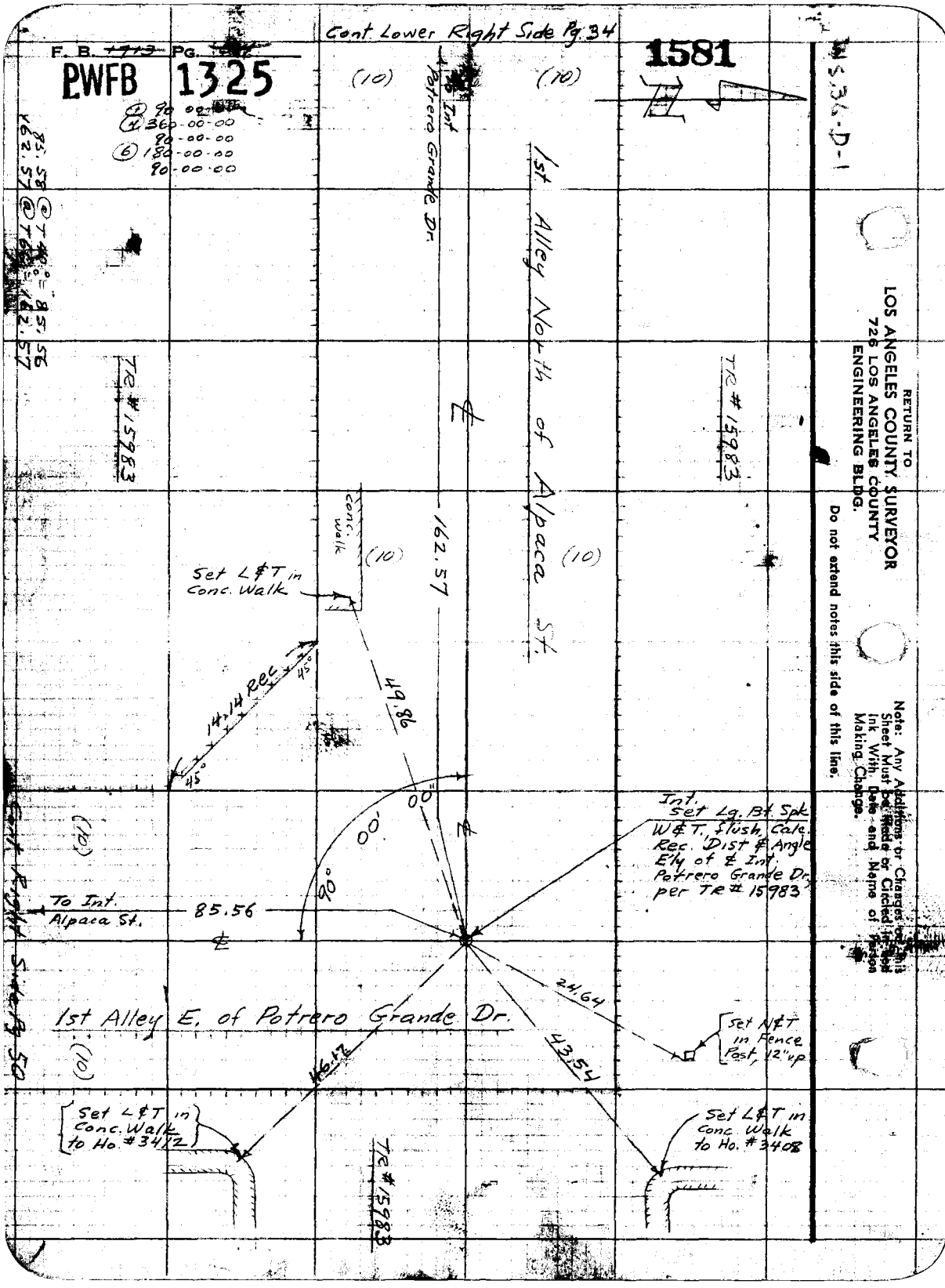

Cont. Lower Right Side Pg. 34
F. B. ~~1713~~ Pg. ~~[illegible]~~
PWFB 1325
1581
WS.36-D-1
(1) 90-00-00
(4) 360-00-00
90-00-00
(6) 180-00-00
90-00-00
85.58 @ T 40° = 85.56
162.57 @ T 60° = 162.57
(10)
To Int. Potrero Grande Dr.
1st Alley North of Alpaca St.
TR # 15983
162.57
Conc. Walk
Set L&T in Conc. Walk
14.14 Rec
45°
49.86
00"
00'
90°
Int. Set Lg. Bt. Spk W&T, flush, Calc. Rec. Dist & Angle E'ly of ℄ Int. Potrero Grande Dr. per TR # 15983
To Int. Alpaca St.
85.56
24.64
43.54
46.12
1st Alley E. of Potrero Grande Dr.
Set N&T in Fence Post, 12" up
Set L&T in Conc. Walk to Ho. # 3412
Set L&T in Conc. Walk to Ho. # 3408
Cont. Right Side Pg. 50
RETURN TO
LOS ANGELES COUNTY SURVEYOR
726 LOS ANGELES COUNTY
ENGINEERING BLDG.
Do not extend notes this side of this line.
Note: Any Additions or Changes on this Sheet Must be Made or Circled in Red Ink With Date and Name of Person Making Change.

PWFB 1225

Notes Ck'd by: AWR	Survey of: Hill Dr
Map No. B-21.04	W. O. 8351 Tape No. 0117 St'd. 68 °F
Office Work: R.L. Green	Surveyed by: Wm C. Mack
Checked: Galli	Notes: W.C.M. Date: 12-28-50
Date: Oct. 1958	Indexed: A. C. Johnson

F. B. 1713 Pg. 55
Cont. Bot Pg. 53

373
374

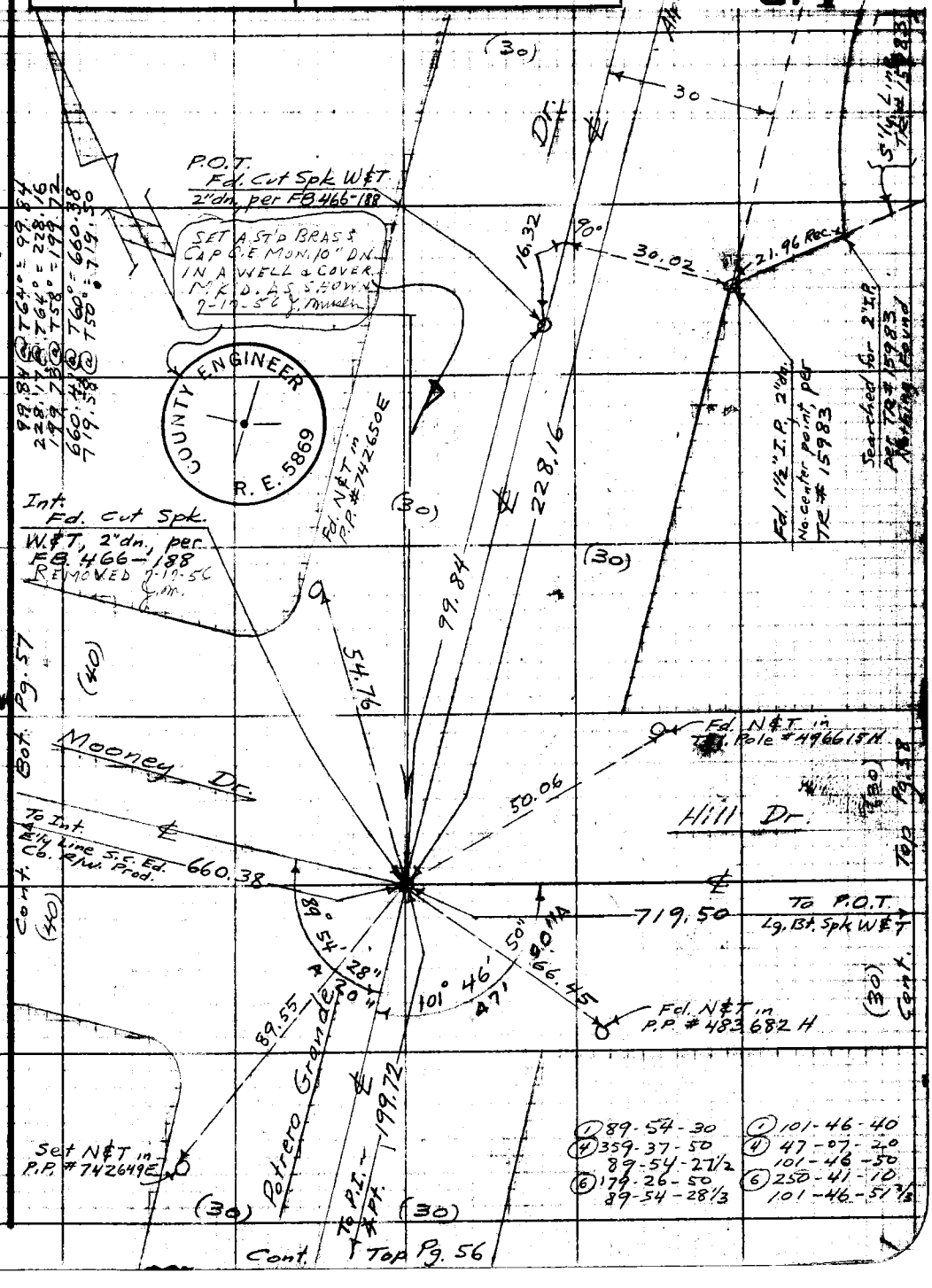

Note: Any Additions or Changes on This Sheet Must be Made or Circled in Red Ink With Date and Name of Person Making Change.

Do not extend notes this side of this line.

RETURN TO
LOS ANGELES COUNTY SURVEYOR
726 LOS ANGELES COUNTY ENGINEERING BLDG.

76F309S 247 10M 1-49

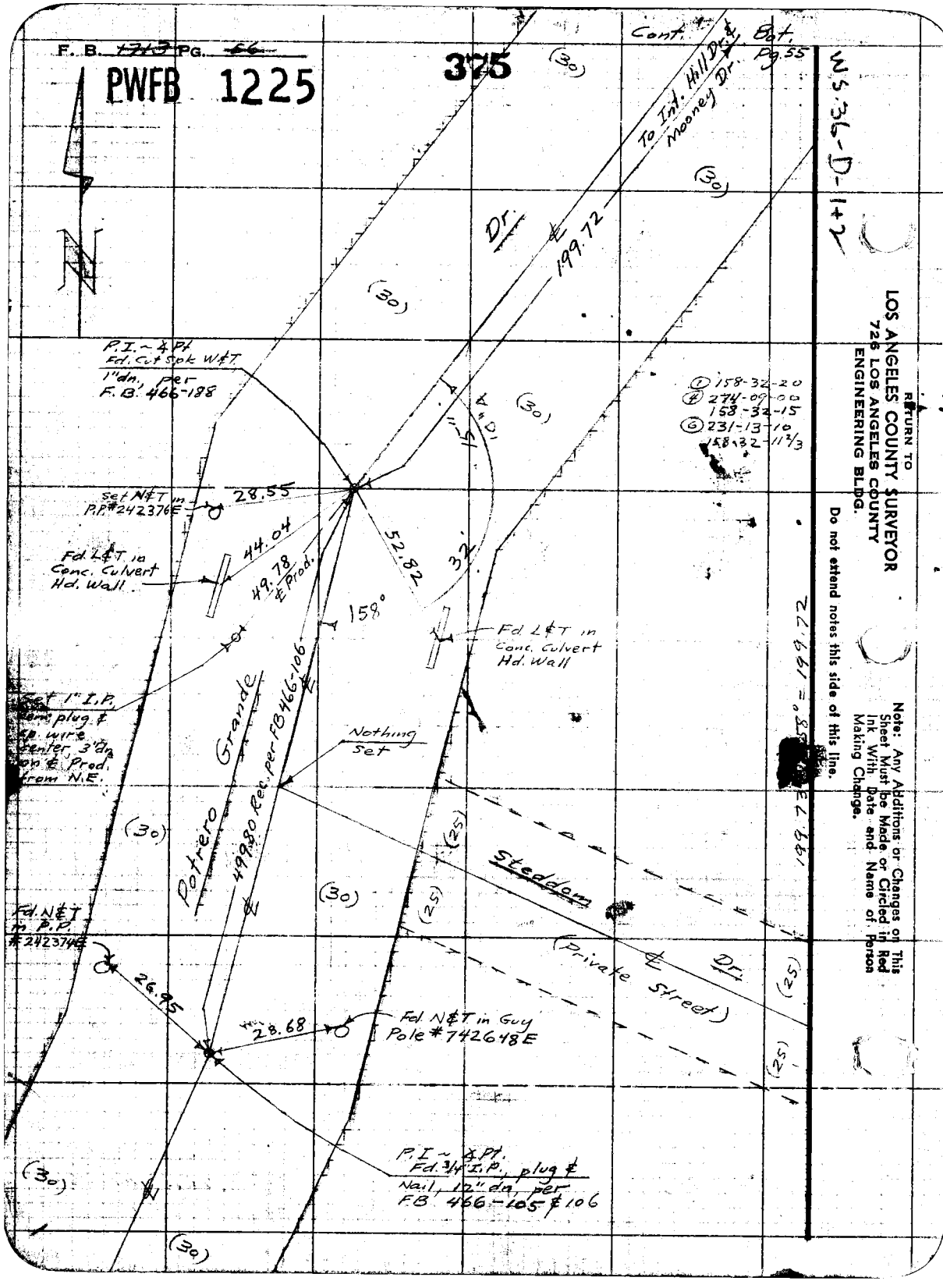
F. B. ~~1713~~ PG. ~~66~~
PWFB 1225
375
Cont. Bot. Pg. 55
To Int. Hill Dr. & Mooney Dr.
WS 36-D-1+2
Dr.
199.72
(30)
P.I. ~ ∡ Pt
Fd. Cut Spk W&T
1" dn., per
F.B. 466-188
① 158-32-20
④ 274-09-00
158-32-15
⑥ 231-13-10
158-32-11 2/3
Set N&T in
P.P. #242376E
28.55
44.04
49.78
℄ Prod.
52.82
32'
15'
Fd. L&T in
Conc. Culvert
Hd. Wall
158°
Fd. L&T in
Conc. Culvert
Hd. Wall
Set 1" I.P.
dom. plug &
cp. wire
center, 3" dn.
on ℄ Prod.
from N.E.
Potrero Grande
499.80 Rec. per FB 466-106
Nothing
Set
(25)
Steddom
(Private Street)
Dr.
Fd. N&T
in P.P.
#242374E
26.95
28.68
Fd. N&T in Guy
Pole #742648E
P.I. ~ ∡ Pt.
Fd. 3/4" I.P., plug &
Nail, 12" dn., per
FB 466-105 & 106
199.72 = 158° [redacted] E 661
RETURN TO
LOS ANGELES COUNTY SURVEYOR
726 LOS ANGELES COUNTY
ENGINEERING BLDG.
Do not extend notes this side of this line.
Note: Any Additions or Changes on This Sheet Must be Made or Circled in Red Ink With Date and Name of Person Making Change.

PWFB 1325

Notes Ck'd by QUR	Survey of Hill Dr.
Map No. B-2604	W. 08351 Tape No. 0117 St'd. 68 °F
Office Work Green	Surveyed by Wm C. MACK
Checked Galli	Notes W.C.M. Date 1-3-51
Date Oct. 1958	Indexed R. C. Johnson

F. B. ~~1713~~ Pg. ~~57~~

1582

W 5 36 D

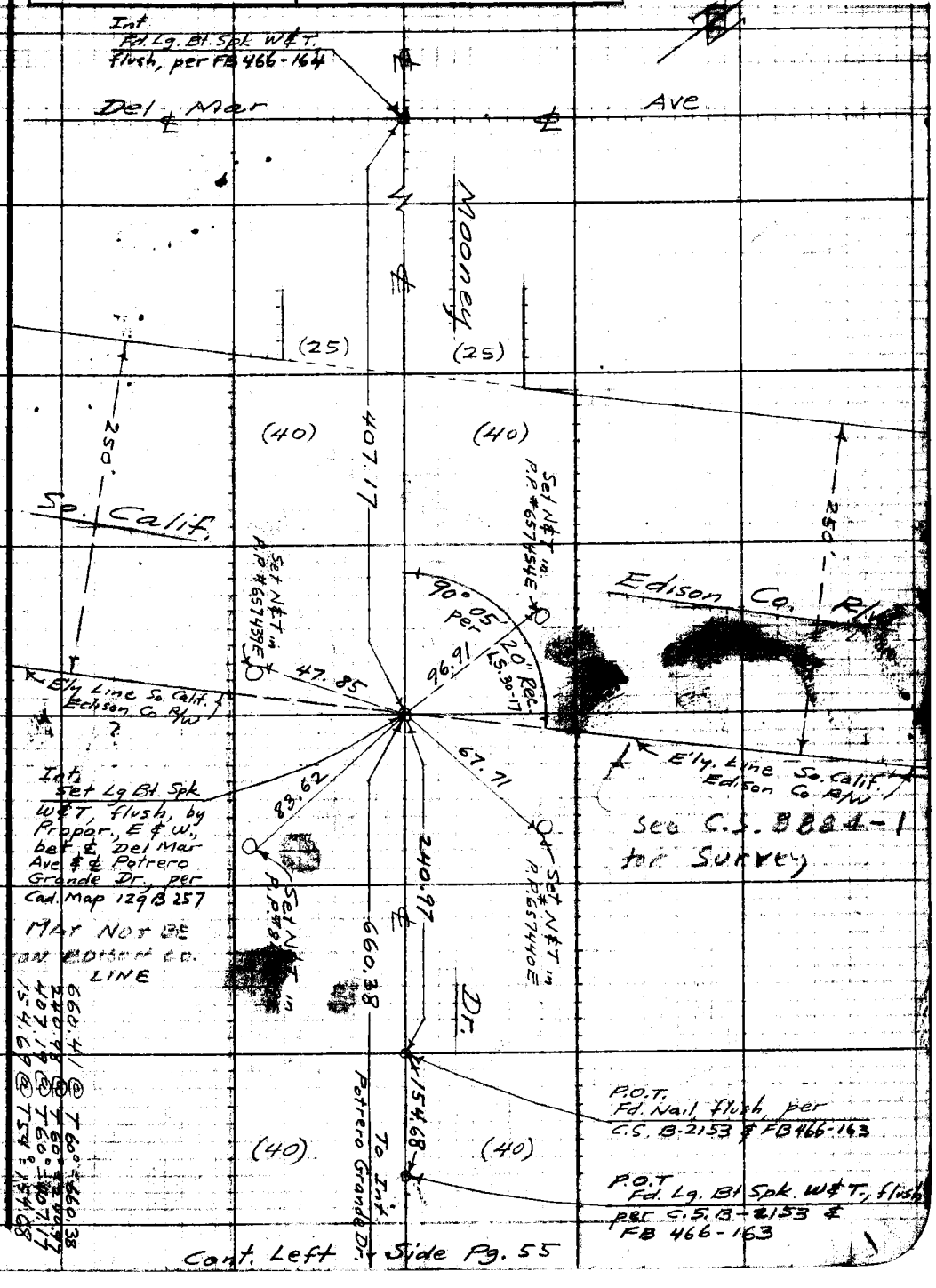

Cont. Left Side Pg. 55

Note: Any Additions or Changes on This Sheet Must be Made or Circled in Red Ink With Date and Name of Person Making Change.

Do not extend notes this side of this line.

RETURN TO
LOS ANGELES COUNTY SURVEYOR
726 LOS ANGELES COUNTY ENGINEERING BLDG.

76F3098 247 10M 1-49

RETURN TO
LOS ANGELES COUNTY SURVEYOR
726 LOS ANGELES COUNTY
ENGINEERING BLDG.

Note: Any Additions or Changes on This Sheet Must be Made or Circled in Red Ink With Date and Name of Person Making Change.

Do not extend notes this side of this line.

WS. B6-D-1

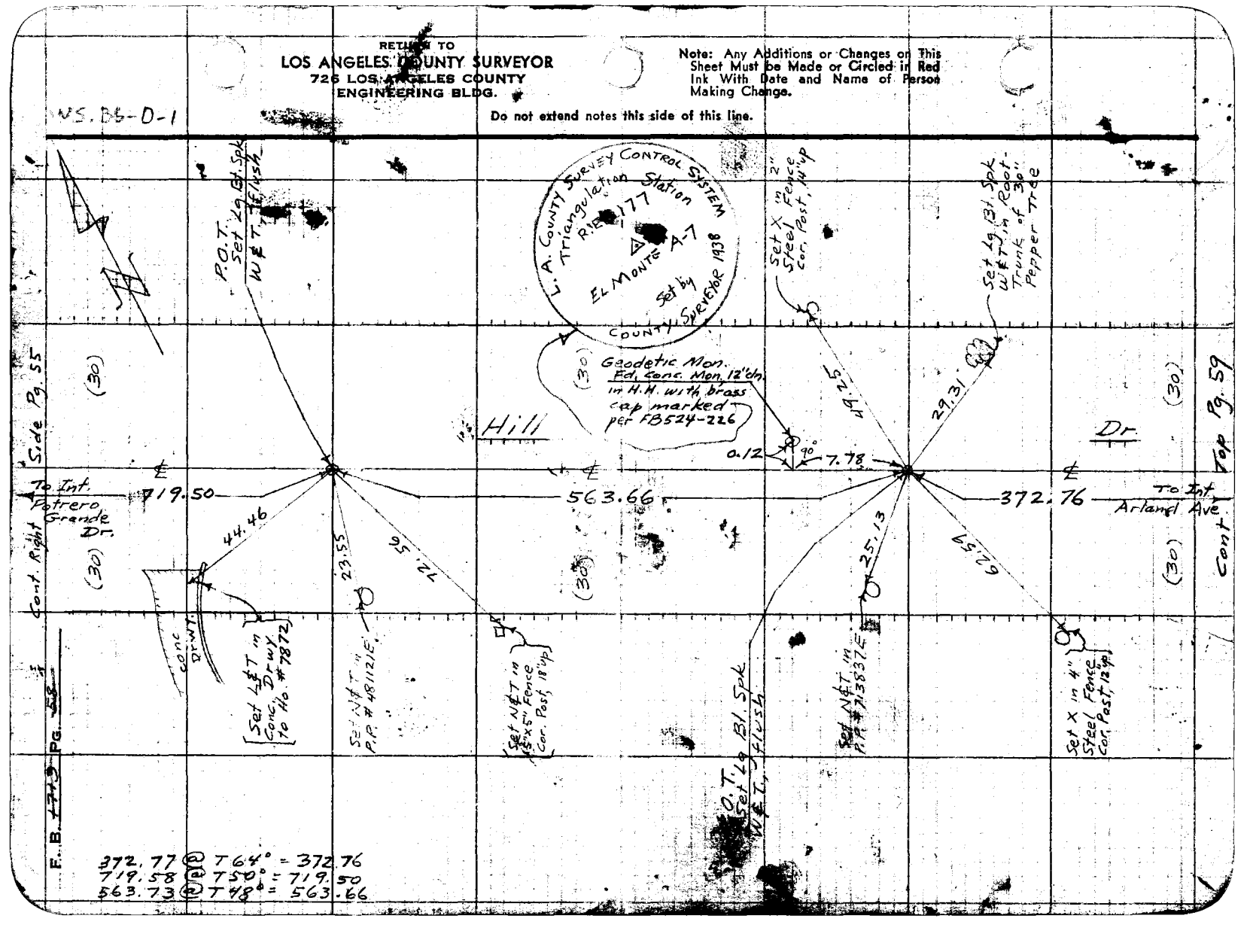

F.B. 1749 Pg. 58

372.77 @ T64° = 372.76
719.58 @ T50° = 719.50
563.73 @ T48° = 563.66

PWFB 1225

Notes Ck'd by AWR	Survey of Hill Dr.
Map No. B-2604	W. O. 3351 Tape No. 0117 St'd. 68 °F
Office Work Green	Surveyed by Wm C. Mack
Checked Galli	Notes W.C.M. Date 1-5-51
Date Oct. 1958	Indexed A. C. Johnson

F. B. 1713 PG. 59

378

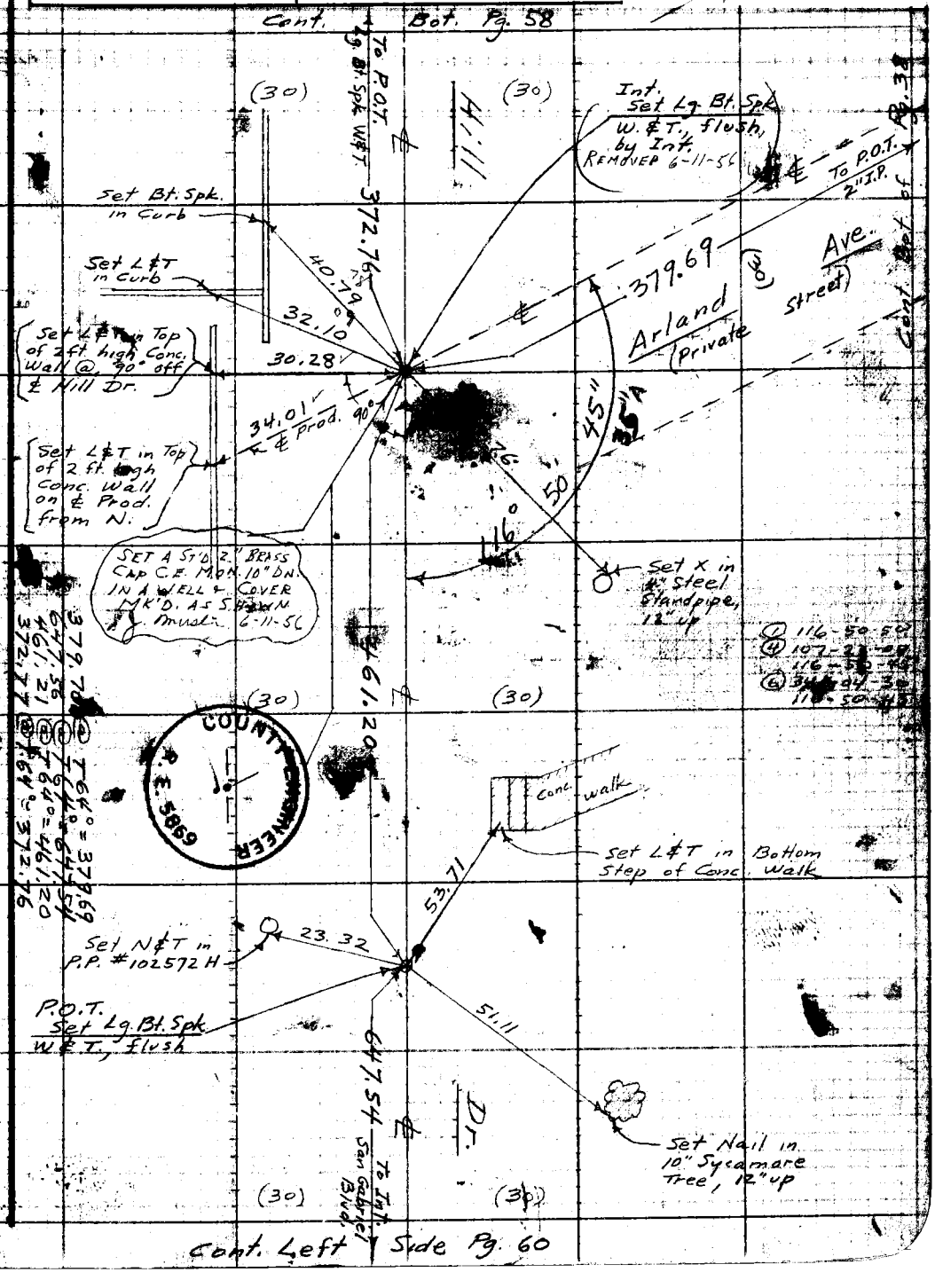

Note: Any Additions or Changes on This Sheet Must be Made or Circled in Red Ink With Date and Name of Person Making Change.

Do not extend notes this side of this line.

RETURN TO
LOS ANGELES COUNTY SURVEYOR
726 LOS ANGELES COUNTY
ENGINEERING BLDG.

6F3095 247 10M 1-49

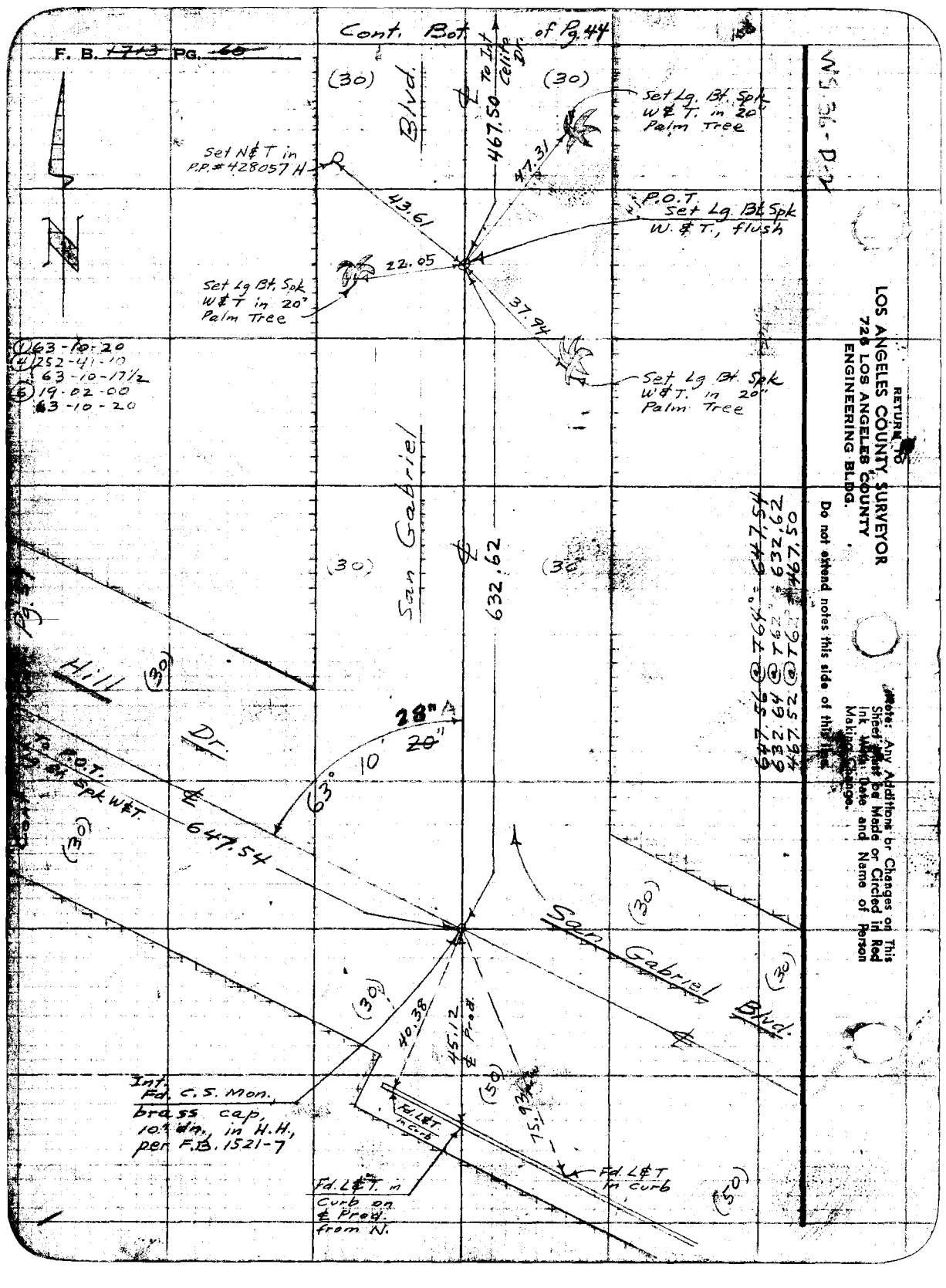

F. B. ~~1713~~ PG. ~~60~~
Cont. Bot. of Pg. 44
(30)
Blvd.
To Int. Celito Dr.
467.50
(30)
Set Lg. Bt. Spk W & T. in 20" Palm Tree
Set N & T in P.P. # 428057 H
47.31
43.61
P.O.T. Set Lg. Bt. Spk W. & T., flush
22.05
Set Lg Bt. Spk W & T in 20" Palm Tree
37.94
Set Lg. Bt. Spk W & T. in 20" Palm Tree
(1) 63-10-20
(4) 252-41-10
63-10-17½
(5) 19-02-00
63-10-20
San Gabriel
(30)
632.62
(30)
647.56 @ T64° = 647.54
632.64 @ T62° = 632.62
467.52 @ T62° = 467.50
Hill
(30)
Dr.
28" A
~~20"~~
63° 10'
To P.O.T. Lg. Bt. Spk W & T.
647.54
(30)
San Gabriel Blvd.
(30)
(30)
40.38
45.12 ℄ Prod.
(50)
75.93
Int. Fd. C.S. Mon. brass cap, 10" dn., in H.H., per F.B. 1521-7
Fd. L & T. in Curb
Fd. L & T. in Curb on ℄ Prod. from N.
Fd. L & T in Curb
(50)
WS 36-D-2
RETURN TO
LOS ANGELES COUNTY SURVEYOR
726 LOS ANGELES COUNTY
ENGINEERING BLDG.
Do not extend notes this side of this line.
Note: Any Additions or Changes on This Sheet must be Made or Circled in Red Ink With Date and Name of Person Making Change.

Notes Ck'd by	Survey of Kelburn Ave
Map No.	W.O. [illegible] Tape No. Std.
Office Work	Surveyed by Wm C Mack
Checked	Noted [illegible] Date 1-14-81
Date	Indexed R. C. Johnson

F. B. 1713 Pg. 75

C.I. 1407

Kelburn Ave

TOPOGRAPHY

on

Kelburn Ave

From: ℄ Int. La Merced Rd. = 0+00

N'ly To: ℄ Int Graves Ave = 9+37.93

Party:

Mack	Ch
Dreier	[illegible]
Maldonado	[illegible]
Sonnenschein	[illegible]

Note: Any Additions or Changes on This Sheet Must be Made or Circled in Red Ink With Date and Name of Person Making Change.

Do not extend notes this side of this line.

RETURN TO
LOS ANGELES COUNTY SURVEYOR
720 LOS ANGELES COUNTY
ENGINEERING BLDG.

76F3098 247 10M 1-49



RETURN TO
LOS ANGELES COUNTY SURVEYOR
726 LOS ANGELES COUNTY
ENGINEERING BLDG.

Note: Any Additions or Changes on This Sheet Must Be Made in Red Ink With Date and Name of Person Making Change.

Do not extend notes this side of this line.

Notes Ck'd by	Survey of Kelburn Ave	F. B. 1713 Pg. 77
Map No.	W. O. 1407 Tape No. Sfd. °F	
Office Work	Surveyed by W. C. MACK	
Checked	Notes W. C. M. Date 1-14-51	
Date	Indexed A. C. Johnson	

Cont. from Pg. 76

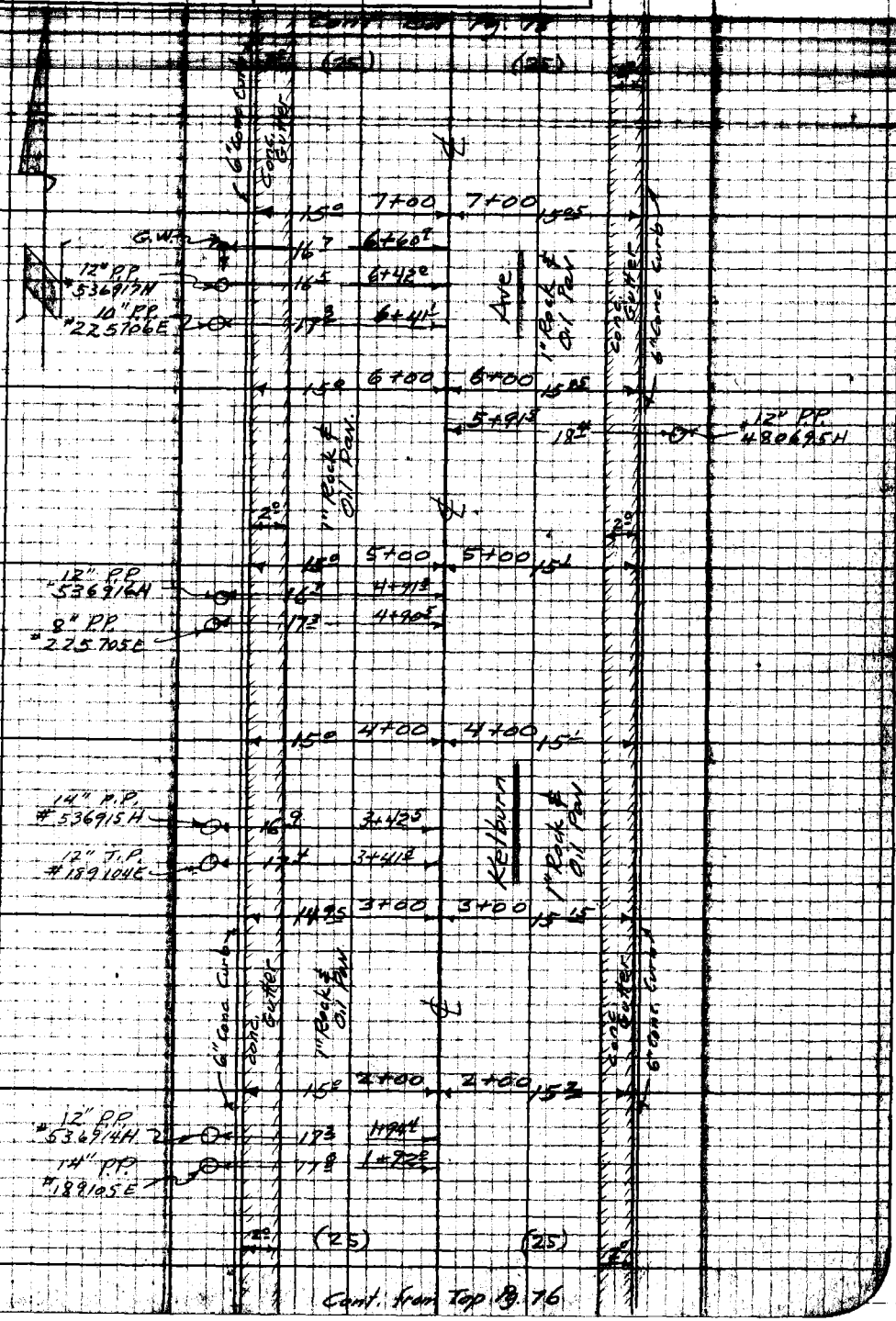

Cont. from Top Pg. 76

Note: Any Additions or Changes on this Sheet Must be Made or Circled in Red Ink With Date and Name of Person Making Change.

Do not extend notes this side of this line.

RETURN TO
LOS ANGELES COUNTY SURVEYOR
726 LOS ANGELES COUNTY
ENGINEERING BLDG.

76F2008 247 10M 1-49

F. B. 1713 Pg. 78

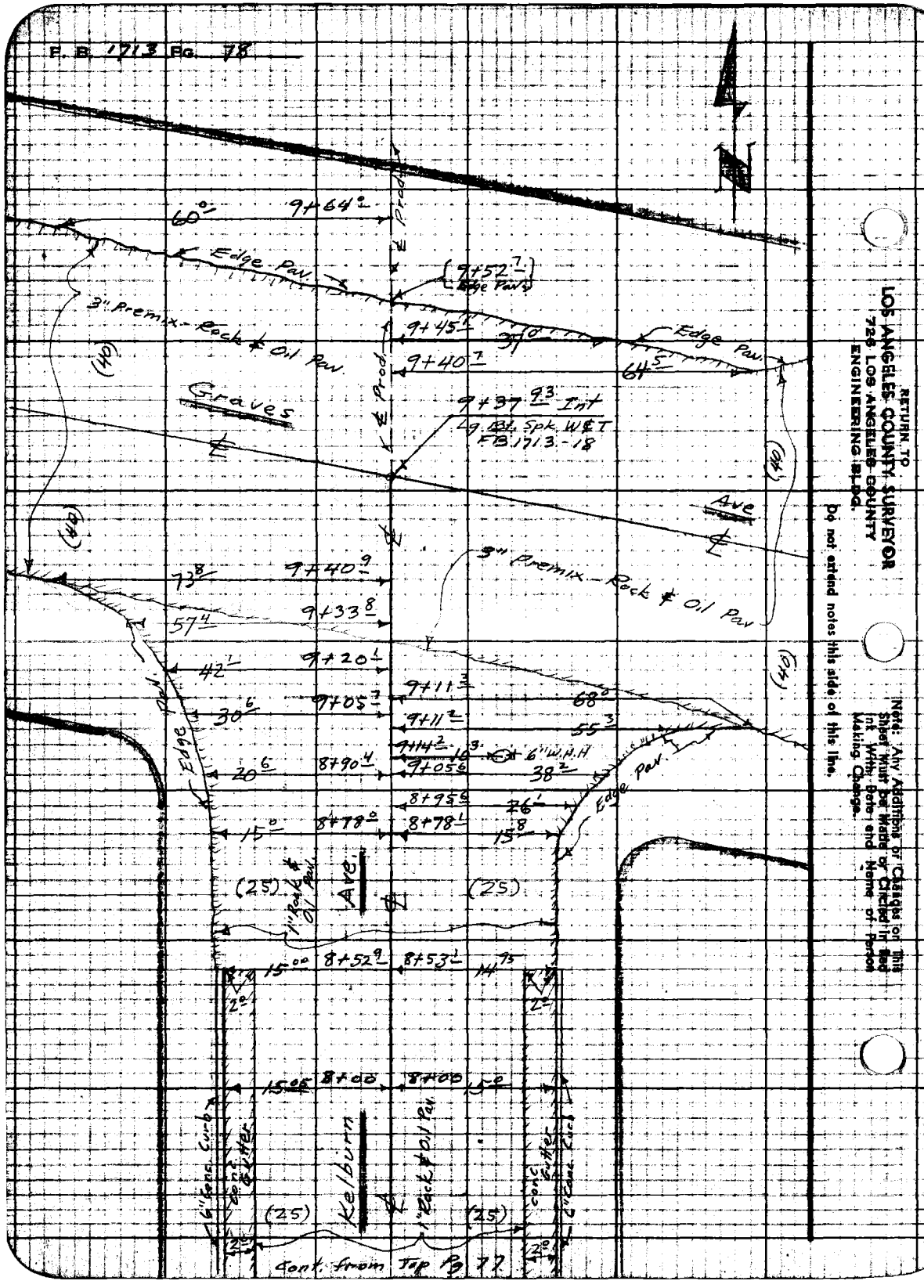

RETURN TO
LOS ANGELES COUNTY SURVEYOR
726 LOS ANGELES COUNTY
ENGINEERING BLDG.

Do not extend notes this side of this line.

Note: Any Additions or Changes on this Sheet Must be Made or Checked in Red ink With Date and Name of Person Making Change.

Notes Ck'd by	Survey of Kelburn Ave	F. B. 1713 Pg. 79
Map No.	W. O. 1407 Tape No. Std. °F	
Office Work	Surveyed by Wm. C. Mack	
Checked	Notes W. C. M. Date 1-22-51	
Date	Indexed A. C. Johnson	

JAN 20 '51

C.I. 1407

Kelburn Ave.

Location of Basements
&
Houses on Rear of Lots
on
Kelburn Ave

From: ℄ Int. La Merced Rd = 0+00
N'ly To: ℄ Int Graves Ave = 9+37.93

Party:

Mack	Chief
Dreier	A
Maldonado	H.C.
Sonnenschein	R.C.

Note: Any Additions or Changes on This Sheet Must be Made or Circled in Red Ink With Date and Name of Person Making Change.

Do not extend notes this side of this line.

RETURN TO
LOS ANGELES COUNTY SURVEYOR
726 LOS ANGELES COUNTY
ENGINEERING BLDG.

76F9098 247 10M 1-49

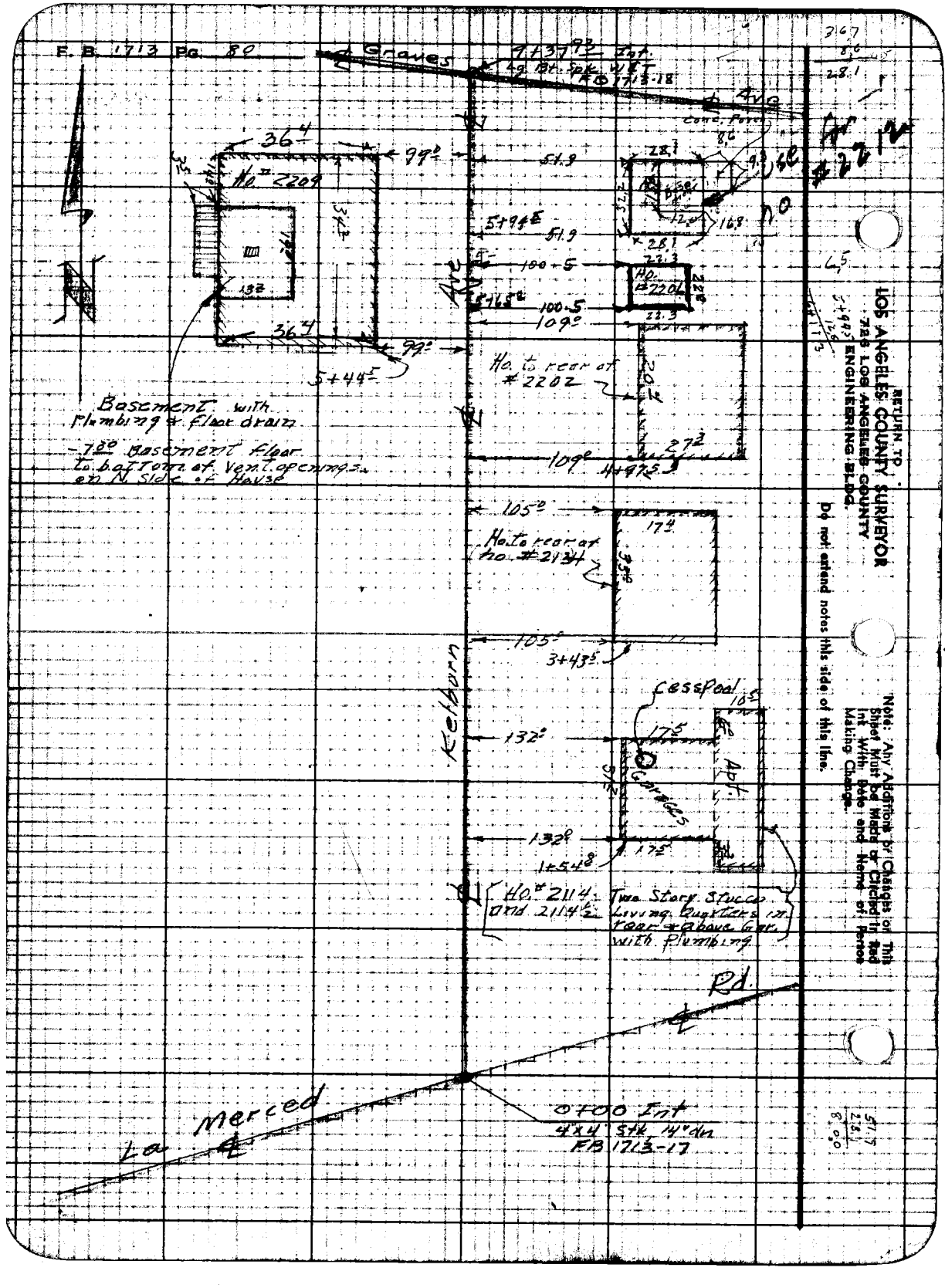
F. B. 1713 Pg. 80
Graves
9+37.93 Int.
Lg. Bt. Spk. W&T
FB 1713-18
Ave
Conc. Pave
36.4
99.0
Ho. #2209
51.9
5+94.5
51.9
100.5
Ho. #2206
5+65.0
100.5
109.0
Ho. to rear of #2202
109.0
4+97.5
Basement with plumbing & floor drain
-7.80 Basement floor to bottom of vent openings on N. side of House
105.0
Ho. to rear of ho. #2134
105.0
3+43.5
Kelburn
Cesspool
132.0
Garages
Apt.
132.0
1+54.8
Ho. #2114 and 2114½
Two Story Stucco Living Quarters in rear & above Gar. with Plumbing
Rd.
La Merced
0+00 Int
4x4 Stk 14" dn
FB 1713-17
RETURN TO
LOS ANGELES COUNTY SURVEYOR
726 LOS ANGELES COUNTY
ENGINEERING BLDG.
Do not extend notes this side of this line.
Note: Any Additions or Changes on This Sheet Must be Made or Circled in Red Ink With Date and Name of Person Making Change.

Profile No. | Notes Red. | Plotted | Job No. 1407 | Division No. | F.B. 1713 PG. 81
Date | Date | Survey of Kelburn Ave
X-Sec. No. | Notes Chkd. 2CM Date 1/29/51 | Checked | Survey by W.C. Mack Notes W.E.M Date 1-22-51
Date | Map No. | Indexed E.C. Johnson Date JUN 20 '51

C.I. 1407

Kelborn Ave

Profile & Cross Sections

on

Kelburn Ave

From: ℄ Int. La Merced Rd = 0+00

N'ly To: ℄ Int Graves Ave = 9+37.93

STATION.	B.S.	H.I.	F.S.	ELEV.

Party:
Mack chief
Dreier, K
Maldonado, NC
Sonnenschein, Ra

NOTE: ANY ADDITIONS OR CHANGES ON THIS SHEET MUST BE MADE OR CIRCLED IN RED INK, WITH DATE AND NAME OF PERSON MAKING CHANGE.

Do not extend notes this side of this line.

PLEASE RETURN TO
LOS ANGELES COUNTY SURVEYOR
726 Los Angeles County Engineering Bldg.

76L298 307 5-49

76L298 307 5-49

PLEASE RETURN TO
LOS ANGELES COUNTY SURVEYOR
726 LOS ANGELES COUNTY ENGINEERING BLDG.

NOTE: ANY ADDITIONS OR CHANGES ON THIS SHEET MUST BE MADE OR CIRCLED IN RED INK, WITH DATE AND NAME OF PERSON MAKING CHANGE.

Do not extend notes this side of this line.

STATION	B. S.	H. I.	F. S.	ELEV.	Kelburn Ave	
BM WM-594	539	328 03		322 64	BM WM-594 EL=322.645 Unadj. (FB 1412-216)	
					Kelburn Ave. & La Merced Rd., N.E. cor.	
					Bt. spk. in curb, 6' N. of S. end	
-0+27			100	318 03	℄ Prod to South,	Bot. Bk
-0+19			54	322 6	" " " "	Top Bk
-0+11			56	322 4	" " " "	Gutter
0+00			55	322 5	℄ Int., La Merced Rd., pav.	
			390	324 13	25 L/W on ℄ La Merced Rd., pav	
			225	325 78	50 L/W " " "	" " "
			08	327 2	75 L/W " " "	" ", ground
			747	320 56	25 R/E " " "	" ", pav
			956	318 47	50 R/E " " "	" " "
			1180	31[illegible] 3	75 R/E " " "	" " "
			1389	314 14	100 R/E " " "	" " "
						(-9.92R-3.97M=-13.89)
+10			590	322 13	℄, pav	
			478	323 25	39 L/W, Top 15" Corrig I.P. Culvert	
+31			662	32[illegible] 41	℄, pav	
			1020	31[illegible] 23	38 R/E, Top 15" Corrig I.P. Culvert	
+33			663	321 40	℄, pav.	
			584	322 19	17 L/W, Gutter	
			36	324 4	25 L/W Bot. Bk	

F.B. 1713 PG. 82 Job No. 1407 Division No. Notes Red. Plotted Profile
Survey of Kelburn Ave. Date Date No.
Survey by WMC MACK Notes W.C.M. Notes Chkd. Checked X-Sec.
Indexed A. C. Johnson Date 1-22-51 Date Date No.

76L298 307 5-49

PLEASE RETURN TO
LOS ANGELES COUNTY SURVEYOR
726 LOS ANGELES COUNTY ENGINEERING BLDG.

NOTE: ANY ADDITIONS OR CHANGES ON THIS SHEET MUST BE MADE OR CIRCLED IN RED INK, WITH DATE AND NAME OF PERSON MAKING CHANGE.

Do not extend notes this side of this line.

STATION	B. S.	H. I.	F. S.	ELEV.		
		328 03				
0+33			+43	3323	35 L/W, Top Bk	(0.0R + 5.2M − 0.9M = +4.3)
+51			560	32243	℄, pav	
+50.9			585	32218	15 L/W, Gutter @ S. end of cb.	
			540	32263	15 L/W, Top cb @ S. end	
			522	32281	25 L/W, Bk. of walk, Bot Bk	
+51.2			617	32186	15 R/E, Gutter @ S. end of Cb.	
			570	32233	15 R/E Top cb @ S. end	
			559	32244	25 R/E, Bk of walk, Bot Bk	
			305	32498	26 R/E Top Bk	
1+00			306	32497	℄ pav	
			318	32485	15 L/W, Gutter	
			266	32537	15 L/W, Top cb	
			366	32437	15 R/E, Gutter	
			316	32487	15 R/E, Top cb	
			26	3254	75 R/E	(−3.2R + 0.6M = −2.6)
T.P.	884	333 52	335	32468	T.P.	
1+45			662	32690	℄, pav	
			65	3270	25 R/E, E.P.L	
			76	3259	75 R/E	(−6.7R − 0.9M = −7.6)
			100	3235	114 R/E	(−7.6R − 2.4M = −10.0)
			178	3157	160 R/E, Fence Line	(−10.0R − 7.8M = −17.8)

Profile No. ____ Notes Red. ____ Date ____ Plotted ____ Date ____ Job No. 1407 Division No. ____ Survey of Kelburn Ave

X-Sec. No. ____ Notes Chkd. ____ Date ____ Checked ____ Date ____ Survey by WBC MACK Notes W.C.M. Date 1-22-51

Map No. ____ Indexed ____ Date ____

F.B. 1713 PG. 83

76L298 307 5-49

PLEASE RETURN TO
LOS ANGELES COUNTY SURVEYOR
726 LOS ANGELES COUNTY ENGINEERING BLDG.

NOTE: ANY ADDITIONS OR CHANGES ON THIS SHEET MUST BE MADE OR CIRCLED IN RED INK, WITH DATE AND NAME OF PERSON MAKING CHANGE.

Do not extend notes this side of this line.

F.B. 1713 Pg. 84 Job No. 1407 Division No. Profile No. X-Sec. No.
Survey of Kelburn Ave Notes Red. Plotted Date Date
Survey by WBE, MACK Notes W.C.M. Notes Chkd. Checked Date
Indexed B.C. Johnson Date 1-22-51 Date

STATION	B. S.	H. I.	F. S.	ELEV.		
		333 52				
1+50			648	327 04	℄, pav	
			644	327 08	15 L/W,	Gutter
			596	327 56	15 L/W	Top Cb.
			697	326 55	15 R/E	Gutter
			650	327 02	15 R/E	Top Cb
+51.5			159	317 6	160 R/E	S.E. cor Garage Apt. in rear ho #2112 (-12.9R-3.0M=-15.9)
+54.8			628	327 24	℄ pav	
			129	32[illegible]6	132 R/E,	S.W. cor Garage Apt in Rear of ho # 2112 (-12.3R-0.6M=-12.9)
+86			535	328 17	℄, pav	
			512	328 40	25 R/E,	E.P.L
			82	32[illegible]3	78 R/E,	Top Brk
			118	32[illegible]7	107 R/E,	Bot Brk.
			130	320 5	132 R/E,	N.W. cor Garage Apt in Rear ho #2112 (-11.0R-2.0M=-13.0)
			140	319 5	160 R/E,	N.E. cor Garage Apt in Rear ho #2112 (-12.0R-2.0M=-14.0)
2+00			503	328 49	℄, pav	
			503	328 49	15 L/W,	Gutter
			453	328 99	15 L/W	Top cb
			548	328 04	15 R/E	Gutter
			496	328 56	15 R/E	Top cb
+40			434	329 18	℄ pav.	
			416	329 36	25 R/E	E.P.L.

76L298 307 5-49

PLEASE RETURN TO
LOS ANGELES COUNTY SURVEYOR
726 LOS ANGELES COUNTY ENGINEERING BLDG.

NOTE: ANY ADDITIONS OR CHANGES ON THIS SHEET MUST BE MADE OR CIRCLED IN RED INK, WITH DATE AND NAME OF PERSON MAKING CHANGE.

Do not extend notes this side of this line.

STATION	B. S.	H. I.	F. S.	ELEV.	Kelburn Ave.	
		333 52				
2 + 40			46	328 9	68 R/E	(-4.2R - 0.4M = -4.6)
			93	324 2	115 R/E	(-4.2R - 5.1M = -9.3)
			131	320 4	160 R/E, Fence Line	(-10.1R - 3.0M = -13.1)
			37	329 8	25 L/W, W.P.L at entr. to drwy	
			+11	334 6	60 L/W Top Brk in drwy to ho # 2121	(-3.7R + 4.8M + 1.1)
			+27	336 2	160 L/W, Fence Line	(+1.1R + 1.6M = +2.7)
T.P.	6 16	335 28	4 40	329 12	T.P	
2 + 90			5 59	329 69	℄, pav	
			55	329 8	25 R/E, E.P.L	
			69	328 4	80 R/E	
			142	321 1	160 R/E, Fence Line	(-6.9R - 7.3M = -14.2)
3 + 00			5 49	329 79	℄, pav	
			5 60	329 68	15 L/W, Gutter	
			5 11	330 17	15 L/W Top Cb	
			6 06	329 22	15 R/E Gutter	
			5 60	329 68	15 R/E Top Cb	
+ 43.5			5 17	330 11	℄, pav	
			5 1	330 2	25 R/E, E.P.L	
			61	329 2	80 R/E	
			75	327 8	105 R/E, S.W. cor House in Rear of ho # 2134	
			86	326 7	122.4 R/E S.E " " " " " "	

Profile No. X-Sec. No. Notes Red. Date Notes Chkd. Date Plotted Date Checked Date Job No. 1407 Division No. Survey of Kelburn Ave Survey by W.C. MACK Notes W.C.M. Date 1-22-51 Map No. Indexed Johnson Date

F.B. 1713 PG. 85

76L298 307 5-49

PLEASE RETURN TO
LOS ANGELES COUNTY SURVEYOR
726 LOS ANGELES COUNTY ENGINEERING BLDG.

NOTE: ANY ADDITIONS OR CHANGES ON THIS SHEET MUST BE MADE OR CIRCLED IN RED INK. WITH DATE AND NAME OF PERSON MAKING CHANGE.

Do not extend notes this side of this line.

STATION	B. S.	H. I.	F. S.	ELEV.	Kelburn Ave.
		33528			
3+43.5			91	3262	160 R/E, Fence Line
+76.5			498	33030	℄, pav.
			67	3286	105 R/E, N.W. cor House in Rear of ho# 2134 (-7.6R+0.9 m=-6.7)
			76	3277	122.4 R/E, N.E. cor House in Rear of ho# 2134 (-8.6R+1.0m=-7.6)
T.P.	510	33548	490	33038	T.P.
3+90			512	33036	℄, pav
			50	3305	25 R/E, E.P.L
			63	3292	95 R/E
			88	3267	160 R/E, Fence Line (-6.3R-2.5m=-8.8)
4+00			510	33038	℄, pav
			510	33038	15 L/W, Gutter
			460	33088	15 L/W Top cb
			557	32991	15 R/E Gutter
			507	33041	15 R/E Top cb
+40			514	33034	℄, pav.
			51	3304	25 R/E, E.P.L.
			68	3287	100 R/E (-5.1R-1.7M=-6.8
			91	3264	160 R/E, Fence Line (-6.8R-2.3M=-9.1)
+97.5			531	33017	℄, pav.
			70	3285	109 R/E, S.W. cor. House in Rear of ho# 2202
			82	3273	136.3 R/E, S.E. " " " " " "

Profile
Plotted ____ No. ____
Date ____
Checked ____ X-Sec.
Date ____ No. ____

Job No. 1407 Division No. ____ Notes Red. ____
Date ____
Notes Chkd. ____
Date ____

Survey of Kelburn Ave.
Survey by Wm. C. Mack Notes W.C.M.
Indexed A. C. Johnson Date 1-22-51

F.B. 1713 PG. 86

76L298 307 5-49

PLEASE RETURN TO
LOS ANGELES COUNTY SURVEYOR
726 LOS ANGELES COUNTY ENGINEERING BLDG.

NOTE: ANY ADDITIONS OR CHANGES ON THIS SHEET MUST BE MADE OR CIRCLED IN RED INK. WITH DATE AND NAME OF PERSON MAKING CHANGE.

Do not extend notes this side of this line.

STATION	B. S.	H. I.	F. S.	ELEV.	Kelburn Ave.
		335 48			
5+00			5 31	330 17	℄, pav.
			5 37	330 11	15 L/W, Gutter
			4 92	330 56	15 L/W Top Cb
			4 7	330 8	25 L/W, W.P.L
			1 5	334 0	100 L/W
			0 4	335 1	160 L/W, Fence Line
			5 79	329 69	15 R/E Gutter
			5 29	330 19	15 R/E, Top Cb
			9 0	326 5	160 R/E, Fence Line
+17.9			5 37	330 11	℄, pav
			6 9	328 6	109 R/E, N.W. cor House in Rear of ho# 2202
			7 5	328 0	136.3 R/E N.E. " " " " " (-6.9R-0.6M=-7.5)
+55			5 55	329 93	℄, pav.
			5 5	330 0	25 R/E, E.P.L.
			7 0	328 5	100 R/E (-5.5R-1.5M=-7.0)
			8 0	327 5	160 R/E, Fence Line (-7.0R--1.0M=-8.0)
+65			5 60	329 88	℄, pav.
			6 7	328 8	100.5 R/E, S.W. cor ho# 2206
			7 4	328 1	122.8 R/E, S.E. " " " "
+87			5 70	329 78	℄, pav
			6 7	328 8	100.5 R/E N.W. cor ho# 2206

Profile No. ____ Notes Red. ____ Plotted ____ Job No. 1407 Division No. ____
X-Sec. No. ____ Notes Chkd. ____ Checked ____ Survey by W. C. Mack Notes W.C.M. Date 1-22-51
Date ____ Date ____ Map No. ____ Date ____

F.B. 1713 PG. 87

76L298 307 5-49

PLEASE RETURN TO
LOS ANGELES COUNTY SURVEYOR
726 LOS ANGELES COUNTY ENGINEERING BLDG.

NOTE: ANY ADDITIONS OR CHANGES ON THIS SHEET MUST BE MADE OR CIRCLED IN RED INK, WITH DATE AND NAME OF PERSON MAKING CHANGE.

Do not extend notes this side of this line.

STATION	B. S.	H. I.	F. S.	ELEV.	Kelburn Ave	
		335 48				
5+87			74	327 1	122.8 R/E, N.E. cor	ho# 2206
5+64.7			560	329 88	℄, pav.	
			82	327 3	135.4 L/W, Bsmt Floor	in Ho# 2209 (-0.9R - 7.3M - -8.2)
T.P.	4 52	334 27	573	329 75	T.P.	
5+92			448	329 79	℄ pav.	
			44	329 9	25 R.-E. P/L	
			71	327 2	160 R., E. Back Fence Line	
6+00			454	329 73	℄ pav.	
			457	329 70	15 L. W. Gut	
			409	330 18	15 L., W. Top Cb.	
			505	329 22	15 R., E. Gut.	
			459	329 68	15 R., E. Top Cb.	
7+00			488	329 39	℄ pav.	
			494	329 33	15 L., W. Gut.	
			447	329 80	15 L., W. Top Cb.	
			41	330 2	25 L., W. P/L	
			14	332 9	100 L., W.	
			546	328 81	15 R., E Gut.	
			498	329 29	15 R., E. Top Cb.	
			47	329 6	25 R., E. P/L	
			60	328 3	160 R.E Back Fence Line	

F.B. 1713 PG. 88
Job No. 1407 Division No. Notes Red. Plotted No. Profile
Survey of Kelburn Ave Date Date X-Sec.
Survey by Wm C. Mack Notes Dreier Notes Chkd. Checked No.
Indexed E. C. Johnson Date 1-23-51 Date Date

76L298 307 5-49

PLEASE RETURN TO
LOS ANGELES COUNTY SURVEYOR
726 LOS ANGELES COUNTY ENGINEERING BLDG.

NOTE: ANY ADDITIONS OR CHANGES ON THIS SHEET MUST BE MADE OR CIRCLED IN RED INK, WITH DATE AND NAME OF PERSON MAKING CHANGE.

Do not extend notes this side of this line.

STATION	B. S.	H. I.	F. S.	ELEV.		
		334 27			Kelburn Ave.	
8+00			526	329 01	℄ Pav.	
			534	328 93	15 L., W.	Gut
			487	329 40	15 L., W.	Top Cb.
			582	328 45	15 R, W	Gut
			534	328 93	15 R, W.	Top Cb.
T. P.	549	33452	524	329 03	T. P.	
8+53			579	328 73	℄ Pav.	
8+529			572	328 80	15' L,-W.	Gut. @ N. end of Cb.
			525	329 27	15 L.-W.	Top Cb. " " " " "
8+53			633	328 19	15 R,-E.	Gut. " " " " "
			587	328 65	15 R. E	Top Cb. " " " "
8+80			599	328 53	℄ Pav.	
			582	328 70	15 L. W.	Edge of Pav
			30	321 5	30 L. W.	
			21	332 4	50 L/W	
			632	328 20	15 R, E,	Edge of Pav.
			57	328 8	21 R, E,	
			38	330 7	26 R, E.	
			56	328 9	100 R. E.	
9+00			615	328 37	℄ Pav.	
9+02			618	328 39	℄ Pav.	"X" Gutter

Profile Notes Red. No. Date
X-Sec. Notes Chkd. No. Date
Plotted Checked Date
Job No. 1417 Division No.
Survey of Kelburn Ave
Survey by W. C. Mack Notes Bauer Date 1-23-51
Map No. Indexed Johnson Date

F.B. 1773 PG. 89

76L298 307 5-49

PLEASE RETURN TO
LOS ANGELES COUNTY SURVEYOR
726 LOS ANGELES COUNTY ENGINEERING BLDG.

NOTE: ANY ADDITIONS OR CHANGES ON THIS SHEET MUST BE MADE OR CIRCLED IN RED INK, WITH DATE AND NAME OF PERSON MAKING CHANGE.

Do not extend notes this side of this line.

F.B. 713 PG. 90

Job No. 1407 Division No. Profile
Survey of Kelburn Ave. No. X-Sec.
Survey by WM C MACK Notes Dreier 1-23-51 Plotted Notes Red. No.
Indexed E. C. Johnson Date Date Notes Chkd. Checked Date Date

STATION	B. S.	H. I.	F. S.	ELEV.	Kelburn Ave
		334 52			
9+11.3			755	326 97	68' R.E. Edge of Premix Pav.
9+16.0			554	328 98	℄ Pav. " " "
9+37.93			499	329 53	℄ Int. Graves Ave
9+40.9			340	331 12	73' L, W Edge of Pav.
9+37.93			224	332 28	100 L, W on ℄ Graves Ave
			016	334 36	185 L, W. " " " "
			797	326 55	100 R, E. " " " "
			942	325 10	150 R, E. " " " "
			1133	323 19	200 R. E. " " " "
9+52.3			580	328 72	℄ Prod. to North, Edge of pav.
9+74			67	327 85	" " " "
10+00			74	327 71	" " " "
10+25			85	326 60	" " " "
10+53			87	323 8	" " " "
BM. WM-593			583	328 69	BM. WM-593 Elev. 328.686 Unadj (F.B. 1412-217)
					Kelburn Ave + Graves Ave, S.E. cor.
					Bt. Spk in Curb, 4' S. of N. end

Notes Ck'd by	Survey of Kelburn Ave.
Map No.	W.O. [illegible] Tape No. Std.
Office Work	Surveyed by W.C. Mack
Checked	Notes W.C.M. Date 1-[illegible]-51
Date	Indexed A. C. Johnson

F. B. 1713 Pg. 91

C.I. 1407

Kelburn Ave

TOPOGRAPHY

on

Falling Leaf Ave.

From: ℄ Int. La Merced Rd. = 0+00

N'ly To: ℄ Int. Graves Ave. = 7+82.75

Party:

Mack	Chief
Dreier	T
Maldonado	H.C.
Sonnenschein	R.C.

Note: Any Additions or Changes on This Sheet Must be Made or Circled in Red Ink With Date and Name of Person Making Change.

Do not extend notes this side of this line.

RETURN TO
LOS ANGELES COUNTY SURVEYOR
726 LOS ANGELES COUNTY
ENGINEERING BLDG.

76F3095 247 10M 1-49

F. B. 1713 Pg. 92

Cont. Bot Pg. 93

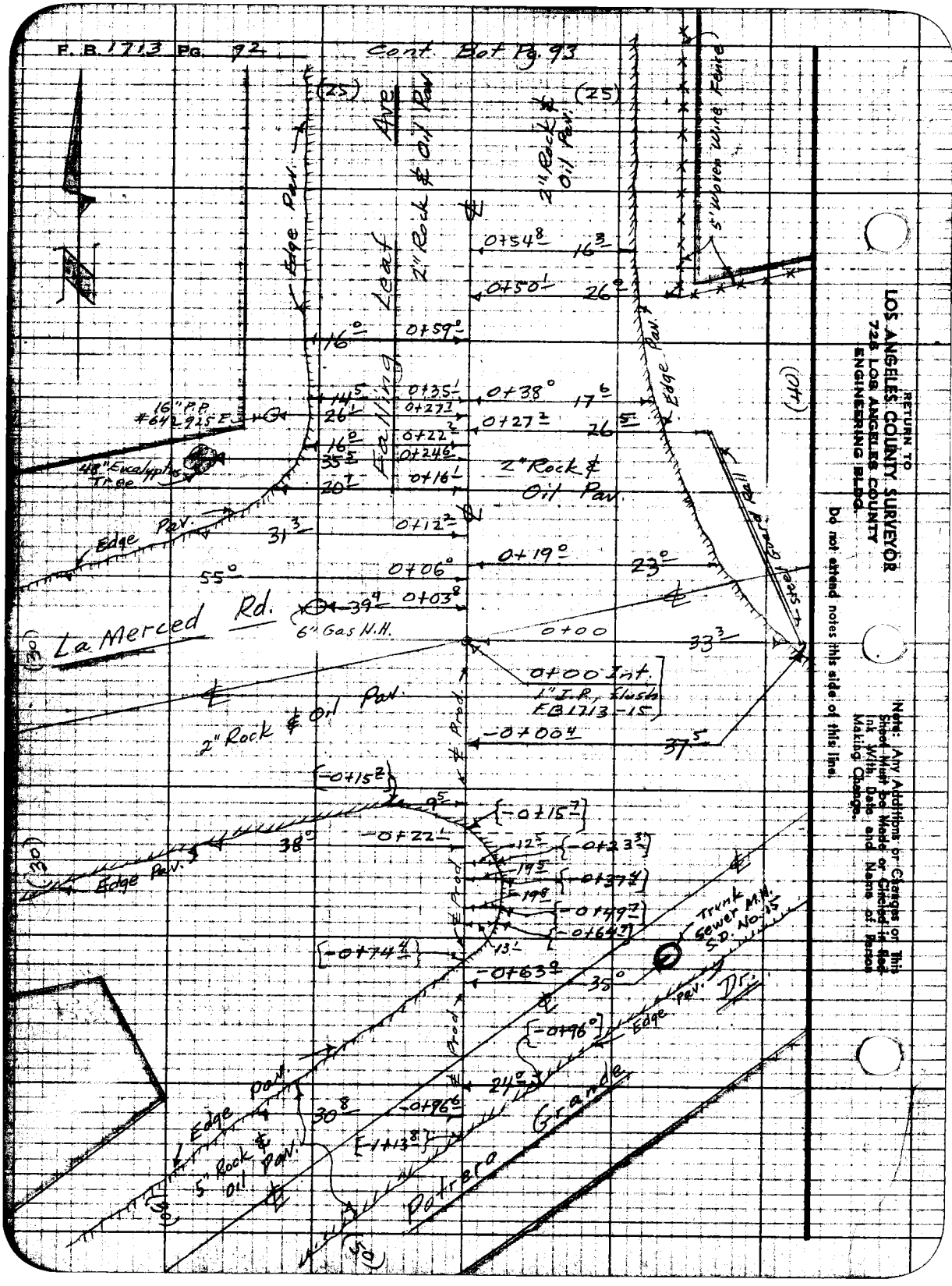

RETURN TO
LOS ANGELES COUNTY SURVEYOR
722 LOS ANGELES COUNTY
ENGINEERING BLDG.

Do not extend notes this side of this line

Note: Any Additions or Changes or This Sheet Must Be Made or Checked in and Initialed With Date and Name of Person Making Change.

Notes Ck'd by	Survey of Kelburn Ave.	F. B. 1713 Pg. 93
Map No.	W.O. 1401 Tape No. Std.	
Office Work	Surveyed by WMC MACK	
Checked	Notes [illegible] Date 1-23-51	
Date	Indexed A. C. Johnson	

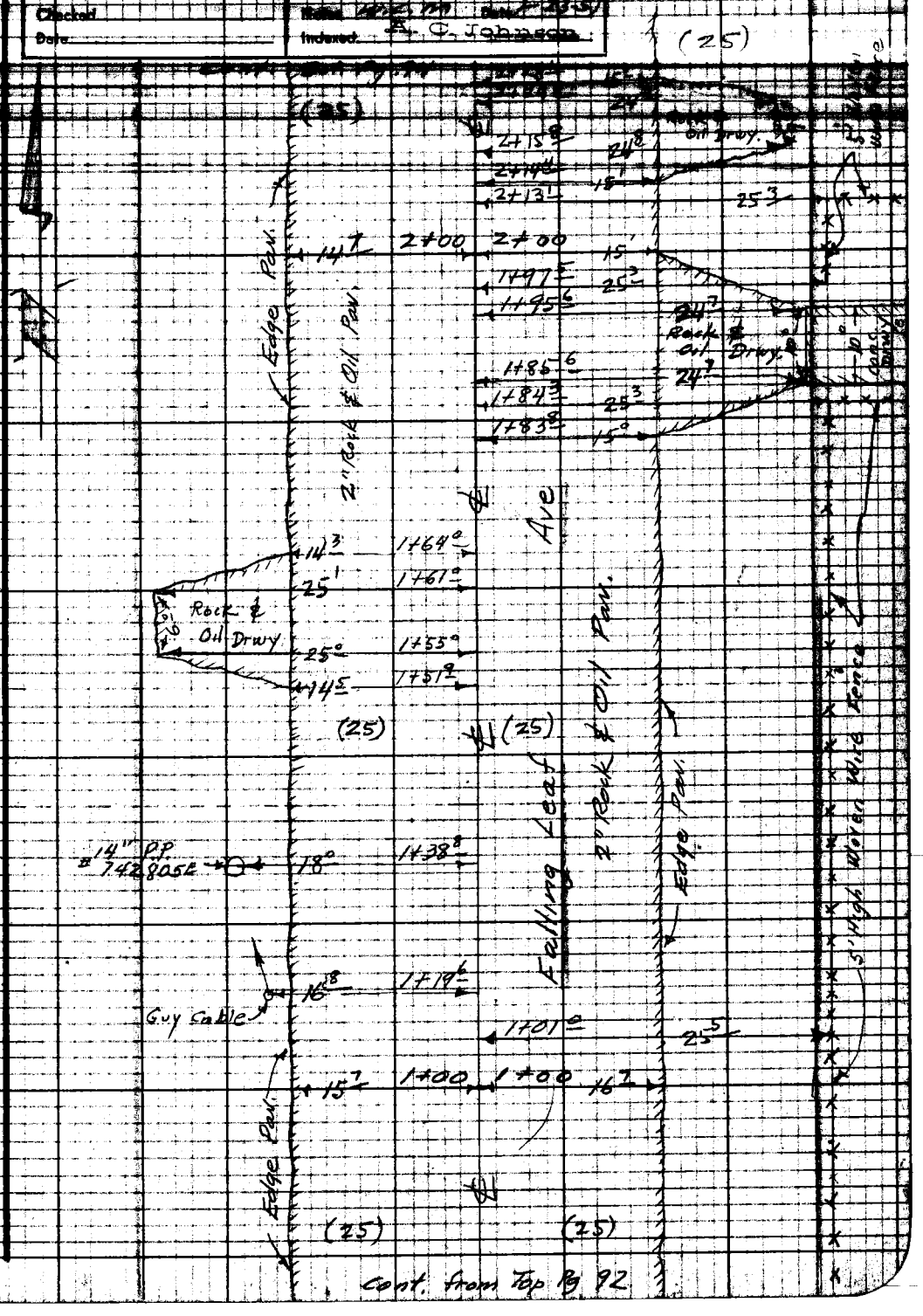

Cont. from Top Pg 92

Notes: Any Additions or Changes on This Sheet Must be Made or Circled in Red Ink With Date and Name of Person Making Change.

Do not extend notes this side of this line.

RETURN TO
LOS ANGELES COUNTY SURVEYOR
726 LOS ANGELES COUNTY
ENGINEERING BLDG.

76F3098 247 10M 1-49

Cont. Bot. Pg. 95

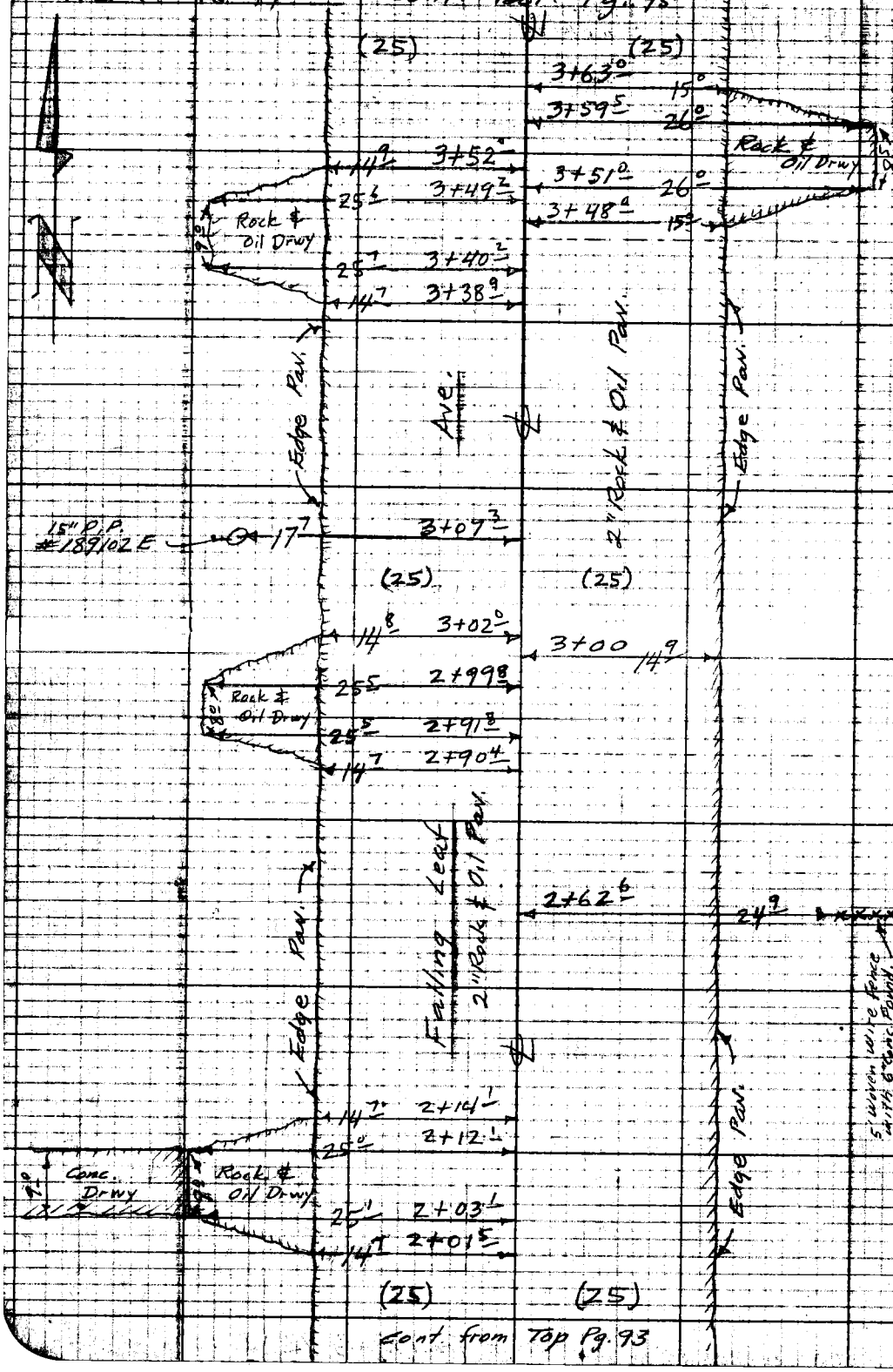

Cont. from Top Pg. 93

RETURN TO
LOS ANGELES COUNTY SURVEYOR
728 LOS ANGELES COUNTY
ENGINEERING BLDG.

Do not extend notes this side of this line.

Note: Any Additions or Changes on This Sheet Must be Made or Circled in Red Ink With Date and Name of Person Making Change.

Notes Ck'd by	Survey of Kelburn Ave	F. B. 1713 Pg. 95
Map No.	W. Dept. Tape No. Std. °F	
Office Work	Surveyed by W. C. Mack	
Checked	Notes W. C. M. Date 1-28-51	
Date	Indexed C. Johnson	

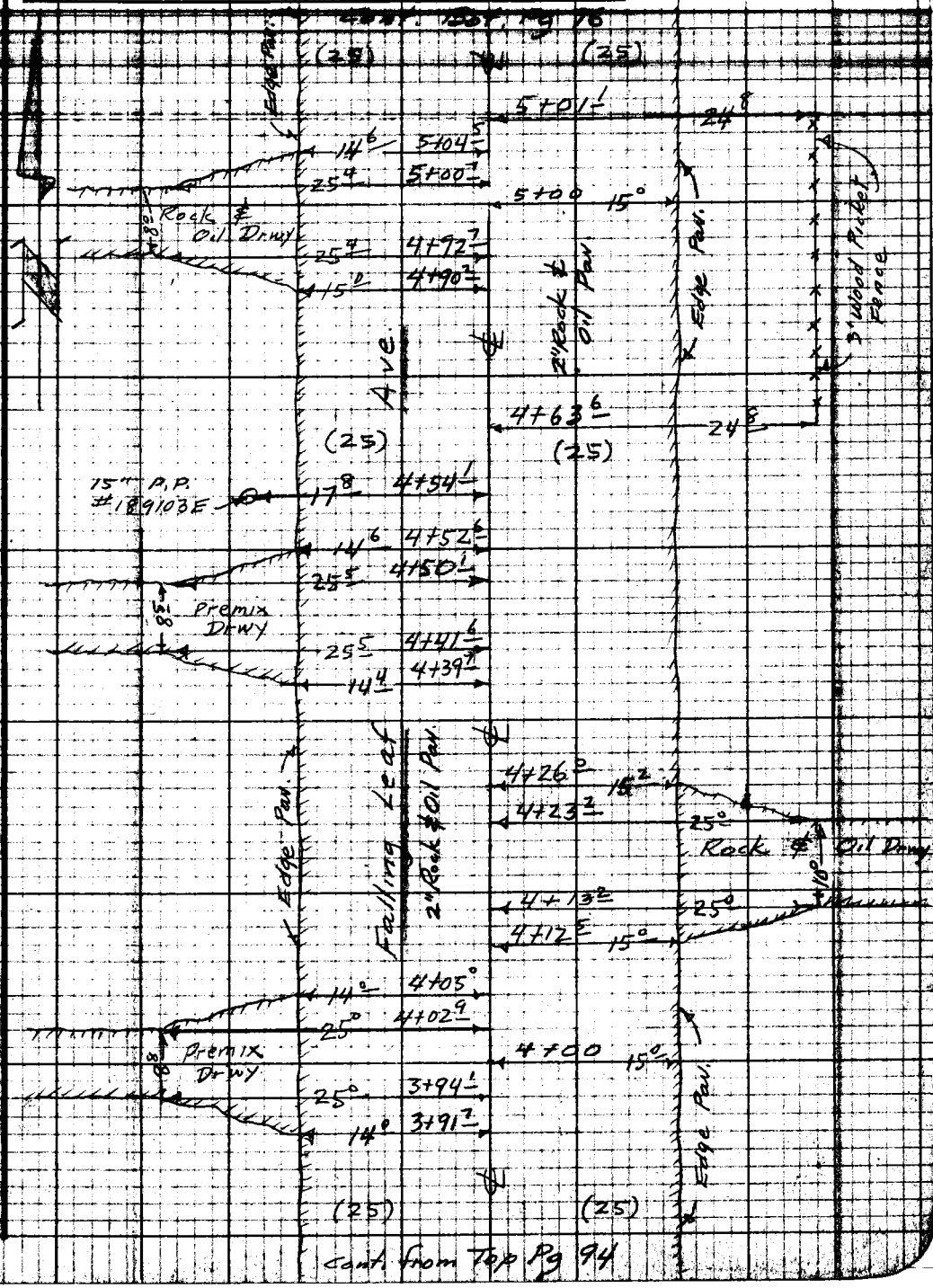

Note: Any Additions or Changes on This Sheet Must be Made or Circled in Red Ink With Date and Name of Person Making Change.

Do not extend notes this side of this line.

RETURN TO
LOS ANGELES COUNTY SURVEYOR
726 LOS ANGELES COUNTY
ENGINEERING BLDG.

78F3098 247 10M 1-49

Cont. Bot. Pg. 97

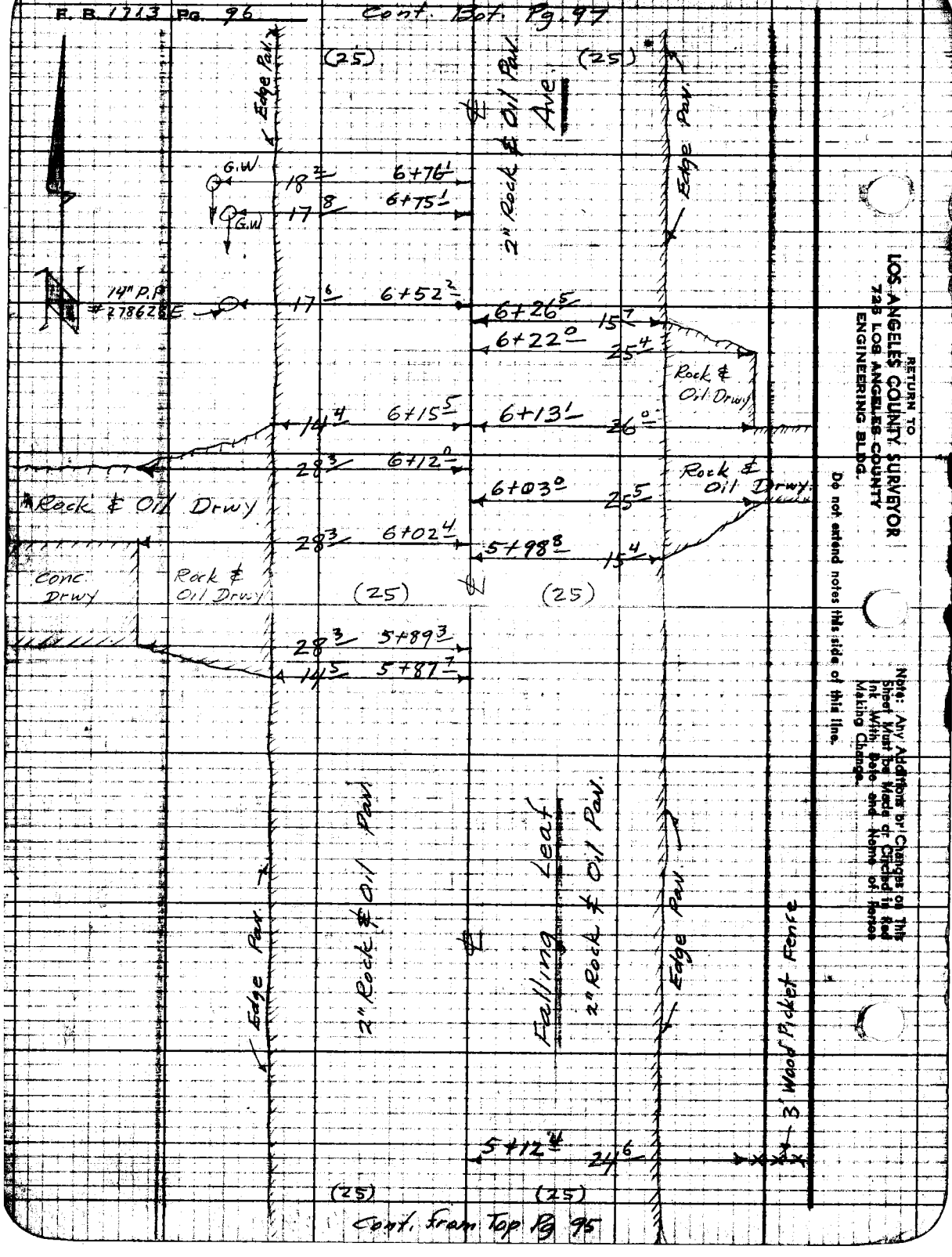

Cont. from Top Pg 95

RETURN TO
LOS ANGELES COUNTY SURVEYOR
723 LOS ANGELES COUNTY
ENGINEERING BLDG.

Do not extend notes into this area.

Note: Any Additions or Changes on This Sheet Must Be Made or Checked in Red Ink With Date and Name of Person Making Change.

Notes Ck'd by	Survey of Kelburn Ave	F. B. 1713 PG. 97
Map No.	W. O. 1407 Tape No. Std. °F	
Office Work	Surveyed by W. C. MACK	
Checked	Notes W. C. M. Date 1-28-51	
Date	Indexed C. Johnson	

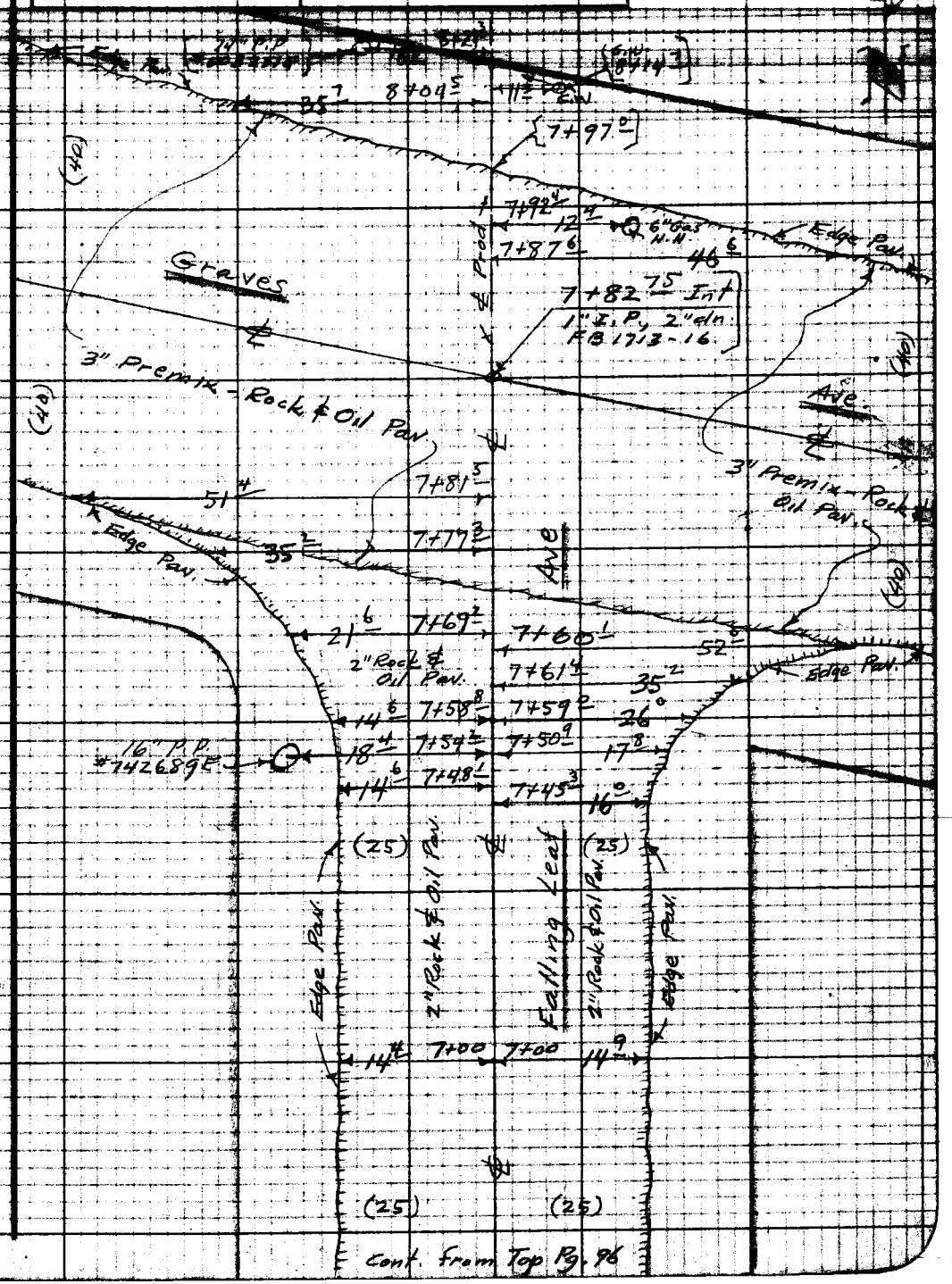

Cont. from Top Pg. 96

Note: Any Additions or Changes on This Sheet Must be Made or Circled in Red Ink With Date and Name of Person Making Change.

Do not extend notes this side of this line.

RETURN TO
LOS ANGELES COUNTY SURVEYOR
726 LOS ANGELES COUNTY
ENGINEERING BLDG.

76F3095 247 10M 1-49

RETURN TO
LOS ANGELES COUNTY SURVEYOR
726 LOS ANGELES COUNTY
ENGINEERING BLDG.

Note: Any Additions or Changes on This Sheet Must be Made or Circled in Red Ink With Date and Name of Person Making Change.

Do not extend notes this side of this line.

F. B. 1713 Pg. 98

Notes Ck'd by	Survey of Kelburn Ave
Map No.	W. O. 1407 Tape No. Std. °F
Office Work	Surveyed by W. C. MACK
Checked	Notes W.C.M. Date 1-24-51
Date	Indexed E. C. Johnson

F. B. 1713 PG. 99

JUN 20 '51

C.I. 1407

Kelburn Ave

Location of Houses on Rear of Lots & Sanitary Outlets

on

Falling Leaf Ave.

From: ℄ Int La Merced Rd = 0+00
N'ly To: ℄ Int Graves Ave = 7+82.75

Party:

Mack	Chief
Dreier	↑
Maldonado	H.C.
Sonnenschein	R.C.

Note: Any Additions or Changes on This Sheet Must be Made or Circled in Red Ink With Date and Name of Person Making Change.

Do not extend notes this side of this line.

RETURN TO
LOS ANGELES COUNTY SURVEYOR
726 LOS ANGELES COUNTY
ENGINEERING BLDG.

76F3096 247 10M 1-49

F. B. 1713 Pg. 100

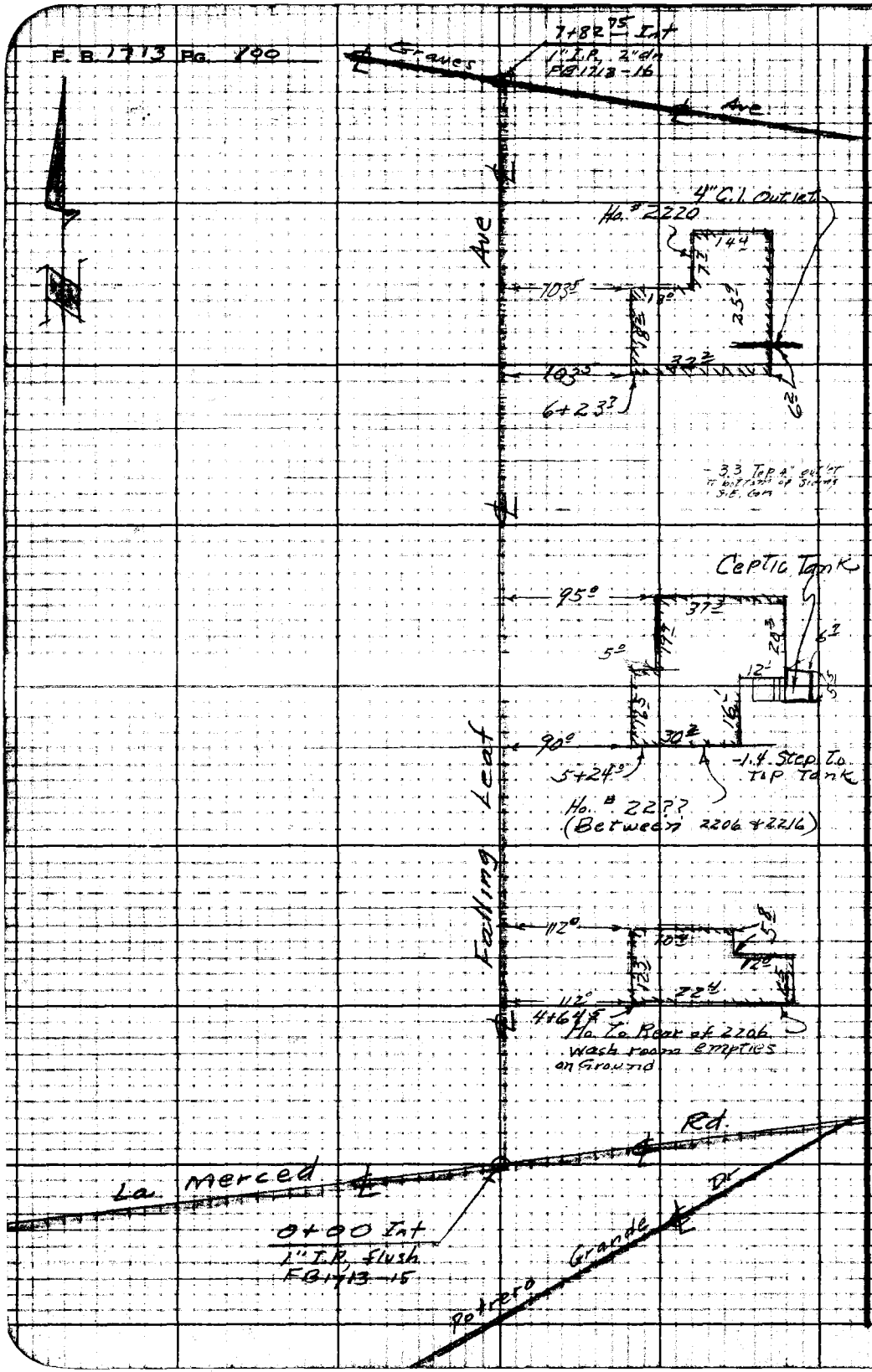

RETURN TO
LOS ANGELES COUNTY SURVEYOR
729 LOS ANGELES COUNTY
ENGINEERING BLDG.

Do not extend notes this side of this line.

Note: Any Additions or Changes on This Sheet Must be Made or Circled in Red Ink With Date and Name of Person Making Change.

F.B. 1713 PG. 101

Profile No. ____ Notes Red. ____ Plotted ____ Job No. 1407 Division No. ____

X-Sec. No. ____ Date ____ Date ____ Survey of Kelburn Ave.

Notes Chkd. LCM Date 2/5/51 Checked ____ Date ____ Survey by Wm C. MACK Notes Dreier Date 1-24-51

Map No. ____ Plotted Johnson Date JUN 20 '51

C.A. 1407

Kelburn Ave.

Profile & Cross-sections

on

Falling Leaf Ave.

from La Merced Rd. (0+00), N'ly. to Graves Ave. (7+82.25)

Dreier
Maldonado

STATION	B.S.	H.I.	F.S.	ELEV.

NOTE: ANY ADDITIONS OR CHANGES ON THIS SHEET MUST BE MADE OR CIRCLED IN RED INK, WITH DATE AND NAME OF PERSON MAKING CHANGE.

Do not extend notes this side of this line.

PLEASE RETURN TO
LOS ANGELES COUNTY SURVEYOR
726 Los Angeles County Engineering Bldg.

76L.298 307 5-49

1.

76L298 307 5-49

PLEASE RETURN TO
LOS ANGELES COUNTY SURVEYOR
726 LOS ANGELES COUNTY ENGINEERING BLDG.

NOTE: ANY ADDITIONS OR CHANGES ON THIS SHEET MUST BE MADE OR CIRCLED IN RED INK, WITH DATE AND NAME OF PERSON MAKING CHANGE.

Do not extend notes this side of this line.

STATION	B. S.	H. I.	F. S.	ELEV.	Falling Leaf Ave.	
BM WM-591	9 71	303 35		293 64	B.M. WM 591 Elev. 293.636 Unadj. F.B. 1412-215	
					Potrero Grande Dr. (S. Side) at Falling Leaf Ave.	
					L+T. in walk at bottom of Steps to Ho # 1956	
-1+13.8			9 03	294 32	S'ly edge of Pav of Potrero Grande Dr. ℄. Prod.	
-0+98			8 74	294 61	Crown of " " " " " "	
-0+74.4			9 05	294 30	N'ly edge of " " " " " "	
-0+62			6 8	296 5	℄ Falling Leaf Prod.	
-0+19			4 6	298 7	℄ " " "	
-0+15.2			5 17	298 18	" " " "	Edge of Pav
-0+14.5			5 47	297 88	" " " "	Gutter.
0+00			5 12	298 23	℄ Inter Falling Leaf Ave + La Merced Rd.	
			0 02	303 33	90' L, W. ℄ La Merced Rd.	
			5 78	297 57	28 R, E. ℄ " " "	Gutter
			4 0	299 3	38 R, E. " " " "	
			5 8	297 5	100 R, E " " " "	
			7 7	295 6	150 R, E. " " " "	
0+12			4 94	298 41	℄. Pav.	
			3 78	299 57	31' L.W. edge of Pav.	
0+40			4 13	299 22	℄.	
T.P.	8 51	307 72	4 14	299 21	T.P.	
0+40			8 69	299 03	14° L, W.-Gutter	

x

F.B. 1713 PG. 102

Job No. 1407 Division No. Notes Red. Plotted No. Profile

Survey of Kelburn Ave. Date Date X-Sec.

Survey by Wm C. Mack Notes Dreier Notes Chkd. Checked No.

Indexed A. C. Johnson Date 1-24-51 Date Date

76L298 307 5-49

PLEASE RETURN TO
LOS ANGELES COUNTY SURVEYOR
726 LOS ANGELES COUNTY ENGINEERING BLDG.

NOTE: ANY ADDITIONS OR CHANGES ON THIS SHEET MUST BE MADE OR CIRCLED IN RED INK, WITH DATE AND NAME OF PERSON MAKING CHANGE.

Do not extend notes this side of this line.

STATION	B. S.	H. I.	F. S.	ELEV.	Falling Leaf Ave.	
		307 72				
0+40			57	302 0	17' L., W.	
"			34	304 3	25' L., W. P/L	
"			20	305 7	50 L., W	
"			887	298 85	17° R., E. Gutter	
"			63	301 4	24 R., E.	
"			62	301 5	30 R., E.	
1+00			526	302 46	℄ Pav.	
			545	302 27	15 L., W. Gutter	
			38	303 9	20 L., W.	
			35	304 2	24 L., W	
			15	306 2	30 L., W.	
			+33	311 0	100 L. W.	
			+88	316 5	160 L., W. Back Fence Line	
			566	302 06	16° R., E Gutter	
			38	303 9	25 R., E P/L	
			47	303 0	30 R., E	
			60	301 7	100 R., E	
			80	299 7	180 R., E Back Fence Line	
T.P.	932	316 69	035	307 37	T.P.	
2+00			933	307 36	℄ Pav.	
			962	307 07	14° L., W. Gutter	

Profile No. ____ Notes Red. ____ Plotted ____ Job No. 1407 Division No. ____
Date ____ Date ____ Survey of Kelburn Ave.
X-Sec. No. ____ Notes Chkd. ____ Checked ____ Survey by Wm. G. Mack Notes Dreier Date 1-24-51
Date ____ Date ____ Map No. ____ Indexed R. C. Johnson Date ____

F.B. 1713 PG. 103

76L298 307 5-49

PLEASE RETURN TO
LOS ANGELES COUNTY SURVEYOR
726 LOS ANGELES COUNTY ENGINEERING BLDG.

NOTE: ANY ADDITIONS OR CHANGES ON THIS SHEET MUST BE MADE OR CIRCLED IN RED INK, WITH DATE AND NAME OF PERSON MAKING CHANGE.

Do not extend notes this side of this line.

F.B. 713 PG. 104

Job No. 1407 Division No. Profile No. X-Sec. No.

Survey of Kelburn Notes Red. Plotted

Survey by W.C. Mack Notes Date Chkd. Checked

Indexed R. C. Johnson Date 1-24-51 Date Date

STATION	B. S.	H. I.	F. S.	ELEV.	Falling Leaf Ave.
		316 69			
2+00			83	3084	17 L.,W.
			81	3086	25 L.,W. P/L
			98	3069	14^{5} R.,E. Gutter
			96	3071	25' R.,E. P/L
2+13^{0}			866	3080 3	℄ Pav. Fence Line to R.,E.
			90	3077	25 R.,E. P/L
			100	3067	100 R.,E.
			112	3055	180 R.,E. Back fe
2+63			612	3105 7	℄.
			63	3104	25 R.,E. P/L
			82	3085	100 R.,E.
			99	3068	180 R.,E. Back Fence Line
3+00			429	3124 0	℄ Pav.
			476	3119 3	14^{0} L.,W. Gutter
			36	3131	17^{0} L.,W.
			38	3129	25 L.,W. P/L
			477	3119 2	14^{5} R.E. Gutter
			44	3123	25 R.E.
T.P.	1040	322 80	429	3124 0	T.P. (3+00)
3+13			973	3130 7	℄ Fence Line to E.
			95	3133	25 R.E. P/L

76L298 307 5-49

PLEASE RETURN TO
LOS ANGELES COUNTY SURVEYOR
726 LOS ANGELES COUNTY ENGINEERING BLDG.

NOTE: ANY ADDITIONS OR CHANGES ON THIS SHEET MUST BE MADE OR CIRCLED IN RED INK, WITH DATE AND NAME OF PERSON MAKING CHANGE.

Do not extend notes this side of this line.

STATION	B. S.	H. I.	F. S.	ELEV.	Falling Leaf Ave.
		322 80			
3+13			107	3221	100 R,E
			109	3119	180 R,E.
3+63			738	31542	℄.
			78	3150	25 R,E. P/L
			84	3144	100 R,E.
			90	3138	180 R,E
4+00			563	31717	℄. Pav.
			604	31676	14° L,W. Gutter
			46	3182	17° L,W
			40	3188	25° L,W. P/L
			25	3203	26° L,W.
			+08	3216	100 L,W.
			+35	3243	160 L,W. Back Fence Line
			608	31672	15° R,E. Gutter + edge of Pav.
			54	3174	25° R,E P/L
4+13			504	31776	℄.
			44	3184	25 R,E. P/L
			55	3173	100 R,E.
			64	3164	135 R,E.
			107	3121	180 R,E. Back Fence Line
T.P.	501	324 51	330	31950	T.P.

Profile No. ____ Notes Red. ____ Plotted ____ Job No. 1407 Division No. ____
X-Sec. No. ____ Date ____ Date ____ Survey of Kelburn Ave.
Notes Chkd. ____ Checked ____ Survey by Wm C. Mack Notes Dreier Date 1-25-51
Date ____ Date ____ Map No. ____ Indexed Johnson Date ____

F.B 1713 PG. 105

76L298 307 5-49

PLEASE RETURN TO
LOS ANGELES COUNTY SURVEYOR
726 LOS ANGELES COUNTY ENGINEERING BLDG.

NOTE: ANY ADDITIONS OR CHANGES ON THIS SHEET MUST BE MADE OR CIRCLED IN RED INK. WITH DATE AND NAME OF PERSON MAKING CHANGE.

90 302 13 9 5 51

Do not extend notes this side of this line.

F.B. 1773 PG. 106 | Job No. 1407 | Division No. | Notes Red. | Plotted | No. | Profile
Survey of Kelburn Ave. | Date | Date | No. | X-Sec.
Survey by W.C. MACK | Notes Dreier | Notes Chkd. | Checked
Indexed E. C. Johnson | Date 1-25-51 | Date | Date

STATION	B. S.	H. I.	F. S.	ELEV.	Falling Leaf Ave
		324 51			
4+63			5 01	319 50	℄
			5 0	31 [illegible] 5	25 R.E.
			5 9	318 [illegible]	100 R.E.
4+64.5			59	318 [illegible]	112 R.E - S.W. Cor. Ho & Rear of 2206, Ground
			60	31 [illegible]	" " - N.W. " " " " " "
			77	316 [illegible]	134½ R.E. - N.E. " " " " " "
			85	31 [illegible]	134½ R.E. - S.E. " " " " " "
			121	31 [illegible]	180 R.E. Back fence Line
5+00			434	32 [illegible]	℄ Pav.
			471	31 [illegible]	15 L.W. Gutter + edge of Pav.
			33	32 [illegible]	20 L.W.
			27	32 [illegible]	25 L.W.
			474	31 [illegible]	15 R.E Gutter + edge of Pav
			43	320 [illegible]	20 R.E.
			44	3201	25 R.E. P/L
5+13			425	32 [illegible]	℄
			43	3202	25 R.E.
			72	3173	100 R.E.
			128	3117	180 R.E Back
5+24			417	32 [illegible]	℄
5+40			87	31 [illegible]	133 R.E. Ground at S.E. Cor of Ho. Above Capt'g Fence

76L298 307 5-49

PLEASE RETURN TO
LOS ANGELES COUNTY SURVEYOR
726 LOS ANGELES COUNTY ENGINEERING BLDG.

NOTE: ANY ADDITIONS OR CHANGES ON THIS SHEET MUST BE MADE OR CIRCLED IN RED INK, WITH DATE AND NAME OF PERSON MAKING CHANGE.

Do not extend notes this side of this line.

Profile No. ____ Notes Red. ____ Plotted ____ Job No. 4407 Division No. ____
X-Sec. No. ____ Date ____ Date ____ Survey of Holbrook Ave.
Notes Chkd. ____ Checked ____ Survey by W.C. Mack Notes Dreier Date 1-25-51
Date ____ Map No. ____ Traced Johnson Date ____

F.B. 1713 PG. 107

STATION	B. S.	H. I.	F. S.	ELEV.	Falling Leaf Ave.
		324 51			
5+40			89	3156	133 R.E. Ground at N.E. Cor of Ho. # (Between 2206 & 16)
"			96	3149	133. R,E Top of Conc. Ceptic Tank "
5+63			381	32070	℄
			40	3205	25 R.,E.
			50	3195	60 R,E
			70	3175	100 R.E.
		/	135	3110	180 R,E. Back Fence Line
T.P.	632	327 00	383	32068	T.P.
6+00			634	32066	℄ Pav.
			675	32025	14 L.,W. Gutter
			42	3228	25 L,, W. P/L
			686	32014	15 R,E. Gutter + edge of Pav.
			65	3205	20 R.,E.
			64	3206	25 R.,E. P/L
6+13			647	32053	℄
			63	3207	25R.E. P/L
			110	3160	100 R.E.
			168	3102	180 R.E Back Fence Line
6+29 ±			668	32032	℄
"			149	3121	135 ± R.E. Top of 4" C.I. Outlet Ho. # 2220
"		/	137	3133	135 ± R.E. Ground over Outlet, Rear of Ho. 2220
T.P.	438	323 21	817	31883	T.P. (BPK. Sta. 7+00)

76L298 307 5-49

PLEASE RETURN TO
LOS ANGELES COUNTY SURVEYOR
726 LOS ANGELES COUNTY ENGINEERING BLDG.

NOTE: ANY ADDITIONS OR CHANGES ON THIS SHEET MUST BE MADE OR CIRCLED IN RED INK. WITH DATE AND NAME OF PERSON MAKING CHANGE.

Do not extend notes this side of this line.

F.B. 173 PG. 108 | Job No. 1407 Division No. | Profile No. | X-Sec. No.
Survey of Kelburn Ave. | Notes Red. | Plotted
Survey by WEC. Mack Notes Dreier | Date | Date
Indexed E. C. Johnson Date 1-25-51 | Notes Chkd. | Checked
Date | Date

STATION	B. S.	H. I.	F. S.	ELEV.		
		323 21				
6+65			359	319 62	℄, pav.	
			30	320 2	25 R/E, E.P.L.	
			49	318 3	75 R/E	(-3.0R -1.9M = -4.9)
			88	314 4	1.15 R/E	(-4.9R, -3.9M = -8.8)
			137	309 5	180 R/E, Fence Line	
7+00			438	318 83	℄, pav.	
			431	318 90	13 4/W, Gutter	
			26	320 6	17 4/W, Top Brk	
			20	321 2	23 4/W Bot Brk	
			+06	323 8	29 4/W Top Bk	(-4.4R +5.0M = +0.6)
			506	318 15	14 5 R/E Gutter	
			37	319 5	17 R/E, Top Bk	
			40	319 2	25 R/E, E.P.L.	
+26			515	318 06	℄, pav.	
+40			570	317 51	℄, pav.	
			555	317 66	12 4/W, pav., Gutter	
			34	319 8	18 5 4/W, Top Brk	
			01	323 1	27 4/W, Top Bk	
			660	318 61	14 R/E, pav, Gutter	
			48	318 4	18 5 R/E Top Bk	
			46	318 6	25 R/E E.P.L.	

76L298 307 5-49

PLEASE RETURN TO
LOS ANGELES COUNTY SURVEYOR
726 LOS ANGELES COUNTY ENGINEERING BLDG.

NOTE: ANY ADDITIONS OR CHANGES ON THIS SHEET MUST BE MADE OR CIRCLED IN RED INK, WITH DATE AND NAME OF PERSON MAKING CHANGE.

Do not extend notes this side of this line.

STATION	B. S.	H. I.	F. S.	ELEV.	Falling Leaf Ave
		323 21			
7+57			630	316 91	℄, pav
+64.5			669	316 52	℄, pav., x gutter
+72			636	316 85	℄, pav
+82.75 Int			612	317 09	℄ Int. Graves Ave, pav
			467	318 54	25 L/W on ℄ Graves Ave, pav
			346	319 75	50 L/W " " " " "
			130	321 91	100 L/W " " " " "
			933	313 88	50 R/E " " " " "
			1251	310 70	100 R/E " " " " (-11.92" R-0.59m=-12.51
			178	3054	185 R/E " " " " (-12.3R-5.5m=-1[illegible]8
+90.5			622	316 99	℄ Prod. to North, pav
8+04.8			72	316 0	" " " " , Gutter, Bot Bk
+08.5			60	317 2	" " " " Top Bk
+13.2			70	316 2	" " " " Top Bk
+40.0			100	313 2	" " " " Bot Bk.
+80			110	312 2	" " " "
9+00			116	311 6	" " " "
BM WM-134			211	321 10	BM WM-134 EL = 321.110 (FB 1247-99) Kelburn Ave. (W. side), 100'±N of ℄ of Graves Ave. Bt. spk in curb, 17' N. of S. end

Profile No. ____ Date ____ Notes Red. ____ Date ____ Plotted ____ Date ____ Job No. 1407 Division No. ____ Survey of Kelburn Ave.

X-Sec, No. ____ Date ____ Notes Chkd. ____ Date ____ Checked ____ Date ____ Survey by Wm C. Mack Notes W.C.M. Date 1-25-51 Map No. ____ Indexed Johnson Date ____

F.B. 1713 PG. 109

F.B. 1713 PG. 110

Job No._____ Division No._____ Notes Red._____ Plotted_____ Profile

Survey of_____ Date_____ Date_____ No._____

Survey by_____ Notes_____ Notes Chkd._____ Checked_____ X-Sec.

Indexed_____ Date_____ Date_____ Date_____ No._____

STATION	B. S.	H. I.	F. S.	ELEV.

76L288 307 5-49

PLEASE RETURN TO

LOS ANGELES COUNTY SURVEYOR

726 Los Angeles County Engineering Bldg.

Do not extend notes this side of this line.

NOTE: ANY ADDITIONS OR CHANGES ON THIS SHEET MUST BE MADE OR CIRCLED IN RED INK, WITH DATE AND NAME OF PERSON MAKING CHANGE.

Notes Ck'd by	Survey of Kelburn Ave
Map No.	W. O. 1407 Tape No. Std. °F
Office Work	Surveyed by: Wm G. Mack
Checked	Notes [illegible] Date 1-26-51
Date	Indexed: E. C. Johnson

F. B. 1713 PG. 111

C.I. 1407

Kelburn Ave

TOPOGRAPHY

on

Eckart St

From: ℄ Int Potrero Grande Dr = 0+00
N'ly To: ℄ Int. Graves Ave = 6+08.44

Party:

Mack	Chief
Dreier	"
Maldonado	H.C.

Note: Any Additions or Changes on This Sheet Must be Made or Circled in Red Ink With Date and Name of Person Making Change.

Do not extend notes this side of this line.

RETURN TO
LOS ANGELES COUNTY SURVEYOR
726 LOS ANGELES COUNTY
ENGINEERING BLDG.

76F3098 247 10M 1-49



RETURN TO
LOS ANGELES COUNTY SURVEYOR
726 LOS ANGELES COUNTY
ENGINEERING BLDG.
Do not extend notes this side of this line.
Note: Any Additions or Changes on This Sheet Must be Made or Circled in Red Ink With Date and Name of Person Making Change.

Notes Ck'd by

Map No.

Office Work

Checked

Date

Survey of Kelburn Ave

W.O. [illegible] Tape No. [illegible]

Surveyed by Wm C Mack

[illegible]

Indexed: [illegible] C. Johnson

F. B. 1713 Pg. 113

Note: Any Additions or Changes on This Sheet Must Be Made or Circled in Red Ink With Date and Name of Person Making Change.

Do not extend notes this side of this line.

RETURN TO
LOS ANGELES COUNTY SURVEYOR
[illegible] LOS ANGELES COUNTY
ENGINEERING BLDG.

76F0068 247 10M -49

F. B. 1713 Pg. 114

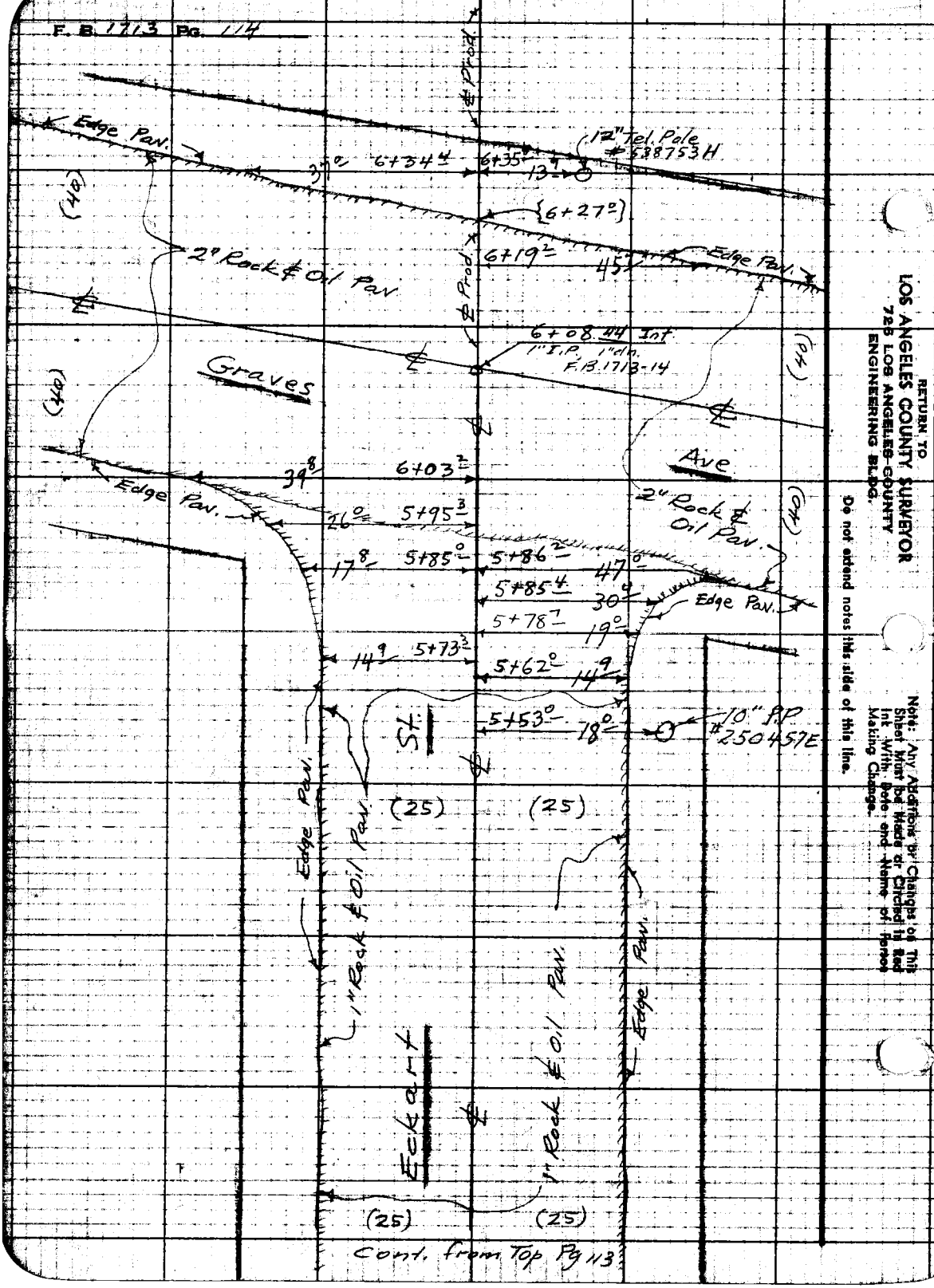

Cont. from Top Pg 113

RETURN TO
LOS ANGELES COUNTY SURVEYOR
720 LOS ANGELES COUNTY
ENGINEERING BLDG.

Do not extend notes this side of this line.

Note: Any Additions or Changes of This Sheet Must be Made or Circled in Red Ink With Date and Name of Person Making Change.

Notes Ck'd by	Survey of Kelburn Ave
Map No.	W.O. 1407 Tape No. Std. °F
Office Work	Surveyed by Wm. Mack
Checked	Noted W.E.M. Date 1-26-51
Date	Indexed A. C. Johnson

F. B. 1713 Pg. 115

JUN 26 '51

C.I. 1407

Kelburn Ave.

Location of Sanitary Outlets

on

Eckart St.

From: ℄ Int. Potrero Grande Dr. = 6+00
N'ly To: ℄ Int. Graves Ave. = 6+08 44

Party:

Mack	Chief
Dreier	✗
Maldonado	H.C.
Sonnenschein	R.C.

Note: Any Additions or Changes on This Sheet Must be Made or Circled in Red Ink With Date and Name of Person Making Change.

Do not extend notes this side of this line.

RETURN TO
LOS ANGELES COUNTY SURVEYOR
726 LOS ANGELES COUNTY
ENGINEERING BLDG.

76F3098 247 10M 1-49

F. B. 1713 Pg. 116

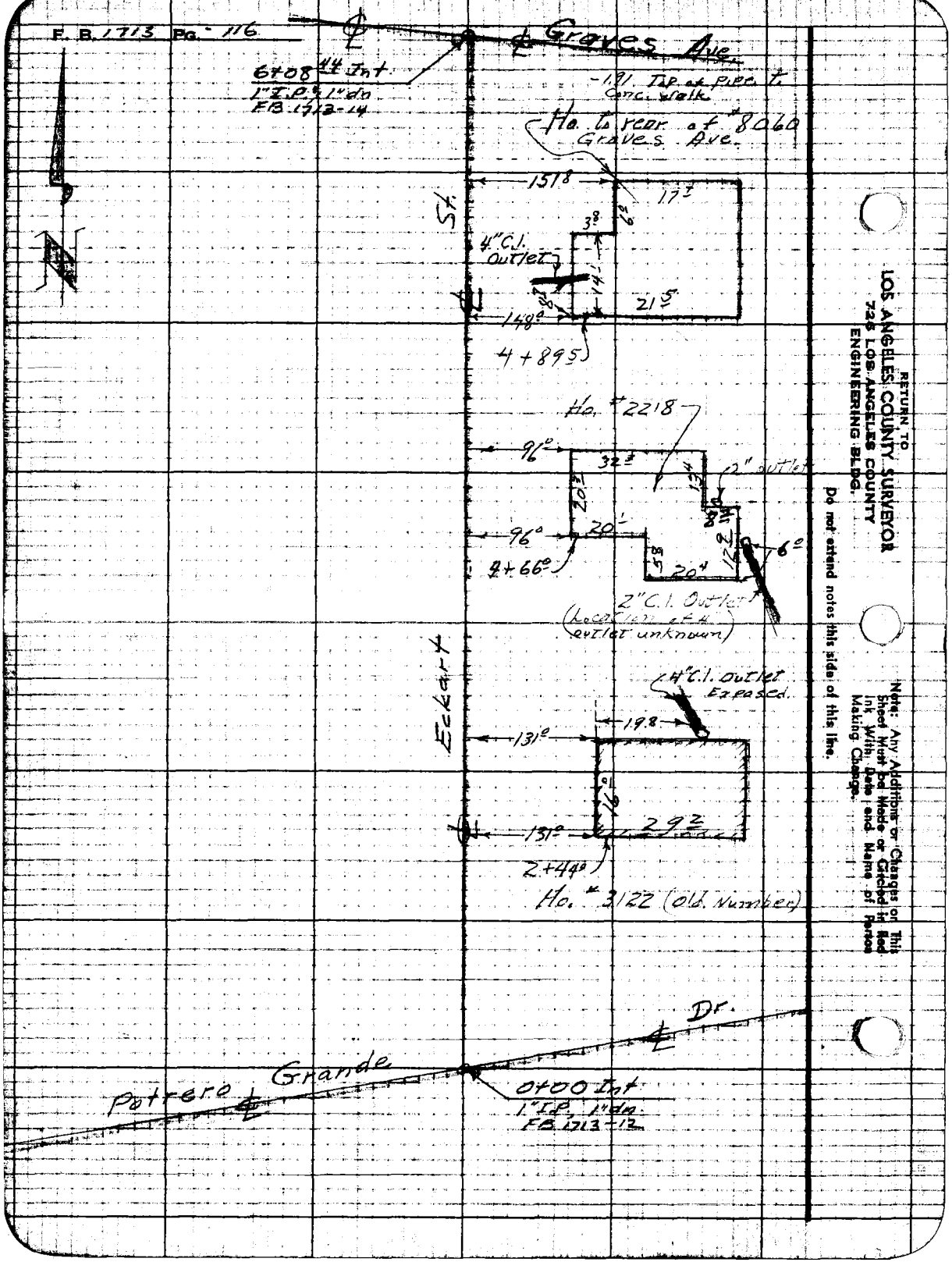

RETURN TO
LOS ANGELES COUNTY SURVEYOR
720 LOS ANGELES COUNTY
ENGINEERING BLDG.

Do not extend notes this side of this line.

Note: Any Additions or Changes or This Sheet Must Be Made or Checked in Red Ink With Date and Name of Person Making Change.

Profile No. | Notes Red. | Plotted | Job No. 1407 | Division No. | F.B. 1713 PG. 117

Date | Date | Survey of Kelburn Ave

X-Sec. No. | Notes Chkd. LCM Date 2/5/51 | Checked | Survey by W.D.C. MACK Notes W.C.M Date 1-30-51

Date | Date | Map No. | Indexed C. Johnson Date JUN 20 '51

C.I. 1407

Kelburn Ave

Profile & Cross Sections

on

Eckart St.

From: ℄ Int. Potrero Grande Dr. = 0+00

N'ly To: ℄ Int. Graves Ave. = 6+08 44

STATION	B. S.	H. I.	F. S.	ELEV.

Party:

Mack — Chief

Dreier

Maldonado — H.C. & Rod

NOTE: ANY ADDITIONS OR CHANGES ON THIS SHEET MUST BE MADE OR CIRCLED IN RED INK, WITH DATE AND NAME OF PERSON MAKING CHANGE.

Do not extend notes this side of this line.

PLEASE RETURN TO
LOS ANGELES COUNTY SURVEYOR
726 LOS ANGELES COUNTY ENGINEERING BLDG.

76L298 307 5-49

76L298 307 5-49

PLEASE RETURN TO
LOS ANGELES COUNTY SURVEYOR
726 LOS ANGELES COUNTY ENGINEERING BLDG.

NOTE: ANY ADDITIONS OR CHANGES ON THIS SHEET MUST BE MADE OR CIRCLED IN RED INK, WITH DATE AND NAME OF PERSON MAKING CHANGE.

Do not extend notes this side of this line.

F.B. 1713 PG. 118
Job No. 1407 Division No. Notes Red. Plotted Profile No.
Survey of Kelburn Ave Date Date X-Sec. No.
Survey by MacMack Notes W.C.M. Notes Chkd. Checked
Indexed R. C. Tobiason Date 1-30-51 Date

STATION	B. S.	H. I.	F. S.	ELEV.	(Eckart St.)
Bm WM-590	023	291 07		290 84	Bm WM-590 EL=290.842 Unadj (FB 1412-215) Potrero Grande Dr. & Eckart St., N.W. cor. Bt. spk. in conc. base of fence cor. post
-0+70			121	279	℄ Prod to South,
-0+40			75	286	" " " " Bot. Bk
-0+31			46	285	" " " " Top Bk
-0+20			44	287	" " " " Top Brk
-0+16			490	286	" " " " gutter, pav
0+00 Int			479	286	℄ Int., Potrero Grande Dr., pav
			306	288	50 L/W on ℄ Potrero Grande Dr., pav
			092	290	100 L/W " " " " " "
			614	287	50 R/E " " " " " "
			676	288	100 R/E " " " " " "
			707	288	150 R/E " " " " " "
+20			564	285	℄ pav " " " " " "
			496	288	18 L/W, pav
			46	285	27 L/W, Bot. Bk.
+34			562	285	℄, pav.
			518	286	13 L/W, pav., Bot. Bk
			05	291	25 L/W, Top Bk
			621	287	16 R/E, pav

76L298 307 5-49

PLEASE RETURN TO
LOS ANGELES COUNTY SURVEYOR
726 LOS ANGELES COUNTY ENGINEERING BLDG.

NOTE: ANY ADDITIONS OR CHANGES ON THIS SHEET MUST BE MADE OR CIRCLED IN RED INK. WITH DATE AND NAME OF PERSON MAKING CHANGE.

Do not extend notes this side of this line.

STATION	B. S.	H. I.	F. S.	ELEV.		
		291 07				
0+34			632	284 75	25 R/E	
+45			543	285 64	℄, pav.	
			595	285 12	12 R/E, pav, Bot Bk.	
			50	286 1	16 R/E, Top Bk	
			51	286 0	25 R/E	
1+00			314	287 93	℄, pav	
			310	287 97	14 6 L/W, pav., Bot Bk	
			+12	2923	25 4 L/W, Top Bk	(-3.1R+4.3M=+ 2)
			345	287 62	14 R/E, Gutter	
			25	288 6	17 R/E, Top Bk	
			28	288 3	25 R/E, E.P.L.	
			51	286 0	100 R/E	(-3.1R-2.0M=-5.1)
		1	51	286 0	125 R/E, Fence Line	(-3.1R-2.0M=- 1)
T.P.	10 44	298 38	313	287 94	T.P.	
2+00			649	291 89	℄, pav.	
			670	291 68	14 L/W, gutter	
			27	295 7	25 L/W, Top Bk	
			679	291 59	14 R/E, gutter	
			61	292 3	20 R/E, Top Bk	
			58	292 6	25 R/E, E.P.L	
			85	289 9	100 R/E	

Profile No. ____ Notes Red. ____ Plotted ____ Job No. 1407 Division No. ____
Date ____ Date ____ Survey of Kelburn Ave
X-Sec. No. ____ Notes Chkd. ____ Checked ____ Survey by Wm C. Mack Notes W.C.M. Date 1-30-51
Date ____ Date ____ Map No. ____ Indexed Johnson Date ____

F.B. 1713 PG. 119

76L298 307 5-49

PLEASE RETURN TO
LOS ANGELES COUNTY SURVEYOR
726 LOS ANGELES COUNTY ENGINEERING BLDG.

NOTE: ANY ADDITIONS OR CHANGES ON THIS SHEET MUST BE MADE OR CIRCLED IN RED INK, WITH DATE AND NAME OF PERSON MAKING CHANGE.

Do not extend notes this side of this line.

F.B. 1713 PG. 120
Job No. 1407 Division No. Notes Red. Plotted Profile No.
Survey of Kelburn Ave. Date Date X-Sec.
Survey by W.C. MACK Notes W.C.M. Notes Chkd. Checked
Indexed A. C. Johnson Date 1-30-51 Date Date No.

STATION	B. S.	H. I.	F. S.	ELEV.		
		298 38				
2+00			97	2887	180 R/E, Fence Line	
+60			432	294 06	℄, pav	
			79	290 5	151 R/E, Top 4" pipe,	San. Outlet Ho #3122 (old no.) (-6.9R-1.0M=-7.9)
3+00			294	295 44	℄, pav	
			295	295 43	14 L/W, gutter	
			08	2976	25 L/W, Top Bk, W.P.L	
			317	295 21	14 R/E, gutter	
			26	2958	20 R/E, Top Bk	
			27	2957	25 R/E, E.P.L	
			54	293 0	100 R/E	
			68	291 6	180 R/E, Fence Line	(-5.4R-1.4M=-6.8)
T.P.	751	304 66	123	297 15	T.P.	
3+34			812	296 54	℄, pav.	
			72	297 5	25 L/W, W.P.L	
			17	303 0	100 L/W	(-7.0R+5.3=-1.7)
			+59	310 6	180 L/W, Fence Line	(-1.7R+7.6M=+5.9)
4+00			614	298 52	℄, pav.	
			616	298 50	14 L/W, gutter	
			48	299 9	25 L/W, W.P.L	
			643	298 23	14 R/E, gutter	
			56	299 1	25 R/E, E.P.L.	

76L298 307 5-49

PLEASE RETURN TO
LOS ANGELES COUNTY SURVEYOR
726 LOS ANGELES COUNTY ENGINEERING BLDG.

NOTE: ANY ADDITIONS OR CHANGES ON THIS SHEET MUST BE MADE OR CIRCLED IN RED INK, WITH DATE AND NAME OF PERSON MAKING CHANGE.

Do not extend notes this side of this line.

STATION	B. S.	H. I.	F. S.	ELEV.	
		304 66			
4+00			79	296 8	100 R/E
			100	294 7	180 R/E, Fence Line
T.P.	514	304 90	490	299 76	T.P.
4+40			565	299 25	℄, pav
			562	299 28	14 L/W, gutter
			41	300 8	22 L/W Top Bk
			40	300 9	25 L/W W.P.L.
			584	299 06	14 R/E, gutter
			54	299 5	20 R/E, Top Bk
			53	299 6	25 R/E E.P.L
+66			532	299 58	℄, pav
			84	296 5	136 S R/E, Top 2" pipe, San. Outlet from Ho. # 2218 (-7.9R-0.5m=-8.1)
+89			519	299 71	℄, pav
			50	299 9	25 R/E, E.P.L.
			68	298 1	100 R/E
			86	296 3	180 R/E, Fence Line (-7.9R-0.7m=3.6)
+98			515	299 75	℄, pav
			951	295 39	148 R/E, Top 4" pipe, San. Outlet, Ho. to Rear of Ho. # 8060 (-7.60R-1.91m=-9.51)
5+00			514	299 76	℄, pav
			510	299 80	14 L/W, gutter
			40	300 9	19 L/W Top Bk

Profile No. ____ Notes Red. ____ Plotted ____ Job No. 1407 Division No. ____
Date ____ Date ____ Survey of Kelburn Ave.
X-Sec. No. ____ Notes Chkd. ____ Checked ____ Survey by Wm C. Mack Notes W.C.M. Date 1-30-51
Date ____ Date ____ Map No. ____ Indexed Johnson Date ____

F.B. 1713 PG. 121

76L298 307 5-49

PLEASE RETURN TO
LOS ANGELES COUNTY SURVEYOR
726 LOS ANGELES COUNTY ENGINEERING BLDG.

NOTE: ANY ADDITIONS OR CHANGES ON THIS SHEET MUST BE MADE OR CIRCLED IN RED INK, WITH DATE AND NAME OF PERSON MAKING CHANGE.

Do not extend notes this side of this line.

F.B. 1713 PG. 127
Job No. 1407 Division No. Notes Red. Plotted Profile
Survey of Kelburn Ave. No. Date Date X-Sec.
Survey by Wm C. MACK Notes W.C.M. Notes Chkd. Checked
Indexed R. C. Johnson Date 1-30-51 Date Date No.

STATION	B. S.	H. I.	F. S.	ELEV.		
		304 90				
5+00			37	301 2	25 ℄/w, W.P.L.	
			550	299 40	14 R/E, gutter	
			49	300 0	17 R/E, Top Bk	
			50	299 9	25 R/E, E.P.L	
+65			602	298 88	℄, pav	
			595	298 95	14 ℄/w, gutter	
			52	299 7	17 ℄/w, Top Bk	
			41	300 5	25 ℄/w, W.P.L.	
			648	298 42	14 R/E, gutter	
			57	299 2	17 R/E, Top Bk	
			57	299 2	25 R/E, E.P.L	
+91			659	298 31	℄, pav., x-gutter	
6+00			596	298 94	℄, pav	
T.P	681	305 62	609	298 81	T.P.	
6+08 44 Int			656	299 06	℄ Int., Graves Ave., pav.	
			595	299 67	25 ℄/w on ℄ Graves Ave., pav.	
			462	301 00	75 ℄/w " " " " "	
			379	301 83	100 ℄/w " " " " "	
			172	303 90	150 ℄/w " " " " "	
			712	298 50	25 R/E " " " " "	
			884	296 78	100 R/E " " " " "	

76L298 307 5-49

PLEASE RETURN TO
LOS ANGELES COUNTY SURVEYOR
726 LOS ANGELES COUNTY ENGINEERING BLDG.

NOTE: ANY ADDITIONS OR CHANGES ON THIS SHEET MUST BE MADE OR CIRCLED IN RED INK, WITH DATE AND NAME OF PERSON MAKING CHANGE.

Do not extend notes this side of this line.

STATION	B. S.	H. I.	F. S.	ELEV.		
		305 62				
6+08 44 Int			10 68	294 94	183 R/E on ℄ Graves Ave,	pav
+17			7 00	298 62	℄ Prod. to North,	pav
+28			88	296 8	" " " "	gutter
+33			85	297 1	" " " "	Top Berm
+80			89	296 7	" " " "	ground
BM WM-621			328	302 34	BM WM-621 EL = 302.327 Vnad (FB 1412-217)	
					Falling Leaf Ave & Graves Ave., N.E. cor.	
					Bl. spk. in curb, 6' N. of S. end	

Profile Notes Red No. Date Plotted Date Job No. 1407 Division No.
X-Sec. Notes Chkd. No. Date Checked Date Survey by Survey of Kelburn Ave Notes W.C.M. Date 1-30-57
Map No. Indexed Johnson Date
F.B. 1713 PG. 123

F.B. 1713 PG. 124

Job No._____ Division No._____ Notes Red._____ Plotted_____ Profile

Survey of_____ Date_____ Date_____ No._____

Survey by_____ Notes_____ Notes Chkd._____ Checked_____ X-Sec.

Indexed_____ Date_____ Date_____ Date_____ No._____

STATION	B. S.	H. I.	F. S.	ELEV.	

75L298 307 5-49

PLEASE RETURN TO

LOS ANGELES COUNTY SURVEYOR

726 LOS ANGELES COUNTY ENGINEERING BLDG.

Do not extend notes this side of this line.

NOTE: ANY ADDITIONS OR CHANGES ON THIS SHEET MUST BE MADE OR CIRCLED IN RED INK, WITH DATE AND NAME OF PERSON MAKING CHANGE.

Notes Ck'd by	Survey of Kelburn Ave
Map No.	W. O. 1407 Tape No. Std. °F
Office Work	Surveyed by Wm. C. MACK
Checked	Notes W.C.M. Date 1-31-51
Date	Indexed H. C. Johnson

F. B. 1713 PG. 125

JUN 20 '51

Kelburn Ave. C.I. 1407

TOPOGRAPHY

on

Pine St.

From: ℄ Int. Potrero Grande Dr. = 0+00
N'ly To: ℄ Int. Graves Ave. = 4+33.98

Party:

Mack	Chief
Dreier	T
Maldonado	H.C.
Sonnenschein	R.C.

Note: Any Additions or Changes on This Sheet Must be Made or Circled in Red Ink With Date and Name of Person Making Change.

Do not extend notes this side of this line.

RETURN TO
LOS ANGELES COUNTY SURVEYOR
726 LOS ANGELES COUNTY
ENGINEERING BLDG.

76F3095 247 10M 1-49

F. B. 1713 Pg. 126

Cont Ref. Pg 127

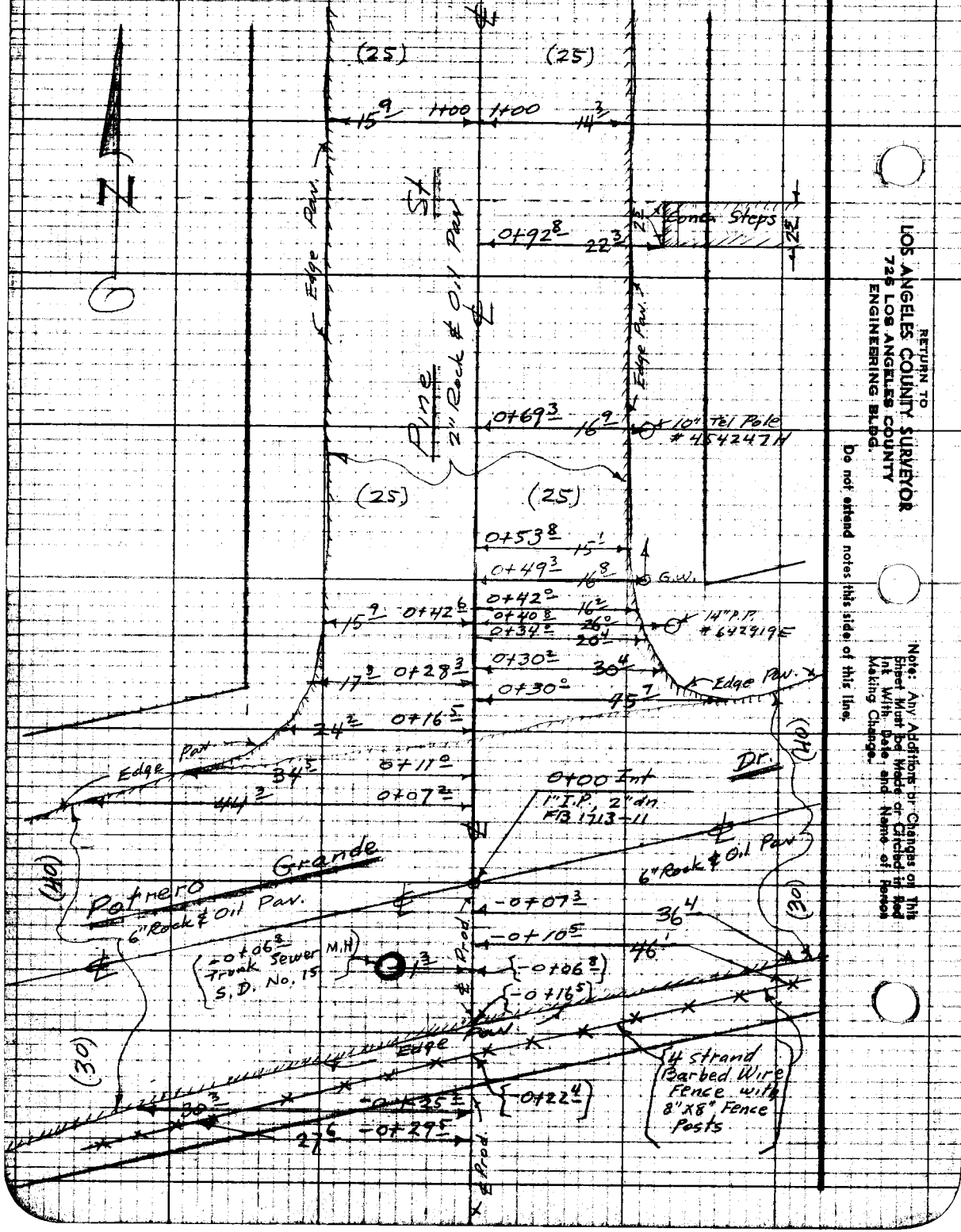

RETURN TO
LOS ANGELES COUNTY SURVEYOR
725 LOS ANGELES COUNTY
ENGINEERING BLDG.

Do not extend notes this side of this line.

Note: Any Additions or Changes on This Sheet Must be Made or Circled in Red Ink With Date and Name of Person Making Change.

Notes Ck'd by	Survey of Kelburn Ave
Map No.	W. O. 1407 Tape No. Std.
Office Work	Surveyed by WMC. MACK
Checked	Notes W.C.M. Date 1-31-51
Date	Indexed A. C. Johnson

F. B. 1713 PG. 127

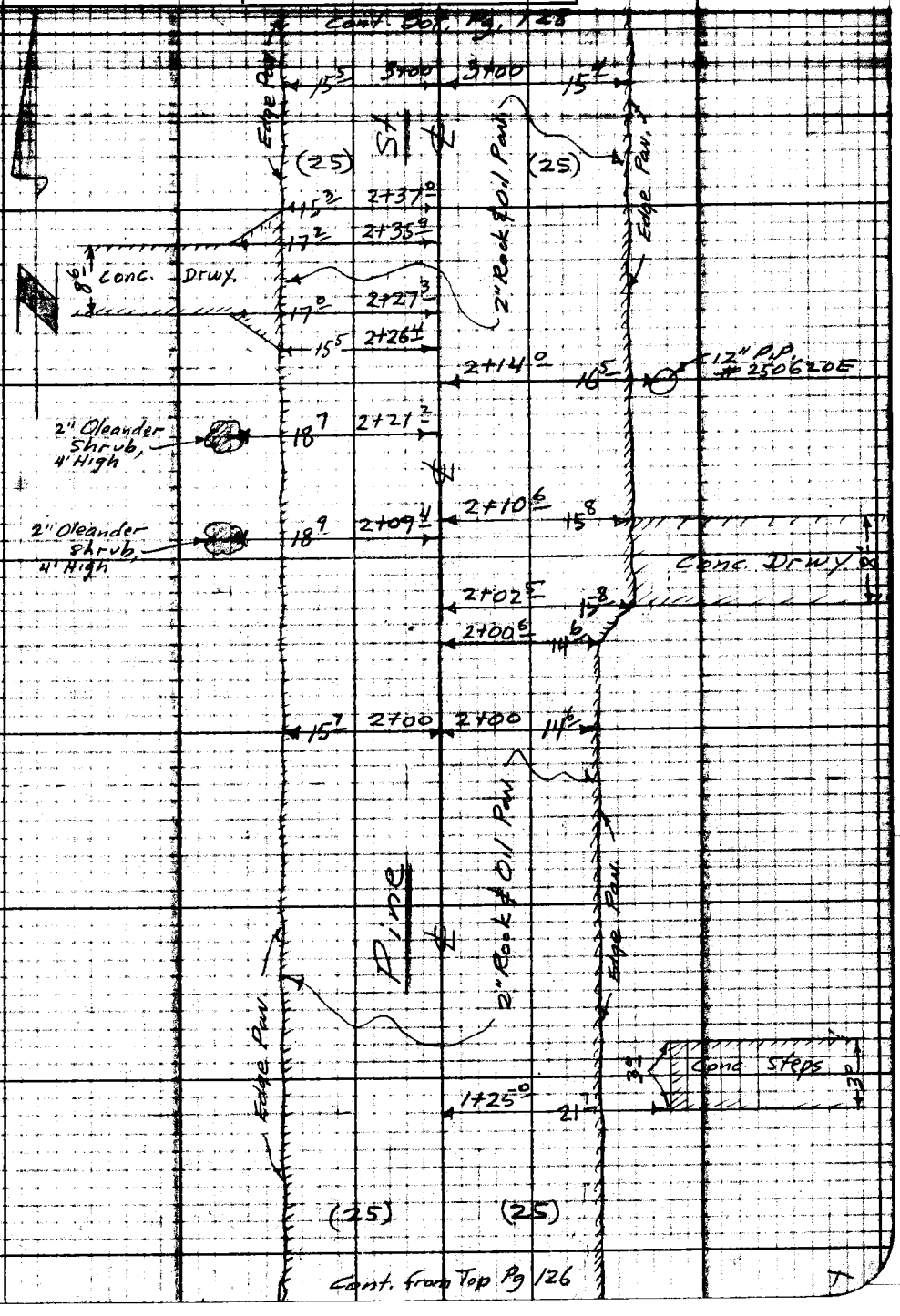

Note: Any Additions or Changes on This Sheet Must be Made or Circled in Red Ink With Date and Name of Person Making Change.

Do not extend notes this side of this line.

RETURN TO
LOS ANGELES COUNTY SURVEYOR
726 LOS ANGELES COUNTY
ENGINEERING BLDG.

76F3098 247 10M 1-49

75

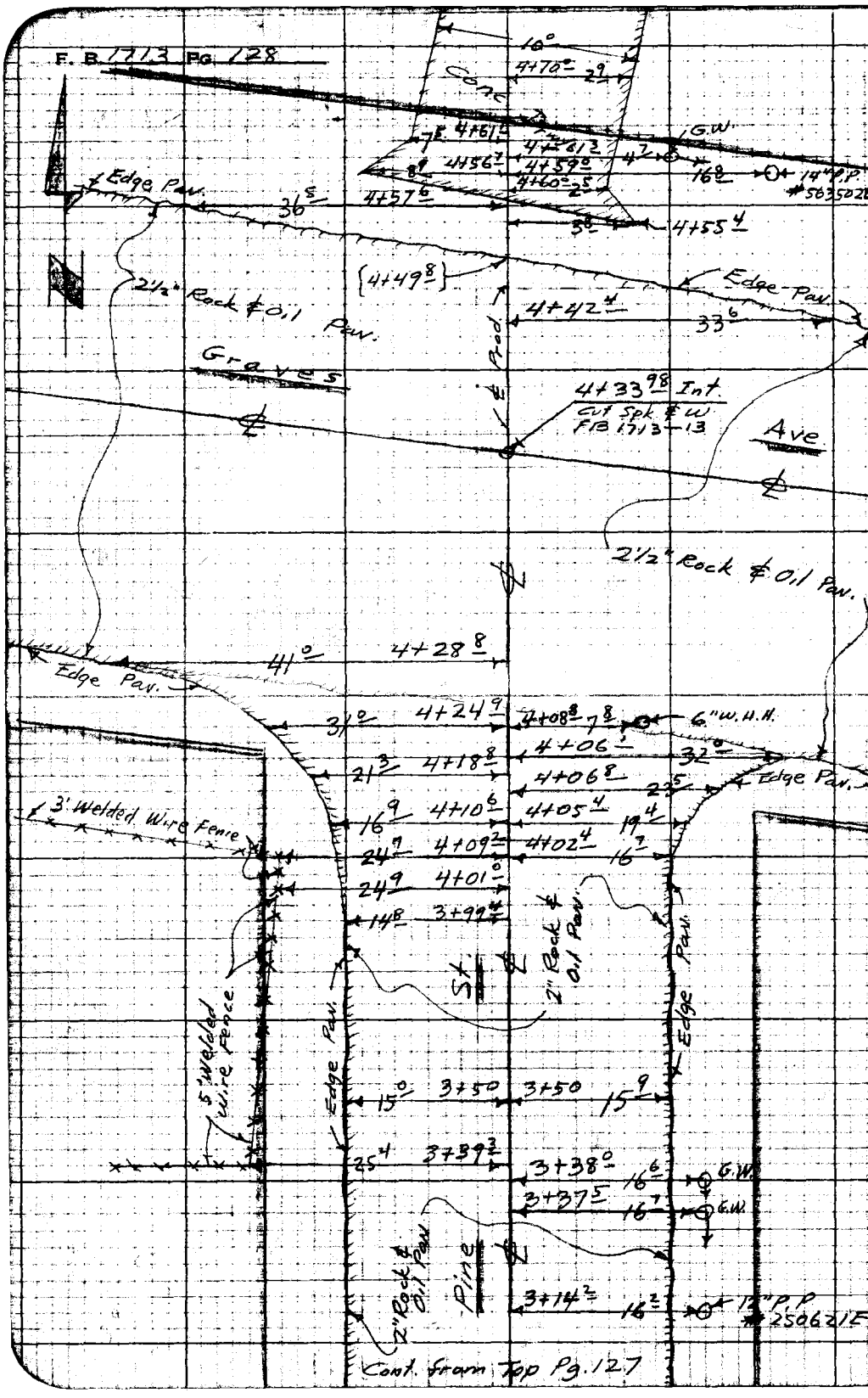

RETURN TO
LOS ANGELES COUNTY SURVEYOR
726 LOS ANGELES COUNTY
ENGINEERING BLDG.

Do not extend notes this side of this line.

Note: Any Additions or Changes on This Sheet Must be Made or Circled in Red Ink With Date and Name of Person Making Change.

Profile No. | Notes Red. | Plotted | Job No. 1407 | Division No. | F.B. 1713 PG. 129

Date | Date | Survey of Kelburn Ave.

X-Sec. No. | Notes Chkd. LCM | Checked | Survey by W.C.MACK Notes W.C.M. Date 2-1-51

Date 2/5/51 | Date | Map No. | Indexed T. Johnson Date JUN 20 '51

Kelburn Ave. C.I. 1407

Profile & Cross Sections

on

Pine St.

From: ℄ Int. Potrero Grande Dr. = 0+00

N'ly To: ℄ Int Graves Ave = 4+33.98

STATION	B.S.	H.I.	F.S.	ELEV.

Party:

Mack — chief

Dreier — "

Maldonado — H.C.&R.

Sonnenschein — Rod

NOTE: ANY ADDITIONS OR CHANGES ON THIS SHEET MUST BE MADE OR CIRCLED IN RED INK, WITH DATE AND NAME OF PERSON MAKING CHANGE.

PLEASE RETURN TO
LOS ANGELES COUNTY SURVEYOR
726 Los Angeles County Engineering Bldg.

Do not extend notes this side of this line.

761.298 307 5-48

76L298 307 5-49

PLEASE RETURN TO
LOS ANGELES COUNTY SURVEYOR
726 LOS ANGELES COUNTY ENGINEERING BLDG.

NOTE: ANY ADDITIONS OR CHANGES ON THIS SHEET MUST BE MADE OR CIRCLED IN RED INK, WITH DATE AND NAME OF PERSON MAKING CHANGE.

Do not extend notes this side of this line.

STATION	B. S.	H. I.	F. S.	ELEV.	Pine St.
BM WM-589	272	288 23		285 51	BM WM-589 EL=285.511 Unadj (FB1412-214) Potrero Grande Dr. & Pine St., N.W. cor. Bt. spk. in S.W. cor walk to ho # 2077
-0+52			25 5	262 7	℄ Pine St. Prod. Bottom of ditch (-12.0) + (-13.5) = -25.5
-0+32			6 3	281 9	℄ " " " N'ly Bank of ditch
-0+22			4 6	283 6	℄ " " Top Break
-0+18			4 7	283 5	℄ " "
-0+14			5 50	282 73	℄ " " Gutter.
0+00			5 15	283 08	℄ INT. Pine St. + Potrero Grande Dr.
			4 41	283 82	100 L., W. ℄ Potrero Grande Dr.
			4 30	283 93	150 L., W " " " "
			5 46	282 77	45 R.E. " " " "
			4 71	283 52	100 R.E. " " " "
			3 72	284 51	150 R.E " " " "
0+30			5 12	283 11	℄ Pine St.
0+35			4 92	283 31	℄ " "
			4 94	283 29	14 L., W. Gutter
			4 0.	284 2	23 L., W.
			3 0	285 2	25 L., W. P/L
			2 2	286 0	100 L.W.
			2 1	286 1	160 L.W.

F.B. 1713 PG. 130
Job No. 1407 Division No. Notes Red. Plotted No. Profile
Survey of Kelburn Ave Date Date X-Sec.
Survey by Wm C. Mack Notes Dreier Notes Chkd. Checked No.
Indexed R. C. Johnson Date 2-1-51 Date Date

76L298 307 5-49

PLEASE RETURN TO
LOS ANGELES COUNTY SURVEYOR
726 LOS ANGELES COUNTY ENGINEERING BLDG.

NOTE: ANY ADDITIONS OR CHANGES ON THIS SHEET MUST BE MADE OR CIRCLED IN RED INK, WITH DATE AND NAME OF PERSON MAKING CHANGE.

Do not extend notes this side of this line.

Profile No. Notes Red Date Plotted Date Job No. 1407 Division No.
X-Sec. No. Notes Chkd. Date Checked Date Survey by W.C. MACK Notes Drever Date 2-1-57
Survey of Kelburn Ave.
Map No. Indexed Johnson Date
F.B. 1713 PG. 131

STATION	B. S.	H. I.	F. S.	ELEV.	Pine St.
		288 23			
0+50			4 38	283 85	℄
			4 85	283 38	14 R.E. Gutter
			07	287 5	25 R.E. P/L
1+00			2 94	285 29	℄
			3 19	285 04	14 L.W. Gutter
			27	2855	15 L.W.
			22	286 0	23 L.W
			11	287 1	25 L.W
			3 29	284 94	14 R.E. Gutter
			18	286 4	25 R.E. P/L
T.P.	772	293 14	281	285 42	T.P. (C.S.P.K. 1+05±)
2+00			564	287 50	℄
			6 14	287 00	14 L.W. Gutter
			57	287 4	15 L.W.
			53	287 8	22 L.W.
			36	289 5	28 L.W.
			20	291 1	100 L.W.
			18	291 3	180 L.W. Back Fence Line
			6 13	287 01	14. R.E. Gutter
			55	287 6	16. R.E.
			52	287 9	20 R.E.

76L298 307 5-49

PLEASE RETURN TO
LOS ANGELES COUNTY SURVEYOR
726 LOS ANGELES COUNTY ENGINEERING BLDG.

NOTE: ANY ADDITIONS OR CHANGES ON THIS SHEET MUST BE MADE OR CIRCLED IN RED INK, WITH DATE AND NAME OF PERSON MAKING CHANGE.

Do not extend notes this side of this line.

STATION	B. S.	H. I.	F. S.	ELEV.	Pine St.
		293 14			
2+00			26	290 5	25 R,E. P/L
			40	289 1	100 R,E
			39	289 2	165 R,E. Back Fence Line
3+00			387	289 27	℄.
			423	288 91	13.5 L,W. Gutter
			34	289 7	23 L,W.
			15	291 6	27 L,W.
			450	288 64	14 R,E. Gutter
			41	289 0	16 R,E.
			40	289 1	21 R,E
			20	291 1	25 R,E. P/L
T.P.	6 04	295 31	387	289 27	T.P.
3+50			539	289 92	℄
4+00			505	290 26	℄.
			505	290 26	13 L,W.
			39	291 4	17 L,W.
			34	291 9	25 L,W.
			551	289 80	15 R,E.
			51	290 2	17 R,E
			47	290 6	25 R,E
4+14			491	290 40	℄

F.B. 1713 PG. 132
Job No. 1407 Division No. Notes Red. Plotted No. Profile
Survey of Kelburn Ave. Date Date X-Sec.
Survey by W.C. Mack Notes Dreier Notes Chkd. Checked No.
Indexed R. C. Johnson Date 2-1-51 Date Date

76L298 307 5-49

PLEASE RETURN TO
LOS ANGELES COUNTY SURVEYOR
726 LOS ANGELES COUNTY ENGINEERING BLDG.

NOTE: ANY ADDITIONS OR CHANGES ON THIS SHEET MUST BE MADE OR CIRCLED IN RED INK, WITH DATE AND NAME OF PERSON MAKING CHANGE.

Do not extend notes this side of this line.

STATION	B. S.	H. I.	F. S.	ELEV.	Pine St.	
		295 31				
4+33 98 INTER.			4 28	291 03	℄ INTER. Pine St. & Graves Ave	
			2 12	293 19	100 L.,W. on ℄ Graves Ave.	
			0 78	294 53	165 L, W. " " " "	
			6 20	289 11	100 R.,E " " " "	
			7 41	287 90	165 R,E. " " "	
4+49 8			5 18	290 13	℄. prod. Edge of pav	
4+51			5 6	289 7	℄ " Gutter	
5+00			5 6	289 7	℄. prod	
B.M. WM-136			4 07	291 24	B.M. WM-136 Elev. 291.271	F.B. 1247-79
					Graves Ave. & Pine St. N.E. Cor.	
					BT. Spk in E. Curb of Pine St. 18' N. of S. end.	

Profile No. ____ Notes Red. ____ Plotted ____ Job No. 1407 Division No. ____
Date ____ Date ____ Survey of Kelburn Ave.
X-Sec. No. ____ Notes Chkd. ____ Checked ____ Survey by Wm C. Mack Notes Dreier Date 2-1-51
Date ____ Date ____ Map No. ____ Indexed Johnson Date ____

F.B. 1713 PG. 133

F.B. 1713 PG. 134

Job No._____ Division No._____ Notes Red._____ Plotted_____ Profile

Survey of_____ Date_____ Date_____ No._____

Survey by_____ Notes_____ Notes Chkd._____ Checked_____ X-Sec.

Indexed_____ Date_____ Date_____ Date_____ No._____

STATION	B. S.	H. I.	F. S.	ELEV.

76L298 307 5-49

PLEASE RETURN TO

LOS ANGELES COUNTY SURVEYOR

726 LOS ANGELES COUNTY ENGINEERING BLDG.

Do not extend notes this side of this line.

NOTE: ANY ADDITIONS OR CHANGES ON THIS SHEET MUST BE MADE OR CIRCLED IN RED INK. WITH DATE AND NAME OF PERSON MAKING CHANGE.

Notes Ck'd by	Survey of Kelburn Ave
Map No.	W. O. 1407 Tape No. Std. °F
Office Work	Surveyed by W.C. MACK
Checked	Notes W.C.M. Date 2-1-51
Date	Indexed A. C. Johnson

F. B. 1713 PG. 135

JUN 20 '51

Kelburn Ave C.I. 1407

TOPOGRAPHY

on

Strathmore Ave

From: N'ly Line S.C. Edison Co R/W = S'ly Line Tr #8449 = 0+00
N'ly To: ℄ Int. Graves Ave = 3752.77

Party:

Mack	Chief
Dreier	A
Maldonado	N.C.
Sonnenschein	R.C.

Note: Any Additions or Changes on This Sheet Must be Made or Circled in Red Ink With Date and Name of Person Making Change.

Do not extend notes this side of this line.

RETURN TO
LOS ANGELES COUNTY SURVEYOR
726 LOS ANGELES COUNTY
ENGINEERING BLDG.

76F3098 247 10M 1-49

F. B. 1713 Pg. 136

Cont. Bk. Pg. 137

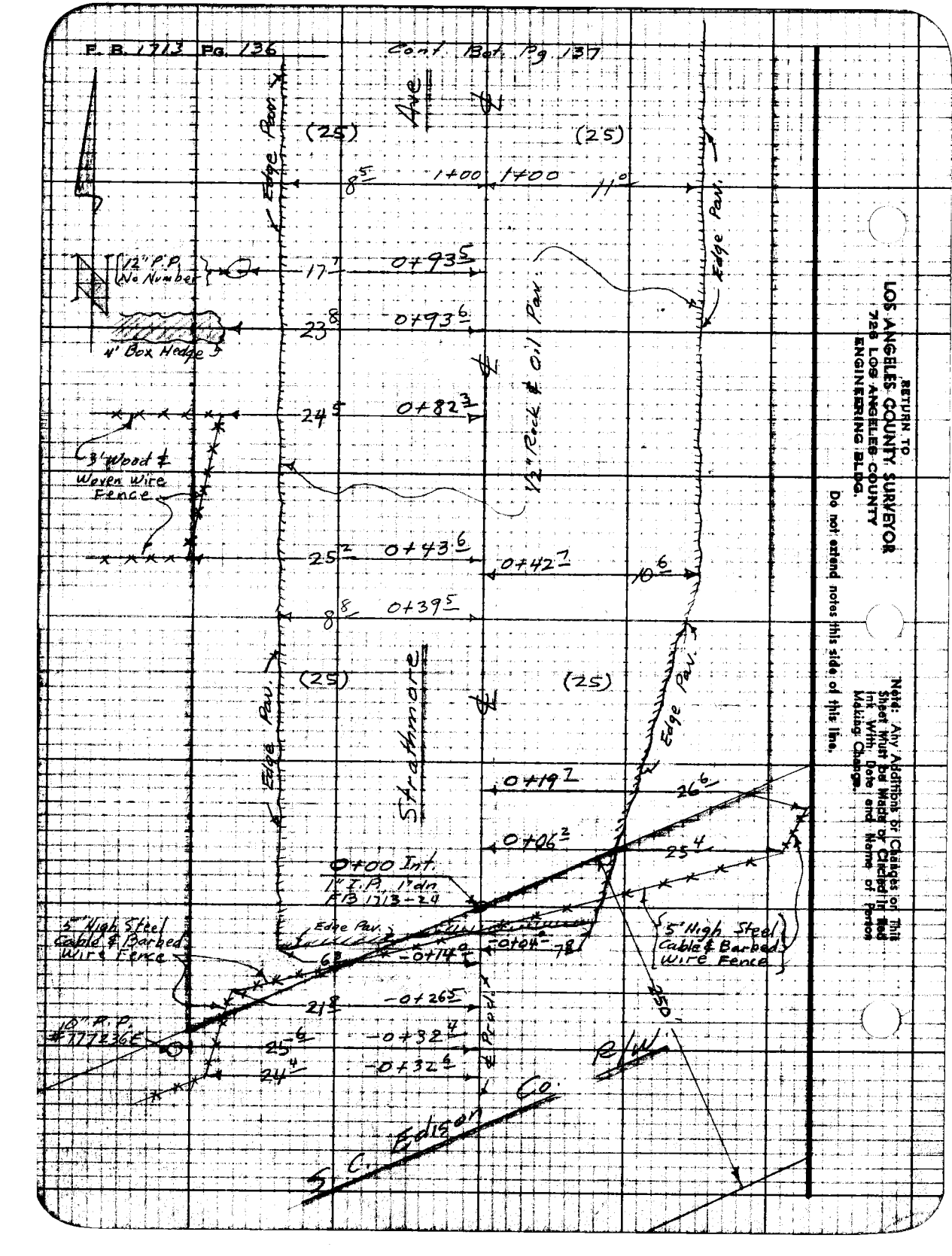

RETURN TO
LOS ANGELES COUNTY SURVEYOR
7128 LOS ANGELES COUNTY
ENGINEERING BLDG.

Do not extend notes this side of this line.

Note: Any Additions or Changes on This Sheet Must be Made or Circled in and Initialed With Date and Name of Person Making Change.

Notes Ck'd by	Survey of Kelburn Ave
Map No.	W.O. ____ Tape No. ____ Std. ____ °F
Office Work	Surveyed by W.M.C. Mack
Checked	Notes ____ Date ____
Date:	Indexed A. C. Johnson

F. B. 1713 PG. 137

Note: Any Additions or Changes on This Sheet Must be Made or Circled in Red Ink With Date and Name of Person Making Change.

Do not extend notes this side of this line.

RETURN TO
LOS ANGELES COUNTY SURVEYOR
728 LOS ANGELES COUNTY
ENGINEERING BLDG.

76F3096 247 10M 1-49

F. B. 1713 Pg. 138

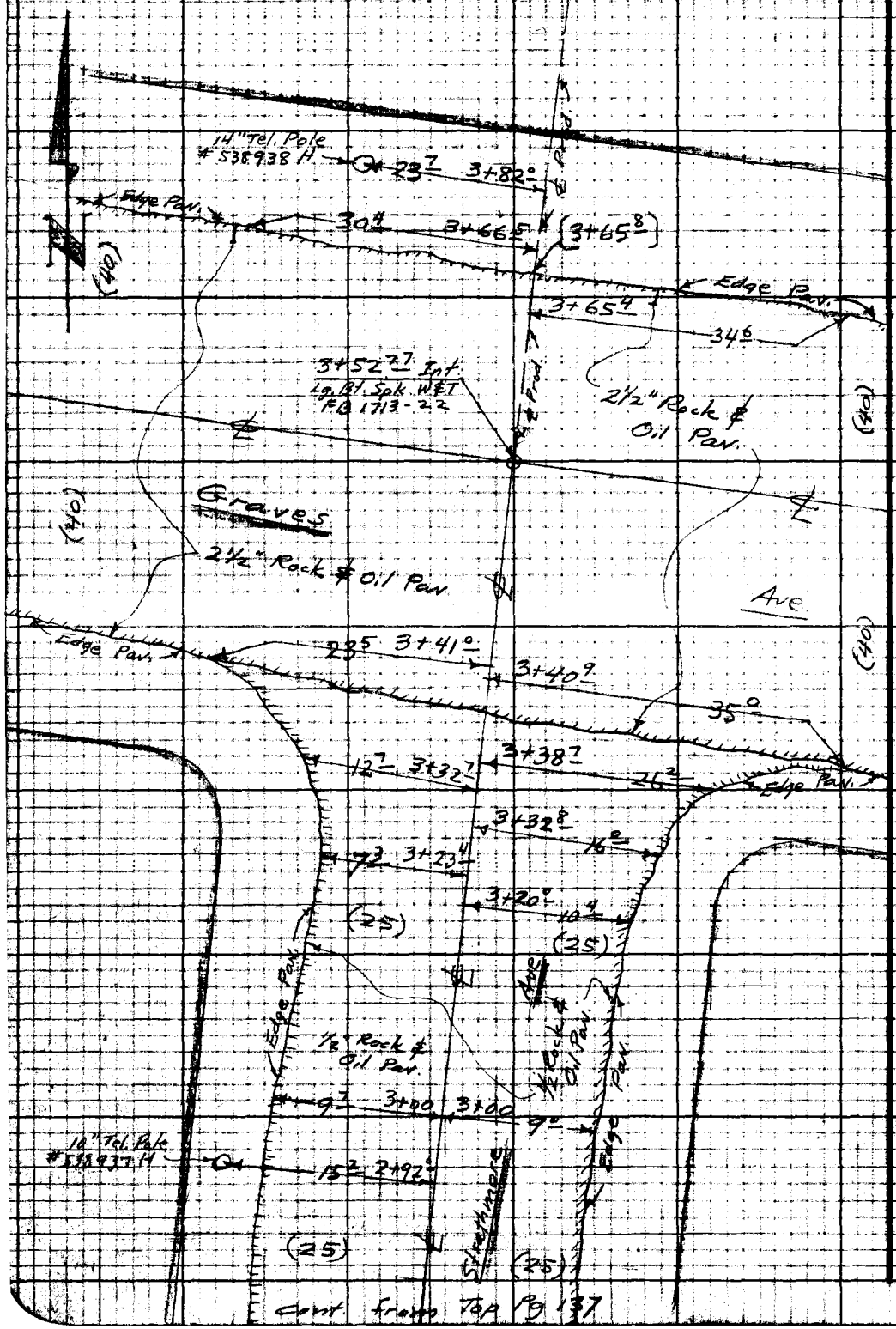

Cont. from Top Pg 137

RETURN TO
LOS ANGELES COUNTY SURVEYOR
726 LOS ANGELES COUNTY
ENGINEERING BLDG.

Do not extend notes this side of this line.

Note: Any Additions or Changes or This Sheet Must be Made or Circled in Red Ink With Date and Name of Person Making Change.

F.B. 1713 PG. 139

Profile No. | Notes Red. | Plotted | Job No. 1407 | Division No.
Date | Date | Survey of Kelburn Ave.
X-Sec. No. | Notes Chkd. LCM | Checked | Survey by Wm C. Mack | Notes Dreier | Date 2-1-51
Date 2/5/51 | Date | Map No. | Indexed Johnson | Date JUN 20 '51

Kelburn Ave ℄ I 1407

Profile & Cross Sections

on

Strathmore Ave.

From: N'ly Line S. C. Edison Co. R/W = S'ly Line TR #8449 = 0+00

N'ly To: ℄ Int. Graves Ave = 3+52.77

STATION	B. S.	H. I.	F. S.	ELEV.

Party

Mack	Chief
Dreier	T
Maldonado	HC. & T
Sonnenschein	Rod

NOTE: ANY ADDITIONS OR CHANGES ON THIS SHEET MUST BE MADE OR CIRCLED IN RED INK. WITH DATE AND NAME OF PERSON MAKING CHANGE.

PLEASE RETURN TO
LOS ANGELES COUNTY SURVEYOR
726 Los Angeles County Engineering Bldg.

Do not extend notes this side of this line.

76L298 307 5-49

7

76L298 307 5-49

PLEASE RETURN TO
LOS ANGELES COUNTY SURVEYOR
726 LOS ANGELES COUNTY ENGINEERING BLDG.

NOTE: ANY ADDITIONS OR CHANGES ON THIS SHEET MUST BE MADE OR CIRCLED IN RED INK, WITH DATE AND NAME OF PERSON MAKING CHANGE.

Do not extend notes this side of this line.

Profile No. ____ Plotted ____ Date ____ X-Sec. No. ____ Date ____

Job No. 1407 Division No. ____ Notes Red. ____ Date ____ Notes Chkd. ____ Date ____

Survey of Kelburn Ave. Notes Deeter Date 2-1-51

Survey by W.C. Mack Checked ____ Date ____

Indexed E. C. Johnson

F.B. 713 PG. 140

STATION	B. S.	H. I.	F. S.	ELEV.	Strathmore Ave.
B.M. WM 596	5 32	337 73		332 41	B.M. WM 596 Elev 332.413 unadj. F.B. 1412-216 Strathmore Ave. & S.C. Edison Co. R/W, S.E. Cor. Bt. spk. in conc. footing of N.W. cor. hi-line tower.
-1+00			7 0	330 7	℄ Strathmore Ave. Prod. to South
-0+30			63	331 4	℄ " " " " "
-0+07 29			5 2	332 5	℄ " " " " "
0+00 Int.			512	332 61	℄ INT. Strathmore Ave & N'ly Line S.C. Edison Co R/W
			530	332 43	7 L., W. Edge of Pav.
			50	332 7	25 L., W P/L
			53	332 4	100 L., W.
			54	332 3	155 L., W. Back Fence Line
			520	332 53	7 5 R., E. Edge of Pav.
			53	332 4	25 R.E.
			51	332 6	100 R., E.
T.P.	4 97	340 / 5	255	335 18	T.P.
1+00			4 96	335 19	℄
			504	335 11	9 L., W., Edge of Pav.
			44	335 7	25 L., W. P/L
			31	337 0	100. L., W.
			37	336 4	155 L., W. Back Fence Line
			537	334 78	10 R., E. Edge of Pav

76L298 307 5-49

PLEASE RETURN TO
LOS ANGELES COUNTY SURVEYOR
726 LOS ANGELES COUNTY ENGINEERING BLDG.

NOTE: ANY ADDITIONS OR CHANGES ON THIS SHEET MUST BE MADE OR CIRCLED IN RED INK, WITH DATE AND NAME OF PERSON MAKING CHANGE.

Do not extend notes this side of this line.

STATION	B. S.	H. I.	F. S.	ELEV.	Strathmore Ave.
		340 15			
1+00			5 8	334 3	13 R., E. Gutter
			5 1	335 0	25 R., E. P/L
			5 2	334 9	105 R.E. Back Fence Line
2+00			2 52	337 63	℄
			2 51	337 64	8 L., W.
			1 8	338 3	25 L., W. P/L
			0 3	339 8	100 L. W.
			+1 0	341 1	155 L., W. Back Fence Line
			2 98	337 17	10 R., E Edge of Pav.
			3 2	336 9	13, R.E.
			2 9	337 2	25 R. E.
			3 3	336 8	100 R., E.
			3 8	336 3	125 R. E. Back Fence Line
T. P.	6 96	345 25	1 86	338 29	T.P.
2+23 34 ∡ Pt			6 91	338 34	℄, P.I., Angle pt.
2+90			5 30	339 95	℄ Crown
3+00			5 25	340 00	℄
			5 24	340 01	8 L., W. Edge of Pav.
			4 3	340 9	25 L., W. P/L
			5 54	339 71	8 5/ R., E. Edge of Pav.
			5 7	339 5	11 R.E. Gutter

(-2.2 +1.9 = -0.3)
(-0.3 + 1.3 = 0)

Profile No. ____ Date ____ Notes Red. ____ Plotted ____ Job No. 1407 Division No. ____
X-Sec. No. ____ Date ____ Notes Chkd. ____ Checked ____ Survey of Kelburn Ave.
Survey by Wm C Mack Notes Dreier Date 2-1-51
Map No. ____ Indexed ____ Date ____ Johnson

F.B. 1713 PG. 141

76L298 307 5-49

PLEASE RETURN TO
LOS ANGELES COUNTY SURVEYOR
726 LOS ANGELES COUNTY ENGINEERING BLDG.

NOTE: ANY ADDITIONS OR CHANGES ON THIS SHEET MUST BE MADE OR CIRCLED IN RED INK, WITH DATE AND NAME OF PERSON MAKING CHANGE.

Do not extend notes this side of this line.

F.B. 713 PG. 142 | Job No. 4407 | Division No. | Notes Red. | Plotted | Profile No.
Survey of Kelburn Ave | Date | Date | X-Sec. No.
Survey by WM C. MACK | Notes Dreier | Notes Chkd. | Checked
Indexed E. C. Johnson | Date 2-1-51 | Date | Date

STATION	B. S.	H. I.	F. S.	ELEV.	Strathmore Ave.	
		345 25				
3+00			57	339 5	25 R.E. P/L	
3+18			5 40	339 85	℄.	
3+33			601	339 24	℄. "X" Gutter	
3+41			518	340 07	℄.	
3+52 77	INTER.		503	340 22	℄. INTER. Strathmore Ave. + Graves Ave.	
			314	342 11	100 L. W. on ℄. Graves Ave.	
			162	343 63	185 L., W. " " "	"
			706	338 19	100' R., E. " " "	"
			773	337 52	130 R.E. " " "	"
3+66			546	339 79	℄. Prod Edge of Pav; N'ly side Graves Ave.	
3+68			57	339 5	℄. " Gutter	
4+00			56	339 6	℄ "	
4+35			53	339 9	℄ "	
B.M. WM-460			3 23	342 02	B.M. WM-460 Elev. 342.024 (F.B. 1412-124) Graves Ave. (S. side) 85' W. ℄ Strathmore Ave (to S.) Bt. Spk in center of drive to Trailer Court, 50' S. of ℄ Graves Ave.	

Notes Ck'd by	Survey of Kelburn Ave
Map No.	W. O. 1407 Tape No. Std.
Office Work	Surveyed by Wm. C. Mack
Checked	Notes W.C.M. Date 2-2-51
Date	Indexed E. C. Johnson

F. B. 1713 PG. 143

Kelburn Ave, C.I. 1407

TOPOGRAPHY

on

La Merced Rd.

From: ℄ Int. Falling Leaf Ave = 0+00

W'ly To: ℄ Int. Kelburn Ave = 3+32.97

Party:

Mack	Chief
Dreier	"
Maldonado	H.C.
Sonnenschein	R.C.

Note: Any Additions or Changes on This Sheet Must be Made or Circled in Red Ink With Date and Name of Person Making Change.

Do not extend notes this side of this line.

RETURN TO
LOS ANGELES COUNTY SURVEYOR
726 LOS ANGELES COUNTY
ENGINEERING BLDG.

76F3098 247 10M 1-49

LOS ANGELES COUNTY SURVEYOR

RETURN TO
LOS ANGELES COUNTY SURVEYOR
728 LOS ANGELES COUNTY
ENGINEERING BLDG.

Do not extend notes this side of this line.

Note: Any Additions or Changes on This Sheet Must be Made or Circled in Red Ink With Date and Name of Person Making Change.

Notes Ck'd by	Survey of Kelburn Ave	F. B. 1713 Pg. 145
Map No.	W. O. 1407 Tape No. Std.	
Office Work	Surveyed by Wm. C. Mack	
Checked	Noted W. C. M. Date 3-2-51	
Date	Indexed R. C. Johnson	

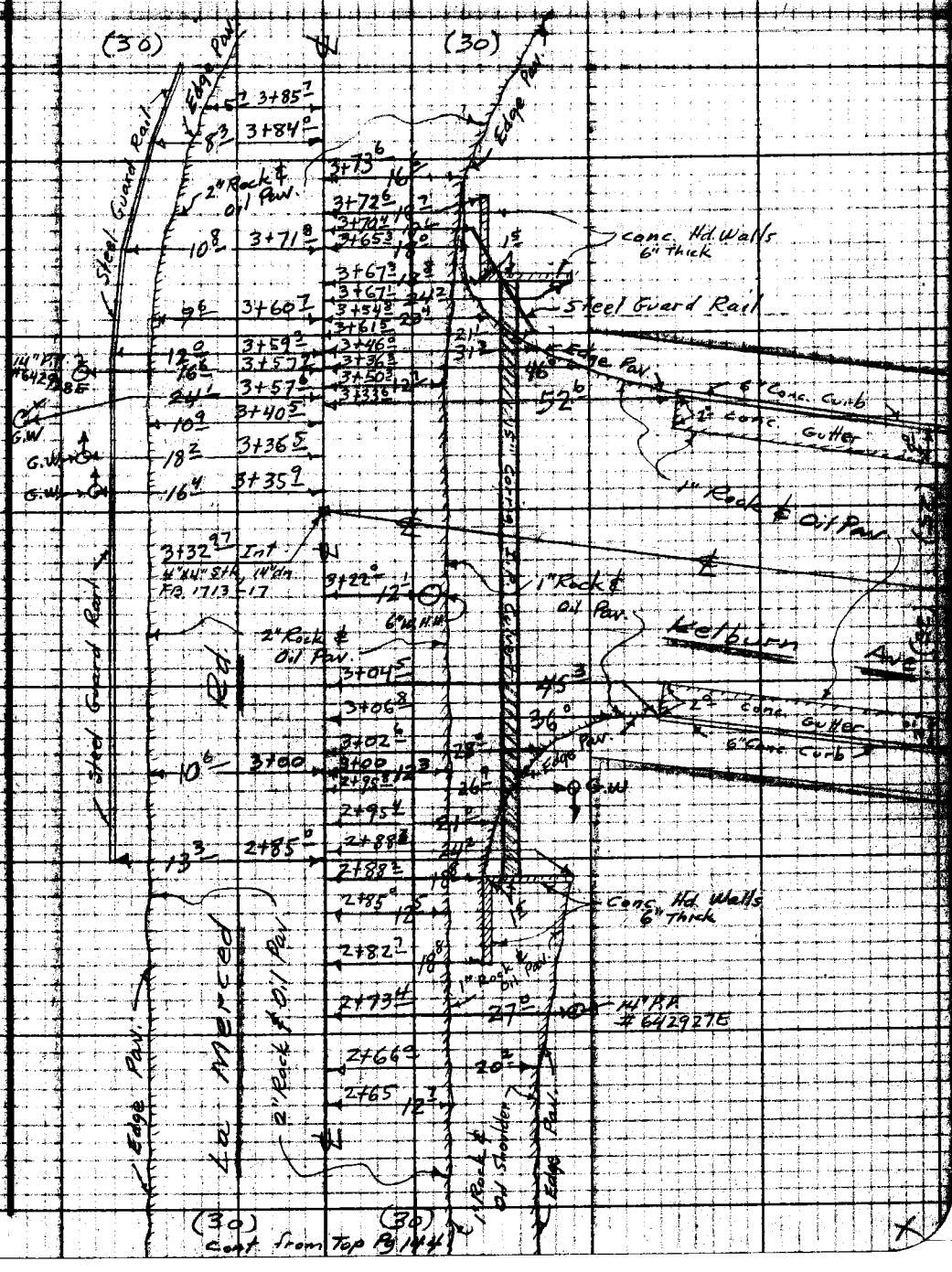

Note: Any Additions or Changes on This Sheet Must be Made or Circled in Red Ink With Date and Name of Person Making Change.

Do not extend notes this side of this line.

RETURN TO
LOS ANGELES COUNTY SURVEYOR
726 LOS ANGELES COUNTY
ENGINEERING BLDG.

76F3095 247 10M 1-49

RETURN TO
LOS ANGELES COUNTY SURVEYOR
726 LOS ANGELES COUNTY
ENGINEERING BLDG.

Note: Any Additions or Changes on This Sheet Must be Made or Circled in Red Ink With Date and Name of Person Making Change.

Do not extend notes this side of this line.

F. B. 1713 Pg. 148

Profile No. | Notes Red. Date | Plotted Date | Job No. 1407 | Division No. | F.B. 1713 PG. 147

X-Sec. No. | Notes Chkd. LCM Date 2/5/51 | Checked Date | Survey of Kelburn Ave. | Survey by Wm C. MACK Notes W.C.M Date 2-2-51 | Map No. | Indexed A.C. Johnson Date JUN 20 '51

Kelburn Ave. C.I. 1407

Profile & Cross Sections

on

La Merced Rd.

From: ℄ Int. Falling Leaf Ave. = 0+00

W'ly To: ℄ Int. Kelburn Ave = 3+32.97

STATION	B. S.	H. I.	F. S.	ELEV.

Party:

Mack	Chief
Dreier	"
Maldonado	H.C.&T.
Sonnenschein	Rod

NOTE: ANY ADDITIONS OR CHANGES ON THIS SHEET MUST BE MADE OR CIRCLED IN RED INK, WITH DATE AND NAME OF PERSON MAKING CHANGE.

PLEASE RETURN TO
LOS ANGELES COUNTY SURVEYOR
726 LOS ANGELES COUNTY ENGINEERING BLDG.

Do not extend notes this side of this line.

76L298 307 5-49

76L298 307 5-49

PLEASE RETURN TO
LOS ANGELES COUNTY SURVEYOR
726 LOS ANGELES COUNTY ENGINEERING BLDG.

NOTE: ANY ADDITIONS OR CHANGES ON THIS SHEET MUST BE MADE OR CIRCLED IN RED INK, WITH DATE AND NAME OF PERSON MAKING CHANGE.

Do not extend notes this side of this line.

Profile No. ____ Plotted ____ Date ____
X-Sec. No. ____ Checked ____ Date ____
Notes Red. ____ Date ____
Notes Chkd. ____ Date ____
Division No. ____
Job No. 1407
Survey of Kelburn Ave.
Survey by Mac Mack Notes Dreier
Indexed K. C. Johnson Date 2-2-51
F.B. 1713 PG. 148

STATION	B. S.	H. I.	F. S.	ELEV.	La Merced Rd
B.M. WM-591	959	303 23		293 64	B.M. WM-591 Elev. 293.636 Unadj. F.B. 1412-215 Potrero Grande Dr. (S. Side) at Falling Leaf Ave. L+T. in walk at bottom of Steps to Ho.# 1956
-1+50			750	295 73	℄ La Merced Rd.
-1+00			566	297 57	" " " "
-0+36			386	299 37	" " " " Top Bk
-0+27			565	297 58	" " " " Bot Bk, gutter
0+00 INT.			507	298 16	℄ INTER. La Merced Rd & Falling Leaf Ave.
			571	297 52	17 L, S. on ℄ Prod. Falling Leaf Ave., gutter
			53	297 9	20 L, S. " " " " " " " Top Bk
			67	296 5	50 L. S. " " " " " " " Top Bk
			870	294 53	62 L, S. " " " " " " " gutter, N'ly. side Potrero Grande Dr.
			843	294 80	80 L. S. " " " " " " " ℄ pan, Potrero Grande Dr
			873	294 50	95 L. S. " " " " " " " gutter, S'ly side Potrero Grande Dr
			467	298 56	20 R.N. on ℄ Falling Leaf Ave.
			076	302 47	100 R.N. " " " "
0+20			413	299 10	℄
			445	295 78	10 L, S. Gutter
			36	299 6	15 L, S. Top Bk
			59	297 3	50 L, S. Top Bk
			406	299 17	19 R.N. Gutter

76L298 307 5-49

PLEASE RETURN TO
LOS ANGELES COUNTY SURVEYOR
726 LOS ANGELES COUNTY ENGINEERING BLDG.

NOTE: ANY ADDITIONS OR CHANGES ON THIS SHEET MUST BE MADE OR CIRCLED IN RED INK, WITH DATE AND NAME OF PERSON MAKING CHANGE.

Do not extend notes this side of this line.

STATION	B. S.	H. I.	F. S.	ELEV.	La Merced Rd	
		303 23				
0 + 20			0 4	302 8	30 R, N. N'ly P/L	
			+2 3	305 5	40 R. N.	
T.P.	11 28	314 38	0 13	303 10	T.P.	
1+00			10 27	304 11	℄	
			10 38	304 00	8 5 L, S. Gutter	
			9 7	304 7	12 L, S Top Break	
			12 1	302 3	20 L, S.	
			13 5	300 9	30 L, S. P/L	(-6.5) + (-11.6) = -18.1
			18 1	296 3	85 L. S.	
			10 40	303 98	22 R, N. Gutter	
			4 9	309 5	40 R, N, Top Break	
2+00			3 12	311 26	℄	
			3 7	310 7	10 L, S. Gutter	
			2 8	311 6	15 L, S. Top Break	
			5 9	308 5	23 L, S.	
			6 4	308 0	28 L, S.	
			14 7	299 7	35 L, S	
			13 8	300 6	85 L, S.	
			15 8	298 6	100 L, S. -13.8	-2.2 = 15.8
			20 3	294 1	130 L, S. -13.8	-6.5 = 20.3
+			3 9	310 5	20 R, N Gutter	

Profile No. ____ Date ____ Notes Red. ____ Date ____ Plotted ____ Job No. 1407 Division No. ____
X-Sec. No. ____ Date ____ Notes Chkd. ____ Date ____ Checked ____ Date ____ Survey of Kelburn Ave. Survey by W. C. MACK Notes Dreier Date 2-2-51
Map No. ____ Indexed Johnson Date ____

F.B. 1713 PG. 149

76L298 307 5-49

PLEASE RETURN TO
LOS ANGELES COUNTY SURVEYOR
726 LOS ANGELES COUNTY ENGINEERING BLDG.

NOTE: ANY ADDITIONS OR CHANGES ON THIS SHEET MUST BE MADE OR CIRCLED IN RED INK, WITH DATE AND NAME OF PERSON MAKING CHANGE.

Do not extend notes this side of this line.

F.B. 713 PG. 150

Job No. 1407 Division No. Notes Red. Plotted Profile No.
Survey of Kelburn Ave. Date Date X-Sec. No.
Survey by W.C. MACK Notes Chkd. Checked
Indexed R. C. Johnson Notes Dreier Date 2-2-51 Date Date

STATION	B. S.	H. I.	F. S.	ELEV.	La Merced Rd.
		314 38			
2+00			2 0	312 4	30 R, N, P/L
2+30			0 62	313 76	℄
"			1 1	313 3	10 L, S Gutter
"			0 5	313 9	15 L, S. Top Break
"			3 6	310 8	22 L. S.
"			4 3	310 1	30 L, S P/L
"			132	301 2	40 L. S.
"			131	301 3	100 L. S.
T. P.	11 39	325 59	0 18	314 20	T. P.
2+45			10 51	315 08	℄
"			11 0	314 6	10 L, S. Gutter
"			10 5	315 1	14 L, S. Top of Break
"			134	312 2	20 L. S. (2.2) Previous (1)
"			228	302 8	100 L. S. (11.6) " "
2+88			6 70	318 89	℄
			6 8	318 8	18 R, N.
			7 76	317 83	20³ R. N. Top of 15" Conc. I. P. Culvert
			1 0	324 6	35 R, N Top Bank
3+00			5 70	319 89	℄
			6 09	319 50	10 L, S Edge of Pav.
			6 1	319 5	16 L, S Break

76L298 307 5-49

PLEASE RETURN TO
LOS ANGELES COUNTY SURVEYOR
726 LOS ANGELES COUNTY ENGINEERING BLDG.

NOTE: ANY ADDITIONS OR CHANGES ON THIS SHEET MUST BE MADE OR CIRCLED IN RED INK, WITH DATE AND NAME OF PERSON MAKING CHANGE.

Do not extend notes this side of this line.

Profile No. ____ Date ____ Notes Red ____ Date ____ Plotted ____ Date ____ Job No. 1497 Division No. ____
X-Sec. No. ____ Date ____ Notes Chkd. ____ Date ____ Checked ____ Date ____ Survey by W.T.C. MACK Notes by ____ Date 2-2-51
Survey of Kelburn Ave.
Map No. ____ Date ____
F.B. 1113 PG. 151

STATION	B. S.	H. I.	F. S.	ELEV.	La Merced Rd.	
		325 59				
3+00			95	316 1	25 L. S.	
			98	315 8	30 L, S. P/L	
			596	319 63	15 R, N.	
			561	319 98	23 R. N. Edge of Pav.	
3+32.97 INT.			310	322.49	℄ INTER. La Merced Rd. + Kelburn Ave.	
			324	322.35	11 L., S. Edge of Pav	
			28	322.8	16 L., S. Top Break	
			73	318.3	25 L, S.	
			78	317.8	30 L. S. P/L	
			180	307.6	100 L, S.	(-12.0) + (-6.0) = -18.0
			416	321 43	33 R. N. on ℄ Kelburn Ave., X-gutter	
			061	324.98	100 R. N " " " "	
3+04.5			331	322 28	45.3 R, N Top Curb at S. end of Cb., N.E. cor.	
"			378	321 81	45.3 R, N. Gutter " " " " "	
3+33.6			297	322.62	52.6 R, N. Top Curb at S. end of Cb., N.W. cor.	
"			340	322 19	52.6 R, N Gutter " " " " " "	
3+67.3			078	324.81	℄	
			115	324.44	17 R, N. Edge of Pav.	
			231	323.28	20.3 R, N. Top of 15" Corr. I.R.P. Culvert	
			+67	332.3	40 R.N. Top Bank	
4+00			+15	327.1	℄ prod. La Merced Rd	

F.B. 1713 PG. 152

Job No. 1407 Division No. Notes Red. Plotted Profile

Survey of Kelburn Ave Date Date No.

Survey by Wm C. MACK Notes Dreier Notes Chkd. Checked X-Sec.

Indexed A. O. Johnson Date 2-2-51 Date Date No.

76L298 307 5-49

PLEASE RETURN TO
LOS ANGELES COUNTY SURVEYOR
726 LOS ANGELES COUNTY ENGINEERING BLDG.

Do not extend notes this side of this line.

NOTE: ANY ADDITIONS OR CHANGES ON THIS SHEET MUST BE MADE OR CIRCLED IN RED INK, WITH DATE AND NAME OF PERSON MAKING CHANGE.

STATION	B. S.	H. I.	F. S.	ELEV.	
B.M. WM-594					
		325 59			
			2 93	322 66	B.M. WM-594 Elev 322.45 Unadj (F.B. 1412-21C)
					Kelburn Ave & La Mirada Rd. N.E. Cor.
					Bt. Spk in Curb 6' N. of S. end

Notes Ck'd by	Survey of Hill Dr.	F. B. 1713 PG. 153
Map No.	W. O. 1406 Tape No. Std.	
Office Work	Surveyed by W. C. Mack	
Checked	Notes [illegible] Date [illegible]	
Date	Indexed [illegible]	

Hill Dr. C.I. 1406

TOPOGRAPHY

on

La Merced Rd.

From: P.O.T = 0+00; 200'± W. of Kelburn Ave.
W'ly To: ℄ Int. Del Mar Ave. (to South) = 14+42.72

Party

Mack	Chief
Dreier	"
Maldonado	H.C.
Sonnenschein	R.C.

Note: Any Additions or Changes on This Sheet Must be Made or Circled in Red Ink With Date and Name of Person Making Change.

Do not extend notes this side of this line.

RETURN TO
LOS ANGELES COUNTY SURVEYOR
726 LOS ANGELES COUNTY
ENGINEERING BLDG.

76F3005 247 10M 1-49

RETURN TO
LOS ANGELES COUNTY SURVEYOR
725 LOS ANGELES COUNTY ENGINEERING BLDG.

Do not extend notes this side of this line.

Note: Any Additions or Changes on This Sheet Must be Made or Circled in Red Ink With Date and Name of Person Making Change.

Notes Ck'd by	Survey of Hill Dr
Map No.	W. O. Tape No. Ht'd °F
Office Work	Surveyed by Wm. C. Mack
Checked	Notes W. C. M. Date 2-8-51
Date	Indexed S. C. Johnson

F. B. 1713 Pg. 155

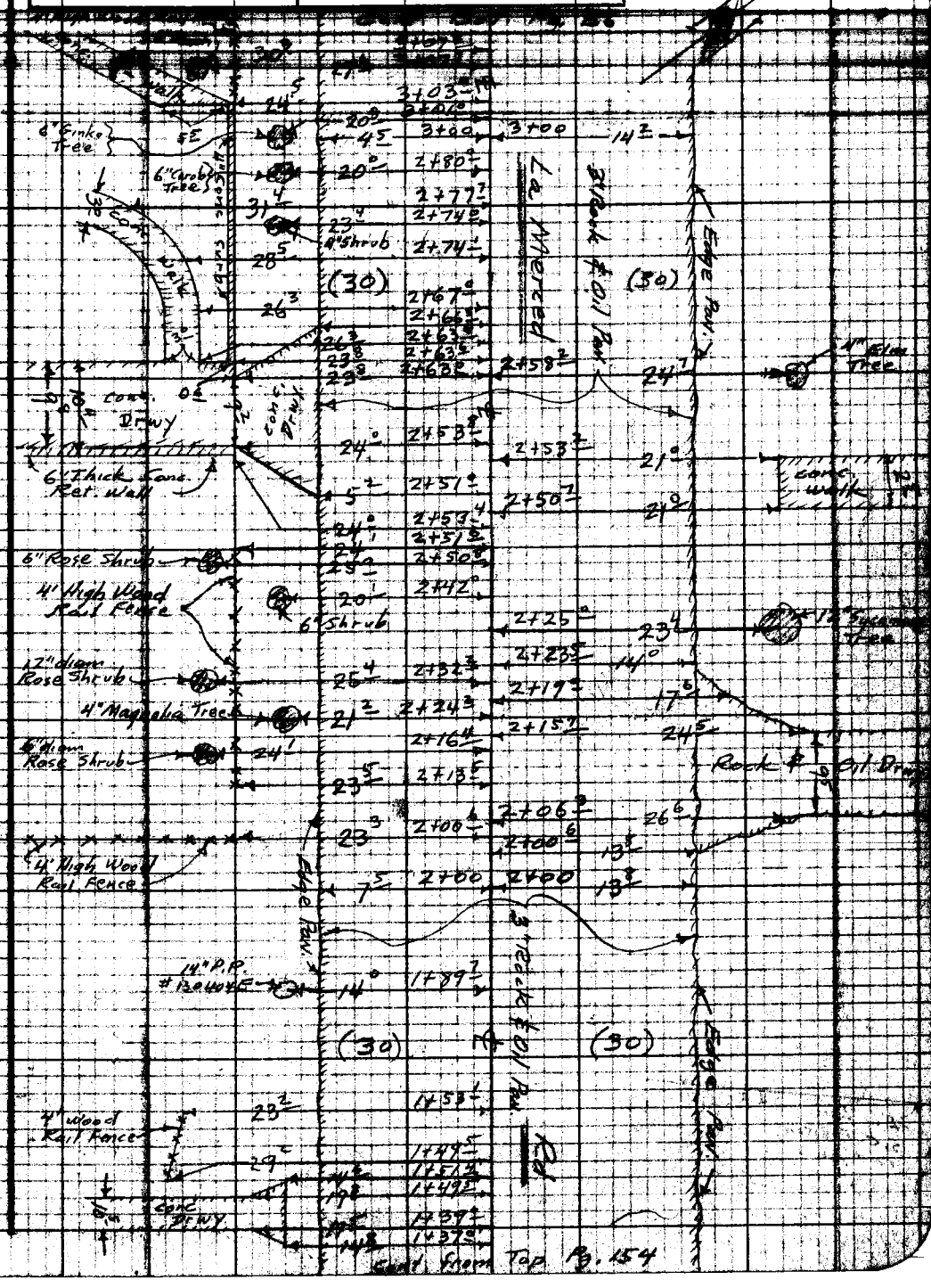

Note: Any Additions or Changes on This Sheet Must be Made or Circled in Red Ink With Date and Name of Person Making Change.

Do not extend notes this side of this line.

RETURN TO
LOS ANGELES COUNTY SURVEYOR
726 LOS ANGELES COUNTY
ENGINEERING BLDG.

76F3095 247 10M 1-49

F. B. 1713 Pg. 156

Cont. Bk. Pg. 157



Cont'd From Top Pg. 155

RETURN TO
LOS ANGELES COUNTY SURVEYOR
725 LOS ANGELES COUNTY
ENGINEERING BLDG.

Do not extend notes this side of this line.

Note: Any Additions or Changes on This Sheet Must be Made or Circled in Red Ink With Date and Name of Person Making Change.

Notes Ck'd by	Survey of Hill Dr
Map No.	W.O. 1416 Tape No. Std. °F
Office Work	Surveyed by Wm C. Mack
Checked	Notes W.C.M. Date 2-5-51
Date	Indexed A. C. Johnson

F. B. 1713 Pg. 157

Cont. Bot. Pg. 158

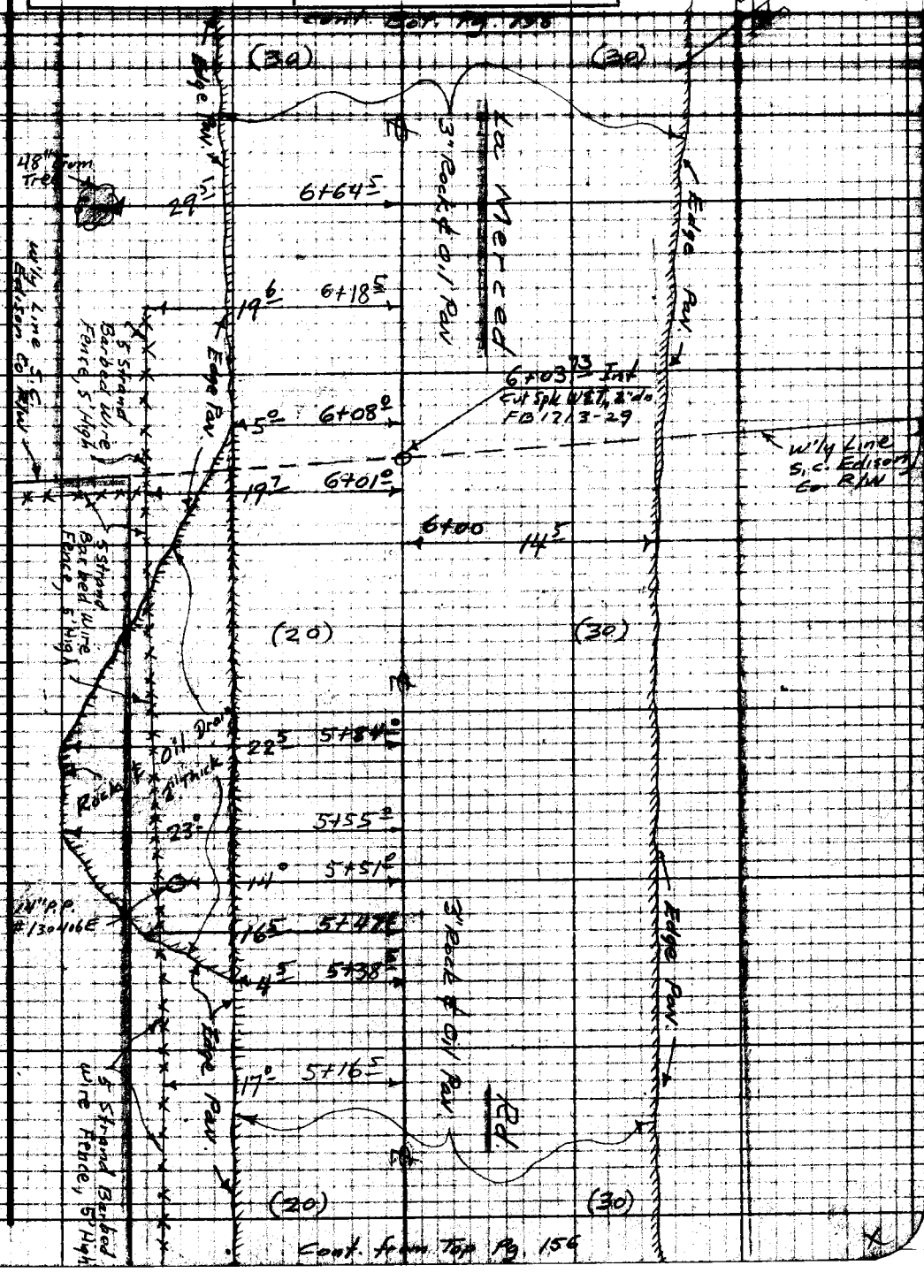

Cont. from Top Pg. 156

Note: Any Additions or Changes on This Sheet Must be Made or Circled in Red Ink With Date and Name of Person Making Change.

Do not extend notes this side of this line.

RETURN TO
LOS ANGELES COUNTY SURVEYOR
726 LOS ANGELES COUNTY
ENGINEERING BLDG.

76F3098 247 10M 1-49

Cont. Bot. Pg. 159

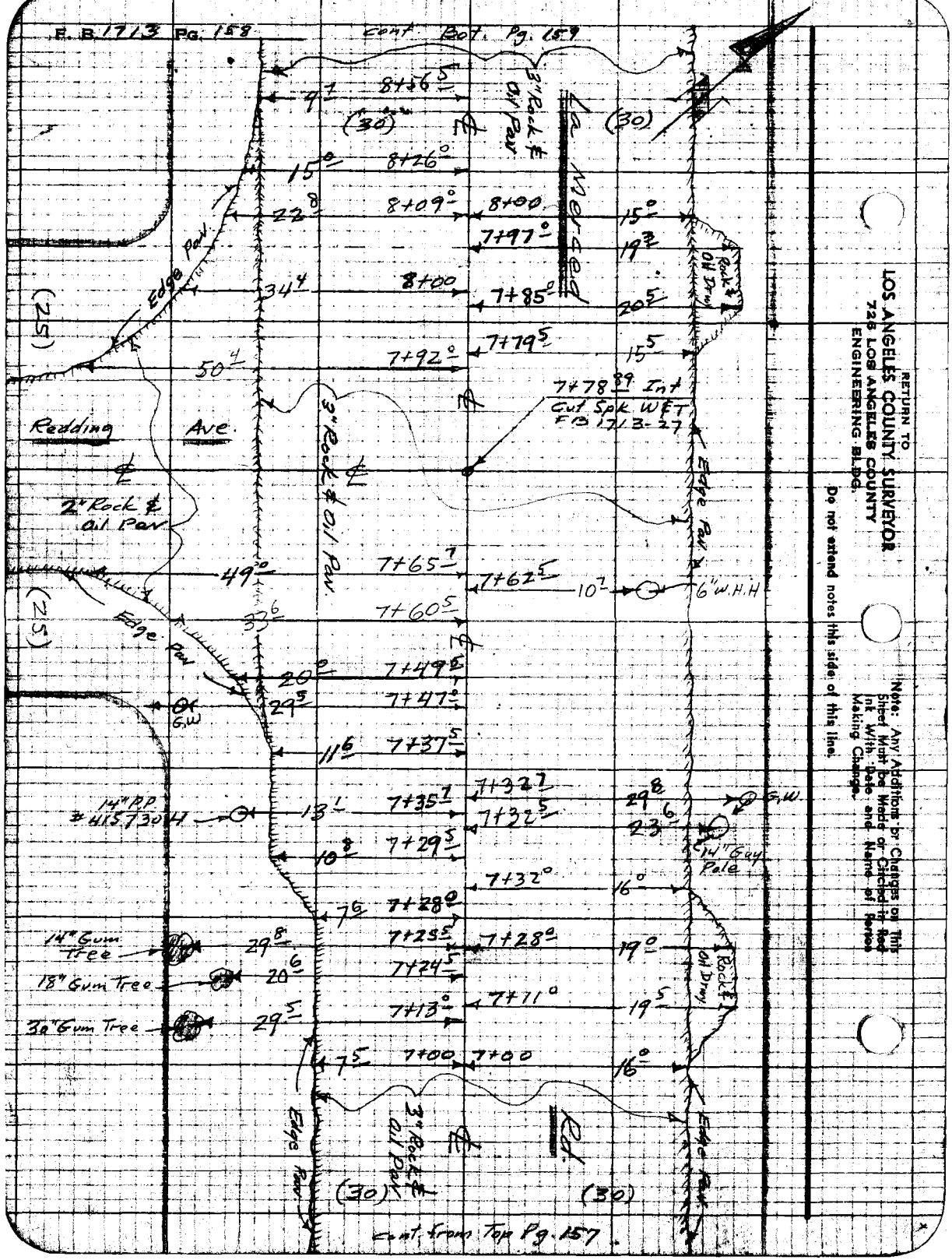

Cont. from Top Pg. 157

RETURN TO
LOS ANGELES COUNTY SURVEYOR
726 LOS ANGELES COUNTY
ENGINEERING BLDG.

Do not extend notes this side of this line.

Note: Any Additions or Changes on This Sheet Must be Made or Checked in and Initialed With Date and Name of Person Making Change.

F. B. 1713 PG. 159

Notes Ck'd by	Survey of Hill Dr
Map No.	W.O. Type No.
Office Work	Surveyed by W.O.C. MACK
Checked	Notes W.C.M. Date 2-5-51
Date	Indexed R. C. Johnson

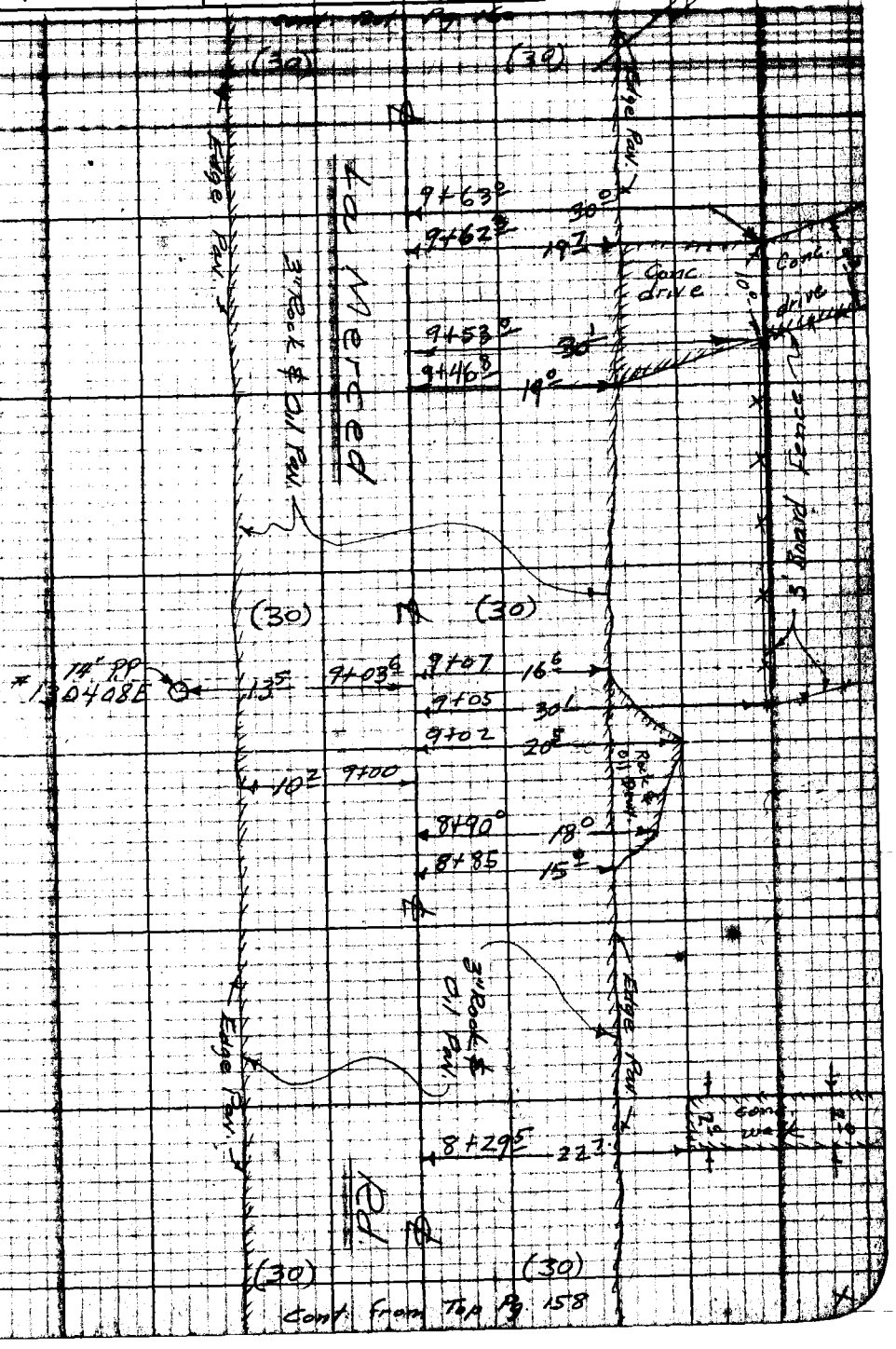

Cont. from Top Pg. 158

Note: Any Additions or Changes on This Sheet Must be Made or Circled in Red Ink With Date and Name of Person Making Change.

Do not extend notes this side of this line.

RETURN TO
LOS ANGELES COUNTY SURVEYOR
726 LOS ANGELES COUNTY
ENGINEERING BLDG.

76F3098 247 10M 1-49

F. B. 1713 Pg. 160

Cont. Bot. Pg. 161



Cont. from Top Pg. 159

RETURN TO
LOS ANGELES COUNTY SURVEYOR
725 LOS ANGELES COUNTY
ENGINEERING BLDG.

Do not extend notes this side of this line.

Note: Any Additions or Changes on This Sheet Must be Made or Circled in Red Ink With Date and Name of Person Making Change.

Notes Ck'd by	Survey of Hill Dr
Map No.	W. O. 1406 Tape No. Std.
Office Work	Surveyed by W. C. MACK
Checked	Notes W.C.M. Date 8-6-51
Date	Indexed E. C. Johnson

F. B. 1713 Pg. 161

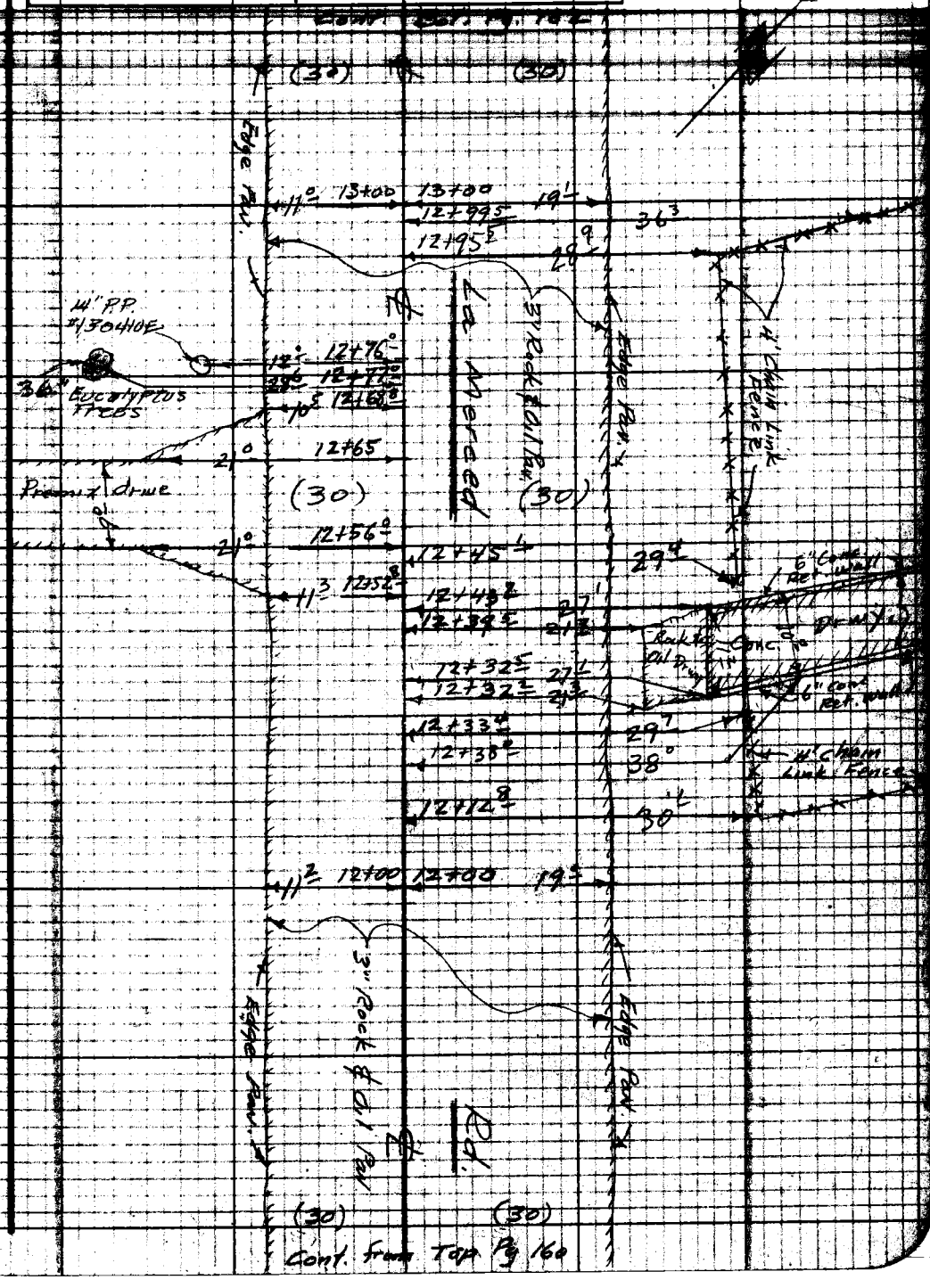

Note: Any Additions or Changes on This Sheet Must be Made or Circled in Red Ink With Date and Name of Person Making Change.

Do not attend notes this side of this line.

RETURN TO
LOS ANGELES COUNTY SURVEYOR
726 LOS ANGELES COUNTY
ENGINEERING BLDG.

76F3098 247 10M 1-49

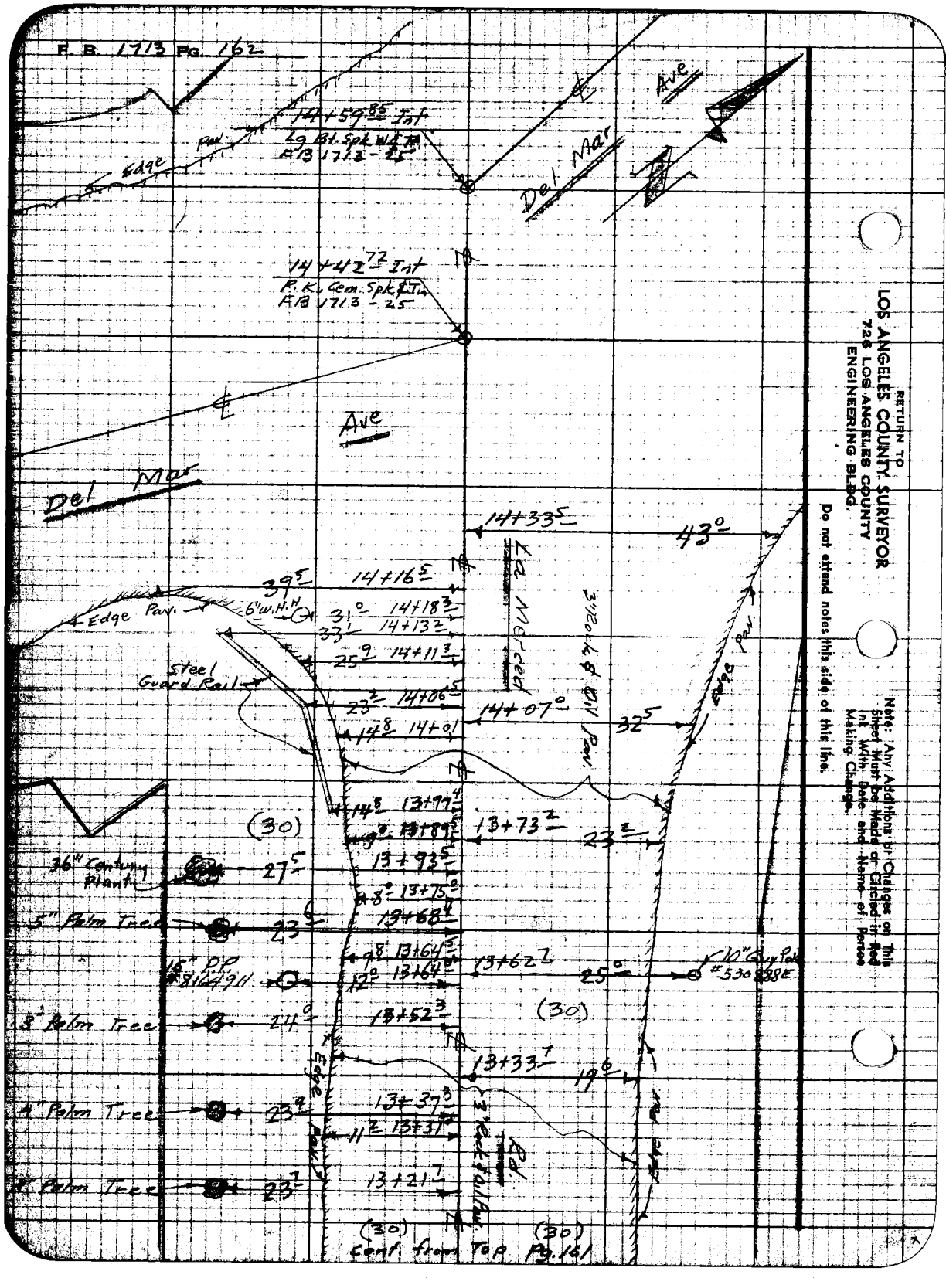
F. B. 1713 Pg. 162
14+59.85 Int
Lg Bt. Spk W&T
FB 1713-25
Edge Pav.
Del Mar Ave
14+42.72 Int
P.K. Cem. Spk & Tin
FB 1713-25
Del Mar Ave
14+33.5
43.0
La Merced
3" Rock & Oil Pav.
39.5
14+16.5
Edge Pav.
6" W.H.H.
31.0
14+18.3
33.1
14+13.2
25.9
14+11.3
Steel Guard Rail
23.2
14+06.5
14+07.0
32.5
14.8
14+01
Edge Pav.
14.8
13+97.4
(30)
9.0
13+89.5
13+73.2
23.2
36" Century Plant
27.5
13+93.5
8.0
13+75.0
5" Palm Tree
23.6
13+68.4
9.8
13+64.5
16" P.P. #81649H
12.0
13+64.0
13+62.7
25.0
10" Guy Pole #530288E
3" Palm Tree
24.0
13+52.3
(30)
13+33.7
19.6
Edge Pav.
4" Palm Tree
23.9
13+37.3
11.2
13+37.0
3" Rock & Oil Pav.
Rd.
Edge Pav.
Palm Tree
23.7
13+21.7
(30)
(30)
Cont. from Top Pg. 161
RETURN TO
LOS ANGELES COUNTY SURVEYOR
726 LOS ANGELES COUNTY
ENGINEERING BLDG.
Do not extend notes this side of this line.
Note: Any Additions or Changes on This Sheet Must be Made or Circled in Red Ink With Date and Name of Person Making Change.

Notes Ck'd by:	Survey of: Hill Dr	F. B. 1713 PG. 163
Map No.	W. O. [illegible] Tape No. Std. °F	
Office Work	Surveyed by: Mack	
Checked	Notes: [illegible] Date: 2-7-51	
Date:	Indexed: [illegible]	

JUN 20 '51

Hill Dr. C.I. 1406

Location of Basements & Sanitary Outlets

on

La Merced Rd.

From: P.O.T = 0+00; 200 ± W. of Kelburn Ave.

W'ly To: ℄ Int. Del Mar Ave (to South) = 14+42.72

Party:

Mack	Chief
Dreier	H.C.
Maldonado	

Note: Any Additions or Changes on This Sheet Must be Made or Circled in Red Ink With Date and Name of Person Making Change.

Do not extend notes this side of this line.

RETURN TO
LOS ANGELES COUNTY SURVEYOR
725 LOS ANGELES COUNTY
ENGINEERING BLDG.

7673095 247 ION 1-49

F. B. 1713 Pg. 164 Cont. Bk. Pg. 165

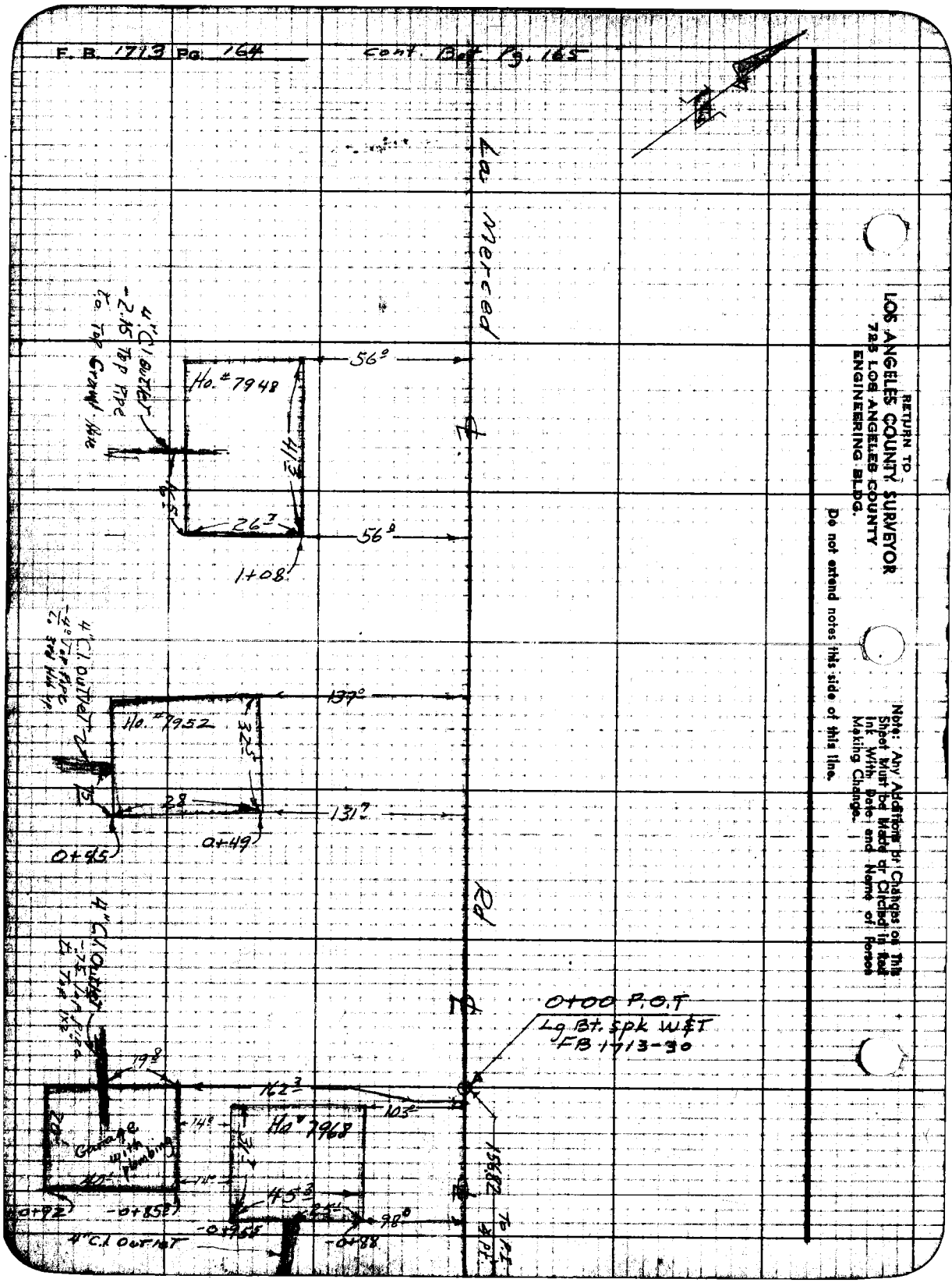

RETURN TO
LOS ANGELES COUNTY SURVEYOR
722 LOS ANGELES COUNTY
ENGINEERING BLDG.

Do not extend notes this side of this line.

Note: Any Additions or Changes on This Sheet Must be Made or Circled in Red Int. With Date and Name of Person Making Change.

Notes Ck'd by	Survey of Hill Dr.
Map No.	W.O. Page No. Sh'd
Office Work	Surveyed by Wm C. Mack
Checked	Noted [illegible] Date 2-7-51
Date	Indexed A. C. Johnson

F. B. 1713 Pg. 165

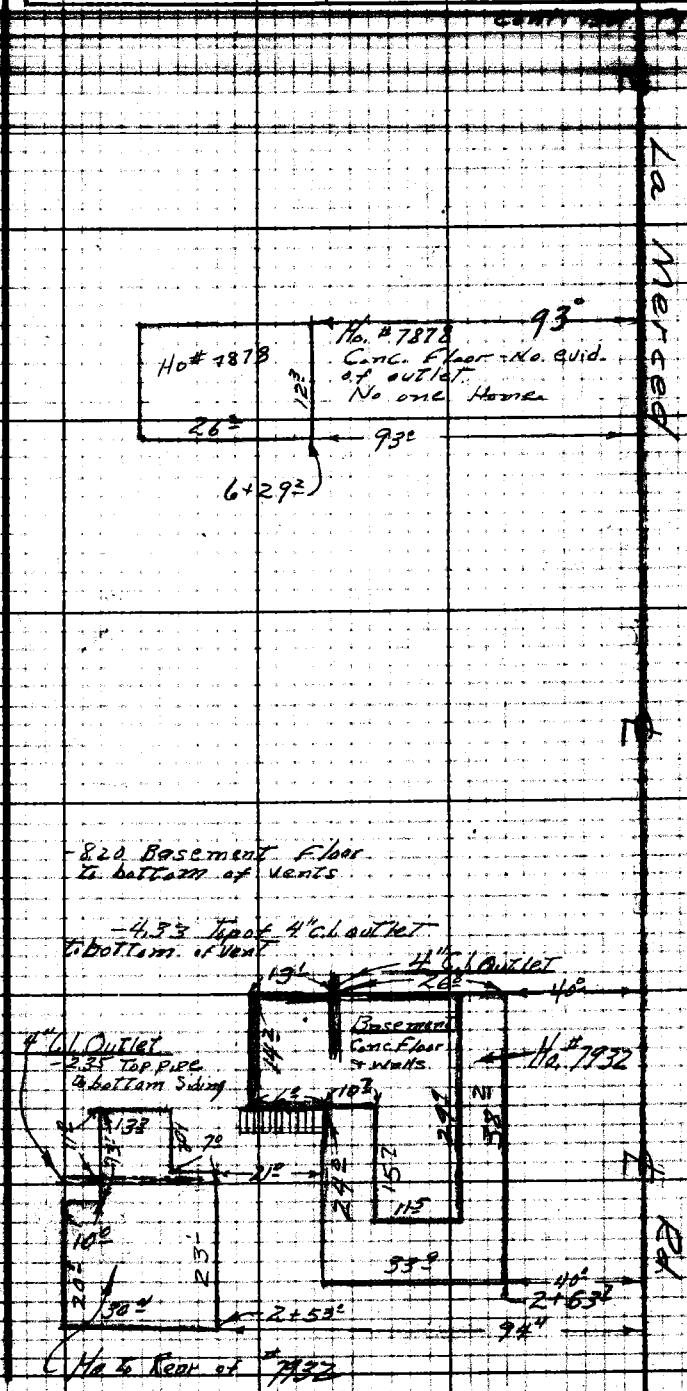

Cont. from Top Pg. 164

Note: Any Additions or Changes on This Sheet Must be Made or Circled in Red Ink With Date and Name of Person Making Change.

Do not extend notes this side of this line.

RETURN TO
LOS ANGELES COUNTY SURVEYOR
726 LOS ANGELES COUNTY
ENGINEERING BLDG.

76F3098 247 10M 1-49

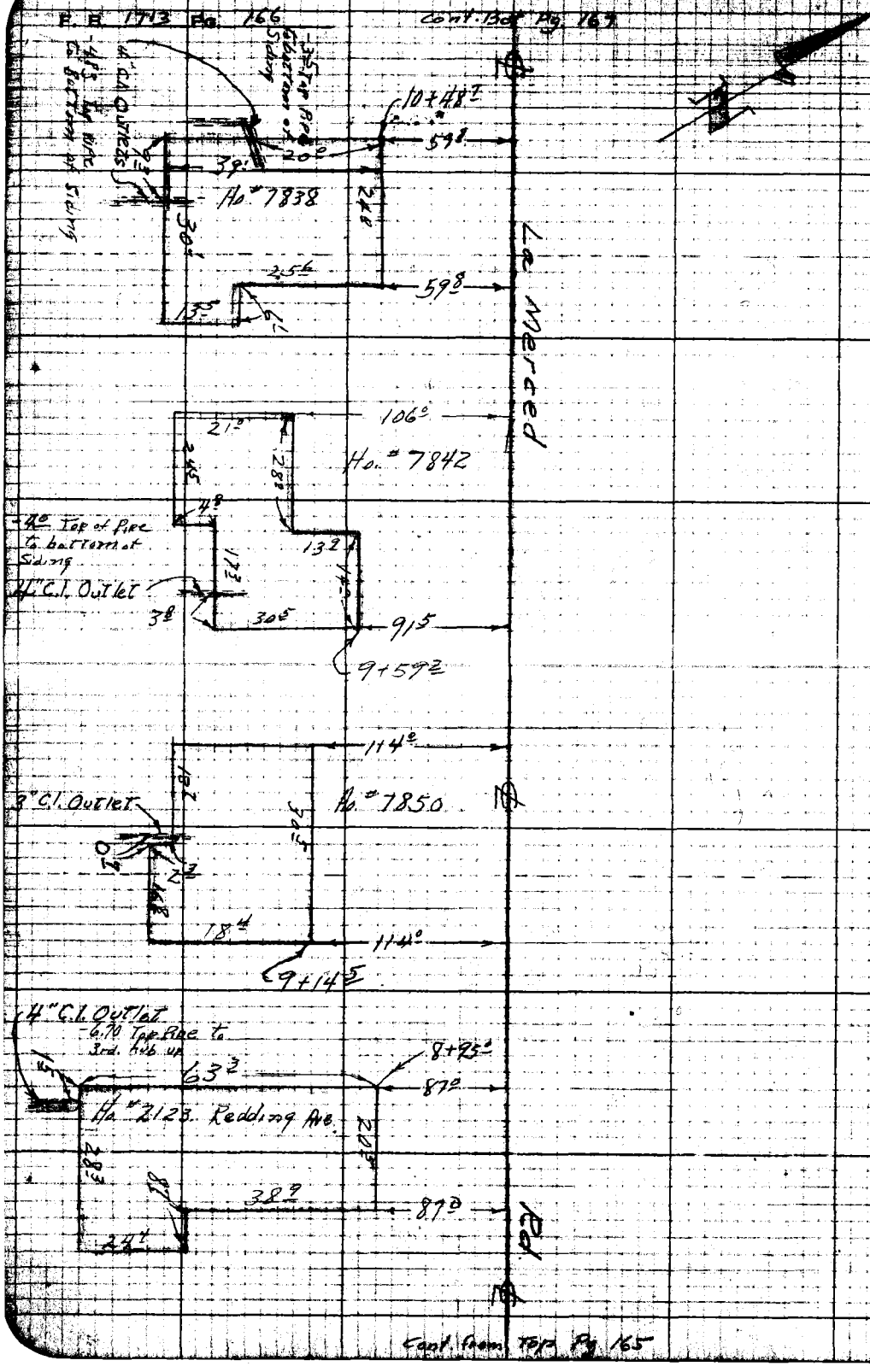

RETURN TO
LOS ANGELES COUNTY SURVEYOR
726 LOS ANGELES COUNTY
ENGINEERING BLDG.

Do not extend notes this side of this line.

Note: Any Additions or Changes on This Sheet Must be Made or Circled in Red Ink With Date and Name of Person Making Change.

F. B. 1713 Pg. 167

Notes Ck'd by	Survey of Hill Dr.
Map No.	W.O. Tape No. Std.
Office Work	Surveyed by Wm C. Mack
Checked	Notes Date
Date	Indexed E. C. Johnson

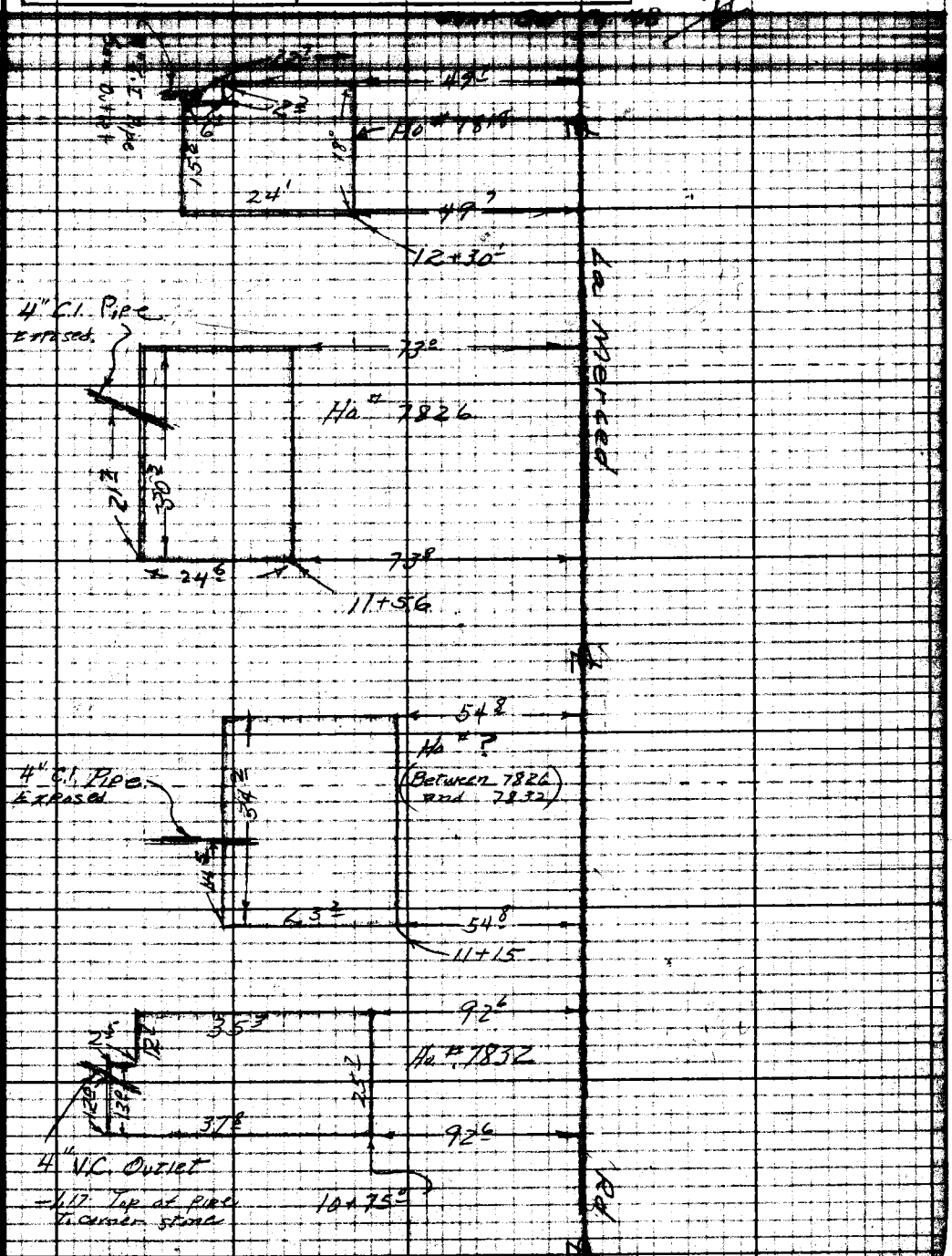

Cont. from Top Pg. 166

Notes: Any Additions or Changes on This Sheet Must be Made or Circled in Red Ink With Date and Name of Person Making Change.

Do not extend notes this side of this line.

RETURN TO
LOS ANGELES COUNTY SURVEYOR
726 LOS ANGELES COUNTY
ENGINEERING BLDG.

76F3095 247 10M 1-49

F.B. 1713 Pg. 168



RETURN TO
LOS ANGELES COUNTY SURVEYOR
725 LOS ANGELES COUNTY
ENGINEERING BLDG.

Do not extend notes this side of this line.

Note: Any Additions or Changes on This Sheet Must be Made in Red Ink With Date and Name of Person Making Change.

Notes Red. _____ Plotted _____ Job No. _____ Division No. _____

Cross Sections of Roads

on

La Merced Rd.

From: P.O.T. = 0+00 ; 200'± W. of Kelburn Ave
W'ly To & Int. Del Mar Ave (to South) = 14+42.72

Party:
Mack chief
Dreier "
Maldonado N.C.
Sonnenschein Rod

STATION	B. S.	H. I.	F. S.	ELEV.

NOTE: ANY ADDITIONS OR CHANGES ON THIS SHEET MUST BE MADE OR CIRCLED IN RED INK, WITH DATE AND NAME OF PERSON MAKING CHANGE.

Do not extend notes this side of this line.

PLEASE RETURN TO
LOS ANGELES COUNTY SURVEYOR
726 LOS ANGELES COUNTY ENGINEERING BLDG.

76L298 307 5-49

76L296 307 5-49

PLEASE RETURN TO
LOS ANGELES COUNTY SURVEYOR
726 LOS ANGELES COUNTY ENGINEERING BLDG.

NOTE: ANY ADDITIONS OR CHANGES ON THIS SHEET MUST BE MADE OR CIRCLED IN RED INK. WITH DATE AND NAME OF PERSON MAKING CHANGE.

Do not extend notes this side of this line.

STATION	B. S.	H. I.	F. S.	ELEV.		
BM WM-595	267	33647		33380	BM WM-595 EL = 333.800 Unadj FB 1412-216 La Merced Rd. (N. side) 200'± W. of Kelburn Ave. Bt. spk. in S.E. cor. drive to ho # 7961	811
-1+00			715	32932	℄, pav	
-0+92			681	32966	℄, pav	
			186	3179	123 L-S, Top 4" pipe,	San. Outlet from Ho # 7968 (-12.3 R-6.3 M = -18.6)
-0+90			675	32972	℄, pav	
			643	33004	13 L-S, pav	
			66	3299	20 L-S, Top Bk	
			71	3294	25 L-S, Bot Bk	
			77	3288	30 L-S, S.P.L	
			692	32955	9.5 R-N, pav	
			72	3293	15 R-N, Bot Bk	
			25	3340	25 R-N, Top Bk	
			26	3339	30 R-N N.P.L	
-0+69			597	33050	℄, pav.	
			1895	31752	182 L-S, Top 4" pipe,	San. Outlet from Garage with plumbing in Rear of Ho # 7968 -10.4 R-7.8 HL-0.75 M = -18.95
-0+40			511	33136	℄, pav	
			510	33137	13.5 L-S, pav	
			52	3313	15 L-S, gutter	
			51	3314	20 L-S	

Pg. 170 Job No. 1406 Division No. Notes Red. Plotted No. X-Sec.
Survey of Hill Dr Date Date
Survey by WBC MACK Notes W.C.M. Notes Chkd. Checked No.
Indexed A. C. Johnson Date 2-14-51 Date Date

76L298 307 5-49

PLEASE RETURN TO
LOS ANGELES COUNTY SURVEYOR
726 LOS ANGELES COUNTY ENGINEERING BLDG.

NOTE: ANY ADDITIONS OR CHANGES ON THIS SHEET MUST BE MADE OR CIRCLED IN RED INK, WITH DATE AND NAME OF PERSON MAKING CHANGE.

Do not extend notes this side of this line.

STATION	B. S.	H. I.	F. S.	ELEV.		
		336 47				
-0+40			56	3309	30 L-S, S.P.L	
			528	33119	7.5 R-N, pav	
			51	3314	12.5 R-N, Bot Bk	
			15	3350	23 R-N, Top Bk	
			08	3357	30 R-N, N.P.L	
0+00 P.O.T.			436	33211	℄, pav	
			460	33187	11 L-S, pav	
			44	3321	17 L-S	
			49	3316	30 L-S, S.P.L	
			74	3291	65 L-S	
			112	3253	100 L-S	
			152	3213	175 L-S, Fence Line	(11.2R-4.0M-15.2)
			451	33196	9° R-N, pav	
			45	3320	10 R-N, gutter	
			27	3338	26 R-N	
			24	3341	30 R-N N.P.L	
+50			467	33180	℄, pav.	
			508	33139	10° L-S, pav	
			56	3309	14 L-S gutter	
			48	3317	18 L-S Top Bk	
			57	3308	30 L-S S.P.L	

Profile No. ____ Notes Red. ____ Plotted ____ Job No. 1406 Division No. ____ F.B. 1713 PG. ____
Date ____ Date ____ Survey of Hill Dr
X-Sec. No. ____ Notes Chkd. ____ Checked ____ Survey by W.C. MACK Notes W.C.M. Date ____
Date ____ Date ____ Map No. ____ Indexed ____ Date ____

76L298 307 5-49

PLEASE RETURN TO
LOS ANGELES COUNTY SURVEYOR
726 LOS ANGELES COUNTY ENGINEERING BLDG.

NOTE: ANY ADDITIONS OR CHANGES ON THIS SHEET MUST BE MADE OR CIRCLED IN RED INK, WITH DATE AND NAME OF PERSON MAKING CHANGE.

Do not extend notes this side of this line.

STATION	B. S.	H. I.	F. S.	ELEV.		
		336 47				
0+50			484	331 63	10 R-N, pav	
			53	331 2	13.5 R-N, gutter	
			21	334 4	26 R-N, Top Bk	
			20	334 5	30 R-N, N.P.L	
+52.5			472	331 75	℄, pav	
			161	320 4	160 L-S, Top 4" pipe, San. Outlet from Ho #7952 (-12.1R -4.0M = -16.1)	
+90			559	330 88	℄, pav	
			68	329 7	30 L-S, S.P.L	
			119	324 6	100 L-S	
			165	320 0	175 L-S, Fence Line	(11.5R-5.0M=-16.5)
1+00	174	332 36	585	330 62	℄, pav. (T.P., Spk & Tin)	
			193	330 43	6.5 L-S, pav	
			29	329 5	14 L-S, gutter	
			28	329 6	16 L-S, Top Bk	
			39	328 5	30 L-S, S.P.L	
			200	330 36	10.5 R-N, pav	
			24	330 0	16 R-N	
			22	330 2	20 R-N, Bot Bk	
			+11	333 5	30 R-N, Top Bk, N.P.L	(-1.7R+2.8M=+1.1)
+24.5			250	329 86	℄, pav	
			765	324 71	83 L-S Top 4" pipe, San. Outlet from Ho #7948 (-7.1R+1.6HL -2.15M=-7.65)	

Profile
Plotted ____ No. ____
Date ____
X-Sec.
Checked ____ No. ____
Date ____

Job No. 1406 Division No. ____ Notes Red. ____ Date ____
Survey of Hill Dr. Notes W.C.M. Notes Chkd. ____ Date ____
Survey by W.C. Mack Date 2-14-51
Indexed R. C. Johnson

PG. 172
1713

76L298 307 5-49

PLEASE RETURN TO
LOS ANGELES COUNTY SURVEYOR
726 LOS ANGELES COUNTY ENGINEERING BLDG.

NOTE: ANY ADDITIONS OR CHANGES ON THIS SHEET MUST BE MADE OR CIRCLED IN RED INK, WITH DATE AND NAME OF PERSON MAKING CHANGE.

Do not extend notes this side of this line.

STATION	B. S.	H. I.	F. S.	ELEV.		
		332 36				
1+50			334	32902	℄, pav	
			361	32875	6 L-S, pav	
			44	3280	11 L-S, gutter	
			55	3269	22 L-S	
			60	3264	30 L-S, S.P.L.	
			94	3230	100 L-S	
			110	3214	130 L-S	(-9.4R-1.6M=-11.0)
			156	3168	175 L-S, Fence Line	(-12.0R-3.6M=-15.6)
			330	32906	2 R-N, Crown of pav	
			347	32889	10 R-N	
			40	3284	16 R-N, gutter, Bot Bk	
			14	3310	30 R-N, Top Bk	
			02	3322	50 R-N	
			+09	3333	100 R-N	(-0.2R+1.1M=+0.9)
			+23	3347	180 R-N, Fence Line	(+0.9R+1.4M=+2.3)
2+00			450	32786	℄, pav	
			454	32782	5 L-S, pav	
			53	3271	11 L-S, Top Bk	
			68	3256	20 L-S, Bot Bk	
			75	3249	30-L-S, S.P.L.	
			450	32786	2 R-N, Crown of pav	

Profile Notes Red. Plotted Job No. 1406 Division No.
No. Date Date Survey of Hill Dr.
X-Sec. Notes Chkd. Checked Survey by W.C. Mack Notes K.G.M.
No. Date Date Map No. Indexed Johnson Date 2-13-57
F.B. 1713 PG. 12

76L298 307 5-49

PLEASE RETURN TO
LOS ANGELES COUNTY SURVEYOR
726 LOS ANGELES COUNTY ENGINEERING BLDG.

NOTE: ANY ADDITIONS OR CHANGES ON THIS SHEET MUST BE MADE OR CIRCLED IN RED INK, WITH DATE AND NAME OF PERSON MAKING CHANGE.

Do not extend notes this side of this line.

Profile No. ____ X-Sec. No. ____
Plotted ____ Date ____
Notes Red. ____ Date ____
Notes Chkd. ____ Date ____
Checked ____ Date ____
Job No. 1406 Division No. ____
Survey of Hill Dr.
Survey by W. C. Mack Notes W. C. M.
Indexed A. F. Johnson Date 2-14-51
B. 713 Pg. 174

STATION	B. S.	H. I.	F. S.	ELEV.		
		332 36				
2+00			476	327 60	12 R-N, pav	
			53	3271	20 R-N, Bot Bk	
			39	3285	26 R-N, Top Bk	
			31	3293	30 R-N, N.P.L.	
+50			59	3265	℄, pav	
			568	32668	45 L-5, pav	
			64	3260	12 L-5, Top Bk	
			81	3243	23 L-5, Bot Bk	
			86	3238	30 L-5, S.P.L	
			117	3207	100 L-5	
			146	3178	136 L-5	(-10.6R-4.0M=-14.6)
			173	3151	160 L-5 Fence Line	(-12.4R-4.9M=-17.3)
			555	32681	2° R-N, Crown of pav	
			590	32646	12 R-N, pav	
			64	3221	21 R-N Bot Bk	
			47	3277	30 R-N, N.P.L	
			40	3284	31 R-N Top Bk	
+75			60	3264	℄, pav	
			1515	31121	115 L-5, Top 4" pipe (-9.9R-4.0	Sanitary outlet from house in Rear of Ho # 7932 N.L.+1.1 NL-2.35M=-15.15)
3+00	383	330 00	619	32617	℄, pav	
			392	32898	4 L-5, pav.	

76L298 307 5-49

PLEASE RETURN TO
LOS ANGELES COUNTY SURVEYOR
726 LOS ANGELES COUNTY ENGINEERING BLDG.

NOTE: ANY ADDITIONS OR CHANGES ON THIS SHEET MUST BE MADE OR CIRCLED IN RED INK, WITH DATE AND NAME OF PERSON MAKING CHANGE.

Do not extend notes this side of this line.

STATION	B. S.	H. I.	F. S.	ELEV.		
		330 00				
3+00			47	325 3	13 L-S	
			56	324 4	22 L-S	
			55	324 5	30 L-S	
			77	322 3	74 L-S	
			103	319 7	100 L-S	
			163	313 7	160 L-S, Fence	(-11.6R-4.7M = -16.3
			382	326 18	5° R-N, Crown of pav	
			420	325 80	13 R-N, pav	
			45	325 5	21 R-N, Bot Bk	
			32	326 8	25 R-N Top Bk	
			25	327 5	30 R-N N.P.L	
+01			386	326 14	℄, pav	
			1300	317 00	79.8 L-S, Basement Floor in Ho # 7932	(-4.80R-8.20M = -13.00)
+02			386	326 14	℄, pav	
			913	320 87	66.8 L-S, Top 4" pipe, San Outlet from Ho # 7932	(-4.80R-4.33M = -9.13)
+55			416	325 84	℄, pav.	
			426	325 74	3.5 L-S, pav	
			51	324 9	10 L-S gutter	
			50	325 0	13 L-S	
			62	323 8	22 L-S	
			62	323 8	30 L-S S.P.L	

Profile No. ____ Notes Red. ____ Plotted ____ Job No. 1406 Division No. ____
Date ____ Date ____ Survey of Hill Dr.
X-Sec. No. ____ Notes Chkd. ____ Checked ____ Survey by Wm G. Mack Notes W.G.M. Date 2-14-51
Date ____ Date ____ Map No. ____ Indexed E. Johnson Date ____

F.B. 1713 PG. 175

76L298 307 5-49

PLEASE RETURN TO
LOS ANGELES COUNTY SURVEYOR
726 LOS ANGELES COUNTY ENGINEERING BLDG.

NOTE: ANY ADDITIONS OR CHANGES ON THIS SHEET MUST BE MADE OR CIRCLED IN RED INK. WITH DATE AND NAME OF PERSON MAKING CHANGE.

Do not extend notes this side of this line.

Profile No. X-Sec. No.
Plotted Date Checked Date
Notes Red. Date Notes Chkd. Date
Division No.
Job No. 1406
Notes W.C.M.
Date 2-14-51
Survey of Hill Dr.
Survey by WM C MACK
Indexed A. C. Johnson
F.B. 1713 PG. 176

STATION	B. S.	H. I.	F. S.	ELEV.		
		330 00				
3+55			90	3210	90 L-S	
			152	3148	160 L-S	(-11.2R-4.0M=-15.2)
			410	32590	4° R-N,	Crown of pav
			434	32566	12 R-N,	pav
			49	3251	19 R-N,	gutter
			34	3266	30 R-N,	N.P.L.
			+04	330 4	100 R-N	(-4.2R+3.8M=+0.4)
			+41	3341	175 R-N	+0.4R+3.7M=(-4.1)
4+00			435	32565	℄, pav	
			457	32543	3° L-S,	pav
			58	3242	11° L-S,	gutter
			52	3248	13 L-S,	Top Bk
			51	3249	30 L-S	
			418	32582	5 R-N,	Crown of pav
			434	32566	12 R-N,	pav
			47	3253	21 R-N	gutter, Bot. Bk
			32	3268	25 R-N,	Top Bk
			27	3273	30 R-N,	N.P.L.
+65			417	32583	℄, pav	
			430	32570	3° L-S,	pav.
			52	3248	10 L-S,	gutter

76L298 307 5-49

PLEASE RETURN TO
LOS ANGELES COUNTY SURVEYOR
726 LOS ANGELES COUNTY ENGINEERING BLDG.

NOTE: ANY ADDITIONS OR CHANGES ON THIS SHEET MUST BE MADE OR CIRCLED IN RED INK, WITH DATE AND NAME OF PERSON MAKING CHANGE.

Do not extend notes this side of this line.

STATION	B. S.	H. I.	F. S.	ELEV.		
		330 00				
4+65			44	3256	13 L-S	Top Bk
			37	3263	17 L-S	Top Brk
			41	3259	30 L-S	
			404	32596	6 R-N,	Crown of par
			418	32582	13 R-N,	par.
			48	3252	21 R-N,	gutter, Bot Bk
			33	3267	26 R-N,	Top Bk
			28	3272	30 R-N.	
		1				
5+00	543	330 89	454	32546	℄, par	
			565	32524	3 L-S,	par
			66	3243	11 L-S	gutter
			58	3251	12½ L-S,	Top Bk
			48	3261	17½ L-S	Top Brk
			52	3257	30 L-S	
			52	3257	80 L-S	
			68	3241	110 L-S	
			140	3169	160 L-S	(+10.0R+4.0M=14.0)
			523	32566	6 R-N,	Crown of par
			550	32539	13 R-N,	par.
			59	3250	20 R-N	gutter, Bot Bk
			47	3262	25 R-N	Top Bk

Profile Notes Red. Plotted Job No. 1426 Division No.
No. Date Date Survey of Hill Dr.
X-Sec. Notes Chkd. Checked Survey by W.E.C. Notes W.E.C. Date 2-15-37
No. Date Date Map No. Indexed Johnson Date

F.B. 1713 PG. 177

76L298 307 5-49

PLEASE RETURN TO
LOS ANGELES COUNTY SURVEYOR
726 LOS ANGELES COUNTY ENGINEERING BLDG.

NOTE: ANY ADDITIONS OR CHANGES ON THIS SHEET MUST BE MADE OR CIRCLED IN RED INK, WITH DATE AND NAME OF PERSON MAKING CHANGE.

Do not extend notes this side of this line.

F.B. 1713 PG. 178 | Job No. 1406 | Division No. | Notes Red. | Plotted | No. | Profile
Survey of Hill Dr. | Date | Date | No. | X-Sec.
Survey by W. G. MACK | Notes W.C.M. | Notes Chkd. | Checked
Indexed A. C. Johnson | Date 2-15-51 | Date | Date

STATION	B. S.	H. I.	F. S.	ELEV.		
		330 89				
5+00			41	3268	30 R-N, N.P.L	
+22			575	32514	℄, par	
			585	32504	3 L-S	
			65	3244	11 L-S	
			58	3251	13 L-S	
			58	3251	30 L-S	
			564	32525	6 R-N, Crown of par	
			591	32498	12.5 R-N	
			64	3245	16 R-N, gutter,	Bot Bk
			51	3258	23 R-N Top Bk	
			49	3260	30 R-N N.P.L	
+70			666	32423	℄, par	
			680	32409	4 L-S, par	
			70	3239	9 L-S	
			71	3238	15 L-S Top Bk	
			105	3204	21 L-S	
			121	3188	25 L-S Bot Drain	
			122	3187	30 L-S " "	
			646	32443	6 R-N, Crown of par	
			65	3244	19 R-N gutter,	Bot Bk
			58	3251	23 R-N Top Bk	

76L298 307 5-49

PLEASE RETURN TO
LOS ANGELES COUNTY SURVEYOR
726 LOS ANGELES COUNTY ENGINEERING BLDG.

NOTE: ANY ADDITIONS OR CHANGES ON THIS SHEET MUST BE MADE OR CIRCLED IN RED INK, WITH DATE AND NAME OF PERSON MAKING CHANGE.

Do not extend notes this side of this line.

STATION	B.S.	H.I.	F.S.	ELEV.		
		330 89				
5+70			55	3254	30 R-N, N.P.L.	
6+00			594	32495	℄, pav	
			605	32484	4 L-S, pav	
			61	3248	9 L-S, gutter	
			58	3251	11.5 L-S, Top Bk	
			107	3202	25 L-S, Bot Bk	
			75	3234	30 L-S, Side of Bk	
			137	3172	46 L-S, Bot. Brk	(9.7R-4.0m: -13.7)
			169	3140	100 L-S Bot. Drain	(-11.9R-5.0R: -16.9)
			184	3125	122 L-S Bot Drain, Toe of Slope	(-12.4R-6.0R-18.4)
			120	3189	160 L-S	
			98	3211	175 L-S, Fence Line	(-5.9R-3.9m: -9.8)
			580	32509	6 R-N, Crown of pav	
			592	32497	13 R-N, pav.	
			59	3250	19 R-N, Bot Bk	
			45	3264	27 R-N Top Bk	
			44	3265	30 R-N N.P.L	
			30	3279	100 R-N	
			16	3293	150 R-N	
+29.2			475	32614	℄, pav	
			112	3197	93 L-S, ground at N.E. cor Ho# 7878	

Profile No. ____ Notes Red. ____ Date ____ Plotted ____ Date ____ Job No. 1406 Division No. ____ Survey of Hill Dr.

X-Sec. No. ____ Notes Chkd. ____ Date ____ Checked ____ Date ____ Survey by Wm C. Mack Notes W.C.M. Date 2-15-51 Map No. ____ Indexed ____ Date ____

F.B. 1713 PG. 179

76L298 307 5-49

PLEASE RETURN TO
LOS ANGELES COUNTY SURVEYOR
726 LOS ANGELES COUNTY ENGINEERING BLDG.

NOTE: ANY ADDITIONS OR CHANGES ON THIS SHEET MUST BE MADE OR CIRCLED IN RED INK. WITH DATE AND NAME OF PERSON MAKING CHANGE.

Do not extend notes this side of this line.

B. 1713 Pg. 130 | Job No. 1406 | Division No. | Notes Red | Plotted | No. | Profile
Survey of Hill Dr. | Date | Date | X-Sec.
Survey by W.E. MACK | Notes W.C.M. | Notes Chkd. | Checked | No.
Indexed R. C. Johnson | Date 2-15-51 | Date | Date

STATION	B. S.	H. I.	F. S.	ELEV.		
		330.89				
6+29.2			100	320.9	119.2 L-S	ground at S.E. cor Ho # 7878
+41.5			428	326.61	℄, par	
			92	321 7.93	L-S,	ground at N.W cor Ho # 7878
			93	321 6	119.2 L-S,	" " S.W. " " "
+50			399	326.90	℄, par	
			421	326.68	4.0 L-S,	par
			45	326 4	7. L-S,	gutter
			41	326 8	14 L-S,	Top Bk
			60	324 9	21.5 L-S,	Bot Bk
			65	324 4	30 L-S,	S.P.L
			384	327.05	6 R-N,	Crown of par
			401	326.88	14 R-N,	par
			43	3266	16 R-N,	gutter
			31	327.8	30 R-N,	N.P.L
7+00			241	328 48	℄, par	
			280	328.09	5 L-S,	par
			31	327 8	7.5 L-S	gutter
			30	324 9	12 L-S	Top Brk
			34	327 5	16 L-S	Bot Brk
			37	327 2	30 L-S,	S.P.L
			45	326 4	100 L-S	

76L298 307 5-49

PLEASE RETURN TO
LOS ANGELES COUNTY SURVEYOR
726 LOS ANGELES COUNTY ENGINEERING BLDG.

NOTE: ANY ADDITIONS OR CHANGES ON THIS SHEET MUST BE MADE OR CIRCLED IN RED INK, WITH DATE AND NAME OF PERSON MAKING CHANGE.

Do not extend notes this side of this line.

STATION	B. S.	H. I.	F. S.	ELEV.	
		330 89			
7+00			55	325 4	170 L-S, Fence Line
			234	328 55	5° R-N, Crown of pav
			255	328 34	13 R-N, pav
			35	327 4	17 R-N, gutter, Bot. Bk
			22	328 7	26 R-N Top Bk
			16	329 3	30 R-N, N.P.L
T.P.	6 32	334 79	242	328 47	T.P. (Spk & Tin at 7+00 ℄)
7+40			539	329 40	℄, pav
			631	328 48	10 L-S, gutter
			68	328 0	30 L-S, S.P.L.
			77	327 1	100 L-S
			106	324 2	170 L-S, Fence Line
+78 89 Int			434	330 45	℄ Int, Redding Ave., pav
			534	329 45	12 L-S on ℄ Redding Ave., pav, X-gutter
			610	328 69	30 L-S " " " " "
			840	326 39	90 L-S " " " " "
			115	323 3	137 L-S " " " " "
			132	321 6	165 L-S " " " " " Bot Brk (-11.2 R - 2 pm = 13.2)
			125	322 3	170 L-S, " " " " " Fence Line
8+00			365	331 14	℄, pav
			460	330 19	10 L-S, pav, X-gutter

Profile No. ____ Notes Red. ____ Date ____ Plotted ____ Date ____ Job No. 1406 Division No. ____ Survey of Hill Dr.

X-Sec. No. ____ Notes Chkd. ____ Date ____ Checked ____ Date ____ Survey by Wm C. Mack Notes W.C.M. Date 2-15-51 Map No. ____ Indexed E. Johnson Date ____

F.B. 1713 PG. 181

76L298 307 5-49

PLEASE RETURN TO
LOS ANGELES COUNTY SURVEYOR
726 LOS ANGELES COUNTY ENGINEERING BLDG.

NOTE: ANY ADDITIONS OR CHANGES ON THIS SHEET MUST BE MADE OR CIRCLED IN RED INK. WITH DATE AND NAME OF PERSON MAKING CHANGE.

Do not extend notes this side of this line.

Profile No. ____ X-Sec. No. ____
Job No. 1406 Division No. ____ Notes Red. ____ Platted ____
Survey of Hill Dr. Date ____ Date ____
Survey by W. C. Mack Notes W.C.M. Notes Chkd. ____ Checked ____
Indexed E. C. Johnson Date 2-15-51 Date ____
B. 1113 PG. 182

STATION	B. S.	H. I.	F. S.	ELEV.		
		334 79				
8+00			620	328 59	30 L-S,	pav.
			354	331 25	5 R-N,	Crown of pav.
			410	330 69	14 R-N,	pav
			44	330 4	15$\frac{5}{}$ R-N,	gutter
			34	331 4	30 R-N,	N.P.L
+50			218	332 61	℄,	pav.
			253	332 24	10 L-S,	gutter
			23	332 5	16$\frac{5}{}$ L-S,	Top Bk
			43	330 5	30 L-S,	S.P.L
			207	332 72	4$\frac{0}{}$ R-N,	Crown of pav
			256	332 23	13 R-N,	pav
			25	332 3	17 R-N,	gutter
		✓	18	334 0	30 R-N,	N.P.L
T.P	7 13	341 71	021	334 58	T.P	(Spk ℄ Tin at 9+00 ℄)
8+93$\frac{5}{}$			742	334 29	℄,	pav.
			200	321 7	150$\frac{5}{}$ L-S,	Top 4" pipe, San. Outlet from Ho # 2123 on Redding Ave (-12.3 R-4.0m-6.7M=-20.0)
9+00			713	334 58	℄,	pav
			729	334 42	9 L-S,	pav
			75	334 2	11 L-S,	gutter
			71	334 6	14 L-S,	Top Bk
			79	333 8	30 L-S,	S.P.L

76L298 307 5-49

PLEASE RETURN TO
LOS ANGELES COUNTY SURVEYOR
726 LOS ANGELES COUNTY ENGINEERING BLDG.

NOTE: ANY ADDITIONS OR CHANGES ON THIS SHEET MUST BE MADE OR CIRCLED IN RED INK, WITH DATE AND NAME OF PERSON MAKING CHANGE.

Do not extend notes this side of this line.

STATION	B. S.	H. I.	F. S.	ELEV.		
		341 71				
9+00			92	3325	65 L-S	
			130	3287	100 L-S	(-9.0R-4.0M = -13.0)
			173	3244	155 L-S Top Brk	(-12.2R-5.1M = -17.3)
			200	3217	170 L-S Top Bk, Fence Line	(-17.3R-2.7M = 20.0)
			711	334 60	4° R-N, Crown of pav	
			755	334 16	13.5 R-N, pav	
			79	333 8	18 R-N, gutter	
			73	334 4	23 R-N	
			64	335 3	30 R-N, N.P.L	
+32			567	336 04	℄, pav.	
			152	3265	130 L-S, Top 3" pipe San Outlet from Ho# 7850	(-11.7R-2.5M-1.0M = -15.2)
+50			486	336 85	℄, pav	
			487	336 84	7.5 L-S, pav, gutter	
			42	337 5	18.5 L-S, Top Bk	
			65	335 2	30 L-S, Bot Bk	
			77	334 0	80 L-S Top Brk	
			172	324 5	170 L-S Top Bk	(-12.0R-5.2M = -17.2)
			486	336 85	6 R-N, Crown of pav.	
			521	336 50	15 R-N, pav	
			554	336 17	18 R-N gutter	
			40	337 7	30 R-N, N.P.L	

Profile No. ____ Notes Red. ____ Plotted ____ Job No. 1406 Division No. ____
Date ____ Date ____ Survey of Hill Dr.
X-Sec. No. ____ Notes Chkd. ____ Checked ____ Survey by Wm C. Mack Notes W.C.M. Date 2-15-57
Date ____ Date ____ Map No. ____ Made by Johnson Date ____

F.B. 1713 PG. 183

76L298 307 5-49

PLEASE RETURN TO
LOS ANGELES COUNTY SURVEYOR
726 LOS ANGELES COUNTY ENGINEERING BLDG.

NOTE: ANY ADDITIONS OR CHANGES ON THIS SHEET MUST BE MADE OR CIRCLED IN RED INK. WITH DATE AND NAME OF PERSON MAKING CHANGE.

Do not extend notes this side of this line.

Profile No. ____ X-Sec. No. ____
Job No. 1402 Division No. ____ Notes Red. ____ Plotted ____
Survey of Hill Dr. Date ____ Date ____
Survey by W.G. Mack Notes W.C.M. Notes Chkd. ____ Checked ____
Indexed A. C. Johnson Date 2-15-51 Date ____ Date ____
Bk. 173 Pg. 134

STATION	B. S.	H. I.	F. S.	ELEV.		
		341 71				
9+63			424	337 47	℄, pav	
		/	145	327 2	122 L-S, Top 4" pipe	San. Outlet from Ho.# 7842 (-10.5R-4.0M = -14.5)
10+00	666	345 80	257	339 14	℄, pav	
			643	339 37	10 L-S, pav	
			78	338 0	30 L-S, Top Bk	
			83	337 5	32 L-S Bot Bk	
			113	334 5	65 L-S	
			120	333 8	100 L-S	(-11.3R-0.7M = -12.0)
			165	329 3	130 L-S	(-12.0R-4.5M = -16.5)
			177	328 1	170 L-S, Top Bk	(-12.0R-5.7M = -17.7)
			707	338 73	12 R-N, pav	
			75	338 3	18 R-N, gutter, Bot	
			53	340 5	30 R-N, Top Bk	
+39.4			555	340 25	℄, pav	
			1307	332 73	99 L-S, Top 4" pipe	San. Outlet #1 from Ho# 7838 (-8.24R-4.83M = -13.07)
+40			555	340 25	℄, pav	
			544	340 36	75 L-S, pav	
			51	340 1	14 L-S, Top Brk.	
			62	339 6	30 L-S, Top Bk,	S.P.L.
			79	337 9	32 L-S Bot Bk	
			61	339 1	15 R-N, pav	

76L298 307 5-49

PLEASE RETURN TO
LOS ANGELES COUNTY SURVEYOR
726 LOS ANGELES COUNTY ENGINEERING BLDG.

NOTE: ANY ADDITIONS OR CHANGES ON THIS SHEET MUST BE MADE OR CIRCLED IN RED INK, WITH DATE AND NAME OF PERSON MAKING CHANGE.

Do not extend notes this side of this line.

Profile No. Date
Notes Red. Date
X-Sec. No. Date
Notes Chkd. Date
Plotted Date
Checked Date
Job No. 4406 Division No.
Survey of Nov. 1974
Survey by W. G. Mack Notes W. G. M. Date 2-75
Map No. Made C. Johnson Date
F.B. 1743 P.G. 1

STATION	B. S.	H. I.	F. S.	ELEV.		
		345 80				
10+40			62	3396	19 5 R-N, gutter	
			38	3420	30 R-N, N.P.L	
			32	3426	35 R-N Top Bk	
			15	3443	100 R-N	(-5.5R +4.0M = -1.5)
			05	3453	180 R-N	(-5.5R +5.0M = -0.5)
+49			538	34042	℄, pav.	
			1174	33406	80 L-S, Top 4" pipe, San. Outlet #2 from No. 7838	(-8.24R -3.50M = -11.74)
+55			528	34052	℄, pav.	
			61	3397	30 L-S, S.P.L	
			111	3347	100 L-S	
			150	3308	142 L-S, Top Bk	(-10.0R-5.0M = -15.0)
			200	3258	160 L-S, Top Bk	(-15.0R-5.0M = -20.0)
+70			506	34074	℄, pav.	
			500	34080	6° L-S, pav	
			49	3409	11 5 L-S	
			60	3398	30 L-S, S.P.L.	
			545	34035	11 5 R-N, pav.	
			570	34010	18° R-N, gutter, Bot Bk	
			47	3411	22 R-N, Top Bk.	
			45	3413	26 5 R-N Bot Bk	
			02	3456	33 R-N Top Bk	

76L298 307 5-49

PLEASE RETURN TO
LOS ANGELES COUNTY SURVEYOR
726 LOS ANGELES COUNTY ENGINEERING BLDG.

NOTE: ANY ADDITIONS OR CHANGES ON THIS SHEET MUST BE MADE OR CIRCLED IN RED INK, WITH DATE AND NAME OF PERSON MAKING CHANGE.

Do not extend notes this side of this line.

STATION	B. S.	H. I.	F. S.	ELEV.		
		345 80				
10+87			491	340 89	℄, pav	
			1500	330 80	130^{5} L-S, Top 4" pipe,	San Outlet from Ho# 7832 (-9.30R-4.53M-1.17M=-15.00)
11+00			480	341 00	℄, pav	
			475	341 05	7 L-S, pav	
			45	341 3	14 L-S, Top Brk	
			49	340 9	30 L-S, S.P.L	
			95	336 3	100 L-S	
			141	331 7	138 L-S Top Bk	(-9.5R-4.6M=-14.1)
			211	324 7	160 L-S Side Bk	(-14.1R-7.0M=-21.1)
			526	340 54	14 R-N, pav	
			53	340 5	17^{5} R-N Bot Bk	
			42	341 6	21^{5} R-N Top Bk	
			40	341 8	26^{5} R-N Bot Bk	
			01	345 7	33 R-N Top Bk	
+29^{5}			465	341 15	℄, pav	
			76	338 2	78 L-S, Top 4" pipe,	San. Outlet from House No Number
+54			456	341 24	℄, pav	
			445	341 35	7^{5}, L-S, pav	
			42	341 6	16 L-S, Top Brk	
			45	341 3	30 L-S S.P.L	
			93	336 5	100 L-S	(-4.6R-4.7M=-9.3)

Job No. 1406 Division No. Notes Red. Plotted Profile
Survey of Hill Dr. Date Date No. X-Sec.
Survey by Wm C. Mack Notes W.C.M. Notes Chkd. Checked
Indexed A. C. Johnson Date 2-15-51 Date Date No.
Pg. 186

76L298 307 5-49

PLEASE RETURN TO
LOS ANGELES COUNTY SURVEYOR
726 LOS ANGELES COUNTY ENGINEERING BLDG.

NOTE: ANY ADDITIONS OR CHANGES ON THIS SHEET MUST BE MADE OR CIRCLED IN RED INK, WITH DATE AND NAME OF PERSON MAKING CHANGE.

Do not extend notes this side of this line.

STATION	B. S.	H. I.	F. S.	ELEV.		
		345 80				
11+54			120	3338	130 L-S, Top Bk	
			213	3245	160 L-S Side Bk	(-9.3 R -12.0 M = -21.3)
			500	34080	11 R-N, pav.	
			515	34065	15.5 R-N, Bot Bk	
			37	3421	22 R-N, Side Bk	
			+04	34620	30 R-N, Top Bk, N.P.L.	(-4.6 R +5.0 M = +0.4)
T.P.	570	347 21	429	34151	T.P (Spk & Tin at 12+00 ℄)	
11+78			579	34142	℄, pav.	
			1045	33676	98 L-S, Top 4" pipe, San. Outlet from No. 7826	
12+00			571	34150	℄, pav.	
			568	34153	7.5 L-S, pav	
			54	3418	13 L-S Top Brk	
			53	3419	30 L-S, S.P.L	
			107	3365	100 L-S	(-9.1 R -1.6 M = -10.7)
			122	3350	120 L-S, Top Brk	(-10.7 R -1.5 M = -12.2)
			150	3322	133 L-S, Top Bk	(-10.7 R -4.3 M = -15.0)
			201	3271	160 L-S Side Bk	(-10.7 R -9.4 M = -20.1)
			600	34121	9 R-N, pav.	
			61	3411	14 R-N, gutter	
			57	3415	18 R-N Bot Bk	
			27	3445	23 R-N, Top Bk	

Profile No. ____ Notes Red. ____ Date ____ Plotted ____ Date ____ Job No. 1406 Division No. ____ Survey of Hill Dr.

X-Sec. No. ____ Notes Chkd. ____ Date ____ Checked ____ Date ____ Survey by Wm C. Mack Notes W.C.M. Date 2-15-57

Map No. ____ Indexed ____ Date ____ Date ____

F.B. 1713 Pg. ____

76L298 307 5-49

PLEASE RETURN TO
LOS ANGELES COUNTY SURVEYOR
726 LOS ANGELES COUNTY ENGINEERING BLDG.

NOTE: ANY ADDITIONS OR CHANGES ON THIS SHEET MUST BE MADE OR CIRCLED IN RED INK, WITH DATE AND NAME OF PERSON MAKING CHANGE.

Do not extend notes this side of this line.

Profile No. ____ Plotted ____ Date ____ Notes Red. ____ Date ____ Notes Chkd. ____ Date ____
X-Sec. No. ____ Checked ____ Date ____

Job No. 1406 Division No. ____ Survey of Hill Dr
Survey by W.E. Mack Notes W.C.M.
Indexed E. C. Johnson Date 2-15-51

STATION	B. S.	H. I.	F. S.	ELEV.		
		34721				
12+00			15	3457	30 R-N	N.P.L
+46			552	3419	℄, pav	
			957	3372	74 L-S,	Top 4" pipe, San. Outlet from Ho #7818
+54			549	34172	℄, pav.	
			540	34181	7 L-S,	pav
			52	34270	15 L-S,	Top Brk
			57	34155	30 L-S,	S.P.L
			110	33962	100 L-S	
			127	34455	115 L-S,	Top Bk, Fence Line (-11.0R -1.7M = -12.7)
			262	32210	140 L-S,	Side Bk (-12.7R-13.5M=-26.2
			572	34149	8 R-N,	pav.
			61	34111	16 R-N,	gutter, Bot. Bk.
			45	34271	22 R-N,	Top Brk
			36	34311	25 R-N	Bot Bk
			09	34613	30 R-N,	Top Bk, N.P.L
+76			542	34179	℄, pav	
			1345	33376	101 L-S,	Top 4" pipe, San. Outlet from Ho.# 7814 (-10.15R-3.3M=-13.45)
13+00			535	34186	℄, pav	
			513	34208	85 L-S,	pav
			51	34213	13 L-S,	Top Brk
			67	34055	30 L-S,	S.P.L

76L298 307 5-49

PLEASE RETURN TO
LOS ANGELES COUNTY SURVEYOR
726 LOS ANGELES COUNTY ENGINEERING BLDG.

NOTE: ANY ADDITIONS OR CHANGES ON THIS SHEET MUST BE MADE OR CIRCLED IN RED INK, WITH DATE AND NAME OF PERSON MAKING CHANGE.

Do not extend notes this side of this line.

STATION	B. S.	H. I.	F. S.	ELEV.		
		347 21				
13+00			84	3388	70 L-S, Top Brk	
			123	3349	100 L-S	
			169	3303	140 L-S, Top Bk, Fenceline	(-12.3 R - 4.6 M = -16.9)
			540	34181	2 R-N, crown of pav	
			572	34149	10 R-N, pav	
			60	3412	15 R-N, Bot Bk	
			36	3436	21 R-N, Top Brk	
			20	3452	30 R-N, Top Bk	
+23.6			528	34193	℄, pav.	
			1415	33306	92.5 L-S, Top 4" pipe, San. Outlet from [illegible] 7808	(-5.35 R - [illegible] .15)
T.P.	565	347 12	574	34147	T.P.	
13+60			518	34194	℄, pav	
			500	34212	7 L-S, pav	
			49	3422	10 L-S, Top Bk	
			63	3408	16 L-S Bot Brk	
			79	3392	30 L-S S.P.L	
			522	34190	3 R-N, pav	
			544	34168	10.5 R-N, pav	
			580	34132	18 R-N, gutter, Bot. Bk	
			31	3440	26 R-N, Top Brk	
			25	3446	30 R-N	
14+00			505	34207	℄, pav	
			516	34196	9 L-S, pav	

Profile No. ____ Notes Red. ____ Plotted ____ Job No. 1406 Division No. ____ F.B. 1713 Pg. 189

X-Sec. No. ____ Date ____ Notes Chkd. ____ Date ____ Checked ____ Date ____ Survey by [illegible] Notes [illegible] Date [illegible]

Map No. ____ Indexed [illegible] Date ____

FORM 303 5-49

PLEASE RETURN TO
LOS ANGELES COUNTY SURVEYOR
726 LOS ANGELES COUNTY ENGINEERING BLDG.

NOTE: ANY ADDITIONS OR CHANGES ON THIS SHEET MUST BE MADE OR CIRCLED IN RED INK, WITH DATE AND NAME OF PERSON MAKING CHANGE.

Do not extend notes this side of this line.

STATION	B. S.	H. I.	F. S.	ELEV.	
		3471.2			
14+00			58	3413	16 L-S
			79	3392	30 L-S
			513	3419	4 R-N, par
			547	3416	58 R-N
			56	3415	25 R-N, Bot. Bk.
			43	3428	33 R-N, Side Bk.
			24	3447	37 R-N, Top Bk.
10			500	3421	℄, par.
34			527	3418	℄, par.
42.72 Int.			529	3418	℄ Int. Del Mar Ave. (to South), par
			788	3392	30 L-S on ℄ Del Mar Ave. (to South), par
			161	3310	100 L-S " " " " " " " " "
			221	3250	150 L-S " " " " " " " " " (-12.1 R - 4.0 M = -16.1)
59.85 Int.			533	3417	℄ Int. Del Mar Ave (to North), par (-16.1 R - 6.0 M = -22.1)
			410	3430	40 R-N on ℄ Del Mar Ave (to North) par
			322	3430	100 R-N " " " " " " " " "
			244	3446	150 R-N " " " " " " " " "
69			526	3418	℄ Prod. La Merced Rd., par.
74.5			54	3417	℄ Prod. " " " Top Bk.
86			68	3403	℄ Prod. " " " Bot. Bk.
			65	3406	℄ Prod. " " " ground
			253	3445.9	BM MM-550 EL = 344.588 (FB 1412-190) Del Mar Ave ℄ Graves Ave., S.W. Cor. 4FT in S. end of 2nd Stge of small Stair

Notes Ck'd by	Survey of Kelburn Ave	F. B. 1713 Pg. 191
Map No.	W. O. [illegible] Tape No.	
Office Work	Surveyed by W. C. MACK	
Checked	Noted [illegible]	
Date	Indexed [illegible]	

Kelburn Ave. C.I. 1407

TOPOGRAPHY

on

Potrero Grande Dr.

From: ℄ Int. San Gabriel Blvd. = 0+00

W'ly To: ℄ Int. Falling Leaf Ave = 11+10 ±

Party:

Mack	Chief
Dreier	X
Maldonado	H.C.

Notes: Any Additions or Changes on This Sheet Must be Made or Circled in Red Ink With Date and Name of Person Making Change.

Do not extend notes this side of this line.

RETURN TO
LOS ANGELES COUNTY SURVEYOR
726 LOS ANGELES COUNTY
ENGINEERING BLDG.

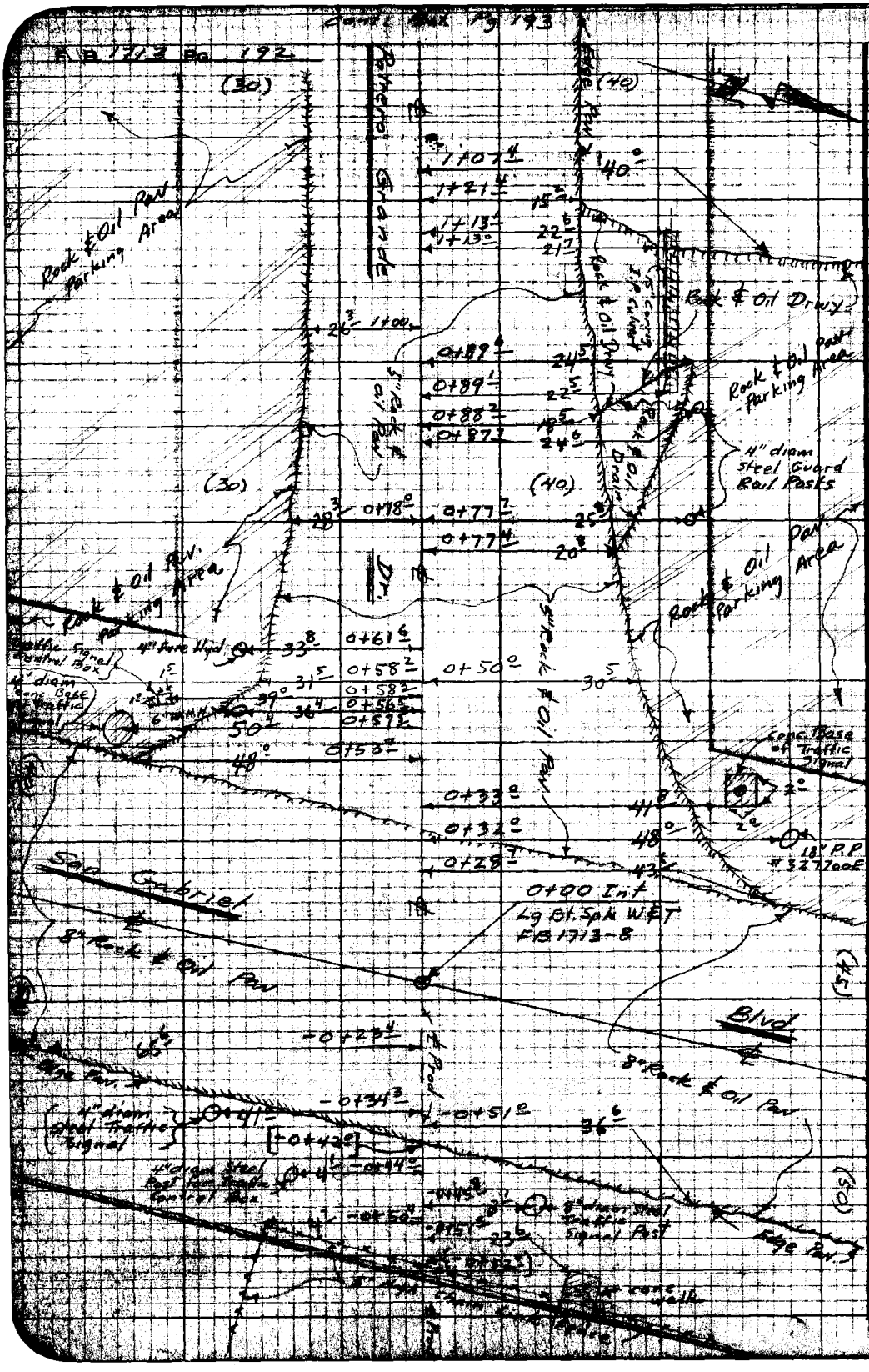

RETURN TO
LOS ANGELES COUNTY SURVEYOR
726 LOS ANGELES COUNTY
ENGINEERING BLDG.

Do not extend notes this side of this line.

Note: Any Additions or Changes on This Sheet Must be Made or Circled in Red Ink With Date and Name of Person Making Change.

Notes Ck'd by	Survey of Kelburn Ave
Map No.	
Office Work	Surveyed by
Checked	
Date	Indexed

F. B. 1713 PG. 193

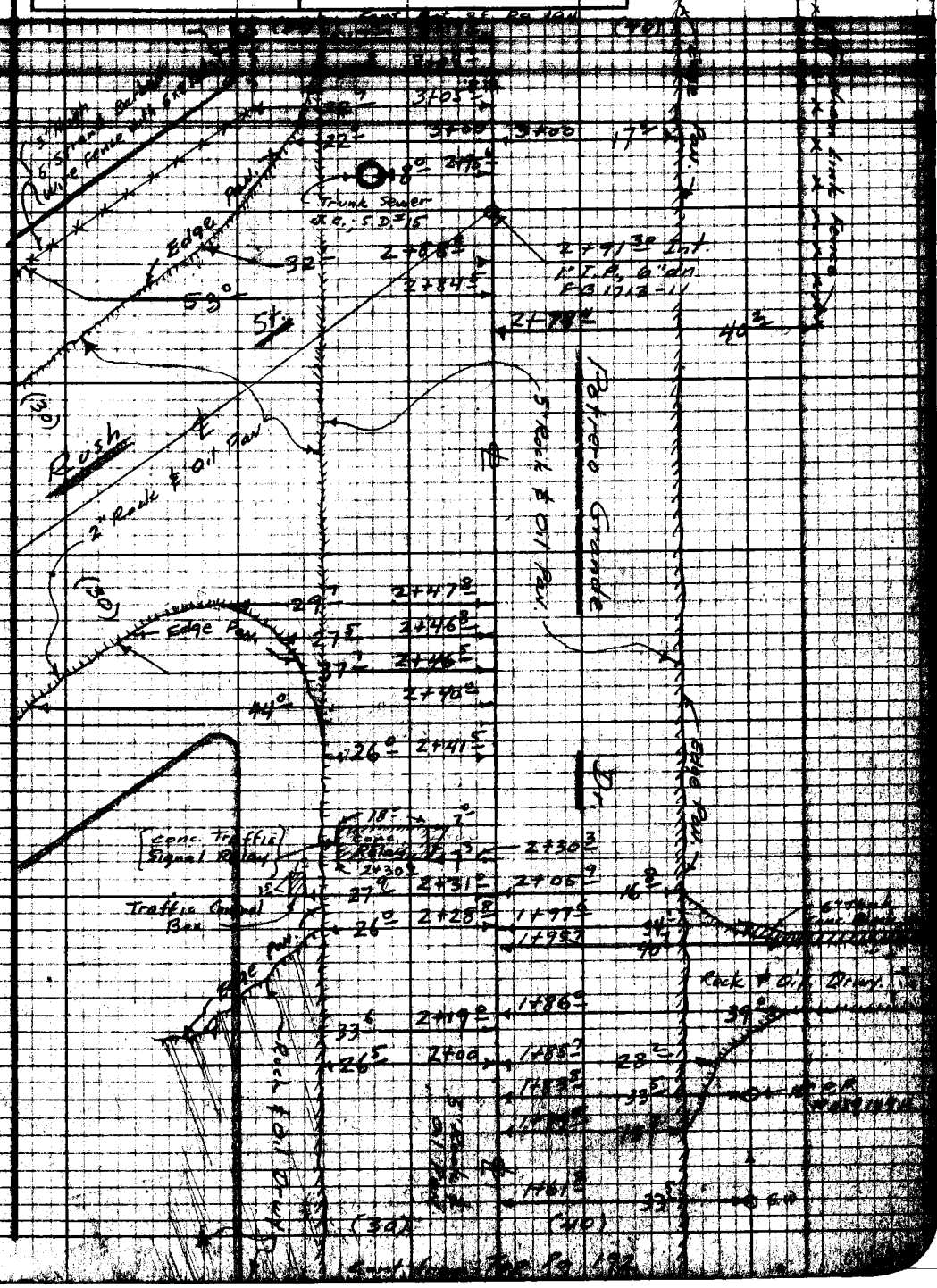

Notes: Any Additions or Changes on This Sheet Must be Made or Checked in Red Ink With Date and Name of Person Making Change.

Do not extend notes this side of this line.

LOS ANGELES COUNTY SURVEYOR
720 LOS ANGELES COUNTY
ENGINEERING BLDG.

Cont. Bot. Pg. 195

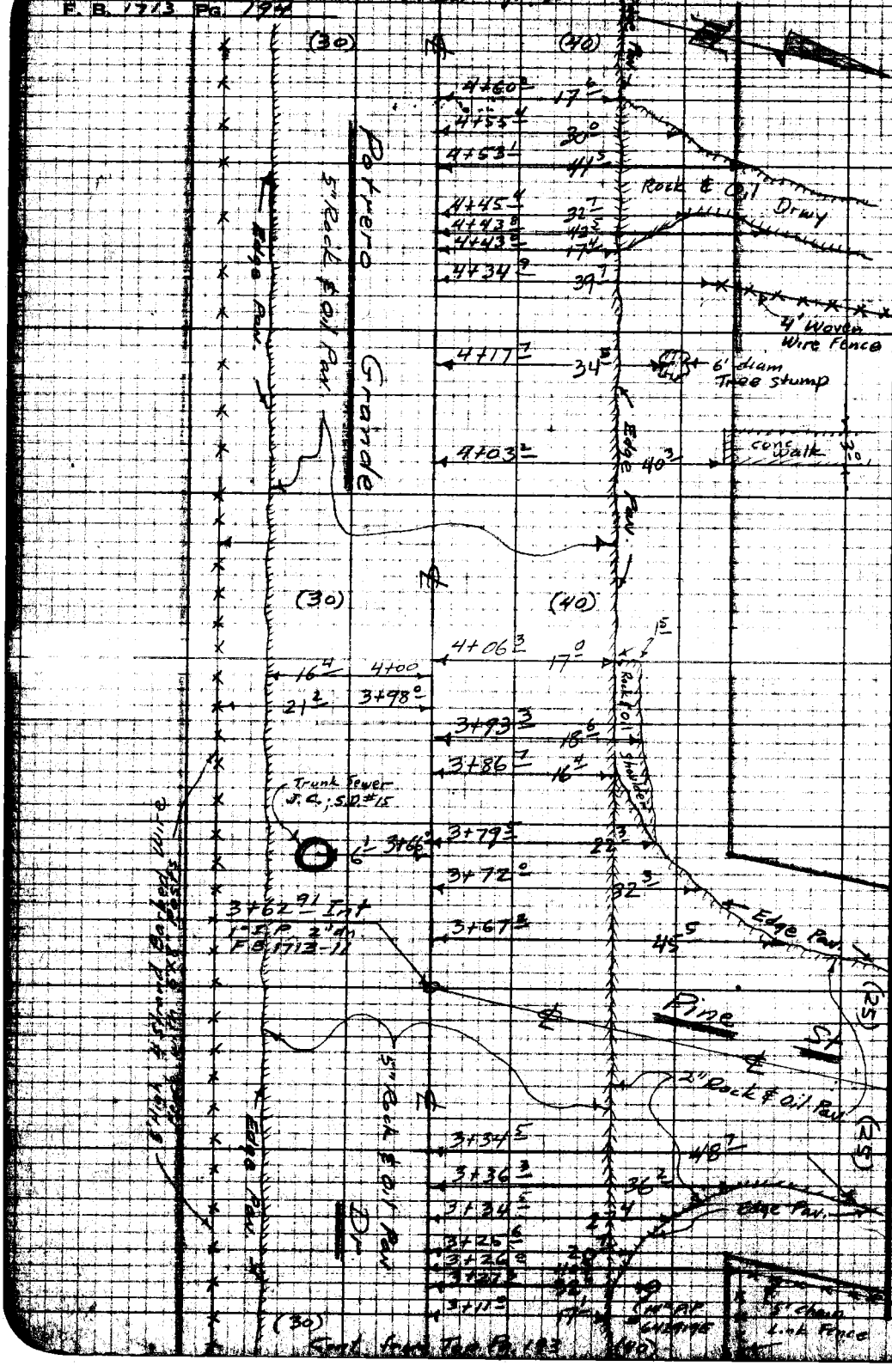

Cont. from Top Pg. 193

RETURN TO
LOS ANGELES COUNTY SURVEYOR
724 LOS ANGELES COUNTY
ENGINEERING BLDG.
Do not extend notes this side of this line.
Note: Any Additions or Changes on This Sheet Must be Made or Circled in Red Ink With Date and Name of Person Making Change.

Notes Ck'd by	Survey of Kelburn Ave
Map No.	W. [illegible] Tape No.
Office Work	Surveyed by Wm. Mack
Checked	Noted [illegible]
Date	Indexed R. C. Johnson

F. B. 1713 PG. 195

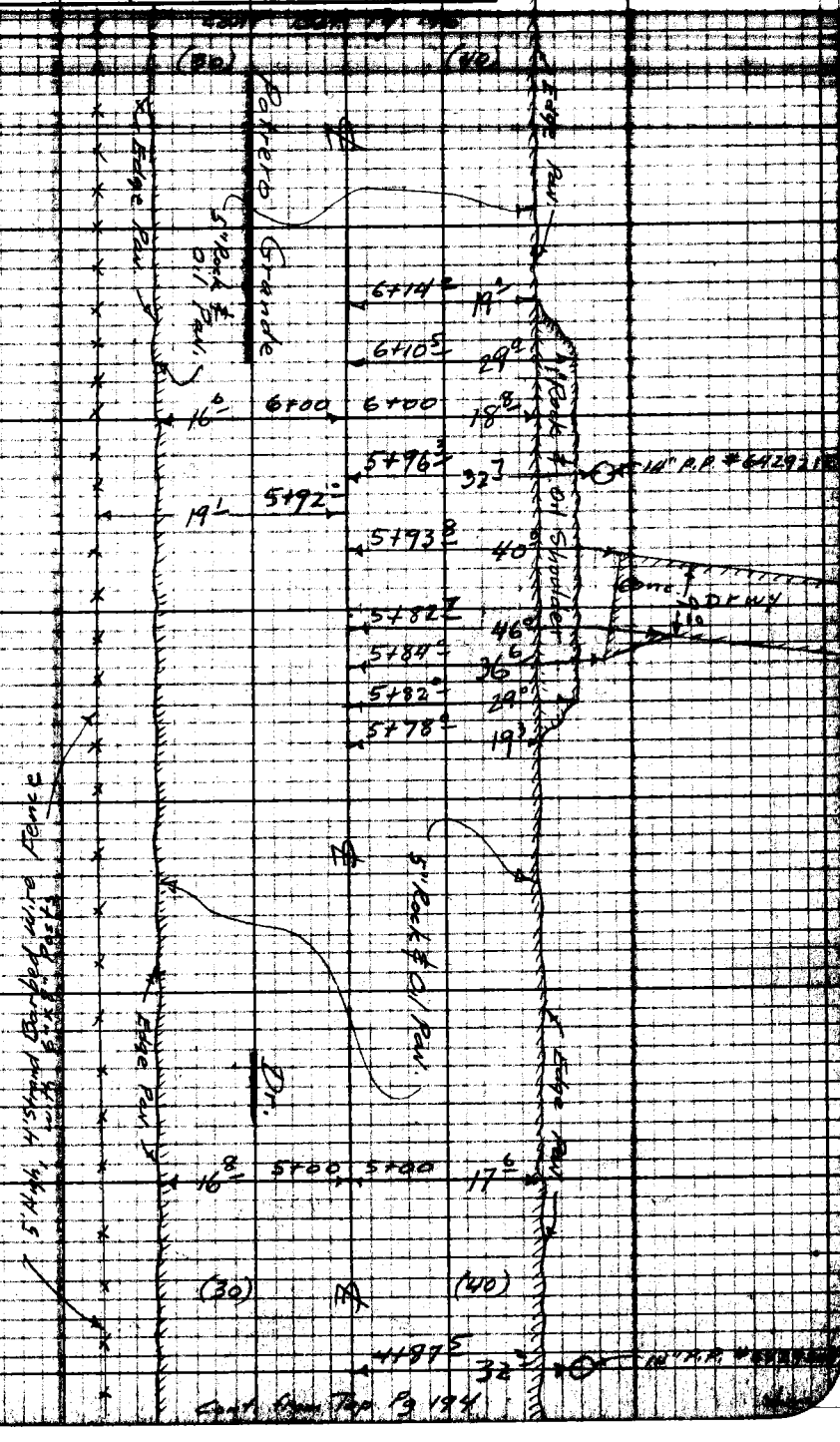

Notes: Any Additions or Changes on This Sheet Must be Made or Circled in Red Ink With Date and Name of Person Making Change.

Do not extend notes this side of this line.

RETURN TO
LOS ANGELES COUNTY SURVEYOR
726 LOS ANGELES COUNTY
ENGINEERING BLDG.

76F3098 247 10M 3-49

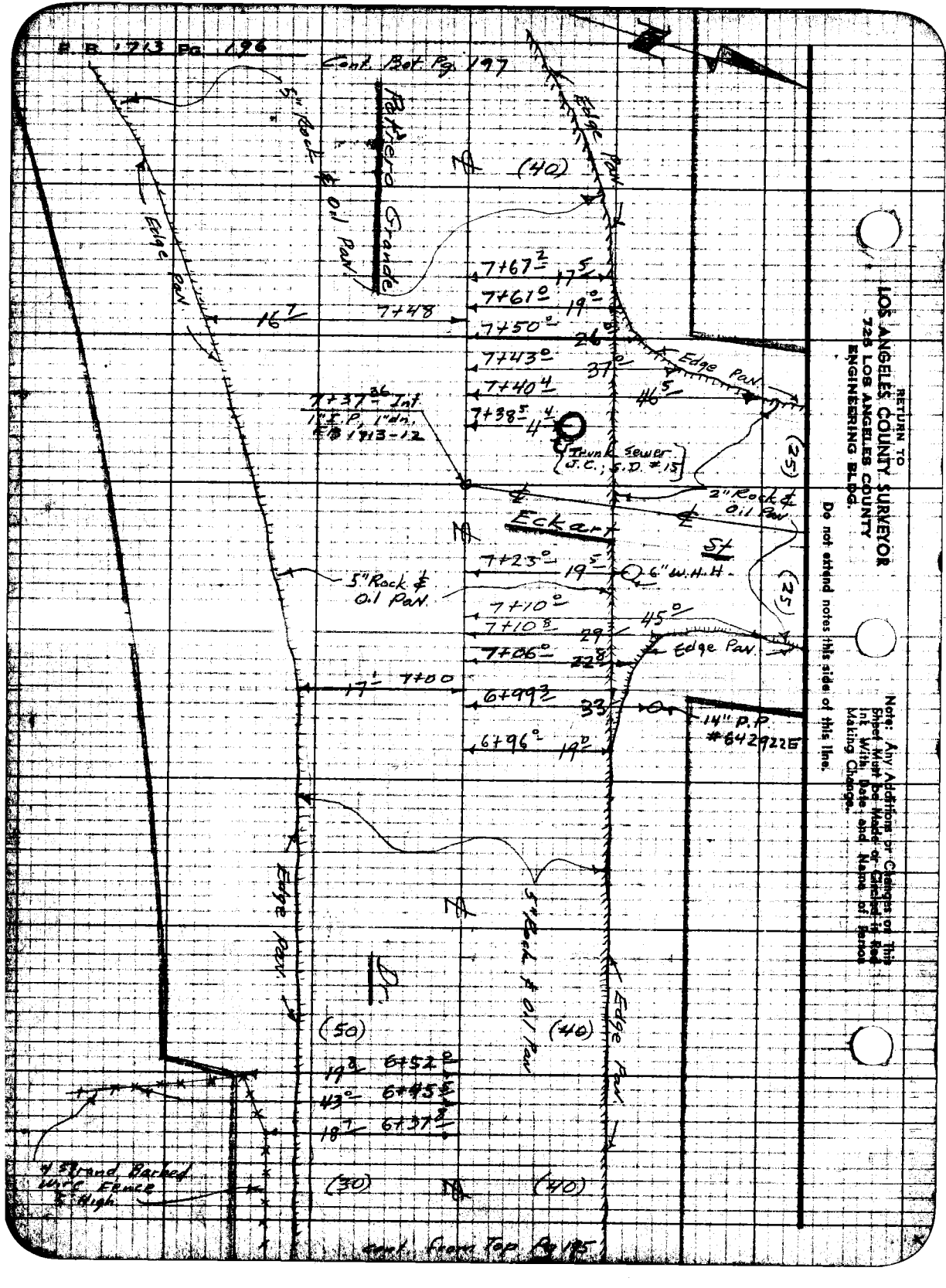

RETURN TO
LOS ANGELES COUNTY SURVEYOR
725 LOS ANGELES COUNTY
ENGINEERING BLDG.

Do not extend notes this side of this line.

Note: Any Additions or Changes on This Sheet Must be Made or Circled in Red Ink With Date and Name of Person Making Change.

Notes Ck'd by:
Map No.
Office Work
Checked
Date:

Survey of Kelburn Ave
Surveyed by
Indexed

F. B. 1713 Pg. 197

Cont from Top Pg. 196

RETURN TO
LOS ANGELES COUNTY SURVEYOR
726 LOS ANGELES COUNTY ENGINEERING BLDG.

Note: Any Additions or Changes on This Sheet Must be Made in Colored Ink with Date and Name of Person Making Change.

Do not extend notes this side of this line.

76F3098 247 10M 5-49

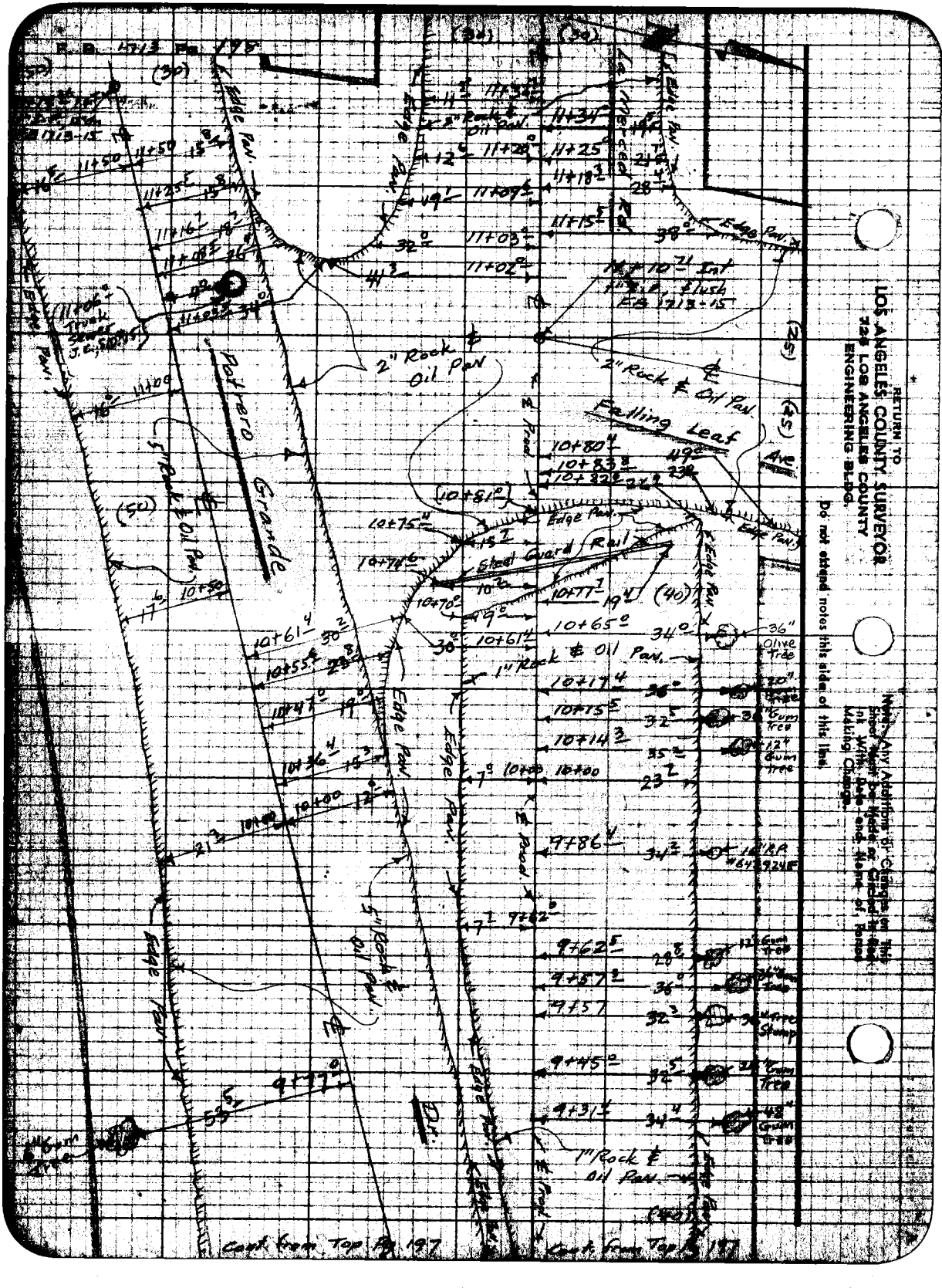

RETURN TO
LOS ANGELES COUNTY SURVEYOR
725 LOS ANGELES COUNTY
ENGINEERING BLDG.
Do not extend notes this side of this line.
Note: Any Additions or Changes on this Sheet Must be Made or Circled in Red Ink With Date and Name of Person Making Change.
Patrero Grande
Falling Leaf Ave
Steel Guard Rail
2" Rock & Oil Pav.
1" Rock & Oil Pav.
Edge Pav.
Olive Tree
Gum Tree
Tree Stump
Cont. from Top Pg 197

Profile	Notes Red.	Plotted	Job No. 1407	Division No.	F.B. 1713	PG. 199
No.	Date	Date	Survey of Ketburn Ave			
X-Sec.	Notes Chkd LCM	Checked	Survey by WMC MACK	Notes W.C.M	Date 2-26-51	
No.	Date 3/5/51	Date	Map No. [illegible]		Date JUN 20 '51	

Ketburn Ave. C.I. 1407

Cross Sections & Profile

on

Potrero Grande Dr.

From: ℄ Int. San Gabriel Blvd = 0+00
W'ly To: ℄ Int Falling Leaf Ave = 11+10 71

Party:
Mack Chief
Dreier
Maldonado, HC
Sonnenschein, Rod

STATION	B.S.	H.I.	F.S.	ELEV.

NOTE: ANY ADDITIONS OR CHANGES ON THIS SHEET MUST BE MADE OR CIRCLED IN RED INK, WITH DATE AND NAME OF PERSON MAKING CHANGE.

PLEASE RETURN TO
LOS ANGELES COUNTY SURVEYOR
726 LOS ANGELES COUNTY ENGINEERING BLDG.

Do not extend notes this side of this line.

76L298 307 5-49

76L298 307 5-49

PLEASE RETURN TO
LOS ANGELES COUNTY SURVEYOR
726 LOS ANGELES COUNTY ENGINEERING BLDG.

NOTE: ANY ADDITIONS OR CHANGES ON THIS SHEET MUST BE MADE OR CIRCLED IN RED INK. WITH DATE AND NAME OF PERSON MAKING CHANGE. ✓

Do not extend notes this side of this line.

STATION	B. S.	H. I.	F. S.	ELEV.	Potrero Grande	
BM WM-588	349	290 27		286 78	BM WM-588 EL=286.782 Unadj (FB1412-214)	
					San Gabriel Blvd & Potrero Grande Dr, S.W. co	
					Bt. spk. in conc. base of traffic signal	
-0+52			33	28[illegible]	℄ Procl. to East,	Fence Line
-0+47			32	28[illegible]11	" " " " ,	Top Bk
-0+42			40	2[illegible]3	" " " "	Top Brk
-0+39			510	2[illegible]17	" " " "	Gutter, Bot Bk
-0+22			442	28[illegible]85	" " " " ,	pav
0+00 Int			421	[illegible]	℄ Int., San Gabriel	Blvd., pav
			528	2[illegible]	50 L-S on ℄ San	Gabriel Blvd., pav
			678	283 49	100 L-S " " "	" " "
			852	281 75	150 L-S " " "	" " "
			358	286 69	50 R-N " " "	" " "
			338	28[illegible]89	100 R-N " " "	" " "
			350	2[illegible]77	150 R-N " " "	" " "
+20			434	[illegible]93	℄, pav	
			419	2[illegible]08	20 R-N, pav	
			420	2[illegible]6 07	48 R-N, gutter	
			330	28[illegible]97	80 R-N	
+ 32			479	2[illegible]48	℄, pav., x-gutter	
+ 45			456	28[illegible]71	℄ pav	

F.B. 1713 PG. 200
Job No. 1407 Division No. Notes Red. Plotted Date Checked Date
Survey of Kelburn Ave Date Notes Chkd. Date
Survey by WMC, MACK Notes W.C.M. Date 2-26-51
Indexed A. C. Johnson
Profile No. X-Sec. No.

76L298 307 5-49

PLEASE RETURN TO
LOS ANGELES COUNTY SURVEYOR
726 LOS ANGELES COUNTY ENGINEERING BLDG.

NOTE: ANY ADDITIONS OR CHANGES ON THIS SHEET MUST BE MADE OR CIRCLED IN RED INK, WITH DATE AND NAME OF PERSON MAKING CHANGE.

Do not extend notes this side of this line.

STATION	B. S.	H. I.	F. S.	ELEV.	
		290 27			
0+45			508	285.19	20 L-S, pav
			570	284.57	35 L-S, gutter, pav
+50			446	285.81	℄, pav
			458	285.69	17 R-N, pav
			439	285.88	29 R-N, gutter, Bot Bk, pav
			185	288.42	40 R-N, , pav, Top Bk
+65			431	285.96	℄, pav
			435	285.92	6 L-S, pav
			491	285.36	25 L-S, gutter
			486	285.41	30 L-S
+89			425	286.02	℄, pav
			399	286.28	22.5 R-N, Top 15" Corrig I.P. Culvert
1+00			430	285.71	℄, pav
			441	285.86	6 L-S, pav
			542	284.85	25 L-S, gutter
			525	285.02	30 L-S
			425	286.02	8 R-N, pav
			421	286.06	17 R-N,
			338	286.89	30 R-N
			275	287.52	40 R-N
+13			444	285.83	℄ pav

Profile Notes Red. Plotted Job No. 4117 Division No.
No. Date Date Survey at Kelburn Ave
X-Sec. Notes Chkd. Checked Survey by W.C. Mack Notes W.C.M. Date 2-26-51
No. Date Date Map No. Checked T. Johnson Date

F.B. 1713 PG. 201

76L298 307 5-49

PLEASE RETURN TO
LOS ANGELES COUNTY SURVEYOR
726 LOS ANGELES COUNTY ENGINEERING BLDG.

NOTE: ANY ADDITIONS OR CHANGES ON THIS SHEET MUST BE MADE OR CIRCLED IN RED INK, WITH DATE AND NAME OF PERSON MAKING CHANGE.

Do not extend notes this side of this line.

B. 1713 PG. 202

Job No. 1407 Division No. Profile No.
Survey of Kelburn Ave Notes Red. Plotted
Survey by W.C. Mack Notes Chkd. Date Checked
Indexed A. C. Johnson Date 2-26-51 Date Date X-Sec. No.

STATION	B. S.	H. I.	F. S.	ELEV.		
		290 27				
1+13			416	286 11	22 L R-N, Top 15" Corrig I.P. Culvert	
+50			479	285 48	℄, pav	
			488	285 39	6 L-S, pav	
			616	284 11	25 L-S, gutter	
			605	284 22	30 L-S	
			485	285 42	7 R-N, pav	
			512	285 15	16 R-N, pav	
			550	284 77	21 R-N gutter	
			46	285 7	29 R-N Bot Brk	
			40	285 3	36 R-N, Bot Bk	
		/	04	284 9	42 R-N, Top Bk	
T.P.	335	288 62	500	285 27	T.P.	
2+00			380	284 82	℄, pav	
			393	284 69	6 L-S, Crown of pav	
			520	285 42	24 L-S gutter	
			515	285 47	30 L-S	
			525	285 37	57 L-S	
			625	285 37	80 L-S	
			885	279 17	100 L-S	
			1070	277 12	120 L-S	
			380	284 82	8 R-N, pav	

76L298 307 5-49

PLEASE RETURN TO
LOS ANGELES COUNTY SURVEYOR
726 LOS ANGELES COUNTY ENGINEERING BLDG.

NOTE: ANY ADDITIONS OR CHANGES ON THIS SHEET MUST BE MADE OR CIRCLED IN RED INK, WITH DATE AND NAME OF PERSON MAKING CHANGE.

Do not extend notes this side of this line.

STATION	B. S.	H. I.	F. S.	ELEV.		
		288 62				
2+00			414	284 48	16 R-N	
			44	284 2	19 R-N, gutter	
			35	285 1	30 R-N, Bot Bk	
			+19	290 5	42 R-N, Top Bk	(-3.5 R + 5.4 M = +1.9)
+50			484	283 78	℄, pav	
			504	283 58	5 L-S, Crown of pav	
			555	283 07	16 L-S	
			651	282 11	26.5 L-S, gutter	
			640	282 22	30 L-S	
			722	281 40	39 L-S	
			473	283 89	6 R-N, pav	
			490	283 72	16 R-N	
			48	283 8	22 R-N, Bot. Brk	
			33	285 3	32 R-N Bot Bk	
			11	287 5	40 R-N, Top Bk	(-3.3R + 4.4M = +1.1)
+91.30 Int			552	283 10	℄ Int, Rush St	
			575	282 87	12 L-S on ℄ Rush St, pav	
			642	282 20	28 L-S " " " ", x-gutter, pav.	
			70	281 6	50 L-S " " " ", pav	
			855	280 07	100 L-S " " " " "	
			1030	278 32	150 L-S " " " " "	

Profile No. ____ Notes Red. ____ Plotted ____ Job No. 1407 Division No. ____
Date ____ Date ____ Survey of Kalburg Ave.
X-Sec. No. ____ Notes Chkd. ____ Checked ____ Survey by Wm C. Mack Notes W.C.M. Date 2-26-51
Date ____ Date ____ Map No. ____ Indexed Johnson Date ____

F.B. 1713 PG. 203

76L298 307 5-49

PLEASE RETURN TO
LOS ANGELES COUNTY SURVEYOR
726 LOS ANGELES COUNTY ENGINEERING BLDG.

NOTE: ANY ADDITIONS OR CHANGES ON THIS SHEET MUST BE MADE OR CIRCLED IN RED INK, WITH DATE AND NAME OF PERSON MAKING CHANGE.

Do not extend notes this side of this line.

F.B. 1713 PG. 204 | Job No. 1407 | Division No. | Notes Red. | Plotted | No. | Profile
Survey of Kelburn Ave. | Date | Date | No. | X-Sec.
Survey by Wetzack Notes by LCM | Notes Chkd. | Checked
Indexed A. C. Johnson Date 2-27-57 | Date | Date

STATION	B. S.	H. I.	F. S.	ELEV.		
		288 62				
2+95.6			560	283 02	℄, pav	
			—		8 L-5, Trunk Sewer J.C., (center)	
			582		N. Rim Trunk Sewer J.C. (No pipe to North)	
			587		S. Rim Trunk Sewer J.C.	(Invert = 9.19 Rod, Crown = 8.53, Diam = .66 = 8" pipe)
			919		Meas. Dist. S. Rim to Invert of 8" Outlet to S.E.	
			1506	27356	Invert Elev. of 8" Outlet to S.E.	
			584		E. Rim, Trunk Sewer J.C.	(Invert = 8.96 Rod, Crown = 8.28, Diam. = .68 = 8" pipe)
			896		Meas Dist, E. Rim to Invert of 8" Stub Inlet from E.	
			1480	27382	Invert Elev. of 8" Stub Inlet from East	
			584		W. Rim Trunk Sewer J.C.	(Invert = 9.11 Rod, Crown = 8.28, Diam = .83 = 10" pipe)
			911		Meas. Dist, W. Rim to Invert of 10" Inlet from W.	
			1495	27367	Invert Elev. of 10" Inlet from West	
T.P. 3+00	4 28	289 79	311	285 51	T.P. (BM. WM-589 EL = 285.511 Unadj. (RBM 12-214)	
			686	282 93	℄, pav	
			705	282 74	8 L-5, pav.	

76L298 307 5-49

PLEASE RETURN TO
LOS ANGELES COUNTY SURVEYOR
726 LOS ANGELES COUNTY ENGINEERING BLDG.

NOTE: ANY ADDITIONS OR CHANGES ON THIS SHEET MUST BE MADE OR CIRCLED IN RED INK, WITH DATE AND NAME OF PERSON MAKING CHANGE.

Do not extend notes this side of this line.

STATION	B. S.	H. I.	F. S.	ELEV.	
		289 79			
3+00			746	282 33	20 L-S, gutter
			61	283 7	24 L-S, Top Brk
			58	284 0	30 L-S Top Berm
			160	273 8	60 L-S Top Bk, N. side gully (-11.0 R-5.0 m=-16.0)
			655	283 24	16 R-N, pav
			60	283 8	30 R-N, Bot Bk
			08	289 0	40 R-N, Top Bk
+20			698	282 81	℄ pav
+50			679	283 00	℄, pav
			690	282 89	6 L-S, pav
			713	282 66	14 L-S, gutter
			61	283 7	19 L-S, Top Berm
			74	282 4	23 L-S Top of Bk, N. side of gully
			108	279 0	30 L-S Side of Bk
+62 91 Int			672	283 07	℄ Int, Pine St
			674	283 05	16 R-N on ℄ Pine St, pav
			675	283 04	29 R-N " " " " "
			620	283 59	44 R-N " " " " "
			448	285 31	100 R-N " " " " "
			341	286 38	150 R-N " " " " "
+66			665	283 14	℄, pav

Profile No. ____ Date ____ Notes Red. ____ Plotted ____ Date ____ Job No. 1407 Division No. ____ Survey of Kilburn Ave

X-Sec. No. ____ Date ____ Notes Chkd. ____ Date ____ Checked ____ Date ____ Survey by Wm C. Mack Notes W.C.M. Date 2-27-57

Map No. ____ Indexed Johnson Date ____

F.B. 1713 PG. 205

76L298 307 5-49

PLEASE RETURN TO
LOS ANGELES COUNTY SURVEYOR
726 LOS ANGELES COUNTY ENGINEERING BLDG.

NOTE: ANY ADDITIONS OR CHANGES ON THIS SHEET MUST BE MADE OR CIRCLED IN RED INK, WITH DATE AND NAME OF PERSON MAKING CHANGE.

Do not extend notes this side of this line.

STATION	B. S.	H. I.	F. S.	ELEV.	
3+66		289 79	—		6 L-S, Trunk Sewer J.C. (center)
			6 77		N. Rim, Trunk Sewer J.C. (Invert = 9.06 Rod, Crown = 8.38, Diam = .68 = 8" pipe)
			9 06		Meas. Dist., N. Rim to Invert of 8" Stub Inlet from N.
			15 83	273 96	Invert Elev. of 8" Stub Inlet from North
			6 80		S. Rim, Trunk Sewer J.C. (No pipe to South)
			6 78		E. Rim, Trunk Sewer J.C. (Invert = 9.14 Rod, Crown = 8.31, Diam = .83 = 10" pipe)
			9 14		Meas. Dist., E. Rim to Invert of 10" Outlet to E.
			15 92	273 87	Invert Elev. of 10" Outlet to East
			6 78		W. Rim, Trunk Sewer J.C. (Invert = 9.13 Rod, Crown = 8.29, Diam = .84 = 10" pipe)
			9 13		Meas. Dist., W. Rim to Invert of 10" Inlet from W.
			15 91	273 88	Invert Elev. of 10" Inlet from West
4+00			6 34	283 45	℄, pav
			6 44	283 35	7 L-S, pav
			6 74	283 05	14.5 L-S, gutter
			6 1	283 7	18 L-S Top Berm

F.B. 1713 PG. 206
Job No. 1407 Division No. Notes Red. Plotted Profile
Survey of Kelburn Ave. Date Date No.
Survey by Wm C. Mack Notes W.C.M. Notes Chkd. Checked X-Sec.
Indexed R. C. Johnson Date 2-27-51 Date Date No.

76L298 307 5-49

PLEASE RETURN TO
LOS ANGELES COUNTY SURVEYOR
726 LOS ANGELES COUNTY ENGINEERING BLDG.

NOTE: ANY ADDITIONS OR CHANGES ON THIS SHEET MUST BE MADE OR CIRCLED IN RED INK, WITH DATE AND NAME OF PERSON MAKING CHANGE. ✓

Do not extend notes this side of this line.

STATION	B. S.	H. I.	F. S.	ELEV.		
		289 79				
4+00			70	2828	30 L-S, Top Bk	
			170	2728	47 L-S, Side Bk	(-12.0 R-5.0m=-17.0)
			284	2614	64 L-S, Bot Gully (N. side)	(-17.0R-11.4M=-28.4)
			284	2614	74 L-S Bot Gully (S. side)	(-17.0R-11.4M=-28.4)
			183	2715	80 L-S Top Bk, S. side gully	(-12.7R-5.6m-18.3)
			171	2727	87 L-S, Top Brk	(-12.1R-5.0m-17.1)
			170	2728	100 L-S	(-12.0R-5.0m-17.0)
			145	2753	150 L-S	(-9.5R-5.0m=-14.5)
			634	28345	7.5 R-N	
			658	28321	15.0 R-N, gutter	
			642	28337	17.3 R-N, Top Brk	
			60	2838	29 R-N Bot Bk	
			46	2852	40 R-N	
+50			603	28376	℄, pav	
			605	28374	6 L-S, pav	
			639	28340	14.8 L-S, gutter	
			61	2837	18 L-S, Top Berm	
			71	2827	30 L-S	
			76	2822	38 L-S, Top Bk	
			199	2699	57 L-S Bot Brk	(-7.6R-12.3m=-19.9)
			267	2631	83 L-S Top Brk	(-19.9R-6.8m=-26.7)

x

Profile No. ____ Notes Red. ____ Plotted ____ Job No. 1407 Division No. ____ F.B. 1713 PG. 207
Date ____ Date ____ Survey of Kelburn Ave.
X-Sec. No. ____ Notes Chkd. ____ Checked ____ Survey by Wm. L. Mack Notes W. C. M. Date 2-27-51
Date ____ Date ____ Map No. ____ Index Johnson Date ____

76L298 307 8-49

PLEASE RETURN TO
LOS ANGELES COUNTY SURVEYOR
726 LOS ANGELES COUNTY ENGINEERING BLDG.

NOTE: ANY ADDITIONS OR CHANGES ON THIS SHEET MUST BE MADE OR CIRCLED IN RED INK, WITH DATE AND NAME OF PERSON MAKING CHANGE.

Do not extend notes this side of this line.

B. 1713 PG. 208 | Job No. 1407 | Division No. | Notes Red. | Plotted | Profile
Survey of Kelburn Ave. | Date | Date | No.
Survey by W.C. MACK | Notes W.C.M. | Notes Chkd. | Checked | X-Sec.
Indexed E. C. Johnson | Date 2-27-51 | Date | Date | No.

STATION	B. S.	H. I.	F. S.	ELEV.		
		289 79				
4+50			278	262 0	86 L-S, Bot. gully (N. side)	(-19.9R-7.9M=-27.8)
			274	262 4	100 L-S, Bot. gully (S. side)	(-19.9R-7.5M=-27.4)
			256	264 2	105 L-S, Bot Bk	(-19.9R-5.7M=-25.6)
			149	274 9	110 L-S, Top Bk	(-11.9R-3.0M=-14.9)
			136	276 2	150 L-S	(-10.6R-3.0M=-13.6)
			605	283 74	3 R-N	
			648	283 31	15 R-N, gutter	
			56	284 2	33 R-N, Bot. Brk.	
		1	48	285 0	40 R-N.	
T.P.	5 40	288 80	639	283 40	T.P.	
5+00			488	283 92	℄, par.	
			531	283 49	14 L-S, par.	
			49	283 9	20 L-S, Top Berm	
			61	282 7	23 L-S, Bot. Berm	
			60	282 8	38 L-S Top Bk	
			153	273 5	60 L-S Bot Brk	(-10.3R-5.0M=-15.3)
			237	265 1	101 L-S Top Bk	-6.0R-17.7M=-23.7)
			266	262 2	105 L-S Bot Gully (N. side)	(-11.4R-5.0M-10.2M=-26.6)
			266	262 2	119 L-S Bot. Gully (S. side)	(-26.6R-0M=-26.6)
			129	275 9	127 L-S Top Bk	(-9.9R-3.0M=-12.9)
			119	276 9	150 L-S	

76L298 307 5-49

PLEASE RETURN TO
LOS ANGELES COUNTY SURVEYOR
726 LOS ANGELES COUNTY ENGINEERING BLDG.

NOTE: ANY ADDITIONS OR CHANGES ON THIS SHEET MUST BE MADE OR CIRCLED IN RED INK, WITH DATE AND NAME OF PERSON MAKING CHANGE.

Do not extend notes this side of this line.

STATION	B. S.	H. I.	F. S.	ELEV.	
		288 80			
5+00			496	283 84	5.5 R-N, pav
			536	283 44	15.5 R-N, gutter
			49	283 9	26 R-N, Bot Brk
			40	284 8	30.5 R-N Top Brk
			35	285 3	40 R-N
			13	287 5	100 R-N
			02	288 6	150 R-N
			08	288 0	180 R-N, Fence Line (-0.2R+1.0M=+0.8)
+50			486	283 94	℄, pav
			520	283 60	13 L-S, gutter
			47	284 1	19.5 L-S, Top Berm
			58	283 0	24 L-S, Bot Berm
			58	283 0	30 L-S
			492	283 88	4.5 R-N, pav
			522	283 58	16.5 R-N, gutter
			51	283 7	17.5 R-N Top Brk
			48	284 0	30 R-N, Bot Brk
			34	285 4	40 R-N
6+00			471	284 09	℄, pav
			479	284 01	6.5 L-S, pav
			508	283 72	14.5 L-S, gutter

Profile No. ____ Date ____ Notes Red. ____ Plotted ____ Job No. ____ Division No. ____
X-Sec. No. ____ Date ____ Notes Chkd. ____ Checked ____ Date ____ Survey of Kelburn Ave. Survey by Wm C Mack Notes W.C.M. Date 2-27-51 Map No. ____ Date ____ Indexed Tabulated Date ____

F.B. 1713 PG. 209

76L298 307 5-49

PLEASE RETURN TO
LOS ANGELES COUNTY SURVEYOR
726 LOS ANGELES COUNTY ENGINEERING BLDG.

NOTE: ANY ADDITIONS OR CHANGES ON THIS SHEET MUST BE MADE OR CIRCLED IN RED INK, WITH DATE AND NAME OF PERSON MAKING CHANGE.

Do not extend notes this side of this line.

F.B. 1713 PG. 210
Job No. 1407 Division No. Notes Red. Plotted Profile No.
Survey of Kelburn Ave. Date Date X-Sec.
Survey by W. C. Mack Notes W.S.M. Notes Chkd. Checked
Indexed L. C. Johnson Date 2-27-51 Date No.

STATION	B. S.	H. I.	F. S.	ELEV.		
		288 80				
6+00			46	284 2	18 L-5, Top Berm	
			58	28[illegible] 0	22 L-5 Bot Berm	
			60	28[illegible] 8	50 L-5, Top Bk	
			120	28[illegible] 8	66 L-5 Bot Brk	
			160	28[illegible] 9	85 L-5 Top Bk	(-11.0 R-5.0m = -16.0)
			257	263 1	102 L-5 Bot Gully (N. side)	(-16.0 R-9.7m = -25.7)
			262	262 6	115 L-5 Bot Gully (S side)	(-25.7 - 0.5 m = -26.2)
			124	27[illegible] 4	125 L-5 Top Bk	
			106	28[illegible] 2	150 L-5	
			514	28[illegible] 66	16 R-N, gutter	
			500	28[illegible] 70	18 R-N, Top Brk	
			46	28[illegible] 2	30 R-N	
			4.3	28[illegible] 5	40 R-N	
T.P.	814	292 23	471	284 09	T.P (Sta 6+00 ℄, Spk & Tin)	
6+50			780	28[illegible] 13	℄, pan	
			808	28[illegible] 15	15 L-5, gutter	
			77	28[illegible] 5	18 L-5, Top Berm	
			118	28[illegible] 4	30 L-5	
			813	28[illegible] 10	16 R-N, gutter	
			80	28[illegible] 2	19 R-N Top Brk	
			80	28[illegible] 2	29 R-N Bot Brk	

76L298 307 5-49

PLEASE RETURN TO
LOS ANGELES COUNTY SURVEYOR
726 LOS ANGELES COUNTY ENGINEERING BLDG.

NOTE: ANY ADDITIONS OR CHANGES ON THIS SHEET MUST BE MADE OR CIRCLED IN RED INK, WITH DATE AND NAME OF PERSON MAKING CHANGE.

Do not extend notes this side of this line.

STATION	B. S.	H. I.	F. S.	ELEV.		
		292 23				
6+50			74	2848	33 R-N, Top Brk	
			72	2850	40 R-N	
7+00			700	28523	℄, pav	
			705	28518	15.5 L-S, gutter	
			65	2857	25 L-S, Top Bk	
			116	2806	45 L-S Bot Brk	
			152	2770	89 L-S Top Bk	(-11.2R -4.0M = -15.2)
			302	2620	112 L-S Bot. Gully	(-12.0R -5.0 -12.2M = -30.2)
			177	2745	123 L-S Top Bk	(-12.0R -5.7M = -17.7)
			150	2772	150 L-S	(-11.0R -4.0M = -15.0)
			761	28462	17.5 R-N, gutter	
			71	2851	29 R-N Bot Brk	
			64	2858	32 R-N Top Brk	
			63	2859	40 R-N	
+37.36 Int.			596	28627	℄ Int, Eckart St, pav	
			607	28616	5 R-N, on ℄ Eckart St, pav	
			677	28546	19 R-N " " " " x-gutter, pav	
			663	28560	42 R-N " " " ", pav	
			429	28794	100 R-N " " " " "	
			230	28993	150 R-N " " " " "	
+38.5			592	28631	℄ pav	

Profile No. ____ Date ____ Notes Red. ____ Plotted ____ Job No. 1407 Division No. ____
X-Sec. No. ____ Date ____ Notes Chkd. ____ Checked ____ Survey by W.C. MACK Notes W.C.M. Date 2-27-51
Map No. ____ Date ____ Date ____

F.B. 1713 PG. 211

76L298 307 5-49

PLEASE RETURN TO
LOS ANGELES COUNTY SURVEYOR
726 LOS ANGELES COUNTY ENGINEERING BLDG.

NOTE: ANY ADDITIONS OR CHANGES ON THIS SHEET MUST BE MADE OR CIRCLED IN RED INK. WITH DATE AND NAME OF PERSON MAKING CHANGE.

Do not extend notes this side of this line.

Profile No. ____ X-Sec. No. ____
Plotted ____ Date ____ Checked ____ Date ____
Notes Red. ____ Date ____ Notes Chkd. ____ Date ____
Division No. ____
Job No. 1407
Survey of Kelburn Ave
Survey by W.C. Mack Notes W.C.M. Date 2-27-51
Indexed E. C. Johnson
B. 1713 PG. 212

STATION	B. S.	H. I.	F. S.	ELEV.		
7+38±		292 23	—		4½ R-N, Trunk Sewer J.C. (center)	
			605		N. Rim, Trunk Sewer J.C.	(Invert = 11.18 Rod; Crown = 10.52; Diam = .66 = 8" pipe)
			1118		Meas Dist, N. Rim to Invert of 8" Stub Inlet from N.	
			1723	27500	Invert Elev. of 8" Stub Inlet from North	
			600		S. Rim, Trunk Sewer M.H. (No pipe to South)	
			606		E. Rim, Trunk Sewer M.H.	(Invert: 11.37 Rod; Crown = 10.53; Diam = .84 = 10" pipe)
			1137		Meas. Dist, E. Rim to Invert of 10" Outlet to E.	
			1743	27480	Invert Elev. of 10" Outlet to East	
			599		W. Rim, Trunk Sewer J.C	(Invert = 11.44 Rod; Crown = 10.58; Diam .85 = 10" pipe)
			1144		Meas. Dist, W. Rim to Invert of 10" Inlet from W.	
			1743	27480	Invert Elev. of 10" Inlet from W.	
8+00			368	28855	℄ par.	

76L298 307 5-49

PLEASE RETURN TO
LOS ANGELES COUNTY SURVEYOR
726 LOS ANGELES COUNTY ENGINEERING BLDG.

NOTE: ANY ADDITIONS OR CHANGES ON THIS SHEET MUST BE MADE OR CIRCLED IN RED INK, WITH DATE AND NAME OF PERSON MAKING CHANGE.

Do not extend notes this side of this line.

Profile No. Notes Red. Plotted Job No. 4407 Division No.
X-Sec. No. Notes Chkd. Checked Survey by W.C. MACK Notes W.C.M. Date 2-27-57
Date Date Map No. Date

F.B. 1713 Pg. 213

STATION	B. S.	H. I.	F. S.	ELEV.		
		292 23				
8+00			366	28857	4 L-S,	Crown of pav.
			420	28803	19 L-S,	gutter
			40	2862	205 L-S,	Top Brk
			58	2864	43. L-S	Top Bk
			182	2740	86 L-S	Bot Bk (-9.0R - 4.0M - 5.2M = -18.2)
			206	2716	106 L-S	Top Bk (-18.2R - 2.4M = -20.6)
			271	2651	125 L-S	Bot Gully (-20.6R - 6.5M = -27.1)
			179	2743	141 L-S	Top Bk (-12.2R - 5.7M = -17.9)
			163	2759	150 L-S	(-11.3R - 5.0M = -16.3)
			400	2782	13 R-N,	gutter
			42	2880	25 R-N	Bot Bk
			+03	2925	34 R-N	Top Bk (-4.2R + 4.3M = +0.3)
			+15	2937	40 R-N	(+0.3R + 1.2M = +1.5)
+50			152	29071	℄ pav	
			148	29075	6 L-S,	Crown of pav.
			233	28990	24 L-S	gutter
			22	2900	26 L-S,	Top Brk
			20	2902	38 L-S,	Top Brk
			43	2879	47 L-S	Top Bk
			188	2734	75 L-S,	Bot Bk (-4.3R-14.5M=-18.8)
			183	2739	100 L-S	(-18.8R+0.5M=-18.3)

76L298 307 5-49

PLEASE RETURN TO
LOS ANGELES COUNTY SURVEYOR
726 LOS ANGELES COUNTY ENGINEERING BLDG.

NOTE: ANY ADDITIONS OR CHANGES ON THIS SHEET MUST BE MADE OR CIRCLED IN RED INK, WITH DATE AND NAME OF PERSON MAKING CHANGE. ✓

Do not extend notes this side of this line.

F.B. 1713 Pg. 214
Job No. 1407 Division No. Notes Red. Plotted
Survey of Kelburn Ave Date Date
Survey by Wm C. Mack Notes W.C.M. Notes Chkd. Checked
Indexed E. C. Johnson Date 2-27-51 Date
Profile No. X-Sec. No.

STATION	B. S.	H. I.	F. S.	ELEV.		
		292 23				
8+50			173	290 50	75 R-N, gutter	
			16	270 6	23 R-N, Bot Bk	
			+32	295 4	30 R-N, Top Bk	(-1.6R+4.8M=+3.2
		1	+50	297 2	40 R-N	(+3.2R+1.8M=+5.0)
T.P.	9 70	301 09	084	291 39	T.P.	
8+98			886	292 23	℄, gutter	
			863	292 46	16 L-5, Crown of pav	
			927	291 82	32 L-5, gutter	
			90	292 1	35 L-5, Top Bk	
			94	291 7	50 L-5 Top Bk	
			259	275 2	80 L-5 Bot Bk	(-9.4R+10.5M-6.0M=-25.9)
			305	270 6	91 L-5 Bot Ditch	(-25.9R -4.6M=-30.5)
			255	275 6	111 L-5 Top Bk	(-25.9R+0.4M=-25.5)
			244	276 7	122 L-5 Top Bk	(-25.5R+1.1M=-24.4)
			242	276 9	170 L-5 Top Bk (N. side gully)	(-24.4R+0.3M=-24.2)
			80	293 1	7 R-N, Top Bk	
			86	292 5	23 R-N, Bot Bk	
			34	297 7	31 R-N Top Bk	
			27	295 4	40 R-N	
9+00 P.I-4Pt.			8 79	292 30	℄, PI-4 Pt, Potrero Grande Dr.	
+30			660	294 49	On ℄ Prod from E, Top Bk	

76L298 307 5-49

PLEASE RETURN TO
LOS ANGELES COUNTY SURVEYOR
726 LOS ANGELES COUNTY ENGINEERING BLDG.

NOTE: ANY ADDITIONS OR CHANGES ON THIS SHEET MUST BE MADE OR CIRCLED IN RED INK, WITH DATE AND NAME OF PERSON MAKING CHANGE.

Do not extend notes this side of this line.

STATION	B. S.	H. I. /	F. S.	ELEV.		
		301 09				
9+30			791	29318	7.5 L-S, Bot. Bk., gutter, pav	
			70	2941	21 R-N, Bot Bk	
			31	2980	31 R-N, Top Bk	
			15	2996	40 R-N	
+63			526	29583	On ℄ Prod. from E., pav	
			522	29587	6 L-S, Top Bk	
			721	29388	16 L-S, Bot Bk., gutter, pav	
10+00			385	29724	On ℄ Prod from E., pav	
			381	29728	6.5 L-S	
			43	2968	15 L-S, Top Bk	
			665	29444	26.5 L-S, Bot Bk, gutter, pav	
			44	2967	23 R-N, Bot Bk	
			13	2998	31 R-N, Top Bk	
			01	3010	40 R-N	
+45			250	29859	On ℄ Prod. from E., pav	
			260	29849	6.5 L-S	
			42	2969	25 L-S, Top Bk	
			639	29470	38 L-S, Bot Bk, gutter, pav	
+70			184	29925	On ℄ Prod. from E., pav	
			210	29899	7.5 L-S, Top Bk	
			514	29595	24 L-S Bot Bk, gutter, pav	

x

Profile No. ___ Date ___ Notes Red. ___ Date ___ Plotted ___ Date ___ Job No. 1407 Division No. ___ Survey of Kathryn Ave.

X-Sec. No. ___ Date ___ Notes Chkd. ___ Date ___ Checked ___ Date ___ Survey by W. C. MACK Notes Kuc.m Date 2-27-51 Map No. ___ Date ___ Indexed Johnson Date ___

F.B. 1713 PG. 215

76L298 307 5-49

PLEASE RETURN TO
LOS ANGELES COUNTY SURVEYOR
726 LOS ANGELES COUNTY ENGINEERING BLDG.

NOTE: ANY ADDITIONS OR CHANGES ON THIS SHEET MUST BE MADE OR CIRCLED IN RED INK. WITH DATE AND NAME OF PERSON MAKING CHANGE.

Do not extend notes this side of this line.

STATION	B. S.	H. I.	F. S.	ELEV.		
		301 09				
10+74			172	299 37	On ℄ Prod. from E., Top Bk.	
			197	299 12	20 R-N	
			21	299 0	26 R-N, Bot Bk	
			01	301 0	30 R-N Top Bk	
			+09	302 3	40 R-N	(-0.1R+1.0M=+0.9)
+80			300	298 09	On ℄ Prod. from E., side of Bk.	
			19	299 2	23 R-N, Top Brk	
+83			351	297 58	On ℄ Prod. from E., Bot. Bk, gutter	
			401	297 08	10 L-S	
			500	296 09	30 L-S	
			620	294 89	52 L-S, x-gutter, pav.	
+87			341	297 68	On ℄ Prod. from E., pav	
			270	298 39	23.5 R-N, gutter, Bot Bk	
			13	299 8	40 R-N, gutter, Bot Bk	(-2.7R+1.4M = -1.3)
T. P.	2 48	303 35	022	300 87	T. P.	
11+00			535	298 00	On ℄ Prod. from E., pav	
			574	297 61	10 L-S, pav	
			667	296 68	27 L-S, pav., gutter	
			661	296 74	33 L-S, Top Brk	
+10.71 Int			512	298 23	℄ Int. Falling Leaf Ave on ℄ La Merced Rd.	
			494	298 41	13 R-N, on ℄ Falling Leaf Ave., pav.	

F.B. 1713 PG. 216
Job No. 1407 Division No. Notes Red. Plotted No. Profile
Survey of Kelburn Ave. Date Date X-Sec.
Survey by Wm C. Mack Notes W.C.M. Notes Chkd. Checked No.
Indexed R. C. Johnson Date 2-27-51 Date Date

76L298 307 5-49

PLEASE RETURN TO
LOS ANGELES COUNTY SURVEYOR
726 LOS ANGELES COUNTY ENGINEERING BLDG.

NOTE: ANY ADDITIONS OR CHANGES ON THIS SHEET MUST BE MADE OR CIRCLED IN RED INK, WITH DATE AND NAME OF PERSON MAKING CHANGE.

Do not extend notes this side of this line.

STATION	B. S.	H. I.	F. S.	ELEV.	
		303 35			
11+10.71 Int.			372	299 63	50 R-N, on ℄ Falling Leaf Ave., pav
			087	302 48	100 R-N, " " " " " "
			+19	305 2	150 R-N " " " " " " (-0.9R+2.8M=+1.9)
+50			326	300 09	℄ La Merced Rd. pav.
12+00			000	303 35	℄ " " " "
T.P.	4 58	298 22	971	293 64	T.P. (BM WM-591 EL=293.636 Unadj. FB 1412 215)
9+00 P.I.~∡Pt			592	292 30	℄, P.I.~∡Pt, Potrero Grande Dr
+04			576	292 46	℄ Potrero Grande Dr. (to S.W.), gutter, pav
+25			515	293 07	℄, " " " " " , pav
			523	292 99	12 L-S, Crown of pav
			595	292 27	27 L-S, gutter, pav.
			57	292 5	30 L-S Top Brk
			60	292 2	46 L-S, Top Bk
			153	282 9	64 L-S, Side of Bk (-11.3R-4.0M=-15.3)
			515	293 07	3.5 R-N, gutter, pav., Bot. Bk
+50			460	293 62	℄ Potrero Grande Dr. (to S.W.), pav.
			472	293 50	8 L-S, Crown of pav
			550	292 72	44.5 L-S, gutter, pav
			51	293 1	48 L-S, Top Brk
			52	293 0	53 L-S Top Brk
			86	289 6	71 L-S, Top Bk

x

Profile No. ____ Notes Red. ____ Plotted ____ Job No. 1407 Division No. ____ F.B. 1713 PG. 217

X-Sec. No. ____ Date ____ Date ____ Survey of Kalburn Ave.

Notes Chkd. ____ Checked ____ Survey by Wm C. Mack Notes W.C.M. Date 2-27-51

Date ____ Date ____ Map No. ____ Indexed Johnson Date ____

76L298 307 5-49

PLEASE RETURN TO
LOS ANGELES COUNTY SURVEYOR
726 LOS ANGELES COUNTY ENGINEERING BLDG.

NOTE: ANY ADDITIONS OR CHANGES ON THIS SHEET MUST BE MADE OR CIRCLED IN RED INK, WITH DATE AND NAME OF PERSON MAKING CHANGE.

Do not extend notes this side of this line.

STATION	B. S.	H. I.	F. S.	ELEV.	
		298 22			
9+50			467	29355	6 R-N, gutter, pav., Bot Bk
10+00			387	29435	℄ Potrero Grande Dr. (to S.W.), pav.
			395	29427	3 L-S, crown of pav
			454	29368	19.5 L-S, gutter, pav
			44	2938	21.5 L-S, Top Brk
			55	2927	41 L-S, Top Brk
			75	2907	52 L-S, Bot Brk
			90	2892	79 L-S, Top Bk
			195	2787	107 L-S, Bot. Bk (-9.0R-10.5M=-19.5)
			203	2779	130 L-S, Top Bk (-19.5R-0.8M=-20.3)
			310	2672	145 L-S Bot. Gully (N. side) (-20.3R-10.7M=-31.0)
			330	2652	160 L-S, Bot Gully (S. side) (-31.0R-2.3M=-33.3)
			386	29436	11 R-N, gutter, pav, Bot Bk
+50			346	29476	℄ Potrero Grande Dr. (to S.W.), pav
			394	29428	16 L-S, gutter, pav
			37	2945	20 L-S, Top Brk
			42	2940	34 L-S, Top Bk
			70	2912	48 L-S, Bot Bk
			335	29487	7 R-N, Crown of pav
			352	29470	16 R-N, gutter, pav., Bot Bk.
11+00			334	29488	℄ Potrero Grande Dr. (to S.W.), pav

Profile No. X-Sec. No.
Plotted Date Checked Date
Notes Red. Date Notes Chkd. Date
Division No. Job No. 1407
Survey of Kelburn Ave
Survey by Wm C. Mack Notes W.C.M.
Indexed R. C. Johnson Date 2-27-51
Pg. 218 1913

76L298 307 5-49

PLEASE RETURN TO
LOS ANGELES COUNTY SURVEYOR
726 LOS ANGELES COUNTY ENGINEERING BLDG.

NOTE: ANY ADDITIONS OR CHANGES ON THIS SHEET MUST BE MADE OR CIRCLED IN RED INK, WITH DATE AND NAME OF PERSON MAKING CHANGE.

Do not extend notes this side of this line.

STATION	B. S.	H. I.	F. S.	ELEV.	
		298 22			
11+00			378	294 44	15 L-S, gutter, pav.
			36	294 6	18 L-S Top Brk
			36	294 6	34 L-S Top Brk
			51	293 1	62 L-S Top Bk
			153	282 9	125 L-S, Bot. Bk (-5.1R-10.2m = -15.3)
			183	279 9	150 L-S (-15.3R-3.0m = -18.3)
			328	294 94	4 R-N, Crown of pav.
			345	294 77	14 R-N, gutter, pav
			252	295 70	35 R-N, gutter, pav
+06			335	294 87	℄ Potrero Grande Dr. (to S.W.), pav.
			—		4 R-N, Trunk Sewer M.H. (center)
			330		N. Rim, Trunk Sewer J.C. (Invert = 19.61 Rod, Crown = 18.3, Diam. = .65 = 8" pipe)
			1901		Meas. Dist., N. Rim to Invert of 8" Stub Inlet from N.W.
			2231	275 91	Invert Elev. of 8" Stub Inlet from N.W.
			333		W. Rim, Trunk Sewer J.C. (Invert = 19.21 Rod, Crown = 18.27, Diam. = .84 = 10" pipe)
			1921		Meas. Dist., W. Rim to Invert of 10" Inlet from S.W.
			2254	275 68	Invert Elev. of 10" Inlet from S.W.
			330		E. Rim, Trunk Sewer J.C. (Invert = [illegible] Rod, Crown = [illegible], Diam. = [illegible] = 10" pipe)
			1924		Meas. Dist., E. Rim to Invert of 10" Outlet to N.E.
			22.54		

Profile No. ____ Date ____ Notes Red. ____ Plotted ____ Job No. 1407 Division No. ____
X-Sec. No. ____ Date ____ Notes Chkd. ____ Checked ____ Survey by Wm C. Mack Notes W.C.M. Date 2-27-51
Map No. ____ Date ____ Indexed ____ Date ____

F.B. 1713 PG. 219

76L298 307 5-49

PLEASE RETURN TO
LOS ANGELES COUNTY SURVEYOR
726 LOS ANGELES COUNTY ENGINEERING BLDG.

NOTE: ANY ADDITIONS OR CHANGES ON THIS SHEET MUST BE MADE OR CIRCLED IN RED INK, WITH DATE AND NAME OF PERSON MAKING CHANGE.

Do not extend notes this side of this line.

Profile No. ____ X-Sec. No. ____
Plotted ____ Date ____ Checked ____ Date ____
Notes Red. ____ Date ____ Notes Chkd. ____ Date ____
Job No. 1407 Division No. ____
Survey of Kelburn Ave Notes W.C.M.
Survey by W.P.C. Mack Date 2-27-51
Indexed A. C. Johnson
PG. 22.0

STATION	B. S.	H. I.	F. S.	ELEV.		
		298 22				
11+06			22 54	275 68	Invert Elev. of 10" Outlet to N.E.	
			332		S. Rim, Trunk Sewer J.C. (No pipe to S.E.)	
+50			357	294 65	℄, Potrero Grande Dr. (to S.W.), pav.	
			356	294 66	7 L-S, pav.	
			377	294 45	15± L-S, gutter, pav.	
			34	294 8	18 L-S, Top Brk	
			40	294 2	34 L-S Top Brk	
			50	293 2	50 L-S	
			63	291 9	120 L-S, Top Bk	(-5.1 R -1.3 M = -6.3)
			220	276 2	150 L-S, Side of Bk	(-6.3 R -15.7 M = -22.0)
			402	294 20	15 R-N, gutter, pav, Bot Bk	
			18	296 4	23 R-N, Top Bk	
			14	296 8	30 R-N	
+79 66 P.O.T.			387	294 35	℄, Potrero Grande Dr. (to S.W.), pav.	
BM wm-591			459	293 63	BM wm-591 EL = 293.636 Unadj (FB 1412-215) Potrero Grande Dr. (S. side) at Falling Leaf Ave LET in walk at bottom of steps to ho. # 1956	

Notes Ck'd by	Survey of Kelburn Ave.
Map No.	W. O. [illegible] Tape No. Wd.
Office Work	Surveyed by Wm C. Mack
Checked	Noted [illegible] Date [illegible]
Date	Indexed: S. G. Johnson

F. B. 1713 Pg. 221

Jan 20 '61

Kelburn Ave. C.I. 1407

TOPOGRAPHY

on

Rush St.

From: ℄ Int. San Gabriel Blvd = 0+00
N.W'ly To: ℄ Int. Potrero Grande Dr = 3+86.64

Party:

Mack	Chief
Dreier	X
Maldonado	H.C. & [illegible]
Sonnenschein	R.C.

Note: Any Additions or Changes on This Sheet Must be Made or Circled in Red Ink With Date and Name of Person Making Change.

Do not extend notes this side of this line.

RETURN TO
LOS ANGELES COUNTY SURVEYOR
726 LOS ANGELES COUNTY
ENGINEERING BLDG.

76F3096 247 10M 1-49

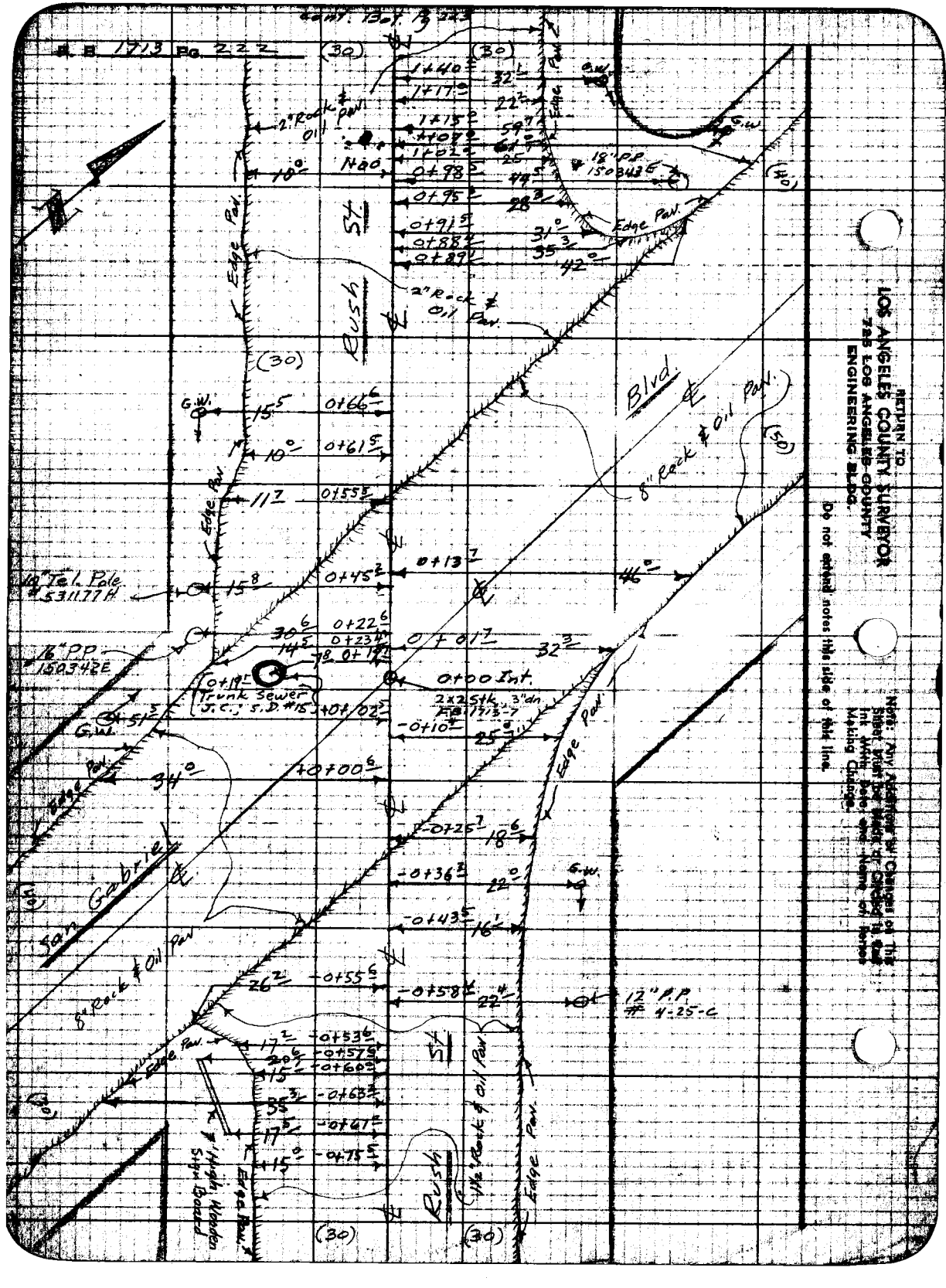

RETURN TO
LOS ANGELES COUNTY SURVEYOR
725 LOS ANGELES COUNTY
ENGINEERING BLDG.

Do not extend notes this side of this line.

Note: Any Additions or Changes on This Sheet Must Be Made or Circled in Red Ink With Date and Name of Person Making Change.

Notes Ck'd by
Map No.
Office Work
Checked
Date

Survey of Kelburn Ave
W.O.
Surveyed by
Notes
Indexed

F. B. 1713 PG. 223

Note: Any Additions or Changes on This Sheet Must Be Made or Circled in Red Ink With Date and Name of Person Making Change.

Do not extend notes this side of this line.

RETURN TO
LOS ANGELES COUNTY SURVEYOR
726 LOS ANGELES COUNTY
ENGINEERING BLDG.

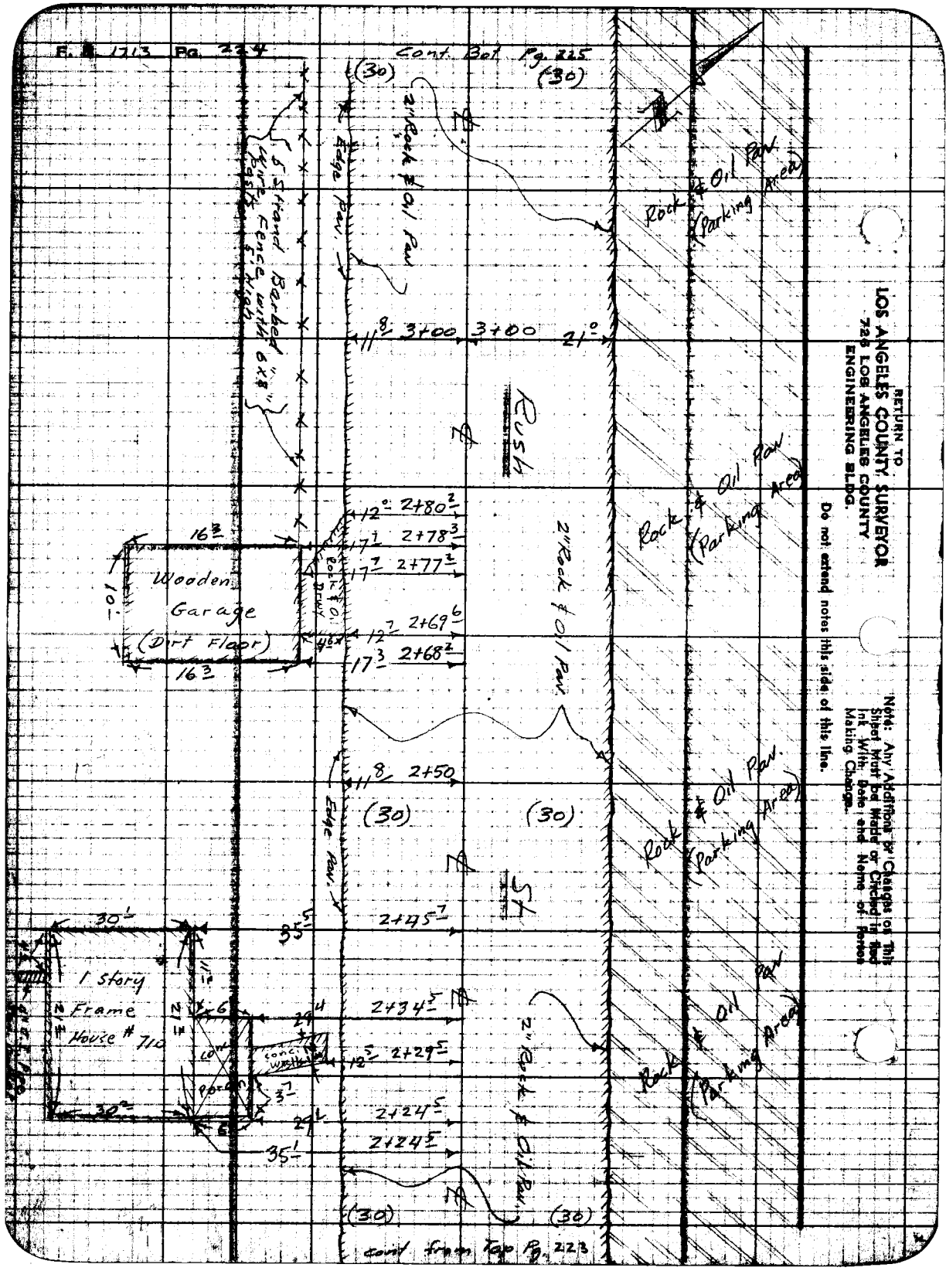
F. B. 1713 Pg. 224
Cont. Bot. Pg. 225
(30)
(30)
2" Rock & Oil Pav.
Edge Pav.
5 Strand Barbed Wire Fence with 6"x8" Posts 5' High
Rock & Oil Pav. (Parking Area)
11.8 3+00 3+00 21.0
Rush
12.0 2+80.2
17.7 2+78.3
17.7 2+77.2
16.3
Wooden Garage (Dirt Floor)
10'
Rock & Oil Drwy
12.7 2+69.6
17.3 2+68.2
16.3
2" Rock & Oil Pav.
11.8 2+50
(30)
(30)
Edge Pav.
St
30.1
35.5 2+45.7
1 Story Frame House # 710
29.4 2+34.5
12.5 2+29.5
conc. Porch
conc. walk
3.7
30.2
29.1 2+24.5
35.1 2+24.5
2" Rock & Oil Pav.
(30)
(30)
cont. from Top Pg. 223
RETURN TO
LOS ANGELES COUNTY SURVEYOR
726 LOS ANGELES COUNTY
ENGINEERING BLDG.
Do not extend notes this side of this line.
Note: Any Additions or Changes on This Sheet Must be Made or Circled in Red Ink With Date and Name of Person Making Change.

Notes Ck'd by	Survey of Kelburn Ave
Map No.	W. O. 1407 Tape No. Std. °F
Office Work	Surveyed by W. C. Mack
Checked	Notes [illegible] Date [illegible]
Date	Indexed A. C. Johnson

F. B. 1713 PG. 225

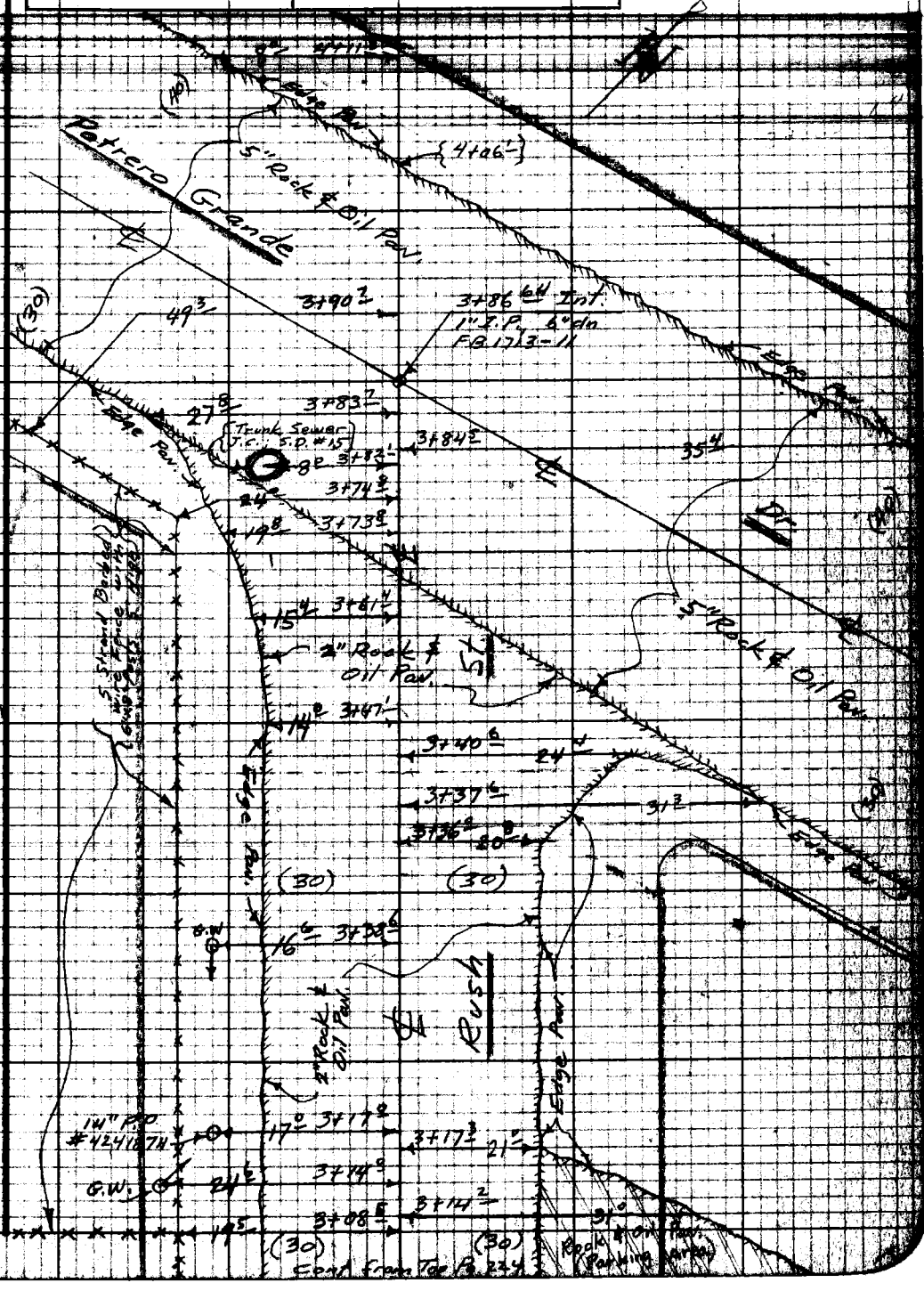

Note: Any Additions or Changes on This Sheet Must be Made or Circled in Red Ink With Date and Name of Person Making Change.

Do not extend notes this side of this line.

LOS ANGELES COUNTY SURVEYOR
726 LOS ANGELES COUNTY
ENGINEERING BLDG.

RETURN TO
LOS ANGELES COUNTY SURVEYOR
725 LOS ANGELES COUNTY
ENGINEERING BLDG.

Note: Any Additions or Changes on This Sheet Must be Made or Circled in Red Ink With Date and Name of Person Making Change.

Do not extend notes this side of this line.

F. B. 7713 Pg. 226

Profile No. | Notes Red. | Plotted | Job No. 1407 | Division No. | F.B. 1713 PG. 227

Date | Date | Survey of Ketburn Ave.

X-Sec. No. | Notes Chkd. LCM | Checked | Survey by W. McMAK | Notes W.C.M. | Date 3-5-51

Date 3/12/51 | Date | Map No. | Indexed S. G. Johnson | Date JUN 20 51

Ketburn Ave. C.I. 1407

Cross Sections & Profile

on

Rush St.

From: ℄ Int San Gabriel Blvd = 0+00
N.W'ly To: ℄ Int Potrero Grande Dr. = 3+86 64

Party:
Mack, Chief
Maldonado, R
Sonnenschein, Rod

STATION	B. S.	H. I.	F. S.	ELEV.

NOTE: ANY ADDITIONS OR CHANGES ON THIS SHEET MUST BE MADE OR CIRCLED IN RED INK, WITH DATE AND NAME OF PERSON MAKING CHANGE.

Do not extend notes this side of this line.

PLEASE RETURN TO
LOS ANGELES COUNTY SURVEYOR
726 Los Angeles County Engineering Bldg.

76L298 307 5-49

76L298 307 5-49

PLEASE RETURN TO
LOS ANGELES COUNTY SURVEYOR
726 LOS ANGELES COUNTY ENGINEERING BLDG.

NOTE: ANY ADDITIONS OR CHANGES ON THIS SHEET MUST BE MADE OR CIRCLED IN RED INK. WITH DATE AND NAME OF PERSON MAKING CHANGE.

Do not extend notes this side of this line.

STATION	B. S.	H. I.	F. S.	ELEV.	(Rush St.)
Bm wm-36	6 53	279 20		272 67	Bm wm-36 EL=272.668 (FB 1247-37)
					Rush St. (N. side), 150'± E. of San Gabriel Blvd
					Bt. spk in walk at bottom of steps to ho. # 811
-1+50			7 19	272 [illegible]	℄ Rush St., pav.
-1+00			6 72	272 48	" " " "
-0+50			6 42	272 78	" " " "
-0+40			6 38	272 82	" " " "
-0+24			6 60	272 60	" " " ", x-gutter
-0+09			5 68	272 52	" " " "
0+00 Int.			5 38	273 82	℄ Int, San Gabriel Blvd., pav.
			7 07	272 13	50 L-S, on San Gabriel Blvd., pav.
			8 89	270 31	100 L-S " " " " "
			9 92	269 28	150 L-S " " " " "
			2 34	276 36	50 R-N " " " " "
			0 92	27[illegible] 28	100 R-N " " " " "
			+11	280 3	150 R-N " " " " "
					(-0.9R + 2.0m = +1.1)
+12			5 44	273 76	℄, pav.
+19			5 60	27[illegible] 60	℄, pav.
			—	—	7 8 L-S, Trunk Sewer J.C. (center)
			6 09	—	N. Rim Trunk Sewer J.C. Invert = 14.28 Crown -13.60 Diam = .68 = 8" pipe
			14 28	—	Meas Dist. N. Rim to Invert of 8" Stub Inlet from North
			20 37		

F.B. 1713 Pg. 228

Job No. 1407 Division No. ____ Notes Red. ____ Plotted ____ Profile ____ No. ____

Survey of Kelburn Ave. Date ____ Date ____ X-Sec. ____

Survey by W.C. MACK Notes W.C.M. Notes Chkd. ____ Checked ____ No. ____

Indexed R. C. Johnson Date 3-5-51 Date ____ Date ____

76L298 307 5-49

PLEASE RETURN TO
LOS ANGELES COUNTY SURVEYOR
726 LOS ANGELES COUNTY ENGINEERING BLDG.

NOTE: ANY ADDITIONS OR CHANGES ON THIS SHEET MUST BE MADE OR CIRCLED IN RED INK, WITH DATE AND NAME OF PERSON MAKING CHANGE.

Do not extend notes this side of this line.

STATION	B. S.	H. I.	F. S.	ELEV.	
0 + 19		279 20			
			20 37	258 83	Invert Elev. of 8" Stub Inlet from North
			6 15	—	S. Rim Trunk Sewer J.C. (Invert = 14.20 Crown = 13.51 Diam = .69 = 8" pipe)
			14 20	—	Meas. Dist., S. Rim to Invert of 8" Stub Inlet from S.
			20 35	258 85	Invert Elev. of 8" Stub Inlet from South
			6 08	—	E. Rim Trunk Sewer J.C. (Invert = 14.20 Crown = 13.71 Diam = .69 = 8" pipe)
			14 40	—	Meas. Dist., E. Rim to Invert of 8" Outlet to S.E.
			20 48	258 72	Invert Elev. of 8" Outlet to S.E.
			6 18	—	W. Rim Trunk Sewer J.C. (Invert = 14.18 Crown = 13.50 Diam = .68 = 8" pipe)
			14 18	—	Meas. Dist., W. Rim to Invert of 8" Inlet from N.W.
			20 36	258 84	Invert Elev. of 8" Inlet from N.W.
+ 33.5			6 23	272 97	℄, pav., x-gutter
			6 12	273 08	8 L-S, gutter, pav
			4 8	2744	13 L-S, Top Bk.
			4 9	2743	21.5 L-S, Top Brk

Profile No. ____ Notes Red. ____ Date ____ Plotted ____ Date ____ Job No. 1407 Division No. ____ Survey of Kelburn Ave

X-Sec. No. ____ Notes Chkd. ____ Date ____ Checked ____ Date ____ Survey by Wm C. Mack Notes W.C.M. Date 3-5-51

Map No. ____ Date ____ Tobinson Date ____

F.B. 1713 PG. 229

76L298 307 5-49

PLEASE RETURN TO
LOS ANGELES COUNTY SURVEYOR
726 LOS ANGELES COUNTY ENGINEERING BLDG.

NOTE: ANY ADDITIONS OR CHANGES ON THIS SHEET MUST BE MADE OR CIRCLED IN RED INK, WITH DATE AND NAME OF PERSON MAKING CHANGE.

Do not extend notes this side of this line.

Profile No. ____ Plotted ____ Date ____ Notes Red. ____ Date ____ Notes Chkd. ____ Date ____

X-Sec. No. ____ Checked ____ Date ____

B. 1713 PG. 230

Job No. 1407 Division No. ____

Survey of Kelburn Ave.

Survey by W.E. MACK Notes W.C.M. Date 3-5-51

Indexed E. C. Johnson

STATION	B. S.	H. I. 279.20	F. S.	ELEV.		
0+33.5			76	2716	31 L-5 Top Bk	
			113	26[illegible]9	40 L-5, Top Brk.	
			227	2565	55 L-5, Bot Gully	(-11.3R -11.4m=-22.7)
			133	2659	76 L-5, Top Bk	
			104	26[illegible]5	89 L-5, Top Brk	
			89	2703	160 L-5	
+44			591	27329	℄, pav	
+50			582	27338	℄, pav	
			569	27351	8.5 L-5, gutter, pav	
			470	27450	12 L-5, Top Bk	
			50	27[illegible]2	19 L-5 Top Bk	
			111	2691	30 L-5 Side of Bk	
			596	27324	12 R-N, x-gutter,	pav
			395	27522	30 R-N, pav	
+85			520	27[illegible]00	℄, pav	
			536	27[illegible]34	8 R-N, pav	
			562	27[illegible]58	14.5 R-N, gutter	
			421	27[illegible]19	30 R-N	
1+00			492	27[illegible]28	℄, pav	
			503	27417	9.5 L-5, gutter, pav	
			44	2748	12 L-5 Top Bk	(-5.0R +0.6m=-4.4)

76L298 307 5-49

PLEASE RETURN TO
LOS ANGELES COUNTY SURVEYOR
726 LOS ANGELES COUNTY ENGINEERING BLDG.

NOTE: ANY ADDITIONS OR CHANGES ON THIS SHEET MUST BE MADE OR CIRCLED IN RED INK, WITH DATE AND NAME OF PERSON MAKING CHANGE.

Do not extend notes this side of this line.

Profile No. ____ Notes Red. ____ Plotted ____ Job No. 1407 Division No. ____
X-Sec. No. ____ Date ____ Notes Chkd. ____ Date ____ Checked ____ Date ____ Survey by W.H.E. MAKEY Notes W.C.M. Date 3-6-51
Survey of Baldwin Ave Map No. ____ Checked Johnson Date ____

F.B. 1713 PG. 23

STATION	B. S.	H. I.	F. S.	ELEV.			
		279 20					
1+00			111	2681	25 L-S,	Side of Bk	(-4.4 R - 6.7 m = 1)
			212	2580	41 L-S	Bot gulley (N. side)	(-11.1 R - 10.1 m = 212)
			211	2681	54 L-S	Bot gulley (S. side)	-11.8 R - 9.3 m 211
			146	2646	61 L-S	Top Brk	(-10.6 R - 4.0 m = 1.6)
			119	2673	72 L-S	Top Bk	
			82	2710	107 L-S	Top Brk	
			47	2745	160 L-S		(-8.2 R + 3.5 m = 7)
			512	27408	8 R-N		
			541	27379	15 R-N,	gutter	
			44	2748	24 R-N,	Top Brk	
		1	35	2757	30 R-N		
T.P.	786	282 14	492	27428	T.P.		
1+50			689	27525	E, pan		
			687	27527	7 L-S,	gutter	
			67	27547	10 L-S,	Top Bk	
			95	2726	18 5 L-S,	Bot Brk	
			106	2715	35 L-S,	Top Bk	(-6.9 R - 3.7 m = 6)
			230	2591	44 L-S,	Bot. gulley (N. side)	(illegible)
			230	2591	59 L-S,	Bot. gulley (S. side)	(illegible)
			215	2606	74 L-S	Bot. Brk	(illegible)
			153	2668	83 L-S	Top Bk	(illegible)

76L298 307 5-49

PLEASE RETURN TO
LOS ANGELES COUNTY SURVEYOR
726 LOS ANGELES COUNTY ENGINEERING BLDG.

NOTE: ANY ADDITIONS OR CHANGES ON THIS SHEET MUST BE MADE OR CIRCLED IN RED INK, WITH DATE AND NAME OF PERSON MAKING CHANGE.

Do not extend notes this side of this line.

Profile No. ____ X-Sec. No. ____
Plotted ____ Date ____ Checked ____ Date ____
Notes Red. ____ Date ____ Notes Chkd. ____ Date ____
Division No. ____
Job No. 1407 Ave
Survey of Kelburn
Survey by WBC MACK Notes W. C. M.
Indexed C. Johnson Date 3-6-51
Pg. 232

STATION	B. S.	H. I.	F. S.	ELEV.		
		282 14				
1+50			106	2715	106 L-S, Top Brk	
			80	2741	160 L-S	
			697	2751	78 R-N, pav.	
			730	2748	35 R-N, gutter	
			650	2754	22 R-N, Top Brk	
			58	2763	28 R-N, Bot Bk	
			48	2773	30 R-N, Top Bk	
2+00			501	2771	3 ℄, pav.	
			522	2762	75 L-S, gutter, pav	
			510	2770	10 L-S, Top Brk	
			60	2761	16 L-S, Bot Brk	
			100	2751	54 L-S, Top Brk	
			155	2661	92 L-S Top Bk	(-10.0R-5.5M=-15.5)
			225	2516	115 L-S, Bot gully	(-15.5R-7.0M=-22.5)
			109	2712	135 L-S, Top Bk	(-7.9R-3.0M=-10.9)
			80	2741	147 L-S Top Brk	
			79	2742	160 L-S	
			525	2689	78 R-N, pav.	
			556	2658	35 R-N, gutter	
			48	2713	21 R-N, Top Brk	
			40	2781	27 R-N, Bot Bk	

76L296 307 5-49

PLEASE RETURN TO
LOS ANGELES COUNTY SURVEYOR
726 LOS ANGELES COUNTY ENGINEERING BLDG.

NOTE: ANY ADDITIONS OR CHANGES ON THIS SHEET MUST BE MADE OR CIRCLED IN RED INK, WITH DATE AND NAME OF PERSON MAKING CHANGE.

Do not extend notes this side of this line.

Profile No. ____ Notes Red. ____ Plotted ____ Job No. 1407 Division No. ____
X.Sec. No. ____ Date ____ Date ____ Survey of Kellogg Ave
Notes Chkd. ____ Checked ____ Survey by Mac Mack Notes W.C.M. Date 3-6-37
Date ____ Date ____ Map No. ____ Reduced Johnson Date ____

F.B. 1713 PG. 2

STATION	B. S.	H. I.	F. S.	ELEV.		
		282 14				
2+00			25	2796	31 R-N	Top Bk
+41			365	27849	℄, par	
		1	102	2719	66 L-5,	Top 4" pipe San. Outlet from Ha #7.0 (-9.9 R - 0.3m = -10.2)
T.P.	551	28433	332	27882	T.P (Bl. Spk in par on ℄ at 2+50)	
2+50			553	27880	℄, par	
			570	27863	8 L-5,	gutter, par
			545	27888	10 L-5,	Top Brk
			68	27755	17 L-5,	Bot Brk
			78	27665	45 L-5,	Top Brk
			134	2709	75 L-5	Bot Brk (-8.4R - 5.0m = -13.4)
			159	2684	89 L-5,	Top Bk (-13.4R - 2.5m = -15.9)
			249	2594	104 L-5,	Bot. Gully (-15.9R - 9.0m = -24.9)
			134	2709	122 L-5	Top Bk (-9.4R - 5.0m = -13.4)
			109	2734	136 L-5	Top Brk (-15.9R + 5.0m = -10.9)
			101	2742	160 L-5	(-13.4R + 3.3m = -10.1)
			569	27864	7 R-N,	par
			600	27833	13 R-N,	gutter
			538	27895	20 R-N,	
			393	28040	30 R-N	
			241	28192	45 R-N,	Top Brk
			122	28311	70 R-N	

7

76L298 307 5-49

PLEASE RETURN TO
LOS ANGELES COUNTY SURVEYOR
726 LOS ANGELES COUNTY ENGINEERING BLDG.

NOTE: ANY ADDITIONS OR CHANGES ON THIS SHEET MUST BE MADE OR CIRCLED IN RED INK, WITH DATE AND NAME OF PERSON MAKING CHANGE.

Do not extend notes this side of this line.

Profile No. ____ X-Sec. No. ____
Plotted ____ Date ____ Checked ____ Date ____
Notes Red ____ Date ____ Notes Chkd. ____ Date ____
Division No. ____
Job No. 1407
Survey of Kelburn Ave
Survey by W.C. MACK Notes W.C.M.
Indexed J. C. Johnson Date 3-6-51
PG. 234

STATION	B. S.	H. I.	F. S.	ELEV.		
		284 33				
3+00			381	28[illegible]52	℄, pav	
			376	28[illegible]57	5 L-S, pav	
			385	28[illegible]48	9 L-S, pav, gutter	
			33	281 0	15 L-S, Top Bk	
			44	279 9	22 L-S, Bot Brk	
			57	278 6	43 L-S, Top Bk	(-3.8 R - 1.9 M = -5.7)
			81	27[illegible]2	50 L-S, Top Brk	(-5.7R - 2.4M = -8.1)
			239	2[illegible]4	74 L-S, Bot Gully	(-8.1R - 10.3M - 5.5M = -23.9)
			153	269 0	100 L-S, Top Bk	(-8.1R - 7.2M = -15.3)
			111	275 2	130 L-S Top Brk	(-8.1R - 3.0M = -11.1)
			96	27[illegible]7	160 L-S.	(-8.1R - 1.5M = -9.6)
			386	28[illegible]47	7 R-N, pav	
			406	28[illegible]27	35 R-N, gutter, pav	
			335	2[illegible]98	21 R-N	
			217	282	1630 R-N	
+35			273	281	60 ℄, pav	
			246	28[illegible]87	12 L-S, gutter, pav	
			08	28[illegible]5	16 L-S, Top Bk	
			49	27[illegible]4	30 L-S	
			274	28[illegible]97	7 R-N pav	
			279	28[illegible]54	45 R-N, gutter, pav.	

76L298 307 5-49

PLEASE RETURN TO
LOS ANGELES COUNTY SURVEYOR
726 LOS ANGELES COUNTY ENGINEERING BLDG.

NOTE: ANY ADDITIONS OR CHANGES ON THIS SHEET MUST BE MADE OR CIRCLED IN RED INK, WITH DATE AND NAME OF PERSON MAKING CHANGE.

Do not extend notes this side of this line.

STATION	B. S.	H. I.	F. S.	ELEV.	
		284 33			
3+35			22	2821	20^{5} R-N
			16	2827	25 R-N, Top Bk
			15	2828	30 R-N
T.P.	668	287 88	313	28120	T.P.
3+50			585	28203	℄, pav.
			585	28203	7 L-S, pav
			566	28222	12^{5} L-S, gutter, pav
			41	2838	15^{5} L-S, Top Bk
			102	2777	35 L-S, Top Bk
			280	2599	53 L-S, Bot Gully (N. side) (-10.2R-5.5m -12.3m = -28.0)
			267	2612	70 L-S, Bot Gully (S. side) (-10.2R-5.5m -11.0m = -26.7)
			192	2687	80 L-S, Top Bk (-10.2R-9.0m = -19.2)
			170	2709	97 L-S, Top Brk (-12.0R-5.0m = -17.0)
			136	2743	160 L-S (-9.6R-4.0m = -13.6)
+60			559	28229	℄, pav.
+73			507	28281	℄, pav
+82			487	28301	℄, pav
			—		8 L-S, Trunk Sewer J.C. {For Invert Elev. See: F.B. 1713-204}
$+86^{64}$ Int			476	28312	℄ Int, Potrero Grande Dr, pav
			505	28283	26 L-S, on ℄ Potrero Grande Dr, pav
			489	28299	50 L-S " " " " "

Profile No. ____ Date ____ Notes Red. ____ Date ____ Plotted ____ Date ____ Job No. 1407 Division No. ____ Survey of Kelburn Ave

X-Sec. No. ____ Date ____ Notes Chkd. ____ Date ____ Checked ____ Date ____ Survey by Wm C. Mack Notes W.C.M. Date 3-6-57 Map No. ____ Date ____ Adapted Johnson

F.B. 1713 PG. 235

76L298 307 5-49

PLEASE RETURN TO
LOS ANGELES COUNTY SURVEYOR
726 LOS ANGELES COUNTY ENGINEERING BLDG.

NOTE: ANY ADDITIONS OR CHANGES ON THIS SHEET MUST BE MADE OR CIRCLED IN RED INK. WITH DATE AND NAME OF PERSON MAKING CHANGE.

Do not extend notes this side of this line.

Profile No. ____ Plotted ____ Date ____ X-Sec. No. ____ Date ____

Pg. 236 Job No. 1407 Division No. ____ Notes Red. ____ Date ____ Notes Chkd. ____ Date ____

Survey of Kelburn Ave Notes W.C.M. Checked ____

Survey by W.S.E. MACK

Indexed J. C. Johnson Date 3-6-51

STATION	B. S.	H. I.	F. S.	ELEV.		
		287 88				
3+86 64 Int			447	28[illegible]41	100 L-S, on ℄ Potrero Grande Dr., pav.	
			392	28[illegible]96	50 R-N, " "	" " " "
			287	28[illegible]01	100 R-N " "	" " " "
+98			465	28[illegible]23	℄ Prod., pav	
4+05 5			462	28[illegible]26	℄ Prod., "	
+23			38	28[illegible]	℄ Prod., Bot Bk	
+35			+02	28[illegible]	℄ Prod., Top Bk	(-0.6R +0.8M = +0.2)
Bm wm-589			235	285 53	Bm wm-589 EL = 285.511 Unadj. (FB 1412-214) Potrero Grande Dr. ℄ Pine St., N.W. cor Bt. spk in S.W. cor. of walk to Ho. # 2077	

Profile No. ____ X-Sec. No. ____

Notes Red. ____ Date ____ Notes Chkd ____ Date ____

Plotted ____ Date ____ Checked ____ Date ____

Job No 1407 Division No. ____

Survey of Kelburn Ave

Survey by M.R.Smith Notes M.R.S Date 7-12-57

Map No. ____ Indexed L.C. Johnson Date NOV 13 '57

F. B. 1713 Pg. 23

CT 1407

KELBURN AVE

GRAVES AVE.

Location & Invert Elevations of MHs. between Denton Ave & Del Mar Ave

M.R.Smith
L.C.Smalley
J.Maldonado
R.Gregory

STATION	B. S.	H. I.	F. S.	ELEV.

Do not extend notes this side of this line.

NOTE: ANY ADDITIONS OR CHANGES ON THIS SHEET MUST BE MADE OR CIRCLED IN RED INK, WITH DATE AND NAME OF PERSON MAKING CHANGE.

PLEASE RETURN TO
LOS ANGELES COUNTY SURVEYOR
726 Los Angeles County Engineering Bldg.

761.298 307 4-58

B. 173 Pg. 238 | Job No. 1407 Division No. | Notes Red. | Plotted | Profile
Survey of Kelburn Acres | Date | No.
Survey by M.R. Smith | Notes M.R.S. | Notes Chkd | Checked | X-Sec.
Indexed C. Johnson | Date 7-12-51 | Date | Date | No.

76L298 307 4-50

PLEASE RETURN TO
LOS ANGELES COUNTY SURVEYOR
726 LOS ANGELES COUNTY ENGINEERING BLDG.

NOTE: ANY ADDITIONS OR CHANGES ON THIS SHEET MUST BE MADE OR CIRCLED IN RED INK, WITH DATE AND NAME OF PERSON MAKING CHANGE.

Do not extend notes this side of this line.

STATION	B. S.	H. I.	F. S.	ELEV.		
B.M. WM-550	467	349.26		344.59	B.M. WM-550, Elev. 344.588, F.B. 1412, pg 190 Del Mar Ave & Graves Ave, S.W. Corner Left in S. end of 2nd step of small store	
		M.H. at Del Mar Ave & Graves Ave			Note This M.H. has 3.0' of Water, but no flow, believe our elevations are o.k. N.R.S.	
4.9 N. of & Graves Ave & 10.5 E. of & Del Mar Ave						
			371	345.55	N. Rim M.H.	22.12 / 3.71 / 25.83.
			2583	323.43	Invert of 8" Inlet North (Plugged)	
			372	345.74	E. Rim M.H.	21.56 / 3.72 / 25.22.
			2522	324.04	Top (outside) of 12" C.I. Pipe inside of M.H.	
			374	345.52	W. Rim M.H.	374 / 2.144 / 25.18.
			2518	324.08	Top (outside) of 12" C.I. Pipe inside of M.H.	
T.P.	760	354.35	251	346.75	set spk.	
			485	349.50	W. Rim M.H. on Graves Ave, 349.3 E. of Del Mar Ave	
			3153	322.82	Top (outside) of 12" C.I. Pipe in M.H.	26.68 / 4.81 / 31.49.
			490	349.45	E. Rim M.H.	
			3154	322.81	Top (outside) of 12" C.I. Pipe in M.H.	26.64 / 490 / 31.54

761298 307 4-50

PLEASE RETURN TO
LOS ANGELES COUNTY SURVEYOR
726 LOS ANGELES COUNTY ENGINEERING BLDG.

NOTE: ANY ADDITIONS OR CHANGES ON THIS SHEET MUST BE MADE OR CIRCLED IN RED INK, WITH DATE AND NAME OF PERSON MAKING CHANGE.

Do not extend notes this side of this line.

STATION	B. S.	H. I.	F. S.	ELEV.		
		35435				
T.P.	241	351.52	524	349.11		
			860	342.92	W. Rim M.H. at Graves Ave & Strathmore Ave 5' N of ℄ Graves Ave & on ℄ of Strathmore Ave	8.0
			3030	321.22	Top (outside) of 12" C.I. Pipe inside of M.H.	2.0 / 30.30
			867	342.85	E Rim M.H.	8.7 / 2.7
			3034	321.18	Top (outside) of 12" C.I. Pipe inside of M.H.	30.34
			870	342.82	N. Rim M.H.	8.70 / .30
			3100	320.52	Invert of 8" Inlet North (Plugged)	31.00
T.P.	104	343.69	887	342.65		
			907	334.62	W. Rim M.H. at Graves Ave & Denton Ave	9.07
			2408	319.61	Top (outside) of 12" C.I. Pipe inside of M.H. 12" C.I. Pipe is not broken out	15.01 / 24.8
			911	334.58	E Rim M.H.	9.11 / 15.00 / 24.11
			2411	319.58	Top (outside) of 12" C.I. Pipe inside of M.H.	9.1 / 15.4 / 24.7
			913	334.56	N. Rim M.H.	
			2457	319.12	Invert of 8" Inlet N. (Plugged)	
			over.			

Profile Notes Red. ____ Plotted ____ Job No. 1407 Division No. ____
No. ____ Date ____ Date ____ Survey of Kelburn Ave
X-Sec. Notes Chkd. ____ Checked ____ Survey by N.A. Smith Notes N.A.S. Date [illegible]
No. ____ Date ____ Date ____ Map No. ____ Indexed Johnson Date ____

F. B. 1713 Pg. 239

76L298 307 4-50

PLEASE RETURN TO
LOS ANGELES COUNTY SURVEYOR
726 LOS ANGELES COUNTY ENGINEERING BLDG.

NOTE: ANY ADDITIONS OR CHANGES ON THIS SHEET MUST BE MADE OR CIRCLED IN RED INK, WITH DATE AND NAME OF PERSON MAKING CHANGE.

Do not extend notes this side of this line.

Bk. 1713 Pg. 240 | Job No. 1407 Division No. | Notes Red. | Plotted | Profile
Survey of Kelbura Ave | Date | No. | Date | No.
Survey by N.R. Smith Notes N.R.S. | Notes Chkd. | Checked | X-Sec.
Indexed A. C. Johnson Date 7-12-51 | Date | Date

STATION	B. S.	H. I.	F. S.	ELEV.		
		343.69				
BM, WM-133			9 59	334.10	BM, WM-133, Elev. 334.097, F.B. 1247 pg. 98	
					Denton Ave & Graves Ave, N.W. corner	
					B.T. spk. in S.E. cor of bot. step to house # 2959	
					New # 2305	

Notes Ck'd by	Survey of Kelburn Ave
Map No.	W. O. 1407 Tape No. 0119 Std. 68 °F
Office Work	Surveyed by N.R. Smith
Checked	Notes " Date 8-3-51
Date	Indexed A. C. Johnson

F. B. 1713 PG. 241

NOV 13 '51

CI 1407

KELBURN AVE

TOPOGRAPHY

on

GRAVES AVE

between

FALLING LEAF AVE & KELBURN AVE

N.R. Smith
J. Gregory
J. Maldonado
G. Bonney

Note: Any Additions or Changes on This Sheet Must be Made or Circled in Red Ink With Date and Name of Person Making Change.

Do not extend notes this side of this line.

RETURN TO
LOS ANGELES COUNTY SURVEYOR
726 LOS ANGELES COUNTY
ENGINEERING BLDG.

76F3098 247 10M 1-49

F. B. 1713 PG. 242

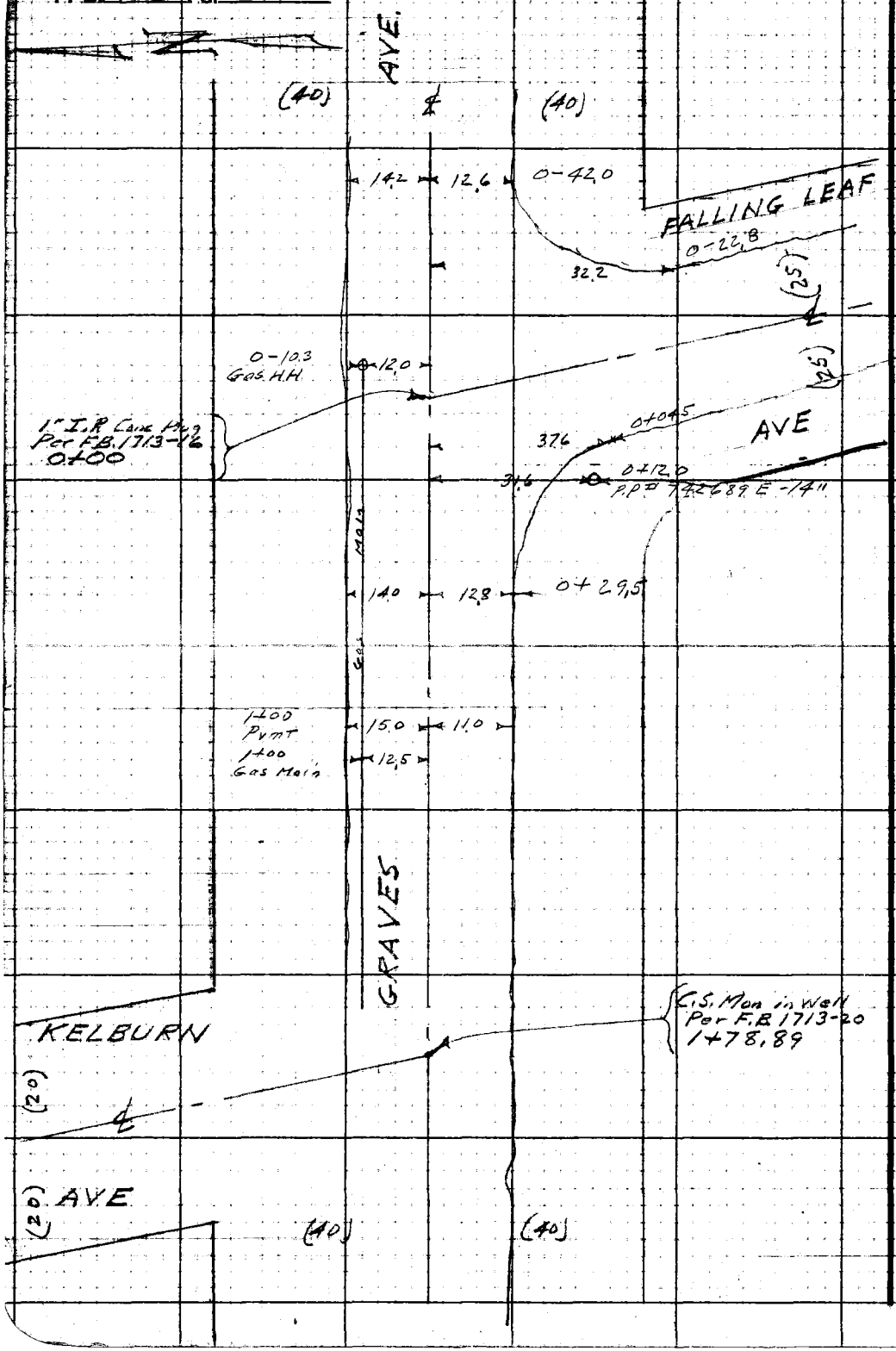

RETURN TO
LOS ANGELES COUNTY SURVEYOR
726 LOS ANGELES COUNTY
ENGINEERING BLDG.

Do not extend notes this side of this line.

Note: Any Additions or Changes on This Sheet Must be Made or Circled in Red Ink With Date and Name of Person Making Change.

Profile	Notes Red.	Plotted	Job No. 1407	Division No.	F. B. 1713 Pg. 243
No.	Date	Date	Survey of Kelburn Ave		
X-Sec.	Notes Chkd LCM	Checked	Survey by N.R. Smith	Notes	Date
No.	Date 8/13/51	Date	Map No.	Indexed O. Johnson	Date NOV 13 '51

CI 1407

KELBURN AVE

CROSS SECTIONS
on
GRAVES AVE
between
FALLING LEAF AVE. & KELBURN AVE

N.R. Smith
J. Gregory
J. Maldonado
G. Bonney

STATION	B. S.	H. I.	F. S.	ELEV.

NOTE: ANY ADDITIONS OR CHANGES ON THIS SHEET MUST BE MADE OR CIRCLED IN RED INK, WITH DATE AND NAME OF PERSON MAKING CHANGE.

PLEASE RETURN TO
LOS ANGELES COUNTY SURVEYOR
726 LOS ANGELES COUNTY ENGINEERING BLDG.

Do not extend notes this side of this line.

76L298 307 4-50

76L298 307 4-50

PLEASE RETURN TO
LOS ANGELES COUNTY SURVEYOR
726 LOS ANGELES COUNTY ENGINEERING BLDG.

NOTE: ANY ADDITIONS OR CHANGES ON THIS SHEET MUST BE MADE OR CIRCLED IN RED INK, WITH DATE AND NAME OF PERSON MAKING CHANGE.

Do not extend notes this side of this line.

P.B. 178 Pg. 44 | Job No. 407 | Division No. | Notes Red. | Plotted | Profile
Survey of Artesia Ave | Date | No. | X-Sec.
Survey by H.P. Smith | Notes | Notes Chkd. | Checked
Indexed E. C. Johnson | Date 8-9-51 | Date | Date | No.

STATION	B. S.	H. I.	F. S.	ELEV.		
BM, WM-621		✓		302.34	BM, WM-621, Elev. 302.342	F.B. 1412 - 217
	11.98	314.32			Graves Ave & Falling Leaf Ave N.E. Corner	
T.P.			0.40	313.92	BT. spk. in 06. 6' N of Send.	
	8.11	322.03 ✓				
0+00			4.95	317.08	℄ Int Graves Ave & Falling Leaf Ave to So.	
"			5.39	316.64	17 L on ℄ Falling Leaf Ave Gutter	
"			4.15	317.88	50 L " " "	" "
"			3.97	318.06		13R Edge Pvmt Bot. Bank
"			2.17	319.86	126 L " " "	" Ave.
"			2.11	319.92		13 R Edge Pvmt Bot. Bank
0+26±			3.39	318.64		℄
"			3.96	318.07	13 L edge Pvmt.	Parallel to Lot Line
"			3.9	318.1	16 L B. Brk.	
"			0.1	321.9	29 L T. Brk	
"			+1.0	323.0	40 L P/L & T. Bank.	
"			+2.5	324.5	50 L T. Bank	
"			+3.1	325.1	12 L L - SE. Cor. of E. ½ of Lot 6 Tr. 9003	
0+72			1.31	320.72		℄
"			1.38	320.65	10 L Edge Pvmt	Parallel to Lot Line
"			1.3	320.7	16 L B. Brk.	
"			+1.3	323.3	40 L P/L	

76L298 307 4-50

PLEASE RETURN TO
LOS ANGELES COUNTY SURVEYOR
726 LOS ANGELES COUNTY ENGINEERING BLDG.

NOTE: ANY ADDITIONS OR CHANGES ON THIS SHEET MUST BE MADE OR CIRCLED IN RED INK, WITH DATE AND NAME OF PERSON MAKING CHANGE.

Do not extend notes this side of this line.

STATION	B. S.	H. I.	F. S.	ELEV.		
		322 03				
0+72			+3 6	325 6	60 L T. Brk	
"			+4 9	326 9	100 L on Back Line Hse on Mid 45 of Lot 6	
"			+3 5	325 5	143 L SW Cor of Fly 45 of Lot 6	
1+00			0 09	321 94		℄ Graves Ave
T.P.	8 40	330 34	0 09	321 94		
1+17			7 71	322 63		℄ " "
"			8 07	322 27	11.0 S. edge Prmt	Parallell To Lot Line
"			8 2	322 1	14.0 gutter	" "
"			4 9	325 4	40.0 P.L.	" "
"			2 7	327 6	59.0 break	" "
"			3 7	326 6	154.0 back lot line SE Cor. of Wly. 45.0 of Lot 6	
1+63			5 79	324 55		℄ Graves Ave
"			6 06	324 28	12.0 S. edge Prmt	Parallell To Lot Line
"			6 2	324 1	15.0 Gutter	" "
"			3 1	327 2	40.0 P.L.	" "
"			2 1	328 2	212.0 back lot line S.W. Cor. of Wly.	
1+78.89			5 20	325 14	℄ = ℄ Int. Graves Ave & Kelburn Ave	
BM WM-134			9 25	321 09	BM WM-134, Elev. 321.110, F.B. 1247 Pg. 99 Kelburn Ave (W. side) 100± N. of ℄ Graves Ave BT spk. in cb. 17' N. of S. end.	

Profile No. ____ Notes Red. ____ Date ____ Plotted ____ Date ____ Job No. 1407 Division No. ____ Survey of Derwin Ave SS Dist. ____

X-Sec. No. ____ Notes Chkd. ____ Date ____ Checked ____ Date ____ Survey by N.R. Smith Notes M.R.S. Date ____ Map No. ____ Indexed Johnson Date ____

F. B. 1713 Pg. 245

F. B. 1713 Pg. 246 Job No. Division No. Notes Red. Plotted Profile

Survey of Date Date No.

Survey by Notes Notes Chkd. Checked X-Sec.

Indexed Date Date Date No.

STATION	B. S.	H. I.	F. S.	ELEV.	

76L398 307 4-50

PLEASE RETURN TO

LOS ANGELES COUNTY SURVEYOR

726 LOS ANGELES COUNTY ENGINEERING BLDG.

Do not extend notes this side of this line.

NOTE: ANY ADDITIONS OR CHANGES ON THIS SHEET MUST BE MADE OR CIRCLED IN RED INK, WITH DATE AND NAME OF PERSON MAKING CHANGE.

Notes Ck'd by	Survey of Kelburn Ave
Map No.	W. O. 1407 Tape No. 0117 Std. 68 °F
Office Work	Surveyed by N. R. Smith
Checked	Notes " Date 8-3-51
Date	Indexed C. Johnson

F. B. 1713 PG. 247

NOV 13 '51

C.I. 1407

KELBURN AVE

TOPOGRAPHY

on

GRAVES AVE

between

A POINT 100.00 FEET E. of DENTON AVE. & DEL MAR AVE

N. R. Smith
J. Gregory
J. Maldonado
G. Bonney

Note: Any Additions or Changes on This Sheet Must be Made or Circled in Red Ink With Date and Name of Person Making Change.

Do not extend notes this side of this line.

RETURN TO
LOS ANGELES COUNTY SURVEYOR
726 LOS ANGELES COUNTY
ENGINEERING BLDG.

76F3098 247 10M 1-49

F. B. 1713 PG. 248

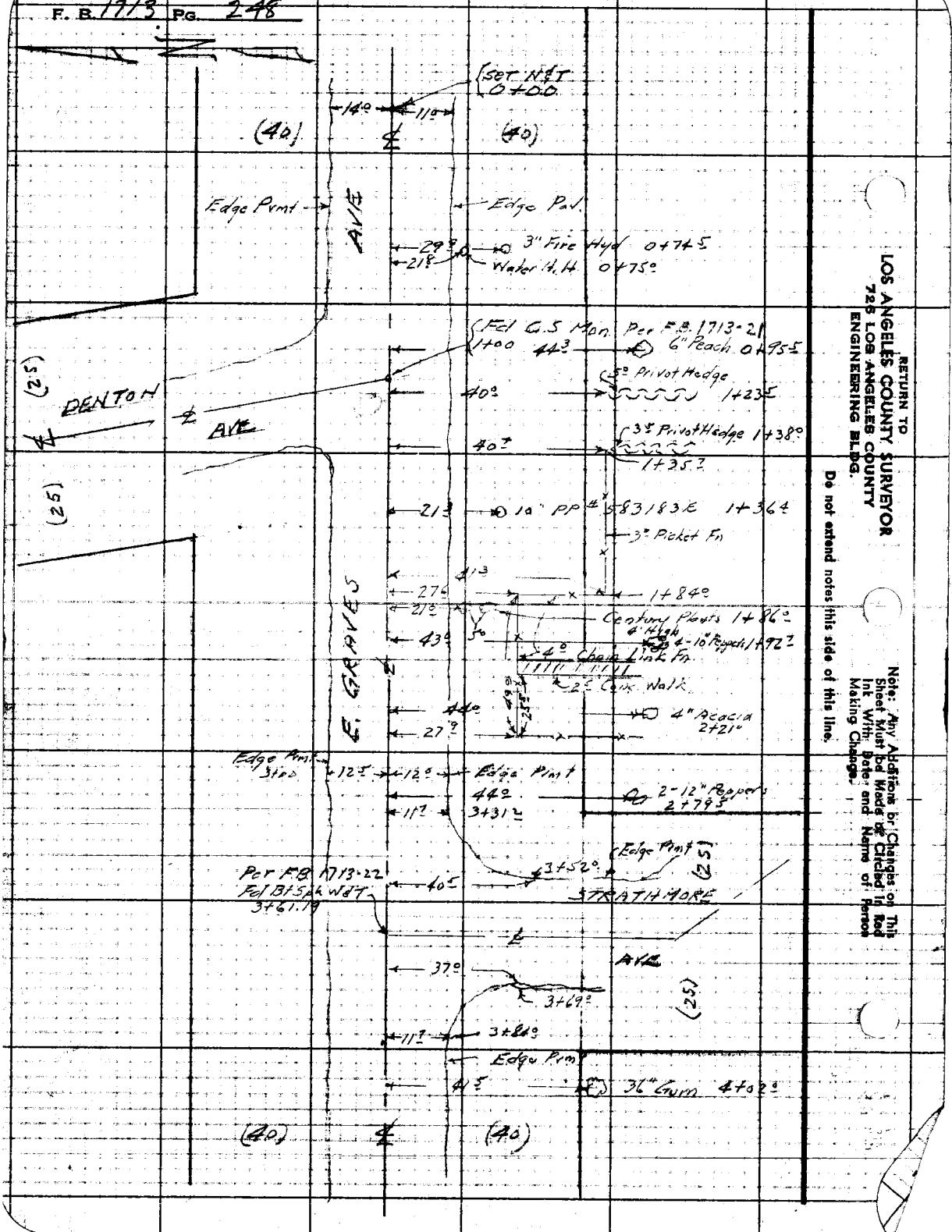

RETURN TO
LOS ANGELES COUNTY SURVEYOR
725 LOS ANGELES COUNTY
ENGINEERING BLDG.

Do not extend notes this side of this line.

Note: Any Additions or Changes on This Sheet Must be Made or Circled in Red Ink With Date and Name of Person Making Change.

Notes Ck'd by	Survey of Kelburn Ave
Map No.	W.O. [illegible] Tape No. [illegible] Std. [illegible] °F
Office Work	Surveyed by N. R. Smith
Checked	Notes J. Gregory Date 8-3-51
Date	Indexed C. Johnson

F. B. 1713 Pg. 249

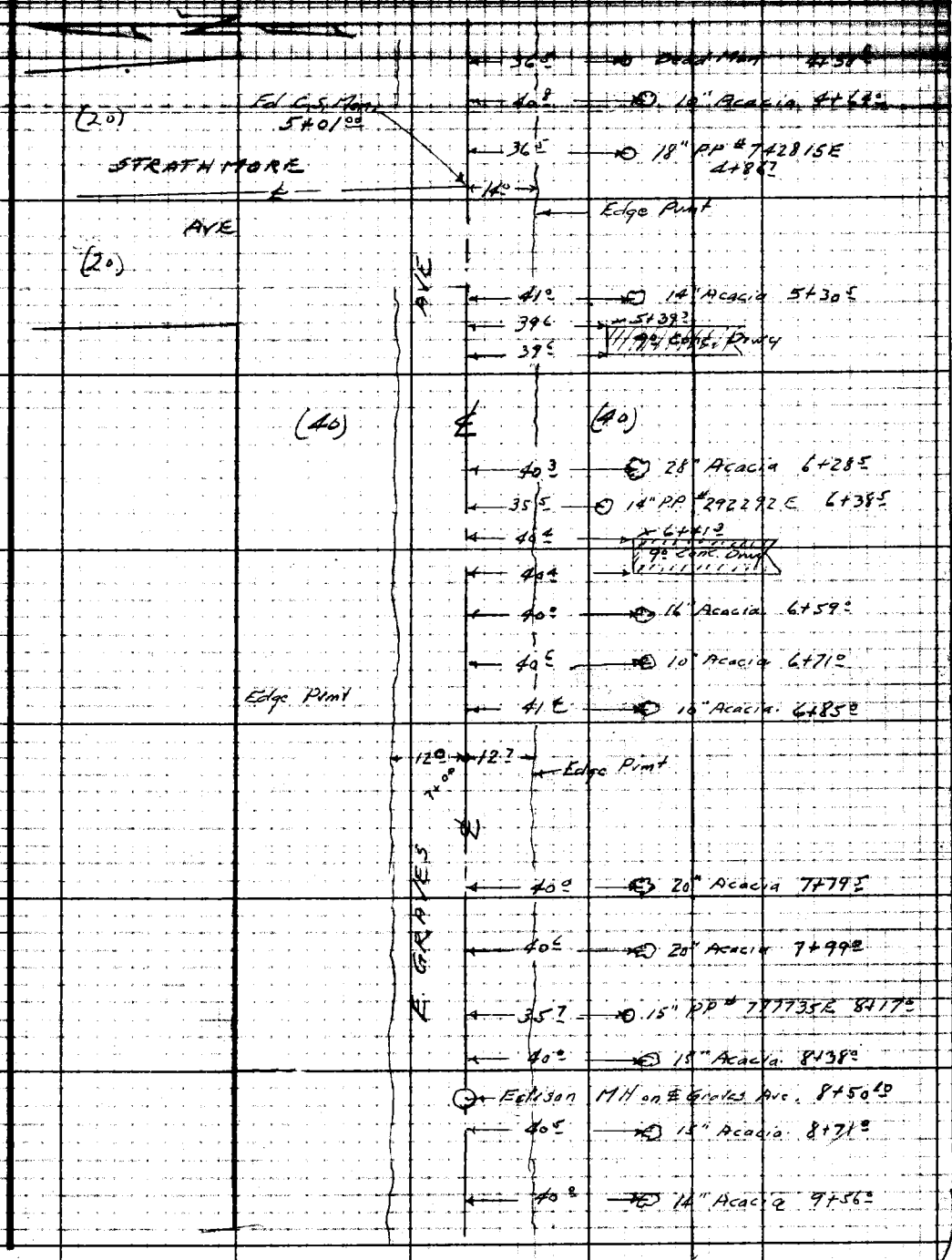

Note: Any Additions or Changes on This Sheet Must be Made or Circled in Red Ink With Date and Name of Person Making Change.

Do not extend notes this side of this line.

RETURN TO
LOS ANGELES COUNTY SURVEYOR
726 LOS ANGELES COUNTY
ENGINEERING BLDG.

76F309B 247 10M 1-49

133
8

F. B. 1713 PG. 250

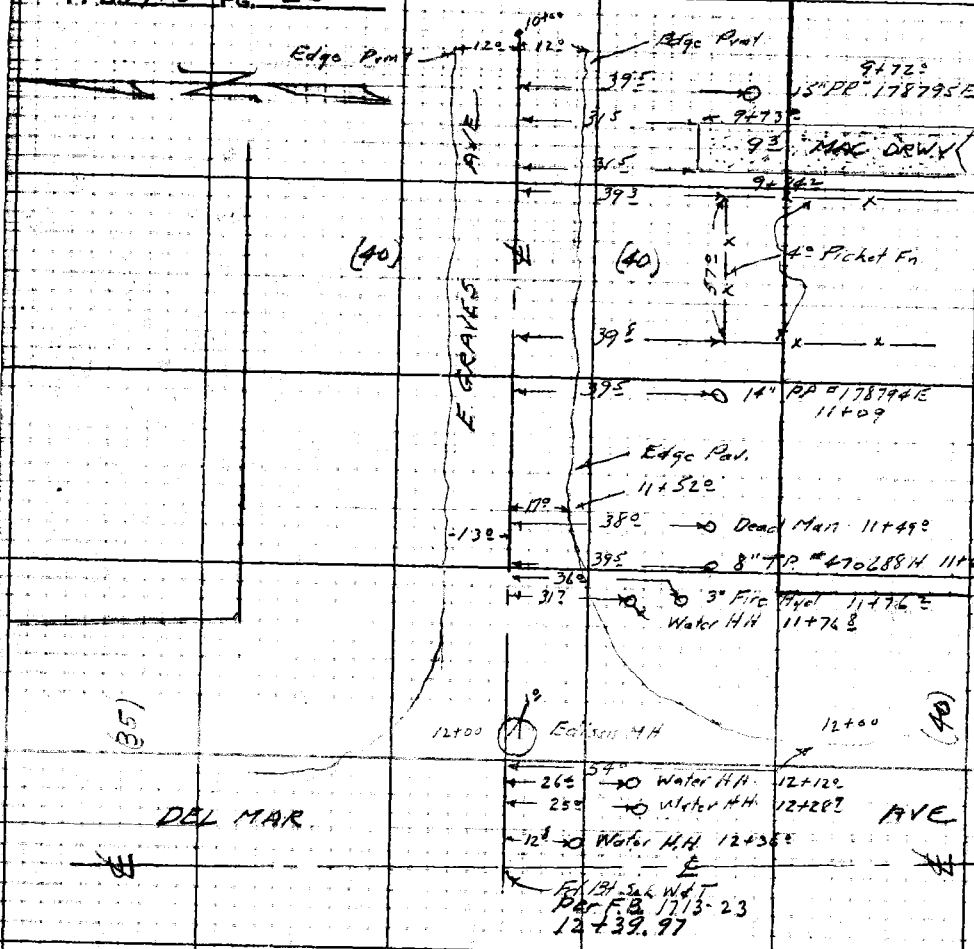

RETURN TO
LOS ANGELES COUNTY SURVEYOR
726 LOS ANGELES COUNTY
ENGINEERING BLDG.

Do not extend notes this side of this line.

Note: Any Additions or Changes on This Sheet Must be Made or Circled in Red Ink With Date and Name of Person Making Change.

Profile	Notes Red.	Plotted	Job No. 1407	Division No.	F. B. 1713 Pg. 251
No.	Date	Date	Survey of Kelburn Ave		
X-Sec.	Notes Chkd. LCM	Checked	Survey by N.R. Smith	Notes	Date
No.	Date 8/13/51	Date	Map No.	Indexed C. Johnson	Date NOV 13 '51

C.I. 1407

KELBURN AVE

CROSS SECTIONS
on
GRAVES AVE
between
A POINT 100.00 FEET E. of DENTON AVE to DEL MAR AVE

N.R. Smith
J. Gregory
J. Maldonado
G. Bonney.

STATION	B. S.	H. I.	F. S.	ELEV.

NOTE: ANY ADDITIONS OR CHANGES ON THIS SHEET MUST BE MADE OR CIRCLED IN RED INK, WITH DATE AND NAME OF PERSON MAKING CHANGE.

PLEASE RETURN TO
LOS ANGELES COUNTY SURVEYOR
726 LOS ANGELES COUNTY ENGINEERING BLDG.

Do not extend notes this side of this line.

761.298 307 4-50

76L298 307 4-50

PLEASE RETURN TO
LOS ANGELES COUNTY SURVEYOR
726 LOS ANGELES COUNTY ENGINEERING BLDG.

NOTE: ANY ADDITIONS OR CHANGES ON THIS SHEET MUST BE MADE OR CIRCLED IN RED INK, WITH DATE AND NAME OF PERSON MAKING CHANGE.

Do not extend notes this side of this line.

STATION	B. S.	H. I.	F. S.	ELEV.	Graves Left	Graves Right	Ave
BM, WM-593	10 40	339 10		328 70	BM, WM-593, Elev. 328.700, F.B. 1412 pg. 217 Kelburn Ave & Graves Ave, S.E. Corner. BT. spk. in cb, 4' S. of N. end.	℄	
0+00			6 77	332 33		℄	of Graves Ave
"			7 01	332 09	11.0 s. edge prmt		
"			7 4	331 7	15.0 gutter		
"			6 0	333 1	40.0 P.L.		
"			7 0	332 1	140.0 ground.		
1+00			4 37	334 73	℄ & ℄ Int. Graves Ave & Denton Ave		
"			5 0	334 1	11.5 s. edge prmt.		
"			5 1	334 0	15.0 gutter		
"			4 9	334 2	40.0 P.L.		
1+37.0			3 48	335 62		℄	
"			4 10	335 00	11.5 s. edge prmt		
"			4 5	334 6	16.0 gutter		
"			4 3	334 8	40.0 P.L.		
"			3 8	335 3	150.0 S.E. Cor. Lot 2 Tr 8449		
1+85.0			2 47	336 63		℄	
"			3 05	336 05	11.5 s. edge prmt		
"			3 8	335 3	16.0 gutter		
"			3 4	335 7	40.0 P.L.		

F. B. 1713 Pg. 252 Job No. 1407 Division No. Notes Red. Plotted Profile
Survey of Kelburn Ave Date Date No.
Survey by N.R. Smith Notes Notes Chkd. Checked X-Sec.
Indexed C. Johnson Date Date Date No.

76L298 307 4-50

PLEASE RETURN TO
LOS ANGELES COUNTY SURVEYOR
726 LOS ANGELES COUNTY ENGINEERING BLDG.

NOTE: ANY ADDITIONS OR CHANGES ON THIS SHEET MUST BE MADE OR CIRCLED IN RED INK, WITH DATE AND NAME OF PERSON MAKING CHANGE.

Do not extend notes this side of this line.

STATION	B. S.	H. I.	F. S.	ELEV.	Graves Left	℄	Ave Right
		339 10					
1+85.0			3 6	335 5	160.0 S.E. Cor. Lot 3 Tr. 8449		(Hand level
2+00			2 20	336 90		℄	
2+33			1 54	337 56		℄	
"			2 19	336 91	11.5 S. edge prmt		
"			2 6	336 5	16.0 gutter		
"			2 2	336 9	40.0 P.L.		
"			2 7	336 4	160.0 S.E. Cor Lot 4 Tr. 8449		
T.P.			2 42	336.68			
	7 82	344.50					
2+84.0			5 77	338 73		℄	
"			6 30	338 20	11.5 S. edge prmt		
"			7 0	337 5	16.0 gutter		
"			6 4	338 1	40.0 P.L.		
"			8 0	336 5	160.0 S.E. Cor. Lot 5 Tr. 8449		
3+61.19			4 26	340 24	℄ = ℄ Int. Graves Ave & Strathmore Ave (South		
"			4 52	339 98	11.5 S. edge prmt		
"			5 2	339 3	20.5 gutter		
"			4 52	339 98	40.0 ℄ Strathmore		
"			5 46	339 04	100.0 " "		
"			7 33	337 17	171.00 " "		

Profile Notes Red. ____ Plotted ____ Job No. ____ Division No. ____
No. ____ Date ____ Date ____ Survey of ____
X-Sec. Notes Chkd. ____ Checked ____ Survey by ____ Notes ____ Date ____
No. ____ Date ____ Date ____ Map No. ____ Indexed Johnson Date ____

F. B. 1713 Pg. 253

76L298 307 4-50

PLEASE RETURN TO
LOS ANGELES COUNTY SURVEYOR
726 Los Angeles County Engineering Bldg.

NOTE: ANY ADDITIONS OR CHANGES ON THIS SHEET MUST BE MADE OR CIRCLED IN RED INK, WITH DATE AND NAME OF PERSON MAKING CHANGE.

Do not extend notes this side of this line.

B. B. 1713 Pg. 254 Job No. 1407 Division No. Notes Red. Plotted Profile
Survey of Kelburn Ave Date Date No.
Survey by U.R. Smith Notes N.A.S. Notes Chkd. Checked X-Sec.
Indexed K.C. Johnson Date 8-10-51 Date Date No.

STATION	B. S.	H. I.	F. S.	ELEV.	Graves Left	℄	Ave Right
		344 50					
4+00			348	341 02		℄	
4+90.5			178	342 72		℄	
"			229	342 21	13.5 S. edge prmt		
"			29	341 6	19.0 gutter		
"			24	342 1	40.0 P.L.		
"			38	340 7	160.0 S.E. Cor. LOT 10		Tr 8449
5+01.00			153	342.97	℄ = ℄ Int. Graves Ave & Strathmore Ave (North)		
T.P.	8.14	351 15	149	343 01			
5+46.5			749	343 66		℄	
"			799	343 16	12.5 S. edge Prmt		Parallell to Lot Line
"			86	342 5	21.0 gutter		" "
"			87	342 4	40.0 P.L.		" "
"			162	3349	311.0± S.E. Cor LOT 10		Tr. 7165 (Hand Level)
"			184	3327	394.5± S.W " " 13		" 8449 (" ")
"			191	3320	394.5± S.W " " 14		" " (" ")
"			203	3308	(444.5±) 50'S of S.W Cor LOT 14		Tr 8449 (" ")
5+90.0			672	34443		℄	
"			732	343 83	12.5' S. edge prmt		
"			77	343 4	18.0 gutter		
"			76	343 5	40. P.L.		

76L298 307 4-50

PLEASE RETURN TO
LOS ANGELES COUNTY SURVEYOR
726 LOS ANGELES COUNTY ENGINEERING BLDG.

NOTE: ANY ADDITIONS OR CHANGES ON THIS SHEET MUST BE MADE OR CIRCLED IN RED INK, WITH DATE AND NAME OF PERSON MAKING CHANGE.

Do not extend notes this side of this line.

STATION	B. S.	H. I.	F. S.	ELEV.	Graves Left	Ave Right
		351 15				
5+90.0			109	3402	273.0± S.E. Cor. Lot 9 Tr. 7165	
6+00			652	34463	℄	
6+41			586	34529	℄	
"			641	34474	12.0 s. edge of Pmt	
"			69	3442	18.0 gutter	
"			56	3455	40.0 P.L.	
"			98	3413	250.5' S.W. Cor Lot 9 Tr 7165	
6+93.0			477	34638	℄	
"			538	34577	12.0 s. edge pmt	
"			58	3453	20.0 gutter	
"			46	3465	40.0 P.L.	
"			67	3444	212'0± S.W. Cor of small house with Plumbing	(Hand level)
"			68	3443	242.0± S.W. Cor Lot 8 Tr 7165	"
7+00			465	34650	℄	
7+44.5			395	34720	℄	
"			451	34664	12.5 S. edge pmt	
"			50	3461	18.0 gutter	
"			40	3471	40.0 P.L.	
"			56	3455	220'± S.W. Cor Lot 7 Tr 7165	
8+00			309	34806	℄	

Profile No. ____ Notes Red. ____ Date ____ Plotted ____ Date ____ Job No. 1407 Division No. ____ F. B. 1713 Pg. 255

X-Sec. No. ____ Notes Chkd. ____ Date ____ Checked ____ Date ____ Survey of ____ Survey by NRS Notes NRS Date ____

Map No. ____ Indexed ____ Date ____

76L298 307 4-50

PLEASE RETURN TO
LOS ANGELES COUNTY SURVEYOR
726 LOS ANGELES COUNTY ENGINEERING BLDG.

NOTE: ANY ADDITIONS OR CHANGES ON THIS SHEET MUST BE MADE OR CIRCLED IN RED INK, WITH DATE AND NAME OF PERSON MAKING CHANGE.

Do not extend notes this side of this line.

STATION	B. S.	H. I.	F. S.	ELEV.	Graves Left	℄	Ave Right
		351 15					
8+17.0			2 78	34337		℄	
"			3 41	347 14	12.0 S. edge Pvmt		
"			3 9	347 2	18.0 gutter		
"			3 1	3480	40.0 P.L.		
"			4 0	347 1	200'± S.W. Cor. Lot 6 Tr 7165		(Hand level)
T.P.	5 40	354 82	1 73	34942	on bt. spk. (Int.)		
8+86.0			506	34976		℄	
"			573	34909	13.0 S. edge of Pvmt		
"			6 2	3486	19.0 gutter		
"			5 5	3493	40.0 P.L.		
"			6 3	3485	180.0± S.W. Cor. Lot 5 Tr. 7165		
9+00			484	34998		℄	
9+72.0			429	35053		℄	
"			509	34973	12.5 S. edge pvmt		
"			5 4	3494	18.0 gutter		
"			4 5	3503	40.0 P.L.		
"			6 3	3485	164.0± S.W. Cor Lot 4' Tr 7165		
10+00			442	35040		℄	
+41.0			475	35007		℄	
"			531	34951	12.0 S. edge Pvmt		

F.B. 1713 Pg. 256 Job No. 1407 Division No. Notes Red. Plotted Profile
Survey of Kelburn Ave S.S. Dist. Date Date No. X-Sec.
Survey by H.R. Smith Notes H.R.S. Notes Chkd. Checked
Indexed C. Johnson Date 8-10-51 Date Date No.

76L298 307 4-50

PLEASE RETURN TO
LOS ANGELES COUNTY SURVEYOR
726 LOS ANGELES COUNTY ENGINEERING BLDG.

NOTE: ANY ADDITIONS OR CHANGES ON THIS SHEET MUST BE MADE OR CIRCLED IN RED INK, WITH DATE AND NAME OF PERSON MAKING CHANGE.

Do not extend notes this side of this line.

STATION	B. S.	H. I.	F. S.	ELEV.	Graves ℄ Are Left Right
		354 82			
10+41.0			58	349 0	18.0 gutter.
"			48	350 0	40.0 P.L.
"			57	349 1	125.0 S.E. Cor. of a Lot.
11+00			583	348 99	℄
11+07			603	348 79	℄
"			676	348 06	14.0 S. edge Prmt
"			73	347 5	20.0 gutter
"			65	348 3	40.0 P.L.
"			69	347 9	125.0 Back lot Line (1' Lower 1' West)
T. P.	291	349 70	803	346 79	
11+96.0			357	346 13	℄
"			50	344 7	34.5 gutter, & bot. of slope (Parallell to ℄ Del Mar Ave)
"			39	345 8	40.0 Property Corner "
"			34	346 3	125.0 Lot Line (E. P.L. of Del Mar Ave)
12+00			367	346 03	℄
12+39.97			435	345 35	℄ = ℄ Int. Graves Ave & Del Mar Ave
"			500	344 70	40.0 ℄ of Del Mar Ave
"			609	343 61	125.0 " "
BM, WM-550			507	344 63	BM, WM-550, Elev. = 344.588, F.B. 1412 pg. 190 Del Mar Ave, & Graves Ave, S.W. Corner Lft in S. end of 2nd step of small stair

Profile Notes Red. ____ Plotted ____ Job No. 1407 Division No. ____ F. B. 1713 Pg. 257
No. ____ Date ____ Date ____ Survey of Kelburn Ave S.S. Dist.
X-Sec. Notes Chkd. ____ Checked ____ Survey by N.R. Smith Notes N.R.S. Date 8-10-07
No. ____ Date ____ Date ____ Map No. ____ Indexed C. Johnson Date ____

76L298 307 4-50

PLEASE RETURN TO
LOS ANGELES COUNTY SURVEYOR
726 LOS ANGELES COUNTY ENGINEERING BLDG.

NOTE: ANY ADDITIONS OR CHANGES ON THIS SHEET MUST BE MADE OR CIRCLED IN RED INK, WITH DATE AND NAME OF PERSON MAKING CHANGE.

7.8

Do not extend notes this side of this line.

Profile Plotted Date No.
X-Sec. Checked Date No.
Notes Red. Date
Notes Chkd. Date

Job No. 1467 Division No. 5
Survey of Kelburn Ave S.S. Dist
Survey by M.R. Smith Notes M.R.S.
Indexed C. Johnson Date 8-22-51

STATION	B. S.	H. I.	F. S.	ELEV.	Kelburn Ave Lt.	Ave Rt.
		Elev. & Location of basement.				
		Sta. 5+94.5 Kelburn Ave, House # 2212				
BM, WM-593	581	334 51		32[illegible]10	BM, WM-593, Elev. 328.700, FB. 1412 pg 217. Kelburn Ave & Grand Ave S.E. Corner BT. spk. in cb. 4' S. of N. end	
5+94.5			4.75	329 76		℄ = ℄ Kelburn Ave
"			5.28	329 23		15.0 gutter
"			4.82	329 69		" curb.
"			3.13	331 38		51.9 floor of house # 2212
6+11.3			10.93	323 58		80.0 S.E. Cor. of basement, 3.13 7.8 10.93
BM, WM, 594			11.83	32[illegible]8	B.M. WM-594, Elev. 322.654, FB. 1412 pg. 216 Kelburn Ave & La Mercedes Rd. N.E. Corner BT. spk. in cb. 6' W. of S. end.	
		Note This basement is not completed. Floor elev. was Taken on dirt floor.				

PWFB 1325

1583

Notes Ck'd by	Survey of ℄ STREETS
Map No.	JN 0303.00 Tape 0158 Std 68 °F
Office Work	Surveyed by A.N. HELLSTROM
Checked	Notes A.N.H. Date 5-21-59
Date	Indexed A. C. Johnson 5-25-59

F. B. 1775 Pg. 259

J.N. 0303.00

℄ OF STREETS

REFERENCING MONS.

SETTING REFERENCE MONS. - Pages 260-261

FOR

℄ INTERS. MONS.

ON

POTRERO-GRANDE DRIVE

BETWEEN

HILL DR. & NANNESTAD ST.

℄ MONS. WILL BE REMOVED DURING GRADE CHANGE OF POTRERO-GRANDE DR

SEE PAGES 34 & 52-53 FOR ORIGINAL MONS

MONS. REPLACED - 9-21-59.

J.J. Lanigan

A.N. HELLSTROM
F.E. BROOKS
R.A. LATTERI
H.D. CIOCHON.

LANIGAN
RODRIGUEZ
MANLEY
DOVER

5-21-59

Note: Any Additions or Changes on This Sheet Must be Made or Circled in Red Ink With Date and Name of Person Making Change.

Do not extend this side of this line.

PLEASE RETURN TO
LOS ANGELES COUNTY ENGINEER
700 Los Angeles County Engineering Bldg.

76F3098 S&E #247 1-56

PWFB : 1325

1584

F. B. 1713 PG. 260

W.S. 26, D-1

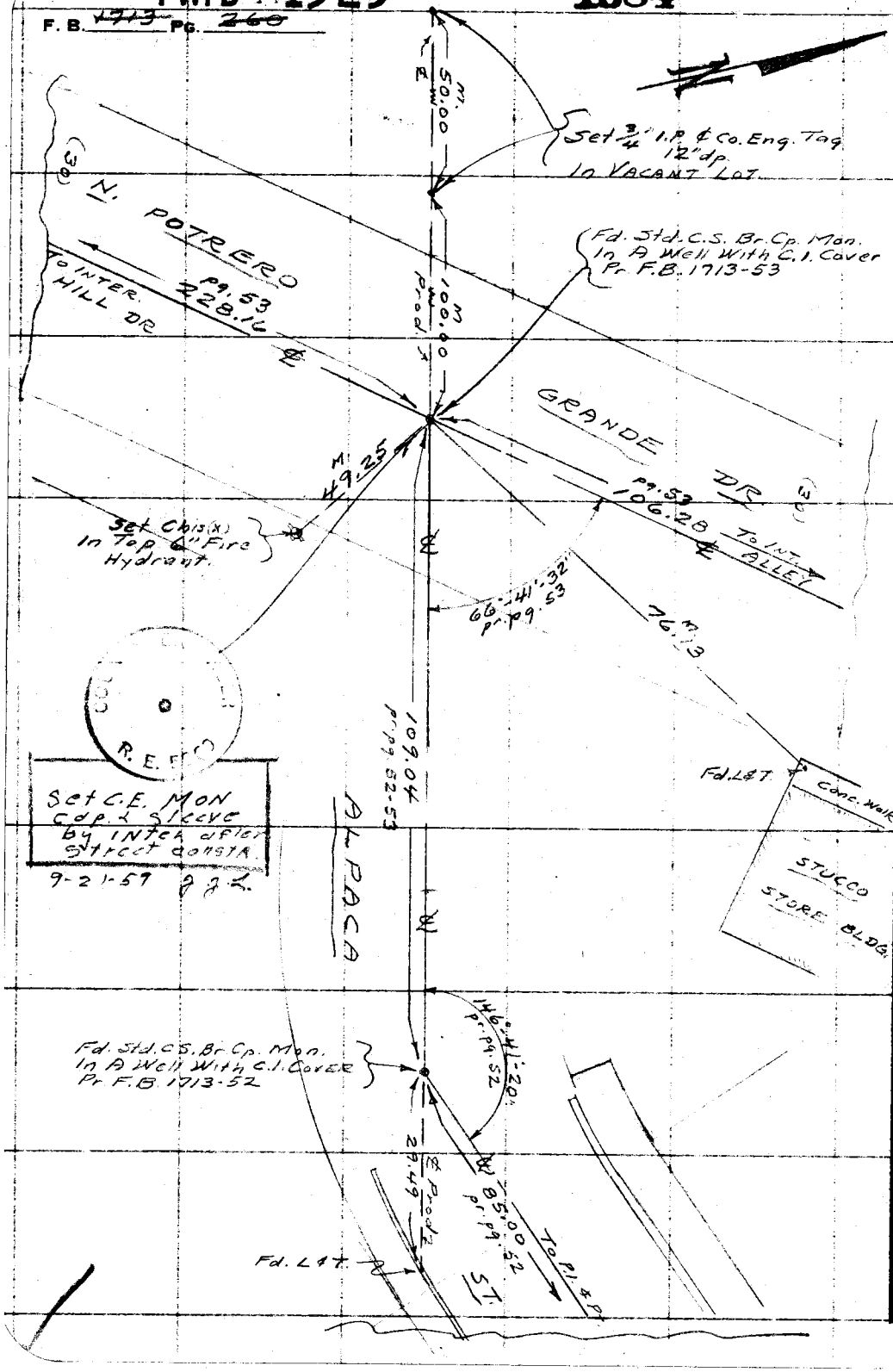

PLEASE RETURN TO
LOS ANGELES COUNTY ENGINEER
700 Los Angeles County Engineering Bldg.
Do not extend this side of this line.

Note: Any Additions or Changes on This Sheet Must be Made or Circled in Red Ink With Date and Name of Person Making Change.

PWFB 1325

1585

Notes Ck'd by	Survey of ℄ STREETS
Map No.	JN 8303.00 Tape 8758 Std 68 °F
Office Work	Surveyed by A.N. HELLSTROM
Checked	Notes A.N.H. Date 5-21-59
Date	Indexed A. C. Johnson

F.B. 1713 Pg. 241

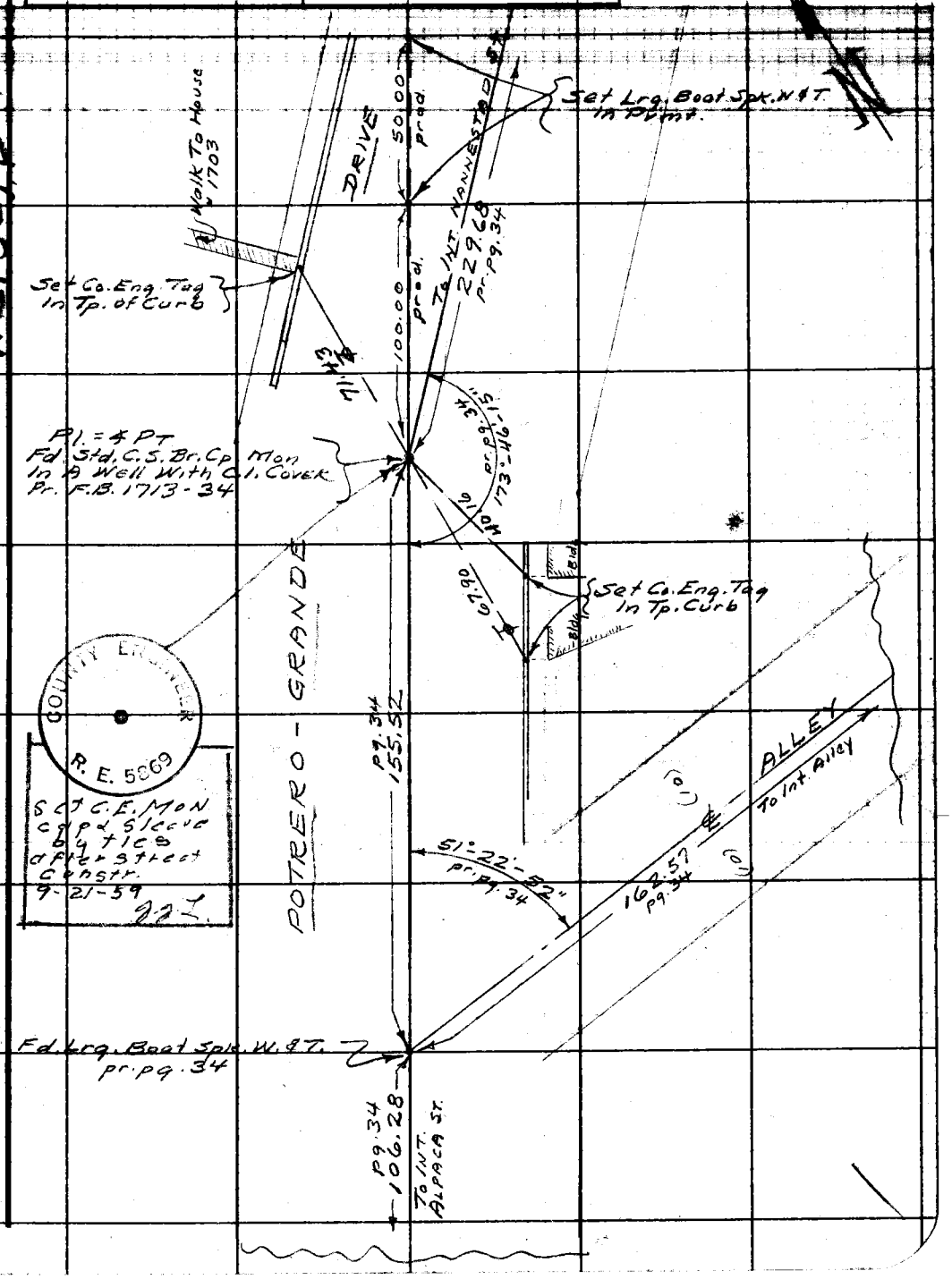

Note: Any Additions or Changes on This Sheet Must be Made or Circled in Red Ink With Date and Name of Person Making Change.

Do not extend this side of this line.

PLEASE RETURN TO
LOS ANGELES COUNTY ENGINEER
700 LOS ANGELES COUNTY ENGINEERING BLDG.

76F309S S&E #247 1-56

PLEASE RETURN TO
LOS ANGELES COUNTY ENGINEER
700 LOS ANGELES COUNTY ENGINEERING BLDG.

Note: Any Additions or Changes on This Sheet Must be Made or Circled in Red Ink With Date and Name of Person Making Change.

Do not extend this side of this line.

F. B. 1113 Pg. 262

PWFB 1325

1586

Notes Ck'd by C. TOY
Map No.
Office Work
Checked
Date

Survey of Tract # 33466
JN 0789.57 Tape 012 Std 68 °F
Surveyed by Petri
Notes G.P. Date 5-17-77
Indexed G. D. BAILEY MAY 24 1977

F. B. ~~1713~~ Pg. ~~263~~

J.N. 0789.57

5-17-77

Tract # 334666 - Potrero Grande Area

Setting of Two ℄ Points — ℄ Inter. Falling Leaf Ave & La Merced Road; Inter. & La Merced Rd. & Prod. of E. Line Tract 334666.

Also Location of Two Sewer M.H.S & One Water M.H. See Pg. 272.

Ref.
F.B. 1713
F.B. 4032
R.O.F.B. 1325
" " 1326
Tract 31339
" 334666

Petri
Walsh
Dominguez

Note: Any Additions or Changes on this Sheet Must be Made or Circled in Red Ink With Date and Name of Person Making Change.

PLEASE RETURN TO
COUNTY OF LOS ANGELES
DEPARTMENT OF COUNTY ENGINEER
403 LOS ANGELES COUNTY ENGINEERING BLDG.

Do not extend this side of this line.

76F309S CE#310 3-68

PWFB 1325

1587, 1588

F. B. ~~1713~~ Pg. ~~364~~

Index

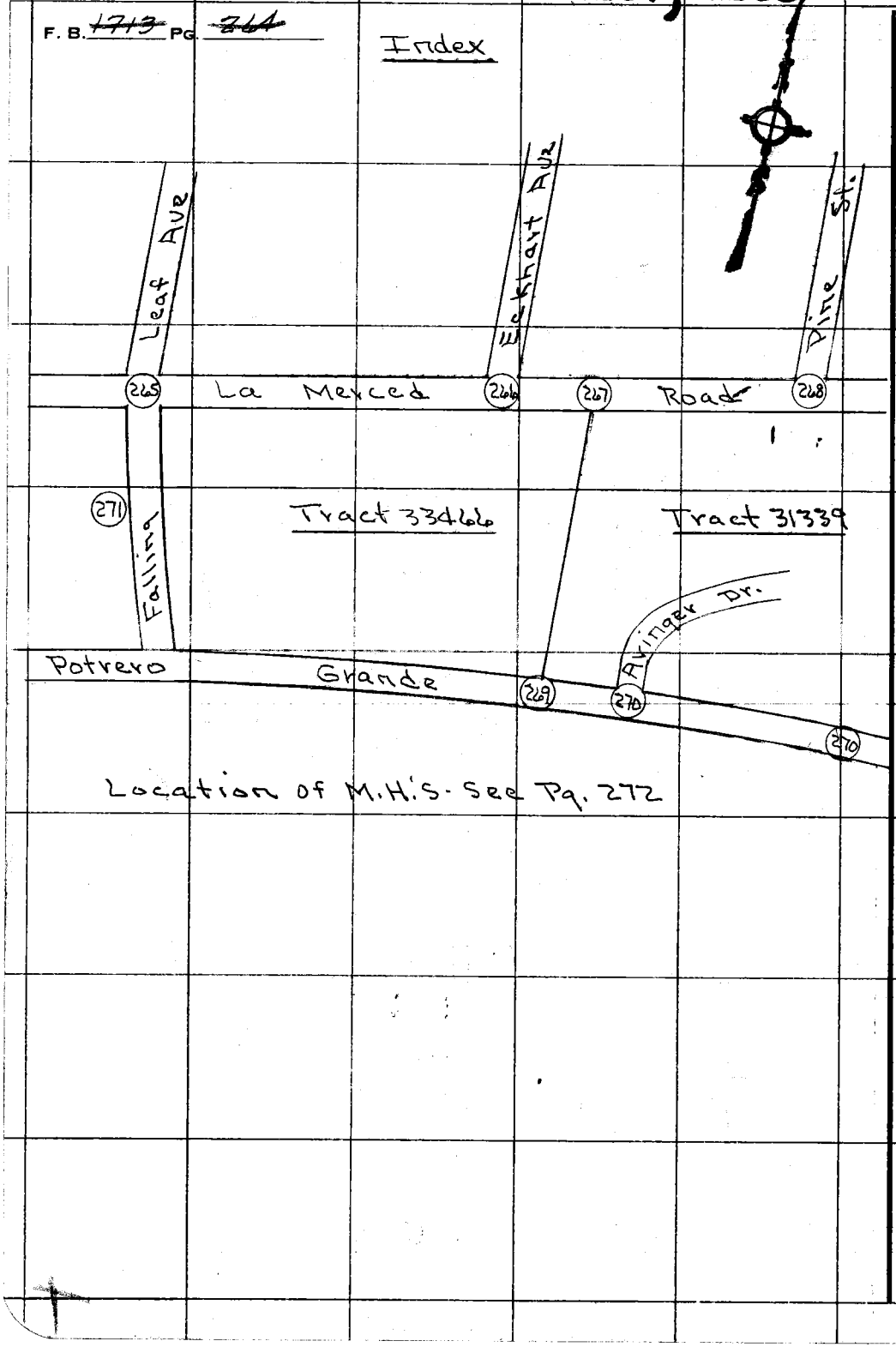

Location of M.H.'s. See Pg. 272

PLEASE RETURN TO
COUNTY OF LOS ANGELES
DEPARTMENT OF COUNTY ENGINEER
403 LOS ANGELES COUNTY ENGINEERING BLDG.

Do not extend this side of this line.

Note: Any Additions or Changes on This Sheet Must be Made or Circled in Red Ink With Date and Name of Person Making Change.

PWFB 1325

1589

Notes Ck'd by C. TOY	Survey of Tract # 33466	F. B. ~~1719~~ PG. ~~265~~
Map No.	JN 0789.57 Tape 012 Std 68 °F	
Office Work	Surveyed by Petri	
Checked	Notes G.P. Date 5-17-77	
Date	Indexed G. D. BAILEY MAY 24 1977	

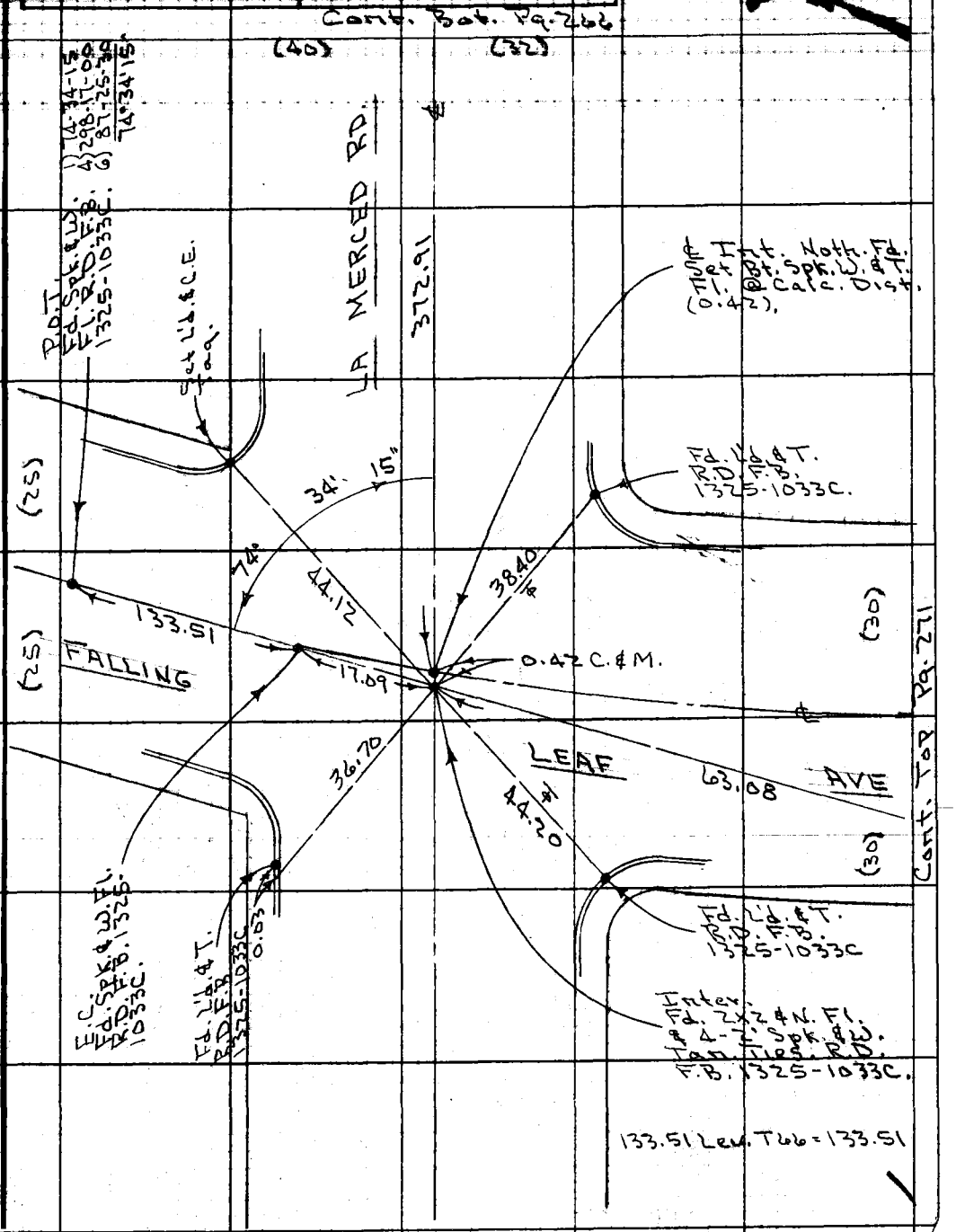

Note: Any Additions or Changes on This Sheet Must be Made or Circled in Red Ink With Date and Name of Person Making Change.

Do not extend this side of this line.

PLEASE RETURN TO
COUNTY OF LOS ANGELES
DEPARTMENT OF COUNTY ENGINEER
403 LOS ANGELES COUNTY ENGINEERING BLDG.

76F309S CE#310 3-69

PWFB 1325 Cont. Bot. Pg. 267 1590

F. B. ~~1713~~ PG ~~266~~

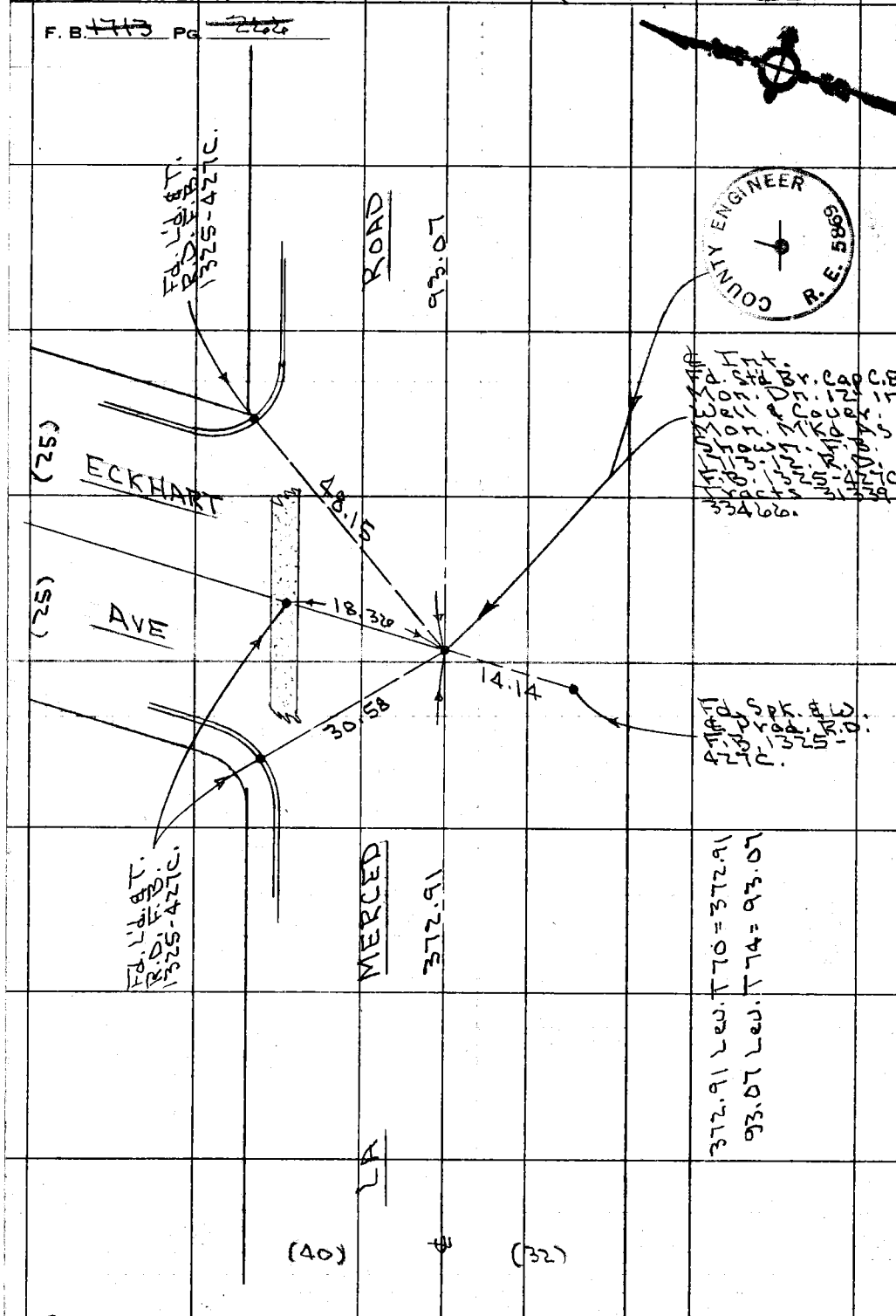

PLEASE RETURN TO
COUNTY OF LOS ANGELES
DEPARTMENT OF COUNTY ENGINEER
403 LOS ANGELES COUNTY ENGINEERING BLDG.

Do not extend this side of this line.

Note: Any Additions or Changes on This Sheet Must be Made or Circled in Red Ink With Date and Name of Person Making Change.

Cont. Top Pg. 265

PWFB 1325 1591

Notes Ck'd by C. TOY	Survey of Tract # 33466
Map No.	JN 0789.57 Tape 012 Std 68 °F
Office Work	Surveyed by Petri
Checked	Notes G.P. Date 5-17-77
Date	Indexed B. D. BAILEY MAY 24 1977

F. B. ~~1713~~ PG. ~~267~~

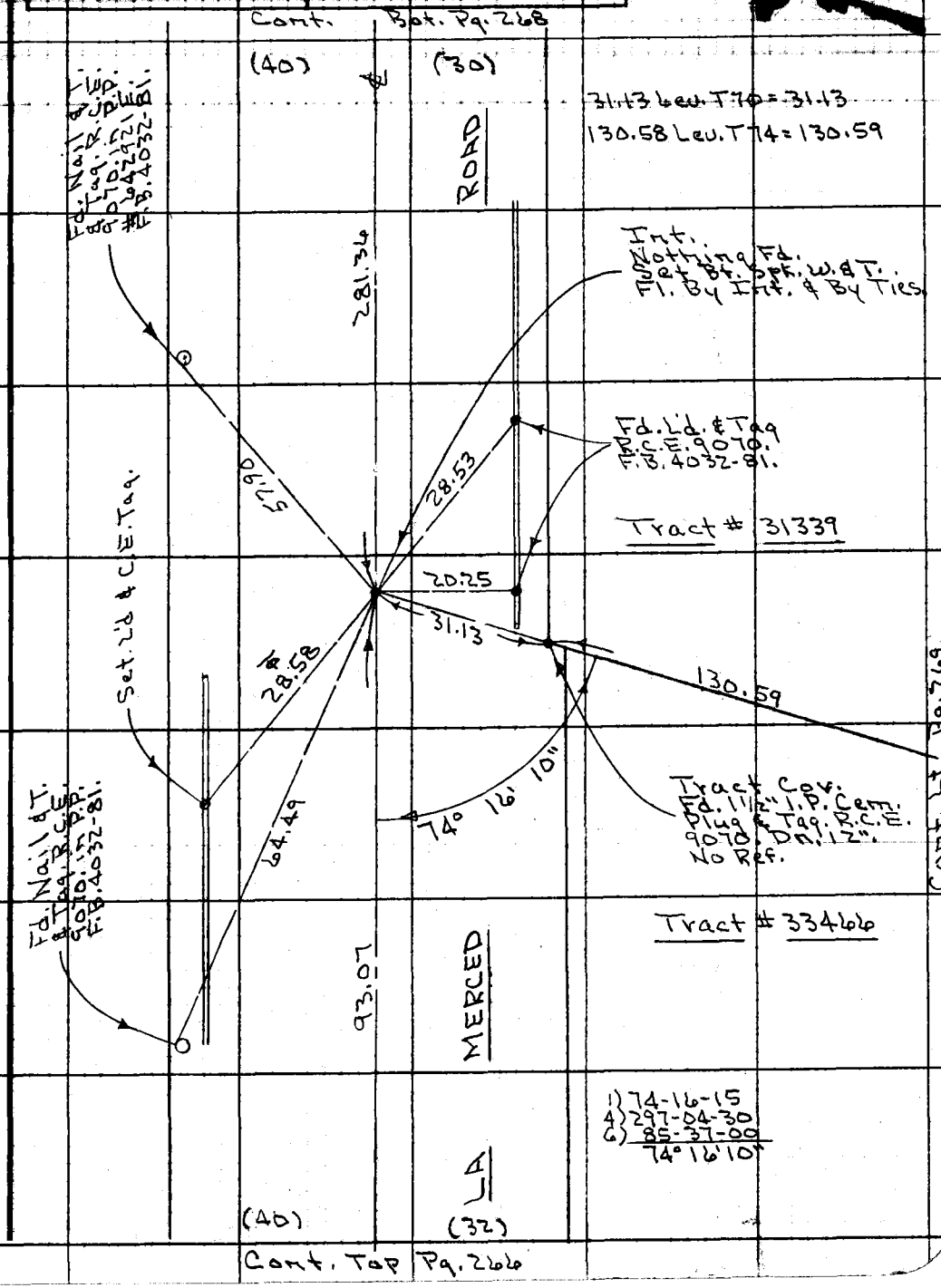

Note: Any Additions or Changes on This Sheet Must be Made or Circled in Red Ink With Date and Name of Person Making Change.

Do not extend this side of this line.

PLEASE RETURN TO
COUNTY OF LOS ANGELES
DEPARTMENT OF COUNTY ENGINEER
403 LOS ANGELES COUNTY ENGINEERING BLDG.

76F309S CE#310 3-69

F. B. ~~1713~~ Pg. ~~268~~

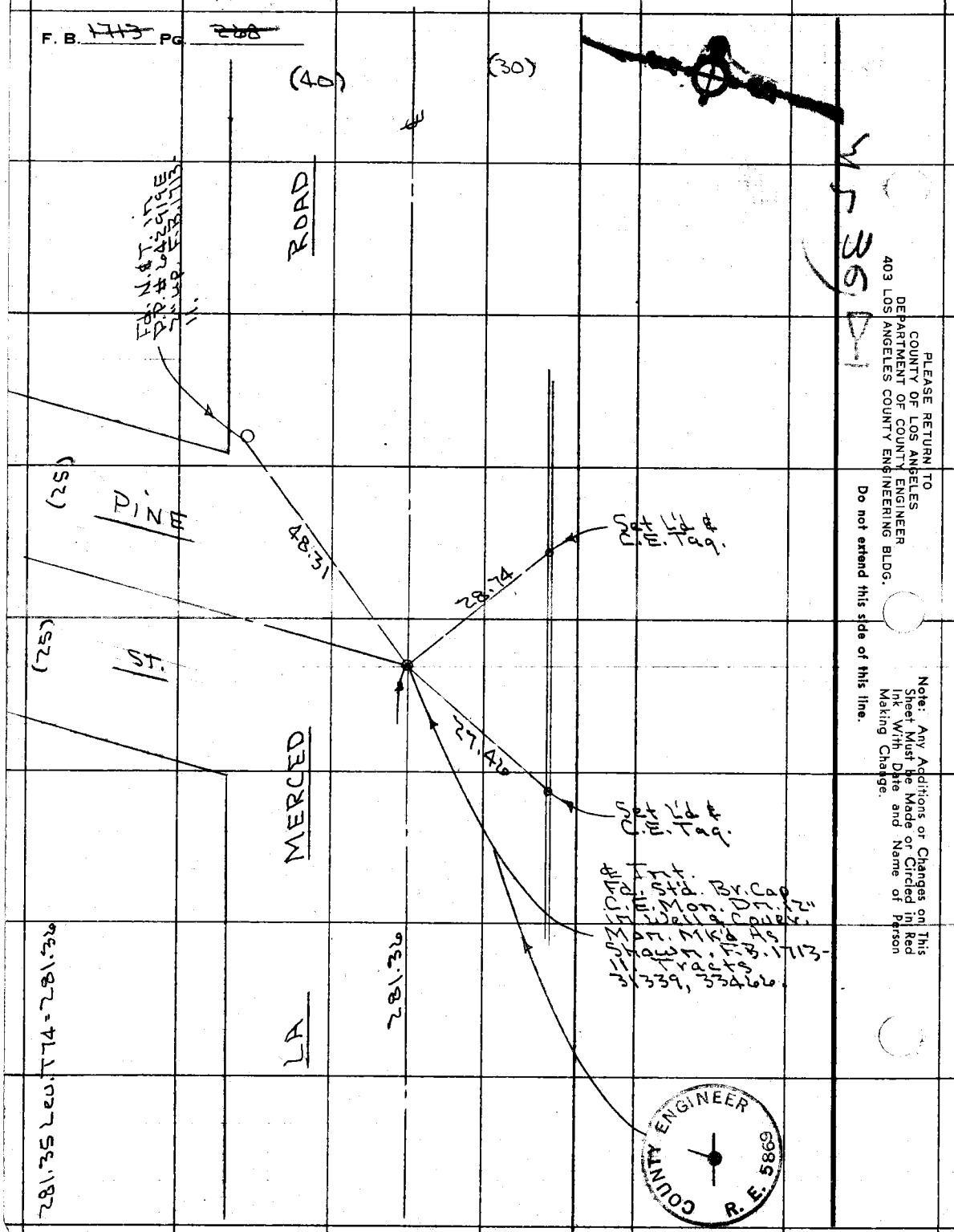

PLEASE RETURN TO
COUNTY OF LOS ANGELES
DEPARTMENT OF COUNTY ENGINEER
403 LOS ANGELES COUNTY ENGINEERING BLDG.

Do not extend this side of this line.

Note: Any Additions or Changes on This Sheet Must be Made or Circled in Red Ink With Date and Name of Person Making Change.

Cont. Top Pg. 267

PWFB 1325

1592

Notes Ck'd by C. TO'L
Map No.
Office Work
Checked
Date

Survey of Tract # 34466
JN 0789.51 Tape 012 Std 68 °F
Surveyed by Peters
Notes G.P. Date 5-17-77
Indexed G. D. BAILEY MAY 24 1977

F. B. ~~1745~~ Pg. ~~284~~

Cont. Bat. Pg. 270

1) 102-57-20
4) 51-49-30
6) 25?-44-00
102-57-20

Note: Any Additions or Changes on This Sheet Must be Made or Circled in Red Ink With Date and Name of Person Making Change.

Do not extend this side of this line.

PLEASE RETURN TO
COUNTY OF LOS ANGELES
DEPARTMENT OF COUNTY ENGINEER
403 LOS ANGELES COUNTY ENGINEERING BLDG.

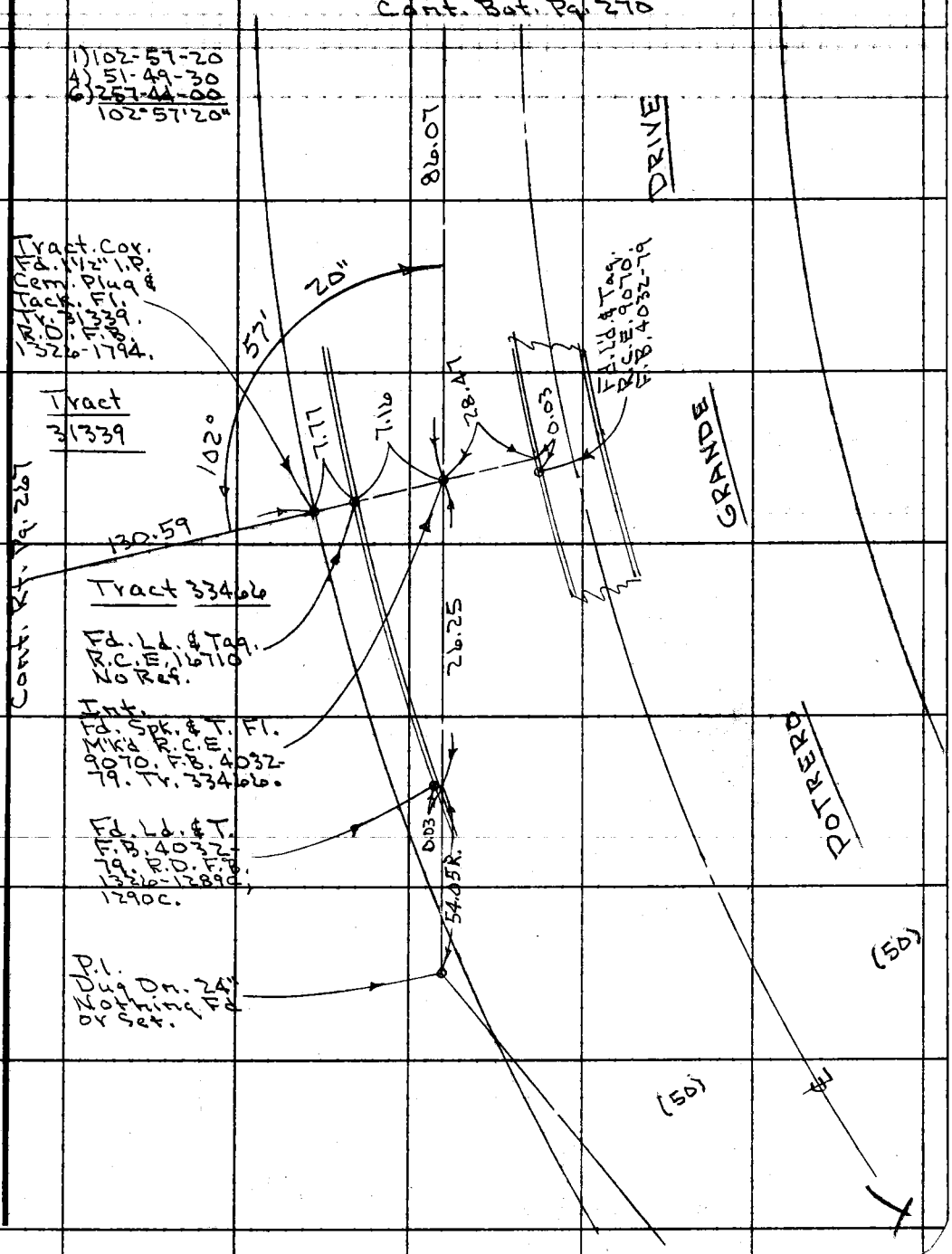

76F309S CE#310 3-69

PWFB 1325 1593

F. B. ~~1713~~ Pg. ~~270~~

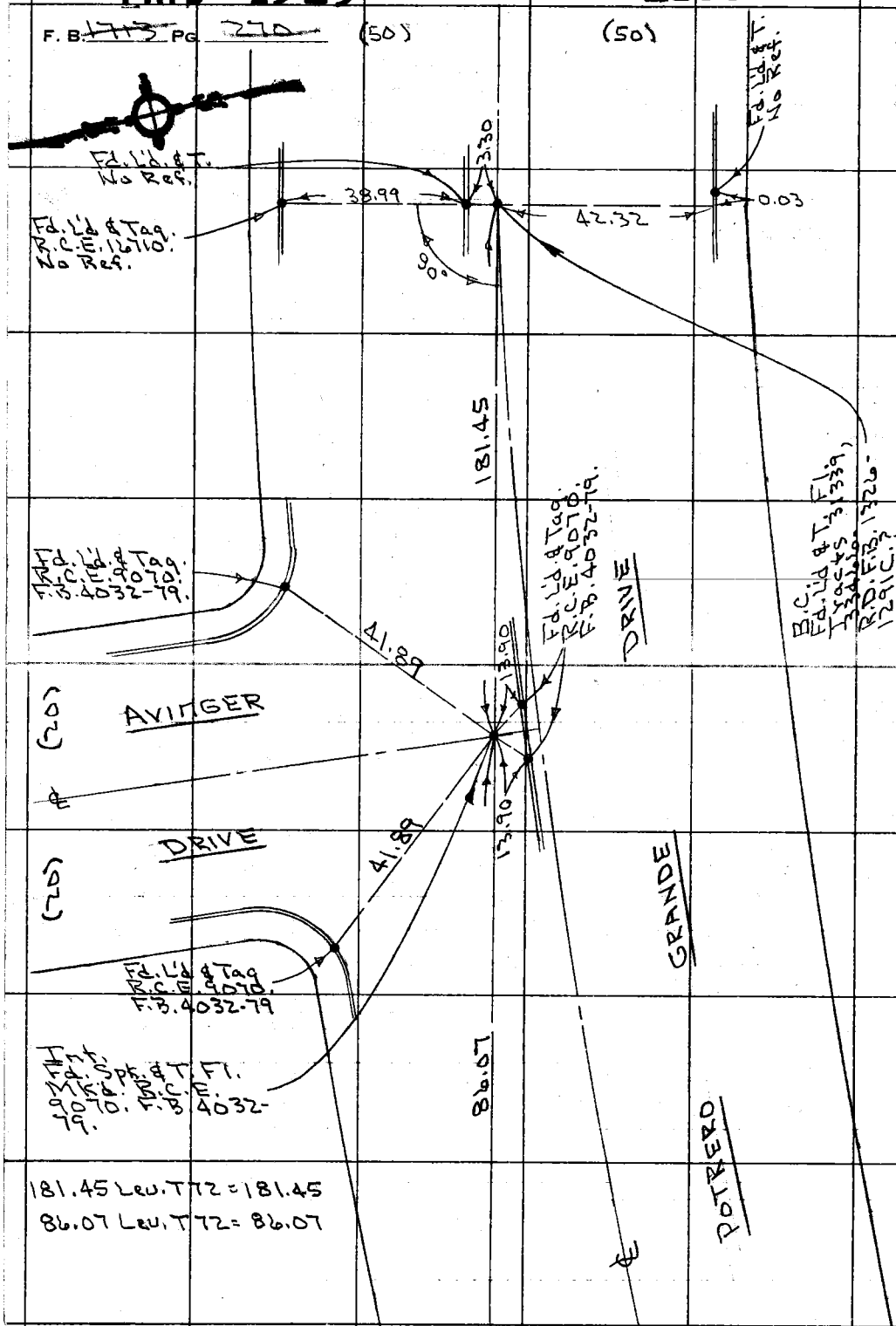

PLEASE RETURN TO
COUNTY OF LOS ANGELES
DEPARTMENT OF COUNTY ENGINEER
403 LOS ANGELES COUNTY ENGINEERING BLDG.

Do not extend this side of this line.

Note: Any Additions or Changes on This Sheet Must be Made or Circled in Red Ink With Date and Name of Person Making Change.

Cont. Top Pg. 269

PWFB 1325

1594

Notes Ck'd by C. JOY	Survey of Tract # 33466
Map No.	JN 0789.57 Tape 012 Std 68 °F
Office Work	Surveyed by Petri
Checked	Notes G.P. Date 5-17-77
Date	Indexed C. D. BAILEY MAY 24 1977

F. B. ~~1713~~ PG. ~~271~~

Cont. Rt. Pg. 265

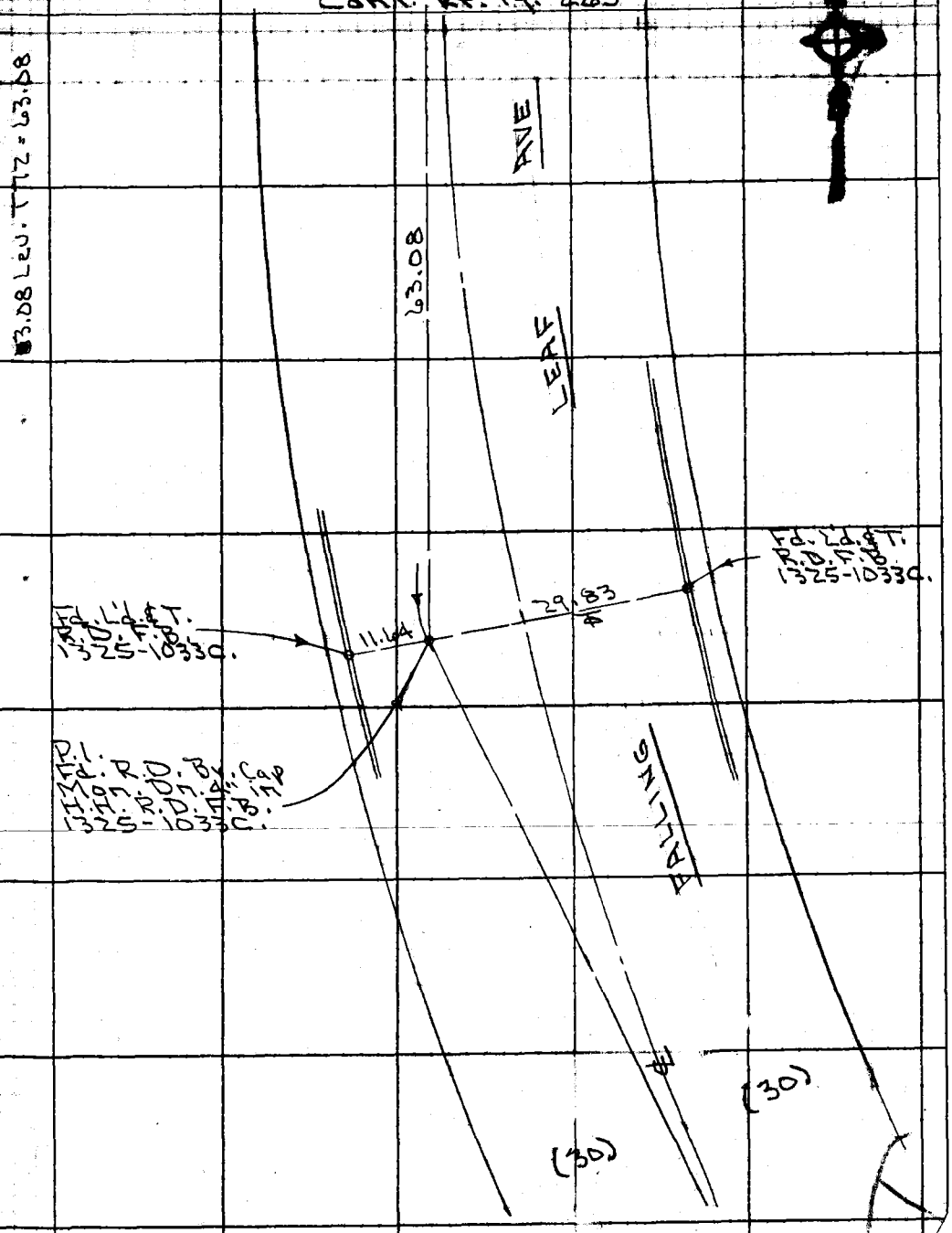

Note: Any Additions or Changes on This Sheet Must be Made or Circled in Red Ink With Date and Name of Person Making Change.

Do not extend this side of this line.

PLEASE RETURN TO
COUNTY OF LOS ANGELES
DEPARTMENT OF COUNTY ENGINEER
403 LOS ANGELES COUNTY ENGINEERING BLDG.

76F309S CE#310 3-69

PWFB 1325

1595

F. B. ~~1713 Pg. 272~~

Location of M.H.'S

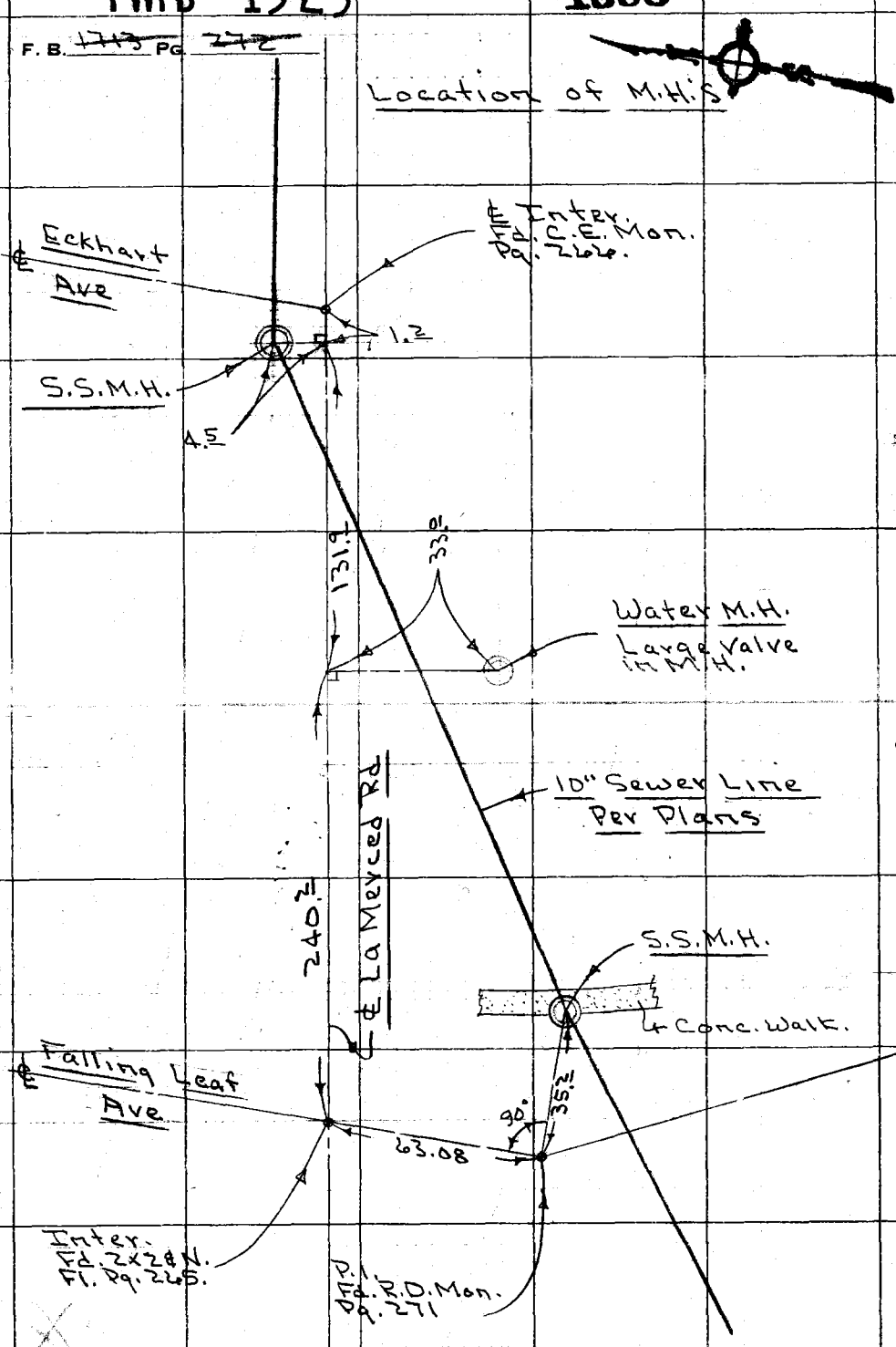

Notes Ck'd by	Survey of	F. B. Pg.
Map No.	JN Tape Std °F	
Office Work	Surveyed by	
Checked	Notes Date	
Date	Indexed	

Note: Any Additions or Changes on this Sheet Must be Made or Circled in Red Ink With Date and Name of Person Making Change.

Do not extend this side of this line.

LOS ANGELES COUNTY ENGINEER
700 Los Angeles County Engineering Bldg.

F. B._____ Pg._____

Note: Any Additions or Changes [illegible] Sheet Must be Made [illegible] Ink With Date and [illegible] Making Change.