1714

INDEX TO F.B. 1714

DATE	J.N.	DESCRIPTION	NOTES	PAGES
		Cont. From F.B. 1707		
		C.I. 1398 ADELIA Ave		
11-50	1398	LASHBROOK AVE. Garvey Ave. to Whitmore St.	Topog	5-8
			X-sect	9-20
"	"	GARVEY AVE, ROSEMEAD BLVD, CONTADA ST.	Topog	21-26
		Bruin Ave. to Lashbrook Ave.	X-sect	27-40
"	"	GARVEY AVE. Bruin Ave. to Merced Ave.	Topog	41-56
			X-sect	57-98
"	"	1st ALLEY N. of GARVEY AVE.	Topog	99-100
		Seaman Ave. to Merced Ave.	X-sect	101-104
"	"	R/W Along Ser'ly Line Tr. 10903	Topog	105-106
		Adelia Ave. to West Line Tr. 10903	X-sect	107-110
5-51	"	Location & Elevation of Conc. Storm Drain On Merced Ave.		111-114
5-52	"	Sewer R/W Lot 2 Tract 10979 Garvey Ave. & Rosemead Blvd.	Topog	115-120
			X-sect	121-130
		SASTRE AVE., CI 1796.14		
4-55	1796.14	1st Pvt St. N. of Kale St., Potrero Ave. to Sastre Ave.	Topog	187-189
"	"	" " " "	X-sects	191-193
"	"	SASTRE AVE., 1st Pvt. St. N. of Kale St. to a point 325' S'ly	Topog	195-196
"	"	" " " "	X-sects	197-199
"	"	SASTRE AVE., 1st Pvt. St. N. of Kale St. to a point 875'± N'ly	Topog	201-204
"	"	" " " "	X-sects	205-208

(OVER)

Macro Schmed April 87

Notes Ckd by
Map No.
Office Work
Checked
Date

Survey of
W.O. Tape No. Std. °F
Surveyed by
Noted Date
Indexed

F. B. 1714 PG. 3

F.B. 1714 Pg. 4

INDEX TO F.B. 1714 (CONT'D.)

DATE	J.N.	DESCRIPTION	NOTES	PAGES
		C.I. 1736.14 ENLOE STREET		
9-54	1736.14	CENTRAL AVE. from S. Line TR10968 to Rush St.	topog	133-136
"	"	" " " " "	X-sects	137-144
"	"	RUSH ST. from Central Ave. to Hoyt Ave.	Topog	145-150
"	"	" " " " "	X-sects	151-160
"	"	DOHEEN AVE. from 825' S'ly of Rush St. to Rush St.	Topog	161-164
"	"	" " " " " "	X-sects	165-170
"	"	ENLOE ST. from Central Ave. to Hoyt Ave.	Topog	171-176
"	"	" " " " "	X-sects	177-186
		C.I. 1982.14 COMPTON BLVD.		
5-57	0303.00	DISTRICT CENTERLINE SURVEY	C.L.	215-222
"	1982.14	BENCH MARK LEVELS	B.M's.	225-230
"	"	COMPTON BLVD. from Top of hill N. to M.H. W. of Inglewood Ave.	Topog	231-232
"	"	" " " " " " "	X-sects	233-236
"	"	COMPTON BLVD. from top of hill to San Diego Freeway	Topog	237-240
"	"	" " " " " "	X-sects	241-246
9-57	"	COMPTON BLVD from San Diego Freeway to So. Calif. Edison Co. R/W	Topog	247-248
"	"	" " " " " " "	X-sects	249-256
12-57	"	LOCATION & ELEVATION of J.C. 525' N.W'ly Of Compton Blvd. at Freeway		257-258

RETURN TO
LOS ANGELES COUNTY SURVEYOR
726 LOS ANGELES COUNTY
ENGINEERING BLDG.

Note: Any Additions or Changes on This Sheet Must be Made or Circled in Red Ink With Date and Name of Person Making Change.

Do not extend notes this side of this line.

Notes Ck'd by	Survey of ADELIA AVE.
Map No.	W. O. 1398 Tape No. 0112 Std. 68 °F
Office Work	Surveyed by H.F. Naumann
Checked	Notes G.O. Harris Date 11-8-50
Date	Indexed A. C. Johnson

F. B. 1714 Pg. 5

LOCATION

OF

IMPROVEMENTS

ON

LASHBROOK AVE.

BET.

GARVEY AVE. & WHITMORE ST.

H.F. NAUMANN

G.O. HARRIS

V.B. ANDERSON

J.A. MOODY

Note: Any Additions or Changes on This Sheet Must be Made or Circled in Red Ink With Date and Name of Person Making Change.

Do not extend notes this side of this line.

RETURN TO
LOS ANGELES COUNTY SURVEYOR
726 LOS ANGELES COUNTY
ENGINEERING BLDG.

76F3098 247 10M 1-49

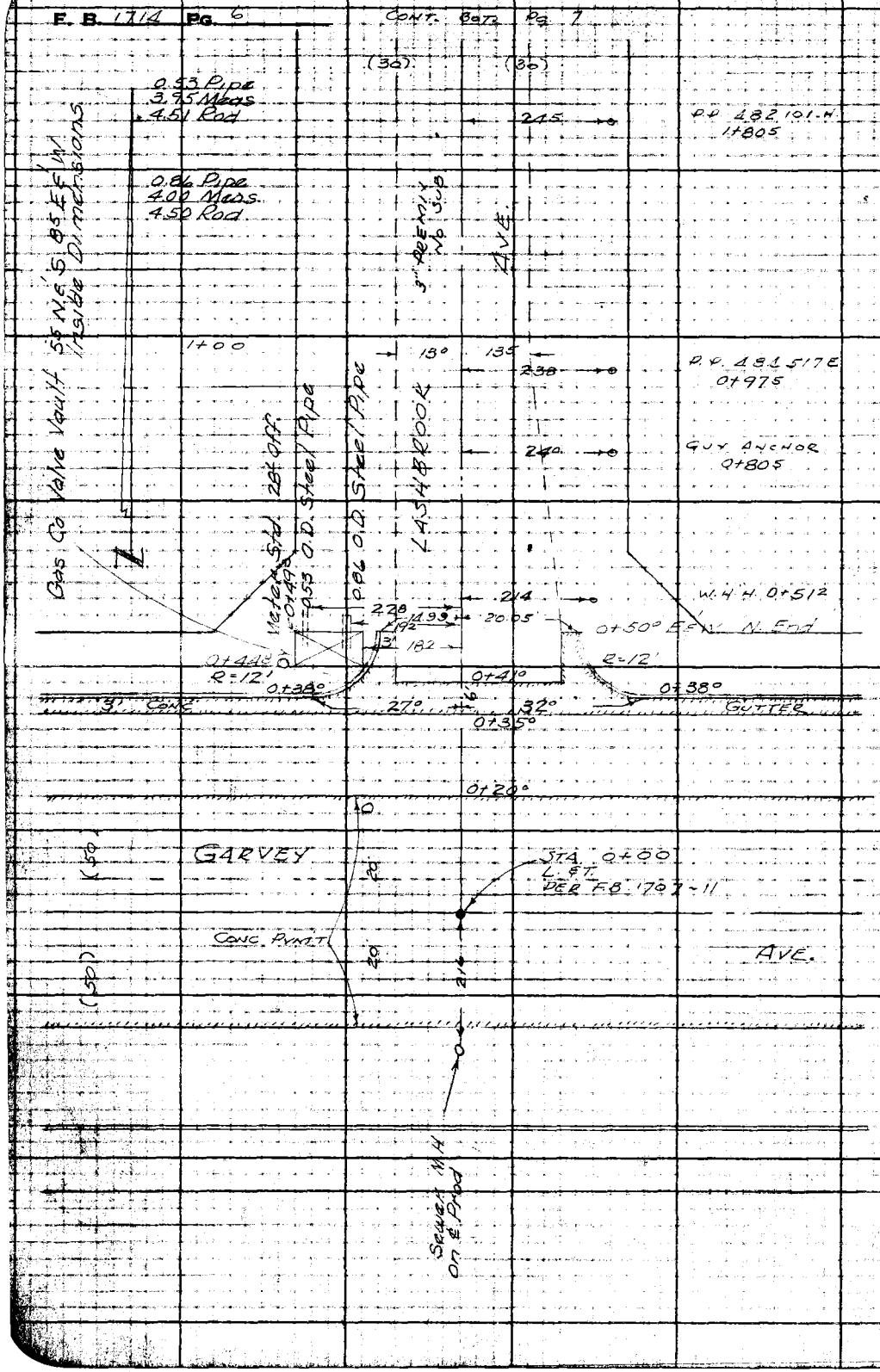

RETURN TO
LOS ANGELES COUNTY SURVEYOR
726 LOS ANGELES COUNTY
ENGINEERING BLDG.

Do not extend notes this side of this line.

Note: Any Additions or Changes on This Sheet Must be Made or Circled in Red Ink With Date and Name of Person Making Change.

Notes Ck'd by	Survey of ADELIA AVE	F. B. 1714 Pg. 1
Map No.	W. O. 1398 Tape No. 0112 Std. 68 °F	
Office Work	Surveyed by H. F. HAUMANN	
Checked	Notes G. O. HARRIS Date 11-8-50	
Date	Indexed C. Johnson	



Note: Any Additions or Changes on This Sheet Must be Made or Circled in Red Ink With Date and Name of Person Making Change.

Do not extend notes this side of this line.

RETURN TO
LOS ANGELES COUNTY SURVEYOR
725 LOS ANGELES COUNTY
ENGINEERING BLDG.

F. B. 1714 Pg. 8

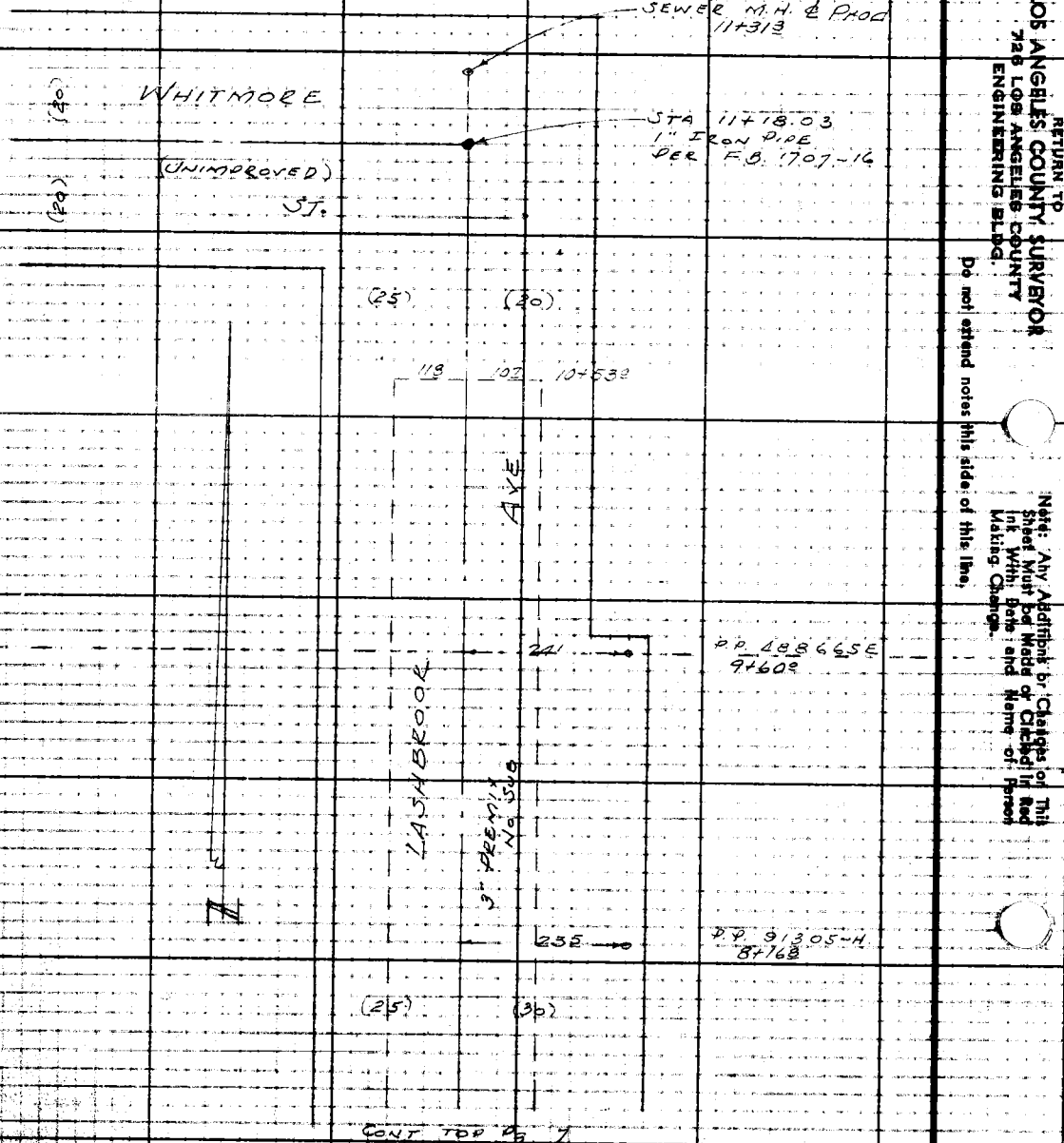

RETURN TO
LOS ANGELES COUNTY SURVEYOR
720 LOS ANGELES COUNTY
ENGINEERING BLDG.

Do not extend notes this side of this line.

Note: Any Additions or Changes of This Sheet Must Be Made on Check List Red Ink With Date and Name of Person Making Change.

Profile Notes Red. _____ Plotted _____ Job No. 1398 Division No. ✓ F.B. 1712 PG. 9

Date _____ Date _____ Survey of [redacted]

X-Sec. Notes Chkd. LCM Checked _____ Survey by H.F.N. Notes G.O.H. Date 11-8-50

Date 12/4/50 Date _____ Map No. [redacted] Date [redacted]

CROSS SECTIONS

ON

LASHBROOK AVE.

BET.

GARVEY AVE. & WHITMORE ST.

H.F. NAUMANN

G.O. HARRIS

V.B. ANDERSON

J.A. MOODY

STATION	B.S.	H.I.	F.S.	ELEV.

NOTE: ANY ADDITIONS OR CHANGES ON THIS SHEET MUST BE MADE OR CIRCLED IN RED INK, WITH DATE AND NAME OF PERSON MAKING CHANGE.

PLEASE RETURN TO
LOS ANGELES COUNTY SURVEYOR
726 LOS ANGELES COUNTY ENGINEERING BLDG.

Do not extend notes this side of this line.

78L298 307 5-49

76L298 307 5-49

PLEASE RETURN TO
LOS ANGELES COUNTY SURVEYOR
726 LOS ANGELES COUNTY ENGINEERING BLDG.

NOTE: ANY ADDITIONS OR CHANGES ON THIS SHEET MUST BE MADE OR CIRCLED IN RED INK, WITH DATE AND NAME OF PERSON MAKING CHANGE.

Do not extend notes this side of this line.

STATION	B. S.	H. I.	F. S.	ELEV.	LASHBROOK AVE.	
B.M. M.E. 99	462	247 70		243 08	B.M. M.E 99 ELEV. 243.084	F.B. 1703 - 8 C.I. 1398
					GARVEY AVE. & LASHBROOK AVE. S.W. COR	
					BT. SPK. IN CB., 5' W. OF W. END C.R.	
0-216			13 10	234 60	℄ Prod. Invert. 18" Inlet (N)	(N) 5.17 Rod. 7.93 Meas 13.10 (E) 5.16 Rod. 7.26 Meas 12.42
			13 19	234 51	" " " " Outlet (W)	
			12 42	235 28	" " " 8" Stub (E)	(W) 5.17 Rod. 8.02 Meas 13.19
0+00			481	242 89	℄ Int. of Lashbrook Ave & Garvey Ave	
"			442	243 28	110'R Garvey Ave	
"			532	24[illegible] 38	38' L or (N) Gtr	
"			452	24[illegible] 18	38' " " " Tp. Cb.	
"			515	24[illegible] 55	110'L or W ℄ Garvey Ave	
"			590	24[illegible] 30	38'R or (N) Gtr	
"			508	24[illegible] 62	38' " " " Tp. Cb	
0+20			517	24[illegible] 53	℄	
0+35			545	24[illegible] 15	℄	
0+38			563	24[illegible] 07	℄	
"			550	24[illegible] 20		32'R E. End N.E.C.R. Gtr

F.B. 1714 PG. 10
Job No. 1398 Division No. ✓ Notes Red. ____ Plotted ____ No. ____ Profile
Survey of ADELIA AVE. Date ____ Date ____ X-Sec.
Survey by H.F.N. Notes G.O. HARRIS Notes Chkd. ____ Checked ____ No. ____
Indexed E. C. Johnson Date ____ Date ____ Date ____

76L298 307 5-49

PLEASE RETURN TO
LOS ANGELES COUNTY SURVEYOR
726 LOS ANGELES COUNTY ENGINEERING BLDG.

NOTE: ANY ADDITIONS OR CHANGES ON THIS SHEET MUST BE MADE OR CIRCLED IN RED INK. WITH DATE AND NAME OF PERSON MAKING CHANGE.

Do not extend notes this side of this line.

STATION	B. S.	H. I.	F. S.	ELEV.	LASHBROOK AVE	
		247 70				
0+38			469	243 01		32'R E. End N.E.C.R. Tp. Cb
"			568	242 02	27'L W. End. N.W.C.R. Gtr	
"			484	242 86	" " " " " " " " Tp. Cb	
0+41			553	242 17	℄	
0+498			850	239 20	19²'L Tp. of 0.86 O.D. Pipe	4.00 Meas 4.50 Rod
"			846	239 24	228'L " " 0.53 " " "	3.95 Meas 4.51 Rod
0+50			500	242 70	℄	
			500	242 70		20⁰⁵R N. End. N.E.C.R. Gtr
"			440	243 30		" " " " " " " " Tp. Cb
"			518	242 52	14⁹⁹'L. N End N.W.C.R. Gtr	
"			450	243 20	" " " " " " " " Tp. Cb	
1+00			430	243 40	℄	
"			448	243 22		13⁵'R Ed Pa
"			461	243 09		18'R Gtr
"			456	243 14		20'R Cb. Ln
"			405	243 65		30'R P/L
"			441	243 29	13'L Ed. Pav.	
"			451	243 19	13⁵'L. Gtr	
"			385	243 85	20'L Cb. Ln.	
			358	244 12	30'L P/L	
			429			

Profile No. ____ Notes Red. ____ Date ____ Plotted ____ Date ____ Job No. 1398 Division No. V

X-Sec. No. ____ Notes Chkd. ____ Date ____ Checked ____ Date ____ Survey of ADELIA AVE

Survey by H.F.N. Notes G.O.H. Date 11/3/50

Map No. [illegible] Date ____

F.B. 1714 PG. 11

76L298 307 5-49

PLEASE RETURN TO
LOS ANGELES COUNTY SURVEYOR
726 LOS ANGELES COUNTY ENGINEERING BLDG.

NOTE: ANY ADDITIONS OR CHANGES ON THIS SHEET MUST BE MADE OR CIRCLED IN RED INK, WITH DATE AND NAME OF PERSON MAKING CHANGE.

Do not extend notes this side of this line.

STATION	B. S.	H. I.	F. S.	ELEV.	LASHBROOK AVE	
		247 70				
T.P.	573	249 14	429	243 41		
1+50			553	2[illegible] 61		℄
2+00			521	2[illegible] 93		℄
"			540	2[illegible] 74		125'R Ed. Pav.
"			56	2[illegible] 5		145'R Gtr
"			53	2[illegible] 8		20 'R Cb. Ln.
"			46	2[illegible] 5		30 'R P/L
"			550	2[illegible] 64	125'L Ed Pav	
"			56	2[illegible] 5	13 'L Gtr	
"			51	2[illegible] 0	20 'L Cb. Ln.	
"			50	2[illegible] 1	30 'L P/L	
2+50			500	2[illegible] 14		℄
2+50±			500	2[illegible] 14	Int. ℄ of Lashbrook Ave & Lt. Ln. (W)	
"			49	2[illegible] 2	30'L P/L	
"			48	2[illegible] 3	925'L Bk. Ln. of Hse # 3025 (N)	
"			51	2[illegible] 0	130'L	
"			51	2[illegible] 0	168'L Bk. Ln. of Hse # Garvey (S)	
"			53	2[illegible] 8	260'L Bk Lt. Ln.	
3+00			478	2[illegible] 36		℄
"			485	2[illegible] 29		125'R Ed. Pav.

F.B. 1714 PG. 12
Job No. 1398 Division No. V
Survey of ADELIA AVE
Survey by H.E. NAUMANN Notes G.O. HARRIS
Indexed C. Johnson Date
Notes Red. Date
Notes Chkd. Date
Plotted Date
Checked Date
Profile No.
X-Sec. No.

76L298 307 3M 11-48

PLEASE RETURN TO
LOS ANGELES COUNTY SURVEYOR
726 HIGGINS BLDG.

NOTE: ANY ADDITIONS OR CHANGES ON THIS SHEET MUST BE MADE OR CIRCLED IN RED INK, WITH DATE AND NAME OF PERSON MAKING CHANGE.

Do not extend notes this side of this line.

STATION	B. S.	H. I.	F. S.	ELEV.	LASHBROOK AVE	
		249 14				
3+00			49	244 2		13'R Gtr
"			48	244 3		20'R Cb. Ln
"			44	244 7		30'R P/L
"			503	244 11	125'L Ed. Pav	
"			51	244 0	13'L Gtr	
"			46	244 5	20'L Cb. Ln	
"			45	244 6	30'L P/L	
T. P	492	249 29	477	244 37		(N) 5.00 Rod. 8.65 Meas ~~13.65~~
3+038			1365	235 64	℄ - Invert 18" Inlet (N)	(S) 5.00 Rod 8.68 Meas ~~13.68~~
"			1368	235 61	℄ - " 18" Outlet (S)	
3+50			463	244 66	℄	
3+99±			440	244 89	Int ℄ Lashbrook Ave & Lt. Ln (W)	
"			45	244 8	30'L	
"			45	244 8	83'L Bk Ln of Hse # 3039	(N)
"			43	245 0	94'L " " " " # 3031	(S)
"			53	244 0	200'L	

Profile
Notes Red. ____ Plotted ____ Job No. 1398 Division No. V
No. ____ Date ____ Date ____ Survey of ADELIA AVE
X-Sec. Notes Chkd. ____ Checked ____ Survey by H.F.N. Notes G.O.H. Date 11/8/50
No. ____ Date ____ Date ____ Map No. ____ Inspected ____ Date ____

F.B. 1714 Pg. 13

76L298 307 3M 11-48

PLEASE RETURN TO
LOS ANGELES COUNTY SURVEYOR
726 HIGGINS BLDG.

NOTE: ANY ADDITIONS OR CHANGES ON THIS SHEET MUST BE MADE OR CIRCLED IN RED INK, WITH DATE AND NAME OF PERSON MAKING CHANGE.

Do not extend notes this side of this line.

STATION	B. S.	H. I.	F. S.	ELEV.	LASHBROOK AVE	
		249 29				
3+99±			53	244 0	260'L Bk. Lt. Ln.	
T.P.	4 76	249 65	440	244 89		
4+00			476	244 89		℄
"			498	244 67		125'R Ed. Pav.
"			52	244 5		18'R Gtr.
"			46	245 1		20'R Cb. Ln.
"			43	245 4		30'R P/L
"			503	244 62	13'L Ed. Pav.	
"			51	244 6	14'L Gtr.	
"			50	244 7	20'L Cb. Ln.	
"			48	244 9	30'L P/L	
4+50			463	245 02		℄
4+74			458	245 07	Int ℄ of Lashbrook Ave & Lt. Ln (E)	
"			44	245 3	30'R P/L	
"			38	245 9	82'R Bk. Ln. of Hse# 3040 (S)	
"			39	245 8	100'R	
"			40	245 7	110'R Bk. Lt. Ln.	
5+00			448	245 17		℄
"			456	245 09		135'R Ed. Pav.
"			46	245 1		14'R Gtr.

F.B. 1714 PG. 14
Job No. 1398 Division No. V
Survey of ADELIA AVE
Survey by H.E. NAUMANN Notes G.O. HARRIS
Indexed C. Johnson Date
Notes Red. Date
Notes Chkd. Date
Plotted Date
Checked Date
Profile No.
X-Sec. No.

76L298 307 5-49

PLEASE RETURN TO
LOS ANGELES COUNTY SURVEYOR
726 LOS ANGELES COUNTY ENGINEERING BLDG.

NOTE: ANY ADDITIONS OR CHANGES ON THIS SHEET MUST BE MADE OR CIRCLED IN RED INK, WITH DATE AND NAME OF PERSON MAKING CHANGE.

Do not extend notes this side of this line.

STATION	B. S.	H. I.	F. S.	ELEV.	LASHBROOK AVE	
		249 65				
5+00			44	245 3		20'R Cb. Ln
"			42	245 5		30'R P/L
"			481	244 84	115'L Ed Pav	
"			50	244 7	13'L Gtr	
"			46	245 1	20'L Cb. Ln.	
"			45	245 2	30'L P/L	
T.P.	543	250 60	448	245 17		
50			526	245 34		℄
6+00			503	245 57		℄
"			544	245 16		15'R Ed Pav.
"			58	244 8		155'R Gtr.
"			50	245 6		20'R Cb. Ln
"			48	245 8		30'R P/L
"			541	245 19	115'L Ed. Pav	
"			55	245 1	12'L Gtr	
"			47	245 9	20'L Cb. Ln.	
"			51	245 5	30'L P/L	
6+27.96			493	245 67		℄
6+99.96			510	245 50	Int. ℄ Lashbrook Ave & Cortada St	
"			492	245 68	2'R ℄ of Cortada St.	

Note: For Invert Elevs of J.C. & Int. Of Cortada & Lashbrook Ave See F.B. 1707-2/2

Profile Notes Red. _____ Plotted _____ Job No. 1398 Division No. V
No. _____ Date _____ Date _____ Survey of ADELIA AVE
X-Sec. Notes Chkd. _____ Checked _____ Survey by H.F.N. Notes G.O.H. Date 11/8/50
No. _____ Date _____ Date _____ Map No. _____ Date _____

F.B. 1714 PG. 15

76L296 307 5-49

PLEASE RETURN TO
LOS ANGELES COUNTY SURVEYOR
726 LOS ANGELES COUNTY ENGINEERING BLDG.

NOTE: ANY ADDITIONS OR CHANGES ON THIS SHEET MUST BE MADE OR CIRCLED IN RED INK, WITH DATE AND NAME OF PERSON MAKING CHANGE.

Do not extend notes this side of this line.

F.B. 1714 PG. 16
Profile No. ___ X-Sec. No. ___
Plotted ___ Date ___ Checked ___ Date ___
Notes Red. ___ Date ___ Notes Chkd. ___ Date ___
Job No. 1398 Division No. V
Survey of ADELIA AVE
Survey by H.E. NAUMANN Notes G.O. HARRIS Date ___
Indexed C. Johnson

STATION	B. S.	H. I.	F. S.	ELEV.	LASHBROOK AVE
		250 60			
6+29 96			488	245 72	110'R ℄ of Cortada St
"			48	245 8	30'R ok(S) P/L
"			45	245 1	30'L ok(N) P/L
"			494	245 66	2'R ℄ of Cortada St
"			574	244 86	110'R " " " "
"			56	245 0	30'L ok(S) P/L
"			55	245 1	30'R ok(N) P/L
6+31 96			494	245 66	℄
6+60			491	245 69	℄
"			48	245 8	30'R P/L
"			44	246 2	30'L P/L
T.P.	4 68	250 82	446	246 14	
7+00			501	245 81	℄
"			502	245 80	10'R Ed. Pav
"			53	245 5	13'R Gtr
"			49	245 9	20'R Cb. Ln.
"			48	246 0	'R P/L
"			523	245 59	10'L Ed. Pav
"			57	245 1	13'L Gtr
"			49	245 9	20'L Cb. Ln.

76L298 307 5-49

PLEASE RETURN TO
LOS ANGELES COUNTY SURVEYOR
726 LOS ANGELES COUNTY ENGINEERING BLDG.

NOTE: ANY ADDITIONS OR CHANGES ON THIS SHEET MUST BE MADE OR CIRCLED IN RED INK, WITH DATE AND NAME OF PERSON MAKING CHANGE.

Do not extend notes this side of this line.

STATION	B. S.	H. I.	F. S.	ELEV.	LASHBROOK AVE	
		250 82				
7+00			48	246 0	25'L P/L	
7+35±			484	245 98	Int. ℄ Lashbrook Ave & Ln. Ln. (W)	
"			49	245 9	25'L P/L	
"			53	245 5	735'L Bk. Ln of Hse # 3103 (S)	
"			53	245 5	106'L Bk. Lt. Ln.	
7+50			480	246 02		℄
8+00			463	246 19		℄
			464	246 18		11 'R Ed. Pav
"			47	246 1		12 'R Gtr
"			45	246 3		20 'R Cb. Ln
"			44	246 4		30 'R P/L
"			486	245 96	105'L Ed. Pav.	
"			51	245 7	11 'L Gtr	
"			47	246 1	20'L Cb. Ln.	
"			47	246 1	25'L P/L	
8+50			437	246 45		℄
T.P.	5 53	251 74	461	246 21		
8+61			523	246 51	Int. ℄ of Lashbrook Ave & Lt. Ln. (W)	
"			52	246 5	25'L P/L	
			58	245 9	99'L Bk Ln. of Hse # 3115 (S)	

Profile Notes Red ____ Plotted ____ Job No. 1398 Division No. Y
No. ____ Date ____ Date ____ Survey of ADELIA AVE
X-Sec. Notes Chkd. ____ Checked ____ Survey by H.F.N. Notes G.O.H. Date 11/8/50
No. ____ Date ____ Date ____ Map No. ____ [redacted] Date ____

F.B. 17-4 Pg. 17

76L296 307 5-49

PLEASE RETURN TO
LOS ANGELES COUNTY SURVEYOR
726 LOS ANGELES COUNTY ENGINEERING BLDG.

NOTE: ANY ADDITIONS OR CHANGES ON THIS SHEET MUST BE MADE OR CIRCLED IN RED INK, WITH DATE AND NAME OF PERSON MAKING CHANGE.

Do not extend notes this side of this line.

F.B. 1714 Pg. 18 Job No. 1398 Division No. V
Survey of ADELIA AVE
Survey by H.E. NAUMANN Notes G. O'HARRIS
Indexed H. C. Johnson Date

Profile No. Plotted Date Notes Red Date
X-Sec. No. Checked Date Notes Chkd. Date

STATION	B. S.	H. I.	F. S.	ELEV.	LASHBROOK AVE
		251 74			
8+61			58	59	131'L Bk. Ln. of Hse # 3125 (N)
"			66	215 1	213'L " " " " # 3127 (N)
"			66	215 1	216'L Bk Lt. Ln.
		Sta 9+00 = 246.69			
		+ 3.70			
		250.39			
		- 6.46			
		243.93			
8+90			7 81	243 93	201 5'L Tp 4" V.C.P outlet
9+00			505	69	℄
"			522	52	11'R Ed. Pav.
"			53	4	125'R Gtr
"			52	5	20'R Cb. Ln.
"			49	8	30'R P/L
"			535	39	11 'L Ed Pav.
"			55	2	13 'L Gtr
"			55	2	20 'L Cb Ln
"			54	3	25 'L P/L
9+50			481	93	℄
9+60			481	93	Int. ℄ of Lashbrook Av. & Tr. Ln (E)

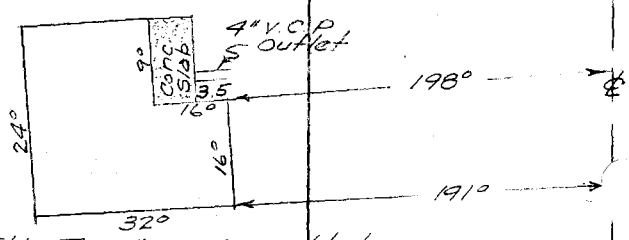

76L298 307 5-49

PLEASE RETURN TO
LOS ANGELES COUNTY SURVEYOR
726 LOS ANGELES COUNTY ENGINEERING BLDG.

NOTE: ANY ADDITIONS OR CHANGES ON THIS SHEET MUST BE MADE OR CIRCLED IN RED INK, WITH DATE AND NAME OF PERSON MAKING CHANGE.

Do not extend notes this side of this line.

STATION	B. S.	H. I.	F. S.	ELEV.	LASHBROOK AVE	
		251 74				
9+60			49	246 8	30'R P/L	
"			46	247 1	56'R Bk. Ln. of Hse # 616	(S)
"			42	247 5	110'R " " " " # 622	(S)
"			43	247 4	122'R " " " " # 612	(N)
"			45	247 2	157'R Bk. Lt. Ln.	
T.P.	513	252 04	483	246 91	Spk Sta. #10+00	
10+00			513	246 91		℄
			553	246 51		105'R Ed Pav
"			52	246 8		115'R Gtr
"			52	246 8		20'R Cb. Ln
"			52	246 8		20'R P/L
"			553	246 51	105'L Ed. Pav	
"			57	246 3	13'L Gtr	
"			58	246 2	20'L Cb. Ln.	
"			57	246 3	25'L P/L	
10+53			54	246 6		℄ End of Pav
"			49	247 1		20'R P/L
"			67	245 3	25'R P/L	
"			96	242 4	35'R Brks. Off Into Btm	
10+69			72	244 8		℄

Profile Notes Red. Plotted Job No. 378 Division No. V
No. Date Date Survey of ADELIA AVE
X-Sec. Notes Chkd. Checked Survey by H.F.N. Notes G.O.H. Date 11/8/50
No. Date Date Map No. Indexed Date

F.B. 1714 PG. 19

76L298 307 5-49

PLEASE RETURN TO
LOS ANGELES COUNTY SURVEYOR
726 LOS ANGELES COUNTY ENGINEERING BLDG.

NOTE: ANY ADDITIONS OR CHANGES ON THIS SHEET MUST BE MADE OR CIRCLED IN RED INK, WITH DATE AND NAME OF PERSON MAKING CHANGE.

Do not extend notes this side of this line.

STATION	B. S.	H. I.	F. S.	ELEV.	LASHBROOK AVE	
		252 04				
10+69			61	245 9		10'R Btm Brk
"			48	247 2		14'R Tp. Brk
"			48	247 2		20'R P/L
"			43	2[illegible] 7	100'R or (E) 10'L or (N)	Brks. Off Into Wash
"			37	2[illegible] 3	140'R " " " " " "	" " " "
"			83	2[illegible]3 7	20'L	
"			91	2[illegible] 9	30'L	(Unimpro[illegible])
11+18 03			87	2[illegible] 3	Int ℄ Lashbrook Av. & Whitmore St.	
"			111	240 9		20'R
"			110	2[illegible] 0	20'L	
"			106	2[illegible] 4	50'L	
"			96	2[illegible] 4	100'L	
11+29 3			80	2[illegible] 0		℄
11+31 3			676	2[illegible] 28		℄ Tp. M.H.
"			1376	238 28	Invert 18" Inlet (E)	(E) 6.76 Rod 7.00 Meas 13.76 (S) 6.75 Rod 7.10 Meas. 13.85
"			1385	238 19	" 18" Outlet (S)	
"						
"						
B.M. M.E. 192			675	245 29	B.M. M.E. 192 ELEV 245.270, F.B. 1703-47, C.I. 13[illegible] WHITMORE ST. ON ℄ PROD OF LASHBROOK AVE CHISELED [illegible]	

F.B. 1714 PG. 20
Job No. 1398 Division No. V Notes Red. Plotted Profile
Survey of ADELIA AVE. Date Date No.
Survey by H.F. NAUMANN Notes G.O. HARRIS Notes Chkd. Checked X-Sec.
Indexed A. C. Johnson Date Date Date No.

Notes Ck'd by	Survey of Adelia Ave.
Map No.	W.O. 1398 Tape No. 0112 Std. 68 °F
Office Work	Surveyed by H.F. Naumann
Checked	Notes G.O. Harris Date 11-9-56
Date	Indexed R. C. Johnson

F. B. 1714 Pg. 21

LOCATION

OF

IMPROVEMENTS

ON

GARVEY AVE., ROSEMEAD BLVD & CORTADA ST.

BET.

BRUIN AVE. & LASHBROOK AVE.

H.F. NAUMANN

G.O. HARRIS

V.B. ANDERSON

R.C. MOODY

Note: Any Additions or Changes on This Sheet Must be Made or Circled in Red Ink With Date and Name of Person Making Change.

Do not extend notes this side of this line.

RETURN TO
LOS ANGELES COUNTY SURVEYOR
725 LOS ANGELES COUNTY
ENGINEERING BLDG.

76F3098 247 10M 1-49

F. B. 1714 Pg. 22

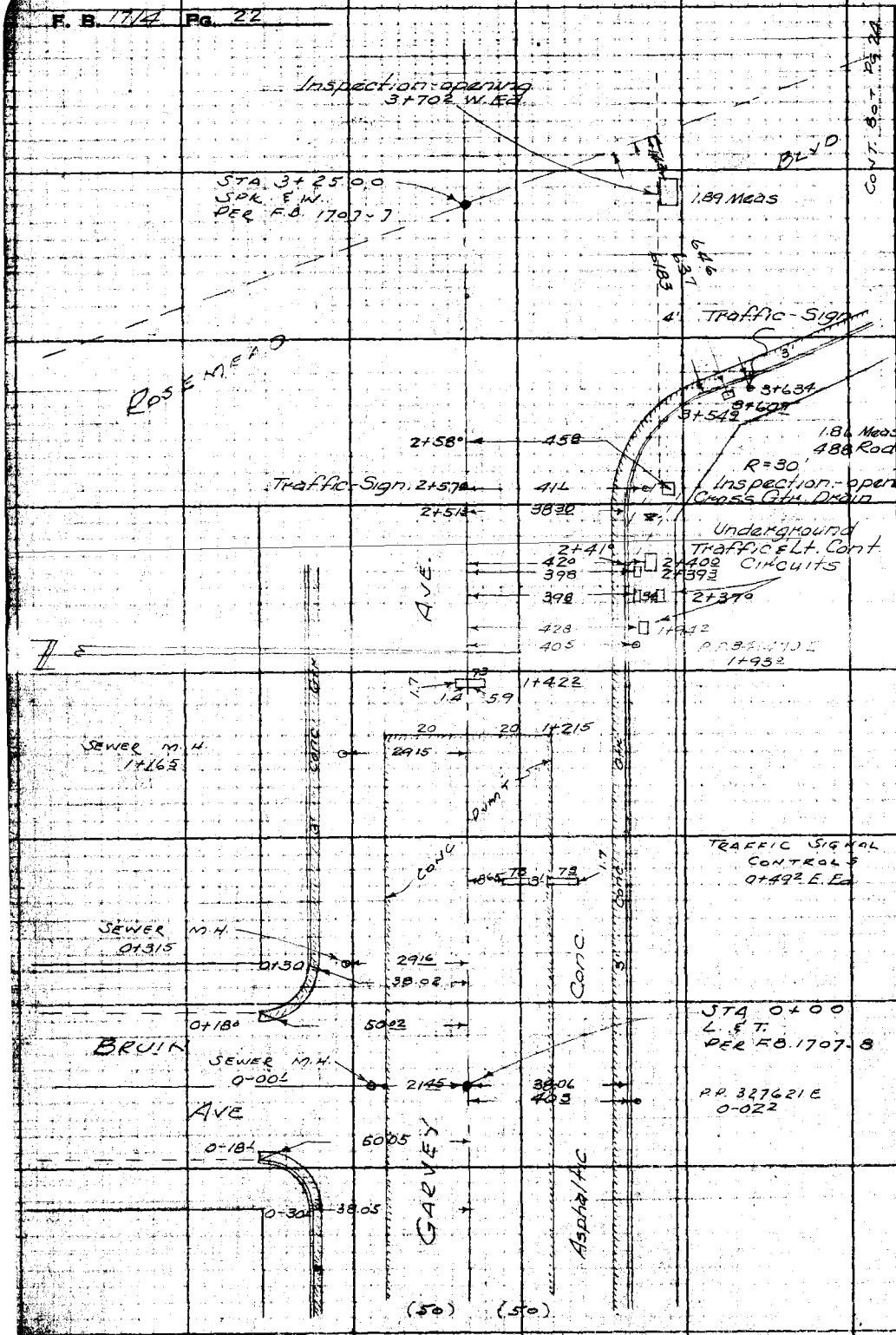

RETURN TO
LOS ANGELES COUNTY SURVEYOR
725 LOS ANGELES COUNTY
ENGINEERING BLDG.

Do not extend notes this side of this line.

Note: Any Additions or Changes of This Sheet Must Be Made or Checked In Int. With Date and Name of Person Making Change.

Notes Ck'd by	Survey of Arcadia Ave
Map No.	W. O. 1398 Tape No. 0112 Std. 68 °F
Office Work	Surveyed by N. E. Naymann
Checked	Notes G. O. Harris Date 11-9-50
Date	Indexed A. C. Johnson

F. B. 1714 Pg. 23

Cont. Top Pg. 25

P.P. 507586 E
10+702

← 232 →

57

P.P. 507587 E
9+223

← 225 →

9+00 → 122 → ← 119 ←

CORTADA

4' PREMIX
No Sub

P.P. 5394 N E
7+625

← 216 →

(30) (30)

Cont Top Pg 24

Note: Any Additions or Changes on This Sheet Must be Made or Circled in Red Ink With Date and Name of Person Making Change.

Do not extend notes this side of this line.

RETURN TO
LOS ANGELES COUNTY SURVEYOR
726 LOS ANGELES COUNTY
ENGINEERING BLDG.

76F3095 247 10M 1-49

F. B. 1714 Pg. 24

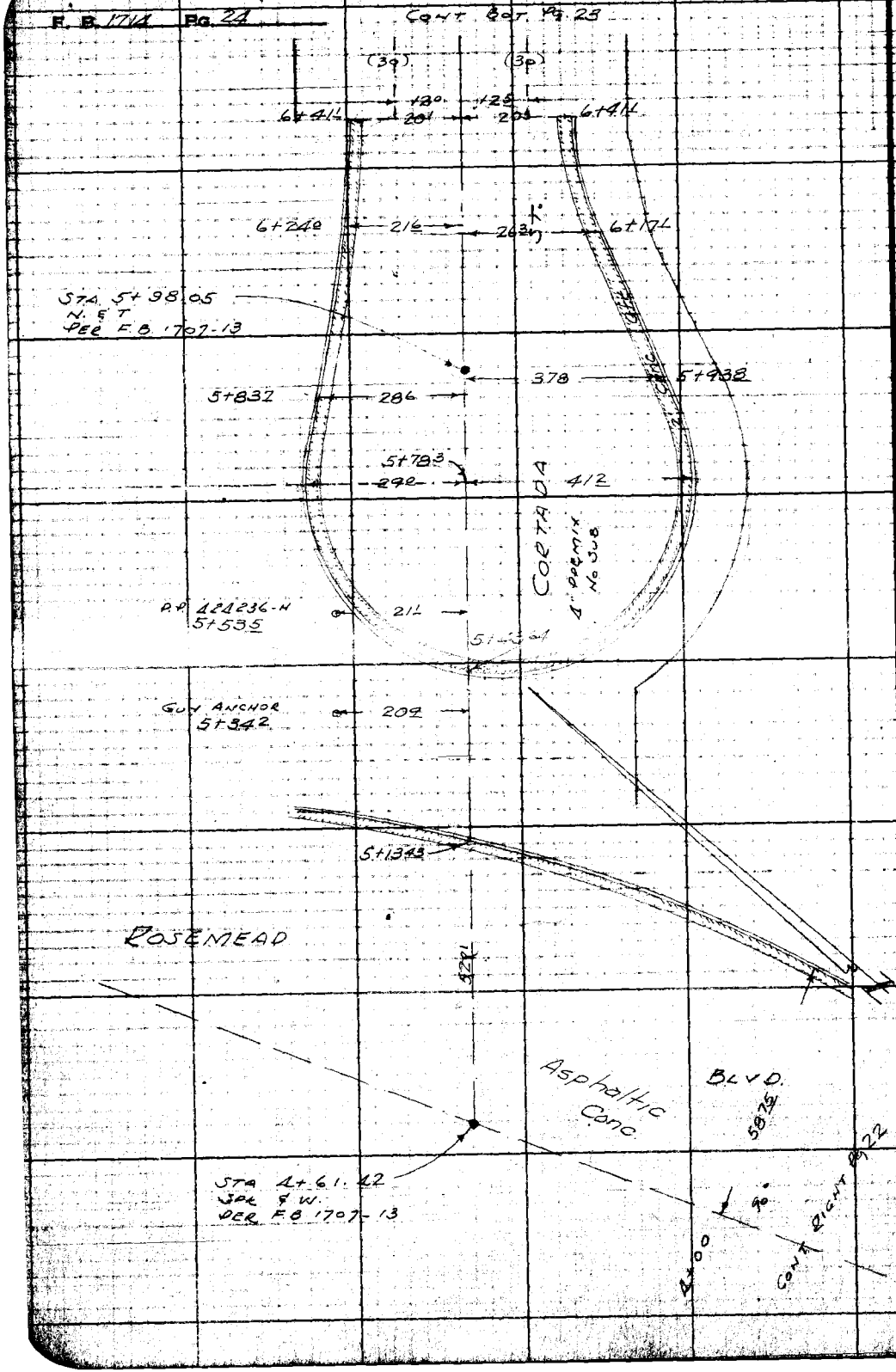

RETURN TO
LOS ANGELES COUNTY SURVEYOR
726 LOS ANGELES COUNTY
ENGINEERING BLDG.

Do not extend notes this side of this line.

Note: Any Additions or Changes on This Sheet Must be Made or Circled in Red Ink With Date and Name of Person Making Change.

Notes Ck'd by	Survey at Adelina Ave
Map No.	W.O. 1398 Tape No. 0112 Std. 068 °F
Office Work	Surveyed by H.F. Naumann
Checked	Notes G.O. Harris Date 11-9-50
Date	Indexed A. C. Johnson

F. B. 1712 Pg. 25

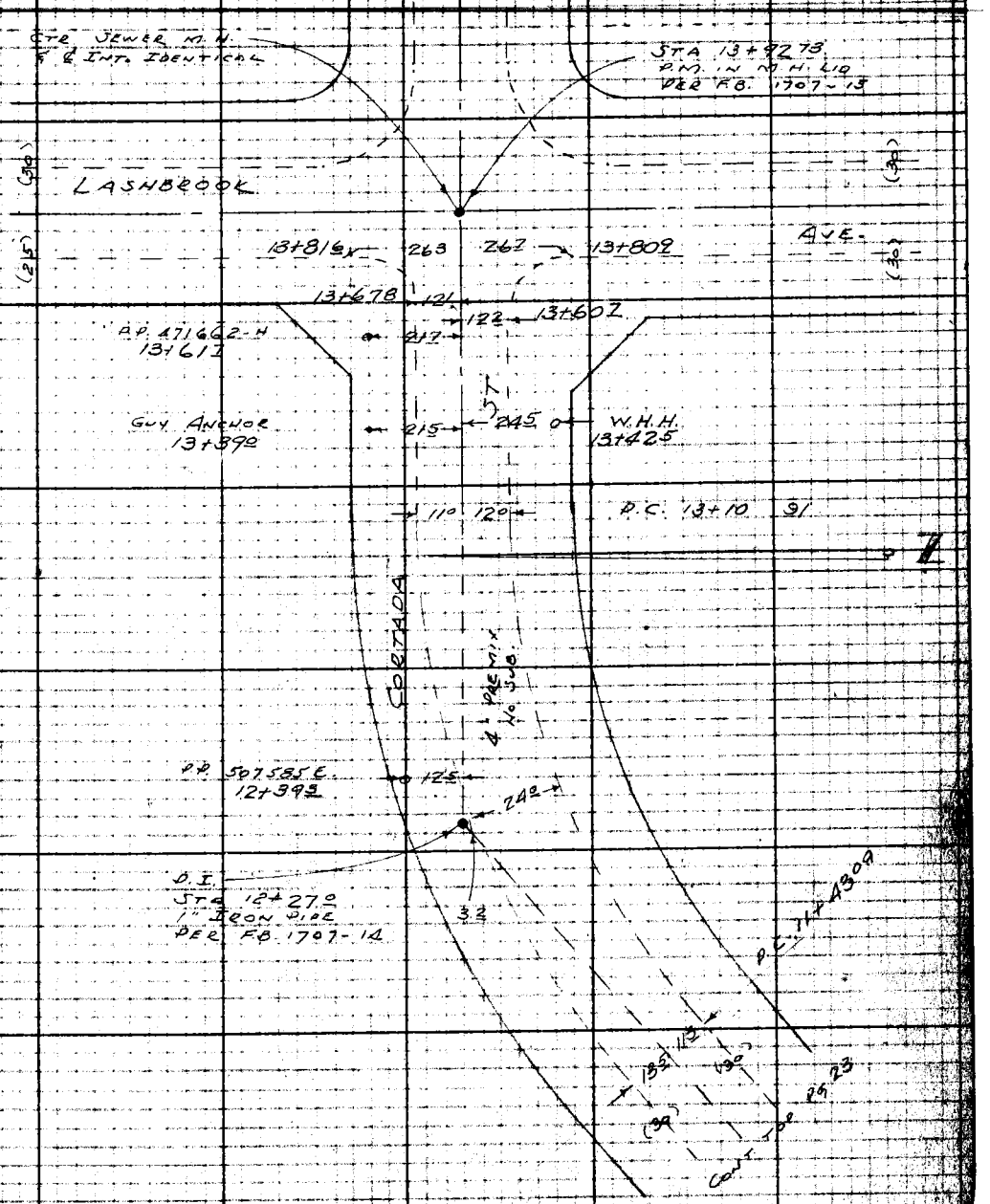

Note: Any Additions or Changes on This Sheet Must be Made or Circled in Red Ink With Date and Name of Person Making Change.

Do not extend notes this side of this line.

RETURN TO
LOS ANGELES COUNTY SURVEYOR
726 LOS ANGELES COUNTY
ENGINEERING BLDG.

7-SF3098 247 10M 1-49

RETURN TO
LOS ANGELES COUNTY SURVEYOR
726 LOS ANGELES COUNTY
ENGINEERING BLDG.

Note: Any Additions or Changes on This Sheet Must be Made or Circled in Red Ink With Date and Name of Person Making Change.

Do not extend notes this side of this line.

F. B. 1714 Pg. 24

Profile Notes Red Plotted Job No. 1398 Division No. V 7714 27

Date Date Survey

X-Sec. Notes Chkd. LCM Checked Survey by H.F.N. Notes

Date Date Map No.

CROSS SECTIONS

ON

GARVEY AVE. ROSEMEAD BLVD & CORTADA ST.

BET.

BRUIN AVE. & LASHBROOK AVE.

H.F. NAUMANN

G.O. HARRIS

V.B. ANDERSON

R.C. MOODY

STATION	B. S.	H. I.	F. S.	ELEV.

NOTE: ANY ADDITIONS OR CHANGES ON THIS SHEET MUST BE MADE OR CIRCLED IN RED INK, WITH DATE AND NAME OF PERSON MAKING CHANGE.

PLEASE RETURN TO

LOS ANGELES COUNTY SURVEYOR

726 LOS ANGELES COUNTY ENGINEERING BLDG.

Do not extend notes this side of this line.

76L298 307 5-49

76L296 307 5-49

PLEASE RETURN TO
LOS ANGELES COUNTY SURVEYOR
726 LOS ANGELES COUNTY ENGINEERING BLDG.

NOTE: ANY ADDITIONS OR CHANGES ON THIS SHEET MUST BE MADE OR CIRCLED IN RED INK. WITH DATE AND NAME OF PERSON MAKING CHANGE.

Do not extend notes this side of this line.

Job No. 1 ADZ214 Division No. V Notes Rcd. Plotted No.
Notes HARRIS Notes Chkd. Date Checked No.
Date Date Date Date
Survey by H. E. N. Indexed K. C. Johnson

STATION	B. S.	H. I.	F. S.	ELEV.	GARVEY AVE, ROSEMEAD BLVD & CORTADA ST.
B.M. M.E. 98	448	246 14		241 66	B.M. M.E. 98 ELEV 241.657 F.B. 1703-7 C.I. 1398
					GARVEY AVE. (N.5102) AT BRUIN AVE.
					BT. SPK. IN CB., 5' W. OF ℄ PROD. BRUIN AVE.
0-05			449	241 65	Int. of ℄ Garvey Av & Lt. Ln. Prod. (N)
"			43	241 8	50'R P/L
"			44	241 7	100'R Bk. Ln. of Crt. Unit 9433 #-1 (E)
"			42	241 9	129'R " " " Hse & Office #9425 (W)
"			42	241 9	132'R " " " Crt. Unit 9433 #-2 (E)
"			38	242 3	172'R " " " " " " #-3 (E)
"			37	242 4	236'R " " " " " " #-4 (E)
"			36	242 5	244'R " " " " " " #-5 (E)
"			36	242 5	250'R Bk Lt. Ln.
0-00 L			1271	233 43	2145'L Invert 18" Inlet (E) (E) 483 Rod 7.88 Meas 12.71
"			1281	233 33	2145'L " " Outlet (S) (S) 486 Rod 7.95 Meas 12.81
"			1204	234 10	2145'L " 8" Inlet (W) (W) 484 Rod 7.20 Meas 12.04
"					
"					
"					
0+00			448	241 66	℄ Int. Garvey Ave & Bruin Ave
"			486	241 28	20'R Ed Conc
"			513	241 01	35'R Ed Gtr

76L298 307 5-49

PLEASE RETURN TO
LOS ANGELES COUNTY SURVEYOR
726 LOS ANGELES COUNTY ENGINEERING BLDG.

NOTE: ANY ADDITIONS OR CHANGES ON THIS SHEET MUST BE MADE OR CIRCLED IN RED INK, WITH DATE AND NAME OF PERSON MAKING CHANGE.

Do not extend notes this side of this line.

Profile No. ____ Date ____ Notes Red ____ Date ____ Plotted ____ Date ____ Job No. 1328 Division No. X
X-Sect. No. ____ Date ____ Notes Chkd. ____ Date ____ Checked ____ Date ____ Survey of ADELIA AVE
Survey by H.F.N. Notes G.O.H. Date 11/10/50 Map No. ____ Indexed ____ Date ____

F.B. 1714 PG. 29

STATION	B. S.	H. I.	F. S.	ELEV.	Garvey Ave, Rosemead Blvd & Cortada St	
		246 14				
0+00			529	24085		35'R Gtr
"			450	24164		35⁵'R Tp. Cb.
0+50			466	24148		℄
"			504	24110		20'R Ed. Conc.
"			528	24086		35'R Ed. Gtr
"			543	24071		38'R Gtr
"			461	24153		38⁵'R Tp. Cb.
1+00			482	24132		℄
"			520	24094		20'R Ed Pav
"			551	24063		35'R Ed. Gtr
"			563	24051		38'R Gtr
"			481	24133		38⁵ R Tp. Cb
1+215			489	24125		℄ W. End Conc. Pa
"			527	24087		20'R Ed. Pav.
"			555	24059		35'R Ed. Gtr
"			568	24046		38'R Gtr.
"			487	24127		38⁵'R Tp. Cb.
T.P	496	246 51	459	24155		
2+00			503	24148		℄
"			521	24130		20'R

76L298 307 5-49

PLEASE RETURN TO
LOS ANGELES COUNTY SURVEYOR
726 LOS ANGELES COUNTY ENGINEERING BLDG.

NOTE: ANY ADDITIONS OR CHANGES ON THIS SHEET MUST BE MADE OR CIRCLED IN RED INK, WITH DATE AND NAME OF PERSON MAKING CHANGE.

Do not extend notes this side of this line.

STATION	B. S.	H. I.	F. S.	ELEV.	GARVEY AVE	
		246 51				
2+00			621	240 30		35'R Ed. Gtr
"			627	240 24		38'R Gtr
"			553	240 98		38 5'R Tp. Cb.
2+58			674	239 77	458'R Btm. of Drain Insp. Open ℄	1.86 Meas 4.88 Rod
3+00			522	241 29		
"			522	241 29		20'R
"			511	241 40		38'R
"			500	241 51		458'R
2+513			616	240 35	38 30'R E. End. N.E.C.R. Gtr	
"			508	241 43	38 30'R " " " " " " Tp. Cb.	
3+25			530	241 21	Int. ℄ Garvey Ave & Rosemead Blv.	
3+549			518	241 33	61 83'R N. End. N.E.C.R. Gtr	
"			448	242 03	61 83'R " " " " " " Tp. Cb.	
3+702			691	239 60	143'R Btm. of Drain	1.89 Meas 5.02 Rod
4+00			485	241 66	Rosemead (Tang.)	
"			448	242 03	38 75'R	
"			435	242 16	58 75'R Gtr	
"			363	242 88	58 75'R Tp. Cb.	

F.B. 1714 Pg. 30
Job No. 1398 Division No. V Notes Red. Plotted No. Profile
Survey of ADELIA AVE Date Date X-Sec.
Survey by H.F. NAUMANN Notes G.O. HARRIS Notes Chkd. Checked No.
Indexed [illegible] Date Date Date

76L298 307 5-49

PLEASE RETURN TO
LOS ANGELES COUNTY SURVEYOR
726 LOS ANGELES COUNTY ENGINEERING BLDG.

NOTE: ANY ADDITIONS OR CHANGES ON THIS SHEET MUST BE MADE OR CIRCLED IN RED INK, WITH DATE AND NAME OF PERSON MAKING CHANGE.

Do not extend notes this side of this line.

STATION	B. S.	H. I.	F. S.	ELEV.	CORTADA ST.	
		246 51				
4+6142			368	24283	Int Tang. Rosemead Blv. & Cortada St ℄	
4+9342			280	24371	" " "	
5+1343			234	24417	℄ Prod Cortada St Gtr	
"			163	24488	" " " " Tp. Cb.	
T.P.	233	247 63	121	245 30		
5+4364			486	24277	℄ Prod Cortada St Gtr	
"			422	24341	" Tp. Cb	
5 +783			534	24229	℄	
"			600	24163		412' R Gtr
"			538	24225		412' R Tp. Cb
"			591	24172	290' L Gtr	
"			527	24236	290' L Tp. Cb	
"			53	2423	96' L Bk. Ln. of Office Bldg #9415 (E)	
"			46	2430	200' L	
"			62	2414	221' L Bk. Lt. Ln	
5+837			604	24159	286' L Gtr (In Drwy.)	
5+938			618	24145		378' R Gtr
"			556	24207		378' R Tp. Cb
6 + 17			629	24134	263' L Gtr	
"			565	24198	263' L Tp. Cb	

Profile No. Notes Red. Date Plotted Date Job No. 1398 Division No. V Survey of ADELIA AVE
X-Sec. No. Notes Chkd. Date Checked Date Survey by H.F.N. Notes G.O.H. Date 11/10/50
Map No. Indexed Date

F.B. 1714 PG. 31

76L298 307 5-49

PLEASE RETURN TO
LOS ANGELES COUNTY SURVEYOR
726 LOS ANGELES COUNTY ENGINEERING BLDG.

NOTE: ANY ADDITIONS OR CHANGES ON THIS SHEET MUST BE MADE OR CIRCLED IN RED INK, WITH DATE AND NAME OF PERSON MAKING CHANGE.

Do not extend notes this side of this line.

F.B. 1714 PG. 32
Job No. 1398 Division No. V
Survey of ADELIA AVE
Survey by H.F. NAUMANN Notes G.O. HARRIS
Indexed L. C. Johnson Date
Profile No. X-Sec. No.
Plotted Date Checked Date
Notes Red. Date Notes Chkd. Date

STATION	B. S.	H. I.	F. S.	ELEV.	CORTADA ST.	
		247 63				
6+24			629	241 34	216'L Gtr (In Drwy)	
6+41			644	241 19		℄
"			650	241 13		203'R Gtr
"			585	241 78		203'R Tp Cb.
"			642	241 21	20'L Gtr. (In Drwy)	
T.P.	545	246 64	644	241 19		
6+50			560	241 04		℄
7+00			576	240 88		℄
"			595	240 69		125'R Ed. Pav
"			59	240 7		13 'R Gtr
"			59	240 7		20 'R Cb. Ln
"			52	241 4		30 'R P/L
"			59	240 7	115'L Ed. Pav.	
"			60	240 6	13 'L Gtr	
"			59	240 7	20 'L Cb. Ln.	
"			53	241 3	30 'L P/L	
7+50			528	241 36		℄
8+00			497	241 67		℄
"			528	241 36		12 'R Ed. Pav.
"			54	241 2		135'R Gtr.

76L298 307 5-49

PLEASE RETURN TO
LOS ANGELES COUNTY SURVEYOR
726 LOS ANGELES COUNTY ENGINEERING BLDG.

NOTE: ANY ADDITIONS OR CHANGES ON THIS SHEET MUST BE MADE OR CIRCLED IN RED INK, WITH DATE AND NAME OF PERSON MAKING CHANGE.

Do not extend notes this side of this line.

STATION	B. S.	H. I.	F. S.	ELEV.	CORTADA ST.	
		246 64				
8+00			49	241 7		20 'R Cb. Ln.
"			44	2422		30 'R P/L
"			523	24141	113 'L Ed. Pav	
"			54	2412	13 'L Gtr	
"			52	2414	20 'L Cb. Ln.	
"			47	2419	30 'L P/L	
8+00±			497	24167	Int. ℄ of Cortada St & Lt. Ln. Prod. (S)	
"			44	2422		30 'R P/L
"			41	2425	76 'R Bk Ln. of Hse # 9426	(W)
"			39	2427	97 'R " " " " # 9432	(E)
"			40	2426	127 'R Bk. Lt. Ln.	
T.P.	518	247 41	441	24223		℄
8+50			545	24196		℄
9+00			518	24223		℄
"			540	24201		11.5' R Ed. Pav.
"			56	2418		13 'R Gtr
"			50	2424		20 'R Cb. Ln.
"			47	2427		30 'R P/L
"			547	24194	12 'L Ed. Pav.	
"			57	2417	13.5' L Gtr.	

Profile No. ____ Notes Red. ____ Date ____ Plotted ____ Date ____ Job No. 1398 Division No. V
X-Sec. No. ____ Notes Chkd. ____ Date ____ Checked ____ Date ____ Survey of ADELIA AVE
Survey by H.F.N. Notes G.O.H. Date 11/10/50
Map No. ____ Indexed Johnson Date ____

F.B. 170 Pg. 33

76L298 307 5-49

PLEASE RETURN TO
LOS ANGELES COUNTY SURVEYOR
726 LOS ANGELES COUNTY ENGINEERING BLDG.

NOTE: ANY ADDITIONS OR CHANGES ON THIS SHEET MUST BE MADE OR CIRCLED IN RED INK, WITH DATE AND NAME OF PERSON MAKING CHANGE.

Do not extend notes this side of this line.

STATION	B. S.	H. I.	F. S.	ELEV.	CORTADA ST.	
		247 41				
9+00			53	242 1	20'L Cb Ln.	
"			45	242 9	30'L P/L	
9+23±			505	242 36	Int ℄ of Cortada Av. & Lt. Ln. (N)	
"			45	242 9	30'L P/L	
"			42	243 2	109'L Bk. Ln. of	Hse# 9439 (W)
"			45	242 9	127'L " " "	" # 9449
				Same F.S.	147'L " " "	" 9449 (E)
"			48	242 6	179'L " " "	" #9449 (E)
"			50	242 4	203'L " " "	" #9449 (E) TP Brk.
"			76	239 8	221'L Btm Brk.	
"			88	238 6	280'L Bk. Lt. Ln.	
9+29?			500	242 41	Int ℄ of Cortada Av. & Lt. Ln (S)	
"			46	242 8		30'R P/L
"			48	242 6	100'R	
"			48	242 6	143'R Bk. Ln. of Hse#	(E)
"			48	242 6	147'R " " " Gar & Lndy	#9432 (W)
"			40	243 1	200'R	
"			39	243 5	250'R Bk. Lt. Ln.	
9+50			489	242 52		℄
T.P.	502	247 88	455	242 86	Spk. Sta 10+00	
10+00			502	242 76		℄

F.B. 1714 PG. 34
Profile No. ___ X-Sec. No. ___
Plotted ___ Date ___ Checked ___ Date ___
Notes Red. ___ Date ___ Notes Chkd. ___ Date ___
Job No. 1398 Division No. V
Survey of ADELIA AVE
Survey by H.E. NAUMANN Notes G.O. HARRIS
Indexed K. C. Johnson Date ___

76L298 307 5-49

PLEASE RETURN TO
LOS ANGELES COUNTY SURVEYOR
726 LOS ANGELES COUNTY ENGINEERING BLDG.

NOTE: ANY ADDITIONS OR CHANGES ON THIS SHEET MUST BE MADE OR CIRCLED IN RED INK, WITH DATE AND NAME OF PERSON MAKING CHANGE.

Do not extend notes this side of this line.

STATION	B. S.	H. I.	F. S.	ELEV.	CORTADA ST.	
		24788				
10+00			522	242 66		108' R Ed. Pav.
"			54	242 5		13' R Gtr
"			52	242 7		20' R Cb. Ln
"			48	243 1		30' R P/L
"			532	242 56	132' L Ed. Pav.	
"			55	242 4	145' L Gtr.	
"			50	242 9	20' L Cb. Ln.	
"			50	242 9	30' L P/L	
10+27			482	243 06	Int. ℄ of Cortada St & Lt. Ln. (S)	
"			46	243 3		30' R P/L
"			43	243 6	92' R Bk. Ln. of Hse # 9454 (E)	
"			41	243 8	1325' R Bk. Lt. Ln.	
10+50			462	243 26		℄
11+00			429	243 59		℄
"			442	243 46		10' R Ed. Pav.
"			47	243 2		12' R Gtr
"			41	243 8		20' R Cb. Ln.
"			36	244 3		30' R P/L
"			464	243 24	143' L Ed Pav	
"			49	243 0	165' L Gtr.	

Profile No. ____ Notes Red. ____ Plotted ____ Job No. 1398 Division No. V
Date ____ Date ____ Survey of ADELIA AVE
X-Sec. No. ____ Notes Chkd. ____ Checked ____ Survey by H.F.N. Notes G.O.H. Date 11/10/50
Date ____ Date ____ Map No. ____ Made by [illegible] Date ____

F.B. 1714 PG. 35

76L298 307 5-49

PLEASE RETURN TO
LOS ANGELES COUNTY SURVEYOR
726 LOS ANGELES COUNTY ENGINEERING BLDG.

NOTE: ANY ADDITIONS OR CHANGES ON THIS SHEET MUST BE MADE OR CIRCLED IN RED INK, WITH DATE AND NAME OF PERSON MAKING CHANGE.

12+08 S

Do not extend notes this side of this line.

STATION	B. S.	H. I.	F. S.	ELEV.	CORTADA ST.	
		247 88				
11+00			47	243 2	20'L Cb Ln.	
"			43	243 6	30'L P/L	
T.P. 4	498	248 57	429	243 59		
11+33 10			468	243 89		℄ P.C.
"			490	243 67		11'R Ed. Pav.
"			51	243 5		14'R Gtr
"			48	243 8		20'R Cb. Ln.
"			43	244 3		30'R P/L
"			502	243 55	13'L Ed Pav	
"			53	243 3	15'L Gtr.	
"			49	243 7	20'L Cb. Ln.	
"			47	243 9	30'L P/L	
11+77±			445	244 12	Int. ℄ of Cortada St & Lt. Ln (N)	
"			40	244 6	25'L P/L	
"			32	245 1	100'L Bk. Ln. of Hse # 9471 (E)	
"			35	245 1	200'L	
12+00			441	244 16		
12+08±			441	244 16	Int (Tang) Cortada St & Lt. Ln. (S)	
"			43	244 3		41'R P/L
"			41	244 5		100'R

F.B. 1714 PG. 36
Job No. 1398 Division No. V Notes Red. Date Plotted Date No. Profile
Survey of ADELIA AVE Notes Chkd. Date Checked Date No. X-Sec.
Survey by H.F. NAUMANN Notes G.O. HARRIS Date
Indexed K. C. Johnson

76L298 307 5-49

PLEASE RETURN TO
LOS ANGELES COUNTY SURVEYOR
726 LOS ANGELES COUNTY ENGINEERING BLDG.

NOTE: ANY ADDITIONS OR CHANGES ON THIS SHEET MUST BE MADE OR CIRCLED IN RED INK, WITH DATE AND NAME OF PERSON MAKING CHANGE.

Do not extend notes this side of this line.

STATION	B. S.	H. I.	F. S.	ELEV.	CORTADA ST.	
		248 57				
12+08±		1	44	244 2	218'R Bk. Lt. Ln.	
T.P.	576	249 92	441	244 16	Spk Sta. 12+00	
12+X701			61	243 8	P.I.	
"			576	244 16		32'R Ed. Pav.
"			552	244 40		152'R ℄ Pav
"			584	244 08		272'R Ed. Pav
"			59	244 0		342'R Bt. Bk
"			52	244 7		382'R Tp. Bk.
"			55	244 4	13'L	
12+95			504	244 88	Int ℄ of Cortada St & Lt. Ln (N)	
"			45	245 4	30'L P/L	
"			44	245 5	100'L	
"			40	245 9	200'L	
"			39	246 0	232'L Bk. Lt. Ln	
13+00			498	244 94	On Tang	
13+1091			492	245 00		℄
"			535	244 57		120'R Ed. Pav.
"			55	244 4		140'R Gtr
"			49	245 0		200'R Cb. Ln
"			45	245 4		300'R P/L

Profile No. ____ Notes Red. ____ Plotted ____ Job No. 1398 Division No. V
X-Sec. No. ____ Date ____ Date ____ Survey of ADELIA AVE
Notes Chkd. ____ Checked ____ Survey by H.F.N. Notes G.O.H. Date 11/10/50
Date ____ Date ____ Map No. ____ Indexed Johnson Date ____

F.B. 1714 PG. 37

76L298 307 5-49

PLEASE RETURN TO
LOS ANGELES COUNTY SURVEYOR
726 LOS ANGELES COUNTY ENGINEERING BLDG.

NOTE: ANY ADDITIONS OR CHANGES ON THIS SHEET MUST BE MADE OR CIRCLED IN RED INK, WITH DATE AND NAME OF PERSON MAKING CHANGE.

Do not extend notes this side of this line.

STATION	B. S.	H. I.	F. S.	ELEV.	CORTADA ST.	
		249 92				
13+10 91			512	244 30	11'L Ed. Pav.	
"			54	244 5	14'L Gtr	
"			52	244 7	20'L Cb. Ln.	
"			44	245 5	30'L P/L	
13+62 73			459	245 33		℄
"			44	245 5		30'R P/L
13+67 73			456	245 36		℄
"			38	245 1	30'L P/L	
T.P.	523	250 59	456	245 36		
13+90 73			493	245 [illegible]		℄
13+92 73			510	245 19	℄ Int. Of Cortada St & Lashbrook Av.	
"			494	245 25	2'R ℄ Of Lashbrook Ave	
"			532	245 27	100'R " " " "	
"			52	245 [illegible]	30'R or (W) P/L	
"			562	244 [illegible]	200'R ℄ Of Lashbrook Ave	
"			54	245 [illegible]	30'R or (W) P/L	
"			606	244 [illegible]	300'R ℄ Of Lashbrook Ave	
"			60	244 [illegible]	30'R or (W) P/L	
"			643	244 16	375'R ℄ Of Lashbrook Av.	
"			64	244 2	30'R or (W) P/L	

F.B. 1714 PG. 38
Job No. 1398 Division No. V Notes Red. Date Plotted Date No. Profile
Survey of ADELIA AVE Notes Chkd. Date Checked Date No. X-Sec.
Survey by H.E. NAUMANN Notes G.O. HARRIS Date
Indexed K. C. Johnson

76L298 307 5-49

PLEASE RETURN TO
LOS ANGELES COUNTY SURVEYOR
726 LOS ANGELES COUNTY ENGINEERING BLDG.

NOTE: ANY ADDITIONS OR CHANGES ON THIS SHEET MUST BE MADE OR CIRCLED IN RED INK, WITH DATE AND NAME OF PERSON MAKING CHANGE.

Do not extend notes this side of this line.

STATION	B. S.	H. I.	F. S.	ELEV.	CORTADA ST.
		250 59			
13+92 73			492	245 67	2'L ℄ Of Lashbrook Ave
"			464	245 95	100'L " " " "
"			47	245 9	25'L or (W) P/L
"			415	246 44	225'L ℄ Of Lashbrook Ave
"			43	246 3	25'L or (W) P/L
M.E. 191			446	245 13	B.M. M.E. 191 ELEV. 246.126 F.B. 1703-46
					CORTADA ST. & LASHBROOK AVE. N.E. COR.
					BT. SPK. IN S.W. COR. CONC. DR. TO HSE 3102
					(Note: For Invert Elevations of J.C. See F.B. 1707-212)

Profile No. ____ Date ____ Notes Red. ____ Plotted ____ Date ____ Job No. 1398 Division No. V

X-Sec. No. ____ Date ____ Notes Chkd. ____ Checked ____ Date ____ Survey of ADELIA AVE Survey by H.F.N. Notes G.O.H. Date 11/10/50

Map No. ____ Indexed ____ Date ____

F.B. 1714 PG. 39

F.B. 1714 PG. 40

Job No._____ Division No._____ Notes Red._____ Plotted_____ Profile

Survey of_____ Date_____ Date_____ No._____

Survey by_____ Notes_____ Notes Chkd._____ Checked_____ X-Sec.

Indexed_____ Date_____ Date_____ Date_____ No._____

STATION	B. S.	H. I.	F. S.	ELEV.

PLEASE RETURN TO

LOS ANGELES COUNTY SURVEYOR

726 LOS ANGELES COUNTY ENGINEERING BLDG.

Do not extend notes this side of this line.

NOTE: ANY ADDITIONS OR CHANGES ON THIS SHEET MUST BE MADE OR CIRCLED IN RED INK, WITH DATE AND NAME OF PERSON MAKING CHANGE.

7SL298 307 5-49

Notes Ck'd by	Survey of ADELIA AVE.
Map No.	W. O. [illegible] Tape No. [illegible]
Office Work	Surveyed by H.F. NAUMANN
Checked	Notes [illegible] Date [illegible]
Date	Indexed A. C. Johnson

F. B. 1714 PG. 41

LOCATION
OF
IMPROVEMENTS
ON
GARVEY AVE.
BET
BROWN AVE. & MERCED AVE.

H. F. NAUMANN
G. O. HARRIS
V. B. ANDERSON
R. C. MOODY

Note: Any Additions or Changes of This Sheet Must be Made or Circled in Red Ink With Date and Name of Person Making Change.

Do not extend notes this side of this line.

RETURN TO
LOS ANGELES COUNTY SURVEYOR
726 LOS ANGELES COUNTY
ENGINEERING BLDG.

76F3098 247 10M 1-49

F. B. 1714 Pg. 42 CONT. BOT Pg 43

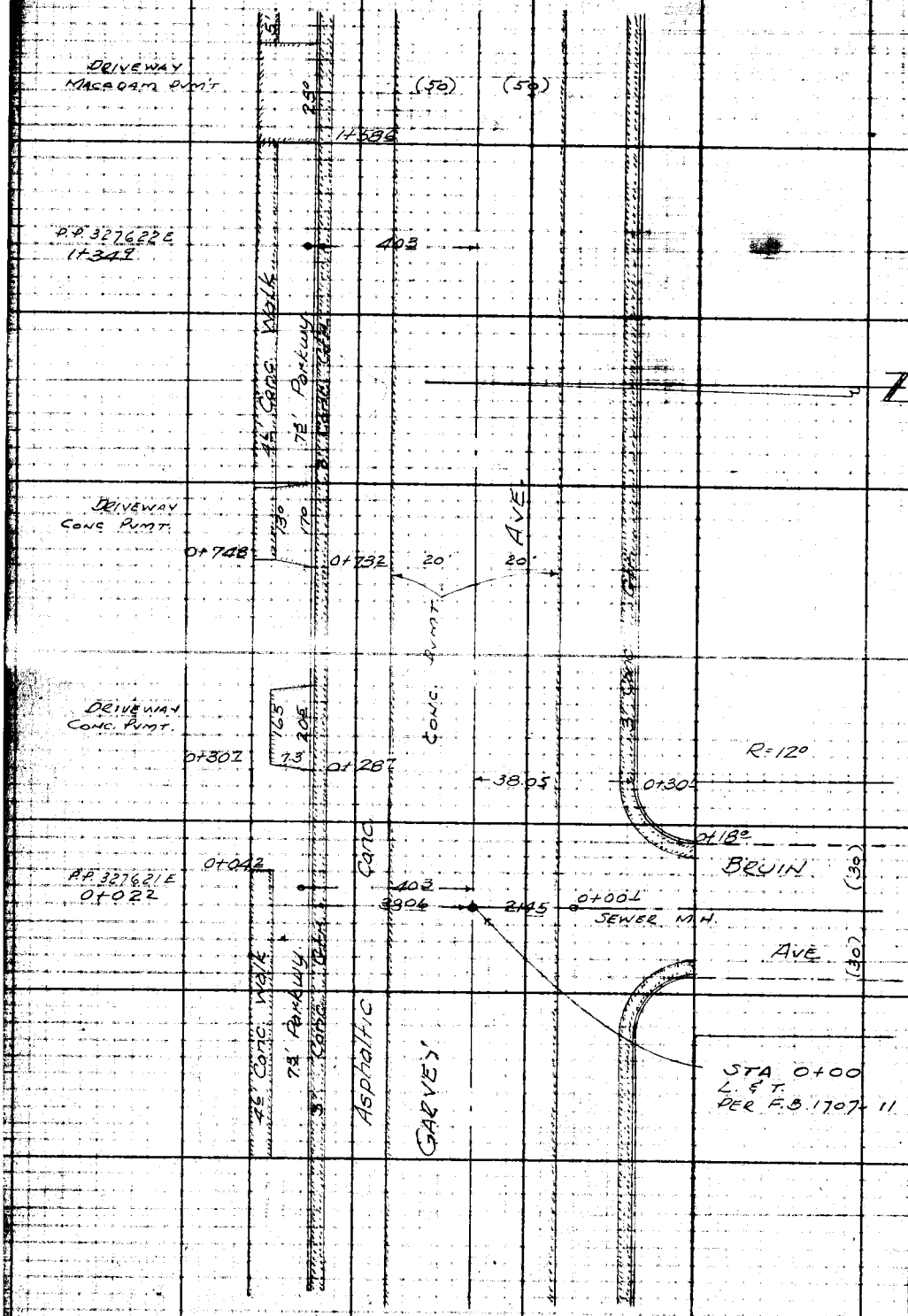

RETURN TO
LOS ANGELES COUNTY SURVEYOR
726 LOS ANGELES COUNTY
ENGINEERING BLDG.

Do not extend notes this side of this line.

Note: Any Additions or Changes on This Sheet Must be Made or Circled in Red Ink With Date and Name of Person Making Change.

Notes Ck'd by	Survey of ADELIA AVE.	F. B. 1714 Pg. 43
Map No.	W. O. Type No.	
Office Work	Surveyed by H.F. NAUMANN	
Checked	Notes G.A. Harris	
Date	Indexed	

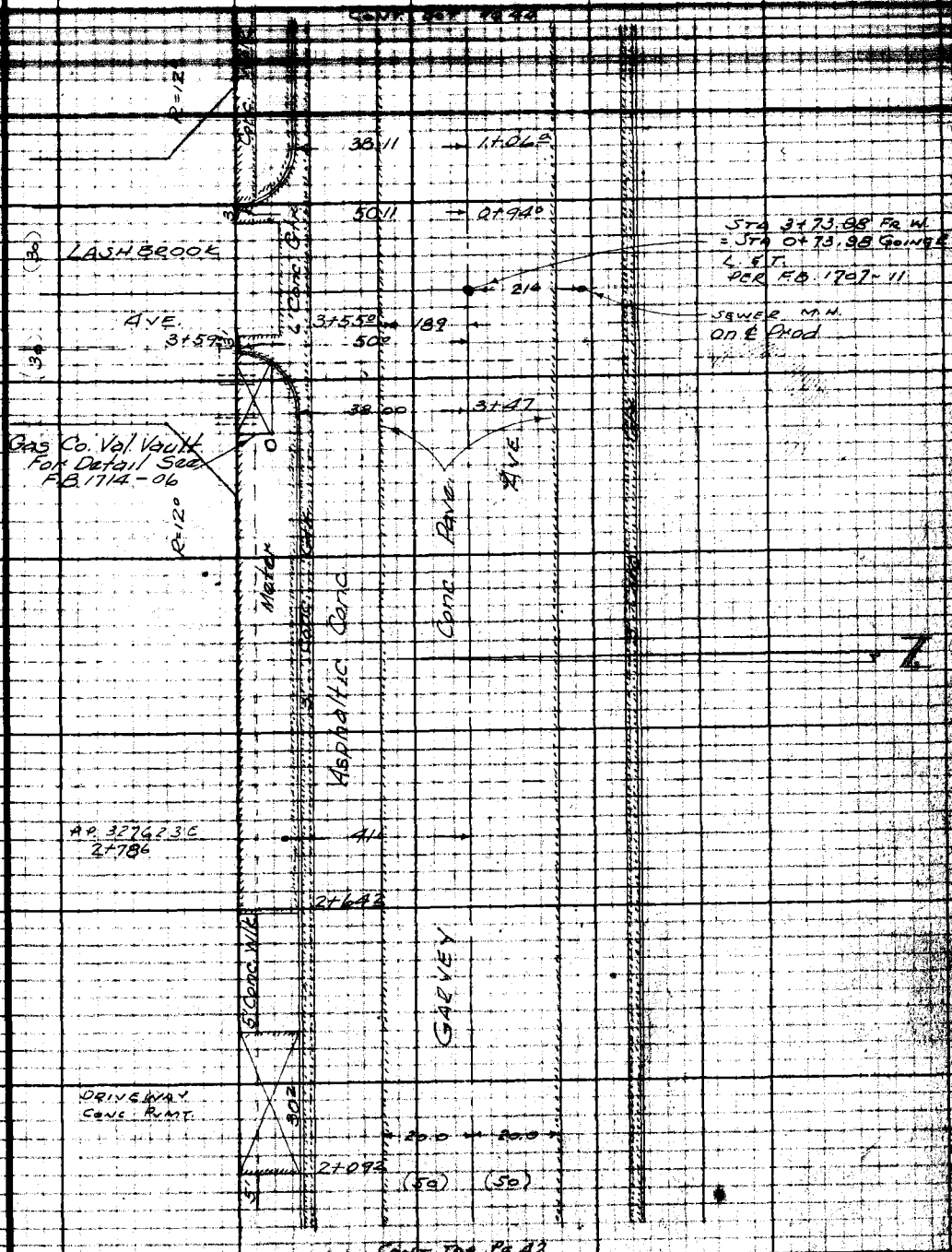

Note: Any Additions or Changes on This Sheet Must be Made or Checked in Red Ink With Date and Name of Person Making Change.

Do not extend notes this side of this line.

RETURN TO
LOS ANGELES COUNTY SURVEYOR
726 LOS ANGELES COUNTY
ENGINEERING BLDG.

CONT. BOT. PG. 45

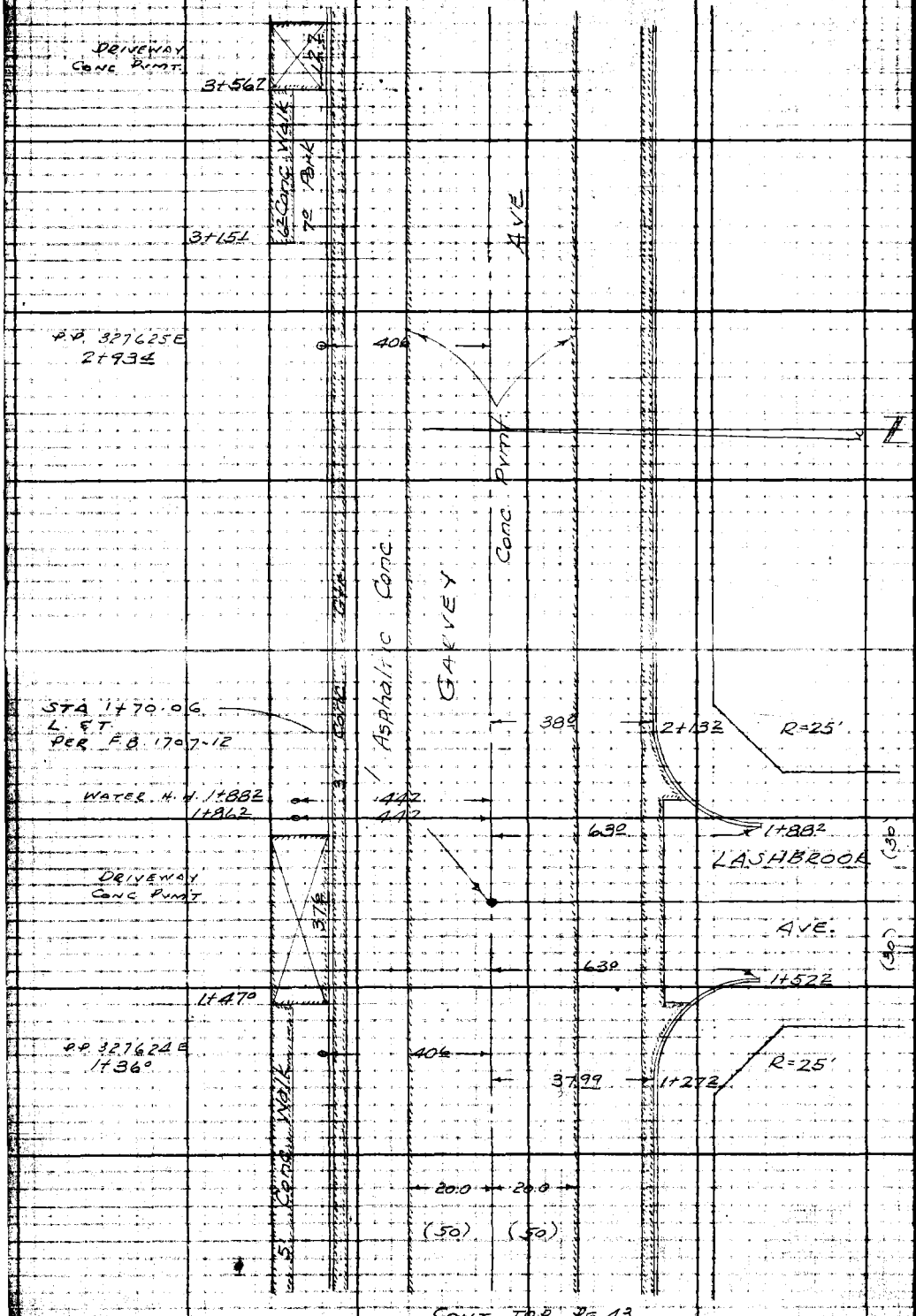

CONT TOP PG. 43

RETURN TO
LOS ANGELES COUNTY SURVEYOR
725 LOS ANGELES COUNTY
ENGINEERING BLDG.

Note: Any Additions or Changes of This Sheet Must Be Made or Checked in Red Ink With Date and Name of Person Making Change.

Do not extend notes this side of this line.

Notes Ck'd by	Survey of ADELIA AVE.
Map No.	W. O. [illegible] Tape No. [illegible] Std. [illegible]
Office Work	Surveyed by H.F. NAUMANN
Checked	Notes G. C. [illegible] Date 11-50
Date	Indexed X. C. Johnson

F. B. 1714 Pg. 45

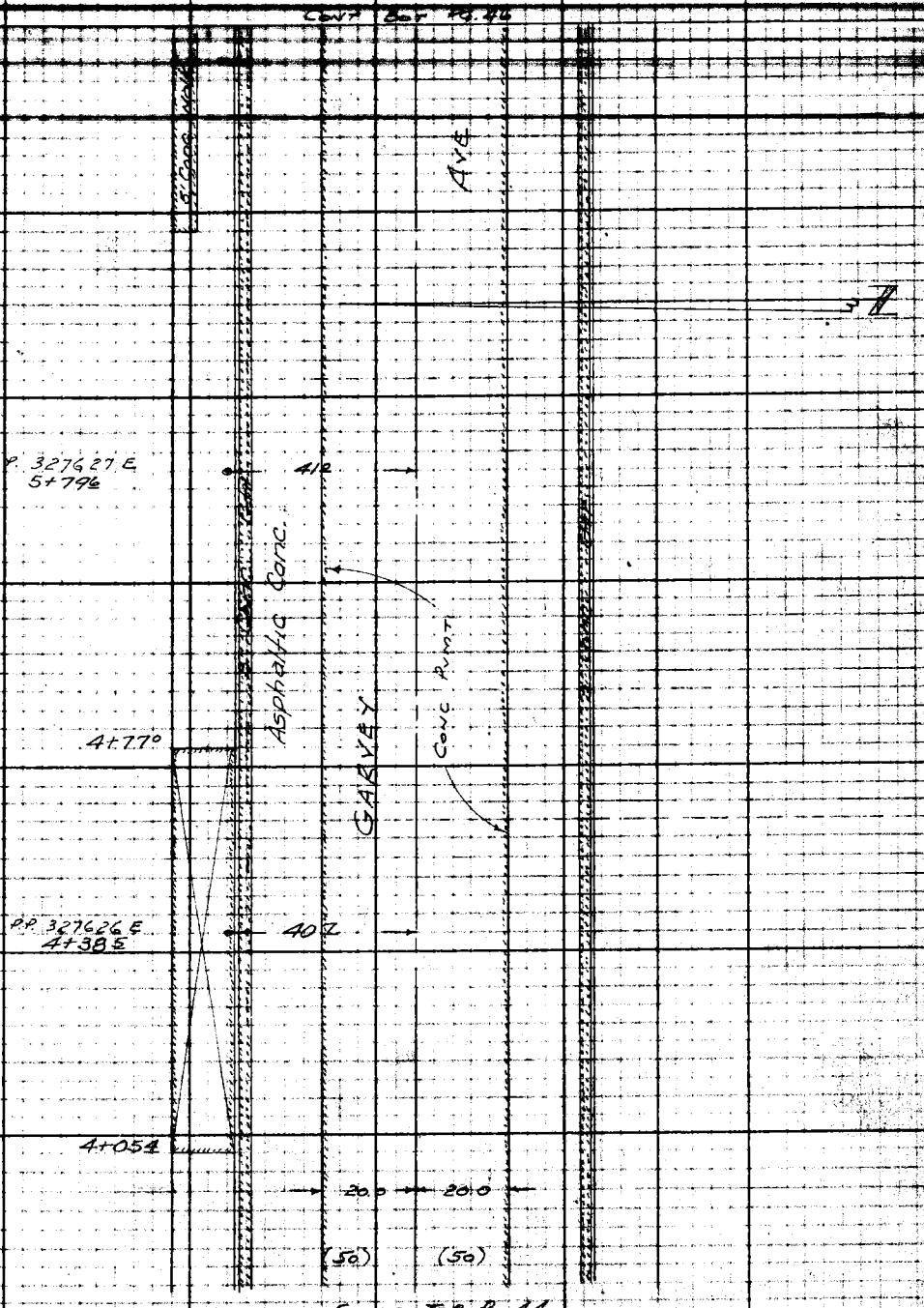

Note: Any Additions or Changes on This Sheet Must be Made or Circled in Red Ink With Date and Name of Person Making Change.

Do not extend notes this side of this line.

RETURN TO
LOS ANGELES COUNTY SURVEYOR
725 LOS ANGELES COUNTY
ENGINEERING BLDG.

76F3098 247 10M 1-49

F. B. 1714 Pg. 46

CONT. BOT. Pg. 47

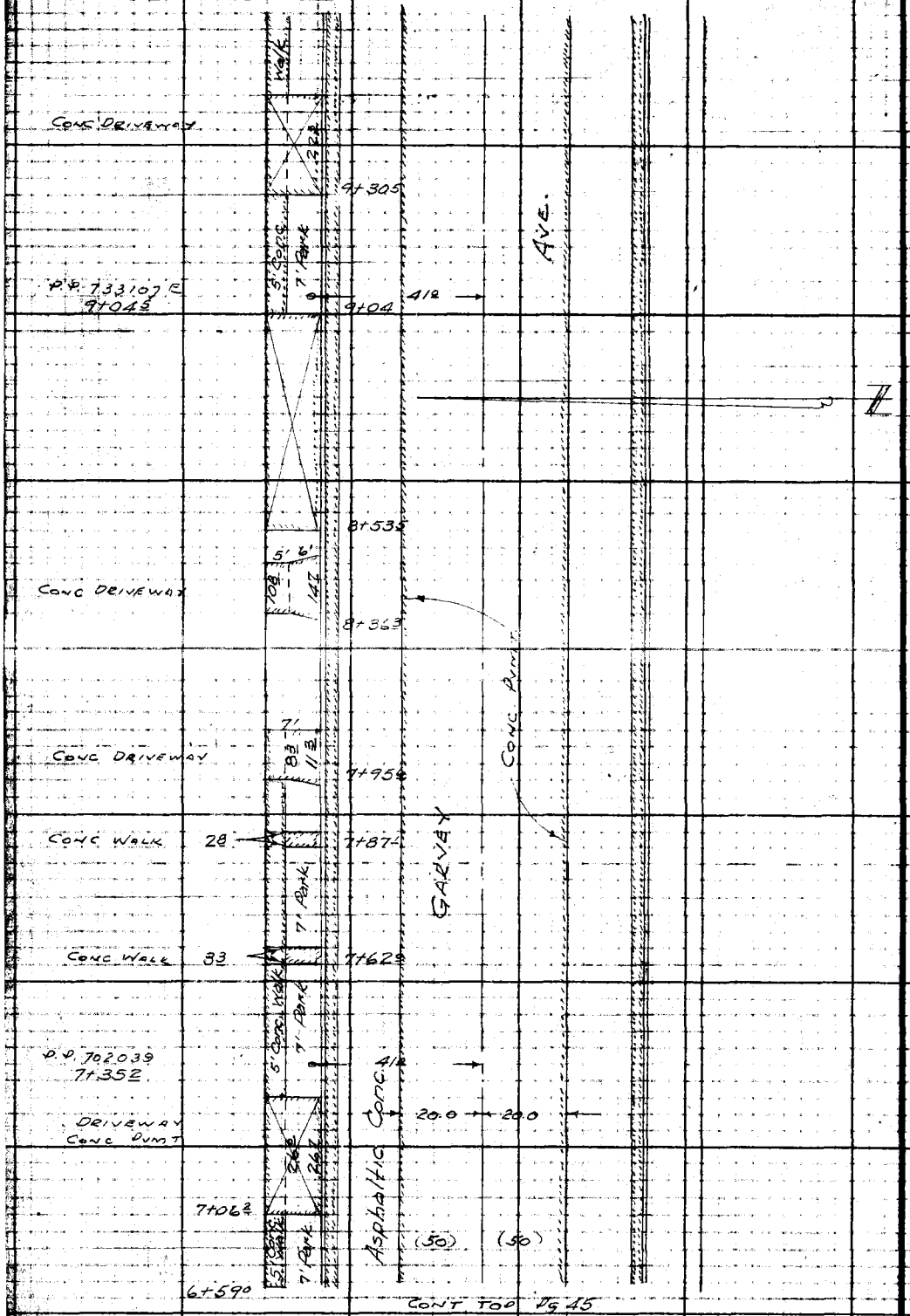

CONT. TOP Pg. 45

RETURN TO
LOS ANGELES COUNTY SURVEYOR
725 LOS ANGELES COUNTY
ENGINEERING BLDG.

Do not extend notes this side of this line.

Note: Any Additions or Changes on This Sheet Must be Made or Checked in Red Ink With Date and Name of Person Making Change.

Notes Ck'd by	Survey of ADELIA AVE.
Map No.	W.O. 39[illegible] Tape No. [illegible] Std. [illegible]
Office Work	Surveyed by H.E. NAUMANN
Checked	Noted G.C. HARRIS Date 11-50
Date	Indexed A. C. Johnson

F. B. 1714 PG. 47

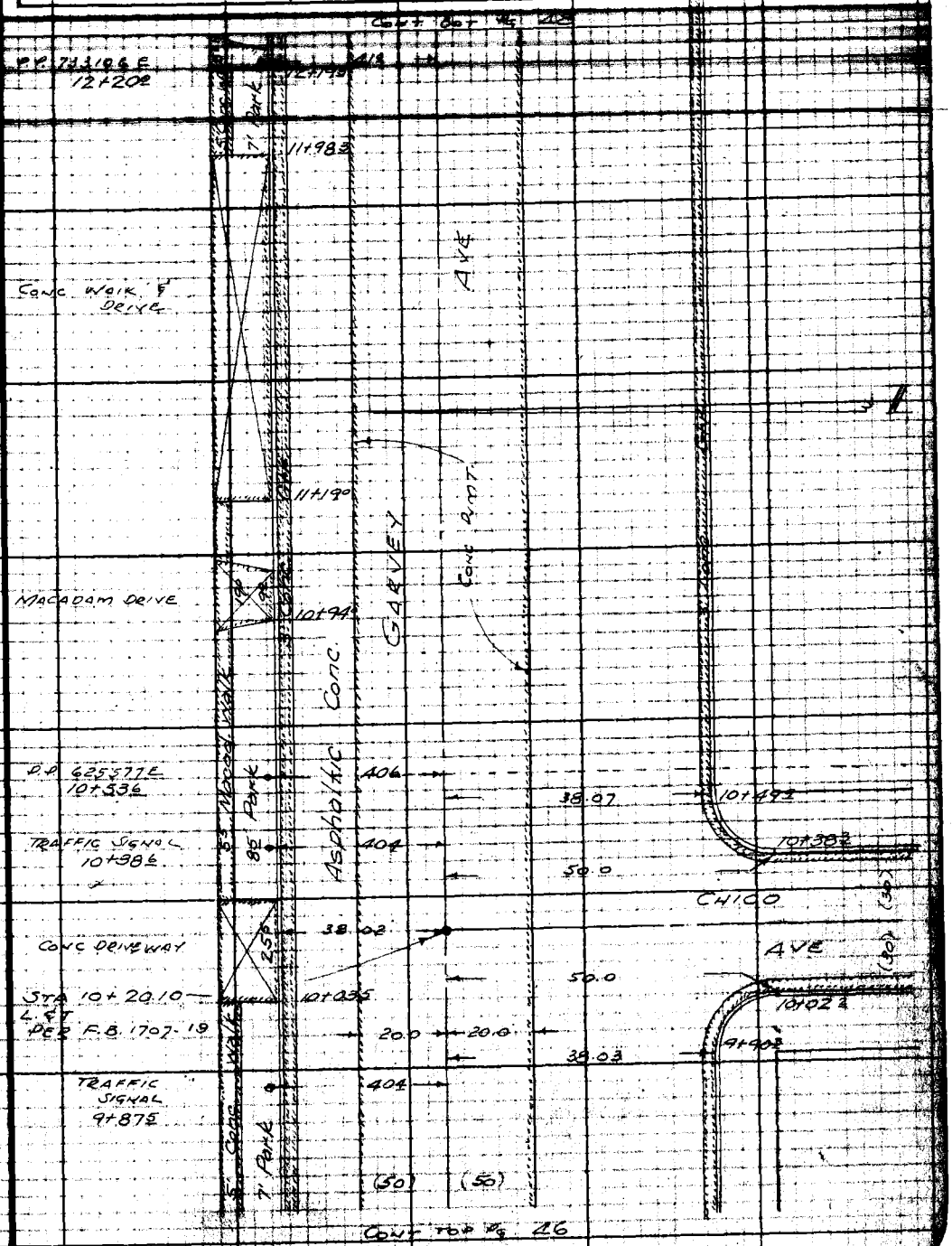

Note: Any Additions or Changes on This Sheet Must be Made or Circled in Red Ink With Date and Name of Person Making Change.

Do not extend notes this side of this line.

RETURN TO
LOS ANGELES COUNTY SURVEYOR
726 LOS ANGELES COUNTY
ENGINEERING BLDG.

F. B. 1714 Pg. 48

CONT. BOT PG 49

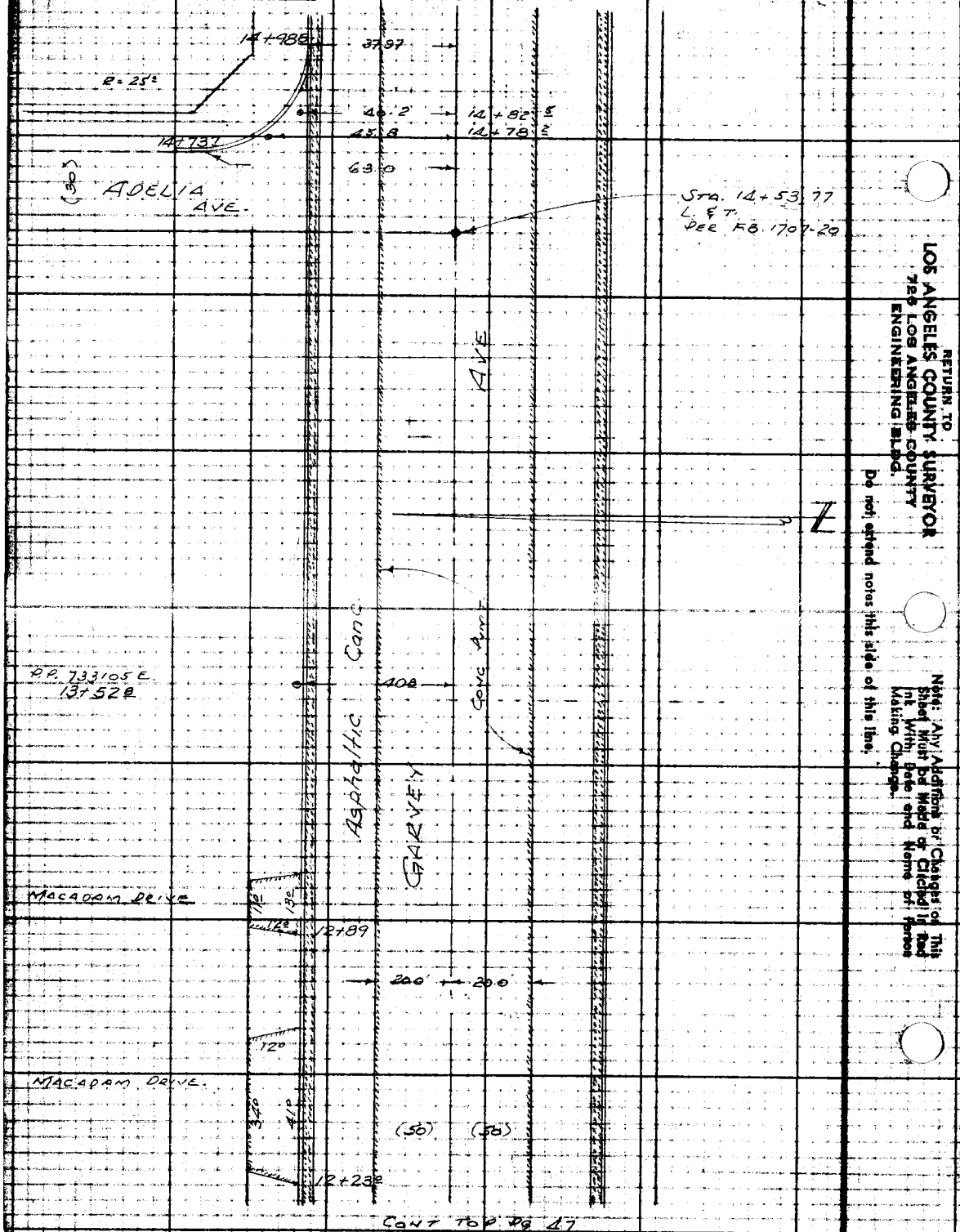

CONT TO P PG 47

RETURN TO
LOS ANGELES COUNTY SURVEYOR
729 LOS ANGELES COUNTY
ENGINEERING BLDG.

Note: Any Additions or Changes of This Sheet Must Be Made or Checked in Red Ink With Date and Name of Person Making Change.

Do not attend notes this side of this line.

Notes Ck'd by	Survey of ADELIA AVE	F. B. 1714 Pg. 49
Map No.	W. [illegible] Tape No. [illegible] Std. 60	
Office Work	Surveyed by H.F. NAUMANN	
Checked	Notes G.D. HARRIS Date 11-50	
Date	Indexed R. C. Johnson	

CONT. BOT. PG. 50



CONT. TOP PG. 48

Note: Any Additions or Changes on This Sheet Must be Made or Circled in Red Ink With Date and Name of Person Making Change.

Do not extend notes this side of this line.

RETURN TO
LOS ANGELES COUNTY SURVEYOR
726 LOS ANGELES COUNTY
ENGINEERING BLDG.

76F3DSS 247 10M 1-49

Cont. Bot Pg 51

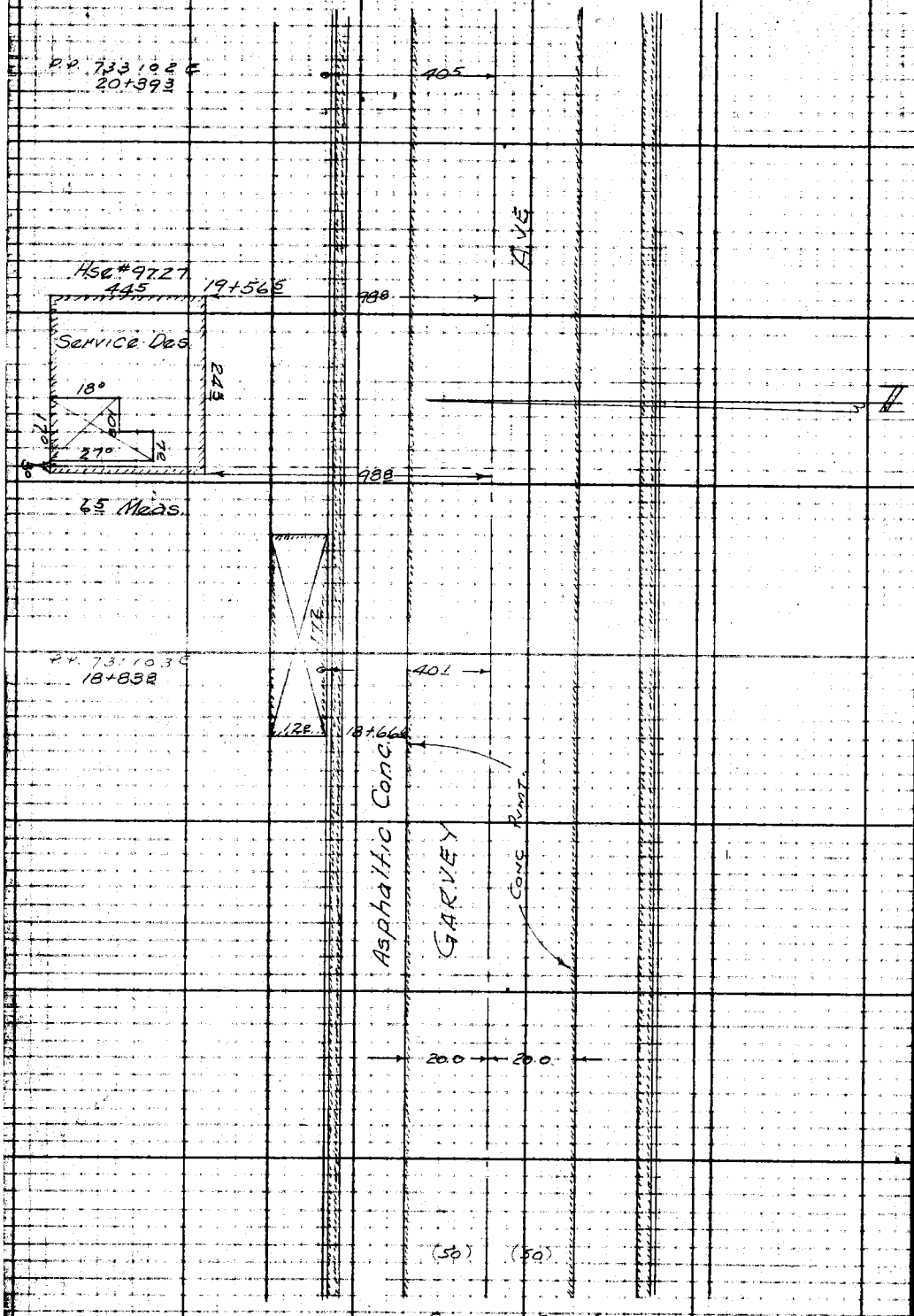

Cont Top Pg. 49

RETURN TO
LOS ANGELES COUNTY SURVEYOR
726 LOS ANGELES COUNTY
ENGINEERING BLDG.

Do not extend notes this side of this line.

Note: Any Additions or Changes on This Sheet Must be Made or Circled in Red Ink With Date and Name of Person Making Change.

Notes Ck'd by	Survey of AOELIA AVE.
Map No.	W. O. 1398 Tape No. 0112 Std. 68
Office Work	Surveyed by H. F. NAUMANN
Checked	Notes G.O. Hoerz 13 Date 11-50
Date	Indexed C. Johnson

F. B. 1714 PG. 51

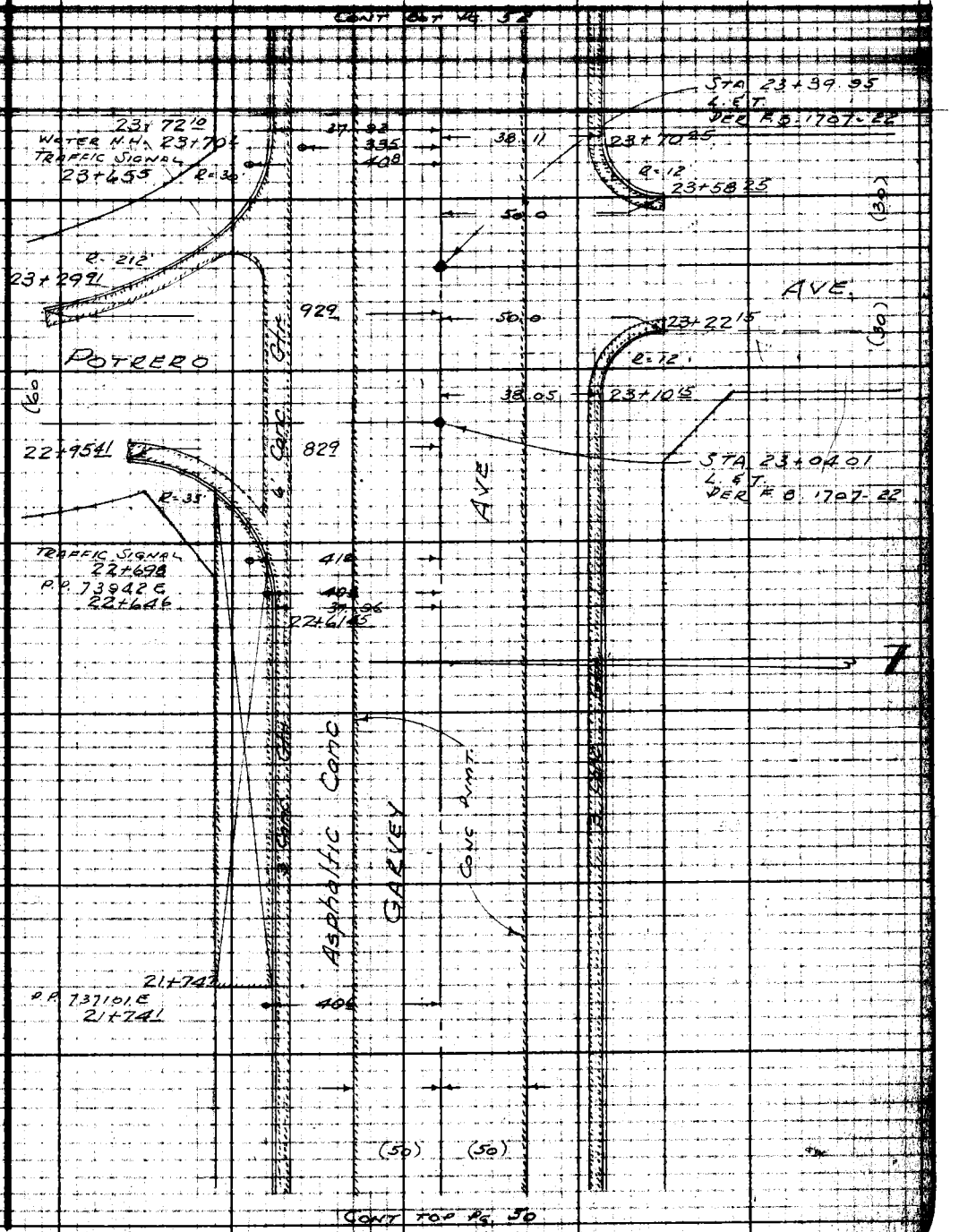

Note: Any Additions or Changes on This Sheet Must be Made or Circled in Red Ink With Date and Name of Person Making Change.

Do not extend notes this side of this line.

RETURN TO
LOS ANGELES COUNTY SURVEYOR
726 LOS ANGELES COUNTY
ENGINEERING BLDG.

76F3068 247 10M 1-49

F. B. 1714 PG. 52

CONT BOT PG 53

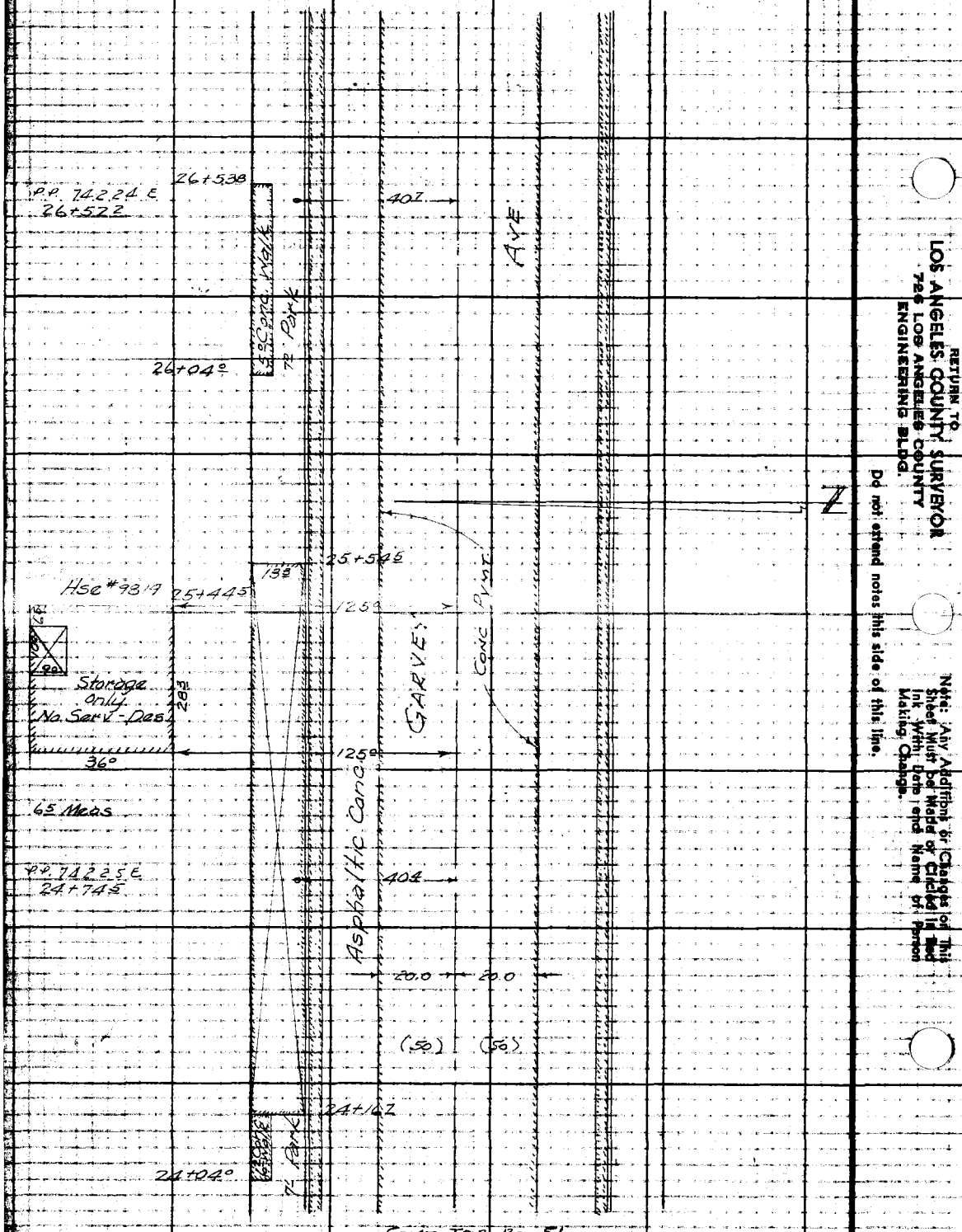

CONT TOP PG 51

RETURN TO
LOS ANGELES COUNTY SURVEYOR
726 LOS ANGELES COUNTY
ENGINEERING BLDG.

Do not extend notes this side of this line.

Note: Any Additions or Changes on This Sheet Must be Made or Checked in Red Ink Within Dash Lines and Name of Person Making Change.

Notes Ck'd by	Survey of ADELIA AVE.
Map No.	W. O. 1378 Tape No. 0112 Std. 68
Office Work	Surveyed by H. A. NAUMANN
Checked	Notes G. O. Harris Date 11-50
Date	Indexed A. C. Johnson

F. B. 1714 PG. 53



Note: Any Additions or Changes on this Sheet Must be Made or Circled in Red Ink With Date and Name of Person Making Change.

Do not extend notes this side of this line.

RETURN TO
LOS ANGELES COUNTY SURVEYOR
726 LOS ANGELES COUNTY
ENGINEERING BLDG.

76F3096 247 10M 1-49

F. B. 1714 PG. 54

CONT. BOT PG. 55

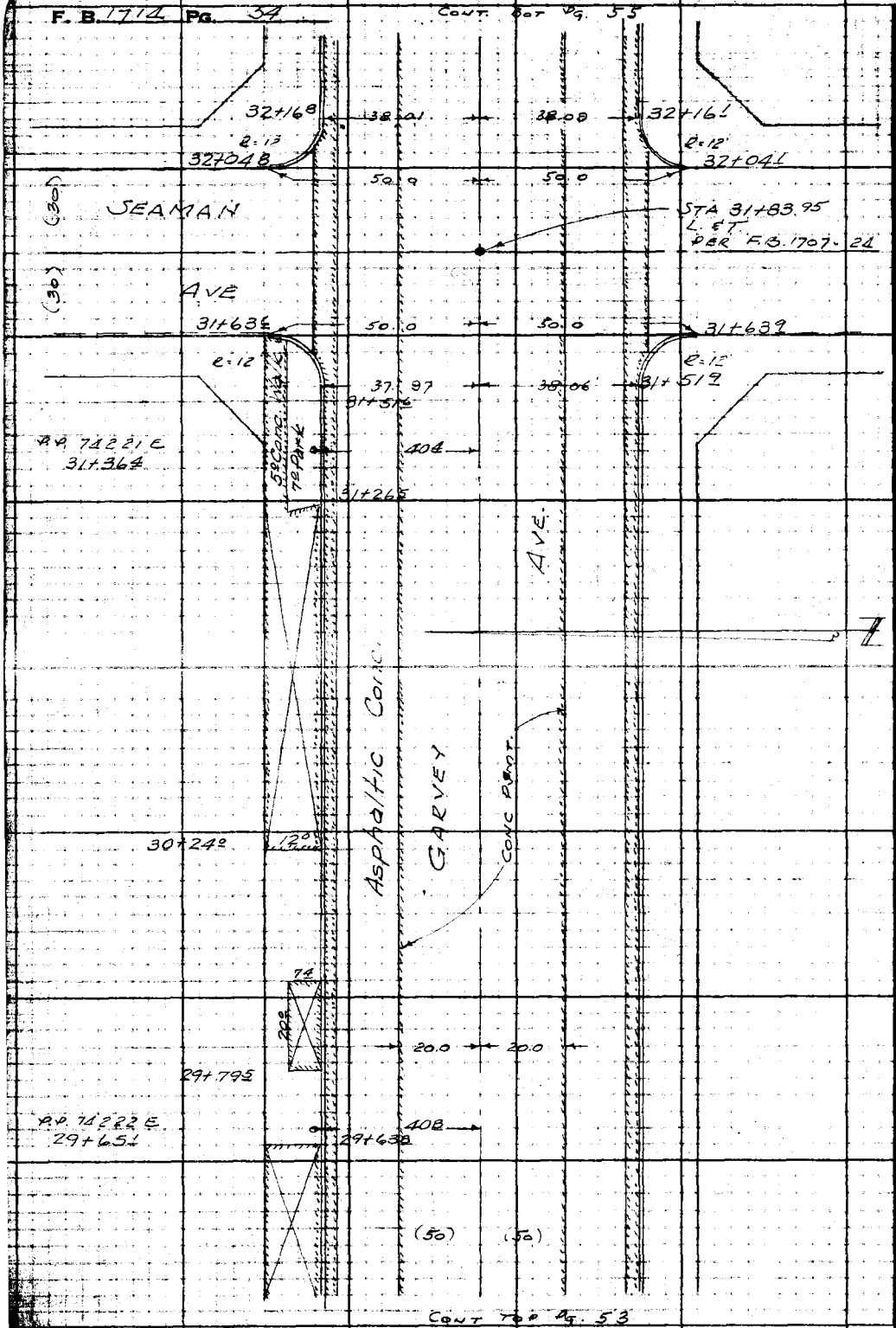

CONT TOP PG. 53

RETURN TO
LOS ANGELES COUNTY SURVEYOR
725 LOS ANGELES COUNTY
ENGINEERING BLDG.

Note: Any Additions or Changes on This Sheet Must Be Made or Checked If Red Ink With Date and Name of Person Making Change.

Do not extend notes this side of this line.

Notes Ck'd by	Survey of ADELIA AVE.	F. B. 1714 PG. 55
Map No.	W. O. [illegible] Tape No. [illegible] Std. [illegible]	
Office Work	Surveyed by H.F. HAUMANN	
Checked	Notes G.C. HARRIS Date 11-50	
Date	Indexed R. C. Johnson	

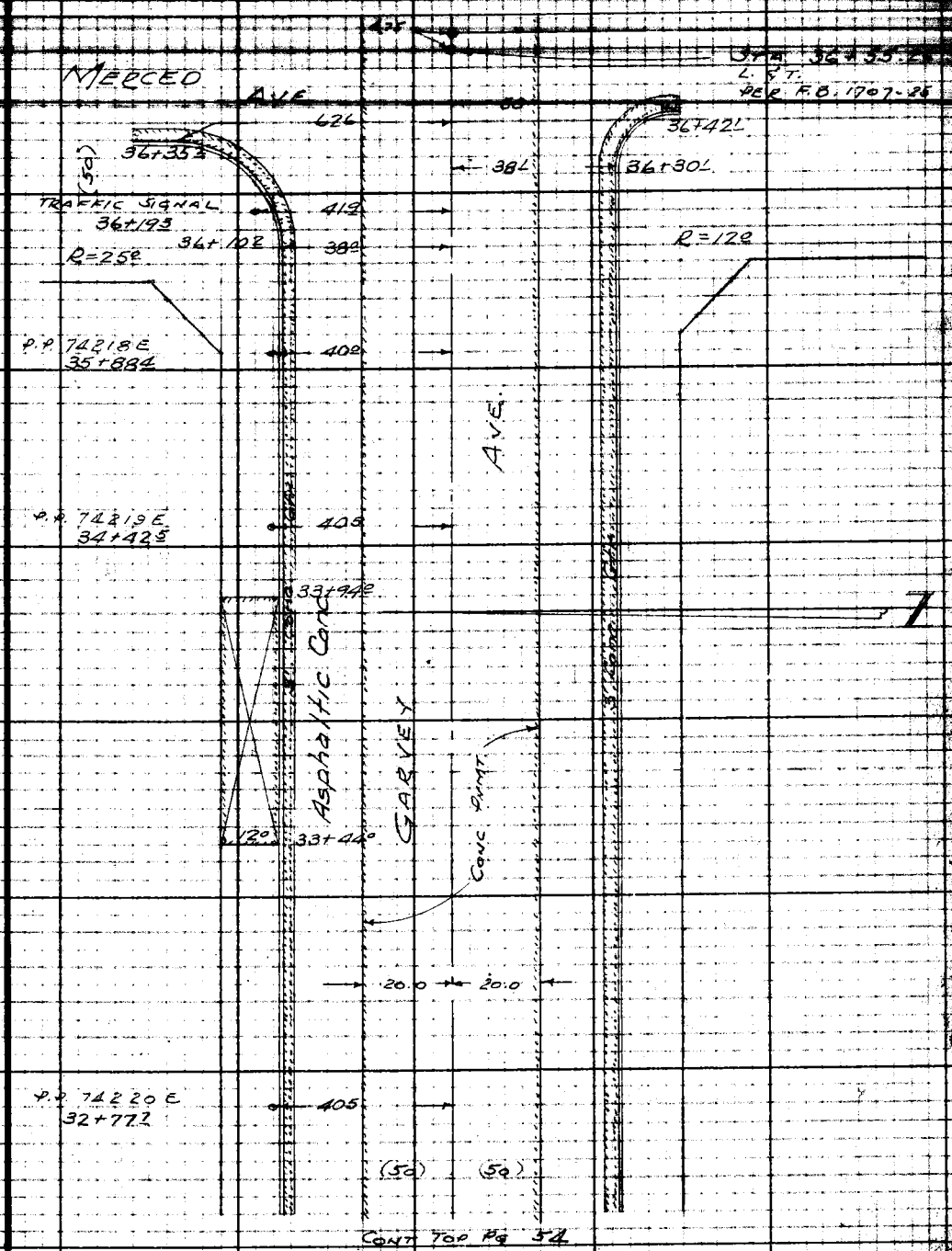

CONT TOP PG 54

Note: Any Additions or Changes on This Sheet Must be Made or Circled in Red Ink With Date and Name of Person Making Change.

Do not extend notes this side of this line.

RETURN TO
LOS ANGELES COUNTY SURVEYOR
726 LOS ANGELES COUNTY
ENGINEERING BLDG.

RETURN TO
LOS ANGELES COUNTY SURVEYOR
726 LOS ANGELES COUNTY
ENGINEERING BLDG.

Note: Any Additions or Changes on This Sheet Must be Made or Circled in Red Ink With Date and Name of Person Making Change.

Do not extend notes this side of this line.

F. B. 114 Pg. 56

Profile No.	Notes Red.	Plotted	Job No. 1398	Division No. V	F.B. 1714 PG. 57
	Date	Date	Survey of ADELIA ST.		
X-Sec. No.	Notes Chkd. ZCM	Checked	Survey by L.F.N.	Notes G.O.H.	Date 11-15-50
	Date 12/7/50	Date	Map No.	Indexed O. Johnson	Date OCT 28 '52

PROFILE

CROSS SECTIONS

ON

GARVEY AVE.

BET.

BRUIN AVE. & LASHBROOK AVE.

H.F. NAUMANN

G.O. HARRIS

V.B. ANDERSON

R.C. MOODY

STATION	B.S.	H.I.	F.S.	ELEV.

NOTE: ANY ADDITIONS OR CHANGES ON THIS SHEET MUST BE MADE OR CIRCLED IN RED INK, WITH DATE AND NAME OF PERSON MAKING CHANGE.

Do not extend notes this side of this line.

PLEASE RETURN TO
LOS ANGELES COUNTY SURVEYOR
726 LOS ANGELES COUNTY ENGINEERING BLDG.

76L298 307 5-49

76L298 307 5-49

PLEASE RETURN TO
LOS ANGELES COUNTY SURVEYOR
726 LOS ANGELES COUNTY ENGINEERING BLDG.

NOTE: ANY ADDITIONS OR CHANGES ON THIS SHEET MUST BE MADE OR CIRCLED IN RED INK, WITH DATE AND NAME OF PERSON MAKING CHANGE.

Do not extend notes this side of this line.

STATION	B. S.	H. I.	F. S.	ELEV.	GARVEY AVE.	
B.M.					B.M.	
M.E. 98	534	247 00		241 [illegible]	M.E. 98 ELEV. 241.657, F.B. 1703-7, C.I. 1398	
					GARVEY AVE. (N. SIDE) AT BRUIN AVE.	
					BT. SPK. IN CB., 5' W. OF ℄ PROD OF BRUIN AVE.	
0+00			533	241 67	℄ Int Of Garvey Ave & Bruin Ave.	
"			574	241 26		50'R
"			50	24[illegible] 0	50'L	
0+00 1		Note: For Invert Elev's Of J.C See F.B. 1714-28				
"						
"						
"						
0+18 0			582	241 18	50'R (S) End. S.E.C.R Gtr	
"			547	241 53	50'R " " " " " " Tp. Cb.	
0+30 0			604	24[illegible] 76	38'R (E.) " " " " " Gtr	
"			522	241 78	38'R " " " " " " Tp. Cb	
0+50 0			518	241 82		℄
1+00			504	241 96		℄
"			542	241 58		20'R Ed. Conc.
"			558	241 42		35'R Ed. Gtr
"			575	241 25		38'R Gtr
"			501	241 99		38'R Tp. Cb.
"			469	242 31		50'R P/L

Profile No. X-Sec. No.
Plotted Date Checked Date
Notes Red. Date Notes Chkd. Date
Division No. ✓ Job No. 1398 Notes G.O.H. Date
Survey of ADELIA AVE.
Survey by H.F.N.
Indexed R. C. Johnson
PG. 1714 58

76L298 307 5-49

PLEASE RETURN TO
LOS ANGELES COUNTY SURVEYOR
726 LOS ANGELES COUNTY ENGINEERING BLDG.

NOTE: ANY ADDITIONS OR CHANGES ON THIS SHEET MUST BE MADE OR CIRCLED IN RED INK, WITH DATE AND NAME OF PERSON MAKING CHANGE.

Do not extend notes this side of this line.

STATION	B. S.	H. I.	F. S.	ELEV.	GARVEY AVE BET. BRUIN AVE & LASHBROOK AVE	
		247 00				
1+00			538	241 62	20'L Ed. Conc Pav.	
"			558	241 42	35'L Ed Gtr	
"			577	241 23	38'L Gtr	
"			495	242 05	38 'L Tp. Cb	
"			49	242 1	50'L P/L	
1+50			483	242 17		℄
2+00			462	242 38		℄
"			509	241 91		20'R Ed. Conc. Pav
"			530	241 70		35'R Ed Gtr
"			545	241 55		38'R Gtr
"			464	242 36		38 'R Tp Cb
"			43	242 7		50'R P/L
"			502	241 98	20'L Ed Conc. Pav	
"			526	241 74	35'L Ed. Gtr	
"			541	241 59	38'L Gtr	
"			458	242 42	38 'L Tp. Cb.	
"			40	243 0	50'L P/L	
T.P.	496	247 79	417	242 83	T.P.	
2+50			530	242 49		℄

Profile No. ____ Date ____ X-Sec. No. ____ Date ____

Notes Red ____ Date ____ Notes Chkd. ____ Date ____

Plotted ____ Date ____ Checked ____ Date ____

Job No. 1398 Division No. V
Survey of AVENUE
Survey by H.E.N. Notes G.O.H. Date 11/16/50
Map No. ____ Checked [redacted] Date ____

F.B. 1114 PG. 59

76L298 307 5-49

PLEASE RETURN TO
LOS ANGELES COUNTY SURVEYOR
726 LOS ANGELES COUNTY ENGINEERING BLDG.

NOTE: ANY ADDITIONS OR CHANGES ON THIS SHEET MUST BE MADE OR CIRCLED IN RED INK, WITH DATE AND NAME OF PERSON MAKING CHANGE.

Do not extend notes this side of this line.

STATION	B. S.	H. I.	F. S.	ELEV.	GARVEY AVE	
		247 79				
2+64			526	242 53	Int ℄ Garvey Ave & Lt. Ln (N)	
"			50	242 8	50'L P/L	(E)
"			43	243 5	113'L Bk. Ln. of Mobil Serv. Stn #9463	
"			36	244 2	188'L Bk Ln. of Hse#	(E)
"			36	244 2	196'L " " " Auto Crt. #9451	(W)
"			37	244 1	250'L Bk. Lt. Ln.	
3+00			513	242 66		℄
"			554	242 25		20'R Ed. Conc. Pav
"			572	242 07		35'R Ed. Gtr
"			589	241 90		38'R Gtr
"			509	242 70		38'R Tp. Cb.
"			50	242 8		50'R P/L
"			548	242 31	20'L Ed. Conc. Pav	
"			569	242 10	35'L Ed. Gtr	
"			587	241 92	38'L Gtr	
"			503	242 76	38'L Tp. Cb.	
"			48	243 0	50'L P/L	
3+50.0			495	242 84		℄
3+51.2			856	239 23	47'L Tp. of 0.53 O.D Pipe	3.95 Meas 4.61 Rod
3+54.8			858	239 21	47'L " " 0.86 " " "	4.00 Meas 4.58 Rod

F.B. 1714 PG. 60
Job No. 1398 Division No. V Notes Red. Date Plotted Date No. Profile
Survey of ADELIA AVE Notes Chkd. Date Checked Date No. X-Sec.
Survey by H. F. NAUMANN Notes G. O. HARRIS Date
Indexed R. C. Johnson

76L298 307 5-49

PLEASE RETURN TO
LOS ANGELES COUNTY SURVEYOR
726 LOS ANGELES COUNTY ENGINEERING BLDG.

NOTE: ANY ADDITIONS OR CHANGES ON THIS SHEET MUST BE MADE OR CIRCLED IN RED INK, WITH DATE AND NAME OF PERSON MAKING CHANGE.

Do not extend notes this side of this line.

STATION	B. S.	H. I.	F. S.	ELEV.	GARVEY AVE BET. BRUIN AVE & LASHBROOK AVE
		247 79			
T.P.	526	248 05	500	242 79	
3+47			602	242 03	38 'L (W) End N.W.C.R. Gtr
"			519	242 86	38 'L " " " " " " Tp. Cb.
3+59			552	242 53	50 'L (N) " " " " " Gtr
"			486	243 19	50 'L " " " " " " Tp. Cb.
3+7398			517	242 88	℄ Int. Garvey Ave & Lashbrook Ave
"			Note: For Invert Elev's Of J.C. See F.B. 1714-10		
"					
"					
"					
"					
"			49	243 2	50'R P/L ℄ Prod.
"			537	242 68	50'L ℄ Of Lashbrook Ave
"			465	243 40	100'L " " " "
"			449	243 56	140'L " " " "
"			43	243 8	30'L or (W) P/L
"			412	243 93	200'L ℄ Of Lashbrook Ave
"			390	244 15	250'L " " " "
"			38	244 3	30'L or (W) P/L

Profile Notes Red. ____ Plotted ____ Job No. 1398 Division No. V
No. ____ Date ____ Date ____ Survey of ADELIA AVE
X-Sec. Notes Chkd. ____ Checked ____ Survey by H.F.N. Notes G.O.H. Date 11/16/50
No. ____ Date ____ Date ____ Map No. ____ Date ____

F.B. 1714 PG. 61

F.B. 1714 PG. 62 | Job No. 1398 | Division No. V | Notes Red. | Plotted | Profile

Survey of ADELIA AVE | Date | Date | No.

Survey by H.F. NAUMANN | Notes G.O.H. | Notes Chkd. | Checked | X-Sec.

Indexed [redacted] Johnson | Date | Date | Date | No.

76L298 307 5-49

PLEASE RETURN TO
LOS ANGELES COUNTY SURVEYOR
726 LOS ANGELES COUNTY ENGINEERING BLDG.

Do not extend notes this side of this line.

NOTE: ANY ADDITIONS OR CHANGES ON THIS SHEET MUST BE MADE OR CIRCLED IN RED INK, WITH DATE AND NAME OF PERSON MAKING CHANGE.

STATION	B. S.	H. I.	F. S.	ELEV.	
B.M. W.E. 99		248 05	4 97	243 08	B.M. W.E. 99 Elev. 243.084 F.B. 1703-8 C.I. 1398
					Garvey Ave & Lashbrook Ave S.W. Cor
					BH. Spk in Cb, 5' W End. C.R.

Profile No.	Notes Red.	Plotted	Job No. 1398	Division No. ✓		F.B. 1714	PG. 63
	Date	Date	Survey of MUELLA [illegible]				
X-Sec. No.	Notes Chkd. LCM	Checked	Survey by H.F.N.	Notes G.O.H	Date 11/16/50		
	Date 12/7/50	Date	Map No.	Indexed A. C. Johnson	Date OCT 28 '52		

[illegible]

CROSS SECTIONS

ON

GARVEY AVE.

BET.

LASHBROOK AVE. & MERCED AVE.

H.F. NAUMANN
G.O. HARRIS
V.B. ANDERSON
J.A. MOODY
R. DADILLA

STATION	B. S.	H. I.	F. S.	ELEV.

NOTE: ANY ADDITIONS OR CHANGES ON THIS SHEET MUST BE MADE OR CIRCLED IN RED INK. WITH DATE AND NAME OF PERSON MAKING CHANGE.

Do not extend notes this side of this line.

PLEASE RETURN TO
LOS ANGELES COUNTY SURVEYOR
726 LOS ANGELES COUNTY ENGINEERING BLDG.

76L298 307 5-49

76L298 307 5-49

PLEASE RETURN TO
LOS ANGELES COUNTY SURVEYOR
726 LOS ANGELES COUNTY ENGINEERING BLDG.

NOTE: ANY ADDITIONS OR CHANGES ON THIS SHEET MUST BE MADE OR CIRCLED IN RED INK, WITH DATE AND NAME OF PERSON MAKING CHANGE.

Do not extend notes this side of this line.

3.83

STATION	B. S.	H. I.	F. S.	ELEV.	GARVEY AVE.	
B.M. M.E. 99	490	247 98		243 08	B.M. M.E. 99 ELEV 243.08L, F.B. 1703-8, C.I. 1398 GARVEY AVE. & LASHBROOK AVE. S.W. COR. BT. SPK. IN CB., 5' W. OF W. END C.R.	
0+73 98			511	242 87	℄ Int. Of Garvey Ave & Lashbrook Ave.	
"					21'R M.H. On ℄ Prod " "	
"						
"					NOTE - FOR INVERT ELEV'S OF J.C.	
"					SEE F.B. 1714-10	
"						
"						
x "			49	243 1		50'R P/L ℄ Prod
			530	242 68	50'L ℄ Of Lashbrook Ave	
			457	243 41	100'L " " " "	
			440	243 58	140'L	
			42	243 8	30'R or (E) P/L	
			404	243 [illegible]	200'L ℄ Of Lashbrook Ave	
			363	244 [illegible]	300'L " " " "	
			32	244 8	30'R or (E) P/L	
0+94			5.29	242 [illegible]	50'L (N) End of N.E.C.R. Gtr	
"			467	243 [illegible]	50'L " " " " " " " Tp. Cb.	

F.B. 1714 PG. 64
Job No. 1398 Division No. ✓ Notes Red. Plotted No. Profile
Survey of ADELIA AVE. Date Date X-Sec.
Survey by H.F.N. Notes G.O. HARRIS Notes Chkd. Checked No.
Indexed A. C. Johnson Date Date

76L298 307 5-49

PLEASE RETURN TO
LOS ANGELES COUNTY SURVEYOR
726 LOS ANGELES COUNTY ENGINEERING BLDG.

NOTE: ANY ADDITIONS OR CHANGES ON THIS SHEET MUST BE MADE OR CIRCLED IN RED INK, WITH DATE AND NAME OF PERSON MAKING CHANGE.

Do not extend notes this side of this line.

GARVEY AVE BET. ℄ LASHBROOK AVE

STATION	B. S.	H. I.	F. S.	ELEV.		
		247 98				
1+00			500	242 98		℄
"			532	242 66		20'R Ed. Conc. Pav
"			563	242 35		35'R Ed. Gtr
"			574	242 24		38'R Gtr
"			497	243 01		38 'R Tp. Cb.
"			48	243 2		50'R P/L
"			532	242 66	20'L Ed. Conc. Pav.	
			563	242 35	35'L Ed. Gtr	
			572	242 26	39⸗L Gtr	
			498	243 00	39⸗'L Tp. Cb.	
			48	243 2	50'L P/L	
1+06⸗			578	242 20	38'L (E) End. N.E.C.R. Gtr	
"			499	242 99	38 'L " " " " " " Tp. Cb	
1+27⸗			570	242 28	38'R (W) End S.W.C.R Gtr	
"			492	243 06	38 'R " " " " " " Tp. Cb	
1+50			480	243 18		℄
1+52⸗			500	242 98	50'R (S) End. S.W.C.R. Gtr	
"			468	243 30	50'R " " " " " " Tp. Cb.	
1+70⸗06			474	243 24	℄ Int. Of Garvey Ave & Lashbrook Ave	
"			480	243 18		50'R ℄ " "

Profile No. ____ Notes Red. ____ Date ____ Plotted ____ Date ____ Job No. 1398 Division No. Y
X-Sec. No. ____ Notes Chkd. ____ Date ____ Checked ____ Date ____ Survey of ADELIA AVE
Survey by H.F.N. Notes G.O.H. Date 11/16/50
Map No. ____ Indexed Johnson Date ____

F.B. 1714 PG. 65

76L298 307 5-49

PLEASE RETURN TO
LOS ANGELES COUNTY SURVEYOR
726 LOS ANGELES COUNTY ENGINEERING BLDG.

NOTE: ANY ADDITIONS OR CHANGES ON THIS SHEET MUST BE MADE OR CIRCLED IN RED INK, WITH DATE AND NAME OF PERSON MAKING CHANGE.

Do not extend notes this side of this line.

STATION	B. S.	H. I.	F. S.	ELEV.	GARVEY AVE	
		247 98				
1+70.06			464	243 34	50'L P/L ℄ Prod	
T.P.	511	248 47	462	243 36		
1+88.2			547	243 00	50'R(S) End S.E.C.R Gtr	
"			511	243 36	50'R " " " " " " Tp. Cb	
2+00			516	243 31		℄
"			547	243 00		20'R Ed. Conc. Pav
"			587	242 60		35'R Ed. Gtr
"			584	242 63		39'R Gtr
"			518	243 29		39.5'R Tp. Cb
"			51	243 1		50'R P/L
"			560	243 87	20'~~R~~ L Ed. Conc. Pav	
"			585	242 62	35'~~R~~ L Ed. Gtr.	
"			602	242 45	38'~~R~~ L Gtr	
"			519	243 28	38 '~~R~~ L Tp. Cb.	
"			47	243 8	50'~~R~~ L P/L	
2+13.2			598	242 49	38'~~R~~ L(E) End. S.E.C.R. Gtr	
"			520	243 27	38 ~~R~~ L " " " " " " Tp. Cb.	
2+50			501	243 46		℄
3+00			485	243 62		℄
"			515	243 32		20'R Ed. Conc. Pav

F.B. 1714 PG. 66
Job No. 1398 Division No. V Notes Red. Plotted Date Date No. Profile
Survey of ADELIA AVE Notes Chkd. Checked Date Date No. X-Sec.
Survey by H.E. NAUMANN Notes G.O. HARRIS Date
Indexed C. Johnson

76L298 307 5-49

PLEASE RETURN TO
LOS ANGELES COUNTY SURVEYOR
726 LOS ANGELES COUNTY ENGINEERING BLDG.

NOTE: ANY ADDITIONS OR CHANGES ON THIS SHEET MUST BE MADE OR CIRCLED IN RED INK, WITH DATE AND NAME OF PERSON MAKING CHANGE.

Do not extend notes this side of this line.

GARVEY AVE BET. ℄ LASHBROOK AVE

STATION	B. S.	H. I.	F. S.	ELEV.		
		248 47				
3+00			558	242 89		35' R Ed. Gtr
"			574	242 73		38' R Gtr
"			497	243 50		38' R Tp. Cb.
"			51	243 4		50' R P/L
"			524	243 23	20' L Ed. Conc. Pav	
"			555	242 92	35' L Ed. Gtr	
"			570	242 77	38' L Gtr	
"			488	243 59	38' L Tp. Cb.	
"			46	243 9	50' L P/L	
3+145			481	243 66	Int ℄ Of Garvey Ave ℄ Lt. Ln.	(N)
"			44	244 1	50' L P/L	
"			39	244 6	100' L	
"			40	244 5	121' L Bk Ln. of Hse # 9525	(E)
"			38	244 7	160' L " " " " # "	(E)
"			38	244 7	166' L " " " Crt Unit # 9511	(W)
"			37	244 8	215' L " " " Rest Room # "	(W)
"			36	244 9	224' L " " " Crt. Unit # "	(W)
"			35	245 0	247' L " " " Rest Room # "	(W)
"			34	245 1	296.5' L " " " Wash Hse # 9525	(E)
"			34	245 1	300' L Bk Lt. Ln.	

Profile No. ____ Notes Red. ____ Date ____ Plotted ____ Date ____ Job No. 1398 Division No. 11
X-Sec. No. ____ Notes Chkd. ____ Date ____ Checked ____ Date ____ Survey at AURELIA AVE
Survey by H.F.N. Notes G.O.H. Date 11/16/50
Map No. ____ Indexed ____ Date ____

F.B. 1714 PG. 67

76L298 307 5-49

PLEASE RETURN TO
LOS ANGELES COUNTY SURVEYOR
726 LOS ANGELES COUNTY ENGINEERING BLDG.

NOTE: ANY ADDITIONS OR CHANGES ON THIS SHEET MUST BE MADE OR CIRCLED IN RED INK, WITH DATE AND NAME OF PERSON MAKING CHANGE.

Do not extend notes this side of this line.

F.B. 714 Pg. 68
Job No. 1328 Division No. V
Survey of ADELIA AVE
Survey by H.E. NAUMANN Notes G. O. HARRIS
Indexed E. C. Johnson Date
Profile No. X-Sec. No.
Plotted Date Checked Date
Notes Red. Date Notes Chkd. Date

STATION	B. S.	H. I.	F. S.	ELEV.	GARVEY AVE
		248 47			
		Sta 3+00	Tp. Cb	= 243.59	
				+6.40	
				249.99	
				-6.5	
				243.49	
3+35				243.49	28½ L. Tp. 4" V.C.P. Outlet
3+50			468	243.79	℄
4+00			452	243.95	℄
"			481	243.66	20'R Ed Conc. Pav.
"			530	243.17	35'R Ed. Gtr
"			539	243.08	38'R Gtr
"			460	243.87	38 'R Tp Cb
"			44	244.1	50'R P/L
"			490	243.57	20'L Ed. Conc. Pav
"			516	243.31	35'L Ed Gtr
"			535	243.12	38'L Gtr
"			456	243.91	38 'L Tp. Cb
"			43	244.2	50'L P/L
T.P.	531	249 31	447	244.00	
4+50			521	244.10	℄

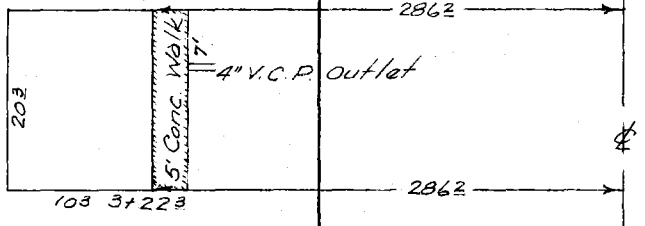

76L298 307 5-49

PLEASE RETURN TO
LOS ANGELES COUNTY SURVEYOR
726 LOS ANGELES COUNTY ENGINEERING BLDG.

NOTE: ANY ADDITIONS OR CHANGES ON THIS SHEET MUST BE MADE OR CIRCLED IN RED INK, WITH DATE AND NAME OF PERSON MAKING CHANGE.

Do not extend notes this side of this line.

STATION	B. S.	H. I.	F. S.	ELEV.	GARVEY AVE BET LASHBROOK AV.	
		249 31				
5+00			499	244 32		℄
"			525	244 06		20'R Ed. Conc. Pav
"			570	243 61		35'R Ed. Gtr
"			581	243 50		38'R Gtr
"			500	244 31		38 'R Tp. Cb.
"			54	243 9		50'R P/L
"			538	243 93	20'L Ed. Conc. Pav	
"			556	243 75	35'L Ed Gtr	
"			576	243 55	38'L Gtr	
"			497	244 34	38 'L Tp Cb.	
"			46	244 7	50'L P/L	
5+50			477	244 54		℄
5+79.5			471	244 60	Int ℄ Garvey Ave & Lt. Ln. (N)	
"			43	245 0	50'L P/L	
"			45	244 8	100'L Bk Ln. Of Groc. Store #9545 (W)	
			37	245 6	163'L " " " Hse# (E)	
			33	246 0	231'L & 104'L or (W) Bk Ln of Hse #9537	
			32	246 1	259.5L " " " " " " " " #9537½	
			27	246 6	300'L Bk. Lt. Ln.	
6 +00			463	244 68		℄

Profile No. ____ Date ____ Notes Red. ____ Date ____ Plotted ____ Date ____ Job No. 1398 Division No. V
X-Sec. No. ____ Date ____ Notes Chkd. ____ Date ____ Checked ____ Date ____ Survey of ADELIA AVE
Survey by H.F.N. Notes G.O.H. Date 11/16/50
Map No. ____ Indexed C. Johnson Date ____

F.B. 1714 PG. 69

76L298 307 5-49

PLEASE RETURN TO
LOS ANGELES COUNTY SURVEYOR
726 LOS ANGELES COUNTY ENGINEERING BLDG.

NOTE: ANY ADDITIONS OR CHANGES ON THIS SHEET MUST BE MADE OR CIRCLED IN RED INK, WITH DATE AND NAME OF PERSON MAKING CHANGE.

Do not extend notes this side of this line.

STATION	B. S.	H. I.	F. S.	ELEV.	GARVEY AVE	
		249 31				
6+00			497	244 34		20'R Ed. Conc. Pav.
"			536	243 95		35'R Ed. Gtr.
"			550	243 81		38'R Gtr.
"			469	244 62		38 'R Tp. Cb.
"			48	244 5		50'R P/L
"			498	244 33	20'L Ed. Conc. Pav.	
"			532	243 99	35'L Ed. Gtr.	
"			548	243 83	38'L Gtr.	
"			466	244 65	38 'L Tp. Cb.	
"			42	245 1	50'L P/L	
6+50			453	244 78		℄
7+00			441	244 90		℄
"			475	244 56		20'R Ed. Conc. Pav.
"			508	244 23		35'R Ed. Gtr
"			522	244 09		38'R Gtr
"			442	244 89		38 'R Tp. Cb.
"			44	244 9		50'R P/L
"			478	244 53	20'L Ed. Conc. Pav	
"			502	244 29	35'L Ed. Gtr	
"			524	244 07	38'L Gtr	

F.B. 1714 PG. 70
Job No. 1398 Division No. V Notes Red. Plotted Date No. Profile
Survey of ADELIA AVE Date X-Sec.
Survey by H. F. NAUMAN Notes G. O. HARRIS Notes Chkd. Checked
Indexed E. C. Johnson Date Date No.

76L298 307 5-49

PLEASE RETURN TO
LOS ANGELES COUNTY SURVEYOR
726 LOS ANGELES COUNTY ENGINEERING BLDG.

NOTE: ANY ADDITIONS OR CHANGES ON THIS SHEET MUST BE MADE OR CIRCLED IN RED INK, WITH DATE AND NAME OF PERSON MAKING CHANGE.

Do not extend notes this side of this line.

STATION	B. S.	H. I.	F. S.	ELEV.	GARVEY AVE BET. ℄ LASHBROOK AV		
		249 31					
			443	244 88	38 'L Tp. Cb		
			42	245 1	50' L P/L		
7+50			432	244 99			
T.P.	521	250 35	417	245 14	N.E. Cor Conc. Dr	Tr Crt # 9561	
8+00			525	245 10		℄	
"			556	244 79		20' R Ed. Conc. Pav	
"			588	244 47		35' R Ed. Gtr	
"			598	244 37		38' R Gtr	
"			518	245 17		38 'R Tp Cb.	
"			49	245 5		50' R P/L	
"			562	244 73	20' L Ed. Conc. Pav		
"			584	244 51	35' L Ed. Gtr.		
"			600	244 35	38' L Gtr.		
"			516	245 19	38 'L Tp. Cb.		
"			50	245 4	50' L P/L		
8+075			523	245 12	Int ℄ Of Garvey Ave & Lt. Ln (N)		
"			50	245 4	50' L P/L		
"			48	245 6	107' L Bk. Ln. of Hse # 9569		(N)
"			47	245 7	155' L " " "	" # 9569 1/2	(N)
"			46	245 8	175' L " " "	" # 9573	(E)

Profile No. ____ Notes Red. ____ Plotted ____ Job No. 1399 Division No. V
X-Sec. No. ____ Date ____ Date ____ Survey of ADELIA AVE
Notes Chkd. ____ Checked ____ Survey by H.F.N. Notes G.O.H. Date 4/17/50
Date ____ Date ____ Map No. ____ [redacted] Date ____

F.B. 1714 PG. 71

76L298 307 5-49

PLEASE RETURN TO
LOS ANGELES COUNTY SURVEYOR
726 LOS ANGELES COUNTY ENGINEERING BLDG.

NOTE: ANY ADDITIONS OR CHANGES ON THIS SHEET MUST BE MADE OR CIRCLED IN RED INK, WITH DATE AND NAME OF PERSON MAKING CHANGE.

Do not extend notes this side of this line.

STATION	B. S.	H. I.	F. S.	ELEV.	GARVEY AVE	
		250 35				
8+075			36	246 8	233'L Bk. Ln. of	Ind. Bldg # 9573 (E)
"			34	247 0	291'L " " "	" " # 95 (W)
"			38	246 6	300'L Bk. Lt Ln.	
8+50			508	245 27		℄
9+00			504	245 31		℄
"			534	245 01		20'R Ed. Conc. Pav
"			565	244 70		35'R Ed. Gtr
"			579	244 56		38'R Gtr.
"			498	245 37		38'R Tp. Cb.
"			51	245 3		50'R P/L
"			541	244 94	20'L Ed. Conc. Pav.	
"			565	244 70	35'L Ed. Gtr.	
"			581	244 54	38'L Gtr.	
"			499	245 36	38'L Tp. Cb.	
"			48	245 6	50'L P/L	
9+50			492	245 43		℄
T.P.	5.19	251 04	450	245 85		
9+903			625	244 79	38'R (W) End. S.W.C.	R Gtr
"			542	245 62	38'R " " " " "	" Tp. Cb

F.B. 1714 PG. 72
Job No. 1398 Division No. V Notes Red. Plotted Date No. Profile
Survey of ADELIA AVE Date X-Sec.
Survey by H.F. NAUMAN Notes G.O. HARRIS Notes Chkd. Checked Date No.
Indexed K. C. Johnson Date

76L298 307 5-49

PLEASE RETURN TO
LOS ANGELES COUNTY SURVEYOR
726 LOS ANGELES COUNTY ENGINEERING BLDG.

NOTE: ANY ADDITIONS OR CHANGES ON THIS SHEET MUST BE MADE OR CIRCLED IN RED INK, WITH DATE AND NAME OF PERSON MAKING CHANGE.

Do not extend notes this side of this line.

STATION	B. S.	H. I.	F. S.	ELEV.	GARVEY AVE BET. & LASHBROOK AVE	
		251 04				
10+00			535	245 69		℄
"			566	245 38		20' R Ed. Conc. Pa
"			615	244 89		35' R Ed. Gtr
"			615	244 89		39.5 R Gtr
"			543	245 61		40' R Tp. Cb.
"			54	245 6		50' R P/L
"			572	245 32	20' L Ed. Conc. Pav.	
			602	245 02	35' L Ed. Gtr	
"			618	244 86	38' L Gtr	
"			533	245 71	38' L Tp. Cb	
"			50	246 0	50' L P/L	
10+02 2			605	244 99	50' R (S) End. S.W.C.R. Gtr	
"			546	245 58	50' R " " " " " " Tp. Cb.	
10+20 10			526	245 78	℄ Int. Of Garvey Ave & Chico Ave	
"			551	245 53		50' R ℄ " "
"			49	246 1	50' L P/L ℄ Prod	
10+20 5 ±			525	245 79	Int ℄ Of Garvey Ave & Lt. Ln (N)	
"			49	246 1	50' L P/L	
"			45	246 5	100' L	
"			40	247 0	200' L	

Profile Notes Red. Plotted Job No. 1398 Division No. V
No. Date Date Survey of AVELIA AVE
X-Sec. Notes Chkd. Checked Survey by H.F.N. Notes G.Q.H. Date 11/17/50
No. Date Date Map No. Date

F.B. 1714 PG. 73

76L298 307 5-49

PLEASE RETURN TO
LOS ANGELES COUNTY SURVEYOR
726 LOS ANGELES COUNTY ENGINEERING BLDG.

NOTE: ANY ADDITIONS OR CHANGES ON THIS SHEET MUST BE MADE OR CIRCLED IN RED INK, WITH DATE AND NAME OF PERSON MAKING CHANGE.

Do not extend notes this side of this line.

STATION	B. S.	H. I.	F. S.	ELEV.	GARVEY AVE
		251 04			
10+20.5±			37	247 3	243'L Bk. Ln. of Rest Room. Tr. Crt. (W)
"			37	247 3	250'L " " " Hse# 9609 (E)
"			35	247 5	280'L Int. of Lt. Ln. & Lt. Ln (E)
"			35	247 5	300'L
"	Note: Owner of this property is undecided, whether to connect on Garvey Ave, or Cortada St.		32	24[illegible] 8	368'L Bk. Ln. of Hse# (W)
"			28	248 2	409'L " " " " (W)
"			28	248 2	435'L Bk. Lt. Ln.

F.B. 1714 PG. 74
Job No. 1398 Division No. V
Survey of ADELIA AVE
Survey by H.F. NAUMANN Notes G.O. HARRIS
Indexed R. O. Johnson Date
Notes Red. Date
Notes Chkd. Date
Plotted Date
Checked Date
Profile No.
X-Sec. No.

76L298 307 5-49

PLEASE RETURN TO
LOS ANGELES COUNTY SURVEYOR
726 LOS ANGELES COUNTY ENGINEERING BLDG.

NOTE: ANY ADDITIONS OR CHANGES ON THIS SHEET MUST BE MADE OR CIRCLED IN RED INK, WITH DATE AND NAME OF PERSON MAKING CHANGE.

Do not extend notes this side of this line.

STATION	B. S.	H. I.	F. S.	ELEV.	GARVEY AVE BET. & LASHBROOK AVE
		251 04			
10+38.3			589	245 15	50'R(S) End S.E.C.R Gtr
"			530	245 74	50'R " " " " " " Tp. Cb.
10+49.9			600	245 04	38'R(E) " " " " " Gtr
"			518	245 86	38 R " " " " " " Tp Cb.
10+50			51	245 9	℄
11+00			498	246 06	℄
"			528	245 76	20'R Ed. Conc. Pav
"			560	245 44	35'R Ed. Gtr.
"			580	245 24	38'R Gtr
"			500	246 04	38 'R Tp. Cb.
"			48	246 2	50'R P/L
"			532	245 72	20'L Ed. Conc. Pav.
"			564	245 40	35'L Ed. Gtr
"			580	245 24	38'L Gtr
"			499	246 05	38 'L Tp. Cb.
"			46	246 4	50'L P/L
11+50			470	246 34	℄
12+00			460	246 44	℄
"			492	246 12	20'R Ed. Conc. Pav
"			521	245 83	35'R Ed. Conc. Gtr

Profile No. ____ Notes Red. ____ Plotted ____ Job No. 1398 Division No. V
Date ____ Date ____ Survey of ADELIA AVE
X-Sec. No. ____ Notes Chkd. ____ Checked ____ Survey by H.F.N. Notes G.Q.H. Date 11/17/50
Date ____ Date ____ Map No. ____ Indexed J. Johnson Date ____

F.B. 1714 PG. 75

76L298 307 5-49

PLEASE RETURN TO
LOS ANGELES COUNTY SURVEYOR
726 LOS ANGELES COUNTY ENGINEERING BLDG.

NOTE: ANY ADDITIONS OR CHANGES ON THIS SHEET MUST BE MADE OR CIRCLED IN RED INK, WITH DATE AND NAME OF PERSON MAKING CHANGE.

Do not extend notes this side of this line.

STATION	B. S.	H. I.	F. S.	ELEV.	GARVEY AVE	
		251 04				
12+00			539	245 65		38'R Gtr
"			462	246 12		38 'R Tp. Cb.
"			44	24[illegible] 6		50'R P/L
"			496	24[illegible] 08	20'L Ed. Conc. Pav	
"			524	24[illegible] 80	35'L Ed. Gtr	
"			541	245 63	38'L. Gtr	
"			460	24[illegible] 14	38 'L Tp Cb.	
"			43	246 7	50'L P/L	
T.P.	478	251 57	425	246 79		
12+50			495	246 62		℄
12+92			478	246 79	Int ℄ Garvey Ave & Lt. Ln. (N)	
"			46	247 0	50'L P/L	
"			41	247 5	100'L	
"			37	247 9	135'L Bk Ln. of Hse# 9627	(W)
"			34	248 2	195'L " " " " #	(E)
"			34	248 2	200'L " " " "	
"			33	248 3	214'L " " " "	(W)
"			28	248 8	254'L " " " "	(E)
"			28	248 8	275'L " " " 5 Units	(E & W)
"			28	248 8	280'L Bk. Lt Ln.	

F.B. 1714 PG. 76
Job No. 1398 Division No. V Notes Red. Date Plotted Date No. Profile
Survey of ADELIA AVE Notes Chkd. Date Checked Date No. X-Sec.
Survey by H.F. NAUMANN Notes G.O. HARRIS Date
Indexed R. C. Johnson

76L298 307 5-49

PLEASE RETURN TO
LOS ANGELES COUNTY SURVEYOR
726 LOS ANGELES COUNTY ENGINEERING BLDG.

NOTE: ANY ADDITIONS OR CHANGES ON THIS SHEET MUST BE MADE OR CIRCLED IN RED INK, WITH DATE AND NAME OF PERSON MAKING CHANGE.

Do not extend notes this side of this line.

STATION	B. S.	H. I.	F. S.	ELEV.	GARVEY AVE BET. LASHBROOK AVE & MERCED AVE	
		251 57				
13+00			475	246.82		℄
"			508	246.49		20'R Ed. Conc. Pav
"			537	246.20		35'R Ed Gtr
"			557	246.00		38'R Gtr
"			480	246.77		38 'R Tp. Cb.
"			47	246.9		50'R P/L
"			508	246.49	20'L Ed Conc. Pav	
			535	246.22	35'L Ed Gtr.	
"			550	246.07	38 'L Gtr	
"			468	246.89	38 'L Tp. Cb.	
"			45	247.1	50'L P/L	
13+50			451	247.06		℄
14+00			430	247.27		℄
"			468	246.89		20'R Ed. Conc. Pav
"			501	246.56		35'R Ed Gtr
"			516	246.41		38'R Gtr
"			432	247.25		38 'R Tp. Cb
"			41	247.5		50'R P/L
"			473	246.84	20'L Ed. Conc. Pav.	
"			500	246.57	35'L Ed Gtr	

Profile No. ____ Notes Red ____ Plotted ____ Job No. 1398 Division No. V
X-Sec. No. ____ Date ____ Date ____ Survey of ADELIA AVE
Notes Chkd. ____ Date ____ Checked ____ Survey by H.F.N. Notes G.O.H. Date 11/17/50
Map No. ____ Date ____ Indexed ____ Date ____

F.B. 1714 PG. 77

76L298 307 5-49

PLEASE RETURN TO
LOS ANGELES COUNTY SURVEYOR
726 LOS ANGELES COUNTY ENGINEERING BLDG.

NOTE: ANY ADDITIONS OR CHANGES ON THIS SHEET MUST BE MADE OR CIRCLED IN RED INK, WITH DATE AND NAME OF PERSON MAKING CHANGE.

Do not extend notes this side of this line.

STATION	B. S.	H. I.	F. S.	ELEV.	GARVEY AVE
		251 57			
14+00			520	246 37	38'L Gtr
"			439	247 18	38 'L Tp. Cb.
"			40	247 6	50'L P/L
T.P.	553	252 10	500	246 57	
14+53 77			467	247 13	℄ Int Of Garvey Ave & Adelia Ave
			45	247 6	50'R ℄ " " Prod
			49	247 2	50'L ℄ Of Adelia Ave
			42	247 9	100'L " " " "
			34	248 7	200'L " " " "
			32	248 9	279'L " " " "
			28	249 3	5'L or (W) Exist. Ln
			23	249 8	407'L ℄ Of Adelia Ave
			18	250 3	30'R or E P/L
14+737			51	247 0	50'L (N) End N.E.C.R Gtr
"			433	247 77	50'L " " " " " " Tp. Cb.
14+988			532	246 78	38'L (E) " " " " " Gtr
"			451	247 59	38 L " " " " " " Tp. Cb
15+00			449	247 61	℄
"			480	247 30	20'R Ed. Conc. Pav
"			513	24[illegible] 7	35'R Ed. Gtr.

F.B. 1714 PG. 78
Job No. 1398 Division No. V Notes Red. Plotted Date Date No. Profile
Survey of ADELIA AVE Notes Chkd. Checked Date Date No. X-Sec.
Survey by H.E. NAUMAN Notes G.O. HARRIS
Indexed K. C. Johnson Date

76L298 307 5-49

PLEASE RETURN TO
LOS ANGELES COUNTY SURVEYOR
726 LOS ANGELES COUNTY ENGINEERING BLDG.

NOTE: ANY ADDITIONS OR CHANGES ON THIS SHEET MUST BE MADE OR CIRCLED IN RED INK, WITH DATE AND NAME OF PERSON MAKING CHANGE.

Do not extend notes this side of this line.

Profile No. ____ Notes Red. ____ Plotted ____ Job No. 1398 Division No. 1
X-Sec. No. ____ Notes Chkd. ____ Date ____ Checked ____ Date ____ Survey of ADELIA AVE
Survey by H.F.N. Notes G.O.H. Date 11/7/50
Map No. ____ Index ____ Date ____

F.B. 1714 PG. 79

STATION	B. S.	H. I.	F. S.	ELEV.	GARVEY AVE BET. ℄ LASHBROOK	
		252 10				
15+00			527	246 83		38' R Gtr
"			450	247 60		38' R Tp Cb
"			42	247 9	L-S.E.	50' R P/L
"			488	247 22	20' R Ed. Conc. Pav	
"			513	246 97	35' R Ed. Gtr	
"			532	246 78	38' R Gtr	
"			452	247 58	38' R Tp. Cb	
"			42	247 9	50' R P/L	
15+50			429	247 81		℄
16+00			415	247 95		℄
"			448	247 62		20' R Ed. Conc. Pav
"			486	247 24		35' R Ed. Gtr
"			499	247 11		38' R Gtr
"			417	247 93		38' R Tp Cb
"			40	248 1		50' R P/L
"			449	247 61	20' L Ed. Conc. Pav	
"			490	247 20	35' L Ed. Gtr	
"			497	247 13	38' L Gtr	
"			419	247 91	38' L Tp. Cb	
"			40	248 1	50' L P/L	

76L298 307 5-49

PLEASE RETURN TO
LOS ANGELES COUNTY SURVEYOR
726 LOS ANGELES COUNTY ENGINEERING BLDG.

NOTE: ANY ADDITIONS OR CHANGES ON THIS SHEET MUST BE MADE OR CIRCLED IN RED INK, WITH DATE AND NAME OF PERSON MAKING CHANGE.

Do not extend notes this side of this line.

Profile No. ____ X-Sec. No. ____

Plotted ____ Date ____ Checked ____ Date ____

Notes Red. ____ Date ____ Notes Chkd. ____ Date ____

Job No. 1398 Division No. V

Survey of ADELIA AVE

Survey by H.E. NAUMANN Notes G.O. HARRIS Date ____

Indexed L. C. Johnson

F.B. 1714 Pg. 80

STATION	B. S.	H. I.	F. S.	ELEV.	GARVEY AVE
		252 10			
T.P	508	253 36	382	248 28	
16+47.95			608	24[illegible] 28	38' R (W) End. S.W.C.R. Gtr
"			530	24[illegible] 06	38' R " " " " " " Tp Cb
16+50			517	24[illegible] 19	℄
16+59.95			584	24[illegible] 52	50' R (S) End. S.W.C.R. Gtr
"			505	24[illegible] 31	50' R " " " " " " Tp. Cb
16+79.95			507	24[illegible] 29	℄ Int. Of Garvey Ave & Humbert Av.
"			577	24[illegible] 59	50' R ℄ " "
"			50	24[illegible] 4	50' L ℄ Prod P/L
16+80±			507	24[illegible] 29	Int ℄ Of Garvey Ave & Lt. Ln (N)
"			50	24[illegible] 4	50' L P/L
"			44	24[illegible] 0	100' L
"			44	24[illegible] 0	136' L Bk. Ln. of Hse # 9659 (W)
"			41	24[illegible] 3	172' L " " " " # (W) Rear
"			40	24[illegible] 4	200' L
"			33	25[illegible] 1	278' L " " " Mfg Bldg # 9705 (E)
"			26	25[illegible] 9	329' L Bk Lt. Ln
B.M. M.E.-102	580	253 90	534	248 02	B.M. M.E. 102 ELEV 248.100 F.B. 1703-9 C.I. 1398
17+00			549	24[illegible] 21	℄
			587	248 03	20' R Ed. Conc Pav.

76L298 307 5-49

PLEASE RETURN TO
LOS ANGELES COUNTY SURVEYOR
726 LOS ANGELES COUNTY ENGINEERING BLDG.

NOTE: ANY ADDITIONS OR CHANGES ON THIS SHEET MUST BE MADE OR CIRCLED IN RED INK, WITH DATE AND NAME OF PERSON MAKING CHANGE.

Do not extend notes this side of this line.

STATION	B. S.	H. I.	F. S.	ELEV.	GARVEY AVE BET. ℄ LASHBROOK AVE	
		253 90				
17+00			621	247 69		35' R Ed. Gtr
"			640	247 50		38' R Gtr
"			585	248 05	20' L Ed Conc. Pav.	
"			618	247 72	35' L Ed Gtr.	
"			637	247 53	38' L Gtr	
"			551	248 39	38' L Tp. Cb.	
17+19 95			618	247 72	50' R (S) End S.E.C. R. Gtr	
"			526	248 64	50' R " " " " " " Tp. Cb	
17+31 95			636	247 54	38' R(E) " " " " " " Gtr	
"			555	248 35	38' R " " " " " " Tp Cb.	
17+50			528	248 62		℄
18+00			515	248 75		℄
"			551	248 39		20' R Ed. Conc. Pav
"			585	248 05		35' R Ed. Gtr
"			602	247 88		38' R Gtr
"			520	248 70		38' R. Tp. Cb.
"			550	248 40	20' L Ed. Conc. Pav.	
"			585	248 05	35' L Ed. Gtr.	
"			596	247 94	38' L Gtr	
"			516	248 74	38' L Tp Cb.	

Profile No. ____ Date ____ Notes Red. ____ Plotted ____ Job No. 1398 Division No. V
X-Sec. No. ____ Date ____ Notes Chkd. ____ Date ____ Checked ____ Date ____ Survey of ADELIA AVE Survey by H.E.N. Notes G.O.H. Date 11/20/50
Map No. ____ Indexed Johnson Date ____

F.B. 1714 PG. 81

76L298 307 5-49

PLEASE RETURN TO
LOS ANGELES COUNTY SURVEYOR
726 LOS ANGELES COUNTY ENGINEERING BLDG.

NOTE: ANY ADDITIONS OR CHANGES ON THIS SHEET MUST BE MADE OR CIRCLED IN RED INK, WITH DATE AND NAME OF PERSON MAKING CHANGE.

Do not extend notes this side of this line.

F.B. 1714 PG. 82
Job No. 328 Division No. V
Survey of ADELIA AVE
Survey by H.F. NAUMANN Notes GO HARRIS
Indexed J. C. Johnson Date
Profile No. X-Sec. No.
Plotted Date Checked Date
Notes Red. Date Notes Chkd. Date

STATION	B. S.	H. I.	F. S.	ELEV.	GARVEY AVE	
		253 90				
18+50			490	249 00		℄
19+00			473	249 17		20' R Ed. Conc. Pav
"			506	248 81		35' R Ed Gtr
"			540	248 50		38' R Gtr
"			557	248 33		38' R Tp. Cb.
"			478	249 12		
"			510	248 80	20' L Ed. Conc. Gtr	
"			541	248 49	35' L Ed Gtr	
"			555	248 35	38' L Gtr	
"			477	249 13	38' L Tp. Cb.	
19+50			455	249 35		℄
T.P.	537	254 40	487	249 03		
19+40.5			84	246 0	130' L Flr. of Basement	6.5 Meas 1.9 Rod
19+75			495	249 45	Int ℄ of Garvey Ave & Lt. Ln. (N)	
			50	249 4	50' L P/L	
"			48	249 6	100' L	
"			41	250 3	144' L Bk. Ln. of Hse # 9723	(W)
"			42	250 2	162' L " " "	" # 9731 (E)
"			38	250 6	200' L	
"			38	250 6	240' L " " "	" # 9731 (E) Rear
"			38	250 6	256' L " " "	" # 9723 (W) Rear

76L298 307 5-49

PLEASE RETURN TO
LOS ANGELES COUNTY SURVEYOR
726 LOS ANGELES COUNTY ENGINEERING BLDG.

NOTE: ANY ADDITIONS OR CHANGES ON THIS SHEET MUST BE MADE OR CIRCLED IN RED INK, WITH DATE AND NAME OF PERSON MAKING CHANGE.

Do not extend notes this side of this line.

STATION	B. S.	H. I.	F. S.	ELEV.	GARVEY AVE BET & LASHBROOK AVE
		254 40			
"			37	250 7	286'L Bk Ln. of Hse # 9723(W) Rear
"			36	250 8	300'L
"			37	250 7	328'L " " " " # 9723(W) Rear
"			37	250 7	330'L Bk. Lt. Ln.
19+06				250 20	328'L Tp 4" V.C.P. Outlet
	Sta - 20+00 Tp. Cb =			249 51	
				+6 09	
				255 60	
			255.60	-54	
			-62	250 20	4" C.I.P. Outlet
			249 40		
19+42				249 40	328'L Tp. 4" C.I.P. Outlet
20+00			486	249 54	
"			518	249 22	20'R Ed. Conc. Pav.
"			554	248 86	35'R Ed. Gtr
"			568	248 72	38'R Gtr
"			491	249 49	38'R Tp. Cb.
"			520	249 20	20'L Ed. Conc. Pav.
"			553	248 87	35'L Ed. Gtr
"			569	248 71	38'L Gtr
"			489	249 51	38'L Tp Cb
20+50			464	249 76	

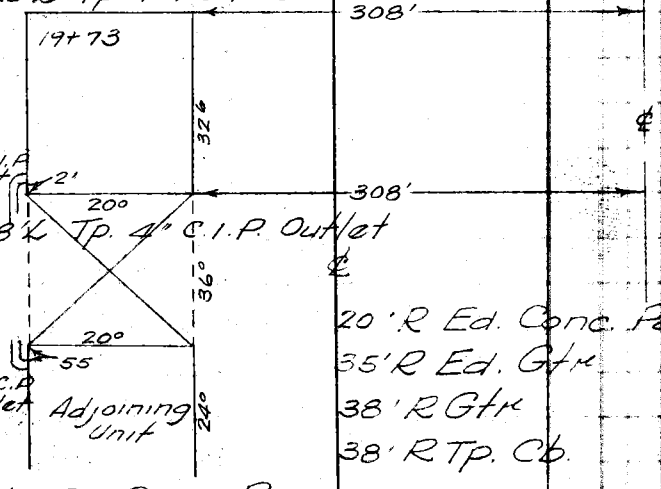

Profile No. ____ Notes Red. ____ Date ____ Plotted ____ Date ____ Job No. 1398 Division No. V
X-Sec. No. ____ Notes Chkd. ____ Date ____ Checked ____ Date ____ Survey of ADELIA AVE Survey by H.F.N. Notes G.O.H. Date 11/20/50
Map No. ____ Indexed ____ Date ____ Johnson

F.B. 1714 PG. 83

76L298 307 5-49

PLEASE RETURN TO
LOS ANGELES COUNTY SURVEYOR
726 LOS ANGELES COUNTY ENGINEERING BLDG.

NOTE: ANY ADDITIONS OR CHANGES ON THIS SHEET MUST BE MADE OR CIRCLED IN RED INK, WITH DATE AND NAME OF PERSON MAKING CHANGE.

Do not extend notes this side of this line.

STATION	B. S.	H. I.	F. S.	ELEV.	GARVEY AVE	
		254 40				
21+00			443	249 97		℄
"			477	249 63		20'R Ed. Conc. Pav.
"			514	249 26		35'R Ed. Gtr
"			528	249 12		38'R Gtr
"			448	249 92		38'R Tp. Cb.
"			479	249 61	20'L Ed. Conc. Pav	
"			510	249 30	35'L Ed. Gtr	
"			524	249 16	38'L Gtr	
"			443	249 97	38'L Tp. Cb.	
21+50			417	250 23		
T.P.	642	256 47	435	250 05		
22+00			590	250 57		℄
"			624	250 23		20'R Ed. Conc. Pav
"			665	249 82		35'R Ed. Gtr
"			691	249 56		38'R Gtr
"			610	250 37		38'R Tp. Cb.
"			628	250 19	20'L Ed. Conc. Pav.	
"			658	249 89	35'L Ed. Gtr	
"			681	249 66	38'L Gtr	
"			600	250 47	38'L Tp. Cb.	

F.B. 1714 PG. 84
Job No. 1398 Division No. V Notes Red. Plotted No. Profile
Survey of ADELIA AVE Date Date X-Sec.
Survey by H. F. NAUMANN Notes GO HARRIS Notes Chkd. Checked No.
Indexed R. C. Johnson Date Date Date

76L298 307 5-49

PLEASE RETURN TO
LOS ANGELES COUNTY SURVEYOR
726 LOS ANGELES COUNTY ENGINEERING BLDG.

NOTE: ANY ADDITIONS OR CHANGES ON THIS SHEET MUST BE MADE OR CIRCLED IN RED INK, WITH DATE AND NAME OF PERSON MAKING CHANGE.

Do not extend notes this side of this line.

STATION	B. S.	H. I.	F. S.	ELEV.	GARVEY AVE BET. ℄ LASHBROOK TE
		256 47			
22+50			557	25090	℄
22+6145			636	25011	38'L (W) End N.W.C.R Gtr
"			558	25089	38'L " " " " " Tp. Cb
22+9541			572	25075	50'L (N) " " " " " Gtr
"			505	25142	50'L Tp. Cb
23+00			524	25123	℄
23 + 04.01			520	25127	℄ Int. Of Garvey Ave & Potrero Ave (No. th
			553	25194	20'R Ed. Conc. Pav
"			597	25050	35'R Ed Gtr
"			606	25041	38'R Gtr
"			526	25121	38'R Tp Cb
"			558	25089	20'L Ed. Conc. Pav.
"			594	25053	35'L Ed. Gtr
"			608	25039	395'L Gtr
"			507	25140	100'L ℄ Of Potrero Ave
"			470	25177	200'L " " " "
"			461	25186	250'L " " " "
"			39	2525	30±'R or (E) P/L
"			430	25217	330'L ℄ Of Potrero Ave
"			46	2519	30±'L or (W) P/L

Profile No. ____ Notes Red ____ Plotted ____ Job No. 1398 Division No. V
X-Sec. No. ____ Date ____ Date ____ Survey of ADELIA AVE
Notes Chkd. ____ Date ____ Checked ____ Date ____ Survey by H.E.N. Notes G.O.H. Date 11/20/50
Map No. ____ Indexed J. Johnson Date ____

F.B. 714 Pg. 85

76L298 307 5-49

PLEASE RETURN TO
LOS ANGELES COUNTY SURVEYOR
726 LOS ANGELES COUNTY ENGINEERING BLDG.

NOTE: ANY ADDITIONS OR CHANGES ON THIS SHEET MUST BE MADE OR CIRCLED IN RED INK, WITH DATE AND NAME OF PERSON MAKING CHANGE.

Do not extend notes this side of this line.

STATION	B. S.	H. I.	F. S.	ELEV.	GARVEY AVE	
		256 47				
23+10.15			603	250.44	38' R (W) End. S.W.C.	R Gtr
"			520	251.27	38' R " " " " "	" Tp. Cb.
23+22.15			588	250.59	50' R (S) " " " "	" Gtr
"			506	251.41	50' R " " " " "	"
23+29.91			595	250.52	929' L (N) End. N.E.C.	R Gtr
"			536	251.11	929' L " " " " "	" Tp Cb.
23+39.95			500	251.47	℄ Int. Of Garvey Ave & Potrero (South) Av.	
T.P	530	257.87	390	252.57		
23+50			628	251.59		℄
23+58.25			692	250.95	50' R (S) End. S.E.C.	R Gtr
"			632	251.55	50' R " " " " "	" Tp Cb.
23+70.25			701	250.86	38' R (E) " " " "	" Gtr
"			620	251.67	38' R " " " " "	" Tp Cb
23+72.10			705	250.82	38' L " " N.E.C.	R Gtr
"			618	251.69	38' L " " " " "	" Tp Cb
24+00			598	251.89		℄
"			632	251.55		20' R Ed. Conc. Pav.
"			664	251.23		35' R Ed. Gtr
"			682	251.05		38' R Gtr
"			598	251.89		38' R Tp. Cb.

F.B. 1714 PG. 86
Survey of ADELIA AVE
Survey by HENNAUMAN Notes G.O. HARRIS
Indexed L. C. Johnson Date
Job No. 1398 Division No. V Notes Red. Plotted Date
Notes Chkd. Checked Date
Profile No. X-Sec. No.

76L298 307 5-49

PLEASE RETURN TO
LOS ANGELES COUNTY SURVEYOR
726 LOS ANGELES COUNTY ENGINEERING BLDG.

NOTE: ANY ADDITIONS OR CHANGES ON THIS SHEET MUST BE MADE OR CIRCLED IN RED INK, WITH DATE AND NAME OF PERSON MAKING CHANGE.

Do not extend notes this side of this line.

STATION	B. S.	H. I.	F. S.	ELEV.	GARVEY AVE BET. ℄ LASHBROOK AVE		
		257 87					
24+00			635	25152	20'L Ed. Conc. Pav.		
"			668	25119	35'L Ed. Gtr		
"			685	25102	38'L Gtr		
"			609	25178	38'L Tp. Cb.		
24+50			563	25224		℄	
25+00			526	25261		℄	
"			561	25226		20'R Ed. Conc. Pa	
"			592	25195		35'R Ed. Gtr	
"			606	25181		38'R Gtr	
"			525	25262		38'R Tp. Cb	
"			562	25225	20'L Ed. Conc. Pav.		
"			600	25187	35'L Ed. Gtr.		
"			614	25173	38'L Gtr		
"			526	25261	38'L Tp. Cb.		
25+33			105	2474	1565'L Flr. of Basement		6.5 Mea. 4.0 Rod
25+50			498	25289		℄	
26+00			470	25317		℄	
"			505	25282		20'R Ed. Conc. Pav.	
"			542	25245		35'R Ed. Gtr	
"			557	25230		38'R Gtr	

Profile No. ____ Notes Red. ____ Job No. 1393 Division No. V
X-Sec. No. ____ Date ____ Plotted ____ Date ____ Survey of ADELIA AVE
Notes Chkd. ____ Date ____ Checked ____ Date ____ Survey by H.F.N. Notes G.O.H. Date 11/29
Map No. ____ Indexed ____ Date ____

F.B. 1174 Pg. 87

76L298 307 5-49

PLEASE RETURN TO
LOS ANGELES COUNTY SURVEYOR
726 LOS ANGELES COUNTY ENGINEERING BLDG.

NOTE: ANY ADDITIONS OR CHANGES ON THIS SHEET MUST BE MADE OR CIRCLED IN RED INK. WITH DATE AND NAME OF PERSON MAKING CHANGE.

Do not extend notes this side of this line.

3.5

Profile No. X-Sec. No.
Plotted Date Checked Date
Notes Red. Date Notes Chkd. Date
Division No. V
Job No. 1398
Survey of ADELIA AVE
Survey by H.E. NAUMANN Notes G.O. HARRIS
Indexed E. C. Johnson Date
F.B. 1714 PG. 88

STATION	B. S.	H. I.	F. S.	ELEV.	GARVEY AVE	
		257 87				
26+00			472	253 15		38'R Tp Cb.
"			508	252 79	20'L Ed. Conc. Pav	
"			541	252 46	35'L Ed. Gtr	
"			560	252 27	38'L Gtr	
"			477	253 10	38'L Tp. Cb.	
26+035±			470	253 17	Int. ℄ of Garvey & Lt. Ln. (N)	
"			43	253 6	50'L P/L	
"			40	253 9	100'L	
"			38	2541	154'L Bk. Ln. of	Hse # 9825 (E)
"			38	2541	157'L " " "	" # 9823 (W) Rear
"			37	2542	210'L " " "	" # 9823 (W) "
"			36	2543	233'L " " "	" # 9823 (W) "
"			36	2543	250'L Bk. Lt. Ln.	
26+50			453	2534		℄
27+00			444	2543		℄
"			475	25[illegible]2		20'R Ed. Conc. Pav
"			506	25[illegible]1		35'R Ed. Gtr
"			522	25[illegible]5		38'R Gtr
"			440	253 47		38'R Tp. Cb.
"			480	253 07	20'L Ed. Conc. Pav.	

76L298 307 5-49

PLEASE RETURN TO
LOS ANGELES COUNTY SURVEYOR
726 LOS ANGELES COUNTY ENGINEERING BLDG.

NOTE: ANY ADDITIONS OR CHANGES ON THIS SHEET MUST BE MADE OR CIRCLED IN RED INK, WITH DATE AND NAME OF PERSON MAKING CHANGE.

Do not extend notes this side of this line.

STATION	B. S.	H. I.	F. S.	ELEV.	GARVEY AVE BET. & FLASHBROOK AV	
		25787				
27+00			513	25274	35'L Ed. Gtr	
"			525	25262	38'L Gtr	
"			444	25343	38'L Tp. Cb	
B.M. M.E.-104	496	25849	433	253 53/54	M.E.-104 Elev. 253.532	F.B. 1703-9
					GARVEY AVE. (S. SIDE) AT SASTRE AVE.	
					BT. SPK. IN CB. 3' W. OF ℄ PROD., SASTRE AV.	
x 27+14°			585	25264	38'L (W.) End. N.W. C.R. Gtr	
"			505	25344	38'L " " " " " " Tp. Cb.	
27+26			542	25307	50'L (N.) " " " " " Gtr	
"			483	25366	50'L " " " " " " Tp. Cb.	
27+4399			497	25352	℄ Int. Of Garvey Ave & Sastre Av.	
"			532	25317	20'L ℄ Sastre	Ed. Conc. Pav
"			567	25282	35'L " "	Ed. Gtr
"			584	25265	38'L " "	Flow Line
"			565	25284	41'L " "	Ed. Gtr.
"			514	25335	50'L " "	P/L
"			455	25394	60'L " "	Bk
"			434	25415	100'L " "	
"			41	2544		30' Ror (E) P/L
"			39	2546	30'L or (W) P/L	

Profile No. ____ Notes Red. ____ Plotted ____ Job No. 1398 Division No. 1 F.B. 1714 PG. 89
Date ____ Date ____ Survey of ADELIA AVE
X-Sec. No. ____ Notes Chkd. ____ Checked ____ Survey by HFN Notes G.O.H. Date 11/20/50
Date ____ Date ____ Map No. ____ Indexed J. Johnson Date ____

76L298 307 5-49

PLEASE RETURN TO
LOS ANGELES COUNTY SURVEYOR
726 LOS ANGELES COUNTY ENGINEERING BLDG.

NOTE: ANY ADDITIONS OR CHANGES ON THIS SHEET MUST BE MADE OR CIRCLED IN RED INK, WITH DATE AND NAME OF PERSON MAKING CHANGE.

Do not extend notes this side of this line.

STATION	B. S.	H. I.	F. S.	ELEV.	GARVEY AVE	
		258 49				
27+43.99			381	254 68	200'L ℄ Of Sastre Ave	
"			365	254 84	250'L " " " "	
"			30	255 5	30'R or (E) P/L	
"			33	255 2	30'L or (W) P/L	
27+62°			532	253 17	50'L (N) End. N.E.C.R. Gtr	
"			475	253 74	50'L " " " " " " Tp Cb.	
27+74°			574	252 75	38'L (E) End. N.E.C.R. Gtr	
"			494	253 55	38'L " " " " " " Tp. Cb.	
28+00			483	253 66		℄
"			513	253 36		20'R Ed. Conc. Pav.
"			545	253 04		35'R Ed. Gtr
"			564	252 85		38'R Gtr
"			483	253 66		38'R Tp. Cb.
"			519	253 30	20'L Ed. Conc. Pav.	
"			555	252 94	35'L Ed. Gtr	
"			568	252 81	38'L Gtr	
"			488	253 61	38'L Tp. Cb.	
T.P.	533	259 07	475	253 74	—	
28+50			530	253 77		℄
29+00			518	253 89		℄

F.B. 1714 PG. 90
Job No. 1398 Division No. V Notes Red. Date Plotted Date No. Profile
Survey of ADELIA AVE Notes Chkd. Date Checked Date No. X-Sec.
Survey by H.E. NAUMAN Notes G.O. HARRIS
Indexed R. C. Johnson Date

76L298 307 5-49

PLEASE RETURN TO
LOS ANGELES COUNTY SURVEYOR
726 LOS ANGELES COUNTY ENGINEERING BLDG.

NOTE: ANY ADDITIONS OR CHANGES ON THIS SHEET MUST BE MADE OR CIRCLED IN RED INK, WITH DATE AND NAME OF PERSON MAKING CHANGE.

Do not extend notes this side of this line.

STATION	B. S.	H. I.	F. S.	ELEV.	GARVEY AVE BET. & LASHBROOK AVE	
		259 07				
29+00			551	253 56		20' R Ed. Conc. Pa
"			581	253 26		35' R Ed. Gtr.
"			597	253 10		38' R. Gtr
"			517	253 90		38' R Tp. Cb.
"			554	253 53	20' L Ed. Conc. Pav.	
"			592	253 15	35' L Ed. Gtr.	
"			602	253 05	38' L Gtr	
"			520	253 87	38' L Tp. Cb.	
29+35 3			86	250 5	131' L. Flr. of Basement	6.6 Meas 2.0 Rad.
29+50			506	254 0[illegible]	℄	
29+63±			503	254 04	Int ℄ Of Garvey Ave & Lt. Ln. (N)	
"			513	253 94	38' L Tp. Cb.	
"			49	254 2	50' L P/L	
"			36	255 5	100' L	
"			31	256 0	195' L Bk. Ln. of Hse #	(E)
"			28	256 3	250' L Bk. Lt. Ln.	
30+00			495	254 12	℄	
"			529	253 78		20' R Ed. Conc. Pa
"			560	253 47		35' R Ed. Gtr.
"			574	253 33		38' R Gtr

Profile No. ____ Notes Red. ____ Plotted ____ Job No. 1398 Division No. V
Date ____ Date ____ Survey of ADELIA AVE
X-Sec. No. ____ Notes Chkd. ____ Checked ____ Survey by H.F.N. Notes G.O.H. Date 11/21/50
Date ____ Date ____ Map No. ____ Date ____

F.B. 1714 PG. 91

76L298 307 5-49

PLEASE RETURN TO
LOS ANGELES COUNTY SURVEYOR
726 LOS ANGELES COUNTY ENGINEERING BLDG.

NOTE: ANY ADDITIONS OR CHANGES ON THIS SHEET MUST BE MADE OR CIRCLED IN RED INK, WITH DATE AND NAME OF PERSON MAKING CHANGE.

Do not extend notes this side of this line.

F.B. 1714 PG. 92

Job No. 1398 Division No. V

Survey of ADELIA AVE

Survey by H.E. NAUMANN Notes G.O. HARRIS

Indexed L. C. Johnson Date

Profile No. X-Sec. No.

Plotted Date Checked Date

Notes Red. Date Notes Chkd. Date

STATION	B. S.	H. I.	F. S.	ELEV.	GARVEY AVE	
		259 07				
30+00			493	254 14		38'R Tp Cb.
"			533	253 74	20'L Ed Conc. Pav.	
"			570	253 37	35'L Ed. Gtr	
"			581	253 26	38'L Gtr	
"			500	254 07	38'L Tp. Cb	
30+50			477	254 30		℄
T.P.	544	259 74	477	254 30		
31+00			518	254 56		℄
"			551	254 23		20'R Ed. Conc. Pav.
"			585	253 89		35'R Ed. Gtr.
"			596	253 78		38'R Gtr
"			515	254 59		38'R Tp Cb.
"			553	254 21	20'L Ed. Conc. Pav.	
"			600	253 74	35'L Ed. Gtr	
"			610	253 64	38'L Gtr	
"			529	254 15	38'L Tp. Cb.	
31+50			476	254 98		℄

76L298 307 5-49

PLEASE RETURN TO
LOS ANGELES COUNTY SURVEYOR
726 LOS ANGELES COUNTY ENGINEERING BLDG.

NOTE: ANY ADDITIONS OR CHANGES ON THIS SHEET MUST BE MADE OR CIRCLED IN RED INK. WITH DATE AND NAME OF PERSON MAKING CHANGE.

Do not extend notes this side of this line.

STATION	B. S.	H. I.	F. S.	ELEV.	GARVEY AVE BET. LASHBROOK AV
		259 74			
31+83.95			444	25530	℄ Int. Of Garvey Ave & Seaman Ave
"			491	25483	(N) End N.E.C.R. Gtr
"			406	25568	" " " " " Tp. Cb.
"			506	25468	(E) " " " " " Gtr
"			426	25548	" " " " " Tp. Cb.
"			500	25474	" " S.E.C.R. Gtr
"			412	25562	" " " " " Tp. Cb.
"			493	25481	(S) " " " " " Gtr
"			437	25537	" " " " " Tp. Cb.
"			506	25468	" " S.W.C.R Gtr
"			462	25512	" " " " " Tp. Cb.
"			556	25418	(W) " " " " " Gtr
"			474	25500	" " " " " Tp. Cb.
"			563	25411	" " N.W.C.R Gtr
"			474	25500	" " " " " Tp. Cb.
"			517	25457	(N) " " " " " Gtr
"			450	25524	" " " " " Tp. Cb.
31+83.95			444	25530	℄ Int.
"			487	25387	20' L ℄ Of Seaman Ave
"			523	25451	35' L " " " "

Profile No. ____ Notes Red. ____ Date ____ Plotted ____ Date ____ Job No. 1398 Division No. V
X-Sec. No. ____ Notes Chkd. ____ Date ____ Checked ____ Date ____ Survey of HUFFMAN AVE
Survey by H.F.N. Notes Q.O.H. Date 11/21/50
Map No. ____ Indexed Johnson Date ____

F.B. 1714 PG. 93

76L298 307 5-49

PLEASE RETURN TO
LOS ANGELES COUNTY SURVEYOR
726 LOS ANGELES COUNTY ENGINEERING BLDG.

NOTE: ANY ADDITIONS OR CHANGES ON THIS SHEET MUST BE MADE OR CIRCLED IN RED INK, WITH DATE AND NAME OF PERSON MAKING CHANGE.

Do not extend notes this side of this line.

STATION	B. S.	H. I. ✓	F. S.	ELEV.	GARVEY AVE	
		259 74				
31+83 95			539	254 35	38'L ℄ Of Seaman Ave Gtr	
"			531	254 13	41'L " " " " Ed Gtr	
"			510	254 64	50'L " " " " P/L	
"			411	255 63	100'L " " " "	
"			33	256 1	30'R or E P/L	
"			40	255 7	30'L or W P/L	
"			353	256 21	250'L ℄ Of Seaman Ave.	
"			28	256 9	30'R or E P/L	
"			31	256 6	30'L or W P/L	
32+00			434	255 10	℄	
"			466	255 08		20'R Ed. Conc. Pav
"			503	254 71		35'R Ed. Gtr
"			469	255 05	20'R Ed. Conc. Pav	
"			505	254 69	35'R Ed. Gtr.	
32+50			393	255 81	℄	
33+00			348	256 26	℄	
"			379	255 95		20'R Ed. Conc. Pav
"			413	255 61		35'R Ed. Gtr
"			430	255 [illegible]		38'R Gtr
"			350	256 [illegible]		38'R Tp. Cb

F.B. 1714 PG. 94
Job No. 1398 Division No. V Notes Red. Date Plotted Date No. Profile
Survey of ADELIA AVE Notes G.O. HARRIS Notes Chkd. Date Checked Date No. X-Sec.
Survey by H.E. NAUMAN Date
Indexed R. C. Johnson

76L298 307 5-49

PLEASE RETURN TO
LOS ANGELES COUNTY SURVEYOR
726 LOS ANGELES COUNTY ENGINEERING BLDG.

NOTE: ANY ADDITIONS OR CHANGES ON THIS SHEET MUST BE MADE OR CIRCLED IN RED INK, WITH DATE AND NAME OF PERSON MAKING CHANGE.

Do not extend notes this side of this line.

STATION	B. S.	H. I.	F. S.	ELEV.	GARVEY AVE BET. & LASHBROOK AVE	
		259 74				
33+00			383	255 93	20' L Ed. Conc. Pav.	
"			418	254 56	35' L Ed. Gtr	
"			410	255 64	38' L Gtr	
"			358	256 16	38' L Tp Cb.	
33+50			306	256 68		℄
T.P.	550	262 35	289	256 85		
34+00			527	257 08		℄
"			554	256 81		20' R Ed. Conc. Pav
"			590	256 45		35' R Ed. Gtr
"			606	256 29		38' R Gtr
"			526	257 09		38' R Tp. Cb.
"			563	256 72	20' L Ed. Conc. Pav.	
"			600	256 35	35' L Ed. Gtr	
"			616	256 19	38' L Gtr.	
"			536	256 99	38' L Tp. Cb.	
34+50			488	257 47		℄
35+00			461	257 74		℄
"			487	257 48		20' R Ed. Conc. Pav.
"			529	257 06		35' R Ed. Gtr
"			542	256 93		38' R Gtr

Profile No. ____ Date ____ Notes Red. ____ Plotted ____ Date ____ Job No. 1398 Division No. V
X-Sec. No. ____ Date ____ Notes Chkd. ____ Checked ____ Date ____ Survey of ADELIA AVE
Survey by H.F.N. Notes G.O.H. Date 11/21/50
Map No. ____ Date ____ Indexed E. C. Johnson Date ____

F.B. 1714 PG. 95

76L298 307 5-49

PLEASE RETURN TO
LOS ANGELES COUNTY SURVEYOR
726 LOS ANGELES COUNTY ENGINEERING BLDG.

NOTE: ANY ADDITIONS OR CHANGES ON THIS SHEET MUST BE MADE OR CIRCLED IN RED INK. WITH DATE AND NAME OF PERSON MAKING CHANGE.

Do not extend notes this side of this line.

STATION	B. S.	H. I.	F. S.	ELEV.	GARVEY AVE	
		262 35				
35+00			462	257 73		38'R Tp. Cb.
"			498	257 37	20'L Ed. Conc. Pav	
"			543	256 92	35'L Ed. Gtr	
"			551	256 84	38'L Gtr	
"			469	257 66	38'L Tp. Cb.	
35+50			437	257 98		℄
36+00			418	258 17		℄
"			448	257 37		20'R Ed. Conc. Pav.
"			496	257 39		35'R Ed. Gtr
"			508	257 27		38'R Gtr
"			428	257 27		38'R Tp. Cb.
"			450	257 55	20'L Ed. Conc. Pav.	
"			492	257 13	35'L Ed. Gtr	
"			503	257 22	38'L Gtr.	
"			427	258 08	38'L Tp. Cb.	
36+55 26			390	258 15	℄ Int. Of Garvey Ave & Merced Av.	
"			492	257 23	(W) End. N.W.C.R Gtr	
"			418	258 17	" " " " " " Tp. Cb	
"			421	258 14	(N.) " " " " " Gtr	
"			352	258 83	" " " " " " Tp. Cb	

F.B. 1714 PG. 96
Job No. 1398 Division No. V Profile No. X-Sec. No.
Survey of ADELIA AVE Plotted Date
Survey by H.E. NAUMAN Notes Red. Date Notes Chkd. Date Checked Date
Indexed J. C. Johnson Date

76L298 307 5-49

PLEASE RETURN TO
LOS ANGELES COUNTY SURVEYOR
726 LOS ANGELES COUNTY ENGINEERING BLDG.

NOTE: ANY ADDITIONS OR CHANGES ON THIS SHEET MUST BE MADE OR CIRCLED IN RED INK, WITH DATE AND NAME OF PERSON MAKING CHANGE.

Do not extend notes this side of this line.

STATION	B. S.	H. I. ✓	F. S.	ELEV.	GARVEY AVE. BET. & LASHBROOK AV.
		262 35			
36+55 26			4 22	258 13	(S.) End. S.W.C.R. Gtr
"			3 75	258 60	" " " " " " Tp Cb
"			4 96	257 39	(W.) " " " " " Gtr
"			4 13	258 22	" " " " " " Tp. Cb.
B.M. M.E.-106			4 15	258 20	B.M. M.E.106 ELEV 258.197 F.B. 1703-10
					GARVEY AVE. & MERCED AVE. S.W. COR.
					BT SPK. IN CB., 3' W. OF W. END OF C.R.

Profile Notes Red. ____ Plotted ____ Job No. 1398 Division No. V
No. ____ Date ____ Date ____ Survey of AVELIA AVE
X-Sec. Notes Chkd. ____ Checked ____ Survey by H.F.N. Notes G.O.H. Date 11/21/50
No. ____ Date ____ Date ____ Map No. ____ Indexed ____ Date ____

F.B. 1714 PG. 97

F.B. 1714 PG. 98

Job No._____ Division No._____ Notes Red._____ Plotted_____ Profile

Survey of_____ Date_____ Date_____ No._____

Survey by_____ Notes_____ Notes Chkd._____ Checked_____ X-Sec.

Indexed_____ Date_____ Date_____ Date_____ No._____

STATION	B. S.	H. I.	F. S.	ELEV.

76L298 307 5-49

PLEASE RETURN TO

LOS ANGELES COUNTY SURVEYOR

726 LOS ANGELES COUNTY ENGINEERING BLDG.

NOTE: ANY ADDITIONS OR CHANGES ON THIS SHEET MUST BE MADE OR CIRCLED IN RED INK. WITH DATE AND NAME OF PERSON MAKING CHANGE.

Do not extend notes this side of this line.

Notes Ck'd by	Survey of ADELIA AVE.
Map No.	W.O. [illegible] Tape No. [illegible] Std. 62
Office Work	Surveyed by H.F. NAUMANN
Checked	Notes G.O. HARRIS Date 11-15-50
Date	Indexed [illegible] C. Johnson

F. B. 1714 PG. 99

LOCATION
OF
IMPROVEMENTS
ON
FIRST ALLEY N. OF GARVEY AVE.
BET
SEAMAN AVE. & MERCED AVE.

H.F. NAUMANN
G.O. HARRIS
V.B. ANDERSON
R. PADILLA

Note: Any Additions or Changes on This Sheet Must be Made or Circled in Red Ink With Date and Name of Person Making Change.

Do not extend notes this side of this line.

RETURN TO
LOS ANGELES COUNTY SURVEYOR
726 LOS ANGELES COUNTY
ENGINEERING BLDG.

76F3098 247 10M 1-49

F. B. 1714 Pg. 100

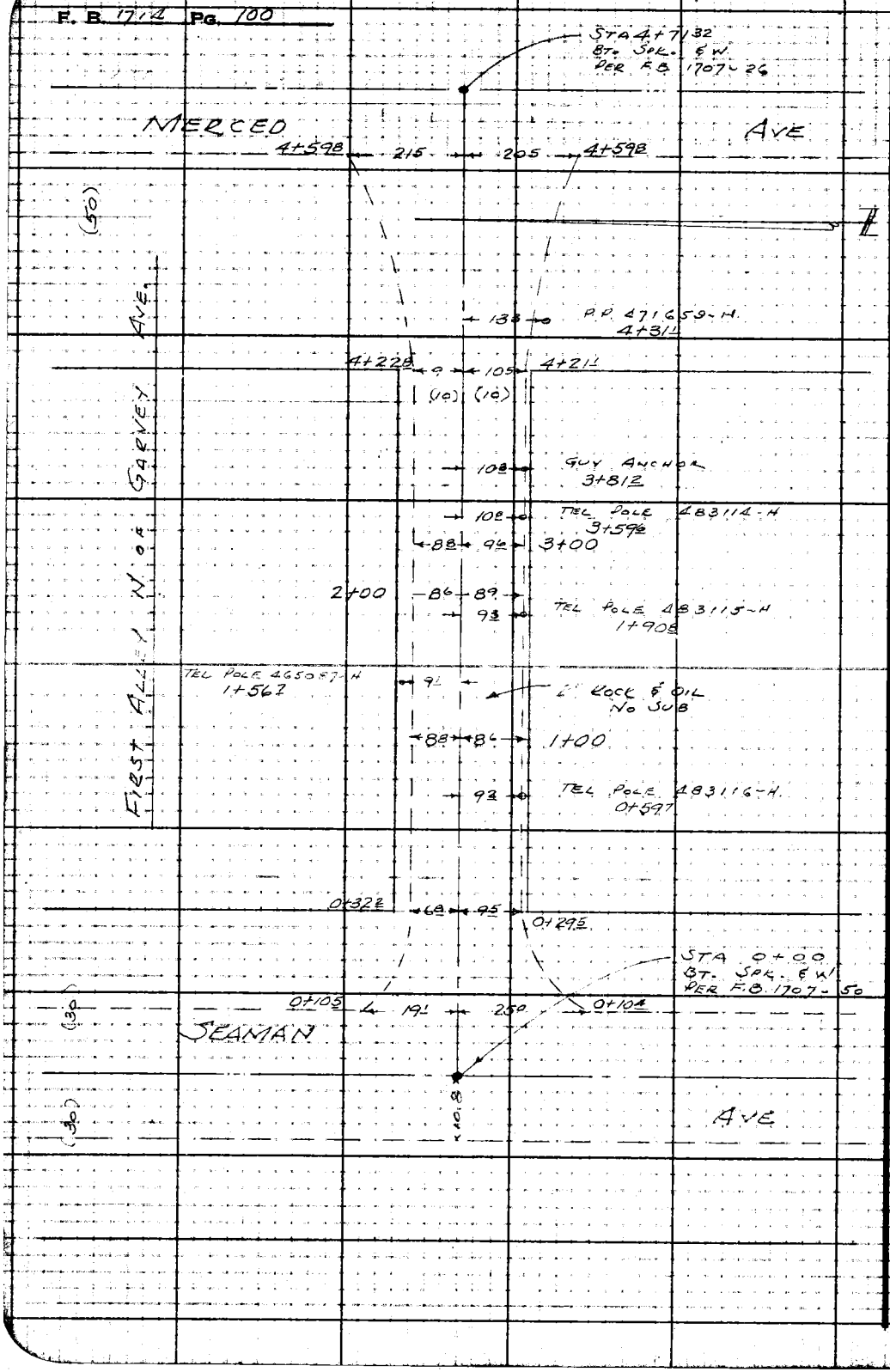

RETURN TO
LOS ANGELES COUNTY SURVEYOR
725 LOS ANGELES COUNTY
ENGINEERING BLDG.

Do not extend notes this side of this line.

Note: Any Additions or Changes on This Sheet Must be Made or Circled in Red Ink With Date and Name of Person Making Change.

Profile No.	Notes Red.	Plotted	Job No. 1398	Division No. ✓	F.B. 1714 PG. 101
	Date	Date	Survey of ADELIA AVE.		
X-Sec. No.	Notes Chkd. LCM	Checked	Survey by H.F. NAUMANN	Notes G.O.H.	Date 11-21-50.
	Date 12/4/50	Date	Map No. [redacted]		Date OCT 28 '52

PROFILE

&

CROSS SECTIONS

ON

FIRST ALLEY N. OF GARVEY AVE.

BET.

SEAMAN AVE. & MERCED AVE.

H.F. NAUMANN
G.O. HARRIS
V.B. ANDERSON
R. PADILLA

STATION	B.S.	H.I.	F.S.	ELEV.

NOTE: ANY ADDITIONS OR CHANGES ON THIS SHEET MUST BE MADE OR CIRCLED IN RED INK, WITH DATE AND NAME OF PERSON MAKING CHANGE.

PLEASE RETURN TO
LOS ANGELES COUNTY SURVEYOR
726 LOS ANGELES COUNTY ENGINEERING BLDG.

Do not extend notes this side of this line.

76L298 307 5-49

76L298 307 5-49

PLEASE RETURN TO
LOS ANGELES COUNTY SURVEYOR
726 LOS ANGELES COUNTY ENGINEERING BLDG.

NOTE: ANY ADDITIONS OR CHANGES ON THIS SHEET MUST BE MADE OR CIRCLED IN RED INK, WITH DATE AND NAME OF PERSON MAKING CHANGE.

Do not extend notes this side of this line.

STATION	B. S.	H. I.	F. S.	ELEV.	1ST. ALLEY N. OF GARVEY AVE.	
B.M.					B.M.	
M.E. 105	553	261 18		255 65	M.E. 105 ELEV. 255.61C	F.B. 1703-10 C.I. 1398
					GARVEY AVE. & SEAMAN AVE. S.E. COR.	
					BT. SDL. IN CB., 10' E OF E. END C.R.	
	Note: Straight Grade From S. P/L Of Alley To N. Curb					
	of Garvey Ave. Profile Of N Curb Of Garvey Av.					
	Shown In F.B. 1714-93-97 Incl.					
0+00			489	256 79	℄ Int. Alley & Seaman Ave.	
"			464	256 54	90' Lor (N) ℄ " "	
"			39	257 3	30' Ror (E) P/L	
0+18			524	256 94		℄
0+30			524	255 94		℄
"			524	255 94		95' R Ed Pav. Bt. Bk
"			41	257 1		12' R Tp. Bk
"			509	256 09	68' L Ed Pav.	
"			43	256 3	10' L P/L	
"			39	257 3	12' L Tp. Bk	
0+50			505	257 3		℄
T.P.	585	262 04	499	256 19		
0+735			560	256 44		℄
"			504	257 00		10' R Gtr
"			454	257 50		10' R Tp. Cb.

F.B. 1714 PG. 102
Survey of ADELIA AVE.
Survey by H.F. NAUMANN Notes G. O. HARRIS
Indexed J. C. Johnson Date
Job No. 1398 Division No. ✓
Notes Red. Date Notes Chkd. Date
Plotted Date Checked Date
Profile No. X-Sec. No.

76L298 307 5-49

PLEASE RETURN TO
LOS ANGELES COUNTY SURVEYOR
726 LOS ANGELES COUNTY ENGINEERING BLDG.

NOTE: ANY ADDITIONS OR CHANGES ON THIS SHEET MUST BE MADE OR CIRCLED IN RED INK, WITH DATE AND NAME OF PERSON MAKING CHANGE.

Do not extend notes this side of this line.

STATION	B. S.	H. I. 1	F. S.	ELEV.	1st Alley N. Of Garvey Ave	
		262 04				
0+995			500	257 04		10'R Gtr
"			450	257 54		10'R Tp. Cb.
1+00			540	256 64		℄
"			498	257 06		86'R Ed. Pav.
"			43	257 7		10'R P/L
"			507	256 97	88'L Ed. Pav.	
"			43	257 7	10'L P/L	
1 +145			525	256 79		℄
"			393	258 11	23'L S. Ed. Conc. Flr. (Gar.)	
1+50			490	257 14		
"			431	257 73		10'R Tp. Conc. Wlk
2+00			453	257 51		℄
"			442	257 62		89'R Ed. Pav.
"			430	257 74		10'R P/L & Macad. Dr.
"			438	257 66	86'L Ed. Pav.	
"			43	257 7	10'L P/L	
2+03			450	257 54		℄
"			429	257 75	10'L S.W. Cor Conc. Dr	
2 + 50			424	257 80		℄
"			394	258 10		105'R Conc. Dr

Profile No. ____ Notes Red. ____ Date ____ Plotted ____ Date ____ Job No. 1398 Division No. V
X-Sec. No. ____ Notes Chkd. ____ Date ____ Checked ____ Date ____ Survey of ADELIA AVE
Survey by H.F.N. Notes G.O.H. Date 11/21/50
Map No. ____ Indexed [illegible] Date ____

F.B. 1714 PG. 103

76L298 307 5-49

PLEASE RETURN TO
LOS ANGELES COUNTY SURVEYOR
726 LOS ANGELES COUNTY ENGINEERING BLDG.

NOTE: ANY ADDITIONS OR CHANGES ON THIS SHEET MUST BE MADE OR CIRCLED IN RED INK, WITH DATE AND NAME OF PERSON MAKING CHANGE.

Do not extend notes this side of this line.

STATION	B. S.	H. I.	F. S.	ELEV.	1st. Alley N. Of Garvey Ave.	
		262 04				
3+00			405	25[illegible] 99		℄
"			382	25[illegible] 22		96'R Ed. Pav
"			38	25[illegible] 2		10'R P/L
"			392	25[illegible] 12	88'L Ed. Pav.	
"			37	25[illegible] 3	10'L P/L	
T.P.	609	264 08	405	257 99		
3+50			576	25[illegible] 32		℄
4+00			549	25[illegible] 59		℄
"			54	25[illegible] 7		10'R P/L
"			51	25[illegible] 0	10'R P/L	
4+21 32			528	25[illegible] 30		℄
"			521	25[illegible] 37		105'R Ed. Pav.
"			499	25[illegible] 59	92'L Ed. Pav.	
4+56			500	25[illegible] 58	10'L P/L	
"			498	25[illegible] 10		℄ Gtr
4+71 32			449	25[illegible] 59	℄ Int. Of Alley & Merced. Ave.	
"			432	25[illegible] 76	90'L or (N) ℄ " "	
"			46	259 5	50'L or (W) P/L	
B.M. M.E.-203			385	260 23	M.E. 203 Elev. 260.222 F.B. 1703-50	

Merced Ave & 1st Alley N. Of Garvey Ave
S.W. Cor. Bt. Spk. in P.P. #471659E

F.B. 1714 Pg. 104
Job No. 1398 Division No. V Notes Red. Plotted Date No. Profile
Survey of ADELIA AVE Date X-Sec.
Survey by H.F. NAUMAN Notes G.O. HARRIS Notes Chkd. Checked Date No.
Indexed K. C. Johnson Date

Notes Ck'd by	Survey of ADELIA AVE.
Map No.	W. O. 1398 Tape No. 012 Std. 60 "R
Office Work	Surveyed by H.F. NAUMANN
Checked	Notes G.O. HARRIS Date 11/22/50
Date	Indexed K. C. Johnson

OCT 26 '52

F. B. 1714 PG. 105

LOCATION
OF
IMPROVEMENTS
ON
SEWER R/W ALONG SERLY LINE OF TRACT 10903
BET
ADELIA AVE. & WERLY LINE OF TRACT 10903

H.F. NAUMANN
G.O. HARRIS
V.B. ANDERSON
R. PADILLA

Note: Any Additions or Changes on This Sheet Must be Made or Circled in Red Ink With Date and Name of Person Making Change.

Do not extend notes this side of this line.

RETURN TO
LOS ANGELES COUNTY SURVEYOR
726 LOS ANGELES COUNTY
ENGINEERING BLDG.

76F3093 247 10M 1-49

F. B. 1714 PG. 106

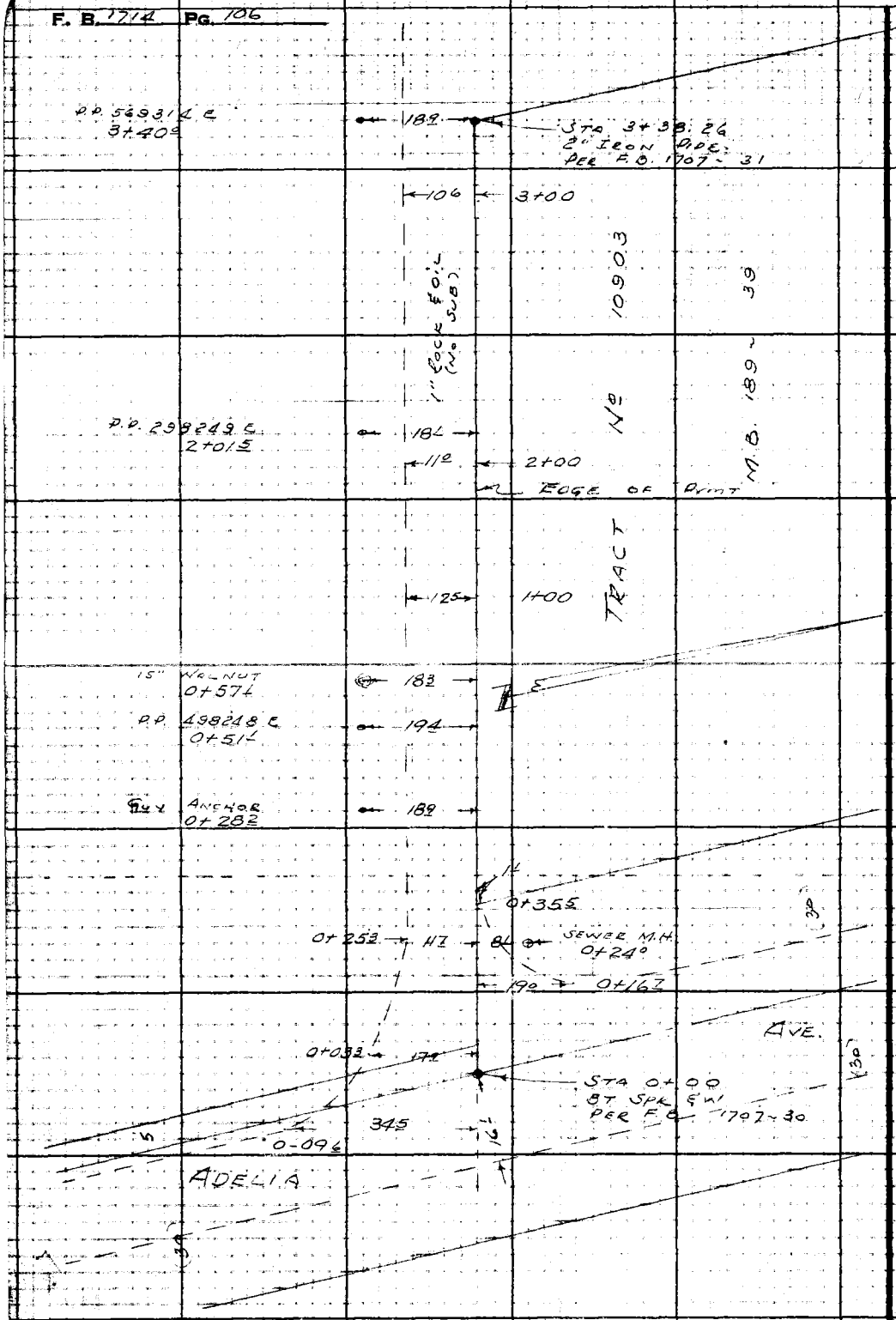

RETURN TO
LOS ANGELES COUNTY SURVEYOR
726 LOS ANGELES COUNTY
ENGINEERING BLDG.

Do not extend notes this side of this line.

Note: Any Additions or Changes on This Sheet Must be Made or Circled in Red Ink With Date and Name of Person Making Change.

Profile No.	Notes Red.	Plotted	Job No. 1398	Division No. V	F.B. 1714 PG. 107
	Date	Date	Survey of ADELIA AVE.		
X-Sec. No.	Notes Chkd. LCM	Checked	Survey by H.F.N.	Notes G.O.H.	Date 11/22/50
	Date 12/4/50	Date	Map No.	Indexed E. C. Johnson	Date OCT 28 '52

PROFILE

&

CROSS SECTIONS

ON

SEWER R/W ALONG S'ERLY LINE OF TR 10903

BET.

ADELIA AVE. & W'ERLY LINE. OF TR 10903

H.F. NAUMANN

G.O. HARRIS

V.B. ANDERSON

R. PADILLA

STATION	B. S.	H. I.	F. S.	ELEV.

NOTE: ANY ADDITIONS OR CHANGES ON THIS SHEET MUST BE MADE OR CIRCLED IN RED INK, WITH DATE AND NAME OF PERSON MAKING CHANGE.

PLEASE RETURN TO
LOS ANGELES COUNTY SURVEYOR
726 LOS ANGELES COUNTY ENGINEERING BLDG.

Do not extend notes this side of this line.

76L298 307 5-49

76L298 307 5-49

PLEASE RETURN TO
LOS ANGELES COUNTY SURVEYOR
726 LOS ANGELES COUNTY ENGINEERING BLDG.

NOTE: ANY ADDITIONS OR CHANGES ON THIS SHEET MUST BE MADE OR CIRCLED IN RED INK. WITH DATE AND NAME OF PERSON MAKING CHANGE.

Do not extend notes this side of this line.

STATION	B. S.	H. I.	F. S.	ELEV.	SEWER R/W	
B.M.					B.M.	
M.E. 201	487	257 76		252 89	M.E. 201 ELEV 252.892	F.B. 1703 ~ 51 C.I. 1398
					ADELIA AVE. (E. SIDE), 160'± S. OF ℄ OF WHITMORE	
					ST. BT. SPK. IN H. CB., OF DRIVE TO HSE # 3148	
0+00			493	252 83	℄ Int. Of Tr. Ln No 10903 & Adelia Av.	
"			486	252 90	118±'R or (N.) ℄ Of " "	
"			52	252 6	30 'L or (W) P/L	
"			51	252 7	58'L or (S) ℄ Of Adelia Ave	
"			52	252 6	5'R or (W) P/L	
0+31			520	252 56	Tr. Ln. & (N) Ed. Pav.	
"			55	252 3	20'L P/L	
0+50			541	252 35	Tr. Ln & (N) Ed. Pav.	
1+00			568	252 08	" " " " " "	
"			569	252 07	125'L Ed. Pav.	
"			59	251 9	20'L	
1+37			597	251 79	Tr. Ln. & (N.) Ed. Pav.	
"			69	250 9	41'R or (N) 7'L or (W) N.E. Cor of Gar-Apt	
"			69	250 9	45'R or (N) 3'R or (E) N.W. Cor of Hse #	
1+50			600	251 76	Tr. Ln & (N.) Ed. Pav.	
T.P.	416	255 95	597	251 79		
2+00			444	251 51	Tr. Ln & (N.) Ed. Pav.	
"			433	251 62	11'L Ed. Pav.	

Note: For Invert Elev's of M.H. See F.B. 1707-175

F.B. 1714 PG. 108
Job No. 1398 Division No. ✓ Notes Red. Plotted Profile
Survey of ADELIA AVE. Date Date No.
Survey by H.F.N. Notes G.O.H. Notes Chkd. Checked X-Sec.
Indexed A. C. Johnson Date Date No.

76L298 307 5-49

PLEASE RETURN TO
LOS ANGELES COUNTY SURVEYOR
726 LOS ANGELES COUNTY ENGINEERING BLDG.

NOTE: ANY ADDITIONS OR CHANGES ON THIS SHEET MUST BE MADE OR CIRCLED IN RED INK, WITH DATE AND NAME OF PERSON MAKING CHANGE.

Do not extend notes this side of this line.

255

STATION	B. S.	H. I.	F. S.	ELEV.	SEWER R/W TR. LN. 10903		
		255 95					
2+00			40	2520	20'L P/L		
2+045			430	2516 5	Int. Of Tr. Ln. & Lt. Ln. (S)		
"			40	2520	20'L P/L		
"			41	2519	95' L Bk. Lt. Ln.		
2+50			469	2512 6	Tr. Ln & N. Ed. Pav.		
3+00			48	2512	" "		
"			475	2512 0	106'L Ed Pav.		
			45	2515	20'L P/L		
3+295±			493	2510 2	Int. Of Tr. Ln. & Lt. Ln. (S)		
"			42	2518	20'L P/L		
"			45	2515	100'L		
"			43	2517	122'L Bk. Ln. of Hse #		(E)
"			46	2514	131'L Bk. Lt. Ln.		
3+3826			51	2509	Int. Of S'erly & W'erly Tr. Ln's		
"			60	2500	37'R Bk. Lt. Ln.		
T.P.	548	257 27	416	2517 9			
M.E.-205			476	2525 1	M.E.-205 Elev. 252.509 F.B. 1703-51		
					Adelia Ave (W. Side) At Whitmore St.		
					Bt. Spk. In. Conc. Walk To Hse #315		

Profile No. ____ Notes Red. ____ Date ____ Plotted ____ Date ____ Job No. 1398 Division No. Y
X-Sec. No. ____ Notes Chkd. ____ Date ____ Checked ____ Date ____ Survey of ADELIA AVE
Survey by H.E.N. Notes G.O.H. Date 11/22/50
Map No. ____ Indexed Johnson Date ____
F.B. 1714 PG. 109

F.B. 1714 Pg. 110

Job No._____ Division No._____ Notes Red._____ Plotted_____ Profile

Survey of_____ Date_____ Date_____ No._____

Survey by_____ Notes_____ Notes Chkd._____ Checked_____ X-Sec.

Indexed_____ Date_____ Date_____ Date_____ No._____

STATION	B. S.	H. I.	F. S.	ELEV.

Do not extend notes this side of this line.

PLEASE RETURN TO
LOS ANGELES COUNTY SURVEYOR
726 LOS ANGELES COUNTY ENGINEERING BLDG.

NOTE: ANY ADDITIONS OR CHANGES ON THIS SHEET MUST BE MADE OR CIRCLED IN RED INK. WITH DATE AND NAME OF PERSON MAKING CHANGE.

76L.298 307 5-49

F. B. 1714 Pg. 111

Profile No. | Notes Red. | Plotted | Job No. 1398 | Division No.
Date | Date | Survey of Adelia Ave.
X-Sec. No. | Notes Chkd. | Checked | Survey by [redacted] Notes W.C.M. | Date 5-29-51
Date | Date | Map No. | [redacted] | Date [redacted]

Adelia Ave. C.I. 1398

Location & Elevations

of

Conc. Box Section Storm Drain

on

Merced Ave.

From: 0+00± ℄ Int Garvey Ave.
N'ly To: 12+56 at 200'± N. of ℄ Rio Hondo Pkwy.

STATION	B. S.	H. I.	F. S.	ELEV.

Party
Mack — Chief
Dreier — T
Maldonado — H.C.
Sonnenschein — Rod

NOTE: ANY ADDITIONS OR CHANGES ON THIS SHEET MUST BE MADE OR CIRCLED IN RED INK, WITH DATE AND NAME OF PERSON MAKING CHANGE.

Do not extend notes this side of this line.

PLEASE RETURN TO
LOS ANGELES COUNTY SURVEYOR
726 Los Angeles County Engineering Bldg.

76L298 307 4-50

F.B. 1714 PG. 112 | Job No. 1398 | Division No. | Notes Red | Plotted | Profile

Survey of Adelia Ave. | Date | Date | No.

Survey by Wm. C. MACK | Notes W.C.M. | Notes Chkd | Checked | X-Sec.

Indexed [redacted] C. John[redacted] | Date 5-29-51 | Date | Date | No.

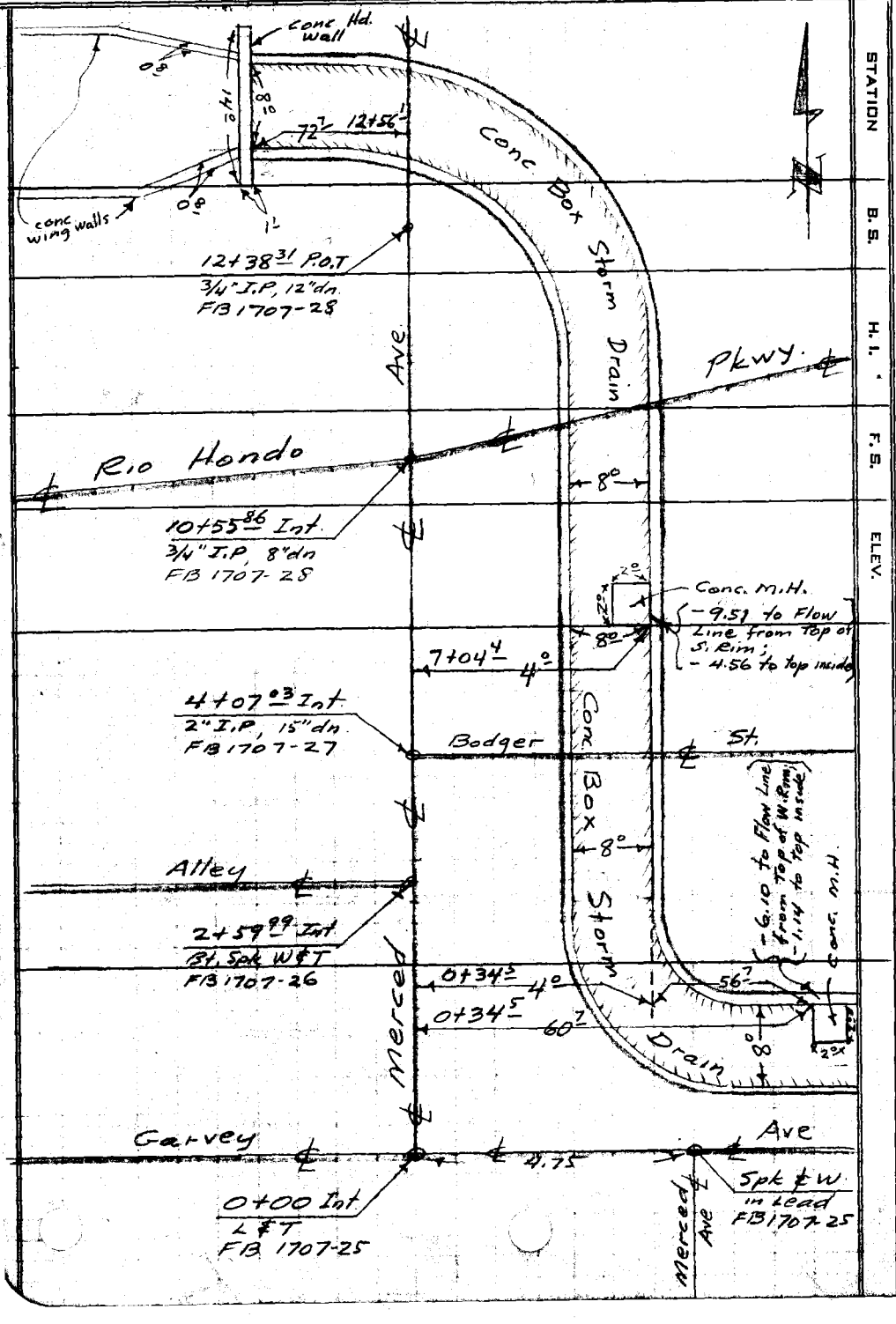

76L398 307 4-50

PLEASE RETURN TO
LOS ANGELES COUNTY SURVEYOR
726 LOS ANGELES COUNTY ENGINEERING BLDG.

Do not extend notes this side of this line.

NOTE: ANY ADDITIONS OR CHANGES ON THIS SHEET MUST BE MADE OR CIRCLED IN RED INK, WITH DATE AND NAME OF PERSON MAKING CHANGE.

76L298 307 5-49

PLEASE RETURN TO
LOS ANGELES COUNTY SURVEYOR
726 LOS ANGELES COUNTY ENGINEERING BLDG.

NOTE: ANY ADDITIONS OR CHANGES ON THIS SHEET MUST BE MADE OR CIRCLED IN RED INK, WITH DATE AND NAME OF PERSON MAKING CHANGE.

Do not extend notes this side of this line.

STATION	B. S.	H. I.	F. S.	ELEV.	
Bm ME-106	572	263 92		258 20	Bm ME-106 EL=258.197 (FB 1728-64) Garvey Ave & Merced Ave, S.W. cor Bt. spk in curb, 3' W. of W. end C.R.
0+00 Int.			544	258 48	℄ Int. Garvey Ave & Merced Ave. (N
+34.5			543	258 49	℄ Merced Ave, pav
			581	258 11	60.7 R-E W. Rim of M.H. to Storm Drain
			695	256 97	60.7 R-E Top Inside of Conc. Box Storm Drain (-5.81 R - 1.14 m = -6.95)
			1191	252 01	60.7 R-E, Flow Line of Conc. Box Storm Drain (-5.81 R - 6.10 m = -11.91)
T.P.	494	263 87	499	258 93	T.P.
Bm ME-107			518	258 69	Bm ME-107 EL=258.670 (FB 1728-64) Garvey Ave. & Merced Ave., N.E. cor Bt. spk in curb, 8' E. of E. end C.R.
Bm ME-202	454	264 77		260 23	Bm ME-202 EL=260.234 (FB 1728-104) Merced Ave & Bodger St, N.E. cor Bt. spk in curb, 3' E. of E. end C.R.
4+07.03 Int.			492	259 85	℄ Int. Bodger St. & Merced Ave.
7+04.4			434	260 43	℄ Merced Ave, pav.
			448	260 29	4.0 R-E, S. Rim of M.H. to Storm Drain
			904	255 73	4.0 R-E Top Inside of Conc. Box Storm Drain (-4.48 R - 4.5 m = [illegible])

Profile No. ____ Notes Red. ____ Plotted ____ Job No. 1398 Division No. ____
X-Sec. No. ____ Date ____ Date ____ Survey of Adelia Ave.
Notes Chkd. ____ Checked ____ Survey by W.C. Mack Notes W.C.M. Date [illegible]
Date ____ Date ____ Map No. ____ Indexed Johnson Date ____

F.B. 1714 PG. 113

76L298 307 5-49

PLEASE RETURN TO
LOS ANGELES COUNTY SURVEYOR
726 LOS ANGELES COUNTY ENGINEERING BLDG.

NOTE: ANY ADDITIONS OR CHANGES ON THIS SHEET MUST BE MADE OR CIRCLED IN RED INK, WITH DATE AND NAME OF PERSON MAKING CHANGE.

Do not extend notes this side of this line.

STATION	B. S.	H. I.	F. S.	ELEV.	
		264 77			
7+04 4			13 99	250 78	4° R-E, Flow Line of Conc. Box Storm Drain (-4.48 R - 9.51 M = -13.99)
T.P	5 09	265 61	4 25	260 52	T.P
10+55 86 Int			4 57	261 04	℄ Int. Rio Hondo Pkwy & Merced Ave., pa
T.P	2 45	263 20	4 86	260 75	T.P
12+56 1			5 2	258 0	℄ Merced Ave.
			8 45	254 75	72 7 L-W, Top Inside Conc. Box Storm Drain
			13 41	249 79	72 7 L-W, Flow Line Conc. Box Storm Drain (-8.45 R - 4.96 M = -13.41)
BM {City of El Monte}	5 52	263 05	5 67	257 53	B.M. {City of El Monte} EL = 257.74 X - South end Storm Drain Head Wall at North end of MERCED AVE.
BM ME-201			1 59	261 46	BM ME-201 EL = 261.458 (FB 1728-104) Rio Hondo Parkway & Merced Ave, S.E. cor Bt. spk in curb, 3' E. of E. end C.R.

F.B. 1714 PG. 114 Job No. 1398 Division No. Notes Red. Plotted Profile
Survey of Adelia Ave Date Date No.
Survey by Wm. C. MACK Notes W.C.M. Notes Chkd. Checked X-Sec.
Indexed C. Johnson Date 5-29-51 Date Date No.

Notes Ck'd by	Survey of ADELIA AVE	F.B. 1714 Pg. 115
Map No.	W. O. 1398 Tape No. St'd. °F	
Office Work	Surveyed by MACK	
Checked	Notes [illegible] Date 5-21-52	
Date	Indexed [illegible] C. Johnson	

ADELIA AVE, C.I 1398

TOPOGRAPHY

ON

SANITARY SEWER R/W

IN LOT 2, TR# 10979

FROM: 0+00 = INT. ℄ GARVEY AVE. & WLY. LINE PROD. (TO S.) OF 8' WIDE SEWER EASEMENT IN LOT 2, TR# 10979

NLY. TO: 3+10.18 = INT. ℄ CORTADA ST. & 14' OFFSET LINE

PARTY:

MACK	CHIEF
FRONK	"
TAFOYA	H.C.
MOODY	R.C.

Note: Any Additions or Changes on This Sheet Must be Made or Circled in Red Ink With Date and Name of Person Making Change.

Do not extend notes this side of this line.

RETURN TO
LOS ANGELES COUNTY SURVEYOR
726 LOS ANGELES COUNTY
ENGINEERING BLDG.

76F3095 247 2-51

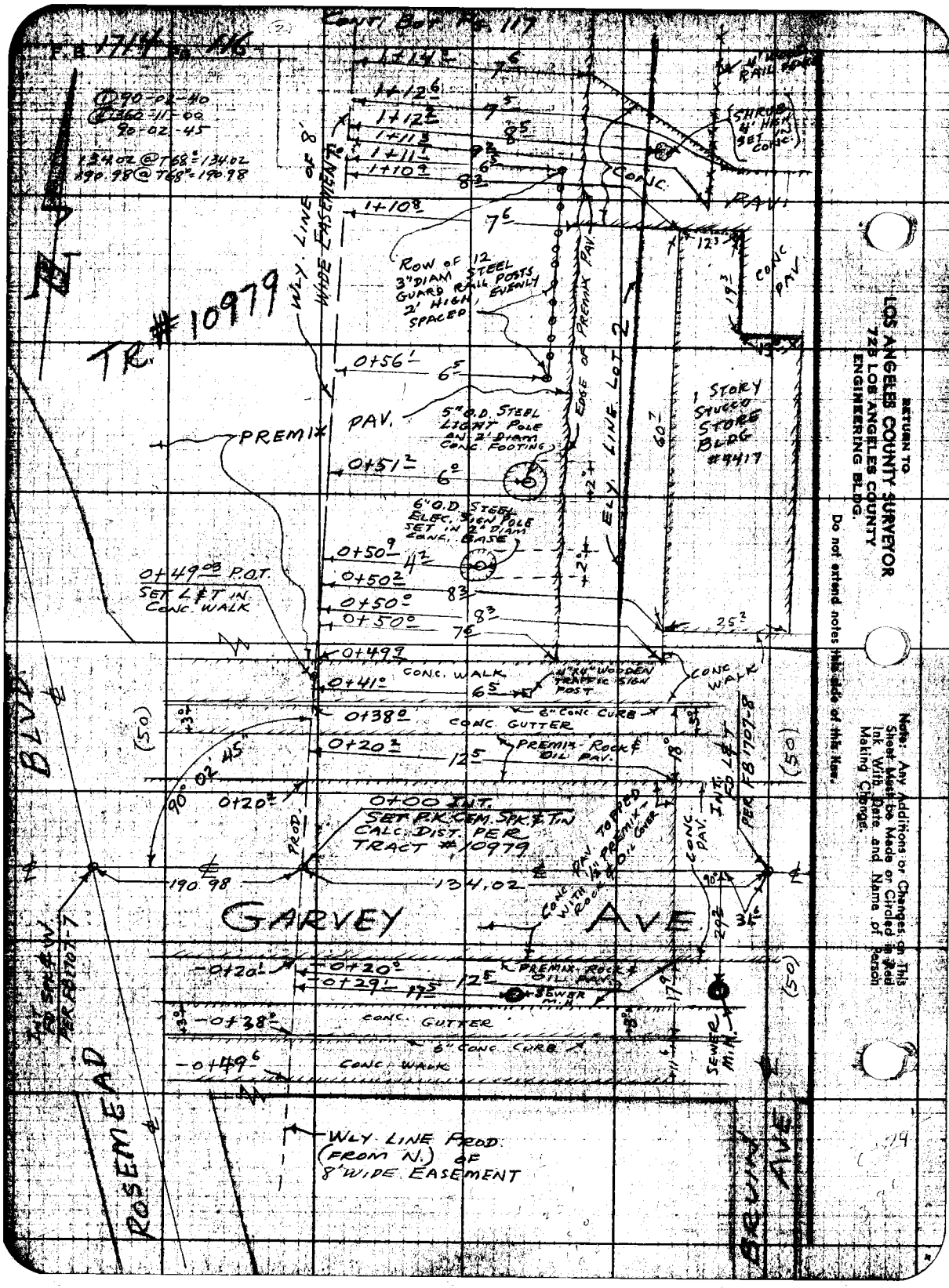

RETURN TO
LOS ANGELES COUNTY SURVEYOR
725 LOS ANGELES COUNTY
ENGINEERING BLDG.

Do not extend notes this side of this line.

Note: Any Additions or Changes on This Sheet Must be Made or Circled in Red Ink With Date and Name of Person Making Change.

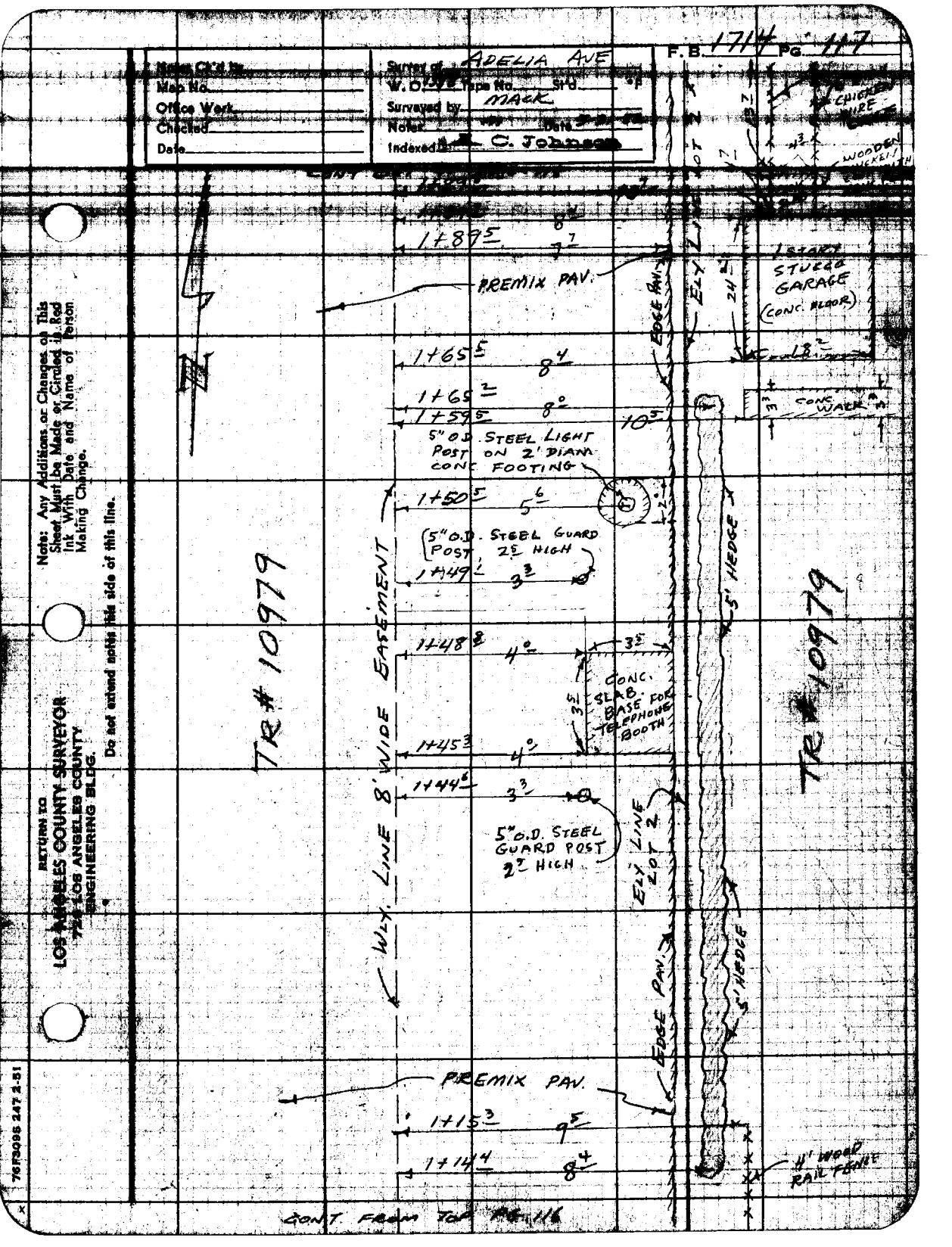

Notes Ck'd by
Map No.
Office Work
Checked
Date
Survey of ADELIA AVE
W.O. Tape No. Std. °F
Surveyed by MACK
Notes Date
Indexed C. Johnson
F.B. 1714 Pg. 117
CHICKEN WIRE
WOODEN CHICKEN
1+89.5 8.4 7.7
PREMIX PAV.
EDGE PAV.
ELY LINE LOT 2
24
1 START STUCCO GARAGE (CONC. FLOOR)
18.2
1+65.5 8.4
1+65.2
1+59.5 8.0 10.5
CONC. WALK
5" O.D. STEEL LIGHT POST ON 2' DIAM CONC FOOTING
1+50.5 5.6
5" O.D. STEEL GUARD POST 2.5 HIGH
1+49.1 3.3
5' HEDGE
TR # 10979
WLY. LINE 8' WIDE EASEMENT
1+48.8 4.0 3.5
CONC. SLAB BASE FOR TELEPHONE BOOTH
1+45.3 4.0
1+44.6 3.3
5" O.D. STEEL GUARD POST 2.5 HIGH
ELY LINE LOT 2
EDGE PAV.
5' HEDGE
PREMIX PAV.
1+15.3 9.5
1+14.4 8.4
4' WOOD RAIL FENCE
CONT. FROM TOP PG. 116
Note: Any Additions or Changes on This Sheet Must be Made or Circled in Red Ink With Date and Name of Person Making Change.
Do not extend notes this side of this line.
RETURN TO
LOS ANGELES COUNTY SURVEYOR
724 LOS ANGELES COUNTY ENGINEERING BLDG.
76F3095 247 2-51

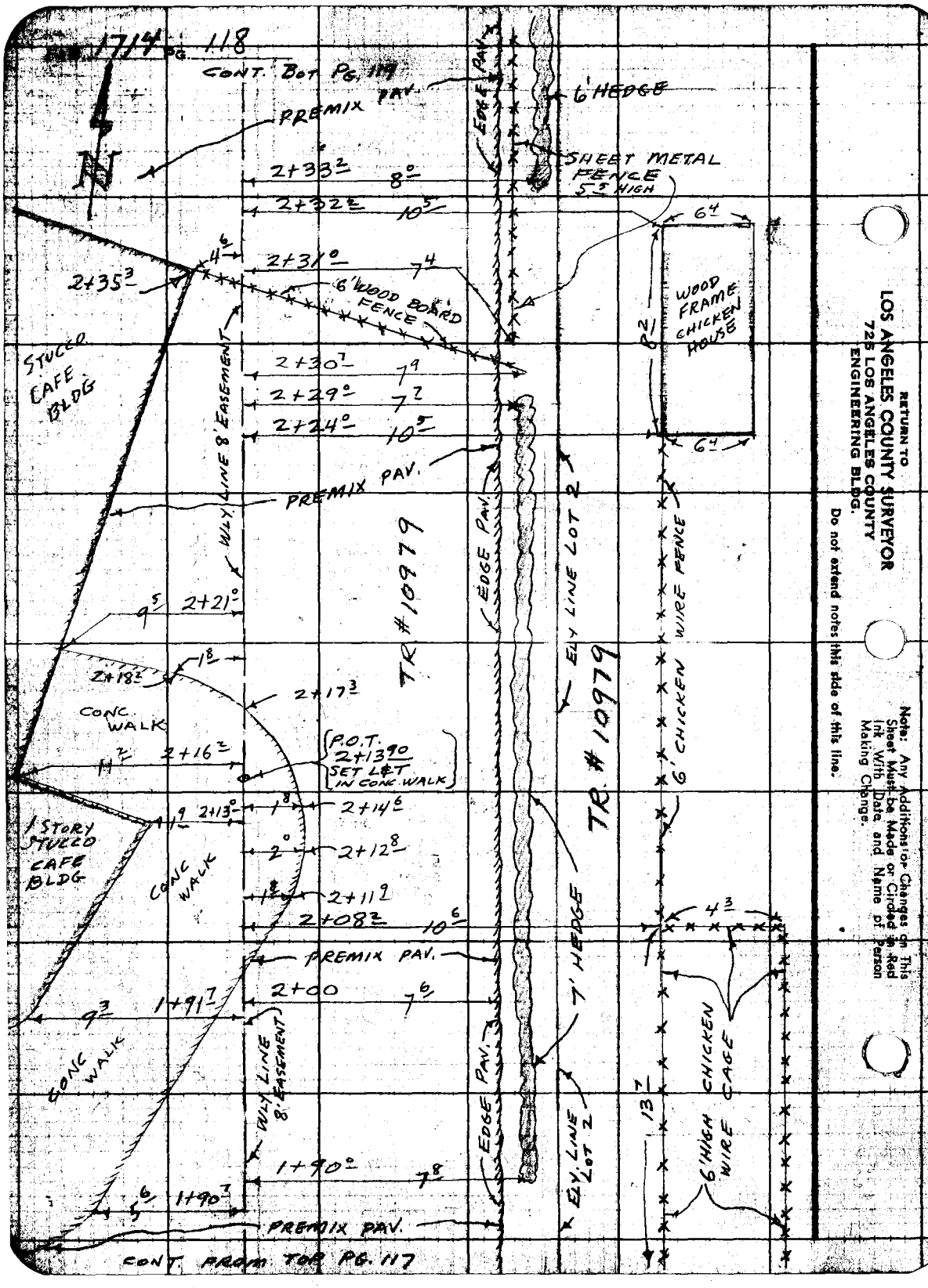

RETURN TO
LOS ANGELES COUNTY SURVEYOR
725 LOS ANGELES COUNTY
ENGINEERING BLDG.

Do not extend notes this side of this line.

Note: Any Additions or Changes on This Sheet Must be Made or Circled in Red Ink With Date and Name of Person Making Change.

F.B. 1714 Pg. 119

Notes Ck'd by	Survey of ADELIA AVE
Map No.	W.O. 1210 Tape No. St'd. °F
Office Work	Surveyed by MACK
Checked	Notes Date
Date	Indexed J. C. Johnson

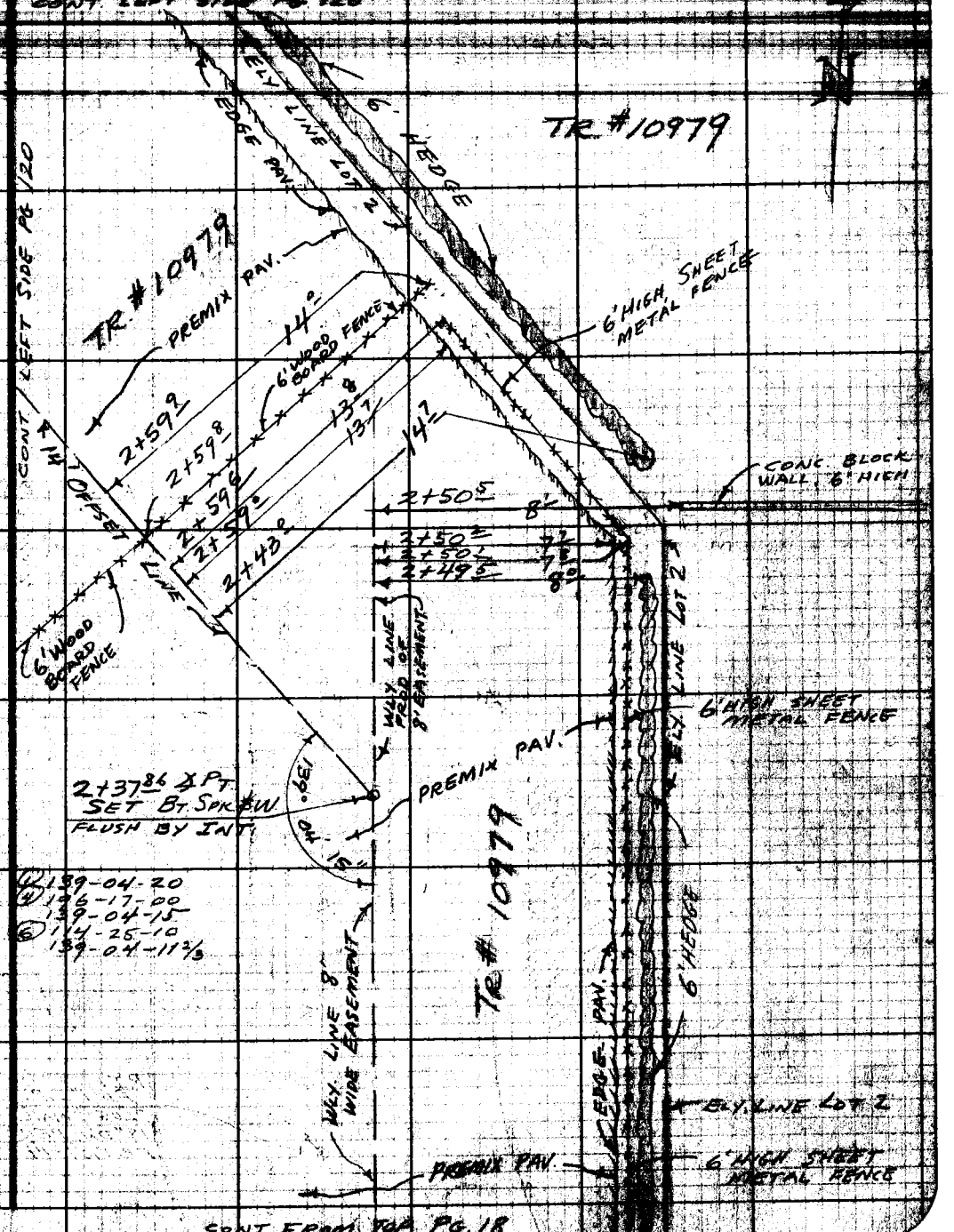

(1) 139-04-20
(4) 196-17-00
139-04-15
(6) 114-25-10
139-04-11 2/3

Note: Any Additions or Changes on This Sheet Must be Made or Circled in Red Ink With Date and Name of Person Making Change.

Do not extend notes this side of this line.

RETURN TO
LOS ANGELES COUNTY SURVEYOR
720 LOS ANGELES COUNTY ENGINEERING BLDG.

7673088 247 2-51

RETURN TO
LOS ANGELES COUNTY SURVEYOR
725 LOS ANGELES COUNTY
ENGINEERING BLDG.

Note: Any Additions or Changes on This Sheet Must be Made or Circled in Red Ink With Date and Name of Person Making Change.

Do not extend notes this side of this line.

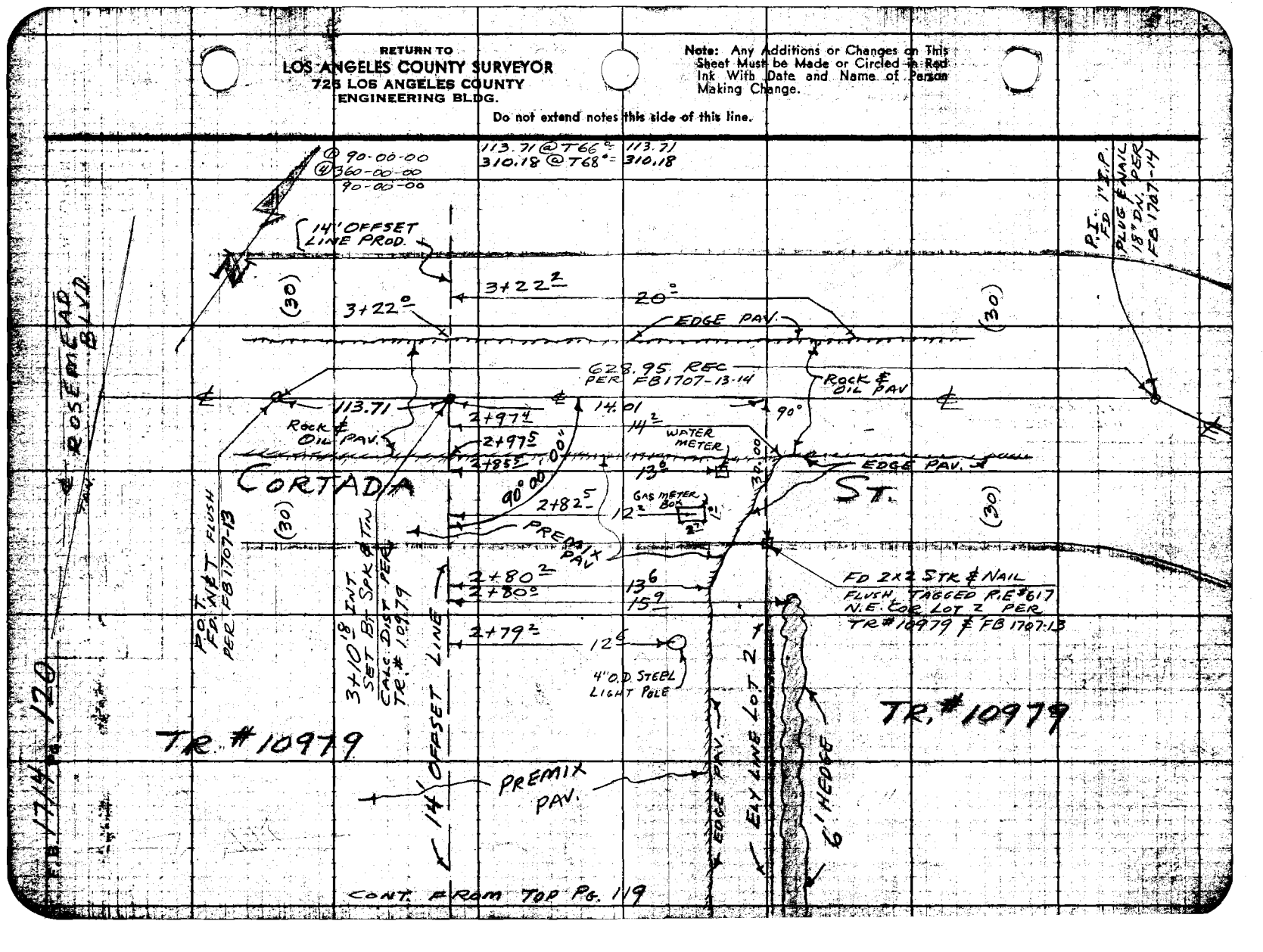

CONT. FROM TOP PG. 119

Profile No. Notes Red Date Plotted Date Job No. 1398 Division No. Survey of ADELIA AVE

No. Date 5/26/52 Date Map No. [redacted] Date [redacted]

F.B. 1714 Pg. 72

ADELIA AVE. C.I. 1398

CROSS SECTIONS

ON

SANITARY SEWER R/W

IN LOT 2, TR #10979

FROM 0+00 = INT. ℄ GARVEY AVE ℄ WLY LINE PROD (TO S.) OF 8' WIDE SEWER EASEMENT IN LOT 2, TR #10979

NLY. TO: 3+10.18 = INT. ℄ CORTADA ST & 14' OFFSET LINE

PARTY:

MACK	CHIEF
FRONK	"
TAFOYA	H.C.
MOODY	R.C. & ROD

ELEV.

F.S.

H.I.

B.S.

STATION

NOTE: ANY ADDITIONS OR CHANGES ON THIS SHEET MUST BE MADE OR CIRCLED IN RED INK, WITH DATE AND NAME OF PERSON MAKING CHANGE.

PLEASE RETURN TO
LOS ANGELES COUNTY SURVEYOR
726 LOS ANGELES COUNTY ENGINEERING BLDG.

Do not extend notes this side of this line.

74L398 307 4-50

76L398 307 4-60

PLEASE RETURN TO
LOS ANGELES COUNTY SURVEYOR
726 LOS ANGELES COUNTY ENGINEERING BLDG.

NOTE: ANY ADDITIONS OR CHANGES ON THIS SHEET MUST BE MADE OR CIRCLED IN RED INK, WITH DATE AND NAME OF PERSON MAKING CHANGE.

Do not extend notes this side of this line.

STATION	B. S.	H. I.	F. S.	ELEV.	
BM ME-98	4.19	245.85		241.66	BM ME-98 EL = 241.65.7 FB 1728-61
					GARVEY AVE (N. SIDE) AT BRUIN AVE
					BT. SPK IN CURB, 5' W. OF ℄ PROD OF BRUIN AVE
℄ INT BRUIN AVE ℄ GARVEY AVE			4.19	241.66	℄ INT. BRUIN AVE & GARVEY AVE., PAV.
31.6 W. OF ℄ INT.			4.29	241.56	31.6 W. OF ℄ INT. ON ℄ GARVEY AVE., PAV.
31.6 W ℄ 29.3 S. OF ℄ INT.			—		31.6 W ℄ 29.3 S. OF ℄ INT.; SEWER M.H. (CENTER)
			4.78	241.07	E. RIM OF SEWER M.H. (INVERT = 6.95, CROWN = 6.28, PIPE = 0.67)
			.695	—	E. RIM TO INVERT OF 8" OUTLET ON E.
			11.73	234.12	INVERT ELEV. OF 8" OUTLET ON E.
			4.76	241.09	W. RIM OF SEWER M.H.
			6.27	—	W. RIM TO TOP OF C.I. TRAP OVER 8" INLET
			.05	—	ESTIMATED THICKNESS OF C.I. TRAP (1/2")
			.65	—	DIAM. OF 8" INLET (PIPE MEAS. AT M.H. TO W)
			11.73	234.12	INVERT ELEV. OF 8" INLET ON W.
SANITARY SEWER R/W (8' EASEMENT), IN LOT 2, TR# 10979, FROM GARVEY AVE. NORTH					
-0+49.6			4.44	241.41	ON WLY. LINE PROD (TO S.) OF 8' EASEMENT, CONC. WALK
			4.40	241.45	// R-E, CONC WALK
-0+38.5			5.39	240.46	ON WLY. LINE PROD (TO S.) OF 8' EASEMENT, TOP CO. IN DRWY
			5.33	240.52	// R-E, TOP CURB IN DRWY.
-0+38.0			5.44	240.41	ON WLY. LINE PROD (TO S.) OF 8' EASEMENT, GUTTER
			5.42	240.43	// R-E, GUTTER

Job No. 1278 Division Area Notes Bkd. Page No. Profile
Survey of ADELIA AVE. Date Notes Chkd. Date Checked Date X-Sec.
Surveyed by M. MACK Notes M. Notes Date 5-23-61 Date Date No.
Indexed by C. Sekanina

764998 307 4-50

PLEASE RETURN TO
LOS ANGELES COUNTY SURVEYOR
726 LOS ANGELES COUNTY ENGINEERING BLDG.

NOTE: ANY ADDITIONS OR CHANGES ON THIS SHEET MUST BE MADE OR CIRCLED IN RED INK, WITH DATE AND NAME OF PERSON MAKING CHANGE.

Do not extend notes this side of this line.

STATION	B. S.	H. I.	F. S.	ELEV.	
		245 85			
-0+29'			504	24081	ON WLY. LINE PROD (TO S.) OF 8' EASEMENT, PAV.
			506	24079	11 R-E, PAV.
			—		17.5 R-E, SEWER M.H. (CENTER)
			503	24082	E. RIM OF SEWER M.H. (INVERT = [illegible] CROWN = [illegible] PIPE = [illegible])
			633	—	E. RIM TO INVERT OF 8" OUTLET ON E.
			1136	23449	INVERT ELEV. OF 8" OUTLET ON E.
			502	24083	W. RIM OF SEWER M.H. (NO PIPE ON W.)
			500	24085	N. RIM OF SEWER M.H. (NO PIPE ON N.)
-0+20±			489	24096	ON WLY LINE PROD (TO S.) OF 8' EASEMENT, PAV.
			490	24095	11 R-E, PAV.
			489	24096	20 R-E PAV.
0+00 INT.			462	24123	INT. { ℄ GARVEY AVE. & WLY. LINE PROD (TO S.) OF 8' EASEMENT IN LOT 2, TR. 10979 PAV.
			459	24126	10 R-E, PAV.
			458	24127	20 R-E PAV.
+20			493	24092	ON WLY LINE PROD (TO S.) OF 8' EASEMENT, PAV.
			499	24086	10' R-E
			497	24088	20' R-E
T.P.	503	24656	432	24153	T.P.
0+38			615	24041	ON WLY LINE PROD (TO S.) OF 8' EASEMENT, [illegible] R.
			613	24043	6' R-E, GUTTER

Profile Notes Red. No. Date
Plotted Date
Map Check Date
Job No. 1398 Division No.
Survey of ADELIA AVE
Map No.
Date

76L298 307 4-50

PLEASE RETURN TO
LOS ANGELES COUNTY SURVEYOR
726 LOS ANGELES COUNTY ENGINEERING BLDG.

NOTE: ANY ADDITIONS OR CHANGES ON THIS SHEET MUST BE MADE OR CIRCLED IN RED INK, WITH DATE AND NAME OF PERSON MAKING CHANGE.

Do not extend notes this side of this line.

STATION	B. S.	H. I.	F. S.	ELEV.	
		246 56			
0+38			609	240 47	12 R-E, GUTTER
+38.1			608	240 48	ON WLY LINE PROD. (TO S.) OF 8' EASEMENT, TOP CB. IN DRWY
			530	241 26	6' R-E, TOP CURB
			528	241 28	12' R-E, TOP CURB
+45.2			518	241 38	ON WLY LINE PROD (TO S.) OF 8' EASEMENT, CONC WALK
			513	241 43	6' R-E, CONC WALK
			513	241 43	12 R-E " "
+49.9			510	241 46	ON WLY LINE PROD. (TO S.) OF 8' EASEMENT, CONC WALK
			501	241 55	8' R-E, CONC WALK
			503	241 53	12 R-E " "
+50			509	241 47	ON WLY. LINE 8' EASEMENT, PREMIX DRWY.
			504	241 52	7.5 R-E, PREMIX DRWY
			50	241 6	8 R-E
1+00			457	241 99	ON WLY. LINE 8' EASEMENT, PREMIX PAV.
			543	241 13	7.5 R-E, PREMIX PAV.
			56	241 0	8 R-E
T.P.	5 22	247 35	443	242 13	T.P. (SET SPK IN PREMIX PAV, 7 R-E @ STA 0+97)
1+11			523	242 12	ON WLY. LINE 8' EASEMENT, PREMIX PAV.
			512	242 23	7.5 R-E, PREMIX PAV
			514	242 21	7.7 R-E CONC PAV

F.B. 1714 Pg. 124 Job No. 1398 Division No. Notes Red. Plotted Profile
Survey of ADELIA AVE Date Date No.
Survey by MACK Notes M Notes Chkd. Checked X-Sec.
Indexed C. Johnson Date 5-23-52 Date No.

76L298 307 4-50

PLEASE RETURN TO
LOS ANGELES COUNTY SURVEYOR
726 LOS ANGELES COUNTY ENGINEERING BLDG.

NOTE: ANY ADDITIONS OR CHANGES ON THIS SHEET MUST BE MADE OR CIRCLED IN RED INK, WITH DATE AND NAME OF PERSON MAKING CHANGE.

Do not extend notes this side of this line.

STATION	B. S.	H. I.	F. S.	ELEV.	
		24735			
1+11			521	24214	12 R-E CONC. PAV.
+12^{6}			516	24219	9^{5} R-E CONC. PAV
			54	2420	9^{5} R-E, GROUND AT EDGE CONC. PAV.
			54	2420	12 R-E
T.P.	532	24771	496	24239	T.P.
1+30			539	24232	ON WLY. LINE 8' EASEMENT, PAV
			535	24236	7^{5} R-E
			63	2414	10^{5} R-E
			61	2416	12 R-E
+45^{3}			529	24242	4^{0} R-E, PREMIX PAV. AT EDGE TEL. BOOTH SLAB
			519	24252	4^{1} R-E CONC SLAB, BASE OF TELEPHONE BOOTH
+50			529	24242	ON WLY LINE 8' EASEMENT, PAV
			524	24247	7^{5} R-E, PAV
			60	2417	9^{5} R-E
			58	2419	12 R-E
+59^{5}			584	24187	10^{5} R-E, CONC. WALK, S.W. COR
+65^{5}			506	24265	ON WLY LINE 8' EASEMENT, PAV
			500	24271	7^{5} R-E, PAV
			58	2419	8^{5} R-E
			58	2419	12 R-E

Profile Notes Red. ____ Plotted ____ Job No. 1398 Division No. ____ F. B. 1714 Pg. 125
No. ____ Date ____ Date ____ Survey of ADELIA AVE
Notes Chkd. ____ Checked ____ Survey by ____ Date 5-23-52
No. ____ Date ____ Date ____ Map No. ____ Date ____

78L298 307 4-50

PLEASE RETURN TO
LOS ANGELES COUNTY SURVEYOR
726 LOS ANGELES COUNTY ENGINEERING BLDG.

NOTE: ANY ADDITIONS OR CHANGES ON THIS SHEET MUST BE MADE OR CIRCLED IN RED INK, WITH DATE AND NAME OF PERSON MAKING CHANGE.

Do not extend notes this side of this line.

F. B. 1714 Pg. 126 Job No. 1398 Division No. ____ Notes Red. ____ Plotted. ____ Profile
Survey of ADELIA AVE Date ____ No. ____
Survey by MACK Notes 11 Notes Chkd. ____ Checked ____ X-Sec.
Indexed L. C. Johnson Date 5-23-52 Date ____ Date ____ No. ____

STATION	B. S.	H. I.	F. S.	ELEV.		
		24771				
1+90			514	24257	ON WLY LINE 8' EASEMENT,	PAV.
			495	24276	7.5 R-E,	PAV.
			53	2424	8 R-E	
			55	2422	10.5 R-E	
+90.7			527	24244	5.5 L-W	PREMIX PAV.
			499	24272	5.6 L-W	CONC. WALK
2+00			521	24250	ON WLY LINE 8' EASEMENT,	PAV.
			502	24269	7.5 R-E	PAV.
			54	2423	8 R-E	
			55	2422	10.5 R-E	
			524	24247	2 L-W,	PAV.
			493	24278	2.2 L-W	CONC. WALK
2+06.7			532	24239	ON WLY LINE 8' EASEMENT,	PREMIX PAV.
+06.8			500	24271	" " " "	" CONC. WALK
			498	24273	" " " "	" " "
			500	24271	1.8 R-E,	CONC. WALK (E. EDGE)
+14			533	24238	1.9 R-E	PREMIX PAV.
+17.3			499	24272	ON WLY LINE 8' EASEMENT,	CONC. WALK
+17.4			527	24244	" " " "	" PREMIX PAV
+25			544	24227	" " " "	" " "

76L298 307 4-50

PLEASE RETURN TO
LOS ANGELES COUNTY SURVEYOR
726 LOS ANGELES COUNTY ENGINEERING BLDG.

NOTE: ANY ADDITIONS OR CHANGES ON THIS SHEET MUST BE MADE OR CIRCLED IN RED INK, WITH DATE AND NAME OF PERSON MAKING CHANGE.

Do not extend notes this side of this line.

STATION	B. S.	H. I.	F. S.	ELEV.		
		247 71				
2+25			526	24245	4 R-E, PAV	
			495	24276	7.5 R-E, PAV	
			53	24248	8 R-E	
			55	24222	10.5 R-E	
+37.86 4 PT	500	247 35	536	24235	4 PT = INT. OF {WLY LINE 8' EASEMENT & 14' OFFSET LINE PROD N	
+50			488	24247	ON WLY LINE PROD OF 8' EASEMENT, PAV	
			480	24255	4 R-E, PAV	
			479	24256	7.5 R-E PAV.	
			50	24248	8 R-E	
			52	24222	12 R-E	
+50			517	24218	ON 14' OFFSET LINE, PAV.	
			494	24241	6 R-E, PAV	
			484	24251	10 R-E PAV	
			477	24258	13.5 R-E PAV	
			51	24223	14 R-E	
			52	24222	18 R-E	
T.P.	510	246 02	643	24092	T.P.	
2+75			408	24194	ON 14' OFFSET LINE, PAV	
			387	24215	6 R-E, PAV	
			380	24222	10 R-E, PAV	

Profile Notes Red. _____ Plotted _____ Job No. 1398 Division No. _____ F. B. 1714 Pg. 127
No. _____ Date _____ Date _____ Survey of ADELIA AVE
Notes Chk'd _____ Checked _____ Survey by _____ Date _____
No. _____ Date _____ Date _____ Map No. _____ Date _____

76L296.307 4-50

PLEASE RETURN TO
LOS ANGELES COUNTY SURVEYOR
726 LOS ANGELES COUNTY ENGINEERING BLDG.

NOTE: ANY ADDITIONS OR CHANGES ON THIS SHEET MUST BE MADE OR CIRCLED IN RED INK, WITH DATE AND NAME OF PERSON MAKING CHANGE.

Do not extend notes this side of this line.

F. B. 1714 Pg. 128 | Job No. 1398 Division No. | Notes Red. | Plotted | Profile
Survey of ADELIA AVE | Date | Date | No.
Survey by MACK | Notes 77 | Notes Chkd. | Checked | X-Sec.
Indexed C. Johnson | Date 5-23-52 | Date | Date | No.

STATION	B. S.	H. I.	F. S.	ELEV.		
		246 02				
2+75			367	24235	13⁵ R-E, PAV.	
			39	2421-	14 R-E	
			42	2418-	18 R-E	
+80			425	24177	ON 14' OFFSET LINE, PAV.	
			410	24192	6 R-E, PAV.	
			388	24214	10 R-E PAV.	
			375	24227	13⁵ R-E PAV.	
			40	2420-	14 R-E	
			43	2417-	18 R-E	
+95			497	24105	ON 14' OFFSET LINE, PAV.	
			489	24113	6' R-E, PAV	
			487	24115	10 R-E PAV.	
			495	24107	13⁵ R-E, PAV.	
			52	2408-	14 R-E	
			52	2408-	18 R-E	
+97⁵			516	24086	ON 14' OFFSET LINE, PAV.	
			510	24092	6 R-E, PAV	
			510	24092	10 R-E "	
			503	24099	14 R-E "	
			503	24099	18 R-E "	

76L298 307 4-50

PLEASE RETURN TO
LOS ANGELES COUNTY SURVEYOR
726 LOS ANGELES COUNTY ENGINEERING BLDG.

NOTE: ANY ADDITIONS OR CHANGES ON THIS SHEET MUST BE MADE OR CIRCLED IN RED INK, WITH DATE AND NAME OF PERSON MAKING CHANGE.

Do not extend notes this side of this line.

STATION	B. S.	H. I.	F. S.	ELEV.	
		246 02			
3+00			510	24092	ON 14' OFFSET LINE PAV.
+10 18 INT			499	24103	INT OF {℄ CORTADA ST. & 14' OFFSET LINE} PAV.
			493	24109	6 R-E ON ℄ CORTADA ST., PAV.
			490	24112	10 R-E " " " " "
			485	24117	14 R-E " " " " "
			481	24121	18 R-E " " " " "
			458	24144	50 R-E " " " " "
+ 22			509	24093	ON 14' OFFSET LINE PROD., PAV.
			504	24098	6 R-E, PAV.
			500	24102	10 R-E "
			496	24106	14 R-E "
			494	24108	20 R-E "
+ 35			45	2415	ON 14' OFFSET LINE PROD.
			45	2415	10 R-E
			43	2417	20 R-E
BM ME-190			265	24337	BM ME-190 EL=243.346 FB 1728-100 CORTADA ST. (W. END) AT ROSEMEAD BLVD BT. SPK. IN CURB 5' N. OF ℄ PROD OF CORTADA ST

Profile Notes Red ____ Plotted ____ Job No. 1398 Division No. ____
No. ____ Date ____ Date ____ Survey of ADELIA AVE
X-Sec. Notes Chkd ____ Checked ____ Survey by MAEK Notes M. Date 5-23-62
No. ____ Date ____ Date ____ Map No. ____ Indexed Johnson Date ____

F. B. 1714 PG. 129

F. B. 1714 Pg. 130

Job No. _____ Division No. _____ Notes Red. _____ Plotted _____ Profile

Survey of _____ Date _____ Date _____ No. _____

Survey by _____ Notes _____ Notes Chkd. _____ Checked _____ X-Sec.

Indexed _____ Date _____ Date _____ Date _____ No. _____

STATION	B. S.	H. I.	F. S.	ELEV.

76L298 307 4-50

PLEASE RETURN TO

LOS ANGELES COUNTY SURVEYOR

726 LOS ANGELES COUNTY ENGINEERING BLDG.

Do not extend notes this side of this line.

NOTE: ANY ADDITIONS OR CHANGES ON THIS SHEET MUST BE MADE OR CIRCLED IN RED INK, WITH DATE AND NAME OF PERSON MAKING CHANGE.

Notes Ck'd by	Survey of Enloe St.
Map No.	W. O. 1736 Tape No. Sr'd. of
Office Work	Surveyed by Snyder
Checked	Notes F.B. Date 22-12-54
Date	Indexed K. C. Johnson
	~~JAN 20 57~~

F. B. 1714 PG. 133

C.I. 1736-14

~~ENLOE ST. S.S. DIST.~~

Location of Improvements

in

CENTRAL AVE.

From S. Tract line Tr. No. 10968

To Rush ST

NOTE:

FOR ℄ SURVEY SEE F.B. 1703-57-59

Note: Any Additions or Changes on This Sheet Must be Made or Circled in Red Ink With Date and Name of Person Making Change.

Do not extend notes this side of this line.

RETURN TO
LOS ANGELES COUNTY SURVEYOR
726 LOS ANGELES COUNTY
ENGINEERING BLDG.

78F3095 247 4-58

F.B. 1704 PG. 134



RETURN TO
LOS ANGELES COUNTY SURVEYOR
726 LOS ANGELES COUNTY
ENGINEERING BLDG.
Do not extend notes this side of this line.

Note: Any Additions or Changes on This Sheet Must be Made or Circled in Red Ink With Date and Name of Person Making Change.

Notes Ck'd by	Survey of Enloe St.	F. B. 1714 Pg. 135
Map No.	W. O. 1734 Tape No. St'd. °F	Cont To Bottom Pg 136
Office Work	Surveyed by Snyder	
Checked	Notes F.E.B. Date 22-IX-54	
Date	Indexed C. Johnson	



Note: Any Additions or Changes on This Sheet Must be Made or Circled In Red Ink With Date and Name of Person Making Change.

Do not extend notes this side of this line.

RETURN TO
LOS ANGELES COUNTY SURVEYOR
726 LOS ANGELES COUNTY
ENGINEERING BLDG.

76F3098 247 4-53

F.B. 1714 Pg. 136

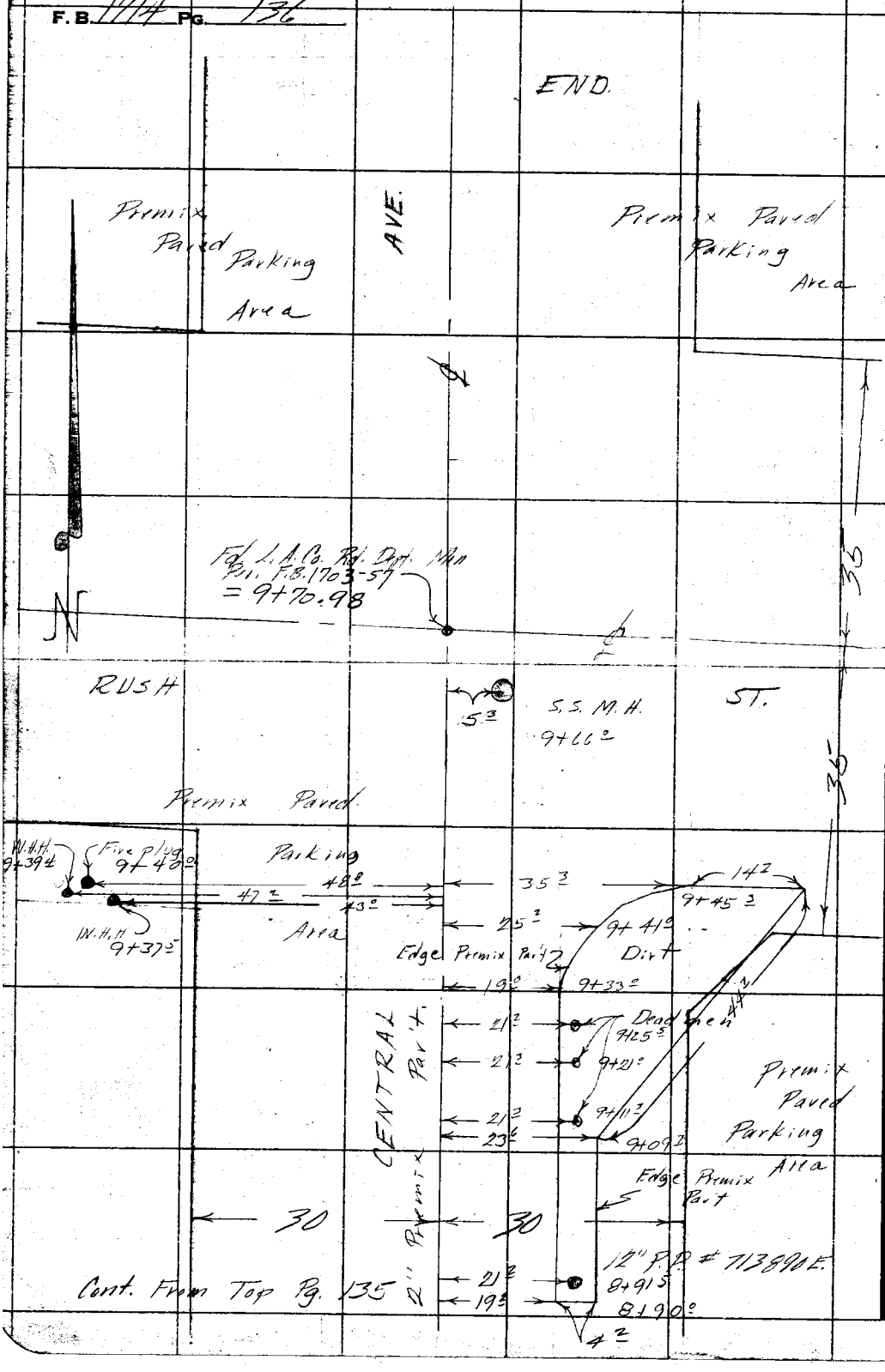

RETURN TO
LOS ANGELES COUNTY SURVEYOR
726 LOS ANGELES COUNTY
ENGINEERING BLDG.

Do not extend notes this side of this line.

Note: Any Additions or Changes on This Sheet Must be Made or Circled in Red Ink With Date and Name of Person Making Change.

Profile	Notes Red.	Plotted	Job No. 1736.14	Division No.	F. B. 1714 Pg. 137
No.	Date	Date	Survey of Enloe St		
X-Sec.	Notes Chkd.	Checked	Survey by Snyder	Notes PRS	Date 9-[illegible]
No.	Date	Date	Map No.	Indexed Johnson	Date MAY 20 '37

C.I. 1736.14

ENLOE ST. S.S. Out

X SECTIONS

on

CENTRAL AVE

From - So line Tr # 10968

To - Rush ST

STATION	B. S.	H. I.	F. S.	ELEV.

NOTE: ANY ADDITIONS OR CHANGES ON THIS SHEET MUST BE MADE OR CIRCLED IN RED INK, WITH DATE AND NAME OF PERSON MAKING CHANGE.

PLEASE RETURN TO
LOS ANGELES COUNTY SURVEYOR
726 LOS ANGELES COUNTY ENGINEERING BLDG.

Do not extend notes this side of this line.

76L298 307 8-53

76L298 307 8-53

PLEASE RETURN TO
LOS ANGELES COUNTY SURVEYOR
726 LOS ANGELES COUNTY ENGINEERING BLDG.

NOTE: ANY ADDITIONS OR CHANGES ON THIS SHEET MUST BE MADE OR CIRCLED IN RED INK, WITH DATE AND NAME OF PERSON MAKING CHANGE.

Do not extend notes this side of this line. Central Ave

STATION	B. S.	H. I.	F. S.	ELEV.	Left	℄ Right
M1 E117B		1		24[illegible]97	M1 E 117B EL 243.969 FIB. 1927-59	
	508	249 05			Central Ave (E. Side) 800'± S. of	
					Rush ST. - Bt. spk in curb 15' S. of	
					N. end in front of ho # 1812	
0+00			604	24[illegible] 01		℄
			639	24[illegible] 46		18' R Gutter
			595	24[illegible] 10		18' R Top curb
			57	[illegible]		30' R P/L
			661	[illegible]	18' L Gutter	
			594	[illegible]	18' L Top curb	
			53	24[illegible]	30' L P/L	
0+47			625	24[illegible]	18' L Gutter	
✓			539	24[illegible] 46	18' L Top curb N. end	
1+00			545	24[illegible]		℄
			593	24[illegible]		18' R Gutter
			532	24[illegible] 13		18' R Top cb
			51	24[illegible]		30' R P/L
			577	24[illegible] 8	15' L Ed. Pav. & Gutter	
			52	24[illegible]	18' L	
			43	24[illegible]	30' L P/L	

F. B. 1714 Pg. 138 Job No. 1736.14 Division No. Notes Red. Plotted Profile
Survey of Enloe St. Date Date No.
Survey by Snyder Notes PRS Notes Chkd. Checked X-Sec.
Indexed C. Johnson Date Date No.

76L298 307 8-53

PLEASE RETURN TO
LOS ANGELES COUNTY SURVEYOR
726 LOS ANGELES COUNTY ENGINEERING BLDG.

NOTE: ANY ADDITIONS OR CHANGES ON THIS SHEET MUST BE MADE OR CIRCLED IN RED INK, WITH DATE AND NAME OF PERSON MAKING CHANGE.

Do not extend notes this side of this line.

Central Ave

STATION	B. S.	H. I.	F. S.	ELEV.	Left	℄ Right
1+00		249 05	545	243 60	on ℄ Rim of S.S. Mtl.	
8" inlet N.			1357	235 48	Rod 5.45 Meas 7.45 Dia .67 13.57	
8" outlet S			1364	235 41		Rod 547 Meas 750 Dia .67 1364
1+46			567	243 38		18'R Gutter
			502	244 03		18'R Top curb Nand
			47	244 4		30'R P/L
			38	245 3		150'R
			35	245 6		340'R Back Lot line
			54	243 7	15'L Gutter Ed. Pav.	
			50	244 1	18'L	
			42	244 9	30'L P/L	
			44	244 7	150'L	
			48	244 3	300'L	
2+00			470	244 35		℄
			518	243 87		16'R Ed. Pav & Gutter
			34	245 7		21'R Top
			34	245 7		30'R P/L
			516	243 89	16'L Ed. Pav, Gutter	
			49	244 2	20'L	

Profile Notes Red. ____ Plotted ____ Job No. 1[illegible] Division No. ____ F. B. 1714 Pg. 139
No. ____ Date ____ Date ____ Survey of ____
X-Sec. Notes Chkd. ____ Checked ____ Survey by Snyder Notes PRS Date 4-24-54
No. ____ Date ____ Date ____ Map No. ____ Checked Tolmacs Date ____

76L298 307 8-53

PLEASE RETURN TO
LOS ANGELES COUNTY SURVEYOR
726 LOS ANGELES COUNTY ENGINEERING BLDG.

NOTE: ANY ADDITIONS OR CHANGES ON THIS SHEET MUST BE MADE OR CIRCLED IN RED INK, WITH DATE AND NAME OF PERSON MAKING CHANGE.

Do not extend notes this side of this line. Central Ave

STATION	B. S.	H. I.	F. S.	ELEV.	Left	℄ Right
2+00		249 05	36	24[illegible] 5	30'L P/L	
3+00			395	24[illegible] 10		℄
			445	24[illegible] [illegible]		16'R Ed. Pav & Gutt
			32	24[illegible] [illegible]		18'R
			29	24[illegible] [illegible]		30'R
			445	24[illegible] [illegible]	16'R Ed. Pav. & Gutter	
			38	24[illegible] [illegible]	20'R	
			36	24[illegible] [illegible]	30' P/L	
T.P.	611	251 21	395	245 10		
4+00			477	24[illegible] 4		℄
			516	24[illegible] [illegible]		16'R Ed. Pav & Gutt
			48	24[illegible] [illegible]		18'R
			49	24[illegible] [illegible]		30'R P/L
			537	24[illegible] [illegible]	19' L Gutter	
			532	24[illegible] [illegible]	30'L P/L	
4+30			460	24[illegible] [illegible]		30'R P/L
			45	24[illegible] [illegible]		150'R
			42	24[illegible] [illegible]		340'R
			515	24[illegible] [illegible]	30'L P/L	
			56	24[illegible] [illegible]	200'L	
			53	24[illegible] [illegible]	375'L Back Lot line	

F. B. 1714 Pg. 140 Job No. 1736.14 Division No. Notes Red. Plotted Profile
Survey of Endoc St Date Date No.
Survey by Snyder Notes PRS Notes Chkd. Checked X-Sec.
Indexed C. Johnson Date Date No.

76L298 307 8-53

PLEASE RETURN TO
LOS ANGELES COUNTY SURVEYOR
726 LOS ANGELES COUNTY ENGINEERING BLDG.

NOTE: ANY ADDITIONS OR CHANGES ON THIS SHEET MUST BE MADE OR CIRCLED IN RED INK, WITH DATE AND NAME OF PERSON MAKING CHANGE.

Do not extend notes this side of this line.

Central Ave

STATION	B. S.	H. I.	F. S.	ELEV.	Left	℄ Right
5+00		251 21	399	247 22		℄
			418	247 03		11' R Ed. Pav
			47	246 5		17' R Gutter
			40	247 2		21'
			40	247 2		30' R P/L
			463	246 58	9' L Ed. Pav.	
			50	246 2	16' L Gutter	
			47	246 5	20' L	
			47	246 5	30' L	
6+00			337	247 84		℄
			375	247 46		10' R Ed. Pav
			42	247 0		18' R Gutter
			38	247 4		23' R Top
			40	247 2		30' R P/L
			415	247 06	8' L Ed. Pav.	
			46	246 6	16' L Gutter	
			40	247 2	21' L	
			42	247 0	30' L P/L	
T.P.	420	252 04	337	247 84		

Profile Notes Red. ____ Plotted ____ Job No. 1736.14 Division No. ____
No. ____ Date ____ Date ____ Survey of ____
X-Sec. Notes Chkd. ____ Checked ____ Survey by Snyder Notes PRS Date 9-24-54
No. ____ Date ____ Date ____ Map No. ____ Indexed Tobacco Date ____

F. B. 1714 Pg. 141

76L298 307 8-53

PLEASE RETURN TO
LOS ANGELES COUNTY SURVEYOR
726 LOS ANGELES COUNTY ENGINEERING BLDG.

NOTE: ANY ADDITIONS OR CHANGES ON THIS SHEET MUST BE MADE OR CIRCLED IN RED INK, WITH DATE AND NAME OF PERSON MAKING CHANGE.

Do not extend notes this side of this line. Central Ave

STATION	B. S.	H. I.	F. S.	ELEV.	Left	℄ Right
6+30		252.04	47	24[illegible] 3		30'L
–			45	24[illegible] 5		150'L
–			41	2[illegible] 9		340'L
T.P.	407	251 91	420	2[illegible] 4		
7+00			377	24[illegible] 14		℄
			413	24[illegible] 78		11'R Ed. Pav.
			49	2[illegible]		19'R Gutter
			40	2[illegible]		22'R Top
			42	2[illegible]		30'R P/L
			486	2[illegible] 05	17'L Gutter	
			46	2[illegible]	30'L P/L	
			41	24[illegible]	200'L	
			41	2[illegible]	375'L	
8+00			325	24[illegible]		℄
			356	24[illegible] 35		11'R Ed. Pav
			42	2[illegible]		19'R Gutter
			36	248 [illegible]		24'R
			37	248 [illegible]		30'R P/L
			394	24[illegible]	17'L Gutter	
			37	248 [illegible]	30'L P/L	
T.P.	566	254 32	325	248 66		

F. B. 1714 Pg. 142
Job No. 1736.14 Division No. ____ Notes Red. ____ Plotted ____ Profile
Survey of Enlop St. Date ____ Date ____ No. ____
Survey by Snyder Notes PRS Notes Chkd. ____ Checked ____ X-Sec.
Indexed K. C. Johnson Date ____ Date ____ No. ____

76L298 307 8-53

PLEASE RETURN TO
LOS ANGELES COUNTY SURVEYOR
726 LOS ANGELES COUNTY ENGINEERING BLDG.

NOTE: ANY ADDITIONS OR CHANGES ON THIS SHEET MUST BE MADE OR CIRCLED IN RED INK, WITH DATE AND NAME OF PERSON MAKING CHANGE.

Do not extend notes this side of this line.

Central Ave

STATION	B. S.	H. I.	F. S.	ELEV.	Left	℄ Right
9+00		254 32	467	249 65		℄
			502	249 30		16' R Gutter
			45	249 8		22' R
			52	249 1		30' R P/L
			569	248 63	25' L Gutter	
			56	248 7	30' L P/L	
9+35			547	248 85		℄
			569	248 63		15' L Gutter
			50	249 3		30' L Prop cor
			614	248 18	25' L Gutter	
			627	248 05	30' L Prop cor	
			63	248 0	100' L on P/L	
			70	247 3	200' L on P/L	
9+53			598	248 34		℄ X Gutter
✓			705	247 27	100' L Gutter	
✓			747	246 85	200' L "	
9+70.98			545	248 87	℄ INT Central Ave & Rush ST	
✓			622	248 10	100' L on ℄ Rush ST	
✓			657	247 75	200' L " " "	
N1,E117C			495	249 37	N1,E117C EL. 249.375 FB. 1927-59 Rush St & Central Ave - S.E. cor. - Bt. spk. in N. end cone walk to Market - 50' E & 70' S of ℄ int.	

Profile Notes Red. ____ Plotted ____ Job No. 1766 Division No. ____ F. B. 1774 Pg. 143
No. ____ Date ____ Date ____ Survey of ____
X-Sec. Notes Chkd. ____ Checked ____ Survey by Snyder Notes PRS Date 9-24-54
No. ____ Date ____ Date ____ Map No. ____ Indexed Johnson Date ____

F. B. 1714 Pg. 144 Job No. Division No. Notes Red. Plotted Profile

Survey of Date Date No.

Survey by Notes Notes Chkd. Checked X-Sec.

Indexed Date Date Date No.

STATION	B. S.	H. I.	F. S.	ELEV.

Do not extend notes this side of this line.

PLEASE RETURN TO

LOS ANGELES COUNTY SURVEYOR

726 LOS ANGELES COUNTY ENGINEERING BLDG.

NOTE: ANY ADDITIONS OR CHANGES ON THIS SHEET MUST BE MADE OR CIRCLED IN RED INK, WITH DATE AND NAME OF PERSON MAKING CHANGE.

76L298 307 8-53

Notes Ck'd by	Survey of Enloe St.
Map No.	W. O. 1736-14 Tape No. St'd. °F
Office Work	Surveyed by Snyder
Checked	Notes F.E.B. Date 22-IX-54
Date	Indexed A. C. Johnson

F. B. 1714 Pg. 145

MAY 20 '57

C.I. 1736-14

ENLOE ST. S.S. DIST.

Location of Improvements

in

RUSH ST.

From Central Ave

To Hoyt Ave

Note: Any Additions or Changes on This Sheet Must be Made or Circled in Red Ink With Date and Name of Person Making Change.

Do not extend notes this side of this line.

RETURN TO
LOS ANGELES COUNTY SURVEYOR
726 LOS ANGELES COUNTY
ENGINEERING BLDG.

76F3095 247 4-53

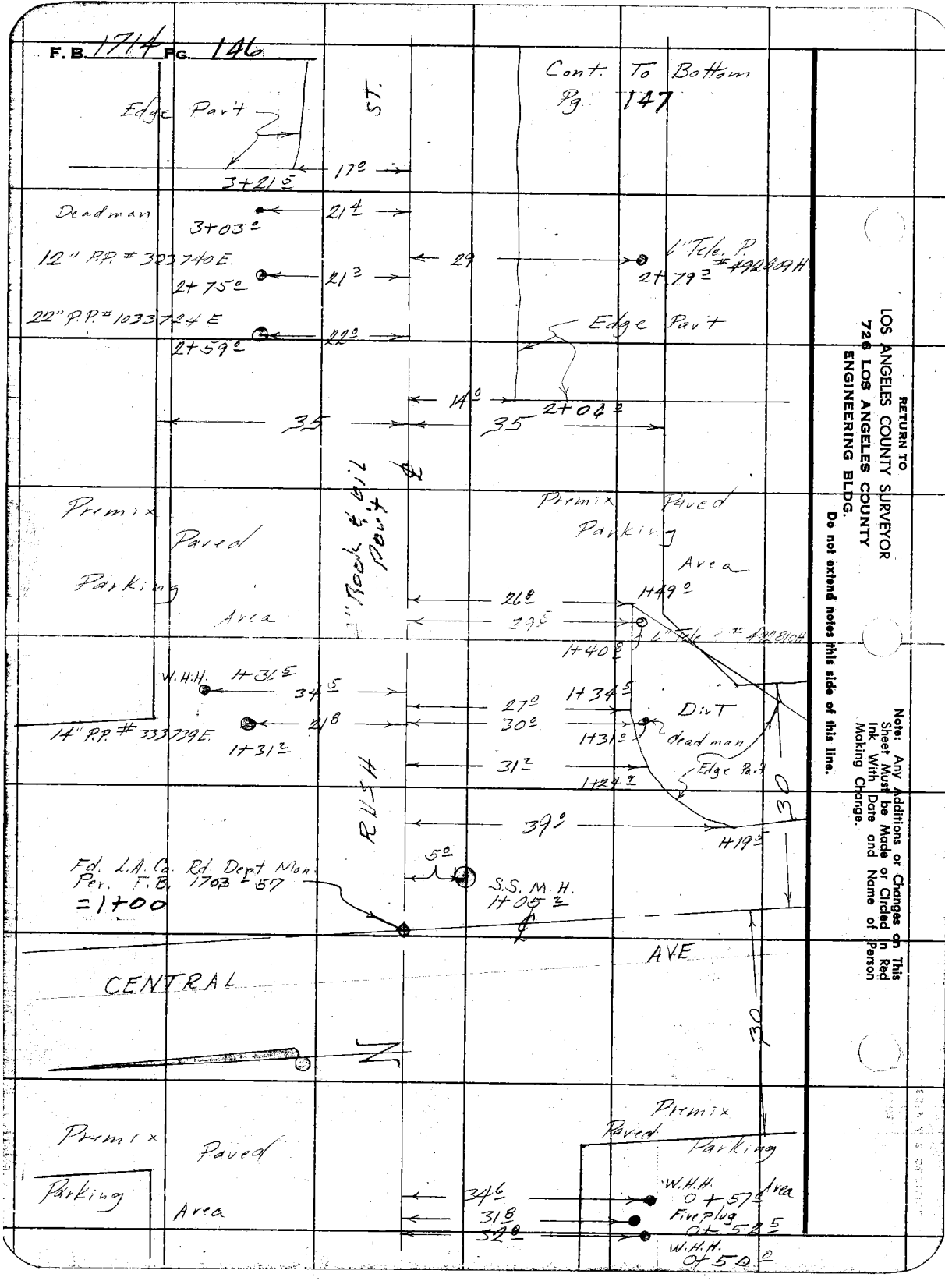

RETURN TO
LOS ANGELES COUNTY SURVEYOR
726 LOS ANGELES COUNTY
ENGINEERING BLDG.

Do not extend notes this side of this line.

Note: Any Additions or Changes on This Sheet Must be Made or Circled in Red Ink With Date and Name of Person Making Change.

Notes Ck'd by	Survey of Enloe St
Map No.	W. O. 772 Tape No. St'd. °F
Office Work	Surveyed by Snyder
Checked	Notes F.E.B. Date 23-IX-54
Date	Indexed A. C. Johnson

F.B. 1714 PG. 147

Cont To Bottom Pg. 148

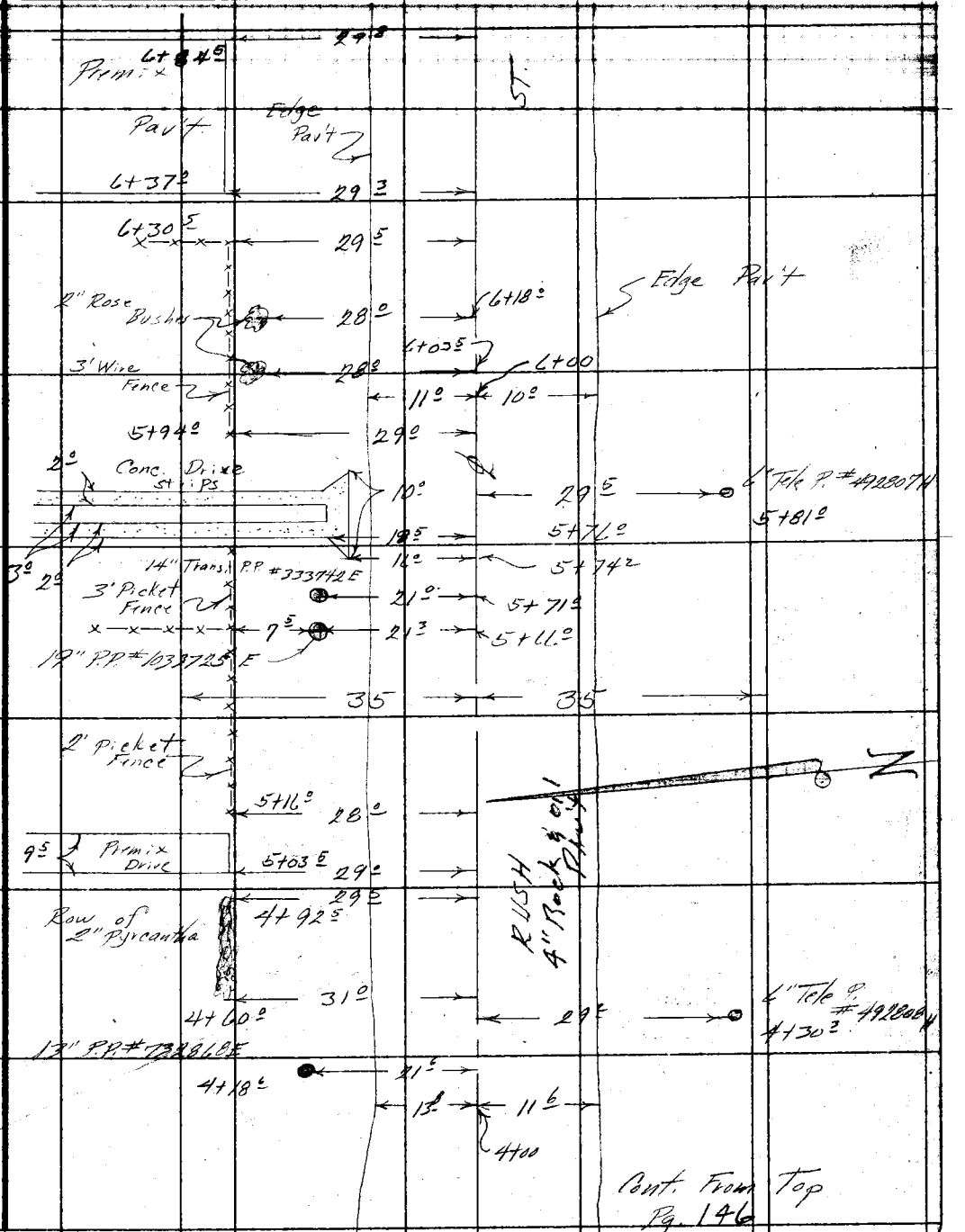

Cont. From Top Pg. 146

Note: Any Additions or Changes on This Sheet Must be Made or Circled in Red Ink With Date and Name of Person Making Change.

Do not extend notes this side of this line.

RETURN TO
LOS ANGELES COUNTY SURVEYOR
726 LOS ANGELES COUNTY
ENGINEERING BLDG.

76F3098 247 4-53

F.B. 1714 PG. 148

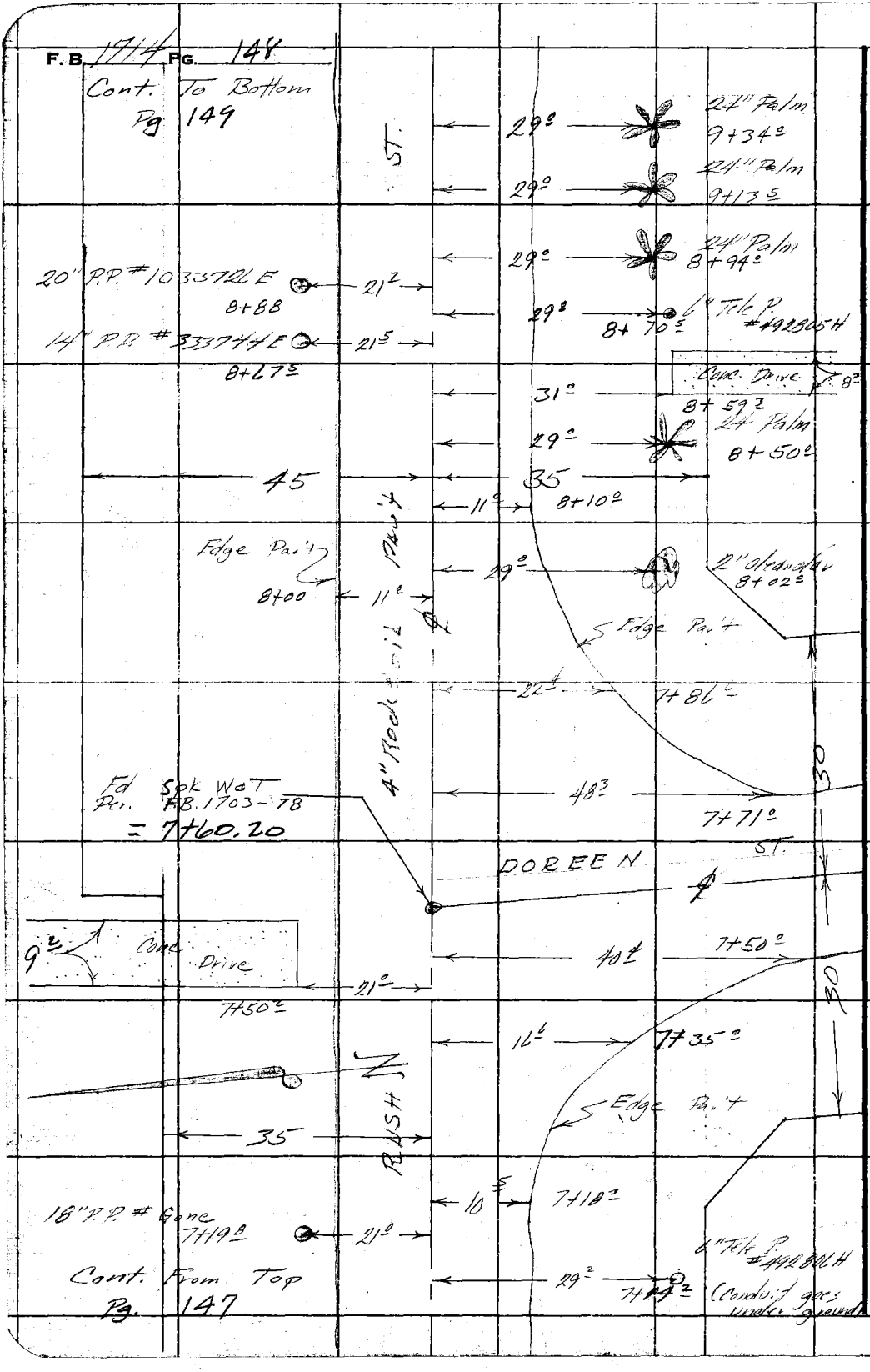

RETURN TO
LOS ANGELES COUNTY SURVEYOR
726 LOS ANGELES COUNTY
ENGINEERING BLDG.
Do not extend notes this side of this line.

Note: Any Additions or Changes on This Sheet Must be Made or Circled in Red Ink With Date and Name of Person Making Change.

Notes Ck'd by	Survey of Euloe ST	F.B. 1714 Pg. 149
Map No.	W. O. 1736-12 Tape No. St'd. °F	
Office Work	Surveyed by Snyder	
Checked	Notes F.E.B. Date 23-IX-54	END
Date	Indexed C. Johnson	

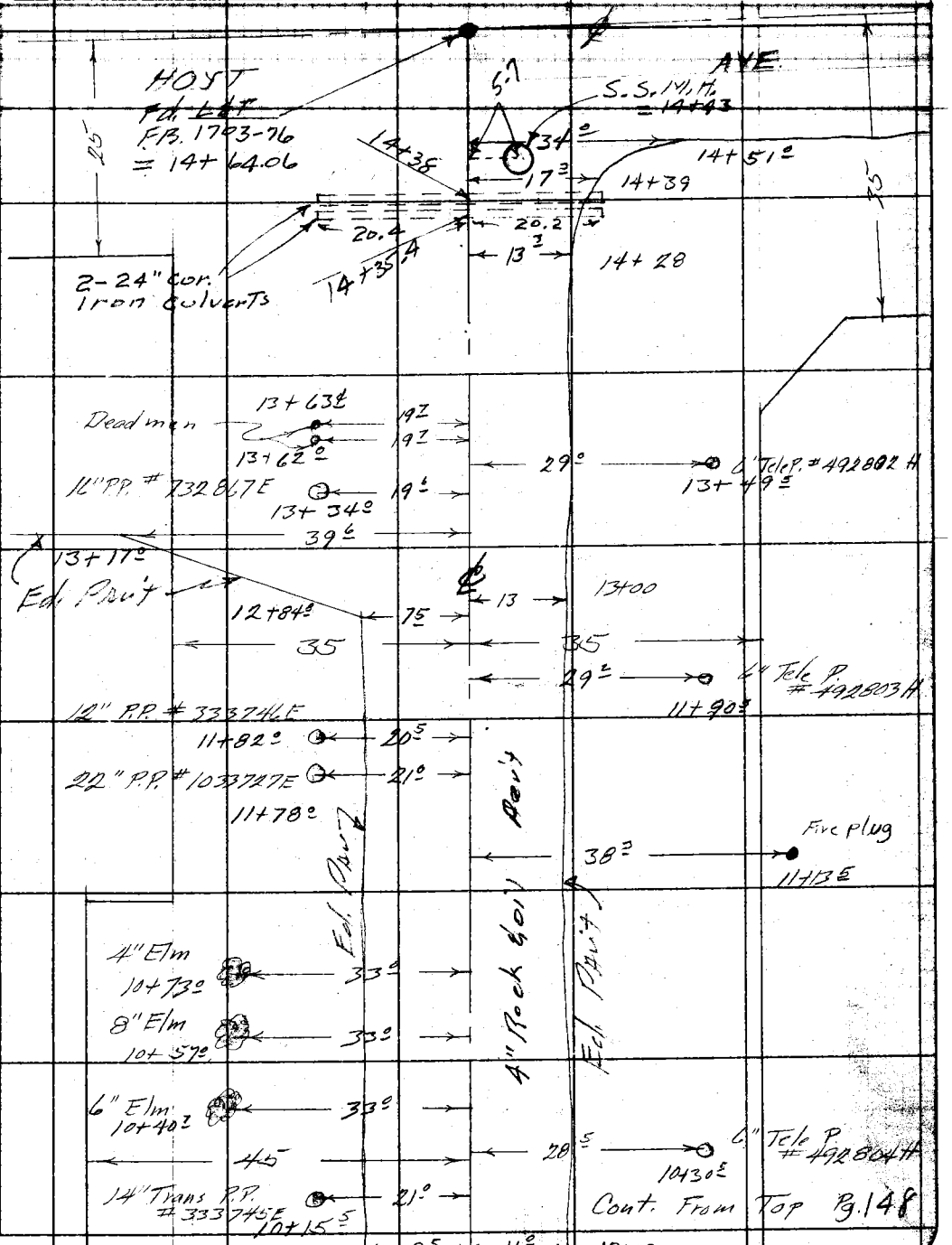

Note: Any Additions or Changes on This Sheet Must be Made or Circled in Red Ink With Date and Name of Person Making Change.

Do not extend notes this side of this line.

RETURN TO
LOS ANGELES COUNTY SURVEYOR
726 LOS ANGELES COUNTY
ENGINEERING BLDG.

76F3098 247 4-53

F. B. 1714 PG. 150

RETURN TO
LOS ANGELES COUNTY SURVEYOR
726 LOS ANGELES COUNTY
ENGINEERING BLDG.

Do not extend notes this side of this line.

Note: Any Additions or Changes on This Sheet Must be Made or Circled in Red Ink With Date and Name of Person Making Change.

Profile	Notes Red.	Plotted	Job No. 1736.14	Division No.	F. B. 1714 Pg. 151
No.	Date	Date	Survey of		
X-Sec.	Notes Chkd.	Checked	Survey by Snyder	Notes PMS	Date 9-24-54
No.	Date	Date	Map No.	~~Indexed~~ A. C. Johnson	Date MAY 20 '57

C.I. 1736.14

ENLOE ST S.S. DIST

X SECTIONS

on

RUSH ST

From - Central Ave

To - Hoyt Ave

STATION	B. S.	H. I.	F. S.	ELEV.

NOTE: ANY ADDITIONS OR CHANGES ON THIS SHEET MUST BE MADE OR CIRCLED IN RED INK, WITH DATE AND NAME OF PERSON MAKING CHANGE.

PLEASE RETURN TO

LOS ANGELES COUNTY SURVEYOR

726 LOS ANGELES COUNTY ENGINEERING BLDG.

Do not extend notes this side of this line.

76L298 307 8-53

76L298 307 8-53

PLEASE RETURN TO
LOS ANGELES COUNTY SURVEYOR
726 LOS ANGELES COUNTY ENGINEERING BLDG.

NOTE: ANY ADDITIONS OR CHANGES ON THIS SHEET MUST BE MADE OR CIRCLED IN RED INK, WITH DATE AND NAME OF PERSON MAKING CHANGE.

Do not extend notes this side of this line.

Rush ST

STATION	B. S.	H. I.	F. S.	ELEV.	Left	& Right
N.E.117C		1		249.38	N.E. 117C EL. 249.375 FB 1927-59	
	457	253.95			Rush St. & Central Ave. S.E. cor.	
					Et. sdk. in N. end Conc. walk	
					to Market - 50' E & 70' S of ℄ int.	
1+00			507	248.38	℄ int Rush ST & Central Ave	
			557	248.38		17 R Gutter
			431	248.4		70' R ℄ Central Ave
			558	248.37	15' L X Gutter	
			506	248.39	50' L ℄ Central Ave	
			471	248.42	100' L - - -	
			543	248.42	- - - -	Thence 17' E Gutter
			418	248.37	- - - -	- 30' E P/L
			406	248.39	235' L ℄ Central Ave	
			460	248.35	- - -	Thence 17' E Gutter
			31	250.8		- 30' E P/L
1+05.2			505	248.2	Rod 5.05	5' R S.S. N.H. Rim
8" Stub	E		1428	23[illegible].7	Meas 8.56	
					Dia .67	
					1428	
						Rod 5.06
						Meas 8.37
						Dia .83
10" inlet	N.		1426	23[illegible].7		1426
					Rod 5.09	
					Meas 8.56	
					Dia .83	
					1448	
10" outlet	W.		1448	23[illegible].7		

F. B. 1714 Pg. 153 Profile
Job No. 1736-14 Division No. Plotted No. X-Sec.
Survey of Entire ST. Notes Red. Date
Survey by STYLER Notes Date Checked
Indexed C. Johnson Date Notes Chkd. Date

76L298 307 8-53

PLEASE RETURN TO
LOS ANGELES COUNTY SURVEYOR
726 LOS ANGELES COUNTY ENGINEERING BLDG.

NOTE: ANY ADDITIONS OR CHANGES ON THIS SHEET MUST BE MADE OR CIRCLED IN RED INK, WITH DATE AND NAME OF PERSON MAKING CHANGE.

Do not extend notes this side of this line. Rush ST

STATION	B. S.	H. I.	F. S.	ELEV.	Left	℄ Right
1+30		253 95	468	249 27		℄
			563	248 32		20' R Gutter
			48	249 1		30' R Ed. Pav.
			48	249 1		35' R Prop. Cor
			547	248 48	17' L Gutter	
			470	249 25	35' L Prop Cor.	
2+00			406	249 89		℄
			496	248 99		15' R Gutter
			45	249 4		35' R P/L
			489	249 06	20' L Gutter	
			41	249 8	35' L P/L	
3+00			340	250 55		℄
			417	249 78		14' R Ed. Pav
			47	249 2		18' R Gutter
			45	249 4		35' R P/L
			443	249 52	20' L Gutter	
			37	250 2	35' L P/L	
T.P.	5 18	255 72	341	250 54		
4+00			473	250 99		℄
			553	250 19		12' R Ed. Pav
			59	249 8		20' R Gutter

Profile Notes Red. ____ Plotted ____ Job No. 1734 Division No. ____ F. B. 1714 Pg. 153
No. ____ Date ____ Date ____ Survey of ____
X-Sec. Notes Chkd. ____ Checked ____ Survey by Snyder Notes PRS Date 9. [illegible]
No. ____ Date ____ Date ____ Map No. ____ Indexed Johnson Date ____

76L298 307 8-53

PLEASE RETURN TO
LOS ANGELES COUNTY SURVEYOR
726 LOS ANGELES COUNTY ENGINEERING BLDG.

NOTE: ANY ADDITIONS OR CHANGES ON THIS SHEET MUST BE MADE OR CIRCLED IN RED INK, WITH DATE AND NAME OF PERSON MAKING CHANGE.

Do not extend notes this side of this line. Rush ST

STATION	B. S.	H. I.	F. S.	ELEV.	Left	℄ Right
4+00		255.72	60	2[illegible] 7		35' R P/L
			514	250 58	14' L Ed. Pav.	
			52	250 5	18' L Gutter	
			50	250 7	35' L P/L	
5+00			470	251 [illegible]		℄
			552	25[illegible]		11' R Ed. Pav
			60	24[illegible] 7		18' R Gutter
			58	2[illegible] 7		35' R P/L
			63	2[illegible]		170' R
			74	2[illegible]		340' R Back Lot
			496	25[illegible]	12' L Ed. Pav.	
			51	25[illegible]	16' L Gutter	
			49	250 [illegible]	35' L P/L	
			39	251 [illegible]	180' L	
			30	25[illegible] 7	360 L Back Lot line	
6+00			482	250 [illegible]		℄
			520	250 52		10' R Ed. Pav.
			62	24[illegible]		18' R Gutter
			58	24[illegible] 9		35' R P/L
			501	250 [illegible]	12' L Ed. Pav.	
			52	250 5	18' L Gutter	

F. B. 1714 PG. 154 Job No. 1736.14 Division No. Notes Red. Plotted Profile
Survey of Enfec ST Date Date No.
Survey by Snyder Notes P/35 Notes Chkd. Checked X-Sec.
Indexed K. C. Johnson Date Date No.

76L298 307 8-53

PLEASE RETURN TO
LOS ANGELES COUNTY SURVEYOR
726 LOS ANGELES COUNTY ENGINEERING BLDG.

NOTE: ANY ADDITIONS OR CHANGES ON THIS SHEET MUST BE MADE OR CIRCLED IN RED INK, WITH DATE AND NAME OF PERSON MAKING CHANGE.

Do not extend notes this side of this line.

Rush ST

STATION	B. S.	H. I.	F. S.	ELEV.	Left	℄	Right
6+00		255.72	48	250.9	35' L P/L		
T.P.	402	254.92	482	250.90			
7+00			429	250.63		℄	
			474	250.18			10' R Ed. Pav.
			570	249.22			18' R Gutter
			54	249.5			35' R P/L
			476	250.16	12' L Ed. Pav		
			50	249.9	18' L Gutter		
			48	250.1	35' L P/L		
7+30			440	250.52		℄	
			492	250.00			12' R Ed. Pav
			56	249.3			19' R Gutter
			54	249.5			35' R Prop. C.O.
7+60.20			453	250.39	℄ INT Rush ST &		Doreen Ave
			536	249.56			30' R ℄ Doreen Ave
			609	248.83			75' R ℄ " "
			501	249.91	11' L Ed. Pav.		
			51	249.8	18' L Gutter		
			49	250.0	35' L P/L		
			37	251.2	180' L		
			30	251.9	360' L Back Lot Line		

Profile No. ____ Date ____ X-Sec. No. ____ Date ____

Notes Red ____ Date ____ Notes Chkd. ____ Date ____

Plotted ____ Date ____ Checked ____ Date ____

Job No. 1/2 Division No. ____ Survey of ____ Survey by SD/LADPW Notes 1/3/85 Date 9/24/54 Map No. ____ Indexed Johnson Date ____

F. B. 1772 Pg. 155

76L298 307 8-53

PLEASE RETURN TO
LOS ANGELES COUNTY SURVEYOR
726 LOS ANGELES COUNTY ENGINEERING BLDG.

NOTE: ANY ADDITIONS OR CHANGES ON THIS SHEET MUST BE MADE OR CIRCLED IN RED INK, WITH DATE AND NAME OF PERSON MAKING CHANGE.

Do not extend notes this side of this line.

Rush ST

STATION	B. S.	H. I.	F. S.	ELEV.	Left	℄	Right
7+90		25492	473	25[illegible] 19		℄	
/			556	24[illegible] 36			18' R Ed. Pav.
/			57	24[illegible] 2			20' R Gutter
/			57	24[illegible] 2			35' R Prop. cor.
8+00			471	25[illegible] [illegible]		℄	
/			558	24[illegible] 4	10' L Ed. Pav.		
/			564	24[illegible] 28	18' L Gutter		
/			50	2[illegible] [illegible]	45' L P/L		
9+00			512	24[illegible] [illegible]		℄	
			535	24[illegible] 7			10' R Ed. Pav.
			59	24[illegible] [illegible]			18' R Gutter
			58	2[illegible] [illegible]			35' R P/L
			534	24[illegible] 8	10' L Ed. Pav.		
			62	24[illegible] [illegible]	19' L Gutter		
		1	58	2[illegible]	45' L P/L		
T.P.	451	254 32	511	24[illegible] 1			
10+00			459	24[illegible] 3		℄	
			513	24[illegible] 9			10 R Ed. Pav.
			58	2[illegible] [illegible]			18' R Gutter
			61	24[illegible] 2			35' R P/L
			486	24[illegible] 1	9' L Ed. Pav.		

F. B. 1714 Pg. 156 Profile
Survey of Fulton St. Notes
Survey by Stylec Notes
Indexed L. C. Johnson Date
Job No. 1736.14 Division No.
Plotted No. X-Sec.
Date Date
Notes Red. Checked
Date Date
Notes Chkd.
Date Date

76L298 307 8-53

PLEASE RETURN TO
LOS ANGELES COUNTY SURVEYOR
726 LOS ANGELES COUNTY ENGINEERING BLDG.

NOTE: ANY ADDITIONS OR CHANGES ON THIS SHEET MUST BE MADE OR CIRCLED IN RED INK, WITH DATE AND NAME OF PERSON MAKING CHANGE.

Do not extend notes this side of this line.

Rush ST.

STATION	B. S.	H. I.	F. S.	ELEV.	Left	℄ Right
10+00		25432	59	248 4	19' L Gutter	
			52	249 1	45' L P/L	
10+30			60	248 3		35' R
			58	248 5		170' R
			64	247 9		340' R Back Lot line
			51	249 2	45' L	
			42	250 1	180' L	
			12	253 1	360' L Back Lot line	
11+00			469	249 63		℄
			515	249 17		10' R Ed. Pav.
			60	248 3		18' R Gutter
			57	248 6		35' R P/L
			499	249 33	10' L Ed. Pav.	
			58	248 5	18' L Gutter	
			55	248 8	45' L P/L	
12+00			482	249 56		℄
			534	248 98		11' R Ed. Pav.
			63	248 0		18' R Gutter
			57	248 6		35' R P/L
			538	248 94	10' L Ed. Pav.	
			64	247 9	18' L Gutter	

Profile No. ____ Notes Red. ____ Plotted ____ Job No. 1766-14 Division No. ____ F. B. 1714 Pg. 157
Date ____ Date ____ Survey of ____
X-Sec. No. ____ Notes Chkd. ____ Checked ____ Survey by Snyder Notes PRS Date 9-24-54
Date ____ Date ____ Map No. ____ Indexed Johnson Date ____

76L298 307 8-53

PLEASE RETURN TO
LOS ANGELES COUNTY SURVEYOR
726 LOS ANGELES COUNTY ENGINEERING BLDG.

NOTE: ANY ADDITIONS OR CHANGES ON THIS SHEET MUST BE MADE OR CIRCLED IN RED INK, WITH DATE AND NAME OF PERSON MAKING CHANGE.

Do not extend notes this side of this line. Rush ST.

STATION	B. S.	H. I.	F. S.	ELEV.	Left	℄ Right
12+00		254 37	50	24[illegible] 3	45' L P/L	
T.P.	456	254 06	482	249 50	12+00 ℄	
13+00			465	249 41		℄
			534	248 72		12' R Ed. Pav.
			60	248 1		20' R Gutter
			58	248 2		35' R P/L
			493	249 13	10' L Pav.	
			53	248 8	20' L Gutter	
			39	250 1	35' L P/L	
			32	250 9	100' L	
			23	251 8	220' L Back Lot line	
13+50			454	249 52		℄
			507	248 99		10' R Ed. Pav.
			64	248 7		20' R Gutter
			58	248 3		35' R P/L
			54	248 7		100' R
			61	248 0		220' R Back Lot line
14+00			447	249 59		℄
			469	249 37		13' R Ed. Pav.
			63	247 8		25' R Gutter
			56	248 5		35' R P/L

F. B. 1714 Pg. 158 Job No. 1736.14 Division No. Notes Red. Plotted Profile
Survey of Enloe St Date Date No.
Survey by Snyder Notes PRS Notes Chkd. Checked X-Sec.
Indexed A. C. Johnson Date Date Date No.

76L298 307 8-53

PLEASE RETURN TO
LOS ANGELES COUNTY SURVEYOR
726 LOS ANGELES COUNTY ENGINEERING BLDG.

NOTE: ANY ADDITIONS OR CHANGES ON THIS SHEET MUST BE MADE OR CIRCLED IN RED INK, WITH DATE AND NAME OF PERSON MAKING CHANGE.

Do not extend notes this side of this line.

Rush ST

STATION	B. S.	H. I.	F. S.	ELEV.	Left	℄ Right
14+00		254.06	474	249 32	10'L	
✓			56	248 5	20'L Gutter	
✓			40	250 1	35'L P/L	
14+35,4			699	247 07		20.2'R Flow Line 24" cul
✓			686	247 20	20.4 L F.L. 24" cul	
14+38			693	247 13		20.2 R F.L. 24" cul
✓			686	247 20	20.4 L F.L. 24" cul	
14+43			389	250 17	Rod 3.89 Meas 8.76 Dia. .83 13.48	5.7'R Rim S.S. M.H.
10" inlet N.			1348	240.58		Rod 3.89 Meas 8.84 Dia .67 13.40
8" inlet E			1340	240 66		Rod 3.9 Meas 8.9 Dia 1.0 13.8
12" outlet S.			1381	240 25		
14+64.06			365	250 41	℄ int Rush ST & Hoyt Ave	
M.E 115A			299	251 07	M.E 115A EL. 251.052 F.B. 1927-61. Rush ST & Hoyt Ave. N.W. cor. BT. spk in S.E. cor. conc. slab at gas sta. - 95' W & 40' N ℄ int	

Profile Notes Red. ____ Plotted ____ Job No. 1[illegible] Division No. ____ F. B. 17[illegible] Pg. 159
No. ____ Date ____ Date ____ Survey of [illegible]
X-Sec. Notes Chkd. ____ Checked ____ Survey by Snyder Notes 1935 Date 9-27-54
No. ____ Date ____ Date ____ Map No. ____ Indexed Johnson Date ____

F. B. 1714 PG. 160 Job No. 1736-14 Division No. _____ Notes Red. _____ Plotted _____ Profile

Survey of Eales St. Date _____ Date _____ No. _____

Survey by Snyder Notes PRS Notes Chkd. _____ Checked _____ X-Sec.

Indexed _____ Date _____ Date _____ Date _____ No. _____

STATION	B. S.	H. I.	F. S.	ELEV.

761-298 307 8-53

PLEASE RETURN TO

LOS ANGELES COUNTY SURVEYOR

726 LOS ANGELES COUNTY ENGINEERING BLDG.

Do not extend notes this side of this line.

NOTE: ANY ADDITIONS OR CHANGES ON THIS SHEET MUST BE MADE OR CIRCLED IN RED INK, WITH DATE AND NAME OF PERSON MAKING CHANGE.

Notes Ck'd by
Map No.
Office Work
Checked
Date

Survey of Enloe St
W. O. 1736-14 Tape No. St'd. °F
Surveyed by Snyder
Notes F.E.B. Date 23-IX-54
Indexed C. Johnson

F. B. 1714 PG. 161

MAY 20 '57

C.I. 1736-14

ENLOE ST. S.S. DIST.

Location of Improvements

in

DOREEN AVE.

From - A Point 825' S. of Rosh ST
To - Rush ST.

Note: Any Additions or Changes on This Sheet Must be Made or Circled in Red Ink With Date and Name of Person Making Change.

RETURN TO
LOS ANGELES COUNTY SURVEYOR
726 LOS ANGELES COUNTY
ENGINEERING BLDG.

Do not extend notes this side of this line.

76F3088 247 4-53

F.B. 1714 PG. 162

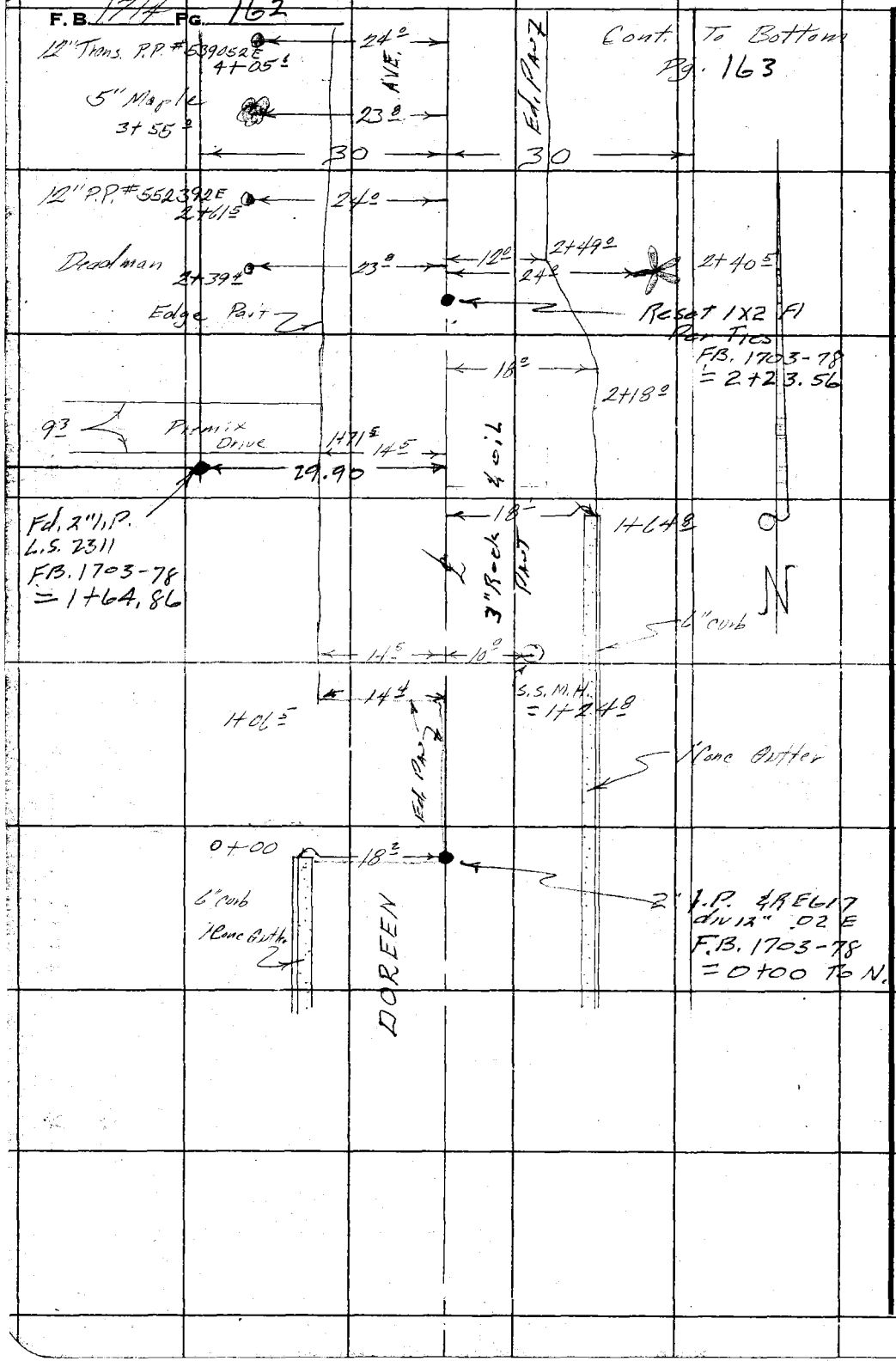

RETURN TO
LOS ANGELES COUNTY SURVEYOR
726 LOS ANGELES COUNTY
ENGINEERING BLDG.

Do not extend notes this side of this line.

Note: Any Additions or Changes on This Sheet Must be Made or Circled in Red Ink With Date and Name of Person Making Change.

Notes Ck'd by	Survey of Enloe St.	F. B. 1744 Pg. 163
Map No.	W. O. 1736.14 Tape No. St'd. °F	
Office Work	Surveyed by Snyder	
Checked	Notes F.E.B. Date 23-IX-54	
Date	Indexed A. C. Johnson	

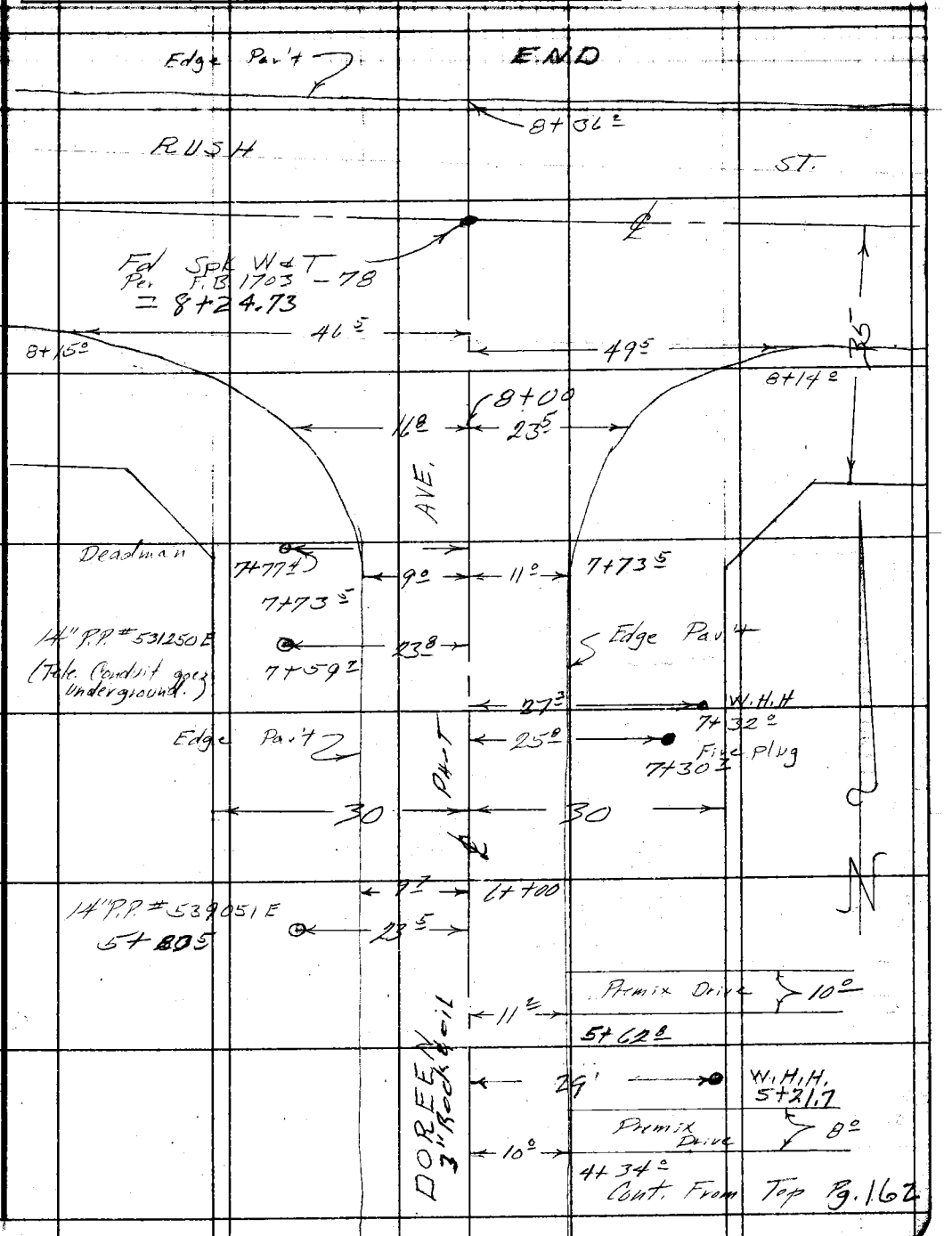

Note: Any Additions or Changes on This Sheet Must be Made or Circled in Red Ink With Date and Name of Person Making Change.

Do not extend notes this side of this line.

RETURN TO
LOS ANGELES COUNTY SURVEYOR
726 LOS ANGELES COUNTY
ENGINEERING BLDG.

76F3098 247 4-53

F. B. 174 PG. 164

RETURN TO
LOS ANGELES COUNTY SURVEYOR
726 LOS ANGELES COUNTY
ENGINEERING BLDG.

Do not extend notes this side of this line.

Note: Any Additions or Changes on This Sheet Must be Made or Circled In Red Ink With Date and Name of Person Making Change.

Profile	Notes Red.	Plotted	Job No. 1736.14	Division No.	F. B. 1714 Pg. 165
No.	Date	Date	Survey of Enloe ST.		
X-Sec.	Notes Chkd.	Checked	Survey by Snyder	Notes PRS	Date 9-27-54
No.	Date	Date	Map No.	Indexed C. Johnson	Date MAY 20 '57

C.I. 1736.14

ENLOE ST S.S. DIST.

X SECTIONS

on

DOREEN AVE

From – A Point 825' S. of Rush ST.

To – Rush ST.

STATION	B. S.	H. I.	F. S.	ELEV.

NOTE: ANY ADDITIONS OR CHANGES ON THIS SHEET MUST BE MADE OR CIRCLED IN RED INK, WITH DATE AND NAME OF PERSON MAKING CHANGE.

PLEASE RETURN TO
LOS ANGELES COUNTY SURVEYOR
726 LOS ANGELES COUNTY ENGINEERING BLDG.

Do not extend notes this side of this line.

76L298 307 8-53

76L298 307 8-53

PLEASE RETURN TO
LOS ANGELES COUNTY SURVEYOR
726 LOS ANGELES COUNTY ENGINEERING BLDG.

NOTE: ANY ADDITIONS OR CHANGES ON THIS SHEET MUST BE MADE OR CIRCLED IN RED INK, WITH DATE AND NAME OF PERSON MAKING CHANGE.

Do not extend notes this side of this line. Doreen Ave

STATION	B. S.	H. I.	F. S.	ELEV.	Left	℄ Right
M.E 116A		1		245.95	M.E. 116A EL. 245.946 F.B. 1927-60	
	542	251 37			Doreen Ave (E side) 800'± S. of	
					Rush ST.—Bt S.P.K. in curb 15' S. of	
					N. end. in front of bo# 1826	
0+00			671	245.66		℄
			720	244.17		18'R Gutter
			654	244.83		18'R Top curb
			62	245.2		30'R P/L
			724	244.13	18'L Gutter	
			661	244.76	18'L Top curb N. end.	
			67	244.7	30'L P/L	
1+00			598	245.39		℄ & Ed. Pav.
			643	244.94		18'R Gutter
			577	245.60		18'R Top cb
			54	246.0		30'R P/L
			60	245.1	15L	
			50	246.4	30'L	
1+24.8			585	245.52	Rod 5.84	10'R Rim S.S.M.H.
8" inlet N.			1224	239.13	Meas 5.73	
					Dia .67	
					12.24	Rod 5.86
						Meas 5.76
						Dia .67
8" outlet S.			1229	239.08		12.29

F. B. 1714 Pg. 166 Job No. 1731.14 Division No. Notes Red. Plotted No. Profile
Survey of Enlse St. Date Date X-Sec.
Survey by Snyder Notes P.R.S. Notes Chkd. Checked
Indexed C. Johnson Date Date Date No.

76L298 307 8-53

PLEASE RETURN TO
LOS ANGELES COUNTY SURVEYOR
726 LOS ANGELES COUNTY ENGINEERING BLDG.

NOTE: ANY ADDITIONS OR CHANGES ON THIS SHEET MUST BE MADE OR CIRCLED IN RED INK, WITH DATE AND NAME OF PERSON MAKING CHANGE.

Do not extend notes this side of this line. Doreen Ave

STATION	B. S.	H. I.	F. S.	ELEV.	Left	℄ Right
1+64.8		251 37	558	245 79		℄
			592	245 45		18'R Gutter
			529	246 08		18'R Top Curb Hand
			46	246 8		30'R R
			46	246 8		170 R
			46	246 8		340'R
			510	246 27	15'L Ed. Pav	
			45	246 9	30'L P/L	
			45	246 9	170'L	
			44	247 0	340'L Back Lot line	
T.P.	527	251 06	558	245 79		
2+00			480	246 26		℄
			507	245 99		18'R Ed. Pav & Gutter
			37	247 4		30'R P/L
			460	246 46	15'L Ed. Pav. & Gutter	
			42	246 9	30'L P/L	
3+00			392	247 14		℄
			396	247 10		12'R Ed. Pav.
			38	247 3		18 R Gutter

Profile Notes Red. ____ Plotted ____ Job No. 1731.14 Division No. ____ F. B. 1714 Pg. 167
No. ____ Date ____ Date ____ Survey of Eriol St
X-Sec. Notes Chkd. ____ Checked ____ Survey by Snyder Notes P.R.S. Date 27-IX-54
No. ____ Date ____ Date ____ Map No. ____ Indexed Johnson Date ____

76L298 307 8-53

PLEASE RETURN TO
LOS ANGELES COUNTY SURVEYOR
726 LOS ANGELES COUNTY ENGINEERING BLDG.

NOTE: ANY ADDITIONS OR CHANGES ON THIS SHEET MUST BE MADE OR CIRCLED IN RED INK, WITH DATE AND NAME OF PERSON MAKING CHANGE.

Do not extend notes this side of this line.

Doreen Ave

STATION	B. S.	H. I.	F. S.	ELEV.	Left	℄ Right
3+00		251 06	35	247 6		30'R P/L
			401	247 05	10'L Ed. Pav.	
			42	246 7	17'L Gutter	
			36	247 5	30'L P/L	
4+00			355	247 51		℄
			362	247 44		10'R Ed. Pav.
			376	247 30		18'R Gutter
			30	248 1		30'R P/L
			361	247 45	10'L Ed. Pav.	
			38	247 3	17'L Gutter	
			31	248 0	30'L P/L	
T.P.	537	252 89	354	247 52		
5+00			494	247 95		℄
			496	247 93		10'R Ed. Pav.
			53	247 6		18'R Gutter
			46	248 3		30'R P/L
			54	247 5		170'R
			50	247 9		340'R Back Lot line
			500	247 99	8'L Ed. Pav.	
			54	247 5	18'L Gutter	
			41	248 3	30'L P/L	

F. B. 1714 Pg. 168 Job No. 1736.14 Division No. Notes Red. Plotted Profile
Survey of Fulce St. Date Date No.
Survey by Snyder Notes P.R.S. Notes Chkd. Checked X-Sec.
Indexed C. Johnson Date Date Date No.

76L298 307 8-53

PLEASE RETURN TO
LOS ANGELES COUNTY SURVEYOR
726 LOS ANGELES COUNTY ENGINEERING BLDG.

NOTE: ANY ADDITIONS OR CHANGES ON THIS SHEET MUST BE MADE OR CIRCLED IN RED INK, WITH DATE AND NAME OF PERSON MAKING CHANGE.

Do not extend notes this side of this line.

Doreen Ave

STATION	B. S.	H. I.	F. S.	ELEV.	Left	℄ Right
5+00		252 89	45	248 4	170' L	
			43	248 6	340' L Back Lot line	
6+00			452	248 37		℄
			463	248 26		9' R Ed. Pav.
			49	248 0		18' R Gutter
			44	248 5		30' R P/L
			467	248 22	10' L Ed. Pav.	
			50	247 9	18' L Gutter	
			41	248 8	30' L P/L	
7+00			406	248 83		℄
			429	248 60		10' R Ed. Pav.
			44	248 5		18' R Gutter
			38	249 1		30' R P/L
			422	248 67	10' L Ed. Pav.	
			44	248 5	18' L Gutter	
			37	249 2	30' L P/L	
T.P.	492	253 75	406	248 83		
7+90			427	249 48		℄
			456	249 19		15' R Ed. Pav
			47	249 1		25' R Gutter
			45	249 3		30' R Prop Cor.

Profile Notes Red. ____ Plotted ____ Job No. 1736.14 Division No. ____ F. B. 1714 Pg. 169
No. ____ Date ____ Date ____ Survey of Fyloe St
X-Sec. Notes Chkd. ____ Checked ____ Survey by Snyder Notes PRS Date 9-27-54
No. ____ Date ____ Date ____ Map No. ____ Indexed Johnson Date ____

76L298 307 8-53

PLEASE RETURN TO
LOS ANGELES COUNTY SURVEYOR
726 LOS ANGELES COUNTY ENGINEERING BLDG.

NOTE: ANY ADDITIONS OR CHANGES ON THIS SHEET MUST BE MADE OR CIRCLED IN RED INK, WITH DATE AND NAME OF PERSON MAKING CHANGE.

Do not extend notes this side of this line. Doreen Ave

STATION	B. S.	H. I.	F. S.	ELEV.	Left	℄ Right
7+90		25375	432	24[illegible]43	11' L Ed. Pav.	
–			46	24[illegible]2	18' L Gutter	
–			41	24[illegible]7	30' L Prop. cor.	
8+00			403	24[illegible]72		℄
8+24.73			334	250[illegible]41	℄ int Doreen Ave & Rush St.	
–			355	25[illegible]20		50' R ℄ Rush St
–			317	250[illegible]58	50' L ℄ Rush St	
M.E 116 B			422	2[illegible]53	M.E 116 B EL. 249.513 FB. 1927-60 Rush St & Doreen Ave. S.E. cor. Bt. spk. in N.W. cor. conc. drive to ho# 10402 – 90' E & 30' S of ℄ int.	

F. B. 1714 Pg. 170 Job No. 173614 Division No. Notes Red. Plotted Profile
Survey of Enlee St. Date Date No.
Survey by Snyder Notes PRS Notes Chkd. Checked X-Sec.
Indexed C. Johnson Date Date Date No.

Notes Ck'd by	Survey of Enloe St
Map No.	W. O. 1736-14 Tape No. St'd. °F
Office Work	Surveyed by Snyder
Checked	Notes F.E.B. Date 23-IX-54
Date	Indexed J. C. Johnson

F. B. 1714 Pg. 111

MT 2037

C. I. 1736 - 14

ENLOE ST. S.S. DIST

Location of Improvements

in

ENLOE ST.

From Central Ave.

To Hoyte Ave.

Note: Any Additions or Changes on This Sheet Must be Made or Circled In Red Ink With Date and Name of Person Making Change.

Do not extend notes this side of this line.

RETURN TO
LOS ANGELES COUNTY SURVEYOR
726 LOS ANGELES COUNTY
ENGINEERING BLDG.

76F3098 247 4-53

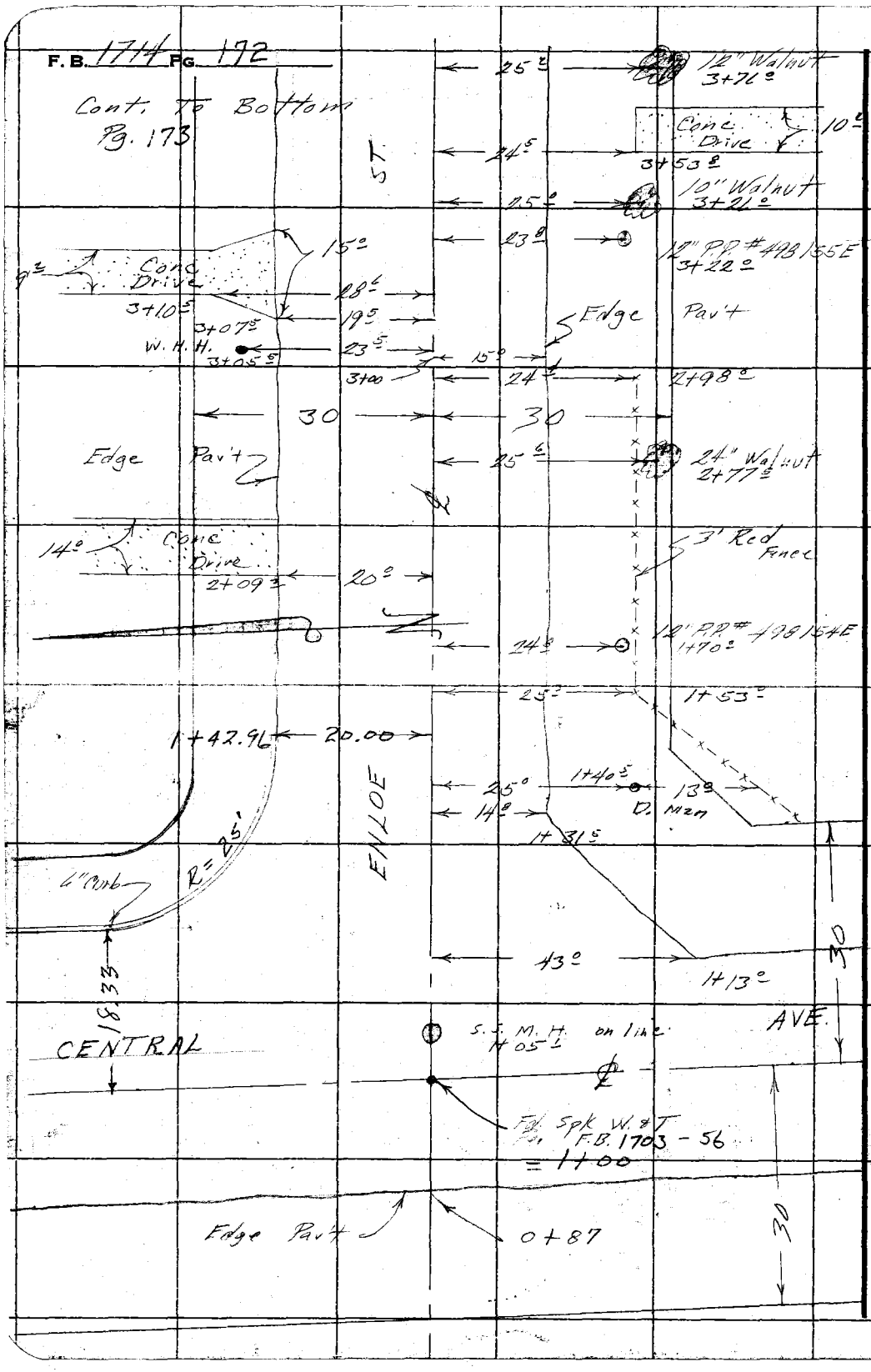

RETURN TO
LOS ANGELES COUNTY SURVEYOR
726 LOS ANGELES COUNTY
ENGINEERING BLDG.
Do not extend notes this side of this line.

Note: Any Additions or Changes on This Sheet Must be Made or Circled in Red Ink With Date and Name of Person Making Change.

Notes Ck'd by	Survey of Enloe St	F.B. 1714 PG. 173
Map No.	W. O. 1714 Tape No. St'd. °F	
Office Work	Surveyed by Snyder	
Checked	Notes F.B. B. Date 23-IX-54	
Date	Indexed C. Johnson	

Cont To Bottom Pg. 174

Note: Any Additions or Changes on This Sheet Must be Made or Circled in Red Ink With Date and Name of Person Making Change.

Do not extend notes this side of this line.

RETURN TO
LOS ANGELES COUNTY SURVEYOR
726 LOS ANGELES COUNTY
ENGINEERING BLDG.

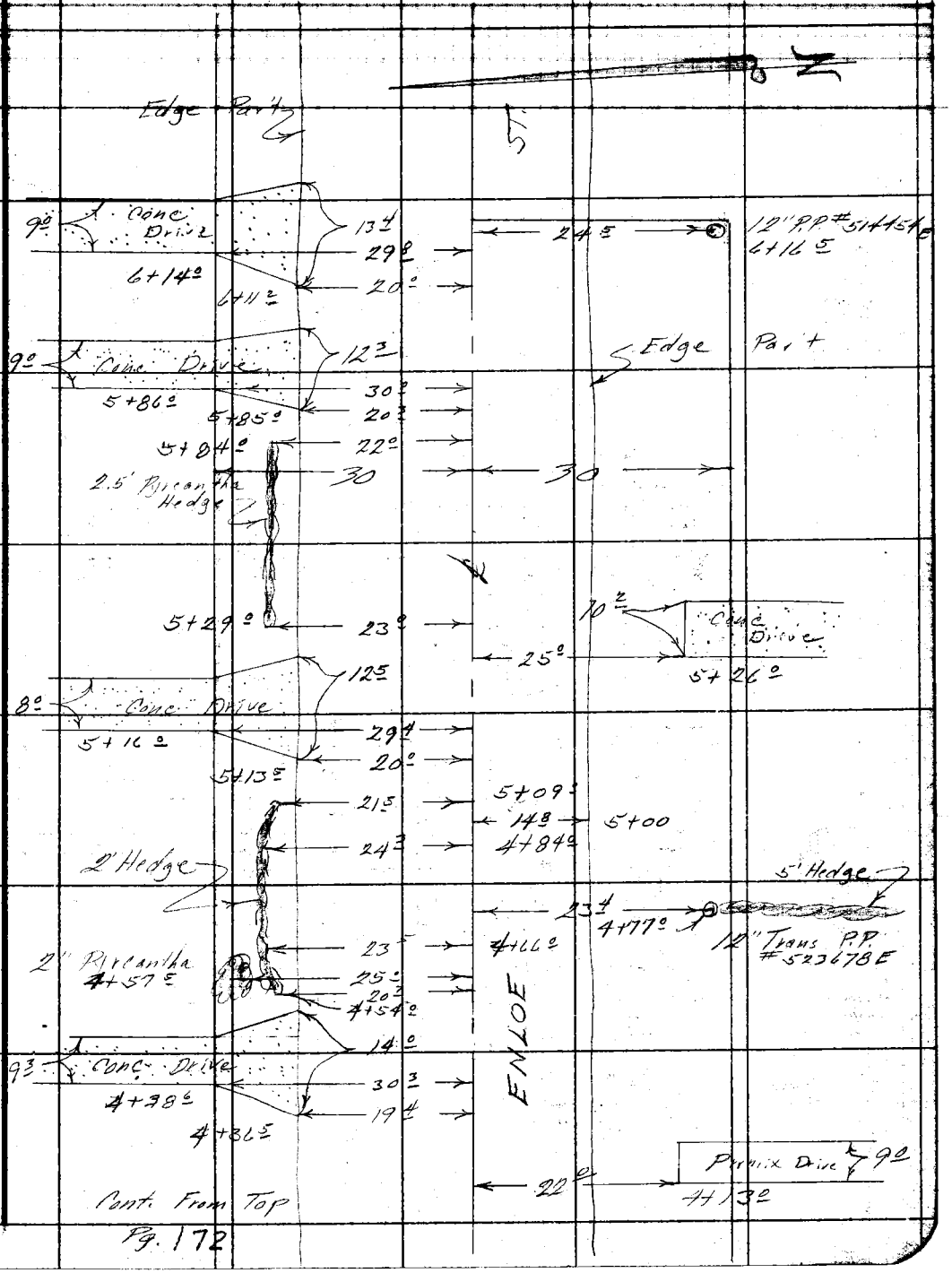

Cont. From Top Pg. 172

78F3008 247 4-53

F.B. 1714 Pg. 174



RETURN TO
LOS ANGELES COUNTY SURVEYOR
726 LOS ANGELES COUNTY
ENGINEERING BLDG.

Do not extend notes this side of this line.

Note: Any Additions or Changes on This Sheet Must be Made or Circled in Red Ink With Date and Name of Person Making Change.

Notes Ck'd by	Survey of Enloe St	F. B. 1744 Pg. 175
Map No.	W. O. 1736 Tape No. St'd. °F	
Office Work	Surveyed by Snyder	END
Checked	Notes F. E. B. Date 23-IX-54	
Date	Indexed C. Johnson	

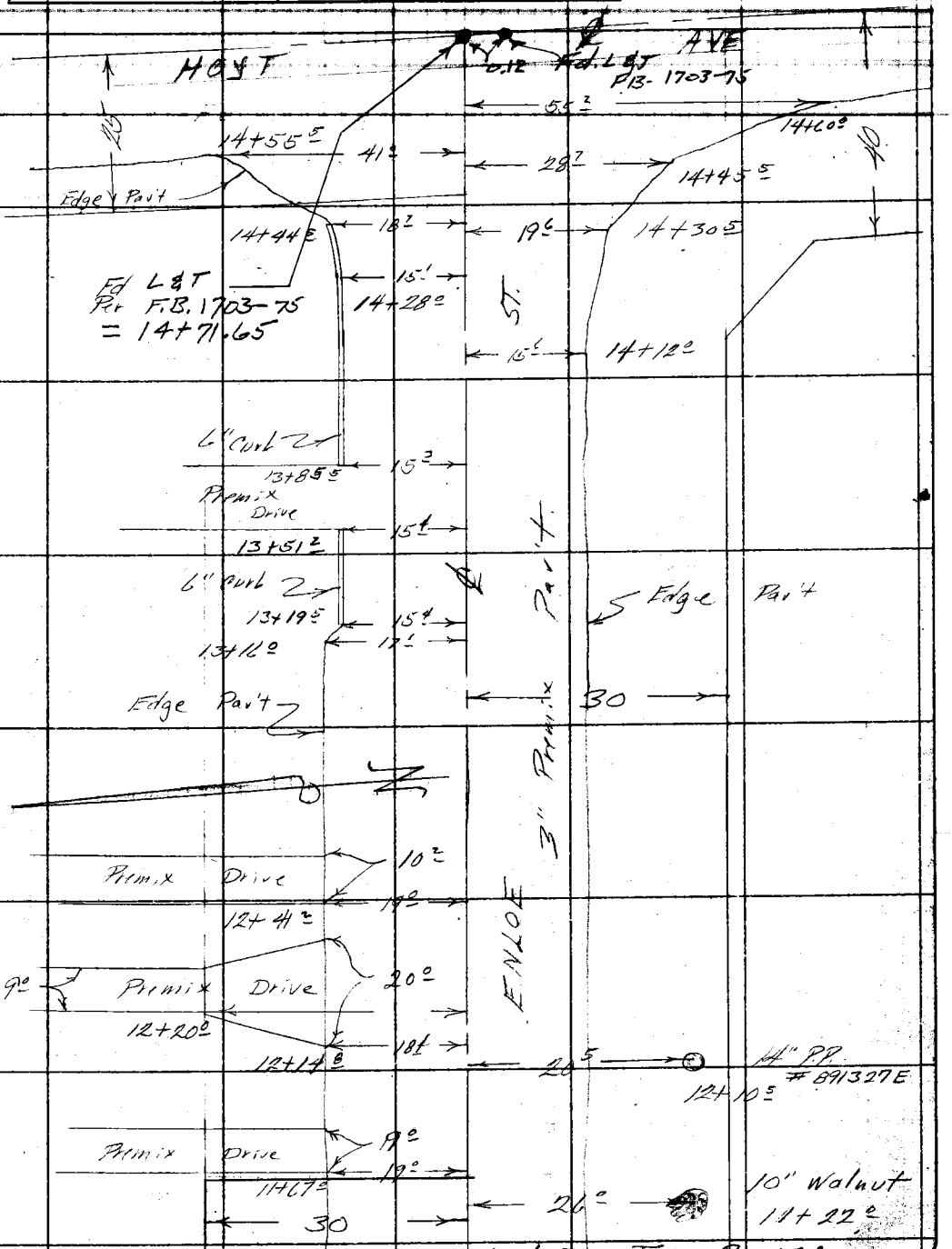

Cont. From Top Pg. 174

Note: Any Additions or Changes on This Sheet, Must be Made or Circled in Red Ink, With Date and Name of Person Making Change.

Do not extend notes this side of this line.

RETURN TO
LOS ANGELES COUNTY SURVEYOR
726 LOS ANGELES COUNTY
ENGINEERING BLDG.

76FSCOS 247 4.53

F.B. 1714 PG. 176

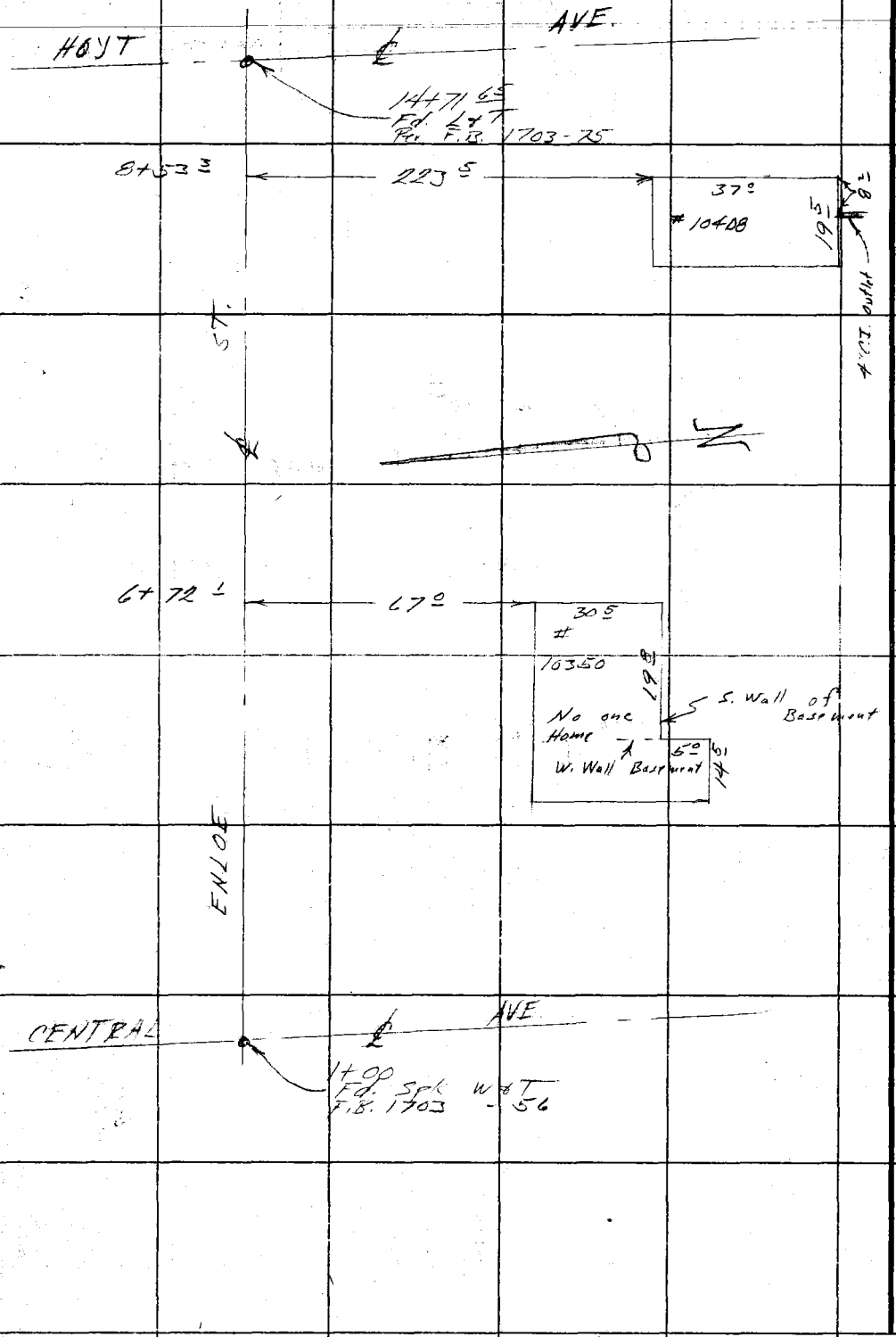

RETURN TO
LOS ANGELES COUNTY SURVEYOR
726 LOS ANGELES COUNTY
ENGINEERING BLDG.
Do not extend notes this side of this line.

Note: Any Additions or Changes on This Sheet Must be Made or Circled in Red Ink With Date and Name of Person Making Change.

Profile No.	Notes Red.	Plotted	Job No. 1736-14	Division No.	F. B. 1714 Pg. 177
	Date	Date	Survey of Enloe St		
X-Sec. No.	Notes Chkd.	Checked	Survey by Snyder	Notes PRS	Date 9-27-54
	Date	Date	Map No.	Indexed Johnson	Date MAY 2057

C.H. 1736-14

ENLOE ST S.S. DIST.

X SECTIONS

ON

ENLOE ST.

From - Central Ave

To - Rush ST

STATION	B. S.	H. I.	F. S.	ELEV.

NOTE: ANY ADDITIONS OR CHANGES ON THIS SHEET MUST BE MADE OR CIRCLED IN RED INK, WITH DATE AND NAME OF PERSON MAKING CHANGE.

Do not extend notes this side of this line.

PLEASE RETURN TO
LOS ANGELES COUNTY SURVEYOR
726 LOS ANGELES COUNTY ENGINEERING BLDG.

761298 307 8-53

76L298 307 8-53

PLEASE RETURN TO
LOS ANGELES COUNTY SURVEYOR
726 LOS ANGELES COUNTY ENGINEERING BLDG.

NOTE: ANY ADDITIONS OR CHANGES ON THIS SHEET MUST BE MADE OR CIRCLED IN RED INK, WITH DATE AND NAME OF PERSON MAKING CHANGE.

Do not extend notes this side of this line. Emloe ST.

STATION	B. S.	H. I.	F. S.	ELEV.	Left	& Right
N.E164		1		25 75	N.E164 EL. 251.354	F.B. 1927-62
	431	255 56			Central Ave & Emloe St N.E. cor.	
					Bt. spk. in curb 5' N. of N. end C.R.	
1+00			429	251 27	Elmt Emloe St & Central Ave	
			464	250 92	" 100' R & Central Ave	
			545	25 11	" " Thence 14' E Gutter & Ed. Pav	
			47	250 9	" " " 30' E P/L	
			509	250 47	" 200' R & Central Ave	
			566	247 90	" " Thence 16' E Gutter Ed. Pav	
			52	250 4	" " " 30' E. P/L	
			379	251 77	" 100' L & Central Ave	
			500	250 56	" " Thence 18' E Gutter	
			409	251 47	" " " 18' E Top cb	
			35	252 1	" " " 30' E P/L	
			347	252 09	" 300' L & Central Ave	
			461	25 95	" " Thence 18' E Gutter	
			374	251 92	" " " 18' E Top cb	
			32	252 1	" " " 30' E P/L	
			521	250 54	" N. E. cor N. end C.R. Gutter	
			432	251 24	" " " " Top cb	
			458	250 98	" " " E end CR Bot. cb	

F. B. 1714 Pg. 178 Job No. 1732.14 Division No. 5+ Notes Red. Plotted Profile No.
Survey of Emloe Date Date X-Sec.
Survey by Snider Notes P.R.S. Notes Chkd. Checked
Indexed L. C. Johnson Date Date Date No.

761298 307 6-53

PLEASE RETURN TO
LOS ANGELES COUNTY SURVEYOR
726 LOS ANGELES COUNTY ENGINEERING BLDG.

NOTE: ANY ADDITIONS OR CHANGES ON THIS SHEET MUST BE MADE OR CIRCLED IN RED INK, WITH DATE AND NAME OF PERSON MAKING CHANGE.

Do not extend notes this side of this line.

Enloe St

STATION	B. S.	H. I.	F. S.	ELEV.	Left	℄ Right
1+00		255 56	408	251 48	℄ int N.E Cor.	E end C.R. Top Curb
✓			37	251 9	— —	Prop Cor.
✓			48	250 8	✓ S.E Cor	Prop Cor.
1+18			520	250 36		℄ X Gutter
1+43			451	251 05		℄
			460	250 96		15' R Ed. Pav.
			49	250 7		20' R Gutter
			45	251 1		30' R P/L
			489	250 67	15.5' L Gutter	
2+00			416	251 40		℄
			432	251 24		15' R Ed. Pav.
			47	250 9		18' R Gutter
			3[illegible]	251 7		30' R P/L
			467	250 89	15' L Gutter	
			420	251 36	20' L Ed. Pav.	
			32	252 4	30' L P/L	
3+00			373	251 83		℄
			391	251 65		15' R Ed. Pav.
			43	251 3		21' R Gutter
			37	251 9		30' R P/L
			436	251 20	15' L Gutter	

Profile Notes Red. ____ Plotted ____ Job No. 1736.14 Division No. ____ F. B. 1774 Pg. 179
No. ____ Date ____ Date ____ Survey of Enloe St.
X-Sec. Notes Chkd. ____ Checked ____ Survey by Snyder Notes PRS. Date 27-IX-54
No. ____ Date ____ Date ____ Map No. ____ Indexed Johnson Date ____

76L298 307 8-53

PLEASE RETURN TO
LOS ANGELES COUNTY SURVEYOR
726 LOS ANGELES COUNTY ENGINEERING BLDG.

NOTE: ANY ADDITIONS OR CHANGES ON THIS SHEET MUST BE MADE OR CIRCLED IN RED INK, WITH DATE AND NAME OF PERSON MAKING CHANGE.

Do not extend notes this side of this line.

Enloe St

STATION	B. S.	H. I.	F. S.	ELEV.	Left	℄ Right
3+00		255 56	399	251 57	20' L Ed. Pav.	
✓			28	252 8	30' L P/L	
		— ommitted by error —				
1+05.1			444	251 12	Rim of S.S. M.H. on ℄	
10" inlet	N.		1394	24[illegible] 62	Rod 4.44 Meas 8.67 DIA .83 13.94	
8" stub	E.		1381	24[illegible] 75	Rod 4.44 Meas 8.70 DIA .67 13.81	Rod 4.44 Meas 8.75 DIA .83 14.02
10" outlet	S.		1402	24[illegible] 54		
T.P.	578	257 59	375	251 [illegible]		
4+00			545	252 14		℄
			572	251 37		15' R Ed. Pav.
			59	251 7		18' R Gutter
			56	252 0		30' R P/L
			56	252 0		105' R P/L
			604	251 55	15' L Gutter	
			569	251 70	20' L Ed. Pav.	
			48	252 3	30' L P/L	

F. B. 1714 Pg. 180 Job No. 1731.14 Division No. Notes Red. Plotted Profile
Survey of Enloe St Date Date No.
Survey by Snyder Notes P.R.S. Notes Chkd. Checked X-Sec.
Indexed C. Johnson Date Date Date No.

76L298 307 8-53

PLEASE RETURN TO
LOS ANGELES COUNTY SURVEYOR
726 LOS ANGELES COUNTY ENGINEERING BLDG.

NOTE: ANY ADDITIONS OR CHANGES ON THIS SHEET MUST BE MADE OR CIRCLED IN RED INK, WITH DATE AND NAME OF PERSON MAKING CHANGE.

Do not extend notes this side of this line.

Enloe ST

STATION	B. S.	H. I.	F. S.	ELEV.	Left	℄ Right
4+00		257 59	38	253 8	215' L Back Lot line	
T.P.	484	256 98	545	252 14		
5+00			464	252 34		℄
			479	252 19		15' R Ed. Pav.
			49	252 1		21' R Gutter
			47	252 3		30' R P/L
			42	252 8		150' R
			45	252 5		315' R Back Lot line
			522	251 76	15' L Gutter	
			486	252 12	20' L Ed. Pav.	
			41	252 9	30' L P/L	
6+00			434	252 64		℄
			439	252 59		15' R Ed. Pav.
			45	252 5		20' R Gutter
			41	252 9		30' P/L
			495	252 03	15' L Gutter	
			454	252 44	20' L Ed. Pav.	
			40	253 0	30' L P/L	
T.P.	527	257 91	434	252 64		
			108	247 1	Basement of house #10350 Per Pg. 176	

Profile Notes Red. ____ Plotted ____ Job No. 1734 Division No. ____ F. B. 1714 Pg. 181
No. ____ Date ____ Date ____ Survey of Enloe ST
X-Sec. Notes Chkd. ____ Checked ____ Survey by Snyder Notes PRS. Date 27-12-54
No. ____ Date ____ Date ____ Map No. ____ Indexed Johnson Date ____

76L298 307 8-53

PLEASE RETURN TO
LOS ANGELES COUNTY SURVEYOR
726 LOS ANGELES COUNTY ENGINEERING BLDG.

NOTE: ANY ADDITIONS OR CHANGES ON THIS SHEET MUST BE MADE OR CIRCLED IN RED INK, WITH DATE AND NAME OF PERSON MAKING CHANGE.

Do not extend notes this side of this line.

Enloe ST

STATION	B. S.	H. I.	F. S.	ELEV.	Left	℄ Right
7+00		257.91	492	252.99		℄
			510	252.31		15'R Ed. Pav.
			52	252.7		18'R Gutter
			45	253.1		30'R P/L
			533	252.58	15'L Gutter	
			492	252.99	20'L Ed. Pav.	
			44	253.5	30'L P/L	
8+00			454	253.37		℄
			477	253.14		15'R Ed. Pav.
			49	253.0		20'R Gutter
			45	253.1		30'R P/L
			501	252.90	15'L Gutter	
			478	253.13	20'L Ed. Pav.	
			39	253.[illegible]	30'L P/L	
T.P.	485	258.22	454	253.37		
8+53			61	253.1	Top 4" outlet S. side	ho# 10408 Pg 176
8+55			44	253.3		30'R P/L
			50	253.2		150 R
			59	253.3		315'R Back Lot line
			43	253.9	30'L P/L	
			43	253.9	215'L Back Lot line	

F. B. 1714 Pg. 182 Job No. 1731.14 Division No. Notes Red. Plotted Profile
Survey of Enloe St. Date Date No.
Survey by Snyder Notes P.R.S. Notes Chkd. Checked X-Sec.
Indexed ~~K. O. Johnson~~ Date Date No.

761298 307 8-53

PLEASE RETURN TO
LOS ANGELES COUNTY SURVEYOR
726 LOS ANGELES COUNTY ENGINEERING BLDG.

NOTE: ANY ADDITIONS OR CHANGES ON THIS SHEET MUST BE MADE OR CIRCLED IN RED INK, WITH DATE AND NAME OF PERSON MAKING CHANGE.

Do not extend notes this side of this line. Enloe St

STATION	B. S.	H. I.	F. S.	ELEV.	Left	℄ Right
9+00		258 22	441	253 81		℄
			466	253 56		15'R Ed. Pav.
			48	253 4		20'R Gutter
			43	253 9		30'R P/L
			489	253 33	15'L Gutter	
			447	253 75	20'L Ed. Pav.	
			41	254 1	30'L P/L	
10±00			375	254 47		℄
			408	254 14		15'R Ed. Pav.
			42	254 0		18'R Gutter
			32	255 0		30'R P/L
			431	253 91	15'L Gutter	
			410	254 12	20'L Ed. Pav.	
			36	254 6	30'L P/L	
T.P.	564	260 11	375	254 47		
11+00			503	255 08		℄
			521	254 91		15'R Ed. Pav.
			535	254 76		20'R Gutter
			49	255 2		30'R
			43	255 8		150'R
			44	255 7		315'R Back Lot line

Profile Notes Red. ____ Plotted ____ Job No. 17834 Division No. ____ F. B. 1714 Pg. 183
No. ____ Date ____ Date ____ Survey of Enloe St.
X-Sec. Notes Chkd. ____ Checked ____ Survey by Snyder Notes RRS Date 28-IX-54
No. ____ Date ____ Date ____ Map No. ____ Indexed Johnson Date ____

76L298 307 8-53

PLEASE RETURN TO
LOS ANGELES COUNTY SURVEYOR
726 LOS ANGELES COUNTY ENGINEERING BLDG.

NOTE: ANY ADDITIONS OR CHANGES ON THIS SHEET MUST BE MADE OR CIRCLED IN RED INK, WITH DATE AND NAME OF PERSON MAKING CHANGE.

Do not extend notes this side of this line.

Enloe St

STATION	B. S.	H. I.	F. S.	ELEV.	Left	℄ Right
11+00		260 11	547	254 64	15'L Gutter	
✓			528	254 83	20'L Ed. Pav.	
✓			50	255 1	30'L P/L	
✓			51	255 0	215'L Back Lot line	
12+00			439	255 72		℄
			445	255 66		15'R Ed. Pav.
			45	255 6		20'R Gutter
			40	256 1		30'R P/L
			490	255 21	15'L Gutter	
			457	255 54	20'L Ed. Pav.	
			46	255 5	30'L P/L	
13+00			375	256 36		℄
			492	255 19		15'R Ed. Pav.
			40	256 1		20'R Gutter
			33	256 8		30'R P/L
			418	255 93	15'L Gutter	
			39	256 2	18'L Ed. Pav.	
			37	256 4	30'L P/L	
T.P.	560	261 96	375	256 36		
13+19.5			587	256 09	15.4'L Gutter	
✓			468	257 28	15.4'L Top curb W. end.	

F. B. 1714 PG. 184 Job No. 1736.14 Division No. ____ Notes Red. ____ Plotted ____ Profile ____
Survey of Enloe St Date ____ Date ____ No. ____
Survey by Snyder Notes P.R.S. Notes Chkd. ____ Checked ____ X-Sec. ____
Indexed C. Johnson Date ____ Date ____ Date ____ No. ____

76L298 307 8-53

PLEASE RETURN TO
LOS ANGELES COUNTY SURVEYOR
726 LOS ANGELES COUNTY ENGINEERING BLDG.

NOTE: ANY ADDITIONS OR CHANGES ON THIS SHEET MUST BE MADE OR CIRCLED IN RED INK, WITH DATE AND NAME OF PERSON MAKING CHANGE.

Do not extend notes this side of this line. Enloe ST

STATION	B. S.	H. I.	F. S.	ELEV.	Left	℄ Right
14+00		261 96	503	256 93		℄
			524	256 72		15'R Ed. Pav.
			53	256 7		17'R Gutter
			46	257 4		30'R F/L
			538	256 58	15'L Gutter	
			417	257 79	15'L Top curb	
			43	257 7	25'L	
14+44.8			516	256 80	18.7'L Gutter	
			423	257 73	18.7'L Top curb ℄ end.	
14+71.65			463	257 33	℄ int Hoyt Ave & Enloe ST.	
			482	257 14	" 100' R ℄ Hoyt Ave	
			493	257 03	" " " Thence 15 W	Ed. Pav.
			52	256 8	" " " " 20 W	Gutter
			49	257 1	" " " " 40' W	F/L
			599	255 97	" 200' R ℄ Hoyt Ave	
			614	255 82	" " " Thence 15' W	Ed. Pav.
			62	255 8	" " " " 20' W	Gutter
			54	256 6	" " " " 40' W	F/L
			451	257 45	" 100' L ℄ Hoyt Ave	
			510	256 86	" " Thence 20' W	Ed. Pav.
			52	256 8	" " " 25' W	Gutter

Profile No. ____ Notes Red. ____ Plotted ____ Job No. 1734-16 Division No. ____ F. B. 1714 Pg. 185
Date ____ Date ____ Survey of Enloe ST
X-Sec. No. ____ Notes Chkd. ____ Checked ____ Survey by Snyder Notes 1775 Date 9-28-54
Date ____ Date ____ Map No. ____ Indexed Johnson Date ____

76L298 307 8-53

PLEASE RETURN TO
LOS ANGELES COUNTY SURVEYOR
726 LOS ANGELES COUNTY ENGINEERING BLDG.

NOTE: ANY ADDITIONS OR CHANGES ON THIS SHEET MUST BE MADE OR CIRCLED IN RED INK, WITH DATE AND NAME OF PERSON MAKING CHANGE.

Do not extend notes this side of this line. Enloe ST

STATION	B. S.	H. I.	F. S.	ELEV.	Left	℄ Right
14+71.65		261.96	50	[illegible]	100' L Thence	40' W
			455	[illegible]	200' L ℄ Hoyt	Ave
			489	[illegible]	" Thence	15' W Ed. Pav
			53	[illegible]	" "	20' W. Gutter
			57	[illegible]	" "	40' W P/L
M.E 113			438	[illegible]	M.E 113 EL. 257.592 F.B. 1927-61 Hoyt. Ave (E Side) at Enloe ST Bt. spk. in conc. slab 18'± S. of ℄ Prod. of Enloe ST.	

F.B. 1714 Pg. 186 Job No. 1736.14 Division No. Notes Red. Plotted Profile
Survey of Enloe ST Date Date No. X-Sec.
Survey by Snyder Notes PBS Notes Chkd. Checked
Indexed C. Johnson Date Date Date No.

Notes Ck'd by	Survey of SASTRE AVE.
Map No.	W.O. 1796.14 Tape No. St'd. °F
Office Work	Surveyed by J. J. LANIGAN
Checked	Notes NATAPOFF Date 4-12-55
Date	Indexed C. Johnson

F.B. 1714 PG. 187

MAY 20 '57

LOCATION
of
IMPROVEMENTS
on
FIRST PRIVATE ST. N. of KALE ST.
from
POTRERO AVE.
to
SASTRE AVE.
C.I. 1796.14

J. J. LANIGAN
M. NATAPOFF
J. C. RITE
C. L. LEE
W. F. BRIGGS

Note: Any Additions or Changes on This Sheet Must be Made or Circled in Red Ink With Date and Name of Person Making Change.

Do not extend notes this side of this line.

RETURN TO
LOS ANGELES COUNTY SURVEYOR
726 LOS ANGELES COUNTY
ENGINEERING BLDG.

76F3095 247 4-53

F. B. 1714 PG. 186



RETURN TO
LOS ANGELES COUNTY SURVEYOR
726 LOS ANGELES COUNTY
ENGINEERING BLDG.
Do not extend notes this side of this line.

Note: Any Additions or Changes on This Sheet Must be Made or Circled in Red Ink With Date and Name of Person Making Change.

Notes Ck'd by	Survey of SASTRE AVE.	F. B. 1719 PG. 189
Map No.	W. O. 1796.15 Tape No. St'd. °F	
Office Work	Surveyed by J. J. LANIGAN	
Checked	Notes M. NATAPOFF Date 4-12-55	
Date	Indexed C. Johnson	

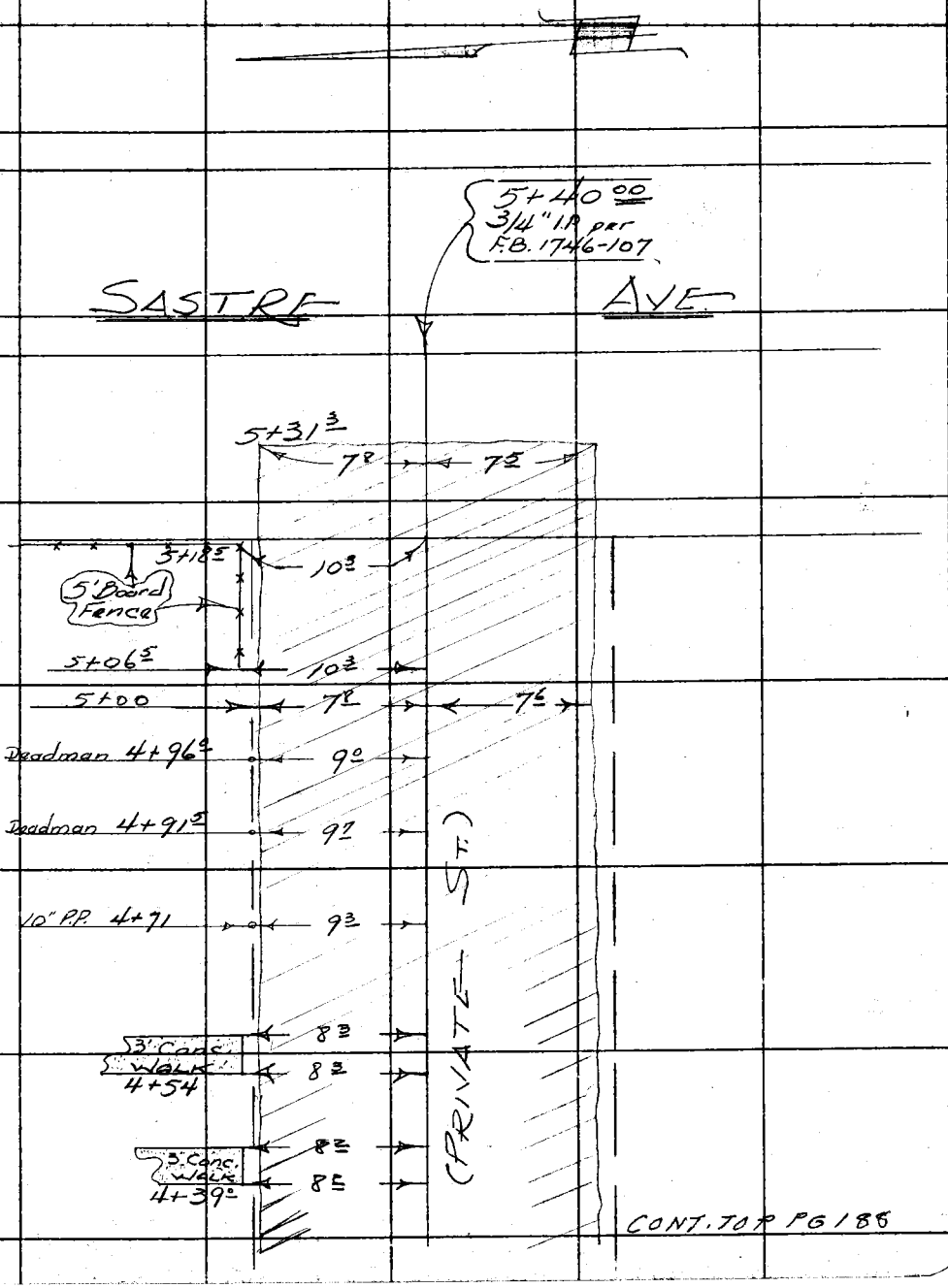

CONT. TOP PG 188

Note: Any Additions or Changes on This Sheet Must be Made or Circled in Red Ink With Date and Name of Person Making Change.

Do not extend notes this side of this line.

RETURN TO
LOS ANGELES COUNTY SURVEYOR
726 LOS ANGELES COUNTY
ENGINEERING BLDG.

76F3095 247 4-53

F. B. 1714 PG. 190

RETURN TO
LOS ANGELES COUNTY SURVEYOR
720 LOS ANGELES COUNTY
ENGINEERING BLDG.

Do not extend notes this side of this line.

Note: Any Additions or Changes on This Sheet Must be Made or Circled in Red Ink With Date and Name of Person Making Change.

Profile	Notes Red.	Plotted	Job No. 1796.14	Division No. 10.	F. B. 1714 Pg. 191
No.	Date	Date	Survey of SASTRE AVE		
X-Sec.	Notes Chkd.	Checked	Survey by J.J.L.	Notes M.N.	Date 4-17-35
No.	Date	Date	Map No.	Indexed G. Johnson	Date MAY 20 '37

PROFILE

X-SECTIONS

on

1st PRIVATE ST. N. of KALE ST.

from

POTRERO AVE.

to

SASTRE AVE.

C.I. 1796.14

ELEV.	
F. S.	J.J. LANIGAN M. NATAROFF J.C. RIKE
H. I.	C.L. LEE W.F. BRIGGS
B. S.	
STATION	

NOTE: ANY ADDITIONS OR CHANGES ON THIS SHEET MUST BE MADE OR CIRCLED IN RED INK, WITH DATE AND NAME OF PERSON MAKING CHANGE.

Do not extend notes this side of this line.

PLEASE RETURN TO
LOS ANGELES COUNTY SURVEYOR
726 LOS ANGELES COUNTY ENGINEERING BLDG.

76L298 307 8-53

76L298 307 8-53

PLEASE RETURN TO
LOS ANGELES COUNTY SURVEYOR
726 LOS ANGELES COUNTY ENGINEERING BLDG.

NOTE: ANY ADDITIONS OR CHANGES ON THIS SHEET MUST BE MADE OR CIRCLED IN RED INK, WITH DATE AND NAME OF PERSON MAKING CHANGE.

Do not extend notes this side of this line.

STATION	B. S.	H. I.	F. S.	ELEV.		
B.M. ME357				246 88	B.M. ME357 - EL. 246.880 per F.B. 1728-231.	
	510	251 98			POTRERO AVE. (E. side) 460'± S. of FERN ST. Bt.	
					spk. in N.W. cor. conc. drive to ho#2520.	
1+00			428	247 70		TR/L - int. @ POTRERO AVE.
1+21.5			565	246 33		" - gutter
1+30			504	246 94		" - P/L
"			515	246 83		7'R - edge pav.
"			51	246 9		8' "
"			524	246 74	8' L - edge pav.	
2+00			495	247 03		TR/L
"			504	246 94		7'R - edge pav.
"			50	247 0		8' "
"			500	246 98	7.5' L - edge pav.	
"			49	247 1	8' "	
3+00			438	247 60		TR/L
"			461	247 37		7'R - edge pav.
"			46	247 4		8' "
"			438	247 60	8' L - edge pav.	
T.P.			375	248 23		
	580	254 03				
4+00			582	248 21		TR/L

F. B. 1714 Pg. 192 Job No. 1796.14 Division No. 10 Notes Red. Plotted Date No. Date X-Sec.
Survey of SASTRE AVE. Notes Chkd. Checked Date No.
Survey by W. LANIGAN Notes M. NATAPOFF Date
Indexed K. C. Johnson Date

76L298 307 8-53

PLEASE RETURN TO
LOS ANGELES COUNTY SURVEYOR
726 LOS ANGELES COUNTY ENGINEERING BLDG.

NOTE: ANY ADDITIONS OR CHANGES ON THIS SHEET MUST BE MADE OR CIRCLED IN RED INK, WITH DATE AND NAME OF PERSON MAKING CHANGE.

Do not extend notes this side of this line.

STATION	B. S.	H. I.	F. S.	ELEV.		
		254 03				
4+00			596	248 07		7³'R - edge pav.
"			58	248 2		8' "
"			593	248 10	8'L - edge pav.	
5+00			505	248 98		TR/L
"			532	248 71		7'R - edge pav.
"			54	248 6		8' "
"			519	248 84	8³'L - edge pav.	
5 + 40.00			489	249 14		TR - int. @ SASTRE AVE
T.P.	498	253 93	508	248 95		
T.P.	459	253 17	535	248 58		
T.P.	602	254 79	440	248 77		
T.P.	484	256 33	330	251 49		
T.P.	506	256 84	455	251 78		
T.P.	523	256 60	547	251 37		
B.M. ME-377			425	252 35	B.M. ME-377 - EL. 252.384 per FB. 1728-239 SEAMAN AVE. & FERN ST. (N.W. cor.) Bt. spk in cb. 6' N. of N. end C.R.	

Profile Notes Red. ____ Plotted ____ Job No. 17614 Division No. ____
No. ____ Date ____ Date ____ Survey of SASTRE AVE
X-Sec. Notes Chkd. ____ Checked ____ Survey by J.J.L. Notes MN Date 4-11-55
No. ____ Date ____ Date ____ Map No. ____ Index Johnson Date ____

F. B. 1714 Pg. 193

76L298 307 8-53

PLEASE RETURN TO
LOS ANGELES COUNTY SURVEYOR
726 LOS ANGELES COUNTY ENGINEERING BLDG.

NOTE: ANY ADDITIONS OR CHANGES ON THIS SHEET MUST BE MADE OR CIRCLED IN RED INK, WITH DATE AND NAME OF PERSON MAKING CHANGE.

Do not extend notes this side of this line.

STATION	B. S.	H. I.	F. S.	ELEV.		
BM ME 357	5 14	252 02		246 88	B.M. ME 357 El. 246.88	0 F.B. 1728-231
					Potrero Ave (E side) 460' ± S. of Fern st.	
					8 t. spk in Conc. Dr. to Ho# 2520	
0+95					S.S. MH 1.5 Right.	
					Inlet North Depth 10.53 Diam 0.67 Rod 4.45 15 65	
			15 65 ~~15 85~~	236 37 ~~236 17~~		
					Inlet East Depth 10.39 Diam 0.67 Rod 4.41 15.47	
			15 47	236 55		
					Outlet Sor Depth 10.53 Diam 0.67 Rod 4 46 15.66	
			15 66	236 36 ~~16~~		
BM ME 357			5 14	246 88	See above.	

F. B. 1714 Pg. 194

Job No. ____ Division No. ____ Notes Red. ____ Plotted ____ Profile

Survey of ____ Date ____ Date ____ No. ____

Survey by ____ Notes ____ Notes Chkd. ____ Checked ____ X-Sec.

Indexed K. C. Johnson Date ____ Date ____ Date ____ No. ____

Notes Ck'd by	Survey of SASTRE AVE.
Map No.	W. O. 1796.14 Tape No. St'd. °F
Office Work	Surveyed by J. J. LANIGAN.
Checked	Notes J.J.L Date 4-12-55
Date	Indexed J. C. Johnson

F. B. 1714 Pg. 195

MAY 20 '57

Note: Any Additions or Changes on This Sheet Must be Made or Circled In Red Ink With Date and Name of Person Making Change.

Do not extend notes this side of this line.

RETURN TO
LOS ANGELES COUNTY SURVEYOR
726 LOS ANGELES COUNTY
ENGINEERING BLDG.

LOCATION.
of
IMPROVEMENTS.
on
SASTRE AVE.
from
FIRST PRIVATE ST N. of KALE ST.
to
A POINT 325'± SOUTHERLY THEREOF.
C.I. 1796.14

J. J. LANIGAN.
M. NATAPOFF.
J. C. RIHE.
C. L. LEE.
W. F. BRIGGS.

76FS095 247 4-53

F. B. 1719 PG. 196

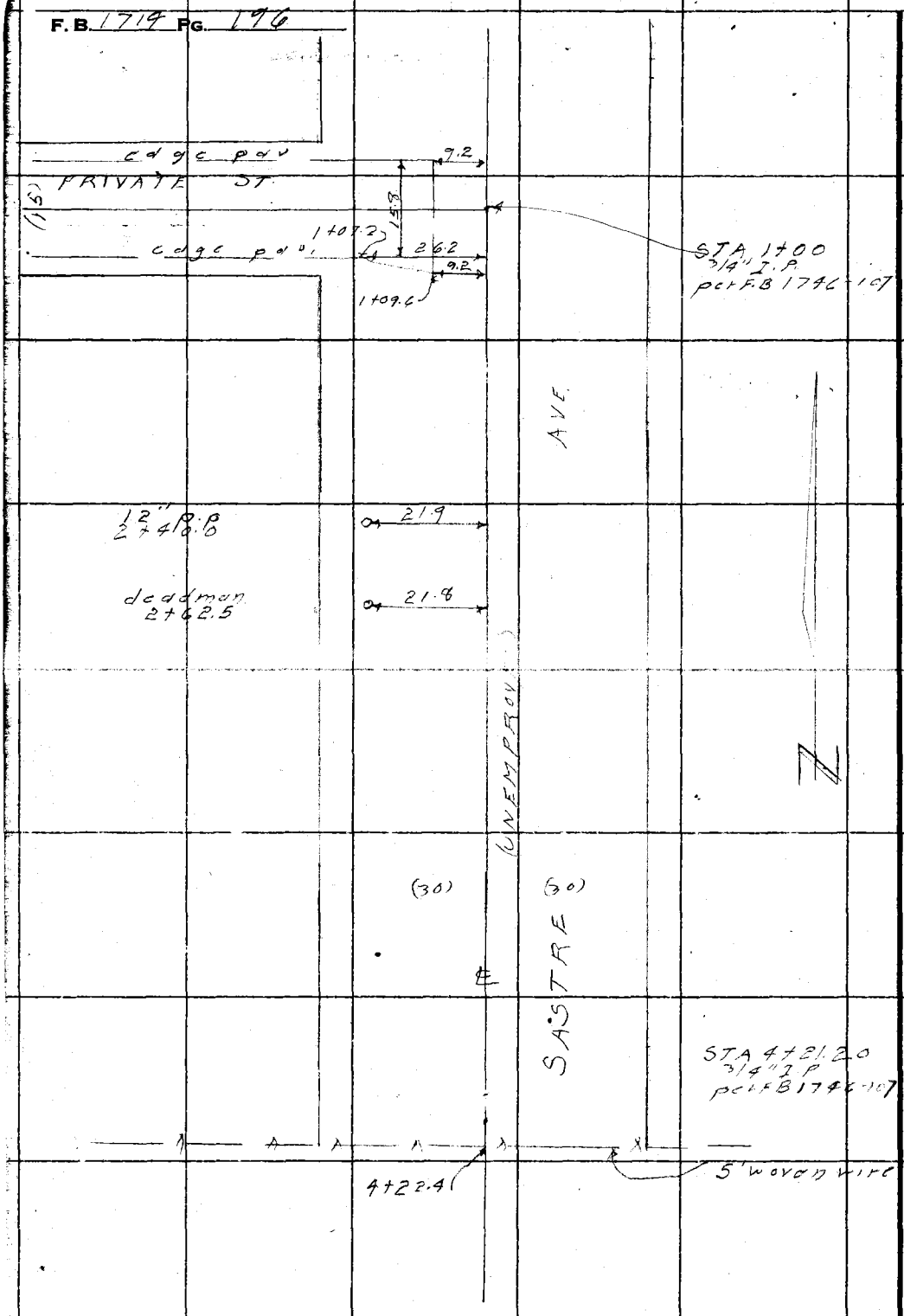

RETURN TO
LOS ANGELES COUNTY SURVEYOR
726 LOS ANGELES COUNTY
ENGINEERING BLDG.
Do not extend notes this side of this line.

Note: Any Additions or Changes on This Sheet Must be Made or Circled in Red Ink With Date and Name of Person Making Change.

Profile No.	Notes Red.	Plotted	Job No. 1796.14	Division No. 10	F. B. 1719 - Pg. 197
	Date	Date	Survey of SASTRE AVE		
X-Sec. No.	Notes Chkd.	Checked	Survey by W.W.L.	Notes M.N.	Date 4-10-57
	Date	Date	Map No.	Indexed C. Johnson	Date MAY 20 '57

PROFILE
&
X-SECTIONS
on
SASTRE AVE.
between
INTERSECTION @ PRIVATE ST.
&
A POINT 321.67' SOUTHERLY
THEREFROM

C.I. 1796.14

ELEV.	W.W. LANIGAN
F. S.	M. NATAPOFF J.C. RIKE
H. I.	C.L. LEE W.F. BRIGGS
B. S.	
STATION	

NOTE: ANY ADDITIONS OR CHANGES ON THIS SHEET MUST BE MADE OR CIRCLED IN RED INK, WITH DATE AND NAME OF PERSON MAKING CHANGE.

Do not extend notes this side of this line.

PLEASE RETURN TO
LOS ANGELES COUNTY SURVEYOR
726 LOS ANGELES COUNTY ENGINEERING BLDG.

76L298 307 8-53

76L298 307 8-53

PLEASE RETURN TO
LOS ANGELES COUNTY SURVEYOR
726 LOS ANGELES COUNTY ENGINEERING BLDG.

NOTE: ANY ADDITIONS OR CHANGES ON THIS SHEET MUST BE MADE OR CIRCLED IN RED INK, WITH DATE AND NAME OF PERSON MAKING CHANGE.

Do not extend notes this side of this line.

STATION	B. S.	H. I.	F. S.	ELEV.		
B.M. ME357	502	25190		246 88	B.M. ME357 - EL. 246.880	per F.B. 1728-231.
T.P.	598	25424	364	248 26	POTRERO AVE. (E. side)	460' ± S. of ℄ FERN. ST.
T.P.	498	25396	526	248 98	Bt. spk. in N.W. cor. conc. drive to ho # 2520	
1+00			47	249 3		TR/L - int. @ PRIVATE ST.
1+08			48	249 2		" "
"			53	247 7		30'R
"			50	249 0	30'L	
2+00			52	248 8		TR/L
"			52	248 8		30'R
"			53	248 7	30'L	
T.P.	459	25320	535	248 61		
3+00			49	248 3		TR/L
"			50	248 2		30'R
"			49	248 3	30'L	
4+00			48	248 4		TR/L
"			49	248 3		30'R
"			46	248 6	30'L	
4+21 67			50	248 2		TR/L
"			49	248 3		30'R
"			53	247 9		130' " - bk. lot
"			46	248 6	30'L	

F. B. 1714 Pg. 198
Job No. 1796.14 Division No. 10 Notes Red. Plotted No.
Survey of SASTRE AVE Date Date X-Sec.
Survey by J. J. LANIGAN Notes M. NATAPOE Notes Chkd. Checked
Indexed E. C. Johnson Date Date Date No.
Profile

76L298 307 8-53

PLEASE RETURN TO
LOS ANGELES COUNTY SURVEYOR
726 LOS ANGELES COUNTY ENGINEERING BLDG.

NOTE: ANY ADDITIONS OR CHANGES ON THIS SHEET MUST BE MADE OR CIRCLED IN RED INK, WITH DATE AND NAME OF PERSON MAKING CHANGE.

Do not extend notes this side of this line.

STATION	B. S.	H. I.	F. S.	ELEV.		
		253 20				
4+21 67			42	249 0	200'L - bk.	
T.P.	602	254 82	440	248 80		
T.P.	484	256 36	330	251 52		
T.P.	506	256 87	455	251 81		
T.P.	523	256 63	547	251 40		
B.M.ME377			425	252 38	B.M.M.E-377 - EL. 252.384 per F.B. 1728-239. SEAMAN AVE. & FERN ST. (N.W. cor.) Bt. spk. in cb. 6' N. of N. end C.R.	

Profile Notes Red. ____ Plotted ____ Job No. 1796.14 Division No. 10 F. B. 1719 Pg. 199
No. ____ Date ____ Date ____ Survey of SASTRE AVE
X-Sec. Notes Chkd. ____ Checked ____ Survey by J.L. Notes M.N. Date 4-12-55
No. ____ Date ____ Date ____ Map No. ____ Indexed Johnson Date ____

F. B. 1714 Pg. 200 | Job No. 1796.14 | Division No. 10 | Notes Red. | Plotted | Profile

Survey of SASTRE AVE | Date | Date | No.

Survey by W.J. LANIGAN | Notes M. NATAPOFF | Notes Chkd. | Checked | X-Sec.

Indexed | Date | Date | Date | No.

STATION	B. S.	H. I.	F. S.	ELEV.

Do not extend notes this side of this line.

PLEASE RETURN TO
LOS ANGELES COUNTY SURVEYOR
726 LOS ANGELES COUNTY ENGINEERING BLDG.

NOTE: ANY ADDITIONS OR CHANGES ON THIS SHEET MUST BE MADE OR CIRCLED IN RED INK, WITH DATE AND NAME OF PERSON MAKING CHANGE.

761298 307 8-53

Notes Ck'd by	Survey of SASTRE AVE
Map No.	W. O. 1796.14 Tape No. St'd. °F
Office Work	Surveyed by J.J. LANIGAN
Checked	Notes J.J.L. Date 4-12-55
Date	Indexed C. Johnson

F. B. 1714 Pg. 201

MAY 2057

LOCATION
of
IMPROVEMENTS
on
SASTRE AVE.
from
FIRST PRIVATE ST N. of KALE ST.
to
A POINT 875'± NORTHERLY THEREOF.
C.I. 1796.14

J.J. LANIGAN
M. NATAPOFF
J.C. RINE
C.L. LEE
W.F. BRIGGS

Note: Any Additions or Changes on This Sheet Must be Made or Circled in Red Ink With Date and Name of Person Making Change.

Do not extend notes this side of this line.

RETURN TO
LOS ANGELES COUNTY SURVEYOR
726 LOS ANGELES COUNTY
ENGINEERING BLDG.

76F3095 247 4-52

CONT. BOT. PG. 203

F.B. 1714 PG. 202

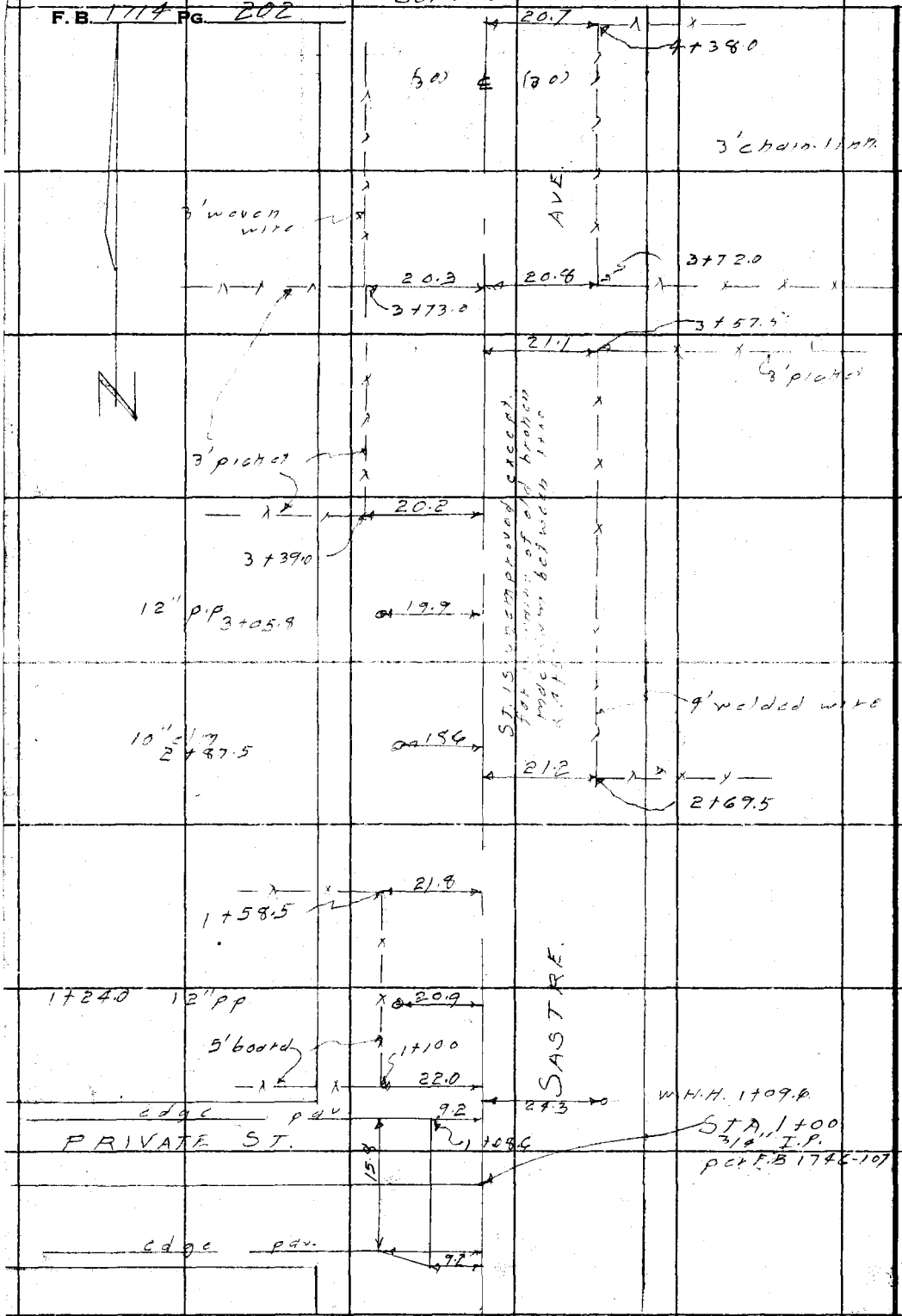

RETURN TO
LOS ANGELES COUNTY SURVEYOR
720 LOS ANGELES COUNTY
ENGINEERING BLDG.

Do not extend notes this side of this line.

Note: Any Additions or Changes on This Sheet Must be Made or Circled in Red Ink With Date and Name of Person Making Change.

Notes Ck'd by	Survey of SASTRE AVE.	F.B. 1714 PG. 203
Map No.	W. O. 1792.12 Tape No. St'd. °F	
Office Work	Surveyed by J.J. LANIGAN	
Checked	Notes J.J.L. Date 4-12-55	
Date	Indexed C. Johnson	

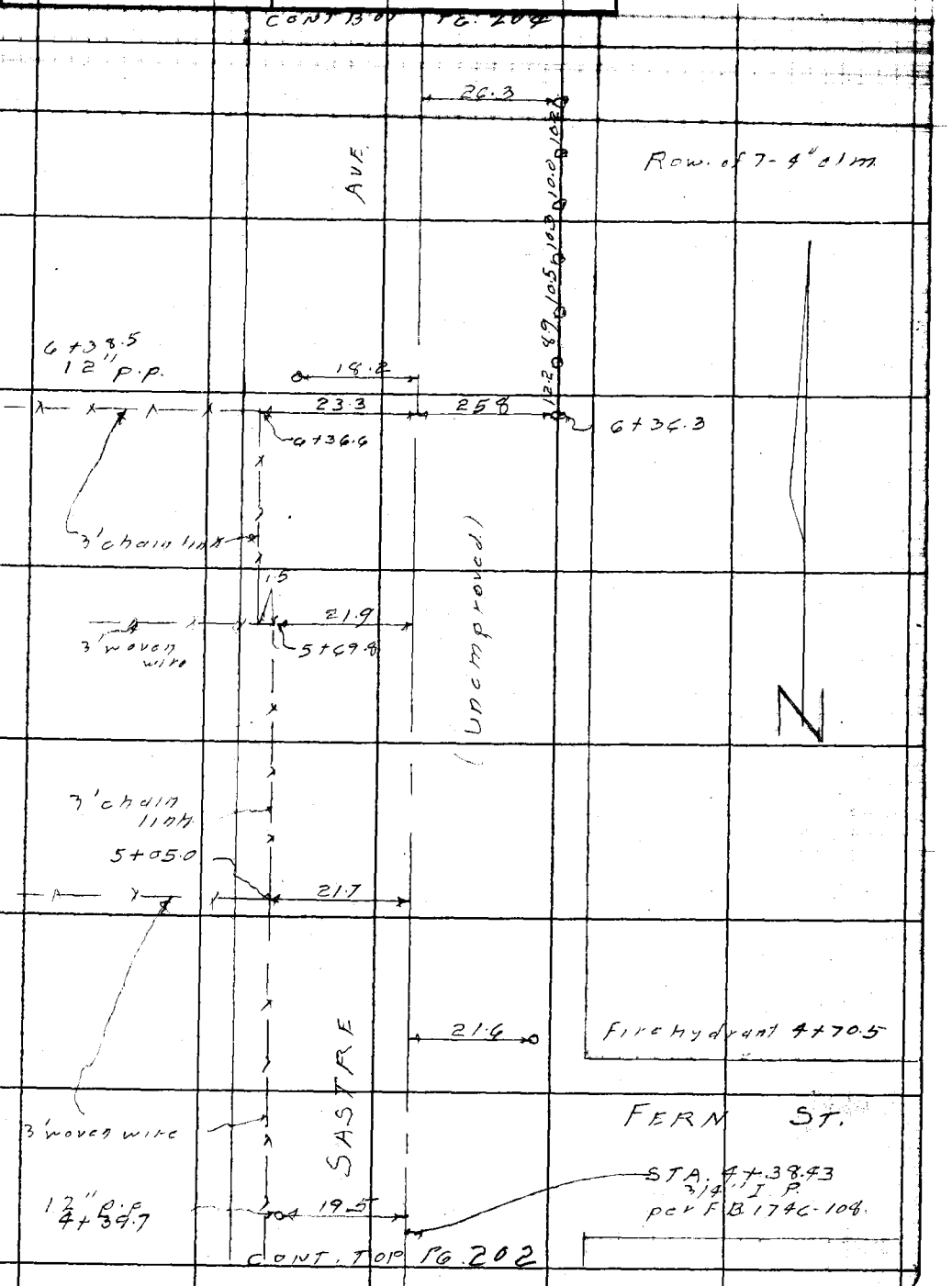

Note: Any Additions or Changes on This Sheet Must be Made or Circled in Red Ink With Date and Name of Person Making Change.

Do not extend notes this side of this line.

RETURN TO
LOS ANGELES COUNTY SURVEYOR
726 LOS ANGELES COUNTY
ENGINEERING BLDG.

76F3095 247 4-53

F. B. 1714 PG. 204

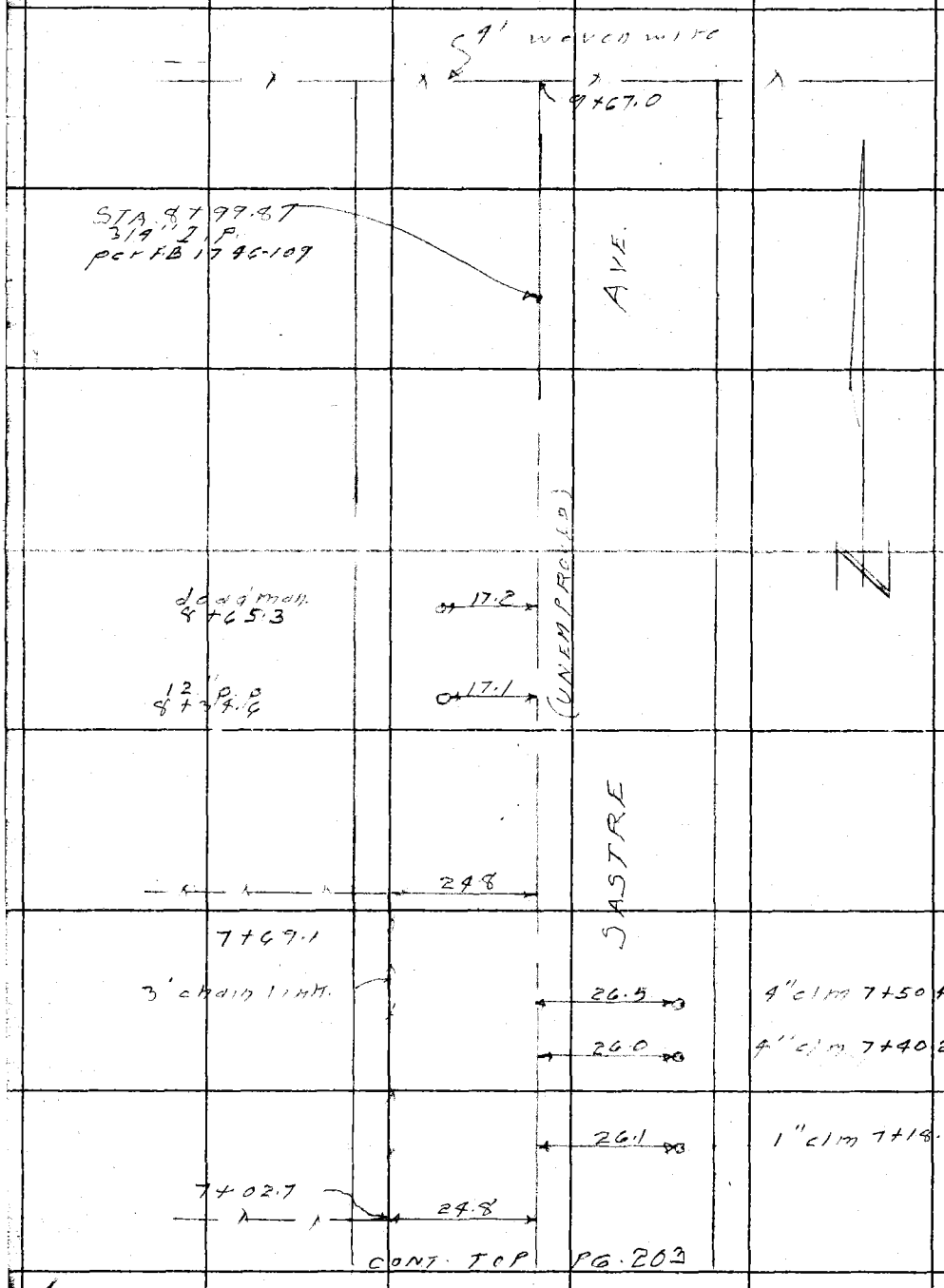

RETURN TO
LOS ANGELES COUNTY SURVEYOR
726 LOS ANGELES COUNTY
ENGINEERING BLDG.
Do not extend notes this side of this line.

Note: Any Additions or Changes on This Sheet Must be Made or Circled in Red Ink With Date and Name of Person Making Change.

Profile	Notes Red.	Plotted	Job No. 1796.14	Division No. 10	F. B. 1719 Pg. 205
No.	Date	Date	Survey of SASTRE AVE		
X-Sec.	Notes Chkd.	Checked	Survey by J.J.L.	Notes M.N.	Date 4-12-55
No.	Date	Date	Map No.	Indexed Johnson	Date MAY 20 '57

PROFILE & X-SECTIONS on SASTRE AVE between INTERSECTION @ PRIVATE ST. & A POINT 899.87' NORTHERLY THEREFROM

C.I. 1796.14

STATION	B.S.	H.I.	F.S.	ELEV.

J.J. LANIGAN
M. NATADOFF
J.C. RIKE
C.L. LEE
W.F. BRIGGS

NOTE: ANY ADDITIONS OR CHANGES ON THIS SHEET MUST BE MADE OR CIRCLED IN RED INK, WITH DATE AND NAME OF PERSON MAKING CHANGE.

PLEASE RETURN TO
LOS ANGELES COUNTY SURVEYOR
726 LOS ANGELES COUNTY ENGINEERING BLDG.

Do not extend notes this side of this line.

76L298 307 8-53

76L298 307 8-53

PLEASE RETURN TO
LOS ANGELES COUNTY SURVEYOR
726 LOS ANGELES COUNTY ENGINEERING BLDG.

NOTE: ANY ADDITIONS OR CHANGES ON THIS SHEET MUST BE MADE OR CIRCLED IN RED INK, WITH DATE AND NAME OF PERSON MAKING CHANGE.

Do not extend notes this side of this line.

STATION	B. S.	H. I.	F. S.	ELEV.		
BMME-357				246 88		
	502	251 90				
T.P.	598	254 24	364	248 26		
T.P.	498	253 96	526	248 98		
T.P.	459	253 20	535	248 61		
T.P.	602	254 82	440	248 80		
1+00			56	249 2		TR/L - int. @ PRIVATE ST.
1+08			54	249 4		" " -
"			55	249 3		30'R
"			58	249 0	30'L	
2+00			50	249 8		TR/L
"			52	249 6		30'R
"			55	249 3	30'L	
2+70			45	250 3		30'R
"			40	250 8		130' " - bk. lot
"			49	249 9	30'L	
"			59	248 9	200' " - bk. lot	
3+00			46	250 2		TR/L
"			50	249 8		30'R

F. B. 1714 Pg. 206
Job No. 1796.14 Division No. 10 Notes Red. Plotted Profile
Survey of SASTRE AVE Date Date No.
Survey by W. LANIGAN Notes M NATAROFF Notes Chkd. Checked X-Sec.
Indexed C. Johnson Date Date Date No.

76L298 307 8-53

PLEASE RETURN TO
LOS ANGELES COUNTY SURVEYOR
726 LOS ANGELES COUNTY ENGINEERING BLDG.

NOTE: ANY ADDITIONS OR CHANGES ON THIS SHEET MUST BE MADE OR CIRCLED IN RED INK, WITH DATE AND NAME OF PERSON MAKING CHANGE.

Do not extend notes this side of this line.

STATION	B. S.	H. I.	F. S.	ELEV.		
		25482				
3+00			49	2499'	30'L	
4+00			40	2508'		TR/L
"			37	2511'		30'R
"			41	2507'	30'L	
T.P.	484	25636	330	25152		
4+38 42			50	2514'		TR/L - int. @ FERN ST.
4+48±			50	2514'		" "
"			44	2520'		130' E. on ctr. road
5+00			50	2514'		TR/L
"			50	2514'		30'R
"			58	2506'	30'L	
5+70			49	2515'		30'R
"			40	2524'		220' "
"			54	2510'	30'L	
"			61	2503'	150' "	
6+00			49	2515'		TR/L
"			49	2515'		30'R
"			51	2513'	30'L	
7+00			46	2518'		
			44	2520'		30'R

Profile Notes Red. ____ Plotted ____ Job No. 1796.4 Division No. 10 F. B. 1714 Pg. 207
No. ____ Date ____ Date ____ Survey of SASTRE AVE
X-Sec. Notes Chkd. ____ Checked ____ Survey by W.J.L. Notes M.H. Date 4-12-55
No. ____ Date ____ Date ____ Map No. ____ Indexed G. Johnson Date ____

76L298 307 8-53

PLEASE RETURN TO
LOS ANGELES COUNTY SURVEYOR
726 LOS ANGELES COUNTY ENGINEERING BLDG.

NOTE: ANY ADDITIONS OR CHANGES ON THIS SHEET MUST BE MADE OR CIRCLED IN RED INK, WITH DATE AND NAME OF PERSON MAKING CHANGE.

Do not extend notes this side of this line.

STATION	B. S.	H. I.	F. S.	ELEV.		
		256.36				
7+00			48	2516	30'L	
T.P.	506	256.87	455	2518.1		
8+00			50	2519		TR/L
"			45	2524		30'R
"			37	2532		150' " - bk. lot
"			51	2518	30'L	
"			62	2507	175' " - bk. lot	
8+99.87			45	2524		TR/L
"			45	2524		30'R
"			49	2520	30'L	
9+67±			43	2526		TR/L
"			44	2525		30'R
"			33	2536		150' " - bk. lot
"			44	2525	30'L	
"			51	2518	100' " - bk. lot	
T.P.	523	256.63	547	2514.0		
B.M. ME-377			425	2523.8	B.M. ME-377 - EL. 252.384 per F.B. 1728-239. SEAMAN AVE. & FERN ST. (N.W. cor.) Bk. in ab. 6' N. of N. end C.R.	5 pk.

F. B. 1714 Pg. 208 Job No. 1796.14 Division No. 10 Notes Red. Plotted Date No. Date X-Sec.
Survey of SASTRE AVE
Survey by J.J. LANIGAN Notes M. NATAPOFF Notes Chkd. Checked Date No.
Indexed C. Johnson Date

PWFB 0717

850.

Notes Ck'd by Miller	Survey of Compton Blvd
Map No.	JN 030300 Tape 0172 Std 68 °F
Office Work	Surveyed by J.L. Willey
Checked	Notes J.L.W. Date 5/8/57
Date	Indexed C. Johnson

F. B. 1774 Pg. 215

J.N. 0303.00
C.I. 1982.14

COMPTON BLVD. S.S.

℄ SURVEY

5/8/57
Willey, J.L.
Maldonado
Nunez
Beld.

Note: Any Additions or Changes on This Sheet Must be Made or Circled in Red Ink With Date and Name of Person Making Change.

PLEASE RETURN TO
LOS ANGELES COUNTY ENGINEER
700 LOS ANGELES COUNTY ENGINEERING BLDG.

Do not extend [illegible] of this line.

76F3098 S&E #247 1-56

PWFB 0717

851 , 852

F. B. 1914 Pg. 216

WS 28 C-2

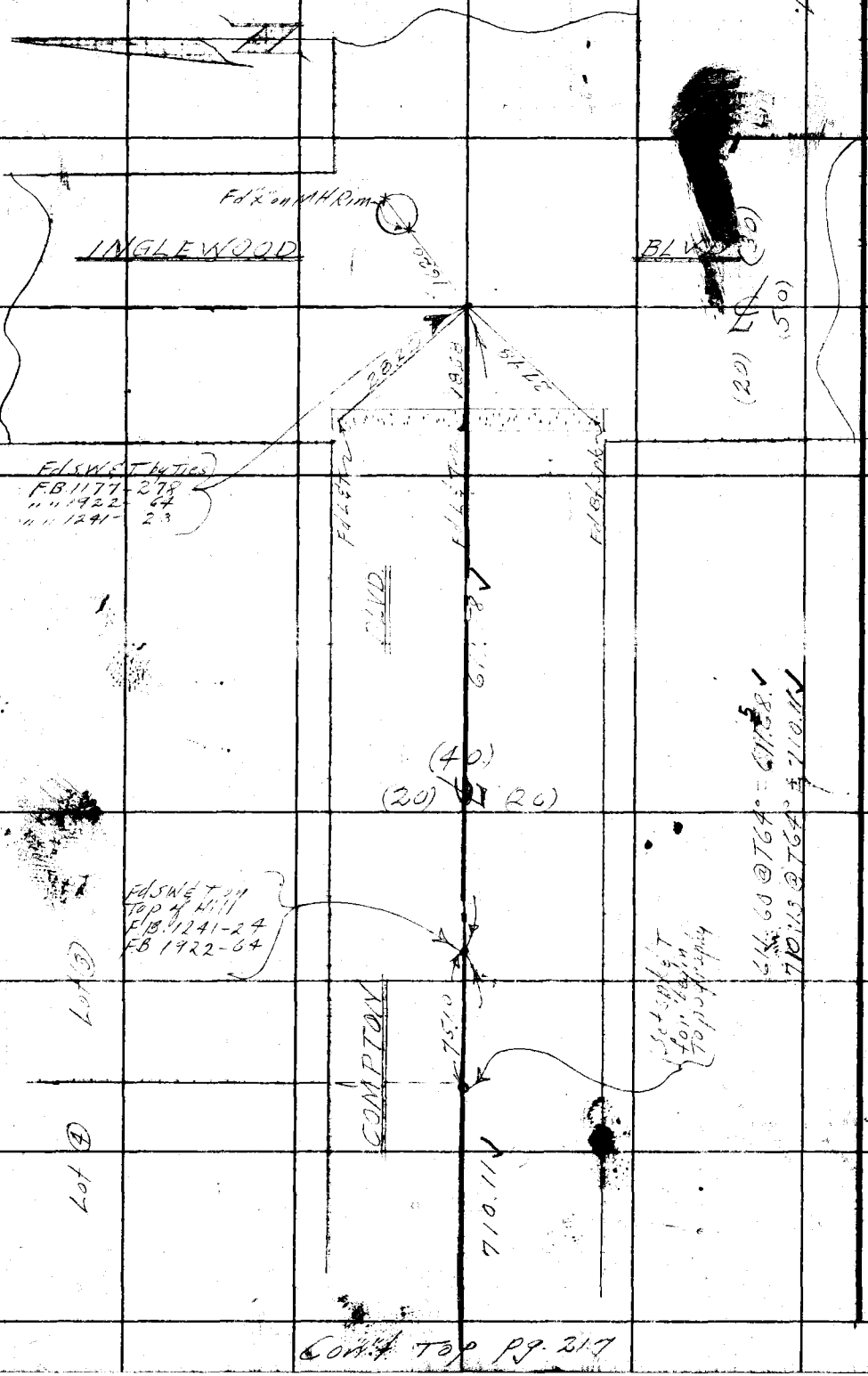

Cont. Top Pg. 217

LOS ANGELES COUNTY ENGINEER
700 LOS ANGELES COUNTY ENGINEERING BLDG.

PLEASE RETURN TO

Do not extend this side of this line.

Note: Any Additions or Changes on This Sheet Must be Made or Circled in Red Ink With Date and Name of Person Making Change.

PWFB 0717 853, 854

Notes Ck'd by Miller	Survey of Compton Blvd
Map No.	JN 538346 Tape 0772 Std.
Office Work	Surveyed by J. L. Willey
Checked	Notes
Date	Indexed L. C. Johnson

F. B. 1914 Pg. 219

N-35 C-2

(316.00 @ T 60°)



Con't Top Pg. 218.

Note: Any Additions or Changes on This Sheet Must be Made or Circled in Red Ink With Date and Name of Person Making Change.

Do not extend this side of this line.

PLEASE RETURN TO
LOS ANGELES COUNTY ENGINEER
700 LOS ANGELES COUNTY ENGINEERING BLDG.

76F3098 S&E #247 1-56

PWFB 0717 855

F. B. ~~1717~~ Pg. ~~218~~

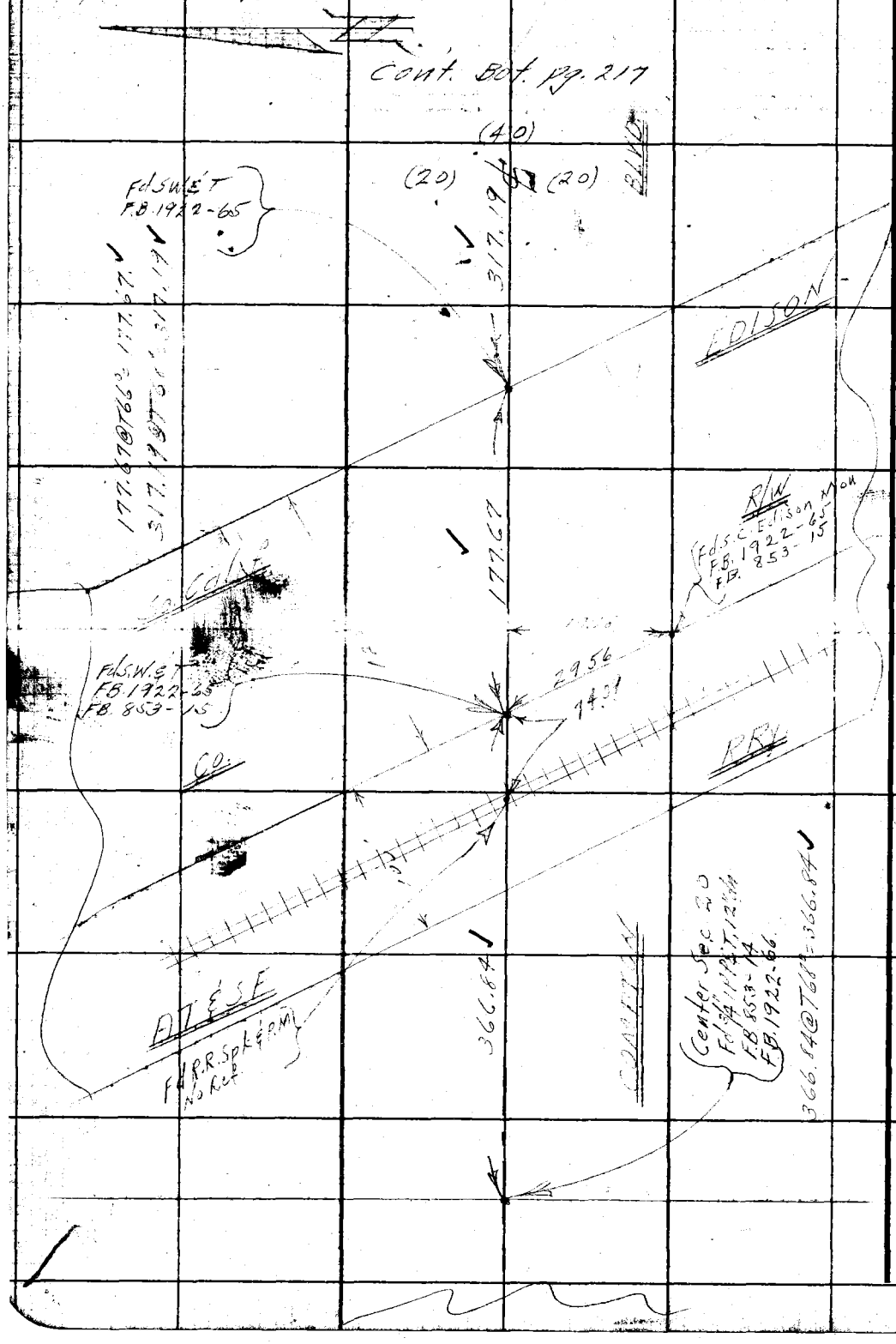

WS 25 C-2

PLEASE RETURN TO
LOS ANGELES COUNTY ENGINEER
700 LOS ANGELES COUNTY ENGINEERING BLDG.

Do not extend this side of this line.

Note: Any Additions or Changes on this Sheet Must be Made or Circled in Red Ink With Date and Name of Person Making Change.

PWFB 0717

856

Notes Ck'd by Miller	Survey of Compton Blvd
Map No.	JN 030300 Tape D172 Std 68 °F
Office Work	Surveyed by J L Willey
Checked	Notes J L W Date 5/4/57
Date	Indexed C. Johnson

F. B. [illegible] Pg. [illegible]

WS 25 C-3

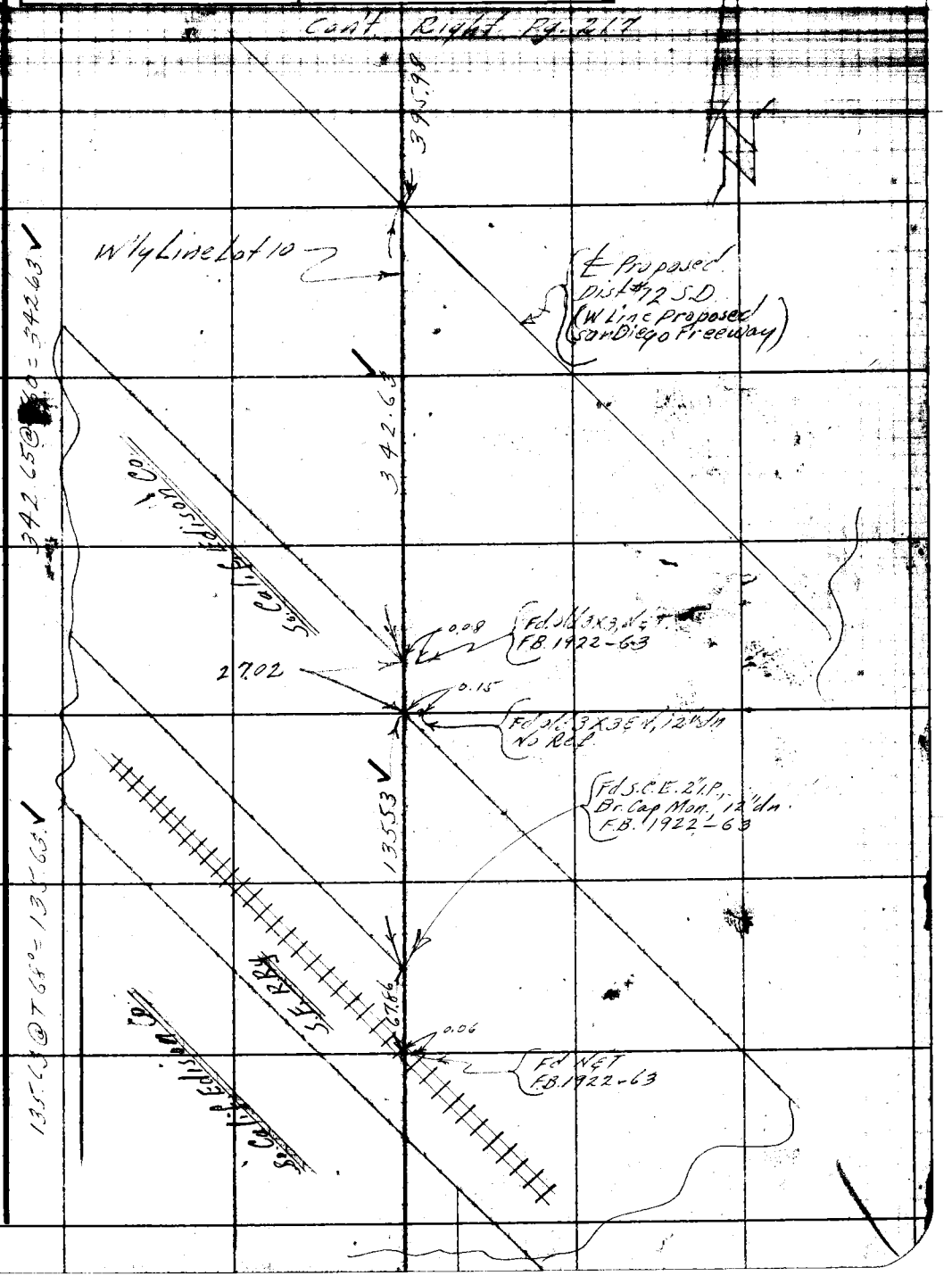

Note: Any Additions or Changes on This Sheet Must be Made or Circled in Red Ink With Date and Name of Person Making Change.

Do not extend this side of this line.

PLEASE RETURN TO
LOS ANGELES COUNTY ENGINEER
700 LOS ANGELES COUNTY ENGINEERING BLDG.

76F3095 S&E #247 1-56

F. B. 1414 Pg. 220

PWFB 0717

857

PLEASE RETURN TO
LOS ANGELES COUNTY ENGINEER
700 Los Angeles County Engineering Bldg.

Do not extend this side of this line.

Note: Any Additions or Changes on This Sheet Must be Made or Circled in Red Ink With Date and Name of Person Making Change.

PWFB 0717

858

Notes Ck'd by	Survey of Compton Blvd
Map No.	JN 030300 Tape Std °F
Office Work	Surveyed by J.L. Willey
Checked	Notes SLW Date
Date	Indexed A. C. Johnson

F.B. 1714 Pg. 221

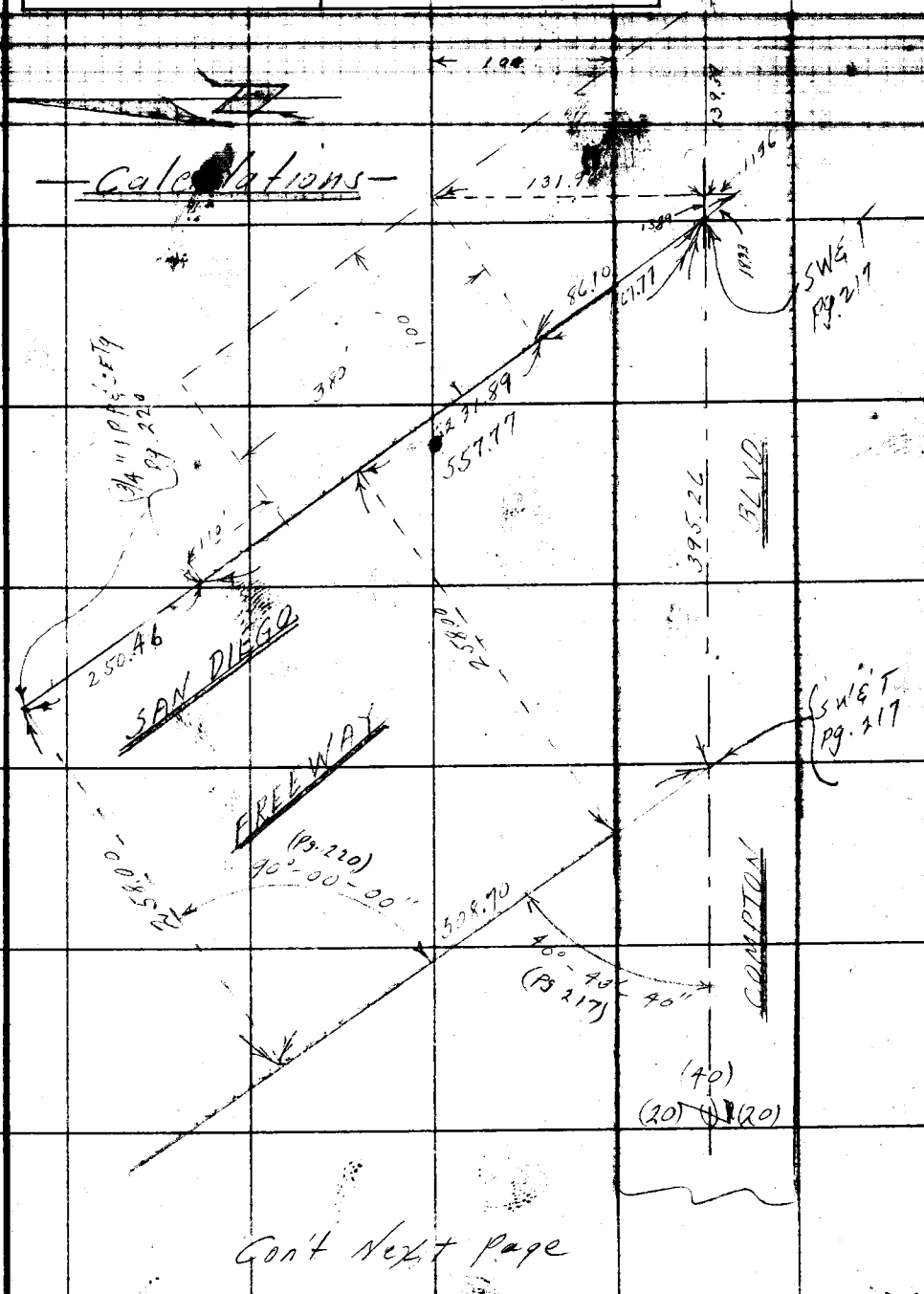

Con't Next Page

Note: Any Additions or Changes on This Sheet Must be Made or Circled in Red Ink With Date and Name of Person Making Change.

Do not extend this side of this line.

PLEASE RETURN TO
LOS ANGELES COUNTY ENGINEER
700 LOS ANGELES COUNTY ENGINEERING BLDG.

76F3095 S&E #247 1-56

F. B. 1714 Pg. 222

$\overline{\Phi}$ 49°-16'-20" = 1.1614678

Co.Sec 49-16-20 = 1.3195779

Sec. 49-16-20 = 1.5326472

Co $\overline{\Phi}$ 49-16-20 = 0.8610129

Sin 49-16-20 = 0.7578180

Ver.sin 49-16-20 = 0.3477341

$\overline{\Phi}$ 49°-16'-20" = 1.1614678
120
139.3761360

Co.Sec. 49°-16'-20" = 1.3195779
100
131.95771
-120.00
11.958

$\overline{\Phi}$ 49°-16-20 = 1.1614678
11958
13.8888309.524

Sec. 49°-16'-20 = 1.5326472
11.958
18.3273452176

Co $\overline{\Phi}$ 49-16-20 = 0.8610129
100
86.1012900
-18.33
67.77

Sin 49-16-20 = 0.7578180
39526
299.53514268
67.77
231.76

508.70
231.76
67.77
808.23
-557.77
250.46

PLEASE RETURN TO
LOS ANGELES COUNTY ENGINEER
700 LOS ANGELES COUNTY ENGINEERING BLDG.

Do not extend this side of this line.

Note: Any Additions or Changes on This Sheet Must be Made or Circled in Red Ink With Date and Name of Person Making Change.

F. B. 1714 PG. 225

NOTES RED. _____ JOB NO. 1982.14 SURVEY OF Compton Blvd
DATE _____ SURVEY BY J L Willey
NOTES CHKD. _____ NOTES BY JL W. DATE 5-13-58
DATE _____ INDEXED A. C. Johnson DATE MAY 17 '57

DESCRIPTION	C.I. 1982.14 COMPTON BLVD BENCH MARK LEVELS 5/13/57
ADJ. ELEV.	JL Willey Maldonado Nun[illegible] Be[illegible]
3RD RUN	
2ND RUN	Elev. based on L.A. Co. Engr. [illegible]-52
DIFF.	Adj. 5/21/57 [illegible] See AB-80 for Adj. Calc.
1ST RUN	indexed 7-17-59
B.M.	

NOTE: ANY ADDITIONS OR CHANGES ON THIS SHEET MUST BE MADE OR CIRCLED IN RED INK, WITH DATE AND NAME OF PERSON MAKING CHANGE.

Do not extend notes this side of this line

PLEASE RETURN TO
LOS ANGELES COUNTY SURVEYOR
725 LOS ANGELES COUNTY ENGINEERING BLDG.

76S420 S & E-353 4-54

JOB NO. 1982.14 SURVEY OF Compton Blvd. NOTES RED
SURVEY BY J.L. Willey DATE
NOTES BY J.L.W. DATE 5/13/57 NOTES CHKD.
INDEXED J. C. Johnson DATE DATE

F. B. 1714 Pg. 226

768420 S & E-353 4-54

PLEASE RETURN TO
LOS ANGELES COUNTY SURVEYOR
725 LOS ANGELES COUNTY ENGINEERING BLDG.

NOTE: ANY ADDITIONS OR CHANGES ON THIS SHEET MUST BE MADE OR CIRCLED IN RED INK, WITH DATE AND NAME OF PERSON MAKING CHANGE.

Do not extend notes this side of this line

B.M.	1ST RUN	DIFF.	2ND RUN	3RD RUN	ADJ. ELEV.	DESCRIPTION
Fd BMKV24	67.304				67.304	Fd BMKV24 Elev. 67.304 FB 1922-21
+	1.981		1.875			Compton Blvd & S.F. RRy. S.W. Cor
⊼	69.285	-3.116	3.116		-3.1160	R.R. Spk in N.W. Face PP# 672 31.3E, flush
−	5.097		4.991			with Ground.
T.P.	64.188					
+	5.989		5.900			
⊼	70.177	+3.714	3.714		+3.7140	+0.5980 2
−	2.275		2.186			
Fd KV25	67.902				67.902	Fd BMKV25 Elev. 67.902 FB 1922-21
+	0.962		0.876			Compton Blvd & S.F. RRy. [illegible]
⊼	68.864	-5.139	5.138		-5.1385	[illegible] in Base of N.E. [illegible] Tower [illegible]
−	6.101		6.014			S.C. Edison Co.
TP	62.763					
+	2.876		2.764			
⊼	65.639	-2.324	2.325		-2.3245	
−	5.200		5.089			
TP	60.439					
+	4.976		4.899			
⊼	65.415	-0.059	0.059		+0.0590	
−	4.917		4.840			
TP	60.498					
+	5.016		4.941			
⊼	65.514	+0.322	0.321		+0.3215	-7.0825 4
−	4.694		4.620			
Set BMKV105	60.820				60.812	Set BM.KV105
+	4.982		4.928			Compton Blvd (Bridge) 1020'± E. P.S.F. RRy
⊼	65.802	+0.563	0.565		+0.5640	Lg Spk in S. Side PP# 724 04±E, flush w/ Ground
−	4.419		4.363			
T.P.	61.383					

76S420 S & E-353 4-54

PLEASE RETURN TO
LOS ANGELES COUNTY SURVEYOR
725 LOS ANGELES COUNTY ENGINEERING BLDG.

NOTE: ANY ADDITIONS OR CHANGES ON THIS SHEET MUST BE MADE OR CIRCLED IN RED INK, WITH DATE AND NAME OF PERSON MAKING CHANGE.

Do not extend notes this side of this line

B.M.	1ST RUN	DIFF.	2ND RUN	3RD RUN	ADJ. ELEV.	DESCRIPTION
T.P.	61.383					
+	5.283		5.325			
⊼	66.666	+1.562	1.562		+1.5620	
−	3.721		3.663			
T.P.	62.945					
+	5.987		5.920			
⊼	68.932	+3.889	3.890		+3.8895	
−	2.098		2.030			
T.P.	66.834					
+	4.538		4.450			
⊼	71.372	−0.754	0.756		−0.7550	+5.2605 4
Set	5.292		5.206			set
BMKV106	66.080				66.074	BMKV106
+	5.503		5.431			Compton Blvd, (N. Side) 550± W. of Inglewood
⊼	71.583	−0.010	0.011		−0.0105	Fd. Bt. Spk, 1' N. of S. edge walk, 33' W. of W. Pl. No. 4
−	5.513		5.442			
T.P.	66.070					
+	1.828		1.782			
⊼	67.898	−3.915	3.919		−3.9170	
−	5.743		5.701			
T.P.	62.155					
+	4.221		4.180			
⊼	66.376	−0.957	0.960		−0.9585	
−	5.178		5.140			
T.P.	61.198					
+	4.941		4.859			
⊼	66.139	+0.377	0.379		−0.3780	−5.2640 4
−	5.318		5.238			Fd
Fd BMKV105	60.821				60.812	KV105 Elev. 60.820 - pg. 226
						See Next pg.

NOTES RED ____ JOB NO. 198214 SURVEY OF Compton Blvd.
DATE ____ SURVEY BY J.L. Willey
NOTES CHKD. ____ NOTES BY J.L.W. DATE 5/13/57
DATE ____ INDEXED C. Johnson DATE

F.B. 1714 PG. 227

766420 S & E-353 4-54

PLEASE RETURN TO
LOS ANGELES COUNTY SURVEYOR
725 LOS ANGELES COUNTY ENGINEERING BLDG.

NOTE: ANY ADDITIONS OR CHANGES ON THIS SHEET MUST BE MADE OR CIRCLED IN RED INK, WITH DATE AND NAME OF PERSON MAKING CHANGE.

Do not extend notes this side of this line

JOB NO. 198214 SURVEY OF Compton Blvd.
SURVEY BY J.L.W. DATE 5/14/57
NOTES BY J.L.W. DATE
INDEXED ~~A. C. Johnson~~ DATE
NOTES RED. DATE
NOTES CHKD. DATE

F.B. 1714 Pg. 228

B.M. / EC	1ST RUN	DIFF.	2ND RUN	3RD RUN	ADJ. ELEV.	DESCRIPTION
BMKV105	60.821				60.812	BMKV105 Elev. 60.820 Soldr 226
+	5.180		5.103			Compton Blvd (S.Side) 1025' E. of S.F.R.R.
Π	66.001	+.420	0.422		+0.4210	Lg Spk, N.Side PP# 724044E, flush w/ground
−	4.760		4.681			
T.P.	61.241					
+	5.128		5.042			
Π	66.369	+1.820	1.821		+1.8205	
−	3.308		3.221			
T.P.	63.061					
+	5.698		5.959			
Π	68.759	+2.847	2.844		+2.8455	
−	2.851		3.115			
T.P.	65.908					
+	5.442		5.532			
Π	71.350	+1.088	1.088		+1.0880	+6.1750 (4)
− set	4.354		4.444			set
BMKV107	66.996				66.979	BMKV107
+	3.051		2.961			E.Side Proposed Widenings Fr.Wy, 55'±N of
Π	70.047	−2.957	2.958		−2.9575	Compton Blvd
−	6.008		5.919			Fd Spk in Cb, 16' dia @ Mon. Prop. S.S. Dist.
T.P.	64.039					(See F.B. 1714-217 & 220)
+	1.649		1.778			
Π	65.688	−2.788	2.792		−2.7900	
−	4.437		4.510			
T.P.	61.251					
+	5.422		5.310			
Π	66.673	+2.351	2.458		−2.4595	
−	2.961		2.852			
T.P.	63.712					

76S420 S & E-353 4-54

PLEASE RETURN TO
LOS ANGELES COUNTY SURVEYOR
725 LOS ANGELES COUNTY ENGINEERING BLDG.

NOTE: ANY ADDITIONS OR CHANGES ON THIS SHEET MUST BE MADE OR CIRCLED IN RED INK, WITH DATE AND NAME OF PERSON MAKING CHANGE.

Do not extend notes this side of this line

B.M.	1ST RUN	DIFF.	2ND RUN	3RD RUN	ADJ. ELEV.	DESCRIPTION
T.P.	63.712					
+	5.429		5.555			
π	69.141	+4.213	4.215		+4.2140	+0.9260 (4)
F	1.216		1.340			
BMKV25	67.925				67.902	BMKV 25. Elev. 67.902 Sept. 22 Compton Blvd. & S.F.R.Ry 150'± S.E'ly L.S.N. in Base of N.E. leg of N. Tower, S.C.E. Edison Co.

NOTES RED. JOB NO. 17X214 SURVEY OF Compton Blvd.
DATE SURVEY BY JLW Willey
NOTES CHKD. NOTES BY JLW DATE 5/14/57
DATE INDEXED C. Johnson DATE

F.B. 1714 PG. 229

F. B. 1714 PG 230

JOB NO. _____ SURVEY OF _____ NOTES RED. _____
SURVEY BY _____ DATE _____
NOTES BY _____ DATE _____ NOTES CHKD. _____
INDEXED _____ DATE _____ DATE _____

B.M.	1ST RUN	DIFF.	2ND RUN	3RD RUN	ADJ. ELEV.	DESCRIPTION

Do not extend notes this side of this line

765420 S & E-353 4-54

PLEASE RETURN TO
LOS ANGELES COUNTY SURVEYOR
725 LOS ANGELES COUNTY ENGINEERING BLDG.

NOTE: ANY ADDITIONS OR CHANGES ON THIS SHEET MUST BE MADE OR CIRCLED IN RED INK, WITH DATE AND NAME OF PERSON MAKING CHANGE.

Notes Ck'd by	Survey of [illegible]
Map No.	JN 198214 Tape Std °F
Office Work	Surveyed by J.L. Willey
Checked	Notes J.L.W. Date
Date	Indexed C. Johnson

F. B. [illegible] Pg. 231

MAY 17 '57

C.I. 198214

~~COMPTON BLVD~~

TOPOGRAPHY

on

COMPTON BLVD

from

Top of Hill to M.H. W. of Inglewood Blvd.

3/10/57

Willey J.L.

Maldonado

Nunez

Bold.

Note: Any Additions or Changes on This Sheet Must be Made or Circled in Red Ink With Date and Name of Person Making Change.

PLEASE RETURN TO

LOS ANGELES COUNTY ENGINEER

700 LOS ANGELES COUNTY ENGINEERING BLDG.

Do not extend this side of this line.

76F309S S&E #247 1-56

F. B. 1714 PG. 232

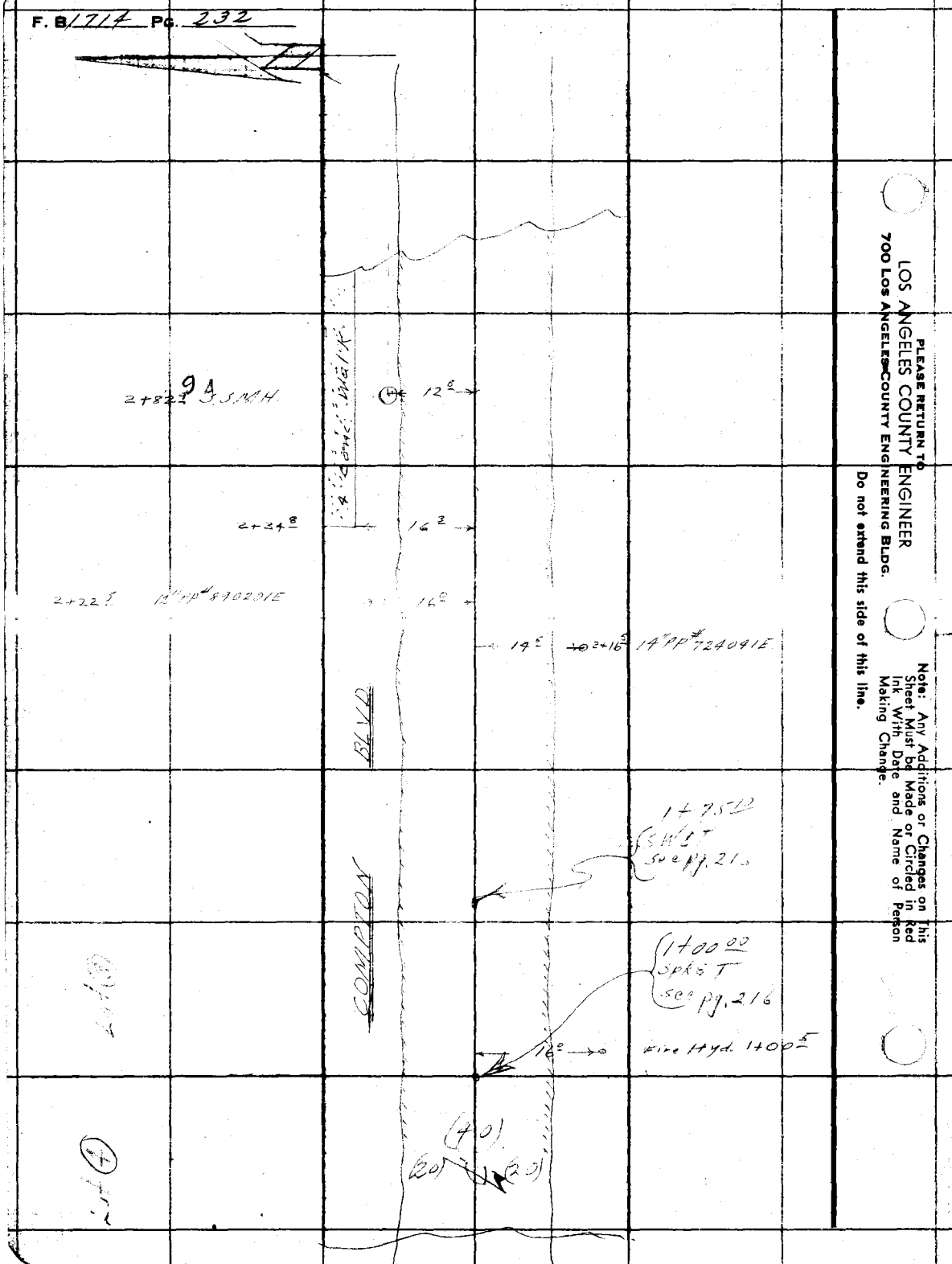

PLEASE RETURN TO
LOS ANGELES COUNTY ENGINEER
700 Los Angeles County Engineering Bldg.
Do not extend this side of this line.

Note: Any Additions or Changes on This Sheet Must be Made or Circled in Red Ink With Date and Name of Person Making Change.

Profile No.	Notes Red.	Plotted	Job No. 198235	Division No.
	Date	Date	Survey of Compton Blvd.	
X-Sec. No.	Notes Chkd.	Checked	Survey by JL Willey	Notes JLW Date 5/14/57
	Date	Date	Map No.	Indexed X C Johnson Date MAY 17 '57

F. B. 1714 Pg. 233

COMPTON BLVD.
"X" SECTIONS
on
COMPTON BLVD.
from
Top Hill, East to M.H.

5/14/57
Willey JL
Maldonado
Nunez
Bold

STATION	B. S.	H. I.	F. S.	ELEV.

NOTE: ANY ADDITIONS OR CHANGES ON THIS SHEET MUST BE MADE OR CIRCLED IN RED INK, WITH DATE AND NAME OF PERSON MAKING CHANGE.

PLEASE RETURN TO
LOS ANGELES COUNTY SURVEYOR
726 LOS ANGELES COUNTY ENGINEERING BLDG.

Do not extend notes this side of this line.

76L298 S & E #307 9-54

76L298 S & E #307 9-54

PLEASE RETURN TO
LOS ANGELES COUNTY SURVEYOR
726 LOS ANGELES COUNTY ENGINEERING BLDG.

NOTE: ANY ADDITIONS OR CHANGES ON THIS SHEET MUST BE MADE OR CIRCLED IN RED INK, WITH DATE AND NAME OF PERSON MAKING CHANGE.

Do not extend notes this side of this line.

STATION	B. S.	H. I.	F. S.	ELEV.	Compton Blvd.	
BM.					Left (N) ℄ Right (S)	
BMKV106				66 08	BMKV.106. Elev. 66.08 See pg-227	
					Compton Blvd, (N. side) 550± W. Inglewood Ave.	
					Fd Bt Spk, 1' N. of S. edge walk, 33' W. of W. P/L, Ho. #4847	
1+00				66 46	Spk & T, Near Top Hill. ℄	
"				6[illegible] 14		9.5 edge Pvt.
"				6[illegible] 0	bot brk	13' Cut.
"				65 0	Top brk	20 S P/L
"				6[illegible] 20	edge Pvt. 10.5	
"				6[illegible] 9	Cut 12.5	
"				66 7	N P/L 20	
"				67 5	brk 65	
"				6[illegible] 8	N. Bndry 120	
1+52				67 24	Top brk ℄	
"				6[illegible] 14		9.5 edge Pvt.
"				6[illegible] 7	bot brk	11. Cut
"				6[illegible]	Top "	20 S P/L
"				6[illegible]	edge Pvt. 11	
"				6[illegible]	Cut 14	
"				6[illegible]	N P/L 20	

F. B. 1714 Pg. 234 Job No. 198235 Division No. Notes Red. Plotted Profile
Survey of Compton Blvd. Date Date No.
Survey by J. L. Wiley Notes J. L. W. Notes Chkd. Checked X-Sec.
Indexed K. C. Johnson Date Date Date No.

76L298 S & E #307 9-54

PLEASE RETURN TO
LOS ANGELES COUNTY SURVEYOR
726 LOS ANGELES COUNTY ENGINEERING BLDG.

NOTE: ANY ADDITIONS OR CHANGES ON THIS SHEET MUST BE MADE OR CIRCLED IN RED INK, WITH DATE AND NAME OF PERSON MAKING CHANGE.

12

Do not extend notes this side of this line.

STATION	B. S.	H. I.	F. S.	ELEV.	Compton Blvd	
					Left (N)	℄ Right (S)
1+52				674	brk 63°	
"				667	120'	N. Bndry
2+00				6671		℄
"				6625		10' edge Pvt.
"				661	bot brk	12 Gut.
"				694	Top. "	20 S.P/L
"				6617	edge Pvt. 11.5	
"				660	Gut. 14	
"				670	Top brk 17	
"				670	NP/L 20	
2+82.9				6481		℄
				6417		10' edge Pvt
				64.1		12 Gut.
				667		? 20' S.P/L
				6416	edge Pvt & Gut. 10'	
	S.S.M.H.				12°	
					E.	W.
					Rim 6425	Rim 6435
8" Outlet E				5632	Depth 726	Depth 7.12
8" Inlet W.				5656	Dia 067	Dia 0.67
					Rod 5632	Rod 5656

Profile Notes Red. ____ Plotted ____ Job No. 19X235 Division No. ____ F. B. 1714 Pg. 235
No. ____ Date ____ Date ____ Survey of Compton Blvd
X-Sec. Notes Chkd. ____ Checked ____ Survey by J.L. Willey Notes J.L.W. Date 5/14/57
No. ____ Date ____ Date ____ Map No. ____ Date ____

76L298 S & E #307 9-54

PLEASE RETURN TO
LOS ANGELES COUNTY SURVEYOR
726 LOS ANGELES COUNTY ENGINEERING BLDG.

NOTE: ANY ADDITIONS OR CHANGES ON THIS SHEET MUST BE MADE OR CIRCLED IN RED INK, WITH DATE AND NAME OF PERSON MAKING CHANGE.

Do not extend notes this side of this line.

STATION	B. S.	H. I.	F. S.	ELEV.		
2+82 1				6 [illegible] 6	back Walk 20	
"				6 [illegible]	120	N. Bndry -
BMKV106					BMKV106. Elev. 66.08	See pg 227

F. B. 1714 Pg. 236 Job No. 198214 Division No. Notes Red. Plotted Profile
Survey of Compton Blvd. Date Date No.
Survey by J. Willey Notes J.L.W. Notes Chkd. Checked X-Sec.
Indexed [illegible] C. Johnson Date Date Date No.

Notes Ck'd by	Survey of Compton Blvd
Map No.	JN 1982.14 Tape Std °F
Office Work	Surveyed by J L Willey
Checked	Notes JLW Date 5/10/57
Date	Indexed A. C. Johnson

F. B. 1714 Pg. 237

MAY 17 '57

C.I. 1982.14

~~COMPTON BLVD~~

TOPOGRAPHY

on

COMPTON BLVD.

from

Top of Hill to E. Line Proposed San Diego Freeway & N.W'ly alongside of same for 600'

5/10/57
Willey JL
Maldonado
Nunez
Beld.

Note: Any Additions or Changes on This Sheet Must be Made or Circled in Red Ink With Date and Name of Person Making Change.

PLEASE RETURN TO
LOS ANGELES COUNTY ENGINEER
700 LOS ANGELES COUNTY ENGINEERING BLDG.

Do not extend this side of this line.

76F309S S&E #247 1-56

F. B. 1714 Pg. 238

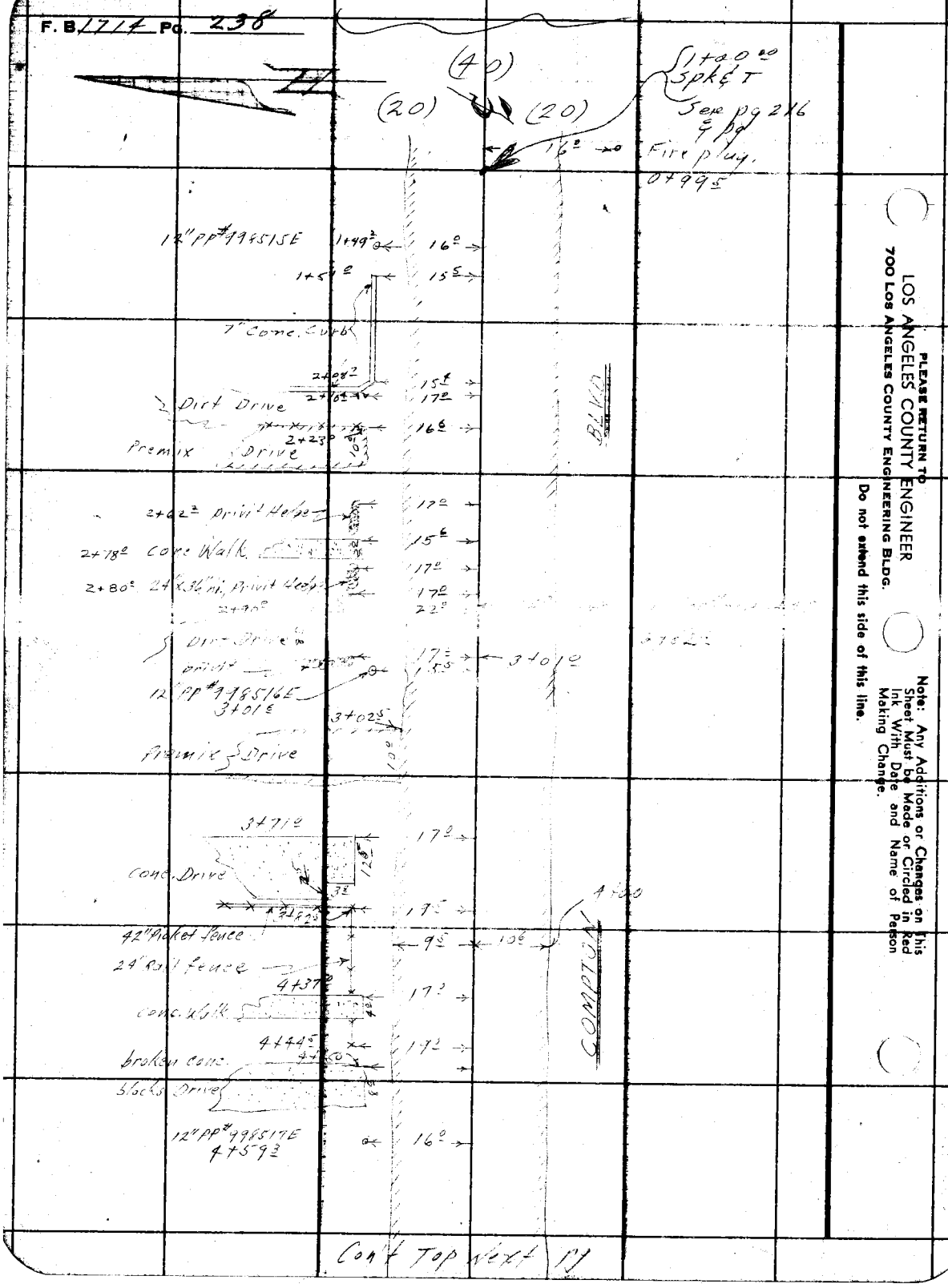

PLEASE RETURN TO
LOS ANGELES COUNTY ENGINEER
700 LOS ANGELES COUNTY ENGINEERING BLDG.

Do not extend this side of this line.

Note: Any Additions or Changes on this Sheet Must be Made or Circled in Red Ink With Date and Name of Person Making Change.

Notes Ck'd by	Survey of Compton Blvd	F. B. 1714 Pg. 239
Map No.	JN 198274 Tape Std °F	
Office Work	Surveyed by JL Willey	
Checked	Notes JLW Date 5/10/57	
Date	Indexed A. C. Johnson	



Note: Any Additions or Changes on This Sheet Must be Made or Circled in Red Ink With Date and Name of Person Making Change.

PLEASE RETURN TO
LOS ANGELES COUNTY ENGINEER
700 LOS ANGELES COUNTY ENGINEERING BLDG.
Do not extend this side of this line.

76F309S S&E #247 1-56

PLEASE RETURN TO
LOS ANGELES COUNTY ENGINEER
700 LOS ANGELES COUNTY ENGINEERING BLDG.

Note: Any Additions or Changes on This Sheet Must be Made or Circled in Red Ink With Date and Name of Person Making Change.

Do not extend this side of this line.

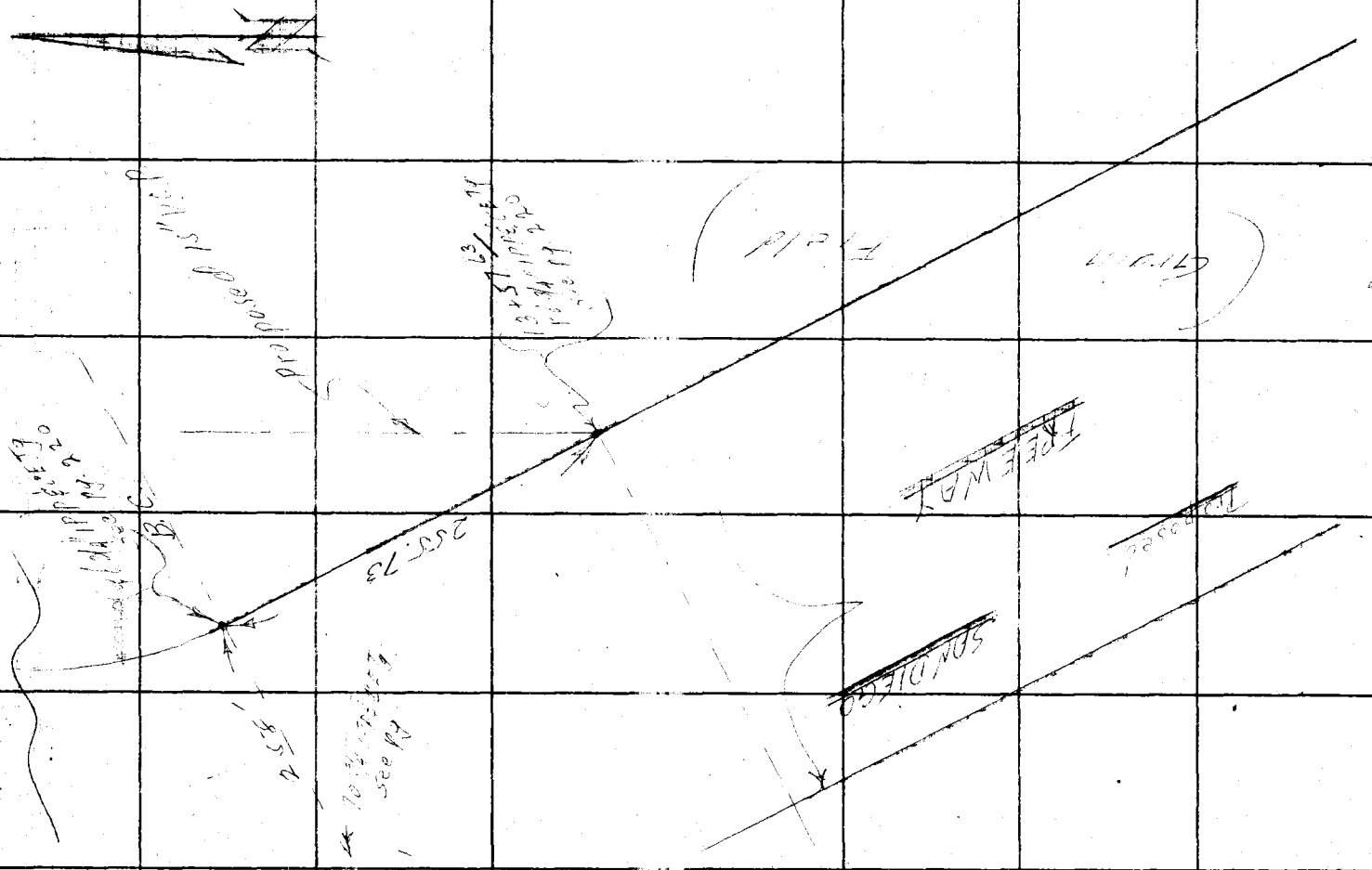

F. B. 1114 PG. 240

Notes Red. _____ Plotted _____ Job No. 198214 Division No. _____ F. B. 1719 Pg. 241
Date _____ Date _____ Survey of Compton Blvd
Notes Chkd. _____ Checked _____ Survey by J. Willey Notes J.W. Date 5/14/57
Date _____ Date _____ Map No. _____ Indexed E. Johnson Date MAY 17 '57

G.I. 198214

COMPTON BLVD

"X" SECTIONS
on
COMPTON BLVD
from

Top of Hill to, & along N.E.'ly side of San Diego Freeway

5/14/57
J.L. Willey
Maldonado
Nunez
Beld.

STATION	B. B.	H. I.	F. B.	ELEV.

NOTE: ANY ADDITIONS OR CHANGES ON THIS SHEET MUST BE MADE OR CIRCLED IN RED INK, WITH DATE AND NAME OF PERSON MAKING CHANGE.

Do not extend notes this side of this line.

PLEASE RETURN TO
LOS ANGELES COUNTY SURVEYOR
726 LOS ANGELES COUNTY ENGINEERING BLDG.

761298 S & E #307 9-54

...298 S & E #307 9-54

PLEASE RETURN TO
LOS ANGELES COUNTY SURVEYOR
726 LOS ANGELES COUNTY ENGINEERING BLDG.

NOTE: ANY ADDITIONS OR CHANGES ON THIS SHEET MUST BE MADE OR CIRCLED IN RED INK, WITH DATE AND NAME OF PERSON MAKING CHANGE.

Do not extend notes this side of this line.

STATION	B. S.	H. I.	F. S.	ELEV.	Compton Blvd (W)	
					Left ℄	Right
BMKV106				66 08	BMKV106 Elev. 66.08	F.B. 1714 - 227
1+00				66 46	sp/l ℄, near Top Hill. ℄	
"				66 20		10⁵ edge Pvt
"				6[illegible] 1		12⁵ Gut
"				6[illegible] 7		20' N P/L
"				6[illegible] 5		65 brk
"				66 [illegible]		120' N. Bndry
"				6[illegible] 4	edge Pvt. 9⁵	
"				6[illegible] 0	Gut 13	
"				6[illegible] 0	Sp/L 20	
1+51				64 18	brk; ℄	
"				64 77	[illegible] ~~10⁵~~	10⁵ edge Pvt
"				64 5		13 Gut
"				6[illegible] 7		15⁵ brk
"				65 7		20 N P/L
"				6[illegible]	brk	83
"				6[illegible] 7	N. Bndry	120
"				64 [illegible]0	edge Pvt & Gut 9⁵	
"				65 [illegible]	Sp/L 20.	

F. B. 1714 Pg. 242 Job No. 1983.14 Division No. ____ Notes Red. ____ Plotted ____ Profile ____
Survey of Compton Blvd. Date ____ No. ____
Survey by J. Whitley Notes J.L.W. Notes Chkd. ____ Checked ____ X-Sec. ____
Indexed K. C. Johnson Date ____ Date ____ No. ____

76L298 S & E #307 9-54

PLEASE RETURN TO
LOS ANGELES COUNTY SURVEYOR
726 LOS ANGELES COUNTY ENGINEERING BLDG.

NOTE: ANY ADDITIONS OR CHANGES ON THIS SHEET MUST BE MADE OR CIRCLED IN RED INK, WITH DATE AND NAME OF PERSON MAKING CHANGE.

Do not extend notes this side of this line.

STATION	B. S.	H. I.	F. S.	ELEV.	Compton Blvd. Left (S) ℄	Right (N)
2+00				6394	℄	
"				6360		10.5 edge Pvt
"				636		12' Gut
"				648		15.5 Top brk
"				648		20 N P/L
"				6361	edge Pvt & Gut 9.5	60' brk
"				652	S P/L 20'	
⊙				6383		
3+00				6280	℄	
"				6250		10' edge Pvt
"				624		12 Gut
"				627		20' N P/L
"				638		120' Back
"				6248	edge Pvt, Gut 9.5	
"				632	S P/L 20	
4+00				6202	℄	
"				6181		10' edge Pvt
"				617		12' Gut
"				622		20 N P/L
"				6161	edge Pvt. 10'	

Profile Notes Red. ____ Plotted ____ Job No. 198214 Division No. ____
No. ____ Date ____ Date ____ Survey of Compton Blvd
X-Sec. Notes Chkd. ____ Checked ____ Survey by J. Willey Notes J.W. Date 5/14/57
No. ____ Date ____ Date ____ Map No. ____ Indexed Johnson Date ____

F. B. 1714 Pg. 243

76L298 S & E #307 9-54

PLEASE RETURN TO
LOS ANGELES COUNTY SURVEYOR
726 LOS ANGELES COUNTY ENGINEERING BLDG.

NOTE: ANY ADDITIONS OR CHANGES ON THIS SHEET MUST BE MADE OR CIRCLED IN RED INK, WITH DATE AND NAME OF PERSON MAKING CHANGE.

Do not extend notes this side of this line.

STATION	B. S.	H. I.	F. S.	ELEV.	Compton Blvd Left (S)	℄	Right (N)
4+00				6 2 0	SP/L 20'		
⊙				61 53			
5+00				61 51		℄	
"				61 35			11.5 edge Pvt.
"				61 2			13 Gut
"				61 8			20' NP/L
"				61 2	edge Pvt, Gut.		
"				6 7	SP/L 20'		
6+00				61 45		℄	
"				61 18			9.0 edge Pvt.
"				61 0			12' Gut.
"				6			20 NP/L
"				62 7			120 back lot
"				60 45	edge Pvt. 10		
"				60 5	Gut 12		
"				61 1	SP/L 20		
7+00				61 11		℄	
"				60 7			9.0 edge Pvt.
"				60 7			12' Gut
"				61			15' brk

F. B. 1714 PG. 244 Job No. 198235 Division No. Notes Red. Plotted Profile
Survey of Compton Blvd. Date Date No. X-Sec.
Survey by J L Willey Notes J L W. Notes Chkd. Checked
Indexed A. O. Johnson Date Date Date No.

76L298 S & E #307 9-54

PLEASE RETURN TO
LOS ANGELES COUNTY SURVEYOR
726 LOS ANGELES COUNTY ENGINEERING BLDG.

NOTE: ANY ADDITIONS OR CHANGES ON THIS SHEET MUST BE MADE OR CIRCLED IN RED INK, WITH DATE AND NAME OF PERSON MAKING CHANGE.

Do not extend notes this side of this line.

STATION	B. S.	H. I.	F. S.	ELEV.		
7+00				610	[illegible]	20 N.P/L
"				6072	edge Pvt. 10'	
"				599	12'	
"				610	sp/L 20'	
⊙				6084		
7+99.86				6082	(℄ Pt in S.S.)	℄ (E P/L Freeway)
"				6064		9.5 edge Pvt.
"				601		14 Gut
"				610		15 brk
"				612		20 N P/L
"				621		120 [illegible]
"				605	edge Pvt. 10'	
"				602	Gut 12	
"				604	sp/L 20'	
8+14				6051	edge Pvt.	℄
8+20				600	Gut.	℄
8+25				610	brk.	℄
8+31				611	N P/L	℄
9+00				610		℄
"				630		100' Ground

Profile Notes Red. ____ Plotted ____ Job No. 198214 Division No. ____ F. B. 1714 Pg. 245
No. ____ Date ____ Date ____ Survey of Compton Blvd.
X-Sec. Notes Chkd. ____ Checked ____ Survey by J. Whitley Notes J. Wh. Date 5/14/57
No. ____ Date ____ Date ____ Map No. ____ Checked Johnson Date ____

76L298 S & E #307 9-54

PLEASE RETURN TO
LOS ANGELES COUNTY SURVEYOR
726 LOS ANGELES COUNTY ENGINEERING BLDG.

NOTE: ANY ADDITIONS OR CHANGES ON THIS SHEET MUST BE MADE OR CIRCLED IN RED INK, WITH DATE AND NAME OF PERSON MAKING CHANGE.

Do not extend notes this side of this line.

STATION	B. S.	H. I.	F. S.	ELEV.	Compton Blvd.	
					℄	Right (E.)
10+00				6 1 5	℄	
"				6 2 8		100 Ground
11+00				6 [illegible]	℄	
"				6 [illegible]		100 "
⊙				6 2 [illegible]		
12+00				6 [illegible]	℄	
"				6 [illegible]		100 "
13+00				6 6 5	℄	
"				6 [illegible]		100 "
13+57 63				6 8 [illegible]	℄	
				7 0 [illegible]		10
BMKV107				6 7 [illegible] 2	BM KV.107. Elev. 66.99 F.B. 1714-228 E.Side, Prop. S.D. Freeway, 557.77 N.W. of Compton Blvd. Fd 3/4" I.P.P.&C.E.Tg., 16" dn. @ N. end Prop. S.S. Dist.	

F. B. 1714 Pg. 246 Job No. 1982.14 Division No. Notes Red. Plotted Profile
Survey of Compton Blvd. Date Date No.
Survey by J.L. Willey Notes J.L.W. Notes Chkd. Checked X-Sec.
Indexed C. Johnson Date Date Date No.

Notes Ck'd by	Survey of COMPTON BLVD	F. B 1714 Pg. 247
Map No.	JN 1982.14 Tape Std °F	
Office Work	Surveyed by J.J. LANIGAN	
Checked	Notes J.J.L Date 9-16-57	
Date	Indexed A. C. Johnson	

G.I. 1982.14

COMPTON BLVD.

COMPTON BLVD.

FROM

E'LY LINE PRO. FREEWAY TO E'LY LINE

SO. CALIF. EDISON CO. R/W.

LOCATION OF IMPROEMENTS

NOTE OFFSETS TO POLES TAKEN TO CENTERS

LANIGAN
RITE
YASU
ALWIN

Note: Any Additions or Changes on This Sheet Must be Made or Circled in Red Ink With Date and Name of Person Making Change.

PLEASE RETURN TO
LOS ANGELES COUNTY ENGINEER
700 LOS ANGELES COUNTY ENGINEERING BLDG.

Do not extend this side of this line.

76F309S S&E #247 1-56

F. B. 1714 Pg. 248



PLEASE RETURN TO
LOS ANGELES COUNTY ENGINEER
700 LOS ANGELES COUNTY ENGINEERING BLDG.

Do not extend this side of this line.

Note: Any Additions or Changes on this Sheet Must be Made or Circled in Red Ink With Date and Name of Person Making Change.

Profile No.	Notes Red.	Plotted	Job No. 1982.14	Division No. 10	F. B. 1714 Pg. 249
	Date	Date	Survey of COMPTON BLVD.		
X-Sec. No.	Notes Chkd.	Checked	Survey by LANIGAN Notes RIKE	Date 9-16-57	
	Date	Date	Map No.	Index C. JOHN	Date

C.I. 1982.14

COMPTON BLVD.

COMPTON BLVD.

FROM

E'LY. LINE FREEWAY TO E'LY. LINE

SO. CALIF. EDISON CO. R/W

PROFILE AND CROSS SECTION

ELEV.	
F. B.	
H. I.	
B. S.	LANIGAN RIKE YASUI ALWIN
STATION	

NOTE: ANY ADDITIONS OR CHANGES ON THIS SHEET MUST BE MADE OR CIRCLED IN RED INK, WITH DATE AND NAME OF PERSON MAKING CHANGE.

PLEASE RETURN TO
LOS ANGELES COUNTY ENGINEER
700 LOS ANGELES COUNTY ENGINEERING BLDG.

Do not extend notes this side of this line.

76298 S & E #307—7-55

76298 S & E #307—7-55

PLEASE RETURN TO
LOS ANGELES COUNTY ENGINEER
700 LOS ANGELES COUNTY ENGINEERING BLDG.

NOTE: ANY ADDITIONS OR CHANGES ON THIS SHEET MUST BE MADE OR CIRCLED IN RED INK, WITH DATE AND NAME OF PERSON MAKING CHANGE.

Do not extend notes this side of this line.

STATION	B. S.	H. I.	F. S.	ELEV.	COMPTON	BLVD.
					ELV = 66.074 F.B. 1714-227 COMPTON	
B.M.KV-106				66.07	B.M.KV-106 BLVD. (N. SIDE) 550'± W. OF INGLEWOOD AVE., FD. BT. SPK., 1' N. OF S. EDGE WALK, 33' W OF W. P/L, HO.# 4847	
T. P.				62.29	T. P.	
					ELV. = 60.812 F.B. 1714-220 COMPTON BLVD.	
B.M.KV-105				60.91	B.M.KV-105 (S. SIDE) 1020'± E. OF S.F.R.RY., LG. BT. SPK. IN N. SIDE P.P. 724044 E, FLUSH WITH GROUND.	
					LT.	RT.
						℄
7+99.86				60 [illegible]		℄
" "				60 [illegible]		9.5' EDGE PVT
" "				[illegible]		14' GUT.
" "				61 1		16' TOP BRK
" "				61 2		20' P/L
" "				64 0		200'±
" "				60 5	10.5' EDGE PVT.	
" "				60 3	12.5' GUT.	
" "				61 [illegible]	14.5' TOP BRK.	
" "				60 [illegible]	20' P/L	
" "				59 8	200'	
9+00				60 9		℄
"				60 7		9.5' EDGE PVT.
" "				60 2		14' GUT.
" "				60 6		16' TOP BRK.

F. B. 1714 Pg. 250 Job No. 1982.14 Division No. 10 Notes Red. Plotted No. Profile
Survey of COMPTON BLVD. Date Date X-Sec.
Survey by LANIGAN Notes RIKE Notes Chkd. Checked No.
Indexed C. JOHNSON Date Date Date

76298 S & E #307—7-55

PLEASE RETURN TO
LOS ANGELES COUNTY ENGINEER
700 LOS ANGELES COUNTY ENGINEERING BLDG.

NOTE: ANY ADDITIONS OR CHANGES ON THIS SHEET MUST BE MADE OR CIRCLED IN RED INK, WITH DATE AND NAME OF PERSON MAKING CHANGE.

Do not extend notes this side of this line.

STATION	B. S.	H. I.	F. S.	ELEV.	COMPTON BLVD. (CONT.) LT.	℄	RT.
9+00				607			20' P/L
" "				606	10.5 EDGE PVT		
" "				604	12.5' GUT.		
" "				611	14.5' TOP BRK.		
" "				605	20' P/L		
10+00				610		℄	
" "				608			9.5' EDGE PVT.
" "				602			14' GUT.
" "				608			20' P/L
" "				610	10.5' EDGE PVT		
" "				607	12.5' GUT.		
" "				618	14.5' TOP BRK.		
" "				607	20' P/L		
T. P.				6079	T.P.		
10+42				610		℄	
				607			9.5' EDGE PVT.
				602			14' GUT.
				606			20' P/L
				609	10.5' EDGE PVT.		
				606	12.5' GUT.		

Profile Notes Red ____ Plotted ____ Job No. L982.4 Division No. 10 F. B. 1714 Pg. 251
No. ____ Date ____ Date ____ Survey of COMPTON BLVD.
X-Sec. Notes Chkd. ____ Checked ____ Survey by LANIGAN & PIKE Date 9-16-51
No. ____ Date ____ Date ____ Map No. ____ Indexed ____ Notes C. Johnson Date ____

76296 S & E #307—7-55

PLEASE RETURN TO
LOS ANGELES COUNTY ENGINEER
700 LOS ANGELES COUNTY ENGINEERING BLDG.

NOTE: ANY ADDITIONS OR CHANGES ON THIS SHEET MUST BE MADE OR CIRCLED IN RED INK, WITH DATE AND NAME OF PERSON MAKING CHANGE.

Do not extend notes this side of this line.

F. B. 1714 Pg. 252 | Job No. 1982.14 | Division No. 10 | Notes Red. | Plotted | Profile No.
Survey of COMPTON BLVD | Date | Date | X-Sec. No.
Survey by LANIGAN | Notes RIKE | Notes Chkd. | Checked
Indexed C. JOHNSON | Date | Date | Date | No.

STATION	B. S.	H. I.	F. S.	ELEV.	COMPTON BLVD. (CONT) LT.	℄	RT.
10+42				617	14.5' TOP BRK.		
" "				609	20' P/L		
11+00				605		℄	
" "				604			9.5' EDGE PVT.
" "				603			20' P/L
" "				603	10.5' EDGE PVT		
" "				[illegible]	20' P/L		
11+04.4				583			F.L. 24" CORR. I.P. (N. SIDE) 15.9'
11+04.8				582	F.L. 24" CORR. I.P. (S. SIDE) 14.9'		
11+53				607		℄	
" "				[illegible]			9.5' EDGE PVT.
" "				[illegible]			13.5' GUT.
" "				[illegible]			20' P/L
" "				60[illegible]	10.5' EDGE PVT		
" "				6[illegible]	12.5' GUT		
" "				6[illegible]	14.5' TOP BRK.		
" "				60[illegible]	20' P/L		
12+00				606		℄	
" "				60[illegible]			9.5' EDGE PVT.
" "				[illegible]			13.5' GUT

76298 S & E #307—7-55

PLEASE RETURN TO
LOS ANGELES COUNTY ENGINEER
700 LOS ANGELES COUNTY ENGINEERING BLDG.

NOTE: ANY ADDITIONS OR CHANGES ON THIS SHEET MUST BE MADE OR CIRCLED IN RED INK, WITH DATE AND NAME OF PERSON MAKING CHANGE.

Do not extend notes this side of this line.

STATION	B. S.	H. I.	F. S.	ELEV.	COMPTON	BLVD. (CONT.
12+00				606		20' P/L
" "				614		200' ±
" "				606	10.5' EDGE PVT	
" "				604	12.5' GUT.	
" "				609	14.5' TOP BRK.	
" "				602	20' P/L	
" "				605	200' ±	
13+00				611		℄
" "				609		9.5' EDGE PVT.
" "				606		13.5' GUT.
" "				610		20' P/L
" "				608	10.5' EDGE PVT	
" "				609	12.5' GUT.	
" "				614	14.5' TOP BRK.	
" "				614	20' P/L	
T. P.				6[illegible]68	T. P.	
14+00				619		℄
" "				616		9.5' EDGE PVT.
" "				614		13.5' GUT.
" "				618		20' P/L

Profile Notes Red. ____ Plotted ____ Job No. 1782.14 Division No. 10 F. B. 1714 Pg. 253
No. ____ Date ____ Date ____ Survey of COMPTON BLVD.
X-Sec. Notes Chkd. ____ Checked ____ Survey by LANIGAN Notes RIKE Date 9-16-57
No. ____ Date ____ Date ____ Map No. ____ Indexed C. Johnson Date ____

76298 S & E #307—7-55

PLEASE RETURN TO
LOS ANGELES COUNTY ENGINEER
700 LOS ANGELES COUNTY ENGINEERING BLDG.

NOTE: ANY ADDITIONS OR CHANGES ON THIS SHEET MUST BE MADE OR CIRCLED IN RED INK, WITH DATE AND NAME OF PERSON MAKING CHANGE.

Do not extend notes this side of this line.

STATION	B. S.	H. I.	F. S.	ELEV.	COMPTON LT.	BLVD. (CONT) RT.
					℄	
14+00				61 6	10.5' EDGE PVT.	
" "				61 4	12.5' GUT.	
" "				62 5	14.5' TOP BRK.	
" "				62 3	20' P/L	
15+00				62 7	℄	
" "				62 [illegible]		9.5' EDGE PVT.
" "				62 [illegible]		13.5' GUT.
" "				62 [illegible]		20' P/L
" "				62 [illegible]	10.5' EDGE PVT.	
" "				[illegible]	12.5' GUT.	
" "				[illegible]	14.5' TOP BRK.	
" "				62 [illegible]	20' P/L	
15+24				62 8	℄	
" "				62 6		9.5' EDGE PVT.
" "				62 3		13.5' GUT.
" "				63 [illegible]		20' P/L
" "				60 8		200'±
" "				62 [illegible]	10.5' EDGE PVT.	
" "				62 [illegible]	12.5' GUT	
" "				63 [illegible]	14.5' TOP BRK.	
" "				62 [illegible]	20' P/L	

F. B. 1714 PG. 254 Job No. 1982.14 Division No. 10 Notes Red. Plotted Profile
Survey of COMPTON BLVD Date Date No.
Survey by LANIGAN Notes RIKE Notes Chkd. Checked X-Sec.
Indexed C. JOHNSON Date Date No.

76298 S & E #307—7-55

PLEASE RETURN TO
LOS ANGELES COUNTY ENGINEER
700 LOS ANGELES COUNTY ENGINEERING BLDG.

NOTE: ANY ADDITIONS OR CHANGES ON THIS SHEET MUST BE MADE OR CIRCLED IN RED INK, WITH DATE AND NAME OF PERSON MAKING CHANGE.

Do not extend notes this side of this line.

STATION	B. S.	H. I.	F. S.	ELEV.	COMPTON BLVD. (CONT.) LT.	℄	RT.
15+24				64 5	100'±		
15+24.3					S.S.M.H. 33" INLET W.	62.25	S.S.M.H. 17.[illegible]
33" INLET W.					DEPTH	9.90	
						52.35	
					DIAM.	2.75	
				49 60	Elv.	49.60	
15+24.3					S.S.M.H. 33" OUTLET S.E.	62.2[illegible]	S.S.M.H. 17.2
33" OUTLET S.E.					DEPTH	9.91	
						52.35	
					DIAM.	2.75	
				49 60	Elv	49.60	
16+24				64 2		℄	
					Elv. = 67.902 F.B. 1714-220 COMPTON BLVD		
B.M.KV-25				67 92	B.M.KV-25 + S.F.R.RY. 150'± S.E'LY., L+N. INBASE		
					OF N.E. LEG OF N. TOWER, S.C. EDISON CO.		

Profile Notes Red. ____ Plotted ____ Job No. 1982 Division No. 10 F. B. 1714 Pg. 255
No. ____ Date ____ Date ____ Survey of COMPTON BLVD
X-Sec. Notes Chkd. ____ Checked ____ Survey by LANIGAN Notes RIKE Date 9-16-57
No. ____ Date ____ Date ____ Map No. ____ Indexed ____ Date ____

F. B. 1714 Pg. 256 | Job No. 198214 Division No. 10 | Notes Red. | Plotted | Profile

Survey of COMPTON BLVD | Date | Date | No.

Survey by LANIGAN Notes RIKE | Notes Chkd. | Checked | X-Sec.

Indexed | Date | Date | Date | No.

STATION	B. S.	H. I.	F. S.	ELEV.

Do not extend notes this side of this line.

PLEASE RETURN TO
LOS ANGELES COUNTY ENGINEER
700 LOS ANGELES COUNTY ENGINEERING BLDG.

NOTE: ANY ADDITIONS OR CHANGES ON THIS SHEET MUST BE MADE OR CIRCLED IN RED INK, WITH DATE AND NAME OF PERSON MAKING CHANGE.

76298 S & E #307—7-58

Profile No.	Notes Red.	Plotted	Job No. 198214	Division No. 10	F. B. 1714 Pg. 257
	Date	Date	Survey of COMPTON BLVD		
Sec. No.	Notes Chkd.	Checked	Survey by LANIGAN	Notes RIKE	Date 12-3-57
	Date	Date	Map No.	Index C. Johnson	

C.I. 198214
COMPTON BLVD.

LOCATION AND INVERT ELEVATIONS OF J.C. AT N.E'LY. LINE OF PROPOSED FREEWAY 525'± N.W'LY. FROM COMPTON BLVD.

STATION	B. S.	H. I.	F. S.	ELEV.

LANIGAN
RIKE
ALWIN
CIOCHON

NOTE: ANY ADDITIONS OR CHANGES ON THIS SHEET MUST BE MADE OR CIRCLED IN RED INK, WITH DATE AND NAME OF PERSON MAKING CHANGE.

PLEASE RETURN TO
LOS ANGELES COUNTY ENGINEER
700 LOS ANGELES COUNTY ENGINEERING BLDG.

Do not extend notes this side of this line.

76298 S & E #307—7-55

F.B. 1714 Pg. 258 Job No. 1982.14 Division No. 10 Notes Red. Plotted
Survey of COMPTON BLVD Date Date No.
Survey by LANIGAN Notes RIKE Notes Chkd. Checked
Indexed C. Johnson Date Date Date
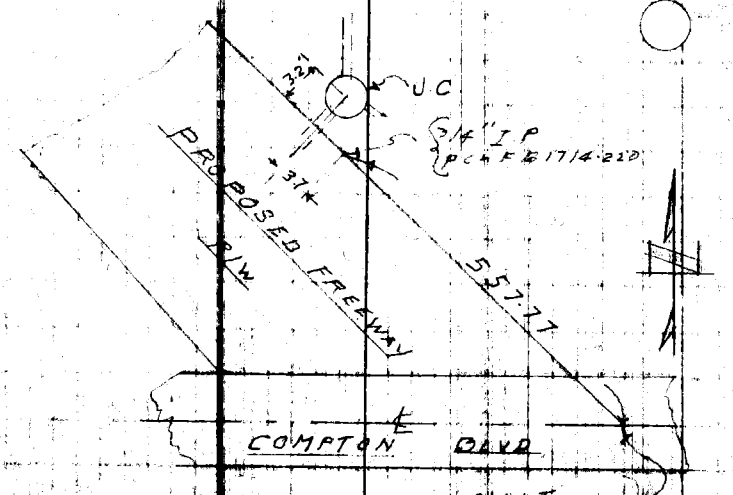
STATION				ELEV.	
B.M.KV-25				67.90	ELEV = 67.902 F.B. 1922-21 COMPTON BLVD. B.M.KV-25 + S.F.R.R. 150'± S. ELV. LAT. IN BASE OF N.E. LEG OF N. TOWER OF S.C. EDISON CO.
T.P.				62.90	T.P.
					RIM ELEV DEPTH DIAM - INVERT ELEV
[illegible]				51.82	S.W. 6896 -15.89 -1.25 = 51.82
[illegible]-N.				51.82	N. 6896 -15.89 -1.25 = 51.82
8" INLET-S.E.				52.40	S.E. 6896 -15.89 -0.67 = 52.40
GR. ELV. AT M.H.				68.3	GR. ELV. AT M.H.
B.M.KV-25				67.91	ELV. = 67.902 B.M.KV-25 (SEE ABOVE FOR DESCRIP.)