76F3[illegible]

1715

[illegible] of this line.

INDEX TO F.B. 1715

DATE	J.N.	DESCRIPTION		NOTES	PAGES
		***** C.I. 1415 WOODS AVE. *******			
12-50	1415	BENCH CIRCUIT		B.M.'s	5-16
	"	DISTRICT ℄ SURVEY		℄ & Ties	25-52
1-51	"	FIRESTONE BLVD. (N.Side)	Orr & Day Rd. to Pioneer Blvd.	Topog	61-68
				X-sect	69-86
12-50	"	PIONEER BLVD.	Firestone Blvd. to Imperial Hwy.	Topog	87-92
				X-sect	93-104
1-51	"	WOODS AVE.	" "	Topog	105-108
				X-sect	109-120
12-50	"	IMPERIAL HWY.	Firestone Blvd. to Pioneer Blvd.	Topog	121-126
				X-sect	127-142
		****** C.I. 1588 LAUREL AVE. ********			
3-53	1588	DISTRICT ℄ SURVEY		℄ & Ties	145-154
"	"	BENCH CIRCUIT		B.M.'s	159-164
"	"	FLOWER AVE.	Lakewood Blvd to Virginia Dr.	Topog	165-170
				X-sect	171-178
"	"	VIRGINIA DR.	Flower Ave. to Near Laurel Ave.	Topog	179-180
				X-sect	181-184
"	"	LAUREL AVE.	Lakewood Blvd. to Virginia Dr.	Topog	185-188
				X-sect	189-198
"	"	REEVES AVE.	Laurel Ave. to Belmont Ave.	Topog	199-200
				X-sect	201-206
"	"	BELMONT AVE.	Reeves Ave. east to Virginia Dr.	Topog	207-208
				X-sect	209-214

(OVER)

Notes Ck'd by
Map No.
Office Work
Checked
Date

Survey of
W.O. Tape No. Std. °F
Surveyed by
Notes Date
Indexed

F. B. 1715 PG. 3

Mc Cofferd April 87

F.B. 115 PG. 4

INDEX TO F.B. 13715 (CONT'D.)

DATE	J.N.	DESCRIPTION	NOTES	PAGES
		C.I. 1838.14 IRWINGROVE DRIVE		
10-55	1838.14	BENCH MARK CIRCUIT	B.M's.	215-218
"	0303.00	DISTRICT CENTERLINE SURVEY	C.L.	223-232
"	1838.14	IRWINGROVE DR. from Old River School Rd. to Sherry Ave.	Topog	233-236
"	"	" " " " " "	X-sects	237-244
		FLORENCE AVE. J.N.0303.00		
10/61	0303.00	FLORENCE AVE. BETWEEN ORR & DAY RD.AND SPRING ST.	ADD.C.L.TIES	249-250

RETURN TO
LOS ANGELES COUNTY SURVEYOR
725 LOS ANGELES COUNTY
ENGINEERING BLDG.

Note: Any Additions or Changes on This Sheet Must be Made or Circled in Red Ink With Date and Name of Person Making Change.

Do not extend notes this side of this line.

F. B. 1715 PG. 5

NOTES RED. _____ JOB NO. 1415 SURVEY OF Woods Ave

DATE _____ SURVEY BY M.H. Van Deren

NOTES CHKD. _____ NOTES BY Van DATE 12-11-50

DATE _____ INDEXED A. C. Johnson DATE MAY 18 '51

NOTE: ANY ADDITIONS OR CHANGES ON THIS SHEET MUST BE MADE OR CIRCLED IN RED INK, WITH DATE AND NAME OF PERSON MAKING CHANGE.

Do not extend notes this side of this line

PLEASE RETURN TO LOS ANGELES COUNTY SURVEYOR 315 CIVIC CENTER BLDG.

765 420 353 2M 3-48

DESCRIPTION	ADJ. ELEV.	3RD RUN	2ND RUN	DIFF.	1ST RUN	B.M.
CA-1415						
Bench Mark Levels on Woods Ave Sewer Dist						
Woods Ave Sewer Dist						
12-11-50						
Van Deren						
Blankenship						
Edmondson						
Kapp						
		Adj 1/18/50				
			indexed 7-17-59			

FORM 353 2M 3-48

PLEASE RETURN TO
LOS ANGELES COUNTY SURVEYOR
315 CIVIC CENTER BLDG.

NOTE: ANY ADDITIONS OR CHANGES ON THIS SHEET MUST BE MADE OR CIRCLED IN RED INK, WITH DATE AND NAME OF PERSON MAKING CHANGE.

Do not extend notes this side of this line

B.M.	1ST RUN	DIFF.	2ND RUN	3RD RUN	ADJ. ELEV.	DESCRIPTION
(Fd) N96A	105.558				105.558	BM N-96A Elev = 105-558 FB 1453-145
+ 150'	4.537		4.404			Kalnor Ave. (W. side) at Imperial Hwy
⊼	110.095	-0.803	0.802		-0.8025	Bt Spk. in N.E. cor. Dr to ha # 12611
− 150'	5.340		5.206			
T.P.	104.755					
+ 100'	4.542		4.461			
⊼	109.297	+0.142	0.140		+0.1410	
− 100'	4.400		4.321			
T.P.	104.897					
+ 70'	4.272		4.209			
⊼	109.169	-0.167	0.164		-0.1655	200
(Fd) 70'	4.439		4.373		104.744	
N-98A	104.730				~~104.731~~	BM N98A Elev = 104.744 FB 1453-146
+ 100'	5.132		5.071			Imperial Hwy & Paddison st. S.E. cor
⊼	109.862	-0.298	0.299		-0.2985	Bt Spk in Dr. way 93'± E & 52'± S. ℄ int
− 100'	5.430		5.370			
T.P.	104.432					
+ 100'	4.529		4.411			
⊼	108.961	+0.068	0.070		+0.0690	
− 100'	4.461		4.341			
T.P.	104.500					
+ 100'	4.382		4.295			
⊼	108.882	-0.314	0.315		-0.3145	
− 100'	4.696		4.610			
T.P.	104.186					
+ 125'	4.583		4.547			
⊼	108.769	+0.051	0.051		+0.0510	
− 125'	4.532		4.496			
T.P.	104.237					

NOTES RED. DATE
NOTES CHKD. DATE
JOB NO. 1415 SURVEY OF Woods Ave
SURVEY BY M.A. Van Deren DATE 12-11-50
NOTES BY Van DATE
INDEXED A. C. Johnson DATE

F.B. 1715 PG. 6

76S420 353 2M 3-48

PLEASE RETURN TO
LOS ANGELES COUNTY SURVEYOR
315 CIVIC CENTER BLDG.

NOTE: ANY ADDITIONS OR CHANGES ON THIS SHEET MUST BE MADE OR CIRCLED IN RED INK, WITH DATE AND NAME OF PERSON MAKING CHANGE.

Do not extend notes this side of this line

B.M.	1ST RUN	DIFF.	2ND RUN	3RD RUN	ADJ. ELEV.	DESCRIPTION
T.P.	104.237					T.P. per p.96
+ 125'	4.709		4.642			
⅄	108.946	+0.462'	0.462'		+0.4620	
− 125'	4.247		4.180			
T.P.	104.699					
+ 125'	4.661		4.599			
⅄	109.360	+0.332'	0.337'		+0.3345	
− 125'	4.329		4.262			
T.P.	105.031					
+ 70'	4.967		4.892			
⅄	109.998	+0.909'	0.909'		+0.9090	
− 70'	4.058		3.983		105.950	+.006
(Set) WE-1	105.940				~~105.944~~	BM WE1 Elev=
+ 125'	3.952		3.910			Pioneer Blvd & Imperial Hwy at int.
⅄	109.892	−0.842	0.840'		−0.8410	Fd L.A.Co.Surv. Brcp Mon 12" dp in Casing at int. Curb
− 125'	4.794		4.750			Whittier C=10.3' S.8.5' E of F.B. int
T.P.	105.098					
+ 125'	4.661		4.594			
⅄	109.759	+0.298'	0.294'		+0.2960	
− 125'	4.363		4.300			
T.P.	105.396					
+ 63'	4.812		4.741			
⅄	110.208	+0.102'	0.101'		+0.1015	
− 63'	4.710		4.640		105.508	+.008
(Set) WE2	105.498				~~105.500~~	BM WE2 Elev=
+ 125'	3.880		3.832			Imperial Hwy & Woods Ave. S.E. Cor
⅄	109.378	−1.431'	1.435'		−1.4330	Bt Spk in conc walk to ho # 11704
− 125'	5.311		5.267			
T.P.	104.067					

NOTES RED. _____ JOB NO. 1415
DATE _____ SURVEY BY Lyle Van Horn
NOTES CHKD. _____ NOTES BY R. C. Johnson
DATE _____ INDEXED _____ DATE _____ DATE 12-11-50

F.B. 7 PG. 7

FORM 358 2M 3-48

PLEASE RETURN TO
LOS ANGELES COUNTY SURVEYOR
315 CIVIC CENTER BLDG.

NOTE: ANY ADDITIONS OR CHANGES ON THIS SHEET MUST BE MADE OR CIRCLED IN RED INK, WITH DATE AND NAME OF PERSON MAKING CHANGE.

Do not extend notes this side of this line

B.M.	1ST RUN	DIFF.	2ND RUN	3RD RUN	ADJ. ELEV.	DESCRIPTION
T.P.	104.067					T.P. per pg 7
+ 125'	4.138		4075			
⊼	108.205	-0.893	0.894		-0.8935	
− 125'	5.031		4969			
T.P.	103.174					
+ 100'	4.690		4619			
⊼	107.864	+0.108	0.107		+0.1075	
− 100'	4.582		4512		103.291	+010
(set) WE3	103.282				~~103.281~~	BM WE3 Elev =
+ 125'	4.289		4210			Imperial Hwy. (S. side) 635'± W. ℄ Woods Ave
⊼	107.571	-0.419	0.418		-0.4185	Bt Spk in conc curb. 4' E. of W. end curb
− 125'	4.708		4628			30'± W. of W. line of ho #11606
T.P.	102.863					
+ 125'	4.889		4.821			
⊼	107.752	+0.272	0.273		+0.2725	
− 125'	4.617		4548			
T.P.	103.135					
+ 125'	4.301		4230			
⊼	107.436	-0.753	0.752		-0.7525	
− 125'	5.054		4982			
T.P.	102.382					
+ 140'	4.250		4.161			
⊼	106.632	+0.532	0.531		+0.5315	
− 140'	3.718		3.630		102.926	+0012
(set) WE-4	102.914				~~102.914~~	BM WE4 Elev =
+ 120'	5.886		5.822	5.860		Firestone Blvd ℄ Imperial Hwy
⊼	108.800	+0.925	0.933	0.924	+0.9245	Bt Spk in conc hd wall. 50'± N. & 25'± E
− 120'	4.961		4.889	4.936		of ℄ int
T.P.	103.839					

NOTES RED. ____ DATE ____
NOTES CHKD. ____ DATE ____

JOB NO. 1415 SURVEY OF Woods Ave
SURVEY BY M.A. Van Deren DATE 12-11-50
NOTES BY K.C. Johnson DATE
INDEXED ____ DATE ____

F.B. 1715 PG. 8

76S420 353 8-49

PLEASE RETURN TO
LOS ANGELES COUNTY SURVEYOR
725 LOS ANGELES COUNTY ENGINEERING BLDG.

NOTE: ANY ADDITIONS OR CHANGES ON THIS SHEET MUST BE MADE OR CIRCLED IN RED INK, WITH DATE AND NAME OF PERSON MAKING CHANGE.

Do not extend notes this side of this line

B.M.	1ST RUN	DIFF.	2ND RUN	3RD RUN	ADJ. ELEV.	DESCRIPTION
T.P.	103.839					T.P. per pg 8
+ 125'	4.855		4.781			
⊼	108.694	-0.842	0.840		-0.8410	
− 125'	5.697		5.621			
T.P.	102.997					
+ 125'	5.459		5.380			
⊼	108.456	-0.209	0.210		-0.2095	
− 125'	5.668		5.590			
T.P.	102.788					
+ 85'	5.468		5.402			
⊼	108.256	+0.121	0.119		+0.1200	
(Set) 85'	5.347		5.283		102.923	+.015
WE5	102.909				~~102.908~~	BM WE5 Elev
+ 125'	5.711		5.644			Firestone Blvd (N. side) 780± W. E. Woods Ave
⊼	108.620	-0.163	0.165		-0.1640	Bt Spk in conc hdwall. 150± E. ho. 11515
− 125'	5.874		5.809			
T.P.	102.746					
+ 125'	5.601		5.557	5.491		
⊼	108.347	+0.131	0.136	0.132	+0.1330	
− 125'	5.470		5.421	5.359		
T.P.	102.877					
+ 125'	5.650		5.596			
⊼	108.527	+0.172	0.176		+0.1740	
− 125'	5.478		5.420			
T.P.	103.049					
+ 85'	5.541		5.473			
⊼	108.590	+0.694	0.696		+0.6950	
Set 85'	4.847		4.777		103.763	+.017
WE6	103.743				103.746	BM WE6 Elev =
						Firestone Blvd & Woods Ave. 60'± [illegible]
						Bt Spk. in N. Curb. of island in [illegible]

NOTES RED. ____ JOB NO. 1415 SURVEY OF Woods Ave
DATE ____ SURVEY BY M. A. Van Deren
NOTES CHKD. ____ NOTES BY Van DATE 12-11-50
DATE ____ INDEXED R. C. Johnson DATE ____

F.B. 1715 PG. 9

76S420 353 8-49

PLEASE RETURN TO
LOS ANGELES COUNTY SURVEYOR
725 LOS ANGELES COUNTY ENGINEERING BLDG.

NOTE: ANY ADDITIONS OR CHANGES ON THIS SHEET MUST BE MADE OR CIRCLED IN RED INK, WITH DATE AND NAME OF PERSON MAKING CHANGE.

Do not extend notes this side of this line

B.M.	1ST RUN	DIFF.	2ND RUN	3RD RUN	ADJ. ELEV.	DESCRIPTION
WE6	103.743					WE6 per pg 9
+ 125'	4.855		4.770			
⊼	108.598	-0.278'	0.279'		-0.2785	
— 125'	5.133		5049			
T.P.	103.465					
+ 125'	5.337		5.281	5.220		
⊼	108.802	-0.423'	0.428'	0.427'	-0.4260	
— 125'	5.760		5.709	5.647		
T.P.	103.042					
+ 125'	5.077		5.018			
⊼	108.119	-0.703'	0.702'		-0.7025	
— 125'	5.780		5.720			
T.P.	102.339					
+ 100'	4.815		4.748			
⊼	107.154	-0.486'	0.488'		-0.4870	
— 100'	5.301		5.236			
T.P.	101.853					
+ 105'	4.561		4.399			
⊼	106.414	-0.391'	0.392'		-0.3915	
— 105' (Set)	5.952		5.791		100.480	+020
WE7	100.462				~~100.460~~ +	BMWE7 Elev =
+ 120'	5.442		5.389	5.288		Firestone Blvd & Pioneer Blvd N.E. Cor.
⊼	105.904	+0.352'	0.358'	0.355'	+0.3560	Bt Spk in curb. 5' E. of E. end C.R.
— 120' (Fd)	5.090		5.031	4.933	100.837	+021
N-39	100.814				~~100.816~~	BMN-39
+ 160'	4.379		4.299			Pioneer Blvd & Union st. S. E. Cor
⊼	105.193	+0.777	0.778'		+0.7775	Bt Spk in curb. 6' E. of E. end C.R.
— 160' (Set)	3.602		3.521		101.816	+022
WE8	101.591				~~101.594~~ -	BMWE8
						Pioneer Blvd (W. side) 610' ± N. & Firestone Blvd.
						Bt Spk in conc Dr hole 12747

NOTES RED. ____ DATE ____
NOTES CHKD. ____ DATE ____
JOB NO. 1415 SURVEY OF Woods Ave
SURVEY BY M.A. Van Deren DATE 12-11-50
NOTES BY Van DATE
INDEXED S. C. Johnson DATE

F.B. 1715 PG. 10

76S420 353 8-49

PLEASE RETURN TO
LOS ANGELES COUNTY SURVEYOR
725 LOS ANGELES COUNTY ENGINEERING BLDG.

NOTE: ANY ADDITIONS OR CHANGES ON THIS SHEET MUST BE MADE OR CIRCLED IN RED INK, WITH DATE AND NAME OF PERSON MAKING CHANGE.

Do not extend notes this side of this line

B.M.	1ST RUN	DIFF.	2ND RUN	3RD RUN	ADJ. ELEV.	DESCRIPTION
WE 8	101.591				101.816	+022 BM WE 8 per pg 10
+ 150'	3.805		3.742			
⊼	105.396	-1.296'	1.296'		-1.2960	
− 150'	5.101		5.038			
T.P.	100.295					
+ 150'	4.362		4.313			
⊼	104.657	-0.752'	0.752'		-0.7520	
(Fd) 150	5.114		5.065		99.569	+023
N-38	99.543				~~99.546~~ −	BM N 38
+ 125'	5.100		5.044			Union st & Sproul st. S.E. cor.
⊼	104.643	-0.056'	0.057'		-0.0565	Bt Spk in curb. 4.5 E. of E. end CR
− 125'	5.156		5.101			
T.P.	99.487					
+ 160'	5.649		5.550			
⊼	105.136	+1.044'	1.041'		+1.0435	
(Fd) 160'	4.605		4.509		100.556	+024
BM N-37	100.531				~~100.532~~ +	BM N 37
+ 125'	4.968		4.864			Union st & Olive st. S.E. cor.
⊼	105.499	-0.271'	0.271'		-0.2710	Bt Spk in curb. 5' E. of E. end CR
− 125	5.239		5.135			
T.P.	100.260					
+	5.131		5.067			
⊼	105.391	-0.382'	0.383'		-0.3825	
(Fd)	5.513		5.450		99.899	+025
N-36	99.878				~~99.899~~	BM N 36 Elev = 99.899 FB 629-34
+ 125'	5.388		5.281			Union st & Paddison Ave. S.E. cor.
⊼	105.266	+0.575'	0.5721		+0.5735	Bt Spk in cb 5' S. of S. end CR
− 125'	4.813		4.709			
T.P.	100.453					

NOTES RED. _____ JOB NO. 1415 SURVEY OF Woods Ave
DATE _____ SURVEY BY M.A. Van Deren
NOTES CHKD. _____ NOTES BY Jan DATE 12-11-50
DATE _____ INDEXED C. Johnson DATE _____

F.B. 1715 PG. 11

76S420 353 8-49

PLEASE RETURN TO
LOS ANGELES COUNTY SURVEYOR
725 LOS ANGELES COUNTY ENGINEERING BLDG.

NOTE: ANY ADDITIONS OR CHANGES ON THIS SHEET MUST BE MADE OR CIRCLED IN RED INK, WITH DATE AND NAME OF PERSON MAKING CHANGE.

Do not extend notes this side of this line

JOB NO. 1415 SURVEY OF Woods Ave
SURVEY BY M. H. Van Deren
NOTES BY Van DATE 12-11-50
INDEXED A. C. Johnson DATE
NOTES RED. DATE
NOTES CHKD. DATE
F. B. 1715 PG. 12

B.M.	1ST RUN	DIFF.	2ND RUN	3RD RUN	ADJ. ELEV.	DESCRIPTION
T.P.	100.453					T.P. per pg 11
+ 125'	4.954		5.032			
⌅	105.407	+ 1.483'	1.482'		+1.4825	
(Fd) 125'	3.471		3.550		101.962	10 = 4
N-99A	101.936				~~101.935~~	BM N-99A Elev: 101.962 FB 1453-144
+ 125'	4.539		4.441			Paddison Ave (E. side) 445'± N. Union Ave
⌅	106.475	- 0.251'	0.250'		-0.2505	Bt Spk in N. side of driveway to ho #12732
— 125'	4.790		4.691			
T.P.	101.685					
+ 125'	5.193		5.104			
⌅	106.878	+ 0.758'	0.759'		+0.7585	
— 125'	4.435		4.345			
T.P.	102.443					
+ 125'	5.460		5.411			
⌅	107.903	+ 1.769'	1.769'		+1.7690	
— 125'	3.691		3.642			
T.P.	104.212					
+ 60'	5.163		5.094			
⌅	109.375	+ 0.503	0.504'		+0.5035	
(Fd) 60'	4.660		4.590		~~104.715~~	104.744
N-98A	104.715				~~104.776~~	BM N-98A Elev = 104.744 FB 1453-146
						Imperial Hwy & Paddison Ave. S.E. cor
						Bt Spk in driveway 93'± E. & 52'± S. of int
(Fd)	Circuit		# 2 on Woods Ave			
WE-2	105.498				105.508	BM WE2 Elev = ~~105.498~~ 105.508 FB 1715-7
+ 125'	3.975		3.869			Imperial Hwy & Woods Ave. S.E. cor
⌅	109.473	- 0.761	0.759		-0.7600	Bt Spk in conc walk to ho #1170 4
— 125'	4.736		4.628			
T.P.	104.737					

+0.29 / 47 = .00617

76S420 353 2M 3-48

PLEASE RETURN TO
LOS ANGELES COUNTY SURVEYOR
315 CIVIC CENTER BLDG.

NOTE: ANY ADDITIONS OR CHANGES ON THIS SHEET MUST BE MADE OR CIRCLED IN RED INK, WITH DATE AND NAME OF PERSON MAKING CHANGE.

Do not extend notes this side of this line

B.M.	1ST RUN	DIFF.	2ND RUN	3RD RUN	ADJ. ELEV.	DESCRIPTION
T.P	104.737					T.P. per pg 12
+ 90'	3.972		3.872			
⊼	108.709	-1.157	1.157		-1.1570	
(Set) 90'	5.129		5.029		103.592	
WE9	103.580				~~103.591~~	BM WE9 Elev =
+ 125'	4.634		4.552			Woods Ave. (E. side) 480'± S. ℄ Imperial Hwy
⊼	108.214	-0.257	0.258		-0.2575	Bt Spk in south side of conc. Dr. to ho. #2702
− 125'	4.891		4.810			at aprox P.L.
T.P.	103.323					
+ 155'	4.737		4.668			
⊼	108.060	+0.425	0.428		+0.4265	
(Ed) 155'	4.312		4.240		103.763	
WE6	103.748				~~103.7600~~	BM WE6 Elev = ~~103.745~~ 103.763 FB 1715-9
+ 125'	4.852		4.702			Firestone Blvd. & Woods Ave. 60' W. ℄ int
⊼	108.600	-0.279	0.278		-0.2785	Bt Spk in N. curb of island in ctr of Hwy
− 125'	5.131		4.980			
T.P.	103.469					
+ 125'	5.320		5.248	5.180		
⊼	108.789	-0.421	0.426	0.429	-0.4275	
− 125'	5.741		5.674	5.609		
T.P.	103.048					
+ 125'	5.155		5.101			
⊼	108.203	-0.704	0.706		-0.7050	
− 125'	5.859		5.807			
T.P.	102.344					
+ 100'	4.891		4.838			
⊼	107.235	-0.489	0.490		-0.4895	
− 100'	5.380		5.328			
T.P.	101.855					

NOTES RED. _____ JOB NO. 1415 SURVEY OF Woods Ave
DATE _____ SURVEY BY Van Deren
NOTES CHKD. _____ NOTES BY Van DATE 12-12-50
DATE _____ INDEXED _____ A. C. Johnson DATE _____

F.B. 1715 PG. 13

FORM 353 2M 3-48

PLEASE RETURN TO
LOS ANGELES COUNTY SURVEYOR
315 CIVIC CENTER BLDG.

NOTE: ANY ADDITIONS OR CHANGES ON THIS SHEET MUST BE MADE OR CIRCLED IN RED INK, WITH DATE AND NAME OF PERSON MAKING CHANGE.

Do not extend notes this side of this line

JOB NO. 1415 SURVEY OF Woods Ave
SURVEY BY Van Deren
NOTES BY Van DATE 12-12-50
INDEXED E. C. Johnson DATE
NOTES RED. DATE
NOTES CHKD. DATE

F.B. 1715 Pg. 14

B.M.	1ST RUN	DIFF.	2ND RUN	3RD RUN	ADJ. ELEV.	DESCRIPTION
T.P.	101.855					T.P. per pg 13
+ 125'	4.687		4.621			
π	106.542	-1.393	1.397		-1.3950	
(Fd) 125'	6.080		6.018		100.480	
WE7	100.462				~~100.462~~	BM WE7 Elev = ~~100.462~~ 100.480 FB 1715-10
						Firestone Blvd & Pioneer Blvd N.E. cor
						Bt Spk in curb 5' E. of E end CR
						+012/9
(Fd) Circuit # 3 Tie in To C.S.D #18						Bench Marks
WE4	102.926					BM # WE4 Elev = 102.926 FB 1715-8
+ 80'	5.773		5.717			Firestone Blvd. & Imperial Hwy.
π	108.699	-0.023	0.022			Bt Spk in conc head wall 50'± N. & 25'± E. of
— 80'	5.796		5.739			
T.P.	102.903					
+ 65'	4.171		4.117			
π	107.074	-0.780	0.779			
(Fd) 65'	4.951		4.896			
#17	102.123				102.123	BM #17 Elev = 101.37 (San. Dist #18)
+ 65'	5.968		5.930			Imperial Hwy. & Ourt Day Rd. S.E. cor
π	108.091	+1.121	1.121			RR. Spk in PP # 14562
— 65'	4.847		4.809			
T.P.	103.244					
	See pg 15					

76S 420 353 2M 3-48

PLEASE RETURN TO
LOS ANGELES COUNTY SURVEYOR
315 CIVIC CENTER BLDG.

NOTE: ANY ADDITIONS OR CHANGES ON THIS SHEET MUST BE MADE OR CIRCLED IN RED INK, WITH DATE AND NAME OF PERSON MAKING CHANGE.

Do not extend notes this side of this line

B.M.	1ST RUN	DIFF.	2ND RUN	3RD RUN	ADJ. ELEV.	DESCRIPTION
T.P. 90'	103.244					T.P. per pg 14
+	3.836		3.729			
Π	107.080	-0.686	0.687			
(Fd) 90'	4.522		4.416			
#18	102.558				102.558	BM #18 Elev = 101.75 (San Dist #18)
+ 150'	3.487		3.316			Orr & day Rd. (E. side) 200'± N.℄
Π	106.045	+0.317	0.316			Firestone Blvd.
— 150'	3.170		3.000			Fd Wire spk in PP #114562 E.
T.P.	102.875					
+ 150'	3.388		3.319			
Π	106.263	-0.994	0.997			
— 150'	4.382		4.316			
T.P.	101.881					
+ 150'	5.558		5.497			
Π	107.439	+1.206	1.206			
— 150'	4.352		4.291			
T.P.	103.087					40' N. T.P. # LP4A
+ 120'	4.715		4.623			
Π	107.802	-0.302	0.303			
— 120'±	5.017		4.926			
T.P.	102.785					
+ 120'	4.840		4.772			
Π	107.625	+0.505	0.504			
(Fd) 120'	4.335		4.268			
WE3	103.290				103.291	BM WE3 Elev = 103.291 FB 1715 8
+ 150'	4.680		4.643			Imperial Hwy. (S. side) 635'± W. Wood Ave.
Π	107.970	+0.219	0.218			Bt Spk in conc curb 4' E. of Wm. Co.
— 150'	4.461		4.425			30'± W. of Fw. line no # 1606
T.P.	103.509					

NOTES RED. _____ JOB NO. 1415
DATE _____ SURVEY BY M.H. VanDeren SURVEY OF Woods Ave
NOTES CHKD. _____ NOTES BY Kan DATE 1-2-51
DATE _____ INDEXED R. C. Johnson DATE _____

F. B. 1715 PG. 15

FORM 353 2M 3-48

PLEASE RETURN TO
LOS ANGELES COUNTY SURVEYOR
315 CIVIC CENTER BLDG.

NOTE: ANY ADDITIONS OR CHANGES ON THIS SHEET MUST BE MADE OR CIRCLED IN RED INK, WITH DATE AND NAME OF PERSON MAKING CHANGE.

Do not extend notes this side of this line

B.M.	1ST RUN	DIFF.	2ND RUN	3RD RUN	ADJ. ELEV.	DESCRIPTION
T.P	103.509					T.P per pg 16
+ 100'	5.099		5.028			
π	108.608	+0.989	0.988			
− 100'	4.110		4.040			
T.P	104.498					
+ 100'	5.030		4.990			
π	109.528	+1.011	1.010			
(Fd) 100'	4.019		3.980			
WE2	105.509				105.508	BM WE2 Elev = 105.508 ✓ FB 1715-7
						Imperial Hwy & Woods Ave. S.E. cor
						Bt spk in conc walk to ho # 11704

NOTES RED. _____ DATE _____
NOTES CHKD. _____ DATE _____

JOB NO. 1415 SURVEY OF Woods Ave
SURVEY BY M.A. Van Deren
NOTES BY Van DATE 1-2-51
INDEXED A. C. Johnson DATE _____

F.B. 1715 PG. 16

F. B. PG.

NOTES RED. JOB NO. SURVEY OF

DATE SURVEY BY

NOTES CHKD. NOTES BY DATE

DATE INDEXED DATE

DESCRIPTION	ADJ. ELEV.	3RD RUN	2ND RUN	DIFF.	1ST RUN	B.M.
Pg 17-24 Blank						

NOTE: ANY ADDITIONS OR CHANGES ON THIS SHEET MUST BE MADE OR CIRCLED IN RED INK, WITH DATE AND NAME OF PERSON MAKING CHANGE.

Do not extend notes this side of this line

PLEASE RETURN TO
LOS ANGELES COUNTY SURVEYOR
725 LOS ANGELES COUNTY ENGINEERING BLDG.

76S420 353 8-49

F. B. PG.

JOB NO. SURVEY OF NOTES RED.
SURVEY BY DATE
NOTES BY DATE NOTES CHKD.
INDEXED DATE DATE

768420 353 8-49

PLEASE RETURN TO
LOS ANGELES COUNTY SURVEYOR
725 LOS ANGELES COUNTY ENGINEERING BLDG.

NOTE: ANY ADDITIONS OR CHANGES ON THIS SHEET MUST BE MADE OR CIRCLED IN RED INK, WITH DATE AND NAME OF PERSON MAKING CHANGE.

Do not extend notes this side of this line

B.M.	1ST RUN	DIFF.	2ND RUN	3RD RUN	ADJ. ELEV.	DESCRIPTION

PWEB 0826

Notes Ck'd by: RAR	Survey of: Woods Ave
Map No.	W. O. 8351 Tape No. 0106 Std. 08 °F
Office Work	Surveyed by: M. A. Van Deren
Checked	Notes: Van Date: 1-51
Date	Indexed: C. Johnson

F. B. ~~1415~~ Pg. 26

284

JN 8351 - C.L. 1415

CENTER LINE SURVEY

OF

WOODS AVE SEWER DIST

12-12-50

M. A. Van Deren
B. Blankenship
W. Edmondson
W. Richards
K. Kapp

Note: Any Addition or Changes on This Sheet Must Be Made or Circled in Red Ink With Date and Name of Person Making Change.

Do not attend notes this side of this line.

RETURN TO
LOS ANGELES COUNTY SURVEYOR
726 LOS ANGELES COUNTY
ENGINEERING BLDG.

76F309S 247 10M 1-49

PWFB 0826

285

F. B. 115 Pg. 26

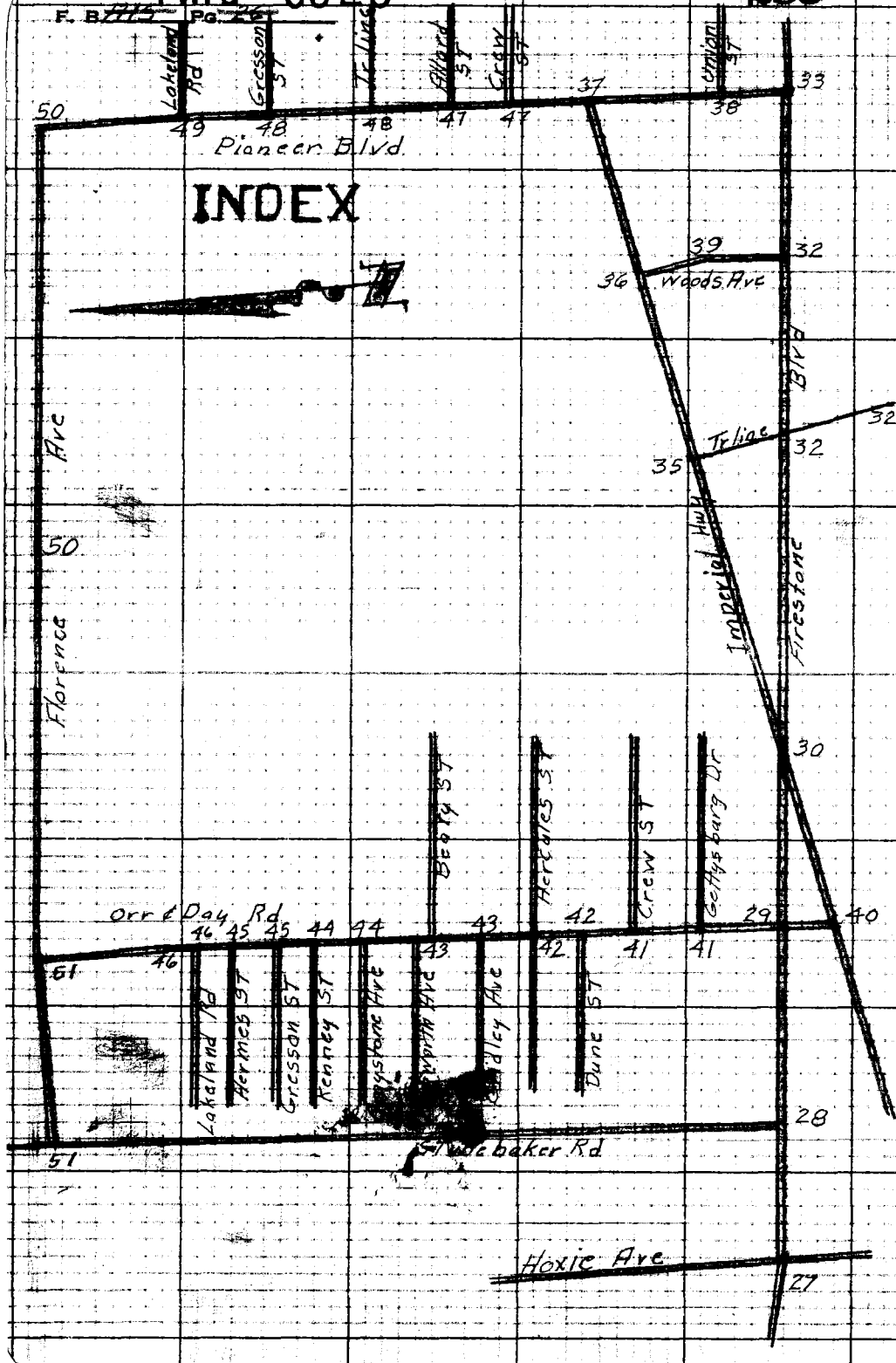

RETURN TO
LOS ANGELES COUNTY SURVEYOR
LOS ANGELES COUNTY
ENGINEERING BLDG.

Do not extend notes this side of this line.

Note: Any Additions or Changes on This Sheet Must be Made or Circled in Red Ink With Date and Name of Person Making Change.

PWFB 0825

313

F.B. ___ PG. ___

Notes Ck'd by	Survey of Woods Ave
Map No.	W. O.
Office Work	Surveyed by
Checked	Notes
Date	Indexed: O. Johnson

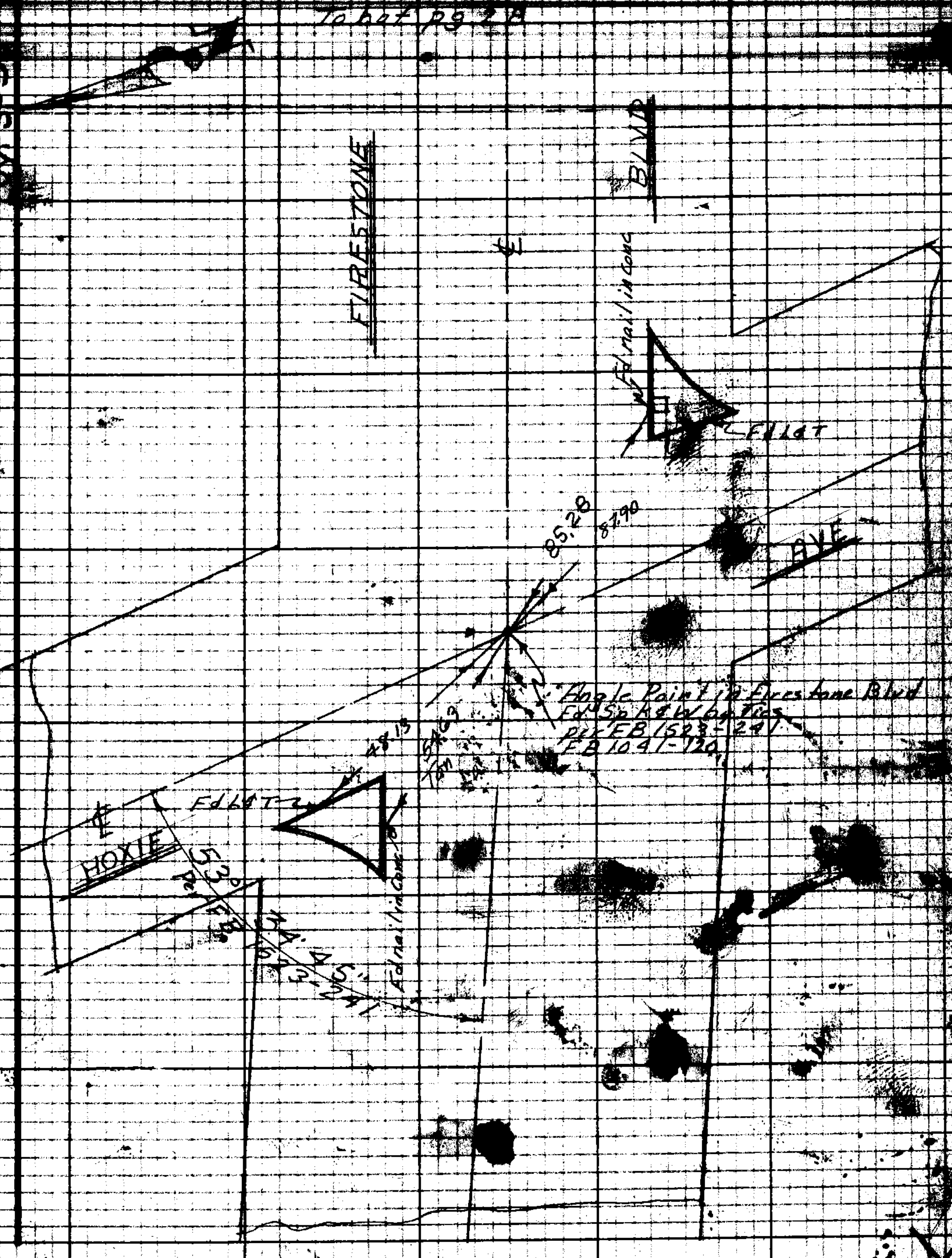

Note: Additions or Changes on This Sheet Must be Made in Red Ink With Date and Name of Person Making Change.

RETURN TO LOS ANGELES COUNTY SURVEYOR 725 LOS ANGELES COUNTY ENGINEERING BLDG.

Do not extend notes this side of this line.

76F3086 247 10M 1-49

PWFB 0825 To but pg 29

314, 315

W.S. 33-C-3

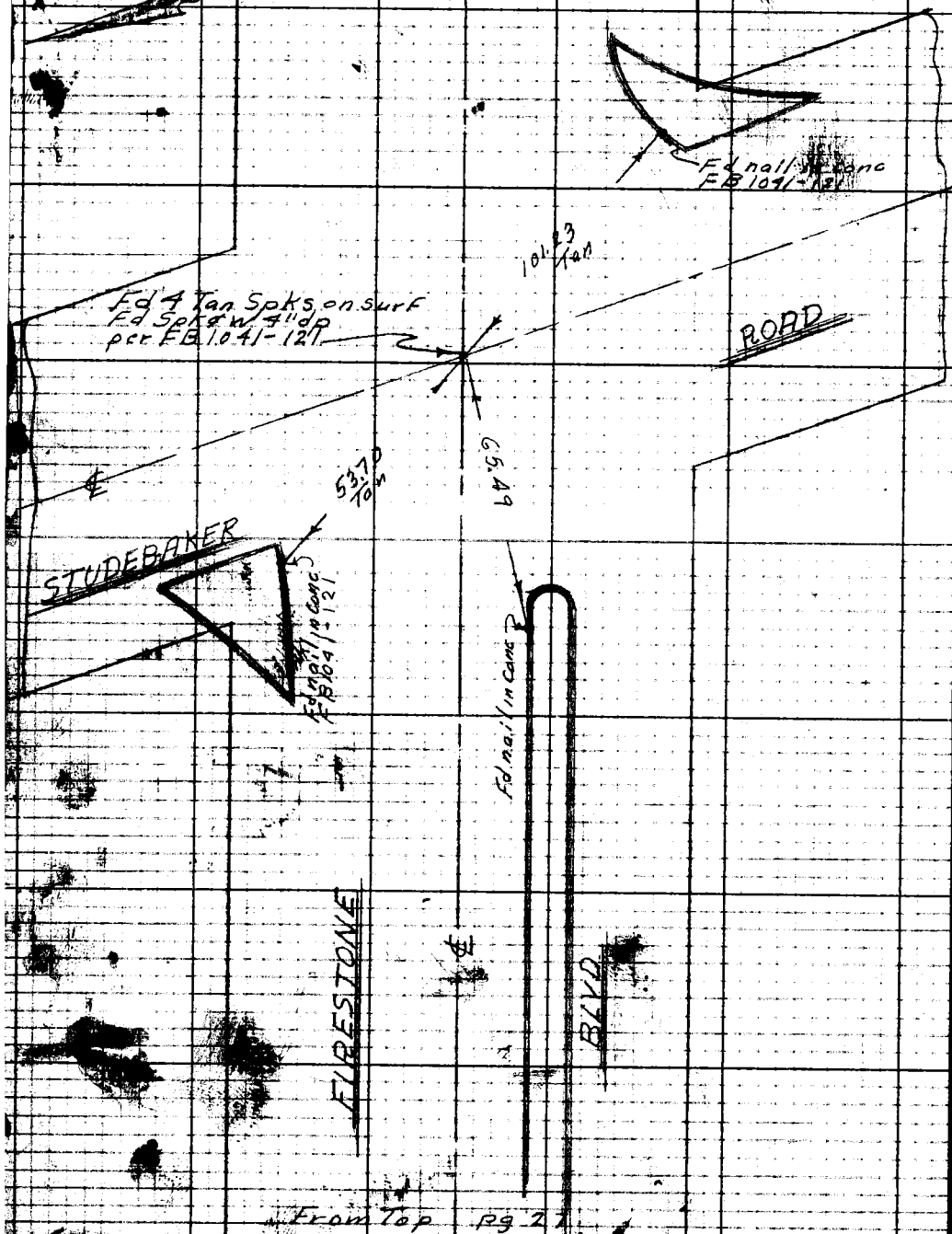

From Top pg 27

RETURN TO
LOS ANGELES COUNTY SURVEYOR
726 LOS ANGELES COUNTY
ENGINEERING BLDG.

Do not extend notes this side of this line.

Note: Any Additions or Changes on This Sheet Must be Made or Circled in Red Ink With Date and Name of Person Making Change.

RWFB 0826

286

F. B. 1715 Pg. 29

Notes Ck'd by [illegible]	Survey of Woods Ave
Map No.	W. O. 8351 Tape No. 210 Std. 68 °F
Office Work	Surveyed by M. A. Van Deren
Checked	Notes Van Date 12-12-68
Date	Indexed C. Johnson

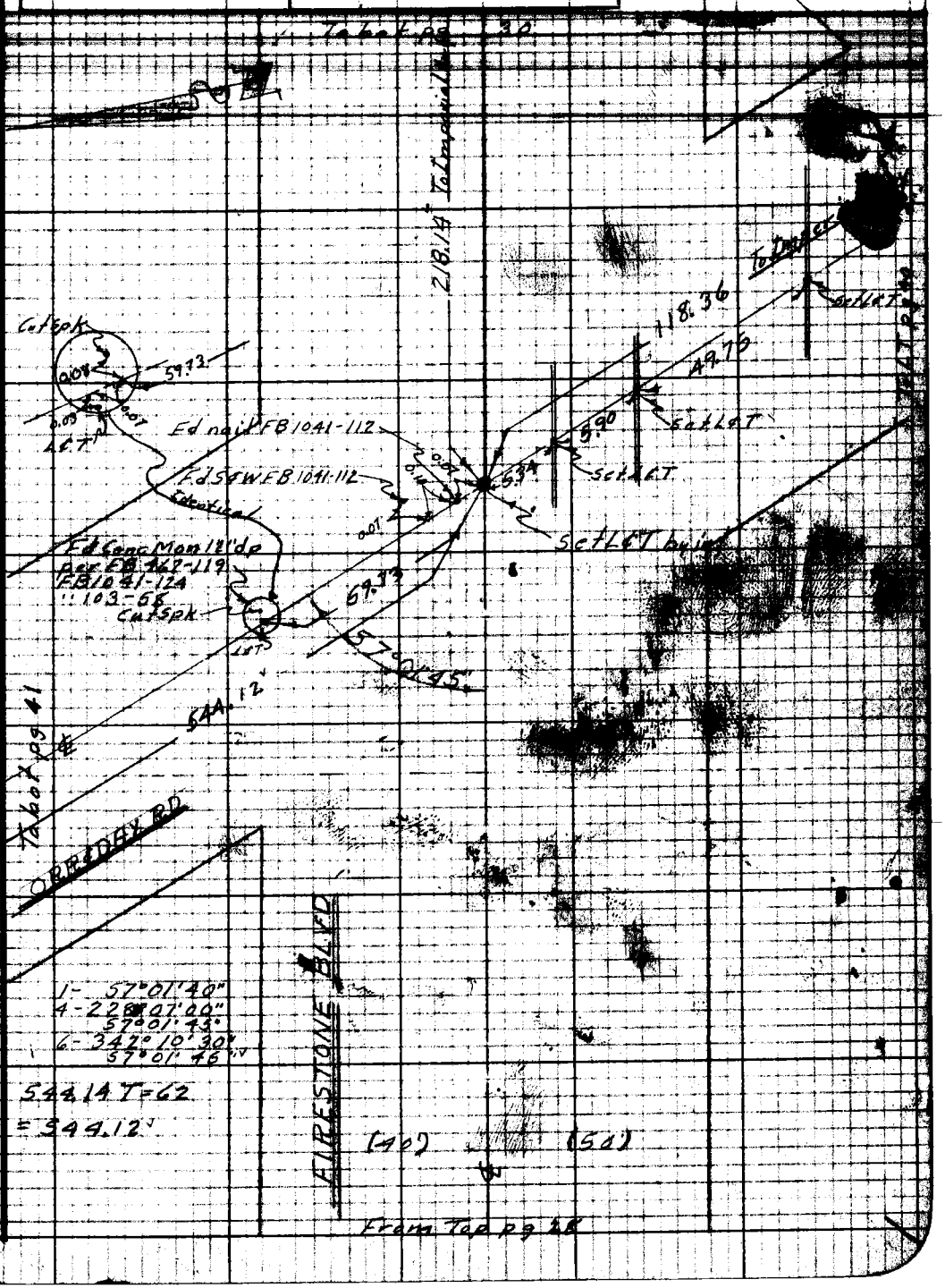

Notes: Any Additions or Changes on This Sheet Must be Made or Circled in Red Ink With Date and Name of Person Making Change.

Do not extend notes this side of this line.

RETURN TO
LOS ANGELES COUNTY SURVEYOR
726 LOS ANGELES COUNTY
ENGINEERING BLDG.

7873098 247 IDM 1-49

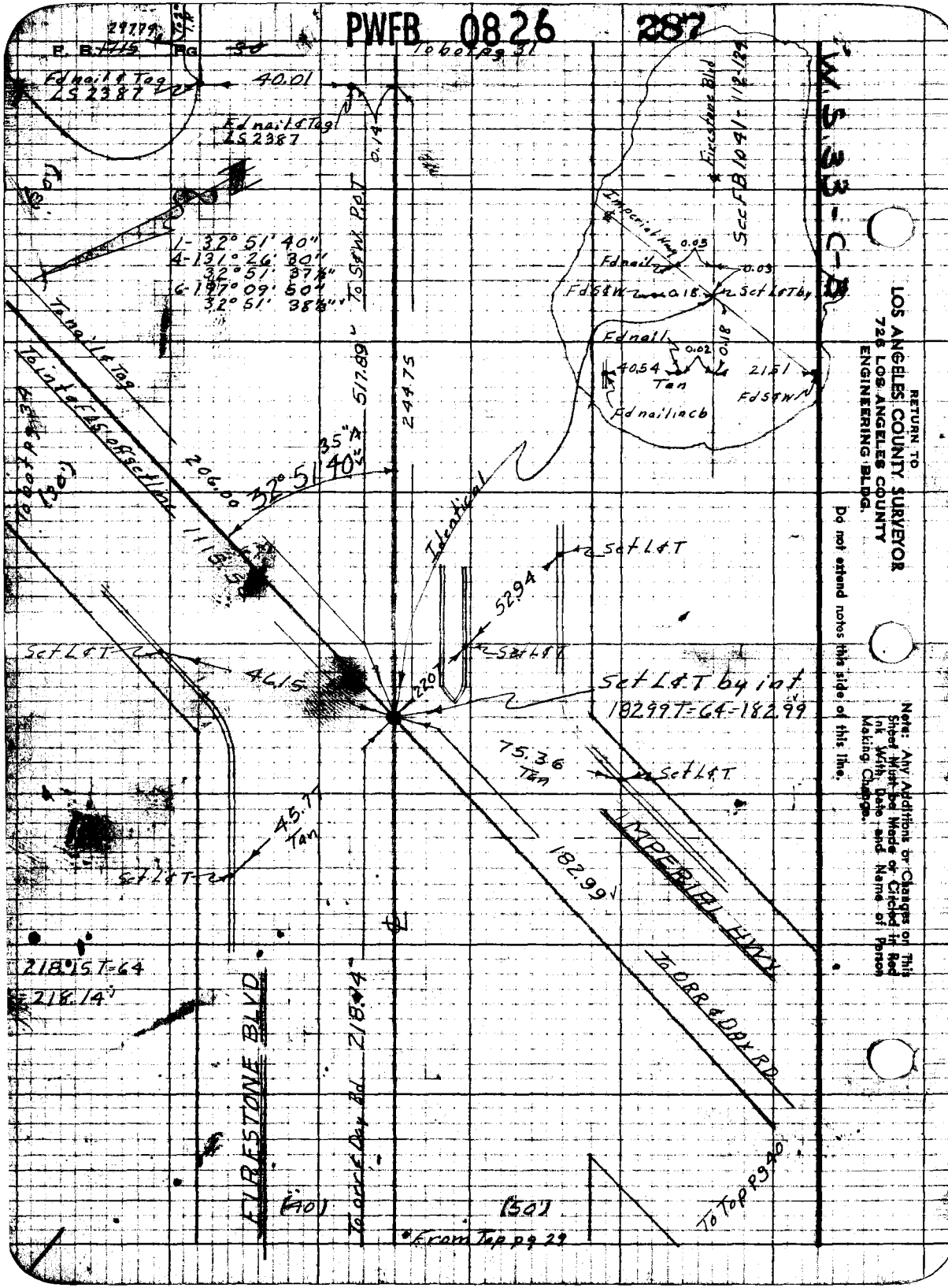

RETURN TO
LOS ANGELES COUNTY SURVEYOR
726 LOS ANGELES COUNTY
ENGINEERING BLDG.

Do not extend notes this side of this line.

Note: Any Additions or Changes on This Sheet Must Be Made or Circled in Red Ink With Date and Name of Person Making Change.

PWEB 0826

Notes Ck'd by: aup	Survey of: Woods Ave
Map No.	W. O. 8235 Tape No. 0106 Std. 68 °F
Office Work	Surveyed by: M.A. Van Deren
Checked	Notes: Van Date: 12-30
Date	Indexed: C. Johnson

F. B. 1715 PG. 31

280



Notes: Any Additions or Changes on this Sheet Must be Made or Circled in Red Ink With Date and Name of Person Making Change.

Do not extend notes this side of this line.

RETURN TO
LOS ANGELES COUNTY SURVEYOR
726 LOS ANGELES COUNTY
ENGINEERING BLDG.

76F3095 247 10M 1-49

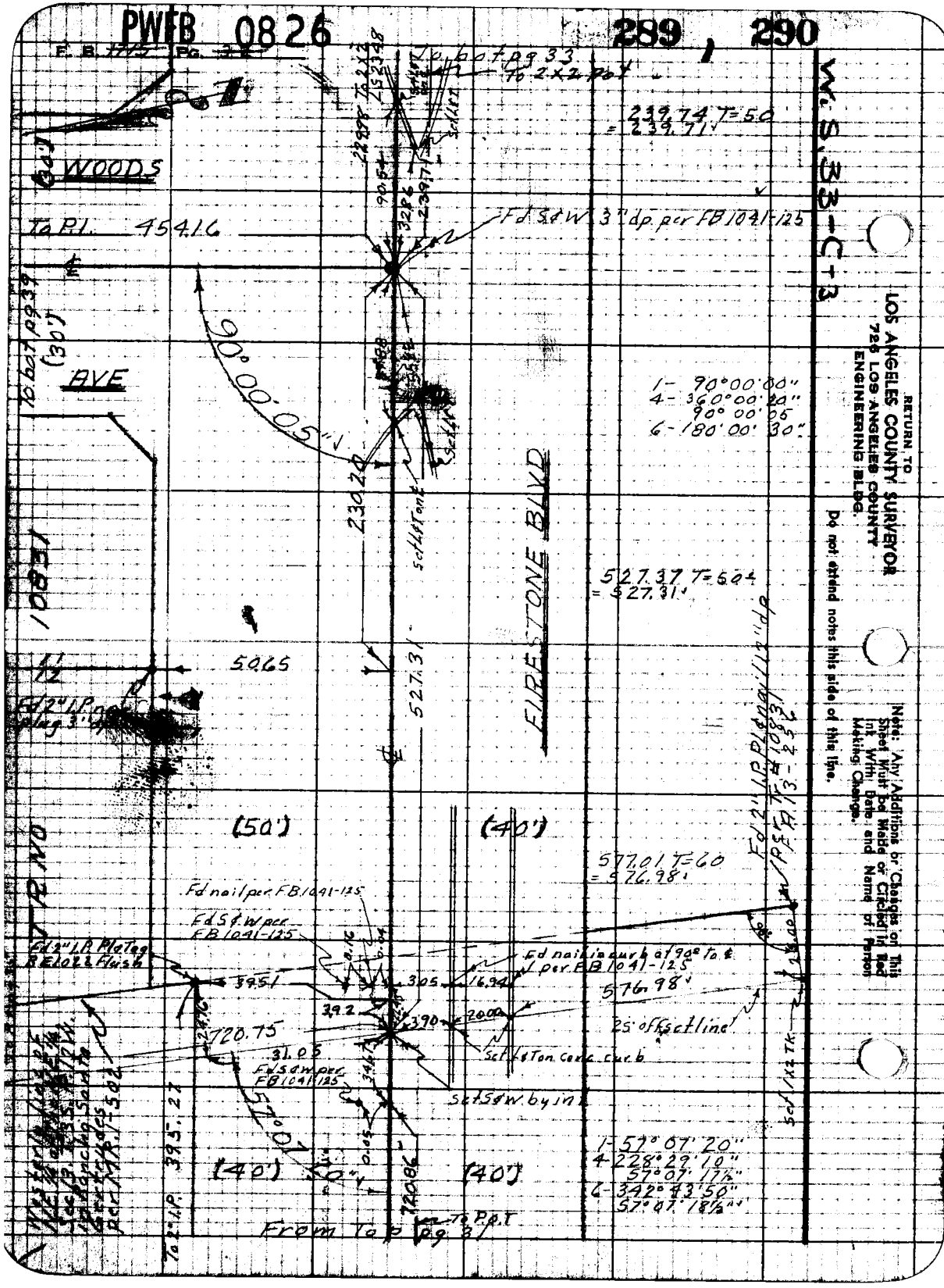
PWFB 0826
289 , 290
F. B. 1715 PG.
W. S. 33-C-3
To bot pg 33
To 2x2 Pot
239.74 T=50
= 239.71'
WOODS
To P.I. 454.16
Fd S&W 3" dp per FB 1041-125
To bot pg 39
(30')
AVE
90°00'05"
1- 90°00'00"
4- 360°00'20"
90°00'05
6- 180°00'30"
230.20
Set L&T on ℄
FIRESTONE BLVD
10831
527.37 T=50
= 527.31'
50.65
527.31
Fd 2" I.P. no plug 3" dp
(50')
(40')
577.01 T=60
= 576.98'
Fd nail per FB 1041-125
Fd S&W per FB 1041-125
Fd 2" I.P. Pl & Tag R.E. 102 & Flush
Fd nail in curb at 90° to ℄ per FB 1041-125
39.51
3.05
16.94
576.98'
3.92
3.90
20.00
25' off set line
720.75
31.05
Fd S&W per FB 1041-125
Set L&T on conc. curb
Set S&W by in
57°07'20"
1- 57°07'20"
4- 228°29'10"
57°07'17½"
6- 342°43'50"
57°07'18½"
(40')
(40')
720.86
To P.O.T.
From Top pg 31
To 2" I.P. 395.27
Fd 2" I.P. Pl & nail 1/2" dp
Set 1x2 TK.
RETURN TO
LOS ANGELES COUNTY SURVEYOR
726 LOS ANGELES COUNTY
ENGINEERING BLDG.
Do not extend notes this side of this line.
Note: Any Additions or Changes on This Sheet Must be Made or Circled in Red Ink With Date and Name of Person Making Change.

PWFB 0826 291

Notes Ck'd by:	Survey of Woods Ave
Map No.	W.O. Tape No. Std.
Office Work	Surveyed by M. A Van Deren
Checked	Notes
Date	Indexed: C. Johnson

F. B. PG.

Note: Any Additions or Changes on This Sheet Must be Made or Circled in Red Ink With Date and Name of Person Making Change.

Do not write on this side of this line.

RETURN TO LOS ANGELES COUNTY SURVEYOR 725 LOS ANGELES COUNTY ENGINEERING BLDG.

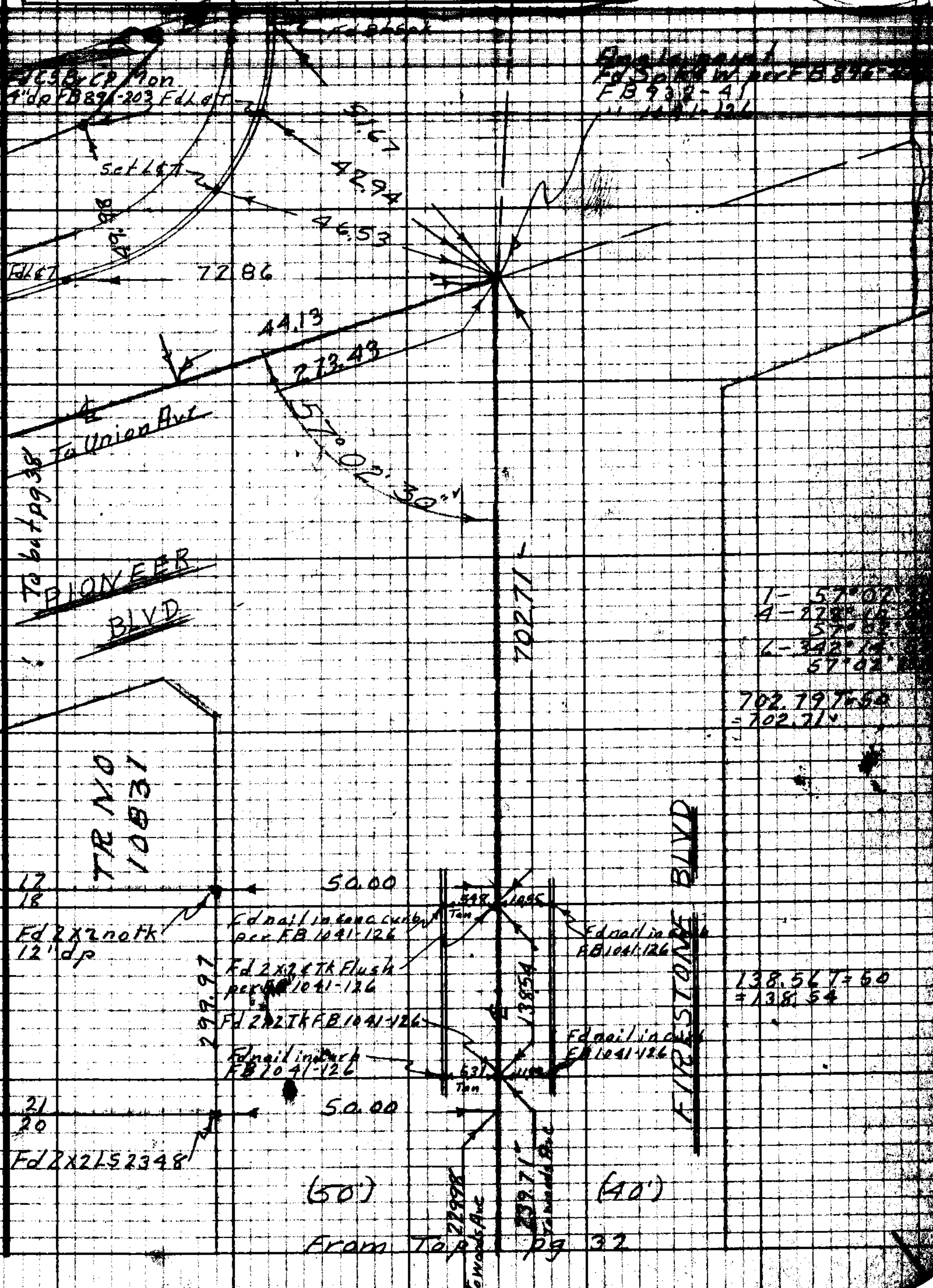

76F3D98 247 10M 1-49


F. B. 1115 Pg. 34
PWFB 0826
To bot pg. 35
292
W.S. 33-G-3
To int offset line
165.30 To 2" I.P.
30.00
3
Fd 2" I.P. Conc ctr & nail 12" dp
(30')
(30')
166.98
30.00
4
7
Fd 2" I.P. Plug not k flush
1115.54 T=62
=1115.50
IMPERIAL HWY
1115.50
331.20
30.00
Fd ½ I.P. LS 23.87 Flush
271.02
R.S. 15-15
Fd nail & Tag LS 23.87
0.11
29.87
Fd nail & Tag LS 23.87
To Firestone Blvd
206.00
To Firestone Blvd
From LT pg 30
RETURN TO
LOS ANGELES COUNTY SURVEYOR
726 LOS ANGELES COUNTY
ENGINEERING BLDG.
Do not extend notes this side of this line.
Note: Any Additions or Changes on This Sheet Must be Made or Circled in Red Ink With Date and Name of Person Making Change.

PWFB 0826 293, 294

F. B. [illegible] PG. [illegible]

Notes Chkd by: [illegible]	Survey of [illegible]
Map No.	W. O. 8351 Tape No. [illegible] Rd. 68 °F
Office Work	Surveyed by: M. A. Van Deren
Checked	Notes [illegible] Date 12-50
Date	Indexed: C. Johnson

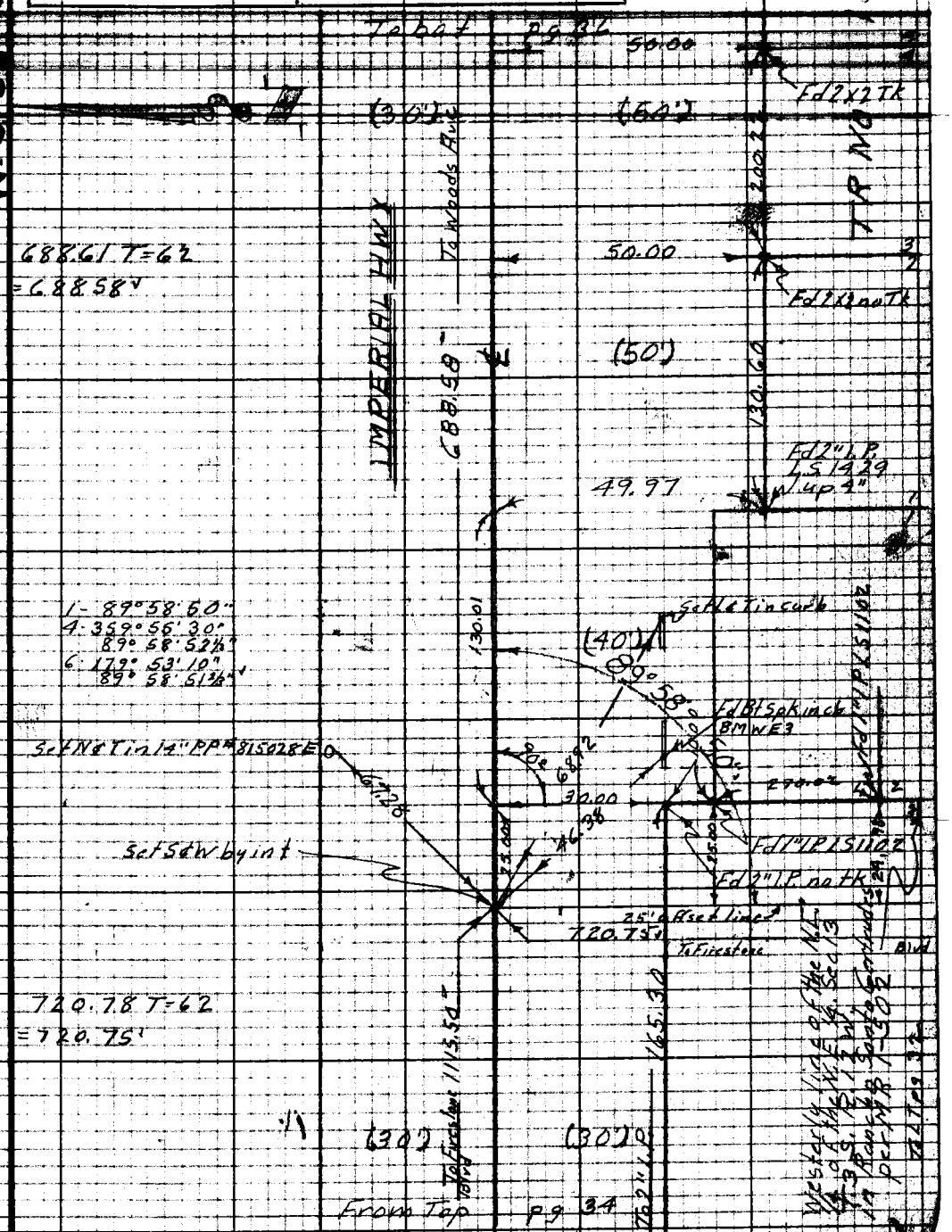

Note: Any Additions or Changes on This Sheet Must be Made or Circled in Red Ink With Date and Name of Person Making Change.

Do not extend notes this side of this line.

RETURN TO
LOS ANGELES COUNTY SURVEYOR
726 LOS ANGELES COUNTY
ENGINEERING BLDG.

76F3098 247 10M 1-49

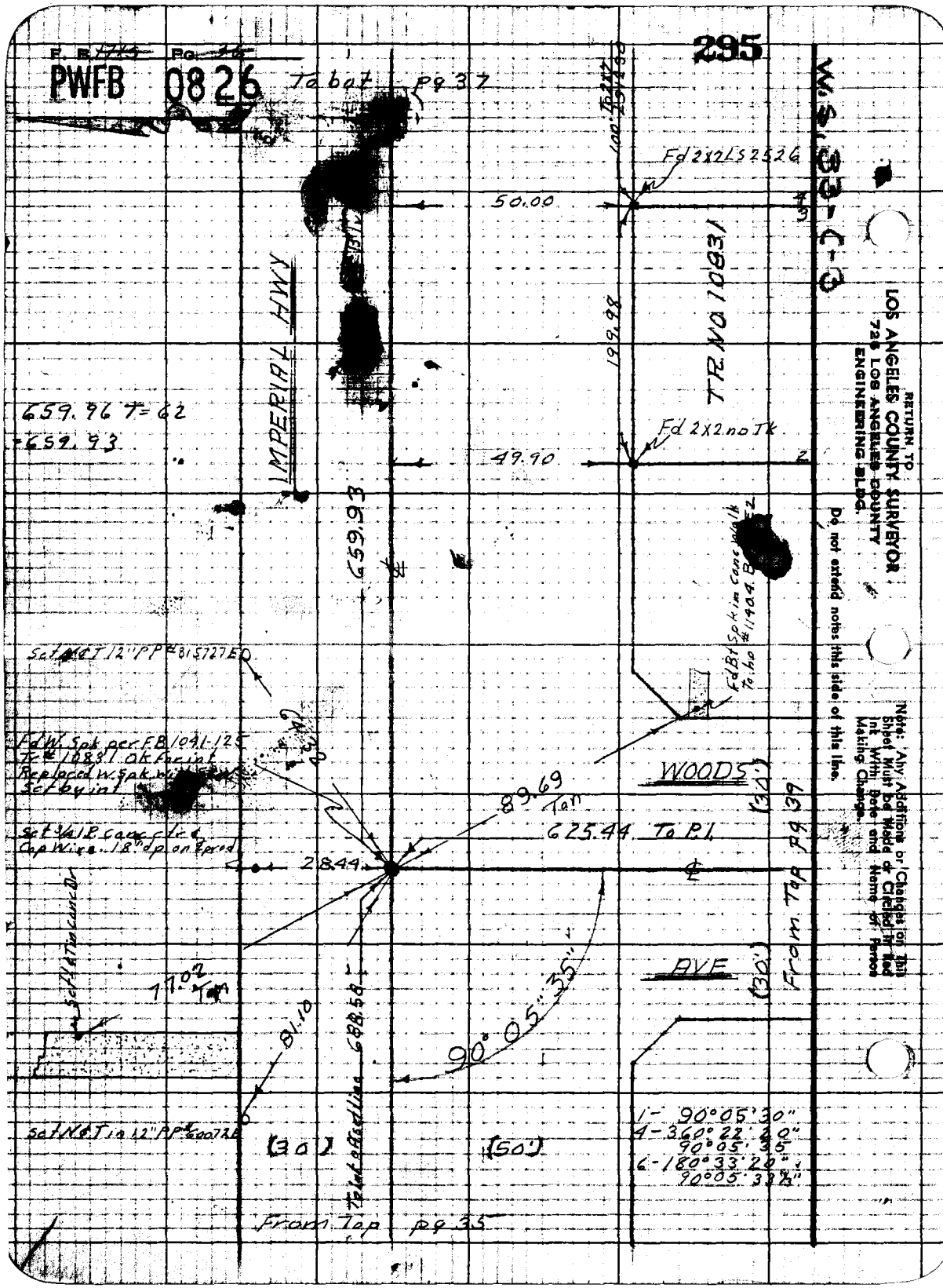

F. B. 1715 Pg. 36
PWFB 0826
295
To bot pg 37
Fd 2x2 LS 2526
50.00
199.98
TR NO 10831
IMPERIAL HWY
659.96 T=62
=659.93
Fd 2x2 no Tk
49.90
659.93
Set N&T 12" PP #815727 ED
Fd W. Spk per F.B. 1041-125
Tr # 10831 ok for int
Replaced W. Spk
Set by int
Set 3/4 I.P. conc. Dr.
Cap Wire 18" dp on ℄ prod
WOODS
89.69 Tan
625.44 To P.I.
28.44
(30')
From Top pg 39
AVE
(30')
77.02 Tan
81.10
688.58
90° 05' 35"
Set N&T in 12" PP #60072 E
(30')
(50')
1- 90°05'30"
4-360°22'20"
90°05'35
6-180°33'20"
90°05'33½"
From Top pg 35
W.S. 33-C-3
RETURN TO
LOS ANGELES COUNTY SURVEYOR
726 LOS ANGELES COUNTY
ENGINEERING BLDG.
Do not extend notes this side of this line.
Note: Any Additions or Changes on This Sheet Must be Made or Circled in Red Ink With Date and Name of Person Making Change.

PWFB 0826

296

F. B. ~~1715~~ Pg. ~~97~~

Notes Ck'd by: [illegible]	Survey of: Woods Ave
Map No.	W. O. 835 Tape No. [illegible]
Office Work	Surveyed by: M. A. Van Deren
Checked	Notes: [illegible] Date: 12-50
Date	Indexed: K. C. Johnson

1- 90°05'50"
4- 360°[illegible]
90°05'52"
6- 180°35'20"
90°05'53"

W.S. [illegible] C-3

Sec Cor. Fd CS. Br Cp Mon 18" dp. per FB 806-218 FB 932-34 FB 934-33 FB 467-120 FB 368-20 Set S & W on Surf PIONEER

Set L & T in conc slab

1320.02 To Union Ave

To P.O.T. 1339.40

To bot pg 47

62.80 Tan 40.92

66.98

83.64

90°05'55"

Set 3/4 I.P. Conc ctr & Cap Wire 18" dp

61°06'

Fd N & T in 12" TP no 4

1339.50 T = 56 = 1339.40

38°42'

50.01

Fd 2" I.P. P.I. [illegible]

IMPERIAL HWY

659.93

49.97

Fd 2x2 LS 1230

(30')

To Woods Ave

99.98

TR NO 10831

50.00

Fd 2x2 LS 1230

From Top pg 36

From Top pg 38

(50')

Note: Any Additions or Changes on this Sheet Must be Made or Circled in Red Ink With Date and Name of Person Making Change.

Do not extend notes this side of this line.

RETURN TO
LOS ANGELES COUNTY SURVEYOR
726 LOS ANGELES COUNTY
ENGINEERING BLDG.

76F8098 247 10M 1-49

PWFB 0826

F. B. 1715 Pg. 38

297

To Rt pg 37

W. S. 33-C-3

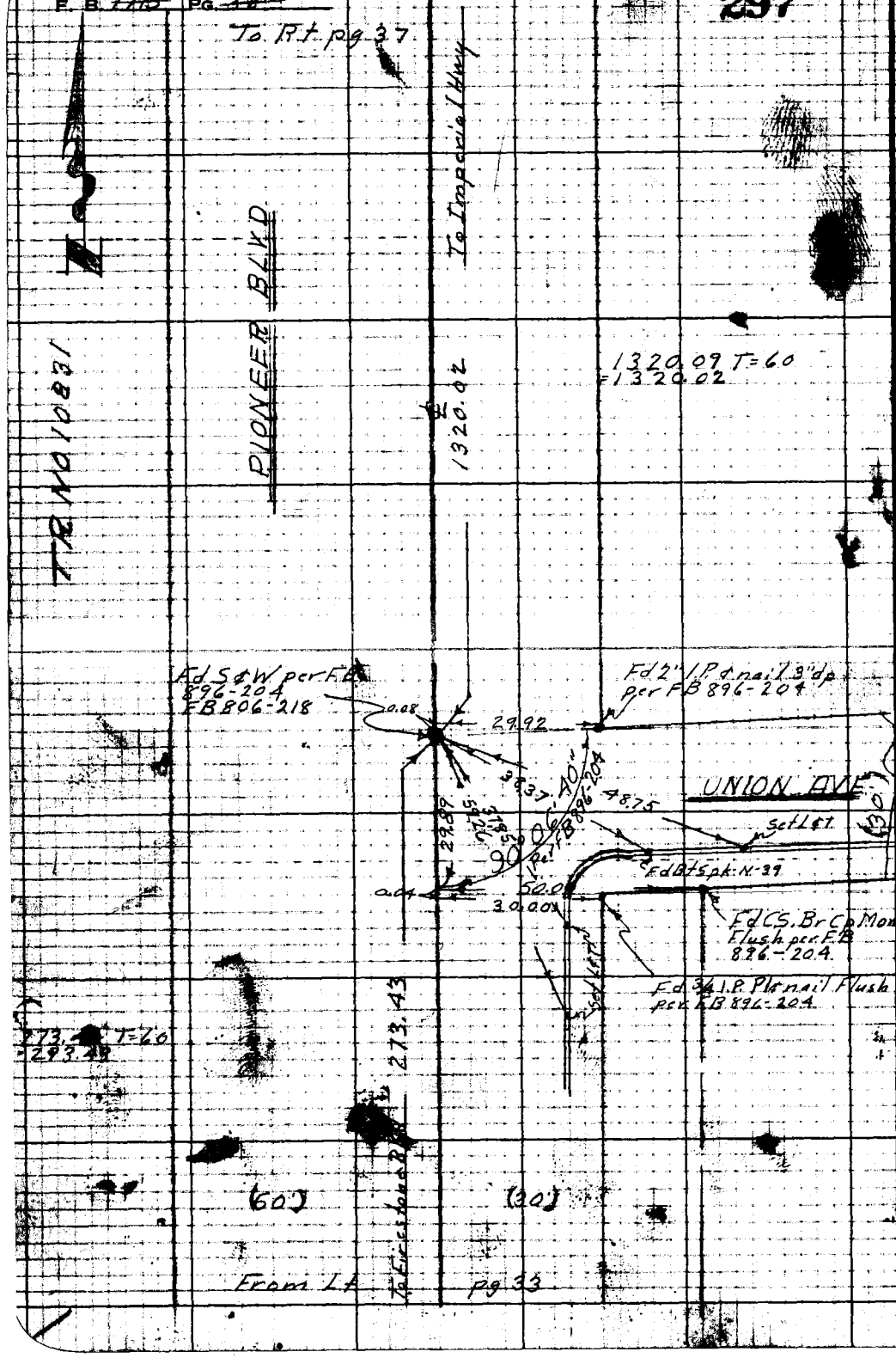

RETURN TO
LOS ANGELES COUNTY SURVEYOR
725 LOS ANGELES COUNTY
ENGINEERING BLDG.

Do not extend notes this side of this line.

Note: Any Additions or Changes on This Sheet Must be Made or Circled in Red Ink With Date and Name of Person Making Change.

PWFB 0826

298

F. B. ~~1715~~ Pg. ~~37~~

Notes Ck'd by: [illegible]
Map No.
Office Work
Checked
Date

Survey of: Woods Ave
W. O. 835 Page No. [illegible]
Surveyed by: M. A. Van Deren
Notes: [illegible] Date: [illegible]
Indexed: K. C. Johnson

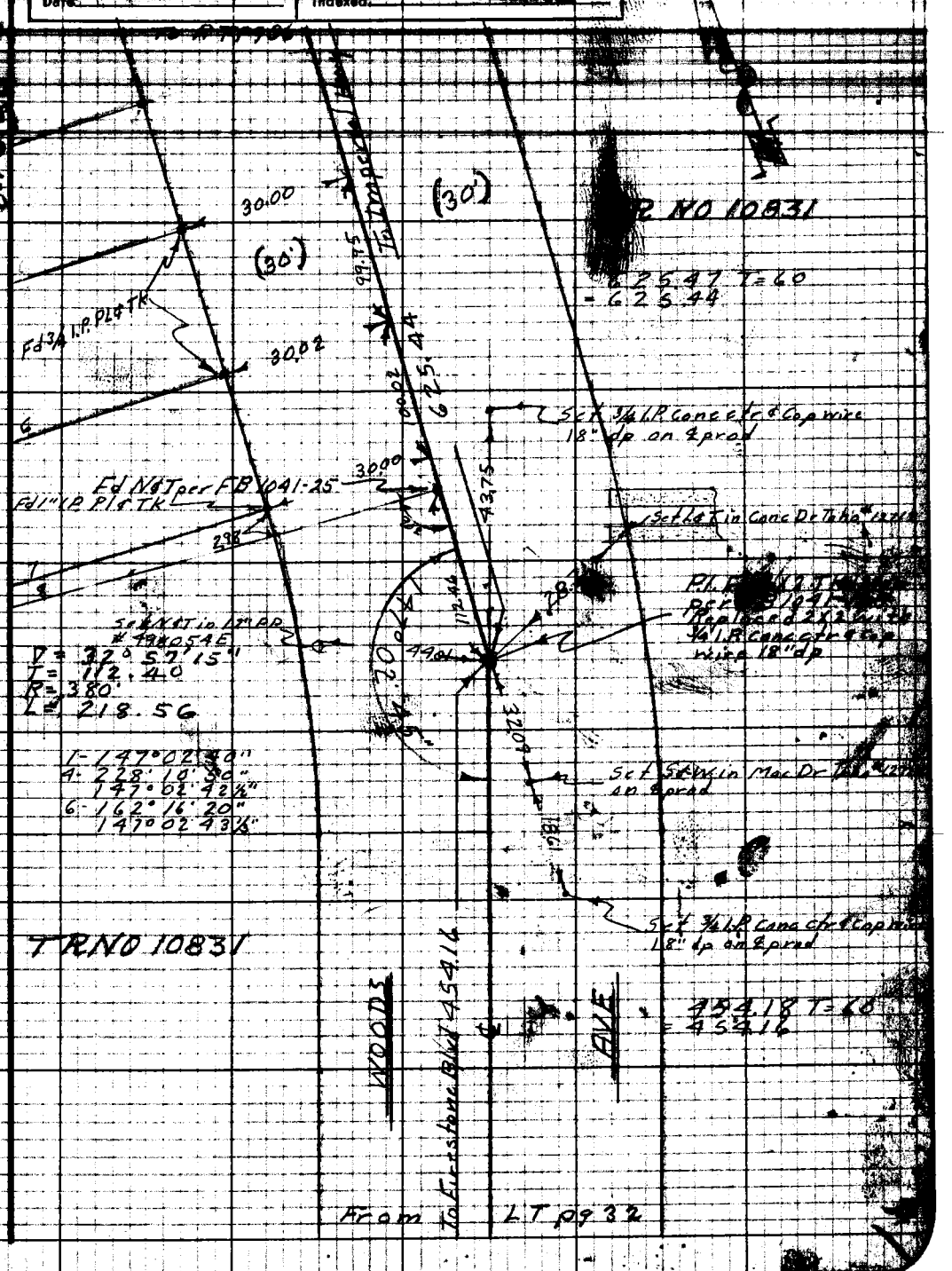

Note: Any Additions or Changes on this Sheet Must be Made or Circled in Red Ink With Date and Name of Person Making Change.

Do not extend notes this side of this line.

RETURN TO
LOS ANGELES COUNTY SURVEYOR
726 LOS ANGELES COUNTY
ENGINEERING BLDG.

76F3093 247 10M 1-49

F. B. ~~1745~~ Pg. ~~[illegible]~~

PWFB 0826

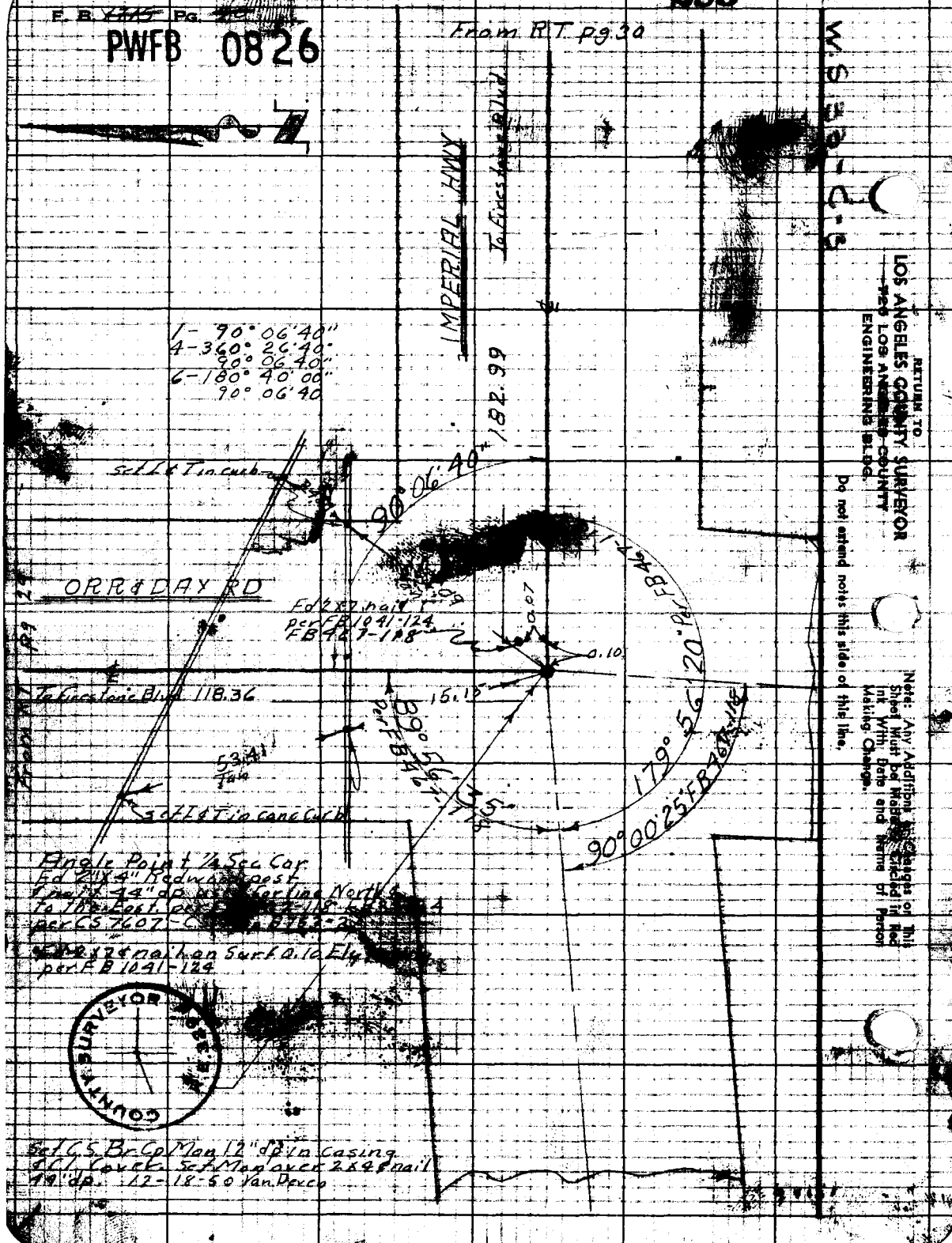

RETURN TO
LOS ANGELES COUNTY SURVEYOR
720 LOS ANGELES COUNTY
ENGINEERING BLDG.

Do not extend notes this side of this line.

Note: Any Additions or Changes on This Sheet Must be Made & Circled in Red Ink With Date and Name of Person Making Change.

PWFB 0826 300, 301

Notes Ck'd by: OWR	Survey of: Woods Ave
Map No.	W.O. [illegible] Tape No. [illegible]
Office Work	Surveyed by: M.A. Van Deren
Checked	Notes: [illegible] Date: [illegible]
Date	Indexed: C. Johnson

F. B. [illegible] Pg. [illegible]

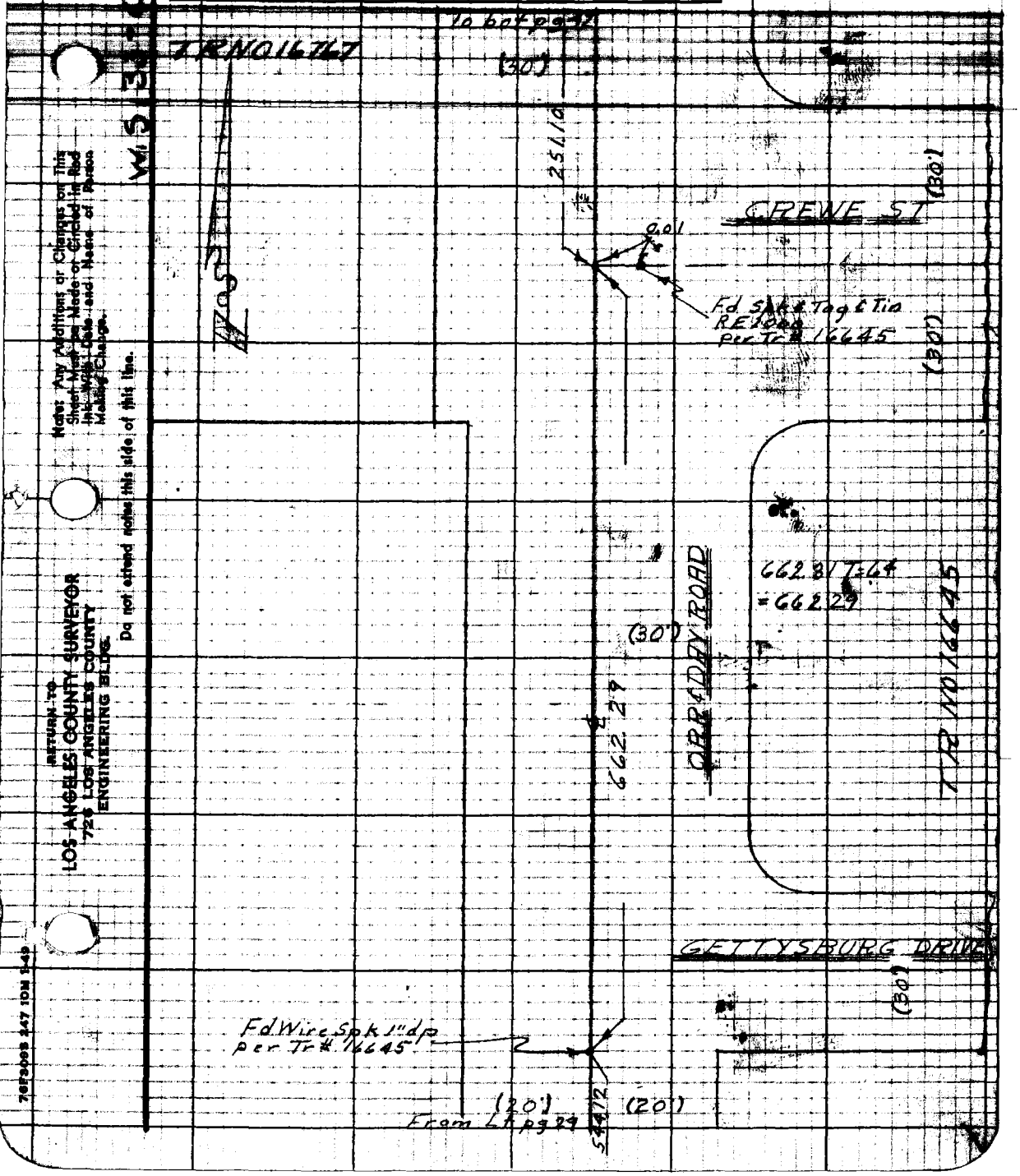

Note: Any Additions or Changes on This Sheet Must be Made or Circled in Red Ink With Date and Name of Person Making Change.

Do not extend notes this side of this line.

RETURN TO
LOS ANGELES COUNTY SURVEYOR
726 LOS ANGELES COUNTY
ENGINEERING BLDG.

76F3095 247 10M 1-49

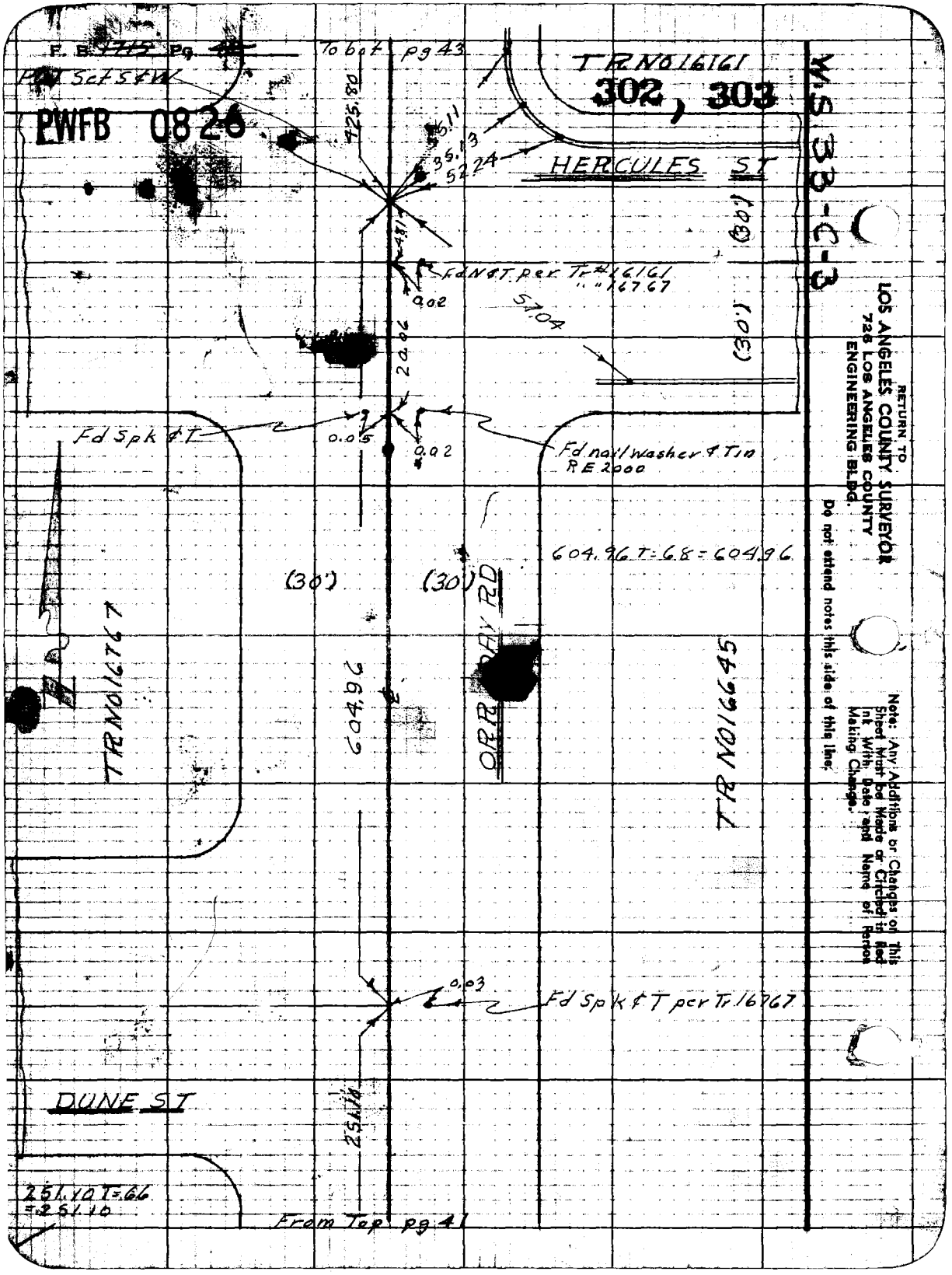
F. B. 1715 Pg. 48
To bot pg 43
PWFB 0826
TR NO 16161
302, 303
W.S. 33-C-3
HERCULES ST
425.80
35.11
35.13
52.24
4.81
Fd N&T per Tr #16161
" " 16767
0.02
57.04
(30')
(30')
20.06
Fd Spk & T
0.05
0.02
Fd nail washer & Tin
RE 2000
604.96 T=6.8=604.96
(30')
(30')
ORR DAY RD
604.96
TR NO 16767
TR NO 16645
0.03
Fd Spk & T per Tr 16767
DUNE ST
251.10
251.10 T=6.6
=251.10
From Top pg 41
RETURN TO
LOS ANGELES COUNTY SURVEYOR
726 LOS ANGELES COUNTY
ENGINEERING BLDG.
Do not extend notes this side of this line.
Note: Any Additions or Changes on This Sheet Must be Made or Circled in Red Ink With Date and Name of Person Making Change.

PWFB 0826

304 305

F. B. 1715 PG. 43

Notes Ck'd by: [illegible]	Survey of: Woods Ave
Map No.	W.O. [illegible] Tape No. [illegible]
Office Work	Surveyed by: M.A. Van Deren
Checked	Notes: [illegible] Date: 1-61
Date	Indexed: [illegible] C. Johnson

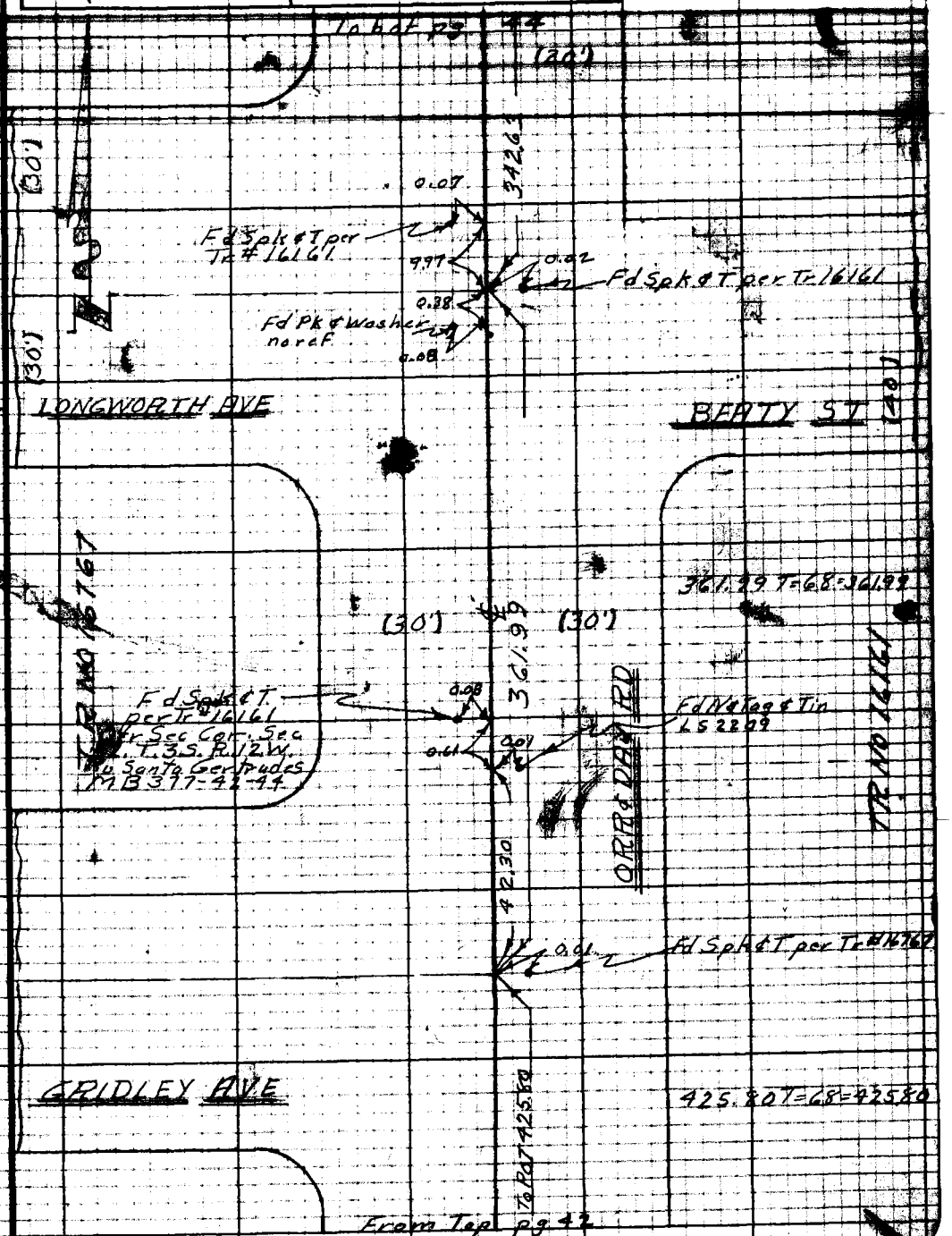

Note: Any Additions or Changes on This Sheet Must be Made or Circled in Red Ink With Date and Name of Person Making Change.

Do not extend notes on this side of this line.

RETURN TO
LOS ANGELES COUNTY SURVEYOR
726 LOS ANGELES COUNTY
ENGINEERING BLDG.

76F309B 247 10M 2-49

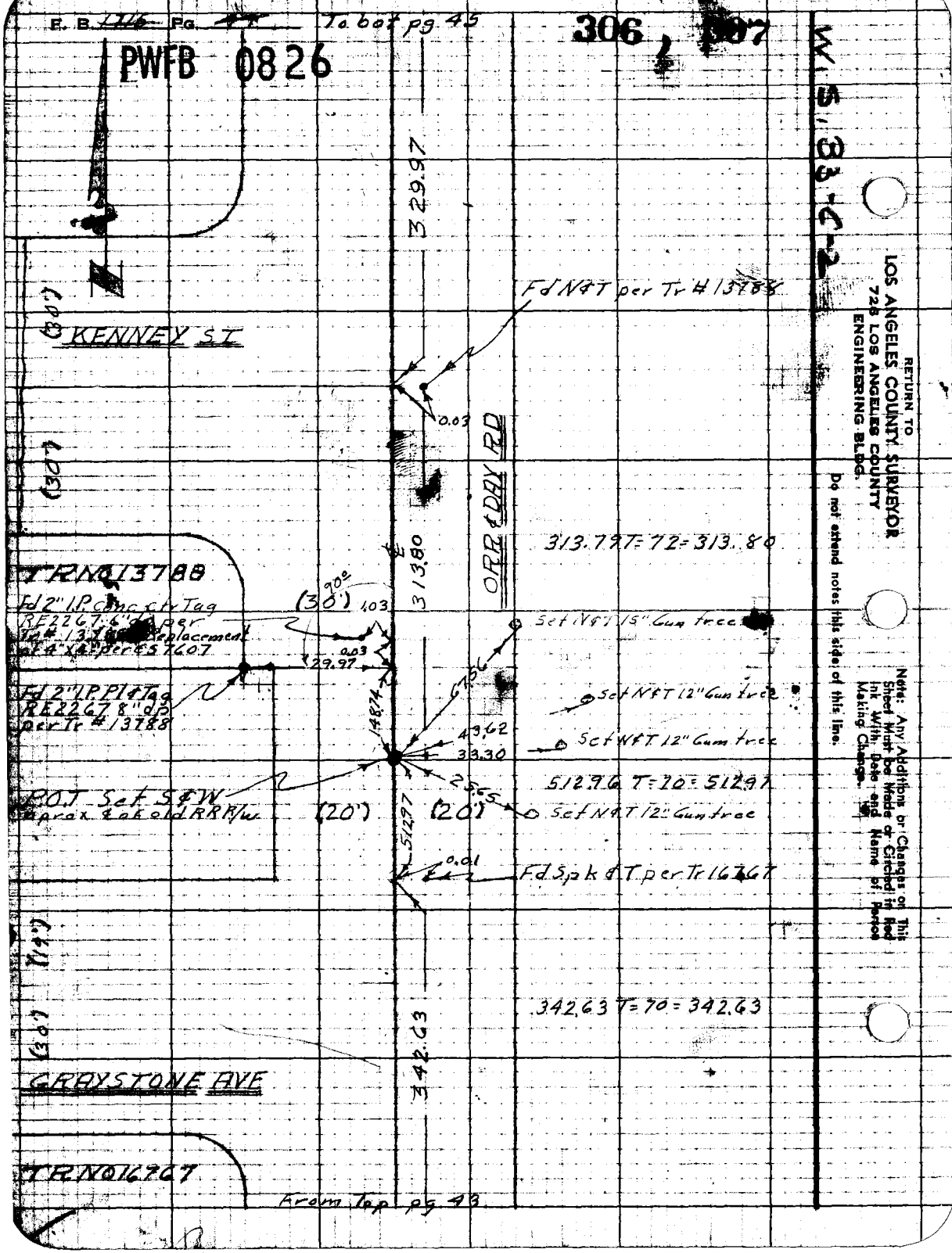

E. B. 1716 Pg. 47
To bot pg 45
306 , 307
PWFB 0826
W.S. 33-C-2
329.97
KENNEY ST
(30')
Fd N&T per Tr # 13788
0.03
ORR & DAY RD
313.79 T=72=313.80
313.80
TR NO 13788
Fd 2" I.P. Conc ctr Tag RE2267 6" dp per Tr # 13788 Replacement of 4"x4" per ES 7607
(30')
90°
1.03
0.03
29.97
Set N&T 15" Gum tree
Fd 2" I.P. Pl & Tag RE2267 8" dp per Tr # 13788
148.74
67.56
Set N&T 12" Gum tree
43.62
33.30
Set N&T 12" Gum tree
512.96 T=70=512.97
P.O.T. Set S&W approx & of old RR R/w
(20')
(20')
25.65
Set N&T 12" Gum tree
512.97
0.01
Fd Spk & T per Tr 16767
(14')
342.63 T=70=342.63
(30')
342.63
GRAYSTONE AVE
TR NO 16767
From Top pg 43
RETURN TO
LOS ANGELES COUNTY SURVEYOR
726 LOS ANGELES COUNTY
ENGINEERING BLDG.
Do not extend notes this side of this line.
Note: Any Additions or Changes on This Sheet Must be Made or Circled in Red Ink With Date and Name of Person Making Change.

PWFB 0826 308, 309

F. B. 1115 Pg. 45

Notes Ck'd by: AUR	Survey of: Woods Ave
Map No.	W. O. 8351 Type No. 4106 Std. 68 °F
Office Work	Surveyed by: M. A. Van Deren
Checked	Notes: [illegible] Date: 2-31
Date	Indexed: E. C. Johnson

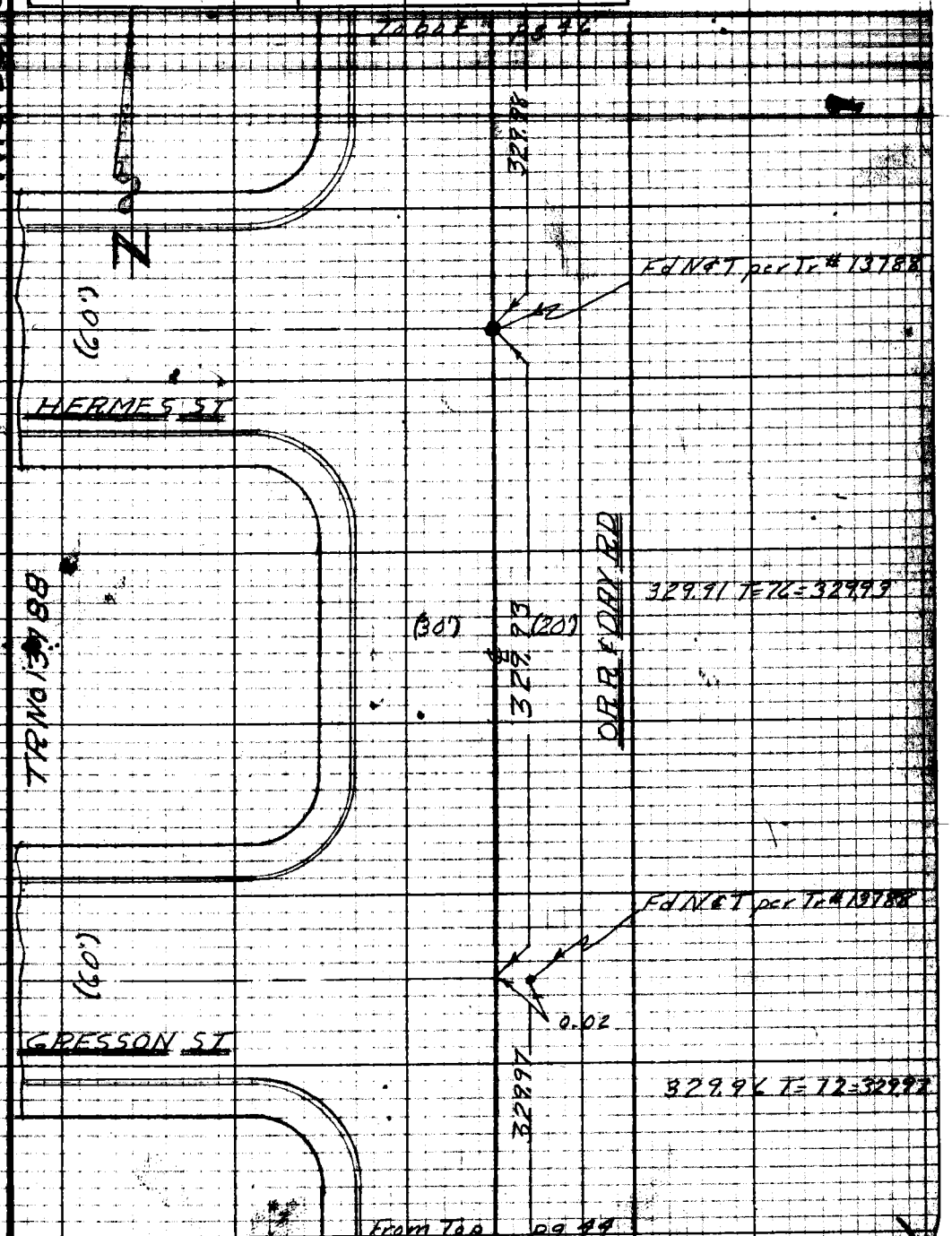

Note: Any Additions or Changes on This Sheet Must be Made or Circled in Red Ink With Date and Name of Person Making Change.

Do not extend notes this side of this line.

RETURN TO
LOS ANGELES COUNTY SURVEYOR
726 LOS ANGELES COUNTY
ENGINEERING BLDG.

76F3098 247 10M 1-49

F. B. 1715 Pg. 46

PWFB 0826

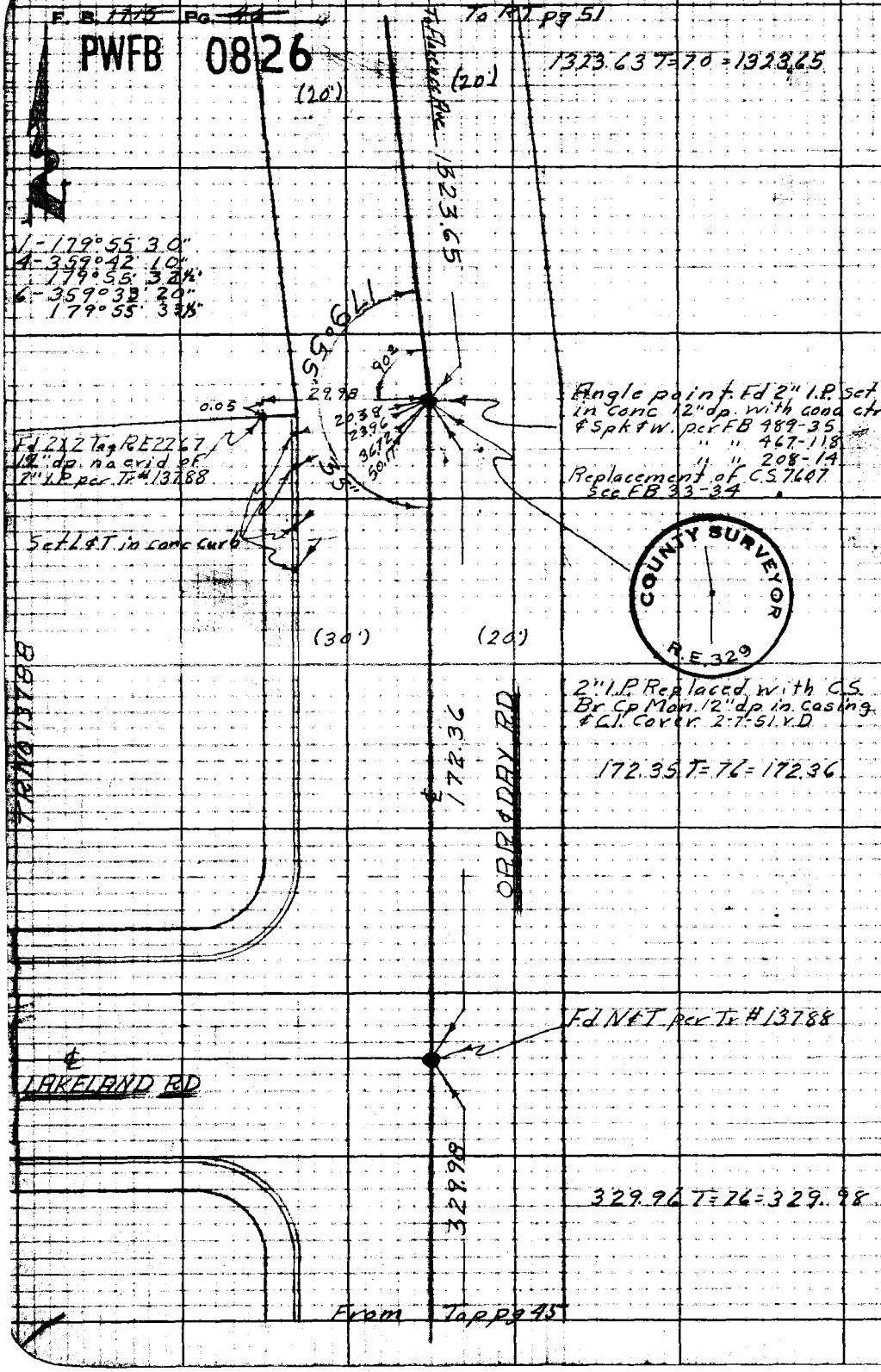

W. S. 33-C-2

RETURN TO
LOS ANGELES COUNTY SURVEYOR
726 LOS ANGELES COUNTY
ENGINEERING BLDG.

Do not extend notes this side of this line.

Note: Any Additions or Changes on This Sheet Must be Made or Circled in Red Ink With Date and Name of Person Making Change.

PWFB 0826 311, 312

Notes Ck'd by: OUR	Survey of: Woods Ave.
Map No.	W. O. 8351 Tape No. 0106 Std. 68 °F
Office Work	Surveyed by: M. A. Van Deren
Checked	Notes: Van Date: 1-51
Date	Indexed: C. Johnson

F.B. 1115 Pg. 47

TR No 15199

W.S.B.3-C-3

To Bot Pg 48

Set L&T

P.O.T. Set SW&T

Fd L&T

50.57

ALLARD ST

10.16

0.07

Fd S&T per Tr# 15197

(60')

no evid of C.S. Br Cp Mon at 4' dp per FB 368-20

0.53

59.33

75.87

46.46

Set L&T

Fd L&T

1321.54 T=56=1321.44

50.05

Fd 2" I.P. Conc plug & Tag RE 2151 6" dp per Tr# 15197

PIONEER BLVD

1321.44

(56')

TR No 15199

Fd L&T

49.98

no evid of 2" I.P. per Tr# 15197 Fd x Cut in Conc walk

P.O.T Set SW&T

33.03

54.92

Set L&T

Fd L&T

47.10

67.28

CREW ST

no evid of S&T per Tr# 15199 no evid of 3/4 I.P. per FB 368-20 Fd evid of broken conc 14" dp

14.07

34.70

0.07

30.49

0.72

30.00

Fd 2" I.P. no Tk Flush

1339.40

26.1

Fd 2" I.P. Pl & Tk up no & leaning N.E.E. per Tr# 15199

30.00

(30')

(30')

Fd L&T in conc weir box

From LT pg 37

Note: Any Additions or Changes on This Sheet Must be Made or Circled in Red Ink With Date and Name of Person Making Change.

Do not extend notes this side of this line.

RETURN TO LOS ANGELES COUNTY SURVEYOR 726 LOS ANGELES COUNTY ENGINEERING BLDG.

76F3098 247 10M 1-49

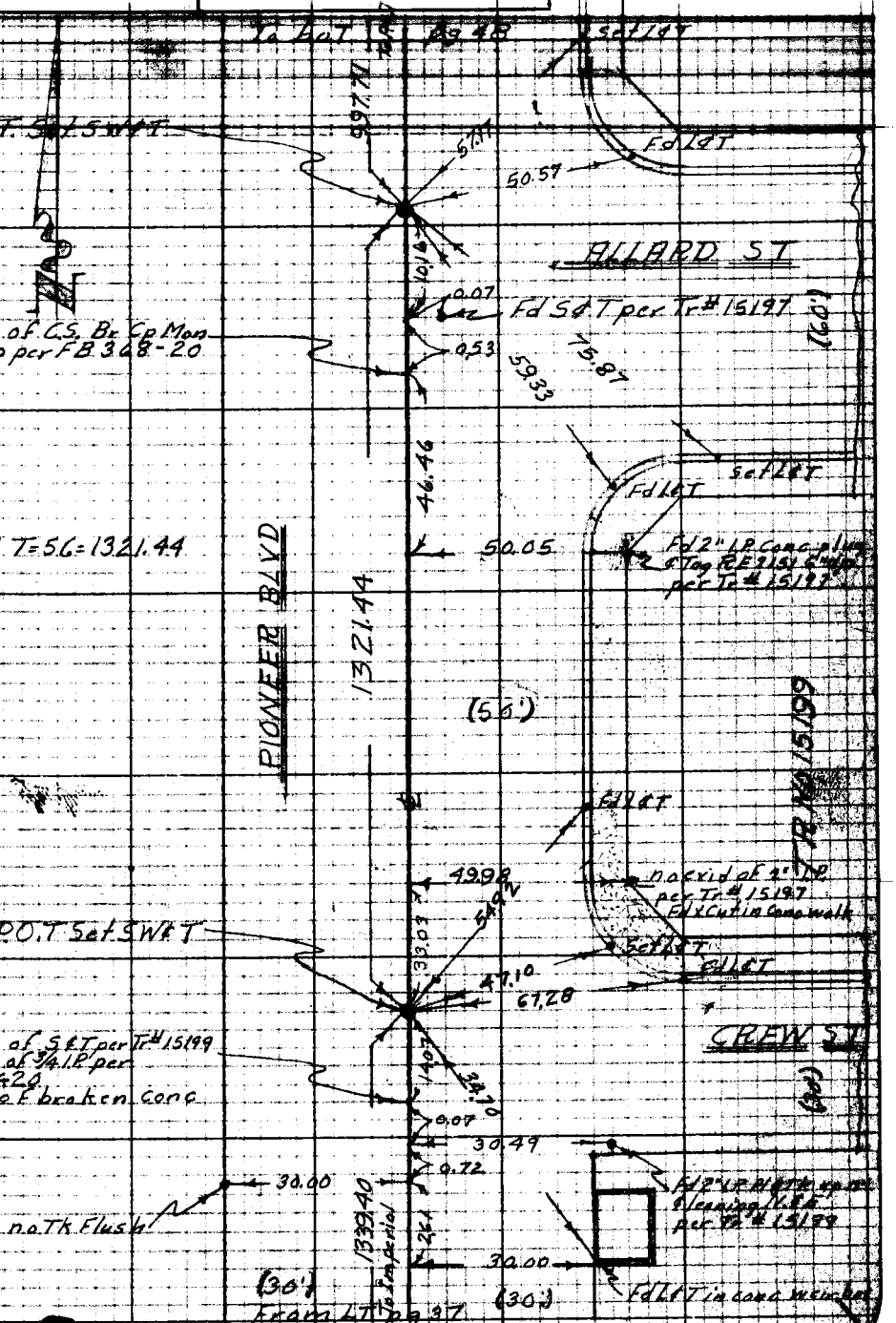

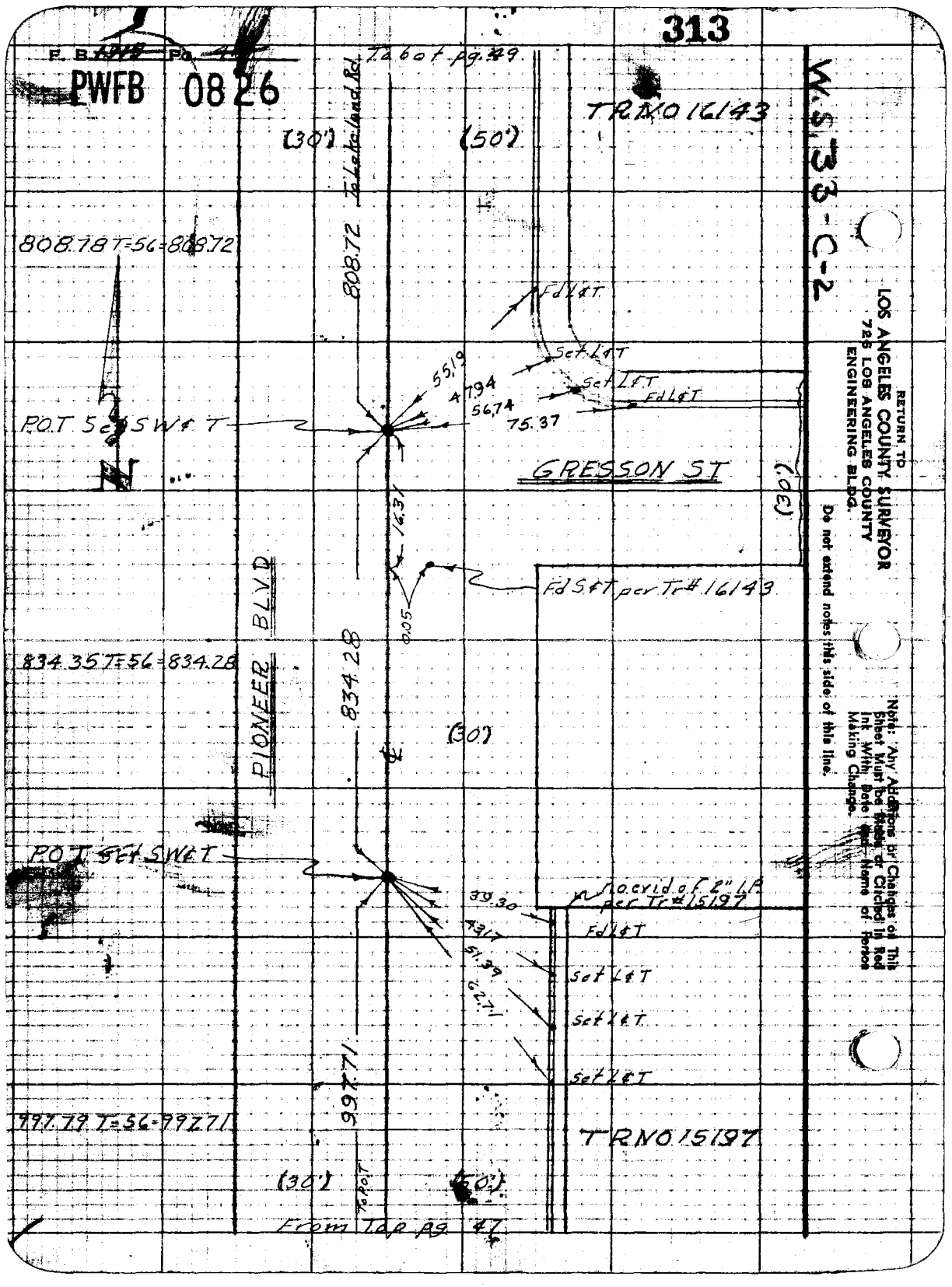
F. B. 1318 Pg. 4
PWFB 0826
To bot pg. 49
TRNO 16143
(30')
(50')
To Lakeland Rd.
808.72
808.78 T=56=808.72
Fd L&T
Set L&T
Set L&T
Fd L&T
55.19
47.94
56.74
75.37
POT Set SW&T
GRESSON ST
(30')
16.31
0.05
Fd S&T per Tr# 16143
834.35 T=56=834.28
PIONEER BLVD
834.28
(30')
POT Set SW&T
no evid of 2" I.P. per Tr# 15197
39.30
43.17
51.39
62.71
Fd L&T
Set L&T
Set L&T
Set L&T
997.71
997.79 T=56=997.71
TRNO 15197
(30')
(50')
To POT
From Top pg. 47
W.S. 33-C-2
RETURN TO
LOS ANGELES COUNTY SURVEYOR
726 LOS ANGELES COUNTY
ENGINEERING BLDG.
Do not extend notes this side of this line.
Note: Any Additions or Changes on This Sheet Must be Made or Circled in Red Ink With Date and Name of Person Making Change.

PWFB 0826

314

F. B. 1915 Pg. 49

Notes Ck'd by: OUR	Survey of Woods Ave
Map No.	W. 08351 Tape No. 8106 Std. 68 °F
Office Work	Surveyed by M. A. Van Deren
Checked	Notes Va[illegible] Date [illegible]
Date	Indexed: [illegible] Joh[illegible]

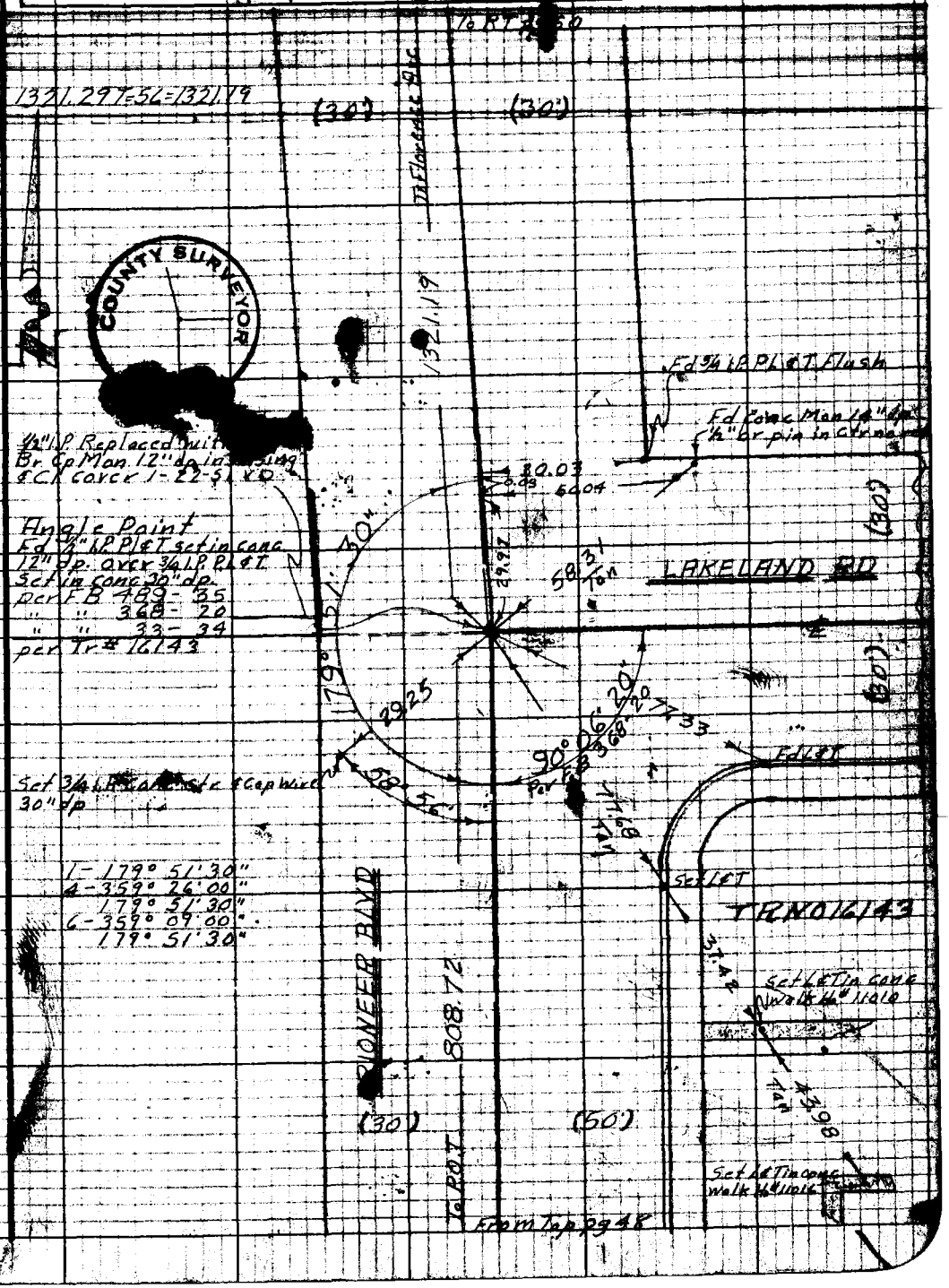

Note: Any Additions or Changes on This Sheet Must be Made or Checked in Red Ink With Date and Name of Person Making Change.

Do not extend notes this side of this line.

RETURN TO
LOS ANGELES COUNTY SURVEYOR
726 LOS ANGELES COUNTY
ENGINEERING BLDG.

76F309S 247 10M 1-49

R. B. ~~1113~~ Pg. ~~50~~

PWFB 0826

W.S. 33-C-2

COUNTY SURVEYOR R.E. 3022

(25') (25')

Angle Point no evid of 2" I.P. per F.B. 489-35 Fd 1/2" oil line 4' dp at this pt. Set C.S. Br Cp Mon 12" dp in Existing C.I. Corcr. 50.00 South of 1/2" I.P. for int.

Set L&T in conc. slab

Fd 1/2 I.P. L&T 10" dp set in conc per F.B. 489-35 used for line to the South Set S&W on Surf. 3' Surf Ties N&E

Set 3/4 I.P. Conc. ctr. cap wire 18" dp

no evid. of 1/2 I.P. per F.B. 489-35 Fd broken conc 12" dp. Set S&W on Surf

41.84 Tan

41.36 Tan

50.00 50.00

(30') From Tap pg 49

1321.19 To Lakeland Rd

41.65

PIONEER BLVD

(30')

65.73

90° 16' 10"

32° 45'

44° 37'

Set 3/4 I.P. conc ctr. cap wire 18" dp

Set 3/4 I.P. Conc ctr & cap wire 30" dp.

Set 3/4 I.P. conc ctr & Cap wire 18" dp

1323.48

1 - 90° 16' 00"
4 - 360° 04' 40"
90° 16' 10"
6 - 181° 37' 00"
90° 16' 10"
1323.48 T = 6.8 = 1323.48

P.O.T.
Fd 2x2 Tk 12" dp by ties per F.B. 489-35 Replaced 2x2 with C.S. Br Cp Mon 12" dp in Conc. Corcr

35° 09'

Fd x cut in conc step per F.B. 489-35 replaced x with L&T

35.44

9.37

20.04

6.76 Mon

F 3/4 I.P. no plug Flush

COUNTY SURVEYOR R.E. 3022

25.28

Set x cut in 2" Cor Ken Pool

Fd 3/4 I.P. Plug & Tk 8" dp leaning N&W per F.B. 489-35

Set 3/4 I.P. Conc ctr & Cap wire 18" dp

ELDORADO AVE

(25') (25')

1323.44 To Our Pkg. Rd.

Set 3/4 I.P. conc ctr & Cap wire 18" dp

To loc. pg 51

RETURN TO
LOS ANGELES COUNTY SURVEYOR
728 LOS ANGELES COUNTY
ENGINEERING BLDG.

Do not extend notes this side of this line.

Note: Any Additions or Changes on This Sheet Must be Made in Red Ink With Date and Name of Person Making Change.

PWFB 0826

317

Notes Ck'd by aur	Survey of Woods Ave
Map No.	W. O. 835 Page No.
Office Work	Surveyed by M. A. Van Deren
Checked	Noted Kam Date 2-61
Date	Indexed B. C. Johnson

F. B. ~~1715~~ Pg.

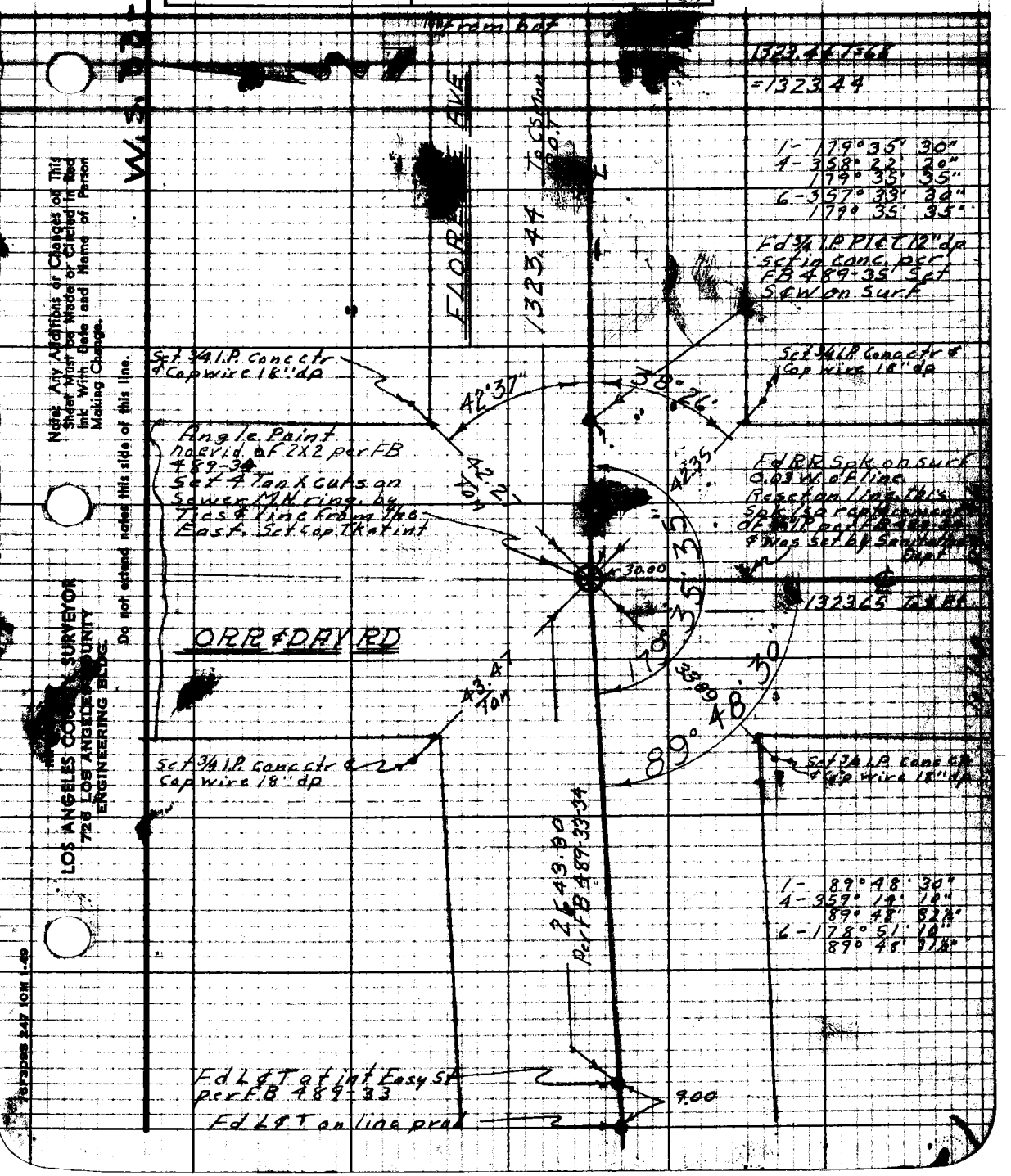

Note: Any Additions or Changes on This Sheet Must be Made or Circled in Red Ink With Date and Name of Person Making Change.

Do not extend notes this side of this line.

LOS ANGELES COUNTY SURVEYOR
726 LOS ANGELES COUNTY
ENGINEERING BLDG.

76F3098 247 10M 1-49

RETURN TO
LOS ANGELES COUNTY SURVEYOR
726 LOS ANGELES COUNTY
ENGINEERING BLDG.

Note: Any Additions or Changes on This Sheet Must be Made or Circled in Red Ink With Date and Name of Person Making Change.

Do not extend notes this side of this line.

E. B. 775 Pg. 32

Notes Ck'd by	Survey of Woods Ave
Map No.	W. O. 1415 Tape No. 0106 Std. 68 °F
Office Work	Surveyed by M.A. Van Deren
Checked	Notes Van Date 1-61
Date	Indexed C. Johnson

F. B. 1715 PG. 61

EAT 18 '61

C1-1415

Topography on North side of Firestone Blvd

From Orr & Day Road East To Pioneer Blvd

Woods Ave Sewer Dist

1-9-61
Van Deren
Blankenship
Edmondson
Kapp

"Note" Angle points in underground Telephone conduit line was located by Telephone Co Engineer.

Note: Pvt on Firestone Blvd = 6" Premix pvt over 1" DG

Note: Any Additions or Changes on This Sheet Must be Made or Circled in Red Ink With Date and Name of Person Making Change.

Do not extend notes this side of this line.

RETURN TO
LOS ANGELES COUNTY SURVEYOR
726 LOS ANGELES COUNTY
ENGINEERING BLDG.

76F3095 247 10M 1-49

F. B. 1715 PG. 62

To bot pg 63

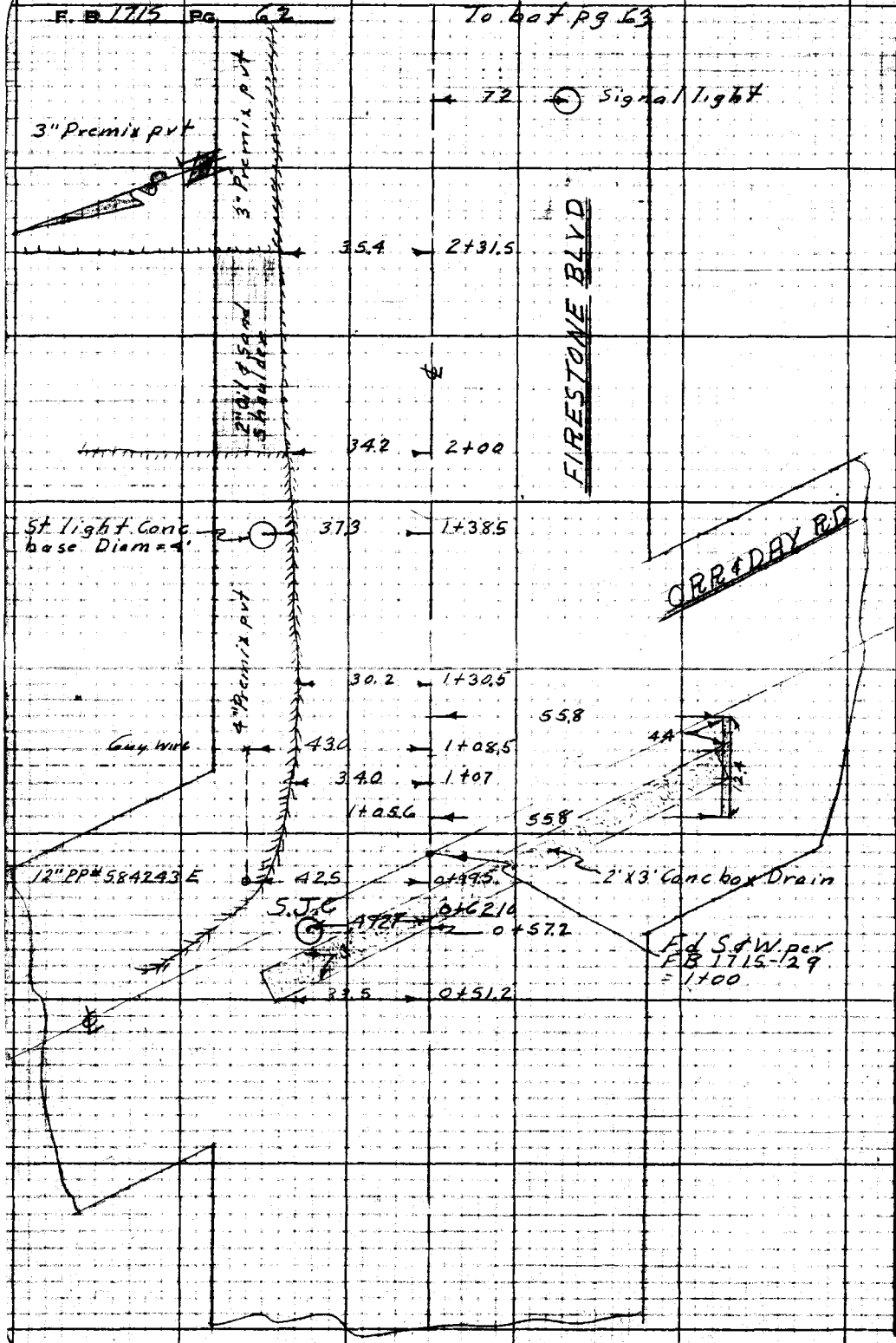

RETURN TO
LOS ANGELES COUNTY SURVEYOR
725 LOS ANGELES COUNTY
ENGINEERING BLDG.

Do not extend notes this side of this line.

Note: Any Additions or Changes on This Sheet Must be Made or Circled in Red Ink With Date and Name of Person Making Change.

F. B. 1715 PG. 63

Notes Ck'd by	Survey of Woods Ave
Map No.	W. O. 1415 Tape No. 0101 Std 48
Office Work	Surveyed by M.A. Van Deren
Checked	Notes Date 1-9-61
Date	Indexed C. Johnson

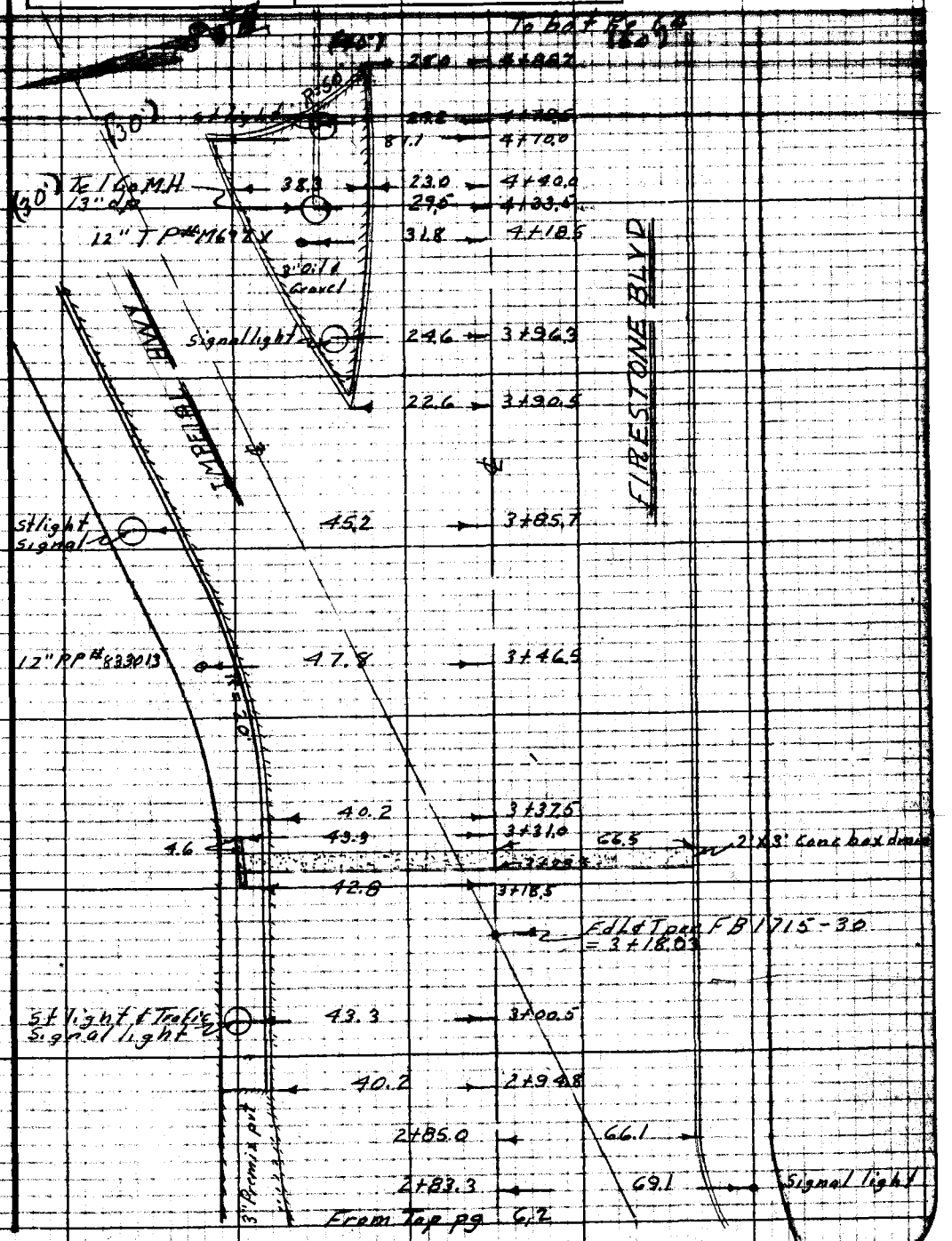

Note: Any Additions or Changes on This Sheet Must be Made or Circled in Red Ink With Date and Name of Person Making Change.

Do not extend notes this side of this line.

RETURN TO
LOS ANGELES COUNTY SURVEYOR
726 LOS ANGELES COUNTY
ENGINEERING BLDG.

76F3095 247 10M 1-49

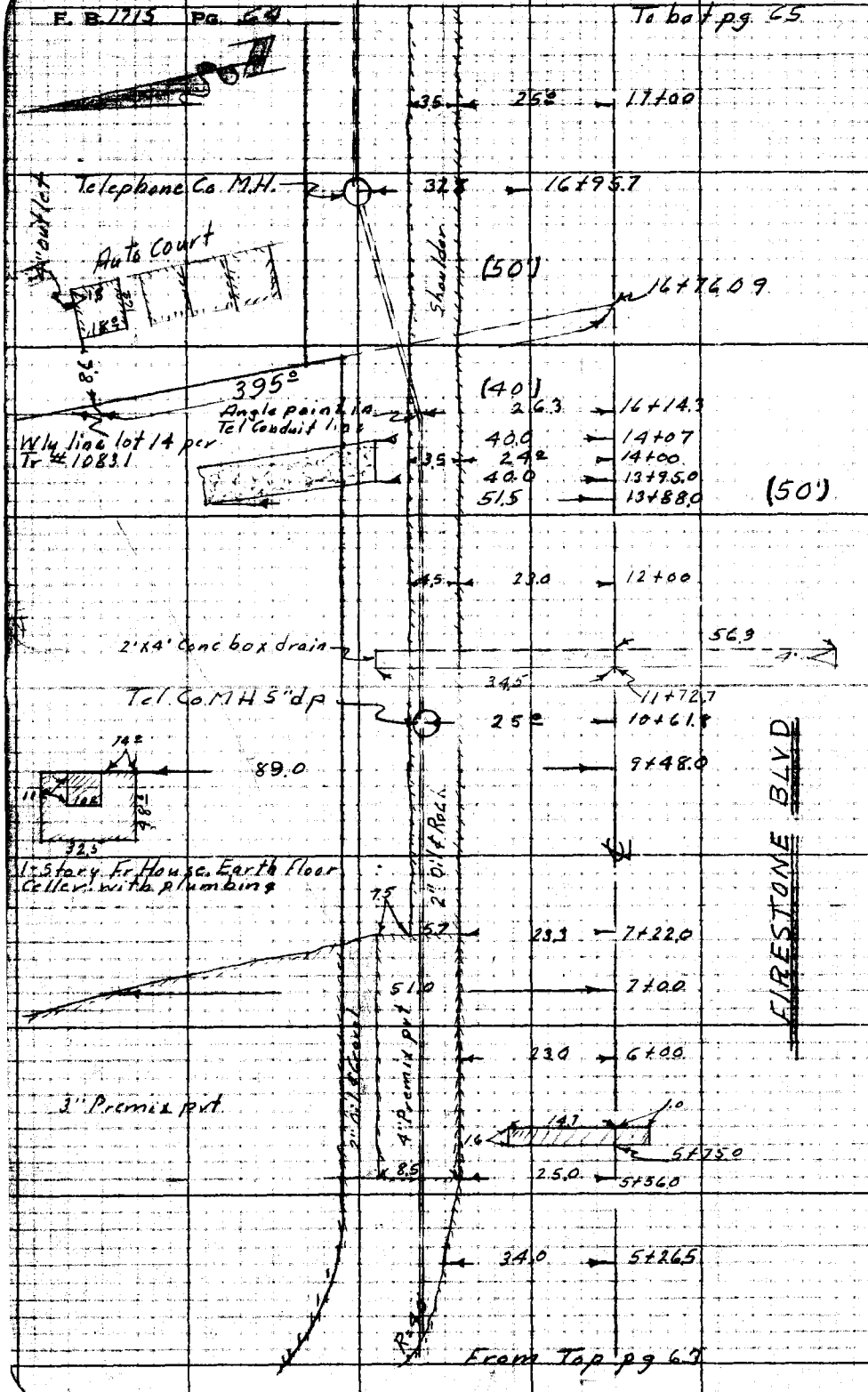

RETURN TO
LOS ANGELES COUNTY SURVEYOR
725 LOS ANGELES COUNTY
ENGINEERING BLDG.

Do not extend notes this side of this line.

Note: Any Additions or Changes on This Sheet Must be Made or Circled in Red Ink With Date and Name of Person Making Change.

Notes Ck'd by	Survey of Woods Ave
Map No.	W. O. 1415 Tape No. Std.
Office Work	Surveyed by M.A. Van Deren
Checked	Notes Date 1-7-60
Date	Indexed A. C. Johnson

F. B. 1715 PG. 65

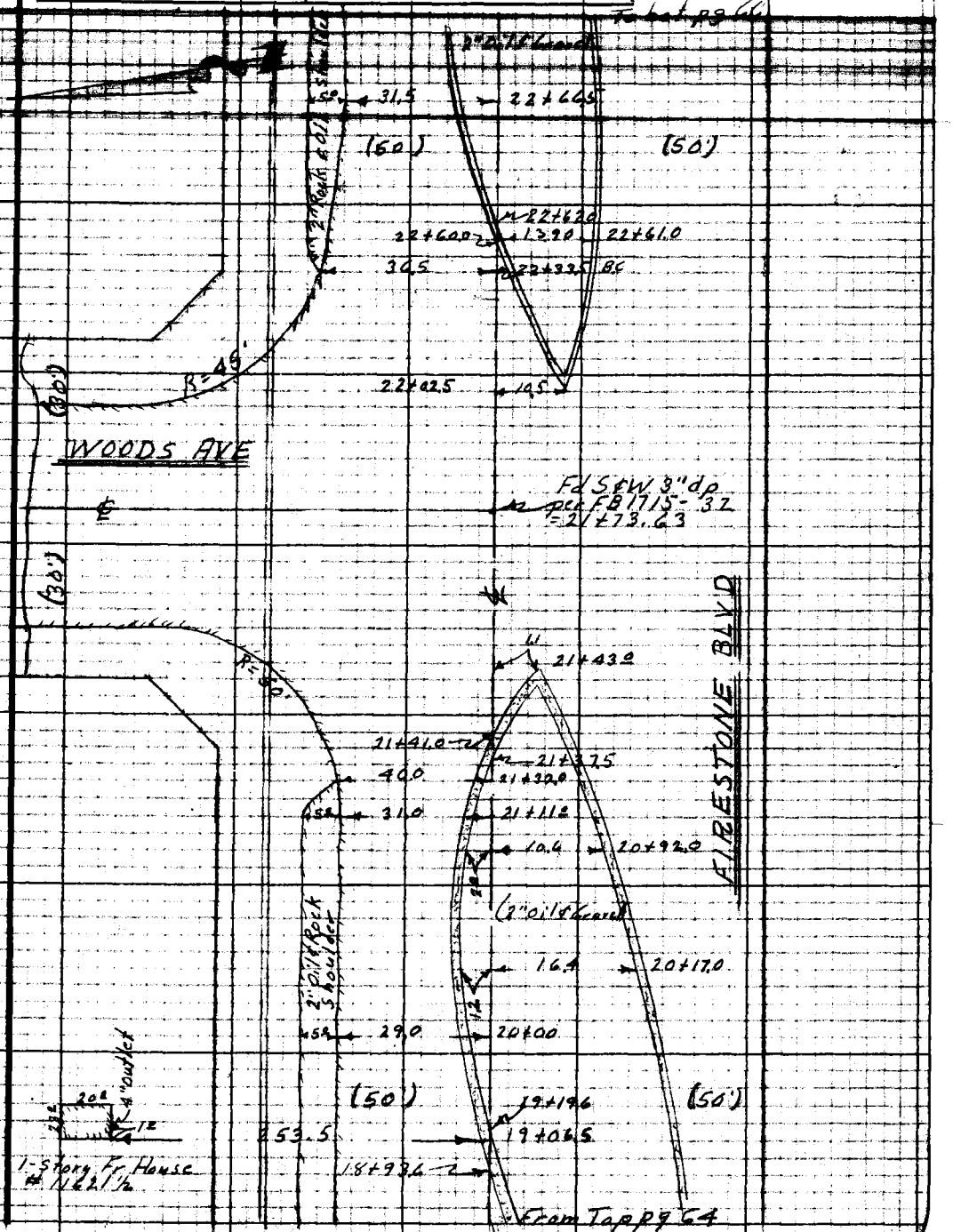

Note: Any Additions or Changes on This Sheet Must be Made or Circled in Red Ink With Date and Name of Person Making Change.

Do not extend notes this side of this line.

RETURN TO
LOS ANGELES COUNTY SURVEYOR
726 LOS ANGELES COUNTY
ENGINEERING BLDG.

76F3095 247 10M 1-49

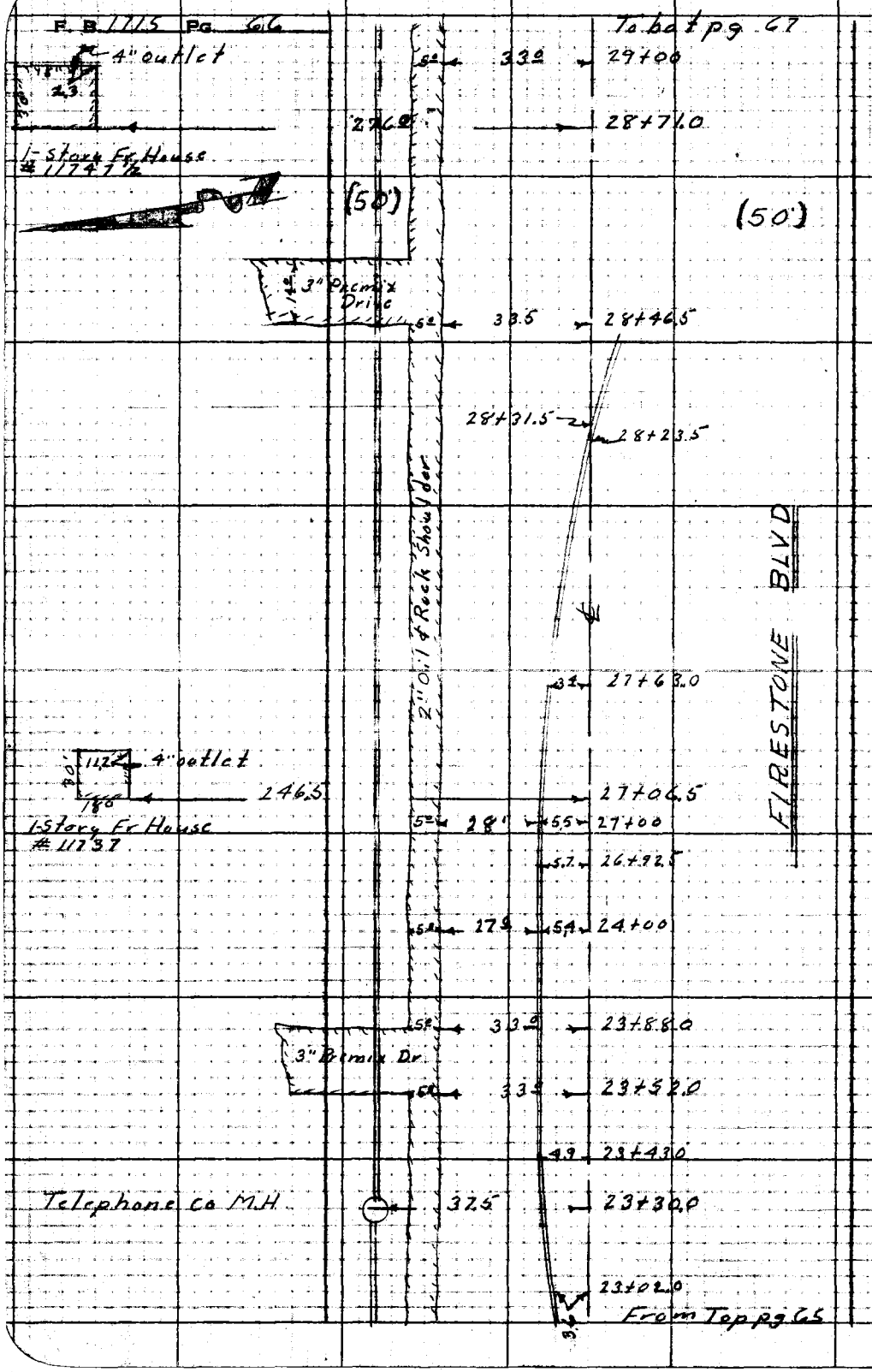

RETURN TO
LOS ANGELES COUNTY SURVEYOR
726 LOS ANGELES COUNTY
ENGINEERING BLDG.

Do not extend notes this side of this line.

Note: Any Additions or Changes on This Sheet Must be Made or Circled in Red Ink With Date and Name of Person Making Change.

Notes Ck'd by	Survey of Woods Ave
Map No.	W.O. 1415 Tape No. Std.
Office Work	Surveyed by M.A. Van Deren
Checked	Notes Van Date 1-8-51
Date	Indexed: R. C. Johnson

F. B. 1715 PG. 67

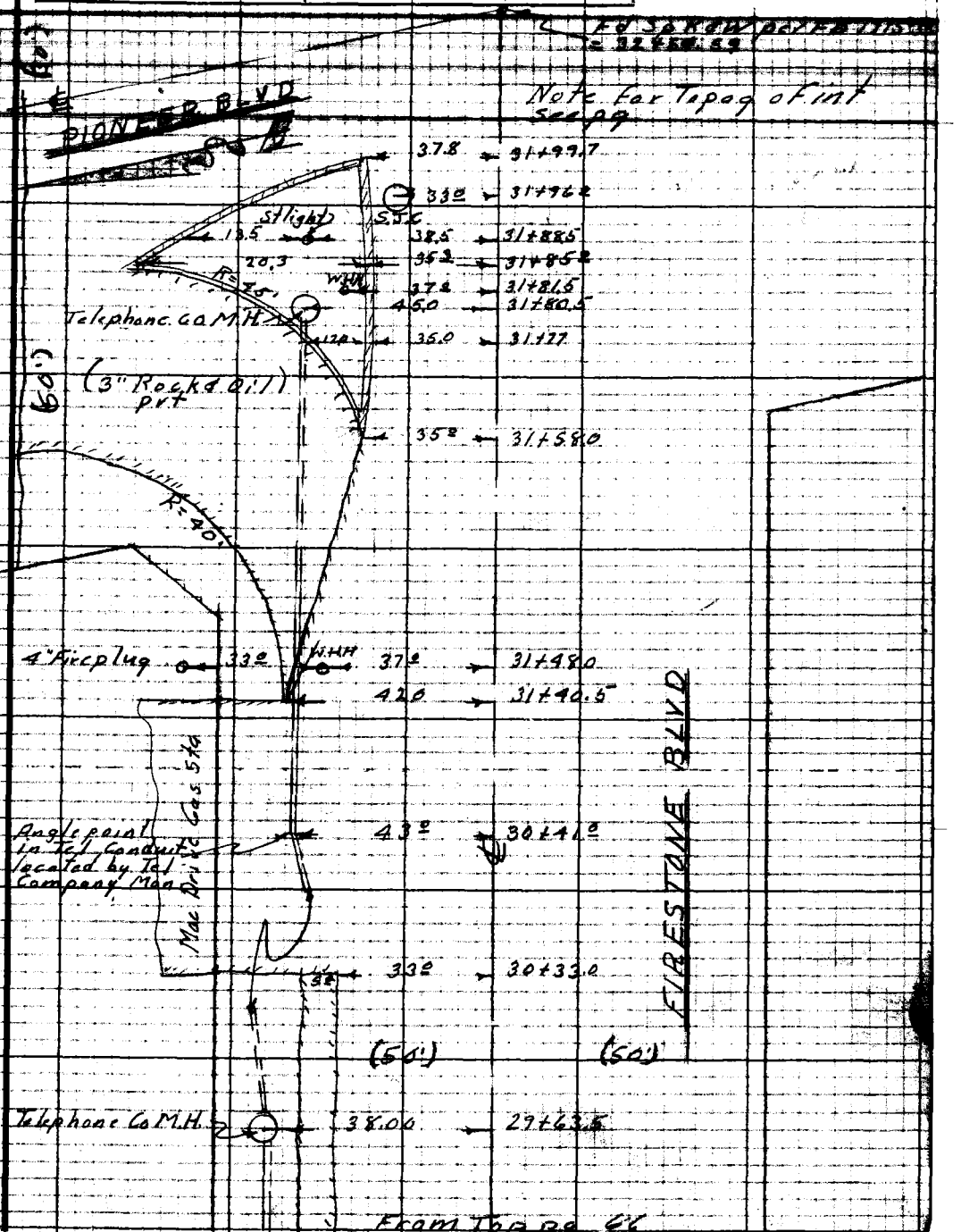

Note: Any Additions or Changes on This Sheet Must be Made or Circled in Red Ink With Date and Name of Person Making Change.

Do not extend notes this side of this line.

RETURN TO
LOS ANGELES COUNTY SURVEYOR
726 LOS ANGELES COUNTY
ENGINEERING BLDG.

76F3098 247 10M 1-49

RETURN TO
LOS ANGELES COUNTY SURVEYOR
725 LOS ANGELES COUNTY
ENGINEERING BLDG.

Note: Any Additions or Changes on This Sheet Must be Made or Circled in Red Ink With Date and Name of Person Making Change.

Do not extend notes this side of this line.

F. B. 1115 Pg. 68

Profile No. | Notes Red. | Plotted | Job No. 1415 | Division No. | F. B. 1715 Pg. 69
Date | Date | Survey of Woods Ave
Sec. No. | Notes Chkd LCM | Checked | Survey by [illegible] Notes [illegible] Date [illegible]
Date 2/13/51 | Date | Map No. | Indexed Johnson Date MAY 18 '51

C.I. 1415

Cross Sections on North side Firestone Blvd

From Orr & Day Rd To Pioneer Blvd

Woods Ave Sewer Dist

1-9-50

Van Deren
Blankenship
Edmondson
Kapp

Note for Elev of pipes in J.C. at Firestone Blvd & Orr & Day Rd. See pg: 86

this J.C. Built 2-6-51

STATION	B. S.	H. I.	F. S.	ELEV.

NOTE: ANY ADDITIONS OR CHANGES ON THIS SHEET MUST BE MADE OR CIRCLED IN RED INK, WITH DATE AND NAME OF PERSON MAKING CHANGE.

PLEASE RETURN TO
LOS ANGELES COUNTY SURVEYOR
726 LOS ANGELES COUNTY ENGINEERING BLDG.

Do not extend notes this side of this line.

764 298 307 4-50

76L298 307 4-56

PLEASE RETURN TO
LOS ANGELES COUNTY SURVEYOR
726 LOS ANGELES COUNTY ENGINEERING BLDG.

NOTE: ANY ADDITIONS OR CHANGES ON THIS SHEET MUST BE MADE OR CIRCLED IN RED INK, WITH DATE AND NAME OF PERSON MAKING CHANGE.

Do not extend notes this side of this line.

F. B. 1715 Pg. 70 Job No. 1415 Division No. ____ Notes Red ____ Plotted ____ Profile ____
Survey of Woods Ave Date 1-9-51 Date ____ No. ____
Survey by Van Deren Notes Van Notes Chkd ____ Checked ____ X-Sec. ____
Indexed E. C. Johnson Date ____ Date ____ No. ____

STATION	B. S.	H. I.	F. S.	ELEV.	Lt ℄ North	℄	Rt ℄ South
WE4	5.12	108.05		102.93	BMWE4 Elev = 102.926 FB 1715-8 Firestone Blvd & Imperial Hwy. Bt spk in conc hd wall 1.50± N & 25± E ℄ int		
0+51.2			7.95	100.10	33.5 Flow line of Drain		
1+00			4.86	103.19		℄	int Day & Orr Rd.
1+11.6			8.21	99.84			55.8 Flow line of Drain
1+30.5			4.93	103.12		℄	
"			5.67	102.38	30.2 edg pvt		
"			5.96	102.09	45' Cut		
"			5.70	102.35	50'		
2+00			5.07	102.98		℄	
"			5.35	102.70	15' pvt		
"			5.75	102.30	34.2 edg pvt		
"			6.06	101.99	45' Cut		
"			6.01	102.04	50'		
2+85.0			5.12	102.93			66.1 E. end C.R.S. E ℄
2+94.8			5.10	102.95		℄	
"			5.28	102.77	15' pvt		
"			5.76	102.29	40.2 Cut		
"			5.13	102.92	40.2 Top Cb		
"			5.3	102.7	44 Top brk		
"			6.2	101.8	47 Cut		

76L298 307 4-50

PLEASE RETURN TO
LOS ANGELES COUNTY SURVEYOR
726 LOS ANGELES COUNTY ENGINEERING BLDG.

NOTE: ANY ADDITIONS OR CHANGES ON THIS SHEET MUST BE MADE OR CIRCLED IN RED INK, WITH DATE AND NAME OF PERSON MAKING CHANGE.

Do not extend notes this side of this line.

STATION	B. S.	H. I.	F. S.	ELEV.	Lt ℄ North	℄ Rt ℄ South
2+94.8		108.05	5.4	102.6	50' top brk	
3+00			5.09	102.96		℄
3+18.03			5.12	102.93		℄ int Imperial Hwy
3+24.8			8.15	99.90		66.5 Flowline of Drain
"			8.03	100.02	42.8 Flowline Drain	
3+37.5			5.15	102.90		℄ opp B.C.
"			5.28	102.77	15' pvt	
"			5.56	102.49	40.2 Cut	
"			4.97	103.08	40.2 Top Curb	
"			6.45	101.60	46' bot brk	
"			6.30	101.75	50' pvt	
"			5.80	102.25	75 pvt	
			5.14	102.91	E. end CRNE Cor	
3+90.5			5.12	102.93	22.6 Top Curb	
4+00			5.16	102.89		℄
"			5.55	102.50	22' Cut	
"			5.12	102.93	22' Top Cb	
"			5.31	102.74	31' Top Cb	
"			5.86	102.19	31' Cut	
4+70.0			5.71	102.34	81.1 Top Cb	
4+88.2			5.11	102.94		℄

Profile Notes Red. ____ Plotted ____ Job No. 1415 Division No. ____ F. B. 7715 Pg. 71
No. ____ Date ____ Date ____ Survey of Woods Ave
X-Sec. Notes Chkd. ____ Checked ____ Survey by Van Deren Notes Van Date 1-12-51
No. ____ Date ____ Date ____ Map No. ____ Indexed Johnson Date ____

76L298 307 4-50

PLEASE RETURN TO
LOS ANGELES COUNTY SURVEYOR
726 LOS ANGELES COUNTY ENGINEERING BLDG.

NOTE: ANY ADDITIONS OR CHANGES ON THIS SHEET MUST BE MADE OR CIRCLED IN RED INK, WITH DATE AND NAME OF PERSON MAKING CHANGE.

Do not extend notes this side of this line.

STATION	B. S.	H. I.	F. S.	ELEV.	Lt & North	℄	Rt & South
4+88.2		108 05	5.74	102.31	28' Cut		
"			5.24	102.81	28' Top Cb		
5+00			5.11	102.94		℄	
"			5.36	102.69	15' pvt		
"			6.48	101.57	48' Cut		
"			5.80	102.25	54' Top brk		
"			5.83	102.22	70' pvt		
5+26.5			5.12	102.93		℄	
"			5.37	102.68	15' pvt		
"			6.49	101.56	34' edg pvt & Cut		
"			6.00	102.05	50' pvt		
5+56.0			5.06	102.99		℄	
"			5.35	102.70	15' pvt		
"			5.82	102.23	25' edg pvt		
"			6.49	101.56	35' Cut		
"			6.28	101.77	40' P.L.		
6+00			5.07	102.98		℄	
"			5.37	102.68	15' Pvt		
"			5.66	102.39	23' edg pvt		
"			5.91	102.14	28' Top brk		
"			6.52	101.53	34' Cut		

F. B. 1715 PG. 72
Job No. 1415 Division No. Notes Red. Plotted Profile
Survey of Woods Ave Date 1-12-51 Date No.
Survey by VanDeren Notes Van Notes Chkd. Checked X-Sec.
Indexed R. C. Johnson Date Date Date No.

76L298 307 4-50

PLEASE RETURN TO
LOS ANGELES COUNTY SURVEYOR
726 LOS ANGELES COUNTY ENGINEERING BLDG.

NOTE: ANY ADDITIONS OR CHANGES ON THIS SHEET MUST BE MADE OR CIRCLED IN RED INK, WITH DATE AND NAME OF PERSON MAKING CHANGE.

Do not extend notes this side of this line.

STATION	B. S.	H. I.	F. S.	ELEV.	Lt ℄ North	℄ Rt ℄ South
6+00		108.05	6.35	101.70	40' P.L.	
T.P.	6.57	108.60	6.02	102.03	T.P.	
7+00			5.60	103.00		℄
"			5.88	102.72	15' Pvt	
"			6.20	102.40	23' edg pvt	
"			7.1	101.5	35' Gut	
"			6.9	101.7	40' P.L.	
8+00			5.63	102.97		℄
"			5.88	102.72	15' Pvt	
"			6.28	102.32	24' edg pvt	
"			7.2	101.4	34' Gut	
"			6.7	101.9	40' P.L.	
"			6.0	102.6	50'	
9+00			5.73	102.89		℄
"			6.00	102.60	15' pvt	
"			6.30	102.30	23' edg pvt	
"			7.1	101.5	31' Gut	
"			6.2	102.4	40' P.L.	
9+43 ⊙			5.77	102.83		℄
"			11.88	96.72	108' ctr of Celler	
10+00			5.86	102.74		℄

Profile Notes Red. ____ Plotted ____ Job No. 1415 Division No. ____ F. B. 1715 Pg. 73
No. ____ Date ____ Date ____ Survey of Woods Ave
X-Sec. Notes Chkd. ____ Checked ____ Survey by Van Dorn Notes Van Date 1-12-54
No. ____ Date ____ Date ____ Map No. ____ Indexed C. Johnson Date ____

76L29B 307 4-50

PLEASE RETURN TO
LOS ANGELES COUNTY SURVEYOR
726 LOS ANGELES COUNTY ENGINEERING BLDG.

NOTE: ANY ADDITIONS OR CHANGES ON THIS SHEET MUST BE MADE OR CIRCLED IN RED INK, WITH DATE AND NAME OF PERSON MAKING CHANGE.

Do not extend notes this side of this line.

STATION	B. S.	H. I.	F. S.	ELEV.	Lt ℄ North	℄	Rt ℄ South
10+00		108.60	6.07	102.53	15' pvt		
"			6.38	102.22	23.5 edg pvt		
"			6.8	101.8	33' Cut		
"			6.3	102.3	40' P.L.		
11+00			5.89	102.71		℄	
"			6.10	102.50	15' pvt		
"			6.35	102.25	23' edg pvt		
"			7.0	101.6	33' Cut		
"			6.7	101.9	40' P.L.		
11+72.7			8.74	99.86			56.3 Flowline Drain
"			8.85	99.75	34.5 Flowline Drain		
12+00			5.96	102.64		℄	
"			6.10	102.50	15' pvt		
"			6.33	102.27	23' edg pvt		
"			6.66	101.94	29' brk		
"			8.4	100.2	35' Cut.		
"			6.2	102.4	40' P.L.		
13+00			6.07	102.53		℄	
			6.31	102.29	15' pvt		
			6.60	102.00	23' edg pvt		
			7.00	101.60	28' brk		

F. B. 1715 PG. 74
Job No. 1415 Division No. Notes Red. Plotted Profile
Survey of Woods Ave Date 1-12-51 Date No.
Survey by Van Deren Notes Van Notes Chkd. Checked X-Sec.
Indexed E. C. Johnson Date Date No.

76L298 307 4-50

PLEASE RETURN TO
LOS ANGELES COUNTY SURVEYOR
726 LOS ANGELES COUNTY ENGINEERING BLDG.

NOTE: ANY ADDITIONS OR CHANGES ON THIS SHEET MUST BE MADE OR CIRCLED IN RED INK, WITH DATE AND NAME OF PERSON MAKING CHANGE.

Do not extend notes this side of this line.

STATION	B. S.	H. I.	F. S.	ELEV.	Lt ℄ North	℄ Rt ℄ South
13+00		108.60	8.0	100.6	33' Cut	
"			6.8	101.8	40' P.L.	
T.P.	6.66	108.60	6.66	101.94	T.P.	
14+00			5.97	102.63		℄
"			6.34	102.26	15' pvt	
"			6.82	101.78	24' cdg pvt	
"			7.6	101.0	36' Cut	
"			6.82	101.78	40' P.L. on Conc Dr	
15+00			5.87	102.73		℄
"			6.25	102.35	15' pvt	
"			6.60	102.00	24' cdg pvt	
"			7.3	101.3	34' Cut	
"			6.7	101.9	40' P.L.	
16+00			5.85	102.75		℄
"			6.16	102.44	15' pvt	
"			6.53	102.07	24' cdg pvt	
"			7.4	101.2	35' Cut	
"			6.8	101.8	40' P.L.	
"			6.2	102.4	50' Top brk	
16+76.09			5.77	102.83	on W line lot 14 prod	℄
"			6.02	102.58	15' pvt	

Profile Notes Red. ____ Plotted ____ Job No. 1415 Division No. ____ F.B. 1715 Pg. 75
No. ____ Date ____ Date ____ Survey of Woods Ave
Notes Chkd. ____ Checked ____ Survey by ____ Notes ____
No. ____ Date ____ Date ____ Map No. ____ Date ____

76L29B 307 4-50

PLEASE RETURN TO
LOS ANGELES COUNTY SURVEYOR
726 LOS ANGELES COUNTY ENGINEERING BLDG.

NOTE: ANY ADDITIONS OR CHANGES ON THIS SHEET MUST BE MADE OR CIRCLED IN RED INK, WITH DATE AND NAME OF PERSON MAKING CHANGE.

6.2

Do not extend notes this side of this line.

STATION	B. S.	H. I.	F. S.	ELEV.	Lt ℄ North	℄ Rt ℄ South
16+76.09		108.60	6.50	102.10	29' edg pvt	
"			7.2	101.4	40' Gut	
"			6.7	101.9	47' P.L. bot brk	
"			5.9	102.7	51' Top brk	
"			5.5	103.1	58' P.L.	
"			5.3	103.3	100'	
"			5.2	103.4	200'	
"			5.0	103.6	300'	
"			5.0	103.6	400'	
"			5.0	103.6	426' back lot line	
			6.20	102.40	395' Top 4" outlet	22.8 E. of W. P.L. lot 14
17+00			5.77	102.83		℄
"			6.06	102.54	15' pvt	
"			6.54	102.06	25' edg pvt	
"			7.1	101.5	33' Gut	
"			5.6	103.0	50' P.L.	
18+00			5.60	103.00		℄
"			6.00	102.60	15' Pvt	
"			6.45	102.15	26.5 edg pvt	
"			7.0	101.6	34' Gut	
"			5.7	102.9	50' P.L.	

F. B. 1715 PG. 76
Survey of Woods Ave
Survey by Van Deren Notes Van
Indexed C. Johnson Date
Job No. 1415 Division No. Notes Red Date 1-12-51 Plotted Date
Notes Chkd. Checked Date
Profile No. X-Sec. No.

76L298 307 4-50

PLEASE RETURN TO
LOS ANGELES COUNTY SURVEYOR
726 LOS ANGELES COUNTY ENGINEERING BLDG.

NOTE: ANY ADDITIONS OR CHANGES ON THIS SHEET MUST BE MADE OR CIRCLED IN RED INK, WITH DATE AND NAME OF PERSON MAKING CHANGE.

Do not extend notes this side of this line.

STATION	B. S.	H. I.	F. S.	ELEV.	Lt ℄ North	℄ Rt ℄ South
		108.60				
T P	6.50	108.68	6.42	102.18	T. P.	
18+93.6			5.60	103.08		℄ at bot of curb
19+00			5.60	103.08		℄ at bot of curb
"			5.93	102.75	15' pvt	
"			6.35	102.33	28' edg pvt	
"			7.1	101.6	38' Cut	
"			6.0	102.7	50' P.L.	
19+07.5			5.15	103.53		℄ Top Curb
"			6.0	102.7	50' P.L.	
"			6.0	102.7	100'	
"			5.5	103.2	200'	
"			5.20	103.48	253.5 Top 4" outlet	
"			4.8	103.9	370' back lot line	
19+19.6			5.13	103.55		℄ & Top Curb
20+00			5.00	103.68		℄
"			5.06	103.62	1.1 Top Cb	
"			5.54	103.14	1.1 bot Cb	
"			5.85	102.83	15' Pvt	
"			6.32	102.36	29' edg pvt	
"			7.3	101.4	37' Cut	
"			6.1	102.6	50' P.L.	

Profile Notes Red. ____ Plotted ____ Job No. 1415 Division No. ____ F. S. 1715 Pg. 77
No. ____ Date ____ Date ____ Survey of Woods Arc
X-Sec. Notes Chkd. ____ Checked ____ Survey by [illegible] Notes [illegible] Date [illegible]
No. ____ Date ____ Date ____ Map No. ____ Date ____

76L298 307 4-50

PLEASE RETURN TO
LOS ANGELES COUNTY SURVEYOR
726 LOS ANGELES COUNTY ENGINEERING BLDG.

NOTE: ANY ADDITIONS OR CHANGES ON THIS SHEET MUST BE MADE OR CIRCLED IN RED INK, WITH DATE AND NAME OF PERSON MAKING CHANGE.

Do not extend notes this side of this line.

STATION	B. S.	H. I.	F. S.	ELEV.	Lt & North	℄ Rt & South
20+92.0		108.68	4.95	103.73		℄
"			4.97	103.71	2' Top Cb	
21+00			4.91	103.77		℄
"			4.97	103.71	2' Top Cb	
"			5.45	103.23	2' bot cb	
"			5.75	102.93	15' pvt	
"			6.22	102.46	31' edg pvt	
"			6.8	101.9	39' Gut	
"			5.8	102.9	50' P.L.	
WE 6	5.14	108.90	4.92	103.76	at Firestone Blvd & Woods Ave	103.763
21+11			5.10	103.80		℄ at B.C.
"			5.16	103.74	1.9 Top Curb	
"			5.67	103.23	1.9 bot curb	
"			5.95	102.95	15' pvt	
"			6.44	102.46	31' edg pvt	
"			7.1	101.8	40' Gut	
"			5.9	103.0	50' P.L.	
21+26.6			5.13	103.77		℄ opp P.L.
"			5.17	103.73	0.7 Top Cb	
"			5.64	103.26	0.7 bot Cb	
"			5.93	102.97	15' pvt	

F. B. 1715 Pg. 78
Job No. 1415 Division No. Notes Red. Plotted Profile
Survey of Woods Ave Date 1-12-51 Date No.
Survey by Van Deren Notes Chkd Checked X-Sec.
Indexed E. C. Johnson Date Date No.

76L298 307 4-50

PLEASE RETURN TO
LOS ANGELES COUNTY SURVEYOR
726 LOS ANGELES COUNTY ENGINEERING BLDG.

NOTE: ANY ADDITIONS OR CHANGES ON THIS SHEET MUST BE MADE OR CIRCLED IN RED INK, WITH DATE AND NAME OF PERSON MAKING CHANGE.

Do not extend notes this side of this line.

STATION	B. S.	H. I.	F. S.	ELEV.	Lt ℄ North	℄ Rt ℄ South
21+26.6		108.90	6.57	102.33	40' edg pvt	
"			7.1	101.8	43' Gut	
"			6.2	102.7	50' P.L.	
21+37.5			5.15	103.75		℄ ℄ Top Cb.
21+41.0			5.63	103.27		℄ ℄ bot. Cb.
21+73.63			5.76	103.14		℄ int Woods Flu
22+00			5.74	103.16		℄
22+20.6			5.77	103.13		℄
"			5.70	103.20	6' pvt	
"			5.82	103.08	15' pvt	
"			6.58	102.32	41' edg pvt	
"			6.9	102.0	47' Gut	
"			6.7	102.2	50' P.L.	
"			6.0	102.9	58' brk	
22+33.5			5.71	103.19		℄ opp B.C.
"			5.66	103.24	6' pvt	
"			5.82	103.08	15' pvt	
"			6.50	102.40	36.5 edg pvt	
"			6.9	102.0	42' Gut	
"			6.2	102.7	50' P.L.	
22+60.0			5.59	103.31		℄ at bot curb

Profile Notes Red. ____ Plotted ____ Job No. 1415 Division No. ____ F. B. 1715 Pg. 79
No. ____ Date ____ Date ____ Survey of Woods Flu
2-Sec. Notes Chkd. ____ Checked ____ Survey by [illegible] Notes [illegible] Date [illegible]
No. ____ Date ____ Date ____ Map No. ____ Date ____

76L29B 307 4-50

PLEASE RETURN TO
LOS ANGELES COUNTY SURVEYOR
726 LOS ANGELES COUNTY ENGINEERING BLDG.

NOTE: ANY ADDITIONS OR CHANGES ON THIS SHEET MUST BE MADE OR CIRCLED IN RED INK, WITH DATE AND NAME OF PERSON MAKING CHANGE.

Do not extend notes this side of this line.

STATION	B. S.	H. I.	F. S.	ELEV.	Lt ℄ N.	℄	Rt ℄ S.
22+62		108.90	5.20	103.70		℄	Top Cb
22+66.5			5.17	103.73		℄	
"			5.19	103.71	0.4 Top Curb		
"			5.60	103.30	0.4 bot curb		
"			5.60	103.30	5' pvt		
"			5.78	103.12	15' pvt		
"			6.35	102.55	31.5 edg pvt		
"			6.8	102.1	40' Cut		
"			6.3	102.6	50' P.L.		
23+00			5.12	103.78		℄	
"			5.04	103.86	3.5 Top Cb		
"			5.46	103.44	3.5 bot Cb		
"			5.73	103.17	15' pvt		
"			6.21	102.69	32.5 edg pvt		
"			6.8	102.1	40' Cut		
"			6.0	102.9	50' P.L.		
24+00			5.11	103.79		℄	
"			4.92	103.98	5.4 Top Cb		
"			5.37	103.53	5.4 bot cb		
"			5.63	103.27	15' pvt		
"			6.35	102.55	33' edg pvt		

F. B. 1715 Pg. 80
Job No. 1415 Division No. Notes Red. Plotted Profile
Survey of Woods Ave Date 1-12-51 Date No.
Survey by Van Deren Notes Ven Notes Chkd. Checked X-Sec.
Indexed R. C. Johnson Date Date No.

76L298 307 4-50

PLEASE RETURN TO
LOS ANGELES COUNTY SURVEYOR
726 LOS ANGELES COUNTY ENGINEERING BLDG.

NOTE: ANY ADDITIONS OR CHANGES ON THIS SHEET MUST BE MADE OR CIRCLED IN RED INK, WITH DATE AND NAME OF PERSON MAKING CHANGE.

Do not extend notes this side of this line.

STATION	B. S.	H. I.	F. S.	ELEV.	Lt & N	℄	Rt & S
24+00		108.90	6.9	102.0	40' Gut		
"			6.1	102.8	50' P.L.		
25+00			5.20	103.70		℄	
"			4.98	103.92	5.8 Top Cb		
"			5.49	103.41	5.8 bot Cb		
"			5.76	103.14	15' pvt		
"			6.22	102.68	33' edg pvt		
"			7.0	101.9	41' Gut		
"			6.2	102.7	50' P.L.		
"			5.7	103.2	100'		
"			6.2	102.7	200'		
"			6.4	102.5	310' back lot line		
T.P.	5.40	108.04	6.26	102.64	T.P.		
26+00			4.55	103.49		℄	
"			4.39	103.65	5.7 Top Cb		
"			4.88	103.16	5.7 bot Cb		
"			5.09	102.95	15' pvt		
"			5.54	102.50	33' edg pvt		
"			6.3	101.7	42' Gut		
"			5.5	102.5	50' P.L.		
27+00			4.80	103.24		℄	

Profile Notes Red. ____ Plotted ____ Job No. 1415 Division No. ____ F. B. 1715 Pg. 81
No. ____ Date ____ Date ____ Survey of Woods Ave
X-Sec. Notes Chkd. ____ Checked ____ Survey by Van Dorn Notes [illegible] Date [illegible]
No. ____ Date ____ Date ____ Map No. ____ Indexed [illegible] Date ____

76L298 307 4-50

PLEASE RETURN TO
LOS ANGELES COUNTY SURVEYOR
726 LOS ANGELES COUNTY ENGINEERING BLDG.

NOTE: ANY ADDITIONS OR CHANGES ON THIS SHEET MUST BE MADE OR CIRCLED IN RED INK, WITH DATE AND NAME OF PERSON MAKING CHANGE.

Do not extend notes this side of this line.

STATION	B. S.	H. I.	F. S.	ELEV.	Lt ℄ North	℄ Rt ℄ South
27+00		108 04	4.74	103 30	5.5 Top Cb	
"			5.19	102.85	5.5 bot Cb	
"			5.41	102.63	15' pvt	
"			6.03	102.01	33' edg pvt	
"			6.8	101.2	42' Cut	
"			5.6	102.4	50' P.L.	
27+25.3			4.85	103.19		℄
"			4.77	103.27	5.1 Top Cb	
"			5.7	102.3	50' P.L.	
"			5.8	102.2	100'	
"			6.1	101.9	200'	
"			7.70	100.34	246.5 Top 4" outlet	
"			7.0	101 0	310' backlot line	
28+00			4.93	103.11		℄
"			4.97	103.07	1.3 Top Cb	
"			5.43	102.61	1.3 bot Cb	
"			5.66	102.38	15' pvt.	
"			6.27	101.77	32.5 edg pvt	
"			6.9	101.1	43' Cut	
"			6.0	102 0	50' P.L.	
28+23.5			5.00	103.04		℄ Top Cb

F. B. 1715 Pg. 82
Job No. 1415 Division No. Notes Red. Plotted Profile
Survey of Woods Ave Date 1-12-51 Date No.
Survey by Van Deren Notes Van Checked X-Sec.
Indexed C. Johnson Date Date No.

74L398 307 4-50

PLEASE RETURN TO
LOS ANGELES COUNTY SURVEYOR
726 LOS ANGELES COUNTY ENGINEERING BLDG.

NOTE: ANY ADDITIONS OR CHANGES ON THIS SHEET MUST BE MADE OR CIRCLED IN RED INK, WITH DATE AND NAME OF PERSON MAKING CHANGE.

Do not extend notes this side of this line.

STATION	B. S.	H. I.	F. S.	ELEV.	LT℄N	℄ RT℄S
28+31.5		108.04	5.98	102.5		℄ at bot cb
29+00			5.73	102.31		℄
"			5.97	102.07	15' pvt	
"			6.40	101.64	33' edg pvt	
"			7.1	100.94	42' Cut	
"			6.4	101.6	50' P.L.	
29+01			5.73	102.31		℄
"			6.4	101.6	50' P.L.	
"			6.3	101.7	100'	
"			6.6	101.4	200'	
"			8.25	99.79	278 3 Top 4" Cast Iron Sewer Outlet	
"			7.5	100.5	310' back lot line	
T.P.	4.00	106.35	5.69	102.35	T.P.	
30+00			4.17	102.18		℄
"			4.57	101.78	15' pvt	
"			4.98	101.37	33' edg pvt	
"			5.7	100.7	42' C.L.	
"			5.1	101.3	50' P.L.	
"			4.8	101.6	53' Ground	
30+33°			4.38	101.97		℄
"			4.64	101.71	15' pvt	

Profile No. ____ Sec. ____ Date ____ Notes Chkd ____ Date ____ Checked ____ Date ____

Notes Rod. ____ Date ____ Plotted ____ Date ____ Map No. ____ Date ____

Job No. 1415 Division No. ____ Survey at Vacation Park Date 1-1-5 Survey by [illegible] Notes [illegible] Date [illegible] Inspd J. [illegible] Date ____

F. B. 1715 — Pg. 83

76L298 307 4-50

PLEASE RETURN TO
LOS ANGELES COUNTY SURVEYOR
726 LOS ANGELES COUNTY ENGINEERING BLDG.

NOTE: ANY ADDITIONS OR CHANGES ON THIS SHEET MUST BE MADE OR CIRCLED IN RED INK, WITH DATE AND NAME OF PERSON MAKING CHANGE.

Do not extend notes this side of this line.

STATION	B. S.	H. I.	F. S.	ELEV.	Lt & N	& Rt & S
30+33		106.35	5.05	10130	33' edg pvt	
"			5.8	1016	42' Cut	
"			5.4	1010	50' P.L.	
"			5.1	1013	55' Top brk	
31+00			4.62	10173		℄
"			4.82	10153	15' pvt	
"			5.27	10108	33' edg pvt	
"			5.70	10065	41' Cut	
"			4.7	1077	50' P.L. & Top brk	
31+40.5			4.74	10161		℄
"			4.97	10138	15' pvt	
"			5.77	10058	42' edg pvt	
"			6.0	1004	46' Cut	
"			5.6	1008	50' P.L.	
"			4.8	1016	56' Top brk	
31+58			4.78	10157		℄
"			5.02	10133	15' pvt	
"			5.39	10096	35' bot cb	
"			4.90	10145	35' Top cb	
31+85.0			4.81	10154		℄
"			5.09	10126	15' pvt	

F. S. 1715 Pg. 84 Job No. 1415 Division No. Notes Red. Plotted Profile
Survey of Woods Ave Date 1-12-51 Date No.
Survey by Van Derra Notes Van Checked X-Sec.
Indexed A. C. Johnson Date Date No.

76L298 307 4-50

PLEASE RETURN TO
LOS ANGELES COUNTY SURVEYOR
726 LOS ANGELES COUNTY ENGINEERING BLDG.

NOTE: ANY ADDITIONS OR CHANGES ON THIS SHEET MUST BE MADE OR CIRCLED IN RED INK, WITH DATE AND NAME OF PERSON MAKING CHANGE.

Do not extend notes this side of this line.

STATION	B. S.	H. I.	F. S.	ELEV.	Lt ℄ N	℄	Rt ℄ S
31+85		106.35	5.38	100.97	39.3 bot cb		
"			4.82	101.53	35.3 Top cb		
"			5.54	100.81	55.6 Top cb		
31+96.0	Flushing J.C. at Firestone Blvd & Pioneer Blvd.						
					Rod 5.35 Chain 11.70 Diam 0.67		
8" stub West			12.72	88.63	12.72	Rod 5.35 Chain 11.75 Diam 0.67	
8" stub N			12.77	88.58		12.77	Rod 5.[illegible] Chain 11.[illegible] Diam 0.[illegible]
8" outlet E			17.96	88.39			17.96
31+99.7			4.87	101.48		℄	
"			5.10	101.25	15' pvt		
"			5.35	101.00	37.8 bot cb		
"			4.82	101.53	37.8 Top cb		
32+00			4.87	101.48		℄	
32+54.59			4.99	101.36		℄ int pioneer Blvd	
			5.71	100.64	N end C.R. N.E. cor		
			5.94	100.41	E end C.R. N.E. cor		
			5.95	100.40	S end C.R. S.E. cor		
			6.11	100.24	E end C.R. S.E. cor		

Profile Notes Rod ____ Plotted ____ Job No. 1415 Division No. ____
X-Sec. Notes Chkd. ____ Checked ____ Survey by Woods & Hitt Notes by [illegible] Map No. ____
No. Date ____ Date ____ Date ____ Date ____ Date ____ Date ____

F.B. 1116 PG. 85

76L298 307 4-50

PLEASE RETURN TO
LOS ANGELES COUNTY SURVEYOR
726 LOS ANGELES COUNTY ENGINEERING BLDG.

NOTE: ANY ADDITIONS OR CHANGES ON THIS SHEET MUST BE MADE OR CIRCLED IN RED INK, WITH DATE AND NAME OF PERSON MAKING CHANGE.

Do not extend notes this side of this line.

STATION	B. S.	H. I.	F. S.	ELEV.		
		106.35				
WE 7			5.88	100.47	BM WE 7 Elev = 100.480 FB 1715-10	
					Firestone Blvd & Pioneer Blvd N.E. Cor	
					Bt spk in curb. 5' E. of E. end C.R	
New Sewer J.C. at Firestone Blvd & Orr & Day Rd						
WE 4	4.21	107.14		102.93	BM WE 4 Elev = 102.926 FB 1715-8	
					Firestone Blvd & Imperial Hwy.	
					Bt Spk in conc headwall 50'± N. & 25'± E. of ℄ int	
					Rod 4.68	
					Chain 11.01	Rod 4.68
					Diam 2.25	Chain 11.00
					17.94	Diam 2.25
27" inlet N			17.94	89.20		17.93
27" Outlet S			17.93	89.21		
10" Stub W			16.62	90.52		
8" Stub E			16.57	90.57		
T.P.	4.63	107.09	4.68	102.46		
WE 4			4.15	102.94	BM WE 4 Elev = 102.926 FB 1715-8	
					Firestone Blvd & Imperial Hwy	
					Bt Spk in conc hd wall 50'± N & 25'± E. ℄ int	

Rod 4.68
Chain 11.11
Diam 0.83
16.62

Rod 4.68
Chain 11.22
Diam 0.67
16.57

F.B. 1715 Pg. 86 Job No. 1415 Division No. Notes Red. Plotted Profile
Survey of Woods Ave Date 1-12-51 Date No.
Survey by Van Deren Notes Van Checked X-Sec.
Indexed A. C. Johnson Date Date No.

Notes Ck'd by	Survey of Woods Ave
Map No.	W. O. 1415 Tape No. 0106 Std. 68
Office Work	Surveyed by Van Deren
Checked	Notes Van Date 12-50
Date	Indexed C. Johnson

F. B. 1715 Pg. 87

MAY 10 '51

CI-1415

Topography on Pioneer Blvd

From Firestone Blvd - To Imperial Hwy

Woods Ave Sewer Dist

1-5-51
Van Deren
Blankenship
Edmondson
Kapp

"NOTE" Pvt. on Pioneer Blvd. = 5" Mac. over 3" Rock

Note: Any Additions or Changes on This Sheet Must be Made or Circled in Red Ink With Date and Name of Person Making Change.

Do not extend notes this side of this line.

RETURN TO
LOS ANGELES COUNTY SURVEYOR
726 LOS ANGELES COUNTY
ENGINEERING BLDG.

76F3098 247 10M 1-49

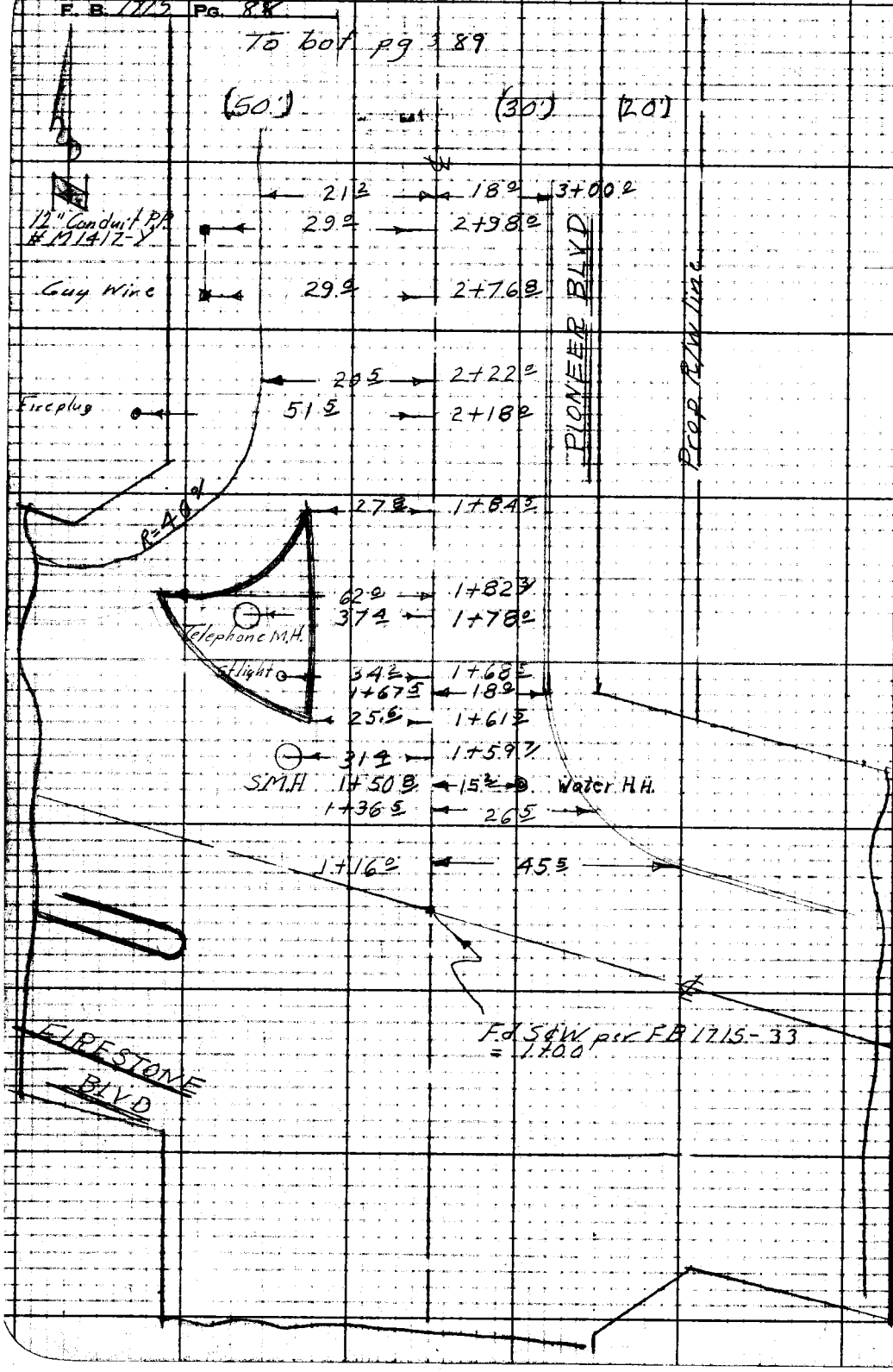

RETURN TO
LOS ANGELES COUNTY SURVEYOR
726 LOS ANGELES COUNTY
ENGINEERING BLDG.

Do not extend notes this side of this line.

Note: Any Additions or Changes on This Sheet Must be Made or Circled in Red Ink With Date and Name of Person Making Change.

Notes Ck'd by	Survey of Woods Ave
Map No.	W. O. 1415 Tape No. 0106 Std. 68 °F
Office Work	Surveyed by Van Deren
Checked	Notes Van Date 12-5-8
Date	Indexed A. C. Johnson

F. B. 1715 Pg. 89



Note: Any Additions or Changes on This Sheet Must be Made or Circled in Red Ink With Date and Name of Person Making Change.

Do not extend notes this side of this line.

RETURN TO
LOS ANGELES COUNTY SURVEYOR
726 LOS ANGELES COUNTY
ENGINEERING BLDG.

76F3095 247 10M 1-49

F. B. 1715 Pg. 90



RETURN TO
LOS ANGELES COUNTY SURVEYOR
726 LOS ANGELES COUNTY
ENGINEERING BLDG.

Do not extend notes this side of this line.

Note: Any Additions or Changes on This Sheet Must be Made or Circled in Red Ink With Date and Name of Person Making Change.

Notes Ck'd by	Survey of Woods Ave
Map No.	W. O. 1415 Tape No. 0106 Std. 68 °F
Office Work	Surveyed by Van Derey
Checked	Notes Van Date 12-30
Date	Indexed C. Johnson

F. B. 1715 PG. 91

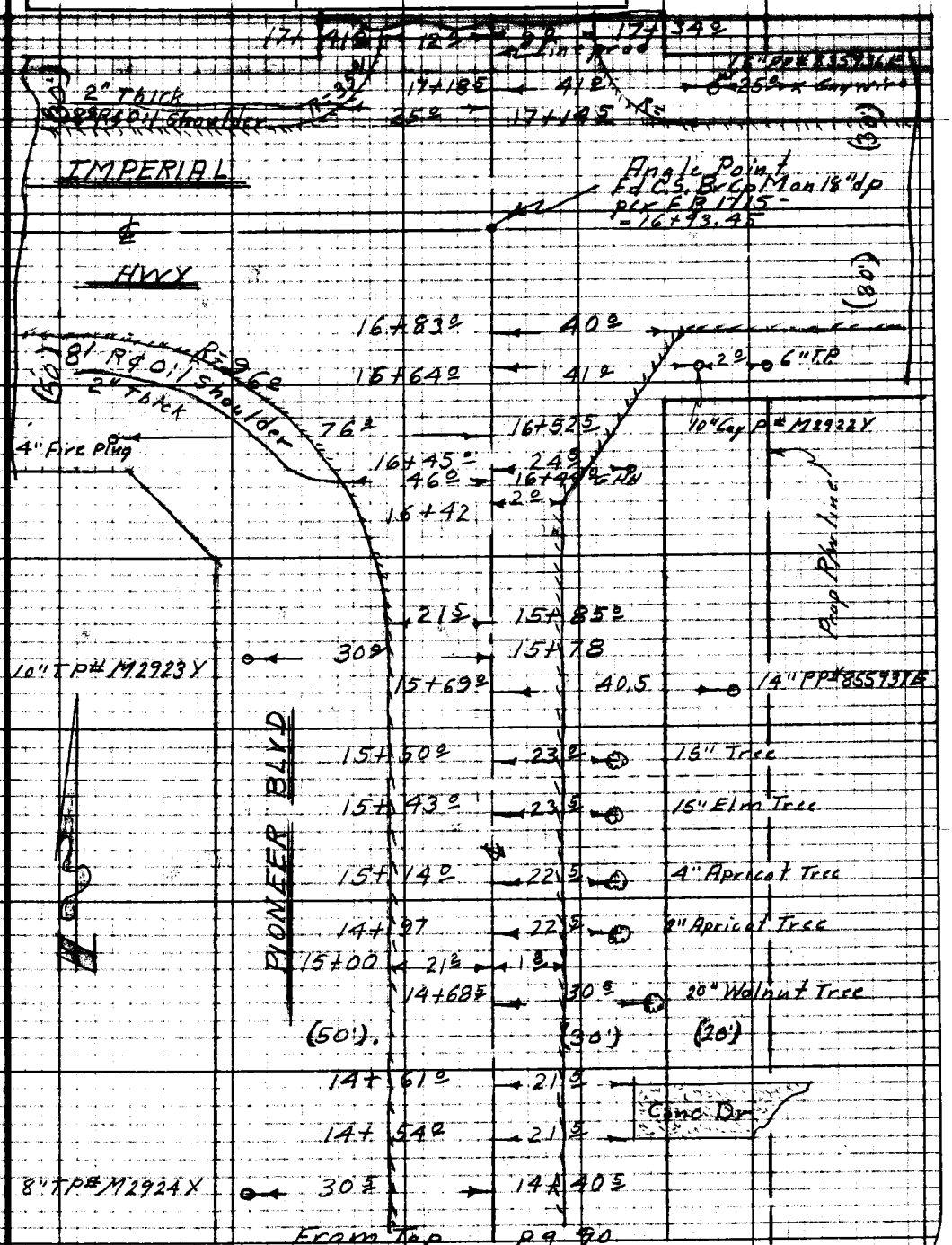

Notes: Any Additions or Changes on This Sheet Must be Made or Circled in Red Ink With Date and Name of Person Making Change.

Do not extend notes this side of this line.

RETURN TO
LOS ANGELES COUNTY SURVEYOR
726 LOS ANGELES COUNTY
ENGINEERING BLDG.

76F3098 247 10M 1-49

F. B. 1715 PG. 82

RETURN TO
LOS ANGELES COUNTY SURVEYOR
726 LOS ANGELES COUNTY
ENGINEERING BLDG.

Do not extend notes this side of this line.

Note: Any Additions or Changes on This Sheet Must Be Made or Circled in Red Ink With Date and Name of Person Making Change.

Profile	Notes Red.	Plotted	Job No. 1415	Division No.	F. B. 1715	Pg. 93
No.	Date	Date	Survey of Woods Ave			
X-Sec.	Notes Chkd. LCM	Checked	Survey by Van Deren Notes Van		Date 1-5-51	
No.	Date 2/13/51	Date	Map No.	Indexed Johnson	Date MAY 18 '51	

CF-1415

Cross Sections on Pioneer Blvd

From Firestone Blvd To Imperial Hwy

Woods Ave Sewer Dist.

1-5-51
Van Deren
Blankenship
Edmondson
Kapp

STATION	B. S.	H. I.	F. S.	ELEV.

NOTE: ANY ADDITIONS OR CHANGES ON THIS SHEET MUST BE MADE OR CIRCLED IN RED INK, WITH DATE AND NAME OF PERSON MAKING CHANGE.

PLEASE RETURN TO
LOS ANGELES COUNTY SURVEYOR
726 LOS ANGELES COUNTY ENGINEERING BLDG.

Do not extend notes this side of this line.

76L298 307 4-50

76L298 307 4-50

PLEASE RETURN TO
LOS ANGELES COUNTY SURVEYOR
726 LOS ANGELES COUNTY ENGINEERING BLDG.

NOTE: ANY ADDITIONS OR CHANGES ON THIS SHEET MUST BE MADE OR CIRCLED IN RED INK, WITH DATE AND NAME OF PERSON MAKING CHANGE.

Do not extend notes this side of this line.

STATION	B. S.	H. I.	F. S.	ELEV.	Lt ℄ West	℄ Rt ℄ East
WE7	5.35	105.83		100.48	BM WE7 Elev = 100.480	FB 1715-10
					Firestone Blvd & Pioneer Blvd. N.E. Cor	
					Bt spk in curb. 5' E. of E. end C.R.	
1+00			4.47	101.36		℄ int
—			5.36	100.47		E. end C.R. N.E. Cor
1+40.5			4.67	101.16		℄ Top brk
1+67.5			5.37	100.46		℄ opp B.C.
"			5.78	100.05		18' Gut
"			5.33	100.50		18' Top Cb
"			4.82	101.01		30' P.L.
1+82.5			5.45	100.38		℄ ℄ X Gut
2+00			5.25	100.58		℄
2+22			4.92	100.91	opp B.C.	℄
"			4.86	100.97	7.5 Crown pvt	
"			5.08	100.75	20.5 edg pvt	
"			5.7	100.1	27' Gut	
"			4.7	101.1	38' Top brk	
"			4.3	101.5	50' P.L.	
2+28			4.85	100.98		℄
"			5.89	99.94		18' Gut
"			5.13	100.70		18' Top Cb

F.B. 1715 Pg. 94
Job No. 1415 Division No. ____ Notes Red. ____ Plotted ____ Profile
Survey of Woods Ave Date 1-5-51 Date ____ No. ____
Survey by Van Deren Notes Van Notes Chkd. ____ Checked ____ X-Sec.
Indexed ____ Date ____ Date ____ Date ____ No. ____

76L298 307 4-50

PLEASE RETURN TO
LOS ANGELES COUNTY SURVEYOR
726 LOS ANGELES COUNTY ENGINEERING BLDG.

NOTE: ANY ADDITIONS OR CHANGES ON THIS SHEET MUST BE MADE OR CIRCLED IN RED INK, WITH DATE AND NAME OF PERSON MAKING CHANGE.

Do not extend notes this side of this line.

STATION	B.S.	H.I.	F.S.	ELEV.	Lt ℄ West	℄ Rt ℄ East
2+28		105 83	4.82	101.01		30' P.L.
"			4.77	101.06	8' Crown pvt	
"			5.08	100.75	20' edg pvt	
"			5.4	100.4	25' Gut	
"			4.8	101.0	33' Top brk	
"			4.3	101.5	50' P.L.	
3+00			4.73	101.10		℄
"			5.76	100.07		18' Gut
"			5.10	100.73		18' Top Cb
"			4.80	101.03		30' P.L.
"			4.60	101.23	8' Crown pvt	
"			4.94	100.89	21' edg pvt	
"			5.4	100.4	25' Gut	
"			4.9	100.9	30' Top brk	
"			4.3	101.5	50' P.L.	
3+43.40			4.75	101.08		℄ opp B.C.
			5.60	100.23		18' Gut
			4.99	100.84		18' Top Cb
			4.74	101.09		30' P.L.
			4.97	100.86		E. end C.R. S.E. Cor
3+ 73.43			4.81	101.02		℄ int Union St.

Profile Notes Red. ____ Plotted ____ Job No. 1415 Division No. ____ F.B. 1715 Pg. 75
No. ____ Date ____ Date ____ Survey of Woods Ave
X-Sec. Notes Chkd. ____ Checked ____ Survey by Van Doren Notes Kan. Date 4-5-51
No. ____ Date ____ Date ____ Map No. ____ Indexed Johnson Date ____

76L298 307 4-50

PLEASE RETURN TO
LOS ANGELES COUNTY SURVEYOR
726 LOS ANGELES COUNTY ENGINEERING BLDG.

NOTE: ANY ADDITIONS OR CHANGES ON THIS SHEET MUST BE MADE OR CIRCLED IN RED INK, WITH DATE AND NAME OF PERSON MAKING CHANGE.

Do not extend notes this side of this line.

STATION	B. S.	H. I.	F. S.	ELEV.	Lt ℄ West	℄	Rt ℄ East
4+00		105.83	4.94	100.89		℄	
"			5.14	100.69			3' edg pvt
"			5.7	100.1			20' Gut
"			5.6	100.2			50' P.L.
"			4.66	101.17	9' Crown pvt		
"			5.03	100.80	21' edg pvt		
"			5.3	100.5	28' Gut		
"			4.9	100.9	30' Top brk		
"			5.4	100.4	50' P.L.		
"			5.4	100.4	100'		
"			4.7	101.1	200'		
"			4.4	101.4	215± back lot		
T.P.	5.59	106.42	5.00	100.83	T.P. N.39 3' E. E. end C.R. S.E. cor		
5+00			5.26	101.16		℄	
"			5.37	101.05			1.5 edg pvt
"			6.4	100.0			18' Gut
"			5.5	100.9			22' Top brk
"			5.9	100.5			50
"			5.04	101.38	10' Crown pvt		
"			5.24	101.18	21.5 edg pvt		
"			5.9	100.5	28' Gut		

F. B. 1715 PG. 96
Job No. 1415 Division No. Notes Red. Date 1-5-51 Plotted Date No. Profile
Survey of Woods Ave Notes Van Date Notes Chkd. Checked Date No. X-Sec.
Survey by Van Deren
Indexed C. Johnson

76L298 307 4-50

PLEASE RETURN TO
LOS ANGELES COUNTY SURVEYOR
726 LOS ANGELES COUNTY ENGINEERING BLDG.

NOTE: ANY ADDITIONS OR CHANGES ON THIS SHEET MUST BE MADE OR CIRCLED IN RED INK, WITH DATE AND NAME OF PERSON MAKING CHANGE.

Do not extend notes this side of this line.

STATION	B. S.	H. I.	F. S.	ELEV.	Lt ℄ West	℄	Rt ℄ East
5+00		106.42	5.7	100.7	50' P.L.		
6+00			5.03	101.39		℄	
"			5.12	101.30			1.5 edg pvt
"			6.3	100.1			18' Gut
"			5.7	100.7			23' Top brk
"			5.8	100.6			50'
"			4.83	101.59	10' Crown pvt		
"			5.01	101.41	21' edg pvt		
"			5.6	100.8	28' Gut		
"			5.3	101.1	50' P.L.		
6+88			4.91	101.51		℄	
"			9.48	96.94	140.5 ctr Basement		
7+00			4.91	101.51		℄	
"			4.98	101.54			1.2 edg pvt
"			5.9	100.5			18' Gut
"			5.4	101.0			23' Top brk
"			5.4	101.0			50'
"			4.67	101.75	10.5 Crown		
"			4.94	101.48	21.5 edg pvt		
"			5.4	101.0	27' Gut		
"			5.4	101.0	50' P.L.		

Profile Notes Red. ____ Plotted ____ Job No. 1415 Division No. ____ F. B. 1715 Pg. 97
No. ____ Date ____ Date ____ Survey of Woods Ave
X-Sec. Notes Chkd. ____ Checked ____ Survey by Van Deren Notes Van Date 1-8-57
No. ____ Date ____ Date ____ Map No. ____ Date ____

76L298 307 4-50

PLEASE RETURN TO
LOS ANGELES COUNTY SURVEYOR
726 LOS ANGELES COUNTY ENGINEERING BLDG.

NOTE: ANY ADDITIONS OR CHANGES ON THIS SHEET MUST BE MADE OR CIRCLED IN RED INK, WITH DATE AND NAME OF PERSON MAKING CHANGE.

Do not extend notes this side of this line.

F. B. 1715 Pg. 98 Job No. 1415 Division No. Notes Red. Plotted Profile No.
Survey of Woods Ave Date 1-8-50 Date Date X-Sec. No.
Survey by Van Deren Notes Van Notes Chkd. Checked
Indexed H. O. Johnson Date Date

STATION	B. S.	H. I.	F. S.	ELEV.	Lt of West	℄	Rt of East
7+00		106 42	5.3	101.1	100'		
"			5.1	101 3	200'		
"			5.1	101 3	330' backlot		
8+00			4.67	101.75		℄	
"			4.72	101.70			0.8 edg pvt
"			5.6	100.8			16' Cut
"			4.6	101.8			22' Top brk
"			5.2	101.2			50'
"			4.33	102.09	10.5 Crown pvt		
"			4.70	101 72	21.5 edg pvt		
"			5.2	101.2	27' Cut		
"			4.7	101.7	50' P.L.		
T.P.	5.33	107.11	4.64	101.78			
9+00			5.04	102.07		℄	
"			5.08	102.03			0.8 edg pvt
"			5.8	101 3			18' Cut
"			5.0	102.1			50'
"			4.56	102.55	15' Crown pvt		
"			4.89	102.22	21.7 edg pvt		
"			5.7	101.4	28' Cut		
"			5.0	102.1	32' Top brk		

74L298 307 4-50

PLEASE RETURN TO
LOS ANGELES COUNTY SURVEYOR
726 LOS ANGELES COUNTY ENGINEERING BLDG.

NOTE: ANY ADDITIONS OR CHANGES ON THIS SHEET MUST BE MADE OR CIRCLED IN RED INK, WITH DATE AND NAME OF PERSON MAKING CHANGE.

Do not extend notes this side of this line.

cold asphalt

STATION	B. S.	H. I.	F. S.	ELEV.	Lt ℄ West	℄	Rt ℄ East
9+00		107.11	5.3	101.8	50' RL.		
9+63.5			4.71	102.40		℄	
"			5.50	101.61	290.5 Top 4" Outlet		
9+84			4.58	102.53		℄	
"			4.50	102.61	256.5 Conc floor of house		
10+00			4.47	102.64		℄	
"			4.52	102.59			0.5 edg pvt
"			5.3	101.8			18' Cut
"			4.8	102.3			50'
"			4.27	102.84	12' Crown pvt		
"			4.67	102.44	21.6 edg Pvt		
"			5.4	101.7	29' Cut		
"			5.0	102.1	33' Top brk		
"			4.9	102.2	50' RL.		
"			5.1	102.0	100'		
"			5.3	101.8	200'		
"			4.7	102.4	330' back lot		
T. P.	5.50	108.15	4.44	102.65			
11+00			5.16	102.99		℄	
"			5.21	102.94			0.5 edg pvt
"			6.0	102.1			18' Cut

Profile
Notes Red. ____ Plotted ____ Job No. 4415 Division No. ____
No. ____ Date ____ Date ____ Survey of Vera St Ave
X-Sec. ____ Notes Chkd. ____ Checked ____ Survey by Van Wetterman Notes Tan Date 7-8-50
No. ____ Date ____ Date ____ Map No. ____ Field Book Division Date ____

F. B. 1715 Pg. 79

76L298 307 4-50

PLEASE RETURN TO
LOS ANGELES COUNTY SURVEYOR
726 LOS ANGELES COUNTY ENGINEERING BLDG.

NOTE: ANY ADDITIONS OR CHANGES ON THIS SHEET MUST BE MADE OR CIRCLED IN RED INK, WITH DATE AND NAME OF PERSON MAKING CHANGE.

Do not extend notes this side of this line.

STATION	B. S.	H. I.	F. S.	ELEV.	Lt ℄ West	℄ Rt ℄ East
11+00		108.15	5.4	102.7		23' Top brk
"			5.2	102.9		50'
"			4.76	103.39	11' Crown pvt	
"			5.31	102.84	21.7 edg pvt	
"			6.1	102.0	28' Gut	
"			5.6	102.5	50' P.L.	
11+11.0			5.06	103.09		℄
"			6.30	101.85	284.8 Top 4" outlet	
12+00			4.51	103.64		℄
"			4.55	103.60		0.50 edg pvt
"			5.2	102.9		17' Gut.
"			4.8	103.3		22' Top brk
"			4.7	103.4		50'
"			4.36	103.79	10' Crown pvt	
"			4.74	103.41	21.5 edg pvt	
"			5.3	102.8	29' Gut	
"			5.3	102.8	50' P.L	
13+00			4.14	104.01		℄
"			4.19	103.96		1' edg pvt
"			4.9	103.2		19' Gut
"			4.0	104.1		23' Top brk

F. B. 1715 Pg. 100
Job No. 1415 Division No.
Notes Red. Plotted
Date 1-8-50 Date
Survey of Woods Ave
Survey by Van Deren Notes Van Checked
Indexed C. Johnson Date
Date
Profile No.
X-Sec. No.

76L298 307 4-50

PLEASE RETURN TO
LOS ANGELES COUNTY SURVEYOR
726 LOS ANGELES COUNTY ENGINEERING BLDG.

NOTE: ANY ADDITIONS OR CHANGES ON THIS SHEET MUST BE MADE OR CIRCLED IN RED INK, WITH DATE AND NAME OF PERSON MAKING CHANGE.

Do not extend notes this side of this line.

STATION	B. S.	H. I.	F. S.	ELEV.	Lt & West	℄ Rt & East
13+00		108 15	4.1	104.0		50'
"			3.91	104.24	10' Crown pvt	
"			4.33	103.82	21.7 edg pvt	
"			4.9	103.2	29' Cut	
"			4.6	103.5	33' Top brk	
"			4.6	103.5	50' P.L.	
"			4.8	103.3	100'	
"			5.5	102.6	200'	
"			5.1	103.0	300'	
"			5.0	103.1	330 backlot	
T.P.	5.64	109 68	4.11	104.04		
13+82			5.11	104.57		℄
"			5.16	104.52		12 edg pvt
"			6.0	103.7		19' Cut
"			5.4	104.3		23' Top brk
"			5.2	104.5		50'
"			4.96	104.72	10' Crown pvt	
"			5.46	104.22	21.0 edg pvt	
"			6.0	103.7	28' Cut	
"			5.7	104.0	31' Top brk	
"			5.8	103.9	50' P.L.	

Profile Notes Red. ____ Plotted ____ Job No. 1415 Division No. ____ F. B. 1715 — Pg. 101
No. ____ Date ____ Date ____ Survey of Woods Ave
X-Sec. Notes Chkd. ____ Checked ____ Survey by Van Deren Notes Van Date 1-8-50
No. ____ Date ____ Date ____ Map No. ____ Indexed ____ Date ____

76L298 307 4-50

PLEASE RETURN TO
LOS ANGELES COUNTY SURVEYOR
726 LOS ANGELES COUNTY ENGINEERING BLDG.

NOTE: ANY ADDITIONS OR CHANGES ON THIS SHEET MUST BE MADE OR CIRCLED IN RED INK, WITH DATE AND NAME OF PERSON MAKING CHANGE.

Do not extend notes this side of this line.

F. B. 1715 Pg. 102 Job No. 1415 Division No. Notes Red. Date 1-8-50 Notes Chkd. Notes Van Date Plotted Date Checked Date Profile No. X-Sec. No.

Survey of Woods Ave
Survey by Van Dercn
Index B. C. Johnson

STATION	B. S.	H. I.	F. S.	ELEV.	Lt ℄ West	℄	Rt ℄ East
13+82		109.68	6.1	103.6	100'		
"			6.5	103.2	200'		
"			6.4	103.3	300'		
"			6.2	103.5	330' back lot		
14+00			4.99	104.69		℄	
15+00			4.19	105.49		℄	
"			4.32	105.36			1.8 edg pvt
"			5.3	104.4			19' Cut
"			4.9	104.8			23' Top brk
"			4.7	105.0			50' P.L.
"			4.11	105.57	9' Crown pvt		
"			4.75	104.93	21.2 edg pvt		
"			5.6	104.1	29' Cut		
"			5.4	104.3	31' Top brk		
"			5.3	104.4	50' P.L.		
15+85.0			3.73	105.95		℄ at B.C.	
"			3.69	105.99	9' Crown pvt		
"			4.42	105.26	21.2 edg pvt		
"			5.4	104.3	28' Cut		
"			4.7	105.0	31' Top brk		
"			5.4	104.3	50' P.L.		

76L298 307 4-50

PLEASE RETURN TO
LOS ANGELES COUNTY SURVEYOR
726 LOS ANGELES COUNTY ENGINEERING BLDG.

NOTE: ANY ADDITIONS OR CHANGES ON THIS SHEET MUST BE MADE OR CIRCLED IN RED INK, WITH DATE AND NAME OF PERSON MAKING CHANGE.

Do not extend notes this side of this line.

STATION	B. S.	H. I.	F. S.	ELEV.	Lt ℄ West	℄ Rt ℄ East
16+00		109.68	3.60	106.08		℄
"			3.72	105.96		2.4 edg pvt
"			4.9	104.8		20' Cut
"			4.0	105.7		23' Top brk
"			4.0	105.7		50'
16+42			3.07	106.61		℄
"			3.21	106.47		1.8 edg pvt
"			4.5	105.2		22' Cut
"			4.6	105.1		50'
16+43.45			3.07	106.61		℄
"			2.84	106.84	8.5 Crown	
"			3.48	106.20	25' pvt	
"			4.84	104.84	43' edg pvt	
"			5.1	104.6	51' Cut	
"			4.5	105.2	57' Top brk	
16+63.45			2.67	107.01		℄ brk in & at PL 16E
"			3.11	106.57		25' edg pvt
"			4.1	105.6		50'
16+93.45			2.95	106.73		℄ int Imperial Hwy
17+00			3.03	106.65		℄
17+17			3.42	106.26		℄ brk

Profile Notes Red. ____ Plotted ____ Job No. 1415 Division No. ____ F. B. 1715 Pg. 103
No. ____ Date ____ Date ____ Survey of Vaags Inc
X-Sec. Notes Chkd. ____ Checked ____ Survey by Van Dercon Notes Van Date 7-8-50
No. ____ Date ____ Date ____ Map No. ____ J. C. Johnson Date ____

76L298 307 4-50

PLEASE RETURN TO
LOS ANGELES COUNTY SURVEYOR
726 LOS ANGELES COUNTY ENGINEERING BLDG.

NOTE: ANY ADDITIONS OR CHANGES ON THIS SHEET MUST BE MADE OR CIRCLED IN RED INK, WITH DATE AND NAME OF PERSON MAKING CHANGE.

Do not extend notes this side of this line.

F. B. 1715 Pg. 104 Job No. 1415 Division No. Notes Red. Plotted Profile
Survey of Woods Ave Date 1-8-50 Date No.
Survey by Van Deren Notes Van Notes Chkd. Checked X-Sec.
Indexed E. C. Johnson Date Date Date No.

STATION	B. S.	H. I.	F. S.	ELEV.	Lt ℄ West	℄	Rt ℄ East
18+00		109.68	3.64	106.04		℄	line prod
19+00			3.50	106.18			" "
WE1			3.71	105.99	BM WE1 Elev = 105.950 FB 1715-7 Pioneer Blvd & Imperial Hwy at int L.A. Co Br Cp Mon 12" dp in Casing 3'± S. & 1.5'± E. ℄ int		

Notes Ck'd by	Survey of Woods Ave
Map No.	W. O. 1415 Tape No. 0106 Std. 68 °F
Office Work	Surveyed by M.A. Van Deren
Checked	Notes Van Date 1-51
Date	Indexed A. C. Johnson

F. B. 1715 PG. 105

EAT 18 '51

CI-1415

Topography on Woods Ave

From Firestone Blvd To Imperial Hwy

Woods Ave Sewer Dist

1- -51

Van Deren
Blankenship
Edmondson
Kapp

NOTE: Pvt. on Woods Ave = 3" Rock + Oil over 2" D. C.

Note: Any Additions or Changes on This Sheet Must be Made or Circled in Red Ink With Date and Name of Person Making Change.

Do not extend notes this side of this line.

RETURN TO
LOS ANGELES COUNTY SURVEYOR
726 LOS ANGELES COUNTY
ENGINEERING BLDG.

76F309S 247 10M 1-49

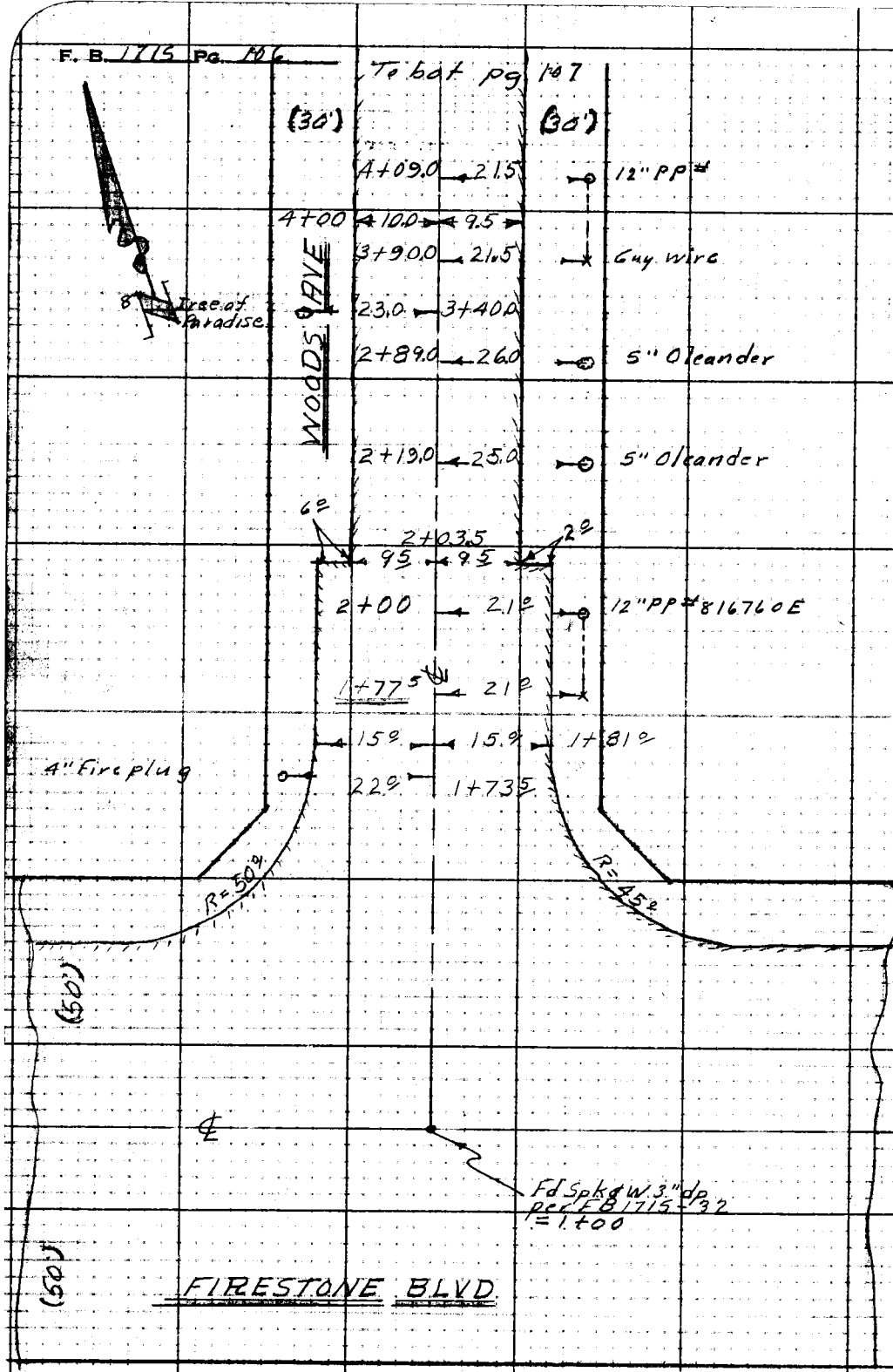

RETURN TO
LOS ANGELES COUNTY SURVEYOR
725 LOS ANGELES COUNTY
ENGINEERING BLDG.

Do not extend notes this side of this line.

Note: Any Additions or Changes on This Sheet Must be Made or Circled in Red Ink With Date and Name of Person Making Change.

Notes Ck'd by	Survey of Woods Ave
Map No.	W. O. 1415 Tape No. 0106 Std. 68 °F
Office Work	Surveyed by M. A. VanDeren
Checked	Notes Van Date 1-51
Date	Indexed E. C. Johnson

F. B. 1715 PG. 107

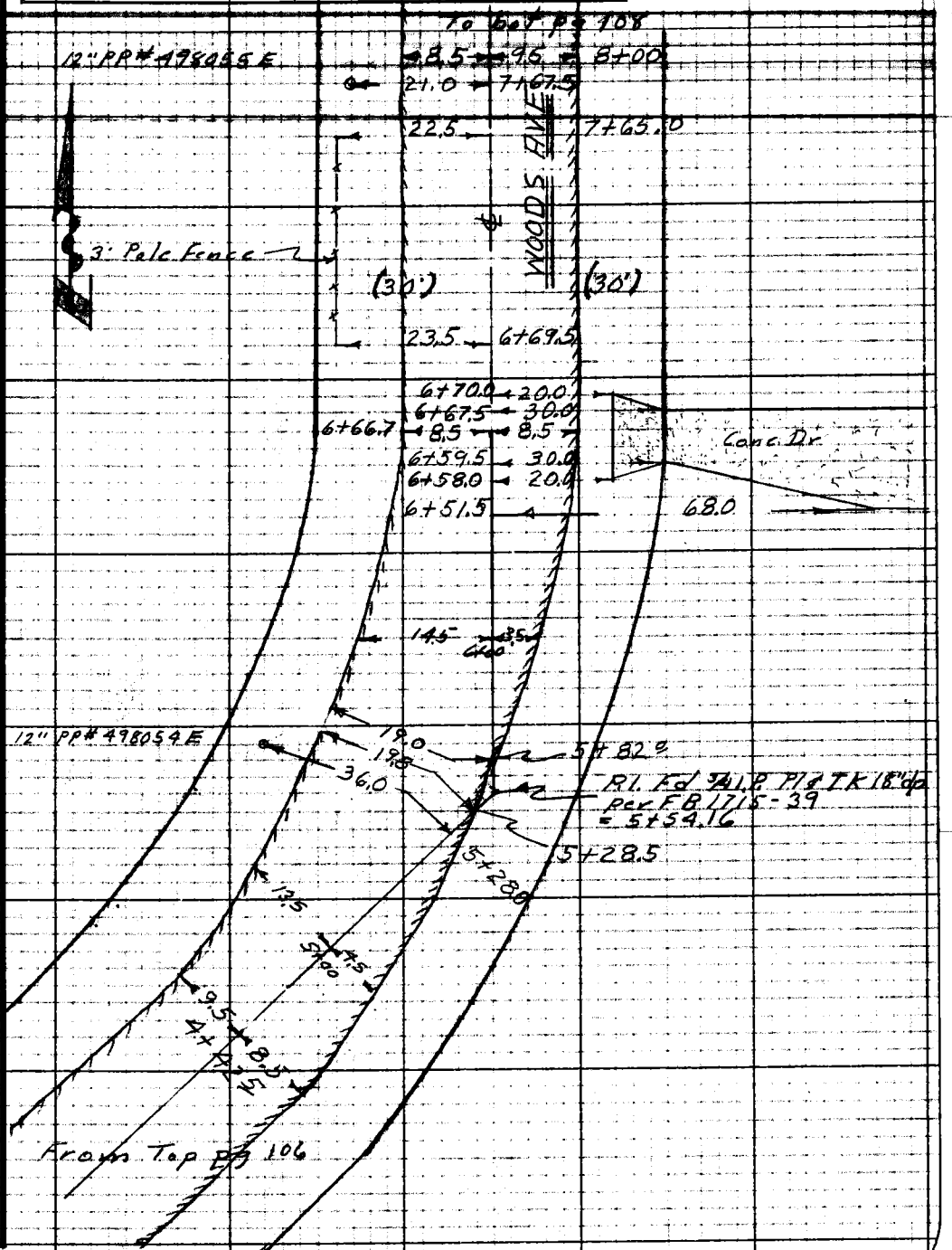

Notes: Any Additions or Changes on This Sheet Must Be Made or Circled in Red Ink With Date and Name of Person Making Change.

Do not extend notes this side of this line.

RETURN TO
LOS ANGELES COUNTY SURVEYOR
726 LOS ANGELES COUNTY
ENGINEERING BLDG.

76F3095 247 10M 1-49

F. B. 1715 Pg. 108

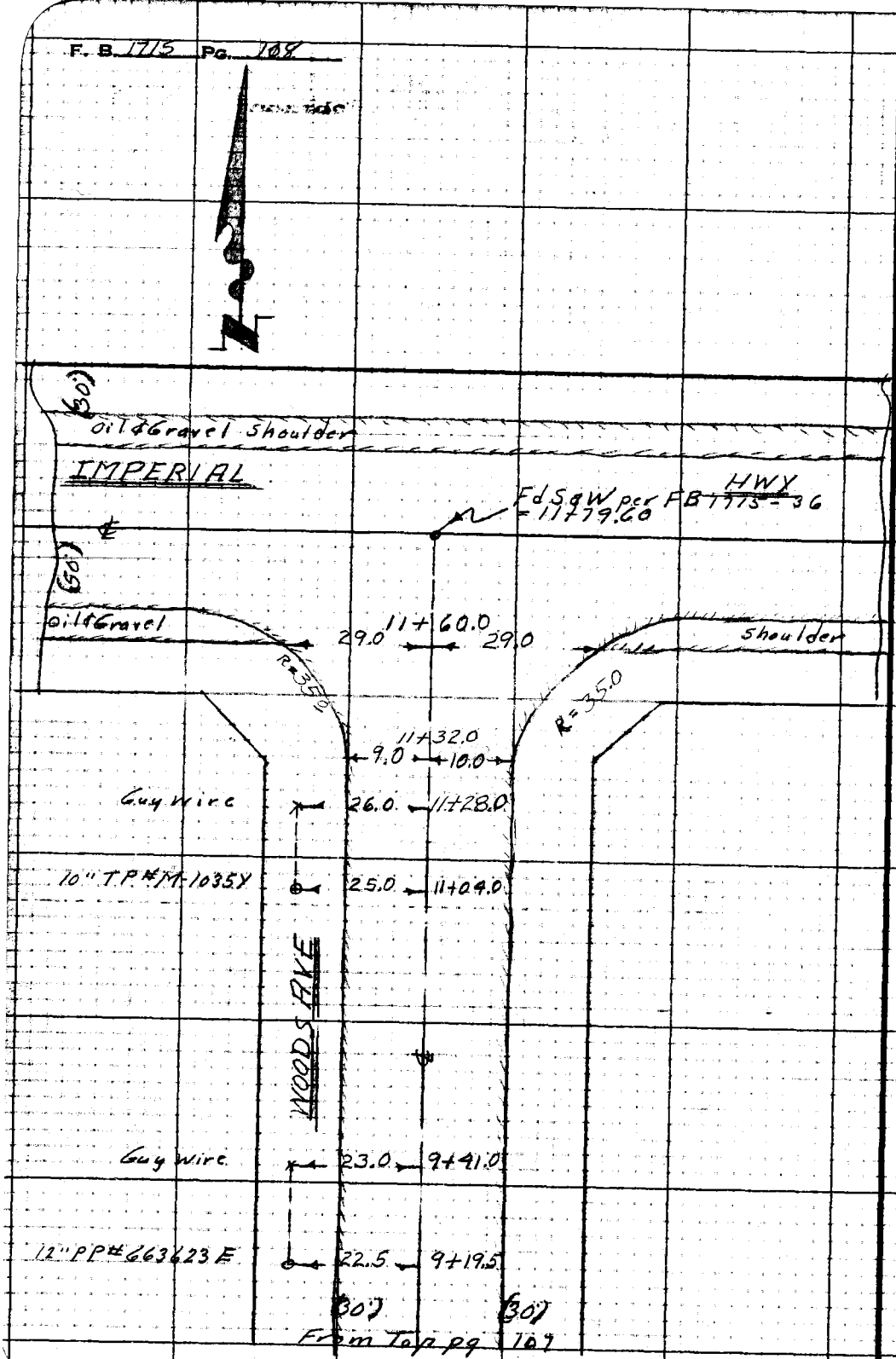

RETURN TO
LOS ANGELES COUNTY SURVEYOR
725 LOS ANGELES COUNTY
ENGINEERING BLDG.

Do not extend notes this side of this line.

Note: Any Additions or Changes on This Sheet Must be Made or Circled in Red Ink With Date and Name of Person Making Change.

F. B. 1715 Pg. 109

Profile No. | Notes Red. | Date | Plotted | Date | Job No. 1415 | Division No. | Survey of Woods Ave

X-Sec. No. | Notes Chkd. LCM | Date 2/13/51 | Checked | Date | Survey by [illegible] | Date [illegible] | Map No. | Indexed G. Johnson | Date MAY 18 '51

C1-1415

Cross Sections on Woods Ave

From Firestone Blvd To Imperial Hwy

Woods Ave Sewer Dist

1-9-51

Van Deren
Blankenship
Edmondson
Kapp

STATION	B. S.	H. I.	F. S.	ELEV.

NOTE: ANY ADDITIONS OR CHANGES ON THIS SHEET MUST BE MADE OR CIRCLED IN RED INK, WITH DATE AND NAME OF PERSON MAKING CHANGE.

PLEASE RETURN TO
LOS ANGELES COUNTY SURVEYOR
726 Los Angeles County Engineering Bldg.

Do not extend notes this side of this line.

764298 307 4-50

76L298 307 4-50

PLEASE RETURN TO
LOS ANGELES COUNTY SURVEYOR
726 LOS ANGELES COUNTY ENGINEERING BLDG.

NOTE: ANY ADDITIONS OR CHANGES ON THIS SHEET MUST BE MADE OR CIRCLED IN RED INK, WITH DATE AND NAME OF PERSON MAKING CHANGE.

Do not extend notes this side of this line.

STATION	B. S.	H. I.	F. S.	ELEV.	Lt ℄ W	℄ Rt ℄ East
WE6	4.74	108.50		103.76	BM WE6 Elev = 103.763 FB 1715-9	
					Firestone Blvd & Woods Ave. 60'± W. ℄ int.	
					Bt spk in N. curb of island in ctr of Hwy	
1+00			5.37	103.13		℄ Int. Firestone Blvd.
1+25			5.56	102.94		℄
1+50			5.81	102.69		℄
"			6.13	102.37		31° Edge Pvt.
"			6.5	102.0		37° Gut
"			5.6	102.9		50° Top Bk.
"			6.37	102.13	30' Edge Pvt.	
"			6.6	101.9	35' Gut.	
"			5.5	103.0	50' Top Bk	
1+81			5.66	102.84		℄
"			6.12	102.38		15° Edge Pvt.
"			6.1	102.4		18° Gut.
"			5.7	102.8		20° Top Bk.
"			5.4	103.1		30° PL
"			6.20	102.30	15' Edge Pvt.	
"			6.2	102.3	19' Gut.	
"			5.6	102.9	21' Top Bk.	

F. B. 1715 Pg. 110 Job No. 1415 Division No. Notes Red. Plotted Profile
Survey of Woods Ave Date 1-9-51 Date No.
Survey by Van Deren Notes Van Notes Chkd. Checked X-Sec.
Indexed A. C. Johnson Date Date No.

76L298 307 4-50

PLEASE RETURN TO
LOS ANGELES COUNTY SURVEYOR
726 LOS ANGELES COUNTY ENGINEERING BLDG.

NOTE: ANY ADDITIONS OR CHANGES ON THIS SHEET MUST BE MADE OR CIRCLED IN RED INK, WITH DATE AND NAME OF PERSON MAKING CHANGE.

Do not extend notes this side of this line.

STATION	B. S.	H. I. ✓	F. S.	ELEV.	Lt. & W.	℄	Rt. & East
		108.50					
1+81			5.6	102.9	30' ℞		
2+00			5.66	102.84		℄	
2+03.5			5.68	102.82		℄	
"			5.91	102.59			9.5 Edge Pvt.
"			6.05	102.45			11.5 "
"			6.1	102.4			16.0 Gut
"			5.7	102.8			18.0 Top Bk.
"			5.5	103.0			30.0 ℞
"			5.92	102.58	9.5 Edge Pvt.		
"			5.98	102.52	15.5 " "		
"			6.0	102.5	18' Gut		
"			5.8	102.7	20' Top Bk.		
"			5.7	102.8	30' ℞		
3+00			5.32	103.18		℄	
"			5.56	102.94			9.5 Edge Pvt.
"			5.8	102.7			18.0 Gut
"			5.0	103.5			30.0 ℞
"			5.50	103.00	9.5 Edge Pvt.		
"			5.7	102.8	18' Gut.		
"			5.3	103.2	20' Top Bk.		
"			5.2	103.3	30' ℞		

Profile No. _____ Notes Red. _____ Plotted _____ Job No. 415 Division No. _____ F. B. 1715 Pg. 111
Date _____ Date _____ Survey of Wardell Ave
Notes Chkd. _____ Checked _____ Survey by Van Patterson, Vera, Dan, 1-10 crew
No. _____ Date _____ Date _____ Map No. _____ Inspector Tom Date _____

76L298 307 4-50

PLEASE RETURN TO
LOS ANGELES COUNTY SURVEYOR
726 LOS ANGELES COUNTY ENGINEERING BLDG.

NOTE: ANY ADDITIONS OR CHANGES ON THIS SHEET MUST BE MADE OR CIRCLED IN RED INK, WITH DATE AND NAME OF PERSON MAKING CHANGE.

Do not extend notes this side of this line.

F. B. 1715 Pg. 112 Job No. 1415 Division No. Notes Red. Plotted Profile
Survey of Woods Ave Date 1-10-51 Date No.
Survey by Van Dorpen Notes Bus Notes Chkd. Checked X-Sec.
Indexed R. C. Johnson Date Date Date No.

STATION	B. S.	H. I.	F. S.	ELEV.	Lt. & West	Rt. & East
		103.50				
4+00			5.10	103.40		℄
4+09			5.08	103.42		℄
"			5.33	103.17		9' Edge Pvt.
"			5.4	103.1		18' Gut.
"			4.9	103.6		22' Top BK.
"			4.5	104.0		30' ℞
"			5.3	103.2		100'± Grnd.
"			5.7	102.8		200'± Grnd.
"			6.0	102.5		300'± Grnd.
"			6.5	102.0		400'± Grnd.
"			6.6	101.9		430'± Back Lot
"			5.30	103.20	9.5 Edge Pvt.	
"			5.6	102.9	18' Gut.	
"			4.9	103.6	24' Top BK.	
"			4.5	104.0	30' ℞	
"			4.5	104.0	100'± Grnd.	
"			4.1	104.4	200'± Grnd.	
"			4.4	104.1	300'±	
"			4.5	104.0	400'±	
4+42.5			5.05	103.45		℄
"			5.25	103.25		8.5 Edge Pvt.

76L298 307 4-50

PLEASE RETURN TO
LOS ANGELES COUNTY SURVEYOR
726 LOS ANGELES COUNTY ENGINEERING BLDG.

NOTE: ANY ADDITIONS OR CHANGES ON THIS SHEET MUST BE MADE OR CIRCLED IN RED INK, WITH DATE AND NAME OF PERSON MAKING CHANGE.

Do not extend notes this side of this line.

STATION	B. S.	H. I.	F. S.	ELEV.	Lt. & West	Rt. & East
		108.50				
4+42.5			5.3	1032		18' Gut.
"			4.9	1036		20' Top Bk
"			4.8	1037		30' PL
"			5.19	10331	9.5 Edge Pvt	
"			5.4	1031	18' Gut.	
"			4.7	1038	22' Top Bk	
"			4.6	1039	30' PL	
5+20			4.94	10356		℄
			5.09	10341		4.5 Edge Pvt
			5.6	1029		13' Gut
			5.0	1035		16' Top Bk
			4.9	1036		25'±PL
			5.09	10341	13.5 Edge Pvt.	
			5.8	1027	24' Gut.	
			4.8	1037	27' Top Bk.	
			4.6	1039	35'±PL	
5+28.0			5.03	10347		℄ Edge Pvt.
T.P.	5.66	109.26	4.90	103.60	W.E. 9	
5+54.16			6.0	1033		Section Taken on ℄ Bisection of ℄ at PL
"			6.1	1032		4' Gut.
"			5.8	1035		15' PL

Profile No. ____ Notes Red. ____ Date ____ Plotted ____ Date ____ Job No. 1415 Division No. ____
X-Sec. No. ____ Notes Chkd. ____ Date ____ Checked ____ Date ____ Survey of Woods Dr.
Survey by Van Deren Notes Dr. ____ Date ____ Map No. ____ Indexed John ____ Date ____

F. B. 1715 Pg. 113

76L298 307 4-50

PLEASE RETURN TO
LOS ANGELES COUNTY SURVEYOR
726 LOS ANGELES COUNTY ENGINEERING BLDG.

NOTE: ANY ADDITIONS OR CHANGES ON THIS SHEET MUST BE MADE OR CIRCLED IN RED INK, WITH DATE AND NAME OF PERSON MAKING CHANGE.

Do not extend notes this side of this line.

STATION	B. S.	H. I.	F. S.	ELEV.	Lt. & West.	Rt. & East
		109.26				
5+54.16			5.69	103 57	7' Edge Pvt. (Section	Taken on bisect of ∡)
"			5.52	103 74	15' Crown	"
"			5.69	103 57	23.5 Edge Pvt.	"
"			6.2	103 1	35 % Gut.	"
"			5.6	103 7	38 % Top Bk.	"
"			5.3	104 0	45' ℄	"
5+82 %			5.59	103 67		℄ Edge of Pvt.
6+00			5.43	103 83		℄
"			5.54	103 72		3.5 Edge of Pvt
"			6.0	103 3		10' Gut.
"			5.7	103 6		25'± ℄
"			5.34	103 92	5' Crown	
"			5.44	103 82	14.5 Edge Pvt.	
"			5.9	103 4	29' Gut.	
"			5.3	104 0	29' Top. Bk.	
"			5.3	104 0	35' ℄	
6+66 7			5.13	104 13		℄
"			5.37	103 89		8.5 Edge Pvt
"			5.9	103 4		19' Gut
"			5.66	103 60		30' ℄ on conc. Dr.
"			5.8	103 5		100'

F. S. 1715 Pg. 114 Job No. 1415 Division No. Notes Red. Plotted Profile
Survey of Woods Ave. Date 1-10-51 Date No.
Survey by Van Deren Notes Bus Notes Chkd. Checked X-Sec.
Indexed H. C. Johnson Date Date Date No.

76L298 307 4-50

PLEASE RETURN TO
LOS ANGELES COUNTY SURVEYOR
726 LOS ANGELES COUNTY ENGINEERING BLDG.

NOTE: ANY ADDITIONS OR CHANGES ON THIS SHEET MUST BE MADE OR CIRCLED IN RED INK, WITH DATE AND NAME OF PERSON MAKING CHANGE.

Do not extend notes this side of this line.

STATION	B. S.	H. I.	F. S.	ELEV.	Lt. & West	Rt. & East
		109 26				
6+66.7			5.9	103 4		200'
"			6.3	103 0		300
"			6.4	102 9		330' Back ℞
"			5.26	104 00	8.5 Edge Pvt.	
"			5.8	103 5	17' Gut.	
"			5.0	104 3	23' Top Bk.	
"			4.9	104 4	30' ℞	
"			4.9	104 4	100'	
"			4.7	104 6	200'	
"			5.3	104 0	300'	
"			5.6	103 7	400'	
"			5.6	103 7	440' ± Back ℞	
7+00			5.02	104 24		℄
"			5.26	104 00		9' Edge Pvt.
"			5.7	103 6		19' Gut
"			5.2	104 1		30' ℞
"			5.21	104 05	8' Edge Pvt.	
"			5.7	103 6	16' Gut.	
"			5.0	104 3	21' Top Bk.	
			4.9	104 4	30' ℞	
8+00			4.69	104 57		℄

Profile Notes Red. ____ Plotted ____ Job No. 1415 Division No. ____ F. B. 1715 Pg. 115
No. ____ Date ____ Date ____ Survey of Woods Ave
X-Sec. Notes Chkd. ____ Checked ____ Survey by Van Dreven Notes Bus Date 4-10-56
No. ____ Date ____ Date ____ Map No. ____ Indexed Jan 1960 Date ____

76L298 307 4-50

PLEASE RETURN TO
LOS ANGELES COUNTY SURVEYOR
726 LOS ANGELES COUNTY ENGINEERING BLDG.

NOTE: ANY ADDITIONS OR CHANGES ON THIS SHEET MUST BE MADE OR CIRCLED IN RED INK, WITH DATE AND NAME OF PERSON MAKING CHANGE.

Do not extend notes this side of this line.

STATION	B. S.	H. I.	F. S.	ELEV.	Lt. & West	Rt. & East
		109 26				
8+00			4.99	104 27		9 5 Edge Pvt
"			5.3	104 0		20' Gut.
"			5.0	104 3		30' PL
"			4.88	104 38	8' Edge Pvt.	
"			5.5	103 8	17' Gut	
"			4.8	104 5	22' Top Bk.	
"			4.7	104 6	30' PL	
T.P.	5.62	109.92	4.96	104.30		
8+69			5.10	104 82		℄
"			5.47	104 45		9 5 Edge Pvt.
"			5.7	104 2		20' Gut.
"			5.1	104 8		23' Top Bk
"			4.7	105 2		30' PL
"			5.3	104 6		100'
"			5.7	104 2		200'
"			6.3	103 6		300'
"			6.5	103 4		330' Back PL
"			5.25	104 67	8 5 Edge Pvt.	
"			6.1	103 8	17' Gut.	
"			5.0	104 9	24' Top Bk.	
"			4.8	105 1	30' PL	

F. B. 1715 Pg. 116 Job No. 1415 Division No. Notes Red. Plotted Profile
Survey of Woods Ave. Date 1-10-51 Date No.
Survey by Van Deren Notes Bus Notes Chkd. Checked X-Sec.
Indexed R. C. Johnson Date Date Date No.

76L298 307 4-50

PLEASE RETURN TO
LOS ANGELES COUNTY SURVEYOR
726 LOS ANGELES COUNTY ENGINEERING BLDG.

NOTE: ANY ADDITIONS OR CHANGES ON THIS SHEET MUST BE MADE OR CIRCLED IN RED INK, WITH DATE AND NAME OF PERSON MAKING CHANGE.

Do not extend notes this side of this line.

STATION	B. S.	H. I.	F. S.	ELEV.	Lt. & West.	℄ Rt. & East.
		109.92				
8+69			5.1	104.8	100'	
"			5.7	104.2	200'	
"			5.8	104.1	300'	
"			5.9	104.0	400'	
"			5.9	104.0	440'± Back PL	
9+00			5.08	104.84		℄
"			5.39	104.53		9' Edge Pvt.
"			5.8	104.1		19' Gut.
"			4.9	105.0		23' Top Bk.
"			4.7	105.2		30' PL
"			5.24	104.68	8.5 Edge Pvt.	
"			5.9	104.0	18' Gut.	
"			5.0	104.9	21' Top Bk	
"			5.1	104.8	30' PL	
10+00			4.88	105.04		℄
"			5.10	104.82		9.0 Edge Pvt.
"			5.3	104.6		20' Gut.
"			4.8	105.1		24' Top Bk.
"			4.8	105.1		30' PL
			5.14	104.78	9.0 Edge Pvt.	
"			5.4	104.5	19' Gut	

Profile Notes Red. ____ Plotted ____ Job No. 1415 Division No. ____ F. B. 1715 Pg. 117
No. ____ Date ____ Date ____ Survey of Woods Ave
X-Sec. Notes Chkd. ____ Checked ____ Survey by Van Deren Notes Bus Date 1-10-51
No. ____ Date ____ Date ____ Map No. ____ Indexed Johnson Date ____

76L298 307 4-50

PLEASE RETURN TO
LOS ANGELES COUNTY SURVEYOR
726 LOS ANGELES COUNTY ENGINEERING BLDG.

NOTE: ANY ADDITIONS OR CHANGES ON THIS SHEET MUST BE MADE OR CIRCLED IN RED INK, WITH DATE AND NAME OF PERSON MAKING CHANGE.

Do not extend notes this side of this line.

STATION	B. S.	H. I.	F. S.	ELEV.	Lt. & West	℄ Rt. & East
		109.92				
10+00			5.0	104.9	22' Top Bk.	
"			4.9	105.0	30' PL	
T.P.	5.44	110.35	5.01	104.91		
11+00			5.04	105.31		℄
"			5.28	105.07		9½ Edge Pvt.
"			5.6	104.8		19' Gut.
"			4.9	105.5		23' Top Bk.
"			4.8	105.6		30' PL
"			5.23	105.12	9½ Edge Pvt.	
"			5.8	104.6	17' Gut.	
"			5.3	105.1	21' Top Bk.	
"			5.3	105.1	30' PL	
11+32			5.24	105.11		℄ Top of Bk.
"			5.37	104.98		10½ Edge Pvt.
"			5.7	104.7		20' Gut.
"			4.9	105.5		25' Top Bk.
"			4.7	105.7		30' PL
"			5.45	104.90	9½ Edge Pvt.	
"			5.9	104.5	19' Gut.	
"			5.0	105.4	21' Top Bk.	
"			4.7	105.7	30' PL	

F. B. 1715 Pg. 118 Job No. 1415 Division No. Notes Red. Plotted Profile
Survey of Woods Ave Date 1-10-51 Date No.
Survey by Van Deren Notes Bus Notes Chkd. Checked X-Sec.
Indexed H. C. Johnson Date Date Date No.

76L298 307 4-50

PLEASE RETURN TO
LOS ANGELES COUNTY SURVEYOR
726 LOS ANGELES COUNTY ENGINEERING BLDG.

NOTE: ANY ADDITIONS OR CHANGES ON THIS SHEET MUST BE MADE OR CIRCLED IN RED INK, WITH DATE AND NAME OF PERSON MAKING CHANGE.

Do not extend notes this side of this line.

STATION	B. S.	H. I.	F. S.	ELEV.	Lt. & West	℄ Rt & East
		110 35				
11+57			5.73	104 62		℄ Cross Gut.
11+67 6			5.40	104 95		℄ Top Bk.
11+79 60			4.96	105 39		℄ Int. Imperial Hwy
"			4.96	105 39		50'
"			4.72	105 63		100'
"			5.03	105 32	50'	
"			5.32	105 03	100'	
BM-WE2			4.83	105.52	BM WE2 Elev = 105.508 FB 1715-7 Imperial Hwy. & Woods Ave. S.E. Cor. Bt. Spk in Conc. Walk to Ho.# 11704	

Profile Notes Red. ____ Plotted ____ Job No. 1415 Division No. ____ F. B. 1715 Pg. 119
No. ____ Date ____ Date ____ Survey of Woods Ave.
X-Sec. Notes Chkd. ____ Checked ____ Survey by Van Buren Notes Date 1-10-51
No. ____ Date ____ Date ____ Map No. ____ Indexed Job No. ____ Date ____

F. B. 1715 Pg. 120

Job No. 1415 Division No. _____ Notes Red. _____ Plotted _____ Profile

Survey of Woods Ave Date 1-10-51 Date _____ No. _____

Survey by VanDeren Notes Bus Notes Chkd. _____ Checked _____ X-Sec.

Indexed _____ Date _____ Date _____ Date _____ No. _____

STATION	B. S.	H. I.	F. S.	ELEV.

PLEASE RETURN TO

LOS ANGELES COUNTY SURVEYOR

726 LOS ANGELES COUNTY ENGINEERING BLDG.

Do not extend notes this side of this line.

NOTE: ANY ADDITIONS OR CHANGES ON THIS SHEET MUST BE MADE OR CIRCLED IN RED INK, WITH DATE AND NAME OF PERSON MAKING CHANGE.

76L298 307 4-50

Notes Ck'd by	Survey of Woods Ave
Map No.	W. O. 1415 Tape No. 0106 Std. 68 °F
Office Work	Surveyed by M. A. Van Deren
Checked	Notes Van Date 12-50
Date	Indexed A. C. Johnson

F. B. 1715 PG. 121

MAY 18 '51

CV-1415

Topography on Imperial Hwy

From Firestone Blvd East to Pioneer Blvd

Woods Ave Sewer Dist

1-15-51

Van Deren
Blankenship
~~Edmondson~~
Kapp

Note Pvt on Imperial = 5" Rock & Oil over 8" Rock & Sand
With 2" Rock & Oil Shoulders Av. 7' wide

Note: Any Additions or Changes on This Sheet Must be Made or Circled in Red Ink With Date and Name of Person Making Change.

Do not extend notes this side of this line.

RETURN TO
LOS ANGELES COUNTY SURVEYOR
726 LOS ANGELES COUNTY
ENGINEERING BLDG.

76F3095 247 10M 1-49

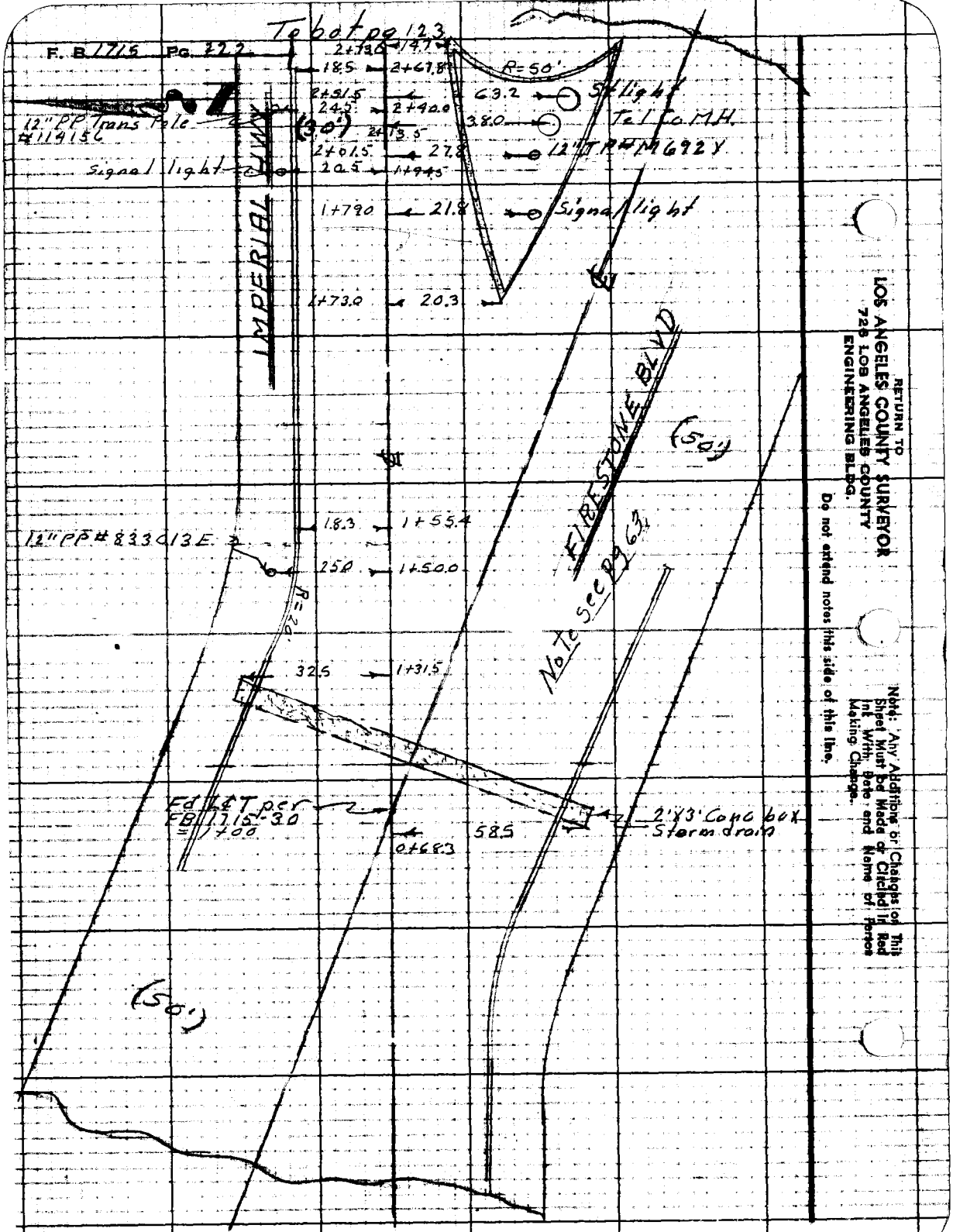

RETURN TO
LOS ANGELES COUNTY SURVEYOR
726 LOS ANGELES COUNTY
ENGINEERING BLDG.

Note: Any Additions or Changes on This Sheet Must be Made or Circled in Red Ink With Date and Name of Person Making Change.

Do not extend notes this side of this line.

F. B. 1715 PG. 123

Notes Ck'd by	Survey of Woods Ave
Map No.	W. O. 1415 Tape No. Std.
Office Work	Surveyed by M. A. Van Deren
Checked	Notes Van Date 1-17-60
Date	Indexed E. C. Johnson

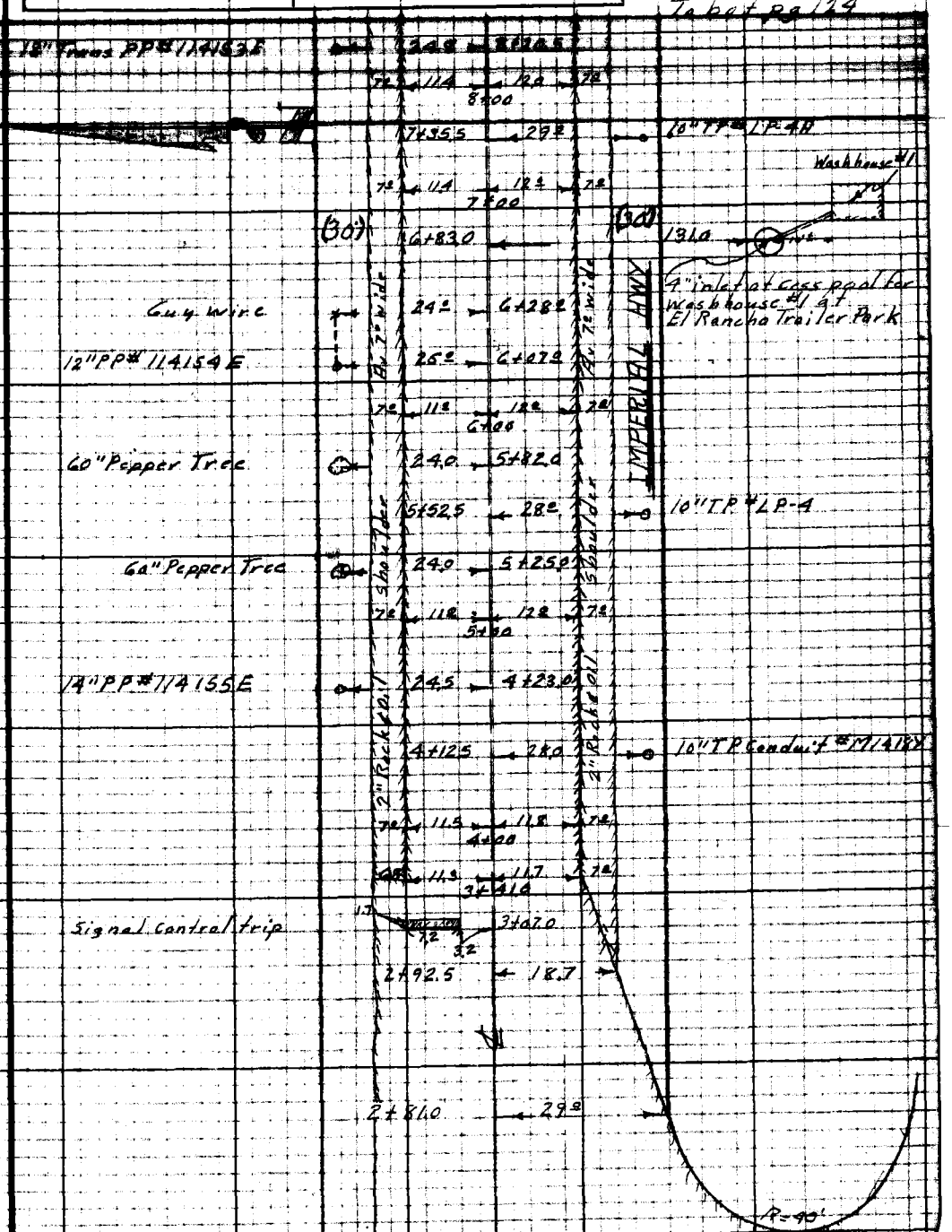

Note: Any Additions or Changes on This Sheet Must be Made or Circled in Red Ink With Date and Name of Person Making Change.

Do not extend notes this side of this line.

RETURN TO
LOS ANGELES COUNTY SURVEYOR
726 LOS ANGELES COUNTY
ENGINEERING BLDG.

76F3095 247 10M 1-49

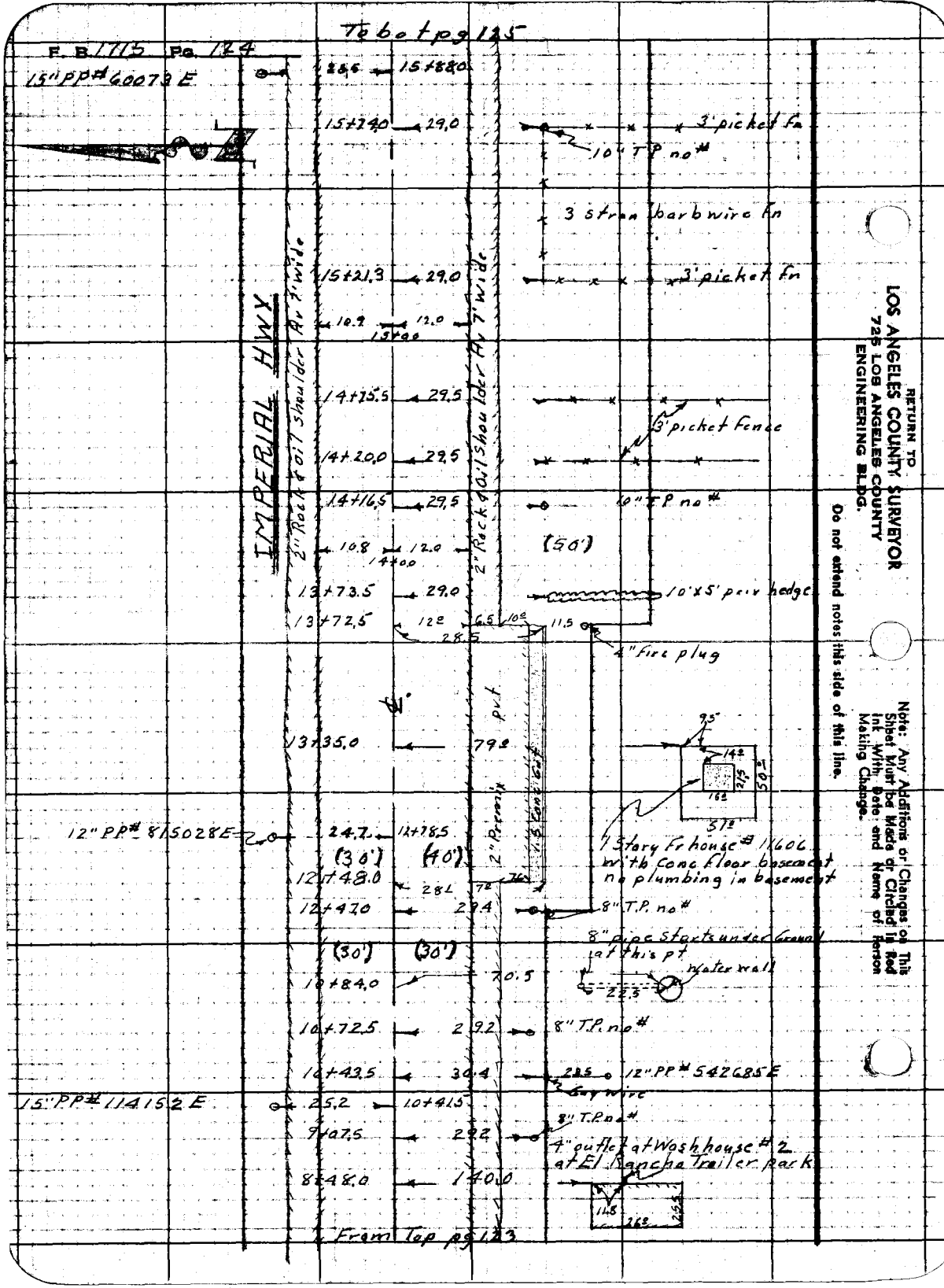
To bot pg 125
F. B. 1715 Pg. 124
15" PP# 60073 E
28.6
15+88.0
15+74.0
29.0
3' picket fn
10" TP no#
3 strand barbwire fn
15+21.3
29.0
3' picket fn
10.9
12.0
15+00
IMPERIAL HWY
2" Rock & oil shoulder Av 7' wide
2" Rock & oil shoulder Av 7' wide
14+75.5
29.5
3' picket fence
14+20.0
29.5
14+16.5
29.5
10" TP no#
10.8
12.0
14+00
(50')
13+73.5
29.0
10'x5' pair hedge
13+72.5
12.0
6.5
10.0
11.5
28.5
4" fire plug
13+35.0
79.0
9.5
14.0
21.5
16.0
50.0
51.0
1 Story Fr house # 11606 with Conc floor basement no plumbing in basement
12" PP# 815028 E
24.7
12+78.5
(30')
(40')
2" Premix pvt
1.5 Conc Cut
12+48.0
28.4
7.0
7.6
12+47.0
29.4
8" T.P. no#
8" pipe starts under Ground at this pt
(30')
(30')
10+84.0
70.5
Water wall
22.5
10+72.5
29.2
8" T.P. no#
10+43.5
30.4
28.5
12" PP# 542685 E
Guy wire
15" PP# 114152 E
25.2
10+41.5
8" T.P. no#
9+07.5
29.2
4" outlet at Washhouse # 2 at El Rancho Trailer park
8+48.0
140.0
11.8
26.0
25.5
From Top pg 123
RETURN TO
LOS ANGELES COUNTY SURVEYOR
725 LOS ANGELES COUNTY
ENGINEERING BLDG.
Do not extend notes this side of this line.
Note: Any Additions or Changes on This Sheet Must be Made or Circled in Red Ink With Date and Name of Person Making Change.

Notes Ck'd by	Survey of Woods Ave
Map No.	W. O. 1415 Tape No. 010 Std 68
Office Work	Surveyed by M.A. Van Deren
Checked	Notes Van Date 12-50
Date	Indexed C. Johnson

F. B. 1715 PG. 125

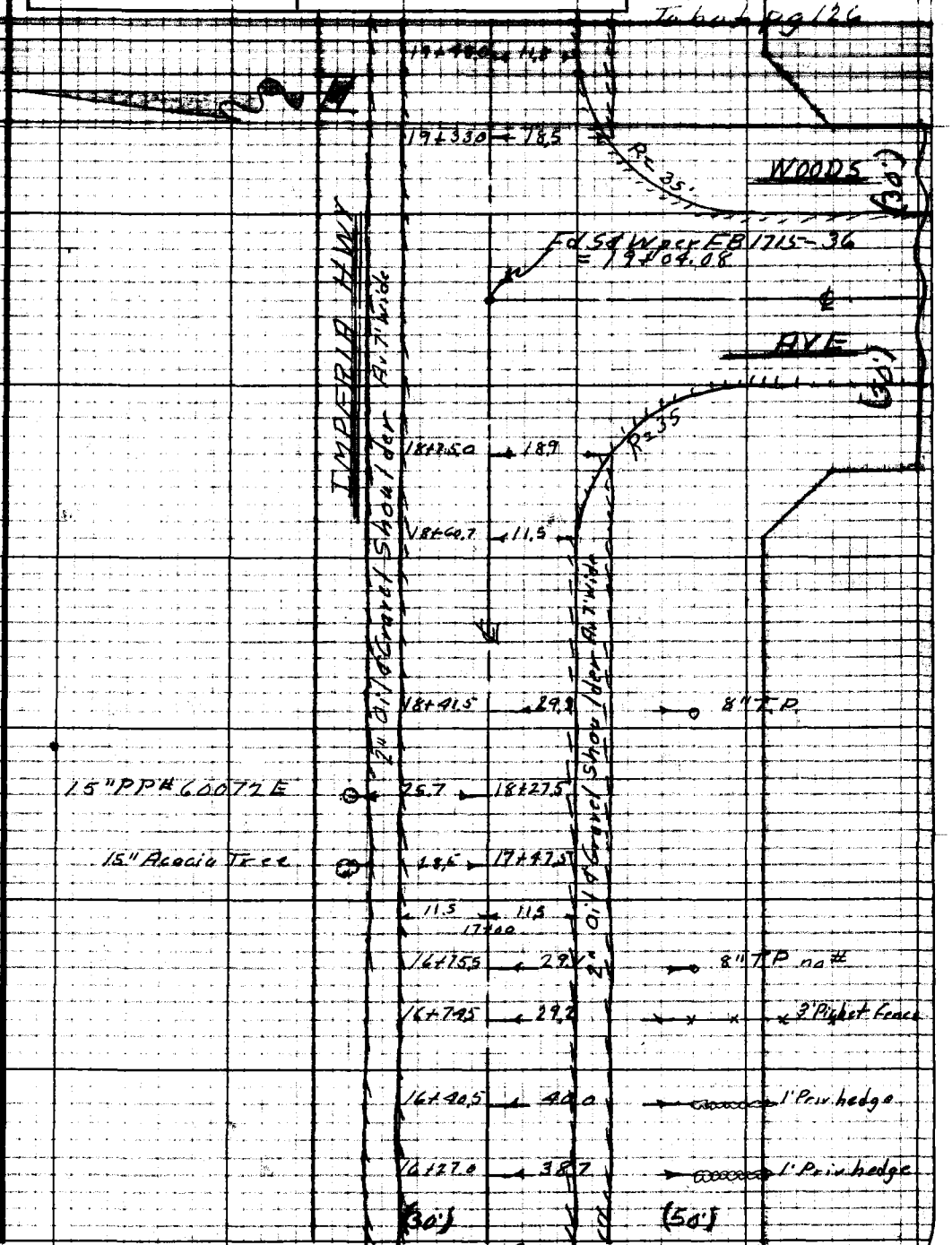

Note: Any Additions or Changes on This Sheet Must be Made or Circled in Red Ink With Date and Name of Person Making Change.

Do not extend notes this side of this line.

RETURN TO
LOS ANGELES COUNTY SURVEYOR
726 LOS ANGELES COUNTY
ENGINEERING BLDG.

76F3058 247 10M 1-49

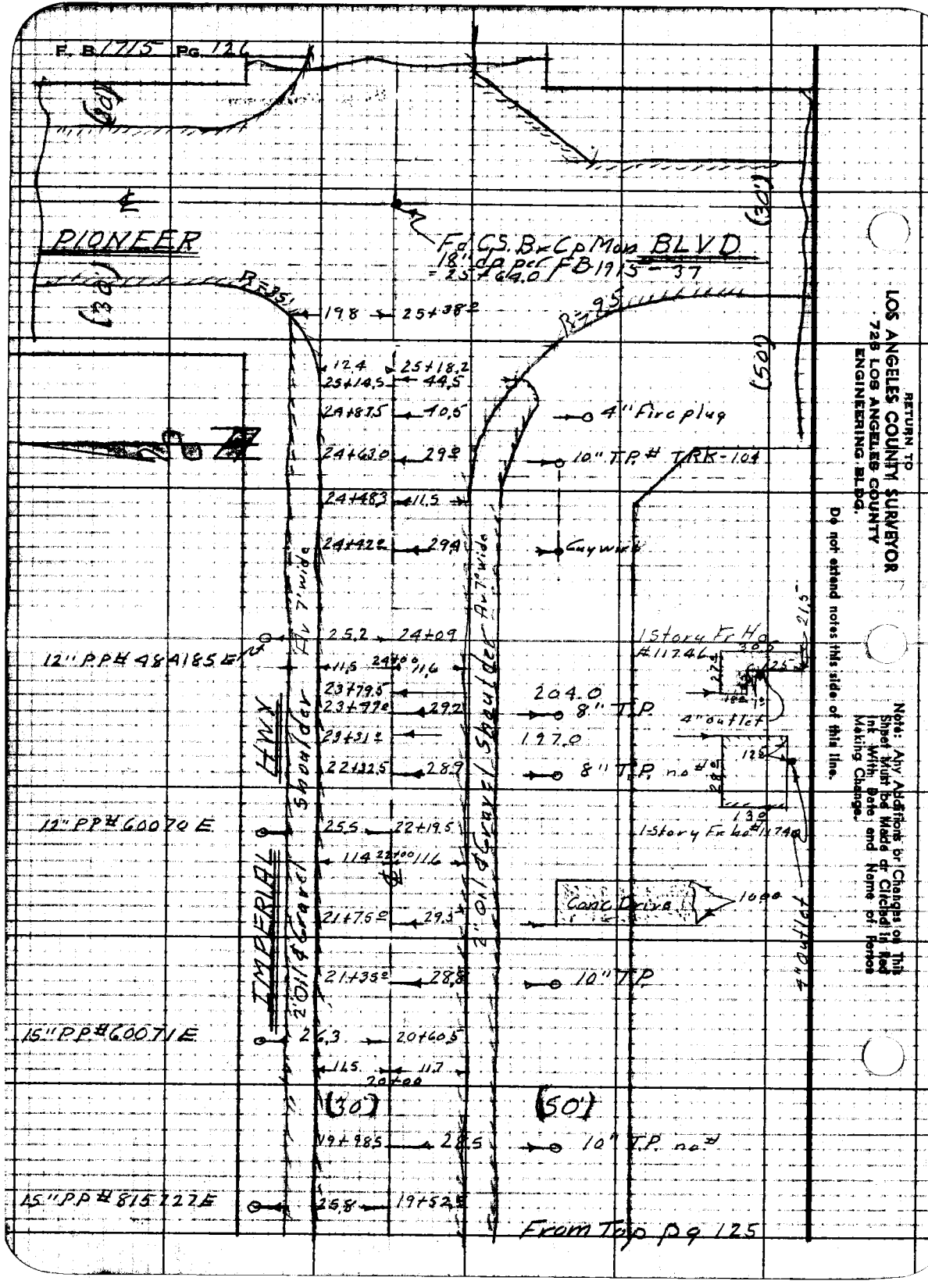

RETURN TO
LOS ANGELES COUNTY SURVEYOR
728 LOS ANGELES COUNTY
ENGINEERING BLDG.

Do not extend notes this side of this line.

Note: Any Additions or Changes on This Sheet Must Be Made or Circled in Red Ink With Date and Name of Person Making Change.

Profile	Notes Red.	Plotted	Job No. 1415	Division No.	F. B. 1715	Pg. 127
No.	Date	Date	Survey of Woods Ave			
X-Sec.	Notes Chkd. LCM	Checked	Survey by Van Deren	Notes Van	Date 1-15-51	
No.	Date 2/13/51	Date	Map No.	Indexed X C Johnson	Date MAY 18 '51	

C1-1415

Cross Sections on Imperial Hwy

From Firestone Blvd - To Pioneer Blvd

Woods Ave Sewer Dist

1-15-51
Van Deren
Blankenship
Kapp

STATION	B. S.	H. I.	F. S.	ELEV.

NOTE: ANY ADDITIONS OR CHANGES ON THIS SHEET MUST BE MADE OR CIRCLED IN RED INK, WITH DATE AND NAME OF PERSON MAKING CHANGE.

PLEASE RETURN TO
LOS ANGELES COUNTY SURVEYOR
726 LOS ANGELES COUNTY ENGINEERING BLDG.

Do not extend notes this side of this line.

76L298 307 4-50

76L298 307 4-50

PLEASE RETURN TO
LOS ANGELES COUNTY SURVEYOR
726 LOS ANGELES COUNTY ENGINEERING BLDG.

NOTE: ANY ADDITIONS OR CHANGES ON THIS SHEET MUST BE MADE OR CIRCLED IN RED INK, WITH DATE AND NAME OF PERSON MAKING CHANGE.

Do not extend notes this side of this line.

STATION	B. S.	H. I.	F. S.	ELEV.	Lt ℄ North	℄ Rt ℄ South
WE-4	4.01	106.94		102.93	BMWE 4 Elev = 102.926 FB 1715-8	
					Firestone Blvd & Imperial Hwy.	
					Bt Spk in Conc headwall. 50'± N & 25'± E. ℄ int	
1+00			4.03	102.91		℄ Int. Firestone Blvd.
—			3.86	103.08	N. end C.R., N.E. Cor.	
1+55.4			4.36	102.58		℄
"			4.58	102.36	18³ Gut.	
"			4.05	102.89	18³ Top Cb.	
"			5.08	101.86	30' PL	
2+00.			4.55	102.39		℄
"			4.88	102.06		16' Gut
"			4.38	102.56		16' Top Cb.
"			4.83	102.11	18' Gut.	
"			4.26	102.68	18' Top Cb.	
"			5.41	101.53	30' PL	
2+67.8			4.60	102.34		℄
"			5.20	101.74	18' Gut.	
"			4.40	102.54	18' Top Cb.	
"			5.50	101.44	30' Gut & PL	
2+92.5			4.66	102.28		℄

F. B. 1715 PG. 128
Job No. 1415 Division No. Notes Red. Plotted Profile
Survey of Woods Ave Date 1-15-51 Date No.
Survey by Van Deren Notes Van Checked X-Sec.
Indexed R. C. Johnson Date Date No.

76L298 307 4-50

PLEASE RETURN TO
LOS ANGELES COUNTY SURVEYOR
726 LOS ANGELES COUNTY ENGINEERING BLDG.

NOTE: ANY ADDITIONS OR CHANGES ON THIS SHEET MUST BE MADE OR CIRCLED IN RED INK, WITH DATE AND NAME OF PERSON MAKING CHANGE.

Do not extend notes this side of this line.

STATION	B. S.	H. I.	F. S.	ELEV.	Lt & North	℄	Rt & South
2+92.5		106 94	5.40	101 54			18.2 Edge Pvt.
"			5.53	101 41			20' Gut
"			5.15	101 79			30' PL
3+00			4.68	102 26		℄	
3+41.0			4.73	102 21		℄	
"			5.10	101 84			11.7 Edge Pvt.
"			5.40	101 54			18.7 Edge Shoulder & Gut.
"			5.01	101 93			30' PL
"			5.01	101 93	11.3 Edge Pvt.		
"			5.5	101 4	18.1 Edge Shoulder & Gut.		
"			5.0	101.9	30' PL		
4+00			4.62	102 32		℄	
"			4.89	102 05			11.8 Edge Pvt.
"			5.3	101.6			18.8 Edge Shoulder & Gut.
"			4.7	102 2			30' PL
"			4.87	102 07	11.5 Edge Pvt		
"			5.2	101.7	18.5 Edge Shoulder & Gut.		
"			4.8	102.1	30.' PL		
5+00			4.09	102 85		℄	
"			4.38	102 56			12.9 Edge Pvt.
"			4.85	102 09			19' Edge Shoulder & Gut.

Profile Notes Red. ____ Plotted ____ Job No. 1415 Division No. ____ F. B. 1715 Pg. 129
No. ____ Date ____ Date ____ Survey of Woods Ave
X-Sec. Notes Chkd. ____ Checked ____ Survey by Van Duren Notes Van Date 1-18-51
No. ____ Date ____ Date ____ Map No. ____ Indexed ____ Date ____ Johnson

76L298 307 4-50

PLEASE RETURN TO
LOS ANGELES COUNTY SURVEYOR
726 LOS ANGELES COUNTY ENGINEERING BLDG.

NOTE: ANY ADDITIONS OR CHANGES ON THIS SHEET MUST BE MADE OR CIRCLED IN RED INK, WITH DATE AND NAME OF PERSON MAKING CHANGE.

Do not extend notes this side of this line.

STATION	B. S.	H. I.	F. S.	ELEV.	Lt & North	℄	Rt & South
5+00		106.94	4.2	102.7			30' ℞
"			4.30	102.64	11' Edge Prt.		
"			4.83	102.11	18' Edge Shoulder & Gut.		
"			4.3	102.6	30' ℞		
6+00			3.78	103.16		℄	
"			4.15	102.79			12' Edge Prt
"			4.46	102.48			19' Edge Shoulder & Gut.
"			4.1	102.8			30' ℞
"			4.16	102.78	11' Edge Prt.		
"			4.61	102.33	18' Edge Shoulder & Gut.		
"			3.7	103.2	19' Top Bk		
"			3.7	103.2	30' ℞		
T.P.	5.14	107.98	4.10	102.34	T.P.		
6+83			4.73	103.25		℄	
"			5.0	103.0			30' ℞
"			6.9	101.1			131' Top of 4" Inlet
7+00			4.63	103.35		℄	
"			4.81	103.17			12' Edge Prt.
"			5.32	102.66			19' Edge Shoulder & Gut
"			5.1	102.9			30' ℞
"			4.87	103.11	11.4 Edge Prt.		

F. B. 1715 PG. 130 Job No. 1415 Division No. Notes Red. Plotted Profile
Survey of Woods Ave Date 1-15-51 Date No.
Survey by Van Deren Notes Van Checked X-Sec.
Indexed E. C. Johnson Date Date No.

76L298 307 4-50

PLEASE RETURN TO
LOS ANGELES COUNTY SURVEYOR
726 LOS ANGELES COUNTY ENGINEERING BLDG.

NOTE: ANY ADDITIONS OR CHANGES ON THIS SHEET MUST BE MADE OR CIRCLED IN RED INK, WITH DATE AND NAME OF PERSON MAKING CHANGE.

Do not extend notes this side of this line.

STATION	B. S.	H. I.	F. S.	ELEV.	Lt ℄ North	℄	Rt ℄ South
7+00		107.98	5.40	102.58	18.4 Edge Shoulder & Gut.		
"			5.0	103.0	30' PL		
8+00			4.50	103.48		℄	
"			4.82	103.16			12' Edge Pvt.
"			5.30	102.68			19' Edge Shoulder & Gut.
"			5.0	103.0			30' PL
"			4.74	103.24	11.4' Edge Pvt.		
"			5.41	102.57	18.4' Edge Shoulder & Gut.		
"			5.0	103.0	30' PL		
T.P.	4.82	108.07	4.73	103.25	T.P.		
8+48			4.65	103.42		℄	
"			5.0	103.1			30' PL
"			6.86	101.21			151.8 Top of 4" Outlet
9+00			4.68	103.39		℄	
"			5.09	102.98			11' Edge Pvt.
"			5.43	102.64			18' Edge Shoulder &
"			4.8	103.3			30' PL
"			5.00	103.07	11' Edge Pvt.		
"			5.33	102.69	18' Edge Shoulder & Gut.		
"			4.9	103.2	30' PL		
10+00			5.00	103.07		℄	

Profile Notes Red. ____ Plotted ____ Job No. 1415 Division No. ____ F. B. 1715 Pg. 131
No. ____ Date ____ Date ____ Survey of Woods Ave
X-Sec. Notes Chkd. ____ Checked ____ Survey by Van Dorn Notes Van Date 1-18-54
No. ____ Date ____ Date ____ Map No. ____ Indexed Johnson Date ____

76L298 307 4-50

PLEASE RETURN TO
LOS ANGELES COUNTY SURVEYOR
726 LOS ANGELES COUNTY ENGINEERING BLDG.

NOTE: ANY ADDITIONS OR CHANGES ON THIS SHEET MUST BE MADE OR CIRCLED IN RED INK, WITH DATE AND NAME OF PERSON MAKING CHANGE.

Do not extend notes this side of this line.

STATION	B. S.	H. I.	F. S.	ELEV.	Lt ℄ North	℄ Rt ℄ South
10+00		108.07	5.28	102.79		11.5' Edge Pvt.
"			5.47	102.60		18.5' Edge Shoulder & Gut
"			4.8	103.3		30' ℞
"			5.28	102.79	11.2' Edge Pvt	
"			5.46	102.61	18.2' Edge Shoulder & Gut	
"			5.3	102.8	30' ℞	
11+00			5.03	103.04		℄
"			5.35	102.72		11' Edge Pvt.
"			5.55	102.52		18' Edge Shoulder & Gut.
"			5.0	103.1		30' ℞
"			5.37	102.70	11' Edge Pvt.	
"			5.46	102.61	18' Edge Shoulder & Gut.	
"			5.2	102.9	30' ℞	
T.P.	5.29	108.06	5.30	102.77	T.P.	
12+00			4.59	103.47		℄
"			5.00	103.06		11.5 Edge Pvt.
"			5.33	102.73		18.5 Edge Shoulder & Gut.
"			5.1	103.0		30' ℞
"			5.02	103.04	11.5' Edge Pvt.	
"			5.30	102.76	18.5' Edge Shoulder & Gut	
"			4.8	103.3	30' ℞	

F. B. 1715 Pg. 132 Job No. 1415 Division No. Notes Red. Plotted Profile
Survey of Woods Ave Date 1-15-51 Date No.
Survey by Van Deren Notes Van Notes Chkd. Checked X-Sec.
Indexed E. C. Johnson Date Date Date No.

76L298 307 4-50

PLEASE RETURN TO
LOS ANGELES COUNTY SURVEYOR
726 LOS ANGELES COUNTY ENGINEERING BLDG.

NOTE: ANY ADDITIONS OR CHANGES ON THIS SHEET MUST BE MADE OR CIRCLED IN RED INK, WITH DATE AND NAME OF PERSON MAKING CHANGE.

Do not extend notes this side of this line.

STATION	B. S.	H. I.	F. S.	ELEV.	Lt ℄ North	℄ Rt ℄ South
12+40.50		108.06	4.51	103.55		℄
"			4.88	103.18		11.5 Edge Pvt
"			5.36	102.70		18.5' Edge Shoulder
"			5.0	103.1		30' PL
"			4.8	103.3		40' PL
"			5.3	102.8		100'
"			4.8	103.3		200'
"			4.8	103.3		300'
"			4.8	103.3		310'
12+48			4.48	103.58		℄
"			4.89	103.17		11.5' Edge Pvt.
"			5.34	102.72		18.5' Edge Shoulder
"			5.56	102.50		28.1' Gut
"			4.80	103.26		28.1' Top Cb.
"			4.8	103.3		40' PL
13+00			4.55	103.51		℄ F
"			4.94	103.12		11.5 Edge Pvt.
"			5.60	102.46		28.3 Gut
"			4.82	103.24		28.3 Top Cb
"			5.1	103.0		40' PL
			4.94	103.12	11' Edge Pvt.	

Profile Notes Red. ____ Plotted ____ Job No. 1415 Division No. ____ F. B. 1715 Pg. 133
No. ____ Date ____ Date ____ Survey of Woods Ave
X-Sec. Notes Chkd. ____ Checked ____ Survey by Van Doren Notes Van Date 1-15-51
No. ____ Date ____ Date ____ Map No. ____ Indexed Johnson Date ____

76L29B 307 4-50

PLEASE RETURN TO
LOS ANGELES COUNTY SURVEYOR
726 LOS ANGELES COUNTY ENGINEERING BLDG.

NOTE: ANY ADDITIONS OR CHANGES ON THIS SHEET MUST BE MADE OR CIRCLED IN RED INK, WITH DATE AND NAME OF PERSON MAKING CHANGE.

Do not extend notes this side of this line.

STATION	B. S.	H. I.	F. S.	ELEV.	Lt ℄ North	℄ Rt ℄ South
13+00		103.06	5.21	102.85	18' Edge Shoulder & Gut	
"			4.7	103.4	30' PL	
13+10.3			4.57	103.49		℄
"			4.81	103.25		28.3' Top Cb. Ho. #11606
"			10.95	97.11		96' Basement Floor Level
T.P.	4.92	108.06	4.92	103.14	T.P.	
13+70.50			4.66	103.40		℄
"			5.08	102.98		12' Edge Pvt.
"			5.43	102.63		28.5' Gut
"			4.80	103.26		28.5' Top Cb.
"			4.8	103.3		40.' PL
"			4.8	103.3		50' PL
13+72.5			4.66	103.40		℄
"			5.05	103.01		12' Edge Pvt.
"			5.25	102.81		19' Edge Shoulder
"			5.43	102.63		28.5 Gut
"			4.76	103.30		28.5 Top Cb.
"			4.8	103.3		50' PL
14+00			4.66	103.40		℄
"			5.04	103.02		12' Edge Pvt.
"			5.36	102.70		19' Edge Shoulder & Gut.

F. B. 1715 PG. 134
Job No. 1415 Division No. ____ Notes Red. ____ Plotted ____ Profile ____
Survey of Woods Ave Date 1-15-51 Date ____ No. ____
Survey by Van Deren Notes Van Date ____ Checked ____ X-Sec. ____
Indexed R. C. Johnson Date ____ Date ____ No. ____

76L298 307 4-50

PLEASE RETURN TO
LOS ANGELES COUNTY SURVEYOR
726 LOS ANGELES COUNTY ENGINEERING BLDG.

NOTE: ANY ADDITIONS OR CHANGES ON THIS SHEET MUST BE MADE OR CIRCLED IN RED INK, WITH DATE AND NAME OF PERSON MAKING CHANGE.

Do not extend notes this side of this line.

STATION	B. S.	H. I.	F. S.	ELEV.	Lt & North	℄	Rt & South
14+00		108.06	4.8	103 3			50' PL
"			5.00	103 06	10.8' Edge Pvt.		
"			5.18	102 88	17.8' Edge Shoulder & Gut		
"			4.7	103 4	30' PL		
15+00			4.48	103 58		℄	
"			4.84	103 22			12' Edge Pvt.
"			5.10	102 96			19' Edge Shoulder & Gut
"			4.5	103 6			50' PL
"			4.4	103 7			100'
"			4.3	103 8			200'
"			4.2	103 9			300'
"			4.2	103 9			310' Back PL
"			4.66	103 40	10.9' Edge Pvt.		
"			4.96	103 10	17.9' Edge Shoulder & Gut.		
"			4.4	103 7	30' PL		
16+00			4.19	103 87		℄	
"			4.53	103 53			11.5' Edge Pvt.
"			4.81	103 25			18' Edge Shoulder & Gut
"			4.3	103 8			50' PL
"			4.48	103 58	11.5 Edge Pvt.		
"			4.70	103 36	18.5 Edge Shoulder & Gut.		

Profile Notes Red. ____ Plotted ____ Job No. 1415 Division No. ____ F. B. 1715 Pg. 135
No. ____ Date ____ Date ____ Survey of Woods Ave
X-Sec. Notes Chkd. ____ Checked ____ Survey by [illegible] Notes [illegible] Date [illegible]
No. ____ Date ____ Date ____ Map No. ____ Indexed Johnson Date ____

76L298 307 4-50

PLEASE RETURN TO
LOS ANGELES COUNTY SURVEYOR
726 LOS ANGELES COUNTY ENGINEERING BLDG.

NOTE: ANY ADDITIONS OR CHANGES ON THIS SHEET MUST BE MADE OR CIRCLED IN RED INK, WITH DATE AND NAME OF PERSON MAKING CHANGE.

Do not extend notes this side of this line.

STATION	B. S.	H. I.	F. S.	ELEV.	Lt & North	℄	Rt & South
16+00		108.06	4.1	104 0	30' PL		
17+00			3.70	104.36		℄	
"			4.11	103 95			11.5' Edge Pvt
"			4.43	103 63			18.5' Edge Shoulder & Gut
"			3.8	104 3			50' PL
"			3.90	104 16	11.5' Edge Pvt.		
"			4.27	103 79	18.5' Edge Shoulder & Gut.		
"		✓	3.5	104 6	30' PL		
T.P.	5.13	109.26	3.93	104.13	T.P.		
18+00			4.25	105 01		℄	
"			4.57	104 69			11.5' Edge Pvt
"			5.13	104 13			18.5' Edge Shoulder & Gut
"			4.6	104 7			50' PL
"			4.60	104 66	11.5' Edge Pvt.		
"			5.06	104 20	18.5' Edge Shoulder & Gut.		
"			4.7	104 6	30' PL		
18+60.7			3.95	105 31		℄	
"			4.35	104 91			11.5' Edge Pvt.
"			5.00	104 26			18.5' Edge Shoulder & Gut.
"			4.0	105 3			
18+74 08			3.96	105 30		℄	

F. B. 7715 PG. 136
Survey of Woods Ave
Survey by Van Deren
Indexed C. Johnson
Job No. 1415 Division No.
Notes Red. Date 1-15-51
Notes Chkd. Date
Plotted Date
Checked Date
Profile No.
X-Sec. No.

76L298 307 4-50

PLEASE RETURN TO
LOS ANGELES COUNTY SURVEYOR
726 LOS ANGELES COUNTY ENGINEERING BLDG.

NOTE: ANY ADDITIONS OR CHANGES ON THIS SHEET MUST BE MADE OR CIRCLED IN RED INK, WITH DATE AND NAME OF PERSON MAKING CHANGE.

Do not extend notes this side of this line.

STATION	B. S.	H. I.	F. S.	ELEV.	Lt & North	℄	Rt. & South
18+74.08		109.26	4.42	104 84			11.5 Edge Pvt. Prod.
"			5.01	104 25			18.9 Edge Pvt & Gu
"			4.8	104 5			31' Bot. Bk
"			4.0	105 3			33' Top Bk.
"			3.6	105 7			50' PL
19+00			3.93	105 33		℄	
19+04.08			3.90	105 36		℄	Woods Ave.
19+48			3.90	105 36		℄	
"			4.36	104 90			11.8 Edge Pvt.
"			4.64	104 62			18.8 Edge Shoulder & Gut
"			4.4	104 9			30.' Bot. Bk.
"			3.9	105 4			33' Top Bk.
"			3.7	105 6			50' PL
19+51.08			3.90	105 36		℄	
"			4.35	104 91			11.8 Edge Pvt.
"			4.66	104 60			18.8 Edge Shoulder & Gu
"			4.5	104 8			30.' Bot. Bk.
"			3.9	105 4			33' Top Bk.
"			3.7	105 6			50' PL
"			4.13	105 13	11.5 Edge Pvt.		
"			4.49	104 77	18.5 Edge Shoulder & Gut.		

Profile Notes Red ____ Plotted ____ Job No. 1415 Division No. ____ F. B. 1715 Pg. 137
No. ____ Date ____ Date ____ Survey of Woods Ave.
X-Sec. Notes Chkd. ____ Checked ____ Survey by Van Deren Notes Van Date 1-16-51
No. ____ Date ____ Date ____ Map No. ____ Indexed J. Anson Date ____

76L298 307 4-50

PLEASE RETURN TO
LOS ANGELES COUNTY SURVEYOR
726 LOS ANGELES COUNTY ENGINEERING BLDG.

NOTE: ANY ADDITIONS OR CHANGES ON THIS SHEET MUST BE MADE OR CIRCLED IN RED INK, WITH DATE AND NAME OF PERSON MAKING CHANGE.

Do not extend notes this side of this line.

F. B. 1715 PG. 138 Job No. 1415 Division No. Notes Red. Plotted Profile
Survey of Woods Ave Date 1-16-51 Date No.
Survey by Van Deren Notes Bus Notes Chkd. Checked X-Sec.
Indexed E. C. Johnson Date Date Date No.

STATION	B. S.	H. I.	F. S.	ELEV.	Lt ℄ North	℄	Rt ℄ South
19+51.08		109.26	4.2	105.1	30' ℞		
T.P.	4.42	109.92	3.76	105.50	B.M. WE-2		
20+00			4.39	105.53		℄	
"			4.68	105.24			11.7' Edge Pvt
"			5.20	104.72			18.7' Edge Shoulder & Gut.
"			4.4	105.5			50.' ℞
"			4.67	105.25	11.5 Edge Pvt.		
"			5.05	104.87	18.5 Edge Shoulder & Gut.		
"			4.3	105.6	30' ℞		
21+00			4.33	105.59		℄	
"			4.67	105.25			11.5' Edge Pvt
"			5.08	104.84			18.5' Edge Shoulder & Gut.
"			4.6	105.3			50' ℞
"			4.73	105.19	11.5' Edge Pvt.		
"			5.05	104.87	18.5' Edge Shoulder & Gut.		
"			4.0	105.9	30' ℞		
22+00			4.38	105.54		℄	
"			4.76	105.16			11.6' Edge Pvt
"			5.30	104.62			18.6' Edge Shoulder & Gut.
"			5.5	104.4			50' ℞
"			4.62	105.30	11.4 Edge Pvt.		

76L298 307 4-50

PLEASE RETURN TO
LOS ANGELES COUNTY SURVEYOR
726 LOS ANGELES COUNTY ENGINEERING BLDG.

NOTE: ANY ADDITIONS OR CHANGES ON THIS SHEET MUST BE MADE OR CIRCLED IN RED INK, WITH DATE AND NAME OF PERSON MAKING CHANGE.

Do not extend notes this side of this line.

STATION	B. S.	H. I.	F. S.	ELEV.	Lt & North	℄	Rt & South
22+00		109.92	5.15	104.77	18.4 Edge Shoulder & Gut		
			4.7	105.2	30' ℞		
T.P.	4.29	109.54	4.67	105.25	T.P.		
23+00			4.00	105.54		℄	
"			4.53	105.01			11.5' Edge Rt.
"			5.13	104.41			18.5' Edge Shoulder & Gut
"			4.8	104.7			23' Top Bk.
"			5.3	104.2			50' ℞
"			4.17	105.37	11.5' Edge Rt		
"			4.65	104.89	19' Edge Shoulder & Gut		
"			4.4	105.1	30' ℞		
23+18.5			3.96	105.58		℄	
"			5.4	104.1			50' ℞
			5.9	103.6			100'
			6.0	103.5			200'
			6.7	102.8			210' Top of 4" Outlet
			6.4	103.1			300'
			6.5	103.0			310' Back lot Line
23+86.0			3.90	105.64		℄	
"			5.6	103.9			50 ℞
"			7.0	102.5			223' Top of 4" Outlet

Profile Notes Red ____ Plotted ____ Job No. 1415 Division No. ____
No. ____ Date ____ Date ____ Survey of [illegible] Date [illegible]
X-Sec. Notes Chkd ____ Checked ____ Survey by [illegible] Date [illegible]
No. ____ Date ____ Date ____ Map No. ____ Engineer [illegible] Date ____

F. B. 1715 Pg. 139

76L298 307 4-50

PLEASE RETURN TO
LOS ANGELES COUNTY SURVEYOR
726 LOS ANGELES COUNTY ENGINEERING BLDG.

NOTE: ANY ADDITIONS OR CHANGES ON THIS SHEET MUST BE MADE OR CIRCLED IN RED INK, WITH DATE AND NAME OF PERSON MAKING CHANGE.

Do not extend notes this side of this line.

F.B. 1715 Pg. 140 | Job No. 1415 | Division No. | Notes Red. | Plotted | Profile
Survey of Woods Ave | Date 1-16-51 | Date | No.
Survey by Van Deren Notes Bus | Notes Chkd | Checked | X-Sec.
Indexed E. C. Johnson Date | Date | Date | No.

STATION	B. S.	H. I.	F. S.	ELEV.	Lt & North	Rt. & South
24+00		109.54	3.84	105.70		℄
"			4.40	105.14		11.6' Edge Pvt
"			4.84	104.70		18.6' Edge Shoulder & Gut.
"			4.7	104.8		23.' Top Bk.
"			5.4	104.1		50' ℞
"			4.02	105.52	11.5' Edge Pvt.	
"			4.30	105.24	18.5' Edge Shoulder & Gut.	
"			4.3	105.2	30' ℞	
T.P.	5.03	110.13	4.44	105.10	T.P.	
24+48.3			4.21	105.92		℄
"			4.85	105.28		11.5' Edge Pvt.
"			5.40	104.73		18.5' Edge Shoulder & Gut.
"			5.0	105.1		24' Top Bk.
"			5.5	104.6		50' ℞
24+97.01			3.92	106.21		℄
"			4.15	105.98		11.5' Edge Pvt. Prod.
"			5.16	104.97		29' Edge Pvt.
"			5.55	104.58		35.5 Edge Shoulder & Gut.
"			5.6	104.5		39' Bot. Bk.
"			4.9	105.2		40' Top Bk.
"			5.4	104.7		50' ℞

76L298 307 4-50

PLEASE RETURN TO
LOS ANGELES COUNTY SURVEYOR
726 LOS ANGELES COUNTY ENGINEERING BLDG.

NOTE: ANY ADDITIONS OR CHANGES ON THIS SHEET MUST BE MADE OR CIRCLED IN RED INK, WITH DATE AND NAME OF PERSON MAKING CHANGE.

Do not extend notes this side of this line.

STATION	B. S.	H. I.	F. S.	ELEV.	Lt & North	Rt & South
25+00		110.13	3.87	106.26		℄
25+14.5			3.67	106.46		℄
"			3.91	106.22		11.5' Edge Pvt. Prod
"			4.25	105.88		25' Crown
"			5.43	104.70		44.5 Edge Pvt.
25+18.2			3.63	106.50		℄
"			4.00	106.13	12.4' Edge Pvt.	
"			4.63	105.50	19.' Edge Shoulder & Gut	
"			4.4	105.7	30' PL	
25+34			3.40	106.73		℄
"			3.77	106.36	11.5' Edge Pvt. Prod	
"			4.05	106.08	17.5' Edge Pvt.	
"			4.5	105.6	25' Gut.	
"			4.5	105.6	30' PL	
25+38.0			3.37	106.76		℄ Top Bk.
			4.25	105.88	19.8 Edge Pvt.	
25+64.01			3.42	106.71		℄ Pioneer Blvd
26+00			3.75	106.38		℄
27+00			4.67	105.46		℄
28+00			5.00	105.13		℄

Profile Notes Red. ____ Plotted ____ Job No. 1415 Division No. ____
No. ____ Date ____ Date ____ Survey of Woods Ave.
Notes Chkd. ____ Checked ____ Survey by [illegible]
No. ____ Date ____ Date ____ Map No. ____ Indexed ____ Date ____

F. B. 1715 Pg. 141

F.B. 1715 Pg. 142 | Job No. 1415 | Division No. | Notes Red. | Plotted | Profile

Survey of Woods Ave | Date 1-16-51 | Date | No.

Survey by Van Deren | Notes Bus | Notes Chkd. | Checked | X-Sec.

Indexed A. C. Johnson | Date | Date | Date | No.

PLEASE RETURN TO
LOS ANGELES COUNTY SURVEYOR
726 LOS ANGELES COUNTY ENGINEERING BLDG.

NOTE: ANY ADDITIONS OR CHANGES ON THIS SHEET MUST BE MADE OR CIRCLED IN RED INK, WITH DATE AND NAME OF PERSON MAKING CHANGE.

Do not extend notes this side of this line.

STATION	B. S.	H. I.	F. S.	ELEV.	
B.M. WE-1		110.13	4.19	105.94	B.M. WE-1 Elev = 105.950 F.B. 1715-7 Pioneer Blvd & Imperial Hwy at Int. L.A. Co. Br. Co. Mon. 12" Dp in casing 3'±S 41.5'±E ℄ Int.

Imperial Hwy

PWFB 0624

457, 458, 459

F. B. 1775 PG. 145

Notes Ck'd by: [illegible]
Map No.
Office Work
Checked
Date

Image of: Laurel Ave
W. O. 8351 Tape No. 0107 St'd. L.B. °F
Surveyed by: J. L. Willey
Notes: J.L.W. Date 3/11/51
Indexed: R. C. Johnson 8-28-57

LAUREL AVE.

JN 8351
C11588

℄ SURVEY

3/11/51
Willey J.L
Bay
Kapp
Merino
Paulson

INDEX



Note: Any Additions or Changes on This Sheet Must be Made or Circled in Red Ink With Date and Name of Person Making Change.

Do not extend notes this side of this line.

RETURN TO
LOS ANGELES COUNTY SURVEYOR
726 LOS ANGELES COUNTY
ENGINEERING BLDG.

76F3095 247 2-51

F.B. ~~1915~~ PG. ~~146~~

PWFB 0624

460

W.S. 33-A-5

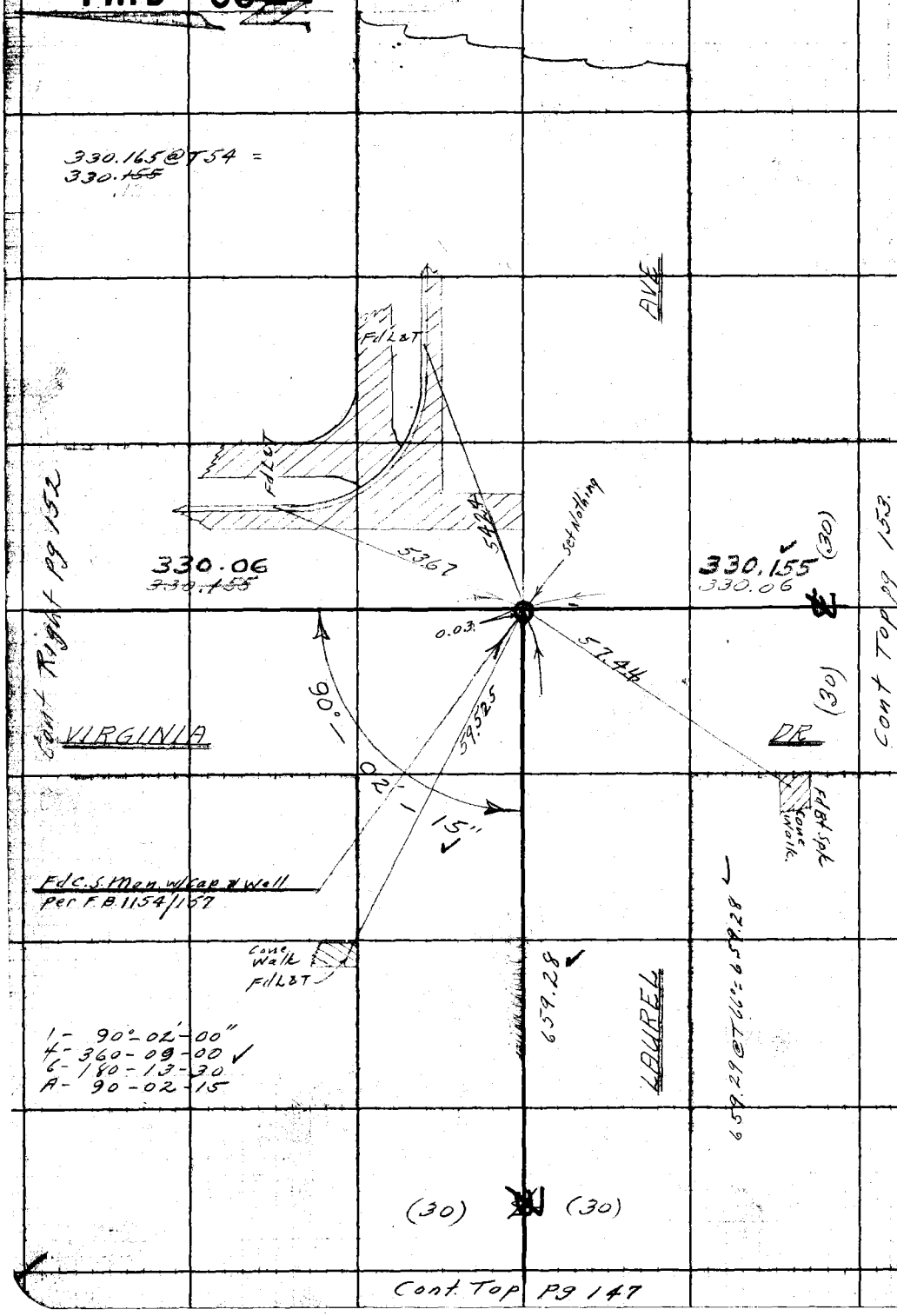

RETURN TO
LOS ANGELES COUNTY SURVEYOR
726 LOS ANGELES COUNTY
ENGINEERING BLDG.

Do not extend notes this side of this line.

Note: Any Additions or Changes on This Sheet Must be Made or Circled in Red Ink With Date and Name of Person Making Change.

PWFB 0624

461

F.B. 1925 Pg. 149

Map No.	Survey of Laurel Ave
Office Work	W.O. 8351 Tape No. 0107 St'd. 68° °F
Checked	Surveyed by J.L. Willey
Date	Notes J.L.W. Date 3/11/53
	Indexed R. C. Johnson

Cont. Bot. pg. 146

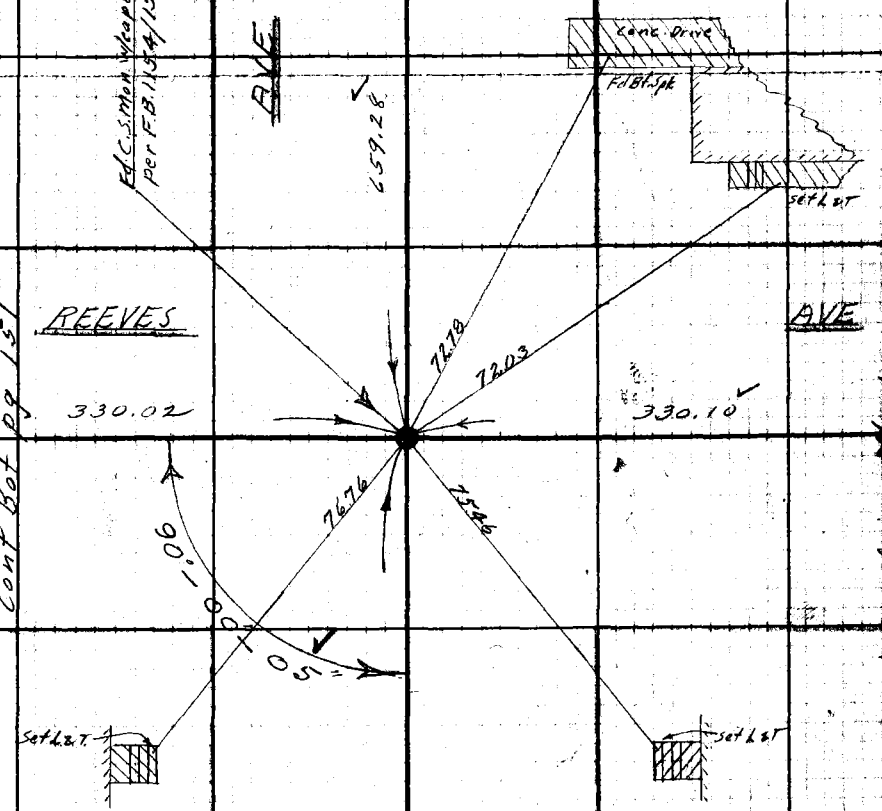

Cont Bot pg 151

Cont Top pg 149

1 - 90°-00'-00"
4 - 360-00-20
6 - 180-00-40
A - 90-00-05

LAUREL

560.10

330.10 @ T 66° =
330.10

(30) ℄ (30)

Cont Top pg 148

Note: Any Additions or Changes on This Sheet Must be Made or Circled in Red Ink With Date and Name of Person Making Change.

Do not extend notes this side of this line.

RETURN TO
LOS ANGELES COUNTY SURVEYOR
726 LOS ANGELES COUNTY
ENGINEERING BLDG.

7SF8095 247 2-51

WS 83-A-5

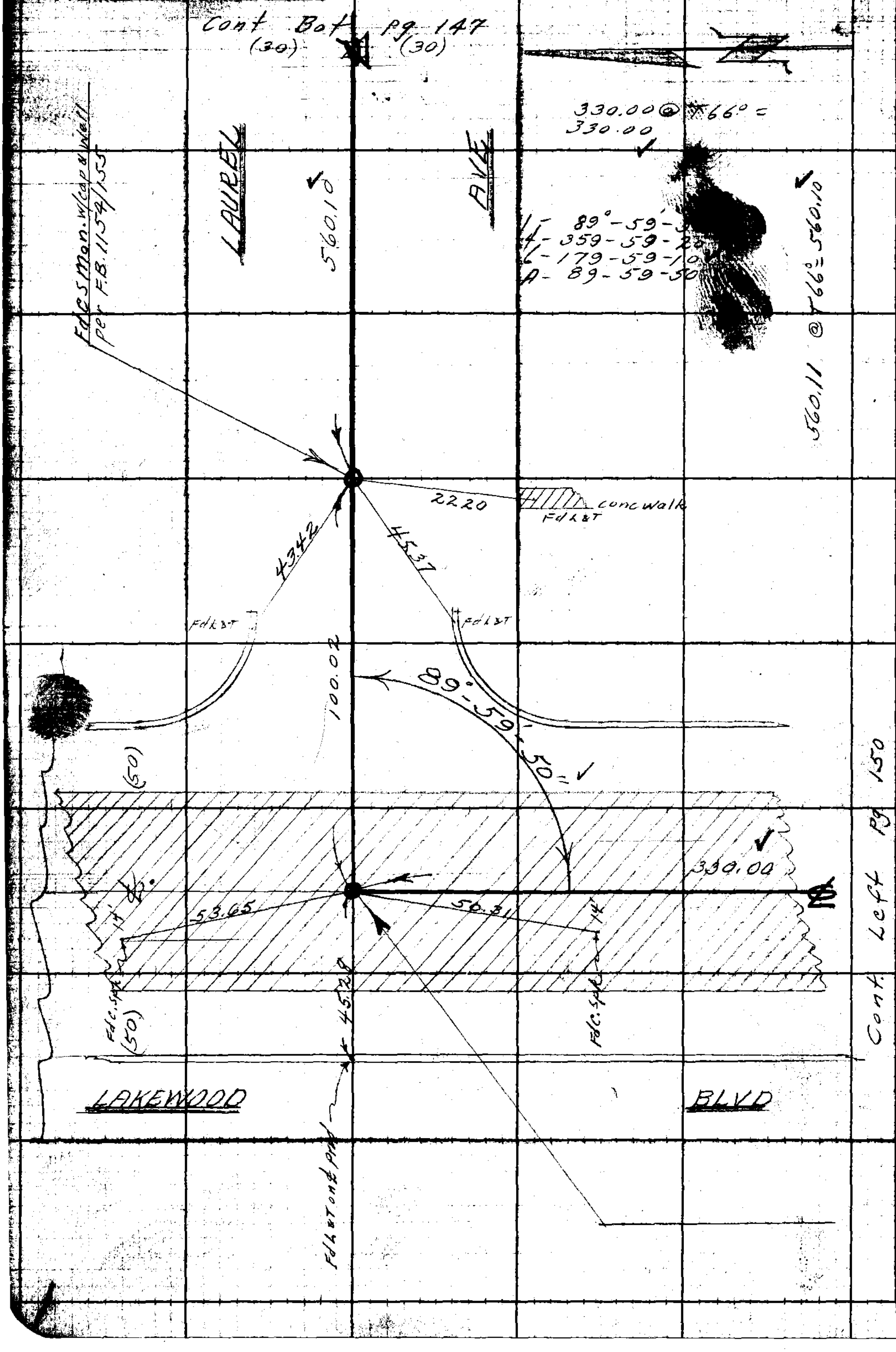

RETURN TO
LOS ANGELES COUNTY SURVEYOR
726 LOS ANGELES COUNTY
ENGINEERING BLDG.

Do not extend notes this side of this line.

Note: Any Additions or Changes on This Sheet Must be Made or Circled in Red Ink With Date and Name of Person Making Change.

PWFB 0624

463

F.B. 1775 PG. 148

Notes Ck'd by [illegible]	Survey of [illegible]
Map No.	W.O. 8351 Tape No. 0109 St'd 68 °F
Office Work	Surveyed by J.L. Willey
Checked	Notes J.L.W. Date 3/11/53
Date	Indexed A. C. Johnson

Cont. Left Pg 153

(40) (40)

W.S. 33 [illegible]

659.09

659.12 @ T60° = 659.0[illegible]

Fd L&T

Fd L&T

REEVES

Pg 147

(30)

330.10

58.64

41.71

29.26

28.20

43.99

Set L&T

Fd L&T

89°-59'-40"

560.16 @ T58° = 56[illegible]

1 - 90°-00

4 - 359-58-[illegible]

6 - 179-58-10

A - 89-59-40

560.12

FLOWER

Note: Any Additions or Changes on This Sheet Must be Made or Circled in Red Ink With Date and Name of Person Making Change.

Do not [illegible] this side of this line.

RETURN TO
LOS ANGELES COUNTY SURVEYOR
726 LOS ANGELES COUNTY
ENGINEERING BLDG.

76F3095 247 2-51

Cont. Top Pg 150

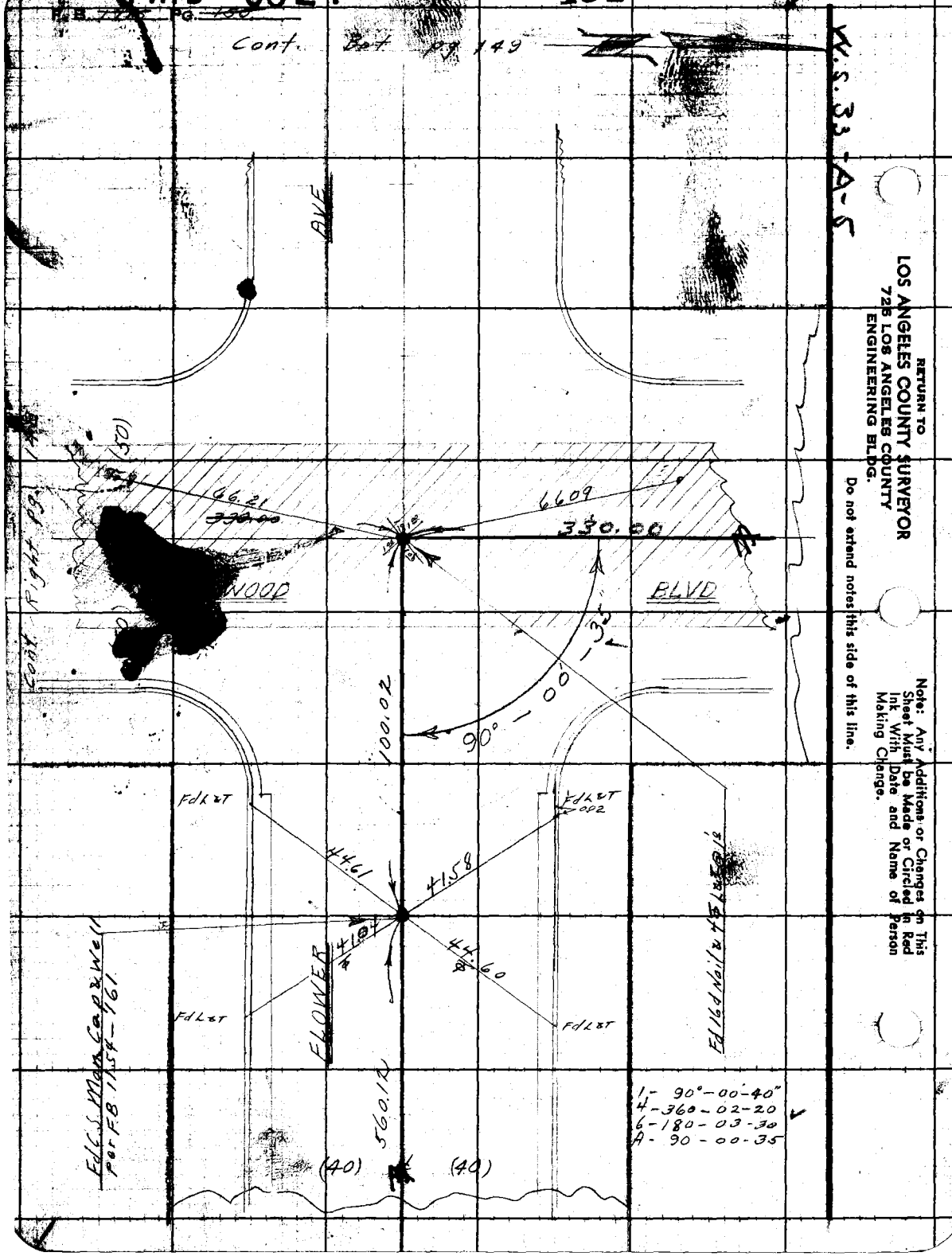

RETURN TO
LOS ANGELES COUNTY SURVEYOR
725 LOS ANGELES COUNTY
ENGINEERING BLDG.

Do not extend notes this side of this line.

Note: Any Additions or Changes on This Sheet Must be Made or Circled in Red Ink With Date and Name of Person Making Change.

PWFB 0624

465

F. B. 1415 Pg. 153

Notes Ck'd by [illegible]	Survey of Laurel Ave
Map No.	W. O. 8351 Tape No. 0107 St'd. 68 °F
Office Work	Surveyed by J.L. Willey
Checked	Notes JLW Date 3/11/53
Date	Indexed E. C. Johnson

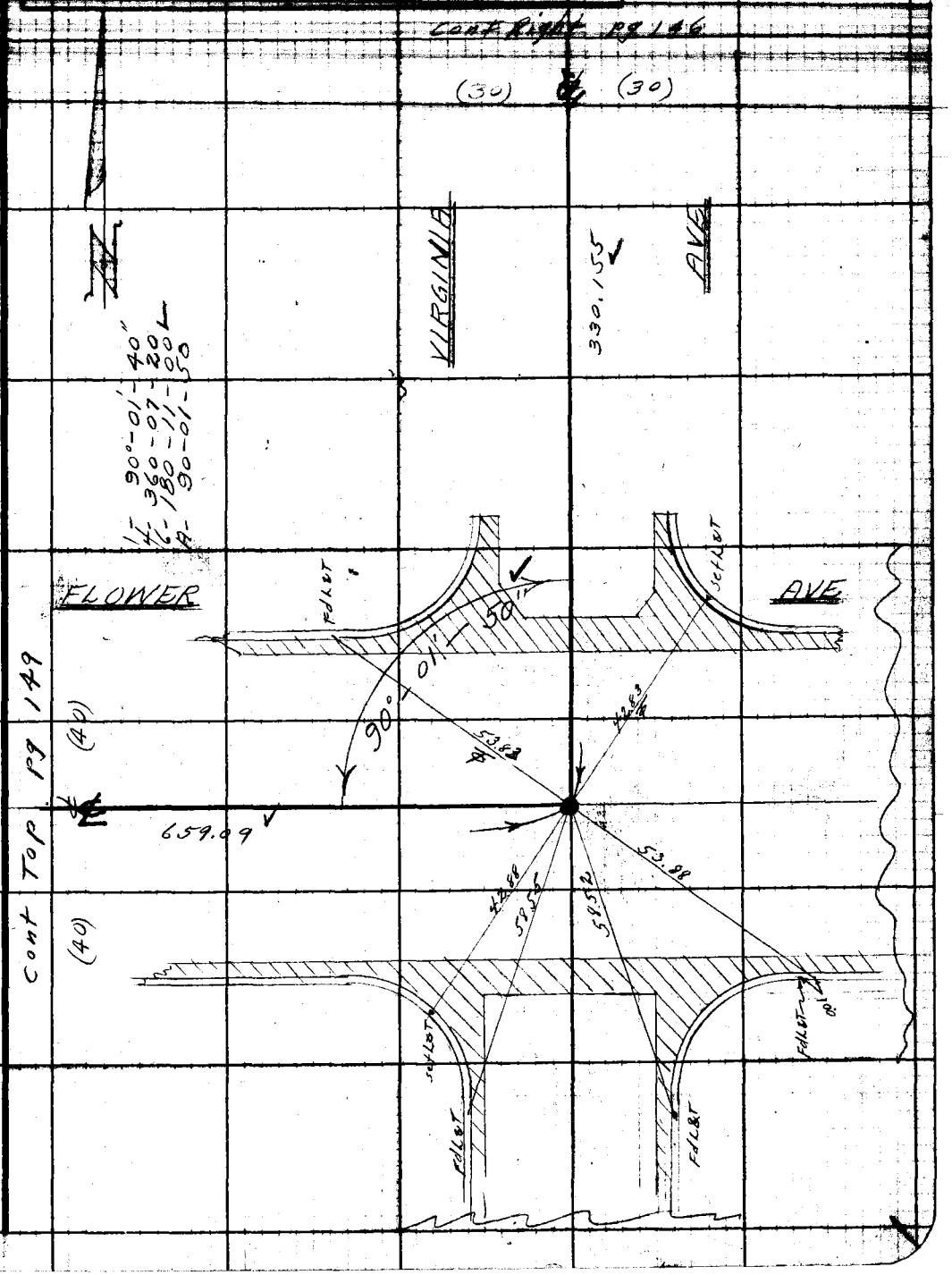

Note: Any Additions or Changes on This Sheet Must be Made or Circled in Red Ink With Date and Name of Person Making Change.

Do not extend notes this side of this line.

RETURN TO
LOS ANGELES COUNTY SURVEYOR
726 LOS ANGELES COUNTY
ENGINEERING BLDG.

76F3095 247 2-51

RETURN TO
LOS ANGELES COUNTY SURVEYOR
725 LOS ANGELES COUNTY
ENGINEERING BLDG.

Note: Any Additions or Changes on This Sheet Must be Made or Circled in Red Ink With Date and Name of Person Making Change.

Do not extend notes this side of this line.

F.B. 1713 PG. 154

PWFB 0724

1013

F.B. 1715 Pg. 154

Notes Ck'd by: KRM	Survey of: Laurel Ave
Map No.	W.O. 8351 Tape No. 0107 St'd. 68 °F
Office Work	Surveyed by: J.L. Willey
Checked	Notes: JLW Date 3/11/53
Date	Indexed: A. C. Johnson

W.S. 33 - A



Cont Left Pg 147

Note: Any Additions or Changes on This Sheet Must be Made or Circled in Red Ink With Date and Name of Person Making Change.

Do not extend notes this side of this line.

RETURN TO
LOS ANGELES COUNTY SURVEYOR
726 LOS ANGELES COUNTY
ENGINEERING BLDG.

76F309S 247 2-51

1014

F.B. ~~[illegible]~~ Pg. ~~[illegible]~~

PWFB 0724

W.S. 33-A-3

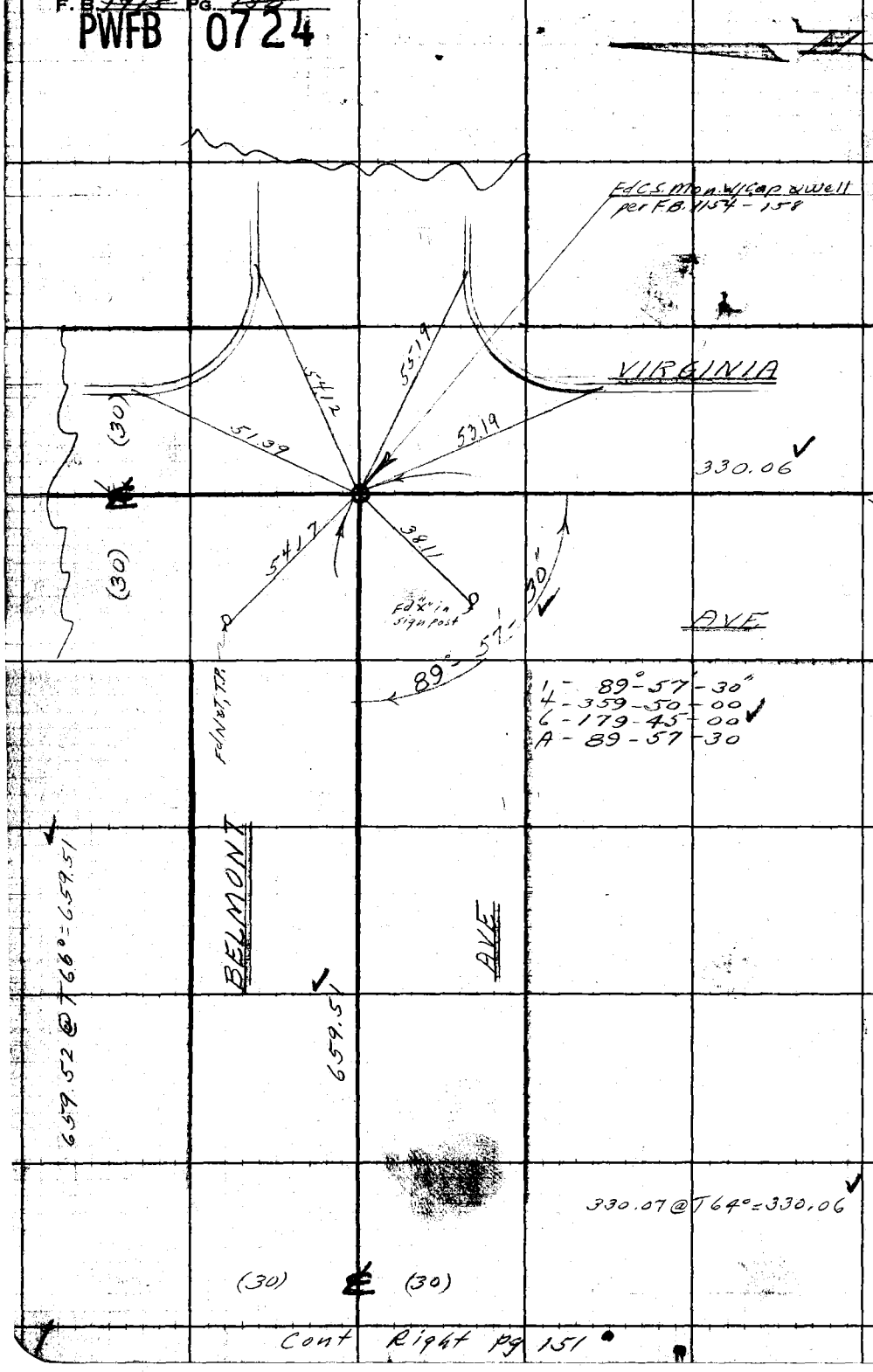

RETURN TO
LOS ANGELES COUNTY SURVEYOR
725 LOS ANGELES COUNTY
ENGINEERING BLDG.

Do not extend notes this side of this line.

Note: Any Additions or Changes on This Sheet Must be Made or Circled in Red Ink With Date and Name of Person Making Change.

F. B. 1715 PG. 159

NOTES RED. _____ JOB NO. 1588 SURVEY OF Laurel Ave

DATE _____ SURVEY BY J. L. Willey

NOTES CHKD. _____ NOTES BY W. D. Bay DATE 3/10/53

DATE _____ INDEXED L. C. Johnson DATE 10-28-55

DESCRIPTION	ADJ. ELEV.	3RD RUN	2ND RUN	DIFF.	1ST RUN	B.M.
LAUREL AVE						
C.I. 1588						
BENCH MARK LEVELS						
	3/10/53 Willey J.L. Bay Kapp. Merino Paulson.					
			indexed 7-17-59			

Do not extend notes this side of this line

NOTE: ANY ADDITIONS OR CHANGES ON THIS SHEET MUST BE MADE OR CIRCLED IN RED INK, WITH DATE AND NAME OF PERSON MAKING CHANGE.

PLEASE RETURN TO
LOS ANGELES COUNTY SURVEYOR
725 LOS ANGELES COUNTY ENGINEERING BLDG.

765420 353 3-51

76S420 353 3-51

PLEASE RETURN TO
LOS ANGELES COUNTY SURVEYOR
725 LOS ANGELES COUNTY ENGINEERING BLDG.

NOTE: ANY ADDITIONS OR CHANGES ON THIS SHEET MUST BE MADE OR CIRCLED IN RED INK, WITH DATE AND NAME OF PERSON MAKING CHANGE.

CIRCUIT # 1

Do not extend notes this side of this line

B.M.	1ST RUN	DIFF.	2ND RUN	3RD RUN	ADJ. ELEV.	DESCRIPTION
Fd. Bm-31	62.320				62.320	Fd. Bm-31 El. 62.320 FB. 906-35
+	4.623		4.502			Lakewood Blvd. + Park Ave. S.W. Cor.
π	66.943	-0.215	-0.216		-0.2155	Ct. Spk. in Pav. 1' from edge 14' W + 50' S. ℄ Intr.
−	4.838		4.718			
T. P.	62.105					
+	5.337		5.178			
π	67.442	+0.835	+0.833		+0.8340	
−	4.502		4.345		62.940	
Fd. Bm-33	62.940				~~62.9385~~	Fd. Bm-33 El. 62.940 FB 906-35
+	4.691		4.539			Lakewood Blvd + Walnut Ave. S.E. Cor.
π	67.631	+0.113	+0.114		+0.1135	Ct. Spk. in pav. 1' fr. edge. 14' E + 50' S ℄ Intr.
−	4.578		4.425			
Fd. Bm-34	63.053				63.050	Fd. Bm-34 El. 63.050 FB 906-36
+	4.505		4.359		~~63.0520~~	Lakewood Blvd + Walnut Ave. NE Cor.
π	67.558	-0.325	-0.326		-0.3255	Ct. Spk. in pav. 1' fr. edge 14' E + 50' N ℄ Intr.
−	4.830		4.685			
T. P.	62.728					
+	5.240		5.103			
π	67.968	+0.915	0.913		+0.9140	
−	4.325		4.190		63.627	
Fd. Bm-35	63.643				~~63.6405~~	Fd. Bm-35 El. 63.627 F.B. 906-36
+	4.627		4.487			Lakewood Blvd. & Flower Ave. S.W. Cor.
π	68.270	+0.150	0.148		+0.1490	Ct. Spk in pav. 1' Fr. edge. 14' W + 65' S ℄ Intr.
−	4.477		4.339		63.783	
Fd. Bm-36	63.793				~~63.7895~~	Fd. Bm-36 El. 63.771 FB 906-36
+	4.748		4.622			Lakewood Blvd. + Flower Ave. N.W. Cor.
π	68.541	+0.440	0.441		+0.4405	Ct. Spk. in pav. 1' Fr. edge. 14' W + 65' N ℄ Intr.
−	4.308		4.181			
T. P.	64.233					

JOB NO. 1588 SURVEY OF Laurel Ave NOTES RED. DATE
SURVEY BY J. L. Willey DATE 3/10/53 NOTES CHKD. DATE
NOTES BY W. D. Bay DATE
INDEXED C. Johnson DATE

F.B. 1715 PG. 160

768420 353 3-51

PLEASE RETURN TO
LOS ANGELES COUNTY SURVEYOR
725 LOS ANGELES COUNTY ENGINEERING BLDG.

NOTE: ANY ADDITIONS OR CHANGES ON THIS SHEET MUST BE MADE OR CIRCLED IN RED INK, WITH DATE AND NAME OF PERSON MAKING CHANGE.

Do not extend notes this side of this line

B.M.	1ST RUN	DIFF.	2ND RUN	3RD RUN	ADJ. ELEV.	DESCRIPTION
T. P.	64.233					
+	5.318		5.173			
⊼	69.551	+0.316	0.314		+0.3150	-008
−	5.002		4.859		64.531	
Fd. Bm S-35	64.549				~~64.5450~~	Fd. Bm S-35 El. 64.531 FB 906-38
+	4.828		4.670			Flower Ave + Reeves Ave.
⊼	69.377	−0.083	0.083		−0.0830	Bt. Spk in S. Cb. 8' W of ℄ Prod.
−	4.911		4.753			
T. P.	64.466					
+	4.675		4.572			
⊼	69.141	+0.750	0.749		+0.7495	-0100
−	3.925		3.823		65.202	
Fd. Bm S-38	65.216				~~65.2115~~	Fd. Bm S-38 El. 65.202 FB 906-3[illegible]
+	4.817		4.744			Flower Ave + Virginia Dr. SW. Cor.
⊼	70.033	+1.089	1.086		+1.0875	Bt. Spk. in Cb. 7' W of W end C[illegible]
−	3.728		3.658		66.288	
Fd. Bm S-5	66.305				~~66.2990~~	Fd.-011 Bm S-5 El. 66.302 FB. 906-33
+	4.040		3.949			Virginia Dr. + Laurel Ave. SW. Cor.
⊼	70.345	+0.131	0.131		+0.1310	Bt. Spk. in NE Cor. Walk H. #9156 ~~260~~ 45' S + 30' W [illegible]
−	3.909		3.818		66.418	
Fd. Bm S-37	66.436				~~66.4300~~	Fd.-012 Bm S-37 El. 66.437 FB 906-38
+	4.372		4.129			Belmont Ave + Virginia Dr.
⊼	70.808	+0.241	+0.241		+0.2410	"X" Cut N.E. Cor. Dr. 125' S + 30' W ℄ I[illegible]
−	4.131		3.888		66.658	
Fd. Bm S-36	66.677				~~66.6710~~	Fd.-013 Bm S-36 El. 66.673 FB 906-38
+	4.464		4.387			Belmont Ave & Virginia Dr.
⊼	71.141	+0.341	0.340		+0.3405	"X" Cut. Ctr. Bot. step H. #9140 [illegible]
−	4.123		4.047		66.998	
Set Bm-S-2A	67.018				~~67.0115~~	Set-014 Bm S-2A El. FB.
					66.998	Belmont Ave + Reeves Ave. NE Cor.
						Bt. Spk. in S.E. Cor. Dr. to H. [illegible]

NOTES RED. _____ JOB NO. 1588 SURVEY OF Laurel Ave
DATE _____ SURVEY BY J. L. Willey
NOTES CHKD. _____ NOTES BY W. D. Bay DATE 3/10/53
DATE _____ INDEXED C. Johnson DATE

F. B. 1715 PG. 161

JOB NO. 1588 SURVEY OF Laurel Ave NOTES RED.
SURVEY BY J.L. Willey DATE
NOTES BY W.D. Bay DATE NOTES CHKD.
INDEXED E. C. Johnson DATE DATE

F.B. 1715 PG. 162

769420 353 3-51

PLEASE RETURN TO
LOS ANGELES COUNTY SURVEYOR
725 LOS ANGELES COUNTY ENGINEERING BLDG.

NOTE: ANY ADDITIONS OR CHANGES ON THIS SHEET MUST BE MADE OR CIRCLED IN RED INK, WITH DATE AND NAME OF PERSON MAKING CHANGE.

Do not extend notes this side of this line

B.M.	1ST RUN	DIFF.	2ND RUN	3RD RUN	ADJ. ELEV.	DESCRIPTION
Set Bm S-2A	67.018				~~67.0115~~	-014 Set Bm S-2A (See pg
+	4.309		4.204		66.998	
π	71.327	-1.451	1.454		-1.4525	
−	5.760		5.658			
T.P.	65.567					
+	4.612		4.411			
π	70.179	+1.711	1.711		+1.7110	
−	2.901		2.700		67.254	-016
Set Bm S-34A	67.278				~~67.2700~~	Bm S-34A El. FB.
+	3.110		3.029			Laurel Ave + Reeves Ave. S.E. COR.
π	70.388	-1.781	1.781		-1.7810	Bt spk in N.W. Cor. Dr. to Ho. # 9104
−	4.891		4.810			
T.P.	65.497					
+	4.801		4.710			
π	70.298	-0.210	0.212		-0.2110	
−	5.011		4.922			
T.P.	65.287					
+	4.619		4.485			
π	69.906	-1.149	1.150		-1.1495	64.096
−	5.768		5.635		~~64.00~~	-019
Fd. Bm-38	64.138				~~64.1285~~	Fd. Bm-38 El. 64.096 FB 906-37
+	4.258		4.149			Lakewood Blvd + Laurel Ave N.W. Cor.
π	68.396	-0.149	0.149		-0.1490	Ct. Spk. in pav. 1' Fr. edge 14' W + 50' N ℄ Intr.
−	4.407		4.298		63.955	Fd. -020
Fd. Bm-37	63.989				~~63.9795~~	Bm-37 El. 63.955 FB 906-37
+	4.482		4.398			Lakewood Blvd + Laurel Ave. S.W. Cor.
π	68.471	-0.180	0.181		-0.1805	Ct. Spk. in pav. 1' Fr. edge 14' W + 50' S ℄ Intr.
−	4.662		4.579		63.778	Fd. -021
Fd. Bm-36	63.809				~~63.7990~~ .778	Bm-36 (See pg

76S420 353 3-51

PLEASE RETURN TO
LOS ANGELES COUNTY SURVEYOR
725 LOS ANGELES COUNTY ENGINEERING BLDG.

NOTE: ANY ADDITIONS OR CHANGES ON THIS SHEET MUST BE MADE OR CIRCLED IN RED INK, WITH DATE AND NAME OF PERSON MAKING CHANGE.

Do not extend notes this side of this line

B.M.	1ST RUN	DIFF.	2ND RUN	3RD RUN	ADJ. ELEV.	DESCRIPTION
Fd. Bm-36	63.809				~~63.7990~~ 63.778	.021 Fd. Bm-36 El. 63.771 F.B. 906-3[illegible]
+	4.319		4.224		63.778	Lakewood Blvd + Flower Ave. NW Co[illegible]
⊼	68.128	-0.150	0.150		-0.1500	Ct. Spk. in pav. 1' fr. edge. 14' W + 65' N ℄ [illegible]
−	4.469		4.374		63.627	
Fd. Bm-35	63.659				~~63.6490~~	Fd. -022 Bm-35 El. 63.627 FB 906-[illegible]
						Lakewood Blvd + Flower Ave. SW Co[illegible]
						Ct. Spk. in pav. 1' fr. edge. 14' W + 65' S ℄ [illegible]
0220 / 22						
CIRCUIT #2						
Fd. Bm S-35	64.549				64.531	Fd. Bm S-35 El. 64.531 FB 906-33
+	5.588		5.502			Flower Ave + Reeves Ave.
⊼	70.137	+0.587	0.587		+0.5870	Bt. Spk in S. Cb. 8' W of ℄ Pro[illegible]
−	5.001		4.915			
T.P.	65.136					
+	5.070		4.903			
⊼	70.206	+2.135	2.134		+2.1345	
−	2.935		2.769		67.254	
Fd. Bm S-34A	67.271				~~67.2525~~	Fd. Bm S-34-A El. [illegible] FB.
+	3.608		3.508			Laurel Ave + Reeves Ave. S.E. Co[illegible]
⊼	70.879	-1.279	1.281		-1.2800	Bt. Spk. in N.W. Cor. Dr. to Ho. #9[illegible]4
−	4.887		4.789			
T.P.	65.992					
+	5.265		5.160			
⊼	71.257	+0.308	0.309		+0.3085	
−	4.957		4.851		66.288	
Fd. Bm S-5	66.300				~~66.281~~	Fd. Bm S-5 El. ~~66.302~~ 66.288 FB 906-3[illegible]
						Virginia Dr. + Laurel Ave. SW. Co[illegible]
						Bt. Spk in N.E. Cor. walk Ho. #9156 45 S + 30 [illegible]

NOTES RED. ____ JOB NO. 1588 SURVEY OF Laurel Ave
DATE ____ SURVEY BY J.L. Willey
NOTES CHKD. ____ NOTES BY W.D. Bay DATE 3/11/53
DATE ____ INDEXED A. C. Johnson DATE ____

F.B. 1715 PG. 163

F. B. 1715 Pg. 164

JOB NO. _____ SURVEY OF _____ NOTES RED. _____
SURVEY BY _____ DATE _____
NOTES BY _____ DATE _____ NOTES CHKD. _____
INDEXED _____ DATE _____ DATE _____

B.M.	1ST RUN	DIFF.	2ND RUN	3RD RUN	ADJ. ELEV.	DESCRIPTION

Do not extend notes this side of this line

769420 353 3-51

PLEASE RETURN TO
LOS ANGELES COUNTY SURVEYOR
725 LOS ANGELES COUNTY ENGINEERING BLDG.

NOTE: ANY ADDITIONS OR CHANGES ON THIS SHEET MUST BE MADE OR CIRCLED IN RED INK, WITH DATE AND NAME OF PERSON MAKING CHANGE.

Notes Ck'd by:	Survey of: Laurel Ave	F.B. 1715 Pg. 165
Map No.	W.O. 1588 Tape No. St'd. °F	
Office Work	Surveyed by: J.L. Willey	
Checked	Notes W. D. Bay Date 3/13/53	
Date	Indexed 10-28-55	

LAUREL AVE

C.I. 1588

TOPOGRAPHY
on
FLOWER AVE
from
Lakewood Blvd E. to Virginia Drive

3/13/53
Willey J.L
Bay
Kapp
Merino
Paulsen

& 145 = 154

Note: Any Additions or Changes on This Sheet Must be Made or Circled in Red Ink With Date and Name of Person Making Change.

Do not extend notes this side of this line.

RETURN TO
LOS ANGELES COUNTY SURVEYOR
726 LOS ANGELES COUNTY
ENGINEERING BLDG.

76F309S 247 2-51

F.B. 1715 PG. 166

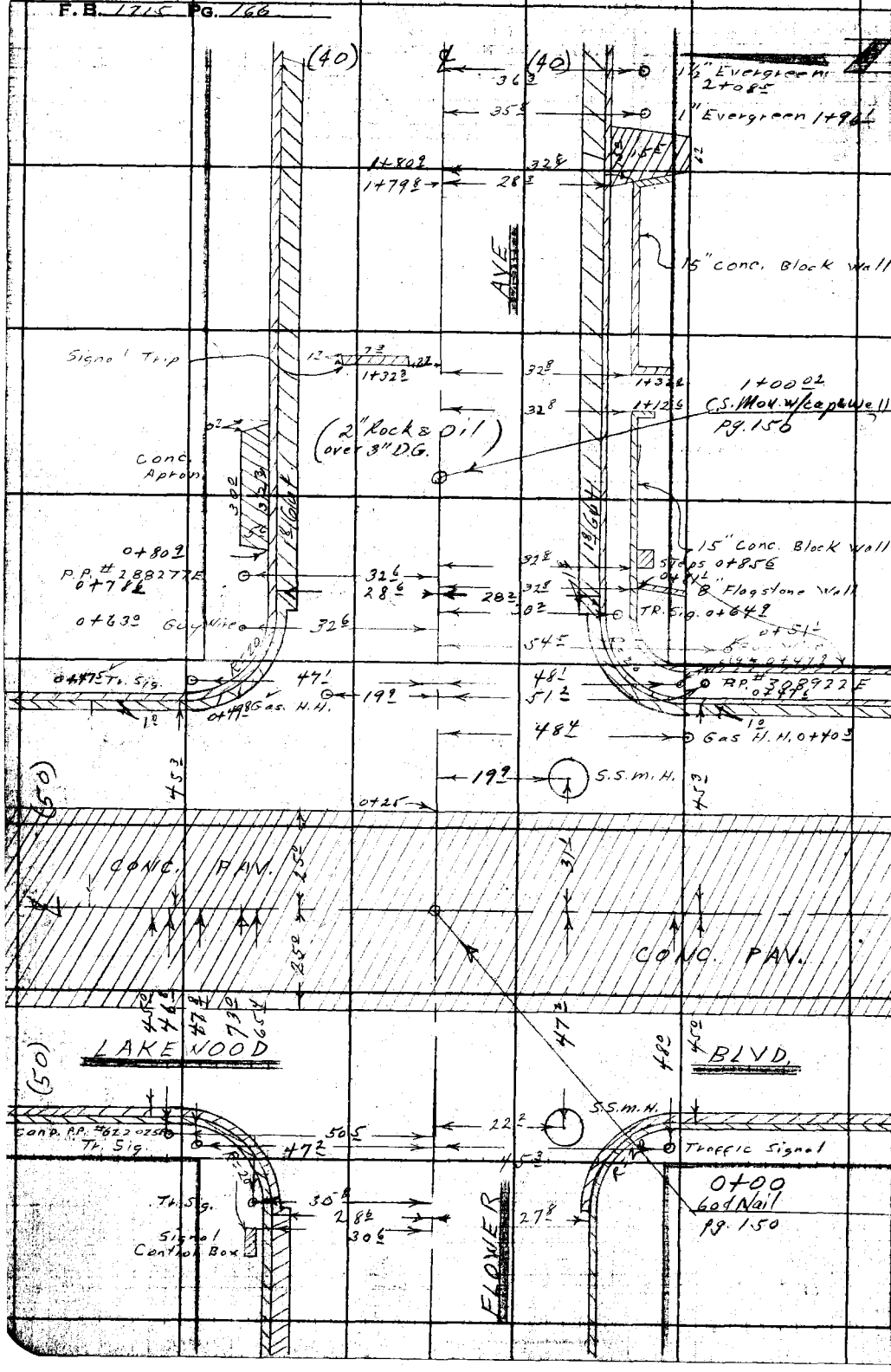

RETURN TO
LOS ANGELES COUNTY SURVEYOR
726 LOS ANGELES COUNTY
ENGINEERING BLDG.

Do not extend notes this side of this line.

Note: Any Additions or Changes on This Sheet Must be Made or Circled in Red Ink With Date and Name of Person Making Change.

Notes Ck'd by	Survey of Laurel Ave	F. B. 1715 Pg. 167
Map No.	W. O. 1588 Tape No. St'd. °F	
Office Work	Surveyed by J. L. Willey	
Checked	Notes WD Bay Date 3/13/53	
Date	Indexed C. Johnson	

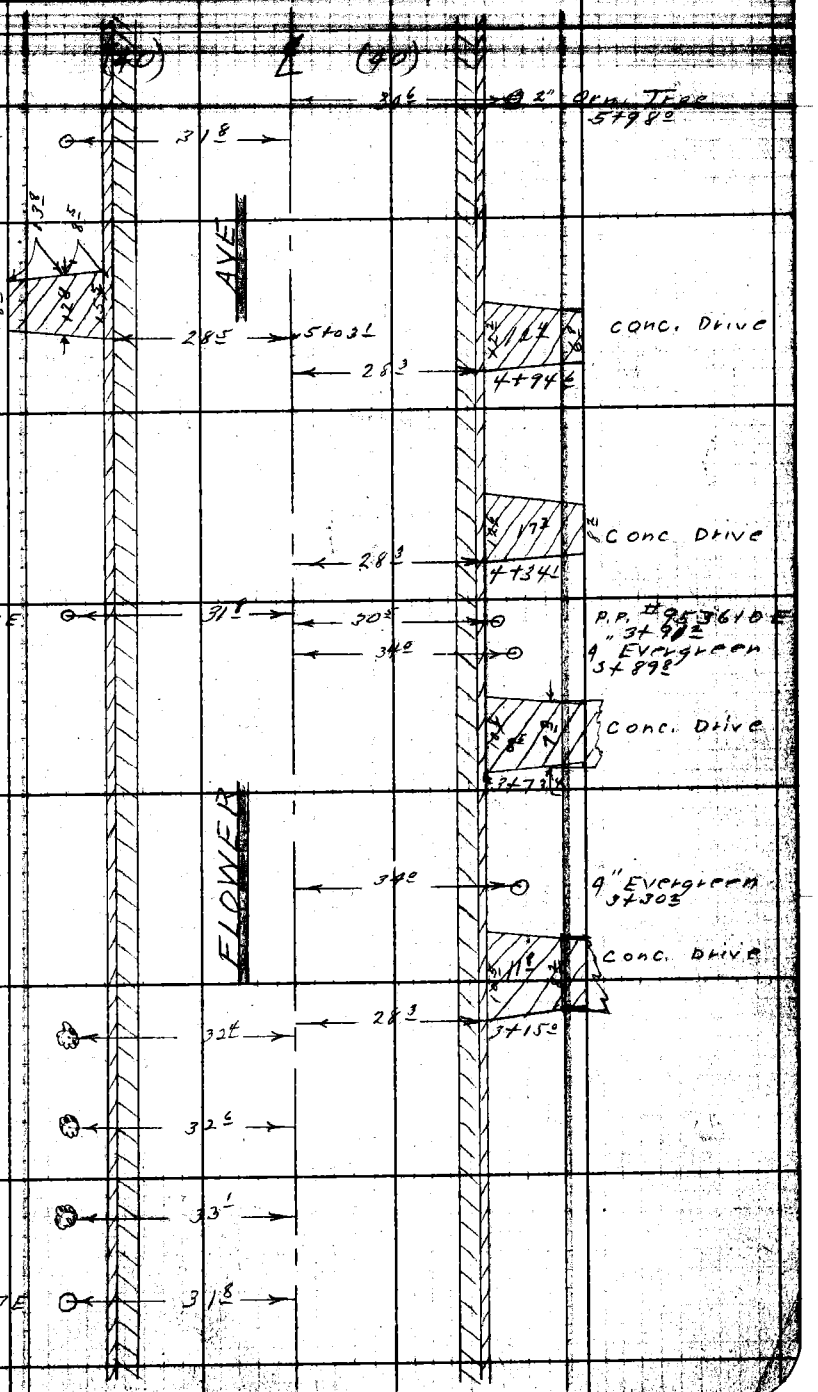

Note: Any Additions or Changes on This Sheet Must be Made or Circled in Red Ink With Date and Name of Person Making Change.

Do not extend notes this side of this line.

RETURN TO
LOS ANGELES COUNTY SURVEYOR
726 LOS ANGELES COUNTY
ENGINEERING BLDG.

76F3086 247 2-51

F.B. 1715 PG. 168

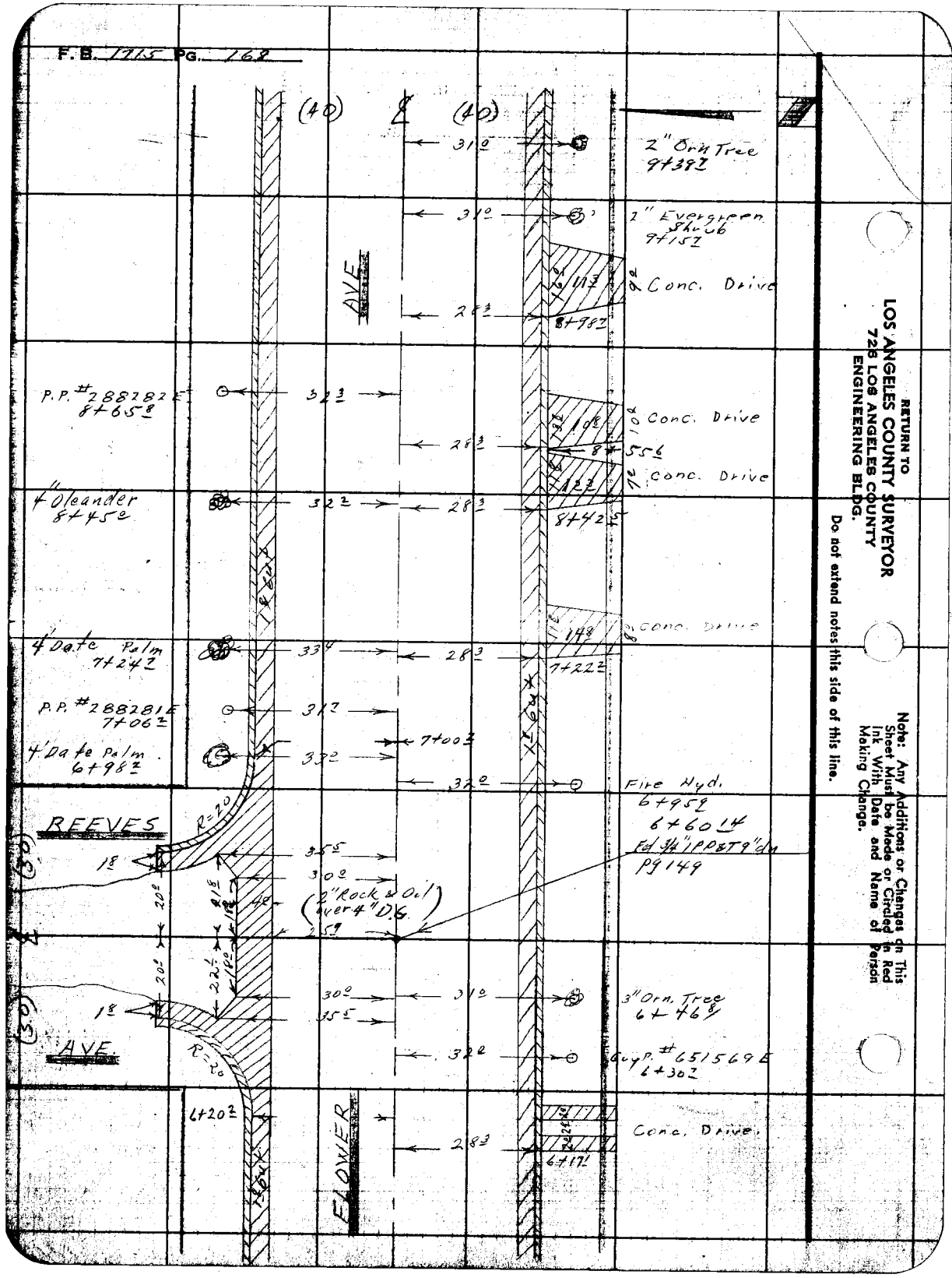

RETURN TO
LOS ANGELES COUNTY SURVEYOR
728 LOS ANGELES COUNTY
ENGINEERING BLDG.

Do not extend notes this side of this line.

Note: Any Additions or Changes on This Sheet Must be Made or Circled in Red Ink With Date and Name of Person Making Change.

Notes Ck'd by
Map No.
Office Work
Checked
Date

Survey of
W. O. 1588 Tape No. Std. °F
Surveyed by T. L. Willey
Notes W.D.B. Date 3/13/53
Indexed A. C. Johnson

F.B. 1715 Pg. 169

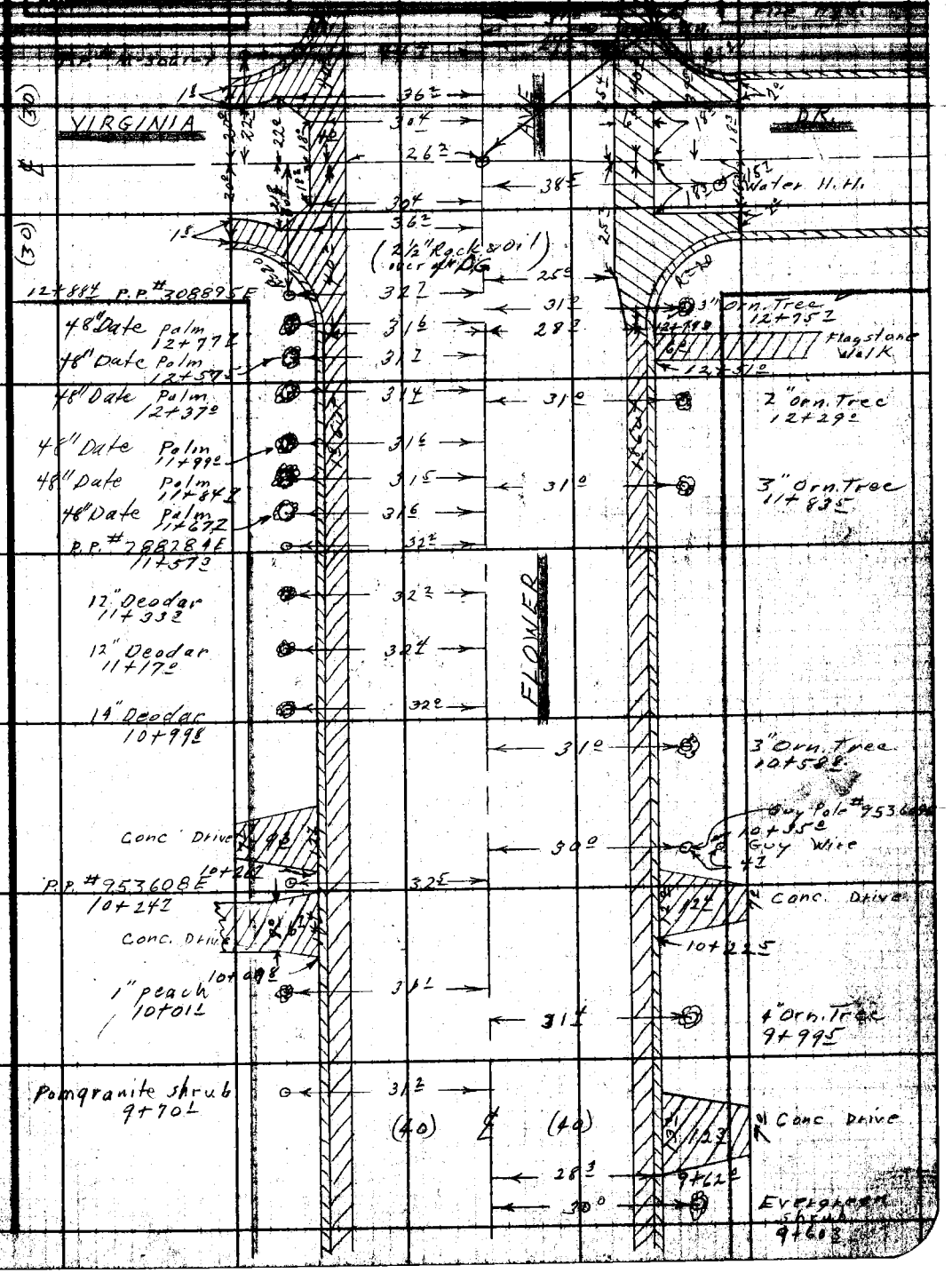

Note: Any Additions or Changes on This Sheet Must be Made or Circled in Red Ink With Date and Name of Person Making Change.

Do not extend notes this side of this line.

RETURN TO
LOS ANGELES COUNTY SURVEYOR
726 LOS ANGELES COUNTY
ENGINEERING BLDG.

TEF3025 247 2-51

RETURN TO
LOS ANGELES COUNTY SURVEYOR
725 LOS ANGELES COUNTY
ENGINEERING BLDG.

Note: Any Additions or Changes on This Sheet Must be Made or Circled in Red Ink With Date and Name of Person Making Change.

Do not extend notes this side of this line.

F.B. 1711 PG. 120

Profile No. ____ Notes Red. ____ Plotted ____ Job No. 1588 Division No. ____ F.B. 1715 Pg. 171

Date ____ Date ____ Survey of Laurel Ave

X-Sec. No. ____ Notes Chkd. ____ Checked ____ Survey by JL Willey Notes JL W. Date 3/16/53

Date ____ Date ____ Map No. ____ Indexed ____ Date ____

A.C. Johnson

LAUREL AVE

Cl. 1588

"X" SECTIONS

on

FLOWER AVE

from

LAKEWOOD BLVD to VIRGINIA AVE.

3/16/53.

Willey J.L.
Bay
Kopp.
Merino
Paulson.

STATION	B.S.	H.I.	F.S.	ELEV.

NOTE: ANY ADDITIONS OR CHANGES ON THIS SHEET MUST BE MADE OR CIRCLED IN RED INK, WITH DATE AND NAME OF PERSON MAKING CHANGE.

PLEASE RETURN TO
LOS ANGELES COUNTY SURVEYOR
726 LOS ANGELES COUNTY
ENGINEERING BLDG.

Do not extend notes this side of this line.

761298 307 10-51

76L298 307 10-51

PLEASE RETURN TO

LOS ANGELES COUNTY SURVEYOR
726 LOS ANGELES COUNTY
ENGINEERING BLDG.

NOTE: ANY ADDITIONS OR CHANGES ON THIS SHEET MUST BE MADE OR CIRCLED IN RED INK, WITH DATE AND NAME OF PERSON MAKING CHANGE.

Do not extend notes this side of this line.

STATION	B. S.	H. I.	F. S.	ELEV.	Left (N)	℄	Right (S)
BM 35	5 25	68 89		63 64	BM 35 El. 63.643.		Pg. 160
					Lakewood Blvd. & Flower Ave.		S.W. Cor.
					C. Spk in Pvt. 14' W. & 65' S.		℄ Intr.
0+00			5 06	63 83			℄
			5 21	63 68			165' Pvt.
			5 37	63 52			330 "
			4 88	64 01	170 Pvt.		
S end CR, S.E. Cor			5 49	63 45			
Gut.			6 15	62 74			
E end CR, S.E. Cor			5 31	63 58			
Gut			5 95	62 94			
N. end CR. NE Cor			5 38	63 51			
Gut			6 04	62 85			
E end CR, NE Cor			5 17	63 72			
Gut			5 81	63 08			
S.S. MH.							
10" Inlet N			13 33	55 56	Rim 5.60	Rim 5.63	Rim 5.61
8" Stub E			13 29	55 60	Depth 6.90	Depth 6.99	Depth 6.91
10" Outlet S			13 35	55 54	Dia .83	Dia .67	Dia .83
					Rod 13.33	Rod 13.29	Rod 13.35

F.B. 1715 Pg. 172 Job No. 1588 Division No. ____ Notes Red. ____ Plotted ____ Profile ____
Survey of Laurel Ave Date ____ Date ____ No. ____
Survey by J.L. Willey Notes W.D. Bay Notes Chkd. ____ Checked ____ X-Sec. ____
Indexed E. C. Johnson Date ____ Date ____ No. ____

761 298 307 10-51

PLEASE RETURN TO

LOS ANGELES COUNTY SURVEYOR

726 LOS ANGELES COUNTY
ENGINEERING BLDG.

NOTE: ANY ADDITIONS OR CHANGES ON THIS SHEET MUST BE MADE OR CIRCLED IN RED INK, WITH DATE AND NAME OF PERSON MAKING CHANGE.

Do not extend notes this side of this line.

STATION	B. S.	H. I.	F. S.	ELEV.	Left (N)	℄	Right (S)
0+25		68 89	5 43	63 46		℄	E. edge conc. pv.
0+45			5 88	63 01		℄	"X" Gutter
0+50			5 4	63 5			40' P/L Cor.
"			5 2	63 7	40' P/L cor.		
0+65			5 00	63 89		℄	Brk in pov.
1+00			4 53	64 36		℄	pvt.
"			5 28	63 61			28 2/ Top 8" Cb.
"			5 09	63 80	28 2/ Top 8" Cb.		
T.P.	5 07	69 85	4 11	64 78			
2+00			5 07	64 78		℄	pvt.
"			6 01	63 84			28 3/ Top 8" Cb
"			3 8	66 1			35' Top Brk.
"			3 7	66 2			40' P/L
"			3 7	66 2			165'
"			4 0	65 9			330' Back P/L
"			5 92	63 93	28 2/ Top 8" Cb.		
"			3 7	66 2	35' Top Brk.		
"			3 5	66 4	40' P/L		
"			3 1	66 8	170' Back P/L		
3+00			4 87	64 98		℄	pvt.
"			5 78	64 07			28 3/ Top 8" Cb.

Profile Notes Red ____ Plotted ____ Job No. 1588 Division No. ____ F.B. 1715 Pg. 173

No. ____ Date ____ Date ____ Survey of Laurel Ave.

X-Sec. Notes Chkd. ____ Checked ____ Survey by J.L.W. Notes [illegible] Date [illegible]

No. ____ Date ____ Date ____ Map No. ____ Date ____

76L298 3Q7 10-51

PLEASE RETURN TO

LOS ANGELES COUNTY SURVEYOR
726 LOS ANGELES COUNTY
ENGINEERING BLDG.

NOTE: ANY ADDITIONS OR CHANGES ON THIS SHEET MUST BE MADE OR CIRCLED IN RED INK, WITH DATE AND NAME OF PERSON MAKING CHANGE.

Do not extend notes this side of this line.

STATION	B. S.	H. I.	F. S.	ELEV.	Left (N)	℄	Right (S)
3+00		69 85	3 5	66 4			38' Top Brk
"			3 4	66 5			40' P/L
"			5 85	64 00	28 2/ Top 8" Cb.		
"			4 1	65 8	34' Top Brk.		
"			3 8	63 1	40' P/L		
T. P.	6 46	71 44	4 87	64 98			
4+00			6 46	64 98		℄	pvt.
"			7 20	64 24			28 3/ Top 8" Cb.
"			4 8	66 6			37' Top Brk.
"			4 8	66 6			40' P/L
"			5 0	66 4			165'
"			4 9	66 5			330' Back P/L
"			7 30	64 14	28 2/ Top 8" Cb.		
"			5 2	66 2	34' Top Brk		
"			4 8	66 6	40' P/L		
"			4 1	67 3	170' Back P/L		
5+00			6 31	65 13		℄	pvt.
"			7 04	64 40			28 3/ Top 8" Cb.
"			4 8	66 6			38' Top Brk.
"			4 8	66 6			40' P/L
"			7 18	64 26	28 2/ Top 8" Cb.		

F.B. 1715 PG. 174 Job No. 1588 Division No. Notes Red. Plotted Profile
Survey of Laurel Ave Date Date No.
Survey by J. C. Johnson Notes W D Bay Notes Chkd. Checked X-Sec.
Indexed Date Date No.

761 298 307 10-51

PLEASE RETURN TO

LOS ANGELES COUNTY SURVEYOR

726 LOS ANGELES COUNTY
ENGINEERING BLDG.

NOTE: ANY ADDITIONS OR CHANGES ON THIS SHEET MUST BE MADE OR CIRCLED IN RED INK, WITH DATE AND NAME OF PERSON MAKING CHANGE.

Do not extend notes this side of this line.

STATION	B. S.	H. I.	F. S.	ELEV.	Left (N)	℄ Right (S)
5+00		71 44	4 6	66 8	35' Top Brk	
"			4 3	67 1	40' P/L	
T. P.	6 62	71 69	6 37	65 07		
6+00			6 62	65 07		℄ pvt.
"			7 25	64 44		28 3/ Top 8" Cb.
"			5 0	66 7		38' Top Brk.
"			4 9	66 8		40' P/L
"			5 2	66 5		165'
"			5 8	65 9		330' Back P/L
"			7 33	64 36	28 3/ Top 8" Cb.	
"			5 4	66 3	36' Top Brk	
"			5 0	66 7	40' P/L	
"			4 0	67 7	170' Back P/L	
W end C.R.	NW Cor		7 26	64 43		
Gut. " "	" "		7 93	63 76		
N " "	" "		7 05	64 64		
Gut. " "	"		7 72	63 97		
6+60 LT			6 76	64 93		℄ Intr. Reeves Ave
"			7 18	64 51		28 3/ Top 8" Cb
"			5 0	66 7		40' Top Brk & P/L
6+30 6			5 1	66 6		NW P/L Cor Lot # 1

Profile Notes Red. ____ Plotted ____ Job No. 1588 Division No. ____ F.B. 1715 Pg. 175

No. ____ Date ____ Date ____ Survey of Lowell Ave

X-Sec. Notes Chkd. ____ Checked ____ Survey by J. Liw Notes [illegible]

No. ____ Date ____ Date ____ Map No. ____ Indexed J. Johnson Date ____

76L298 307 10-51

PLEASE RETURN TO

LOS ANGELES COUNTY SURVEYOR

726 LOS ANGELES COUNTY
ENGINEERING BLDG.

NOTE: ANY ADDITIONS OR CHANGES ON THIS SHEET MUST BE MADE OR CIRCLED IN RED INK, WITH DATE AND NAME OF PERSON MAKING CHANGE.

Do not extend notes this side of this line.

STATION	B. S.	H. I.	F. S.	ELEV.	Left (N)	℄ Right (S)
		71 69'				
			6 7	65 0'	Top 4" C.I.P. at House on Lot # (17)	
			5 5	66 2'	Ground over pipe	
6+60 14			7 88	63 81	28 2/ "X" Gutter	
"			6 43	65 26	70° Brk pvt.	
"			6 45	65 24	Back P/L pvt.	
N end CR.	NE Cor		7 06	64 63		
Gut. "	" "		7 76	63 93		
E " "	" "		7 17	64 52		
Gut " "	" "		7 81	63 88		
7+00		1	6 65	65 04		℄ pvt.
T.P.	5 38	70 43	6 64	65 05		
8+00			5 01	65 42		℄ pvt.
"			5 73	64 70	28 2/ Top 8" Cb.	

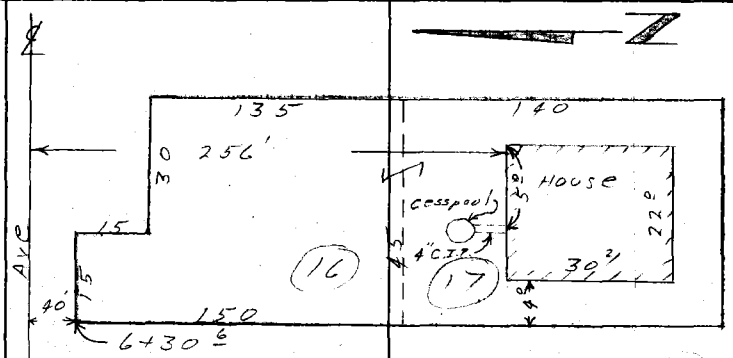

F.B. 1715 Pg. 176 Job No. 1588 Division No. Notes Red. Plotted Profile
Survey of Laurel Ave Date Date No. X-Sec.
Survey by J L Willey Notes WDB Notes Chkd. Checked
Indexed R. C. Johnson Date Date Date No.

761 298 307 10-51

PLEASE RETURN TO
LOS ANGELES COUNTY SURVEYOR
726 LOS ANGELES COUNTY
ENGINEERING BLDG.

NOTE: ANY ADDITIONS OR CHANGES ON THIS SHEET MUST BE MADE OR CIRCLED IN RED INK, WITH DATE AND NAME OF PERSON MAKING CHANGE.

Do not extend notes this side of this line.

STATION	B. S.	H. I.	F. S.	ELEV.	Left (N)	℄	Right (S)
8+00		70 43	4 4	66 0	35' Top Brk.		
"			3 9	66 5			
9+00			4 96	65 47		℄	pvt.
"			5 65	64 78	28' Top 8" Cb.		
"			4 5	65 9	34' Top Brk		
"			4 3	66 1	40' P/L		
"			4 3	66 1	170' Back P/L		
10+00			4 90	65 53		℄	pvt.
"			5 55	64 88	28' Top 8" Cb.		
"		1	4 8	65 6	40' P/L		
T.P.	4 92	70 44	4 91	65 52			
11+00			5 00	65 44		℄	pvt.
"			5 44	65 00	28' Top 8" Cb.		
"			4 5	65 9	40' P/L		
"			4 0	66 4	170' Back P/L		
12+00			4 99	65 45		℄	pvt.
"			5 34	65 10	28' Top 8" Cb.		
"			4 5	65 9	33' Top Brk.		
"		1	4 1	66 3	40' P/L		
T.P.	4 45	69 90	4 99	65 45			

Profile Notes Red ____ Plotted ____ Job No. 1588 Division No. ____ F.B. 1715 Pg. 1
No. ____ Date ____ Date ____ Survey of Kaskel Ave
X-Sec. Notes Chkd ____ Checked ____ Survey by: TW Notes Field Book
No. ____ Date ____ Date ____ Map No. ____ Indexed ____ Date ____

76L298 307 10-51

PLEASE RETURN TO

LOS ANGELES COUNTY SURVEYOR
726 LOS ANGELES COUNTY
ENGINEERING BLDG.

NOTE: ANY ADDITIONS OR CHANGES ON THIS SHEET MUST BE MADE OR CIRCLED IN RED INK, WITH DATE AND NAME OF PERSON MAKING CHANGE.

Do not extend notes this side of this line.

STATION	B. S.	H. I.	F. S.	ELEV.	Left (N)	℄
W end CR. NW Cor.		69 90	4 68	65 22		
Gut. " " " "			5 35	64 55		
N " " " "			4 51	65 39		
Gut. " " " "			5 14	64 76		
13+00			4 45	65 45		℄ pvt.
13+19 23			4 48	65 42		℄ pvt. Intr. Virginia Dr.
"			5 30	64 60	28 2/ "X" Gut.	
"			4 64	65 26	80' Brk. pvt.	
"			4 29	65 61	170' Back. P/L	
N end CR	NE	Cor	4 51	65 39		
Gut. " "	"	"	5 14	64 76		
E " "	"	"	4 56	65 34		
Gut " "	"	"	5 20	64 70		
BM S-38			4 70	65 20	BM S-38 El. 65.216 F.B. 1715-161 Flower Ave & Virginia Dr. S.W. Cor. Bt. spk. in Cb. 7' W of W end. C.R.	

F.B. 1715 Pg. 178 Job No. 1588 Division No. ____ Notes Red. ____ Plotted ____ Profile ____
Survey of Laurel Ave Date ____ Date ____ No. ____
Survey by J. Willey Notes W.D.B. Notes Chkd. ____ Checked ____ X-Sec. ____
Indexed J. C. Johnson Date ____ Date ____ No. ____

179

Notes Ck'd by	Survey of Laurel Ave
Map No.	W. O. 1588 Tape No. St'd °F
Office Work	Surveyed by J. L. Willey
Checked	Notes J. L. W. Date 3/13/53
Date	Indexed C. Johnson

F. B. 1715 Pg.

LAUREL AVE

CL 1588

TOPOGRAPHY

on

VIRGINIA DRIVE

from

Flower Ave, N. to Near Laurel Ave.

3/13/53
Willey J.L.
W D Bay
K M Klapp
G R Merino
C M Paulson

Note: Any Additions or Changes on This Sheet Must be Made or Circled in Red Ink With Date and Name of Person Making Change.

Do not extend notes this side of this line.

RETURN TO
LOS ANGELES COUNTY SURVEYOR
726 LOS ANGELES COUNTY
ENGINEERING BLDG.

76F3095 247 2-51

F.B. 1715 PG. 180

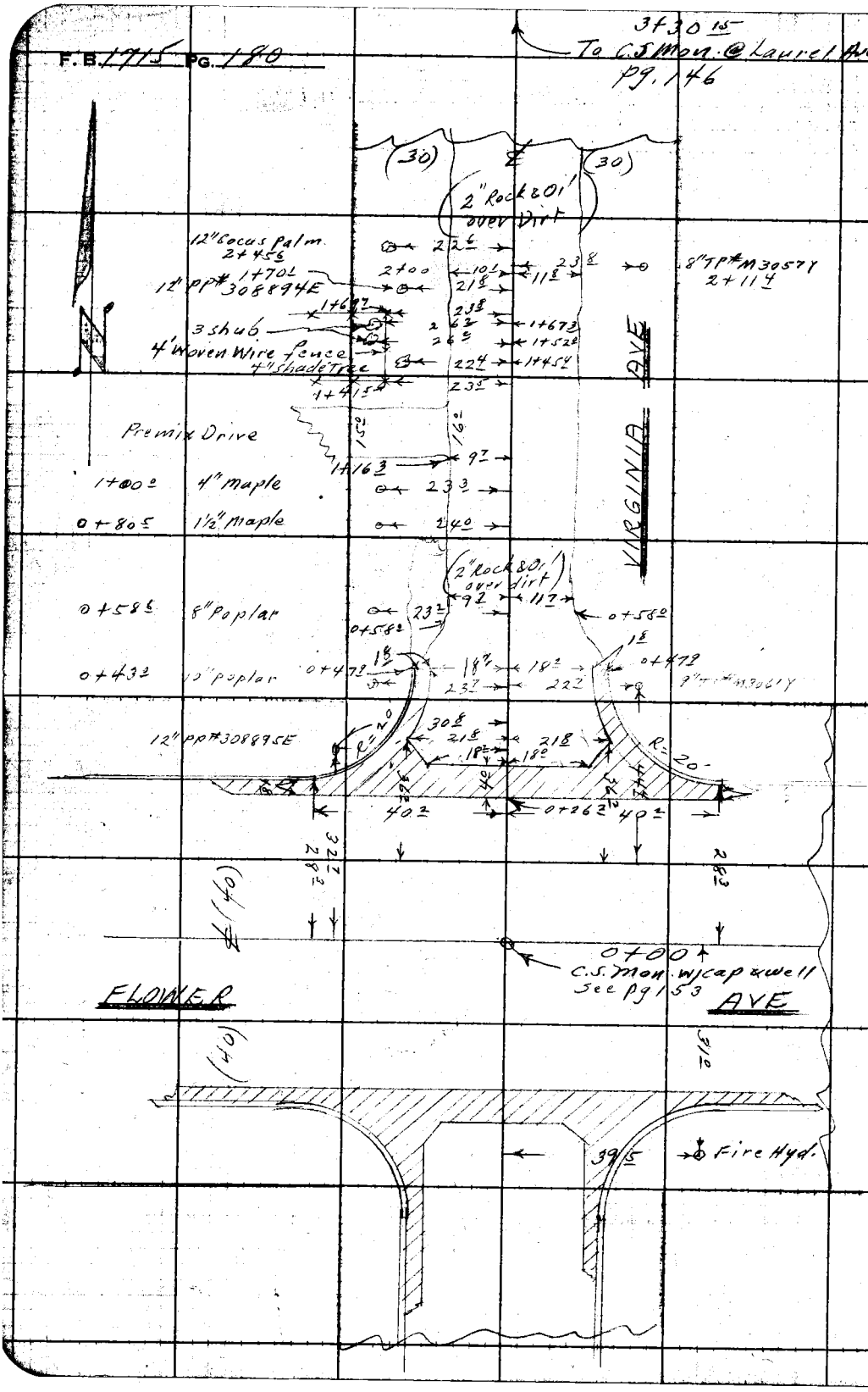

RETURN TO
LOS ANGELES COUNTY SURVEYOR
726 LOS ANGELES COUNTY
ENGINEERING BLDG.

Do not extend notes this side of this line.

Note: Any Additions or Changes on This Sheet Must be Made or Circled in Red Ink With Date and Name of Person Making Change.

Profile No. ____ Notes Red ____ Plotted ____ Job No. 1588 Division No. ____ F.B. 1715 Pg. 181

Date ____ Date ____ Survey of Laurel Ave

X-Sec. No. ____ Notes Chkd ____ Checked ____ Survey by J.L. Willey Notes ____ Date ____

Date ____ Date ____ Map No. ____ Edwd Johnson Date ____

~~LAUREL AVE~~

C.I. 1588

"X" SECTIONS

on

VIRGINIA DRIVE

from

FLOWER AVE to LAUREL AVE

3/16/53

Willey J.L.

Bay I.

Merino

Paulson

STATION	B.S.	H.I.	F.S.	ELEV.

NOTE: ANY ADDITIONS OR CHANGES ON THIS SHEET MUST BE MADE OR CIRCLED IN RED INK, WITH DATE AND NAME OF PERSON MAKING CHANGE.

Do not extend notes this side of this line.

PLEASE RETURN TO
LOS ANGELES COUNTY SURVEYOR
726 LOS ANGELES COUNTY
ENGINEERING BLDG.

761-298 307 10-51

76L298 307 10-51

PLEASE RETURN TO

LOS ANGELES COUNTY SURVEYOR
726 LOS ANGELES COUNTY
ENGINEERING BLDG.

NOTE: ANY ADDITIONS OR CHANGES ON THIS SHEET MUST BE MADE OR CIRCLED IN RED INK, WITH DATE AND NAME OF PERSON MAKING CHANGE.

Do not extend notes this side of this line.

STATION	B. S.	H. I.	F. S.	ELEV.	Left (W)	℄	Right (E)
BM538	4 74	69 96		65 22	BM538 El.65.216		Pg.161.
					Flower Ave & Virginia Dr. S.W. Cor.		
					Bt Spk in Cb. 7' W. of W. end C.R.		
0+00			4 54	65 42		℄	
"			4 47	65 49			30' P/L
"			4 50	65 46	30' P/L		
"			4 48	65 48	80' Back P/L		
0+28 3/			5 36	64 60		℄	"X" Gutter
E end C.R.	NE Cor		4 62	65 34			
Gut. " "	" "		5 26	64 70			
N " "	" "		4 57	65 39			
Gut. " "	" "		5 20	64 76			
W " "	NW "		4 74	65 22			
Gut " "	" "		5 41	64 55			
N " "	" "		4 57	65 39			
Gut. " "	" "		5 20	64 76			
0+80			4 70	65 26		℄	Brk. pvt.
1+00			4 42	65 54		℄	Pvt.
"			4 94	65 02			11° edge pvt.
"			5 4	64 6			15° Gut.
"			4 0	66 0			25° Brk.

F.B. 1715 PG. 182 Job No. 1588 Division No. Notes Red. Plotted No. Profile
Survey of Laurel Ave Date Date X-Sec.
Survey by J. Willey Notes W.D.B. Notes Chkd. Checked No.
Indexed C. Johnson Date Date Date

76L298 307 10-51

PLEASE RETURN TO

LOS ANGELES COUNTY SURVEYOR

726 LOS ANGELES COUNTY
ENGINEERING BLDG.

NOTE: ANY ADDITIONS OR CHANGES ON THIS SHEET MUST BE MADE OR CIRCLED IN RED INK, WITH DATE AND NAME OF PERSON MAKING CHANGE.

Do not extend notes this side of this line.

STATION	B. S.	H. I.	F. S.	ELEV.	Left (W)	℄ Right (E)
1+00		69 96	3 8	66 2		30' P/L
"			4 64	65 32	9 51 edge pvt.	
"			5 2	64 8	16' Gut.	
"			3 7	66 3	23' Brk.	
"			3 5	66 5	30' P/L	
T. P.	4 94	70 61	4 29	65 67		
2+00			4 94	65 67		℄ pvt.
"			5 33	65 28		12' edge pvt.
"			6 0	64 6		17' Gut.
"			4 9	65 7		22' Brk.
"			4 4	66 2		30' P/L
"			5 22	65 39	10' edge pvt.	
"			5 9	64 7	18' Gut.	
"			4 9	65 7	23' Brk.	
"			4 4	66 2	30' P/L	
"			4 0	66 6	80' Back P/L	
3+00			4 94	65 67		℄ pvt.
"			5 49	65 12		13' edge pvt.
"			6 1	64 5		18' Gut.
"			4 7	65 9		25' Brk.
"			4 0	66 6		30' P/L

Profile No. ____ Notes Red ____ Plotted ____ Job No. 1588 Division No. ____ F.B. 1715 Pg. 183

X-Sec. No. ____ Date ____ Date ____ Survey of Laurel Ave

Notes Chkd. ____ Checked ____ Survey by JLW Notes NDB Date 3/17/53

No. ____ Date ____ Date ____ Map No. ____ Indexed ____ Date ____

K. C. Johnson

76L298 307 10-51

PLEASE RETURN TO

LOS ANGELES COUNTY SURVEYOR
726 LOS ANGELES COUNTY
ENGINEERING BLDG.

NOTE: ANY ADDITIONS OR CHANGES ON THIS SHEET MUST BE MADE OR CIRCLED IN RED INK, WITH DATE AND NAME OF PERSON MAKING CHANGE.

Do not extend notes this side of this line.

STATION	B. S.	H. I.	F. S.	ELEV.	Left (W)	℄ Right (E)
3+00		70 61	5 21	65 40	12' edge pvt.	
"			5 7	66 9	18' Gut	
"			4 5	66 1	23' Brk.	
"			4 4	66 2	30' P/L	
3+30 15			5 07	65 54		℄ Intr. Laurel Ave.
"			5 63	64 98		20' "X" Gutter
"			5 08	65 53		30' P/L
"			5 57	65 04	18' "X" Gutter	
"			5 05	65 56	30' P/L	
"			4 32	66 29	80' Back P/L	
Bm S-5			4 32	66 29	Bm S-5 El. 66.305	FB 1715-161
					Virginia Dr. & Laurel	Ave. S.W. Cor.
					Bt. Spk in N.E. Cor. Walk	Ho #9156 45' S & 30' W ℄ Intr

F.B. 1715 Pg. 184 Job No. 1588 Division No. Notes Red. Plotted No. Profile
Survey of Laurel Ave Date Date X-Sec.
Survey by J.L. Willey Notes W.D.B. Notes Chkd. Checked No.
Indexed C. Johnson Date Date Date

185

Notes Ck'd by	Survey of Laurel Ave	F.B. 1745 Pg.
Map No.	W. O. 1588 Tape No. St'd. °F	
Office Work	Surveyed by JL Willey	
Checked	Notes JLW. Date 3/13/15	
Date	Indexed R. C. Johnson	

LAUREL AVE

G.L. 1588

TOPOGRAPHY

on

LAUREL AVE

from

Lakewood Blvd E. to Virginia Drive

3/13/53
Willey J.L
Bay
Kapp
Merino
Paulson

Note: Any Additions or Changes on This Sheet Must be Made or Circled in Red Ink With Date and Name of Person Making Change.

Do not extend notes this side of this line.

RETURN TO
LOS ANGELES COUNTY SURVEYOR
726 LOS ANGELES COUNTY
ENGINEERING BLDG.

76F309S 247 2-51

F.B. 1715 PG. 186

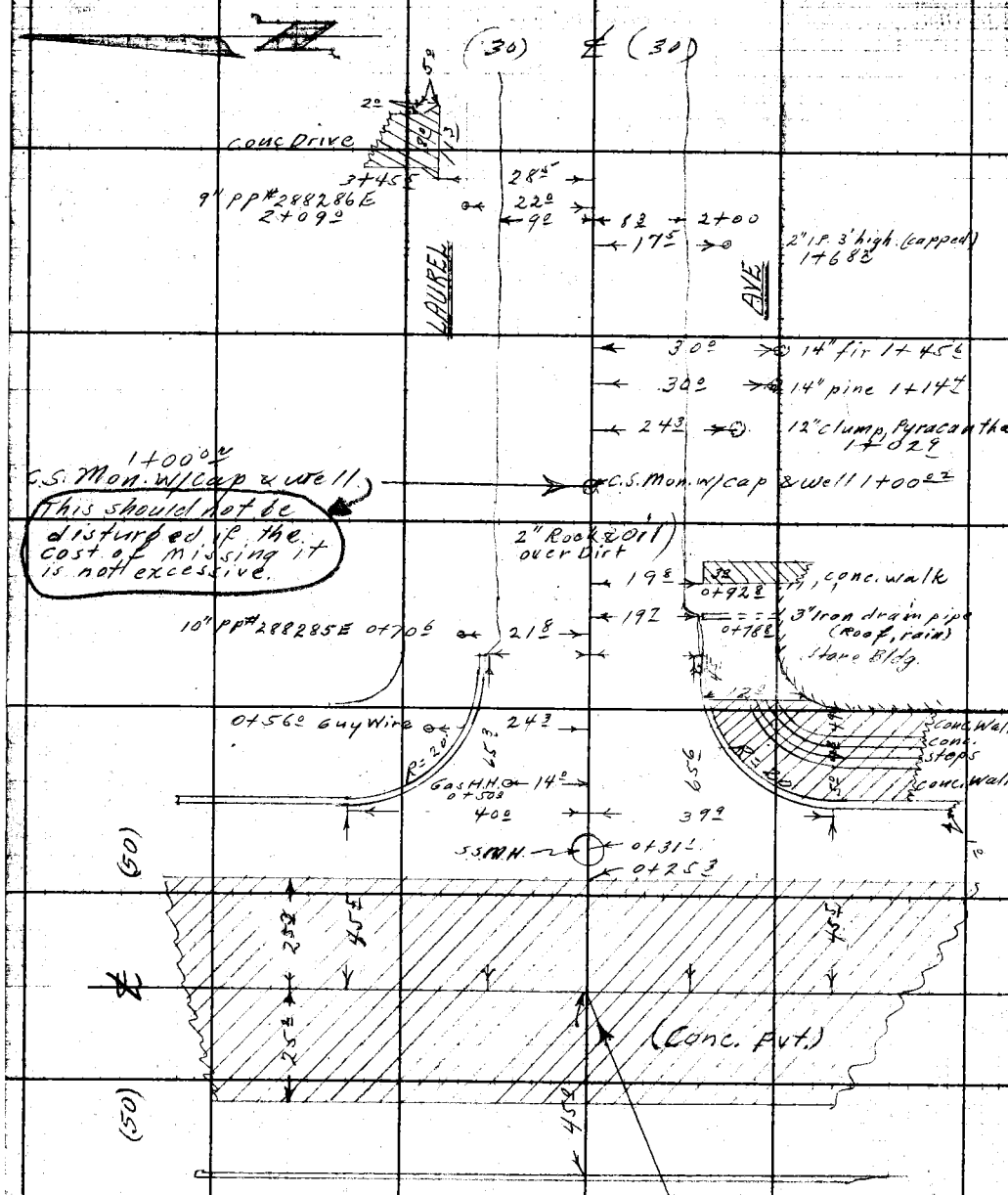

RETURN TO
LOS ANGELES COUNTY SURVEYOR
726 LOS ANGELES COUNTY
ENGINEERING BLDG.

Do not extend notes this side of this line.

Note: Any Additions or Changes on This Sheet Must be Made or Circled in Red Ink With Date and Name of Person Making Change.

F.B. 1715 Pg. 187

Map No.	W. O. 1588 Tape No. St'd. °F
Office Work	Surveyed by J. L. Willey
Checked	Notes JLW Date 3/17/53
Date	Indexed C. Johnston

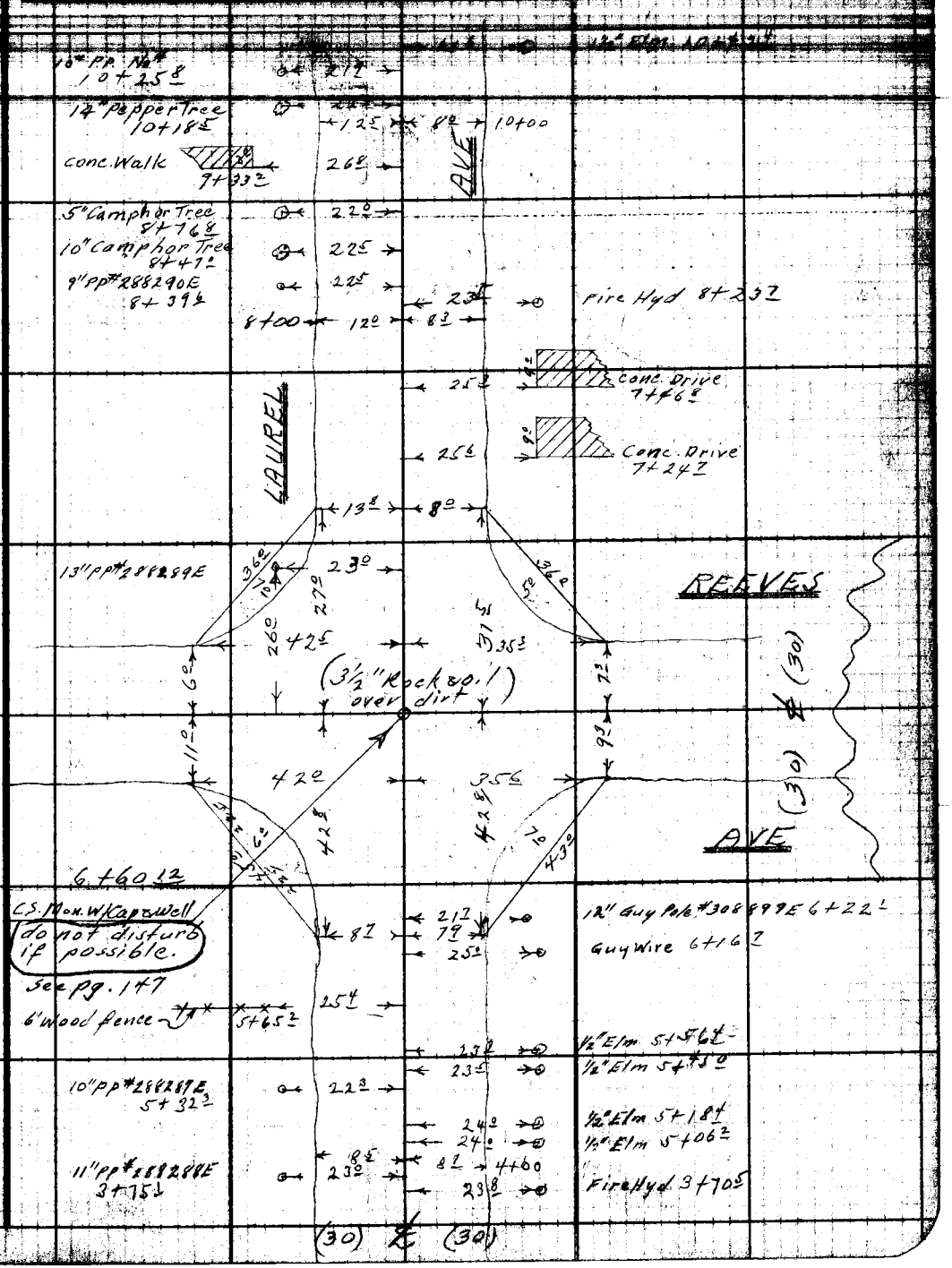

Note: Any Additions or Changes on This Sheet Must be Made or Circled in Red Ink With Date and Name of Person Making Change.

Do not extend notes this side of this line.

RETURN TO
LOS ANGELES COUNTY SURVEYOR
726 LOS ANGELES COUNTY
ENGINEERING BLDG.

76F3095 247 2-51

F.B. 1915 PG. 188

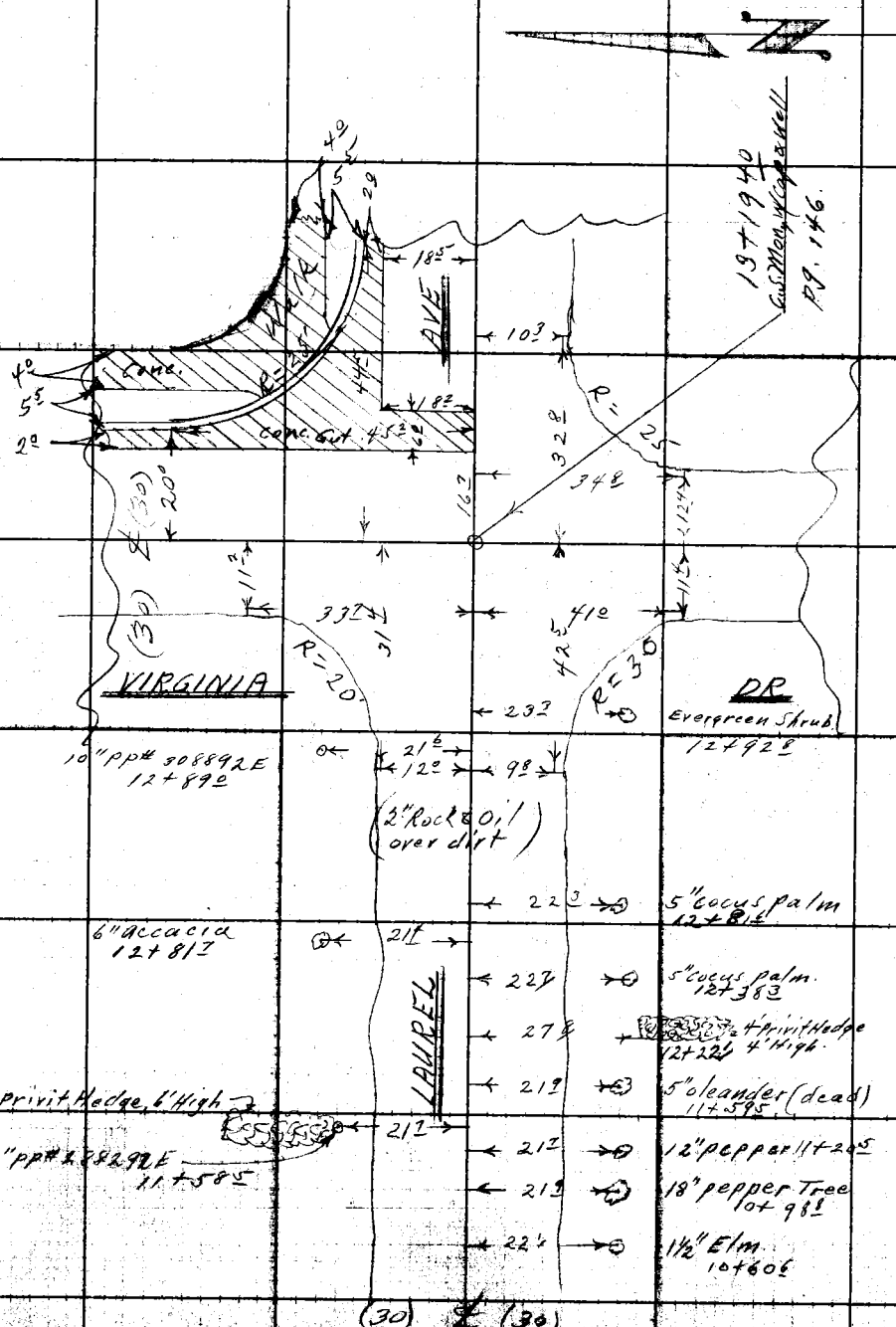

RETURN TO
LOS ANGELES COUNTY SURVEYOR
725 LOS ANGELES COUNTY
ENGINEERING BLDG.

Do not extend notes this side of this line.

Note: Any Additions or Changes on This Sheet Must be Made or Circled in Red Ink With Date and Name of Person Making Change.

Profile No. | Notes Red | Plotted | Job No. 1588 | Division No. | F.B. 1715 Pg. 189
Date | Date | Survey of Laurel Ave

X-Sec. No. | Notes Chkd | Checked | Survey by J.L. Willey | Notes WDB | Date 3/17/53
Date | Date | Map No. | Indexed: J.C. Johnson | Date

~~Laurel Ave~~

C.L. 1588

"X" SECTIONS
on
LAUREL AVE
from
Lakewood Blvd. E. to Virginia Drive

3/17/53
Willey J.L.
Bay
Merino
Paulson.

STATION	B.S.	H.I.	F.S.	ELEV.

NOTE: ANY ADDITIONS OR CHANGES ON THIS SHEET MUST BE MADE OR CIRCLED IN RED INK, WITH DATE AND NAME OF PERSON MAKING CHANGE.

Do not extend notes this side of this line.

PLEASE RETURN TO
LOS ANGELES COUNTY SURVEYOR
726 LOS ANGELES COUNTY
ENGINEERING BLDG.

761-298 307 10-51

76L298 307 10-51

PLEASE RETURN TO

LOS ANGELES COUNTY SURVEYOR
726 LOS ANGELES COUNTY
ENGINEERING BLDG.

NOTE: ANY ADDITIONS OR CHANGES ON THIS SHEET MUST BE MADE OR CIRCLED IN RED INK, WITH DATE AND NAME OF PERSON MAKING CHANGE.

Do not extend notes this side of this line.

STATION	B. S.	H. I.	F. S.	ELEV.	Left (N)	℄	Right (S)
BM 37	5 01	69 00		63 99	BM 37 El. 63.989		Pg. 162
					Lakewood Blvd. & Laurel Ave., S.W. Cor.		
					C. Spk in pvt., 14' W. & 50' S. of ℄ Inter.		
0+00			4 79	64 21		℄	Intr Lakewood Blvd.
"			4 85	64 15			30' P/L
"			4 96	64 04			160' Back P/L
"			4 72	64 28	30' P/L		
"			4 45	64 55	165' Back P/L		
0+25			5 19	63 81		℄	E. edge pvt. (conc.)
S.S.M.H.							
10" Inlet N			12 85	56 15	Rim 5.25	Rim 5.28	Rim 5.25
8" Stub E			12 66	56 34	Depth 6.77	Depth 6.71	Depth 6.80
10" Outlet S			12 88	56 12	Dia. 0.83	Dia. 0.67	Dia. 0.83
					Rod 12.85	Rod 12.66	Rod 12.88
0+45			5 64	63 36		℄	"X" Gutter
S end C.R.	SE Cor		5 21	63 79			
Gut "	"		5 86	63 14			
E end CR	" "		5 05	63 95			
Gut "	"		5 69	63 31			

F.B. 1715 PG. 190 Job No. 1588 Division No. ____ Notes Red. ____ Plotted ____ Profile ____
Survey of Laurel Ave Date ____ Date ____ No. ____
Survey by JL Willey Notes J.L.W. Notes Chkd. ____ Checked ____ X-Sec. ____
Indexed C. Johnson Date ____ Date ____ Date ____ No. ____

76L298 307 10-51

PLEASE RETURN TO

LOS ANGELES COUNTY SURVEYOR

726 LOS ANGELES COUNTY
ENGINEERING BLDG.

NOTE: ANY ADDITIONS OR CHANGES ON THIS SHEET MUST BE MADE OR CIRCLED IN RED INK, WITH DATE AND NAME OF PERSON MAKING CHANGE.

Do not extend notes this side of this line.

STATION	B. S.	H. I.	F. S.	ELEV.	Left (N)	℄ Right (S)
Nend CR	NE Cor	69 00	5 08	63 92		
Gut. "	" "		5 72	63 28		
E " "	" "		4 95	64 05		
Gut "	" "		5 56	63 44		
0+80			3 93	65 07		℄ pvt. Brk.
1+00			3 87	65 13		℄ pvt.
"			4 15	64 85		9 51 edge pvt.
"			4 3	64 7		14' Gut.
"			2 7	66 3		22' Brk.
"			2 4	66 6		30' P/L
"			4 14	64 86	9 edge pvt.	
"			4 4	64 6	15' Gut	
"			2 8	66 2	22' Brk.	
"			2 1	66 9	30' P/L	
T. P.	4 96	70 42	3 54	65 46		
2+00			4 96	65 46		℄ pvt.
"			5 21	65 21		8° edge pvt
"			5 3	65 1		14' Gut.
"			4 1	66 3		18' Brk.
"			4 2	66 2		30' P/L
"			3 7	66 7		160' Back P/L

Profile No. ____ Notes Red. ____ Plotted ____ Job No. 1588 Division No. ____ F.B. 1715 Pg. 191

X-Sec. No. ____ Date ____ Date ____ Survey of Laurel Ave

Notes Chkd. ____ Checked ____ Survey by TLW Notes TLW Date 3/17/5

Date ____ Date ____ Map No. ____ Indexed C. Johnson Date ____

76L298 307 10-51

PLEASE RETURN TO

LOS ANGELES COUNTY SURVEYOR
726 LOS ANGELES COUNTY
ENGINEERING BLDG.

NOTE: ANY ADDITIONS OR CHANGES ON THIS SHEET MUST BE MADE OR CIRCLED IN RED INK, WITH DATE AND NAME OF PERSON MAKING CHANGE.

Do not extend notes this side of this line.

STATION	B. S.	H. I.	F. S.	ELEV.	Left (N)	℄ Right (S)
2+00		70 42	5 32	65 10	9° Edge pvt.	
"			5 8	64 6	15' Gut.	
"			4 1	66 3	22' Brk.	
"			3 6	66 8	30' P/L	
"			3 4	67 0	165' Back P/L	
3+00			4 97	65 45		℄ pvt.
"			5 11	65 31		8 5/ Edge pvt.
"			5 2	65 2		14 5/ Gut.
"			3 5	66 9		25' Brk.
"			3 0	67 4		30' P/L
"			5 24	65 18	8 2/ Edge pvt.	
"			5 5	64 9	14' Gut.	
"			4 4	66 0	23' Brk.	
"			3 6	66 8	30' P/L	
T. P.	4 98	70 65	4 75	65 67		
4+00			4 98	65 67		℄ pvt.
"			5 32	65 33		8° edge pvt.
"			5 3	65 4		15' Gut.
"			3 2	67 5		26' Brk.
"			2 9	67 8		30' P/L
"			3 4	67 3		160' Back P/L

F.B. 1715 PG. 192 Job No. 1588 Division No. Notes Red. Plotted Date Date No. Profile
Survey of Laurel Ave Date Date No. X-Sec.
Survey by T. Willey Notes T. W. Notes Chkd. Checked Date Date No.
Indexed C. Johnson Date

76L298 307 10-51

PLEASE RETURN TO

LOS ANGELES COUNTY SURVEYOR

726 LOS ANGELES COUNTY
ENGINEERING BLDG.

NOTE: ANY ADDITIONS OR CHANGES ON THIS SHEET MUST BE MADE OR CIRCLED IN RED INK, WITH DATE AND NAME OF PERSON MAKING CHANGE.

Do not extend notes this side of this line.

STATION	B. S.	H. I.	F. S.	ELEV.	Left (N)	℄ Right (S)
4+00		7065	525	65 40	8 31 Edge pvt.	
"			54	65 3	14 51 Gut.	
"			36	67 1	26' Brk.	
"			35	67 2	30' P/L	
"			27	68 0	165' Back P/L	
5+00			488	65 77		℄ pvt.
"			516	65 49		8 51 Edge pvt.
"			54	65 3		14' Gut
"			32	67 5		25' Brk.
"			31	67 6		30' P/L
"			518	65 47	8 5 Edge pvt.	
"			52	65 5	16' Gut	
"			31	67 6	28' Brk	
"			30	67 6	30' P/L	
6+00			505	65 60		℄ pvt.
"			527	65 38		7 51 Edge pvt.
"			53	65 4		9' Gut.
"			41	66 6		20' Brk
"			31	67 6		30' P/L
"			524	65 41	8 5 Edge pvt.	
"			54	65 3	14' Gut.	

Profile No. ____ Date ____ Notes Red ____ Plotted ____ Job No. 1588 Division No. ____ F.B. 1715 Pg. 193

X-Sec. No. ____ Date ____ Notes Chkd ____ Date ____ Checked ____ Date ____ Survey of Laurel Eye Survey by TRW Notes WDB Date 3/17/53

Map No. ____ Indexed E. Johnson Date ____

76L298 307 10-51

PLEASE RETURN TO

LOS ANGELES COUNTY SURVEYOR
726 LOS ANGELES COUNTY
ENGINEERING BLDG.

NOTE: ANY ADDITIONS OR CHANGES ON THIS SHEET MUST BE MADE OR CIRCLED IN RED INK, WITH DATE AND NAME OF PERSON MAKING CHANGE.

Do not extend notes this side of this line.

STATION	B. S.	H. I.	F. S.	ELEV.	Left (N)	℄	Right (S)
6+00		70 65	3 6	67 1	23' Brk		
"			2 8	67 9	30' P/L		
T. P.	4 96	70 56	5 05	65 60			
6+30 12			4 99	65 57		℄	prt.
"			4 1	66 5			30' P/L Cor
"			3 5	67 1	30' P/L Cor		
6+60 12			5 02	65 54		℄	Intr. Reeves Ave
"			5 19	65 37			30' P/L
"			5 23	65 33			160' Back P/L
"			5 35	65 21	30' P/L		
"			4 39	66 17	165' Back P/L		
6+90 12			4 92	65 64		℄	prt.
"			4 3	66 3			30' P/L Cor.
"			3 6	67 0	30' P/L Cor.		
7+00			4 85	65 71		℄	prt.
"			5 05	65 51			75 Edge prt.
"			5 2	65 4			" Gut.
"			4 0	66 6			25' Brk.
"			3 6	67 0			30' P/L
"			4 89	65 67	13' Edge prt.		
"			5 1	65 5	18' Gut.		

Profile
Plotted ____ Date ____ No. ____
Notes Red. ____ Date ____
Notes Chkd. ____ Date ____
Checked ____ Date ____
X-Sec. ____ No. ____

Job No. 1588 Division No. ____
Survey of Laurel Ave.
Survey by J. L. Willey Notes W. D. Bay
Indexed C. Johnson Date ____

B. 1715 Pg. 194

76L298 307 10-51

PLEASE RETURN TO
LOS ANGELES COUNTY SURVEYOR
726 LOS ANGELES COUNTY
ENGINEERING BLDG.

NOTE: ANY ADDITIONS OR CHANGES ON THIS SHEET MUST BE MADE OR CIRCLED IN RED INK, WITH DATE AND NAME OF PERSON MAKING CHANGE.

Do not extend notes this side of this line.

STATION	B. S.	H. I.	F. S.	ELEV.	Left (N)	℄	Right (S)
7+00		70 56	3 8	66 8	24' Brk.		
"			3 5	67 1	30' P/L		
T. P.	3 79	71 07	3 28	67 28			
8+00			5 26	65 81		℄	
"			5 47	65 60			7 edge Prt
"			5 7	65 4			13 Gut
"			4 8	66 3			20 brk
"			4 0	67 1			30 S P/L
"			5 25	65 82	12 edge Prt.		
"			5 3	65 8	18. Gut.		
"			4 4	66 7	24 brk		
"			3 9	67 2	30 N P/L		
9+00			4 99	66 08		℄	
"			5 15	65 92			8 edge prt.
"			5 2	65 9			13 Gut
"			4 8	66 3			30 S P/L
"			4 9	66 2			160 back lot line
"			5 09	65 98	12. edge Prt.		
"			5 3	65 8	Gut line		
"			4 7	66 4	30 N P/L		
"			4 6	66 5	165 back lot line		

Profile No. ____ Notes Red ____ Plotted ____ Job No. 1588 Division No. ____ F.B. 1715 Pg. 195
X-Sec. No. ____ Date ____ Date ____ Survey of Laurel Ave
Notes Chkd. ____ Checked ____ Survey by JLW Notes WDB Date 3/17/53
Date ____ Date ____ Map No. ____ Indexed S. Johnson Date ____

76L298 307 10-51

PLEASE RETURN TO

LOS ANGELES COUNTY SURVEYOR
726 LOS ANGELES COUNTY
ENGINEERING BLDG.

NOTE: ANY ADDITIONS OR CHANGES ON THIS SHEET MUST BE MADE OR CIRCLED IN RED INK, WITH DATE AND NAME OF PERSON MAKING CHANGE.

Do not extend notes this side of this line.

STATION	B. S.	H. I.	F. S.	ELEV.		℄
10+00		71 07	4 95	66 12		℄
"			5 13	65 94		7 edge Pvt.
"			5 3	65 8		13 Gut
"			4 9	66 2		30 sp/L
"			5 06	66 01	12 edge Pvt.	
"			5 5	65 6	18 Gut.	
"			5 2	65 9	30 NP/L	
T.P.	5 07	71 33	4 81	66 26		
11+00			5 02	66 31		℄
"			5 19	66 14		8 edge Pvt.
"			5 6	65 7		15 Gut
"			5 0	66 3		20 b.k
"			4 9	66 4		30 Sp/L
"			5 0	66 3		160 back lot line
"			5 19	66 14	11.5 edge Pvt.	
"			5 5	65 8	17.5 Gut.	
"			5 0	66 3	23 b.k	
"			4 9	66 4	30 NP/L	
"			4 7	66 6	165 back lot line	
12+00			5 02	66 31		℄
"			5 32	66 01		9 edge Pvt.

Profile
Plotted ____ No. ____
Date ____ X-Sec.
Checked ____ No. ____
Date ____

Notes Red. ____ Date ____
Notes Chkd. ____ Date ____

Job No. 1588 Division No. ____
Survey of Laurel Ave
Survey by J L Willey Notes J L W
Indexed C. Johnson Date ____

B. 1715 Pg. 196

761 298 307 10-51

PLEASE RETURN TO

LOS ANGELES COUNTY SURVEYOR

726 LOS ANGELES COUNTY
ENGINEERING BLDG.

NOTE: ANY ADDITIONS OR CHANGES ON THIS SHEET MUST BE MADE OR CIRCLED IN RED INK, WITH DATE AND NAME OF PERSON MAKING CHANGE.

Do not extend notes this side of this line.

STATION	B. S.	H. I.	F. S.	ELEV.		
12+00		71 33	5 7	65 6		15 Gut
"			4 9	66 4		20 brk
"			4 9	66 4		30 SP/L
"			5 11	66 22	11 edge Pvt.	
"			5 5	65 8	17 Gut	
"			4 9	66 4	21 brk	
"			4 8	66 5	30 N P/L	
T. P.	4 70	70 68	5 35	65 98		
12+55			4 48	66 20	Brk. in Pav't.	℄
12+90			5 25	65 43	Opp W P/L	℄
"			5 43	65 25		12.5 edge Pvt.
"			5 6	65 1		13.5 Gut
"			4 8	65 9		19 brk
"			4 4	66 3		30 P/L Cor.
"			5 17	65 51	12 edge Pvt.	
"			5 1	65 6	17.5 Gut	
"			4 3	66 4	21 brk	
"			4 3	66 4	30 N P/L Cor.	
13+00			5 62	65 06	"X" Gut	℄
13+19.40			5 13	65 55		℄ Int. of Virginia Dr.
"			5 03	65 65		30 opp SP/L

Profile No. ____ Date ____ Notes Red ____ Plotted ____ Job No. 1588 Division No. ____ F.B. 1715 Pg. 197

X-Sec. No. ____ Date ____ Notes Chkd. ____ Date ____ Checked ____ Date ____ Survey of Laurel Ave

Survey by JLW Notes JLW Date 3/18/53

Map No. ____ Indexed C. Johnson Date ____

76L298 307 10-51

PLEASE RETURN TO

LOS ANGELES COUNTY SURVEYOR
726 LOS ANGELES COUNTY
ENGINEERING BLDG.

NOTE: ANY ADDITIONS OR CHANGES ON THIS SHEET MUST BE MADE OR CIRCLED IN RED INK, WITH DATE AND NAME OF PERSON MAKING CHANGE.

Do not extend notes this side of this line.

F.B. 1715 Pg. 198 Job No. 1588 Division No. Notes Rad. Plotted Profile
Survey of Laurel Ave Date Date No.
Survey by TLWilley Notes TLW Notes Chkd. Checked X-Sec.
Indexed R. C. Johnson Date Date Date No.

STATION	B. S.	H. I.	F. S.	ELEV.		
13+19.40		70 68	5 06	65 62		160' opp back lot.
"			5 00	65 68	30 opp N P/L	
"			4 65	66 03	165 " back lot.	
BM5-5			4 38	66 30	BM5-5 El. 66 305 pg 161 Virginia Dr. & Laurel Ave, S.W. cor. Bt Spk in N.E. Cor. Conc. Walk Ho #9156.	

Notes Ck'd by:	Survey of: Laurel Ave	F. B. 1215 Pg. 199
Map No.	W. O. 1588 Tape No. St'd. °F	
Office Work	Surveyed by: J. L. Willey	
Checked	Notes: J. L. W. Date 3/13/53	
Date	Indexed: A. C. Johnson	

LAUREL AVE

C.I. 1588

TOPOGRAPHY

on

REEVES AVE

from

Laurel Ave, N. to Belmont Ave

3/13/53
Willey J.L
Bay
Kapp
Melino
Pawlson

Note: Any Additions or Changes on This Sheet Must be Made or Circled in Red Ink With Date and Name of Person Making Change.

Do not extend notes this side of this line.

RETURN TO
LOS ANGELES COUNTY SURVEYOR
726 LOS ANGELES COUNTY
ENGINEERING BLDG.

76F3095 247 2-51

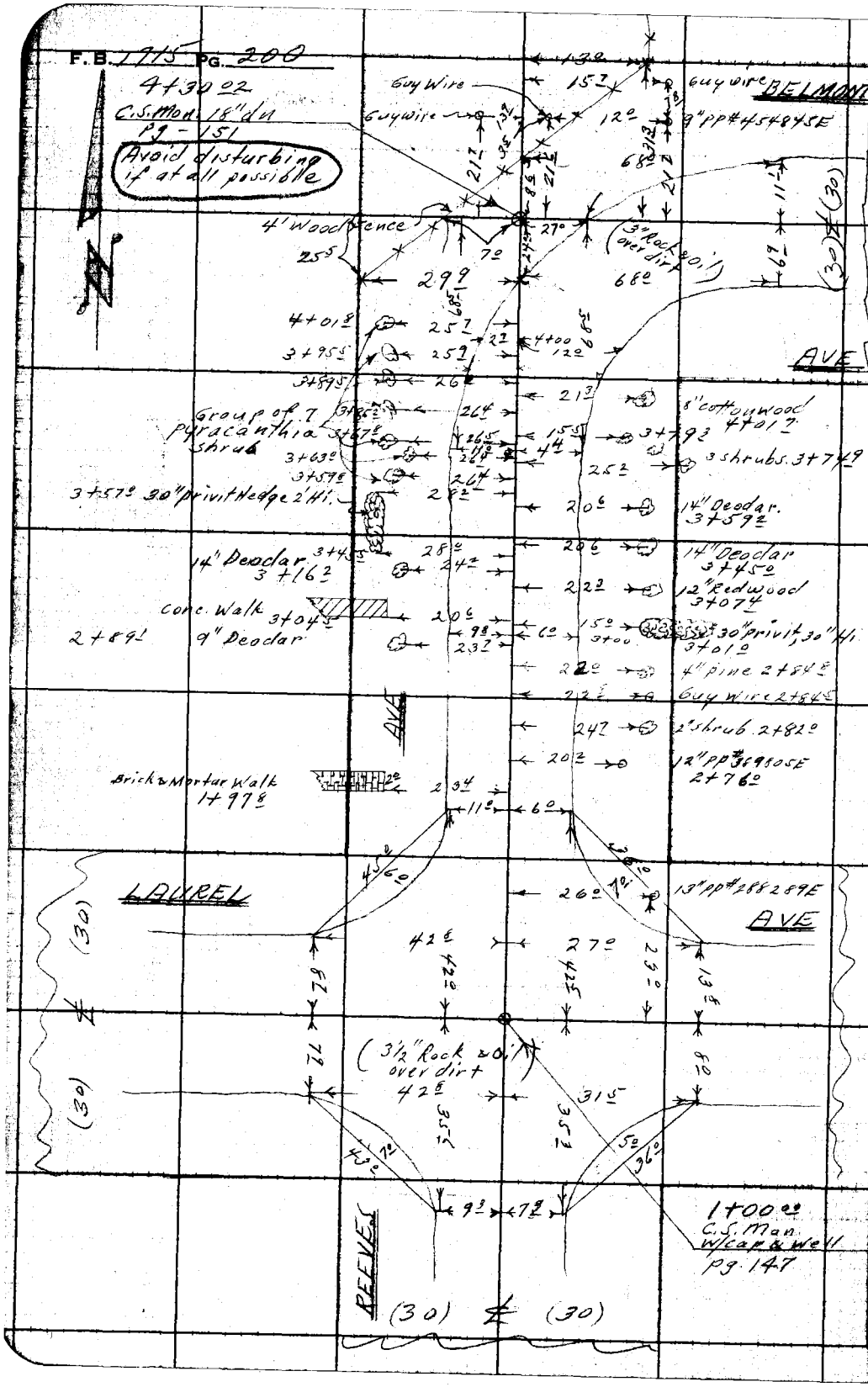

RETURN TO
LOS ANGELES COUNTY SURVEYOR
726 LOS ANGELES COUNTY
ENGINEERING BLDG.

Do not extend notes this side of this line.

Note: Any Additions or Changes on This Sheet Must be Made or Circled in Red Ink With Date and Name of Person Making Change.

Profile No. ____ Notes Red. ____ Plotted ____ Job No. 1588 Division No. ____ F.B. 1715 Pg. 201

Date ____ Date ____ Survey of Laurel Ave

X-Sec. No. ____ Notes Chkd. ____ Checked ____ Survey by JL Willey Notes JLW Date 3/18/53

Date ____ Date ____ Map No. ____ Indexed A. C. Johnson Date ____

LAUREL AVE

C.I. 1588

"X" SECTIONS

on

REEVES AVE

from

Laurel Ave N. to Belmont Ave.

3/17/53

Willey

Bay

Merino

Paulson.

STATION	B.S.	H.I.	F.S.	ELEV.

NOTE: ANY ADDITIONS OR CHANGES ON THIS SHEET MUST BE MADE OR CIRCLED IN RED INK, WITH DATE AND NAME OF PERSON MAKING CHANGE.

PLEASE RETURN TO

LOS ANGELES COUNTY SURVEYOR

726 LOS ANGELES COUNTY ENGINEERING BLDG.

Do not extend notes this side of this line.

761-298 307 10-51

76L298 307 10-51

PLEASE RETURN TO

LOS ANGELES COUNTY SURVEYOR
726 LOS ANGELES COUNTY
ENGINEERING BLDG.

NOTE: ANY ADDITIONS OR CHANGES ON THIS SHEET MUST BE MADE OR CIRCLED IN RED INK, WITH DATE AND NAME OF PERSON MAKING CHANGE.

Do not extend notes this side of this line.

STATION	B. S.	H. I.	F. S.	ELEV.		
BMS.34A	345	70 73		67 28	BMS34A. El. 67.278 .254 pg. 162	
					Laurel Ave. & Reeves Ave. S.E. Cor.	
					Bt. Spk. in N. W. Cor. Conc Drive to Ho. #9104	
0+70			5 32	65 41	Opp. S P/L, Laurel Ave. ℄	
"			5 61	6 12		8.5 edge put.
"			5 8	64 9		11 Gut line
"			4 4	66 3		30 E P/L Cor
"			5 75	64 98	11 edge Put.	
"			6 0	64 7	13 Gut line	
"			4 2	66 5	30 W P/L Cor.	
1+00			5 18	65 55	Int Laurel Ave ℄	
"			5 10	65 63		30 Put.
"			4 89	65 84		150 "
"			5 17	65 56	30 put.	
"			5 00	65 73	150 "	
1+30			5 47	65 26	Opp N P/L Laurel Ave ℄	
"			5 50	65 23		6.0 edge Put.
"			5 5	65 2		8' Gut line
"			3 8	66 9		30' E P/L Cor
"			5 59	65 14	edge put & Gut line	
"			3 4	67 3	W P/L Cor.	

F.B. 1715 Pg. 202 Job No. 1588 Division No. Notes Red. Plotted Profile
Survey of Laurel Ave Date Date No.
Survey by J.L. Willey Notes J.L.W. Notes Chkd. Checked X-Sec.
Indexed C. Johnson Date Date No.

76L298 307 10-51

PLEASE RETURN TO

LOS ANGELES COUNTY SURVEYOR

726 LOS ANGELES COUNTY
ENGINEERING BLDG.

NOTE: ANY ADDITIONS OR CHANGES ON THIS SHEET MUST BE MADE OR CIRCLED IN RED INK, WITH DATE AND NAME OF PERSON MAKING CHANGE.

Do not extend notes this side of this line.

STATION	B. S.	H. I.	F. S.	ELEV.		
1+40		70 73	5 44	65 29	brk, (or "X" Gut)	℄
"			5 49	65 24		6° edge prt.
"			5 5	65 2		9° Gut.
"			5 60	65 13	edge Prt & Gut line	
2+00			4 87	65 86		℄
"			5 00	65 73		8° edge Prt.
"			4 8	65 9		18 bot brk
"			3 0	67 7		30 EP/L
"			5 20	65 53	9° edge prt.	
"			5 2	65 5	16° bot brk	
"			2 8	67 9	30 WP/L	
T.P.	5 40	71 33	4 80	65 93		
3+00			4 75	66 58		℄
"			4 92	66 41		7° edge Prt.
"			5 0	66 3		11 Gut line
"			4 2	67 1		30 EP/L
"			4 3	67 0		150 back lot line
"			4 95	66 38	9° edge prt.	
"			5 1	66 2	15 Gut line	
"			4 0	67 3	30 WP/L	
"			3 3	68 0	120 back lot line	

Profile
No. ____ Date ____ Notes Red ____ Plotted ____ Job No. 1588 Division No. ____
X-Sec. Notes Chkd. ____ Checked ____ Survey of Laurel Ave
No. ____ Date ____ Date ____ Survey by J.L. Wills Notes J.L.W. Date 3/4/53
Map No. ____ Indexed A. C. Johnson Date ____

F.B. 1715 PG. 203

76L298 307 10-51

PLEASE RETURN TO

LOS ANGELES COUNTY SURVEYOR
726 LOS ANGELES COUNTY
ENGINEERING BLDG.

NOTE: ANY ADDITIONS OR CHANGES ON THIS SHEET MUST BE MADE OR CIRCLED IN RED INK, WITH DATE AND NAME OF PERSON MAKING CHANGE.

Do not extend notes this side of this line. 11°

STATION	B. S.	H. I.	F. S.	ELEV.		
		71 33				
T.P.	4 88	71 81	4 40	66 93		
3+61.5			5 05	66 76	@ B.C. of Pvt.	℄
"			5 14	66 67		4.4 edge Pvt.
"			5 4	66 4		9 Gut line
"			4 8	67 0		30 E P/L
"			5 18	66 63	11° edge Pvt	
"			4 7	67 1	30 W P/L	
4+00			4 88	66 93		℄
"			5 30	66 51		11.5 edge Pvt & Gut.
"			5 0	66 8		30 E P/L
"			4 80	67 01	3° edge Pvt.	
"			4 3	67 5	30 W P/L	
4+06.0			4 77	67 04	edge Pvt	℄
4+30.02			4 4	67 4	Int. Belmont Ave.	℄
"			4 81	67 00	On ℄ Belmont Ave	27° edge Pvt.
"			5 49	66 32	"	150 opp back line
"			4 2	67 6	30 W P/L	
"			3 6	68 2	120' back lot line	
4+60			4 2	67 6	N P/L Belmont Ave	℄
"			4 5	67 3		30 NE P/L Cor

F.B. 1715 PG. 204 Job No. 1588 Division No. Notes Red. Plotted Profile
Survey of Laurel Ave Date Date No. X-Sec.
Survey by J. Willey Notes J.L.W. Notes Chkd. Checked
Indexed C. Johnson Date Date Date No.

76L298 307 10-51

PLEASE RETURN TO

LOS ANGELES COUNTY SURVEYOR

726 LOS ANGELES COUNTY
ENGINEERING BLDG.

NOTE: ANY ADDITIONS OR CHANGES ON THIS SHEET MUST BE MADE OR CIRCLED IN RED INK, WITH DATE AND NAME OF PERSON MAKING CHANGE.

Do not extend notes this side of this line.

STATION	B. S.	H. I.	F. S.	ELEV.		
4+60		71 81	4 0	67 8	30 N.W. P/L Cor.	
BMS2A			4 79	67 02	BM.S-2A. El. 67.018 .998 Pg 161. Belmont Ave & Reeves Ave, N W Cor. Bt. Spk. in S.E. Cor. Conc. Drive to Ho. # 910	

Profile No. ____ Notes Red. ____ Plotted ____ Job No. 1588 Division No. ____ F.B. 1715 Pg. 205

X-Sec. No. ____ Date ____ Date ____ Survey of Laurel Ave

Notes Chkd. ____ Checked ____ Survey by JLW/Tle Notes JLW Date 3/18/53

Date ____ Date ____ Map No. ____ Indexed Johnson Date ____

F.B. 1715 PG. 206 Job No. 1588 Division No. _____ Notes Red. _____ Plotted _____ Profile

Survey of Laurel Ave Date _____ Date _____ No. _____

Survey by J L Willey Notes J L W Notes Chkd. _____ Checked _____ X-Sec.

Indexed _____ Date _____ Date _____ Date _____ No. _____

STATION	B. S.	H. I.	F. S.	ELEV.

Do not extend notes this side of this line.

PLEASE RETURN TO
LOS ANGELES COUNTY SURVEYOR
726 LOS ANGELES COUNTY
ENGINEERING BLDG.

NOTE: ANY ADDITIONS OR CHANGES ON THIS SHEET MUST BE MADE OR CIRCLED IN RED INK, WITH DATE AND NAME OF PERSON MAKING CHANGE.

76L298 307 10-51

Notes Ck'd by	Survey of Laurel Ave	F. B. 1715 Pg. 207
Map No.	W. O. 1588 Tape No. St'd. °F	
Office Work	Surveyed by J. L. Willey	
Checked	Notes J. L. W. Date 3/16/53	
Date	Indexed A. C. Johnson	

LAUREL AVE C.I. 1588

TOPOGRAPHY

on

BELMONT AVE

from

Reeves Ave E. to Virginia Drive.

3/16/53
Willey J.L
Gay
Merino
paulson.

Note: Any Additions or Changes on This Sheet Must be Made or Circled in Red Ink With Date and Name of Person Making Change.

Do not extend notes this side of this line.

RETURN TO
LOS ANGELES COUNTY SURVEYOR
726 LOS ANGELES COUNTY
ENGINEERING BLDG.

76F3095 247 2-51

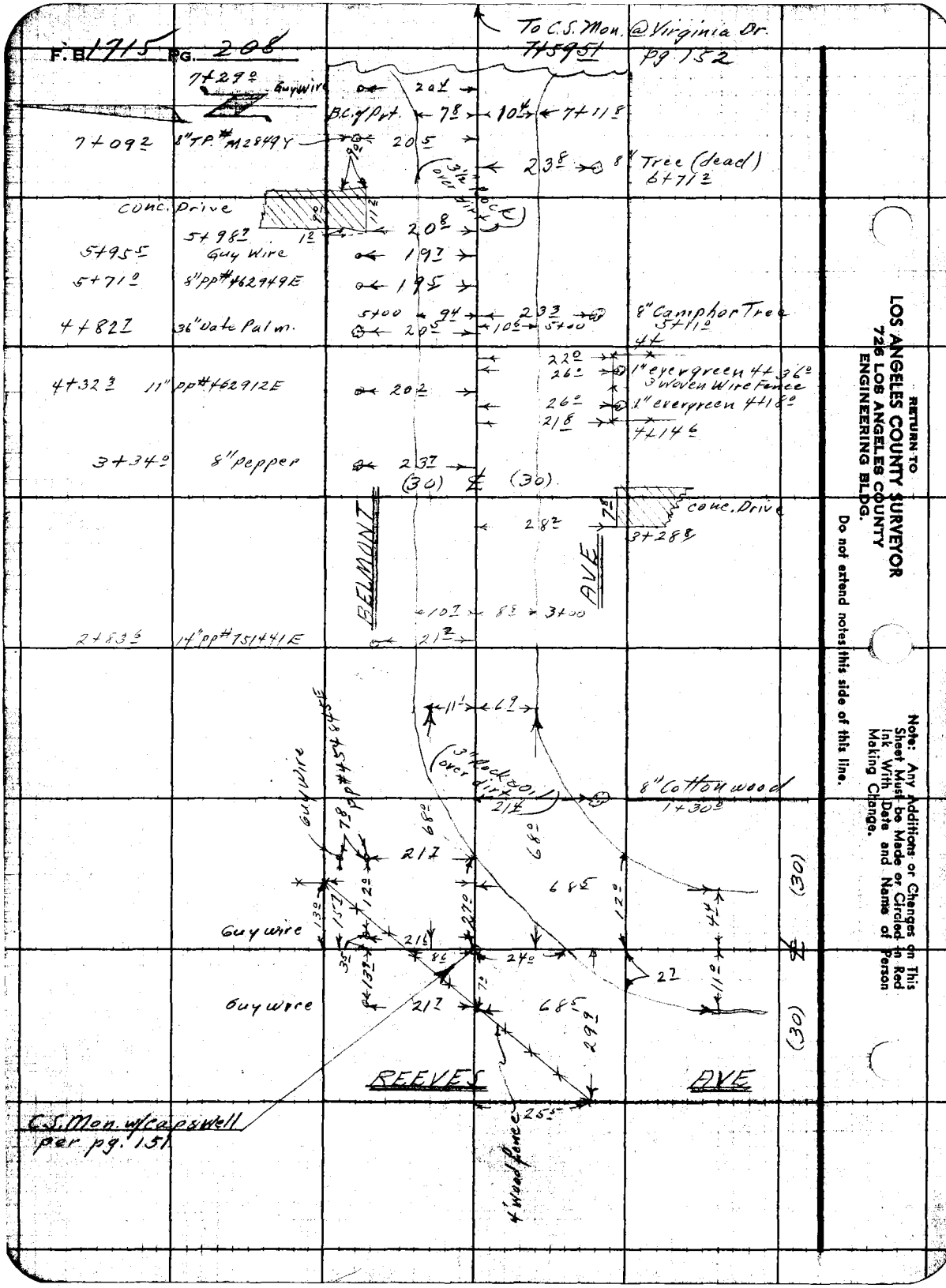

RETURN TO
LOS ANGELES COUNTY SURVEYOR
726 LOS ANGELES COUNTY
ENGINEERING BLDG.

Do not extend notes this side of this line.

Note: Any Additions or Changes on This Sheet Must be Made or Circled in Red Ink With Date and Name of Person Making Change.

Profile No. ____ Notes Red. ____ Plotted ____ Job No. 1588 Division No. ____ F.B. 1715 Pg. 209

Date ____ Date ____ Survey of Laurel Ave

X-Sec. No. ____ Notes Chkd. ____ Checked ____ Survey by J.L. Willey Notes J.L.W. Date 3/18/53

Date ____ Date ____ Map No. ____ Indexed A.C. Johnson Date ____

~~LAUREL AVE~~

C.I. 1588

~~"X" SECTIONS~~

on

BELMONT AVE

from

Reeves Ave E. to Virginia Ave.

3/17/53

Willey J.L.

Bay

Merino

Paulson

STATION	B.S.	H.I.	F.S.	ELEV.

NOTE: ANY ADDITIONS OR CHANGES ON THIS SHEET MUST BE MADE OR CIRCLED IN RED INK, WITH DATE AND NAME OF PERSON MAKING CHANGE.

PLEASE RETURN TO

LOS ANGELES COUNTY SURVEYOR

726 LOS ANGELES COUNTY ENGINEERING BLDG.

Do not extend notes this side of this line.

761-298 307 10-51

76L298 307 10-51

PLEASE RETURN TO

LOS ANGELES COUNTY SURVEYOR
726 LOS ANGELES COUNTY
ENGINEERING BLDG.

NOTE: ANY ADDITIONS OR CHANGES ON THIS SHEET MUST BE MADE OR CIRCLED IN RED INK, WITH DATE AND NAME OF PERSON MAKING CHANGE.

Do not extend notes this side of this line.

STATION	B. S.	H. I.	F. S.	ELEV.		
BMS.2A		71 81	4 79	67 02	BMS.2A. El 67.018 pg. 161	
					Belmont Ave & Reeves Ave, N.E. Cor.	
					Bt Spk in S.E. Cor. Conc. Drive to Ho. # 9101.	
0+70			4 2	66 6		℄
"			4 3	67 5		30 SP/L
"			4 0	67 8	30 NP/L	
1+00			4 4	67 4	Int. Reeves Ave	℄
"			4 77	67 04		24 edge Pvt.
"			4 88	66 93		30 Pvt.
"			5 63	66 18		165, "
"			4 2	67 6	30 NP/L	
"			4 4	67 4	165 back lot	
1+27			4 81	67 00	edge Pvt.	℄
1+30			4 83	66 98		℄
"			5 25	66 56		12.5 edge Pvt & Gut
"			5 0	66 8		30 SP/L Cor.
"			4 87	66 94	3.0 edge pvt.	
"			4 4	67 4	30 NP/L	
T.P.	4 66	71 35	5 12	66 69		
1+68			4 67	66 68	@ B.C. Pvt.	℄
"			4 92	66 53		6.9 edge Pvt.

F.B. 1715 PG. 210 Job No. 1588 Division No. Notes Red. Plotted Profile
Survey of Laurel Ave Date Date No.
Survey by T. L. Willey Notes S.L.W. Notes Chkd. Checked X-Sec.
Indexed C. Johnson Date Date Date No.

76L298 307 10-51

PLEASE RETURN TO

LOS ANGELES COUNTY SURVEYOR

726 LOS ANGELES COUNTY
ENGINEERING BLDG.

NOTE: ANY ADDITIONS OR CHANGES ON THIS SHEET MUST BE MADE OR CIRCLED IN RED INK, WITH DATE AND NAME OF PERSON MAKING CHANGE.

Do not extend notes this side of this line.

STATION	B. S.	H. I.	F. S.	ELEV.		
1+68		71 35	46	66 8		30 SP/L
"			491	66 44	11' edge Prt.	
"			46	66 8	30 NP/L	
2+00			489	66 46		℄
"			494	66 41		7° edge Prt.
"			45	66 9		30 SP/L
"			521	66 14	11.5 edge Prt.	
"			49	66 5	30 NP/L	
3+00			490	66 45		℄
"			501	66 34		8° edge Prt.
"			54	66 0		14 Gut line
"			49	66 5		30 SP/L
"			519	66 16	10 edge Prt.	
"			52	66 2	16 Gut line	
"			49	66 5	30 NP/L	
4+00			499	66 36		℄
"			536	65 99		9° edge Prt.
"			55	65 9		14 Gut
"			51	66 3		30 SP/L
"			48	66 6		165 back lot
"			507	66 28	10.5 edge Prt.	

Profile No. ____ Date ____ Notes Red ____ Plotted ____ Job No. 1588 Division ____

X-Sec. No. ____ Date ____ Notes Chkd ____ Date ____ Checked ____ Survey of ____ Survey by TKW Date 3/18/53

Date ____ Map No. ____ Date ____ Johnson Date ____

F.B. 1715 PG. 211

76L298 307 10-51

PLEASE RETURN TO

LOS ANGELES COUNTY SURVEYOR
726 LOS ANGELES COUNTY
ENGINEERING BLDG.

NOTE: ANY ADDITIONS OR CHANGES ON THIS SHEET MUST BE MADE OR CIRCLED IN RED INK, WITH DATE AND NAME OF PERSON MAKING CHANGE.

Do not extend notes this side of this line.

STATION	B. S.	H. I.	F. S.	ELEV.		
4+00		71 35	53	66 1	16 Gut.	
"			51	66 3	30 NP/L	
"			48	66 6	165 back lot.	
5+00			496	66 39		℄
"			535	66 00		10 edge Pvt
"			55	65 9		16 Gut line
"			52	66 2		30 SP/L
"						
"			522	66 13	10° edge Pvt.	
"			56	65 8	17 Gut line	
"		3	50	66 4	30 NP/L	
T.P.	493	71 25	503	66 32		
6+00			496	66 29		℄
"			527	65 98		9° edge Pvt.
"			57	65 6		19' Gut line
"			49	66 4		30 SP/L
"			48	66 5		165 back lot
"			528	65 97	10° edge pvt.	
"			56	65 7	15 Gut	
"			50	66 3	30 NP/L	
"			50	66 3	165 back lot.	

F.B. 1517 Pg. 212 Job No. 1588 Division No. ____ Notes Red. ____ Plotted ____ Profile ____
Survey of Laurel Ave Date ____ Date ____ No. ____
Survey by T. L. Willey Notes T. L. W. Notes Chkd. ____ Checked ____ X-S ____
Indexed R. C. Johnson Date ____ Date ____ No. ____

76L298 307 10-51

PLEASE RETURN TO

LOS ANGELES COUNTY SURVEYOR

726 LOS ANGELES COUNTY
ENGINEERING BLDG.

NOTE: ANY ADDITIONS OR CHANGES ON THIS SHEET MUST BE MADE OR CIRCLED IN RED INK, WITH DATE AND NAME OF PERSON MAKING CHANGE.

Do not extend notes this side of this line.

STATION	B. S.	H. I.	F. S.	ELEV.		
7+00		71 25	4 99	66 26	brk in Pvt.	℄
"			5 33	65 92		10 edge Pvt
"			5 7	65 6		17 Gut
"			4 8	66 5		30 S P/L
"			5 26	65 99	8° edge Pvt.	
"			5 6	65 7	15 Gut	
"			4 8	66 5	30 N P/L	
T. P.	4 87	71 13	4 99	66 26		
7+29.5			5 67	65 46	Opp W P/L Virginia Dr.	℄
"			5 72	65 41		12.5 edge Pvt.
"			5 7	65 4		14 Gut
"			5 0	66 1		30 S P/L Cor.
"			5 71	65 42	12 edge Pvt.	
"			5 8	65 3	14 Gut	
"			4 5	66 6	30 N P/L Cor.	
7+37			5 93	65 20	"X" Gut	℄
7+51			5 12	66 01	brk in Pvt	℄
7+59.51			4 96	66 17	Inter. Virginia Dr.	℄
"			4 96	66 17		30 Pvt.
"			5 11	66 02		165 "
"			4 96	66 17	30 Pvt.	

Profile No. ____ Date ____ Notes Red ____ Plotted ____ Date ____ Job No. 1588 Division No. ____ F.B. 1715 Pg. 213

X-Sec. No. ____ Date ____ Notes Chkd. ____ Checked ____ Date ____ Survey of Laurel Ave

Survey by T.L. Wiley Notes T.L.W. Date 3/18/53

Map No. ____ Indexed ____ Date ____ C. Johnson

76L298 307 10-51

PLEASE RETURN TO

LOS ANGELES COUNTY SURVEYOR
726 LOS ANGELES COUNTY
ENGINEERING BLDG.

NOTE: ANY ADDITIONS OR CHANGES ON THIS SHEET MUST BE MADE OR CIRCLED IN RED INK, WITH DATE AND NAME OF PERSON MAKING CHANGE.

Do not extend notes this side of this line.

STATION	B. S.	H. I.	F. S.	ELEV.		
7+59 ±		71.13	4.75	66.38	165 Pvt.	
BM.536			4.45	66.68	BM536 El. 66.677 Pg. 161 Belmont Ave, (S.Side) 225' W. of Virginia Dr. "X" cut in Bot Step to Ho. # 9140	

Profile No. ____ X-Sec. No. ____

Plotted ____ Date ____ Checked ____ Date ____

Notes Red ____ Date ____ Notes Chkd ____ Date ____

Division No. ____ Job No. 1588

Survey of Laurel Ave

Survey by T.L.Willey Notes T.L.W.

Indexed L. C. Johnson Date

1715 Pg. 214

F. B. 1715 PG. 215

NOTES RED. _____ JOB NO. 1838.14 SURVEY OF Irwingrove Dr.
DATE _____ SURVEY BY J. C. Willey
NOTES CHKD. _____ NOTES BY J. C. W. DATE 10/17/55
DATE _____ INDEXED C. Johnson DATE 10-26-55

NOTE: ANY ADDITIONS OR CHANGES ON THIS SHEET MUST BE MADE OR CIRCLED IN RED INK, WITH DATE AND NAME OF PERSON MAKING CHANGE.

Do not extend notes this side of this line

PLEASE RETURN TO
LOS ANGELES COUNTY SURVEYOR
315 CIVIC CENTER BLDG.

B.M.	1ST RUN	DIFF.	2ND RUN	3RD RUN	ADJ. ELEV.	DESCRIPTION
						IRWINGROVE Dr.
						Cl. 1838.14
						BENCH MARK LEVELS
						10/17/55
						Willey J.C.
						Kapp K.M.
						Nuney B.
						Underdahl R.A.
						Following B.M.s not to be indexed

76S420 353 2M 3-48

FORM 353 2M 3-48

PLEASE RETURN TO
LOS ANGELES COUNTY SURVEYOR
315 CIVIC CENTER BLDG.

NOTE: ANY ADDITIONS OR CHANGES ON THIS SHEET MUST BE MADE OR CIRCLED IN RED INK, WITH DATE AND NAME OF PERSON MAKING CHANGE.

Do not extend notes this side of this line

B.M.	1ST RUN	DIFF.	2ND RUN	3RD RUN	ADJ. ELEV.	DESCRIPTION
BM Fd 35C	125904				125.904	BM Fd 35C Elev 125.904 FB 1114-216
+	5776		5649			Florence Ave (S Side) & BP&L R/W @ Rio Hondo River
⊼	131.680	-0.022	0022		-0.0220	Bt Spk, Conc Base, NE Cor. Highline Tower #259-D-7
−	5798		5671			
BM Fd 35D	125882				125.874 OK	BM Fd 35D Elev 125.874 FB 1114-216
+	3475		3311			Florence Ave (S Side) & BP&L R/W @ Rio Hondo River
⊼	129.357	-1.548	1.550		-1.5490	Bt Spk, Conc Base, N.W. Cor. Highline Tower #259-D-7
−	5023		4861			
TP	124334					
+	3597		3532			
⊼	127.931	-1462	1463		-1.4625	
−	5059		4995			
TP	122.872					
+	3644		3510			
⊼	126.516	-0.962	0.962		-0.9620	
−	4606		4472		121.907	
BM Set 35E	121.910				~~121.9085~~	BM Set 35E
+	5031		4952			Irwingrove Dr & Sherry Ave, S.E. Cor.
⊼	126.941	+0364	0364		+0.3640	Bt Spk in Ch. 5' E of E end C.R.
−	4667		4588			
T.P.	122.274					
+	5024		4962			
⊼	127298	+0135	0134		+0.1345	
−	4889		4828		122.404	
BM Set 35F	122.409				~~122.4070~~	BM Set 35F
+	4760					Irwingrove Dr & Susan Ave SE Cor.
⊼	127.169		4679			Bt. Spk in Ch. 5' E of E end C.R.
−	5155	-0.395	0396		-0.3955	
T.P.	122.014		5075			

JOB NO. 183814 SURVEY OF Irwingrove Dr. NOTES RED. DATE
SURVEY BY J L Willey DATE 10/17/55 NOTES CHKD. DATE
NOTES BY J L W. DATE
INDEXED A. C. Johnson DATE

F.B. 1715 PG. 216

76S 420 353 2M 3-48

PLEASE RETURN TO
LOS ANGELES COUNTY SURVEYOR
315 CIVIC CENTER BLDG.

NOTE: ANY ADDITIONS OR CHANGES ON THIS SHEET MUST BE MADE OR CIRCLED IN RED INK, WITH DATE AND NAME OF PERSON MAKING CHANGE.

Do not extend notes this side of this line

B.M.	1ST RUN	DIFF.	2ND RUN	3RD RUN	ADJ. ELEV.	DESCRIPTION
T.P.	122.014					
+	4.430		4.869			
Π	126.944	-0.220	0.214		-0.2195	
−	5.150		5.092		121.790	
BM 35G	121.794				~~121.7920~~	BM 35G
+	5.011		4.931			Irwingrove Dr. & Old River School Rd, S. w/ c
Π	126.805	+0.741	0.741		+0.7410	BT spk in C6, 5' W. of W. end CR.
−	4.270		4.190			
TP	122.535					
+	6.015		5.946			
Π	128.550	+2.305	2.304		+2.3045	
−	3.710		3.642		124.833	
BM 35	124.840				~~124.8375~~	BM 35 Elev. 124.745 FB. 1114-216
+	4.497		4.423			Old River School Rd @ Florence Ave
Π	129.337	-0.686	0.687		-0.6865	L&N in ℄ P'mt, Old River School Rd. 53' ℄ Inter.
−	5.155		5.110			
T.P.	124.154					
+	4.690		4.539			
Π	128.844	-0.280	0.281		-0.2805	
−	4.970		4.820			
TP	123.874					
+	5.425		5.345			
Π	129.299	+0.847	0.846		+0.8465	
−	4.578		4.449			
T.P.	124.721					
	4.995		4.921			
	129.716	+1.193	1.191		+1.1920	
	3.802		3.730		125.904	
BM 35C	125.914				~~125.9090~~	BM 35C Elev 125.904 FB. 1114-216
						Florence Ave & P.E. L N/W C Rio Hondo River
						BT spk, Conc Base N.E. Cor. High line Tower 2

NOTES RED. _____ JOB NO. 1114-1
DATE _____ SURVEY OF Lawndale to Pico
SURVEY BY J. A. W. 11-64
NOTES CHKD. _____ NOTES BY _____ DATE 12/17/64
DATE _____ INDEXED K. C. Johnson DATE _____

F.B. 1711 PG. 217

F. B. 1715 PG. 218

JOB NO. 1838.14 SURVEY OF Irwingrove Dr. NOTES RED.
SURVEY BY J. L. Willey DATE
NOTES BY J. L. W. DATE 10/17/55 NOTES CHKD.
INDEXED DATE DATE

B.M.	1ST RUN	DIFF.	2ND RUN	3RD RUN	ADJ. ELEV.	DESCRIPTION

FORM 353 2M 3-48

PLEASE RETURN TO
LOS ANGELES COUNTY SURVEYOR
313 CIVIC CENTER BLDG.

Do not extend notes this side of this line

NOTE: ANY ADDITIONS OR CHANGES ON THIS SHEET MUST BE MADE OR CIRCLED IN RED INK, WITH DATE AND NAME OF PERSON MAKING CHANGE.

PWFB 0924

546

F. B. [illegible] Pg. [illegible]

Notes Ck'd by KKM
Map No.
Office Work
Checked
Date

Survey of Irwingrove Dr
W. O. 0303.00 Tape No. 2169 St'd. 68 °F
Surveyed by J. Willey
Notes J.W. Date 10/17/55
Indexed L. C. Johnson 10-26-55

IRWINGROVE DRIVE

J.N 0303.00
C.I. 1838.14

℄ SURVEY

10/17/55
Willey, JL
Kapp, K.M
Nunez, B
Underdahl R.D.

Note: Any Additions or Changes on This Sheet Must be Made or Circled in Red Ink With Date and Name of Person Making Change.

Do not extend notes this side of this line.

RETURN TO
LOS ANGELES COUNTY SURVEYOR
726 LOS ANGELES COUNTY
ENGINEERING BLDG.

76F309S S&E #247. 8-54

PWFB 0924

547

F.B. ~~1415~~ PG. ~~224~~

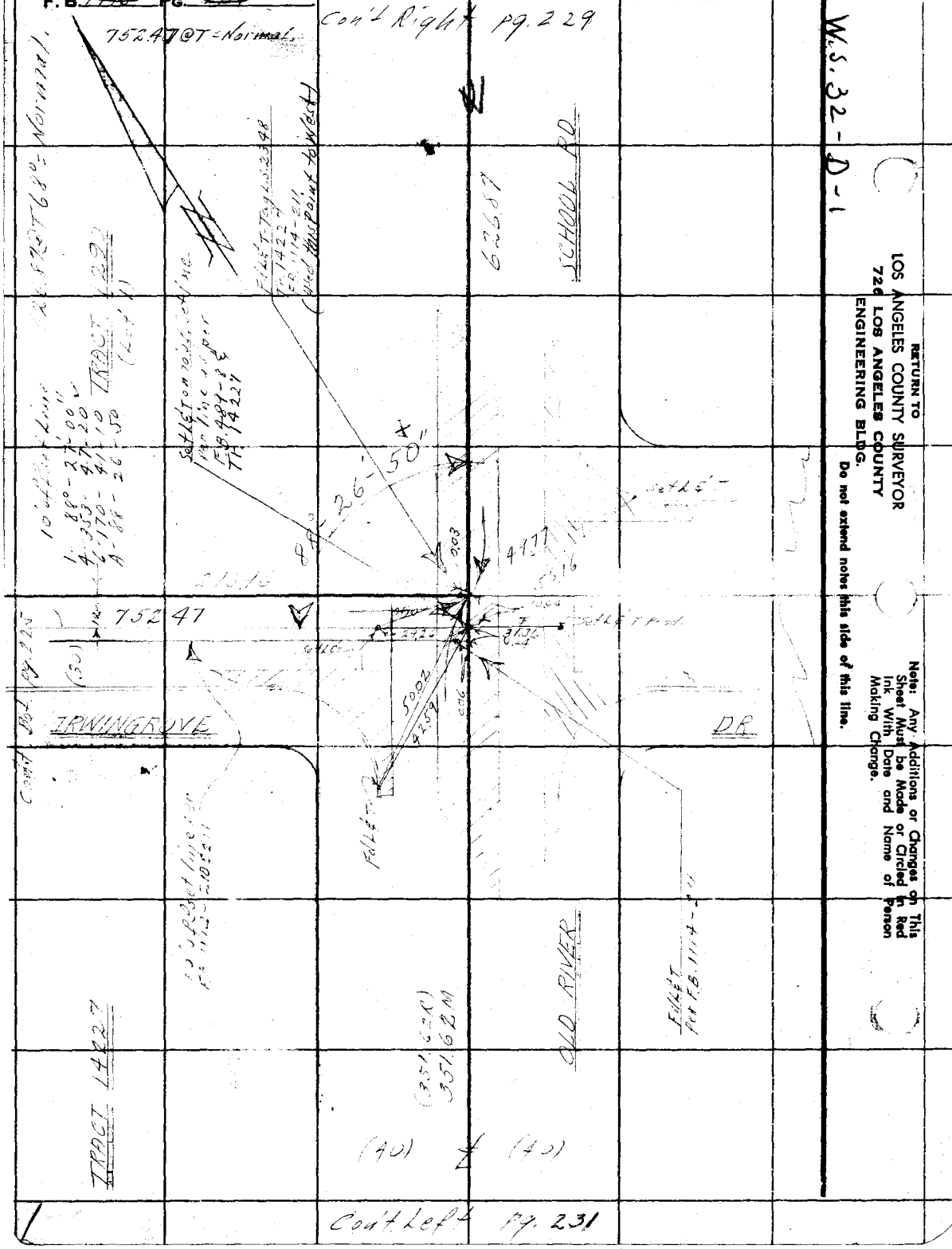

RETURN TO
LOS ANGELES COUNTY SURVEYOR
726 LOS ANGELES COUNTY
ENGINEERING BLDG.

Do not extend notes this side of this line.

Note: Any Additions or Changes on This Sheet Must be Made or Circled in Red Ink With Date and Name of Person Making Change.

PWFB 0924

548, 549

Notes Ck'd by KAM	Survey of Irwingrove Dr.
Map No.	W. O. 030300 Tape No. 0169 St'd. 68 °F
Office Work	Surveyed by J.L. Willey
Checked	Notes J.L.W. Date 10/19/55
Date	Indexed C. Johnson

F.B. 1718 PG. 225

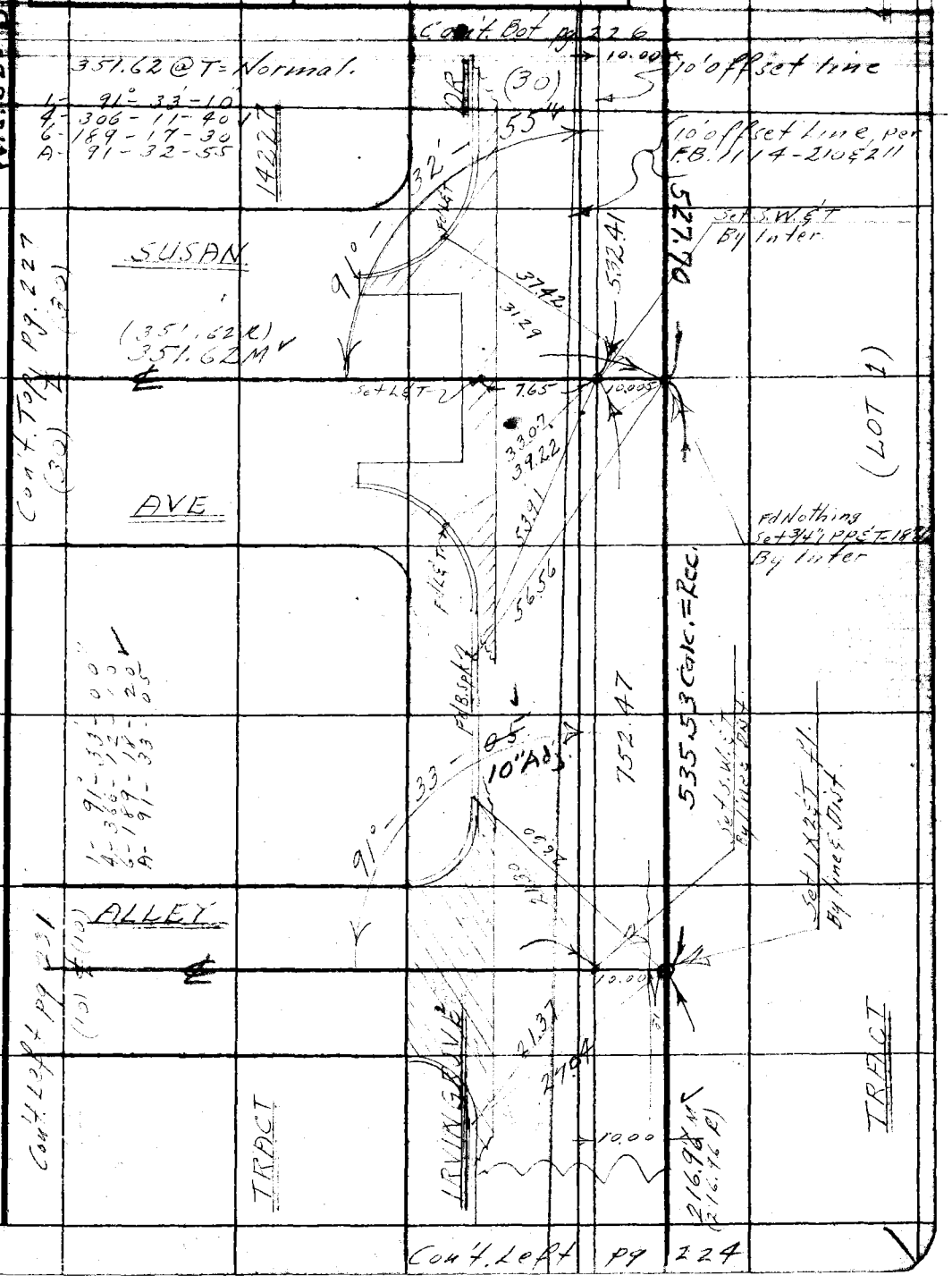

Note: Any Additions or Changes on This Sheet Must be Made or Circled in Red Ink With Date and Name of Person Making Change.

Do not extend notes this side of this line.

RETURN TO
LOS ANGELES COUNTY SURVEYOR
726 LOS ANGELES COUNTY
ENGINEERING BLDG.

76F309S S&E #247. 8-54

PWFB 0924

550

F.B. PG.

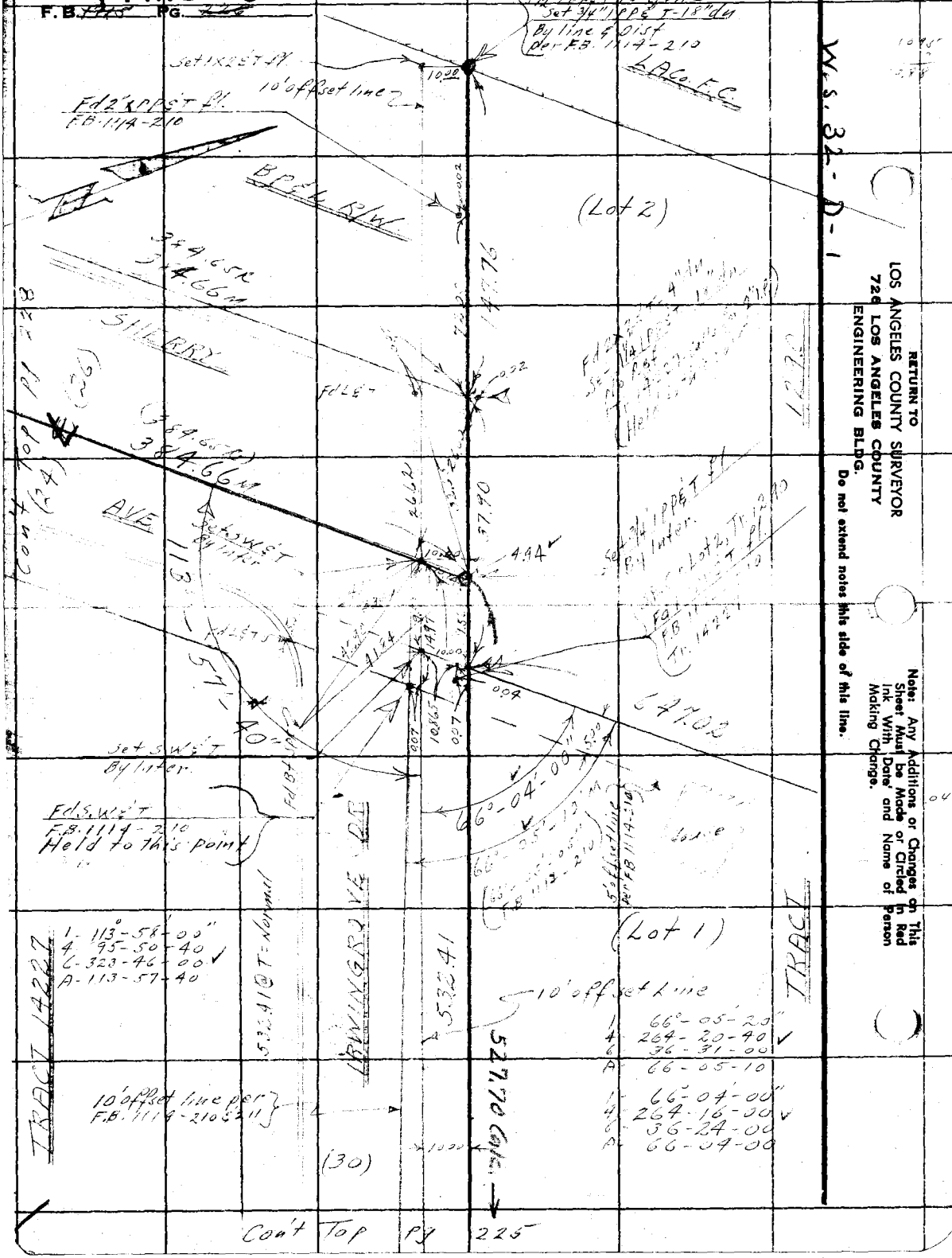

W.S. 32-D-1

RETURN TO
LOS ANGELES COUNTY SURVEYOR
726 LOS ANGELES COUNTY
ENGINEERING BLDG.

Do not extend notes this side of this line.

Note: Any Additions or Changes on This Sheet Must be Made or Circled in Red Ink With Date and Name of Person Making Change.

PWEB 0924

551

Notes Ck'd by KRM	Survey of Irwingrove Dr.
Map No.	W. O. 3032 Tape No. St'd. °F
Office Work	Surveyed by [illegible]
Checked	Notes JLW Date 10/18/55
Date	Indexed A. C. Johnson

F. B. Pg.

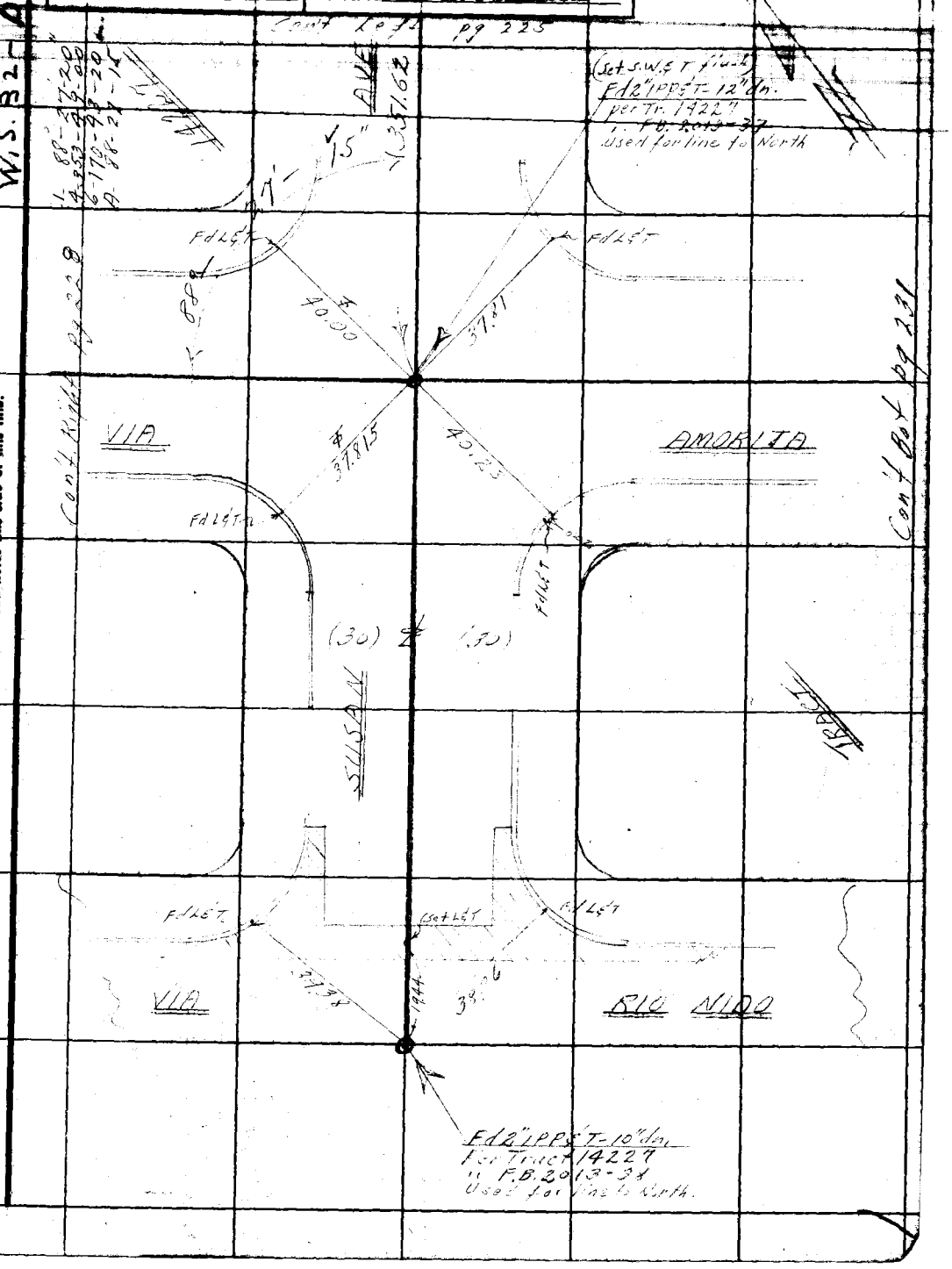

Note: Any Additions or Changes on This Sheet Must be Made or Circled in Red Ink With Date and Name of Person Making Change.

Do not extend notes this side of this line.

RETURN TO
LOS ANGELES COUNTY SURVEYOR
726 LOS ANGELES COUNTY
ENGINEERING BLDG.

76F309S S&E #247. 8-54

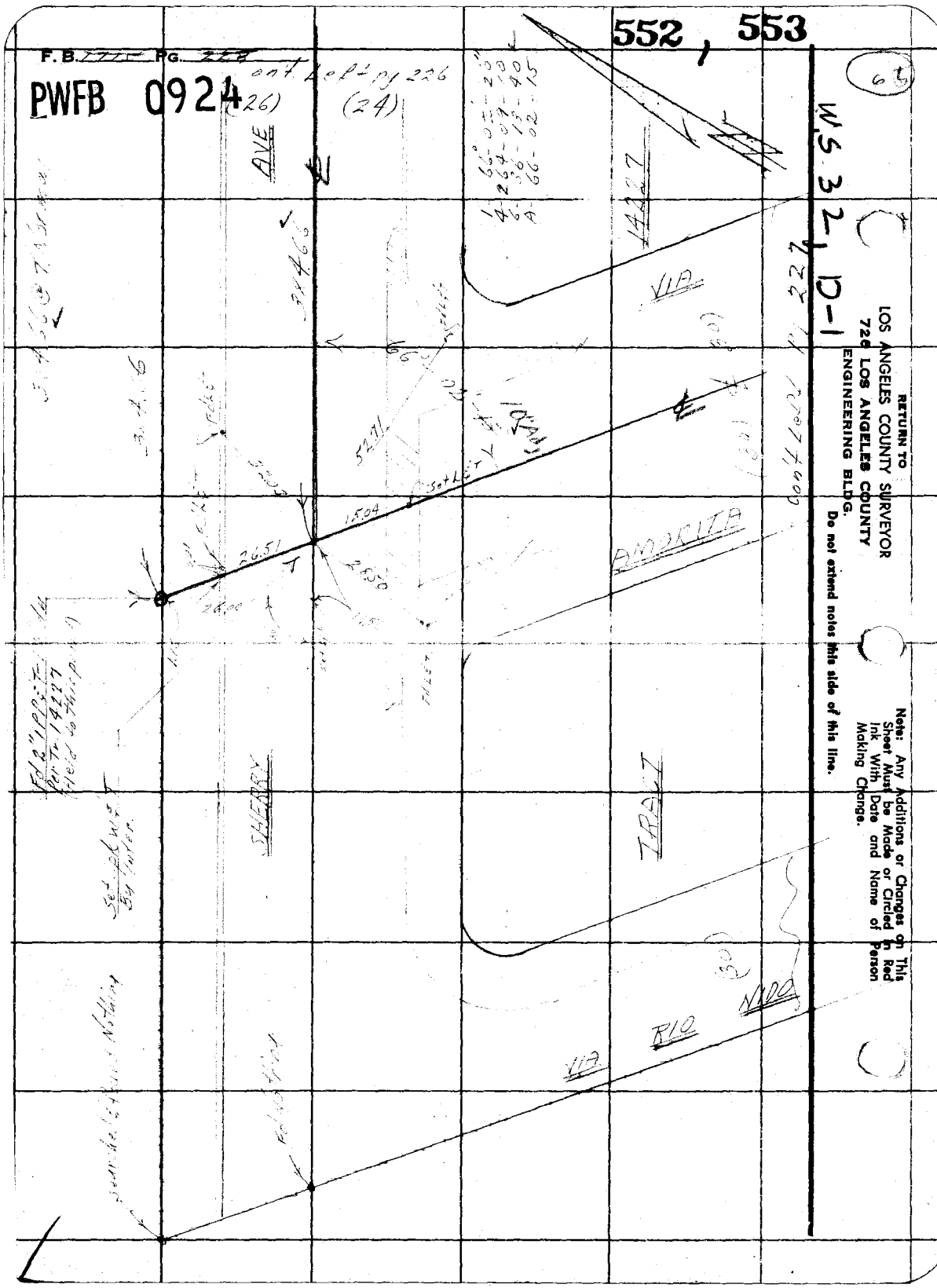

RETURN TO
LOS ANGELES COUNTY SURVEYOR
726 LOS ANGELES COUNTY
ENGINEERING BLDG.
Do not extend notes this side of this line.

Note: Any Additions or Changes on This Sheet Must be Made or Circled in Red Ink With Date and Name of Person Making Change.

PWFB 0924

554

F. B. [illegible] PG. [illegible]

Notes Ck'd by KRM	Survey of Irwingrove Dr.
Map No.	W. O. 0303.00 Tape No. 2169 St'd. 68 °F
Office Work	Surveyed by JLWilley
Checked	Notes JLW Date 10/20/55
Date	Indexed E. C. Johnson

W.S. 36-B-6

Note: Any Additions or Changes on This Sheet Must be Made or Circled in Red Ink With Date and Name of Person Making Change.

Do not extend notes this side of this line.

RETURN TO
LOS ANGELES COUNTY SURVEYOR
726 LOS ANGELES COUNTY
ENGINEERING BLDG.

76F309S S&E #247. 8-54

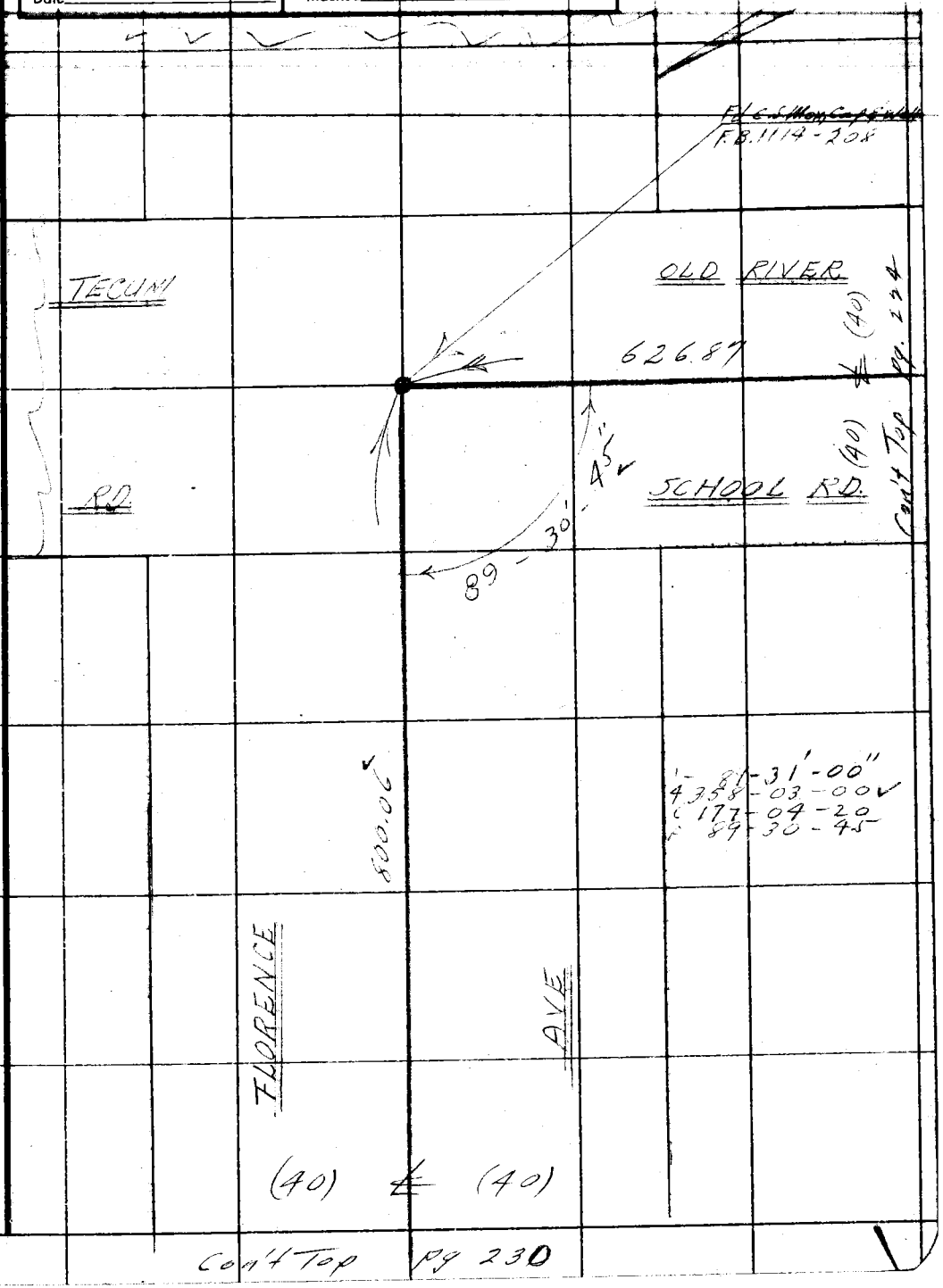

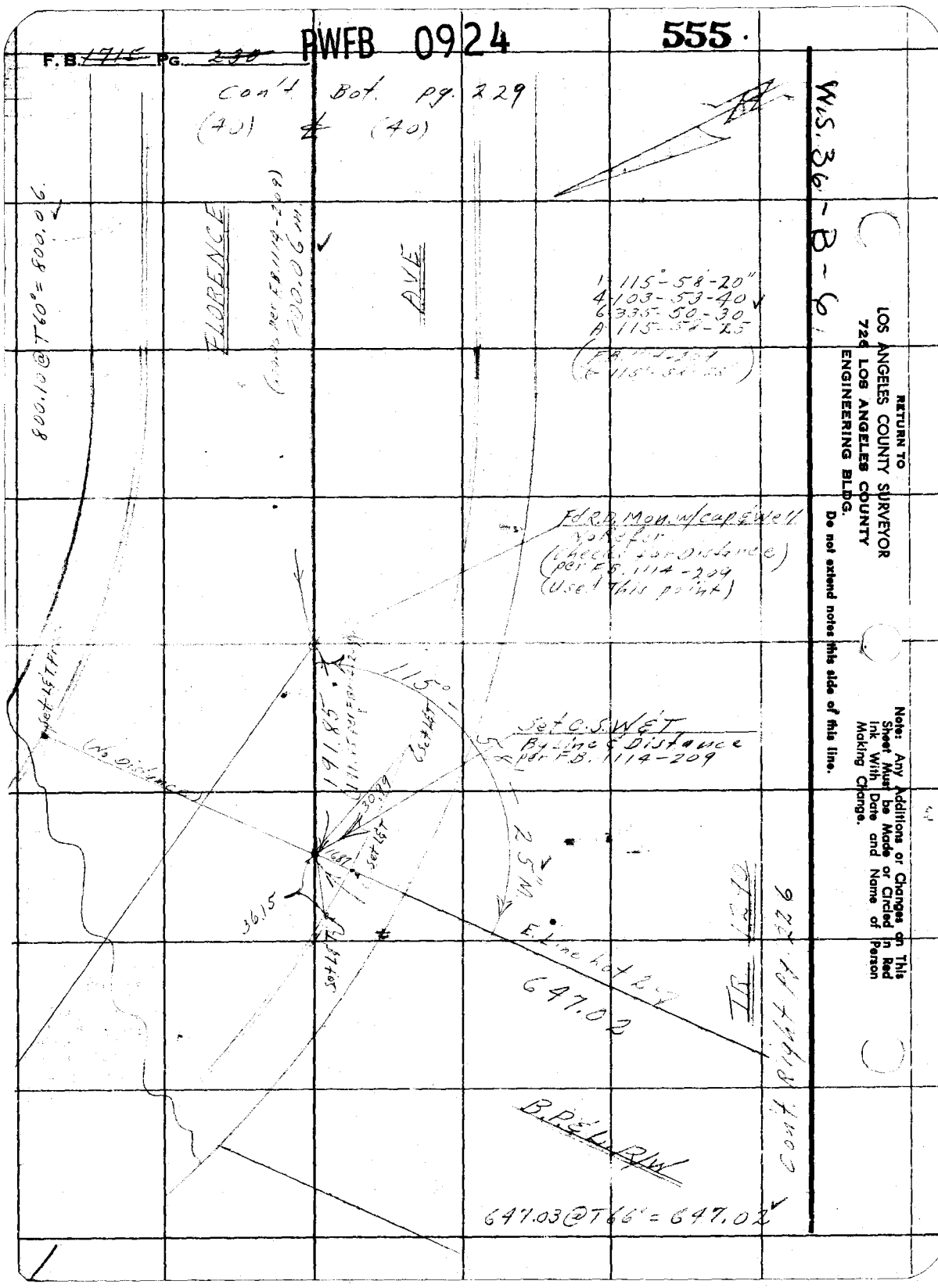

F.B. 1715 Pg. 230
PWFB 0924
555
Con't Bot. pg. 229
(40) ℄ (40)
W.S. 36-B-6
FLORENCE
AVE
800.10 @ T60° = 800.06
1 115°-58'-20"
4 103-53-40
6 335-50-30
A 115-58-25
Fd R.B. Mon. w/cap & well
No Refer
(Checks for Distance)
per F.B. 1114-209
(Used this point)
115°
Set C.S. W&T
By Line & Distance
per F.B. 1114-209
(No Distance)
191.85
30.99
36.15
25" M.
E. Line Lot 2-9
647.02
B.P. & L. R/W
647.03 @ T66° = 647.02
Con't Right Pg. 226
RETURN TO
LOS ANGELES COUNTY SURVEYOR
726 LOS ANGELES COUNTY
ENGINEERING BLDG.
Do not extend notes this side of this line.
Note: Any Additions or Changes on This Sheet Must be Made or Circled in Red Ink With Date and Name of Person Making Change.

PWFB 0924

556

F. B. [illegible] PG. [illegible]

Notes Ck'd by KRM	Survey of Irwingrave Dr.
Map No.	W. O. [illegible] Tape No. 0169 St'd. 68 °F
Office Work	Surveyed by J.L. Willey
Checked	Notes J.L.W. Date [illegible]
Date	Indexed A. C. Johnson

W.S. 32-D-1

OLD RIVER SCHOOL RD.

Fd L&T
Per F.B. 4898 (used this pt.
Tr. 14227 Sta North & West)

9.00
2.38
0.025
9.00

351.62

Cont. Bot. Pg. 224

(40) ℄ (40)

351.62 @ T 68° = Normal.

1- 88° - 27' - 00"
4- 353 - 48 - 00
6- 170 - 42 - 00
A- 88 - 27 - 00

14227

VIA

EMORITA

Set S.W.L.T. By line & Dist.

Fd L&T No Refer.

ALLEY

Cont. Left Pg. 225

(10) ℄ (10)

28.52

28.42

28.21

28.60

88° - 27' - 00"

1- 88° - 27' - 00
4- 353 - 48 - 00
6- 170 - 42 - 10
A- 88 - 27 - 00

Cont Right Pg. 227

Note: Any Additions or Changes on This Sheet Must be Made or Circled in Red Ink With Date and Name of Person Making Change.

Do not extend notes this side of this line.

RETURN TO
LOS ANGELES COUNTY SURVEYOR
726 LOS ANGELES COUNTY
ENGINEERING BLDG.

76F309S S&E #247. 8-54

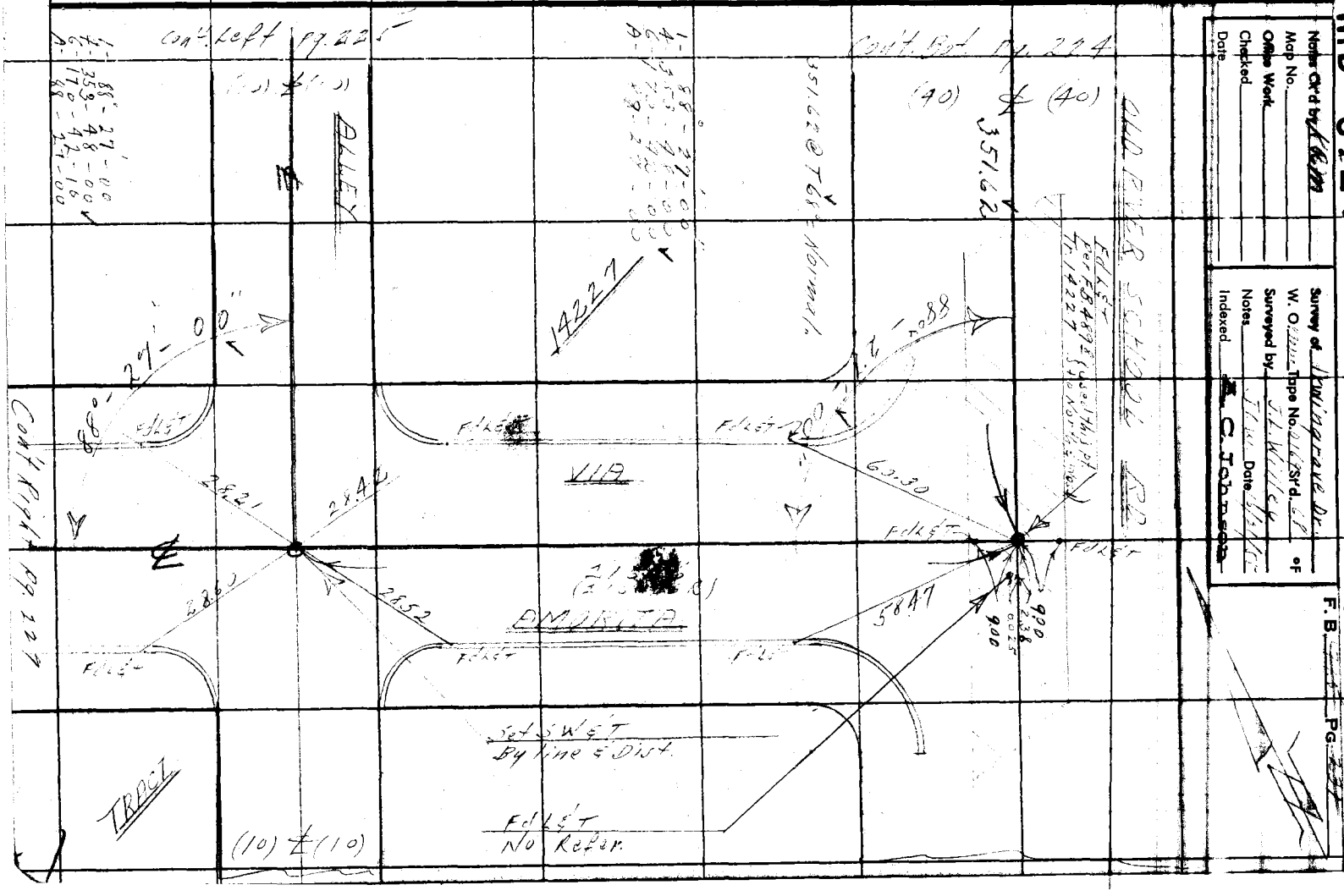

F. B. 1775 PG. 232

RETURN TO
LOS ANGELES COUNTY SURVEYOR
726 LOS ANGELES COUNTY
ENGINEERING BLDG.

Do not extend notes this side of this line.

Note: Any Additions or Changes on This Sheet Must be Made or Circled in Red Ink With Date and Name of Person Making Change.

Notes Ck'd by	Survey of Irwingrove Dr.	F. B. [illegible] Pg. 233
Map No.	W. O. 1838-1 Tape No. St'd. °F	
Office Work	Surveyed by J. L. Willey	
Checked	Notes J. L. W Date 10/[illegible]	
Date	Indexed E. C. Johnson	

IRWINGROVE DR.

C.I. 1838-14

TOPOGRAPHY
on
IRWINGROVE DR
from
Old River School Rd. to Sherry Ave.

Willey, J. L.
Kapp, K. M.
Nimey, B. S.
Underhill, R. D.

Note: Any Additions or Changes on This Sheet Must be Made or Circled in Red Ink With Date and Name of Person Making Change.

Do not extend notes this side of this line.

RETURN TO
LOS ANGELES COUNTY SURVEYOR
726 LOS ANGELES COUNTY
ENGINEERING BLDG.

76F309S S&E #247. 8-54

F.B. Pg. 234

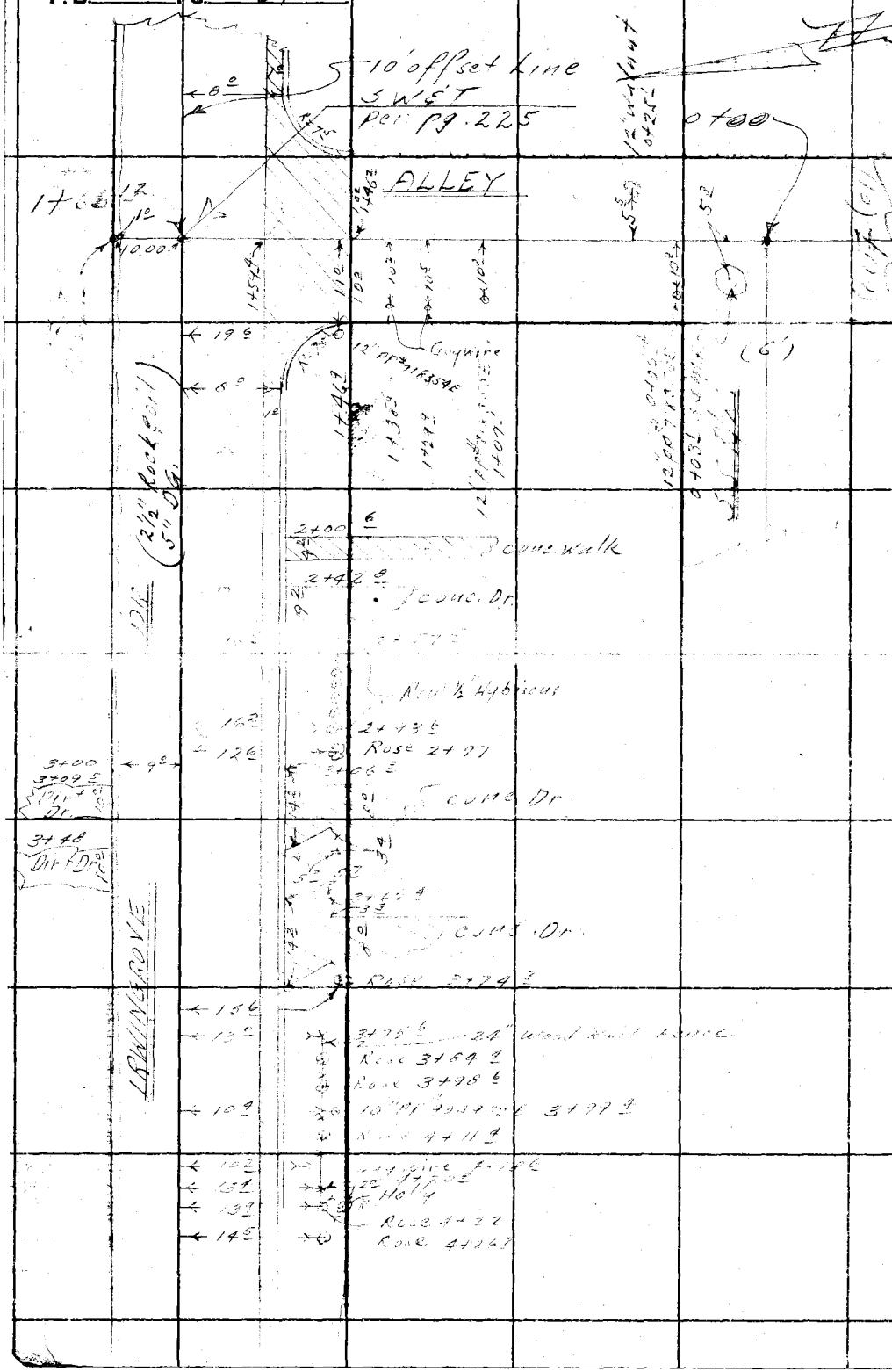

RETURN TO
LOS ANGELES COUNTY SURVEYOR
726 LOS ANGELES COUNTY
ENGINEERING BLDG.

Do not extend notes this side of this line.

Note: Any Additions or Changes on This Sheet Must be Made or Circled in Red Ink With Date and Name of Person Making Change.

Notes Ck'd by	Survey of Lewingrove Dr
Map No.	W. O. 18764 Tape No. St'd. °F
Office Work	Surveyed by J.L. Willey
Checked	Notes J.L.W. Date 10/24/55
Date	Indexed A. C. Johnson

F. B. PG. 235

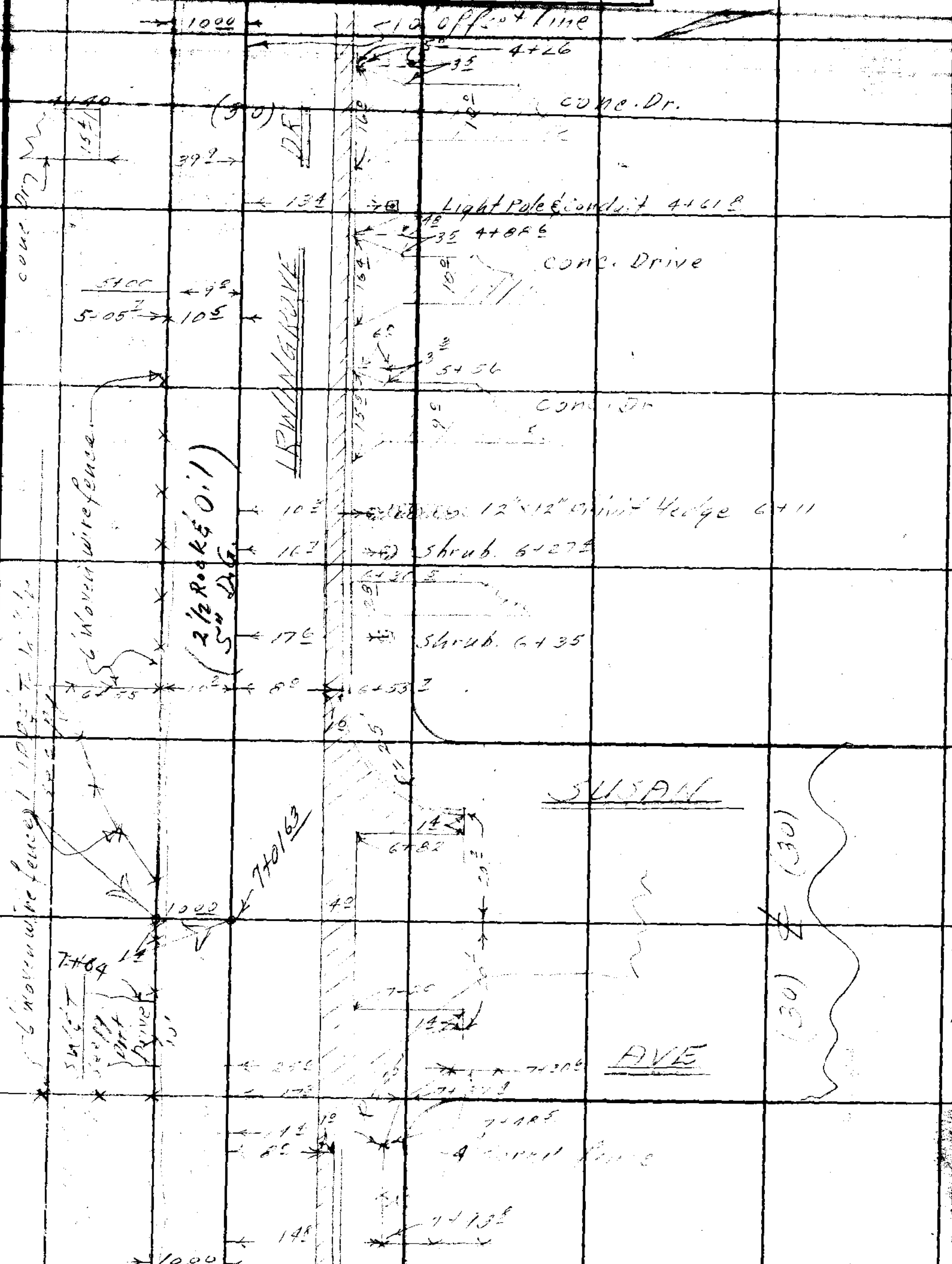

RETURN TO
LOS ANGELES COUNTY SURVEYOR
726 LOS ANGELES COUNTY ENGINEERING BLDG.

Note: Any Additions or Changes on This Sheet Must be Made or Circled in Red Ink With Date and Name of Person Making Change.

Do not extend notes this side of this line.

76F309S S&E #247. 8-54

F.B. 1775 PG. 236

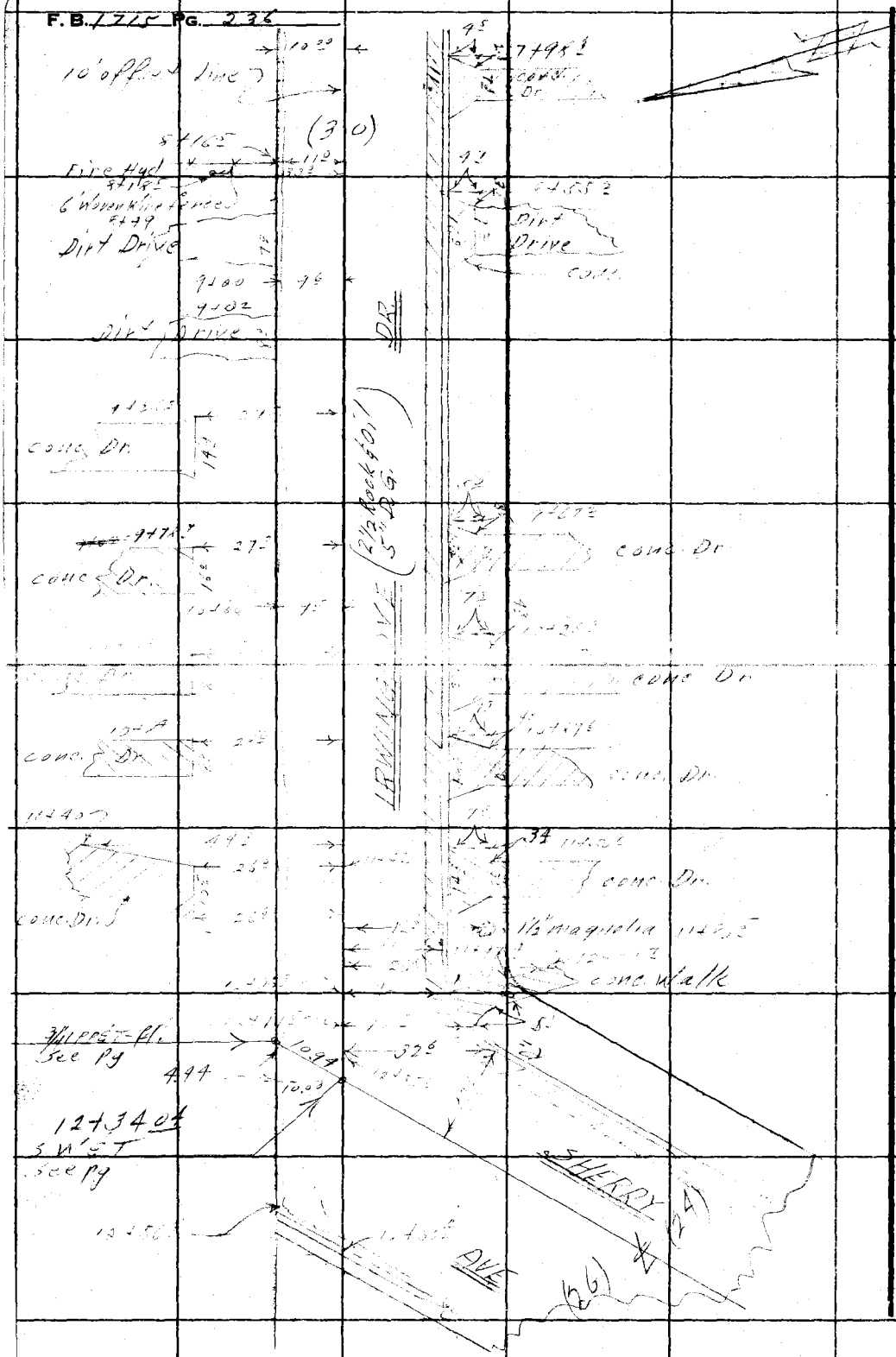

RETURN TO
LOS ANGELES COUNTY SURVEYOR
726 LOS ANGELES COUNTY
ENGINEERING BLDG.
Do not extend notes this side of this line.

Note: Any Additions or Changes on This Sheet Must be Made or Circled in Red Ink With Date and Name of Person Making Change.

Profile	Notes Red.	Plotted	Job No. 1838/14	Division No.	F. B. 1715 Pg. 237
No.	Date	Date	Survey of IRWINGROVE DR		
X-Sec.	Notes Chkd.	Checked	Survey by J L Willey	Notes J L W	Date 10/21/55
No.	Date	Date	Map No.	Checked Johnson	Date 10-26-55

IRWINGROVE DR
C.I. 1838.14

"X" SECTIONS
ON
IRWINGROVE DR
from
Old River School Rd to Sherry Ave

10/24/55
J L Willey & Party

STATION	B. S.	H. I.	F. S.	ELEV.

NOTE: ANY ADDITIONS OR CHANGES ON THIS SHEET MUST BE MADE OR CIRCLED IN RED INK, WITH DATE AND NAME OF PERSON MAKING CHANGE.

PLEASE RETURN TO
LOS ANGELES COUNTY SURVEYOR
726 LOS ANGELES COUNTY ENGINEERING BLDG.

Do not extend notes this side of this line.

76L298 S & E #307 9-54

76L298 S & E #307 9-54

PLEASE RETURN TO
LOS ANGELES COUNTY SURVEYOR
726 LOS ANGELES COUNTY ENGINEERING BLDG.

NOTE: ANY ADDITIONS OR CHANGES ON THIS SHEET MUST BE MADE OR CIRCLED IN RED INK, WITH DATE AND NAME OF PERSON MAKING CHANGE.

Do not extend notes this side of this line.

STATION	B. S.	H. I.	F. S.	ELEV.			℄ = ℄ Alley
BMSY35G				121 79	BMSY35G Elev. 121.794 See pg. 217 Irwingrove Dr. & Old River School Rd. S.W. Cor. Bt Spk in Ch. 5' W of W. end GR.		
0+00				121 6			℄
"				122 2			10 E P/L of Alley
"				121 6	10 W P/L of Alley		
0+03±					53 S.S.M.H.		
8" Inlet W.				111 48	Rim 121.33	Rim 121.34	Rim 121.34
8" Stub N				111 32	Depth 9.18	Depth 9.35	Depth 9.37
8" Outlet S.				111 30	Dia 0.67	Dia 0.67	Dia 0.67
					Rod 111.48	Rod 111.32	Rod. 111.30
1+00				121 9			℄
				122 0			10' E P/L Alley
				122 0	10' W P/L Alley		
1+46±				121 74	S. end Conc. Approach.		℄
				121 91			10' Top & S. end Curb.
				122 04	10 Top & S. end Curb		
1+58±				121 25	"X" Gut.		℄
1+59±				121 44	N. edge Gut.		℄

F. B. 1715 Pg. 238 Job No. 183814 Division No. Notes Red. Plotted Profile
Survey of Irwingrove Dr. Date Date No.
Survey by T. Willey Notes J.L.W. Notes Chkd. Checked X-Sec.
Indexed C. Johnson Date Date Date No.

76L298 S & E #307 9-54

PLEASE RETURN TO
LOS ANGELES COUNTY SURVEYOR
726 LOS ANGELES COUNTY ENGINEERING BLDG.

NOTE: ANY ADDITIONS OR CHANGES ON THIS SHEET MUST BE MADE OR CIRCLED IN RED INK, WITH DATE AND NAME OF PERSON MAKING CHANGE.

Do not extend notes this side of this line.

STATION	B. S.	H. I.	F. S.	ELEV.	(see Topog Notes)	℄ = 10' S. offset line
1+66 12				1218	pvt.	℄ = 10' offset S. line
"				1218	(℄ Irwing Grove & Alley)	10' R (E) pvt.
"				1220		9° R (N) N. edge pvt.
"				1216		10 NP/L = ℄ of Street
"				1212		22 brk
				1217		30 Ground
				1217		210 "
S end CR. S.E. Cor				12192		
Gut				12125		
W end CR. S.W. Cor				12192		
Gut.				12127		
2+00				1217		℄ = 10' S. - offset line
"				1219		9° N edge Pvt.
"				1216		10' NP/L
"				12192	8° Top Cb.	
"				12127	8° Gut	
"				1221	20 SP/L	
3+00				1218		℄
"				1219		9' N edge Pvt.
"				1218		10' NP/L
"				12198	8° Top Cb.	

Profile Notes Red. ____ Plotted ____ Job No. [illegible] Division No. 1 F. B. 1715 Pg. 237
No. ____ Date ____ Date ____ Survey of Irwingrove Dr.
X-Sec. Notes Chkd. ____ Checked ____ Survey by [illegible] Notes [illegible] Date 10/29/55
No. ____ Date ____ Date ____ Map No. ____ Indexed Johnson Date ____

76L298 S & E #307 9-54

PLEASE RETURN TO
LOS ANGELES COUNTY SURVEYOR
726 LOS ANGELES COUNTY ENGINEERING BLDG.

NOTE: ANY ADDITIONS OR CHANGES ON THIS SHEET MUST BE MADE OR CIRCLED IN RED INK, WITH DATE AND NAME OF PERSON MAKING CHANGE.

Do not extend notes this side of this line.

STATION	B. S.	H. I.	F. S.	ELEV.	(see Topog Notes)	℄ = 10' S. offset line
3+00				12134	8° Gut.	
"				1218	20 SP/L	
⊙				12177		
4+00				1219		℄
"				1219		9° N. edge Pvt.
"				1217		10 NP/L
"				1217		31 brk
"				1225		46 "
"				1226		210 Ground.
"				12212	8° Top Cb.	
"				12145	8° Gut	
"				1222	20° SP/L	
5+00				1220		℄
"				1221		9 N edge Pvt.
"				1220		10 NP/L
"				12225	8° Top Cb.	
"				12159	8° Gut.	
"				1221	20 SP/L	
⊙				12171		
6+00				1222		℄
"				1223		9 N. edge Pvt.

F. B. 1715 PG. 240 Job No. 1838.14 Division No. Notes Red. Plotted Profile
Survey of Irvingrove Dr Date Date No.
Survey by J.L. Willey Notes J.L.W. Notes Chkd. Checked X-Sec.
Indexed A. C. Johnson Date Date Date No.

76L298 S & E #307 9-54

PLEASE RETURN TO
LOS ANGELES COUNTY SURVEYOR
726 LOS ANGELES COUNTY ENGINEERING BLDG.

NOTE: ANY ADDITIONS OR CHANGES ON THIS SHEET MUST BE MADE OR CIRCLED IN RED INK, WITH DATE AND NAME OF PERSON MAKING CHANGE.

Do not extend notes this side of this line.

STATION	B. S.	H. I.	F. S.	ELEV.		℄ = 10' S. offset Line
6+00				1224		10 NP/L
"				12234	8° Top Cb.	
"				12169	8° Gut	
"				1224	20 SP/L	
7+00				1222		℄
7+01 63				1222	Inter Susan Ave	℄
"				1224		9° N. edge Pvt.
"				1224		10 NP/L
"				1238		13 brk
"				1240		110 Ground.
"				1243		210 Ground.
"				12178	8° "X" Gut.	
"				1221	20 @ SP/L	
E end C.R., S.E Cor.				12240		
Gut				12175		
S. end C.R., S.E Cor.				12250		
Gut.				12189		
S. end C.R., S.W Cor.				12256		
Gut				12192		
W end C.R., S.W. Cor.				12249		
Gut.				12185		

Profile Notes Red ____ Plotted ____ Job No. 18381 Division No. ____ F. B. 1715 Pg. 241
No. ____ Date ____ Date ____ Survey of Irwingrove Dr
X-Sec. Notes Chkd. ____ Checked ____ Survey by JLW Notes JLW Date 10/24/55
No. ____ Date ____ Date ____ Map No. ____ Indexed E. C. Johnson Date ____

76L298 S & E #307 9-54

PLEASE RETURN TO
LOS ANGELES COUNTY SURVEYOR
726 LOS ANGELES COUNTY ENGINEERING BLDG.

NOTE: ANY ADDITIONS OR CHANGES ON THIS SHEET MUST BE MADE OR CIRCLED IN RED INK, WITH DATE AND NAME OF PERSON MAKING CHANGE.

Do not extend notes this side of this line.

STATION	B. S.	H. I.	F. S.	ELEV.		℄ = 10 S. offset line
8+00				1222		℄
"				1224		9° N. edge Pvt.
"				1226		10' N P/L
"				12240	8° Top Cb.	
"				12178	8° Gut.	
"				1227	20 S P/L	
①				12182		
9+00				1221		℄
"				1222		9' N. edge Pvt.
"				1221		10 N P/L
"				12231	8° Top Cb.	
"				12166	Gut	
"				1225	S P/L	
10+00				1220		℄
"				1222		9 N edge Pvt.
"				1221		10 N P/L
"				1224		27 brk
"				1237		52 brk
"				1239		210 Ground
"				12218	8° Top Cb.	
"				12155	8° Gut.	

F. B. 1715 Pg. 242 Job No. 183814 Division No. Notes Red. Plotted Profile
Survey of Irwingrove Dr. Date Date No.
Survey by J.L. Willey Notes J.L.W. Notes Chkd. Checked X-Sec.
Indexed K. C. Johnson Date Date Date No.

76L298 S & E #307 9-54

PLEASE RETURN TO
LOS ANGELES COUNTY SURVEYOR
726 LOS ANGELES COUNTY ENGINEERING BLDG.

NOTE: ANY ADDITIONS OR CHANGES ON THIS SHEET MUST BE MADE OR CIRCLED IN RED INK, WITH DATE AND NAME OF PERSON MAKING CHANGE.

Do not extend notes this side of this line.

STATION	B. S.	H. I.	F. S.	ELEV.		℄ = 10' S. offset Line
10+00				1225	20 S P/L	
11+00				1218		℄
"				1219		9 N. edge Pvt.
"				1219		10 N P/L
"				12203	8° Top Cb.	
"				12139	8° Gut.	
"				1223	20° S P/L	
0				12183		
12+00				1217		℄
"				1218		9 N edge Pvt.
"				1218		10 N. P/L
"				12189	8° Top Cb.	
"				12127	8° Gut.	
"				1221	20° S P/L	
12+34.04				1217	Inter. Sherry Ave.	℄
"				1217	(Along ℄ Sherry Prod.)	9.6 N. edge Pvt.
"				1216	"	10.6 N P/L
"				1228	"	28 brk
"				1232	"	110 Ground
"				1236	"	220 Ground
"				1216	24 opp S P/L (on ℄ Sherry Ave)	

Profile Notes Red ____ Plotted ____ Job No. 18314 Division No. ____ F. B. 1715 Pg. 243
No. ____ Date ____ Date ____ Survey of Irwindrove Dr.
X-Sec. Notes Chkd. ____ Checked ____ Survey by J. L. Willey Notes J. L. W. Date 10/24/55
No. ____ Date ____ Date ____ Map No. ____ Indexed ____ Date ____

76L298 S & E #307 9-54

PLEASE RETURN TO
LOS ANGELES COUNTY SURVEYOR
726 LOS ANGELES COUNTY ENGINEERING BLDG.

NOTE: ANY ADDITIONS OR CHANGES ON THIS SHEET MUST BE MADE OR CIRCLED IN RED INK, WITH DATE AND NAME OF PERSON MAKING CHANGE.

Do not extend notes this side of this line.

STATION	B. S.	H. I.	F. S.	ELEV.		
E end CR. SE Cor				12 / 93		
Gut.				12 / 28		
S. end CR. SE Cor				12 / 80		
Gut.				12 / 13		
12+55				12 / 4		℄
"				12 / 72		9.5 N. end Cb.
12+60 ±				12 / 73	Top Cb.	℄
"				12 / 03	Gut.	
BMSY35E				12 / 91	BMSY35E Elev. 121.910 Pg 216 Irwingrove Dr. & Sherry Ave, SE Cor Bt Spk in Curb. SE of E. end C.R.	

F. B. 1715 Pg. 244 Job No. 1838/4 Division No. Notes Red. Plotted Profile
Survey of Irwingrove Dr. Date Date No.
Survey by J.L. Willey Notes J.L.W. Notes Chkd. Checked X-Sec.
Indexed K. C. Johnson Date Date Date No.

PWFB 0826

318

Notes Ck'd	Survey of FLORENCE AVE
Map No.	JN 0303.00 Tape 0162 Std 68 °F
Office Work	Surveyed by A C GUIZADO
Checked	Notes ACG Date 10-19-61
Date	Indexed H. E. OTI NOV 7 '61

F. B. 1715 Pg. 245

JN 0303.00

PRESERVATION OF ℄ SURVEY CONTROL ALONG FLORENCE AVE BETWEEN ORR & DAY Rd & BLOOMFIELD AVE.

ADDITTIONAL TIES

FLORENCE AVE.

	Guizado	AC
π	Smith	RJ
π	LE Gault	D
ch	Gliddon	RD
ch	Rangel	ET

Note: Any Additions or Changes on this Sheet Must be Made or Circled in Red Ink With Date and Name of Person Making Change.

Do not extend this side of this line.

PLEASE RETURN TO
LOS ANGELES COUNTY ENGINEER
700 LOS ANGELES COUNTY ENGINEERING BLDG.

76F309S S&E #24

F. B. ~~1715~~ PG. ~~246~~

PWFB 0826

319



PLEASE RETURN TO
LOS ANGELES COUNTY ENGINEER
700 LOS ANGELES COUNTY ENGINEERING BLDG.

Do not extend this side of this line.

Note: Any Additions or Changes on This Sheet Must be Made or Circled in Red Ink With Date and Name of Person Making Change.

X

PWFB 0826

320

Notes Ck'd by	Survey of FLORENCE AVE
Map No.	JN 03[illegible] Tape 0162 Std 68 °F
Office Work	Surveyed by A.C. GUIZADO
Checked	Notes ACG Date 10-19-61
Date	Indexed H. E. OTT

F. B. 1715 Pg. 247

W. S. 33 C-2

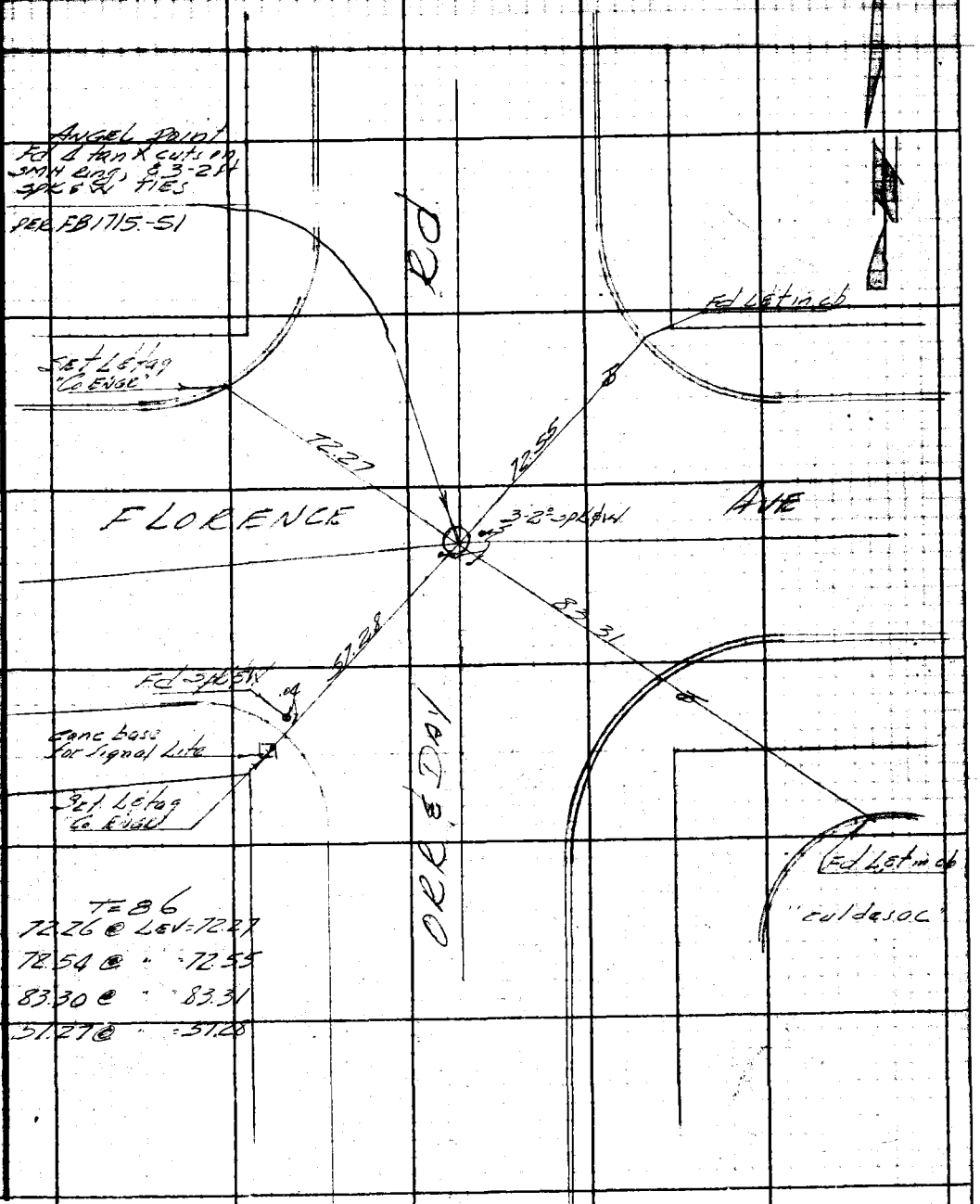

Note: Any Additions or Changes on This Sheet Must be Made or Circled in Red Ink With Date and Name of Person Making Change.

Do not extend this side of this line.

PLEASE RETURN TO
LOS ANGELES COUNTY ENGINEER
700 LOS ANGELES COUNTY ENGINEERING BLDG.

76F3098 S&E 1247 11-58

PWFB 0826

321 , 322

F. B. ~~1715~~ Pg. ~~248~~

W.S. 33-C-2

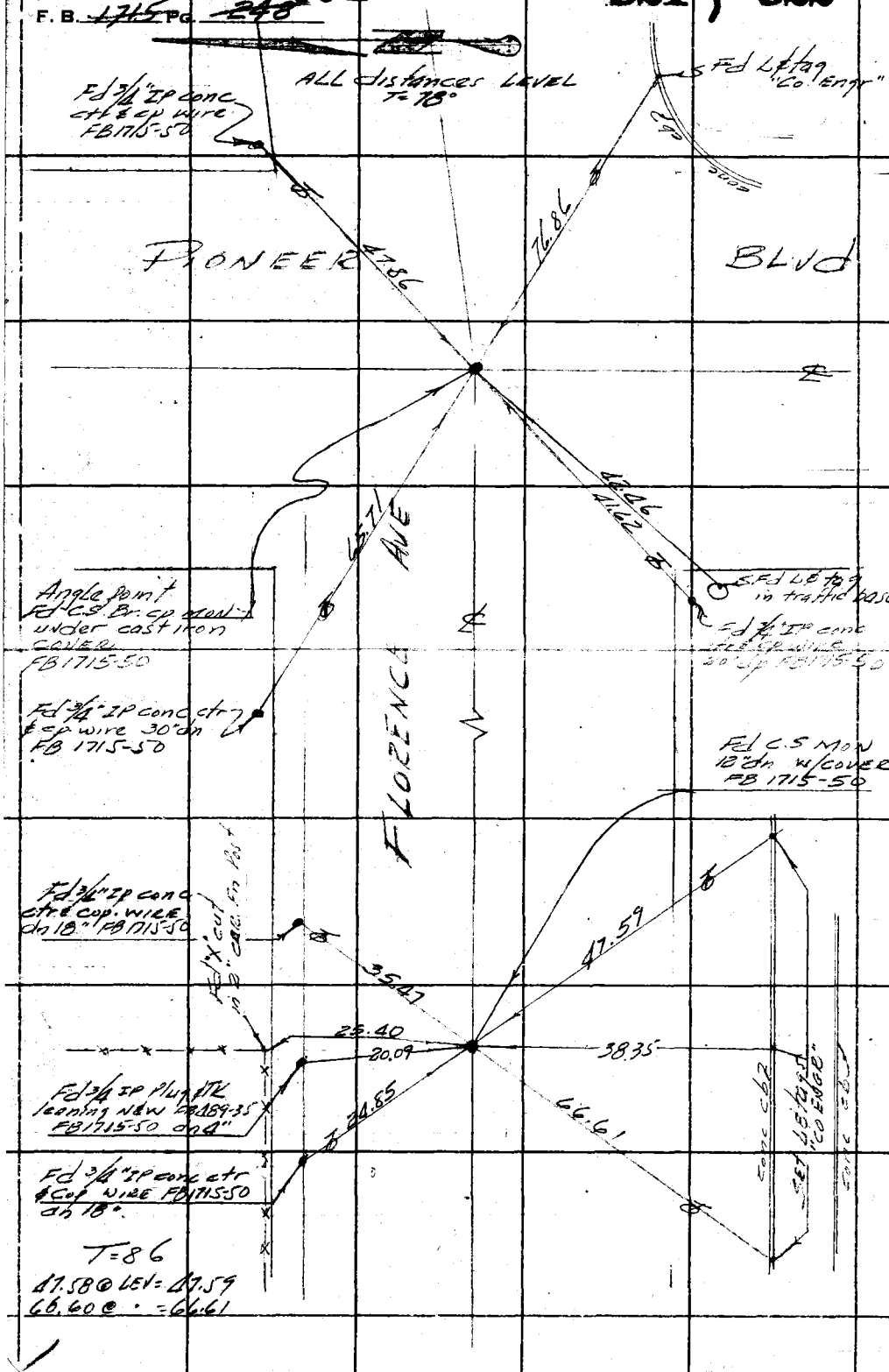

PLEASE RETURN TO
LOS ANGELES COUNTY ENGINEER
700 LOS ANGELES COUNTY ENGINEERING BLDG.

Do not extend this side of this line.

Note: Any Additions or Changes on This Sheet Must be Made or Circled in Red Ink With Date and Name of Person Making Change.

PWFB 0826

Notes Ck'd by	Survey of FLORENCE AVE	F. B. 1715 Pg. 249
Map No.	JN [illegible] Tape [illegible]	323
Office Work	Surveyed by A.C. GUIZADO	
Checked	Notes [illegible]	
Date	Indexed H. E. OTT	

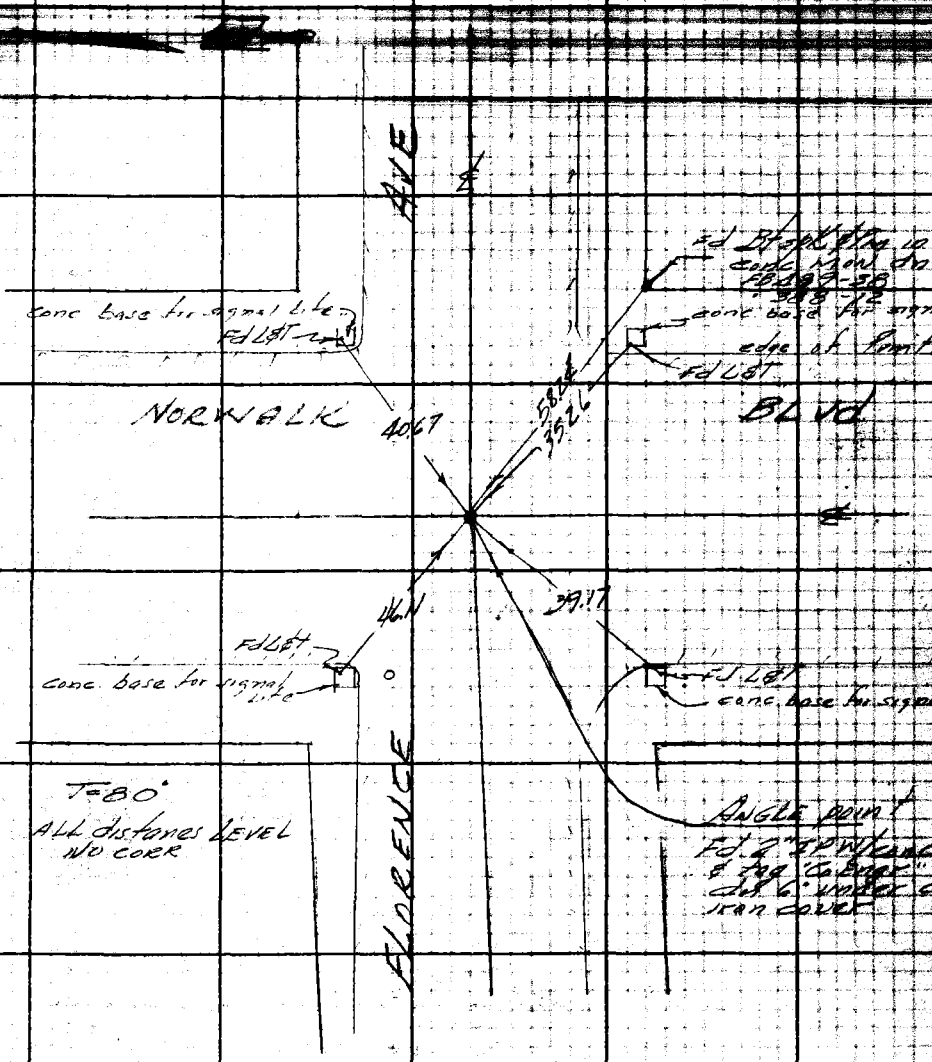

Note: Any Additions or Changes on this Sheet Must be Made or Circled in Red Ink With Date and Name of Person Making Change.

Do not extend this side of this line.

PLEASE RETURN TO
LOS ANGELES COUNTY ENGINEER
700 LOS ANGELES COUNTY ENGINEERING BLDG.

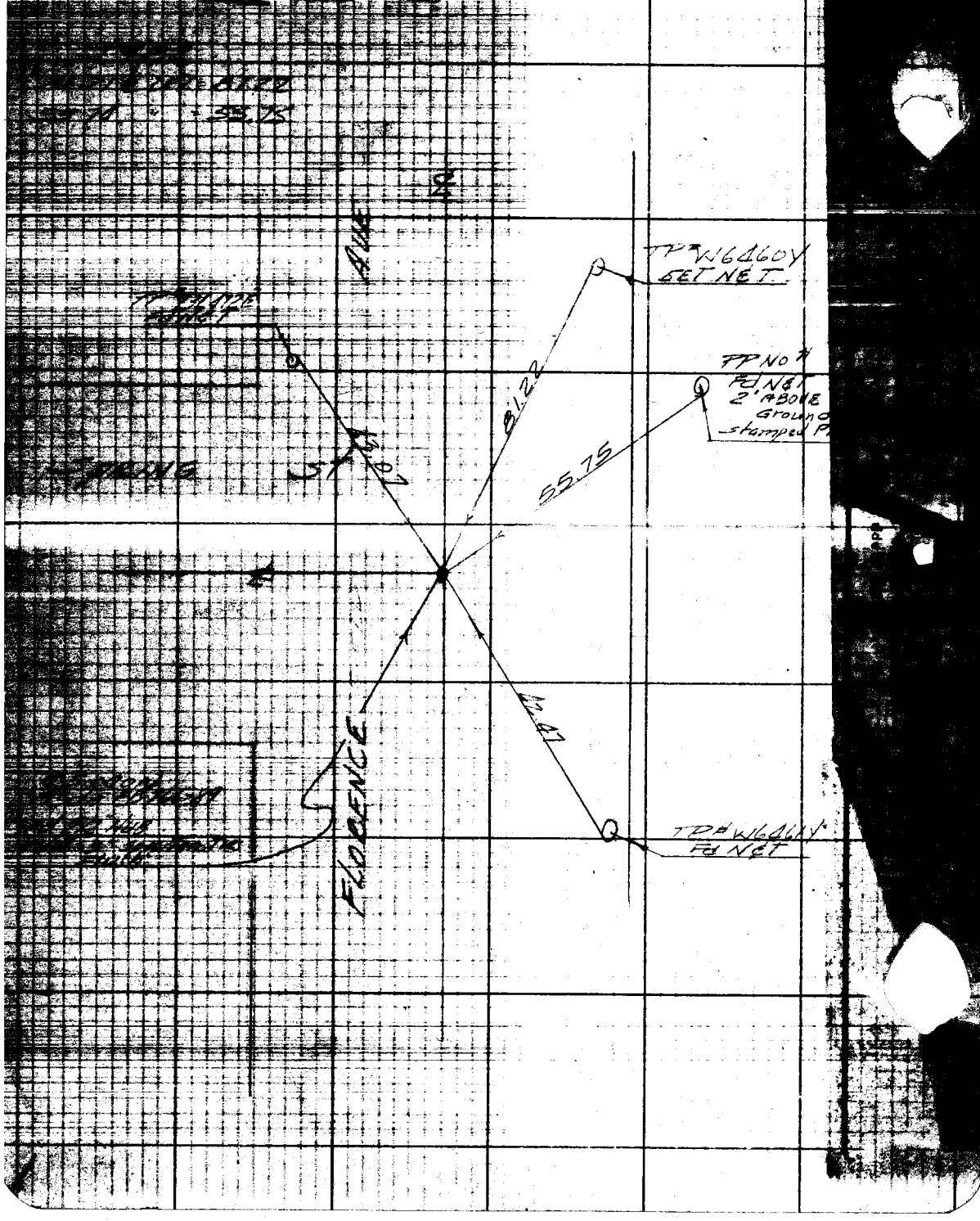

TP W6460Y
SET NET
PP NO 7
Fd NET
2' ABOVE
Ground
stamped P
81.22
55.75
FLORENCE
TP W6461Y
Fd NET