INDEX TO F.B. 1716

DATE	J.N.	DESCRIPTION		NOTES	PAGES
12-52	1605	BENCH CIRCUIT		B.M.'s	5-16
1-53	"	DISTRICT SURVEY		℄ ATIES	8[illegible]-748
"	"	TELEGRAPH RD.	Ser apis Ave to Lexington Gallatin Rd.	Topog	75-80
				X-sect	81-94
2-53	"	ARRINGTON AVE.	Telegraph Rd. to Aero Dr	Topog	95-102
				X-sect	103-120
"	"	LEXINGTON GALLATIN RD.	1st Alley N.of Telegraph Rd. to Maxine Av.	Topog	121-126
				X-sect	127-136
"	"	AERO DR.	E.Line Tr.12624 to Lindell Ave.	Topog	137-140
				X-sect	141-146
"	"	1st ALLEY E. of ROSEMEAD BLVD.	1st Alley N.of Telegraph Rd. to Maxine Av.	Topog	147-160
				X-sect	161-166
			Curb Elevation On Rosemead Blvd.		167-170
"	"	MAXINE AVE.	1st Alley E.of Rosemead Blvd. to Rosemead Blvd.	Topog	171-172
				X-sect	173-176
3-53	"	ROSEMAED BLVD.	Maxine Ave. to Aero D.	Topog	177-180
				X-sect	181-192
"	"	1st ALLEY W.of ROSEMEAD BLVD.	1ST Alley N.of Telegraph Rd. to N.Line Tr.#9775	Topog	193-204
				X-sect	205-212
"	"	1st ALLEY N.of TELEGRAPH RD.	Arrington Ave. to Rosemead Blvd.	Topog	213-218
				X-sect	219-224
"	"	ROSEMEAD BLVD.(W.Side)	1st Alley N.of Telegraph Rd. to New Alley N.of Telegraph Rd.	Topog	225-226
				X-sect	227-230
"	"	New Alley N.of Telegraph Rd. (E.117-222)	Rosemead Blvd. to [illegible] Ave.	Topot	231-232
				X-sect	233-236

----- OVER -----

P.W. file ok. March 87

Notes Ck'd by
Map No.
Office Work
Checked
Date

Survey of
W. O. Tape No. St'd °F
Surveyed by
Notes Date
Indexed

F.B. Pg.

INDEX TO F.B. 1716 (CONT'D.)

DATE	J.N.	DESCRIPTION		NOTES	PAGES
3-53	1605	MANZANAR AVE.	New Alley To Telegraph Rd.	Topog	237-238
				X-sect	239-240
			Profile of Manzanar Ave. to North		240-242
"	"	LEXINGTON GALLATIN RD.	Telegraph Rd. to Rosemead Blvd.	Topog	243-246
				X-sect	247-252

F.B. PG.

RETURN TO
LOS ANGELES COUNTY SURVEYOR
726 LOS ANGELES COUNTY
ENGINEERING BLDG.

Note: Any Additions or Changes on This Sheet Must be Made or Circled in Red Ink With Date and Name of Person Making Change.

Do not extend notes this side of this line.

F. B. 1716 Pg. 5

NOTES RED. _____ JOB NO. 1605 SURVEY OF ARRINGTON AVE

DATE _____ SURVEY BY SNYDER

NOTES CHKD. _____ NOTES BY SNYDER DATE 12-22-52

DATE _____ INDEXED A. C. JOHNSON DATE MAY 8 '56

NOTE: ANY ADDITIONS OR CHANGES ON THIS SHEET MUST BE MADE OR CIRCLED IN RED INK, WITH DATE AND NAME OF PERSON MAKING CHANGE.

Do not extend notes this side of this line

B.M.	1ST RUN	DIFF.	2ND RUN	3RD RUN	ADJ. ELEV.	DESCRIPTION
						BENCH LEVELS for C.I. 1605 ARRINGTON AVE
					12-22-52 Snyder Stangeland Hand Sandoval	
				Adj 1/2/53		
			indexed 7-17-57			
	~~A-A1/A2-B-A2~~					

PLEASE RETURN TO
LOS ANGELES COUNTY SURVEYOR
725 LOS ANGELES COUNTY ENGINEERING BLDG.

765420 353 3-51

765420 353 3-51

PLEASE RETURN TO
LOS ANGELES COUNTY SURVEYOR
725 LOS ANGELES COUNTY ENGINEERING BLDG.

NOTE: ANY ADDITIONS OR CHANGES ON THIS SHEET MUST BE MADE OR CIRCLED IN RED INK, WITH DATE AND NAME OF PERSON MAKING CHANGE.

Do not extend notes this side of this line

B.M.	1ST RUN	DIFF.	2ND RUN	3RD RUN	ADJ. ELEV.	DESCRIPTION
Fd. B.M. 4-15	140.274				**140.274**	B.M. 4-15 Elev. 140.274 1952 Adj F.B. 1205-20 Bell L-6 (SY1602) In the vicinity of Downey & Santa Fe Springs at the ℄ Int. of Telegraph Rd. & Passons Blvd in a well cut through the Pavement & protected by a cast iron cover Mkd. Co. Surveyor Mon. A Std. 4" brass tablet inscribed. L.A. Co. Surv. Control System traverse Sta. Bell L-6 R.E. 2177 Set by Co. Surveyor 1941 Set in conc. 2" below subgrade of the St.
+	4.290		-4.460			
⊼	144.564	-1.201	1.201		-1.2010	
−	5.491		-5661			
T.P.	139.073					
+	3.902		3.780			
⊼	142.975	-2.240	2.241		-2.2405	
−	6.142		6021			
T.P.	136.833					
+	4.426		4.189	4.417		
⊼	141.259	-0.585	0.580	0.582	-0.5825	
−	5.011		4769	4999		
T.P.	136.248					
+	5.331		5224			
⊼	141.579	+0.573	0.575		+0.5740	
−	4.758		4649			
T.P.	136.821					
+	4.981		4845			
⊼	141.802	+0.719	0.720		+0.7195	
−	4.262		4125			
Fd. A.T. 7	137.540				**137.540**	B.M. AT 7 Elev. 138929 F.B. 1453/13 Claymore St & Cheney Ave S.W. con. - BT. spk in N. end of cone walk to hp# 366 (old No) (New # 9264)

JOB NO. 1605 SURVEY OF Arrington Ave NOTES RED. DATE
SURVEY BY Snyder DATE 12-22-52 NOTES CHKD. DATE
NOTES BY Snyder DATE
INDEXED A. C. Johnson DATE

F.B. 1716 Pg. 6

76S420 353 3-51

PLEASE RETURN TO
LOS ANGELES COUNTY SURVEYOR
725 LOS ANGELES COUNTY ENGINEERING BLDG.

NOTE: ANY ADDITIONS OR CHANGES ON THIS SHEET MUST BE MADE OR CIRCLED IN RED INK, WITH DATE AND NAME OF PERSON MAKING CHANGE.

Do not extend notes this side of this line

B.M.	1ST RUN	DIFF.	2ND RUN	3RD RUN	ADJ. ELEV.	DESCRIPTION
A.T. #7	137.540				137.540	B.M. AT 7 Per Pg. 6
+	4081		3882			
⊼	141.621	-0.448	0.448		-0.4480	
−	4529		4330			
T.P.	137.092					
+	4960		4830			
⊼	142.052	+0.791	0.791		+0.7910	
−	4169		4039			
Set A.T. 11	137.883				137.882	B.M. AT. 11 Elev. 139.269 F.B. 1453/10
+	5057		4853	4777		Ceylon Ave E. Side 100'± N. of
⊼	142.940	+0.029	0.023	0.026	+0.0260	Claymore ST. - BT. Spkin W. end
−	5028		4830	4751		Conc. walk to house # 2536
T.P.	137.912					
+	4682		4612			
⊼	142.594	-0.315	0.316		-0.3155	
−	4997		4928			
T.P.	137.597					
+	4835		4757			
⊼	142.432	+1.133	0.135		+1.1340	
−	3702		4622			
Set AT 31	138.730				138.724	B.M. AT 31 Elev. F.B. 1716/16
+	4055		3918			Anaheim & Telegraph Rd.
⊼	142.785	-0.644	0.641		-0.6425	Serapis Ave N.E. Cor. - L.E.
−	4699		4559			in S. end of most westerly Pump
T.P.	138.086					Island of Service Station 60'± E.
+	5501		5340	5250		& 65'± N. of ℄ Int.
⊼	143.587	-0.299	0.292	0.298	-0.2985	
−	5800		5632	5548		
T.P.	137.787					

NOTES RED. _____ JOB NO. 1605 SURVEY OF Arrington Ave.
DATE _____ SURVEY BY Snyder
NOTES CHKD. _____ NOTES BY Snyder DATE 12-22-52
DATE _____ INDEXED [illegible] C. [illegible] DATE _____

F.B. 1716 Pg. 7

JOB NO. 1605 SURVEY OF ARRINGTON AVE NOTES RED.
SURVEY BY [illegible] DATE
NOTES BY [illegible] DATE 12-22-52 NOTES CHKD.
INDEXED [illegible] DATE DATE

F.B. 1716 PG. 8

76S420 353 3-51

PLEASE RETURN TO,
LOS ANGELES COUNTY SURVEYOR
725 LOS ANGELES COUNTY ENGINEERING BLDG.

NOTE: ANY ADDITIONS OR CHANGES ON THIS SHEET MUST BE MADE OR CIRCLED IN RED INK, WITH DATE AND NAME OF PERSON MAKING CHANGE.

Do not extend notes this side of this line

B.M.	1ST RUN	DIFF.	2ND RUN	3RD RUN	ADJ. ELEV.	DESCRIPTION
T.P.	137.787					Per Pg 7
+	5608		4920	5780		
⊼	143.395	+0.858	0.852	0.859	+0.8585	
−	4750		4068	4921		
Set AT 32	138.645				138.640	B.M. AT 32 Elev. FB 1716/8
+	5230		5073	4987		Anaheim Telegraph Rd &
⊼	143.875	−0.363	0.359	0.362	−0.3615	Arrington Ave N.E. Cor.
−	5593		5432	5349		BT. spk in curb 5' N. of N. end C.R.
T.P.	138.282					
+	4945		4811			
⊼	143227	+1.413	1.411		+1.4120	
−	3.532		3400		139.689	
Fd AT 15	139.695				~~138.689~~	B.M. AT 15 Anaheim Telegraph Rd. &
+	4425		4522			Lexington & Gallatin Rd. (to North) on
⊼	144.120	−1.624	1.621		−1.6225	Appro. ℄ of Telegraph Rd. 50'± W of ℄ Int.
−	6.049		6143			BT. Spk. in E. end of Traffic Island.
Fd. B.M. 4-16	138.071				138.066	B.M. 4-16 Elev. 138.066 (1952 Adj.) FB 1205/21
+	6.067		5990	6081		Anaheim Telegraph Rd & Lakewood
⊼	144.138	+1.625	1.618	1.622	+1.6235	Blvd. - A Std. 4" B.C. Mon Mkd L.A. Co.
−	4442		4372	4459		Sur. Cont. System Traverse Sta.
T.P.	139.696					Bell K-5A, RE 2177 Set in well at
+	3.920		3.779			the ℄ Int.
⊼	143.616	+0.142	0.145		+0.1435	
−	3.778		3634			
Set AT 33	139.838				139.832	B.M. AT 33
+	445[illegible]		4.229			Lexington & Gallatin Rd. (E side)
⊼	144.[illegible]	[illegible]39	0.740		−0.7395	85'± N. of 1st Alley N. of
−	5189		4969			Telegraph Rd. & 25' E. - BT spk
T.P.	13[illegible].099					in center cone, drive to ho #8528

769420 353 3-51

PLEASE RETURN TO
LOS ANGELES COUNTY SURVEYOR
725 LOS ANGELES COUNTY ENGINEERING BLDG.

NOTE: ANY ADDITIONS OR CHANGES ON THIS SHEET MUST BE MADE OR CIRCLED IN RED INK, WITH DATE AND NAME OF PERSON MAKING CHANGE.

Do not extend notes this side of this line

B.M.	1ST RUN	DIFF.	2ND RUN	3RD RUN	ADJ. ELEV.	DESCRIPTION
T.P.	139.099					Per Pg 8
+	4829		4930	4879		
⊼	143.928	+0.266	0.262	0.269	+0.2675	
−	4563		4668	4610		
SET AT 34	139.365				139.359	B.M. AT 34 Elev.
+	4941		4820			Arrington Ave & Claymore St
⊼	144.306	−0.067	0.064		−0.0655	N.E. Cor. − BT. Spk in curb S
−	5008		4884			N. of N. end of C.R.
T.P.	139.298					
+	5341		5183			
⊼	144.639	+0.573	0.571		+0.5720	
−	4768		4612			
T.P.	139.871					
+	5409		5310			
⊼	145.280	+1.100	1.099		[illegible]1.09[illegible]	
−	4309		4211			
SET AT 35	140.971				140.964	B[illegible] AT. 35 Elev.
+	4431		4290			Arrington A[illegible] ST
⊼	145.402	+0793	0795		+0.7940	N.E. Cor. − BT. Spk [illegible]
−	3638		3495			N. of N. end of C[illegible]
SET AT 36	141.764				141.75[illegible]	B.M. AT [illegible] Elev.
+	4203		4090			Lexington & Gol[illegible]
⊼	145.967	−0490	0.490		−[illegible]	Tarradell ST S.E. [illegible]
−	4693		4580			25' ± S of ℄ Int. − [illegible]
T.P.	141.274					Walk To ho # 90[illegible]
+	5189		5310			
⊼	146.463	+0650	0.650		+0.6500	
−	4539		4[illegible]60			
T.P.	141.924					

NOTES RED. ____ JOB NO. 1605 SURV[illegible] ARRINGTON AVE
DATE ____ SURVEY BY ____ SN[illegible]
NOTES CHKD. ____ NOTES BY ____ Snyder DATE 12-23-5[illegible]
DATE ____ INDEXED ____ C. Johnson [illegible]

F.B. 1716 PG. 9

765420 353 3-51

PLEASE RETURN TO
LOS ANGELES COUNTY SURVEYOR
725 LOS ANGELES COUNTY ENGINEERING BLDG.

NOTE: ANY ADDITIONS OR CHANGES ON THIS SHEET MUST BE MADE OR CIRCLED IN RED INK, WITH DATE AND NAME OF PERSON MAKING CHANGE.

JOB NO. 1685 SURVEY OF Arrington Ave NOTES RED. DATE
SURVEY BY SD Yoder DATE 12-23-52 NOTES CHKD. DATE
NOTES BY C. Johnson DATE
INDEXED DATE
F.B. 1716 PG. 10

Do not extend notes this side of this line

B.M.	1ST RUN	DIFF.	2ND RUN	3RD RUN	ADJ. ELEV.	DESCRIPTION
T.P.	141.924					Per F.B. 9
+	5209		5.041	5.044		
=	147.133	+1.257	1.200	1.255	+1.2545	
−	3952		3809	3789		
set AT 37	143.181				143.170	B.M. AT 37 Elev. Lexington & Gallatin Rd & Mexine ST. (N. Side) 12' E & 25' N of ℄ Int. - BT. spk in conc. drive to ho# 9031
+	4330		4169			
=	147.511	-0.800	0.800		-0.8000	
−	5130		4969			
set AT 38	142.381				142.370	B.M. AT 38. Arrington Ave (E Side) at. Mexine ST. - BT. spk in curb (25' S. of ℄ Prod of Mexine ST) in front of ho# 8300
+	4952		4888	4.994		
=	147.333	+0.223	0.227	0.224	+0.2245	
−	4729		4661	4770		
T.P.	142.604					
+	5536		5441			
=	148.140	+0.753	0.751		+0.7520	
−	4783		4690			
T.P.	143.357					
+	5699		5581			
=	149.056	+0.579	0.580		+0.5795	
−	5120		5001			
T.P.	143.936					
+	5961		5868			
=	149.897	+1.420	1.421		+1.4205	
−	4541		4447			
set AT 39	145.356				145.344	B.M. AT 39 Elev. Aero Dr. (N. Side) 225' E of ℄ of Arrington Ave. - BT. spk in curb in front of ho# 9117

769420 353 3-51

PLEASE RETURN TO
LOS ANGELES COUNTY SURVEYOR
725 LOS ANGELES COUNTY ENGINEERING BLDG.

NOTES: ANY ADDITIONS OR CHANGES ON THIS SHEET MUST BE MADE OR CIRCLED IN RED INK, WITH DATE AND NAME OF PERSON MAKING CHANGE.

Do not extend notes this side of this line

B.M.	1ST RUN	DIFF.	2ND RUN	3RD RUN	ADJ. ELEV.	DESCRIPTION
AT 39	145.356				145.344	Per Pg 10
+	4.170		4.047	3.885		
π	149.526	-0.730	0.726	0.732	-0.7295	
−	4.900		4.773	4617		
Set AT40	144.626				144.614	B.M. AT. 40 Elev.
+	4.861		4702			Aero Dr. & Arrington Ave
π	149.487	+0.408	0.408		+0.4080	S.W. cor – BT. Spk in curb 5'
−	4.453		4294			W. of W end. C.R.
Set AT41	145.034				145.022	B.M. AT 41 Elev.
+	4901		4771			Aero Dr. & Lindell Ave. S.E. cor
π	149.935	+0.342	0.342		+0.3420	BT. Spk in Curb at E. end of C.R.
−	4559		4429			
T.P.	145.376					
+	5.669		5.500			
π	151.045	+1.701	1.700		+1.7005	
−	3968		3800			
Set AT 42	147.077				147.063	B.M. AT 42 Elev.
+	4633		4.322			Rosemead Blvd & Aero Dr.
π	151.710	-0.907	0.908		-0.9075	N.E. cor. – BT. spk in curb 5'
−	5540		5230			N. of N. end. C.R.
T.P.	146.170					
+	4560		4431			
π	150.730	-0.710	0.712		-0.7110	
−	5270		5.143			
Set AT 43	145.460				145.444	B.M. AT 43 Elev.
+	5.289		5.168	5040		Rosemead Blvd (E side) at
π	150.749	+1.060	1.063	1.059	+1.0605	Shade Lane – BT. Spk in curb
−	4.229		4105	3981		10th S. of ℄ of Shade Lane Pl.
T.P.	146.520					

NOTES RED. ____ JOB NO. 1605 SURVEY OF ARRINGTON AVE
DATE ____ SURVEY BY Snyder
NOTES CHKD. ____ NOTES BY Snyder DATE 12-23-52
DATE ____ INDEXED X C. Johnson DATE ____

F.B. 1716 PG. 11

765420 353 3-51

PLEASE RETURN TO
LOS ANGELES COUNTY SURVEYOR
725 LOS ANGELES COUNTY ENGINEERING BLDG.

NOTE: ANY ADDITIONS OR CHANGES ON THIS SHEET MUST BE MADE OR CIRCLED IN RED INK, WITH DATE AND NAME OF PERSON MAKING CHANGE.

JOB NO. 1625 SURVEY OF Arrington Ave NOTES RED. DATE
SURVEY BY Snyder NOTES CHKD. DATE 12-24-52
NOTES BY Snyder DATE
INDEXED C. Johnson DATE

F.B. 1716 Pg. 12

Do not extend notes this side of this line

B.M.	1ST RUN	DIFF.	2ND RUN	3RD RUN	ADJ. ELEV.	DESCRIPTION
T.P.	146.520					Per Bk. 11
+	5.358		5.478			
π	151.878	+4.320	4.321		+4.3215	
−	1.038		1157			
Set AT 44	150.840				150.824	B.M. AT 44 Elev.
+	1.773		1.765			Nemzemar Ave & Shade Lane
π	152.613	-3.426	3.425		-3.4255	S.W. Cor. — 25'± W & 15'± S. of
−	5199		5190			℄ I.T. B.T. Spk in N.E. cor. of
T.P.	147.414					3'x3' conc. weir box
+	4.161		4280			
π	151.575	+0.038	0.038		+0.0380	
−	4.123		4242			
Set AT 45	147.452				147.439	B.M. AT 45 Elev.
+	2.763		2617			Nemzemar Ave & Nexine St.
π	150.215	-3.219	3.220		-3.2195	N.W. Cor — B.T. spk. in curb 5' N.
−	5982		5837			of N. end of C.R.
T.P.	144.233					
+	4.213		4.120			
π	148.446	-0.653	0.650		-0.6515	
−	4.866		4770			
Set AT 46	143.580				143.567	B.M. AT 46 Elev.
+	4.857		4900	4762		Roscmead Blvd & Nexine St.
π	148.437	-0.427	0.422	0.427	-0.4270	N.E. Cor. — B.T. spk in curb 5'
−	5.284		5.322	5189		N. of N. end of C.R.
T.P.	143.153					
+	4.261		4.407	4.278		
π	147.414	-0.779	0.774	0.776	-0.7765	
−	5.040		5181	5054		
T.P.	142.374					

769420 353 3-51

PLEASE RETURN TO
LOS ANGELES COUNTY SURVEYOR
725 LOS ANGELES COUNTY ENGINEERING BLDG.

NOTE: ANY ADDITIONS OR CHANGES ON THIS SHEET MUST BE MADE OR CIRCLED IN RED INK, WITH DATE AND NAME OF PERSON MAKING CHANGE.

Do not extend notes this side of this line

NOTES RED. _____ JOB NO. 1655 SURVEY OF ARRINGTON AVE
NOTES CHKD. _____ NOTES BY. [illegible] DATE 12-24-52
DATE _____ INDEXED _____ DATE _____

F.B. 1716 PG. 13

B.M.	1ST RUN	DIFF.	2ND RUN	3RD RUN	ADJ. ELEV.	DESCRIPTION
T.P.	142.374					Per 13.12
+	4.888		4856			
π	147.262	-0.134	0.133		-0.1335	
−	5.022		4989			
Set AT 47	142.240				142.229	B.M. AT 47 Elev.
+	5.022		4.910			Rosemead Blvd & Terradell ST
π	147.262	+0.758	0.760		+0.7590	N.E. Cor - BT Spk in curb 5'
−	4.264		4150			N. of N. end of C.R.
Set AT 48	142.998				142.987	B.M. AT 48 Elev.
+	3.680		3.463			Terradell ST. (S. side) 150'
π	146.678	-1.322	1.324		-1.3225	W. of ℄ of Rosemead Blvd
−	5.002		4787			BT. Spk in curb 3' E. of W. ℄ of
T.P.	141.676					
+	4.996		5109			
π	146.672	-0.443	0.442		-0.4425	
−	5.439		5551			
T.P.	141.233					
+	3.853		3.990			
π	145.086	-0.785	0.784		-0.7845	
−	4638		4774			
T.P.	140.448					
+	4.270		4207			
π	144.718	-1.161	1.160		-1.1605	
−	5431		5367			
Set AT 49	139.287				139.276	B.M. AT 49 Elev.
+	5.292		5144			Rosemead Blvd & 1st Alley
π	144.579	+1.222	1.220		+1.2210	N. of Telegraph Rd. W.E. Cor.
−	4070		3924			BT Spk in curb 5' N. of N.
T.P.	140.509					end of C.R.

765420 353 3-51

PLEASE RETURN TO
LOS ANGELES COUNTY SURVEYOR
725 LOS ANGELES COUNTY ENGINEERING BLDG.

NOTE: ANY ADDITIONS OR CHANGES ON THIS SHEET MUST BE MADE OR CIRCLED IN RED INK, WITH DATE AND NAME OF PERSON MAKING CHANGE.

Do not extend notes this side of this line

JOB NO. 1605 SURVEY OF ARLINGTON AVE NOTES RED. DATE
SURVEY BY STAFF NOTES CHKD. DATE
NOTES BY C. JOHNSON DATE 12-29-52
INDEXED DATE
F.B. 1716 Pg. 14

B.M.	1ST RUN	DIFF.	2ND RUN	3RD RUN	ADJ. ELEV.	DESCRIPTION
T.P.	140.509					Per R.S. 13.
+	5.402		5.450			
=	145.911	+2.101	2.101		+2.1010	
−	3.301		3.349			
SET AT 50	142.610				142.596	B.M. AT 50 Elev.
+	4.178		3.974	4.159		Manzanar Ave (E side) 250'±
=	146.788	−1.304	1.304	1.303	−1.3035	N. of ℄ of Anaheim Telegraph Rd.
−	5.482		5.278	5.462		℄ 30' E of ℄ Manzanar Ave
T.P.	141.306					B.T. spk in conc. drive To ho # 8518
+	4.092		4.171	4.092		
=	145.398	−1.478	1.478	1.478	−1.4780	
−	5.570		5.649	5.570		
T.P.	139.828					
+	5.079		4.990			
=	144.907	+1.008	1.009		+1.0085	
−	4.071		3.981			
SET AT 51	140.836				140.822	B.M. AT 51 Elev.
+	4.620		4.483	4.672		Malden Ave (W. side) 90'± S. of
=	145.456	−0.458	0.465	0.459	−0.4585	Manzanar Ave. — B.T. spk in
−	5.078		4.948	5.131		conc. drive To house # 8823
T.P.	140.378					
+	4.834		4.742			
=	145.212	+0.683	0.683		+0.6830	
−	4.151		4.059			
SET AT 52	141.061				141.046	B.M. AT 52 Elev.
+	4.778		4.695			Malden Ave & Vista Del Rosa Ave
=	145.839	+0.770	0.771		+0.7705	S.W. COR. — B.T. spk in conc. walk
−	4.008		3.924			To house # 9001
T.P.	141.831					

769420 353 3-51

PLEASE RETURN TO
LOS ANGELES COUNTY SURVEYOR
725 LOS ANGELES COUNTY ENGINEERING BLDG.

NOTE: ANY ADDITIONS OR CHANGES ON THIS SHEET MUST BE MADE OR CIRCLED IN RED INK, WITH DATE AND NAME OF PERSON MAKING CHANGE.

Do not extend notes this side of this line

NOTES RED. _____ JOB NO. 1605 SURVEY OF HARRINGTON AVE
DATE _____ SURVEYED BY _____
NOTES CHKD. _____ NOTES BY. _____ DATE 12-24-52
DATE _____ INDEXED _____ DATE _____

F.B. 176 PG. 15

B.M.	1ST RUN	DIFF.	2ND RUN	3RD RUN	ADJ. ELEV.	DESCRIPTION
T.P.	141.831					Per Pg 14
+	5.123		5.008			
⊼	146.954	-0.465	0.462		-0.4635	
−	5.588		5.470			
set AT 53	141.366				141.351	B.M. AT 53 Elev.
+	4.179		4.292	4.332		Melder Ave (W. side) 40± S.
⊼	145.545	+0.177	0.472	0.174	+0.1755	of Vista Del Rose Ave. — BT. in
−	4.002		4.120	4158		in conc. drive to house # 9033
T.P.	141.543					
+	4.913		4.987	4801		
⊼	146.456	+0.312	0.617	0.313	+0.3125	
−	4.601		4.670	4488		
set AT 54	141.855				141.838	B.M. AT 54 Elev.
+	4.618		4.441			Monzanar Ave (W. side) 40±
⊼	146.473	-1.550	1.549		-1.5495	So. of Vista Del Rose Ave — BT. in
−	6.168		5.990			in conc. drive to house # 9035
T.P.	140.305					
+	3.928		4.034			
⊼	144.233	-0.110	0.111		-0.1105	
−	4.038		4.145			
set AT 55	140.195				140.177	B.M. AT 55 Elev.
+	3.333		3.201			Monzanar Ave & Vista Del
⊼	143.528	-0.865	0.867		-0.8660	Rose Ave. N.W. cor. — BT. in
−	4.198		4.068			in conc. walk (6' W. of E. end)
						to house # 8861
set AT 56	139.330				139.311	B.M. AT 56 Elev.
						Vista Del Rose Ave (S. side) at
						1st Alley W. of Lakewood Blvd
						BT. set in conc drive to
						house # 9202

765420 353 3-51

PLEASE RETURN TO
LOS ANGELES COUNTY SURVEYOR
725 LOS ANGELES COUNTY ENGINEERING BLDG.

NOTE: ANY ADDITIONS OR CHANGES ON THIS SHEET MUST BE MADE OR CIRCLED IN RED INK, WITH DATE AND NAME OF PERSON MAKING CHANGE.

JOB NO. 1605 SURVEY OF ARLINGTON AVE NOTES RED. DATE
SURVEY BY Stylaer DATE 12-29-52 NOTES CHKD. DATE
NOTES BY Stylaer DATE
INDEXED C. Johnson DATE

F.B. 1716 Pg. 16

Do not extend notes this side of this line

B.M.	1ST RUN	DIFF.	2ND RUN	3RD RUN	ADJ. ELEV.	DESCRIPTION
AT 56	139.330				139.311	Per FB. 15
+	4.421		4.337			
π	143.751	-1.307	1.304		-1.3055	
−	5.728		5.641			
set AT 57	138.023				138.054	B.M. AT 57 Elev. — Lakewood Blvd & Vista Del Rose Ave N.E. cor. at Lexington & Gallatin Rd turn off. — B.T. Spk in Curb 5' N. of N. end C.R.
+	5.054		5.179			
π	143.077	+0.808	0.809		+0.8085	
−	4.246		4.370			
T.P.	138.831					
+	4.479		4.367			
π	143.310	+0.101	0.103		+0.1020	
−	4.378		4.264			
set AT 58	138.932				138.914	B.M. AT 58 Elev. Lexington & Gallatin Rd. (E. Side) 90'± So. of 1ST Alley So. of Telegraph Rd. & 3d E. B.T. Spk in Conc. drive to Fire Sta. # 25
+	4.466		4.629			
π	143.398	-0.133	0.133		-0.1330	
−	4.599		4.762			
set AT 59	138.799				138.781	B.M. AT 59 Elev. Lakewood Blvd. & Telegraph Rd. S.E. Cor. — B.T. Spk in curb 32'± S. of S. end C.R.
+	5.258		5.113	5.053		
π	144.057	-0.712	0.716	0.716	-0.7145	
−	5.970		5.829	5.769		
Fd. 4-16 B.M.	138.087				138.066	B.M. 4-16 Elev. 138.066 (1953 Adj.) FB 1705/21 Anaheim Telegraph Rd & Lakewood Blvd. — A Std. 4" B.C. Mon. Mkd. L.A.C.E. Sys. Cont. System Traverse Sta. Bell K-5A RE 2177 Set in a well at the ℄ Int.

PWFB 0925

384

Notes Ck'd by	Survey of	F. B. 1716 Pg. 17
Map No.	JN Tape Std °F	
Office Work	Surveyed by W. A. RICHARDS	
Checked	Notes RICH Date 5-19-59	
	Indexed A. C. Johnson 5-14-59	

J. N.

ADDITIONAL TIES AT THE INTERSECTION OF MANZANAR AVE. & TERRADALE ST., IN THE CITY OF PICO - REVIERA.
"MONUMENT TO BE REMOVED BY CONSTRUCTION"

5-14-59
RICHARDS
OCHSNER
HARRINGTON
BANKSON

Note: Any Additions or Changes on This Sheet Must be Made or Circled in Red Ink With Date and Name of Person Making Change.

Do not extend notes this side of this line.

RETURN TO
LOS ANGELES COUNTY ENGINEER
700 LOS ANGELES COUNTY ENGINEERING BLDG.

76S098 CE #247—7-58

PWFB 0925

385

F. B. 1716 PG. 18

W. S. 36 + C-6

RETURN TO
LOS ANGELES COUNTY ENGINEER
700 LOS ANGELES COUNTY ENGINEERING BLDG.

Note: Any Additions or Changes on This Sheet Must be Made or Circled in Red Ink With Date and Name of Person Making Change.

Do not extend notes this side of this line.

COUNTY ENGINEER
R. E. 5869

AVE.

SET L.&T.

CONC. WK.

FD. L.&T.

SET L.&T.

CONC. WK.

SET L.&T.

40.24

52.53 TAN.

91.18 TAN.

19.26

INT.
FD. STD. C.S. MON.
ON 8" IN H.H.
~~TO BE~~
TO BE REMOVED
R.B. 1716-43

TERRADALE

ST.

13.90

41.20 TAN.

29.32 TAN.

71.47

SET L.&TG.

FD. N.&T. I.P.

SET L.&TG.

36.67 TAN.

SET L.&T.

CONC. WK.

FD. L.&T.

NEW C.B.

ARBUTUS

NEW C.B.

PWFB 0925

386

Notes Ck'd by
Map No.
Office Work
Checked

Survey of
JN Tape 0171 Std 68 °F
Surveyed by W.B. RICHARDS
Notes RCH Date 5-14-59
C. Johnson

F. B. 1116 Pg. 19

J. N.

ADDITIONAL TIES ON MANZANAR AVE. AT ALLEY, NOW VACATED, BETWEEN TELEGRAPH RD. AND TERRADALE ST.

"C.S. MONUMENT TO BE REMOVED BY CONSTRUCTION"

5-14-59
RICHARDS
OCHSNER
HARRINGTON
BANKSON

Notes: Any Additions or Changes on This Sheet Must be Made or Circled In Red Ink With Date and Name of Person Making Change.

Do not extend notes this side of this line.

RETURN TO
LOS ANGELES COUNTY ENGINEER
900 LOS ANGELES COUNTY ENGINEERING BLDG.

78S098 CE #247—7-58

PWFB 0925

387

F. B. 1716 Pg. 20

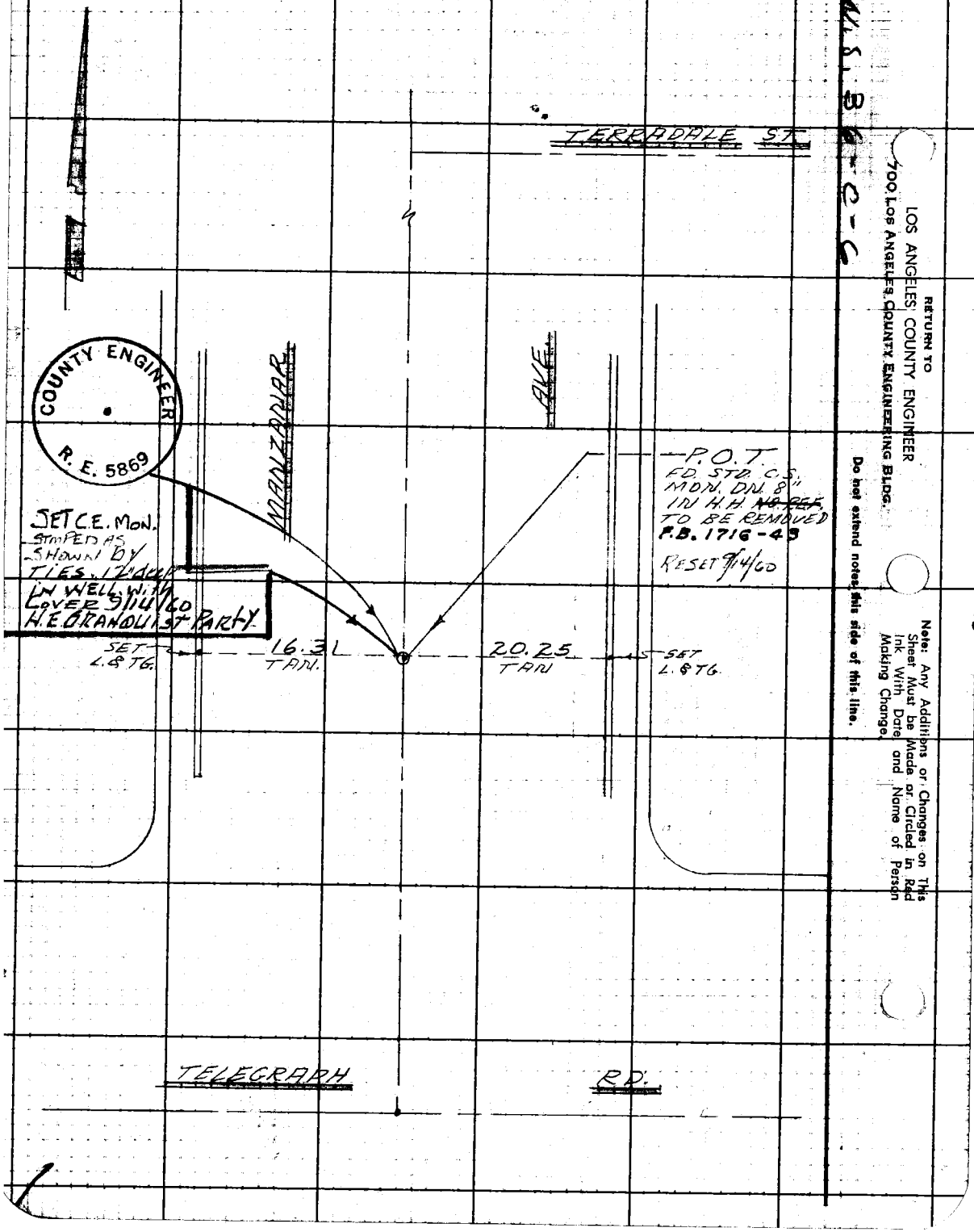

RETURN TO
LOS ANGELES COUNTY ENGINEER
700 LOS ANGELES COUNTY ENGINEERING BLDG.

Do not extend notes this side of this line.

Note: Any Additions or Changes on This Sheet Must be Made or Circled in Red Ink With Date and Name of Person Making Change.

PWFB 0925

388

F.B. 1716 Pg. 21

Map No.	W. O. 8351 Tape No. St'd. 68 °F
Checked	Notes Snyder Date 1-53
Date	Indexed A. G. Johnson

¢ SURVEY

J.N. 8351

for

ARRINGTON AVE

C.I. 1605

1-53

Snyder
Stangel and
Maldonado
Hand
Sandoval

Note: Any Additions or Changes on This Sheet Must be Made or Circled in Red Ink With Date and Name of Person Making Change.

Do not extend notes on this side of this line.

RETURN TO
LOS ANGELES COUNTY SURVEYOR
726 LOS ANGELES COUNTY
ENGINEERING BLDG.

76F3095 247 2-51

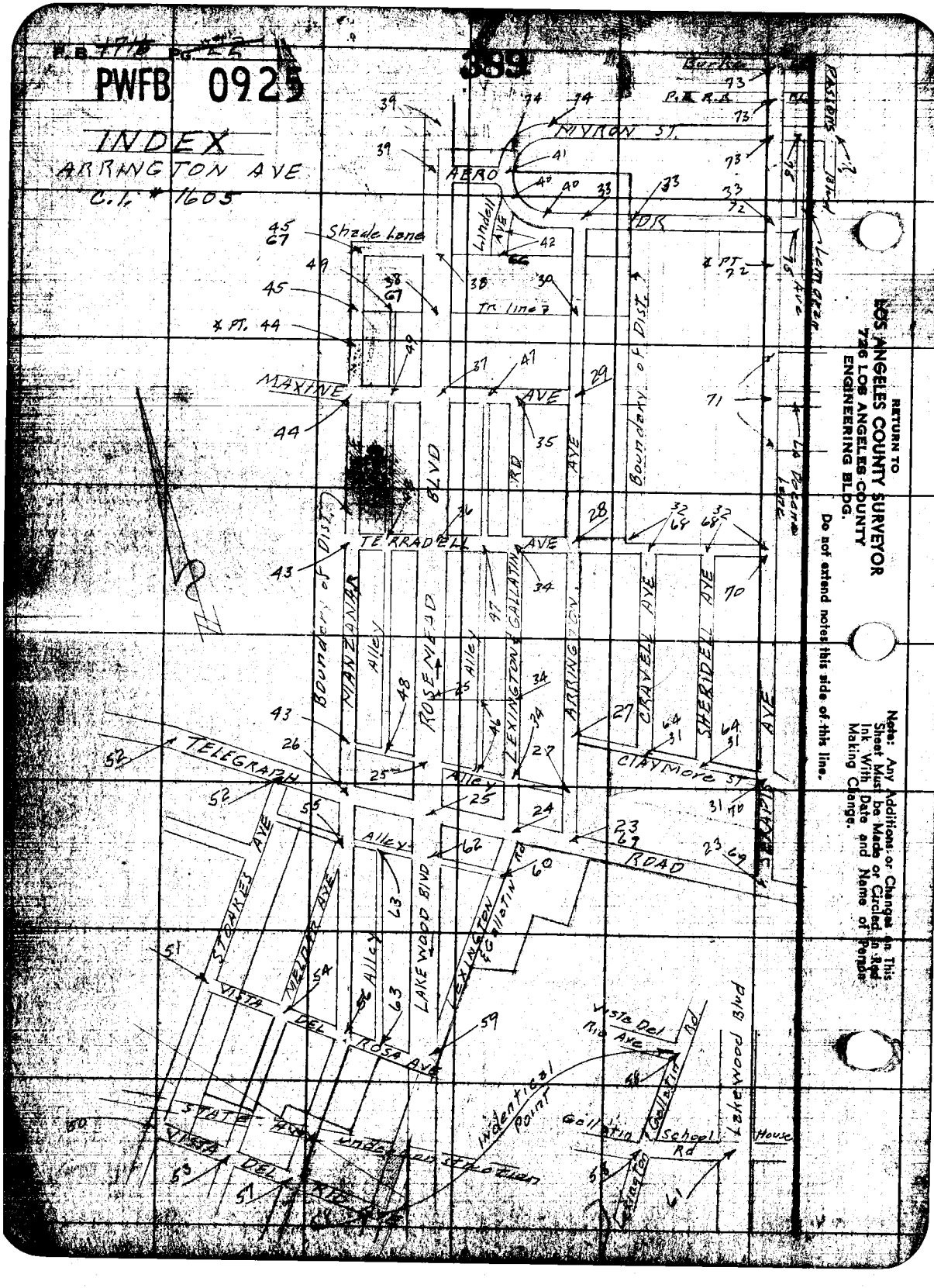
PWFB 0925
389
INDEX
ARRINGTON AVE
C.I. # 1605
Burke
P.E. R.R.
NIVRON ST.
AERO
DR
Lindell AVE
Shade Lane
Tr line 7
MAXINE
AVE
BLVD
RD
AVE
Boundary of Dist.
TERRADELL
AVE
Boundary of Dist.
MANZANAR
Alley
ROSEMEAD
Alley
LEXINGTON & GALLATIN
ARRINGTON
CRAVELL AVE
SHERIDELL AVE
AVE
TELEGRAPH
Alley
CLAYMORE ST
Alley
ROAD
STOAKES AVE
MELDER AVE
Alley
LAKEWOOD BLVD
LEXINGTON & Gallatin Rd
VISTA DEL ROSA AVE
Vista Del Rio Ave
Gallatin Rd
Lakewood Blvd
Indentical Point
Gallatin School Rd
House
STATE AVE
VISTA DEL RIO AVE
Lexington
Passons Blvd
Lemgran Ave
La Docena Lane
RETURN TO
LOS ANGELES COUNTY SURVEYOR
726 LOS ANGELES COUNTY
ENGINEERING BLDG.
Do not extend notes this side of this line.
Note: Any Additions or Changes on This Sheet Must be Made or Circled in Red Ink With Date and Name of Person Making Change.

F.B. 1716 PG. 22

PWFB 1025

INDEX

ARRINGTON AVE

C.L. # 1605

485, 486, 487

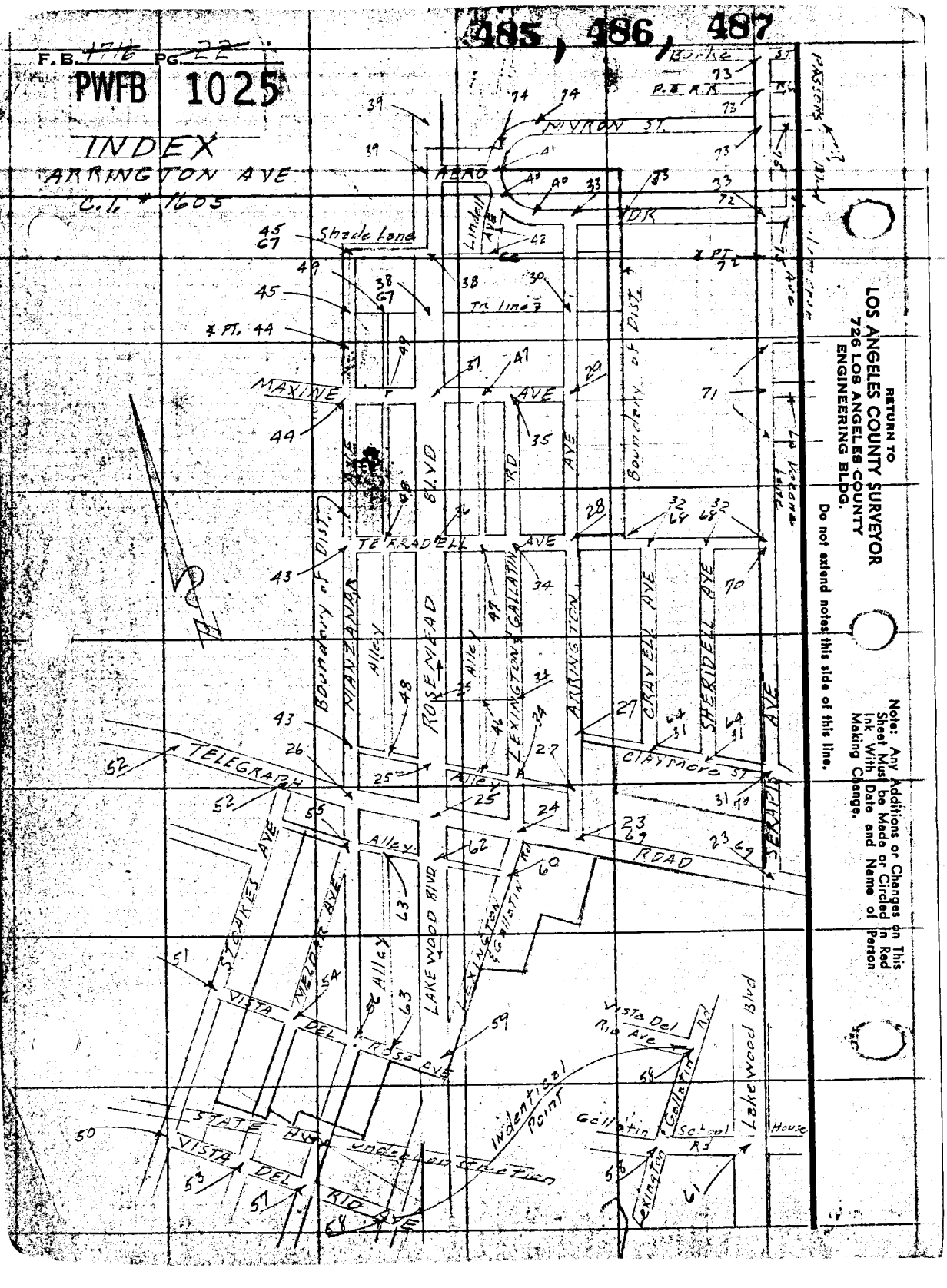

RETURN TO
LOS ANGELES COUNTY SURVEYOR
726 LOS ANGELES COUNTY
ENGINEERING BLDG.

Do not extend notes this side of this line.

Note: Any Additions or Changes on This Sheet Must be Made or Circled in Red Ink With Date and Name of Person Making Change.

PWFB 0925

390 391

Map No.
Office Work
Checked
Date

W. 0351 Tape No. 085 St'd. 66° °F
Spyder
Notes Spyder Date 1-53
Indexed K. C. Johnson

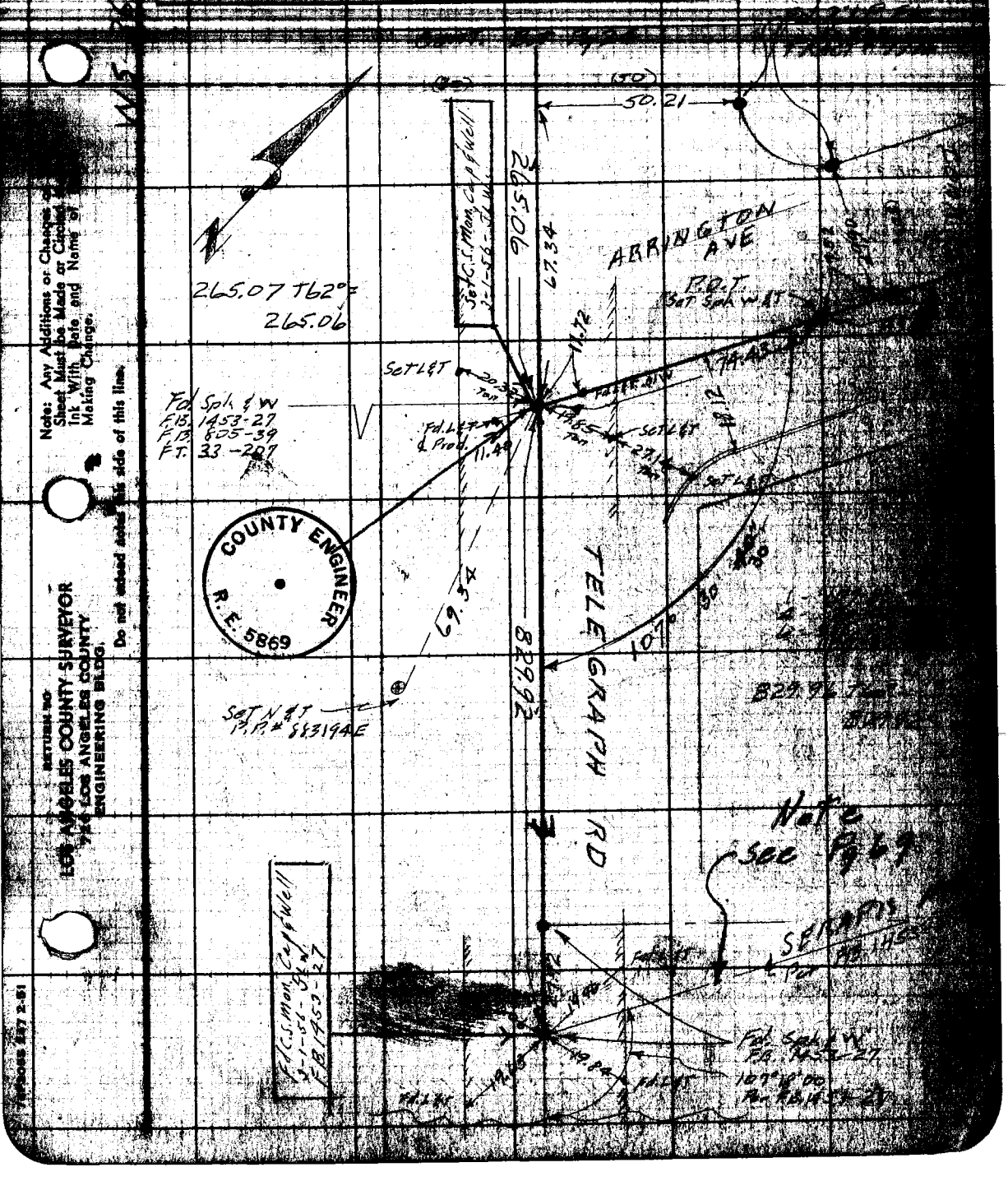

Note: Any Additions or Changes of Sheet Must be Made or Circled in Ink With Date and Name of Making Change.

Do not extend notes this side of this line.

RETURN TO
LOS ANGELES COUNTY SURVEYOR
726 LOS ANGELES COUNTY ENGINEERING BLDG.

TRACING 187 2-51

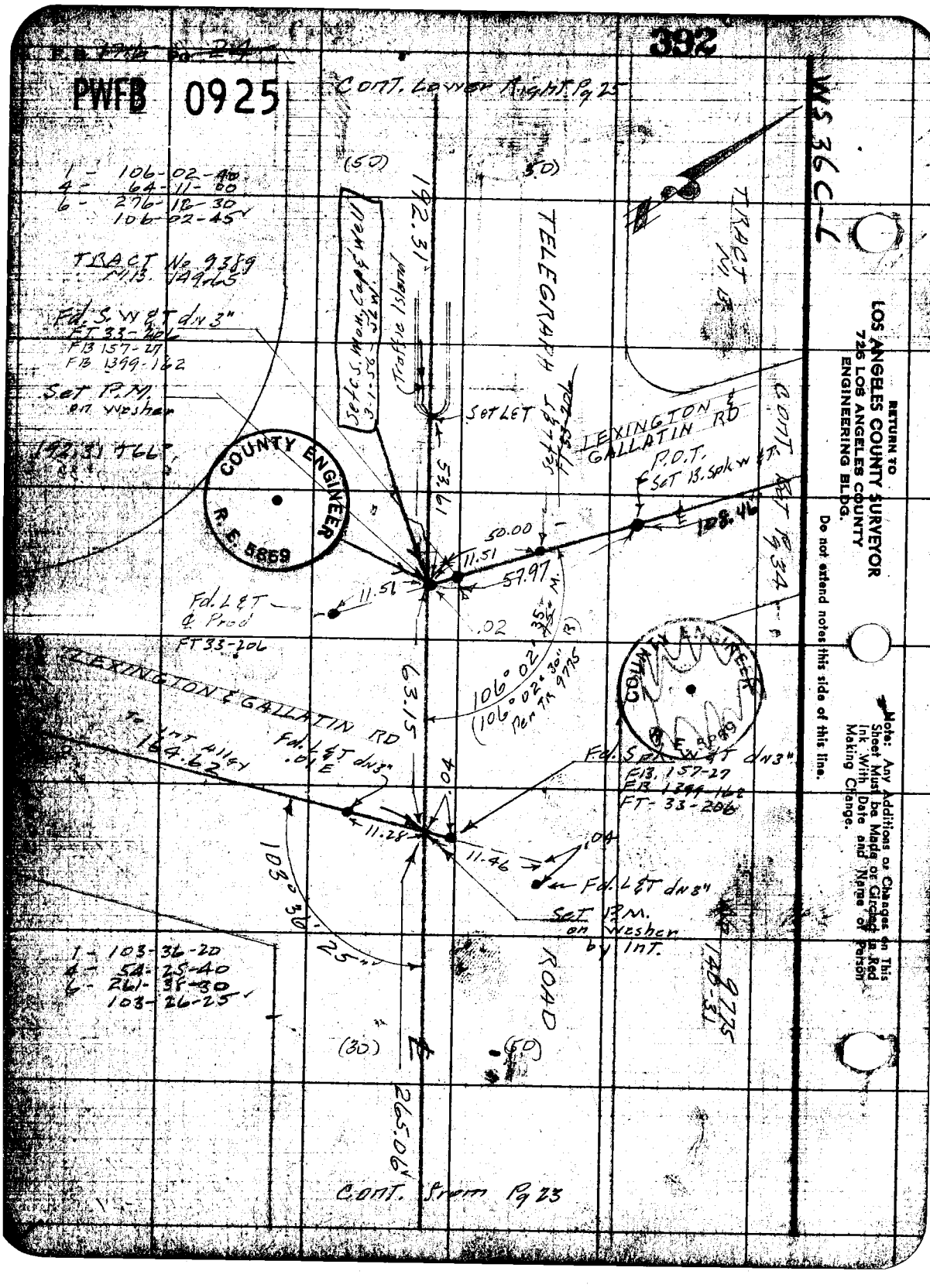
392
PWFB 0925
CONT. Lower Right Pg 25
WS 36C-L
1 - 106-02-40
4 - 64-11-00
6 - 276-18-30
106-02-45
TRACT No 9389
MB 149-65
Fd. S.W & T dn 3"
FT 33-206
FB 157-27
FB 1399-162
Set P.M. on Washer
192.31 T66
(50)
192.31
Set C.S. Mon. Cap & Well 3-1-56 - 56 W
Traffic Island
TELEGRAPH
TRACT No 13
Set L&T
Set L&T FT 33-206
LEXINGTON & GALLATIN RD
P.O.T.
Set B. Spk W & T
CONT. Pg 34
COUNTY ENGINEER
R.E. 5869
53.61
50.00
11.51
57.97
108.46
11.51
Fd. L&T
℄ Prod
FT 33-206
.02
106° 02' 35" M.
(106° 02' 30" Per TR 9775)
LEXINGTON & GALLATIN RD
63.15
To Int Alley
164.62
Fd. L&T dn 3"
.01 E
.04
Fd. Spk W & T dn 3"
FB 157-27
FB 1399-162
FT-33-206
11.28
11.46
.04
Fd. L&T dn 3"
Set P.M. on Washer by Int.
103° 36' 25"
1 - 103-36-20
4 - 54-25-40
6 - 261-38-30
103-26-25
ROAD
9775
148-31
(30)
(50)
265.06
CONT. from Pg 23
RETURN TO
LOS ANGELES COUNTY SURVEYOR
726 LOS ANGELES COUNTY
ENGINEERING BLDG.
Do not extend notes this side of this line.
Note: Any Additions or Changes on This Sheet Must be Made or Circled in Red Ink With Date and Name of Person Making Change.

PWFB 0925

393

W. O. 8351 Tape No. 085 Std. 68 °F

Notes: Stryden Date

Indexed: C. Johnson

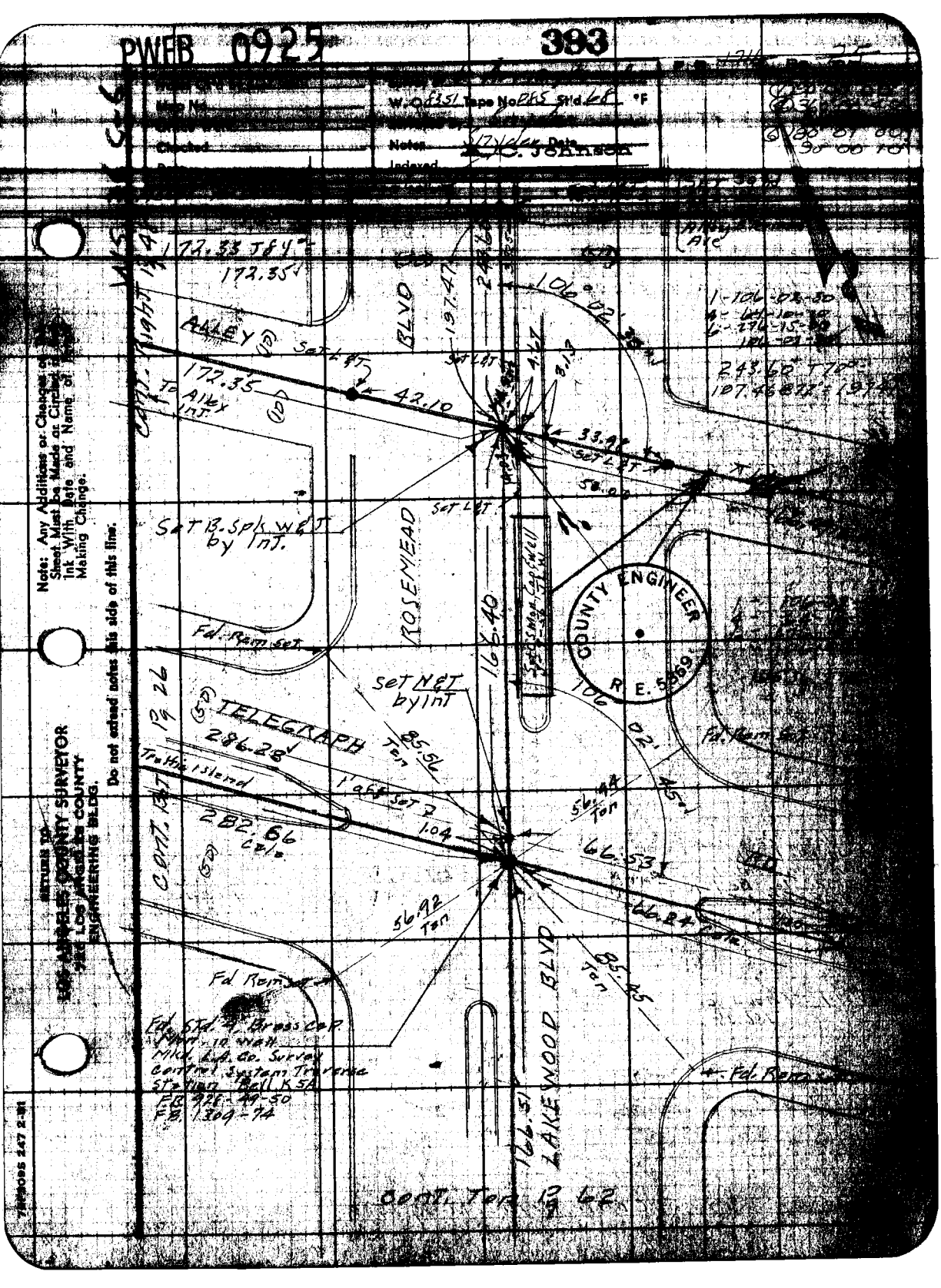

PWFB 0925

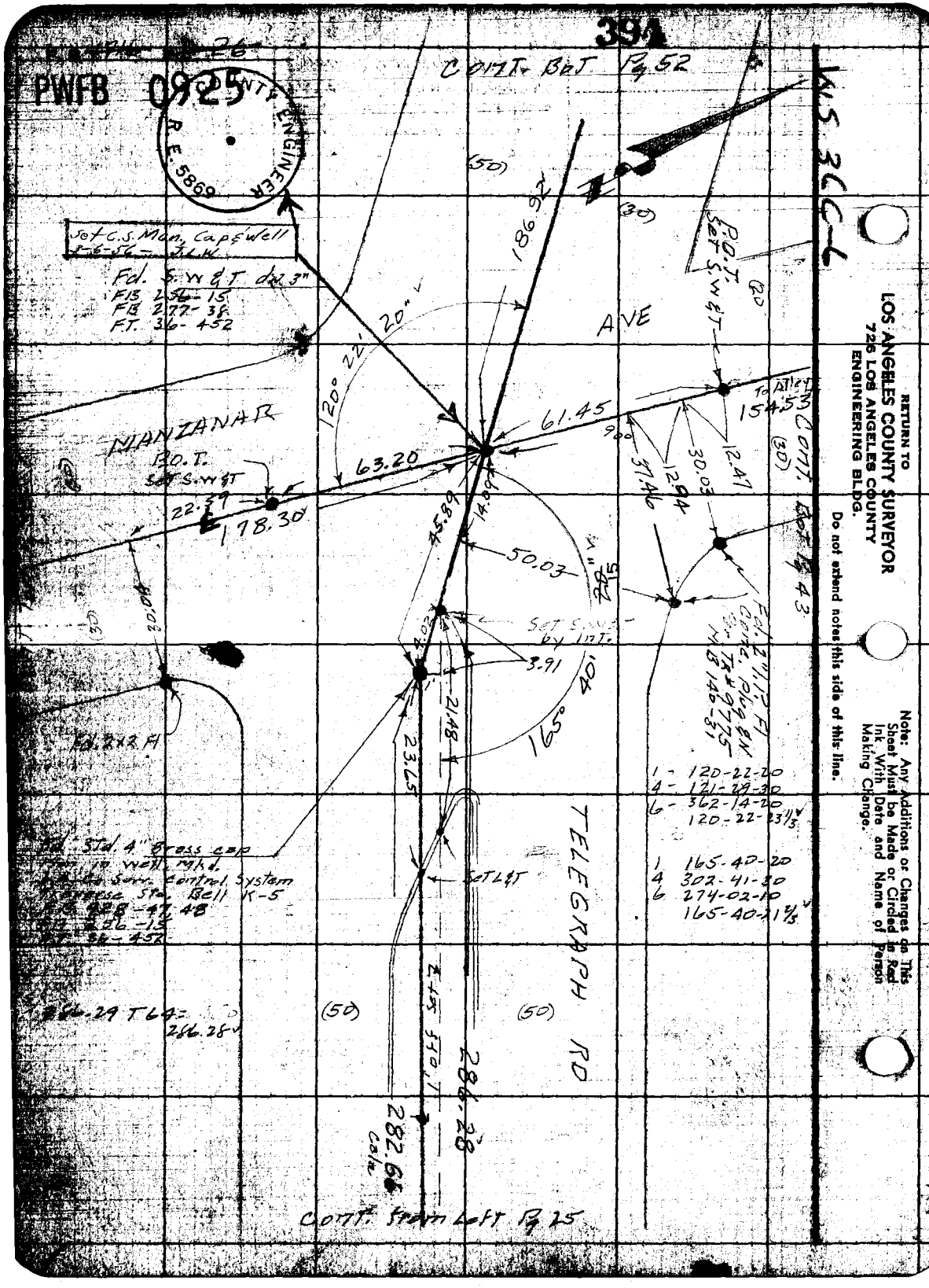

RETURN TO
LOS ANGELES COUNTY SURVEYOR
726 LOS ANGELES COUNTY
ENGINEERING BLDG.

Do not extend notes this side of this line.

Note: Any Additions or Changes on This Sheet Must be Made or Circled in Red Ink With Date and Name of Person Making Change.

PWFB 0925 395

Notes Ck'd by C. J. Gatti
Map No.
Office Work
Checked
Survey of Arrington
W. O. 8351 Tape No. 086 St'd. 68 °F
Surveyed By Snyder
Notes Snyder Date 12-31-52
Indexed C. Johnson

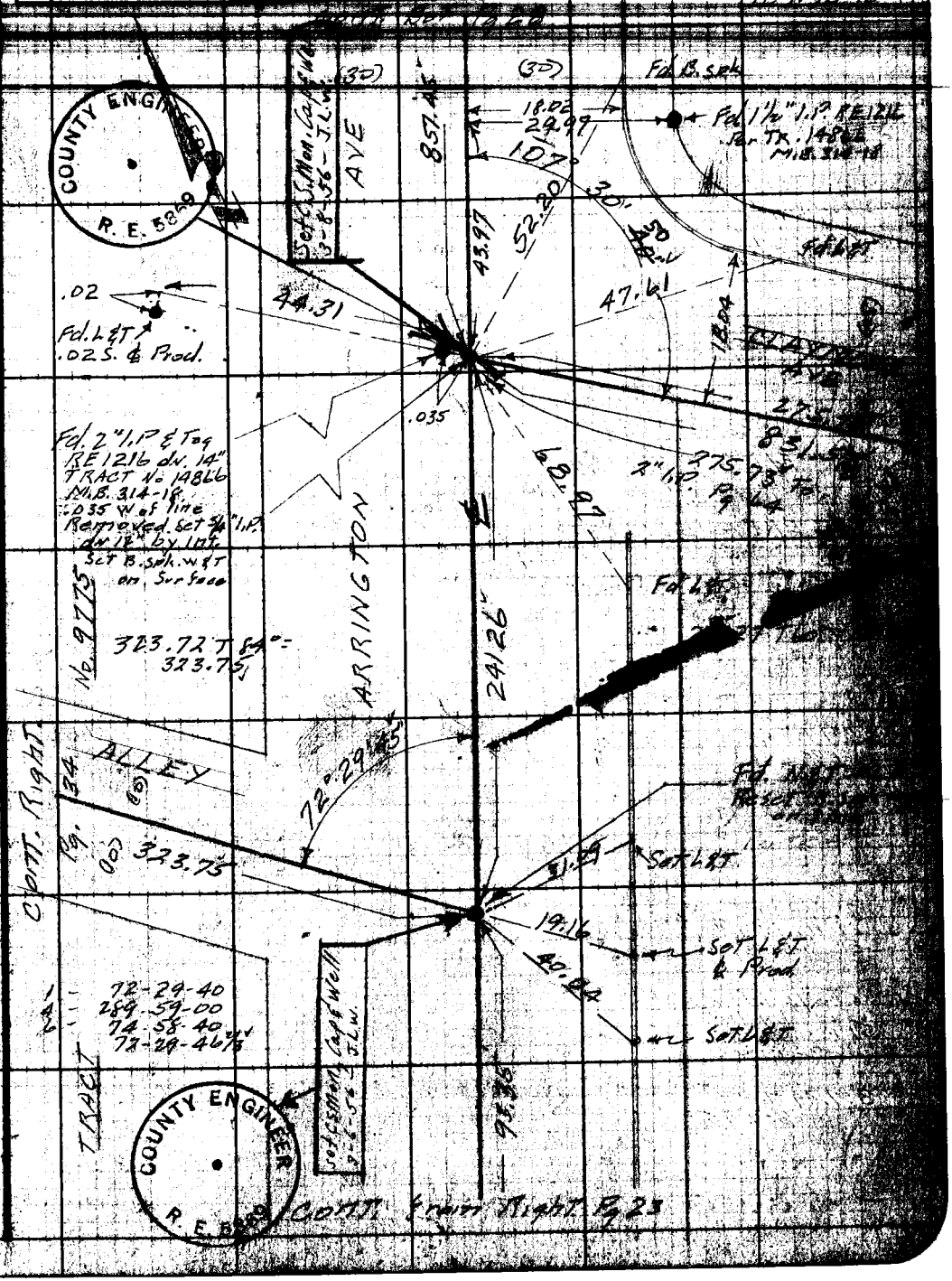

Note: Any Additions or Changes on This Sheet Must be Made or Circled in Red Ink With Date and Name of Person Making Change.

Do not extend notes this side of this line.

RETURN TO
LOS ANGELES COUNTY SURVEYOR
726 LOS ANGELES COUNTY
ENGINEERING BLDG.

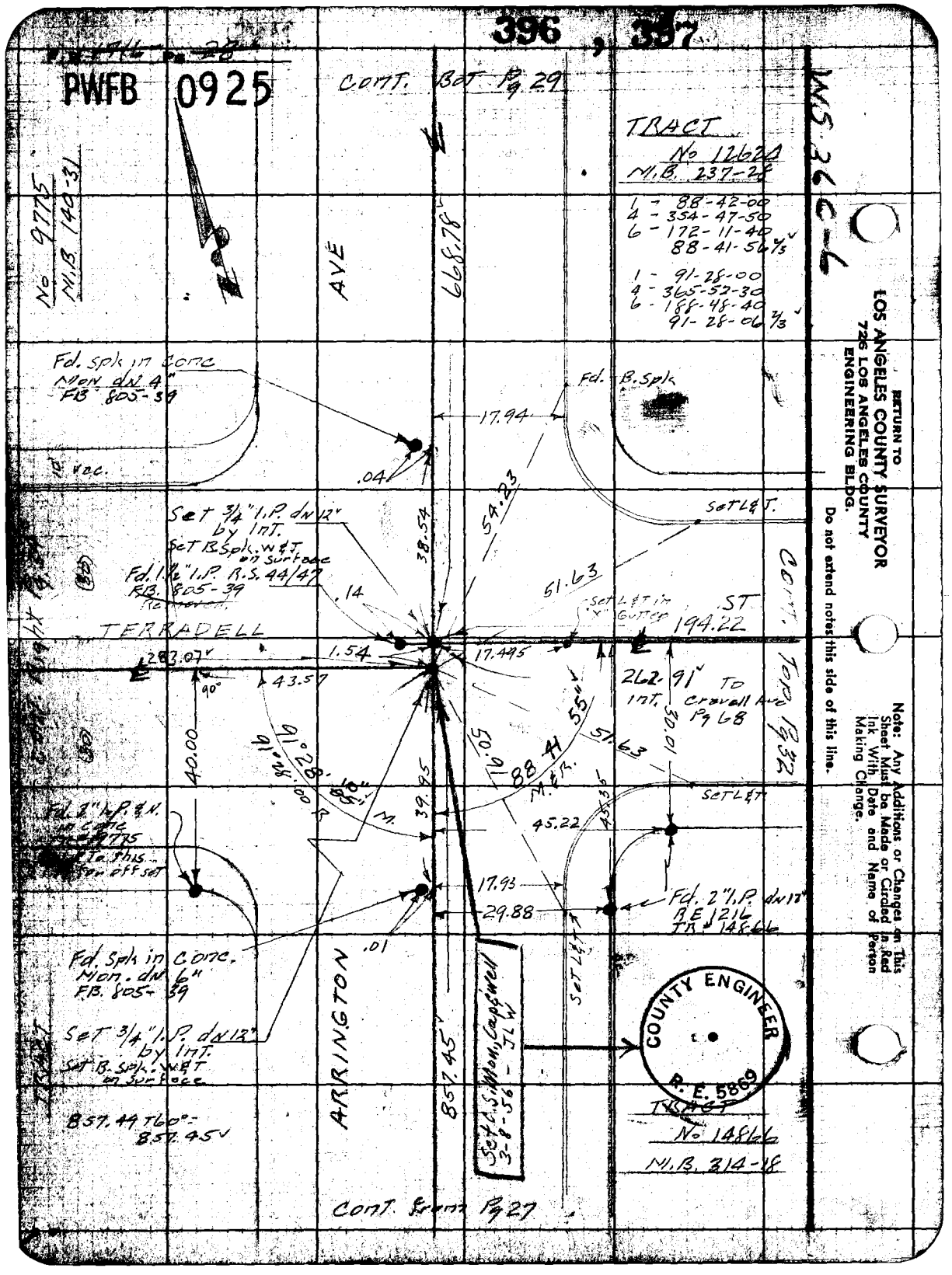
396 , 397
PWFB 0925
CONT. BOT Pg 29
TRACT
No 12624
M.B. 237-28
1 - 88-42-00
4 - 354-47-50
6 - 172-11-40
88-41-56 2/3
1 - 91-28-00
4 - 365-52-30
6 - 188-48-40
91-28-06 2/3
No 9775
M.B. 140-31
AVE
668.78
Fd. Spk in Conc
Mon. dn 4"
FB 805-39
Fd. B. Spk
17.94
.04
54.23
38.54
Set 3/4" I.P. dn 12"
by Int.
Set B. Spk. W&T
on surface
Fd. 1 1/2" I.P. R.S. 44/47
FB. 805-39
Removed
.14
51.63
Set L&T in
"X" Gutter
ST
194.22
TERRADELL
283.07
1.54
17.495
43.57
90°
262.91
Int.
To
Cravell Ave
Pg 68
Cont. Top Pg 32
40.00
91°28'00" R
91°28'00" R
10.05
88.41
55"
M.&R.
51.63
30.01
39.95
Set L&T
45.22
45.35
Fd. 2" I.P. & N.
in Conc
Set 9775
To this
for off set
17.93
29.88
Fd. 2" I.P. dn 12"
R.E. 1216
TR # 14866
.01
Fd. Spk in Conc.
Mon. dn 6"
FB. 805-39
Set 3/4" I.P. dn 12"
by Int.
Set B. Spk. W&T
on surface
ARRINGTON
857.45
Set C.S. Mon. Cap & Well
3-8-56 - JLW
Set L&T
COUNTY ENGINEER
R.E. 5869
TRACT
No 14866
M.B. 314-18
857.44 T60° =
857.45
Cont. from Pg 27
RETURN TO
LOS ANGELES COUNTY SURVEYOR
726 LOS ANGELES COUNTY
ENGINEERING BLDG.
Do not extend notes this side of this line.
Note: Any Additions or Changes on This Sheet Must be Made or Circled in Red Ink With Date and Name of Person Making Change.

PWFB 0925

398

Notes Ck'd by C. J. Cohn
Map No.
Office Work
Checked

Survey of ℄ Arrington Ave
W. O. 8351 Tape No. 085 St'd. 68 °F
Surveyed by Snyder
Notes Snyder Date 1-53
C. Johnson

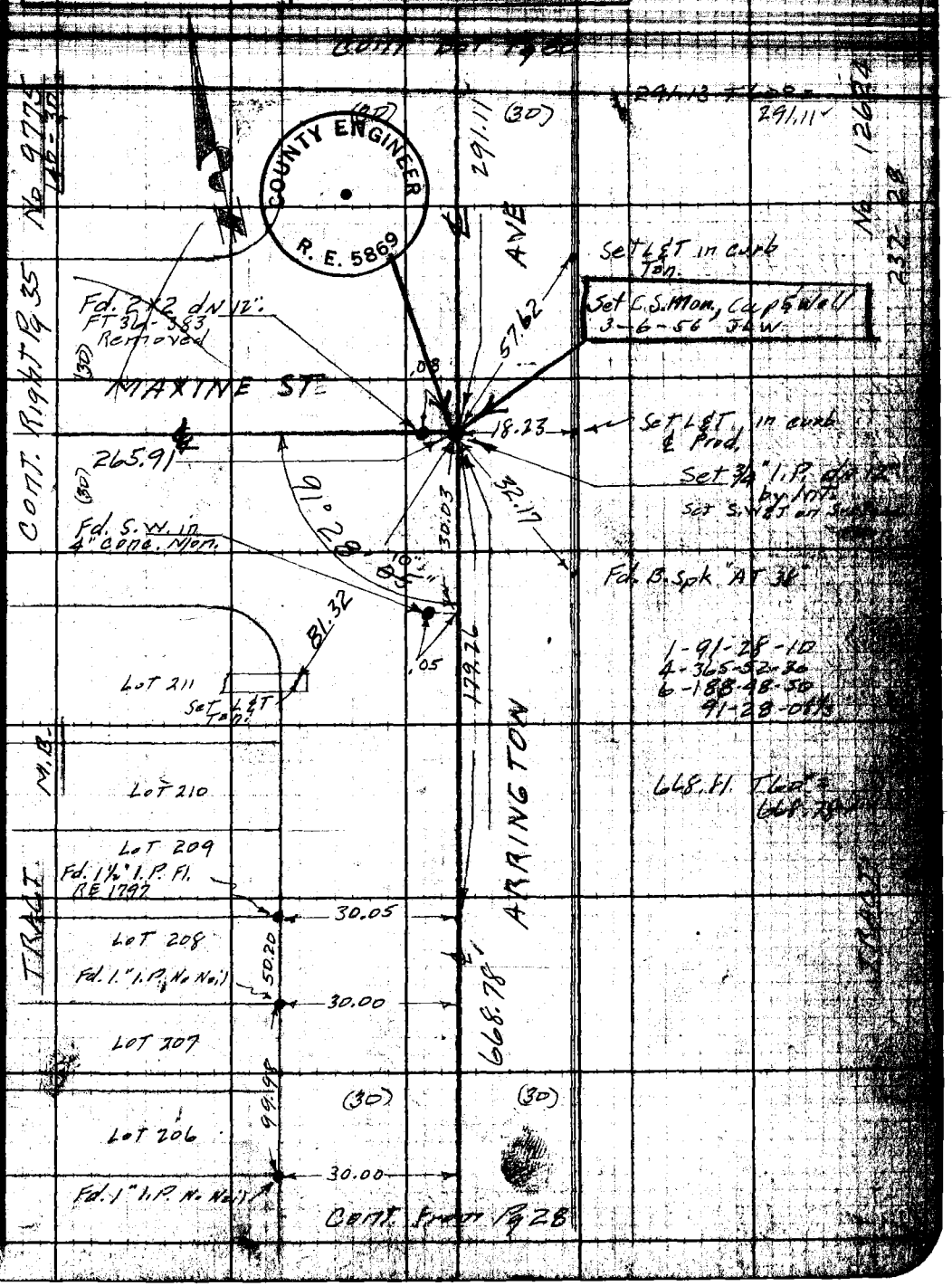

Note: Any Additions or Changes on This Sheet Must be Made or Circled in Red Ink With Date and Name of Person Making Change.

Do not extend notes this side of this line.

RETURN TO
LOS ANGELES COUNTY SURVEYOR
726 LOS ANGELES COUNTY
ENGINEERING BLDG.

76F3095 247 2-51

F.B. ~~1116~~ Pg. ~~30~~

PWFB 0925

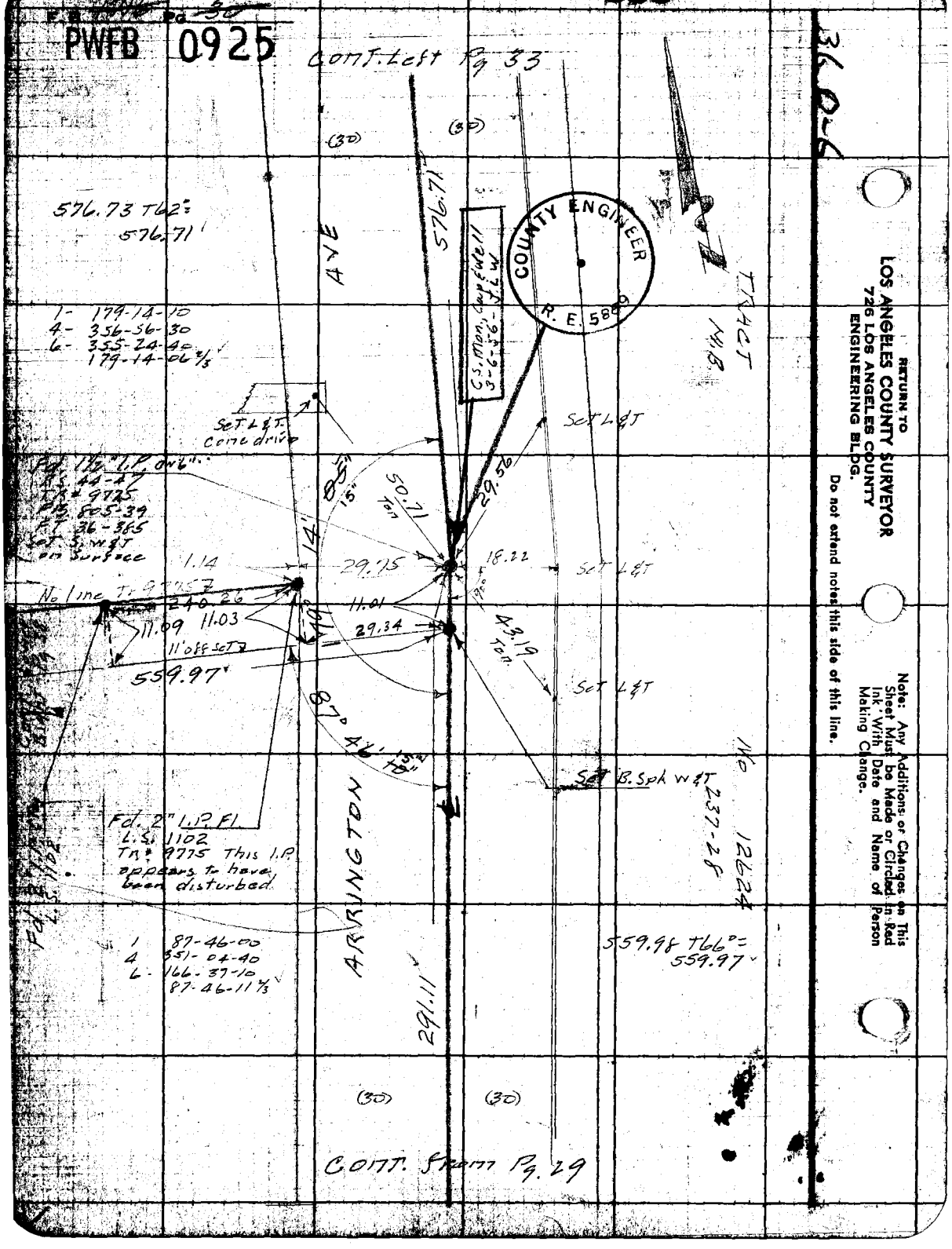

RETURN TO
LOS ANGELES COUNTY SURVEYOR
726 LOS ANGELES COUNTY
ENGINEERING BLDG.

Do not extend notes this side of this line.

Note: Any Additions or Changes on This Sheet Must be Made or Circled in Red Ink With Date and Name of Person Making Change.

PWFB 0925 400 401 402

Notes Ck'd by C.J. Galli
Map No.
Office Work
Checked

Survey of ℄ - Arrington Ave
W. O. 8351 Tape No. 085 St'd 68 °F
Surveyed by Snyder
Notes Snyder Date 1-53

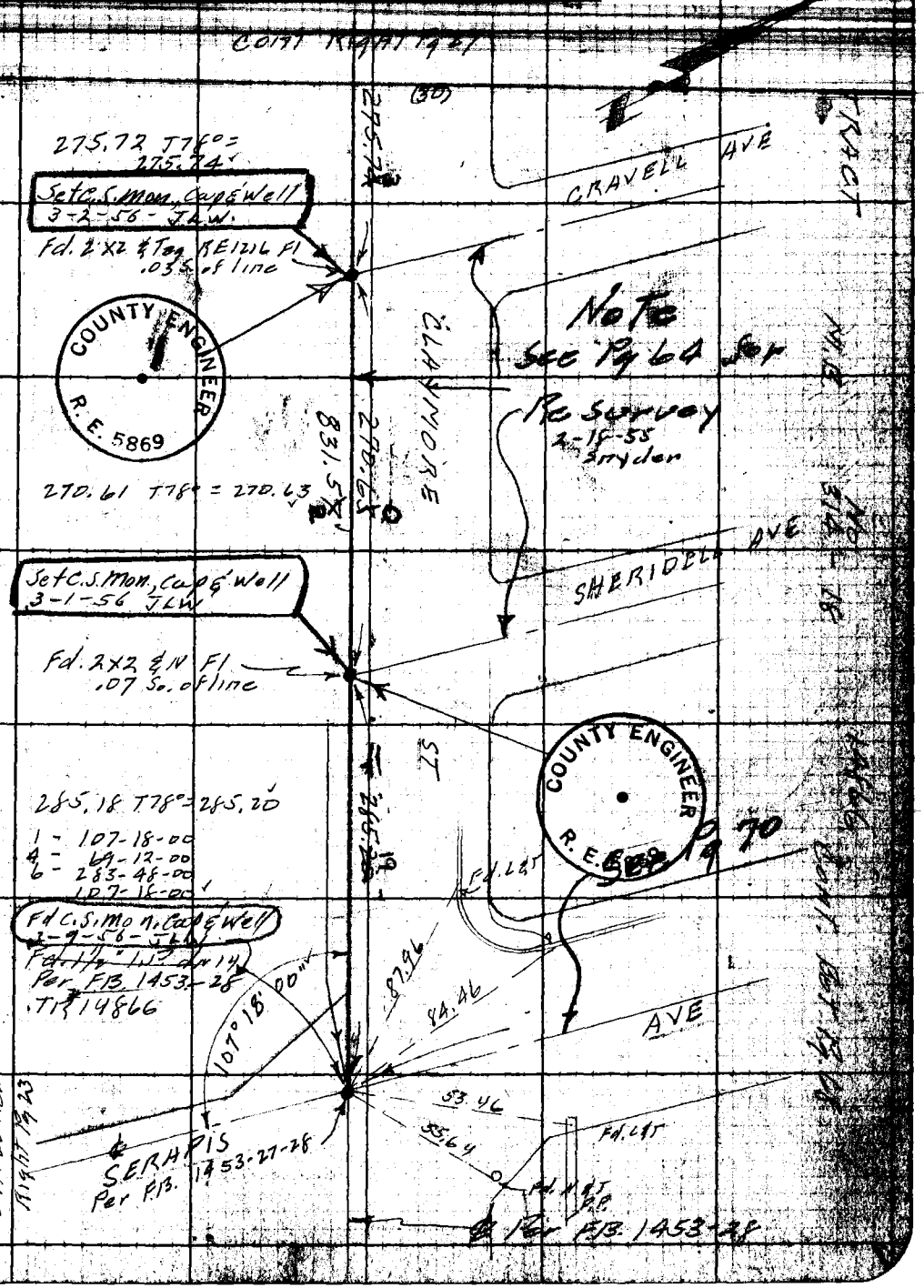

Note: Any Additions or Changes on This Sheet Must be Made or Circled in Red Ink With Date and Name of Person Making Change.

Do not extend notes this side of this line.

RETURN TO
LOS ANGELES COUNTY SURVEYOR
726 LOS ANGELES COUNTY ENGINEERING BLDG.

78F3098 247 2-51

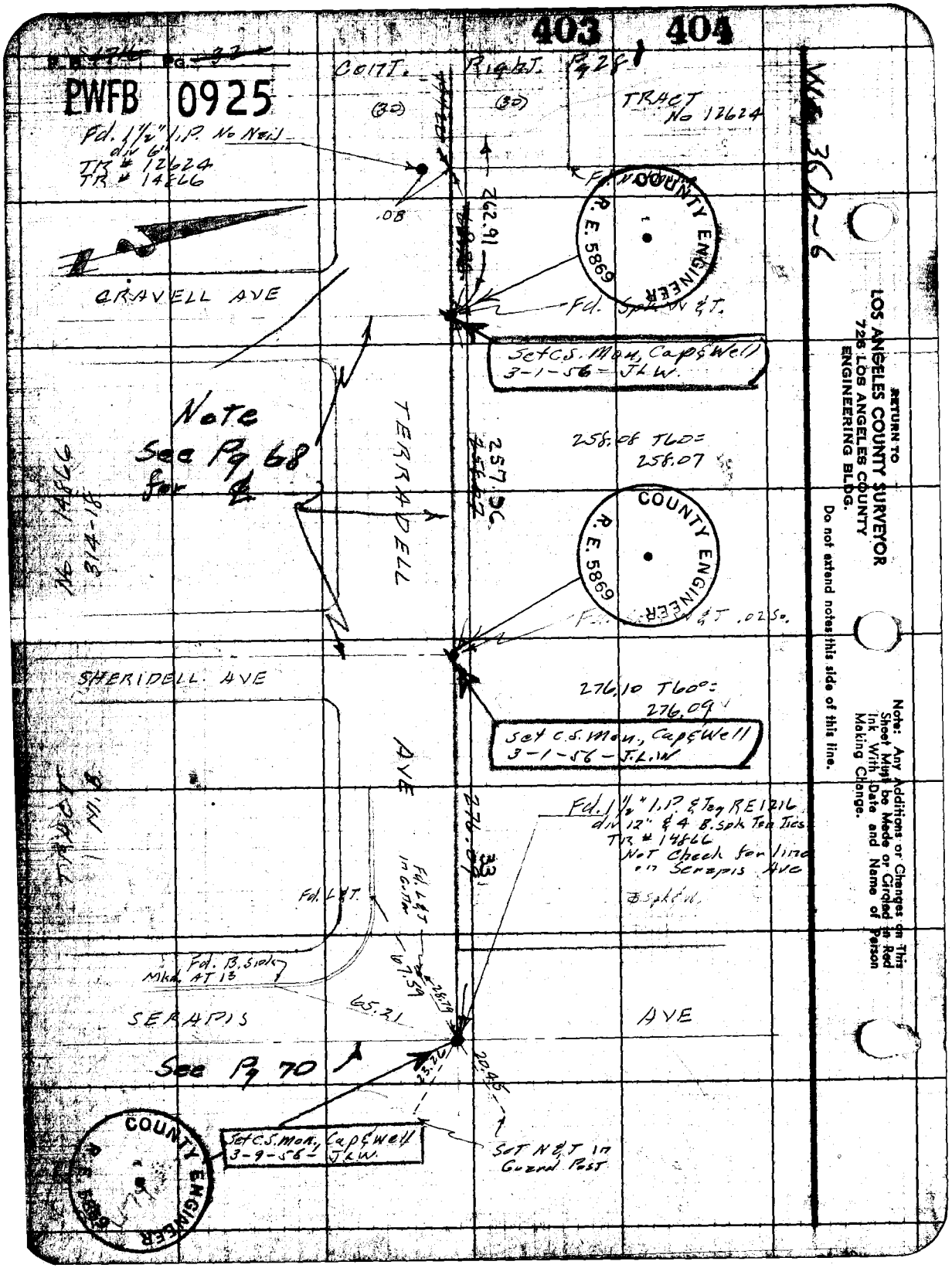

403 404
PWFB 0925
Cont. Right. Pg 28
(30)
(30)
TRACT No 12624
Fd. 1½" I.P. No Nail div 6"
TR # 12624
TR # 14866
.08
262.91
COUNTY ENGINEER R.E. 5869
GRAVELL AVE
Fd. Spk N & T.
Set C.S. Mon, Cap & Well 3-1-56 - J.L.W.
Note See Pg 68 for ℄
TERRADELL
257.96
258.08 T60° = 258.07
No 14866 314-18
COUNTY ENGINEER R.E. 5869
Fd. N & T .02 So.
SHERIDELL AVE
276.10 T60° = 276.09
Set C.S. Mon, Cap & Well 3-1-56 - J.L.W.
AVE
Fd. 1½" I.P. & Tag RE1216 div 12" & 4 B.Spk Ten Ties TR # 14866 Not Check for line on Serapis Ave
276.09
33
Fd. L & T.
Fd. L & T in Gutter
Fd. B. Spk Mkd. AT 13
67.59
28.79
65.21
SERAPIS
AVE
See Pg 70
23.26
20.45
Set C.S. Mon, Cap & Well 3-9-56 - J.L.W.
Set N & T in Guard Post
COUNTY ENGINEER R.E. 5869
RETURN TO
LOS ANGELES COUNTY SURVEYOR
726 LOS ANGELES COUNTY
ENGINEERING BLDG.
Do not extend notes this side of this line.
Note: Any Additions or Changes on This Sheet Must be Made or Circled in Red Ink With Date and Name of Person Making Change.

PWFB 1025 [redacted] 488

Notes [illegible] by C. J. [illegible]
Map No.
Office Work
Checked

Survey [illegible]
W. O. 8351 Tape No. 085 St'd. 68 °F
Surveyed by Snyder
Notes Snyder Date 1-53
Indexed [illegible] C. Johnson

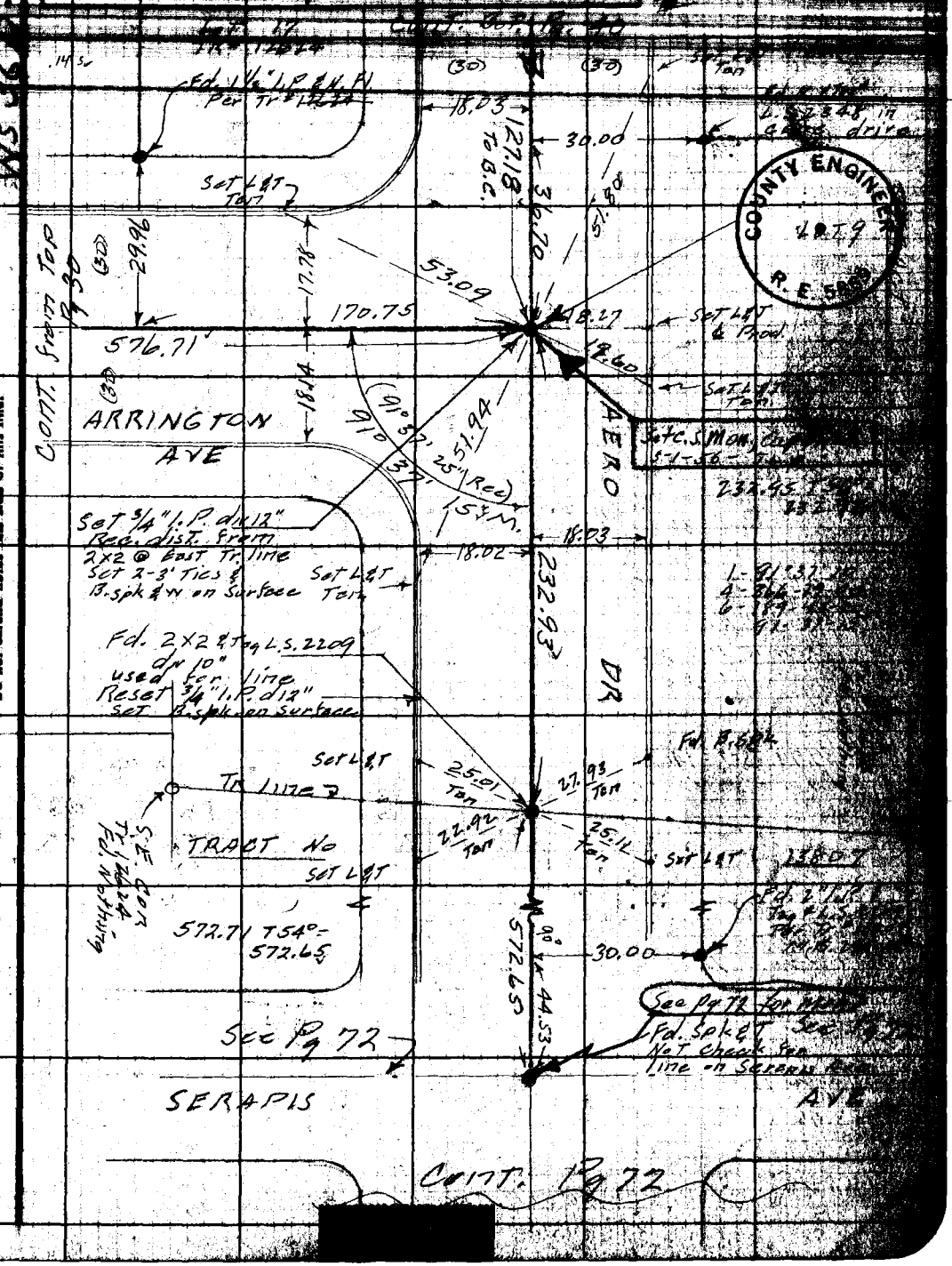

Note: Any Additions or Changes on This Sheet Must Be Made or Circled in Red Ink With Date and Name of Person Making Change.

Do not extend notes this side of this line.

RETURN TO
LOS ANGELES COUNTY SURVEYOR
726 LOS ANGELES COUNTY
ENGINEERING BLDG.

76F309S 247 2-51

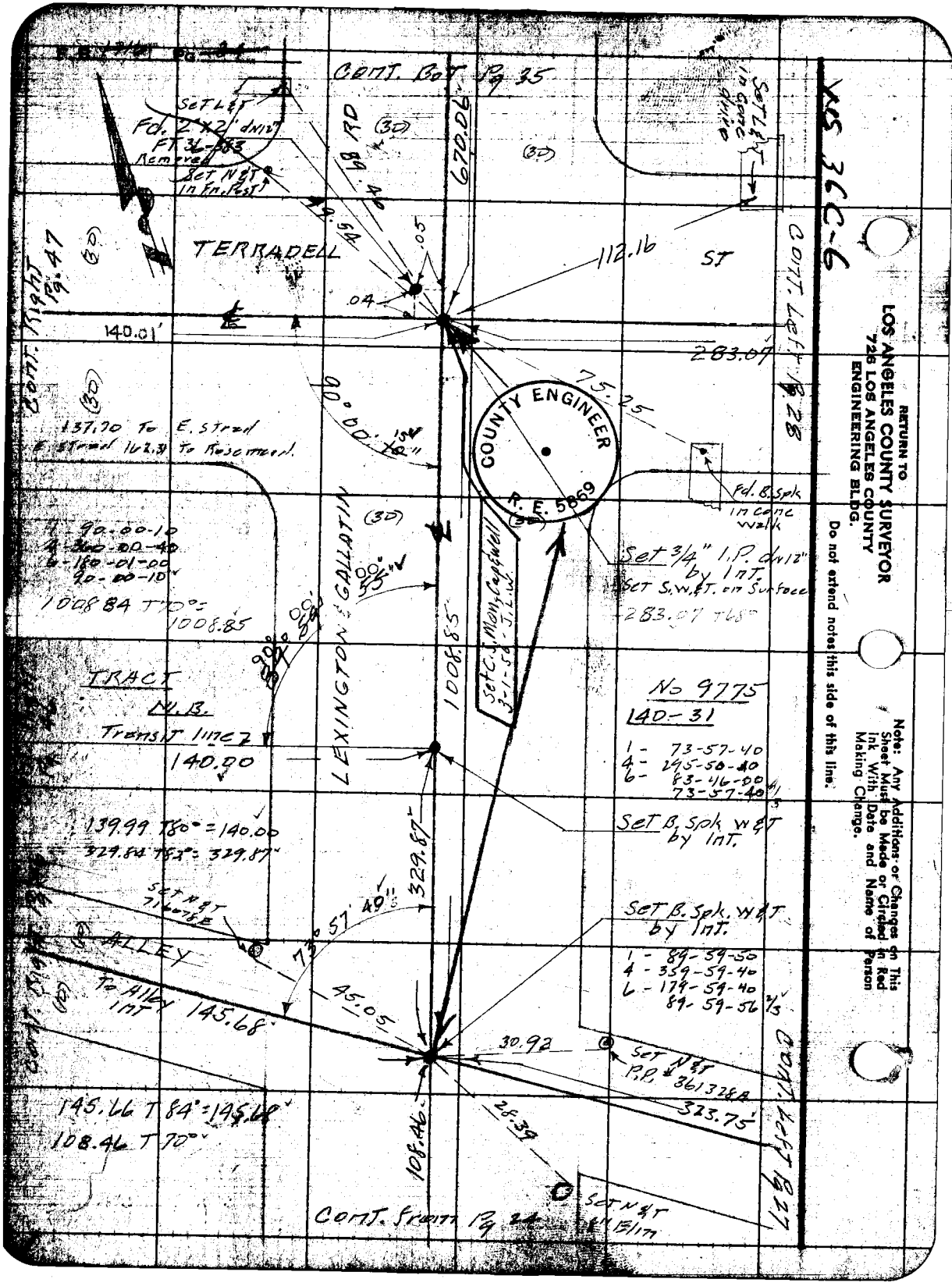

RETURN TO
LOS ANGELES COUNTY SURVEYOR
726 LOS ANGELES COUNTY
ENGINEERING BLDG.
Do not extend notes this side of this line.
Note: Any Additions or Changes on This Sheet Must be Made or Circled in Red Ink With Date and Name of Person Making Change.
YES 36C-6
COMT. BOT. Pg 35
SET L&T
Fd. 2"x2" dn12"
FT 36-583
Removed
SET N&T
in Fn. Post
TERRADELL
ST
112.16
140.01'
283.07
75.25
670.06
89.46
49.54
.05
.04
COUNTY ENGINEER
R. E. 5869
90°00'10"
137.70 To E. Strad
E. Strad 162.31 To Rosemead.
Fd. B. Spk
in Conc
Walk
Set 3/4" I.P. dn12"
by Int.
Set S.W.&T. on Surface
283.07 T68°
1-90-00-10
4-360-00-40
6-180-01-00
90-00-10
1008.84 T70° = 1008.85
LEXINGTON & GALLATIN
1008.85
Set C.S. Mon. Cap & Well
3-1-56 - J.L.W.
TRACT
N.B.
Transit line 2
140.00
No 9775
140-31
1- 73-57-40
4- 295-50-40
6- 83-46-00
73-57-40
Set B. Spk W&T
by Int.
139.99 T80° = 140.00
329.84 T82° = 329.87
329.87
Set N&T
716078E
73°57'40"
ALLEY
To Alley
Int
145.68
45.05
Set B. Spk. W&T
by Int.
1- 89-59-50
4- 359-59-40
6- 179-59-40
89-59-56 2/3
30.92
Set N&T
P.P. # 361328A
323.75
145.66 T84° = 145.68
108.46 T70°
108.46
28.39
Set N&T
6" Elm
COMT. Right Pg. 47
COMT. Left Pg. 28
COMT. Left Pg. 27
COMT. from Pg 24

PWFB 0925 405 406

F.B. ____ PG. ____

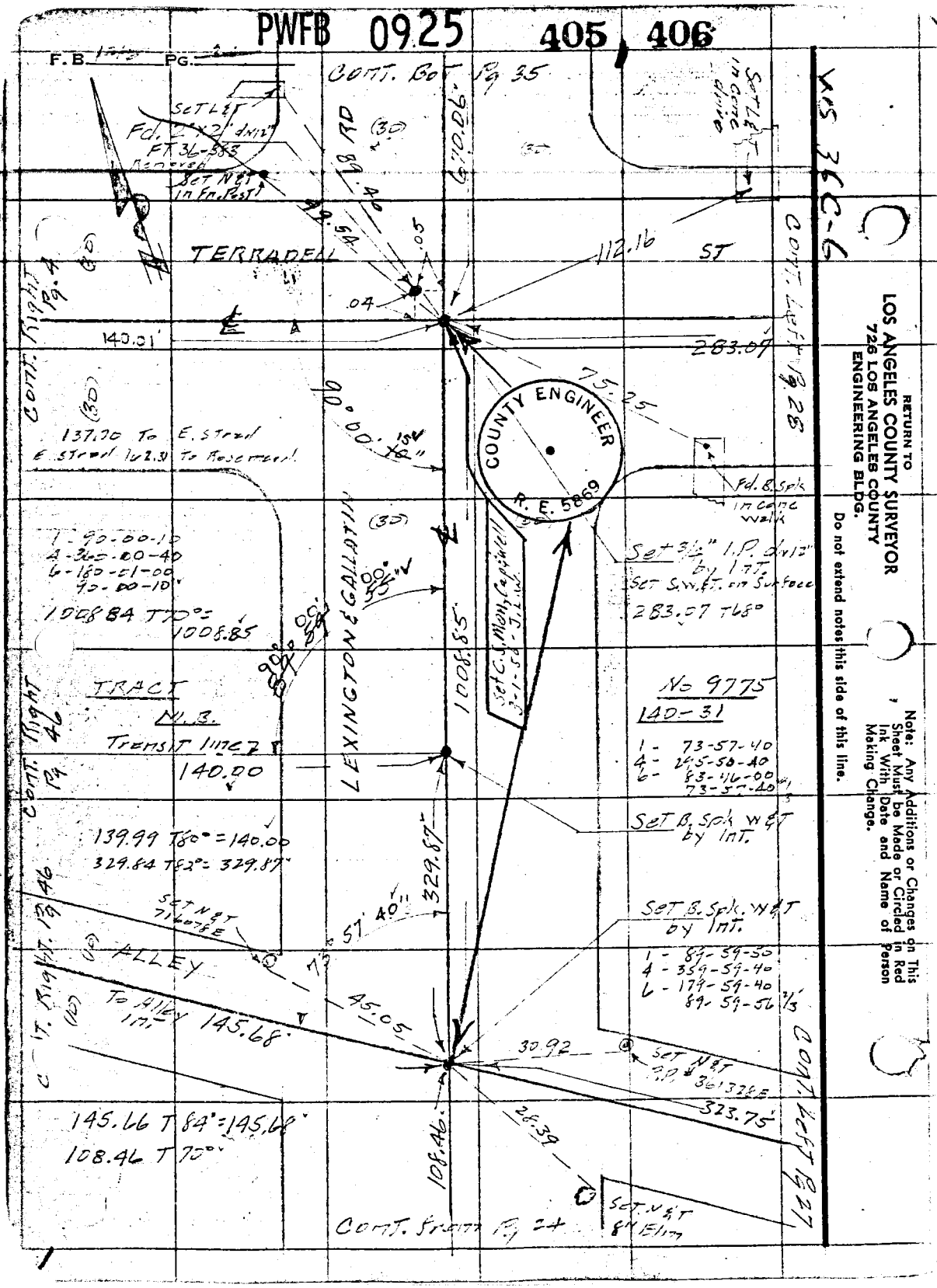

RETURN TO
LOS ANGELES COUNTY SURVEYOR
726 LOS ANGELES COUNTY
ENGINEERING BLDG.

Do not extend notes this side of this line.

Note: Any Additions or Changes on This Sheet Must be Made or Circled in Red Ink With Date and Name of Person Making Change.

PWEB 0925

407

P.B. 1716 Pg. 35

Notes Ck'd by
Map No.
Office Work
Checked
Date

Survey at Arrington Ave
W. O. 8351 Tape No. 085 St'd. 68 °F
Surveyed by Snyder
Notes Snyder Date 1-53
Indexed C. Johnson

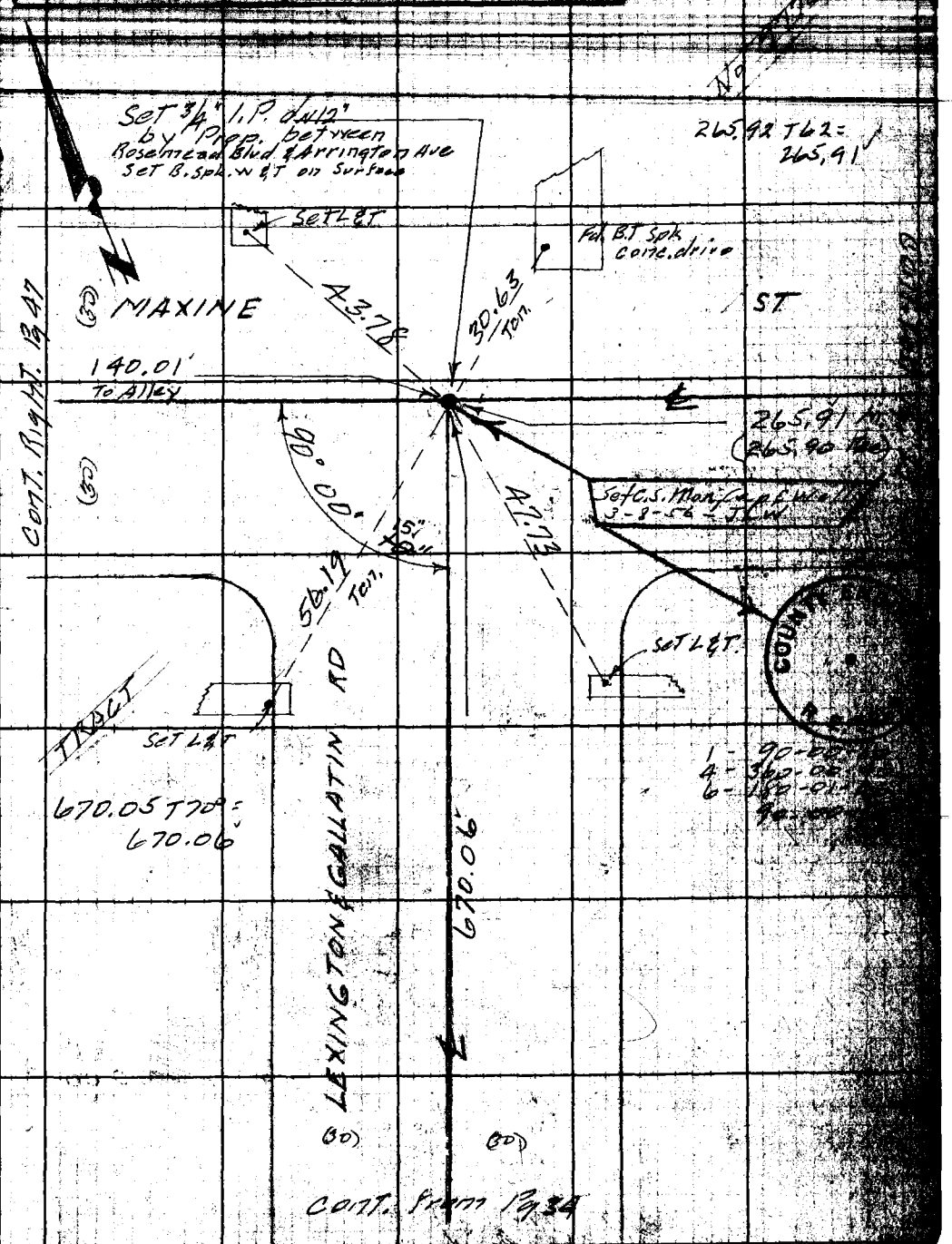

Note: Any Additions or Changes on Sheet Must be Made or Circled in Ink With Date and Name of Making Change.

Do not extend notes this side of this line.

RETURN TO
LOS ANGELES COUNTY SURVEYOR
724 LOS ANGELES COUNTY
ENGINEERING BLDG.

76F3095 247 2-51

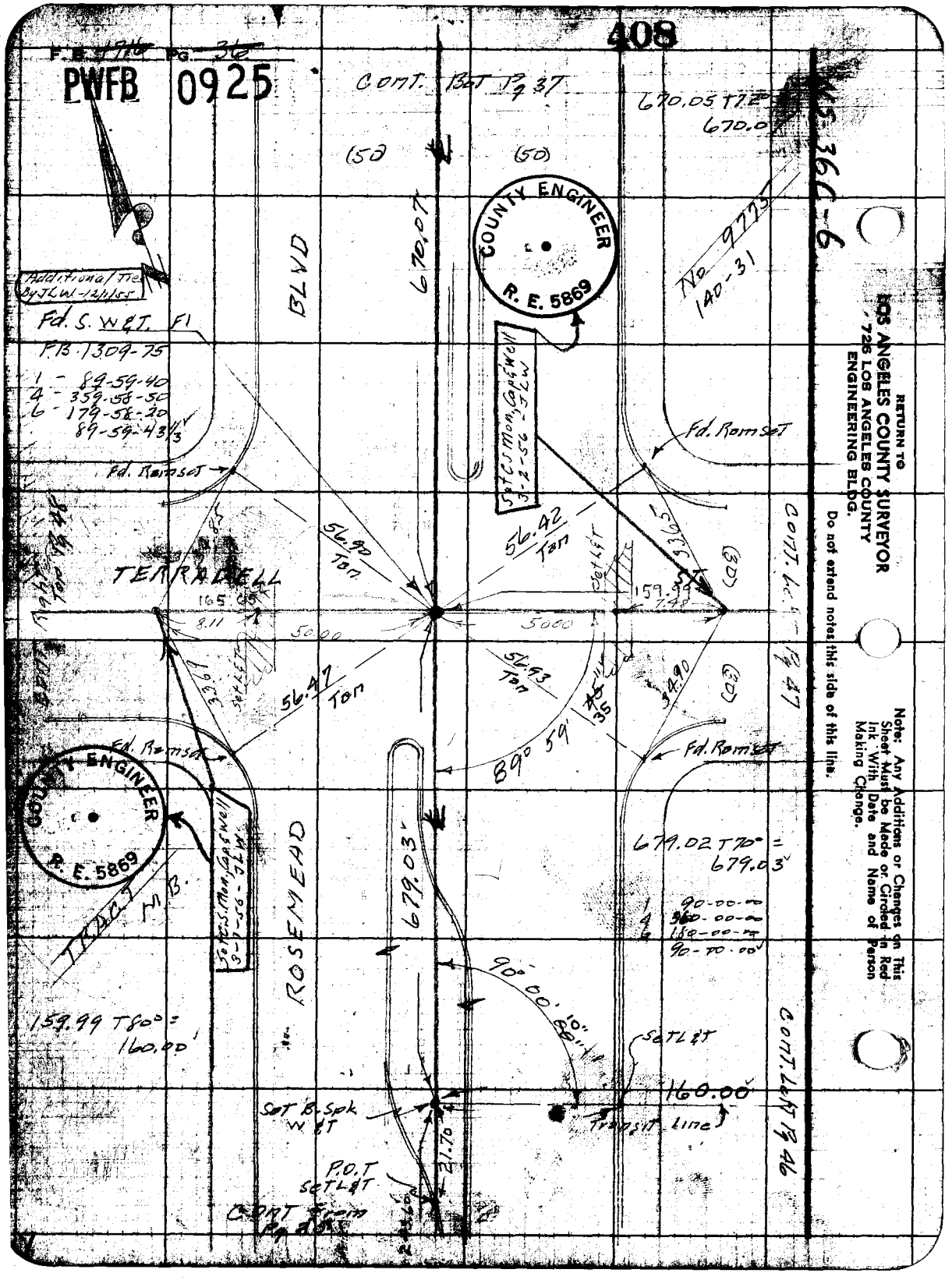

408
F.B. 1916 Pg. 36
PWFB 0925
CONT. BOT Pg 37
670.05 T72°
670.07
(50)
(50)
COUNTY ENGINEER
R. E. 5869
BLVD
670.07
No 9775
140-31
Additional Ties By JLW-12/1/55
Fd. S. W&T. F1
F.B. 1309-75
1 - 89-59-40
4 - 359-58-50
6 - 179-58-20
89-59-43 1/3
Fd. Ramset
Set C.S. Mon. Cap & Well 3-2-56 - JLW
Fd. Ramset
56.90 Tan
56.42 Tan
TERRADELL
165.05
8.11
50.00
50.00
159.99
7.48
56.47 Tan
56.93 Tan
89° 59'
34.90
Fd. Ramset
Fd. Ramset
COUNTY ENGINEER
R. E. 5869
Set C.S. Mon. Cap & Well 3-1-56 - JLW
TRACT M.B.
ROSEMEAD
679.03
679.02 T70° = 679.03
90-00-00
360-00-00
180-00-00
90-00-00
90° 00' 10"
159.99 T80° = 160.00
Set L&T
160.00
Set B. Spk W&T
Transit Line
21.70
P.O.T Set L&T
CONT From Pg 20
CONT. Left Pg 47
CONT. Left Pg 46
RETURN TO
LOS ANGELES COUNTY SURVEYOR
726 LOS ANGELES COUNTY
ENGINEERING BLDG.
Do not extend notes this side of this line.
Note: Any Additions or Changes on This Sheet Must be Made or Circled in Red Ink With Date and Name of Person Making Change.

PWFB 0925 [redacted] 409

Notes Ck'd by
Map No.
Office Work
Checked
Date

W.O. 8551 Tape No. 085 St'd 68 °F
Notes Snyder Date 1-53
Indexed A. C. Johnson

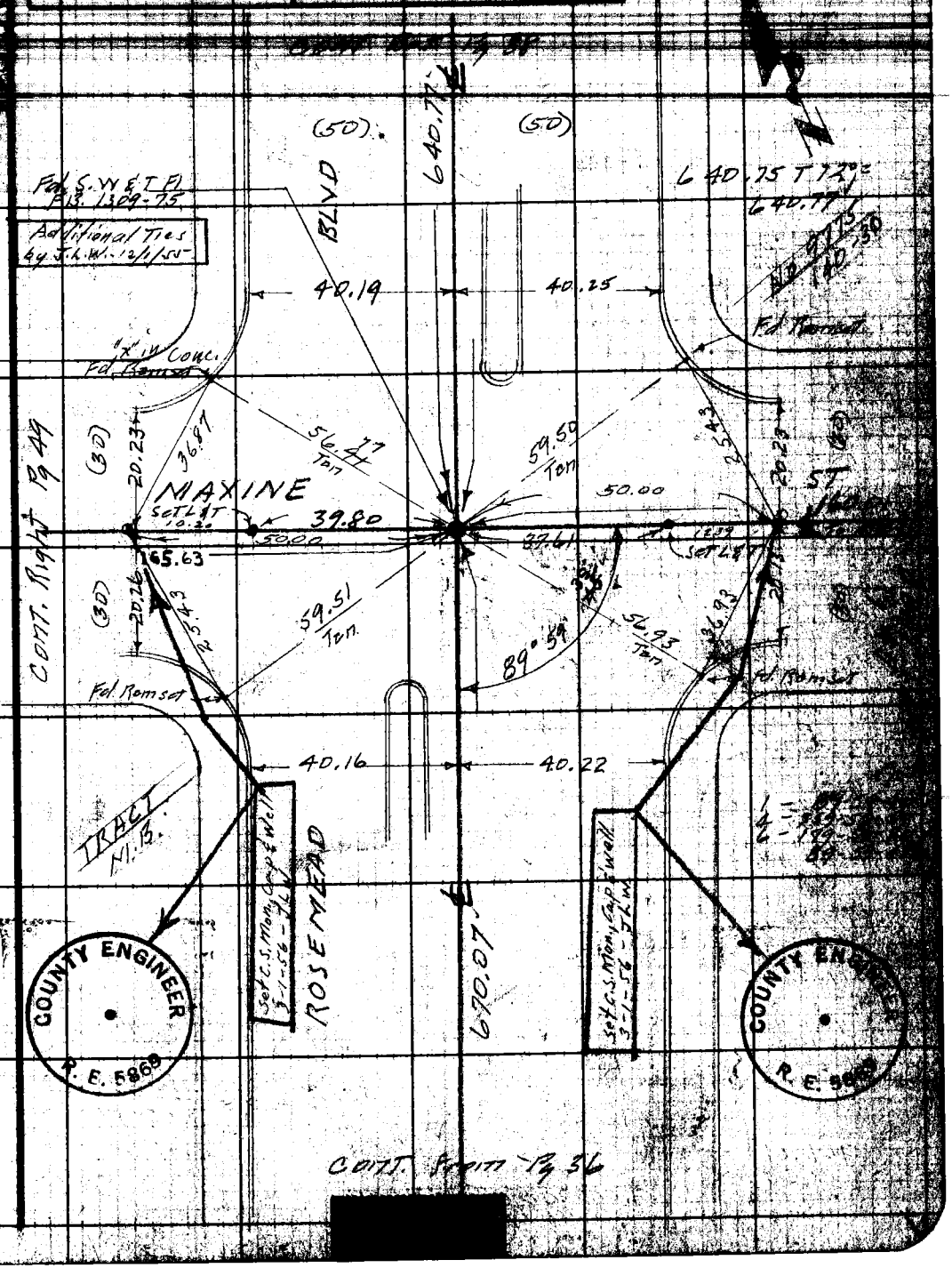

Note: Any Additions or Changes on This Sheet Must Be Made or Circled in Red Ink With Date and Name of Person Making Change.

Do not extend notes this side of this line.

RETURN TO
LOS ANGELES COUNTY SURVEYOR
726 LOS ANGELES COUNTY
ENGINEERING BLDG.

76F3095 247 2-51

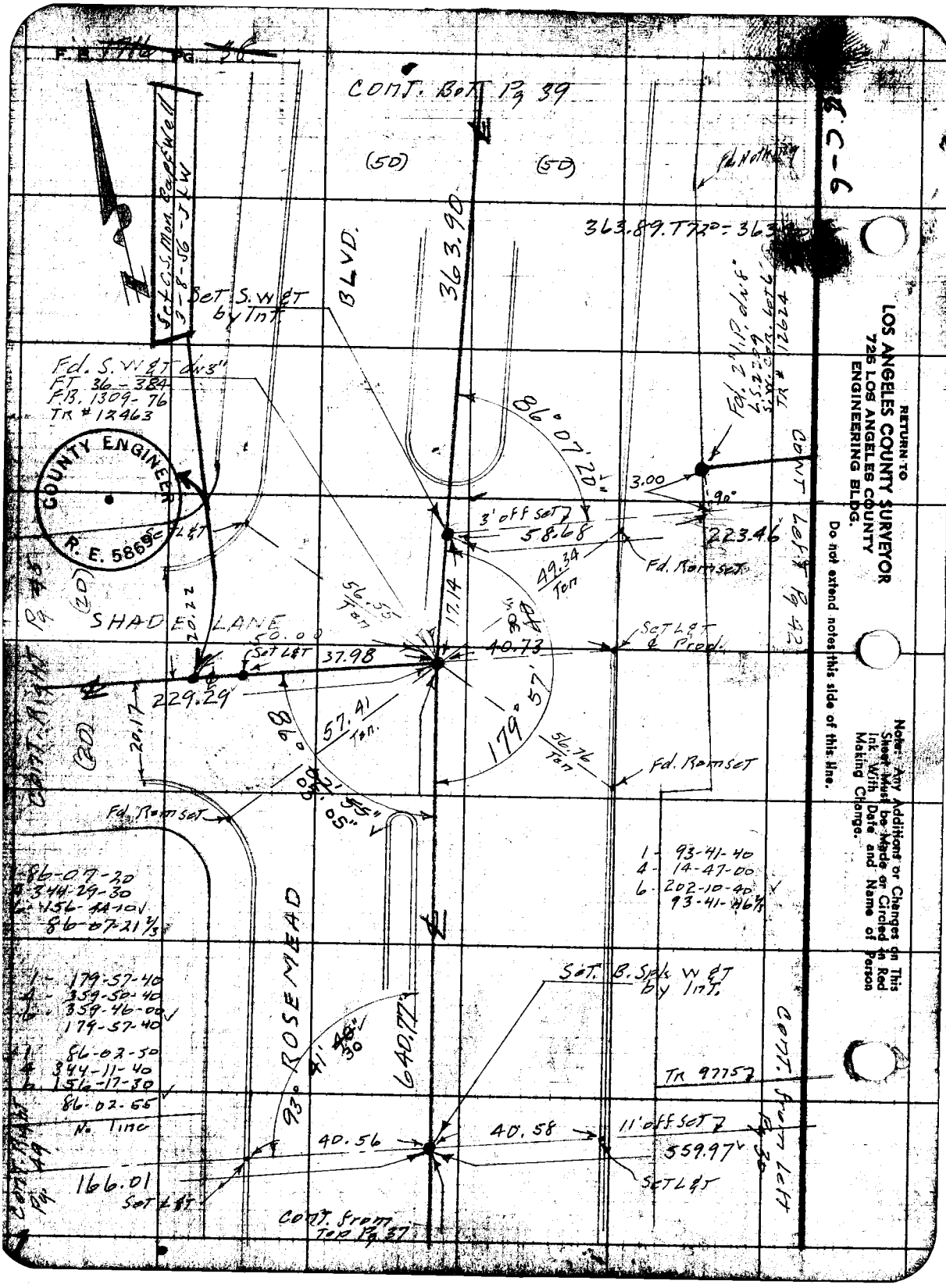

RETURN TO
LOS ANGELES COUNTY SURVEYOR
725 LOS ANGELES COUNTY
ENGINEERING BLDG.

Do not extend notes this side of this line.

Note: Any Additions or Changes on This Sheet Must be Made or Circled in Red Ink With Date and Name of Person Making Change.

F. B. 411 PG. 26

PWFB 1025

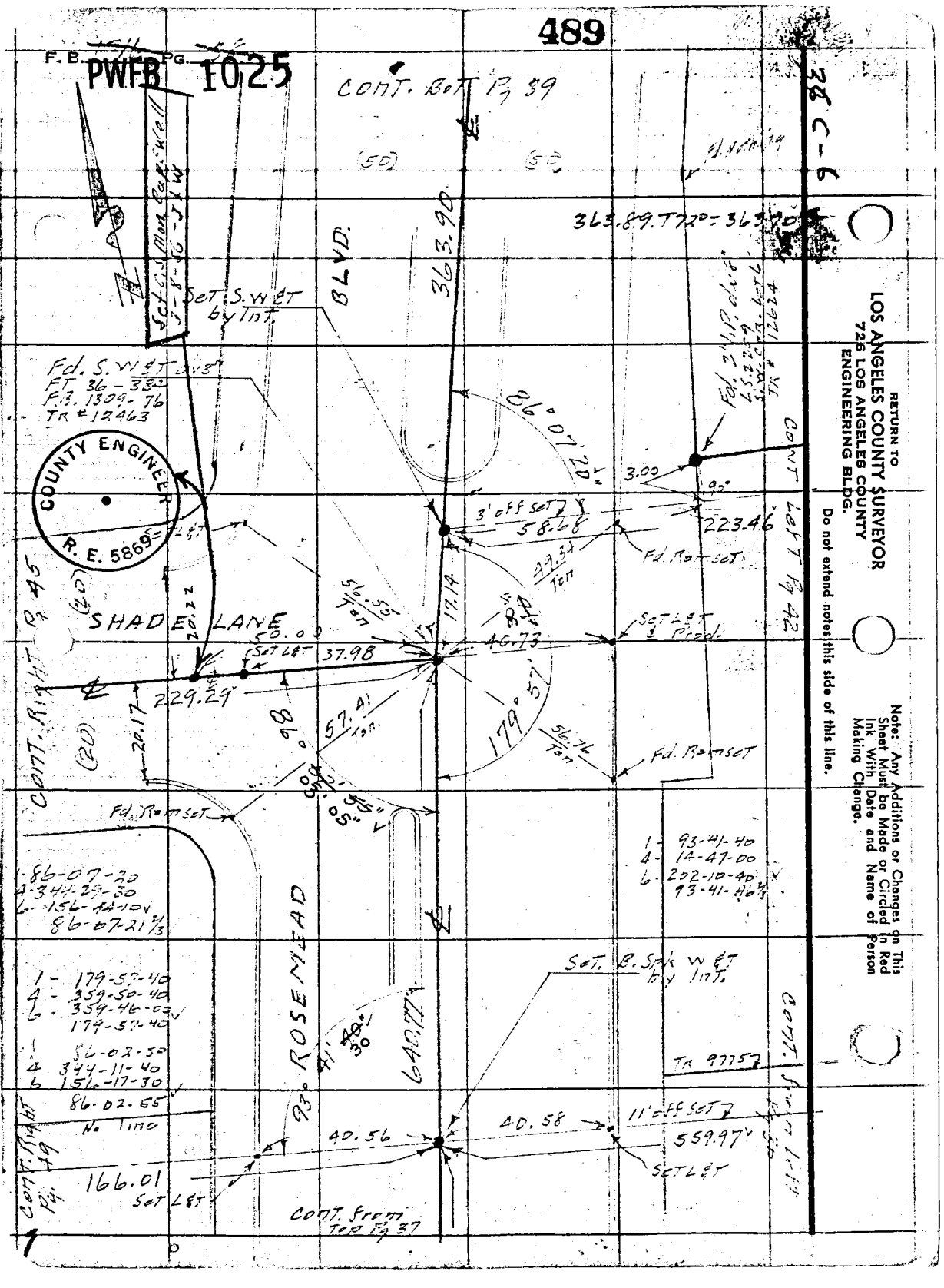

RETURN TO
LOS ANGELES COUNTY SURVEYOR
726 LOS ANGELES COUNTY
ENGINEERING BLDG.

Do not extend notes this side of this line.

Note: Any Additions or Changes on This Sheet Must be Made or Circled in Red Ink With Date and Name of Person Making Change.

PWFB 1025

490

F.B. 1716 Pg. 37

Notes Ck'd by: [illegible]	Survey of: [illegible]
Map No.	W. O. 8351 Tape No. 085 St'd. 68 °F
Office Work	Surveyed by: Snyder
Checked	Notes: Snyder Date 1-53
Date	Indexed: R. C. Johnson

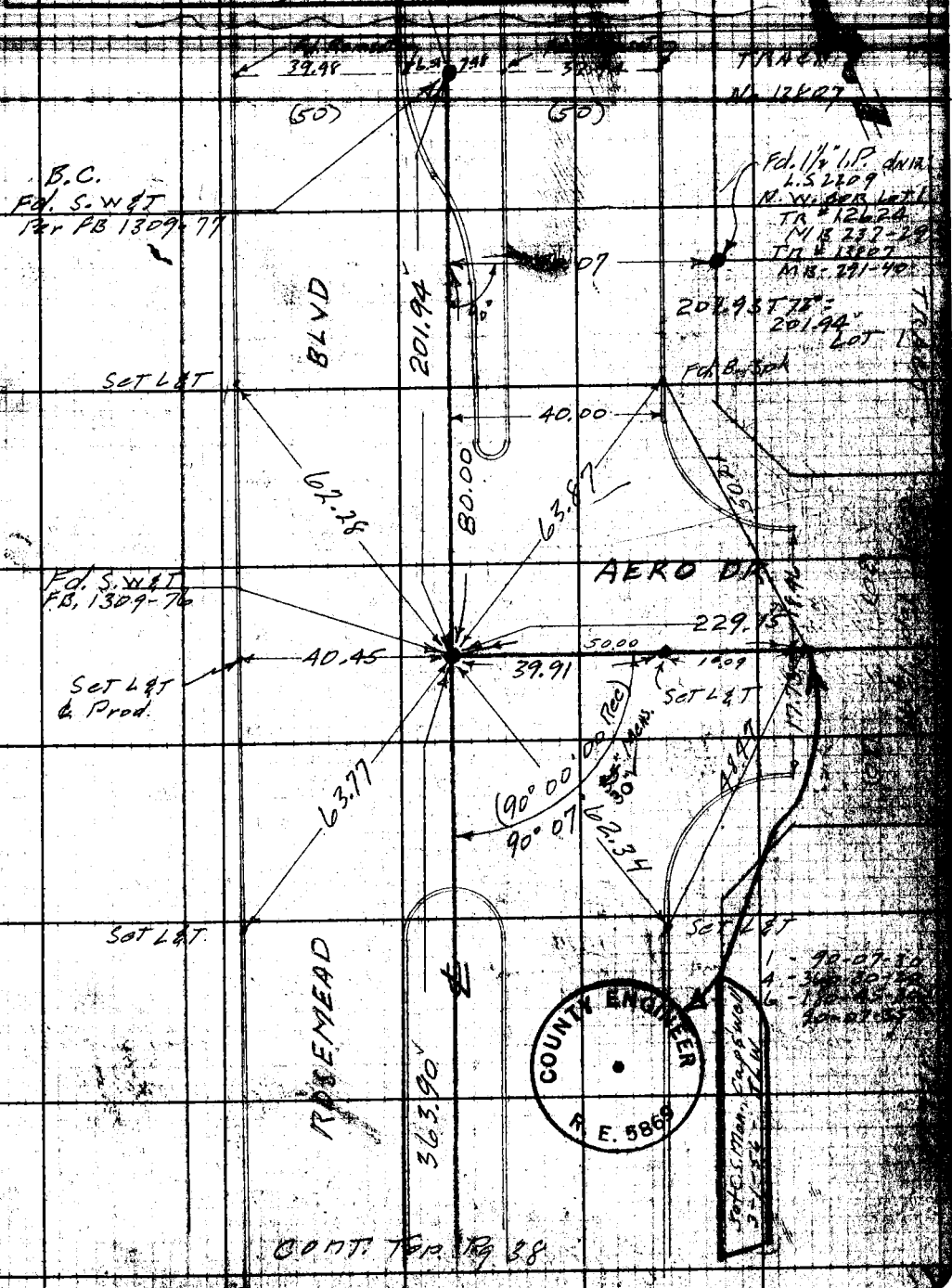

Notes: Any Additions or Changes on This Sheet Must be Made or Circled in Red Ink With Date and Name of Person Making Change.

Do not extend notes this side of this line.

RETURN TO
LOS ANGELES COUNTY SURVEYOR
726 LOS ANGELES COUNTY
ENGINEERING BLDG.

76F309S 247 2-51

CONT. TOP Pg 38

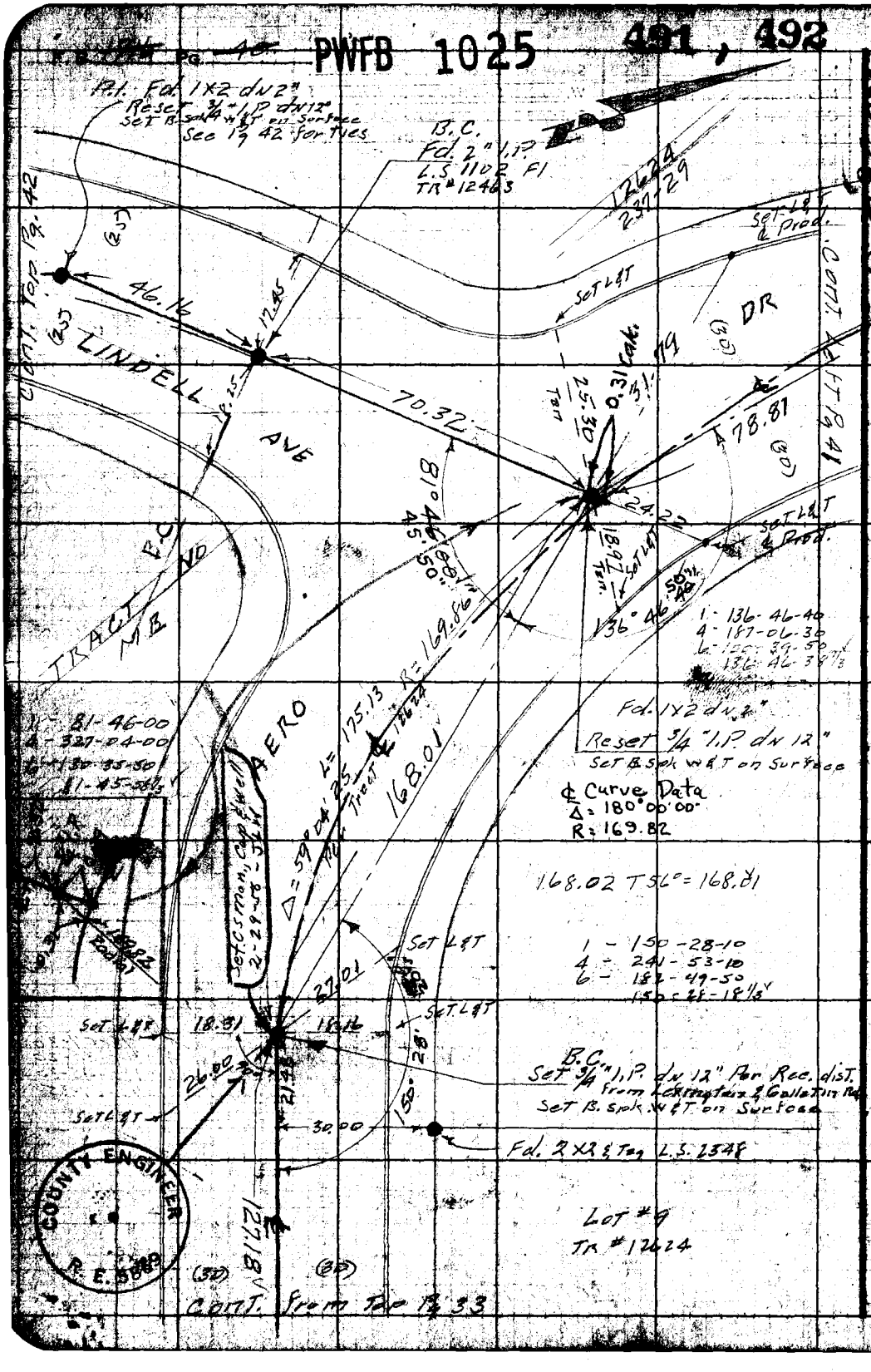

RETURN TO
LOS ANGELES COUNTY SURVEYOR
725 LOS ANGELES COUNTY
ENGINEERING BLDG.

Do not extend notes this side of this line.

Note: Any Additions or Changes on This Sheet Must be Made or Circled in Red Ink With Date and Name of Person Making Change.

PWFB 1025 493, 494

Map No.

Checked

Date

W. O. 8351 Tape No. 265 St'd 68 °F

Notes Snyder Date 1-53

Indexed A. C. Johnson

Note: Any Additions or Changes of This Sheet Must be Made or Circled In Ink With Date and Name of Making Change.

Do not extend notes this side of this line.

RETURN TO LOS ANGELES COUNTY SURVEYOR LOS ANGELES COUNTY ENGINEERING BLDG.

76F3086 247 2-81

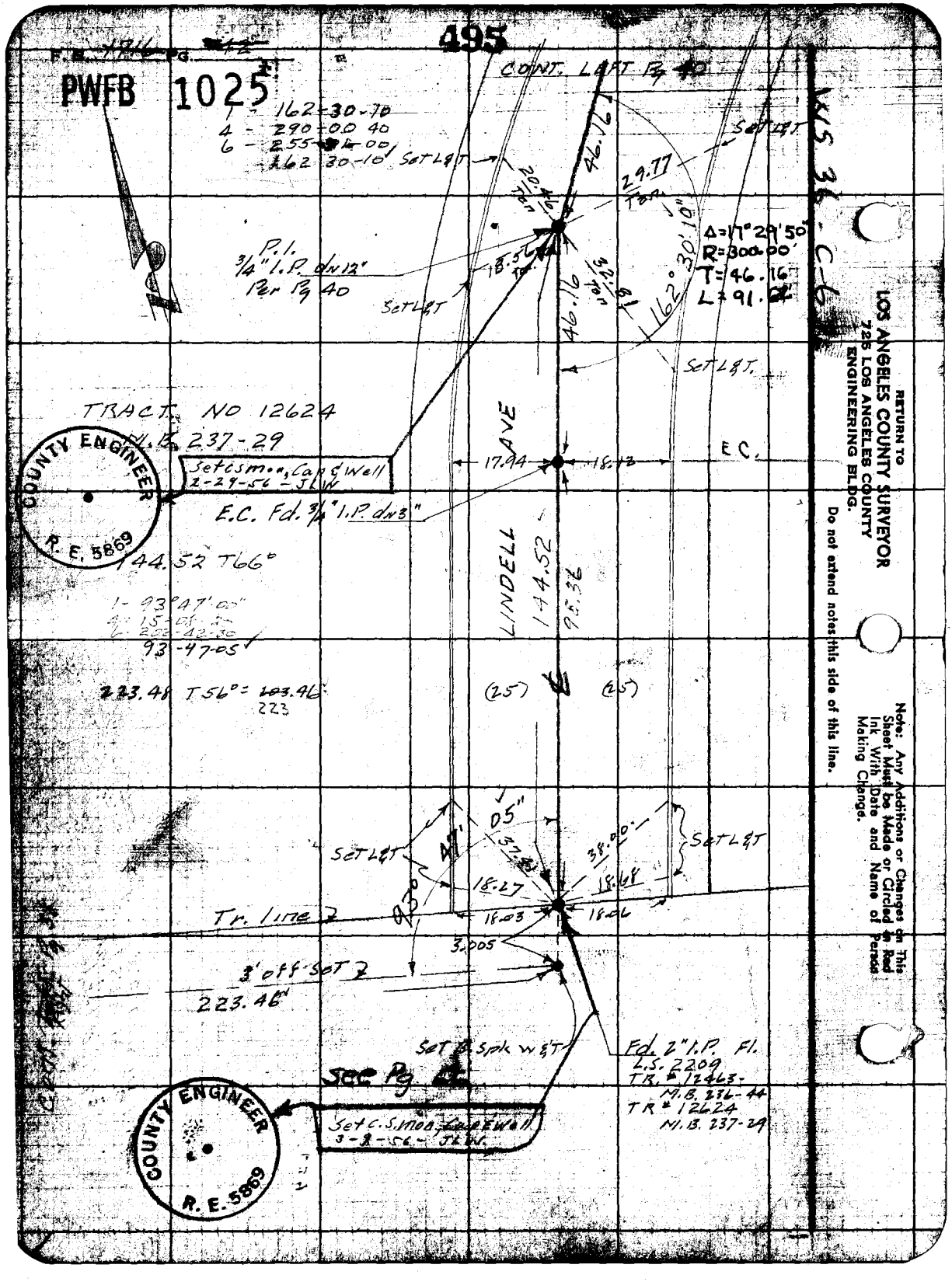
495
PWFB 1025
CONT. LEFT Pg 40
1 - 162-30-10
4 - 290-00 40
6 - 255-00
162 30-10 Set L&T
Set L&T
46.16
29.77 Ton
20.46 Ton
Δ=17°29'50"
R=300.00'
T=46.16
L=91.62
162°30'10"
P.I.
3/4" I.P. dn 12"
Per Pg 40
18.56 Ton
32.81 Ton
46.16
Set L&T
Set L&T
TRACT NO 12624
M.B. 237-29
Set C.S. Mon, Cap & Well
2-29-56 - JLW
E.C. Fd. 3/4" I.P. dn 3"
17.94
18.12
E.C.
LINDELL AVE
144.52
95.36
144.52 T66°
1 - 93°47'00"
4 - 15-08-20
6 - 202-42-30
93-47-05
223.48 T56° = 223.46
223
(25)
(25)
Set L&T
47'
05"
37.81
38.00
Set L&T
18.27
18.68
93°
Tr. line
18.03
18.06
3.005
3' off Set
223.46
Set B. Spk W&T
Fd. 2" I.P. Fl.
L.S. 2209
TR. # 12463-
M.B. 236-44
TR # 12624
M.B. 237-29
See Pg
Set C.S. Mon, Cap & Well
3-8-56 - JLW
COUNTY ENGINEER
R.E. 5869
COUNTY ENGINEER
R.E. 5869
RETURN TO
LOS ANGELES COUNTY SURVEYOR
725 LOS ANGELES COUNTY
ENGINEERING BLDG.
Do not extend notes this side of this line.
Note: Any Additions or Changes on This Sheet Must be Made or Circled in Red Ink With Date and Name of Person Making Change.

PWFB 0925 410 411

Notes Ck'd by
Map No.
Office Work
Checked
Date

W. O. 8351 Tape No. 085 St'd 68 °F
Surveyed by
Notes Snyder Date 1-53
Indexed C. Johnson

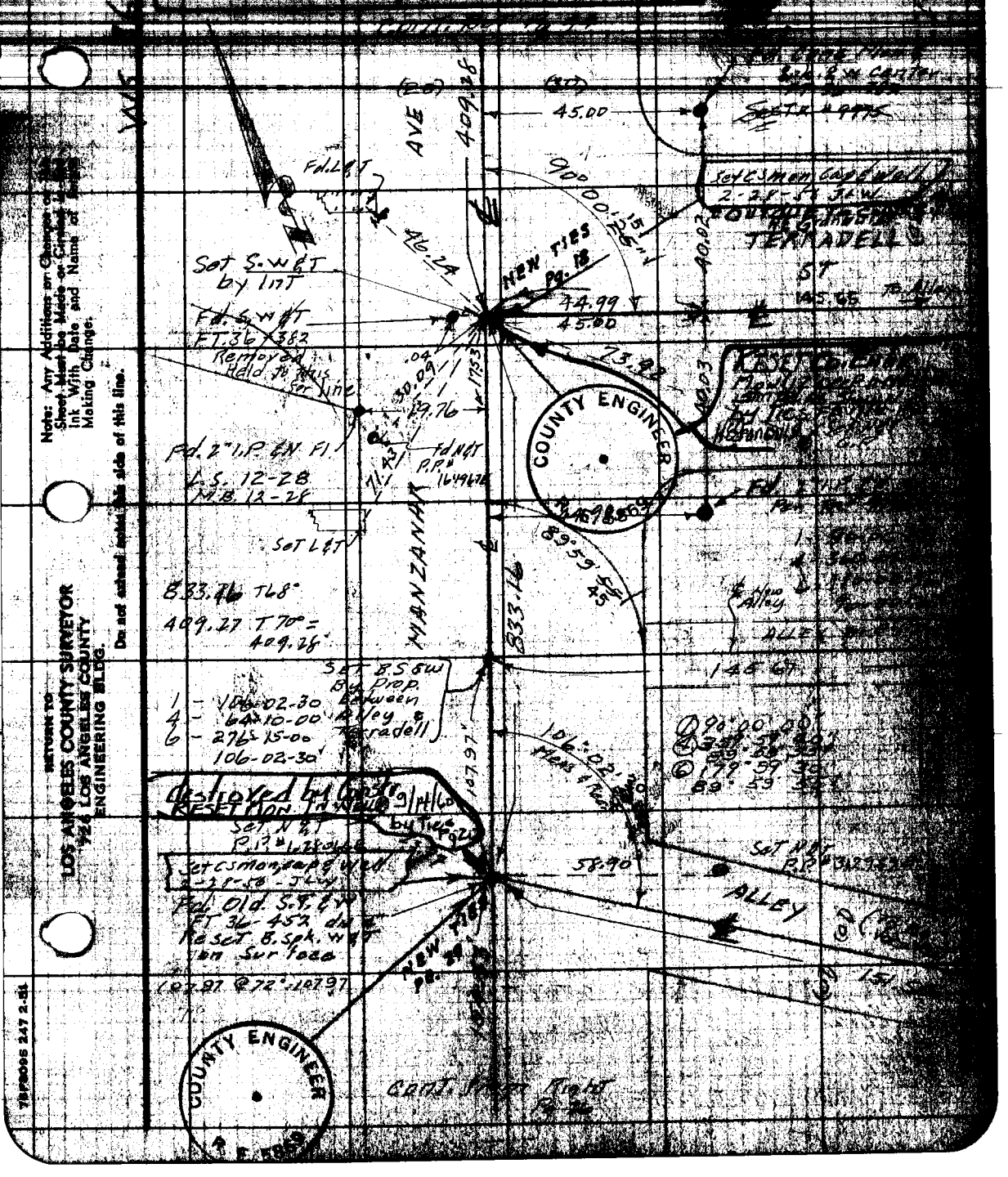

Note: Any Additions or Changes on this Sheet Must be Made or Circled in Ink With Date and Name of Person Making Change.

Do not extend notes this side of this line.

RETURN TO
LOS ANGELES COUNTY SURVEYOR
726 LOS ANGELES COUNTY
ENGINEERING BLDG.

78F8095 247 2-51

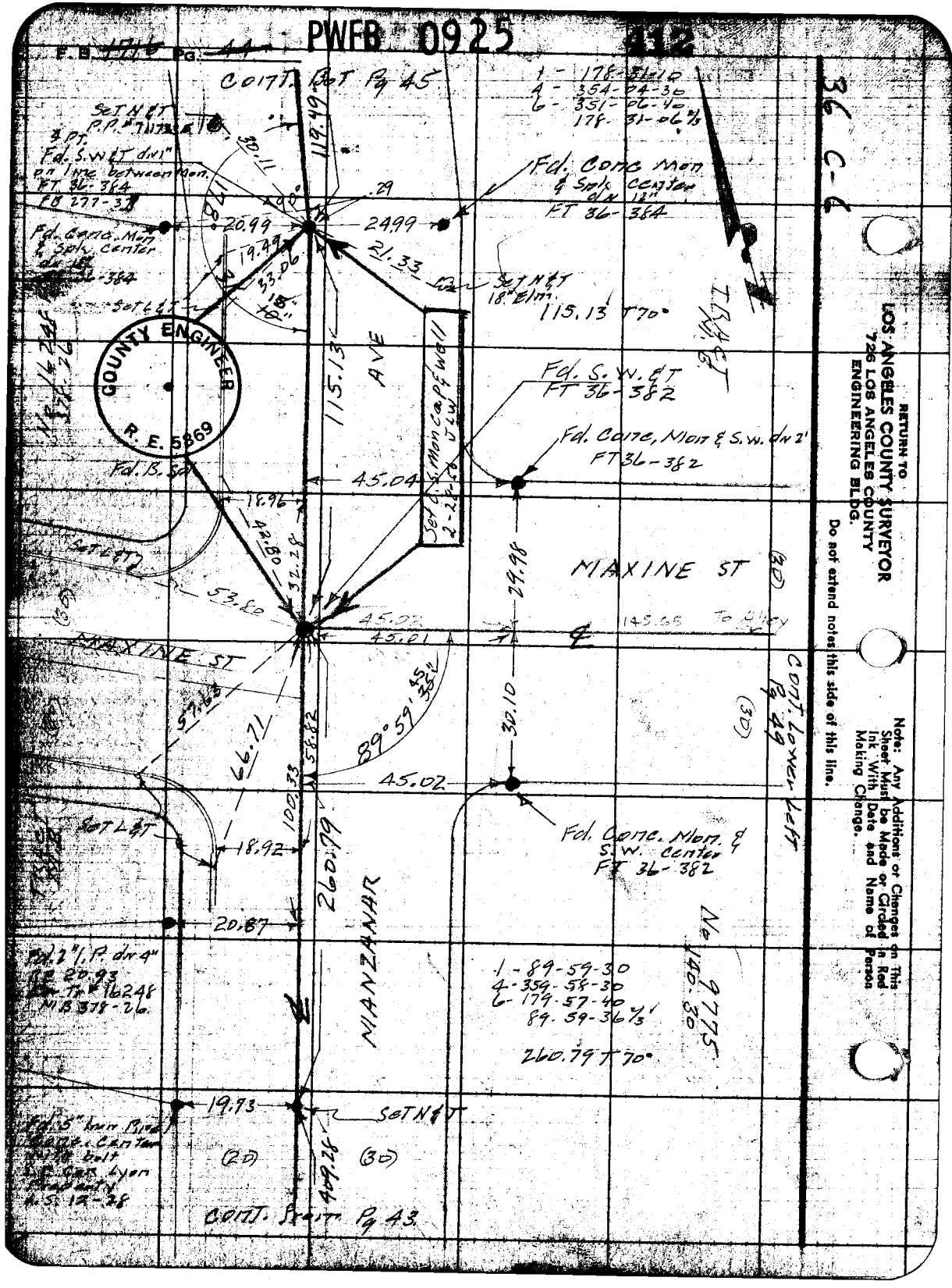
PWFB 0925
412
F.B. 1716 Pg. 44
CONT. BOT Pg 45
1 - 178-31-10
4 - 354-04-30
6 - 351-06-40
178-31-06 2/3
36 C-6
Set N&T P.P. #7117
3 PT.
Fd. S.W.&T dn 1" on line between Mon. FT 36-384
FB 277-38
Fd. Conc. Mon & Spk. center dn 12" FT 36-384
Fd. Conc. Mon & Spk. center dn 18" FT 36-384
Set L&T
Set N&T 18" Elm.
115.13 T 70°
COUNTY ENGINEER
R. E. 5869
Fd. B. Spk
115.13
AVE
Set C.S. Mon Cap & Well 2-28-58 JLW
Fd. S.W.&T FT 36-382
Fd. Conc. Mon & S.W. dn 2' FT 36-382
45.04
18.96
42.80
32.28
Set L&T
53.80
29.98
MAXINE ST
45.02
45.01
145.65 To Alley
MAXINE ST
89°59'45"
30.10
66.71
58.82
100.33
45.02
Fd. Conc. Mon. & S.W. center FT 36-382
Set L&T
18.92
260.79
20.87
MANZANAR
Fd. 2" I.P. dn 4" RE 20.93 Tr. # 16248 MB 378-26
1 - 89-59-30
4 - 359-58-30
6 - 179-57-40
89-59-36 2/3
260.79 T 70°
No 9775 140.30
19.93
Set N&T
Fd. 5" Iron Pipe Conc. Center with bolt S.C. Cor. Lyon Property U.S. 12-28
(20)
(30)
409.28
CONT. from Pg 43
CONT. Lower Left Pg 49
(30)
(30)
TRACT No. 6
RETURN TO
LOS ANGELES COUNTY SURVEYOR
726 LOS ANGELES COUNTY
ENGINEERING BLDG.
Do not extend notes this side of this line.
Note: Any Additions or Changes on This Sheet Must be Made or Circled in Red Ink With Date and Name of Person Making Change.

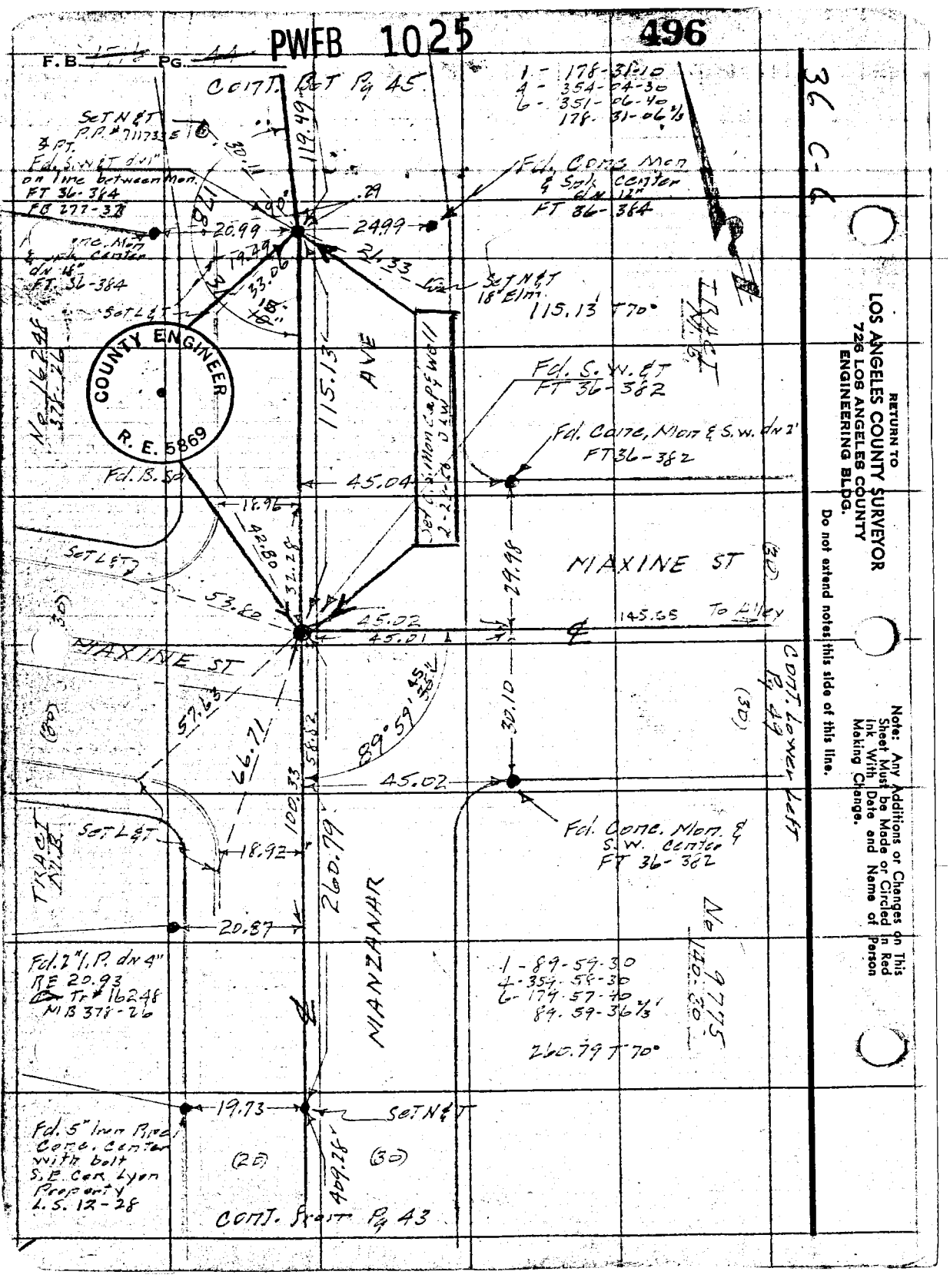
PWFB 1025
496
F.B. PG. 44
CONT. BOT Pg 45
1 - 178-31-10
4 - 354-04-30
6 - 351-06-40
178-31-06 2/3
36 C-6
SET N&T
P.P. # 711733 E
3 PT.
Fd. S.W.&T dn 1" on line between Mon.
FT 36-384
FB 277-32
Fd. Conc. Mon & Spk. center dn 12"
FT 36-384
Conc. Mon & Spk. center dn 18"
FT. 36-384
SET L&T
SET N&T 18" Elm
115.13' T 70°
COUNTY ENGINEER
R. E. 5869
No. 16248 378-26
115.13'
AVE
Fd. S.W.&T
FT 36-382
Fd. Conc. Mon & S.W. dn 2'
FT 36-382
Fd. B. Sp.
45.04
18.96
42.80
32.28
SET L&T
53.80
MAXINE ST
29.98
145.65 To Alley
45.02
45.01
MAXINE ST
57.63
66.71
89°59'45"
30.10
45.02
Fd. Conc. Mon. & S.W. center
FT 36-382
CONT. Lower Left Pg 49
TRACT M.B.
SET L&T
18.92
260.79'
20.87
MANZANAR
No 9775 140.30
Fd. 2" I.P. dn 4"
RE 20.93
Tr # 16248
MB 378-26
1 - 89-59-30
4 - 359-58-30
6 - 179-57-40
89-59-36 2/3
260.79 T 70°
19.73
SET N&T
Fd. 5" Iron Pipe Conc. center with bolt S.E. Cor. Lyon Property L.S. 12-28
409.28'
CONT. from Pg 43
RETURN TO
LOS ANGELES COUNTY SURVEYOR
726 LOS ANGELES COUNTY
ENGINEERING BLDG.
Do not extend notes this side of this line.
Note: Any Additions or Changes on This Sheet Must be Made or Circled in Red Ink With Date and Name of Person Making Change.

PWFB 1025 [redacted] 497

F.B. 1716 Pg. 45

Notes Ck'd
Map No.
Office Work
Checked
Date

W.O. 8351 Tape No. 085 St'd. 68 °F
Surveyed by Snyder
Notes Snyder Date 1-53
Indexed A. C. Johnson

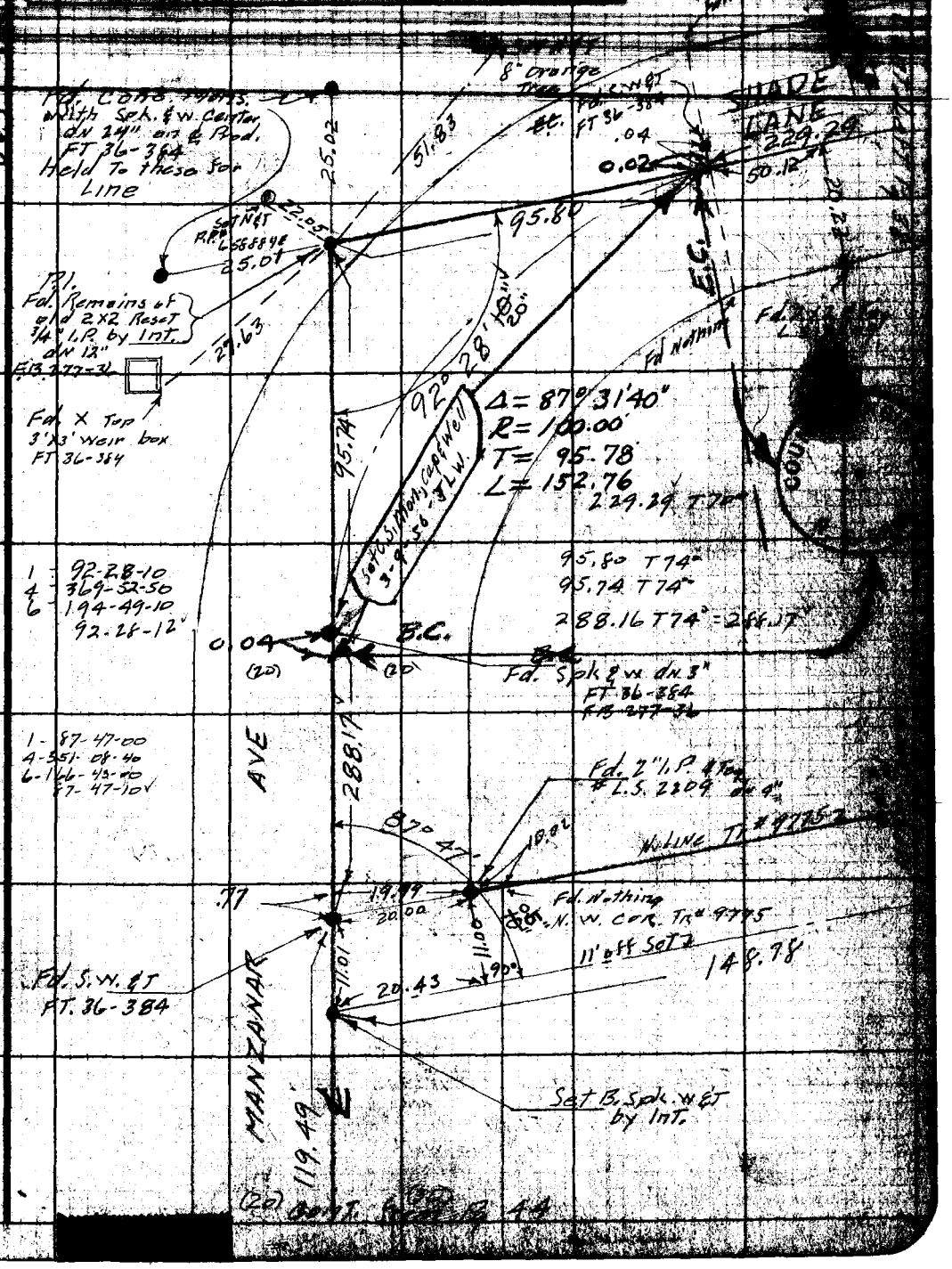

Note: Any Additions or Changes on this Sheet Must be Made or Circled in Red Ink With Date and Name of Person Making Change.

Do not extend notes this side of this line.

RETURN TO
LOS ANGELES COUNTY SURVEYOR
726 LOS ANGELES COUNTY
ENGINEERING BLDG.

76F3095 247 2-51

RETURN TO
LOS ANGELES COUNTY SURVEYOR
725 LOS ANGELES COUNTY
ENGINEERING BLDG.

Note: Any Additions or Changes on This Sheet Must be Made or Circled in Red Ink With Date and Name of Person Making Change.

Do not extend notes this side of this line.

WS 36 C-6

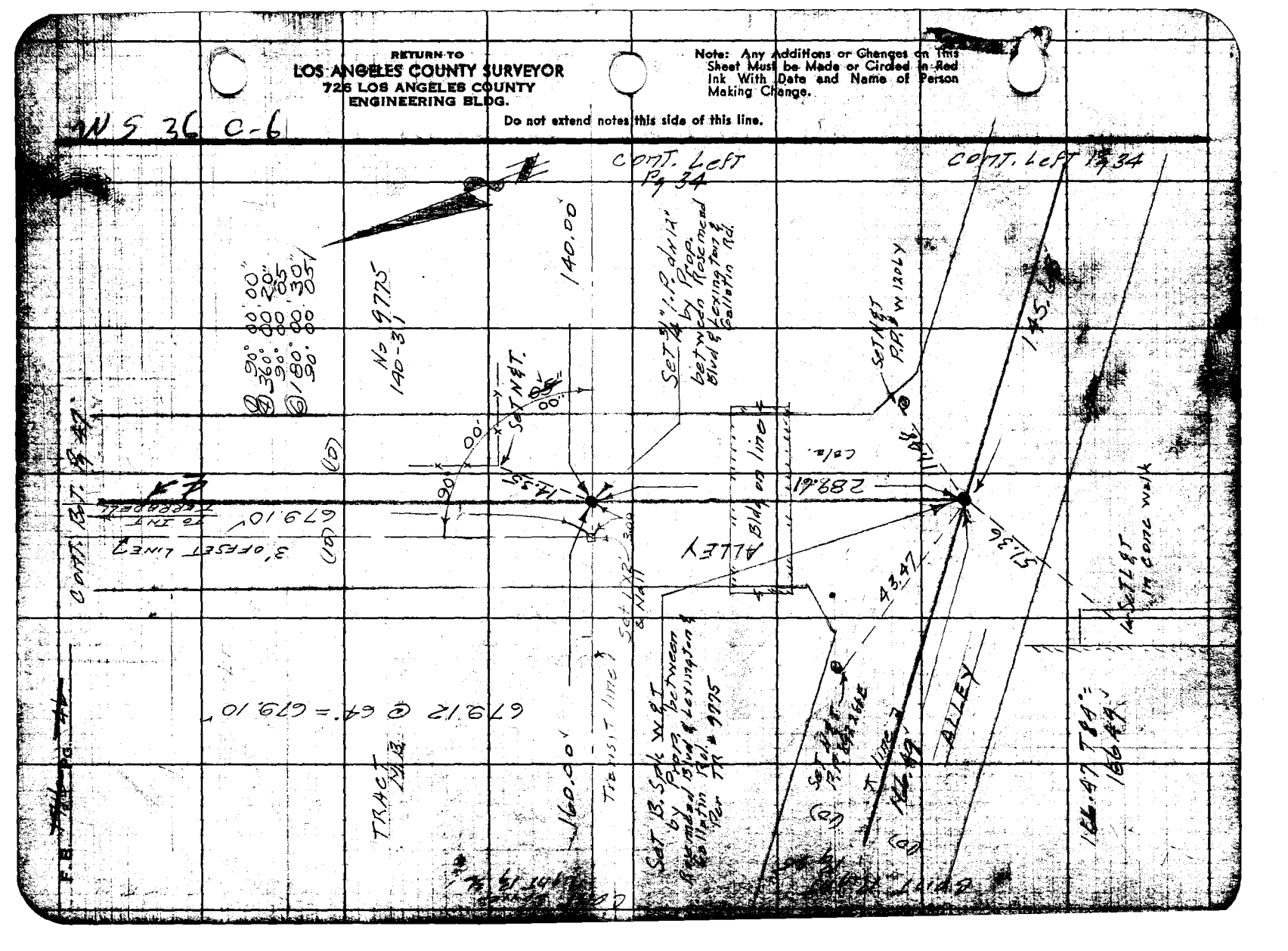

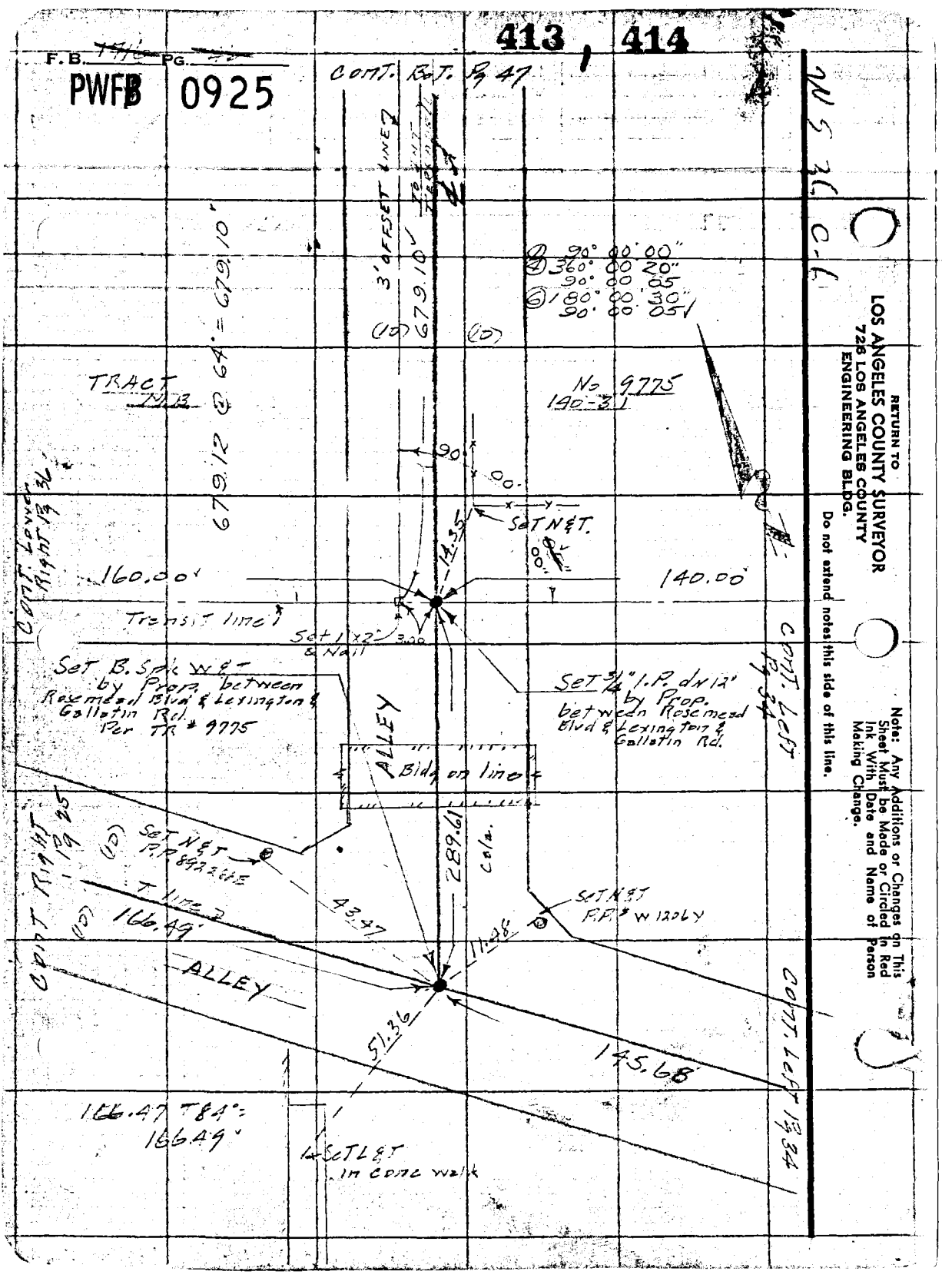

413, 414
F.B. PG.
PWFB 0925
CONT. BOT. Pg 47
3' OFFSET LINE
679.10
679.12 @ 64° = 679.10'
(10)
(10)
90° 00' 00"
360° 00' 20"
90° 00' 05
180° 00' 30"
90° 00' 05
TRACT
No 9775
140-31
90°
00'
SET N&T.
14.35
160.00'
140.00'
Transit line
Set 1"x2" & Nail
3.00
Set B. Spk W&T by Prop. between Rosemead Blvd & Lexington & Gallatin Rd. Per TR # 9775
Set 3/4" I.P. dn 12" by Prop. between Rosemead Blvd & Lexington & Gallatin Rd.
ALLEY
Bldg on line
289.61
Cala.
SET N&T P.P. 892266E
43.47
T line
166.49'
ALLEY
SET N&T P.P. # W 1206Y
11.48
51.36
145.68
166.47 T 84° = 166.49'
SET L&T in conc walk
CONT. Lower Right Pg 36
CONT. Right Pg 25
CONT. Left Pg 34
CONT. Left Pg 34
RETURN TO
LOS ANGELES COUNTY SURVEYOR
726 LOS ANGELES COUNTY
ENGINEERING BLDG.
Do not extend notes this side of this line.
Note: Any Additions or Changes on This Sheet Must be Made or Circled in Red Ink With Date and Name of Person Making Change.

PWRB 0725

415

F.B. 1716 Pg. 47

Notes Ck'd by
Map No.
Office Work
Checked
Date

W. O. 8351 Tape No. 089 Sl'd. 68 °F
Notes Snyder Date 2-53
Indexed A. C. Johnson

Set B. Spk vv & T by Prop. & Lexington & Gallatin Rd. Per Tr # 9775

Set Sm. B.S.

Set N&T P.P. # 361316E

5.00

23.53

160.01

140.01

MAXINE ST.

56.02

47.83

34.57

Set N&T in Conc Step House

Set N&T West Gate Post

Set N&T 12" Acacia Tree

89°

59

TRACT No 9775

5° OFFSET LINE

ALLEY

Set Sm. B.S. By Int.

160.00 @ 60° = 159.99

Set Lg. B.S. & W. By Int.

Set L&T Conc Dwy

90°

TERRADELL ST

Note: This is Important to Measure Leaking Hydrant

93.00

To Int Rosemead 159.99

48.76

5.00

140.01

92.99

30.00

3.00

679.10

7.00

Fd 2"x2" & Tag R.E. 5746 Flush

Set L&T Conc Apron to Garage

109.95 @ 60° = 109.9

140.02 @ 60° = 140.0

① 90° 00' 00"
④ 359° 59'
89° 59'
⑥ 179° 59'
89° 59'

CONT. from Right Pg 36

CONT. from Right Pg 32

CONT. from Right Pg 46

Note: Any Additions or Sheet Must Be Made in Ink With Date and Reason Making Change.

Do not extend notes this side of this line.

RETURN TO
LOS ANGELES COUNTY SURVEYOR
726 LOS ANGELES COUNTY
ENGINEERING BLDG.


PWFB 0925
Set L&T Conc. Dwg
7° OFFSET LINE
Set Lg BS&W By INT
TERRADELL
Set Sm B.S.
Set Sm. B.S. By Prop. Between Rosemead & Manzanar
145.65
165.65
To Int Rosemead
Fd N&T No Ref
Set Chix ON F.H.
145.63 @ 145.65
SET N&T
875.01 Calc
89°59'40"
359°58'40"
89°59'40"
179°58'00"
89°59'40"
No 9775
140-31
NEW ALLEY Per E-117-222
Set 1"X2" & N by INT
Set 3/4" I.P. dn 12" by Prop between Rosemead Blvd & Manzanar Ave Per Tr #9775
106°02'20"
64°09'40"
106°02'25"
276°14'30"
106°02'25"
Set "X" side of fire Hyd.
ALLEY
(TO BE VACATED)
172.35
90°00'00"
360°00'40"
90°00'10"
180°01'00"
90°00'10"
165.60 @ 56° = 165.59
145.67 @ 56° = 145.66
149.87 @ 58° = 149.86
Set 1"X2" & N. Fl. By INT
Cont. Left Pg 36
Cont. Left Pg 25
Cont. Right Pg 43
Cont. From Top Left Side Pg 25
W.S. 36-C-6
RETURN TO
LOS ANGELES COUNTY SURVEYOR
726 LOS ANGELES COUNTY
ENGINEERING BLDG.
Do not extend notes this side of this line.
Note: Any Additions or Changes on This Sheet Must be Made or Circled in Red Ink With Date and Name of Person Making Change.

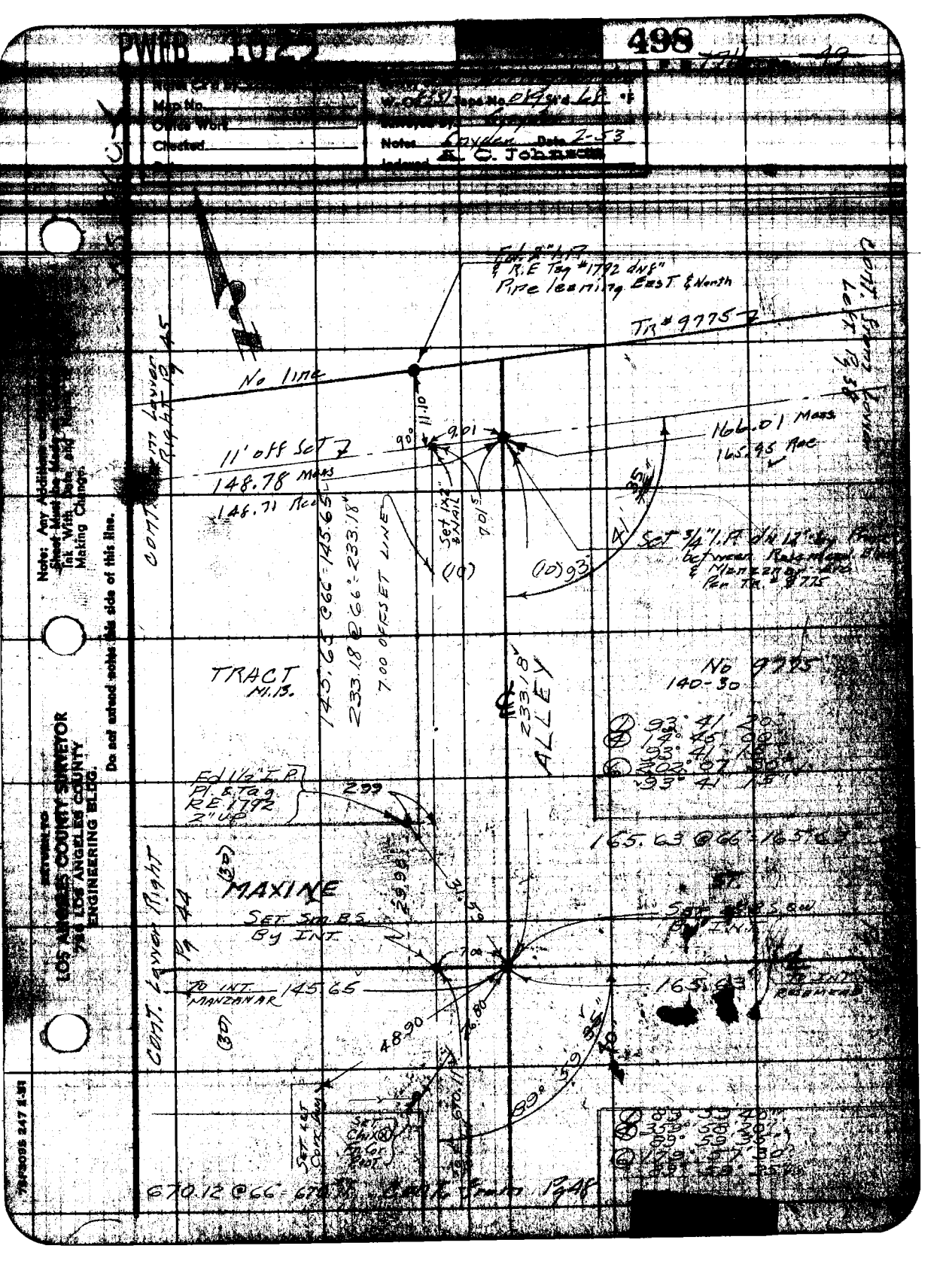

PWMB 1025
498
Map No.
Office Work
Checked
Notes Snyder Date 2-53
Indexed K. C. Johnson
Fd 2" I.P. & R.E Tag #1792 dn 8" Pipe leaning East & North
Tr # 9775
No line
11' off Set
148.78 Meas
148.71 Rec
166.01 Meas
165.95 Rec
Set 1x2" & Nail
7.01
(10)
(10) 93
Set 3/4" I.P. dn 12" by Front between Rosemead Blvd & Manzanar Ave Per Tr. # 9775
145.65 @ 66 = 145.65
233.18 @ 66 = 233.18
7.00 OFFSET LINE
TRACT M.B.
ALLEY
No 9775
140-30
93° 41' 20"
14° 45' 00"
93° 41' 15"
202° 07' 30"
93° 41' 15"
Fd 1½" I.P. Pl. & Tag RE 1792 2" UP
2.99
165.63 @ 66 = 165.63
MAXINE
Set Sm B.S. By Int.
Set Sm B.S. By Int.
To Int. Manzanar
145.65
165.63
To Int. Rosemead
48.90
26.80
89° 59' 35"
670.12 @ 66 = 670.12
Set Chix Fn Cor Post
Set Lot Cor Dwn
Cont. from Pg 48
Cont. from Lower Left Pg 38
Cont. from Lower Right Pg 45
Cont. from Lower Right Pg 44
Note: Any Additions or Changes Must Be Made on Sheet Ink With Date and Notice of Making Change.
Do not extend notes this side of this line.
RETURN TO LOS ANGELES COUNTY SURVEYOR 730 LOS ANGELES COUNTY ENGINEERING BLDG.
79F3095 247 2-51


F.B. 1916 Pg. 50
Cont. Bot Pg 51
Fd. C. Spk & W
F.B. 1736-39
Marked R.P.
181.46 off State Hwy ℄
Fd. L&T.
55.72
18.51
27.00
50.79
(30)
(30)
STOAKES AVE
261.22'
Per F.B. 1736-39
BROOKPARK Rd.
HWY
STATE
Underconstruction
No 9856
Fd C.S. Mon. Cap & Well
3-9-56
JLW
F.B. 1736-38
TRACT
VISTA DEL RIO AVE
℄
29.25
36.04
57.83
Fd. L&T
Fd. B. Spk
Fd. L&T
Fd. L&T.
RETURN TO
LOS ANGELES COUNTY SURVEYOR
726 LOS ANGELES COUNTY
ENGINEERING BLDG.
Do not extend notes this side of this line.
Note: Any Additions or Changes on This Sheet Must be Made or Circled in Red Ink With Date and Name of Person Making Change.

418, 419

F. B. [illegible] PG. [illegible]

PWFB 0925

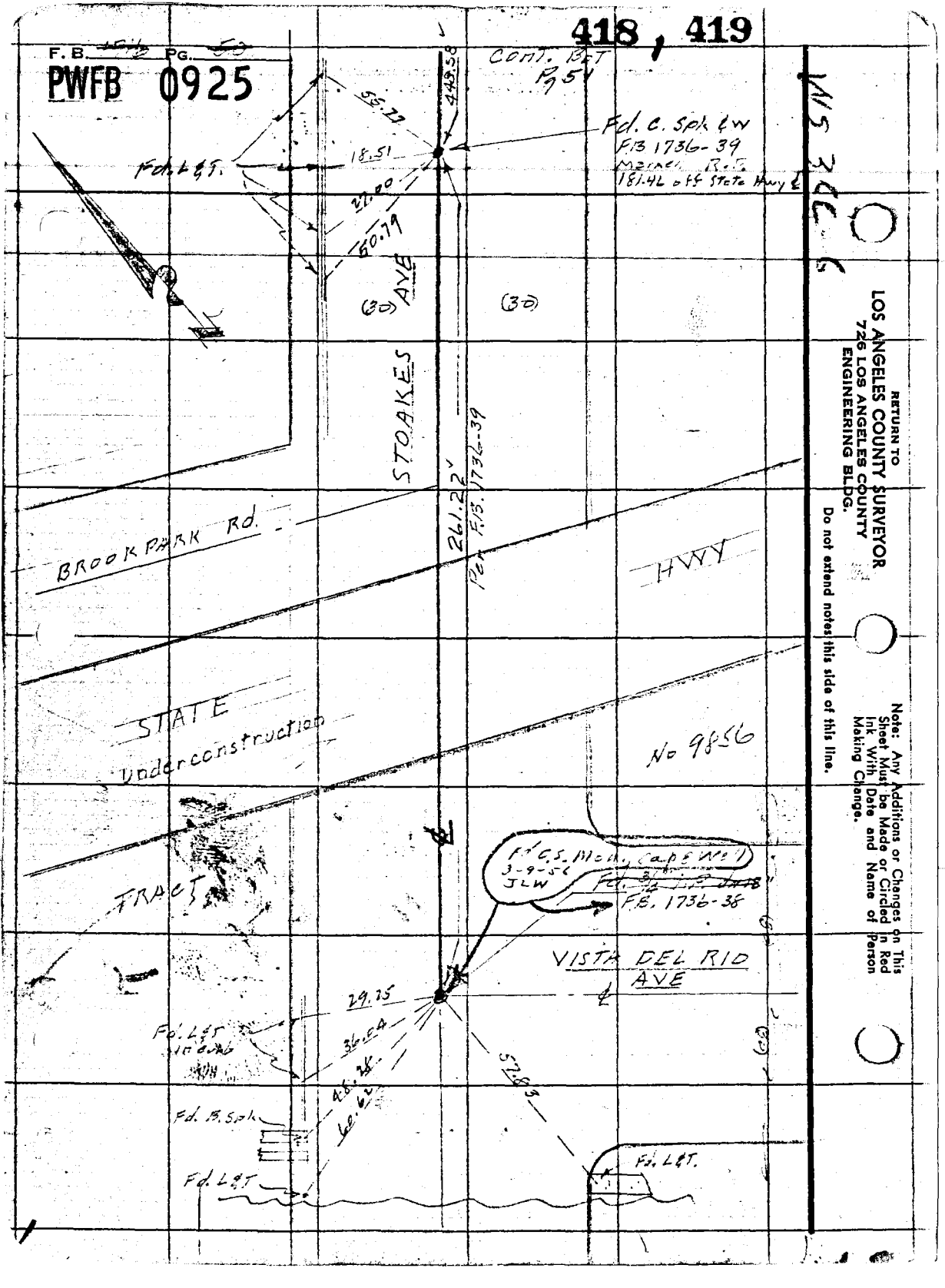

RETURN TO
LOS ANGELES COUNTY SURVEYOR
726 LOS ANGELES COUNTY
ENGINEERING BLDG.

Do not extend notes this side of this line.

Note: Any Additions or Changes on This Sheet Must be Made or Circled in Red Ink With Date and Name of Person Making Change.

PWFB 0925

420

F.B. 1716 Pg. 51

Notes Ck'd by	Survey of Arrington Ave
Map No.	W. O. 8351 Tape No. 014 St'd. 68 °F
Office Work	Surveyed by Snyder
Checked	Notes Snyder Date 2-53
Date	Indexed K. C. Johnson

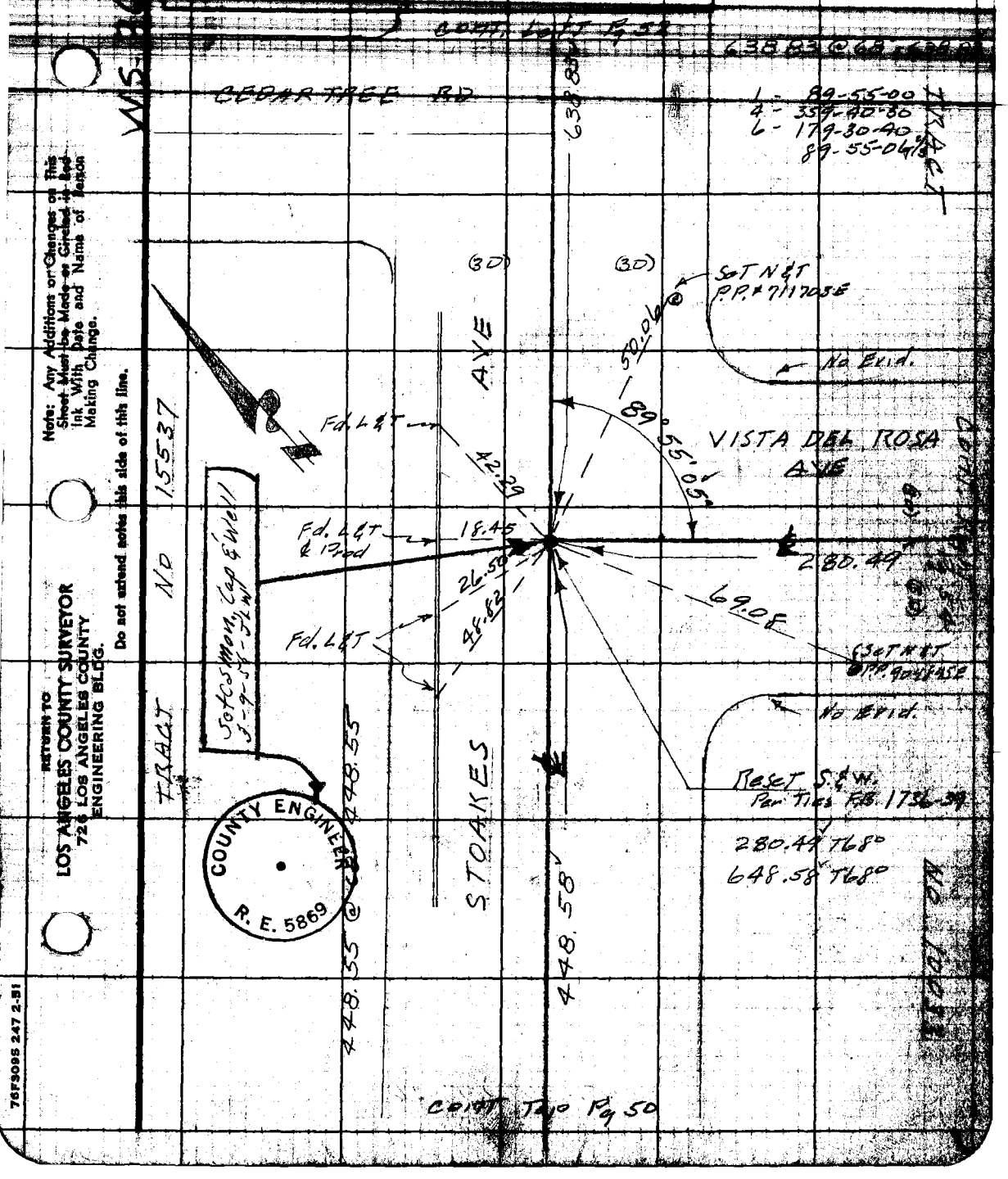

Note: Any Additions or Changes on This Sheet Must be Made or Circled in Red Ink With Date and Name of Person Making Change.

Do not extend notes this side of this line.

RETURN TO
LOS ANGELES COUNTY SURVEYOR
726 LOS ANGELES COUNTY
ENGINEERING BLDG.

76F3095 247 2-51

F.B. 176 Pg. 52

PWFB 0925

421, 422, 423

MS 36C-6

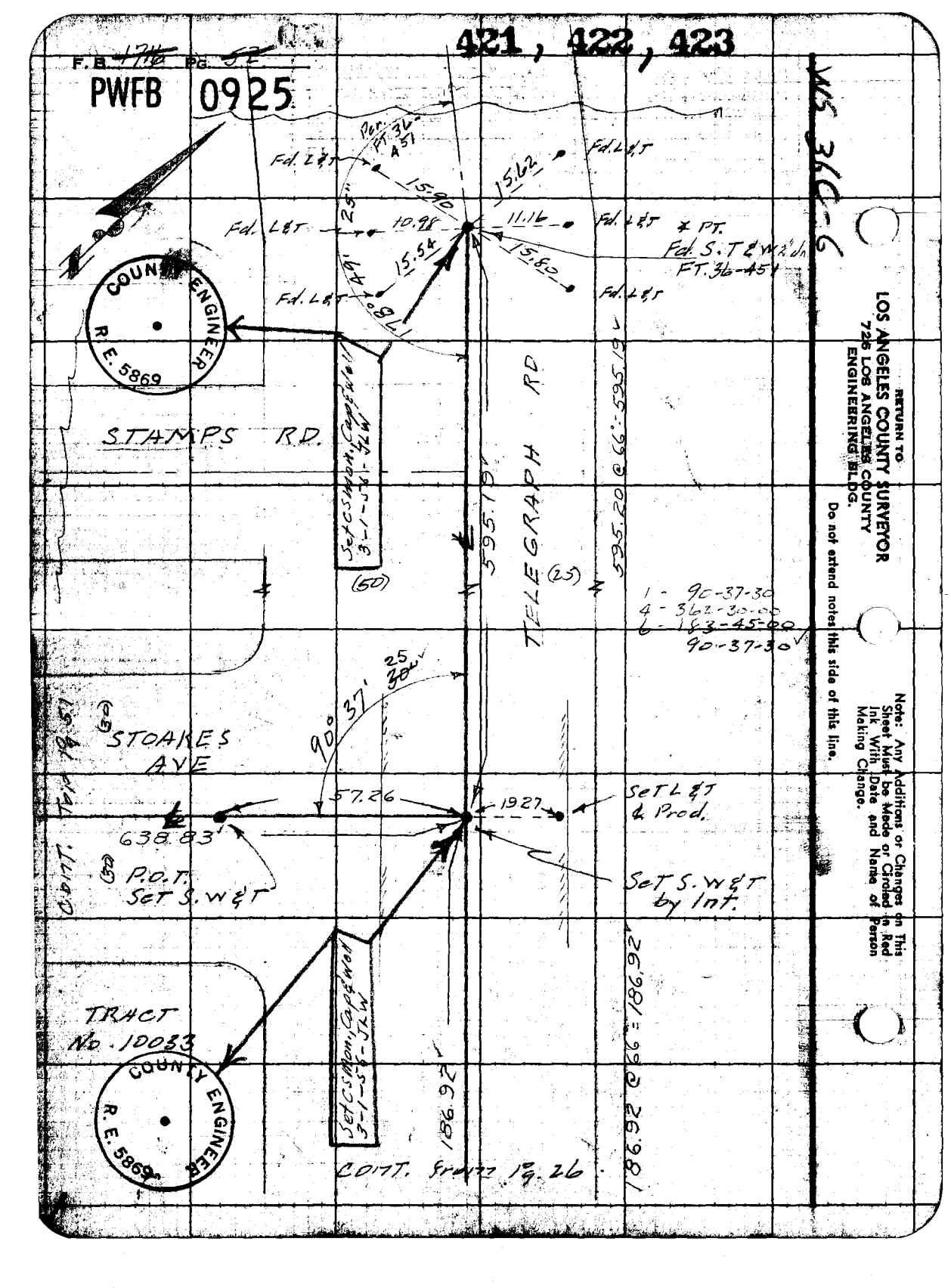

RETURN TO
LOS ANGELES COUNTY SURVEYOR
726 LOS ANGELES COUNTY
ENGINEERING BLDG.

Do not extend notes this side of this line.

Note: Any Additions or Changes on This Sheet Must be Made or Circled in Red Ink With Date and Name of Person Making Change.

PWFB 0925

424

F.B. 1716 Pg. 53

Notes Ck'd by C.J. Galli
Map No.
Office Work
Checked
Date

Survey of Arrington Ave
W. O. 8351 Tape No. 089 St'd. 68 °F
Surveyed by Snyder
Notes Snyder Date 2-53
Indexed A. C. Johnson

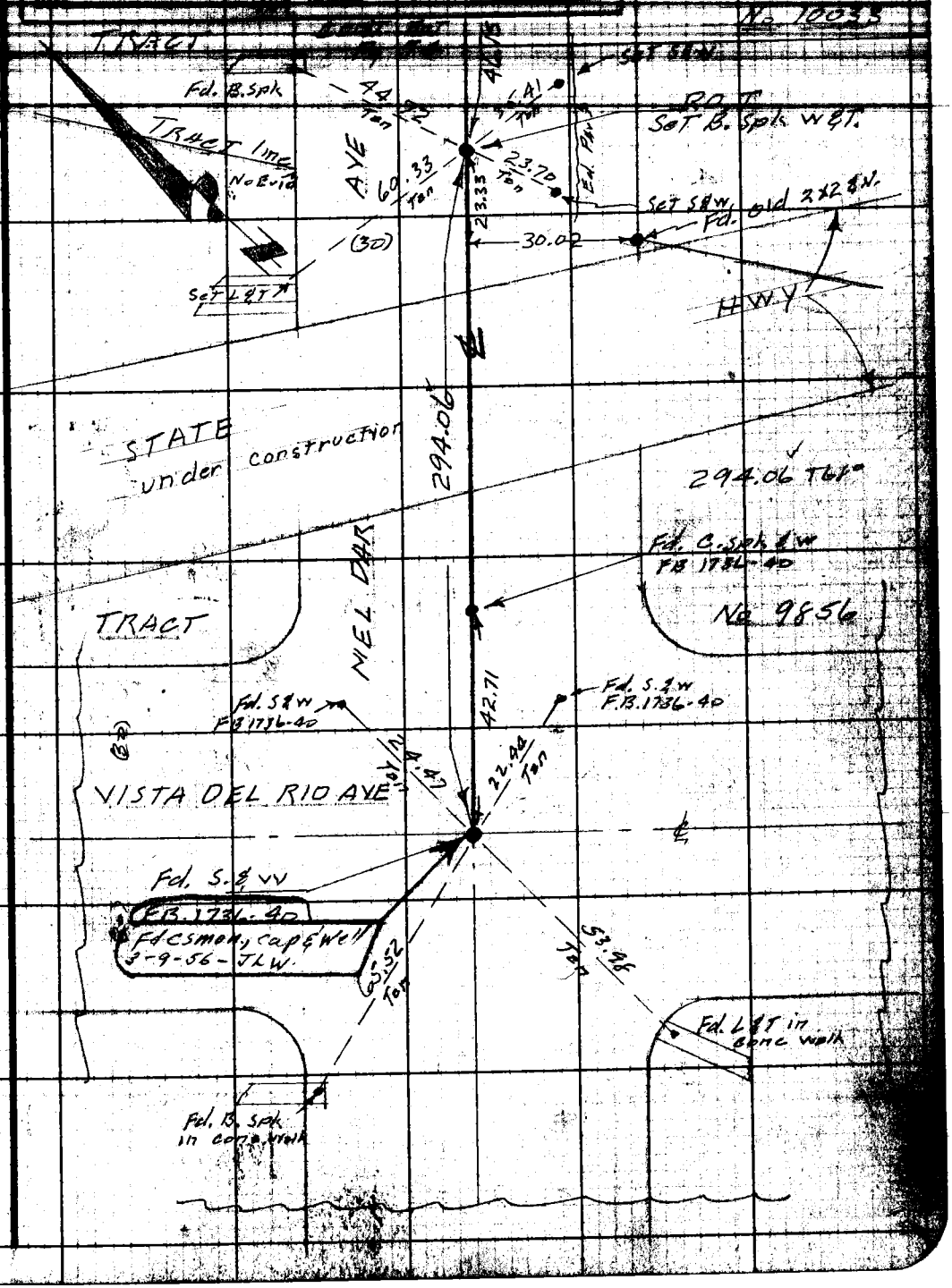

Note: Any Additions or Changes on This Sheet Must be Made or Circled in Red Ink With Date and Name of Person Making Change.

Do not extend notes this side of this line.

RETURN TO
LOS ANGELES COUNTY SURVEYOR
726 LOS ANGELES COUNTY
ENGINEERING BLDG.

76F3095 247 2-51

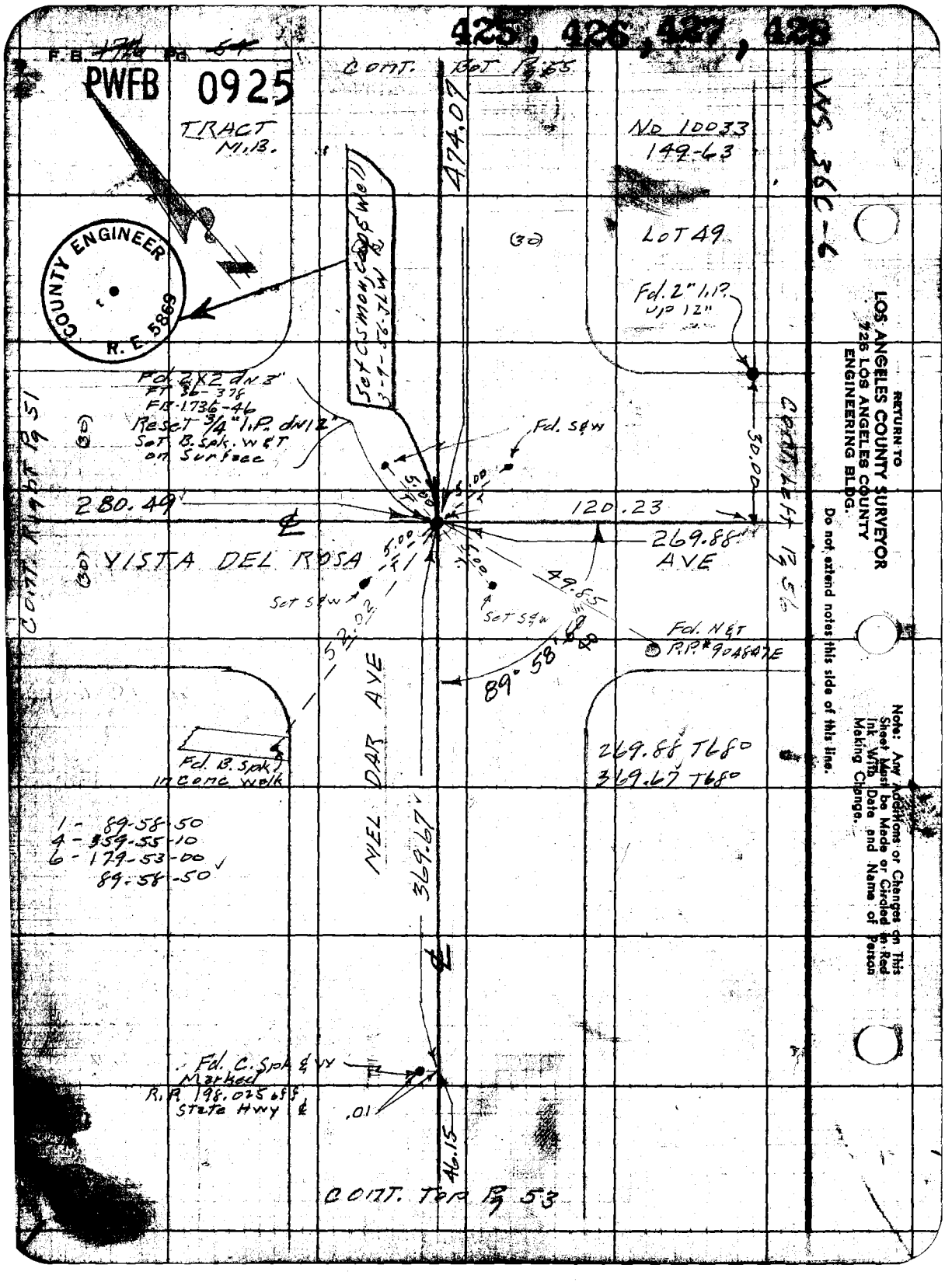

425, 426, 427, 428
F.B. 17 Pg. 54
PWFB 0925
TRACT M.B.
COUNTY ENGINEER R.E. 5869
CONT. BOT Pg 55
474.07
No 10033 149-63
LOT 49
Fd. 2" I.P. up 12"
Set CS Mon, Cap & Well 3-9-56 JLW
Fd. 2X2 dn 3" FT 36-378 FB-1736-46
Reset 3/4" I.P. dn 12" Set B. Spk. W&T on Surface
Fd. S&W
30.00
280.49
120.23
269.88 AVE
VISTA DEL ROSA
Set S&W
49.85
Fd. N&T R.P. #904847E
89° 58' 50"
52.02
NEL DAR AVE
Fd. B. Spk. in conc. walk
269.88 T68°
369.67 T68°
1 - 89-58-50
4 - 359-55-10
6 - 179-53-00
89-58-50
369.67
Fd. C. Spk & W Marked R.P. 198.025 off State Hwy ℄
.01
46.15
CONT. TOP Pg 53
CONT. Right Pg 51
CONT. Left Pg 56
WS 36C-6
RETURN TO LOS ANGELES COUNTY SURVEYOR 726 LOS ANGELES COUNTY ENGINEERING BLDG.
Do not extend notes this side of this line.
Note: Any Additions or Changes on This Sheet Must be Made or Circled in Red Ink With Date and Name of Person Making Change.

PWFB 0925 429

Notes Ck'd by	Survey of
Map No.	W. O. 8351 Tape No. 089 St'd 68 °F
Office Work	Surveyed by
Checked	Notes Snyder Date 2-53
Date	Indexed C. Johnson

F.B. 1716 Pg. 55

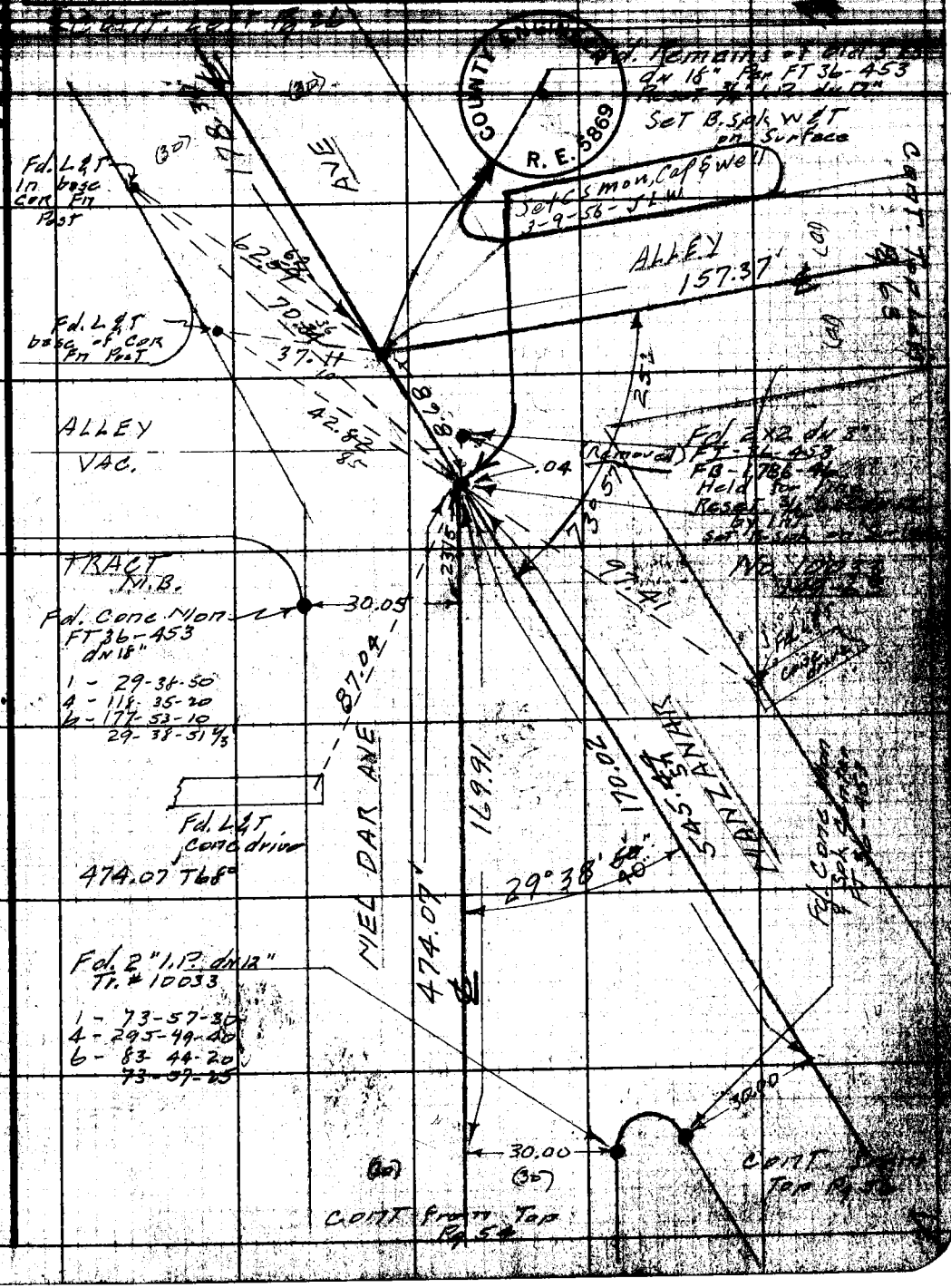

Note: Any Additions or Changes on This Sheet Must be Made or Circled in Red Ink With Date and Name of Person Making Change.

Do not extend notes this side of this line.

RETURN TO
LOS ANGELES COUNTY SURVEYOR
726 LOS ANGELES COUNTY
ENGINEERING BLDG.

76F8095 247 2-51

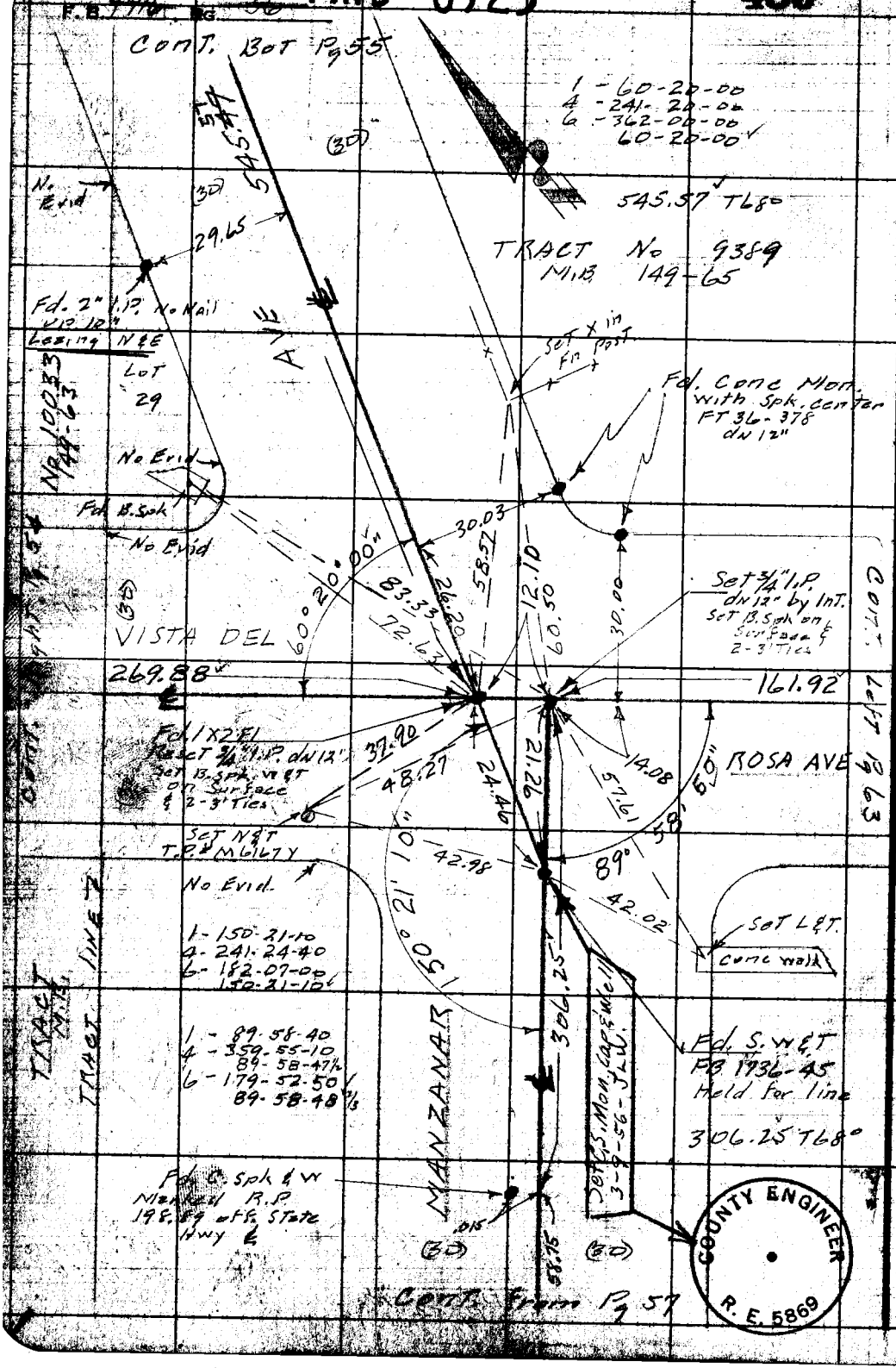

WS 36C-6

RETURN TO
LOS ANGELES COUNTY SURVEYOR
725 LOS ANGELES COUNTY
ENGINEERING BLDG.

Do not extend notes this side of this line.

Note: Any Additions or Changes on this Sheet Must be Made or Circled in Red Ink With Date and Name of Person Making Change.

PWFB-0925

431

F.B. 1716 Pg. 57

Notes Cmd by	Survey of Arrington Ave
Map No.	W.O. 8351 Tape No. 089 St'd. 68 °F
Office Work	Surveyed by Snyder
Checked	Notes Snyder Date 2-53
Date	Indexed E. C. Johnson

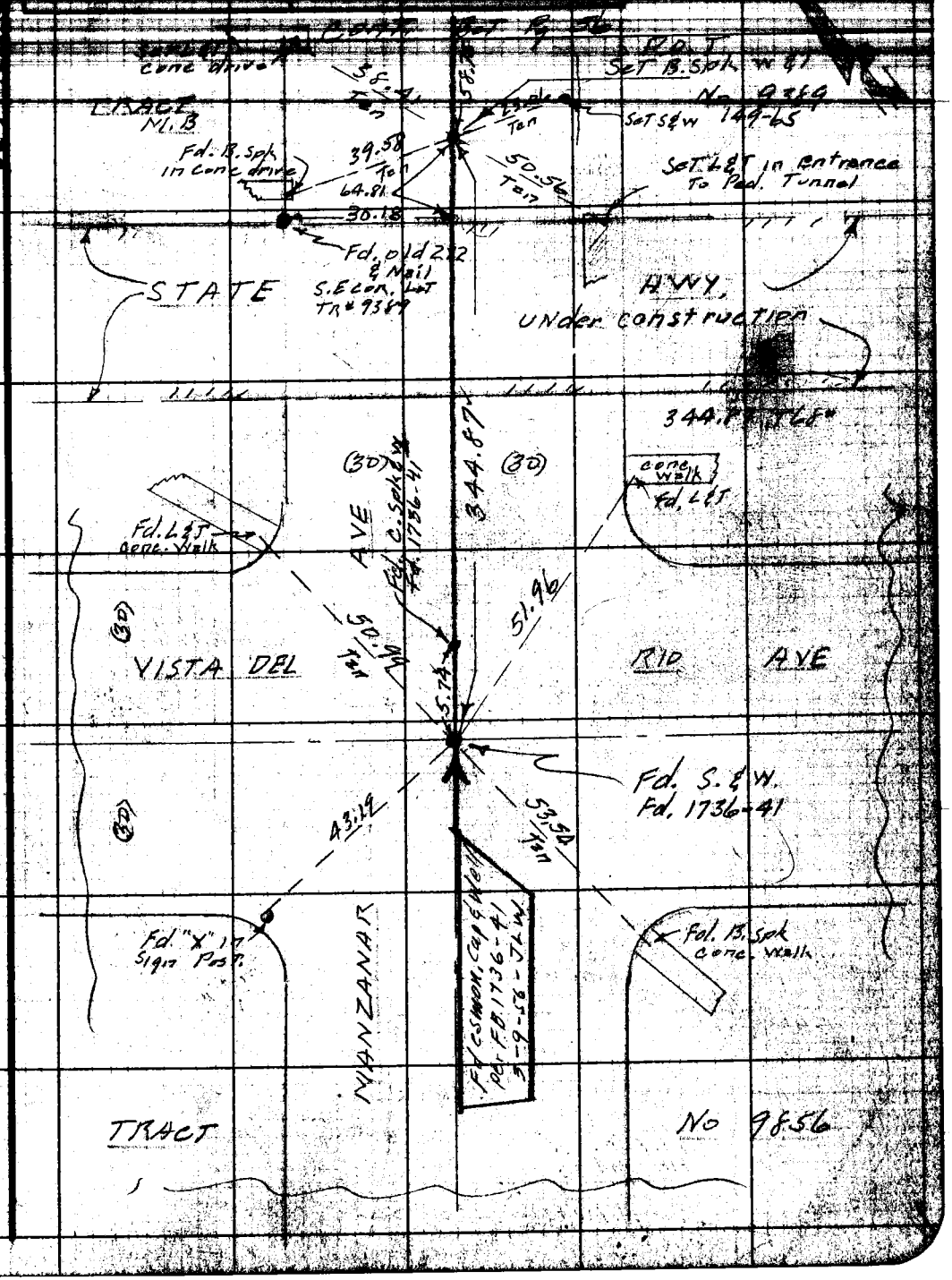

Note: Any Additions or Changes on This Sheet Must be Made or Circled in Red Ink With Date and Name of Person Making Change.

Do not extend notes this side of this line.

RETURN TO
LOS ANGELES COUNTY SURVEYOR
726 LOS ANGELES COUNTY
ENGINEERING BLDG.

76F3098 247 2-51

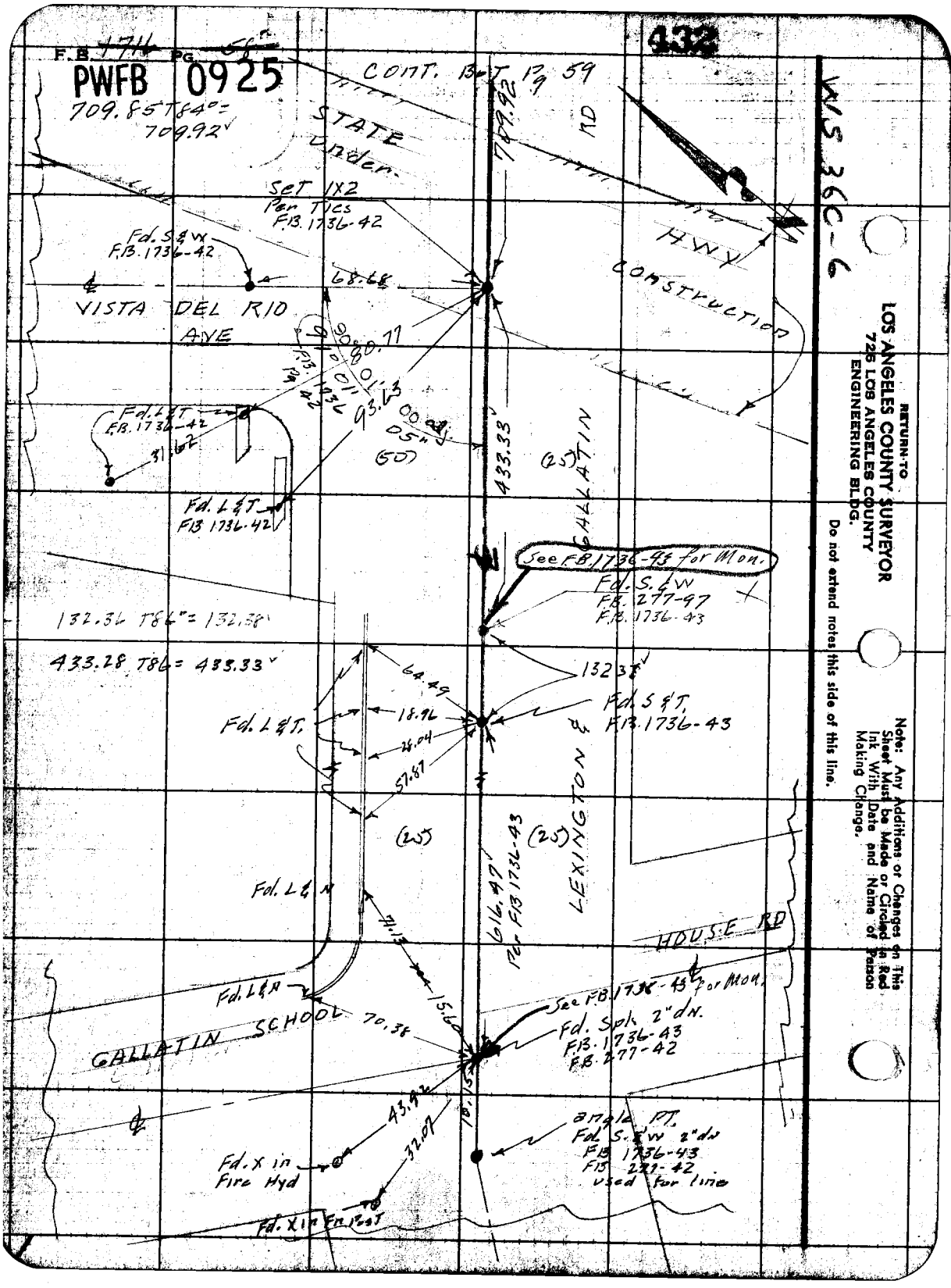

RETURN TO
LOS ANGELES COUNTY SURVEYOR
726 LOS ANGELES COUNTY
ENGINEERING BLDG.

Do not extend notes this side of this line.

Note: Any Additions or Changes on This Sheet Must be Made or Circled in Red Ink With Date and Name of Person Making Change.

PWFB 0925

433

Notes Cr'd By	W. O. 8351 Tape No. 684 St'd. 68 °F
Map No.	Snyder
Office Work	Notes Snyder Date 2-53
Checked	E. C. Johnson
Date	Indexed

F.B. 1714 Pg 59

WS-BM C-6

Note: Any Additions or Changes on Sheet Must be Made or Circled in Ink With Date and Name of Person Making Change.

Do not extend notes this side of this line.

RETURN TO LOS ANGELES COUNTY SURVEYOR 726 LOS ANGELES COUNTY ENGINEERING BLDG.

COUNTY ENGINEER R.E. 3369

78F3095 247 2-51

F.B. ~~1916~~ PG. ~~60~~

PWFB 0925

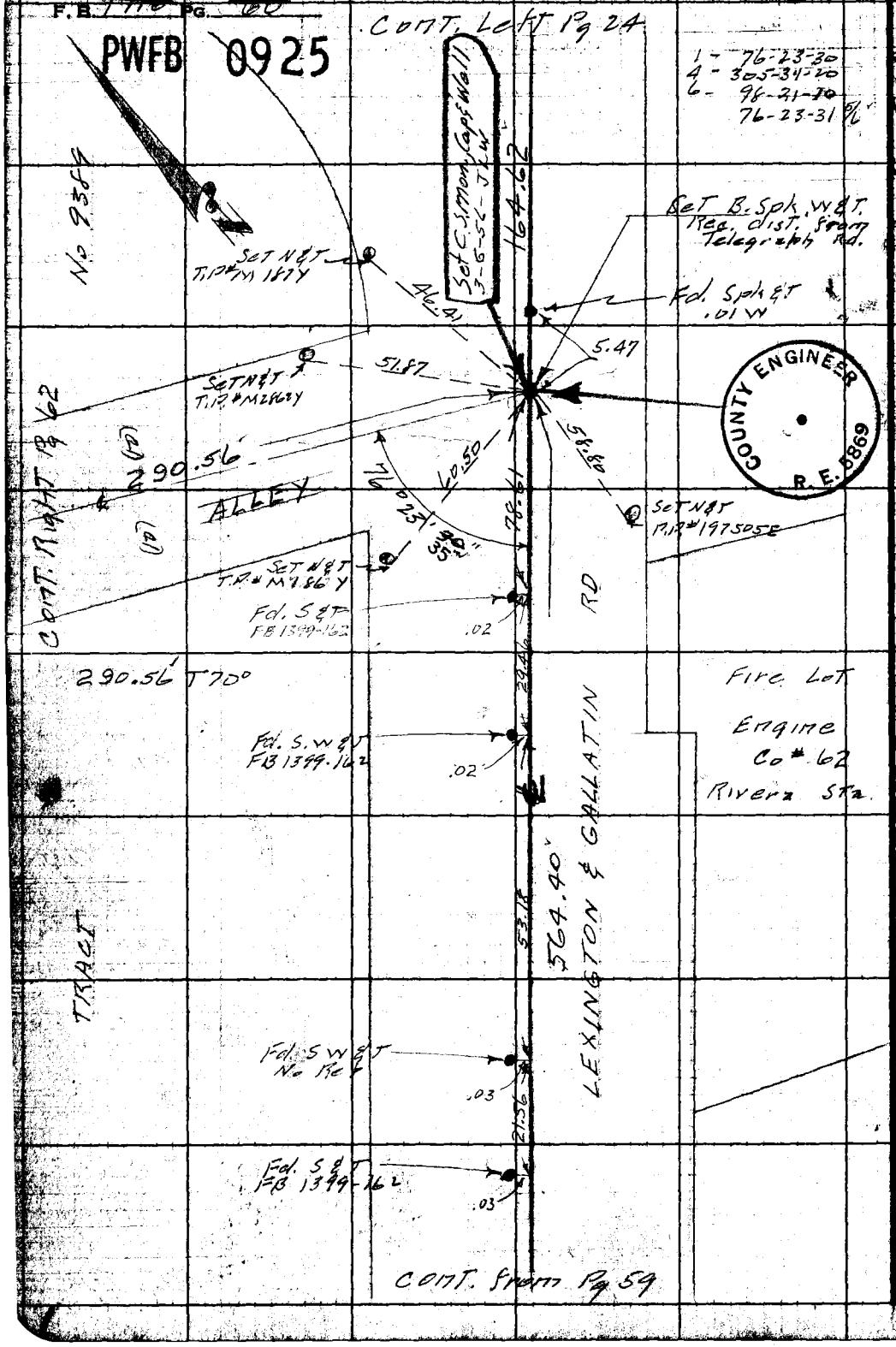

RETURN TO
LOS ANGELES COUNTY SURVEYOR
725 LOS ANGELES COUNTY
ENGINEERING BLDG.

Do not extend notes this side of this line.

Note: Any Additions or Changes on This Sheet Must be Made or Circled in Red Ink With Date and Name of Person Making Change.

PWFB 0925

435

F.B. 1714 Pg. 61

Notes Ck'd by C.J. Galli	Survey of Arrington Ave
Map No.	W. O. 8351 Tape No. 089 St'd. 68 °F
Office Work	Surveyed by Snyder
Checked	Notes Snyder Date 2-53
Date	Indexed C. Johnson

WS 26 C-6

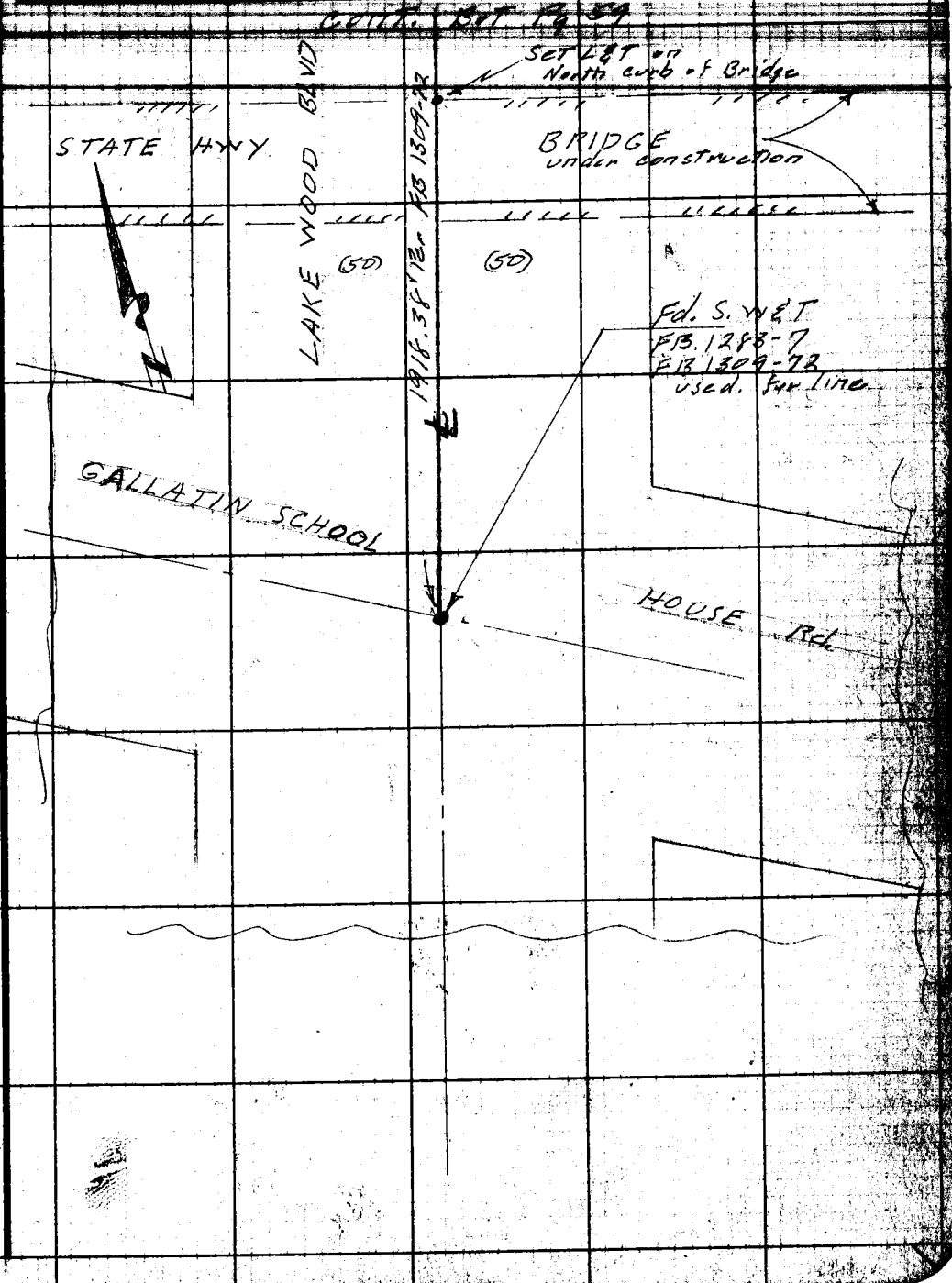

Note: Any Additions or Changes on This Sheet Must be Made or Circled in Red Ink With Date and Name of Person Making Change.

Do not extend notes this side of this line.

RETURN TO
LOS ANGELES COUNTY SURVEYOR
726 LOS ANGELES COUNTY
ENGINEERING BLDG.

76F3095 247 2-51

F.B. ~~1716~~ PG. ~~62~~

PWFB 0925 CONT. BOT. Pg 25

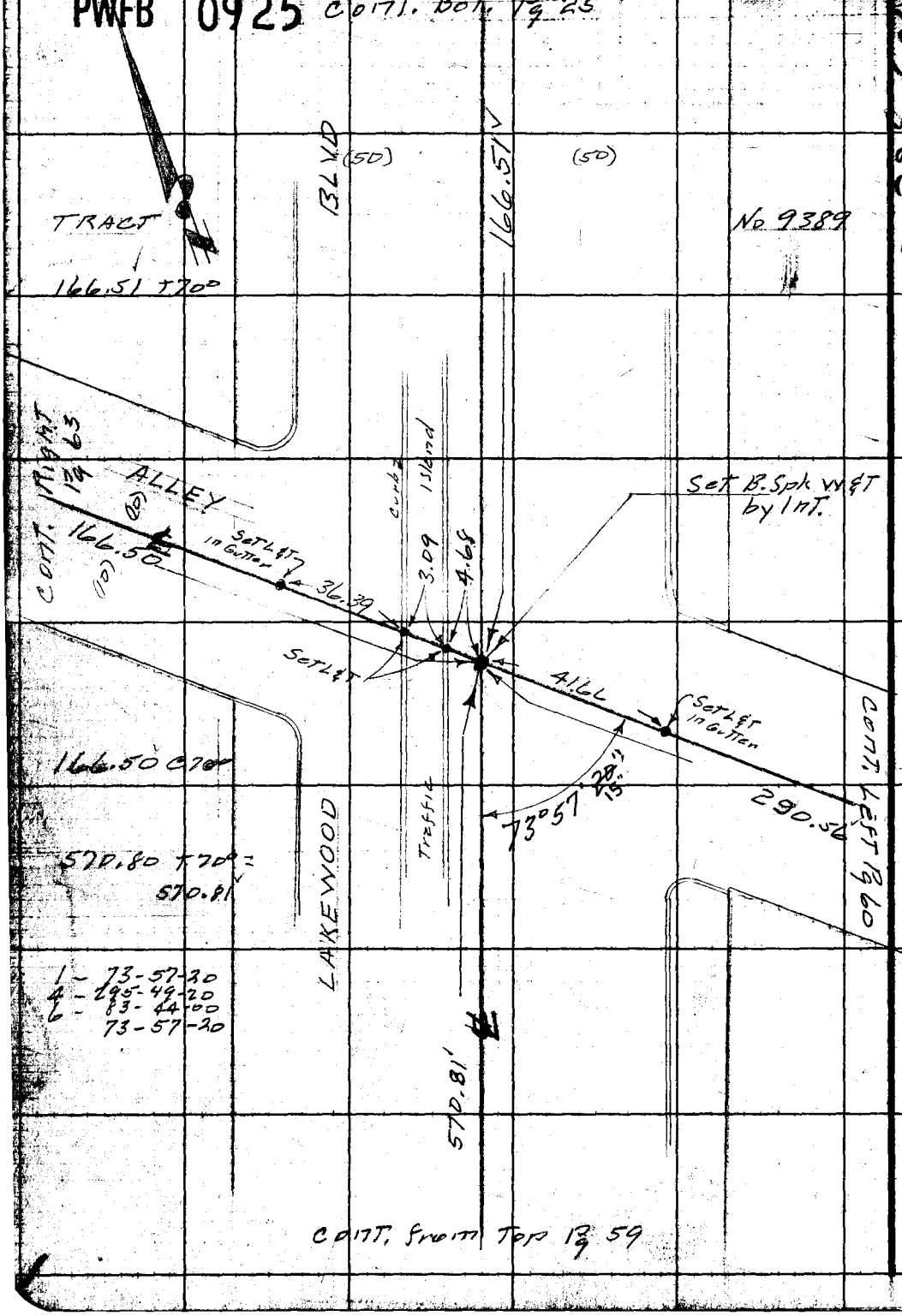

CONT. from Top Pg 59

WS 36C-6

RETURN TO
LOS ANGELES COUNTY SURVEYOR
726 LOS ANGELES COUNTY
ENGINEERING BLDG.

Do not extend notes this side of this line.

Note: Any Additions or Changes on This Sheet Must be Made or Circled in Red Ink With Date and Name of Person Making Change.

PWFB 0925 437, 438

Notes Ck'd by C. J. Gatti
Map No.
Office Work
Checked

Survey of [illegible]
W. O. 8351 Tape No. 019 St'd. 68 °F
Surveyed by Snyder
Notes Snyder Date 2-53
C. Johnson

COUNTY ENGINEER

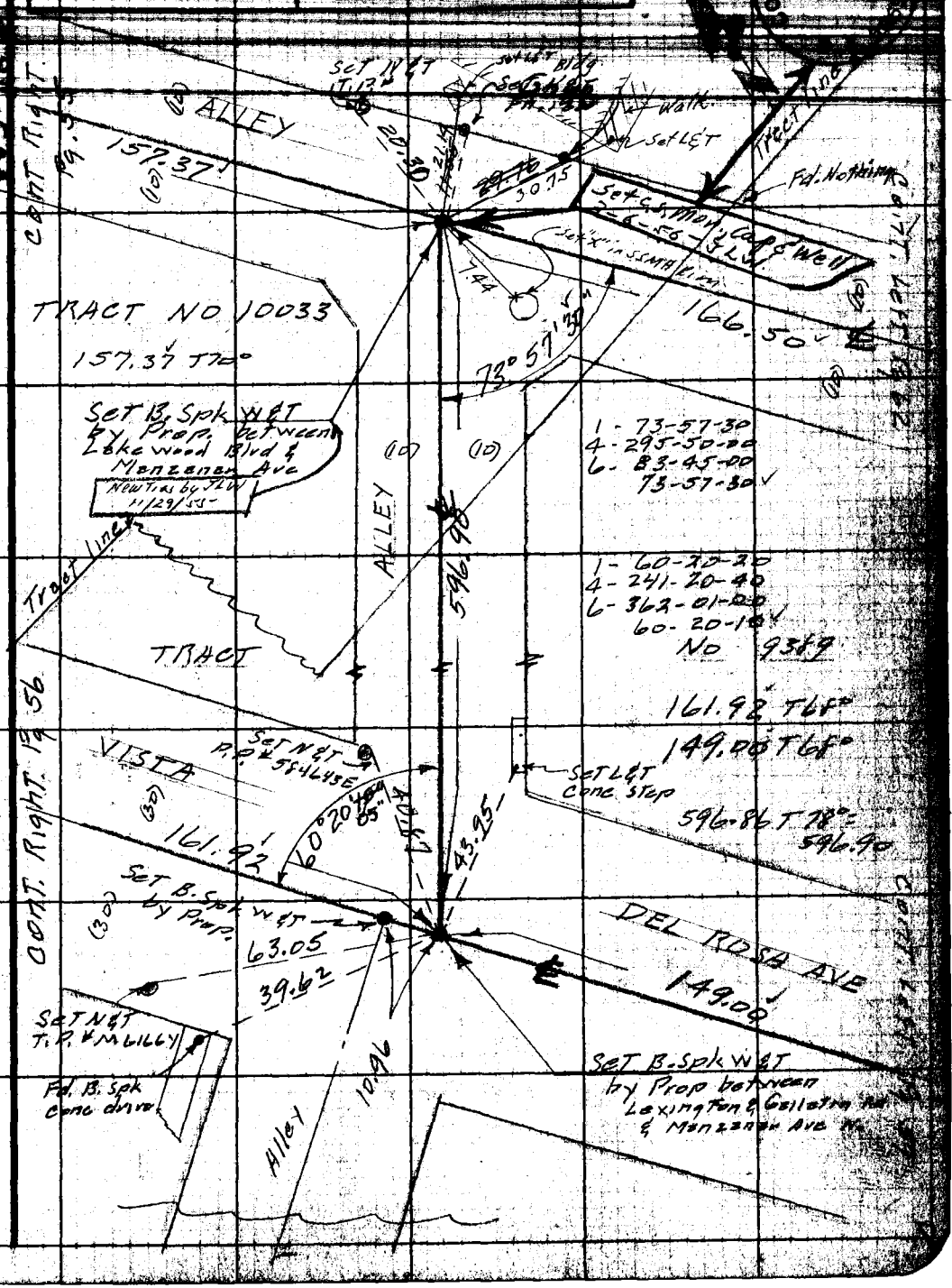

Note: Any Additions or Changes on This Sheet Must be Made or Circled in Red Ink With Date and Name of Person Making Change.

Do not extend notes this side of this line.

RETURN TO
LOS ANGELES COUNTY SURVEYOR
726 LOS ANGELES COUNTY
ENGINEERING BLDG.

76F3095 247 2-51

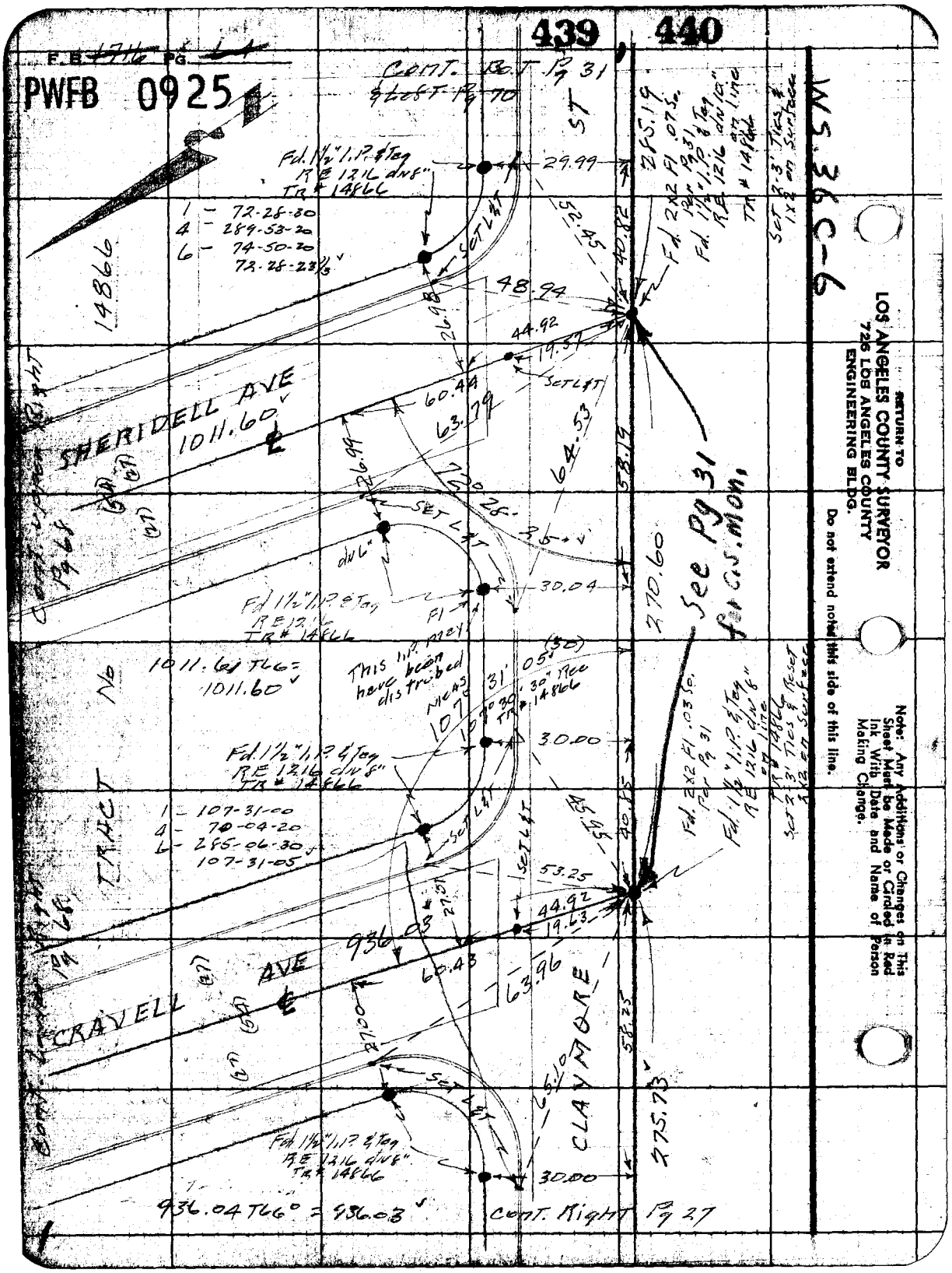

439
440
F.B. 1716 PG. 64
PWFB 0925
CONT. BOT Pg 31
& LEFT Pg 70
Fd. 1½" I.P. & Tag
RE 1216 dn 8"
TR # 14866
1 - 72-28-30
4 - 289-53-20
6 - 74-50-20
72-28-23⅓
14866
SHERIDELL AVE
1011.60
See Pg 31
for C.S. Mon.
1011.61 TL6 =
1011.60
This I.P. may have been distrubed
TRACT No
1 - 107-31-00
4 - 70-04-20
6 - 285-06-30
107-31-05
CRAVELL AVE
936.03
CLAYMORE
936.04 TL6° = 936.03
CONT. Right Pg 27
RETURN TO
LOS ANGELES COUNTY SURVEYOR
726 LOS ANGELES COUNTY
ENGINEERING BLDG.
Do not extend notes this side of this line.
Note: Any Additions or Changes on This Sheet Must be Made or Circled in Red Ink With Date and Name of Person Making Change.

PWFB 1025

499

Notes Ck'd by C.J. Gall	Survey of Survey
Map No.	W. O. 8351 Tape No. 0134 St'd. 68 °F
Office Work	Surveyed by Coates
Checked	Notes J.S.C. Date 6/9/53
	Indexed C. Johnson

ADDITIONL CENTER-LINE

FOR

ARRINGTON AVE. S.S. DIST

J.N. 8351

C.I. ~~1644~~ 1605

COATES
OCHSNER
LEGAULT
DROWN

Note: Any Additions or Changes on This Sheet Must be Made or Circled in Red Ink With Date and Name of Person Making Change.

Do not extend notes this side of this line.

RETURN TO
LOS ANGELES COUNTY SURVEYOR
726 LOS ANGELES COUNTY
ENGINEERING BLDG.

76F309S 247 2-51

500

F.B. ~~1716~~ PG. ~~66~~

PWFB 1025

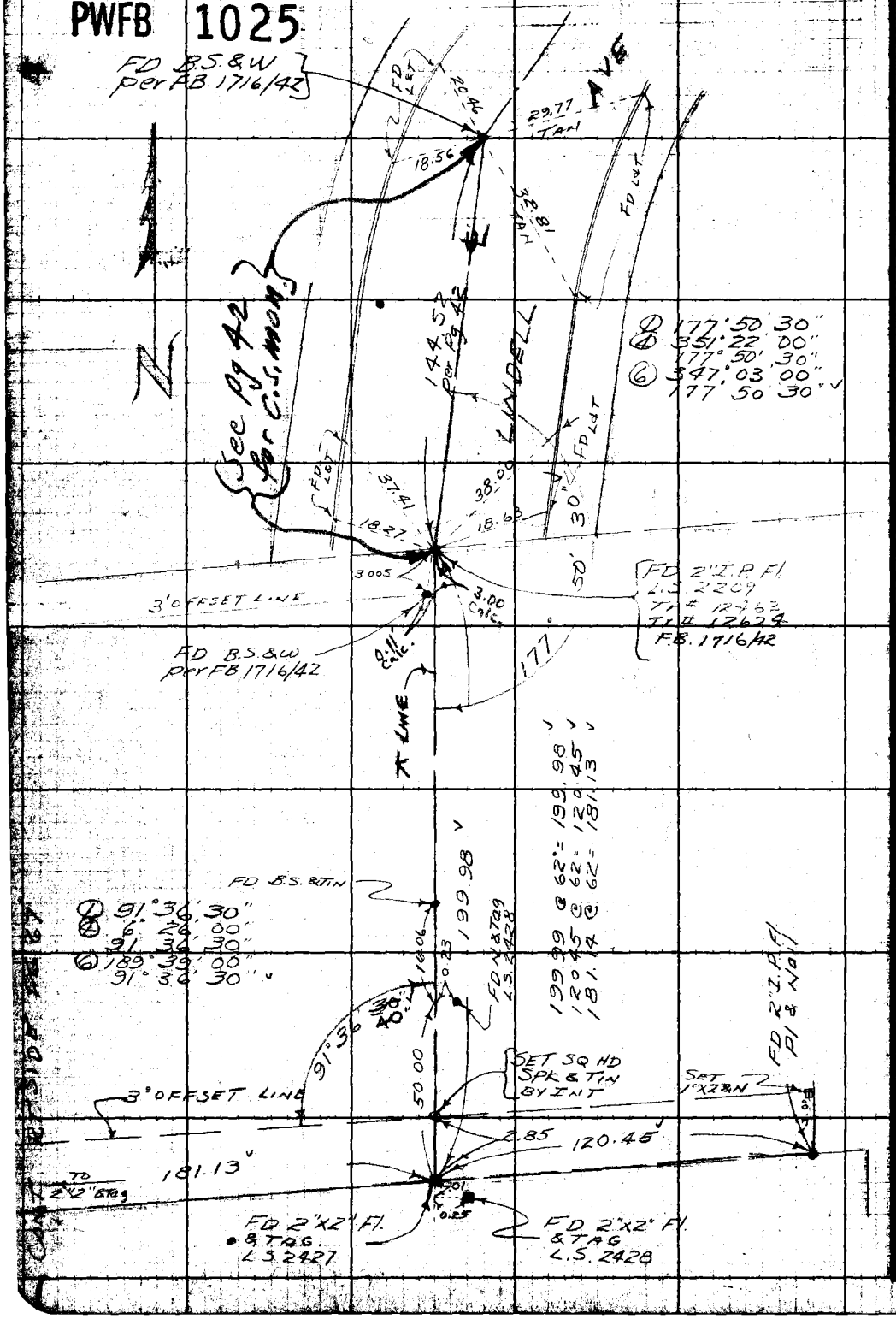

WS 36 C-6

RETURN TO
LOS ANGELES COUNTY SURVEYOR
726 LOS ANGELES COUNTY
ENGINEERING BLDG.

Do not extend notes this side of this line.

Note: Any Additions or Changes on This Sheet Must be Made or Circled in Red Ink With Date and Name of Person Making Change.

PWFB 1025 [redacted] 501

F.B. [illegible] Pg. [illegible]

Notes Ck'd by C. J. [illegible]	Survey of [illegible]
Map No.	W. O. 855 Tape No. St'd. °F
Office Work	Surveyed by [illegible]
Checked	Notes J.S.C. Date 6/10/53
Date	Indexed [illegible]

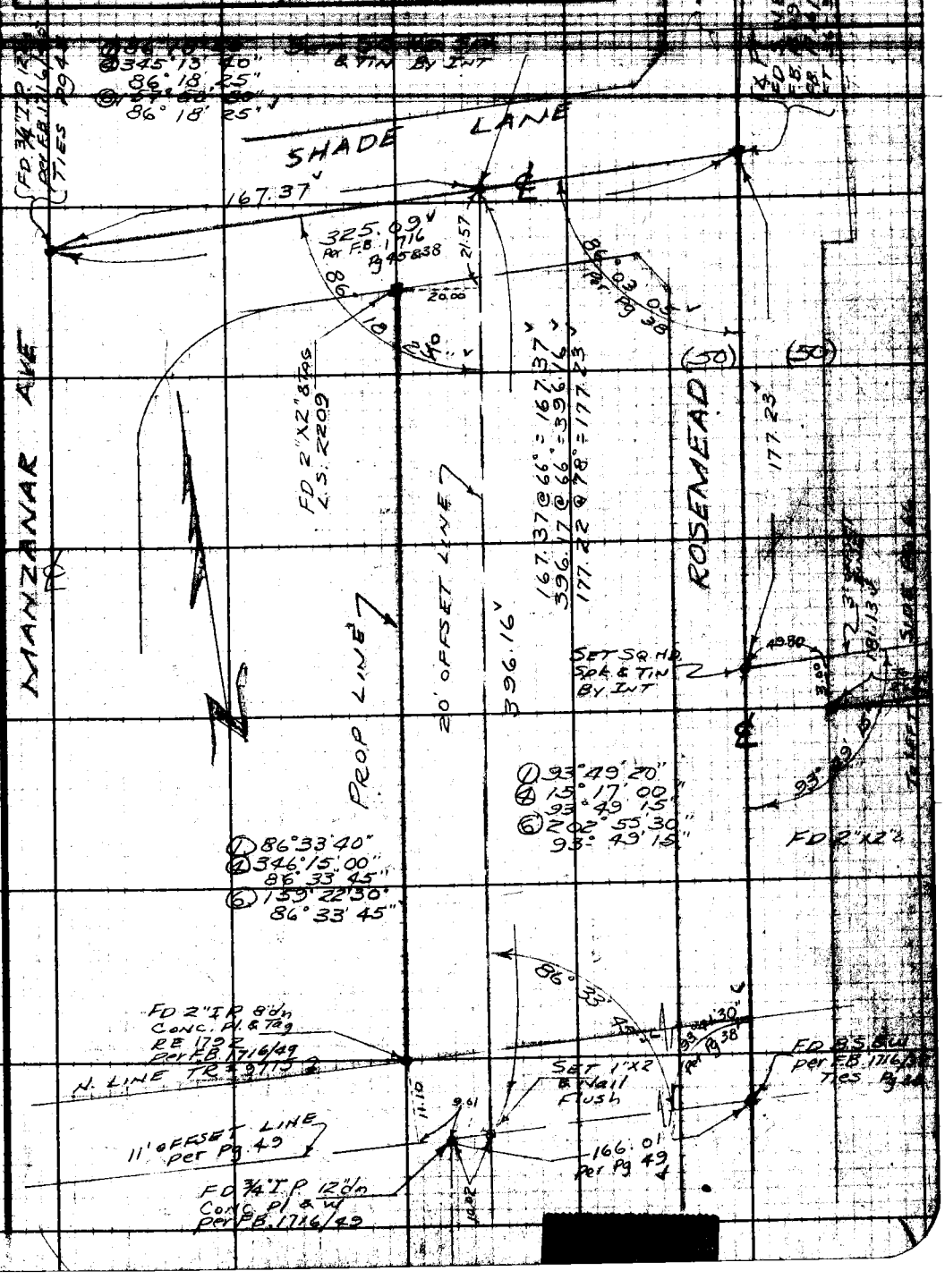

Notes: Any Additions or Changes on This Sheet Must be Made or Circled in Red Ink With Date and Name of Person Making Change.

Do not extend notes this side of this line.

RETURN TO
LOS ANGELES COUNTY SURVEYOR
726 LOS ANGELES COUNTY
ENGINEERING BLDG.

76F3095 247 2-51

[redacted]

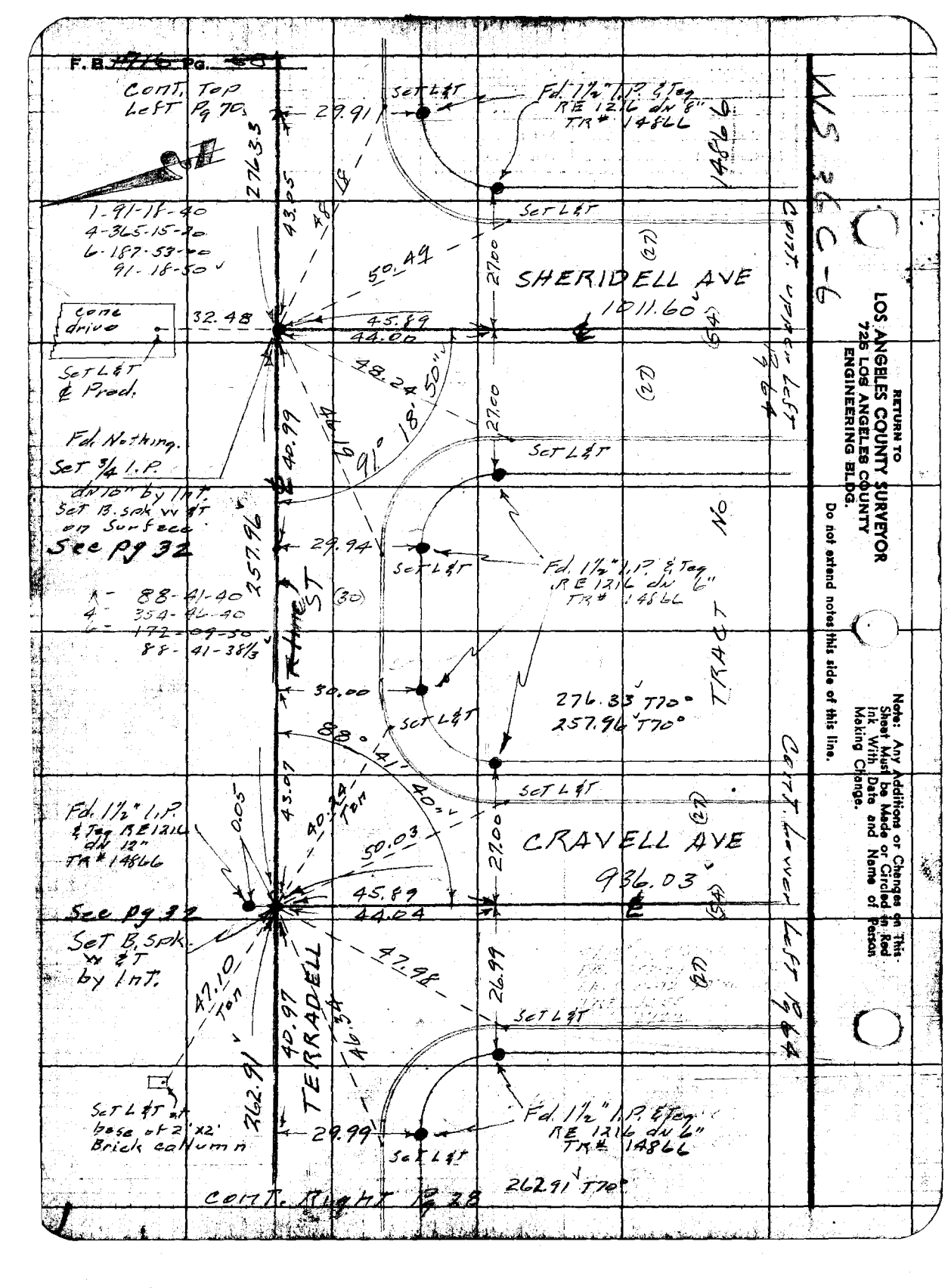
F.B. Pg.
Cont. Top Left Pg 70
29.91
Set L&T
Fd. 1½" I.P. & Tag RE 1216 dn 8" TR# 14866
14866
2763.3
43.05
48.18
1-91-18-40
4-365-15-20
6-187-53-00
91-18-50
Set L&T
50.49
27.00
SHERIDELL AVE
1011.60
(27)
(54)
Cont. upper Left Pg 64
conc drive
32.48
45.89
44.00
Set L&T & Prod.
48.24
91° 18' 50"
27.00
(27)
Fd. Nothing.
Set ¾ I.P. dn 10" by Int.
Set B. Spk W & T on Surface
See Pg 32
40.99
Set L&T
257.96
29.94
Set L&T
Fd. 1½" I.P. & Tag RE 1216 dn 6" TR# 14866
No
TRACT
(30)
1- 88-41-40
4- 354-46-40
6- 172-09-50
88-41-38⅓
30.00
276.33 T70°
257.96 T70°
Set L&T
88° 41' 40"
Cont. lower Left Pg 64
43.07
Set L&T
Fd. 1½" I.P. & Tag RE 1216 dn 12" TR# 14866
0.05
40.24 Ton
50.03
27.00
CRAVELL AVE
936.03
(22)
(54)
See Pg 32
45.89
44.04
Set B. Spk. W & T by Int.
47.98
26.99
(27)
47.10 Ton
40.97
TERRADELL
46.34
Set L&T
262.91
Set L&T at base of 2'x2' Brick column
29.99
Set L&T
Fd. 1½" I.P. & Tag RE 1216 dn 6" TR# 14866
262.91 T70°
Cont. Right Pg 28
MS 36 C-6
RETURN TO
LOS ANGELES COUNTY SURVEYOR
725 LOS ANGELES COUNTY
ENGINEERING BLDG.
Do not extend notes this side of this line.
Note: Any Additions or Changes on This Sheet Must be Made or Circled in Red Ink With Date and Name of Person Making Change.

PWFB 0925 441 , 442

F. B. 1776 PG. 68

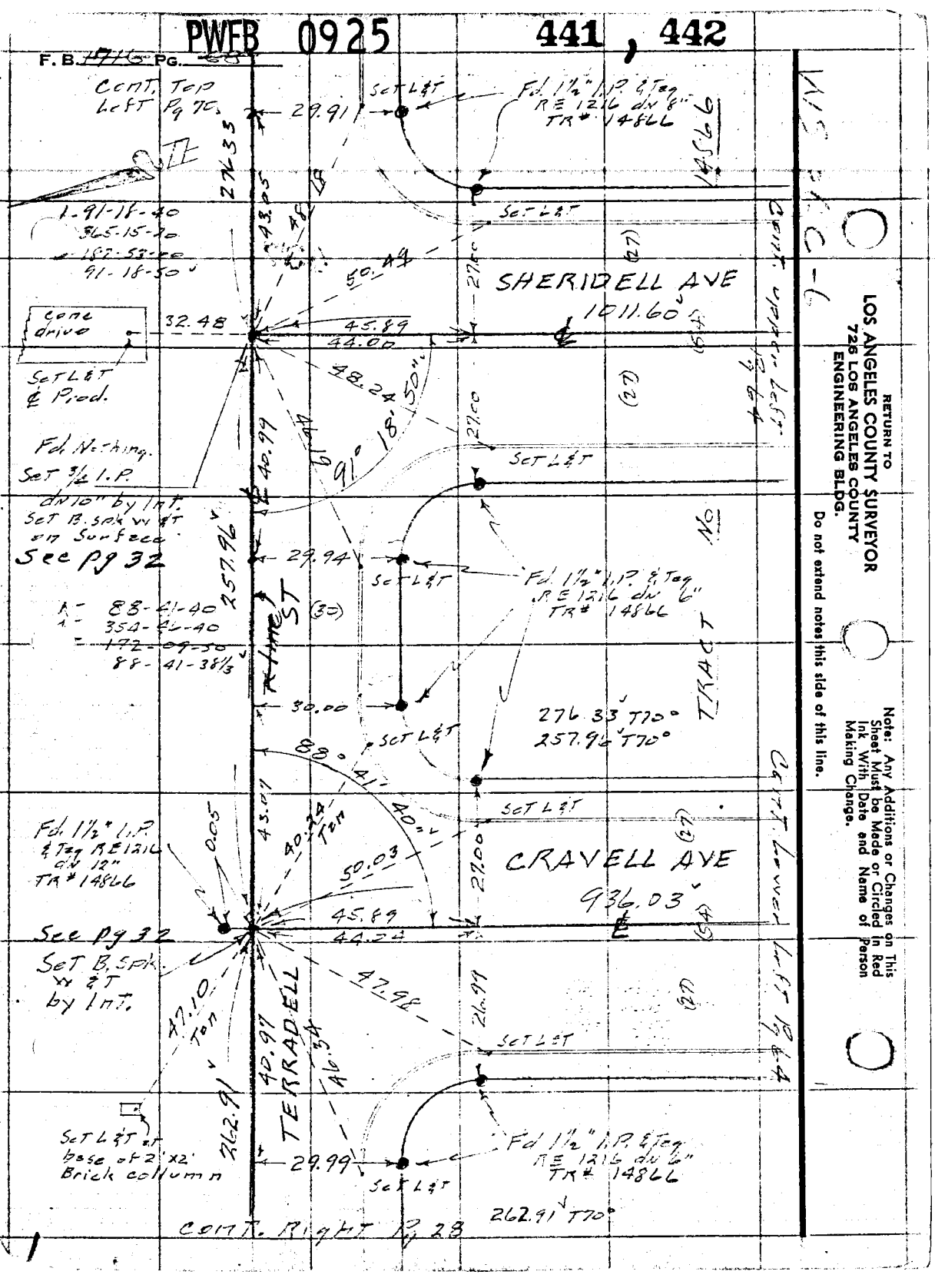

RETURN TO
LOS ANGELES COUNTY SURVEYOR
726 LOS ANGELES COUNTY
ENGINEERING BLDG.

Do not extend notes this side of this line.

Note: Any Additions or Changes on This Sheet Must be Made or Circled in Red Ink With Date and Name of Person Making Change.

PWFB 0925

443, 444

F. B. 1716 Pg. 69

Notes Ck'd by C. J. Gall
Map No.
Office Work
Checked
Date

Survey of ℄ Arrington Ave
W. O. 0303.90 Tape No. 0163 St'd. 68 °F
Surveyed by Snyder
Notes 1/13/55 Date 2-23-55
Indexed C. Johnson

CONT BOT Pg 70

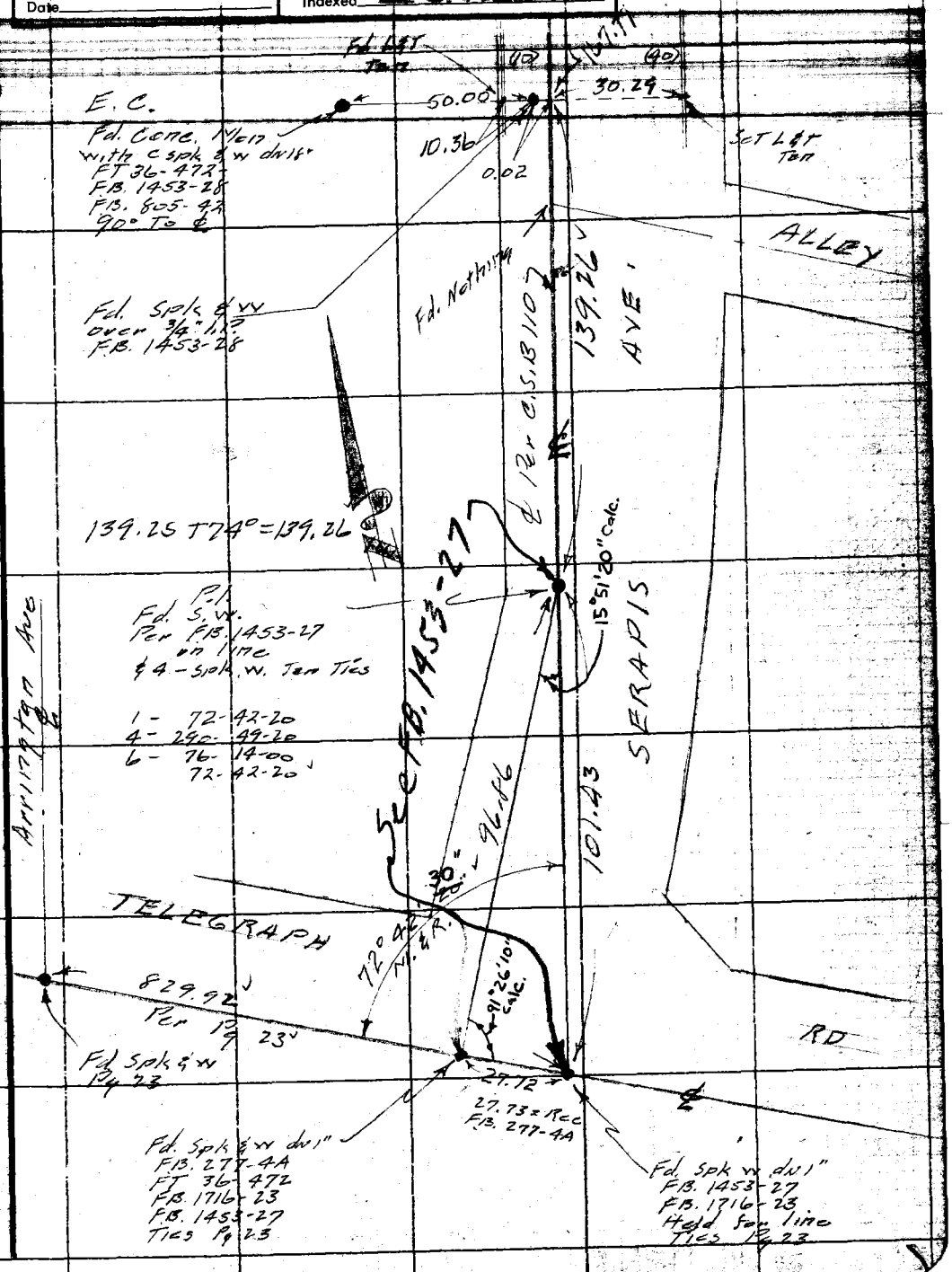

Note: Any Additions or Changes on This Sheet Must be Made or Circled in Red Ink With Date and Name of Person Making Change.

Do not extend notes this side of this line.

RETURN TO
LOS ANGELES COUNTY SURVEYOR
726 LOS ANGELES COUNTY
ENGINEERING BLDG.

76F3095 247 4-53

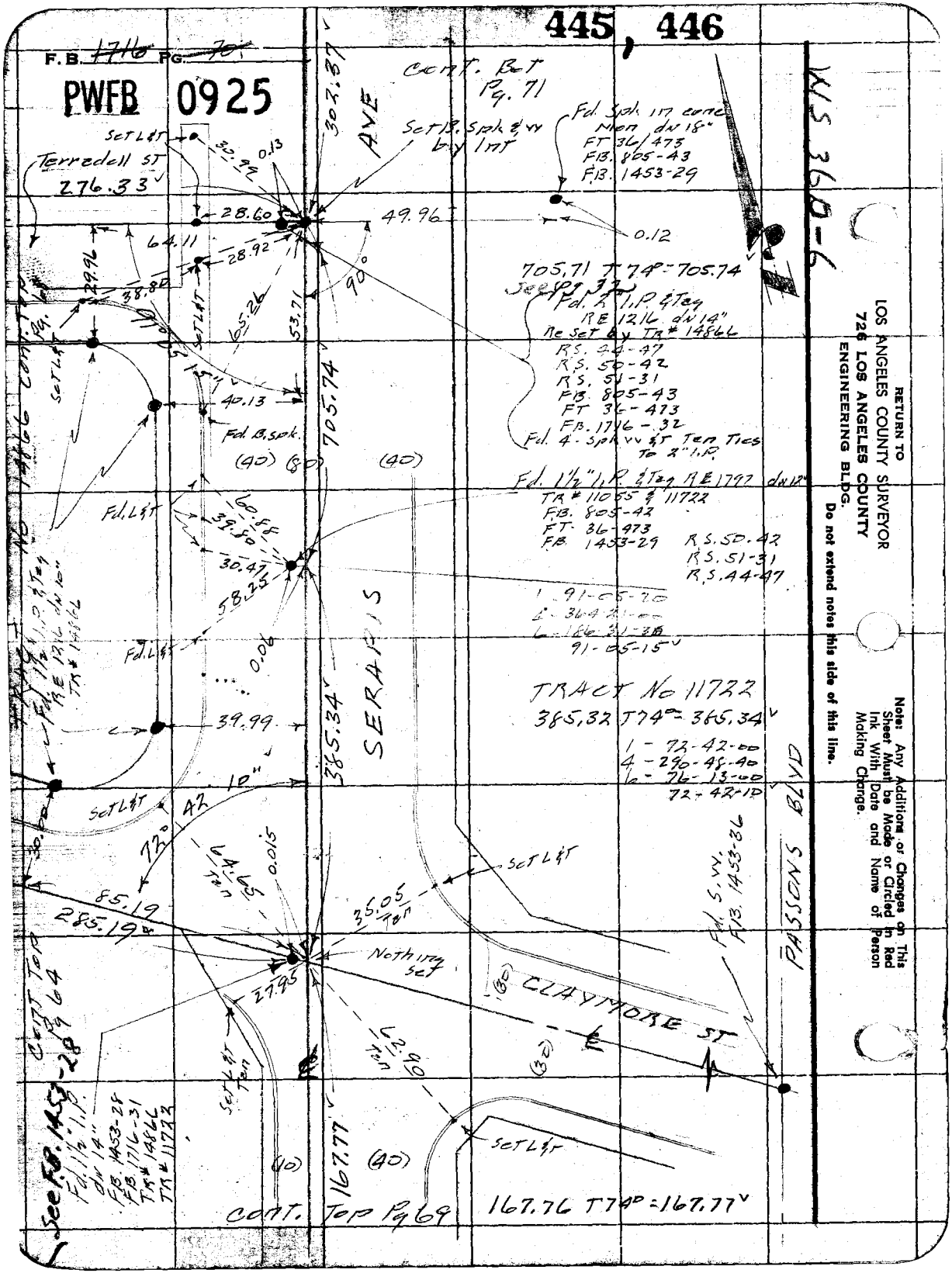
445, 446
F.B. 1716 Pg. 70
PWFB 0925
Cont. Bot Pg. 71
Terredell ST
276.33
Set L&T
30.99
0.13
302.37
AVE
Set B. Spk & vv by Int
Fd. Spk in conc Nion dn 18"
FT 36/473
F.B. 805-43
F.B. 1453-29
28.60
49.96
0.12
64.11
28.92
29.96
38.80
90°
705.71 T 74° = 705.74
See Pg 32
Fd. 2" I.P. & Tag
RE 1216 dn 14"
Re Set by TR# 14866
R.S. 44-47
R.S. 50-42
R.S. 51-31
F.B. 805-43
FT 36-473
F.B. 1716-32
Fd. 4-Spk vv & T Ten Ties To 2" I.P.
65.26
53.71
40.13
Fd. B. spk.
705.74
(40) (80) (40)
Fd. 1½" I.P. & Tag RE 1797 dn 12"
TR# 11055 & 11722
F.B. 805-42
FT 36-473
F.B. 1453-29
R.S. 50-42
R.S. 51-31
R.S. 44-47
Fd. L&T
60.88
39.80
30.47
58.25
1 - 91-05-20
4 - 364-21-00
6 - 186-31-38
91-05-15
Fd. L&T
0.06
TRACT No 11722
385.32 T74° = 385.34
1 - 72-42-00
4 - 290-48-40
6 - 76-13-00
72-42-10
39.99
385.34
SERAPIS
10"
Set L&T
42
72°
64.65 Ten
0.015
Set L&T
85.19
285.19
35.05 Ten
Nothing Set
27.95
CLAYMORE ST
(30)
(30)
Fd. S. vv. F.B. 1453-36
PASSONS BLVD
Cont Top Pg 64
See F.B. 1453-28
Fd. 1½" I.P. dn 14"
F.B. 1453-28
F.B. 1716-31
TR# 14866
TR# 11722
Set L&T Ten
62.90 Ten
Set L&T
(10)
167.77
(40)
Cont. Top Pg 69
167.76 T74° = 167.77
WS 360-6
RETURN TO
LOS ANGELES COUNTY SURVEYOR
726 LOS ANGELES COUNTY
ENGINEERING BLDG.
Do not extend notes this side of this line.
Note: Any Additions or Changes on This Sheet Must be Made or Circled in Red Ink With Date and Name of Person Making Change.

PWFB 0925 [redacted] 447, 448

F.B. 1716 PG. 71

Notes Ck'd by C. J. [illegible]
Map No.
Office Work
Checked
Date

Survey of Arrington Ave
W. O. 0303.00 Tape No. 0163 St'd. 68 °F
Surveyed by Snyder
Notes P.R.S. Date 2-24-55
Indexed A. C. Johnson

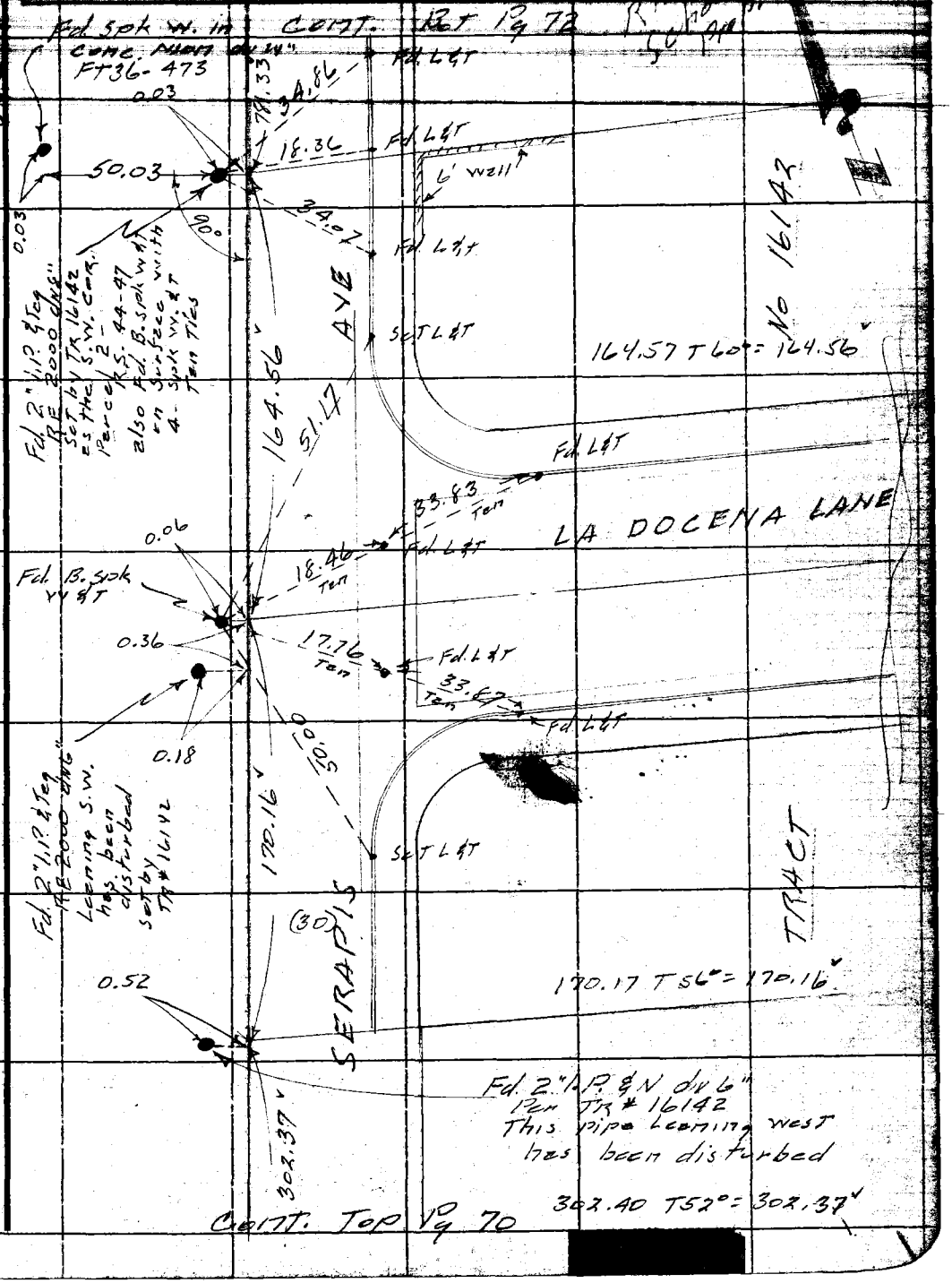

Note: Any Additions or Changes on This Sheet Must be Made or Circled in Red Ink With Date and Name of Person Making Change.

Do not extend notes this side of this line.

RETURN TO
LOS ANGELES COUNTY SURVEYOR
726 LOS ANGELES COUNTY
ENGINEERING BLDG.

76F3095 247 4-53

[redacted]

F.B. ~~1916~~ Pg. ~~72~~

RETURN TO
LOS ANGELES COUNTY SURVEYOR
726 LOS ANGELES COUNTY
ENGINEERING BLDG.

Do not extend notes this side of this line.

Note: Any Additions or Changes on This Sheet Must be Made or Circled in Red Ink With Date and Name of Person Making Change.

F.B. ~~716~~ Pg. ~~72~~

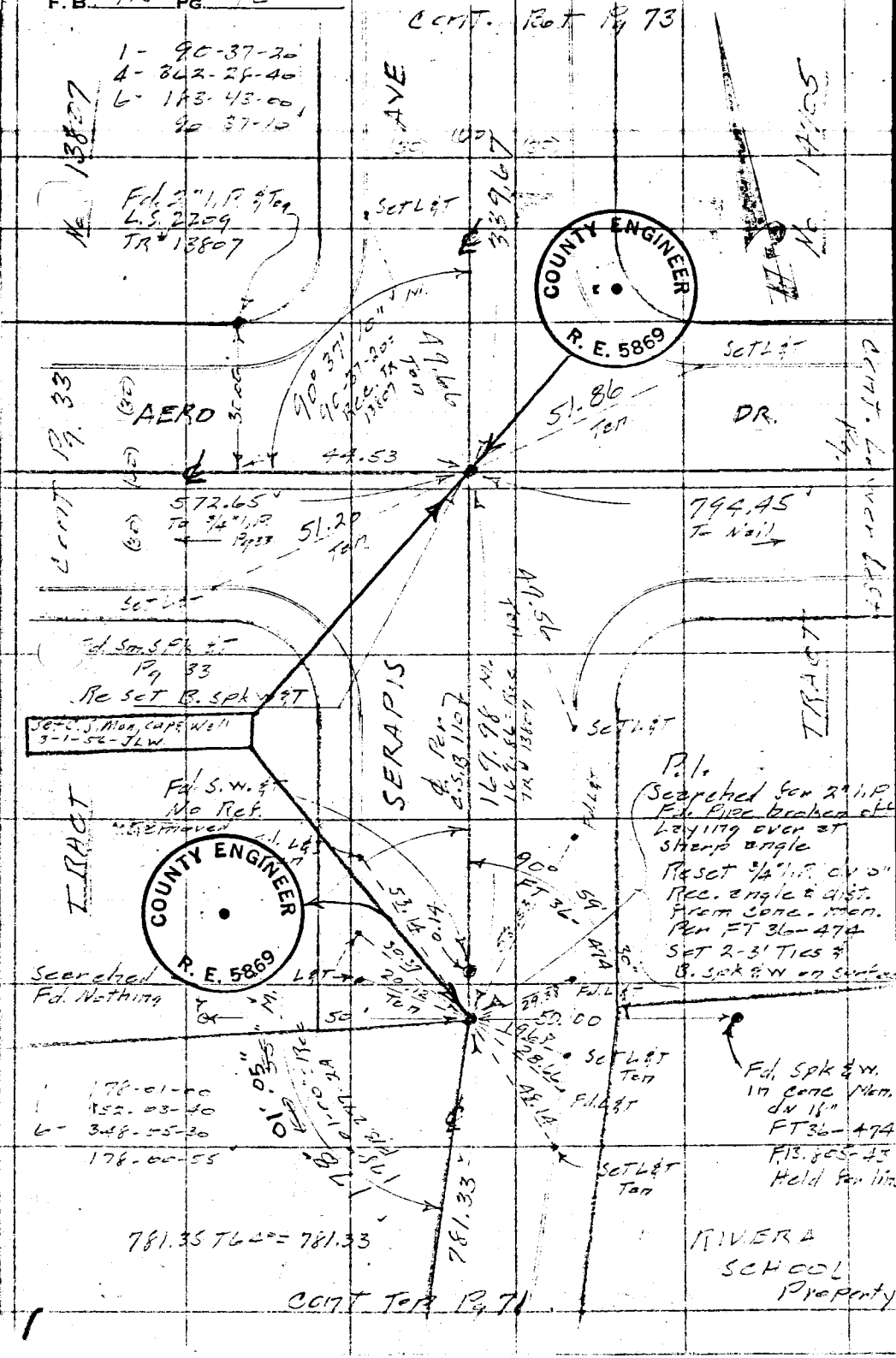

RETURN TO
LOS ANGELES COUNTY SURVEYOR
726 LOS ANGELES COUNTY
ENGINEERING BLDG.

Do not extend notes this side of this line.

Note: Any Additions or Changes on This Sheet Must be Made or Circled in Red Ink With Date and Name of Person Making Change.

PWFB 1025

503, 504

F.B. 1716 PG. 93

Notes C'd by C. J. Galli
Map No.
Office Work
Checked
Date

Survey of Hawthorne Ave
W. O. 23-5 Tape No. 2163 Std. Ft. of F
Surveyed by Snyder
Notes P.R.S. Date 2-23-55
Indexed C. Johnson

Note: Any Additions or Changes on This Sheet Must be Made or Circled In Red Ink With Date and Name of Person Making Change.

Do not extend notes this side of this line.

RETURN TO
LOS ANGELES COUNTY SURVEYOR
726 LOS ANGELES COUNTY
ENGINEERING BLDG.

76FSOS 247 4-55

W.S. 36-5

BURKE

1 - L 78-41-40
4 - 358-43-40
6 - 358-05-30
179-47-35

49.95
32.00
Ref. 1
33.82
Fd. L&T
Fd. chis X
390.16 T 62°=
390.14
ST
Fd. L&T
Fd. chis X
Angle Point.
Fd. L.A. Co Rd. Dept.
3/4" I.P. with Brass Cap
in conc. dn 12"
FT. 36-475
Set 2-3' Tics & 1x1
B. Spk w. T. on surface
390.14
Fd. P.M. in T of
4 - P.M. on S.S.M.H.
Rim Per Ties
FT 36-475
F.B. 277-1A
Fd. 3/4" I.P. dn 0.6
FT 36-475
F.B. 277-1A
5.5"
0.05
60.04
NO R/W
Fd. Nothing
Fd. W&T
P.P. # 711745E
0.62
29.98
40.90
40.96
Fd. Spk & W in conc. Wall dn 18"
FT 36-475
Fd. L&T
Signal base
PAC. ELECT
79.98
R. R. R/W
60.
15.05
Fd. L&T
Signal base
Fd. Nothing
18.34
18.23
Fd. L&T
Fd. 2" I.P. & N
TR # 13807
TR # 14705
Set 2-3' Tics
& 1x1 in surface
1 - 89-22-40
4 - 357-31-20
6 - 176-16-50
89-22-48
No 13807
No 14705
COUNTY ENGINEER
R. E. 5869
(3D) (4D) (3C)
DERA-PIS
51.58 Tan
175.34 NR
175.18 R
TR 13807
TR 14705
Fd. B. Spk W&T
No Res
Removed
Set L&T
53.62
Tan
ST
0.15
936.38
839.96
Set Cs Mon. Cap "Well"
3-1-56-JLW.
45.48
52.73
Tan
29.64
Set L&T
89° 22' 50" Rec.
89° 22' 48" M.
339.67 NM
339.73 Rec
Tan
Set B. Spk
by Int.
Fd. L&T
839.98 T 64°=
839.96
TRACT
Fd. 2" I.P.
& Tag LS 2209
dn 10"
TR # 13807
Cent. Top 14
Cent. Top 14
Cent Top 14
72

F.B. 1716 PG. 74 PWFB 1025 505

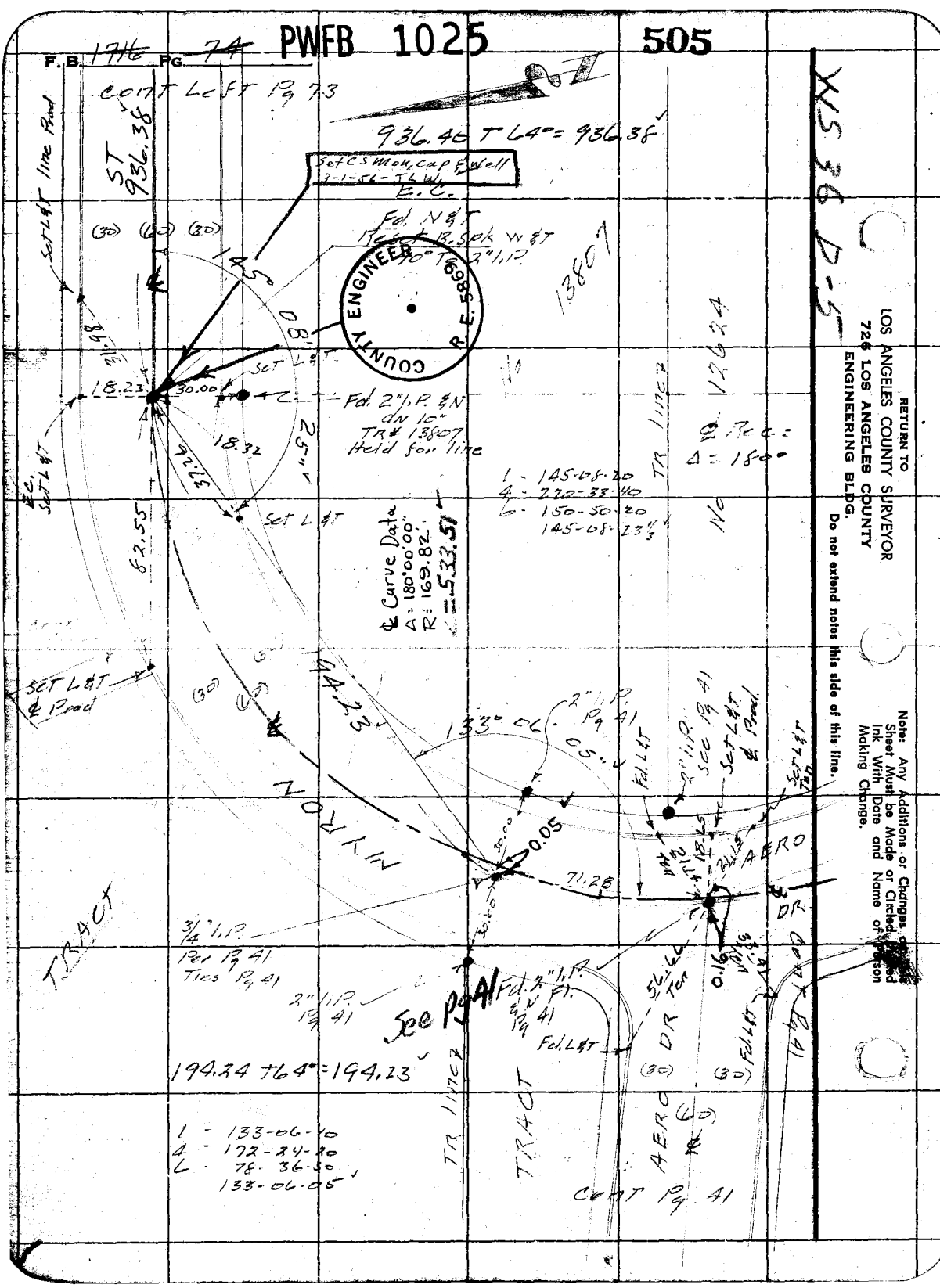

PWFB 1025 506

F. B. 1716 PG. 74A

Notes Ck'd by C. J. Galli	Survey of Arrington Ave.
Map No.	W. O. 03035 Tape No. 0163 Std. 68 °F
Office Work	Surveyed by Snyder
Checked	Notes PRS Date 2-28-55
Date	Indexed C. Johnson

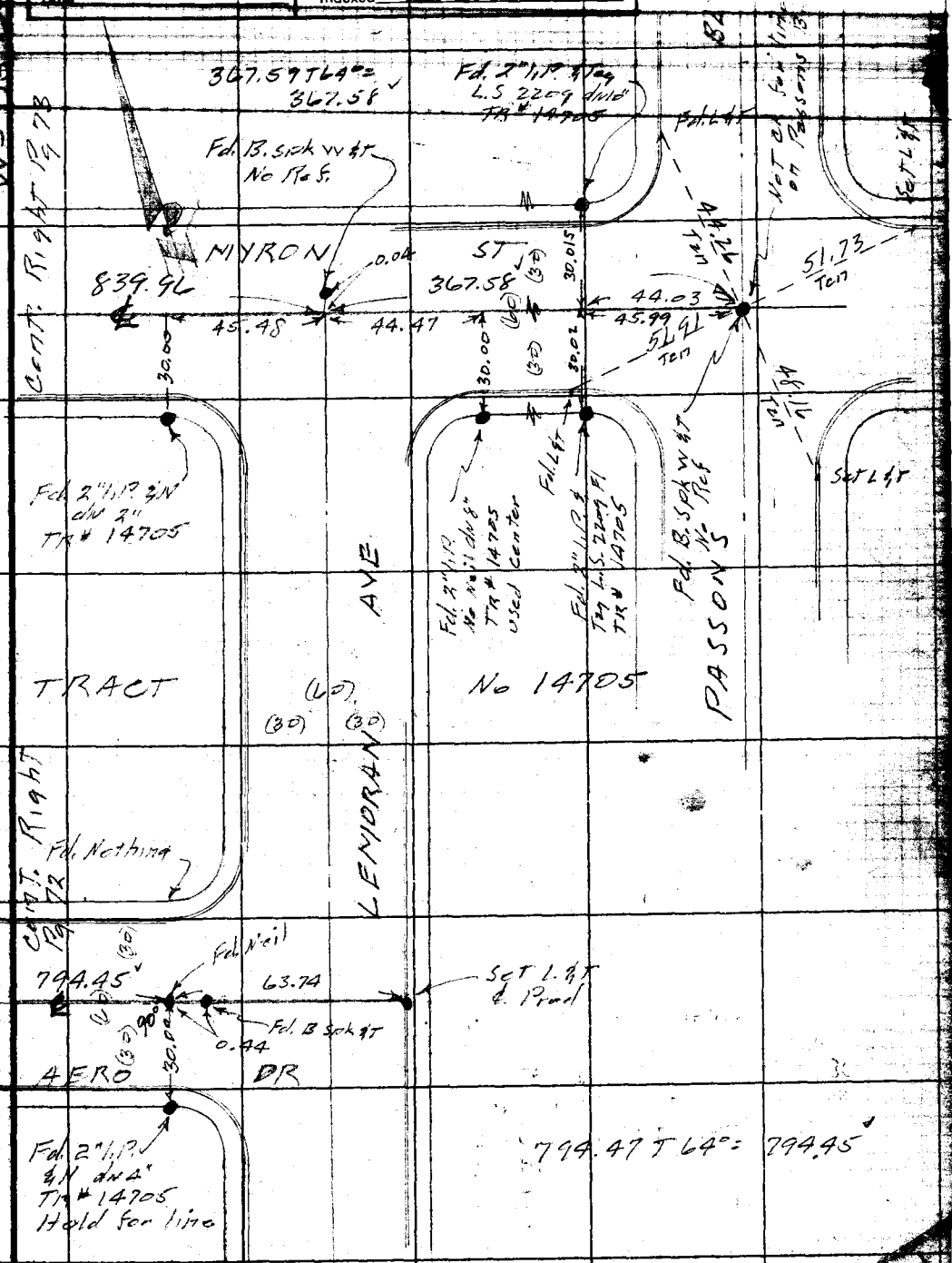

Note: Any Additions or Changes on This Sheet Must be Made or Circled in Red Ink With Date and Name of Person Making Change.

Do not extend notes this side of this line.

RETURN TO
LOS ANGELES COUNTY SURVEYOR
726 LOS ANGELES COUNTY
ENGINEERING BLDG.

76F3098 247 4-53

F. B. 1716 Pg. 74 B

Blank

RETURN TO
LOS ANGELES COUNTY SURVEYOR
726 LOS ANGELES COUNTY
ENGINEERING BLDG.

Do not extend notes this side of this line.

Note: Any Additions or Changes on This Sheet Must be Made or Circled in Red Ink With Date and Name of Person Making Change.

PWFB 0925 **449, 450**

F. B. ____ PG. 74A

Notes Ck'd by C. J. Galli	Survey of ____
Map No. ____	W. O. ____ Tape No. ____ St'd. ____ of
Office Work ____	Surveyed by ____
Checked ____	Notes ____ Date ____
Date ____	Indexed A. C. Johnson

Note: Any Additions or Changes on This Sheet Must be Made or Circled in Red Ink With Date and Name of Person Making Change.

Do not extend notes this side of this line.

RETURN TO
LOS ANGELES COUNTY SURVEYOR
726 LOS ANGELES COUNTY ENGINEERING BLDG.

76F3095 247 4-53

Notes Ck'd by		Survey of Arrington Ave S.S.	F. B. 1716 Pg. 75
Map No.		W. O. 1605 Tape No.	5t'd. °F
Office Work		Surveyed by J.S. COATES	
Checked		Notes J.S.C. Date 2-13-53	
Date		Indexed K. C. Johnson	

MAY 8 '56

TOPOGRAPHY
ON
TELEGRAPH RD

From: Serapis Ave 1+00
To: Lexington-Gallatin Rd 167+58.13

ARRINGTON AVE S.S. DIST.
J.N.C.I. 1605

2-13-53
J.S. Coates
J.F. Ochsner
D.A. LeGault
Y. Tafoya

Notes: Any Additions or Changes on This Sheet Must be Made or Circled in Red Ink With Date and Name of Person Making Change.

Do not extend notes this side of this line.

RETURN TO
LOS ANGELES COUNTY SURVEYOR
726 LOS ANGELES COUNTY
ENGINEERING BLDG.

76F309B 247 10M 1-49

F. B. 1716 Pg. 7½

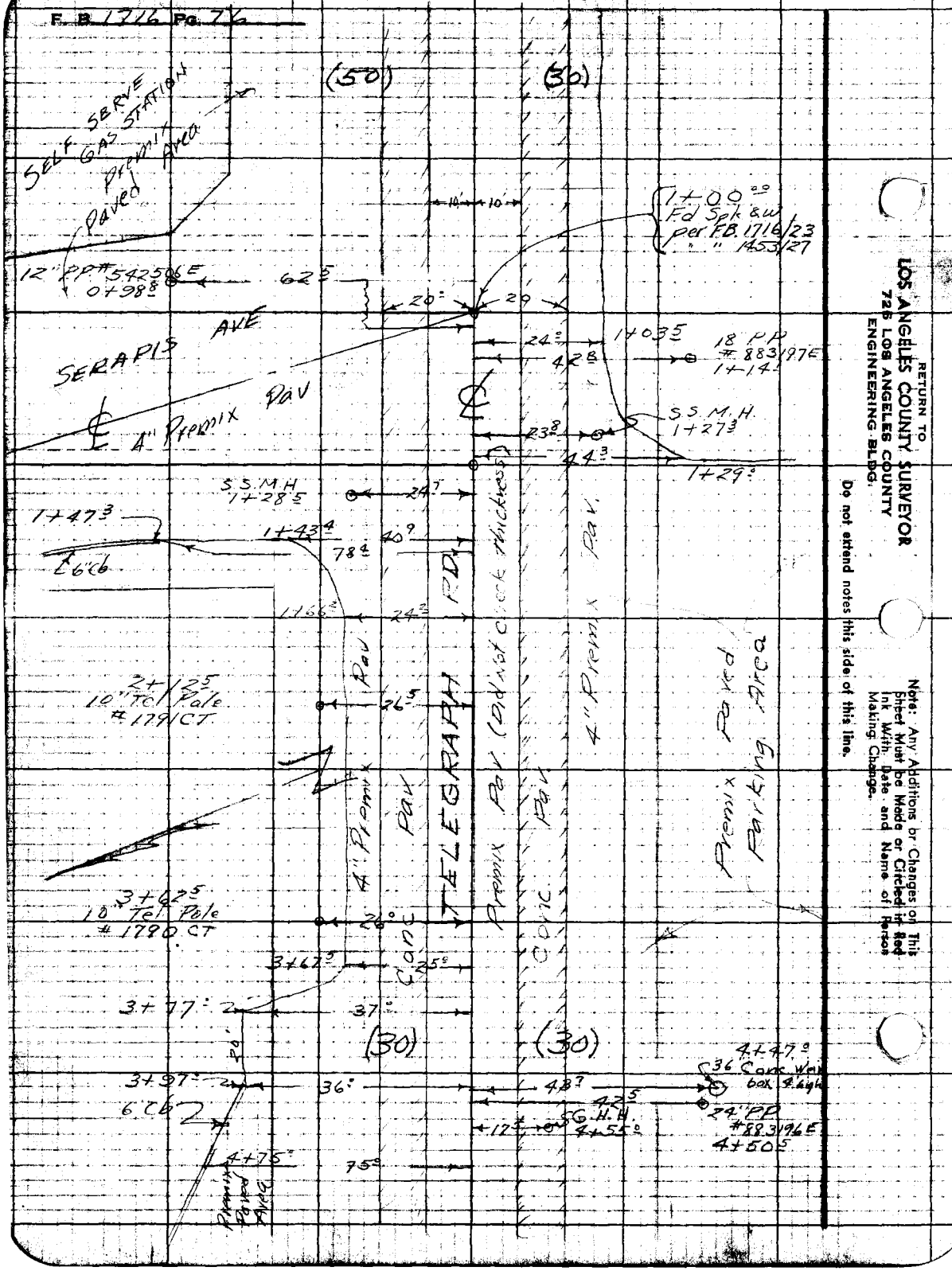

RETURN TO
LOS ANGELES COUNTY SURVEYOR
726 LOS ANGELES COUNTY
ENGINEERING BLDG.

Do not extend notes this side of this line.

Note: Any Additions or Changes on This Sheet Must be Made or Circled in Red Ink With Date and Name of Person Making Change.

Notes Ck'd by	Survey of [illegible] AVE.	F.B. 1716 Pg. 77
Map No.	W. O. 1605 Tape No. St'd. °F	
Office Work	Surveyed by J.S.C.	
Checked	Notes J.S.C. Date 2-53	
Date	Indexed C. Johnson	

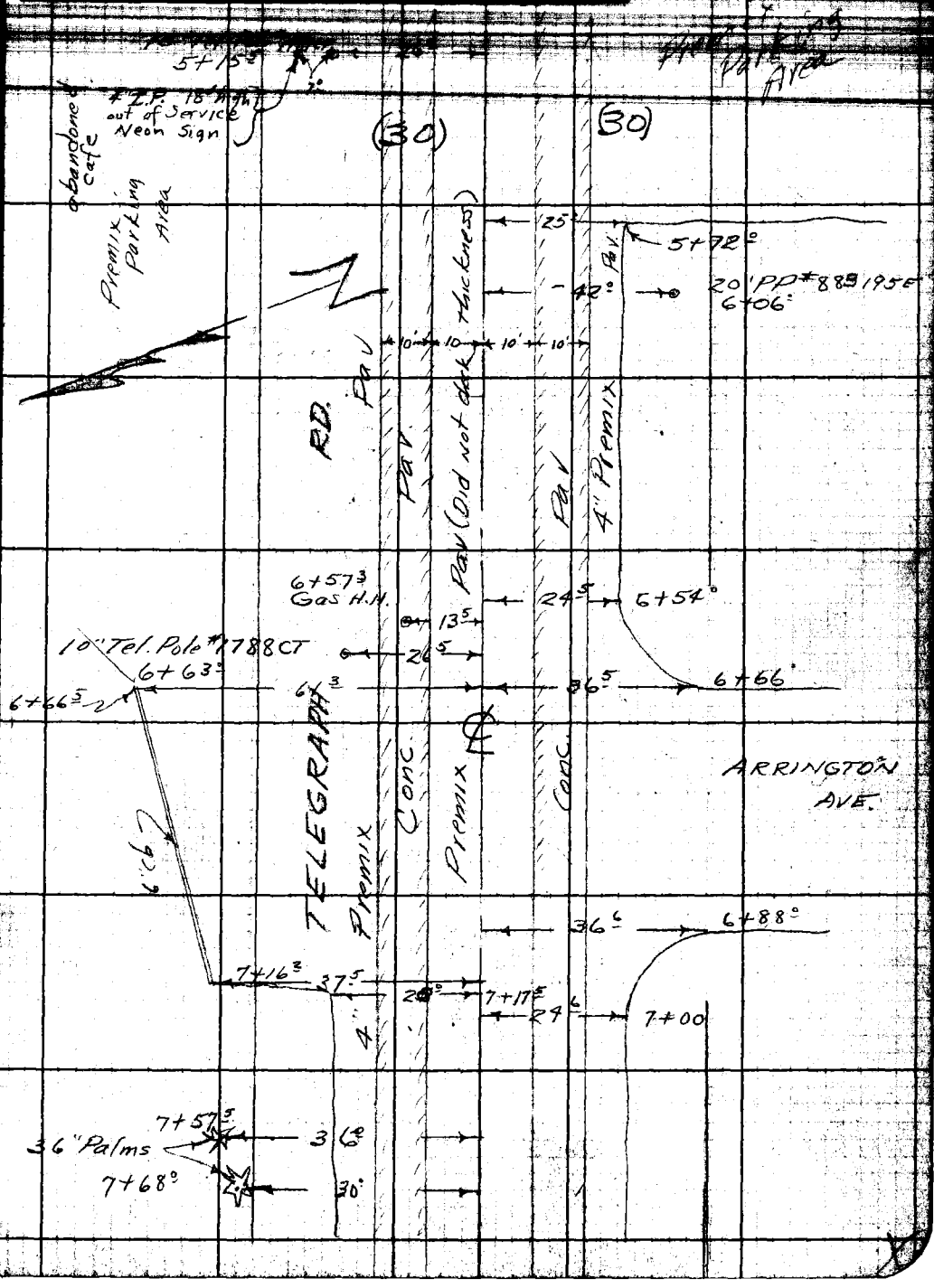

Note: Any Additions or Changes Sheet Must be Made or Circled Ink With Date and Name of Making Change.

Do not extend notes this side of this line.

RETURN TO
LOS ANGELES COUNTY SURVEYOR
726 LOS ANGELES COUNTY
ENGINEERING BLDG.

76F3096 247 2-51



RETURN TO
LOS ANGELES COUNTY SURVEYOR
725 LOS ANGELES COUNTY
ENGINEERING BLDG.

Do not extend notes this side of this line.

Note: Any Additions or Changes on This Sheet Must be Made or Circled in Red Ink With Date and Name of Person Making Change.

Notes Ck'd by
Map No.
Office Work
Checked

W. O. 605 Tape No. Std. °F
Notes J.S.G. Date 2-53
C. Johnson

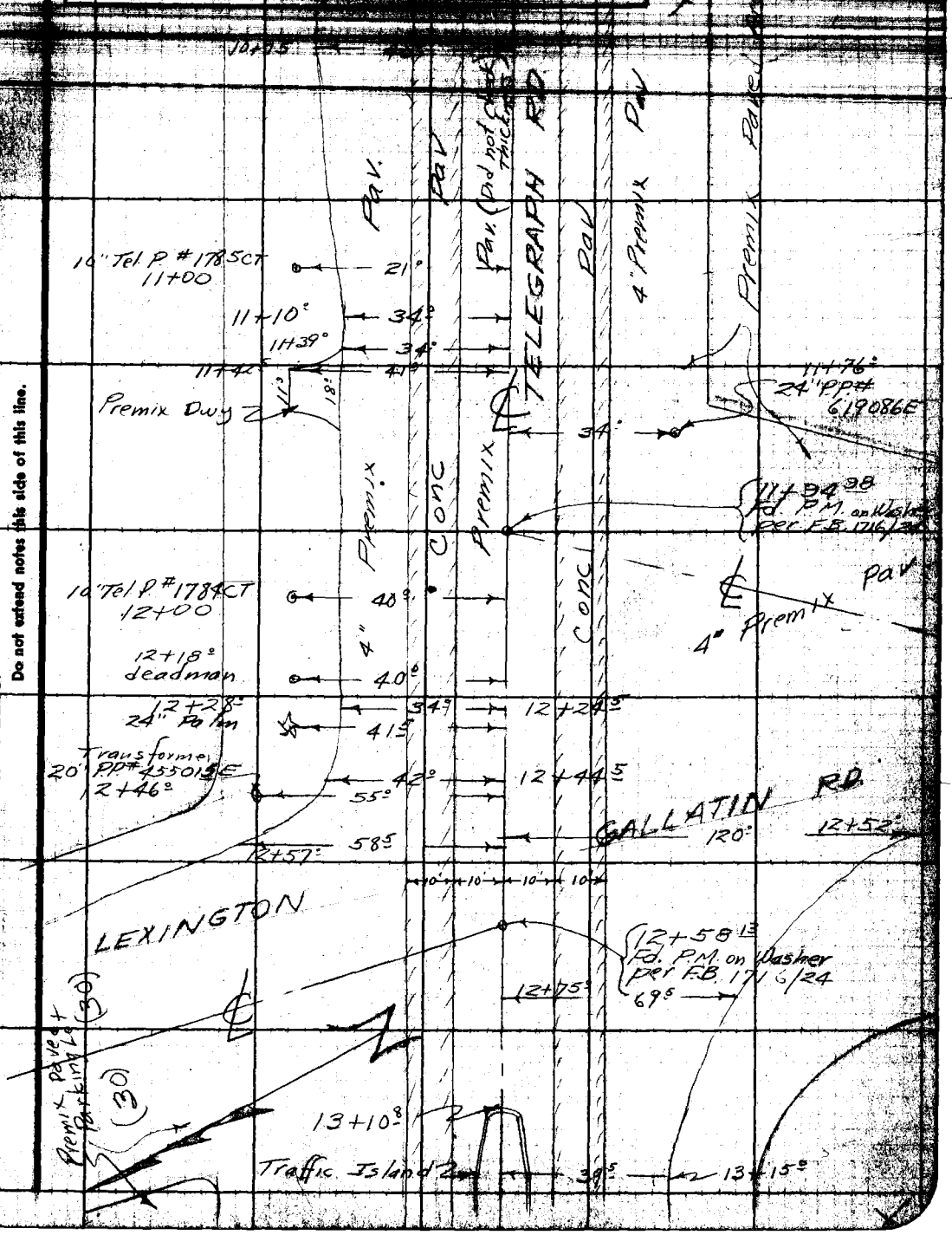

Note: Any Additions or Changes Sheet Must be Made or Changed Ink With Date and Name of Making Change.

Do not extend notes this side of this line.

RETURN TO
LOS ANGELES COUNTY SURVEYOR
726 LOS ANGELES COUNTY
ENGINEERING BLDG.

76F3095 247 2-51

RETURN TO
LOS ANGELES COUNTY SURVEYOR
726 LOS ANGELES COUNTY
ENGINEERING BLDG.

Note: Any Additions or Changes on This Sheet Must be Made or Circled in Red Ink With Date and Name of Person Making Change.

Do not extend notes this side of this line.

F.B. 1116 PG. 80

Notes Red

ARRINGTON AVE S.S.

CROSS-SECTION

ON

TELEGRAPH RD.

FROM: Serapis Ave 1+00

To: Lexington - Gallatin Rd. 12+58 13

ARRINGTON AVE S.S. DIST.

J.N. C.I. 1605

Very Windy

50 M.P.H. Estimated

ELEV.

2-18-53

J.S. COATES

J.F. OCHSNER

D.A. LEGAULT

F.S.

H TAFOYA

No basements

H.I.

B.S.

STATION

NOTE: ANY ADDITIONS OR CHANGES ON THIS SHEET MUST BE MADE OR CIRCLED IN RED INK, WITH DATE AND NAME OF PERSON MAKING CHANGE.

Do not extend notes this side of this line.

PLEASE RETURN TO

LOS ANGELES COUNTY SURVEYOR

726 LOS ANGELES COUNTY

ENGINEERING BLDG.

76L298 307 10-51

76L298 307 10-51

PLEASE RETURN TO

LOS ANGELES COUNTY SURVEYOR
726 LOS ANGELES COUNTY
ENGINEERING BLDG.

NOTE: ANY ADDITIONS OR CHANGES ON THIS SHEET MUST BE MADE OR CIRCLED IN RED INK, WITH DATE AND NAME OF PERSON MAKING CHANGE.

Do not extend notes this side of this line.

Plotted Date No. X-Sec.
Notes Red. Date Notes Chkd. Checked Date No.
Division Job No. 2603 Notes J.S.C. Date
ARLINGTON AVE. S.S.
J.S. GATES
C. Johnson

STATION	B. S.	H. I.	F. S.	ELEV.	TELEGRAPH RD.
B.M. AT31	4 36	143 08		13 7 72	B.M AT31 Elev. 138.724 per FB. 1716/7 Anaheim-Telegraph Rd. & Serapis Ave. N.E. Cor., L & T in S. end of most W'Ly Pump Island of Service station, 60'± E. & 65'± N. of ℄ INT.
1+00			5 60	13 7 48	℄ INT Serapis
"			5 61	13 7 47	10⁵ R. on ℄ Serapis S. edge Conc. pav.
"			5 76	13 7 32	21' R. " " N " " "
"			6 38	13 7 70	37' R. " " brk. in Pav
"			5 60	13 7 48	70' R " "
"			5 49	13 7 59	100' R " "
"			5 40	13 7 68	205' R " "
"			5 92	13 7 16	" " " & 10' W gutter
"			5 34	13 7 74	" " " " Top. c.b.
"			5 0	13 7 1	" " " & 30' W P/L
1+03⁵			5 60	13 7 48	℄
"			5 56	13 7 52	10' L N. edge Conc. pav
"			5 62	13 7 46	20' L S. " " "
"			5 95	13 7 13	24' L E. end pav. return
"			5 4	13 7 7	30' L P/L
"			59	13 7 2	100' L

76L298 307 10-51

PLEASE RETURN TO
LOS ANGELES COUNTY SURVEYOR
726 LOS ANGELES COUNTY
ENGINEERING BLDG.

NOTE: ANY ADDITIONS OR CHANGES ON THIS SHEET MUST BE MADE OR CIRCLED IN RED INK, WITH DATE AND NAME OF PERSON MAKING CHANGE.

Do not extend notes this side of this line.

STATION	B. S.	H. I.	F. S.	ELEV.	Telegraph Rd			
$1+27^{3}$		143 08	5 82	137 26	N. Rim M.H.	23^{8} L		
"			5 89	137 19	S " "	"		
"			5 86	137 22	E " "	"		
"			5 86	137 22	W " "	"		
"			19 85	123 23	18" Inlet N	5.82 Rod 12.53 meas 1.50 Diam 19.85	5.86 Rod 12.08 Meas 1.25 Diam. 19.19	5.89 Rod 12.46 Meas 1.50 Diam 19.85
"			19 19	123 89	15" Inlet E			
"			19 85	123 23	18" outlet S.			
$1+28^{5}$			5 97	137 11	N Rim M.H 24^{7} R			
"			5 91	137 17	S " " "			
"			5 93	137 15	E " " "			
"			5 95	137 13	W " " "			
"			19 72	123 36	18" Inlet N "	5.97 Rod 12.25 meas 1.50 Diam 19.72	5.91 Rod 12.29 Meas 1.50 19.70	5.9[illegible] Rod 12.[illegible] Meas [illegible] Diam 18.8[illegible]
"			19 70	123 38	18" Outlet S "			
"			18 80	124 28	8" Inlet E "	5.95 Rod 12.20 0.67 18.82		
"			18 82	124 26	8" Inlet W "			
$1+29^{0}$			5 58	137 50	44^{3} L pav. return			
$1+43^{4}$			6 36	136 72		40^{9} R pav return		
$1+47^{3}$			6 08	137 00		78^{4} R gutter - S. end [illegible]		
"			5 42	137 66		78^{4} R Top cb. (S [illegible])		
$1+66^{2}$			5 41	137 67		℄		
"			5 51	137 57		10' R S. edge [illegible]		

Profile Notes Red ____ Plotted ____ Job No. 1605 Division No. ____ F.B. 1716 Pg. [illegible]
No. ____ Date ____ Date ____ Survey of Arrington Ave. SS
X-Sec. Notes Chkd. ____ Checked ____ Survey by J.S.C. Notes J.S.C. Date [illegible]
No. ____ Date ____ Date ____ Map No. ____ Hand Tolerances Date ____

76L298 307 10-51

PLEASE RETURN TO

LOS ANGELES COUNTY SURVEYOR
726 LOS ANGELES COUNTY
ENGINEERING BLDG.

NOTE: ANY ADDITIONS OR CHANGES ON THIS SHEET MUST BE MADE OR CIRCLED IN RED INK, WITH DATE AND NAME OF PERSON MAKING CHANGE.

Do not extend notes this side of this line.

STATION	B. S.	H. I.	F. S.	ELEV.	Telegraph Rd	
1+66²		143 08	5 71	137 37		20'R N. edge Conc. pav
"			6 06	137 02		24²R pav. return
"			5 7	137 4		30'R P/L
"			4 9	137 2		40'R
2+00			5 32	137 76		℄
"			5 48	137 60		10'R S. edge Conc.
"			5 65	137 43		20'R N. " "
"			6 00	137 08		24'R edge pav.
"			6 2	136 9		25'R ditch
"			5 5	137 6		30'R P/L
"			4 9	137 2		40'R
"			5 44	137 64	10'L N. edge Conc.	
"			5 62	137 46	20'L S. " "	
"			6 12	136 96	25'L flow line	
"			5 81	137 27	30'L P/L	
"			5 2	137 9	90'L	
"			5 6	137 5	100'L	
3+00			5 23	137 85		℄
"			5 36	137 72		10'R S. edge Conc.
"			5 55	137 53		20'R N. " "
"			6 18	136 90		25'R edge pav (ditch)

Profile No. X-Sec. No.
Plotted Date Checked Date
Notes Red. Date Notes Chkd. Date
Division No. Notes Date
Job No. 1605 Arrington Ave. SS
Survey of Arrington Ave. SS
Survey by J.S.C. Notes J.S.C.
Indexed C. Johnson Date
B. 1716 Pg. 84

76L298 307 10-51

PLEASE RETURN TO
LOS ANGELES COUNTY SURVEYOR
726 LOS ANGELES COUNTY
ENGINEERING BLDG.

NOTE: ANY ADDITIONS OR CHANGES ON THIS SHEET MUST BE MADE OR CIRCLED IN RED INK, WITH DATE AND NAME OF PERSON MAKING CHANGE.

Do not extend notes this side of this line.

STATION	B. S.	H. I.	F. S.	ELEV.	Telegraph Rd	
3+00		143 08	5 7	137 4		30'R P/L
"			4 6	138 5		40'R Top brk
"			5 37	137 71	10'L N. edge conc	
"			5 54	137 54	20'L S. " "	
"			6 00	137 08	25'L flow line	
"			5 63	137 45	30'L P/L	
4+00			5 13	137 95		℄
"			5 27	137 81		10'R S edge conc
"			5 42	137 66		20'R N. " "
"			5 87	137 21		28'R flow line
"			5 65	137 43		30'R P/L
"			4 70	138 38		40'R Top brk
"			5 26	137 82	10'L N edge conc	
"			5 46	137 62	20'L S " "	
"			5 82	137 26	25'L flow line	
"			5 56	137 52	30'L P/L	
T.P.	4 86	142 88	5 06	138 02		
5+00			4 84	138 04		℄
			4 97	137 91		10'R S. edge conc
			5 13	137 75		20'R N. " "
			5 49	137 39		30'R flow line

Profile No. ____ Notes Red ____ Plotted ____ Job No. 1605 Division No. ____ F.B. 1716 PG. 85
X-Sec. No. ____ Date ____ Date ____ Survey of Arrington Ave. SS
Notes Chkd. ____ Checked ____ Survey by J.S.C. Notes J.S.C. Date 2-18-53
Date ____ Date ____ Map No. ____ Indexed Johnson Date ____

76L298 307 10-51

PLEASE RETURN TO

LOS ANGELES COUNTY SURVEYOR
726 LOS ANGELES COUNTY
ENGINEERING BLDG.

NOTE: ANY ADDITIONS OR CHANGES ON THIS SHEET MUST BE MADE OR CIRCLED IN RED INK, WITH DATE AND NAME OF PERSON MAKING CHANGE.

Do not extend notes this side of this line.

STATION	B. S.	H. I.	F. S.	ELEV.	Telegraph Rd.	
5+00		142 88	4 40	13[illegible] 48		40'R Top brk
"			4 7	13[illegible] 2		205'R back lot line
"			4 96	13[illegible] 92	10'L N. edge conc	
"			5 12	13[illegible] 76	20'L S. " "	
"			5 48	13[illegible] 40	25'L flow line	
"			5 22	13[illegible] 66	30'L P/L	
"			4 90	13[illegible] 98	8.5'L	
6+00			4 70	138 18		℄
"			4 82	13[illegible] 06		10'R S. edge conc
"			4 93	13[illegible] 95		20'R N. " "
"			5 39	137 49		30'R flow line
"			4 26	13[illegible] 62		40'R Top brk
"			4 80	13[illegible] 08	10'L N. edge conc.	
"			5 01	13[illegible] 87	20'L S. " "	
"			5 35	13[illegible] 53	25'L edge pav. flow line	
"			5 0	13[illegible] 9	30'L P/L	
6+54			4 65	13[illegible] 23		℄
"			4 72	13[illegible] 16	10'L N. edge conc	
"			4 94	137 94	20'L S. " "	
"			5 26	13[illegible] 62	24.5'L pav. return	
"			4 0	13[illegible] 9	30'L P/L	

Profile No. X-Sec. No.
Plotted Date Checked Date
Notes Red. Date Notes Chkd. Date
Division No. Job No. 1605
Survey of Arrington Ave S.S.
Survey by J.S.C. Notes J.S.C.
Indexed A. C. Johnson Date
P.B. 1716 Pg. 86

76L298 307 10-51

PLEASE RETURN TO
LOS ANGELES COUNTY SURVEYOR
726 LOS ANGELES COUNTY
ENGINEERING BLDG.

NOTE: ANY ADDITIONS OR CHANGES ON THIS SHEET MUST BE MADE OR CIRCLED IN RED INK, WITH DATE AND NAME OF PERSON MAKING CHANGE.

Do not extend notes this side of this line.

STATION	B. S.	H. I.	F. S.	ELEV.	Telegraph Rd	
		142 88				
6+66°			4 89	137 99	36.5 L pav. return	
6+88			4 90	137 98	36.6 L " "	
7+00			4 58	138 30		℄
"			4 69	138 19		10'R S edge Con
"			4 89	137 99		20'R N. " "
"			5 34	137 54		28'R flow line
"			5 18	137 70		30'R P/L
"			4 2	138 7		40'R Top brk
"			4 68	138 20	10'L N. edge Conc	
"			4 91	137 97	20'L S. " "	
"			5 42	137 46	24.6 L	
"			3 9	139 0	30'L P/L	
8+00			4 48	138 40		℄
"			4 61	138 27		10'R S. edge Conc
"			4 79	138 09		20'R N. " "
"			5 55	137 33		28'R flow line
"			4 7	138 2		30'R
"			4 1	138 8		40'R
"			4 63	138 25	10'L N. edge Conc	
"			4 83	138 05	20'L S. " "	
"			5 15	137 73	25'L edge pav. flow line	

Profile Notes Red ____ Plotted ____ Job No. 1605 Division No. ____ F.B. 1716 PG. 87
No. ____ Date ____ Survey of Arrington Ave S.S.
X-Sec. Notes Chkd ____ Checked ____ Survey by J.S.C. Notes J.S.C. Date 2-18-53
No. ____ Date ____ Date ____ Map No. ____ Date ____

76L298 307 10-51

PLEASE RETURN TO

LOS ANGELES COUNTY SURVEYOR
726 LOS ANGELES COUNTY
ENGINEERING BLDG.

NOTE: ANY ADDITIONS OR CHANGES ON THIS SHEET MUST BE MADE OR CIRCLED IN RED INK, WITH DATE AND NAME OF PERSON MAKING CHANGE.

Do not extend notes this side of this line.

STATION	B. S.	H. I.	F. S.	ELEV.	Telegraph Rd.	
8+00		142 88	4 5	13[illegible] 4	30'L P/L	
"			4 3	13[illegible] 6	100'L	
"			3 8	13[illegible] 1	230'L back lot Line	
T.P.	4 95	142 96	4 87	13[illegible] 01		
9+00			4 44	13[illegible] 52		℄
"			4 60	13[illegible] 36		10'R S. edge Conc.
"			4 73	13[illegible] 23		20'R N. " "
"			5 20	13[illegible] 76		26.5 R pav. return
"			5 6	137 4		28'R ditch
"			5 3	137 7		30' R P/L
"			4 0	139 0		40 R Top brk
"			4 58	13[illegible] 38	10'L N. edge Conc.	
"			4 76	138 20	20'L S. " "	
"			4 94	13[illegible] 02	26'L edge pav (flow line)	
"			4 0	13[illegible] 0	28 L Top brk	
"			4 1	138 9	30'L P/L	
9+12.8			5 22	137 74		43° R gutter
"			4 58	13[illegible] 38		43° R Top C.R.
"			4 44	13[illegible] 52		℄ INT Arrington Ave
"			4 58	13[illegible] 38	10.5 R on ℄ Arrington	S. edge conc
"			4 73	13[illegible] 23	21' R " "	N. " "

Profile
Plotted ____ No. ____
Date ____ X-Sec. ____
Checked ____ No. ____
Date ____

Notes Red. ____ Division No. ____ Job No. 1605 PG 88
Date ____ Survey of Arrington Ave. S.S.
Notes Chkd. ____ Notes J.S.C.
Date ____ Survey by J.S.C.
Date ____ Indexed K. C. Johnson

76L298 307 10-51

PLEASE RETURN TO

LOS ANGELES COUNTY SURVEYOR

726 LOS ANGELES COUNTY
ENGINEERING BLDG.

NOTE: ANY ADDITIONS OR CHANGES ON THIS SHEET MUST BE MADE OR CIRCLED IN RED INK, WITH DATE AND NAME OF PERSON MAKING CHANGE.

Do not extend notes this side of this line.

STATION	B. S.	H. I.	F. S.	ELEV.	Telegraph Rd.	
9+29.92		142 96	5 19	137 77	30' R on ℄ Arrington flow line	
"			4 50	138 46	50' R " "	Top brk
"			4 25	138 71	100' R " "	
"			4 15	138 81	205' R " "	
"			4 69	138 27	" " "	& 18' E gutter
"			4 04	138 92	" " "	& 18' E Top curb
"			3 7	139 3	" " "	& 30' E P/L
"			4 50	138 46	" " "	& 20' W edge pav
"			4 0	139 0	" " "	22' W Top brk
"			3 5	139 5	" " "	30' W P/L
9+31.9			4 99	137 97		66.2 R gutter
"			4 33	138 63		66.2 R. Top N. end N.E.C.R.
9+76.4			4 76	138 20		76.2 R pav. return
9+88.4			4 37	138 59		℄
"			4 51	138 45		10' R S. edge pav
"			4 67	138 29		20' R N. "
"			5 10	137 86		30' R flow line
"			4 95	138 01		37.5 R Pav. return
"			4 2	138 8		50' R P/L
B.M. AT 32	4 66	143 30	4 31	138 64	B.M. AT 32 Elev. 138.640 per F.B. 1716 & Anaheim Telegraph Rd & Arrington Ave N.E. Cor. Bt. Spk in curb 5' N. of N end C.R.	

Profile No. ____ Date ____ Notes Red ____ Plotted ____ Job No. 1605 Division No. ____ F.B. 1716 Pg. 89

X-Sec. No. ____ Date ____ Notes Chkd. ____ Checked ____ Survey of Arrington Ave. S.S. Survey by J.S.C. Notes J.S.C. Date 2-18-53

Map No. ____ Date ____ Map No. ____ Date ____

76L298 307 10-51

PLEASE RETURN TO

LOS ANGELES COUNTY SURVEYOR
726 LOS ANGELES COUNTY
ENGINEERING BLDG.

NOTE: ANY ADDITIONS OR CHANGES ON THIS SHEET MUST BE MADE OR CIRCLED IN RED INK, WITH DATE AND NAME OF PERSON MAKING CHANGE.

Do not extend notes this side of this line.

STATION	B. S.	H. I.	F. S.	ELEV.	Telegraph Rd.	
		143 30				
10+00			4 70	138 60		℄
"			4 82	13[illegible] 48		10'R S. edge Conc
"			5 00	13[illegible] 30		20'R N. " "
"			5 44	13[illegible] 86		30'R flow Line
"			4 98	13[illegible] 32		40'R Top brk
"			4 7	13[illegible] 6		50'R P/L
"			4 82	13[illegible] 48	10'L N. edge Conc.	
"			4 98	13[illegible] 32	20'L S. " "	
"			5 21	138 09	25'L flow line	
"			4 4	13[illegible] 9	33'L Top brk	
"			4 2	13[illegible] 1	50'L	
"			2 4	1[illegible] 9	230'L back lot Line	
11+00			4 39	13[illegible] 91		℄
"			4 52	13[illegible] 78		10'R S. edge pav
"			4 77	13[illegible] 53		20'R N. " "
"			5 30	138 00		35'R flow line
"			4 2	13[illegible] 1		40'R Top brk
"			4 2	13[illegible] 1		50'R P/L
"			4 0	13[illegible] 3		150'R back lot Line
"			4 52	13[illegible] 78	10'L N. edge Conc	

F.B. 1716 PG. 90 Job No. 1605 Division No. Notes Red. Plotted Profile
Survey of Arrington Ave S.S. Date Date No.
Survey by J.S.C. Notes J.S.C. Notes Chkd. Checked X-Sec.
Indexed C. Johnson Date Date Date No.

76L298 307 10-51

PLEASE RETURN TO
LOS ANGELES COUNTY SURVEYOR
726 LOS ANGELES COUNTY
ENGINEERING BLDG.

NOTE: ANY ADDITIONS OR CHANGES ON THIS SHEET MUST BE MADE OR CIRCLED IN RED INK, WITH DATE AND NAME OF PERSON MAKING CHANGE.

Do not extend notes this side of this line.

STATION	B. S.	H. I.	F. S.	ELEV.	Telegraph Rd.
11+00		143 30	4 74	138 56	20'L S. edge Conc.
"			5 00	138 30	25'L flow line
"			4 05	139 25	40'L Top brk.
11+75°			4 32	138 98	℄
"			4 50	138 80	10'L N. edge Conc.
"			4 72	138 58	20'L S. " "
"			4 98	138 32	30'L flow line P/L
"			4 45	138 85	40'L Top brk
T.P.	5 08	143 41	4 97	138 33	
11+90°			5 06	138 35	45'L
11+94 28			4 44	138 97	℄ INT. Lexington & Gallatin Rd (S)
"			4 59	138 82	10 5 L on ℄ Lexington & Gallatin Rd
"			4 79	138 62	21'L " " "
"			4 85	138 56	31'L " " "
"			4 70	138 71	100'L " " "
"			4 75	138 66	200'L " " "
"			4 90	138 51	" " " 8 12'E. edge pav
"			5 5	137 9	" " " 8 18'E ditch
"			4 6	138 8	" " " 8 30'E. P/L
"			5 14	138 27	" " " 8 12'W. edge pav
"			5 7	137 7	" " " 8 22'W. ditch

Profile No. ____ Notes Red ____ Plotted ____ Job No. 1605 Division No. ____ F.B. 1716 PG. 91
Date ____ Date ____ Survey of Arrington Ave. SS
X-Sec. No. ____ Notes Chkd. ____ Checked ____ Survey by J.S.C. Notes J.S.C. Date 2-18-59
Date ____ Date ____ Map No. ____ Indexed Johnson Date ____

76L298 307 10-51

PLEASE RETURN TO

LOS ANGELES COUNTY SURVEYOR

726 LOS ANGELES COUNTY
ENGINEERING BLDG.

NOTE: ANY ADDITIONS OR CHANGES ON THIS SHEET MUST BE MADE OR CIRCLED IN RED INK, WITH DATE AND NAME OF PERSON MAKING CHANGE. 556

Do not extend notes this side of this line.

STATION	B. S.	H. I.	F. S.	ELEV.	Telegraph Rd	
11+92.98		143.41	5.0	138.4	200' L on Lexington & Gallatin Rd & 30' W P/L	
12+00			4.45	138.96		℄
"			4.60	138.81		10' R S. edge ~~pav.~~ Conc
"			4.78	138.63		20' R N. " "
"			5.40	13[illegible].01		34' R edge pav. Flow Line
"			3.8	13[illegible].6		36' R Top brk
"			3.4	140.0		50' R. P/L
12+24.5			4.40	13[illegible].01		℄
"			4.54	13[illegible].87		10' R S. edge Conc
"			4.75	13[illegible].66		20' R N. " "
"			5.37	13[illegible].04		34' R Pav. return
"			3.2	140.2		37' R Top brk
"			3.0	14[illegible].4		50' R P/L
12+57.0			5.08	13[illegible].33		58.5 R Pav. return
12+58.13			4.36	13[illegible].05		℄ INT Lexington & Gallatin Rd (N)
"			4.55	13[illegible].86	10.5 R on ℄ Lexington & Gallatin Rd	S. edge Conc
"			4.68	138.73	21' R " "	" " N. " "
"			5.20	13[illegible].21	38' R " "	" " flow Line
"			4.82	13[illegible].59	60' R " "	" " brk
"			4.60	13[illegible].81	100' R " "	" "
"			4.30	13[illegible].11	200' R " "	"

F.B. 1716 Pg. 92 Job No. 1605 Division No. Notes Red. Plotted Date No. Profile
Survey of Arrington Ave. S.S. Date Date No. X-Sec.
Survey by J.S.C. Notes J.S.C. Notes Chkd. Checked Date No.
Indexed R. C. Johnson Date Date

76L298 307 10-51

PLEASE RETURN TO
LOS ANGELES COUNTY SURVEYOR
726 LOS ANGELES COUNTY
ENGINEERING BLDG.

NOTE: ANY ADDITIONS OR CHANGES ON THIS SHEET MUST BE MADE OR CIRCLED IN RED INK, WITH DATE AND NAME OF PERSON MAKING CHANGE.

Do not extend notes this side of this line.

STATION	B. S.	H. I.	F. S.	ELEV.	Telegraph Rd
12+58 13		143 41	4 50	138 91	200' R on Lexington & Gallatin Rd & 14' E edge pav
"			46	138 8	" " " & 16' E dir
"			36	139 8	" " " & 30' E P/L
"			4 50	138 91	10' L N. edge Conc RT. ∡ To Telegraph
"			4 65	138 76	20' L S. " "
"			4 78	138 63	30' L
12+52			5 56	137 85	120' L pav return
12+75			5 59	137 82	69.5 L edge pav
13+00			4 28	139 13	℄
13+10 8			4 22	139 19	℄ bot. cb of
"			3 71	139 70	℄
13+15			5 48	137 93	39.5 L. pav. return
"			4 6	138 8	50' L Top brk P/L
B.M. AT 15			3 70	139 71	B.M. AT 15 Elev. 189.689 per FB. 1716-8 Lexington & Gallatin Rd. (N) on approx. ℄ of Telegraph Rd. 50' ± W of ℄ INT. Bt Spk. in E. end of Traffic Island

Profile No. Notes Red ____ Plotted ____ Job No. 1605 Division No. ____ F.B. 1716 Pg. 93
X-Sec. No. Notes Chkd. ____ Checked ____ Survey by J.S.C. Notes J.S.C. Date 2-18-53
Map No. ____ Date ____ Date ____

B 1716 PG. 94 Job No. 1605 Division No. Notes Red. Plotted Profile

Survey of Arrington Ave. S.S. Date Date No.

Survey by J.S.C Notes J.S.C. Notes Chkd. Checked X-Sec.

Indexed Date Date Date No.

STATION	B.S.	H.I.	F.S.	ELEV.

78L298 307 10-51

PLEASE RETURN TO

LOS ANGELES COUNTY SURVEYOR

726 LOS ANGELES COUNTY ENGINEERING BLDG.

Do not extend notes this side of this line.

NOTE: ANY ADDITIONS OR CHANGES ON THIS SHEET MUST BE MADE OR CIRCLED IN RED INK, WITH DATE AND NAME OF PERSON MAKING CHANGE.

Notes Ck'd by:
Map No.
Office Work
Checked
Date

Survey of
W. 0605 Tape No. St'd. °F
Surveyed by J.S. COATES
Notes J.S.C. Date 2-53
Indexed A. C. Johnson

F. B. 1776 Pg. 35

TOPOGRAPHY
ON
ARRINGTON AVE

FROM: Telegraph Rd. 1700
TO: Aero Dr. 29+04 63

ARRINGTON AVE. S.S. DIST.
J.N. C.I. 1605

2-18-53
J.S. Coates
J.F. Ochsner
D.A. LeGault
H. Tafoya

RETURN TO
LOS ANGELES COUNTY SURVEYOR
726 LOS ANGELES COUNTY
ENGINEERING BLDG.

Note: Any Additions or Changes on This Sheet Must be Made or Circled in Red Ink With Date, and Name of Person Making Change.

Do not extend notes this side of this line.

76F3095 247 2-51

RETURN TO
LOS ANGELES COUNTY SURVEYOR
LOS ANGELES COUNTY
ENGINEERING BLDG.

Do not extend notes this side of this line.

Note: Any Additions or Changes on This Sheet Must be Made or Circled in Red Ink With Date and Name of Person Making Change.

Notes Ck'd by
Map No.
Office Work
Checked
Date

Survey of Arlington Ave. S.D.
W. O. 1605 Tape No. St'd. °F
Surveyed by J. S. Coates
Notes J.F.O. Date 2-53
Indexed E. C. Johnson

F.B. 1716 Pg. 91

Note: Any Additions or Corrections Must be Made on This Sheet Must be Made or Cross Ink With Date and Name Making Change.

Do not extend notes this side of this line.

RETURN TO
LOS ANGELES COUNTY SURVEYOR
726 LOS ANGELES COUNTY
ENGINEERING BLDG.

76F3095 247 2-51

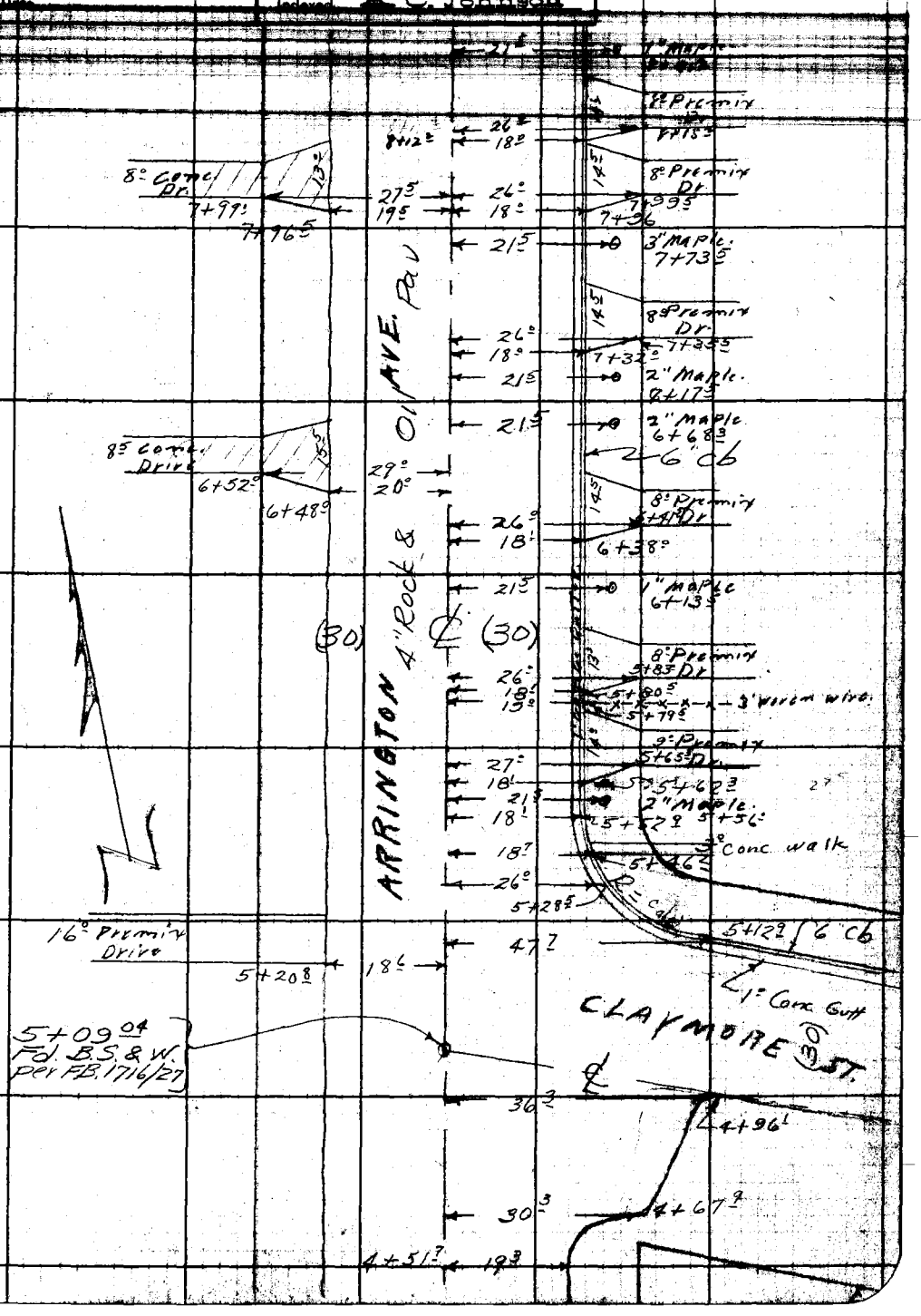

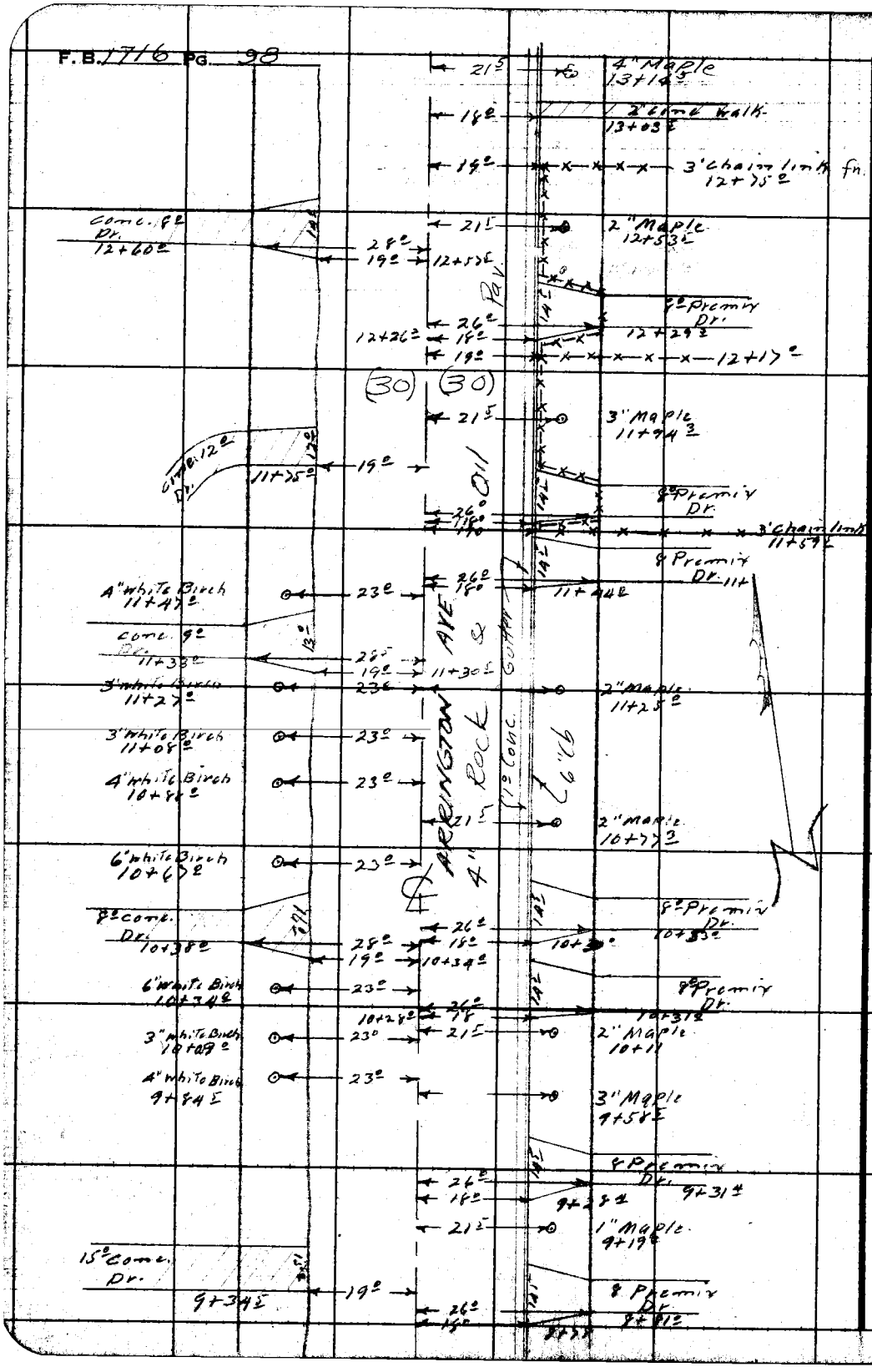

RETURN TO
LOS ANGELES COUNTY SURVEYOR
725 LOS ANGELES COUNTY
ENGINEERING BLDG.

Do not extend notes this side of this line.

Note: Any Additions or Changes on This Sheet Must be Made or Circled in Red Ink With Date and Name of Person Making Change.

F.B. 1716 Pg. 93

Notes Ck'd by	Survey of Arrington Ave. S.S.
Map No.	W. 0605 Tape No. St'd. °F
Office Work	Surveyed by [illegible]
Checked	Notes J.S.C. Date 2-19-53
Date	Indexed C. Johnson

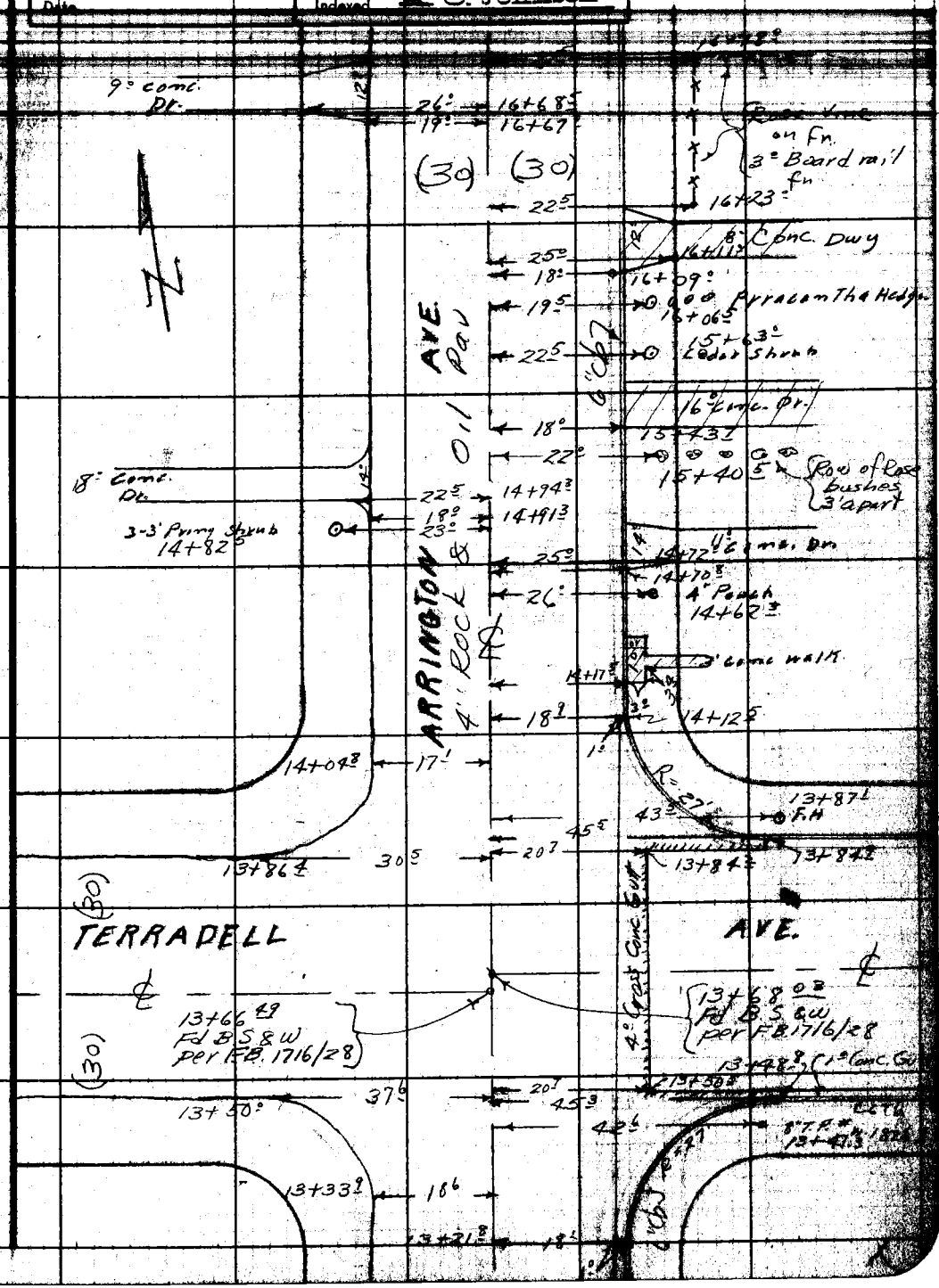

Note: Any Additions or Changes to Sheet Must be Made or Circled in Ink With Date and Name of Person Making Change.

Do not extend notes this side of this line.

RETURN TO
LOS ANGELES COUNTY SURVEYOR
726 LOS ANGELES COUNTY
ENGINEERING BLDG.

76F309S 247 2-51



RETURN TO
LOS ANGELES COUNTY SURVEYOR
725 LOS ANGELES COUNTY
ENGINEERING BLDG.

Do not extend notes this side of this line.

Note: Any Additions or Changes on This Sheet Must be Made or Circled in Red Ink With Date and Name of Person Making Change.

F.B. 1716 Pg. 101

Notes Ck'd by	Survey of Arrington Ave. S.S.
Map No.	W. O. 1605 Tape No. St'd. °F
Office Work	Surveyed by J. S. Coates
Checked	Notes J.F.O. Date 2-19-53
Date	Indexed C. Johnson

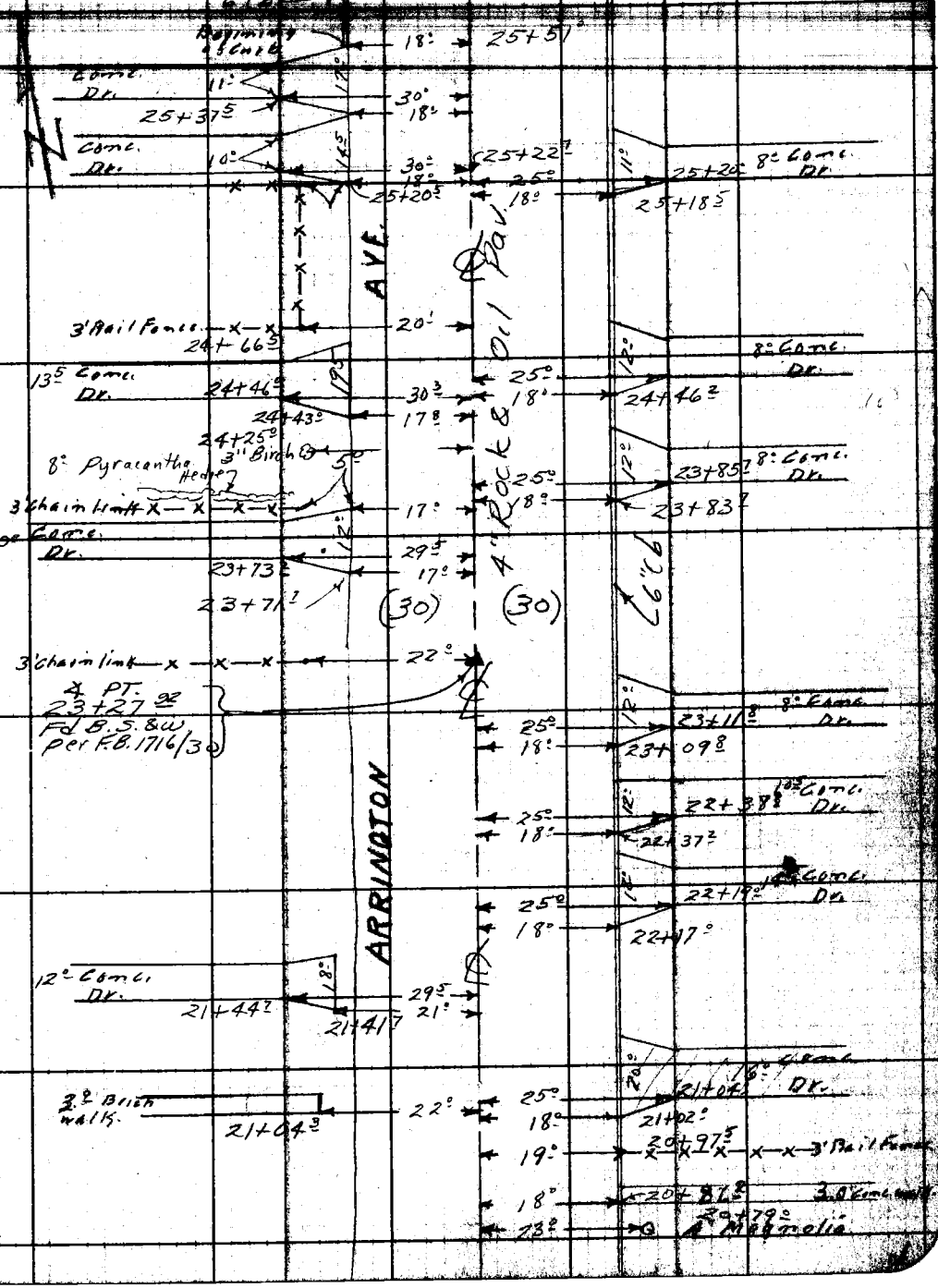

Note: Any Additions or Changes on this Sheet Must be Made or Circled in Red Ink With Date and Name of Person Making Change.

Do not extend notes this side of this line.

RETURN TO
LOS ANGELES COUNTY SURVEYOR
726 LOS ANGELES COUNTY
ENGINEERING BLDG.

76F3095 247 2-51

F.B. 1716 PG. 102

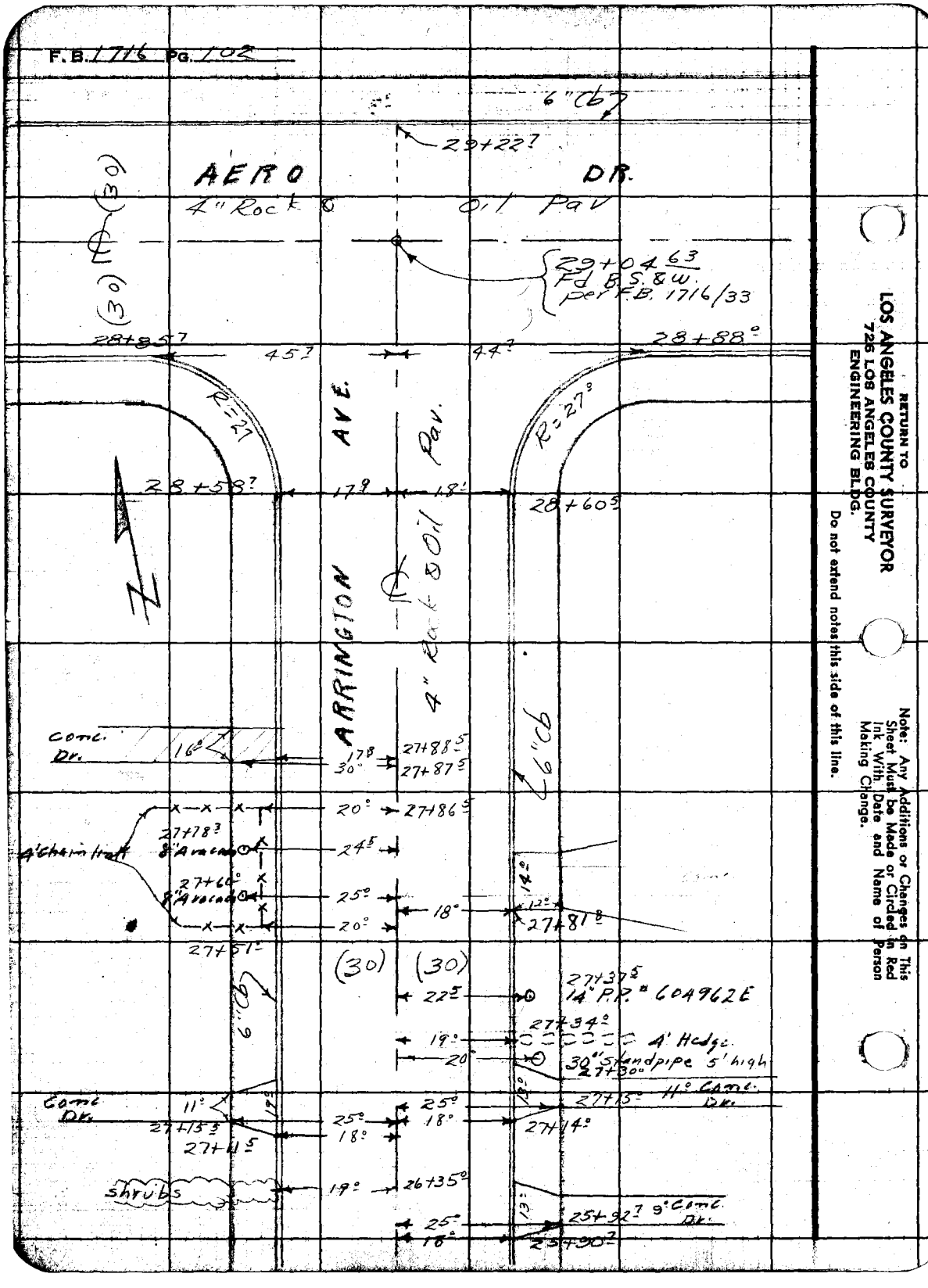

RETURN TO
LOS ANGELES COUNTY SURVEYOR
726 LOS ANGELES COUNTY
ENGINEERING BLDG.

Do not extend notes this side of this line.

Note: Any Additions or Changes on This Sheet Must be Made or Circled in Red Ink With Date and Name of Person Making Change.

Profile No.	Notes Red.	Plotted	Job No. 1605 Division No:	F.B. 1716 PG. 103
	Date	Date	Survey of Arrington Ave S.S.	
X-Sec. No.	Notes Chkd. LCM	Checked	Survey by J.S. Coates Notes J.S.C.	Date 2-19-53
	Date 4/7/53	Date	Map No. [illegible] Date	MAY 8 '56

CROSS-SECTION

ON

ARRINGTON AVE

FROM: Telegraph Rd 1+00

To: Aero Ave 29+04 63

ARRINGTON AVE. S.S. DIST.

J.N. Cl. 1605

ELEV. No basements

2-19-53

F.S. J.S. Coates
J.F. Ochsner
D.A. LeGault
H. Tafoya

H.I.

B.S.

STATION

NOTE: ANY ADDITIONS OR CHANGES ON THIS SHEET MUST BE MADE OR CIRCLED IN RED INK, WITH DATE AND NAME OF PERSON MAKING CHANGE.

Do not extend notes this side of this line.

PLEASE RETURN TO
LOS ANGELES COUNTY SURVEYOR
726 LOS ANGELES COUNTY
ENGINEERING BLDG.

76L298 307 10-51

76L298 307 10-51

PLEASE RETURN TO

LOS ANGELES COUNTY SURVEYOR
726 LOS ANGELES COUNTY
ENGINEERING BLDG.

NOTE: ANY ADDITIONS OR CHANGES ON THIS SHEET MUST BE MADE OR CIRCLED IN RED INK, WITH DATE AND NAME OF PERSON MAKING CHANGE.

Do not extend notes this side of this line.

STATION	B. S.	H. I.	F. S.	ELEV.	Arrington Ave
B.M. AT32	4 79	143 43		138 64	B.M. AT32 Elev. 138.640 per F.B. 1716/8
					Anaheim-Telegraph Rd. & Arrington Ave
					N.E. Cor., Bt. Spk. in curb 5' N. of N. end C.R.
0+73.0			5 35	138 08	℄ prod S. edge pav.
0+79			5 20	138 23	℄ " S. edge Conc
0+89.5			5 03	138 40	℄ " N " "
1+00.00			4 93	138 50	℄ INT. Telegraph Rd.
"			5 05	138 38	100' R on ℄ Telegraph Rd.
"			5 09	138 34	130' R " " "
"			5 20	138 23	" " " " & 10.5 N. S. edge Conc
"			5 38	138 05	" " " & 21' N. N " "
"			5 84	137 59	" " " 28' N edge pav ditch
"			4 62	138 81	" " 40' N. Top brk
"			4 71	138 72	100' L on " "
"			4 57	138 86	160' L " " "
"			4 65	138 78	" " " " 10.5 N. S. edge Conc
"			4 91	138 52	" " " 21' N N " "
"			5 21	138 22	" " " 35' N ditch
"			4 1	138 3	" " " 40' N Top brk
"			4 1	138 3	" " " 50' N P/L

F.B. 1716 Pg. 104 Job No. 1605 Division No. Notes Red. Plotted Profile
Survey of Arrington Ave. S.S. Date Date No. X-Sec.
Survey by J.S.C. Notes J.S.C. Notes Chkd. Checked
Indexed C. Johnson Date Date No.

76L298 307 10-51

PLEASE RETURN TO
LOS ANGELES COUNTY SURVEYOR
726 LOS ANGELES COUNTY
ENGINEERING BLDG.

NOTE: ANY ADDITIONS OR CHANGES ON THIS SHEET MUST BE MADE OR CIRCLED IN RED INK, WITH DATE AND NAME OF PERSON MAKING CHANGE.

Do not extend notes this side of this line.

Profile Notes Red _____ Plotted _____ Job No. 1605 Division No. _____ F.B. 1716 Pg. 103
No. _____ Date _____ Date _____ Survey of Arrington Ave
X-Sec. _____ Notes Child _____ Checked _____ Survey by J.S.C. Notes J.S.C. Date 2-19-53
No. _____ Date _____ Map No. _____ Indexed Johnson Date _____

Arrington Ave

STATION	B. S.	H. I.	F. S.	ELEV.		
		143 43				
1+10.5			505	138 38		℄ S. edge Conc.
1+16.9			568	137 75		36.3 R Pav return
1+21			519	138 24		℄ N. edge Conc.
1+30			565	137 78		℄ flow Line
1+37.9			567	137 76		29' R gutter
"			503	138 40		29' R Top E end M.C.R.
1+52.4			540	138 03	44.2 L	Pav return
1+55.9			485	138 58		℄ brk
1+63.8			479	138 64		℄
"			546	137 97		18' R gutter
"			480	138 63		18' R Top N end M.C.R.
"			43	139 1		30' R P/L
1+86.9			472	138 71		℄
"			523	138 20	21.3 L	Pav return
"			48	138 6	25' L	brk
"			46	138 8	30 L	P/L
2+00			474	138 69		℄
"			536	138 07		18' R gutter
"			472	138 71		18' R Top cb.
"			45	138 9		30' R P/L
"			520	138 23	21' L	edge pav.

76L298 307 10-51

PLEASE RETURN TO

LOS ANGELES COUNTY SURVEYOR
726 LOS ANGELES COUNTY
ENGINEERING BLDG.

NOTE: ANY ADDITIONS OR CHANGES ON THIS SHEET MUST BE MADE OR CIRCLED IN RED INK, WITH DATE AND NAME OF PERSON MAKING CHANGE.

Do not extend notes this side of this line.

STATION	B. S.	H. I.	F. S.	ELEV.	Arrington Ave	
2+00		143 43	4 8	138 6	30' L P/L	
2+67 78			4 62	13[illegible] 81		℄ INT. Alley
"			5 11	138 32	20.5 L on ℄ Alley	W. edge pav.
"			3 9	13[illegible] 5	33' L " "	Top brk
"			4 2	13[illegible] 2	100' L " "	
"			3 4	140 0	160' L " "	
"			3 6	13[illegible] 8	" " "	& 10' S P/L
"			3 4	14[illegible] 0	" " "	& 10' N. P/L
3+00			4 65	13[illegible] 78		℄
"			5 18	13[illegible] 25		18' R gutter
"			4 56	13[illegible] 27		18' R Top cb
"			4 2	13[illegible] 2		30' R P/L
"			4 7	13[illegible] 7		130' R back lot Line
"			5 06	13[illegible] 37	19' L edge pav	
"			4 5	13[illegible] 9	22' L Top brk	
"			4 0	13[illegible] 4	30' L P/L	
4+00			4 54	13[illegible] 89		℄
"			4 96	13[illegible] 47		18' R gutt.
"			4 32	139 11		18' R Top cb.
"			4 1	13[illegible] 3		30' R P/L
"			4 98	138 45	19' L edge pav	

F.B. 1716 PG. 106 Job No. 1605 Division No. Notes Red. Plotted Profile
Survey of Arrington Ave. S.S. Date Date No. X-Sec.
Survey by J.S.C. Notes J.S.C. Notes Chkd. Checked
Indexed R. C. Johnson Date Date Date No.

76L298 307 10-51

PLEASE RETURN TO

LOS ANGELES COUNTY SURVEYOR

726 LOS ANGELES COUNTY
ENGINEERING BLDG.

NOTE: ANY ADDITIONS OR CHANGES ON THIS SHEET MUST BE MADE OR CIRCLED IN RED INK, WITH DATE AND NAME OF PERSON MAKING CHANGE.

Do not extend notes this side of this line.

STATION	B. S.	H. I.	F. S.	ELEV.	Arrington Ave	
4+00		143 43	40	139 4	30' L P/L	
T.P.	504	143 83	4 64	138 79		
4+43^{3}			4 79	139 04		℄
"			5 33	138 50		18' R gutter
"			4 65	139 18		18' R Top N. end [illegible]
"			4 4	139 4		30' R P/L
4+67^{9}			5 06	138 77		30^{3} R
5+00			4 64	139 19		℄
"			4 97	138 86	18^{6} L edge pav	
"			4 2	139 6	24' L Top brk	
"			4 0	139 8	30' L P/L	
5+09^{04}			4 68	139 15		℄, NT
"			4 55	139 28	30' R on ℄ Claymore st	
"			4 76	139 07	130' R "	" " S. edge pa[illegible]
"			4 7	139 1	" "	" " & 30' S. P/L
5+12^{9}			5 26	138 57		47^{7} R gutter
"			4 58	139 25		47^{7} R Top E. end N.E. [illegible]
5+52^{9}			4 59	139 24		℄
"			5 12	138 71		18' R gutter
"			4 48	139 35		18' R Top N. end N.E. [illegible]

Profile No. ____ Date ____ Notes Red ____ Plotted ____ Job No. 1605 Division No. ____ F.B. 1716 Pg. 107

X-Sec. No. ____ Date ____ Notes Chkd. ____ Checked ____ Survey of Arrington Ave [illegible]

Survey by J.S.C. Notes J.S.C. Date 2-19-53

Map No. ____ Date ____ Checked Johnson Date ____

76L298 307 10-51

PLEASE RETURN TO

LOS ANGELES COUNTY SURVEYOR
726 LOS ANGELES COUNTY
ENGINEERING BLDG.

NOTE: ANY ADDITIONS OR CHANGES ON THIS SHEET MUST BE MADE OR CIRCLED IN RED INK, WITH DATE AND NAME OF PERSON MAKING CHANGE.

Do not extend notes this side of this line.

F.B. 1716 Pg. 108 | Job No. 1605 Division No. | Notes Red. | Plotted | Profile
Survey of Arrington Ave S.S. | Date | Date | No.
Survey by J.S.C. Notes J.S.C. | Notes Chkd. | Checked | X-Sec.
Index C. Johnson Date | Date | Date | No.

STATION	B. S.	H. I.	F. S.	ELEV.	Arrington Ave	
5+52.9		143 83	4 3	13 5		30'R P/L
6+00			4 45	13 38		℄
"			5 03	13 80		18'R gutter
"			4 38	13 45		18'R Top curb
"			4 0	13 8		30'R P/L
"			4 78	13 05	19'L edge pav.	
"			37	140 1	30'L P/L	
"		1	41	13 7	150'L back lot line	✓
B.M. AT 34	4 99	144 35	4 48	13 35	B.M. AT 34 Elev. 139.359 per FB. 1716/9 Arrington Ave & Claymore St. N.E. Cor. BT. Spk. in curb 5' N. of N end. C.R.	
7+00			4 90	13 45		℄
"			5 44	13 91		18'R gutter
"			4 79	13 56		18'R Top cb.
"			47	13 7		30'R P/L
"			5 26	13 09	19'L edge pav	
"			4 0	14 0 4	30'L P/L	
8+00			4 76	13 59		℄
"			5 26	13 09		18'R gutter
"			4 66	13 69		18'R Top cb.
"			44	14 0		30'R P/L
"			5 20	139 15	19'L edge pav.	

76L298 307 10-51

PLEASE RETURN TO
LOS ANGELES COUNTY SURVEYOR
726 LOS ANGELES COUNTY
ENGINEERING BLDG.

NOTE: ANY ADDITIONS OR CHANGES ON THIS SHEET MUST BE MADE OR CIRCLED IN RED INK, WITH DATE AND NAME OF PERSON MAKING CHANGE.

Do not extend notes this side of this line.

Profile No. Notes Red Plotted Job No. 1605 Division No.
X-Sec. No. Date Date Survey of Arrington Ave
Notes Chkd. Checked Survey by JSC Notes JSC Date 2-19-53
No. Date Date Map No. Checked Johnson Date
F.B. 1716 Pg. 102

STATION	B. S.	H. I.	F. S.	ELEV.	Arrington Ave
8+00		144 35	38	140 6	30' L P/L
9+00			466	139 69	℄
"			516	139 19	18' R gutter
"			455	139 80	18' R Top cb
"			44	1400	30' R P/L
"			512	139 23	19' L edge pav
"			36	1408	30' L P/L
"			37	1407	148' L back lot Line
10+00			448	139 87	℄
"			504	139 31	18' R gutter
"			441	139 94	18' R Top cb
"			41	1403	30' R P/L
"			482	139 53	19' L edge pav
"			40	1404	30' L P/L
T.P.	548	145 20	463	139 72	
11+00			519	140 01	℄
"			575	139 45	18' R gutter
"			513	140 07	18' R Top cb
"			49	1403	30' R P/L
"			559	139 61	19' L edge pav
"			47	1405	30' L P/L

76L298 307 10-51

PLEASE RETURN TO
LOS ANGELES COUNTY SURVEYOR
726 LOS ANGELES COUNTY
ENGINEERING BLDG.

NOTE: ANY ADDITIONS OR CHANGES ON THIS SHEET MUST BE MADE OR CIRCLED IN RED INK, WITH DATE AND NAME OF PERSON MAKING CHANGE.

Do not extend notes this side of this line.

F.B. 1716 PG. 110 Job No. 1605 Division No. Notes Red. Plotted Profile No.
Survey of Arrington Ave. S.S. Date Date X-Sec. No.
Survey by J.S.C. Notes J.S.C. Notes Chkd. Checked
Index C. Johnson Date Date Date

STATION	B. S.	H. I.	F. S.	ELEV.	Arrington Ave	
		145 20				
12+00			5.00	140 20		℄
"			5 60	139 60		18' R gutter
"			4 97	140 23		18' R Top curb
"			4 8	140 4		30' R P/L
"			5 37	139 83	19' L edge pav	
"			4 4	140 8	30' L P/L	
"			4 4	140 8	147' L back lot line	
13+00			4 94	140 26		℄
"			5 49	139 71		18' R gutter
"			4 82	140 38		18' R Top curb
"			4 6	140 6		30' R P/L
"			5 20	140 00	19' L edge pav.	
"			3 9	141 3	30' L P/L	
13+21.8			4 84	140 36		℄
"			5 40	139 80		18' R gutter
"			4 77	140 43		18' R Top cb Sta 1/SE. C.R
"			4 6	140 6		30' R P/L
13+33.9			4 79	140 41		℄
"			5 30	139 90	18.6' L pav. return	
"			4 0	140 2	30 L P/L	

76L298 307 10-51

PLEASE RETURN TO
LOS ANGELES COUNTY SURVEYOR
726 LOS ANGELES COUNTY
ENGINEERING BLDG.

NOTE: ANY ADDITIONS OR CHANGES ON THIS SHEET MUST BE MADE OR CIRCLED IN RED INK, WITH DATE AND NAME OF PERSON MAKING CHANGE.

Do not extend notes this side of this line.

Profile No.____ Notes Red____ Job No. 1605 Division No.____
X-Sec. No.____ Date____ Date____ Plotted____ Date____ Survey of 1/4 1/4 1/4 1/4 S.E.C. S.S.
Notes Chkd____ Date____ Checked____ Date____ Survey by____ Notes J.S.C. Date 7-12-53
Map No.____ Date____ Traced Robinson Date____

F.B. 1716 Pg. 111

STATION	B. S.	H. I.	F. S.	ELEV.	ABBREVIATIONS	PR
		145 20				
13+48.8			532	139 88		45° R gutter
"			467	140 53		45° R Top E end S.E. ½
13+50.0			490	140 30	37.6' L pav. return	
13+66.49			483	140 37		
"			510	140 10	20' L on ℄ Terradell Ave (W)	
"			451	140 69	38' L " "	"
"			441	140 79	143' L " "	"
"			483	140 37	" " "	" 16.5' S. edge pav't
"			39	141 3	" " "	" 30' S P/L
"			482	140 38	" " "	" 21' N. edge "
"			42	141 0	" " "	" 30' N P/L
13+68.03			482	140 38		℄ INT. Terradell Ave (W)
"			516	140 04	19' R on ℄ Terradell Ave E	
"			475	140 45	35' R " "	"
"			410	141 10	195' R " "	"
"			477	140 43	" " "	" ℄ 18' N. gutter
"			407	141 13	" " "	" ℄ 18' N Top ½
"			38	141 4	" " "	" ℄ 30' N P/L
13+84.9			474	140 46		45° R gutter
"			414	141 06		45° R Top E end N.E. ½
13+86.4			496	140 24	30.5' L pav. return	

76L298 307 10-51

PLEASE RETURN TO

LOS ANGELES COUNTY SURVEYOR
726 LOS ANGELES COUNTY
ENGINEERING BLDG.

NOTE: ANY ADDITIONS OR CHANGES ON THIS SHEET MUST BE MADE OR CIRCLED IN RED INK, WITH DATE AND NAME OF PERSON MAKING CHANGE.

Do not extend notes this side of this line.

STATION	B. S.	H. I.	F. S.	ELEV.	Arrington Ave.	S.S.
14+00		145 20	4 60	14 60		
14+04 8			4 52	140 68		℄
"			4 90	14 30	17' L pav. return	
"			3 3	14 9	30' L P/L	
14+12 5			4 44	14 76		℄
"			4 81	140 39		18'
"			4 23	140 97		
"			3 6	141 6		
B.M. AT. 35	5 16	146 14	4 22	140 98	B.M. AT 35 Elev 140.964 per F.B. 1716/9 Arrington Ave. & Terradell St. N.E. Cor. Bt. Spk. in curb, 5' N. of N. end of C.R.	
15+00			5 15	140 97		℄
"			5 53	140 59		18' R gutter
"			4 96	14 6		18' R Top curb
"			4 3	141 8		30' R P/L
"			5 45	14 67	18' L edge pav.	
"			4 4	141 7	30' L P/L	
16+00			4 97	14 15		℄
"			5 29	140 83		18' R gutter
"			4 71	14 41		18' R Top cb
"			4 5	14 6		30' R P/L
"			5 27	14 85	18' L edge pav.	

F.B. 1716 PG. 112 Job No. 1605 Division No. Notes Red. Plotted No. Profile
Survey of Arrington Ave. S.S. Date Date X-Sec.
Survey by J.S.C. Notes J.S.C. Notes Chkd. Checked No.
Indexed E. C. Johnson Date Date

76L298 307 10-51

PLEASE RETURN TO

LOS ANGELES COUNTY SURVEYOR

726 LOS ANGELES COUNTY
ENGINEERING BLDG.

NOTE: ANY ADDITIONS OR CHANGES ON THIS SHEET MUST BE MADE OR CIRCLED IN RED INK, WITH DATE AND NAME OF PERSON MAKING CHANGE.

Do not extend notes this side of this line.

STATION	B. S.	H. I.	F. S.	ELEV.	Arrington Ave	
		146 12				
16+00			42	141 9	30'L P/L	
17+00			4 62	141 50		℄
"			5 03	141 09		18'R gutter
"			4 42	141 70		18'R Top curb
"			3 9	142 2		30'R P/L
"			3 5	142 6		165 R back lot Lin
"			5 15	140 97	18'L edge pav	
"			4 3	141 8	30'L P/L	
"			4 7	141 4	140'L back lot Line	
T.P.	2 02	146 84	1 30	144 82		
18+00			5 12	141 72		℄
"			5 53	141 31		18'R gutter
"			5 00	141 84		18'R Top curb
"			4 0	142 8		30'R P/L
"			5 64	141 20	18'L edge pav	
"			4 8	142 0	30'L P/L	
19+00			4 94	141 90		℄
"			5 28	141 56		18'R gutter
"			4 74	142 10		18'R Top curb
"			4 5	142 3		30'R P/L
"			5 42	141 42	18'L edge pav.	

Profile No. ____ Date ____ Notes Red ____ Plotted ____ Job No. 1605 Division No. ____ F.B. 1716 Pg. 113

X-Sec. No. ____ Date ____ Notes Chkd. ____ Checked ____ Survey of Arrington Ave. ____ Survey by J.S.C. Notes J.S.C. Date 2-20-53

Map No. ____ Date ____ Map No. ____ Date ____

76L298 307 10-51

PLEASE RETURN TO

LOS ANGELES COUNTY SURVEYOR
726 LOS ANGELES COUNTY
ENGINEERING BLDG.

NOTE: ANY ADDITIONS OR CHANGES ON THIS SHEET MUST BE MADE OR CIRCLED IN RED INK, WITH DATE AND NAME OF PERSON MAKING CHANGE.

Do not extend notes this side of this line.

STATION	B. S.	H. I.	F. S.	ELEV.	Arrington Ave	
		146 84				
19+00			4 6	142 2	30' L P/L	
20+00			4 67	142 17		℄
"			5 03	141 81		18' R gutter
"			4 52	142 32		18' R Top curb
"			3 6	143 2		30' R P/L
20+03°			4 66	142 18		℄
"			5 22	141 62	19' L pav. return	
"			4 3	142 5	30' L P/L	
20+19.9			5 05	141 79	35.7 L pav. return	
20+36.81			4 60	142 24		℄ INT. Maxine ST
"			5 07	141 77	22' L on ℄ Maxine St	
"			4 64	142 20	35' L " "	"
"			4 32	142 52	135' L " "	"
"			4 65	142 19	" " "	" & 16' S. edge pav
"			4 2	142 6	" " "	" & 30' S. P/L
"			4 82	141 02	" " "	" & 19' N. edge pav
"			4 0	142 8	" " "	" & 30' N P/L
20+57°			4 95	141 89	33.8 L	
20+72.5			4 51	142 33		℄
"			5 10	141 74	20.6 L pav. return	
"			3 9	142 9	30' L P/L	

F.B. 1716 PG. 114 Job No. 1605 Division No. Notes Red. Plotted Profile
Survey of Arrington Ave S.S. Date Date No. X-Sec.
Survey by J.S.C. Notes J.S.C. Notes Chkd. Checked
Indexed A. C. Johnson Date Date Date No.

75L298 307 10-51

PLEASE RETURN TO
LOS ANGELES COUNTY SURVEYOR
726 LOS ANGELES COUNTY
ENGINEERING BLDG.

NOTE: ANY ADDITIONS OR CHANGES ON THIS SHEET MUST BE MADE OR CIRCLED IN RED INK, WITH DATE AND NAME OF PERSON MAKING CHANGE.

Do not extend notes this side of this line.

STATION	B. S.	H. I.	F. S.	ELEV.	Arrington Ave	
21+00		146 84	441	142 43		℄
"			478	142 06		18'R gutter
"			428	142 56		18'R Top curb
"			38	143 0		30'R P/L
"			505	141 79	20'L edge pav	
"			35	143 3	30'L P/L	
B.M AT38	526	147 63	446	142 37	BM AT38 Elev 142.370 per F.B. 1716/10 Arrington Ave. E. Side at Maxine St Bt. Spk in curb, 25' S. ℄ prod. Maxine St in front of Ho# 8300	
22+00			489	142 74		℄
"			528	142 35		18'R gutter
"			479	142 84		18'R Top curb
"			40	143 6		30'R P/L
"			35	144 1		197'R back lot [illegible]
"			561	142 02	19'L edge pav	
"			46	143 0	30'L P/L	
23+00			457	143 06		℄
"			504	142 59		18'R gutter
"			453	143 10		18'R Top curb
"			33	144 3		30'R P/L
"			495	142 68	18'L edge pav.	

Profile No. ____ Date ____ Notes Red ____ Plotted ____ Job No. 1605 Division No. ____ F.B. 1716 Pg. 115
X-Sec. No. ____ Date ____ Notes Chkd. ____ Checked ____ Survey of Arrington Ave S.S. Survey by J.S.C. Notes J.S.C. Date 2-20-53
Map No. ____ Date ____ Tobacco Date ____

76L298 307 10-51

PLEASE RETURN TO

LOS ANGELES COUNTY SURVEYOR
726 LOS ANGELES COUNTY
ENGINEERING BLDG.

NOTE: ANY ADDITIONS OR CHANGES ON THIS SHEET MUST BE MADE OR CIRCLED IN RED INK, WITH DATE AND NAME OF PERSON MAKING CHANGE.

Do not extend notes this side of this line.

STATION	B. S.	H. I.	F. S.	ELEV.	Arrington Ave	
23+00		147 63	3 9	14[illegible] 7	30'L P/L	
24+00			4 30	143 33		℄
"			4 79	1[illegible] 84		18'R gutter
"			4 22	143 41		18'R Top curb
"			3 4	14[illegible] 2		30'R P/L
"			2 6	14[illegible] 0		198'R back lot line
"			4 70	14[illegible] 93	18'L edge pav	
"			3 5	14[illegible] 1	30'L P/L	
"			3 3	14[illegible] 3	170'L back lot line	
25+00			4 02	143 [illegible]		℄
"			4 50	143 13		18'R gutter
"			3 97	143 66		18'R Top curb
"			2 9	144 7		30'R P/L
"			4 57	143 06	18'L edge pav	
"			3 7	143 9	30'L P/L	
T.P.	5 46	149 10	3 99	14[illegible] 64		
25+51°			5 40	14[illegible] 70		℄
"			5 93	143 17	18'L gutter	
"			5 28	143 82	18'L Top curb	
"			5 2	143 9	30'L P/L	

F.B. 1716 PG. 116 Job No. 1605 Division No. Arrington Ave. S.S. Notes Red. Plotted No. Profile
Survey of Arrington Ave. S.S. Date Date X-Sec.
Survey by J.S.C. Notes J.S.C. Notes Chkd. Checked No.
Indexed K. C. Johnson Date Date Date

76L298 307 10-51

PLEASE RETURN TO
LOS ANGELES COUNTY SURVEYOR
726 LOS ANGELES COUNTY
ENGINEERING BLDG.

NOTE: ANY ADDITIONS OR CHANGES ON THIS SHEET MUST BE MADE OR CIRCLED IN RED INK, WITH DATE AND NAME OF PERSON MAKING CHANGE.

Do not extend notes this side of this line.

STATION	B. S.	H. I.	F. S.	ELEV.	Arrington Ave.	S.S.
		149 10				
26+00			525	143 85		℄
"			566	143 44		18'R gutter
"			514	143 96		18'R Top curb
"			46	144 5		30'R P/L
"			577	143 33	18'L gutter	
"			515	144 95	18'L Top curb	
"			46	144 5	30'L P/L	
27+00			499	144 11		℄
			548	143 62		18'R gutter
"			490	144 20		18'R Top curb
"			41	145 0		30'R P/L
"			38	145 3		203'R back lot line
"			546	143 64	18'L gutter	
"			490	144 20	18'L Top curb	
"			43	144 8	30'L P/L	
"			37	145 4	170'L back lot Line	
T.P.	516	149 42	484	144 26		
28+00			515	144 27		℄
"			562	143 80		18'R gutter
"			502	144 40		18'R Top curb
"			41	145 3		30'R P/L

Profile Notes Red ____ Plotted ____ Job No. 1125 Division No. ____ F.B. 1716 Pg. 117
No. ____ Date ____ Date ____ Survey of Arrington Ave. S.S.
X-Sec. Notes Chkd. ____ Checked ____ Survey by J.S.C. Notes J.S.C. Date 2-20-53
No. ____ Date ____ Date ____ Map No. ____ Indexed Johnson Date ____

76L298 307 10-51

PLEASE RETURN TO

LOS ANGELES COUNTY SURVEYOR
726 LOS ANGELES COUNTY
ENGINEERING BLDG.

NOTE: ANY ADDITIONS OR CHANGES ON THIS SHEET MUST BE MADE OR CIRCLED IN RED INK, WITH DATE AND NAME OF PERSON MAKING CHANGE.

Do not extend notes this side of this line.

STATION	B. S.	H. I.	F. S.	ELEV.	Arrington Ave	
		149 42				
28+00			556	14[illegible] 86	18' L gutter	
"			497	14[illegible] 45	18' L Top curb	
"			46	14[illegible] 8	30' L P/L	
28+60.5			505	14[illegible] 37		℄
"			548	14[illegible] 94		18' R gutter
"			486	14[illegible] 56		18' R Top S. end S.E. C.R.
"			38	14[illegible] 6		30' R P/L
28+58.7			505	14[illegible] 37		℄
"			545	14[illegible] 97	18' L gutter	
"			487	14[illegible] 55	18' L Top S. end S.W. C.R.	
"			41	14[illegible] 3	30' L P/L	
28+85.7			543	14[illegible] 99	45.7 L gutter	
"			480	14[illegible] 62	45.7 L Top W. end S.W. C.R.	
28+88.0			521	14[illegible] 21		44.7 R gutter
"			451	14[illegible] 91		44.7 R Top E. end S.E. C.R.
29+00			517	14[illegible] 25		℄
29+04.93			520	14[illegible] 22		℄ INT
"			487	14[illegible] 55	30' R on ℄ Aero Dr	
"			453	14[illegible] 89	100' R " "	
"			439	14[illegible] 03	200' R " "	
"	4.07 4.0		478	14[illegible] 64	" " "	" & 18' S. gutter

F.B. 1716 PG. 118 Job No. 1605 Division No. Notes Red. Plotted Profile
Survey of Arrington Ave. S.S. Date Date No. X-Sec.
Survey by Notes Notes Chkd. Checked
Indexed C. Johnson Date Date Date No.

76L298 307 10-51

PLEASE RETURN TO

LOS ANGELES COUNTY SURVEYOR

726 LOS ANGELES COUNTY
ENGINEERING BLDG.

NOTE: ANY ADDITIONS OR CHANGES ON THIS SHEET MUST BE MADE OR CIRCLED IN RED INK, WITH DATE AND NAME OF PERSON MAKING CHANGE.

Do not extend notes this side of this line.

STATION	B. S.	H. I. /	F. S.	ELEV.	Arrington Ave
29+04.93		149.42	4.09	145.33	200' R on ℄ Aero Dr. & 18' S. Top curb
"			4.0	145.4	" " " " 30' S. P/L
"			5.31	144.11	30' L on ℄ Aero Dr
"			4.80	144.62	100' L " "
"			4.70	144.72	128' L " " "
"			5.24	144.18	" " " " & 18' S gutter
"			4.67	144.75	" " " & 18' S. Top curb
"			3.7	145.7	" " " & 30' S P/L
29+22.7			5.31	144.11	℄ prod gutter
29+22.7			4.75	144.67	℄ prod Top curb
29+34.7			3.8	145.6	℄ prod N. P/L
B.M. AT 40			4.79	144.63	B.M. AT 40 Elev. 144.614 per F.B. 1716/1 Aero Dr. & Arrington Ave. S.W. Cor. Bt. Spk. in curb, 5' W. of W. end. C.R.

Profile No. ____ Notes Red ____ Plotted ____ Job No. 1605 Division No. ____ F.B. 1716 PG. 119

X-Sec. No. ____ Date ____ Date ____ Survey of Arrington Ave. S.S.

Notes Chkd. ____ Checked ____ Survey by J.S.C. Notes J.S.C. Date 2-20-53

Date ____ Date ____ Map No. ____ Indexed Johnson Date ____

F.B. 1716 PG. 120 Job No 1605 Division No. Notes Red. Plotted Profile

Survey of Arrington Ave. S.S. Date Date No.

Survey by J.S.C. Notes J.S.C. Notes Chkd. Checked X-Sec.

Indexed K. C. Johnson Date Date Date No.

STATION	B.S.	H.I.	F.S.	ELEV.

76L298 307 10-51

PLEASE RETURN TO

LOS ANGELES COUNTY SURVEYOR
726 LOS ANGELES COUNTY
ENGINEERING BLDG.

Do not extend notes this side of this line.

NOTE: ANY ADDITIONS OR CHANGES ON THIS SHEET MUST BE MADE OR CIRCLED IN RED INK, WITH DATE AND NAME OF PERSON MAKING CHANGE.

F.B. 1716 Pg. 121

Notes Ck'd by	Survey of ARRINGTON AVE. S.S.
Map No.	W. O. 1605 Tape No. St'd. °F
Office Work	Surveyed by J.S. Coates
Checked	Notes J.S.C. Date 2-20-53
Date	Indexed C. Johnson

TOPOGRAPHY

ON

LEXINGTON-GALLATIN RD

FROM: 1ST Alley N. Telegraph Rd 1+00

To: Maxine Ave.

ARRINGTON AVE. S.S. DIST.

J.N. C1.1605

2-20-53

J.S. Coates
J.F. Ochsner
D.A. LeGault
H. Tafoya

Note: Any Additions or Changes on This Sheet Must be Made or Circled in Red Ink With Date and Name of Person Making Change.

Do not extend notes this side of this line.

RETURN TO
LOS ANGELES COUNTY SURVEYOR
726 LOS ANGELES COUNTY
ENGINEERING BLDG.

76F3095 247 2-51

RETURN TO
LOS ANGELES COUNTY SURVEYOR
725 LOS ANGELES COUNTY
ENGINEERING BLDG.

Note: Any Additions or Changes on This Sheet Must be Made or Circled in Red Ink With Date and Name of Person Making Change.

Do not extend notes this side of this line.

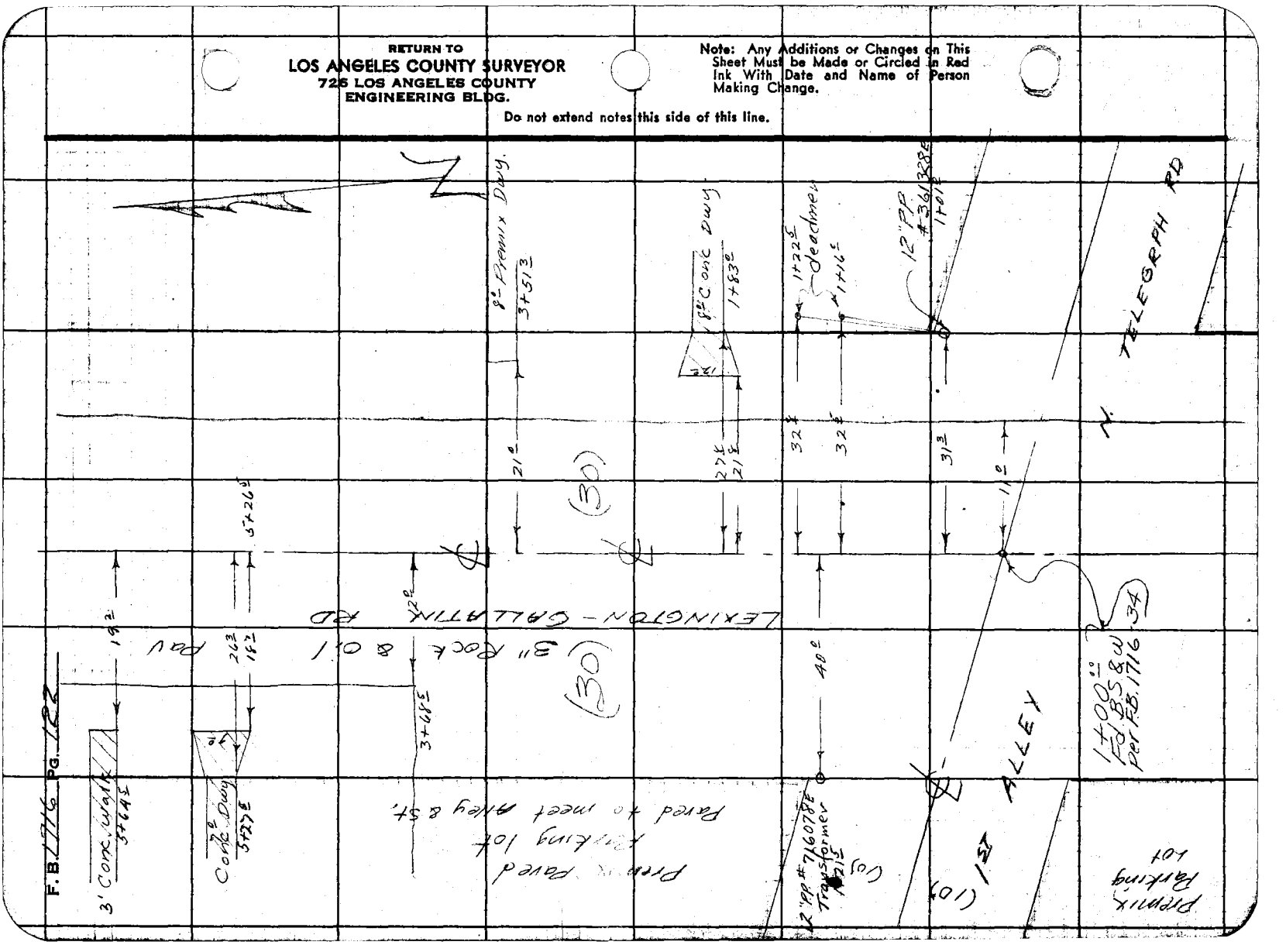

F.B. 1716 Pg. 123

Notes Ck'd by	Survey of ARRINGTON AVE. SS.
Map No.	W. 0 1605 Tape No. St'd. °F
Office Work	Surveyed by J.S. COATES
Checked	Notes J.S.C. Date 2-53
Date	Indexed C. Johnson

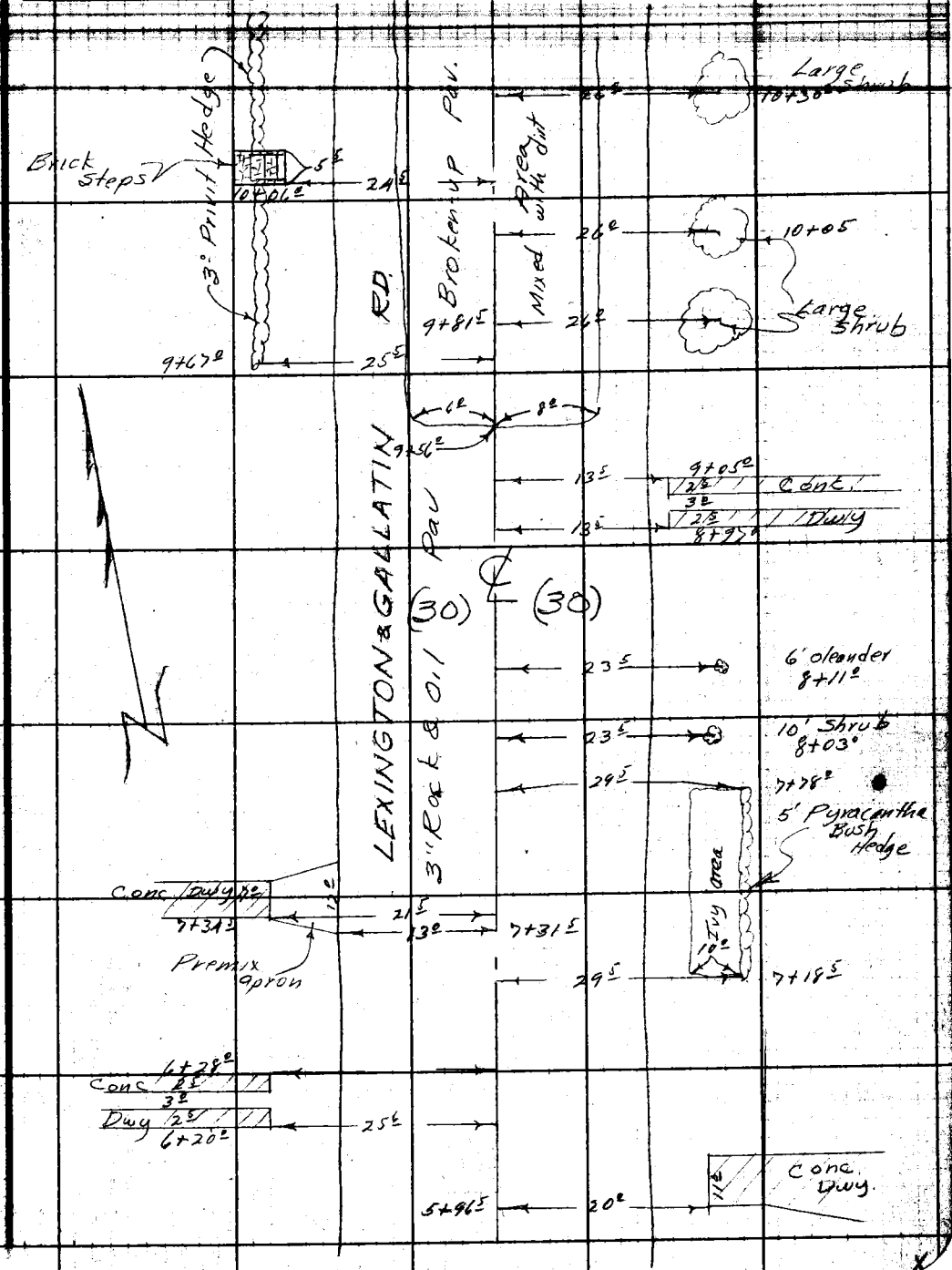

Note: Any Additions or Changes on This Sheet Must be Made or Circled in Red Ink With Date and Name of Person Making Change.

Do not extend notes this side of this line.

RETURN TO
LOS ANGELES COUNTY SURVEYOR
726 LOS ANGELES COUNTY
ENGINEERING BLDG.

76F3095 247 2-51

F.B. 1116 PG. 124



RETURN TO
LOS ANGELES COUNTY SURVEYOR
725 LOS ANGELES COUNTY
ENGINEERING BLDG.

Do not extend notes this side of this line.

Note: Any Additions or Changes on This Sheet Must be Made or Circled in Red Ink With Date and Name of Person Making Change.

F.B. 1716 Pg. 125

Notes Ck'd by	Survey of ARRINGTON AVE S.S.
Map No.	W. O. 1605 Tape No. St'd. °F
Office Work	Surveyed by J.S. COATES
Checked	Notes J.S.C. Date 2-53
Date	Indexed A. C. Johnson

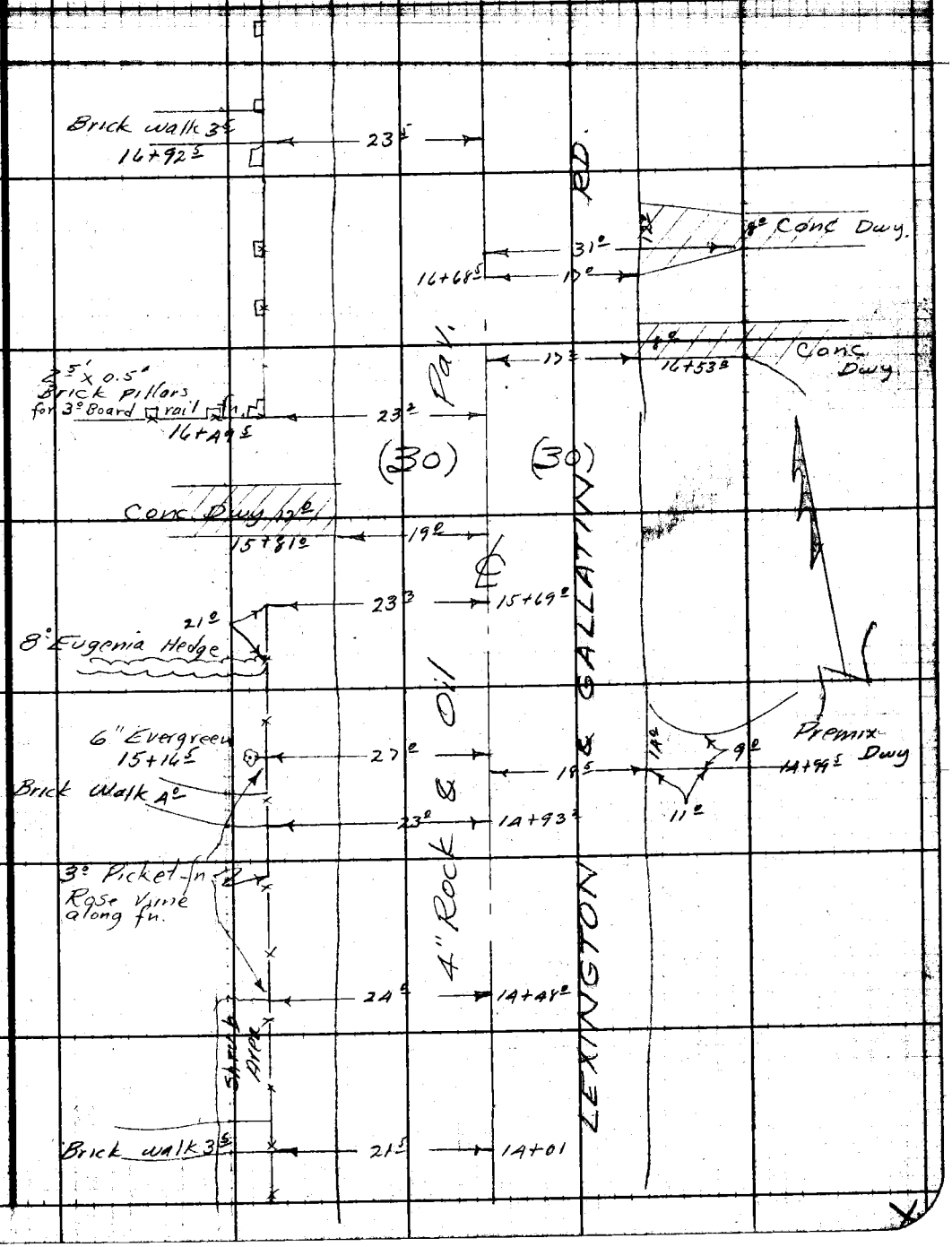

Note: Any Additions or Changes on This Sheet Must be Made or Circled in Red Ink With Date and Name of Person Making Change.

Do not extend notes this side of this line.

RETURN TO
LOS ANGELES COUNTY SURVEYOR
726 LOS ANGELES COUNTY
ENGINEERING BLDG.

76F3095 247 2-51

RETURN TO
LOS ANGELES COUNTY SURVEYOR
726 LOS ANGELES COUNTY
ENGINEERING BLDG.

Note: Any Additions or Changes on This Sheet Must be Made or Circled in Red Ink With Date and Name of Person Making Change.

Do not extend notes this side of this line.

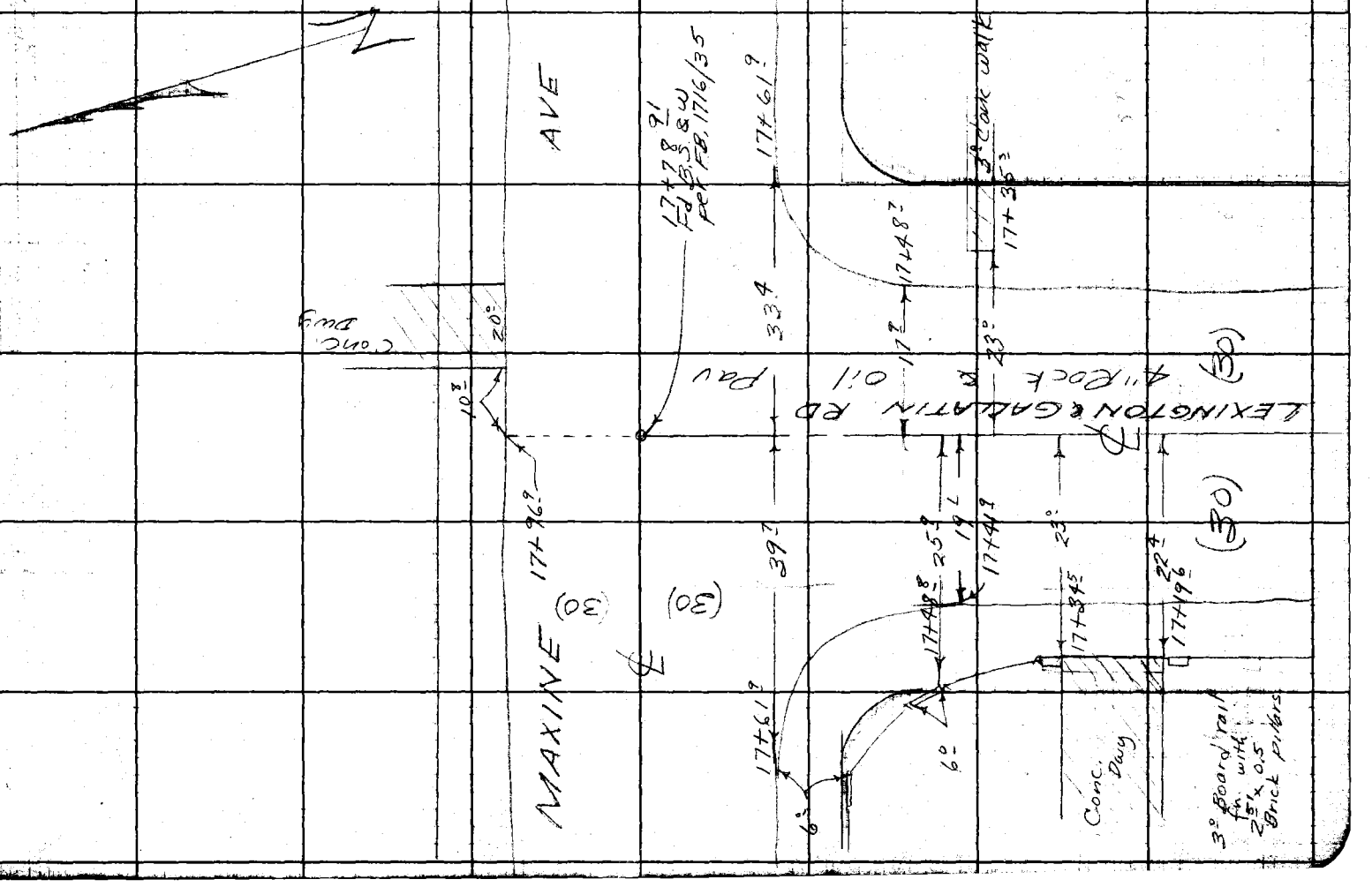

F.B. 1716 PG. 126

Profile No. | Notes Red. | Plotted | Job No. 1605 | Division No. | F.B. 1716 | Pg. 127

X-Sec. No. | Date | Date | Survey of Arrington Ave S.S.

Notes Chkd. LCM | Checked | Survey by J.S. Coate | Notes J.S.C. | Date 2-20-53

Date 4/7/53 | Date | Map No. | Reduced Johnson | Date MAY 8 '56

NOTE: ANY ADDITIONS OR CHANGES ON THIS SHEET MUST BE MADE OR CIRCLED IN RED INK, WITH DATE AND NAME OF PERSON MAKING CHANGE.

PLEASE RETURN TO
LOS ANGELES COUNTY SURVEYOR
726 LOS ANGELES COUNTY
ENGINEERING BLDG.

Do not extend notes this side of this line.

76L298 307 10-51

CROSS-SECTION
ON
LEXINGTON & GALLATIN RD.

FROM: 1ST Alley N. Telegraph Rd 1+00
To: Maxine St. 17+78 91

ARRINGTON AVE. S.S. DIST.
J.N. C.I. 1605

ELEV. No basements

F.S. J.S. Coates
J.F. Ochsner
D.A. LeGault
H. Tafoya

H.I.

B.S.

STATION

76L298 307 10-51

PLEASE RETURN TO
LOS ANGELES COUNTY SURVEYOR
726 LOS ANGELES COUNTY
ENGINEERING BLDG.

NOTE: ANY ADDITIONS OR CHANGES ON THIS SHEET MUST BE MADE OR CIRCLED IN RED INK, WITH DATE AND NAME OF PERSON MAKING CHANGE.

Do not extend notes this side of this line.

F.B. 1716 Pg. 28 Job No 6005 Division No. Notes Red. Plotted
Survey of Arrington Ave S.S. Date Date
Survey by U.S.C. Notes U.S.C. Notes Chkd. Checked
Indexed A. C. Johnson Date Date
Profile No. X-Sec. No.

STATION	B. S.	H. I.	F. S.	ELEV.	Lexington & Gallatin Rd.
B.M. AT 33	4.09	143.92		139.83	B.M. AT 33 Elev. 139.832 per EB 1716/8 Lexington & Gallatin Rd. & 1st Alley N. Telegraph Rd. 85± N & 25'E & INT. Bk. Spk. in Center Conc. drive to Ho# 8528
1+00			4.89	139.03	℄ INT Alley
"			5.12	138.80	10' R on ℄ Alley
"			4.3	139.6	30' R " "
"			4.4	139.5	100' R " "
"			4.5	139.4	165' R " "
"			4.7	139.2	" " " +10' N P/L
"			5.46	138.46	21' L on ℄ Alley flow line
"			5.33	138.59	30' L " "
"			4.88	139.04	100' L " "
"			4.70	139.22	146' L " "
"			4.74	139.18	" " " & 10' N. edge pav.
1+25			4.83	139.09	℄
"			5.42	138.50	21' L flow line
"			4.72	139.20	30' L P/L
2+00			4.69	139.23	℄
"			4.95	138.97	10' R edge pav
"			4.0	139.9	30' R P/L
"			5.39	138.53	19' L flow line

76L298 307 10-51

PLEASE RETURN TO
LOS ANGELES COUNTY SURVEYOR
726 LOS ANGELES COUNTY
ENGINEERING BLDG.

NOTE: ANY ADDITIONS OR CHANGES ON THIS SHEET MUST BE MADE OR CIRCLED IN RED INK, WITH DATE AND NAME OF PERSON MAKING CHANGE.

Do not extend notes this side of this line.

STATION	B. S.	H. I.	F. S.	ELEV.	Lexington & Gallatin Rd	
2+00		143 92	4 48	139 44	30' L P/L	
3+00			4 60	139 32		℄
"			4 90	139 02		10' R edge pav.
"			5 3	138 6		15' R ditch
"			3 9	140 0		30' R P/L
"			5 15	138 77	15.5' L flow line	
"			4 48	139 44	30' L P/L	
T.P.	5 43	144 78	4 57	139 35		
3+68.5			5 36	139 42		℄
"			5 74	139 04	12' L ¼ pt. pav	
"			5 26	139 52	30' L P/L	
4+00			5 38	139 40		℄
"			5 59	139 19		10' R edge pav.
"			5 0	139 8		18' R cb. Line
"			4 4	140 4		30' R P/L
"			4 8	140 0		150' R back lot Lin
"			5 66	139 12	12' L edge pav	
"			5 6	139 2	18' L curb Line	
"			5 0	139 8	30' L P/L	
"			5 0	139 8	130' L	

Profile Notes Red ____ Plotted ____ Job No. 1605 Division No. ____ F.B. 1716 Pg. 129
No. ____ Date ____ Survey of Arrington Ave. SS
X-Sec. Notes Chkd. ____ Checked ____ Survey by J.S.C. Notes J.S.C. Date 2-20-53
No. ____ Date ____ Map No. ____ Date ____

76L298 307 10-51

PLEASE RETURN TO

LOS ANGELES COUNTY SURVEYOR
726 LOS ANGELES COUNTY
ENGINEERING BLDG.

NOTE: ANY ADDITIONS OR CHANGES ON THIS SHEET MUST BE MADE OR CIRCLED IN RED INK, WITH DATE AND NAME OF PERSON MAKING CHANGE.

Do not extend notes this side of this line.

STATION	B. S.	H. I.	F. S.	ELEV.	Lexington & Gallatin Rd.	
		144 78				
5+00			5 19	139 59		℄
"			5 54	13[illegible] 24		11'R edge pav
"			5 0	13[illegible] 8		18'R cb. Line
"			4 5	1[illegible] 3		30'R P/L
"			5 30	139 48	12'L edge pav.	
"			5 3	13[illegible] 5	18'L cb. Line	
"			4 8	1[illegible] 0	30'L P/L	
6+00			4 90	13[illegible] 78		℄
"			5 23	13[illegible] 55		11'R edge pav
"			5 3	13[illegible] 5		18'R cb. Line
"			4 0	1[illegible] 8		30'R P/L
"			5 26	139 [illegible]	12'L	
"			5 2	13[illegible] 6	18'L cb. Line	
"			4 4	1[illegible] 4	22'L Top brk	
"			4 6	14[illegible] 2	30'L P/L	
T.P.	485	145 36	4 27	140 51		
7+00			5 35	1[illegible] 01		℄
"			6 00	13[illegible] 36		12'R edge pav
"			6 0	13[illegible] 4		18'R cb. Line
"			4 3	14[illegible] 1		30'R P/L
"			4 3	1[illegible] 1		148'R back lot Line

F.B. 1716 Pg. 130 Job No. 1605 Division No. Notes Red. Plotted Profile
Survey of Arrington Ave. S.S. Date Date No. X-Sec.
Survey by J.S.C. Notes J.S.C. Notes Chkd. Checked
Indexed K. C. Johnson Date Date Date No.

76L298 307 10-51

PLEASE RETURN TO
LOS ANGELES COUNTY SURVEYOR
726 LOS ANGELES COUNTY
ENGINEERING BLDG.

NOTE: ANY ADDITIONS OR CHANGES ON THIS SHEET MUST BE MADE OR CIRCLED IN RED INK, WITH DATE AND NAME OF PERSON MAKING CHANGE.

Do not extend notes this side of this line.

STATION	B. S.	H. I.	F. S.	ELEV.	Lexington & Gallatin Rd	
		14536				
7+00			5 66	139 70	12' L edge pav	
"			5 7	139 7	18' L cb. Line	
"			4 9	140 5	30' L P/L	
"			4 5	140 9	130' L back lot Line	
8+00			5 13	140 23		℄
"			5 53	139 83		11' R edge pav.
"			5 7	139 7		18' R cb. Line
"			4 2	141 2		30' R P/L
"			5 30	140 06	12' L edge pav.	
"			5 3	140 1	18' L. cb. Line	
"			4 5	140 9	30' L P/L	
9+00			4 96	140 40		℄
"			5 39	139 97		12' R edge pav
"			5 0	140 4		18' R cb. Line
"			4 2	141 2		30' R P/L
"			5 35	140 01	12' L edge pav	
"			5 1	140 3	18' L cb. Line	
"			4 4	141 0	30' L P/L	
10+00			4 7	140 7		℄
"			5 00	140 36		11' R edge pav
"			5 2	140 2		18' R cb. Line

Profile Notes Red ____ Plotted ____ Job No. 1605 Division No. ____ F.B. 1716 Pg. 131
No. ____ Date ____ Date ____ Survey of Arrington Ave. S.S.
X-Sec. Notes Chkd. ____ Checked ____ Survey by J.S.C. Notes J.S.C. Date 2-20-53
No. ____ Date ____ Date ____ Map No. [illegible] Date ____

76L298 307 10-51

PLEASE RETURN TO

LOS ANGELES COUNTY SURVEYOR
726 LOS ANGELES COUNTY
ENGINEERING BLDG.

NOTE: ANY ADDITIONS OR CHANGES ON THIS SHEET MUST BE MADE OR CIRCLED IN RED INK, WITH DATE AND NAME OF PERSON MAKING CHANGE.

Do not extend notes this side of this line.

STATION	B. S.	H. I.	F. S.	ELEV.	Lexington & Gallatin	Rd.
10+00		145 36	4 3	14[illegible] 1		30'R P/L
"			5 05	14[illegible] 31	13'L edge pav	
"			5 3	14[illegible] 1	18'L cb. Line	
"			3 0	14[illegible] 4	30'L P/L	
TP	5 13	145 74	4 75	140 61		
10+54^{4}			5 1	14[illegible] 6		℄
"			5 30	14[illegible] 44		12'R pav return
"			5 6	14[illegible] 1		18'R cb. Line
"			4 1	14[illegible] 6		30'R P/L
"			5 25	140 49	13^{8}L pav return	
"			5 5	14[illegible] 2	18'L cb. Line	
"			3 0	14[illegible] 7	30'L P/L	
10+84^{2}			5 4	14[illegible] 3		℄ cross flow Line
10+90^{3}			5 41	14[illegible] 33		41^{2}R pav return
"			5 24	14[illegible] 50	44^{8}L pav. return	
11+00			4 80	14[illegible] 94		℄
11+08^{85}			4 70	141 04		℄ INT. Terradell Ave
"			4 79	140 95	30'R on ℄ Terradell Ave	
"			5 00	14[illegible] 74	100'R " "	"
"			5 02	14[illegible] 72	143'R " "	"
"			5 43	140 31	" " "	" 18'S. edge pav

F.B. 1716 PG. 132 Job No. 1605 Division No. Notes Red. Plotted Profile No.
Survey of Arrington Ave. S.S. Date Date X-Sec.
Survey by J.S.C. Notes J.S.C. Notes Chkd. Checked
Indexed C. Johnson Date Date No.

76L298 307 10-51

PLEASE RETURN TO

LOS ANGELES COUNTY SURVEYOR

726 LOS ANGELES COUNTY
ENGINEERING BLDG.

NOTE: ANY ADDITIONS OR CHANGES ON THIS SHEET MUST BE MADE OR CIRCLED IN RED INK, WITH DATE AND NAME OF PERSON MAKING CHANGE.

Do not extend notes this side of this line.

STATION	B.S.	H.I.	F.S.	ELEV.	Lexington & Gallatin Rd.
11+08.85		145 74	45	141 2	143' R on ℄ Terradell Ave & 30' S. P/L
"			532	140 42	" " " " & 19' N. edge
"			40	141 7	" " " " & 30' N. P/L
"			466	141 08	30' L on ℄ Terradell Ave
"			451	141 23	130' L " " "
"			504	140 70	" " " " & 20' S. edge P/L
"			38	141 9	" " " " & 30' S. P/L
"			502	140 72	" " " " & 20' N. edge P/L
"			41	141 6	& 30' N. P/L
11+26.6			525	140 49	39° L pav. return
11+27.4			521	140 53	44° L pav. return
11+30.0			533	140 41	℄ cross flow line
11+43.7			490	140 84	℄
"			520	140 54	18.8 R pav. return
"			41	141 6	30' R P/L
11+47.6			479	140 95	℄
"			514	140 60	17.6 L pav. return
"			42	141 5	30' L P/L
12+00			452	141 22	℄
"			489	140 85	15' R edge pav.
"			48	140 9	18' R d.b. Line

Profile Notes Red ____ Plotted ____ Job No. 1605 Division No. ____ F.B. 1716 PG. 133

No. ____ Date ____ Survey of Arrington Ave. S.S.

X-Sec. Notes Chkd. ____ Checked ____ Survey by J.S.C. Notes J.S.C. Date 2-20-53

No. ____ Date ____ Date ____ Map No. ____ Date ____

76L298 307 10-51

PLEASE RETURN TO

LOS ANGELES COUNTY SURVEYOR

726 LOS ANGELES COUNTY
ENGINEERING BLDG.

NOTE: ANY ADDITIONS OR CHANGES ON THIS SHEET MUST BE MADE OR CIRCLED IN RED INK, WITH DATE AND NAME OF PERSON MAKING CHANGE.

Do not extend notes this side of this line.

STATION	B. S.	H. I.	F. S.	ELEV.	Lexington & Gallatin Rd.	
12+00		145 74	3 8	141 9		30' R
"			4 82	14[illegible] 92	18' L edge pav	
"			3 7	14[illegible] 0	30' L P/L	
B.M. AT 36	4 65	146 41	3 98	14[illegible] 76	B.M. AT 36 Elev. 141.757 per FB.1716/9 Lexington & Gallatin Rd. & Terradell Ave. S.E. Cor., 65'± E & 25'± S. of ℄ INT Bt. Spk. in Conc. Walk to No. #9030	
13+00			4 83	14[illegible] 58		℄
"			5 26	1[illegible] 15		18' R edge pav
"			4 0	14[illegible] 4		30' R P/L
"			5 12	14[illegible] 29	15' L edge pav	
"			5 0	14[illegible] 4	18' L cb. Line	
"			4 4	14[illegible] 0	30' L P/L	
14+00			4 72	1[illegible] 69		℄
"			5 08	[illegible] 33		18' R edge pav.
"			3 9	1[illegible] 5		30' R P/L
"			3 5	14[illegible] 9		138' R back lot Line
"			5 09	14[illegible] 32	18' L edge pav	
"			4 0	14[illegible] 4	30' L P/L	
"			3 5	14[illegible] 9	130' L back lot Line	
T.P.	5 65	147 56	4 50	14[illegible] 91		

F.B. 1716 PG. 134 Job No. 1605 Division No. Notes Red. Plotted Profile
Survey of Arrington Ave. S.S. Date Date No.
Survey by J.S.C. Notes J.S.C. Notes Chkd. Checked X-Sec.
Indexed R. C. Johnson Date Date Date No.

76L298 307 10-51

PLEASE RETURN TO

LOS ANGELES COUNTY SURVEYOR

726 LOS ANGELES COUNTY
ENGINEERING BLDG.

NOTE: ANY ADDITIONS OR CHANGES ON THIS SHEET MUST BE MADE OR CIRCLED IN RED INK, WITH DATE AND NAME OF PERSON MAKING CHANGE.

Do not extend notes this side of this line.

STATION	B. S.	H. I.	F. S.	ELEV.	Lexington & Gallatin Rd.	
15+00		147 56	5 65	141 91		℄
"			6 05	141 51		18' R edge pav
"			5 4	142 2		30' R P/L
"			6 01	141 55	18' L edge pav	
"			5 0	142 6	30' L P/L	
16+00			5 40	142 16		℄
"			5 77	141 79		18' R edge pav
"			5 0	142 6		30' R P/L
"			6 04	141 52	18' L edge pav	
"			5 1	142 5	30' L P/L	
17+00			5 06	142 50		℄
"			5 59	141 97		18' R edge pav
"			4 3	143 3		30' R P/L
"			5 60	141 96	18' L edge pav	
"			4 70	142 86	30' L P/L	
17+41.9			4 95	142 61		℄
"			5 45	142 11	19' L pav. return	
"			4 7	142 9	30' L P/L	
17+48.7			4 98	142 58		℄
			5 45	142 11		17.9 R. pav. retu
			4 6	143 0		30' R P/L

Profile Notes Red ____ Plotted ____ Job No. 1605 Division No. ____ F.B. 1716 Pg. 135

No. ____ Date ____ Date ____ Survey of [illegible]

X-Sec. Notes Chkd. ____ Checked ____ Survey by J.S.C. Notes J.S.C. Date 2-20-53

No. ____ Date ____ Date ____ Map No. ____ Indexed Johnson Date ____

76L298 307 10-51

PLEASE RETURN TO
LOS ANGELES COUNTY SURVEYOR
726 LOS ANGELES COUNTY
ENGINEERING BLDG.

NOTE: ANY ADDITIONS OR CHANGES ON THIS SHEET MUST BE MADE OR CIRCLED IN RED INK, WITH DATE AND NAME OF PERSON MAKING CHANGE.

Do not extend notes this side of this line.

F.B. 1716 PG. 36 Job No. 1605 Division No. S.S. Profile No. X-Sec. No.
Survey of Lexington Ave. S.S.C. Notes Red. Date Plotted Date
Survey by J.S.C. Notes Chkd Date Checked Date
Indexed C. Johnson Date

STATION	B. S.	H. I.	F. S.	ELEV.	Lexington & Gallatin Rd.
		147 56			
17+61.9			5 37	142 19	33'R pav. return
			5 12	142 44	39' L pav return
17+63.0			5 11	142 45	℄ cross flow
17+78.91			4 79	142 77	℄ INT Maxine ST.
"			4 84	142 72	30' R on ℄ Maxine
"			5 04	142 52	32' R " "
"			5 39	142 17	" " " " & 18' S. edge pav.
"			4 7	142 "	" " " " & 30' S. P/L
"			4 72	142 24	30' L on ℄ Maxine ST.
"			4 60	142 36	100' L " " " "
"			4 97	142 9	" " " " & 18' S edge pav
"			4 5	143 "	" " " " & 30' S. P/L
17+96.9			5 29	142 "	℄ prod. N. edge pav.
18+08.9			4 5	142 "	℄ prod N. P/L
B.M AT37			4 39	142 "	B.M AT37 Elev. 143.170 per F.B. 1716/10 Lexington & Gallatin Rd. & Maxine ST. (N. side) 12' E. & 25' N of ℄ INT Bt. Spk. in Conc. drive to Ho # 9031

Notes Ch'd by
Map No.
Office Work
Checked
Date

Survey of Arrington Ave. S.S. F.B. 776 PG. 137
W. O. 1605 Tape No. St'd °F
Surveyed by J.S. COATES
Notes J.S.C. Date 3-25-53
Indexed E. C. Johnson

MAY 8 '56

Note: Any Additions or Changes of This Sheet Must be Made or Circled in Red Ink With Date and Name of Person Making Change.

Do not extend notes this side of this line.

RETURN TO
LOS ANGELES COUNTY SURVEYOR
726 LOS ANGELES COUNTY
ENGINEERING BLDG.

TOPOGRAPHY
ON
AERO DR

From: E. Line Tr. #12624 1400.
To: Lindell Ave: 6428.18

ARRINGTON AVE. S.S. DIST.
J.N. C.I. 1605

J.S. COATES
J.F. OCHSNER
D.A. LeGault
H. Tafoya

76F3095 247 2-51



RETURN TO
LOS ANGELES COUNTY SURVEYOR
725 LOS ANGELES COUNTY
ENGINEERING BLDG.

Do not extend notes this side of this line.

Note: Any Additions or Changes on This Sheet Must be Made or Circled in Red Ink With Date and Name of Person Making Change.

Notes Ck'd by	Survey of Arrington Ave. SS	F.B. 1716 Pg. 139
Map No.	W.O. 1605 Tape No. St'd. °F	
Office Work	Surveyed by J.S. Coates	
Checked	Notes J.S.C. Date 3-2-53	
Date	Indexed K. C. Johnson	

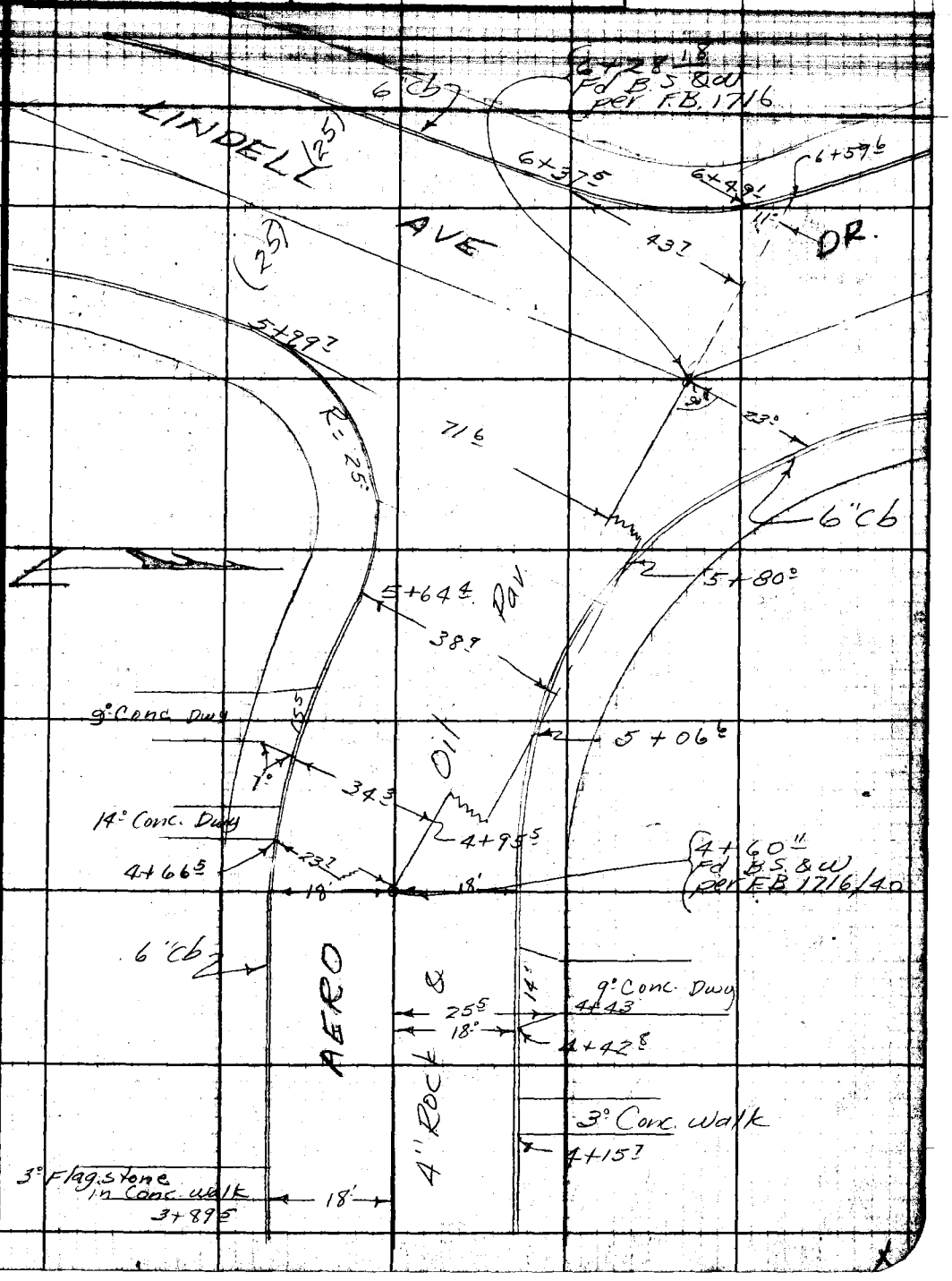

Note: Any Additions or Changes on This Sheet Must be Made or Circled in Red Ink With Date and Name of Person Making Change.

Do not extend notes this side of this line.

RETURN TO
LOS ANGELES COUNTY SURVEYOR
726 LOS ANGELES COUNTY
ENGINEERING BLDG.

76F3098 247 2-51

RETURN TO
LOS ANGELES COUNTY SURVEYOR
726 LOS ANGELES COUNTY
ENGINEERING BLDG.

Note: Any Additions or Changes on This Sheet Must be Made or Circled in Red Ink With Date and Name of Person Making Change.

Do not extend notes this side of this line.

F. B. 1716 PG. 140

Profile No.	Notes Red.	Plotted	Job No. 1605	Division No.
	Date	Date	Survey of Arrington Ave. S.S.	
X-Sec. No.	Notes Chkd. LCM	Checked	Survey by J.S.C.	Notes J.S.C. Date
	Date 4/7/52	Date	Map No.	Indexed C. Johnson Date MAY 8 '56

F.B. 1716 Pg. 141

CROSS-SECTION

ON

AERO DR.

From: E. Line Tr. #12624 1+00

To: Lindell Ave:

ARRINGTON AVE S.S. DIST.

J.N. C.I. 1605

ELEV.	J.S. Coates J.F. Ochsner D.A. Le Gault H. Tafoya No basements
F.S.	
H.I.	
B.S.	
STATION	

NOTE: ANY ADDITIONS OR CHANGES ON THIS SHEET MUST BE MADE OR CIRCLED IN RED INK, WITH DATE AND NAME OF PERSON MAKING CHANGE.

PLEASE RETURN TO
LOS ANGELES COUNTY SURVEYOR
726 LOS ANGELES COUNTY
ENGINEERING BLDG.

Do not extend notes this side of this line.

76L298 307 10-51

76L298 307 10-51

PLEASE RETURN TO

LOS ANGELES COUNTY SURVEYOR
726 LOS ANGELES COUNTY
ENGINEERING BLDG.

NOTE: ANY ADDITIONS OR CHANGES ON THIS SHEET MUST BE MADE OR CIRCLED IN RED INK, WITH DATE AND NAME OF PERSON MAKING CHANGE.

Do not extend notes this side of this line.

STATION	B. S.	H. I.	F. S.	ELEV.	Aero Dr.	
B.M. AT39	483	15017		145.34	B.M. AT39 Elev 145.344 per F.B. 1716/10 Aero Dr. (N. Side) 225'± E. of ℄ of Arrington Ave.; Bt. Spk. in Curb in Front of No. # 9117	
0+00			474	14[illegible]13		℄
"			530	14[illegible]77		18 R gutter
"			467	14[illegible]50		18 R Top curb
"			42	14[illegible]0		30' R P/L
"			524	14[illegible]23	18 L gutter	
"			468	14[illegible]49	18 L Top curb	
"			45	14[illegible]	30 L P/L	
0+56.5			1269	137.48	8" outlet E	4.80 Rod E. Rim; 7.22 Meas; .67 Diam; 12.69 — 4.80 Rod W. Rim; 7.24 Meas; .67 Diam; 12.71
"			1271	137.46	8" Inlet W (stub)	
1+00			493	14[illegible]24		℄
"			543	14[illegible]74		18 R gutter
"			478	14[illegible]39		18' R Top curb
"			43	14[illegible]		30 R P/L
"			33	14[illegible]		170' R back lot Line
"			535	144.[illegible]2	18' L Gutter	
"			473	145.[illegible]4	18' L Top curb	
"			42	146.[illegible]	30' L P/L	
"			44	145.[illegible]	170' L back lot Line	

F.B. 1716 PG. 142 Job No. 1605 Division No. Notes Red. Plotted Profile
Survey of Arrington Ave. S.S. Date Date No. X-Sec.
Survey by J.S.C. Notes J.S.C. Notes Chkd. Checked
Indexed K. C. Johnson Date Date Date No.

76L298 307 10-51

PLEASE RETURN TO
LOS ANGELES COUNTY SURVEYOR
726 LOS ANGELES COUNTY
ENGINEERING BLDG.

NOTE: ANY ADDITIONS OR CHANGES ON THIS SHEET MUST BE MADE OR CIRCLED IN RED INK, WITH DATE AND NAME OF PERSON MAKING CHANGE.

Do not extend notes this side of this line.

STATION	B. S.	H. I.	F. S.	ELEV.	Aero Dr.	
		150 17				
2+00			5 18	144 99		℄
"			5 76	144 41		18'R gutter
"			5 11	145 06		18'R Top curb
"			4 3	145 9		30'R P/L
"			5 66	144 51	18'L gutter	
"			5 04	145 13	18'L Top curb	
"			4 2	146 0	30'L P/L	
T.P.	4 67	149 47	5 37	144 80		
2+88.7			4 90	144 57		℄
"			5 30	144 17	18'L gutter	
"			4 57	144 90	18'L Top E. end S.E. C.R.	
"			3 6	145 9	30'L P/L	
3+00			4 92	144 55		℄
"			5 30	144 17		18'R gutter
"			4 69	144 78		18'R Top curb
"			4 1	145 4		30'R P/L
"			3 1	146 4		170'R back lot line
3+16.0			5 56	143 91	44.7 L gutter	
"			4 93	144 54	44.7 L Top S. end S.E. C.R.	
3+32.93			5 28	144 19		℄ INT. Arrington Ave
"			5 16	144 31	30'L	

Profile No. ____ Notes Red ____ Plotted ____ Job No. 1605 Division No. ____ F.B. 1716 Pg. 143
Date ____ Date ____ Survey of Arrington Ave SS
X-Sec. No. ____ Notes Chkd. ____ Checked ____ Survey by J.S.C. Notes J.S.C. Date 3-2-58
Date ____ Date ____ Map No. ____ Indexed Johnson Date ____

76L298 307 10-51

PLEASE RETURN TO

LOS ANGELES COUNTY SURVEYOR
726 LOS ANGELES COUNTY
ENGINEERING BLDG.

NOTE: ANY ADDITIONS OR CHANGES ON THIS SHEET MUST BE MADE OR CIRCLED IN RED INK, WITH DATE AND NAME OF PERSON MAKING CHANGE.

Do not extend notes this side of this line.

STATION	B. S.	H. I.	F. S.	ELEV.	Aero Dr.	
3+32 93		149 47	531	144 16	170' L on ℄ Arrington	
"			581	143 66	" " "	& 18' E gutter
"			518	144 29	" " "	& 18' E Top curb
"			40	145 5	" " "	& 30' E P/L
"			577	143 70	" " "	& 18' W. gutter
"			524	144 23	" " "	& 18' W Top curb
"			44	145 1	" " "	& 30' W P/L
3+52 1			553	143 94	45 5 L gutter	
"			495	144 52	45 5 L Top S. end S.W. C.R.	
3+79 2			521	144 26	℄	
"			551	143 96	18' L gutter	
"			487	144 60	18' L Top W. end S.W. C.R.	
"			41	145 4	30' L P/L	
4+00			505	144 42	℄	
"			551	143 96		18' R gutter
"			481	144 66		18' R Top curb
"			39	145 6		30' R P/L
4+60 11 (4 pt B.C.)			478	144 69	℄ 4 pt	
"			532	144 15	18' L gutter	
"			475	144 72	18' L Top curb	
"			37	145 8	30' L P/L	

F.B. 1716 PG. 144
Job No. Division No. Notes Red. Plotted No. Profile
Survey of Arrington Ave. S.S. Date Date X-Sec.
Survey by J.S.C. Notes J.S.C. Notes Chkd. Checked No.
Indexed R. C. Johnson Date Date Date

76L298 307 10-51

PLEASE RETURN TO
LOS ANGELES COUNTY SURVEYOR
726 LOS ANGELES COUNTY
ENGINEERING BLDG.

NOTE: ANY ADDITIONS OR CHANGES ON THIS SHEET MUST BE MADE OR CIRCLED IN RED INK, WITH DATE AND NAME OF PERSON MAKING CHANGE.

Do not extend notes this side of this line.

STATION	B. S.	H. I.	F. S.	ELEV.	Aero Dr.	
B.M. AT 40		149 47	4 86	144 61	B.M. AT 40 Elev. 144.614 Per F.B. 1716/11	
	4 99	149 60			Aero Dr. & Arrington Dr. S.W. Cor. Bl. Spk. in curb 5' W. of W. end C.R.	
5+00			5 29	144 31		℄
"			5 33	144 27		1.9 R gutter
"			4 72	144 88		1.9 R Top curb
"			4 0	145 6		14' R P/L
"			4 82	144 78	17' L crown	
"			5 40	144 20	34' L gutter	
"			4 76	144 84	34' L Top cb	
"			4 3	145 3	46' L P/L	
5+06.6			5 31	144 29		℄ gutter
"			4 72	144 88		℄ Top curb
5+64.4			4 3	145 3		℄
"			4 58	145 02	3.2 L Top curb	
"			5 18	144 52	3.2 L gutter	
"			4 66	144 94	21.5 L crown	
"			5 24	144 36	38.9 L gutter	
"			4 65	144 95	38.9 L Top E. end S.E. C.R	
"			4 4	145 2	51' L P/L	
5+99.7			5 12	144 48	71.6 L gutter	
"			4 53	145 07	71.6 L S. end S.E. C.R	

Profile No. ____ Notes Red ____ Plotted ____ Job No. 1605 Division No. ____ F.B. 1716 Pg. 145
X-Sec. No. ____ Date ____ Date ____ Survey of Arrington Ave SS
Notes Child ____ Checked ____ Survey by J.S.C. Notes J.S.C. Date 3-2-53
No. ____ Date ____ Date ____ Map No. ____ Indexed Johnson Date ____

76L298 307 10-51

PLEASE RETURN TO

LOS ANGELES COUNTY SURVEYOR
726 LOS ANGELES COUNTY
ENGINEERING BLDG.

NOTE: ANY ADDITIONS OR CHANGES ON THIS SHEET MUST BE MADE OR CIRCLED IN RED INK, WITH DATE AND NAME OF PERSON MAKING CHANGE.

Do not extend notes this side of this line.

STATION	B. S.	H. I.	F. S.	ELEV.	Aero Dr.	
		149 60				
6+00			486	144 74		℄
"			517	144 43		6'R gutter
"			455	145 05		6'R Top curb
"			42	145 4		18 R P/L
"			35	146 1		130'R back lot Line
6+28 18			470	144 90		℄ INT Lindell Ave
"			526	144 34	23'L on ℄ Lindell Ave	cross flow line
"			471	144 89	55'L " " "	
"			458	145 02	116 5 L " " "	P.L.
"			454	145 06	261 0 L " " "	
"			489	144 71	" " "	& 18'E. gutter
"			434	145 26	" " "	& 18 E Top curb
"			41	145 5	" " "	& 25'E P/L
B.M.AT.41			458	145 02	B.M.AT.41 Elev. 145.022 per F.B. 1716/11 Aero Dr. & Lindell Ave S.E. Cor. Bt. Spk. in curb at E. end C.R.	

F.B. 1716 PG. 146 Job No. 1605 Division No. Notes Red. Plotted Profile
Survey of Arrington Ave. S.S. Date Date No.
Survey by J.S.C. Notes J.S.C. Notes Chkd. Checked X-Sec.
Indexed C. Johnson Date Date No.

Notes Ck'd by
Map No.
Office Work
Checked
Date

Survey of Arrington Ave S.S.
W. 0603 Tape No. St'd. °F
Surveyed by J.S. Coates
Notes J.S.C. Date 3-3-53
Indexed C. Johnson

F. B. 1716 Pg. 147

MAY 8 '53

Note: Any Additions or Changes or This Sheet Must be Made or Circled in Red Ink With Date and Name of Person Making Change.

Do not extend notes this side of this line.

RETURN TO
LOS ANGELES COUNTY SURVEYOR
726 LOS ANGELES COUNTY
ENGINEERING BLDG.

TOPOGRAPHY
ON
1ST ALLEY E. ROSEMEAD BLVD

From: 1st Alley N. Telegraph Rd. 1+00
To: Maxine ST

ARRINGTON AVE. S.S. DIST
J.N. C.T. 1605

3-3-53
J.S. Coates
J.F. Ochsner
D.A. LeGault
H. Tafoya

76FSOS 247 2-51

RETURN TO
LOS ANGELES COUNTY SURVEYOR
725 LOS ANGELES COUNTY
ENGINEERING BLDG.

Note: Any Additions or Changes on This Sheet Must be Made or Circled in Red Ink With Date and Name of Person Making Change.

Do not extend notes this side of this line.

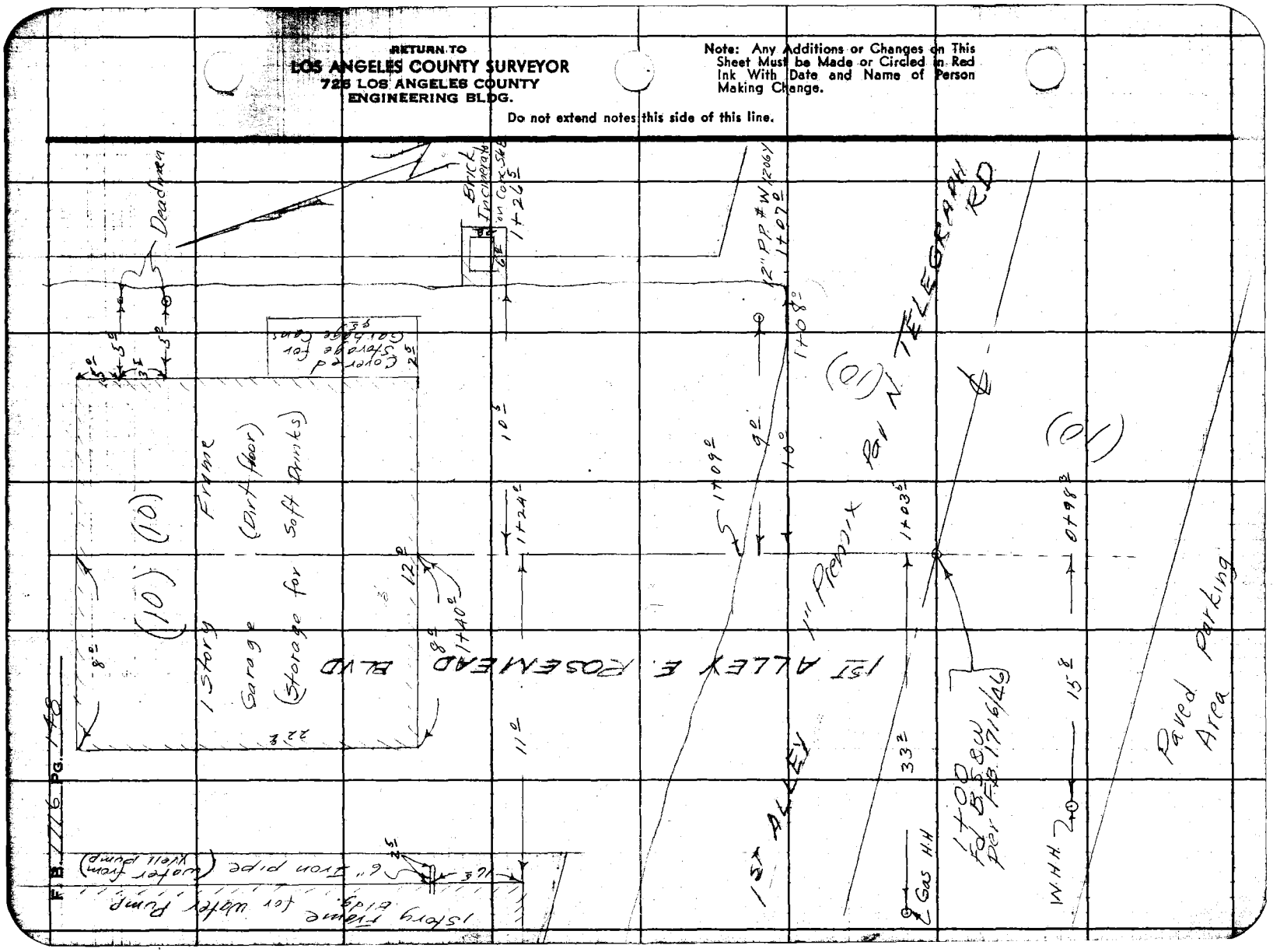

Map No.
Office Work
Checked
Date

Survey of Arrington Ave SS
W. O. 60-2 Tape No. St'd. °F
Surveyed by J.S. Coates
Notes J.S.C. Date 3-3-53
Indexed E. C. Johnson

F. B. 1776 Pg. 149

Note: Any Additions or Changes or Erasures Must be Made or Circled in Red Ink With Date and Name of Person Making Change.

Do not extend notes this side of this line.

RETURN TO
LOS ANGELES COUNTY SURVEYOR
726 LOS ANGELES COUNTY
ENGINEERING BLDG.

76F3095 247 2-51

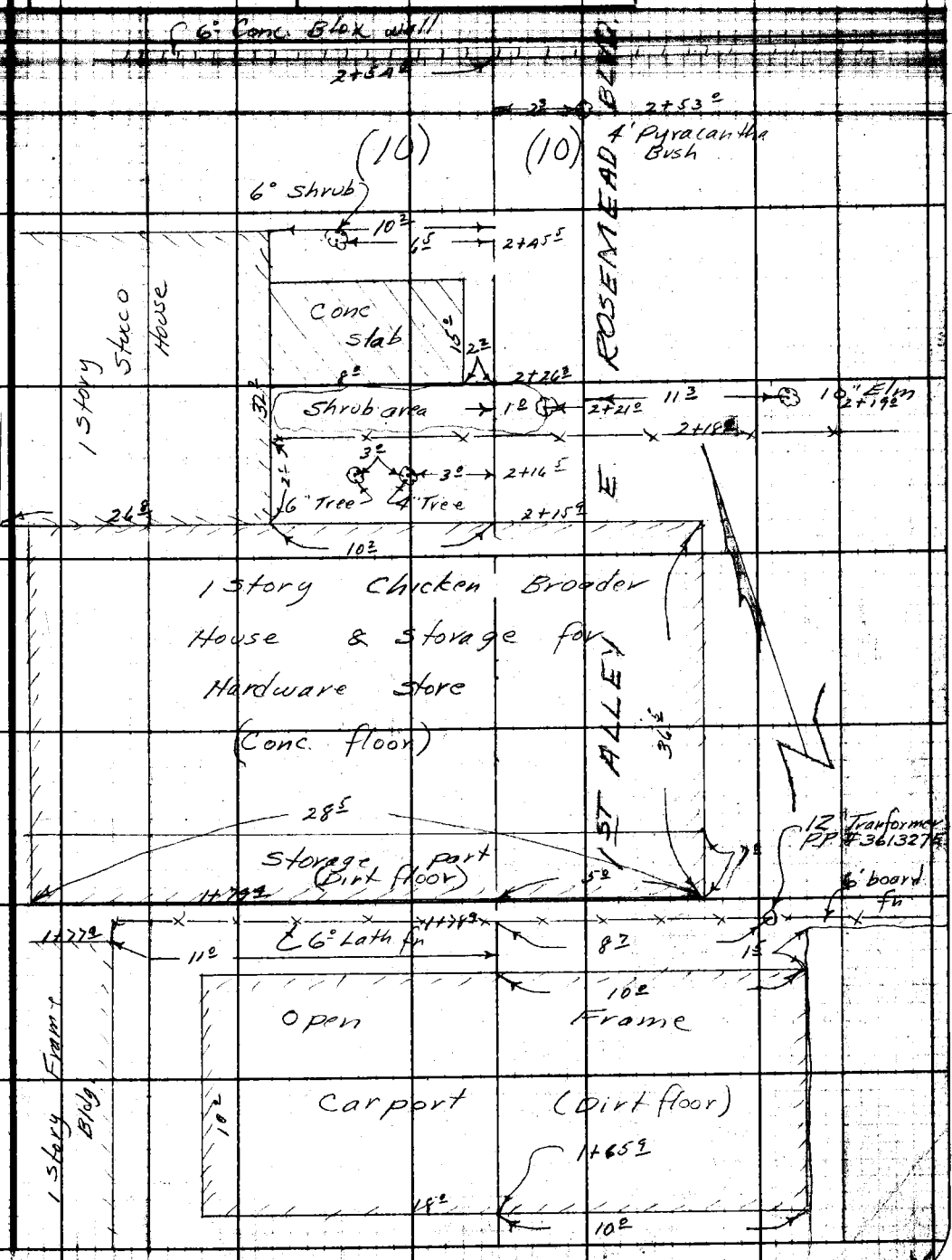

F.B. 1716 PG. 150

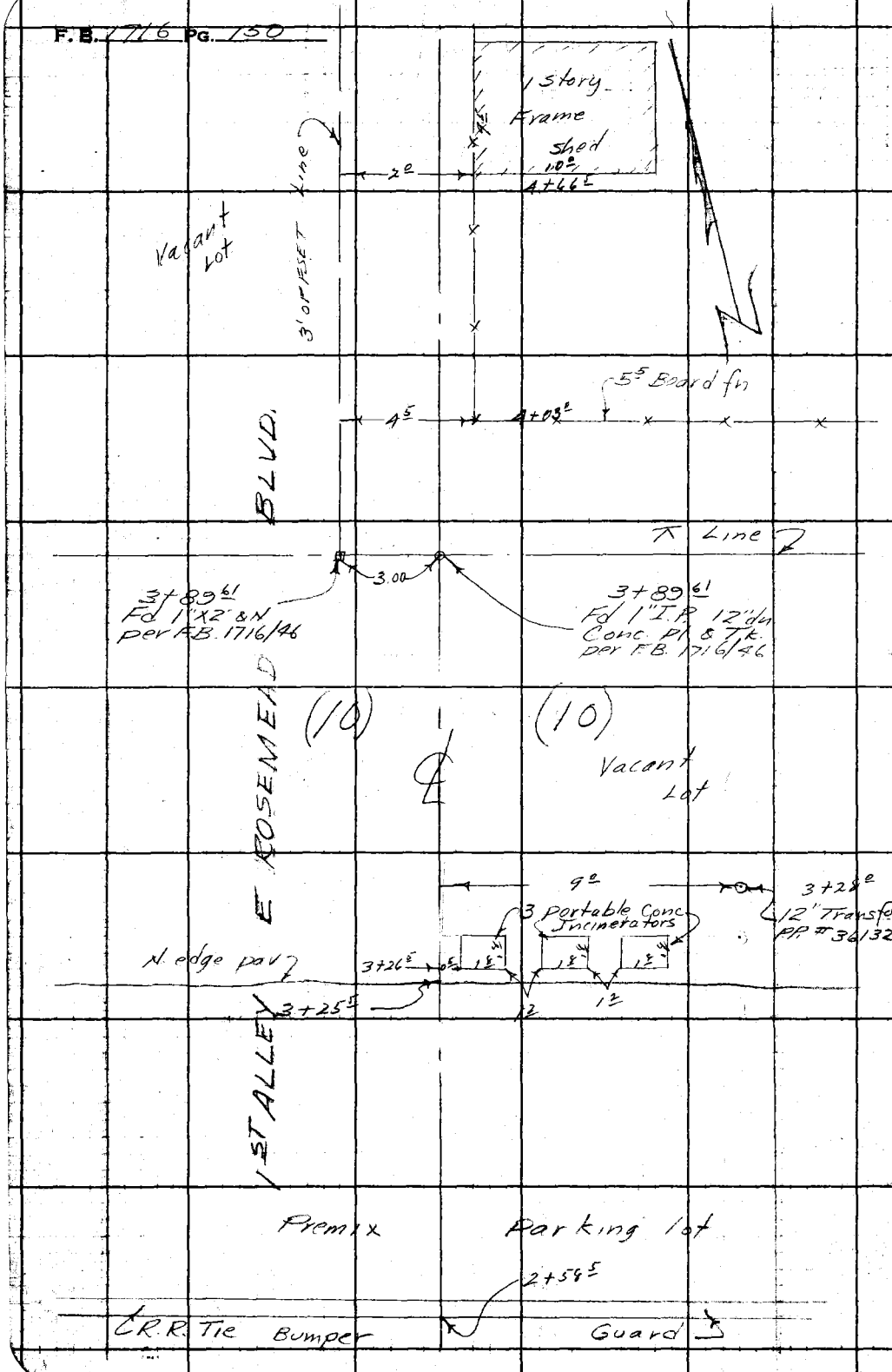

RETURN TO
LOS ANGELES COUNTY SURVEYOR
725 LOS ANGELES COUNTY
ENGINEERING BLDG.

Do not extend notes this side of this line.

Note: Any Additions or Changes on This Sheet Must be Made or Circled in Red Ink With Date and Name of Person Making Change.

Notes Ck'd by	Survey of Arrington Ave	F. B. 1716 Pg. 151
Map No.	W. O. 1605 Tape No. St'd. °F	
Office Work	Surveyed by J.S.C.	
Checked	Notes J.S.C. Date 3-3-53	
Date	Indexed K. C. Johnson	



Note: Any Additions or Changes on This Sheet Must be Made or Circled in Red Ink With Date and Name of Person Making Change.

Do not extend notes this side of this line.

RETURN TO
LOS ANGELES COUNTY SURVEYOR
726 LOS ANGELES COUNTY
ENGINEERING BLDG.

76F309S 247 2-51

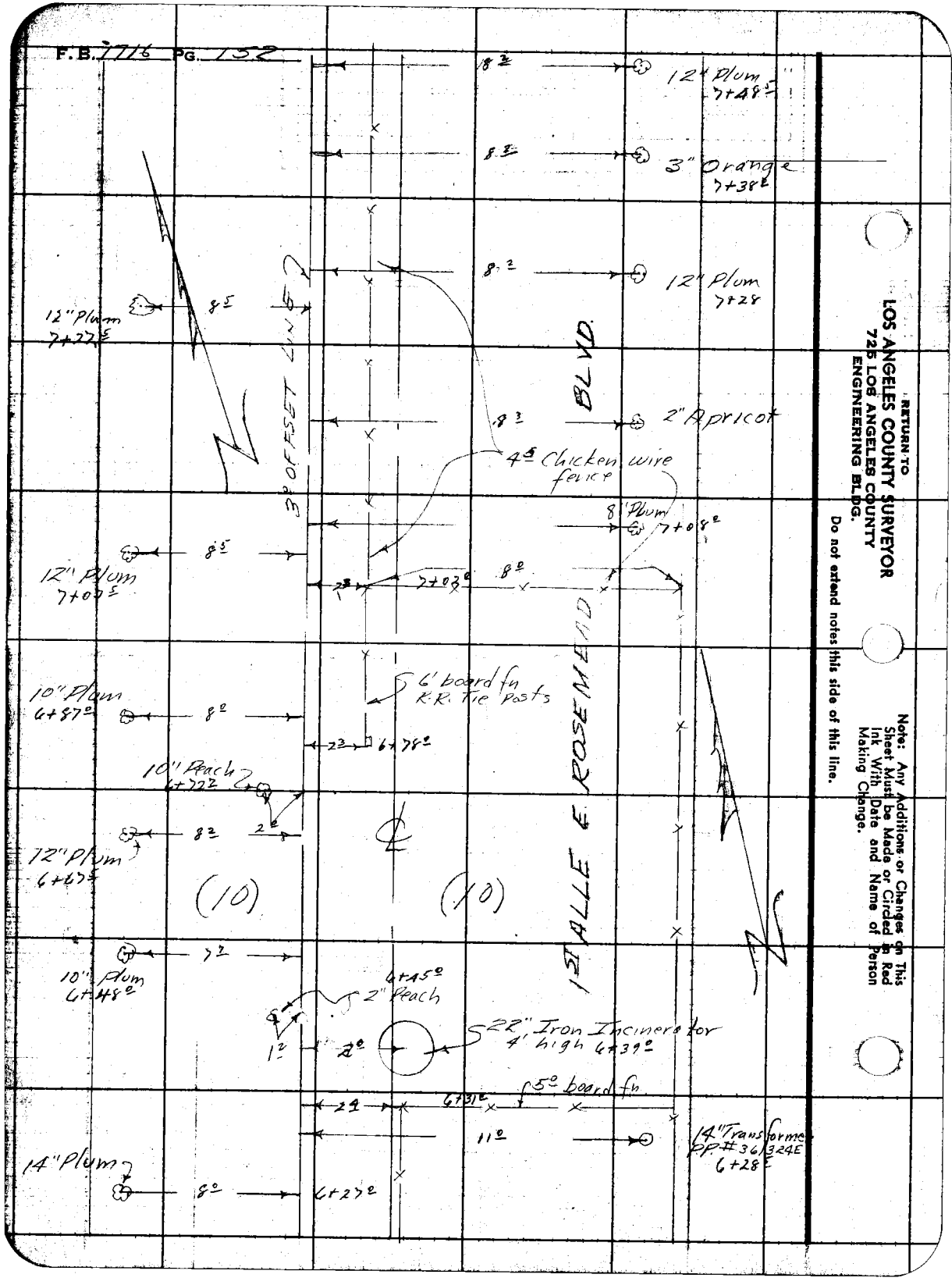
F.B. 776 PG. 152
12" Plum 7+48±
3" Orange 7+38±
12" Plum 7+28
12" Plum 7+22±
3' OFFSET
BLVD.
2" Apricot
4± Chicken wire fence
8' Plum 7+08±
12" Plum 7+07±
7+03±
6' board fn R.R. Tie posts
10" Plum 6+87±
6+78±
10" Peach 6+72±
12" Plum 6+67±
(10)
(10)
1ST ALLE E ROSEMEAD
10" Plum 6+48±
6+45±
2" Peach
22" Iron Incinerator 4' high 6+39±
5± board fn
6+31±
14" Plum
6+27±
11±
14" Transformer P.P. # 36/324E 6+28±
RETURN TO
LOS ANGELES COUNTY SURVEYOR
725 LOS ANGELES COUNTY
ENGINEERING BLDG.
Do not extend notes this side of this line.
Note: Any Additions or Changes on This Sheet Must be Made or Circled in Red Ink With Date and Name of Person Making Change.

Notes Ck'd by	Survey of Arrington Ave SS	F.B. 1116 Pg. 153
Map No.	W.O. 1605 Tape No. St'd. °F	
Office Work	Surveyed by J.S. COATES	
Checked	Notes J.S.C. Date 5-4-53	
Date	Indexed C. Johnson	

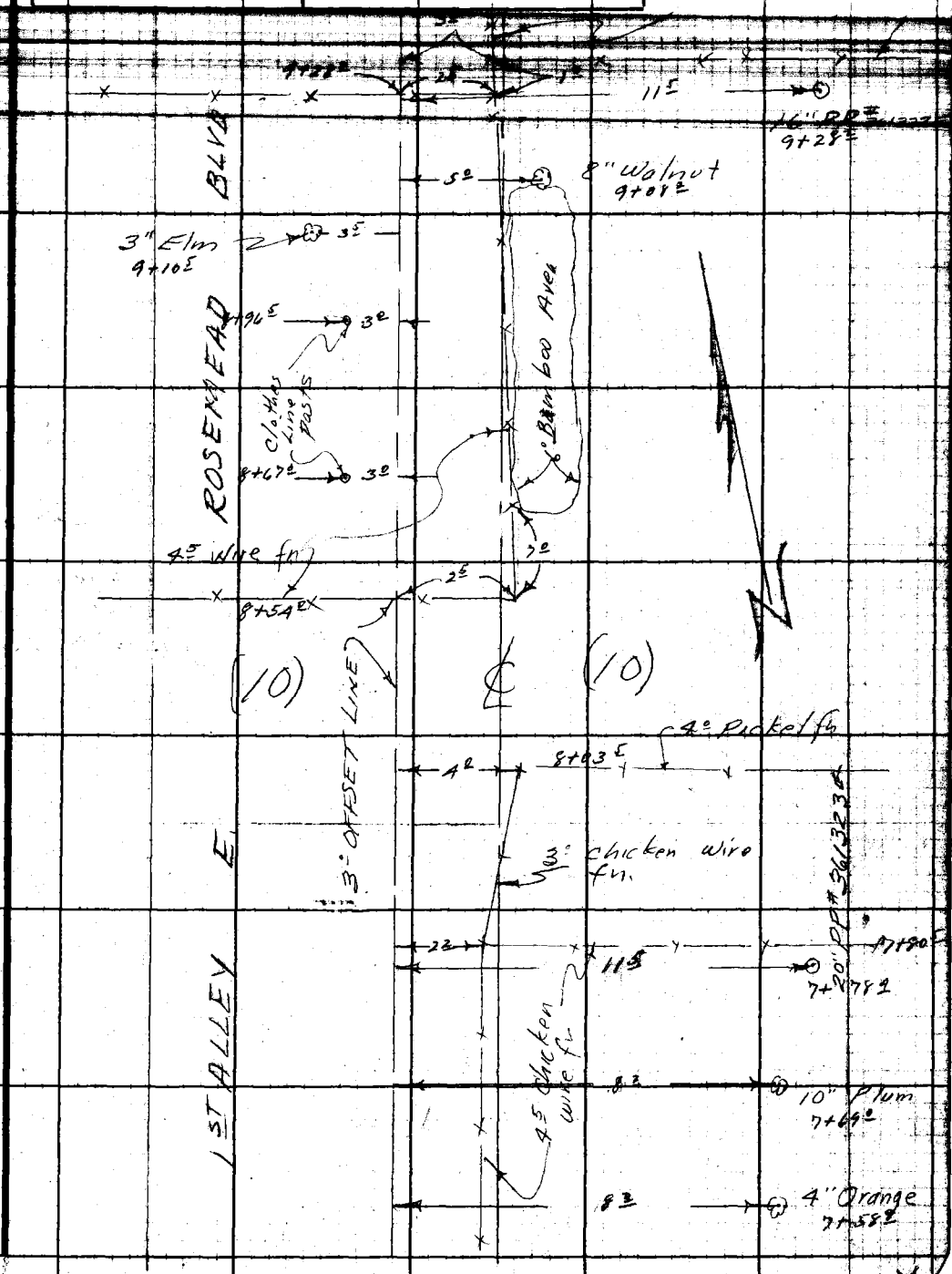

Note: Any Additions or Changes on This Sheet Must be Made or Circled in Red Ink With Date and Name of Person Making Change.

Do not extend notes this side of this line.

RETURN TO
LOS ANGELES COUNTY SURVEYOR
726 LOS ANGELES COUNTY
ENGINEERING BLDG.

76F3095 247 2-51

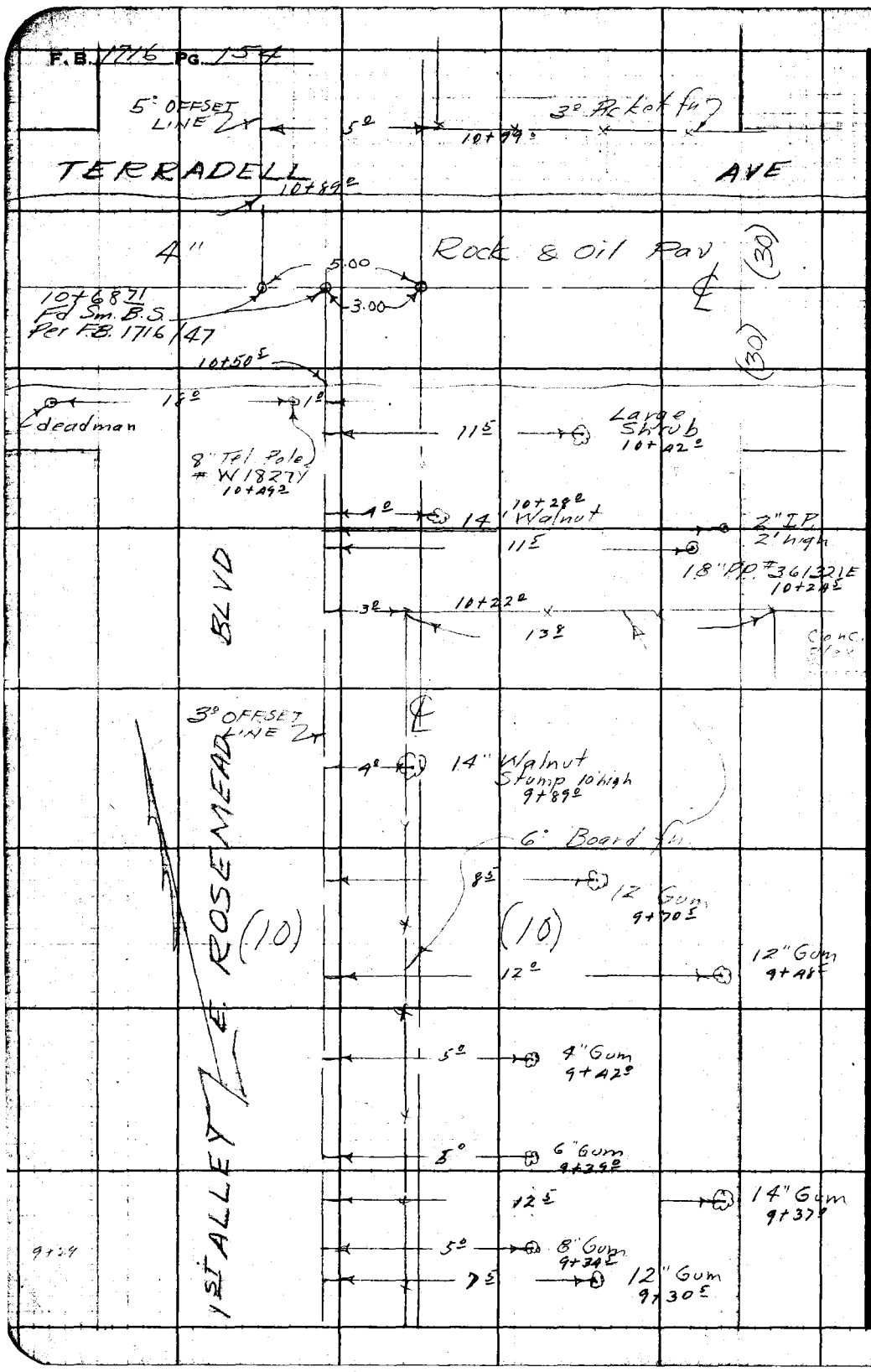

RETURN TO
LOS ANGELES COUNTY SURVEYOR
728 LOS ANGELES COUNTY
ENGINEERING BLDG.

Do not extend notes this side of this line.

Note: Any Additions or Changes on This Sheet Must be Made or Circled in Red Ink With Date and Name of Person Making Change.

Maps Ch'd by
Map No.
Office Work
Checked
Date

Survey of Irvington Ave 55
W. O. 60 Tape No. St'd. °F
Surveyed by J.S. Coates
Notes JSC Date 5-4-53
Indexed R. C. Johnson

F. B. 111 Pg. 155

Note: Any Additions or Changes of Any Sheet Must be Made or Circled in Red Ink With Date and Name of Person Making Change.

Do not extend notes this side of this line.

RETURN TO
LOS ANGELES COUNTY SURVEYOR
726 LOS ANGELES COUNTY
ENGINEERING BLDG.

76F3095 247 2-51



RETURN TO
LOS ANGELES COUNTY SURVEYOR
725 LOS ANGELES COUNTY
ENGINEERING BLDG.

Do not extend notes this side of this line.

Note: Any Additions or Changes on This Sheet Must be Made or Circled in Red Ink With Date and Name of Person Making Change.

Notes Ck'd by	Survey of Arrington Ave. S.S.
Map No.	W.O. 1605 Tape No. St'd °F
Office Work	Surveyed by J.S. Coates
Checked	Notes J.S.C. Date 3-4-53
Date	Indexed C. Johnson

F.B. 1716 Pg. 157



Note: Any Additions or Changes on This Sheet Must be Made or Circled in Red Ink With Date and Name of Person Making Change.

Do not extend notes this side of this line.

RETURN TO
LOS ANGELES COUNTY SURVEYOR
726 LOS ANGELES COUNTY
ENGINEERING BLDG.

76F309S 247 2-51

F.B. 1716 PG. 158

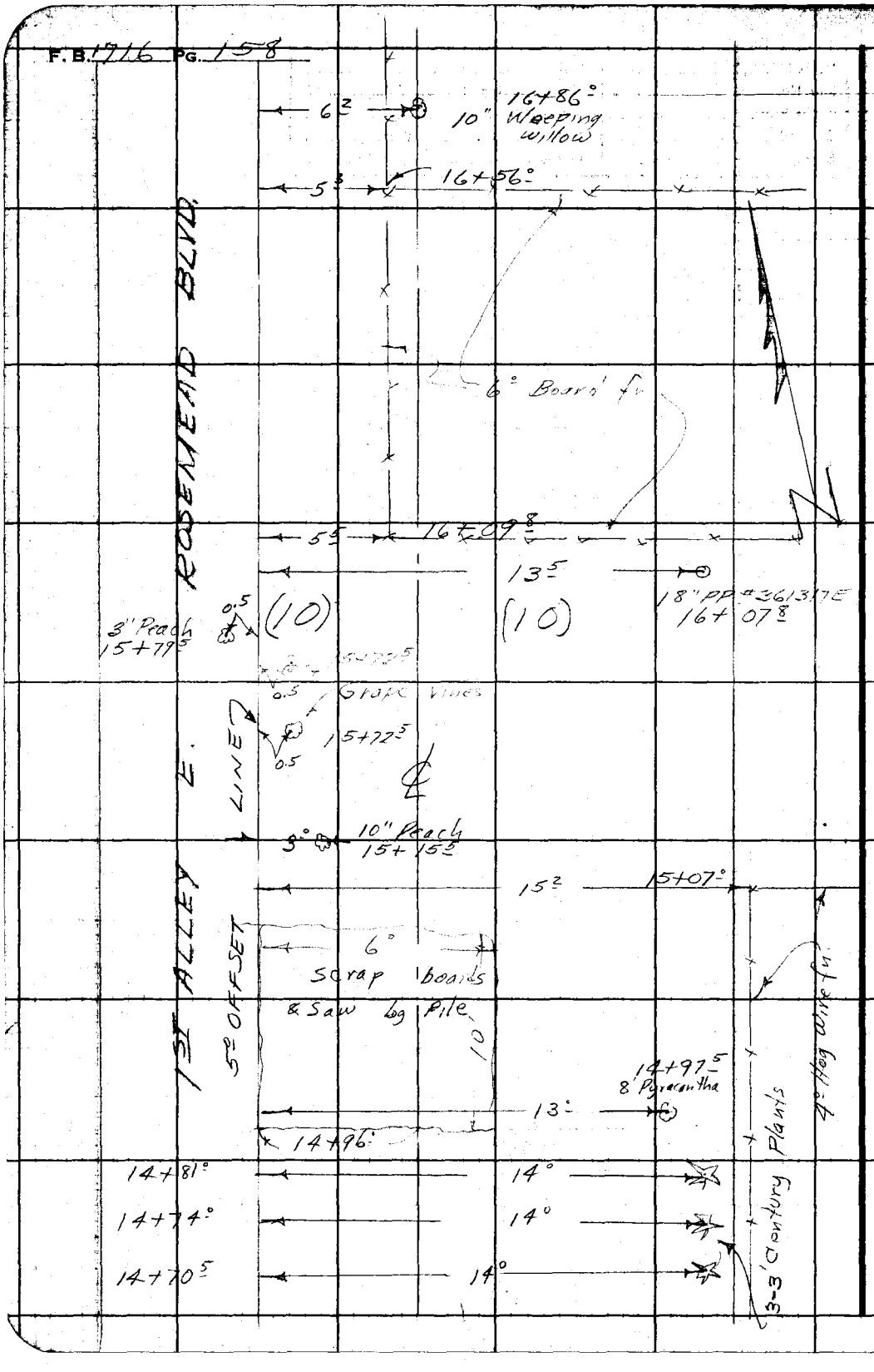

RETURN TO
LOS ANGELES COUNTY SURVEYOR
725 LOS ANGELES COUNTY
ENGINEERING BLDG.

Do not extend notes this side of this line.

Note: Any Additions or Changes on This Sheet Must be Made or Circled in Red Ink With Date and Name of Person Making Change.

Notes Ck'd by	Survey of Arrington Ave S.S	F.B. 1716 Pg. 159
Map No.	W. O. 1605 Tape No. St'd. °F	
Office Work	Surveyed by J.S.C.	
Checked	Notes J.S.C. Date 3-4-53	
Date	Indexed C. Johnson	

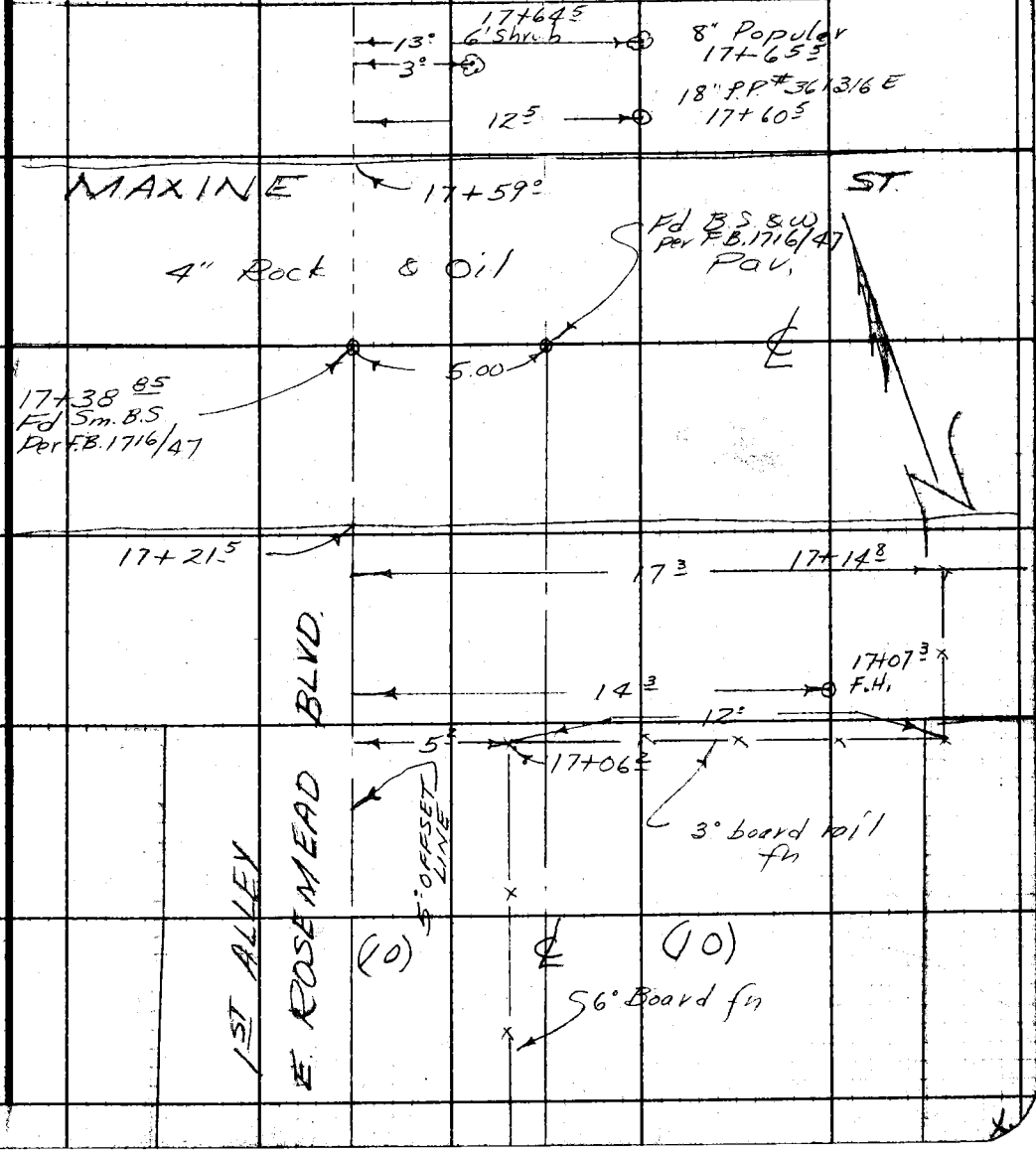

Note: Any Additions or Changes on This Sheet Must be Made or Circled in Red Ink With Date and Name of Person Making Change.

Do not extend notes this side of this line.

RETURN TO
LOS ANGELES COUNTY SURVEYOR
726 LOS ANGELES COUNTY
ENGINEERING BLDG.

76F3098 247 2-51

RETURN TO
LOS ANGELES COUNTY SURVEYOR
725 LOS ANGELES COUNTY
ENGINEERING BLDG.

Note: Any Additions or Changes on This Sheet Must be Made or Circled in Red Ink With Date and Name of Person Making Change.

Do not extend notes this side of this line.

F.B. 1716 PG. 169

Profile No. | Notes Red | Plotted | Job No. 1605 | Division No. | F.B. 1716 Pg. 161
Date | Date | Survey of ARRINGTON AVE. S.S.
X-Sec. No. | Notes Chkd. LCM | Checked | Survey by J.S.C. | Notes J.S.C. | Date 3-4-53
Date 4/7/53 | Date | Map No. | Indexed Johnson | Date MAY 8 '53

CROSS-SECTION

ON

1ST ALLEY E. ROSEMEAD BLVD

From: 1ST ALLEY N. Telegraph Rd 1+00
TO: Maxine ST. 17+38 85

ARRINGTON AVE. S.S. DIST.

J.N. C.I. 1605

ELEV.

3-4-53
COATES
OCHSNER
LEGAULT
TAFOYA

F.S.

H.I.

B.S.

STATION

NOTE: ANY ADDITIONS OR CHANGES ON THIS SHEET MUST BE MADE OR CIRCLED IN RED INK, WITH DATE AND NAME OF PERSON MAKING CHANGE.

PLEASE RETURN TO
LOS ANGELES COUNTY SURVEYOR
726 LOS ANGELES COUNTY
ENGINEERING BLDG.

Do not extend notes this side of this line.

76L298 307 10-51

76L298 307 10-51

PLEASE RETURN TO
LOS ANGELES COUNTY SURVEYOR
726 LOS ANGELES COUNTY
ENGINEERING BLDG.

NOTE: ANY ADDITIONS OR CHANGES ON THIS SHEET MUST BE MADE OR CIRCLED IN RED INK, WITH DATE AND NAME OF PERSON MAKING CHANGE.

Do not extend notes this side of this line.

STATION	B. S.	H. I.	F. S.	ELEV.	1st Alley E. Rosemead Blvd
B.M. AT 33	4 41	144 24		139 83	B.M. AT 33 Elev 139.832
1+00			5 01	139 23	℄ INT. Alleys
"			5 07	139 17	10' R on ℄ Alley
"			4 95	139 29	10' L on ℄ Alley
"			4 95	139 29	114' L " " E. P/L Rosemead
"			4 91	139 33	" " " " " & 10' N. P/L
1+08			5 03	139 21	℄
"			5 01	139 23	10' R
1+10'			4 98	139 26	10' L
2+00			4 15	140 09	℄ Top Conc: slab
"			3 9	140 3	10' R dirt E P/L
"			4 15	140 09	10' L Conc slab W P/L
T.P.	6 13	145 56	4 81	139 43	
2+59.5			5 80	139 76	℄ S. edge pavment
3+00			5 64	139 92	℄
"			5 71	139 85	10' R P/L
"			5 53	140 03	10' L P/L
3+25.5			5 65	139 91	
3+89.61			5 4	140 2	℄ INT ⊼ Line

F.B. 1716 PG 162 Job No. 1605 Division No. Notes Red. Plotted Profile
Survey of Arrington Ave. S.S. Date Date No. X-Sec.
Survey by J.S.C. Notes J.S.C. Notes Chkd. Checked
Indexed C. Johnson Date Date No.

76L298 307 10-51

PLEASE RETURN TO

LOS ANGELES COUNTY SURVEYOR

726 LOS ANGELES COUNTY
ENGINEERING BLDG.

NOTE: ANY ADDITIONS OR CHANGES ON THIS SHEET MUST BE MADE OR CIRCLED IN RED INK, WITH DATE AND NAME OF PERSON MAKING CHANGE.

Do not extend notes this side of this line.

STATION	B. S.	H. I.	F. S.	ELEV.	1ST Alley E. Rosemead Blvd
4+00		145 56	58	139 8	℄ = 3' W. ℄
"			58	139 8	13' R P/L
"			55	140 1	7' L P/L
"			50	140 6	107' L E P/L Rosemead
5+00			53	140 3	℄ = 3' W ℄
"			51	140 5	13' R P/L
"			53	140 3	7' L P/L
6+00			52	140 4	℄
"			52	140 4	13' R P/L
"			52	140 4	7' L P/L
T.P.	547	146 03	500	140 56	
T.P.	424	145 98	429	141 74	
7+00			51	140 9	℄
"			51	140 9	13' R P/L
"			50	141 0	7' L P/L
"			42	141 8	107' L E P/L Rosemead Blvd
8+00			50	141 0	℄
"			50	141 0	13' R P/L
"			48	141 2	7' L P/L

Profile Notes Red ____ Plotted ____ Job No. 1605 Division No. ____ F.B. 1716 Pg. 163

No. ____ Date ____ Date ____ Survey of Arrington Ave SS

X-Sec. Notes Chkd ____ Checked ____ Survey by J.S.C. Notes J.S.C. Date 3-4-53

No. ____ Date ____ Date ____ Map No. ____ Kindred Johnson Date ____

76L298 307 10-51

PLEASE RETURN TO

LOS ANGELES COUNTY SURVEYOR
726 LOS ANGELES COUNTY
ENGINEERING BLDG.

NOTE: ANY ADDITIONS OR CHANGES ON THIS SHEET MUST BE MADE OR CIRCLED IN RED INK, WITH DATE AND NAME OF PERSON MAKING CHANGE.

Do not extend notes this side of this line.

STATION	B. S.	H. I.	F. S.	ELEV.	1ST Alley E. Rosemead Blvd.	
		145 98				
9+00			46	141 4		℄ = 3' W
"			46	141 4		13' R P/L
"		1	46	141 4	7' L P/L	
T.P.	516	146 47	467	141 31		
10+00			42	142 3		℄ = 3' W
"			43	142 2		13' R P/L
"			40	142 5	7' L P/L	
10+39°			35	143 0		℄ = 3' W Brk
"			45	142 0	107' L E. P/L Rosemead Blvd.	
10+50.5			568	140 79		℄ = 3' W S. edge pav
10+68.71			522	141 25		℄ = 3' W INT Terradell
"			524	141 23		13' R on ℄ Terradell
"			522	141 25	7' L on ℄ Terradell	
"			475	141 72	107' L " "	
10+89°			566	140 81		℄ = 5' W N. edge pav.
11+00			45	142 0		℄ = 5' W
"			46	141 9		15' R P/L
"			44	142 1	5' L P/L	
"		1	40	142 5	105' L E. P/L Rosemead Blvd	
B.M. AT 47	517	147 40	424	142 23	B.M. AT 47 Elev. 142.229 per FB 1716/13 Rosemead Blvd. & Terradell St. N.E. Cor Bt. Spk. in curb, 5' N. of W. end C.R.	

F.B. 1716 PG. 164 Job No. 1605 Division No. ____ Notes Red. ____ Plotted ____ Profile ____

Survey of Arrington Ave. S.S. ____ Date ____ Date ____ No. ____

Survey by J.S.C. ____ Notes J.S.C. ____ Notes Chkd ____ Checked ____ X-Sec. ____

Indexed R. C. Johnson Date ____ Date ____ Date ____ No. ____

76L298 307 10-51

PLEASE RETURN TO
LOS ANGELES COUNTY SURVEYOR
726 LOS ANGELES COUNTY
ENGINEERING BLDG.

NOTE: ANY ADDITIONS OR CHANGES ON THIS SHEET MUST BE MADE OR CIRCLED IN RED INK, WITH DATE AND NAME OF PERSON MAKING CHANGE.

Do not extend notes this side of this line.

STATION	B. S.	H. I.	F. S.	ELEV.	1ST Alley E. Rosemead Blvd.	
T.P.		147 40	466	142 74		
	499	147 73				
12+00			51	142 6		℄ = 5' W. ℄
"			53	142 4		15 R P/L
"			50	142 7	5' L P/L	
11+89.5			457	143 16	6.8 L Garage floor Elev	
12+05.3			477	142 96	6.5 L Floor Elev. Bldg (Patio)	
13+00			53	142 4		℄ = 5' W ℄
"			50	142 7		15' R P/L
"			53	142 4	5' L P/L	
14+00			48	142 9		℄ = 5' W ℄
"			48	142 9		15' R P/L
"			49	142 8	5' L P/L	
"			50	142 7	105 L E. P/L Rosemead Blvd	
15+00			46	143 1		℄ = 5' W ℄
"			50	142 7		15' R P/L
"			50	142 7	5' L P/L	
15+36.9			442	143 31	6.5 L floor of Conc. Blox house (conc. floor)	
T.P.	476	148 08	441	143 32		

Profile No. ____ Notes Red ____ Plotted ____ Job No. 1605 Division No. ____ F.B. 1716 Pg. 165
X-Sec. No. ____ Date ____ Date ____ Survey of Arrington Ave. S.S.
Notes Child ____ Survey by J.S.C. Notes J.S.C. Date 3-4-53
No. ____ Date ____ Date ____ Map No. ____ Indexed Johnson Date ____

76L298 307 10-51

PLEASE RETURN TO

LOS ANGELES COUNTY SURVEYOR
726 LOS ANGELES COUNTY
ENGINEERING BLDG.

NOTE: ANY ADDITIONS OR CHANGES ON THIS SHEET MUST BE MADE OR CIRCLED IN RED INK, WITH DATE AND NAME OF PERSON MAKING CHANGE.

Do not extend notes this side of this line.

STATION	B. S.	H. I.	F. S.	ELEV.	1ST Alley E Rosemead Blvd	
		148 08				
16+00			51	143 0		℄ = 5' W ℄
"			51	143 0		15' R P/L
"			49	143 2	5' L P/L	
17+00			49	143 2		℄ = 5' W ℄
"			45	143 6		15' R P/L
"			47	143 4	5' L P/L	
17+08 8			49	143 2		℄ brk
"			48	143 3	5' L	
"			46	143 5	105' L P/L	
17+21 5	17+28.85 ?		5 60	142 48		℄ = 5' W ℄ S. edge pav.
"			5 10	142 98		℄ = 5' W ℄ INT. Maxine St
"			5 12	142 96	15' R	on ℄ Maxine
"			5 10	142 98	5' L	" " "
17+59			5 52	142 56		℄ = 5' W ℄ N. edge pav.
B.M. AT 37			4 92	143 16	B.M. AT 37 Elev. 143.170 Per F.B. 1716/10 Lexington & Gallatin Rd & Maxine Rd. (N. Side) 12' E. & 25' N. of ℄ INT. BT. Spk in Conc Drive to Ho# 9031	

F.B. 1716 Pg. 166 Job No. 1605 Division No. Notes Red. Plotted Profile
Survey of Arrington Ave. S.S. Date Date No.
Survey by J.S.C. Notes J.S.C. Notes Chkd. Checked X-Sec.
Indexed A. C. Johnson Date Date Date No.

Profile No. ____ Notes Red. ____ Plotted ____ Job No. 1605 Division No. ____ F.B. 1716 Pg. 167

X-Sec. No. ____ Date ____ Date ____ Survey of ARRINGTON AVE S.S.

Notes Chkd. LCM Checked ____ Survey by J. Ochsner Notes J.O. Date 3-5-53

Date 4/7/53 Date ____ Map No. ____ Indexed Johnson Date MAY 8 '56

ELEVATIONS of CURB RETURNS

ON

ROSEMEAD BLVD.

From: Telegraph Rd. 0+00

To: MAXINE AVE. 18+09.6

ARRINGTON AVE. S.S. DIST

C.I. 1605

ELEV.

Ochsner
LeGault
Tafoya

F.S.

H.I.

B.S.

STATION

NOTE: ANY ADDITIONS OR CHANGES ON THIS SHEET MUST BE MADE OR CIRCLED IN RED INK, WITH DATE AND NAME OF PERSON MAKING CHANGE.

Do not extend notes this side of this line.

PLEASE RETURN TO
LOS ANGELES COUNTY SURVEYOR
726 LOS ANGELES COUNTY
ENGINEERING BLDG.

76L298 307 10-51

76L298 307 10-51

PLEASE RETURN TO

LOS ANGELES COUNTY SURVEYOR
726 LOS ANGELES COUNTY
ENGINEERING BLDG.

NOTE: ANY ADDITIONS OR CHANGES ON THIS SHEET MUST BE MADE OR CIRCLED IN RED INK, WITH DATE AND NAME OF PERSON MAKING CHANGE.

Do not extend notes this side of this line.

STATION	B. S.	H. I.	F. S.	ELEV.		
BM, AT 49	6 13	145 41		139 28	BM, AT 49 Elev. = 139.276 F.B. 1716-13	
					Rosemead Blvd. & 1st Alley N. of Telegraph Rd.	
					BT. SPK. in Curb 5' N. of N. end C.R. N.E. Cor.	
0+00					℄ int Telegraph Rd & Rosemead Blvd.	
0+28.0			6 80	138 61		74' R. Gut. E. end N.E. Cor. C.R.
"			6 18	139 23		74' R. Curb " " "
0+50.7			6 76	138 65		40.2 R. Gut. N. end N.E. Cor. C.R.
"			6 26	139 25		40.2 R. Curb " " "
0+61.0			6 39	139 02	70' L. Gut. W. end N.W. Cor. C.R.	
"			5 94	139 47	70' L. Curb " " "	
0+91.2			6 49	138 92	40.2 L. Gut. N. end N.W. Cor. C.R.	
"			6 01	139 40	40.2 L. Curb. " " "	
1+38.1			6 57	138 84		40.2 R. Gut. S. end S.E. Cor. C.R.
"			6 10	139 31		40.2 R. Curb " " "
1+43.1			6 15	139 26		45.0 R. Gut. E. end S.E. Cor. C.R.
"			6 10	139 31		45.0 R. Curb " " "
1+64.5			6 28	139 13		45.2 R. Gut. E. end N.E. Cor. C.R.
"			6 04	139 37		45.2 R. Curb " " "
1+66.4					℄ int. 1st Alley N. of Telegraph Rd & Rosemead Blvd.	
1+69.5			6 53	138 88		40.2 R. Gut. N. end N.E. Cor.
"			6 12	139 29		40.2 R. Curb " " "

F.B. 1716 PG. 168 Job No. 1605 Division No. Notes Red. Plotted No. Profile
Survey of ARRINGTON Ave. S.S. Date Date X-Sec.
Survey by J. Ochsner Notes J.O. Notes Chkd. Checked No.
Indexed R. C. Johnson Date Date

76L298 307 10-51

PLEASE RETURN TO

LOS ANGELES COUNTY SURVEYOR

726 LOS ANGELES COUNTY
ENGINEERING BLDG.

NOTE: ANY ADDITIONS OR CHANGES ON THIS SHEET MUST BE MADE OR CIRCLED IN RED INK, WITH DATE AND NAME OF PERSON MAKING CHANGE.

Do not extend notes this side of this line.

STATION	B. S.	H. I.	F. S.	ELEV.	Rosemead Blvd
1+89.9		145 41	6 00	139 41	45' L. Gut. W. end N. W. Cor. C.R.
"			5 51	139 90	45' L. Curb. " " " "
1+94.9			6 29	139 12	40' L. Gut. N. end N. W. Cor. C.R.
"			5 60	139 81	40' L. Curb " " " "
T.P.	6 20	147 13	4 48	140 93	
10+38.9			5 85	141 28	40' R. Gut. S. end S.W. Cor. C.R.
"			5 15	141 98	40' R. Curb " "
10+39.0			5 84	141 29	40' L. Gut. S. end S. W. Cor. C.R.
"			5 14	141 99	40' L. Curb " " "
10+68.5			5 82	141 31	70' R. Gut. E. end S.W. Cor. C.R.
"			5 18	141 95	70' R. Curb " "
10+69.5			5 50	141 63	70' L. Gut. W. end S.W. Cor. C.R.
"			4 83	142 33	70' L. Curb W " " "
10+89.03					℄ int Rosemead Blvd & Ter.
11+09.3			5 68	141 45	70' R. Gut. E. end N.E. Cor. C.R.
"			5 08	142 05	70' R. Curb "
"			5 45	141 68	70' L. Gut. W. end N. W. Cor. C.R.
"			4 77	142 35	70' L. Curb " " "
11+39.3			5 61	141 52	40' R. Gut. N. end N.E. Cor. C.R.
"			4 91	142 22	40' R. Curb "
"			5 57	141 56	40' L. Gut. N. end N. W. Cor. C.R.

Profile No. ____ Date ____ Notes Red ____ Plotted ____ Job No. 1605 Division No. ____ F.B. 1716 Pg. 169

X-Sec. No. ____ Date ____ Notes Chkd. ____ Checked ____ Survey of ARBINGTON AVE. S.S. Survey by J. Ochsner Notes J.O. Date 3-5-53

Map No. ____ Date ____ Map No. ____ Date ____ Signed Johnson

76L298 307 10-51

PLEASE RETURN TO

LOS ANGELES COUNTY SURVEYOR

726 LOS ANGELES COUNTY
ENGINEERING BLDG.

NOTE: ANY ADDITIONS OR CHANGES ON THIS SHEET MUST BE MADE OR CIRCLED IN RED INK, WITH DATE AND NAME OF PERSON MAKING CHANGE.

Do not extend notes this side of this line.

STATION	B. S.	H. I.	F. S.	ELEV.	Rosemead Blvd	
11+39.7		147 13	4 87	142 26	40' L. Curb N. end N.W. Cor. C.R.	
BM. AT. 47	6 00	148 23	4 90	142 23	BM. AT 47 Elev. = 142.229 F.B. 1716-13	
T.P.	5 30	148 99	4 54	143 69		
17+09.0			5 94	143 05	40' L. Gut. S. end S.W. Cor. C.R.	
"			5 27	143 72	40' L. Curb " " "	
17+09.3			6 29	142 70		40' R. Gut. S. end S.E. Cor. C.R.
"			5 60	143 39		40' R. Curb " " "
17+39.2			5 72	143 27	70' L. Gut. W. end S.W. Cor. C.R.	
"			5 07	143 92	70' L. Curb " " " "	
17+39.2			6 10	142 79		70' R. Gut. E. end S.E. Cor. C.R.
"			5 47	143 52		70' R. Curb " "
17+59.10			—		℄ int Rosemead Blvd. & Maxine.	
17+79.2			5 63	143 36	70' L. Gut. W. end N.W. Cor. C.R.	
"			4 58	144 41	70' L. Curb " " "	
17+79.6			6 00	142 99		70' R. Gut. E. end N.E. Cor. C.R.
"			5 36	143 63		70' R. Curb " " "
18+09.3			5 70	143 29	40' L. Gut N. end N.W. Cor. C.R.	
			5 03	143 76	40' L. Curb " " "	
18+09.6			6 13	142 76		40' R. Gut. N. end N.E. Cor. C.R.
			5 45	143 54	" " "	40' R. Curb " " " "
BM AT 46			5 42	143 57	BM AT 46 Elev. = 143.567 F.B. 1716-12	
					Rosemead Blvd & Maxine St. N.E. Cor.	
					BT. SPK. in Curb 5' N. of N. end C.R.	

F.B. 1716 Pg. 170 Job No. 1605 Division No. Notes Red. Plotted No. Profile

Survey of ARRINGTON AVE. SS. Date Date X-Sec.

Survey by J. Oedsmer Notes J.O. Notes Chkd. Checked No.

Indexed C. Johnson Date Date

Notes Ck'd by	Survey of Arrington Ave. S.S.
Map No.	W. O. 1605 Tape No. St'd. °F
Office Work	Surveyed by J.F. Ochsner
Checked	Notes J.S.C. Date 3-5-53
Date	Indexed A. C. Johnson

F.B. 1716 PG. 171

TOPOGRAPHY

ON

MAXINE AVE.

From: 1st Alley E. Rosemead Blvd 0+00

To: Rosemead Blvd 1+60.01

ARRINGTON AVE. S.S. DIST.

C.I. 1605

Ochsner
LeGault
Tafoya

Note: Any Additions or Changes on This Sheet Must be Made or Circled in Red Ink With Date and Name of Person Making Change.

Do not extend notes this side of this line.

RETURN TO
LOS ANGELES COUNTY SURVEYOR
726 LOS ANGELES COUNTY
ENGINEERING BLDG.

76F3095 247 2-51

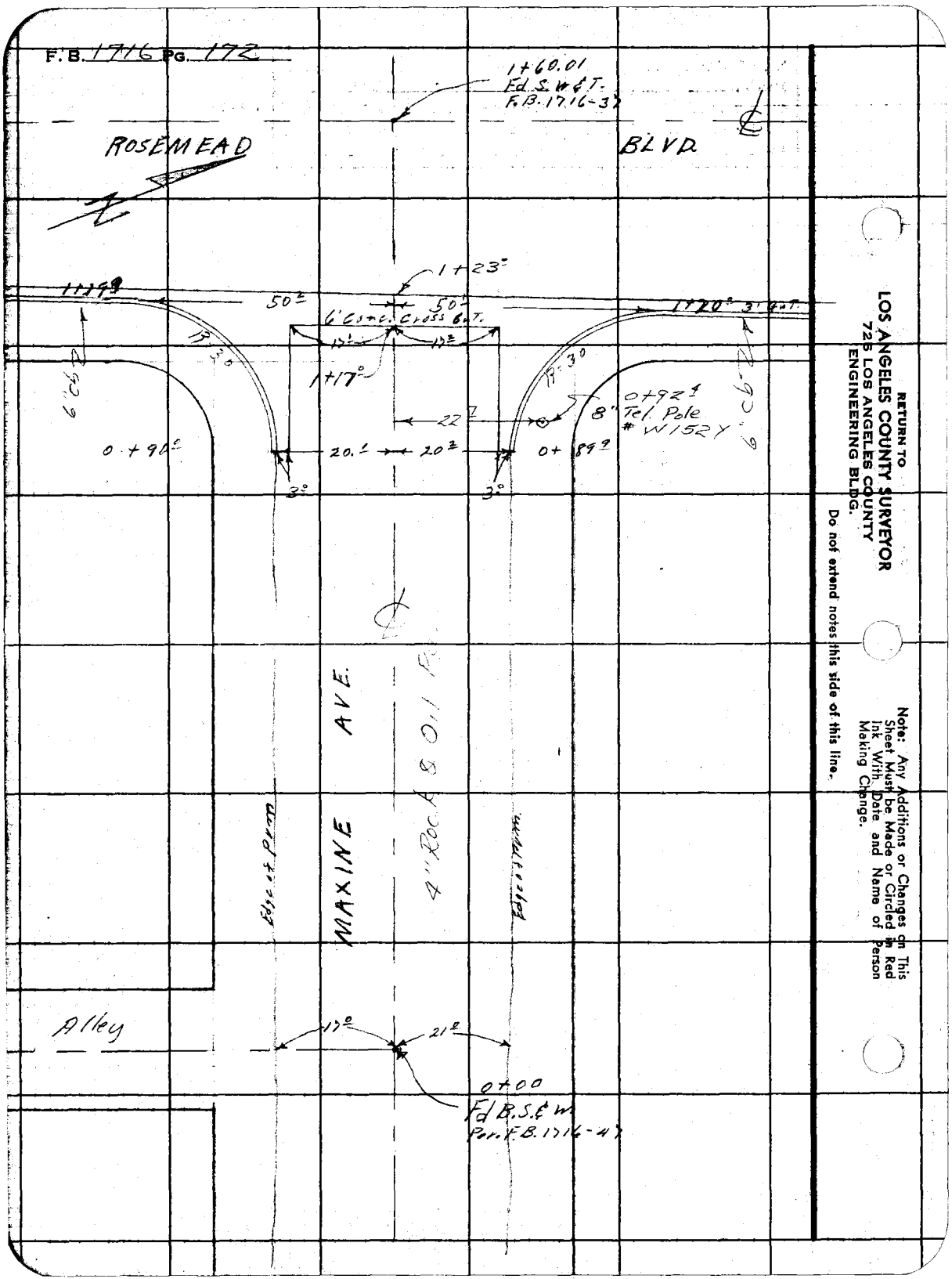

RETURN TO
LOS ANGELES COUNTY SURVEYOR
725 LOS ANGELES COUNTY
ENGINEERING BLDG.

Do not extend notes this side of this line.

Note: Any Additions or Changes on This Sheet Must be Made or Circled in Red Ink With Date and Name of Person Making Change.

Profile No. ____ Notes Red. ____ Plotted ____ Job No. 1605 Division No. ____ F.B. 1716 Pg. 173

Date ____ Date ____ Survey of ARRINGTON AVE. S.S.

X-Sec. No. ____ Notes Chkd. LCM Checked ____ Survey by J. Ochsner Notes J.O. Date 3-5-53

Date 4/7/53 Date ____ Map No. ____ Indexed Johnson Date MAY 8 '56

CROSS SECTIONS

ON

MAXINE AVE.

From: 1st Alley E. Rosemead Blvd 0+00

To: Rosemead Blvd. 1+60.01

ARRINGTON AVE. S.S. DIST.

C.I. 1605

ELEV.	Ochsner LeGault Tafoya
F.S.	
H.I.	
B.S.	
STATION	

NOTE: ANY ADDITIONS OR CHANGES ON THIS SHEET MUST BE MADE OR CIRCLED IN RED INK, WITH DATE AND NAME OF PERSON MAKING CHANGE.

PLEASE RETURN TO
LOS ANGELES COUNTY SURVEYOR
726 LOS ANGELES COUNTY
ENGINEERING BLDG.

Do not extend notes this side of this line.

76L298 307 10-51

76L298 307 10-51

PLEASE RETURN TO

LOS ANGELES COUNTY SURVEYOR
726 LOS ANGELES COUNTY
ENGINEERING BLDG.

NOTE: ANY ADDITIONS OR CHANGES ON THIS SHEET MUST BE MADE OR CIRCLED IN RED INK, WITH DATE AND NAME OF PERSON MAKING CHANGE.

Do not extend notes this side of this line.

STATION	B. S.	H. I.	F. S.	ELEV.	Maxine Ave.	
BM, AT37	4 34	147 51		143 17	BM, AT37 Elev.: 143.170	F.B. 1716-10
T.P.	5 05	148 01	4 55	142 96	Lexington & Gallatin Rd. & Maxine St. (N. side) 12' E &	
					25' N. of ℄ int. BT. spk. in conc dr. To Ho # 9031	
0+00			5 05	142 96	℄ int. 1st Alley E. Roseraneud Blvd & Maxine Ave.	
"			5 43	142 58		21' R. Edge of Pvm.
"			4 4	143 6		30' R. P.L.
"			4 5	143 5		80' R. Back lot line
"			5 46	142 55	17' L. Edge of Pvm	
"			4 8	143 2	30' L. P.L.	
"			4 7	143 3	80' L. Back lot line	
0+89.9			4 66	143 35		℄
"			5 03	142 98		20' R Gut. E. end N.E. Cor.
"			4 39	143 62		20' R Curb " "
"			4 7	143 3		30' R P.L.
"			4 6	143 4		80' R. Back lot line
0+90.9			5 12	142 89	20' L. Gut. E. end S.E. Cor.	
"			4 50	143 51	20' L. Curb " "	
"			4 5	143 5	30' L. P.L.	
"			4 5	143 5	80' L. Back lot line	
1+00			4 64	143 37		℄

F.B. 1716 PG. 174 Job No. 1605 Division No. Notes Red. Plotted Profile
Survey of ARRINGTON AVE S.S. Date Date No.
Survey by J. Ochsner Notes J.O. Notes Chkd. Checked X-Sec.
Indexed K. C. Johnson Date Date No.

76L298 307 10-51

PLEASE RETURN TO

LOS ANGELES COUNTY SURVEYOR

726 LOS ANGELES COUNTY
ENGINEERING BLDG.

NOTE: ANY ADDITIONS OR CHANGES ON THIS SHEET MUST BE MADE OR CIRCLED IN RED INK, WITH DATE AND NAME OF PERSON MAKING CHANGE.

Do not extend notes this side of this line.

STATION	B. S.	H. I.	F. S.	ELEV.	Maxine	Ave.
1+19.9		148.01	5.25	142.76		℄ Cross Gut.
"			5.32	142.69	50' L. Gut. S. end S.E. Cor	
"			4.63	143.38	50' L. Curb " " "	
1+20°			5.16	142.85		50' R. Gut. N. end N. Cor.
"			4.48	143.53		50' R. Curb " " "
1+60.01			4.15	143.86	℄ int Rosemead Blvd & Maxine Ave.	
BM AT A6			4.44	143.57	BM, AT A6 Elev. = 143.567 F.B. 1716-12	
					Rosemead Blvd & Maxine Ave. N.E. Cor.	
					BT. SPK. in curb 5' N. of N. end C.R.	

Profile No. ____ Notes Red ____ Plotted ____ Job No. 1605 Division No. ____ F.B. 1716 Pg. 175

X-Sec. No. ____ Date ____ Date ____ Survey of [illegible]

Notes Chkd ____ Checked ____ Survey by J. Ochsner Notes L.O. Date 3-5-53

No. ____ Date ____ Date ____ Map No. ____ Indexed Johnson Date ____

F.B. 1716 PG. 76 Job No. 1605 Division No. Notes Red. Plotted. Profile

Survey of Date Date No.

Survey by Notes Notes Chkd. Checked X-Sec.

Indexed Date Date Date No.

STATION	B. S.	H. I.	F. S.	ELEV.	

76L298 307 10-51

PLEASE RETURN TO

LOS ANGELES COUNTY SURVEYOR
726 LOS ANGELES COUNTY
ENGINEERING BLDG.

Do not extend notes this side of this line.

NOTE: ANY ADDITIONS OR CHANGES ON THIS SHEET MUST BE MADE OR CIRCLED IN RED INK, WITH DATE AND NAME OF PERSON MAKING CHANGE.

Notes C'k'd by
Map No.
Office Work
Checked
Date

Survey of Arrington Ave. S.S.
W. O. 1605 Tape No. St'd. °F
Surveyed by J.F. Ochsner
Notes J.F.O. Date 5-5-53
Indexed C. Johnson

F. B. 1916 Pg. 177

MAY 8 '53

TOPOGRAPHY

ON

ROSEMEAD BLVD.

From: MAXINE AVE. 1+00
To: AERO DR. 11+04.67

ARRINGTON AVE. S.S. DIST
C.I. 1605

Ochsner
LeGault
Tafoya

Note:
I did not check thickness of pavement on Rosemead BLVD.

RETURN TO
LOS ANGELES COUNTY SURVEYOR
726 LOS ANGELES COUNTY
ENGINEERING BLDG.

Note: Any Additions or Changes on This Sheet Must Be Made or Circled in Red Ink With Date and Name of Person Making Change.

Do not extend notes this side of this line.

78FSOSS 247 2-51

F. B. 1716 PG. 178

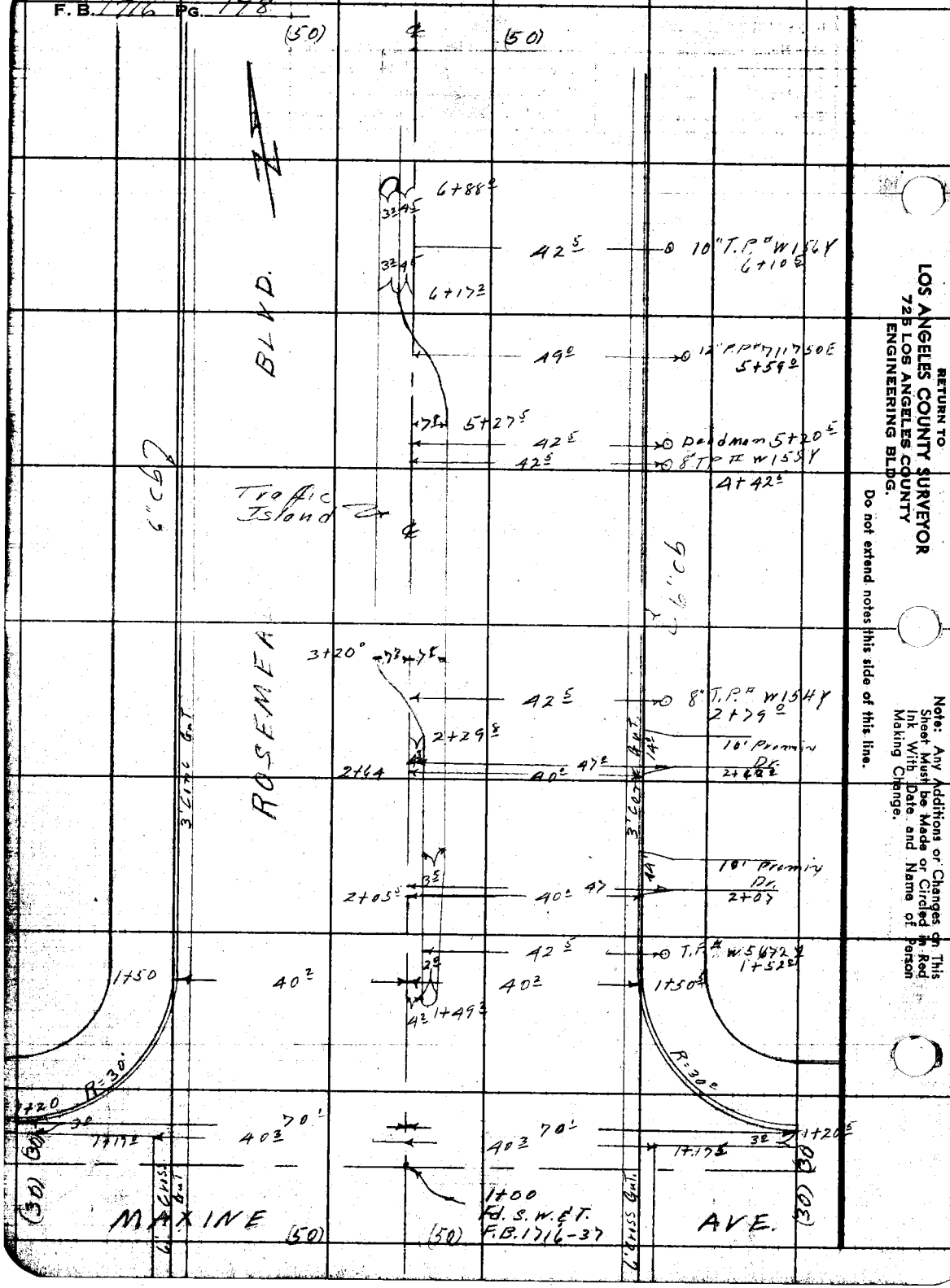

RETURN TO
LOS ANGELES COUNTY SURVEYOR
725 LOS ANGELES COUNTY
ENGINEERING BLDG.

Do not extend notes this side of this line.

Note: Any Additions or Changes on This Sheet Must be Made or Circled in Red Ink With Date and Name of Person Making Change.

Notes Ck'd by	Survey of Arrington Ave. S.S.
Map No.	W. O. 605 Tape No. St'd. °F
Office Work	Surveyed by J.F. Ochsner
Checked	Notes J.F.O. Date 5-5-53
Date	Indexed R. C. Johnson

F. B. 1716 Pg. 179

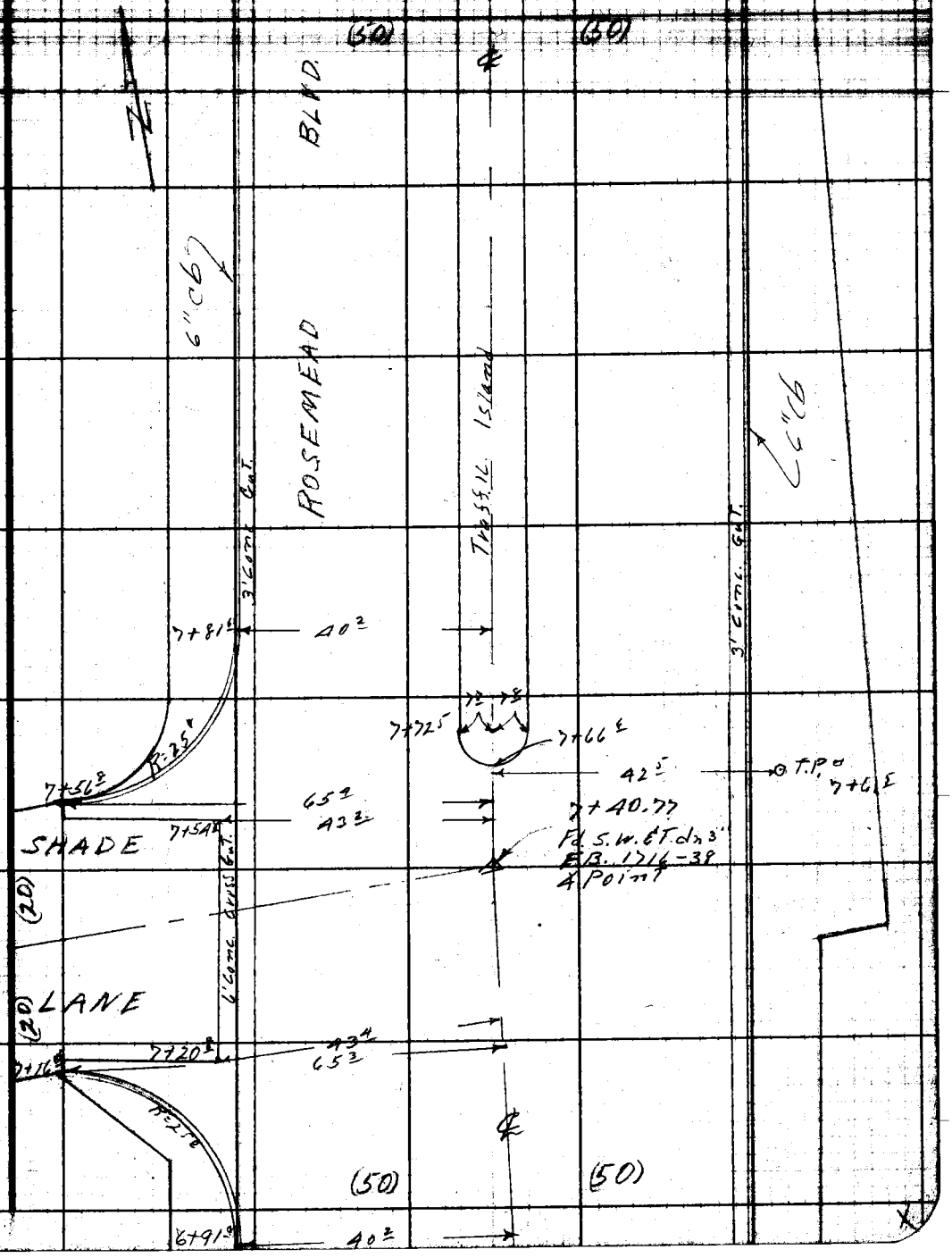

Note: Any Additions or Changes on This Sheet Must Be Made or Circled in Red Ink With Date and Name of Person Making Change.

Do not extend notes this side of this line.

RETURN TO
LOS ANGELES COUNTY SURVEYOR
726 LOS ANGELES COUNTY
ENGINEERING BLDG.

76F3095 247 2-51

F.B. 1716 PG. 180

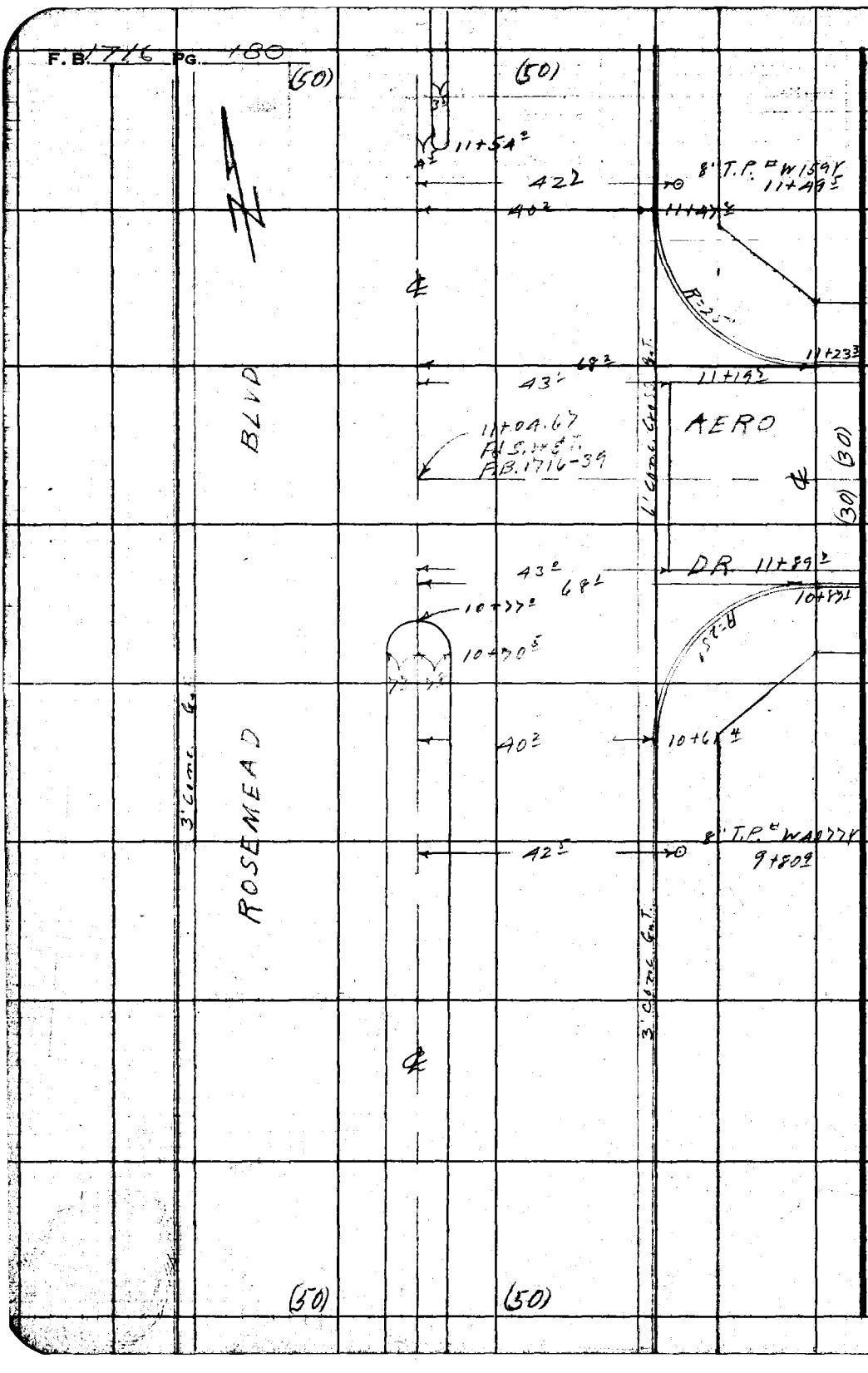

RETURN TO
LOS ANGELES COUNTY SURVEYOR
725 LOS ANGELES COUNTY
ENGINEERING BLDG.

Do not extend notes this side of this line.

Note: Any Additions or Changes on This Sheet Must be Made or Circled in Red Ink With Date and Name of Person Making Change.

Profile No. ____ Notes Red ____ Plotted ____ Job No. 1605 Division No. ____ F.B. 1716 Pg. 181

Date ____ Date ____ Survey of Arrington Ave S.S.

X-Sec. No. ____ Notes Chkd LCM Checked ____ Survey by J.S. Coates Notes J.S.C. Date 3-6-53

Date 4/7/53 Date ____ Map No. ____ Indexed Johnson Date MAY 8 '56

CROSS-SECTION

ON

ROSEMEAD BLVD

From: Maxine St. 1+00

To: Aero Dr. 11+04 67

ARRINGTON AVE S.S. DIST

J.N. C.I. 1605

ELEV.

3-6-53
J. S. Coates
J. F. Ochsner
D. A. Le Gault
H. Tafoya

F. S.

No basements

H. I.

B. S.

STATION

NOTE: ANY ADDITIONS OR CHANGES ON THIS SHEET MUST BE MADE OR CIRCLED IN RED INK, WITH DATE AND NAME OF PERSON MAKING CHANGE.

Do not extend notes this side of this line.

PLEASE RETURN TO
LOS ANGELES COUNTY SURVEYOR
726 LOS ANGELES COUNTY
ENGINEERING BLDG.

76L298 307 10-51

76L298 307 10-51

PLEASE RETURN TO

LOS ANGELES COUNTY SURVEYOR
726 LOS ANGELES COUNTY
ENGINEERING BLDG.

NOTE: ANY ADDITIONS OR CHANGES ON THIS SHEET MUST BE MADE OR CIRCLED IN RED INK, WITH DATE AND NAME OF PERSON MAKING CHANGE.

Do not extend notes this side of this line.

STATION	B. S.	H. I.	F. S.	ELEV.	Rosemead Blvd
B.M.AT46	6 25	14 982		143 57	B.M.AT46 Elev. 143.567 per F.B. 1716/12 Rosemead Blvd & Maxine St. N.E. Cor. Bt. Spk. in curb 5' N. of W. end C.R.
1+00			5 95	143 97	℄ INT
"			6 37	143 45	20'R on ℄ Maxine
"			7 05	143 77	40'R " " "
"			6 43	143 39	70'R " " "
"			6 26	143 56	20'L " " "
"			6 68	143 14	40'L " " "
"			6 20	143 62	70'L " " "
1+20^{5}			6 84	142 98	70'R gutt
"			6 21	143 61	70'R Top E. end N.E.C.R
1+20°			6 44	143 38	70'L gutt
"			5 78	144 04	70'L Top W. end N.W. C.R.
1+49^{2}			5 80	144 02	5^{2}R Bot. cb } S. end Taffic Island
"			5 26	144 56	5^{2}R Top cb. } S. end Taffic Island
1+50^{5}			6 28	143 54	20'R
"			6 96	142 86	40^{2}R gutter
"			6 28	143 54	40^{2}R Top N. end N.E.C.R
"			6 4	143 4	50'R P/L
"			6 2	143 6	300'R Back lot Line

F.B. 1716 PG 182 Job No. 1605 Division No. Notes Red. Plotted No. Profile
Survey of Arrington Ave. S.S. Date Date X-Sec.
Survey by J.S. Coates Notes J.S.C. Notes Chkd. Checked No.
Indexed C. Johnson Date Date

76L298 307 10-51

PLEASE RETURN TO
LOS ANGELES COUNTY SURVEYOR
726 LOS ANGELES COUNTY
ENGINEERING BLDG.

NOTE: ANY ADDITIONS OR CHANGES ON THIS SHEET MUST BE MADE OR CIRCLED IN RED INK, WITH DATE AND NAME OF PERSON MAKING CHANGE.

Do not extend notes this side of this line.

STATION	B. S.	H. I. 1	F. S.	ELEV.	Rosemead Blvd.		
		149 82					
1+50°			6 07	143 75	20' L		
"			6 53	143 29	40' L gutter		
"			5 85	143 97	40' L Top N end N.W.C.R.		
"			5 4	144 4	50' L P/L		
"			4 6	145 2	156' L back lot Line		
2+00			5 68	144 14		℄	
"			5 60	144 22		4' R Bot cb.	Traffic Island
"			5 12	144 70		4' R Top cb.	
"			5 35	144 47		7.5 R Top cb.	
"			5 85	143 97		7.5 R Bot cb.	
"			6 14	143 68		20' R	
"			6 83	142 99		40' R gutter	
"			6 18	143 64		40' R Top curb	
"			5 9	143 9		50' R P/L	
"			5 97	143 85	20' L		
"			6 44	143 38	40' L gutter		
"			5 78	144 04	40' L Top curb		
"			5 7	144 1	50' L P/L		
2+68°			5 57	144 25		℄ Bot cb.	Traffic Is.
"			5 09	144 73		℄ Top cb	

Profile No. ____ Notes Red ____ Plotted ____ Job No. 1605 Division No. ____ F.B. 1716 Pg. 183
X-Sec. No. ____ Date ____ Date ____ Survey of Arrington Ave S.S.
Notes Chkd. ____ Checked ____ Survey by J.S. Carks Notes J.S.C. Date 3-6-53
No. ____ Date ____ Date ____ Map No. ____ Indexed X.C. Johnson Date ____

76L298 307 10-51

PLEASE RETURN TO

LOS ANGELES COUNTY SURVEYOR
726 LOS ANGELES COUNTY
ENGINEERING BLDG.

NOTE: ANY ADDITIONS OR CHANGES ON THIS SHEET MUST BE MADE OR CIRCLED IN RED INK, WITH DATE AND NAME OF PERSON MAKING CHANGE.

Do not extend notes this side of this line.

STATION	B. S.	H. I.	F. S.	ELEV.	Rosemead Blvd	
		149 82				
3+00			4 82	145 00		℄
"			5 03	144 79		7.8 R Top cb.
"			5 54	144 28		7.8 R Bot "
"			5 78	144 04		20' R
"			6 62	143 20		40' R gutter
"			5 98	143 84		40' R Top curb
"			5 9	143 9		50' R P/L
"			5 01	144 81	6.3 L Top cb	
"			5 49	144 33	6.3 L Bot "	
"			5 68	144 14	20' L	
"			6 13	143 69	40' L gutter	
"			5 48	144 34	40' L Top curb	
"			5 3	144 5	50' L P/L	
4+00			4 52	145 30		℄
"			4 80	145 02		7.8 R Top cb
"			5 27	144 55		7.8 R Bot cb
"			5 45	144 37		20' R
"			6 29	143 53		40' R gutter
"			5 64	144 18		40' R Top cb
"			5 5	144 3		50' R P/L
"			5 0	144 8		380' R back lot line

F.B. 1716 Pg. 184 Job No. 1605 Division No. Notes Red. Plotted Profile
Survey of Arrington Ave. S.S. Date Date No. X-Sec.
Survey by J.S.C. Notes J.S.C. Notes Chkd Checked
Indexed R. C. Johnson Date Date No.

76L298 307 10-51

PLEASE RETURN TO
LOS ANGELES COUNTY SURVEYOR
726 LOS ANGELES COUNTY
ENGINEERING BLDG.

NOTE: ANY ADDITIONS OR CHANGES ON THIS SHEET MUST BE MADE OR CIRCLED IN RED INK, WITH DATE AND NAME OF PERSON MAKING CHANGE.

Do not extend notes this side of this line.

STATION	B. S.	H. I.	F. S.	ELEV.	Rosemead Blvd	
4+00		149 82	4 78	145 04	7' L Top cb	
"			5 24	144 58	7' L Bot cb	
"			5 43	144 39	20' L	
"			5 87	143 95	40' L gutter	
"			5 21	144 61	40' L Top cb	
"			5 6	144 8	50' L P/L	
"			4 5	145 3	170' L back lot Line	
T P	5 26	150 55	4 53	145 29		
5+00			4 89	145 66		℄
"			5 15	145 40		7' R Top cb
"			5 66	144 89		7' R Bot cb
"			5 80	144 75		20' R
"			6 68	143 87		40' R gutter
"			6 02	144 53		40' R Top cb
"			5 9	144 7		50' R P/L
"			5 11	145 44	7' L Top cb	
"			5 58	144 97	7' L Bot cb.	
"			5 75	144 80	20' L	
"			6 27	144 28	40' L gutter	
"			5 60	144 95	40' L Top cb	
"			5 3	145 3	50' L P/L	

Profile No. ____ Notes Red ____ Plotted ____ Job No. 1605 Division No. ____ F.B. 1716 Pg. 185
Date ____ Date ____ Survey of Arrington Ave S.S.
X-Sec. No. ____ Notes Chkd ____ Checked ____ Survey by J.S.C. Notes J.S.C. Date 3-6-53
Date ____ Date ____ Map No. ____ Indexed John Sorr Date ____

76L298 307 10-51

PLEASE RETURN TO

LOS ANGELES COUNTY SURVEYOR
726 LOS ANGELES COUNTY
ENGINEERING BLDG.

NOTE: ANY ADDITIONS OR CHANGES ON THIS SHEET MUST BE MADE OR CIRCLED IN RED INK, WITH DATE AND NAME OF PERSON MAKING CHANGE.

Do not extend notes this side of this line.

STATION	B. S.	H. I.	F. S.	ELEV.	Rosemead Blvd	
		150 55				
5+76.5			4 78	145 87		℄ Top cb
"			5 23	145 32		℄ Bot cb
6+00			5 16	145 39		℄
"			5 45	145 10		20'R
"			6 30	144 25		40'R gutter
"			5 64	144 91		40'R Top cb
"			5 5	145 1		50'R P/L
"			5 19	145 36	3.8 L Bot. cb	
"			4 75	145 80	3.8 L Top cb	
"			4 77	145 78	7.2 L Top cb	
"			5 19	145 36	7.7 L Bot. cb	
"			5 38	145 17	20'L	
"			5 87	144 68	40'L Gutter	
"			5 20	145 35	40'L Top cb	
"			5 0	145 6	50'L P/L	
6+88°			4 25	146 30	5'L Tob cb	
"			4 73	145 82	5'L Bot cb	
6+91°			4 73	145 82		℄
"			4 98	145 57	20'L	
"			5 44	145 11	40'L gutter	
"			4 75	145 80	40'L S. end S.W. C.R.	

F.B. 1716 PG 186 Job No. 1605 Division No. Notes Red. Plotted Profile
Survey of Arrington Ave. S.S. Date Date No.
Survey by J.S.C. Notes J.S.C. Notes Chkd. Checked X-Sec.
Indexed K. C. Johnson Date Date Date No.

76L298 307 10-51

PLEASE RETURN TO
LOS ANGELES COUNTY SURVEYOR
726 LOS ANGELES COUNTY
ENGINEERING BLDG.

NOTE: ANY ADDITIONS OR CHANGES ON THIS SHEET MUST BE MADE OR CIRCLED IN RED INK, WITH DATE AND NAME OF PERSON MAKING CHANGE.

Do not extend notes this side of this line.

STATION	B. S.	H. I.	F. S.	ELEV.	Rosemead Blvd.
		150 55			
6+91°			4 5	146 1	50' L P/L
"			4 5	146 1	192 L back lot line
7+00			4 67	145 88	℄
"			4 97	145 58	20' R
"			5 85	144 70	40' R gutter
"			5 20	145 35	40' R Top cb
"			5 5	145 1	50' R P/L
"			5 6	145 0	270' R back lot line
7+16.6			5 00	145 55	65.3 L gutter
"			4 37	146 18	65.3 L Top W. end S.W.C.R
7+40.77			4 53	146 02	℄ INT Shade Lane
"			4 81	145 74	20' L on ℄ Shade Lane
"			5 21	145 34	40' L " " " " Cross gutter
"			4 54	146 01	65.4 L " " "
7+56.8			4 98	145 57	65.4 L gutter.
"			4 31	146 24	65.4 L Top W. end N.W.C.R.
7+66.6			4 44	146 11	℄ Bot cb
"			3 99	146 56	℄ Top cb
7+81.6			3 72	146 83	℄
"			3 94	146 61	7.7 L Top cb
"			4 40	146 15	7.7 L Bot cb

Profile No. ____ Notes Red ____ Plotted ____ Job No. 1605 Division No. ____ F.B. 1716 Pg. 187
Date ____ Date ____ Survey of Arrington Div. S.S.
X-Sec. No. ____ Notes Chkd. ____ Checked ____ Survey by J.S.C. Notes J.S.C. Date 3-6-53
Date ____ Date ____ Map No. ____ Indexed Johnson Date ____

76L298 307 10-51

PLEASE RETURN TO
LOS ANGELES COUNTY SURVEYOR
726 LOS ANGELES COUNTY
ENGINEERING BLDG.

NOTE: ANY ADDITIONS OR CHANGES ON THIS SHEET MUST BE MADE OR CIRCLED IN RED INK, WITH DATE AND NAME OF PERSON MAKING CHANGE.

Do not extend notes this side of this line.

F.B. 1716 Pg. 188 Job No. 1605 Division No. S.S. Profile
Survey of Arrington Ave. S.S. No. X-Sec.
Survey by J.S. Coates Notes J.S.C. Plotted Date Checked
Indexed E. C. Johnson Date Notes Red. Date Notes Chkd Date No.

STATION	B. S.	H. I.	F. S.	ELEV.	Rosemead Blvd.
		150 55			
7+81.6			464	145 91	20' L
"			495	14 60	40' L gutter
"			428	14 27	40' L Top Mont M. W. C. R.
"			40	14 6	50 L P/L
"			35	14 1	
8+00			363	14 92	℄
"			385	14 70	78 R Top cb
"			434	14 21	78 R Bot cb
"			453	14 02	20' R
"			550	145 05	40' R gutter
"			486	145 69	40' R Top cb
"			47	145 9	50' R P/L
"			389	14 66	77 L Top cb
"			435	146 20	77 L Bot cb
"			450	14 05	20' L
"			492	145 63	40' L gutter
"			422	146 33	40' L Top cb
"		/	40	146 6	50' L P/L ✓
B.M. AT 43	7 12	152 58	509	145 46	B.M. AT 43 Elev. 145.444 per F.B. 1716/11 Rosemead Blvd (E side) at Shade Lane Bf. Spk in curb 10' S. of ℄ Shade Lane Found

76L298 307 10-51

PLEASE RETURN TO
LOS ANGELES COUNTY SURVEYOR
726 LOS ANGELES COUNTY
ENGINEERING BLDG.

NOTE: ANY ADDITIONS OR CHANGES ON THIS SHEET MUST BE MADE OR CIRCLED IN RED INK, WITH DATE AND NAME OF PERSON MAKING CHANGE.

Do not extend notes this side of this line.

STATION	B. S.	H. I.	F. S.	ELEV.	Rosemead Blvd	
		152 58				
9+00			5 28	147 30		℄
"			5 53	147 05		7.8 R Top cb
"			6 04	146 54		7.8 R Bot cb
"			6 22	146 36		20' R
"			7 16	145 42		40' R gutter
"			6 52	146 06		40' R Top cb
"			6 2	146 4		50' R P/L
"			5 48	147 10	7.7 L Top cb	
"			5 92	146 66	7.7 L Bot cb	
"			6 10	146 48	20' L	
"			6 59	145 99	40' L gutter	
"			5 91	146 67	40' L Top cb	
"			5 8	146 8	50' L P/L	
10+00			4 84	147 74		℄
"			5 10	147 48		7.8 R Top cb
"			5 60	146 98		7.8 R Bot cb
"			5 81	146 77		20' R
"			6 78	145 80		40' R gutter
"			6 14	146 44		40' R Top cb
"			6 1	146 5		50' R P/L
"			5 06	147 52	7.7 L Top cb	

Profile No. ___ Date ___ Notes Red ___ Plotted ___ Job No. 1605 Division No. ___ F.B. 1716 Pg. 189
X-Sec. No. ___ Date ___ Notes Chkd. ___ Date ___ Checked ___ Date ___ Survey of Arrington Ave SS
Survey by J.S.C. Notes J.S.C. Date 3-6-53
Map No. ___ Date ___ Undated Johnson Date ___

76L298 307 10-51

PLEASE RETURN TO

LOS ANGELES COUNTY SURVEYOR

726 LOS ANGELES COUNTY
ENGINEERING BLDG.

NOTE: ANY ADDITIONS OR CHANGES ON THIS SHEET MUST BE MADE OR CIRCLED IN RED INK, WITH DATE AND NAME OF PERSON MAKING CHANGE.

Do not extend notes this side of this line.

STATION	B. S.	H. I.	F. S.	ELEV.	Rosemead Blvd	
		152 58				
10+00			5 51	147 07	7.7 L Bot cb	
"			5 70	146 88	20' L	
"			6 20	146 38	40' L gutter	
"			5 54	146 04	40' L Top cb	
"			5 6	146 0	50' L P/L	
10+61.4			4 64	147 94		℄
"			4 82	147 76		7.8 R Top cb
"			5 32	147 26		7.8 R
"			5 55	147 03		20' R
"			6 56	146 02		40' R gutter
"			5 89	146 69		40' R Top S. End S.E.C.R
"			5 7	146 9		50' R P/L
"			6 3	146 3		190' R W.
10+77.0			5 22	147 36		℄ Bot cb
"			4 76	147 82		℄ Top cb
10+87.1			6 41	146 17		68' R
"			5 78	146 80		68' R
11+00			5 12	147 46		℄
"			5 24	147 34	20' L	
"			5 80	146 78	40' L gutter	
"			5 11	147 47	40' L Top cb	

F.B. 1716 PG. 190 Job No. 1605 Division No. Notes Red. Plotted Profile
Survey of Arrington Ave S.S. Date Date No. X-Sec.
Survey by J.S.C. Notes J.S.C. Notes Chkd. Checked
Indexed R. C. Johnson Date Date No.

76L298 307 10-51

PLEASE RETURN TO

LOS ANGELES COUNTY SURVEYOR

726 LOS ANGELES COUNTY
ENGINEERING BLDG.

NOTE: ANY ADDITIONS OR CHANGES ON THIS SHEET MUST BE MADE OR CIRCLED IN RED INK, WITH DATE AND NAME OF PERSON MAKING CHANGE.

Do not extend notes this side of this line.

STATION	B. S.	H. I.	F. S.	ELEV.	Rosemead Blvd.	
11+00		152 58	5 3	147 3	50' L P/L	
"			5 4	147 2	150' L	
11+04 67			5 10	147 48		℄ INT. Aero Dr.
"			5 47	147 11		20' R on ℄ Aero Dr
"			6 39	146 19		40' R " " "
"			5 89	146 69		70' R " " "
11+23 3			6 39	146 19		68 2 R gutter
"			5 77	146 81		68 2 R Top E end N CR
11+47 8			4 85	147 73		℄
"			5 18	147 40		20' R
"			6 20	146 38		40 R gutter
"			5 53	147 05		40' R Top N. end N CR
"			5 40	147 18		50' R P/L
"			6 1	146 5		200' R W P/L Myn. st
11+54 0			4 84	147 74		5 2 R Bot cb
"			4 34	148 24		5 2 R Top cb
12+00			4 51	148 07		℄
"			4 46	148 12		4 3 R Bot cb
"			3 96	148 62		4 3 R Top "
"			4 11	148 47		7 8 R Top "
"			4 63	147 95		7 8 R Bot "

Profile No. ____ Notes Red. ____ Plotted ____ Job No. 1605 Division No. ____ F.B. 1716 Pg. 191

X-Sec. No. ____ Date ____ Date ____ Survey of Aerojet Rd. S.S.

Notes Chkd. ____ Checked ____ Survey by JSC Notes JSC Date 3-6-53

Date ____ Date ____ Map No. ____ Indexed Johnson Date ____

76L298 307 10-51

PLEASE RETURN TO

LOS ANGELES COUNTY SURVEYOR
726 LOS ANGELES COUNTY
ENGINEERING BLDG.

NOTE: ANY ADDITIONS OR CHANGES ON THIS SHEET MUST BE MADE OR CIRCLED IN RED INK, WITH DATE AND NAME OF PERSON MAKING CHANGE.

Do not extend notes this side of this line.

STATION	B. S.	H. I.	F. S.	ELEV.	Rosemead Blvd	
12+00		152 58	4 91	14" 67		20' R
"			5 96	14" 62		40' R gutter
"			5 26	14" 32		40' R Top cb
"			5 6	14" 0		50' R P/L
"			6 0	14" 6		200' R
"			4 73	14" 85	20' L	
"			5 34	14" 24	40' L gutter	
"			4 60	14" 98	40' L Top cb	
"			5 0	14" 6	50' L P/L	
B.M. AT42			5 50	14" 08	B.M. AT 42 Elev. 147.063 per F.B. 1716/11 Rosemead Blvd. & Aero Dr. N.E. Cor Bt. Spk in cb 5' N. of N. end C.R.	

F.B. 1716 PG 192 Job No. 1605 Division No. Notes Red. Plotted No. Profile
Survey of Arrington Ave. S.S. Date Date X-Sec.
Survey by J.S.C. Notes J.S.C. Notes Chkd. Checked No.
Indexed C. Johnson Date Date

Notes Ck'd by	Survey of Arrington Ave S.S.
Map No.	W. O. 1605 Tape No. St'd. °F
Office Work	Surveyed by J.S. COATES
Checked	Notes J.S.C. Date 3-10-53
Date	Indexed C. Johnson

F. B. 1716 PG. 193

MAY 8 '56

TOPOGRAPHY

ON

1ST ALLEY W. ROSEMEAD BLVD.

From: 1ST Alley N. Telegraph ~~11+00~~ 0+37.06

To: N. Line TR. # 9775 18+75.44

ARRINGTON AVE. S.S. DIST.

J.N. C.I. 1605

COATES
OCHSNER
LEGAULT
TAFOYA

Note: Any Additions or Changes on This Sheet Must be Made or Circled in Red Ink With Date and Name of Person Making Change.

Do not extend notes this side of this line.

RETURN TO
LOS ANGELES COUNTY SURVEYOR
726 LOS ANGELES COUNTY
ENGINEERING BLDG.

76F309S 247 2-51



RETURN TO
LOS ANGELES COUNTY SURVEYOR
726 LOS ANGELES COUNTY
ENGINEERING BLDG.

Do not extend notes this side of this line.

Note: Any Additions or Changes on This Sheet Must be Made or Circled in Red Ink With Date and Name of Person Making Change.

Notes Ck'd by	Survey of Errington Ave S.S.
Map No.	W. O. 1603 Tape No. St'd. °F
Office Work	Surveyed by J.S. COATES
Checked	Notes J.S.C. Date 3-10-53
Date	Indexed A. C. Johnson

F. B. 1715 Pg. 195

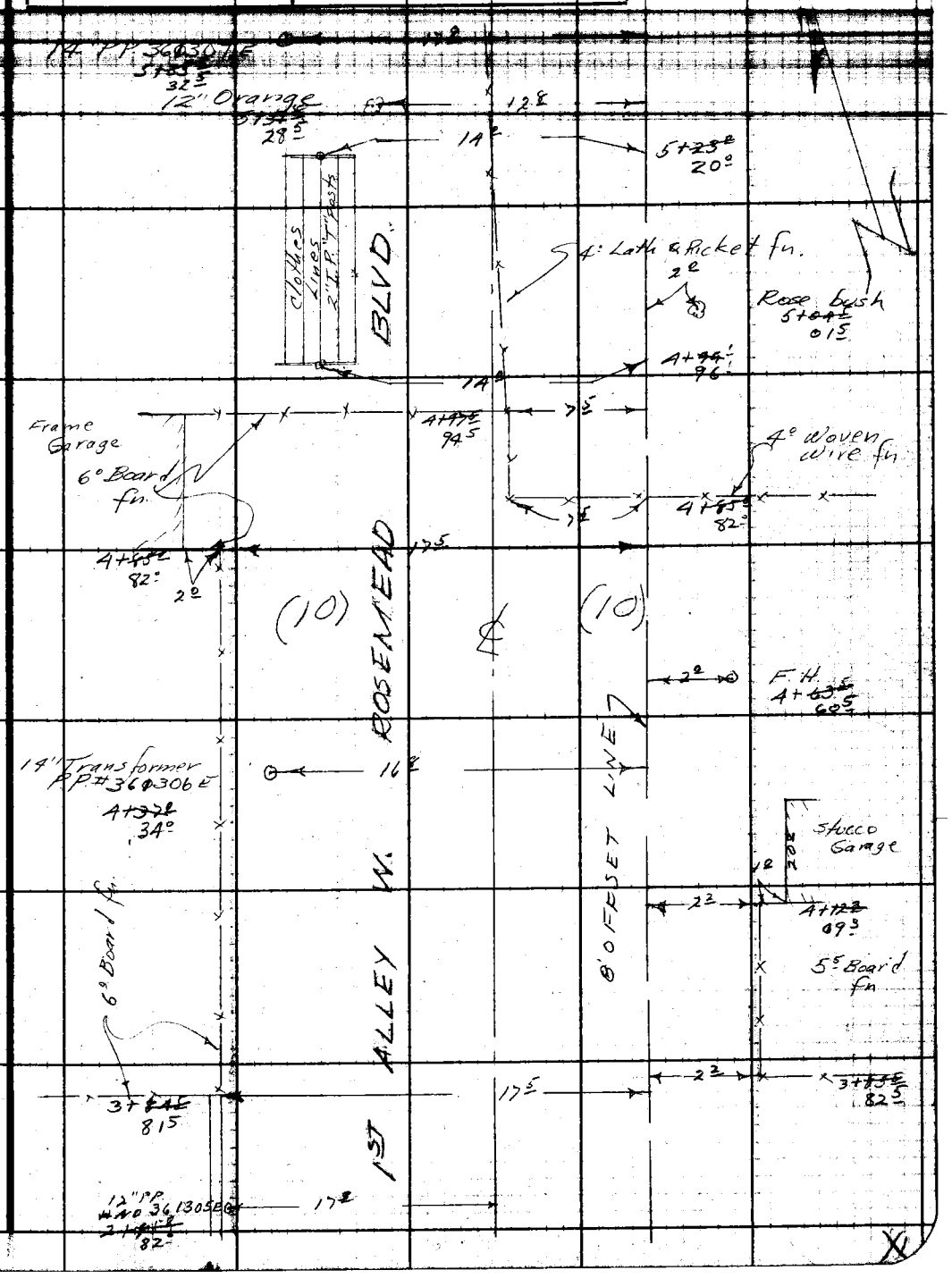

Note: Any Additions or Changes on This Sheet Must be Made or Circled in Red Ink With Date and Name of Person Making Change.

Do not extend notes this side of this line.

RETURN TO
LOS ANGELES COUNTY SURVEYOR
726 LOS ANGELES COUNTY
ENGINEERING BLDG.

76F2095 247 2-51

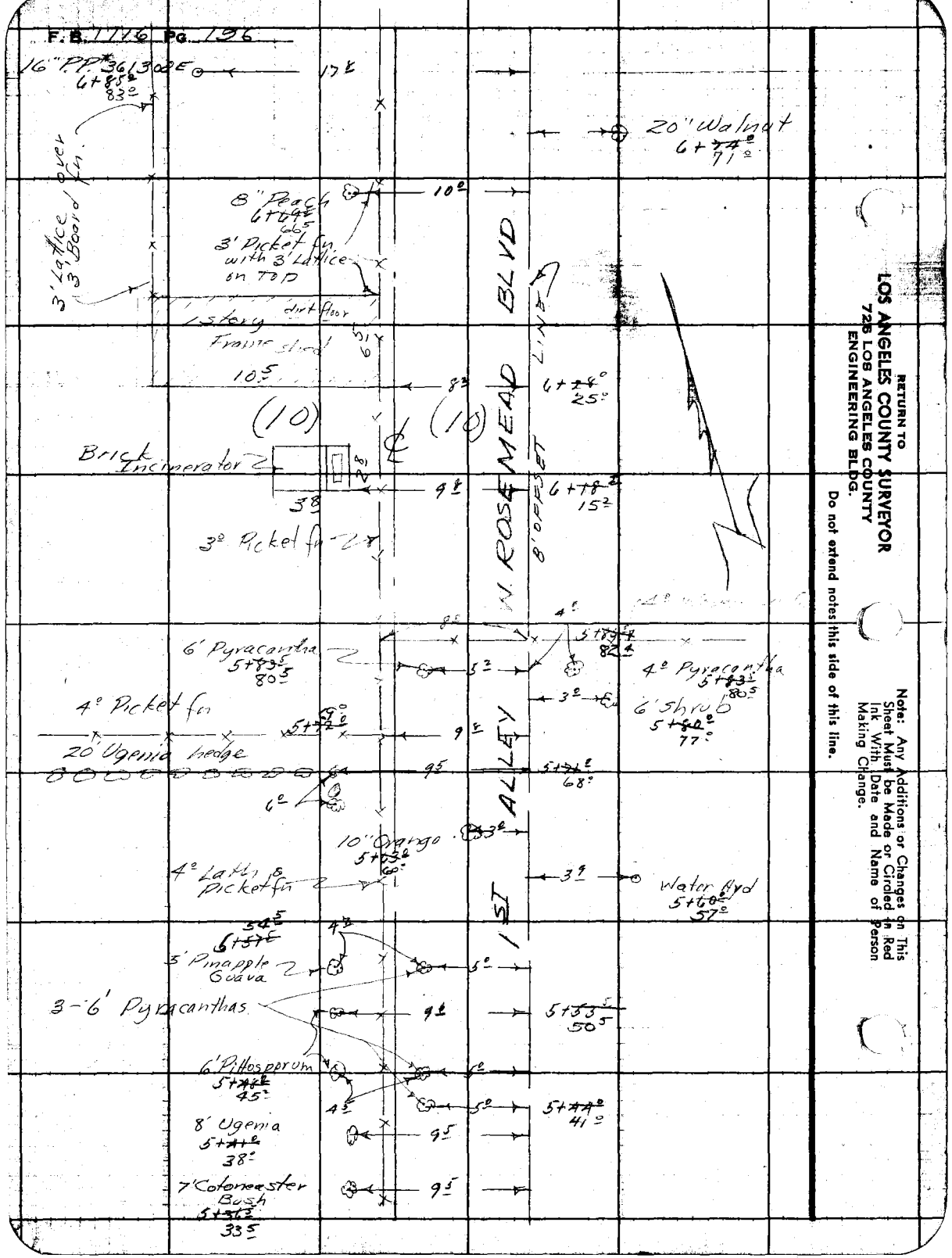

RETURN TO
LOS ANGELES COUNTY SURVEYOR
720 LOS ANGELES COUNTY
ENGINEERING BLDG.

Do not extend notes this side of this line.

Note: Any Additions or Changes on This Sheet Must be Made or Circled in Red Ink With Date and Name of Person Making Change.

F.B. 1716 Pg. 197

Notes Ck'd by	Survey of Arrington Ave SS
Map No.	W. O. 1605 Tape No. St'd. °F
Office Work	Surveyed by J.S. Coates
Checked	Notes J.S.C. Date 3-10-53
Date	Indexed A. C. Johnson

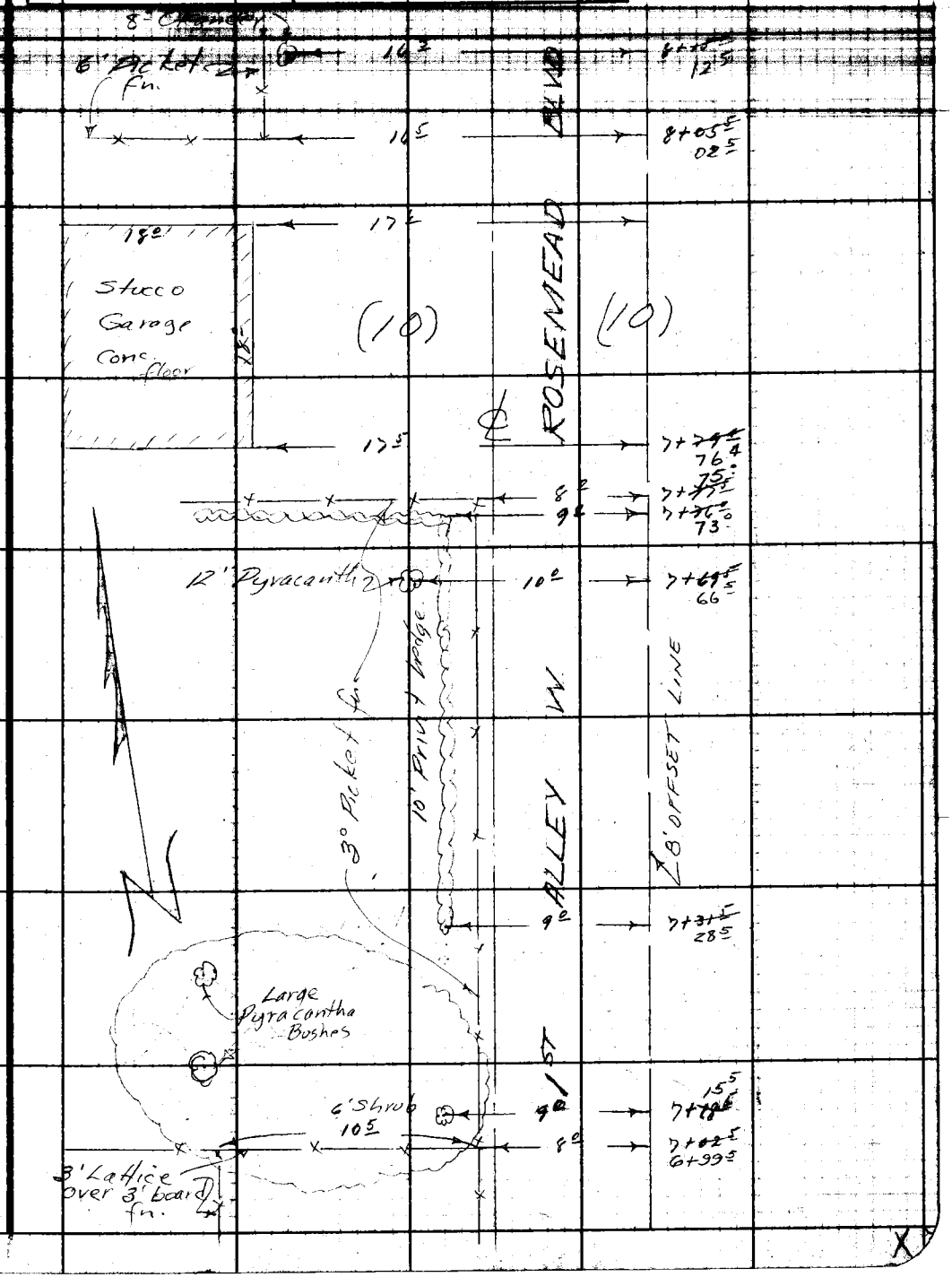

Note: Any Additions or Changes on This Sheet Must be Made or Circled in Red Ink With Date and Name of Person Making Change.

Do not extend notes this side of this line.

RETURN TO
LOS ANGELES COUNTY SURVEYOR
726 LOS ANGELES COUNTY
ENGINEERING BLDG.

76F3095 247 2-51

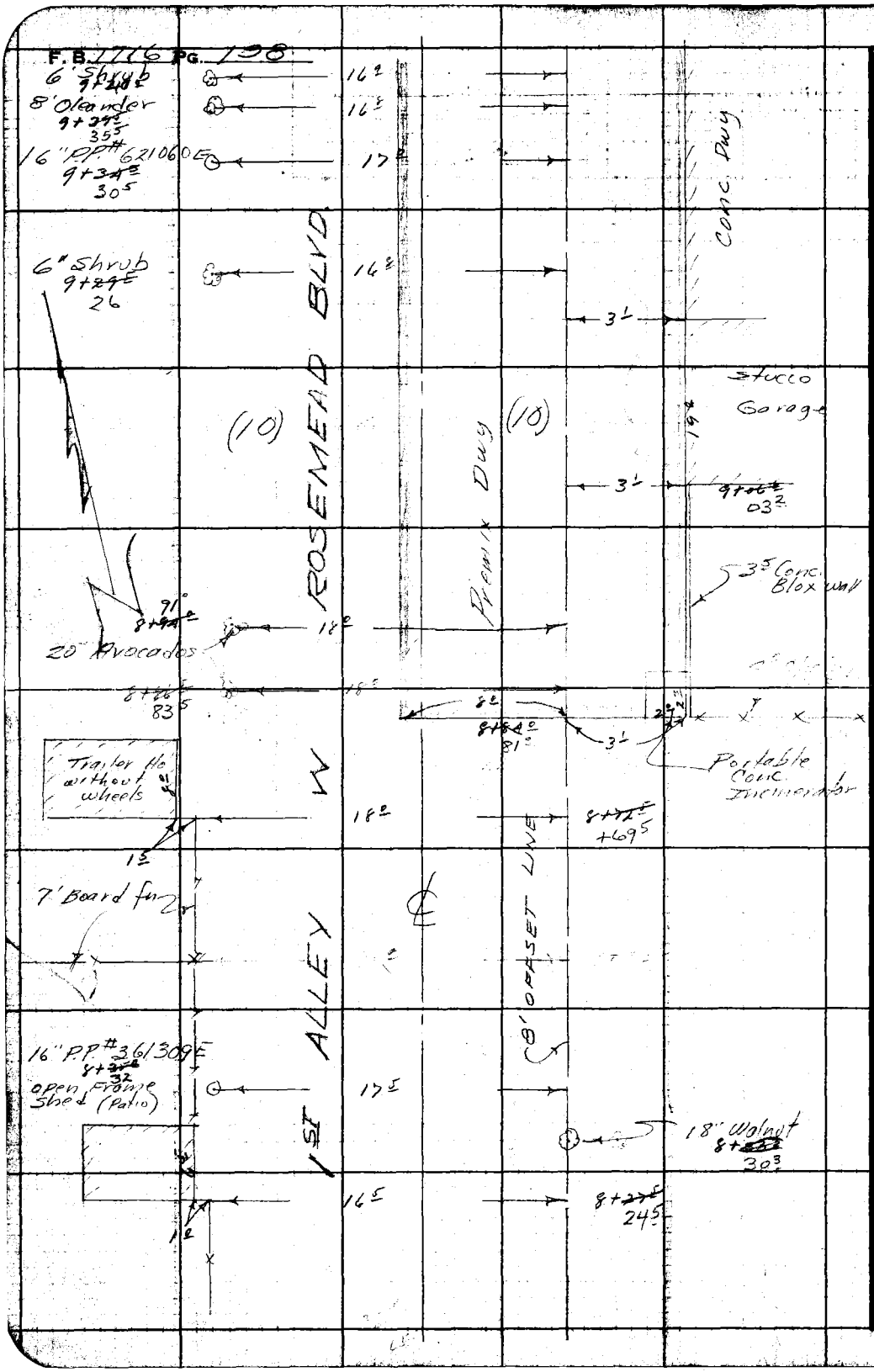

RETURN TO
LOS ANGELES COUNTY SURVEYOR
726 LOS ANGELES COUNTY
ENGINEERING BLDG.

Do not extend notes this side of this line.

Note: Any Additions or Changes on This Sheet Must be Made or Circled in Red Ink With Date and Name of Person Making Change.

Notes Ck'd by	Survey of ARRINGTON AVE S.S.
Map No.	W. O. 1600 Tape No. St'd. °F
Office Work	Surveyed by J.S.C.
Checked	Notes J.S.C. Date 3-10-53
Date	Indexed C. Johnson

F. B. 1716 Pg. 199



Note: Any Additions or Changes on This Sheet Must be Made or Circled in Red Ink With Date and Name of Person Making Change.

Do not extend notes this side of this line.

RETURN TO
LOS ANGELES COUNTY SURVEYOR
726 LOS ANGELES COUNTY
ENGINEERING BLDG.

78F309S 247 2-51

F.B. 1716 PG. 200

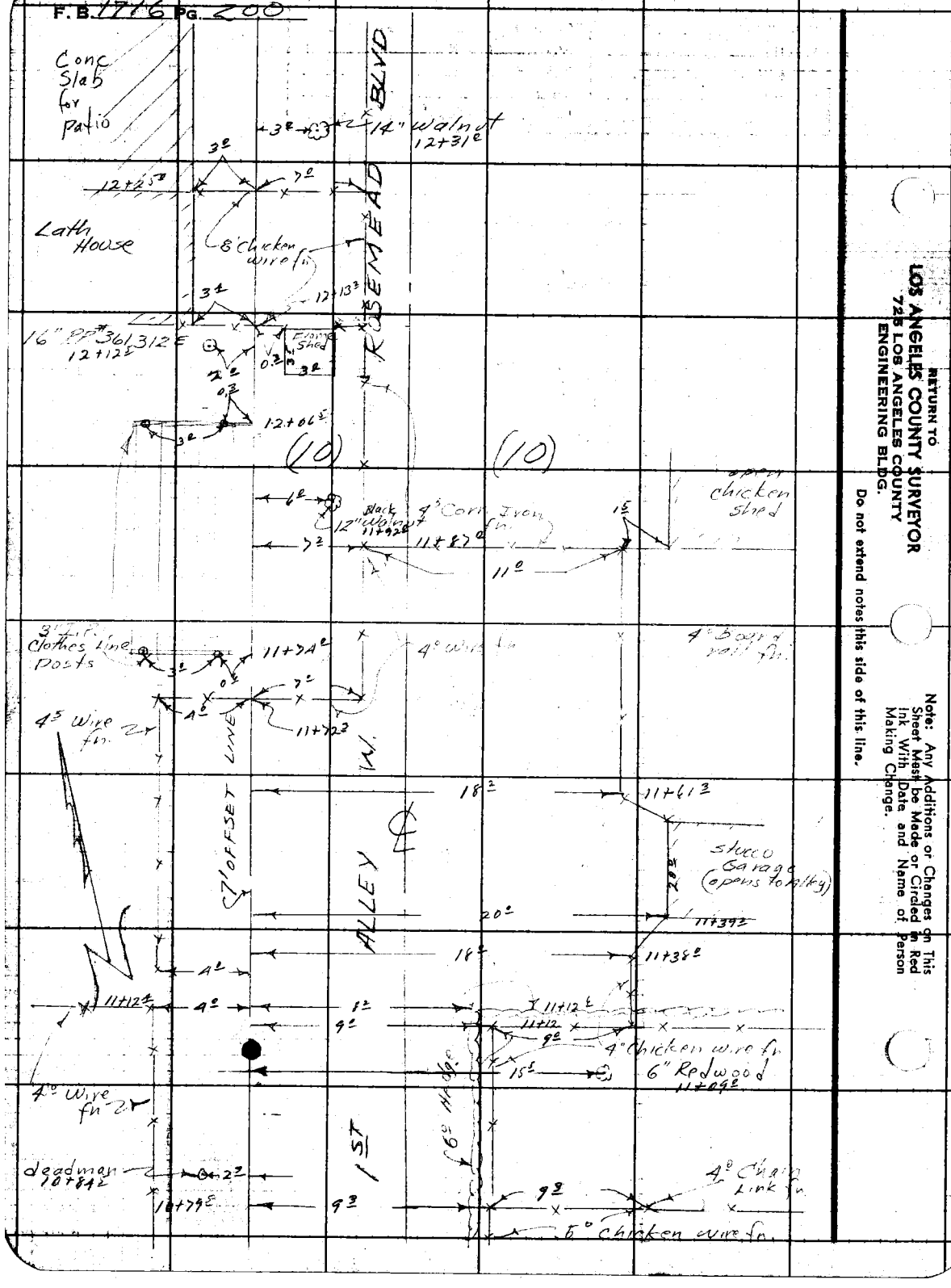

RETURN TO
LOS ANGELES COUNTY SURVEYOR
725 LOS ANGELES COUNTY
ENGINEERING BLDG.

Do not extend notes this side of this line.

Note: Any Additions or Changes on This Sheet Must be Made or Circled in Red Ink With Date and Name of Person Making Change.

Notes Ck'd by	Survey of ARRINGTON AVE. S.S.
Map No.	W. O. 1603 Tape No. St'd. °F
Office Work	Surveyed by J.S.C.
Checked	Notes J.S.C. Date 3-10-53
Date	Indexed C. Johnson

F. B. 1716 PG. 201

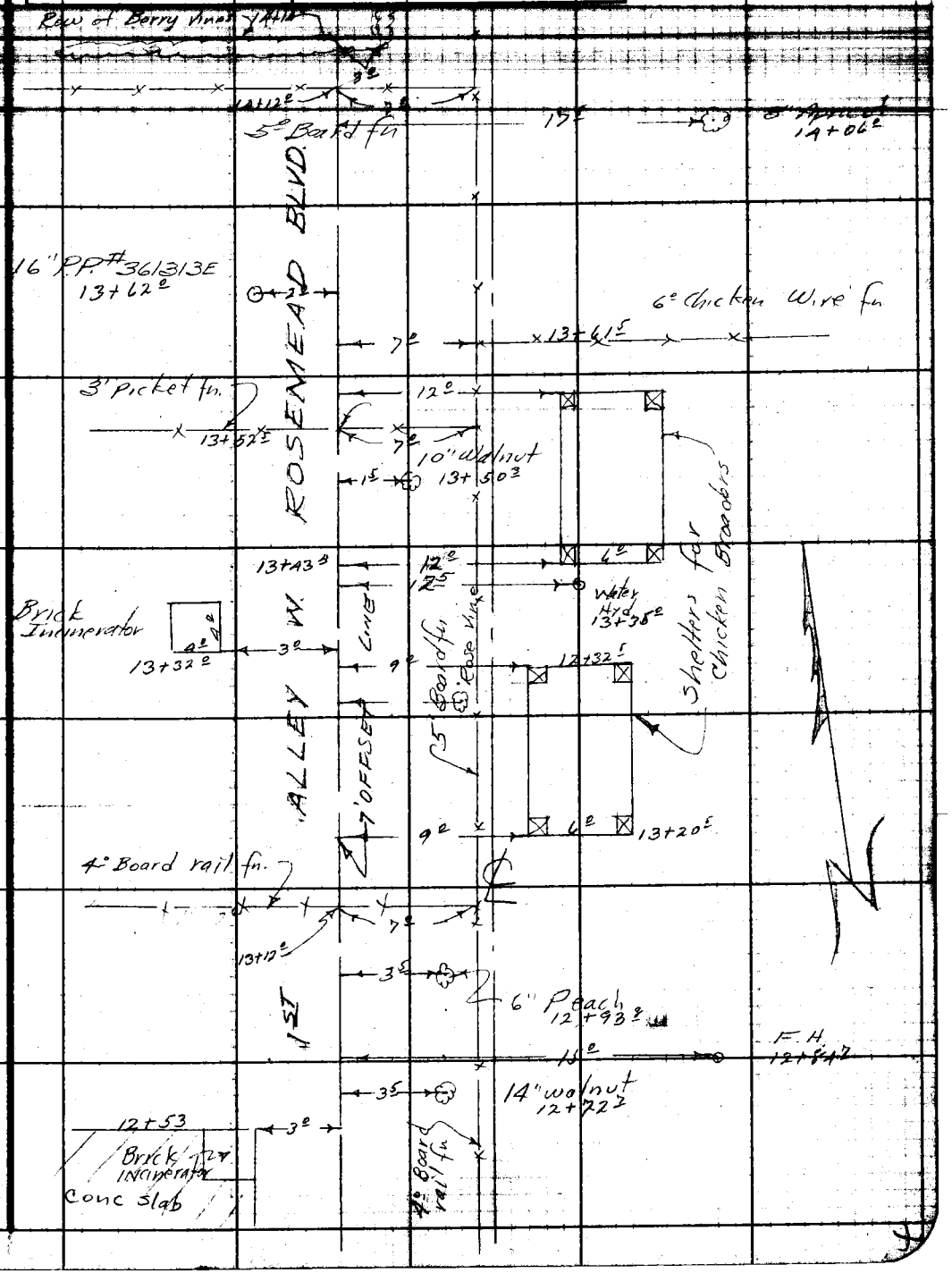

Note: Any Additions or Changes on This Sheet Must Be Made or Circled in Red Ink With Date and Name of Person Making Change.

Do not extend notes this side of this line.

RETURN TO
LOS ANGELES COUNTY SURVEYOR
726 LOS ANGELES COUNTY
ENGINEERING BLDG.

76F3096 247 2-51



RETURN TO
LOS ANGELES COUNTY SURVEYOR
725 LOS ANGELES COUNTY
ENGINEERING BLDG.

Do not extend notes this side of this line.

Note: Any Additions or Changes on This Sheet Must be Made or Circled in Red Ink With Date and Name of Person Making Change.

Notes Ck'd by
Map No.
Office Work
Checked
Date

Survey of ARLINGTON AVE. S.
W. O. 1605 Tape No. St'd °F
Surveyed by J.S.C
Notes J.S.C Date 3-10-53
Indexed C. Johnson

F. B. 1716 Pg. 203

Note: Any Additions or Changes on This Sheet Must be Made or Circled in Red Ink With Date and Name of Person Making Change.

Do not extend notes this side of this line.

RETURN TO
LOS ANGELES COUNTY SURVEYOR
726 LOS ANGELES COUNTY
ENGINEERING BLDG.

76F309S 247 2-51

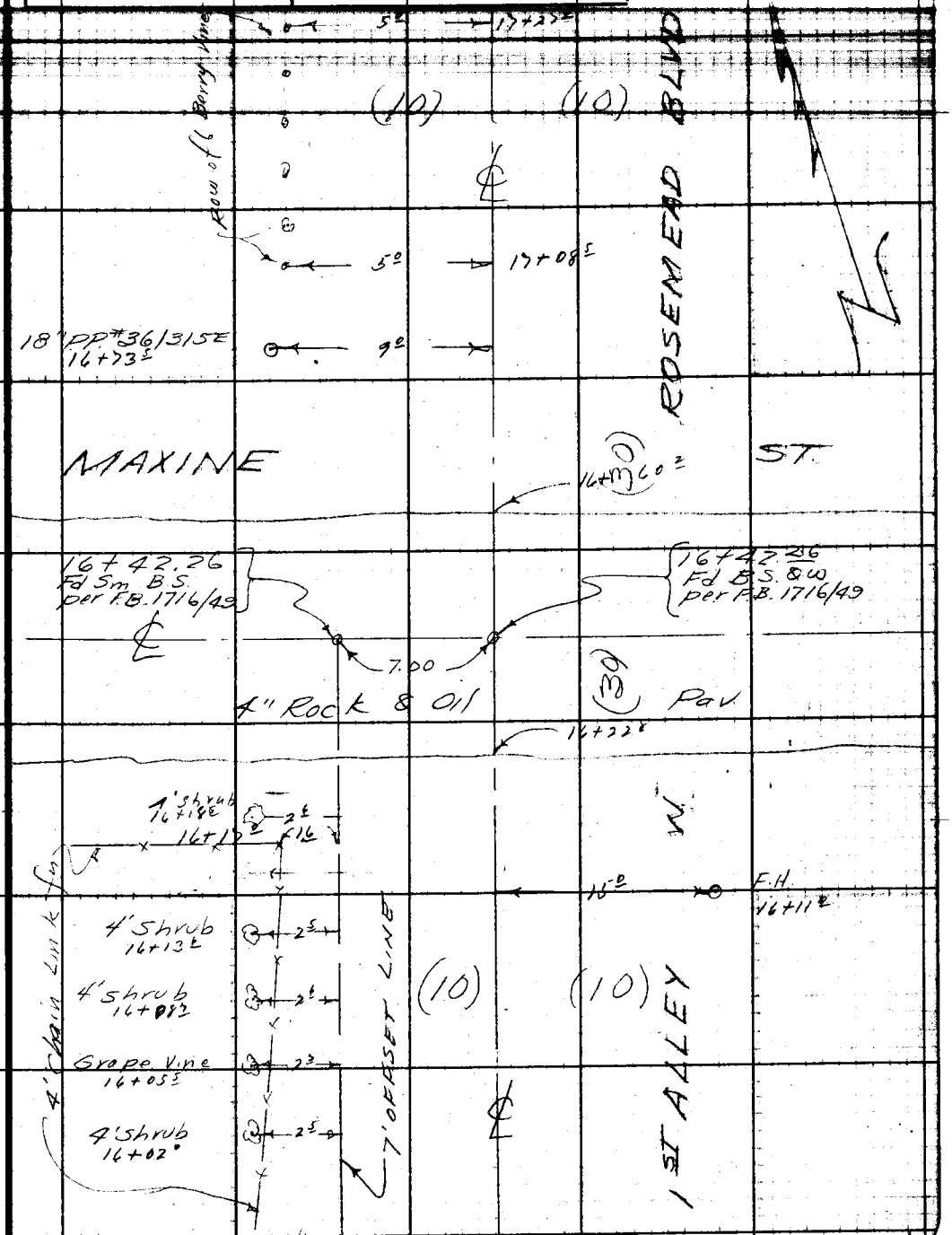

F.B. 1716 Pg. 204

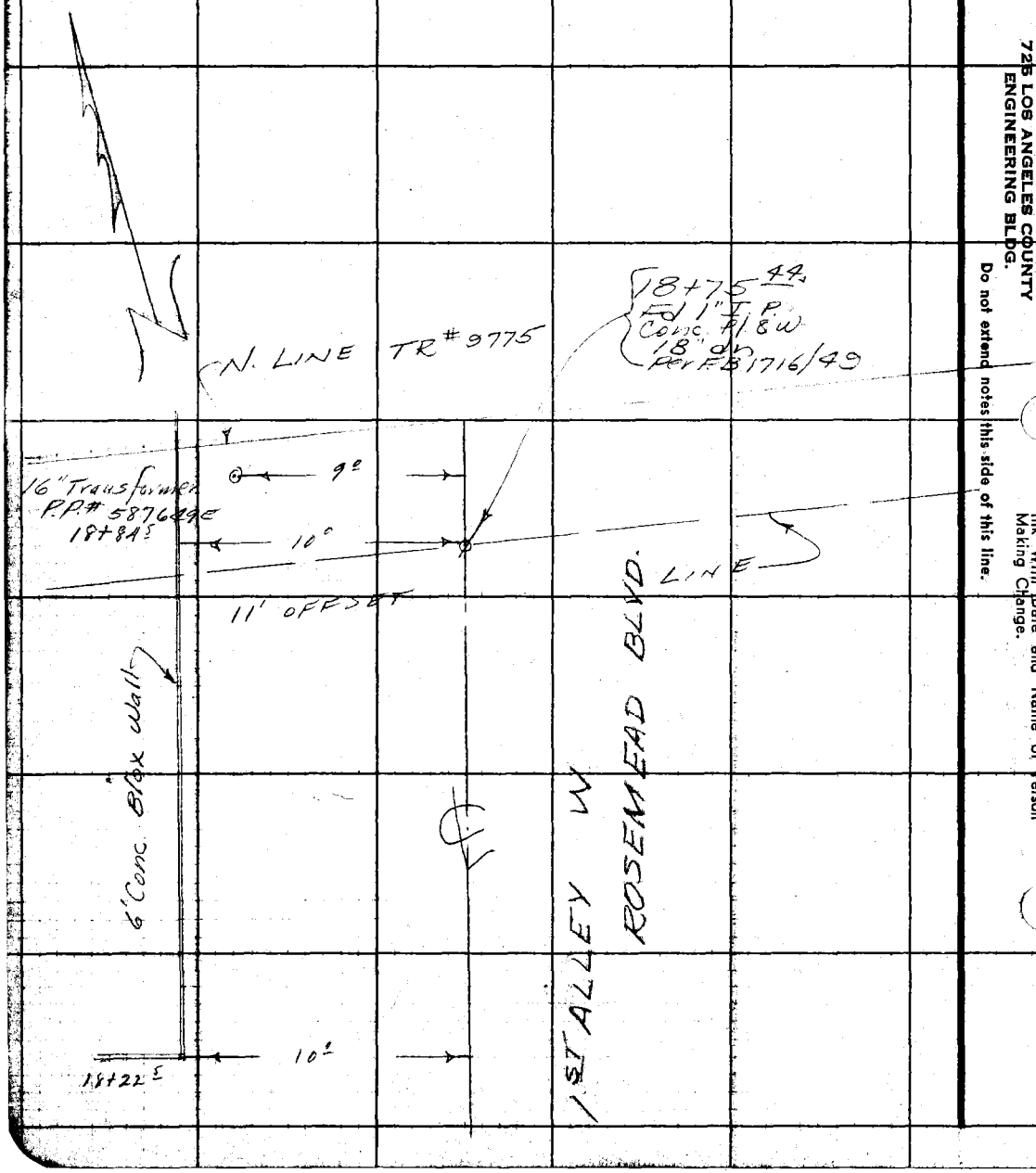

RETURN TO
LOS ANGELES COUNTY SURVEYOR
725 LOS ANGELES COUNTY
ENGINEERING BLDG.

Do not extend notes this side of this line.

Note: Any Additions or Changes on This Sheet Must be Made or Circled in Red Ink With Date and Name of Person Making Change.

Profile No. ____ Notes Red. ____ Plotted ____ Job No. 1605 Division No. ____ F.B. 1716 Pg. 205

Date ____ Date ____ Survey of Arrington Ave. S.S.

X-Sec. No. ____ Notes Chkd. [illegible] Checked ____ Survey by J.S. Coates Notes J.S.C. Date [illegible]

Date 4/7/53 Date ____ Map No. ____ Indexed C. Johnson Date MAY 8 '56

CROSS-SECTION

ON

1ST ALLEY W. ROSEMEAD BLVD.

From: 1st Alley N. Telegraph Rd. 1+00

To: N. Line TR. #9775 18+75 44

ARRINGTON AVE. S.S. DIST.

J.N. Cl. 1605

ELEV. No Basements

F.S. COATES
OCHSNER
LEGAULT
TAFOYA

H.I.

B.S.

STATION

NOTE: ANY ADDITIONS OR CHANGES ON THIS SHEET MUST BE MADE OR CIRCLED IN RED INK, WITH DATE AND NAME OF PERSON MAKING CHANGE.

PLEASE RETURN TO
LOS ANGELES COUNTY SURVEYOR
726 LOS ANGELES COUNTY
ENGINEERING BLDG.

Do not extend notes this side of this line.

76L298 307 10-51

76L298 307 10-51

PLEASE RETURN TO

LOS ANGELES COUNTY SURVEYOR
726 LOS ANGELES COUNTY
ENGINEERING BLDG.

NOTE: ANY ADDITIONS OR CHANGES ON THIS SHEET MUST BE MADE OR CIRCLED IN RED INK, WITH DATE AND NAME OF PERSON MAKING CHANGE.

Do not extend notes this side of this line.

STATION	B. S.	H. I.	F. S.	ELEV.	1ST Alley W. Rosemead
B.M. AT 49	641	14569		139 28	B.M. AT 49 Elev. 139.276 per F.B. 1716/13 Rosemead Blvd. & 1ST Alley N. Telegraph Rd., N. E. Cor., Bt. Spk. in curb 5' N. of N. end C.R.
1+00			52	1405	℄ INT. 1ST Alley N. Telegraph
"			51	1406	10'R on ℄ Alley
"			54	1403	120'R " "
"			52	1405	10'L on ℄ Alley
"			46	1411	120'L " " "
2+00			48	1409	℄
"			51	1406	10' R P/L
"			48	1409	10'L P/L
3+00			34	1423	℄
"			36	1421	10 R P/L
"			35	1422	10'L P/L
4+00			28	1429	℄
"			27	1430	10'R P/L
"			38	1419	105'R W P/L Rosemead
"			27	1430	10'L P/L
"			22	1435	105'L E. P/L Manyanar
4+12.3			28	1429	3.2 R Garage Floor Elev

F.B. 1716 PG. 206 Job No. 1605 Division No. Notes Red. Plotted Profile
Survey of Arrington Ave. S.S. Date Date No. X-Sec.
Survey by J.S.C. Notes J.S.C. Notes Chkd. Checked
Indexed R. C. Johnson Date Date Date No.

76L298 307 10-51

PLEASE RETURN TO

LOS ANGELES COUNTY SURVEYOR

726 LOS ANGELES COUNTY
ENGINEERING BLDG.

NOTE: ANY ADDITIONS OR CHANGES ON THIS SHEET MUST BE MADE OR CIRCLED IN RED INK, WITH DATE AND NAME OF PERSON MAKING CHANGE.

Do not extend notes this side of this line.

STATION	B. S.	H. I.	F. S.	ELEV.	1ST Alley W. Rosemead	
		145 69				
5+00			25	1432		℄
"			30	1427		10'R P/L
"			26	1431	10'L P/L	
T.P.	5 10	147 87	2 92	142 77		
6+00			47	1432		℄
"			47	1432		10'R P/L
"			50	1429	10'L P/L	
7+00			45	1434		℄
"			49	1430		10'R P/L
"			54	1425		105 R W. P/L Rosemead
"			45	1434	10'L P/L	
"			34	1445	105'L E. P/L Manzanar	
8+00			45	1434		℄
"			45	1434		10'R P/L
"			43	1436	10'L P/L	
8+84°			3 80	144 07		℄ S. edge premix D
9+00			3 77	144 10		℄
"			3 77	144 10		10'R P/L
"			37	1442	10'L P/L	
T.P.	0 71	148 20	0 38	147 49		

Profile No. ____ Notes Red ____ Plotted ____ Job No. 1605 Division No. ____ F.B. 1716 PG. 207

Date ____ Date ____ Survey of Arrington Ave S.S.

X-Sec. No. ____ Notes Clkd. ____ Checked ____ Survey by J.S.C. Notes J.S.C. Date 3-10-53

Date ____ Date ____ Map No. ____ Indexed Johnson Date ____

76L298 307 10-51

PLEASE RETURN TO

LOS ANGELES COUNTY SURVEYOR
726 LOS ANGELES COUNTY
ENGINEERING BLDG.

NOTE: ANY ADDITIONS OR CHANGES ON THIS SHEET MUST BE MADE OR CIRCLED IN RED INK, WITH DATE AND NAME OF PERSON MAKING CHANGE.

Do not extend notes this side of this line.

STATION	B. S.	H. I.	F. S.	ELEV.	1ST Alley W. Rosemead
		148 20			
9+42²			488	14[illegible] 32	℄ -
"			487	14[illegible] 33	10'R P/L
"			54	14[illegible] 8	105'R W. P/L Rosemead
"			45	14[illegible] 7	10'L P/L
"			28	14[illegible] 4	105'L E. P/L Manyanar
9+50°			520	14[illegible] 10	28'R Top curb
9+50°			572	142 48	28 R Gutter
9+52²			551	14[illegible] 9	℄ S. edge pav.
9+72¹⁵			495	14[illegible]	℄ INT. Terradell St
"			503	14[illegible] 17	10'R on ℄ Terradell
"			486	14[illegible] 34	10'L on ℄ Terradell
9+92			534	14[illegible] 6	℄ N edge pav
10+00			42	14[illegible]	℄
"			45	14[illegible]	10'R P/L
"			48	14[illegible]	105'R W. P/L Rosemead
"			42	1440	10'L P/L
"			24	1458	105'L E. P/L Manyanar
B.M. AT 48	535	148 34	521	142 99	B.M. AT 48 Elev. 142.987 per F.B. 1716/13 Terradell St. (S. side) 150'± W. of ℄ Rosemead Blvd., St. Spk. in Conc. curb 3'E. of W. end
11+00			42	1441	℄

F.B. 1605 PG. 208 Job No. 1605 Division No. Notes Red. Plotted Date No. Profile
Survey of Arrington Ave. S.S. Date Notes Chkd. Checked Date X-Sec.
Survey by J.S. Coates Notes J.S.C. Date No.
Indexed R. C. Johnson Date

76L298 307 10-51

PLEASE RETURN TO

LOS ANGELES COUNTY SURVEYOR

726 LOS ANGELES COUNTY
ENGINEERING BLDG.

NOTE: ANY ADDITIONS OR CHANGES ON THIS SHEET MUST BE MADE OR CIRCLED IN RED INK, WITH DATE AND NAME OF PERSON MAKING CHANGE.

Do not extend notes this side of this line.

STATION	B. S.	H. I.	F. S.	ELEV.	1ST Alley W.	Rosemead Blvd
		148 34				
11+00			38	1445		10' R P/L
"			41	1442	10' L P/L	
11+39.2			39	1444		13' R Garage floor E
12+00			40	1443		℄
"			40	1443		10' R P/L
"			37	1446	10' L P/L	
T.P.	5 54	150 20	3 68	144 66		
13+00			55	1447		℄
"			54	1448		10' R P/L
"			55	1447		105' R W P/L Rose
"			54	1448	10' L P/L	
"			50	1452	105' L E P/L Manganar Ave	
14+00			56	1446		℄
"			56	1446		10' R P/L
"			56	1446	10' L P/L	
15+00			49	1453		℄
"			48	1454		10' R P/L
"			52	1450	10' L P/L	
T.P.	0 39	150 46	0 13	150 07		
15+66.5			5 02	145 44		℄ S. edge pav
"			4 57	145 89	13' L Garage floor elev	

Profile Notes Red. ____ Plotted ____ Job No. 1603 Division No. ____ F.B. ____ Pg. 209

No. ____ Date ____ Date ____ Survey of [illegible]

X-Sec. Notes Chkd. ____ Checked ____ Survey by J.S. Coates Notes J.S.C. Date 3-26-53

No. ____ Date ____ Date ____ Map No. ____ Made by Johnson Date ____

76L298 307 10-51

PLEASE RETURN TO

LOS ANGELES COUNTY SURVEYOR
726 LOS ANGELES COUNTY
ENGINEERING BLDG.

NOTE: ANY ADDITIONS OR CHANGES ON THIS SHEET MUST BE MADE OR CIRCLED IN RED INK, WITH DATE AND NAME OF PERSON MAKING CHANGE.

Do not extend notes this side of this line.

STATION	B. S.	H. I.	F. S.	ELEV.	1ST Alley W. Rosemead Blvd	
16+00		150 46	507	14539		℄
"			529	14517		5'R E. edge dwy.
"			55	1450		10'R P/L
"			50	1455	10'L P/L	
16+12 26	S. P/L	Maxine St	554	14492		℄
"			554	14492		5'R E. edge dwy
"			58	14[illegible]		10'R P/L
"			61	1444		105'R W P/L Rosemead
"			55	1450	10'L P/L	
"			41	1464	105'L E. P/L Manzanar Ave	
16+22 8			623	14423		℄ S. edge pav
16+42 26			569	14477		℄ INT Maxine St.
"			577	14469		10'R on ℄ Maxine St.
"			562	14484	10'R on ℄ Maxine	
16+60 3			607	14439		
16+72 3	N. P/L	Maxine St	54	1451		℄
"			54	1451		10'R
"			57	1448		105'R W P/L Rosemead
"			53	1452	10'L	
"			45	1460	105'L E P/L Manzanar	

F.B. 1716 PG 210 Job No. 1605 Division No. Notes Red. Plotted Profile
Survey of Arrington Ave. S.S. Date Date No.
Survey by J.S. Coates Notes J.S.C Notes Chkd. Checked X-Sec.
Indexed R. C. Johnson Date Date Date No.

76L298 307 10-51

PLEASE RETURN TO

LOS ANGELES COUNTY SURVEYOR
726 LOS ANGELES COUNTY
ENGINEERING BLDG.

NOTE: ANY ADDITIONS OR CHANGES ON THIS SHEET MUST BE MADE OR CIRCLED IN RED INK, WITH DATE AND NAME OF PERSON MAKING CHANGE.

Do not extend notes this side of this line.

STATION	B. S.	H. I.	F. S.	ELEV.	1ST Alley W. Rosemead Blvd	
		150 46				
17+00			53	1452		℄
"			53	1452		10'R P/L
			51	1454	10'L P/L	
18+00			53	1452		℄
"			51	1454		10'R P/L
"			50	1455	10'L P/L	
18+75 44			49	1456		℄ int N offset line of
"			50	1455		10 R P/L
"			57	1448		105 R W P/L Rosem
"			47	1458	10'L P/L	
"			47	1458	109'L E P/L Manzanar Ave	
B.M. AT 46			688	143 58	B.M. AT 46 Elev. 143,567 per F.B. 1716/1 Rosemead Blvd & Maxine ST. N.E. Cor Bt. Spk. in curb 5' N. of N. end C.R.	

Profile No. ____ Notes Red. ____ Plotted ____ Job No. 1605 Division No. ____ F.B. 1716 PG. 311
Date ____ Date ____ Survey of [illegible]
X-Sec. No. ____ Notes Chkd. ____ Checked ____ Survey by J.S. Coates Notes J.S.C. Date 3-26-53
Date ____ Date ____ Map No. ____ Indexed Johnson Date ____

B. 1716 PG. 212 Job No. 1605 Division No. Notes Red. Plotted Profile

Survey of Arrington Ave. S.S. Date Date No.

Survey by J.S Coates Notes J.S.C. Notes Chkd. Checked X-Sec.

Indexed Date Date Date No.

STATION	B.S.	H.I.	F.S.	ELEV.	

76L298 307 10-51

PLEASE RETURN TO

LOS ANGELES COUNTY SURVEYOR

726 LOS ANGELES COUNTY ENGINEERING BLDG.

Do not extend notes this side of this line.

NOTE: ANY ADDITIONS OR CHANGES ON THIS SHEET MUST BE MADE OR CIRCLED IN RED INK, WITH DATE AND NAME OF PERSON MAKING CHANGE.

Notes Ck'd by	Survey of Arrington Ave S.S.
Map No.	W. O. 1605 Tape No. St'd °F
Office Work	Surveyed by J.S. COATES
Checked	Notes J.S.C. Date 3-26-53
Date	Indexed C. Johnson

F.B. 1716 Pg. 213

MAY 8 '56

TOPOGRAPHY
ON
1ST ALLEY N. TELEGRAPH RD

From: Arrington Ave 1+00
To. Rosemead Blvd 7+35.92

ARRINGTON AVE. S.S. DIST
C.I. 1605

3/26/53
COATES
OCHSNER
LEGAULT
TAFOYA

Note: Any Additions or Changes on This Sheet Must be Made or Circled in Red Ink With Date and Name of Person Making Change.

Do not extend notes this side of this line.

RETURN TO
LOS ANGELES COUNTY SURVEYOR
726 LOS ANGELES COUNTY
ENGINEERING BLDG.

76F3095 247 2-51

F. B 1716 PG. 27

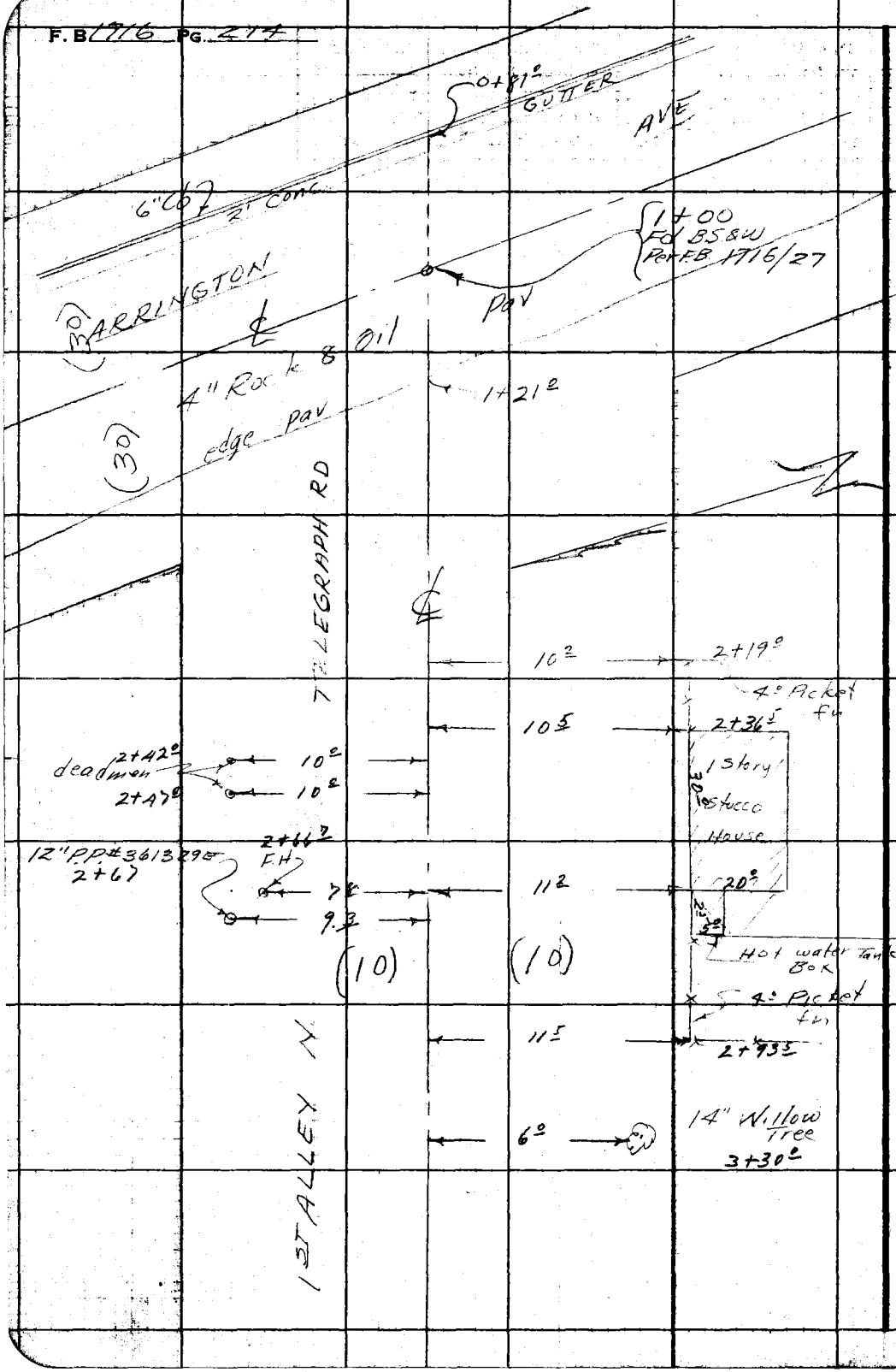

RETURN TO
LOS ANGELES COUNTY SURVEYOR
725 LOS ANGELES COUNTY
ENGINEERING BLDG.

Do not extend notes this side of this line.

Note: Any Additions or Changes on This Sheet Must be Made or Circled in Red Ink With Date and Name of Person Making Change.

Notes Ch'd by	Survey of Arrington Ave
Map No.	W. O. 1605 Tape No. St'd. °F
Office Work	Surveyed by J.S. Coates
Checked	Notes J.S.C. Date 3-26-53
Date	Indexed C. Johnson

F. B. 1716 Pg. 215

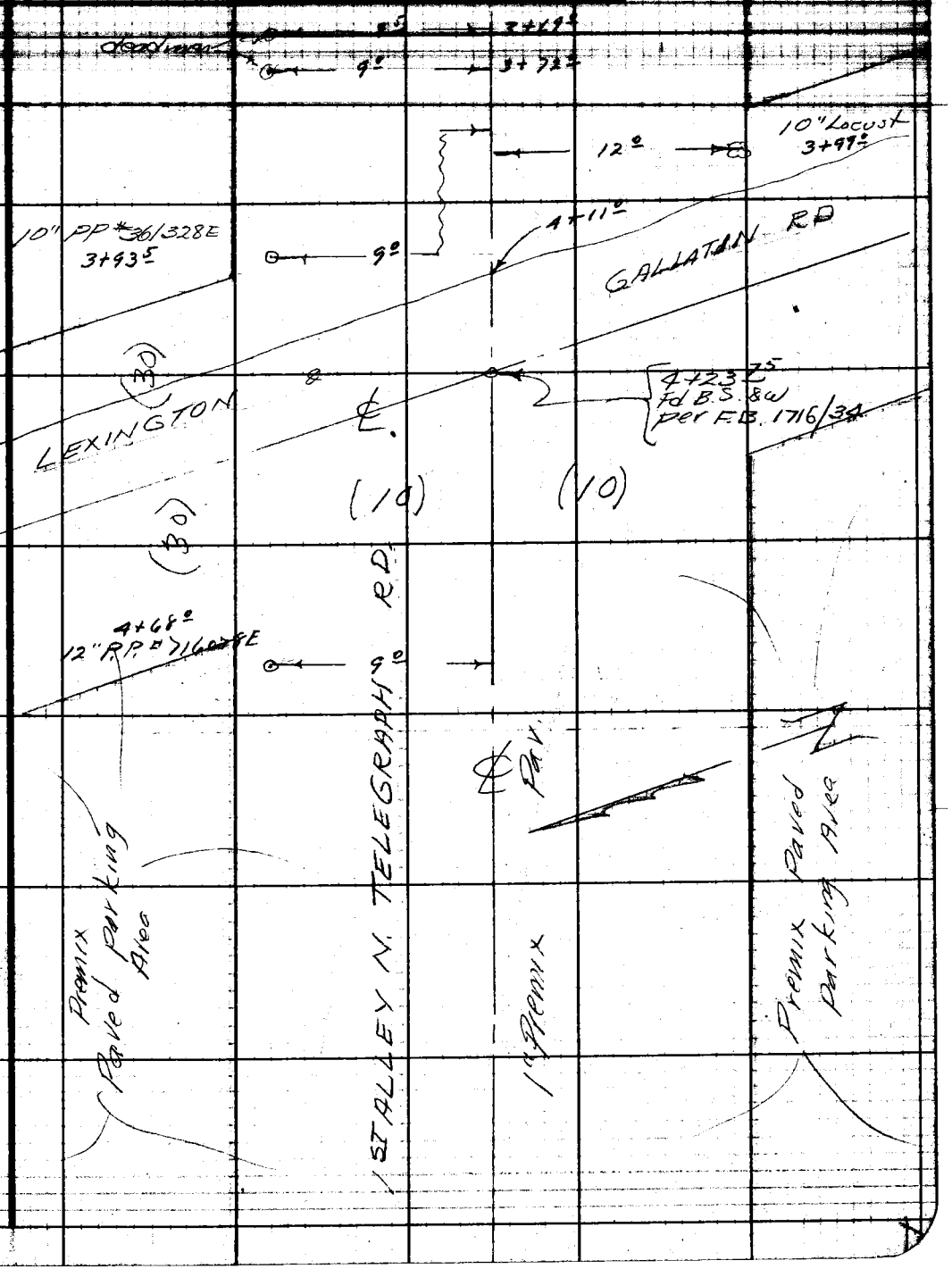

Note: Any Additions or Changes on This Sheet Must Be Made or Circled in Red Ink With Date and Name of Person Making Change.

Do not extend notes this side of this line.

RETURN TO
LOS ANGELES COUNTY SURVEYOR
726 LOS ANGELES COUNTY
ENGINEERING BLDG.

75F309S 247 2-51

F. B. 1716 PG. 276



RETURN TO
LOS ANGELES COUNTY SURVEYOR
725 LOS ANGELES COUNTY
ENGINEERING BLDG.

Do not extend notes this side of this line.

Note: Any Additions or Changes on This Sheet Must be Made or Circled in Red Ink With Date and Name of Person Making Change.

Notes Ck'd by	Survey Arrington Ave. S.S.
Map No.	W. O. 1605 Tape No. St'd. °F
Office Work	Surveyed by J.S. Coates
Checked	Notes J.S.C. Date 3-26-83
Date	Indexed E. C. Johnson

F.B. 1716 Pg. 217

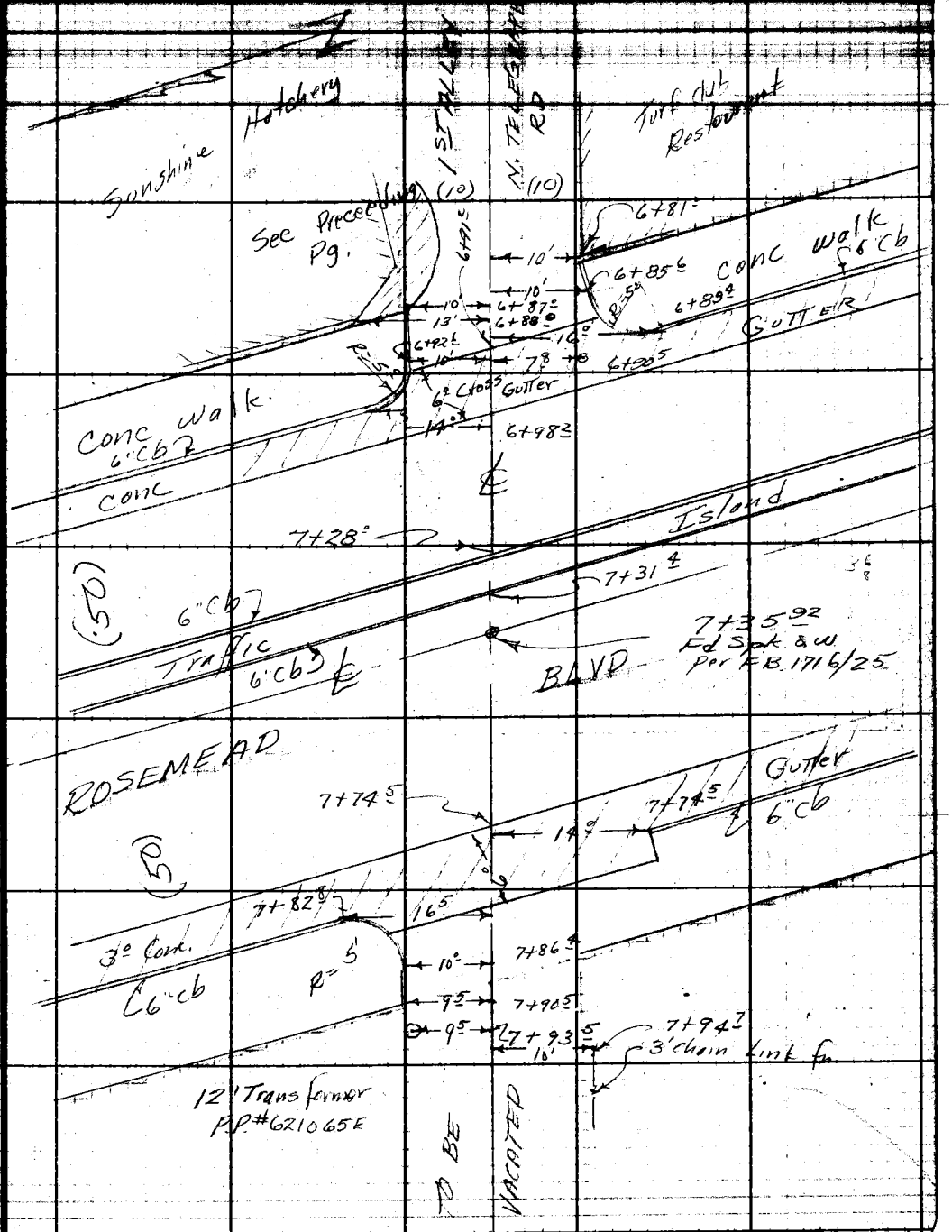

Note: Any Additions or Changes on this Sheet Must be Made or Circled in Red Ink With Date and Name of Person Making Change.

Do not extend notes this side of this line.

RETURN TO
LOS ANGELES COUNTY SURVEYOR
726 LOS ANGELES COUNTY
ENGINEERING BLDG.

76F309S 247 2-51

RETURN TO
LOS ANGELES COUNTY SURVEYOR
725 LOS ANGELES COUNTY
ENGINEERING BLDG.

Note: Any Additions or Changes on This Sheet Must be Made or Circled in Red Ink With Date and Name of Person Making Change.

Do not extend notes this side of this line.

F.B. 1716 Pg. 218

Profile No. ____ Notes Red. ____ Plotted ____ Job No. 1605 Division No. ____ F.B. 1716 Pg. 219

Date ____ Date ____ Survey of Arrington Ave. S.S.

X-Sec. No. ____ Notes Chkd. LCM Checked ____ Survey by J.S. Coates Notes J.S.C. Date 3-26-53

Date 4/8/53 Date ____ Map No. ____ Indexed Johnson Date MAY 8 '58

CROSS-SECTION
ON
1ST ALLEY N. TELEGRAPH RD.

From: Arrington Ave. 1+00
to. Rosemead Blvd 7+35.92

ARRINGTON AVE. S.S DIST
C.L 1605

COATES
OCHSNER
LEGAULT
TAFOYA

STATION	B.S.	H.I.	F.S.	ELEV.

NOTE: ANY ADDITIONS OR CHANGES ON THIS SHEET MUST BE MADE OR CIRCLED IN RED INK, WITH DATE AND NAME OF PERSON MAKING CHANGE.

Do not extend notes this side of this line.

PLEASE RETURN TO
LOS ANGELES COUNTY SURVEYOR
726 LOS ANGELES COUNTY
ENGINEERING BLDG.

76L298 307 10-51

76L298 307 10-51

PLEASE RETURN TO

LOS ANGELES COUNTY SURVEYOR
726 LOS ANGELES COUNTY
ENGINEERING BLDG.

NOTE: ANY ADDITIONS OR CHANGES ON THIS SHEET MUST BE MADE OR CIRCLED IN RED INK, WITH DATE AND NAME OF PERSON MAKING CHANGE.

Do not extend notes this side of this line.

F.B. 1716 PG. 220 | Job No. 1605 | Division No. | Notes Red. | Plotted | Profile
Survey of Arrington Ave. S.S. | Date | Date | No. | X-Sec.
Survey by L.S. Coates Notes J.S.C. | Notes Chkd. | Checked
Indexed C. Johnson Date | Date | Date | No.

STATION	B. S.	H. I.	F. S.	ELEV.	1ST Alley N. Telegraph Rd.
					B.M. AT 32 Elev. 138.640 per F.B. 1716/8, Anaheim
B.M. AT 32	5.59	144.23		138.64	Telegraph Rd & Arrington Ave, N.E. Cor. Bt. Spk in curb 5' N. of N. end C.R.
0+81°			5.44	138.79	℄ prod Top cb
0+81°			6.08	138.15	℄ " Gutter
1+00			5.44	138.79	℄ INT Arrington Ave
"			5.38	138.85	10' R on ℄ Arrington
"			5.39	138.84	10' L on ℄ Arrington
1+21°			5.90	138.33	℄ W. edge pav
1+30			4.7	139.5	℄ W. P/L Arrington
"			4.9	139.3	10' R P/L
"			4.8	139.4	89' R on W. P/L Arrington
"			4.8	139.4	10' L P/L
"			5.2	139.0	110' L N. P/L Telegraph Rd
2+00			5.2	139.0	℄
"			5.2	139.0	10' R P/L
"			4.9	139.3	10' L P/L
3+00			4.5	139.7	℄
"			4.5	139.7	10' R
"			5.0	139.2	53' R
"			5.0	139.2	103' R
"			4.9	139.3	10' L P/L
"			4.5	139.7	110' L N P/L Telegraph Rd

76L298 307 10-51

PLEASE RETURN TO

LOS ANGELES COUNTY SURVEYOR
726 LOS ANGELES COUNTY
ENGINEERING BLDG.

NOTE: ANY ADDITIONS OR CHANGES ON THIS SHEET MUST BE MADE OR CIRCLED IN RED INK, WITH DATE AND NAME OF PERSON MAKING CHANGE.

Do not extend notes this side of this line.

STATION	B. S.	H. I.	F. S.	ELEV.	1st Alley N. Telegraph Rd.
		144 23			
3+85			43	139 9	℄
"			44	139 8	10'R P/L
"			42	140 0	10'L P/L
T.P.	4 72	144 04	4 91	139 32	
3+93 7			47	139 3	℄ E. P/L Lexington & Gallatin
"			45	139 5	10'R on E. P/L "
"			45	139 5	67'R " " "
"			46	139 4	10'L on E. P/L Lexington & Gallatin Rd
"			46	139 4	113'L " " " + N. P/L Tele[illegible]
4+08°			55	138 5	℄ bot ditch
4+11°			5 40	138 64	℄ E. edge pav
4+23 75			5 02	139 02	℄ int. Lexington & Gallatin
"			4 98	139 06	10'R on ℄ Lexington & Gallatin Rd
"			5 07	138 97	10'L on ℄ Lexington Gallatin Rd
4+44			5 59	138 45	℄ cross-flow Line
4+54°			5 41	138 63	℄ W. P/L Lexington & Gallatin Rd
"			5 25	138 79	10'R on W. P/L "
"			4 51	139 53	110'R " " "
"			5 18	138 86	10'L on W. P/L Lexington & Gallatin Rd
"			5 36	138 68	114'L " " " " " + N. P/L Telegraph

Profile
No. ____ Notes Red ____ Plotted ____ Job No. 1605 Division No. ____
Date ____ Date ____ Survey of Arrington Ave. S.S.
Notes Chkd ____ Checked ____ Survey by J.S. Coates Notes J.S.C. Date 3-26-53
No. ____ Date ____ Date ____ Map No. ____ Indexed Johnson Date ____

F.B. 1716 Pg. 221

76L298 307 10-51

PLEASE RETURN TO

LOS ANGELES COUNTY SURVEYOR
726 LOS ANGELES COUNTY
ENGINEERING BLDG.

NOTE: ANY ADDITIONS OR CHANGES ON THIS SHEET MUST BE MADE OR CIRCLED IN RED INK, WITH DATE AND NAME OF PERSON MAKING CHANGE.

Do not extend notes this side of this line.

STATION	B. S.	H. I.	F. S.	ELEV.	1ST Alley N. Telegraph Rd.	
		144 04				
5+00			5 03	139 01		℄
"			4 92	13[illegible] 12		10'R P/L
"			4 94	13[illegible]	10'L P/L	
5+69 43			4 81	13[illegible]		℄ INT Alley
"			4 83	13[illegible] 21		10'R
"			4 80	13[illegible] 24	10'L	
TP	4 87	144 09	4 82	13[illegible]		
6+00			4 74	139 35		℄
"			4 75	13[illegible] 34		10'R P/L
"			4 74	13[illegible] 35	10'L P/L	
6+81			4 80	13[illegible] 29		℄
"			4 76	13[illegible] 33		10'R Top E. end curb
"			4 77	13[illegible]		114'R INT. E P/L Rosemead & N. P/L Telegraph
6+85 6			4 80	139 29	10'L E. end S.E. C.R.	
6+87			4 80	13[illegible] 29		℄
"			4 76	13[illegible] 33		10'R on E P/L Rosemead
"			4 61	139 [illegible]8		97'R " "
6+92 6			4 98	13[illegible]	10'R bot. curb	
"			4 75	139 34	10 R Top E. end N.E C.R.	
6+89 4			5 28	13[illegible] 1	16'L Gutter	
"			4 81	139 [illegible]8	16'L Top S. end S.E. C.R.	

F.B. 1716 PG. 222 Job No. 1605 Division No. Notes Red. Plotted Profile
Survey of Arrington Ave. S.S. Date Date No.
Survey by J.S. Coates Notes J.S.C. Notes Chkd. Checked X-Sec.
Indexed K. C. Johnson Date Date Date No.

76L298 307 10-51

PLEASE RETURN TO

LOS ANGELES COUNTY SURVEYOR

726 LOS ANGELES COUNTY
ENGINEERING BLDG.

NOTE: ANY ADDITIONS OR CHANGES ON THIS SHEET MUST BE MADE OR CIRCLED IN RED INK, WITH DATE AND NAME OF PERSON MAKING CHANGE.

Do not extend notes this side of this line.

STATION	B. S.	H. I.	F. S.	ELEV.	1st Alley N. Telegraph Rd
		144.09			
6+94.2			5.24	138.85	℄ flow line
6+98.2			5.23	139.16	14'R gutter
"			4.82	139.27	14'R Top N. end N. [illegible]
7+00			5.01	139.08	℄
7+28			4.43	139.66	℄ Bot. curb
"			3.93	140.16	℄ Top "
7+31.5			3.74	140.35	℄ Top curb
"			4.25	139.84	℄ Bot curb
7+35.92			4.30	139.79	℄ INT Rosemead B[illegible]
"			4.29	139.80	10'R on ℄ Rosem[illegible]
"			4.30	139.79	10'L on ℄ Rosemead
7+56			4.52	139.57	℄
7+74.5			4.85	139.24	℄
"			4.96	139.13	14'L Top curb (Dwg) same as gutter
7+77.5			4.96	139.13	℄ flow Line
7+82.8			4.80	139.29	℄
"			4.99	139.10	16.5'R gutter
"			4.31	139.78	16.5'R. Top N. end N.
7+90.5			4.54	139.55	℄
"			4.47	139.62	10'R bot curb
"			4.08	140.01	10'R Top W. end Cur[illegible]

Profile Notes Red ____ Plotted ____ Job No. 1605 Division No. ____ F.B. 1716 PG. 223

No. ____ Date ____ Date ____ Survey of Arrington Ave SS

X-Sec. Notes Chkd. ____ Checked ____ Survey by J.S. Coates Notes J.S.C. Date 3-26-53

No. ____ Date ____ Date ____ Map No. ____ Indexed Johnson Date ____

76L298 307 10-51

PLEASE RETURN TO

LOS ANGELES COUNTY SURVEYOR
726 LOS ANGELES COUNTY
ENGINEERING BLDG.

NOTE: ANY ADDITIONS OR CHANGES ON THIS SHEET MUST BE MADE OR CIRCLED IN RED INK, WITH DATE AND NAME OF PERSON MAKING CHANGE.

Do not extend notes this side of this line.

B. 1716 PG 224 | Job No. 1605 | Division No. | Notes Red. | Plotted | Profile
Survey of Burlington Ave. S.S. | Date | Date | No. | X-Sec.
Survey by J.S. Coates Notes J.S.C. | Notes Chkd | Checked | No.
Indexed A. C. Johnson Date | Date | Date

STATION	B. S.	H. I.	F. S.	ELEV.	1ST Alley N. Telegraph	
7+90		144.09	4.0	140.1		118 R on W P/L Rosemead
"			4.57	139.52	10' L on W. P/L Rosemead Blvd	
"			4.43	139.66	14' L " "	" "
8+00			3.4	140.7		℄
"			3.8	140.3		13' R ℄
"			4.1	140.0	10' L P/L	
B.M. AT 49			4.84	139.25	B.M. AT 49 Elev 139.276 FB. 1716/12 Rosemead Blvd & 1ST Alley N Telegraph Rd. N.E. Cor., Bt. Spk. in curb 5' N. of N end C.R.	

Notes Ck'd by	Survey of Arrington Ave SS
Map No.	W. O. 1605 Tape No. St'd. °F
Office Work	Surveyed by J.S. COATES
Checked	Notes J.S.C Date 3-27-53
Date	Indexed C. Johnson

F. B. 1716 Pg. 223

MAY 8 '53

TOPOGRAPHY ON ROSEMEAD BLVD

From: 1st Alley N Telegraph Rd. 1+00
To: New Alley N. Telegraph Rd 2+97.47
(Per E 117-222)

ARRINGTON AVE. S.S. DIST
C.I. 1605

Note: Did not check pavement

COATES
OCHSNER
LEGAULT
TAFOYA

Note: Any Additions or Changes on This Sheet Must be Made or Circled in Red Ink With Date and Name of Person Making Change.

Do not extend notes this side of this line.

RETURN TO
LOS ANGELES COUNTY SURVEYOR
726 LOS ANGELES COUNTY
ENGINEERING BLDG.

7BF309S 247 2-51

F. B. 1716 PG. 226

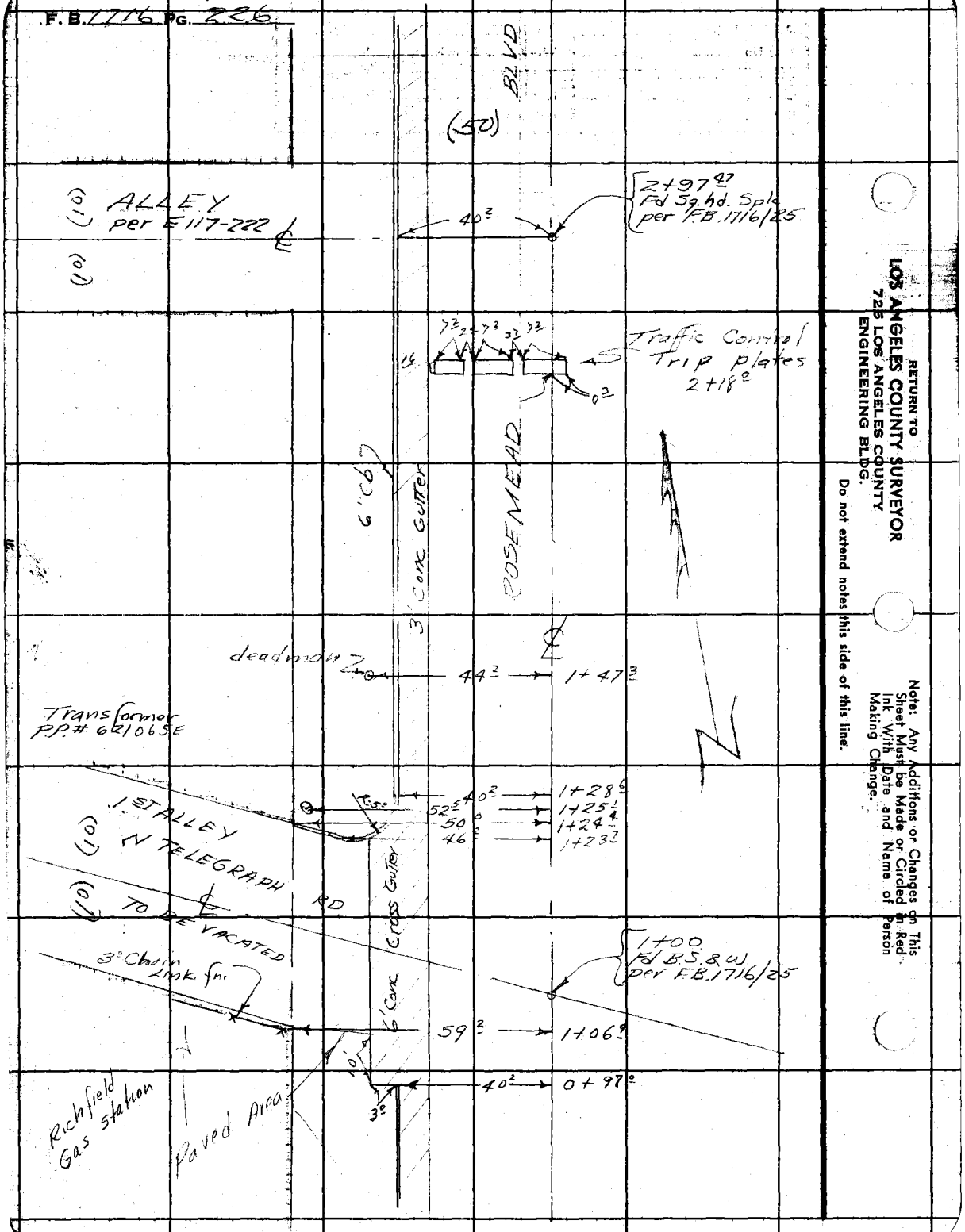

RETURN TO
LOS ANGELES COUNTY SURVEYOR
725 LOS ANGELES COUNTY
ENGINEERING BLDG.

Do not extend notes this side of this line.

Note: Any Additions or Changes on This Sheet Must be Made or Circled in Red Ink With Date and Name of Person Making Change.

Profile No. ____ X-Sec. No. ____

Notes Red ____ Date ____ Plotted ____ Date ____
Notes Chkd. LGM 4/8/53 Date ____ Checked ____ Date ____

Job No. 1605 Division No. ____
Survey of Arrington Ave S.S.
Survey by I.S.C. Notes I.S.C. Date 3-27-53
Map No. ____ Indexed C. Johnson Date MAY 8 '56

F.B. 1716 Pg. 227

NOTE: ANY ADDITIONS OR CHANGES ON THIS SHEET MUST BE MADE OR CIRCLED IN RED INK, WITH DATE AND NAME OF PERSON MAKING CHANGE.

PLEASE RETURN TO
LOS ANGELES COUNTY SURVEYOR
726 LOS ANGELES COUNTY ENGINEERING BLDG.

Do not extend notes this side of this line.

STATION	B. S.	H. I.	F. S.	ELEV.

CROSS-SECTION
ON
ROSEMEAD BLVD
(W. side only)

From: 1st Alley N. Telegraph Rd 1+00.
To: New Alley N. Telegraph Rd 2+97.47
(per E 117-222)

ARRINGTON AVE. S.S. DIST
J.N. C.I. 1605

3-27-53
COATES
OCHSNER
LEGAULT
TAFOYA

76L298 307 10-51

76L298 307 10-51

PLEASE RETURN TO

LOS ANGELES COUNTY SURVEYOR
726 LOS ANGELES COUNTY
ENGINEERING BLDG.

NOTE: ANY ADDITIONS OR CHANGES ON THIS SHEET MUST BE MADE OR CIRCLED IN RED INK, WITH DATE AND NAME OF PERSON MAKING CHANGE.

Do not extend notes this side of this line.

F.B. 1716 PG. 228 Job No. 1605 Division No. Profile
Survey of Arrington Ave S.S. No. X-Sec.
Survey by U.S. Cadastre Notes Red. Plotted
Indexed C. Johnson Notes Chkd. Checked
Date Date Date Date Date No.

STATION	B. S.	H. I.	F. S.	ELEV.	Rosemead Blvd
B.M. AT 49	603	14531		139 38	B.M. AT 49 Elev 139.276 per F.B. 1716/13 Rosemead Blvd & 1st Alley N. Telegraph Rd N.E. Cor. Bf. Spk. in curb 5' N. of N. end C.R.
0+97			550	139 81	℄
"			575	139 56	20'L
"			623	139 08	40²L gutter = Top curb (Dwg)
"			572	139 59	50'L P/L
1+00			550	139 81	℄ INT. old Alley
1+23			581	139 50	46²L bot C.R
"			535	139 96	46²L bot W. end N.W. C.R
1+24			562	139 69	50'L bot curb
"			526	140 05	50'L Top W. end curb
1+28			545	139 86	℄
"			565	139 66	20'L
"			618	139 13	40²L Gutter
"			550	139 81	40²L Top N. end N.W. C.R
"			49	14 01	50'L P/L
2+00			522	140 09	℄
"			548	139 83	20'L
"			596	139 35	40²L gutter
"			529	140 02	40²L Top curb
"			514	140 17	50'L P/L

76L298 307 10-51

PLEASE RETURN TO

LOS ANGELES COUNTY SURVEYOR
726 LOS ANGELES COUNTY
ENGINEERING BLDG.

NOTE: ANY ADDITIONS OR CHANGES ON THIS SHEET MUST BE MADE OR CIRCLED IN RED INK, WITH DATE AND NAME OF PERSON MAKING CHANGE.

Do not extend notes this side of this line.

STATION	B. S.	H. I.	F. S.	ELEV.	Rosemead Blvd
		145 31			
2+97.47			498	140 33	℄ INT New Alley
"			523	140 08	20'L
"			570	139 61	40²L gutter
"			501	140 30	40³L Top curb
"			52	140 1	50'L P/L
T.P.	634	146 81	484	140 47	
B.M. AT 50			420	142 61	B.M AT 50 Elev. 142 596 per F.B. 1716/ Manyanar Ave (E. Side) 250'± N. Telegraph Rd & 30'± E. ℄ Manyanar Ave. Bt. Spk in Conc. Dwy. to Ho# 8518

Profile No. ____ Notes Red ____ Plotted ____ Job No. 1605 Division No. ____ F.B. 1716 Pg. 229
X-Sec. No. ____ Date ____ Date ____ Survey of Arrington Ave S.S.
Notes Chkd. ____ Checked ____ Survey by J.S. Cook Notes J.S.C. Date 3-27-63
No. ____ Date ____ Date ____ Map No. ____ Indexed ____ Date ____

F.B. 1716 PG 230 Job No 1605 Division No. Notes Red. Plotted Profile

Survey of Date Date No.

Survey by Notes Notes Chkd. Checked X-Sec.

Indexed Date Date Date No.

STATION	B.S.	H.I.	F.S.	ELEV.

76L298 307 10-51

PLEASE RETURN TO

LOS ANGELES COUNTY SURVEYOR

726 LOS ANGELES COUNTY ENGINEERING BLDG.

Do not extend notes this side of this line.

NOTE: ANY ADDITIONS OR CHANGES ON THIS SHEET MUST BE MADE OR CIRCLED IN RED INK, WITH DATE AND NAME OF PERSON MAKING CHANGE.

Notes Ck'd by
Map No.
Office Work
Checked
Date

Survey of Arrington Ave SS
W. O. 1605 Tape No. St'd °F
Surveyed by J.S. Cortes
Notes J.S.C. Date 3-27-53
Indexed C. Johnson

F. B. 776 Pg. 231

MAY 8 '58

TOPOGRAPHY
ON
NEW ALLEY N TELEGRAPH RD
per E-117-222

FROM: Rosemead Blvd 1+00
TO: Mannanar Ave 4+11.26

ARRINGTON AVE. S.S. DIST.
C.I. 1605

CORTES
OCHSNER
LEGAULT
TAFOYA

Note: Any Additions or Changes on This Sheet Must be Made or Circled in Red Ink With Date and Name of Person Making Change.

Do not extend notes this side of this line.

RETURN TO
LOS ANGELES COUNTY SURVEYOR
726 LOS ANGELES COUNTY
ENGINEERING BLDG.

76F3095 247 2-51

F.B. 1716 Pg. 23L

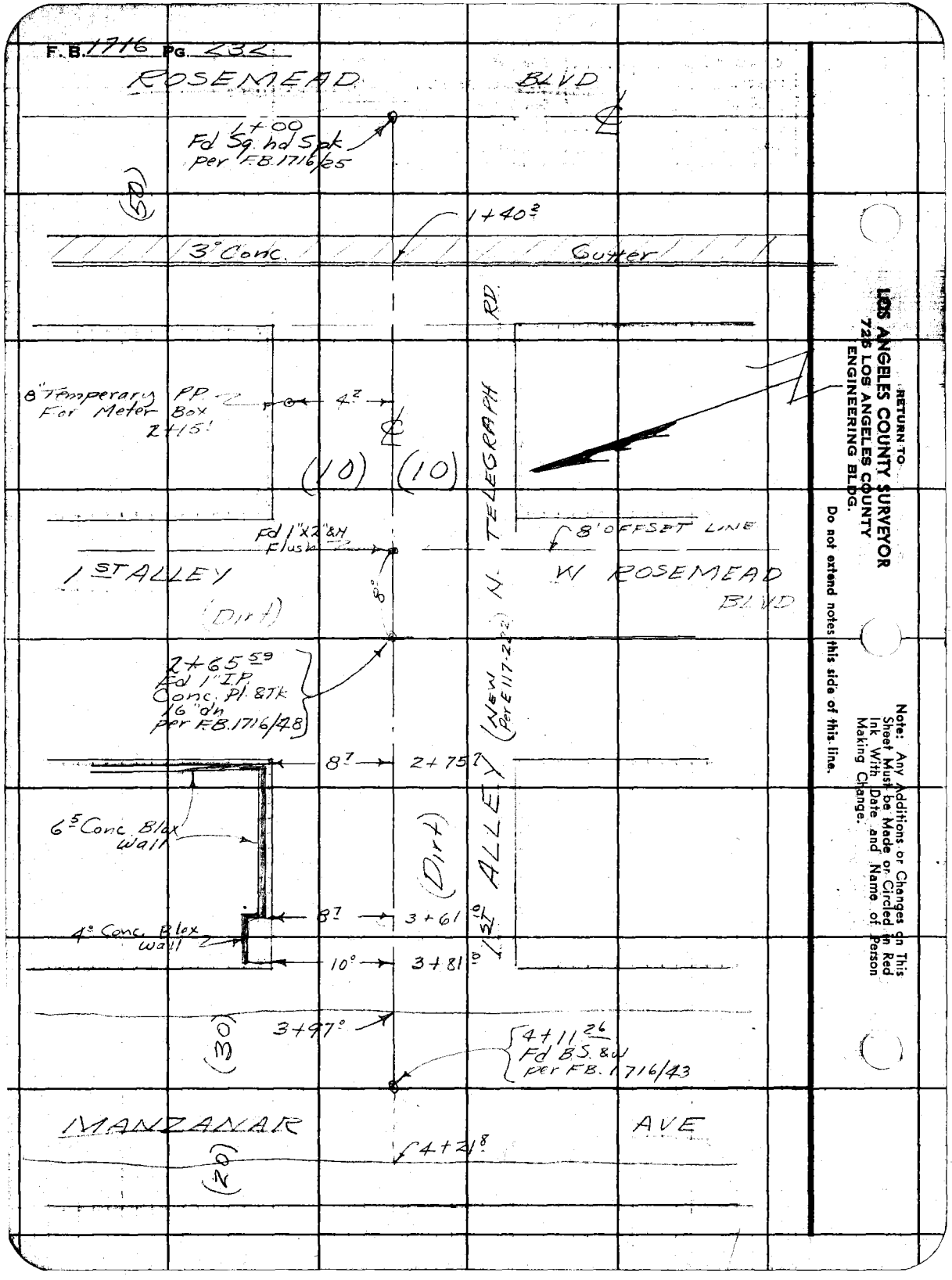

RETURN TO
LOS ANGELES COUNTY SURVEYOR
725 LOS ANGELES COUNTY
ENGINEERING BLDG.

Do not extend notes this side of this line.

Note: Any Additions or Changes on This Sheet Must be Made or Circled in Red Ink With Date and Name of Person Making Change.

Profile No. ____ Notes Red. ____ Plotted ____ Job No. 1605 Division No. ____ F.B. 1716 Pg. 233

Date ____ Date ____ Survey of Arrington Ave S.S.

X-Sec. No. ____ Notes Chkd. LCM Checked ____ Survey by J.S. Coates Notes J.S.C. Date 4-29-53

Date 4/8/53 Date ____ Map No. ____ Indexed Johnson Date MAY 8 [illegible]

CROSS-SECTION
ON
NEW ALLEY N. TELEGRAPH RD
per E 117-222

ARRINGTON AVE. S.S. DIST.
C.I. 1605

From: Rosemead Blvd 1+00
To: Manzanar Ave 4+11 26

Coates
Ochsner
LeGault
Tafoya

STATION	B.S.	H.I.	F.S.	ELEV.

NOTE: ANY ADDITIONS OR CHANGES ON THIS SHEET MUST BE MADE OR CIRCLED IN RED INK, WITH DATE AND NAME OF PERSON MAKING CHANGE.

PLEASE RETURN TO
LOS ANGELES COUNTY SURVEYOR
726 LOS ANGELES COUNTY
ENGINEERING BLDG.

Do not extend notes this side of this line.

76L298 307 10-51

76L298 307 10-51

PLEASE RETURN TO

LOS ANGELES COUNTY SURVEYOR
726 LOS ANGELES COUNTY
ENGINEERING BLDG.

NOTE: ANY ADDITIONS OR CHANGES ON THIS SHEET MUST BE MADE OR CIRCLED IN RED INK, WITH DATE AND NAME OF PERSON MAKING CHANGE.

Do not extend notes this side of this line.

B. 1716 PG 234 Job No 1605 Division No. Profile
Survey of Arlington Ave. S.S. Notes Red Plotted
Survey by L.S. Coates Notes Chkd. Checked
Indexed C. Johnson Date Date Date
No. Date No. X-Sec.

STATION	B. S.	H. I.	F. S.	ELEV.	New Alley	
B.M. AT 49	6 03	145 31		139 28	B.M. AT 49 E/ov 139.296 FB. 1716/13 Rosemead Blvd & 13th Alley N. Telegraph Rd N. E. Cor., Bt. Spk. in curb 5' N. of N. end C.R.	
1+00			498	140 33		℄
"			494	140 37		10'R on ℄ Rosemead
"			504	140 37	10'L on ℄ Rosemead	
1+20			524	140 37		℄
"			520	140 41		10'R
"			525	140 36	10'L	
1+40.3			569	139 62		℄ Gutter
"			503	140 28		Top curb
"			567	139 64		10'R Gutter
			502	140 29		" Top curb
"			572	139 59	10'L Gutter	
"			507	140 24	" Top curb	
1+50 W. P/L Rosemead			50	140 3		℄
"			47	140 6		10'R P/L
"			40	141 3		85 R
"			52	140	10'L P/L	
"			55	139	100'L	

76L298 307 10-51

PLEASE RETURN TO

LOS ANGELES COUNTY SURVEYOR

726 LOS ANGELES COUNTY
ENGINEERING BLDG.

NOTE: ANY ADDITIONS OR CHANGES ON THIS SHEET MUST BE MADE OR CIRCLED IN RED INK, WITH DATE AND NAME OF PERSON MAKING CHANGE.

Do not extend notes this side of this line.

STATION	B. S.	H. I.	F. S.	ELEV.	New Alley	
		145 31				
2+00			49	140 4		℄
"			45	140 8		10'R P/L
"			49	140 4	10'L P/L	
T.P.	6 34	146 81	484	140 47		
2+65 59			61	140 7		℄ INT 1ST Alley W.P. [illegible]
"			ok 54	141 4		10'R on ℄ Alley
"			47	142 1		85'R " "
"			59	140 9	10'L P/L	
"			62	140 6	100'L	
3+00			55	141 3		℄
"			53	141 5		10'R P/L
"			56	141 2	10'L P/L	
3+81°	E P/L	Manzanar	49	141 9		℄
"			50	141 8		10'R P/L
"			43	142 5		85'R
"			52	141 6	10'L P/L	
"			57	141 1	100'L	
3+97			470	142 11		℄ east edge [illegible]
4+00			446	142 35		℄
"			436	142 45		10'R
"			453	142 28	10'L	

Profile Notes Red ____ Plotted ____ Job No. 1605 Division No. ____ F.B. 1716 Pg. 235

No. ____ Date ____ Date ____ Survey of Arrington Ave. S.S.

X-Sec. Notes Chkd. ____ Checked ____ Survey by J.S. Coates Notes J.S.C. Date 3/[illegible]

No. ____ Date ____ Date ____ Map No. ____ Indexed Johnson Date ____

76L298 307 10-51

PLEASE RETURN TO

LOS ANGELES COUNTY SURVEYOR
726 LOS ANGELES COUNTY
ENGINEERING BLDG.

NOTE: ANY ADDITIONS OR CHANGES ON THIS SHEET MUST BE MADE OR CIRCLED IN RED INK, WITH DATE AND NAME OF PERSON MAKING CHANGE.

Do not extend notes this side of this line.

F.B. 1716 Pg 236 | Job No. 605 Division No. | Notes Red. | Plotted | Profile
Survey of Arrington Ave. S.S. | Date | No. | X-Sec.
Survey by U.S. Coates Notes U.S.C. | Notes Chkd | Checked | No.
Indexed C. Johnson Date | Date | Date | No.

STATION	B. S.	H. I.	F. S.	ELEV.	New Alley	
4+11.26		146.81	4.00	142.81		℄
"			3.98	142.83		10'R on ℄ Manyanar
"			4.06	142.75	10'L on ℄ Manyanar	
B.M. AT 50			4.20	142.61	BM AT 50 Elev 142.60 per F.B. 1716/14 Manyanar Ave (E. Side) 250'± N. Telegraph Rd & 30±E. ℄ Manyanar Ave. Bt. Spk. in Conc. Dwy to Ho # 8518	

Notes Ck'd by	Survey of Arrington Ave S.S.
Map No.	W. 0605 Tape No. St'd. °F
Office Work	Surveyed by J.S. COATES
Checked	Notes J.S.C. Date 3-27-53
Date	Indexed C. Johnson

F. B. 1116 PG. 237

MAY 6 '53

TOPOGRAPHY
ON
MANZANAR AVE

From: New Alley 1+00
To: Telegraph Rd 3+62 50

ARRINGTON AVE S.S. DIST
C.I. 1605

3/27/53
COATES
OCHSNER
LEGAULT
TAFOYA

Note: Any Additions or Changes on This Sheet Must be Made or Circled in Red Ink With Date and Name of Person Making Change.

Do not extend notes this side of this line.

RETURN TO
LOS ANGELES COUNTY SURVEYOR
726 LOS ANGELES COUNTY
ENGINEERING BLDG.

76F3096 247 2-51

F.B. 1716 Pg. 238

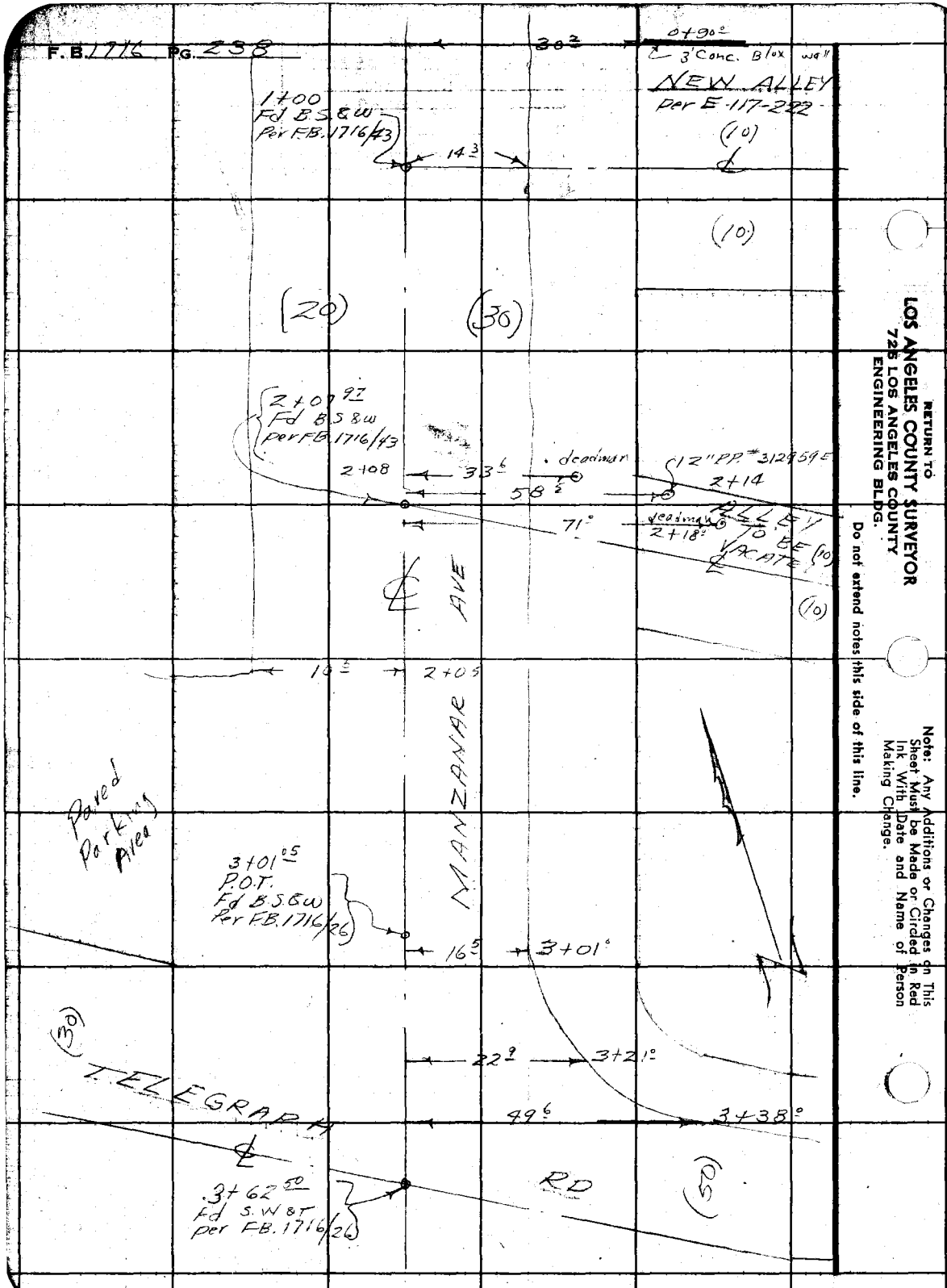

RETURN TO
LOS ANGELES COUNTY SURVEYOR
725 LOS ANGELES COUNTY
ENGINEERING BLDG.

Do not extend notes this side of this line.

Note: Any Additions or Changes on This Sheet Must be Made or Circled in Red Ink With Date and Name of Person Making Change.

Profile No. ____ X-Sec. No. ____

Notes Red. ____ Date ____ Plotted ____ Date ____ Job No. 1605 Division No. ____

Notes Chkd LCM Date 4/6/33 Checked ____ Date ____ Survey of Arrington Ave S S

Survey by J.S. Coates Notes J.S.C. Date 3-27-33 Map No. ____ Indexed C. Johnson Date MAY 8 '33

F.B. 1716 Pg. 239

CROSS-SECTION ON MANZANAR AVE

From: New ALLey N. Telegraph Rd 1+00

To: Telegraph Rd 3+62.50

ARRINGTON AVE S.S. DIST

C.I. 1605

Coates
Ochsner
LeGault
Tafoya

STATION	B.S.	H.I.	F.S.	ELEV.

NOTE: ANY ADDITIONS OR CHANGES ON THIS SHEET MUST BE MADE OR CIRCLED IN RED INK, WITH DATE AND NAME OF PERSON MAKING CHANGE.

Do not extend notes this side of this line.

PLEASE RETURN TO
LOS ANGELES COUNTY SURVEYOR
726 LOS ANGELES COUNTY
ENGINEERING BLDG.

76L298 307 10-51

76L298 307 10-51

PLEASE RETURN TO

LOS ANGELES COUNTY SURVEYOR
726 LOS ANGELES COUNTY
ENGINEERING BLDG.

NOTE: ANY ADDITIONS OR CHANGES ON THIS SHEET MUST BE MADE OR CIRCLED IN RED INK, WITH DATE AND NAME OF PERSON MAKING CHANGE.

Do not extend notes this side of this line.

Profile No. X-Sec. No.
Plotted Date Checked Date No.
Notes Red. Date Notes Chkd Date
Division No. 5.5
Job No. X605
Survey of Arrington Ave
Survey by J.S. Coates Notes J.S.C.
Indexed R. C. Johnson Date
B. 176 PG 240

STATION	B. S.	H. I.	F. S.	ELEV.	Mannanar Ave ✓	
B.M. AT 50	4 20	146 80		142 60	B.M. AT 50 Elev 142 59½ per F.B. 1716/14 Mannanar Ave (E. Side) 250'± N. & Telegraph Rd & 30'± E. & Mannanar Ave. Bl. Spk. in Conc. Owy. to Ho. # 8518	
1+00			400	142 80		℄ INT.
"			470	142 10	14³ L E edge pav	
"			48	142 0	30' L P/L	
2+00			455	142 25		℄
"			545	141 35	18' L E edge pav	
"			56	141 2	30' L P/L	
2+75			502	141 78		℄ brk
3+00			550	141 30		℄
"			590	140 90	16⁵ L edge pav	
"			59	140 9	30' L P/L	
3+21⁹			631	140 49	22² L edge pav.	
3+25			620	140 60		℄ flow line
3+38			671	140 09	49⁵ L Pav. return	
"			73	139 5	150' L N P/L Telegraph rd	
3+62⁵			558	141 22		℄ INT. Telegraph Rd

Profile of ℄ Mannanar – New Alley (1+00 going N.) To Shade Lane

76L298 307 10-51

PLEASE RETURN TO

LOS ANGELES COUNTY SURVEYOR

726 LOS ANGELES COUNTY
ENGINEERING BLDG.

NOTE: ANY ADDITIONS OR CHANGES ON THIS SHEET MUST BE MADE OR CIRCLED IN RED INK, WITH DATE AND NAME OF PERSON MAKING CHANGE.

Do not extend notes this side of this line.

STATION	B. S.	H. I.	F. S.	ELEV.	Manzanar Ave
		146 80			
2+00			3 22	143 58	℄ Manzanar Ave
3+00			2 01	144 79	℄
4+00			1 30	145 50	℄
TP	5 65	150 70	1.75	145 05	
5+00			5 06	145 64	℄
6+00			4 71	145 99	℄
7+00			4 31	146 39	℄
8+00			3 69	147 01	℄
8+25 19			3 52	147 18	℄ INT Terradell
9+00			3 34	147 36	℄
10+00			3 16	147 54	℄
T.P.	5 87	152 77	3 80	146 90	
11+00			5 00	147 77	℄
12+00			4 71	148 06	℄
13+00			4 79	147 98	℄ INT Maxine St
14+00			4 89	147 88	℄
+95 26			5 11	147 66	℄ INT. Maxine St
15+00			5 14	147 63	℄
16+00			5 50	147 27	℄
+10 39			5 43	147 34	℄ ∡ pt.
17+00			5 52	147 25	℄

Profile Notes Red ____ Plotted ____ Job No. 1605 Division No. ____ F.B. 1716 Pg. 24

No. ____ Date ____ Date ____ Survey of Arrington Ave S.S.

X-Sec. Notes Chkd. ____ Checked ____ Survey by J.S. Coates Notes J.S.C. Date 3-27-

No. ____ Date ____ Date ____ Map No. ____ Made by Johnson Date ____

76L298 307 10-51

PLEASE RETURN TO

LOS ANGELES COUNTY SURVEYOR
726 LOS ANGELES COUNTY
ENGINEERING BLDG.

NOTE: ANY ADDITIONS OR CHANGES ON THIS SHEET MUST BE MADE OR CIRCLED IN RED INK, WITH DATE AND NAME OF PERSON MAKING CHANGE.

Do not extend notes this side of this line.

STATION	B. S.	H. I.	F. S.	ELEV.	Manyanar Ave
T.P.	5 27	152 77 / 152 31	5 73	147 04	
18+00			4 77	147 54	℄ Manyanar Ave
19+00			4 54	147 77	℄
20+00			4 51	147 80	℄
21+00			4 6	147 7	℄
B.M. AT 44			1 48	15[illegible] 83	B.M. AT 44 Elev 150.824 per E.B. 1716 / Manyanar Ave. & Shade Lane S.W. Cor. 25±W & 15±S ℄ INT, Bt. Spk in N.E. Cor 3'x3' Weir box

Profile
No.
X-Sec.
No.
Plotted
Date
Checked
Date
Notes Red.
Date
Notes Chkd.
Date
Division No.
Job No. 1605
Survey of Arrington Ave. S.S.
Survey by J.S. Coates
Notes J.S.C.
Indexed C. Johnson
Date
PG 242
1716

Notes Ck'd by
Map No.
Office Work
Checked
Date

Survey of Arrington Ave. S.S. F.B. 176 Pg. 243
W.O. 1605 Tape No. St'd °F
Surveyed by J.S. Coates
Notes J.S.C. Date 3-26-53
Indexed C. Johnson

MAY 6 '53

TOPOGRAPHY
ON
LEXINGTON & GALLITIN RD

From: Telegraph Rd 1400
To: Rosemead Blvd 8429.02

ARRINGTON AVE. S.S. DIST
C.I. 1605

Coates
Eckstrom
LeCault
Tafoya

Note: Any Additions or Changes on This Sheet Must be Made or Circled in Red Ink With Date and Name of Person Making Change.

Do not extend notes this side of this line.

RETURN TO
LOS ANGELES COUNTY SURVEYOR
726 LOS ANGELES COUNTY
ENGINEERING BLDG.

76F3096 247 2-51

F. B. 1716 PG. 1244

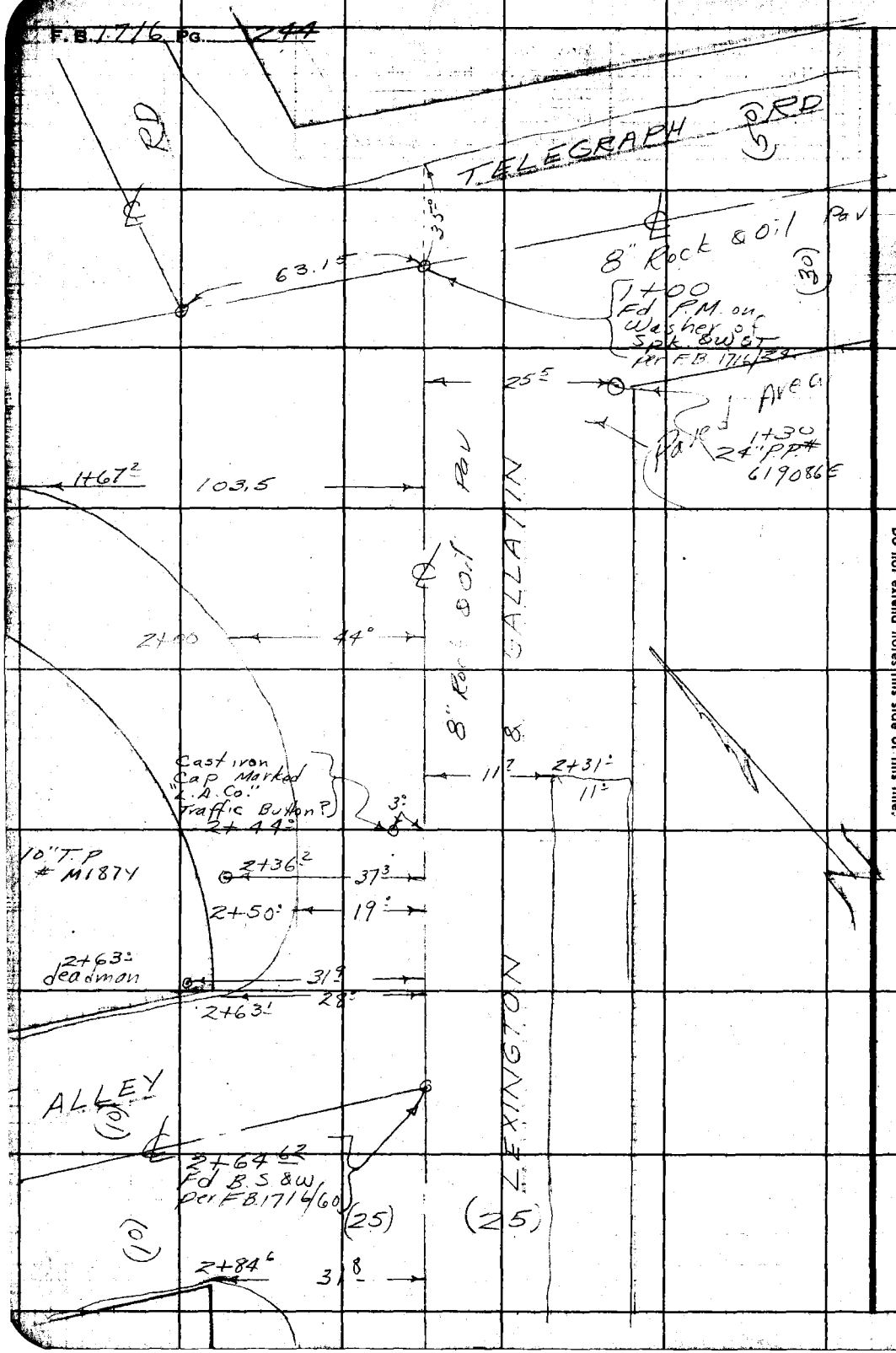

RETURN TO
LOS ANGELES COUNTY SURVEYOR
ENGINEERING BLDG.
Do not extend notes this side of this line.

Note: Any Additions or Changes on This Sheet Must be Made or Circled in Red Ink With Date and Name of Person Making Change.

F. B. 1716 Pg. 245

Map No.
Office Work
Checked
Date

Survey Herrington Ave S.S.
W. O. 605 Tape No. 1 St'd. °F
Surveyed by J. S. COATES
Notes S.O.C. Date 3-30-53
Indexed A. C. Johnson

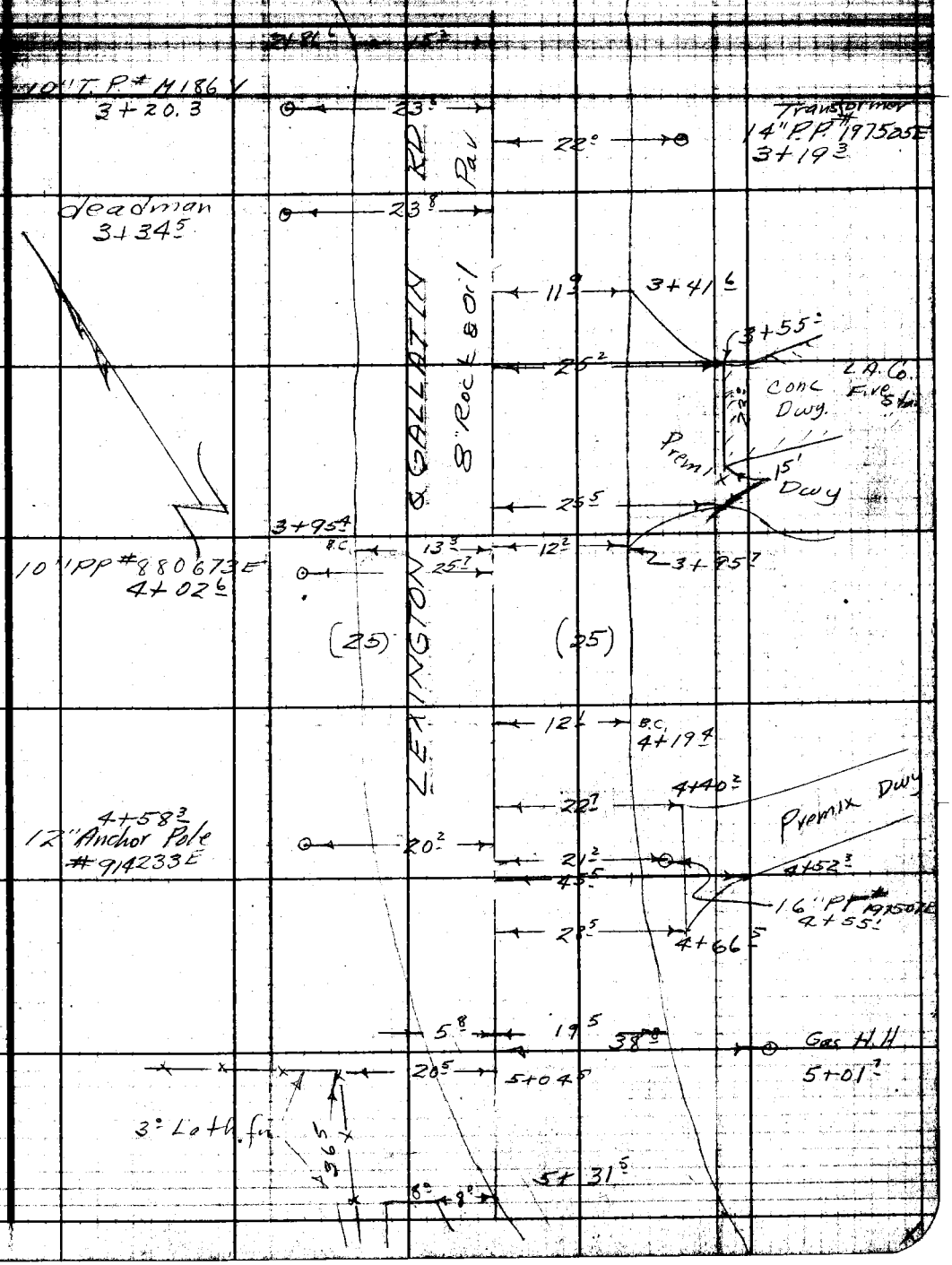

Note: Any Additions or Changes on Sheet Must Be Made or Circled in Ink With Date and Name of Person Making Change.

Do not extend notes this side of this line.

RETURN TO
LOS ANGELES COUNTY SURVEYOR
726 LOS ANGELES COUNTY
ENGINEERING BLDG.

76F3095 247 2-51

RETURN TO
LOS ANGELES COUNTY SURVEYOR
725 LOS ANGELES COUNTY
ENGINEERING BLDG.

Note: Any Additions or Changes on This Sheet Must be Made or Circled in Red Ink With Date and Name of Person Making Change.

Do not extend notes this side of this line.

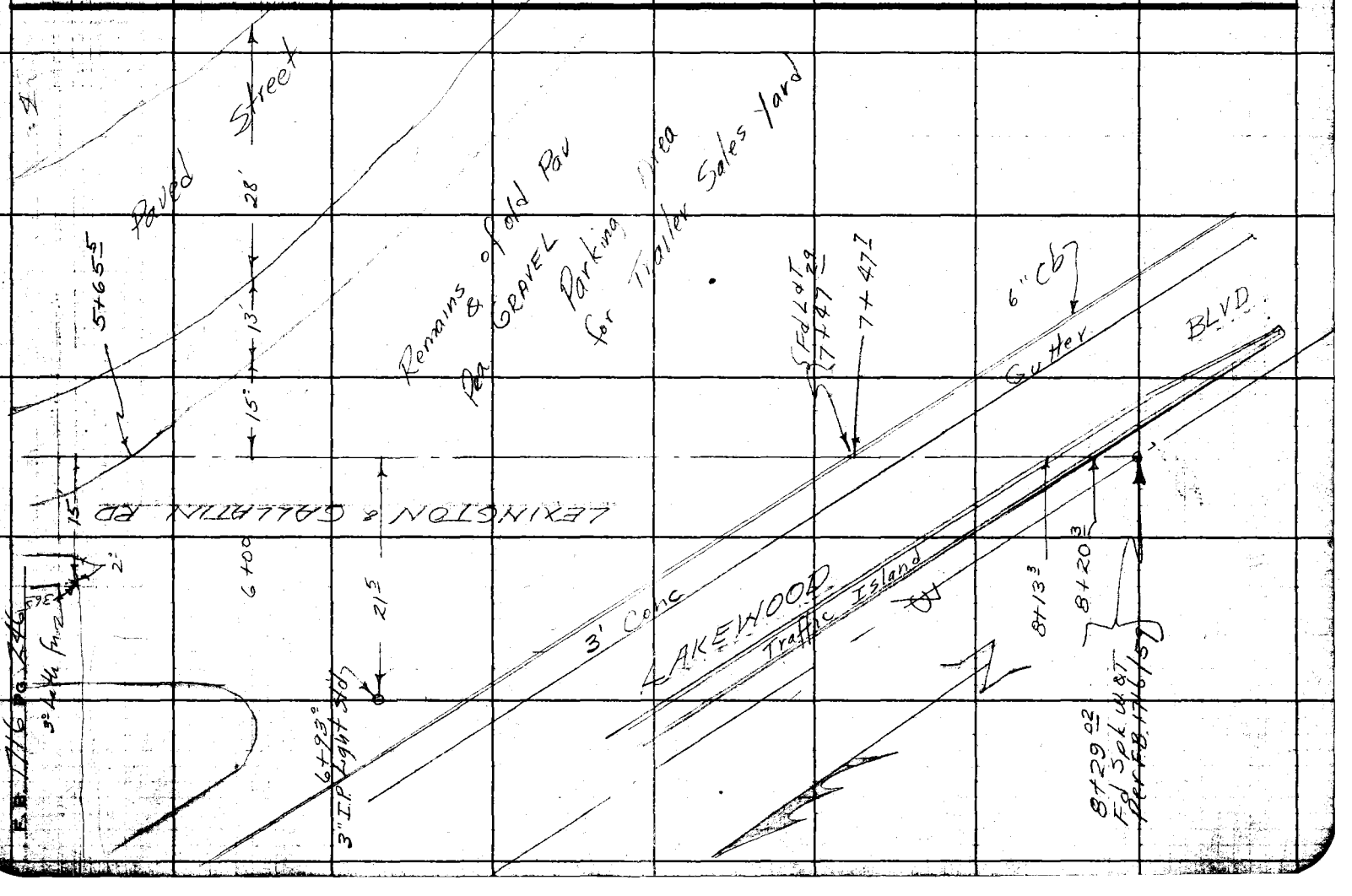

Profile No. ____ Notes Red. ____ Plotted ____ Job No. 1605 Division No. ____ F.B. 1716 Pg. 24?

T. Sec. No. ____ Date ____ Date ____ Survey of Arrington Ave SS

Notes Chkd. LCM Checked ____ Survey by J.S. Coates Notes J.S.C. Date 3-30-53

Date 4/8/53 Date ____ Map No. ____ Indexed C. Johnson Date MAY 8 '53

CROSS SECTION
ON
LEXINGTON & GALLATIN RD

From: Telegraph Rd 1+00

To: Rosemead BLvd 87+29.02

ARRINGTON AVE S.S. DIST.
C.I. 1605

COATES
OHSNER
LEGAULT
TAFOYA

STATION	B.S.	H.I.	F.S.	ELEV.

NOTE: ANY ADDITIONS OR CHANGES ON THIS SHEET MUST BE MADE IN RED INK, CIRCLED IN RED INK, WITH DATE AND NAME OF PERSON MAKING CHANGE.

Do not extend notes this side of this line.

PLEASE RETURN TO
LOS ANGELES COUNTY SURVEYOR
726 LOS ANGELES COUNTY
ENGINEERING BLDG.

76L298 307 10-51

76L298 307 10-

PLEASE RETURN TO
LOS ANGELES COUNTY SURVEYOR
726 LOS ANGELES COUNTY
ENGINEERING BLDG.

NOTE: ANY ADDITIONS OR CHANGES ON THIS SHEET MUST BE MADE OR CIRCLED IN RED INK, WITH DATE AND NAME OF PERSON MAKING CHANGE.

Do not extend notes this side of this line.

STATION	B. S.	H. I.	F. S.	ELEV.		
B.M. AT 15	396	143 65		138 9 69	B.M. AT 15 Elev. 138.9 689 per F.B. 1716/8 Anaheim Telegraph Rd & Lexington & Gallatin Rd (N) on approx. ℄ Telegraph Rd 50' ± W of ℄ INT. Bt. Spk. in E. end Traffic Island	
1+00			4 67	138 98		℄ INT Telegraph Rd
"			4 64	139 01		25' R on ℄ " "
"			4 59	139 06		63' R Lexington & Gallatin Rd (N) & Telegraph
"			5 91	137 74	155' R on	℄ Telegraph Rd & 38' S. edge pav.
"			4 9	138 8	"	" " " & 50' S P/L
"			4 69	138 96	25' L on ℄ Telegraph Rd.	
"			4 94	138 71	175' L " "	"
"			5 54	138 11	" " "	& 26' S flow Line
"			4 9	138 8	" " "	& 34 S, Top brk
1+25			5 34	138 31	25' L P/L INT.	(flow Line)
1+50			4 99	138 66		℄
"			4 95	138 70		25' R
"			5 19	138 46	16' L flow Line	
"			4 79	138 86	25' L P/L	
1+67²			5 80	137 85		103.5 R pav. return
2+00			4 99	138 66		℄
"			5 18	138 47		25' R

Profile
Plotted ____ No. ____ X-Sec.
Date ____ Checked ____ No. ____
Notes Red. ____ Date ____ Notes Chkd. ____ Date ____
Division No. ____ Job No. 1605 Survey of ____ Notes ____ Date ____
Survey by ____ Indexed C. Johnson
1716 PG. 248

76L298 307 10-51

PLEASE RETURN TO

LOS ANGELES COUNTY SURVEYOR

726 LOS ANGELES COUNTY
ENGINEERING BLDG.

NOTE: ANY ADDITIONS OR CHANGES ON THIS SHEET MUST BE MADE OR CIRCLED IN RED INK, WITH DATE AND NAME OF PERSON MAKING CHANGE.

Do not extend notes this side of this line.

STATION	B. S.	H. I.	F. S.	ELEV.	Lexington & Gallatin Rd	
		14~~2~~ 3 65				
2+00			5 12	13783		44' R edge pav
"			5 0	138 7		57' R Top brk
"			5 26	13839	13' L flow line	
"			4 76	13889	25' L D/L	
2+50			4 84	138 81		℄
"			5 86	13779		19' R pav return
2+63'			5 80	13785		28' R pav. return
2+64 62			4 91	13874		℄ INT Alley
"			5 59	13806		16' R out Alley
"			5 85	13780		22' R
"			5 19	13846		37' R
"			5 00	13865		100' R
"			4 99	13866		125' R
"			5 03	13862		"
"			5 15	13850		"
2+84 6			5 31	138 34		31 8 R pav return
2+86 6			5 00	138 65		℄
"			5 71	13794		15 2 R pav return
3+00			4 98	138 67		℄
"			5 42	13823		12' R
"			6 0	137 7		21

Profile Notes Red ____ Plotted ____ Job No. 1605 Division No. ____ F.B. 1716 Pg. 2

No. ____ Date ____ Date ____ Survey of Arrington Ave. SS

X-Sec. Notes Chkd. ____ Checked ____ Survey by J.S. Carter Notes J.S.C. Date ____

No. ____ Date ____ Date ____ Map No. ____ Indexed Johnson Date ____

76L298 307 10-51

PLEASE RETURN TO

LOS ANGELES COUNTY SURVEYOR
726 LOS ANGELES COUNTY
ENGINEERING BLDG.

NOTE: ANY ADDITIONS OR CHANGES ON THIS SHEET MUST BE MADE OR CIRCLED IN RED INK, WITH DATE AND NAME OF PERSON MAKING CHANGE.

Do not extend notes this side of this line.

STATION	B. S.	H. I.	F. S.	ELEV.	Lexington & Gallatin Rd	
3+00		143 65	53	138 4		25'R P/L
"			514	138 51	12'L edge pav	
"			55	138 2	16'L flow Line	
"			48	138 9	25'L P/L	
T.P.	453	143 28	490	13[illegible] 15	—	
4+00			448	138 80		℄
"			452	138 76		13'R edge pav
"			49	138 4		19'R brk
"			55	137 8		22'R ditch
"			47	138 6		30'R Top ditch
"			482	138 46	12'L edge pav	
"			48	138 5	25'L P/L	
5+00			313	14[illegible] 15		℄
"			278	14[illegible] 50		6'R edge
"			30	14[illegible] 3		11'R Top
"			55	137 8		20'R bot
"			50	138 3		25'R P/L
"			50	138 3		70'R back lot Line
"			463	138 65	19'L edge pav	
"			50	138 3	25'L P/L	
"			60	137 3	175'L back lot Line	

Profile
Plotted ____ No. ____
Date ____ X-Sec. ____
Checked ____ No. ____
Date ____

Notes Red ____ Date ____
Notes Chkd ____ Date ____

Job No. 1605 Division No. ____
Arrington Ave. S.S.
J.S. Coates Notes J.S.C.
C. Johnson Date ____

76L298 307 10-51

PLEASE RETURN TO

LOS ANGELES COUNTY SURVEYOR

726 LOS ANGELES COUNTY
ENGINEERING BLDG.

NOTE: ANY ADDITIONS OR CHANGES ON THIS SHEET MUST BE MADE OR CIRCLED IN RED INK, WITH DATE AND NAME OF PERSON MAKING CHANGE.

Do not extend notes this side of this line.

STATION	B. S.	H. I.	F. S.	ELEV.	Lexington & Gallatin Rd	
5+31.5		14 ~~2~~ 3 28	2 94	140 34		℄ w edge pav
5+58.5			3 5	139 8		℄ Top brk
5+65.5			4 9	138 4		℄ bot brk edge
6+00			4 98	138 30		℄
"			5 8	137 5		18' R flow line
"			5 2	138 1		25' R P/L
"			4 9	138 4		70' R
			4 72	138 56	15' L bot brk	
"			3 55	139 73	28' L w edge pav	
"			4 25	139 03	56' L E edge pav	
"			5 0	138 3	65' L	
7+00			5 03	138 25		℄
7+47.7			5 26	138 02		℄ Top curb
"			5 92	137 36		℄ Gutter
7+80			4 85	138 43		℄
8+13.3			4 64	138 64		℄
"			4 13	139 15		℄
8+20.3			4 03	139 25		℄
"			4 53	138 75		℄
8+29.02			4 51	138 77		℄ INT. Rosemead [illegible]

Profile No. ____ Notes Red ____ Plotted ____ Job No. 1605 Division No. [illegible]
Date ____ Date ____ Survey of Arrington Ave. 53
X-sec. ____ Notes Chkd ____ Checked ____ Survey by [illegible]
No. ____ Date ____ Date ____ Map No. ____ Date ____

Profile

Notes

STATION	B.S.	H.I.	F.S.	ELEV.	
		14 3 28			
B.M. AT 58			4 38	13 8 90	B.M. AT 58 Elev 138.914 per FB 1716/16 Lexington & Gallatin Rd (E side) 90'± S. & 30' E of ℄ INT. 1st Alley S. Telegraph Rd. Bt. Spk. in Conc. Dwy to Fire Sta. 25
	4 30	14 3 21			
			6 68	13 6 53	Top of 4' [illegible] from Sewer Pipe

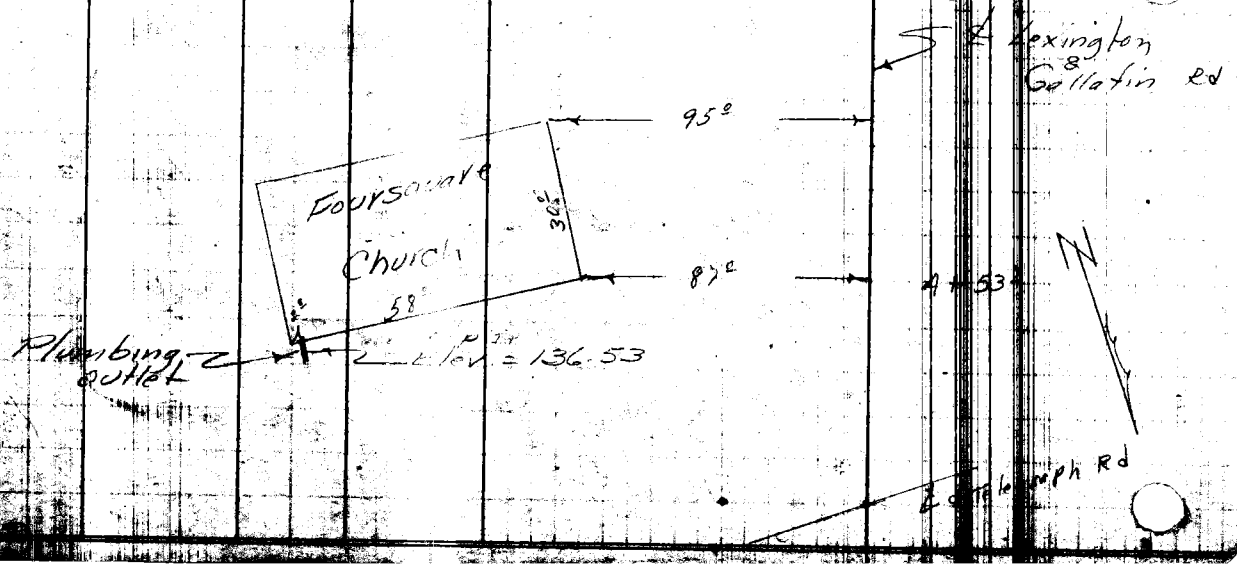

Plotted Date Checked Date

Notes Red Date Notes Chkd Date