1718

F.B. 1718

DATE	J.N.	DESCRIPTION		NOTES	PAGES
		Cont From F.B. 1709			
11-50	1390	MENDOCINO ST.	Raymond Ave. to Santa Rosa Ave.	Topog	5-12
				X-sect	13-28
"	"	MARIPOSA ST.	Fair Oaks Ave. to Santa Rosa Ave.	Topog	29-40
				X-sect	41-62
"	"	SCRIPPS LANE	Mariposa St. to Foothill Blvd.	Topog	63-66
				X-sect	67-72
"	"	FOOTHILL BLVD.(S.Rdwy)	Fairoaks Ave. to West Line Lot 58 Tr13471	Topog	73-76
			" 7	X-sect	77-82
"	"	MANOR ST.	Fair Oaks Ave. to Mc Nally St.	Topog	83-86
				X-sect	87-92
"	"	Mc NALLY AVE.	Manor St. to Terrace St.	Topog	93-94
				X-sect	95-98
"	"	TERRACE ST.	Fair Oaks Ave. to Mc Nally Ave.	Topog	99-102
				X-sect	103-108
12-50	"	HARRIET ST.	" "	Topog	109-112
				X-sect	113-118
"	"	"	Raymond Ave. to Highview Ave.	Topog	119-122
				X-sect	123-128
"	"	EAST LA VENEZIA	Fair Oaks Ave. to North La Venezia	Topog	129-132
				X-sect	133-138
"	"	NORTH LA VENEZIA	80'± S. of East La Venezia to Calaveras	Topog	139-140
				X-sect	141-144
10-51	"	CALAVERAS ST.	Fair Oaks Ave. to Raymond Ave. Profile 24' N. ℄		145-150

******* OVER)*** *****

Not incorporated in P.W. file
Microfilmed March 28

Notes Ck'd by
Map No.
Office Work
Checked
Date

Survey of
W.O. Tape No. St'd. °F
Surveyed by
Notes Date
Indexed

F. B. PG.

INDEX TO F.B. 1718

DATE	J.N.	DESCRIPTION	NOTES	PAGES
10-51	1390	S'erly Line Lots 4to17 inc. Tr. 4523	Topog	151-156
			X-sect	157-160
"	"	ABANDONED R/W Between Calaveras St.& Mendocino St. Marengo Ave. to Raymond Ave.	Topog	161-168
			X-sect	169-176
"	"	CALAVERSA ST.(N.Side)(Curb Line to PL. Fair Oaks Ave. to Raymond Ave.	Topog	177-184
"	"	1st Lot Line S.of Mariposa St. Marengo Ave. to E'erly Line Tr.2147	Topog	185-186
			X-sect	187-188
"	"	PRIVATE PAVED RD. West of Marengo Ave. & North of Mariposa St.	Topog	189-190
"	"	1st Lot Line (out) S.of Foot Hill Blvd. East & West of Private Paved Rd.	Topog	191-194
		Private Paved Rd.& Lot Line East & West	X-sect	195-200
11-51	"	S'erly Lines Lots 70,71,72,73 Tr.6161 Highview Ave. to East	Topog	201-202
			X-sect	203-206
"	"	ABANDONED R/W IN BLK 22 M.R.16-45,46 Marengo Ave. to East	Topog	207-216
			X-sect	217-222
"	"	" " 15 " Santa Anita Ave. to East	Topog	223-226
			X-sect	231-236
"	"	R/W Between Lots 5&6 Blk 15 M.R. 16-45-46 Abandonded R/W to North	Topog	227-230
"	"	EASEMENT IN Blk 23 M.R.16-45-46 Marengo Ave. to East	Topog	237-242
			X-sect	243-246
"	"	EASEMENT IN McNALLY TR. Marengo Ave. to East	Topog	247-252
			X-sect	253-258

F. B. _____ PG. _____

RETURN TO
LOS ANGELES COUNTY SURVEYOR
725 LOS ANGELES COUNTY
ENGINEERING BLDG.

Note: Any Additions or Changes on This Sheet Must be Made and Name of Person Making Change. With Date and Name of Person in Red Ink Circled

Do not extend notes this side of this line.

Notes Ck'd by	Survey of Marengo Ave	F. B. 1718 Pg. 5
Map No.	W. O. 1390 Tape No. Std. °F	
Office Work	Surveyed by J. J. Lanigan	
Checked	Notes J. J. L. Date 11-3-50	
Date	Indexed E. C. Johnson	

FEB 20 '51

LOCATION
of
IMPROVEMENTS
on
MENDOCINO ST
from
RAYMOND AVE.
to
SANTA ROSA AVE.
C.I. 1390

J. J. Lanigan
C. H. Lewis
H. H. Raphael
E. W. Evans

Note: Any Additions or Changes on This Sheet Must be Made or Circled in Red Ink With Date and Name of Person Making Change.

Do not extend notes this side of this line.

RETURN TO
LOS ANGELES COUNTY SURVEYOR
726 LOS ANGELES COUNTY
ENGINEERING BLDG.

76F3098 247 10M 1-49

F. B. 1718 Pg. 6



RETURN TO
LOS ANGELES COUNTY SURVEYOR
726 LOS ANGELES COUNTY
ENGINEERING BLDG.

Do not extend notes this side of this line.

Note: Any Additions or Changes on This Sheet Must be Made or Circled in Red Ink With Date and Name of Person Making Change.

Notes Ck'd by	Survey of Marengo Ave
Map No.	W.O. L390 Tape No. Std. °F
Office Work	Surveyed by J.J. Lonigan
Checked	Notes J.J.L. Date 11-14-38
Date	Indexed A. C. Johnson

F. B. 1975 Pg. 7

Note: Any Additions or Changes on This Sheet Must be Made or Circled in Red Ink With Date and Name of Person Making Change.

Do not extend notes this side of this line.

RETURN TO LOS ANGELES COUNTY SURVEYOR 725 LOS ANGELES COUNTY ENGINEERING BLDG.

76F2088 247 10M 1-49

cont. bot. pg 8

end of curb & gutter 6+85.2

21.2

83.4

43.0

9.0

edge pav

ST.

end of curb & gutter 6+21.3

19.9

22.4

91.6

6+04.7

83.6

22.4

12" p.p. 5+95.8

5+53.5

91.5

17.5 below flr

bsmt no plumbing

11.8

11.0

10.0

9.3

25.4

5+09.3

80.0

32.0

8.2

80.0

91.5

46.7

swimming pool

MENDOCINO

2.5' conc gutter CL

2.5' conc gutter

4+76.8 1.2" p.p.

22.8

106.0

106.5

38.3

31.5

9+18.8

19.8

4+09.4

R=10

30.6

14.0

19.0

4+22.0

Sta 3+95.12 spk & w pck F.B. 1709-42

(24) CL (29) VISSCHER PL

Pole-Entry E to Wells Bldg 2" to E 1/2" to curb pt. Mas. 1" to well ... (in end of curb)

Hose 23.5

7 6.6

Tubs & toilet in basement

Check to locate outlet garage drain

2.5' conc. gutter

27.9

3+81.1

R=10

19.9

3+71.4

106.0

29.9

3+56.0

22.7

12" p.p. 3+22.7

(3.4)

(3.4)

CL

cont. top pg 6

F. B. 1718 Pg. 8

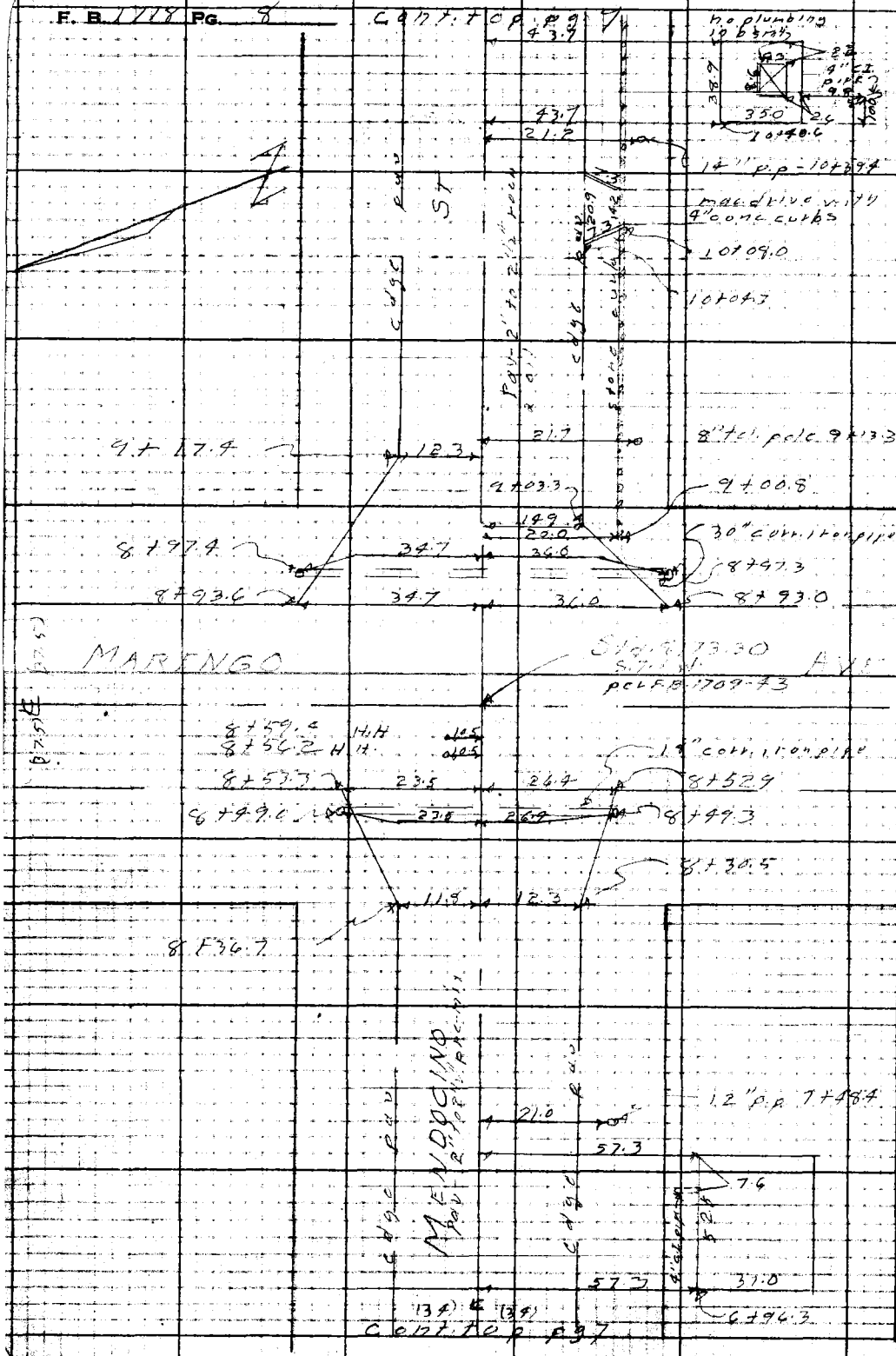

7.3
(2.1)
(1.4)

RETURN TO
LOS ANGELES COUNTY SURVEYOR
726 LOS ANGELES COUNTY
ENGINEERING BLDG.

Do not extend notes this side of this line.

Note: Any Additions or Changes on This Sheet Must be Made or Checked in Red Ink With Date and Name of Person Making Change.

Notes Ck'd by	Survey of Marengo Ave
Map No.	W. O. 1709 Tape No. St'd. °F
Office Work	Surveyed by J. J. Lanigan
Checked	Notes J. J. L. Date 11-14-30
Date	Indexed E. C. Johnson

F. B. 1718 Pg. 9

Note: Any Additions or Changes on This Sheet Must be Made or Circled in Red Ink With Date and Name of Person Making Change.

Do not extend notes this side of this line.

RETURN TO LOS ANGELES COUNTY SURVEYOR 726 LOS ANGELES COUNTY ENGINEERING BLDG.

76F3000 247 10M 1-49

F. B. 1718 Pg. 10



RETURN TO
LOS ANGELES COUNTY SURVEYOR
726 LOS ANGELES COUNTY
ENGINEERING BLDG.

Do not extend notes this side of this line.

Note: Any Additions or Changes of This Sheet Must be Made or Circled in Red Ink With Date and Name of Person Making Change.

Notes Ck'd by	Survey of Marengo Ave	F. B. 1718 PG. 11
Map No.	W. O. 1390 Tape No. Sp'd °F	
Office Work	Surveyed by J. J. Lanigan	
Checked	Notes J. J. L. Date 11-19-50	
Date	Indexed A. C. Johnson	

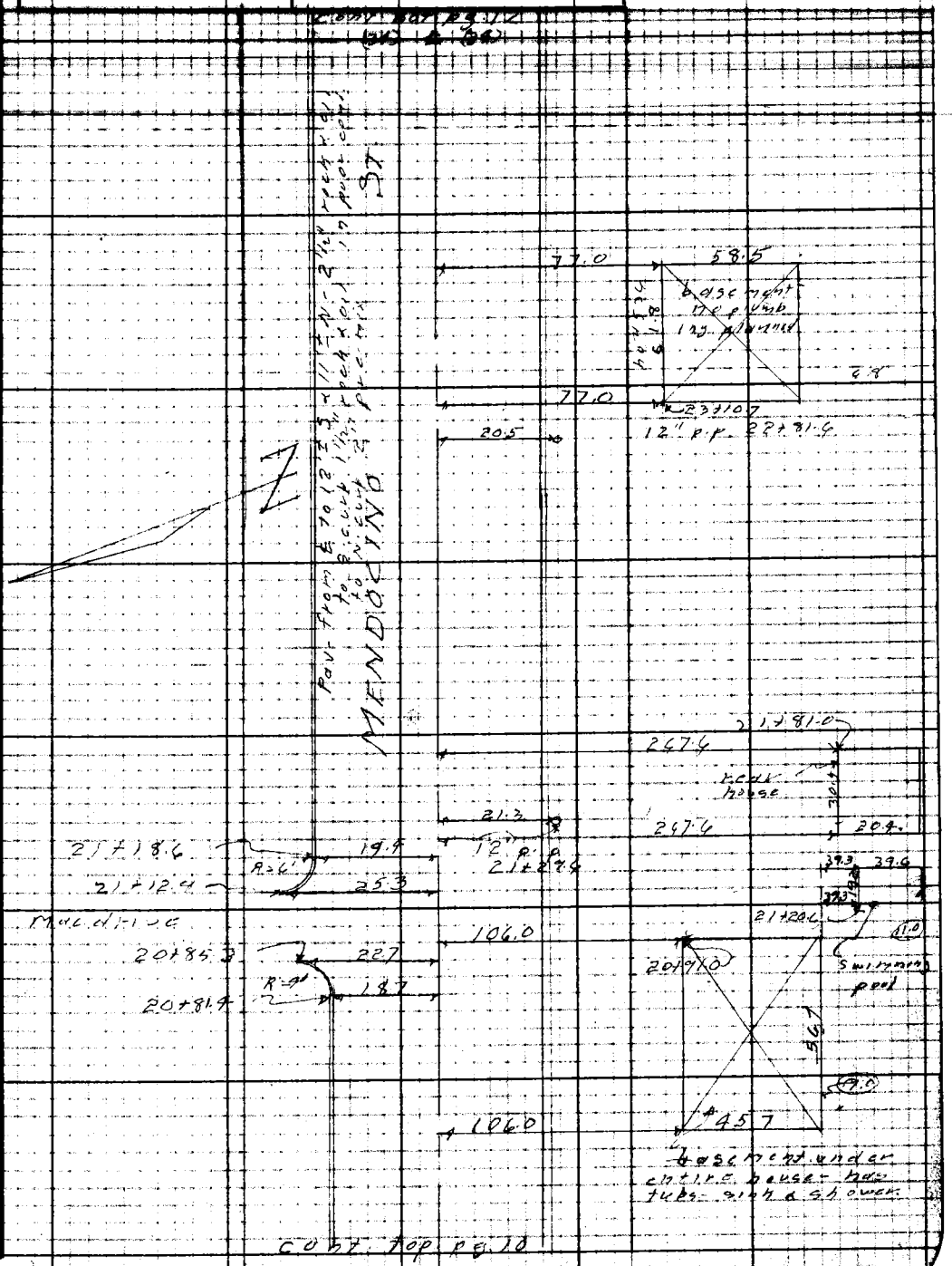

Notes: Any Additions or Changes on This Sheet Must be Made or Circled in Red Ink With Date and Name of Person Making Change.

Do not extend notes this side of this line.

RETURN TO
LOS ANGELES COUNTY SURVEYOR
726 LOS ANGELES COUNTY
ENGINEERING BLDG.

76F309S 247 10M 1-49

F. B. 1774 Pg. 12

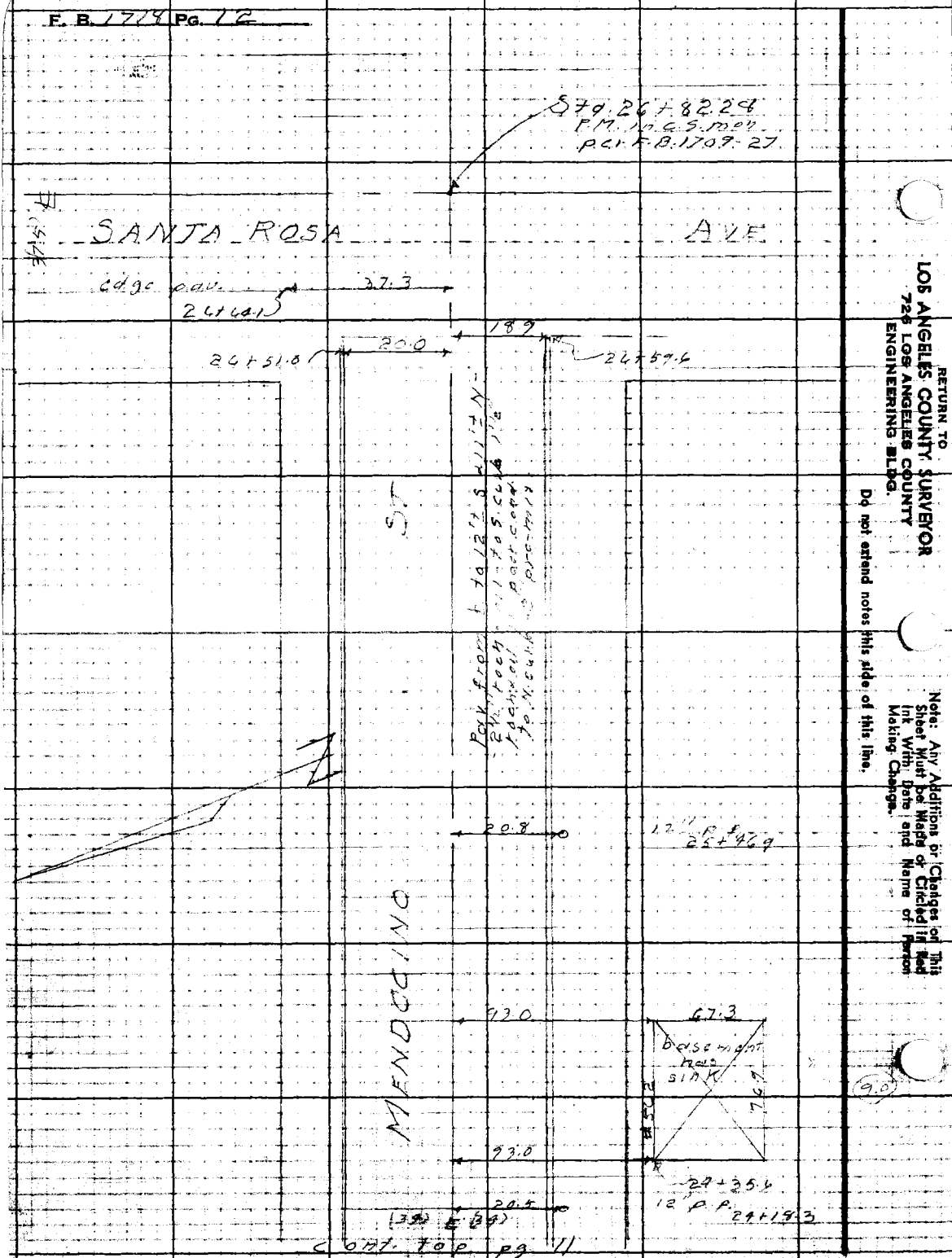

RETURN TO
LOS ANGELES COUNTY SURVEYOR
726 LOS ANGELES COUNTY
ENGINEERING BLDG.

Do not extend notes this side of this line.

Note: Any Additions or Changes on This Sheet Must be Made or Circled in Red Ink With Date and Name of Person Making Changes.

Profile. Notes Red. Plotted. Job No. 1390 Division No. V F.B. 1718 Pg. 13

Date Date

X-Sec. Notes Chkd. LCM Checked Survey by Lanigan Notes Lewis Date

Date Date

PROFILE

and

CROSS-SECTIONS

of

MENDOCINO STREET

from

RAYMOND AVENUE

to

SANTA ROSA AVENUE

C.I. 1390

J.J. Lanigan
C.H. Lewis
H.H. Raphael
E.W. Evans

STATION	B.S.	H.I.	F.S.	ELEV.

NOTE: ANY ADDITIONS OR CHANGES ON THIS SHEET MUST BE MADE OR CIRCLED IN RED INK, WITH DATE AND NAME OF PERSON MAKING CHANGE.

PLEASE RETURN TO
LOS ANGELES COUNTY SURVEYOR
726 LOS ANGELES COUNTY ENGINEERING BLDG.

Do not extend notes this side of this line.

76L298 307 5-49

76L298 307 5-49

PLEASE RETURN TO
LOS ANGELES COUNTY SURVEYOR
726 LOS ANGELES COUNTY ENGINEERING BLDG.

NOTE: ANY ADDITIONS OR CHANGES ON THIS SHEET MUST BE MADE OR CIRCLED IN RED INK, WITH DATE AND NAME OF PERSON MAKING CHANGE.

Do not extend notes this side of this line.

STATION	B. S.	H. I.	F. S.	ELEV.	Mendocino	Street
BMAE476	2 79	1254 62		1251 83	BM AE 476 Elev. 1251.829 FB 1568-111	
					Raymond Ave. & Mendocino St. NE Cor	
					Bt spk in curb 12' N of S. end	
0+00			4 80	1249 82		
			10 20	1244 42	℄ of Raymond Ave 100' S'ly of Mendocino	
			10 90	1243 72	E. gut " " "	" "
			10 12	1244 49	E cb " " "	" "
			0 32	1254 30	℄ " " 75' N'ly	"
			0 96	1253 66	E gut " " "	"
			0 04	1254 58	E cb " " "	" "
			4 00	1250 62	gut N.E. cor. of cbs.	
			3 42	1251 20	cb. " " " "	
0+10.6			8 55	1246 07		38' R gut
"			7 64	1246 98		" cb
			5 7	1249 9	S.E ppty cor.	
			1 0	1253 6	NE ppty cor	
0+51			3 84	1250 78		21' R gut
"			2 98	1251 64		" cb
1+00			0 35	1254 27		℄
"			1 51	1253 11		21' R gut
"			0 70	1253 72		" cb

Profile No. ____ Plotted ____ Date ____ Notes Red. ____ Date ____ Notes Chkd. ____ Date ____ Job No. 1390 Division No. V Survey of Marengo Ave. Survey by Lanigan Notes Lewis Indexed E. C. Johnson Date ____ Pg. 14 Checked ____ Date ____ X-Sec. No. ____

76L298 307 5-49

PLEASE RETURN TO
LOS ANGELES COUNTY SURVEYOR
726 LOS ANGELES COUNTY ENGINEERING BLDG.

NOTE: ANY ADDITIONS OR CHANGES ON THIS SHEET MUST BE MADE OR CIRCLED IN RED INK, WITH DATE AND NAME OF PERSON MAKING CHANGE.

Do not extend notes this side of this line.

STATION	B. S.	H. I.	F. S.	ELEV.	Mendocino	Street
1+00		1254 62	0 46	1254 16	20' L gut	
"			⊕0 24	1254 86	" cb	
T.P.	7 47	1261 73	0 36	1254 26		
1+89.1			5 0	1256 2	81' R Floor to Hse	# 204 E Mendocino
2+51			13 3	1248 4	118' R basement "	" "
1+89.1			8 8	1252 9	124' R. ground elev.	S.W cor Hse
2+10			4 68	1257 05		℄
"			5 81	1255 92		21' R gut
"			5 17	1256 56		" cb
"			4 94	1256 79	20' L gut	
"			4 29	1257 44	" cb.	
3+00			3 30	1258 43		℄
"			4 69	1257 04		21' R gut
"			4 03	1257 70		" cb
"			3 90	1257 83	20' L gut	
"			3 27	1258 46	" cb	
TP BM AE482	5 50	1264 03	3 20	1258 53	T.P. BM 482 Elev. 1258.520	
3+95 12			4 88	1259 15	℄ int. Mendocino + Visscher Pl.	
			5 40	1258 63	gut W end NW cb ret	
			4 78	1259 25	cb " " "	"
			4 92	1259 11	gut N " " "	"

Profile No. ____ Date ____ Notes Red. ____ Plotted ____ Date ____ Job No. 1370 Division No. 4 Survey of Marengo Avenue Survey by Lenigan Notes Lewis Date 11-15-50 Map No. ____ Date ____

X-Sec. No. ____ Date ____ Notes Chkd. ____ Checked ____ Date ____

F.B. 1718 Pg. 15

76L298 307 5-49

PLEASE RETURN TO
LOS ANGELES COUNTY SURVEYOR
726 LOS ANGELES COUNTY ENGINEERING BLDG.

NOTE: ANY ADDITIONS OR CHANGES ON THIS SHEET MUST BE MADE OR CIRCLED IN RED INK, WITH DATE AND NAME OF PERSON MAKING CHANGE.

Do not extend notes this side of this line.

STATION	B. S.	H. I.	F. S.	ELEV.		
		1264 03	4 29	1259 74	cb N-end NW cb ret	
			4 2	1259 8	NW ppty cor	
			2 26	1261 77	℄ Visscher 60' N'ly of Mendocino	
			3 20	1260 83	E gut " " "	"
			2 57	1261 46	E cb " " "	"
			2 93	1261 10	W gut " " "	"
			2 28	1261 75	" " " " "	"
			4 84	1259 19	gut N-end NE cb ret	
			4 25	1259 78	cb " " " " "	
			5 35	1258 68	gut E " " " "	
			4 76	1259 27	cb " " " " "	
			2 6	1261 4	NE ppty cor	
4+00			4 86	1259 17	℄	
"			6 17	1257 86		21' R gut
"			5 52	1258 51		cb
4+24			15 5	1248 5	124' R - ctr basement to H-se # 234 E. Mendocino	
"			10 4	1253 6	136' R ground at SE cor " " "	
4+52			17 5	1246 5	232' R Floor elev. garage apt. " "	
"			22 5	1241 5	270' R ground at SE cor " " " "	
5+00			5 08	1258 95	℄	
			6 21	1257 82		21' R

F.B. 1718 PG. 16
Job No. 1390 Division No. V Notes Red. Plotted No. Profile
Survey of Marengo Avenue Date Date X-Sec.
Survey by Lonigan Notes Lewis Notes Chkd. Checked No.
Indexed E. C. Johnson Date Date

76L298 307 5-49

PLEASE RETURN TO
LOS ANGELES COUNTY SURVEYOR
726 LOS ANGELES COUNTY ENGINEERING BLDG.

NOTE: ANY ADDITIONS OR CHANGES ON THIS SHEET MUST BE MADE OR CIRCLED IN RED INK, WITH DATE AND NAME OF PERSON MAKING CHANGE.

Do not extend notes this side of this line.

STATION	B. S.	H. I.	F. S.	ELEV.	Mendocino	Street
5+00		1264 03	5 53	1258 50		21'R. cb
"			5 72	1258 31	20'L gut	
			5 07	1258 96	" " cb	
T.P.	4 42	1263 38	5 07	1258 96	T.P.	
5+09.3			23 5	1239 9	218'R bot. of swimm pool	
5+36			6 0	1257 4	91.5'R Floor elev. Hse #256 E. Mendocino	
"			14 2	1249 2	106'R basement elev. " "	"
5+53.5			10 8	1252 6	138'R ground at S.E. Cor "	"
6+00			4 83	1258 55	℄	
"			5 78	1257 60		21'R gut
"			5 18	1258 20		" cb
"			5 52	1257 86	20'L gut	
"			4 88	1258 50	" cb	
6+04			7 0	1256 4	84'R Floor elev. Hse #266 E. Mendocino	
"			11 1	1252 3	128'R ground S.W. cor " "	"
6+21.3			5 48	1257 90	20'L gut at cb. end	
"			4 92	1258 46	" cb at end	
6+85.2			6 46	1256 92		21'R gut at cb. end
"			5 82	1257 56		" cb " "
7+00			5 33	1258 05	℄	
"			5 75	1257 63		12'R edge of pvmt

Profile No. ____ Notes Red. ____ Date ____ Plotted ____ Date ____ Job No. 1290 Division No. ____ Survey of Marengo Avenue
X-Sec. No. ____ Notes Chkd. ____ Date ____ Checked ____ Date ____ Survey by Lanigan Notes Lewis Date 11-15-50
Map No. ____ Date ____ Indexed by ____ Date ____

F.B. 1718 PG. 17

76L298 307 5-49

PLEASE RETURN TO
LOS ANGELES COUNTY SURVEYOR
726 LOS ANGELES COUNTY ENGINEERING BLDG.

NOTE: ANY ADDITIONS OR CHANGES ON THIS SHEET MUST BE MADE OR CIRCLED IN RED INK. WITH DATE AND NAME OF PERSON MAKING CHANGE.

Do not extend notes this side of this line.

STATION	B. S.	H. I.	F. S.	ELEV.	Mendocino	Street
7+00		1263 38	6 9	1256 5		20' R. gut
"			6 4	1257 0		23' " brk
"			7 1	1256 3		34' R P.L
"			5 38	1257 00	12' L edge pvmt	
"			5 6	1257 8	20' L gut	
"			3 5	1258 9	34' L P.L.	
7+41			11 4	1257 0	57' R. 4" V.C.P. outlet of Hse # 280 E. Mendo.	
T.P.	2 93	1260 99	5 32	1258 06	T.P.	
8+00			4 42	1256 57		℄
"			4 90	1256 09		12' R edge pvmt.
"			6 2	1257 8		19' R ditch
"			5 4	1256 6		21' R S. bank
"			6 3	1257 7		34' R P.L
"			4 33	1256 66	12' L edge pvmt	
"			4 5	1256 5	18' L ditch	
"			3 5	1257 5	34' L P.L	
8+49			8 8	1252 2	27' R. Floline 18" corr. iron pipe outlet	
"			6 0	1257 0	24' L " " " " " inlet	
			3 2	1257 8	NW ppty cor	
			7 1	1252 9	SW. " "	
8+73 30			5 22	1255 77	℄ int. Mendocino + Marengo	

F.B. 1718 Pg. 18
Job No. 1390 Division No. V Notes Red. Plotted No. Profile
Survey of Marengo Avenue. Date Date X-Sec.
Survey by Lanigan Notes Lewis Notes Chkd. Checked No.
Indexed A. C. Johnson Date Date

76L298 307 5-49

PLEASE RETURN TO
LOS ANGELES COUNTY SURVEYOR
726 LOS ANGELES COUNTY ENGINEERING BLDG.

NOTE: ANY ADDITIONS OR CHANGES ON THIS SHEET MUST BE MADE OR CIRCLED IN RED INK, WITH DATE AND NAME OF PERSON MAKING CHANGE.

Do not extend notes this side of this line.

STATION	B. S.	H. I.	F. S.	ELEV.	Mendocino	Street
		1260 99	11 17	1249 82	℄ Marengo 100' S'l'y of Mendocino	
			0 01	1260 98	" " 85 N'l'y " "	
8+97			6 3	1254 7	35' L Floline 30" corr. iron pipe inlet	
"			11 0	1250 0	36' R " " " " " outlet	
			8 1	1252 9	S.E. ppty cor	
			3 5	1257 5	NE " "	
10+00			6 90	1254 09	℄	
"			7 46	1253 53		11' R edge pvmt
"			9 2	1251 8		20' R gutter
"			8 5	1252 5		20' R. Top of wall
"			9 5	1251 5		34' R. P. L.
"			6 67	1254 32	11' L edge pvmt.	
"			4 8	1256 2	34' L P.L.	
T. P.	3 31	1257.41	6 89	1254 10	T. P.	
10+50			8 5	1248 9	44' R Floor elev. Hse #338	
10+50			12 1	1245 3	89' R 4" C.I. pipe at rear	
10+71			15 8	1241 6	71' R basement Hse #338	
11+10			3 94	1253 47	℄	
"			4 71	1252 70		11' R. edge of pvm
"			6 4	1251 0		21' R. gut
"			5 5	1251 9		22' R wall

Profile No. ____ Notes Red. ____ Date ____ Plotted ____ Date ____ Job No. 1300 Division No. V
X-Sec. No. ____ Notes Chkd. ____ Date ____ Checked ____ Date ____ Survey of Marengo Avenue Survey by Lanigan Notes Lewis Date 11-15-50 Map No. ____ Date ____ Date ____

F.B. 1718 PG. 19

76L298 307 5-49

PLEASE RETURN TO
LOS ANGELES COUNTY SURVEYOR
726 LOS ANGELES COUNTY ENGINEERING BLDG.

NOTE: ANY ADDITIONS OR CHANGES ON THIS SHEET MUST BE MADE OR CIRCLED IN RED INK, WITH DATE AND NAME OF PERSON MAKING CHANGE.

Do not extend notes this side of this line.

STATION	B. S.	H. I.	F. S.	ELEV.	Mendocino	Street
11+00		1257 41	6 6	1250 8		34' R. P.L
"			3 98	1253 43	11' L edge of pvmt.	
"			2 1	1255 3	34 L. P.L	
12+00			4 32	1253 09		℄
"			4 85	1252 56		11 R edge pvmt
"			6 6	1250 8		21' R. gut
"			5 6	1251 8		" wall
"			7 4	1250 0		34' R P.L.
"			4 29	1253 12	11' L edge pvmt.	
"			2 2	1255 2	34' L P.L.	
12+90 T.P.	5 11	1257 42	5 10	12[illegible] 31	11' R bt spk in pvmt	
12+73			8 3	1249 1	outlet	15' R. Flo line 18" culvert
			6 5	1250 9	15' L Flo line 18" culvert. inlet	
13+00			4 58	1252 84		℄
13+06			5 02	1252 40		15' R brk
"			6 40	1251 02		21' R gut
"			5 6	1251 8		" wall
"			7 0	1250 4		34' Pl
"			4 60	1252 82	13' L edge of pvmt	
"			5 0	1252 4	14' L brk	
"			3 3	1254 1	34' L P.L	

F.B. 1718 PG. 20
Job No. 1390 Division No. V Notes Red. Plotted No. Profile
Survey of Marengo Avenue Date Date X-Sec.
Survey by Lanigan Notes Lewis Notes Chkd. Checked No.
Indexed A. C. Johnson Date Date

76L298 307 5-49

PLEASE RETURN TO
LOS ANGELES COUNTY SURVEYOR
726 LOS ANGELES COUNTY ENGINEERING BLDG.

NOTE: ANY ADDITIONS OR CHANGES ON THIS SHEET MUST BE MADE OR CIRCLED IN RED INK, WITH DATE AND NAME OF PERSON MAKING CHANGE.

Do not extend notes this side of this line.

STATION	B. S.	H. I.	F. S.	ELEV.	Mendocino	Street
14+00		1257 42	4 36	1253 06		℄
"			4 96	1252 46		15 R brk
"			6 33	1251 09		21' R gut
"			5 5	1251 9		21' R [illegible]
"			6 8	1250 6		34' R P.L.
"			4 35	1253 07	13' L. edge pvmt	
"			4 6	1252 8	16' L brk	
"			3 0	1254 4	34' L P.L.	
14+43			15 5	1241 9	Elev. of 4" C.I. pipe 105' R. at rear of Hse # 396	
"			14 3	1243 1	" basement floor Hse # 396 98' R	
14+97			12 4	1245 0	" 4" V.C. pipe 97' Rt rear of garage apt	
15+00			3 95	1253 47		℄
"			5 00	1252 42		15' R. brk
"			5 95	1251 47		21' R gut
"			5 4	1252 0		" Top wall
"			6 2	1251 0		34' R P.L.
"			4 11	1253 31	13' L edge pvmt.	
"			4 2	1253 2	13' L brk	
"			2 9	1254 5	34' L P.L.	
T.P.	4 99	1258 47	3 94	1253 48	T.P.	
15+77			17 2	1241 3	136' R. ctr basement to Hse # 416	

Profile No. ____ Date ____ Notes Red. ____ Plotted ____ Job No. [illegible] Division No. 4 F.B. 17 & PG. 21
X-Sec. No. ____ Date ____ Notes Chkd. ____ Checked ____ Survey of Marengo Avenue
Survey by Lanigan Notes Lewis Date 11-17-50
Map No. ____ Date ____ Indexed Johnson Date ____

76L298 307 5-49

PLEASE RETURN TO
LOS ANGELES COUNTY SURVEYOR
726 LOS ANGELES COUNTY ENGINEERING BLDG.

NOTE: ANY ADDITIONS OR CHANGES ON THIS SHEET MUST BE MADE OR CIRCLED IN RED INK, WITH DATE AND NAME OF PERSON MAKING CHANGE.

Do not extend notes this side of this line.

STATION	B. S.	H. I.	F. S.	ELEV.	Mendocino	Street
15+87 5		1258 47	14 9	1243 6	145' Rt. ground at	SW cor hse # 416
15+97			15 8	1242 7	196' " Floor elev. garage opt.	
"			17 7	1240 8	214 " ground at SW cor garage opt.	
16+10			4 46	1254 01		℄
"			5 42	1253 05		15' R. brk
"			6 82	1251 65		21' " gut
"			6 3	1252 2		" " top wall
"			6 8	1251 7		34" P.L.
"			5 15	1253 32	19'L gut at beginning	
"			4 51	1253 96	" cb " "	
"			3 0	1255 47	34'L P.L.	
T. P.	8 27	1263 07	3 67	1254 80	T. P.	
16+90			8 45	1254 62		℄
"			9 34	1253 73		15' R. brk
"			10 68	1252 39		21' R gut
"			10 0	1253 1		" top of wall
"			10 3	1252 8		34' R P.L.
"			8 70	1254 37	19'L gut	
"			8 10	1254 97	" cb	
17+99			6 24	1257 83		℄
			7 26	1255 81		15' R brk

F.B. 1718 Pg. 22
Job No. 1390 Division No. V
Survey of Starengo Avenue
Survey by Lanigan Notes Lewis
Indexed C. Johnson Date
Notes Red. Date
Notes Chkd. Date
Plotted Date
Checked Date
Profile No.
X-Sec. No.

76L298 307 5-49

PLEASE RETURN TO
LOS ANGELES COUNTY SURVEYOR
726 LOS ANGELES COUNTY ENGINEERING BLDG.

NOTE: ANY ADDITIONS OR CHANGES ON THIS SHEET MUST BE MADE OR CIRCLED IN RED INK, WITH DATE AND NAME OF PERSON MAKING CHANGE.

Do not extend notes this side of this line.

STATION	B. S.	H. I.	F. S.	ELEV.	Mendocino	Street
17+99		1263.07	8 4	1254 7		20' R gut
"			7 8	1255 3		21' R. top wall
"			8 8	1254 3		SW. ppty cor.
"			6 48	1256 59	19' L gut.	
"			5 97	1257 10	" " cb. at end	
"			4 2	1258 9	NW. ppty co	
18+15			4 3	1258 8	63 4 L Floline of 21" corr. iron pipe inlet	
18+15			10 4	1252 7	33 9 R " " " " " " outlet	
18+42			13 3	1249 8	5.2 R " " 24" conc. storm drain at M	
18+42.48			5 63	1257 44	℄ int. Mendocino & Santa Anita	
			10 71	1252 36	℄ Santa Anita 80' S'ly	
			12 07	1251 00	E. gut. " "	"
			11 27	1251 80	E. cb " "	"
			0 08	1262 99	℄ " "	N'ly
			1 41	1261 66	E. gut " "	"
			0 75	1262 32	E. cb " "	"
			8 32	1254 75	gut S. end SE cb. ret.	
			7 57	1255 50	cb " " " "	"
			7 20	1255 87	gut E " " "	"
			7 02	1256 05	cb " " " "	"
			4 92	1258 15	gut " " NE "	"

Profile No. ____ Date ____ Notes Red. ____ Plotted ____ Job No. 139 Division No. 4 F.B. 1718 PG. 23
X-Sec. No. ____ Date ____ Notes Chkd. ____ Checked ____ Survey of Marengo Avenue
Survey by Lanigan Notes Lewis Date 11-17-50
Map No. ____ Date ____ Indexed Johnson Date ____

76L298 307 5-49

PLEASE RETURN TO
LOS ANGELES COUNTY SURVEYOR
726 LOS ANGELES COUNTY ENGINEERING BLDG.

NOTE: ANY ADDITIONS OR CHANGES ON THIS SHEET MUST BE MADE OR CIRCLED IN RED INK, WITH DATE AND NAME OF PERSON MAKING CHANGE.

Do not extend notes this side of this line.

STATION	B. S.	H. I.	F. S.	ELEV.	Mendocino	Street
		1263 07	4 78	1258 29	cb at E end N.E. cb ret.	
			5 09	1257 98	gut N " " "	"
			4 43	1258 62	cb " " " "	"
18+76			7 2	1255 9	20'L Floline or conc. culvert. inlet	
18+75			9 9	1255 2	20 R " " " " "	
			7 7	1258 4		SE ppty cor
			3 6	1259 5	NE ppty cor.	
19+00			4 98	1257 09		℄
"			7 12	1255 95		19' R gut
"			6 49	1256 58		" cb
"			5 57	1257 50	19' L gut	
"			4 91	1258 16	" cb	
20+00			4 12	1258 95		℄
"			5 08	1257 99		14' R brk
"			5 94	1257 13		19' R gut
"			5 13	1257 94		" cb
"			4 43	1258 64	19 L gut	
"			3 80	1259 27	" cb.	
T. P.	5 95	1264 92	4 10	1258 97	T. P.	
T. P.			9 35	1255 57	T. P.	
	2 18	1257 75				

F.B. 1718 PG. 24
Survey of Marengo Avenue
Survey by Lanigan Notes Lewis
Indexed A. C. Johnson Date
Job No. 1390 Division No. V Notes Red. Date Plotted Date No.
Notes Chkd. Date Checked Date X-Sec. No.
Profile

76L298 307 5-49

PLEASE RETURN TO
LOS ANGELES COUNTY SURVEYOR
726 LOS ANGELES COUNTY ENGINEERING BLDG.

NOTE: ANY ADDITIONS OR CHANGES ON THIS SHEET MUST BE MADE OR CIRCLED IN RED INK, WITH DATE AND NAME OF PERSON MAKING CHANGE.

Do not extend notes this side of this line.

STATION	B. S.	H. I.	F. S.	ELEV.	Mendocino	Street
20+53		1257 75	10 9	1246 9	129' R. ctr. basement to Hse # 508	
21+30			18 3	1239 5	209' R. drain of swim pool " "	
21+50			14 9	1242 9	267' R Floor elev. to rear house " "	
"			16 6	1241 2	288' R ground at SW C or rear house	
T.P	816	1265 56	0 35	1257 40	T.P.	
21+00			5 94	1259 62		℄
"			6 77	1258 79		14' R brk
"			7 42	1258 14		19' " gut
"			6 72	1258 84		" cb
"			6 10	1259 46	19' L gut	
"			5 33	1260 23	" cb	
22+00			5 26	1260 30		℄
"			5 95	1259 61		14' R brk
"			6 80	1258 76		19' R gut
"			6 01	1259 55		" cb
"			5 57	1259 99	19' L gut	
"			4 62	1260 94	" cb.	
22+90			4 64	1260 92		℄
"			5 55	1260 01		14' R. brk
"			6 50	1259 06		19' " gut
"			5 65	1259 91		" " cb

Profile No. ____ Notes Red. ____ Plotted ____ Job No. 1390 Division No. V F.B. 1718 PG. 25
X-Sec. No. ____ Date ____ Date ____ Survey of Marengo Avenue
Notes Chkd. ____ Checked ____ Survey by Lanigan Notes Lewis Date 11-17-50
Date ____ Date ____ Map No. ____ Indexed E. G. Johnson Date ____

76L298 307 5-49

PLEASE RETURN TO
LOS ANGELES COUNTY SURVEYOR
726 LOS ANGELES COUNTY ENGINEERING BLDG.

NOTE: ANY ADDITIONS OR CHANGES ON THIS SHEET MUST BE MADE OR CIRCLED IN RED INK, WITH DATE AND NAME OF PERSON MAKING CHANGE.

Do not extend notes this side of this line.

F.B. 1718 PG. 26 | Job No. 1390 Division No. 11 | Survey of Mar-Lenigo Avenue | Survey by Lemigan Notes Lewis Date | Indexed A. C. Johnson

Profile No. ____ Plotted ____ Date ____ Notes Red. ____ Date ____ Notes Chkd. ____ Date ____ Checked ____ Date ____ X-Sec. No. ____

STATION	B. S.	H. I.	F. S.	ELEV.	Mendocino	Street
22+90		1265 56	4 82	1260 74	19' L gut	
"			4 12	1260 44	" cb	
23 + 40			14 8	1250 8	106' R basement floor elev.	Hse # 536
23 + 10			12 3	1253 3	135' R ground at SW cor.	" "
24+00			4 67	1260 89		
"			5 73	1259 83		14' R. b-k
"			6 83	1258 73		19' R gut
"			6 24	1259 32		" cb
"			4 67	1260 89	19' L gut	
"			3 96	1260 60	" cb	
T. P	4 74	1265 64	4 66	1260 90	T. P.	
24+35			16 2	1249 2	160' R ground at SW cor.	Hse # 562
24 +73			18 6	1247 6	176' R ctr. basement floor	" "
25+00			4 21	1260 33		
"			5 82	1259 82		14' R b-k
"			7 15	1258 49		19' R gut
"			6 37	1259 27		" cb
"			4 95	1260 69	19' L gut	
"			4 35	1261 29	" cb	
26+00			4 85	1260 79		
"			5 80	1259 84		14' R. b-k

76L298 307 5-49

PLEASE RETURN TO
LOS ANGELES COUNTY SURVEYOR
726 LOS ANGELES COUNTY ENGINEERING BLDG.

NOTE: ANY ADDITIONS OR CHANGES ON THIS SHEET MUST BE MADE OR CIRCLED IN RED INK, WITH DATE AND NAME OF PERSON MAKING CHANGE.

Do not extend notes this side of this line.

STATION	B. S.	H. I.	F. S.	ELEV.	Mendocino	Street
26+00		1265 64	7 13	1258 51		19' R gut
"			6 45	1259 19		" cb
"			5 12	1260 52	19' L gut	
"			4 57	1261 07	" cb	
T. P.	6 09	1266 88	4 85	1260 79	T. P.	
26+51			6 42	1260 46	19' L gut	
			5 92	1260 96	" cb at end	
26+59			7 00	1259 88		15' R brk
"			8 33	1258 55		19 " gut
"			7 64	1259 24		" "
			8 9	1258 0		SW. ppty cor
			3 3	1263 6	NW ppty cor	
26+82.28			5 61	1261 27	℄ int. Mendocino & Santa Rosa	
			12 13	1254 75	℄ Santa Rosa 90' S 1'y	
			0 27	1266 61	75' N 1'y	
27+82			7 87	1259 01	℄	
BMAE149			7 66	1259 22	BMAE 149 Elev 1259.202 FB 1447 P. 15 Santa Rosa Ave + Mendocino St. S.W. co Bt. spk. in curb 6' W of E. end.	

Profile No. ____ Notes Red. ____ Plotted ____ Job No. 1390 Division No. V
X-Sec. No. ____ Date ____ Date ____ Survey of Marengo Avenue
Notes Chkd. ____ Checked ____ Survey by Lanigan Notes Lewis Date 11-17-50
Date ____ Date ____ Map No. ____ Index Johnson Date ____

F.B. 1118 PG. 27

F.B. 1719 PG. 28 | Job No. 1390 | Division No. V. | Notes Red. | Plotted | Profile

Survey of Malenge Ave | Date | Date | No.

Survey by Lanigan | Notes Lewis | Notes Chkd. | Checked | X-Sec.

Indexed | Date | Date | Date | No.

STATION	B. S.	H. I.	F. S.	ELEV.	

76L298 307 5-49

PLEASE RETURN TO

LOS ANGELES COUNTY SURVEYOR

726 LOS ANGELES COUNTY ENGINEERING BLDG.

Do not extend notes this side of this line.

NOTE: ANY ADDITIONS OR CHANGES ON THIS SHEET MUST BE MADE OR CIRCLED IN RED INK. WITH DATE AND NAME OF PERSON MAKING CHANGE.

Notes Ck'd by	Survey of Marengo Ave
Map No.	W. O. 1390 Tape No. Std. °F
Office Work	Surveyed by J. J. Lanigan
Checked	Notes D. J. L. Date 11-20-50
Date	Indexed: A. C. Johnson

F. B. 1718 PG. 29

FEB 20 '51

LOCATION
of
IMPROVEMENTS
on
MARIPOSA ST
from
FAIR OAKS AVE
to
SANTA ROSA AVE
C.I. 1390

J. J. Lanigan
C. H. Lewis
H. H. Raphael
E. W. Evans

Note: Any Additions or Changes on This Sheet Must be Made or Circled in Red Ink With Date and Name of Person Making Change.

Do not extend notes this side of this line.

RETURN TO
LOS ANGELES COUNTY SURVEYOR
726 LOS ANGELES COUNTY
ENGINEERING BLDG.

76F3095 247 10M 1-49

F. B. 1718 PG. 30

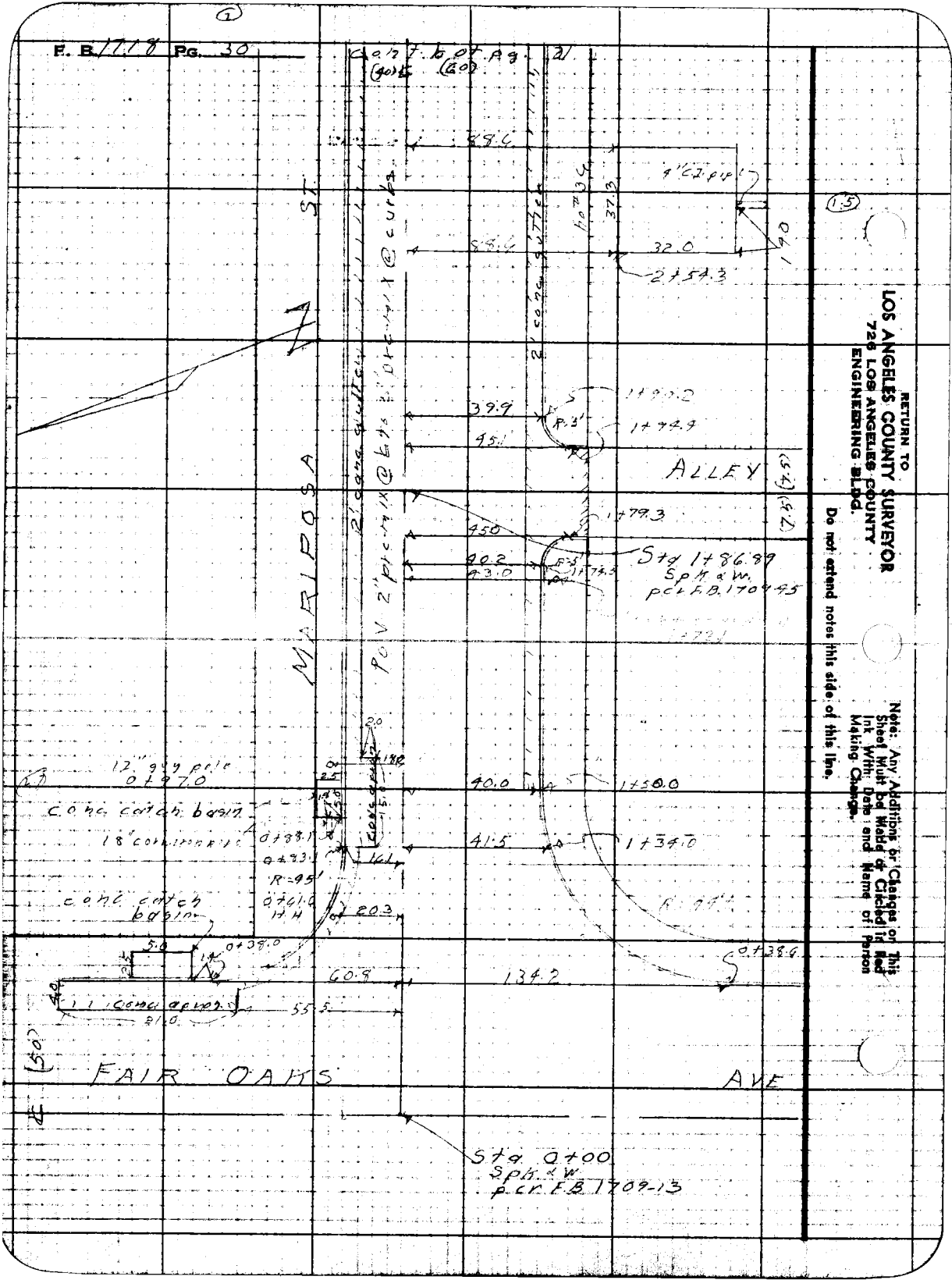

RETURN TO
LOS ANGELES COUNTY SURVEYOR
726 LOS ANGELES COUNTY
ENGINEERING BLDG.

Do not extend notes this side of this line.

Note: Any Additions or Changes on This Sheet Must be Made & Circled in Red Ink With Date and Name of Person Making Change.

Notes Ck'd by	Survey of Marengo Ave
Map No.	W. O. 1390 Tape No. Std. °F
Office Work	Surveyed by J. J. Lanigan
Checked	Notes J. J. L. Date N-20-50
Date	Indexed A. C. Johnson

F. B. 1718 PG. 31

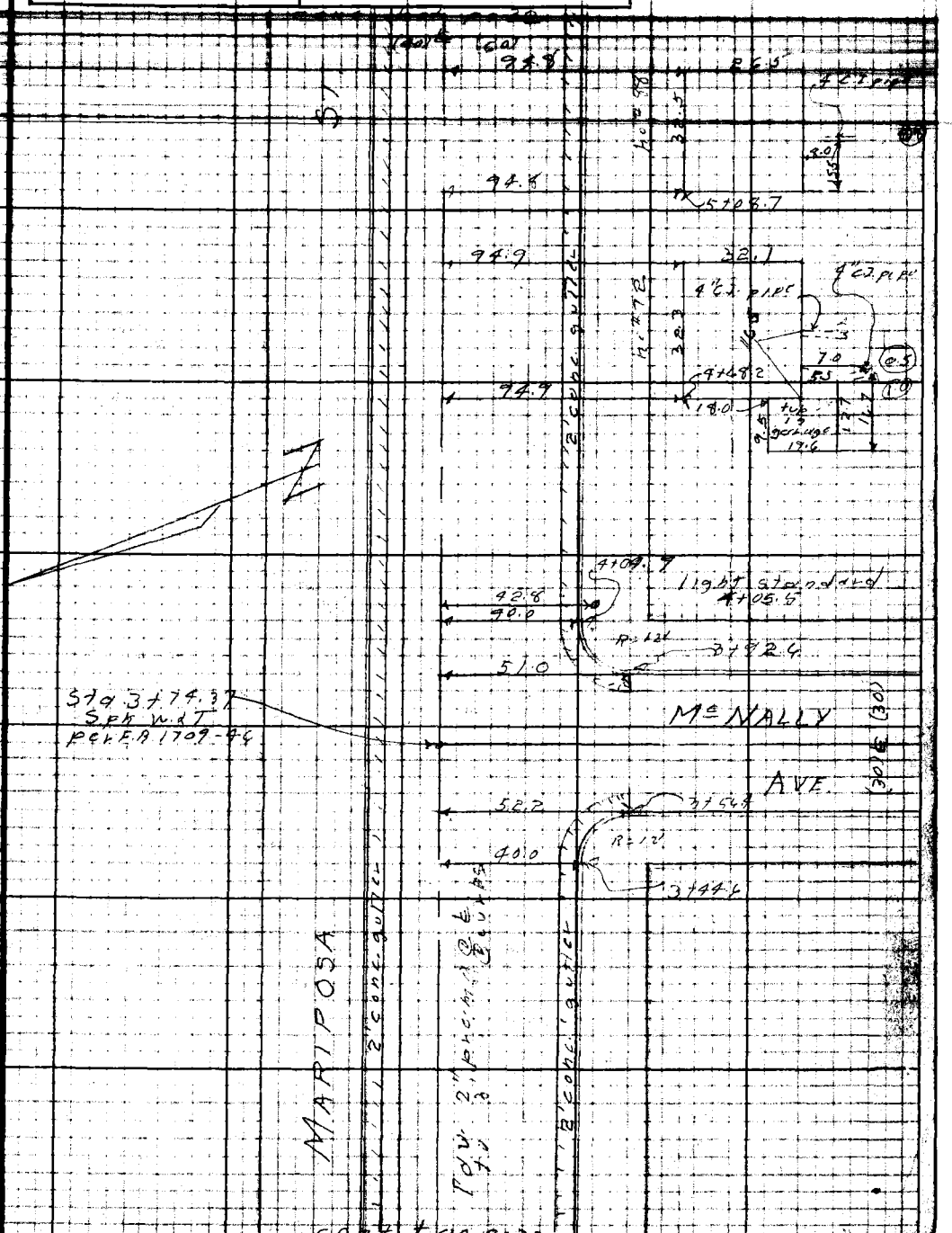

Note: Any Additions or Changes on This Sheet Must be Made or Circled in Red Ink With Date and Name of Person Making Change.

Do not extend notes this side of this line.

RETURN TO
LOS ANGELES COUNTY SURVEYOR
726 LOS ANGELES COUNTY
ENGINEERING BLDG.

76P3098 247 10M 1-49

F. B. 1718 PG. 32

Cont. to pg. 33

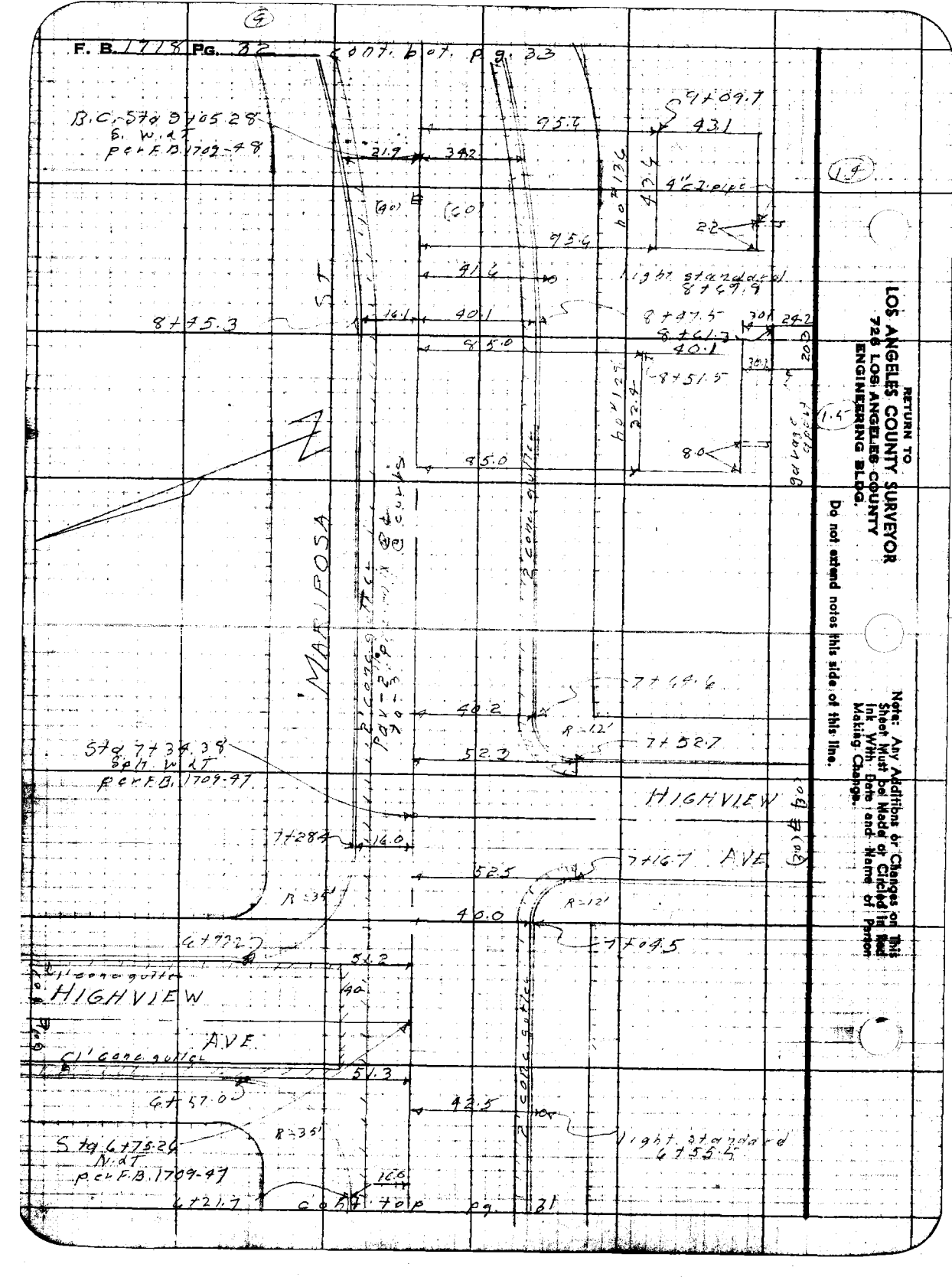

RETURN TO
LOS ANGELES COUNTY SURVEYOR
720 LOS ANGELES COUNTY
ENGINEERING BLDG.

Do not extend notes this side of this line.

Note: Any Additions or Changes on This Sheet Must be Made or Circled in Red Ink With Date and Name of Person Making Change.

Notes Ck'd by	Survey of Marengo Ave
Map No.	W.O. 13904 Tape No. Std. °F
Office Work	Surveyed by J. J. Lanigan
Checked	Notes J.J.L. Date 11-20-50
Date	Indexed A. C. Johnson

F. B. 1718 Pg. 33

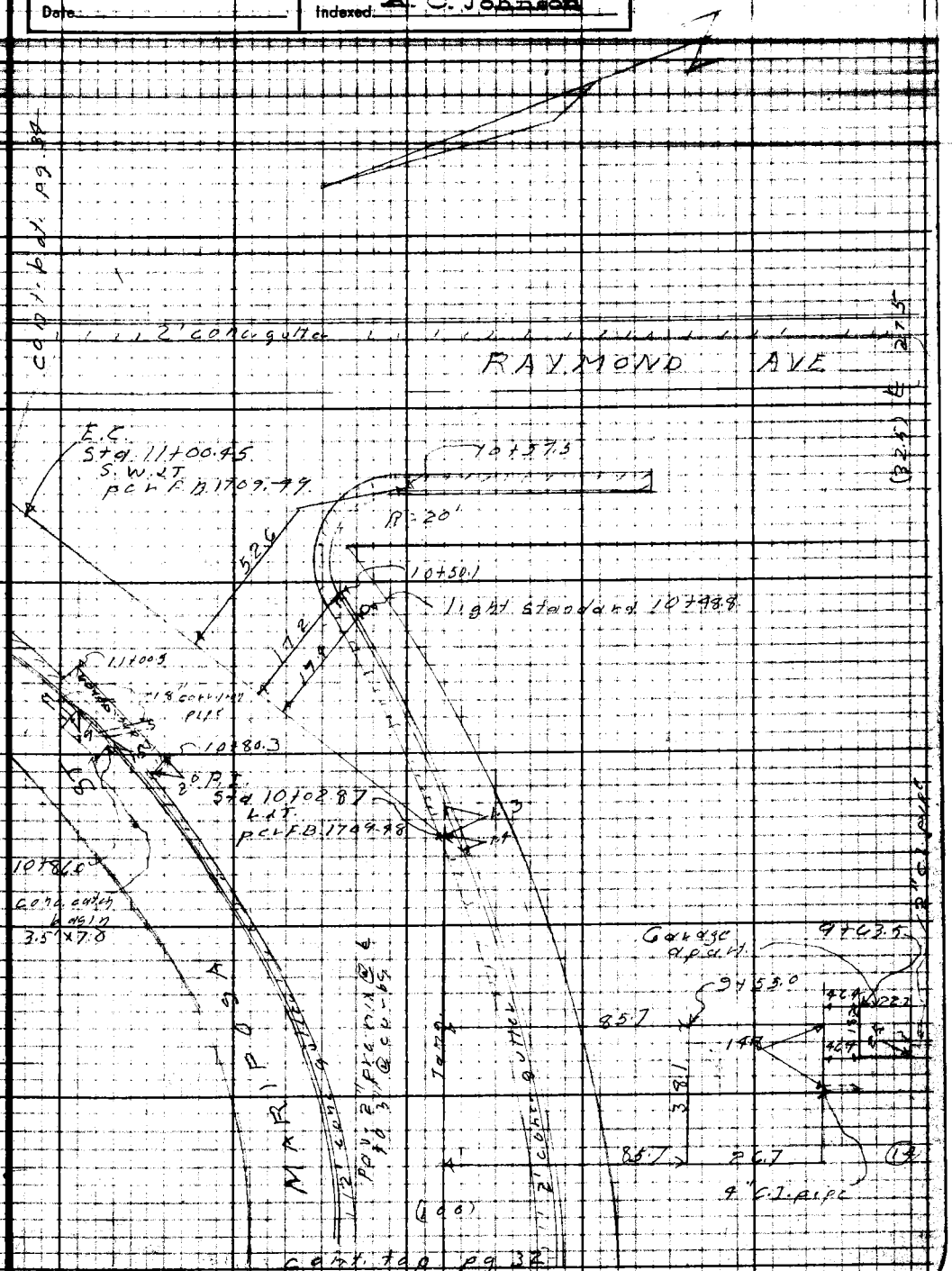

Note: Any Additions or Changes on This Sheet Must be Made or Circled in Red Ink With Date and Name of Person Making Change.

Do not extend notes this side of this line.

RETURN TO
LOS ANGELES COUNTY SURVEYOR
726 LOS ANGELES COUNTY
ENGINEERING BLDG.

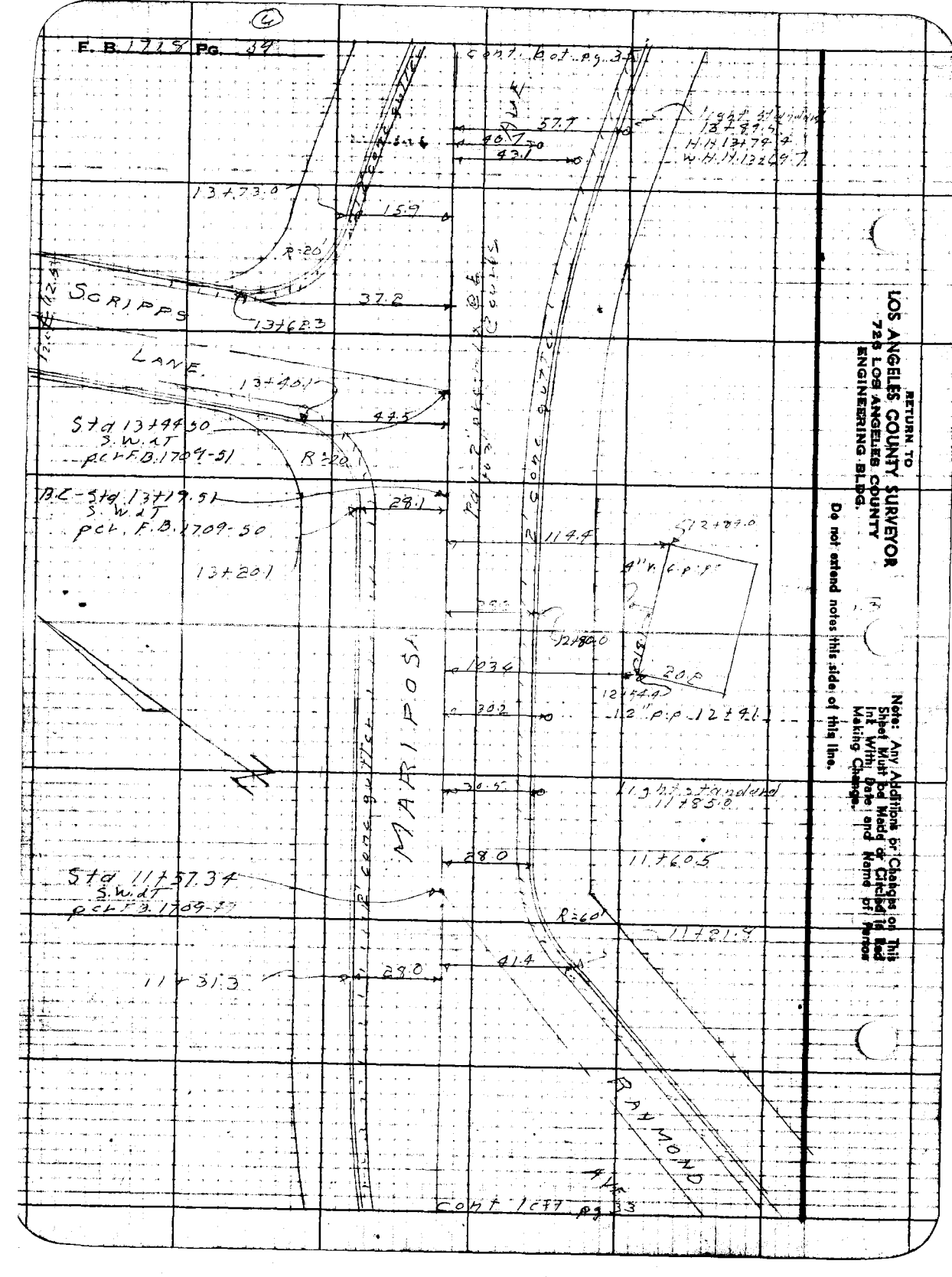

RETURN TO
LOS ANGELES COUNTY SURVEYOR
720 LOS ANGELES COUNTY
ENGINEERING BLDG.

Do not extend notes this side of this line.

Note: Any Additions or Changes on This Sheet Must be Made or Circled in Red Ink With Date and Name of Person Making Change.

Notes Ck'd by	Survey of Marengo Ave
Map No.	W.O. 1390 Tape No. Std. °F
Office Work	Surveyed by J.J. Lanigan
Checked	Notes J.J.L. Date 11-[illegible]
Date	Indexed: A. C. Johnson

F. B. 1709 PG. 35

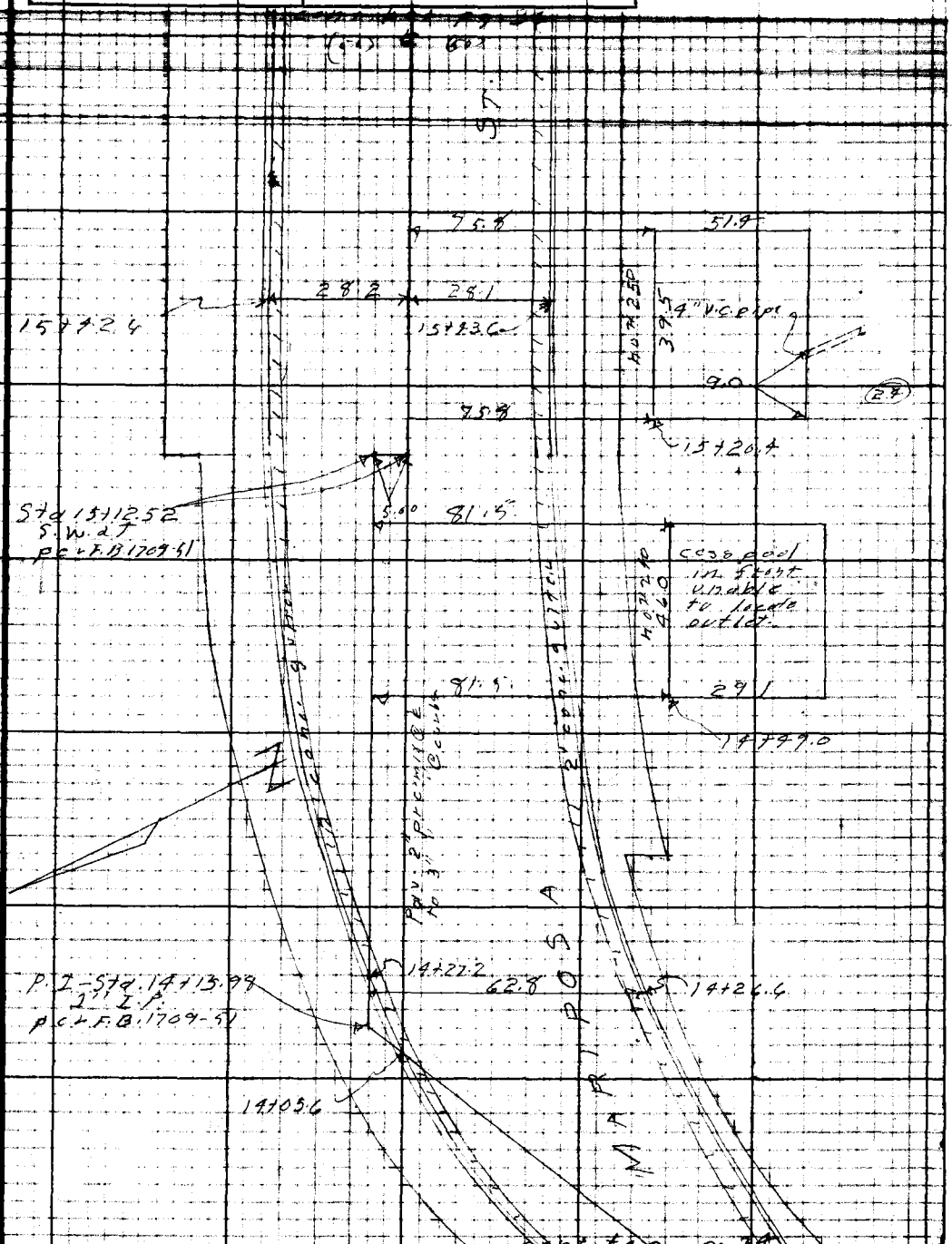

Note: Any Additions or Changes on This Sheet Must be Made or Circled in Red Ink With Date and Name of Person Making Change.

Do not extend notes this side of this line.

RETURN TO
LOS ANGELES COUNTY SURVEYOR
725 LOS ANGELES COUNTY
ENGINEERING BLDG.

76F3095 247 10M 1-49

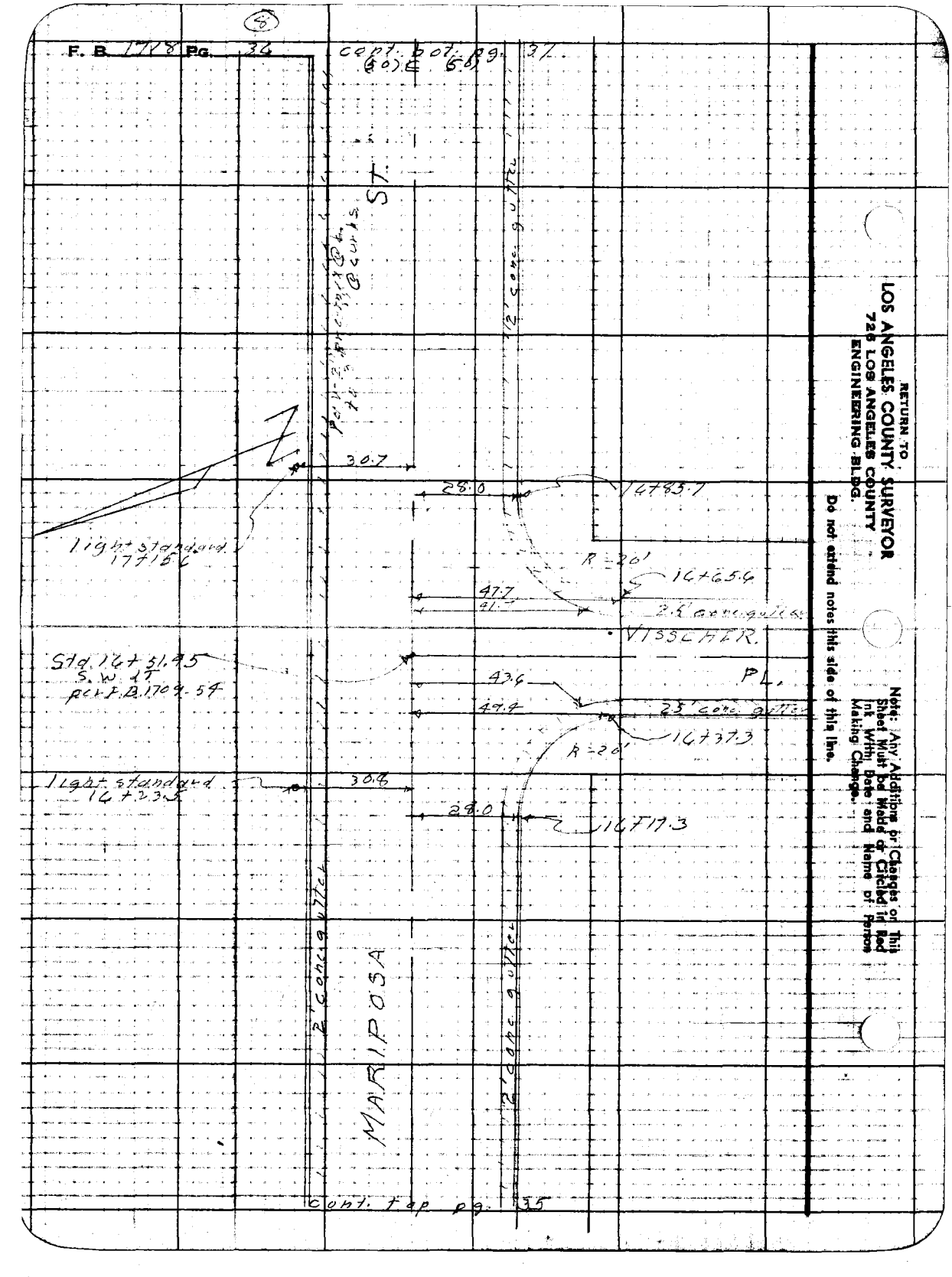

RETURN TO
LOS ANGELES COUNTY SURVEYOR
726 LOS ANGELES COUNTY
ENGINEERING BLDG.

Do not extend notes this side of this line.

Note: Any Additions or Changes on This Sheet Must be Made or Circled in Red Ink With Date and Name of Person Making Change.

Notes Ck'd by	Survey of Marengo Ave
Map No.	W. O. 1390 Tape No. Std.
Office Work	Surveyed by J. J. Lanigan
Checked	Notes J. J. L. Date 11-24-59
Date	Indexed A. C. Johnson

F. B. 1718 Pg. 37



Note: Any Additions or Changes on This Sheet Must be Made or Circled in Red Ink With Date and Name of Person Making Change.

Do not extend notes this side of this line.

RETURN TO
LOS ANGELES COUNTY SURVEYOR
725 LOS ANGELES COUNTY
ENGINEERING BLDG.

7-FS-OSS 247 10M 1-49

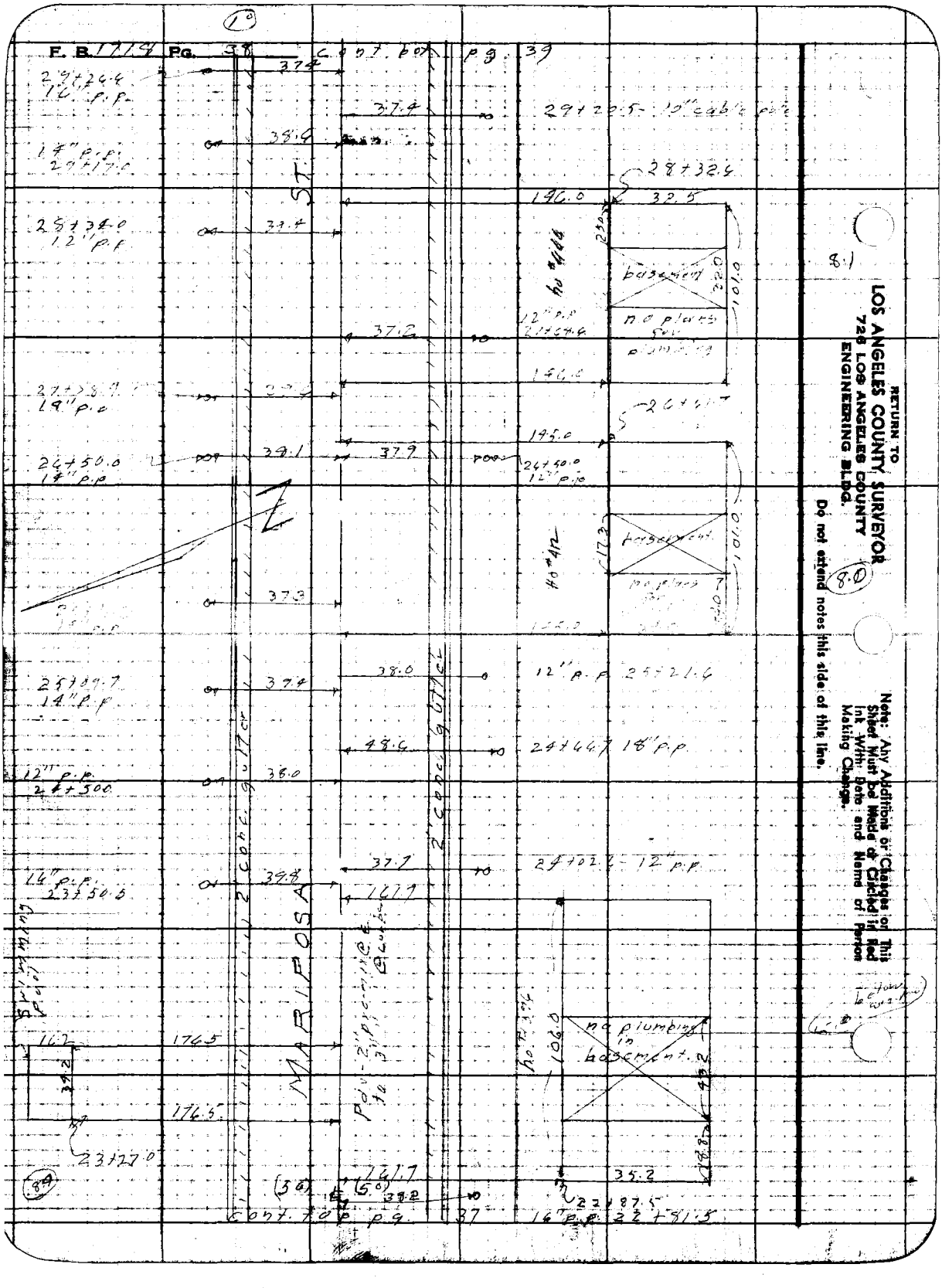

RETURN TO
LOS ANGELES COUNTY SURVEYOR
726 LOS ANGELES COUNTY
ENGINEERING BLDG.

Do not extend notes this side of this line.

Note: Any Additions or Changes on This Sheet Must be Made or Circled in Red Ink With Date and Name of Person Making Change.

(11)

Notes Ck'd by	Survey of Makenge Ave
Map No.	W. O. Tape No. Std. °F
Office Work	Surveyed by J. J. Langan
Checked	Notes J. J. L. Date 11-2-60
Date	Indexed A. C. Jennison

F. B. 1718 Pg. 39



Note: Any Additions or Changes on This Sheet Must be Made or Checked in Red Ink With Date and Name of Person Making Change.

Do not extend notes this side of this line.

RETURN TO
LOS ANGELES COUNTY SURVEYOR
726 LOS ANGELES COUNTY
ENGINEERING BLDG.

76F3096 247 10M 1-49

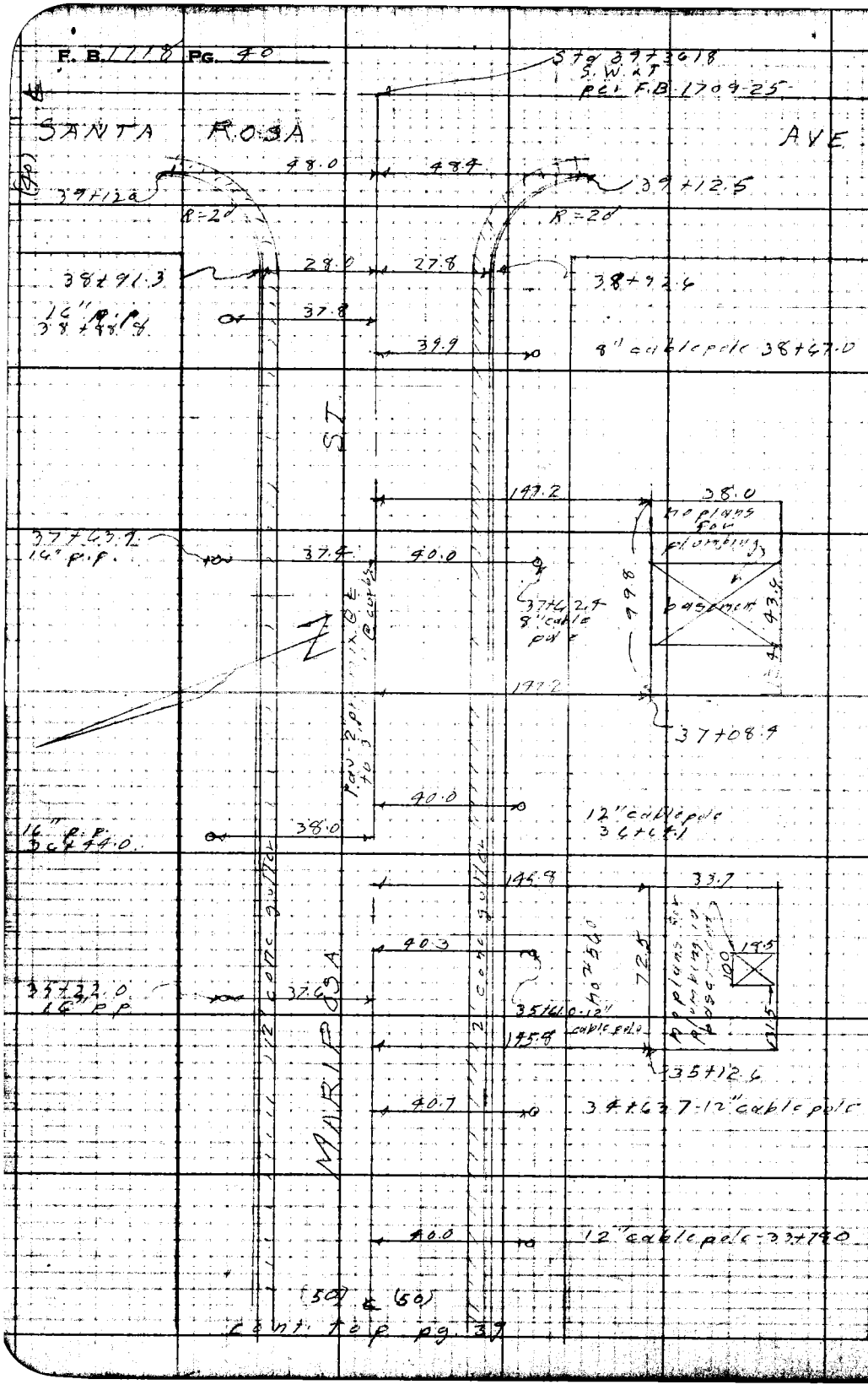

RETURN TO
LOS ANGELES COUNTY SURVEYOR
726 LOS ANGELES COUNTY
ENGINEERING BLDG.

Do not extend notes this side of this line.

Note: Any Additions or Changes on This Sheet Must be Made or Circled in Red Ink With Date and Name of Person Making Change.

Profile No. | Notes Red. [illegible] Date [illegible] | Plotted [illegible] Date [illegible] | Job No. 1390 | Division No. V | Survey of M[illegible]

X-Sec. No. | Notes Chkd. JJM Date 12/28/50 | Checked [illegible] Date [illegible] | Survey by Lanigan, Notes Lewis Date 11-24-50 | Map No. [illegible]

F.B. 1718 PG. 41

PROFILE
and
CROSS-SECTIONS
of
MARIPOSA STREET
from
FAIR OAKS AVENUE
to
SANTA ROSA AVENUE
C.I. 1390

J.J. Lanigan
C.H. Lewis
H.H. Raphael
E.W. Evans

STATION	B. S.	H. I.	F. S.	ELEV.

NOTE: ANY ADDITIONS OR CHANGES ON THIS SHEET MUST BE MADE OR CIRCLED IN RED INK, WITH DATE AND NAME OF PERSON MAKING CHANGE.

Do not extend notes this side of this line.

PLEASE RETURN TO
LOS ANGELES COUNTY SURVEYOR
726 Los Angeles County Engineering Bldg.

761-298 307 5-49

76L298 307 5-49

PLEASE RETURN TO
LOS ANGELES COUNTY SURVEYOR
726 LOS ANGELES COUNTY ENGINEERING BLDG.

NOTE: ANY ADDITIONS OR CHANGES ON THIS SHEET MUST BE MADE OR CIRCLED IN RED INK, WITH DATE AND NAME OF PERSON MAKING CHANGE.

Do not extend notes this side of this line.

STATION	B. S.	H. I.	F. S.	ELEV.	Mariposa Street
BMAE264	8 68	1278 07		126[illegible] 39	BMAE 264 Elev. 1269.388 FB1447-244
					Fair Oaks Avenue & Mariposa St. N.W. Cor.
					L+N in cb. 4' W of W. end C. R.
0+00			3 17	127[illegible] 90	℄ int. Mariposa St & Fair Oaks Ave
0-23			4 03	127[illegible] 04	Wedge of Fair Oaks pvmt.
			10 86	126[illegible] 21	℄ of Fair Oaks 134' 5' l'y
			12 71	12[illegible] 36	gut S end SE cb ret
			11 99	12[illegible] 08	cb " " " " "
T. P.			2 01	127[illegible] 06	T. P.
	6 48	1282 54			
			5 34	127[illegible] 20	gut N end NE cb ret
			4 68	12[illegible] 86	cb " " " " "
			7 20	127[illegible] 34	gut E " " " "
			6 53	1276 51	cb " " " " "
			9 2	127[illegible] 3	Flo line of pipe in catch basin
			4 3	127[illegible] 2	NE ppty cor.
			9 22	127[illegible] 32	gut E end SE cb ret
			8 63	127[illegible] 91	cb " " " "
			8 6	127[illegible] 9	P.L. " " " "
1+50			6 74	1275 80	℄
"			6 95	127[illegible] 59	16' L gut

F.B. 1718 PG. 42
Job No. 1390 Division No. V Notes Red. Plotted Date Checked Date
Survey of Marengo Ave. Notes Chkd. Date
Survey by Lanigan Notes Lewis Date
Indexed A. C. Johnson Date
Profile No. X-Sec. No.

76L298 307 5-49

PLEASE RETURN TO
LOS ANGELES COUNTY SURVEYOR
726 LOS ANGELES COUNTY ENGINEERING BLDG.

NOTE: ANY ADDITIONS OR CHANGES ON THIS SHEET MUST BE MADE OR CIRCLED IN RED INK, WITH DATE AND NAME OF PERSON MAKING CHANGE.

Do not extend notes this side of this line.

STATION	B. S.	H. I.	F. S.	ELEV.	Mariposa	Street
1+50		1282 54	6 33	1276 21	16'L cb	
			8 94	1273 60	gut W end SW cb ret - at alley	
			8 46	1274 08	cb " " " " " " "	
			8 40	1274 14	gut S " " " " " "	
			8 24	1274 30	cb " " " " " " "	
			8 08	1274 46	gut S " SE " " " "	
			7 95	1274 59	cb	
			8 53	1274 01	gut E	
			7 89	1274 65	cb	
2+00			6 65	1275 89		℄
			8 70	1273 84		R cross gut
			8 45	1274 09		60'R. brk
			11 97	1270 57	℄ of Alley 92' S'l'y	
2+68			14 7	1267 8	120'R elev. of 4" CI Pipe rear of Hse # 36	
"			16 0	1266 5	back lot line " " "	
3+00			6 22	1276 32		℄
"			8 17	1274 37		40 R gut
"			7 49	1275 05		" " cb
"			6 56	1275 98	16'L gut	
"			5 91	1276 63	" cb	
1+86.89	?		6 12	1276 42	℄ int. Mariposa & McNally Ave	

Profile Notes Red. ____ Plotted ____ Job No. 1390 Division No. ✓ F.B. 1718 PG. 43
No. ____ Date ____ Date ____ Survey of Marengo Avenue
X-Sec. Notes Chkd. ____ Checked ____ Survey by Lewis Notes Lewis Date 11-24-50
No. ____ Date ____ Date ____ Map No. ____ Date ____

76L298 307 5-49

PLEASE RETURN TO
LOS ANGELES COUNTY SURVEYOR
726 LOS ANGELES COUNTY ENGINEERING BLDG.

NOTE: ANY ADDITIONS OR CHANGES ON THIS SHEET MUST BE MADE OR CIRCLED IN RED INK, WITH DATE AND NAME OF PERSON MAKING CHANGE.

Do not extend notes this side of this line.

STATION	B. S.	H. I.	F. S.	ELEV.	Mariposa	Street
		1282 54	7 7	1274 8	S.W. ppty cor.	
			8 01	1274 53	gut W end SW	cb ret
			7 35	1272 19	cb " " "	" "
			8 76	1272 78	gut S " "	" "
			8 10	1274 44	cb " " "	" "
			8 57	1271 97	gut " " SE	" "
			7 90	1274 64	cb " " "	" "
			7 92	1272 62	gut E " "	" "
			7 30	1272 24	cb " " "	" "
			8 59	1271 95	℄ of McNally 65'	S'ly brk
			11 82	1270 72	" " " 100'	"
			11 20	1271 34	W gut. " 90'	"
			10 44	1272 10	W. cb. " "	"
			11 23	1271 31	E gut " "	"
			10 54	1272 00	E. cb. " "	"
			7 8	1274 7	S.E. ppty cor.	
1 + 86.89			6 35	1276 19	16' L gut	
"			5 72	1276 82	" cb	
T. P.			6 12	1276 42	T. P.	
	5 25	1281 67				
4+77			12 8	1268 9	129' R elev. 4" C.I. pipe	at garage Hse #72

Profile
Plotted ____ No. ____
Date ____ X-Sec.
Checked ____ No. ____
Date ____

Notes Red. ____
Date ____
Notes Chkd. ____
Date ____

Job No. 1370 Division No. ✓
Survey of Marengo Avenue
Survey by Lanigan Notes Lewis
Indexed A. C. Johnson Date ____

B. 1718 Pg. 44

76L298 307 5-49

PLEASE RETURN TO
LOS ANGELES COUNTY SURVEYOR
726 LOS ANGELES COUNTY ENGINEERING BLDG.

NOTE: ANY ADDITIONS OR CHANGES ON THIS SHEET MUST BE MADE OR CIRCLED IN RED INK, WITH DATE AND NAME OF PERSON MAKING CHANGE.

Do not extend notes this side of this line.

Profile Notes Red. Plotted Job No. 1222 Division No. K
No. Date Date Survey of Mariposa Avenue
X-Sec. Notes Chkd. Checked Survey by Lewis Notes Lewis Date 11-24-50
No. Date Date Map No. Checked Date

F.B. 1718 PG. 45

STATION	B. S.	H. I.	F. S.	ELEV.	Mariposa Street
4+85		1281 67	12 3	1269 4	127' R 4" CI pipe at rear of Hse # 72
4+90			15 0	1266 7	180' back lot line
5+00			495	1276 72	℄
"			674	1274 89	40' R gut
"			607	1275 60	" cb.
"			513	1276 54	16' L gut
"			454	1277 13	" cb
5+14			12 8	1268 9	128' R elev of 4" CI pipe rear of Hse # 88
5+40			14 0	1267 7	180' ±R back lot line
6+00			460	1277 07	℄
"			657	1275 10	40' R gut
"			576	1275 91	" " cb
"			490	1276 77	16' L gut
"			425	1277 42	" cb
T. P.		1	419	1277 48	BM AE 479 Elev. 1277.468
	3 51	1280 99			
			416	1276 83	gut W and NW cb-et
			350	1277 49	cb " " " " "
			293	1278 06	gut N " " " "
			231	1278 68	cb " " " " "
6+75.26			371	1277 28	℄ int Mariposa & Highview

76L298 307 5-49

PLEASE RETURN TO
LOS ANGELES COUNTY SURVEYOR
726 LOS ANGELES COUNTY ENGINEERING BLDG.

NOTE: ANY ADDITIONS OR CHANGES ON THIS SHEET MUST BE MADE OR CIRCLED IN RED INK, WITH DATE AND NAME OF PERSON MAKING CHANGE.

Do not extend notes this side of this line.

STATION	B. S.	H. I.	F. S.	ELEV.	Mariposa	Street
		1280 99	3 92	1277 07	16' L. cross gut	
			0 20	1280 79	℄ Highview 100' N'l'y	
			0 61	1280 38	w. gut " "	"
			0 00	1280 99	" cb " "	"
			0 85	1280 14	E gut " "	"
			0 15	1280 84	" cb " "	"
			2 97	1278 02	gut, N end NE cb ret	
			2 30	1278 69	cb " " "	" "
			3 83	1277 16	gut E " "	" "
			3 20	1277 79	cb " " "	" "
7 + 34 38			3 59	1277 40	℄ int Mariposa & Highview (to South)	
			5 53	1275 46	gut W end SW. cb. ret.	
			4 89	1276 10	cb " " "	" "
			5 96	1275 03	gut S " "	" "
			5 35	1275 64	cb " " "	" "
			6 25	1274 74	gut " " SE.	" "
			5 62	1275 37	cb " " "	" "
			5 52	1275 47	gut E " "	" "
			4 83	1276 16	cb " " "	" "
			5 1	1275 9	SW. ppty cor.	
			5 2	1275 8	SE " "	

F.B. 1718 PG. 46
Job No. 1390 Division No. Notes Red. Plotted Profile No.
Survey of Marengo Avenue Date Date X-Sec.
Survey by Lanigan Notes Lewis Notes Chkd. Checked
Indexed C. Johnson Date Date No.

76L298 307 5-49

PLEASE RETURN TO
LOS ANGELES COUNTY SURVEYOR
726 LOS ANGELES COUNTY ENGINEERING BLDG.

NOTE: ANY ADDITIONS OR CHANGES ON THIS SHEET MUST BE MADE OR CIRCLED IN RED INK, WITH DATE AND NAME OF PERSON MAKING CHANGE.

Do not extend notes this side of this line.

STATION	B. S.	H. I.	F. S.	ELEV.	Mariposa	Street
		1280.99	8 29	1272 70	℄ of Highview 100' S'ly	
			8 66	1272 33	W gut " "	"
			8 00	1272 99	" cb " "	"
			8 91	1272 08	E gut " "	"
			8 24	1272 75	" cb " "	"
8 + 00			3 43	1277 56	℄	
"			5 11	1275 88		40' R gut
"			4 48	1276 51		" cb
"			3 65	1277 34	16' L gut	
"			3 00	1277 99	" cb	
T.P.			3 41	1277 58	T.P.	
	4 24	1281 82				
8 + 26			12 1	1269 7	126' R elev. on outlet pipe rear of Hse #28	
8 + 60			12 6	1269 2	170' R Floor level garage apt	
8 + 40			13 6	1268 2	180' R back lot line & S.W. cor " "	
8 + 68			12 5	1269 3	138' R elev. on 4" C.I. pipe rear of Hse #126	
"			13 8	1268 0	180' R back lot line	
9 + 00			3 84	1277 98	℄	
"			5 00	1276 82		35' R gut
"			4 31	1277 51		" " cb
"			4 01	1277 81	22' L gut	

Profile No. ____ Date ____ Notes Red. ____ Date ____ Plotted ____ Date ____ Job No. 1393 Division No. ____ Survey of Marengo Avenue

X-Sec. No. ____ Date ____ Notes Chkd. ____ Date ____ Checked ____ Date ____ Survey by Lanigan Notes Lewis Date 11-24-50 Map No. ____ Indexed Johnson Date ____

F.B. 1718 PG. 47

76L298 307 5-49

PLEASE RETURN TO
LOS ANGELES COUNTY SURVEYOR
726 LOS ANGELES COUNTY ENGINEERING BLDG.

NOTE: ANY ADDITIONS OR CHANGES ON THIS SHEET MUST BE MADE OR CIRCLED IN RED INK, WITH DATE AND NAME OF PERSON MAKING CHANGE.

Do not extend notes this side of this line.

STATION	B. S.	H. I.	F. S.	ELEV.	Mariposa	Street
		128182	330	1278 52	22' L. cb.	
T. P.		1	379	1278 03	T. P.	
	890	128693				
			17 7	1269 2		
			21 2	1262 7		
10+00			780	1279 13	on back tangent	
"			806	1278 87	"	2.5 R gut
"			741	1279 52	"	" cb
"			613	1280 80	70.5' L "	gut
"			548	1281 45	" " "	cb
			654	1280 39	gut W end S.W. cb ret	
			587	1281 06	cb " " " "	"
			7 0	1279 9	SW. ppty cor.	
			958	1277 35	gut S end S.W. cb ret	
			894	1277 99	cb " " " "	"
10+87 5			10 0	1276 9	18" corr. iron pipe outlet in catch basin	
10+93			9 9	1277 0	" " " " inlet " " "	
11+57 34			102	1285 91	℄ int. Mariposa & Raymond.	
			785	1279 08	℄ Raymond 100' S'ly	
			1085	1276 08	" " 140' "	
			1227	1274 66	W gut " " "	

F.B. 1718 PG. 48
Job No. 1390 Division No. V Notes Red. Plotted No. Profile
Survey of Marengo Avenue Date Date X-Sec.
Survey by Lanigan Notes Lewis Notes Chkd. Checked No.
Indexed E. C. Johnson Date Date

76L298 307 5-49

PLEASE RETURN TO
LOS ANGELES COUNTY SURVEYOR
726 LOS ANGELES COUNTY ENGINEERING BLDG.

NOTE: ANY ADDITIONS OR CHANGES ON THIS SHEET MUST BE MADE OR CIRCLED IN RED INK, WITH DATE AND NAME OF PERSON MAKING CHANGE.

Do not extend notes this side of this line.

Profile No. Notes Red. Plotted Job No. 1390 Division No. V
X-Sec. No. Notes Chkd. Checked Survey of Manhattan Ave.
Date Date Date Survey by Harrison Notes Lewis Date 11-24-50
Date Map No. Checked Johnson Date

F.B. 1715 PG. 49

STATION	B. S.	H. I.	F. S.	ELEV.	Manhattan	Street
		1286 93	11 58	1275 35	W. cb of Raymond 140' S'ly	
			10 98	1275 95	Edge pvmt "	" "
			11 44	1275 49	E gut "	" "
			10 58	1276 35	E cb "	" "
			4 93	1282 00	gut S end SE cb ret	
			4 26	1282 67	cb " " "	" "
			2 03	1284 90	gut E " "	" "
			1 35	1285 58	cb " " "	" "
T. P.			0 69	1286 24	T. P.	
	1089	1297 13				
12+00			8 85	1288 28		℄
"			10 19	1286 94		28' R gut
"			9 57	1287 56		" cb
"			9 04	1288 09	28' L gut	
"			8 40	1288 73	" cb	
12+65±			7 9/2	1289 2/2	105' R 4" V.C pipe at Hse # 232	
12+41			9 5/2	1287 6/2	180'± back lot line	
13+00			2 64	1294 49		℄
"			4 16	1292 97		29' R gut
"			3 45	1293 68		" cb
			2 79	1294 34	28' L gut	

76L298 307 5-49

PLEASE RETURN TO
LOS ANGELES COUNTY SURVEYOR
726 LOS ANGELES COUNTY ENGINEERING BLDG.

NOTE: ANY ADDITIONS OR CHANGES ON THIS SHEET MUST BE MADE OR CIRCLED IN RED INK, WITH DATE AND NAME OF PERSON MAKING CHANGE.

Do not extend notes this side of this line.

STATION	B. S.	H. I.	F. S.	ELEV.	Mariposa	Street
13+00		1297 13	2 13	1295 00	28'L cb	
			1 64	1295 49	gut W end NW cb ret at Scripps Lane	
			0 96	1296 17	cb " " " " " "	
BM AE474			1 28	1295 85	BM AE 474 Elev. 1295.838	
	7 39	1303 23				
			5 91	1297 32	gut N end NW cb ret	
			5 44	1297 79	cb " " " "	
			4 87	1298 36	gut " NE " "	
			4 36	1298 87	cb " " " "	
			5 19	1298 04	gut E end " " "	
			4 52	1298 71	cb " " " " "	
			6 01	1297 22	℄ int Mariposa + Scripps Lane	
			6 04	1297 19	25'L cross gutter ℄ Scripps Lane	
			3 69	1299 54	℄ Scripps Lane 75' N'l'y	
			4 02	1299 21	W gut " " " "	
			3 54	1299 69	" cb " " " "	
			3 22	1300 01	E gut " " " "	
			2 72	1300 51	" cb " " " "	
14+00			3 64	1299 59		℄ (tan.)
			3 91	1298 32	3'L gut	
			3 22	1300 01	" cb	

F.B. 1718 PG. 50
Job No. 1390 Division No. ✓ Notes Red. Plotted No. Profile
Survey of Marengo Avenue Date Date X-Sec.
Survey by Lanigan Notes Lewis Notes Chkd. Checked No.
Indexed E. C. Johnson Date Date

76L298 307 5-49

PLEASE RETURN TO
LOS ANGELES COUNTY SURVEYOR
726 LOS ANGELES COUNTY ENGINEERING BLDG.

NOTE: ANY ADDITIONS OR CHANGES ON THIS SHEET MUST BE MADE OR CIRCLED IN RED INK, WITH DATE AND NAME OF PERSON MAKING CHANGE.

Do not extend notes this side of this line.

STATION	B. S.	H. I.	F. S.	ELEV.	Mariposa	Street
14+00		1303 23	4 24	1298 99		65'±R gut
"			3 61	1299 62		" cb
14+49			6 0	1297 2	111' R S.W. cor (ground) Hse # 260	
"			3 7	1299 5	82' R Floor elev. or " "	
"			9 1	1294 1	180'±R back lot line? " "	
T.P.			2 26	1300 97	T.P.	
	8 24	1309 21				
15+29			14 2	1295 0	127' R elev. on 4" VC pipe rear Hse # 250	
			13 5	1295 7	180' R ± back lot line	
15+43			5 82	1303 39		℄
"			7 53	1301 68		28' R gut
"			6 87	1302 34		" cb
"			5 88	1303 33	28' L gut	
"			5 24	1303 97	" cb	
16+17			5 29	1303 92		℄
T.P.			5 33	1303 88	T.P.	
	5 20	1309 08				
			6 78	1302 30	gut w end S.W. cb rot	
			6 17	1302 91	cb " " " " "	
			8 58	1300 50	gut S " " " "	
			7 93	1301 15	cb " " " " "	

Profile No. ____ Date ____ Notes Red. ____ Plotted ____ Date ____ Job No. 1390 Division No. 4 Survey of Marengo Avenue

X-Sec. No. ____ Date ____ Notes Chkd. ____ Checked ____ Date ____ Survey by Lanigan Notes Louis Date 11-24-50 Map No. ____ Indexed Johnson Date ____

F.B. 718 PG. 51

76L298 307 5-49

PLEASE RETURN TO
LOS ANGELES COUNTY SURVEYOR
726 LOS ANGELES COUNTY ENGINEERING BLDG.

NOTE: ANY ADDITIONS OR CHANGES ON THIS SHEET MUST BE MADE OR CIRCLED IN RED INK, WITH DATE AND NAME OF PERSON MAKING CHANGE.

Do not extend notes this side of this line.

STATION	B. S.	H. I.	F. S.	ELEV.	Mariposa	Street
		130908	7 0	1302 1	SW. ppty cor.	
			8 20	1300 88	gut S end S.E cb ret	
			7 58	130 50	cb " " " "	"
			6 92	130 16	gut E end " "	"
			6 29	130 79	cb " " " "	"
			5 21	1303 87	℄ int. Mariposa + Visscher Place	
			10 51	1298 57	℄ Visscher Pl. 100' S'l'y	
			11 20	1297 88	W gut. " " "	"
			10 59	1298 49	" cb " " "	"
			11 03	1298 05	E gut " " "	"
			10 40	129 68	" cb " " "	"
			5 15	130 93	N gut Mariposa at ℄ prod. of Visscher Pl	
			4 54	1304 54	" cb " " " " " "	
17+00			5 35	1303 73	℄	
"			6 96	1302 12		28' R gut
"			6 32	1303 76		" cb
"			5 29	130 79	28' L gut	
"			4 66	1304 42	" cb	
"			2 2	1306 9	50' L P.L.	
"			0 0	1309 1	90' L	
18+00			5 63	1303 45	℄	

F.B. 1718 PG. 52

Job No. 1390 Division No. 4 Notes Red. Date Plotted Date No. Profile

Survey of Marengo Avenue Notes Chkd. Date Checked Date X-Sec.

Survey by Lanigan Notes Lewis Date

Indexed E. C. Johnson Date

No.

76L298 307 5-49

PLEASE RETURN TO
LOS ANGELES COUNTY SURVEYOR
726 LOS ANGELES COUNTY ENGINEERING BLDG.

NOTE: ANY ADDITIONS OR CHANGES ON THIS SHEET MUST BE MADE OR CIRCLED IN RED INK, WITH DATE AND NAME OF PERSON MAKING CHANGE.

Do not extend notes this side of this line.

STATION	B. S.	H. I.	F. S.	ELEV.	Mariposa	Street
18+00		1309 08	7 29	1301 79		28' R. gut
"			6 63	1302 45		" cb
"			5 59	1303 49	28' L gut	
"			4 96	1304 12	" cb	
T. P.			5 63	1303 45	T. P.	
	5 28	1308 73				
18+94			14 9	1293 8	111' R. elev. on 4" GI pipe-rear of Hse # 310	
"			18 9	1289 8	180' " back lot line " "	
19+00			5 56	1303 17	℄	
"			7 21	1301 52		28' R gut
"			6 58	1302 15		cb
"			5 56	1303 17	28' L gut	
"			4 94	1303 79	" cb	
19+42			11 0	1297 7	70' R Floor elev. Hse # 320	
"			14 2	1294 5	120' R. ground at SW cor. Hse # 320	
"			19 0	1289 7	180' R " at back lot line " "	
20+00			5 92	1302 81	℄	
"			7 58	1301 15		28' R gut
"			6 98	1301 75		" cb
"			5 84	1302 89	28' L gut	
"			5 18	1303 55	" cb	

Profile No. ____ Notes Red. ____ Plotted ____ Job No. 1200 Division No. ✓ F.B. 1714 PG. 5-3
Date ____ Date ____ Survey of Marengo Avenue
X-Sec. No. ____ Notes Chkd. ____ Checked ____ Survey by Lanigan Notes Lewis Date 11-27-50
Date ____ Date ____ Map No. ____ Indexed Johnson Date ____

76L298 307 5-49

PLEASE RETURN TO
LOS ANGELES COUNTY SURVEYOR
726 LOS ANGELES COUNTY ENGINEERING BLDG.

NOTE: ANY ADDITIONS OR CHANGES ON THIS SHEET MUST BE MADE OR CIRCLED IN RED INK, WITH DATE AND NAME OF PERSON MAKING CHANGE.

Do not extend notes this side of this line.

Profile No. ____ X-Sec. No. ____

Plotted ____ Date ____ Checked ____ Date ____

Notes Red. ____ Date ____ Notes Chkd. ____ Date ____

Job No. 1390 Division No. K

Survey of Mateo 90 Avenue

Survey by Lawson Notes Louis

Indexed K. C. Johnson Date ____

F.B. 1718 PG. 54

STATION	B. S.	H. I.	F. S.	ELEV.	Mariposa Street
BMAE473		1308 73	7 24	1301 49	BM #AE473 Elev 1301.477
	7 51	1308 99			
20 + 78			10 9	1299 0	28' L Flo-line 18" conc iron pipe outlet in catch basin
20 + 99			11 9	129? 1	53 R " " " " inlet to " "
			8 45	1300 54	gut at W end SW cb. net
			7 82	1301 17	cb " " " " " "
			10 20	129? 79	gut " S " " " "
			9 58	129? 11	cb " " " " " "
			8 9	130 6	S.W. ppty cor.
			6 22	130? 77	gut at W. end N.W. cb net
			5 59	130? 40	cb " " " " " "
			5 21	130? 78	gut " N " " " "
			4 55	130? 44	cb " " " " " "
			3 1	130? 3	NW ppty cor.
21 + 02			8 9	1301 0	52' L Flo-line of 18" conc iron pipe outlet in catch basin
			6 53	1308 46	℄ int. Mariposa St + Marengo Ave.
			12 20	129? 79	℄ of Marengo Ave 90' S'ly
			0 40	130? 59	℄ Marengo Ave 100' N'ly
			10 33	1298 66	gut. S. end S.E. cb net
			9 65	1299 14	cb " " " "
			8 27	1300 72	gut E " " " "

76L298 307 5-49

PLEASE RETURN TO
LOS ANGELES COUNTY SURVEYOR
726 LOS ANGELES COUNTY ENGINEERING BLDG.

NOTE: ANY ADDITIONS OR CHANGES ON THIS SHEET MUST BE MADE OR CIRCLED IN RED INK, WITH DATE AND NAME OF PERSON MAKING CHANGE.

Do not extend notes this side of this line.

STATION	B. S.	H. I.	F. S.	ELEV.	Mariposa	Street
		130899	762	1301 37	cb E end S.E. cb ret. Mariposa & Marengo	
21+60			12 2	1296 8	59 2 R. Floline 18' corr. I.P. inlet to catch basin	
			519	1303 80	gut N end NE cb ret	
			454	1304 45	cb " " " " "	
			605	1302 94	gut E " " " "	
			536	1303 63	cb " " " " "	
21+55			8 0	1301 0	52' L Floline 18' corr. I.P. outlet at catch b	
21+81			10 0	1299 0	28' L " " " " inlet " "	
			3 5	1305 5	N.E. ppty corner	
			8 2	1300 8	S.E " "	
22+00			599	1303 00		℄
"			778	1301 21		28' R gut
"			715	1301 84		" cb
"			594	1303 05	28' L gut.	
"			528	1303 71	" cb	
23+00			528	1303 71		℄
"			690	1302 09		28' R gut
"			629	1302 70		" cb
"			520	1303 79	28' L gut.	
"			456	1304 43	" cb	
T. P.			528	1303 71	T.P.	

Profile No. ____ Date ____ Notes Red. ____ Plotted ____ Job No. 1290 Division No. 4 F.B. 1718 PG. 55

X-Sec. No. ____ Date ____ Notes Chkd. ____ Date ____ Checked ____ Date ____ Survey of Marengo Avenue Survey by Lanigan Notes Lewis Date 11-27-50 Map No. ____ Date ____ Indexed L.C. Johnson Date ____

76L298 307 5-49

PLEASE RETURN TO
LOS ANGELES COUNTY SURVEYOR
726 LOS ANGELES COUNTY ENGINEERING BLDG.

NOTE: ANY ADDITIONS OR CHANGES ON THIS SHEET MUST BE MADE OR CIRCLED IN RED INK, WITH DATE AND NAME OF PERSON MAKING CHANGE.

Do not extend notes this side of this line.

STATION	B. S.	H. I.	F. S.	ELEV.	Mariposa	Street
T.P.	4 98	1308 69		1303 71	T.P.	
23+28			14 6	1294 1	199' R. Floor elev. to Hse # 376	
"			25 1	1283 6	" basement " "	" "
			17 1	1291 6	ground at S.E. cor. "	"
23+60			13 0	1311 7	184' L elev. of swimming pool drain	
24+00			4 17	1304 52		℄
"			5 79	1302 90		28' R gut
"			5 16	1303 73		" cb
"			4 14	1304 55	28' L gut	
"			3 51	1305 18	" cb	
25+00			3 41	1305 28		℄
"			5 04	1303 [illegible]5		28' R gut
"			4 41	1304 28		" cb
"			3 34	1305 [illegible]5	28' L gut	
"			2 66	1306 03	" cb	
26+00			2 57	1306 12		℄
"			4 23	1304 46		28' R gut
"			3 63	1305 06		" cb
"			2 55	1306 14	28' L gut	
"			1 92	1306 77	" cb	
T.P.			2 56	1306 [illegible]3	T.P.	

F.B. 1718 PG. 56
Job No. 1390 Division No. 4 Notes Red. Date Plotted Date No. Profile
Survey of Marengo Avenue Notes Chkd. Date Checked Date No. X-Sec.
Survey by Lanigan Notes Lewis Date
Indexed R. C. Johnson Date

76L298 307 5-49

PLEASE RETURN TO
LOS ANGELES COUNTY SURVEYOR
726 LOS ANGELES COUNTY ENGINEERING BLDG.

NOTE: ANY ADDITIONS OR CHANGES ON THIS SHEET MUST BE MADE OR CIRCLED IN RED INK, WITH DATE AND NAME OF PERSON MAKING CHANGE.

Do not extend notes this side of this line.

STATION	B. S.	H. I.	F. S.	ELEV.	Mariposa	Street
T. P	3 49	1309 62		1306 13	T. P	
26+11			10 4	1299 2	162" R Floor elev. of Hse # 412	
"			18 4	1291 2	" basement " "	" "
			17 4	1292 2	18.9" R ground elev. S.W. cor. "	"
27+00			2 68	1306 94	℄	
"			4 40	1305 22		28' R. gut
"			3 69	1305 93		" cb
"			2 66	1306 96	28' L gut	
"			2 00	1307 62	" cb	
T. P.			2 69	1306 93	T. P.	
	4 56	1311 49				
27+91			13 8	1297 7	162' R. Floor elev. Hse # 444	
"			21 9	1289 6	basement " "	
			18 0	1293 5	178' R ground elev. rear of house # 44	
See page 58 for 28+00						
29+00			3 00	1308 49	℄	
"			4 73	1306 76		28' R gut.
"			4 08	1307 41		" cb
"			2 94	1308 55	28' L gut.	
"			2 29	1309 20	" cb.	
30+00			2 24	1309 25	℄	
"			3 83	1307 66		28' R gut

Profile Notes Red. ____ Plotted ____ Job No. 1290 Division No. ____ F.B. 1-19 PG. 57
No. ____ Date ____ Date ____ Survey of Marengo Avenue
X-Sec. Notes Chkd. ____ Checked ____ Survey by Langan Notes Lewis Date 11-27-50
No. ____ Date ____ Date ____ Map No. ____ Indexed X. C. Johnson Date ____

76L298 307 5-49

PLEASE RETURN TO
LOS ANGELES COUNTY SURVEYOR
726 LOS ANGELES COUNTY ENGINEERING BLDG.

NOTE: ANY ADDITIONS OR CHANGES ON THIS SHEET MUST BE MADE OR CIRCLED IN RED INK, WITH DATE AND NAME OF PERSON MAKING CHANGE.

Do not extend notes this side of this line.

Profile No. ____ X-Sec. No. ____

Notes Red. ____ Date ____ Plotted ____ Date ____

Notes Chkd. ____ Date ____ Checked ____ Date ____

Job No. 1390 Division No. V

Survey of Maywood Avenue

Survey by Langan Notes Lewis

Indexed R. C. Johnson

F.B. 1718 PG. 58

STATION	B. S.	H. I.	F. S.	ELEV.	Matilda	Street
29+00		1311 49	3 20	1308 29		28' R cb
"			2 13	1309 36	28' L gut	
"			1 47	1310 02	" cb	
T.P.			2 23	1308 26	T.P.	
	4 69	1313 95				
28+00 OK	out of line		6 22	1307 73		
"			7 91	1306 04		28' R gut.
"			7.28	1306 67		" cb
"			6 23	1307 72	28' L gut.	
"			5 57	1308 38	" cb.	
30+21			6 25	1307 70		28' R gut at grade b+k.
"			5 58	1308 37		cb " " "
30+52.2			6 67	1307 28		28' R gut at ret. (no cb - driveway)
			8 95	1305 00	gut. S and SW cb	ret
			8 21	1305 74	cb " " " "	"
			4 02	1309 93	gut W and N.W. cb	ret
			3 35	1310 60	cb " " " "	"
			2 18	1311 77	gut N. " " "	"
			1 59	1312 36	cb " " " "	"
			1 8	1312 3	NW Poly cut	
			8 5	1305 5	SW " "	

76L298 307 5-49

PLEASE RETURN TO
LOS ANGELES COUNTY SURVEYOR
726 LOS ANGELES COUNTY ENGINEERING BLDG.

NOTE: ANY ADDITIONS OR CHANGES ON THIS SHEET MUST BE MADE OR CIRCLED IN RED INK, WITH DATE AND NAME OF PERSON MAKING CHANGE.

Do not extend notes this side of this line.

STATION	B. S.	H. I.	F. S.	ELEV.	Mariposa	Street
30+96.06		1313 95	4 05	1309 90	℄ int. Mariposa + Santa Anita Ave	
			11 25	1302 70	100' S'l'y	
			040	1313 45	60' N'l'y	
			835	1305 60	gut S end SE cb ret.	
			772	1306 23	cb " " " "	"
			606	1307 89	gut E " " "	"
			542	1308 53	cb " " " "	"
			6 9	1307 1	SE ppty cor	
			0 4	1313 6	NE " "	
			175	1312 20	gut. N end NE cb ret.	
			109	1312 86	cb " " " "	"
			310	1310 85	gut E " " "	"
			243	1311 52	cb " " " "	"
31+56.9			290	1311 05	31' L. Floline 18" conc. pipe in catch bas.	
T.P.			345	1310 50	BM AE 466 elev. 1310.487	
	402	1314 52				
31+66.2			12 0	1302 5	146' R Floor elev. Hse # 520	
"			14 7	1299 8	165' R ground at SW cor " "	
32+00			422	1310 30	℄	
"			581	1308 71		28' R gut
"			516	1309 36		" cb

Profile No. ____ Notes Red. ____ Plotted ____ Job No. 1390 Division No. ____ F.B. 1718 PG. 5-9
X-Sec. No. ____ Date ____ Date ____ Survey of Marengo Avenue
Notes Chkd. ____ Checked ____ Survey by Lanigan Notes Lewis Date 11-27-50
Date ____ Date ____ Map No. ____ Indexed ____ Date ____

76L298 307 5-49

PLEASE RETURN TO
LOS ANGELES COUNTY SURVEYOR
726 LOS ANGELES COUNTY ENGINEERING BLDG.

NOTE: ANY ADDITIONS OR CHANGES ON THIS SHEET MUST BE MADE OR CIRCLED IN RED INK, WITH DATE AND NAME OF PERSON MAKING CHANGE.

Do not extend notes this side of this line.

STATION	B. S.	H. I.	F. S.	ELEV.	Mariposa	Street
32+00		1314 52	4 17	1310 35	28' L gut	
"			3 50	1311 02	" cb	
32+93.6			11 0	130[illegible] 5	126' R. Floor elev. Hse #534	
"			15 8	129[illegible] 7	186' " ground at SW. cor Hse. #534	
33+00			3 88	1310 64		℄
"			5 51	130[illegible] 01		28' R gut
"			4 85	130[illegible] [illegible]7		" cb
"			3 77	1310 75	28' L gut	
"			3 14	1311 38	" cb	
T.P.			3 88	1310 64	T.P.	
	4 62	1315 26				
34+00			4 25	1311 01		℄
"			5 87	1309 39		28' R gut
"			5 23	1310 03		" cb
"			4 26	1311 00	28' L gut	
"			3 58	1311 68	" cb	
35+00			3 90	1311 36		℄
"			5 57	1309 69		28' R gut
"			4 92	1310 34		" cb
"			3 93	1311 33	28' L gut	
"			3 26	1312 00	" cb	

F.B. 1718 PG. 60
Job No. 1390 Division No. V Notes Red. Plotted No. Profile
Survey of Marengo Avenue Date Date X-Sec.
Survey by Lanigan Notes Notes Chkd. Checked No.
Indexed R. C. Johnson Date Date Date

76L298 307 5-49

PLEASE RETURN TO
LOS ANGELES COUNTY SURVEYOR
726 LOS ANGELES COUNTY ENGINEERING BLDG.

NOTE: ANY ADDITIONS OR CHANGES ON THIS SHEET MUST BE MADE OR CIRCLED IN RED INK, WITH DATE AND NAME OF PERSON MAKING CHANGE.

Do not extend notes this side of this line.

STATION	B. S.	H. I.	F. S.	ELEV.	Mariposa	Street
35+00		1315 26	+10 8	1326 1	190' L ground	
35+12 6			11 8	1303 5	146' R Floor level Hse # 560	
"			17 0	1298 3	" ground at SW cor. " "	
35+49			19 9	1295 4	170' R elev. ctr basement " "	
36+00			3 65	1311 61	℄	
"			5 22	1310 04		28' R gut
"			4 61	1310 65		" cb
"			3 60	1311 66	28' L gut.	
"			2 96	1312 30	" cb.	
37+00			3 26	1312 00	℄	
"			4 88	1310 38		28' R gut
"			4 24	1311 02		" cb
"			3 28	1311 98	28' L gut	
"			2 64	1312 62	" cb	
T.P.			3 26	1312 00	T.P.	
	4 67	1316 67				
37+42			11 4	1305 3	146' R Floor elev. Hse # 560	
"			19 5	1297 2	152' R ctr basement " "	
"			17 2	1299 5	185' R ground at rear " "	
38+00			4 36	1312 31	℄	
			6 00	1310 67		28' R gut

Profile No. ____ Notes Red. ____ Plotted ____ Job No. 1390 Division No. V F.B. 1718 PG. 61
X-Sec. No. ____ Date ____ Date ____ Survey of Marengo Avenue
Notes Chkd. ____ Checked ____ Survey by Lanigan Notes Lewis Date 11-27-50
Date ____ Date ____ Map No. ____ Date ____ Date ____

76L298 307 5-49

PLEASE RETURN TO
LOS ANGELES COUNTY SURVEYOR
726 LOS ANGELES COUNTY ENGINEERING BLDG.

NOTE: ANY ADDITIONS OR CHANGES ON THIS SHEET MUST BE MADE OR CIRCLED IN RED INK, WITH DATE AND NAME OF PERSON MAKING CHANGE.

Do not extend notes this side of this line.

STATION	B. S.	H. I.	F. S.	ELEV.	Mariposa	Street
38+00		1316 67	5 34	1311 33		28' R cb
"			4 36	1312 31	28' L gut	
"			3 73	1312 94	" cb	
38+71			5 94	1310 73	28' R. gut at end of curb on Mariposa	
			5 26	1311 41	" " " "	
			6 61	1310 06	gut W end SW cb ret (in driveway)	
			8 97	1307 70	gut S " " " "	
			8 35	1308 32	cb " " " " "	
			3 74	1312 93	gut W " NW " "	
			3 10	1313 57	cb " " " " "	
			2 08	1314 59	gut N " " " "	
			1 42	1315 25	cb " " " " "	
			0 9	1315 8	NW ppty cor	
			7 5	1309 2	SW " "	
			[illegible]	1312 31	℄ int. Mariposa St & Santa Rosa Ave.	
			11 26	1305 41	℄ Santa Rosa 100' S'l'y	
			0 14	1316 53	" " 60 N'l'y	
			5 04	1311 63	℄ Mariposa St 100' E'l'y	
BMAE147			3 74	1312 93	BM AE 147 Elev. 1312.938 FB 1447 P.156	
					Santa Rosa Ave + Mariposa St. NE cor.	
					Bt spk in cb. 1' E of E end C.R.	

F.B. 1718 Pg. 62
Job No. 1390 Division No. ✓ Notes Red. Plotted No. Profile
Survey of Marengo Avenue Date Date No. X-Sec.
Survey by Lanigan Notes Lewis Notes Chkd. Checked
Indexed J. C. Johnson Date Date Date No.

Notes Ck'd by	Survey of Marengo Ave
Map No.	W. O. 1390 Tape No. Std. °F
Office Work	Surveyed by J. J. Lanigan
Checked	Notes J. J. L. Date 11-27-50
Date	Indexed A. C. Johnson

F. B. 1718 PG. 63

FEB 20 '51

LOCATION
of
IMPROVEMENTS
on
SCRIPPS LANE
from
MARIPOSA ST.
to
FOOTHILL BLVD.
C.I. 1390

J. J. Lanigan
C. H. Lewis
H. H. Raphael
E. W. Evans

Note: Any Additions or Changes on This Sheet Must be Made or Circled in Red Ink With Date and Name of Person Making Change.

Do not extend notes this side of this line.

RETURN TO
LOS ANGELES COUNTY SURVEYOR
726 LOS ANGELES COUNTY
ENGINEERING BLDG.

76F3095 247 10M 1-49

F. B. 1719 PG. 64

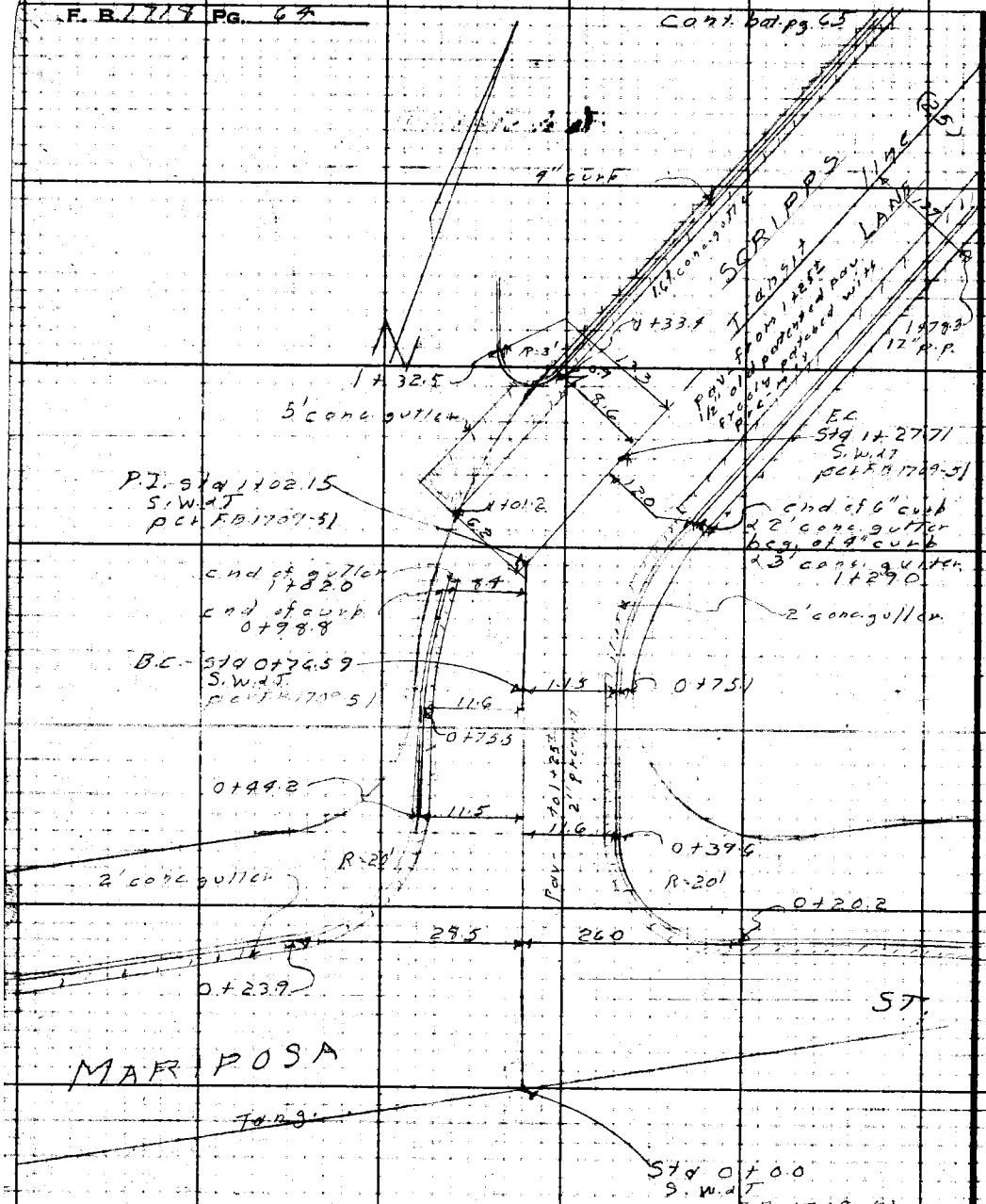

RETURN TO
LOS ANGELES COUNTY SURVEYOR
726 LOS ANGELES COUNTY
ENGINEERING BLDG.

Do not extend notes this side of this line.

Note: Any Additions or Changes on This Sheet Must be Made & Circled in Red Ink With Date and Name of Person Making Change.

Notes Ck'd by	Survey of Marengo Ave.
Map No.	W. O. 1390 Tape No. Std.
Office Work	Surveyed by J. J. Lanigan
Checked	Notes J. J. L. Date 11-27-50
Date	Indexed [illegible] Johnson

F. B. 1718 Pg. 65

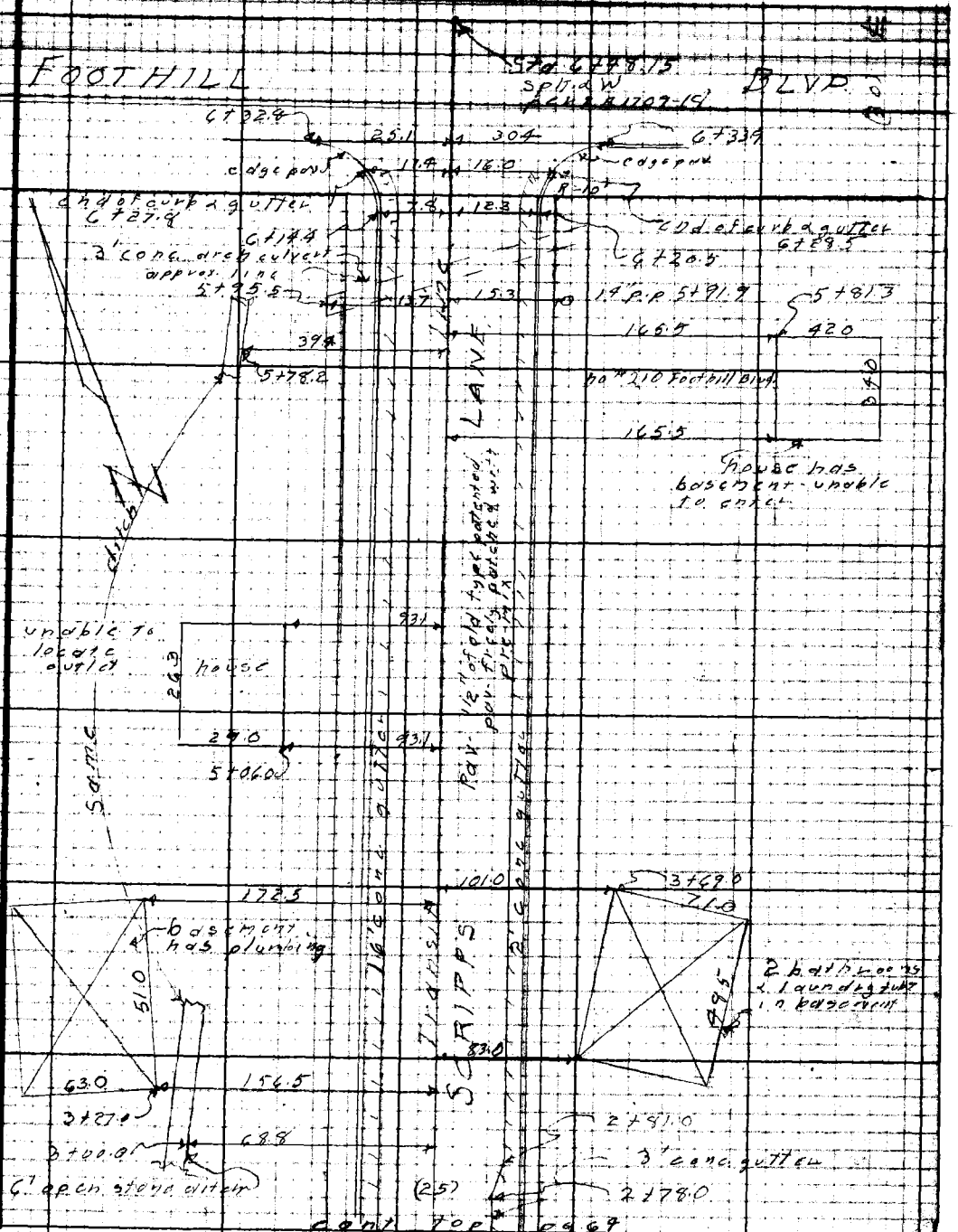

Note: Any Additions or Changes on This Sheet Must be Made or Circled in Red Ink With Date and Name of Person Making Change.

Do not extend notes this side of this line.

RETURN TO
LOS ANGELES COUNTY SURVEYOR
726 LOS ANGELES COUNTY
ENGINEERING BLDG.

RETURN TO
LOS ANGELES COUNTY SURVEYOR
726 LOS ANGELES COUNTY
ENGINEERING BLDG.

Note: Any Additions or Changes on This Sheet Must be Made or Circled in Red Ink With Date and Name of Person Making Change.

Do not extend notes this side of this line.

F. B. 1773 Pg. 66

Profile No.	Notes Red. [illegible]	Plotted	Job No. 1390	Division No. V	F.B. 1718 PG. 67
	Date 11-28-50	Date	Survey of Marengo Ave.		
X-Sec. No.	Notes Chkd. LCM	Checked	Survey by Lanigan	Notes Lewis	Date 11-28-50
	Date 12/29/50	Date	Map No. [illegible]	Indexed C. Johnson	Date [illegible]

PROFILE

and

CROSS-SECTIONS

of

SCRIPPS LANE

from

MARIPOSA STREET

to

FOOTHILL BLVD

C.I. 1390

J.J. Lanigan
C.H. Lewis
H.H. Raphael
E.W. Evans

STATION	B.S.	H.I.	F.S.	ELEV.

NOTE: ANY ADDITIONS OR CHANGES ON THIS SHEET MUST BE MADE OR CIRCLED IN RED INK, WITH DATE AND NAME OF PERSON MAKING CHANGE.

PLEASE RETURN TO
LOS ANGELES COUNTY SURVEYOR
726 LOS ANGELES COUNTY ENGINEERING BLDG.

Do not extend notes this side of this line.

76L298 307 5-49

76L298 307 5-49

PLEASE RETURN TO
LOS ANGELES COUNTY SURVEYOR
726 LOS ANGELES COUNTY ENGINEERING BLDG.

NOTE: ANY ADDITIONS OR CHANGES ON THIS SHEET MUST BE MADE OR CIRCLED IN RED INK, WITH DATE AND NAME OF PERSON MAKING CHANGE.

Do not extend notes this side of this line.

STATION	B. S.	H. I.	F. S.	ELEV.	Scripps	Lane
BM AE 474	10 62	1306 46		1295 84	BM-AE 474 Elev. 1295.838 F.B. 1568 P 110	
					Mariposa St & Scripps Lane NW. cor	
					Bt spk in curb 5' W of W. end. C.R.	
0+00			9 25	12[illegible] 81	℄ int. Scripps Lane & Mariposa St (Tangent)	
0-36			10 95	12[illegible] 51	gut on ℄ prod of Scripps Lane	
"			10 26	12[illegible] 20	cb " " " "	" "
0+24			9 33	12[illegible] 3	cross-gutter on ℄	" "
			8 41	12[illegible]	gut E end NE cb. ret.	
			7 77	12[illegible] 29	cb " " " " "	
			8 12	129[illegible] 34	gut N " " " "	
			7 57	129[illegible] 89	cb " " " " "	
			11 00	1295 46	gut W " NW " "	
			10 32	129[illegible] 14	cb " " " " "	
			9 15	129[illegible] 31	gut N " " " "	
			8 69	129[illegible] 77	cb " " " " "	
0+98 8			6 33	1300 13	8 4' L gut at end of curb	
"			5 83	130[illegible] 63	" cb " " " "	"
1+33 4			4 29	130[illegible] 17		℄
"			4 81	1301 65		12" R. gut
"			4 28	130[illegible] 8		" cb
"			5 00	130[illegible] 46	8.6' L gut.	

F.B. 1718 PG. 68
Job No. 1390 Division No. V Notes Red. Plotted No. Profile
Survey of Marengo Ave. Date Date X-Sec.
Survey by Lanigan Notes Lewis Notes Chkd. Checked No.
Indexed L. C. Johnson Date Date

76L298 307 5-49

PLEASE RETURN TO
LOS ANGELES COUNTY SURVEYOR
726 LOS ANGELES COUNTY ENGINEERING BLDG.

NOTE: ANY ADDITIONS OR CHANGES ON THIS SHEET MUST BE MADE OR CIRCLED IN RED INK, WITH DATE AND NAME OF PERSON MAKING CHANGE.

Do not extend notes this side of this line.

STATION	B. S.	H. I.	F. S.	ELEV.	Scripps	Lane
1+33 4		1306 46	4 56	1301 90	8.6 L cb	
2+00			0 23	1306 23		℄
"			0 69	1305 77		12' R gut
"			0 19	1306 27		" cb
"			0 72	1305 74	8' L gut	
"			0 22	1306 24	" cb	
T. P.			0 22	1306 24	T. P.	
	10 39	1316 63				
3+00			4 26	1312 37		℄
"			4 80	1311 83		12' R gut
"			4 34	1312 29		" cb
"			4 72	1311 91	8' L gut	
"			4 29	1312 34	" cb	
"			4 3	1312 3	14' L top brk	
"			5 7	1310 9	16' L bot brk	
"			11 2	1305 4	71' L Flo-line of ditch	
"			8 0	1308 6	68' L Top of ditch bank	
3+20			3 8	1312 8	220' L ground at low corner (S.W.) of HS	
3+53			8 3	1308 3	188' L ctr basement with plbg	

Profile No. ____ Notes Red. ____ Plotted ____ Job No. 1390 Division No. V F.B. 1718 PG. 69
X-Sec. No. ____ Date ____ Date ____ Survey of Marengo Avenue
Notes Chkd. ____ Checked ____ Survey by Lanigan Notes Lewis Date 11-28-58
Date ____ Date ____ Map No. ____ Indexed Johnson Date ____

76L298 307 5-49

PLEASE RETURN TO
LOS ANGELES COUNTY SURVEYOR
726 LOS ANGELES COUNTY ENGINEERING BLDG.

NOTE: ANY ADDITIONS OR CHANGES ON THIS SHEET MUST BE MADE OR CIRCLED IN RED INK. WITH DATE AND NAME OF PERSON MAKING CHANGE.

Do not extend notes this side of this line.

STATION	B. S.	H. I.	F. S.	ELEV.	Scripps	Lane
3+44 -		1316 63	6 7	1304 9	127'R ctr basement of Hse. with plug.	
T.P.			0 26	1316 37	T.P.	
	6 24	1322 61				
4+00			4 42	1318 19		℄
"			4 46	1318 15		12'R gut
"			3 95	1318 66		" cb
"			4 60	1318 01	8'L gut	
"			4 12	1318 49	" cb	
T.P.			1 36	1321 25	T.P.	
	7 49	1328 74				
5+00			4 50	1324 24		℄
			4 81	1323 93		12'R gut
			4 40	1324 34		" cb
			4 91	1323 83	8'L gut	
			4 38	1324 36	" cb	
			4 5	1324 2	13'L brk top	
			6 1	1322 [illegible]	17'L " bot	
			9 1	1319 [illegible]	45'L E bank of ditch	
			14 3	1314 [illegible]	52'L Flohne " "	
5+06			11 3	1317 [illegible]	93'L ground at SE cor Hse.	
"			10 4	1318 [illegible]	" Floor elev. "	" "

F.B. 1718 PG. 70
Job No. 1390 Division No. Notes Red. Plotted Date Checked Date
Survey of Marengo Avenue Date Notes Chkd. Date
Survey by Lanigan Notes Lewis Date
Indexed K. C. Johnson Date
Profile No. X-Sec. No.

76L298 307 5-49

PLEASE RETURN TO
LOS ANGELES COUNTY SURVEYOR
726 LOS ANGELES COUNTY ENGINEERING BLDG.

NOTE: ANY ADDITIONS OR CHANGES ON THIS SHEET MUST BE MADE OR CIRCLED IN RED INK, WITH DATE AND NAME OF PERSON MAKING CHANGE.

Do not extend notes this side of this line.

STATION	B. S.	H. I.	F. S.	ELEV.	Scripps	Lane
T. P.		1328 74	0 06	1328 68	T. P.	
	2 98	1331 66				
5+47			(+) 1 7	1333 4	165' R. Floor elev. [illegible]	
"			0 2	1331 5	ground at	SW cor. show corr.
6+00			1 67	1329 99		℄
"			2 05	1329 61		12' R. gut
"			1 62	1330 04		" cb.
"			2 21	1329 45	8' L gut	
"			1 78	1329 88	" cb.	
5+78 2			8 6	1323 1	39.4 L. Top E bank of dilch	
"			13 1	1318 6	43' L Floline of dilch	
5+95 5			7 2	1324 5	13.7 L. " of conc. arch culvert	
T. P.			1 66	1330 00	T. P.	
	8 95	1338 95				
			8 07	1330 88	gut S end SE cb ret.	
			7 64	1331 31	cb " " " " "	
			7 49	1331 46	gut at end of cb	
			6 99	1331 96	cb " "	
			8 45	1330 50	gut S " " SW cb ret.	
			8 02	1330 93	cb " " " "	
			7 46	1331 49	gut at end of cb.	

Profile No. ____ Notes Red. ____ Plotted ____ Job No. 1390 Division No. V F.B. 1718 PG. 71
X-Sec. No. ____ Date ____ Date ____ Survey of Marengo Avenue
Notes Chkd. ____ Checked ____ Survey by Lanigan Notes Lewis Date 11-28-50
Date ____ Date ____ Map No. ____ Indexed Johnson Date ____

76L298 307 5-49

PLEASE RETURN TO
LOS ANGELES COUNTY SURVEYOR
726 LOS ANGELES COUNTY ENGINEERING BLDG.

NOTE: ANY ADDITIONS OR CHANGES ON THIS SHEET MUST BE MADE OR CIRCLED IN RED INK. WITH DATE AND NAME OF PERSON MAKING CHANGE.

Do not extend notes this side of this line.

STATION	B. S.	H. I.	F. S.	ELEV.	Scripps	Lane
		1338 95	7 02	133[illegible] 93	cb at end	
			4 70	133[illegible] 25	℄ int. Scripps Lane & Foothill Blvd	
			3 75	133[illegible] 20	100' E'l'y on ℄ of	" "
			4 27	133[illegible] 68	" W'l'y " " "	" "
BMAE258			5 26	1333 69	BMAE 258 Elev. 1333.714 FB 1447-237 Foothill Blvd. & Scripps Lane. S.E. cor. Bt spk in cb 1.5' E of W end.	

F.B. 1718 PG. 72
Job No. 1390 Division No. V Notes Red. Plotted No. Profile
Survey of Marengo Avenue Date Date X-Sec.
Survey by Lanier Notes Lewis Notes Chkd. Checked No.
Indexed R. C. Johnson Date Date Date

Notes Ck'd by	Survey of Marengo Ave.
Map No.	W. O. 1390 Tape No. Std. °F
Office Work	Surveyed by J. J. Lanigan
Checked	Notes J. J. L. Date 11-29-50
Date	Indexed E. C. Johnson

F. B. 1718 PG. 73

LOCATION
of
IMPROVEMENTS
on
FOOTHILL BLVD.
(SOUTH ROADWAY)
from
FAIR OAKS AVE.
to
WESTERLY LINE LOT #58 - TRACT # 13471
C.I. 1390

J. J. Lanigan
C. H. Lewis
H. H. Raphael
E. W. Evans

Note: Any Additions or Changes on This Sheet Must be Made or Circled in Red Ink With Date and Name of Person Making Change.

Do not extend notes this side of this line.

RETURN TO
LOS ANGELES COUNTY SURVEYOR
726 LOS ANGELES COUNTY
ENGINEERING BLDG.

76F3098 247 10M 1-49

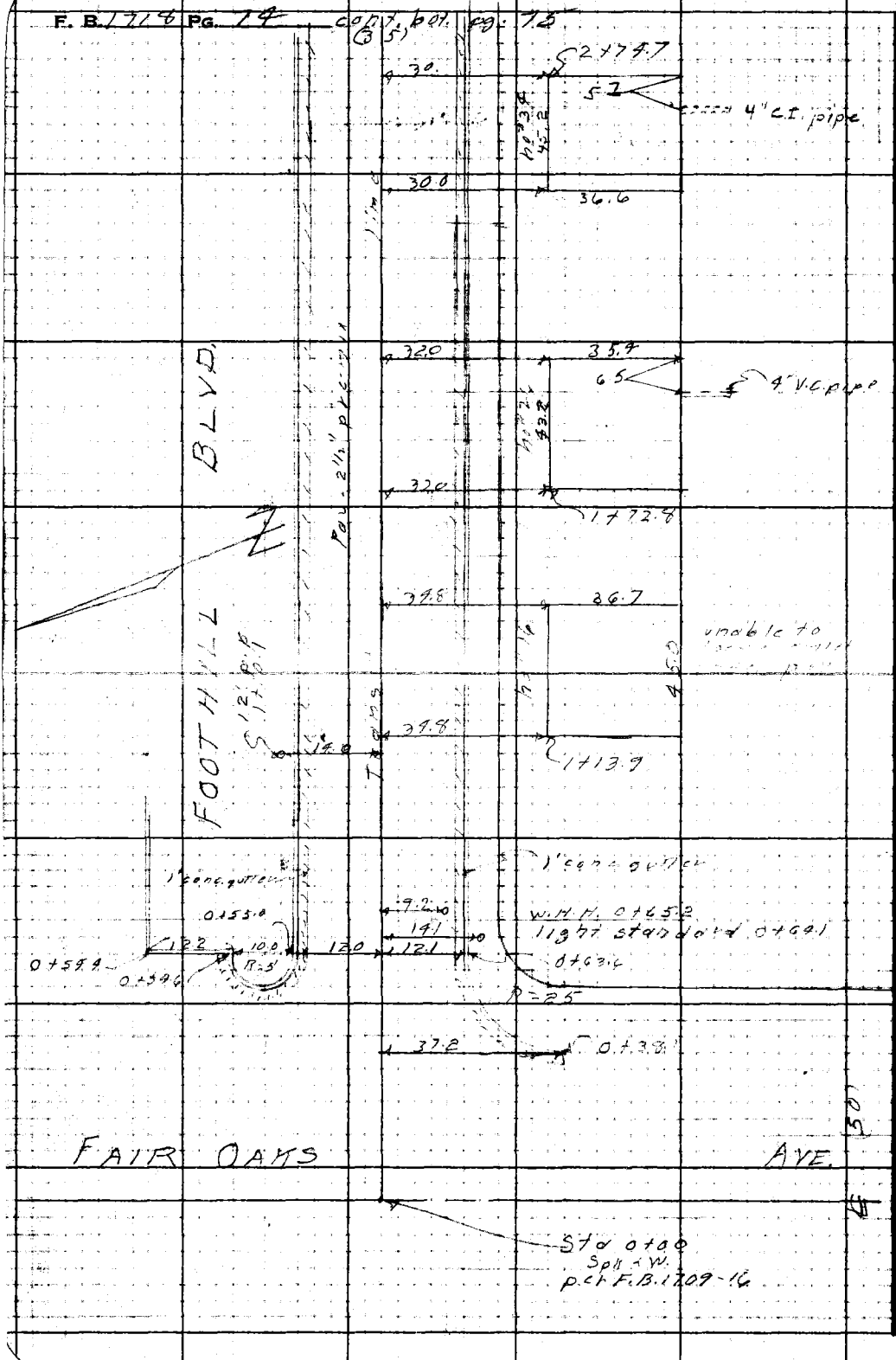

RETURN TO
LOS ANGELES COUNTY SURVEYOR
726 LOS ANGELES COUNTY
ENGINEERING BLDG.

Do not extend notes this side of this line.

Note: Any Additions or Changes on This Sheet Must be Made or Circled in Red Ink With Date and Name of Person Making Change.

Notes Ck'd by	Survey of Marengo Ave
Map No.	W. O. 1390 Tape No. Std. °F
Office Work	Surveyed by J.J. Lanigan
Checked	Notes J.J.L. Date 11-29-50
Date	Indexed A. C. Johnson

F. B. 1918 PG. 75

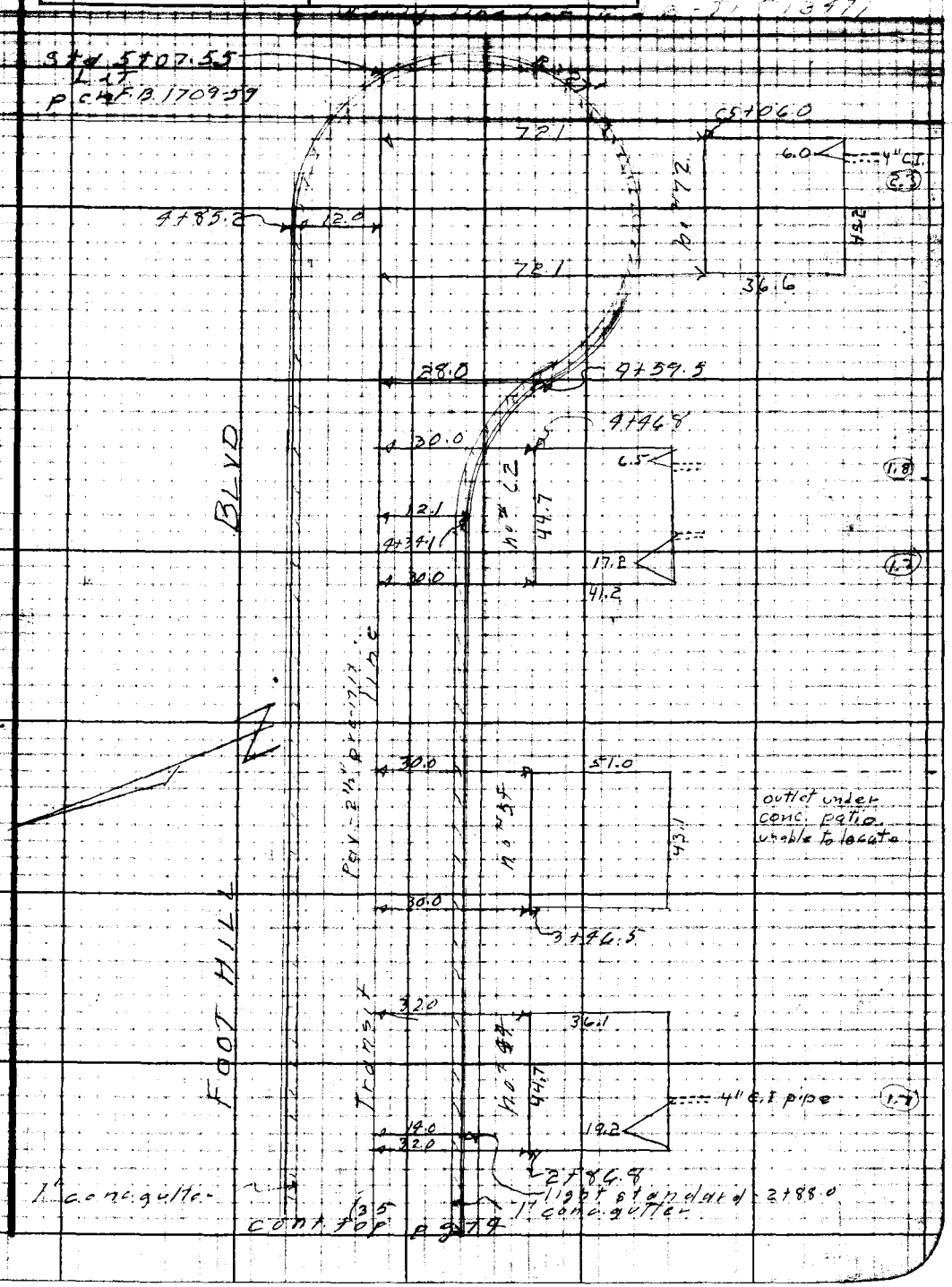

Note: Any Additions or Changes on This Sheet Must be Made or Circled in Red Ink With Date and Name of Person Making Change.

Do not extend notes this side of this line.

RETURN TO
LOS ANGELES COUNTY SURVEYOR
726 LOS ANGELES COUNTY
ENGINEERING BLDG.

F. B. 1718 PG. 24

RETURN TO
LOS ANGELES COUNTY SURVEYOR
726 LOS ANGELES COUNTY
ENGINEERING BLDG.

Note: Any Additions or Changes on This Sheet Must be Made or Circled in Red Ink With Date and Name of Person Making Change.

Do not extend notes this side of this line.

Profile No. | Notes Red. | Plotted | Job No. 1390 | Division No. V | F.B. 1718 PG. 77
Date | Date | Survey of Makenzo Avenue
X-Sec. No. | Notes Chkd. LCM | Checked | Survey by Lanigan | Notes Lewis | Date 11-29-50
Date 12/29/50 | Date | Map No. | Indexed | Date FEB 20 '51

PROFILE
and
CROSS-SECTIONS
of
FOOTHILL BLVD. (SOUTH RDWY.)
from
FAIR OAKS AVENUE
to
WESTERLY LINE OF LOT # 58 · TRACT # 13471
C.I. 1390

J.J. Lanigan
C.H. Lewis
H.H. Raphael
E.W. Evans

STATION	B.S.	H.I.	F.S.	ELEV.

NOTE: ANY ADDITIONS OR CHANGES ON THIS SHEET MUST BE MADE OR CIRCLED IN RED INK, WITH DATE AND NAME OF PERSON MAKING CHANGE.

Do not extend notes this side of this line.

PLEASE RETURN TO
LOS ANGELES COUNTY SURVEYOR
726 Los Angeles County Engineering Bldg.

761.298 307 5-49

76L298 307 5-49

PLEASE RETURN TO
LOS ANGELES COUNTY SURVEYOR
726 LOS ANGELES COUNTY ENGINEERING BLDG.

NOTE: ANY ADDITIONS OR CHANGES ON THIS SHEET MUST BE MADE OR CIRCLED IN RED INK, WITH DATE AND NAME OF PERSON MAKING CHANGE.

Do not extend notes this side of this line.

STATION	B. S.	H. I.	F. S.	ELEV.	Foothill	Blvd.
BMAE255	3 76	1330 99		1327 23	BM AE 255 Elev. 1327.232 F.B. 1447 P. 236	
					Foothill Blvd. + Fair Oaks Ave. at ℄ int.	
					Los Angeles County Survey Control System Traverse Station	
					Altadena Gl, in hand hole, down 12"	
0 + 00			6 01	1324 98	℄ int	
			11 93	1314 06	℄ Fair Oaks 90' S'ly	
			9 27	1322 72	gut S. end SE Cb ret	
			8 63	1322 36	cb " " " " "	
			8 32	1322 67	gut E " " " "	
			7 63	1323 36	cb " " " " "	
			8 1	1322 9	ppty line at " " "	
			6 88	1324 11	gut E end NE " "	
			5 97	1325 02	cb " " " " "	
			6 23	1325 76	gut N " " " "	
			5 48	1325 51	cb " " " " "	
0 + 90			7 04	1323 95		℄
"			8 15	1322 84		12' R gut
"			7 52	1323 47		" cb
"			6 82	1324 17	12' L gut	
"			5 83	1325 16	" cb	
			13 6	1317 4	SW cor Lot #2	

F.B. 1718 PG. 78
Survey of Marengo Ave.
Survey by Lenigan Notes Lewis Notes Chkd. Checked
Indexed E. C. Johnson Date Date Date
Job No. 1390 Division No. V Notes Red. Plotted
Date Date
Profile No. X-Sec. No.

76L298 307 5-49

PLEASE RETURN TO
LOS ANGELES COUNTY SURVEYOR
726 LOS ANGELES COUNTY ENGINEERING BLDG.

NOTE: ANY ADDITIONS OR CHANGES ON THIS SHEET MUST BE MADE OR CIRCLED IN RED INK, WITH DATE AND NAME OF PERSON MAKING CHANGE.

Do not extend notes this side of this line.

STATION	B. S.	H. I.	F. S.	ELEV.	Foothill Blvd	South Roadway
1+13 9		1330 99	11 2	1319 8	72' R. ground at Low cor. (S.W.) Hse #16	
"			8 3	1322 8	35' " Floor elev.	" "
T.P.			6 42	1324 57	T.P.	
	7 35	1331 92				
			14 9	1317 0	S.W. cor Lot #3	
2+00			7 36	1324 56	℄	
"			8 45	1323 47		12' R gut
"			7 81	1324 11		" cb
"			7 01	1324 91	12' L gut	
"			6 02	1325 90	" cb	
2+16			13 0	1318 9	68' R. ground at Low cor (St) Hse #26	
2+10			14 8	1317 1	" elev. of 4" V.C. pipe at outlet	
			9 0	1322 9	Floor elev. Hse #26	
T.P.			7 35	1324 57	T.P.	
	7 80	1332 37				
			15 5	1316 9	S.W. Cor. Lot #4	
2+29			12 9	1319 5	67' R gr. Low cor. (S.W.) Hse # 34	
"			9 1	1323 3	" Floor elev.	" "
2+34.7 (2+69)			12 2	1320 2	" Elev. on 4" Ct. pipe	" "
T.P.			7 17	1325 20	T.P.	
	5 35	1330 55				

Profile No. ____ Date ____ Notes Red. ____ Plotted ____ Job No. 1390 Division No. V
X-Sec. No. ____ Date ____ Notes Chkd. ____ Checked ____ Survey of Marengo Avenue
Survey by Lawson Notes Lewis Date 11-29-50
Map No. ____ Date ____ Date ____

F.B. 1718 PG. 79

76L298 307 5-49

PLEASE RETURN TO
LOS ANGELES COUNTY SURVEYOR
726 LOS ANGELES COUNTY ENGINEERING BLDG.

NOTE: ANY ADDITIONS OR CHANGES ON THIS SHEET MUST BE MADE OR CIRCLED IN RED INK, WITH DATE AND NAME OF PERSON MAKING CHANGE.

Do not extend notes this side of this line.

STATION	B. S.	H. I.	F. S.	ELEV.	Foothill Blvd.	(South roadway)
		1330 55	13 9	1316 7	SW cor Lot # 5	
2+86			10 7	1319 9	68'R ground at low cor (S.W) Hse. # 44	
			6 9	1323 7	" Floor elevation	" "
3+06			12 5	13[illegible] 1	" Elev. 4# C.I. pipe outlet	" "
3+00			5 36	1325 19	℄	
"			6 52	1324 03		12'R gut
"			5 87	1324 68		" cb
"			4 95	1325 60	12'L gut	
"			4 02	1326 53	" cb	
T. P.			5 78	1324 77	T. P.	
	6 11	1330 88				
			13 6	1317 3	SW cor Lot # 6	
3+46 5			10 9	1320 2	81'R ground at low corner Hse # 54 (S.W. cor.)	
"			6 8	1324 1	" Floor elevation	" "
4+00			5 08	1325 [illegible]0	℄	
"			6 28	1324 60		12'R gut
"			5 64	1325 24		" cb
"			4 71	1326 [illegible]7	12'L gut	
"			3 68	1327 20	" cb	
T. P.			5 08	1225 80	T. P.	
	5 56	1331 36				

F.B. 1718 Pg. 80 Job No. 1390 Division No. Notes Red. Plotted Profile
Survey of Marengo Ave. Date Date No.
Survey by Lanigan Notes Lewis Notes Chkd. Checked X-Sec.
Indexed H. C. Johnson Date Date No.

76L298 307 5-49

PLEASE RETURN TO
LOS ANGELES COUNTY SURVEYOR
726 LOS ANGELES COUNTY ENGINEERING BLDG.

NOTE: ANY ADDITIONS OR CHANGES ON THIS SHEET MUST BE MADE OR CIRCLED IN RED INK. WITH DATE AND NAME OF PERSON MAKING CHANGE.

Do not extend notes this side of this line.

STATION	B. S.	H. I.	F. S.	ELEV.	Foothill Blvd. (South Roadway)
		1331 36	13 2	1318 2	SW. cor Lot # 7
			5 8	1325 6	36' R Floor elev. Hse # 62
4+02			10 4	1321 0	73' R ground at Low cor. " " (S.W. cor.)
4+19			11 9	1319 5	" elev. on Westerly 4" C.I. pipe Hse # 62
4+40			11 8	1319 6	" " " Easterly " " " "
			16 7	1314 7	S.W. cor Lot # 8
4+61			10 8	1320 6	109' R ground at S.W. (Low corner) Hse # 7
5+00			13 1	1318 3	" elev. 4" C.I. pipe outlet "
			14 7	1316 7	SE cor Lot # 8
5+00			7 5	1323 9	73' R Floor elev. Hse # 72.
4+34 L			5 29	1326 07	℄
"			6 49	1324 87	12' R gut
"			5 86	1325 50	" cb.
4+85 2			4 60	1326 76	℄
"			4 50	1326 86	12' L gut
"			3 51	1327 85	" cb
5+07			4 80	1326 56	gut at ℄ prod
"			3 91	1327 45	cb " "
BMAE256			8 00	1323 36	BMAE 256 Elev. 1323.341 FB 1447 P 237
					Foothill Blvd. (S. rdwy) & Fair Oaks Ave. SE cor.
					Bt. spk in curb 1' E of E end C.R.

Profile No. ____ Notes Red. ____ Plotted ____ Job No. 1290 Division No. 1
X-Sec. No. ____ Date ____ Date ____ Survey of Marengo Ave
Notes Chkd. ____ Checked ____ Survey by Lewis Date 11-29-50
Date ____ Date ____ Map No. ____ Indexed ____ Date ____

F.B. 1718 PG. 81

1715 Pg. 82 | Job No. 1390 | Division No. V | Notes Red. | Plotted | Profile

Survey of Malezzo Ave. | Date | Date | No.

Survey by Lonigan | Notes Lewis | Notes Chkd. | Checked | X-Sec.

Indexed | Date | Date | Date | No.

STATION	B. S.	H. I.	F. S.	ELEV.

PLEASE RETURN TO
LOS ANGELES COUNTY SURVEYOR
726 Los Angeles County Engineering Bldg.

Do not extend notes this side of this line.

NOTE: ANY ADDITIONS OR CHANGES ON THIS SHEET MUST BE MADE OR CIRCLED IN RED INK, WITH DATE AND NAME OF PERSON MAKING CHANGE.

76L298 307 5-49

Notes Ck'd by	Survey of Marengo Ave
Map No.	W. O. 1390 Tape No. Std.
Office Work	Surveyed by J. J. Lanigan
Checked	Notes J.J.L. Date 11-27-50
Date	Indexed E. C. Johnson

F. B. 1718 PG. 83

FEB 20 51

LOCATION
of
IMPROVEMENTS
on
MANOR ST
from
FAIR OAKS AVE
to
McNALLY ~~ST~~ Ave
C.I. 1390

J. J. Lanigan
C. H. Lewis
H. H. Raphael
E. W. Evans

Note: Any Additions or Changes on This Sheet Must be Made or Circled in Red Ink With Date and Name of Person Making Change.

Do not extend notes this side of this line.

RETURN TO
LOS ANGELES COUNTY SURVEYOR
726 LOS ANGELES COUNTY
ENGINEERING BLDG.

76F309S 247 10M 1-49

F. B. 1719 Pg. 84

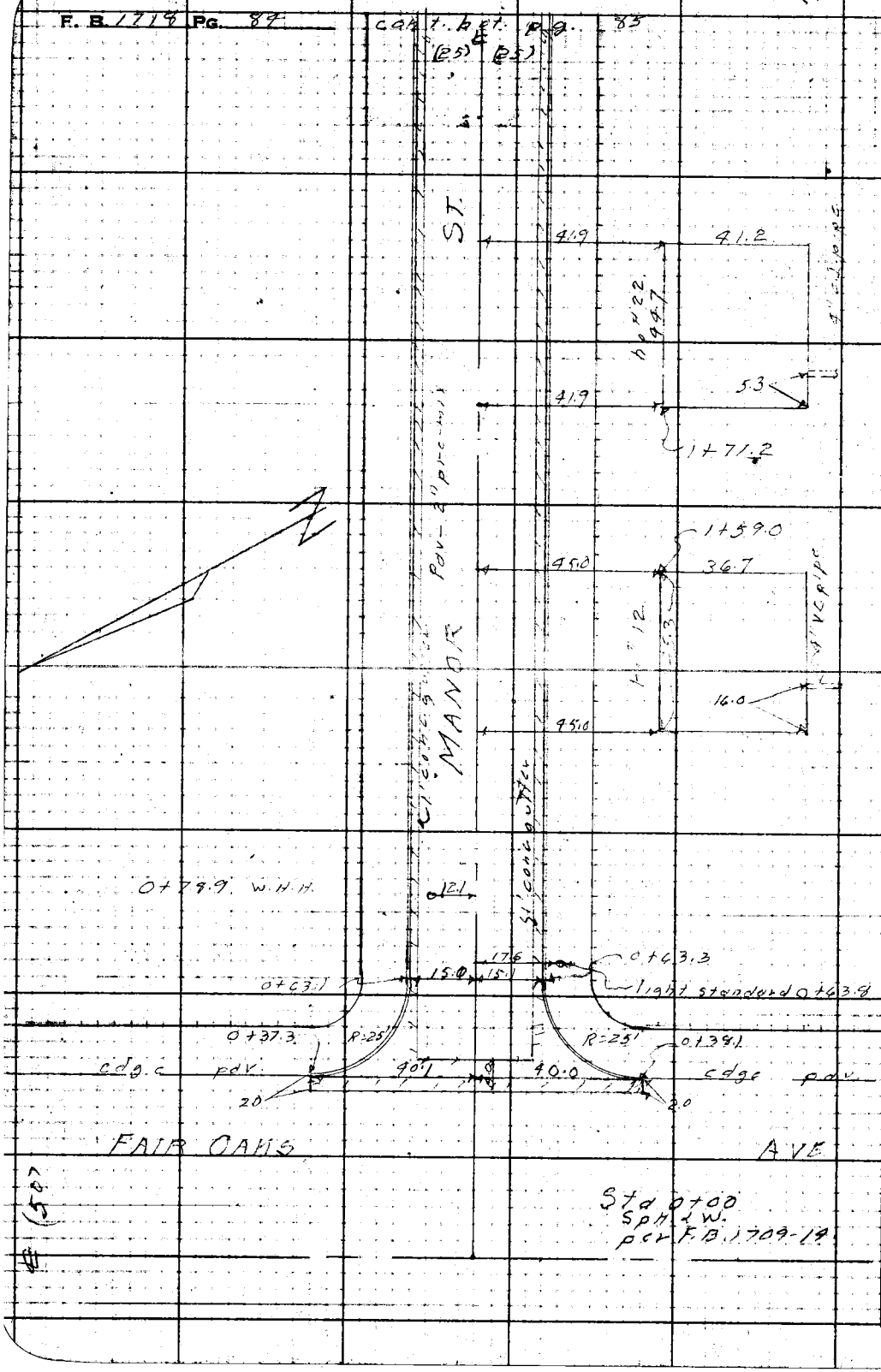

RETURN TO
LOS ANGELES COUNTY SURVEYOR
726 LOS ANGELES COUNTY
ENGINEERING BLDG.

Do not extend notes this side of this line.

Note: Any Additions or Changes on This Sheet Must be Made or Circled in Red Ink With Date and Name of Person Making Change.

Notes Ck'd by	Survey of Marengo Ave.	F. B. 1718 PG. 85
Map No.	W.O. Tape No. Std. °F	
Office Work	Surveyed by J. J. Lanigan	
Checked	Notes J.J.L. Date 11-27-59	
Date	Indexed A. C. Johnson	

RETURN TO
LOS ANGELES COUNTY SURVEYOR
728 LOS ANGELES COUNTY ENGINEERING BLDG.

Note: Any Additions or Changes on This Sheet Must be Made or Circled in Red Ink With Date and Name of Person Making Change.

Do not extend notes this side of this line.

76F3095 247 10M 1-49

RETURN TO
LOS ANGELES COUNTY SURVEYOR
726 LOS ANGELES COUNTY
ENGINEERING BLDG.

Note: Any Additions or Changes on This Sheet Must be Made or Circled in Red Ink With Date and Name of Person Making Change.

Do not extend notes this side of this line.

F. B. 7778 PG. 88

Profile No.	Notes Red.	Plotted	Job No. 1390	Division No.	F.B. 1718 PG. 87
	Date	Date	Survey of Marengo Avenue		
X-Sec. No.	Notes Chkd. LCM	Checked	Survey by	Notes	Date 11-30-50
	Date 12/29/50	Date	Map No. [illegible]	Date FEB 20 '51	

PROFILE

and

CROSS-SECTIONS

of

MANOR STREET

from

FAIR OAKS AVENUE

to

McNALLY AVENUE

CI.1390

J.J. Lanigan
C.H. Lewis
H.H. Raphael
E.W. Evans

STATION	B.S.	H.I.	F.S.	ELEV.

NOTE: ANY ADDITIONS OR CHANGES ON THIS SHEET MUST BE MADE OR CIRCLED IN RED INK, WITH DATE AND NAME OF PERSON MAKING CHANGE.

PLEASE RETURN TO
LOS ANGELES COUNTY SURVEYOR
726 LOS ANGELES COUNTY ENGINEERING BLDG.

Do not extend notes this side of this line.

76L298 307 5-49

76L298 307 5-49

PLEASE RETURN TO
LOS ANGELES COUNTY SURVEYOR
726 LOS ANGELES COUNTY ENGINEERING BLDG.

NOTE: ANY ADDITIONS OR CHANGES ON THIS SHEET MUST BE MADE OR CIRCLED IN RED INK, WITH DATE AND NAME OF PERSON MAKING CHANGE.

Do not extend notes this side of this line.

STATION	B. S.	H. I.	F. S.	ELEV.		
BMAE 263	7 36	1296 37		1289 01	BMAE 263 Elev. 1289.013 FB 1447-244	
					Fair Oaks Ave. & Manor St. N.W. Cor.	
					Bt spk in curb 2' N of N end C. R.	
0+00			5 25	1291 12	℄ int Manor & Fair Oaks.	
			10 69	1285 68	℄ Fair Oaks 100' S'l'y	
			0 43	1295 94	" " " 80 N'l'y	
			8 36	1288 01	gut S end SE cb ret	
			7 69	1288 68	cb " " " " "	
			6 62	1289 75	gut E " " " "	
			5 98	1295 39	cb " " " " "	
0+38			6 14	1290 23	Flo-line ℄ cross-gutter	
			3 91	1292 46	gut N end NE cb ret	
			3 19	1293 18	cb " " " " "	
			5 17	1291 20	gut E " " " "	
			4 50	1291 87	cb " " " " "	
			3 9	1292 5	NE ppty cor	
			6 4	1290 2	SE " "	
1+00			4 96	1291 41	℄	
"			6 05	1290 32		15' R gut
"			5 41	1290 96		" cb
"			4 98	1291 39	15' L gut	

F.B. 1718 Pg. 88. Job No. 1390 Division No. V Notes Red. Plotted No. Profile
Survey of Marengo Avenue Date Date X-Sec.
Survey by Lanigan Notes Lewis Notes Chkd. Checked
Indexed A. C. Johnson Date Date No.

76L298 307 5-49

PLEASE RETURN TO
LOS ANGELES COUNTY SURVEYOR
726 LOS ANGELES COUNTY ENGINEERING BLDG.

NOTE: ANY ADDITIONS OR CHANGES ON THIS SHEET MUST BE MADE OR CIRCLED IN RED INK, WITH DATE AND NAME OF PERSON MAKING CHANGE.

Do not extend notes this side of this line.

Profile Notes Red _____ Plotted _____ Job No. 1392 Division No. V F.B. 1718 PG. 89
No. _____ Date _____ Date _____ Survey of Manor Engineers
X-Sec. Notes Chkd. _____ Checked _____ Survey by Lewis Notes Lewis Date 11-30-56
No. _____ Date _____ Date _____ Map No. _____ Checked Date _____

STATION	B. S.	H. I.	F. S.	ELEV.	Manor	Street
1+00		1296 37	4 29	1292 08	15'L cb	
T.P.			4 95	1291 42		
	5 65	1297 07				
			12 5	1284 6	S.W. cor Lot # 25	
1+14			9 5	1287 6	ground at low corner Hse # 12	82 ?
"			6 2	1290 9	Floor level	" "
1+30			11 6	1285 5	elev. of 4" C.I. pipe	" " 82'
			11 5	1285 5	SW cor Lot # 24	
1+71 2			8 6	1288 5	ground at low corner Hse # 22	(S.W.
1+76 5			10 1	1287 0	elev. 4" C.I. pipe	" 84'
			6 0	1291 1	Floor elevation	" "
2+00			4 94	1292 13		
			6 04	1291 03		15'R gut
			5.38	1291 69		" cb
			4 99	1292 08	15'L gut	
			4 32	1292 75	" cb	
			11 0	1286 1	S.W. cor. Lot # 23	
T.P.			4 93	1292 14	T.P.	
	5 79	1297 93				
2+71			10 4	1287 5	77'R elev. 4" C.I. pipe	
			6 0	1291 9	Floor elev. Hse # 32	

76L298 307 5-49

PLEASE RETURN TO
LOS ANGELES COUNTY SURVEYOR
726 LOS ANGELES COUNTY ENGINEERING BLDG.

NOTE: ANY ADDITIONS OR CHANGES ON THIS SHEET MUST BE MADE OR CIRCLED IN RED INK, WITH DATE AND NAME OF PERSON MAKING CHANGE.

Do not extend notes this side of this line.

F.B. 1718 PG. 98 · Job No. 4390 Division No. V Notes Red. Plotted Profile No.
Survey of Alley Date Date X-Sec. No.
Survey by Lamb & Gay Notes Lots 1 & 2 Notes Chkd. Checked
Indexed E. C. Johnson Date Date Date

STATION	B. S.	H. I.	F. S.	ELEV.	Marmot	Street
2+31		1297 93	8 7	129 8	77'R ground at Low corner (S.W.) Hse # 32	
			11 1	129 8	S.W. cor Lot # 22	
2+94			8 5	129 4	76'R ground at Low corner (SW) Hse # 42	
			4 7	129 2	Floor elev.	"
2+99			9 7	129 3	76'R elev. on 4" C.I. pipe	"
3+00			5 14	129 79	℄	
"			6 24	129 69		15'R gut
"			5 55	129 38		" cb
"			5 09	129 74	15'L gut.	
"			4.43	1293 50	" cb.	
T. P.			5 14	1292 79	T. P. spk at 3+00 ℄	
	7 66	1300 45				
			14 5	1285 9	S.W. corner of Lot # 21	
3+50			12 3	1288 2	114'R ground at Low corner (S.W.) Hse # 50	
			8 1	1292 4	Floor elevation of	" "
			13 2	1286 2	S.E. corner of Lot # 21	
3+21			7 37	1293 8	℄	
"			8 55	1291 0		15'R gut
"			7 90	1293 3		" cb
			7 04	1291 1	gut W and N.W. cb + ct	
			6 37	1291 4	cb " " "	" "

76L298 307 5-49

PLEASE RETURN TO
LOS ANGELES COUNTY SURVEYOR
726 LOS ANGELES COUNTY ENGINEERING BLDG.

NOTE: ANY ADDITIONS OR CHANGES ON THIS SHEET MUST BE MADE OR CIRCLED IN RED INK, WITH DATE AND NAME OF PERSON MAKING CHANGE.

Do not extend notes this side of this line.

STATION	B. S.	H. I.	F. S.	ELEV.	Manor	Street
3 + 70		1300 45	5 8	1294 7	25' L. P.L	
			504	1295 41	gut - N end NW cb ret	
			432	1296 12	cb	
3 + 70 05			583	1294 62	℄ int. Manor & McNally	
"			743	1293 02	40' R gut	
"			677	1293 68	" cb	
			604	1294 41	gut on ℄ prod of Manor	
3 + 84 9			417	1296 28	gut 48.8 L	
"			347	1296 98	cb "	
BMAE486			5.61	1294 84	BMAE 486 Elev. 1294.857 F.B. 1528-127 McNally Ave. (E. side) at Manor St. Bt spk in cb 12' N ℄ prod Manor St.	

Profile No. ____ Notes Red. ____ Plotted ____ Job No. 1290 Division No. V F.B. 1718 PG. 91
X-Sec. No. ____ Date ____ Date ____ Survey of Marengo Avenue
Notes Chkd. ____ Checked ____ Survey by Lanigan Notes Lewis Date 12-1-50
Date ____ Date ____ Map No. ____ Date ____ Indexed Johnson Date ____

Pg. 1718 92 Job No. 1390 Division No. V Notes Red. _____ Plotted _____ Profile

Survey of Marengo Ave Date _____ Date _____ No. _____

Survey by Lanigan Notes Lewis Notes Chkd. _____ Checked _____ X-Sec.

Indexed _____ Date _____ Date _____ Date _____ No. _____

STATION	B. S.	H. I.	F. S.	ELEV.

76L298 307 5-49

PLEASE RETURN TO

LOS ANGELES COUNTY SURVEYOR

726 Los Angeles County Engineering Bldg.

Do not extend notes this side of this line.

NOTE: ANY ADDITIONS OR CHANGES ON THIS SHEET MUST BE MADE OR CIRCLED IN RED INK, WITH DATE AND NAME OF PERSON MAKING CHANGE.

Notes Ck'd by	Survey of Marengo Ave.
Map No.	W. O. 1390 Tape No. Std. °F
Office Work	Surveyed by J. J. Lanigan
Checked	Notes J.J.L. Date 11-30-50
Date	Indexed K. C. Johnson

F. B. 1714 PG. 93

FEB 20 '51

LOCATION
of
IMPROVEMENTS
on
McNALLY AVE
from
MANOR ST
to
TERRACE ST
C.I. 1390

J. J. Lanigan
C. H. Lewis
H. H. Raphael
E. W. Evans

Note: Any Additions or Changes on This Sheet Must be Made or Circled in Red Ink With Date and Name of Person Making Change.

Do not extend notes this side of this line.

RETURN TO
LOS ANGELES COUNTY SURVEYOR
726 LOS ANGELES COUNTY
ENGINEERING BLDG.

76F309S 247 10M 1-49

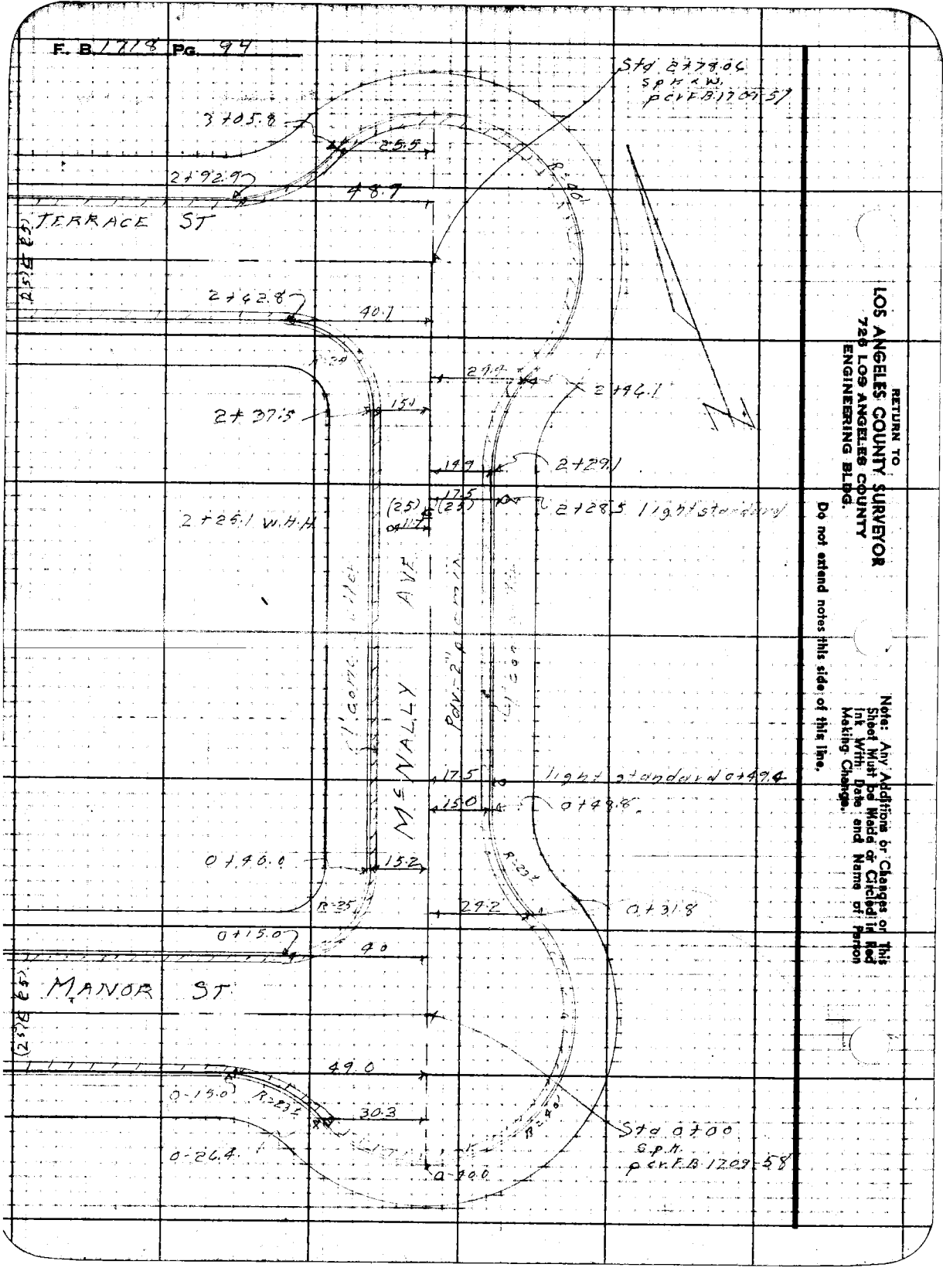

RETURN TO
LOS ANGELES COUNTY SURVEYOR
720 LOS ANGELES COUNTY
ENGINEERING BLDG.

Note: Any Additions or Changes on This Sheet Must be Made or Circled in Red Ink With Date and Name of Person Making Change.

Do not extend notes this side of this line.

Profile No. | Notes Red. | Plotted | Job No. 1390 | Division No. | F.B. 1718 | PG. 95
Date | Date | Survey of McNALLY AVENUE
X-Sec. No. | Notes Chkd. LCM | Checked | Survey by Lanigan | Notes Lewis | Date 12-1-50
Date 12/29/50 | Date | Map No. | Indexed Johnson | Date Jr. 20 '51

PROFILE
and
CROSS-SECTIONS
of
McNALLY AVENUE
from
MANOR STREET
to
TERRACE STREET
C.I. 1390

V.J. Lanigan
C.H. Lewis
M.H. Raphael
E.W. Evans

STATION	B.S.	H.I.	F.S.	ELEV.

NOTE: ANY ADDITIONS OR CHANGES ON THIS SHEET MUST BE MADE OR CIRCLED IN RED INK, WITH DATE AND NAME OF PERSON MAKING CHANGE.

Do not extend notes this side of this line.

PLEASE RETURN TO
LOS ANGELES COUNTY SURVEYOR
726 LOS ANGELES COUNTY ENGINEERING BLDG.

76L298 307 5-49

76L298 307 5-49

PLEASE RETURN TO
LOS ANGELES COUNTY SURVEYOR
726 LOS ANGELES COUNTY ENGINEERING BLDG.

NOTE: ANY ADDITIONS OR CHANGES ON THIS SHEET MUST BE MADE OR CIRCLED IN RED INK, WITH DATE AND NAME OF PERSON MAKING CHANGE.

Do not extend notes this side of this line.

STATION	B. S.	H. I.	F. S.	ELEV.	McNally	Avenue
BMAE486	5 61	1300 47		1294 86	BMAE486 Elev. 1294.857 FB 1060-28	
					McNally Ave (E side) at Manor St.	
					St. spk. in co 12' S of ℄ prod. of Manor St	
0+00			5 85	1294 62	℄ int. McNally & Manor St	
0-40			7 45	1293 02	gut at ℄ prod	
			6 79	1292 68	cb " "	
0+00			6 06	1294 41		40' R. gut
			7 04	1293 43	gut W end NW cb [illegible]	
			6 39	1294 08	cb " " "	" "
			5 06	1295 41	gut N " "	" "
			4 35	1296 12	cb " " "	" "
0+40			4 0	1296 5	25' L P.L.	
0+48			4 19	1296 28		gut 10' R
			3 49	1296 98		cb "
1+00			1 12	1299 35		℄
"			1 42	1299 95		15' R gut
"			0 76	1299 71		" "
"			1 80	1298 67	15' L gut	
"			1 13	1299 34	" "	
T. P.			1 10	1299 37	T. P.	
	11 88	1301 25				

F.B. 1768 PG. 96
Job No. 1390 Division No. V Notes Red. Plotted Date Date No. Profile
Survey of Marengo Avenue Notes Chkd. Checked Date No. X-Sec.
Survey by Lanigan Notes Date
Indexed K. C. Johnson

/6L298 307 5-49

PLEASE RETURN TO
LOS ANGELES COUNTY SURVEYOR
726 LOS ANGELES COUNTY ENGINEERING BLDG.

NOTE: ANY ADDITIONS OR CHANGES ON THIS SHEET MUST BE MADE OR CIRCLED IN RED INK, WITH DATE AND NAME OF PERSON MAKING CHANGE.

Do not extend notes this side of this line.

STATION	B. S.	H. I.	F. S.	ELEV.	McNally	Avenue
2+00		1311 25	656	1304 69		℄
"			679	1304 46		15' R gut
"			611	1305 14		" cb
"			—	—		
"			716	1304 09	15' L gut	
"			650	1304 75	" cb	
"			5 8	1305 5	145' L. back lot line	
2+29			526	1305 99		15' R gut
"			459	1306 66		" cb
2+37.5			512	1306 13	gut S end SW cb ret	
"			448	1306 77	cb " " " " "	
"			4 1	1307 2	25' L pL	
			339	1307 86	gut W end SW cb ret	
			276	1308 49	cb " " " " "	
2+78.06			242	1308 83	℄ int McNally + Terrace St	
"			300	1308 25		40' R gut
3+18			328	1308 97	gut on ℄ prod	
"			156	1309 69	cb " " "	
2+92.9			239	1308 86	487 L gut	
			171	1309 54	" cb	
			262	1308 63	℄ terrace 100' W'ly	

Profile No. ____ Date ____ Notes Red. ____ Plotted ____ Job No. 1390 Division No. V F.B. 1718 Pg. 97
X-Sec. No. ____ Date ____ Notes Chkd. ____ Checked ____ Survey of Marengo Avenue
Survey by Lovigan Notes Lewis Date 12-1-50
Map No. ____ Date ____ Date ____ Date ____

76L298 307 5-49

PLEASE RETURN TO
LOS ANGELES COUNTY SURVEYOR
726 LOS ANGELES COUNTY ENGINEERING BLDG.

NOTE: ANY ADDITIONS OR CHANGES ON THIS SHEET MUST BE MADE OR CIRCLED IN RED INK, WITH DATE AND NAME OF PERSON MAKING CHANGE.

Do not extend notes this side of this line.

STATION	B. S.	H. I.	F. S.	ELEV.	McNally	Avenue
		1311 25	2 70	1308 55	N gut of Terrace St	100' w'ly
			2 03	1307 22	" cb " " "	" "
			3 61	1307 64	S gut " " "	" "
			3 00	1308 25	" cb " " "	" "
BM:AE 487			2 01	[illegible]	BM AE 487 Elev. 1309 244 FB 1568 P126 McNally Ave. (E. side) at Terrace St. Bt. spk in cb 12' N of ℄ prod. of Terrace St.	

F.B. 1718 PG. 98
Job No. 1390 Division No. V Notes Red. Plotted No. Profile
Survey of Marengo Avenue Date Date X-Sec.
Survey by [illegible] Notes [illegible] Notes Chkd. Checked No.
Indexed K. C. Johnson Date Date

Notes Ck'd by	Survey of Marengo Ave
Map No.	W. O. 1390 Tape No. Std. °F
Office Work	Surveyed by J. J. Lanigan
Checked	Notes J. J. L. Date 11-30-50
Date	Indexed E. G. Johnson

F. B. 1718 PG. 99

LOCATION
of
IMPROVEMENTS
on
TERRACE ST.
from
FAIR OAHS AVE
to
McNALLY AVE
C.I. 1390

J. J. Lanigan
C. H. Lewis
H. H. Raphael
E. W. Evans

Note: Any Additions or Changes on This Sheet Must be Made or Circled in Red Ink With Date and Name of Person Making Change.

Do not extend notes this side of this line.

RETURN TO
LOS ANGELES COUNTY SURVEYOR
726 LOS ANGELES COUNTY
ENGINEERING BLDG.

76F3098 247 10M 1-49

F. B. 1718 Pg. 100

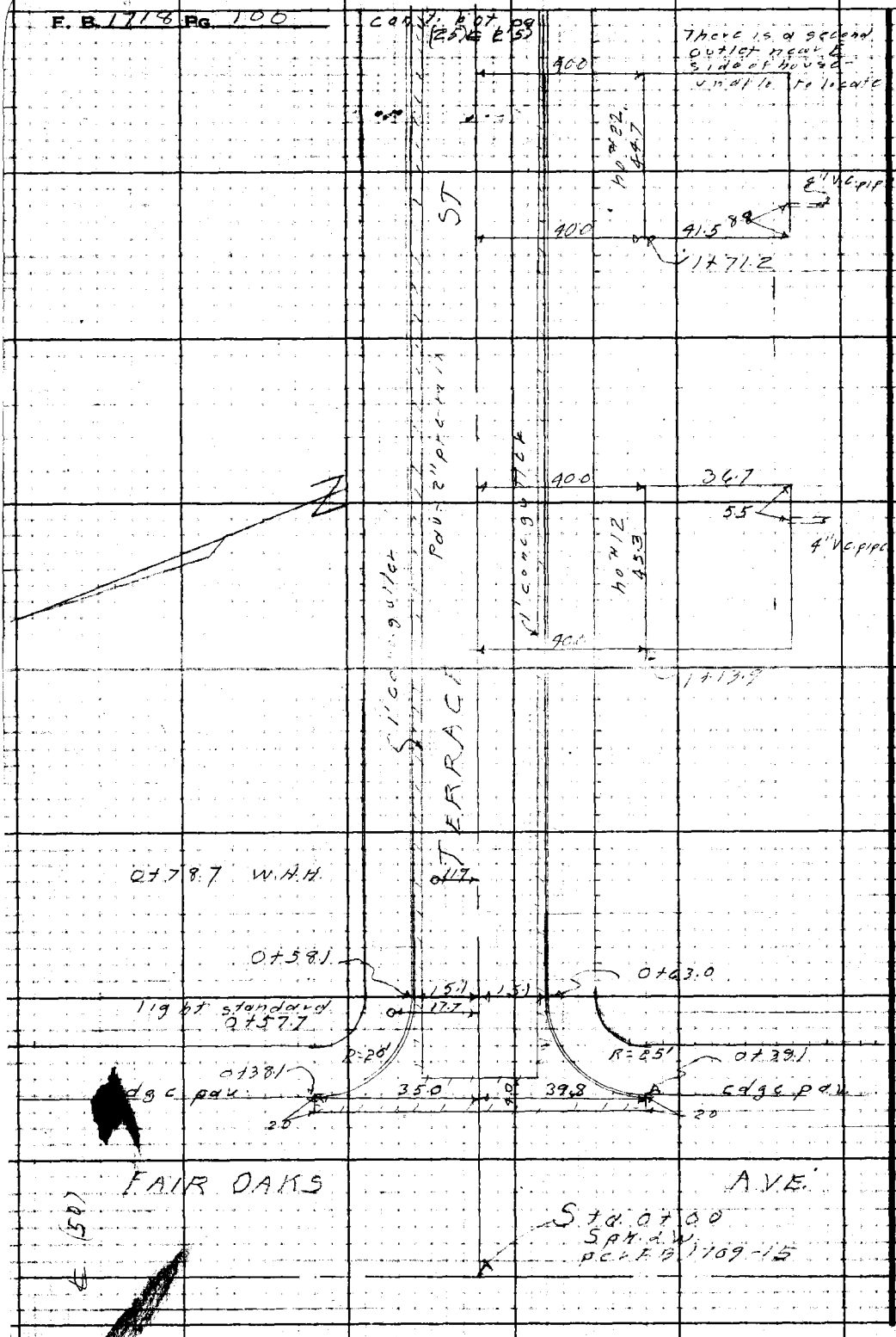

RETURN TO
LOS ANGELES COUNTY SURVEYOR
725 LOS ANGELES COUNTY
ENGINEERING BLDG.

Do not extend notes this side of this line.

Note: Any Additions or Changes on This Sheet Must be Made or Circled in Red Ink With Date and Name of Person Making Change.

Notes Ck'd by	Survey of Maringo Ave
Map No.	W. O. 1390 Tape No. Std.
Office Work	Surveyed by J. J. Lanigan
Checked	Notes J. J. L. Date 11-30-50
Date	Indexed A. C. Johnson

F. B. 1719 Pg. 101

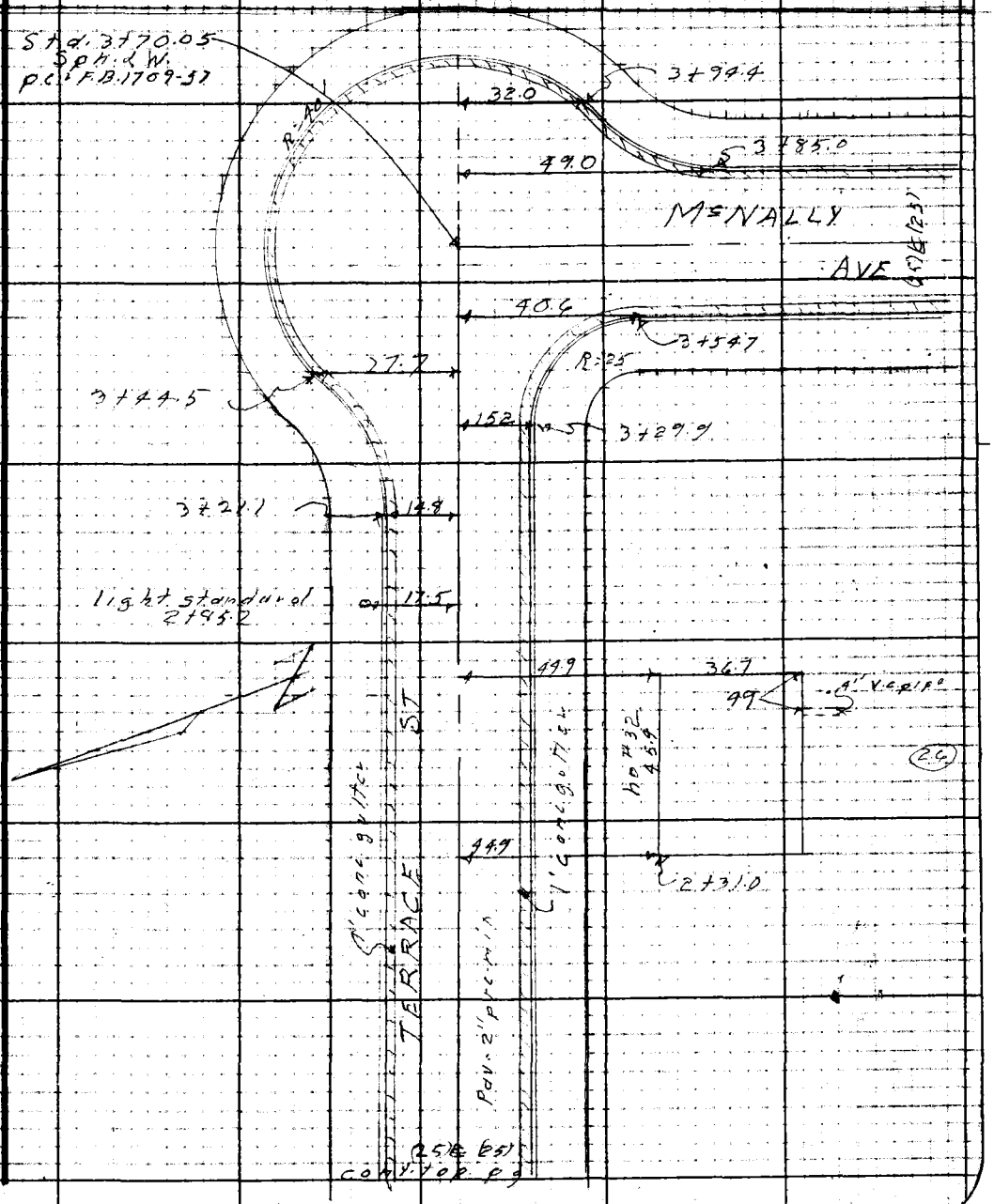

Note: Any Additions or Changes on This Sheet Must be Made or Circled in Red Ink With Date and Name of Person Making Change.

Do not extend notes this side of this line.

RETURN TO
LOS ANGELES COUNTY SURVEYOR
726 LOS ANGELES COUNTY
ENGINEERING BLDG.

RETURN TO
LOS ANGELES COUNTY SURVEYOR
726 LOS ANGELES COUNTY
ENGINEERING BLDG.

Note: Any Additions or Changes on This Sheet Must be Made or Circled in Red Ink With Date and Name of Person Making Change.

Do not extend notes this side of this line.

F. B. 1778 Pg. 102

Profile No. | Notes Red. | Plotted | Job No. 1390 | Division No. V | F.B. 1718 | Pg. 103
Date | Date | Survey of Marengo Avenue
X-Sec. No. | Notes Chkd. LCM | Checked | Survey by Lanigan | Notes Lewis | Date 12-1-50
Date 12/29/50 | Date | Map No. | Checked Johnson | Date

PROFILE
and
CROSS-SECTIONS
of
TERRACE STREET
from
FAIR OAKS AVENUE
to
McNALLY AVENUE
C.I. 1390

J.J. Lanigan
C.H. Lewis
H.H. Raphael
E.W. Evans

STATION	B.S.	H.I.	F.S.	ELEV.

NOTE: ANY ADDITIONS OR CHANGES ON THIS SHEET MUST BE MADE OR CIRCLED IN RED INK. WITH DATE AND NAME OF PERSON MAKING CHANGE.

Do not extend notes this side of this line.

PLEASE RETURN TO
LOS ANGELES COUNTY SURVEYOR
726 Los Angeles County Engineering Bldg.

76L298 307 5-49

76L298 307 5-49

PLEASE RETURN TO
LOS ANGELES COUNTY SURVEYOR
726 LOS ANGELES COUNTY ENGINEERING BLDG.

NOTE: ANY ADDITIONS OR CHANGES ON THIS SHEET MUST BE MADE OR CIRCLED IN RED INK, WITH DATE AND NAME OF PERSON MAKING CHANGE.

Do not extend notes this side of this line.

STATION	B. S.	H. I.	F. S.	ELEV.	Terrace	Street
BM AE262	5 56	1311 30		1305 74	BM AE262 Elev. 1305.737	FB 1447-244
					Fair Oaks Avenue & Terrace St SW. cor.	
					Bt. spk in cb 6' W of W. end C.R.	
0 + 00			3 67	1307 63	℄ int. Terrace St & Fair Oaks Ave.	
			9 43	1301 87	℄ of Fair Oaks 100' S'ly	
			0 42	1310 88	" " " " 50' N'ly	
			6 63	1304 67	gut S end SE cb rot	
			5 97	1305 33	cb " " " " "	
			4 90	1306 40	gut E " " " "	
			4 26	1307 04	cb " " " " "	
0 + 63			4 2	1307 [illegible]		25' R PL.
			2 00	1307 30	gut N end NE cb. rot.	
			1 81	1309 [illegible]	cb " " " " "	
			3 33	1307 77	gut E " " " "	
			2 60	1308 [illegible]	cb " " " " "	
0 + 58			2 L	1309 2	25' L. P.L.	
0 + 38			4 22	1307 08	cross [illegible]	℄
1 + 00			3 39	1307 71		℄
"			4 41	1306 89		15' R gut
"			3 81	1307 49		" cb
"			3 36	1307 94	15' L gut.	

F.B. 1718 PG. 104
Job No. 1390 Division No. V Notes Red. Plotted Profile
Survey of Marengo Avenue Date Date No.
Survey by Lanigan Notes Lewis Notes Chkd. Checked X-Sec.
Indexed R. C. Johnson Date Date No.

76L298 307 5-49

PLEASE RETURN TO
LOS ANGELES COUNTY SURVEYOR
726 LOS ANGELES COUNTY ENGINEERING BLDG.

NOTE: ANY ADDITIONS OR CHANGES ON THIS SHEET MUST BE MADE OR CIRCLED IN RED INK, WITH DATE AND NAME OF PERSON MAKING CHANGE.

Do not extend notes this side of this line.

STATION	B. S.	H. I.	F. S.	ELEV.	Terrace	Street
1+00		1311 33	2 71	130859	15' L ob.	
T.P.			3 38	130792	T.P.	
	5 44	1313 36				
			12 5	13009	S.W cor Lot #36 Tr. 13471	
1+13.0			10 0	13034	77'R ground at low corner (S.W) Hse #12	
1+54			12 2	13012	" elevation on 4" CI pipe "	
			5 8	13076	Floor elevation Hse #12	
			12 5	13009	SE cor Lot #36	
1+ 71.2			9 9	13035	82'R ground at SW cor Hse #22	
1+ 80			11 8	13016	" elevation on 4" CI pipe at Hse #22	
			5 5	13079	Floor elevation " "	
2+00			4 97	130839	℄	
"			5 99	130737		15' R gut
"			5 37	130799		cb
"			5 02	130834	15' L gut	
"			4 37	130899	" cb	
T P			4 97	130839	T.P.	
	6 42	1314 81				
			14 0	13008	S.W. cor Lot #38	
			6 5	13083	Floor elevation Hse #32	
2+31.0			10 7	13041	82'R ground at S.W. cor Hse #32	

Profile No. ____ Notes Red. ____ Plotted ____ Job No. 1200 Division No. 4 F.B. 1718 PG. 105
X-Sec. No. ____ Date ____ Date ____ Survey of Marengo Avenue
Notes Chkd. ____ Checked ____ Survey by Lamigan Notes Lewis Date 12-1-58
Date ____ Date ____ Map No. ____ Date ____
Added Johnson

76L298 307 5-49

PLEASE RETURN TO
LOS ANGELES COUNTY SURVEYOR
726 LOS ANGELES COUNTY ENGINEERING BLDG.

NOTE: ANY ADDITIONS OR CHANGES ON THIS SHEET MUST BE MADE OR CIRCLED IN RED INK, WITH DATE AND NAME OF PERSON MAKING CHANGE.

Do not extend notes this side of this line.

STATION	B. S.	H. I.	F. S.	ELEV.	Terrace	Street
2+71		1314 81	12 9	1301 9	82' R elev on 4" CI Pipe	
			12 8	1302 0	S.E. corner of lot # 38	
3+00			6 05	1309 76	℄	
			7 08	1307 73		15' R gut
			6 44	1307 37		" cb
			6 07	1308 74	15' L gut	
			5 41	1307 40	" cb	
3+21			5 93	1309 88	15' L gut	
"			5 34	1307 57	" cb	
3+30			6 95	1307 86		15' R gut
"			6 32	1308 49		" cb
"			6 4	1308 [illegible]		25' R P.L.
			8 69	1306 12	gut S end SW. cb ret	
			8 04	1306 77	cb " " " " "	
3+70 05			5 98	1307 83	℄ int. terrace & McNally	
"			9 69	1305 12	℄ McNally 70' S'ly	
			10 26	1305 55	w gut " "	
			9 61	1305 20	w cb " "	
			9 94	1304 87	E gut "	
			9 27	1305 54	E cb "	
"			5 83	1308 8	40' L gut	

F.B. 1718 PG. 106
Job No. 1390 Division No. V Notes Red. Plotted Date Checked Date No. Profile
Survey of Marengo Avenue Date Notes Chkd. Date No. X-Sec.
Survey by Lanigan Notes Lewis
Indexed C. Johnson Date

Profile No.______ Notes Red.______ Date______ Plotted______ Date______ Job No. 1390 Division No. ✓

X-Sec. No.______ Notes Chkd.______ Date______ Checked______ Date______ Survey of [illegible]

Survey by Lanigan Notes Lewis Date 12-1-50 Map No.______ Indexed C Johnson Date______

F.B. 1718 PG. 107

76L298 307 5-49

PLEASE RETURN TO
LOS ANGELES COUNTY SURVEYOR
726 LOS ANGELES COUNTY ENGINEERING BLDG.

NOTE: ANY ADDITIONS OR CHANGES ON THIS SHEET MUST BE MADE OR CIRCLED IN RED INK, WITH DATE AND NAME OF PERSON MAKING CHANGE.

Do not extend notes this side of this line.

STATION	B. S.	H. I.	F. S.	ELEV.	Terrace	Street
3+70		131481	510	130971	40' L cb	
3+85			882	130599		49' R gut [illegible]
"			815	130466		" cb " "
4+10			655	130826		gut ℄ prod
BMAE487			556	1309 25	BMAE487 Elev 1309.244 FB 1568 P(2) McNally Ave. (E. Side) at Terrace St. Bt. spk in cw 12' N of ℄ prod. of Terrace S	

F.B. 1718 PG. 108 Job No. 1390 Division No. V Notes Red. _____ Plotted _____ Profile

Survey of Marengo Avenue Date _____ Date _____ No. _____

Survey by Lanigan Notes Lewis Notes Chkd. _____ Checked _____ X-Sec.

Indexed _____ Date _____ Date _____ Date _____ No. _____

STATION	B. S.	H. I.	F. S.	ELEV.

76L298 307 5-49

PLEASE RETURN TO

LOS ANGELES COUNTY SURVEYOR

726 LOS ANGELES COUNTY ENGINEERING BLDG.

Do not extend notes this side of this line.

NOTE: ANY ADDITIONS OR CHANGES ON THIS SHEET MUST BE MADE OR CIRCLED IN RED INK, WITH DATE AND NAME OF PERSON MAKING CHANGE.

Notes Ck'd by	Survey of Marengo Ave.
Map No.	W. O. 1390 Tape No. Std.
Office Work	Surveyed by J. J. Lanigan
Checked	Notes J. J. L. Date 12-1-50
Date	Indexed E. C. Johnson

F. B. 1718 PG. 109

LOCATION
of
IMPROVEMENTS
on
HARRIET ST
from
FAIR OAKS AVE
to
McNALLY AVE
C.I. 1390

J. J. Lanigan
C. H. Lewis
H. H. Raphael
E. W. Evans

Note: Any Additions or Changes on This Sheet Must be Made or Circled in Red Ink With Date and Name of Person Making Change.

Do not extend notes this side of this line.

RETURN TO
LOS ANGELES COUNTY SURVEYOR
726 LOS ANGELES COUNTY
ENGINEERING BLDG.

76F309S 247 10M 1-49

F. B. 1718 Pg. 110



RETURN TO
LOS ANGELES COUNTY SURVEYOR
726 LOS ANGELES COUNTY
ENGINEERING BLDG.

Do not extend notes this side of this line.

Note: Any Additions or Changes on This Sheet Must be Made or Circled in Red Ink With Date and Name of Person Making Change.

Notes Ck'd by	Survey of Marengo Ave.
Map No.	W. O. 1390 Tape No. Std.
Office Work	Surveyed by J. J. Lanigan
Checked	Notes J. J. L. Date 12-1-59
Date	Indexed C. Johnson

F. B. 1718 PG. 111

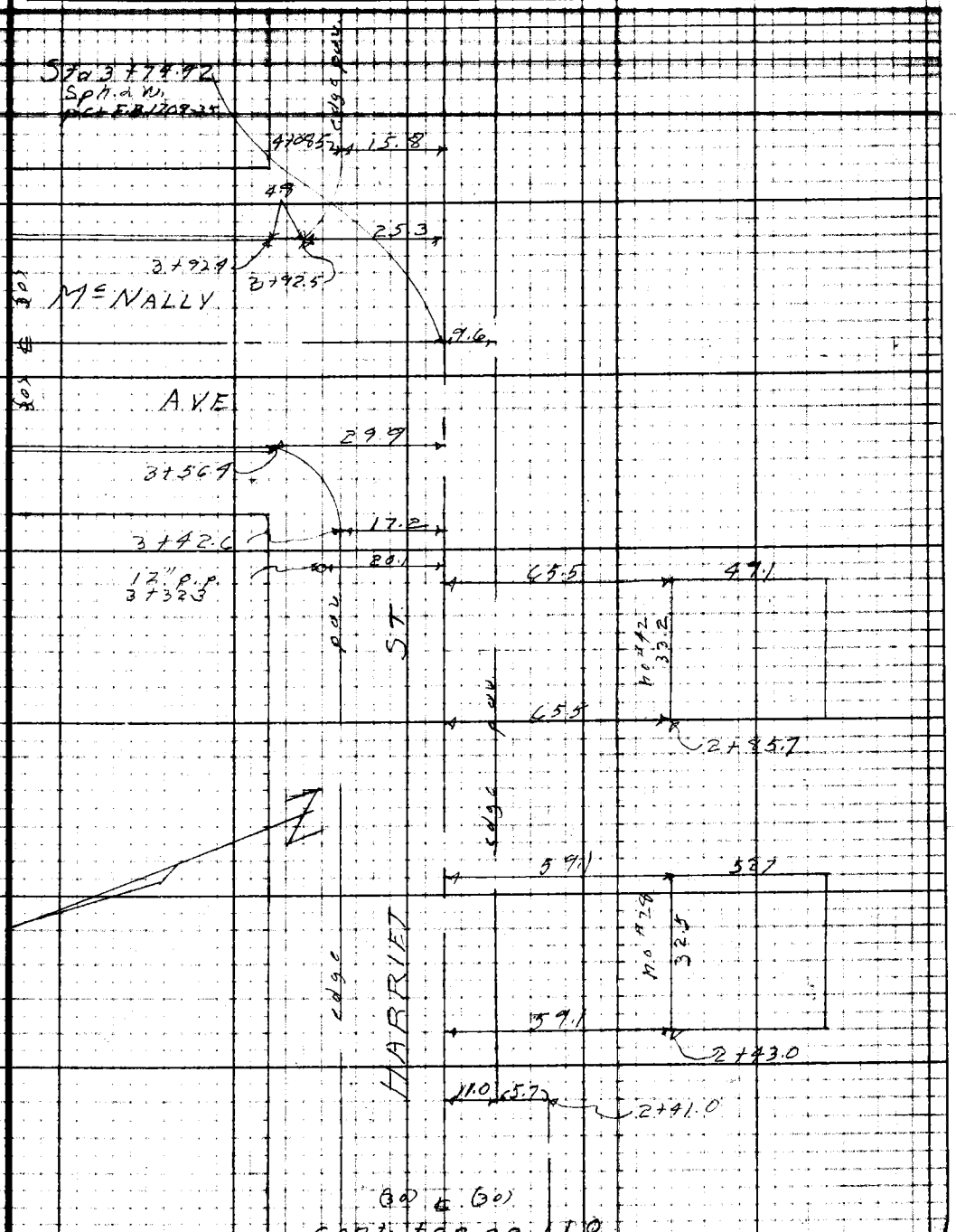

cont. top pg. 110

Note: Any Additions or Changes on This Sheet Must be Made or Circled in Red Ink With Date and Name of Person Making Change.

Do not extend notes this side of this line.

RETURN TO
LOS ANGELES COUNTY SURVEYOR
726 LOS ANGELES COUNTY
ENGINEERING BLDG.

76F3098 247 10M 1-49

F. B. 1119 Pg. 112

RETURN TO
LOS ANGELES COUNTY SURVEYOR
720 LOS ANGELES COUNTY
ENGINEERING BLDG.

Note: Any Additions or Changes on This Sheet Must be Made or Circled in Red Ink With Date and Name of Person Making Change.

Do not extend notes this side of this line.

Profile No. | Notes Red. | Plotted | Job No. 1390 | Division No. V | F.B. 1718 | PG. 113
Date | Date | Survey of Malenga Avenue
X-Sec. No. | Notes Chkd. LCM | Checked | Survey by Lanigan | Notes Lewis | Date 12-1-50
Date 12/29/50 | Date | Map No. | Indexed K. Johnson | Date FEB 20 '51

PROFILE
and
CROSS-SECTIONS
on
HARRIET ST.
from
FAIR OAKS AVE.
to
McNALLY ST.
C.I. 1390

J.J. Lanigan
C.H. Lewis
H.H. Raphael
E.W. Evans

STATION	B.S.	H.I.	F.S.	ELEV.

NOTE: ANY ADDITIONS OR CHANGES ON THIS SHEET MUST BE MADE OR CIRCLED IN RED INK, WITH DATE AND NAME OF PERSON MAKING CHANGE.

Do not extend notes this side of this line.

PLEASE RETURN TO
LOS ANGELES COUNTY SURVEYOR
726 Los Angeles County Engineering Bldg.

761.298 307 5-49

76L298 307 5-49

PLEASE RETURN TO
LOS ANGELES COUNTY SURVEYOR
726 LOS ANGELES COUNTY ENGINEERING BLDG.

NOTE: ANY ADDITIONS OR CHANGES ON THIS SHEET MUST BE MADE OR CIRCLED IN RED INK, WITH DATE AND NAME OF PERSON MAKING CHANGE.

Do not extend notes this side of this line.

Profile No. ____ Plotted ____ Date ____ X-Sec. No. ____ Checked ____ Date ____

Job No. 1350 Division No. V. Notes Red ____ Date ____
Survey of Monterey Ave. Notes Chkd. ____ Date ____
Survey by Langley Notes Lewis Date ____
Indexed E. C. Johnson

F.B. 1718 PG. 14

STATION	B. S.	H. I.	F. S.	ELEV.	Harriet	Street
BM AE 266	4 16	1239 30		1235 14	BM AE 266 Elev. 1235.140 F.B. 1447-245	
					Fair Oaks Ave. & Harriet St. NW cor.	
					L+N in cb. 10' N of N end C.R.	
0+00			662	1232 38	℄ int. Harriet & Fair Oaks.	
			1185	1233 75	℄ of Fair Oaks 100' S'ly	
			1209	1233 21	E gut " " 90 "	
			1131	1233 99	" cb " " " "	
			932	1233 98	gut S end SE cb "	
			851	1234 17	cb S " " " "	
			813	1233 17	gut E " " " "	
			775	1233 55	cb "	
0+33			750	1233 80		℄ cross gut
			607	1233 23	gut E end NE cb. "	
			523	1233 07	cb " " " " "	
			561	1233 69	gut N " " " "	
			481	1234 49	cb " " " " "	
			054	1235 76	℄ Fair Oaks 110' N'ly	
			150	1235 80	E gut " " " "	
			066	1235 74	" cb " " " "	
			4 5	1235	NE ppty cor	
			8 0	1235	SE " "	

76L298 307 5-49

PLEASE RETURN TO
LOS ANGELES COUNTY SURVEYOR
726 LOS ANGELES COUNTY ENGINEERING BLDG.

NOTE: ANY ADDITIONS OR CHANGES ON THIS SHEET MUST BE MADE OR CIRCLED IN RED INK, WITH DATE AND NAME OF PERSON MAKING CHANGE.

Do not extend notes this side of this line.

STATION	B. S.	H. I.	F. S.	ELEV.	Harriet	Street
0 + 85		1239 30	4 99	1234 31		℄
"			5 94	1233 36		20' R edge pum
"			7	12320		30' R P.L.
"			4 93	1234 37	18' L edge pum	
"			3 8	12355	30' L P.L.	
T. P.			4 74	1234 56	T. P.	
	6 11	1240 67				
1 + 86.9			5 47	1235 20	Alley ℄ int.	
"			5 52	1235 15	17' L. cross gut.	
			1 48	1239 19	℄ of Alley 70' N'l'y.	
1 + 78			9 2	12315	ground at SW. cor Hse #20 (also back lot)	
"			7 0	12337	Floor elevation "	
2 + 00			5 34	1235 33	"	℄ 20' R edge pum
"			5 5	12352		22' R Top bank
"			6 7	12340		30' R. P.L.
"			5 51	1235 16	17' L edge pum	
"			4 5	12362	20' L Top bank.	
"			3 7	12370	30' L P.L	
T. P			5 45	1235 22		
	5 47	1240 69				
2 + 13			9 2	12310	90' R. Floor elevation of garage	

Profile No. ____ Notes Red. ____ Plotted ____ Job No. 1390 Division No. K
X-Sec. No. ____ Date ____ Date ____ Survey of Marengo Avenue
Notes Chkd. ____ Checked ____ Survey by Lanigan Notes Lewis Date 12-1-50
Date ____ Date ____ Map No. ____ Indexed Total Area Date ____

F.B. 1118 PG. 115

76L298 307 5-49

PLEASE RETURN TO
LOS ANGELES COUNTY SURVEYOR
726 LOS ANGELES COUNTY ENGINEERING BLDG.

NOTE: ANY ADDITIONS OR CHANGES ON THIS SHEET MUST BE MADE OR CIRCLED IN RED INK, WITH DATE AND NAME OF PERSON MAKING CHANGE.

Do not extend notes this side of this line.

STATION	B. S.	H. I.	F. S.	ELEV.		
2+76		1240 69	11 2	1229 5	ground at low corner (SE) Hse # 28	
"			6 1	123[illegible] 6	Floor elevation	" "
2+80			13 3	1227 4	150' R back lot line (?)	
2+85			12 1	1228 6	ground at low corner (SW) Hse # 42	
"			8 2	123[illegible] 5	Floor elevation	" "
3+00			4 64	123[illegible] 05	℄	
"			4 95	123[illegible] 74		9' R edge pvmt
"			4 7	123[illegible] 0		12' R top bank
"			8 7	123[illegible]		30' R P.L.
"			4 90	123[illegible] 79	17' L edge pvmt	
"			3 2	123[illegible] 5	30' L P.L.	
3+74.42			4 43	123[illegible] 26	℄ int. McNally Ave & Harriet St.	
"			4 70	123[illegible] 9		9' R edge pvmt.
"			4 5	123[illegible]		12' R top bank
"			8 5	123[illegible]		30' R P.L
3+44.4			3 4	123[illegible] 3	NW ppty cor	
3+50.4			4 22	123[illegible] 7	30' L gut	
"			3 73	123[illegible] 76	30' L [illegible] (end)	
3+72.4			4 12	123[illegible] 7	30' L gut	
"			3 71	123[illegible] 8	30' L end curb	
			3 2	123[illegible]	NE ppty cor	

F.B. 1718 PG. 116
Job No. 1390 Division No. V Notes Red. Plotted Profile No.
Survey of Marengo Ave. Date Date X-Sec.
Survey by Lanigan Notes Lewis Notes Chkd. Checked
Indexed R. C. Johnson Date Date Date No.

76L298 307 5-49

PLEASE RETURN TO
LOS ANGELES COUNTY SURVEYOR
726 LOS ANGELES COUNTY ENGINEERING BLDG.

NOTE: ANY ADDITIONS OR CHANGES ON THIS SHEET MUST BE MADE OR CIRCLED IN RED INK, WITH DATE AND NAME OF PERSON MAKING CHANGE.

Do not extend notes this side of this line.

STATION	B. S.	H. I.	F. S.	ELEV.		
3+74 42		1240 69	4 69	123600	cross gutter	
			1 43	123925	℄ McNally 80' N'ly	
			1 89	123880	w gut " "	
			1 24	123945	w cb " "	
			2 13	123856	E gut " "	
			1 35	123934	" cb " "	
4+75			4 72	123597	℄	
BMAE484			3 20	123749	B.MAE484-Elev-1237.491-per F.B. 1568-12 McNally Ave., & HARRIET ST. N.W. cor., Bt. spl. in curb 10' N. of S. cor.	

Profile No. ____ Notes Red. ____ Plotted ____ Job No. 1390 Division No. V. F.B. 1718 PG. 117
X-Sec. No. ____ Date ____ Date ____ Survey of Marengo Ave.
Notes Chkd. ____ Checked ____ Survey by J.J.L. Notes C.H.L. Date 12-1-50
Date ____ Date ____ Map No. ____ Indexed A.C. Johnson Date ____

F.B. 1718 PG. 119 Job No. 1390 Division No. V. Notes Red. Plotted Profile

Survey of Marengo Ave. Date Date No.

Survey by Lanigan Notes Lewis Notes Chkd. Checked X-Sec.

Indexed Date Date Date No.

STATION	B. S.	H. I.	F. S.	ELEV.	

76L298 307 5-49

PLEASE RETURN TO
LOS ANGELES COUNTY SURVEYOR
726 LOS ANGELES COUNTY ENGINEERING BLDG.

Do not extend notes this side of this line.

NOTE: ANY ADDITIONS OR CHANGES ON THIS SHEET MUST BE MADE OR CIRCLED IN RED INK. WITH DATE AND NAME OF PERSON MAKING CHANGE.

Notes Ck'd by	Survey of Marengo Ave.
Map No.	W. O. 1390 Tape No. Std. °F
Office Work	Surveyed by J. J. Lanigan
Checked	Notes J. J. L. Date 12-1-50
Date	Indexed A. C. Johnson

F. B. 1718 Pg. 119

FEB 20 '51

LOCATION
of
IMPROVEMENTS
on
HARRIET ST
from
RAYMOND AVE
to
HIGHVIEW AVE
C.I. 1390

J. J. Lanigan
C. H. Lewis
H. H. Raphael
E. W. Evans

Note: Any Additions or Changes on This Sheet Must be Made or Circled in Red Ink With Date and Name of Person Making Change.

Do not extend notes this side of this line.

RETURN TO
LOS ANGELES COUNTY SURVEYOR
726 LOS ANGELES COUNTY
ENGINEERING BLDG.

76F3098 247 10M 1-49

F. B. 1719 PG. 12D

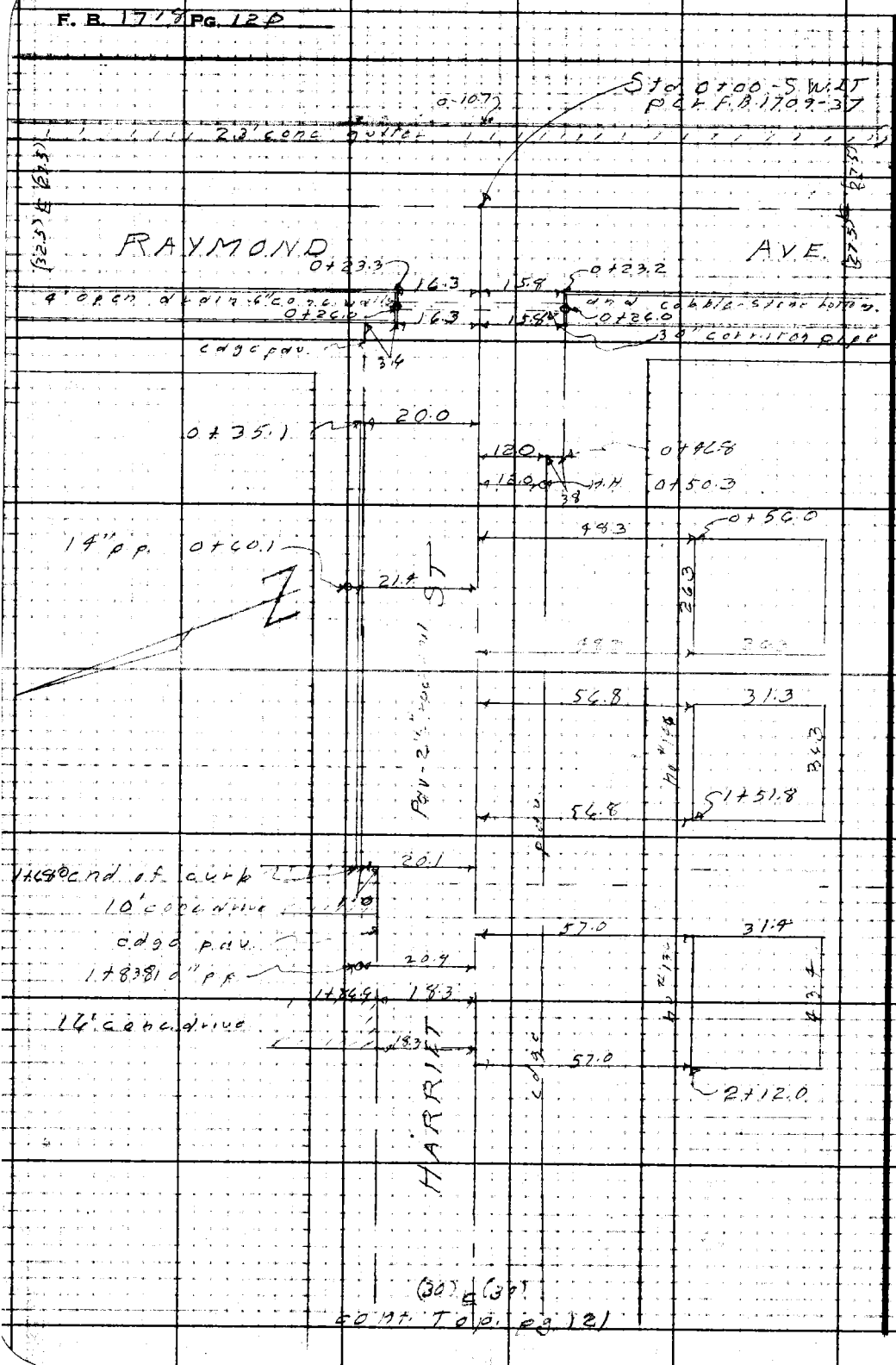

RETURN TO
LOS ANGELES COUNTY SURVEYOR
720 LOS ANGELES COUNTY
ENGINEERING BLDG.

Note: Any Additions or Changes on This Sheet Must Be Made or Circled in Red Ink With Date and Name of Person Making Change.

Do not extend notes this side of this line.

Notes Ck'd by	Survey of Marengo Ave
Map No.	W.O. 1790 Tape No. Std.
Office Work	Surveyed by J. J. Lanigan
Checked	Notes J. J. L. Date 12-7-50
Date	Indexed A. C. Johnson

F. B. 1718 PG. 121

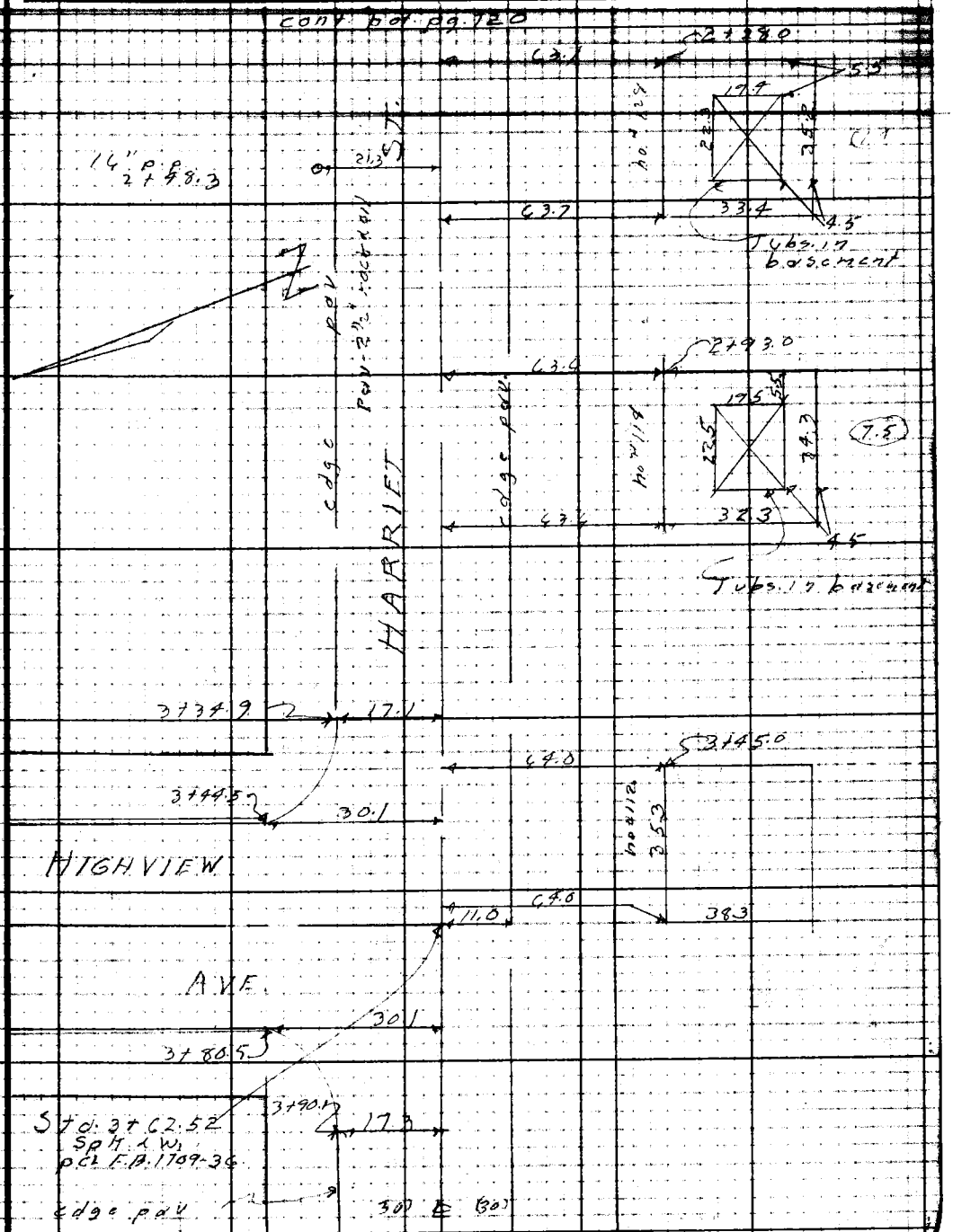

Note: Any Additions or Changes on This Sheet Must be Made or Circled in Red Ink With Date and Name of Person Making Change.

Do not extend notes this side of this line.

RETURN TO
LOS ANGELES COUNTY SURVEYOR
726 LOS ANGELES COUNTY
ENGINEERING BLDG.

76F309B 247 10M 1-49

RETURN TO
LOS ANGELES COUNTY SURVEYOR
726 LOS ANGELES COUNTY
ENGINEERING BLDG.

Note: Any Additions or Changes on This Sheet Must be Made or Circled In Red Ink With Date and Name of Person Making Change.

Do not extend notes this side of this line.

F. B. 1774 Pg. 122

Profile No. ____ Notes Red. ____ Plotted ____ Job No. 1390 Division No. V F.B. 1118 PG. 123
Date 12-4-50 Date ____ Survey of Marengo Avenue
X-Sec. No. ____ Notes Chkd. LCM Checked ____ Survey by Lanigan Notes Lewis Date 12-4-50
Date 12/29/50 Date ____ Map No. ____ Indexed C. Johnson Date ____

PROFILE
and
CROSS-SECTIONS
of
HARRIET STREET
from
RAYMOND AVENUE
to
HIGHVIEW AVENUE

CI. 1390

V. V. Lanigan
C. H. Lewis
H. H. Raphael
E. W. Evans

STATION	B. S.	H. I.	F. S.	ELEV.

NOTE: ANY ADDITIONS OR CHANGES ON THIS SHEET MUST BE MADE OR CIRCLED IN RED INK, WITH DATE AND NAME OF PERSON MAKING CHANGE.

PLEASE RETURN TO
LOS ANGELES COUNTY SURVEYOR
726 Los Angeles County Engineering Bldg.

Do not extend notes this side of this line.

76L298 307 5-49

76L298 307 5-49

PLEASE RETURN TO
LOS ANGELES COUNTY SURVEYOR
726 LOS ANGELES COUNTY ENGINEERING BLDG.

NOTE: ANY ADDITIONS OR CHANGES ON THIS SHEET MUST BE MADE OR CIRCLED IN RED INK, WITH DATE AND NAME OF PERSON MAKING CHANGE.

Do not extend notes this side of this line.

STATION	B. S.	H. I.	F. S.	ELEV.	Harriet	Street
BMAE 477	470	1234 14		122[illegible] 44	BMAE 477 Elev. 1229.441 FB 1568 P. 112	
					Raymond Ave. (E. side) at Harriet St.	
					Bt. sph in cb 5' N of ℄ prod of Harriet St.	
0+00			517	122[illegible] 97	℄ int Harriet & Raymond	
			100	123[illegible] 14	℄ Raymond 75' N'ly	
			164	1232 70	E gut. " " "	
			088	1233 26	" cb " " "	
			995	1224 19	℄ " " 5' l'y	
			1069	122[illegible] 45	E gut. " " "	
			991	122[illegible] 23	" cb " " "	
0+26			9 5	122[illegible] 6	16° R Floline 30" corr. iron pipe, inlet	
"			11 0	122[illegible] 1	15° L " " " " " outlet	
0+28			616	122[illegible] 98	grade break ℄	
"			563	122[illegible] [illegible]		12' R
"			681	122[illegible] 23	12' L	
0+35 L			613	122[illegible] 01	20' R gut at cb beginning	
"			531	122[illegible] 3	" cb	
—			5 0	122[illegible] 1	NW ppty. cor.	
—			9 0	122[illegible] 1	SW. " "	
T.P.			391	1230 23	T.P.	
	650	1236 73				

F.B. 1718 PG. 124
Job No. 1392 Division No. V Notes Red. Plotted Date Date No. Profile
Survey of Marengo Ave. Notes Chkd. Checked Date No. X-Sec.
Survey by Lanigan Notes Lewis
Indexed R. C. Johnson Date

76L298 307 5-49

PLEASE RETURN TO
LOS ANGELES COUNTY SURVEYOR
726 LOS ANGELES COUNTY ENGINEERING BLDG.

NOTE: ANY ADDITIONS OR CHANGES ON THIS SHEET MUST BE MADE OR CIRCLED IN RED INK, WITH DATE AND NAME OF PERSON MAKING CHANGE.

Do not extend notes this side of this line.

STATION	B. S.	H. I.	F. S.	ELEV.		
0+56		1236 73	9 8	1226 9	50'L Floor elev. of House	
"			12 4	1224 3	75'L ground at low corner of House	
1+00			6 51	1230 22	℄	
"			6 86	1229 87		20'R gut
"			6 23	1230 50		" cb
"			6 84	1229 89	12'L edge pvmt	
"			6 4	1230 3	17'L brk	
1+15			7 8	1228 9	30'L P.L	
"			7 7	1229 0	57'L Floor elev. Hse # 146	
"			11 6	1225 1	89'L ground at low corner Hse # 146	
1+50			15 0	1221 7	200'L± back lot line	
1+68			7 5	1229 2	57'L Floor elevation of Hse # 136	
"			10 5	1226 2	89'L ground at SE (low corner) Hse # 136	
"			4 97	1231 76	20'R gut at end of curb	
"			4 60	1232 13	" cb " " " "	
2+00			4 10	1232 63	℄	
"			4 62	1232 11		18'R edge pvmt
"			3 0	1233 7		30'R. P.L
"			4 27	1232 46	12'L edge pvmt	
"			4 0	1232 7	16'L brk.	
"			6 4	1230 3	30'L P.L.	

Profile No. ____ Notes Red. ____ Plotted ____ Job No. 1390 Division No. ____ F.B. 1718 PG. 125
X-Sec. No. ____ Date ____ Date ____ Survey of Marengo Avenue
Notes Chkd. ____ Checked ____ Survey by Lanigan Notes Lewis Date 12-4-50
Date ____ Date ____ Map No. ____ Date ____

76L298 307 5-49

PLEASE RETURN TO
LOS ANGELES COUNTY SURVEYOR
726 LOS ANGELES COUNTY ENGINEERING BLDG.

NOTE: ANY ADDITIONS OR CHANGES ON THIS SHEET MUST BE MADE OR CIRCLED IN RED INK, WITH DATE AND NAME OF PERSON MAKING CHANGE.

Do not extend notes this side of this line.

STATION	B. S.	H. I.	F. S.	ELEV.	Harriet	Street
2+28		1236.73	6.5	1233.2	64'L Floor elevation	Hse # 128
"			10.3	1233.4	97'L ground at S.E. cor.	" "
2+46			13.9	1233.8	85'L basement elev.	" "
2+75			15.6	1233.1	200'L± back lot line	
T.P.			2.96	1233.77		
	6.49	1240.26				
3+00			6.50	1233.76		℄
"			6.82	1233.44		18'R edge pvmt
"			5.7	1234.6		20'R. brk
"			3.9	1236.4		30'R P.L.
"			6.77	1233.49	12'L edge pvmt.	
"			6.6	1233.7	16'L brk	
"			9.2	1231.1	30'L P.L.	
3+10			11.0	1224.3	81'L Floor elevation	Hse # 118
"			18.5	1227.8	" basement "	" "
"			14.2	1226.1	96'L ground at back	" "
3+45			12.3	1228.0	64'L Floor elevation	Hse # 112
"			16.8	1223.5	103'L ground at SE cor.	" "
			4.8	1235.5		NE ppty CO
3+44.5			5.95	1234.31		30'R gut
"			5.20	1235.06		cl
3+62.52			5.86	1234.40	℄ int Harriet & Highview	

F.B. 1516 PG. 126
Survey of Marengo Avenue
Survey by Lanigan Notes Lewis
Indexed A. C. Johnson
Job No. 1390 Division No. ✓ Notes Red. Date Plotted Date Checked Date
Profile No. X-Sec. No.

76L298 307 5-49

PLEASE RETURN TO
LOS ANGELES COUNTY SURVEYOR
726 LOS ANGELES COUNTY ENGINEERING BLDG.

NOTE: ANY ADDITIONS OR CHANGES ON THIS SHEET MUST BE MADE OR CIRCLED IN RED INK, WITH DATE AND NAME OF PERSON MAKING CHANGE.

Do not extend notes this side of this line.

STATION	B. S.	H. I.	F. S.	ELEV.	Harriet	Street
3+62 52		1240 26	6 27	1233 99		18' R. cross gut
—			2 20	1238 06	℄ Highview 100' N'l'y	
—			2 66	1237 60	E. gut " "	"
—			1 86	1238 40	" cb " "	"
—			2 56	1237 70	W gut " "	"
—			1 77	1238 49	" cb " "	"
3+62 52			6 09	1234 17	12' L edge pvmt	
"			5 8	1234 5	15' L	
"			8 5	1231 8	30' L P.L.	
3+80.5			5 90	1234 36		30' R. gut.
"			5 19	1235 07		" " cb at end.
			4 9	1235 4		NW ppty corner
4+62			5 23	1235 03		℄ 100' W
BMAE 483			4 86	1235 40	BMAE 483 Elev. 1235.402 FB 1568 P 123 Highview Ave. & Harriet St. NE. Cor. Bt. spk in curb 6' N of S. end.	

Profile No. ____ Notes Red. ____ Plotted ____ Job No. 1200 Division No. ____ F.B. 1718 PG. 127
Date ____ Date ____ Survey of Marengo Avenue
X-Sec. No. ____ Notes Chkd. ____ Checked ____ Survey by Lanigan Notes Date 15 [illegible]
Date ____ Date ____ Map No. ____ Indexed Johnson Date ____

F.B. 1718 PG. 128 Job No. 1370 Division No. V Notes Red. _____ Plotted _____ Profile

Survey of Marengo Avenue Date _____ Date _____ No. _____

Survey by Lanigan Notes Lewis Notes Chkd. _____ Checked _____ X-Sec.

Indexed _____ Date _____ Date _____ Date _____ No. _____

STATION	B. S.	H. I.	F. S.	ELEV.

76L298 307 5-49

PLEASE RETURN TO

LOS ANGELES COUNTY SURVEYOR

726 LOS ANGELES COUNTY ENGINEERING BLDG.

Do not extend notes this side of this line.

NOTE: ANY ADDITIONS OR CHANGES ON THIS SHEET MUST BE MADE OR CIRCLED IN RED INK. WITH DATE AND NAME OF PERSON MAKING CHANGE.

Notes Ck'd by	Survey of Marengo Ave
Map No.	W. O. 134a Tape No. Std. °F
Office Work	Surveyed by J. J. Lanigan
Checked	Notes J. J. A. Date 12-4-50
Date	Indexed R. C. Johnson

F. B. 1718 PG. 129

FEB 20 '51

LOCATION
of
IMPROVEMENTS
on
EAST LA VENEZIA
from
FAIR OAKS AVE.
to
NORTH LA VENEZIA
C.I. 1390

J. J. Lanigan
C. H. Lewis
H. H. Raphael
E. W. Evans

Note: Any Additions or Changes on This Sheet Must be Made or Circled in Red Ink With Date and Name of Person Making Change.

Do not extend notes this side of this line.

RETURN TO
LOS ANGELES COUNTY SURVEYOR
726 LOS ANGELES COUNTY
ENGINEERING BLDG.

76F3098 247 10M 1-49

F. B. 1718 Pg. 130

RETURN TO
LOS ANGELES COUNTY SURVEYOR
728 LOS ANGELES COUNTY
ENGINEERING BLDG.

Do not extend notes this side of this line.

Note: Any Additions or Changes on This Sheet Must be Made or Circled In Red Ink With Date and Name of Person Making Change.

Notes Ck'd by	Survey of Marengo Ave.
Map No.	W. O. 1390 Tape No. Std. °F
Office Work	Surveyed by J. J. Lanigan
Checked	Notes J. J. L. Date 12-4-50
Date	Indexed

F. B. 1778 PG. 131

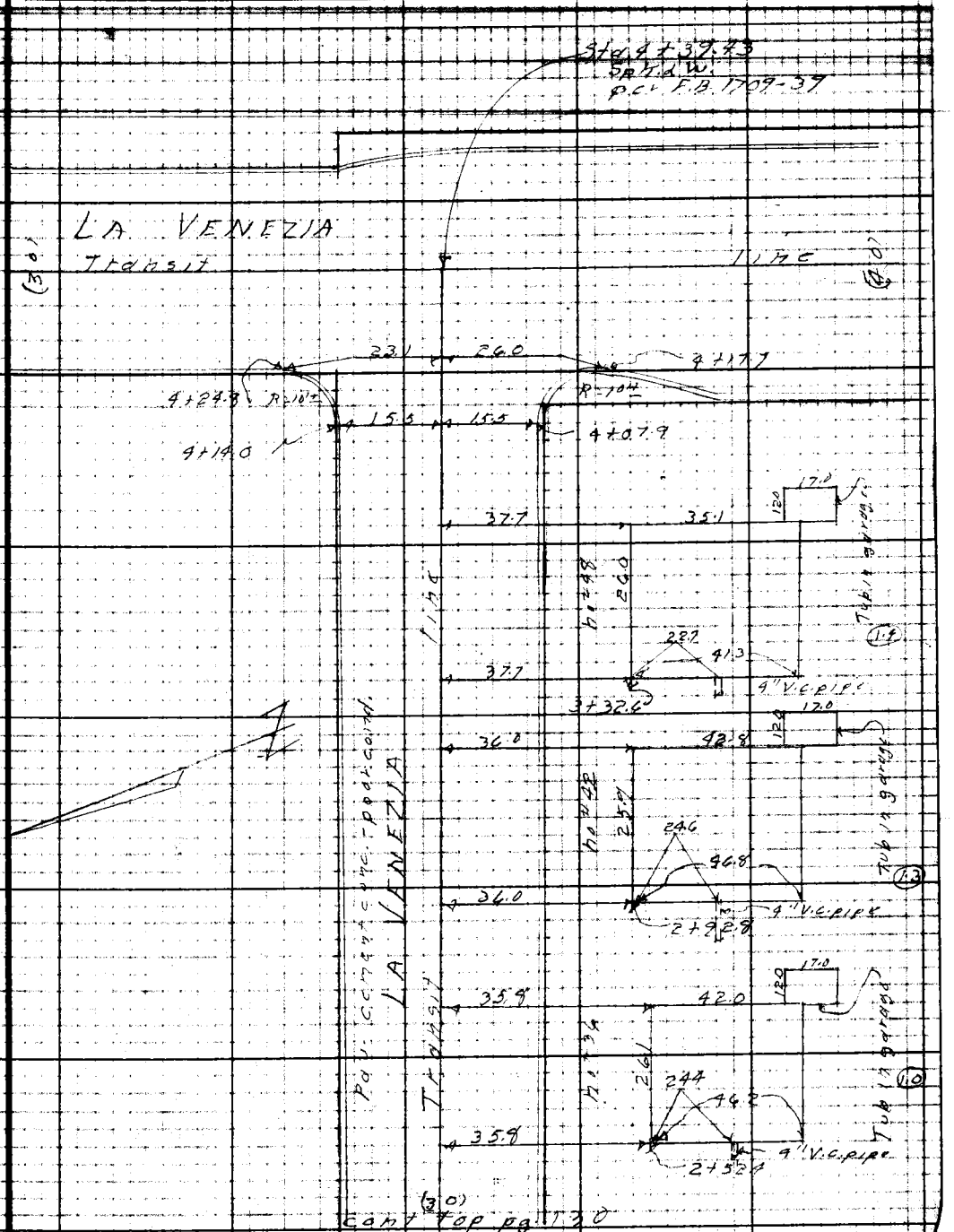

Notes: Any Additions or Changes on This Sheet Must be Made or Circled in Red Ink With Date and Name of Person Making Change.

Do not extend notes this side of this line.

RETURN TO
LOS ANGELES COUNTY SURVEYOR
726 LOS ANGELES COUNTY
ENGINEERING BLDG.

76F3098 247 10M 1-49

RETURN TO
LOS ANGELES COUNTY SURVEYOR
726 LOS ANGELES COUNTY
ENGINEERING BLDG.

Note: Any Additions or Changes on This Sheet Must be Made or Circled in Red Ink With Date and Name of Person Making Change.

Do not extend notes this side of this line.

F. B. 1716 Pg. 137

Profile No.
Notes Red. Plotted Job No. 1390 Division No.
Date Date Survey of Marengo Avenue
X-Sec. No.
Notes Chkd. LCH Checked Survey by Lanigan Notes Lewis Date 12-5-50
Date 12/29/50 Date Map No. Indexed Johnson Date FEB 20 '51

F.B. 1718 PG. 133

PROFILE
and
CROSS-SECTIONS
of
EAST LA VENEZIA
from
FAIR OAKS AVENUE
to
NORTH LA VENEZIA

C.I. 1390

V. Lanigan
C.H. Lewis
H.H. Raphael
E.W. Evans

STATION	B.S.	H.I.	F.S.	ELEV.

NOTE: ANY ADDITIONS OR CHANGES ON THIS SHEET MUST BE MADE OR CIRCLED IN RED INK, WITH DATE AND NAME OF PERSON MAKING CHANGE.

Do not extend notes this side of this line.

PLEASE RETURN TO
LOS ANGELES COUNTY SURVEYOR
726 Los Angeles County Engineering Bldg.

761.298 307 5-49

76L298 307 5-49

PLEASE RETURN TO
LOS ANGELES COUNTY SURVEYOR
726 LOS ANGELES COUNTY ENGINEERING BLDG.

NOTE: ANY ADDITIONS OR CHANGES ON THIS SHEET MUST BE MADE OR CIRCLED IN RED INK, WITH DATE AND NAME OF PERSON MAKING CHANGE.

Do not extend notes this side of this line.

F.B. 1718 PG. 134

Job No. 4390 Division No. 6 Notes Red. Date Notes Chkd. Date
Survey of Mateusz Avenue Notes Lewis
Survey by Lanigan & C. Tobiason Date 2-1-
Indexed

Profile Plotted Date Checked Date No.
X-Sec. No.

STATION	B. S.	H. I.	F. S.	ELEV.	Foot to Valencia
BM AE 490	5.76	1207.17		1201.41	BM AE 490 El 1201.41 FB 1568 P 124
					Lakeneczia (W) (S. side) at Fair Oaks Ave.
					3" spk. in curb, 7' E of E.P.L. of Fair Oaks Ave.
0+00			6.02	1201.14	℄ Int. Lakeneczia & Fair Oaks Ave.
			11.42	1195.75	℄ of Fair Oaks 100' S'ly
			12.01	1195.16	W gut " " " "
			11.35	1195.82	" cb " " " "
			12.45	1194.72	E gut " " " "
			11.63	1195.54	" cb " " " "
			0.58	1206.59	℄ " " " N'ly
			1.07	1206.10	W gut " " " "
			0.37	1206.80	" cb " " " "
			1.50	1206.67	E gut " " " "
			0.69	1206.49	" cb " " " "
			8.05	1199.13	gut S end SL cb not.
			7.30	1199.87	cb " " " " "
			6.38	1200.79	gut E " " " "
			5.72	1201.45	cb " " " " "
0+46			6.93	1200.24	℄ (across gutter)
			5.80	1201.37	gut N end NE cb not
			4.99	1202.18	cb " " " "

76L298 307 5-49

PLEASE RETURN TO
LOS ANGELES COUNTY SURVEYOR
726 LOS ANGELES COUNTY ENGINEERING BLDG.

NOTE: ANY ADDITIONS OR CHANGES ON THIS SHEET MUST BE MADE OR CIRCLED IN RED INK, WITH DATE AND NAME OF PERSON MAKING CHANGE.

Do not extend notes this side of this line.

STATION	B. S.	H. I.	F. S.	ELEV.	East La Verne
		1207.17	5.09	1202.08	gut E. end & NE. cb " "
			4.35	1202.82	cb " " " "
0+57			5.22	1201.95	℄
T.P.			5.75	1201.42	T.P.
0+86	4.94	1206.36	5.0	1201.4	Floor elevation Hse # 8 40' R
"			8.4	1198.0	Elev. on 4" V.C. pipe " " 62' R
"			8.3	1198.4	ground at low cor. " " 80' R
1+12			8.3	1198.1	garage floor elev. " " "
0+86			8.5	1197.9	back lot line " " 100' R
1+00			4.99	1201.37	℄
"			5.62	1200.74	15' R gut
"			4.99	1201.37	" cb
"			5.12	1201.24	15' L gut
"			4.62	1201.74	" cb
1+26			5.0	1201.4	Floor elevation Hse # 16 30' R
"			8.5	1197.9	Elev. on 4" V.C. pipe " " 54' R
"			8.4	1198.0	ground at low cor. (S.W.) " " 80' R
"			9.0	1197.4	back lot line " " 100' R
1+52			8.5	1197.9	garage floor elev - 77' R
T.P.			5.41	1200.95	T.P.
	4.85	1205.80			

Profile Notes Red. Plotted Job No. 1202 Division No. V
No. Date Date Survey of Marengo Avenue
X-Sec. Notes Chkd. Checked Survey by Lewis Notes Lewis Date 12-5-57
No. Date Date Map No. Date

F.B. 1718 PG. 135

76L298 307 5-49

PLEASE RETURN TO
LOS ANGELES COUNTY SURVEYOR
726 LOS ANGELES COUNTY ENGINEERING BLDG.

NOTE: ANY ADDITIONS OR CHANGES ON THIS SHEET MUST BE MADE OR CIRCLED IN RED INK, WITH DATE AND NAME OF PERSON MAKING CHANGE.

Do not extend notes this side of this line.

STATION	B. S.	H. I.	F. S.	ELEV.	East La Venezia	
1+66.2		1205 80	4 6	1201 2	Floor elevation Hse #22	39' R
"			8 4	1197 4	elev. on 4" v.c. pipe " "	62' R
"			8 3	1197 6	ground at S.W. cor " "	80' R
"			8 5	1197 3	back lot line " "	100' R
1+98			8 0	1197 8	garage floor elev. " "	85' R
2+00			4 98	1200 82	℄	
"			5 21	1200 59		15' R gut
"			4 76	1201 04		" cb
"			5 12	1200 68	15' L gut	
"			4 66	1201 14	" cb.	
2+09.2			5 3	1200 5	Floor elevation Hse #30	36' R
"			7 4	1198 4	Elev. on 4" v.c. pipe "	62' R.
"			8 2	1197 6	ground at low corner (S.W.) "	80' R
"			8 6	1197 2	back lot line "	100' R
2+42			8 5	1197 3	garage floor elev. "	85' R
T.P.		1	5 01	1200 79		
	4 81	1205 60				
2+52.4			5 0	1200 6	Floor elevation [illegible]	36' R
"			8 5	1197 1	Elev. on 4" v.c. pipe " "	62' "
"			8 2	1197 4	ground at low corner " "	80' "
"			8 8	1197 1	back lot line	100'

F.B. 1718 PG. 136
Job No. 1390 Division No. ✓ Notes Red. Plotted No. Profile
Survey of Marengo Avenue Date Date X-Sec.
Survey by Harrigan Notes Lewis Notes Chkd. Checked No.
Indexed R. C. Johnson Date Date

76L298 307 5-49

PLEASE RETURN TO
LOS ANGELES COUNTY SURVEYOR
726 LOS ANGELES COUNTY ENGINEERING BLDG.

NOTE: ANY ADDITIONS OR CHANGES ON THIS SHEET MUST BE MADE OR CIRCLED IN RED INK, WITH DATE AND NAME OF PERSON MAKING CHANGE.

Do not extend notes this side of this line.

STATION	B. S.	H. I.	F. S.	ELEV.	East La Venezia
2+85		120540	7 7	11979	garage floor elev. Hse #36 85' R
2+92 8			5 0	12006	Floor elevation to Hse #42 36' R
"			8 5	11971	Elev. on 4# v.c. pipe " 62' R
"			8 2	11974	Low corner (S.W.) " 80' R
"			8 5	11971	back lot line 100' R
3+00			4 76	120084	℄
"			5 32	120028	15' R gut
"			4 82	120078	" cb
"			4 89	120071	15' L gut
"			4 46	120114	" cb
3+24			8 4	11972	garage floor elev. Hse # 42 85' R
3+33			5 3	12004	Floor elevation of Hse # 48 38' R
"			9 0	11966	elev. on 4# v.c. pipe " " 62' R
"			8 6	11970	ground at Low cor. (SW) " 80' R
"			9 2	11964	back lot line " 100' R
3+65			8 6	11970	elev. of garage floor " " 85' R
4+00			4 91	120069	℄
"			5 63	119997	15' R gut
"			5 17	120043	" cb
"			4 87	120073	15' L gut
"			4 14	120146	" cb

Profile No. ____ Notes Red. ____ Plotted ____ Job No. 12[illegible] Division No. [illegible]
X-Sec. No. ____ Date ____ Date ____ Survey of Marengo Avenue
Notes Chkd. ____ Checked ____ Survey by Lanigan Notes [illegible] Date 12-[illegible]
Date ____ Date ____ Map No. ____ Indexed ____ Date ____

F.B. 1718 PG. 137

76L298 307 5-49

PLEASE RETURN TO
LOS ANGELES COUNTY SURVEYOR
726 LOS ANGELES COUNTY ENGINEERING BLDG.

NOTE: ANY ADDITIONS OR CHANGES ON THIS SHEET MUST BE MADE OR CIRCLED IN RED INK, WITH DATE AND NAME OF PERSON MAKING CHANGE.

Do not extend notes this side of this line.

STATION	B. S.	H. I.	F. S.	ELEV.	East La	Venezia
T.P.		1205 60	486	120[illegible] 74		
	4 25	1204 99				
			499	120[illegible] 00	gut W end S.W. cb ret.	
			457	120[illegible] 42	cb " " " " "	
			535	119[illegible] 64	gut S " " " "	
			508	[illegible] 91	cb " " " " "	
			399	120[illegible] 00	gut W. " NW " "	
			347	120[illegible] 52	cb " " " " "	
			333	12[illegible] 64	gut N " " " "	
			282	120[illegible] 17	cb " " " " "	
4+39 43			400	120[illegible] 39	℄ int.	
"			760	119[illegible] 39	73' S'l'y	
			777	119[illegible] 2	W gut 73' S'l'y	
			741	119[illegible] 58	" cb " "	
			775	119[illegible] 4	E gut " "	
			735	119[illegible] 4	" cb	
4+39 43			110	120[illegible] 9	N'l'y 60℄	
			155	12[illegible] 4	W gut " "	
			103	12[illegible] 6	cb "	
BMAE 489			345	1201 54	BMAE 489 Elev. 1201.549 F.B. 1568 P.124 La Venezia (N) at La Venezia (W) Bt spk in curb 4'N of ℄ prod. La Venezia (W)	

F.B. 1718 PG. 134

Profile No. ____ X-Sec. ____ No. ____

Job No. 1390 Division No. V Notes Red. ____ Plotted ____ Date ____ Checked ____ Date ____

Survey of Marengo Ave. Notes Lewis Notes Chkd. ____ Date ____

Survey by Lanigan Date ____

Indexed A. O. Johnson

Notes Ck'd by	Survey of Marengo Ave
Map No.	W. O. 1390 Tape No. Std. °F
Office Work	Surveyed by J. J. Lanigan
Checked	Notes J. J. L. Date 12-
Date	Indexed E. C. Johnson

F. B. 1718 PG. 139

FL. 20 [illegible]

LOCATION
of
IMPROVEMENTS
on
NORTH LA VENEZIA
FROM
A POINT 80'± S. of EAST LA VENEZIA
to
CALAVERAS ST.
C.I. 1390

J. J. Lanigan
C. H. Lewis
H. H. Raphael
E. W. Evans

Note: Any Additions or Changes on This Sheet Must be Made or Circled in Red Ink With Date and Name of Person Making Change.

Do not extend notes this side of this line.

RETURN TO
LOS ANGELES COUNTY SURVEYOR
726 LOS ANGELES COUNTY
ENGINEERING BLDG.

76F3098 247 10M 1-49

F. B. 1718 Pg. 140

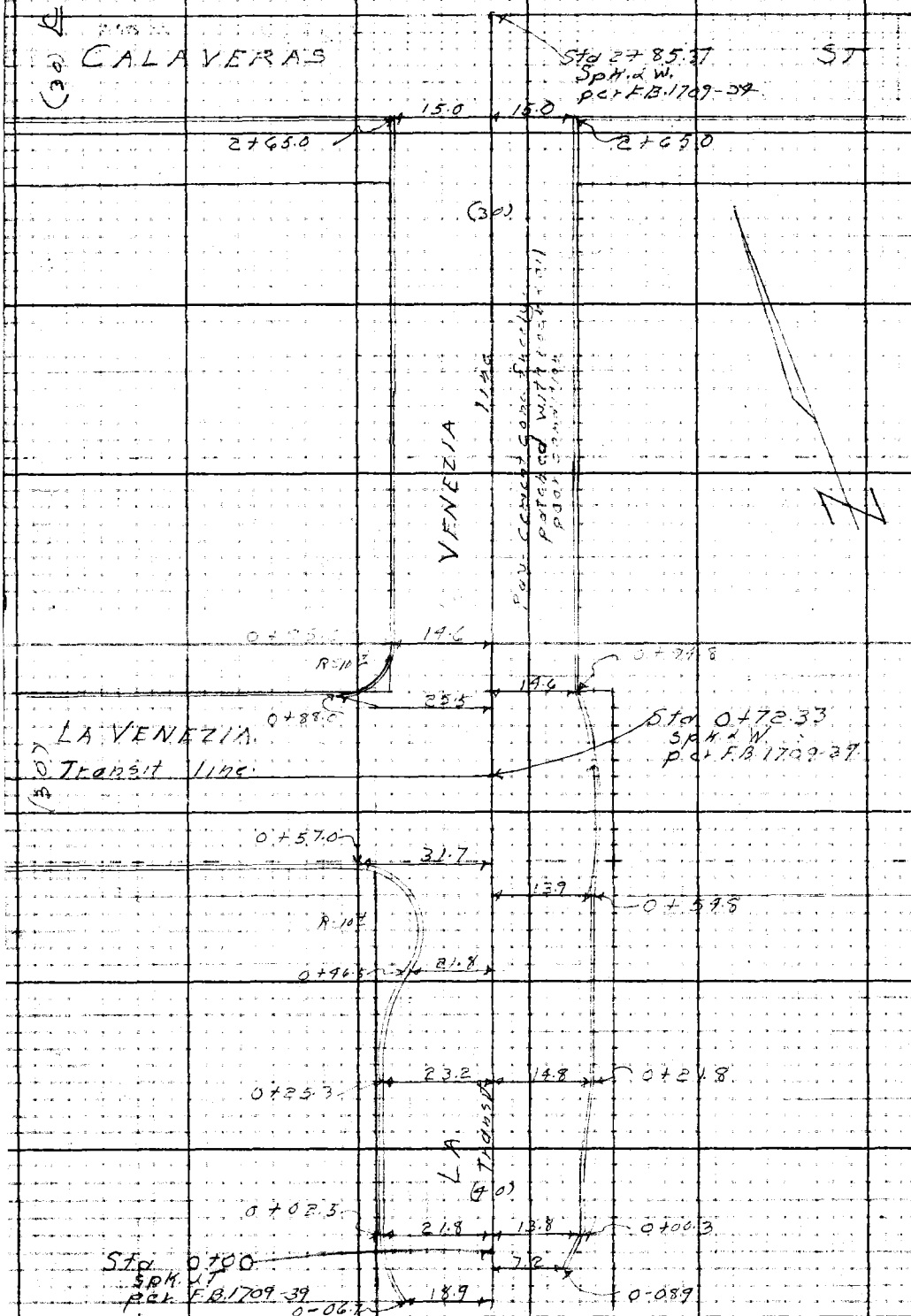

RETURN TO
LOS ANGELES COUNTY SURVEYOR
726 LOS ANGELES COUNTY
ENGINEERING BLDG.

Do not extend notes this side of this line.

Note: Any Additions or Changes on This Sheet Must be Made or Circled in Red Ink With Date and Name of Person Making Change.

Profile No.	Notes Red.	Plotted	Job No. 1390	Division No.
	Date	Date	Survey of Marengo Avenue	
X-Sec. No.	Notes Chkd. LCM	Checked	Survey by Lanigan	Notes Lewis Date 12-5-50
	Date 12/29/50	Date	Map No.	Indexed Johnson Date FEB 20 '51

F.B. 1718 PG. 141

PROFILE
and
CROSS-SECTIONS
of
NORTH LA VENEZIA
from
A POINT 80'± S. of EAST LA VENEZIA
to
CALAVERAS STREET
C.I. 1390

J.J. Lanigan
C.H. Lewis
H.H. Raphael
E.W. Evans

STATION	B.S.	H.I.	F.S.	ELEV.

NOTE: ANY ADDITIONS OR CHANGES ON THIS SHEET MUST BE MADE OR CIRCLED IN RED INK, WITH DATE AND NAME OF PERSON MAKING CHANGE.

PLEASE RETURN TO
LOS ANGELES COUNTY SURVEYOR
726 LOS ANGELES COUNTY ENGINEERING BLDG.

Do not extend notes this side of this line.

76L298 307 5-49

76L298 307 5-49

PLEASE RETURN TO
LOS ANGELES COUNTY SURVEYOR
726 LOS ANGELES COUNTY ENGINEERING BLDG.

NOTE: ANY ADDITIONS OR CHANGES ON THIS SHEET MUST BE MADE OR CIRCLED IN RED INK, WITH DATE AND NAME OF PERSON MAKING CHANGE.

Do not extend notes this side of this line.

STATION	B. S.	H. I.	F. S.	ELEV.	North La Venezia
BMAE 489	3 45	1205 00		1201 55	BM AE 489 Elev. 1201.549 FB 1568 P 124
					La Venezia (N) at La Venezia (W)
					Bt. spk. in curb 4' N of ℄ prod. of La Venezia (W)
0+00			7 60	1197 40	℄
0-30			8 5	1196 5	℄
"			9 3	1195 8	75' E'l'y
"			9 3	1195 7	70' W'l'y
			5 36	1199 64	gut S end S.W. cb ret
			5 07	1199 93	cb " " " " "
			4 98	1200 02	gut W " " " "
			4 58	1200 42	cb " " " " "
0+53 4			4 84	1200 16	brk in East curb bot
0+53 5			4 26	1200 74	" " " Top
0+72 33			4 00	1201 00	℄ int La Venezia's N & W
			3 99	1201 01	gut W end NW cb ret
			3 47	1201 53	cb " " " " "
			3 32	1201 68	gut N " " " "
			2 81	1202 19	cb " " " " "
1+10			2 28	1202 72	℄
"			2 48	1202 52	15' R gut
"			2 02	1202 98	" cb

F.B. 1718 PG. 142
Job No. 1390 Division No. V Notes Red. Date Plotted Date No. Profile
Survey of Marengo Avenue Notes Chkd. Date Checked Date No. X-Sec.
Survey by Lanigan Notes Lewis Date
Indexed R. C. Johnson Date

76L298 307 5-49

PLEASE RETURN TO
LOS ANGELES COUNTY SURVEYOR
726 LOS ANGELES COUNTY ENGINEERING BLDG.

NOTE: ANY ADDITIONS OR CHANGES ON THIS SHEET MUST BE MADE OR CIRCLED IN RED INK, WITH DATE AND NAME OF PERSON MAKING CHANGE.

Do not extend notes this side of this line.

STATION	B. S.	H. I.	F. S.	ELEV.	North La Venezia	
1+10		1205 00	2 63	1202 37	15' L gut	
"			2 14	1202 86	" cb	
T.P.			0 24	1204 76		
	10 70	1215 46				
2+00			8 13	1207 33		℄
"			8 64	1206 82		15' R. gut
"			8 15	1207 31		" cb
"			8 40	1207 06	15' L gut	
"			7 97	1207 49	" cb	
2+62			4 41	1211 05		℄
"			4 42	1211 04		15' R cb (no gut)
"			4 38	1211 08	15' L cb (no gut)	
2+65			4 63	1210 83		℄
"			4 70	1210 76		15' R. gut
"			4 22	1211 24		cb at end
"			4 60	1210 86	15' L gut	
"			4 14	1211 32	" cb at end	
			3 92	1211 54	℄ int. La Venezia & Calaveras St.	
			4 63	1210 83	℄ calaveras 100' E	
			5 49	1209 97	S. gut " "	
			5 05	1210 41	cb	

Profile No. ____ Date ____ Notes Red. ____ Date ____ Plotted ____ Date ____ Job No. [illegible] Division No. [illegible] Survey of Marengo Avenue

X-Sec. No. ____ Date ____ Notes Chkd. ____ Date ____ Checked ____ Date ____ Survey by Lanigan Notes Lewis Date 12-5-50 Map No. ____ Date ____ Indexed by [illegible] Date ____

F.B. 1718 PG. 143

76L298 307 5-49

PLEASE RETURN TO
LOS ANGELES COUNTY SURVEYOR
726 LOS ANGELES COUNTY ENGINEERING BLDG.

NOTE: ANY ADDITIONS OR CHANGES ON THIS SHEET MUST BE MADE OR CIRCLED IN RED INK, WITH DATE AND NAME OF PERSON MAKING CHANGE.

Do not extend notes this side of this line.

STATION	B. S.	H. I.	F. S.	ELEV.	North La Venezia
		1215 46	336	1212 10	℄ Calaveras 100' w'l'y
			391	12[illegible] 55	Sgvt " " "
			342	12[illegible] 04	" cb " " "
BM AE 364			333	121[illegible] 13	BM AE 364 Elev. 1212.134 FB. 1568 P. 28 Calaveras St. (N. side) at La Venezia Bt. spk in curb 5' E of ℄ prod of La Venezia

F.B. 1718 PG. 144
Job No. 1290 Division No. V Notes Red. Plotted Date Checked Date No. Profile
Survey of Marengo Avenue Date Date No. X-Sec.
Survey by Lanigan Notes Lewis Notes Chkd. Checked Date
Indexed L. C. Johnson Date

Profile Notes Red. Plotted Job No. 1390 Division No.
No. Date Date Survey of Malonga Tract
X-Sec. Notes Chkd. CCH Checked Survey by Lanigan Notes Lewis Date 10-3-51
No. Date 10/9/51 Date Map No. Indexed Date

F. B. 7718 Pg. 145

PROFILE OF CHIAVERAS STREET

24' N. of CENTER LINE

FROM

FAIR OAKS AVENUE

TO

RAYMOND AVENUE

C.I 1390

V. V. Lanigan
C. H. Lewis
H. H. Raphael
H. Tatoya

NOTE: ANY ADDITIONS OR CHANGES ON THIS SHEET MUST BE MADE OR CIRCLED IN RED INK, WITH DATE AND NAME OF PERSON MAKING CHANGE.

PLEASE RETURN TO
LOS ANGELES COUNTY SURVEYOR
726 Los Angeles County Engineering Bldg.

Do not extend notes this side of this line.

STATION	B. S.	H. I.	F. S.	ELEV.

96L298 377 4-50

76L298 307 4-50

PLEASE RETURN TO
LOS ANGELES COUNTY SURVEYOR
726 LOS ANGELES COUNTY ENGINEERING BLDG.

NOTE: ANY ADDITIONS OR CHANGES ON THIS SHEET MUST BE MADE OR CIRCLED IN RED INK, WITH DATE AND NAME OF PERSON MAKING CHANGE.

- Do not extend notes this side of this line.

STATION	B. S.	H. I.	F. S.	ELEV.	24' N of ℄ of Calaveras St
BM AE 267	3 50	1217 85		1214 35	AE 267 El. 1214.354 FB 1447 P. 245
					Fair Oaks Ave. (W. side) at Calaveras St
					Bt. spk in curb, 28' N of ℄ prod.
0 + 40±			2 5	1215 4	
1 + 00			1 8	1216 1	
1 + 50			2 1	1215 8	
1 + 80±			2 35	1215 50	Top of conc. driveway curb
"			3 93	1213 92	bot " " "
1 + 90±			3 76	1214 09	" " " "
"			2 62	1215 23	Top " " "
"			3 97	1213 88	bot " " "
1 + 98			3 93	1213 92	" " " "
"			2 61	1215 24	Top " " "
2 + 50			1 9	1216 0	
2 + 88±			3 94	1213 91	Wedge macadam drive
2 + 97±			4 17	1213 68	E " " " bot conc curb
"			3 59	1214 26	Top " "
3 + 00			3 5	1214 4	
3 + 50			3 8	1214 1	
4 + 00			3 6	1214 3	

Profile
Plotted ____ Date ____ No. ____
X-Sec.
Checked ____ Date ____ No. ____
Notes Red ____ Date ____
Notes Chkd. ____ Date ____
Job No. 1390 Division No. ____
Survey of Marengo Ave.
Survey by Lanigan Notes Lewis
Indexed ____ Date ____
Pg. 746
7718

76L298 307 5-49

PLEASE RETURN TO
LOS ANGELES COUNTY SURVEYOR
726 LOS ANGELES COUNTY ENGINEERING BLDG.

NOTE: ANY ADDITIONS OR CHANGES ON THIS SHEET MUST BE MADE OR CIRCLED IN RED INK, WITH DATE AND NAME OF PERSON MAKING CHANGE.

Do not extend notes this side of this line.

STATION	B. S.	H. I.	F. S.	ELEV.	24' N of ℄ of Calaveras St.
		1217 85			
T.P			6 04	1211 81	
	2 80	1214 61			
4 + 50			0 5	1214 1	brk - top of bank
4 + 51±			1 89	1212 72	Wedge of conc. drive
4 + 58			1 88	1212 73	E " " " "
4 + 59			0 9	1213 7	brk Top of bank
5 + 00			0 7	1213 9	
5 + 10±			2 24	1212 37	Wedge conc. drive
5 + 19			2 19	1212 42	E " " "
5 + 25			0 7	1213 9	brk
5 + 50			0 9	1213 7	
5 + 68			1 3	1213 3	brk
5 + 71			2 83	1211 78	wedge conc. drive
5 + 78			2 80	1211 81	E " " "
5 + 80			1 4	1213 2	brk
6 + 00			1 6	1213 0	
6 + 25			1 6	1213 0	brk
6 + 28			2 78	1211 83	wedge macadam drive
6 + 38			2 84	1211 77	E " " "
[illegible] 11			2 34	1212 27	" " " Top conc cur

Profile No. ____ Notes Red. ____ Plotted ____ Job No. 1390 Division No. ____ F.B. 1718 PG. 147
Date ____ Date ____ Survey of Marengo Ave.
X-Sec. No. ____ Notes Chkd. ____ Checked ____ Survey by Lanigan Notes Lewis Date 10-5-51
Date ____ Date ____ Map No. ____ Indexed ____ Date ____

76L298 307 5-49

PLEASE RETURN TO
LOS ANGELES COUNTY SURVEYOR
726 LOS ANGELES COUNTY ENGINEERING BLDG.

NOTE: ANY ADDITIONS OR CHANGES ON THIS SHEET MUST BE MADE OR CIRCLED IN RED INK, WITH DATE AND NAME OF PERSON MAKING CHANGE.

Do not extend notes this side of this line.

F.B. PG. 148 Job No. 1390 Division No. Profile No. X-Sec. No.
Survey of Marengo Ave
Survey by Lanigan Notes Lewis Plotted Date
Indexed Notes Red. Date
Notes Chkd. Date
Checked Date

STATION	B. S.	H. I.	F. S.	ELEV.	24' N. of ℄ of Calaveras St.
		1214 61			
6+50			24	1212 2	
6+92			25	1212 1	brk
6+94			318	1211 43	W edge conc drive
7+02			325	1211 36	E " " "
7+04			29	1211 7	brk
7+19			293	1211 88	Top of curb } double curb
			300	1211 61	bot
7+21			291	1211 70	Top of curb
			321	1211 40	bot of curb W edge macadam drive
7+32			315	1211 46	bot of curb E " " "
"			299	1211 62	Top " " " " " "
7+50			25	1212 1	
8+00			27	1211 9	
8+11			320	1211 41	W. edge conc. drive
8+29			338	1211 23	E " " "
8+50			26	1212 0	
T.P.		1	467	1209 94	
	456	1214 50			
9+00			19	1212 2	
9+27			23	1212 2	brk

76L298 307 4-50

PLEASE RETURN TO
LOS ANGELES COUNTY SURVEYOR
726 LOS ANGELES COUNTY ENGINEERING BLDG.

NOTE: ANY ADDITIONS OR CHANGES ON THIS SHEET MUST BE MADE OR CIRCLED IN RED INK, WITH DATE AND NAME OF PERSON MAKING CHANGE.

Do not extend notes this side of this line.

STATION	B. S.	H. I.	F. S.	ELEV.		
		1214 50				
9+30			3 31	1211 19	W. edge conc. drive	
9+39			3 38	1211 12	E " " "	
9+50			2 7	1211 8	brk	
9+90			3 25	1211 25	W. edge conc. drive	
9+97			3 40	1211 10	E. " " "	
10+00			3 5	1211 0		
10+05			3 52	1210 98	W. edge conc drive	
10+12			3 53	1210 97	E " " "	
10+50			3 0	1211 5		
10+65			2 7	1211 8		
BM. AE363			4 73	1209 77	AE 363 El 1209.781 FB 1568 P. 22 Calaveras St. (S. side) at Raymond Ave. Bt. spk in curb 5' W of ℄ prod Raymond Ave	

Profile Notes Red. ____ Plotted ____ Job No. 1390 Division No. ____ F. B. 7718 Pg. 149
No. ____ Date ____ Date ____ Survey of Marengo Ave
X-Sec. Notes Chkd. ____ Checked ____ Survey by Lenigan Notes Lewis Date 10-5-51
No. ____ Date ____ Date ____ Map No. ____ Indexed ____ Date ____

F. B. 1718 Pg. 50 Job No. 1390 Division No. Notes Red. Plotted Profile

Survey of Malengo Ave. Date Date No.

Survey by Lanigan Notes Lewis Notes Chkd. Checked X-Sec.

Indexed Date Date Date No.

STATION	B. S.	H. I.	F. S.	ELEV.

Do not extend notes this side of this line.

NOTE: ANY ADDITIONS OR CHANGES ON THIS SHEET MUST BE MADE OR CIRCLED IN RED INK, WITH DATE AND NAME OF PERSON MAKING CHANGE.

PLEASE RETURN TO

LOS ANGELES COUNTY SURVEYOR

726 Los Angeles County Engineering Bldg.

76L298 307 4-56

Notes Ck'd by	Survey of Marengo Ave
Map No.	W.O. 1390 Tape No. Sta'd. °F
Office Work	Surveyed by J. J. Lanigan
Checked	Notes J. J. L. Date 10-11-51
Date	Indexed

F. B. 1718 PG. 151

LOCATION
of
IMPROVEMENTS
on
S'erly LINE of LOTS #4 TO #17 inc. TRACT #4523
from
RAYMOND AVE.
to
FERRY LINE of LOT #3 TRACT #4523
C.I. 1390

J. J. Lanigan
C. H. Lewis
H. H. Raphael
H. Tafoya

Note: Any Additions or Changes on This Sheet Must be Made or Circled in Red Ink With Date and Name of Person Making Change.

Do not extend notes this side of this line.

RETURN TO
LOS ANGELES COUNTY SURVEYOR
726 LOS ANGELES COUNTY
ENGINEERING BLDG.

76F3DSS 247 10M 1-49

F. B. 1718 Pg. 132

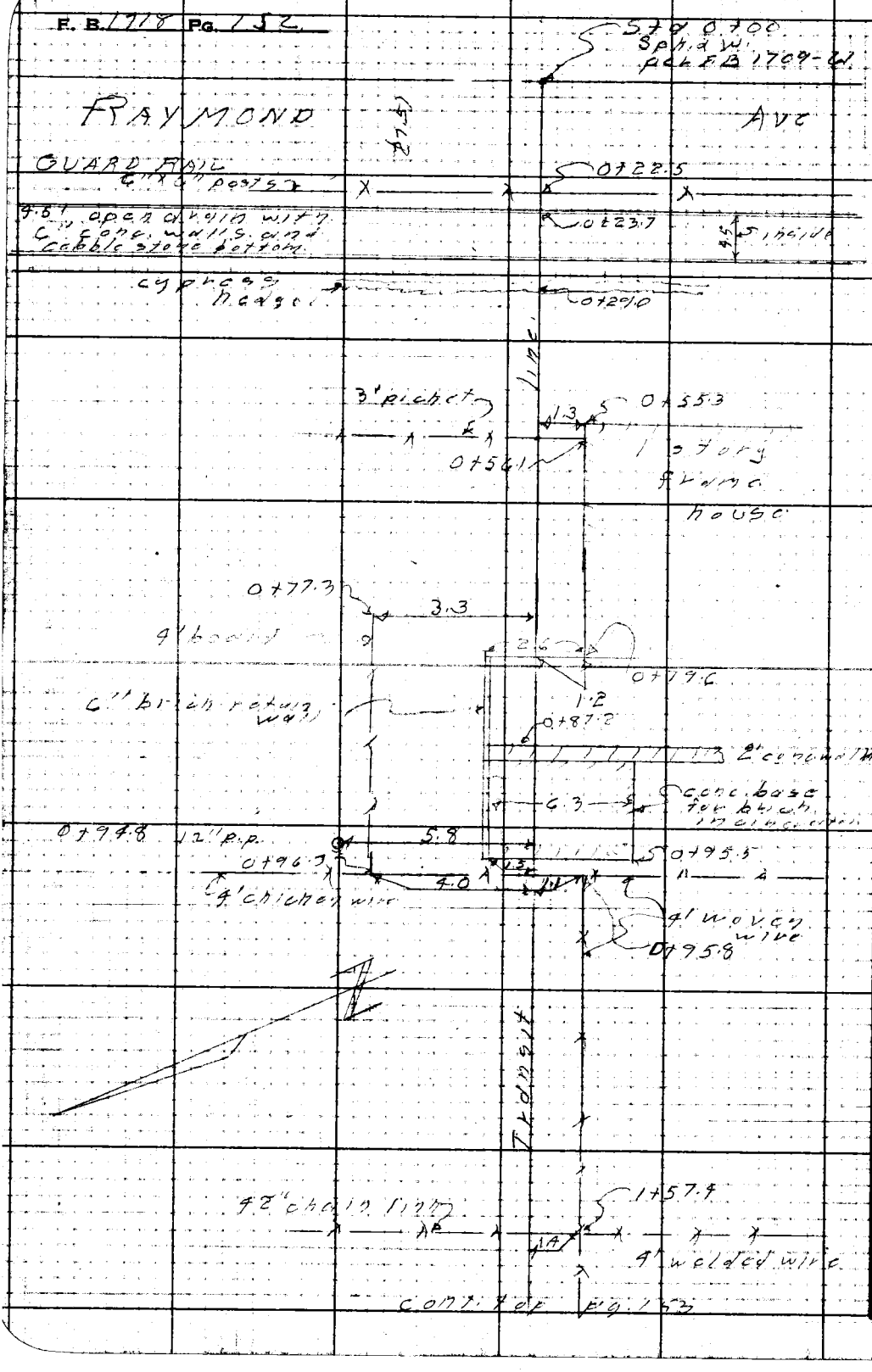

RETURN TO
LOS ANGELES COUNTY SURVEYOR
728 LOS ANGELES COUNTY
ENGINEERING BLDG.

Do not extend notes this side of this line.

Note: Any Additions or Changes on This Sheet Must Be Made or Circled in Red Ink With Date and Name of Person Making Change.

Notes Ck'd by	Survey of Marengo Ave.	F. B. 1718 Pg. 153
Map No.	W. O. 1390 Tape No. Std. °F	
Office Work	Surveyed by J. J. Lanigan	
Checked	Notes J. J. L. Date 10-11-51	
Date	Indexed	

cont. Bot pg. 152

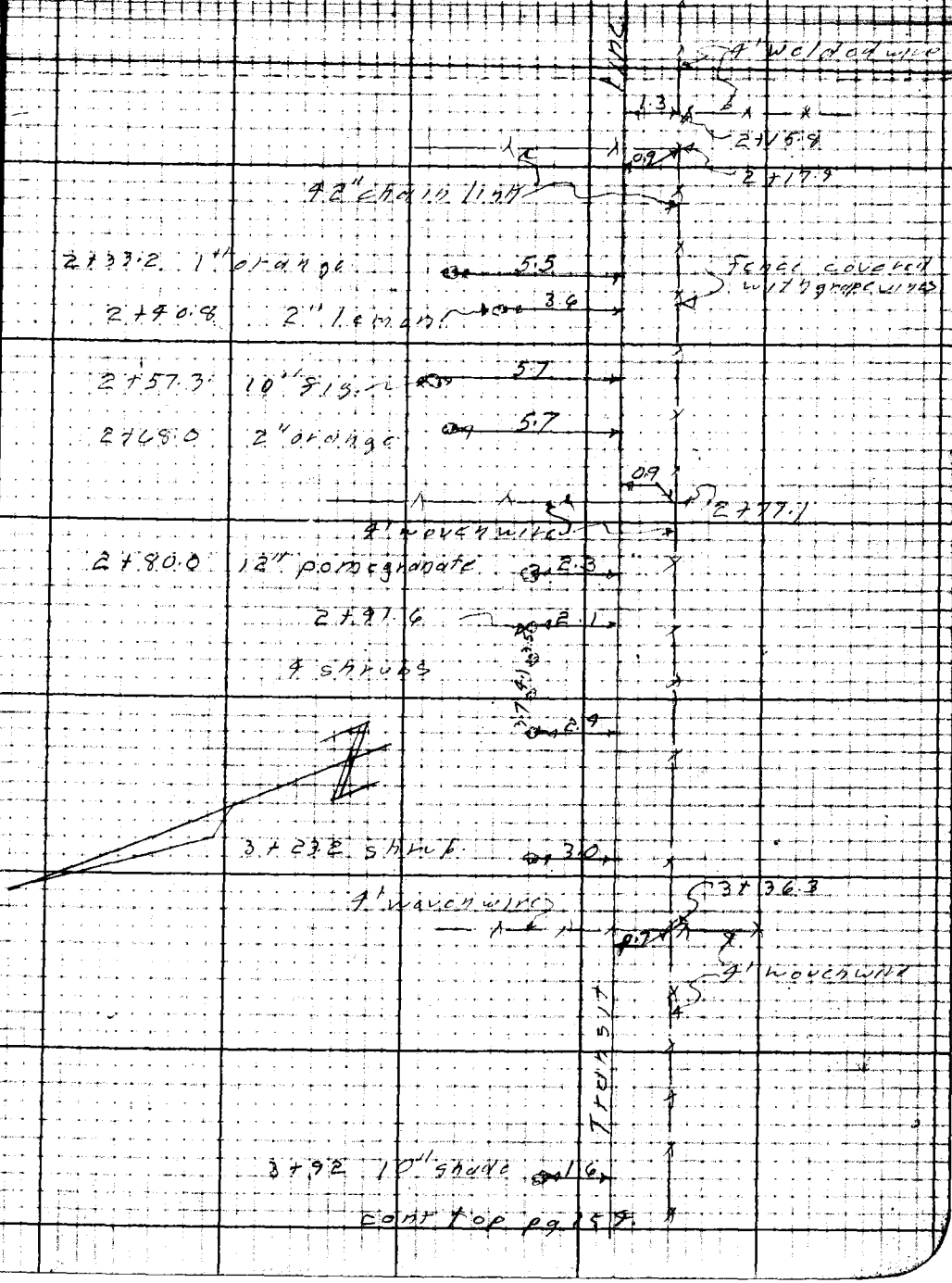

cont top pg 154

Note: Any Additions or Changes on This Sheet Must be Made or Circled in Red Ink With Date and Name of Person Making Change.

Do not extend notes this side of this line.

RETURN TO
LOS ANGELES COUNTY SURVEYOR
726 LOS ANGELES COUNTY
ENGINEERING BLDG.

76F309S 247 10M 1-49

F. B. 1218 Pg. 154



RETURN TO
LOS ANGELES COUNTY SURVEYOR
726 LOS ANGELES COUNTY
ENGINEERING BLDG.

Do not extend notes this side of this line.

Note: Any Additions or Changes on This Sheet Must be Made or Circled in Red Ink With Date and Name of Person Making Change.

Notes Ck'd by	Survey of Marengo Ave	F. B. 1718 Pg. 155
Map No.	W. O. 1390 Tape No. Std. °F	
Office Work	Surveyed by J. J. Lanigan	
Checked	Notes J. J. L. Date 10-11-51	
Date	Indexed	

cont. bot. pg. 154

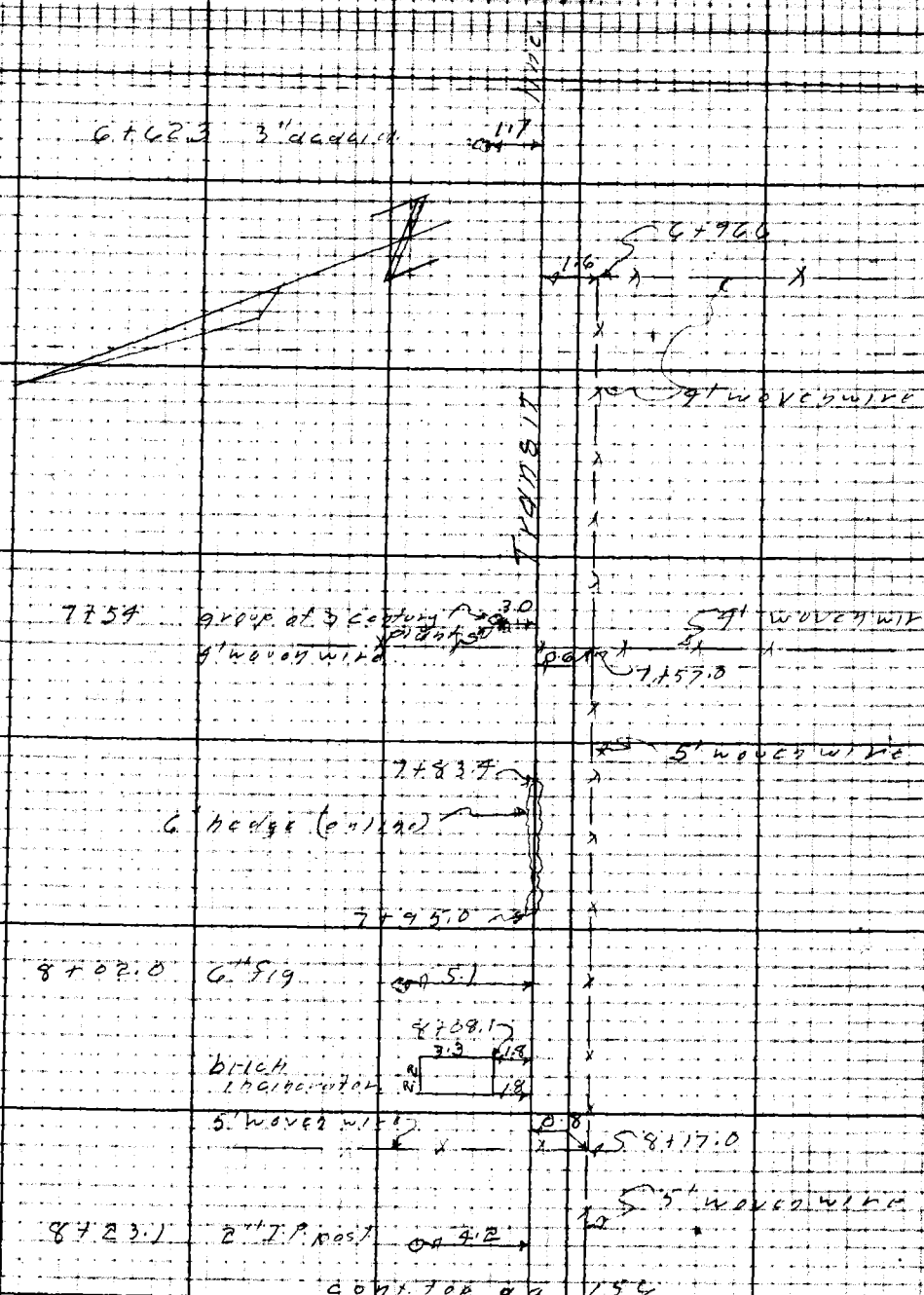

cont. top pg. 156

Notes: Any Additions or Changes on This Sheet Must be Made or Circled in Red Ink With Date and Name of Person Making Change.

Do not extend notes this side of this line.

RETURN TO
LOS ANGELES COUNTY SURVEYOR
726 LOS ANGELES COUNTY
ENGINEERING BLDG.

76F3095 247 10M 1-49

F. B. 1718 Pg. 154

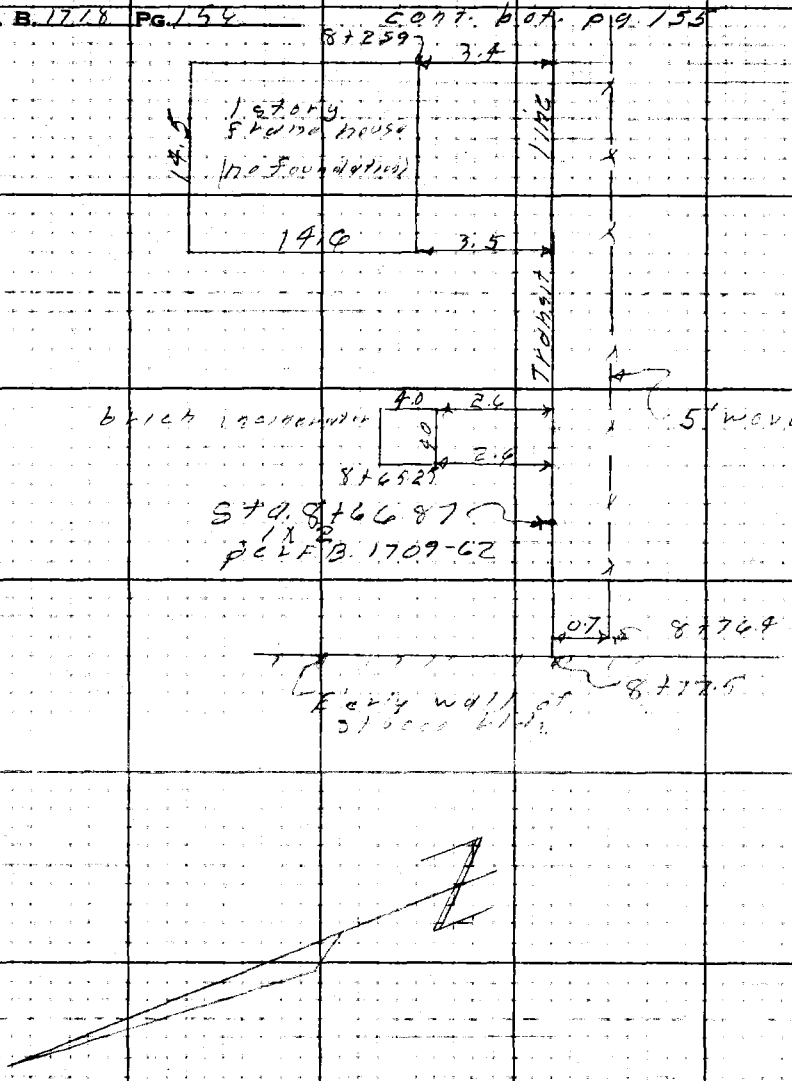

RETURN TO
LOS ANGELES COUNTY SURVEYOR
720 LOS ANGELES COUNTY
ENGINEERING BLDG.

Do not extend notes this side of this line.

Note: Any Additions or Changes on This Sheet Must be Made in Red Ink With Date and Name of Person Making Change.

Profile No.	Notes Red.	Plotted	Job No. 1390	Division No.
	Date	Date	Survey of Marengo Ave.	
X-Sec. No.	Notes Chkd.	Checked	Survey by Lanigan	Notes Lewis Date 10-14-51
	Date 10/23/51	Date	Map No.	Indexed Date

F. B. 1718 Pg. 157

PROFILE

AND

CROSS-SECTIONS

OF

SANITARY SEWER R/W

IN

TRACT # 4523

C.I. 1390
S'erly Line of Lots 4 to 17 inc.
Tr. 4523
Raymond Ave to West.

J.J. Lanigan
C.H. Lewis
H.H. Raphael
H. Tafoya

STATION	B.S.	H.I.	F.S.	ELEV.

NOTE: ANY ADDITIONS OR CHANGES ON THIS SHEET MUST BE MADE OR CIRCLED IN RED INK, WITH DATE AND NAME OF PERSON MAKING CHANGE.

PLEASE RETURN TO
LOS ANGELES COUNTY SURVEYOR
726 LOS ANGELES COUNTY ENGINEERING BLDG.

Do not extend notes this side of this line.

76L298 307 4-50

76L298 307 4-50

PLEASE RETURN TO
LOS ANGELES COUNTY SURVEYOR
726 LOS ANGELES COUNTY ENGINEERING BLDG.

NOTE: ANY ADDITIONS OR CHANGES ON THIS SHEET MUST BE MADE OR CIRCLED IN RED INK, WITH DATE AND NAME OF PERSON MAKING CHANGE.

Do not extend notes this side of this line.

STATION	B. S.	H. I.	F. S.	ELEV.	Lot	Line
BM AE 477	0 36	1229 77		1229 41	AE 477 El 1229.441	FB 1568 P 112
T. P			9 91	1219 86	Raymond Ave (E. side) at Harriet St	
	4 58	1224 44			Bt. spk in curb 5' N. of ℄ prod of Harriet St.	
0 + 00			4 63	1219 81	Int of Lot Line prod & ℄ of Raymond Ave	
0 + 23			6 90	1217 54	edge of ditch.	
"			6 72	1217 72	"	6' R
0 + 25			9 43	1215 01	bot of ditch	
"			9 17	1215 27	"	6' R
0 + 28			6 88	1217 56	wedge of ditch	
"			6 71	1217 73	"	6' R
0 + 50			6 3	1218 1		
"			5 9	1218 5		6' R
1 + 00			5 0	1219 4		
"			4 7	1219 7		6' R
T. P.			2 40	1222 04	TP	
	3 99	1226 03				
2 + 00			4 9	1221 1		
"			4 8	1221 2		6' R
3 + 00			5 2	1220 8		
"			5 1	1220 9		6' R

F. B. 1718 Pg. 158 Job No. 1390 Division No. Notes Red. Plotted Profile
Survey of Marengo Ave. Date Date No.
Survey by Lawgan Notes Lewis Notes Chkd. Checked X-Sec.
Indexed Date Date No.

76L298 307 4-50

PLEASE RETURN TO
LOS ANGELES COUNTY SURVEYOR
726 LOS ANGELES COUNTY ENGINEERING BLDG.

NOTE: ANY ADDITIONS OR CHANGES ON THIS SHEET MUST BE MADE OR CIRCLED IN RED INK, WITH DATE AND NAME OF PERSON MAKING CHANGE.

Do not extend notes this side of this line.

STATION	B. S.	H. I.	F. S.	ELEV.	Lot	Line
		1226 03				
4+00			6 0	1220 0	Lot line	
"			5 9	1220 1		6' R
5+00			4 6	1221 4	"	
"			4 4	1221 6		6' R
T.P.			2 39	1223 64	T.P	
	3 84	1227 48				
5+76 2			5 1	1222 4	bot of conc ret. wall at Lot Line	
"			5 1	1222 4		bot of wall 6' R
5+76 8			3 82	1223 66	Top of wall at Lot Line	
"			3 85	1223 63		Top of wall 6' R
5+77 5			4 3	1223 2	bot of wall 0.5' R	
"			4 4	1223 1		bot of wall 6' R
6+00			3 93	1223 55	Top of wall	
"			4 5	1223 0		0.5' R bot of wall
"			4 5	1223 0		6' R
6+36 7			3 83	1223 65	Top of wall on Lot Line	
"			3 20	1224 28	Top of wall 6' R	
7+00			3 4	1224 1		
"			3 0	1224 5		6' R

Profile Notes Red. ____ Plotted ____ Job No. 1390 Division No. ____ F.B. 1718 Pg. 159
No. ____ Date ____ Date ____ Survey of Marengo Ave.
X-Sec. Notes Chkd. ____ Checked ____ Survey by Lanigan Notes Lewis Date 10-14-57
No. ____ Date ____ Date ____ Map No. ____ Indexed ____ Date ____

76L298 307 4-50

PLEASE RETURN TO
LOS ANGELES COUNTY SURVEYOR
726 LOS ANGELES COUNTY ENGINEERING BLDG.

NOTE: ANY ADDITIONS OR CHANGES ON THIS SHEET MUST BE MADE OR CIRCLED IN RED INK, WITH DATE AND NAME OF PERSON MAKING CHANGE.

1237.49

Do not extend notes this side of this line.

STATION	B. S.	H. I.	F. S.	ELEV.	Lot	Line
		1227 48				
T. P.			2 34	1225 14	TP	
	4 71	1229 85				
8+00			5 5	1224 4	Lot Line	
"			5 3	1224 6		6' R
8+76 4			4 7	1225 2	" "	
"			4 6	1225 3		6' R
T. P.			0 17	1229 68		
	10 72	1240 40				
BM AE 484			2 91	1237 49	AE 484 El 1237.491	FB 1568 P 122
					McNally Ave. & Harriet St. NW Cor.	
					Bt spk in curb 10' N of S. end	

F. B. 1718 Pg. 160 Job No. 1390 Division No. Notes Red. Plotted Profile
Survey of Marengo Ave Date Date No.
Survey by Lanigan Notes Lewis Notes Chkd. Checked X-Sec.
Indexed Date Date Date No.

Notes Ck'd by	Survey of MARENGO AVE	F. B. 718 PG. 161
Map No.	W. O. 1390 Tape No. Std. °F	
Office Work	Surveyed by J.J. Lanigan	
Checked	Notes J.J.L. Date 10-17-51	
Date	Indexed	

LOCATION
of
IMPROVEMENTS
in
ABANDONED R/W.
between
CALAVERAS ST
and
MENDOCINO ST.
from
MARENGO AVE
to
RAYMOND AVE
C.I. 1390

J.J. Lanigan
C.H. Lewis
H.H. Raphael
H. Tafoya

Note: Any Additions or Changes on This Sheet Must be Made or Circled in Red Ink With Date and Name of Person Making Change.

Do not extend notes this side of this line.

RETURN TO
LOS ANGELES COUNTY SURVEYOR
726 LOS ANGELES COUNTY
ENGINEERING BLDG.

76F3098 247 10M 1-49

F. B. 1709 Pg. 142



RETURN TO
LOS ANGELES COUNTY SURVEYOR
726 LOS ANGELES COUNTY
ENGINEERING BLDG.

Do not extend notes this side of this line.

Note: Any Additions or Changes on This Sheet Must be Made or Circled in Red Ink With Date and Name of Person Making Change.

Notes Ck'd by	Survey of Marengo Ave.
Map No.	W.O. 1390 Tape No. St'd. °F
Office Work	Surveyed by J.J. Lanigan
Checked	Notes J.J.L. Date 10-17-51
Date	Indexed

F. B. 1718 PG. 162

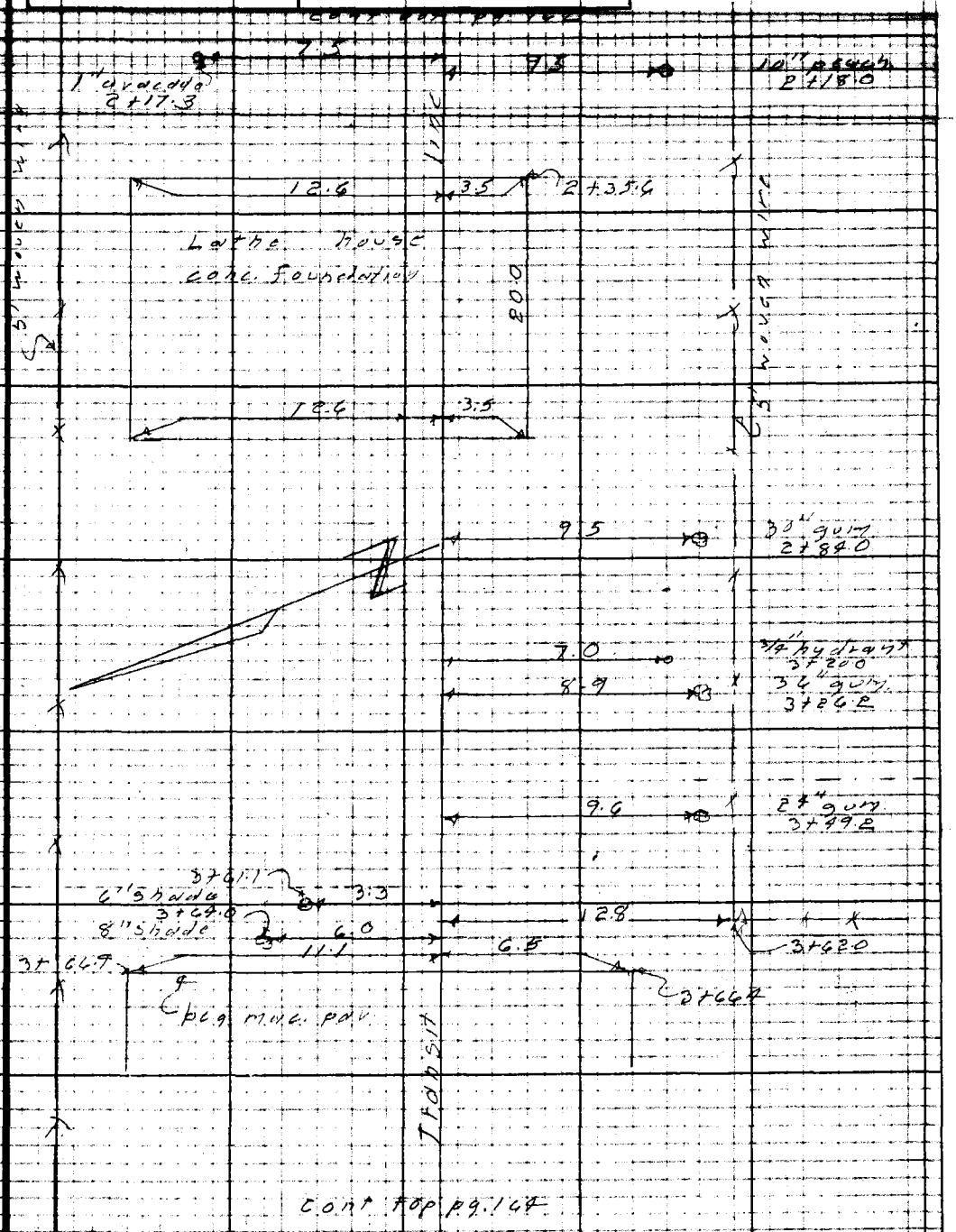

Cont top pg. 164

Note: Any Additions or Changes on This Sheet Must Be Made or Circled in Red Ink With Date and Name of Person Making Change.

Do not extend notes this side of this line.

RETURN TO
LOS ANGELES COUNTY SURVEYOR
726 LOS ANGELES COUNTY
ENGINEERING BLDG.

76F309S 247 10M 1-49

F. B. 1718 Pg. 164 cont. to pg. 163



cont. top pg. 165

RETURN TO
LOS ANGELES COUNTY SURVEYOR
726 LOS ANGELES COUNTY
ENGINEERING BLDG.

Do not extend notes this side of this line.

Note: Any Additions or Changes on This Sheet Must be Made or Circled in Red Ink With Date and Name of Person Making Change.

Notes Ck'd by	Survey of Marengo Ave	F. B. 1718 Pg. 165
Map No.	W. O. 1398 Tape No. Std. °F	
Office Work	Surveyed by J. J. Lanigan	
Checked	Notes J. J. L. Date 10-17-51	
Date	Indexed	



Note: Any Additions or Changes on This Sheet Must be Made or Circled in Red Ink With Date and Name of Person Making Change.

Do not extend notes this side of this line.

RETURN TO
LOS ANGELES COUNTY SURVEYOR
726 LOS ANGELES COUNTY
ENGINEERING BLDG.

76F3098 247 10M 1-49

F. B. 1718 Pg. 166

cont. bot. pg. 165



cont. top pg. 167

RETURN TO
LOS ANGELES COUNTY SURVEYOR
726 LOS ANGELES COUNTY
ENGINEERING BLDG.

Do not extend notes this side of this line.

Note: Any Additions or Changes on This Sheet Must be Made or Circled in Red Ink With Date and Name of Person Making Change.

Notes Ck'd by	Survey of Marengo Ave
Map No.	W. O. 1390 Tape No. Std. °F
Office Work	Surveyed by J. J. Langan
Checked	Notes J. J. L. Date 10-12-51
Date	Indexed

F. B. 1718 PG. 167



Note: Any Additions or Changes on This Sheet Must be Made or Circled in Red Ink With Date and Name of Person Making Change.

Do not extend notes this side of this line.

RETURN TO
LOS ANGELES COUNTY SURVEYOR
725 LOS ANGELES COUNTY
ENGINEERING BLDG.

76F3098 247 10M 1-49

RETURN TO
LOS ANGELES COUNTY SURVEYOR
726 LOS ANGELES COUNTY
ENGINEERING BLDG.

Note: Any Additions or Changes on This Sheet Must be Made or Circled in Red Ink With Date and Name of Person Making Change.

Do not extend notes this side of this line.

F. B. 7178 Pg. 108

F. B. 1714 PG. 169

Profile No. — Notes Red Lewis — Plotted — Job No. 1390 — Division No.
Date 10-17-51 — Date — Survey of Marengo Avenue
X-Sec. No. — Notes Chkd. — Checked — Survey by [illegible] Notes Lewis Date 10-18-51
Date 10/23/51 — Date — Map No. — Indexed — Date

PROFILE and CROSS-SECTIONS OF ABANDONED RIGHT OF WAY IN BLOCK 27, M.R. 16-45-46

C.I. 1390

Between
Calaveras St & Mendocino Ave
and
Marengo Ave & Raymond Ave.

J.N. Lanigan
C.H. Lewis
H.H. Raphael
H. Tatoya

STATION	B. S.	H. I.	F. S.	ELEV.

NOTE: ANY ADDITIONS OR CHANGES ON THIS SHEET MUST BE MADE OR CIRCLED IN RED INK, WITH DATE AND NAME OF PERSON MAKING CHANGE.

Do not extend notes this side of this line.

PLEASE RETURN TO
LOS ANGELES COUNTY SURVEYOR
726 Los Angeles County Engineering Bldg.

76L298 307 4-50

76L298 307 4-50

PLEASE RETURN TO
LOS ANGELES COUNTY SURVEYOR
726 LOS ANGELES COUNTY ENGINEERING BLDG.

NOTE: ANY ADDITIONS OR CHANGES ON THIS SHEET MUST BE MADE OR CIRCLED IN RED INK, WITH DATE AND NAME OF PERSON MAKING CHANGE.

Do not extend notes this side of this line.

STATION	B. S.	H. I.	F. S.	ELEV.	Transit	℄ Line
BMAE 470	10 50	1238 65		1228 15	AE 470 El. 1228.154 FB 1568 P. 106 Marengo Ave. (E. side) 260'± N of ℄ of Glenmas St. Bt spk. in drive to Ho# 2484	
0+00			4 24	1234 41	Int. of transit line & ℄ of Marengo Ave.	℄
"			5 15	1233 50	13' L	
"			3 23	1235 42		17' R
0+19.6			4 83	1233 82	edge of pvmt	℄
"			5 83	1232 82	13' L " " "	
"			4 02	1234 63	" " "	17' R
0+24.0			4 9	1233 8	on driveway	℄
"			5 1	1233 0	9' L " "	
"			7 73	1230 92	13' L bot ditch	
"			4 4	1234 3		11' R on driveway
"			5 63	1233 02		17' R bot of ditch
0+24.6			4 7	1234 0		℄
"			6 53	1232 12	13' L Top storm drain	
"			3 86	1234 79		17' R Top of drain
0+37.5			4 3	1234 4	P. L	℄
"			5 6	1233 1	13' L	
"			3 1	1235 6		17' R

F. B. 1718 PG. 170
Job No. 1390 Division No. ____ Notes Red. ____ Plotted ____ Profile ____
Survey of Marengo Ave. Date ____ Date ____ No. ____
Survey by Lanigan Notes Lewis Notes Chkd ____ Checked ____ X-Sec. ____
Indexed ____ Date ____ Date ____ Date ____ No. ____

76L298 307 4-50

PLEASE RETURN TO
LOS ANGELES COUNTY SURVEYOR
726 LOS ANGELES COUNTY ENGINEERING BLDG.

NOTE: ANY ADDITIONS OR CHANGES ON THIS SHEET MUST BE MADE OR CIRCLED IN RED INK, WITH DATE AND NAME OF PERSON MAKING CHANGE.

Do not extend notes this side of this line.

STATION	B. S.	H. I.	F. S.	ELEV.	Transit	Line
		1238 65				
1+00			4 3	1234 4		⌶
"			4 5	1234 2	13'L	
"			3 6	1235 1		17' R
2+00			3 3	1235 4		
"			3 6	1235 1	13'L	
"			2 9	1235 8		17' R
T. P.			2 60	1236 05	T. P	
	6 06	1242 11				
3+00			5 9	1236 2		⌶
"			6 0	1236 1	13'L	
"			5 4	1236 7		17' R
3+66 4			5 77	1236 34	beginning of	⌶ macadam
4+00			4 44	1237 67		⌶ "
"			4 59	1237 52	6 5 L mac. at edge of compost pit	
"			5 3	1236 8	13'L ground	
"			4 34	1237 77	macadam	12'R bot of at return curb
"			4 10	1238 01		" Top " "
"			4 67	1237 44		13' bot of gutter
"			3 97	1238 14		14'R Top ret. wall

Profile Notes Red. ____ Plotted ____ Job No. 1290 Division No. ____ F. B. 1718 Pg. 171
No. ____ Date ____ Date ____ Survey of Marengo Ave
X-Sec. Notes Chkd. ____ Checked ____ Survey by Lanigan Notes Lewis Date 10-17-57
No. ____ Date ____ Date ____ Map No. ____ Indexed ____ Date ____

76L298 307 4-50

PLEASE RETURN TO
LOS ANGELES COUNTY SURVEYOR
726 LOS ANGELES COUNTY ENGINEERING BLDG.

NOTE: ANY ADDITIONS OR CHANGES ON THIS SHEET MUST BE MADE OR CIRCLED IN RED INK, WITH DATE AND NAME OF PERSON MAKING CHANGE.

Do not extend notes this side of this line.

F.B. 1718 Pg. 172 | Job No. 1390 Division No. | Notes Red. | Plotted | Profile
Survey of Marengo Ave | Date | Date | No.
Survey by Lanigan Notes Lewis | Notes Chkd. | Checked | X-Sec.
Indexed | Date | Date | No.

STATION	B. S.	H. I.	F. S.	ELEV.	Transit	Line
		1242 11				
4+15			4 12	123799		
"			4 86	123725	13' L	
"			3 16	123895		17' R edge of mac. beg conc drive
4+30±			4 04	123807		
"			4 24	123787	7± L edge macadam	
"			5 0±	123701	13' L	
"			3 84	123827		12' R edge mac.
"			3 78	123833		16' R bot ret wall
"			2 57	123954		" Top " "
T.P.			5 20	123791	T.P @ 5+00	
	4 44	1241 35				
4+74±			4 54	123681	NE cor. fish pond slab	
"			4 56	123679	SE " " " "	
5+00±			4 41	123694	NW " " " "	
"			4 49	123686	SW " " " "	
4+88			5 92	123543	Invert of fish pond	
5+00			4 44	123691		
"			4 8	1236 6	6' L ground	
"			5 0	1236 4±	8' L " at bot of wall	
"			4 11	1237 24	8± L Top of wall	

76L298 307 4-50

PLEASE RETURN TO
LOS ANGELES COUNTY SURVEYOR
726 LOS ANGELES COUNTY ENGINEERING BLDG.

NOTE: ANY ADDITIONS OR CHANGES ON THIS SHEET MUST BE MADE OR CIRCLED IN RED INK, WITH DATE AND NAME OF PERSON MAKING CHANGE.

Do not extend notes this side of this line.

STATION	B. S.	H. I.	F. S.	ELEV.	Transit	Line
5+00		1241 35	7 57	1233 78	13' L bot of wall in tennis court	
"			4 6	1236 8	Ground at NW cor of slab 5' R	
"			4 9	1236 5		17' R bot wall
"			1 75	1239 60		" Top "
5+11			4 61	1236 74		10 8 R ctr Top step
5+16			5 99	1235 36		10 8 " " Landing
5+16			7 41	1233 94		7' R " bot
"			7 50	1233 85		4' R " gateway
5+13 5			3 98	1237 37		" Top of wall 13 E
5+18 1			4 02	1237 33		" " " " W
5+55 0			7 48	1233 87	bot of wall in Tennis cou	
5+55 7			4 03	1237 32	Top " " " " "	
5+55			7 46	1233 89	bot of wall at	4' R NW cor " "
5+55 7			4 02	1237 33	Top " " "	" "
5+20 8			4 53	1236 82		10 8' R ctr top step w
5+50 5			4 6	1236 8		16' R bot of wall
"			1 69	1239 66		16' R top of wall
"			3 49	1237 86		16' R ramp at wa
"			4 89	1236 46		12' R bot of ram
5+59 6			4 91	1236 44		12' R " " "
"			3 52	1237 83		16' R Ramp at

Profile Notes Red. ____ Plotted ____ Job No. 1390 Division No. ____ F. B. 1718 Pg. 173
No. ____ Date ____ Date ____ Survey of Tennis Court
X-Sec. Notes Chkd. ____ Checked ____ Survey by Lanigan Notes Lewis Date 10-17-51
No. ____ Date ____ Date ____ Map No. ____ Indexed ____ Date ____

76L298 307 4-50

PLEASE RETURN TO
LOS ANGELES COUNTY SURVEYOR
726 LOS ANGELES COUNTY ENGINEERING BLDG.

NOTE: ANY ADDITIONS OR CHANGES ON THIS SHEET MUST BE MADE OR CIRCLED IN RED INK, WITH DATE AND NAME OF PERSON MAKING CHANGE.

Do not extend notes this side of this line.

STATION	B. S.	H. I.	F. S.	ELEV.	Transit	Line
		1241 35				
5+59 6			1 71	1239 64		16'R Top of wall
5+56 0			4 9	1236 5	ground on W.	I side tennis court wall
"			5 5	1235 9	13'L " " "	" " " "
"			4 9	1236 5	4'R " " "	" " " "
T. P.			4 02	1237 33	T. P.	
	269	1240 02				
6+00			4 2	1235 8		I
"			4 6	1235 4	13'L	
"			3 9	1236 1		10'R brk
"			1 9	1238 1		17'R Top brk
7+00			3 4	1236 6		I
"			4 7	1235 3	13'L	
"			2 5	1237 5		17'R
8+00			5 4	1234 6		
"			5 7	1234 3	13'L	
"			5 5	1234 5		10'R brk
"			2 5	1237 5		17'R Top bank
T. P.			5 48	1234 54	T. P.	
	355	1238 09				
8+46 4			4 64	1233 45	conc. ret.	I wall

F. B. 1718 Pg. 174
Job No. 1390 Division No. ____ Notes Red. ____ Plotted ____ Profile ____
Survey of Marengo Ave Date ____ Date ____ No. ____
Survey by Lanigan Notes Lewis Notes Chkd. ____ Checked ____ X-Sec. ____
Indexed ____ Date ____ Date ____ Date ____ No. ____

76L298 307 4-50

PLEASE RETURN TO
LOS ANGELES COUNTY SURVEYOR
726 LOS ANGELES COUNTY ENGINEERING BLDG.

NOTE: ANY ADDITIONS OR CHANGES ON THIS SHEET MUST BE MADE OR CIRCLED IN RED INK, WITH DATE AND NAME OF PERSON MAKING CHANGE.

Do not extend notes this side of this line.

STATION	B. S.	H. I.	F. S.	ELEV.	Transit	Line
		1238 09				
8+46 4			4 95	1233 14	13' L top of wall	
"			4 15	1233 94		17' R Top of wa
8+46 4			7 5	1230 6		⊏ bot of wall
"			7 9	1230 2	13' L bot of wall	
"			6 9	1231 2		17' R bot of wa
8+63 1			9 11	1228 98		⊏ Top of curb
"			9 83	1228 26		gutter
8+73 79			9 31	1228 78	Int Transit line & ℄ of Raymond ave	
BM AE 477			8 67	1229 42	AE 477 El 1229.441 FB 1568 P 112	
					Raymond Ave. (E. side) at Harriet St.	
					Bt. sph in curb 5' N of ℄ prod of Harriet St	

Profile Notes Red. ____ Plotted ____ Job No. 1390 Division No. ____ F. B. 1718 Pg. 175
No. ____ Date ____ Date ____ Survey of Marengo Ave.
X-Sec. Notes Chkd. ____ Checked ____ Survey by Lenigan Notes Lewis Date 10-17-51
No. ____ Date ____ Date ____ Map No. ____ Indexed ____ Date ____

F. B. 1718 Pg. 176 Job No. 1390 Division No. Notes Red. Plotted Profile

Survey of Florence Ave Date Date No.

Survey by Lanigan Notes Lewis Notes Chkd. Checked X-Sec.

Indexed Date Date Date No.

STATION	B. S.	H. I.	F. S.	ELEV.

Do not extend notes this side of this line.

PLEASE RETURN TO

LOS ANGELES COUNTY SURVEYOR

726 LOS ANGELES COUNTY ENGINEERING BLDG.

NOTE: ANY ADDITIONS OR CHANGES ON THIS SHEET MUST BE MADE OR CIRCLED IN RED INK, WITH DATE AND NAME OF PERSON MAKING CHANGE.

76L298 307 4-50

177

Notes Ck'd by
Map No.
Office Work
Checked
Date

Survey of Maranga Ave.
W. O. 1372 Tape No. St'd. °F
Surveyed by J. J. Lonigan
Notes J. J. L Date 10-5-51
Indexed

F. B. 1118 Pg. 151

LOCATION
of
IMPROVEMENTS
on
N. SIDE of CALAVERAS
from
CURB LINE
to
PROPERTY LINE
and from
FAIR OAKS AVE
to
RAYMOND AVE.
C.I. 1390

J. J. Lonigan
C. H. Lewis
H. H. Raphael
H. Tafoya

Note: Any Additions or Changes on This Sheet Must be Made or Circled in Red Ink With Date and Name of Person Making Change.

Do not extend notes this side of this line.

RETURN TO
LOS ANGELES COUNTY SURVEYOR
726 LOS ANGELES COUNTY
ENGINEERING BLDG.

76F3095 247 2-51

F.B. 1718 PG. 178

comt. bot pg. 153



RETURN TO
LOS ANGELES COUNTY SURVEYOR
725 LOS ANGELES COUNTY
ENGINEERING BLDG.

Do not extend notes this side of this line.

Note: Any Additions or Changes on This Sheet Must be Made or Circled in Red Ink With Date and Name of Person Making Change.

379

Notes Ck'd by	Survey of Marengo Ave.
Map No.	W. O. 1390 Tape No. St'd. °F
Office Work	Surveyed by J.J. Lanigan
Checked	Notes J.J.L. Date 10-5-51
Date	Indexed

F. B. 1118 PG. 153

cont. bot. pg. 154



cont. top pg. 152

Note: Any Additions or Changes on This Sheet Must be Made or Circled in Red Ink With Date and Name of Person Making Change.

Do not extend notes this side of this line.

RETURN TO
LOS ANGELES COUNTY SURVEYOR
726 LOS ANGELES COUNTY
ENGINEERING BLDG.

76F3095 247 2-51

180

F. B. 1718 PG. 154

cont. bot. pg. 155

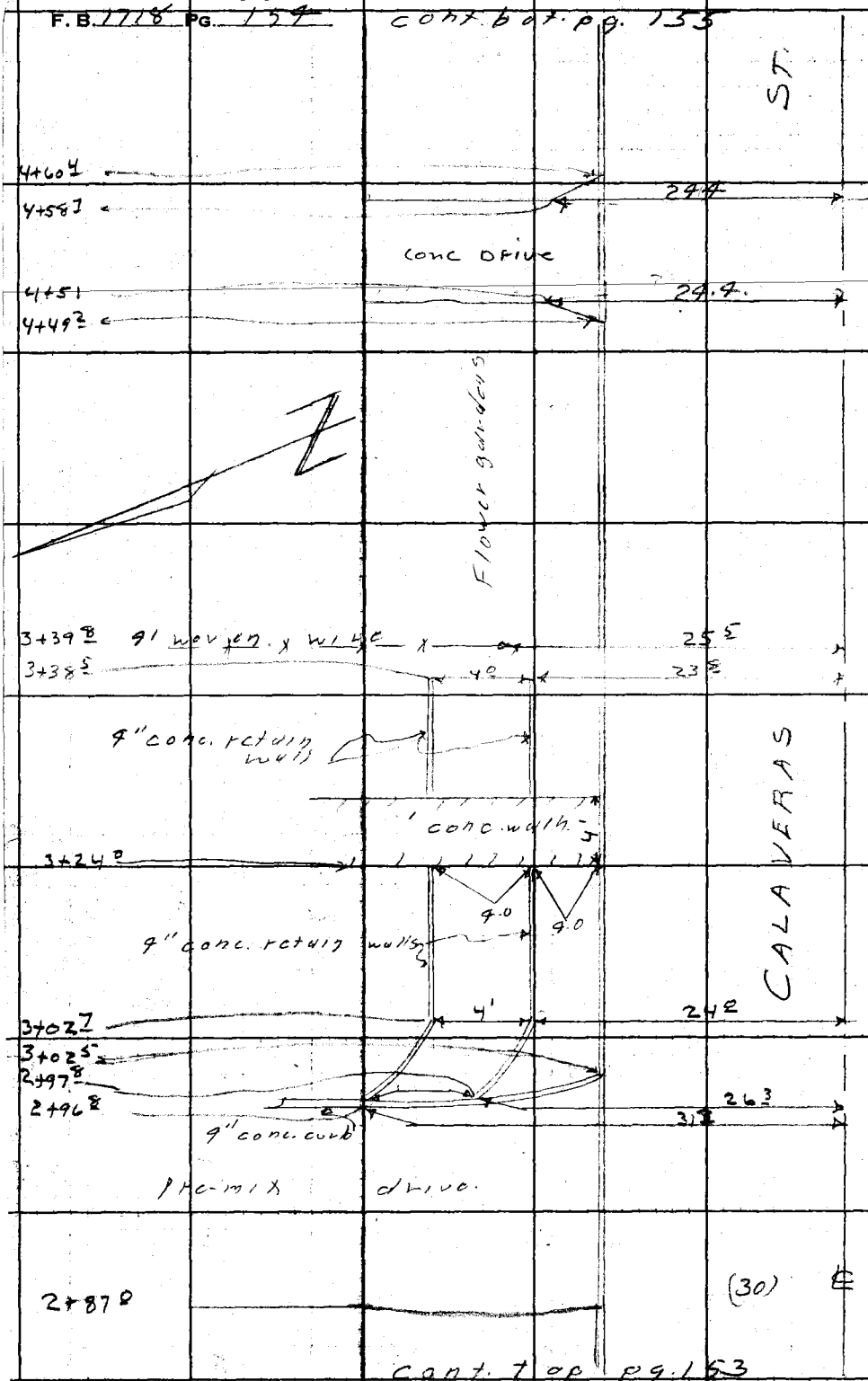

cont. top pg. 153

RETURN TO
LOS ANGELES COUNTY SURVEYOR
725 LOS ANGELES COUNTY
ENGINEERING BLDG.

Do not extend notes this side of this line.

Note: Any Additions or Changes on This Sheet Must be Made or Circled in Red Ink With Date and Name of Person Making Change.

181

F. B. 1118 Pg. 155

Notes Ck'd by	Survey of Marengo Ave.
Map No.	W. O. 1390 Tape No. St'd. °F
Office Work	Surveyed by J. J. Lanigan
Checked	Notes J. J. L. Date 10-5-47
Date	Indexed

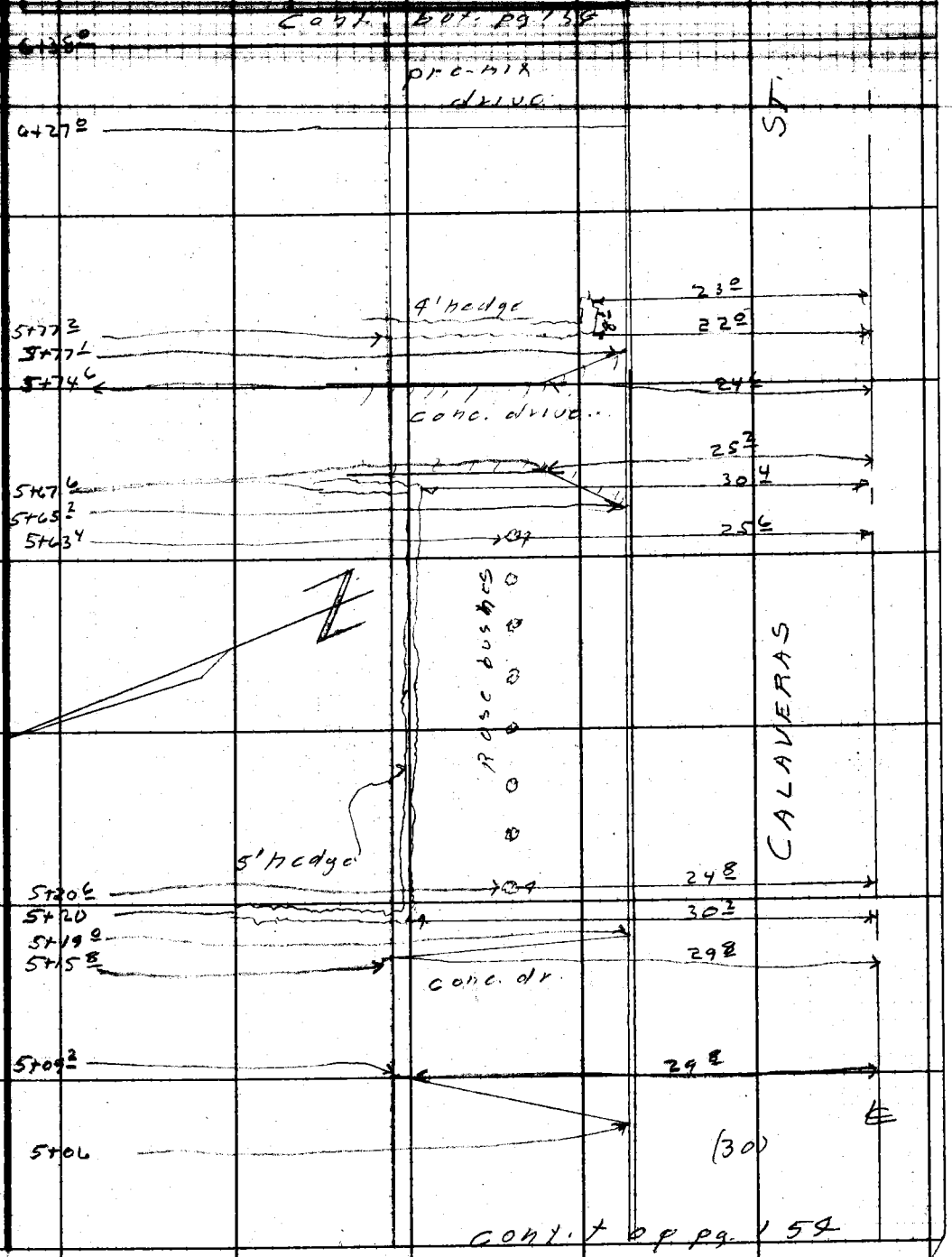

cont. to pg. 154

Note: Any Additions or Changes on This Sheet Must be Made or Circled in Red Ink With Date and Name of Person Making Change.

Do not extend notes this side of this line.

RETURN TO
LOS ANGELES COUNTY SURVEYOR
726 LOS ANGELES COUNTY
ENGINEERING BLDG.

76F3098 247 2-51

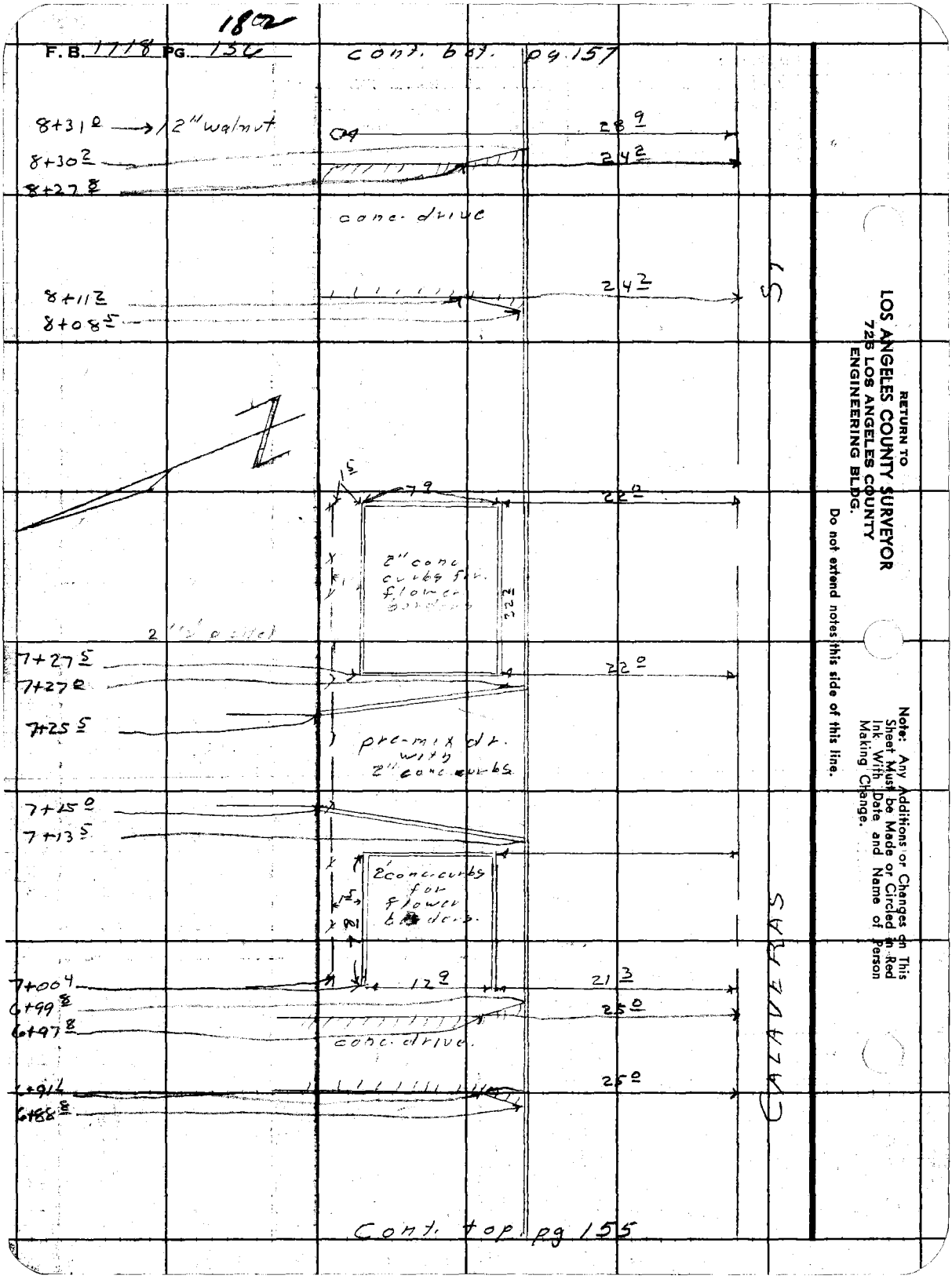

182
F.B. 1718 PG. 156
cont. bot. pg. 157
8+31.0 → 12" walnut
8+30.2
8+27.8
28.9
24.2
conc. drive
8+11.2
8+08.5
24.2
S
2" conc. curbs for flower borders
22.2
7+27.5
7+27.0
7+25.5
22.0
pre-mix dr. with 2" conc. curbs
7+15.0
7+13.5
2" conc. curbs for flower borders
7+00.4
6+99.8
6+97.8
12.9
21.3
25.0
conc. drive
6+91.4
6+88.8
25.0
CALAVERAS
Cont. top pg 155
RETURN TO
LOS ANGELES COUNTY SURVEYOR
726 LOS ANGELES COUNTY
ENGINEERING BLDG.
Do not extend notes this side of this line.
Note: Any Additions or Changes on This Sheet Must be Made or Circled in Red Ink With Date and Name of Person Making Change.

Notes Ck'd by	Survey of Marengo Ave.
Map No.	W.O. 13[illegible] Tape No. Std. °F
Office Work	Surveyed by J.J. Lanigan
Checked	Notes J.J.L. Date 10-5-51
Date	Indexed

F. B. 1718 PG. 157



cont. top pg 156

Note: Any Additions or Changes on This Sheet Must be Made or Circled in Red Ink With Date and Name of Person Making Change.

Do not extend notes this side of this line.

RETURN TO
LOS ANGELES COUNTY SURVEYOR
726 LOS ANGELES COUNTY
ENGINEERING BLDG.

76F3DSS 247 10M 1-49

F. B. 1718 Pg. 184

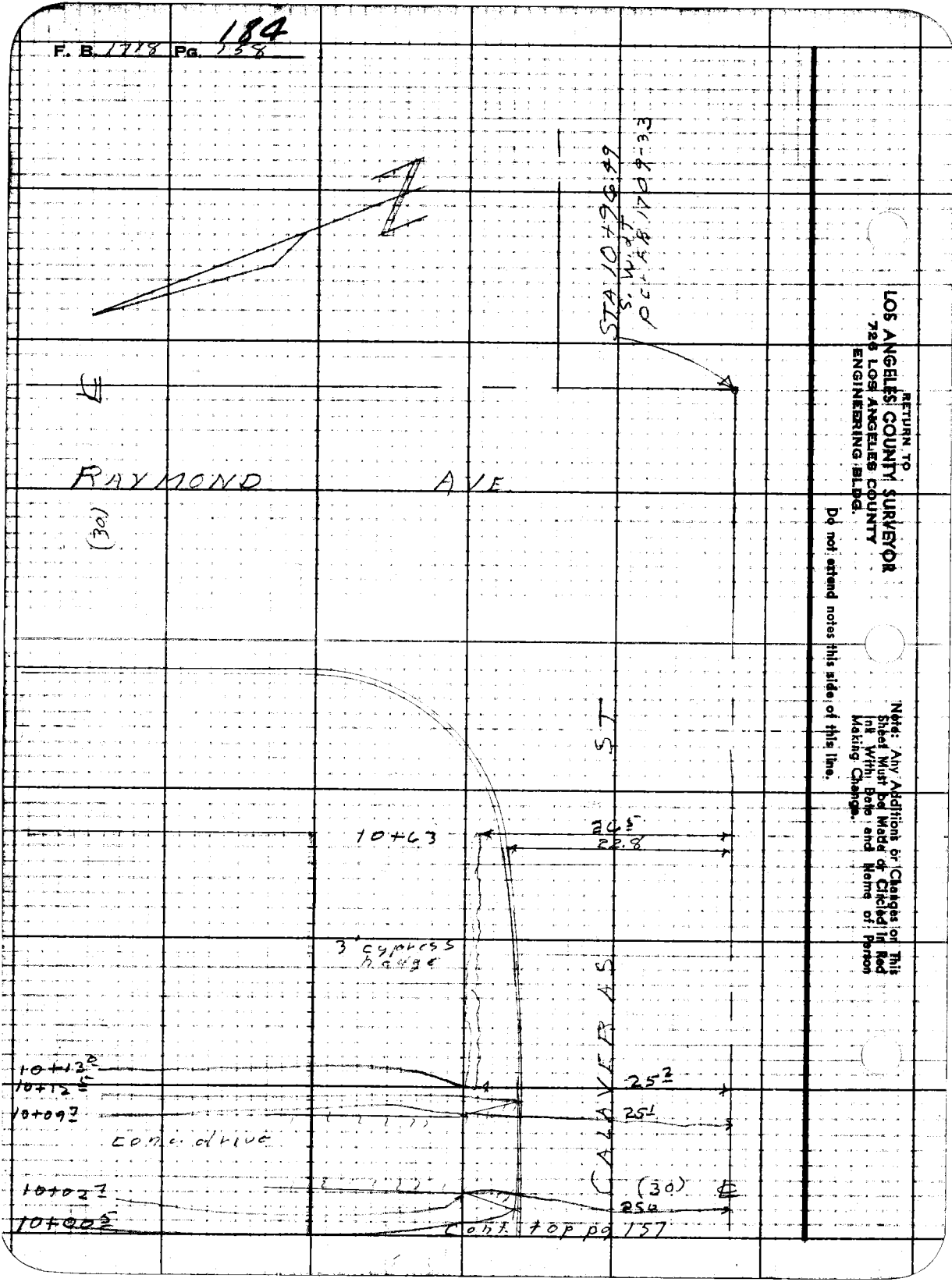

RETURN TO
LOS ANGELES COUNTY SURVEYOR
726 LOS ANGELES COUNTY
ENGINEERING BLDG.

Do not extend notes this side of this line.

Note: Any Additions or Changes on This Sheet Must be Made or Circled in Red Ink With Date and Name of Person Making Change.

Review Ck'd by:
Map No.
Office Work:
Checked
Date

Survey of Marengo Ave.
W. O. 1320 Tape No. St'd. °F
Surveyed by J. J. Lanigan
Notes J. J. L. Date 10-24-51
Indexed

F. B. 1718 Pg. 185

Note: Any Additions or Changes on This Sheet Must Be Made or Circled in Red Ink With Date and Name of Person Making Change.

Do not extend notes this side of this line.

RETURN TO
LOS ANGELES COUNTY SURVEYOR
726 LOS ANGELES COUNTY
ENGINEERING BLDG.

LOCATION
of
IMPROVEMENTS
on
1ST LOT LINE S. of MARIPOSA ST.
from
MARENGO AVE
to
EASTERLY LINE of TR.* 2147
C.L. 139°

J. J. Lanigan
C. H. Lewis
H. H. Raphael
H. Tafoya

76F3095 247 2-51

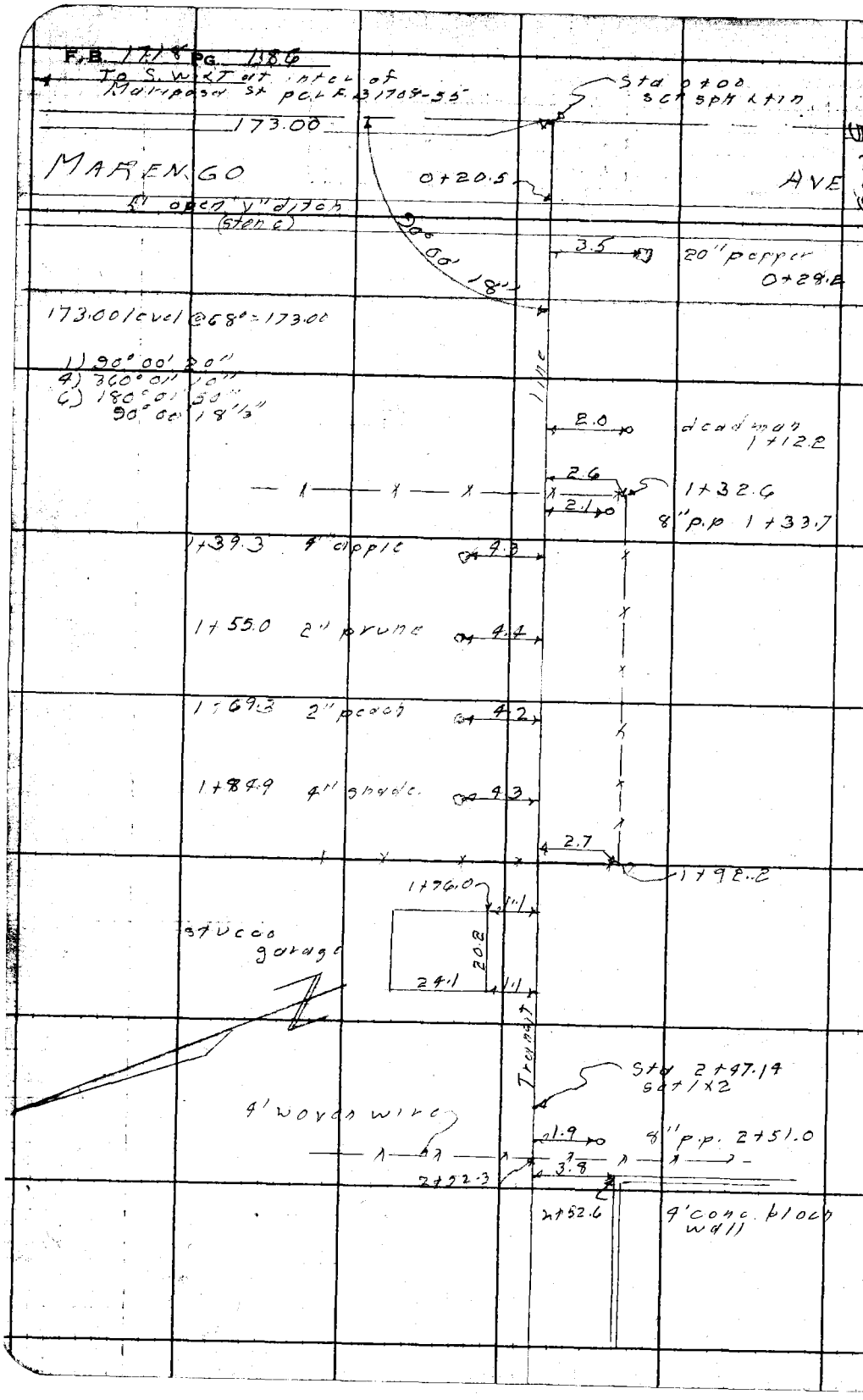

RETURN TO
LOS ANGELES COUNTY SURVEYOR
725 LOS ANGELES COUNTY
ENGINEERING BLDG.

Do not extend notes this side of this line.

Note: Any Additions or Changes on This Sheet Must be Made or Circled in Red Ink With Date and Name of Person Making Change.

Profile	Notes Red.	Plotted	Job No. 1390	Division No.	F. B. 1718	Pg. 187
No.	Date	Date	Survey of Marengo Ave			
X-Sec.	Notes Chkd. LCM	Checked	Survey by Lanigan	Notes Lewis	Date 10-[illegible]	
No.	Date 9/4/51	Date	Map No.	Indexed	Date	

PROFILE

AND

CROSS-SECTIONS

ON

1st LOT LINE S. OF MARIPOSA ST

FROM

MARENGO AVE. TO EASTERLY LINE TR 2147

C.I. 1390

J.J. Lanigan
C.H. Lewis
H.H. Raphael
H. Tafoya

STATION	B.S.	H.I.	F.S.	ELEV.

NOTE: ANY ADDITIONS OR CHANGES ON THIS SHEET MUST BE MADE OR CIRCLED IN RED INK, WITH DATE AND NAME OF PERSON MAKING CHANGE.

PLEASE RETURN TO
LOS ANGELES COUNTY SURVEYOR
726 LOS ANGELES COUNTY ENGINEERING BLDG.

Do not extend notes this side of this line.

76L298 307 4-50

76L298 307 4-50

PLEASE RETURN TO
LOS ANGELES COUNTY SURVEYOR
726 Los Angeles County Engineering Bldg.

NOTE: ANY ADDITIONS OR CHANGES ON THIS SHEET MUST BE MADE OR CIRCLED IN RED INK, WITH DATE AND NAME OF PERSON MAKING CHANGE.

Do not extend notes this side of this line.

Profile No. ____ Plotted ____ Date ____ Notes Red ____ Date ____ Notes Chkd ____ Date ____ Checked ____ Date ____ X-Sec. No. ____

Job No. 1390 Division No. ____ Pg. 188

Survey of Marengo Ave

Survey by Langan Notes Lewis

Indexed ____ Date ____

STATION	B. S.	H. I.	F. S.	ELEV.	Transit	Line
BM AE 472	11 31	1283 34		1272 03	AE 472 E/ 1272.028 FB 1568 P 105	
T. P.			0 48	1282 86	Marengo Ave. (W. side) 425'± S of Mariposa St	
	11 66	1294 52			Bt spk in conc. drive to No. 2611	
0+00			4 30	1290 22	Init. transit line ℄ of Marengo Ave.	
0+21±			5 25	1281 27	edge of pvmt on ℄	
0+25			6 33	1288 19	bot of drain " ℄	
0+25 5			5 00	1289 52	Top " " " ℄	
0+30			4 0 5	1290 5	" of bank ℄	
0+37 5			4 9	1289 6	3' L	
"			4 4	1290 1		3' R
1+00			5 5	1289 0	3' L	
"			5 1	1289 4		3' R
1+32 6			5 4	1289 1	SE cor Lot #	
1+92 2			4 8	1289 7	SE cor Lot #	
2+00			4 2	1290 3	3' L	
"			3 9	1290 6		1' R
2+47			3 0	1291 5	3' L	
"			2 6	1291 9		3' R
T. P.	9 72	1303 72	0 52	1294 00	BM AE 473 E/ 1301.477 FB 1568 P 105	
BM AE 473			2 25	1301 47	Mariposa St & Marengo Ave S.E. cor Bt spk in curb 5' E of E. end eb. ret	

Notes Ck'd by
Map No.
Office Work
Checked
Date

Survey of Marengo Ave.
W. O. 1390 Tape No. St'd. °F
Surveyed by J. J. Lonigan
Notes J.J.L Date 10-25-47
Indexed

F. B. 115 Pg. 189

Note: Any Additions or Changes on This Sheet Must Be Made or Circled in Red Ink With Date and Name of Person Making Change.

Do not extend notes this side of this line.

RETURN TO
LOS ANGELES COUNTY SURVEYOR
726 LOS ANGELES COUNTY
ENGINEERING BLDG.

LOCATION of IMPROVEMENTS on PRIVATE PAVED Road WEST of MARENGO AVE and NORTH from MARIPOSA ST.

C.I. 1390

J. J. Lonigan
C. H. Lewis
H. B. Raphael
H. Farfaga

76F3096 247 2-51

F. B. 1118 PG. 190

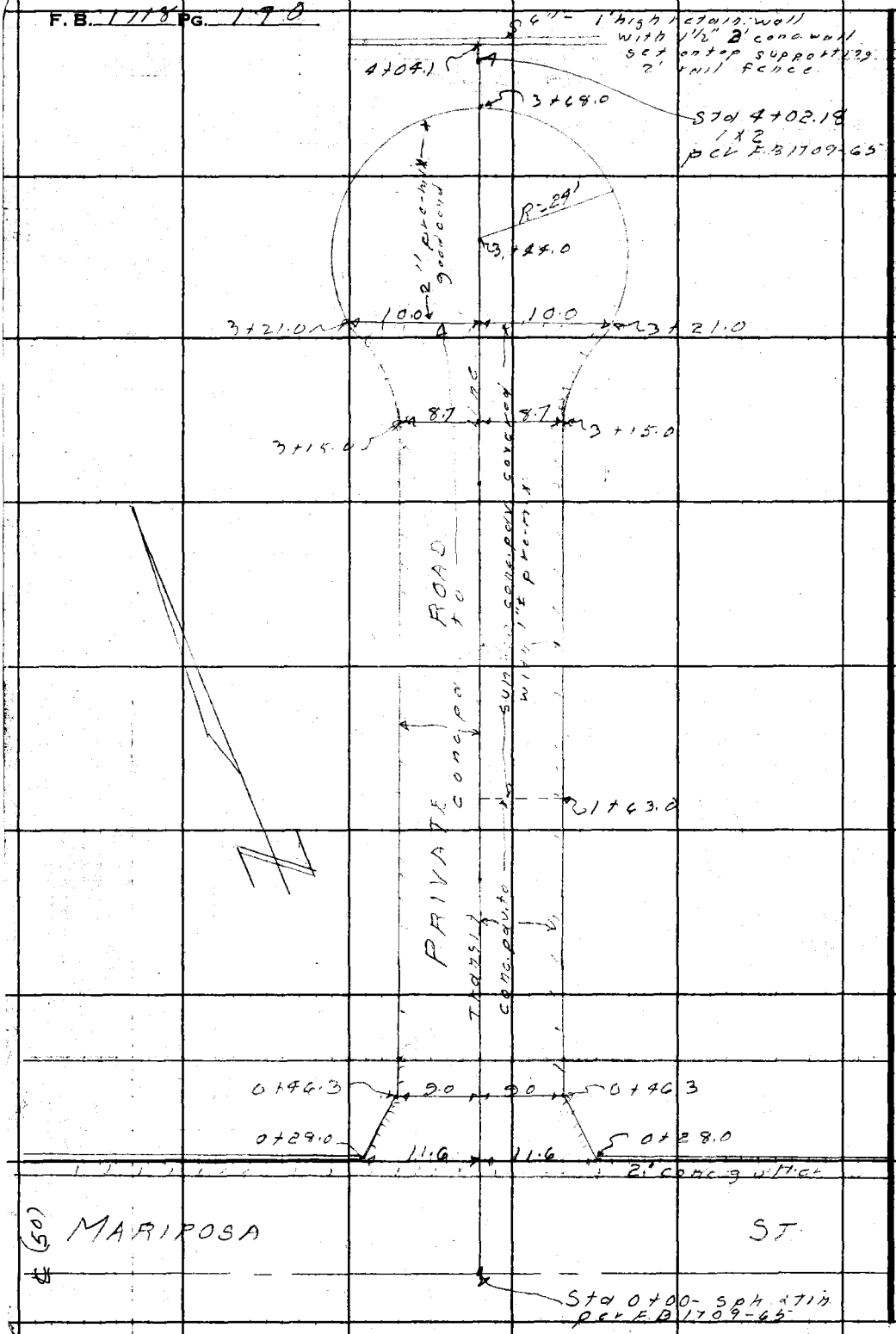

RETURN TO
LOS ANGELES COUNTY SURVEYOR
725 LOS ANGELES COUNTY
ENGINEERING BLDG.

Do not extend notes this side of this line.

Note: Any Additions or Changes on This Sheet Must be Made or Circled in Red Ink With Date and Name of Person Making Change.

Notes Ck'd by
Map No.
Office Work
Checked
Date

Survey of Marengo Ave
W. O. 1379 Tape No. St'd. °F
Surveyed by J. J. Lanigan
Notes J. J. L. Date 1-8-52
Indexed

F. B. 174 Pg. 191

LOCATION
of
IMPROVEMENTS
on
FIRST LOT (CUT) LINE S. of FOOTHILL BLVD
EASTERLY from PRIVATE ROAD from S.
C.I. 1390

J. J. Lanigan
C. H. Lewis
H. H. Raphael
H. Tafoya

Note: Any Additions or Changes on This Sheet Must be Made or Circled in Red Ink With Date and Name of Person Making Change.

Do not extend notes this side of this line.

RETURN TO
LOS ANGELES COUNTY SURVEYOR
726 LOS ANGELES COUNTY
ENGINEERING BLDG.

76F3085 247 2-51

F. B. 1718 Pg. 192

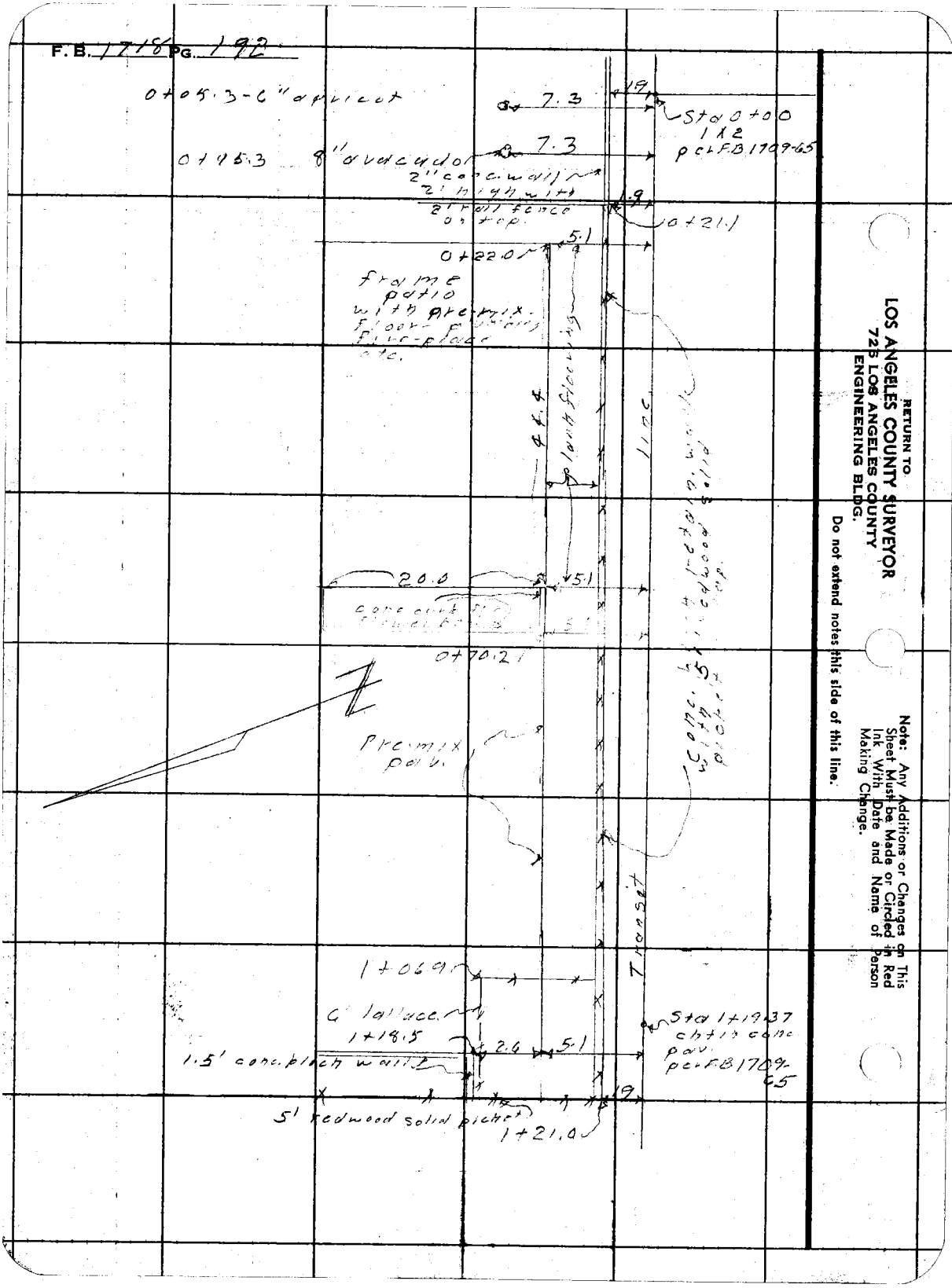

RETURN TO
LOS ANGELES COUNTY SURVEYOR
725 LOS ANGELES COUNTY
ENGINEERING BLDG.

Do not extend notes this side of this line.

Note: Any Additions or Changes on This Sheet Must be Made or Circled in Red Ink With Date and Name of Person Making Change.

Notes Ck'd by
Map No.
Office Work
Checked
Date

Survey of Marengo Ave.
W. O. 1390 Tape No. St'd. °F
Surveyed by J. J. Lanigan
Notes J. J. L Date 10-25-51
Indexed

F. B. 174 Pg. 193

Note: Any Additions or Changes on This Sheet Must be Made or Circled in Red Ink With Date and Name of Person Making Change.

Do not extend notes this side of this line.

RETURN TO
LOS ANGELES COUNTY SURVEYOR
726 LOS ANGELES COUNTY
ENGINEERING BLDG.

76F3095 247 2-51

LOCATION of IMPROVEMENTS

ON

FIRST LOT (CUT) LINE S. of FOOTHILL BLVD

WESTERLY FROM PRIVATE ROAD

C.I. 1390

J. J. Lanigan.
C. H. Lewis.
H. H. Raphael
H. Tafoya.

F. B. 1718 PG. 199

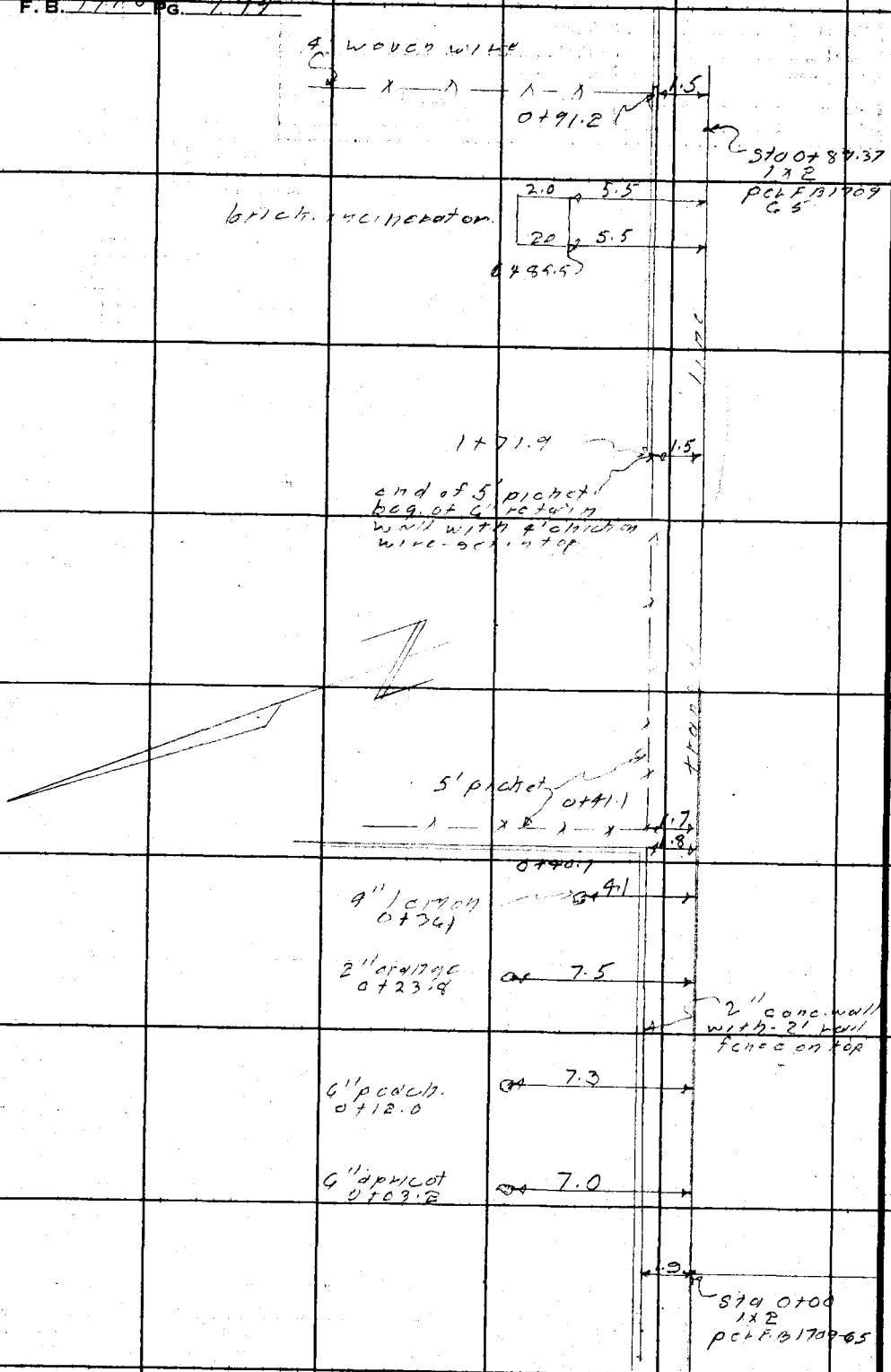

RETURN TO
LOS ANGELES COUNTY SURVEYOR
725 LOS ANGELES COUNTY
ENGINEERING BLDG.

Do not extend notes this side of this line.

Note: Any Additions or Changes on This Sheet Must be Made or Circled in Red Ink With Date and Name of Person Making Change.

Profile	Notes Red.	Plotted	Job No. 1390	Division No.	F. S. 1718	Pg. 195
No.	Date	Date	Survey of Marengo Ave.			
X-Sec.	Notes Chkd. LCM	Checked	Survey by Lanigan	Notes Lewis	Date [illegible]	
No.	Date 8/9/51	Date	Map No.	Indexed	Date	

PROFILE

AND

CROSS-SECTIONS

OF

PAVED PRIVATE ROAD + ADJACENT WEST OF MARENGO AVE.

FROM MARIPOSA ST. NORTHERLY

C.I. 1390

J.J. Lanigan
C.H. Lewis
H.H. Raphael
H. Tafoya

STATION	B. S.	H. I.	F. S.	ELEV.

NOTE: ANY ADDITIONS OR CHANGES ON THIS SHEET MUST BE MADE OR CIRCLED IN RED INK, WITH DATE AND NAME OF PERSON MAKING CHANGE.

PLEASE RETURN TO
LOS ANGELES COUNTY SURVEYOR
726 LOS ANGELES COUNTY ENGINEERING BLDG.

Do not extend notes this side of this line.

76L298 307 4-50

76L298 307 4-50

PLEASE RETURN TO
LOS ANGELES COUNTY SURVEYOR
726 LOS ANGELES COUNTY ENGINEERING BLDG.

NOTE: ANY ADDITIONS OR CHANGES ON THIS SHEET MUST BE MADE OR CIRCLED IN RED INK, WITH DATE AND NAME OF PERSON MAKING CHANGE.

Do not extend notes this side of this line.

STATION	B. S.	H. I.	F. S.	ELEV.	Transit	Line
BMAE481	3 76	1308 37		1304 61	AE481 El. 1304.607 FB	1568-P. 116
					Mariposa St. (N. Side)	at Visscher Pl.
					Bt. spk in curb 5' W.	of ℄ prod of Visscher Pl.
0+00			5 05	1303 32	Int. transit line & ℄ of	Mariposa St
0+28			5 03	1303 34	Cross gutter	⊥
"			4 97	1303 40	" " 11.5' L	
"			5 07	1303 30	" "	11.5 R
"			4.36	1304 01	Top of curb 11.5' L	
"			4 42	1303 95	" "	11.5 R
0+50			3 24	1305 13		⊥
"			3 15	1305 22	edge pvmt 9' L	
"			3 09	1305 28	"	9' R
1+00			0 37	1308 00		⊥
"			0 27	1308 10	9' L	
"			0 30	1308 07		9' R
T. P.			0 16	1308 21	T P	
	12 27	1320 48				
1+50			10 00	1310 48		⊥
"			9 95	1310 53	9' L	
"			9 92	1310 56		9' R
2+00			7 23	1313 25		

F. B. 1718 Pg. 186
Job No. 1390 Division No. Notes Red Date Plotted Date No. Profile
Survey of Marengo Ave. Notes Chkd. Date Checked Date No. X-Sec.
Survey by Lanigan Notes Lewis Date
Indexed

76L298 307 4-50

PLEASE RETURN TO
LOS ANGELES COUNTY SURVEYOR
726 LOS ANGELES COUNTY ENGINEERING BLDG.

NOTE: ANY ADDITIONS OR CHANGES ON THIS SHEET MUST BE MADE OR CIRCLED IN RED INK, WITH DATE AND NAME OF PERSON MAKING CHANGE.

Do not extend notes this side of this line.

STATION	B. S.	H. I.	F. S.	ELEV.	Transit	Line
		1320 48				
2+00			7 14	1313 34	9' L	
"			7 16	1313 32		9' R
2+50			4 26	1316 22		
"			4 21	1316 27	9' L	
"			4 22	1316 26		9' R
3+00			1 07	1319 41		
"			1 09	1319 39	9' L	
"			0 99	1319 49		9' R
T. P.			0 32	1320 16	T. P.	
	10 63	1330 79				
3+42			8 37	1322 42		
"			8 34	1322 45	24' L	
"			7 72	1323 07		24' R
3+67.8			6 58	1324 21		end of pvmt.
4+04			4 7	1326 1		bot of wall
"			5 3	1325 6	24' L	" " "
"			4 0	1326 8		40' R " "
4+04			1 70	1329 09		Top of wall
4+04.5			3 7	1327 1		bot of wall
4+09			3 6	1327 2		

Profile Notes Red. ____ Plotted ____ Job No. 1390 Division No. ____ F. B. 1718 Pg. 197
No. ____ Date ____ Date ____ Survey of Malengo Ave.
X-Sec. Notes Chkd. ____ Checked ____ Survey by Lanigan Notes Lewis Date 11-25-54
No. ____ Date ____ Date ____ Map No. ____ Indexed ____ Date ____

76L298 307 4-50

PLEASE RETURN TO
LOS ANGELES COUNTY SURVEYOR
726 LOS ANGELES COUNTY ENGINEERING BLDG.

NOTE: ANY ADDITIONS OR CHANGES ON THIS SHEET MUST BE MADE OR CIRCLED IN RED INK, WITH DATE AND NAME OF PERSON MAKING CHANGE.

Do not extend notes this side of this line.

STATION	B. S.	H. I.	F. S.	ELEV.	Transit	Line
		1330 79				
4+02 18 N = 0+00 to East						
0 + 4			1 61	1329 18	2' L Top of wall at corner	
"			3 2	1327 6	2 5 L bot of wall " "	
"			3 2	1327 6	8' L " " "	
"			1 55	1329 24	" Top " "	
0 + 89			1 44	1327 35	2' L Top of ret wall	
"			1 7	1329 1	2 5 L bot " " "	
"			1 5	1329 3	8' L	
0+00 to East = 0+00 to West						
0 + 21			1 67	1329 12		2' R Top of wall at corner
"			3 7	1327 1		2 5 R bot " " "
"			1 61	1329 18		8' R Top of wall
"			3 5	1327 3		" bot " "
T. P.			2 26	1327 53		
	4 46	1332 99				
0 + 67			7 0	1326 0		2 5 R ground
"			6 84	1326 15		4 7 R Macadam
"			6 71	1326 28		8' R "
1 + 18 5			6 8	1326 2		2 5 R ground
"			6 78	1326 21		4 7 R macadam

F. B. 7718 Pg. 198 Job No. 1390 Division No. ____ Notes Red. ____ Plotted ____ Profile ____
Survey of Marengo Ave. Date ____ No. ____
Survey by Lanigan Notes Lewis Notes Chkd. ____ Checked ____ X-Sec. ____
Indexed ____ Date ____ Date ____ No. ____

76L298 307 4-50

PLEASE RETURN TO
LOS ANGELES COUNTY SURVEYOR
726 LOS ANGELES COUNTY ENGINEERING BLDG.

NOTE: ANY ADDITIONS OR CHANGES ON THIS SHEET MUST BE MADE OR CIRCLED IN RED INK, WITH DATE AND NAME OF PERSON MAKING CHANGE.

Do not extend notes this side of this line.

STATION	B. S.	H. I.	F. S.	ELEV.	Transit	Line
		1332 99				
1+18 5			683	1326 16		8' R macadam
T.P			034	1332 65		
	11 03	1343 68				
			9 97	1333 71	AE 258 El. 1333.714 FB. 1447 P 237	
					Foothill Blvd + Scripps Lane, S.E. cor.	
					Bt. sph. in curb 1.5' E of W. end	

Profile Notes Red. ____ Plotted ____ Job No. 1390 Division No. ____ F. B. 1718 Pg. 199
No. ____ Date ____ Date ____ Survey of Marengo Avenue
X-Sec. Notes Chkd. ____ Checked ____ Survey by Lanigan Notes Lewis Date 11-25-57
No. ____ Date ____ Date ____ Map No. ____ Indexed ____ Date ____

F. B. 1718 Pg. 200 Job No. 1390 Division No. Notes Red. Plotted Profile

Survey of Dalengo Ave. Date Date No.

Survey by Lanigan Notes Lewis Notes Chkd Checked X-Sec.

Indexed Date Date Date No.

STATION	B. S.	H. I.	F. S.	ELEV.	

76L298 307 4-56

PLEASE RETURN TO

LOS ANGELES COUNTY SURVEYOR

726 Los Angeles County Engineering Bldg.

NOTE: ANY ADDITIONS OR CHANGES ON THIS SHEET MUST BE MADE OR CIRCLED IN RED INK, WITH DATE AND NAME OF PERSON MAKING CHANGE.

Do not extend notes this side of this line.

Notes Ck'd by	Survey of Moreno Ave
Map No.	W. O. 1390 Tape No. Std. °F
Office Work	Surveyed by J. J. Lanigan
Checked	Notes Date
Date	Indexed

F. B. 1718 PG. 201

LOCATION
of
IMPROVEMENTS
on
SOUTHERLY LINES
of
LOTS NO 70-71-72-73
TR # 6161
C.I. 1390

J. J. Lanigan
C. H. Lewis
H. H. Raphael
H. Tafoya

Note: Any Additions or Changes on This Sheet Must be Made or Circled in Red Ink With Date and Name of Person Making Change.

Do not extend notes this side of this line.

RETURN TO
LOS ANGELES COUNTY SURVEYOR
726 LOS ANGELES COUNTY
ENGINEERING BLDG.

76F3098 247 10M 1-49

F. B. 1778 Pg. 202.

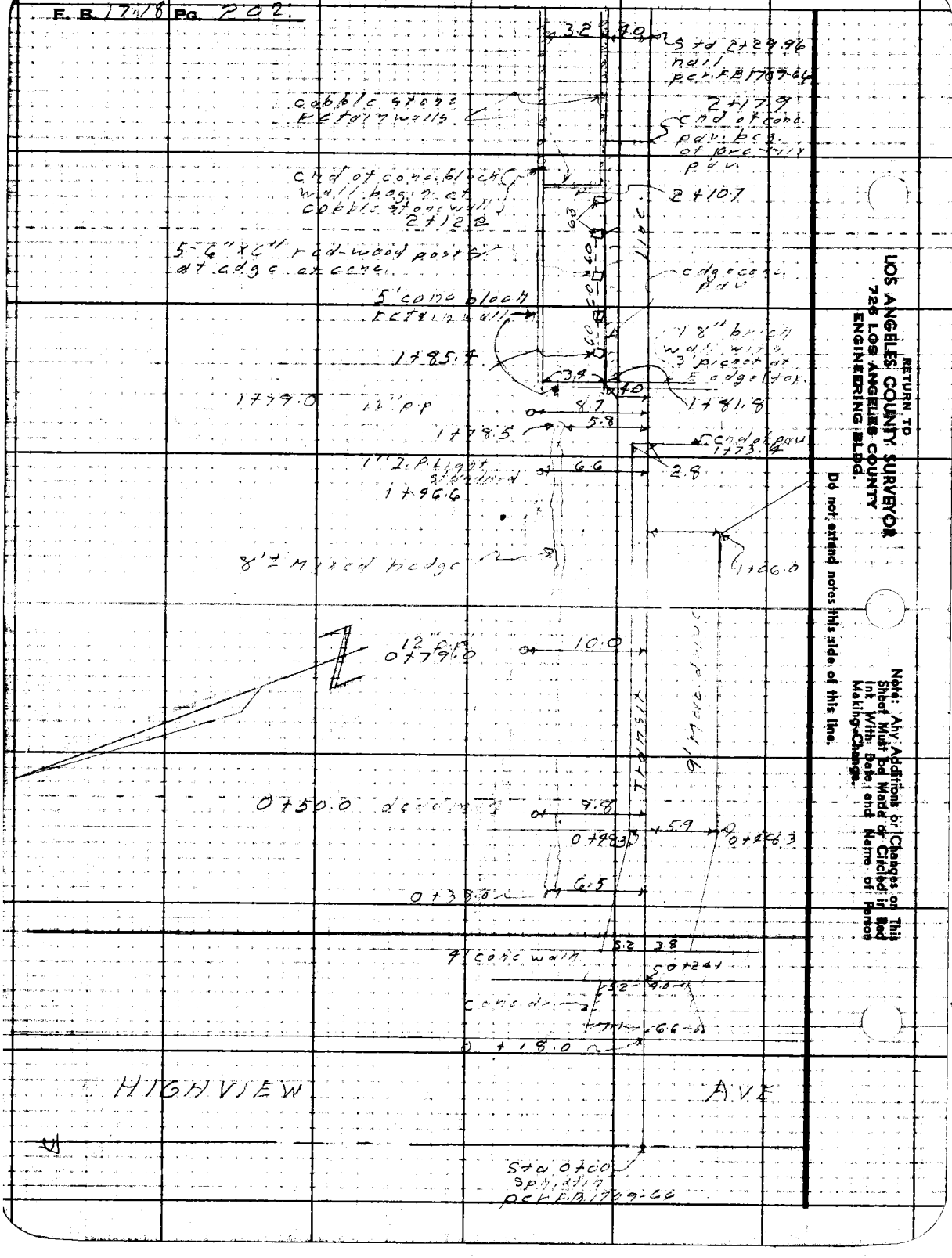

RETURN TO
LOS ANGELES COUNTY SURVEYOR
726 LOS ANGELES COUNTY
ENGINEERING BLDG.

Do not extend notes this side of this line.

Note: Any Additions or Changes on This Sheet Must Be Made or Circled in Red Ink With Date and Name of Person Making Change.

Profile No. | Notes Red. | Plotted | Job No. 1390 | Division No. | F. B. 7718 | Pg. 203
Sec. No. | Notes Chkd. 11/9/57 | Checked | Survey of | Survey by Langdon | Notes Lewis | Date 11-2-57
Date | Date | Map No. | Indexed | Date

PROFILE
CROSS-SECTIONS
OF
SOUTHERLY LINES of LOTS 70, 71, 72 & 73
TRACT NO. 6161

C.I. 1390

J. Y. Langdon
C. H. Lewis
H. H. Raphael
H. Tafoya
A. B. Barber

STATION	B. S.	H. I.	F. S.	ELEV.

NOTE: ANY ADDITIONS OR CHANGES ON THIS SHEET MUST BE MADE OR CIRCLED IN RED INK, WITH DATE AND NAME OF PERSON MAKING CHANGE.

PLEASE RETURN TO
LOS ANGELES COUNTY SURVEYOR
726 Los Angeles County Engineering Bldg.

Do not extend notes this side of this line.

74L298 307 4-58

76L296 307 4-50

PLEASE RETURN TO
LOS ANGELES COUNTY SURVEYOR
726 LOS ANGELES COUNTY ENGINEERING BLDG.

NOTE: ANY ADDITIONS OR CHANGES ON THIS SHEET MUST BE MADE OR CIRCLED IN RED INK, WITH DATE AND NAME OF PERSON MAKING CHANGE.

2+29.96

Do not extend notes this side of this line.

STATION	B. S.	H. I.	F. S.	ELEV.	Transit	Line
BM AE 485	8 06	1271 ~~53~~ 34		1263 ~~47~~ 28	AE 485 - El. 1263.468 FB 1568 P. 129	
					Highview Ave (E. side) 250'± S of ℄ of Mariposa St.	
					Bt. spk in curb in front of Ho. # 2690.	
0+00			5 22	1266 ~~31~~ 12	Int. of Transit Line & ℄ of Highview Ave	
"			4 61	1266 ~~42~~ 73	8' L	
0+18			5 75	1265 ~~78~~ 59	gutter	℄
"			5 25	1266 ~~08~~ 09	" 8' L	
"			4 55	1266 79	curb 8' L at N end of driveway	
"			5 50	1265 ~~83~~ 84	" " S " " "	
0+30			4 73	1266 61		℄ at back of walk
"			4 40	1266 ~~31~~ 94	5² L edge of macadam " "	
"			4 2	1267 1	8' L ground.	
0+50			4 83	1266 56		℄
"			4 89	1266 45	4' L edge of macadam	
"			4 7	1266 6	8' L	
1+00			5 19	1266 15		℄
"			5 22	1266 12	3⁵ L edge of macadam	
"			5 0	1266 3	8' L	
1+50			5 45	1265 89		℄
"			5 47	1265 87	3⁰ L edge of macadam	
"			5 2	1266 2	8' L	

F. B. 1718 PG. 204 Job No. 1390 Division No. Notes Red. Plotted Profile
Survey of Marongo Ave. Date No.
Survey by Lanigan Notes Lewis Notes Chkd. Checked X-Sec.
Indexed Date Date No.

76L398 307 4-50

PLEASE RETURN TO
LOS ANGELES COUNTY SURVEYOR
726 LOS ANGELES COUNTY ENGINEERING BLDG.

NOTE: ANY ADDITIONS OR CHANGES ON THIS SHEET MUST BE MADE OR CIRCLED IN RED INK, WITH DATE AND NAME OF PERSON MAKING CHANGE.

Do not extend notes this side of this line.

Profile Notes Red No. ____ Date ____ Plotted ____ Date ____ Job No. 1360 Division No. ____ F.B. 1715 Pg. 2425
Notes Chkd. ____ Date ____ Checked ____ Date ____ Survey of Downey Area Bike Path
No. ____ Date ____ Survey by Harris & Assoc. Map No. ____ Indexed ____ Date ____

STATION	B. S.	H. I.	F. S.	ELEV.	Transit	Line
		1271 34				
7+81			5 7	1265 6	on W. side of wall	℄ ground
"			5 4	1265 9	8' L " " " "	
1+81 8			6.72	1264 62	4° " E " "	℄ concrete
"			6 7	1264 6	8' L " " " "	ground
2+00			6.9	1264 43		℄
"			6.90	1264 44	4° L edge of conc	
"			6 9	1264 4	7 ½ L ground	
2+10 7			5.70	1265 64	4' L	Top of masonry ret. wall
2+29.96			7.25	1264 09		℄
"			7.24	1264 10	4' L	edge of drive
"			6.31	1265 03	4' L	Top of masonry wall
TP			5.22	1266 BZ		
	11.94	1278 06				
BMAE479			0.62	1277 44	AE 479 E/ 1277.468 FB 1568 P 114	
T.P.	2.63	1280 07			Mariposa St. & Higuera Ave N.W. cor.	
BMAE480			4.92	1275 15	Bt spk in curb 5' W of E.W. end C.R.	
					AE 480 E/ 1275.187 FB 1568 P 116	
					Mariposa St & McNally Ave. S.W. cor.	
					Bt spk in curb 10' W of E.W. end C.R.	

F. B. 1718 Pg. 206 Job No. 1390 Division No. _____ Notes Red. _____ Plotted _____ Profile

Survey of Mgr-Engo Ave. Date _____ Date _____ No. _____

Survey by Lanigan Notes Lewis Notes Chkd. _____ Checked _____ X-Sec.

Indexed _____ Date _____ Date _____ Date _____ No. _____

STATION	B. S.	H. I.	F. S.	ELEV.	

76L298 307 4-50

PLEASE RETURN TO

LOS ANGELES COUNTY SURVEYOR

726 LOS ANGELES COUNTY ENGINEERING BLDG.

NOTE: ANY ADDITIONS OR CHANGES ON THIS SHEET MUST BE MADE OR CIRCLED IN RED INK, WITH DATE AND NAME OF PERSON MAKING CHANGE.

Do not extend notes this side of this line.

Notes Ck'd by
Map No.
Office Work
Checked
Date

Survey of Marengo Ave
W. O. 1390 Tape No. St'd. °F
Surveyed by J. J. Lonigan
Notes J. J. L Date 11-6-51
Indexed

F. B. 1116 Pg. 207

Note: Any Additions or Changes on This Sheet Must be Made or Circled in Red Ink With Date and Name of Person Making Change.

Do not extend notes this side of this line.

RETURN TO
LOS ANGELES COUNTY SURVEYOR
726 LOS ANGELES COUNTY
ENGINEERING BLDG.

LOCATION of IMPROVEMENTS on ABANDONED R/W in BLOCK 22 M. R- 16-45-46 C.I. 1390

J. J. Lonigan
C. H. Lewis
H. H. Raphael
H. Tafoya
A. B. Barker

76F3095 247 2-51

F. B. 1714 PG. 208

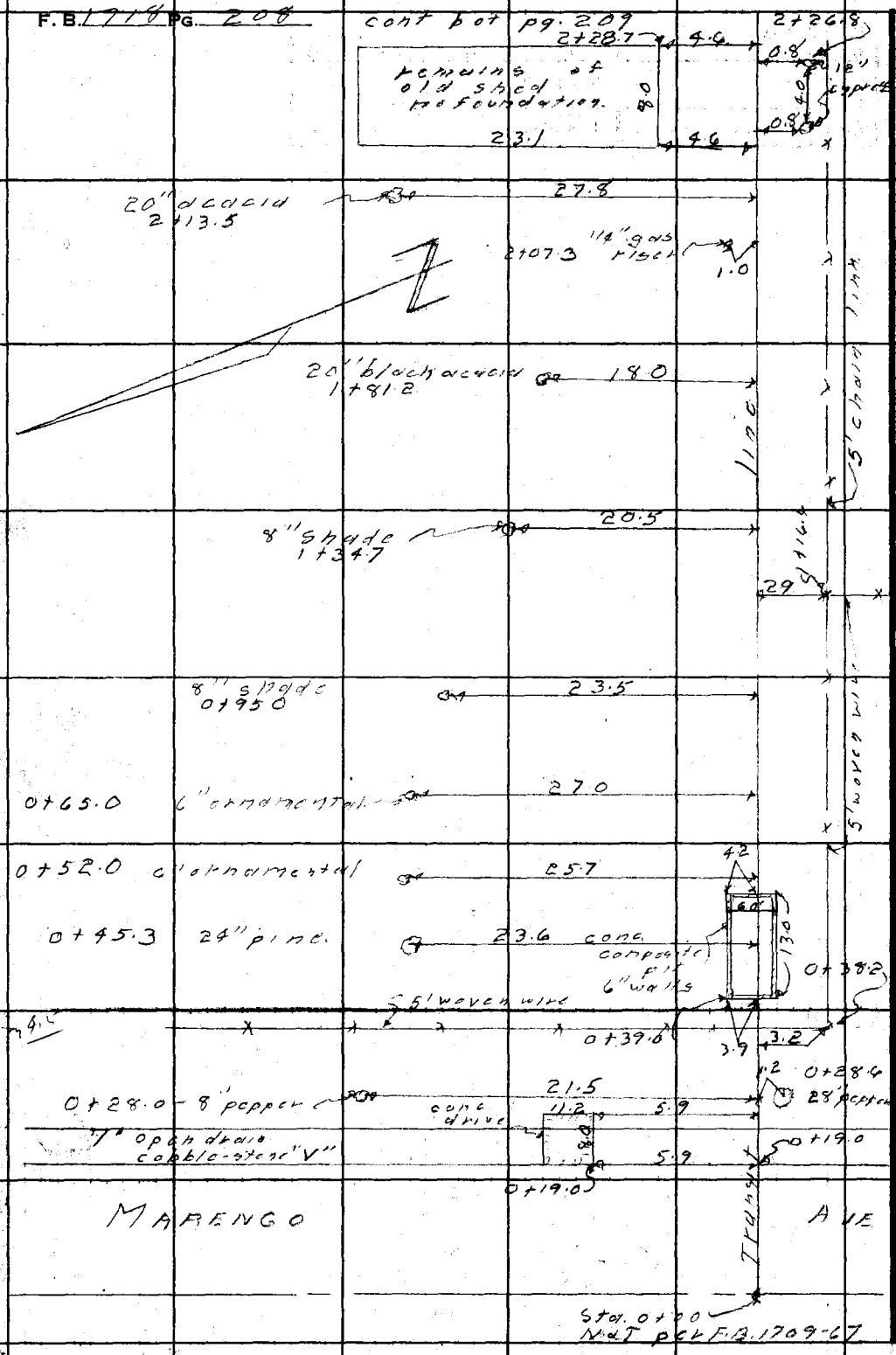

RETURN TO
LOS ANGELES COUNTY SURVEYOR
725 LOS ANGELES COUNTY
ENGINEERING BLDG.

Do not extend notes this side of this line.

Note: Any Additions or Changes on This Sheet Must be Made or Circled in Red Ink With Date, and Name of Person Making Change.

Notes Ck'd by	Survey of Marengo Ave
Map No.	W. O. 1390 Tape No. St'd. °F
Office Work	Surveyed by J. J. Lanigan
Checked	Notes J. J. L. Date 11-6-51
Date	Indexed

F. B. 1718 PG. 209

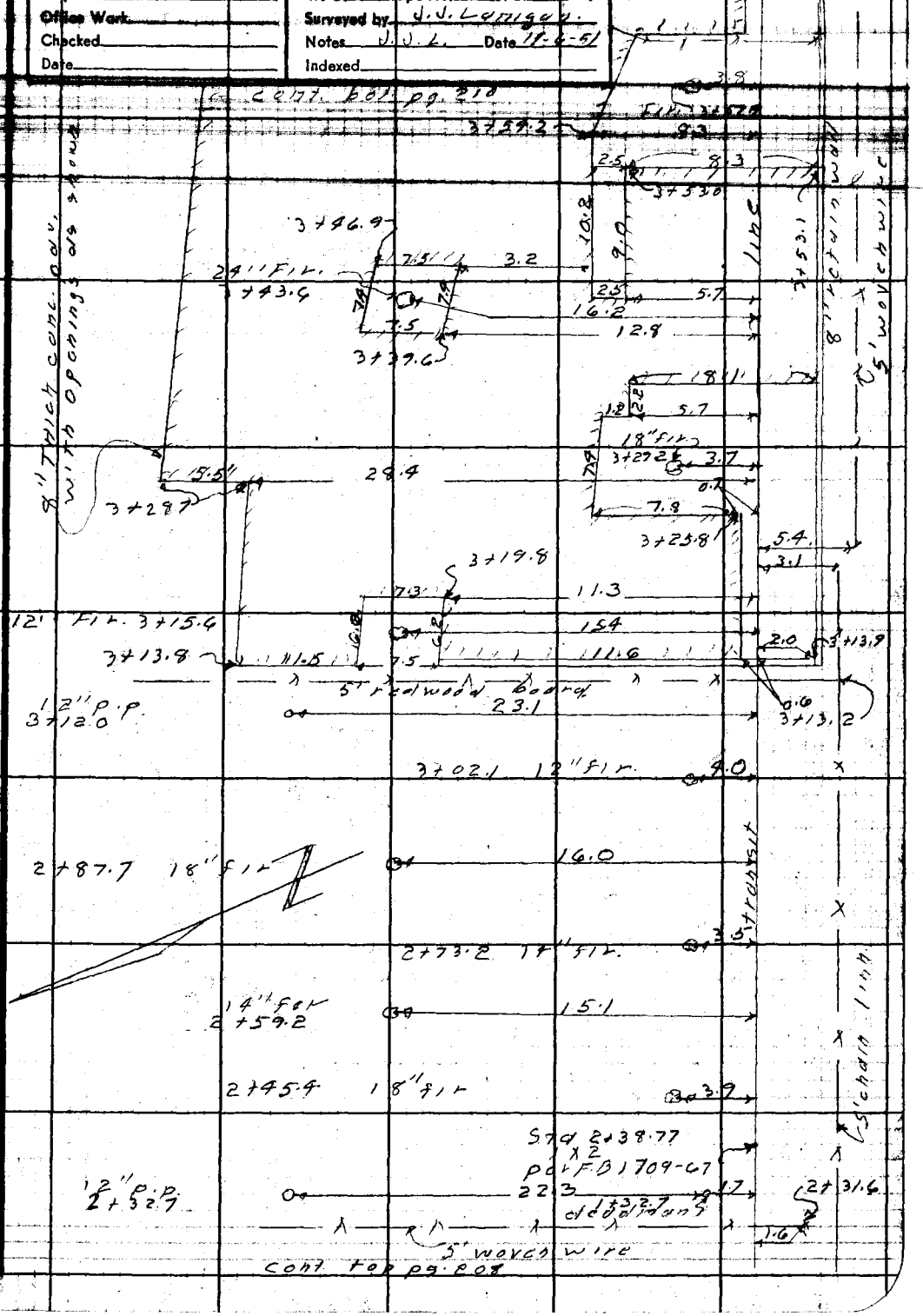

Note: Any Additions or Changes on This Sheet Must Be Made or Circled in Red Ink With Date and Name of Person Making Change.

Do not extend notes this side of this line.

RETURN TO
LOS ANGELES COUNTY SURVEYOR
726 LOS ANGELES COUNTY
ENGINEERING BLDG.

76F309S 247 2-51

F. B. 1716 PG. 210

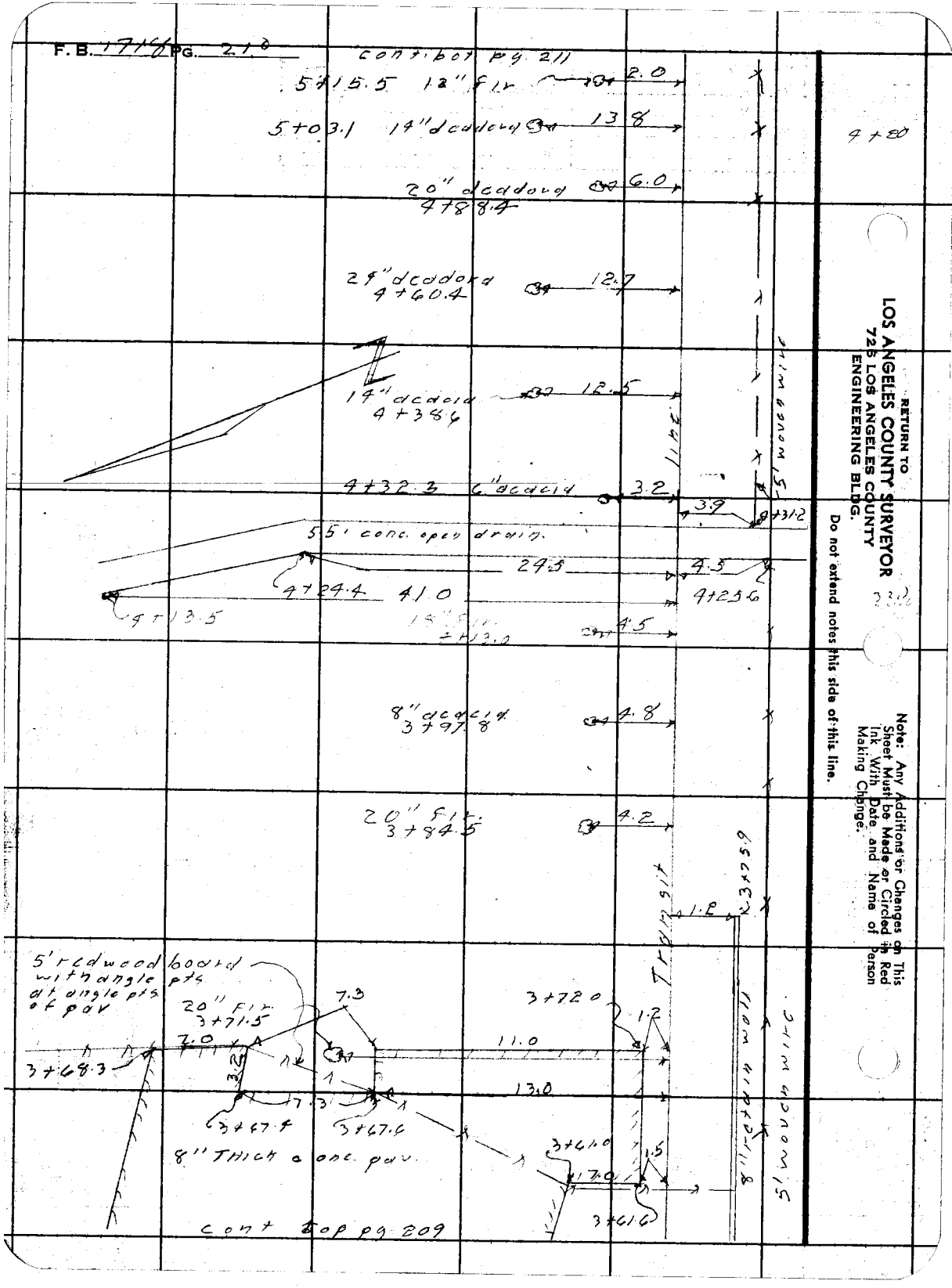

RETURN TO
LOS ANGELES COUNTY SURVEYOR
725 LOS ANGELES COUNTY
ENGINEERING BLDG.

Do not extend notes this side of this line.

Note: Any Additions or Changes on This Sheet Must be Made or Circled in Red Ink With Date and Name of Person Making Change.

Notes Ck'd by	Survey of Marengo Ave	F.B. 1718 Pg. 211
Map No.	W.O. 1390 Tape No. St'd. °F	
Office Work	Surveyed by J.J. Lanigan	
Checked	Notes J.J.L. Date 11-6-51	
Date	Indexed	

cont. bot pg. 212

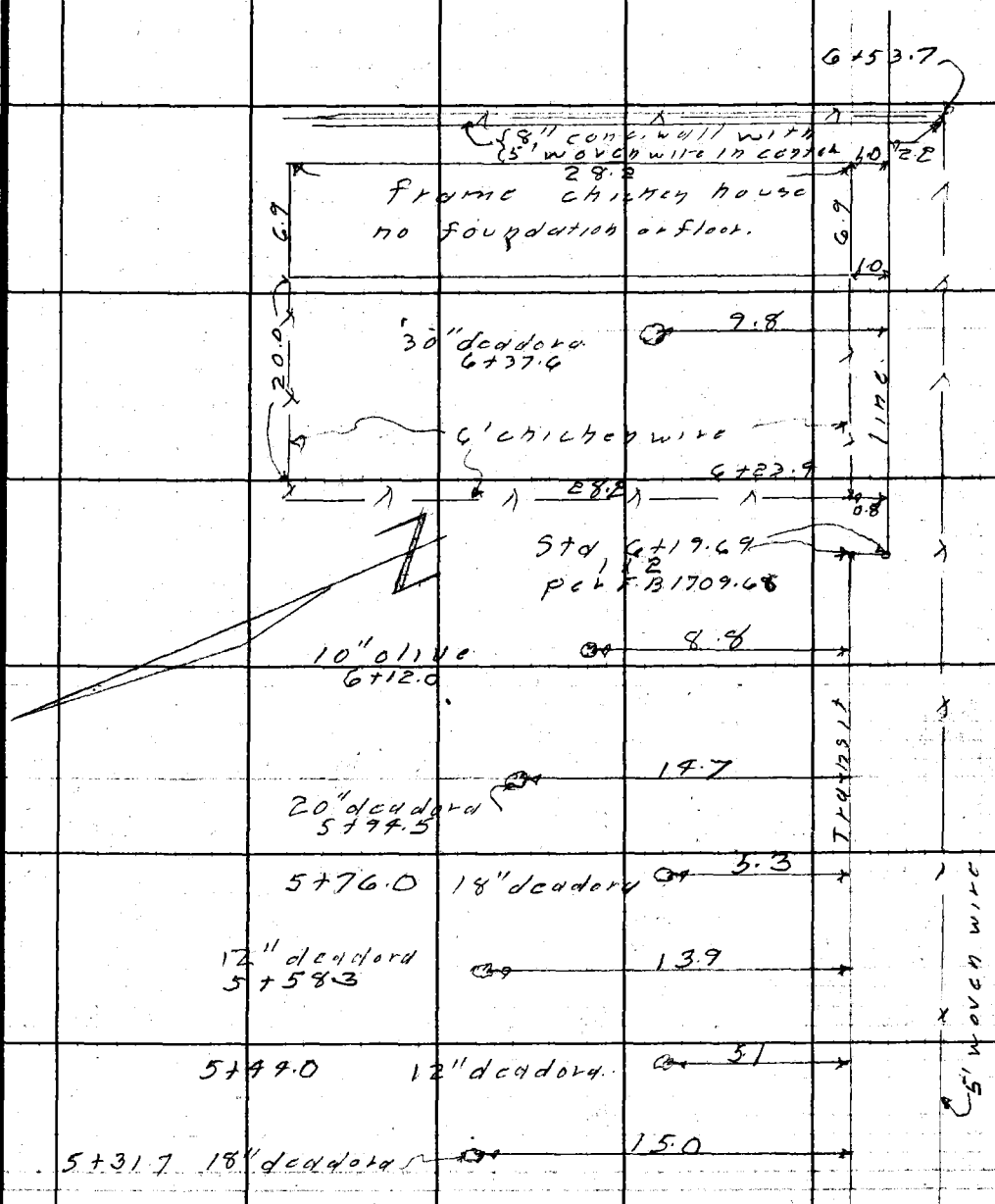

cont top pg. 210

Note: Any Additions or Changes on This Sheet Must Be Made or Circled in Red Ink With Date and Name of Person Making Change.

Do not extend notes this side of this line.

RETURN TO
LOS ANGELES COUNTY SURVEYOR
726 LOS ANGELES COUNTY
ENGINEERING BLDG.

76F3095 247 2-51

F. B. 1718 PG. 212

RETURN TO
LOS ANGELES COUNTY SURVEYOR
725 LOS ANGELES COUNTY
ENGINEERING BLDG.

Do not extend notes this side of this line.

Note: Any Additions or Changes on This Sheet Must be Made or Circled in Red Ink With Date and Name of Person Making Change.

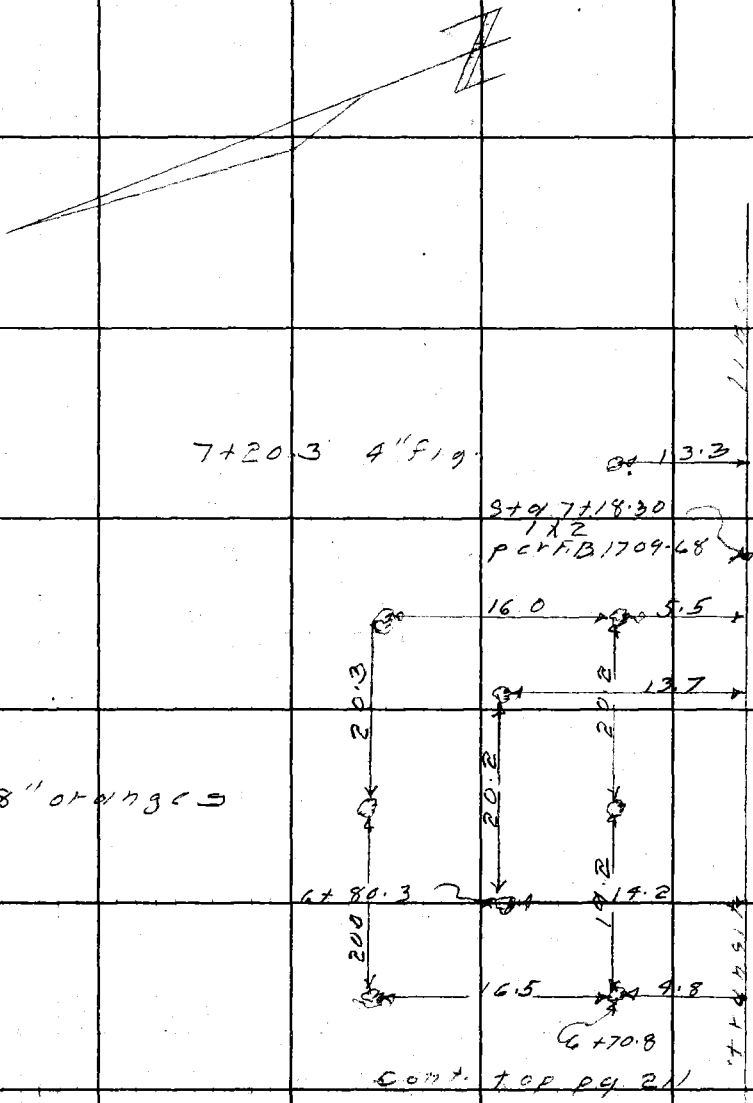

Notes Ck'd by	Survey of MARENGO AVE
Map No.	W. O. 1390 Tape No. St'd. °F
Office Work	Surveyed by LANIGAN
Checked	Notes RAPHAEL Date 11-6-51
Date	Indexed

F. B. 1718 Pg. 213

Note: Any Additions or Changes on This Sheet Must be Made or Circled in Red Ink With Date and Name of Person Making Change.

Do not extend notes this side of this line.

RETURN TO
LOS ANGELES COUNTY SURVEYOR
726 LOS ANGELES COUNTY
ENGINEERING BLDG.

76F3095 247 2-51

F.B. 1718 PG. 214

CONTINUED BOTTOM OF PAGE 215

RETURN TO
LOS ANGELES COUNTY SURVEYOR
725 LOS ANGELES COUNTY
ENGINEERING BLDG.

Do not extend notes this side of this line.

Note: Any Additions or Changes on This Sheet Must be Made or Circled in Red Ink With Date and Name of Person Making Change.

Notes Ck'd by	Survey of MARENGO AVE
Map No.	W. O. 1390 Tape No. St'd. °F
Office Work	Surveyed by LANIGAN
Checked	Notes RAPHAEL Date 11-6-51
Date	Indexed

F.B. 1718 PG. 215

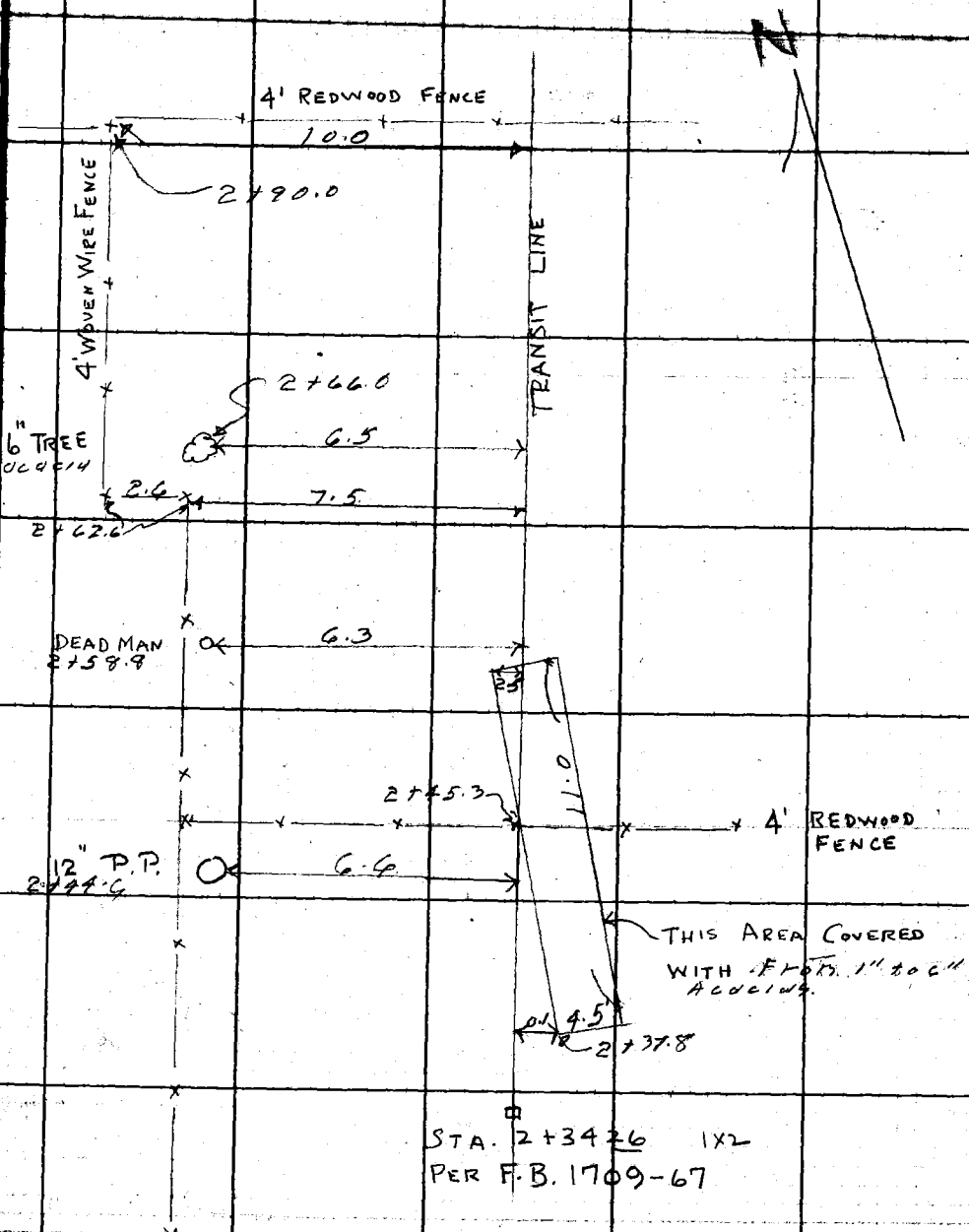

CONTINUED FROM TOP OF PAGE 214

Note: Any Additions or Changes on This Sheet Must be Made or Circled in Red Ink With Date and Name of Person Making Change.

Do not extend notes this side of this line.

RETURN TO
LOS ANGELES COUNTY SURVEYOR
726 LOS ANGELES COUNTY
ENGINEERING BLDG.

76F3095 247 2-51

RETURN TO
LOS ANGELES COUNTY SURVEYOR
725 LOS ANGELES COUNTY
ENGINEERING BLDG.

Note: Any Additions or Changes on This Sheet Must be Made or Circled in Red Ink With Date and Name of Person Making Change.

Do not extend notes this side of this line.

F.B. 1718 PG. 214

Profile No. Notes Red. Date Plotted Date Job No. 1390 Division No. F. B. 1718 Pg. 217

Survey of [illegible] Ave.

Notes Chkd. Checked Survey by [illegible]

No. Date Date Map No. Indexed Date

PROFILE

AND

CROSS-SECTIONS

OF

ABANDONED RIGHT OF WAY

IN

BLOCK 22, M.R. 16-45-46

C.I. 1390

J.J. Lanigan
C.H. Lewis
H.H. Raphael
H. Tafoya
A.B. Barber

STATION	B. S.	H. I.	F. S.	ELEV.

NOTE: ANY ADDITIONS OR CHANGES ON THIS SHEET MUST BE MADE OR CIRCLED IN RED INK, WITH DATE AND NAME OF PERSON MAKING CHANGE.

PLEASE RETURN TO
LOS ANGELES COUNTY SURVEYOR
726 LOS ANGELES COUNTY ENGINEERING BLDG.

Do not extend notes this side of this line.

76L298 307 4-50

76L298 307 4-50

PLEASE RETURN TO
LOS ANGELES COUNTY SURVEYOR
726 LOS ANGELES COUNTY ENGINEERING BLDG.

NOTE: ANY ADDITIONS OR CHANGES ON THIS SHEET MUST BE MADE OR CIRCLED IN RED INK, WITH DATE AND NAME OF PERSON MAKING CHANGE.

Do not extend notes this side of this line.

STATION	B. S.	H. I.	F. S.	ELEV.	Transit	Line
BM AE 470	10 29	1238 44		1228 15	AE 470 El 1228.154	FB 1560 P 106
					Marengo Ave (E. side)	260'± N of Calaveras St.
					Bt. spk. in drive to	Ho. #2484
0+00			4 72	1233 72	INT. Transit Line	℄ of Marengo Ave
"			4 93	1233 51		3' R
"			2 89	1235 55	27' L	
0+19			5 45	1232 99	edge of pvmt.	
"			5 63	1232 81	" "	3' R
"			3 90	1234 54	27' L "	
0+25 5			7 63	1230 81	bot of ditch	
"			7 80	1230 64	" " "	3' R
"			6 50	1231 94	" " " 27' L	
0+26			5 33	1233 11	Top of ditch wall	
"			5 50	1232 94	" " " "	3' R
"			3 93	1234 51	" " " 27 L	
0+38			4 1	1234 3	P.L.	
"			4 2	1234 2		3' R
"			2 9	1235 5	27' L	
1+00			4 0	1234 4		
"			4 5	1233 9		3' R
"			3 3	1235 1	27' L	

F. B. 1718 Pg. 21 Job No. 1390 Division No. ____ Notes Red. ____ Plotted ____ Profile ____
Survey of Marengo Ave. Date ____ Date ____ No. ____
Survey by Lanigan Notes Lewis Notes Chkd. ____ Checked ____ X-Sec. ____
Indexed ____ Date ____ Date ____ Date ____ No. ____

76L298 307 4-50

PLEASE RETURN TO
LOS ANGELES COUNTY SURVEYOR
726 LOS ANGELES COUNTY ENGINEERING BLDG.

NOTE: ANY ADDITIONS OR CHANGES ON THIS SHEET MUST BE MADE OR CIRCLED IN RED INK, WITH DATE AND NAME OF PERSON MAKING CHANGE.

Do not extend notes this side of this line.

STATION	B. S.	H. I.	F. S.	ELEV.	Transit	Line
		1238 44				
2+00			4 7	1233 7		⊏ brk
"			6 0	1232 4		3' R
			4 5	1233 9	27' L	
T. P.			6 44	1232 00		
	9 91	1241 91				
2+41.58E = 0+00 N						
0+00 N			9 1	1232 8		⊏
"			9 0	1232 9	7 5 L	
1+00 N			5 8	1236 1		⊏
"			5 7	1236 2	7 5 L	
2+00 N			0 1	1241 8		⊏
"			0 0	1241 9	7 5	
2+34 26		+	1 5	1243 4		⊏ hand hole
"		+	1 6	1243 5	7 5	" "
T. P			9 30	1232 61		
	5 37	1237 98				
3+00 East			7 4	1230 6		3' R
			5 3	1232 7	2' L brk	
			4 4	1233 6	27' L	

Profile Notes Red. ____ Plotted ____ Job No. 1390 Division No. ____ P. B. 1768 Pg. 719
No. ____ Date ____ Date ____ Survey of Dragonage Ave
Notes Chkd. ____ Checked ____ Survey by [illegible]
No. ____ Date ____ Date ____ Map No. ____ Indexed ____ Date ____

76L298 307 4-50

PLEASE RETURN TO
LOS ANGELES COUNTY SURVEYOR
726 LOS ANGELES COUNTY ENGINEERING BLDG.

NOTE: ANY ADDITIONS OR CHANGES ON THIS SHEET MUST BE MADE OR CIRCLED IN RED INK, WITH DATE AND NAME OF PERSON MAKING CHANGE.

Do not extend notes this side of this line.

STATION	B. S.	H. I.	F. S.	ELEV.	Transit	Line
		1237 98				
T. P.			4 32	1233 66		
	5 11	1238 77				
3 + 13 8			5 20	1233 57	2'L S.W. cor. conc.	slab
"			5 04	1233 73	31'L N.W. " "	"
3 + 68 3			5 01	1233 76	24'L NE " "	"
3 + 72			5 31	1233 46	1.5'L SE	
4 + 00			9 5	1229 3		3'R
"			5 5	1233 2	6'L	
"			6 0	1232 8	27'L	
4 + 20			9 0	1229 8		3'R
"			6 3	1232 5	2'L	
"			6 7	1232 1	27'L	
4 + 25 6			8 94	1229 83	Top of W. wall of drain	3'R
"			8 10	1230 67	21'L " " "	"
4 + 28			11 28	1227 49	bot of conc. drain	3'R
"			10 28	1228 49	21'L " " " "	
4 + 31 2			8 14	1230 63	Top of E wall "	3'R
"			8 09	1230 68	21'L	
4 + 40			6 6	1232 2		3'R
"			6 2	1232 6	15'L	

F. B. 1718 Pg. 220 Job No. 1390 Division No. Notes Red. Plotted Profile
Survey of Marengo Avenue Date Date No.
Survey by Lanigan Notes Lewis Notes Chkd Checked X-Sec.
Indexed Date Date No.

761.298 207 4-50

PLEASE RETURN TO
LOS ANGELES COUNTY SURVEYOR
726 LOS ANGELES COUNTY ENGINEERING BLDG.

NOTE: ANY ADDITIONS OR CHANGES ON THIS SHEET MUST BE MADE OR CIRCLED IN RED INK, WITH DATE AND NAME OF PERSON MAKING CHANGE.

Do not extend notes this side of this line.

STATION	B. S.	H. I.	F. S.	ELEV.	Transit	Line
		1233 77				
4+40			7 6	1231 2	27' L	
T. P.			5 52	1233 25	T. P.	
	3 69	1236 94				
5+00			4 6	1232 3		3' R
"			4 7	1232 2	27' L	
6+00			4 5	1232 4		3' R
"			4 5	1232 4	27' L	
7+00			4 0	1232 9		2' R
"			3 5	1233 4	28' L	
7+18 28			4 0	1232 9		2' R
"			3 6	1233 3	28' L	
T. P.			2 70	1234 24	T. P.	
	9 09	1243 33				
T. P			0 33	1243.00	T. P.	
	11 94	1254 94				
T. P.			1 33	1253 61		
	7 26	1260 87				
[illegible] 471			2 94	1257 93	AE 471 El 1257.907 FB 1568 P [illegible]	
					Mendocino St. & Marengo Ave [illegible]	
					Bt spk in ctr conc headwall 24'N & 24'E [illegible]	

Profile Notes Red. ____ Plotted ____ Job No. 1390 Division No. ____ F. B. 7718 [illegible]
No. ____ Date ____ Date ____ Survey of [illegible]
[illegible] Notes Chkd. ____ Checked ____ Survey by [illegible]
No. ____ Date ____ Date ____ Map No. ____ Indexed ____ Date ____

F. S. 1718 Pg. 220 Job No. 1390 Division No. _____ Notes Red. _____ Plotted _____ Profile

Survey of Malengo Ave. Date _____ Date _____ No. _____

Survey by Lanigan Notes Lewis Notes Chkd. _____ Checked _____ X-Sec.

Indexed _____ Date _____ Date _____ Date _____ No. _____

STATION	B. S.	H. I.	F. S.	ELEV.	

764298 307 4-50

PLEASE RETURN TO

LOS ANGELES COUNTY SURVEYOR

726 LOS ANGELES COUNTY ENGINEERING BLDG.

NOTE: ANY ADDITIONS OR CHANGES ON THIS SHEET MUST BE MADE OR CIRCLED IN RED INK, WITH DATE AND NAME OF PERSON MAKING CHANGE.

Do not extend notes this side of this line.

Notes Ch'd by
Map No.
Office Work
Checked
Date

Survey of Marengo Ave
W. O. 1329 Tape No. St'd. °F
Surveyed by J. J. Lamigan
Notes J. J. L. Date 11-9-51
Indexed

F. B. 1719 Pg. 223

LOCATION of IMPROVEMENTS in ABANDONED R/W in BLOCK 15 M.R. - 16-45-46 C.I. 1390

J. J. Lamigan
C. H. Lewis
H. H. Raphael
H. Tafoya
A. B. Barker

Note: Any Additions or Changes on This Sheet Must Be Made or Circled in Red Ink With Date and Name of Person Making Change.

Do not extend notes this side of this line.

RETURN TO
LOS ANGELES COUNTY SURVEYOR
726 LOS ANGELES COUNTY
ENGINEERING BLDG.

76F309S 247 2-51

F.B. 1718 PG. 224 cont. bot pg 225

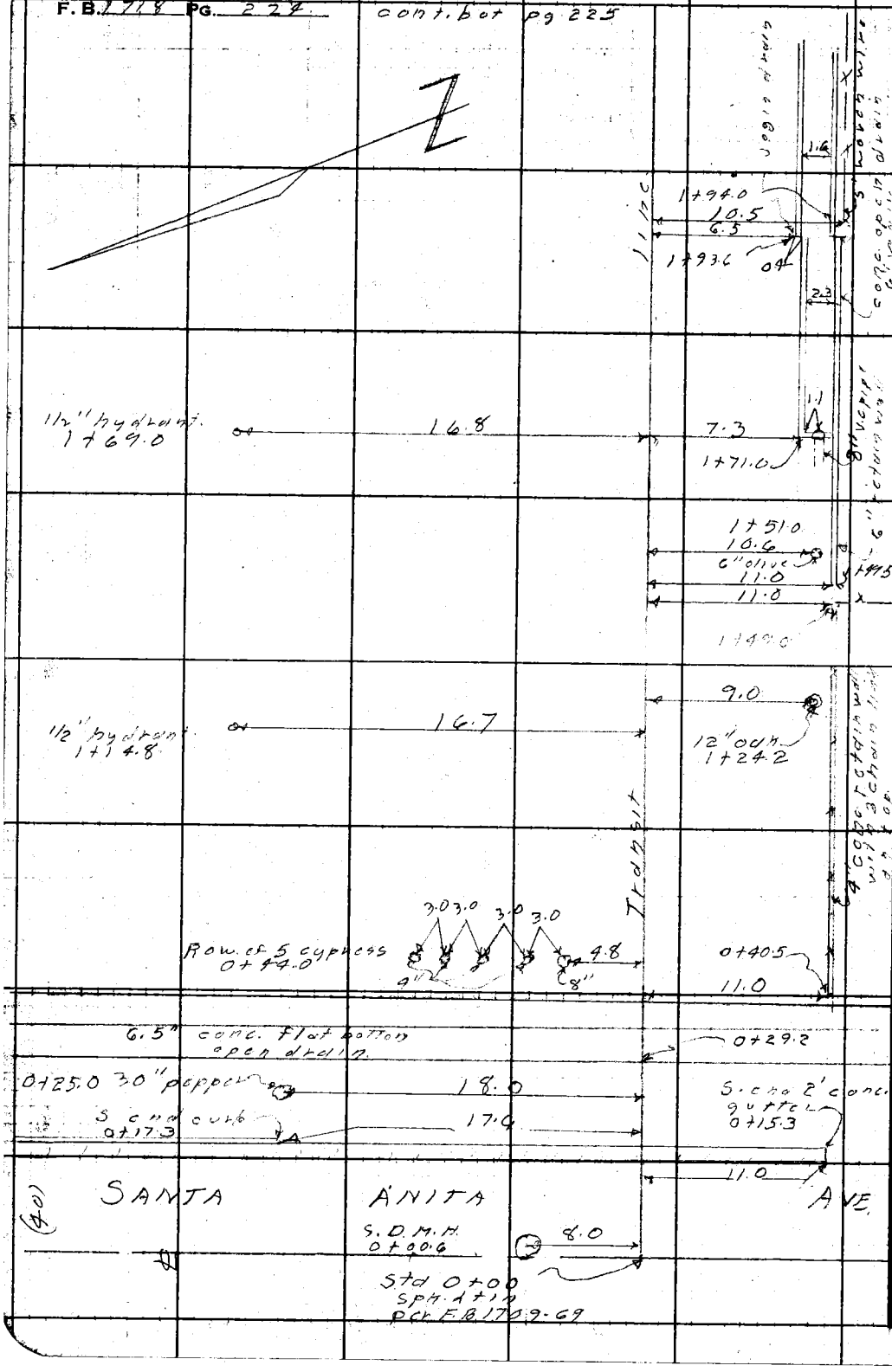

RETURN TO
LOS ANGELES COUNTY SURVEYOR
726 LOS ANGELES COUNTY
ENGINEERING BLDG.

Do not extend notes this side of this line.

Note: Any Additions or Changes on This Sheet Must be Made or Circled in Red Ink With Date and Name of Person Making Change.

Notes Ck'd by	Survey of Marengo Ave	F. B. 1113 Pg. 225
Map No.	W. O. 1399 Tape No. St'd. °F	
Office Work	Surveyed by J. J. Lanigan	
Checked	Notes J. J. L. Date 11-15-51	
Date	Indexed	

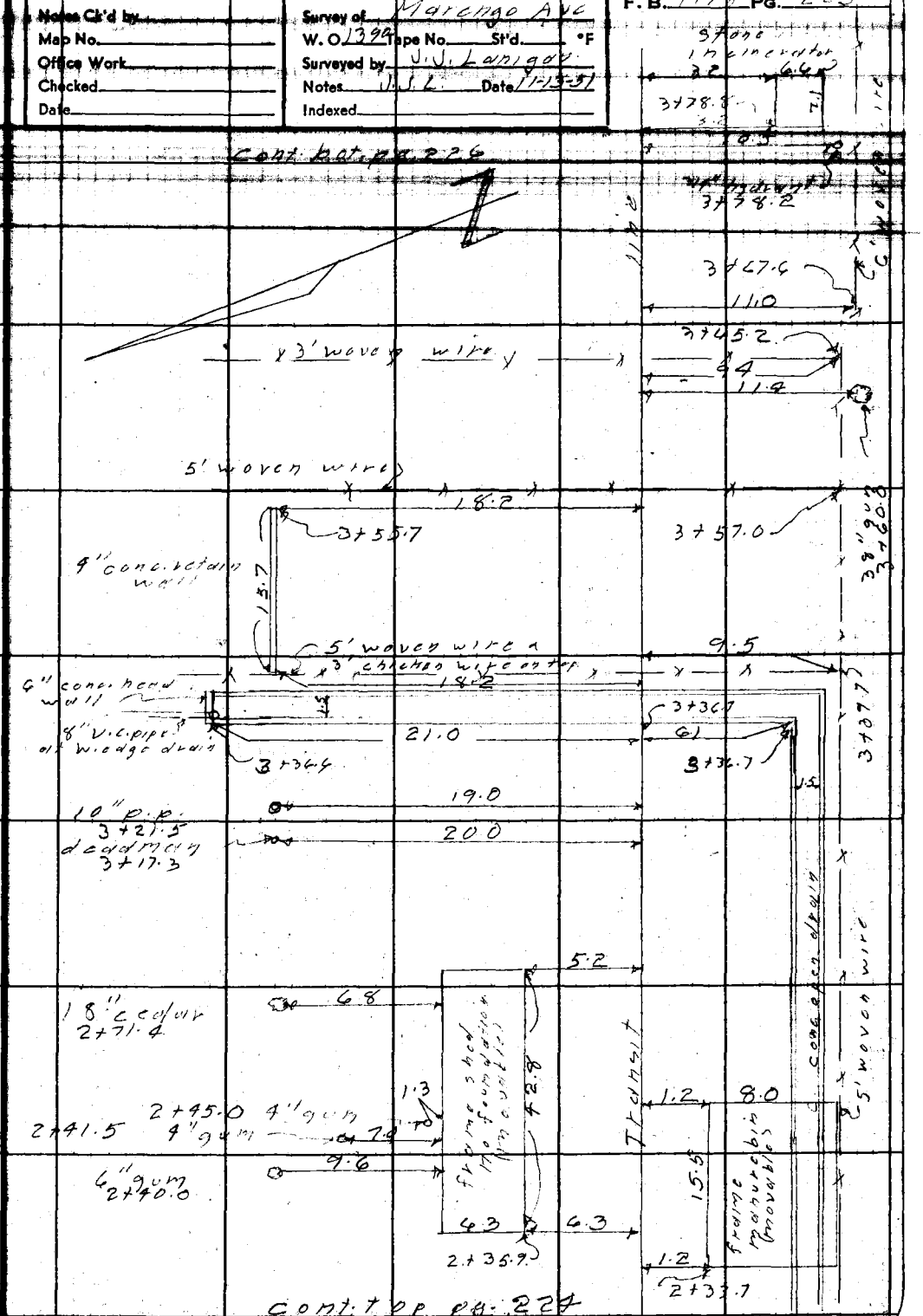

Note: Any Additions or Changes on This Sheet Must be Made or Circled in Red Ink With Date and Name of Person Making Change.

Do not extend notes this side of this line.

RETURN TO
LOS ANGELES COUNTY SURVEYOR
726 LOS ANGELES COUNTY
ENGINEERING BLDG.

76F3098 247 2-51

F.B. 1118 PG. 226

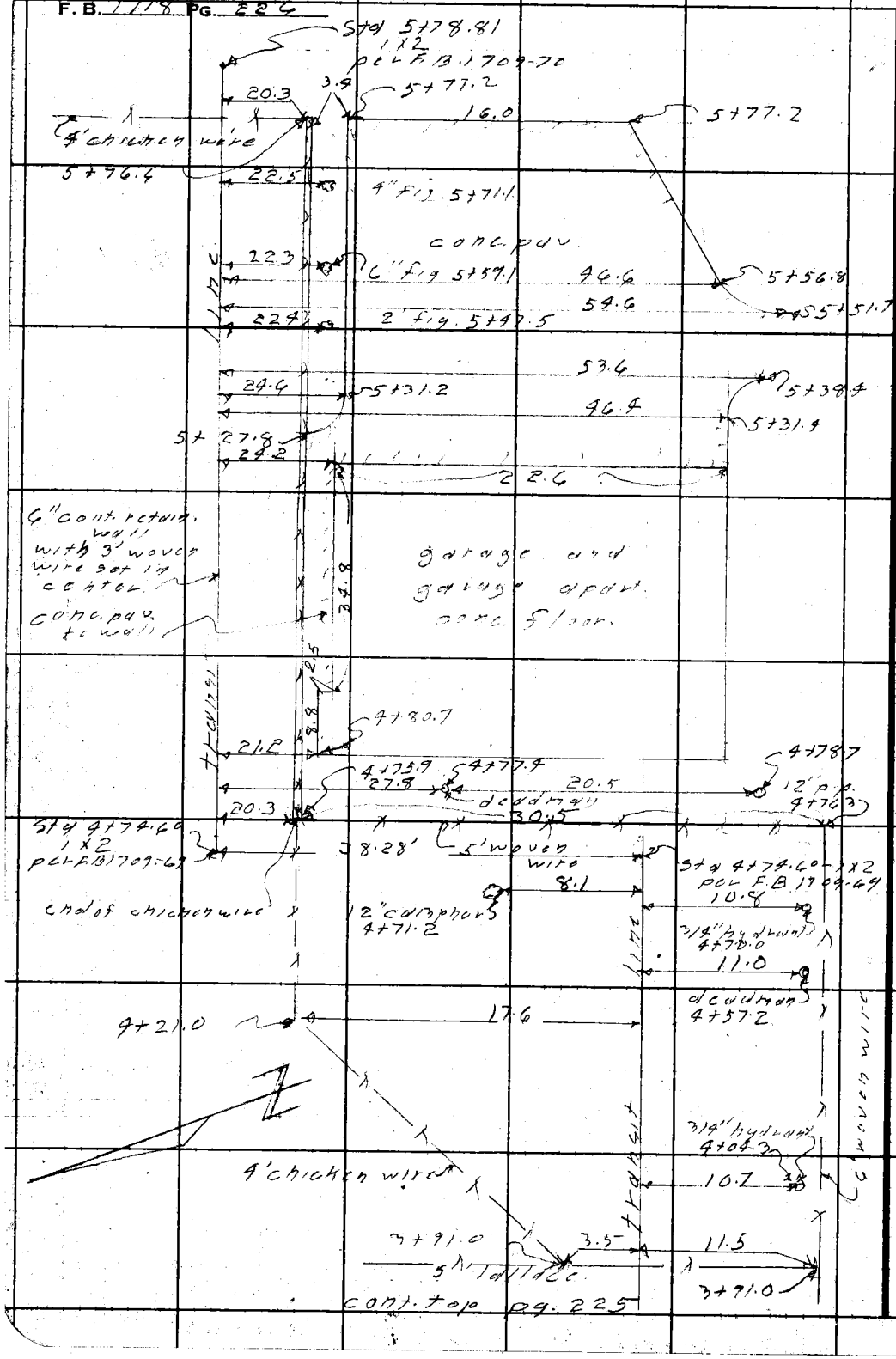

RETURN TO
LOS ANGELES COUNTY SURVEYOR
725 LOS ANGELES COUNTY
ENGINEERING BLDG.

Do not extend notes this side of this line.

Note: Any Additions or Changes on This Sheet Must be Made or Circled in Red Ink With Date and Name of Person Making Change.

Notes Ck'd by	Survey of Marengo Ave.
Map No.	W. O. 1392 Tape No. St'd. °F
Office Work	Surveyed by J. J. Lanigan
Checked	Notes Rejected Date 12-13-51
Date	Indexed

F. B. 1110 PG. 227

Note: Any Additions or Changes on This Sheet Must Be Made or Circled in Red Ink With Date and Name of Person Making Change.

Do not extend notes this side of this line.

RETURN TO
LOS ANGELES COUNTY SURVEYOR
726 LOS ANGELES COUNTY
ENGINEERING BLDG.

LOCATION of IMPROVEMENTS on WESTERLY LINE of 546 2ND LOTS FROM EAST. in BLOCK "15" M.R. 16-45-46 C.I. 1390

J. J. Lanigan
C. H. Lewis
H. H. Raphael
H. Tafoya
A. B. Barbon

76F3095 247 2-51

F. B. 1718 PG. 228

cont. bon pg. 229

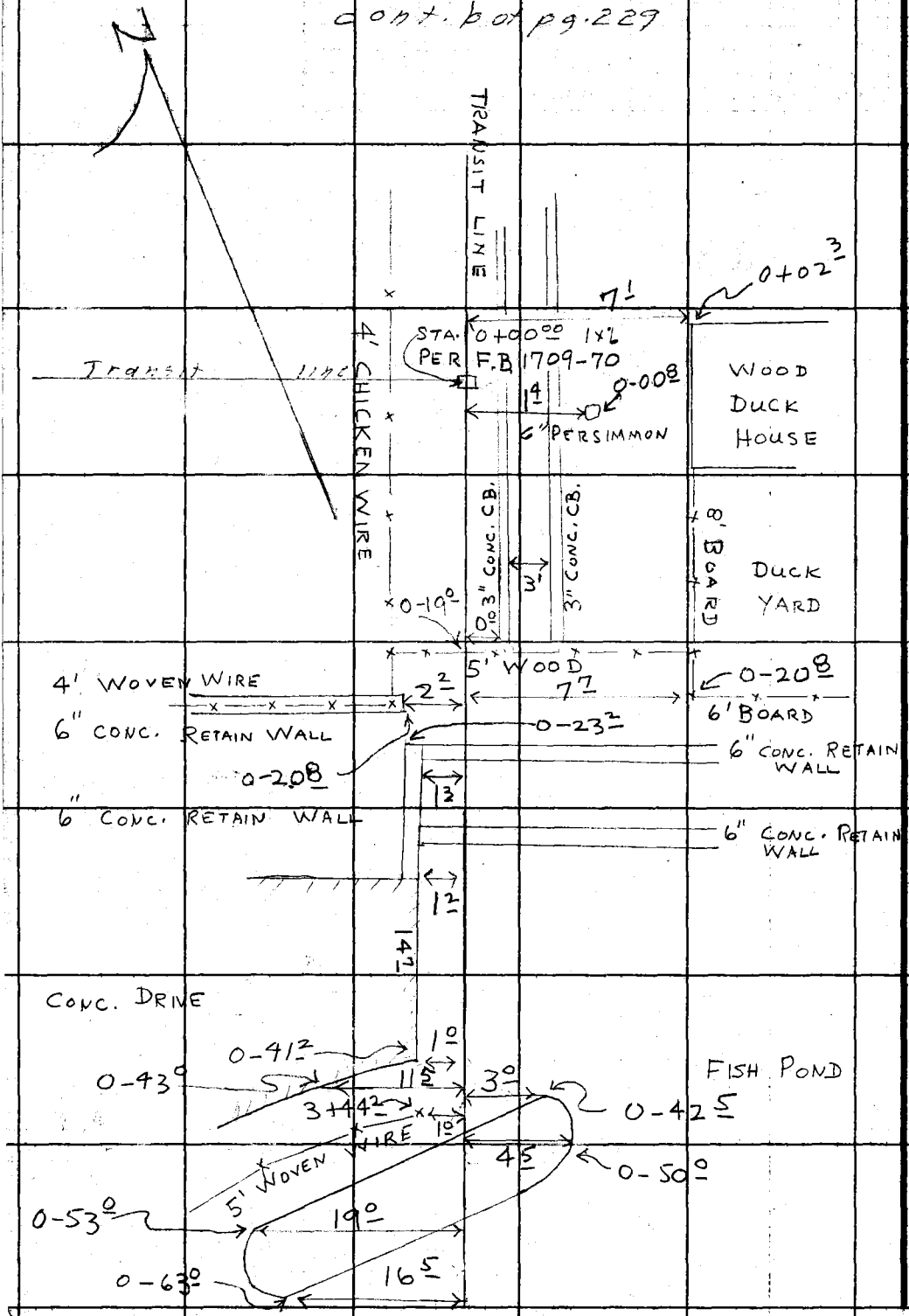

RETURN TO
LOS ANGELES COUNTY SURVEYOR
725 LOS ANGELES COUNTY
ENGINEERING BLDG.

Do not extend notes this side of this line.

Note: Any Additions or Changes on This Sheet Must be Made or Circled in Red Ink With Date and Name of Person Making Change.

Notes Ck'd by	Survey of MARENGO AVE
Map No.	W. O 1390 Tape No. St'd. °F
Office Work	Surveyed by LANIGAN
Checked	Notes RAPHAEL Date 11-13-51
Date	Indexed

F. B. 1718 PG. 229

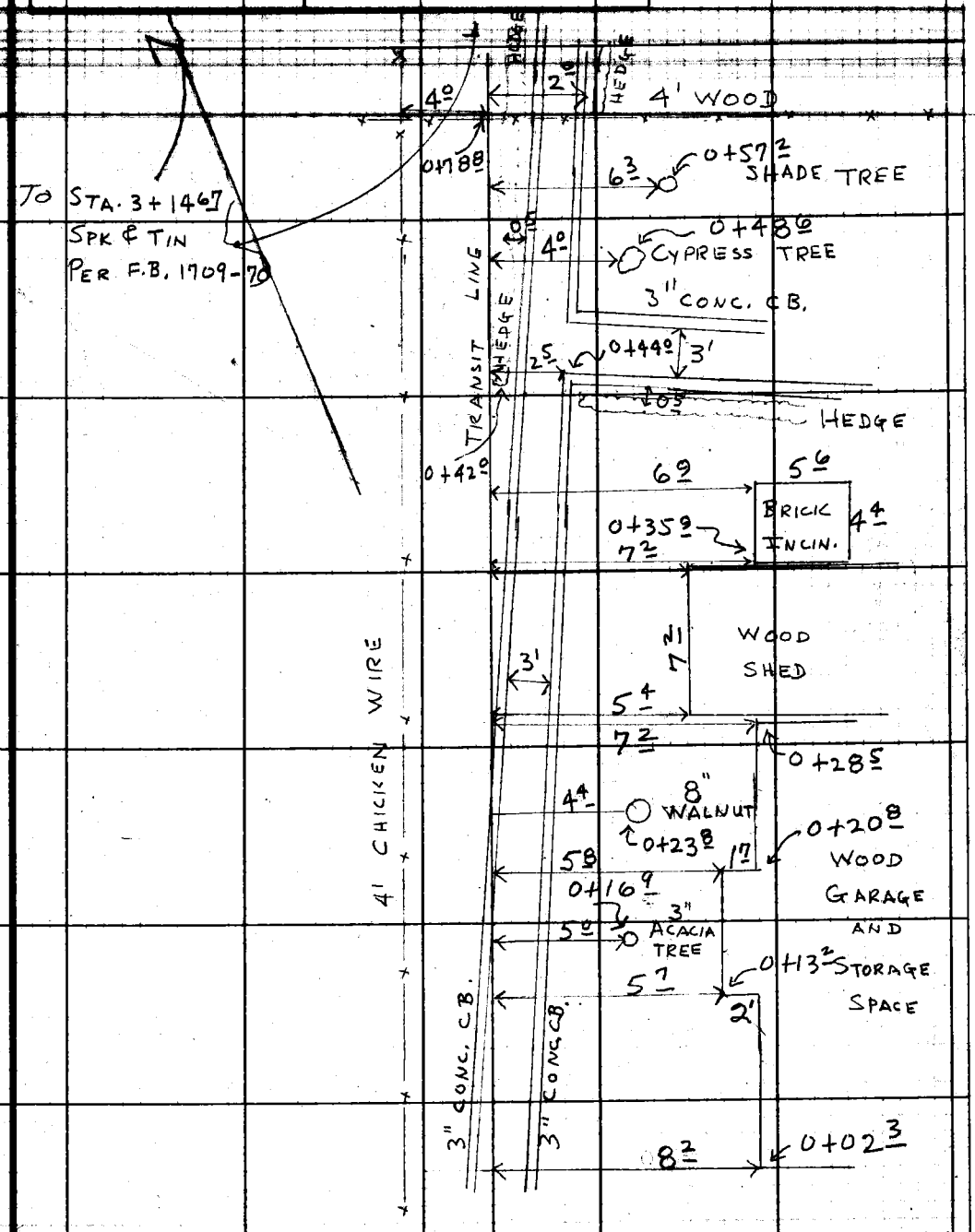

cont. top pg. 228

Note: Any Additions or Changes on This Sheet Must be Made or Circled in Red Ink With Date and Name of Person Making Change.

Do not extend notes this side of this line.

RETURN TO
LOS ANGELES COUNTY SURVEYOR
726 LOS ANGELES COUNTY
ENGINEERING BLDG.

76F309S 247 2-51

RETURN TO
LOS ANGELES COUNTY SURVEYOR
725 LOS ANGELES COUNTY
ENGINEERING BLDG.

Note: Any Additions or Changes on This Sheet Must be Made or Circled in Red Ink With Date and Name of Person Making Change.

Do not extend notes this side of this line.

F.B. 1716 PG. 230

Profile	Notes Red.	Plotted	Job No. 1390	Division No.	F. B. 1718	Pg. 231
No.	Date	Date	Survey of Marengo Ave			
Sec.	Notes Chkd. [illegible]	Checked	Survey by [illegible]	Notes [illegible]	Date [illegible]	
No.	Date 11/26/57	Date	Map No.	Indexed	Date	

PROFILE

AND

CROSS-SECTIONS

OF

PROPOSED SEWER EASEMENT

IN

BLOCK 15, M.R. 16-45-46

C.I. 1390

J.J. Lanigan
C.H. Lewis
H.H. Raphael
H. Tafoya
A.B. Barber

STATION	B. S.	H. I.	F. S.	ELEV.

NOTE: ANY ADDITIONS OR CHANGES ON THIS SHEET MUST BE MADE OR CIRCLED IN RED INK, WITH DATE AND NAME OF PERSON MAKING CHANGE.

PLEASE RETURN TO
LOS ANGELES COUNTY SURVEYOR
726 LOS ANGELES COUNTY ENGINEERING BLDG.

Do not extend notes this side of this line.

76L298 307 4-50

76L298 307 4-50

PLEASE RETURN TO
LOS ANGELES COUNTY SURVEYOR
726 LOS ANGELES COUNTY ENGINEERING BLDG.

NOTE: ANY ADDITIONS OR CHANGES ON THIS SHEET MUST BE MADE OR CIRCLED IN RED INK, WITH DATE AND NAME OF PERSON MAKING CHANGE.

Do not extend notes this side of this line.

1259.20

STATION	B. S.	H. I.	F. S.	ELEV.	Transit	Line
BM AE 469	2 97	1238 21		1235 24	AE 469 El 1235.236 FB 1568 P102	
					Santa Anita Ave, (E. side) 320'± S of ℄ of Mendocino St.	
					Bt. spk in curb across Street from Ho# 2449	
0+00			3 88	123 4 33	Int of transit Line of ℄ of Santa Anita Ave.	
"			4 54	1233 67		10' R
"			2 63	1235 58	20' L	
0+17			5 31	1232 90	conc. gutter at ℄	
"			5 92	1232 29	" " at Send - 11' R	
"			4 02	1234 19	" " 20' L	
"			3 20	1235 01	Top of curb "	
0+18			5 00	1233 21		℄ Top of macadam berm
"			5 38	1232 83		11' R " " "
0+29			4 62	1233 59		℄ Top of drain wall
"			5 86	1232 35		11' R " " " "
"			3 71	1234 50	19' L	" " " "
0+32			8 42	1229 79		11' R ctr drain.
"			6 33	1231 88	19' L ctr of drain	
0+36			5 52	1232 69		11' R E wall of drain
"			3 46	1234 75	19' L	" " " "
1+00			3 2	1235 0		℄

F. B. 1718 Pg. 234 Job No. 1390 Division No. Notes Red. Plotted Profile
Survey of Durango Ave Date Date No.
Survey by Lanigan Notes Lewis Notes Chkd. Checked X-Sec.
Indexed Date Date No.

76L298 307 4-50

PLEASE RETURN TO
LOS ANGELES COUNTY SURVEYOR
726 LOS ANGELES COUNTY ENGINEERING BLDG.

NOTE: ANY ADDITIONS OR CHANGES ON THIS SHEET MUST BE MADE OR CIRCLED IN RED INK, WITH DATE AND NAME OF PERSON MAKING CHANGE.

Do not extend notes this side of this line.

STATION	B. S.	H. I.	F. S.	ELEV.	Transit	Line
		1238 21				
1+00			3 3	1234 9		11' R
"			3 0	1235 2		
2+00			3 2	1235 0		
"			3 5	1234 7		11' R
"			2 7	1235 5	19' L	
T. P.			2 34	1235 87	T. P.	
	5 03	1240 90				
1+71			4 62	1236 28	Top of drain wall	8' R at
"			7 83	1233 07	bot of drain	"
2+00			6 05	1234 85	Top of drain wall	"
"			6 95	1233 95	bot of drain	"
3+00			4 7	1236 2		
"			4 43	1236 47	Top of drain wall	8' R
"			5 09	1235 81	bot of drain	"
"			4 2	1236 7	10' L brk	
"			2 2	1238 7	19' L	
3+37			3 74	1237 16		8' R top drain wall
"			4 0	1236 9		" bot drain
"			3 06	1237 84	19' L Top of drain wall	
"			3 8	1237 1	" " bot of drain	

Profile Notes Red. ____ Plotted ____ Job No. 1390 Division No. ____ F. B. 1718 Pg. 233
No. ____ Date ____ Date ____ Survey of [illegible]
Notes Chkd. ____ Checked ____ Survey by [illegible] Notes [illegible] Date [illegible]
No. ____ Date ____ Date ____ Map No. ____ Indexed ____ Date ____

76L298 307 4-50

PLEASE RETURN TO
LOS ANGELES COUNTY SURVEYOR
726 LOS ANGELES COUNTY ENGINEERING BLDG.

NOTE: ANY ADDITIONS OR CHANGES ON THIS SHEET MUST BE MADE OR CIRCLED IN RED INK, WITH DATE AND NAME OF PERSON MAKING CHANGE.

Do not extend notes this side of this line.

F. B. 1718 Pg. 234 Job No. 1390 Division No. Notes Red. Plotted Profile
Survey of Marengo Ave Date No.
Survey by Lanigan Notes Lewis Date Notes Chkd. Checked X-Sec.
Indexed Date Date No.

STATION	B. S.	H. I.	F. S.	ELEV.	Transit Line & Transit Line Reduced	
		1240 90				
T. P.			2 92	1237 98	T. P.	
	4 43	1242 41				
4+00			4 4/0	1238		
"			4 9/5	1237		11" R
"			4 0/4	1238	10' L	
"			3 0/4	1239	19' L	
4+75			5 9/5	1236		
"			6 1/3	1236		11' R
"			5 4/0	1237	12' L brk	
"			3 0/4	1239	19' L	
T. P.			6 84	1235 57	T. P.	
	7 77	1243 34				
5+15			6 99	1236 35		16' R
"			6 83	1236 51	18' L bot of wall	
"			4 22	1239 12	19' L top " "	
5+78			7 05	1236 29		10' R
			6 8/5	1236	18' L bot of wall	
			4 40	1238 94	19' L top of wall	
5+78.81 E on 5th Transit Line produced					= 0+00 N	
0+20			4 2/3	1239	3' L	

76L298 307 4-50

PLEASE RETURN TO
LOS ANGELES COUNTY SURVEYOR
726 LOS ANGELES COUNTY ENGINEERING BLDG.

NOTE: ANY ADDITIONS OR CHANGES ON THIS SHEET MUST BE MADE OR CIRCLED IN RED INK, WITH DATE AND NAME OF PERSON MAKING CHANGE.

Do not extend notes this side of this line.

STATION	B. S.	H. I.	F. S.	ELEV.	Transit	Line
		1243 34				
0+20 N			3 9	1239 4		7' R
T. P.			3 48	1239 86	T. P.	
	10 46	1250 32				
1+00 N			7 L	1243 2	3' L	
			7 R	1243 1		7' R
2+00			082	1249 50	3' L	
"			110	1249 22		7' R
T. P.			068	1249 64	T. P.	
	11 75	1261 39				
T. P.			181	1259 58	T. P.	
	592	1265 50				
BM AE 149			631	1259 19	AE 149 El 1259.202 FB 1447 - P. 157 Santa Rosa Ave. & Mendocino St. S.W. cor. BT. Spk in curb 6' W of E. end.	

Profile Notes Red. Plotted. Job No. 1380 Division No.
No. Date Date Survey of
No. Date Date Checked Survey by
No. Date Map No. Indexed Date

F. B. 1718 Pg. 235

F. B. 1718 Pg. 236 Job No. 1390 Division No. Notes Red. Plotted Profile

Survey of 227th-Longo Ave. Date Date No.

Survey by Lanigan Notes Lewis Notes Chkd. Checked X-Sec.

Indexed Date Date Date No.

STATION	B. S.	H. I.	F. S.	ELEV.

Do not extend notes this side of this line.

NOTE: ANY ADDITIONS OR CHANGES ON THIS SHEET MUST BE MADE OR CIRCLED IN RED INK, WITH DATE AND NAME OF PERSON MAKING CHANGE.

PLEASE RETURN TO

LOS ANGELES COUNTY SURVEYOR

726 Los Angeles County Engineering Bldg.

761298 307 4-60

Notes Ck'd by
Map No.
Office Work
Checked
Date

Survey of Marengo Ave.
W. O. 1390 Tape No. St'd. °F
Surveyed by J. J. Lanigan
Notes J. J. L. Date 11-15-51
Indexed

F. B. 744 PG. 237

Note: Any Additions or Changes on This Sheet Must be Made or Circled in Red Ink With Date and Name of Person Making Change.

Do not extend notes this side of this line.

RETURN TO
LOS ANGELES COUNTY SURVEYOR
726 LOS ANGELES COUNTY
ENGINEERING BLDG.

LOCATION
of
IMPROVEMENTS
on
PROPOSED SEWER EASEMENT
in
BLOCK 23
M.R. 16-45-46
C.I. 1390

J. J. Lanigan.
C. H. Lewis
H. H. Raphael
H. Tafoya.
A. B. Barber

76F3095 247 2-51

F.B. 1718 PG. 239



RETURN TO
LOS ANGELES COUNTY SURVEYOR
725 LOS ANGELES COUNTY
ENGINEERING BLDG.

Do not extend notes this side of this line.

Note: Any Additions or Changes on This Sheet Must be Made or Circled in Red Ink With Date and Name of Person Making Change.

Notes Ck'd by	Survey of Marengo Ave
Map No.	W. O. 1390 Tape No. St'd. °F
Office Work	Surveyed by V. J. Lanigan
Checked	Notes V. J. L. Date 11-15-51
Date	Indexed

F. B. 1118 PG. 239



Note: Any Additions or Changes on This Sheet Must be Made or Circled in Red Ink With Date and Name of Person Making Change.

Do not extend notes this side of this line.

RETURN TO
LOS ANGELES COUNTY SURVEYOR
726 LOS ANGELES COUNTY
ENGINEERING BLDG.

76F3095 247 2-51

F. B. 1716 PG. 240



RETURN TO
LOS ANGELES COUNTY SURVEYOR
725 LOS ANGELES COUNTY
ENGINEERING BLDG.

Do not extend notes this side of this line.

Note: Any Additions or Changes on This Sheet Must be Made or Circled in Red Ink With Date and Name of Person Making Change.

Notes Ck'd by	Survey of Marengo Ave.
Map No.	W. O. 1390 Tape No. St'd. °F
Office Work	Surveyed by J. J. Lanigan
Checked	Notes J. J. L. Date 11-15-51
Date	Indexed

F.B. 1718 Pg. 241



cont. top pg. 240

Note: Any Additions or Changes on This Sheet Must be Made or Circled in Red Ink With Date and Name of Person Making Change.

Do not extend notes this side of this line.

RETURN TO
LOS ANGELES COUNTY SURVEYOR
726 LOS ANGELES COUNTY
ENGINEERING BLDG.

76F3095 247 2-51

RETURN TO
LOS ANGELES COUNTY SURVEYOR
725 LOS ANGELES COUNTY
ENGINEERING BLDG.

Note: Any Additions or Changes on This Sheet Must be Made or Circled in Red Ink With Date and Name of Person Making Change.

Do not extend notes this side of this line.

F. B. 1716 PG. 242

Profile No. ____ Notes Red. ____ Plotted ____ Job No. 1390 Division No. ____ F. B. 1718 Pg. 243

Date ____ Date ____ Survey of Marengo Avenue

X-Sec. No. ____ Notes Chkd. ____ Checked ____ Survey by Lanigan Notes Lewis Date 11-14-[illegible]

Date ____ Date ____ Map No. ____ Indexed ____ Date ____

PROFILE

AND

CROSS-SECTIONS

OF

BACK LOT LINES

IN

BLOCK 23, M.R. 16-45-46

C.I. 1390

J. J. Lanigan
C. H. Lewis
H. H. Raphael
H. Tafoya
A. B. Barber

STATION	B. S.	H. I.	F. S.	ELEV.

NOTE: ANY ADDITIONS OR CHANGES ON THIS SHEET MUST BE MADE OR CIRCLED IN RED INK, WITH DATE AND NAME OF PERSON MAKING CHANGE.

PLEASE RETURN TO
LOS ANGELES COUNTY SURVEYOR
726 LOS ANGELES COUNTY ENGINEERING BLDG.

Do not extend notes this side of this line.

76L298 307 4-50

76L298 307 4-50

PLEASE RETURN TO
LOS ANGELES COUNTY SURVEYOR
726 Los Angeles County Engineering Bldg.

NOTE: ANY ADDITIONS OR CHANGES ON THIS SHEET MUST BE MADE OR CIRCLED IN RED INK, WITH DATE AND NAME OF PERSON MAKING CHANGE.

Do not extend notes this side of this line. 29 — 21 R

F. B. 1718 Pg. 244 | Job No. 1390 Division No. | Notes Red | Plotted | Profile
Survey of Inglewood Ave. | Date | No. | X-Sec.
Survey by Lanigan Notes Lewis | Notes Chkd. | Checked | No.
Indexed | Date | Date | Date

STATION	B. S.	H. I.	F. S.	ELEV.	Transit	Line
BM AE 472	9 25	1281 28		1272 03	AE 472 El 1272.028 FB 1568 P 105	
					Marengo Ave. (w. side) 425'± S of ℄ of Mariposa St.	
					Bt. spk in conc. drive to Ho # 2611	
0 + 00			4 63	1276 65	Int. of Transit Line & ℄ of Marengo Ave.	
"			6 03	1275 25		21' R
"			2 74	1278 54	29' L	
0 + 20			5 18	1276 10	edge of pvmt ℄	
"			6 62	1274 66	" " "	21' R
"			3 36	1277 92	" 29' L "	
0 + 25			6 90	1274 38	bot of ditch ℄	
"			8 18	1273 10	" " "	21 R
"			4 94	1277 34	29' L " " "	
0 + 25 ±			5 34	1276 94	Top of wall ℄	
"			6 62	1274 66		21 R
"			3 24	1278 04	29' L	
0 + 38			5 4	1275 9	Fence Line (P.L.±) ℄	
"			6 5	1279 8	" " "	21 R
"			3 0	1278 3	29' L " " "	
T. P.			595	1275 33	T. P.	
	7 25	1282 58				
1 + 00			6 3	1276 3		℄

76L298 307 4-50

PLEASE RETURN TO
LOS ANGELES COUNTY SURVEYOR
726 LOS ANGELES COUNTY ENGINEERING BLDG.

NOTE: ANY ADDITIONS OR CHANGES ON THIS SHEET MUST BE MADE OR CIRCLED IN RED INK, WITH DATE AND NAME OF PERSON MAKING CHANGE.

T.P. 493
1277.87

Do not extend notes this side of this line.

STATION	B. S.	H. I.	F. S.	ELEV.	Transit	Line
		1282.58				
1+00			7.5	1275.1		21' R
"			4.4	1278.2	29' L	
2+00			5.5	1277.1		⊏
"			6.1	1276.5		21' R
"			2.0	1280.6	29' L	
T.P.			2.67	1279.91	T.P.	
	2.89	1282.80				
3+00			4.9	1277.9		⊏
"			6.5	1276.3		21' R
"			1.9	1280.9	29' L	
3+80			5.0	1277.8		⊏
"			6.9	1275.9		21' R
"			4.2	1278.6	29' L	
4+00			4.5	1278.3		
"			4.4	1278.4		21' R
"			4.0	1278.8	29' L	
4+40			4.8	1278.0		⊏
"			4.9	1277.9		21' R
"			4.8	1278.0	29' L	
4+50			5.0	1277.8		⊏

Profile Notes Red. ____ Plotted ____ Job No. 1390 Division No. ____ F.B. 1718 Pg. 245
No. ____ Date ____ Date ____ Survey of Drainage Area
X-Sec. Notes Chkd. ____ Checked ____ Survey by [illegible] Notes [illegible]
No. ____ Date ____ Date ____ Map No. ____ Indexed ____ Date ____

76L298 307 4-50

PLEASE RETURN TO
LOS ANGELES COUNTY SURVEYOR
726 LOS ANGELES COUNTY ENGINEERING BLDG.

NOTE: ANY ADDITIONS OR CHANGES ON THIS SHEET MUST BE MADE OR CIRCLED IN RED INK, WITH DATE AND NAME OF PERSON MAKING CHANGE.

Do not extend notes this side of this line.

F. B. 1718 Pg. 246 | Job No. 1390 Division No. | Notes Red. | Plotted | No. | Profile
Survey of Magnolia Ave | Date | Date | No. | X-Sec.
Survey by Lanigan Notes Lewis | Notes Chkd | Checked | No.
Indexed | Date | Date | Date

STATION	B. S.	H. I.	F. S.	ELEV.	Transit	Line
		1282 80				
4+50			3 0	1279 8		21' R
"			1 1	1281 7	29' L	
T. P.			4 93	1277 87	T. P.	
	6 36	1284 23				
5+00			6 3	1277 9		℄
"			8 3	1275 9		21' R
"			4 1	1280 1	29' L	
6+00			4 3	1279 9		℄
"			6 0	1278 2		21' R
"			2 3	1281 7	29' L	
7+00			3 3	1280 9		℄
"			5 0	1279 2		21' R
"			1 4	1282 8	29' L	
7+46 23			2 9	1281 3		℄
"			3 4	1280 8		21' R
"			0 6	1283 6	29' L	
T. P.	11 69	1295 16	0 76	1283 47		
T. P.	11 29	1305 63	0 82	1294 34	AE 473 El 1301.477 FB 1568 P 105	
T. P.	3 68	1307 39	1 92	1303 71	Maniposa St. & Magnolia Ave S.E cor.	
BM AE 473			5 92	1301 47	Bt. sph in curb 5' E of E end C.R.	

Notes Ck'd by	Survey of Marengo Ave.	F.B. 1718 Pg. 297
Map No.	W.O. 1390 Tape No. St'd. °F	
Office Work	Surveyed by J.J. Lanigan	
Checked	Notes J.S.L. Date 11-19-51	
Date	Indexed	

LOCATION
of
IMPROVEMENTS
on
PROPOSED S.S. EASEMENT
in
McNALLY TRACT.
(M.B. 6-57)
C.I. 1390

J.J. Lanigan
C.H. Lewis.
H.H. Raphael.
H. Tafoya.
A.B. Barber.

Note: Any Additions or Changes on This Sheet Must be Made or Circled in Red Ink With Date and Name of Person Making Change.

Do not extend notes this side of this line.

RETURN TO
LOS ANGELES COUNTY SURVEYOR
726 LOS ANGELES COUNTY
ENGINEERING BLDG.

76F3095 247 2-51

F.B. 1718 PG. 248

cont. bot. pg. 249

10" avacado 1+96.4 — 16.3

12" avacado 1+77.0 — 15.1

10" avacado 1+22.5 — 15.2

1+13.0 10" pp — 7.3

10" avacado — 16.0

0+86.5 deadman — 8.5

0+67.6 10" avacado — 15.6

6" fruit 0+57.2 — 25.5

0+49.5 8" avacado — 15.7

0+44.8 shrub — 3.8

0+39.4 shrub — 4.0

0+35.2 shrub — 3.6

0+28.2 20" pepper — 1.0

cobble stone retain wall

45' conc gutter

0+21.2

MARENGO AVE.

Sta 0+00 Sphatin per FB 1709-73

Transit line

RETURN TO
LOS ANGELES COUNTY SURVEYOR
725 LOS ANGELES COUNTY
ENGINEERING BLDG.

Do not extend notes this side of this line.

Note: Any Additions or Changes on This Sheet Must be Made or Circled in Red Ink With Date and Name of Person Making Change.

Notes Ck'd by	Survey of Marengo Ave.
Map No.	W. O. 1399 Tape No. St'd. °F
Office Work	Surveyed by J. J. Lanigan
Checked	Notes J. J. L. Date 11-21-51
Date	Indexed

F. B. 1718 PG. 249

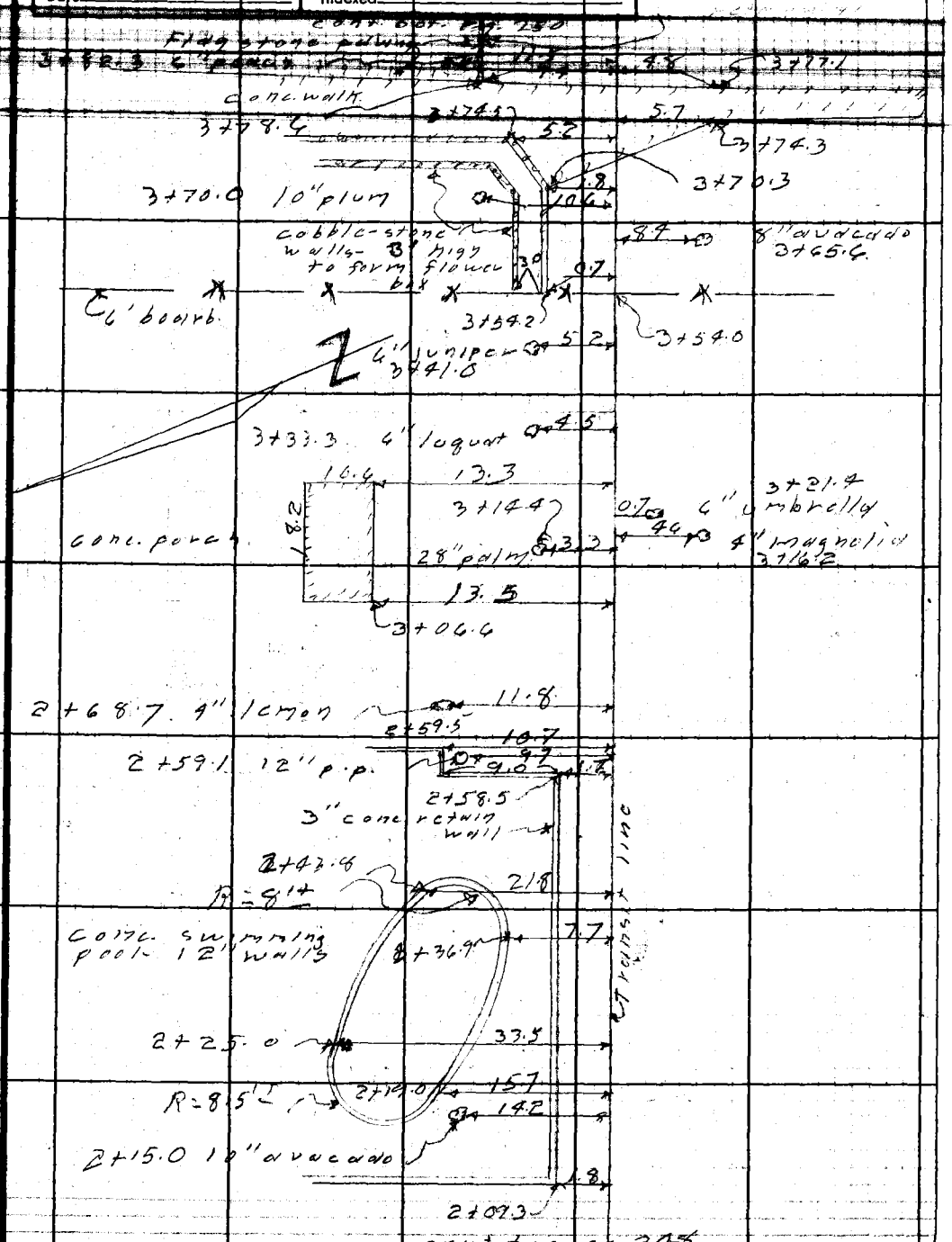

cont. top. pg. 248

Note: Any Additions or Changes on This Sheet Must be Made or Circled in Red Ink With Date and Name of Person Making Change.

Do not extend notes this side of this line.

RETURN TO
LOS ANGELES COUNTY SURVEYOR
726 LOS ANGELES COUNTY
ENGINEERING BLDG.

76F3095 247 2-51

F.B. 1118 PG. 250



RETURN TO
LOS ANGELES COUNTY SURVEYOR
725 LOS ANGELES COUNTY
ENGINEERING BLDG.

Do not extend notes this side of this line.

Note: Any Additions or Changes on This Sheet Must be Made or Circled in Red Ink With Date and Name of Person Making Change.

Notes Ck'd by	Survey of Marengo Ave	F. B. 1718 Pg. 251
Map No.	W. O. 1390 Tape No. St'd. °F	
Office Work	Surveyed by J. J. Lanigan	
Checked	Notes J. J. L. Date 11-21-51	
Date	Indexed	

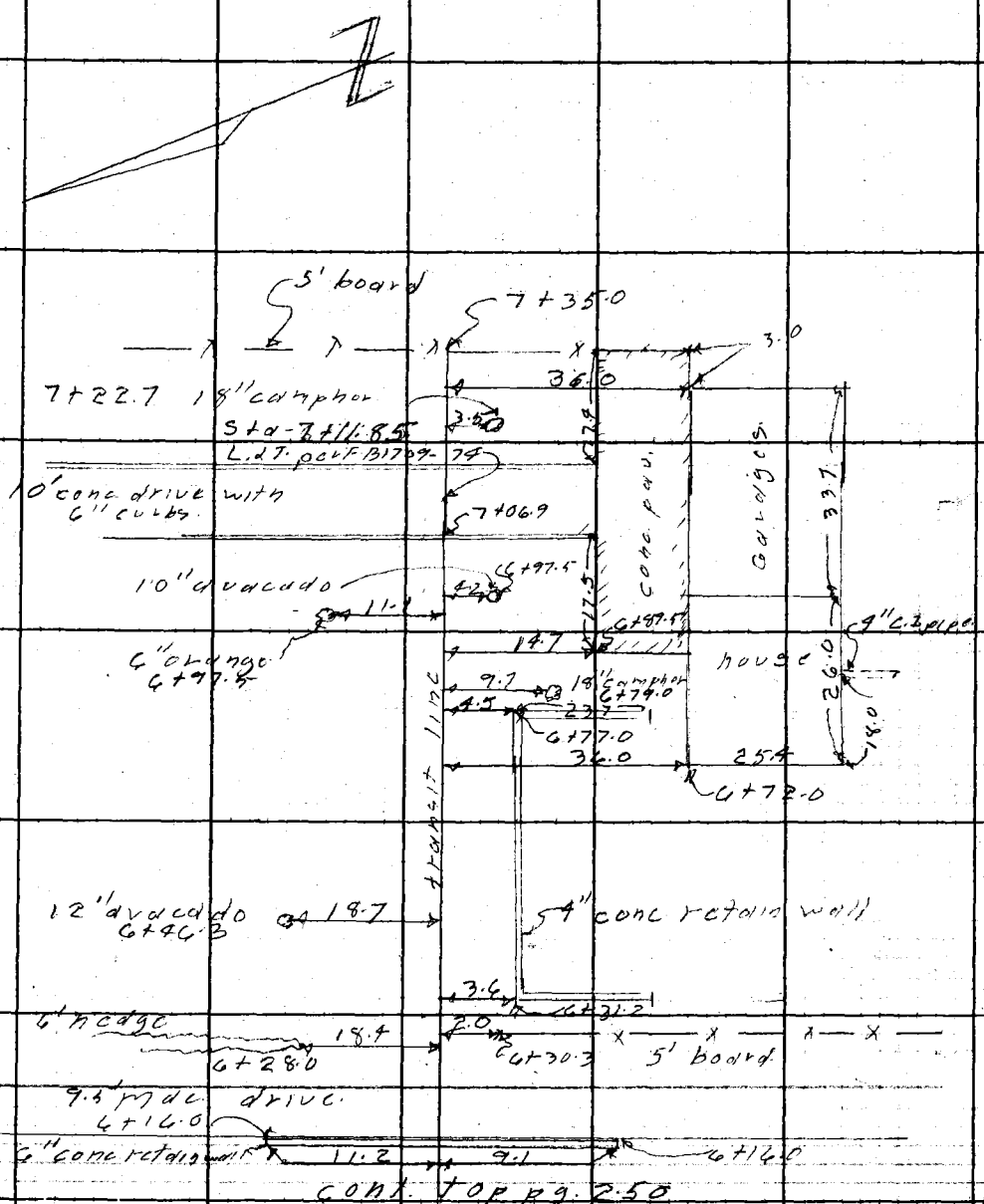

cont. top pg. 250

Note: Any Additions or Changes on This Sheet Must Be Made or Circled in Red Ink With Date and Name of Person Making Change.

Do not extend notes this side of this line.

RETURN TO
LOS ANGELES COUNTY SURVEYOR
726 LOS ANGELES COUNTY
ENGINEERING BLDG.

76F3096 247 2-51

RETURN TO
LOS ANGELES COUNTY SURVEYOR
725 LOS ANGELES COUNTY
ENGINEERING BLDG.

Note: Any Additions or Changes on This Sheet Must be Made or Circled in Red Ink With Date and Name of Person Making Change.

Do not extend notes this side of this line.

F.B. 1716 PG. 252

F. B. 1718 Pg. 253

Profile No. | Notes Red. | Plotted | Job No. 1390 | Division No.
Date | Date | Survey of Marengo Avenue
X-Sec. No. | Notes Chkd. 2CM | Checked | Survey by Lanigan | Notes Lewis | Date 11-21-57
Date 11/26/57 | Date | Map No. | Indexed | Date

PROFILE AND CROSS-SECTIONS OF PROPOSED EASEMENT IN McNALLY TRACT - M.B. 6-57

C.I. 1390

J. J. Lanigan
C. H. Lewis
H. H. Raphael
H. Tafoya
A. B. Barber

STATION	B. S.	H. I.	F. S.	ELEV.

NOTE: ANY ADDITIONS OR CHANGES ON THIS SHEET MUST BE MADE OR CIRCLED IN RED INK, WITH DATE AND NAME OF PERSON MAKING CHANGE.

Do not extend notes this side of this line.

PLEASE RETURN TO
LOS ANGELES COUNTY SURVEYOR
726 LOS ANGELES COUNTY ENGINEERING BLDG.

76L298 307 4-58

76L298 307 4-50

PLEASE RETURN TO
LOS ANGELES COUNTY SURVEYOR
726 LOS ANGELES COUNTY ENGINEERING BLDG.

NOTE: ANY ADDITIONS OR CHANGES ON THIS SHEET MUST BE MADE OR CIRCLED IN RED INK, WITH DATE AND NAME OF PERSON MAKING CHANGE.

Do not extend notes this side of this line.

STATION	B. S.	H. I.	F. S.	ELEV.	Transit	Line (I)
BM AE259	1 47	1346 14		1344 67	AE259 El 1344.671	F.B. 1447-P.238
T. P.			11 33	1334 81	Foothill Blvd. & Marengo Ave., N.E. cor.	
	1 75	1336 56			Bt. spk. in curb 1' E of W end at catch basin	
0+00			9 59	1326 97	Int of Transit line & ℄ of Marengo	
"			8 16	1328 40	21' L	
0+21			10 90	1325 66	edge of pvmt	
"			9 20	1327 36	21' L " " "	
0+26			12 15	1324 41	bot of ditch	
"			10 36	1326 20	21' L " "	
0+26 5			9 06	1327 50	Top of ditch wall	
"			7 52	1329 04	21' L " " "	
0+37			8 7	1327 9		
"			7 3	1329 3	21' L	
T. P.			9 59	1326 97	T. P.	
	6 13	1333 10				
1+00			5 43	1327 67		
"			4 5	1328 6	1 5 L	
"			3 1	1330 0	21' L	
2+10			1 8	1331 3		
"			0 1	1333 0	21' L	

F. B. 1718 Pg. 254
Job No. 1390 Division No. ____ Notes Red. ____ Plotted ____ Profile ____
Survey of Marengo Ave. Date ____ Date ____ No. ____
Survey by Lanigan Notes Lewis Notes Chkd. ____ Checked ____ X-Sec. ____
Indexed ____ Date ____ Date ____ Date ____ No. ____

761.298 307 4-50

PLEASE RETURN TO
LOS ANGELES COUNTY SURVEYOR
726 LOS ANGELES COUNTY ENGINEERING BLDG.

NOTE: ANY ADDITIONS OR CHANGES ON THIS SHEET MUST BE MADE OR CIRCLED IN RED INK, WITH DATE AND NAME OF PERSON MAKING CHANGE.

2.83

Do not extend notes this side of this line.

STATION	B. S.	H. I.	F. S.	ELEV.	Transit	Line (Right)
		1333 10				
T. P.			1 73	1331 37		
	7 28	1338 65				
2+12			7 3	1331 4	at S. base of wall	2'L at corner
"			5 1	1333 6	3'L-N. " " "	
"			4 5	1334 2	21'L	
2+37			12 45	1326 20	invert of swimming pool at drain outlet	16.5'L
2+57			6 6	1332 1	2'L S. base of wall at corner	
"			4 7	1334 0	3'L N. base of wall	
"			4 8	1333 9	21'L	
2+58			5 4	1333 3	21'L	
3+00			6 3	1332 4		
"			5 8	1332 9	10'L	
"			8 0	1330 7		10' R
T. P.			5 09	1333 56	T. P.	
	4 52	1338 08				
4+00			3 7	1334 4		
"			2 7	1335 4	10'L	
"			5 5	1332 6		20' R
4+73			3 0	1335 1		
"			7 2	1330 9		75' R

Profile Notes Red. ____ Plotted ____ Job No. 1390 Division No. ____ F. B. 1718 Pg. 255
No. ____ Date ____ Date ____ Survey of Marengo Avenue
X-Sec. Notes Chkd. ____ Checked ____ Survey by Lanigan Notes Lewis Date 11-21-51
No. ____ Date ____ Date ____ Map No. ____ Indexed ____ Date ____

76L298 307 4-50

PLEASE RETURN TO
LOS ANGELES COUNTY SURVEYOR
726 LOS ANGELES COUNTY ENGINEERING BLDG.

NOTE: ANY ADDITIONS OR CHANGES ON THIS SHEET MUST BE MADE OR CIRCLED IN RED INK, WITH DATE AND NAME OF PERSON MAKING CHANGE.

Do not extend notes this side of this line.

STATION	B. S.	H. I.	F. S.	ELEV.	Transit	Line (5th'ly)
		1338 08				
T. P.			2 83	1335 25		
	5 50	1340 75				
5+01			7 1	133[illegible] 7	3 7'L Elev. 4" pipe - HO.	# 390
4+94			6 78	133[illegible] 97	12'R Floor elev. HO	# 392
5+20			8 6	1332 2	44'R Elev. pipe - HO	# 394
"			6 1	1334 7	15 9'R " " "	396
5+43			3 7	1337 1		℄
"			8 8	133[illegible] 0		69'R
T. P.			3 61	1337 14		
	0 53	1337 67				
5+46 4			4 76	133[illegible] 91	# 404D Garage Floor level where pipe enters 48 6'R	
5+70			4 98	1332 69	" " " " " " "	
5+75			0 5	1337 2		℄
"			0 70	133[illegible] 97		27'R Top of wall
"			5 0	1332 7		28'R bot of wall
6+08 7			6 5	133[illegible] 2	4" pipe outlet to HO	# 404C
6+90			6 4	133[illegible] 3	" " " " "	416 1/2
7+00			0 7	1337 0		℄
"			5 3	1332 4		69'R

F. B. 1718 PG. 25

Job No. 1390 Division No. ____ Notes Red. ____ Plotted ____ Profile ____

Survey of Marengo Ave Date ____ No. ____

Survey by Lanigan Notes Lewis Notes Chkd. ____ Checked ____ X-Sec. ____

Indexed ____ Date ____ Date ____ No. ____

76L298 307 4-50

PLEASE RETURN TO
LOS ANGELES COUNTY SURVEYOR
726 LOS ANGELES COUNTY ENGINEERING BLDG.

NOTE: ANY ADDITIONS OR CHANGES ON THIS SHEET MUST BE MADE OR CIRCLED IN RED INK, WITH DATE AND NAME OF PERSON MAKING CHANGE.

Do not extend notes this side of this line.

STATION	B. S.	H. I.	F. S.	ELEV.		
		1337 67				
T. P.			020	1337 47	T. P.	
	12 13	1349 60				
T. P.			028	1349 32	T. P.	
	8 22	1357 54				
BM AE260			176	1355 78	AE260 E/1355.797 FB. 1447 P. 239	
					Foothill Blvd + Santa Anita Ave. S.E. Cor.	
					Bt. Spk. in curb 4' E of W. end at catch Ba.	

Profile Notes Red. ____ Plotted ____ Job No. 1390 Division No. ✓ F. B. 1718 Pg. 257

No. ____ Date ____ Date ____ Survey of Marengo Ave.

X-Sec. Notes Chkd. ____ Checked ____ Survey by Lanigan Notes Lewis Date 11-21-57

No. ____ Date ____ Date ____ Map No. ____ Indexed ____ Date ____

Job No. 1790 Division No. _____ Notes Red. _____ Plotted _____ Profile

Survey of Morongo Ave. _____ Date _____ Date _____

Survey by Lanigan Notes Lewis _____ Notes Chkd. _____ Checked _____

Indexed _____ Date _____ Date _____ Date _____