F.B. 1719

INDEX TO F.B. 1719

DATE	J.N.	DESCRIPTION	NOTES	PAGES
'51	1418	AEOLIAN STREET- Center line Survey of district	℄	5-11
'51	"	AEOLIAN STREET, from Norwalk Blvd. to Westman Ave.	Topog	13-18
'51		" " "	X-sects	19-35
'51		District Bench Mark Circuits	Levels	37-44
'51		EASEMENT W. OF WESTMAN AVE, Ties	Sketch	46
		[illegible] LANE- C.I. 1461		
'51	1461	District Center line Survey	℄	51-[illegible]
'51		Bench Mark Circuits	Levels	93-107
'51		[illegible]NEGA ROAD, from Millsaugave Ave. to Decorta Ave.,	Topog	109-115
		" " "	X-sects	117-123
'51		", from Decorta Ave. to Norwalk Blvd.	Topog	125-135
'51		" " "	X-sects	137-143
'15		NORWALK BLVD., from Rivera Rd. to Aeolian St.	Topog	145-148
'51		" " "	X-sects	149-154
'51		DECORTA AVE., from Rivera Rd. to Walnut St.,	Topog	155-156
'51		" " "	X-sects.	157-160
'51		WALNUT STREET, from Decorta Ave. to First alley W. of Norwalk Blvd.	Topog	161-166
'51		" " "	X-sects.	167-173
'51		WALNUT STREET, from Walnut St. to Secondary lane	Topog	175-176
'51		" " "	X-sects	177-178
'51		SECONDARY LANE, from [illegible]	Topog	179-180
'51		" " "	X-sects	181-182
'51		FIRST ALLEY W. OF NORWALK BLVD. [illegible]	Topog	183-[illegible]
'51		FIRST ALLEY W. OF NORWALK BLVD. [illegible]	X-sects	[illegible]
'51		" " " [illegible]	Topog	[illegible]
'51		[illegible]	X-sects	[illegible]

Notes Ck'd by____
Map No____
Office Work
Checked____
Date____

Survey of____
W.O.____ Tape No____ SP'd____
Surveyed by____
Noted____
Indexed____ Date____

F.B.____ PG.____

		INDEX TO F.B. 1719 (CONT'D)				F.B. ____ PG. ____
'51	1461	FIRST ALLEY W. OF NORWALK BLVD., from Rivera Road to Sorensen Lane			Topog	209-211
'51	"	" " " " "			X-sects	213-217
'51	"	NORWALK BLVD., from Rivera Rd. to Walnut St.,			Topog	219-221
'51	"	" " " "			X-sects	223-226
'51	"	WALNUT STREET, from Norwalk Blvd. to Skabo Ave.		T	Topog	227-229
'51	"	" " " "			X-sects	231-237
'51	"	FIRST ALLEY E. OF NORWALK BLVD., from Walnut St. to Sorensen Lane.			Topog	229-240
'51	"	" " " " "			X-sects.	241-244
'51	"	SORENSEN LANE, from Norwalk Blvd. & Skabo Ave.			Topog.	245-249
'51	"	" " " "			X-sects	251-256
'51	"	NORWALK BLVD., from Sorensen Lane to P.E.R/W			Topog	257-258
'51	"	" " " "			X-sects	259-262

RETURN TO
LOS ANGELES COUNTY SURVEYOR
725 LOS ANGELES COUNTY
ENGINEERING BLDG.

Note: Any Additions or Changes on This Sheet Must be Made or Circled in Red Ink With Date and Name of Person Making Change.

Do not extend notes this side of this line.

PWFB 1026

Notes Ck'd by aer	Survey of Aeolian St.
Map No.	W. O. 8351 Tape No. 047 St'd 68 °F
Office Work	Surveyed by J.L. Willey
Checked	Notes J.L.W. Date 1-2-51
Date	Indexed A. C. Johnson

F. B. 1419 PG. 5

1092

AEOLIAN ST

J.N. 8351
C.I. 1418

& SURVEY

from

NORWALK BLVD to WESTMAN AVE

1-2-51
Willey J.L.
Smiley
Richards
Olivas

Note: Any Additions or Changes on This Sheet Must be Made or Circled in Red Ink With Date and Name of Person Making Change.

Do not extend notes this side of this line.

RETURN TO
LOS ANGELES COUNTY SURVEYOR
726 LOS ANGELES COUNTY
ENGINEERING BLDG.

76F309S 247 10M 1-49

PWFB 1026 1093

F. B. 1919 PG. 8

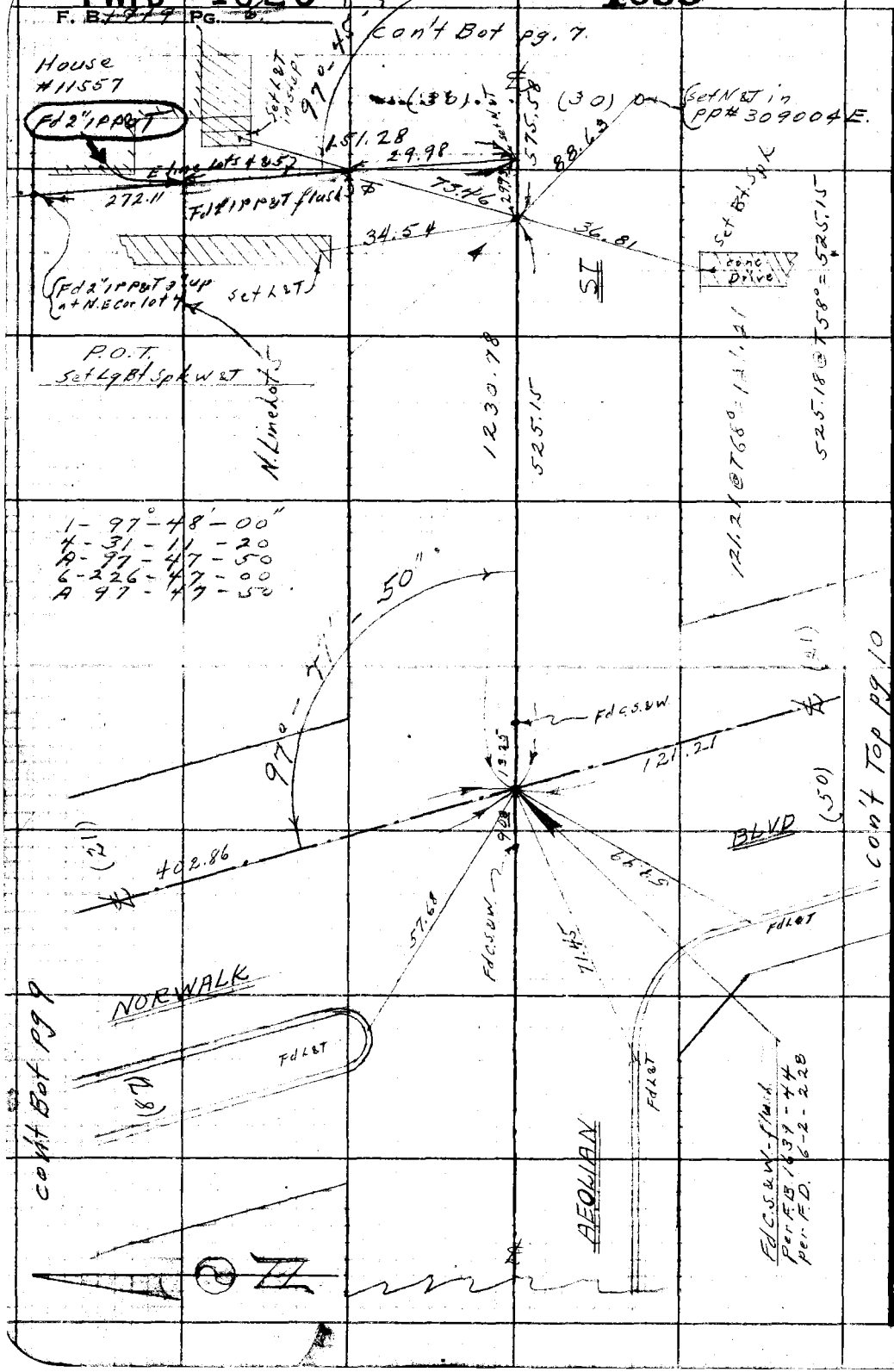

RETURN TO
LOS ANGELES COUNTY SURVEYOR
726 LOS ANGELES COUNTY
ENGINEERING BLDG.

Do not extend notes this side of this line.

Note: Any Additions or Changes on This Sheet Must be Made or Circled in Red Ink With Date and Name of Person Making Change.

U.S. 37-A6

PWFB 1026

Map No.	W. O. 351 Tape No. 047 Std. 68 °F	F. B. 1719 Pg. 7
Office Work	Revised by: J. L. Willey	1094
Checked	Notes J. L. W. Date 7-2-57	
Date	Indexed A. C. Johnson	

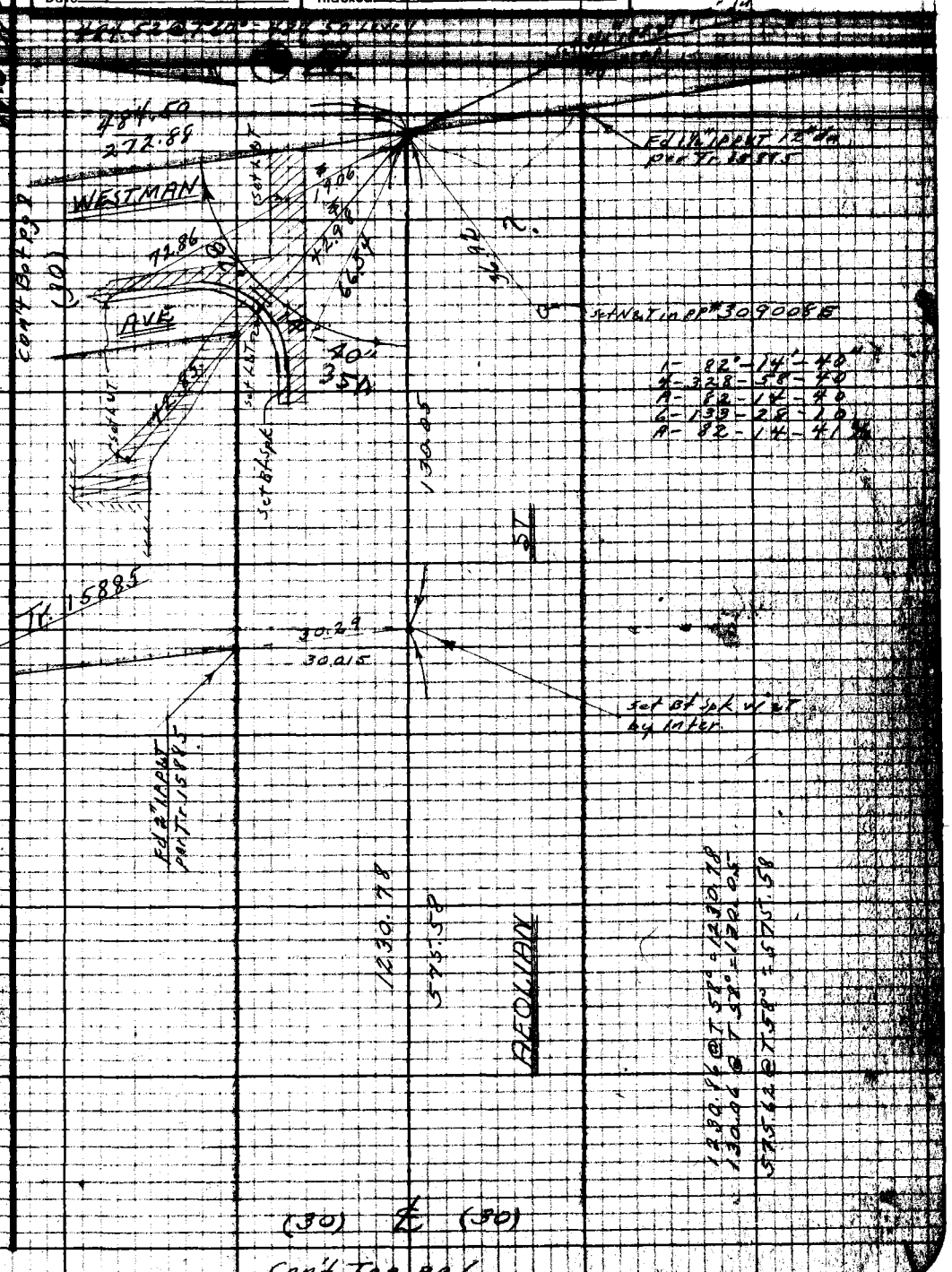

Note: Any Additions or Changes on this Sheet Must be Made or Circled in Red Ink With Date and Name of Person Making Change.

Do not extend notes this side of this line.

RETURN TO
LOS ANGELES COUNTY SURVEYOR
726 LOS ANGELES COUNTY
ENGINEERING BLDG.

76F3095 247 10M 1-49

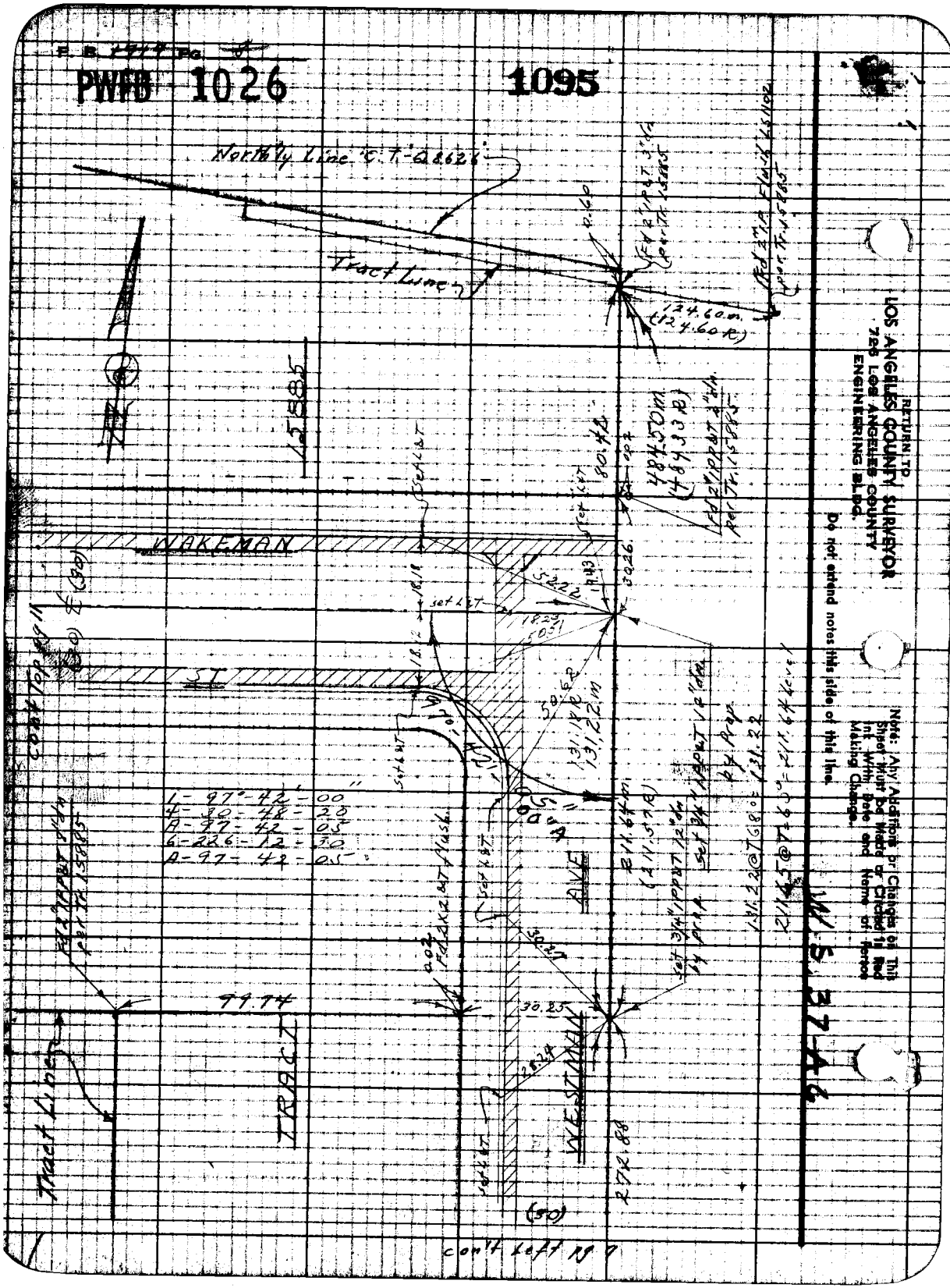

F. B. 1919 Pg. 8
PWFB 1026
1095
Northly Line C.T.-Q8626
Tract Line
124.60 m.
(124.60 R)
15885
WAKEMAN
ST
set L&T
1-97°-42'-00"
4-30-48-20
A-97-42-05
6-226-12-30
A-97-42-05
99.74
TRACT
WESTMAN
AVE
272.88
(30)
cont Left pg 7
cont Top pg 11
RETURN TO
LOS ANGELES COUNTY SURVEYOR
726 LOS ANGELES COUNTY
ENGINEERING BLDG.
Do not extend notes this side of this line.
Note: Any Additions or Changes on This Sheet Must be Made or Circled in Red Ink With Date and Name of Person Making Change.
W.S. 37-A6

PWFB 1026

Notes Cd'd by	Survey of [illegible]
Map No.	W. O. 8351 Tape No. 077 Std. 68 °F
Office Work	Surveyed by J. L. Willey
Checked	Notes J. L. W. Date 1-5-50
Date	Indexed R. C. Johnson

F. B. 1219 Pg. 7

1096

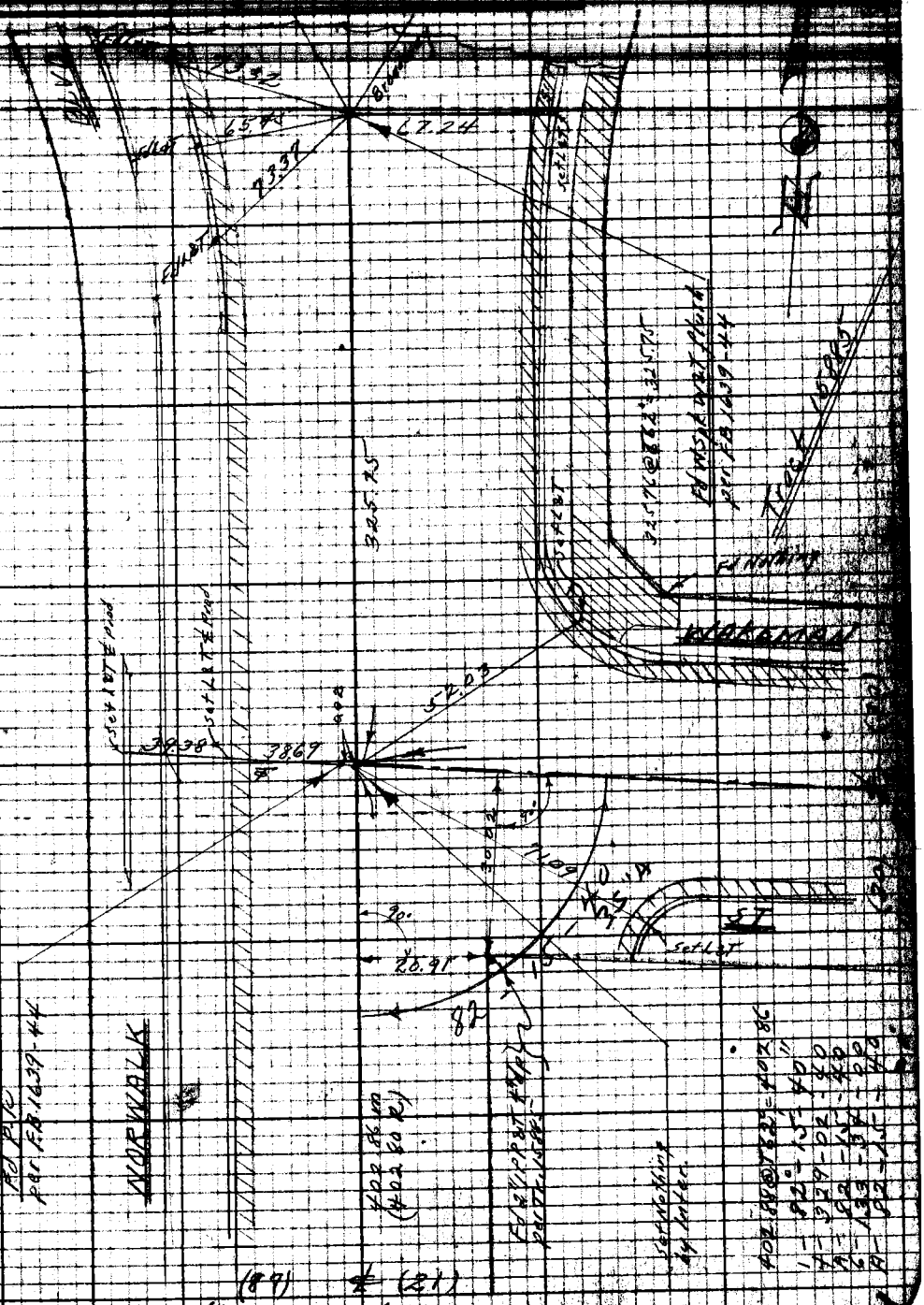

Note: Any Additions or Changes on this Sheet Must be Made or Checked in Red Ink With Date and Name of Person Making Change.

Do not extend notes this side of this line.

RETURN TO
LOS ANGELES COUNTY SURVEYOR
725 LOS ANGELES COUNTY
ENGINEERING BLDG.

76F3098 247 10M 1-49

con't Left pg 6

F. B. 1414 Pg. 70

PWFB 1026 Con't Right pg 6

1097

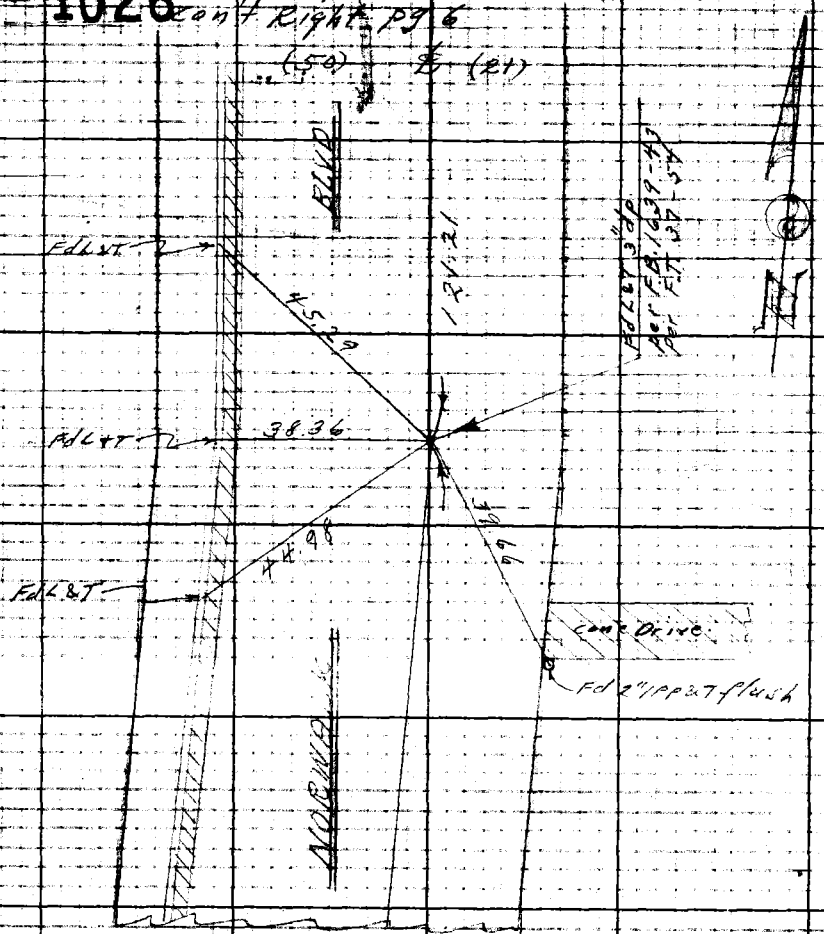

RETURN TO
LOS ANGELES COUNTY SURVEYOR
726 LOS ANGELES COUNTY
ENGINEERING BLDG.

Do not extend notes this side of this line.

Note: Any Additions or Changes on This Sheet Must be Made or Circled in Red Ink With Date and Name of Person Making Change.

PWEB 1026

Notes Ck'd by: [illegible]	Survey of: [illegible]	F. B. [illegible] Pg. [illegible]
Map No.	W. O. 8351 Tape No. 047 Std. 68 °F	1098, 1099
Office Work	Surveyed by: [illegible]	
Checked	Notes: JLW Date: [illegible]	
Date	Indexed: E. G. Johnson	

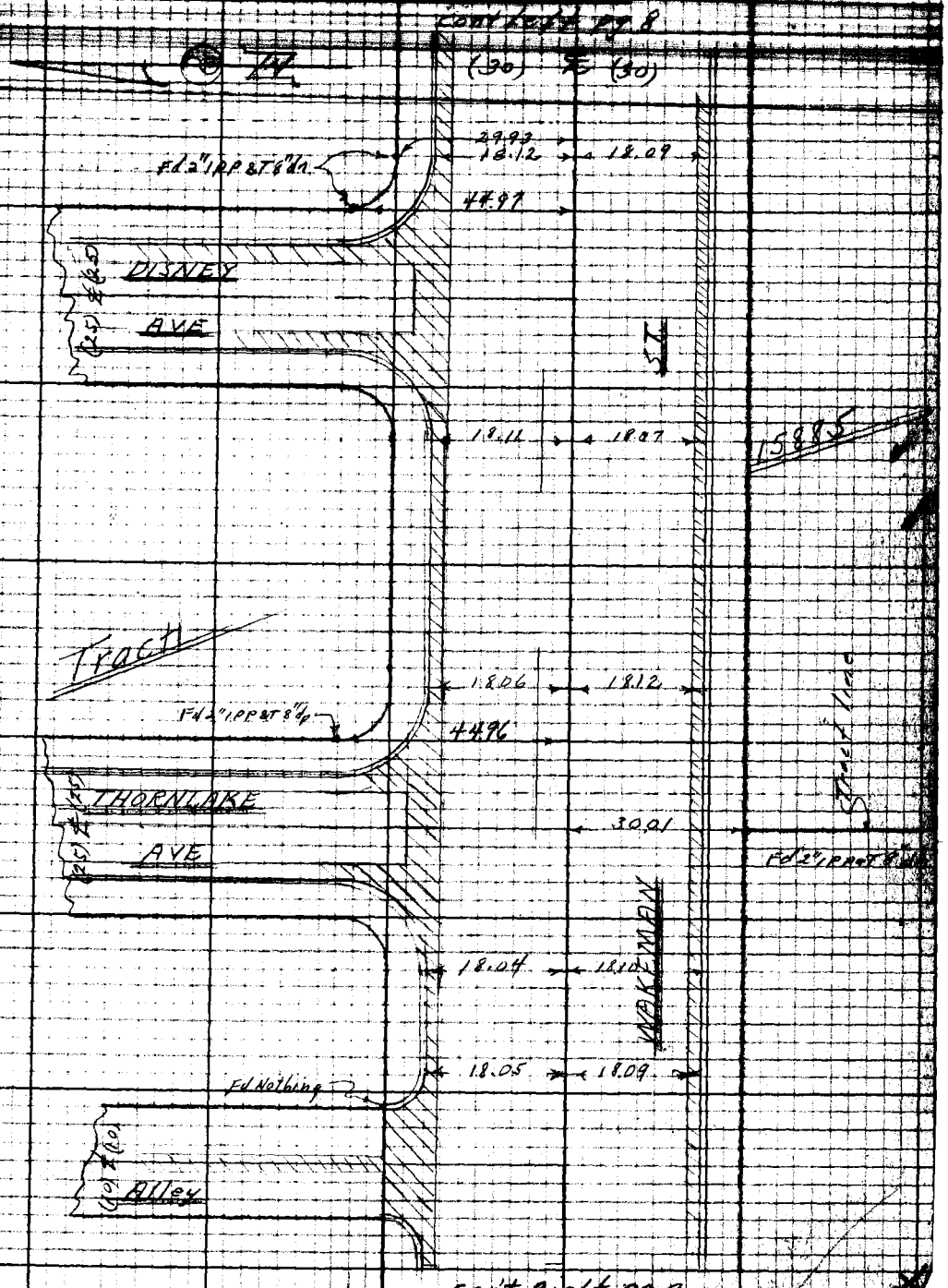

Note: Any Additions or Changes on This Sheet Must be Made or Circled in Red Ink With Date and Name of Person Making Change.

Do not extend notes this side of this line.

RETURN TO
LOS ANGELES COUNTY SURVEYOR
725 LOS ANGELES COUNTY
ENGINEERING BLDG.

76F3093 247 10M 1-49

R. B. 1719 Pg. 12

RETURN TO
LOS ANGELES COUNTY SURVEYOR
726 LOS ANGELES COUNTY
ENGINEERING BLDG.

Note: Any Additions or Changes on This Sheet Must be Made or Circled in Red Ink With Date and Name of Person Making Change.

Do not extend notes this side of this line.

Notes Ck'd by:
Map No.
Office Work
Checked
Date

Survey by: [illegible]
W. O. 1418 Tape No. Std. °F
Transcript by: [illegible]
Notes J.L.W. Date 1-8-57
Indexed E. C. Johnson
JUN 20 [illegible]

F. B. 1719 Pg. 13

AEOLIAN ST

C.T. 1418

TOPOGRAPHY
on
AEOLIAN ST
from
NORWALK BLVD to WESTMAN.

1-8-57
Witley J.L.
Smilen
Richards
Olivas

Notice: Any Additions or Changes on This Sheet Must Be Made or Checked in Red Ink With Date and Name of Person Making Change.

Do not extend notes this side of this line.

RETURN TO
LOS ANGELES COUNTY SURVEYOR
726 LOS ANGELES COUNTY
ENGINEERING BLDG.

76F3088 247 10M 1-49

F. B. 1719 Pg. 14

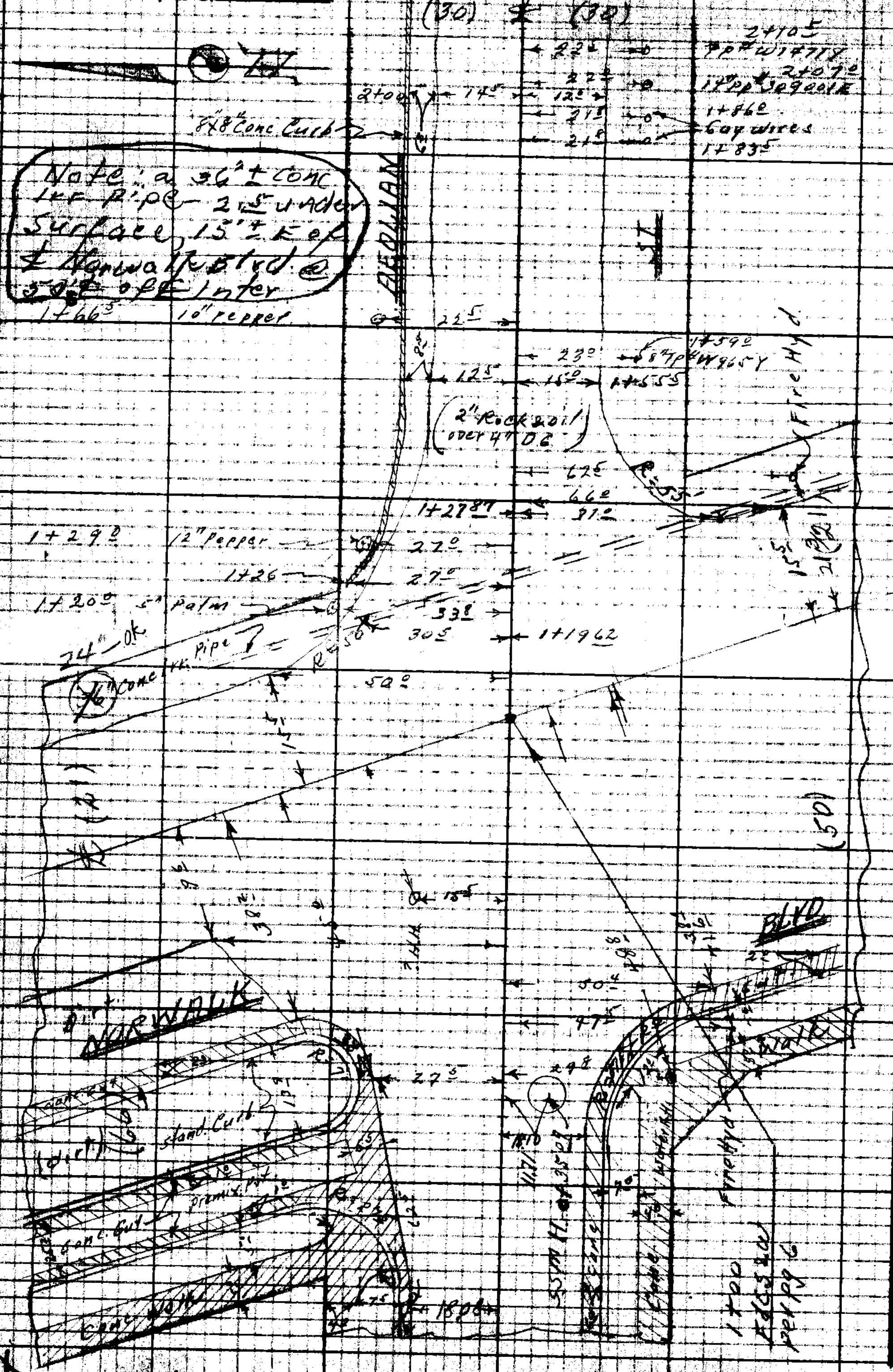

RETURN TO
LOS ANGELES COUNTY SURVEYOR
725 LOS ANGELES COUNTY ENGINEERING BLDG.

Do not extend notes this side of this line.

Note: Any Additions or Changes on This Sheet Must be Made or Checked in Red Ink With Date and Name of Person Making Change.

W-3-37.16

F. B. 1219 Pg. 15

Map No.
Office Work
Checked
Date

W. O. 1918 Tape No. Std. °F
Notes J. L. Wilkey Date 1-8-57
Indexed A. C. Johnson

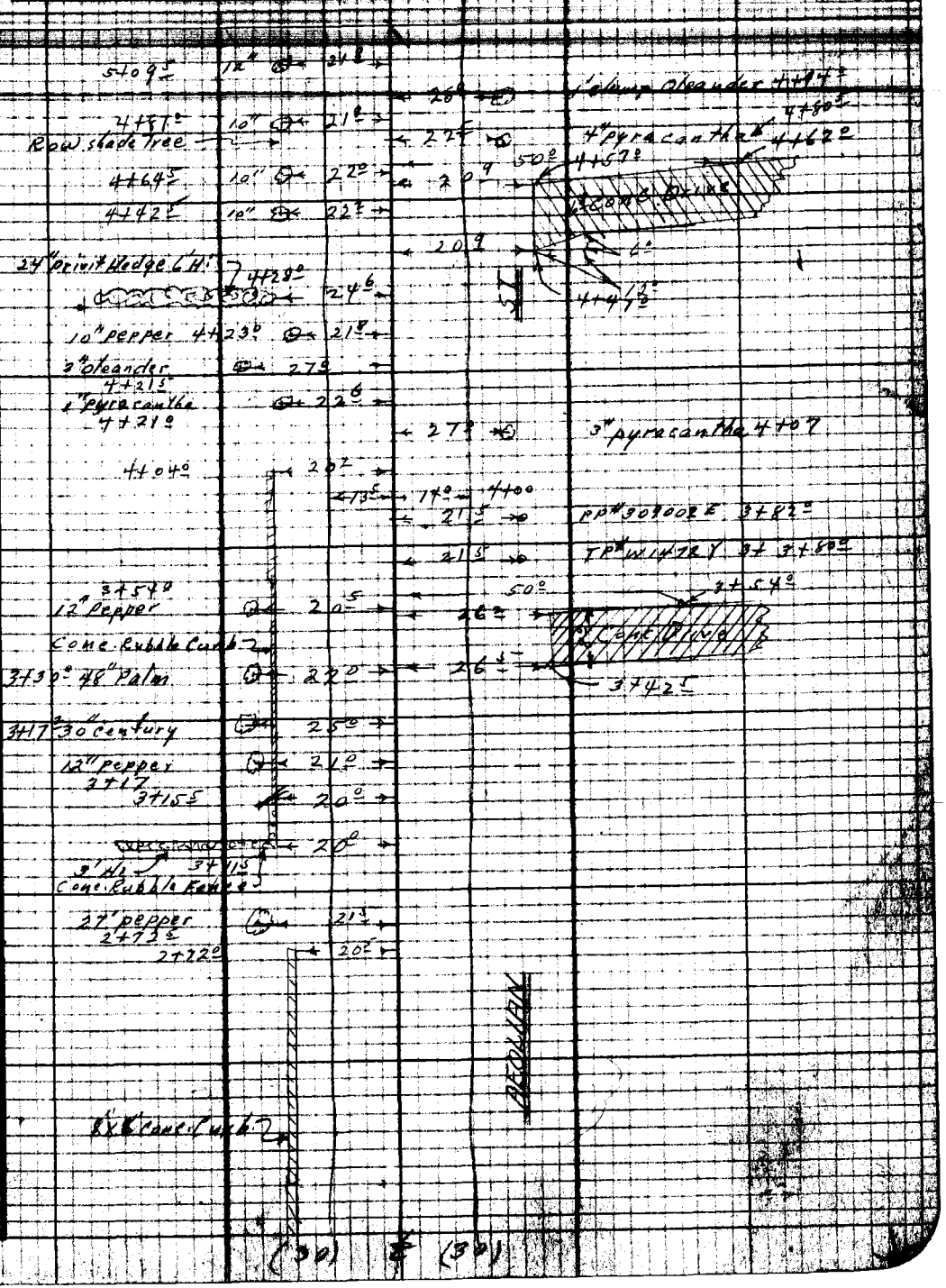

Note: Any Additions or Changes on this Sheet Must be Made or Circled in Red Ink With Date and Name of Person Making Change.

Do not extend notes this side of this line.

RETURN TO
LOS ANGELES COUNTY SURVEYOR
725 LOS ANGELES COUNTY
ENGINEERING BLDG.

TEPEDES 247 10M 1-49

F. B. 1719 Pg. 16



RETURN TO
LOS ANGELES COUNTY SURVEYOR
725 LOS ANGELES COUNTY
ENGINEERING BLDG.

Do not extend notes this side of this line.

Note: Any Additions or Changes on This Sheet Must be Made or Circled in Red Ink With Date and Name of Person Making Change.

Notes Ck'd by	Survey of [illegible]
Map No.	W. 0418 Tape No. Std. °F
Office Work	Surveyed by [illegible]
Checked	Notes [illegible] Date 1-8-51
Date	Indexed A. C. Johnson

F. B. 1719 Pg. 17

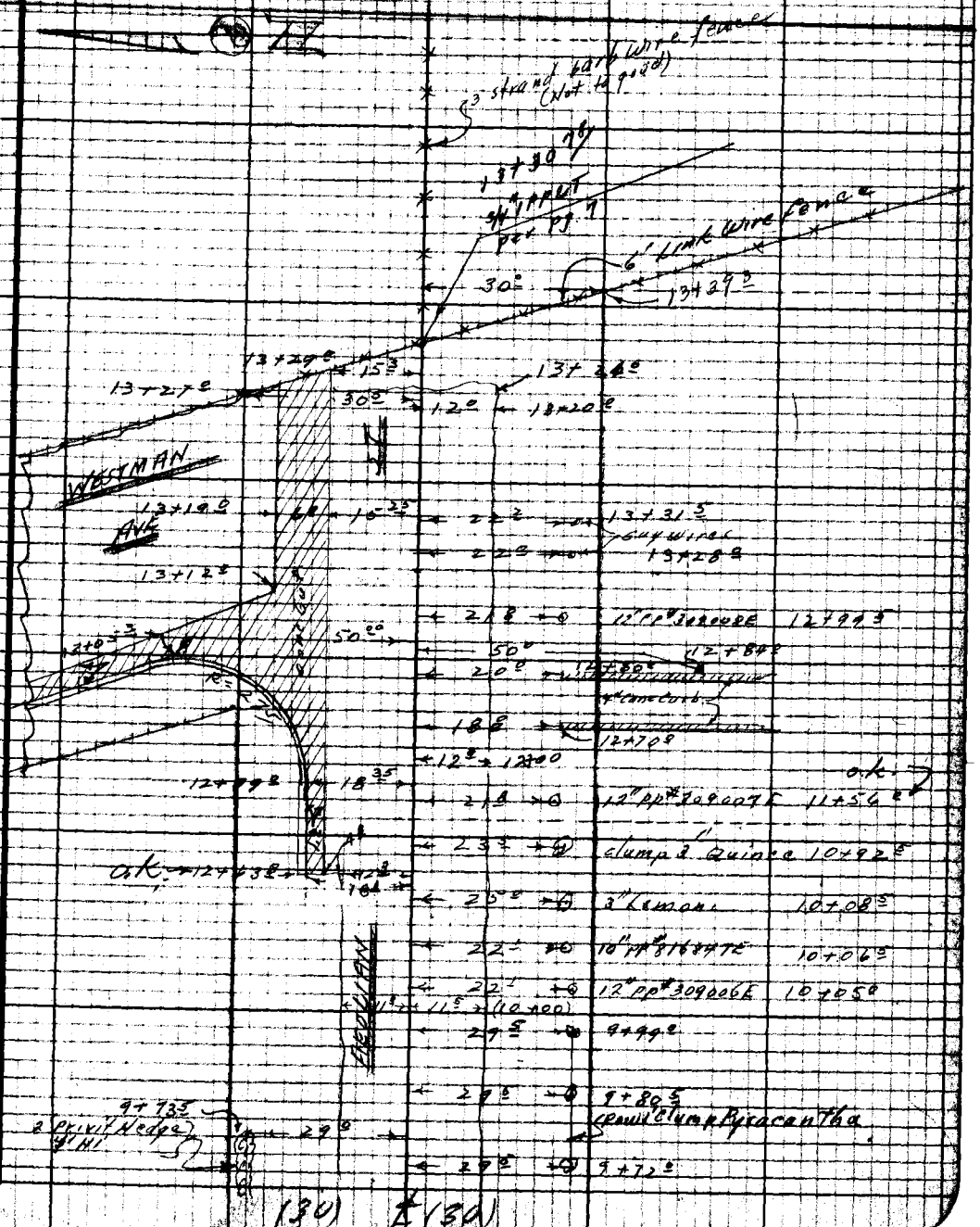

Note: Any Additions or Changes on this Sheet Must be Made or Circled in Red Ink With Date and Name of Person Making Change.

Do not extend notes this side of this line.

RETURN TO
LOS ANGELES COUNTY SURVEYOR
726 LOS ANGELES COUNTY
ENGINEERING BLDG.

7673068 247 10M 1-49

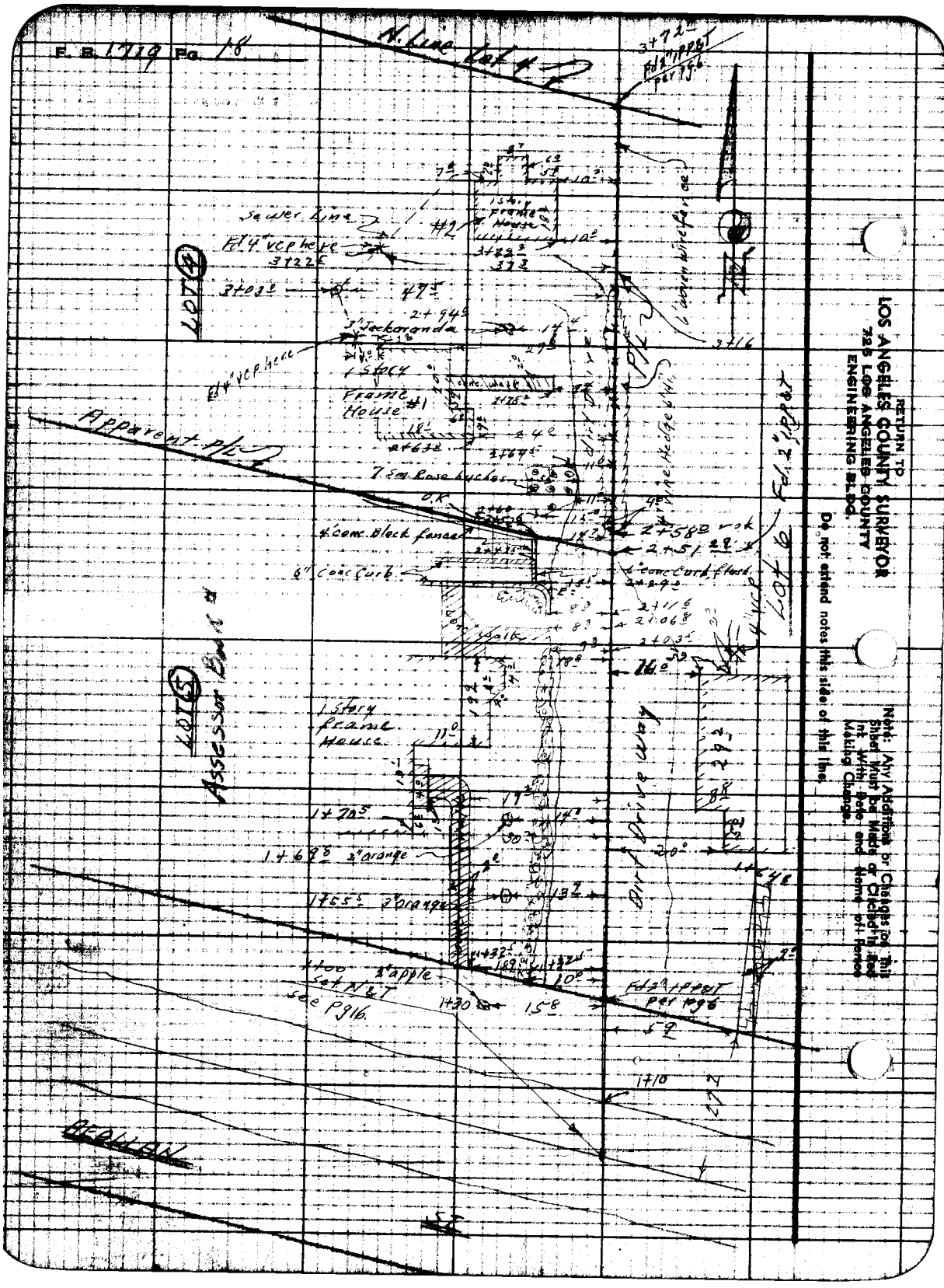
F. B. 1719 Pg. 18
N. Line Lot 4
Sewer Line
Fd 4" vcp here
3+22.5
3+03.0
47.5
2+94.0
3" Jackaranda
Fd 4" vcp here
1 Story Frame House #1
1 Story Frame House
Apparent P/L
7 Sm. Rose bushes
O.K.
4' conc. Block fence
6" Conc Curb
6" conc Curb flush
2+58.0 rok
2+51.28
2+11.6
2+06.8
2+03.5
Walk
Lot 4
Lot 5
Lot 6
Assessor Bk #
1 Story Frame House
1+70.5
1+69.8 2" orange
1+55.5 3" orange
1+00 2" apple
Set N&T
See Pg 16
1+30
15.8
Fd 2" IPP&T per Pg 6
Dirt Drive way
Fd 2" IPP&T per Pg 6
1+10
Arolian
Fd 2" IPP&T
Lot 6
Dirt Drive
6' woven wire fence
Wire Hedge 6' H.
Note: Any Additions or Changes on this Sheet Must be Made or Circled in Red Ink With Date and Name of Person Making Change.
Do not extend notes this side of this line.
RETURN TO
LOS ANGELES COUNTY SURVEYOR
725 LOS ANGELES COUNTY
ENGINEERING BLDG.

F. B. 1719 Pg. 19

Profile No. | Notes Red. | Date | Plotted | Date | Job No. 1418 | Division No. | Survey of Aeolian St.

X-Sec. No. | Notes Chkd. | Date 1/13/51 | Checked | Date | Survey by JLWilley | Notes JLW | Date | Map No. | Indexed C. Johnson | JUN 20 51

AEOLIAN ST

C.I. 1418

"X" SECTIONS

on

AEOLIAN ST.

from

NORWALK BLVD

1—

Willey J.L.
Smiley
Richards.

STATION	B. S.	H. I.	F. S.	ELEV.

NOTE: ANY ADDITIONS OR CHANGES ON THIS SHEET MUST BE MADE OR CIRCLED IN RED INK, WITH DATE AND NAME OF PERSON MAKING CHANGE.

PLEASE RETURN TO
LOS ANGELES COUNTY SURVEYOR
726 LOS ANGELES COUNTY ENGINEERING BLDG.

Do not extend notes this side of this line.

76L298 307 4-50

76L298 307 4-50

PLEASE RETURN TO
LOS ANGELES COUNTY SURVEYOR
726 LOS ANGELES COUNTY ENGINEERING BLDG.

NOTE: ANY ADDITIONS OR CHANGES ON THIS SHEET MUST BE MADE OR CIRCLED IN RED INK, WITH DATE AND NAME OF PERSON MAKING CHANGE.

Do not extend notes this side of this line.

F. B. 749 Pg. 23 | Job No. 1418 | Division No. | Notes Red. | Plotted | Profile No.
Survey of Aeolian St | Date | Date | X-Sec. No.
Survey by J L Willey | Notes Chkd. | Checked
Notes 77 W. | Date | Date
Indexed E. C. Johnson | Date

STATION	B. S.	H. I.	F. S.	ELEV.	Left.	℄	Right.
BMBD105	5 28	158 48		153 20	BMBD105 El. 153.20 Aeolian St. & Norwalk Blvd. Bt Spk. in Curb. 5' W. of C.R.		Per Pg. 39 N.W. Co. C.R.
0+35 09			4 89	153 59		℄	
0+35 09	S.S. MH. (Exist.						11 7' R. = S.S. MH.
8" Inlet N			16 07	14 241	Rim 512	Rim 518	Rim 515 Rim 521
8" outlet W			16 29	142 19	Depth 10.28	Depth 10.44	
Nothing to E			5 15	153 33	Dia 0.67	Dia 0.67	
Nothing to S.			5 21	153 27	Rod 16.07	Rod 16.29	Rod Rod
W. end CR. S. W Cor.			4 96	153 52			
Gut. in			5 59	152 89			
Gut out			5 47	153 01			
S. end CR S W Cor			4 55	153 93			
Gut in			5 17	153 31			
Gut out.			4 97	153 51			
W. end CR. N W Cor			5 27	153 21			
Gut in			5 92	152 56			
Gut out.			5 68	152 80			
N. end CR. Parkway (N W side)			4 63	153 85			
Gut in			5 29	153 19			
Gut out			5 25	153 23			

76L298 307 4-50

PLEASE RETURN TO
LOS ANGELES COUNTY SURVEYOR
726 LOS ANGELES COUNTY ENGINEERING BLDG.

NOTE: ANY ADDITIONS OR CHANGES ON THIS SHEET MUST BE MADE OR CIRCLED IN RED INK, WITH DATE AND NAME OF PERSON MAKING CHANGE.

Do not extend notes this side of this line.

STATION	B. S.	H. I.	F. S.	ELEV.	Left (N)	℄ Right (S)
		158 48				
N. end C.R. Parkway (N.E. side)			4 42	154 06		
Cut in			5 02	153 46		
Cut out			4 85	153 63		
0+90			4 56	153 92	(change in Pav't	℄
1+00			4 47	154 01		℄ Int. Norwalk Blvd.
"			4 51	153 97	(on ℄ Norwalk Blvd.)	30 pvt
"			4 58	153 90	"	100 pvt.
"			4 70	153 78	"	200 pvt.
"			4 41	154 07	30 Pvt.	(on ℄ Norwalk Blvd.
"			4 31	154 17	100 "	"
"			4 19	154 29	200 "	"
"			4 03	154 45	" (opp Lot line to E)	"
1+14			4 68	153 80	change Pvt.	℄
1+17			4 65	153 83		℄ opp. N. P/L Cor
"			4 97	153 51	30' N. P/L Cor	
1+19 62		ok	6 22	152 26	30.5 Tap 24" Conc Irr. Pipe Line (2.45 O.D.)	
1+25 45			4 62	153 86		℄ opp. S. P/L Cor
"			4 81	153 67		30. S P/L Cor
1+[illegible]27 87		ok.	6 21	152 27	Tap 24" Conc. Irr. Pipe Line	31.0 (Right) (2.[illegible])
1+55 5			4 98	153 50		℄ @ B.C. pvt.

Profile Notes Red ____ Plotted ____ Job No. 1418 Division No. ____ F. B. 1719 Pg. 21
No. ____ Date ____ Date ____ Survey of [illegible]
X-Sec. Notes Chkd. ____ Checked ____ Survey by J.L. Willey Notes J.L.W. Date 1-12-51
No. ____ Date ____ Date ____ Map No. [illegible] Date ____

76L298 307 4-50

PLEASE RETURN TO
LOS ANGELES COUNTY SURVEYOR
726 LOS ANGELES COUNTY ENGINEERING BLDG.

NOTE: ANY ADDITIONS OR CHANGES ON THIS SHEET MUST BE MADE OR CIRCLED IN RED INK, WITH DATE AND NAME OF PERSON MAKING CHANGE.

Do not extend notes this side of this line.

STATION	B. S.	H. I.	F. S.	ELEV.	Left (N)	℄	Right (S)
1+55.5		158 48	5 24	153 24	Gut.		15 edge Pvt @ BC.
"			4 9	153 6			18 Top brk
"			5 2	153 3			30 bot brk & S. P/L
"			5 30	153 18	12.5 edge Pvt.		
"			5 5	153 0	19.5 Gut.		
"			5 0	153 5	23 Top brk		
"			5 2	153 3	30 N P/L		
2+00			5 19	153 29		℄	
"			5 47	153 01			12 edge Pvt & Gut line
"			5 2	153 3			30 S P/L
"			5 54	152 94	14.5 edge Pvt.		
"			5 7	152 8	18.5 Gut. line		
"			5 5	153 0	22 Top brk		
"			5 3	153 2	30 N. P/L		
T.P.	4 28	157 49	5 27	153 21			
2+95.41			4 44	153 05		℄	
"			4 6	152 9	30 S.W. P/L Cor. Lot (2)		
3+00			4 44	153 05		℄	
"			4 66	152 83			12.5 edge Pvt
"			4 8	152 7			15.5 Gut line
"			4 9	152 6			30 S P/L

F. B. 1719 Pg. 22
Job No. 1418 Division No. Notes Red. Plotted Profile
Survey of Aeolian St. Date Date No.
Survey by J.L. Willey Notes J.L.W. Notes Chkd. Checked X-Sec.
Indexed R. C. Johnson Date Date Date No.

Profile	Notes Red.	Plotted	Job No. 1418	Division No.	F. B. 1719 Pg. 23
No.	Date	Date	Survey of Anglian St.		
X-Sec.	Notes Chkd.	Checked	Survey by J.L. Willey	Notes J.L.W.	Date 1-12-51
No.	Date	Date	Map No.	Indexed E. C. Johnson	Date

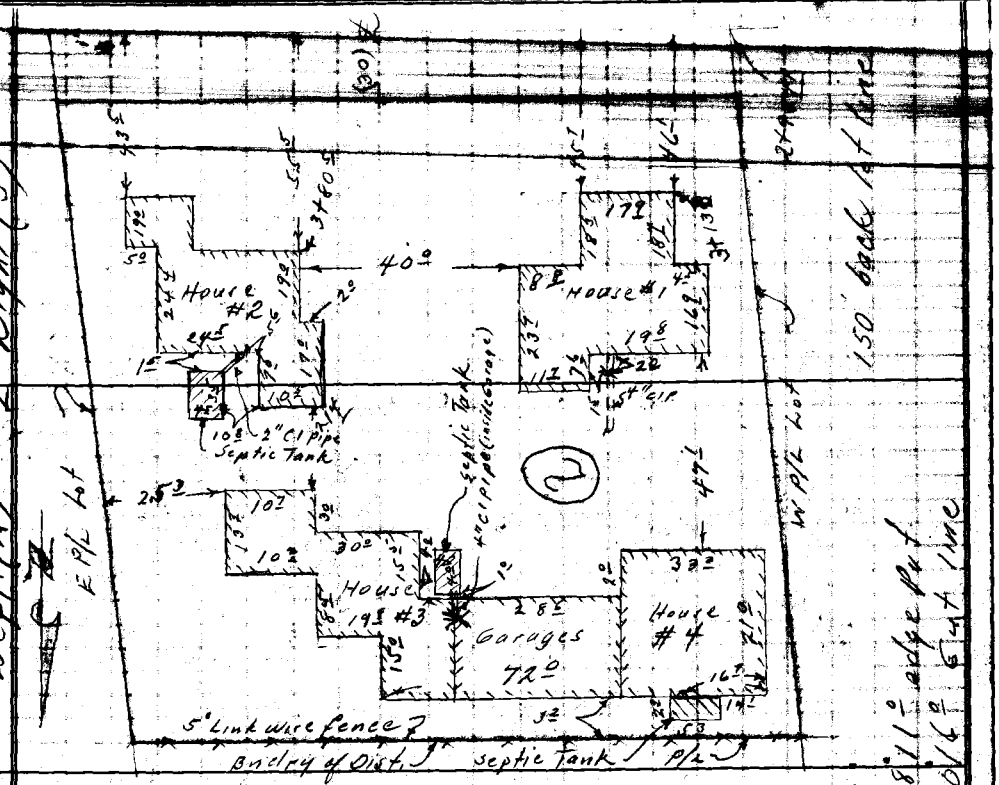

STATION	B. S.	H. I.	F. S.	ELEV.
		15749		
3+00			4.4	1531
"			4.61	1528
"			4.79	1527

NOTE: ANY ADDITIONS OR CHANGES ON THIS SHEET MUST BE MADE OR CIRCLED IN RED INK, WITH DATE AND NAME OF PERSON MAKING CHANGE.

PLEASE RETURN TO
LOS ANGELES COUNTY SURVEYOR
726 LOS ANGELES COUNTY ENGINEERING BLDG.

Do not extend notes this side of this line.

76L298 307 4-50

76L298 307 4-50

PLEASE RETURN TO
LOS ANGELES COUNTY SURVEYOR
726 LOS ANGELES COUNTY ENGINEERING BLDG.

NOTE: ANY ADDITIONS OR CHANGES ON THIS SHEET MUST BE MADE OR CIRCLED IN RED INK, WITH DATE AND NAME OF PERSON MAKING CHANGE.

Do not extend notes this side of this line.

STATION	B. S.	H. I.	F. S.	ELEV.	Left (N) & Right (S)
		157 49			
3+00			4 44	153 05	30' N P/L
"			4 4	153 1	151 back lot line
Lot #2			4 41	153 08	Top Septic Tank, back of house #4, Lot 2.
"			4 4	153 1	Ground @ " " " "
"			4 4	153 1	Ground @ N.W. car " " "
"			5 32	152 17	Top 4" C.I.P. at back of House #1, Lot 2
"			4 6	152 9	Ground @ " " "
"			4 85	152 64	Top 4" C.I.P. In Garage for House #3, Lot 2
"			4 9	152 6	Ground " "
"			4 6	152 9	Ground over Septic Tank No. #3, Lot 2

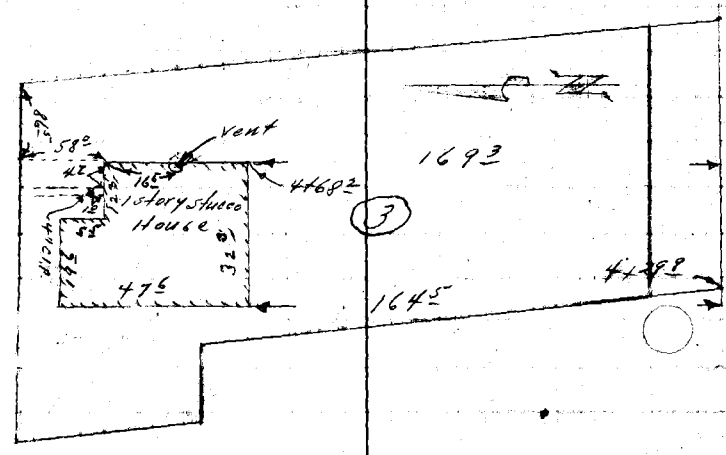

F. B. 1719 PG. 24
Job No. 1418 Division No. Notes Red Plotted Profile
Survey of Aeolian St Date Date No.
Survey by J. L. Willey Notes Chkd. Checked X-Sec.
Indexed R. C. Johnson Date Date No.

76L298 307 4-50

PLEASE RETURN TO 5480

LOS ANGELES COUNTY SURVEYOR

726 LOS ANGELES COUNTY ENGINEERING BLDG.

NOTE: ANY ADDITIONS OR CHANGES ON THIS SHEET MUST BE MADE OR CIRCLED IN RED INK, WITH DATE AND NAME OF PERSON MAKING CHANGE.

Do not extend notes this side of this line.

STATION	B. S.	H. I.	F. S.	ELEV.	Left (N.)	℄ Right (S)
Lot #2		157 49	5 35	152 14	Top 2" C.I.P. at back of Ho	#2, Lot 2.
"			4 5	153 0	Ground over Pipe	" "
4+00			4 71	152 78		℄
"			4 85	152 64		14° edge pvt.
"			5 1	152 4		23 Gut line
"			4 8	152 7		30 SP/L
"			4 82	152 67	13.5 edge Pvt.	
"			5 2	152 3	20.5 Gut line	
"			4 9	152 6	30' N.P/L.	
4+29.9			4 78	152 71		℄
"			4 7	152 8	30' SWP/L Cor Lot (3)	
T.P.	4 88	157 53	4 84	152 65		
Lot (3)			5 81	151 72	Top 4" C.I.P. at N. Side of House, Lot 3	
"			4 4	153 1	Ground over Pipe.	
5+00			4 98	152 55		℄
"			5 18	152 35		12° edge Pvt.
"			5 3	152 2		15 Gut.
"			5 4	152 1		30' SP/L
"			5 04	152 49	10° edge Pvt.	
"			5 0	152 5	15 Gut	
"			5 2	152 3	30' NP/L.	

Profile Notes Red. Plotted Job No. 1418 Division No.

No. Date Date Survey of Pacific Sh.

X-Sec. Notes Chkd. Checked Survey by J. L. Wiley Notes JLW Date 1-12-51

No. Date Date Map No. [illegible] Johnson Date

F. B. 1719 Pg. 25

76L298 307 4-50

15218

PLEASE RETURN TO
LOS ANGELES COUNTY SURVEYOR
726 LOS ANGELES COUNTY ENGINEERING BLDG.

NOTE: ANY ADDITIONS OR CHANGES ON THIS SHEET MUST BE MADE OR CIRCLED IN RED INK, WITH DATE AND NAME OF PERSON MAKING CHANGE.

Do not extend notes this side of this line.

STATION	B. S.	H. I.	F. S.	ELEV.	Left (N)	℄ Right (S)
5+80		157 53	5 06	152 47		℄
"			4 7	152 8	30' S.E. P/L Cor Lot (3)	
T.P.	5 14	157 32	5 35	152 18		
6+00			4 84	152 48		℄
"			4 91	152 41		11° edge Pvt.
"			4 9	152 4		17 Gut line
"			5 1	152 2		30 SP/L
"			5 2	152 1		140 Ground
"			4 9	152 4		280 Backlot line
"			4 98	152 34	11° edge Pvt.	
"			4 9	152 4	16 Gut line	
"			4 9	152 4	30 NP/L	
					for backlot see Easment	
6+55 08			4 92	152 40	Inter. of Lot line	℄ for Easement.
7+00			5 04	152 28		℄
"			5 11	152 21		12 edge Pvt.
"			5 0	152 3		17 Gut.
"			5 2	152 1		30. SP/L
"			5 07	152 26	10 5 edge Pvt.	
"			5 1	152 2	13 5 Gut	
"			5 0	152 3	30' NP/L	

F. B. 1719 Pg. 26 Job No. 1418 Division No. Notes Red. Plotted Profile
Survey of Aeolian St Date Date No.
Survey by J. L. Willey Notes J. L. W. Notes Chkd. Checked X-Sec.
Indexed A. C. Johnson Date Date Date No.

76L298 307 4-50

PLEASE RETURN TO
LOS ANGELES COUNTY SURVEYOR
726 LOS ANGELES COUNTY ENGINEERING BLDG.

NOTE: ANY ADDITIONS OR CHANGES ON THIS SHEET MUST BE MADE OR CIRCLED IN RED INK, WITH DATE AND NAME OF PERSON MAKING CHANGE.

Do not extend notes this side of this line.

STATION	B. S.	H. I.	F. S.	ELEV.	Left (N) ℄ Right (S)
7+30		157 32	5 04	152 28	℄
"			5 0	152 3	30' SW P/L Cor. Lot (7)
T.P.	5 01	157 25	5 08	152 24	
Lot (7)			6 21	151 04	Top 4" C.I.P. to Ho. #1 Lot #(7)
"			4 4	152 9	Ground over pipe
"			6 02	151 23	Top 4" C.I.P. to Ho #2.
"			4 4	152 9	Ground over Pipe
"			5 95	151 30	Top 4" C.I.P. to Ho #3
"			4 7	152 6	Ground over pipe

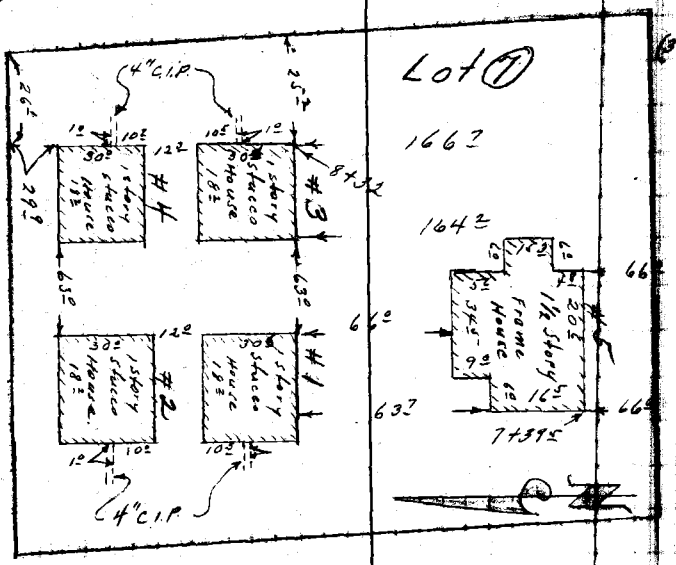

Profile Notes Red. Plotted Job No. 1418 Division No.
No. Date Date Survey of Profile Sht
X-Sec. Notes Chkd. Checked Survey by J.L. Wiley Notes J.L.W. Date 1-15-51
No. Date Date Map No. Date

F. B. 1719 Pg. 27

76L298 307 4-50

PLEASE RETURN TO
LOS ANGELES COUNTY SURVEYOR
726 LOS ANGELES COUNTY ENGINEERING BLDG.

NOTE: ANY ADDITIONS OR CHANGES ON THIS SHEET MUST BE MADE OR CIRCLED IN RED INK, WITH DATE AND NAME OF PERSON MAKING CHANGE.

Do not extend notes this side of this line.

STATION	B. S.	H. I.	F. S.	ELEV.	Left	℄ Right
Lot # 7		157 25	5 90	151 35	Top 4" C.I.P. to Ho # 4	
"			4 8	152 5	Ground over pipe.	
8+00			4 96	152 29		℄
"			5 07	152 18		10³ edge Pvt.
"			5 1	152 2		16 Gut Line
"			5 0	152 3		30 S P/L
"			5 01	152 24	10⁵ edge Pvt.	
"			5 3	152 0	16 Gut line	
"			4 8	152 5	30 N.P/L	
8+80			4 94	152 31		℄
"			5 1	152 2	30 SE P/L Cor Lot 7	
9+00			4 97	152 28		℄
"			5 18	152 07		10⁵ edge Pvt.
"			5 3	152 0		16 Gut line
"			5 1	152 2		30 S P/L
"			5 4	151 9		140 Ground
"			5 3	152 0		280 Back lot line
"			5 14	152 11	11⁰ edge pvt.	
"			5 1	152 2	18 Gut line	
"			5 0	152 3	30 N.P/L	
"			5 0	152 3	150 Ground	

F. B. 1719 Pg. 28 Job No. 1418 Division No. Notes Red. Plotted Profile
Survey of Aeolian St Date Date No.
Survey by J. Willey Notes J.L.W. Notes Chkd. Checked X-Sec.
Indexed R. C. Johnson Date Date No.

76L298 307 4-50

PLEASE RETURN TO
LOS ANGELES COUNTY SURVEYOR
726 LOS ANGELES COUNTY ENGINEERING BLDG.

NOTE: ANY ADDITIONS OR CHANGES ON THIS SHEET MUST BE MADE OR CIRCLED IN RED INK, WITH DATE AND NAME OF PERSON MAKING CHANGE.

Do not extend notes this side of this line.

STATION	B. S.	H. I.	F. S.	ELEV.	Left	℄	Right.
9+00		157 25	4 5	152 8	272 back lot line		
T.P.	4 86	157 06	5 05	152 20			
10+00			4 84	152 22		℄	
"			5 06	152 00			11.5 edge Pvt.
"			5 1	152 0			17 Gut
"			5 0	152 1			30' S P/L
"			4 90	152 16	11.0 edge Pvt.		
"			4 9	152 2	14 Gut		
"			5 0	152 1	30' N P/L		
10+30			4 92	152 14		℄	
"			4 9	152 2	30 S.W. P/L Cor Lot (9)		
Lot # (9)			6 00	151 06	Top at N. Side of House on Lot (9)		
"			4 9	152 2	Ground over pipe		
T.P.	4 70	156 70	5 06	152 00			

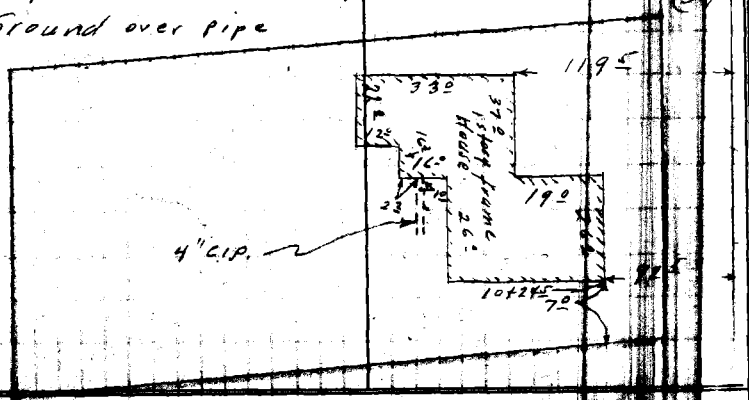

Profile Notes Red. Plotted Job No. 1418 Division No. F.B. 1719 Pg. 29
No. Date Date Survey of Section 5
X-Sec. Notes Chkd. Checked Survey by J.L. Willey Notes J.L.W. Date 1-16-51
No. Date Date Map No. Inserted Johnson Date

76L298 307 4-50

PLEASE RETURN TO
LOS ANGELES COUNTY SURVEYOR
726 LOS ANGELES COUNTY ENGINEERING BLDG.

NOTE: ANY ADDITIONS OR CHANGES ON THIS SHEET MUST BE MADE OR CIRCLED IN RED INK, WITH DATE AND NAME OF PERSON MAKING CHANGE.

Do not extend notes this side of this line.

STATION	B. S.	H. I.	F. S.	ELEV.	Left	℄ Right
11+00		156 70	4 69	152 01		℄
"			4 75	151 95		10² edge Pvt.
"			4 8	151 9		15 Gut
"			4 9	151 8		30 S P/L
"			4 88	151 82	10⁵ edge Pvt.	
"			5 2	151 5	16 Gut	
"			4 9	151 8	30 N P/L	
12+00			4 85	151 85		℄
"			5 05	151 65		12° edge Pvt.
"			5 1	151 6		14 Gut.
"			4 8	151 9		30 S P/L
"			5 3	151 4		140' Grnd
"			5 2	151 5		280' Back lot line
"			5 13	151 57	12° edge Pvt.	
"			5 3	151 4	15 Gut	
"			4 7	152 0	30 N P/L	
"			5 0	151 7	150 Ground	
"			4 6	152 1	272 Back lot	
12+26³			4 89	151 81		℄
"			4 7	152 0	N.E. Cor Lot (22)	30' S P/L Cor
T.P.	4 87	156 50	5 07	151 63		

Profile
Plotted ____ Date ____ No. ____
Notes Red. ____ Date ____
Notes Chkd. ____ Date ____
Checked ____ Date ____
X-Sec. ____ No. ____

Job No. 1418 Division No. ____
Survey of Aeolian St.
Survey by V. Willey Notes J.L.M.
Indexed R. C. Johnson Date ____

76L298 307 4-50

PLEASE RETURN TO
LOS ANGELES COUNTY SURVEYOR
726 LOS ANGELES COUNTY ENGINEERING BLDG.

NOTE: ANY ADDITIONS OR CHANGES ON THIS SHEET MUST BE MADE OR CIRCLED IN RED INK, WITH DATE AND NAME OF PERSON MAKING CHANGE.

618
55

Do not extend notes this side of this line.

STATION	B. S.	H. I.	F. S.	ELEV.	Left ℄ Right.
		156 50			
Lot 22			6 18	150 32	Top 4" C.I.P. to Ho. #2 - Lot (22)
"			5 5	151 0	Ground over pipe
12+63.8			4 89	151 61	℄
"			5 42	151 08	17' Gut out.
"			5 54	150 96	18' Gut in
"			4 90	151 60	18' Top & begin Curb.
W. end C.R. N.W. Cor			5 08	151 42	
" Gut in			5 73	150 77	
" Gut out.			5 61	150 89	
N. end C.R. N.W. Cor.			5 11	151 39	
" Gut in			5 75	150 75	

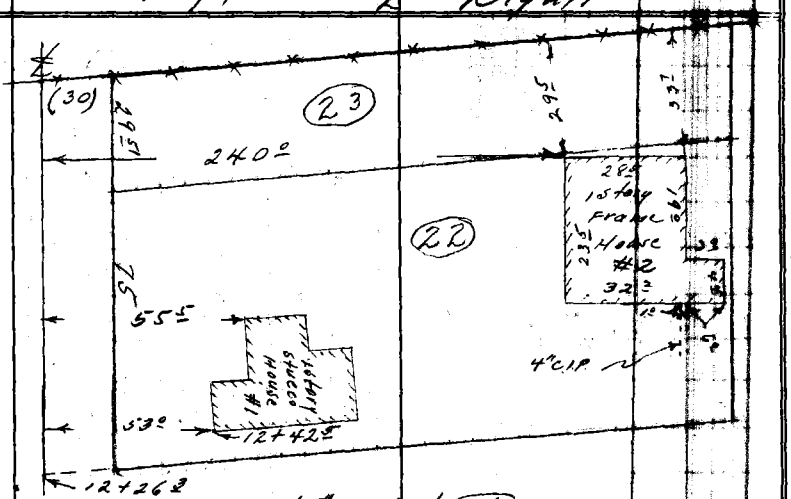

Profile Notes Red. ____ Plotted ____ Job No. 1418 Division No. ____
No. ____ Date ____ Date ____ Survey of Aeolian St.
X-Sec. Notes Chkd. ____ Checked ____ Survey by J.L. Wiley Notes J.L.W. Date 1-18-57
No. ____ Date ____ Date ____ Map No. ____ Indexed ____ Date ____

F. B. 1719 Pg. 31

76L298 307 4-50

PLEASE RETURN TO
LOS ANGELES COUNTY SURVEYOR
726 LOS ANGELES COUNTY ENGINEERING BLDG.

NOTE: ANY ADDITIONS OR CHANGES ON THIS SHEET MUST BE MADE OR CIRCLED IN RED INK, WITH DATE AND NAME OF PERSON MAKING CHANGE.

Do not extend notes this side of this line.

STATION	B. S.	H. I.	F. S.	ELEV.	Left.	℄ Right.
(N. end CR) Gut Out		156 50	5 65	150 85		
13+00			5 00	151 50		℄
"			5 05	151 45		12° edge Put & Gut
"			4 8	151 7		30 SP/L
13+24			5 03	151 47		℄ end pvt.
"			5 11	151 39		12° edge & end pvt.
13+30 78			5 08	151 42		℄ Int. Westman Ave.
"			5 50	151 00	13° Put brk	on ℄ Westman Ave
"			5 81	150 69	17' S. edge (E. end) X Gut.	" "
"			5 82	150 68	20 ℄ " "	" "
"			5 74	150 76	23 N. edge " "	" "
"			5 11	151 39	50. along E. edge Pvt	" "
"			4 95	151 55	100 " " "	" "
13+80 8			5 4	151 1	Ground	℄
14+00			5 4	151 1	Ground.	℄
"			5 3	151 2		30' Ground
"			5 7	150 8		130' "
Factory Lot			6 62	99 88	Top 4" V.C.P. at "Y" at E. Side of Factory Bldg	
"			5 4	151 1	Ground over pipe.	

Profile
Plotted ____ Date ____ No. ____
X-Sec.
Checked ____ Date ____ No. ____
Notes Red. ____ Date ____
Notes Chkd. ____ Date ____
Division No. 1418
Job No. 1418
Survey of Aeolian St.
Survey by J L Willey
Notes J L W.
Indexed R. C. Johnson
Date ____
F. B. 1719 Pg. 32

76L298 307 4-50

684
308
992

PLEASE RETURN TO
LOS ANGELES COUNTY SURVEYOR
726 LOS ANGELES COUNTY ENGINEERING BLDG.

NOTE: ANY ADDITIONS OR CHANGES ON THIS SHEET MUST BE MADE OR CIRCLED IN RED INK, WITH DATE AND NAME OF PERSON MAKING CHANGE.

Do not extend notes this side of this line.

STATION	B. S.	H. I.	F. S.	ELEV.	
		156 50			
BMBD107			4 91	151 59	BMBD107 El. 151.580 F.B. 1719 — Aeolian St. & Westman Ave, N.W. Cor. Bt. Spk in Curb 12' W. of C.R.

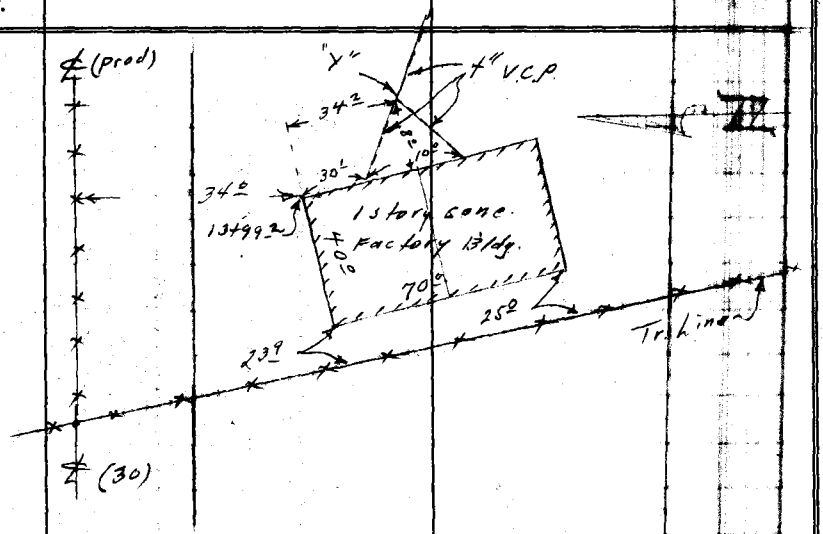

Note: "X" Sections on Easemet (Lot 5) - See Next Page.

Profile Notes Red. ____ Plotted ____ Job No. 1418 Division No. ____ F. B. 1719 Pg. 33
No. ____ Date ____ Date ____ Survey of Aeolian St.
X-Sec. Notes Chkd. ____ Checked ____ Survey by J.L. Miller Notes J.L.W. Date 1-16-59
No. ____ Date ____ Date ____ Map No. ____ C. Johnson Date ____

76L298 307 4-50

PLEASE RETURN TO
LOS ANGELES COUNTY SURVEYOR
726 LOS ANGELES COUNTY ENGINEERING BLDG.

NOTE: ANY ADDITIONS OR CHANGES ON THIS SHEET MUST BE MADE OR CIRCLED IN RED INK, WITH DATE AND NAME OF PERSON MAKING CHANGE.

Do not extend notes this side of this line.

STATION	B. S.	H. I.	F. S.	ELEV.	Left (W)	℄ Right (E)
"X" Sections on the Easement Lot (5) & (4)						
Note (℄ = E P/L lots (4) & (5))						
BMBD106	5 26	15744		152 18	BMBD. 106. El. 152.177. F.B. 1719 — 40	
					Aeolian St (S. Side) 510' E. of Norwalk Blvd.	
					Bt Spk in N. end Conc. Drive to Ho #11546	
1+00 = (6+55 08 on Aeolian St)			5 03	152 41	on ℄ Aeolian St.	℄ Inter & E P/L lot (5)
"			5 05	152 39	"	10' Pvt.
"			5 05	152 39	10' Pvt.	
1+11			5 17	152 27	X Gut.	℄
"			5 21	152 23		10 in "X" Gut
"			5 26	152 18	10 in "X" Gut.	
1+30			4 90	152 54		℄ N P/L Aeolian St.
"			4 9	152 5		10 Grnd.
"			4 9	152 5	10 Grnd.	
2+00			4 8	152 6		℄
"			4 7	152 7		10 Ground.
"			4 9	152 5	10 Ground	
"			4 6	152 8	75 W P/L lot (5)	
1+51			4 7	152 7		℄ N. E. Cor. Lot (5)
"			4 6	152 8		10' Ground.
"			4 8	152 6	10' Ground	

Profile
Plotted ____ Date ____ No. ____
X-Sec.
Checked ____ Date ____ No. ____
Notes Red. ____ Date ____
Notes Chkd. ____ Date ____
Division No. ____ Job No. 1418
Survey of Aeolian St
Survey by J. L. Willey Notes J.L.W.
Indexed A. C. Johnson Date ____
1719 Pg. 34

76L298 307 4-50

PLEASE RETURN TO
LOS ANGELES COUNTY SURVEYOR
726 LOS ANGELES COUNTY ENGINEERING BLDG.

NOTE: ANY ADDITIONS OR CHANGES ON THIS SHEET MUST BE MADE OR CIRCLED IN RED INK, WITH DATE AND NAME OF PERSON MAKING CHANGE.

Do not extend notes this side of this line.

STATION	B. S.	H. I.	F. S.	ELEV.		
		157 44				
T.P.	4 77	157 60	4 61	152 83		
3+00			4 7	152 9		℄
"			4 8	152 8		10' Ground
"			5 0	152 6	10 Grnd.	
Lot (4)			6 35	151 25	Top 4" V.C.P. to Ho. #1 Lot # (4)	
"			4 8	152 8	Ground over pipe. "	"
"			6 40	151 20	Top 4" V.C.P. to Ho #2	" "
"			4 8	152 8	Ground over pipe.	" "
3+72"			4 6	153 0	N.E. Cor Lot (4)	℄
"			4 6	153 0		10 - Ground
"			4 8	152 8	10 Ground.	
"			4 6	153 0	75. NW Cor Lot. (4)	
T.P.	4 04	157 03	4 61	152 99		
BMBD106			4 84	152 19	BMBD106 El. 152.177 Pg 40 See BM above.	

Profile Notes Red. ____ Plotted ____ Job No. 1418 Division No. ____ F. B. 1719 Pg. 35
No. ____ Date ____ Date ____ Survey of Aeolian St.
X-Sec. Notes Chkd. ____ Checked ____ Survey by J.L.W. Notes J.L.W. Date 1-18-51
No. ____ Date ____ Date ____ Map No. ____ Date ____

F. B. 1719 Pg. 36 Job No. Division No. Notes Red. Plotted Profile

Survey of Date Date No.

Survey by Notes Notes Chkd. Checked X-Sec.

Indexed Date Date Date No.

STATION	B. S.	H. I.	F. S.	ELEV.

Do not extend notes this side of this line.

PLEASE RETURN TO

LOS ANGELES COUNTY SURVEYOR

726 LOS ANGELES COUNTY ENGINEERING BLDG.

NOTE: ANY ADDITIONS OR CHANGES ON THIS SHEET MUST BE MADE OR CIRCLED IN RED INK, WITH DATE AND NAME OF PERSON MAKING CHANGE.

76L298 307 4-50

F. B. 1719 PG. 37

NOTES RED. _____ JOB NO. 1418 SURVEY OF Aeolian St.
DATE _____ SURVEY BY J. L. Walley
NOTES CHKD. _____ NOTES BY J. W. DATE _____
DATE _____ INDEXED A. C. Johnson DATE JUN 20 '51

DESCRIPTION	ADJ. ELEV.	3RD RUN	2ND RUN	DIFF.	1ST RUN	B.M.
AEOLIAN ST. C.I. 1418						
BENCH MARK LEVELS						
		1-10-51 Walley J.L. Smiley Richards Olivas				
			adj. 1/18/51			
					Indexed 7-12-59	

NOTE: ANY ADDITIONS OR CHANGES ON THIS SHEET MUST BE MADE OR CIRCLED IN RED INK, WITH DATE AND NAME OF PERSON MAKING CHANGE.

Do not extend notes this side of this line

PLEASE RETURN TO
LOS ANGELES COUNTY SURVEYOR
315 CIVIC CENTER BLDG.

765420 353 2M 3-48

FORM 353 2M 3-48

PLEASE RETURN TO
LOS ANGELES COUNTY SURVEYOR
315 CIVIC CENTER BLDG.

NOTE: ANY ADDITIONS OR CHANGES ON THIS SHEET MUST BE MADE OR CIRCLED IN RED INK, WITH DATE AND NAME OF PERSON MAKING CHANGE.

Do not extend notes this side of this line

B.M.	1ST RUN	DIFF.	2ND RUN	3RD RUN	ADJ. ELEV.	DESCRIPTION
Fd BMBD90	159.422				159.422	Fd BMBD90 El. 159.422 F.B. 1176-123
+	4265		4326			Washington Blvd & Millergrove Dr. N.W. Cor.
						Bt Spk in Conc. Hdwl., 1' W. of E. end.
⊼	163.687	-0.774	0.774		-0.7740	
—	5039		5.100		158.627	
Fd BMBD89	158.648				~~158.648~~	Fd BMBD89 El. 158.627 F.B. 1176-123
+	4.528		4.583			Washington Blvd & Millergrove Dr. S.W. Cor.
⊼	163.176	-0.777	0.780		-0.7785	L&N in Conc. Culv. 35's & 20' W. of E. Inter.
—	5305		5363			
T.P.	157.871					
+	4.469		4.528			
⊼	162.340	-0.703	0.703		-0.7030	
—	5.172		5.231			
T.P.	157.168					
+	4.418		4.531	4.581		
⊼	161.586	0.682	0.687	0.683	-0.6840	
—	5.100	-0.682	5.218	5.264		
T.P.	156.486					
+	4.611		4.705			
⊼	161.097	-0.388	0.386		-0.3870	
—	4.999		5.091			
T.P.	156.098					
+	4.460		4.543			
⊼	160.558	-0.560	0.559		-0.5595	
—	5.020		5.102			
T.P.	155.538					

NOTES RED. ____ DATE ____ NOTES CHKD. ____ DATE ____

JOB NO. 1418 SURVEY OF Aeolian
SURVEY BY J.L. Willey DATE 1-10-51
NOTES BY J.L. W. DATE
INDEXED A. C. Johnson DATE

F.B. 1719 PG. 38

765420 353 8-49

PLEASE RETURN TO
LOS ANGELES COUNTY SURVEYOR
725 LOS ANGELES COUNTY ENGINEERING BLDG.

NOTE: ANY ADDITIONS OR CHANGES ON THIS SHEET MUST BE MADE OR CIRCLED IN RED INK, WITH DATE AND NAME OF PERSON MAKING CHANGE.

Do not extend notes this side of this line

B.M.	1ST RUN	DIFF.	2ND RUN	3RD RUN	ADJ. ELEV.	DESCRIPTION
TP	155.538					
+	4.206		4.110	4.238		
⊼	159.744	-0.974	0.979	0.974	-0.9755	
−	5.180		5.089	5.212	154.563	-.004
set BMBD104	154.564				~~154.560~~+	set BMBD104
+	4.418		4.496			Norwalk Blvd & Waddell St, S.W. Cor.
⊼	158.982	-0.554	0.555		-0.5545	Bt. Spk in Curb, 27' S of C.R. (W'ly Cl)
−	4.972		5.051			
TP	154.010					
+	4.700		4.826	4.485		
⊼	158.710	-0.445	0.451	0.445	-0.4470	
−	5.145		5.277	4.930		
TP	153.565					
+	5.110		4.919			
⊼	158.675	-0.370	0.370		-0.3700	
−	5.480		5.289		153.184	-.006
set BMBD105	153.195				~~153.189~~	set BMBD105
+	5.302		5.340	5.411		Aeolian St & Norwalk Blvd, NW Cor.
⊼	158.497	-0.249	0.246	0.251	-0.2495	Bt Spk in Curb. 5' W of C.R.
−	5.551		5.586	5.660		
T.P.	152.946					
+	4.610		4.451	4.382		
⊼	157.556	-0.769	0.776	0.770	-0.7650	
−	5.379		5.227	5.152	152.166	-.008
set BMBD106	152.177				~~152.174~~	set BMBD106
+	4.874		4.979			Aeolian St. (S. Side) 510' E. of Norwalk Blvd
⊼	157.051	+0.095	0.046		+0.0955	Bt Spk in N. end Conc Drive to 40th [illegible]
−	4.779		4.883			
T.P.	152.272					

NOTES RED. _____ JOB NO. 1418 SURVEY OF Aeolian Ave
DATE _____ SURVEY BY [illegible]
NOTES CHKD. _____ NOTES BY [illegible] DATE 1-10-51
DATE _____ INDEXED A. C. Johnson DATE _____

F.B. 1719 PG. 39

13

76S420 333 8-49

PLEASE RETURN TO
LOS ANGELES COUNTY SURVEYOR
725 LOS ANGELES COUNTY ENGINEERING BLDG.

NOTE: ANY ADDITIONS OR CHANGES ON THIS SHEET MUST BE MADE OR CIRCLED IN RED INK, WITH DATE AND NAME OF PERSON MAKING CHANGE.

Do not extend notes this side of this line

JOB NO. 1418 SURVEY OF Aeolian St
SURVEY BY J. L. Willey
NOTES BY J. L. W. DATE 1-11-51
INDEXED E. C. Johnson DATE
NOTES RED. DATE
NOTES CHKD. DATE

F.B. 1719 Pg. 40

B.M.	1ST RUN	DIFF.	2ND RUN	3RD RUN	ADJ. ELEV.	DESCRIPTION
T.P.	152.272					
+	4.810		4.902			
Π	157.082	-0.400	0.398		-0.3990	
—	5.210		5.300			
T.P.	151.872					
+	4.618		4.710			
Π	156.490	-0.292	0.292		-0.2920	
—	4.910		5.002		~~151.169~~	.010 151.561 8/10/51
set BMBD107	151.580				~~151.199~~	set BMBD107
+	4.834		4.950			Aeolian St. & Westman Ave N.W. Cor
Π	156.414	+0.285	0.288		+0.2865	Bt Spk in Curb 12' W. of C.R.
—	4.549		4.662			
T.P.	151.865					
+	5.296		5.352			
Π	157.161	+0.404	0.401		+0.4025	
—	4.892		4.951			
T.P.	152.269					
+	4.823		4.899			
Π	157.092	-0.090	0.091		-0.0905	
—	4.913		4.990		152.166	.012
Fd BMBD106	152.179				~~152.178~~	Fd BMBD106 El 152.177 FB 1719-39
+	5.289		5.349			Aeolian St (S. side) 510' E of Norwalk Blvd
Π	157.468	+0.766	0.767		+0.7665	Bt Spk in N. end Conc Drive to Ho. #11546
—	4.523		4.582			
T.P.	152.945					
+	5.748		5.870			
Π	158.693	+0.253	0.257		+0.2550	
—	5.495		5.613		153.184	.013
Fd BMBD105	153.198				~~153.199~~	Fd BMBD105 El 153.195 FB 1719-39
						Aeolian St. & Norwalk Blvd. N. W. Cor
						Bt Spk in Curb 5' W. of C.R.

76S420 353 2M 3-48

PLEASE RETURN TO
LOS ANGELES COUNTY SURVEYOR
315 CIVIC CENTER BLDG.

NOTE: ANY ADDITIONS OR CHANGES ON THIS SHEET MUST BE MADE OR CIRCLED IN RED INK, WITH DATE AND NAME OF PERSON MAKING CHANGE.

Do not extend notes this side of this line

B.M.	1ST RUN	DIFF.	2ND RUN	3RD RUN	ADJ. ELEV.	.013 DESCRIPTION
BMBD105	153.198				~~153.199~~	
+	5.433		5.310		153.184	
⊼	158.631	+0.3[illegible]	0.360		+0.3610	
−	5.071		4.950			
T.P.	153.560					
+	5.043		5.224			
⊼	158.603	+0.450	0.449		+0.4495	
−	4.593		4.775			
T.P.	154.010					
+	4.939		5.012			
⊼	158.949	+0.561	0.561		+0.5610	
−	4.378		4.451		154.563	.016 Fd
BMBD104	154.571				~~154.570~~	BMBD104 El. 154.564 F.B. 1719-3[illegible]
+	4.981		4.619			Norwalk Blvd & Waddell St; S.W.C.
⊼	159.552	+0.550	0.551		+0.5505	Bt. Spk in Curb 27's. of C.R.
−	4.431		4.068			
T.P.	155.121					
+	4.526		4.660			
⊼	159.647	+0.025	0.026		+0.0255	
−	4.501		4.634			
T.P.	155.146					
+	4.707		4.871			
⊼	159.853	+0.123	0.122		+0.1225	
−	4.584		4.749			
T.P.	155.269					
+	4.939					
⊼	160.208	+0.288			+0.2880	
−	4.651					
T.P.	155.557					

NOTES RED. ____ JOB NO. 1418 SURVEY OF Aeolian St.
DATE ____ SURVEY BY J.L. Willey
NOTES CHKD. ____ NOTES BY J.L. Johnson DATE 1-11-51
DATE ____ INDEXED ____ DATE ____

F.B. 1719 PG. 41

FORM 353 2M 3-48

PLEASE RETURN TO
LOS ANGELES COUNTY SURVEYOR
315 CIVIC CENTER BLDG.

NOTE: ANY ADDITIONS OR CHANGES ON THIS SHEET MUST BE MADE OR CIRCLED IN RED INK, WITH DATE AND NAME OF PERSON MAKING CHANGE.

Do not extend notes this side of this line

JOB NO. 1418 SURVEY OF Acalanes 54
SURVEY BY J. L. W. DATE 12-2-51
NOTES BY J. C. Johnson DATE
INDEXED DATE
NOTES CHKD. DATE
NOTES RED.

B.M.	1ST RUN	DIFF.	2ND RUN	3RD RUN	ADJ. ELEV.	DESCRIPTION
T.P.	155.557					
+	4.532					
Π	160.089		4.729		+3.0770	
Fd	1.456	+3.076	3.078		158.618	Fd
BMBD92	158.633		1.651		~~158.634~~	BMBD92 El. 158.618 FB. 1176-124
+	1.901		2.051			Washington Blvd & Broadway S.E. Cor
Π	160.534	-2.255	2.256		-2.2555	L&N. in Rim Conc. Standpipe 63'E & 52'S of Inter
	4.156		4.307		~~156.358~~	Set AB 156.353
Set BMBD108	156.378				156.378+	BMBD108
+	3.289		3.471			Washington Blvd (N. Side) 150' E. Broadway
Π	159.667	-1.489	1.491		-1.4900	Fd L&N. in S. end Conc. Walk to Ha#11415
—	4.778		4.962			
T.P.	154.889					
+	4.605		4.807			
Π	159.494	-0.254	0.254		-0.2540	
—	4.859		5.061			
T.P.	154.635					
+	4.660		4.820			
Π	159.295	-0.298	0.298		-0.2980	
—	4.958		5.118			
T.P.	154.337					
+	4.892		5.131			
Π	159.229	+2.856	2.857		+2.8565	
Fd	2.036		2.274		157.207	Fd
BMBD96	157.193				~~157.198~~	BMBD96 El. 157.207 FB. 1176-130
+	1.973		2.202			Washington Blvd & P.E. Ry. (E. of Broadway)
Π	159.166	-2.872	2.872		-2.8720	Bt. Spk. in Conc. Hdwll. of Culv. 40'S & 35'W of Inter.
—	4.845		5.074			
T.P.	154.321					

F.B. 1176 pg. 42

765420 353 2M 3-48

PLEASE RETURN TO
LOS ANGELES COUNTY SURVEYOR
315 CIVIC CENTER BLDG.

NOTE: ANY ADDITIONS OR CHANGES ON THIS SHEET MUST BE MADE OR CIRCLED IN RED INK, WITH DATE AND NAME OF PERSON MAKING CHANGE.

Do not extend notes this side of this line

B.M.	1ST RUN	DIFF.	2ND RUN	3RD RUN	ADJ. ELEV.	DESCRIPTION
T.P.	154.321					
+	4.868		4.973	5.132		
⊼	159.189	+0.308	0.303	0.309	+0.3075	
−	4.560		4.670	4.823		
T.P.	154.629					
+	4.965		5.064			
⊼	159.594	+0.239	0.242		+0.2405	
−	4.726		4.822			
T.P.	154.868					
+	4.788		4.903	5.057		
⊼	159.656	+1.506	1.501	1.506	+1.5035	.024
Fd	3.282		3.402	3.551	156.353	Fd
BMBD108	156.374				~~156.372~~ +	BMBD108 El. 156.378 F.B.1719-42
+	3.948		3.659			Washington Blvd (N side) 150' E. ℄ Broadway
⊼	160.322	+2.258	2.257		+2.2575	L&N in S end conc. walk to Ho #11415
Fd	1.690		1.402		158.618	.024 Fd
BMBD.92	158.632				~~158.630~~	BMBD.92 El. 158.618 F.B.1176-124
+	1.512		1.842			Washington Blvd & Broadway, S.E. Cor.
⊼	160.144	−3.157	3.156		+3.1565	L&N in Rim Conc Standpipe 63' E & 52' S of ℄ Inter
−	4.669		4.998			
T.P.	155.475					
+	4.918		5.119			
⊼	160.393	+0.596	0.596		+0.5960	
−	4.322		4.523			
T.P.	156.071					
+	4.703		4.989			
⊼	160.774	+0.334	0.338		+0.3360	
−	4.369		4.651			
T.P.	156.405					

NOTES RED. _____ JOB NO. 1418 SURVEY OF Aeolian St
DATE _____ SURVEY BY J.L. Willey
NOTES CHKD. _____ NOTES BY J.L.W. DATE 1-12-51
DATE _____ INDEXED A. C. Johnson DATE

F. B 1719 PG. 43

FORM 353 2M 3-48

PLEASE RETURN TO
LOS ANGELES COUNTY SURVEYOR
315 CIVIC CENTER BLDG.

NOTE: ANY ADDITIONS OR CHANGES ON THIS SHEET MUST BE MADE OR CIRCLED IN RED INK, WITH DATE AND NAME OF PERSON MAKING CHANGE.

Do not extend notes this side of this line

B.M.	1ST RUN	DIFF.	2ND RUN	3RD RUN	ADJ. ELEV.	DESCRIPTION
T.P.	156.405					
+	4.932		5124			
⊼	161.337	+0607	0603		+0.6050	
−	4.325		4.521			
T.P.	157.012					
+	4.939		5.021			
⊼	161.951	+0.456	0.454		+0.4550	
−	4.483		4567			
T.P.	157.468					
+	5.349		5521			
⊼	162.817	+1190	1.191		+1.1905	
~~T.P.~~ (US)	4159		4330		158.627	Fd
BMBD 89	158.658				~~158.656~~	BMBD89 El. 158.627 FB. 1176-123
+						Washington Blvd & Millergrove Dr. S.W. Cor.
⊼						L & N in Conc Culv. 35' S & 20' W. of ℄ Inter.
−						Fd
BMBD 90						BMBD 90 El. 159422 FB. 1176-123
						Washington Blvd & Millergrove Dr. N.W. Cor.
						Bt Spk in Conc Hd wl., 1' W. of E end.

656
-627
-024

-.000646444

NOTES RED. ____ DATE ____
NOTES CHKD. ____ DATE ____

JOB NO. 1418 SURVEY OF Aeolian St.
SURVEY BY J.L. Willey
NOTES BY J.L.W. DATE 1-12-51
INDEXED C. Johnson DATE ____

F.B. 1719 PG. 44

F.B. 1719 Pg. 45

Notes Ck'd by
Map No.
Office Work
Checked
Date

Survey of Aeolian Ave
W. O. 1418 Tape No. 0119 St'd. 68 °F
Surveyed by N. R. Smith
Notes " Date 8-9-51
Indexed E. C. Johnson

CI 1418

AEOLIAN STREET

TIES.

1/B

Note: Any Additions or Changes on This Sheet Must be Made or Circled in Red Ink With Date and Name of Person Making Change.

Do not extend notes this side of this line.

RETURN TO
LOS ANGELES COUNTY SURVEYOR
726 LOS ANGELES COUNTY
ENGINEERING BLDG.

76F309S 2-51

F. B. 1719 PG. 46

(1/8)

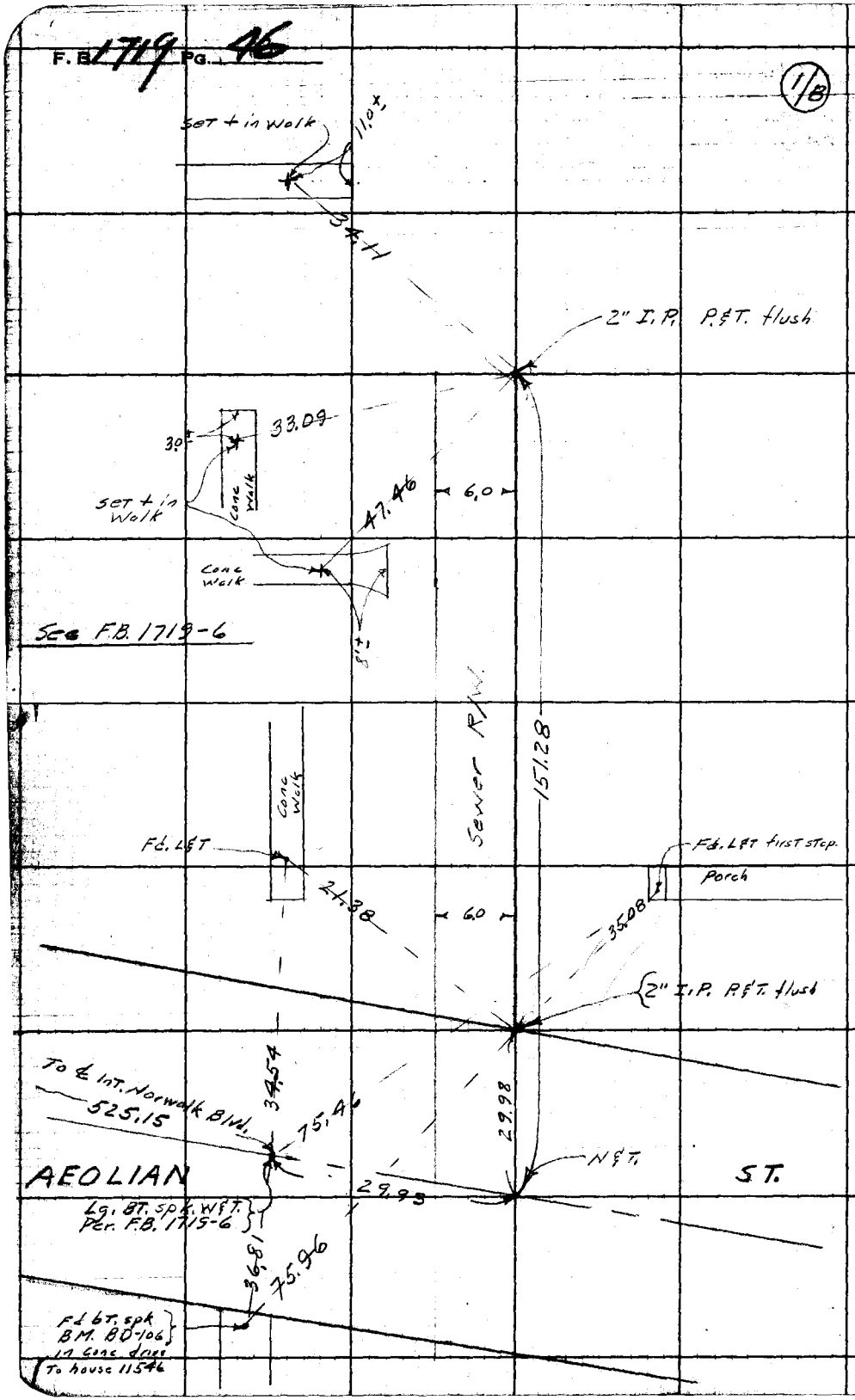

RETURN TO
LOS ANGELES COUNTY SURVEYOR
726 LOS ANGELES COUNTY
ENGINEERING BLDG.

Do not extend notes this side of this line.

Note: Any Additions or Changes on This Sheet Must be Made or Circled in Red Ink With Date and Name of Person Making Change.

PWFB 1026

F. B. 1719 Pg. 51

1100

Notes [illegible]
Map No. C.S.B-2[illegible]
Office Work [illegible]
Checked Galli
Date April, 1958

[illegible]
W. 08351 Tape No. Std. °F
Surveyed by N.R. Smith
Notes " Date 5-7-51
Indexed E. C. Johnson

OCT 1 '51

CENTER LINE SURVEY
for
SORENSEN LANE SS. DIST
C.I. 1461

N.R. Smith - chief
J. Ochsner - Inst.
W. Richards - H. Chain
L. Thompson - R. "

A. Stanglaud Inst.
L. C. Smiley "
G. Bonney R. Chain

Note: Any Additions or Changes on This Sheet Must be Made or Checked in Red Ink With Date and Name of Person Making Change.

Do not extend notes this side of this line.

RETURN TO
LOS ANGELES COUNTY SURVEYOR
726 LOS ANGELES COUNTY
ENGINEERING BLDG.

76F3095 247 10M 1-49

F. B. 1719 Pg. 62

PWFB 1026

1101, 1102

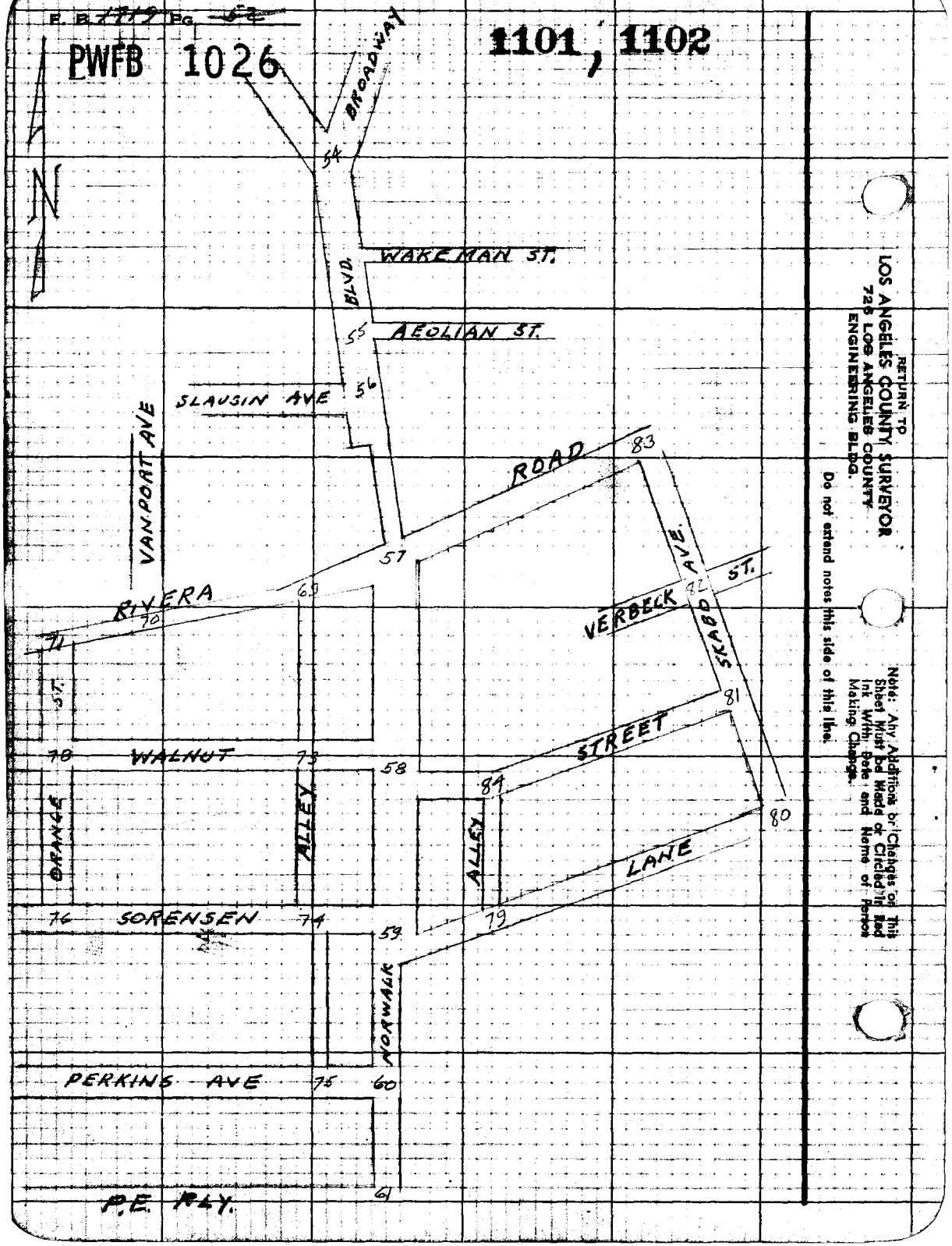

RETURN TO
LOS ANGELES COUNTY SURVEYOR
725 LOS ANGELES COUNTY
ENGINEERING BLDG.

Do not extend notes this side of this line.

Note: Any Additions or Changes on This Sheet Must Be Made or Circled in Red Ink With Date and Name of Person Making Change.

F. B. 1719 PG. 52

PWFB 0926

583

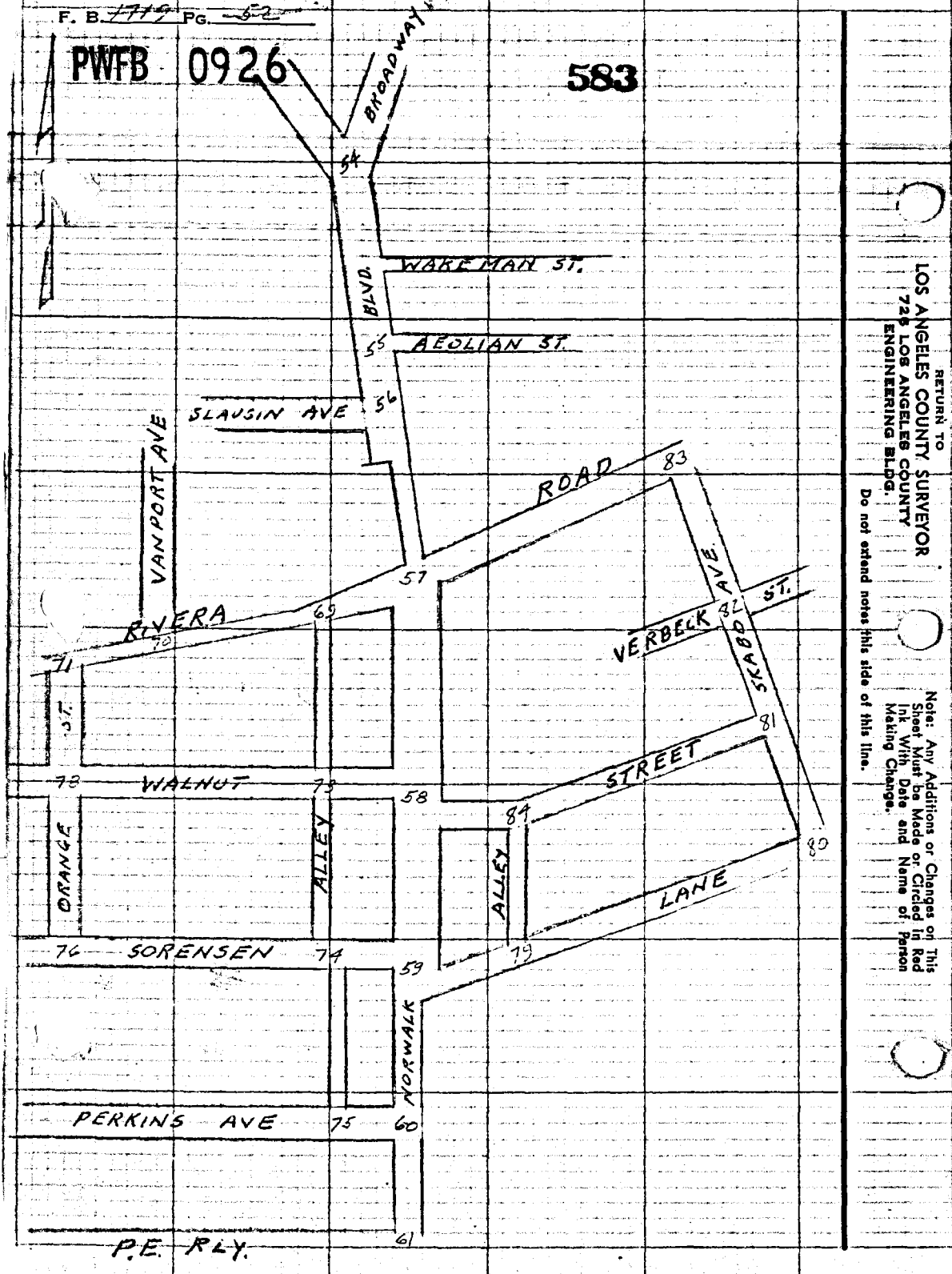

RETURN TO
LOS ANGELES COUNTY SURVEYOR
72B LOS ANGELES COUNTY
ENGINEERING BLDG.

Do not extend notes this side of this line.

Note: Any Additions or Changes on This Sheet Must be Made or Circled in Red Ink With Date and Name of Person Making Change.

F. B. 1719 PG. 54

PWFB 1026

1103

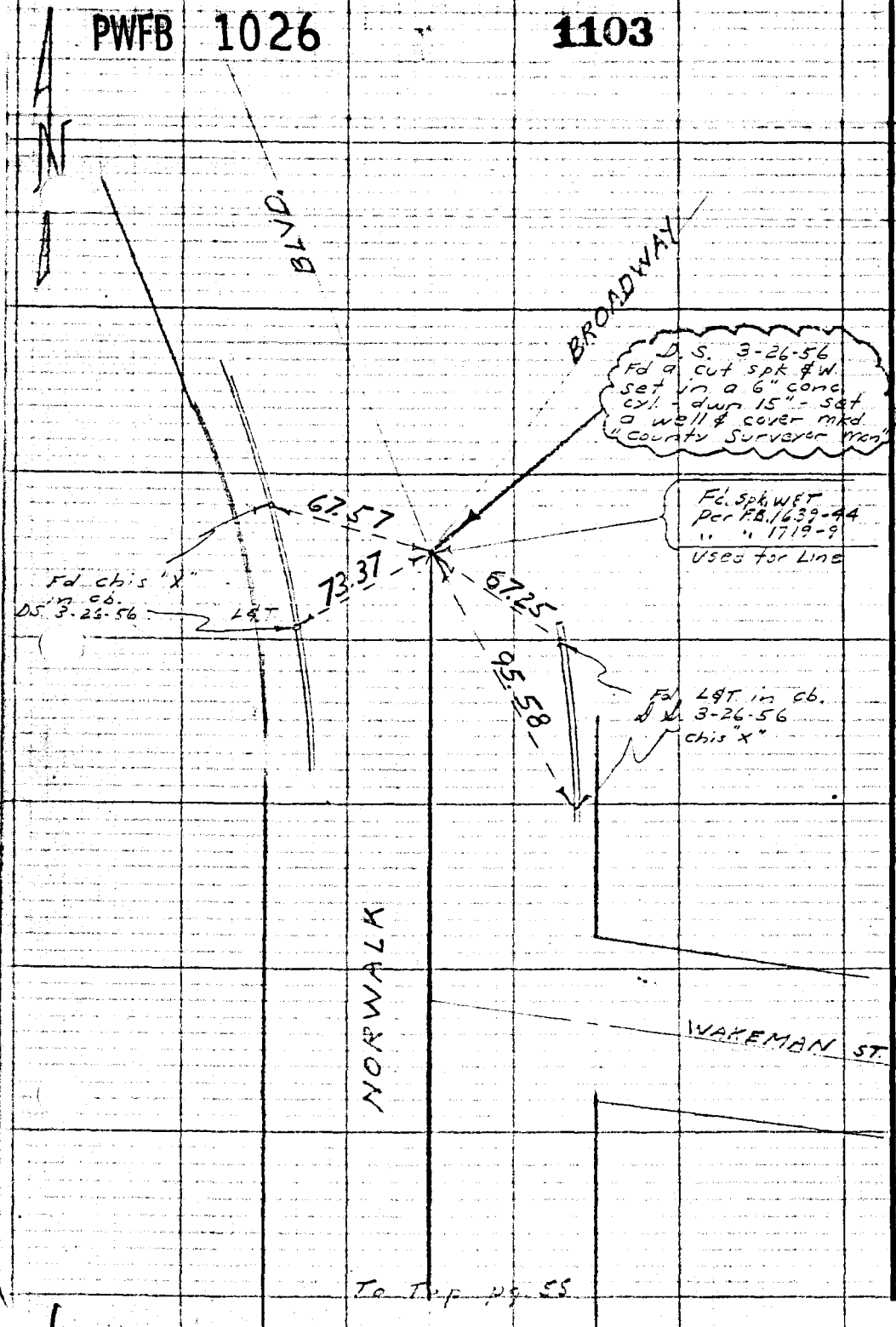

RETURN TO
LOS ANGELES COUNTY SURVEYOR
725 LOS ANGELES COUNTY
ENGINEERING BLDG.

Do not extend notes this side of this line.

Note: Any Additions or Changes on This Sheet Must be Made or Circled In Red Ink With Date and Name of Person Making Change.

W-5-37 A6

PWFB 0926 [redacted] 584, 585, 586

F. B. 1719 Pg. 53

Notes Gk'd by [illegible]
Map No. C.S.B-2571
Office Work Cox, Haber
Checked Galli
Date April 1958

[illegible]
W. O. 8351 Tape No. ____ St'd. ____ °F
Surveyed by N.R. Smith
Notes " Date 5-7-57
Indexed A. C. Johnson

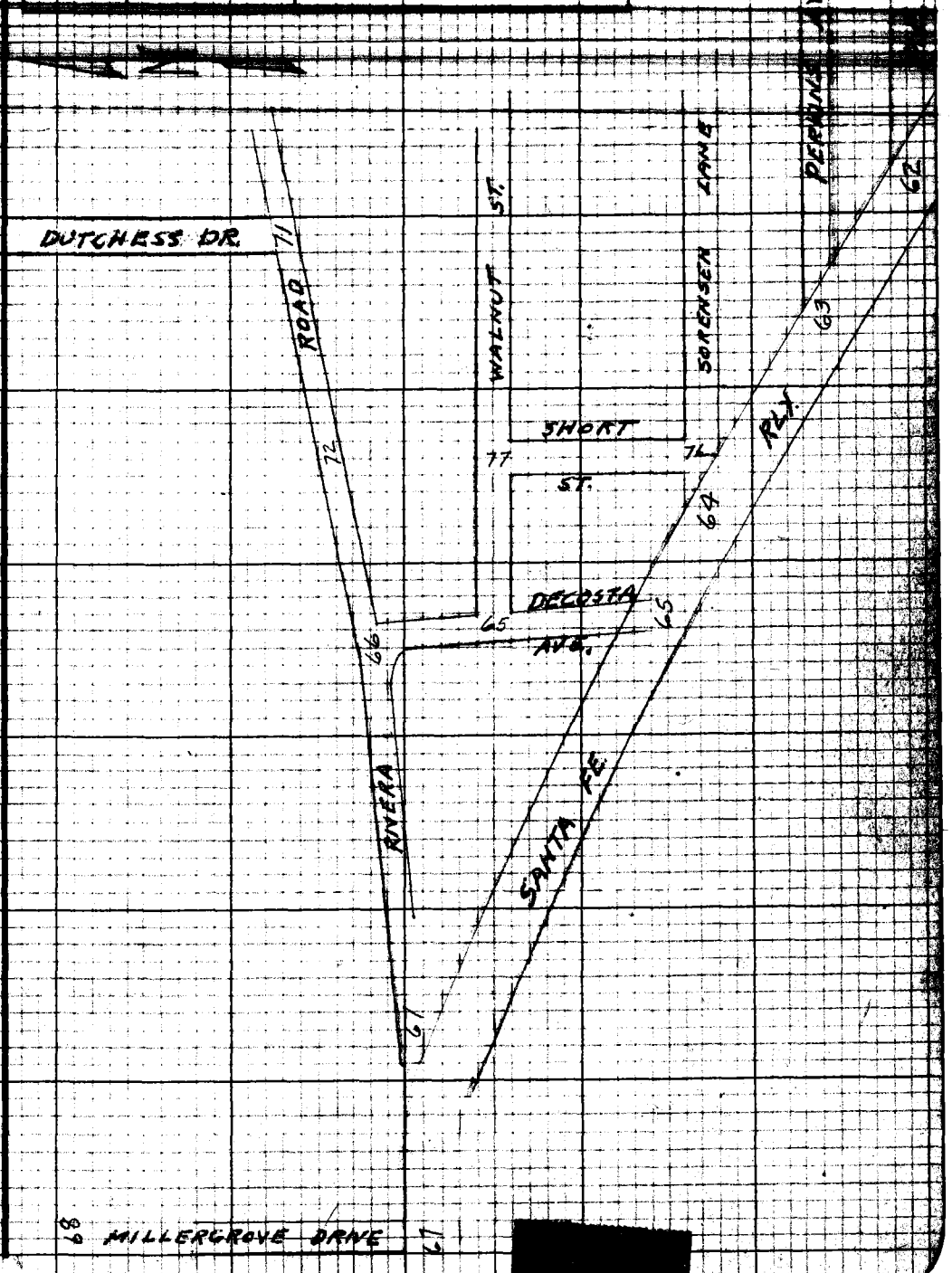

Note: Any Additions or Changes on This Sheet Must be Made or Circled in Red Ink With Date and Name of Person Making Change.

Do not extend notes this side of this line.

RETURN TO
LOS ANGELES COUNTY SURVEYOR
726 LOS ANGELES COUNTY
ENGINEERING BLDG.

76F3098 247 10M 1-49

[redacted]

F. B. 1719 Pg. 54

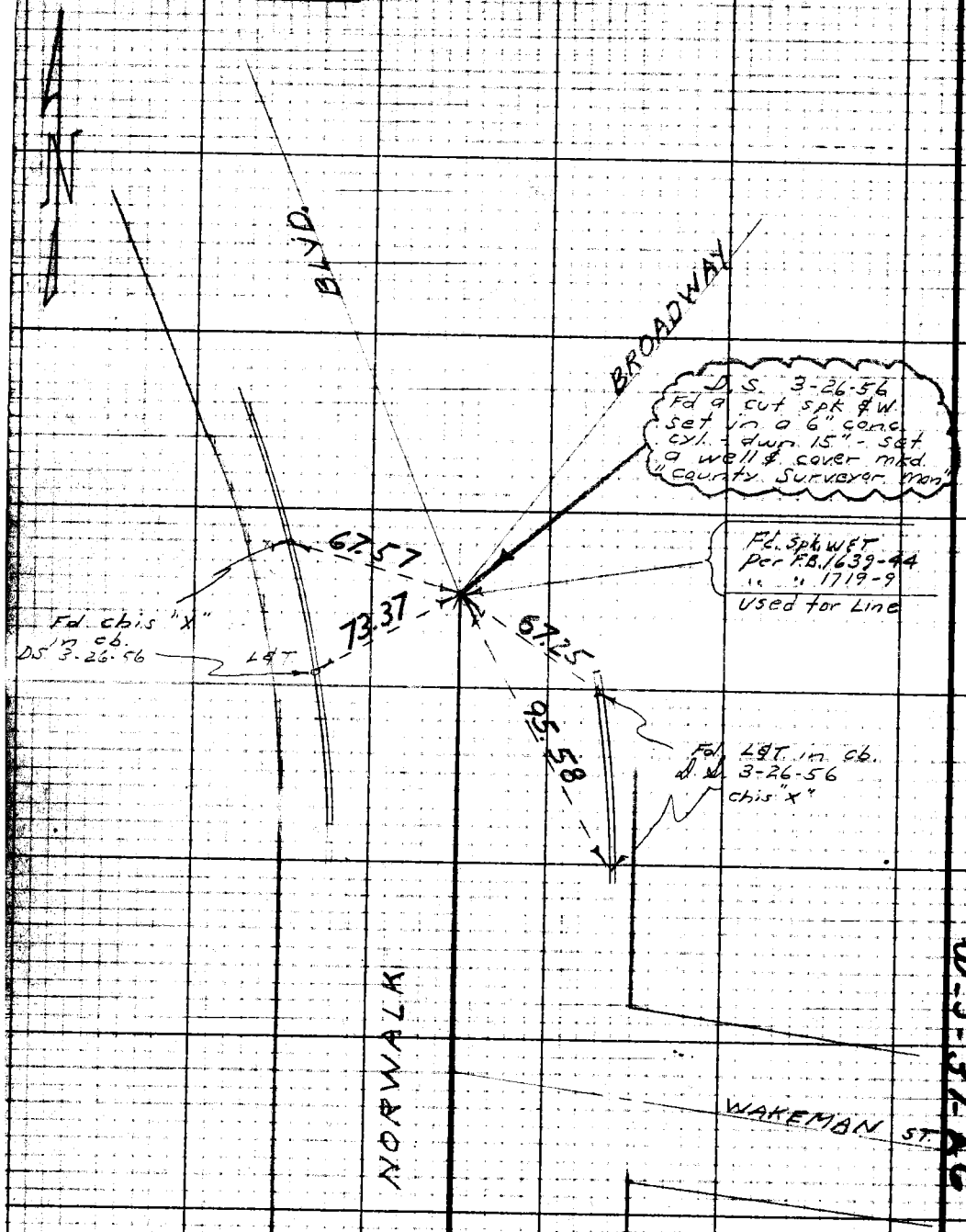

To Top pg. 55

RETURN TO
LOS ANGELES COUNTY SURVEYOR
725 LOS ANGELES COUNTY
ENGINEERING BLDG.

Do not extend notes this side of this line.

Note: Any Additions or Changes on This Sheet Must be Made or Circled in Red Ink With Date and Name of Person Making Change.

W-5-37-A6

PWFB 1026 [redacted]

Notes Ck'd by [illegible]	[illegible]
Map No. C.S.B-2571	W.O. 8351 Tape No. 0119 Std. 66 °F
Office Work Haber	Surveyed by [illegible]
Checked Galli	Notes " Date 5-7-51
Date April 1958	Indexed K. C. Johnson

F. B. 1719 Pg. 55

1104

(U) 97-47-50

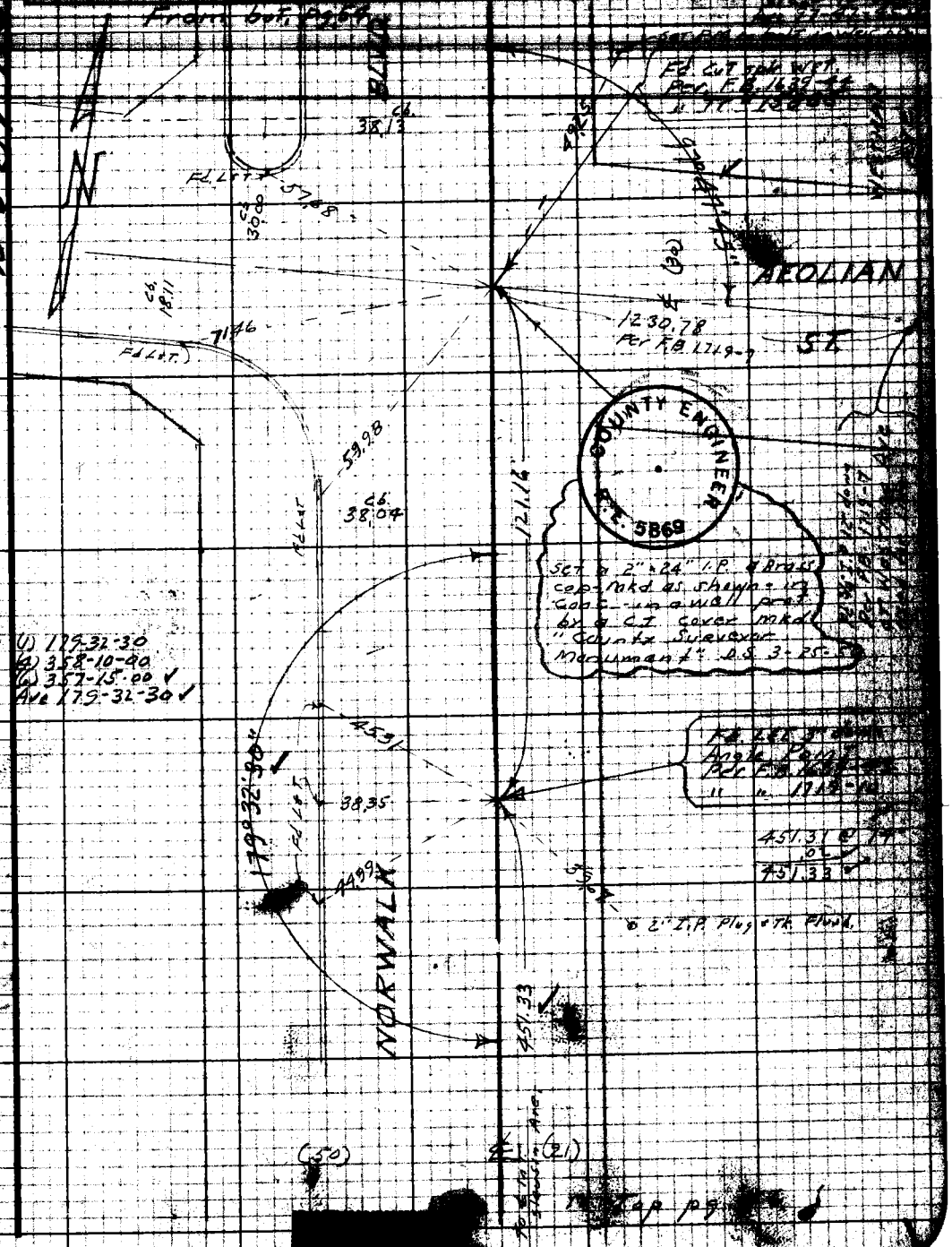

Note: Any Additions or Changes on This Sheet Must be Made or Circled in Red Ink With Date and Name of Person Making Change.

Do not extend notes this side of this line.

RETURN TO
LOS ANGELES COUNTY SURVEYOR
726 LOS ANGELES COUNTY
ENGINEERING BLDG.

76F3D98 247 (OM 1-49)

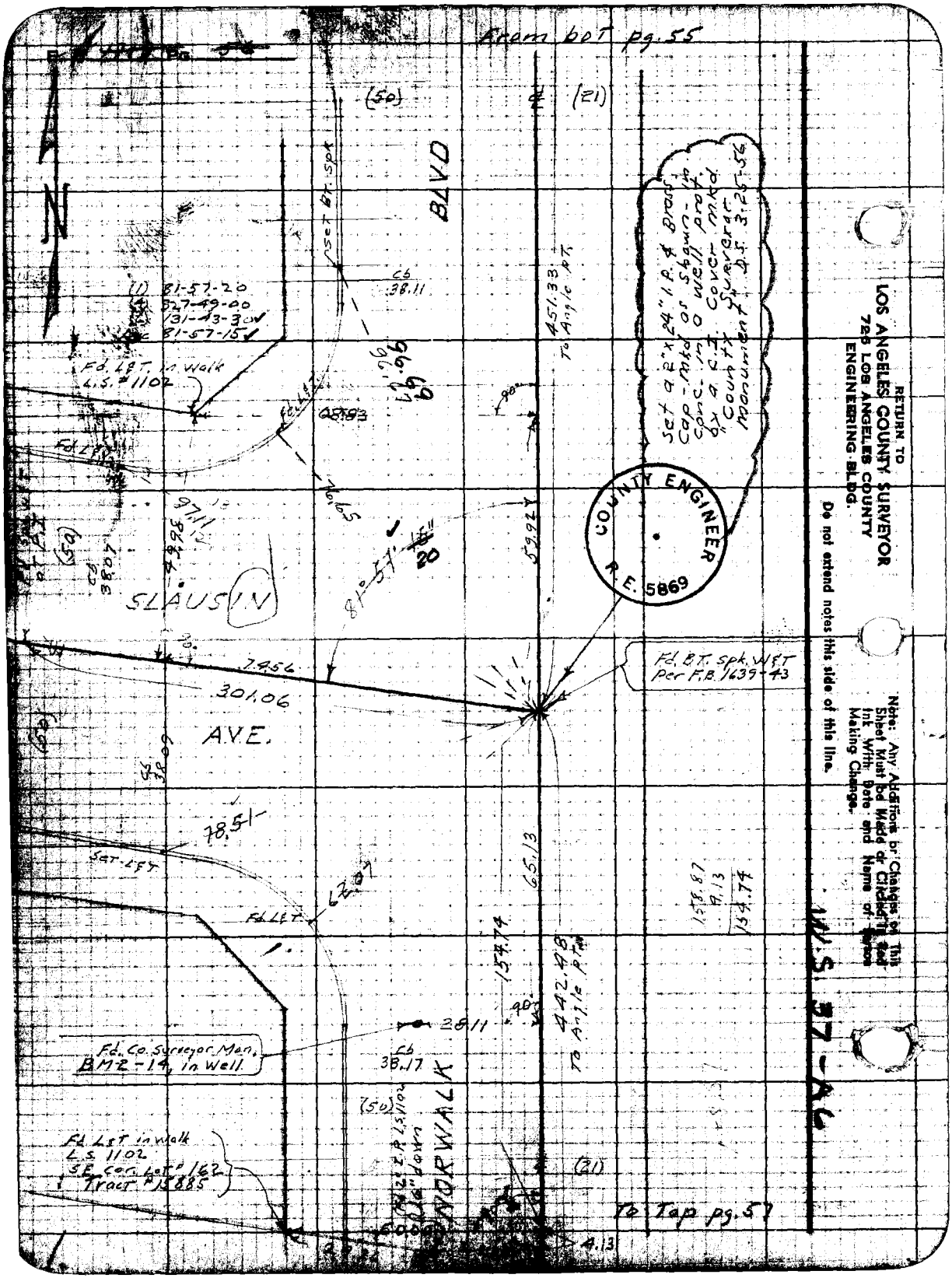

RETURN TO
LOS ANGELES COUNTY SURVEYOR
726 LOS ANGELES COUNTY
ENGINEERING BLDG.

Do not extend notes this side of this line.

Note: Any Additions or Changes on This Sheet Must be Made or Circled in Red Ink With Date and Name of Person Making Change.

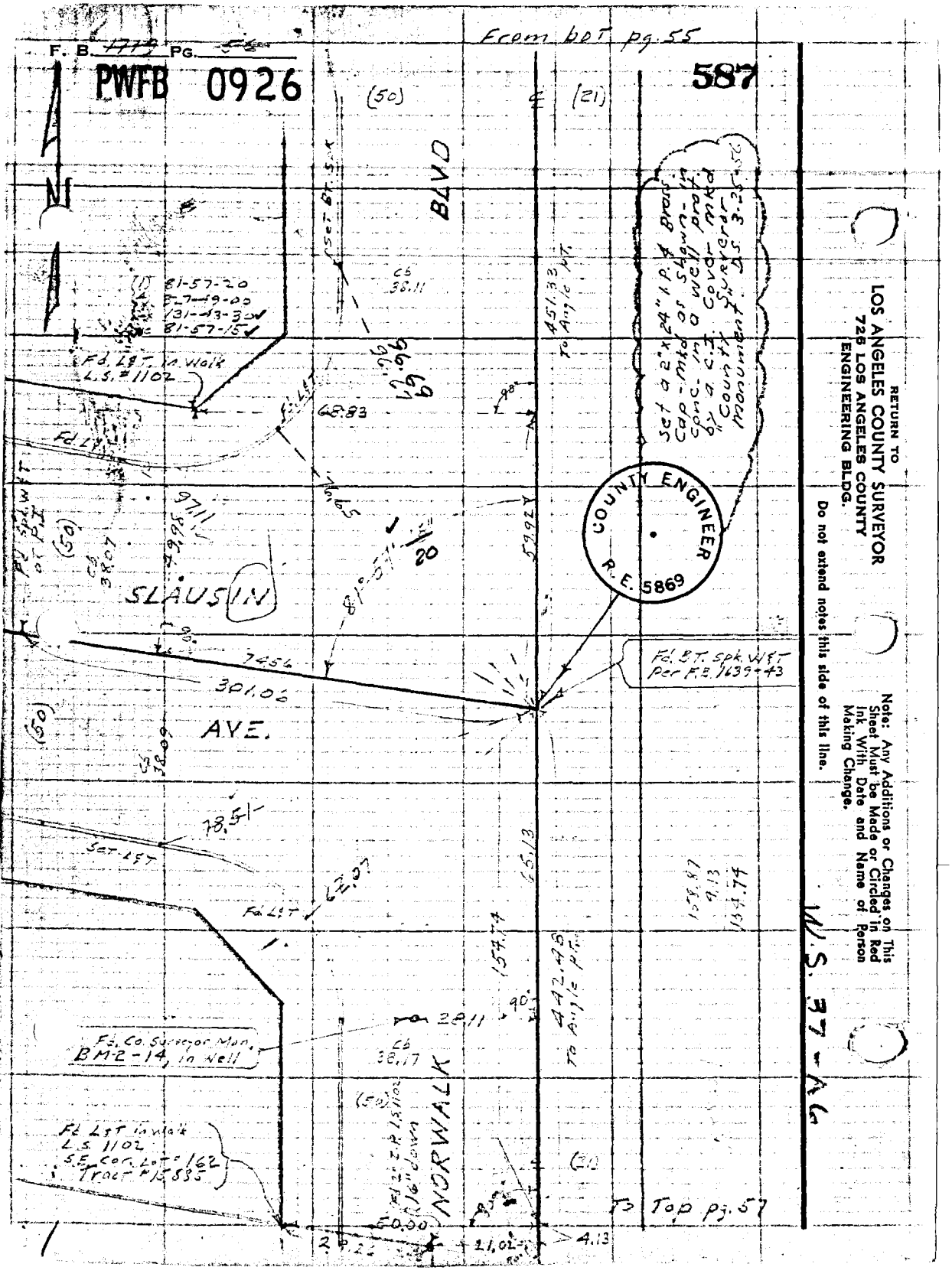

RETURN TO
LOS ANGELES COUNTY SURVEYOR
726 LOS ANGELES COUNTY
ENGINEERING BLDG.

Do not extend notes this side of this line.

Note: Any Additions or Changes on This Sheet Must be Made or Circled in Red Ink With Date and Name of Person Making Change.

PWFB 0926

Notes Ck'd by Miller	Survey of Sorensen Lane S.S. Dist.	F. B. 1719 Pg. 57
Map No. [illegible]	W. O. [illegible]	588
Office Work Haber	Surveyed by N. R. Smith	
Checked [illegible]	Notes [illegible]	
Date April 1958	Indexed A. C. Johnson	

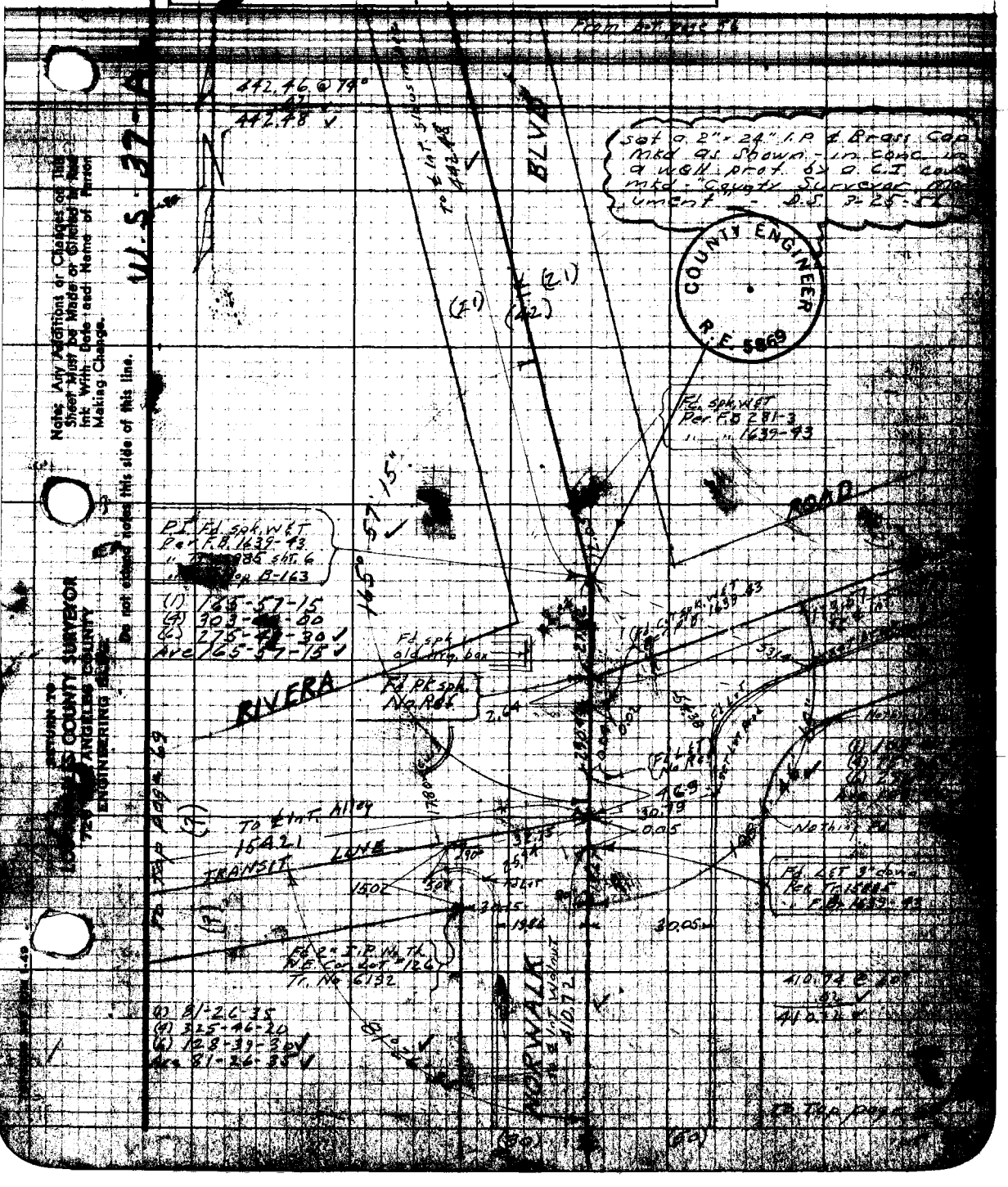

Note: Any Additions or Changes on this Sheet Must be Made or Circled in Red Ink With Date and Name of Person Making Change.

Do not extend notes this side of this line.

RETURN TO LOS ANGELES COUNTY SURVEYOR 720 [illegible] ANGELES COUNTY ENGINEERING BLDG.

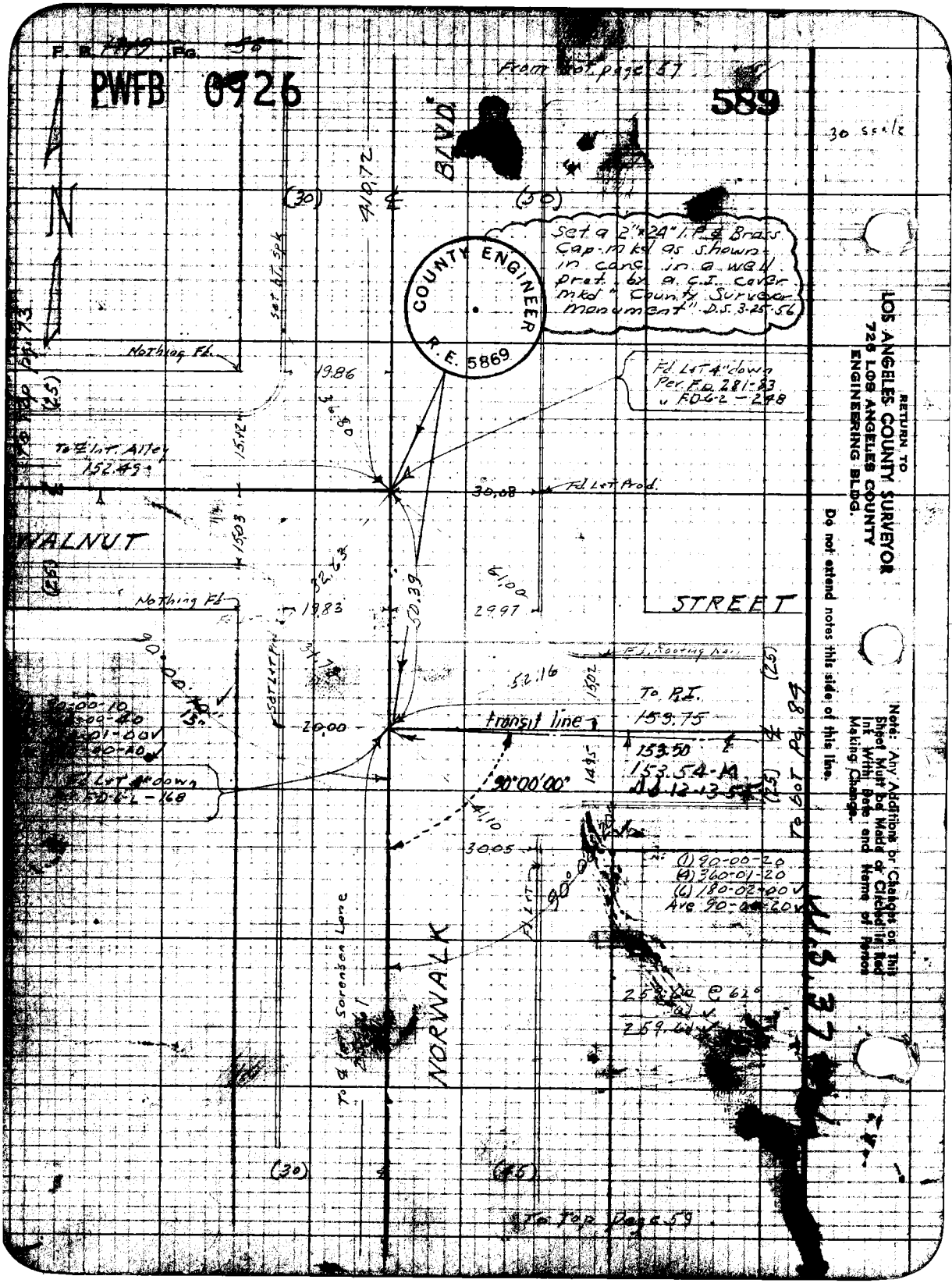

F. B. 1419 Pg. 56
PWFB 0926
589
From bot. page 57
30 scale
BLVD.
COUNTY ENGINEER
R.E. 5869
Set a 2"x24" I.P. & Brass Cap-mkd as shown in conc. in a well prot. by a C.I. cover mkd "County Surveyor Monument" D.S. 3-25-56
Nothing Fd.
Fd. Lt 4" down Per F.D. 281-83 & F.D.6-2-248
To ℄ Int. Alley 152.49
Fd. Lt Prod.
WALNUT
STREET
Nothing Fd.
Fd. Rooting Nail
To P.I. 159.75
transit line
153.50
153.54-M
90°00'00"
Fd. Lt 4" down F.D.6-2-168
To bot. Pg. 84
(1) 90-00-20
(4) 360-01-20
(6) 180-02-00
Ave 90-00-20
NORWALK
To ℄ Int. Sorenson Lane
To Top Page 59
RETURN TO
LOS ANGELES COUNTY SURVEYOR
726 LOS ANGELES COUNTY
ENGINEERING BLDG.
Do not extend notes this side of this line.
Note: Any Additions or Changes on This Sheet Must be Made or Circled in Red Ink With Date and Name of Person Making Change.

PWFB 0926

Notes Ck'd by [illegible]	Survey of Sorensen Lane SS Dist
Map No. [illegible]	W. O. [illegible] Tape No. [illegible] Std. [illegible]
Office Work Haber	Surveyed by [illegible]
Checked Galli	Notes [illegible] Date [illegible]
Date April 1958	Indexed [illegible] C. Johnson

F. B. 1719 Pg. 59

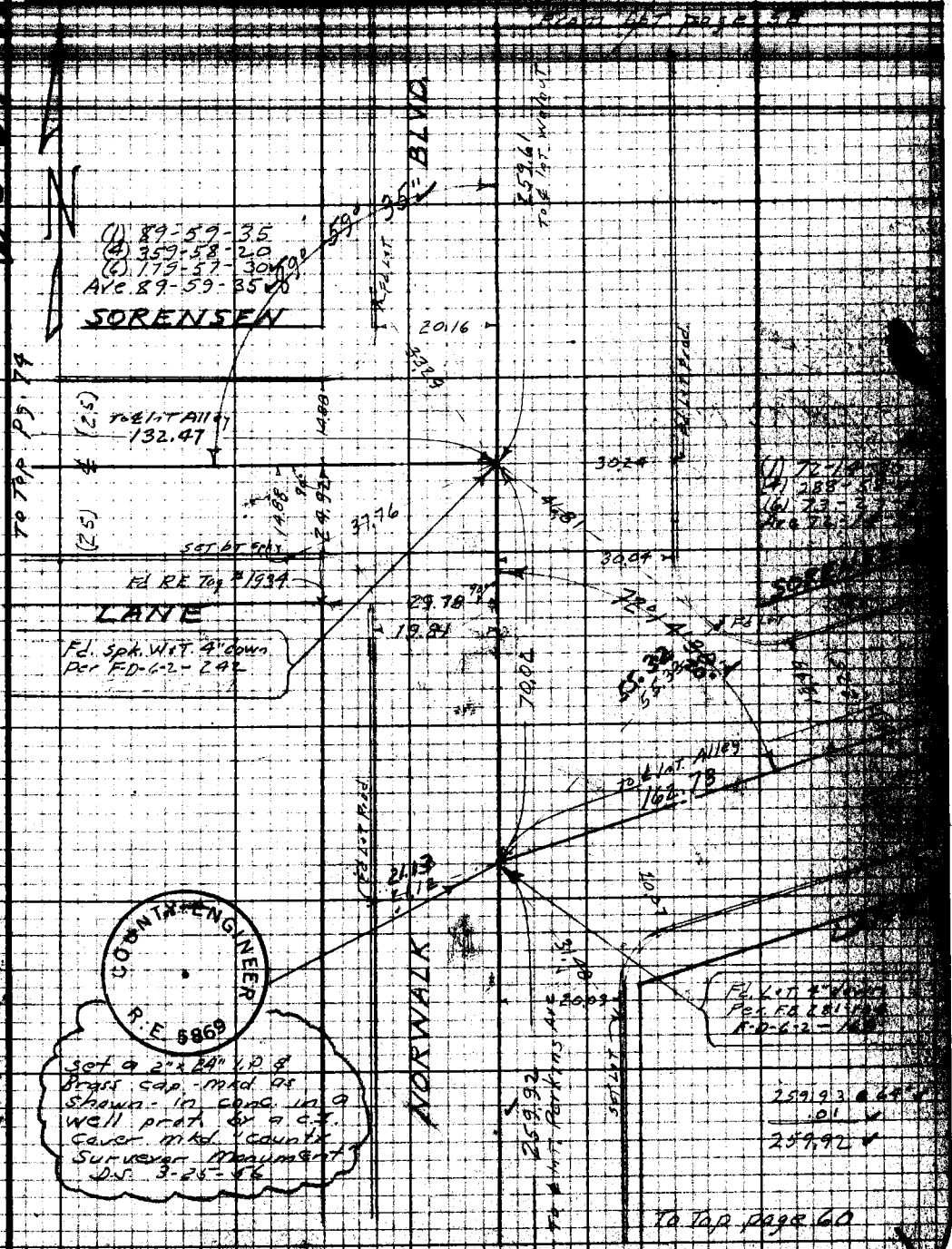

Note: Any Additions or Changes on this Sheet Must be Made or Circled in Red Ink With Date and Name of Person Making Change.

Do not extend notes this side of this line.

RETURN TO
LOS ANGELES COUNTY SURVEYOR
726 LOS ANGELES COUNTY
ENGINEERING BLDG.

7673088 247 10M 1-49

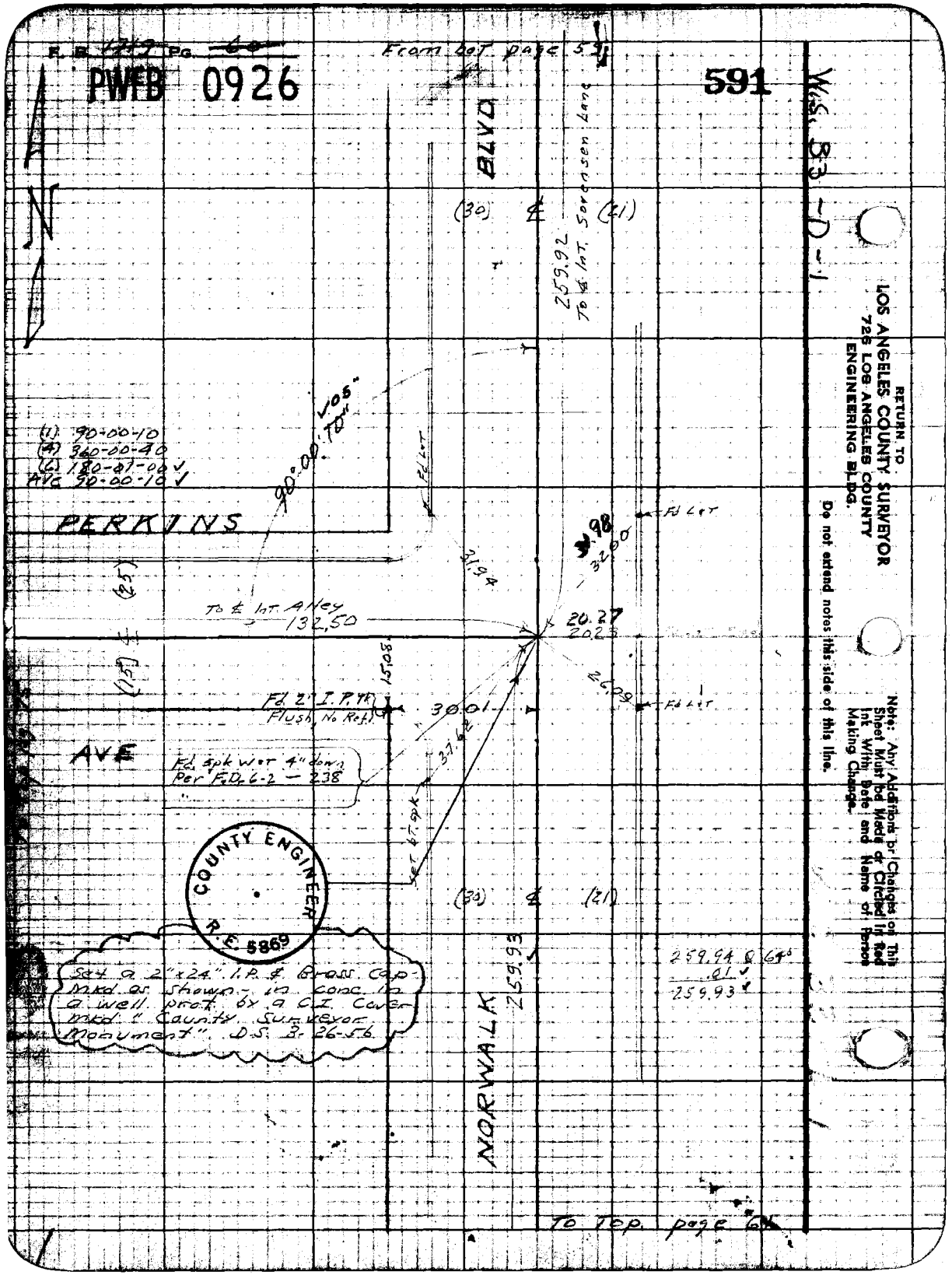

F.B. 1719 PG. 60
PWFB 0926
From bot page 59
591
W.S. B3-D-1
N
BLVD
(30) ℄ (21)
259.92
To ℄ Int. Sorensen Lane
(1) 90-00-10
(4) 360-00-40
(6) 180-01-00 ✓
AVE 90-00-10 ✓
90°00' 10"
PERKINS
Fd Lot
31.94
31.98
32.00
To ℄ Int. Alley
132.50
20.27
20.23
26.09
15.08
Fd. 2" I.P. Tk
Flush, No Ref.
30.01
37.62
AVE
Fd. spk wet 4" down
Per F.D. 6-2 — 238
Set bt. spk
COUNTY ENGINEER
R.E. 5869
(30) ℄ (21)
259.93
259.94 @ 64°
.01 ✓
259.93 ✓
Set a 2"x24" I.P. & Brass Cap Mkd as shown - in conc. in a well prot. by a C.I. Cover Mkd "County Surveyor Monument". D.S. 3-26-56
NORWALK
To Top page 64
RETURN TO
LOS ANGELES COUNTY SURVEYOR
726 LOS ANGELES COUNTY
ENGINEERING BLDG.
Do not extend notes this side of this line.
Note: Any Additions or Changes on This Sheet Must be Made or Circled in Red Ink With Date and Name of Person Making Change.

PWFB 0926

Notes Ch'd by Miller	Survey of Sorensen Lane SS Dist
Map No. C.S.R-2571	W. O. 8351 Tape No. 0119 Std. 68 °F
Office Work Haber	Surveyed by N.R. Smith
Checked Galli	Notes " Date 3-11-51
Date April 1958	Indexed R. C. Johnson

F. B. 1719 Pg. 64

592

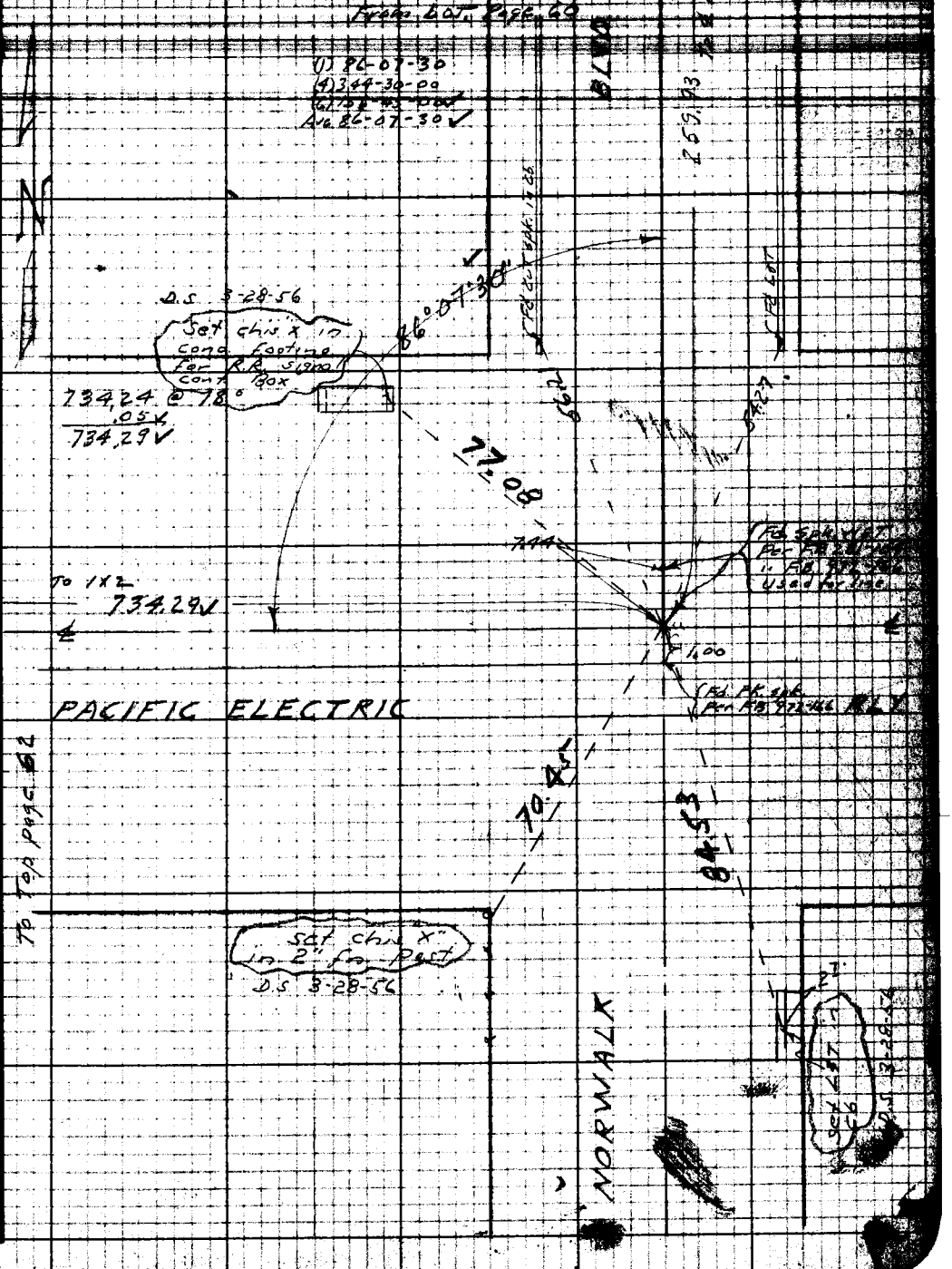

Notes: Any Additions or Changes on This Sheet Must be Made or Circled in Red Ink With Date and Name of Person Making Change.

Do not extend notes this side of this line.

RETURN TO
LOS ANGELES COUNTY SURVEYOR
726 LOS ANGELES COUNTY
ENGINEERING BLDG.

76F3098 247 10M 1-49

RETURN TO
LOS ANGELES COUNTY SURVEYOR
728 LOS ANGELES COUNTY
ENGINEERING BLDG.

Note: Any Additions or Changes on This Sheet Must be Made or Circled in Red Ink With Date and Name of Person Making Change.

W.S. 33-D-1

Do not extend notes this side of this line.

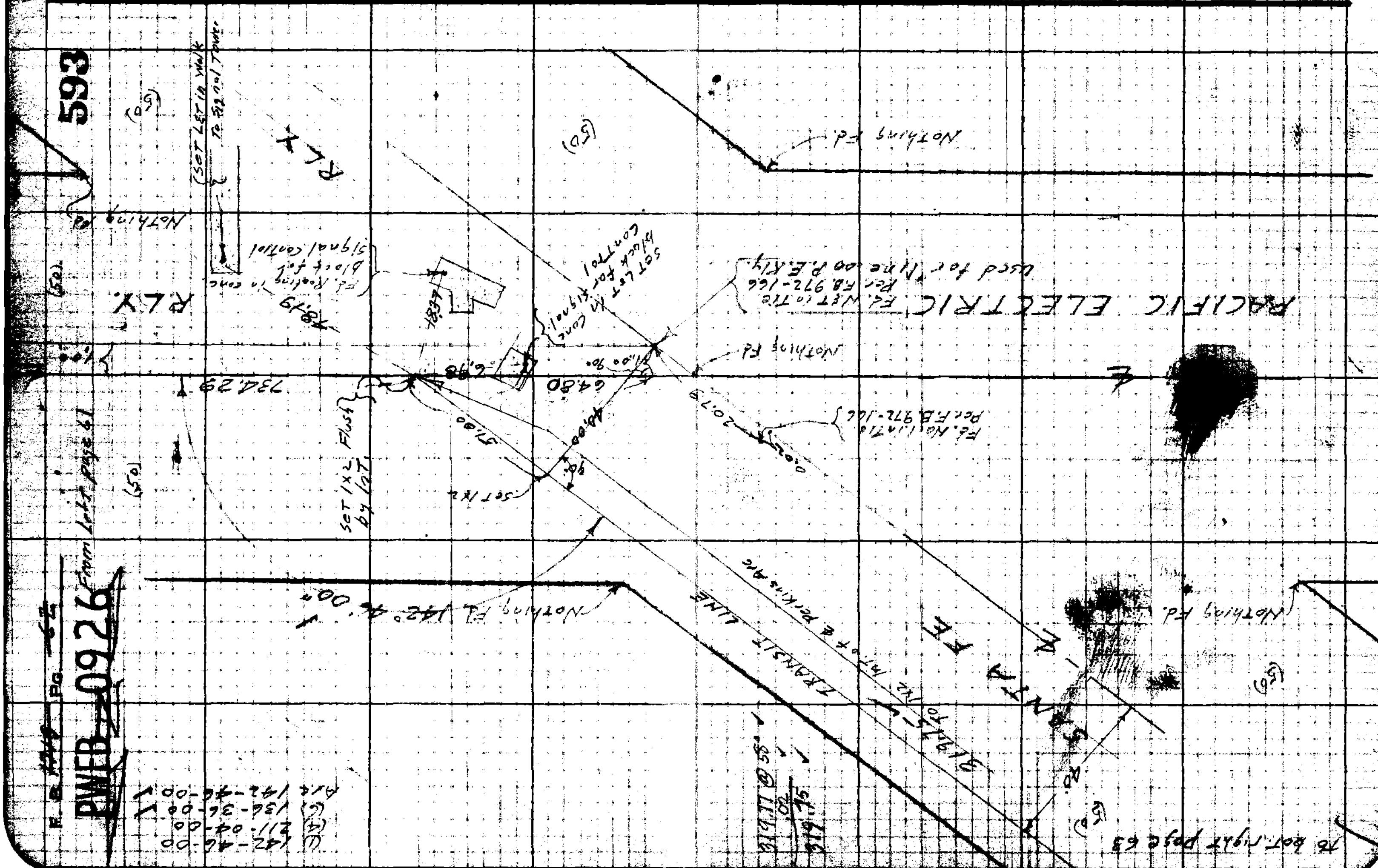

PWFB 0926

Notes Ck'd by Miller	Survey of Spreadsheet Lane SS Dist
Map No. C.S.B-2571	W.O. 8331 Tape No. 8119 Std. 08 °F
Office Work Haber	Surveyed by N. R. Smith
Checked Galli	Notes Date 5-16-51
Date April	Indexed R. C. Johnson

F. B. 1719 Pg. 69

594

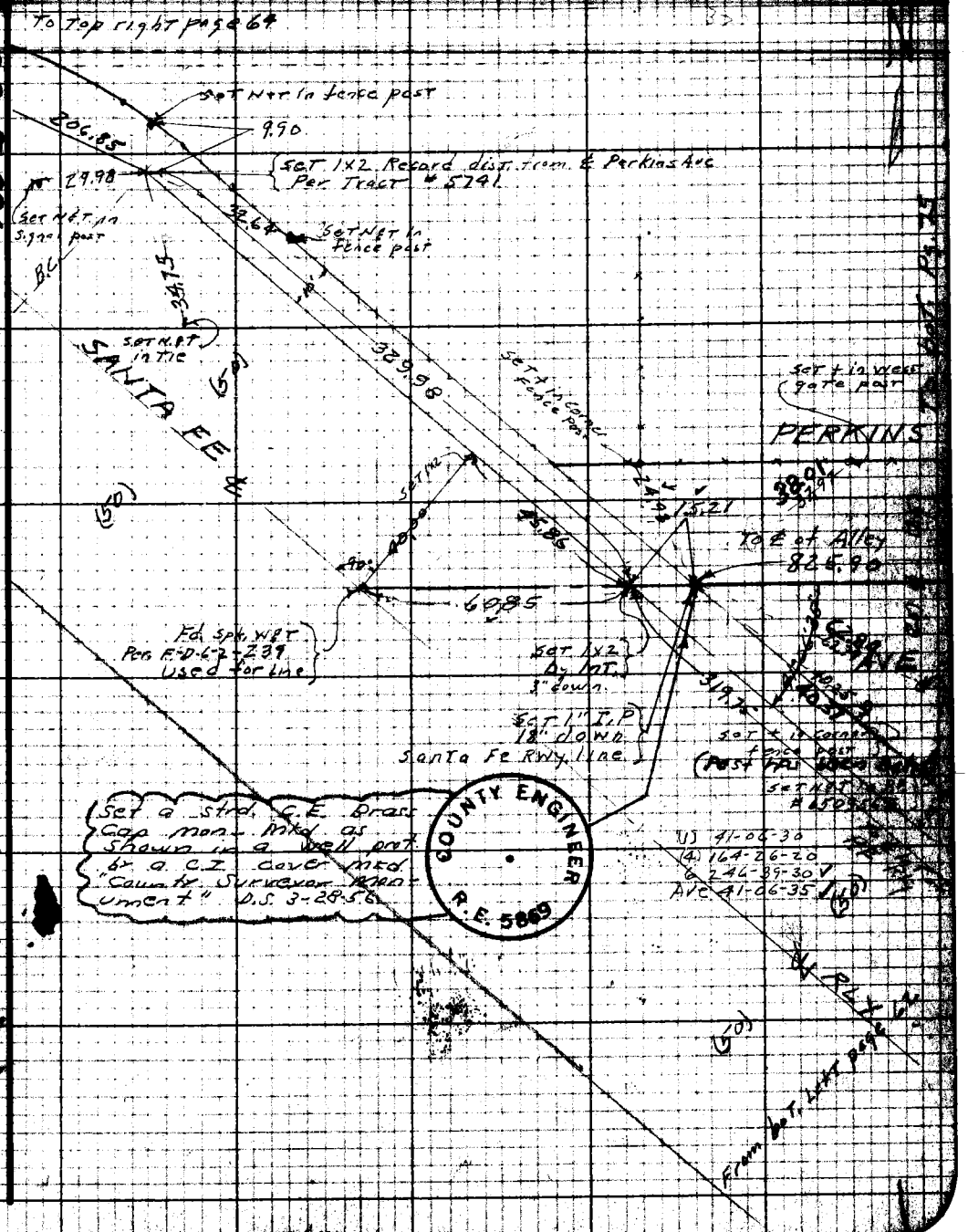

Note: Any Additions or Changes on This Sheet Must be Made or Checked in Red Ink With Date and Name of Person Making Change.

Do not extend notes this side of this line.

RETURN TO
LOS ANGELES COUNTY SURVEYOR
726 LOS ANGELES COUNTY
ENGINEERING BLDG.

76F3098 247 10M 1-49

F. B. Pg.

PWFB 0926

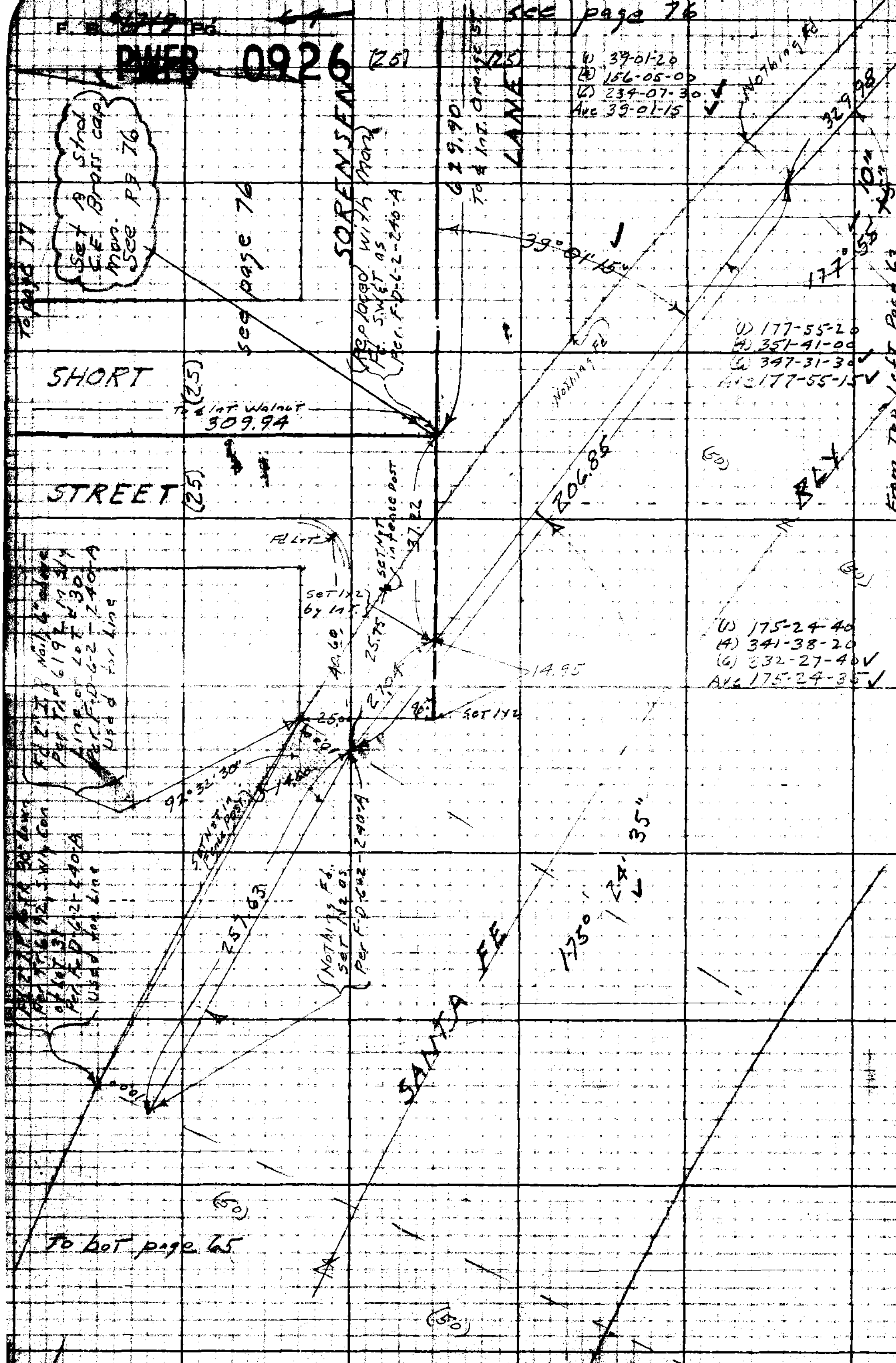

RETURN TO
LOS ANGELES COUNTY SURVEYOR
728 LOS ANGELES COUNTY
ENGINEERING BLDG.

Do not extend notes this side of this line.

Note: Any Additions or Changes of This Sheet Must be Made or Circled in Red Ink With Date and Name of Person Making Change.

PWFB 0926

F. B. 1719 Pg. 65

596

Map No. C.S.B.F. 2571	W. O. 8551 Tape No. 919 Std. 68
Office Work Haber	Surveyed by H.R. Smith
Checked Galli	Notes Date 5-23-51
Date April 1958	Indexed A. C. Johnson

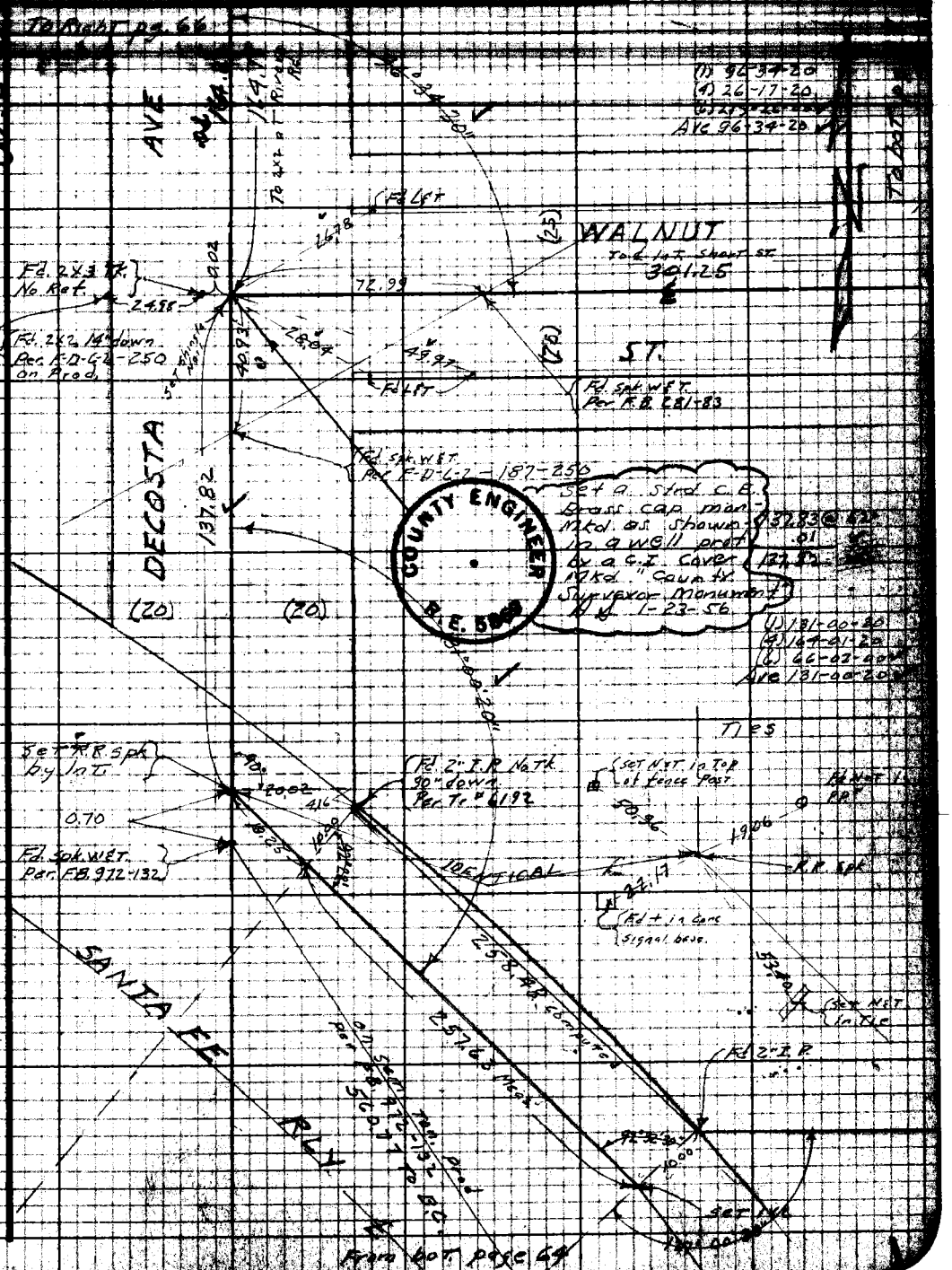

Note: Any Additions or Changes on This Sheet Must be Made or Circled in Red Ink With Date and Name of Person Making Change.

Do not extend notes this side of this line.

RETURN TO
LOS ANGELES COUNTY SURVEYOR
726 LOS ANGELES COUNTY
ENGINEERING BLDG.

76F3098 247 10M 1-49

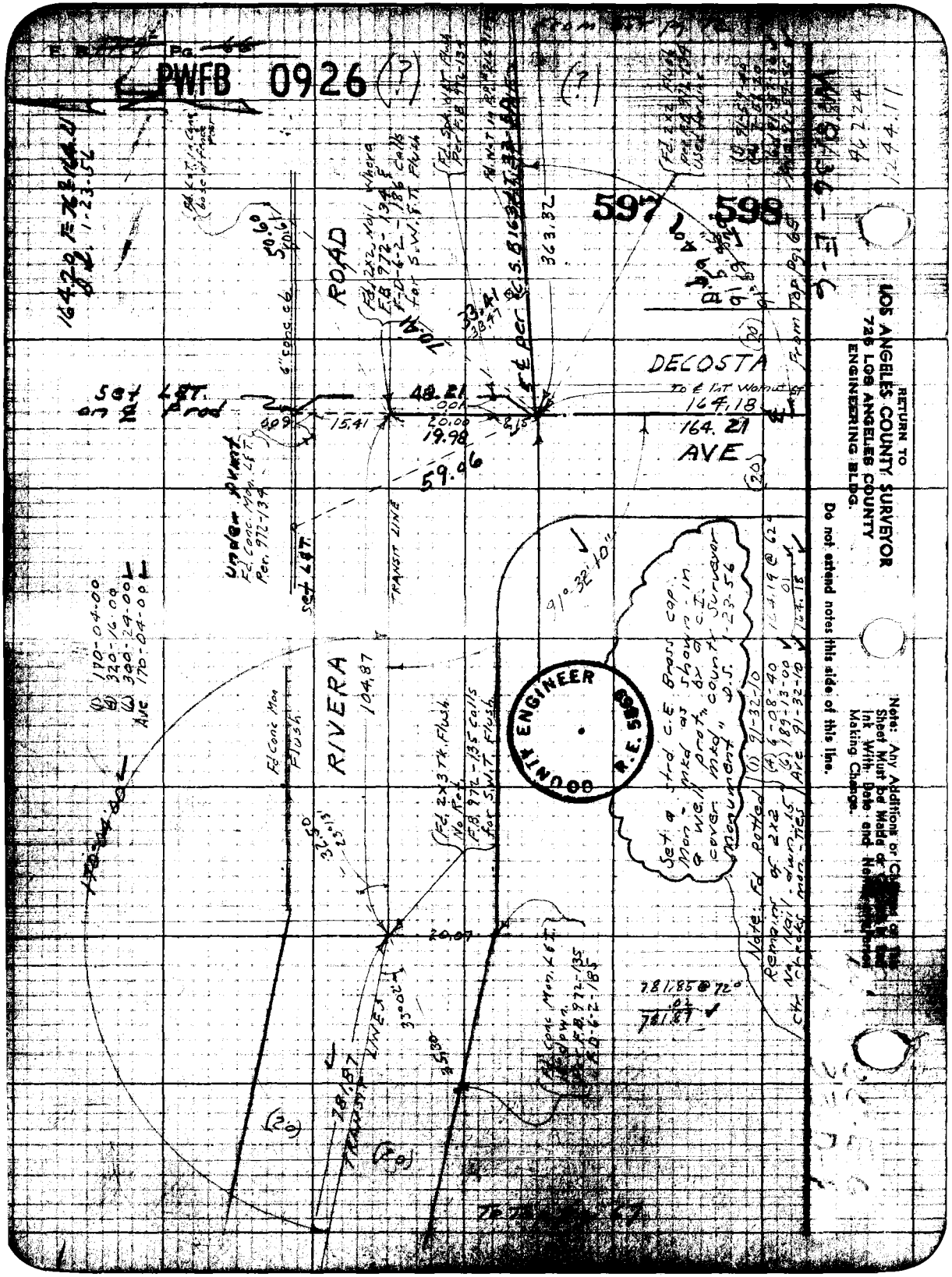
PWFB 0926
597
598
ROAD
DECOSTA
AVE
RIVERA
164.21
164.18
59.06
19.98
48.21
15.41
363.32
TRANSIT LINE
Set LET. on ℄ Prod
Under Avmt
Fd Conc Mon LET
Per. 972-134
Fd Conc Mon Flush
Fd. 2x3 Tk. Flush
No Ret.
F.B. 972-135 calls
for S.W.T. Flush
Fd. Conc Mon LET
Per F.B. 972-135
F.D. 6-2-185
781.85 @ 72°
781.87
Set a std C.E. Brass cap. Mon. mkd as shown in a well prot. by a C.I. cover mkd "county Surveyor Monument" D.S. 1-23-56
Note: Fd Rotted Remains of 2x2 No Nail - dwn 15 Ctr Checks mon-ties
COUNTY ENGINEER
R.E. 5869
RETURN TO
LOS ANGELES COUNTY SURVEYOR
726 LOS ANGELES COUNTY
ENGINEERING BLDG.
Do not extend notes this side of this line.
Note: Any Additions or Changes on this Sheet Must be Made or Changed in Ink With Date and Name of Person Making Change.

PWFB 0926

Name Chief: Miller

Map No.: [illegible]

Office Work: Haber

Checked: [illegible]

Date: April 1958

Survey of Sorensen Lane S.S. Dist.

Surveyed by W.A. Smith

Indexed: R.C. Johnson

F. B. [illegible]

Note: Any Additions or Changes on This Sheet Must be Made or Credited in Red Ink With Date and Name of Person Making Change.

Do not extend notes this side of this line.

Return to [illegible] County Surveyor Los Angeles County [illegible] Engineering Bldg.



F.B. 1719 Pg. 68

PWFB 0926

601

W.S. 36-E-5

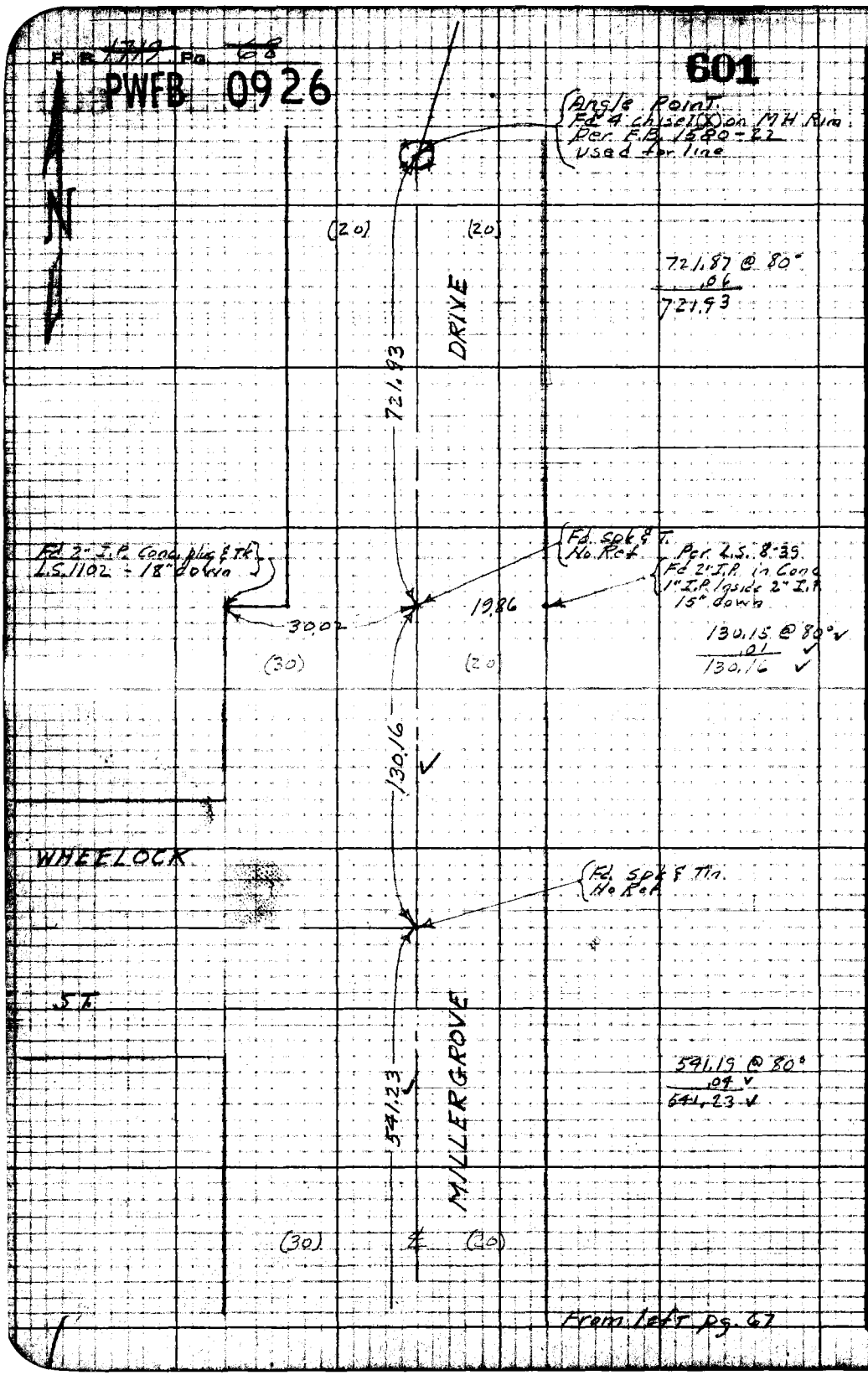

From left pg. 67

RETURN TO
LOS ANGELES COUNTY SURVEYOR
726 LOS ANGELES COUNTY
ENGINEERING BLDG.

Do not extend notes this side of this line.

Note: Any Additions or Changes on This Sheet Must be Made or Circled in Red Ink With Date and Name of Person Making Change.

PWEB 0926

Notes Ck'd by Miller	Survey of Sorensen Lane S.S. Dr.
Map No. [illegible]	W.O. Type No. Std.
Office Work Haber	Surveyed by
Checked Galli	Notes Date
Date April 1958	Indexed E. C. Johnson

F. B. 4719 Pg. 69

602

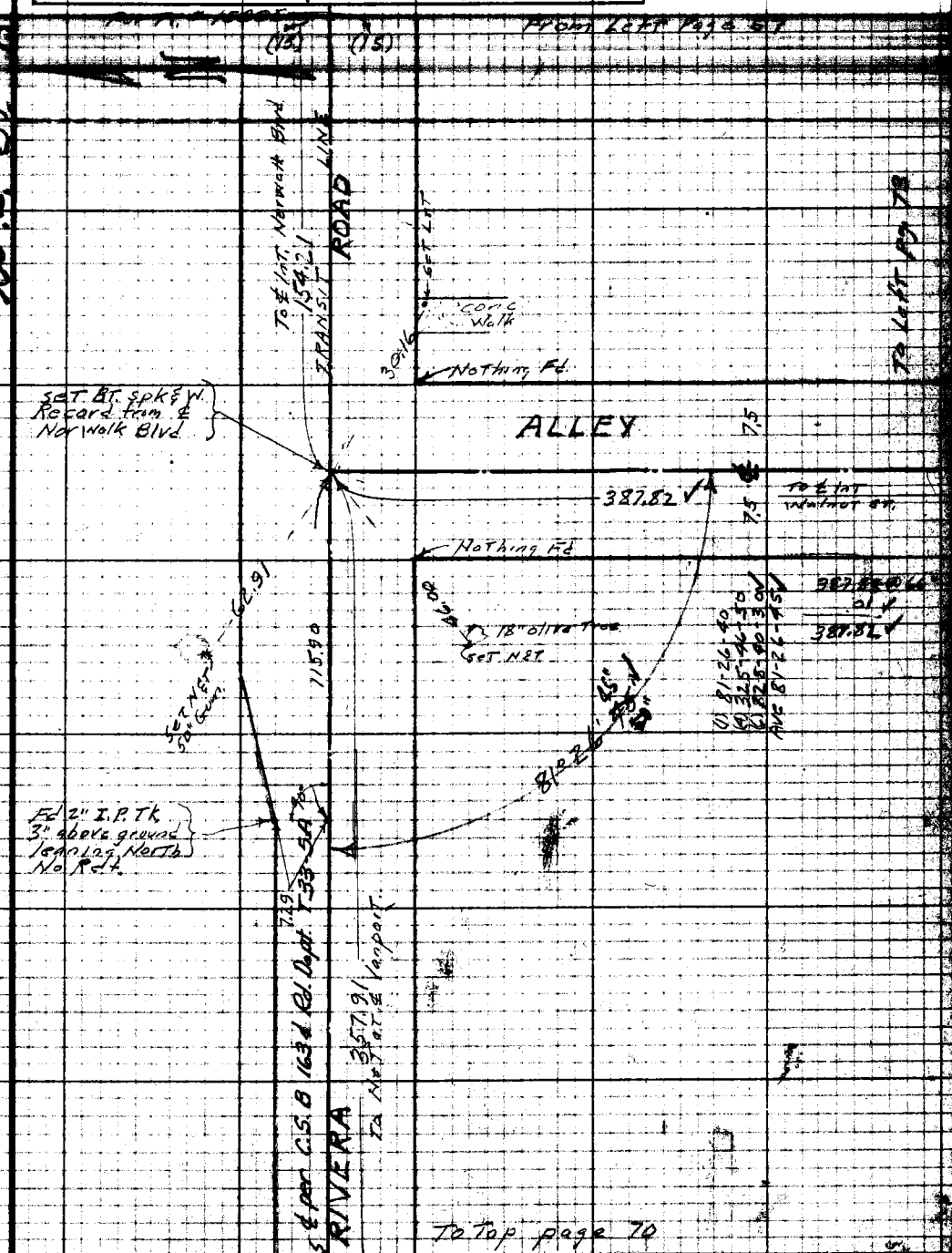

Notes: Any Additions or Changes on This Sheet Must be Made or Circled in Red Ink With Date and Name of Person Making Change.

Do not extend notes this side of this line.

RETURN TO
LOS ANGELES COUNTY SURVEYOR
726 LOS ANGELES COUNTY
ENGINEERING BLDG.

76F3095 247 10M 1-49

RETURN TO
LOS ANGELES COUNTY SURVEYOR
725 LOS ANGELES COUNTY
ENGINEERING BLDG.

Note: Any Additions or Changes on This Sheet Must be Made or Circled in Red Ink With Date and Name of Person Making Change.

Do not extend notes this side of this line.

W.S. 37-A-6

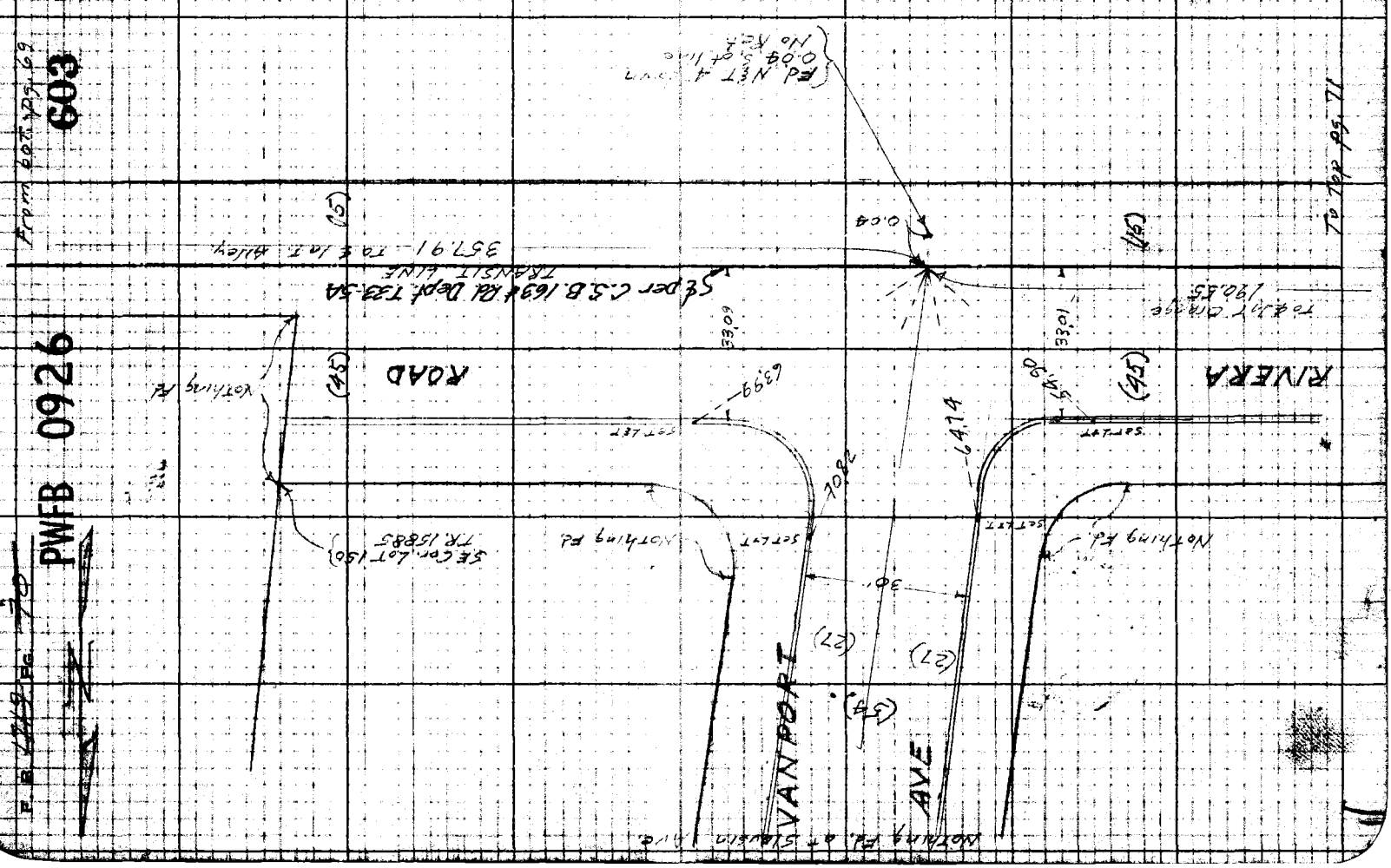

PWFB 0926

Map No. C.S.B.-2571	W.O. 8351 Tape No. 8162 Std. 68 °F	F. B. 1718 Pg. 71
Office Work Haber	Surveyed by N. R. Smith	604
Checked Galli	Notes 4 Date 6-15-51	
Date April 1958	Indexed E. C. Johnson	

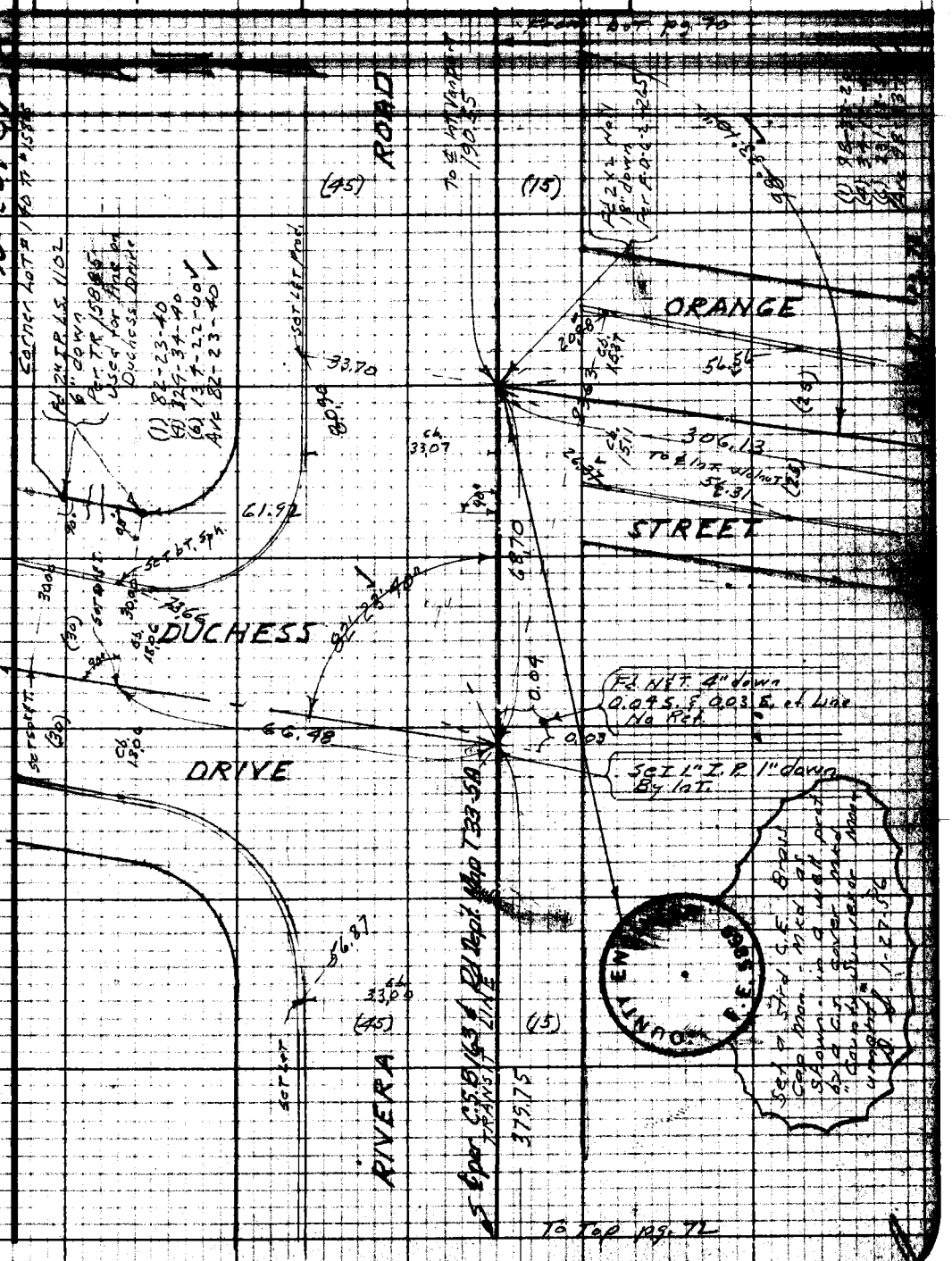

Note: Any Additions or Changes on This Sheet Must be Made or Circled in Red Ink With Date and Name of Person Making Change.

Do not extend notes this side of this line.

RETURN TO
LOS ANGELES COUNTY SURVEYOR
725 LOS ANGELES COUNTY
ENGINEERING BLDG.

76F3098 247 10M 1-49

F. B. 1749 Pg. 72

From Lot. pg. 71

PWFB 0926

605

W.S. 37-A-6

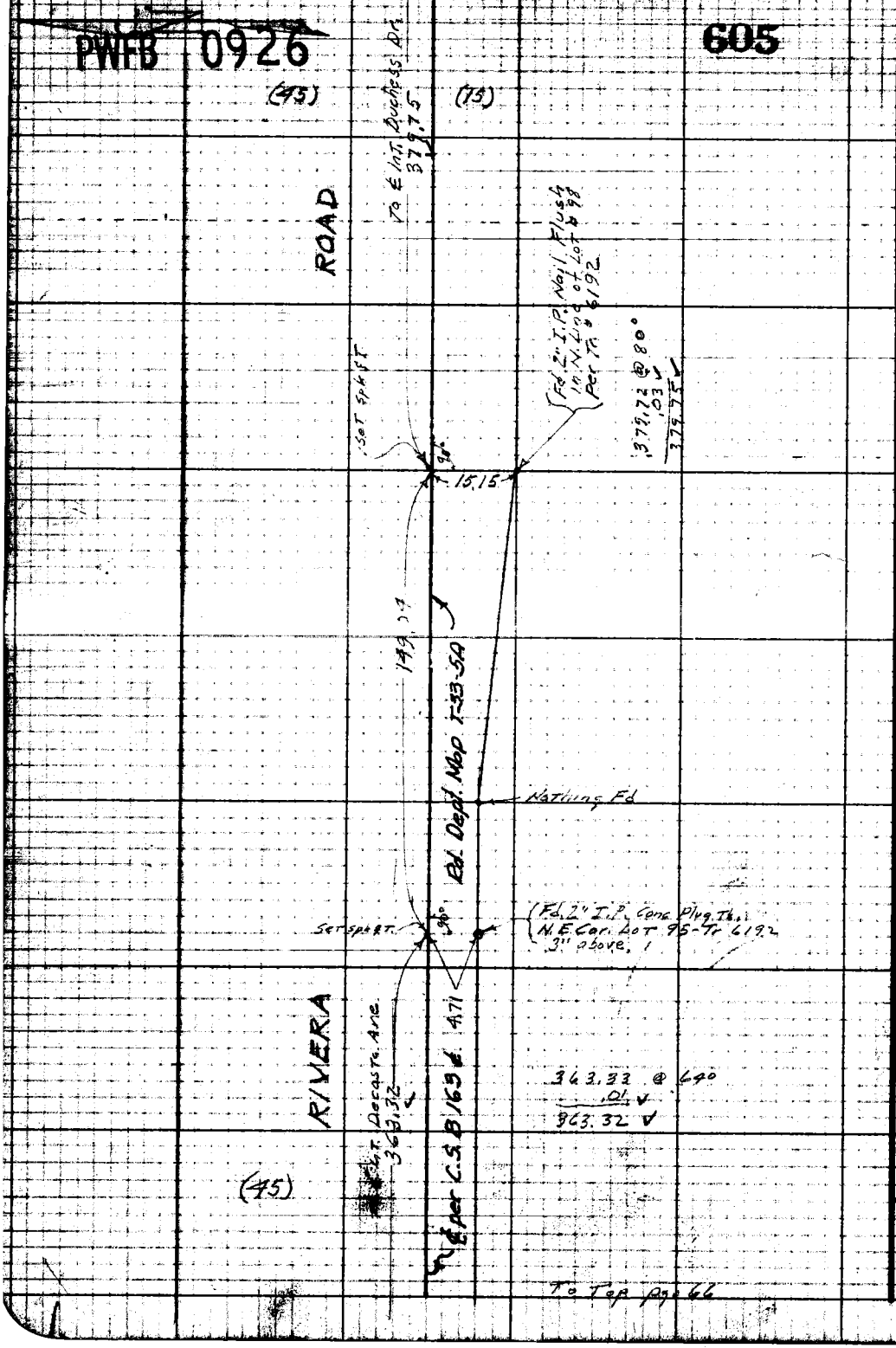

RETURN TO
LOS ANGELES COUNTY SURVEYOR
726 LOS ANGELES COUNTY
ENGINEERING BLDG.

Do not extend notes this side of this line.

Note: Any Additions or Changes on This Sheet Must be Made or Circled in Red Ink With Date and Name of Person Making Change.

PWFB 0926

Notes Ck'd by [illegible]	Survey of Sorensen Lane S.S. [illegible]
Map No. C.S.B. [illegible]	W. O. [illegible] Tape No. [illegible] Std. [illegible] °F
Office Work Haber	Surveyed by N. R. Smith
Checked Gatti	Notes Date 6-18-51
Date April	Indexed R. C. Johnson

F. B. [illegible] Pg. 73

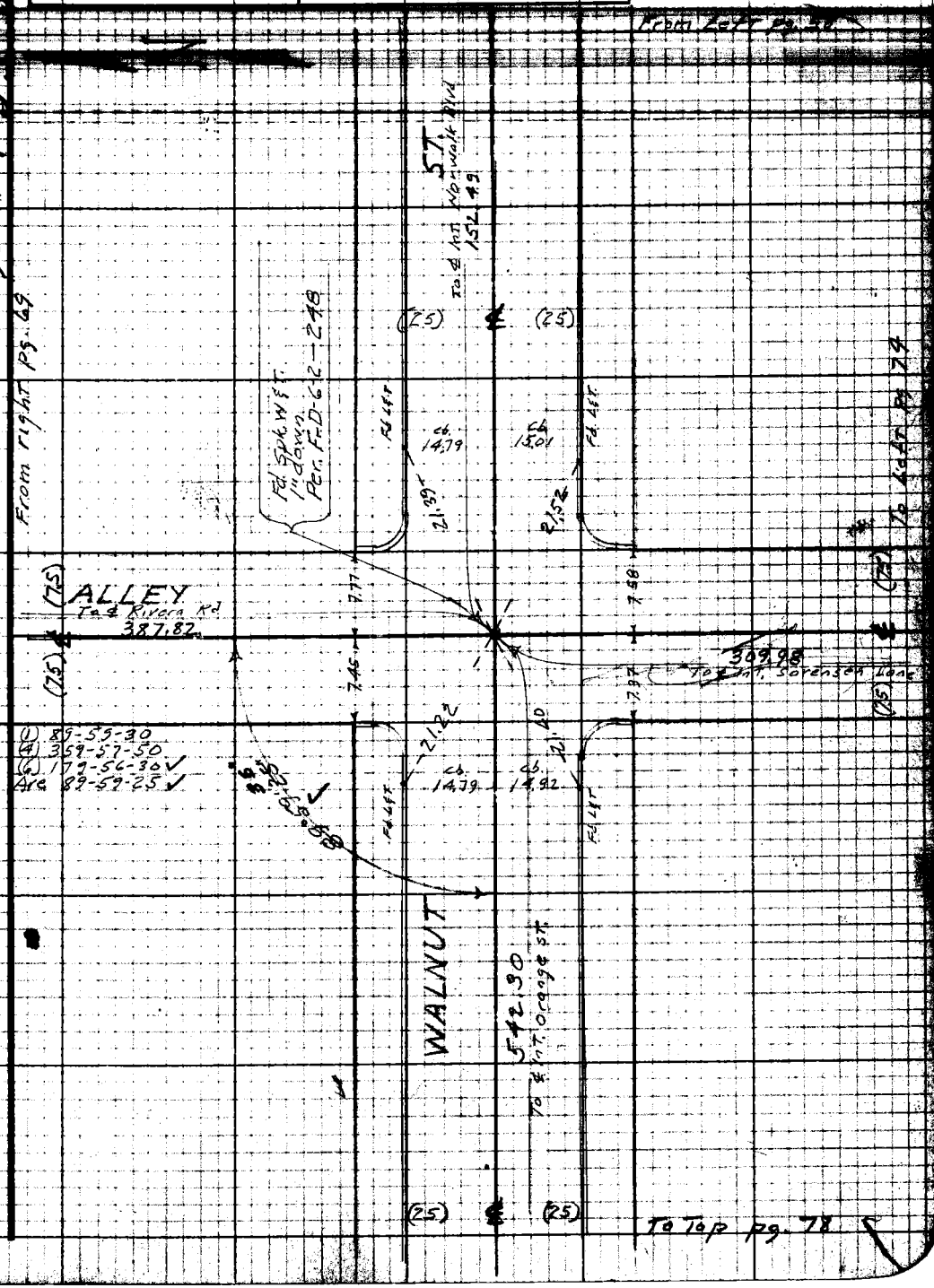

Note: Any Additions or Changes on This Sheet Must be Made or Circled in Red Ink With Date and Name of Person Making Change.

Do not extend notes this side of this line.

RETURN TO
LOS ANGELES COUNTY SURVEYOR
726 LOS ANGELES COUNTY
ENGINEERING BLDG.

76F3098 247 10M 1-49

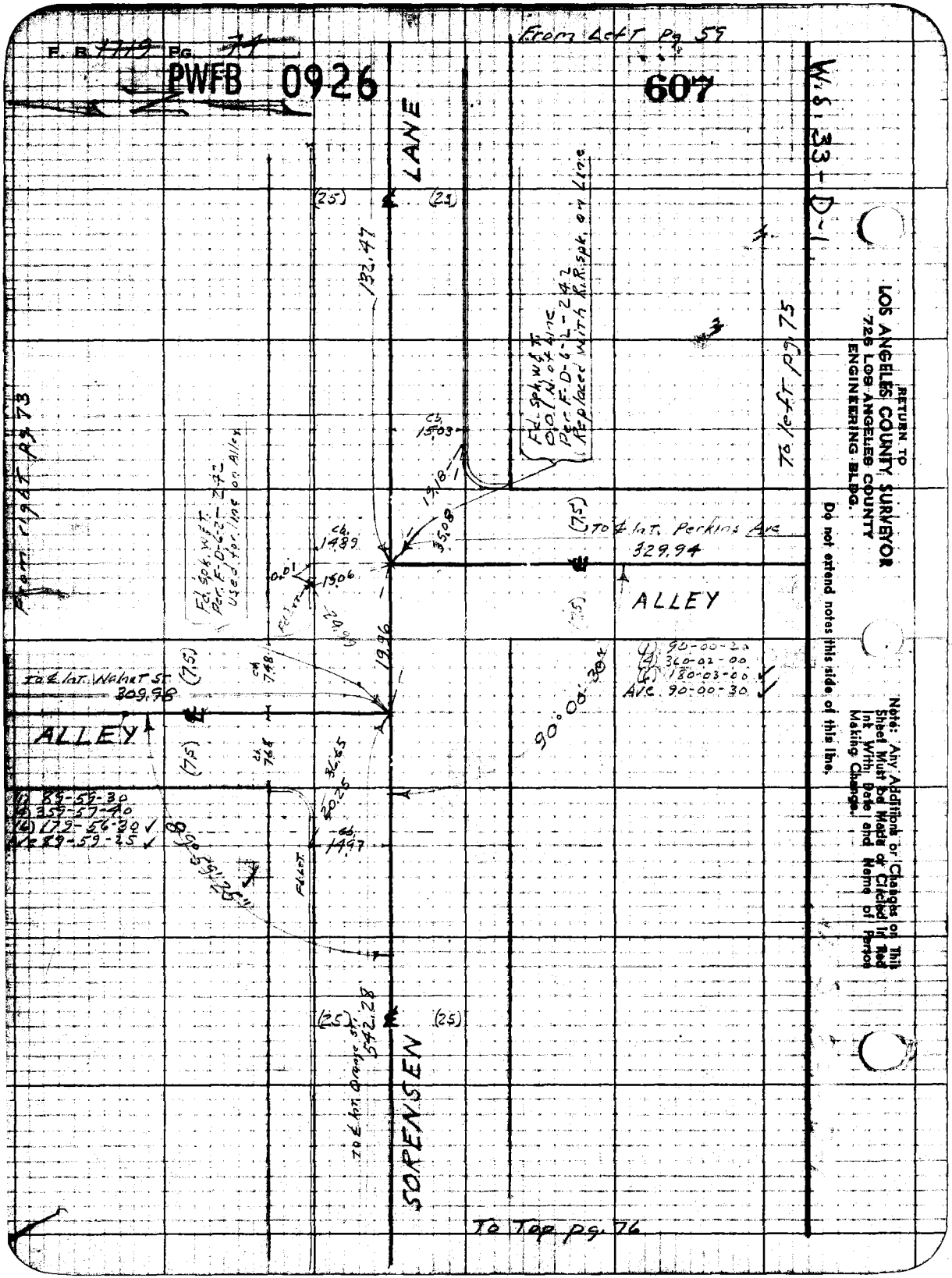
F. B. 1719 Pg. 74
PWFB 0926
607
From Left Pg 59
W.S. 33-D-1
LANE
(25)
(25)
132.47
Fd. Spk. W&T. 0.01 N. of Line Per F-D-6-2-242 Replaced with R.R. Spk. on Line
To left pg 75
From right pg 73
Fd. Spk. W&T. Per F-D-6-2-242 Used for line on Alley
Cb. 15.03
19.18
35.08
Cb. 14.89
0.01
15.06
To ℄ Int. Perkins Ave
329.94
ALLEY
(7.5)
19.96
(1) 90-00-20
(4) 360-02-00
(6) 180-03-00
Ave. 90-00-30
90°00'30"
To ℄ Int. Walnut St.
309.98
ALLEY
(7.5)
(7.5)
36.65
20.25
(1) 89-59-30
(4) 359-57-40
(6) 179-56-30
Ave. 89-59-25
89°59'25"
Cb. 14.97
(25)
(25)
To ℄ Int. Orange St.
542.28
SORENSEN
To Top pg. 76
RETURN TO
LOS ANGELES COUNTY SURVEYOR
726 LOS ANGELES COUNTY
ENGINEERING BLDG.
Do not extend notes this side of this line.
Note: Any Additions or Changes on This Sheet Must be Made or Circled in Red Ink With Date and Name of Person Making Change.

PWFB 0926

Notes Ck'd by [illegible]	Survey of Sorensen Lane SSDD
Map No. C.S.B-2511	W.O. 8851 Tape No. 0119 Std. 48° °F
Office Work Haber	Surveyed by N.R. Smith
Checked Galli	Notes " Date [illegible]
Date April 1958	Indexed R. C. Johnson

F. B. 1719 Pg. 75

608

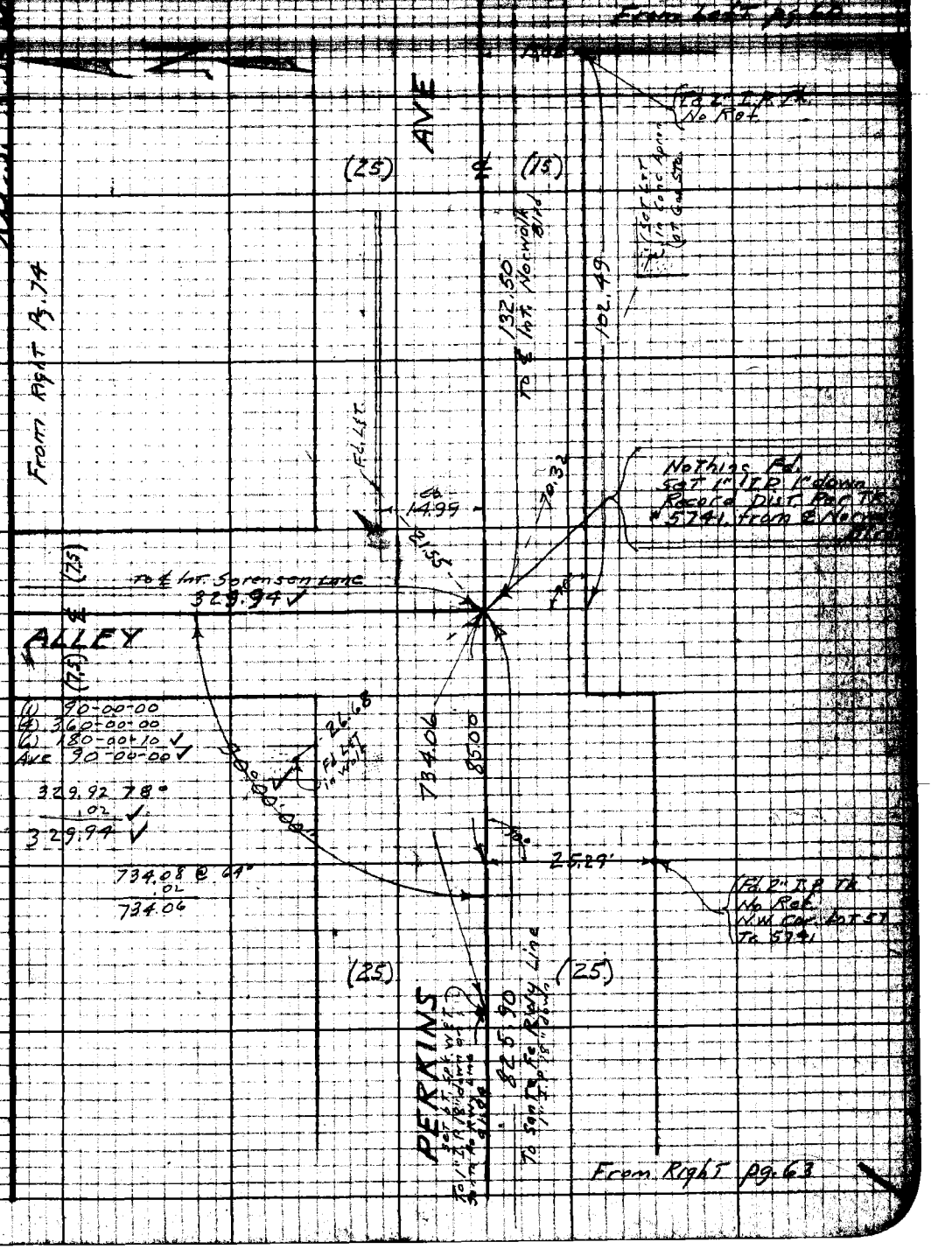

Note: Any Additions or Changes on This Sheet Must Be Made or Circled in Red Ink With Date and Name of Person Making Change.

Do not extend notes this side of this line.

RETURN TO
LOS ANGELES COUNTY SURVEYOR
725 LOS ANGELES COUNTY
ENGINEERING BLDG.

76F3095 247 10M 1-49



PWFB 0926
609
From Bot. pg. 74
To right pg 78
ORANGE
STREET
SHORT
STREET
SORENSEN
LANE
W.S. 33-D-1
To ℄ Int. Walnut St. 310.03
To ℄ Int. Walnut St. 309.94
629.90
90°00'40"
90°03'00"
Set A std C.E. Brass Cap Mon. Mkd. as shown in a well prot by a C.I. Cover Mkd. County Surveyor Monument 1-27-56
(1) 90-00-40
(4) 360-02-40
(6) 180-04-00
Ave 90-00-40
(1) 90-03-00
(4) 360-11-50
(6) 180-17-50
Ave 90-03-00
Fd. Spk. W.&T. Per F-D-6-2-243
(Replaced with C.E. Mon)
Fd. Spk. W.&T. Per F-D-6-2-244
(Replaced With C.E. Mon)
Fd. Nut in Walnut
To Int. 37.22
To Top page 64
COUNTY ENGINEER R.E. 5869
RETURN TO
LOS ANGELES COUNTY SURVEYOR
726 LOS ANGELES COUNTY
ENGINEERING BLDG.
Do not extend notes this side of this line.
Note: Any Additions or Changes on This Sheet Must be Made or Circled in Red Ink With Date and Name of Person Making Change.

PWFB 0926

F. B. 1719 PG. 77

610

Notes Ck'd by Miller	Survey of Sorensen Lane S.S. DIST
Map No. C.S.D.-E-519	W. O. 8351 Tape No. 0119 Std. 88 °F
Office Work Cox-Haber	Surveyed by N. R. Smith
Checked Gally	Notes " Date 2-19-57
Date April 1958	Indexed E. C. Johnson

W.S. 33-D-1

To Bat. pg. 78

Replaced with Man

Fd. Spk. W.&T. Per. F.D.-6-2-249

STREET

(25) ℄ (25)

To ℄ Int. Orange St. 630.07

89°57'10"

(1) 89-57-10
(4) 359-48-50
(6) 179-43-10
AVE 89-57-10

Set L&T

Cb. 1496

Cb. 1490

SHORT

Fd. L&T.

Bat L&T

25.62
25.65

40.40
40.38

Cb. 1548

To ℄ Int. Sorensen Lane 309.94

Fd. L&T Prod.

15.13

16.37
16.39

Cb. 1493

Set L&T

29.55
29.56

Fd. L&T.

STREET

Cb. 1494

Cb. 1497

Fd. Rooting Nail

Set a Std C.E. Brass cap Mkd DS Shown in a well prod. by a C.T. cover Mkd "County Surveyor Monum. D. W. 1-23-56"

COUNTY ENGINEER P.E. 5[illegible]

WALNUT

To ℄ Int. Decosta Ave 301.25

(25) ℄ (25)

From right pg. 65

Note: Any Additions or Changes on This Sheet Must be Made or Circled in Red Ink With Date and Name of Person Making Change.

Do not extend notes this side of this line.

RETURN TO
LOS ANGELES COUNTY SURVEYOR
725 LOS ANGELES COUNTY
ENGINEERING BLDG.

7673056 247 10M 1-49

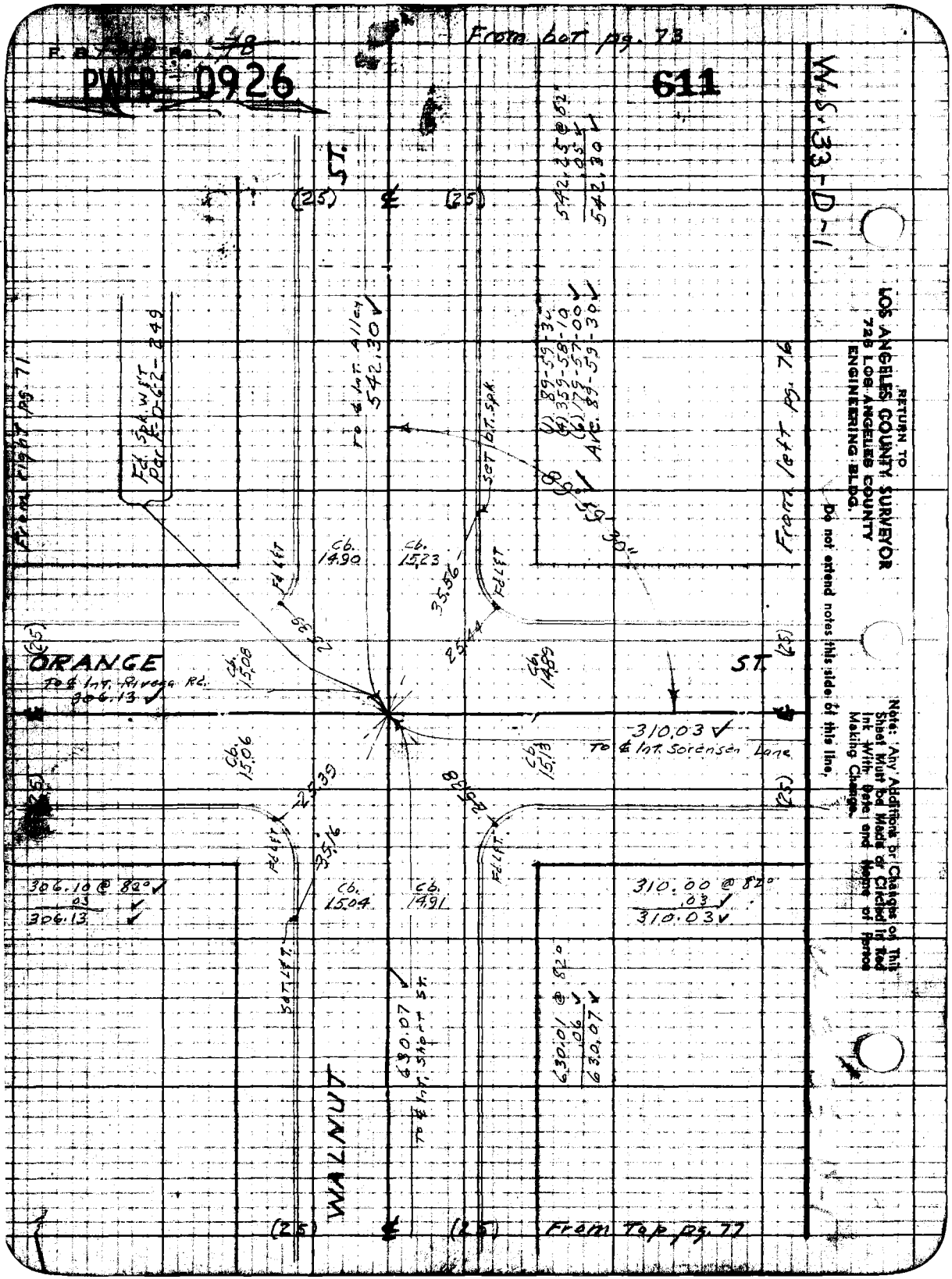

From bot pg. 73
PWFB 0926
611
W.S. 33-D-1
ST.
(25)
(25)
542.25 @ 82°
.05
542.30
To ℄ Int. Alley
542.30
Fd. Spk. W ft
Per F-D-62-249
From right pg. 71
From left pg. 76
(1) 89-59-30
(4) 359-58-10
(6) 179-57-00
Ave. 89-59-30
Set bt. spk.
Cb. 14.90
Cb. 15.23
35.56
25.44
Fd. Lft.
ORANGE
ST.
To ℄ Int. Rivera Rd.
306.13
Cb. 15.08
Cb. 14.89
310.03
To ℄ Int. Sorensen Lane
Cb. 15.06
Cb. 15.13
25.39
25.38
35.16
Cb. 15.04
Cb. 14.91
306.10 @ 82°
.03
306.13
310.00 @ 82°
.03
310.03
Set Lft.
630.07
To ℄ Int. Short St.
630.01 @ 82°
.06
630.07
WALNUT
From Top pg. 77
RETURN TO
LOS ANGELES COUNTY SURVEYOR
728 LOS ANGELES COUNTY
ENGINEERING BLDG.
Do not extend notes this side of this line.
Note: Any Additions or Changes on This Sheet Must be Made or Circled in Red Ink With Date and Name of Person Making Change.

PWFB 0926

F. B. 1719 Pg. 79

612

Notes Ck'd by Miller
Map No.
Office Work Heber
Checked Gam
Date April 1958

Survey of Sorensen Lane SS Dist
W. Check/Tape No. 2117 Std.
Surveyed by N. R. Smith
Notes
Date
Indexed E. C. Johnson

W.S. 3 D-1
W.S. 3 A-16

Notes: Any Additions or Changes of This Sheet Must Be Made or Circled in Red Ink With Date and Name of Person Making Change.

Do not extend notes this side of this line.

RETURN TO
LOS ANGELES COUNTY SURVEYOR
728 LOS ANGELES COUNTY ENGINEERING BLDG.

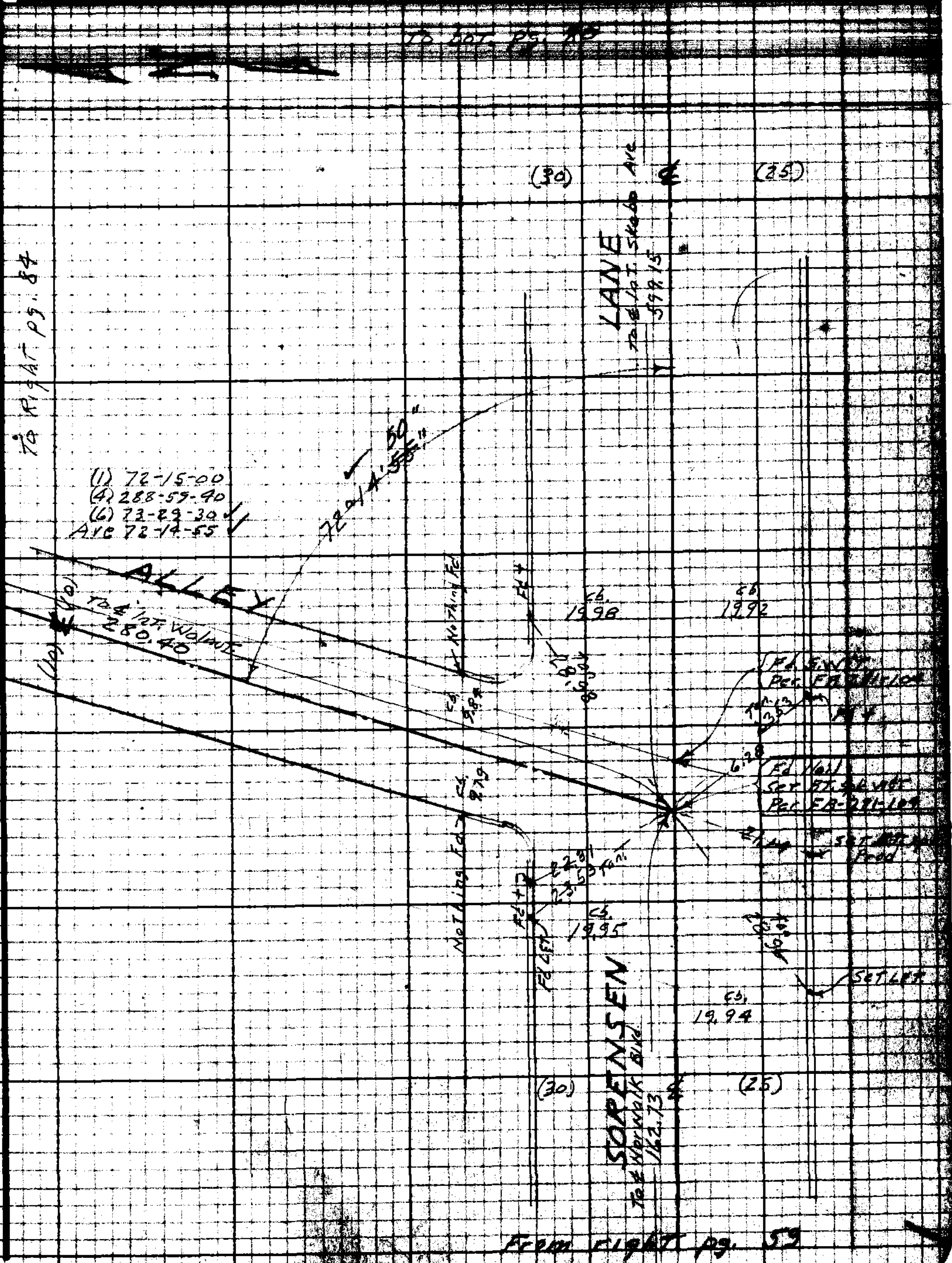

76P3008 247 10M 1-49

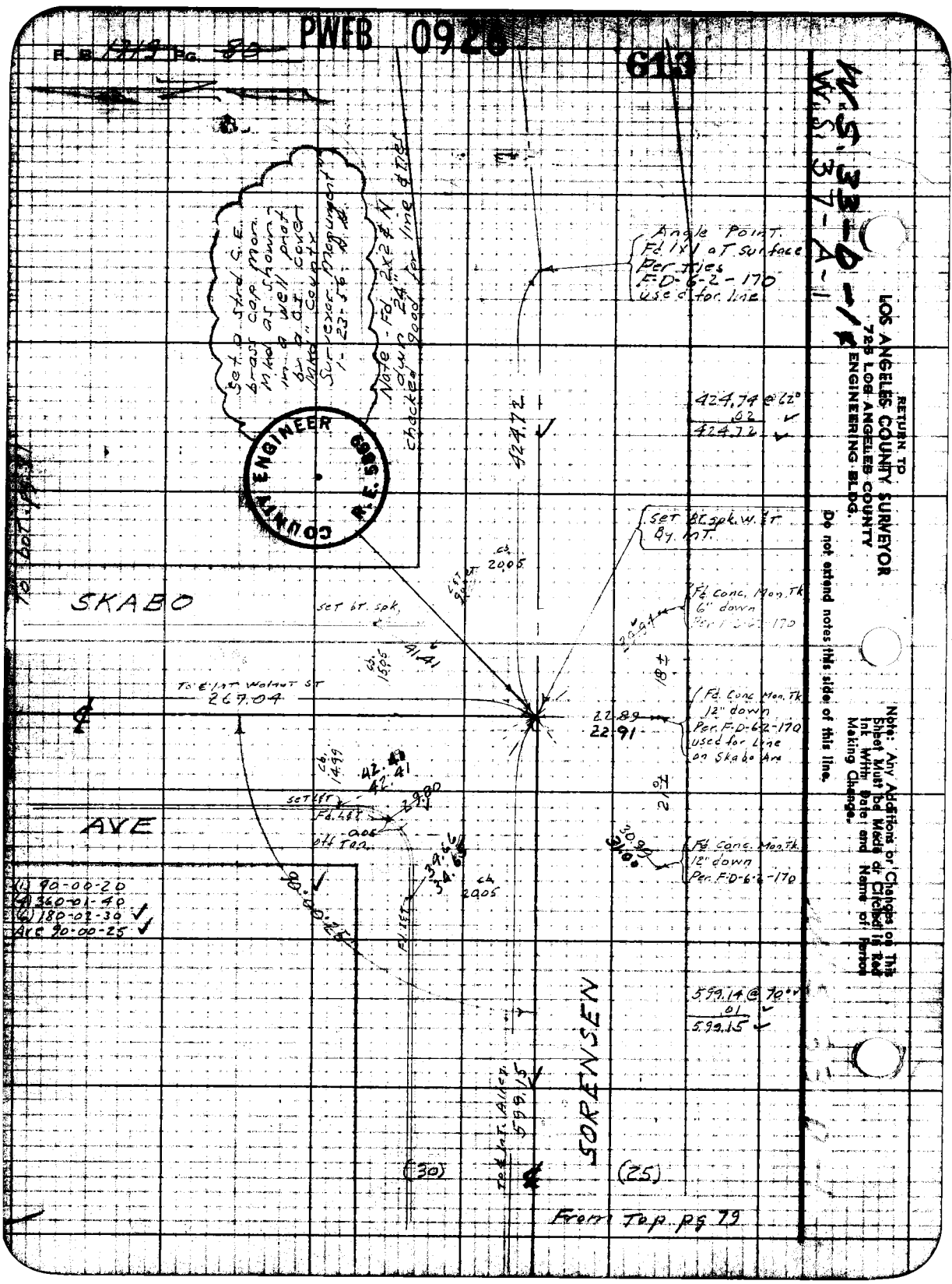
PWFB 0926
613
W.S. 33-D-1
W.S. 37-A-1
RETURN TO
LOS ANGELES COUNTY SURVEYOR
725 LOS ANGELES COUNTY
ENGINEERING BLDG.
Do not extend notes this side of this line.
Note: Any Additions or Changes on This Sheet Must be Made or Circled in Red Ink With Date and Name of Person Making Change.
Set a Strd. C.E. brass cap Mon. Mkd as shown in a well prot. by a C.I. cover Mkd. County Surveyor Monument 1-23-56
Note - Fd. 2x2 & N down 24" 1/2 ties checked good for line & ties
COUNTY ENGINEER R.E. 5869
Angle Point Fd. 1x1 at surface Per Ties F-D-6-2-170 used for line
424.74 @ 62°
.02
424.72
424.72
Set Bt. spk. W. ℄ By Int.
Fd. Conc. Mon. Tk 6" down Per F-D-6-2-170
Fd. Conc. Mon. Tk 12" down Per F-D-6-2-170 used for Line on Skabo Ave
Fd. Conc. Mon. Tk 12" down Per F-D-6-2-170
SKABO
AVE
SORENSEN
To ℄ Int. Walnut St
267.04
Set bt. spk.
Fd. ℄
off Tan.
(1) 90-00-20
(4) 360-01-40
(6) 180-02-30
Arc 90-00-25
599.14 @ 70°
.01
599.15
To ℄ Int. Alley 599.15
(30)
(25)
From Top pg 79

PWFB 0926

Notes Ch'd by: Miller	Survey of: Sorensen Lane as Dist.
Map No.	W. O. Tape No.
Office Work: Cox	Surveyed by: W. R. Smith
Checked	Notes
Date: April	Indexed: A. C. Johnson

F. B. 1719 PG. 81

614

To Right pg. 81

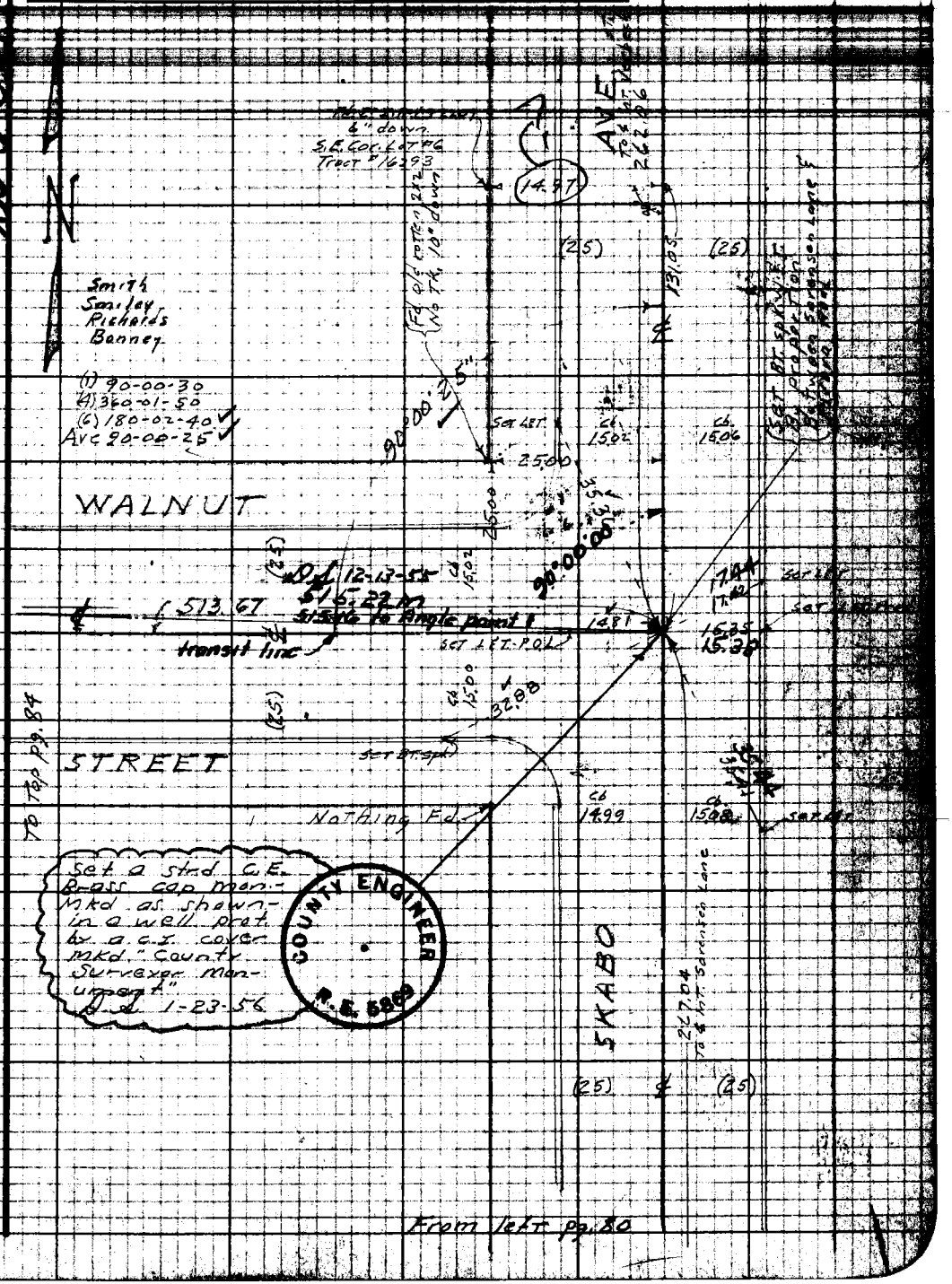

Note: Any Additions or Changes on This Sheet Must be Made or Circled in Red Ink With Date and Name of Person Making Change.

Do not extend notes this side of this line.

RETURN TO
LOS ANGELES COUNTY SURVEYOR
725 LOS ANGELES COUNTY
ENGINEERING BLDG.

Ferdinand 247 10M 1-49

F. B. 1719 Pg. 82

PWFB 0926

615

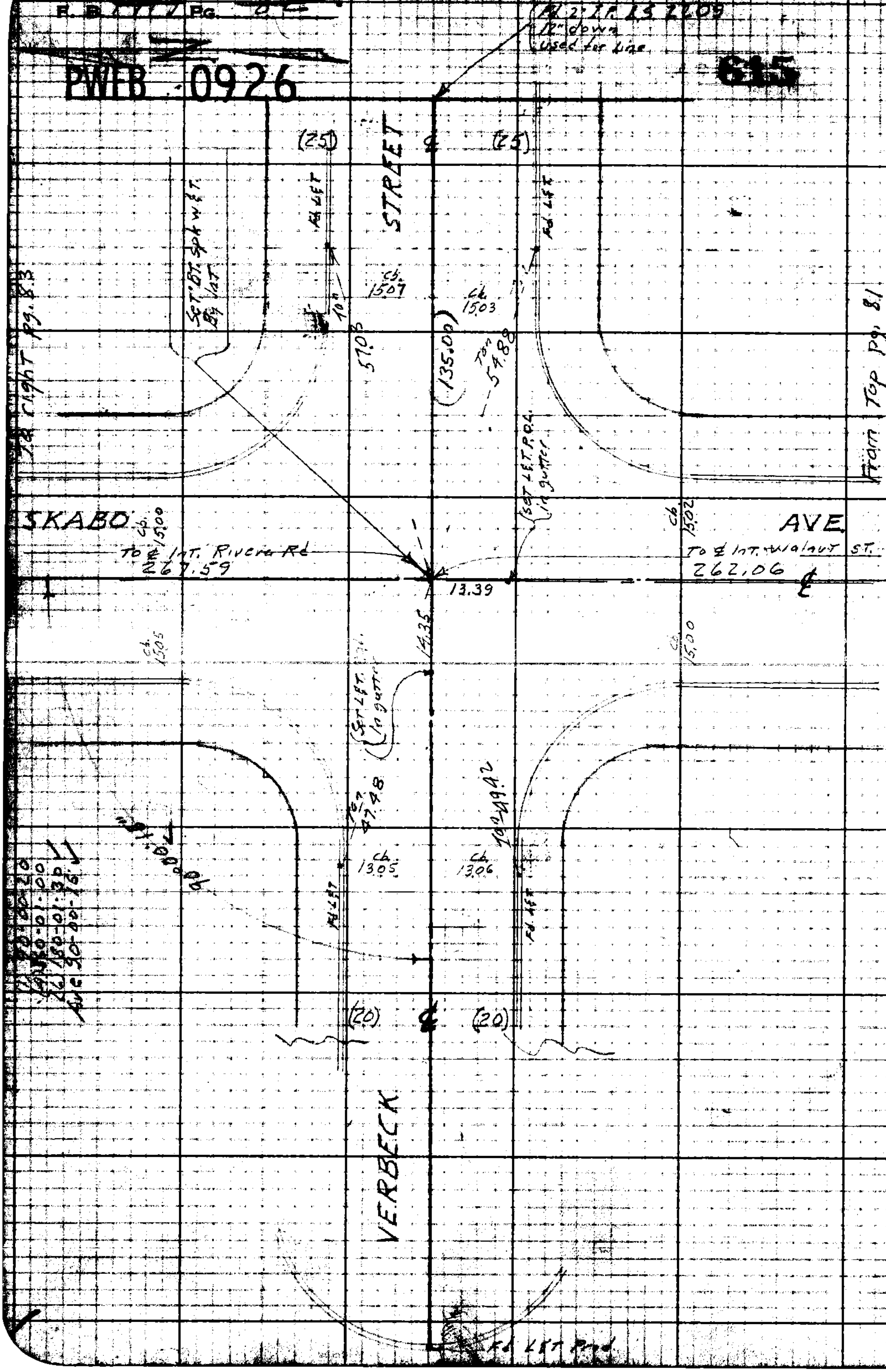

W. Sc. 37-A-1

RETURN TO
LOS ANGELES COUNTY SURVEYOR
726 LOS ANGELES COUNTY ENGINEERING BLDG.

Do not extend notes this side of this line.

Note: Any Additions or Changes on This Sheet Must be Made or Circled in Red Ink With Date and Name of Person Making Change.

PWFB 0926

Map No. [illegible]	W. O. [illegible] Tape No. [illegible] Std. [illegible] °F	F. B. 1719 Pg. 83
Office Work Haber	Surveyed by N. R. Smith	616, 617
Checked Galli	Notes " Date 6-25-57	
Date April 1958	Indexed E. C. Johnson	

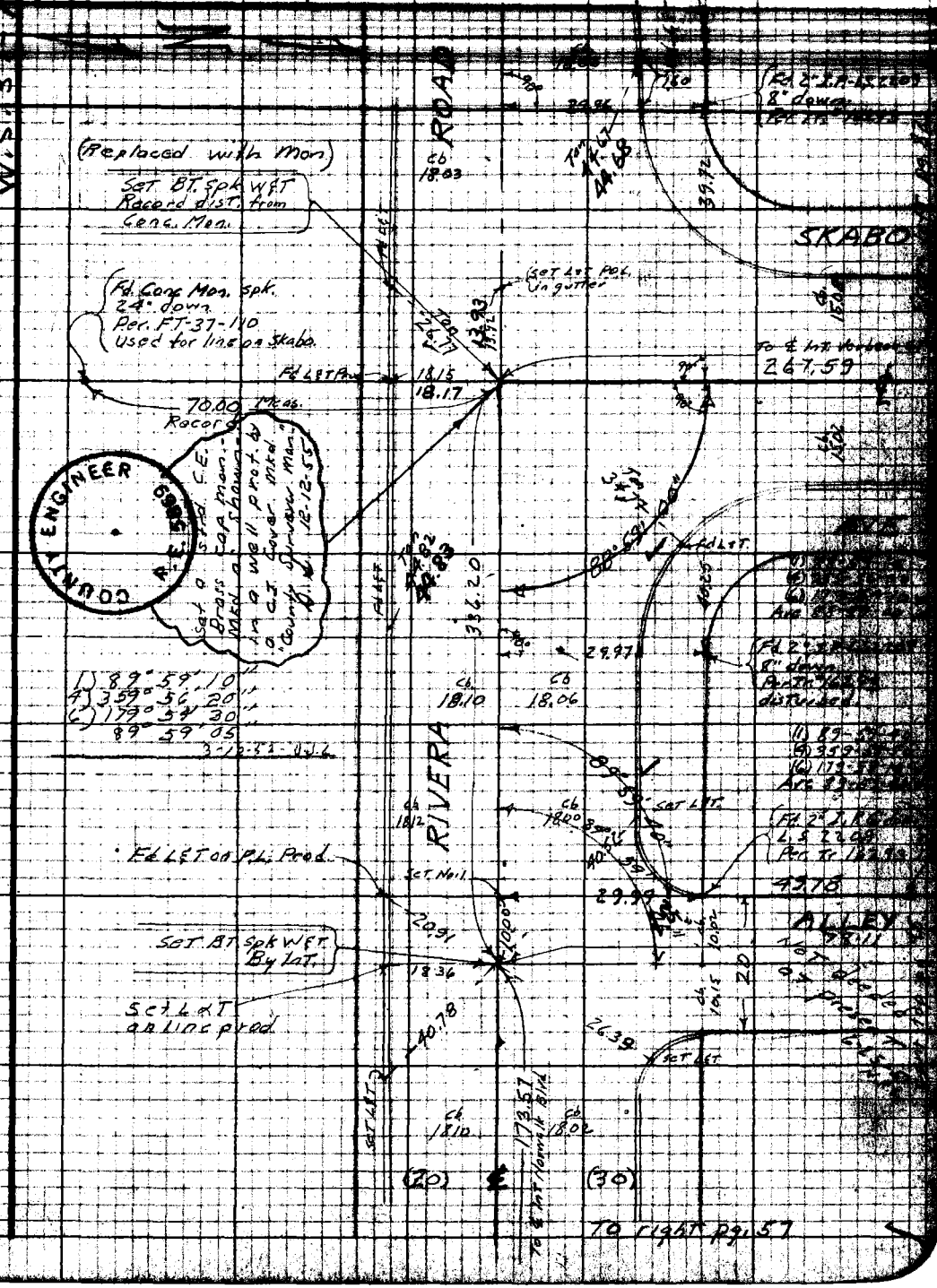

Note: Any Additions or Changes on This Sheet Must be Made or Circled in Red Ink With Date and Name of Person Making Change.

Do not extend notes this side of this line.

RETURN TO
LOS ANGELES COUNTY SURVEYOR
725 LOS ANGELES COUNTY
ENGINEERING BLDG.

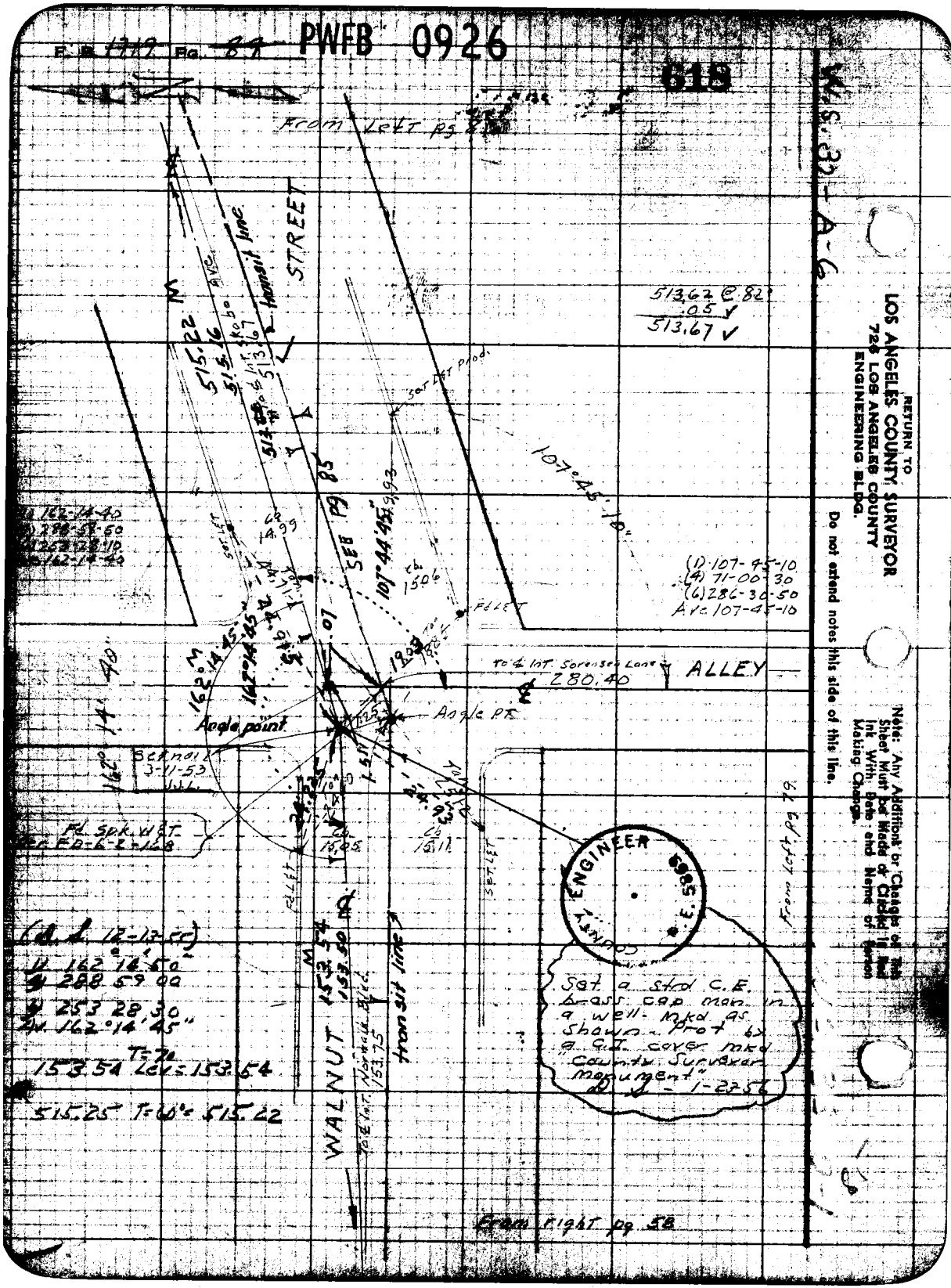

PWFB 0926
618
W.S. 37-A-6
From Left pg 8
STREET
transit line
513.62 @ 82°
.05
513.67
Set Lst Prod.
107°45'10"
SEE pg 85
107°44'45"
(1) 107-45-10
(4) 71-00-30
(6) 286-30-50
Ave 107-45-10
To ℄ Int. Sorensen Lane
280.40
ALLEY
Angle point
Angle PT.
Set nail 3-11-53
Fd. Spk. W&T.
Fd. Lst
Set Lst
From Left pg 79
WALNUT
153.54
153.50
transit line
To ℄ Int. Normalk Blvd. 153.75
(A.L. 12-13-55)
162°14'50"
288 59 00
253 28 30
162°14'45"
T=70
153.54 Lev=153.54
515.25 T=60°=515.22
From right pg 58
Set a Std C.E. brass cap mon. in a well. Mkd as shown. Prot by a C.I. cover mkd "County Surveyor monument"
COUNTY ENGINEER
C.E. 5985
RETURN TO
LOS ANGELES COUNTY SURVEYOR
726 LOS ANGELES COUNTY
ENGINEERING BLDG.
Do not extend notes this side of this line.
Note: Any Additions or Changes on This Sheet Must be Made or Circled in Red Ink With Date and Name of Person Making Change.

PWFB 0926

Map No. C.S.B-2571	W. [illegible] Tape No. 0131 St'd. 68 °F	619
Checked Galli	Notes J.J.L. Date 3-12-53	
Date April 1958	Indexed	

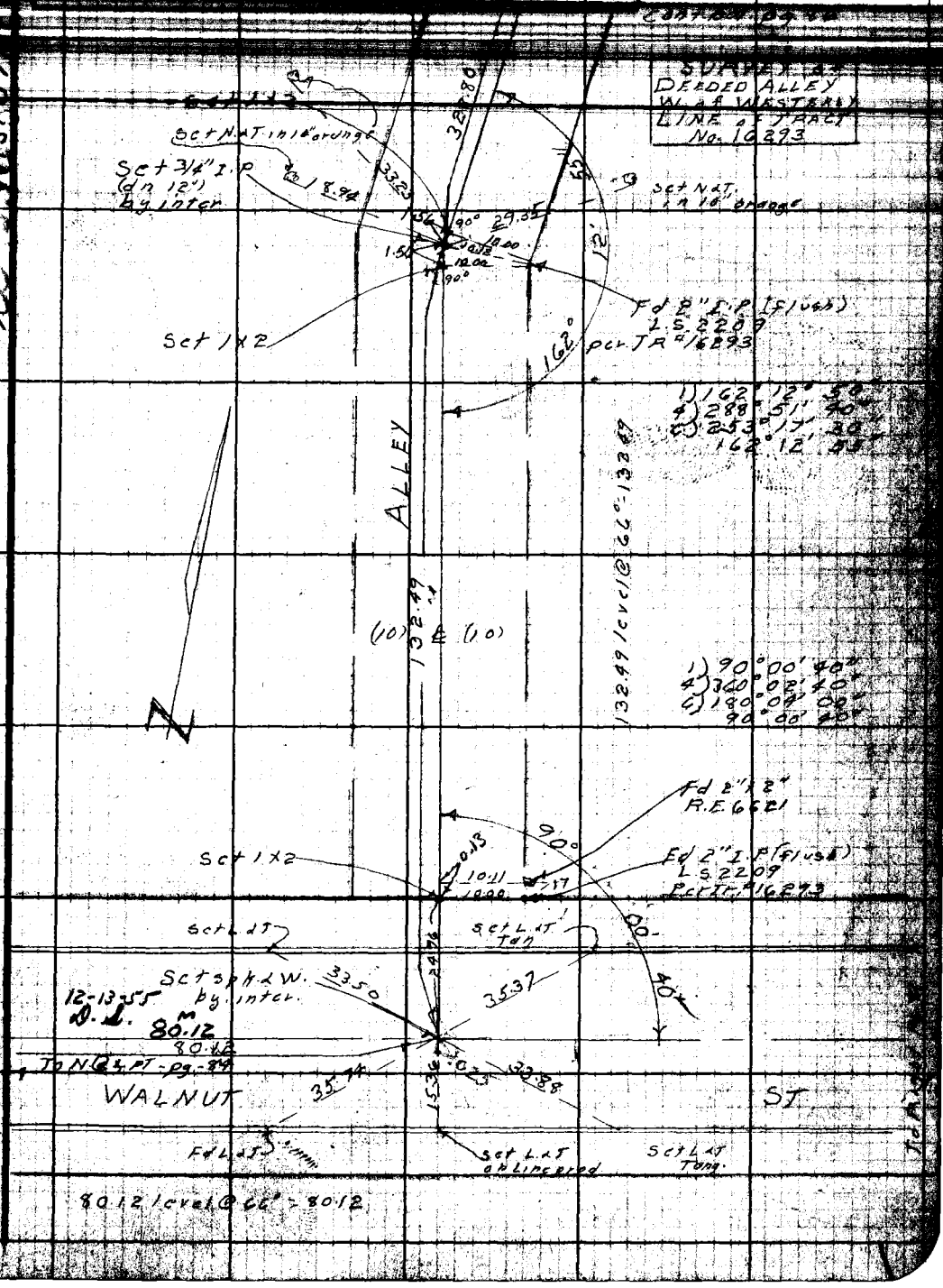

Note: Any Additions or Changes on this Sheet Must be Made or Circled in Ink With Date and Name of Person Making Change.

Do not extend notes this side of this line.

LOS ANGELES COUNTY SURVEYOR
LOS ANGELES COUNTY
ENGINEERING BLDG.

F.B. 9 PG.

PWFB 0926

620

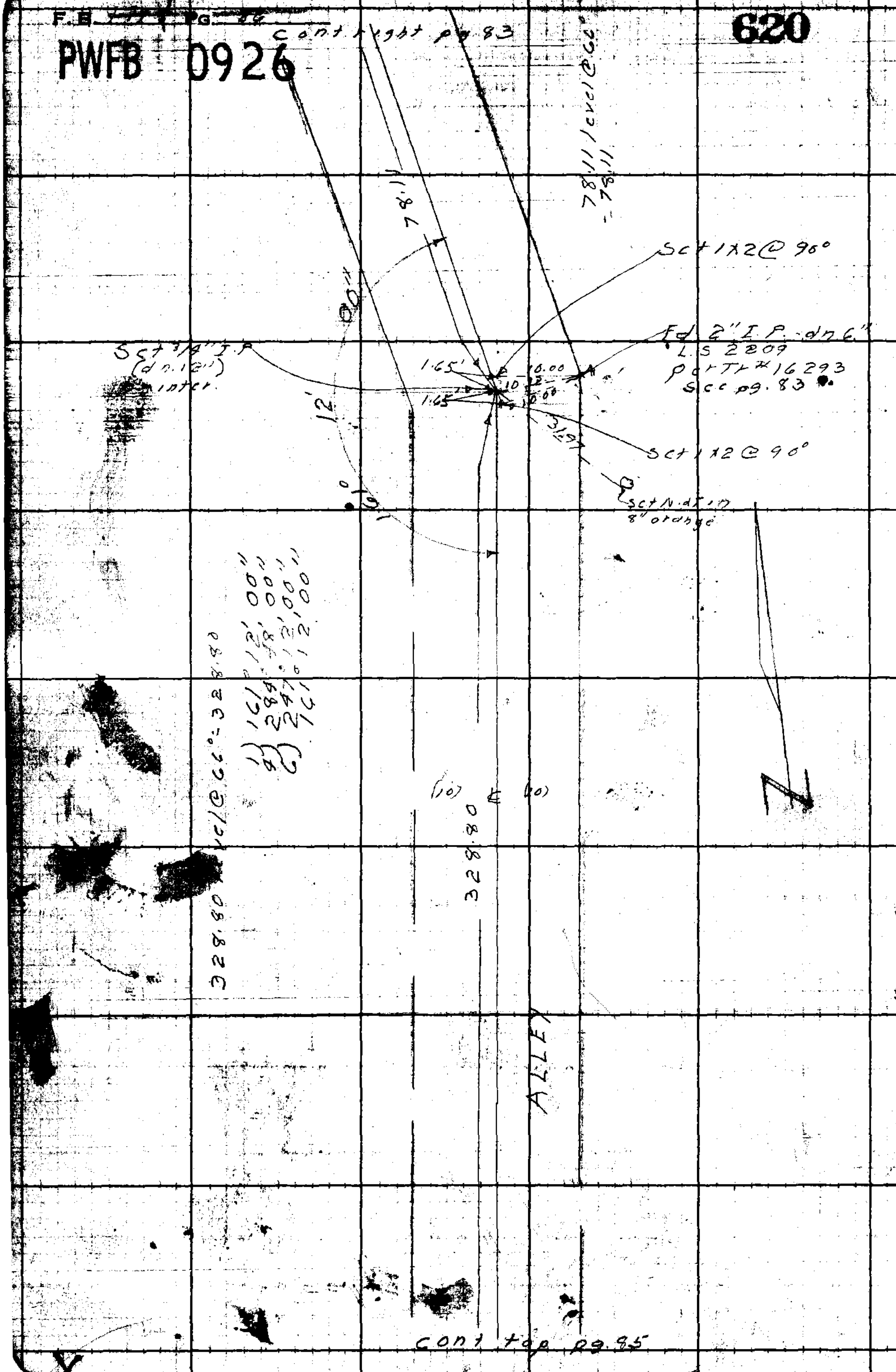

RETURN TO
LOS ANGELES COUNTY SURVEYOR
726 LOS ANGELES COUNTY
ENGINEERING BLDG.

Do not extend notes this side of this line.

Note: Any Additions or Changes on This Sheet Must be Made or Circled in Red Ink With Date and Name of Person Making Change.

9

F. B. 1115 Pg. 81

Notes Ck'd by	Survey of [illegible]
Map No.	W. O. 1461 Tape No. St'd. °F
Office Work	Surveyed by [illegible]
Checked	Notes J.J.L. Date 3-12-53
Date	Indexed A. C. Johnson

LOCATION
of
IMPROVEMENTS
on
FIRST ALLEY E. of NORWALK BLVD.
from
WALNUT ST
to
RIVERA RD.
C.I. 1461

J. J. Lon.

Note: Any Additions or Changes on This Sheet Must be Made or Circled in Red Ink With Date and Name of Person Making Change.

Do not extend notes this side of this line.

RETURN TO
LOS ANGELES COUNTY SURVEYOR
726 LOS ANGELES COUNTY
ENGINEERING BLDG.

76F3095 247 2-51

F.B. 1718 Pg. 88

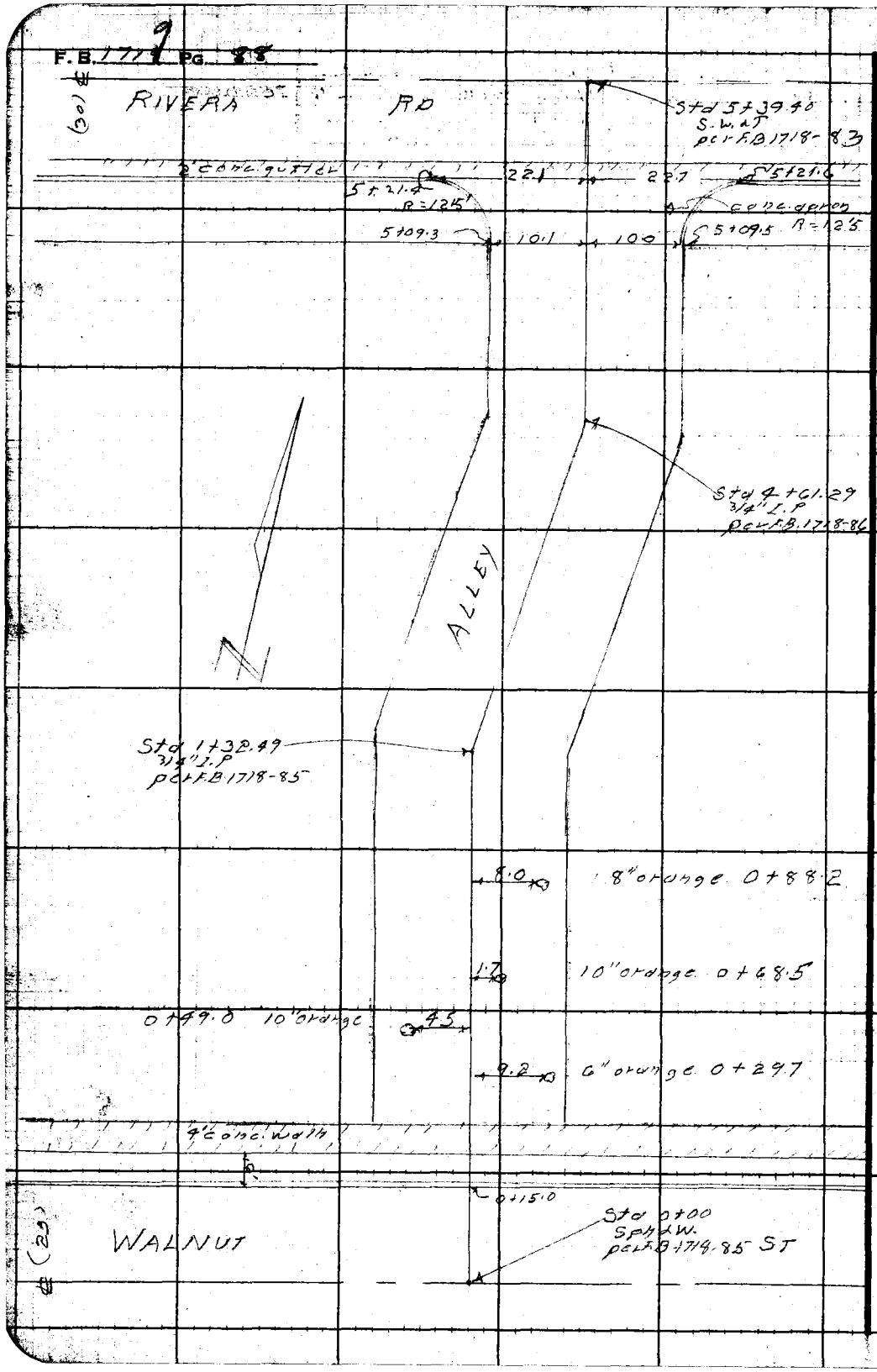

RETURN TO
LOS ANGELES COUNTY SURVEYOR
726 LOS ANGELES COUNTY
ENGINEERING BLDG.

Do not extend notes this side of this line.

Note: Any Additions or Changes on This Sheet Must be Made or Circled in Red Ink With Date and Name of Person Making Change.

Profile No. | Notes Red | Plotted | Job No. | Division No. ✓ | F.B. 17189 Pg. 89

X-Sec. No. | Notes Chkd. | Checked | Survey by J.J.L. | Notes M.N. | Date 3-13-53

Date | Date | Map No. | Index C. Jones

PROFILE & X-SECTIONS on 1ST ALLEY E. of NORWALK BLVD from WALNUT ST. to RIVERA ROAD

C.I. 1461

ELEV.	J.J. LANIGAN
F.S.	M. NATAPOFF
	J.C. RIKE
H.I.	A.W. FISHMAN
B.S.	
STATION	

NOTE: ANY ADDITIONS OR CHANGES ON THIS SHEET MUST BE MADE OR CIRCLED IN RED INK, WITH DATE AND NAME OF PERSON MAKING CHANGE.

PLEASE RETURN TO
LOS ANGELES COUNTY SURVEYOR
726 LOS ANGELES COUNTY
ENGINEERING BLDG.

Do not extend notes this side of this line.

76L298 307 10-51

76L298 307 10-51

PLEASE RETURN TO

LOS ANGELES COUNTY SURVEYOR
726 LOS ANGELES COUNTY
ENGINEERING BLDG.

NOTE: ANY ADDITIONS OR CHANGES ON THIS SHEET MUST BE MADE OR CIRCLED IN RED INK, WITH DATE AND NAME OF PERSON MAKING CHANGE.

Do not extend notes this side of this line.

STATION	B. S.	H. I.	F. S.	ELEV.	1ST ALLEY E. of NORWALK BLVD.
B.M.N.W-8				154 22	B.M.N.W-8 EL. 154.224 per F.B. 1719-99
					NORWALK BLVD. & WALNUT ST. N.W. cor. Bt.
	255	156 77			spk. in cb. 5' N. of N. end C.R.
0+00			466	152 11	℄ int. @ WALNUT ST.
0+15			510	151 67	℄ gut
"			453	152 24	tp. cb.
0+25			44	1524	℄ P/L
"			45	1523	10' R or E. P/L
"			44	1524	10' L or W. P/L
1+00			45	1523	℄
"			46	1522	10' R or E P/L
"			44	1524	10' L or W P/L
T.P.			436	152 41	
	527	157 68			
1+32.49			56	1521	℄ ∡ pt
2+00			55	1522	℄
			54	1523	10' R or E. P/L
			51	1526	10' L or W P/L
3+00			51	1526	℄
"			49	1528	10' R or E P/L

F.B. 1719 PG. 90 Job No. 1461 Division No. ✓ Notes Red. Plotted Profile
Survey of SORENSEN LANE Date No. X-Sec.
Survey by J. LANIGAN Notes M. NATAPOFF Notes Chkd. Checked
Indexed E. O. Johnson Date Date No.

76L298 307 10-51

PLEASE RETURN TO
LOS ANGELES COUNTY SURVEYOR
726 LOS ANGELES COUNTY
ENGINEERING BLDG.

NOTE: ANY ADDITIONS OR CHANGES ON THIS SHEET MUST BE MADE OR CIRCLED IN RED INK, WITH DATE AND NAME OF PERSON MAKING CHANGE.

Do not extend notes this side of this line.

STATION	B. S.	H. I.	F. S.	ELEV.	1ST ALLEY E. of	NORWALK	BLVD
		15768					
3+00			48	1529	10' L or W.		
4+00			50	1527		℄	
"			49	1528		10' R or E	P/L
"			48	1529	10' L or W. P/L		
4+61.29			46	1531		℄ & pt	
5+00			52	1525		℄	
"			51	1526		10' R or E.	P/L
"			51	1526	10' L or W P/L		
			599	15169	W. end S.W.C.R	- gut	
			531	15237	" " " " " "	- cb	
			527	15241	S " " " " "	- gut	
			518	15250	" " " " " "	cb	
			542	15226	" " S.E.C.R.	gut	
			532	15236	" " " " " "	cb	
			632	15136	6' E. of E " " " " "	gut (driveway)	
			565	15203	" " " " " " "	cb at return)	
5+39.40			539	15229			
B.M.N.W.-2			454	15314	B.M.NW-2 - EL. 153.121 per F.B. 1719-95		
					NORWALK BLVD & RIVERA RD. S.E. cor.		
					Bt. spk. in cb. 5' E. of E. end C.R.		

Profile No. ____ Date ____ Notes Red. ____ Plotted ____ Job No. 1461 Division No. 1 F.B. 1719 Pg. 98

X-Sec. No. ____ Date ____ Notes Chkd. ____ Checked ____ Survey by [illegible] Notes M.N. Date 3-13-53

No. ____ Date ____ Date ____ Map No. ____ Index [illegible]

F.B. 1718 PG 98 Job No. 1461 Division No. 1 Notes Red. _____ Plotted _____ Profile

Survey of SORENSEN LANE Date _____ Date _____ No. _____

Survey by L.W. LANIGAN Notes M NATAPOFF Notes Chkd. _____ Checked _____ X-Sec.

Indexed _____ Date _____ Date _____ Date _____ No. _____

STATION	B. S.	H. I.	F. S.	ELEV.

76L298 307 10-51

PLEASE RETURN TO

LOS ANGELES COUNTY SURVEYOR

726 LOS ANGELES COUNTY

ENGINEERING BLDG.

Do not extend notes this side of this line.

NOTE: ANY ADDITIONS OR CHANGES ON THIS SHEET MUST BE MADE OR CIRCLED IN RED INK, WITH DATE AND NAME OF PERSON MAKING CHANGE.

NOTES RED. _____ JOB NO. 1461 SURVEY OF Sorensen Lane S.S. Dist. F.B. 1719 pg. 9

DATE _____ SURVEY BY N.R. Smith

NOTES CHKD. _____ NOTES BY " DATE [illegible]

DATE _____ INDEXED A. C. Johnson DATE SEP 14 [illegible]

DESCRIPTION	CE 1461 SORENSEN LANE S.S. DIST. BENCH MARK LEVELS N.R. Smith - Notes L.C. Smiley - ⊼ W. Richards - Rod. G. Bonney - Rod.
ADJ. ELEV.	
3RD RUN	
2ND RUN	indexed 7-17-59
DIFF.	
1ST RUN	
B. M.	

NOTE: ANY ADDITIONS OR CHANGES ON THIS SHEET MUST BE MADE OR CIRCLED IN RED INK WITH DATE AND NAME OF PERSON MAKING CHANGE

Do not extend notes this side of this line

PLEASE RETURN TO LOS ANGELES COUNTY SURVEYOR 700 HALL OF RECORDS

FORM 353 1M 7-43

FORM 353 M 7-43

PLEASE RETURN TO
LOS ANGELES COUNTY SURVEYOR
700 HALL OF RECORDS

NOTE: ANY ADDITIONS OR CHANGES ON THIS SHEET MUST BE MADE OR CIRCLED IN RED INK, WITH DATE AND NAME OF PERSON MAKING CHANGE

Do not extend notes this side of this line

B. M.	1ST RUN	DIFF.	2ND RUN	3RD RUN	ADJ. ELEV.	Circuit #1 DESCRIPTION
BM, BD-106	152.166				152.166	BM, BD-106, Elev. 152.166, F.B. 1719 pg. 39
120' +	5.453		5.100			Aeolian ST. (S. side) 510'± E. of Norwalk Blvd.
⊼	157.619	+ 0.703	+ 0.704		+0.7035	BT. spk. in Conc. drive to house # 11546
120' −	4.750		4.396			
T.P. #1	152.869					set spk in front house # 11529
120' +	5.149		5.368			
⊼	158.018	+ 1.006	+ 1.003		+1.0045	
120' −	4.143		4.365			
T.P. #2	153.875					set spk ℄ Aeolian 3' W. of Pole line
70' +	5.101		4.932			
⊼	158.976	− 0.693	− 0.692		−0.6925	
70' −	5.794		5.624			
BM, BD-105	153.182				153.184	BM BD-105, Elev 153.184, F.B 1719 pg 39
120' +	5.641		5.868			Aeolian ST. & Norwalk Blvd. N.W. Cor.
⊼	158.823	+ 0.059	+ 0.060		+0.0595	BT. spk. in cb. 5' W. of W. end C.R.
120' −	5.582		5.808			
T.P. #3	153.241					set spk. 4' E. of W. cb. House # 8419
140' +	5.064		5.251			
⊼	158.305	+ 0.052	+ 0.055		+0.0535	
140' −	5.012		5.196			
Set BM, NW-1	153.293				153.293	BM, NW-1, Elev F.B. 1719 pg. 94
75' +	4.289		4.408			Norwalk Blvd. & Slausin Ave. N.W. Corner
⊼	157.582	− 1.753	1.753		−1.7530	BT. spk. in Cb. 5' N. of N. end of C.R.
75' −	6.042		6.161			
BM-2-14	151.540				150.540	BM-2-14, Elev ? ?
120' +	5.969		6.149			Norwalk Blvd & Slausin Ave. S.W. Corner
⊼	157.509	+ 1.848	+ 1.848		+1.8480	Conc. Mon. in Well, 28' W. & 65' S. of ℄ Int.
120' −	4.121		4.301			
T.P. #4	153.388					

JOB NO. 1461 SURVEY OF Sorensen Lane S.S. Dist NOTES RED. DATE
SURVEY BY N.R. Smith NOTES CHKD. DATE
NOTES BY " DATE 6-27-51
INDEXED C. Johnson DATE
F.B. 1719 PG. 94

FORM 353 1M 7-43

PLEASE RETURN TO
LOS ANGELES COUNTY SURVEYOR
700 HALL OF RECORDS

NOTE: ANY ADDITIONS OR CHANGES ON THIS SHEET MUST BE MADE OR CIRCLED IN RED INK, WITH DATE AND NAME OF PERSON MAKING CHANGE

Do not extend notes this side of this line

NOTES RED. ____ JOB NO. 1461 SURVEY OF Sorensen Lane Survey
DATE ____ SURVEY BY N. R. Smith
NOTES CHKD. ____ NOTES BY ____ DATE ____
DATE ____ INDEXED C. Johnson DATE ____

F. B. 1719 Pg. 95

B. M.	1ST RUN	DIFF.	2ND RUN	3RD RUN	ADJ. ELEV.	DESCRIPTION Circuit #1 Contd.
T.P. #4	153.388					
100' +	5.165		4.931			
⊼	158.553	- 0.264	- 0.267		-0.2655	
100' -	5.429		5.198			
Set BM, NW-2	153.124				153.121	BM, NW-2 Elev F.B. 1719 pg. 95
120' +	5.321		5.472			Norwalk Blvd. & Rivera Rd. S.E. Corner.
⊼	158.445	- 0.162	- 0.164		-0.1630	BT. spk. in Cb. 5' E. of E. end C.R.
120' -	5.483		5.636			
T.P. #5	152.962					set spk, Rivera Rd, N. edge pvmt. House #11-8
120' +	3.572		3.164			
⊼	156.534	- 1.953	- 1.951		-1.9520	
120' -	5.525		5.115			
T.P. #6	151.009					set spk
120' +	5.168		4.697			
⊼	156.177	+ 0.157	+ 0.158		+0.1575	
120' -	5.011		4.539			
T.P. #7	151.166					set spk.
55' +	4.522		4.757			
⊼	155.688	- 0.165	- 0.166		-0.1655	
55' -	4.687		4.923			
Set BM, NW-3	151.001				150.996	BM, N.W-3, Elev. F.B. 1719 pg. 95
125 +	4.648		4.852	4.423		Rivera Road & Duchess Drive S.E. Corner
⊼	155.649	- 0.664	- 0.676	- 0.666	-0.6650	BT. spk. in Cb. 5' N. of N. end C.R.
125 -	5.312		5.528	5.089		S.E. Cor. [illegible]
T.P. #8	150.337					set spk 77' W. of T.P. #W-1463-Y
120' +	5.320		5.540			
⊼	155.657	+ 0.621	+ 0.624		+0.6225	
120' -	4.699		4.916			
T.P. #9	150.958					set spk 10' S. of fence

FORM 353 1M 7-43

PLEASE RETURN TO
LOS ANGELES COUNTY SURVEYOR
700 HALL OF RECORDS

NOTE: ANY ADDITIONS OR CHANGES ON THIS SHEET MUST BE MADE OR CIRCLED IN RED ICK, WITH DATE AND NAME OF PERSON MAKING CHANGE

Do not extend notes this side of this line

JOB NO. 1461 SURVEY OF Sereosen Lane Ss. DIST NOTES RED. DATE
SURVEY BY N.R. Smith " DATE 6-27-51 NOTES CHKD. DATE
NOTES BY " C. Job 2-50 DATE
INDEXED

F.B. 1719 Pg. 96

B. M.	1ST RUN	DIFF.	2ND RUN	3RD RUN	ADJ. ELEV.	CIRCUIT #1 Cont'd. DESCRIPTION
T.P. #10	150.958					
120' +	4.571		4.245	4.449		
	155.529	-1.620	-1.613	-1.618	-1.6170	
120' -	6.191		5.858	6.067		
T.P. #11	149.338					Set spk 10' N. S. edge Pvmt. front house #11414
90' +	5.113		5.357			
	154.451	+0.928	+0.928		+0.9280	
90' -	4.185		4.429			
Set BM-NW-4	150.266				150.263	BM, NW-4 Elev. F.B. 1719 Pg. 96
120' +	1.582		1.481			Rivera Rd. & DeCOSTA Ave N.E. Corner.
	151.848	-4.333	-4.331		-4.3320	BT. spk in Culvert Headwall 75'± E. & 30'± N. of
120' -	5.915		5.812			℄ Int. 1' S. of fence of school ground.
T.P. #12	145.933					
120' +	4.672		4.391			set. spk 1' S. N. edge Pvmt. 35'± W. of P.P. 484186 E
	150.605	-0.206	-0.208		-0.2070	
120 -	4.878		4.599			
T.P. #13	145.727					set spk 1' S. " " " 50'± W of T.P. #W2613Y
120' +	4.711		4.432			
	150.438	+1.227	+1.224		+1.2255	
120' -	3.484		3.208			
T.P. #14	146.954					set spk in T.P. # W 2615Y
77' +	3.699		3.240			
	150.653	+0.141	+0.141		+0.1410	
77' -	3.553		3.099			
Set BM-NW-5	147.095				147.089	BM, NW-5 Elev. F.B. 1719 Pg. 96
120' +	4.018		3.390			Rivera Rd. (Cross) 565'± E. of Millergrove Dr.
	151.113	+1.099	+1.097		+1.0980	BT. spk in Corner fence post
120' -	2.919		2.293			
T.P. #15	148.194					

NG

6-27-51
6-28-51

NOTES RED. ______ JOB NO. 1461 SURVEY OF Sorensen Lane S.S. DIST.
DATE ______ SURVEY BY N. A. Smith
NOTES CHKD. ______ NOTES BY " DATE 6-28-51
DATE ______ INDEXED R. C. Johnson DATE ______

76S420 353 2M 3-48

PLEASE RETURN TO
LOS ANGELES COUNTY SURVEYOR
315 CIVIC CENTER BLDG.

NOTE: ANY ADDITIONS OR CHANGES ON THIS SHEET MUST BE MADE OR CIRCLED IN RED INK, WITH DATE AND NAME OF PERSON MAKING CHANGE.

Do not extend notes this side of this line

B.M.	1st RUN	DIFF.	2nd RUN	3rd RUN	ADJ. ELEV.	Circuit #1 cont'd. DESCRIPTION
TP #15	148.194					
120' +	5962		5763			
⊼	154156	+2.051	+ 2.051		+2.0510	
120' −	3.911		3712			
T.P. #16	150245					set PK spk. 2' N S. edge Pvmt 20' W T.P. #W 5413
75' +	5807		5430			
⊼	156052	+0.355	+ 0.355		+0.3550	
75' set −	5452		5075			
BM NW-6	150.600				150.592	
120' +	3742		3366			BM NW-6 Elev. FB 1719 pg 7
⊼	154342	−0.517	− 0.515		−0.5160	Rivera Rd & Millergrove Dr. N.W. Corner
120' −	4259		3881			BT spk in cb. 8' W. of W. end C.R.
T.P. #17	150.083					set spk 14' E of W cb. 15' S. of PP. W 473
130' +	4453		4961			
⊼	154536	+0.922	+ 0.922		+0.9220	
130' −	3531		4039			
set BM NW-7 *	151.005				150.998	BM NW-7, Elev FB 1719 pg 3
120' +	4824		5085			Millergrove Dr & Wheelock ST. N.W. Corn
⊼	155829	+ 0.133	+ 0.133		+0.1330	BT spk in cb 7' N of N end of C.R.
120' −	4.691		4952			
T.P. #18	151.138					set spk 4' E W. edge pvmt. [illegible]
70' +	5053		5267			
⊼	156.191	+0.665	+ 0.668		+0.6665	
70' Fd −	4388		4599			
BM(32)	151.803				151.796	BM(32) Elev. 151.330, San Dist #18
						Millergrove Ave (E. side) 1st P.P. S. of
						house # 8448
						2 spikes in P.P. # 80915E

Continued on page 105

FORM 353 2M 3-48

PLEASE RETURN TO
LOS ANGELES COUNTY SURVEYOR
315 CIVIC CENTER BLDG.

NOTE: ANY ADDITIONS OR CHANGES ON THIS SHEET MUST BE MADE OR CIRCLED IN RED INK, WITH DATE AND NAME OF PERSON MAKING CHANGE.

Do not extend notes this side of this line

B.M.	1ST RUN	DIFF.	2ND RUN	3RD RUN	ADJ. ELEV.	DESCRIPTION
			Tie from		BM, N.W-6 To BM (31)	
	Not Adjusted					
BM, NW-6	150,600					BM, NW-6, Elev. FB 1719 pg 97
140' +	4,126		4,303			Rivera Rd & Millergrove Dr. N.W. Corner
⊼	154,726	-1,693	-1,691		-1.6920	B.T. spk in Cb. 8'± W. of W. end C.R.
140' -	5,819		5,994			
T.P #19	148,907					set 1x1
120' +	4,631		4,861			
⊼	153,538	-0.177	-0.174		-0.1755	
120' -	4,808		5,035			
T.P. #20	148,730					set wire spk 5' W. of M.H.
120' +	4,464		3,872			
⊼	153,194	-0.886	-0.887		-0.8865	
120' -	5,350		4,759			
T.P #21	147,844					" " "
75 +	4,260	R	3,689	4,320		
⊼	152,104	+0.271	+0.276	+0.276	+0.2760	
75 -	3,989		3,413	4,044		
BM (31)	148,115					BM (31) Elev. 147,611 — —
						200'± N. of P.E. Tracks N/S Miller Ave
						2 spikes W/side P.P. #80902E

JOB NO. 1461 SURVEY OF Sorensen Lane SS DIST NOTES RED. DATE
SURVEY BY N.R. Smith DATE 6-28-51 NOTES CHKD. DATE
NOTES BY " DATE
INDEXED R. C. Johnson DATE

F.B. 1719 PG. 98

76S420 353 2M 3-48

PLEASE RETURN TO
LOS ANGELES COUNTY SURVEYOR
315 CIVIC CENTER BLDG.

NOTE: ANY ADDITIONS OR CHANGES ON THIS SHEET MUST BE MADE OR CIRCLED IN RED INK, WITH DATE AND NAME OF PERSON MAKING CHANGE.

Smith - Notes
Sanley - ⊼
Richards - Rod
Bonney - "

Do not extend notes this side of this line

B.M.	1ST RUN	DIFF.	2ND RUN	3RD RUN	ADJ. ELEV.	Circuit #2 DESCRIPTION
BM, NW-1	153.293	Not adjusted			153.293	BM, NW-1, Elev FB 1719-94
120' +	4.638	R	4.931	4.971		Norwalk Blvd & Slausin Ave N.W. Corn
⊼	157.931	-0.275	-0.280	-0.283	-0.2815	BT. spk in cb. 5' N. of N. end C.R.
120 −	4.913		5.211	5.254		
T.P. #1	153.018					Set spk.
100' +	5.141		4.887			
⊼	158.159	+0.486	+0.486		+0.4860	
100' −	4.655		4.401			
T.P. #2	153.504					Set spk
100' +	4.892		5.247			
⊼	158.396	-0.370	-0.371		-0.3705	
100' −	5.262		5.618			
BM, NW-2	153.134				153.121	BM, NW-2, Elev FB 1719 pg
120' +	5.842		5.666	5.942		Norwalk Blvd & Rivera Rd. S.E. Corner
⊼	158.976	+0.963	+0.966	+0.964	+0.9645	BT. spk in cb. 5' E. of E. end C.R.
120 −	4.879		4.700	4.978		
T.P. #3	154.097					Set spk. 8' E. of W cb.
80' +	4.442		4.853	4.363		
⊼	158.539	+0.137	+0.133	+0.135	+0.1350	
80 Set −	4.305		4.720	4.228		
BM, NW-8	154.234				154.224	BM, NW-8, Elev FB 1719 pg. 9
120' +	5.224		5.376			Norwalk Blvd & Walnut St, N.W. Corner
⊼	159.458	+0.311	+0.308		+0.3095	BT. spk. in cb. 5'± N. of N. End C.R.
120' −	4.913		5.068			
T.P. #4	154.545					Set spk.
50' +	4.662		4.236			
⊼	159.207	-0.034	-0.034		-0.0340	
50' Set −	4.696		4.270		154.497	BM, NW-9, Elev. FB 1719 pg 9
BM, NW-9	154.511					Norwalk Blvd & Sorensen Lane S.W. Corner
						BT. spk in cb 4'± W of W end C.R.

NOTES RED. ____ JOB NO. ____ SURVEY OF Sorensen Lane S.S. Dist
DATE ____ SURVEY BY N.R. Smith
NOTES CHKD. ____ NOTES BY ____ DATE 6-28-51
DATE ____ INDEXED A. C. Johnson DATE ____

F.B. 1719 PG. 99

FORM 353 2M 3-48

PLEASE RETURN TO
LOS ANGELES COUNTY SURVEYOR
315 CIVIC CENTER BLDG.

Smith - Note
Smiley, π
Richards - Rod
Bonney Rod

NOTE: ANY ADDITIONS OR CHANGES ON THIS SHEET MUST BE MADE OR CIRCLED IN RED INK, WITH DATE AND NAME OF PERSON MAKING CHANGE.

Do not extend notes this side of this line

JOB NO. 146 SURVEY OF Sorensen Lane S.S. DIST
SURVEY BY N. R. Smith
NOTES BY " DATE 6-28-51
INDEXED C. Johnson DATE

NOTES RED. DATE
NOTES CHKD. DATE

F.B. 1719 Pg. 100

B.M.	1ST RUN	DIFF.	2ND RUN	3RD RUN	ADJ. ELEV.	DESCRIPTION (Circuit #2 Cont'd.)
BM NW-9	154.511				154.497	
120' +	4.441		4.675			
π	158.952	-0.587	-0.588		-0.5885	
120' -	5.030		5.263			
T.P. #5	153.922					
70' +	5.472		5.713			
π	159.334	-0.324	-0.326		-0.3250	
70' -	5.736		6.039			
Set BM NW-10	153.598				153.583	BM NW-10, Elev. F.B. 1719 pg 100
90' +	5.760		5.402			Norwalk Blvd & Perkins Ave, S.W. Corner
π	159.358	+0.280	+0.280		+0.2800	BT. spk in low cb 7' ± S. of S. end C.R.
90' -	5.480		5.122			
Set BM NW-11	153.878				153.862	BM NW-11, Elev. F.B. 1719 pg 100
120' +	5.445		5.693			Norwalk Blvd & P.E. Rly. N.W. Corner
π	159.326	+0.688	+0.691		+0.6895	50' ± N. of ℄ P.E. Rly.
120' -	4.760		5.002			CUT spk. in cb 1' N. of S. end of cb.
T.P. #6	154.566					SET wire spk.
140' +	4.379		4.608			
π	158.945	-0.781	-0.783		-0.7820	
140' -	5.160		5.391			
T.P. #7	153.785					
120' +	2.944		3.360			
π	156.729	-1.659	-1.660		-1.6595	
120' -	4.603		5.020			
T.P. #8	152.126					SET spk.
160' +	2.188		2.347			
π	154.314	-2.691	-2.691		-2.6910	
160' -	4.879		5.038			BM NW-12, Elev. F.B. 1719 pg. 100
Set BM NW-12	149.435				149.416	Perkins Ave & Santa Fe Rly. N.E. Corner
						BT. spk. in E. end of bottom step to house #11505

6-28-51
6-29-51

765 420 353 2M 3-48

PLEASE RETURN TO
LOS ANGELES COUNTY SURVEYOR
315 CIVIC CENTER BLDG.

NOTE: ANY ADDITIONS OR CHANGES ON THIS SHEET MUST BE MADE OR CIRCLED IN RED INK, WITH DATE AND NAME OF PERSON MAKING CHANGE.

Do not extend notes this side of this line

B.M.	1ST RUN	DIFF.	2ND RUN	3RD RUN	ADJ. ELEV.	DESCRIPTION
						Circuit #2 cont'd.
BM NW-12	149.435				149.416	
90' +	3.744		3.974			
	153.179	-0.769	-0.769		-0.7690	
90' −	4.513		4.743			
T.P. #9	148.666					set 1x1 in center of lot.
120' +	5.301		5.059			
	153.967	+0.352	+0.353		+0.3525	
120' −	4.949		4.706			on Sorenson Lane
T.P. #10	149.018					set spk. 5' S. of N. cb. E. of pp #165530
100' +	4.450		4.042			
	153.468	-0.502	-0.504		-0.5030	
100' −	4.952		4.546			
set BM NW-13	148.516				148.494	BM NW-13, Elev. FB 1719 pg. 101
145' +	4.928		5.062			Sorenson Lane & Short St. N.E. corner.
	153.444	+1.142	+1.142		+1.1420	BT spk in cb. 12± E. of E. end C.R.
145' −	3.786		3.920			
set BM NW-14	149.658				149.636	BM NW-14 Elev. FB 1718 pg. 101
140' +	4.210		4.389			Walnut St. & Short St. S.W. corner.
	153.868	-1.236	-1.234		-1.2350	Roofing Nail in cb. 1' W. of W. end C.R.
140' −	5.446		5.623			
set BM NW-15	148.422				148.401	BM NW-15, Elev. FB 1718 pg. 101
100' +	4.219		3.729			Walnut St. & Decosta Ave. N.E. corner.
	152.441	+1.863	+1.863		+1.8630	L.E.T. in cb. 1.5± E. of W. end of cb.
100' −	2.156		1.866			
BM NW-4	150.285				150.263	BM NW-4, Elev. FB 1719 pg. [illegible]
90' +	4.519		4.010			Rivera Rd. & Decosta Ave. N.E. corner
	154.804	-0.930	-0.930		-0.9300	BT spk in culvert headwall 75± E. of E. [illegible]
90' −	5.449		4.940			N. of & lot. - 1' S. of fence of School grounds
T.P. #11	149.355					set spk

NOTES RED. _____ JOB NO. 146.1
DATE _____ SURVEY BY N.T. Smith SURVEY OF Sorenson Lane S.S.D.
NOTES CHKD. _____ NOTES BY _____ DATE 6-29-51
DATE _____ INDEXED J. C. Johnson DATE _____

F.B. 1719 PG. 101

FORM 353 2M 3-48

PLEASE RETURN TO
LOS ANGELES COUNTY SURVEYOR
315 CIVIC CENTER BLDG.

NOTE: ANY ADDITIONS OR CHANGES ON THIS SHEET MUST BE MADE OR CIRCLED IN RED INK, WITH DATE AND NAME OF PERSON MAKING CHANGE.

Do not extend notes this side of this line

B.M.	1ST RUN	DIFF.	2ND RUN	3RD RUN	ADJ. ELEV.	DESCRIPTION
						Circuit #2 Cont'd.
T.P. #11	149.355					
120' +	6.048		6.226			
⊼	155.403	+1.618	+ 1.616		+1.6170	
120' −	4.430		4.610			
T.P. #12	150.973					set spk
120' +	4.618		4.873			
⊼	155.591	−0.623	− 0.626		−0.6245	
120' −	5.241		5.499			
T.P. #13	150.350					
125' +	5.189		5.122			
⊼	155.539	+0.667	+ 0.665		+0.6660	
125' −	4.522		4.457			
BM, NW-3	151.017				150.996	BM, NW-3, Elev F.B. 1719 pg. 95
						Rivera Rd. & Duchess Dr. N.E. Corner
						BT. spk. in cb. 5'± N of N. end C.R.
			End Circuit #2			
			Circuit #3			
	Not adjusted					
BM, NW-14	149.658				149.636	BM, NW-14, Elev. F.B. 1719 pg. 101
145' +	3.879		4.052	3.714		Walnut St & Short St. S.W. Corner
⊼	153.537	− 1.141	− R 1.148	− 1.143	−1.1420	Roofing nail in cb. 1' W. of W. end C.R.
145' −	5.020		5.200	4.857		
BM, NW-13	148.517				148.494	BM, NW-13, Elev F.B. 1719 pg. 101
100' +	4.458		4.700			Sorensen Lane & Short St. N.E. Corner
⊼	152.975	+0.505	+ 0.502		+0.5035	BT. spk in cb. 12'± E. of E. end C.R.
100' −	3.953		4.198			
T.P. #1	149.022					

JOB NO. 1461 SURVEY OF Sorensen Lane S.S. Dist NOTES RED. DATE
SURVEY BY N.R. Smith DATE 6-29-51 NOTES CHKD. DATE
NOTES BY " DATE
INDEXED C. Johnson DATE

F.B. 1719 PG. 102

765420 353 2M 3-48

Smith - Notes
Smiley - ⊼
Richards - Red
Bonney - "

PLEASE RETURN TO
LOS ANGELES COUNTY SURVEYOR
315 CIVIC CENTER BLDG.

NOTE: ANY ADDITIONS OR CHANGES ON THIS SHEET MUST BE MADE OR CIRCLED IN RED INK, WITH DATE AND NAME OF PERSON MAKING CHANGE.

Do not extend notes this side of this line

B.M.	1ST RUN	DIFF.	2ND RUN	3RD RUN	ADJ. ELEV.	DESCRIPTION
						CIRCUIT #3 Cont'd.
T.P. #1	149.022					
120' +	5.203		5.010			
⊼	154.225	+0.610	+0.608		+0.6090	
120' −	4.593		4.402			
T.P. #2	149.632					set spk
60' +	4.805		5.068			
⊼	154.437	+0.492	+0.492		+0.4920	
60' − set	4.313		4.576			
BM, NW-16	150.124				150.103	BM, NW-16, Elev. F.B. 1719 pg 3
90' +	5.215		5.031			Soren sen lane & Orange ST. N.W. Corner
⊼	155.339	+0.006	+0.006		+0.0060	BT. spk. in cb. 11'± W. of W. end C.R.
90' −	5.209		5.025			
T.P. #3	150.130					set spk
50' +	4.445		4.627			
⊼	154.575	+0.749	+0.750		+0.7495	
50' − set	3.696		3.877			
BM NW-17	150.879				150.860	BM, NW-17, Elev. F.B. 1719 pg 3
120' +	4.758		4.402			Walnut ST. & Orange ST. S.E. Corner
⊼	155.637	+0.318	+0.319		+0.3185	BT. spk. in cb. 8' E. of E. end C.R.
120' −	4.440		4.083			
T.P. #4	151.197					set spk.
120' +	5.771		5.908			
⊼	156.968	+0.811	+0.811		+0.8110	
120' −	4.960		5.097			
T.P. #5	152.008					set spk
100' +	5.660		6.111			
⊼	157.668	+2.231	+2.233		+2.2320	
100' −	3.429		3.878			BM, NW-8, Elev. F.B. 1719 pg 3
BM, NW-8	154.239				154.224	Norwalk Blvd & Walnut ST. N.W. Corner
						BT. spk. in cb. 5'± N. of N. end C.R.

NOTES RED. _____ JOB NO. _____ SURVEY OF Soren sen lane S.S. Dist
DATE _____ SURVEY BY N.R. Smith
NOTES CHKD. _____ NOTES BY " C. Johnson DATE 6-29-51
DATE _____ INDEXED _____ DATE _____

F.B. 1719 PG. 103

FORM 353 2M 3-48

PLEASE RETURN TO
LOS ANGELES COUNTY SURVEYOR
315 CIVIC CENTER BLDG.

NOTE: ANY ADDITIONS OR CHANGES ON THIS SHEET MUST BE MADE OR CIRCLED IN RED INK, WITH DATE AND NAME OF PERSON MAKING CHANGE.

Do not extend notes this side of this line

JOB NO. 1461 SURVEY OF Sorensen Lane S.S. Dist NOTES RED. DATE
SURVEY BY N.R. Smith NOTES CHKD. DATE
NOTES BY J. C. Johnson DATE 6-29-51
INDEXED DATE

B.M.	1ST RUN	DIFF.	2ND RUN	3RD RUN	ADJ. ELEV.	DESCRIPTION
						CIRCUIT #3 CONT'D.
BM, NW-8	154.239				154.224	
120' +	3.813		3.871			
⊼	158.052	-2.200	-2.199		-2.1995	
120' -	6.013		6.070			
T.P. #6	152.039					set spk
120' +	4.950	R.	5.005	4.798		
⊼	156.989	-0.334	-0.344	-0.343	-0.3435	
120' -	5.284		5.349	5.141		
T.P. #7	151.705					set spk
100' +	5.173		5.343			
⊼	156.878	-0.109	-0.107		-0.1080	
100' - set	5.282		5.450			
BM, NW-18	151.596				151.577	BM, NW-18, Elev. F.B. 1719 pg. 104
110' +	4.119		4.332			Walnut St. & Skabo Ave. S.W. Corner
⊼	155.715	-0.289	-0.289		-0.2890	BT. spk. in cb. 5'± W. of W. end C.R.
110' - set	4.408		4.611			
BM, NW-19	151.307				151.289	BM, NW-19, Elev. F.B. 1719 pg. 104
120' +	5.223		5.391			Sorensen Lane & Skabo Ave. N.E. Corner
⊼	156.530	+1.148	+1.148		+1.1480	BT. spk. in cb. 7'± N. of N. end C.R.
120' -	4.075		4.243			
T.P. #8	152.455					set spk
120' +	4.949		5.112			
⊼	157.404	+0.528	+0.525		+0.5265	
120' -	4.421		4.587			
T.P. #9	152.983					set spk
100' +	5.854		5.965			
⊼	158.837	+1.255	+1.257		+1.2560	
100' -	4.599		4.708			
T.P. #10	154.238					set spk

F.B. 1719 Pg. 104

76S420 353 2M 3-48

PLEASE RETURN TO
LOS ANGELES COUNTY SURVEYOR
315 CIVIC CENTER BLDG.

NOTE: ANY ADDITIONS OR CHANGES ON THIS SHEET MUST BE MADE OR CIRCLED IN RED INK, WITH DATE AND NAME OF PERSON MAKING CHANGE.

Do not extend notes this side of this line

NOTES RED. ____ JOB NO. ____ SURVEY OF Sorensen Lane S.S. Dist
DATE ____ SURVEY BY N.R. Smith
NOTES CHKD. ____ NOTES BY ____ DATE 6-29-51
DATE ____ INDEXED ____ DATE ____

F.B. 1719 PG. 105

	B.M.	1ST RUN	DIFF.	2ND RUN	3RD RUN	ADJ. ELEV.	DESCRIPTION
							Circuit #3 Cont'd.
	T.P. #10	154.238					
	75' +	5.530		5.651			
	⊼	159.768	+0.275	+0.272		+0.2735	
	75' −	5.255		5.379			
	BM, NW-9	154.513				154.497	BM, NW-9, Elev. F.B. 1719 pg 9
	120' +	4.809		4.771			Norwalk Blvd & Sorensen Lane, S.W. Co
	⊼	159.322	+0.650	+0.647		+0.6485	BT. spk. in cb. 4'± W. of W. end C.R.
	120' −	4.159		4.124			
	T.P. #11	155.163					
	80' +	4.241		4.346			
	⊼	159.404	−1.571	−1.571		−1.5710	
	80' −	5.812		5.917			
	BM, NW-10	153.592				153.583	BM, NW-10, Elev. F.B. 1719 pg 10
							Norwalk Blvd. & Perkins Ave S.W. Corner
							BT. spk. in low cb. 7'± S. of S. end C.R.
6-29-51					End of Circuit #3 & Job.		
7-5-51				Continued from page 97 - Circuit #1			
Smith Stanland Richards Thompson							
	BM, (32)	151.803				151.796	BM (32) Elev. 151.330 — —
	150' +	5.198		4.994			Millergrove Ave (E side) 1st P.P.
	⊼	157.001	+0.085	+0.081		+0.0830	south of house # 8448
	150 −	5.113		4.913			2 spikes in pp. # 80915E
	T.P. #19	151.888					
	150' +	5.433		5.298			
	⊼	157.321	+0.334	+0.331		+0.3335	
	150' −	5.099		4.967			
	T.P. #20	152.222					
				Continued on pg 106			

FORM 353 2M 3-48

PLEASE RETURN TO
LOS ANGELES COUNTY SURVEYOR
315 CIVIC CENTER BLDG.

NOTE: ANY ADDITIONS OR CHANGES ON THIS SHEET MUST BE MADE OR CIRCLED IN RED INK, WITH DATE AND NAME OF PERSON MAKING CHANGE.

Do not extend notes this side of this line

JOB NO. 1461 SURVEY OF Sorensen Lane S.S. Dist. NOTES RED. DATE
SURVEY BY N. R. Smith DATE 7-5-61 NOTES CHKD. DATE
NOTES BY C. Johnson DATE
INDEXED DATE

B.M.	1ST RUN	DIFF.	2ND RUN	3RD RUN	ADJ. ELEV.	DESCRIPTION
						Circuit #1 Cont'd.
T.P. #20	152.222					
150' +	5.506		5.339			
⊼	157.728	+0.695	+0.691		+0.6930	
150' −	4.811		4.648			
T.P. #21	152.917					
150' +	5.718		5.611			
⊼	158.635	+1.437	+1.437		+1.4370	
150' −	4.281		4.174			
T.P. #22	154.354					
115' +	5.887		5.751			
⊼	160.241	+1.272	+1.272		+1.2720	
115' −	4.615		4.479			
T.P. #23	155.626					
90' +	5.240		5.102			
⊼	160.866	+0.141	+0.140		+0.1405	
90' −	5.099		4.962			
~~Fd.~~ BM ? *	155.767				155.753	BM-? Elev.
150' +	5.512	R.	5.393	5.307		Millergrove Dr. & Ben Avon ST. N.E. Corner
	161.279	+0.150	+0.155	+0.155	+0.1550	Pk. spk. in middle of cb. return
150 −	5.362		5.238	5.152		Elev. 155.282 Painted on curb.
T.P. #24	155.917					
130' +	6.191	R.	5.899	6.152		
⊼	162.108	+0.218	+0.211	+0.211	+0.2110	
130' −	5.973		5.688	5.941		
~~Set~~ NW-20 BM, ~~ME-20~~	156.135				156.118	NW-20 BM, ~~ME-20~~, Elev. FB. 1719 pg 106
150' +	5.702		5.600			Ben Avon ST. & Vicki Dr. N.W. Corner
⊼	161.837	+1.011	+1.009		+1.0100	BT. spk. in conc drive to house # 8137
150' −	4.691		4.591			
T.P. #25	157.146					
X	X		X	X		

Note: This B.M. based on S.D. 8/8 datum

B/179 PG. 106

FORM 353 1M 8-45

PLEASE RETURN TO
LOS ANGELES COUNTY SURVEYOR
700 HALL OF RECORDS

NOTE: ANY ADDITIONS OR CHANGES ON THIS SHEET MUST BE MADE OR CIRCLED IN RED INK, WITH DATE AND NAME OF PERSON MAKING CHANGE.

Do not extend notes this side of this line.

B. M.	1ST RUN	DIFF.	2ND RUN	3RD RUN	ADJ. ELEV.	DESCRIPTION
						Circuit #1 cont'd.
T.P. #25	157.146					
150' +	5019		4780	4964		
⊼	162.165	+0495	+ 0.500	+ 0.496	+0.4970	
150 -	4524		4280	4468		
T.P. #26	157.641					
100' +	4456		4563			
⊼	162.137	+ 1.005	+ 1.002		+1.0035	
100' Ed. -	3491		3561			
BM, BD-89	158.646				158.627	BM, BD-89, Elev. 158.627 ✓ F.B. 1176 pg. 1-3
25' +	5418		5257			Washington Blvd & Rivera & Los Nietos Rd. S.W. Cor.
⊼	164.064	+ 0.776	+ 0.774		+0.7750	L&N. in Conc. Culvert 35 S & 20' W. of E. Int.
25' -	4642		4483			
BM, BD-90	159.422				159.422	BM, BD-90, Elev. 159.422 ✓ F.B. 1176 pg. 1-3
						Washington Blvd & Rivera-Los Nietos Rd. N.W. Cor.
						BT. spk. in Conc. headwall 1' W. of E. end
				End of Circuit #1		

NOTES RED. _____ JOB NO. _____ SURVEY OF Sorensen Lane S.S. Dist.
DATE _____ SURVEY BY N.R. Smith
NOTES CHKD. _____ NOTES BY _____ DATE 7-5-57
DATE _____ INDEXED _____ C. Johnson DATE _____

F.B. 1179 Pg. 107

F.B. 119 Pg. 108

JOB NO. _____ SURVEY OF _____ NOTES RED. _____

SURVEY BY _____ DATE _____

NOTES BY _____ DATE _____ NOTES CHKD. _____

INDEXED _____ DATE _____ DATE _____

B. M.	1ST RUN	DIFF.	2ND RUN	3RD RUN	ADJ. ELEV.	DESCRIPTION

FORM 353 1M 8-48

PLEASE RETURN TO
LOS ANGELES COUNTY SURVEYOR
700 HALL OF RECORDS

Do not extend notes this side of this line.

NOTE: ANY ADDITIONS OR CHANGES ON THIS SHEET MUST BE MADE OR CIRCLED IN RED INK, WITH DATE AND NAME OF PERSON MAKING CHANGE.

Notes Ck'd by	Survey of Sorensen Lane S.S. Dist
Map No.	W. O. 1461 Tape No. 2119 Std. 68 °F
Office Work	Surveyed by N.R. Smith
Checked	Notes Date 7-2-37
Date	Indexed C. Johnson

F. B. 1719 Pg. 109

7-9-37

C.E. 1461

SORENSEN LANE S.S. DIST

TOPOGRAPHY

on

RIVERA ROAD

from

MILLERGROVE DRIVE to DECOSTA AVE

N.R. Smith
A. Stangland
W. Richards
L. Thompson.

Notes: Any Additions or Changes of This Sheet Must be Made or Circled in Red Ink With Date and Name of Person Making Change.

Do not extend notes this side of this line.

RETURN TO
LOS ANGELES COUNTY SURVEYOR
726 LOS ANGELES COUNTY
ENGINEERING BLDG.

76F3088 247 10M 1-49

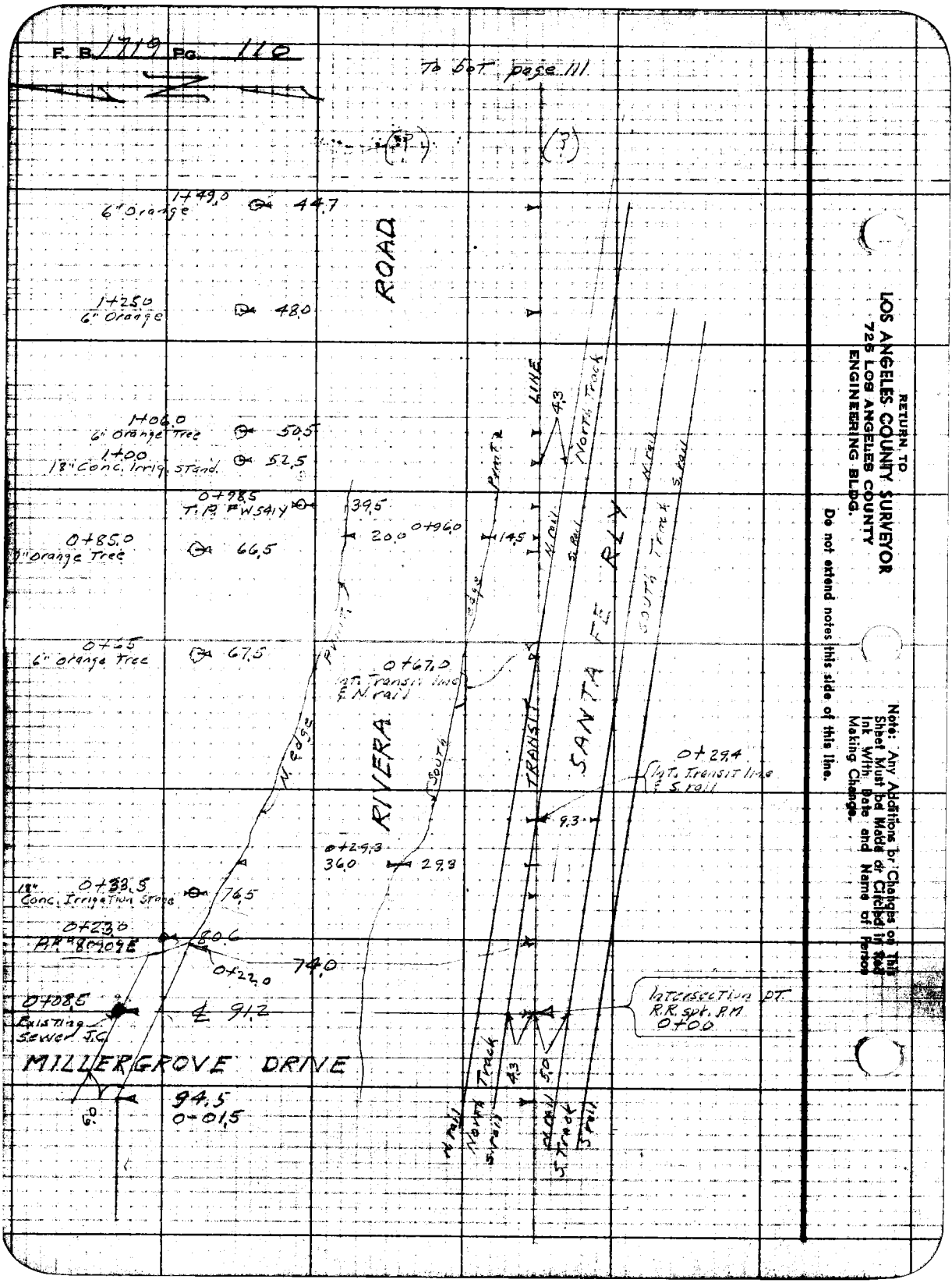

RETURN TO
LOS ANGELES COUNTY SURVEYOR
726 LOS ANGELES COUNTY
ENGINEERING BLDG.

Do not extend notes this side of this line.

Note: Any Additions or Changes on This Sheet Must be Made or Circled in Red Ink With Date and Name of Person Making Change.

Notes Ck'd by	Survey of Sorenson Lees S.S. Dist
Map No.	W.O. 1461 Tape No. 8119 Std. 68 °F
Office Work	Surveyed by N.R. Smith
Checked	Notes Date 7-2-57
Date	Indexed E. C. Johnson

F. B. 1719 Pg. 111

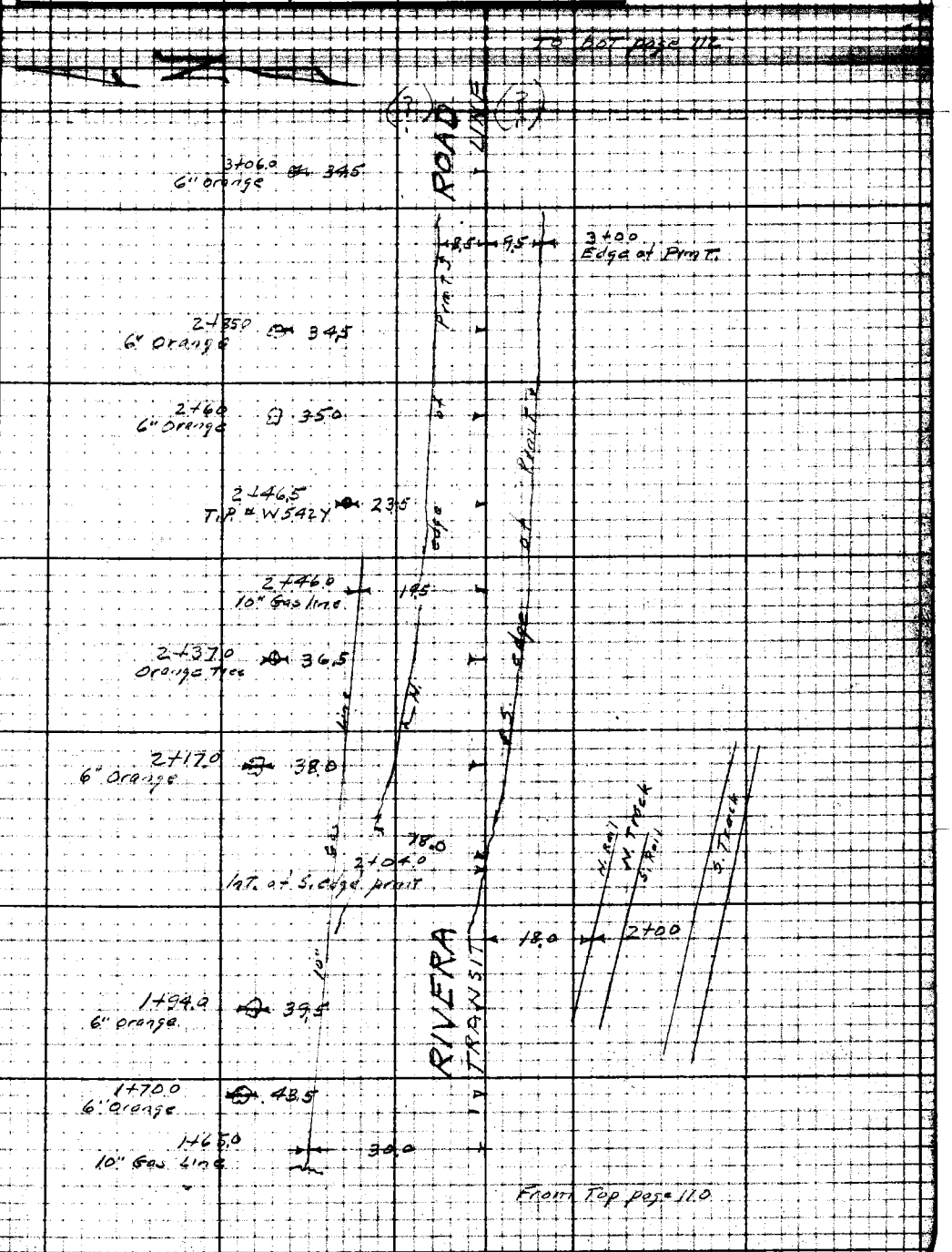

Note: Any Additions or Changes on This Sheet Must be Made or Circled in Red Ink With Date and Name of Person Making Change.

Do not extend notes this side of this line.

RETURN TO
LOS ANGELES COUNTY SURVEYOR
726 LOS ANGELES COUNTY
ENGINEERING BLDG.

76F3095 247 10M 1-49

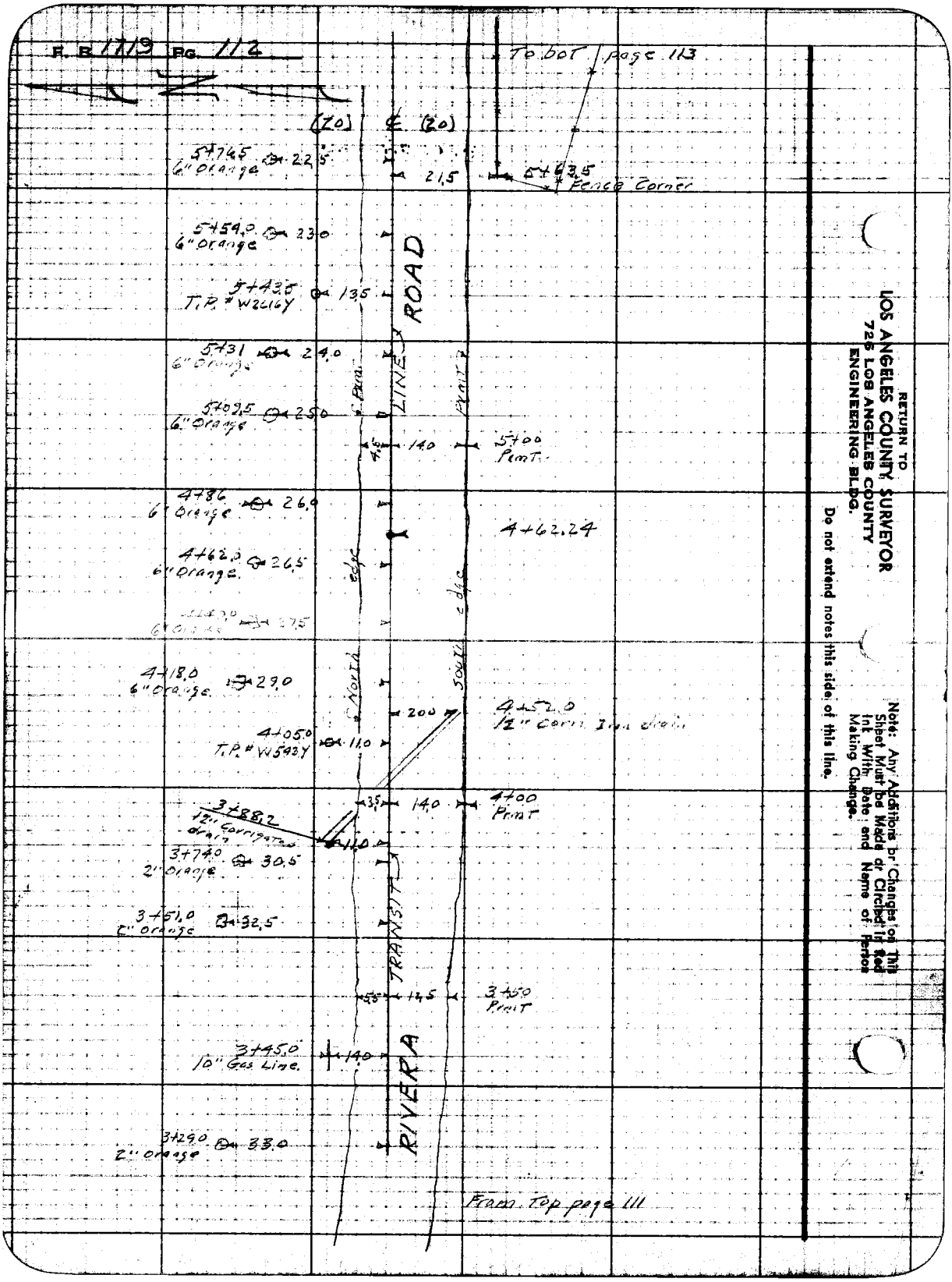

RETURN TO
LOS ANGELES COUNTY SURVEYOR
726 LOS ANGELES COUNTY
ENGINEERING BLDG.

Do not extend notes this side of this line.

Note: Any Additions or Changes on This Sheet Must be Made or Circled in Red Ink With Date and Name of Person Making Change.

Notes Ck'd by	Survey of Sorensen Land S.S. Hist
Map No.	W.O. 1461 Tape No. 0119 Std. 68 °F
Office Work	Surveyed by H. R. Smith
Checked	Notes " Date 7-5-51
Date	Indexed E. C. Johnson

F. B. 1719 Pg. 113

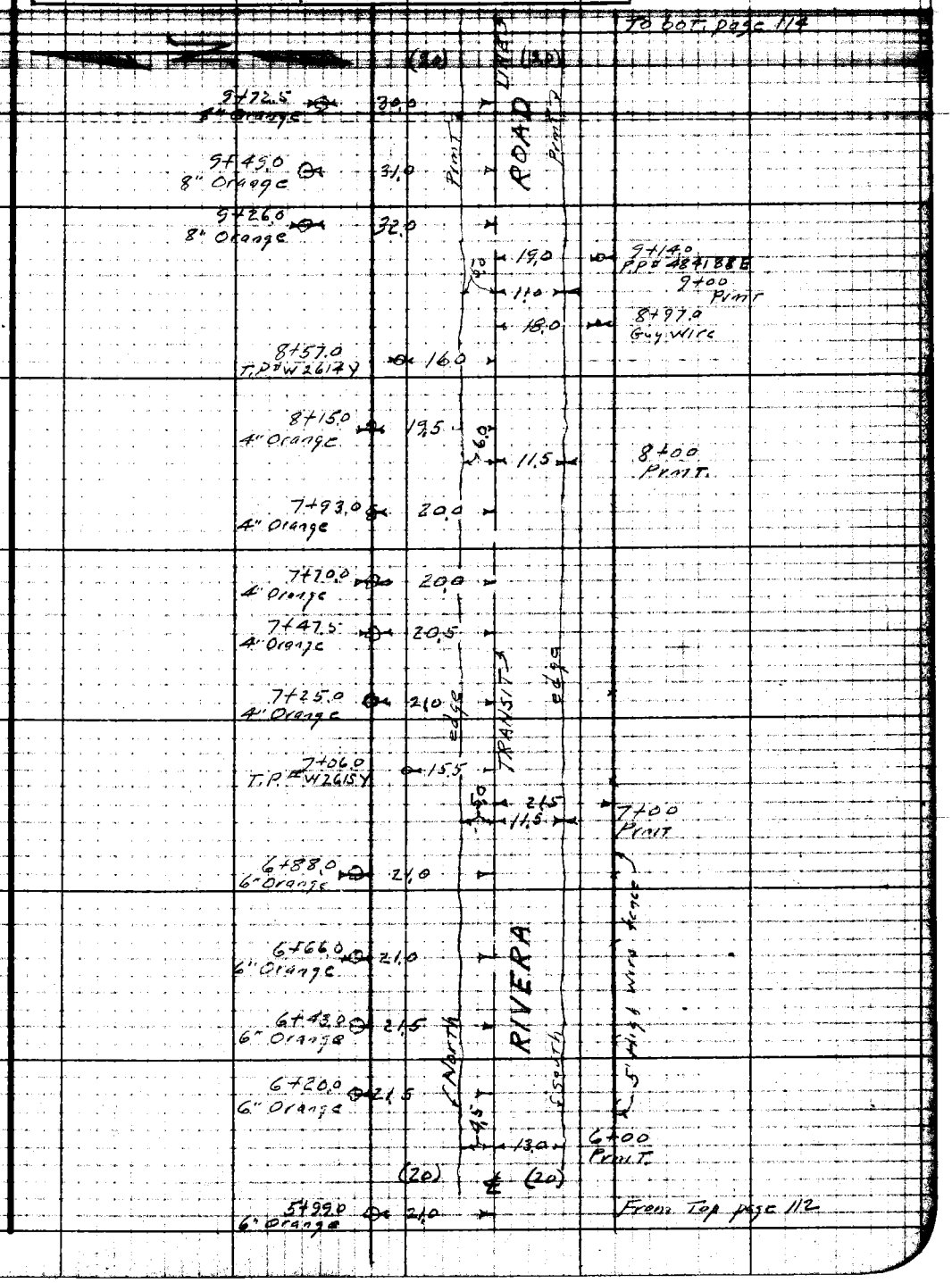

Note: Any Additions or Changes on This Sheet Must be Made or Circled in Red Ink With Date and Name of Person Making Change.

Do not extend notes this side of this line.

RETURN TO
LOS ANGELES COUNTY SURVEYOR
726 LOS ANGELES COUNTY
ENGINEERING BLDG.

76F3095 247 10M 1-49

F. B. 1719 PG. 114

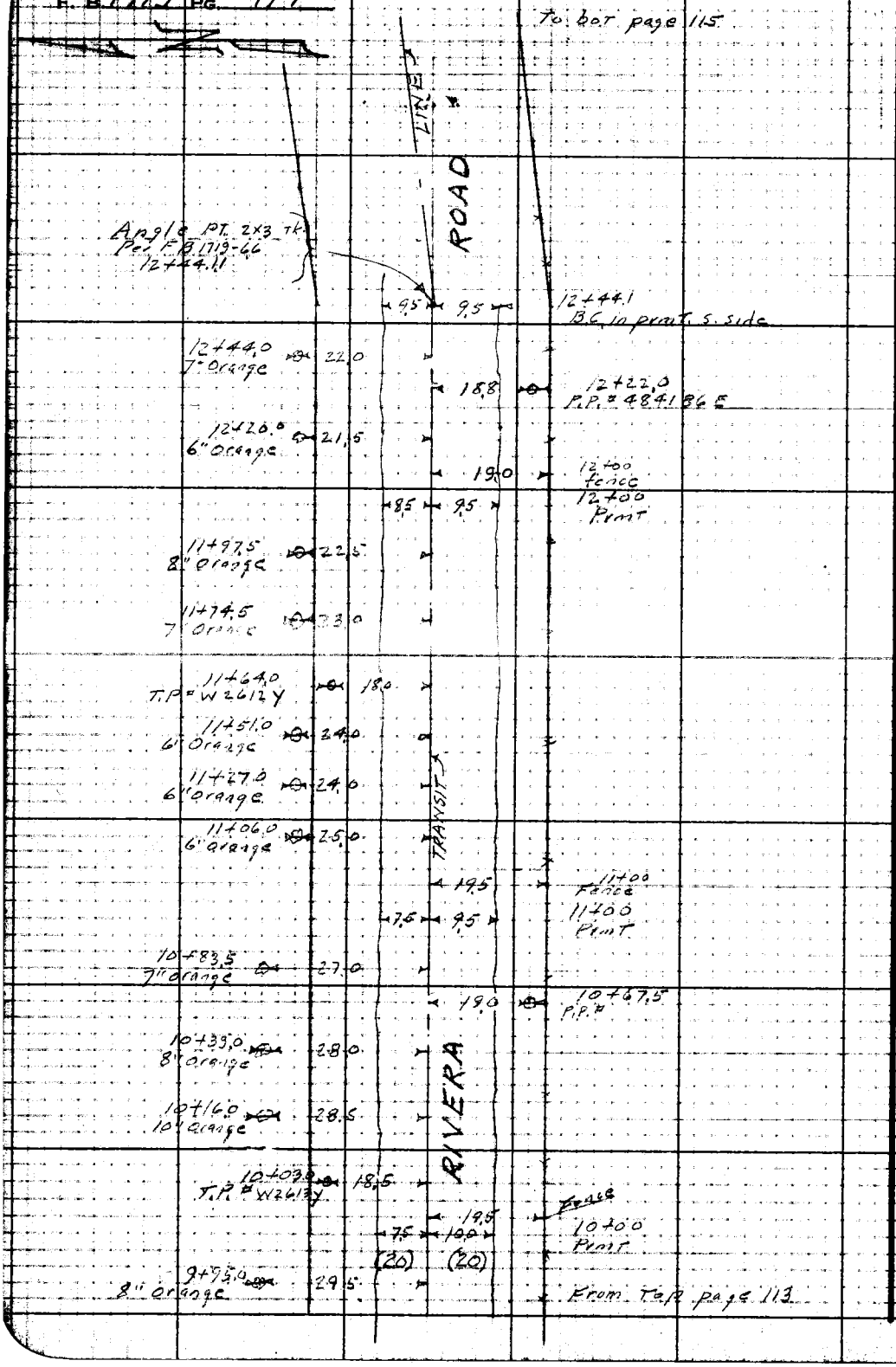

RETURN TO
LOS ANGELES COUNTY SURVEYOR
725 LOS ANGELES COUNTY
ENGINEERING BLDG.

Note: Any Additions or Changes on This Sheet Must be Made or Circled in Red Ink With Date and Name of Person Making Change.

Do not extend notes this side of this line.

Notes Ck'd by	Survey of Sorensen Lane, S.S. Dist
Map No.	W. O. 1401 Tape No. 8119 Std. 68 °F
Office Work	Surveyed by H. R. Smith
Checked	Notes " Date 7-5-51
Date	Indexed R. C. Johnson

F. B. 1719 PG. 115

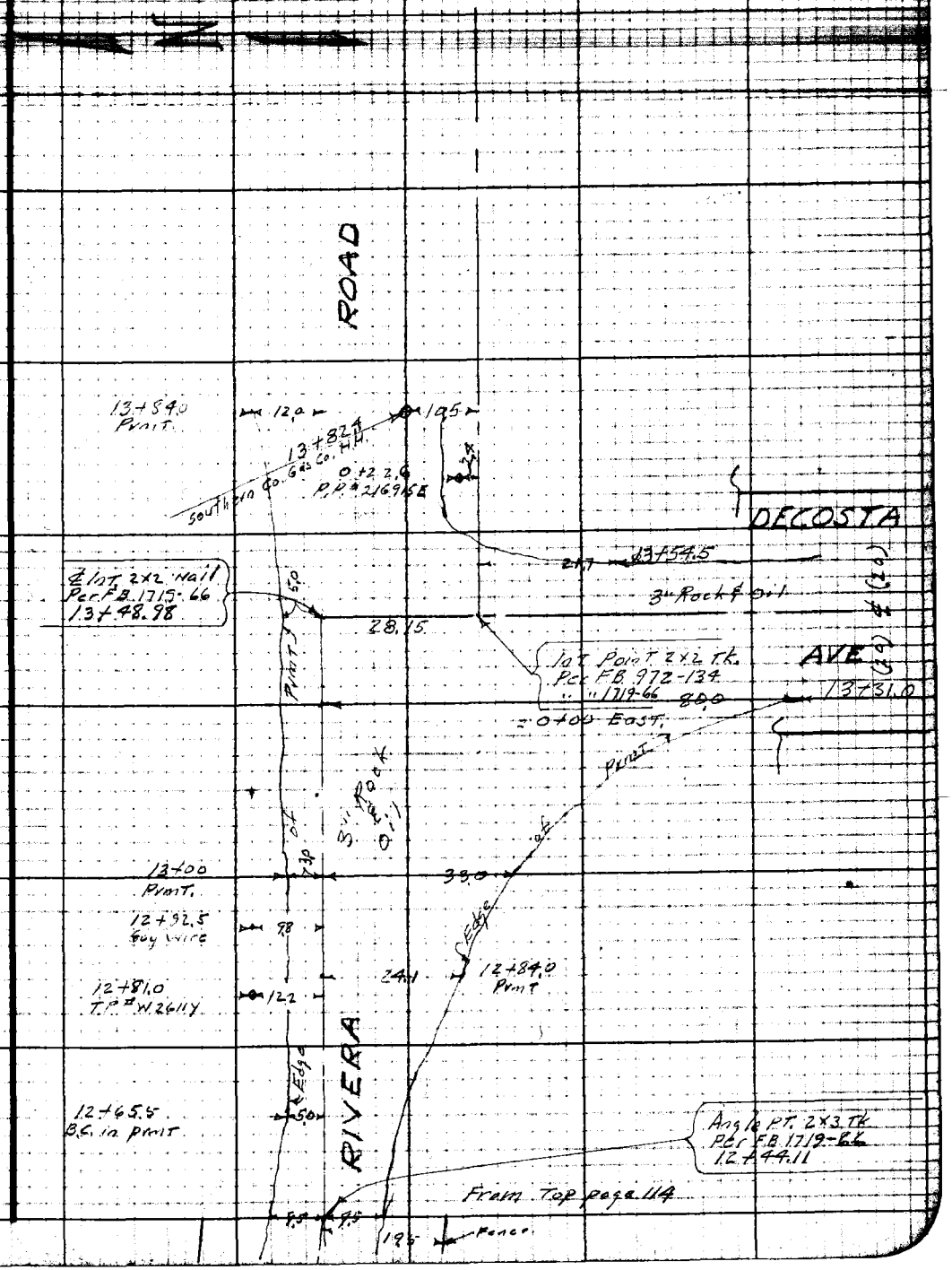

Note: Any Additions or Changes on This Sheet Must be Made or Circled in Red Ink With Date and Name of Person Making Change.

Do not extend notes this side of this line.

RETURN TO
LOS ANGELES COUNTY SURVEYOR
726 LOS ANGELES COUNTY
ENGINEERING BLDG.

76F3096 247 10M 1-49

RETURN TO
LOS ANGELES COUNTY SURVEYOR
726 LOS ANGELES COUNTY
ENGINEERING BLDG.

Note: Any Additions or Changes on This Sheet Must be Made or Circled in Red Ink With Date and Name of Person Making Change.

Do not extend notes this side of this line.

E.B. 1119 Pg. 116

Profile No. ____ Notes Red. ____ Date ____ Plotted ____ Date ____ Job No. 1461 Division No. ____ F. B. 1719

Survey of Sorensen Lane SS Dist.

Survey by ____ Date ____

Map No. ____ Indexed ____ Date ____

C.I. 1461

SORENSEN LANE SS DIST

CROSS SECTIONS

on

RIVERA ROAD

from

MILLERGROVE DR. to DECOSTA AVE.

N.R. Smith - Notes
L.C. Smiley - ⊼
J. Maldonado - Rod
R. Gregory - Rod

STATION	B. S.	H. I.	F. S.	ELEV.

NOTE: ANY ADDITIONS OR CHANGES ON THIS SHEET MUST BE MADE OR CIRCLED IN RED INK, WITH DATE AND NAME OF PERSON MAKING CHANGE.

PLEASE RETURN TO
LOS ANGELES COUNTY SURVEYOR
726 LOS ANGELES COUNTY ENGINEERING BLDG.

Do not extend notes this side of this line.

76L298 307 4-50

76L298 307 4-50

PLEASE RETURN TO
LOS ANGELES COUNTY SURVEYOR
726 LOS ANGELES COUNTY ENGINEERING BLDG.

NOTE: ANY ADDITIONS OR CHANGES ON THIS SHEET MUST BE MADE OR CIRCLED IN RED INK, WITH DATE AND NAME OF PERSON MAKING CHANGE.

Do not extend notes this side of this line.

STATION	B. S.	H. I.	F. S.	ELEV.	Left	Right
BM, NW-6	6 09	156 68		150 59	B.M., NW-6, Elev. 150,592 F.B. 1719 pg. 97 Rivera Rd & Millergrove Ave. N.W. Corner BT. spk in Cb. 8'± W. of W end of C.R.	
0+00			2 27	154 41	= Int. Transit Line & ℄ Millergrove Dr.	
"			2 21	154 47	4.3 S. rail of N. Track	
"			2 20	154 48	9.1 N. Rail of N. Track	
"			6 9	149 8	57.0 gutter	
"			6 7	150 0	69.5 Center of Traveled Rd	
"			7 1	149 6	89.5 S. edge of Premix gutter.	
"			7 0	149 7	95.5 N. " " " "	
0+08,5			2 23	154 45	℄	
"			7 01	149 7	91.2 S Rim of J.C.	17.94 / 7.01 / 24.95
"			24 95	131 73	91.2 Invert of 27" outlet South	
"			6 97	149 71	" W Rim of J.C.	16.40 / 6.97 / 23.37
"			23 37	13[illegible]	91.2 Invert of 8" Inlet West	
"			6 97	149 71	91.2 N. Rim of J.C.	17.72 / 6.97 / 24.69
"			24 69	131 99	91.2 Invert of 21" Inlet North	
"			7 01	149 67	91.2 E Rim of J.C.	17.08 / 7.01 / 24.09
"			24 09	132 59	91.2 Invert of 18" Inlet East.	
0+22,0			3 0	153 7	℄	
"			3 2	153 5	13.0 break	

Survey of Sorensen Lane S.S. Dist
Survey by N.R. Smith Notes N.R.S.
Indexed [illegible] Date 7-19-51
Job No. 1461 Division No. Notes Red. Plotted Date No.
Pg. 118 Notes Chkd. Checked Date No.
Profile X-Sec.

76L298 307 4-50

PLEASE RETURN TO
LOS ANGELES COUNTY SURVEYOR
726 LOS ANGELES COUNTY ENGINEERING BLDG.

NOTE: ANY ADDITIONS OR CHANGES ON THIS SHEET MUST BE MADE OR CIRCLED IN RED INK, WITH DATE AND NAME OF PERSON MAKING CHANGE.

Do not extend notes this side of this line.

STATION	B. S.	H. I.	F. S.	ELEV.	R1 Left	℄	Right
0+220		156 68	6.6	1501	39.0 gutter		
"			7.3	1494	74.0 S.E. Corner of Premix Cross gutter		
1+00			4.0	1527		℄	
"			4.8	1419	4.0 break		
"			7.3	1494	9.0 gutter S. side road		
"			7.7	1490	36.0 gutter N " "		
"			8.0	1487	150' ground		
2+00			8.0	1487		℄	
"			5.3	1514			7.0 break
"			2.83	153.85			17.5 N. rail of N. Track
"			7.9	1488	13.0 Center of Traveled road		
"			8.3	1484	26.0 gutter N. Side Rd		
T.P.	445	153 18	7.95	148.73			
3+00			5.1	1481		℄	
"			5.2	1480			11.5
"			5.0	1482			17.0 Toe of slope
"			5.4	1478	16.5 gutter		
"			5.1	1481	150' ground		
3+88.2			5.7	1476		℄	
"			7.42	145.76	11.0 Invert 12" Corrugated Iron drain		
4+00			5.78	147.40		℄	

Profile Notes Red. ____ Plotted ____ Job No. 1461 Division No. ____ F. B. 1719 Pg. 119
No. ____ Date ____ Date ____ Survey of Sorensen Lane S.S. Dist.
X-Sec. Notes Chkd. ____ Checked ____ Survey by N.R. Smith Notes N.R.S. Date 7-19-67
No. ____ Date ____ Date ____ Map No. ____ Date ____

76L298 307 4-50

PLEASE RETURN TO
LOS ANGELES COUNTY SURVEYOR
726 LOS ANGELES COUNTY ENGINEERING BLDG.

NOTE: ANY ADDITIONS OR CHANGES ON THIS SHEET MUST BE MADE OR CIRCLED IN RED INK, WITH DATE AND NAME OF PERSON MAKING CHANGE.

Do not extend notes this side of this line.

STATION	B. S.	H. I.	F. S.	ELEV.	Rivers Left	Road Right
4+00		153 18	60	1472		℄ 13.5 S. edge pvmt
"			73	1459		20.5 gutter, Toe slope,
"			62	1470	5.5 gutter	
"			56	1476	11.0 ground	
T.P.	476	152 02	592	14726		
4+52.0			49	1471		℄
"			705	14497		20.0 Invert of 12" Iron drain corr.
5+00			51	1469		℄
"			515	14687		5.0 Center of Rd.
"			53	1467		13.5 S. edge pvmt.
"			64	1456		20.0 gutter
"			53	1467	4.0 N. edge pvmt.	
"			52	1468	20.0 ground.	
"			51	1469	150.0 ground.	
6+00			553	14649		℄
"			547	14655		4.5 Crown of Rd
"			56	1464		13.0 S. edge of pvmt
"			66	1454		18.5
"			567	14635	4.0 N. edge pvmt	
"			56	1464	20.0 ground	
T.P.	414	150 63	553	14649		

Profile
Plotted ____ Date ____ No. ____
X-Sec.
Checked ____ Date ____ No. ____
Notes Red. ____ Date ____
Notes Chkd. ____ Date ____
Job No. 1461 Division No. ____
Survey of Sorensen Lane S.S. Dist
Survey by N.R. Smith Notes N.R.S.
Indexed H. C. Johnson Date 7-19-51
1719 Pg. 120

76L298 307 4-50

PLEASE RETURN TO
LOS ANGELES COUNTY SURVEYOR
726 LOS ANGELES COUNTY ENGINEERING BLDG.

NOTE: ANY ADDITIONS OR CHANGES ON THIS SHEET MUST BE MADE OR CIRCLED IN RED INK, WITH DATE AND NAME OF PERSON MAKING CHANGE.

Do not extend notes this side of this line.

STATION	B. S.	H. I.	F. S.	ELEV.	Left	Right
7+00		150 63	444	14619		℄
"			447	14616		3,5 Crown of Rd
"			455	14608		11,0 S. edge of Pvmt.
"			50	1456		20,0 ground
"			46	1460	4,5 N. edge of Pvmt.	
"			49	1457	20,0 ground	
"			46	1460	150,0 "	
8+00			48	1458		℄
"			477	14586		3,5 Crown of Rd
"			485	14578		10,5 S. edge pvmt
"			52	1454		20,0 ground
"			58	1448		60,0 ground
"			50	1456	5,3 N. edge pvmt	
"			50	1456	20,0 ground	
T.P.	448	15031	480	14583		
9+00			43	1460		℄
"			43	1460		3,0 Crown of Rd.
"			45	1458		10,3 S. edge of Pvmt
"			51	1452		20,0 ground
"			60	1443		100'± N. P.L. of Santa Fe RR
"			45	1458	6,5 N edge Pvmt.	

Profile Notes Red. ____ Plotted ____ Job No. 1461 Division No. ____ F. B. 1719 Pg. 121
No. ____ Date ____ Date ____ Survey of Sorensen Lane S.S. Dist.
X-Sec. Notes Chkd. ____ Checked ____ Survey by N.R. Smith Notes N.R.S. Date 7-19-51
No. ____ Date ____ Date ____ Map No. ____ Date ____

76L298 307 4-50

PLEASE RETURN TO
LOS ANGELES COUNTY SURVEYOR
726 LOS ANGELES COUNTY ENGINEERING BLDG.

NOTE: ANY ADDITIONS OR CHANGES ON THIS SHEET MUST BE MADE OR CIRCLED IN RED INK, WITH DATE AND NAME OF PERSON MAKING CHANGE.

Do not extend notes this side of this line.

STATION	B. S.	H. I.	F. S.	ELEV.	Rivera Left	Road Right
9+00		150 31	44	1459	20.0 ground	
"			45	1458	150.0 "	
10+00			45	1458		℄
"			465	14[illegible]66		9.5 S. edge prmt
"			51	1452		20.0 ground
"			60	1443		120'± N.P.L. of Santa Fe R.R.
"			48	1455	7.0 N. edge Prmt	
"			45	1458	20.0 ground	
T.P.	616	151 86	461	14570	set bt. spk 1' N. of S. edge prmt at sta 10+00	
10+00			—			
11+00			593	14593		℄
"			626	14[illegible]60		9.5 S. edge prmt.
"			69	1450		20.0 ground
"			70	1449		150'± N.P. of Santa Fe R.R.
"			606	14580	7.5 N. edge Prmt.	
"			66	14[illegible]3	13.0 gutter	
"			60	14[illegible]	20.0	
"			62	14[illegible]	150.0 ground	
12+00			582	14[illegible]04		℄
"			628	14558		9.5 S. edge Prmt
"			68	145[illegible]		20.0 PL.

F. B. 1719 Pg. 122 Job No. 1461 Division No. Notes Red. Plotted Profile
Survey of Sorensen Lane S.S. Dist. Date Date No.
Survey by N.R. Smith Notes N.R.S. Notes Chkd. Checked X-Sec.
Indexed A. C. Johnson Date 7-19-51 Date Date No.

76L298 307 4-50

PLEASE RETURN TO
LOS ANGELES COUNTY SURVEYOR
726 LOS ANGELES COUNTY ENGINEERING BLDG.

NOTE: ANY ADDITIONS OR CHANGES ON THIS SHEET MUST BE MADE OR CIRCLED IN RED INK, WITH DATE AND NAME OF PERSON MAKING CHANGE.

Do not extend notes this side of this line.

STATION	B. S.	H. I.	F. S.	ELEV.		
		15186				
12+00			80	1439		200± N. P.L. of Santa Fe R.R.
12+00			603	14583	8.0 N. edge Pmt	
"			64	1455	13.0 gutter	
"			64	1455	20.0 P.L.	
"			60	1459	150.0 ground	
12+44.11			585	14601		℄ Angle Point.
+84			583	14603		℄
"			648	14538		24.1 S. edge pmt
13+00			563	14623		℄
"			651	14535		33.0 S. " N. P.L. of Santa Fe R.
"			82	1437		
"			553	14633	3.0 N. edge pmt	
"			50	1469	20.0 P.L.	
13+48.98			464	14722	℄ = ℄ Int. Rivera Rd. & Decosta Ave.	
"			462	14724	5.0 N. edge Pmt.	
"			43	1476	20.0 P.L.	
"			29	1490	150.0 ground	
BM, NW-4			161	15025	BM, NW-4, Elev. = 150.263, F.B. 1719 pg 96 Rivera Rd & Decosta Ave. N.E. Corner. BT. Spk. in Culvert headwall, 30' N. & 75' E. of ℄ Int.	

Profile Notes Red. ____ Plotted ____ Job No. 1461 Division No. ____ F.B. 1719 Pg. 123
No. ____ Date ____ Date ____ Survey of Sorensen Lane S.S. Dist.
X-Sec. Notes Chkd. ____ Checked ____ Survey by N. R. Smith Notes N.R.S. Date 8-13-51
No. ____ Date ____ Date ____ Map No. ____ Indexed ____ Date ____

B. 1719 Pg. 124 Job No. 1461 Division No. _____ Notes Red. _____ Plotted _____ Profile

Survey of Sorensen Lane S.S. DIST Date _____ Date _____ No. _____

Survey by N.R. Smith Notes N.R.S. Notes Chkd _____ Checked _____ X-Sec.

Indexed _____ Date _____ Date _____ Date _____ No. _____

STATION	B. S.	H. I.	F. S.	ELEV.	

76L298 307 4-50

PLEASE RETURN TO

LOS ANGELES COUNTY SURVEYOR

726 LOS ANGELES COUNTY ENGINEERING BLDG.

NOTE: ANY ADDITIONS OR CHANGES ON THIS SHEET MUST BE MADE OR CIRCLED IN RED INK, WITH DATE AND NAME OF PERSON MAKING CHANGE.

Do not extend notes this side of this line.

Notes Ck'd by	Survey of Sorensen Lane S.S. Dist
Map No.	W. O. 1461 Tape No. 2419 Std. 68 °F
Office Work	Surveyed by N.R. Smith
Checked	Notes " Date 7-6-51
Date	Indexed A. C. Johnson

F. B. 1719 PG. 125

CI 1461

SORENSEN LANE S.S. DIST

TOPOGRAPHY

on

RIVERA ROAD

from

DECOSTA AVE to NORWALK BLVD

N.R. Smith
A. Stangland
W. Richards
L. Thompson

Note: Any Additions or Changes on This Sheet Must be Made or Circled in Red Ink With Date and Name of Person Making Change.

Do not extend notes this side of this line.

RETURN TO
LOS ANGELES COUNTY SURVEYOR
726 LOS ANGELES COUNTY
ENGINEERING BLDG.

76F309S 247 10M 1-49

RETURN TO
LOS ANGELES COUNTY SURVEYOR
725 LOS ANGELES COUNTY
ENGINEERING BLDG.

Note: Any Additions or Changes on This Sheet Must be Made or Circled in Red Ink With Date and Name of Person Making Change.

Do not extend notes this side of this line.

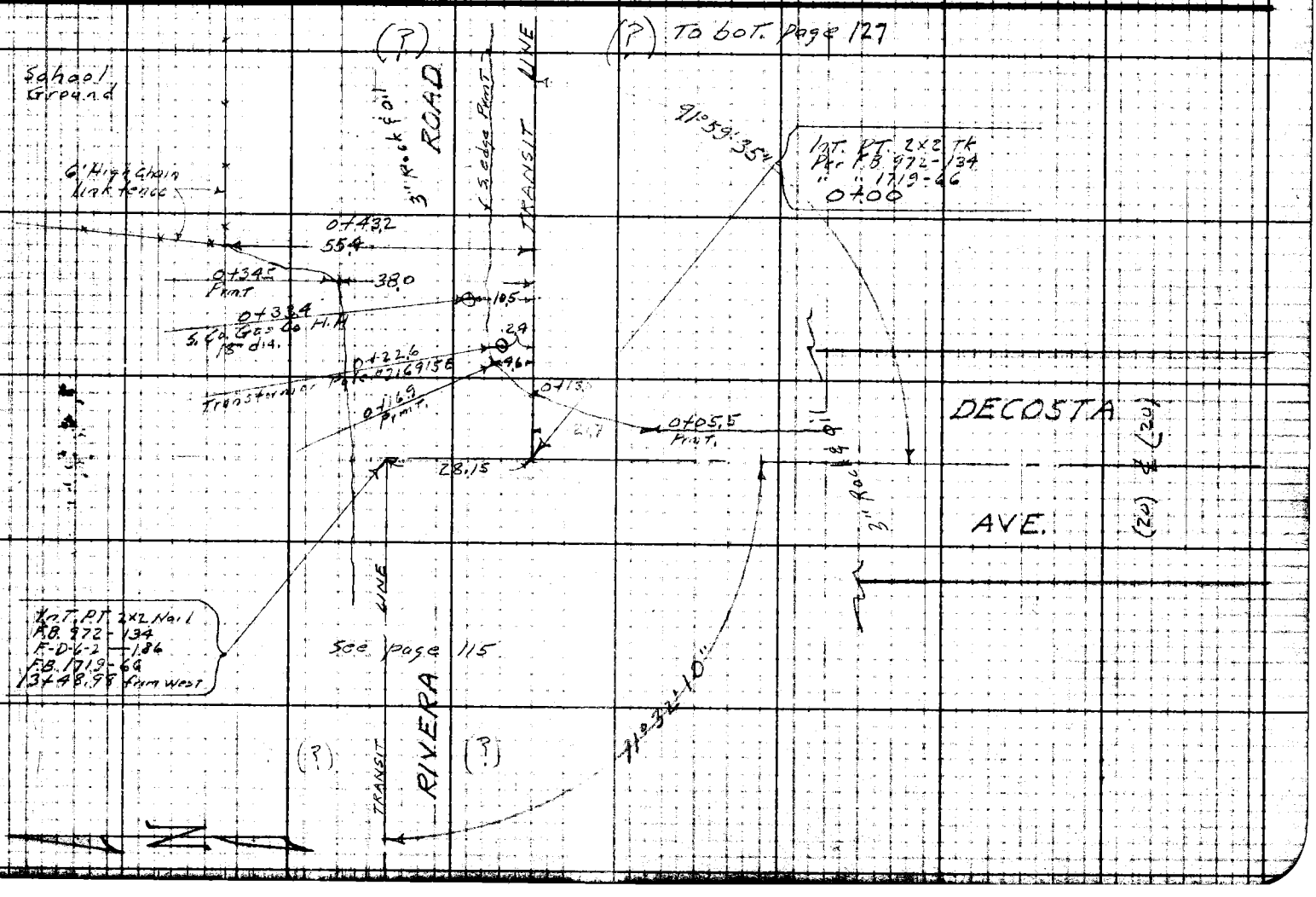

Notes Ck'd by	Survey Mr. Johnson Lane U.S. Dist.	F. B. 1719 Pg. 127
Map No.	W. O. 1461 Tape No. 6119 Std. 68 °F	Smith
Office Work	Surveyed by N. R. Smith	Smiley
Checked	Noted " Date 1-18-51	Maldonado
Date	Indexed A. C. Johnson	Gregory

Note: Any Additions or Changes on This Sheet Must be Made or Circled in Red Ink With Date and Name of Person Making Change.

Do not extend notes this side of this line.

RETURN TO
LOS ANGELES COUNTY SURVEYOR
726 LOS ANGELES COUNTY
ENGINEERING BLDG.

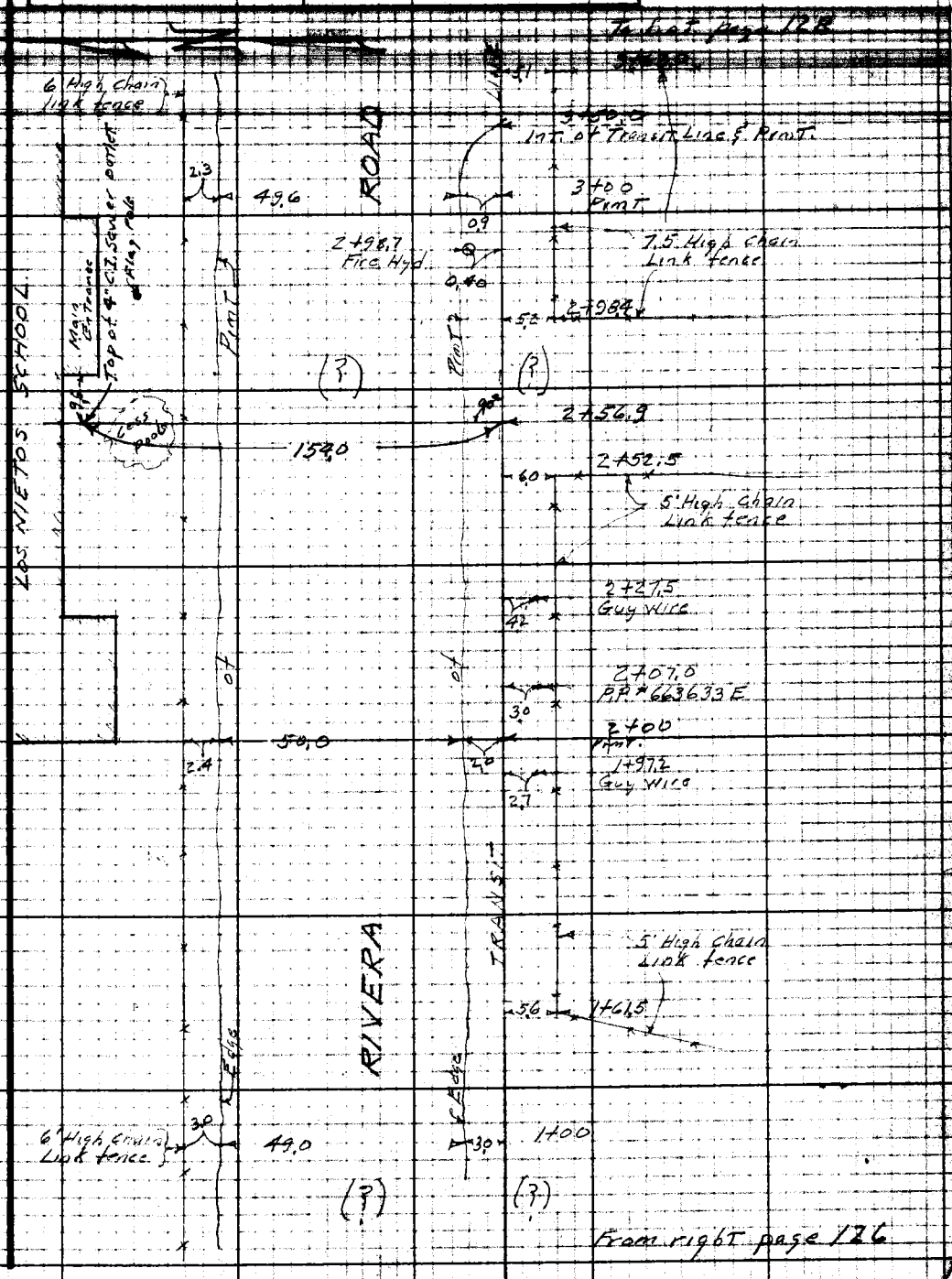

76F3098 247 10M 1-49

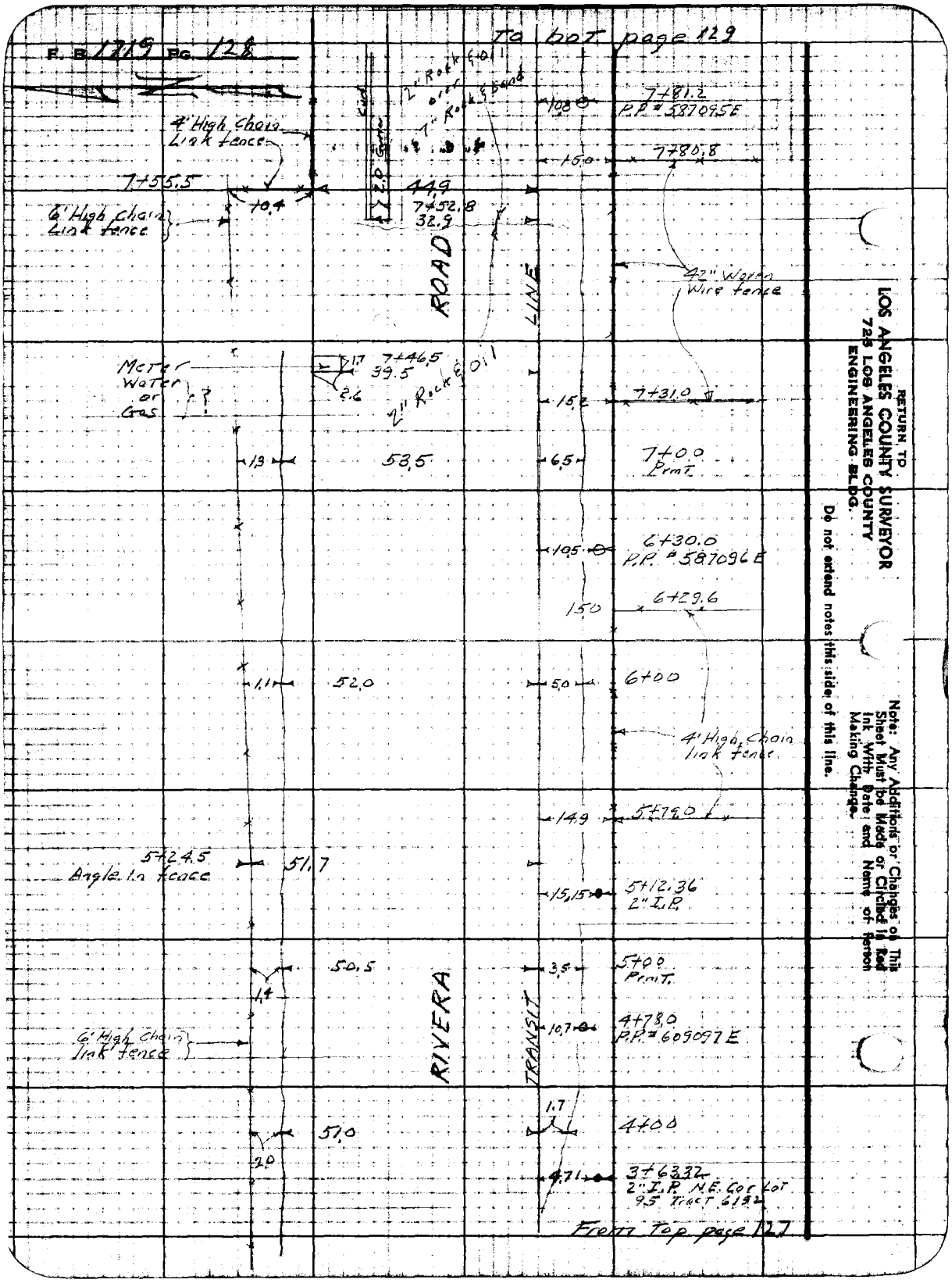
F. B. 1719 PG. 128
To bot page 129
2" Rock & oil over 7" Rock & sand
4' High Chain Link fence
7+55.5
10.4
6' High Chain Link fence
44.9
7+52.8
32.9
ROAD
LINE
10.8
7+81.2
P.P. # 587095E
15.0
7+80.8
42" Woven Wire fence
Meter Water or Gas ?
1.7
7+46.5
39.5
2.6
2" Rock & oil
15.2
7+31.0
1.3
53.5
6.5
7+00
Prmt.
10.5
6+30.0
P.P. # 587096E
15.0
6+29.6
1.1
52.0
5.0
6+00
4' High Chain link fence
14.9
5+79.0
5+24.5
Angle in fence
51.7
15.15
5+12.36
2" I.P.
50.5
3.5
5+00
Prmt.
1.4
RIVERA
TRANSIT
10.7
4+78.0
P.P. # 609097E
6' High Chain link fence
1.7
4+00
51.0
2.0
4.71
3+63.32
2" I.P. N.E. Cor Lot 95 Tract 6192
From Top page 127
RETURN TO
LOS ANGELES COUNTY SURVEYOR
725 LOS ANGELES COUNTY
ENGINEERING BLDG.
Do not extend notes this side of this line.
Note: Any Additions or Changes on This Sheet Must be Made or Circled in Red Ink With Date and Name of Person Making Change.

Notes Ck'd by	Survey of Sorensen Lane Sq. Disc
Map No.	W. O. 1467 Tape No. 8119 Std. 66 °F
Office Work	Surveyed by N. R. Smith
Checked	Notes " " Date 7-18-51
Date	Indexed by C. Johnson

F. B. 1719 Pg. 129

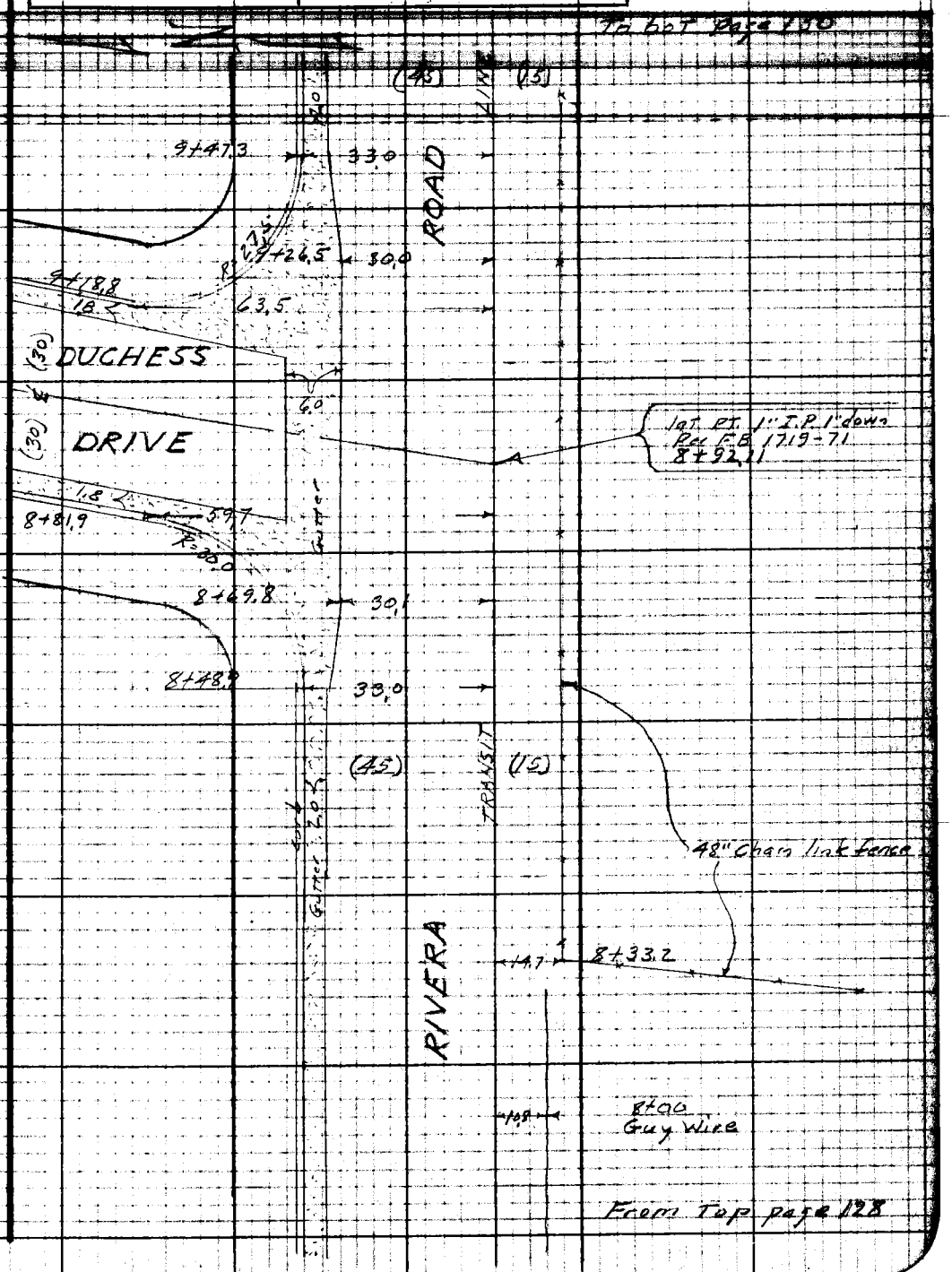

Note: Any Additions or Changes on This Sheet Must be Made or Circled in Red Ink With Date and Name of Person Making Change.

Do not extend notes this side of this line.

RETURN TO
LOS ANGELES COUNTY SURVEYOR
726 LOS ANGELES COUNTY
ENGINEERING BLDG.

76F3095 247 10M 1-49

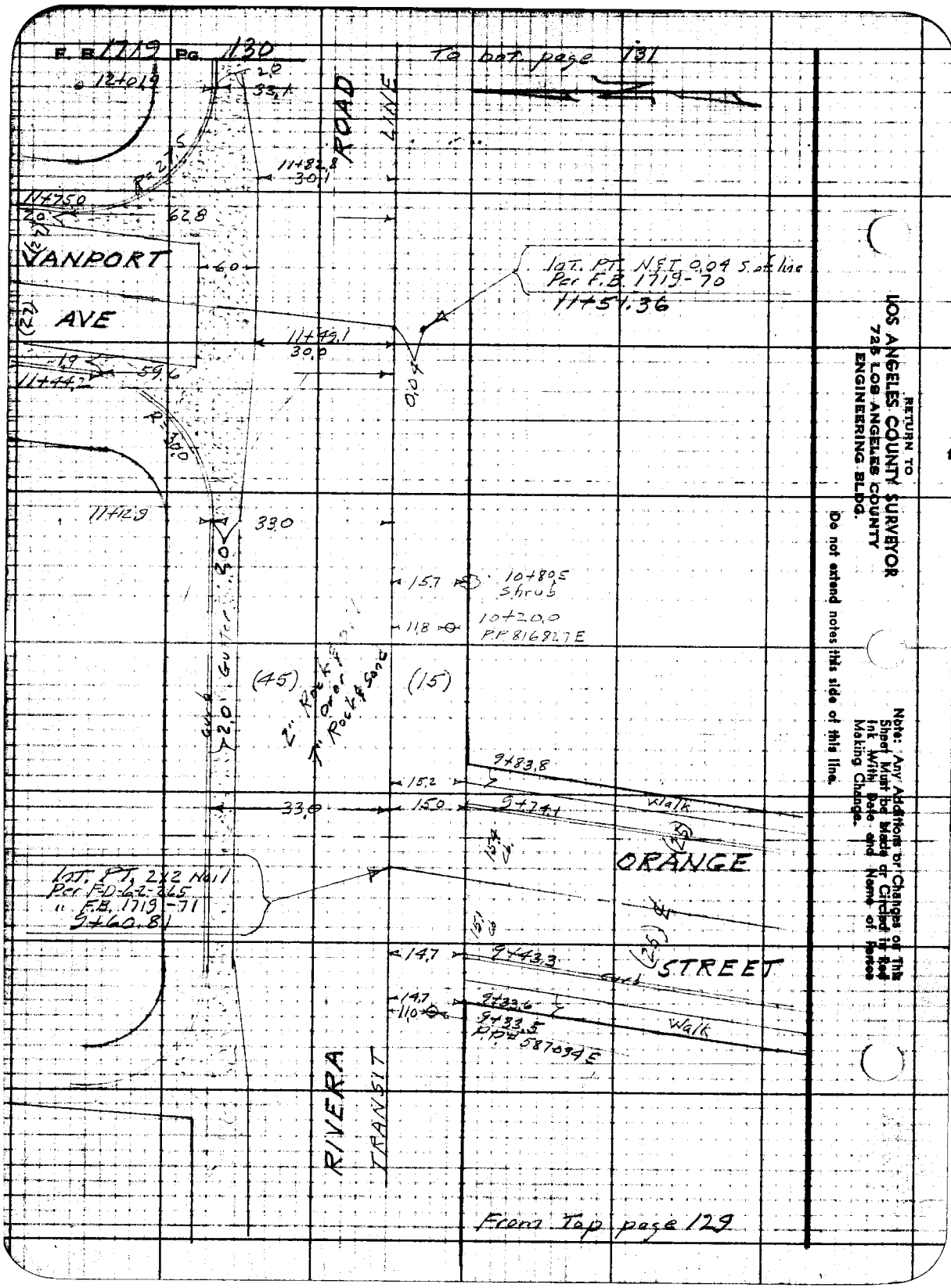

RETURN TO
LOS ANGELES COUNTY SURVEYOR
725 LOS ANGELES COUNTY
ENGINEERING BLDG.

Do not extend notes this side of this line.

Note: Any Additions or Changes on This Sheet Must be Made or Circled in Red Ink With Date and Name of Person Making Change.

Notes Ck'd by	Survey of Sorensen Lane S.S. Dist.
Map No.	W. O. 1467 Tape No. 0119 Std. 68 °F
Office Work	Surveyed by N. R. Smith
Checked	Notes Date 7-18-51
Date	Indexed R. C. Johnson

F. B. 1719 Pg. 131

Smith
Smiley
Maldonado
Gregory

To Bot. pg. 132

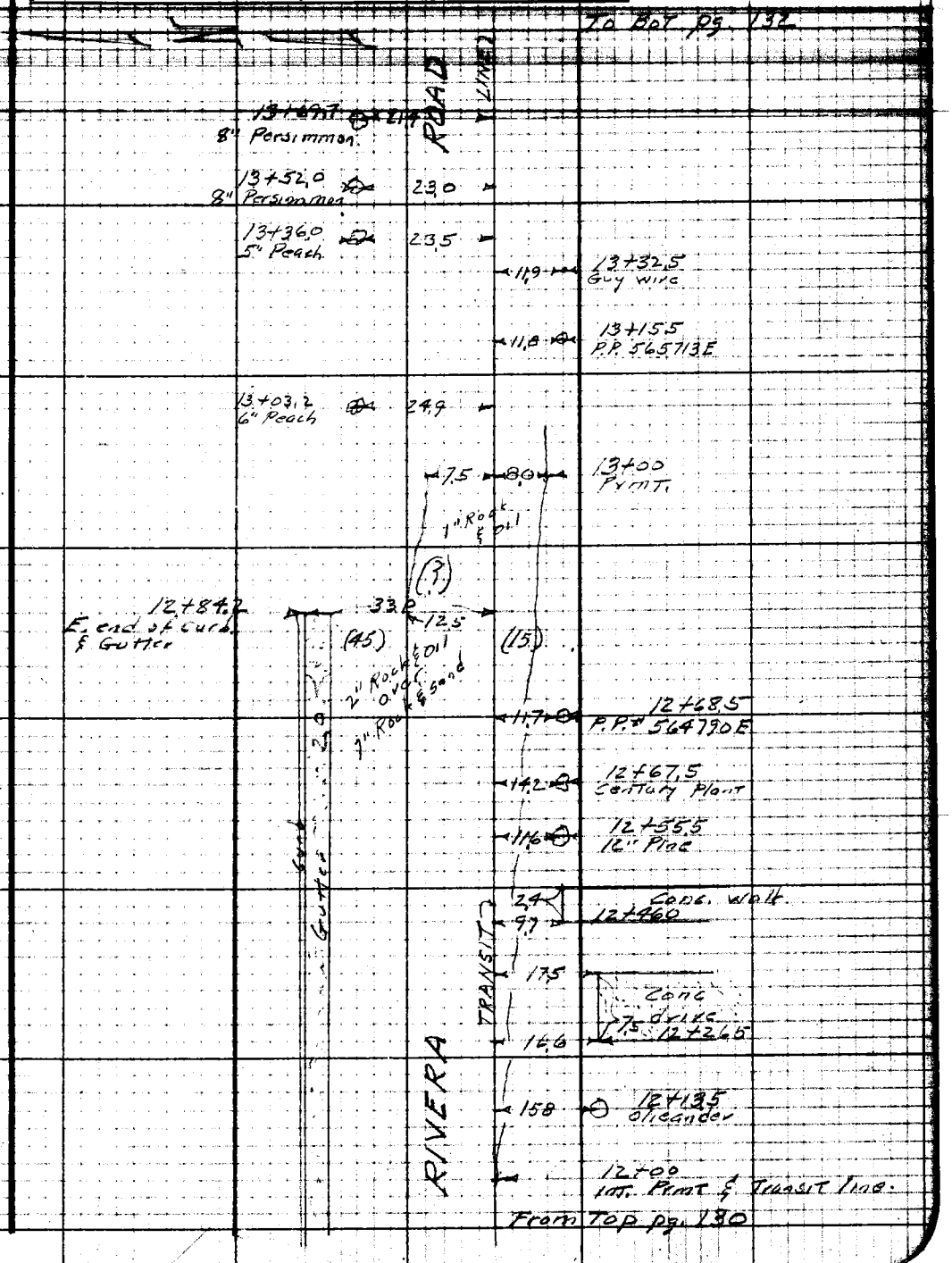

From Top pg. 130

Note: Any Additions or Changes on This Sheet Must be Made or Circled in Red Ink With Date and Name of Person Making Change.

Do not extend notes this side of this line.

RETURN TO
LOS ANGELES COUNTY SURVEYOR
726 LOS ANGELES COUNTY
ENGINEERING BLDG.

76F3095 247 10M 1-49

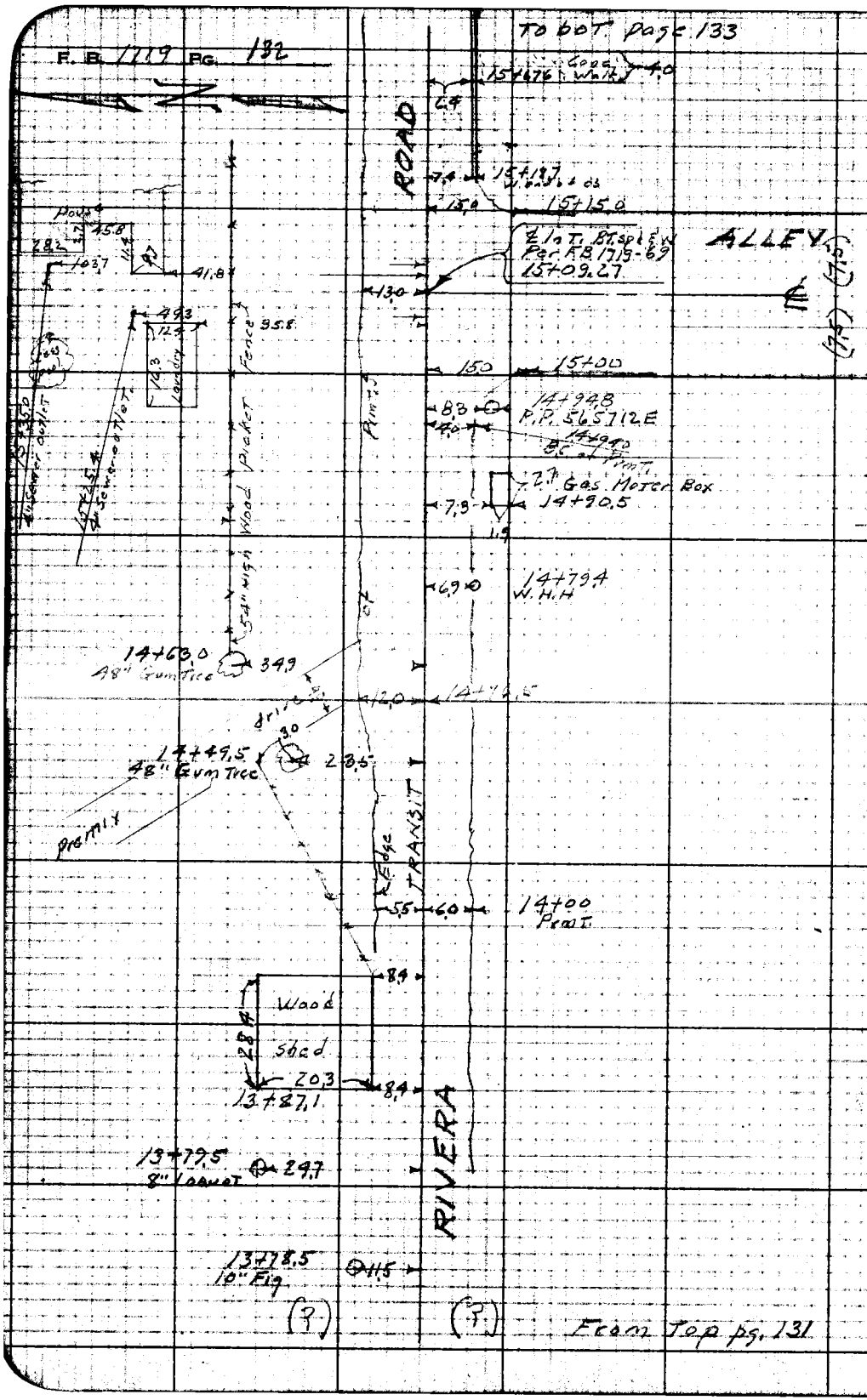

RETURN TO
LOS ANGELES COUNTY SURVEYOR
725 LOS ANGELES COUNTY
ENGINEERING BLDG.

Note: Any Additions or Changes on This Sheet Must be Made or Circled in Red Ink With Date and Name of Person Making Change.

Do not extend notes this side of this line.

Notes Ck'd by	Survey of Sorensen Lane
Map No.	W.O. [illegible] Map No. [illegible]
Office Work	Surveyed by N.A. Smith
Checked	Notes [illegible] Date [illegible]
Date	Indexed K. C. Johnson

F. B. 1719 Pg. 133

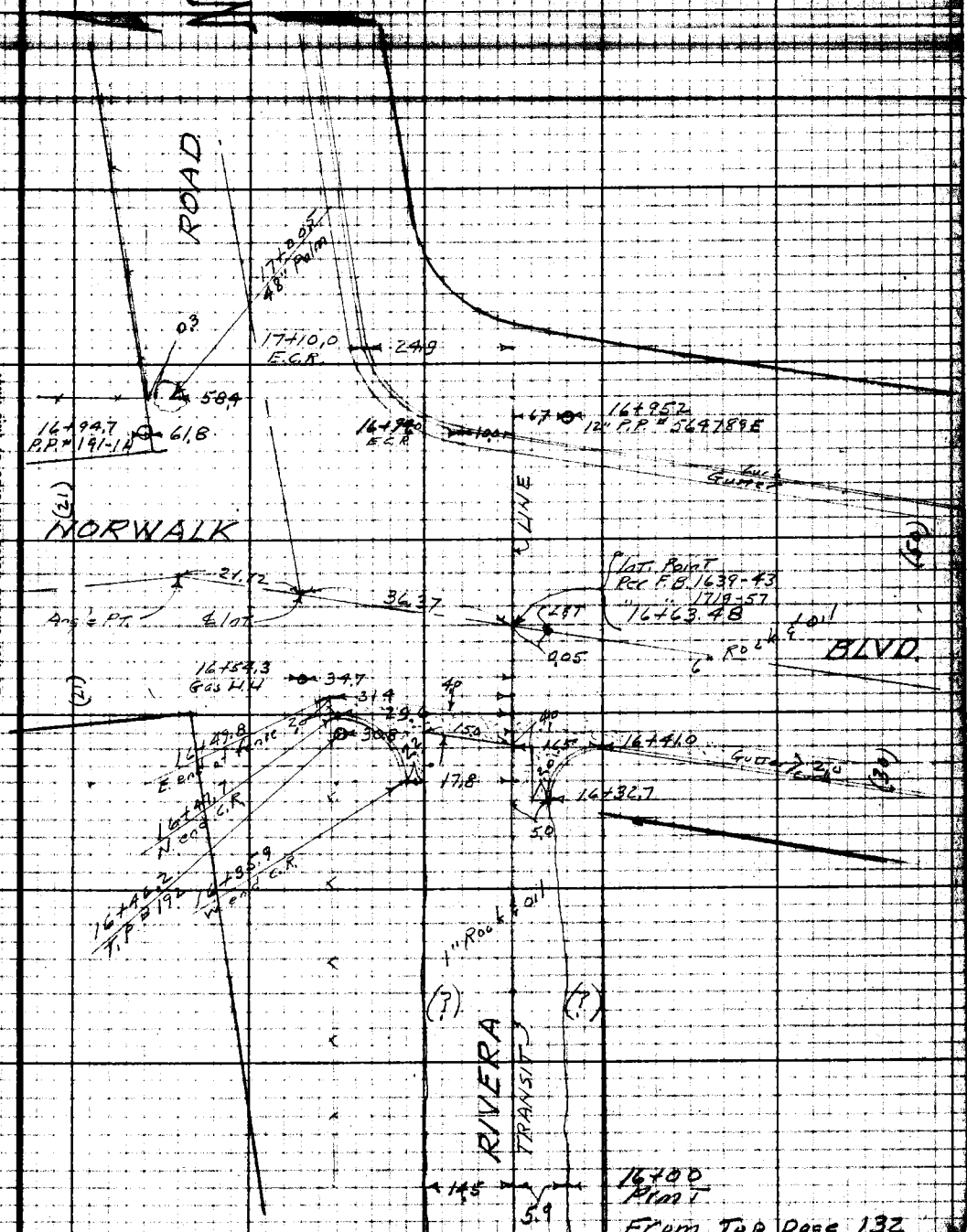

Notes: Any Additions or Changes of This Sheet Must be Made or Checked in Red Ink, With Date and Name of Person Making Change.

Do not extend notes this side of this line.

RETURN TO
LOS ANGELES COUNTY SURVEYOR
728 LOS ANGELES COUNTY
ENGINEERING BLDG.

76F3058 247 10M 1-49

RETURN TO
LOS ANGELES COUNTY SURVEYOR
723 LOS ANGELES COUNTY
ENGINEERING BLDG.

Note: Any Additions or Changes on This Sheet Must be Made or Circled in Red Ink With Date and Name of Person Making Change.

Do not extend notes this side of this line.

F. B. 1719 Pg. 124

Profile	Notes Red.	Plotted	Job No. 1461	Division No.	F. B. 1719 Pg. 135
No.	Date	Date	Survey of Sorensen Lane S.S. Dist.		
X-Sec.	Notes Chkd LCM	Checked	Survey by N.R. Smith	Notes N.R.S.	Date 8-13-51
No.	Date 9/11/51	Date	Map No.	Indexed Johnson	Date SEP 14 '51

CI 1461

SORENSEN LANE S.S. DIST.

CROSS SECTIONS
on
RIVERA ROAD
from
DECOSTA AVE to NORWALK BLVD

N.R. Smith Notes
J. Gregory ⊼
J. Maldonado chain
G. Bonney Rod.

STATION	B.S.	H.I.	F.S.	ELEV.

NOTE: ANY ADDITIONS OR CHANGES ON THIS SHEET MUST BE MADE OR CIRCLED IN RED INK, WITH DATE AND NAME OF PERSON MAKING CHANGE.

PLEASE RETURN TO
LOS ANGELES COUNTY SURVEYOR
726 LOS ANGELES COUNTY ENGINEERING BLDG.

Do not extend notes this side of this line.

76L298 307 4-50

76L298 307 4-50

PLEASE RETURN TO
LOS ANGELES COUNTY SURVEYOR
726 LOS ANGELES COUNTY ENGINEERING BLDG.

NOTE: ANY ADDITIONS OR CHANGES ON THIS SHEET MUST BE MADE OR CIRCLED IN RED INK, WITH DATE AND NAME OF PERSON MAKING CHANGE.

Do not extend notes this side of this line.

STATION	B. S.	H. I.	F. S.	ELEV.	Rivera ℄ / Road
BM, NW-4	517	15543		150 26	BM, NW-4, Elev.= 150.263, F.B. 1719 pg. 96 Rivera Rd. & Decosta Ave, N.E. Corner. BT. spk. in Culvert head wall 30'N. & 75' E. of ℄ Int.
0+00			8 55	146 88	℄ = ℄ int Transit Line & Decosta Ave
"			8 95	146 48	100.0 ℄ Decosta Ave
"			8 15	147 28	33.0 N. edge prmt.
0+13.0			8 52	146 91	℄ edge prmt.
0+16.9			8 3	147 1	℄
"			8 38	147 05	4.6 Prmt.
0+23			7 1	148 3	℄ break
"			7 1	148 3	3.0 break
"			8 4	147 0	4.0 gutter
1+00			6 4	149 0	℄
"			6 4	149 0	50.0 ground
"			7 37	148 06	4.0 gutter
"			6 48	148 95	20.0 Prmt.
"			5 3	150 1	55.0 ground at fence
2+00			6 1	149 3	℄
"			5 2	150 2	3.0 break
"			5 0	150 4	40.0 ground (Level To South)
"			6 77	148 66	2.0 gutter
"			5 37	150 06	25.0 Prmt. Crown of Rd.

F. B. 1719 PG. 136
Job No. 1461 Division No. Notes Red. Plotted Profile
Survey of Sorensen Lane S.S. Dist Date Date No.
Survey by N.R. Smith Notes N.R.S. Notes Chkd. Checked X-Sec.
Indexed [redacted] Date 8-13-51 Date Date No.

76L298 307 4-50

PLEASE RETURN TO
LOS ANGELES COUNTY SURVEYOR
726 LOS ANGELES COUNTY ENGINEERING BLDG.

NOTE: ANY ADDITIONS OR CHANGES ON THIS SHEET MUST BE MADE OR CIRCLED IN RED INK, WITH DATE AND NAME OF PERSON MAKING CHANGE.

Do not extend notes this side of this line.

STATION	B. S.	H. I.	F. S.	ELEV.	Rivera	℄	Road
2+00		155 43	48	150 6	54.0 fence Line		
2+56.9			61	149 3		℄	
"			859	146 84	154.0 Top of 4" C.I. Pipe sewer outlet for School		
3+00			61	149 3		℄	
"			47	150 7			5.0 break
"			54	150 0			100.0 ground
"			651	148 92	1.0 gutter		
"			558	149 85	14.0 Pmnt		
"			504	150 39	25.0 "		
"			49	150 5	53.0 ground fence Line		
4+00			64	149 0		℄	
"			65	148 9			1.5 gutter
"			47	150 7			8.5 break
"			53	150 1			100.0 back Lot Line
"			532	150 11	11.5 Pmnt.		
"			475	150 68	26.0 "		
"			45	150 9	52.0 ground, at fence		
T.P.	3 91	155 04	430	151 13	on Conc. at gate post, 52 Left Sta 4+00		
5+00			559	149 45		℄	
"			582	149 22			3.0 gutter
"			46	150 4			8.0 break

Profile Notes Red ____ Plotted ____ Job No. 1461 Division No. ____ F. B. 1715 Pg. 132
No. ____ Date ____ Date ____ Survey of Sorensen Lane S.S. Dist
Notes Chkd ____ Checked ____ Survey by [illegible]
No. ____ Date ____ Date ____ Map No. ____ Indexed ____

76L298 307 4-50

PLEASE RETURN TO
LOS ANGELES COUNTY SURVEYOR
726 LOS ANGELES COUNTY ENGINEERING BLDG.

NOTE: ANY ADDITIONS OR CHANGES ON THIS SHEET MUST BE MADE OR CIRCLED IN RED INK, WITH DATE AND NAME OF PERSON MAKING CHANGE.

Do not extend notes this side of this line.

F. B. 1719 Pg. 138 Job No. 1461 Division No. Notes Red. Plotted Profile
Survey of Sorensen Lane S.S. Dist. Date Date No.
Survey by N.P. Smith Notes Chkd. Checked X-Sec.
Indexed C. Johnson Date 8-14-51 Date No.

STATION	B. S.	H. I.	F. S.	ELEV.	Rivera	℄	Rd.
5+00		155 04	41	150.9			115.0± back lot line
"			494	150 10	8.0 print		
"			430	150 74	25.0 "		
"			40	151 0	51.5 ground (at fence)		
6+00			554	149 50		℄	
"			577	149 27			4.0 gutter
"			42	150 8			9.5 break
"			43	150 7			14.5 R.L.
"			515	149 89	12.0 Print		
"			487	150 17	25.0 "		
"			42	150 8	52.5 ground, at fence		
7+00			519	149 85		℄	
"			526	149 78			6.0 gutter
"			41	150 9			11.0 break
"			46	150 4			124.0± back lot line.
"			524	149 80	12.0 Print		
"			518	149 86	25.0 "		
"			43	150 7	54.0 ground (at fence)		
7+52.8			437	150 -7		℄	
"			449	150 55			5.5 gutter
"			41	150 9			10.0 break

76L298 307 4-50

PLEASE RETURN TO
LOS ANGELES COUNTY SURVEYOR
726 LOS ANGELES COUNTY ENGINEERING BLDG.

NOTE: ANY ADDITIONS OR CHANGES ON THIS SHEET MUST BE MADE OR CIRCLED IN RED INK, WITH DATE AND NAME OF PERSON MAKING CHANGE.

Do not extend notes this side of this line.

STATION	B. S.	H. I.	F. S.	ELEV.	Rivera ℄ Rd.
7+52.8		155.04	4.49	150.55	16.5 Prm T
"			5.14	149.90	32.8 gutter
"			4.46	150.58	" W. end of curb.
"			4.0	151.0	55.5 ground (at fence)
8+00			4.30	150.74	℄
8+48.9			4.16	150.88	℄
"			4.2	150.8	6.5 gutter
"			4.1	150.9	13.5 P.L.
"			4.44	150.60	16.5 Prm T.
"			5.00	150.04	33.0 gutter
"			4.32	150.72	33.0 W. end C.R. N.W. cor.
T.P.	5.51	156.27	4.28	150.76	on N℄ sta 8+00
8+81.9			5.39	150.88	℄
"			5.61	150.66	16.5 Prm T
"			6.15	150.12	33.0 Cross gutter
"			5.92	150.35	59.7 gutter
"			5.30	150.97	" N. end C.R. N.W. cor.
8+92.11			5.43	150.84	℄ ℄ Int. Rivera Rd & Duchess Dr.
9+00			5.33	150.94	℄
9+18.8			5.31	150.96	℄
"			5.96	150.31	63.5 gutter

Profile Notes Red. ____ Plotted ____ Job No. 1461 Division No. ____ F. B. 1719 Pg. 139
No. ____ Date ____ Date ____ Survey of Sereno Lane S.S. Dist
~~Sec.~~ Notes Chkd. ____ Checked ____ Survey by ~~M.R.Smith~~ Notes ~~M.R.S.~~ Pat. ~~E.Alfred~~
No. ____ Date ____ Date ____ Map No. ____ Incorporated ____ Date ____

76L298 307 4-50

PLEASE RETURN TO
LOS ANGELES COUNTY SURVEYOR
726 LOS ANGELES COUNTY ENGINEERING BLDG.

NOTE: ANY ADDITIONS OR CHANGES ON THIS SHEET MUST BE MADE OR CIRCLED IN RED INK, WITH DATE AND NAME OF PERSON MAKING CHANGE.

Do not extend notes this side of this line.

F. B. 1719 Pg. 140 | Job No. 461 Division No. | Notes Red. | Plotted | Profile No.
Survey of Sorensen Lane S.S. Dist. | Date | Date | X-Sec. No.
Survey by N. R. Smith Notes N.R.S. | Notes Chkd. | Checked
Indexed C. Johnson Date 8-14-51 | Date | Date

STATION	B. S.	H. I.	F. S.	ELEV.	Rivera	℄	Road
9+18.8		156 27	529	150 78	63.5 N. end C.R. N.E. Cor		
9+43.3			527	151 00		℄	
"			600	150 27			14.7 gutter
"			546	150 81			Orange & Rivera Rd " N. end of cb. S.W. Cor of
9+47.3			526	151 1		℄	
"			607	150 20	33.0 gutter		
"			532	150 75	" E. end C.R. N.E. Cor.		Rivera Rd & Duchess Ave
9+60.81			525	151 22	℄ = ℄ Int. Rivera Rd &		Orange ST.
9+74.1			528	150 99		℄	
"			596	150 31			15.0 gutter
"			527	151 00			& Orange ST " N. end cb. S.E. Cor. Rivera Rd
10+00			522	151 05		℄	
"			53	151 0			5.0 ground
"			50	151 3			10.0 "
"			543	150 14	16.5 Pint		
"			599	150 28	33.0 gutter		
"			533	150 94	" curb		
11+00			508	151 19		℄	
"			5[illegible]	151 [illegible]			7.0 ground
"			50	151 3			15.0 P.L.
"			57	150 6			171.0± back lot line

76L298 307 4-50

PLEASE RETURN TO
LOS ANGELES COUNTY SURVEYOR
726 LOS ANGELES COUNTY ENGINEERING BLDG.

NOTE: ANY ADDITIONS OR CHANGES ON THIS SHEET MUST BE MADE OR CIRCLED IN RED INK, WITH DATE AND NAME OF PERSON MAKING CHANGE.

Do not extend notes this side of this line.

STATION	B. S.	H. I.	F. S.	ELEV.	Rivera ℄ Road
11+12.9		156.27	5.06	151.21	℄
"			5.23	150.04	16.5 Pent
"			5.81	150.46	33.0 gutter
"			5.16	151.11	" W. end C.R. N.W. Cor
11+44.2			5.00	151.27	℄
"			5.77	150.50	33.0 Cross gutter
"			5.64	150.63	59.6 gutter
"			5.02	151.25	" N. end C.R. N.W. Cor.
11 +51.36			5.09	151.18	℄ = ℄ Int. Rivera Rd. & Van port Ave
+75.0			4.96	151.31	℄
"			5.71	150.56	33.0 Cross gutter
"			5.64	150.63	62.8 gutter
"			4.99	151.28	" N. end C.R. N.E. Cor.
12+00			4.94	151.33	℄
12+01.9			4.95	151.32	℄
"			5.03	151.24	16.5 Pent
"			5.67	150.60	33.0 gutter
"			5.00	151.27	" E. end C.R. N.E. Cor.
12+84.2			5.02	151.25	℄
"			5.49	150.78	33.0 gutter
"			4.87	151.90	" E. end of cb. (Level To North

Profile No. ____ Date ____ Notes Chk'd. ____ Date ____ No. ____ Date ____

Notes Rd. ____ Date ____ Plotted ____ Date ____ Checked ____ Date ____ Map No. ____

Job No. 1461 Division No. ____ Survey of Sepulveda Basin 5.5 Unit
Survey by [redacted] Notes [redacted] Date [redacted]

F. B. 1719 Pg. 141

76L298 307 4-50

PLEASE RETURN TO
LOS ANGELES COUNTY SURVEYOR
726 LOS ANGELES COUNTY ENGINEERING BLDG.

NOTE: ANY ADDITIONS OR CHANGES ON THIS SHEET MUST BE MADE OR CIRCLED IN RED INK, WITH DATE AND NAME OF PERSON MAKING CHANGE.

Do not extend notes this side of this line.

F.S. 1719 Pg. 142 Job No. 1461 Division No. Notes Red. Plotted Profile No.
Survey of Sorensen Lane S.S. Dist. Date Date No.
Survey by N.R. Smith Notes N.R.S. Notes Chkd. Checked X-Sec.
Index G. Johnson Date 8-14-51 Date Date No.

STATION	B. S.	H. I.	F. S.	ELEV.	Rivera Road Left	℄	Right
13+00		156.27	505	151.22		℄	
"			51	151.2			8.0 gutter
"			46	151.7			10.0 break
"			53	151.2			190'± back lot Line
T.P.	712	158.33	506	151.1			
14+00			615	152.18		℄	
"			635	151.98			6.0 Pvmt.
"			60	152.3			15.0 ground (Hand Level)
"			59	152.4			217.0± back lot Line
T.P.	577	158.90	520	153.13	Br. 1 spk N edge Pvmt. 12'± W of N of Alley		
15+00			583	153.07		℄	
15+09.27			575	153.15	℄-℄ Int. Rivera Rd & Alley		
"			59	153.2			232.0± ℄ Alley, (on back lot Line)
"			569	153.21	13.0 N. edge Pvmt.		
"			44	154.5	16.0 break		
"			44	154.5	35.0 fence Line		
+25.4			563	153.27		℄	
"			545	153.45	49.3 Top of 4" sewer outlet.		
+35.0			561	153.29		℄	
"			605	152.85	103.7 " " " "		"
16+00			540	153.60		℄	

76L298 307 4-50

PLEASE RETURN TO
LOS ANGELES COUNTY SURVEYOR
726 LOS ANGELES COUNTY ENGINEERING BLDG.

NOTE: ANY ADDITIONS OR CHANGES ON THIS SHEET MUST BE MADE OR CIRCLED IN RED INK, WITH DATE AND NAME OF PERSON MAKING CHANGE.

Do not extend notes this side of this line.

STATION	B. S.	H. I.	F. S.	ELEV.	Rivera Left	℄	Road Right.
16+32.7		158 90	545	15345		℄	
"			541	15343		5.0 gutter	
"			485	15405		" W. end C.R. S.W. Cor.	
16+35.9			549	15346		℄	
"			572	15318	17.8 gutter		
"			525	15365	" W. end C.R. N.W. Cor.		
+41.0			556	15334		℄	
"			567	15323		16.5 gutter	
"			482	15408		" S. end C.R. S.W. Cor	
16+43.0			570	15320		℄	cross gutter
16+47.7			549	15346		℄	
"			575	15315	29.6 gutter		
"			527	15363	" N. end C.R. N.W. Cor.		
16+63.48			515	15375	℄ = ℄ Int. Rivera Rd & Norwalk Blvd.		
16+94.0			618	15272	17.0 gutter		
"			543	15347	" S. end C.R. S.E. Cor		
17+10.0			624	15266	24.9 gutter		
"			572	15318	" E. end C.R. S.E. Cor.		
BM, NW-2			579	15311	BM, NW-2, Elev. 153.121 F.B. 1719 pg 95. Norwalk Blvd. & Rivera Rd. S.E. Corner. B.T. Spk. in Cb. 5' E. of E. end C.R.		

Profile No. ____ Notes Red. ____ Plotted ____ Job No. 1461 Division No. ____ F. B. 1719 Pg. 143
Misc. No. ____ Date ____ Date ____ Survey of Norwalk, Lake 55 DIST
Notes Chkd. ____ Date ____ Checked ____ Survey by M.F. Smith Note Chkd. Date
Map No. ____ Date ____ Map Checked Date

F. B. 1719 Pg. 144 Job No. 1461 Division No. _____ Notes Red _____ Plotted _____ Profile

Survey of Sorensen Lane S.S. DIST. Date _____ Date _____ No. _____

Survey by N. R. Smith Notes N.R.S. Notes Chkd _____ Checked _____ X-Sec.

Indexed _____ Date _____ Date _____ Date _____ No. _____

STATION	B. S.	H. I.	F. S.	ELEV.

76L298 307 4-50

PLEASE RETURN TO

LOS ANGELES COUNTY SURVEYOR

726 LOS ANGELES COUNTY ENGINEERING BLDG.

Do not extend notes this side of this line.

NOTE: ANY ADDITIONS OR CHANGES ON THIS SHEET MUST BE MADE OR CIRCLED IN RED INK, WITH DATE AND NAME OF PERSON MAKING CHANGE.

Notes Ck'd by	Survey of Sorensen Lane S.S. Dist
Map No.	W.O. [illegible] Tape No. [illegible] Std. [illegible] °F
Office Work	Surveyed by N. R. Smith
Checked	Notes " Date 7-[illegible]-51
Date	Indexed: [illegible] Johnson

F. B. 1719 Pg. 145

CI 1461

SORENSEN LANE S.S. DIST

TOPOGRAPHY

on

NORWALK BLVD

from

RIVERA ROAD to AEOLIAN ST.

N. R. Smith
J. Gregory
J. Maldonado
G. Bonney

Note: Any Additions or Changes on This Sheet Must be Made or Circled in Red Ink With Date and Name of Person Making Change.

Do not extend notes this side of this line.

RETURN TO
LOS ANGELES COUNTY SURVEYOR
726 LOS ANGELES COUNTY
ENGINEERING BLDG.

76F3098 247 10M 1-49

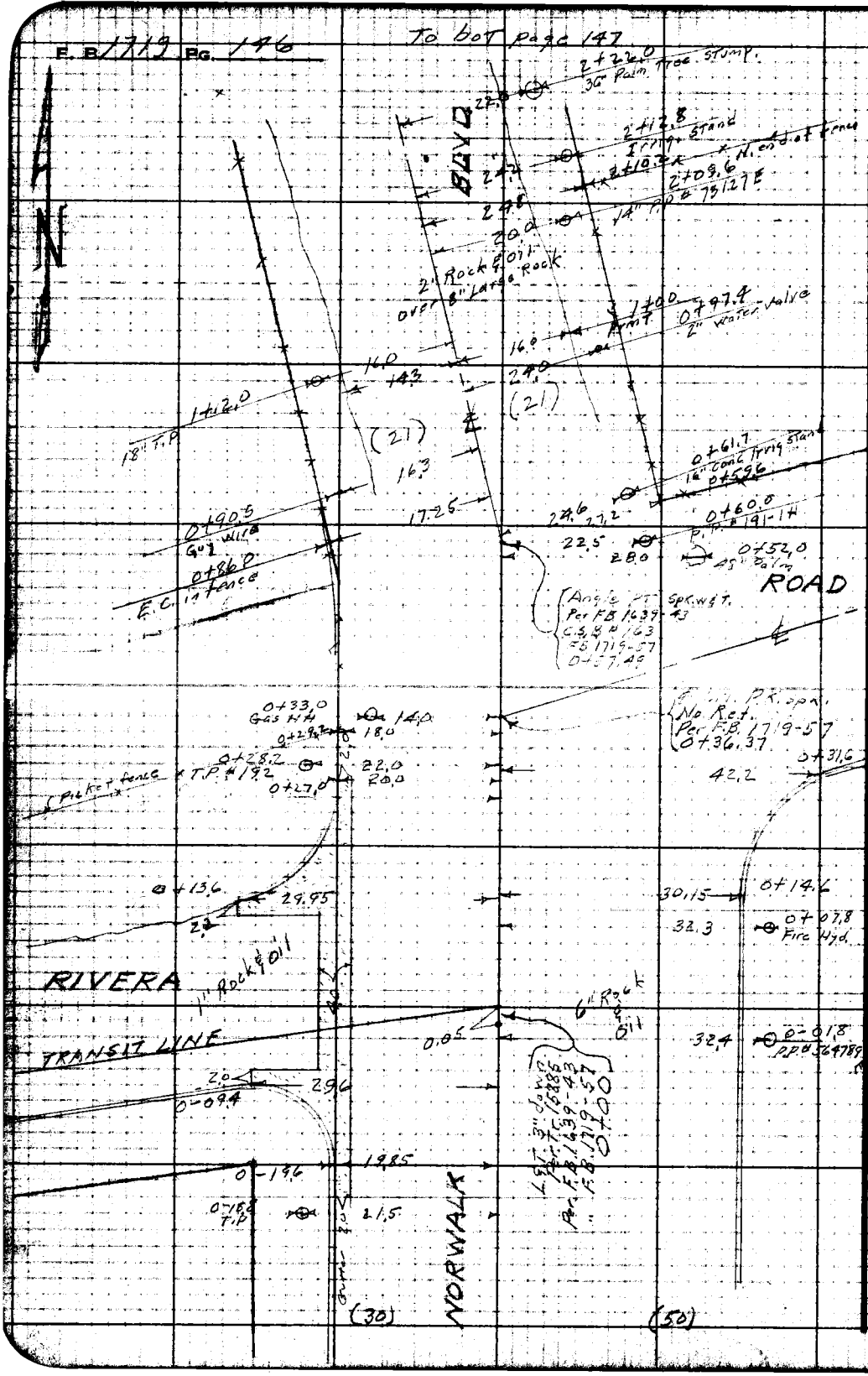

RETURN TO
LOS ANGELES COUNTY SURVEYOR
723 LOS ANGELES COUNTY
ENGINEERING BLDG.

Note: Any Additions or Changes on This Sheet Must be Made or Circled in Red Ink With Date and Name of Person Making Change.

Do not extend notes this side of this line.

F. B. 1719 Pg. 147

Notes Ck'd by	Survey of Sorensen Lane S.S. Dist
Map No.	W. O. 1461 Tape No. 0119 St'd. 68 °F
Office Work	Surveyed by N. R. Smith
Checked	Notes " Date 5-15-51
Date	Indexed R. C. Johnson

To bot Page 148

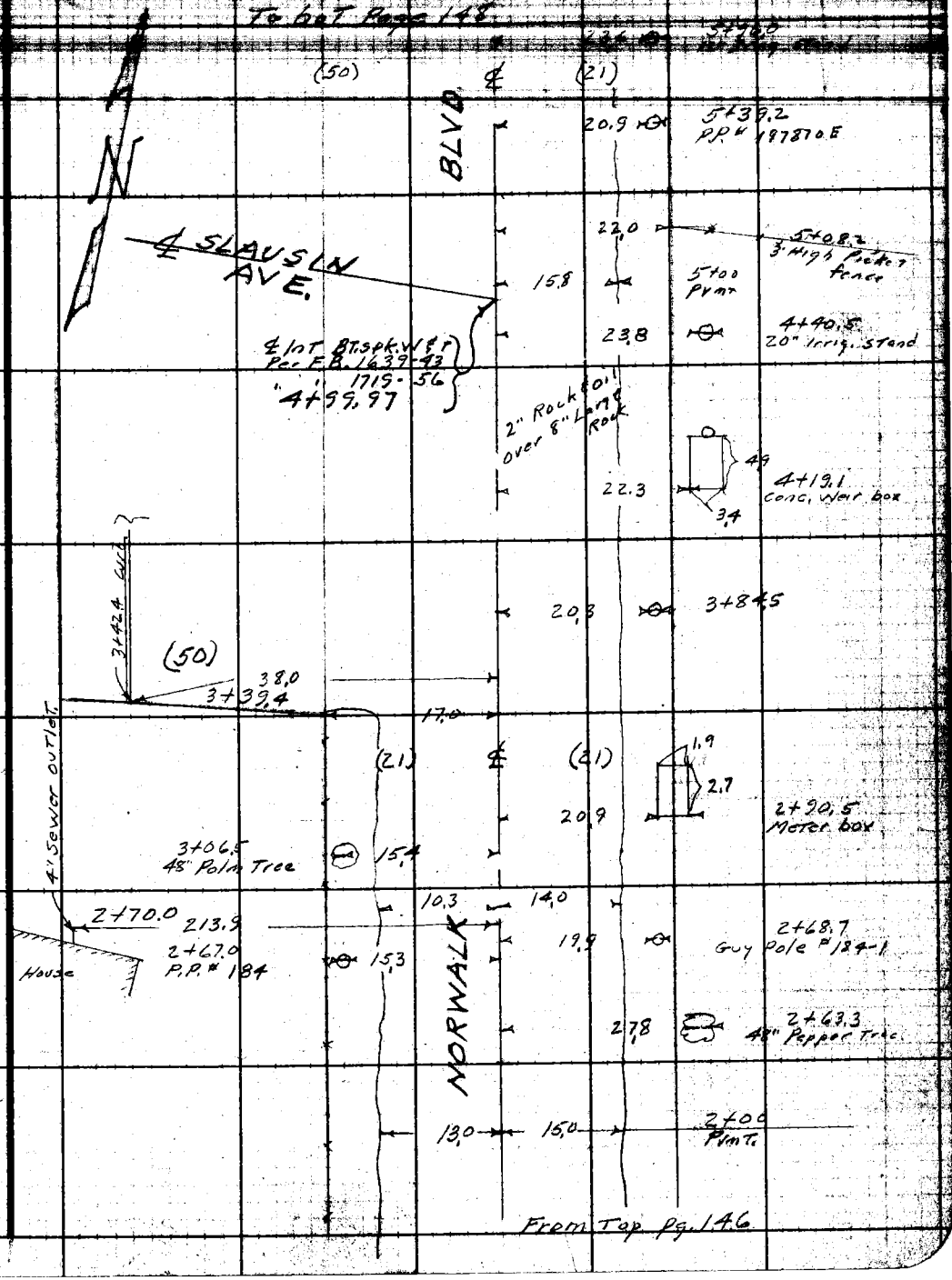

From Top Pg. 146

Note: Any Additions or Changes on This Sheet Must be Made or Circled in Red Ink With Date and Name of Person Making Change.

Do not extend notes this side of this line.

RETURN TO
LOS ANGELES COUNTY SURVEYOR
726 LOS ANGELES COUNTY
ENGINEERING BLDG.

76F3095 247 3-51

F.B. 1719 PG. 148

℄ AEOLIAN ST.

℄ Int. spk. W & T
Per F.B. 1639-44
" " 1719-55
10+72.46

Angle Pt. L & T 3° down
Per F.B. 1639-43
" " 1719-10-55
9+51.30

℄ (21)

N

BLVD

21.6 — 9+44.0 Conc. Weir box

19.0 — 14.0 — Conc. — 100 drive — 9+19.0

22.0

23.5 — 9+09.5 12" Irrig. Stand

(50)

2" Rock & oil over 8" Large Rock

18.5 — 11.5 — Conc. — 7.5 drive

21.9

23.7 — 8+42.0 12" Irrig Stand

21.0 — 8+02.8 P.P. # 808748

16.0 — 8+00 Pvmt

23.4 — 7+95.0 24" Irrig Stand

23.5 — 7+60.3 12" Irrig. Stand

NORWALK

23.4 — 7+29.0 24" Irrig Stand

20.8 — 6+86.0 P.P. # 197869E

23.1 — 6+83.0 12" Irrig Stand

(50)

22.3 — 5+99.0 3' High Picket fence

℄ (21)

From Top pg 147

RETURN TO
LOS ANGELES COUNTY SURVEYOR
726 LOS ANGELES COUNTY
ENGINEERING BLDG.

Do not extend notes this side of this line.

Note: Any Additions or Changes on This Sheet Must be Made or Circled in Red Ink With Date and Name of Person Making Change.

Profile No.	Notes Red. Date	Plotted Date	Job No. 1461 Division No.	F. B. 1719 Pg. 149
X-Sec. No.	Notes Chk'd. LCM Date 9/11/51	Checked Date	Survey of Sorensen Lane S.S. Dist. Survey by N.R.Smith Notes N.R.S. Date 8-16-51	
			Map No. Indexed C. Johnson Date SEP 14 '51	

CI 1461

SORENSEN LANE S.S. DIST.

CROSS SECTIONS on NORWALK BLVD. from RIVERA ROAD to AEOLIAN ST.

N.R. Smith
J. Gregory
J. Maldonado
G. Bonney

STATION	B. S.	H. I.	F. S.	ELEV.

NOTE: ANY ADDITIONS OR CHANGES ON THIS SHEET MUST BE MADE OR CIRCLED IN RED INK, WITH DATE AND NAME OF PERSON MAKING CHANGE.

PLEASE RETURN TO
LOS ANGELES COUNTY SURVEYOR
726 LOS ANGELES COUNTY ENGINEERING BLDG.

Do not extend notes this side of this line.

76L298 307 4-50

76L298 307 4-50

PLEASE RETURN TO
LOS ANGELES COUNTY SURVEYOR
726 LOS ANGELES COUNTY ENGINEERING BLDG.

NOTE: ANY ADDITIONS OR CHANGES ON THIS SHEET MUST BE MADE OR CIRCLED IN RED INK, WITH DATE AND NAME OF PERSON MAKING CHANGE.

Do not extend notes this side of this line.

F.B. 1719 Pg. 160 | Job No. 1461 Division No. | Notes Red | Plotted | Profile
Survey of Sorensen Lane S.S. Dist. | Date | Date | No.
Survey by N.R. Smith Notes N.R.S. | Notes Chkd | Checked | X-Sec.
Indexed E. Johnson Date 8-16-51 | Date | Date | No.

STATION	B. S.	H. I.	F. S.	ELEV.	Norwalk Left	℄	Blvd Right
BM NW-2	534	158.46		153.12	BM NW-2, Elev. 153.12 Norwalk Blvd & Rivera Rd. BT. spk. in cb. 5' E. of E. end C.R.		FB. 1719 Pg 95 S.E. Corner
0-19.6			462	153.84		℄	
"			523	153.23	19.85 gutter		
"			437	154.09	" S. end C.R. S.W. Cor		
0-09.4			469	153.77		℄	
"			526	153.20	29.6 gutter		
"			435	154.11	" W. end C.R. S.W. Cor		
0+00			476	153.76	℄ = ℄ INT Norwalk Blvd & Rivera Rd.		
0+13.6			467	153.79		℄	
"			521	153.25	29.95 gutter		
"			479	153.67	" W. end C.R. N.W. Cor.		
0+14.6			467	153.79		℄	
"			572	152.74			30.15 gutter
"			495	153.51			" S. end C.R S.E. Cor
0+27.0			465	153.81		℄	
"			529	153.17	20.0 gutter		
"			481	153.65	" N. end C.R. N.W. Cor.		
0+31.6			463	153.83		℄	
"			577	152.69			42.2 gutter

PLEASE RETURN TO
LOS ANGELES COUNTY SURVEYOR
726 LOS ANGELES COUNTY ENGINEERING BLDG.

NOTE: ANY ADDITIONS OR CHANGES ON THIS SHEET MUST BE MADE OR CIRCLED IN RED INK, WITH DATE AND NAME OF PERSON MAKING CHANGE.

Do not extend notes this side of this line.

STATION	B. S.	H. I.	F. S.	ELEV.	Norwalk Left	℄	Blvd Right
0+31.6		158 46	525	15321			42.2 E. end C.R. S.E. Cl[illegible]
0+36.37			467	15379	℄ = ℄ Rivera Rd to East		
"			60	1525			150.0 ℄ Rivera Rd (E[illegible])
0+57.49			469	15377		℄	Angle Point
"			502	15344			17.0 Edge Prmt
"			500	15346	17.0 edge Prmt.		
1+00			479	15367		℄	
"			537	15309			16.0 edge Prmt
"			47	1538			26.0 ground
"			500	15346	14.3 edge prmt.		
"			46	1539	17.3 ground		
"			46	1539	90.0 " at front of house		(Hand level)
2+00			501	15345		℄	
"			527	15319			15.0 edge prmt
"			47	1538			25' ground
"			505	15341	13.0 edge Prmt.		
"			50	1535	17.0 ground		
T.P.	485	158 29	502	15344	on N&T at Sta 2+00		
2+70			498	15331		℄	
"			61	1522	218.9 Top of 4" sewer outlet at house.		
3+00			501	15328		℄	

Profile Notes Red. ____ Plotted ____ Job No. 1461 Division No. ____ F. B. 1719 Pg. 151
No. ____ Date ____ Date ____ Survey of Sorensen Lane S.S. Dist
X-Sec. Notes Chkd. ____ Checked ____ Survey by [illegible]
No. ____ Date ____ Date ____ Map No. ____ [illegible] Date ____

76L298 307 4-50

PLEASE RETURN TO
LOS ANGELES COUNTY SURVEYOR
726 LOS ANGELES COUNTY ENGINEERING BLDG.

NOTE: ANY ADDITIONS OR CHANGES ON THIS SHEET MUST BE MADE OR CIRCLED IN RED INK, WITH DATE AND NAME OF PERSON MAKING CHANGE.

Do not extend notes this side of this line.

F. B. 1719 Pg. 152 | Job No. 461 | Division No. | Notes Red. | Plotted | Profile No.
Survey of Sorensen Lane | Date | Date | X-Sec. No.
Survey by N.R. South | Notes N.R.S. | Notes Chkd | Checked
Indexed C. Johnson | Date 8-17-51 | Date | Date

STATION	B. S.	H. I.	F. S.	ELEV.	Norwalk Left	Blvd Right
3+00		158 29	530	152 99		15.0 edge pvmt
"			55	152 8		20.0 gutter
"			50	153 3		25.0 break
"			61	152 2		150.0 (Hand level) ground, back of house
"			510	153 19	10.0 edge Pvmt	
"			54	152 9	16.5 fence line	
"			62	152 1	150.0 ground	
T.P.	511	158 18	522	153 07		
3+42.4			501	153 17		℄
"			552	152 66	38.0 gutter	
"			488	153 30	" S. end of Curb.	
4+00			499	153 19		℄
"			522	152 96		14.0 edge Pvmt
"			52	153 0		21.0 ground
"			60	152 2		150.0 "
4+37.0			502	153 16		℄
"			567	152 51	38.0 gutter	
"			501	153 17	" S. end C.R. S.W. cor.	
4+99.98			496	153 22	℄ ℄ Int. Norwalk Blvd & Slausin Ave	
5+00			496	153 22		℄
"			518	153 00		15.5 edge Pvmt

76L298 307 4-50

PLEASE RETURN TO
LOS ANGELES COUNTY SURVEYOR
726 LOS ANGELES COUNTY ENGINEERING BLDG.

NOTE: ANY ADDITIONS OR CHANGES ON THIS SHEET MUST BE MADE OR CIRCLED IN RED INK, WITH DATE AND NAME OF PERSON MAKING CHANGE.

Do not extend notes this side of this line.

STATION	B. S.	H. I.	F. S.	ELEV.	Norwalk Blvd. Left	Right
5+00		158 18	49	153 3		21.0 break
"			59	152 3		150.0 ground
5+82.0			487	153 31		℄
"			557	152 61	38.0 gutter	
"			494	153 24	" N. end C.R. NW. Cor.	
6+00			481	153 37		℄
"			507	153 11		16.0 edge Pmt.
"			46	153 6		23.0 ground
"			55	152 7		150.0 "
7+00			474	153 44		℄
"			490	153 28		16.0 edge pmt.
"			54	152 8		24.0 ground
"			62	152 0		250.0 "
T.P.	515	158 60	473	153 45		
8+00			502	153 58		
"			512	153 48		edge pmt.
"			49	153 7		18.0 ground
9+00			486	153 74		℄
"			499	153 61		17.0 edge pmt.
"			52	153 4		22.0 ground
"			62	152 4		150.0 "

Profile Notes Red. ____ Plotted ____ Job No. 1461 Division No. ____ F. B. 1719 Pg. 153
No. ____ Date ____ Date ____ Survey of ____
Misc. Notes Chkd. ____ Checked ____ Survey by ____
No. ____ Date ____ Date ____ Map No. ____ Inked ____

76L298 307 4-50

PLEASE RETURN TO
LOS ANGELES COUNTY SURVEYOR
726 LOS ANGELES COUNTY ENGINEERING BLDG.

NOTE: ANY ADDITIONS OR CHANGES ON THIS SHEET MUST BE MADE OR CIRCLED IN RED INK, WITH DATE AND NAME OF PERSON MAKING CHANGE.

Do not extend notes this side of this line.

STATION	B. S.	H. I.	F. S.	ELEV.	Norwalk ℄ Blvd.	
9+00		158.60	6.9	151.7	(Hand level)	250.0 ground
9+51.50			4.76	153.84	℄ = Angle PT.	
"			5.00	153.60		16.0 edge of Pvmt
"			5.2	153.4		25.0 ground
"			5.3	153.3		68.0 " front of house
"			5.5	153.1		110.0 " back " "
10+72.46			4.64	153.96	℄ = ℄ Int. Norwalk Blvd & Aeolian St.	
BM, B.D-105			5.45	153.15	BM-BD-105, Elev.=153.184, F.B. 1719 pg 39 Aeolian St. & Norwalk Blvd. N.W. Cor. BT. spk. in cb. 5' W. of W. end C.R.	

F. B. 7719 Pg. 154 Job No. 1461 Division No. ____ Notes Red. ____ Plotted ____ Profile ____
Survey of Sorensen Lane Date ____ Date ____ No. ____
Survey by H. R. Smith Notes H.R.S. Notes Chkd. ____ Checked ____ X-Sec. ____
Indexed ____ Date 8-17-51 Date ____ Date ____ No. ____

1719 155

F. B. _____ Pg. _____

Notes Ch'd by _____
Map No. _____
Office Work _____
Checked _____
Date _____

Survey of Sorensen Lane
W. O. 146 Tape No. 119 St'd. 66 °F
Surveyed by N.R. Smith
Notes " Date 8-17-51
Indexed K. C. Johnson

SEP 14 '51

L I 1467

SORENSEN LANE S.S. DIST.

TOPOGRAPHY
on
DECOSTA AVE.
from
RIVERA ROAD TO WALNUT ST.

N.R. Smith
J. Gregory
J. Maldonado
G. Barney

Note: Any Additions or Changes on This Sheet Must be Made or Circled in Red Ink With Date and Name of Person Making Change.

Do not extend notes this side of this line.

RETURN TO
LOS ANGELES COUNTY SURVEYOR
726 LOS ANGELES COUNTY
ENGINEERING BLDG.

76F3085 247 2-51

F. B. 1719 PG. 156

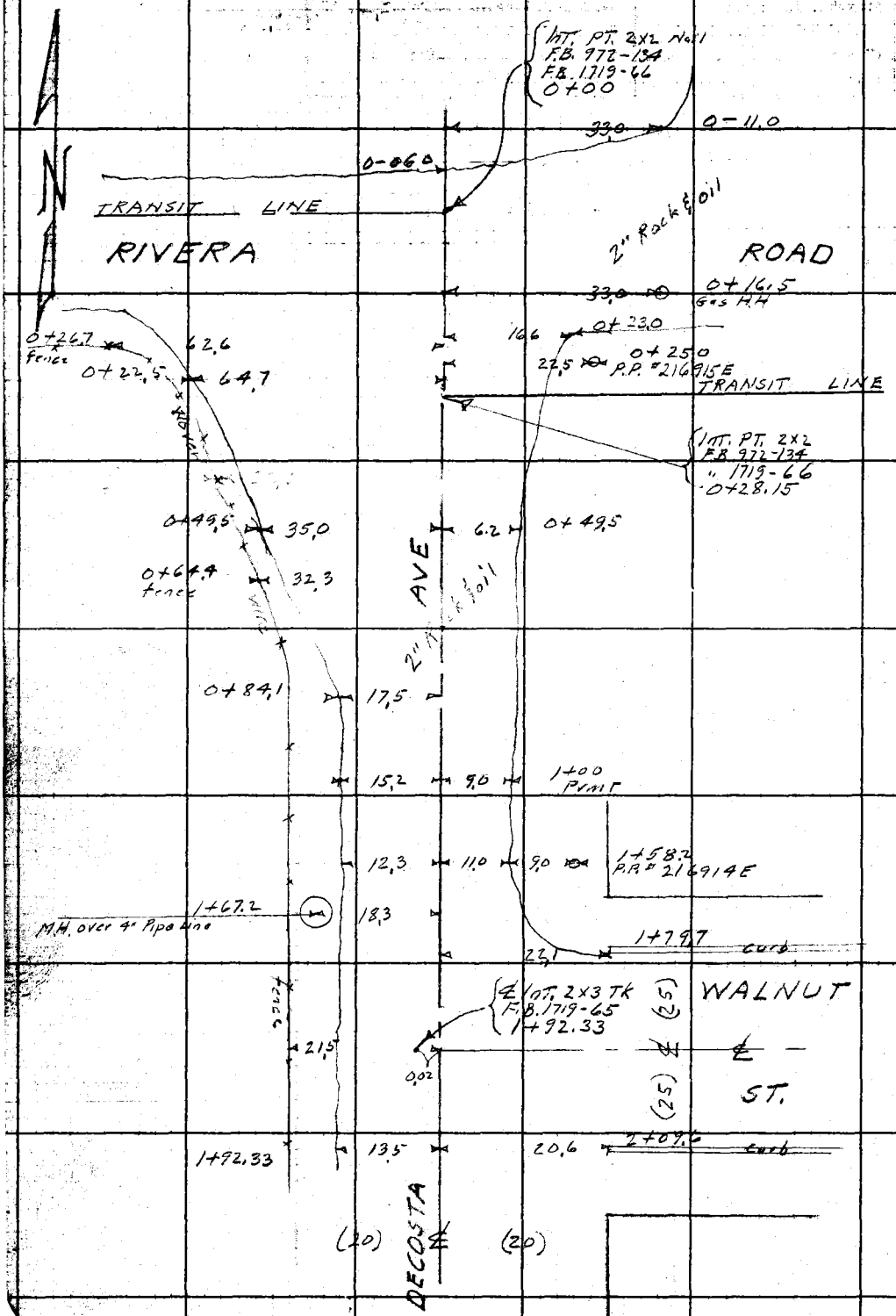

RETURN TO
LOS ANGELES COUNTY SURVEYOR
726 LOS ANGELES COUNTY
ENGINEERING BLDG.

Do not extend notes this side of this line.

Note: Any Additions or Changes on This Sheet Must be Made or Circled in Red Ink With Date and Name of Person Making Change.

Profile	Notes Red.	Plotted	Job No. 1461	Division No.	F. B. 1719	Pg. 157
No.	Date	Date	Survey of Sorensen Lane [illegible] Dist.			
X-Sec.	Notes Chkd. LCM	Checked	Survey by N.R. Smith	Notes N.R.S.	Date 8-19-51	
No.	Date 8/12/51	Date	Map No.	Indexed R. C. Johnson	Date SEP 14 '51	

C.I. 1461

SORENSEN LANE

CROSS SECTIONS

on

DECOSTA AVE.

between

RIVERA ROAD & WALNUT ST.

N.R. Smith
J. Gregory
J. Maldonado
G. Bonney.

STATION	B. S.	H. I.	F. S.	ELEV.

NOTE: ANY ADDITIONS OR CHANGES ON THIS SHEET MUST BE MADE OR CIRCLED IN RED INK, WITH DATE AND NAME OF PERSON MAKING CHANGE.

PLEASE RETURN TO
LOS ANGELES COUNTY SURVEYOR
726 LOS ANGELES COUNTY ENGINEERING BLDG.

Do not extend notes this side of this line.

76L298 307 4-50

76L298 307 4-50

PLEASE RETURN TO
LOS ANGELES COUNTY SURVEYOR
726 LOS ANGELES COUNTY ENGINEERING BLDG.

NOTE: ANY ADDITIONS OR CHANGES ON THIS SHEET MUST BE MADE OR CIRCLED IN RED INK, WITH DATE AND NAME OF PERSON MAKING CHANGE.

Do not extend notes this side of this line.

F. B. 1719 Pg. 158 | Job No. 461 | Division No. | Notes Red. | Plotted | Profile No.
Survey of Sorensen Lane | Date | Date | X-Sec. No.
Survey by N.P. Smith | Notes N.P.S. | Notes Chkd. | Checked
Indexed L. O. Johnson | Date 8-17-51 | Date | Date

STATION	B. S.	H. I.	F. S.	ELEV.		
BM NW-4	129	151 55		15[illegible]6	BM NW-4, Elev.=150.263, FB 1719 pg 96 Rivera Rd. & Decosta Ave N.E. Corner. BT. spk. in Culvert head wall	30' N & 75' E. of ℄ Int.
0-11.0			43	147 2		℄
"			365	147 90	33.0 Prmt.	
0-06.0			429	147 36		℄ Hedge prmt.
0+00			432	147 33	℄ = Int. Decosta Ave & Transit Line	
0+23			464	146 91		℄
"			451	147 04	16.6 Prmt.	
0+22.7			465	146 90		℄
"			615	145 40		64.7 Prmt
0+49.5			483	14[illegible]2		℄
"			611	145 44		35.0 prmt
"			479	14[illegible]76	6.2 prmt	
0+84.1			497	14[illegible]58		℄
"			567	145 58		17.5 Prmt.
1+00			492	146 63		℄
"			562	14[illegible]3		15.2 Prmt
"			59	14[illegible]		22.0 ground at fence
"			74	14[illegible]		150. ground in orange grove
"			495	146 60	9.0 Prmt.	

76L298 307 4-50

PLEASE RETURN TO
LOS ANGELES COUNTY SURVEYOR
726 LOS ANGELES COUNTY ENGINEERING BLDG.

NOTE: ANY ADDITIONS OR CHANGES ON THIS SHEET MUST BE MADE OR CIRCLED IN RED INK, WITH DATE AND NAME OF PERSON MAKING CHANGE.

Do not extend notes this side of this line.

STATION	B. S.	H. I.	F. S.	ELEV.	Decosta Left	Ave Right
		151 55				
1+00			48	1467	17.0 ground	
"			17	1498	110.0 back lot line	
1+58.2			455	14700		℄
"			511	14644		12.3 edge pvmt
"			53	1462		21.0 ground at fence
"			457	14698	11.0 edge Pvmt.	
"			43	1472	15.0 break	
"			30	1485	18.0 "	
1+79.7			424	14731		℄
"			368	14787	22.1 gutter	
"			318	14837	" W. end Cb. N.E. Cor.	
1+92.33			413	14742	℄ = ℄ Int Decosta Ave & Walnut St	
"			486	14669		13.5 edge Pvmt
"			57	1458		22.0 ground at fence
"			74	1441	(Hand Level)	150.0 " in orange gr
2+00			413	14742		℄
2+09.6			421	14734		℄
"			364	14791	20.6 gutter	
"			293	14862	" W. end of curb S.E. Cor.	
2+63.0			435	14720		℄ Toe slope at Santa Fe R.

Profile Notes Red. Plotted Job No. 1461 Division No. F. B. 1719 Pg. 157
No. Date Date Survey of Sor Lane
X-Sec. Notes Chkd. Checked Survey by N.A. Smith Notes N.A.S. Date
No. Date Date Map No. Ind. Johnson Date

F. B. 1719 Pg. 60 | Job No. 1461 | Division No. | Notes Red. | Plotted | Profile

Survey of Sorensen Lane | Date | Date | No.

Survey by N.R. Smith | Notes N.R.S. | Notes Chkd. | Checked | X-Sec.

Indexed A. C. Johnson | Date 8-17-51 | Date | Date | No.

STATION	B. S.	H. I.	F. S.	ELEV.	
BM-NW-15		151 55	3.16	148.39	BM, NW-15, Elev. 148.40, F.B. 1719 Pg. 101 Walnut St. & Decosta Ave, N.E. corner 1 ft. in ch. 1.5 ft. of W. end.

76L298 307 4-50

PLEASE RETURN TO

LOS ANGELES COUNTY SURVEYOR

726 LOS ANGELES COUNTY ENGINEERING BLDG.

NOTE: ANY ADDITIONS OR CHANGES ON THIS SHEET MUST BE MADE OR CIRCLED IN RED INK, WITH DATE AND NAME OF PERSON MAKING CHANGE.

Do not extend notes this side of this line.

Notes Ch'd by
Map No.
Office Work
Checked
Date

Survey of Sorensen Lane
W. O. 1961 Tape No. 2119 St'd. 68 °F
Surveyed by N. R. Smith
Notes " Date 8-17-51
Indexed E. C. Johnson

F. B. 1719 Pg. 161

SEP 14 '51

C I 1961

SORENSEN LANE

TOPOGRAPHY
on
WALNUT STREET
from
DECOSTA AVE to FIRST ALLEY W. of NORWALK BLVD.

N. R. Smith
J. Gregory
J. Maldonado
G. Bonney

Note: Any Additions or Changes on This Sheet Must be Made or Circled in Red Ink With Date and Name of Person Making Change.

Do not extend notes this side of this line.

RETURN TO
LOS ANGELES COUNTY SURVEYOR
726 LOS ANGELES COUNTY
ENGINEERING BLDG.

76F309S 247 2-51

F.B. 1719 PG. 162

TO BOT pg 163

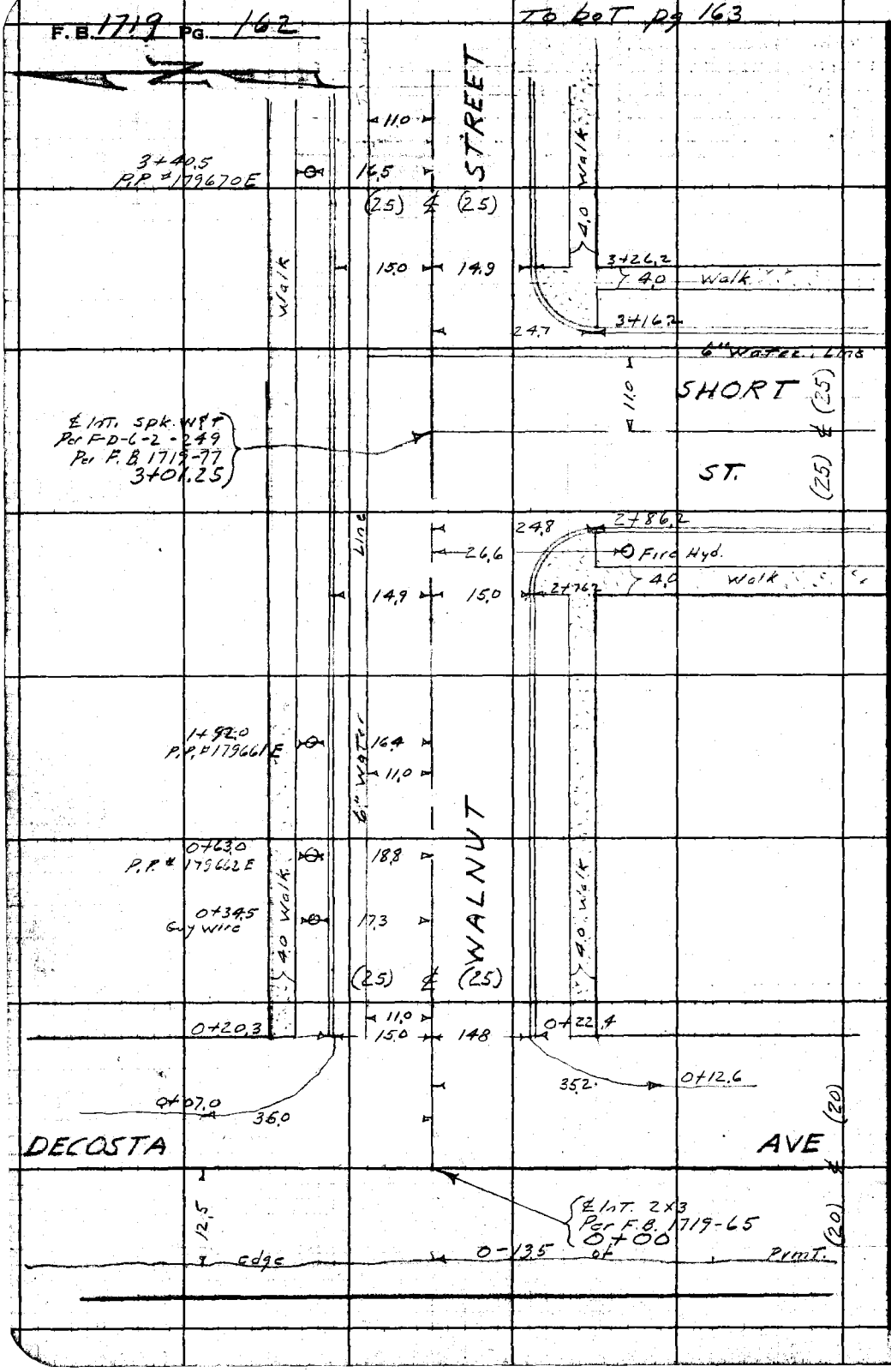

RETURN TO
LOS ANGELES COUNTY SURVEYOR
725 LOS ANGELES COUNTY
ENGINEERING BLDG.

Do not extend notes this side of this line.

Notes: Any Additions or Changes on This Sheet Must be Made or Circled in Red Ink With Date and Name of Person Making Change.

F. B. 1719 Pg. 163

Notes Ckd by	Survey of Sorensen Lane
Map No.	W. O. 1461 Tape No. 0119 St'd 68 °F
Office Work	Surveyed by N. R. Smith
Checked	Notes " Date 8-17-51
Date	Indexed R. A. Johnson

To bot pg. 164

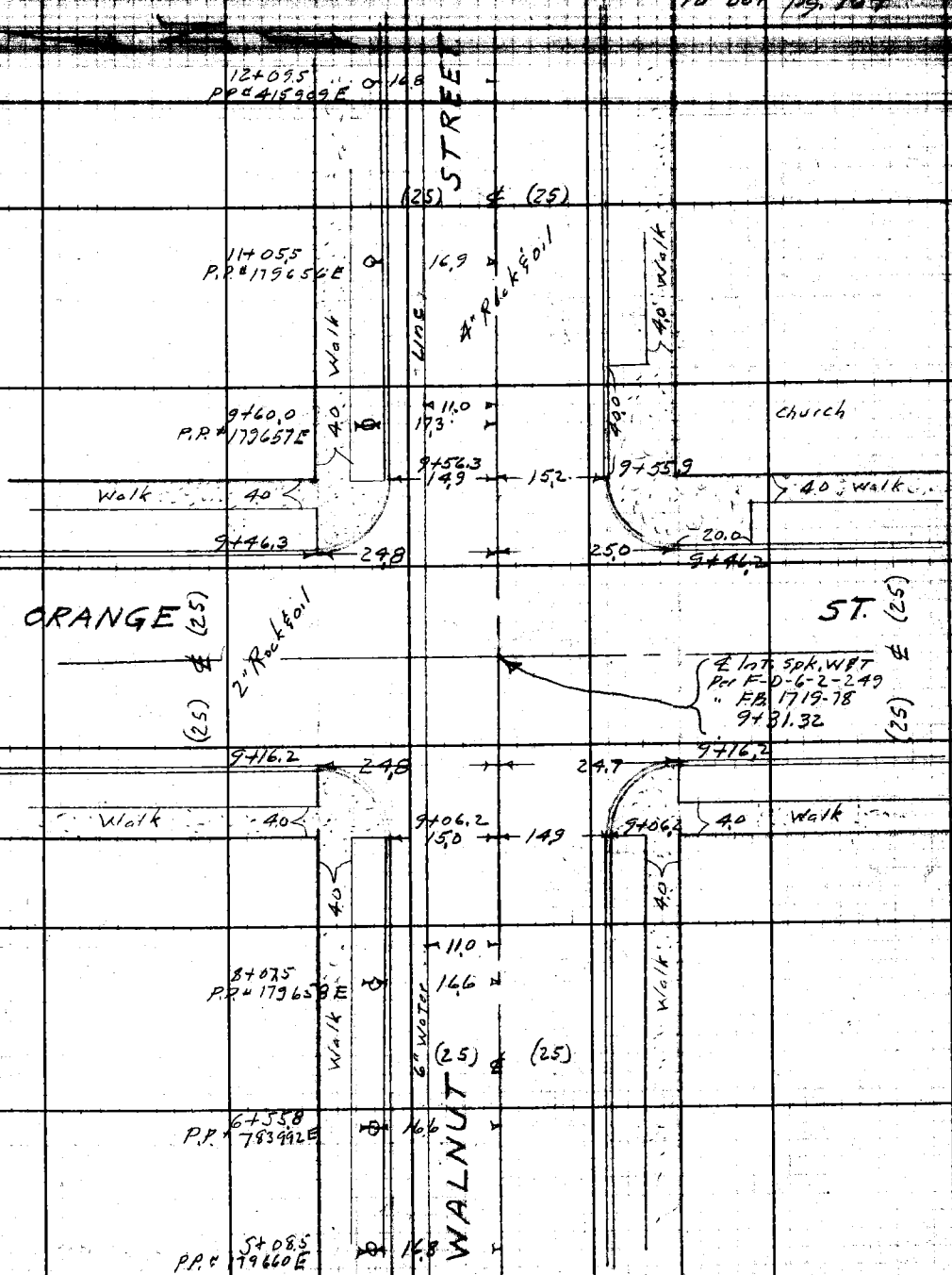

From top pg. 162

Note: Any Additions or Changes on This Sheet Must be Made or Circled in Red Ink With Date and Name of Person Making Change.

Do not extend notes this side of this line.

RETURN TO
LOS ANGELES COUNTY SURVEYOR
726 LOS ANGELES COUNTY
ENGINEERING BLDG.

76F309S 247 2-51

F.B. 1719 PG. 164

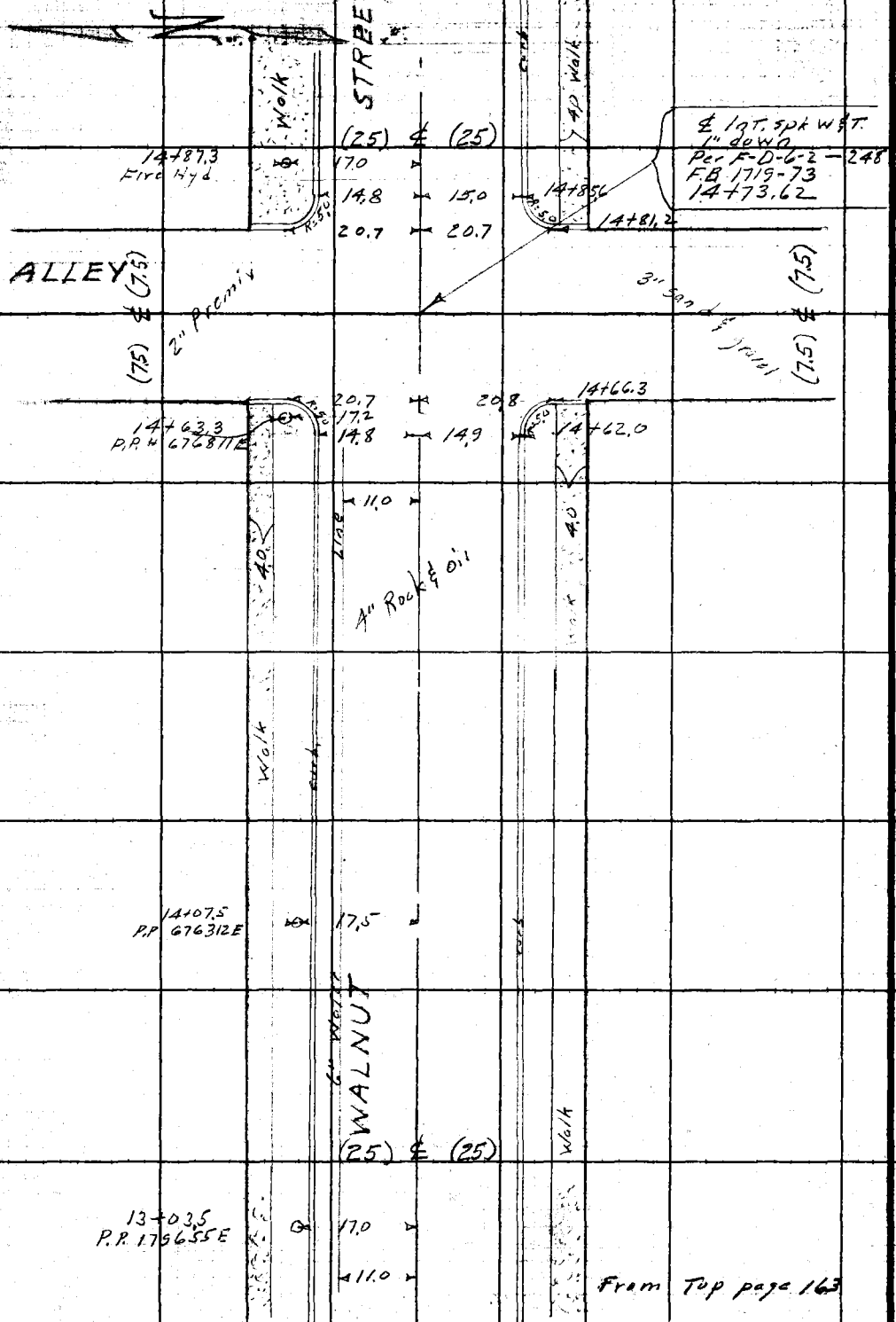

RETURN TO
LOS ANGELES COUNTY SURVEYOR
726 LOS ANGELES COUNTY
ENGINEERING BLDG.

Do not extend notes this side of this line.

Note: Any Additions or Changes on This Sheet Must be Made or Circled in Red Ink With Date and Name of Person Making Change.

Profile	Notes Red.	Plotted	Job No. 1461	Division No.	F. B. 1719	Pg. 165
No.	Date	Date	Survey of Sorensen Lane			
X-Sec.	Notes Chkd. LCM	Checked	Survey by N.R. Smith	Notes N.R.S.	Date 8-20-51	
No.	Date 9/12/51	Date	Map No.	Index Johnson	Date SEP 14 '51	

C.I. 1461

SORENSEN LANE S.S. DIST.

CROSS SECTIONS on WALNUT STREET from DECOSTA AVE To FIRST ALLEY W. of NORWALK BLVD.

N.R. Smith
J. Gregory
J. Maldonado
G. Bonney

STATION	B. S.	H. I.	F. S.	ELEV.

NOTE: ANY ADDITIONS OR CHANGES ON THIS SHEET MUST BE MADE OR CIRCLED IN RED INK, WITH DATE AND NAME OF PERSON MAKING CHANGE.

PLEASE RETURN TO
LOS ANGELES COUNTY SURVEYOR
726 LOS ANGELES COUNTY ENGINEERING BLDG.

Do not extend notes this side of this line.

76L298 307 4-50

76L298 307 4-50

PLEASE RETURN TO
LOS ANGELES COUNTY SURVEYOR
726 LOS ANGELES COUNTY ENGINEERING BLDG.

NOTE: ANY ADDITIONS OR CHANGES ON THIS SHEET MUST BE MADE OR CIRCLED IN RED INK, WITH DATE AND NAME OF PERSON MAKING CHANGE.

Do not extend notes this side of this line.

STATION	B. S.	H. I.	F. S.	ELEV.	Walnut Left	℄ Street Right
BM, NW-15	312	151 52		148 40	BM, NW-15, Elev.= 148.401	F.B. 1719 pg. 101
					Walnut St. & Decosta Ave	N.E Corner.
					L&T. in curb. 1.5 E. of W. end.	
0-13.5			479	146 73		℄ W. edge pmt.
0+00			409	147 43	℄ = ℄ Int Walnut St. & Decosta Ave	
"			430	147 22		71.0 Toe slope to Santa Fe R.R.
"			105	150 47		118.0± Int. ℄ Decosta Ave & R/W
"			489	146 63	100.0 ℄ Decosta Ave	
0+20.3			366	147 86		℄
"			371	147 81	15.0 gutter	
"			321	148 31	" W. end cb. N.E. Cor.	
0+22.4			360	147 92		℄
"			363	147 89		14.8 gutter
"			290	148 62		" W. end cb. S.E. Cor
—			42	147 3		140.0 S.W. Cor. Lot #
1+00			269	148 83		℄
"			318	148 34		15.0 gutter
"			265	148 87		" Curb
"			32	148 3		165± back lot line
"			343	148 09	15.0 gutter	
"			284	148 68	" Curb	

F.B. 1719 Pg. 166 Job No. 1461 Division No. ____ Notes Red. ____ Plotted ____ Profile ____
Survey of Sorensen Lane Date ____ Date ____ No. ____
Survey by N.R. Smith Notes N.R.S. Notes Chkd. ____ Checked ____ X-Sec. ____
Indexed [redacted] Date 8-20-51 Date ____ Date ____ No. ____

76L298 307 4-50

PLEASE RETURN TO
LOS ANGELES COUNTY SURVEYOR
726 LOS ANGELES COUNTY ENGINEERING BLDG.

NOTE: ANY ADDITIONS OR CHANGES ON THIS SHEET MUST BE MADE OR CIRCLED IN RED INK, WITH DATE AND NAME OF PERSON MAKING CHANGE.

Do not extend notes this side of this line.

STATION	B. S.	H. I.	F. S.	ELEV.	Walnut Left	ST Right
		151 52				
T. P.	516	153 99	269	148 83		
2+00			497	149 02		℄
2+76.0			491	149 08		℄
"			514	148 85		15.0 gutter
"			438	149 61		" W. end C.R. S.W. Cor.
"			555	148 44	15.0 gutter	
"			488	149 11	" Curb.	
+86.2			496	149 03		℄
"			477	149 22		24.8 gutter
"			434	149 65		" S. end C.R. S.W. Cor.
3+01.25			487	149 12	℄ = ℄ Int. Walnut St. & Short St.	
"			516	148 83		100.0 ℄ Short St.
3+16.2			487	149 12		℄
"			541	148 58		24.7 gutter
"			468	149 31		" S. end C.R. S.E. Cor.
3+26.2			483	149 16		℄
"			527	148 72		14.9 gutter
"			468	149 31		" E. end C.R. S.E. Cor.
"			541	148 58	15.0 gutter	
"			484	149 15	" Curb	

Profile Notes Red. ____ Plotted ____ Job No. 1461 Division No. ____ F. B. 1719 Pg. 167
No. ____ Date ____ Date ____ Survey of Sorensen Land
X-Sec. Notes Chkd. ____ Checked ____ Survey by N.H. Smith Notes [illegible] Date [illegible]
No. ____ Date ____ Date ____ Map No. ____ Indexed [illegible] Date ____

76L298 307 4-50

PLEASE RETURN TO
LOS ANGELES COUNTY SURVEYOR
726 LOS ANGELES COUNTY ENGINEERING BLDG.

NOTE: ANY ADDITIONS OR CHANGES ON THIS SHEET MUST BE MADE OR CIRCLED IN RED INK, WITH DATE AND NAME OF PERSON MAKING CHANGE.

Do not extend notes this side of this line.

STATION	B. S.	H. I.	F. S.	ELEV.	Walnut Left	℄	ST Right.
		153 99					
4+00			469	149 30		℄	
5+00			447	149 52		℄	
"			488	149 11			15.0 gutter
"			440	149 59			" curb
"			55	148 5	(Hand level)		155.0 back lot line
"			503	148 96	15.0 gutter		
"			432	149 67	" curb		
"			38	150 2	130.± back lot line		(Hand level)
T.P.	554	155 25	428	149 71			
6+00			530	149 95		℄	
7+00			502	150 23		℄	
"			572	149 53			15.0 gutter
"			516	150 09			" Curb
"			60	149 2	(Hand level)		155.0 back lot Line
"			553	149 72	15.0 gutter		
"			487	150 38	" curb.		
"			48	150 4	145.0± back lot line		
T.P.	543	155 84	484	150 41			
8+00			543	150 41		℄	
9+00			527	150 57		℄	

Profile
Plotted ____ Date ____ No. ____
X-Sec.
Checked ____ Date ____ No. ____
Notes Red. ____ Date ____
Notes Chkd. ____ Date ____
Job No. 1461 Division No. ____
Survey of Sorensen Lane
Survey by N.R. Smith Notes N.R.S.
Indexed [redacted] Date 8-20-51
F.B. 1719 168

76L298 307 4-50

PLEASE RETURN TO
LOS ANGELES COUNTY SURVEYOR
726 LOS ANGELES COUNTY ENGINEERING BLDG.

NOTE: ANY ADDITIONS OR CHANGES ON THIS SHEET MUST BE MADE OR CIRCLED IN RED INK, WITH DATE AND NAME OF PERSON MAKING CHANGE.

Do not extend notes this side of this line.

STATION	B. S.	H. I.	F. S.	ELEV.	Walnut ℄ ST Left	Right
		155 84				
9+06.2			526	150 58		℄
"			565	150 19		14.9 gutter
"			510	150 74		" W. end C.R. S.W. Cor
"			582	150 02	15.0 gutter	
"			516	150 68	" W. end C.R. N.W. Cor.	
9+16.2			523	150 61		℄
"			566	150 18		24.7 gutter
"			505	150 79		" S. end C.R. S.W. Cor
"			573	150 11	24.8 gutter.	
"			519	150 65	" N. end C.R. N.W. Cor.	
9+31.32			511	150 73	℄ = ℄ Int. Walnut ST & Orange ST.	
"			530	150 54		155.0 ℄ Orange ST.
"			513	150 71	155.0 ℄ Orange ST	
9+46.2			520	150 64		℄
"			575	150 09		25.0 gutter
"			509	150 75		" S. end C.R. S.E. Cor
"			571	150 13	24.8 gutter	
"			519	150 65	" N. end C.R. N.E. Cor	
9+55.9			516	150 68		℄
"			570	150 14		15.2 gutter

Profile Notes Red. ____ Plotted ____ Job No. 1461 Division No. ____ F. B. 1719 Pg. 169
No. ____ Date ____ Date ____ Survey of Sorensen Lane
X-Sec. Notes Chkd. ____ Checked ____ Survey by N.R. Smith Notes N.R.S. Date [illegible]
No. ____ Date ____ Date ____ Map No. ____ Indexed ____ Date ____

76L298 307 4-50

PLEASE RETURN TO
LOS ANGELES COUNTY SURVEYOR
726 LOS ANGELES COUNTY ENGINEERING BLDG.

NOTE: ANY ADDITIONS OR CHANGES ON THIS SHEET MUST BE MADE OR CIRCLED IN RED INK, WITH DATE AND NAME OF PERSON MAKING CHANGE.

Do not extend notes this side of this line.

F. B. 1719 Pg. 170 Job No. 1461 Division No. ____ Notes Red. ____ Plotted ____ Profile
Survey of Sorensen Lane Date ____ No. ____
Survey by N. R. Smith Notes N.R.S. Notes Chkd. ____ Date ____ Checked ____ X-Sec.
Indexed R. C. Johnson Date 8-20-51 Date ____ No. ____

STATION	B. S.	H. I.	F. S.	ELEV.	Walnut Left	℄	ST Right
		155 84					
9+55.9			504	150 80			15.2 E. end C.R. SE. Cor.
9+56.3			515	150 69		℄	
"			579	150 05	14.9 gutter		
"			521	150 63	" E. end C.R. N.E. Cor.		
10+00			509	150 75		℄	
11+00			477	151 07		℄	
"			536	150 48			15.0 gutter
"			469	151 15			" Curb.
"			54	150 4	(Hand level)		155.0 back lot line
"			532	150 52	15.0 gutter		
"			471	151 13	" curb		
"			55	150 3	155.0 back lot line		(Hand level)
12+00			441	151 43		℄	
T.P.	609	157 53	440	151 44			
13+00			563	151 90		℄	
"			620	151 33			15.0 gutter
"			560	151 93			" Curb.
"			63	151 2	(Hand level)		155.0 back lot line
"			629	151 24	15.0 gutter		
"			561	151 92	" Curb.		

76L298 307 4-50

PLEASE RETURN TO
LOS ANGELES COUNTY SURVEYOR
726 LOS ANGELES COUNTY ENGINEERING BLDG.

NOTE: ANY ADDITIONS OR CHANGES ON THIS SHEET MUST BE MADE OR CIRCLED IN RED INK, WITH DATE AND NAME OF PERSON MAKING CHANGE.

Do not extend notes this side of this line.

STATION	B. S.	H. I.	F. S.	ELEV.	Walnut Left	℄	ST Right
		15753					
13+00			52	1523	155.0 back lot line		(Hand level)
14+00			515	15238		℄	
14+62.0			501	15252		℄	
"			562	15191			14.9 gutter
"			500	15253			14.9 W. end C.R. S.W. Cor.
"			560	15193	14.8 gutter		
"			507	15246	" W. end C.R. N.W. Cor		
14+66.3			500	15253		℄	
"			525	15228			20.8 gutter
"			485	15268			" S. end C.R. S.W. Cor.
"			528	15225	20.7 gutter		
"			488	15265	" N. end C.R. N.W. Cor		
14+73.62			494	15259	℄ = ℄ Int. Walnut St. & First Alley W. of Norwalk Blvd.		
"			463	15290			155.0 ℄ Alley
"			446	15307	155.0 ℄ Alley		
14+81.2			489	15264		℄	
"			515	15238			20.7 gutter
"			484	15269			" S. end C.R. S.E. Cor.
"			522	15231	20.7 gutter		
"			482	15271	" N. end C.R. N.E. Cor.		

Profile Notes Red. ____ Plotted ____ Job No. 1461 Division No. ____ F.B. 1719 Pg. 171
No. ____ Date ____ Date ____ Survey of Sorensen Lane
X-Sec. Notes Chkd. ____ Checked ____ Survey by [illegible] Notes [illegible] Date [illegible]
No. ____ Date ____ Date ____ Map No. ____ Indexed ____ Date ____

76L298 307 4-50

PLEASE RETURN TO
LOS ANGELES COUNTY SURVEYOR
726 LOS ANGELES COUNTY ENGINEERING BLDG.

NOTE: ANY ADDITIONS OR CHANGES ON THIS SHEET MUST BE MADE OR CIRCLED IN RED INK, WITH DATE AND NAME OF PERSON MAKING CHANGE.

Do not extend notes this side of this line.

STATION	B. S.	H. I.	F. S.	ELEV.	Walnut St Left	℄	Right
		157 53					
14+85.6			489	152 64		℄	
"			545	152 08			15.0 gutter
"			438	152 65			" E. end C.R.S.E Cor
"			528	152 25	14.8 gutter		
"			484	152 69	" E. end C.R. N.E. Cor		
T.P.	6 48	159 10	491	152 62			
BM NW-8			486	154 24	BM, NW-8, Elev. 154.224		F.B. 1719 pg. 99
					Norwalk Blvd & Walnut St. N.W Corner		
					BT. spk in cb. 5' N. of		N. end of C.R.

F. B. 1719 No. 172 Job No. 1461 Division No. _____ Notes Red. _____ Plotted _____ Profile _____

Survey of Sorensen Lane Date _____ Date _____ No. _____ X-Sec. _____

Survey by N. R. Smith Notes N.R.S. Notes Chkd. _____ Checked _____

Indexed [redacted] Date 8-20-51 Date _____ Date _____ No. _____

Notes Ck'd by	Survey of Sorensen Lane	F. B. 1719 Pg. 173
Map No.	W. O. 1461 Tape No. 0119 St'd. 68 °F	
Office Work	Surveyed by N. R. Smith	
Checked	Notes J. Gregory Date 8-20-51	
Date	Indexed A. C. Johnson	

SEP 14 '51

C.I. 1461

SORENSEN LANE

TOPOGRAPHY
on
SHORT STREET
between
WALNUT STREET & SORENSEN LANE

N. R. Smith
J. Gregory
J. Maldonado
G. Bonney

Note: Any Additions or Changes on This Sheet Must be Made or Circled in Red Ink With Date and Name of Person Making Change.

Do not extend notes this side of this line.

RETURN TO
LOS ANGELES COUNTY SURVEYOR
726 LOS ANGELES COUNTY
ENGINEERING BLDG.

76F3095 247 2-51

F. B. 1719 PG. 174

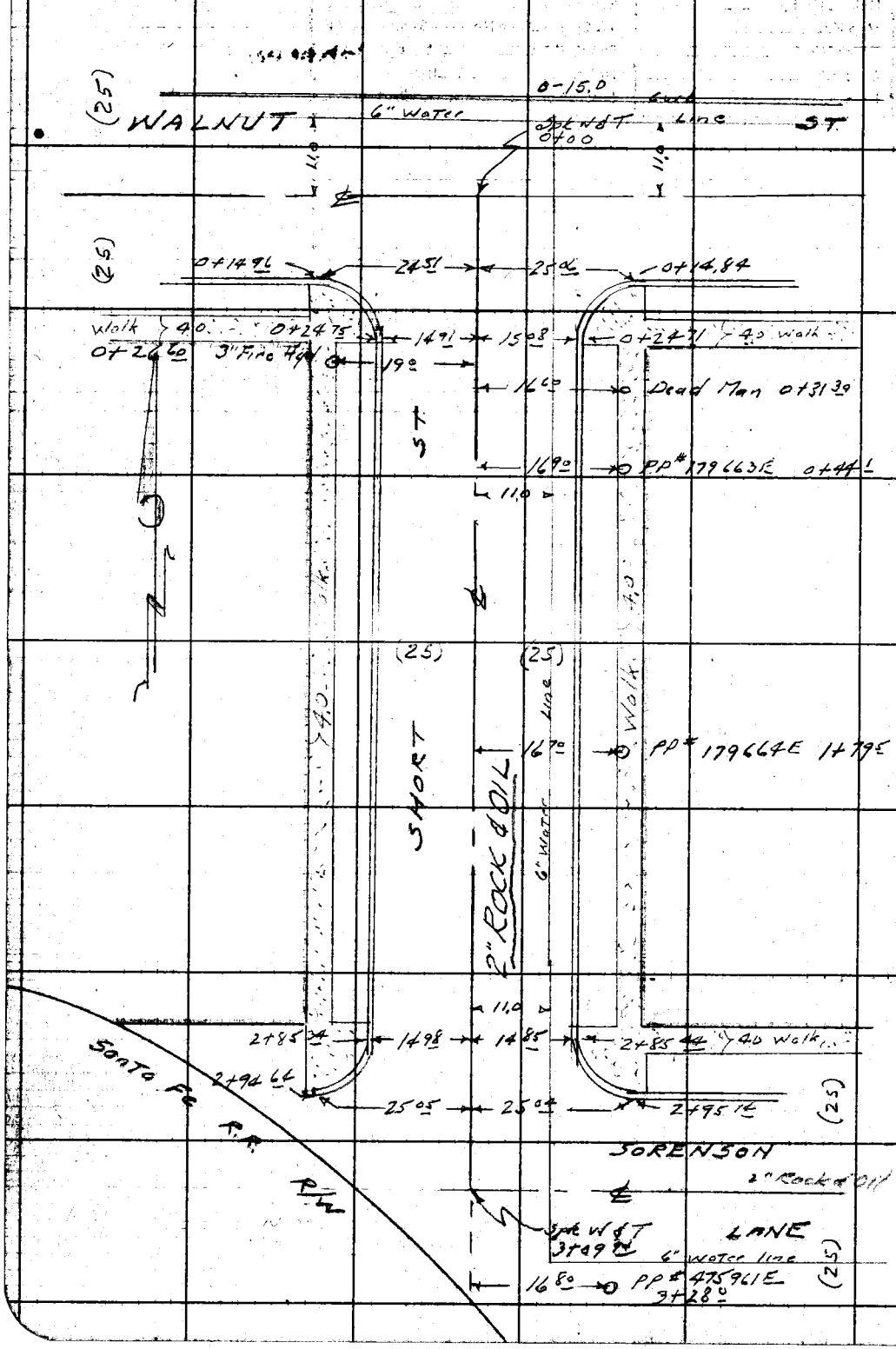

RETURN TO
LOS ANGELES COUNTY SURVEYOR
726 LOS ANGELES COUNTY
ENGINEERING BLDG.

Do not extend notes this side of this line.

Note: Any Additions or Changes on This Sheet Must be Made or Circled in Red Ink With Date and Name of Person Making Change.

Profile	Notes Red.	Plotted	Job No. 1461	Division No.	F. B. 1719	Pg. 175
No.	Date	Date	Survey of SORENSON LANE			
X-Sec.	Notes Chkd. LCM	Checked	Survey by N.R.S.	Notes G	Date 8-21-51	
No.	Date 9/12/51	Date	Map No.	Indexed A. O. [illegible]	Date SEP 14 '51	

C.A. 1461

SHORT ST.

X-SECTION & PROFILE.

Bet. WALNUT ST & SORENSON LANE

N. R. Smith
J. Gregory
J. MOLDINADO
G. BONNEY

STATION	B. S.	H. I.	F. S.	ELEV.

NOTE: ANY ADDITIONS OR CHANGES ON THIS SHEET MUST BE MADE OR CIRCLED IN RED INK, WITH DATE AND NAME OF PERSON MAKING CHANGE.

PLEASE RETURN TO
LOS ANGELES COUNTY SURVEYOR
726 LOS ANGELES COUNTY ENGINEERING BLDG.

Do not extend notes this side of this line.

76L298 307 4-50

76L298 307 4-50

PLEASE RETURN TO
LOS ANGELES COUNTY SURVEYOR
726 LOS ANGELES COUNTY ENGINEERING BLDG.

NOTE: ANY ADDITIONS OR CHANGES ON THIS SHEET MUST BE MADE OR CIRCLED IN RED INK, WITH DATE AND NAME OF PERSON MAKING CHANGE.

Do not extend notes this side of this line.

STATION		B. S.	H. I.	F. S.	ELEV.		
BM "NW14"					149 64	B.M. NW-14 El 149.636 F.B. 1719-101	
		496	15460			Walnut St & Short St.	S.W. Cor
						Roofing Nail in Cb. 15' E. of W. end	
						Left ℄	Right
0+00				547	149 13	℄ Int Walnut St & Short St.	
/	R			566	148 94		130' W on ℄ Walnut St.
/	L			521	149 39	130' E on ℄ Walnut St.	
0+15				538	149 22	℄	
/	R			575	148 85		24.51 Gutter W end S.W.
/	R			499	149 61		24.51 T.C.
/	L			589	148 71	25.06 Gutter E end S.E.	
/	L			529	149 31	25.06 T.C.	
0+24.75	R			543	149 17		14.91 Gutter
/	R			497	149 63		14.91 TC
/	L			603	148 57	15.08 Gutter	
/	L			530	149 30	15.08 TC	
1+00				579	148 81	℄	
/	R			611	148 49		15' Gutter
/	R			541	149 19		15' TC
/	R			49	149 7		130' W. Lot Line
/	L			632	148 28	15' Gutter	

F.B. 1719 Pg. 176
Job No. 1461 Division No. Notes Red. Plotted Profile
Survey of SORENSON LANE Date Date No.
Survey by N.R. Smith Notes J. Gregory Notes Chkd. Checked X-Sec.
Indexed A. C. Tolman Date Date Date No.

76L296 307 4-50

PLEASE RETURN TO
LOS ANGELES COUNTY SURVEYOR
726 LOS ANGELES COUNTY ENGINEERING BLDG.

NOTE: ANY ADDITIONS OR CHANGES ON THIS SHEET MUST BE MADE OR CIRCLED IN RED INK, WITH DATE AND NAME OF PERSON MAKING CHANGE.

Do not extend notes this side of this line.

STATION	B. S.	H. I.	F. S.	ELEV.			
		154 60			Left	℄	Right
1+00 L			561	148 99	15' TC		
" L			49	149 7	130' E. Back Lot Line		
T.P.			617	148 43			
	489	153 32					
2+00			475	148 57		℄	
2+85±			547	147 85		℄	
" R			548	147 84			149.8 Gutter N end NW
" R			480	148 52			149.8 TC " "
L			549	147 83	148.5 Gutter N end NE		
L			501	148 31	148.5 TC " "		
2+94.6± R			490	148 42			25.0± Gutter W end NW
" R			478	148 54			25.0± TC " "
2+95.1± L			549	147 83	25.0± Gutter E end NE		
" L			494	148 38	25.0± TC " "		
3+09.9±			482	148 50	℄ Int Short St & Sorenson Lane		
" L			442	148 90	130' E on ℄ Sorenson Lane		
BM "NW 13"			482	148.50	BM "NW 13" El 148.494 FB 1719-101		
					Short St & Sorenson Lane NE Cor		
					Bt Spk in CB 12' E of E end CR		

Profile Notes Red ____ Plotted ____ Job No. 1461 Division No. ____ F. B. 1719 Pg. 177
No. ____ Date ____ Date ____ Survey of Joint Jan 69 Date 8-26-69
X-Sec. Notes Chkd. ____ Checked ____ Survey by ____ Notes ____ Date ____
No. ____ Date ____ Date ____ Map No. ____ Recorded J. C. ____ Date ____

F. B. 1719 PG. 178 Job No. Division No. Notes Red. Plotted Profile

Survey of Date Date No.

Survey by Notes Notes Chkd. Checked X-Sec.

Indexed Date Date Date No.

STATION	B. S.	H. I.	F. S.	ELEV.

PLEASE RETURN TO

LOS ANGELES COUNTY SURVEYOR

726 LOS ANGELES COUNTY ENGINEERING BLDG.

Do not extend notes this side of this line.

NOTE: ANY ADDITIONS OR CHANGES ON THIS SHEET MUST BE MADE OR CIRCLED IN RED INK, WITH DATE AND NAME OF PERSON MAKING CHANGE.

76L298 307 4-50

Notes Ck'd by	Survey of Sorensen Lane S.S. Dist
Map No.	W. O. 1461 Tape No. 0119 St'd 68° °F
Office Work	Surveyed by N. R. Smith
Checked	Notes J. Gregory Date 8-21-51
Date	Indexed A. C. Johnson

F. B. 1719 PG. 179

SEP 14 '51

C.I. 1461

SORENSEN LANE S.S. DIST.

TOPOGRAPHY
on
SORENSEN LANE
between
SHORT ST. & FIRST ALLEY W. of NORWALK BLVD.

N. R. Smith
J. Gregory
J. Maldonado
G. Bonney

Note: Any Additions or Changes on This Sheet Must be Made or Circled in Red Ink With Date and Name of Person Making Change.

Do not extend notes this side of this line.

RETURN TO
LOS ANGELES COUNTY SURVEYOR
726 LOS ANGELES COUNTY
ENGINEERING BLDG.

76F3096 247 10M 1-49

F. B. 1719 Pg. 180

TO BOT page 181



RETURN TO
LOS ANGELES COUNTY SURVEYOR
725 LOS ANGELES COUNTY
ENGINEERING BLDG.

Do not extend notes this side of this line.

Note: Any Additions or Changes on This Sheet Must be Made or Circled in Red Ink With Date and Name of Person Making Change.

F.B. 1719 PG. 181

Notes Ch'd by	Survey of Sorensen Lane
Map No.	W. O. 1961 Tape No. 0119 St'd. 68 °F
Office Work	Surveyed by N.R. Smith
Checked	Notes " Date 8-24-51
Date	Indexed R. C. Johnson

To bot pg. 182

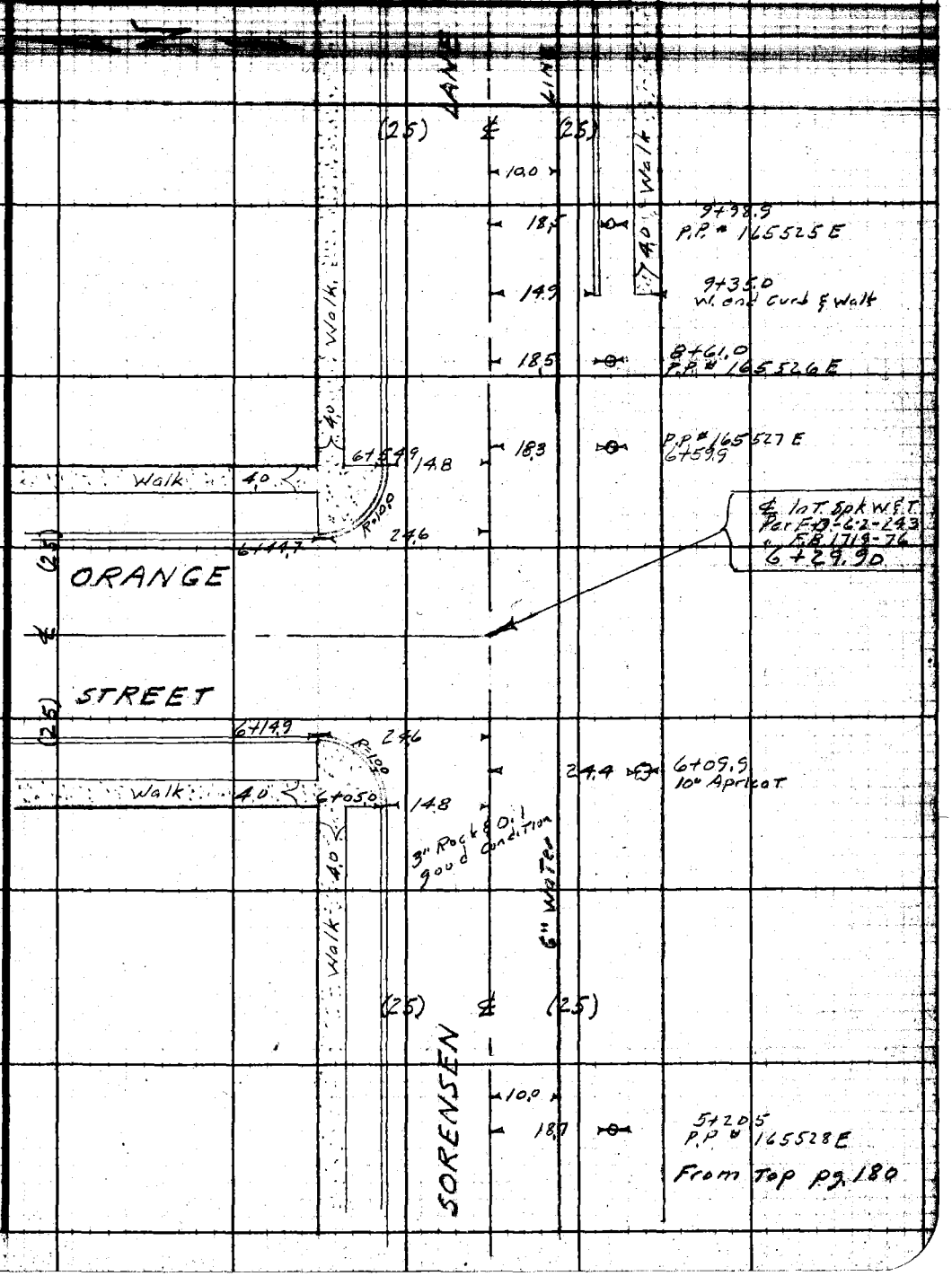

Note: Any Additions or Changes on This Sheet Must be Made or Circled in Red Ink With Date and Name of Person Making Change.

Do not extend notes this side of this line.

RETURN TO
LOS ANGELES COUNTY SURVEYOR
726 LOS ANGELES COUNTY
ENGINEERING BLDG.

76F3095 247 2-51

F.B. 1719 PG. 182

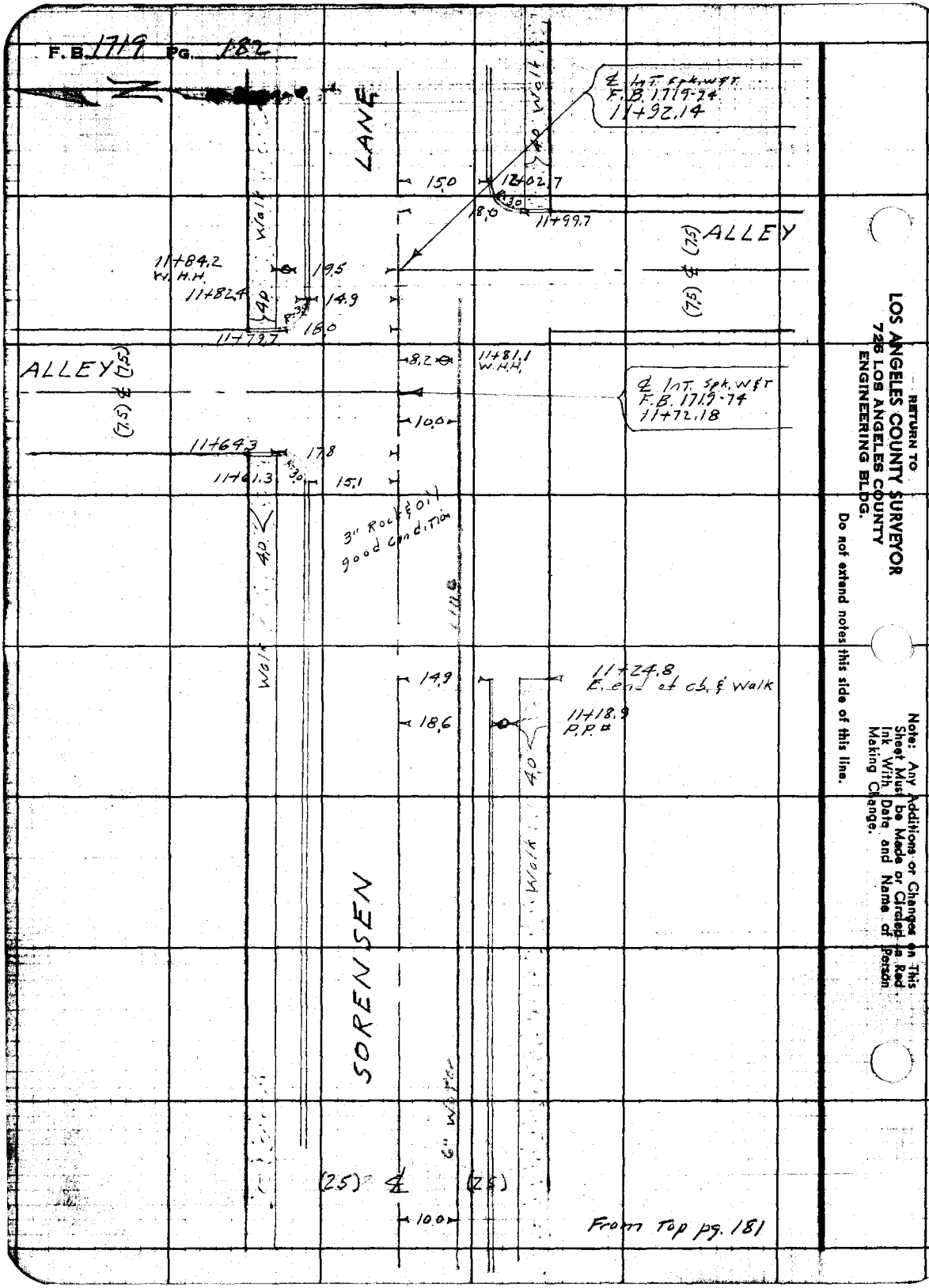

RETURN TO
LOS ANGELES COUNTY SURVEYOR
7255 LOS ANGELES COUNTY
ENGINEERING BLDG.

Do not extend notes this side of this line.

Note: Any Additions or Changes on This Sheet Must be Made or Circled in Red Ink With Date and Name of Person Making Change.

Profile No.	Notes Red.	Plotted	Job No. 1461	Division No. V	F. B. 1719	Pg. 183
	Date	Date	Survey of SORENSON LANE			
X-Sec. No.	Notes Chkd. LGM	Checked	Survey by N.R.S.	Notes	Date SEP 14 '51	
	Date 9/12/51	Date	Map No.	Index	Date	

C.I. 1461

– SORENSON LANE –

Bet. SHORT ST. & ALLEY W. of

NORWALK BLVD

X-SECTIONS & PROFILE

N. R. Smith
J. Gregory
J. Moldinado
G. Bonney

STATION	B. S.	H. I.	F. S.	ELEV.

NOTE: ANY ADDITIONS OR CHANGES ON THIS SHEET MUST BE MADE OR CIRCLED IN RED INK, WITH DATE AND NAME OF PERSON MAKING CHANGE.

Do not extend notes this side of this line.

PLEASE RETURN TO
LOS ANGELES COUNTY SURVEYOR
726 LOS ANGELES COUNTY ENGINEERING BLDG.

76L298 307 4-50

76L298 307 4-50

PLEASE RETURN TO
LOS ANGELES COUNTY SURVEYOR
726 LOS ANGELES COUNTY ENGINEERING BLDG.

NOTE: ANY ADDITIONS OR CHANGES ON THIS SHEET MUST BE MADE OR CIRCLED IN RED INK, WITH DATE AND NAME OF PERSON MAKING CHANGE.

Do not extend notes this side of this line.

F. B. 1719 Pg. 184 | Job No. 141 | Division No. | Notes Red. | Plotted | Profile
Survey of Sorenson Lane | Date | Date | No.
Survey by N.R. Smith | Notes Gregory | Notes Chkd. | Checked | X-Sec.
Indexed [redacted] Date 8-22-51 | Date | Date | No.

STATION	B. S.	H. I.	F. S.	ELEV.	Sorenson Lane	
BM "NW 13"				148.49	BM NW-13 El 148.494 F.B. 1719-101.	
	495	153.44			Sorenson Lane & Short St. N.E. Cor.	
					Bt Spk in Cb. 12' E. of E end CR.	
					Left ℄	Right
0-25.14 L			500	148.44	14.88 Gutter W end NW.	
- L			490	148.54	14.88 TC - -	
0-15.16 L			556	147.88	24.63 Gutter N - -	
- L			491	148.53	24.63 TC - - -	
0+00			495	148.49	℄ Int Sorenson Lane & Short St.	
- R			514	148.30		6.5 Edge Pvmt
- R			48	148.6		12' R.R. R/W
- L			485	148.59	100' N on ℄ Short St.	
0+14.85			505	148.39		℄
- L			565	147.79	24.56 Gutter N end NE.	
- L			509	148.35	24.51 TC - -	
0+17.75 R			541	148.03		12.5 Edge Pvmt
- R			45	148.9		18.0 T. Brk
- R			42	149.2		25.0 P/L
0+25.06 L			560	147.84	14.92 Gutter E end NE	
- L			506	148.38	14.92 TC - - -	
1+00			468	148.76		℄
	N.W. 9	154.497			✓ SW Cor Bt Spk in Cb 4' West W end CR	

76L298 307 4-50

PLEASE RETURN TO
LOS ANGELES COUNTY SURVEYOR
726 LOS ANGELES COUNTY ENGINEERING BLDG.

NOTE: ANY ADDITIONS OR CHANGES ON THIS SHEET MUST BE MADE OR CIRCLED IN RED INK, WITH DATE AND NAME OF PERSON MAKING CHANGE.

Do not extend notes this side of this line.

STATION	B. S.	H. I.	F. S.	ELEV.	SORENSON LANE	
		15344			Left	℄ Right
1+00 R			497	14847		9' Edge Pvmt
" R			52	1482		14 Gutter
" R			44	1490		25 P/L
" R			42	1492		95 Back Lot line
" L			543	14801	15' Gutter	
" L			486	14858	15' TC	
2+00			430	14914		℄
" R			470	14874		9' Edge Pav
" R			49	1485		14 Gutter
" R			40	1494		25 P/L
" R			34	1500		165' Back Lot line
" L			504	14840	15' Gutter	
" L			450	14894	15' TC	
" L			37	1497	155' Back Lot line	
3+00			413	1493		℄
" R			437	14907		9' Edge Pav
" R			47	1487		14' Gutter
" R			40	1494		25' P/L
" L			494	14850	15' Gutter	
" L			431	14913	15' TC	

Profile Notes Red ____ Plotted ____ Job No. 1961 Division No. ____
No. ____ Date ____ Date ____ Survey of SORENSON LANE
X-Sec. Notes Chkd. ____ Checked ____ Survey by ____ Notes ____ Date ____
No. ____ Date ____ Date ____ Map No. ____ Indexed ____ Date ____

F. B. 1719 Pg. 185

76L298 307 4-50

PLEASE RETURN TO
LOS ANGELES COUNTY SURVEYOR
726 LOS ANGELES COUNTY ENGINEERING BLDG.

NOTE: ANY ADDITIONS OR CHANGES ON THIS SHEET MUST BE MADE OR CIRCLED IN RED INK, WITH DATE AND NAME OF PERSON MAKING CHANGE.

Do not extend notes this side of this line.

STATION	B. S.	H. I.	F. S.	ELEV.		
		15344			Left	℄ Right
4+00			392	14952		℄
" R			408	14936		9 R. Edge Pvmt.
" R			42	1492		14 Gutter
" R			41	1493		25' P/L
" L			467	14917	15 Gutter	
" L			398	14946	15 TC	
T.P.			392	14952		
	586	15538				
5+00			572	14966		℄
" R			597	14941		9 Edge Pvmt.
" R			62	1492		14 Gutter
" R			61	1493		25 P/L
" R			63	1491		165 Back Lot Line
" L			639	14899	15' Gutter	
" L			562	14916	15' TC	
" L			56	1498	155 P/L	
6+00			527	15011		℄
" R			565	14973		9 Edge Pvmt
" R			58	1496		14 Gutter
" R			58	1496		25 P/L

F. B. 1719 Pg. 186 Job No. 461 Division No. Notes Red. Plotted Profile
Survey of SORENSON LANE Date Date No.
Survey by H.R. Smith Notes U Gregory Notes Chkd. Checked X-Sec.
Indexed [redacted] Date: 8-21-51 Date Date No.

76L298 307 4-50

PLEASE RETURN TO
LOS ANGELES COUNTY SURVEYOR
726 LOS ANGELES COUNTY ENGINEERING BLDG.

NOTE: ANY ADDITIONS OR CHANGES ON THIS SHEET MUST BE MADE OR CIRCLED IN RED INK, WITH DATE AND NAME OF PERSON MAKING CHANGE.

Do not extend notes this side of this line.

STATION	B. S.	H. I.	F. S.	ELEV.	SORENSON LANE	
		155 38			Left ℄	Right
6+05 ℄			522	150 16	℄	
" L			586	149 52	14 Gutter W end NW	
" L			516	150 22	14 TC " " "	
6+14 L			564	149 74	24 Gutter N " "	
" L			513	150 25	24 TC " " "	
6+29 ℄			500	150 38	℄ Int Sorenson Lane & Orange St	
" L			552	149 86	Gutter 14 N on ℄ Orange St	
" L			494	150 44	155 N on " " "	
6+44			489	150 49	℄	
" L			560	149 78	24 Gutter N end NE.	
L			502	150 36	24 TC " " "	
6+54 L			566	149 72	14 Gutter E " "	
" L			504	150 34	14 TC " " "	
7+00			448	150 90	℄	
" R			465	150 73		9 Edge Pvmt
" R			51	150 3		14 Gutter
" R			50	150 4		25 P/L
" L			556	149 82	14 Gutter	
" L			493	150 45	14 TC	
8+00			379	151 59	℄	

Profile Notes Red ____ Plotted ____ Job No. 1461 Division No. ____ F. B. 1719 Pg. 187
No. ____ Date ____ Date ____ Survey of Sorenson Lane
X-Sec. Notes Chkd ____ Checked ____ Survey by ____ Notes ____ Date ____
No. ____ Date ____ Date ____ Map No. ____ Indexed ____ Date ____

76L298 307 4-50

PLEASE RETURN TO
LOS ANGELES COUNTY SURVEYOR
726 LOS ANGELES COUNTY ENGINEERING BLDG.

NOTE: ANY ADDITIONS OR CHANGES ON THIS SHEET MUST BE MADE OR CIRCLED IN RED INK, WITH DATE AND NAME OF PERSON MAKING CHANGE.

Do not extend notes this side of this line.

F. B. 1719 Pg. 188 Job No. 1461 Division No. Notes Red. Plotted Profile
Survey of Sorenson Lane Date Date No.
Survey by N.R. Smith Notes J. Gregory Notes Chkd. Checked X-Sec.
Indexed Date Date Date No.

STATION		B. S.	H. I.	F. S.	ELEV.	Sorenson Lane Left		Right
			155 38				℄	
8+00	R			401	151 37			9 Edge Pvmt
/	R			44	151 0			14 Gutter
/	R			38	151 6			25 P/L
/	R			27	152 7			165 Back Lot Line
/	L			481	150 57	14[E] Gutter		
/	L			409	151 29	14[E] TC.		
/	L			45	150 9	155 Back Lot Line		
T.P.			/	380	151 58			
		572	157 30					
9+00				504	152 26		℄	
/	R			531	151 99			9 Edge Pvmt
/	R			56	151 7			14 Gutter
/	R			47	152 6			25 P/L
/	L			605	151 25	14[E] Gutter		
/	L			560	151 70	14[E] TC.		
9+25				493	152 37		℄	
/	R			564	151 66			14[9] Gutter
/	R			515	152 15			14[9] TC
10+00				443	152 87		℄	
/	R			515	152 15			14[9] Gutter

76L298 307 4-50

PLEASE RETURN TO
LOS ANGELES COUNTY SURVEYOR
726 LOS ANGELES COUNTY ENGINEERING BLDG.

NOTE: ANY ADDITIONS OR CHANGES ON THIS SHEET MUST BE MADE OR CIRCLED IN RED INK, WITH DATE AND NAME OF PERSON MAKING CHANGE.

Do not extend notes this side of this line.

STATION	B. S.	H. I.	F. S.	ELEV.	SORENSON LANE	
		157 30			Left	℄ Right
10+00 R			480	152 50		14.9 TC.
" L			552	151 78	14.8 Gutter	
" L			515	152 15	14.8 TC	
11+00			417	153 13		℄
" R			456	152 74		14.9 Gutter
" R			429	153 01		14.9 TC
" L			510	152 20	14.8 Gutter	
" L			458	152 72	14.8 TC	
T.P.			416	153 14		
	538	158 52				
11+24.8			535	153 17		℄
" R			566	152 86		14.9 Gutter
" R			536	153 16		14.9 TCb (end)
11+61.3			524	153 28		℄
" L			598	152 54	15.1 Gutter W end NW	
" L			555	152 97	15.1 TC - - -	
11+64.3 L			582	152 70	17.8 Gutt N - -	
" L			543	153 09	17.8 TC " " "	
11+72.1			518	153 34	℄ Int Sorenson Lane & Alley to N	
"			595	152 57	Gutter is L on ℄ Alley	

Profile Notes Red. ____ Plotted ____ Job No. 1461 Division No. ____ F. B. 1719 Pg. 189
No. ____ Date ____ Date ____ Survey of SORENSON LANE
X-Sec. Notes Chkd. ____ Checked ____ Survey by M.R.S. Notes ____ Date ____
No. ____ Date ____ Date ____ Map No. ____ Indexed ____ Date ____

76L298 307 4-50

PLEASE RETURN TO
LOS ANGELES COUNTY SURVEYOR
726 LOS ANGELES COUNTY ENGINEERING BLDG.

NOTE: ANY ADDITIONS OR CHANGES ON THIS SHEET MUST BE MADE OR CIRCLED IN RED INK, WITH DATE AND NAME OF PERSON MAKING CHANGE.

Do not extend notes this side of this line.

STATION	B. S.	H. I.	F. S.	ELEV.	SORENSON LANE	
		158 52			Left	℄ Right.
11+72 18			564	152 88	155 on ℄ Alley to N.	
11+79 7 L			560	152 92	18 0 Gutter N end NE	
- L			520	153 32	18 0 TC - - -	
11+82 4 L			584	152 68	14 9 Gutter E - -	
- L			527	153 25	14 9 TC - - -	
11+92 14			517	153 35	℄ Int Sorenson Lane & Alley S	
11+99 7			507	153 45		℄
- R			550	153 02		18 Gutter S end SE
- R			506	153 46		18 TC - - -
12+02 7 R			528	153 24		15 Gutter E - -
- R			506	153 46		15 TC - - -
11+92 14 R			557	152 95		15 Gutter on ℄ Alley S
- R			517	153 35		25 on ℄ Alley S.
- R			422	154 30		165 - - - -
BM NW 9			404	154 48	BM "NW 9" El 154 497 FB 1719-99 Sorenson Lane & Norwalk Blvd S.W. Cor Bt Spk in Cb 4' W of W end CR.	

F. B. 1719 PG. 190 Job No. 1461 Division No. Notes Red. Plotted Profile
Survey of SORENSON LANE Date Date No. X-Sec.
Survey by N.R. Smith Notes Gregory Notes Chkd. Checked
Indexed E. Johnson Date Date Date No.

Notes Ch'd by
Map No.
Office Wprk
Checked
Date

Survey of Sorensen Lane
W. O. 1961 Tape No. 0119 St'd. 68 °F.
Surveyed by N. R. Smith
Notes J. Gregory Date 8-21-51
Indexed K. O. Johnson

F. B. 1719 Pg. 191

SEP 14 '51

C I 1961

SORENSEN LANE SS DIST.

TOPOGRAPHY
on
FIRST ALLEY W. of NORWALK BLVD
between
SORENSEN LANE & PERKINS AVE

N. R. Smith
J. Gregory
J. Maldonado
G. Bonney

Note: Any Additions or Changes on This Sheet Must Be Made or Circled in Red Ink With Date and Name of Person Making Change.

Do not extend notes this side of this line.

RETURN TO
LOS ANGELES COUNTY SURVEYOR
726 LOS ANGELES COUNTY
ENGINEERING BLDG.

70F3095 247 2-51

F.B. 1719 PG. 192

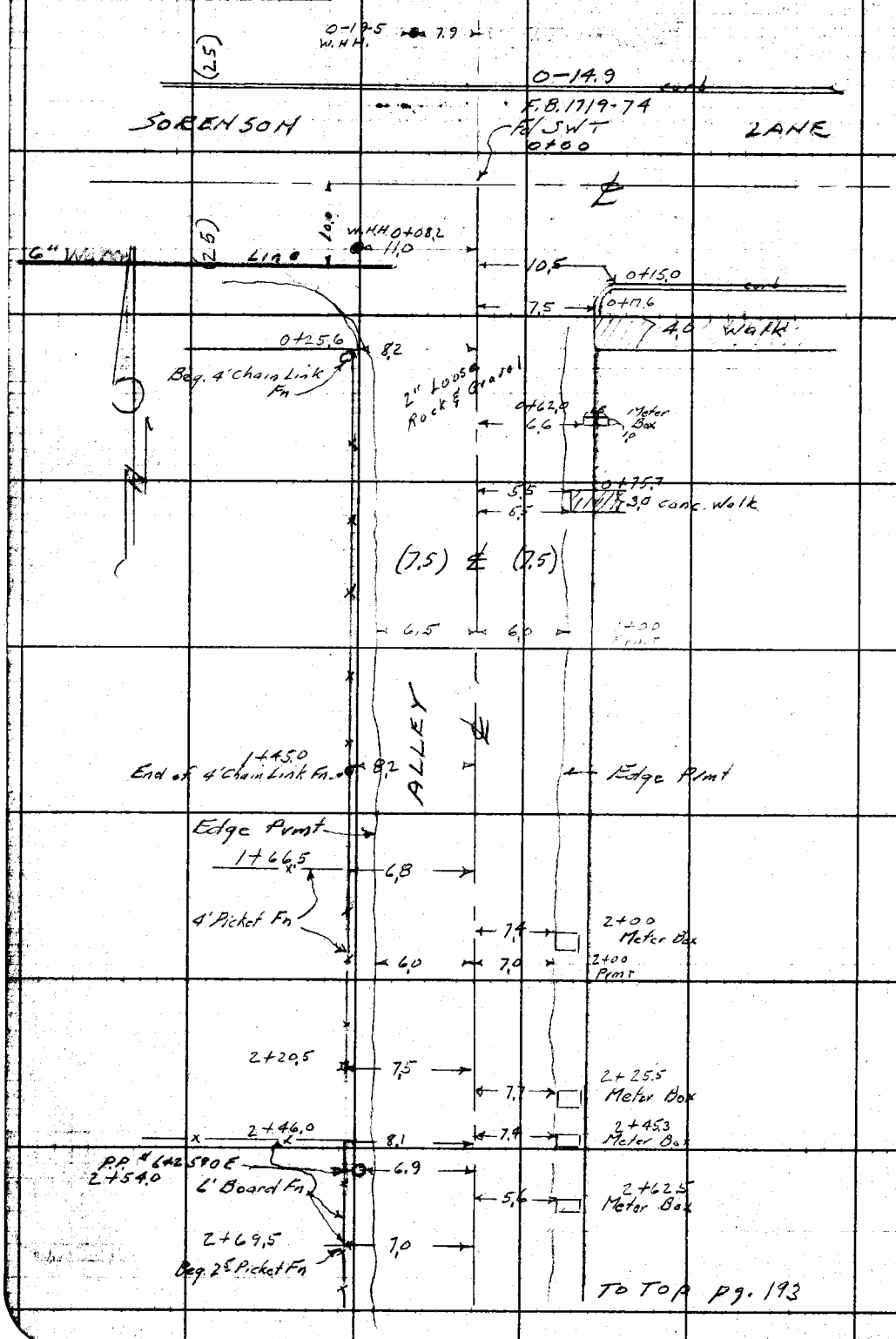

To Top pg. 193

RETURN TO
LOS ANGELES COUNTY SURVEYOR
726 LOS ANGELES COUNTY
ENGINEERING BLDG.

Do not extend notes this side of this line.

Note: Any Additions or Changes on This Sheet Must be Made or Circled in Red Ink With Date and Name of Person Making Change.

Notes Ck'd by	Survey of Sorensen Lane	F.B. 1719 Pg. 193
Map No.	W.O. 1461 Tape No. 0119 St'd. 68 °F	
Office Work	Surveyed by N.R. Smith	
Checked	Notes J. Gregory Date 8-23-51	
Date	Indexed [illegible]	

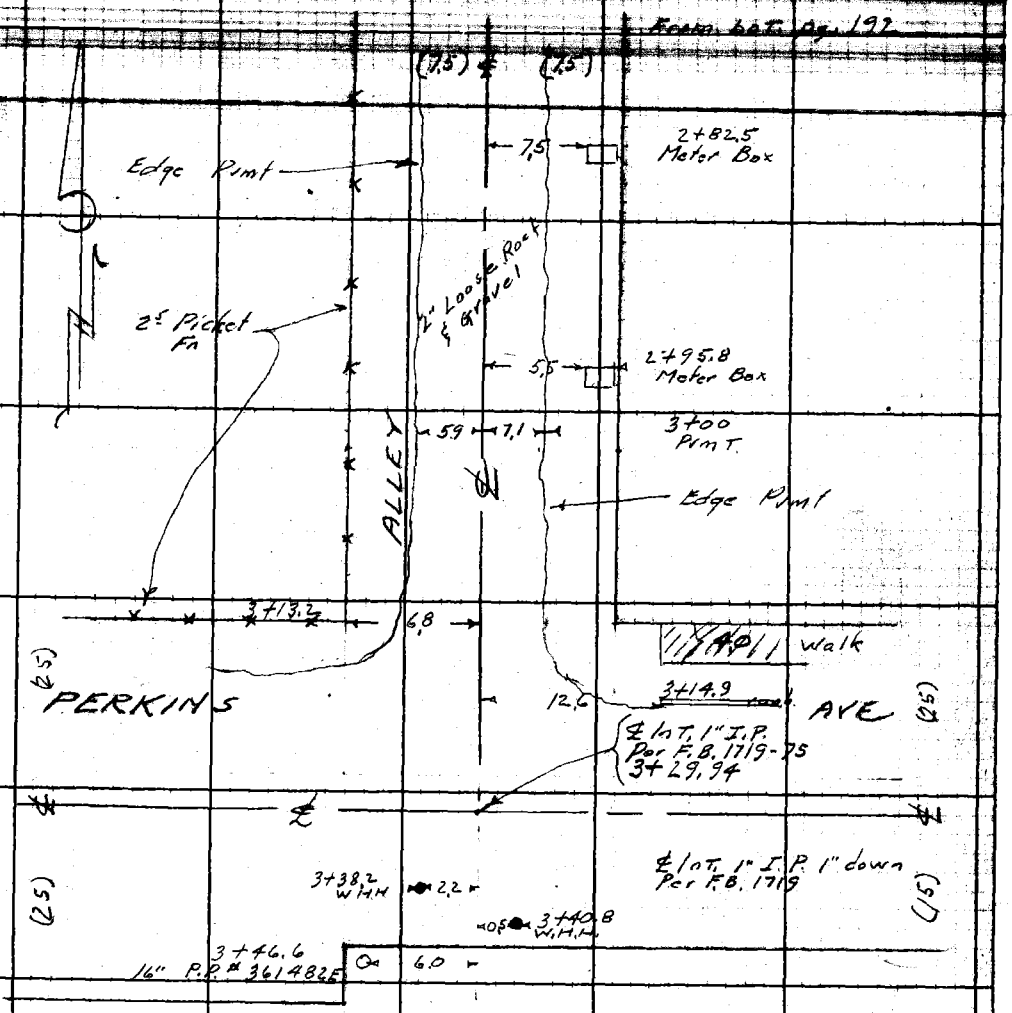

Note: Any Additions or Changes on This Sheet Must be Made or Circled in Red Ink With Date and Name of Person Making Change.

Do not extend notes this side of this line.

RETURN TO
LOS ANGELES COUNTY SURVEYOR
726 LOS ANGELES COUNTY
ENGINEERING BLDG.

76F3095 247 2-51

F. B. 1719 PG. 194

RETURN TO
LOS ANGELES COUNTY SURVEYOR
725 LOS ANGELES COUNTY
ENGINEERING BLDG.

Do not extend notes this side of this line.

Note: Any Additions or Changes on This Sheet Must be Made or Circled in Red Ink, With Date and Name of Person Making Change.

Profile	Notes Red	Plotted	Job No. 1461	Division No.	F. B. 1719	Pg. 195
No.	Date	Date	Survey of Sorensen Lane S.S. Dist			
[redacted]	Notes Chkd [redacted]	Checked	Survey by M.R. Smith	Notes MRS	Date 8-29-51	
No.	Date 9/12/51	Date	Map No.	[redacted]	Date SEP 14 '51	

C.I. 1461

SORENSEN LANE S.S. DIST

CROSS SECTIONS

on

FIRST ALLEY W. of NORWALK BLVD

between

SORENSEN LANE & PERKINS AVE.

M.R. Smith
J. Gregory
J. Maldonado
G. Bonney

STATION	B. S.	H. I.	F. S.	ELEV.

NOTE: ANY ADDITIONS OR CHANGES ON THIS SHEET MUST BE MADE OR CIRCLED IN RED INK, WITH DATE AND NAME OF PERSON MAKING CHANGE.

PLEASE RETURN TO
LOS ANGELES COUNTY SURVEYOR
726 LOS ANGELES COUNTY ENGINEERING BLDG.

Do not extend notes this side of this line.

761-298 307 4-50

76L298 307 4-50

PLEASE RETURN TO
LOS ANGELES COUNTY SURVEYOR
726 LOS ANGELES COUNTY ENGINEERING BLDG.

NOTE: ANY ADDITIONS OR CHANGES ON THIS SHEET MUST BE MADE OR CIRCLED IN RED INK, WITH DATE AND NAME OF PERSON MAKING CHANGE.

Do not extend notes this side of this line.

STATION	B. S.	H. I.	F. S.	ELEV.	Alley ℄ Left	Alley ℄ right
BM, NW-9	393	158 43		154 50	BM, NW-9, Elev. 154.497, FB. 1719 pg. 99 Norwalk Blvd. & Sorensen Lane, S.W. Cor. BT. spk. in Cb. 4' W. of W. end C.R.	
0-14.9			559	153 34		℄ gutter
"			505	153 38		℄ N. Cb. on Sorensen Lane
0+00			505	153 38	℄ = ℄ Int. Sorensen Lane & Alley	
0+15.0			526	153 17		℄
"			602	152 41		150.0 gutter
"			559	152 84		" S. Cb. on Sorensen Lane.
"			519	153 24	10.5 gutter	
"			496	153 47	" E. end C.R. S.E. Corner	
"			462	153 81	122.5 gutter	
"			389	154 54	122.5 W. end C.R. S.W. Cor., Sorensen Lane & Norwalk Blvd.	
0+17.6			548	152 95		℄
"			537	153 06	7.5 gutter	
"			495	153 48	" S. end C.R. S.E. Cor.	
1+00			42	154 2		℄
"			43	154 1		7.5 P.L.
"			43	154 1	7.5 P.L.	
T.P.	510	159 28	425	154 18		

F. B. 1719 Pg. 196 Job No. 1461 Division No. Notes Red. Plotted Profile
Survey of Sorensen Lane S.S. Dist. Date Date No. X-Sec.
Survey by N.R. Smith Notes N.R.S. Notes Chkd. Checked
Indexed [illegible] Date 8-23-51 Date Date No.

76L298 307 4-50

PLEASE RETURN TO
LOS ANGELES COUNTY SURVEYOR
726 LOS ANGELES COUNTY ENGINEERING BLDG.

NOTE: ANY ADDITIONS OR CHANGES ON THIS SHEET MUST BE MADE OR CIRCLED IN RED INK, WITH DATE AND NAME OF PERSON MAKING CHANGE.

Do not extend notes this side of this line.

STATION	B. S.	H. I.	F. S.	ELEV.	Alley	
		159 28				
1+70.			49	1544		℄
"			558	15370	122.5 gutter	
"			516	15412	122.5 W. cb on Norwalk Blvd.	
2+00			47	1546		℄
"			48	1545		7.5 P.L.
"			48	1545	7.5 P.L.	
3+00			51	1542		℄
"			50	1543		7.5 P.L.
"			53	1540	7.5 P.L.	
T.P.	446	158 33	541	15387		
3+14.9			468	15365		℄
"			507	15326	12.6 gutter	
"			452	15381	" W. end of curb	
"			467	15366	122.5 gutter	
"			435	15398	122.5 W. end C.R. N.W. Cor Perkins Ave & Norwalk Blvd	
3+29.94			423	15410	℄=℄ Int. Alley & Perkins Ave	
BM, N.W-10			473	15360	BM NW-10, Elev. 153.583, F.B. 1719 pg. 100 Norwalk Blvd & Perkins Ave, S.W. corner BT. Spk. in low Curb. 7' S of S end C.R.	

Profile Notes Red. ____ Plotted ____ Job No. 1461 Division No. ____ F. B. 1719 Pg. 197
No. ____ Date ____ Date ____ Survey of Sorensen Lane S.S. Dist.
X-Sec. Notes Chkd. ____ Checked ____ Survey by N.R. Smith Notes N.R.S. Date 8-23-57
No. ____ Date ____ Date ____ Map No. ____ Indexed ____ Date ____

F. B. 1719 Pg. 198

Job No. Division No. Notes Red. Plotted Profile

Survey of Date Date No.

Survey by Notes Notes Chkd. Checked X-Sec.

Indexed Date Date Date No.

STATION	B. S.	H. I.	F. S.	ELEV.

76L298 307 4-51

PLEASE RETURN TO

LOS ANGELES COUNTY SURVEYOR

726 LOS ANGELES COUNTY ENGINEERING BLDG.

Do not extend notes this side of this line.

NOTE: ANY ADDITIONS OR CHANGES ON THIS SHEET MUST BE MADE OR CIRCLED IN RED INK, WITH DATE AND NAME OF PERSON MAKING CHANGE.

Notes Ck'd by	Survey of Sorensen Lane
Map No.	W. O. 1461 Tape No. 0119 St'd. 68 °F
Office Work	Surveyed by N. R. Smith
Checked	Notes Date
Date	Indexed [illegible] C. Joh[illegible]

F. B. 1719 Pg. 199

[illegible] 1 4 51

C.I. 1461

SORENSEN LANE S.S. DIST

TOPOGRAPHY
on
PERKINS AVE
between
FIRST ALLEY W. of NORWALK BLVD. & SANTA FE R/W

N. R. Smith
J. Gregory
J. Maldonado
G. Bonney.

Note: Any Additions or Changes on This Sheet Must be Made or Circled in Red Ink With Date and Name of Person Making Change.

Do not extend notes this side of this line.

RETURN TO
LOS ANGELES COUNTY SURVEYOR
726 LOS ANGELES COUNTY
ENGINEERING BLDG.

76F309S 247 2-51

F. B. 1719 PG. 200

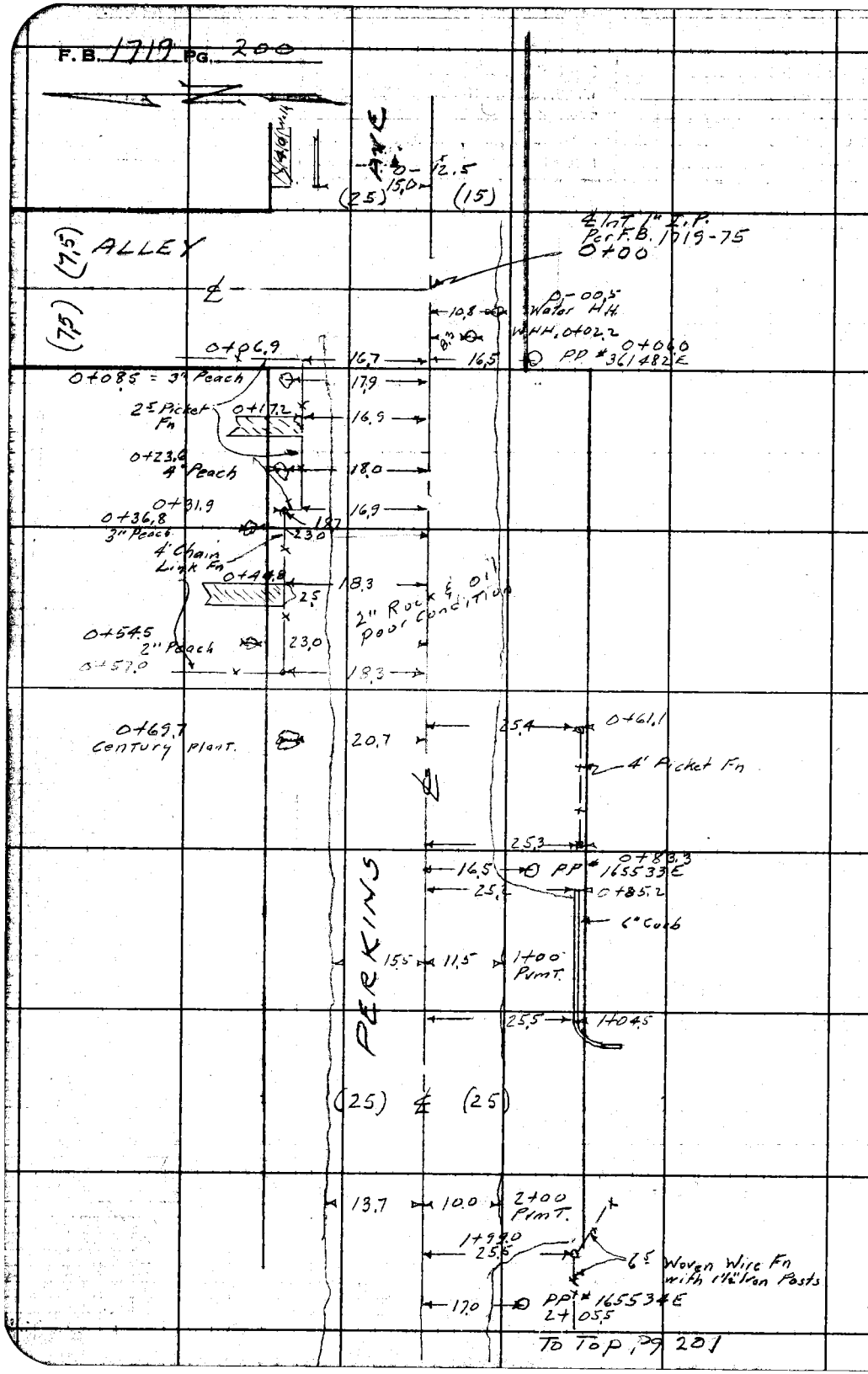

To Top, Pg 201

RETURN TO
LOS ANGELES COUNTY SURVEYOR
726 LOS ANGELES COUNTY
ENGINEERING BLDG.

Do not extend notes this side of this line.

Note: Any Additions or Changes on This Sheet Must be Made or Circled in Red Ink With Date and Name of Person Making Change.

F. B. 1719 Pg. 201

Notes Ck'd by	Survey of Sorensen Lane
Map No.	W. O. 1421 Tape No. [illegible] Std. [illegible] °F
Office Work	Surveyed by N. R. Smith
Checked	Notes V. Gregory Date [illegible]
Date	Indexed [illegible] C. Johnson

From Bot. pg. 200

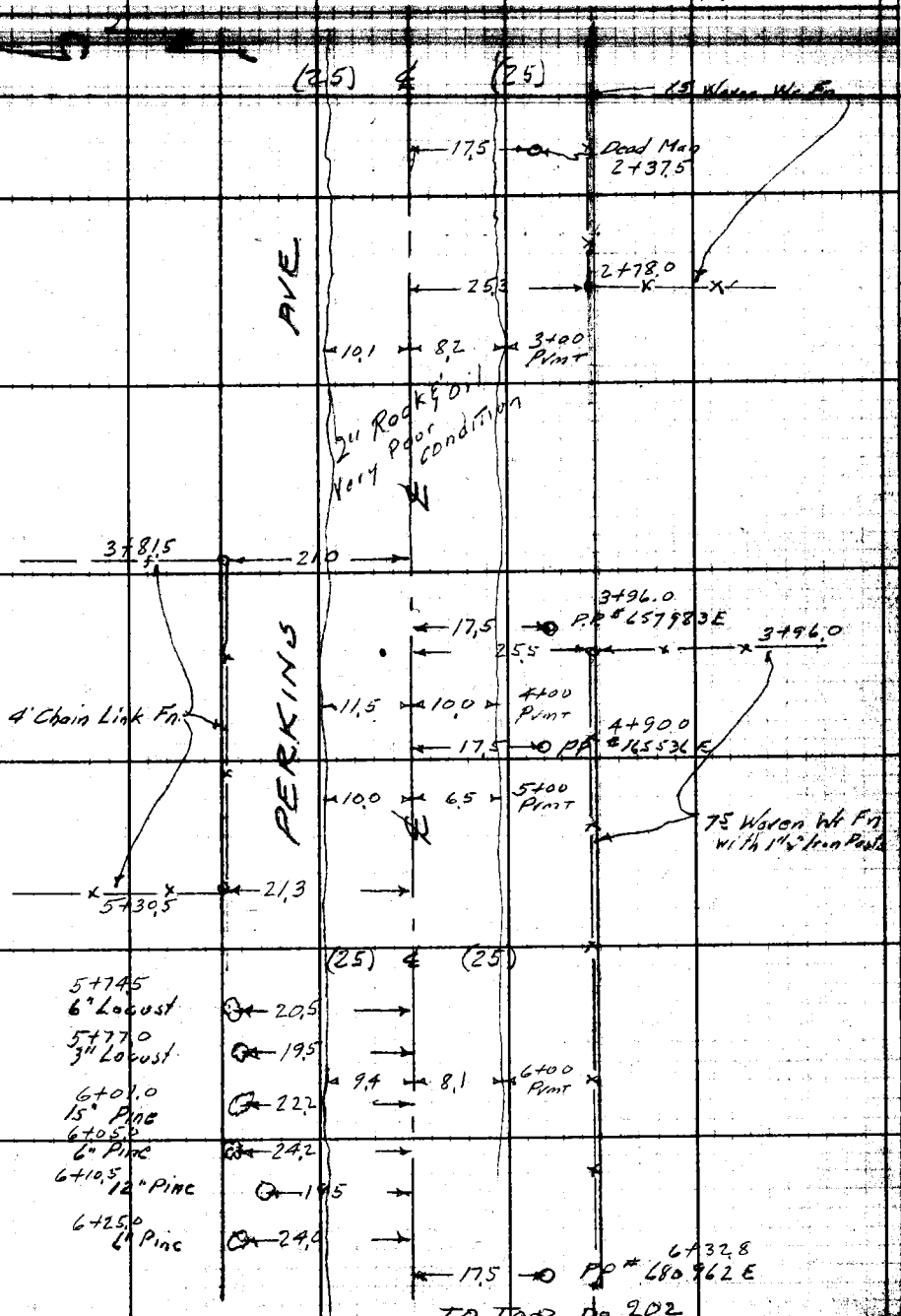

To Top Pg. 202

Note: Any Additions or Changes on This Sheet Must be Made or Circled in Red Ink With Date and Name of Person Making Change.

Do not extend notes this side of this line.

RETURN TO
LOS ANGELES COUNTY SURVEYOR
726 LOS ANGELES COUNTY
ENGINEERING BLDG.

76F3[illegible] E47 2-51

F.B. 1719 PG. 202

From bot. pg. 201

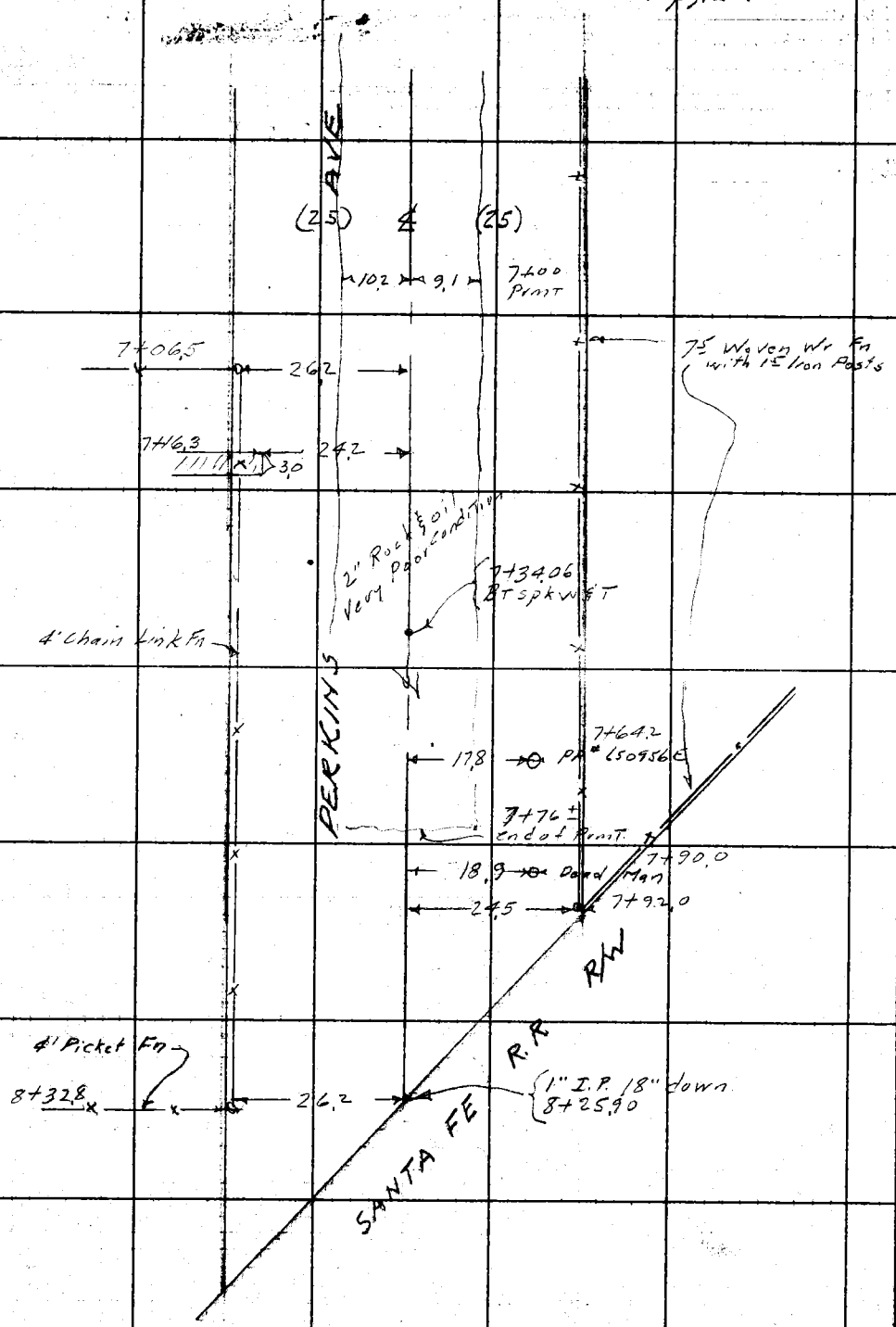

RETURN TO
LOS ANGELES COUNTY SURVEYOR
726 LOS ANGELES COUNTY
ENGINEERING BLDG.

Do not extend notes this side of this line.

Note: Any Additions or Changes on This Sheet Must be Made or Circled in Red Ink With Date and Name of Person Making Change.

Profile	Notes Red.	Plotted	Job No. 1461	Division No.	F. B. 1719	Pg. 203
No.	Date	Date	Survey of Sorensen Lane S.S. Dist.			
Notes Chkd.	Checked		Survey By			
No.	Date 9/12/52	Date	Map No.	Date SEP 14 '51		

C.I. 1461

SORENSEN LANE S.S. DIST.

CROSS SECTIONS

on

PERKINS AVE

between

FIRST ALLEY W. of NORWALK BLVD & SANTA FE R/W

N.R. Smith
J. Gregory
J. Maldonado
G. Bonney

STATION	B. S.	H. I.	F. S.	ELEV.

NOTE: ANY ADDITIONS OR CHANGES ON THIS SHEET MUST BE MADE OR CIRCLED IN RED INK, WITH DATE AND NAME OF PERSON MAKING CHANGE.

PLEASE RETURN TO
LOS ANGELES COUNTY SURVEYOR
726 LOS ANGELES COUNTY ENGINEERING BLDG.

Do not extend notes this side of this line.

761298 307 4-50

76L298 307 4-50

PLEASE RETURN TO
LOS ANGELES COUNTY SURVEYOR
726 LOS ANGELES COUNTY ENGINEERING BLDG.

NOTE: ANY ADDITIONS OR CHANGES ON THIS SHEET MUST BE MADE OR CIRCLED IN RED INK, WITH DATE AND NAME OF PERSON MAKING CHANGE.

Do not extend notes this side of this line.

STATION	B. S.	H. I.	F. S.	ELEV.	Perkins Left	℄	Ave Right
BM, NW-10	5 56	159 14		153 58	BM, NW-10, Elev. = 153.583 F.B. 1719 pg 100 Norwalk Blvd. & Perkins Ave S.W. corner. BT. spk. in low curb. 7' S. of S. end of C.R.		
0-12.5			5 11	154 03		℄ of Perkins	
"			5 90	153 24		15.0 gutter	
"			5 35	153 79		" W. end of cb.	
0+00			5 05	154 09	℄ = ℄ Int Perkins Ave & Alley		
"			4 8	154 3		165.0 ℄ Alley	
"			5 5	153 6	12.0 gutter		
"			4 3	154 8	25.0 ground		
"			4 5	154 6	200'± back lot line		
1+00			5 11	154 03		℄	
"			6 0	153 1		17.0 gutter	
"			5 0	154 1		25.0 P.L.	
"			4 1	155 0		165.0 back lot line	
"			5 1	154 0	12.0		
"			4 5	154 6	25.0 P.L.		
"			4 11	155 03	" Top of curb.		
"			4 2	154 9	200'± back lot line		
T.P.	4 14	157 81	5 47	153 67	set spk.		
2+00			4 20	153 61		℄	

F.B. 1719 Pg. 204 Job No. 1461 Division No. Notes Red. Plotted Profile
Survey of Sorensen Lane S.S. Dist Date Date No.
Survey by N.R. Smith Notes N.R.S. Notes Chkd. Checked X-Sec.
Indexed R. C. Johnson Date 8-24-51 Date Date No.

76L298 307 4-50

PLEASE RETURN TO
LOS ANGELES COUNTY SURVEYOR
726 LOS ANGELES COUNTY ENGINEERING BLDG.

NOTE: ANY ADDITIONS OR CHANGES ON THIS SHEET MUST BE MADE OR CIRCLED IN RED INK, WITH DATE AND NAME OF PERSON MAKING CHANGE.

Do not extend notes this side of this line.

STATION	B. S.	H. I.	F. S.	ELEV.	Perkins Left	Arc Right
		157 81				℄
2+00			50	1528		17.0 gutter
"			35	1543		25.0 P.L. high to No[illegible]
"			47	1531	16.0 gutter	
"			34	1544	25.0 P.L.	
"			40	1538	195'± back lot line	
3+00			463	15318		℄
4+00			512	15269		℄
"			56	1522		15.0 gutter
"			49	1529		25.0 P.L.
"			41	1537		165.0 back lot line
"			57	1521	15.0 gutter	
"			51	1527	25.0 P.L.	
"			42	1536	180'± back lot line	
5+00			544	15237		℄
"			61	1517		17.0 gutter
"			55	1523		25.0 P.L.
"			64	1514		165.0 back lot line
"			61	1517	13.0 gutter	
"			49	1529	25.0 P.L.	
"			43	1535	170'± back lot line	
6+00			634	15147		℄

Profile Notes Red ____ Plotted ____ Job No. 1461 Division No. ____ F. B. 1719 Pg. 205
No. ____ Date ____ Date ____ Survey of [illegible]
X-Sec. Notes Chkd. ____ Checked ____ Survey by [illegible] Notes [illegible] Date [illegible]
No. ____ Date ____ Date ____ Map No. ____ Date ____

76L298 307 4-50

PLEASE RETURN TO
LOS ANGELES COUNTY SURVEYOR
726 LOS ANGELES COUNTY ENGINEERING BLDG.

NOTE: ANY ADDITIONS OR CHANGES ON THIS SHEET MUST BE MADE OR CIRCLED IN RED INK, WITH DATE AND NAME OF PERSON MAKING CHANGE.

Do not extend notes this side of this line.

STATION	B. S.	H. I.	F. S.	ELEV.	Perkins Left	Ave Right
		15781				
T.P.	305	15453	633	15148		
6+00			37	1508		15.0 gutter
"			35	1510		25.0 P.L.
"			50	1495	(Hand level)	165.0± back lot line
"			37	1508	13.0 gutter	
"			19	1526	25.0 P.L.	
"			14	1531	165.0± back lot line.	
7+00			43	1502		℄
"			49	1496		13.0 gutter
"			40	1505		19.0 break
"			46	1499		25.0 P.L.
"			47	1498	(Hand level)	165.0 back lot line
"			51	1494	14.0 gutter	
"			43	1502	25.0 P.L.	
"			35	1510	100± back lot line.	
8+00			567	14386		℄
"			60	1485		15.0 gutter
"			54	1491		25.0 P.L.
"			53	1492		165.0 back lot line
8+50			64	1481		℄

F. B. 1719 Pg. 206 Job No. 1461 Division No. Notes Red. Plotted Profile
Survey of Sorensen Lane S.S. Dist. Date Date No.
Survey by N.R. Smith Notes N.R.S. Notes Chkd. Checked X-Sec.
Indexed [illegible] Date 8-24-51 Date Date No.

76L298 307 4-50

PLEASE RETURN TO
LOS ANGELES COUNTY SURVEYOR
726 LOS ANGELES COUNTY ENGINEERING BLDG.

NOTE: ANY ADDITIONS OR CHANGES ON THIS SHEET MUST BE MADE OR CIRCLED IN RED INK, WITH DATE AND NAME OF PERSON MAKING CHANGE.

Do not extend notes this side of this line.

STATION	B. S.	H. I.	F. S.	ELEV.	Perkins Left	Ave Right
		154 53				
8+50			57	1488		25.0 P.L.
"			58	1487		165.0 back lot line
BM, NW-12			511	149 42	BM, NW-12, Elev. = 149.416	F.B. 1719 pg. 10a
					Perkins Ave & Santa Fe R.R. N.E. Corner BT. spk. in E. end of bottom step to house # 1150	

Profile Notes Red. ____ Plotted ____ Job No. 1461 Division No. ____ F. B. 1719 Pg. 207
No. ____ Date ____ Date ____ Survey of Solomon Lane S.S. Dist
X-Sec. Notes Chkd. ____ Checked ____ Survey by N.A. Smith Notes N.A.S. Date [illegible]
No. ____ Date ____ Date ____ Map No. ____ End [illegible]

Bk. 1719 Pg. 208

Job No. _____ Division No. _____ Notes Red. _____ Plotted _____ Profile

Survey of _____ Date _____ Date _____ No. _____

Survey by _____ Notes _____ Notes Chkd. _____ Checked _____ X-Sec.

Indexed _____ Date _____ Date _____ Date _____ No. _____

STATION	B. S.	H. I.	F. S.	ELEV.

PLEASE RETURN TO

LOS ANGELES COUNTY SURVEYOR

726 LOS ANGELES COUNTY ENGINEERING BLDG.

Do not extend notes this side of this line.

NOTE: ANY ADDITIONS OR CHANGES ON THIS SHEET MUST BE MADE OR CIRCLED IN RED INK, WITH DATE AND NAME OF PERSON MAKING CHANGE.

76L298 307 4-50

Notes Ch'd by
Map No.
Office Work
Checked
Date

Survey of Sorensen Lane
W. O. 1461 Tape No. 2119 St'd. 68 °F
Surveyed by H.R. Smith
Notes Date 8-22-51
Indexed L. C. Johnson

F. B. 1719 Pg. 209

SEP 14 '51

C.I. 1461

SORENSEN LANE S.S. DIST.

TOPOGRAPHY
on
FIRST ALLEY W. of NORWALK BLVD.
between
RIVERA ROAD & SORENSEN LANE

H.R. Smith
J. Gregory
J. Maldonado
G. Bonney

Note: Any Additions or Changes on This Sheet Must be Made or Circled in Red Ink With Date and Name of Person Making Change.

Do not extend notes this side of this line.

RETURN TO
LOS ANGELES COUNTY SURVEYOR
726 LOS ANGELES COUNTY
ENGINEERING BLDG.

76F3095 247 2-51

F. B. 1719 Pg. 210

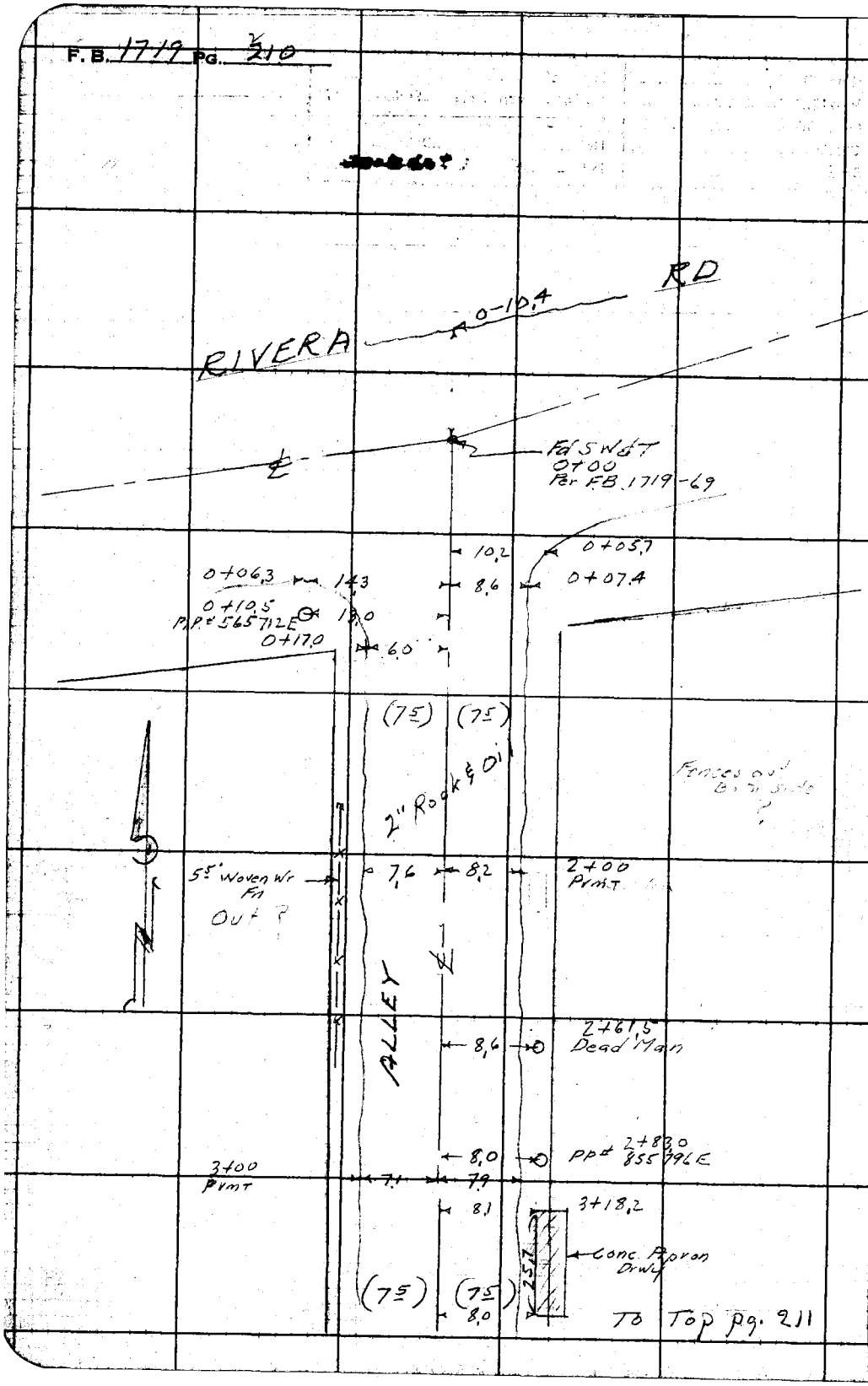

RETURN TO
LOS ANGELES COUNTY SURVEYOR
726 LOS ANGELES COUNTY
ENGINEERING BLDG.

Do not extend notes this side of this line.

Note: Any Additions or Changes on This Sheet Must be Made or Circled in Red Ink With Date and Name of Person Making Change.

Notes Ck'd by	Survey of Sorenson Lane S.S. Dist	F.B. 1719 Pg. 211
Map No.	W.O. 1461 Tape No. 0115 St'd 68 °F	
Office Work	Surveyed by N. R. Smith	
Checked	Notes J. Gregory Date 8-24-51	
Date	Indexed R. O. [illegible]	

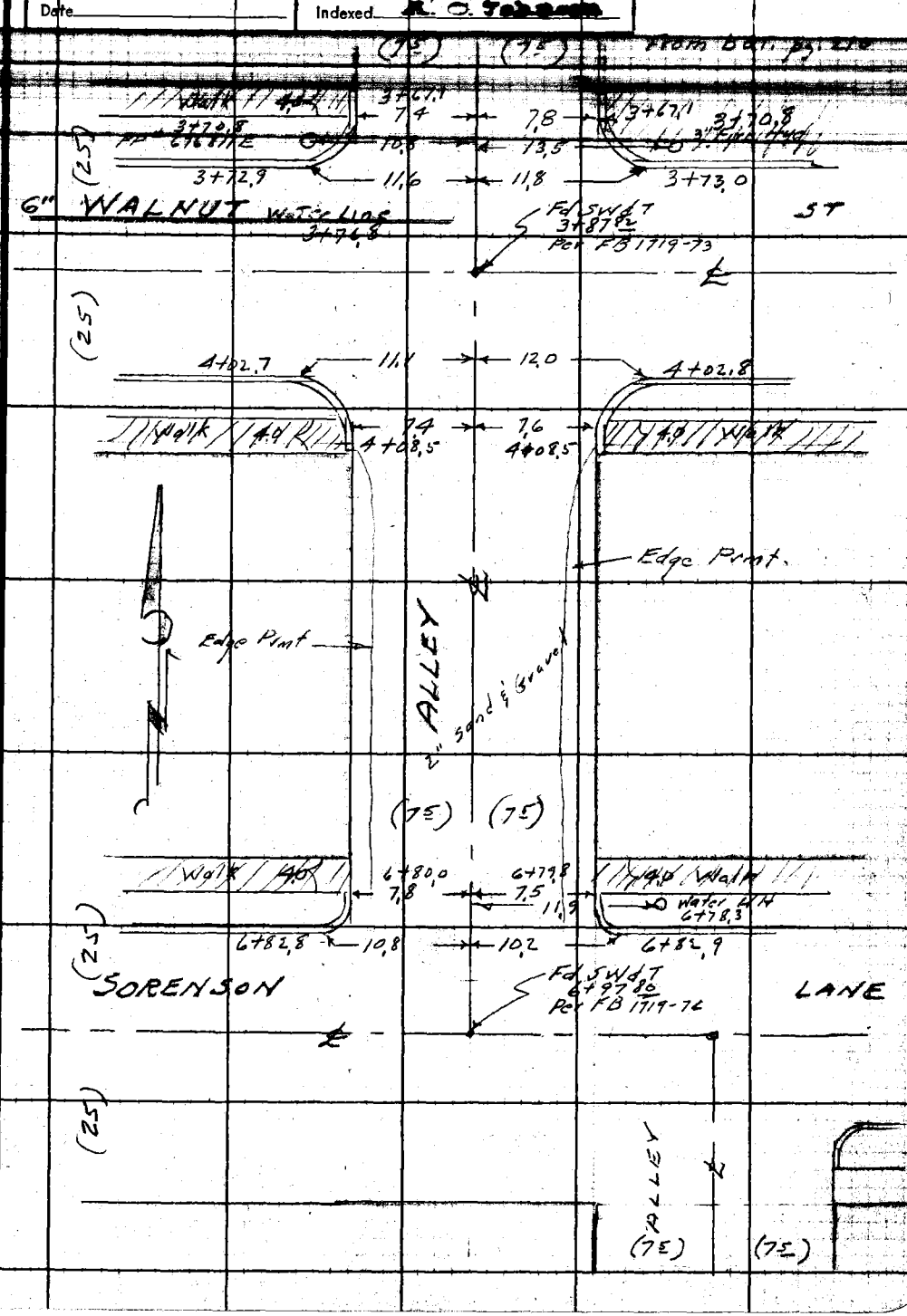

Note: Any Additions or Changes on This Sheet Must be Made or Circled in Red Ink With Date and Name of Person Making Change.

Do not extend notes this side of this line.

RETURN TO
LOS ANGELES COUNTY SURVEYOR
726 LOS ANGELES COUNTY
ENGINEERING BLDG.

76F3096 247 2-51

F. B. 1719 PG. 212

RETURN TO
LOS ANGELES COUNTY SURVEYOR
726 LOS ANGELES COUNTY
ENGINEERING BLDG.

Do not extend notes this side of this line.

Note: Any Additions or Changes on This Sheet Must be Made or Circled in Red Ink With Date and Name of Person Making Change.

Profile	Notes Red.	Plotted	Job No. 1461	Division No.	F. B. 1719 Pg. 213
No.	Date	Date	Survey of Sorensen Lane S.S. Dist		
X-Sec.	Notes Chkd. LCM	Checked	Survey by N.R. Smith	Notes NRS	Date 8-24-51
No.	Date 7/12/51	Date	Map No.	Indexed [illegible]	Date SEP 14 '51

CI 1461

SORENSEN LANE S.S. DIST

CROSS SECTIONS

on

FIRST ALLEY W. of NORWALK BLVD

between

RIVERA ROAD & SORENSEN LANE

N. R. Smith
J. Gregory
J. Maldonado
G. Bonney

STATION	B. S.	H. I.	F. S.	ELEV.

NOTE: ANY ADDITIONS OR CHANGES ON THIS SHEET MUST BE MADE OR CIRCLED IN RED INK, WITH DATE AND NAME OF PERSON MAKING CHANGE.

PLEASE RETURN TO
LOS ANGELES COUNTY SURVEYOR
726 LOS ANGELES COUNTY ENGINEERING BLDG.

Do not extend notes this side of this line.

76L298 307 4-50

76L298 307 4-50

PLEASE RETURN TO
LOS ANGELES COUNTY SURVEYOR
726 LOS ANGELES COUNTY ENGINEERING BLDG.

NOTE: ANY ADDITIONS OR CHANGES ON THIS SHEET MUST BE MADE OR CIRCLED IN RED INK, WITH DATE AND NAME OF PERSON MAKING CHANGE.

Do not extend notes this side of this line.

STATION	B. S.	H. I.	F. S.	ELEV.	Alley	
BM, NW-2	521	158.33		153.12	BM, N.W-2, Elev. 153.121, F.B. 1719 pg. 95 Norwalk Blvd. & Rivera Rd. S.E. Corner BT. spk. in Cb. 5' E. of E. end of C.R.	
0-10.4			510	153.23		℄ N. edge pmt.
0+00			515	153.18	℄ = ℄ Int. Alley & Rivera Rd.	
"			670	151.63		150.0 ℄ Rivera Rd.
—			495	153.38	123.0 gutter	
—			423	154.10	" W. end C.R. S.W. Cor. Rivera Rd & Norwalk Blvd	
0+05.0			523	153.10		℄ gutter.
1+00			450	153.83		℄
"			43	154.0		7.5 P.L.
"			43	154.0	7.5 P.L.	
T.P.	482	158.64	451	153.82		
1+00			525	153.39	133 P. gutter.	
"			475	153.89	" W. Cb. of Norwalk Blvd	
2+00			548	153.16		℄
"			52	153.4		7.5 P.L.
"			52	153.4	7.5 P.L.	
3+00			609	152.55		℄
"			57	152.9		7.5 P.L.
"			57	152.1	7.5 P.L.	
T.P.	479	157.35	608	152.56	on ℄ 3+00	

F. B. 1719 Pg. 214 Job No. 1461 Division No. Notes Red. Plotted Profile
Survey of Sorensen Lane S.S. Dist. Date Date No.
Survey by N. R. Smith Notes N.R.S. Notes Chkd. Checked X-Sec.
Indexed [redacted] Date 8-24-51 Date Date No.

761.298 307 4-50

PLEASE RETURN TO
LOS ANGELES COUNTY SURVEYOR
726 LOS ANGELES COUNTY ENGINEERING BLDG.

NOTE: ANY ADDITIONS OR CHANGES ON THIS SHEET MUST BE MADE OR CIRCLED IN RED INK, WITH DATE AND NAME OF PERSON MAKING CHANGE.

Do not extend notes this side of this line.

STATION	B. S.	H. I.	F. S.	ELEV.	Alley Left	℄	Right
3+67.1		157 35	52	1521		℄	
"			51	1522		7.4 gutter	
"			472	15263		" N. end C.R. N.W. Cor	
"			506	15229	7.8 gutter		
"			466	15269	" N. end C.R. N.E. Cor.		
3+73.0			53	1520		℄	
"			546	15189		11.6 gutter	
"			492	15243		" W. end C.R. N.W. Cor	
"			52	1521	11.8 gutter		
"			468	15267	" E. end C.R. N.E. Cor.		
"			355	15380	123.5 gutter		
"			308	15427	" W. end C.R. N.W. Cor. Walnut St. & Norwalk		3 1/2
3+87.82			480	15255	℄ = ℄ Int Alley & Walnut St		
4+00			516	15219		℄	
4+02.8			537	15198		℄	
"			547	15188		11.9 gutter	
"			486	15249		" W. end C.R. S.W. Cor	
"			530	15205	12.0 gutter		
"			473	15262	" E. end C.R. S.E. Cor		
"			369	15366	122.8 gutter		
"			302	15433	" W. end C.R. S.W. Cor Walnut St & Norwalk		7 1/2

Profile Notes Red. Plotted Job No. 1461 Division No. F.B. 1719 Pg. 215
No. Date Date Survey of Secured Land Dist
Notes Chk. Checked Survey Date
No. Date Date Map No. Date

76L298 307 4-50

PLEASE RETURN TO
LOS ANGELES COUNTY SURVEYOR
726 LOS ANGELES COUNTY ENGINEERING BLDG.

NOTE: ANY ADDITIONS OR CHANGES ON THIS SHEET MUST BE MADE OR CIRCLED IN RED INK, WITH DATE AND NAME OF PERSON MAKING CHANGE.

Do not extend notes this side of this line.

STATION	B. S.	H. I.	F. S.	ELEV.	Alley Left	Alley Right
4+08.5		157 35	55	1518		℄
"			52	1521		7.4 gutter
"			473	15262		" S end C.R. S.W. Cor
"			521	15214	7.6 gutter	
"			470	15265	" S. end C.R. S.E. Cor.	
T.P.	1 66	157 63	138	15597	on bolt on Hyd	8-24-51 8-27-51
5+00			49	1521		℄
"			50	1526		7.5 P.L.
"			46	1530	7.5 PL	
6+00			47	1527		℄
"			47	1529		7.5 PL
"			46	1530	7.5	
"			375	15288	133.0 gutter	
"			325	15438	" W. Cb. of Norwalk Blvd	
6+80.0			49	1527		℄
"			495	15228		7.5 gutter
"			453	15310		" N. end C.R. N.W. Cor.
"			486	15217	7.5 gutter	
"			430	15333	7.5 N. end C.R. N.E. Cor.	
6+82.8			50	1526		℄
"			509	15254		10.8 Gutter

F. B. 1719 PG. 216 Job No. 1461 Division No. Notes Red. Plotted Profile
Survey of Sorensen Lane S.S. Dist Date Date No.
Survey by N.R. Smith Notes N.R.S. Notes Chkd. Checked X-Sec.
Indexed H. C. Job Date 8-24-51 Date Date No.

76L298 307 4-50

PLEASE RETURN TO
LOS ANGELES COUNTY SURVEYOR
726 LOS ANGELES COUNTY ENGINEERING BLDG.

NOTE: ANY ADDITIONS OR CHANGES ON THIS SHEET MUST BE MADE OR CIRCLED IN RED INK, WITH DATE AND NAME OF PERSON MAKING CHANGE.

Do not extend notes this side of this line.

STATION	B. S.	H. I.	F. S.	ELEV.	Alley	
		157 63				
6+82.8			463	153 00		10.8 W. end C.R. N.W. Cor.
"			488	152 75	10.2 gutter	
"			436	153 27	" E. end C.R. N.E. Cor.	
T.P.	529	158 30	462	153 01		
6+72.8			432	153 98	133.0 gutter	
"			382	154 48	133.0 N. end C.R. N.W. Cor	Sorensen Lane & Norwalk Blvd
6+82.8			432	153 98	123.0 gutter	
"			382	154 48	" W. end " " " " "	
6+97.80			495	153 35	℄ = ℄ Int. First Alley W. of Norwalk Blvd & Sorensen Lane	
BM, NW-9			381	154 49	BM, NW-9, Elev. = 154.497, F.B. 1719 pg. 39 Norwalk Blvd, & Sorensen Lane S.W. Corner BT. Spk. in Cb, 4' W. of W. end of C.R.	

Profile Notes Red ____ Plotted ____ Job No. 1461 Division No. ____ F.B. 1719 Pg. 217
No. ____ Date ____ Date ____ Survey of Sorensen Lane S.S. Dist
Notes Chkd ____ Checked ____ Survey by ____
No. ____ Date ____ Date ____ Map No. ____ Indexed ____ Date ____

B. 1719 Pg. 218

Job No. Division No. Notes Red. Plotted Profile

Survey of Date Date No.

Survey by Notes Notes Chkd Checked X-Sec.

Indexed Date Date Date No.

STATION	B. S.	H. I.	F. S.	ELEV.

Do not extend notes this side of this line.

PLEASE RETURN TO

LOS ANGELES COUNTY SURVEYOR

726 LOS ANGELES COUNTY ENGINEERING BLDG.

NOTE: ANY ADDITIONS OR CHANGES ON THIS SHEET MUST BE MADE OR CIRCLED IN RED INK, WITH DATE AND NAME OF PERSON MAKING CHANGE.

76L298 307 4-50

Notes Ck'd by	Survey of Sorensen Lane S.S. Dist
Map No.	W. O. [illegible] Tape No. [illegible] Std. [illegible]
Office Work	Surveyed by H. R. Smith
Checked	Notes Date
Date	Indexed R. [illegible] Johnson

F. B. 1719 Pg. 219

CI 1461

SORENSEN LANE S.S. DIST.

TOPOGRAPHY

on

NORWALK BLVD

from

RIVERA ROAD to WALNUT ST.

H. R. Smith
J. Gregory
J. Maldonado
G. Bonney

Note: Any Additions or Changes on This Sheet Must be Made or Circled in Red Ink With Date and Name of Person Making Change.

Do not extend notes this side of this line.

RETURN TO
LOS ANGELES COUNTY SURVEYOR
726 LOS ANGELES COUNTY
ENGINEERING BLDG.

76F309S 247 10M 1-49

F. B. 1719 PG. 220

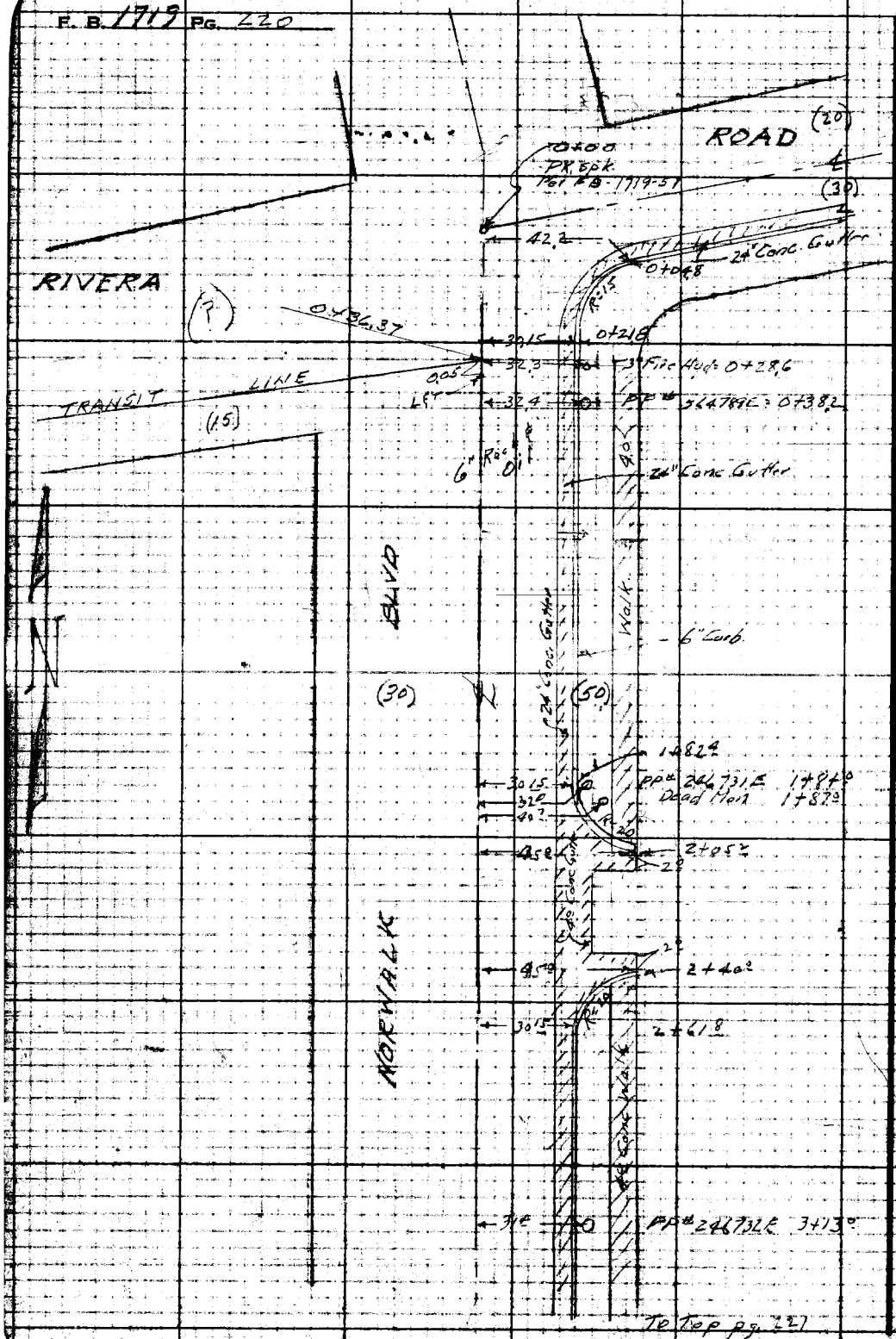

RETURN TO
LOS ANGELES COUNTY SURVEYOR
728 LOS ANGELES COUNTY
ENGINEERING BLDG.

Do not extend notes this side of this line.

Note: Any Additions or Changes on This Sheet Must be Made or Checked in Red Ink With Date and Name of Person Making Change.

Notes Ch'd by	Survey of Sorensen Lane S.S.D.G.	F. B. 1719 PG. 221
Map No.	W. O. 1461 Tape No. 0119 St'd. 68 °F	
Office Work	Surveyed by N. R. Smith	
Checked	Notes J. Gregory Date 8-27-57	
Date	Indexed E. C. Johnson	

From Bot. Pg. 220

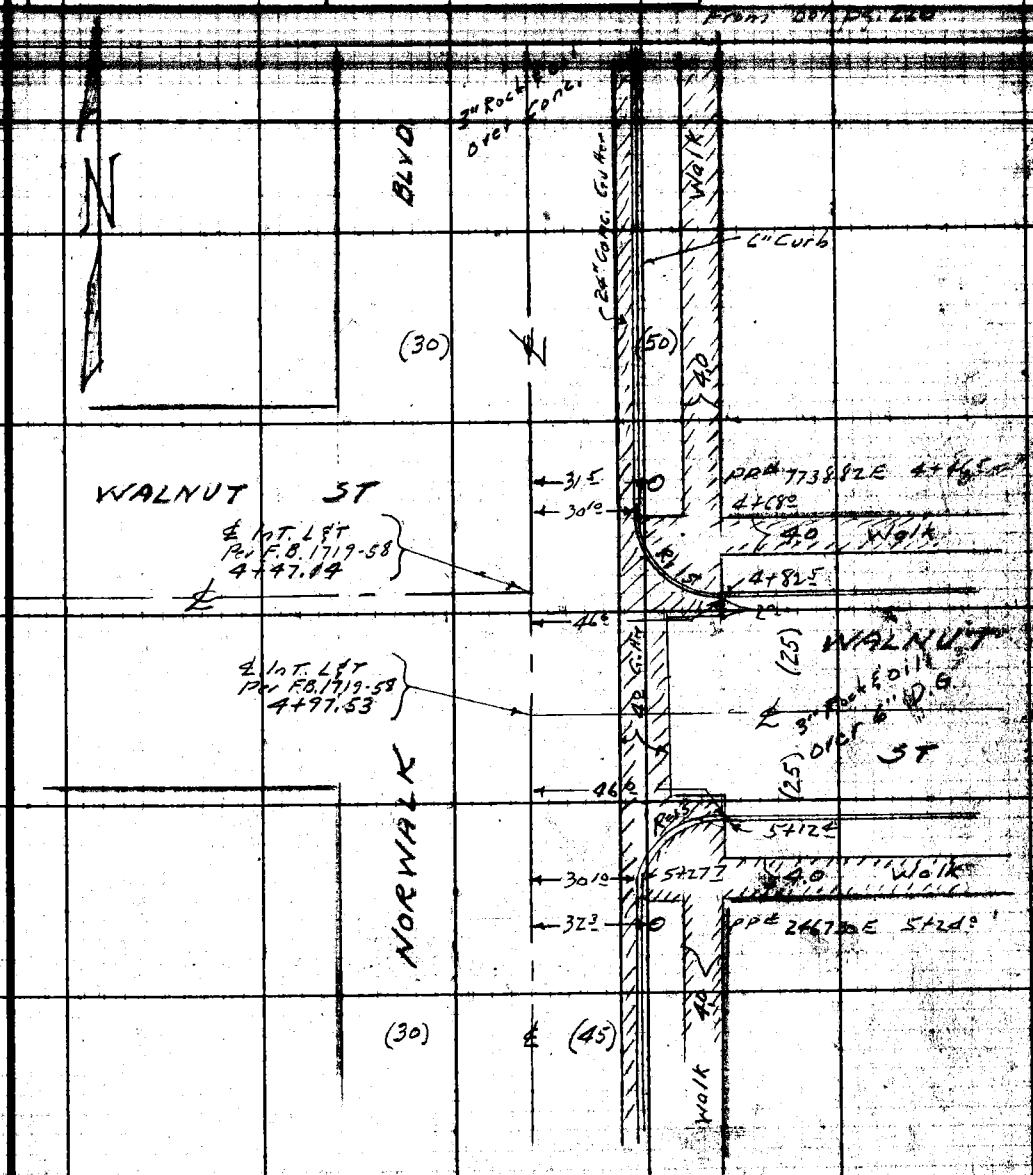

Notes: Any Additions or Changes on This Sheet Must be Made or Circled in Red Ink With Date and Name of Person Making Change.

Do not extend notes this side of this line.

RETURN TO
LOS ANGELES COUNTY SURVEYOR
726 LOS ANGELES COUNTY
ENGINEERING BLDG.

76F3095 247 2-51

RETURN TO
LOS ANGELES COUNTY SURVEYOR
726 LOS ANGELES COUNTY
ENGINEERING BLDG.

Note: Any Additions or Changes on This Sheet Must be Made or Circled in Red Ink With Date and Name of Person Making Change.

Do not extend notes this side of this line.

F.B. 1719 PG. 222

Profile No. Notes Rcd. Date Plotted Date Job No. 1461 Division No. F.B. 1719 Pg. 223

Survey of Aeolian ST. S.S. DIST.

Notes Checked Checked Survey by

No. Date 9/13/51 Date Map No. Indexed C. Johnson Date

CI 1461

SORENSEN LANE S.S. DIST

CROSS SECTIONS
on
NORWALK BLVD
between
RIVERA ROAD & WALNUT ST.

N. R. Smith
J. Gregory
J. Maldonado
G. Bonney

STATION	B. S.	H. I.	F. S.	ELEV.

NOTE: ANY ADDITIONS OR CHANGES ON THIS SHEET MUST BE MADE OR CIRCLED IN RED INK, WITH DATE AND NAME OF PERSON MAKING CHANGE.

PLEASE RETURN TO
LOS ANGELES COUNTY SURVEYOR
726 LOS ANGELES COUNTY ENGINEERING BLDG.

Do not extend notes this side of this line.

761.298 307 4-50

76L298 307 4-50

PLEASE RETURN TO
LOS ANGELES COUNTY SURVEYOR
726 LOS ANGELES COUNTY ENGINEERING BLDG.

NOTE: ANY ADDITIONS OR CHANGES ON THIS SHEET MUST BE MADE OR CIRCLED IN RED INK, WITH DATE AND NAME OF PERSON MAKING CHANGE.

Do not extend notes this side of this line.

Profile No. ____ Planted ____ Date ____ Notes Red ____ Date ____ Notes Chkd ____ Date ____
X-Sec. No. ____ Checked ____ Date ____

Job No. 1719 Division No. 1 Notes ____ Date ____
Survey of Sexgasen Land Sur. Dist. Notes Gregory
Survey by N. Smith Date ____
Indexed C. Johnson

STATION	B. S.	H. I.	F. S.	ELEV.	Norwalk Blvd ✓	E. Side Only
BM NW-2				153 12	BM NW-2, Elev. 153.121, F.B. 1719 pg. 95 Norwalk Blvd. & Rivera Rd. S.E. Corner BT. spk. in cb. 5' E. of E. end of C.R	
	526	158 38				
					Left ℄	Right
0+00			459	153 79	℄ Int Norwalk Blvd &	Rivera Rd.
" L			619	152 19	170 L on ℄ Rivera Rd	
0+04± L			569	152 69	42½ L Gutter E end SE	
" L			516	153 22	42½ L TC " "	
0+21±			459	153 79		℄
" L			482	153 56	15 L Pvmt	
" L			563	152 75	30'15 L Gutter S end SE	
" L			488	153 50	30'15 L TC " " "	
1+00			450	153 88		℄
" L			480	153 58	15 L Pvmt	
" L			554	152 84	30'15 L Gutter	
" L			483	153 55	30'15 L TC	
" L			45	152 9	45° L P/L	
" L			56	152 8	160 L Back Lot line	
1+82± L			551	152 87	30'15 L Gutter N end NE	
" L			495	153 43	30'15 L TC " " "	
2+00			438	153 00		℄
" L			468	153 70	15 L Pvmt	

74L298 307 4-50

PLEASE RETURN TO
LOS ANGELES COUNTY SURVEYOR
726 LOS ANGELES COUNTY ENGINEERING BLDG.

NOTE: ANY ADDITIONS OR CHANGES ON THIS SHEET MUST BE MADE OR CIRCLED IN RED INK, WITH DATE AND NAME OF PERSON MAKING CHANGE.

Do not extend notes this side of this line.

Profile No.____ Notes Red.____ Date____ Plotted____ Date____ Job No. 1461 Division No.____ Survey of SORENSON LANE

F.B. 7719 Pg. 225

No.____ Date____ Date____ Map No.____ J. C. Johnson Indexed____ Date____

STATION	B.S.	H.I.	F.S.	ELEV.	NORWALK BLVD	E. Side only
		158 38			Left ℄	Right
2+00 L			543	152 95	30± L Gutter.	
2+05± L			527	153 11	45 L Gutter E end NE	
˝ L			483	153 55	45 L TC ˝ ˝	
2+40± L			543	152 95	45 L Gutter E end SE	
˝ L			509	153 29	45 L TC ˝ ˝ ˝	
TP			521	153 17		
L	550	158 67				
2+61± L			569	152 98	30 15 L Gutter S end SE	
˝ L			522	153 45	30 15 L TC ˝ ˝	
3+00			446	154 21	℄	
˝ L			480	153 87	15 L Pvmt	
˝ L			567	153 00	30 15 L Gutter	
˝ L			519	153 48	30± L TC	
˝ L			49	153 8	45± L P/L	
˝ L			58	152 9	165 L Back Lot line	
T.P. BM			446	154 21		
	447	158 68				
4+00			442	154 26	℄	
˝ L			476	153 92	15 L Pvmt	
˝ L			561	153 07	30 15 L Gutter	

76L298 307 4-50

PLEASE RETURN TO
LOS ANGELES COUNTY SURVEYOR
726 LOS ANGELES COUNTY ENGINEERING BLDG.

NOTE: ANY ADDITIONS OR CHANGES ON THIS SHEET MUST BE MADE OR CIRCLED IN RED INK, WITH DATE AND NAME OF PERSON MAKING CHANGE.

Do not extend notes this side of this line.

STATION	B. S.	H. I.	F. S.	ELEV.	NORWALK BLVD	E. Side Only
		158 68			Left &	Right
4+00 L			506	153 62	30.5 L TC	
" L			49	1538	45 L P/L	
" L			63	1524	165 L Back Lot line	
4+68± L			556	153 12	30.0 L Gutter N end N.E.	
" L			514	153 54	30.0 L TC " "	
4+82.5 L			578	153 90	46± L Gutter E end "	
" L			527	153 41	46± L TC " " "	
4+97.53			430	1543 8	℄ Int Norwalk Blvd & Walnut St. E	
" L			555	153 13	30± L ℄ Walnut St &	Conc x Gutter
" L			589	152 79	100± L on ℄ Walnut St.	
5+12.4 L			577	152 91	46± L Gutter E end S.E.	
" L			528	153 40	46± L TC " " "	
5+27.7 L			547	153 21	30± L Gutter S end "	
" L			521	153 47	30± L TC " " "	
			425	1543 3	100 S on ℄ Norwalk Blvd	
BM "NW 8"			447	15[illegible]	BM "NW 8" El 154.224 FB 1719-99 Norwalk Blvd & Walnut St. N.W. Cor Bt Spk in Cb 5' N of N end CR	

Profile
Plotted ____ Date ____ No. ____
Notes Red. ____ Date ____
Notes Chkd. ____ Date ____
Checked ____ Date ____

X-Sec.
No. ____

Job No. 1461 Division No. ____
Notes U. GREGORY
Date ____

FB 1719 PG. 99-100
Survey of SOLENSON LANE
Survey by N.R. SMITH
Indexed E. C. Johnson

Notes Ck'd by	Survey of Sorensen Lane S.S. Dist	F.B. 1719 Pg. 227
Map No.	W. O. 1461 Tape No. 0119 St'd. 68 °F	
Office Work	Surveyed by N.R. Smith	
Checked	Notes J. Gregory Date 8-21-51	
Date	Indexed A. C. Johnson	

SEP 14 '51

C.I. 1461

SORENSEN LANE S.S. DIST.

TOPOGRAPHY
on
WALNUT STREET
between
NORWALK BLVD & SKABO AVE

N.R. Smith
J. Gregory
J. Maldonado
G. Bonney

Note: Any Additions or Changes on This Sheet Must be Made or Circled in Red Ink With Date and Name of Person Making Change.

Do not extend notes this side of this line.

RETURN TO
LOS ANGELES COUNTY SURVEYOR
726 LOS ANGELES COUNTY
ENGINEERING BLDG.

76F3095 247 2-51

F.B. 1719 Pg. 228

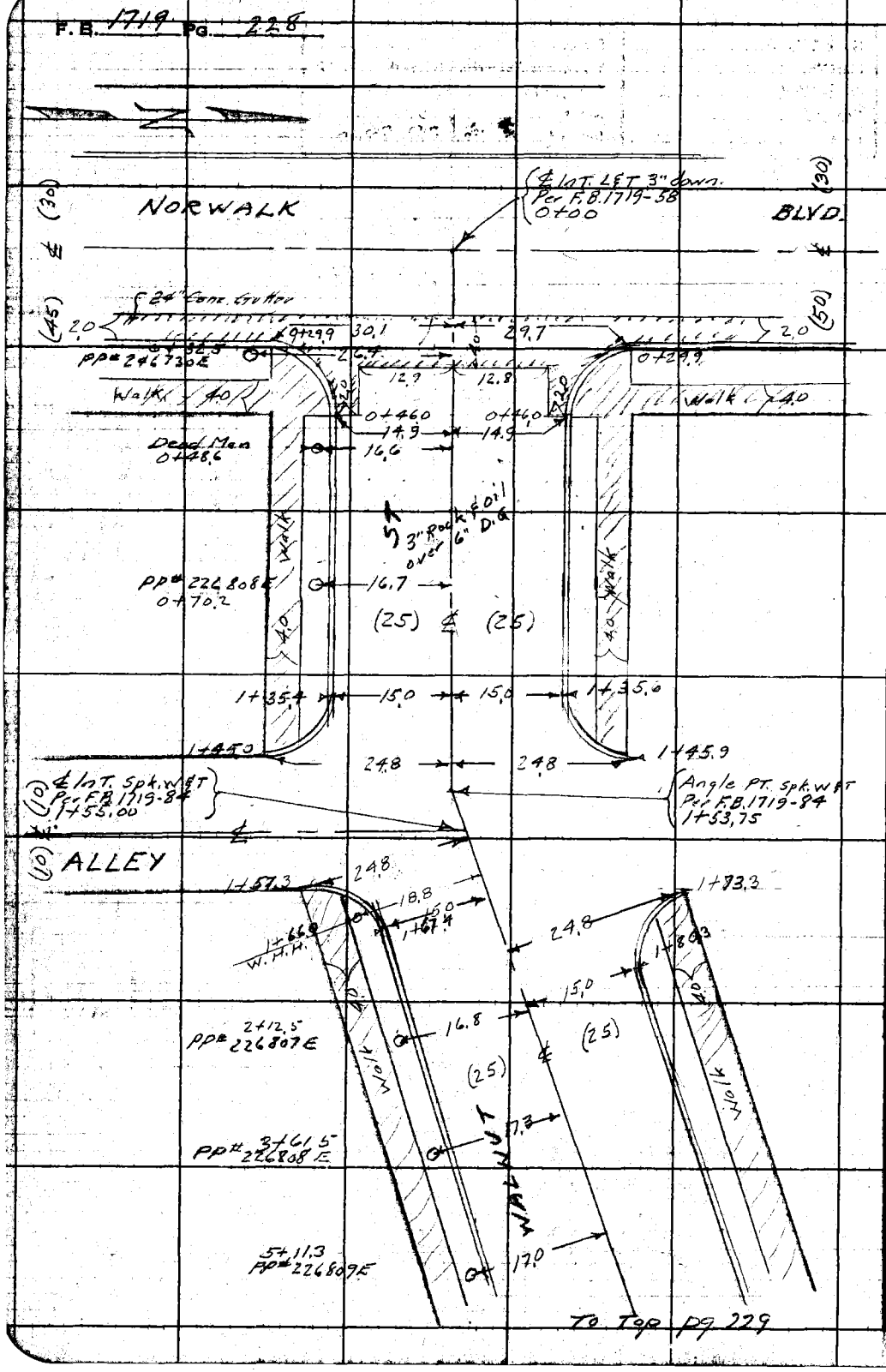

RETURN TO
LOS ANGELES COUNTY SURVEYOR
725 LOS ANGELES COUNTY
ENGINEERING BLDG.

Do not extend notes this side of this line.

Note: Any Additions or Changes on This Sheet Must be Made or Circled in Red Ink With Date and Name of Person Making Change.

Notes Ck'd by	Survey of Sorensen Lane S.S. Dist.
Map No.	W.O. [illegible] Tape No. [illegible] Std. 68 °F
Office Work	Surveyed by N.R. Smith
Checked	Notes [illegible] Date 8-28-81
Date	Indexed [illegible] C. Johnson

F.B. 1719 Pg. 229

From bot pg 228

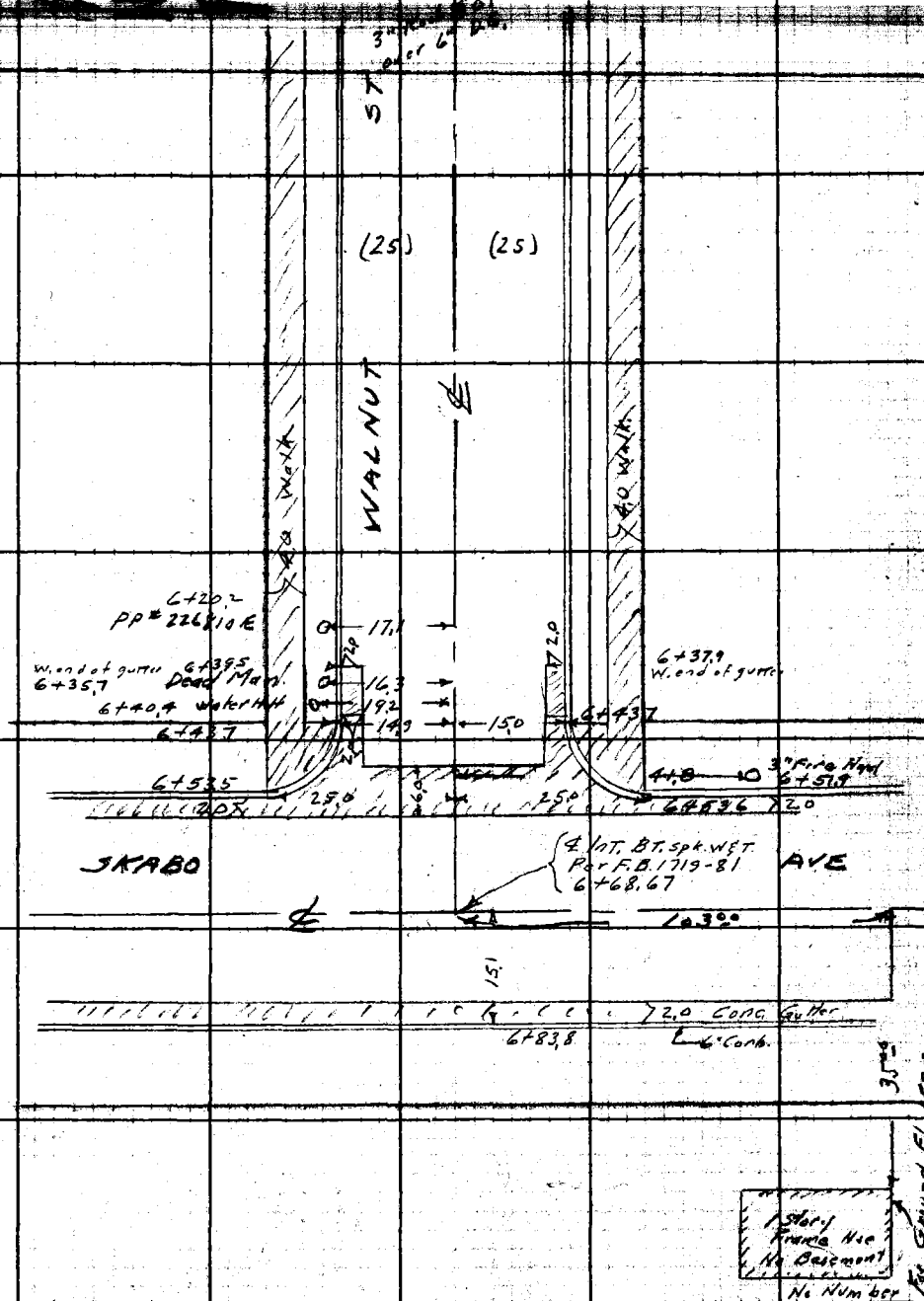

Note: Any Additions or Changes on This Sheet Must be Made or Circled in Red Ink With Date and Name of Person Making Change.

Do not extend notes this side of this line.

RETURN TO
LOS ANGELES COUNTY SURVEYOR
726 LOS ANGELES COUNTY
ENGINEERING BLDG.

76F309S 247 2-51

F. B. 1719 PG. 230

RETURN TO
LOS ANGELES COUNTY SURVEYOR
72B LOS ANGELES COUNTY
ENGINEERING BLDG.

Do not extend notes this side of this line.

Note: Any Additions or Changes on This Sheet Must be Made or Circled in Red Ink With Date and Name of Person Making Change.

Profile No.	Notes Red.	Plotted	Job No. 1461	Division No.
	Date	Date	Survey of Sorensen Lane S.S. DIST.	
X-Sec. No.	Notes Chkd. LCM	Checked	Survey by N.R. Smith	Notes G. Date
	Date 9/13/51	Date	Map No.	Indexed C. Johnson Date SEP 14 '51

F. B. 1719 Pg. 231

CI 1461

SORENSEN LANE SS DIST.

CROSS SECTIONS
on
WALNUT STREET
between
NORWALK BLVD. & SKABO AVE.

N. R. Smith
J. Gregory
J. Maldonado
G. Bonney

STATION	B. S.	H. I.	F. S.	ELEV.

NOTE: ANY ADDITIONS OR CHANGES ON THIS SHEET MUST BE MADE OR CIRCLED IN RED INK, WITH DATE AND NAME OF PERSON MAKING CHANGE.

PLEASE RETURN TO
LOS ANGELES COUNTY SURVEYOR
726 LOS ANGELES COUNTY ENGINEERING BLDG.

Do not extend notes this side of this line.

76L298 307 4-50

76L29B 307 4-50

PLEASE RETURN TO
LOS ANGELES COUNTY SURVEYOR
726 LOS ANGELES COUNTY ENGINEERING BLDG.

NOTE: ANY ADDITIONS OR CHANGES ON THIS SHEET MUST BE MADE OR CIRCLED IN RED INK, WITH DATE AND NAME OF PERSON MAKING CHANGE.

Do not extend notes this side of this line.

F. B. 1715 Pg. 232 | Job No. 1461 | Division No. 4 | Notes Red. | Plotted | Profile No.
Survey of Sorensen Lane S.S. DIST | Date | Date | No.
Survey by N.R. Smith | Notes Gregory | Notes Chkd. | Checked | X-Sec. No.
Indexed C. Johnson | Date | Date | Date

STATION		B. S.	H. I.	F. S.	ELEV.	Walnut	ST
BM, NW-8			1		154 22	BM, NW-8 Elev. 154.224 Norwalk Blvd & Walnut ST. N.W. corner BT. spk. in cb. 5' N. of N. end of C.R.	F.B. 1719 Pg. 99
		399	158 21				
						Left ℄	Right
0+00				382	154 39	℄ Int Norwalk Blvd &	Walnut St
-	R			374	154 47		125 R on ℄ Norwalk Blvd
-	L			401	154 20	125 L on ℄ Norwalk Blvd	
0+29.9				508	153 13		℄ on Conc. x Gutter
-	R			499	153 22		30' R Gutter S end SE
-	R			474	153 47		30' R TC - - -
-	L			508	153 13	29.9 L Gutter N end NE.	
-	L			467	153 54	29.9 L TC - - -	
0+46	R			529	152 92		14.9 R Gutter E end SE
-	R			480	153 41		14.9 R TC - - -
-	L			532	152 89	14.9 L Gutter E end NE	
-	L			483	153 38	14.9 L TC - - -	
1+00				541	152 80		℄
-	R			591	152 30		14.9 Gutter
-	R			531	152 90		14.9 TC
-	L			612	152 09	14.9 L Gutter	
-	L		1	544	152 77	14.9 L TC	
T.P		500	157 19	602	152 19		

76L298 307 4-50

PLEASE RETURN TO
LOS ANGELES COUNTY SURVEYOR
726 LOS ANGELES COUNTY ENGINEERING BLDG.

NOTE: ANY ADDITIONS OR CHANGES ON THIS SHEET MUST BE MADE OR CIRCLED IN RED INK, WITH DATE AND NAME OF PERSON MAKING CHANGE.

Do not extend notes this side of this line.

STATION	B. S.	H. I.	F. S.	ELEV.	WALNUT ST	
		157.19			Left	℄ Right
1+35.4			476	152.43		℄
– R			547	151.72		15 R Gutter Wend SW
– R			480	152.39		15 R TC – – –
1+35.6 L			526	151.93	15 L Gutter Wend NW	
– L			476	152.43	15 L TC – – –	
1+45.0 R			460	152.59		24.8 R TC Send SW No Gutter
1+45.9 L			450	152.69	24.8 L TC Nend NW No Gutter	
1+53.75			485	152.34		℄ ¼ Pt.
1+55.0			485	152.34	℄ Int Walnut St & Alley	
– R			533	151.86		14 R Edge Pvmt on ℄ Alley
– R			56	151.6		15 R Gutter – – –
– R			43	152.9		25 R P/L – – –
– R			47	152.5		131 R on ℄ Alley
– L			542	151.77	15 L Edge Pvmt & Gutter	
– L			52	152.0	25 L P/L	
– L			46	152.6	30 L T. Brk	
– L			51	152.1	130 L on ℄ Alley Prod	
1+57.3 R			479	152.40		24.8 R TC Send SW No Gutter
1+67.4 R			550	151.69		15 R Gutter Ent
– R			492	152.27		15 R TC

Profile Notes Red. Plotted Job No. 1461 Division No. F.B. 7719 Pg. 233
No. Date Date Survey of SORENSON LANE
Notes Chkd. Checked Survey By
No. Date Date Map No. Indexed Date

76L298 307 4-50

PLEASE RETURN TO
LOS ANGELES COUNTY SURVEYOR
726 LOS ANGELES COUNTY ENGINEERING BLDG.

NOTE: ANY ADDITIONS OR CHANGES ON THIS SHEET MUST BE MADE OR CIRCLED IN RED INK, WITH DATE AND NAME OF PERSON MAKING CHANGE.

Do not extend notes this side of this line.

STATION	B. S.	H. I.	F. S.	ELEV.	WALNUT ST. Left	℄ Right.
		157 19				
1+73.3 L			469	152 50	24.8 L TC N end NE	No Gutter
1+80.3 L			549	151 70	15 L Gutter E " "	
" L			496	152 23	15 L TC " " "	
2+00			502	152 17		℄
" R			549	151 70		15 R Gutter
" R			495	152 24		15 R TC
" R			48	152 4		25 R P/L
" R			49	152 3		131 R Back Lot line
" L			549	151 70	15 L Gutter.	
" L			495	152 24	15 L TC	
" L			49	152 3	25 L P/L	
" L			47	152 5	131 L Back Lot line	
3+00			526	151 93		℄
" R			583	151 36		15 R Gutter
" R			509	152 10		15 R TC
" L			547	151 72	15 L Gutter	
" L			497	152 22	15 L TC	
T.P.			549	151 70		
	511	156 81				
4+00			489	151 92		℄

Profile
Plotted No.
Date
X-Sec.
Checked No.
Date
Notes Red
Date
Notes Chkd
Date
Division No.
Job No. 1461
Survey of SORENSON LANE
Survey by N.R. SMITH Notes GREGORY
Indexed C. [illegible] Date
F.B. 1719 Pg. 234

76L298 307 4-50

PLEASE RETURN TO
LOS ANGELES COUNTY SURVEYOR
726 LOS ANGELES COUNTY ENGINEERING BLDG.

NOTE: ANY ADDITIONS OR CHANGES ON THIS SHEET MUST BE MADE OR CIRCLED IN RED INK, WITH DATE AND NAME OF PERSON MAKING CHANGE.

Do not extend notes this side of this line.

STATION	B. S.	H. I.	F. S.	ELEV.	WALNUT ST	
		15681			Left	℄ Right
4+00 R			536	15145		15 R. Gutter
" R			487	15194		15 R TC
" R			46	15222		25 R P/L
" R			52	1516		131 R Back lot line
" L			539	15142	15 L Gutter	
" L			480	15201	15 L TC.	
" L			46	15222	25 L P/L	
" L			49	1519	131 L Back Lot line	
5+00			501	15180		℄
" R			560	15121		15 R Gutter
" R			497	15184		15 R TC.
" L			560	15121	15 L Gutter	
" L			500	15181	15 L TC	
T.P.			540	15141		
	492	15633				
6+00			461	15172		℄
" R			537	15096		15 R Gutter
" R			490	15143		15 R TC
" R			44	1519		25 R P/L
" R			45	1518		131 R Back lot line

Profile Notes Red. ____ Plotted ____ Job No. 1461 Division No. ____ F. B. 1719 Pg. 235
No. ____ Date ____ Date ____ Survey of SUPERSONIC LANE
X-Sec. Notes Chkd. ____ Checked ____ Survey by N.R.S. Notes ____ Date ____
No. ____ Date ____ Date ____ Map No. ____ Date ____

76L298 307 4-50

PLEASE RETURN TO
LOS ANGELES COUNTY SURVEYOR
726 LOS ANGELES COUNTY ENGINEERING BLDG.

NOTE: ANY ADDITIONS OR CHANGES ON THIS SHEET MUST BE MADE OR CIRCLED IN RED INK, WITH DATE AND NAME OF PERSON MAKING CHANGE.

Do not extend notes this side of this line.

STATION	B. S.	H. I.	F. S.	ELEV.	WALNUT ST.	
		156 33			Left	℄ Right.
6+00 L			520	151 13	15 L Gutter	
" L			456	151 77	15 L TC.	
" L			44	151 9	25 L P/L.	
" L			39	152 4	131 L Back Lot line	
6+43.7			539	150 74		℄
" R			548	150 85		15 R Gutter W end SW.
" R			484	151 49		15 R TC " " "
" L			535	150 98	15 L Gutter W end NW	
" L			469	151 64	15 L TC " " "	
6+53.6			603	150 30		℄ on Conc. x Gutter
" R			588	150 45		25° R Gutter S end SW.
" R			535	150 98		25° R TC " "
" L			605	150 28	25° L Gutter N end NW.	
" L			537	150 96	25° L TC " " "	
6+68.67			545	150 88	℄ Int Walnut St & Skabo Ave	
" R			521	151 12		131 R on ℄ Skabo Ave
" L			560	150 73	103 L on ℄ Skabo Ave.	
			516	151 17	15 E Gutter on Back Line of Hse	
			553	150 80	15 E TC " "	" " "
			4°	152 3	35 E Back Line of Hse (Ground)	

F. B. 1719 Pg. 136 Job No. 1461 Division No. Notes Red. Plotted Profile
Survey of SORENSON LANE Date No.
Survey by N.R. SMITH Notes J. GREGORY Notes Chkd. Checked X-Sec.
Indexed H. C. Johnson Date Date No.

Profile	Notes Red.	Plotted	Job No. 1461	Division No.	F. B. 1719 Pg. 237
No.	Date	Date	Survey of SORENSON LANE		
X-Sec.	Notes Chkd.	Checked	Survey by H.R.S.	Notes G	Date 8-28-51
No.	Date	Date	Map No.	Indexed [illegible]	Date

NOTE: ANY ADDITIONS OR CHANGES ON THIS SHEET MUST BE MADE OR CIRCLED IN RED INK, WITH DATE AND NAME OF PERSON MAKING CHANGE.

PLEASE RETURN TO
LOS ANGELES COUNTY SURVEYOR
726 LOS ANGELES COUNTY ENGINEERING BLDG.

Do not extend notes this side of this line.

STATION	B. S.	H. I.	F. S.	ELEV.	WALNUT ST
		156 33			Left ℄ Right
6+68 67 L			563	150 70	131 L on ℄ Skabo Ave
BM NW18			478	151 55	BM "NW18" El 151.577 F.B. 1719-104 Walnut St & Skabo Ave S.W. Cor Bt Spk in Cb 5' W of W end CR.

76L298 307 4-50

B. 1719 Pg. 238

Job No. 1461 Division No. Notes Red. Plotted Profile

Survey of SORENSON LANE Date Date No.

Survey by Notes Notes Chkd. Checked X-Sec.

Indexed Date Date Date No.

STATION	B. S.	H. I.	F. S.	ELEV.

761298 307 4-50

PLEASE RETURN TO

LOS ANGELES COUNTY SURVEYOR

726 LOS ANGELES COUNTY ENGINEERING BLDG.

Do not extend notes this side of this line.

NOTE: ANY ADDITIONS OR CHANGES ON THIS SHEET MUST BE MADE OR CIRCLED IN RED INK, WITH DATE AND NAME OF PERSON MAKING CHANGE.

Notes Ck'd by
Map No.
Office Work
Checked
Date

Survey of SORENSEN LANE S.S. DIST.
W. O. 1461 Tape No. 0119 St'd. 68 °F
Surveyed by H. R. Smith
Notes " Date 8-29-51
Indexed

F. B. 1717 PG. 239

SEP 14 '51

C 1461

SORENSEN LANE S.S. DIST.

TOPOGRAPHY
on
FIRST ALLEY E. of NORWALK BLVD
between
WALNUT STREET & SORENSEN LANE

H. R. Smith
J. Gregory
J. Maldonado
G. Bonney

Note: Any Additions or Changes on This Sheet Must be Made or Circled in Red Ink With Date and Name of Person Making Change.

Do not extend notes this side of this line.

RETURN TO
LOS ANGELES COUNTY SURVEYOR
726 LOS ANGELES COUNTY
ENGINEERING BLDG.

78F3095 247 2-51

F.B. 1719 PG. 240

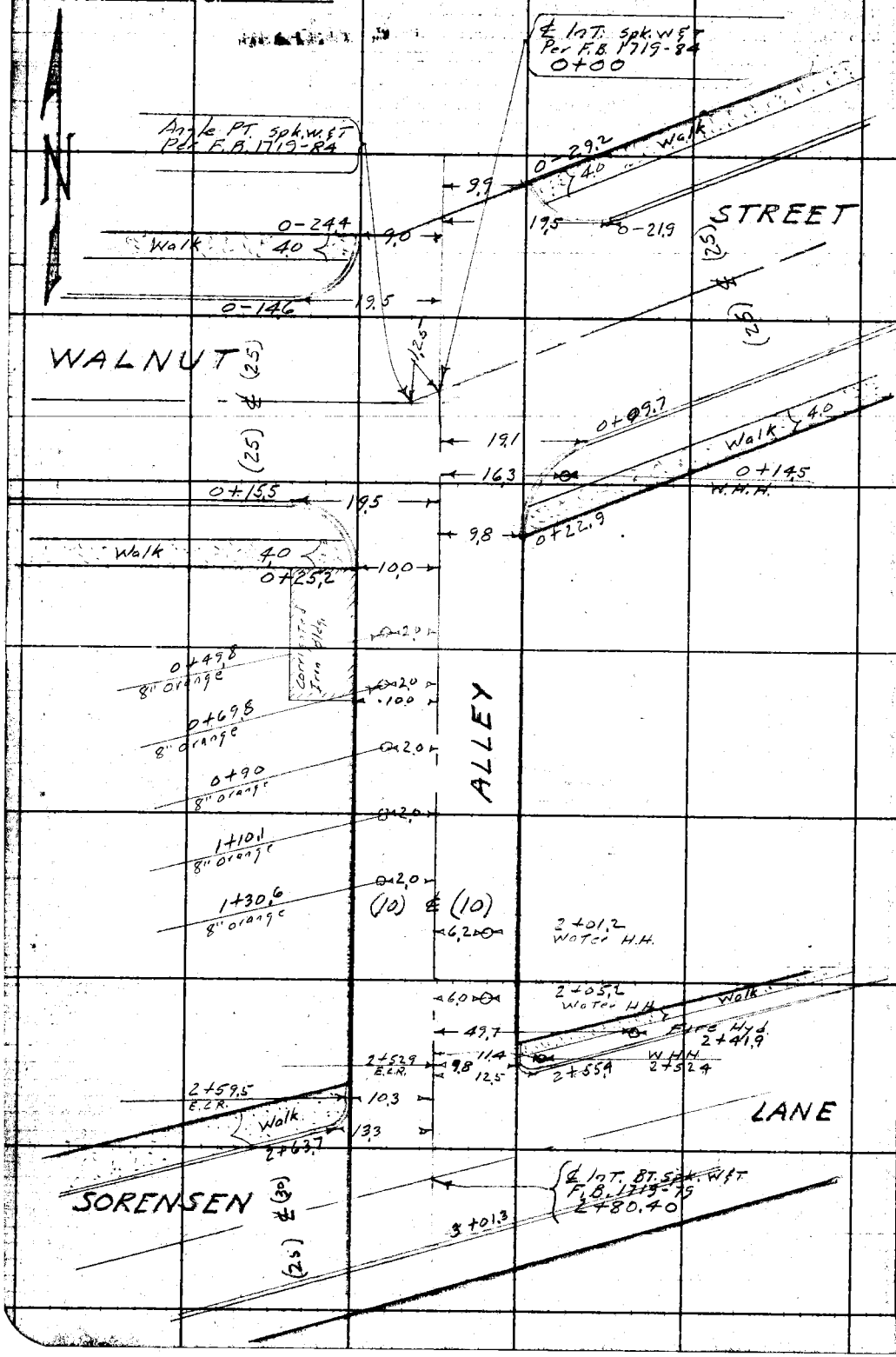

RETURN TO
LOS ANGELES COUNTY SURVEYOR
726 LOS ANGELES COUNTY
ENGINEERING BLDG.

Do not extend notes this side of this line.

Note: Any Additions or Changes on This Sheet Must be Made or Circled in Red Ink With Date and Name of Person Making Change.

Profile No. | Notes Red. Date | Plotted Date | Job No. 1461 | Division No. | F. B. 1719 | PG. 241

Notes. No. | Notes Chk. Date 7/13/51 | Checked Date | Survey of SORENSEN LANE S.S. DIST. | Survey By [illegible] | Date | Map No. | Indexed | Date DEC 14 '51

C.I. 1451

SORENSEN LANE S.S. DIST.

CROSS SECTIONS

on

FIRST ALLEY E. of NORWALK BLVD.

between

WALNUT STREET & SORENSEN LANE

N.R. Smith
J. Gregory
J. Maldonado
G. Bonney

STATION	B. S.	H. I.	F. S.	ELEV.

NOTE: ANY ADDITIONS OR CHANGES ON THIS SHEET MUST BE MADE OR CIRCLED IN RED INK, WITH DATE AND NAME OF PERSON MAKING CHANGE.

Do not extend notes this side of this line.

PLEASE RETURN TO
LOS ANGELES COUNTY SURVEYOR
726 LOS ANGELES COUNTY ENGINEERING BLDG.

764.998 2C7 4-50

76L298 307 4-50

PLEASE RETURN TO
LOS ANGELES COUNTY SURVEYOR
726 LOS ANGELES COUNTY ENGINEERING BLDG.

NOTE: ANY ADDITIONS OR CHANGES ON THIS SHEET MUST BE MADE OR CIRCLED IN RED INK, WITH DATE AND NAME OF PERSON MAKING CHANGE.

Do not extend notes this side of this line.

STATION	B. S.	H. I.	F. S.	ELEV.	First Alley E. of Norwalk Blvd.	
BM, NW-8	2.98	157.20		154.22	BM, NW-8, Elev.=154.224, F.B. 1719 pg. 99 Norwalk Blvd. & Walnut St. N.W corner BT. spk. in Cb. 5' N. of N. end of C.R.	
0-29.2			52	1520		℄
"			471	15[illegible]9	9.9 N. end C.R. N.E. Cor.	No gutter
0+24.4			—			℄
"			450	15[illegible]70		N. end C.R. N.E. Cor.
0-21.9			550	15[illegible]10	19.5 gutter	
"			497	15[illegible]23	" E. end C.R. N.E. Cor.	
0-14.6			515	15[illegible]05		℄
"			524	15196		19.5 gutter
"			476	15[illegible]44		" W. end C.R. N.W. Cor.
0+00			487	15233	℄=℄ Int. Alley & Walnut St	
0+09.7			524	15196		℄
"			553	15167	19.1 gutter	
"			494	15226	" E. end C.R. S.E. Cor.	
0+15.5			56	1516		℄ gutter
"			538	15182		19.5 gutter
"			481	15239		" W. end C.R. S.W. Cor.
0+22.9			43	1527		℄
"			480	15440	9.8 S. end C.R. S.E. Cor.	
0+25.2			43	15[illegible]		℄

F.B. 1719 Pg. 242 Job No. 1961 Division No. Notes Red. Plotted Profile
Survey of Sorensen Lane S.S. Dist. Date Date No.
Survey by N.R. Smith Notes N.R.S. Notes Chkd. Checked X-Sec.
Indexed E. C. Johnson Date 8-29-51 Date Date No.

76L298 307 4-50

PLEASE RETURN TO
LOS ANGELES COUNTY SURVEYOR
726 LOS ANGELES COUNTY ENGINEERING BLDG.

NOTE: ANY ADDITIONS OR CHANGES ON THIS SHEET MUST BE MADE OR CIRCLED IN RED INK, WITH DATE AND NAME OF PERSON MAKING CHANGE.

Do not extend notes this side of this line.

First Alley E. of Norwalk Blvd.

STATION	B. S.	H. I.	F. S.	ELEV.	Left	℄	Right
0+25.2		157.20	4.61	152.59			10.0 S. end C.R. S.W. Cor
1+00			4.7	152.5		℄	
T.P.	4.88	157.45	4.63	152.57			
1+00			4.9	152.5			10.0 P.L.
"			3.66	153.79			E. cb. of Norwalk Blvd.
"			5.1	152.3	10.0 P.L.		
2+00			3.7	153.7		℄	
"			2.8	154.6			10.0 P.L.
"			4.1	153.3	10.0 P.L.		
T.P.	4.40	158.69	3.16	154.29			
2+52.9			5.3	153.4		℄	
"			5.06	153.63	9.8 N. end C.R. N.E. Cor.		(No gutter)
2+55.4			5.4	153.3		℄	
"			5.94	152.75	12.5 gutter		
"			5.10	153.59	" E. end C.R. N.E. Cor.		
2+59.5			5.5	153.2		℄	
"			4.83	153.86			(No gutter) 10.3 N. end C.R. N.W. Cor.
2+63.7			5.6	153.1		℄	
"			5.57	153.12			13.6 gutter
"			4.87	153.82			" W. end C.R. N.W. Cor.
"			4.94	153.75			gutter

Profile Notes Red No. Date Notes Blue No. Date Notes Black No. Date Plotted Date Checked Date Job No. 1441 Division No. 1 Survey of Sorensen Ave. Survey by Map No. Date P. B. 1719 Pg. 243

76L298 307 4-50

PLEASE RETURN TO
LOS ANGELES COUNTY SURVEYOR
726 LOS ANGELES COUNTY ENGINEERING BLDG.

NOTE: ANY ADDITIONS OR CHANGES ON THIS SHEET MUST BE MADE OR CIRCLED IN RED INK, WITH DATE AND NAME OF PERSON MAKING CHANGE.

Do not extend notes this side of this line.

STATION	B. S.	H. I.	F. S.	ELEV.	First Alley E of Norwalk Blvd. Left	℄ Right
2+63.7		158 69	428	[illegible]		Sorensen Lane & Norwalk Blvd E. end C.R. N.E. Cor. of
2+80.40			467	[illegible]	℄ = ℄ Int. Alley & Sorensen Lane	
3+01.3			545	153 24		℄ gutter
"			490	15[illegible] 79		℄ Curb, S. side of Sorensen Lane
BM, NW-9			418	154 51	BM, NW-9, Elev. = 154.497, F.B. 1719 pg. 99 Norwalk Blvd. & Sorensen Lane S.W. Cor. BT. spk. in cb. 4' W. of W. end of C.R.	

Profile
Plotted ____ No. ____
Date ____
X-Sec.
Checked ____ No. ____
Date ____

Notes Red. ____ Date ____
Notes Chkd. ____ Date ____

Job No. 1461 Division No. ____
Survey of Sorensen Lane S.S. Dist.
Survey by N.R. Smith Notes N.R.S.
Indexed A. C. Johnson Date 8-29-51

1719 244

F. B. 1719 Pg. 245

Notes Ck'd by	Survey of Sorensen Lane SS Dist
Map No.	W. O. 1461 Tape No. 0119 St'd. 68 °F.
Office Work	Surveyed by N. R. Smith
Checked	Notes J. Gregory Date 8-29-51
Date	Indexed A. C. Johnson

SEP 14 '51

CJ 1461

SORENSEN LANE SS. DIST

TOPOGRAPHY
on
SORENSEN LANE
between
NORWALK BLVD & SKABO AVE

N. R. Smith
J. Gregory
J. Maldonado
G. Bonney

Note: Any Additions or Changes on This Sheet Must be Made or Circled in Red Ink With Date and Name of Person Making Change.

Do not extend notes this side of this line.

RETURN TO
LOS ANGELES COUNTY SURVEYOR
726 LOS ANGELES COUNTY
ENGINEERING BLDG.

76F3095 247 2-51

F.B. 1719 Pg. 246

To 60T pg 247

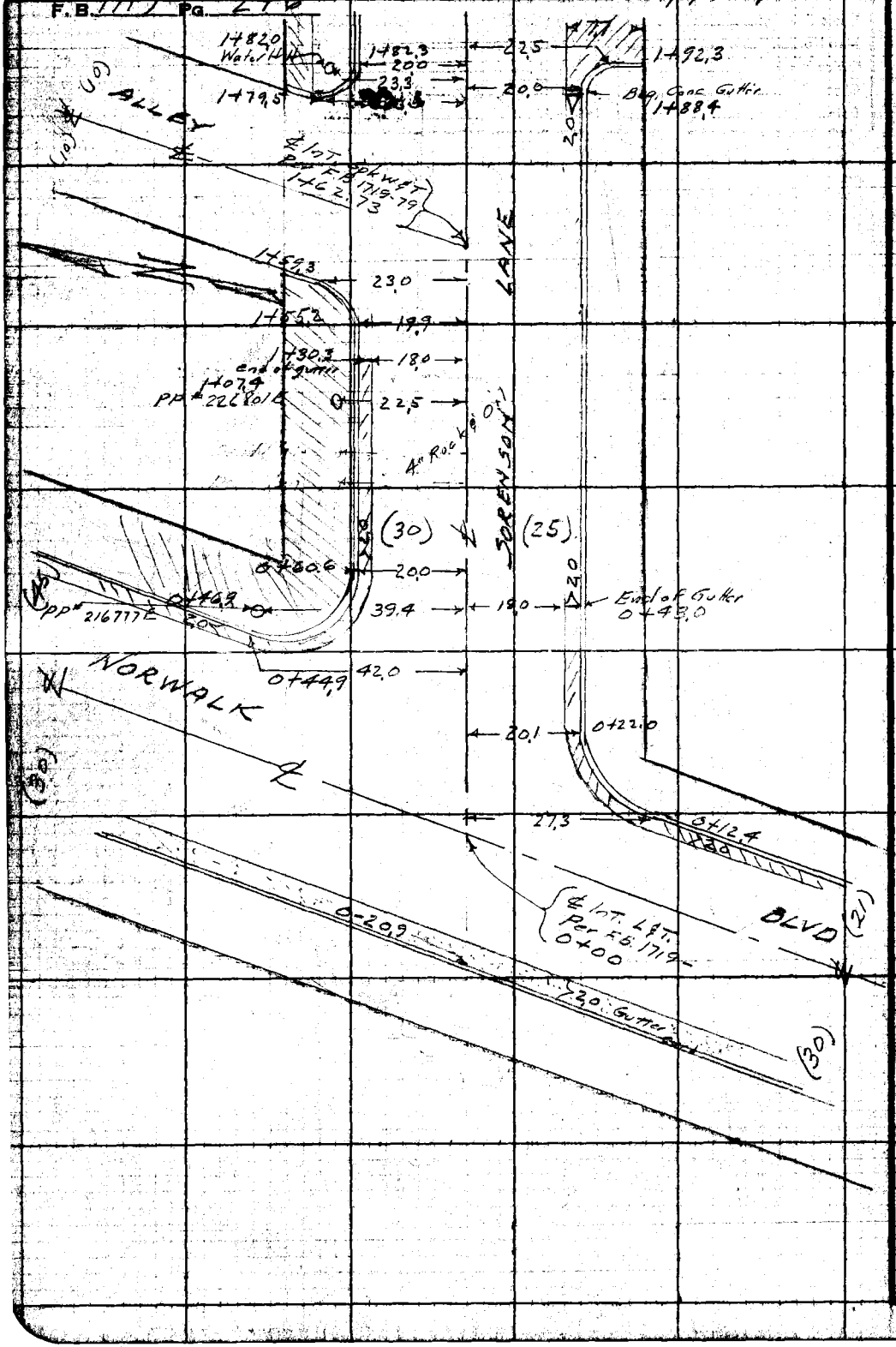

RETURN TO
LOS ANGELES COUNTY SURVEYOR
725 LOS ANGELES COUNTY
ENGINEERING BLDG.

Do not extend notes this side of this line.

Note: Any Additions or Changes on This Sheet Must be Made or Circled in Red Ink With Date and Name of Person Making Change.

Notes Ck'd by	Survey of Sorensen Land S.S. Dist.	F.B. 1719 Pg. 247
Map No.	W.O. [illegible] Tape No. B119 Std. 68 °F	
Office Work	Surveyed by N.R. Smith	
Checked	Notes J. Gregory Date [illegible]	
Date	Indexed A.C. J[illegible]	

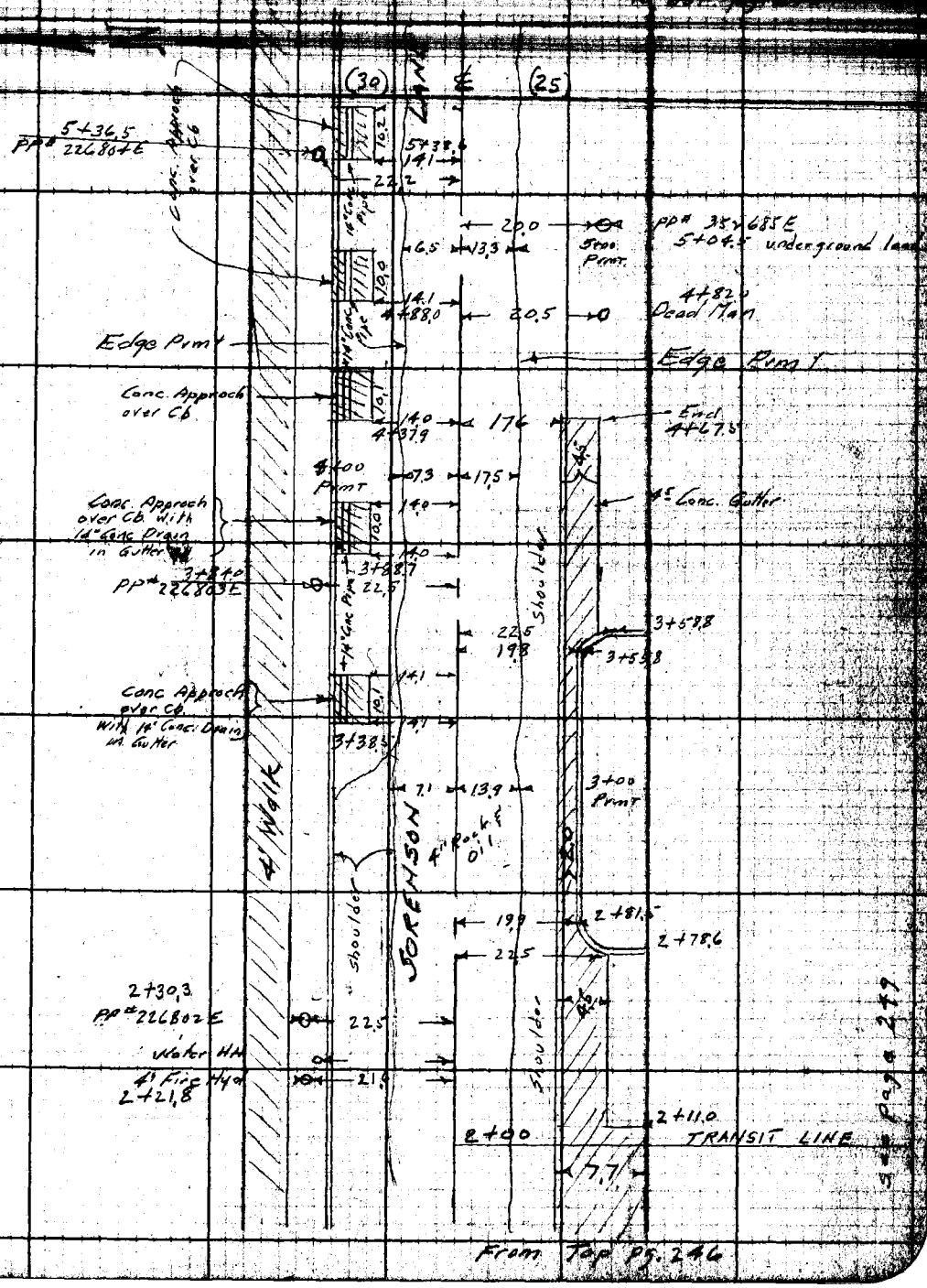

From Top Pg. 246

See Page 249

Note: Any Additions or Changes on This Sheet Must be Made or Circled in Red Ink With Date and Name of Person Making Change.

Do not extend notes this side of this line.

RETURN TO
LOS ANGELES COUNTY SURVEYOR
726 LOS ANGELES COUNTY
ENGINEERING BLDG.

76P3095 247 2-51

F.B. 1719 Pg. 248

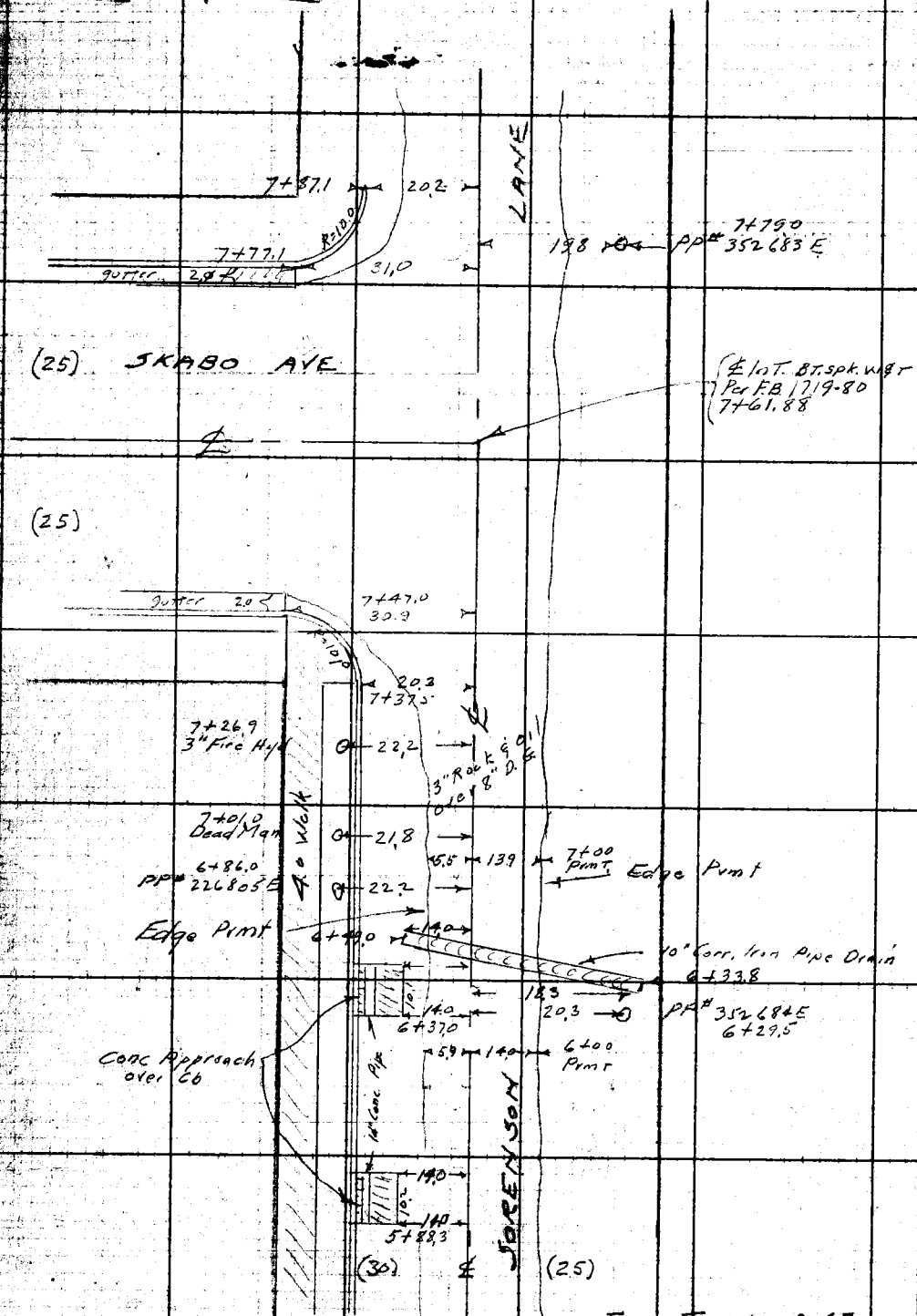

RETURN TO:
LOS ANGELES COUNTY SURVEYOR
726 LOS ANGELES COUNTY
ENGINEERING BLDG.

Do not extend notes this side of this line.

Note: Any Additions or Changes on This Sheet Must Be Made or Circled in Red Ink With Date and Name of Person Making Change.

F.B. 1719 Pg. 249

Notes Ck'd by	Survey of Sorensen Lane S.S. Dist
Map No.	W.O. 148A Tape No. 0119 St'd. 69 °F
Office Work	Surveyed by N.R. Smith
Checked	Notes J. Gregory Date 8-30-81
Date	Indexed A. O. Johnson

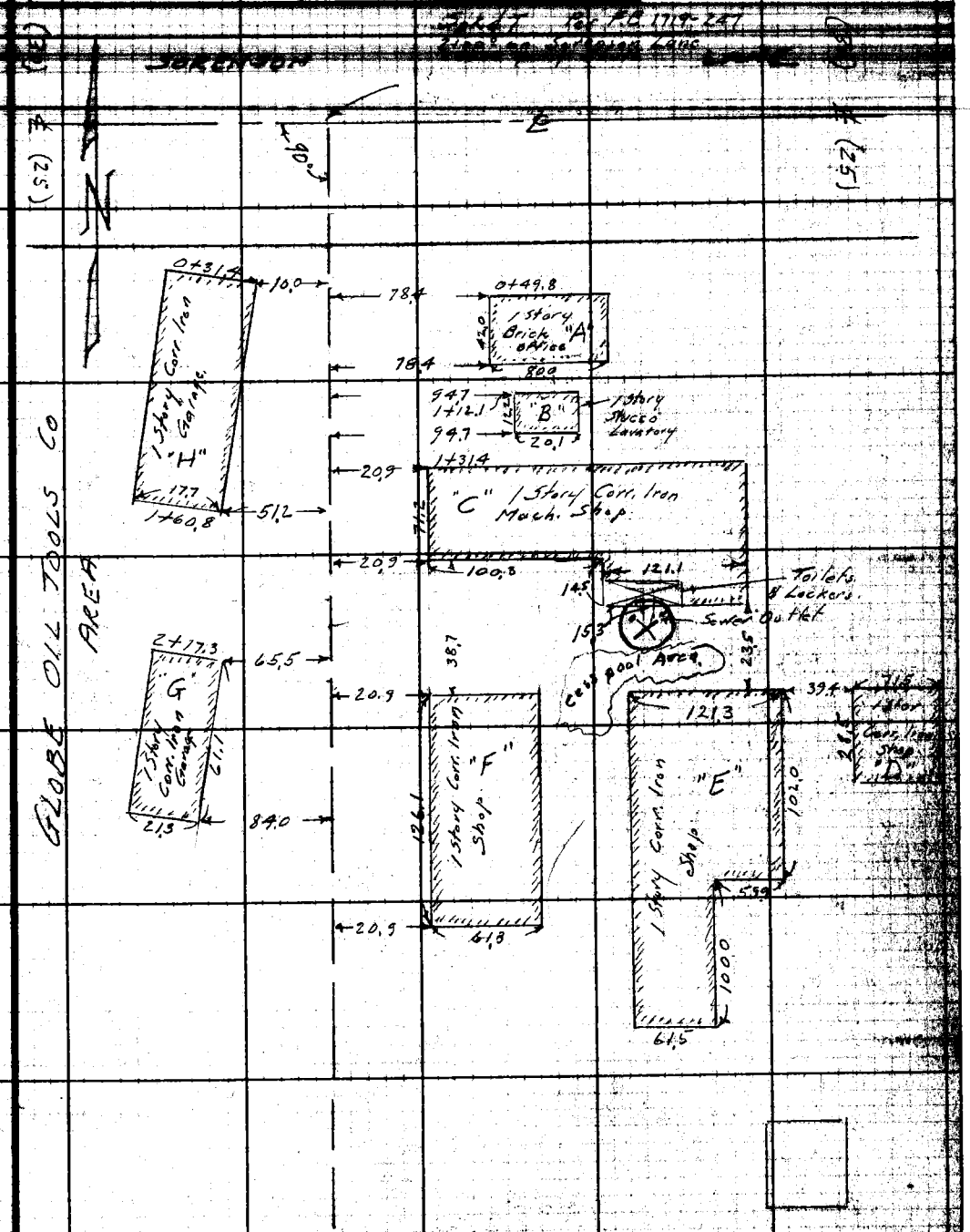

Note: Any Additions or Changes on This Sheet Must be Made or Circled in Red Ink With Date and Name of Person Making Change.

Do not extend notes this side of this line.

RETURN TO
LOS ANGELES COUNTY SURVEYOR
726 LOS ANGELES COUNTY
ENGINEERING BLDG.

76F309S 247 2-51

RETURN TO
LOS ANGELES COUNTY SURVEYOR
726 LOS ANGELES COUNTY
ENGINEERING BLDG.

Note: Any Additions or Changes on This Sheet Must be Made or Circled in Red Ink With Date and Name of Person Making Change.

Do not extend notes this side of this line.

F.B. 1719 PG. 250

Profile No.	Notes Red.	Plotted	Job No. 1461	Division No.	F. B. 1719 Pg. 251
	Date	Date	Survey of Sorensen Lane S.S. Dist		
X-Sec. No.	Notes Chkd LCM	Checked	Survey by M.R. Smith	Notes	Date
	Date 9/13/51	Date	Map No.	Field Chkd Johnson	Date SEP 14 '51

C.I. 1461

SORENSEN LANE S.S. DIST

CROSS SECTIONS
on
SORENSEN LANE
between
NORWALK BLVD & SKABO AVE

M.R. Smith
J. Gregory
J. Maldonado
G. Bonney

STATION	B. S.	H. I.	F. S.	ELEV.

NOTE: ANY ADDITIONS OR CHANGES ON THIS SHEET MUST BE MADE OR CIRCLED IN RED INK, WITH DATE AND NAME OF PERSON MAKING CHANGE.

Do not extend notes this side of this line.

PLEASE RETURN TO
LOS ANGELES COUNTY SURVEYOR
726 LOS ANGELES COUNTY ENGINEERING BLDG.

761.298 307 4-50

76L298 307 4-50

PLEASE RETURN TO
LOS ANGELES COUNTY SURVEYOR
726 LOS ANGELES COUNTY ENGINEERING BLDG.

NOTE: ANY ADDITIONS OR CHANGES ON THIS SHEET MUST BE MADE OR CIRCLED IN RED INK, WITH DATE AND NAME OF PERSON MAKING CHANGE.

Do not extend notes this side of this line.

STATION	B. S.	H. I.	F. S.	ELEV.	Sorensen Left	℄	Lane Right
BM, NW-9	515	159 65		154 50	BM, NW-9, Elev.: 154.497		FB. 1719 pg. 99
					Norwalk Blvd. & Sorensen Lane S.W. Corner BT. Spk. in cb. 4' W. of W end C.R.		
0-20.9			584	15[illegible]81		℄	gutter
"			527	15[illegible]38		℄	W. cb. of Norwalk Blvd
0+00			499	15[illegible]66	℄ = ℄ Int. Sorensen Lane & Norwalk Blvd.		
0+12.4			511	[illegible]4		℄	
"			571	[illegible]			27.3 gutter
"			524	[illegible]			" S. end C.R. S.E. Cor.
0+22.0			515	[illegible]		℄	
"			572	[illegible]			20.1 gutter
"			524	[illegible]			" E end C.R. S.E. Cor.
0+44.9			517	15[illegible]8		℄	
"			582	15[illegible]3	42.0 gutter		
"			519	[illegible]	" N. end C.R. N.E. Cor.		
0+60.6			497	15[illegible]		℄	
"			593	15[illegible]12	20.0 gutter		
"			527	15[illegible]8	" E. end C.R. N.E. Cor.		
1+00			520	154[illegible]5		℄	
1+55.2			563	15[illegible]2		℄	
"			660	15[illegible]5	19.9 gutter		

Profile
Plotted ____ No. ____
Date ____
X-Sec.
Checked ____ No. ____
Date ____

Notes Red. ____ Date ____
Notes Chkd. ____ Date ____

Job No. 1461 Division No. ____
Survey of Sorensen Lane S.S. Dist.
Survey by N.R. Smith Notes N.R.S.
Indexed [illegible] Date 8-30-57

F.B. 1719 Pg. 252

76L298 307 4-50

PLEASE RETURN TO
LOS ANGELES COUNTY SURVEYOR
726 LOS ANGELES COUNTY ENGINEERING BLDG.

NOTE: ANY ADDITIONS OR CHANGES ON THIS SHEET MUST BE MADE OR CIRCLED IN RED INK, WITH DATE AND NAME OF PERSON MAKING CHANGE.

Do not extend notes this side of this line.

STATION	B. S.	H. I.	F. S.	ELEV.	Sorensen	Lane
1+55.2		159.65	5.84	153.81	19.9 W. end C.R. N.W. Cor	
1+59.3			5.64	154.01	℄	
"			5.81	153.84	23.0 N. end C.R. N.W. Cor	(No gutter)
1+62.73			5.69	154.01	℄ = ℄ Int. Sorensen Lane & Alley	
1+79.5			5.66	153.99	℄	
"			6.04	153.61	23.5 N. end C.R. N.E. Cor.	(No gutter)
1+82.3			5.66	153.99	℄	
"			6.90	152.75	20.0 gutter	
"			6.06	153.59	" E end C.R. N.E. Cor.	
T.P.	4.95	158.98	5.62	154.03	on St. 2+00	
2+00			4.95	154.03	℄	
"			5.95	153.03		20.0 gutter
"			5.30	153.68		25.0 PL.
—			5.5	153.5	ground S.W. Cor. Bldg "A"	
—			5.2	153.8	" S.E. " " "A"	
—			5.1	153.9	" " " " "B" Toilets	
—			5.0	154.0	" S.W. " " " "	
—			4.8	154.2	" N.W. " " "C"	
—			4.7	154.3	" S.W. " " "C"	
—			4.8	154.2	" S.E. " " "H"	
—			4.6	154.4	" N.E. " " "G"	

Profile No. ____ Date ____ Notes Red. ____ Date ____ Plotted ____ Date ____ Job No. 1461 Division No. ____ Survey of Sorensen Lane S.S. DIST

No. ____ Date ____ Date ____ Map No. ____ Date ____

F.B. 1779 253

Profile No. ____ Plotted ____ Notes Red. ____ Date ____ No. ____ X-Sec. No. ____ Date ____

Job No. 4861 Division No. ____ Lane S.S. Dist. ____ Notes Chkd. ____ Date ____

Survey by K.R. South Notes N.T.S. Checked ____ Date ____

Instrument ____ Date 8-30-51

76L298 07 4-60

PLEASE RETURN TO
LOS ANGELES COUNTY SURVEYOR
726 LOS ANGELES COUNTY ENGINEERING BLDG.

NOTE: ANY ADDITIONS OR CHANGES ON THIS SHEET MUST BE MADE OR CIRCLED IN RED INK, WITH DATE AND NAME OF PERSON MAKING CHANGE.

Do not extend notes this side of this line.

STATION	B. S.	H. I.	F. S.	ELEV.	Sorensen	Lane
—		158 98	45	1545	ground, S.E. cor Bldg	"G"
—			47	154[illegible]	" S.W " "	"F"
—			47	154[illegible]	" N.W " "	"F"
TP	517	159 23	492	15406		
—			50	154[illegible]	" N.E. " "	"F"
—			662	15261	Top of 4" CI sewer outlet along S. side of Bldg "C" marked (X) on sketch pg. 249	
—			—			
—			49	1513	ground N.W. Corner	Bldg "E"
—			50	1542	" N.E " "	" "E"
—			52	154[illegible]	" S.W. "	" "E"
—			51	154[illegible]	" S.E " "	" "F"
—			50	154[illegible]	" N.E. "	" "D"
—		1	50	1542	" N.W " "	" "D"
T.P.	509	159 15	517	15406		
2+00			45	1546	(Right) and (South) 557'± back P.L. at Globe Tool Co.	
3+00			595	15320		℄ = ℄ of Sorensen Lane
"			682	15233		20.0 gutter
"			618	15297		" Curb
"			700	1521 5	20.0 gutter	
"			619	1529 6	Curb	
3+658			629	1528 6		℄

76L298 307 4-50

PLEASE RETURN TO
LOS ANGELES COUNTY SURVEYOR
726 LOS ANGELES COUNTY ENGINEERING BLDG.

NOTE: ANY ADDITIONS OR CHANGES ON THIS SHEET MUST BE MADE OR CIRCLED IN RED INK, WITH DATE AND NAME OF PERSON MAKING CHANGE.

Do not extend notes this side of this line.

STATION	B. S.	H. I.	F. S.	ELEV.	Sorensen Left	Lane Right
3+55.8		15915	716	15199		20.0 gutter
"			650	15265		" E. end of cb.
4+00			671	15244		℄
"			737	15178		20.0 gutter
"			67	1524		25.0 P.L.
"			806	15109	20.0 gutter	
"			678	15237	" cb.	
T.P.	516	15759	672	15243		
5+00			508	15251		℄
"			534	15225		13.0 edge of Prmt
"			64	1512		21.5 gutter
"			59	1517		25.0 P.L.
"			42	1534		467 ± back P.L. of Globe Tool Co.
"			525	15234	6.2 edge of Prmt	
"			679	15080	20.0 gutter	
"			591	15168	" curb.	
6+00			497	15262		℄
"			513	15246		14.0 edge prmt
"			67	1509		22.0 gutter
"			60	1516		25.0 P.L.
"			515	15244	edge Prmt	

Profile Notes Red. ____ Plotted ____ Job No. 1461 Division No. ____
No. ____ Date ____ Date ____ Survey of Sorensen Lane
No. ____ Date ____ Date ____ Map No. ____ Indexed ____ Date ____

T.B. 1719 Pg. 255

76L298 307 4-50

PLEASE RETURN TO
LOS ANGELES COUNTY SURVEYOR
726 LOS ANGELES COUNTY ENGINEERING BLDG.

NOTE: ANY ADDITIONS OR CHANGES ON THIS SHEET MUST BE MADE OR CIRCLED IN RED INK, WITH DATE AND NAME OF PERSON MAKING CHANGE.

Do not extend notes this side of this line.

STATION	B. S.	H. I.	F. S.	ELEV.	Sorensen Lane Left	℄ Right
6+00		157 59	671	150 88	20.0 gutter	
"			617	151 42	" curb	
"			62	151 4	136.0 back lot line	
6+33.8			675	150 84		18.3 Invert 12" Corrig Iron drain
6+49.0			680	150 79	14.0 Invert 12" Corrig Iron drain	
7+00			513	152 46		℄
"			47	152 9		403'± back P.L. of Globe Tool Co.
7+37.5			545	152 14		℄
"			692	150 67	20.3 gutter	
"			629	151 30	" W. end C.R. N.W. Cor	
6+47.0			559	152 00		℄
"			692	150 67	30.9 gutter	
"			631	151 28	" N. end C.R. N.W. Cor	
7+61.88			562	151 97		
7+77.1			551	152 08		℄
"			690	150 69	31.0 gutter	
"			634	151 25	" N. end C.R. N.E. Cor.	
BM, N.W-19			633	151 26	BM, N.W-19, Elev. 151.289, F.B. 1719-pg. 104 Sorensen Lane & Skabo Ave N.E. Cor. BT. spk. in Cb 7' N. of N. end C.R.	

Profile
Plotted ____ Date ____ No. ____
X-Sec.
Checked ____ Date ____ No. ____
Notes Red. ____ Date ____
Notes Chkd. ____ Date ____
Job No. 1461 Division No. ____
Survey of Sorensen Lane S.S. Dist
Survey by N.R. Smith Notes H.R.S.
Indexed ____ Date 8-30-51

Notes Ck'd by	Survey of Sorensen Lane S.S. Dist
Map No.	W. O. 1461 Tape No. 0119 St'd 68 °F
Office Work	Surveyed by N.R. Smith
Checked	Notes [illegible] Date [illegible]
Date	Indexed [illegible]

F.B. 1719 Pg. 257

[illegible]

SORENSEN LANE S.S. DIST

TOPOGRAPHY
on
NORWALK BLVD
between
SORENSEN LANE & P.E. R.R. R/W

N.R. Smith
J. Gregory
G. Bonney
R. Hubbard.

Note: Any Additions or Changes on This Sheet Must be Made or Circled in Red Ink With Date and Name of Person Making Change.

Do not extend notes this side of this line.

RETURN TO
LOS ANGELES COUNTY SURVEYOR
726 LOS ANGELES COUNTY
ENGINEERING BLDG.

76F3098 247 2-51

F.B. 1719 Pg. 258

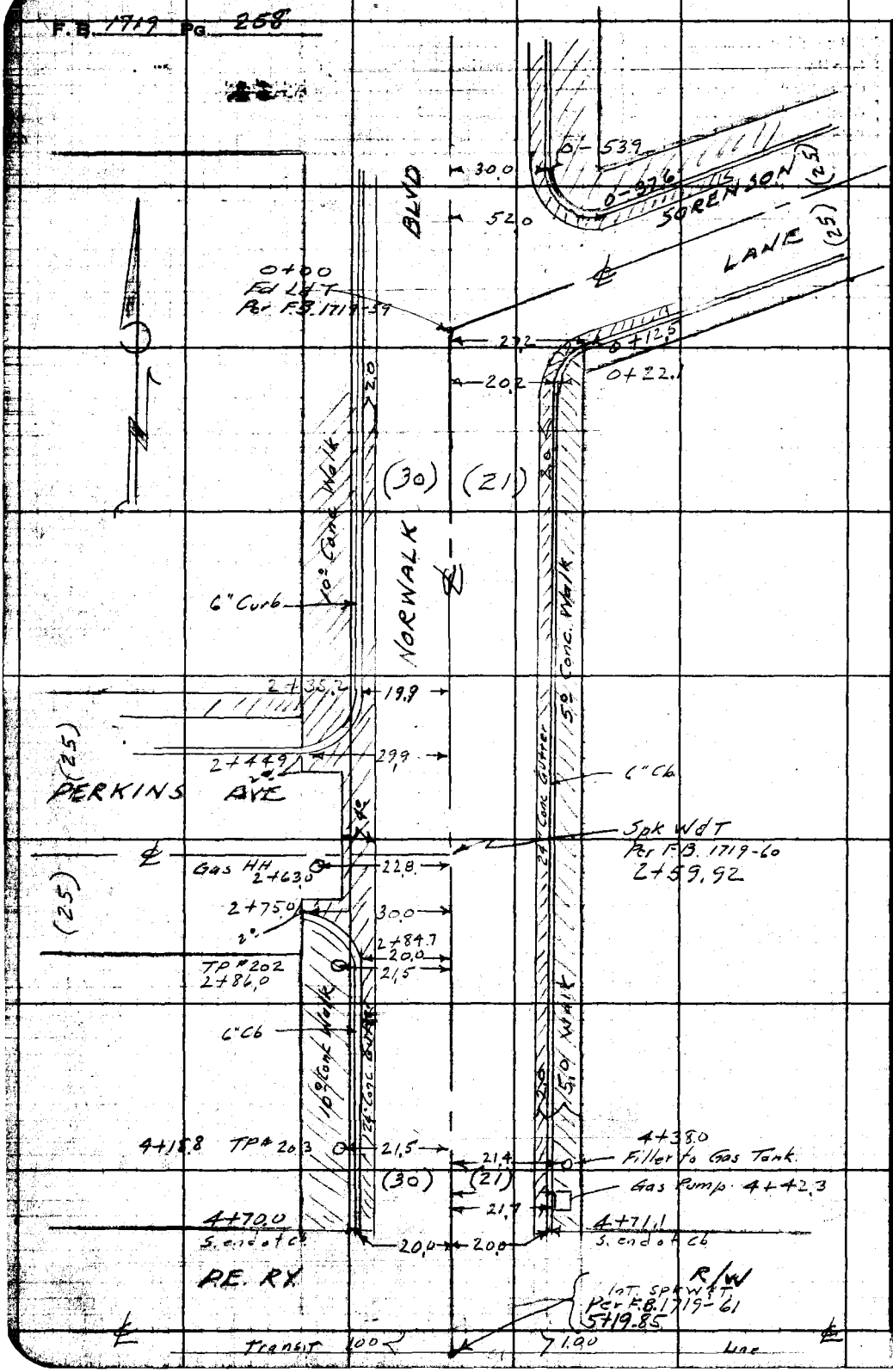

RETURN TO
LOS ANGELES COUNTY SURVEYOR
72B LOS ANGELES COUNTY
ENGINEERING BLDG.

Do not extend notes this side of this line.

Note: Any Additions or Changes on This Sheet Must be Made or Circled in Red Ink With Date and Name of Person Making Change.

Profile No. ____ Notes Red. ____ Plotted ____ Job No. 1461 Division No. ✓ F. B. 1719 Pg. 26

Date ____ Date ____ Survey of Sorensen Lane S.S. Dist.

Notes Checked ____ Survey by ____

No. ____ Date 9/13/51 Date ____ Map No. ____ Indexed John ____ Date SEP 14 51

C.I. 1461

SORENSEN LANE S.S. DIST.

CROSS SECTIONS

on

NORWALK BLVD.

between

SORENSEN LANE & P.E. R.R. R/W.

N. R. Smith
J. Gregory
G. Bonney
R.H. Hubbard

STATION	B. S.	H. I.	F. S.	ELEV.

NOTE: ANY ADDITIONS OR CHANGES ON THIS SHEET MUST BE MADE OR CIRCLED IN RED INK, WITH DATE AND NAME OF PERSON MAKING CHANGE.

PLEASE RETURN TO
LOS ANGELES COUNTY SURVEYOR
726 LOS ANGELES COUNTY ENGINEERING BLDG.

Do not extend notes this side of this line.

76L298 307 4-50

76L298 307 4-50

PLEASE RETURN TO
LOS ANGELES COUNTY SURVEYOR
726 LOS ANGELES COUNTY ENGINEERING BLDG.

NOTE: ANY ADDITIONS OR CHANGES ON THIS SHEET MUST BE MADE OR CIRCLED IN RED INK, WITH DATE AND NAME OF PERSON MAKING CHANGE.

Do not extend notes this side of this line.

STATION	B. S.	H. I.	F. S.	ELEV.	Norwalk	Blvd
BM,NW-9	507	15957		15450	BM,NW-9, Elev. 154.497 F.B. 1719 pg. 99 Norwalk Blvd & Sorensen Lane, S.W. Corner BT. spk. in Cb. 4' W. of W. end of C.R.	
0-53.9			493	15464		℄
"			574	15383	30.0 gutter	
"			510	15447	" N. end. C.R. N.E. Cor	
0-37.6			493	15464		℄
"			584	15373	52.0 gutter	
"			517	15440	" curb	
0+00			491	15466	℄ = ℄ Int. Norwalk Blvd & Sorensen Lane	
"			555	15402	180'± ℄ of Sorensen Lane on line of back lot Line	
0+12.5			496	15461		℄
"			563	15394	27.2 gutter	
"			515	15442	" E. end C.R. S.E. Cor.	
0+22.1			497	15460		℄
"			579	15378		20.0 gutter
"			526	15431		" curb
"			563	15394	20.2 gutter	
"			516	15441	" S. end C.R. S.E. Cor.	
1+00			520	15437		℄
"			577	15380	20.0 gutter	
2+00			526	15431	" Cb.	

Profile
Plotted
No.
Date
X-Sec.
Checked
No.
Date
Notes Red.
Date
Notes Chkd.
Date
Job No. 1461 Division No. ✓
Survey of Sorensen Lane S.S. Dist.
Survey by H.R. Smith Notes H.R.S.
Indexed R. C. Johnson Date 9-4-51
1719 Pg. 260

PLEASE RETURN TO
LOS ANGELES COUNTY SURVEYOR
726 LOS ANGELES COUNTY ENGINEERING BLDG.

NOTE: ANY ADDITIONS OR CHANGES ON THIS SHEET MUST BE MADE OR CIRCLED IN RED INK, WITH DATE AND NAME OF PERSON MAKING CHANGE.

Do not extend notes this side of this line.

STATION	B. S.	H. I.	F. S.	ELEV.		
1+00		159 57	4 8	154 8	171.0± back lot line	(hand level)
2+00			537	154 20		℄
T.P.	5 23	159 40	540	154 17		
2+35.2			531	154 09		℄
"			580	153 60		19.9 gutter
"			552	153 88		" N. end CR. [illegible] Cor
"			576	153 64	20.0 gutter	
"			521	154 19	" curb	
2+44.9			534	154 06		℄
"			575	153 65		29.9 gutter
"			543	153 97		" W. end C[illegible] Cor
2+59.92			538	154 02	℄ = ℄ Int. Norwalk Blvd & Perkins [illegible]	
2+75.0			541	153 99		℄
"			588	153 52		30.0 gutter
"			523	154 17		" W. end C[illegible] Cor
2+84.7			541	153 99		℄
"			584	153 56		20.0 gutter
"			509	154 31		" [illegible]
"			[illegible]	[illegible]	20.0 gutter	
"			[illegible]	[illegible]	[illegible]	
3+00			[illegible]	[illegible]		

Profile No. ____ Date ____ Notes Red. ____ Date ____ Plotted ____ Date ____ Job No. [illegible] Division No. [illegible] Survey of Sorensen Lane S.S. [illegible]

No. ____ Date ____ Date ____ Map No. ____

STATION	B.S.	H.I.	F.S.	ELEV.	Normal Left	℄	Right
3+00		15940	41	155 3	(Hand level)		140± back lot line
"			34	156 0	171± back lot line		(Hand level)
4+00			562	153 78		℄	
4+70			582	153 58		℄	
"			605	153 35			20.0 gutter
"			557	153 83			" s. end of ch
"			44	155 0	(Hand level)		140± back lot line
4+71			583	153 57		℄	
			616	153 24	20.0 gutter		
			564	153 76	" s. end of ch		
			34	156 0	171± back lot line		(Hand level)
			616	153 24		℄	
			629	153 11		℄	
			553	153 87	BM [illegible] 11, Elev. 153.862, FB [illegible]		
					[illegible]		
					[illegible]		
					[illegible]		