1721

INDEX TO F.B. 1721

DATE	J.N.	DESCRIPTION		NOTES	PAGES
12-50	1387	REMER ST.	Merced Ave. to 150'E. of Strozier Ave.	Topog	5-8
				X-sect	9-14
"		KLINGERMAN ST.	Merced Ave. to Central Ave.	Topog	15-22
				X-sect	23-32
"	"	FERN ST.	Merced Ave. to Edwards St	Topog	33-36
				X-sect	37-44
"	"	EDWARDS ST.	Rush St. to Klingerman St.	Topog	45-50
				X-sect	51-60
"	"	"	Klingerman St. to Fern Ave.	Topog	62-66
				X-sect	67-76
"	"	STROZIER AVE.	Rush St. to South Line Tr. 11322	Topog	77-80
				X-sect	81-88
1-51	"	"	Klingerman Ave. to North Line Tr. 11865	Topog	89-96
				X-sect	97-112
"	"	KLINGERMAN ST.	Central Ave. to Hoyt Ave.	Topog	113-116
				X-sect	117-126
"	"	GARVEY AVE.	Merced Ave. to 150'East of Edwards Ave.	Topog	127-130
				X-sect	131-138
"	"	SCHMIDT RD.	Central Ave. to Hoyt Ave.	Topog	139-144
				X-sect	145-156
"	"	WEAVER ST.	" "	Topog	157-162
				X-sect	163-172
"	"	DELCO AVE.	Schmidt Rd. to North Line Tr. 13665	Topog	173-178
				X-sect	179-188
"	"	GARVEY AVE.	Hoyt Ave. to Doreen Ave.	Topog	189-192
				X-sect	193-200
[illegible]	"	[illegible]			

Not incorporated in P.W. file
Microfilmed March '87

Notes Ckd by
Map No.
Office Work
Checked
Date

Survey of
W.O. Tape No. St'd °F
Surveyed by
Notes Date
Indexed

F. B. PG.

INDEX TO F.B. 1721 (CONT'D.)

F. B. _____ PG. _____

DATE	J.N.	DESCRIPTION	NOTES	PAGES
5-51	1387	STROZIER AVE. Alesia St. to Bemer St.	Topog	201-206
			X-sect	207-214
"	"	HOYT AVE. Owen Way to Garvey Ave.	Topog	215-218
			X-sect	219-226
		Storm Drain Al ng GArfey Ave.		227-232
7-53	"	CHECK INVERT ELEVATIONS ON HOYT AVE.	Elev	233-236
"	"	LOCATION OF SEWER MANHOLES ON HOYT AVE.		237-238

RETURN TO
LOS ANGELES COUNTY SURVEYOR
725 LOS ANGELES COUNTY
ENGINEERING BLDG.

Note: Any Additions or Changes on This Sheet Must be Made or Circled in Red Ink With Date and Name of Person Making Change.

Do not extend notes this side of this line.

Notes Ck'd by	Survey of STROZIER AVE	F. B. 1921 PG. 5
Map No.	W. O. 1387 Tape No. Std. °F	
Office Work	Surveyed by R. B. HOBSON	
Checked	Notes HOBSON Date 12-15-50	
Date	Indexed [illegible] C. Johnson	

TOPOGRAPHY
ON
REMER ST.
FROM: MERCED AVE.
TO: A PT. 150' E. OF STROZIER AVE.

STROZIER AVE SEW. DIST.
J.N. 1387

NOTE: ALL PLUS & OFFSETS TO P.P.'S, M.H.'S, H.H.'S, TREES, LIGHT STANDARDS ETC. ARE TO CENTER !!!

DEC. 1950
HOBSON
FRONK
BROWN
MOODY

Note: Any Additions or Changes on This Sheet Must be Made or Circled in Red Ink With Date and Name of Person Making Change.

Do not extend notes this side of this line.

RETURN TO
LOS ANGELES COUNTY SURVEYOR
726 LOS ANGELES COUNTY
ENGINEERING BLDG.

76F3095 247 10M 1-49

F. B. 721 PG. 6

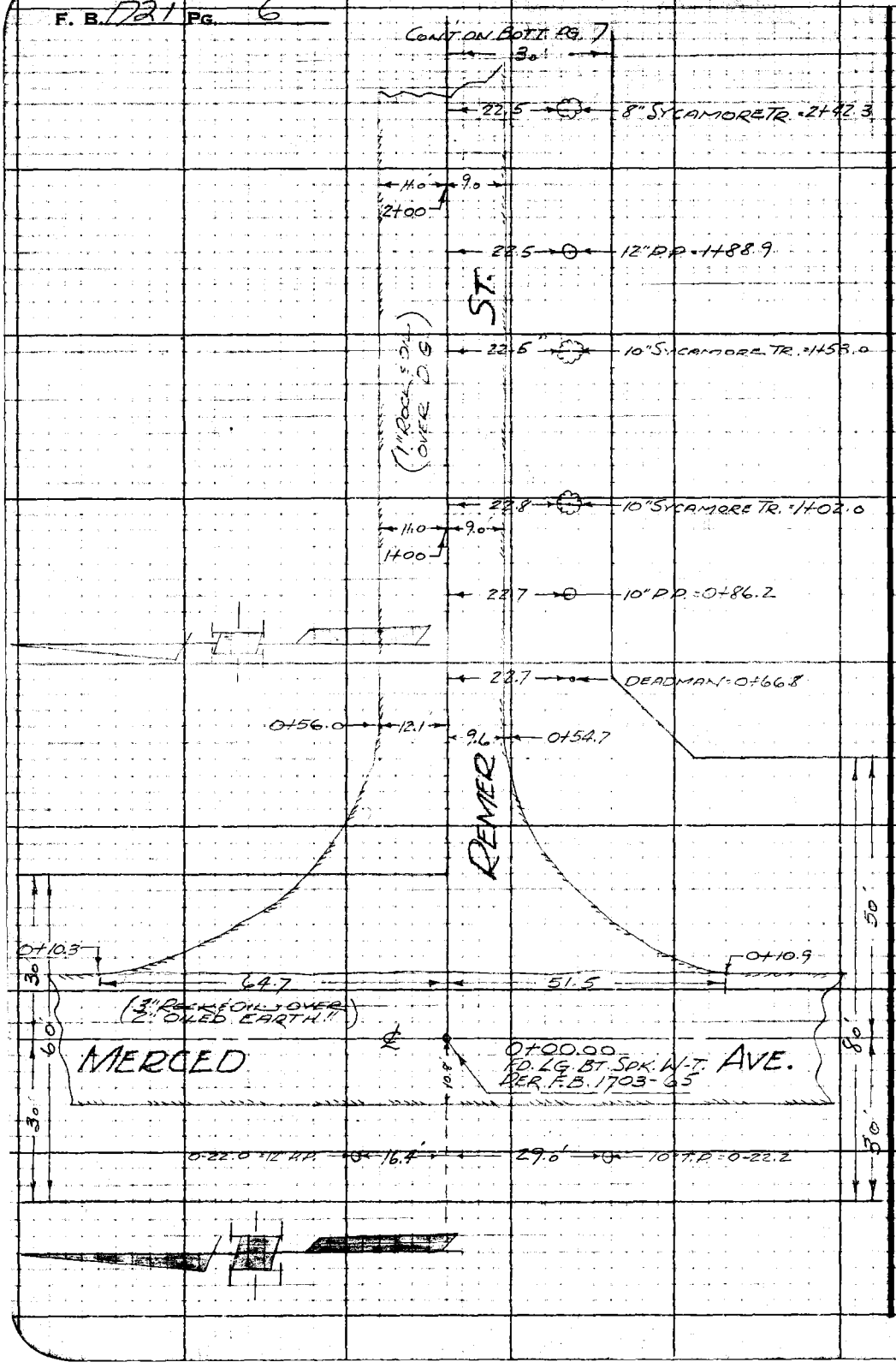

RETURN TO
LOS ANGELES COUNTY SURVEYOR
726 LOS ANGELES COUNTY
ENGINEERING BLDG.

Do not extend notes this side of this line.

Note: Any Additions or Changes on This Sheet Must be Made or Circled in Red Ink With Date and Name of Person Making Change.

F. B. 1721 Pg. 7

Map No.	Survey of STROZIER AVE.
Office Work	W. O. 1387 Tape No. Std.
Checked	Surveyed by R. B. HOBSON
Date	Notes HOBSON Date 12-
	Indexed R. C. Johnson

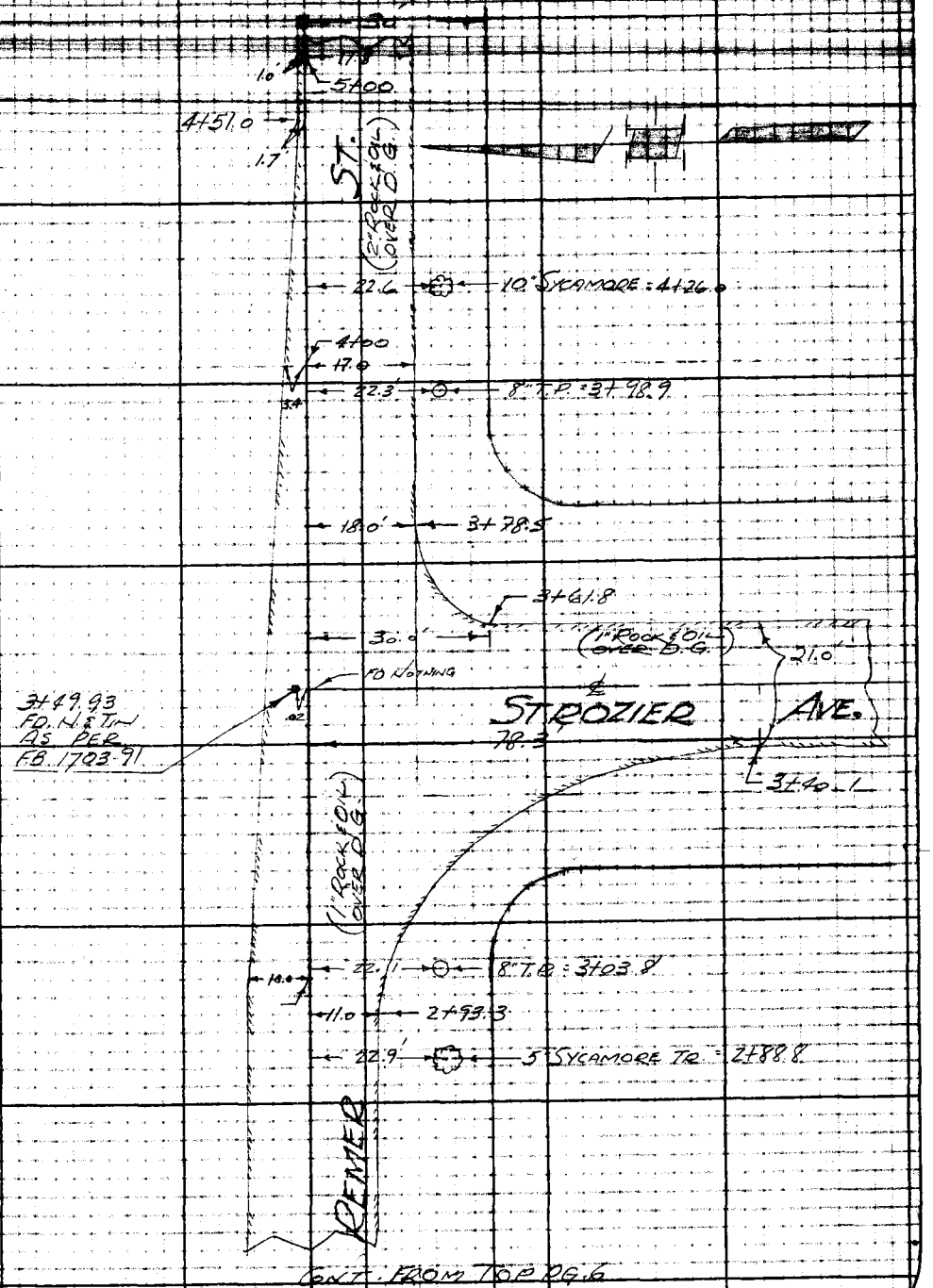

CONT. FROM TOP PG. 6

Note: Any Additions or Changes on This Sheet Must be Made or Circled in Red Ink With Date and Name of Person Making Change.

Do not extend notes this side of this line.

RETURN TO
LOS ANGELES COUNTY SURVEYOR
726 LOS ANGELES COUNTY
ENGINEERING BLDG.

76F3098 247 10M 1-49

F. B. 1721 Pg. 8

RETURN TO
LOS ANGELES COUNTY SURVEYOR
726 LOS ANGELES COUNTY
ENGINEERING BLDG.

Note: Any Additions or Changes of This Sheet Must be Made or Circled in Red Ink With Date and Name of Person Making Change.

Do not extend notes this side of this line.

Profile No. | Notes Red. | Plotted | Job No. 1387 Division No. | F. B. 1721 Pg. 9

Date | Date | Survey of STROZIER AVE.

X-Sec. No. | Notes Chkd. 2CM | Checked | Survey by HOBSON / Notes FRONK Date 12-18-50

Date 1/29/51 | Date | Map No. [redacted] Date FEB 21 '51

PROFILE & CROSS SECTIONS ON REMER ST.

FROM: MERCED AVE.

TO: A PT. 150 E. OF STROZIER AVE.

STROZIER AVE. SEW. DIST.

J.N. 1387

DEC. 18TH, 1950

HOBSON / FRONK

BROWN

HANEY

STATION	B. S.	H. I.	F. S.	ELEV.

NOTE: ANY ADDITIONS OR CHANGES ON THIS SHEET MUST BE MADE OR CIRCLED IN RED INK, WITH DATE AND NAME OF PERSON MAKING CHANGE.

Do not extend notes this side of this line.

PLEASE RETURN TO

LOS ANGELES COUNTY SURVEYOR

726 LOS ANGELES COUNTY ENGINEERING BLDG.

76L298 307 4-50

76L298 307 4-50

PLEASE RETURN TO
LOS ANGELES COUNTY SURVEYOR
726 LOS ANGELES COUNTY ENGINEERING BLDG.

NOTE: ANY ADDITIONS OR CHANGES ON THIS SHEET MUST BE MADE OR CIRCLED IN RED INK, WITH DATE AND NAME OF PERSON MAKING CHANGE.

Do not extend notes this side of this line.

F. B. 1721 Pg. 10 | Job No. ____ Division No. ____ Notes Red. ____ Date ____ Plotted ____ Date ____ Profile No. ____
Survey of ____ Notes ____ Notes Chkd. ____ Date ____ Checked ____ Date ____ X-Sec. No. ____
Survey by C. Johnson Date ____
Indexed ____

STATION	B. S.	H. I.	F. S.	ELEV.	Lt ℄	℄ Rt
B.M.M.E-142	334	24459		24125	B.M.M.E.-142 Elev. = 241.252 F.B. 1703 pg 26	
					Merced Ave & Remer St., S.E. Cor.	
					Bt. Spk. in conc. walk. to no. ± 1630	
-0+30			50	23996		℄
-0+21			52	23994		℄
-0+10.8			440	24019		℄ W. edge pvmt
0+00			385	24074	℄ Inte. Remer St &	Merced Ave
			434	24025		100' ℄ Merced Ave
			356	24103	100' ℄ Merced Ave	
0+10.5			426	24033		℄
"			475	23984		51.5' E. edge pvmt
"			415	24044	64.2' E. edge pvmt	
0+30			593	23866		℄
"			518	23941		20' S. edge pvmt
"			40	24406		30' P.L.
0+35.0			493	23966		℄
0+50			451	24008		℄
"			486	23973	15' N. edge pvmt-Cut	
0+54.2			441	24018		℄
"			466	23993		9.6 edge pvmt
"			50	23996		15.2 Cut

76L298 307 4-50

PLEASE RETURN TO
LOS ANGELES COUNTY SURVEYOR
726 LOS ANGELES COUNTY ENGINEERING BLDG.

NOTE: ANY ADDITIONS OR CHANGES ON THIS SHEET MUST BE MADE OR CIRCLED IN RED INK, WITH DATE AND NAME OF PERSON MAKING CHANGE.

Do not extend notes this side of this line.

STATION	B. S.	H. I.	F. S.	ELEV.	Lt	℄	Rt
0+54.7		244 59	39	2407			21' top brk
"			34	2412			30' P.L.
0+56.0			440	24019		℄	
"			470	23989	12' edge pvmt		
"			49	2397	15.5 Gut		
"			45	2401	25' Ground		
T.P.	499	245 34	424	24035	T.P.		
1±00			469	24065		℄	
"			490	24044			9.0 edge pvmt
"			54	2399			16' Gut
"			39	2414			30' P.L.
"			505	24029	11' edge pvmt		
"			53	2400	16.0 Gut		
"			50	2403	22' top brk		
"			50	2403	30'		
+50			437	24097		℄	
2+00			420	24114		℄	
"			439	24095			9' edge pvmt
"			50	2403			17.5 Gut
"			40	2413			25' top brk
"			39	2414			30' P.L.

Profile Notes Red. ____ Plotted ____ Job No. 1387 Division No. ____ F. B. 1721 PG. 11
No. ____ Date ____ Date ____ Survey of Strozier Av.
X-Sec. Notes Chkd. ____ Checked ____ Survey by Hobson Notes Frank Date 12-18-50
No. ____ Date ____ Date ____ Map No. ____ Date ____

76L298 307 4-50

PLEASE RETURN TO
LOS ANGELES COUNTY SURVEYOR
726 LOS ANGELES COUNTY ENGINEERING BLDG.

NOTE: ANY ADDITIONS OR CHANGES ON THIS SHEET MUST BE MADE OR CIRCLED IN RED INK, WITH DATE AND NAME OF PERSON MAKING CHANGE.

Do not extend notes this side of this line.

F. B. 1721 Pg. 12 | Job No 1387 Division No. | Notes Red. | Plotted | Profile
Survey of STROZIER AVE | Date 12- | Date | No.
Survey by GIBSON Notes ERONK | Notes Chkd. | Checked | X-Sec.
Indexed C. Johnson Date | Date | Date | No.

STATION	B. S.	H. I.	F. S.	ELEV.	Lt	℄	Rt
2+00		245 34	43	2410			100'
"			45	2408			200'
"			465	24069	11' edge pvmt		
"			47	2406	15' Cut		
"			42	241 1	20' top brk		
"			40	241 3	100'		
"			39	241 4	200'		
+50			403	24131		℄	
T.P.	554	24674	414	241 20	T.P.		
2+93			526	24148		℄	
"			558	24116			11' edge pvmt
"			63	2404			17' Cut
"			54	2413			22' top brk
"			52	2415			30' P.L.
3+19 93			501	24173		℄	
"			585	24089			23 5 edge pvmt
"			60	2407			28 0 Cut
"			59	2408			30' P.L.
"			51	2416			38' top brk
"			517	24157	10' edge pvmt		
"			53	2414	12 5 Cut		

76L298 307 4-50

PLEASE RETURN TO
LOS ANGELES COUNTY SURVEYOR
726 LOS ANGELES COUNTY ENGINEERING BLDG.

NOTE: ANY ADDITIONS OR CHANGES ON THIS SHEET MUST BE MADE OR CIRCLED IN RED INK, WITH DATE AND NAME OF PERSON MAKING CHANGE.

Do not extend notes this side of this line.

STATION	B. S.	H. I.	F. S.	ELEV.	Lt	℄	Rt
3+19 93		246 74	56	2411	30'		
3+40 1			494	24180		℄	
"			585	24089			78 3 W. edge pvmt
3+49 93			490	24184	℄ Intc. Remer St	& Strozier Ave	
			510	24164			30' ℄ Strozier Ave
			586	24088			100' " "
			669	24005			200' " "
			492	24182	7 8 N. edge pvmt		
			55	2412	100' ℄ Prod		
			55	2412	200' " "		
3+61 8			489	24185		℄	
"			550	24124			30' E. edge pvmt
3+78 5			485	24189		℄	
"			540	24134			18' edge pvmt
3+79 93			485	24189		℄	
"			537	24137			18' edge pvmt Gut
"			54	2413			30' p.L.
4+00			489	24185		℄	
			528	24146			17' edge pvmt Gut
			54	2413			30' p.L.
+50			538	24136		℄	

Profile Notes Red. ____ Plotted ____ Job No. 1387 Division No. ____ F. B. 1721 Pg. 13
No. ____ Date ____ Date ____ Survey of STROZIER AVE SEW DIST
X-Sec. Notes Chkd. ____ Checked ____ Survey by HOBSON Notes FRONK Date 12-18-50
No. ____ Date ____ Date ____ Map No. ____ Indexed ____ Date ____

76L298 307 4-50

PLEASE RETURN TO
LOS ANGELES COUNTY SURVEYOR
726 LOS ANGELES COUNTY ENGINEERING BLDG.

NOTE: ANY ADDITIONS OR CHANGES ON THIS SHEET MUST BE MADE OR CIRCLED IN RED INK, WITH DATE AND NAME OF PERSON MAKING CHANGE.

Do not extend notes this side of this line.

STATION	B. S.	H. I.	F. S.	ELEV.	Lt	℄	Rt
5+00		24674	595	24079		℄	
"			641	24033			17.8 edge pvmt-Cut
"			52	2415			20' top brk
"			56	2411			30'
"			59	2408			100'
"			60	2407			200'
"			48	2419	2.5 top brk		
"			45	2422	100'		
"			48	2419	200'		

Note: No BM ME-150 set description written but no Bt spk set.

T.P.	416	24510	580	24094	T.P.	
B.M.M.E-142			385	24125	B.M.ME-142 Elev.=241.252 F.B. 1703 pg 26 Merced Ave & Remer St. S.E. Cor Bt. Spk in Conc walk to ho # 1630	

F. B. 1721 PG. 14

Job No. 1387 Division No. Notes Red. Plotted Profile

Survey of STROZIER AVE. Date Date No. X-Sec.

Survey by HOBSON Notes FRONK Notes Chkd. Checked

Indexed K. C. Johnson Date Date Date No.

Notes Ck'd by:	Survey of STROZIER AVE.
Map No.	W. O. 1387 Tape No. St'd. °F
Office Work	Surveyed by R.B. HOBSON
Checked	Notes HOBSON Date 12-20-50
Date	Indexed A. C. Johnson

F. B. 1721 PG. 15

TOPOGRAPHY
ON
KLINGERMAN ST.
FROM: MERCED AVE.
TO: CENTRAL AVE.

STROZIER AVE. SEW. DIST.
J.N. 1387

NOTE: ALL PLUS & OFFSETS TO P.P.'S, M.H.'S, H.H.'S, TREES, LIGHT STANDARDS, ETC. ARE TO CENTER!!!

DEC. 20TH, 1950
HOBSON
FRONK
BROWN
HANEY

Note: Any Additions or Changes on This Sheet Must be Made or Circled in Red Ink With Date and Name of Person Making Change.

Do not extend notes this side of this line.

RETURN TO
LOS ANGELES COUNTY SURVEYOR
726 LOS ANGELES COUNTY
ENGINEERING BLDG.

76F3098 247 10M 1-49

F. B. 1721 Pg. 16

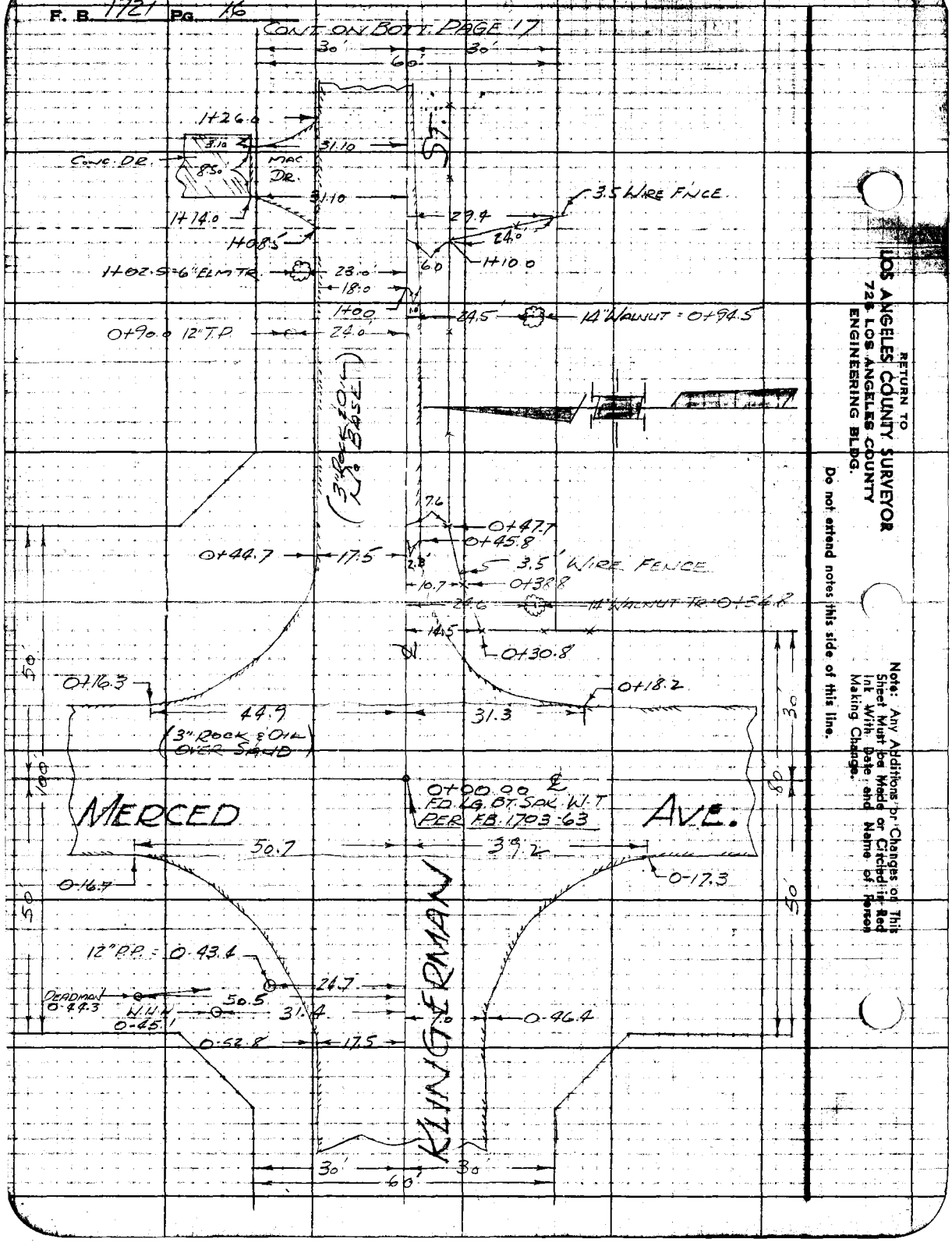

RETURN TO
LOS ANGELES COUNTY SURVEYOR
725 LOS ANGELES COUNTY
ENGINEERING BLDG.

Do not extend notes this side of this line.

Note: Any Additions or Changes on This Sheet Must be Made or Circled in Red Ink With Date and Name of Person Making Change.

Notes Ck'd by	Survey of STROZIER AVE.
Map No.	W. O. 38 Tape No. Std.
Office Work	Surveyed by R. B. HOBSON
Checked	Notes HOBSON Date 12-20-50
Date	Indexed R. C. Johnson

F. B. 1721 PG. 17



Note: Any Additions or Changes on this Sheet Must be Made or Circled in Red Ink With Date and Name of Person Making Change.

Do not extend notes this side of this line.

RETURN TO
LOS ANGELES COUNTY SURVEYOR
726 LOS ANGELES COUNTY
ENGINEERING BLDG.

76F3098 247 10M 1-49

F. B. 1721 Pg. 18

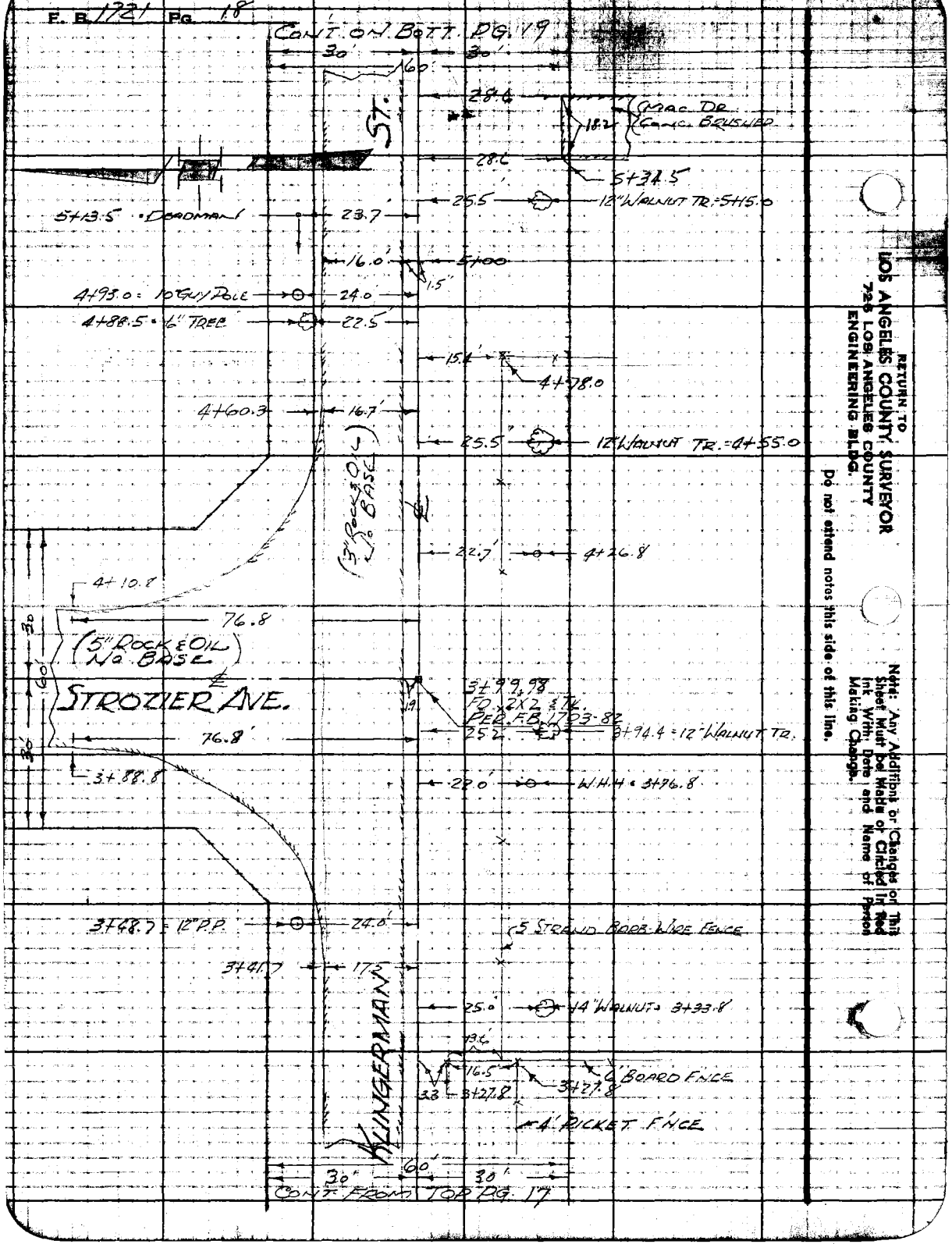

RETURN TO
LOS ANGELES COUNTY SURVEYOR
725 LOS ANGELES COUNTY
ENGINEERING BLDG.

Do not extend notes this side of this line.

Note: Any Additions or Changes of This Sheet Must be Made or Cited in Red Ink With Date and Name of Person Making Change.

F. B. 1721 PG. 19

Map No.	Survey of: STROZIER AVE.
Office Work	W. O. 3012 Sps. No. Std.
Checked	Surveyed by: R.B. HOBSON
Date	Noted: HOBSON Date 12-20-5
	Indexed: [illegible]



Note: Any Additions or Changes on This Sheet Must be Made or Circled in Red Ink With Date and Name of Person Making Change.

Do not extend notes this side of this line.

RETURN TO
LOS ANGELES COUNTY SURVEYOR
725 LOS ANGELES COUNTY
ENGINEERING BLDG.

76F3095 247 10M 1-49


F. B. 1721 PG. 20
CONT. ON BOTT. PG. 21
30
30
60'
4' PICKET FNCE
19.0
30" CENTURY PL = 10+35.5
10+18.0 = 3" ROSE
25.0
10+05.5 = 18" ROSE (CLUMP)
25.0'
9+91.5 = 14" SHRUB
27.0
9+88.0
12" PP = 9+88.0
23.0
9+87.0 = FIRE HYDR
22.0
16.5
18" BOXWOOD HEDGE
9+81.0
4' PICKET FNCE
20.0
18" BOXWOOD HEDGE
9+66.5
9+62.0 = 10" SHRUB (CLUMP)
27.5
9+23.5 = 12" SHRUB (CLUMP)
26.5
21.0'
9+21.5 = 30" PALM TR.
CONC. WLK
24.63
9+13.5
24.61
9+07.5 = DEADMAN
23.0
9+00.5 = 3" SHRUB
27.0'
4' PICKET FNCE
8+89.5 12" PP
23.2
24.5
8+88.5
KLINGERMAN
8+71.0 = DEADMAN
23.2
3.5' WIRE FNCE
22.5
8" CENTURY PL = 8+39.0
22.0'
8+16.0 = 6" SPAN DAGGER
60'
30'
30'
CONT. FROM TOP PG. 19
RETURN TO
LOS ANGELES COUNTY SURVEYOR
726 LOS ANGELES COUNTY
ENGINEERING BLDG.
Do not extend notes this side of this line.
Note: Any Additions or Changes on This Sheet Must be Made or Circled in Red Ink With Date and Name of Person Making Change.

Notes Ck'd by	Survey of STROZIER AVE.
Map No.	W. 0130 Tape No. Std. °F
Office Work	Surveyed by R. B. HOBSON
Checked	Notes HOBSON Date 12-20-50
Date	Indexed

F. B. 1721 PG. 21

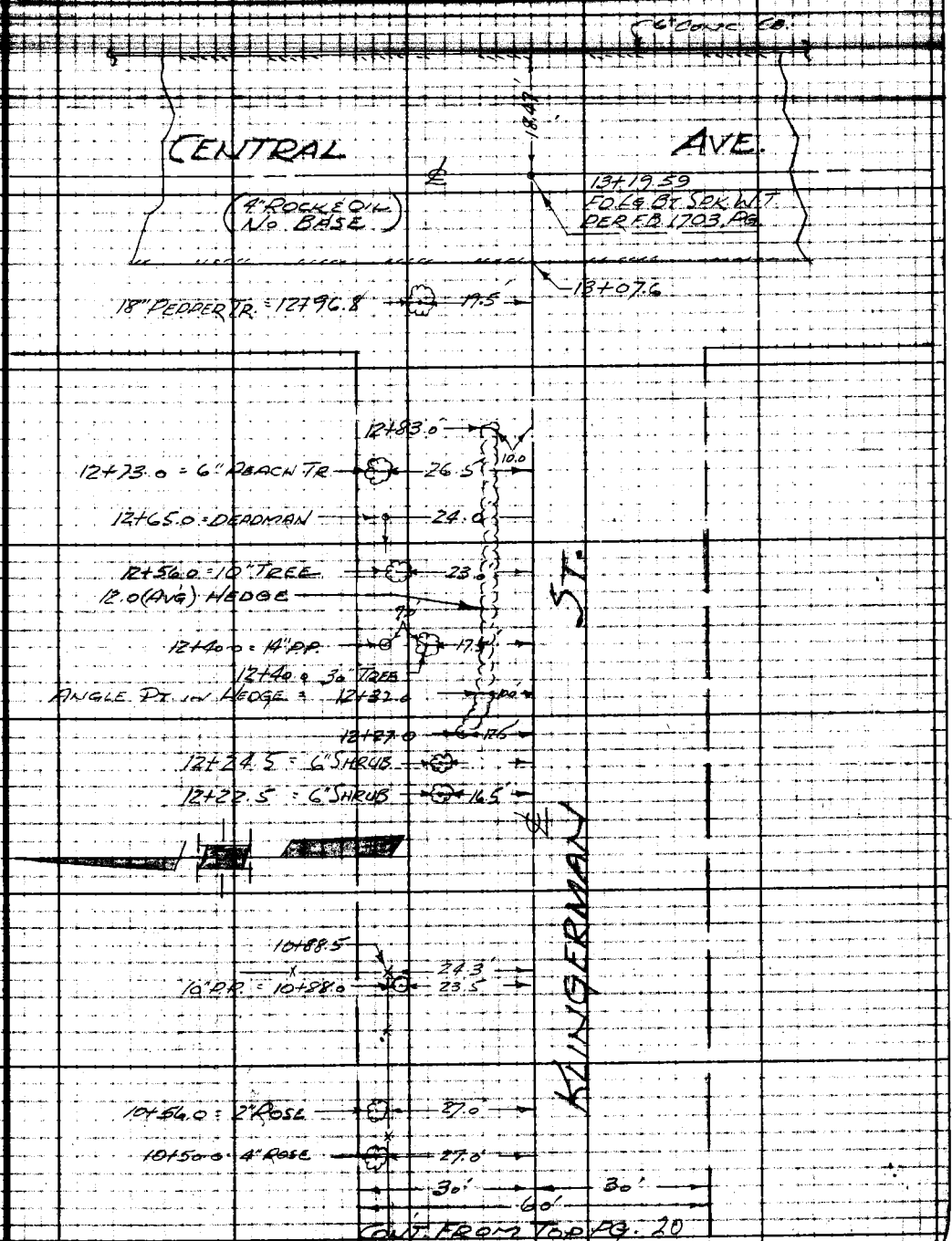

Note: Any Additions or Changes on This Sheet Must be Made or Circled in Red Ink With Date and Name of Person Making Change.

Do not extend notes this side of this line.

RETURN TO
LOS ANGELES COUNTY SURVEYOR
726 LOS ANGELES COUNTY
ENGINEERING BLDG.

76F3098 247 10M 1-49

RETURN TO
LOS ANGELES COUNTY SURVEYOR
726 LOS ANGELES COUNTY
ENGINEERING BLDG.

Note: Any Additions or Changes on This Sheet Must be Made or Circled In Red Ink With Date and Name of Person Making Change.

Do not extend notes this side of this line.

E. B. 1721 Pg. 22

Notes Red. _____ Plotted _____ Job No. 1387 Section No. _____ 1721 Pg. 33

Date _____ Date _____ Survey of STROZIER AVE

Notes Chkd. _____ Checked _____ Survey by _____

No. _____ Date 1/25/51 Date _____ Map No. _____ Date _____

PROFILE & CROSS SECTION

ON

KLINGERMAN ST.

FROM: MERCED AVE.

TO: CENTRAL AVE

STROZIER AVE SEW. DIST.

J.N. 1387

DEC. 21 1950

FRONK

BROWN

HANEY

STATION	B. S.	H. I.	F. S.	ELEV.

NOTE: ANY ADDITIONS OR CHANGES ON THIS SHEET MUST BE MADE OR CIRCLED IN RED INK, WITH DATE AND NAME OF PERSON MAKING CHANGE.

PLEASE RETURN TO

LOS ANGELES COUNTY SURVEYOR

726 LOS ANGELES COUNTY ENGINEERING BLDG.

Do not extend notes this side of this line.

76L298 307 4-50

76L298 307 4-50

PLEASE RETURN TO
LOS ANGELES COUNTY SURVEYOR
726 LOS ANGELES COUNTY ENGINEERING BLDG.

NOTE: ANY ADDITIONS OR CHANGES ON THIS SHEET MUST BE MADE OR CIRCLED IN RED INK, WITH DATE AND NAME OF PERSON MAKING CHANGE.

Do not extend notes this side of this line.

Profile No. ____ Plotted ____ Date 12-21-50 Notes Red ____ Date ____ Division No. 1387 Job No. 1387 Pg. 24
Survey of STROZIER AVE Date ____ No. ____ X-Sec. ____
Survey by HOBSON Notes ERONK Notes Chkd. ____ Checked ____ Date ____ No. ____
Indexed by C. Johnson Date ____ Date ____

F.B. 1721

STATION	B. S.	H. I.	F. S.	ELEV.	℄ Lt	℄	℄ Rt
B.M. ME-140	531	25246		24715	B.M. ME-140 Elev. = 247.154 FB 1703-25 Merced Ave. & Klingerman St. S.W. Cor. B.t. spk. in curb, 4' W. of E. end C.R.		
-0+100			553	24693		℄	Klingerman to W.
-0+53.0			558	24688		℄	" " "
-0+29.5			601	24645		℄	" " "
-0+15.7			527	24719		℄	" " "
			476	24770	℄ Intc. Merced Ave & Klingerman St		
			500	24746			100' ℄ Merced Ave
			460	24736	100' ℄ Merced Ave		
0+16.3			500	24746		℄	
"			490	24756	44.2 E edge pvm't		
0+18.2			506	24740		℄	
"			510	24736			31.3 E. edge pvm't
0+27.0			543	24703		℄	X Cut
0+30			536	24710		℄	
"			538	24708			11.5 edge pvm't
"			41	24834			15' top brk
"			40	24835			30' P.L.
0+44.1			504	24712		℄	

76L298 307 4-55

PLEASE RETURN TO
LOS ANGELES COUNTY SURVEYOR
726 Los Angeles County Engineering Bldg.

NOTE: ANY ADDITIONS OR CHANGES ON THIS SHEET MUST BE MADE OR CIRCLED IN RED INK, WITH DATE AND NAME OF PERSON MAKING CHANGE.

Do not extend notes this side of this line.

Profile Notes Red. Plotted Job No. 1367 Division No.
No. Date Date Date Survey of
Misc. Notes Chkd. Checked Survey by
No. Date Date Map No.
F. B. 1721 Pg. 25

STATION	B. S.	H. I.	F. S.	ELEV.	Lt	℄	Rt
0+44[1]		252.46	5.34	247.12	17.5 N. edge pvmt		
0+45[B]			4.96	247.50		℄	
"			5.08	247.38			2.3 S. edge pvmt
0+50[0]			4.95	247.51		℄	
"			5.28	247.18	17.5 edge pvmt		
"			5.3	247.2	18.5 Cut		
"			3.8	248.7	24.0 top brk		
"			3.7	248.8	30' P.L.		
1+00			3.90	248.56		℄	
"			3.89	248.57			1.0 edge pvmt
"			3.5	249.0			30' P.L.
"			4.43	248.03	18' edge pvmt		
"			4.8	247.7	21' Cut		
"			4.2	247.3	24' top brk		
"			4.0	248.5	30' P.L.		
+50			3.76	248.70		℄	
2+00			3.6	248.9		℄	(dirt)
"			3.1	249.4			30' P.L.
"			3.66	248.80	1.4 edge pvmt (S)		
"			4.04	248.44	17.8 " " (N)		
"			4.6	247.9	21.5 Cut		

76L298 307 4-50

PLEASE RETURN TO
LOS ANGELES COUNTY SURVEYOR
726 Los Angeles County Engineering Bldg.

NOTE: ANY ADDITIONS OR CHANGES ON THIS SHEET MUST BE MADE OR CIRCLED IN RED INK, WITH DATE AND NAME OF PERSON MAKING CHANGE.

Do not extend notes this side of this line.

F. B. 1721 Pg. 26 | Job No. 4387 | Division No. | Notes Red. | Plotted | No. | Profile
Survey of STROZIER AVE | Date 12-21-50 | Date | X-Sec.
Survey by HOBSON Notes FRONK | Notes Chkd. | Checked | No.
Indexed | Date | Date

STATION	B. S.	H. I.	F. S.	ELEV.	Lt ℄	Rt
2+00		25246	35	2490	26' top brk	
"			33	2492	30' P.L.	
+50			350	24896	℄	
T.P.	566	25467	345	24901	T.P.	
3+00			55	2492	℄	
"			50	2497		30' P.L.
"			547	2420	1.6 S. edge pvmt	
"			606	24861	18⁶ N " "	
"			63	2484	21' Cut	
"			49	2478	24⁵ top brk	
"			45	2502	30' P.L.	
3+41.7			49	2478	℄	
"			521	24946	1⁶ edge pvmt (S)	
"			601	24866	17⁵ N. edge pvmt	
"			62	2485	21' Cut	
"			48	2471	24' top brk	
"			44	2503	30' P.L.	
3+88.8			46	2501	℄	
"			508	24979	1⁶ S. edge pvmt	
"			515	2482	20' X Cut	
"			529	24738	76⁸ W. edge pvmt	

76L298 307 4-50

PLEASE RETURN TO
LOS ANGELES COUNTY SURVEYOR
726 LOS ANGELES COUNTY ENGINEERING BLDG.

NOTE: ANY ADDITIONS OR CHANGES ON THIS SHEET MUST BE MADE OR CIRCLED IN RED INK, WITH DATE AND NAME OF PERSON MAKING CHANGE.

Do not extend notes this side of this line.

Profile Notes Red. Plotted Job No. 1367 Division No.
No. 3-Sec. Date Date Survey of STROZIER AVE
Notes Chkd. Checked Survey by [illegible] Notes [illegible] Date 12-21-49
No. Date Date Map No. Inked [illegible] Date
F. B. 1721 Pg. 32

STATION	B. S.	H. I.	F. S.	ELEV.	Lt	℄	Rt
3+99 28		25467	47	2500	℄ Int. Klingerman St & Strozier Ave		
			41	2506			2' top brk
			47	2500			30' "
			50	2497			100'
			54	2493			200'
			514	24953	12 S. edge pvmt		
			565	24902	20' X Cut		
			493	24974	50' pvmt & Strozier		
			459	25008	100' " " "		
4+10 8			47	2500		℄	
"			511	24956	2' S. edge pvmt		
"			562	24905	20' X Cut		
"			492	24975	76 E edge pvmt		
4+29 28			47	2500		℄	
"			508	24959	2' S. edge pvmt		
"			551	24916	28 N. " "		
"			42	2505	35' top brk		
4+60 3			47	2500		℄	
"			497	24970	15 S. edge pvmt		
"			518	24949	16 N. " "		
"			53	2494	19' Cut		

76L298 307 4-50

PLEASE RETURN TO
LOS ANGELES COUNTY SURVEYOR
726 LOS ANGELES COUNTY ENGINEERING BLDG.

NOTE: ANY ADDITIONS OR CHANGES ON THIS SHEET MUST BE MADE OR CIRCLED IN RED INK, WITH DATE AND NAME OF PERSON MAKING CHANGE.

Do not extend notes this side of this line.

STATION	B. S.	H. I.	F. S.	ELEV.	Lt	℄	Rt
4+60^{3}		25467	39	25[illegible]3	25' top brk		
"			37	25[illegible]0	30' P.L.		
5+00			48	24[illegible]9		℄	
"			40	25[illegible]7			3' top brk
"			42	25[illegible]5			30' P.L.
"			491	24976	1^{5} S. edge pvmt		
"			504	24[illegible]63	17^{5} N. " "		
"			50	24[illegible]7	20' Cut		
"			38	25[illegible]9	26' top brk		
"			36	25[illegible]1	30' P.L.		
+50			45	2502		℄	
T.P.	619	25624	462	250[illegible]05	T.P.		
6+00			59	2503		℄	
"			58	2504			3' bot brk
"			51	2511			5' top "
"			56	2506			30' P.L.
"			59	2503		℄	
"			597	25027	0^{3} S. edge pvmt		
"			602	25022	15^{8} N " "		
"			61	2501	19' Cut		
"			53	2509	24' brk		

F. B. 1721 Pg. 28 Job No. 1387 Division No. Notes Red. Plotted Profile
Survey of STROZIER AVE. Date 12-21-50 Date No. X-Sec.
Survey by HOBSON Notes FRONK Notes Chkd. Checked
Indexed C. Johnson Date Date Date No.

76L298 307 4-50

PLEASE RETURN TO
LOS ANGELES COUNTY SURVEYOR
726 LOS ANGELES COUNTY ENGINEERING BLDG.

NOTE: ANY ADDITIONS OR CHANGES ON THIS SHEET MUST BE MADE OR CIRCLED IN RED INK, WITH DATE AND NAME OF PERSON MAKING CHANGE.

Do not extend notes this side of this line.

STATION	B. S.	H. I.	F. S.	ELEV.	Lt	℄	Rt
6+00		256 24	5.0	251.2	30' P.L.		
6+45.0			6.0	250.2		℄	
			5.90	250.34	0.5 S. edge pvmt		
			5.87	250.37	17' N. " "		
6+29.76			5.9	250.3		℄	
"			5.3	250.9		6' top brk	
"			5.4	250.8		30' P.L.	
6+59.76			5.3	250.9	℄ Intc Klingerman St & Edwards to South		
			4.8	251.4		12' ℄ Edwards to	
			5.0	251.2			
6+69.76			4.75	251.49	℄ Intc Klingerman St & Edwards to North		
			4.79	251.45	13.5 edge pvmt		
			4.70	251.54	100' ℄ Edwards to N		
6+89.76			4.8	251.4		℄	
"			5.1	251.1		30' P.L.	
"			4.9	251.3	30' P.L.		
7+00			4.9	251.3		℄	
"			5.1	251.1		30' P.L.	
"			4.9	251.3	30' P.L.		
+50			4.6	251.6		℄	
8+00			4.5	251.7		℄	

Profile Notes Red. ____ Plotted ____ Job No. 1387 Division No. ____ F. B. 1721 Pg. 29
No. ____ Date ____ Date ____ Survey of [illegible]
Reflec. Notes Chkd. ____ Checked ____ Survey by [illegible] Date [illegible]
No. ____ Date ____ Date ____ Map No. ____ Indexed ____ Date ____

76L298 307 4-50

PLEASE RETURN TO
LOS ANGELES COUNTY SURVEYOR
726 LOS ANGELES COUNTY ENGINEERING BLDG.

NOTE: ANY ADDITIONS OR CHANGES ON THIS SHEET MUST BE MADE OR CIRCLED IN RED INK, WITH DATE AND NAME OF PERSON MAKING CHANGE.

Do not extend notes this side of this line.

STATION	B. S.	H. I.	F. S.	ELEV.	Lt	℄	Rt
8+00		256 24	44	2518			30' P.L.
"			45	2517	30' P.L.		
T.P.	592	257 63	453	2571	T.P.		
8+50			58	2518		℄	
9+00			55	2521		℄	
"			56	2522			30' P.L.
"			53	2523	30' P.L.		
+50			52	2524		℄	
10+00			51	2525		℄	
"			50	2526			30' P.L.
"			52	2524			100'
"			55	2521			160'
"			51	2525	30'		
"			41	2535	100'		
"			39	2537	160'		
+50			49	2527		℄	
11+00			46	2530		℄	
"			47	2529			30' P.L.
"			44	2532	30' P.L.		
+50			42	2534		℄	
12+00			40	2536		℄	

F. B. 1721 PG. 30
Job No. 1387 Division No. ____ Notes Red. ____ Plotted ____ Profile
Survey of STROZIER AVE Date 12-21-50 Date ____ No. ____
Survey by HOBSON Notes FRONK Notes Chkd. ____ Checked ____ X-Sec.
Indexed C. Johnson Date ____ Date ____ No. ____

76L298 307 4-50

PLEASE RETURN TO
LOS ANGELES COUNTY SURVEYOR
726 LOS ANGELES COUNTY ENGINEERING BLDG.

NOTE: ANY ADDITIONS OR CHANGES ON THIS SHEET MUST BE MADE OR CIRCLED IN RED INK, WITH DATE AND NAME OF PERSON MAKING CHANGE.

Do not extend notes this side of this line.

STATION	B. S.	H. I.	F. S.	ELEV.	Lt	℄	Rt
12+00		257 63	4 4	2532		30' P.L.	
"			4 0	2536	30' P.L.		
T.P.	5 82	259 02	443	25320	T.P.		
12+50			5 1	2539		℄	
12+89 59			53	2537		℄	
"			51	2539		30' P.L.	
			4 8	2542	30' P.L.		
13 + 07 6			547	25355		℄ X Cut	
13 +19 59			501	25401	℄ Intc. Klingerman St & Central Ave		
			540	25362		100' ℄ Central Ave	
			462	25440	100' ℄ Central Ave		
BMME-162			499	25403	BMME-162 Elev. = 254.041 FB 1703-3 Central Ave (E side) at Klingerman St. Bt. Spk. in curb, 10' N. of ℄ Prod of Klingerman St.		

Profile No. ____ Date ____ Notes Red. ____ Plotted ____ Date ____ Job No. 1387 Division No. ____ F. B. 1721 Pg. 31

X-Sec. No. ____ Date ____ Notes Chkd. ____ Checked ____ Date ____ Survey of STROZIER AVE Survey by HOBSON Notes HEF Date 12-21-59 Map No. ____ Indexed ____ Date ____

F. B. 1721 Pg. 32 Job No. 387 Division No. Notes Red. Plotted Profile

Survey of STROZIER AVE Date Date No.

Survey by HORSON Notes FROM Notes Chkd. Checked X-Sec.

Indexed K. C. Johnson Date Date Date No.

STATION	B. S.	H. I.	F. S.	ELEV.

761298 307 4-58

PLEASE RETURN TO

LOS ANGELES COUNTY SURVEYOR

726 Los Angeles County Engineering Bldg.

NOTE: ANY ADDITIONS OR CHANGES ON THIS SHEET MUST BE MADE OR CIRCLED IN RED INK, WITH DATE AND NAME OF PERSON MAKING CHANGE.

Do not extend notes this side of this line.

Notes Ck'd by	Survey of Strozier Ave.	F. B. 1721 Pg. 33
Map No.	W. O. 1387 Tape No. Std. °F	
Office Work	Surveyed by R. B. HOBSON	
Checked	Notes HOBSON Date 12-26-50	
Date	Indexed R. C. Johnson	

TOPOGRAPHY
ON
FERN ST.
FROM: MERCED AVE.
TO: EDWARDS ST.

STROZIER AVE. SEW. DIST.
J. N. 1387

NOTE: ALL PLUS & OFFSETS TO P.P.'S, M.H.'S, H.H.'S, TREES, LIGHT STANDARDS, ETC. ARE TO CENTER!!!

DEC 26TH, 1950
HOBSON
FRONK
BROWN
HANEY

Note: Any Additions or Changes on This Sheet Must be Made or Circled in Red Ink With Date and Name of Person Making Change.

Do not extend notes this side of this line.

RETURN TO
LOS ANGELES COUNTY SURVEYOR
726 LOS ANGELES COUNTY
ENGINEERING BLDG.

76F3098 247 10M 1-49

F. B. 1721 Pg. 34



RETURN TO
LOS ANGELES COUNTY SURVEYOR
728 LOS ANGELES COUNTY
ENGINEERING BLDG.

Do not extend notes this side of this line.

Note: Any Additions or Changes on This Sheet Must be Made or Checked in Red Ink With Date and Name of Person Making Change.

Notes Ck'd by	Survey of STROZIER AVE.
Map No.	W.O. Tape No. Std. °F
Office Work	Surveyed by R.B. HOBSON
Checked	Notes HOBSON Date 12-26-50
Date	Indexed K. C. Johnson

F. B. 1721 PG. 35

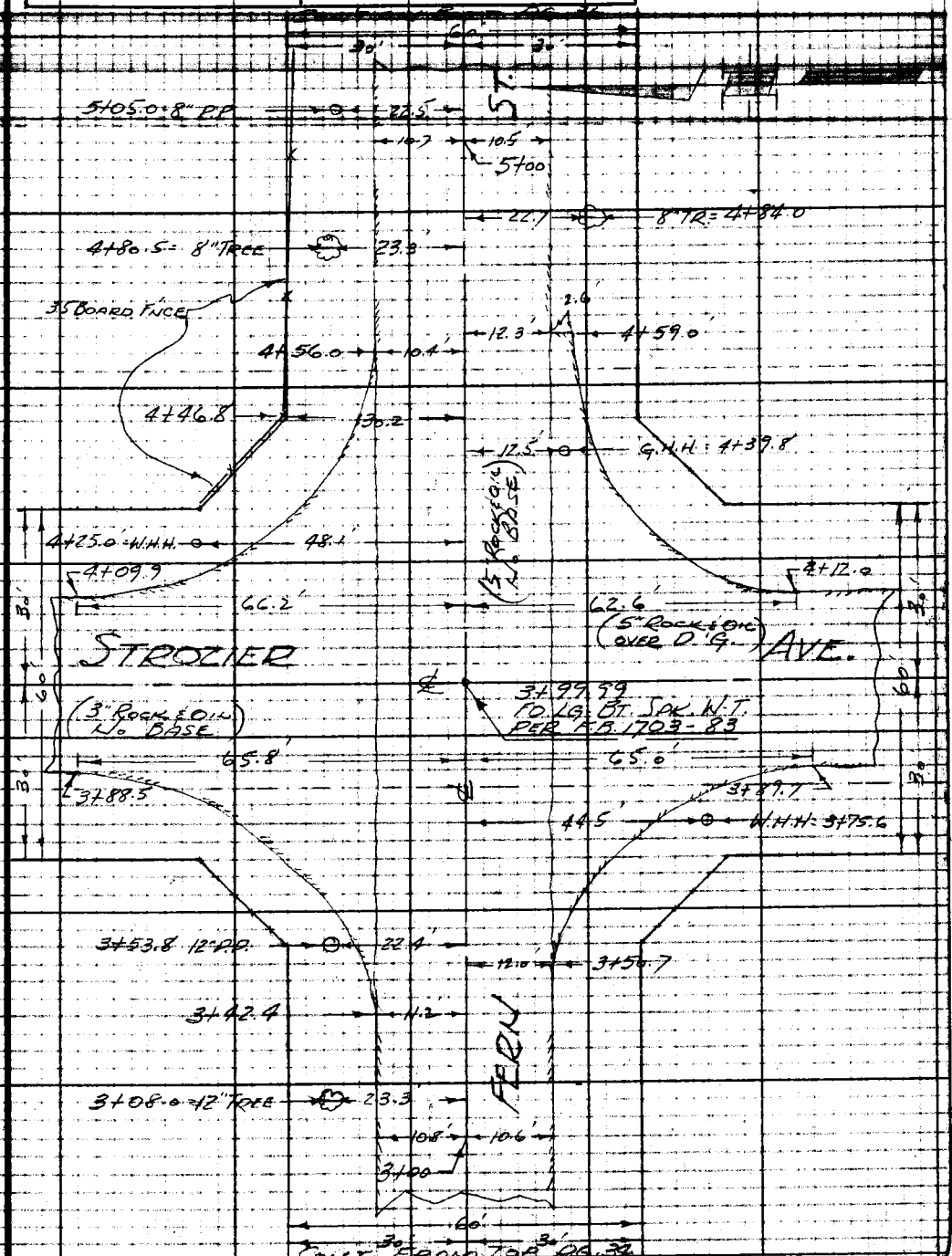

Note: Any Additions or Changes on This Sheet Must be Made or Circled in Red Ink With Date and Name of Person Making Change.

Do not extend notes this side of this line.

RETURN TO
LOS ANGELES COUNTY SURVEYOR
726 LOS ANGELES COUNTY
ENGINEERING BLDG.

76F3096 247 10M 1-49

F. B. 1721 PG. 36

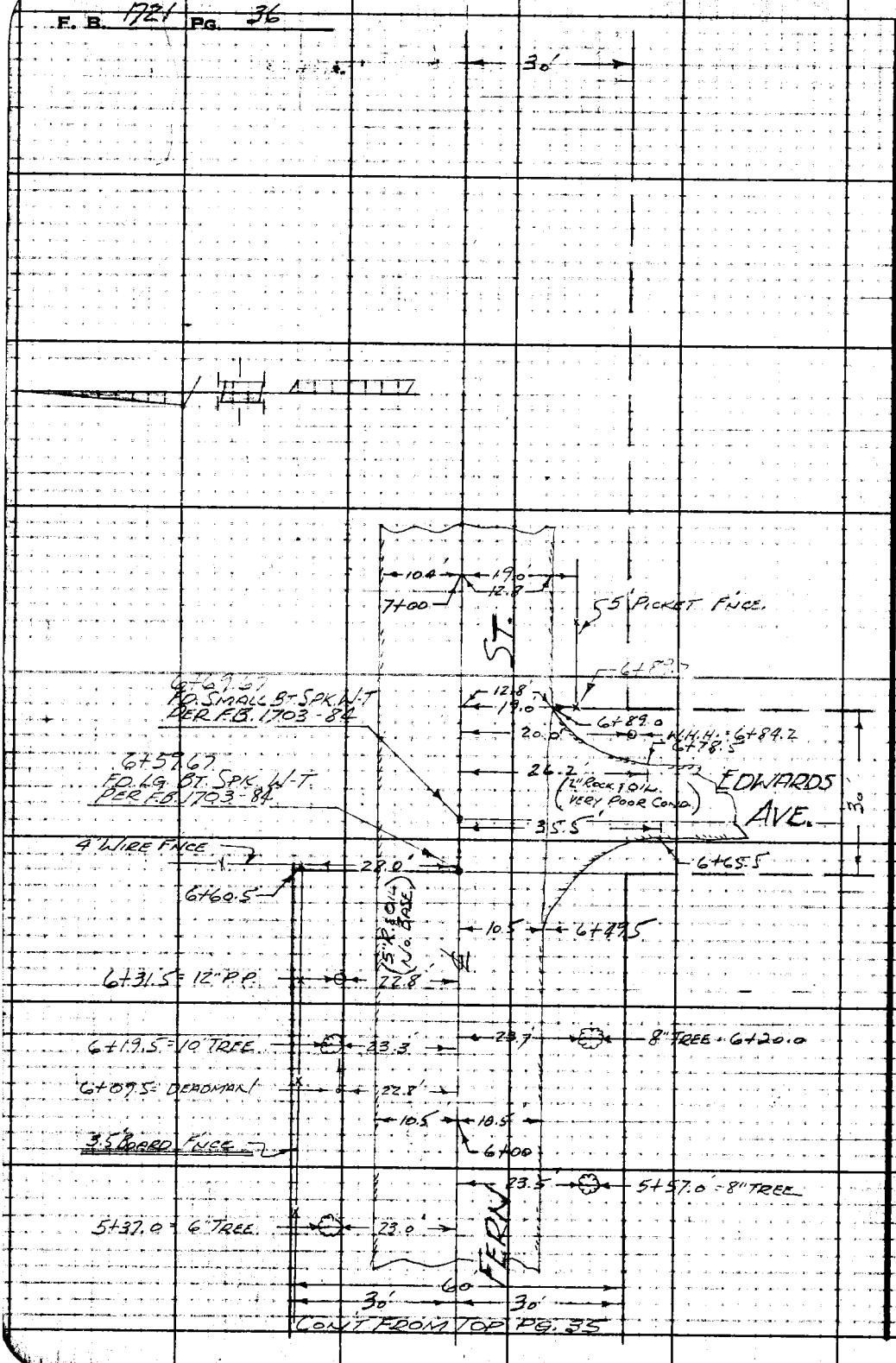

RETURN TO
LOS ANGELES COUNTY SURVEYOR
726 LOS ANGELES COUNTY
ENGINEERING BLDG.

Do not extend notes this side of this line.

Note: Any Additions or Changes on This Sheet Must Be Made or Circled in Red Ink With Date and Name of Person Making Change.

Profile No. | Notes Red. | Plotted | Job No. 1387 | Division No. | F. B. 1721 | Pg. 37

X-Sec. No. | Date | Date | Survey of STROZIER AVE.

Notes Chkd. LCM 1/25/51 | Checked | Survey by HOBSON | Notes H.E.F. Date 12-27-50

Date | Date | Map No. | Indexed [illegible] Date Feb 21 '51

PROFILE & CROSS-SECTIONS
ON
FERN ST.
FROM: MERCED AVE.
TO: EDWARDS AVE.

STROZIER AVE. SEW. DIST.

J.N. 1387

DEC. 27TH, 1950
HOBSON
FOWLER
BROWN
HANEY

STATION	B. S.	H. I.	F. S.	ELEV.

NOTE: ANY ADDITIONS OR CHANGES ON THIS SHEET MUST BE MADE OR CIRCLED IN RED INK, WITH DATE AND NAME OF PERSON MAKING CHANGE.

Do not extend notes this side of this line.

PLEASE RETURN TO
LOS ANGELES COUNTY SURVEYOR
726 Los Angeles County Engineering Bldg.

76L298 307 4-50

76L298 307 4-50

PLEASE RETURN TO
LOS ANGELES COUNTY SURVEYOR
726 LOS ANGELES COUNTY ENGINEERING BLDG.

NOTE: ANY ADDITIONS OR CHANGES ON THIS SHEET MUST BE MADE OR CIRCLED IN RED INK, WITH DATE AND NAME OF PERSON MAKING CHANGE.

Do not extend notes this side of this line.

F. B. 1721 Pg. 38 | Job No. 1387 Division No. | Profile
Survey of ST 202 1ST AVE. | Plotted | No.
Survey by 40350 Notes H.E.E. | Date 12-27-50 | X-Sec.
Indexed A. C. Johnson Date | Notes Red. | No.
Notes Chkd. | Checked
Date | Date
Date | Date

STATION	B. S.	H. I.	F. S.	ELEV.	LT.	℄	RT.
					B.M.M.E-138 El. 254.309		P.B. 1703-24
B.M.M.E-38	391	25822		254.31	MERCED AVE. & FERN ST. U.E. COR. BT. SPK. IN KNUCK TO LG. #2602		
0-100			490	25332		℄	Fern St. pvmt
0-50			479	25343		℄	
0-21			498	25324		℄	X Cut
0-08 ±			423	25399		℄	pvmt
0+00			396	25426	℄ Intc. Merced Ave & Fern St.		
			485	25337			100' ℄ Merced Ave
			330	25492	100' ℄ Merced Ave		
0+11			418	25404		℄	
"			485	25337			59± E. edge pvmt
0+13 ±			430	25392		℄	
"			405	25417	51 ± E. edge pvmt		
0+26 ±			489	25333		℄	X Cut
0+37 ±			468	25354		℄	
0+50 ±			465	25357		℄	
"			494	25328			11± edge pvmt-Cut
"			536	25286			17± Cut
"			52	2530			30' P.L.
"			469	25353	10 ± edge pvmt		
"			50	2532	15 ± Cut		

76L298 307 4-50

PLEASE RETURN TO
LOS ANGELES COUNTY SURVEYOR
726 Los Angeles County Engineering Bldg.

NOTE: ANY ADDITIONS OR CHANGES ON THIS SHEET MUST BE MADE OR CIRCLED IN RED INK, WITH DATE AND NAME OF PERSON MAKING CHANGE.

Do not extend notes this side of this line.

Profile Notes Red. Plotted Job No. 1382 Division No.
No. Date Date Survey of
X-Sec. Notes Chkd. Checked Survey by Notes H.E.E. Date 12-27-50
No. Date Date Map No. Checked Date

F. B. 17221 Pg. 39

STATION	B. S.	H. I.	F. S.	ELEV.	LT.	℄	RT.
0+50 ±		258.22	4.2	2540	30' P.L.		
0+57 ±			4.65	2535.7		℄	
"			4.75	2534.7	10.4 edge pvmt		
1+00			4.74	2534.8		℄	
"			5.06	2531.6			11.2 edge pvmt
"			5.5	2527			16.2 Cut
"			4.8	2533.4			21' top brk
"			5.1	2531			30' P.L.
"			4.80	2534.2	11' edge pvmt		
"			5.0	2533.2	18' Cut		
"			4.4	2538	24' top brk		
"			4.2	2540	30' P.L.		
1+50			4.62	2536.0		℄	
2+00			4.56	2536.6		℄	
"			4.78	2534.4			10.2 edge pvmt
"			5.3	2529			16' Cut
"			4.7	2535.5			20' top brk
"			4.8	2534			30' P.L.
"			4.68	2535.4	10.5 edge pvmt		
"			5.1	2531.1	16' Cut		
"			4.4	2538	22' top brk		

76L298 307 4-50

PLEASE RETURN TO
LOS ANGELES COUNTY SURVEYOR
726 LOS ANGELES COUNTY ENGINEERING BLDG.

NOTE: ANY ADDITIONS OR CHANGES ON THIS SHEET MUST BE MADE OR CIRCLED IN RED INK, WITH DATE AND NAME OF PERSON MAKING CHANGE.

Do not extend notes this side of this line.

F. B. 1721 Pg. 40 | Job No. 1387 Division No. | Profile
Survey of Strozier Ave. | Plotted | No.
Survey by Hobson Notes H.E.F. | Date 12-27-50 | X-Sec.
Indexed R. C. Johnson Date | Notes Chkd. | Checked | No.
Date | Date

STATION	B. S.	H. I.	F. S.	ELEV.	LT.	℄	RT.
2+00		25822	41	2541	30' P.L.		
T.P.	423	25778	467	25355	T.P.		
2+50			405	25373		℄	
3+00			408	25370		℄	
"			445	25333			10' edge pvmt
"			51	2527			16' C ut
"			47	2531			12' top brk
"			44	2534			30' P.L.
"			426	25352	10' edge pvmt		
"			45	2533	16' C ut		
"			35	2543	30' P.L.		
3+42.4			420	25358		℄	
"			448	25330	11' edge pvmt		
3+50.1			425	25353		℄	
"			469	25309			12' edge pvmt
3+60.22			442	25336		℄	
"			543	25235			24' edge pvmt
"			49	2529			30' P.L.
"			43	2535			32'
"			476	25302	25' edge pvmt		
"			44	2534	30' P.L.		

76L298 307 4-50

PLEASE RETURN TO
LOS ANGELES COUNTY SURVEYOR
726 LOS ANGELES COUNTY ENGINEERING BLDG.

NOTE: ANY ADDITIONS OR CHANGES ON THIS SHEET MUST BE MADE OR CIRCLED IN RED INK, WITH DATE AND NAME OF PERSON MAKING CHANGE.

Do not extend notes this side of this line.

Profile Notes Red. Plotted Job No. 307 Division No.
No. Date Date Survey of
No. Notes Chkd. Checked Survey by Notes Red. Date
Date Date Map No. Indexed Date

F. B. Pg. 41

STATION	B. S.	H. I.	F. S.	ELEV.	LT.	℄	RT.
3+69 22		257.78	3.8	254 0	40'		
3+88 5			4.78	253.00		℄	
"			4.33	253.45	65⅝ W. edge pvmt		
3+89 2			4.71	253.07		℄	
"			5.35	252.43			65⅝ W. edge pvmt
3+99 22			4.30	252.98	℄ Int. Ferris & Strozier Ave		
			5.01	252.77			100' ℄ Strozier Ave
			4.76	253.02	12' ℄ Strozier Ave		
			3.69	254.09	100' " "		
4+09 2			4.72	253.06		℄	
"			4.25	253.53	66½ E. edge pvmt		
4+12 0			4.70	253.08		℄	
"			5.45	252.33			62½ E. edge pvmt
4+30 2			4.46	253.32		℄	
"			5.29	252.49			24⅝ edge pvmt
"			5.2	252.6			30' P.L.
"			4.83	252.95	20' edge pvmt		
"			3.9	253.9	30' P.L.		
4+56 0			4.18	253.60		℄	
"			4.26	253.52	10⅝ edge pvmt		
4+59 0			4.55	253.23			12⅜ edge pvmt

76L298 307 4-50

PLEASE RETURN TO
LOS ANGELES COUNTY SURVEYOR
726 LOS ANGELES COUNTY ENGINEERING BLDG.

NOTE: ANY ADDITIONS OR CHANGES ON THIS SHEET MUST BE MADE OR CIRCLED IN RED INK, WITH DATE AND NAME OF PERSON MAKING CHANGE.

Do not extend notes this side of this line.

F. B. 1721 Pg. 42 | Job No. 1382 Division No. | Notes Red. | Plotted | Profile
Survey of STROZIER AVE. | Date 12-27-50 Date | No. | X-Sec.
Survey by THOMSON, H.E.E. | Notes Chkd. | Checked | No.
Indexed A. C. Johnson Date | Date | Date

STATION	B. S.	H. I.	F. S.	ELEV.	LT.	℄	RT.
4+59		257 78	4.74	25304			14 outer edge pvmt
5+00			3.94	25334		℄	
"			4.22	25356			10 edge pvmt
"			4.4	2534			17' Cut
"			3.7	2541			21' top brk
"			3.5	2543			30' P.L.
"			4.14	25364	10 edge pvmt		
"			4.5	2533	17' Cut		
"			3.3	2545	23' top brk		
"			3.1	2547	30' P.L.		
+50			3.82	25396		℄	
T.P.	5.52	25925	4.05	25373	T.P.		
6+00			5.20	25405		℄	
"			5.37	25388			10 edge pvmt
"			5.7	2535			17' Cut
"			4.8	2541			22' top brk
"			4.9	2543			30' P.L.
"			5.48	25377	10 edge pvmt		
"			5.1	2535	15' Cut		
"			4.8	2544	30' P.L.		
6+49			4.90	2543		℄	

76L298 307 4-50

PLEASE RETURN TO
LOS ANGELES COUNTY SURVEYOR
726 LOS ANGELES COUNTY ENGINEERING BLDG.

NOTE: ANY ADDITIONS OR CHANGES ON THIS SHEET MUST BE MADE OR CIRCLED IN RED INK, WITH DATE AND NAME OF PERSON MAKING CHANGE.

Do not extend notes this side of this line.

STATION	B. S.	H. I.	F. S.	ELEV.	LT.	℄	RT.
6+49.5		259.25	5.06	25419			10.5 edge pvmt
6+59.67			4.76	25449	℄ Intc. Fern St & Edwards Ave		
			4.94	25431			10.5 edge pvmt
			5.2	2540			20' Gut
			4.2	2550			26' top brk
			4.1	2551			30' P.L.
			5.05	25420	10' edge pvmt		
			5.2	2540	16' Gut		
			4.3	2549	30' P.L.		
6+65.5			4.67	25458		℄	
"			4.89	25436			35.5 E. edge pvmt
6+69.67			4.62	25463		℄	
"			5.36	25389			100' (pvmt)
6+78.5			4.50	25475		℄	
"			4.89	25436			26.2 W edge pvmt
6+89.0			4.40	25485		℄	
"			4.76	25449			12.8 edge pvmt
7+89.0			3.98	25527		℄	
B.M. M.E.-154			3.64	25561	B.M. M.E.-154 Elev. = 255.~~752~~ .572 FB1703-1		
					Fern St N side 34'± W. of ℄ Edwards Ave		
					Bt. Spk in P.P. ± 500397 E.		

75
61
14

(over)

Profile Notes Red. ____ Plotted ____ Job No. 1387 Division No. ____ F. B. 1721 Pg. 43
No. ____ Date ____ Date ____ Survey of ____
X-Sec. Notes Chkd. ____ Checked ____ Survey by HOBSON Notes HEF Date 12-27-50
No. ____ Date ____ Date ____ Map No. ____ Indexed Johnson Date ____

76L298 307 4-50

PLEASE RETURN TO
LOS ANGELES COUNTY SURVEYOR
726 LOS ANGELES COUNTY ENGINEERING BLDG.

NOTE: ANY ADDITIONS OR CHANGES ON THIS SHEET MUST BE MADE OR CIRCLED IN RED INK, WITH DATE AND NAME OF PERSON MAKING CHANGE.

Do not extend notes this side of this line.

F. B. 1721 Pg. 44 | Job No. 1382 Division No. | Notes Red. | Plotted | Profile
Survey of Strozier Ave | Date 12-27-50 | Date | No. | X-Sec.
Survey by L. C. Johnson Notes H.E.F. | Notes Chkd. | Checked | No.
Indexed | Date | Date | Date

STATION	B. S.	H. I.	F. S.	ELEV.	LT.	℄	RT.
B.M. M.E.-145		259.25	4.85	254.40	B.M. M.E.-145 Elev. = 254.373 F.B. 1703-31 Strozier Ave & Farm St S.E. Cor. St. Spk. in N end conc. walk to ho. # 2558		

40
31
.03

F. B. 1721 PG. 45

Notes Ck'd by	Survey of Strozier Ave.
Map No.	W. O. 1387 Tape No. Std.
Office Work	Surveyed by R. B. Hobson
Checked	Notes Hobson Date 12-27-50
Date	Indexed E. C. Johnson

TOPOGRAPHY
ON
EDWARDS AVE.
FROM: RUSH ST.
TO: KLINGERMAN ST.

STROZIER AVE. SEW. DIST.
J. N 1387

NOTE: ALL PLUS & OFFSETS TO P.P.S, M.H.'S, H.H.'S, TREES LIGHT STANDARDS, ETC. ARE TO CENTER!!

DEC. 27TH, 1950
HOBSON
FRONK
BROWN
HANEY

Note: Any Additions or Changes on This Sheet Must be Made or Circled in Red Ink With Date and Name of Person Making Change.

Do not extend notes this side of this line.

RETURN TO
LOS ANGELES COUNTY SURVEYOR
726 LOS ANGELES COUNTY
ENGINEERING BLDG.

76F309S 247 10M 1-49

F. B. 1721 Pg. 46



RETURN TO
LOS ANGELES COUNTY SURVEYOR
728 LOS ANGELES COUNTY
ENGINEERING BLDG.

Do not extend notes this side of this line.

Note: Any Additions or Changes on This Sheet Must be Made or Circled in Red Ink With Date and Name of Person Making Change.

Notes Ck'd by	Survey of STROZIER AVE
Map No.	W. O. Tape No. Std.
Office Work	Surveyed by R. B. HOBSON
Checked	Notes HOBSON Date 12-17-50
Date	Indexed C. Johnson

F. B. 1921 PG. 47



CONT. FROM TOP PG. 46

Note: Any Additions or Changes on This Sheet Must be Made or Circled in Red Ink With Date and Name of Person Making Change.

Do not extend notes this side of this line.

RETURN TO
LOS ANGELES COUNTY SURVEYOR
726 LOS ANGELES COUNTY
ENGINEERING BLDG.

76F3096 247 10M 1-49

F. B. 1721 PG. 48

CONT. ON BOTT. PG. 49



CONT. FROM TOP PG. 47

RETURN TO
LOS ANGELES COUNTY SURVEYOR
726 LOS ANGELES COUNTY
ENGINEERING BLDG.

Do not extend notes this side of this line.

Note: Any Additions or Changes on This Sheet Must be Made or Circled in Red Ink With Date and Name of Person Making Change.

Notes Ck'd by	Survey of STROZIER AVE.
Map No.	W. O. Tape No. Std.
Office Work	Surveyed by R. B. HOBSON
Checked	Notes HOBSON Date 12-27-50
Date	Indexed E. C. Johnson

F. B. 1721 PG. 49



Note: Any Additions or Changes of This Sheet Must be Made or Circled in Red Ink With Date and Name of Person Making Change.

Do not extend notes this side of this line.

RETURN TO
LOS ANGELES COUNTY SURVEYOR
726 LOS ANGELES COUNTY
ENGINEERING BLDG.

76F3098 247 10M 1-49

F. B. 1721 PG. 50

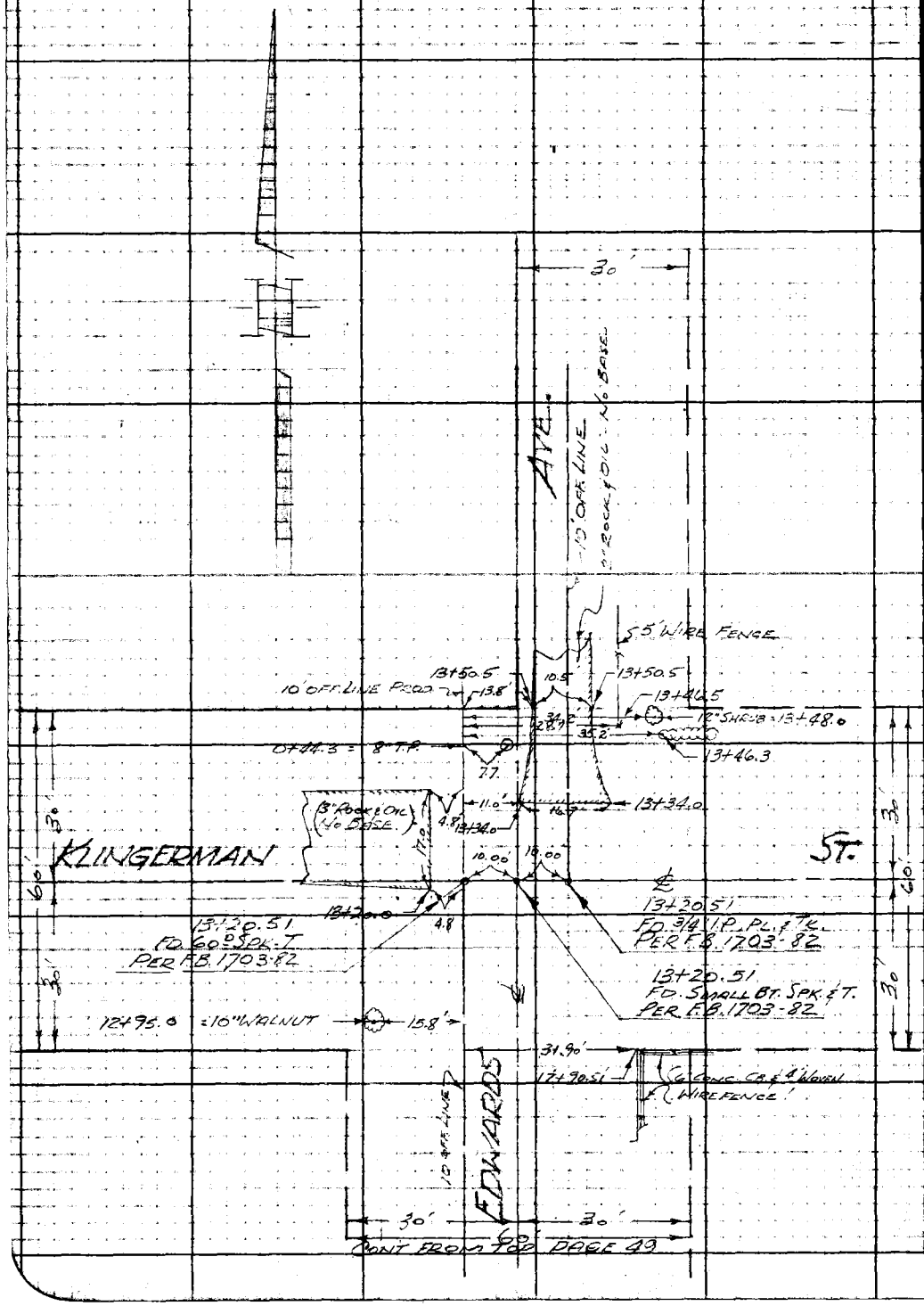

CONT FROM TOP PAGE 49

RETURN TO
LOS ANGELES COUNTY SURVEYOR
726 LOS ANGELES COUNTY
ENGINEERING BLDG.

Do not extend notes this side of this line.

Note: Any Additions or Changes on This Sheet Must be Made or Circled in Red Ink With Date and Name of Person Making Change.

Profile	Notes Red.	Plotted	Job No. 1387	Division No.	F. B. 1721 Pg. 51
No.	Date	Date	Survey at STROZIER AVE. SEW. DIST.		
X-Sec.	Notes Chkd. [illegible]	Checked	Survey by HOBSON	Notes	Date 12-28-50
No.	Date 1/25/51	Date	Map No.	Indexed [illegible]	Date FEB 21 '51

PROFILE & CROSS SECTIONS
ON
EDWARDS AVE
FROM: RUSH ST
TO: KLINGERMAN ST
STROZIER AVE SEW. DIST.

J.N. 1387

DEC. 28, 1950

HOBSON
FRONK
BROWN
HANEY

LT. & RT.

ELEV.

F. S.

H. I.

B. S.

STATION

NOTE: ANY ADDITIONS OR CHANGES ON THIS SHEET MUST BE MADE OR CIRCLED IN RED INK, WITH DATE AND NAME OF PERSON MAKING CHANGE.

PLEASE RETURN TO
LOS ANGELES COUNTY SURVEYOR
726 LOS ANGELES COUNTY ENGINEERING BLDG.

Do not extend notes this side of this line.

76L298 307 4-50

76L298 307 4-50

PLEASE RETURN TO
LOS ANGELES COUNTY SURVEYOR
726 LOS ANGELES COUNTY ENGINEERING BLDG.

NOTE: ANY ADDITIONS OR CHANGES ON THIS SHEET MUST BE MADE OR CIRCLED IN RED INK, WITH DATE AND NAME OF PERSON MAKING CHANGE.

Do not extend notes this side of this line.

F. B. 1721 Pg. 52 | Job No. 1387 Division No. | Notes Red. | Plotted | Profile No.
Survey of STROZIER AVE. | Date 12-28-50 Date | Notes Chkd. | Checked | X-Sec. No.
Survey by HOSSON | Notes | Date | Date
Indexed J. C. Tabin 1-3-51 Date

STATION	B. S.	H. I.	F. S.	ELEV.	LT. 10' OFF LINE	RT.
B.M. M.E.-118	4.98	25.160		24.662	B.M. ME-118; Elev. = 246.617 F.B. ~~1705~~ 1728-69 - ~~15~~	
					Rush St (N side) 72'± E. of ℄ of Edwards Ave	
					B.t Spk. in S.W. Cor. of Conc slab at Substation	
-0+30			47	24.59		℄ prod
-0+18.5			48	24.68		℄ " top brk
-0+17.0			460	24.700		℄ " S. edge pvmt
0+00			482	24.678	℄ Intc. Edwards Ave & Rush St.	
			465	24.695		100' ℄ Rush St.
			493	24.667	100' ℄ Rush St.	
0+15.8			556	24.604		10' off line = N. edge pvmt
0+19			58	24.63		10' off Line X Cut
0+30			49	24.67		10' off Line
"			46	24.70		8' brk
"			45	24.71		40' P.L.
"			46	24.70	7' brk	
"			46	24.70	20' P.L.	
0+50			42	24.74		10' off Line
1+00			38	24.78		10' off line
"			40	24.76		10' brk.
"			42	24.74		13' Cut

76L298 307 4-50

PLEASE RETURN TO
LOS ANGELES COUNTY SURVEYOR
726 LOS ANGELES COUNTY ENGINEERING BLDG.

NOTE: ANY ADDITIONS OR CHANGES ON THIS SHEET MUST BE MADE OR CIRCLED IN RED INK, WITH DATE AND NAME OF PERSON MAKING CHANGE.

Do not extend notes this side of this line.

STATION	B. S.	H. I.	F. S.	ELEV.	Lt	10' off Line	Rt
1+00		25160	42	2474			40' P.L.
"			49	2467	6' Brk		
"			44	2472	9' Cut		
"			45	2471	20' P.L.		
+50			37	2479		10' off line	
T.P.	750	25524	386	24774	T.P.		
2+00			72	2480		10' off line	
"			72	2480			8' top brk
"			77	2475			16' bot brk
"			76	2476			40' P.L.
"			64	2488	20' PL		
+50			60	2492		10' off line	
3+00			52	2500		10' off line	
"			50	2502			12' top brk
"			71	2481			15 bot brk
"			72	2480			40' P.L.
"			74	2478			100'
"			73	2479			200'
"			71	2481			
"			54	2498	20' PL		
"			52	2500	100'		

Profile Notes Red. _____ Plotted _____ Job No. 1387 Division No. _____ F. B. 1721 Pg. 53
No. _____ Date _____ Date _____ Survey of STROZIER AVE
X-Sec. Notes Chkd. _____ Checked _____ Survey by HUDSON Notes [illegible] Date 12-[illegible]
No. _____ Date _____ Date _____ Map No. _____ Indexed [illegible] Date _____

76L298 307 4-50

PLEASE RETURN TO
LOS ANGELES COUNTY SURVEYOR
726 LOS ANGELES COUNTY ENGINEERING BLDG.

NOTE: ANY ADDITIONS OR CHANGES ON THIS SHEET MUST BE MADE OR CIRCLED IN RED INK, WITH DATE AND NAME OF PERSON MAKING CHANGE.

Do not extend notes this side of this line.

F. B. 1721 Pg. 54 | Job No. 1387 Division No. | Notes Red. | Plotted | No. | Profile
Survey of STROZIER AVE | Date 12-28-50 Date | | X-Sec.
Survey by HOBSON Notes HEF | Notes Chkd. | Checked | No.
Indexed E. C. Johnson Date | Date | Date

STATION	B. S.	H. I.	F. S.	ELEV.	Lt	10' off line	Rt
3+00		255 24	54	2498	200'		
"			52	2500	300'		
+50			51	2501		10' off line	
4+00			53	2499		10' off line	
"			48	2504			12' top brk
"			65	2487			16' bot brk
"			66	2486			40' P.L.
"			55	2497	20' P.L.		
+50			52	2500		10' off line	
T.P.	502	255 09	517	2507	T.P.		
5+00			49	2502		10' off line	
"			41	2510			12' top brk
"			57	2494			16' bot brk
"			58	2493			40' P.L.
"			52	2509	20' P.L.		
+50			50	2501		10' off line	
6+00			49	2502		10' off line	
"			47	2504			11' top brk
"			55	2496			16' bot "
"			54	2497			40' P.L.
"			51	2509			100'

76L298 307 4-50

PLEASE RETURN TO
LOS ANGELES COUNTY SURVEYOR
726 LOS ANGELES COUNTY ENGINEERING BLDG.

NOTE: ANY ADDITIONS OR CHANGES ON THIS SHEET MUST BE MADE OR CIRCLED IN RED INK, WITH DATE AND NAME OF PERSON MAKING CHANGE.

Do not extend notes this side of this line.

STATION	B. S.	H. I.	F. S.	ELEV.	Lt 10' off Line Rt	
6+00		255.09	4.6	250.5		200'
"			4.4	250.7		300'
"			5.6	249.5	20' P.L.	
"			5.8	249.3	100'	
"			6.1	249.0	200'	
"			7.2	247.9	300'	
+50			4.6	250.5	10' off line	
7+00			4.9	250.2	10' off line	
"			4.8	250.3		8' top brk
"			5.5	249.6		12' bot "
"			5.1	250.0		16' top brk
"			5.0	250.1		40' P.L.
"			5.0	250.1	4' top brk	
"			5.9	249.2	7' bot "	
"			5.6	249.5	10' top "	
"			5.3	249.8	20' P.L.	
+50			5.1	250.0	10' off line	
T.P.	4.49	254.63	4.95	250.14	T.P.	
8+00			4.6	250.0	10' off line	
"			4.4	250.2		11' top brk
"			5.2	249.4		16' Cut

Profile No. ____ Notes Red. ____ Plotted ____ Job No. 1387 Division No. ____ F. B. 1721 Pg. 55
Date ____ Date ____ Survey of STROTTER AVE
X-Sec. No. ____ Notes Chkd. ____ Checked ____ Survey by HUDSON Notes HEF Date 12-28-50
Date ____ Date ____ Map No. ____ Date ____

76L298 307 4-50

PLEASE RETURN TO
LOS ANGELES COUNTY SURVEYOR
726 LOS ANGELES COUNTY ENGINEERING BLDG.

NOTE: ANY ADDITIONS OR CHANGES ON THIS SHEET MUST BE MADE OR CIRCLED IN RED INK, WITH DATE AND NAME OF PERSON MAKING CHANGE.

Do not extend notes this side of this line.

STATION	B. S.	H. I.	F. S.	ELEV.	Lt 10' off Line Rt
8+00		25463	50	2496	18 top brk
"			51	2495	40' P.L.
"			47	2499	4' brk.
"			55	2491	20' P.L.
+50			46	2500	10' off line
9+00			44	2502	10' off line
"			45	2501	11 brk
"			51	2495	20'
"			49	2497	40' P.L.
"			46	2500	100'
"			43	2503	200'
"			38	2508	300'
"			45	2501	4' brk
"			50	2496	7' Cut
"			50	2496	20' P.L.
"			55	2491	100'
"			52	2494	200'
"			54	2492	300'
+50			46	2500	10' off line
10+00			45	2501	10' off line
"			43	2503	12' top brk

F. B. 1721 Pg. 56
Job No. 1387 Division No. ____ Notes Red. ____ Plotted ____ Profile ____
Survey of STROZIER AVE Date 12-28-50 Date ____ No. ____
Survey by HOBSON Notes H.E.F. Notes Chkd. ____ Checked ____ X-Sec. ____
Indexed K. C. Johnson Date ____ Date ____ Date ____ No. ____

76L298 307 4-50

PLEASE RETURN TO
LOS ANGELES COUNTY SURVEYOR
726 LOS ANGELES COUNTY ENGINEERING BLDG.

NOTE: ANY ADDITIONS OR CHANGES ON THIS SHEET MUST BE MADE OR CIRCLED IN RED INK, WITH DATE AND NAME OF PERSON MAKING CHANGE.

Do not extend notes this side of this line.

STATION	B. S.	H. I.	F. S.	ELEV.	Lt 10' off line Rt
10+00		25463	46	2500	16' Gut
"			45	2501	40' P.L.
"			46	2500	4' top brk
"			49	2497	6' Gut
"			47	2499	8' top brk
"			46	2500	20' P.L.
+50			39	2507	10' off line
T.P.	479	25550	392	25071	T.P.
11+00			48	2507	10' off line
"			47	2508	11' top brk
"			56	2499	16' Gut
"			51	2504	19' top brk
"			49	2506	40' P.L.
"			50	2505	100'
"			46	2509	200'
"			40	2515	300'
"			54	2501	7' Gut
"			51	2504	9' top brk
"			49	2506	20' P.L.
"			54	2501	100'
"			57	2498	200'

Profile Notes Red. ____ Plotted ____ Job No. 1387 Division No. ____ F. B. 1721 Pg. 57
No. ____ Date ____ Date ____ Survey of STROZIER AVE
X-Sec. Notes Chkd. ____ Checked ____ Survey by HOBSON Notes HEF Date 12-28-50
No. ____ Date ____ Date ____ Map No. ____ Indexed ____ Date ____

76L298 307 4-50

PLEASE RETURN TO
LOS ANGELES COUNTY SURVEYOR
726 LOS ANGELES COUNTY ENGINEERING BLDG.

NOTE: ANY ADDITIONS OR CHANGES ON THIS SHEET MUST BE MADE OR CIRCLED IN RED INK, WITH DATE AND NAME OF PERSON MAKING CHANGE.

Do not extend notes this side of this line.

F. B. 1721 Pg. 58 | Job No. 1387 Division No. | Profile
Survey of STROZIER AVE | Notes Red. | Plotted | No.
Survey by HOBSON Notes HEE | Date 12-29-50 Date | No.
Indexed C. Johnson Date | Notes Chkd. | Checked | X-Sec.
Date | Date | No.

STATION	B. S.	H. I.	F. S.	ELEV.	Lt	10'off line	Rt
11+00		255 50	65	2490	300'		
+50			46	2509		10'off line	
T.P.	452	25615	387	23163	T.P.	B.M. Klingerman St	
12+00			50	2511		10'off line	
"			50	2511			12' top brk
"			56	2505			16' Cut
"			54	2507			40' R.L.
"			51	2510	4' top brk		
"			60	2501	9' Cut		
"			54	2507	20' R.L.		
+50			50	2511		10'off line	
12+90 51			49	2512		10'off line	
"			50	2511			40' R.L.
"			53	2508	8' Cut		
"			34	2507	20' R.L.		
13+00			50	2511		10'off line	
13+20 51			52	2509	℄ Intc. Edwards Ave & Klingerman St		
			46	2515			100' ℄ Klingerman St
			580	2503 35	148' ℄ Klingerman St		
			605	2501 10	100' " " "		
13+38 ±			34	2507		10'off line	

76L298 307 4-50

PLEASE RETURN TO
LOS ANGELES COUNTY SURVEYOR
726 Los Angeles County Engineering Bldg.

NOTE: ANY ADDITIONS OR CHANGES ON THIS SHEET MUST BE MADE OR CIRCLED IN RED INK, WITH DATE AND NAME OF PERSON MAKING CHANGE.

Do not extend notes this side of this line.

STATION	B. S.	H. I.	F. S.	ELEV.		
					Lt. 10' off line Rt	
13+44.2		256.15	5.0	251.1	10' off line	
13+50.2			4.8	251.3	10' off line	
			4.71	251.44	38 W. edge pavmt	
			4.90	251.25	143° E " "	
			4.9	251.2	40'	
			4.8	251.3	20'	
B.M.M.E-156			4.52	251.63	B.M.M.E-156 Elev. = 251.627 F.B. 1728 - ~~1703~~ pg 84	
					Klingerman St & Edwards Ave S.E. Cor	
					Bf. Spk in fence footing, 15' S. of N.W. Cor.	

Profile Notes Red. Plotted Job No. 1307 Division No.
No. Date Date Survey of EDWARDS AVE
X-Sec. Notes Chkd. Checked Survey by HOBSON Notes HEF Date 12-29-50
No. Date Date Map No. Checked Date
F. B. 1721 Pg. 59

F. B. 1721 PG. 60 Job No. 1387 Division No. _____ Notes Red. _____ Plotted _____ Profile

Survey of STROZIER AVE Date _____ Date _____ No. _____

Survey by HOBSON Notes H.E.F. Notes Chkd. _____ Checked _____ X-Sec.

Indexed A. C. Johnson Date _____ Date _____ Date _____ No. _____

76L298 307 4-50

PLEASE RETURN TO

LOS ANGELES COUNTY SURVEYOR

726 LOS ANGELES COUNTY ENGINEERING BLDG.

NOTE: ANY ADDITIONS OR CHANGES ON THIS SHEET MUST BE MADE OR CIRCLED IN RED INK, WITH DATE AND NAME OF PERSON MAKING CHANGE.

Do not extend notes this side of this line.

STATION	B. S.	H. I.	F. S.	ELEV.	
					Lt
					℄
					Rt

Notes Ck'd by	Survey of STROZIER AVE
Map No.	W. O. 887 Tape No. Std.
Office Work	Surveyed by R. B. HOBSON
Checked	Notes HOBSON Date 12-28-50
Date	Indexed E. C. Johnson

F. B. 1721 PG. 61

TOPOGRAPHY
ON
EDWARDS AVE.
FROM: KLINGERMAN ST.
TO: FERN ST.

STROZIER AVE. SEW. DISTRICT
J. N. 1387

NOTE: ALL PLUS & OFFSETS TO P.P.'S, M.H.'S, H.H.'S, TREES LIGHT STANDARDS, ETC ARE TO CENTER !!!

DEC. 28TH, 1950
HOBSON
FRONK
BROWN
HANEY

Note: Any Additions or Changes on This Sheet Must be Made or Circled in Red Ink With Date and Name of Person Making Change.

Do not extend notes this side of this line.

RETURN TO
LOS ANGELES COUNTY SURVEYOR
726 LOS ANGELES COUNTY
ENGINEERING BLDG.

76F3098 247 10M 1-49

F. B. 1721 Pg. 62

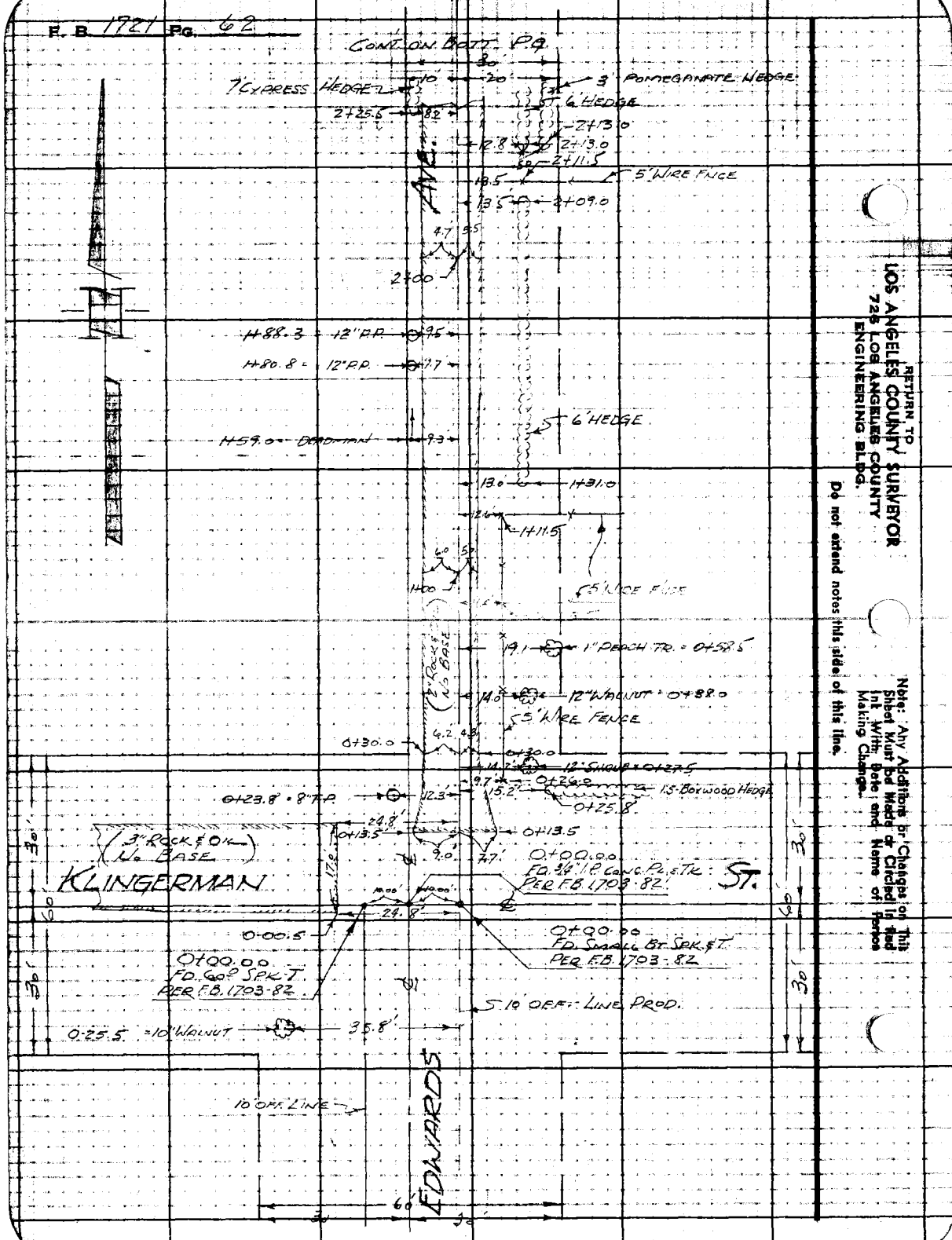

RETURN TO
LOS ANGELES COUNTY SURVEYOR
725 LOS ANGELES COUNTY ENGINEERING BLDG.

Do not extend notes this side of this line.

Note: Any Additions or Changes on This Sheet Must Be Made or Circled in Red Ink With Date and Name of Person Making Change.

Notes Ck'd by	Survey of STROZIER AVE.
Map No.	W.O. 1837 Tape No. Std.
Office Work	Surveyed by R.B. HOBSON
Checked	Notes HOBSON Date 12-28-50
Date	Indexed R. C. Johnson

F. B. 1721 PG. 63

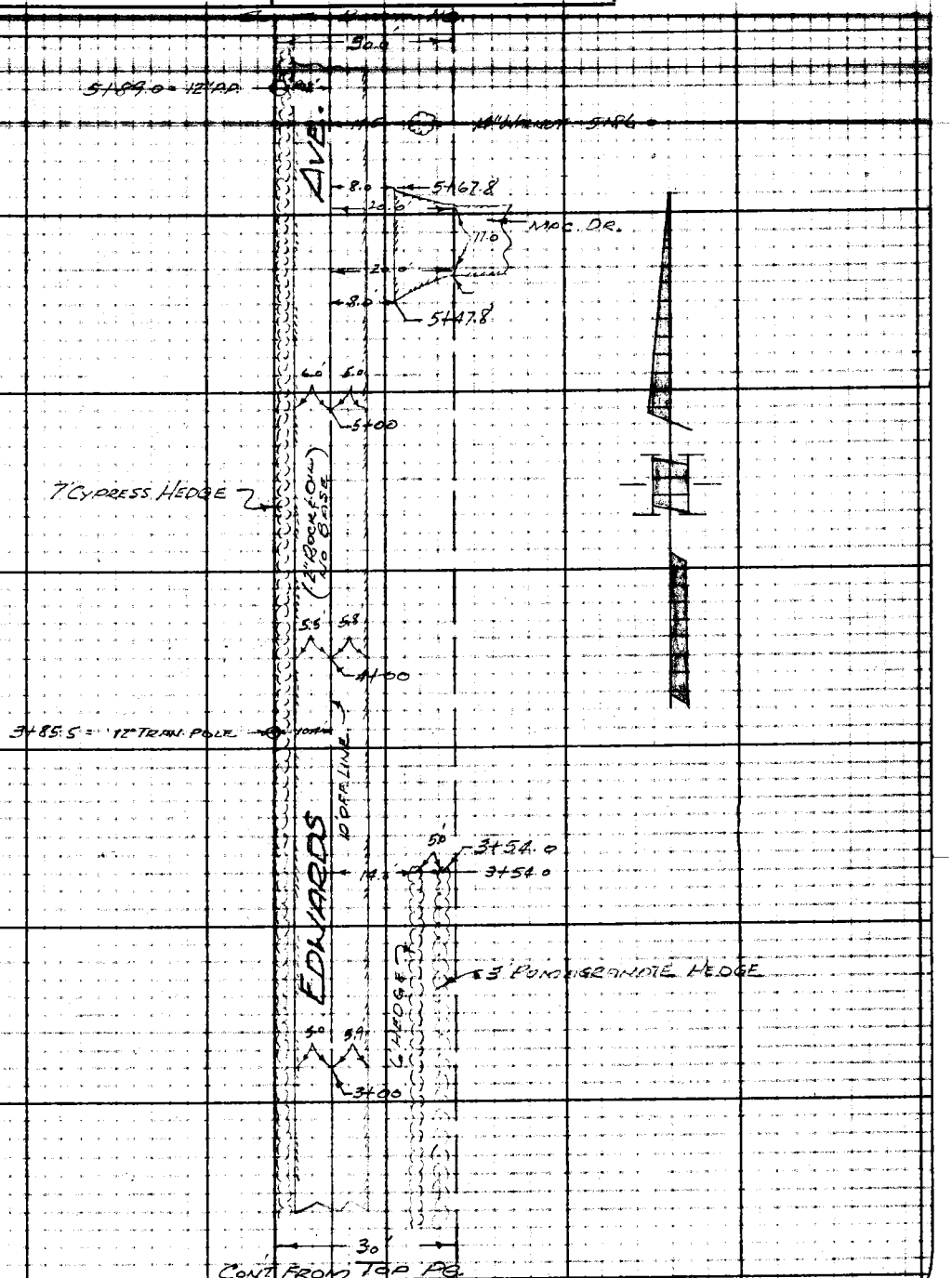

Note: Any Additions or Changes on This Sheet Must be Made or Circled in Red Ink With Date and Name of Person Making Change.

Do not extend notes this side of this line.

RETURN TO
LOS ANGELES COUNTY SURVEYOR
726 LOS ANGELES COUNTY
ENGINEERING BLDG.

76F3098 247 10M 1-49

F. B. 1921 PG. 64

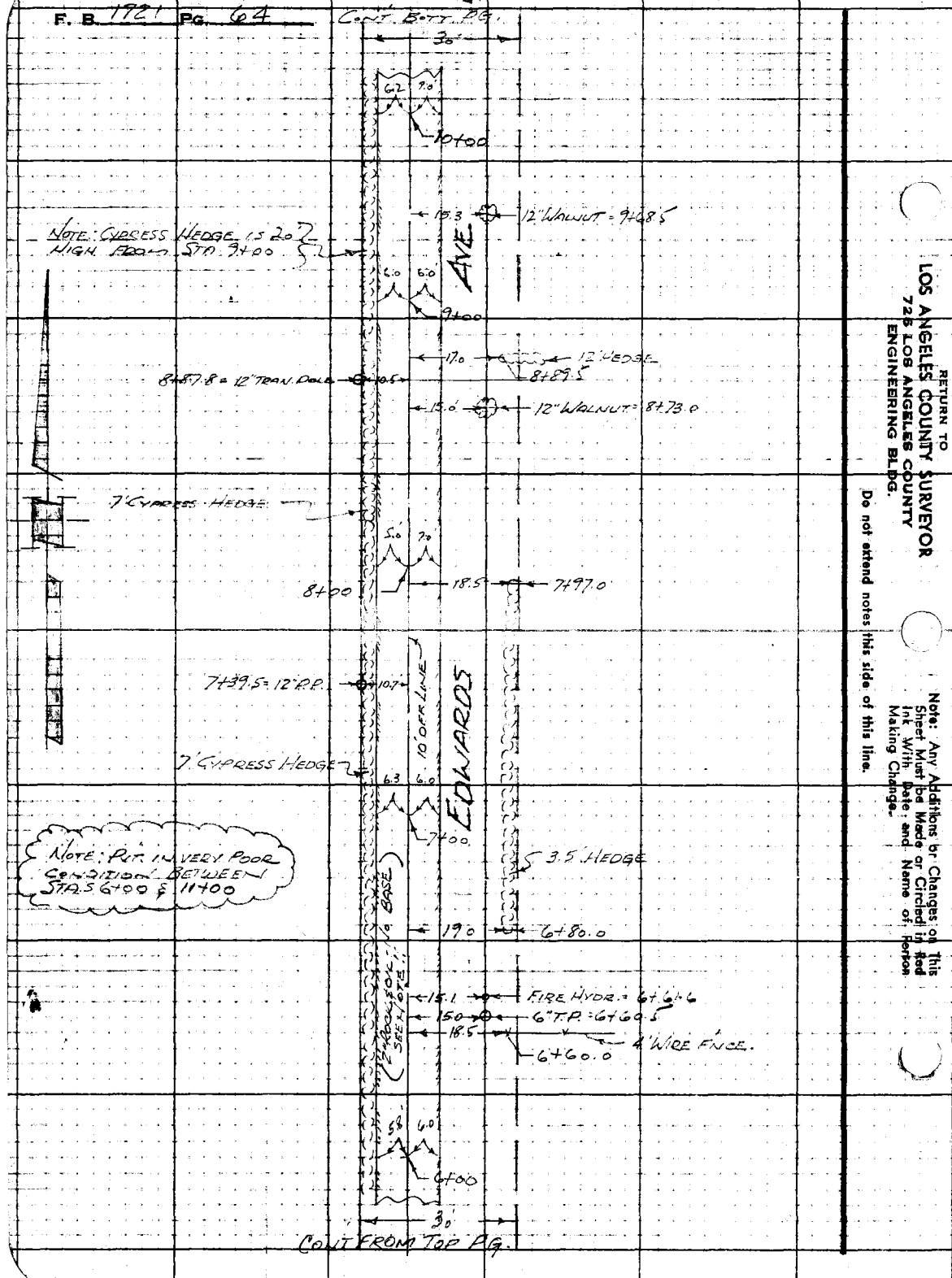

RETURN TO
LOS ANGELES COUNTY SURVEYOR
725 LOS ANGELES COUNTY
ENGINEERING BLDG.

Do not extend notes this side of this line.

Note: Any Additions or Changes on This Sheet Must be Made or Circled in Red Ink With Date and Name of Person Making Change.

Notes Ck'd by	Survey of STROZIER AVE
Map No.	W.O. 1357 Tape No. Std.
Office Work	Surveyed by R.B. HOBSON
Checked	Notes HOBSON Date 12-28-56
Date	Indexed E. C. Johnson

F. B. 1721 Pg. 65

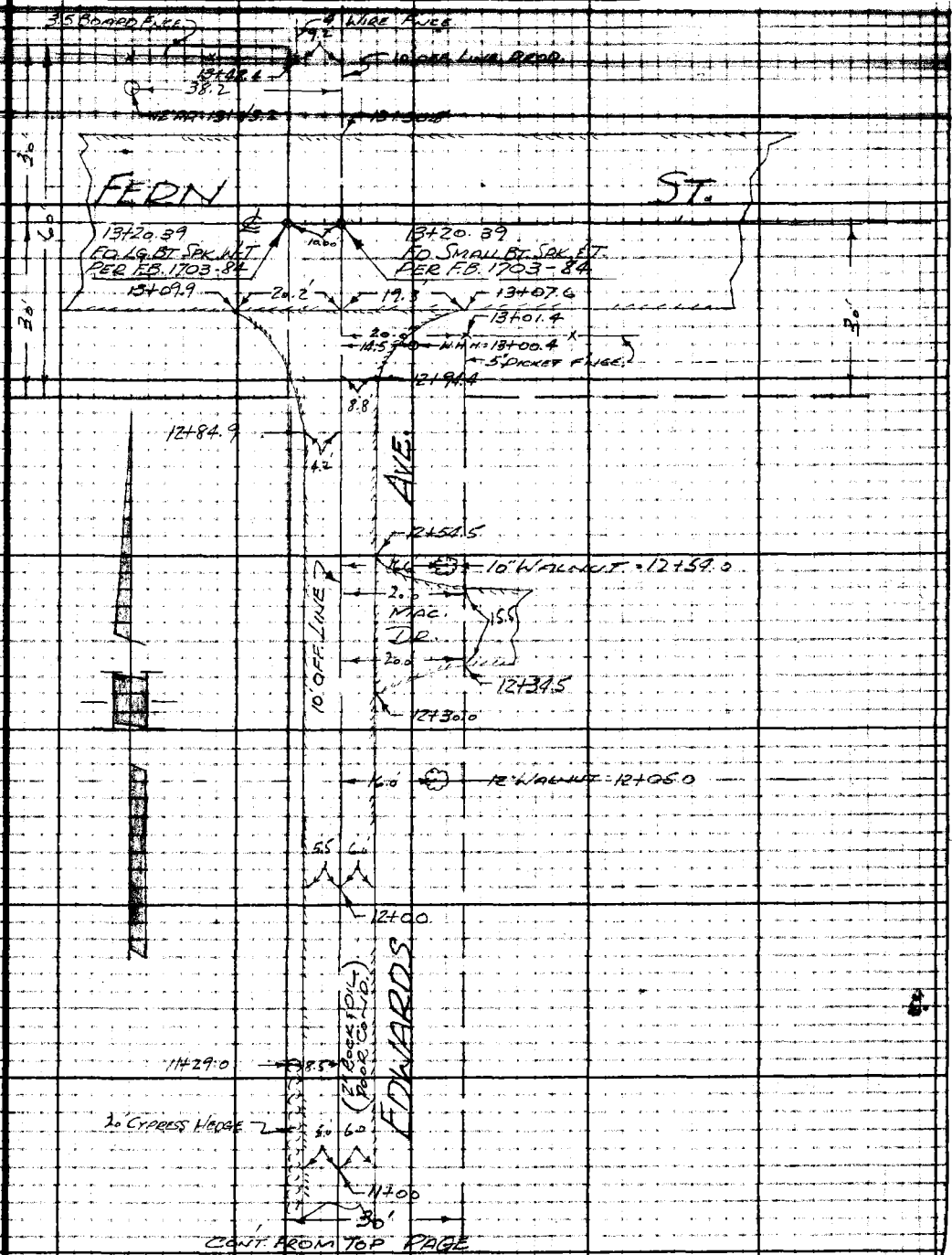

Notes: Any Additions or Changes on This Sheet Must be Made or Circled in Red Ink With Date and Name of Person Making Change.

Do not extend notes this side of this line.

RETURN TO
LOS ANGELES COUNTY SURVEYOR
726 LOS ANGELES COUNTY
ENGINEERING BLDG.

76F3098 247 10M 1-49

RETURN TO
LOS ANGELES COUNTY SURVEYOR
726 LOS ANGELES COUNTY
ENGINEERING BLDG.

Note: Any Additions or Changes on This Sheet Must be Made or Circled in Red Ink With Date and Name of Person Making Change.

Do not extend notes this side of this line.

F. B. 1721 Pg. 66

Profile No. | Notes Red. | Plotted | Job No. 1387 | Division No. | F. B. 1721 | Pg. 67

X-Sec. No. | Date | Date | Survey of STROZIER AVE

Notes Chkd. LCM | Checked | Survey by HOBSON | Notes HEF | Date 12-29-50

Date 1/25/51 | Date | Map No. | Indexed [illegible] | Date Jan 21 '51

PROFILE & CROSS SECTIONS ON EDWARDS AVE

FROM: KLINGERMAN ST

TO: FERN ST

STROZIER AVE SEW DIST

JN. 1387

Dec. 29-50

HOBSON
FRONK
BROWN
HANEY

STATION	B. S.	H. I.	F. S.	ELEV.

NOTE: ANY ADDITIONS OR CHANGES ON THIS SHEET MUST BE MADE OR CIRCLED IN RED INK, WITH DATE AND NAME OF PERSON MAKING CHANGE.

Do not extend notes this side of this line.

PLEASE RETURN TO

LOS ANGELES COUNTY SURVEYOR

726 Los Angeles County Engineering Bldg.

76L298 307 4-50

76L298 307 4-50

PLEASE RETURN TO
LOS ANGELES COUNTY SURVEYOR
726 LOS ANGELES COUNTY ENGINEERING BLDG.

NOTE: ANY ADDITIONS OR CHANGES ON THIS SHEET MUST BE MADE OR CIRCLED IN RED INK, WITH DATE AND NAME OF PERSON MAKING CHANGE.

Do not extend notes this side of this line.

F. B. 1721 Pg. 68 Job No. 1387 Division No. Notes Red. Plotted Profile
Survey of STROZIER AVE Date 12-29-50 Date No. X-Sec.
Survey by HOBSON Notes H.E.E. Notes Chkd Checked No.
Indexed C. Johnson Date Date Date

STATION	B. S.	H. I.	F. S.	ELEV.	Lt 10'off Line	Rt
B.M.M.E.-156	4 71	256 34		25 63	B.M.M.E.-156 Elev. 251.627 F.B. 1703 pg. 30	
					Klingerman St & Edwards Ave S.E. Cor.	
					Bt. Spk. in Fence footing 15' S. of N.W. Cor.	
-0+100			51	25		℄ Edwards to So.
0+00			541	25 03	℄ Inte. of Edwards Ave & Klingerman St.	
			46	231		100' ℄ Klingerman St
			596	250 38	148' ℄ Klingerman St	
			622	250 12	100' " " "	
0+13.5			490	251 14	10' off line	S. edge pvmt
"			495	251 39		7.7 " " "
"			546	250 88	9.0 S. edge pvmt	
0+30			491	251 43	10' off line	
"			513	251 21		4.3 Edge pvmt
"			50	251 3		20' P.L.
"			489	251 45	6.2 Edge pvmt	
"			49	251 4	10' P.L.	
0+50			478	251 56	10' off line	
1+00			480	251 54	10' off line	
"			506	251 28		5.0 Edge pvmt
"			48	251 5		20' P.L.
"			479	251 55	6.2 Edge pvmt	

76L298 307 4-50

PLEASE RETURN TO
LOS ANGELES COUNTY SURVEYOR
726 LOS ANGELES COUNTY ENGINEERING BLDG.

NOTE: ANY ADDITIONS OR CHANGES ON THIS SHEET MUST BE MADE OR CIRCLED IN RED INK, WITH DATE AND NAME OF PERSON MAKING CHANGE.

Do not extend notes this side of this line.

STATION	B. S.	H. I.	F. S.	ELEV.	Lt	10' off line	Rt
1+00		25634	47	2516	10' P.L.		
+50			474	25160		10' off line	
2+00			455	25179		10' off line	
"			480	25154			5^{2} edge pvmt
"			46	2517			20' P.L.
"			452	25182	4^{7} edge pvmt		
			43	2520	10' P.L.		
T.P.	447	25630	451	25183	T.P.		
2+50			444	25186		10' off line	
3+00			459	25181		10' off line	
"			498	25132			5^{2} edge pvmt
"			53	2510			20' P.L.
"			52	2511			100'
"			46	2517			200'
"			44	2519			300'
"			465	25165	5^{2} edge pvmt		
"			44	2519	8^{2} top brk		
"			54	2509	13' bot brk		
"			55	2508	100'		
"			54	2509	150'		
+50			480	25150		10' off line	

Profile Notes Red. Plotted Job No. 1387 Division No.
No. Date Date Survey of STADIUM WAY
No. Notes Chkd. Checked Survey by HODGSON Notes HES Date 12-29-50
No. Date Date Map No. Checked Date
F. B. 11721 Pg. 69

76L298 307 4-50

PLEASE RETURN TO
LOS ANGELES COUNTY SURVEYOR
726 Los Angeles County Engineering Bldg.

NOTE: ANY ADDITIONS OR CHANGES ON THIS SHEET MUST BE MADE OR CIRCLED IN RED INK, WITH DATE AND NAME OF PERSON MAKING CHANGE.

Do not extend notes this side of this line.

F. B. 1721 Pg. 74 Job No. 1387 Division No. Notes Red. Plotted Profile
Survey of STROZIER AVE Date 12-29-50 Date No. X-Sec.
Survey by HOBSON Notes A.E.E. Notes Chkd. Checked
Indexed C. Johnson Date Date Date No.

STATION	B. S.	H. I.	F. S.	ELEV.	Lt 10' off Line	Rt
12+00		258 45	4 76	253 69		20' P.L.
"			45	253 9		100'
"			40	254 4		200'
"			39	254 5		300'
"			466	253 79	5^{s} edge pvmt	
"			44	254 0	12' top brk	
"			49	253 5	15' bot brk	
"			51	253 3	100'	
"			47	253 7	200'	
+50			424	254 21	10' off line	
T.P.	5 45	259 71	419	253 26	T.P.	
12+84.2			535	253 36	10' off line	
"			543	254 28	4^{z} edge pvmt	
12+90.22			534	253 37	10' off line	
"			544	254 27		9^{e} edge pvmt
"			52	254 [illegible]		20' P.L.
"			560	25[illegible] 1	6^{e} edge pvmt	
"			56	25[illegible]	6^{s} bot brk	
"			48	254 [illegible]	12' top brk	
12+94.4			535	253 36	10' off line	
"			543	254 28		8^{e} edge pvmt

76L298 307 4-50

PLEASE RETURN TO
LOS ANGELES COUNTY SURVEYOR
726 LOS ANGELES COUNTY ENGINEERING BLDG.

NOTE: ANY ADDITIONS OR CHANGES ON THIS SHEET MUST BE MADE OR CIRCLED IN RED INK, WITH DATE AND NAME OF PERSON MAKING CHANGE.

Do not extend notes this side of this line.

STATION	B. S.	H. I.	F. S.	ELEV.	Lt 10' off Line Rt
13+07.6		259 71	523	25448	10' off line
"			529	25442	19.3 S. edge pvmt
13+09.9			520	25451	10' off line
			562	25409	20.2 S. edge pvmt
13+20.39			529	25442	℄ Intc. Edwards Ave & Fern St.
			475	25496	100' ℄ Fern St
			580	25391	100' ℄ Fern St.
13+30.8			556	25415	℄ prod = N. edge pvmt
13+38.0			57	2540	℄ prod = Gut
13+42.0			51	2546	℄ prod = top brk
13+50.39			49	2548	℄ " N. P.L.
14+00			48	2549	℄ prod
15+00			41	2556	℄ prod
B.M. ME-154			417	25554	B.M. M.E-154 Elev. = 255.~~752~~ .577 FB ~~1703~~ 1728-85 Fern St. (N side) 34± W. of ℄ of Edwards Ave Bt. Spk in P.P. #500397E
B.M. ME-145	281	258 35	399	25436	B.M. ME-145 Elev. = 254.373 F.B. ~~1703-31~~ 1728-85 Strozier Ave & Fern St.; S.E. Cor Bt. Spk in N. end conc. walk to no. #25[illegible]3

Profile Notes Red. ____ Plotted ____ Job No. 1387 Division No. ____ F. B. 1721 Pg. 75
No. ____ Date ____ Date ____ Survey of STROZIER AVE
X-Sec. Notes Chkd. ____ Checked ____ Survey by HOBSON Notes HEF Date 12-29-50
No. ____ Date ____ Date ____ Map No. ____ Indexed John [illegible] Date ____

F. B. 1721 PG. 76

Job No. 1387 Division No. ______ Notes Red. ______ Plotted ______ Profile

Survey of STROZIER AVE ______ Date ______ Date ______ No. ______

Survey by HOBSON Notes H.E.F. ______ Notes Chkd. ______ Checked ______ X-Sec.

Indexed ______ Date ______ Date ______ Date ______ No. ______

STATION	B. S.	H. I.	F. S.	ELEV.	
					Lt ℄ Rt

Do not extend notes this side of this line.

PLEASE RETURN TO
LOS ANGELES COUNTY SURVEYOR
726 LOS ANGELES COUNTY ENGINEERING BLDG.

NOTE: ANY ADDITIONS OR CHANGES ON THIS SHEET MUST BE MADE OR CIRCLED IN RED INK, WITH DATE AND NAME OF PERSON MAKING CHANGE.

76L298 307 4-50

Notes Ck'd by	Survey of STROZIER AVE
Map No.	W. O. 3872 Tape No. Std.
Office Work	Surveyed by R.B. HOBSON
Checked	Noted HOBSON Date 12-28-50
Date	Indexed C. Johnson

F. B. 1721 PG. 77

FEB 24 '51

TOPOGRAPHY ON STROZIER AVE.

FROM: RUSH ST.

TO: S. LINE TRACT № 11322

STROZIER AVE. SEW. DIST.

J.W. 1387

NOTE: ALL PLUS & OFFSETS TO POLES, M.H.'S, H.H.'S, TREES, LIGHT STANDARDS, ETC. ARE TO CENTER.

DEC. 28TH, 1950

HOBSON

FRONK

BROWN

HANEY

Notes: Any Additions or Changes on This Sheet Must be Made or Checked in Red Ink With Date and Name of Person Making Change.

Do not extend notes this side of this line.

RETURN TO
LOS ANGELES COUNTY SURVEYOR
720 LOS ANGELES COUNTY
ENGINEERING BLDG.

76F3088 247 10M 1-49

F. B. 1721 Pg. 78

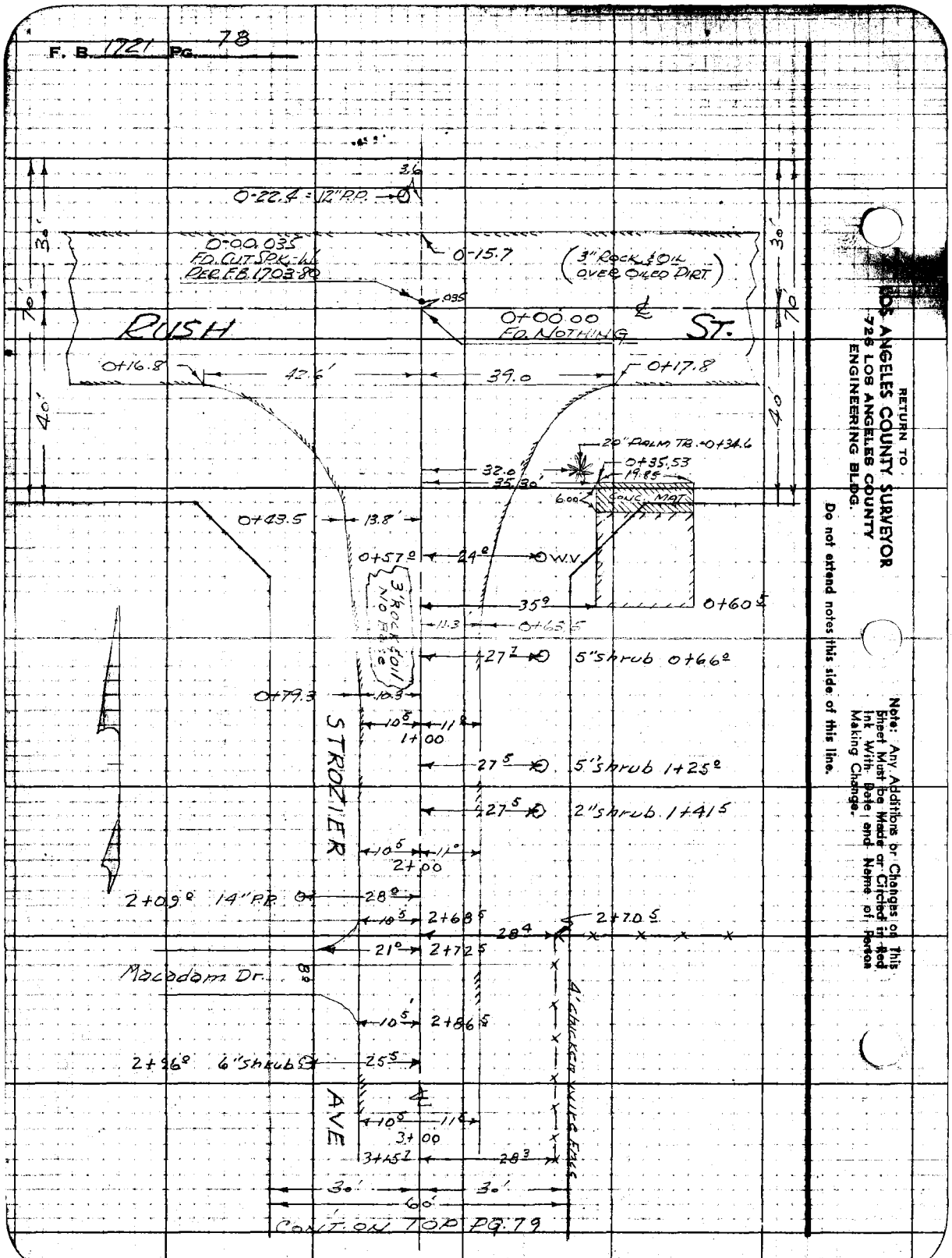

RETURN TO
LOS ANGELES COUNTY SURVEYOR
725 LOS ANGELES COUNTY
ENGINEERING BLDG.

Do not extend notes this side of this line.

Note: Any Additions or Changes on This Sheet Must be Made or Circled in Red Ink With Date and Name of Person Making Change.

1721 79

F. B. _____ PG. _____

Notes Ck'd by	Survey of STROZIER AVE
Map No.	W. 0387 Tape No. Std.
Office Work	Surveyed by HOBSON
Checked	Notes FRONK Date 1-2-51
Date	Indexed A. C. Johnson

Cont from Bot Pg. 78



Note: Any Additions or Changes on This Sheet Must be Made or Circled in Red Ink With Date and Name of Person Making Change.

Do not extend notes this side of this line.

RETURN TO
LOS ANGELES COUNTY SURVEYOR
726 LOS ANGELES COUNTY
ENGINEERING BLDG.

76F3085 247 10M 1-49

RETURN TO
LOS ANGELES COUNTY SURVEYOR
726 LOS ANGELES COUNTY
ENGINEERING BLDG.

Note: Any Additions or Changes on This Sheet Must be Made or Circled in Red Ink With Date and Name of Person Making Change.

Do not extend notes this side of this line.

F. B. 1721 Pg. 80

Profile	Notes Red.	Plotted	Job No. 1387	Division No.	F. B. 1721	Pg. 81
No.	Date	Date	Survey of STROZIER AVE			
X-Sec.	Notes Chkd. LCM	Checked	Survey by HOBSON	Notes HEE	Date 1-2-51	
No.	Date 1/25/51	Date	Map No.	Indexed [illegible]	Date FEB 21 '51	

PROFILE & CROSS SECTIONS
ON
STROZIER AVE

FROM: RUSH ST
TO: So. LINE TRACT #11322

STROZIER AVE SEW. DIST
J.N. 1387

JAN 2 1951

HOBSON
FRONK
BROWN
HANEY

STATION	B. S.	H. I.	F. S.	ELEV.

NOTE: ANY ADDITIONS OR CHANGES ON THIS SHEET MUST BE MADE OR CIRCLED IN RED INK, WITH DATE AND NAME OF PERSON MAKING CHANGE.

PLEASE RETURN TO
LOS ANGELES COUNTY SURVEYOR
726 LOS ANGELES COUNTY ENGINEERING BLDG.

Do not extend notes this side of this line.

76L298 307 4-50

76L298 307 4-50

PLEASE RETURN TO
LOS ANGELES COUNTY SURVEYOR
726 LOS ANGELES COUNTY ENGINEERING BLDG.

NOTE: ANY ADDITIONS OR CHANGES ON THIS SHEET MUST BE MADE OR CIRCLED IN RED INK, WITH DATE AND NAME OF PERSON MAKING CHANGE.

Do not extend notes this side of this line.

F. B. 1721 Pg. 82 Job No. 1387 Division No. Notes Red. Plotted Profile No.
Survey of STROZIER AVE Date 1-2-51 Date No. X-Sec.
Survey by HOBSON Notes ERONK Notes Chkd. Checked No.
Indexed C. Johnson Date Date Date

STATION	B. S.	H. I.	F. S.	ELEV.	Lt	℄	Rt
B.M.M.E.-119	469	25141		24672	B.M.M.E.-119 Elev. = 246.718 F.B. 1703 Pg. 16 Rush St. & Strozier Ave., S.E. Cor. Bt. Spk. in N.W. Cor. conc. sidewalk in front of ha II 10104		
-0+30			32	2482		℄	
-0+20.5			36	2478		℄	
-0+15.7			556	24585		℄	N. edge pvmt
0+00			494	24647	℄ Into Strozier Ave & Rush St.		
			519	24622			100' ℄ Rush St
			477	24664	100' ℄ Rush St.		
0+16.8			549	24592		℄	X Cut
"			549	24592			42.6 S. edge pvmt
0+17.8			561	24580	39.9 S. edge pvmt		
0+40.9			466	24675		℄	
"			489	24652			15.3 edge pvmt
"			50	24641			30.9 P.L.
"			506	24635	17.5 edge pvmt		
"			48	2466	30' P.L.		
0+63.5			497	24644		℄	
"			537	24604	11.3 edge pvmt		
0+79.3			521	24620		℄	

76L298 307 4-50

PLEASE RETURN TO
LOS ANGELES COUNTY SURVEYOR
726 LOS ANGELES COUNTY ENGINEERING BLDG.

NOTE: ANY ADDITIONS OR CHANGES ON THIS SHEET MUST BE MADE OR CIRCLED IN RED INK, WITH DATE AND NAME OF PERSON MAKING CHANGE.

Do not extend notes this side of this line.

STATION	B. S.	H. I.	F. S.	ELEV.	Lt	℄	Rt
0+79³		25141	544	24597			10³ edge pvmt
1+00			540	24601		℄	
"			553	24588			10⁵ edge pvmt
"			60	2454			18' Gut
"			58	2456			21 top brk
"			57	2457			30' P.L.
"			562	24579	11' edge pvmt		
"			59	2455	20' Gut		
"			56	2458	22' top brk		
"			54	2460	30' P.L.		
+50			595	24546		℄	
T.P.	350	24889	602	24539	T.P.		
2+00			395	24494		℄	
"			416	24473			10⁵ edge pvmt
"			45	2444			17' Gut
"			40	2449			21' top brk
"			40	2449			30' P.L.
"			425	24464	11' edge pvmt		
"			44	2445	17⁵ Gut		
"			37	2452	22' top brk		
"			34	2455	30' P.L.		

Profile Notes Red. ____ Plotted ____ Job No. 1387 Division No. ____ F. B. 1721 Pg. 83
No. ____ Date ____ Date ____ Survey of STROZIER AVE
X-Sec. Notes Chkd. ____ Checked ____ Survey by HOBSON Note HEF Date 1-2-56
No. ____ Date ____ Date ____ Map No. ____ Indexed ____ Date ____

76L298 307 4-50

PLEASE RETURN TO
LOS ANGELES COUNTY SURVEYOR
726 LOS ANGELES COUNTY ENGINEERING BLDG.

NOTE: ANY ADDITIONS OR CHANGES ON THIS SHEET MUST BE MADE OR CIRCLED IN RED INK, WITH DATE AND NAME OF PERSON MAKING CHANGE.

Do not extend notes this side of this line.

F. B. 1721 PG. 84 | Job No. 1387 Division No. | Notes Red. | Date 1-2-51 | Plotted | Date | Profile | No. | X-Sec. | No.
Survey of STROZZIER AVE | Notes Chkd. | Date | Checked | Date
Survey by HOBSON Notes ERONK Date
Indexed A. C. Johnson

STATION	B. S.	H. I.	F. S.	ELEV.	Lt	℄	Rt
2+50		24889	415	24474		℄	
3+00			429	24460		℄	
"			451	24438			10.5' edge pvmt
"			51	2438			16' Cut
"			42	2447			21' top brk
"			44	2445			30' P.L.
"			465	24424	11.5' edge pvmt		
"			493	24396	17' Cut		
"			41	2448	30' P.L.		
+50			436	24453		℄	
4+00			256	24433		℄	
"			487	24402			10.2' edge pvmt
"			54	2432			17' Cut
"			51	2438			30' P.L.
"			51	2438			100'
"			53	2436			240'
"			490	24399	11' edge pvmt		
"			53	2436	17' Cut		
"			47	2442	23' top brk		
"			46	2443	30' P.L.		
"			43	2446	100'		

76L298 307 4-50

PLEASE RETURN TO
LOS ANGELES COUNTY SURVEYOR
726 LOS ANGELES COUNTY ENGINEERING BLDG.

NOTE: ANY ADDITIONS OR CHANGES ON THIS SHEET MUST BE MADE OR CIRCLED IN RED INK, WITH DATE AND NAME OF PERSON MAKING CHANGE.

Do not extend notes this side of this line.

STATION	B. S.	H. I.	F. S.	ELEV.	Lt	℄	Rt
4+00		24889	36	2453	200'		
"			36	2453	215'		
+50			477	24412		℄	
T.P.	440	24811	518	24371	T.P.		
5+00			416	24395		℄	
"			450	24361			10^5 edge pvmt
"			49	2432			17' Gut
"			46	2435			22' top brk
"			46	2435			30' P.L.
"			436	24375	11' edge pvmt		
"			46	2435	16' Gut		
"			40	2441	30' P.L.		
+50			419	24392		℄	
6+00			432	24379		℄	
"			455	24356			10^3 edge pvmt
"			48	2433			15^5 top brk
"			58	2423			17' Gut
"			47	2434			19' top brk
"			46	2435			30' P.L.
"			468	2433	11' edge pvmt		
"			52	2429	16' Gut		

Profile Notes Red. ____ Plotted ____ Job No. 1387 Division No. ____ F. B. 1721 Pg. 85
No. ____ Date ____ Date ____ Survey of STROZIER AVE
X-Sec. Notes Chkd. ____ Checked ____ Survey by HOBSON Notes HEE Date 1-2-51
No. ____ Date ____ Date ____ Map No. ____ Indexed R. C. Johnson Date ____

76L298 307 4-50

PLEASE RETURN TO
LOS ANGELES COUNTY SURVEYOR
726 LOS ANGELES COUNTY ENGINEERING BLDG.

NOTE: ANY ADDITIONS OR CHANGES ON THIS SHEET MUST BE MADE OR CIRCLED IN RED INK, WITH DATE AND NAME OF PERSON MAKING CHANGE.

Do not extend notes this side of this line.

F. B. 1721 Pg. 86 | Job No. 1387 Division No. | Profile | Plotted | Notes Red. | No.
Survey of STROZIER AVE | Date | Date 1-2-51 | No.
Survey by HOBSON Notes FRONK | Checked | Notes Chkd. | X-Sec.
Indexed [redacted] C. Johnson Date | Date | Date | No.

STATION	B. S.	H. I.	F. S.	ELEV.	Lt	℄	Rt
6+00		2481	46	2435	20' top brk		
"			44	2437	30' P.L.		
6+55			461	2430		℄	
"			473	2408			10' edge pvmt
"			49	2432			15' top brk
"			57	2424			17' Cut
"			45	2436			19' top brk
"			45	2436			30' P.L.
"			50	2431			100'
"			48	2433			215'
"			464	24341	11' edge pvmt		
"			53	2428	14' Cut		
"			47	2434	17' top brk		
"			46	2435	30' P.L.		
"			42	2439	100'		
"			36	2445	215'		
6+60			46	2435		℄	top brk
6+63			54	2427		℄	Cut
6+67			32	2459		℄	top brk
7+00			53	2428		℄	Ground
8+00			60	2421		℄	"

76L298 307 4-50

PLEASE RETURN TO
LOS ANGELES COUNTY SURVEYOR
726 LOS ANGELES COUNTY ENGINEERING BLDG.

NOTE: ANY ADDITIONS OR CHANGES ON THIS SHEET MUST BE MADE OR CIRCLED IN RED INK, WITH DATE AND NAME OF PERSON MAKING CHANGE.

Do not extend notes this side of this line.

STATION	B. S.	H. I.	F. S.	ELEV.		
B.M.M.E.-149		248 11	4 68	24343	B.M.M E-149 Elev. = 243.420 FB 1703 Pg. 58 Strozier Ave (E. side) 613' S. of ℄ of Rush St. Bk. Spk. in Conc. Dr. to No. 1902	

Profile Notes Red. Plotted Job No. 1387 Division No.
No. Date Date Survey of
No. Date Checked Survey by HOBSON Notes HEF Date 1-2-51
Date Map No. Indexed Johnson Date

F. B. 1721 Pg. 87

F. B. 1721 PG. 88 | Job No. | Division No. | Notes Red. | Plotted | Profile

Survey of | Date | Date | No.

Survey by | Notes | Notes Chkd. | Checked | X-Sec.

Indexed | Date | Date | Date | No.

STATION	B. S.	H. I.	F. S.	ELEV.	

Do not extend notes this side of this line.

PLEASE RETURN TO

LOS ANGELES COUNTY SURVEYOR

726 Los Angeles County Engineering Bldg.

NOTE: ANY ADDITIONS OR CHANGES ON THIS SHEET MUST BE MADE OR CIRCLED IN RED INK, WITH DATE AND NAME OF PERSON MAKING CHANGE.

76L298 307 4-50

Notes Ck'd by	Survey of Strozier Ave.
Map No.	W.O. [illegible] Tape No. Std.
Office Work	Surveyed by R.B. Hobson
Checked	Notes Hobson Date 1-2-51
Date	Indexed R. C. Johnson

F. B. 1721 Pg. 89

FEB 21 '51

TOPOGRAPHY
ON
STROZIER AVE.
FROM: KLINGERMAN ST.
TO: N. LINE OF TR# 11865

STROZIER AVE. SEW. DISTRICT
J.N. 1387

NOTE: ALL PLUS & OFFSETS SHOWN TO P.P.'S, M.H.'S, H.H.'S TREES, LIGHT STANDARDS ETC. ARE TO CENTER!!!

JAN 2 1951
HOBSON
FRONK
BROWN
HANEY

Note: Any Additions or Changes on This Sheet Must be Made or Circled in Red Ink With Date and Name of Person Making Change.

Do not extend notes this side of this line.

RETURN TO
LOS ANGELES COUNTY SURVEYOR
726 LOS ANGELES COUNTY
ENGINEERING BLDG.

76F3098 247 10M 1-49

F. B. 1921 Pg. 90

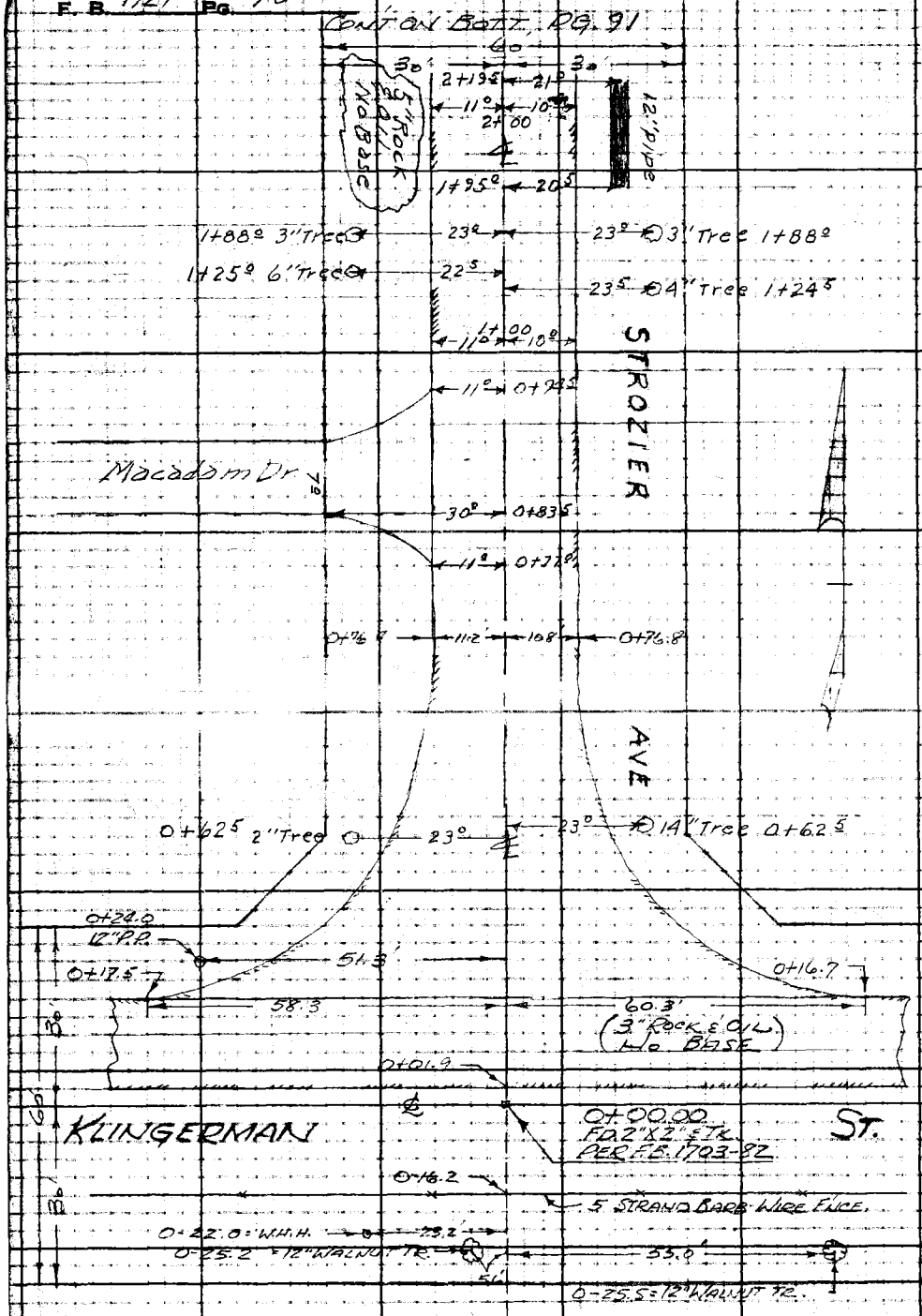

RETURN TO
LOS ANGELES COUNTY SURVEYOR
720 LOS ANGELES COUNTY
ENGINEERING BLDG.

Do not extend notes this side of this line.

Note: Any Additions or Changes on This Sheet Must be Made or Circled in Red Ink With Date and Name of Person Making Change.

Notes Ck'd by	Survey of STROZIER AVE
Map No.	W. O. 1387 Tape No. Std.
Office Work	Surveyed by HOBSON
Checked	Notes BRONK Date 1-2-51
Date	Indexed K. C. Johnson

F. B. 1721 PG. 91

Cont on Bott Pg 92

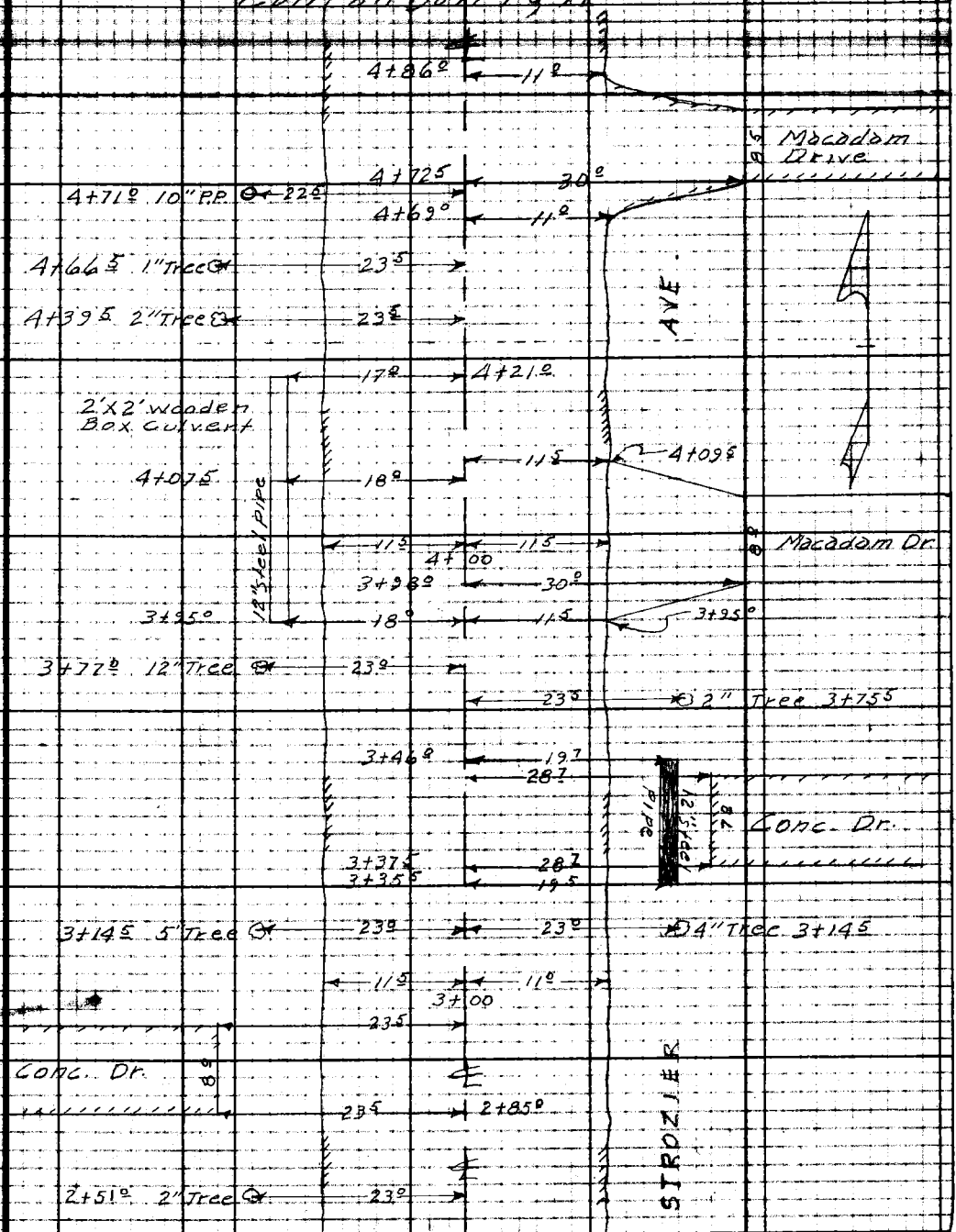

Cont from top of Pg 90

Note: Any Additions or Changes on This Sheet Must be Made or Circled in Red Ink With Date and Name of Person Making Change.

Do not extend notes this side of this line.

RETURN TO
LOS ANGELES COUNTY SURVEYOR
726 LOS ANGELES COUNTY
ENGINEERING BLDG.

76F3095 247 10M 1-49

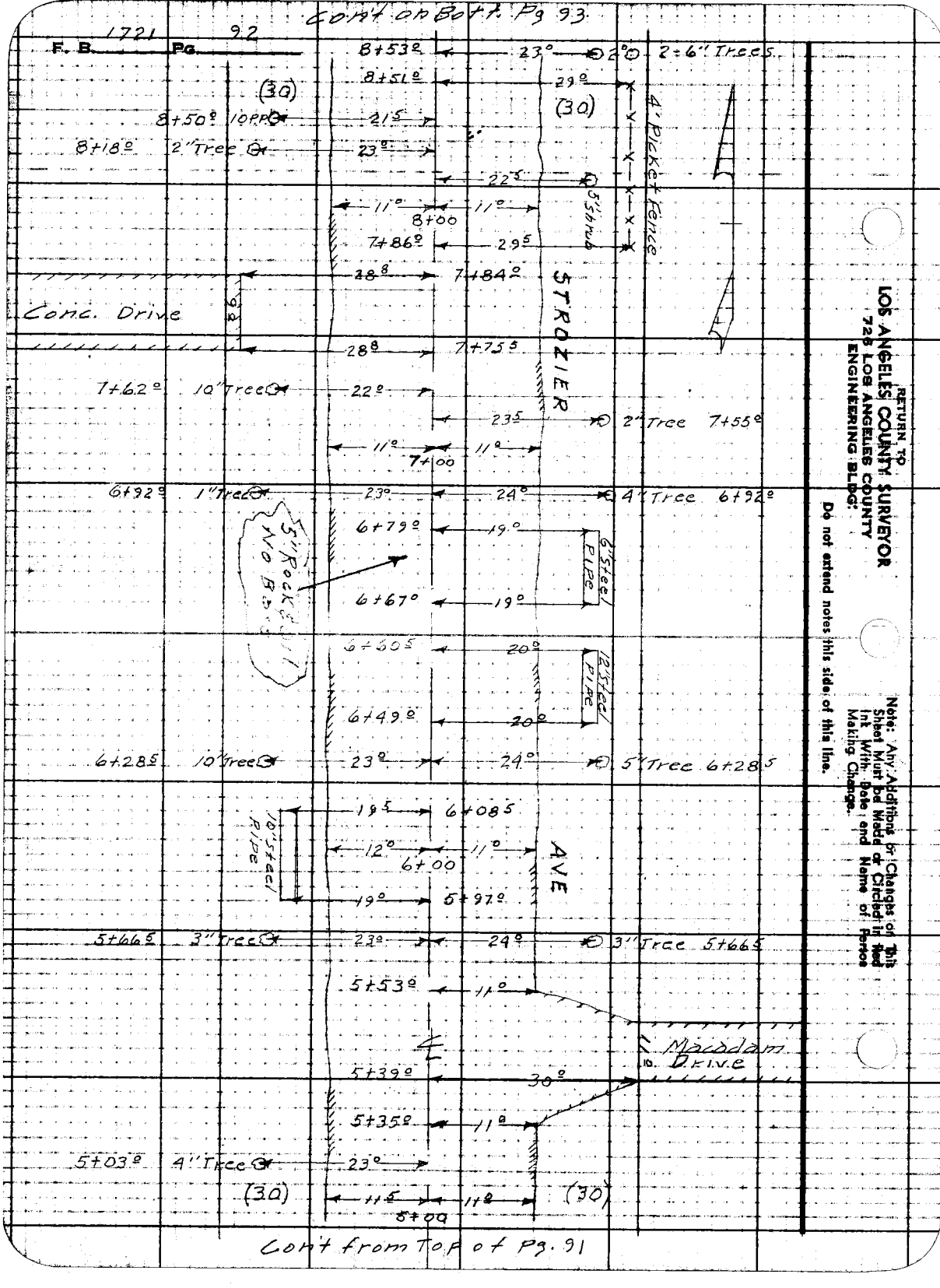
Con't on Bott. Pg 93
F. B. 1721 Pg. 92
8+53° 23° 2° 2-6" Trees
8+51° 29°
(30)
(30)
8+50° 10PP 21.5
8+18° 2" Tree 23°
22.5
5" Shrub
4' Picket Fence
11° 11°
8+00
7+86° 29.5
28.8 7+84°
STROZIER
Conc. Drive
28.8 7+75.5
7+62° 10" Tree 22°
23.5 2" Tree 7+55°
11° 11°
7+00
6+92° 1" Tree 23° 24° 4" Tree 6+92°
6+79° 19°
6" Steel Pipe
5" Rock
No Bars
6+67° 19°
6+60.5 20°
12" Steel Pipe
6+49° 20°
6+28.5 10" Tree 23° 24° 5" Tree 6+28.5
19.5 6+08.5
10" Steel Pipe
12° 11°
6+00
AVE
19° 5+97°
5+66.5 3" Tree 23° 24° 3" Tree 5+66.5
5+53° 11°
Macadam Drive
5+39° 30°
5+35° 11°
5+03° 4" Tree 23°
(30) 11.5 11° (30)
5+00
Con't from Top of Pg. 91
RETURN TO
LOS ANGELES COUNTY SURVEYOR
726 LOS ANGELES COUNTY
ENGINEERING BLDG.
Do not extend notes this side of this line.
Note: Any Additions or Changes on This Sheet Must be Made or Circled in Red Ink With Date and Name of Person Making Change.

1721 93

F. B. _____ PG. _____

Notes Ck'd by	Survey of STROZIER AVE
Map No.	W. O. 1387 Tape No. Std.
Office Work	Surveyed by HOBSON
Checked	Notes FRONK Date 1-3-51
Date	Indexed R. C. Johnson

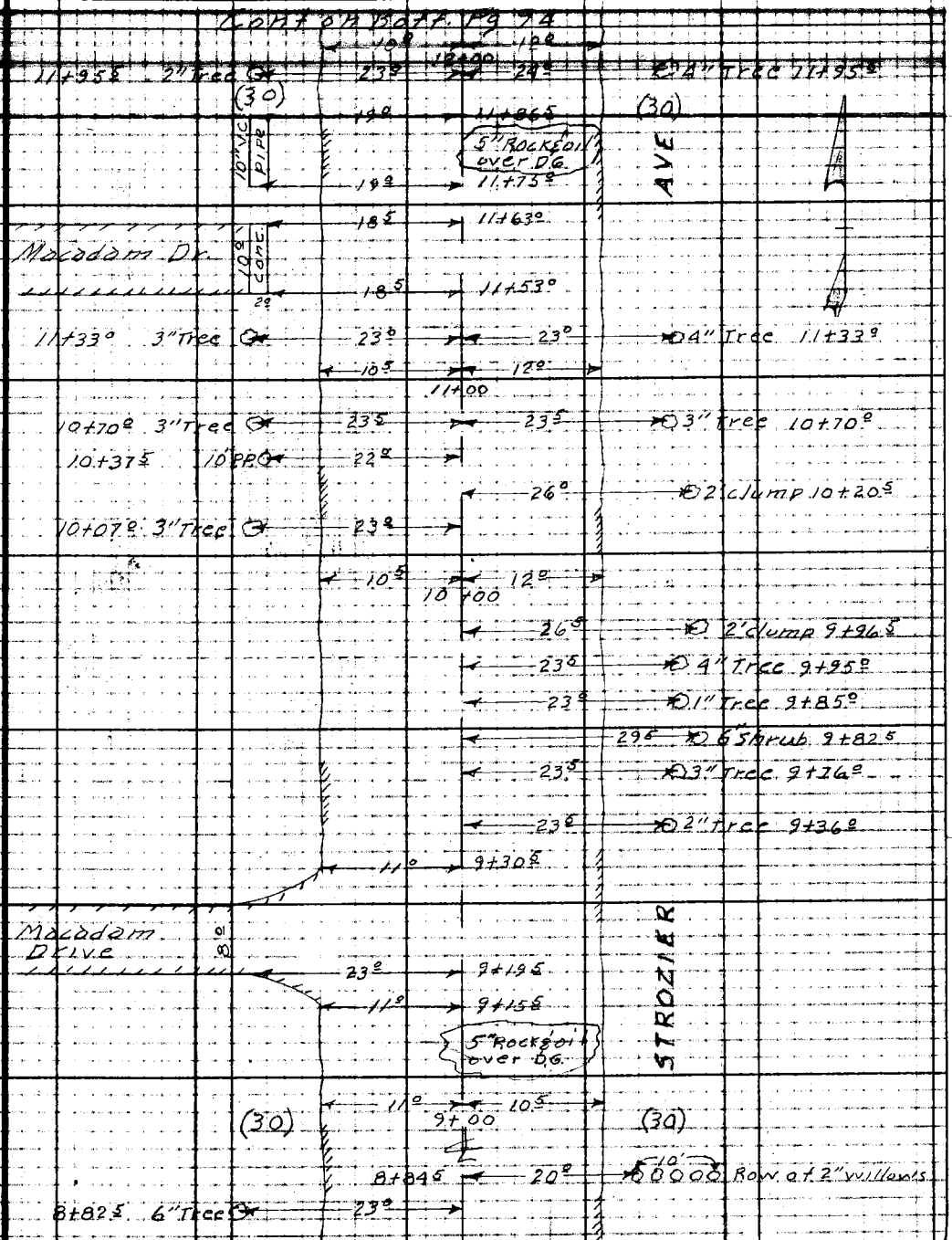

Cont from Top Pg 92

Note: Any Additions or Changes on This Sheet Must be Made or Circled in Red Ink With Date and Name of Person Making Change.

Do not extend notes this side of this line.

RETURN TO
LOS ANGELES COUNTY SURVEYOR
726 LOS ANGELES COUNTY
ENGINEERING BLDG.

76F3098 247 10M 1-49

1721 94

F. B. Pg.

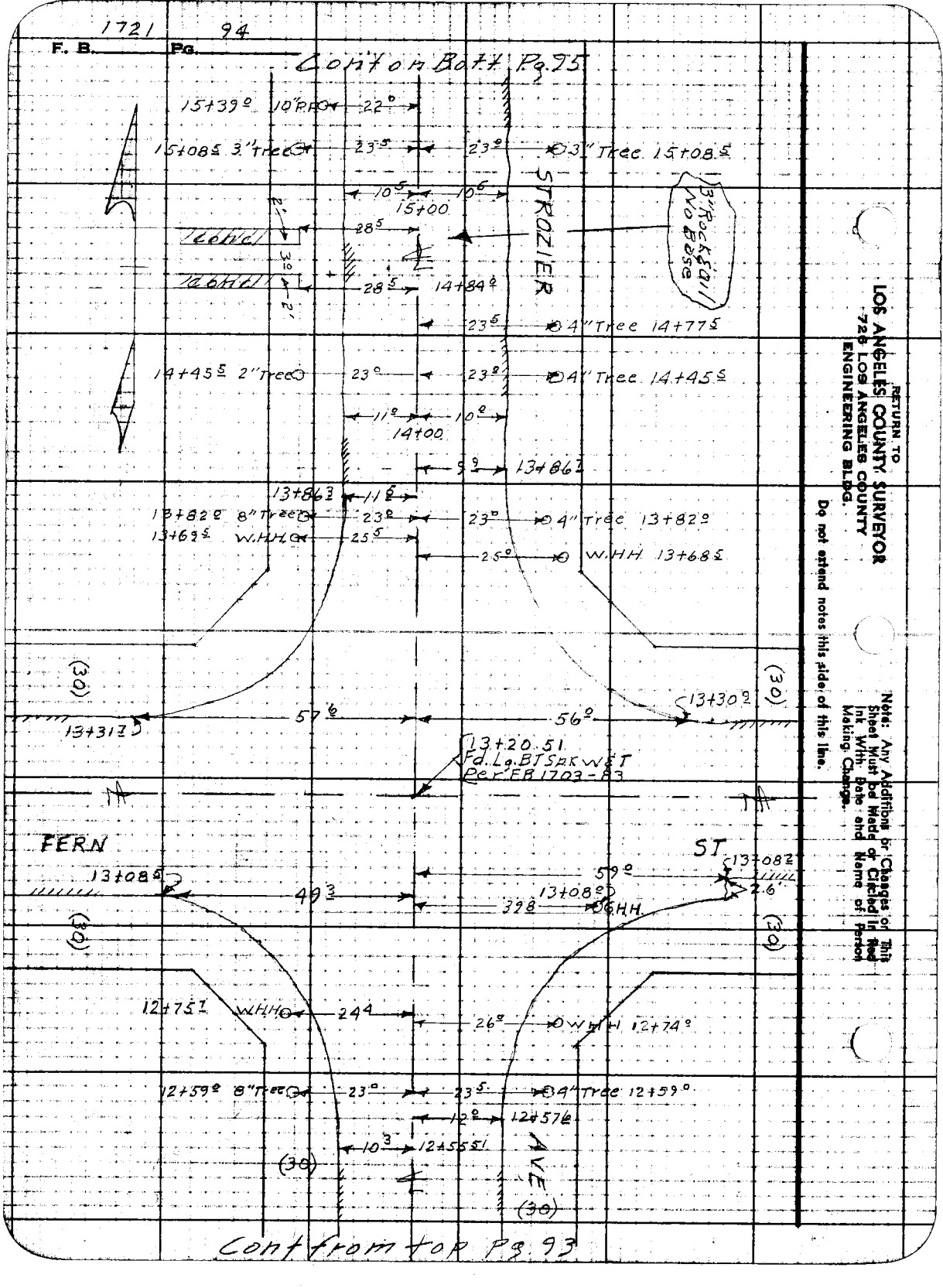

Cont from For Pg. 93

RETURN TO
LOS ANGELES COUNTY SURVEYOR
726 LOS ANGELES COUNTY
ENGINEERING BLDG.

Do not extend notes this side of this line.

Notes: Any Additions or Changes of This Sheet Must be Made or Circled in Red Ink With Date and Name of Person Making Change.

1721 95

F. B. _____ Pg. _____

Notes Ck'd by	Survey of STROZIER AVE
Map No.	W.O. 1387 Tape No. Std.
Office Work	Surveyed by HOBSON
Checked	Notes FRONK Date 1-3-50
Date	Indexed A. C. Johnson

Note: Any Additions or Changes on This Sheet Must be Made or Circled in Red Ink With Date and Name of Person Making Change.

Do not extend notes this side of this line.

RETURN TO
LOS ANGELES COUNTY SURVEYOR
726 LOS ANGELES COUNTY
ENGINEERING BLDG.



Cont from top of Pg 94

76F3098 247 10M 1-49

RETURN TO
LOS ANGELES COUNTY SURVEYOR
726 LOS ANGELES COUNTY
ENGINEERING BLDG.

Note: Any Additions or Changes on This Sheet Must be Made or Circled in Red Ink With Date and Name of Person Making Change.

Do not extend notes this side of this line.

F. B. 1721 Pg. 96

Profile No. | Notes Red. | Plotted | Job No. 1387 | Division No. | F. B. 1721 | Pg. 97

X-Sec. No. | Date | Date | Survey of STROZIER AVE

Notes Chkd. LCH | Checked | Survey by HOBSON | Notes HEF | Date 1-4-51

Date 1/26/51 | Date | Map No. | Checked C. Johnson | Date Jan 21 '51

PROFILE & CROSS SECTIONS ON STROZIER AVE

FROM: KLINGERMAN ST

TO: No. LINE OF TR # 11865

STROZIER AVE SEWER DISTRICT

JN 1387

JAN 4 1951

HOBSON
FRONK
BROWN
HANEY

STATION	B. S.	H. I.	F. S.	ELEV.

NOTE: ANY ADDITIONS OR CHANGES ON THIS SHEET MUST BE MADE OR CIRCLED IN RED INK, WITH DATE AND NAME OF PERSON MAKING CHANGE.

Do not extend notes this side of this line.

PLEASE RETURN TO
LOS ANGELES COUNTY SURVEYOR
726 Los Angeles County Engineering Bldg.

76L298 307 4-50

76L298 307 4-50

PLEASE RETURN TO
LOS ANGELES COUNTY SURVEYOR
726 LOS ANGELES COUNTY ENGINEERING BLDG.

NOTE: ANY ADDITIONS OR CHANGES ON THIS SHEET MUST BE MADE OR CIRCLED IN RED INK, WITH DATE AND NAME OF PERSON MAKING CHANGE.

Do not extend notes this side of this line.

F. B. 1721 Pg. 98 Job No. 1387 Division No. Notes Red. Plotted. Profile
Survey of STROZIER AVE Date 1-4-51 Date No.
Survey by HOBSON Notes H.E.E. Notes Chkd. Checked. X-Sec.
Indexed C. J. Date Date Date No.

STATION	B. S.	H. I.	F. S.	ELEV.	Lt ℄	℄	Rt
B.M. M.E-148	4 49	254 16		249.67	B.M. M.E.-148 Elev. 249.674 F.B. 1703 pg. 32 Strozier Ave & Klingerman St., N.W. Cor. B.t.Spk. in drive to ho. #2403, 1' W. of S.E. Cor.		
-0+30			41	250 1		℄ prod.	
-0+02			36	250 6		℄ " top brk	
0+00			43	249 9	℄ Intc. Strozier Ave & Klingerman St		
			43	249 9			100' ℄ Klingerman St
			50	249 2	100' ℄ Klingerman St		
0+01 9			458	249 58		℄ S. edge pvm't	
0+16 7			499	249 17		℄	
"			465	249 51			60 3 N. edge pvm't
0+17 5			501	249 15		℄	
"			543	248 73	58 3 N. edge pvm't		
0+20 0			515	249 01		℄ X Cut	
0+30 0			486	249 30		℄	
"			504	249 12			30 5 edge pvm't
"			38	250 4			37 5 top brk
"			34	250 8			50'
"			550	248 66	28° edge pvm't		
"			41	250 1	34° top brk		

76L298 307 4-50

PLEASE RETURN TO
LOS ANGELES COUNTY SURVEYOR
726 LOS ANGELES COUNTY ENGINEERING BLDG.

NOTE: ANY ADDITIONS OR CHANGES ON THIS SHEET MUST BE MADE OR CIRCLED IN RED INK, WITH DATE AND NAME OF PERSON MAKING CHANGE.

Do not extend notes this side of this line.

STATION	B. S.	H. I.	F. S.	ELEV.	Lt	℄	Rt
0+30^{2}		254 16	39	2503	50'		
0+50			442	24974		℄	
0+76^{8}			415	25001		℄	
"			439	24977			10^{8} edge pvm't
"			51	2491			21^{2} Gut-bot bank
"			36	2506			24' top brk
"			36	2506			30' P.L.
"			476	24940	11^{2} edge pvm't		
"			55	2487	18' Gut-bot bank		
"			43	2499	21' top brk		
"			39	2503	30' P.L.		
1+00			407	25009		℄	
"			446	24970			10^{2} edge pvm't
"			51	2491			20^{5} Gut-bot brk
"			38	2504			25' top brk
"			35	2507			30' P.L.
"			466	24950	11' edge pvm't		
"			55	2487	18^{5} Gut-bot brk		
"			43	2499	22' top brk		
"			41	2501	30' P.L.		
+50			411	25005		℄	

Profile Notes Red. ____ Plotted ____ Job No. 1387 Division No. ____ F.B. 1721 Pg. 99
No. ____ Date ____ Date ____ Survey of STROTTER AVE
X-Sec. Notes Chkd. ____ Checked ____ Survey by HOBSON Notes HEE Date 1-4-51
No. ____ Date ____ Date ____ Map No. ____ Date ____

76L298 307 4-50

PLEASE RETURN TO
LOS ANGELES COUNTY SURVEYOR
726 LOS ANGELES COUNTY ENGINEERING BLDG.

NOTE: ANY ADDITIONS OR CHANGES ON THIS SHEET MUST BE MADE OR CIRCLED IN RED INK, WITH DATE AND NAME OF PERSON MAKING CHANGE.

Do not extend notes this side of this line.

F. B. 1721 Pg. 100 | Job No. 1387 Division No. | Notes Red. | Plotted | Profile
Survey of STROZIER AVE | Date 1-4-51 | Date | No.
Survey by HUDSON Notes FRANK | Notes Chkd. | Checked | X-Sec.
Indexed R. C. Johnson Date | Date | Date | No.

STATION	B. S.	H. I.	F. S.	ELEV.	Lt	℄	Rt
		254 16					
T.P.	457	254 33	440	249 76	T.P.		
2+00			431	250 02		℄	
"			453	247 80			10⁵ edge pvmt
"			51	240 2			21' Cut bot brk
"			41	250 2			25' top brk
"			40	250 3			30' P.L.
"			467	247 66	11' edge pvmt		
"			57	248 6	20' Cut - bot brk		
"			46	249 7	22⁵ top brk		
"			44	249 9	30' P.L.		
+50			435	249 98		℄	
3+00			431	250 02		℄	
"			450	249 83			11' edge pvmt
"			55	248 8			19⁵ Cut
"			42	250 1			30' P.L.
"			416	249 57	11⁵ edge pvmt		
"			54	248 7	20⁵ Cut		
"			44	249 9	23' top brk		
"			44	249 9	30' P.L.		
+50			423	250 10		℄	
"			40	250 3			30' P.L.

76L298 307 4-50

PLEASE RETURN TO
LOS ANGELES COUNTY SURVEYOR
726 LOS ANGELES COUNTY ENGINEERING BLDG.

NOTE: ANY ADDITIONS OR CHANGES ON THIS SHEET MUST BE MADE OR CIRCLED IN RED INK, WITH DATE AND NAME OF PERSON MAKING CHANGE.

Do not extend notes this side of this line.

Profile Notes Red. Plotted Job No. 1337 Division No.
No. Date Date Survey at SYCAMORE AVE
X-Sec. Notes Chkd. Checked Survey by HOBSON Notes HEE Date 1-4-51
No. Date Date Map No. Indexed Checked Date
F. B. 1721 Pg. 101

STATION	B. S.	H. I.	F. S.	ELEV.	Lt ℄ Rt
3+50		25433	38	2505	100'
"			36	2507	200'
"			36	2507	240'
"			42	2501	30' P.L.
"			45	2498	100'
"			47	2496	175'
4+00			408	25025	℄
"			439	24994	11⅔ edge pvmt
"			50	2493	19' Cut
"			41	2502	30' P.L.
"			461	24972	11⅔ edge pvmt
"			55	2488	18' Cut
"			43	2500	20⅔ top brk
"			40	25003	30' P.L.
+50			408	25025	℄
5+00			408	25025	℄
"			431	25002	11⅔ edge pvmt
"			49	2494	18' Cut
"			41	2502	30' P.L.
"			457	24976	11⅔ edge pvmt
"			53	2490	18' Cut

76L298 307 4-50

PLEASE RETURN TO
LOS ANGELES COUNTY SURVEYOR
726 LOS ANGELES COUNTY ENGINEERING BLDG.

NOTE: ANY ADDITIONS OR CHANGES ON THIS SHEET MUST BE MADE OR CIRCLED IN RED INK, WITH DATE AND NAME OF PERSON MAKING CHANGE.

Do not extend notes this side of this line.

STATION	B. S.	H. I.	F. S.	ELEV.	Lt	℄	Rt
5+00		254 33	43	250 0	21' top brk		
"			40	250 3	30' P.L.		
T.P.	5 17	255 00	450	249 83	T.P.		
+50			467	250 33		℄	
6+00			459	250 41		℄	
"			478	250 22			11' edge pvmt
"			55	249 5			19' Gut
"			44	250 6			30' P.L.
"			505	249 95	12' edge pvmt		
"			57	249 3	19' Gut		
"			50	250 0	21' top brk		
"			44	250 6	30' P.L.		
+50			455	250 45		℄	
7+00			449	250 51		℄	
"			475	250 25			11' edge pvmt
"			57	249 3			19' Gut
"			46	250 4			30' P.L.
"			35	251 5			100'
"			37	251 3			200'
"			33	251 7			240'
"			496	250 04	11' edge pvmt		

F. B. 1721 Pg. 102
Job No. 1387 Division No.
Notes Red. Date 1-4-51 Plotted Date No.
Profile
Survey of STROZIER AVE
Survey by HOBSON Notes FRONK Notes Chkd. Date Checked Date No.
X-Sec.
Indexed A. C. Johnson Date

76L298 307 4-50

PLEASE RETURN TO
LOS ANGELES COUNTY SURVEYOR
726 LOS ANGELES COUNTY ENGINEERING BLDG.

NOTE: ANY ADDITIONS OR CHANGES ON THIS SHEET MUST BE MADE OR CIRCLED IN RED INK, WITH DATE AND NAME OF PERSON MAKING CHANGE.

Do not extend notes this side of this line.

STATION	B. S.	H. I.	F. S.	ELEV.	Lt	℄	Rt
7+00		255 00	55	249 5	20' Gut		
"			44	250 6	30' P.L.		
"			46	250 4	100'		
"			50	250 0	175'		
+50			430	250 70		℄	
8+00			425	250 75		℄	
"			451	250 49			11' edge pvmt
"			51	249 9			19.5 Gut
"			40	251 0			30' P.L.
"			475	250 25	11' edge pvmt		
"			52	249 8	19' Gut		
"			42	250 8	30' P.L.		
+50			411	250 89		℄	
T.P.	477	255 29	448	250 52	T.P.		
9+00			412	251 17		℄	
"			440	250 89			10.5' edge pvmt
"			51	250 2			18' Gut
"			41	251 2			30' P.L.
"			456	250 73	11' edge pvmt		
"			52	250 1	17.5' Gut		
"			44	250 9	30' P.L.		

Profile Notes Red. ____ Plotted ____ Job No. 1387 Division No. ____ F. B. 1721 Pg. 103
No. ____ Date ____ Date ____ Survey of STROZIER AVE
X-Sec. Notes Chkd. ____ Checked ____ Survey by HOBSON Notes HEE Date 1-4-51
No. ____ Date ____ Date ____ Map No. ____ Indexed ____ Date ____

76L298 307 4-50

PLEASE RETURN TO
LOS ANGELES COUNTY SURVEYOR
726 LOS ANGELES COUNTY ENGINEERING BLDG.

NOTE: ANY ADDITIONS OR CHANGES ON THIS SHEET MUST BE MADE OR CIRCLED IN RED INK, WITH DATE AND NAME OF PERSON MAKING CHANGE.

Do not extend notes this side of this line.

F. B. 1721 PG. 104 | Job No. 1387 Division No. | Notes Red. | Plotted | Profile
Survey of STROZIER AVE | Date 1-4-51 | Date | No.
Survey by HOBSON Notes FRONK | Notes Chkd. | Checked | X-Sec.
Indexed C. Johnson Date | Date | Date | No.

STATION	B. S.	H. I.	F. S.	ELEV.	Lt	℄	Rt
9+50		255 29	382	25147		℄	
10+00			358	25171		℄	
"			399	25130			12' edge pvmt
"			46	25307			185' Cut
"			35	25218			30' P.L.
"			33	25220			100'
"			28	25225			200'
"			28	25225			240'
"			405	25124	10' edge pvmt		
"			49	25304	17' Cut		
"			42	25311	21' top brk		
"			36	25317	30' P.L.		
"			37	25316	100'		
"			41	25312			
+50			346	25133			
T.P.	674	258 20	383	25116	T.P.		
11+00			613	25207		℄	
"			659	25161			12' edge pvmt
"			72	25190			18' Cut
"			56	25256			30' P.L.
"			646	25174	10' edge pvmt		

76L298 307 4-50

PLEASE RETURN TO
LOS ANGELES COUNTY SURVEYOR
726 LOS ANGELES COUNTY ENGINEERING BLDG.

NOTE: ANY ADDITIONS OR CHANGES ON THIS SHEET MUST BE MADE OR CIRCLED IN RED INK, WITH DATE AND NAME OF PERSON MAKING CHANGE.

Do not extend notes this side of this line.

STATION	B. S.	H. I.	F. S.	ELEV.	Lt	℄	Rt
11+00		25820	73	2509	19' Cut		
"			61	2521	23' top brk		
"			57	2525	30' P.L.		
+50			583	25237		℄	
12+00			560	25260		℄	
			596	25224			12' edge pvmt
			65	2517			18^{5} Cut-bot brk
			51	2531			22' top brk
			48	2534			30' P.L.
			600	25220	10' edge pvmt		
			67	2515	19' Cut bot brk		
			55	2527	22' top brk		
			50	2532	30' P.L.		
12+55^{51}			540	25280		℄	
"			583	25237	10^{3} edge pvmt		
12+57^{6}			539	25281		℄	
"			593	25227			12^{0} edge pvmt
12+90^{51}			547	25273		℄	
"			592	25228			24^{5} edge pvmt
"			54	2528			30' P.L.
"			41	2541			42' top brk

Profile Notes Red. Plotted Job No. 1387 Division No.
No. Date Date Survey of SUBDIVISION
X-Sec. Notes Chkd. Checked Survey by HOBSON Notes HEE Date 1-4-51
No. Date Date Map No. Indexed Tabulated Date
F. B. 1721 Pg. 125

76L298 307 4-50

PLEASE RETURN TO
LOS ANGELES COUNTY SURVEYOR
726 LOS ANGELES COUNTY ENGINEERING BLDG.

NOTE: ANY ADDITIONS OR CHANGES ON THIS SHEET MUST BE MADE OR CIRCLED IN RED INK, WITH DATE AND NAME OF PERSON MAKING CHANGE.

Do not extend notes this side of this line.

STATION	B. S.	H. I.	F. S.	ELEV.	Lt	℄	Rt
12+90 51		25820	614	25206	24 5' edge pvmt		
"			55	2527	30' P.L.		
13+08 5			539	25281		℄	
"			495	25325			59° S. edge pvmt
"			517	25303	49 3 S. edge pvmt		
13+20 51			525	25295	℄ Intc. Strozier Ave & Fern St.		
"			440	25380			100' ℄ Fern St.
"			454	25366	100' ℄ Fern St.		
13+31 0			525	25295		℄	
"			474	25346			56° N. edge pvmt
"			496	25324	57 6 N. edge pvmt		
13+50 51			492	25328		℄	
"			528	25292			20' edge pvmt
"			42	2540			30' PL.
"			35	2547			36' top brk.
"			521	25299	24 5 edge pvmt		
"			481	25339	30' P.L.		
"			40	2542	37' top brk		
13+86 5			442	25378		℄	
"			472	25348			9° edge pvmt
"			480	25340	11 5 edge pvmt		

F. B. 1721 Pg. 106 Job No. 1387 Division No. Notes Red. Plotted Profile
Survey of STROZIER AVE Date 1-4-51 Date No. X-Sec.
Survey by HOBSON Notes FRONK Notes Chkd. Checked
Indexed R. C. Johnson Date Date No.

76L298 307 4-50

PLEASE RETURN TO
LOS ANGELES COUNTY SURVEYOR
726 LOS ANGELES COUNTY ENGINEERING BLDG.

NOTE: ANY ADDITIONS OR CHANGES ON THIS SHEET MUST BE MADE OR CIRCLED IN RED INK, WITH DATE AND NAME OF PERSON MAKING CHANGE.

Do not extend notes this side of this line.

STATION	B. S.	H. I.	F. S.	ELEV.	Lt	℄	Rt
14+00		258 20	429	25391		℄	
"			462	25358			10' edge pvmt
"			49	2533			18' Cut
"			38	2544			23' top brk
"			34	2548			30' P.L.
"			467	25353	11' edge pvmt		
"			50	2532	18' Cut		
"			36	2546	30' P.L.		
+50			394	25426		℄	
T.P.	729	261 52	397	25423	T.P.		
15+00			680	25472		℄	
"			706	25446			10.5' edge pvmt
"			75	2540			18' Cut
"			66	2549			30' P.L.
"			715	25437	10.5' edge pvmt		
"			75	2540	18' Cut		
"			63	2552	24' top brk		
"			62	2553	30' P.L.		
+50			645	25507		℄	
16+00			605	25547		℄	
"			627	25525			10.5' edge pvmt

Profile Notes Red. Plotted Job No. 1387 Division No.
No. Date Date Survey of
X-Sec. Notes Chkd. Checked Survey by HOBSON Notes HEE Date 1-4-51
No. Date Date Map No. Checked Date
F. B. 1721 Pg. 107

76L298 307 4-50

PLEASE RETURN TO
LOS ANGELES COUNTY SURVEYOR
726 LOS ANGELES COUNTY ENGINEERING BLDG.

NOTE: ANY ADDITIONS OR CHANGES ON THIS SHEET MUST BE MADE OR CIRCLED IN RED INK, WITH DATE AND NAME OF PERSON MAKING CHANGE.

Do not extend notes this side of this line.

F. B. 1721 Pg. 108 | Job No. 1387 Division No. | Notes Red. | Plotted | Profile
Survey of STROZIER AVE | Date 1-4-51 | Date | No.
Survey by HOBSON, FRONK | Notes Chkd. | Checked | X-Sec.
Indexed C. Johnson | Date | Date | No.

STATION	B. S.	H. I.	F. S.	ELEV.	Lt	℄	Rt
16+00		2652	676	25[illegible]76			18' Cut
"			53	2562			30' P.L.
"			623	25[illegible]29	10⁵ edge pvmt		
"			65	25[illegible]50	19' Cut		
"			55	25[illegible]30	24' top brk		
"			53	25[illegible]32	30' P.L.		
+50			571	25[illegible]81		℄	
"			52	2563			30' P.L.
"			47	2563			100'
"			47	2568			200'
"			46	2569			240'
"			51	2564	30' P.L.		
"			56	2559	100'		
"			57	2558	175'		

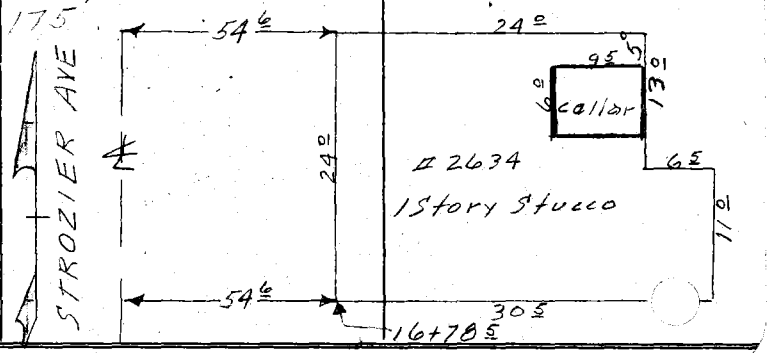

76L298 307 4-50

PLEASE RETURN TO
LOS ANGELES COUNTY SURVEYOR
726 LOS ANGELES COUNTY ENGINEERING BLDG.

NOTE: ANY ADDITIONS OR CHANGES ON THIS SHEET MUST BE MADE OR CIRCLED IN RED INK, WITH DATE AND NAME OF PERSON MAKING CHANGE.

Do not extend notes this side of this line.

STATION	B. S.	H. I.	F. S.	ELEV.	Lt	℄	Rt
16+96.5		261 52	523	25629		℄	
"			47	2568			30' P.L.
"			45	2570			54.6 Front of House
"			106	2509			73.5 Approx ctr sel r
17+00			52	2563		℄	
"			534	25618			10.0 edge pvmt
"			59	2556			18.5 Gut
"			45	2570			23' top brk
"			46	2569			30' P.L.
"			546	25606	11' edge pvmt		
"			57	2558	19' Gut		
"			48	2567	23' top brk		
"			45	2570	30' P.L.		
+50			476	25676		℄	
18+00			423	25729		℄	
"			440	25712			10.0 edge pvmt
"			48	2567			17.5 Gut
"			43	2572			21' top brk
"			38	2577			30' P.L.
"			444	25708	10.5 edge pvmt		
"			48	2567	18' Gut		

Profile Notes Red. ____ Plotted ____ Job No. 1367 Division No. ____ F. B. 1721 Pg. 109
No. ____ Date ____ Date ____ Survey of STROZIER AVE
X-Sec. Notes Chkd. ____ Checked ____ Survey by HOBSON Notes HEF Date 1-4-51
No. ____ Date ____ Date ____ Map No. ____ Indexed ____ Date ____

76L298 307 4-50

PLEASE RETURN TO
LOS ANGELES COUNTY SURVEYOR
726 LOS ANGELES COUNTY ENGINEERING BLDG.

NOTE: ANY ADDITIONS OR CHANGES ON THIS SHEET MUST BE MADE OR CIRCLED IN RED INK, WITH DATE AND NAME OF PERSON MAKING CHANGE.

Do not extend notes this side of this line.

STATION	B. S.	H. I.	F. S.	ELEV.	Lt	℄	Rt
18+00		26152	38	2577	23' top brk		
"			37	2578	30' P.L.		
T.P.	700	26422	430	25722	T.P.		
18+50			659	25763		℄	
19+00			595	25827		℄	
"			620	25802			10° edge pvmt
"			66	2576			18' Gut
"			55	2587			23' top brk
"			53	2589			30' P.L.
"			624	25798	10' edge pvmt		
"			65	2577	17' Gut		
"			56	2586	30' P.L.		
+50			540	25832			
19+74°			566	25856		℄	
"			548	25874			11.5 edge pvmt
"			550	25872	12.5 edge pvmt		
19+79.5			40	2602		℄	top of bank
"			46	2596			30' P.L.
"			45	2597			100'
"			47	2595			200'
"			44	2598			240'

F. B. 1721 PG. 110 Job No. 1387 Division No. Notes Red. Plotted Profile
Survey of STROZIER AVE Date 1-4-51 Date No.
Survey by HOBSON Notes FRONK Notes Chkd. Checked X-Sec.
Indexed K. C. Johnson Date Date No.

76L298 307 4-50

PLEASE RETURN TO
LOS ANGELES COUNTY SURVEYOR
726 LOS ANGELES COUNTY ENGINEERING BLDG.

NOTE: ANY ADDITIONS OR CHANGES ON THIS SHEET MUST BE MADE OR CIRCLED IN RED INK, WITH DATE AND NAME OF PERSON MAKING CHANGE.

Do not extend notes this side of this line.

STATION	B. S.	H. I.	F. S.	ELEV.	Lt	℄	Rt
19+79.5		264.22	50	2592	30' P.L.		
"			53	2589	100'		
			51	2591	175'		
20+00			48	2594		℄ prod	
21+00			29	2613		℄ prod.	
B.M.M.E.-144			4.78	259.44	B.M.M.E.-144 Elev. = 259.456 F.B. 1703-34 Strozier Ave (w. side) 600'± N. of ℄ of Ferns Bt. Spk in P.P. ≈ 819109 E		

Profile Notes Red. ____ Plotted ____ Job No. 1387 Division No. ____ F. B. 1721 Pg. 111
No. ____ Date ____ Date ____ Survey of ____
X-Sec. Notes Chkd. ____ Checked ____ Survey by HOBSON Notes HEF. Date 1-4-50
No. ____ Date ____ Date ____ Map No. ____ Indexed ____ Date ____

F. B. 1721 Pg. 112 | Job No. | Division No. | Notes Red. | Plotted | Profile

Survey of | Date | Date | No.

Survey by | Notes | Notes Chkd. | Checked | X-Sec.

Indexed | Date | Date | Date | No.

STATION	B. S.	H. I.	F. S.	ELEV.	

Do not extend notes this side of this line.

PLEASE RETURN TO
LOS ANGELES COUNTY SURVEYOR
726 Los Angeles County Engineering Bldg.

NOTE: ANY ADDITIONS OR CHANGES ON THIS SHEET MUST BE MADE OR CIRCLED IN RED INK, WITH DATE AND NAME OF PERSON MAKING CHANGE.

76L298 307 4-50

F. B. 1721 PG. 113

Notes Ck'd by:
Map No.
Office Work
Checked
Date

Survey of: STROZIER AVE
W. O. 1387 Tape No. Std.
Surveyed by: HOBSON
Notes: FRONK Date: 1-5-51
Indexed:

TOPOGRAPHY
ON
KLINGERMAN ST
FROM: CENTRAL AVE
TO: HOYT AVE

STROZIER AVE. SEW. DIST
JN 1387

Note: All Plus & offsets shown on P.P.'s M.H.'s H.H.'s Trees, Light Standards Etc are to center

Jan 5 1951

HOBSON
FRONK
Brown
Haney

Note: Any Additions or Changes of This Sheet Must be Made in Red Ink With Date and Name of Person Making Change.

Do not extend notes this side of this line.

RETURN TO
LOS ANGELES COUNTY SURVEYOR
726 LOS ANGELES COUNTY
ENGINEERING BLDG.

76F3099 247 10M 1-49

1721 114 Cont on Bott Pg. 115

F. B. PG.

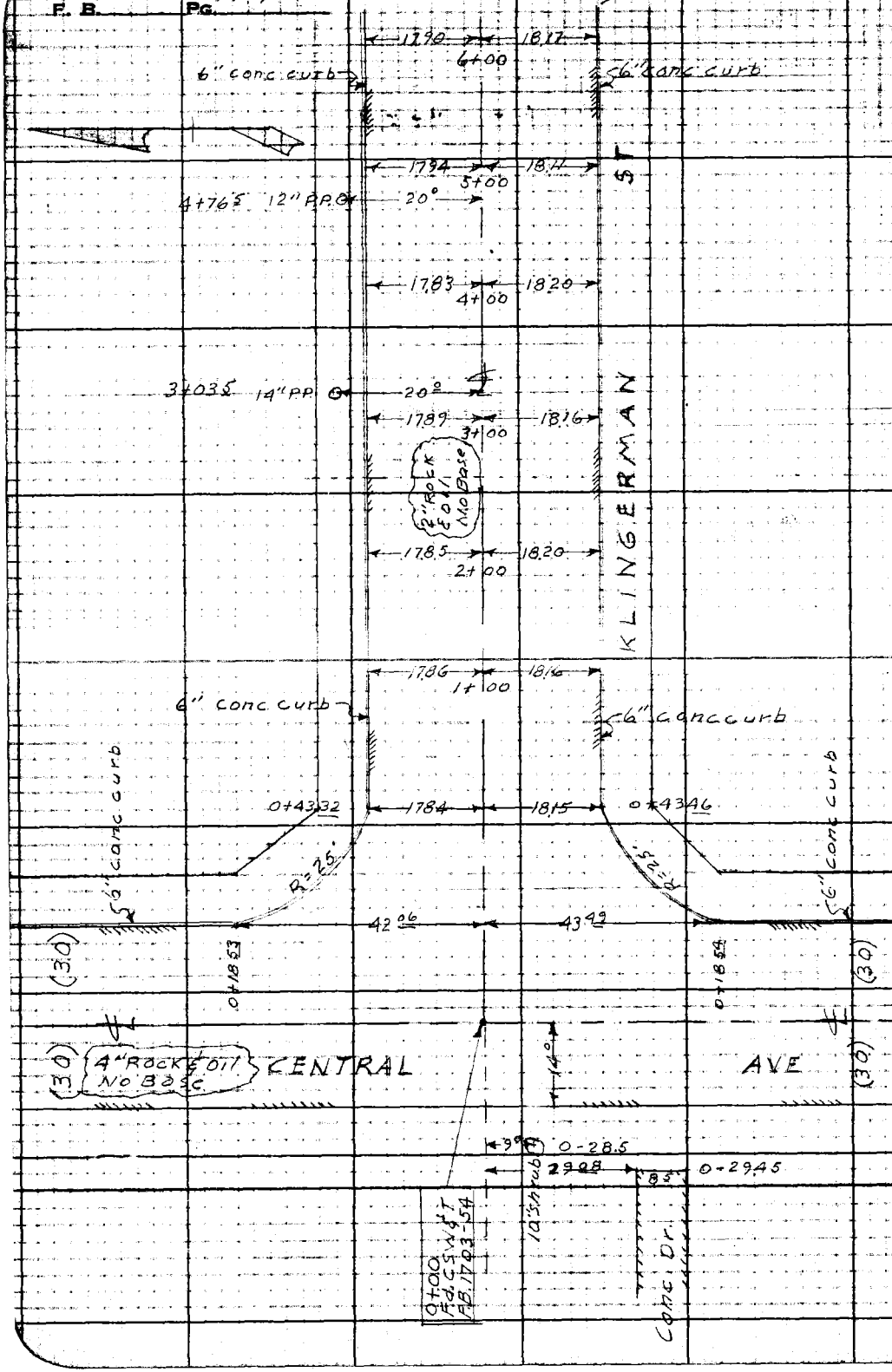

RETURN TO
LOS ANGELES COUNTY SURVEYOR
726 LOS ANGELES COUNTY
ENGINEERING BLDG.

Do not extend notes this side of this line.

Note: Any Additions or Changes on This Sheet Must be Made or Circled in Red Ink With Date and Name of Person Making Change.

Notes Ck'd by	Survey of STROZIER AVE
Map No.	W. O. 1387 Tape No. Std. °F
Office Work	Surveyed by HOBSON
Checked	Notes FRONK Date 1-5-51
Date	Indexed R. O. Johnson

F. B. 1721 PG. 115

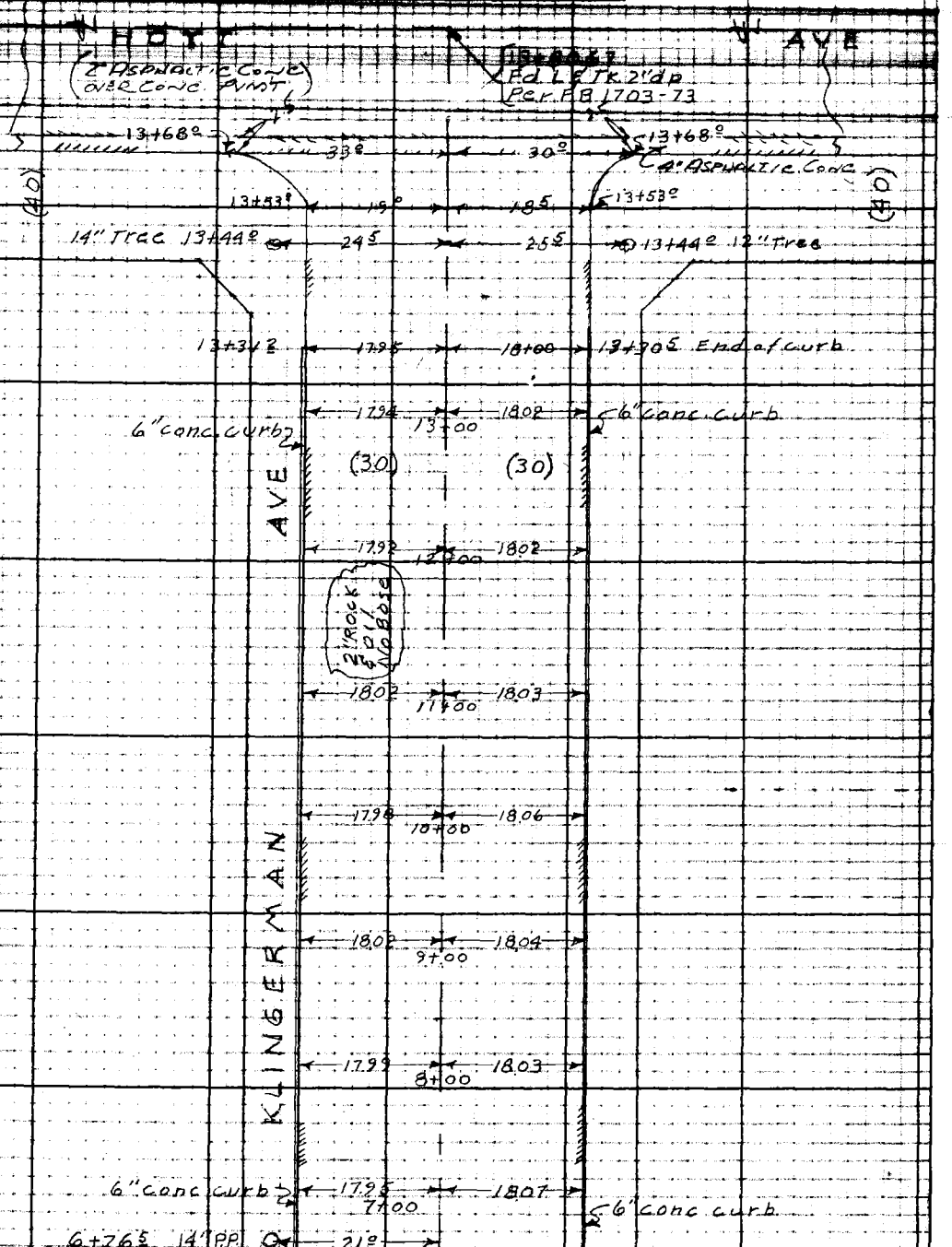

Con't from Top of Pg 114

Note: Any Additions or Changes on This Sheet Must be Made or Circled in Red Ink With Date and Name of Person Making Change.

Do not extend notes this side of this line.

RETURN TO
LOS ANGELES COUNTY SURVEYOR
725 LOS ANGELES COUNTY
ENGINEERING BLDG.

76F309S 247 10M 1-49

RETURN TO
LOS ANGELES COUNTY SURVEYOR
726 LOS ANGELES COUNTY
ENGINEERING BLDG.

Note: Any Additions or Changes on This Sheet Must be Made or Circled In Red Ink With Date and Name of Person Making Change.

Do not extend notes this side of this line.

F. B. 1721 Pg. 116

Profile No. | Notes Red. | Plotted | Job No. 1387 | Division No. | F. B. 1721 | Pg. 117

Date | Date | Survey of STROZIER AVE

X-Sec. No. | Notes Chkd. 2 CM | Checked | Survey by HOBSON | Notes H.E.F. | Date 1-5-51

Date 1/26/51 | Date | Map No. | Redrawn Johnson | Date Feb 21 51

PROFILE & CROSS SECTIONS

ON

KLINGERMAN ST

FROM: CENTRAL AVE

TO: HOYT AVE

STROZIER AVE SEWER DIST

J.N. 1387

Jan 5 1951

HOBSON

FRONK

BROWN

HANEY

STATION	B. S.	H. I.	F. S.	ELEV.

NOTE: ANY ADDITIONS OR CHANGES ON THIS SHEET MUST BE MADE OR CIRCLED IN RED INK, WITH DATE AND NAME OF PERSON MAKING CHANGE.

PLEASE RETURN TO

LOS ANGELES COUNTY SURVEYOR

726 LOS ANGELES COUNTY ENGINEERING BLDG.

Do not extend notes this side of this line.

761298 307 4-50

76L298 307 4-50

PLEASE RETURN TO
LOS ANGELES COUNTY SURVEYOR
726 LOS ANGELES COUNTY ENGINEERING BLDG.

NOTE: ANY ADDITIONS OR CHANGES ON THIS SHEET MUST BE MADE OR CIRCLED IN RED INK, WITH DATE AND NAME OF PERSON MAKING CHANGE.

Do not extend notes this side of this line.

F. B. 1721 Pg. 118 | Job No. 138Y Division No. | Profile
Survey of STROZIER AVE | Plotted | No.
Survey by HOBSON Notes FRONK | Notes Red. | Date | X-Sec.
Indexed C. Johnson Date | Notes Chkd. | Checked | No.
Date | Date

STATION	B. S.	H. I.	F. S.	ELEV.	Lt ℄	℄ Rt
B.M.M.E.-161	469	25934		25465	B.M.M.E.-161 Elev. = 254.653 F.B. 1703-36 Central Ave & Klingerman St. S.E. Cor. St. Spk in curb, 5' S. of S. end C.R.	
-0+30			47	25446		℄ prod. Ground
-0+25			45	25443		℄ " top brk
-0+16			53	25430		℄ " Cut
-0+14			507	25427		℄ " W. edge pvmt
0+00			447	25487	℄ Intc. Klingerman St & Central Ave	
			490	25444		100' ℄ Central Ave
			425	25509	100' ℄ Central Ave	
0+18 ±			541	25393		℄ X Cut
"			559	25375		43 42 Cut
"			467	25467		43 49 top cb.
"			530	25404	42 06 Cut	
"			436	25498	42 06 top cb	
0+30			503	25431		℄
"			426	25508		30' P.L.
"			39	25564	30' P.L.	
0+43 ±			481	25453		℄
"			517	25417		18 ± Cut

76L298 307 4-50

PLEASE RETURN TO
LOS ANGELES COUNTY SURVEYOR
726 Los Angeles County Engineering Bldg.

NOTE: ANY ADDITIONS OR CHANGES ON THIS SHEET MUST BE MADE OR CIRCLED IN RED INK, WITH DATE AND NAME OF PERSON MAKING CHANGE.

Do not extend notes this side of this line.

STATION	B. S.	H. I.	F. S.	ELEV.	Lt	℄	Rt
0+43.4		25934	446	25488			18.15 top cb
"			41	2552			30' P.L.
"			514	25420	17.84 Cut		
"			446	25488	17.84 top cb		
"			38	2555	30' P.L.		
0+50			474	25460		℄	
1+00			461	25473		℄	
"			506	25428			18.16 Cut
"			443	25491			18.16 top cb
"			40	2553			30' P.L.
"			510	25424	17.86 Cut		
"			443	25491	17.86 top cb		
"			37	2556	30' P.L.		
+50			453	25481		℄	
T.P.	5.17	25962	489	25445	T.P.		
2+00			472	25490		℄	
"			524	25438			18.20 Cut
"			456	25506			18.20 top cb
"			398	25564			30' P.L.
"			527	25435	17.85 Cut		
"			462	25500	17.85 top cb		

Profile Notes Red. Plotted Job No. 1387 Division No. F. B. 1721 Pg. 112
No. Date Date Survey of STOCKTON AVE
X-Sec. Notes Chkd. Checked Survey by HOBSON Notes HEE Date 7-5-51
No. Date Date Map No. Checked Date

76L298 307 4-50

PLEASE RETURN TO
LOS ANGELES COUNTY SURVEYOR
726 LOS ANGELES COUNTY ENGINEERING BLDG.

NOTE: ANY ADDITIONS OR CHANGES ON THIS SHEET MUST BE MADE OR CIRCLED IN RED INK, WITH DATE AND NAME OF PERSON MAKING CHANGE.

Do not extend notes this side of this line.

F. B. 1721 Pg. 120 | Job No. 1387 Division No. | Notes Red. | Plotted | No. | Profile
Survey of STROZIER AVE | Date | Date | No. | X-Sec.
Survey by HOBSON Notes FRONK | Notes Chkd. | Checked
C. Johnson Date | Date | Date | No.
Indexed

STATION	B. S.	H. I.	F. S.	ELEV.	Lt	℄	Rt
2+00		259 62	3 7	2559	30' P.L.		
+50			4 70	25 92		℄	
3+00			4 62	25500		℄	
"			5 06	25456			18 16 Cut
"			4 43	25519			18 16 top cb
"			3 8	2558			30' P.L.
"			3 4	2562			100'
"			4 1	2555			200'
"			4 0	2556			210'
"			5 18	25444	17 89 Cut		
"			4 47	2551 5	17 89 top cb		
"			3 6	2560	30' P.L.		
"			3 4	2562	100'		
"			3 2	2564	200'		
"			3 1	2565	230'		
+50			4 65	2547		℄	
4+00			4 51	25511		℄	
"			4 94	25468			18 20
"			4 27	2553 5			18 20
"			3 2	2564			30' P.L.
"			4 97	25465	17 83 Cut		

76L298 307 4-50

PLEASE RETURN TO
LOS ANGELES COUNTY SURVEYOR
726 LOS ANGELES COUNTY ENGINEERING BLDG.

NOTE: ANY ADDITIONS OR CHANGES ON THIS SHEET MUST BE MADE OR CIRCLED IN RED INK, WITH DATE AND NAME OF PERSON MAKING CHANGE.

Do not extend notes this side of this line.

STATION	B. S.	H. I.	F. S.	ELEV.	Lt	℄	Rt
4+00		25962	433	25527	17 83 top cb		
"			32	2564	30' P.L.		
+50			454	25508		℄	
T.P.	526	26008	480	25482	T.P.		
5+00			496	25512		℄	
"			539	25469			18 11 Cut
"			473	25525			18 11 top.cb.
"			34	2567			30' P.L.
			534	25474	17 94 Cut		
			468	25540	17 94 top cb		
"			32	2569	30' P.L.		
+50			479	25529		℄	
6+00			476	25532		℄	
"			521	25487			18 17
"			463	25545			18 17
"			36	2565			30' P.L.
"			41	2560			100'
"			54	2547			210'
"			523	25485	17 90		
"			456	25542	17 90		
"			27	2574	30' P.L.		

Profile Notes Red. ____ Plotted ____ Job No. 1387 Division No. ____ F. B. 1721 PG. 121
No. ____ Date ____ Date ____ Survey of [illegible]
X-Sec. Notes Chkd. ____ Checked ____ Survey by HOBSON Notes H.E.F. Date 1-5-51
No. ____ Date ____ Date ____ Map No. ____ Indexed ____ Date ____

76L298 307 4-50

PLEASE RETURN TO
LOS ANGELES COUNTY SURVEYOR
726 LOS ANGELES COUNTY ENGINEERING BLDG.

NOTE: ANY ADDITIONS OR CHANGES ON THIS SHEET MUST BE MADE OR CIRCLED IN RED INK, WITH DATE AND NAME OF PERSON MAKING CHANGE.

Do not extend notes this side of this line.

F. B. 1721 Pg. 122 Job No. 1387 Division No. Notes Red. Plotted Profile No.
Survey of STROZLER AVE Date 1-5-51 Date No. X-Sec.
Survey by HOBSON Notes ERONK Notes Chkd. Checked
Indexed E. C. Johnson Date Date Date No.

STATION	B. S.	H. I.	F. S.	ELEV.	Lt	℄	Rt
6+00		26008	20	2581	100'		
"			16	2585	200'		
"			15	2586	230'		
+50			469	25539		℄	
7+00			468	25540		℄	
"			511	25497			18 07 Cut
"			448	25560			18 07 top cb
"			41	2560			30' P.L.
"			508	25[illegible]00	17 27 Cut		
"			447	25561	17 27 top cb		
"			32	2569	30' P.L.		
+50			457	25551		℄	
T.P.	530	26080	458	25550	T.P. 7+50 ℄		
8+00			525	25555		℄	
"			571	25509			18 03 Cut
"			506	25574			18 03 top cb
"			51	2557			30' P.L.
"			568	25512	17 99 Cut		
"			509	25571	17 99 top cb		
"			48	2560	P.L.		
+50			525	25555		℄	

76L298 307 4-50

PLEASE RETURN TO
LOS ANGELES COUNTY SURVEYOR
726 Los Angeles County Engineering Bldg.

NOTE: ANY ADDITIONS OR CHANGES ON THIS SHEET MUST BE MADE OR CIRCLED IN RED INK, WITH DATE AND NAME OF PERSON MAKING CHANGE.

Do not extend notes this side of this line.

STATION	B. S.	H. I.	F. S.	ELEV.	Lt	℄	Rt
9+00		26080	528	25552		℄	
"			573	25507			18 04 Cut
"			502	25578			18 04 top ab
"			51	2557			30' P.L.
"			51	2557			100'
"			58	2550			210'
"			564	25516	18 02 Cut		
"			50	2558	18 02 top cb.		
"			48	2560	30' P.L.		
"			51	2557	100'		
"			34	2574	200'		
"			20	2588	230'		
+50			523	25557		℄	
T.P.	512	26048	544	25536	T.P.		
10+00			474	25574		℄	
"			515	25533			18 06 Cut
"			453	25595			18 06 top cb
"			44	2561			30' P.L.
"			519	25529	17 98' Cut		
"			459	25589	17 98' top cb		
"			42	2563	30' P.L.		

Profile Notes Red. ____ Plotted ____ Job No. 1387 Division No. ____ F. B. 1721 Pg. 123
No. ____ Date ____ Date ____ Survey of TOPOGRAPHIC
X-Sec. Notes Chkd. ____ Checked ____ Survey by HOBSON Notes HEE Date 1-8-51
No. ____ Date ____ Date ____ Map No. ____ Checked Johnson Date ____

76L298 307 4-50

PLEASE RETURN TO
LOS ANGELES COUNTY SURVEYOR
726 LOS ANGELES COUNTY ENGINEERING BLDG.

NOTE: ANY ADDITIONS OR CHANGES ON THIS SHEET MUST BE MADE OR CIRCLED IN RED INK, WITH DATE AND NAME OF PERSON MAKING CHANGE.

Do not extend notes this side of this line.

F. B. 1721 Pg. 124 Job No. 1387 Division No. Profile
Survey of STROZIER AVE Plotted No.
Survey by HOBSON Notes Red. Date 1-8-51 X-Sec.
Indexed C. Johnson Notes ERONK Checked No.
Date Date Date

STATION	B. S.	H. I.	F. S.	ELEV.	Lt	℄	Rt
10+50		26048	470	25578		℄	
11+00			456	25592		℄	
"			498	25550			18 03' Cut
"			438	25610			18 03' top cb
"			42	25603			30' P.L.
"			45	2560			100'
"			47	2558			210'
"			508	25540	18 02' Cut		
"			439	25609	18 02' top cb		
"			42	2563	30' P.L.		
"			39	2566	100'		
"			37	2563	200'		
"			37	2568	230'		
11+50			441	25607		℄	
12+00			428	25620		℄	
"			472	25576			18 02' Cut
"			411	25637			18 02' top cb
"			41	2564			30' P.L.
"			475	25573	17 92' Cut		
"			413	25635	17 92' top cb.		
"			37	2563	30' P.L.		

76L298 307 4-50

PLEASE RETURN TO
LOS ANGELES COUNTY SURVEYOR
726 LOS ANGELES COUNTY ENGINEERING BLDG.

NOTE: ANY ADDITIONS OR CHANGES ON THIS SHEET MUST BE MADE OR CIRCLED IN RED INK, WITH DATE AND NAME OF PERSON MAKING CHANGE.

Do not extend notes this side of this line.

STATION	B. S.	H. I.	F. S.	ELEV.	Lt	℄	Rt
12+50		26048	413	25635		℄	
T.P.	613	26217	444	25604	T.P.		
13+00			555	25662		℄	
"			595	25625			18.02 Cut
"			532	25685			18.02 top cb
"			53	2569			30' P.L.
"			604	25613	17.94' Cut		
"			534	25683	17.94' top cb		
"			50	2572	30' P.L.		
13+30.5			534	25683		℄	
"			584	25633			18.00 Cut
"			517	25700			18.00 top cb
"			52	2570			30' P.L.
13+31.2			579	25638	17.95' Cut		
"			520	25697	17.95' top cb		
"			49	2573	30' P.L.		
13+40.67			516	25701		℄	
"			552	25665			18.5' S. edge pvmt
"			50	2572			21.5' top brk
"			51	2571			30' P.L.
"			544	25673	19' N. edge pvmt		

Profile Notes Red. ____ Plotted ____ Job No. 1387 Division No. ____ F. B. 1721 Pg. 125
No. ____ Date ____ Date ____ Survey of STROZIER AVE
X-Sec. Notes Chkd. ____ Checked ____ Survey by HOBSON & Notes HEE Date 1-8-51
No. ____ Date ____ Date ____ Map No. ____ Indexed ____ Date ____

76L298 307 4-50

PLEASE RETURN TO
LOS ANGELES COUNTY SURVEYOR
726 LOS ANGELES COUNTY ENGINEERING BLDG.

NOTE: ANY ADDITIONS OR CHANGES ON THIS SHEET MUST BE MADE OR CIRCLED IN RED INK, WITH DATE AND NAME OF PERSON MAKING CHANGE.

Do not extend notes this side of this line.

F. B. 1721 Pg. 126 Job No. 1387 Division No. Profile
Survey of STROZIER AVE No.
Survey by HOBSON Notes FRONK Date 1-8-51 X-Sec.
Indexed C. Johnson Date Notes Chkd. Checked
Notes Red. Plotted
Date Date No.

STATION	B. S.	H. I.	F. S.	ELEV.	Lt	℄	Rt
13+40.67		26217	49	25773	21' top brk		
"			49	25773	30' P.L.		
13+53 ○			483	25734		℄	
"			513	25704			185' S. edge pvmt
"			49	25773			30' P.L.
"			511	25706	19' N. edge pvmt		
"			49	25773	30' P.L.		
13+68 ○			412	25805		℄	
"			416	25801			30' W. edge pvmt
"			418	25799	33' W. edge pvmt		
13+80.67			380	25837	Intc. Klingerman St & Hoyt Ave		
			385	25832			100' ℄ Hoyt Ave
			373	25844	100' ℄ Hoyt Ave		
13+90 S			389	25828		℄ brk	
13+93 S			405	25812		℄ brk	
14+01 ○			467	24750		℄ X Cut	
14+16 ○			432	24785		℄ top brk	
15+00			375	25842		℄	
B.M.M.E-52			520	25697	B.M.M.E-52 Elev. = 256.977; F.B. 1627 pg 11 Hoyt Ave & Klingerman St. S.W. Cor. Bf. in curb. 6' W. of E. end.		

Notes Ck'd by	Survey of: STROZIER AVE.
Map No.	W. O. [illegible] Tape No. Std. °F
Office Work	Surveyed by: R.B. HOBSON
Checked	[illegible] HOBSON Date 1-[illegible]
Date	Indexed: [illegible] C. Johnson

F. B. 1721 PG. 127

TOPOGRAPHY
ON
GARVEY AVE.
FROM: MERCED AVE.
TO: A PT. 150' E. OF EDWARDS AVE.

STROZIER AVE. SEW. DIST.
J.N. 1387

NOTE: ALL PLUS & OFFSETS TO P.P.'S, M.H.'S, TREES, H.H.'S, LIGHT STANDARDS, ETC. ARE TO CENTER.

JAN. 8TH, 1951
HOBSON
FRONK
BROWN
HANEY

Note: Any Additions or Changes on This Sheet Must be Made or Circled in Red Ink With Date and Name of Person Making Change.

Do not extend notes this side of this line.

RETURN TO
LOS ANGELES COUNTY SURVEYOR
726 LOS ANGELES COUNTY
ENGINEERING BLDG.

76F3098 247 10M 1-49

F. B. 1721 Pg. 128

CONT. ON BOTTOM PAGE 129

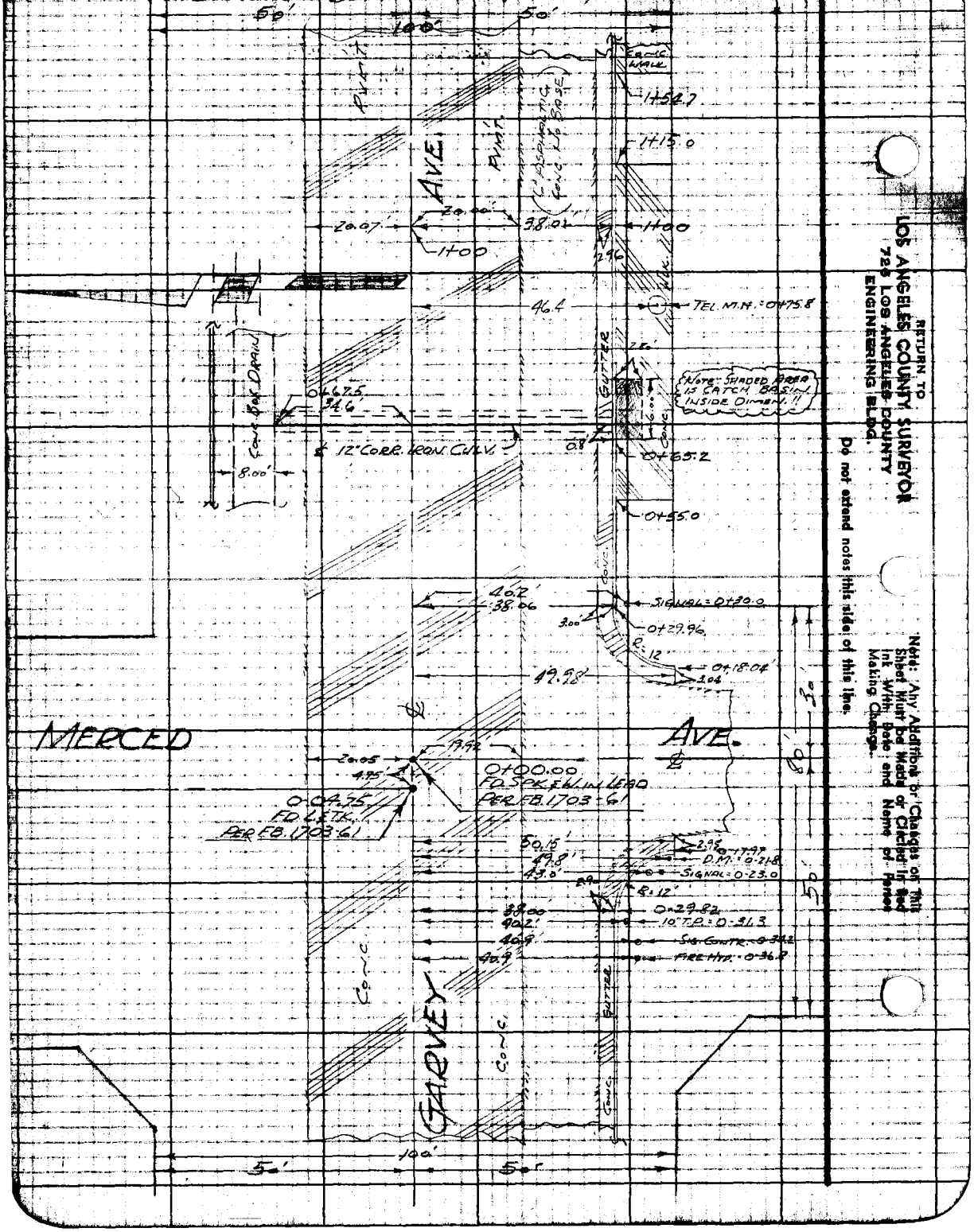

RETURN TO
LOS ANGELES COUNTY SURVEYOR
725 LOS ANGELES COUNTY
ENGINEERING BLDG.

Do not extend notes this side of this line.

Note: Any Additions or Changes on This Sheet Must be Made or Checked in and Initialed With Date and Name of Person Making Change.

F. B. 1721 Pg. 129

Notes Ck'd by
Map No.
Office Work
Checked
Date

Survey of STROZIER AVE.
W. O. 1387 Tape No.
Surveyed by R. B. Hobson
Notes
Indexed C. Johnson



Note: Any Additions or Changes on This Sheet Must be Made or Circled in Red Ink With Date and Name of Person Making Change.

Do not extend notes this side of this line.

RETURN TO
LOS ANGELES COUNTY SURVEYOR
725 LOS ANGELES COUNTY
ENGINEERING BLDG.

76F3068 247 10M 1-49

F. B. 1721 Pg. 130

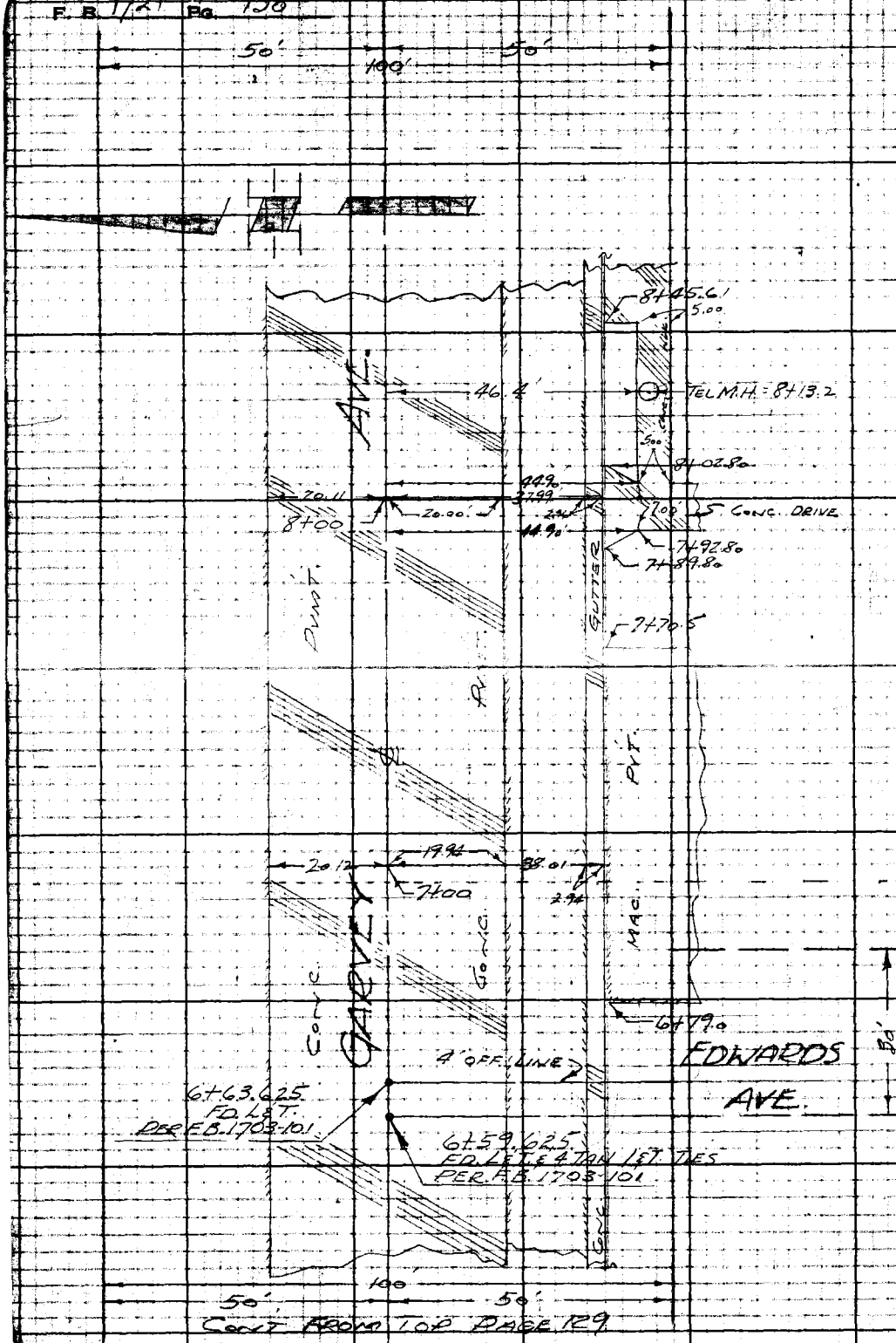

CONT FROM TOP PAGE 129

RETURN TO
LOS ANGELES COUNTY SURVEYOR
726 LOS ANGELES COUNTY
ENGINEERING BLDG.

Do not extend notes this side of this line.

Note: Any Additions or Changes on this Sheet Must be Made or Circled in Red Ink With Date and Name of Person Making Change.

Profile No.	Notes Red.	Plotted	Job No. 1387	Division No.	F. B. 1721 Pg. 131
	Date	Date	Survey of STROZIER AVE.		
X-Sec. No.	Notes Chkd. LCM	Checked	Survey by HOBSON	Notes HOBSON	Date 1-17-51
	Date 1/26/51	Date	Map No.	Indexed	Date FEB 21 '51

PROFILE & CROSS-SECTIONS
ON
GARVEY AVE.

FROM: MERCED AVE.
TO: PT. 150' E. OF EDWARDS AVE.

STROZIER AVE. SEW. DIST.
J.N. 1387

JAN. 17TH, 1951
HOBSON
FRONK
BROWN

STATION	B. S.	H. I.	F. S.	ELEV.

NOTE: ANY ADDITIONS OR CHANGES ON THIS SHEET MUST BE MADE OR CIRCLED IN RED INK, WITH DATE AND NAME OF PERSON MAKING CHANGE.

PLEASE RETURN TO
LOS ANGELES COUNTY SURVEYOR
726 LOS ANGELES COUNTY ENGINEERING BLDG.

Do not extend notes this side of this line.

76L298 307 4-50

76L298 307 4-90

PLEASE RETURN TO
LOS ANGELES COUNTY SURVEYOR
726 LOS ANGELES COUNTY ENGINEERING BLDG.

NOTE: ANY ADDITIONS OR CHANGES ON THIS SHEET MUST BE MADE OR CIRCLED IN RED INK, WITH DATE AND NAME OF PERSON MAKING CHANGE.

Do not extend notes this side of this line.

STATION	B. S.	H. I.	F. S.	ELEV.	LT.	℄	RT.
B.M.ME-106	5 41	263 61		258 20	B.M. ME-106 EL.=258.197 F.B. 1708-10 GARVEY AVE & MERCED AVE S.W. COR. BT. SOL. IN CB. 3' W. OF W. END C.R.		
0-100.0			5 60	258 01		℄	
0-50.0			5 39	258 22		℄	
0+00.00			5 11	258 50	℄ INTER. GARVEY AVE. & MERCED AVE. (TO S.)		
			5 45	258 16	(ON ℄ MERCED AVE.)		19.9' - EDGE CONC. PVMT.
			5 56	258 05	(" " " ")		36.5 - GUTTER
			4 94	258 67	(" " " ")		50' - PVMT (BRK.)
			4 72	258 89	(" " " ")		100' - "
					CURBS @ GARVEY AVE. & MERCED AVE.		
			6 05	257 56	S.W. COR. W. END C.R.		- N. EDGE CONC. GUTT.
			6 22	257 39	" " " " "		- FLOW LINE GUTTER
			5 39	258 22	" " " " "		- TOP CB. (P.L. 0.2 HIGHER)
			5 38	258 23	" " S. " "		- E. EDGE CONC. GUTT.
			5 48	258 13	" " " " "		- FLOW LINE GUTTER
			5 00	258 61	" " " " "		- TOP CB.
			5 17	258 44	S.E. " " " "		- W. EDGE CONC. GUTT.
			5 31	258 30	" " " " "		- FLOW LINE GUTTER
			4 83	258 78	" " " " "		- TOP CB.
			5 59	258 02	" " E. " "		- N. EDGE CONC. GUTT.

F. B. 1721 Pg. 132 Job No. 1387 Division No. Notes Red. Plotted Profile
Survey of STROZIER AVE. Date Date No. X-Sec.
Survey by HOBSON Notes HOBSON Notes Chkd. Checked
Indexed K. C. Johnson Date Date Date No.

76L298 307 4-50

PLEASE RETURN TO
LOS ANGELES COUNTY SURVEYOR
726 LOS ANGELES COUNTY ENGINEERING BLDG.

NOTE: ANY ADDITIONS OR CHANGES ON THIS SHEET MUST BE MADE OR CIRCLED IN RED INK, WITH DATE AND NAME OF PERSON MAKING CHANGE.

Do not extend notes this side of this line.

STATION	B. S.	H. I.	F. S.	ELEV.	LT.	RT.
		263 61	5 64	257 97	S.E. COR. E. END C.R.	- FLOW LINE GUTTER
			4 99	258 62	" " " " "	- TOP CB. (P.L. 0.1 HIGHER)
0+30			4 92	258 69		℄
0+50			4 82	258 79		℄
T.P.	4 41	264 02	4 00	259 61	T.P.	
0+66.0			5 17	258 85		℄
"			5 49	258 53		20.0' - EDGE CONC. PVMT.
"			5 96	258 06		35.0' - N. EDGE GUTT.
			6 54	257 48		38.0' - FLOW LINE GUTT.
"			8 10	255 92	(ALSO EL. CATCH BASIN FLOOR)	" - " " C.I. CK.
"			5 26	258 76		" - TOP CB.
0+67.5			5 15	258 87		℄
"			5 54	258 48	20.1 - EDGE CONC. PVMT.	
"			9 08	254 94	34.6 - FLOW LINE 12" CORR. I. CULV.	
"			12 08	251 94	" - " " 8' CONC. BOX CULV.	
1+00			5 01	259 01		℄
"			5 30	258 72		20.0' EDGE CONC. PVMT.
"			5 73	258 29		35.0' - N. EDGE CONC. GUTT.
"			5 87	258 15		38.0' - FLOW LINE GUTT.
"			5 08	258 94		" - TOP CB.
			4 86	259 16		50' P.L. - BACK WALL

Profile Notes Red. ____ Plotted ____ Job No. 1387 Division No. ____ F. B. 1721 Pg. 133
No. ____ Date ____ Date ____ Survey of SIMPSON ____
X-Sec. Notes Chkd. ____ Checked ____ Survey by HOBSON Notes HOBSON Date 1-17-51
No. ____ Date ____ Date ____ Map No. ____ Indexed J. C. Johnson Date ____

76L298 307 4-50

PLEASE RETURN TO
LOS ANGELES COUNTY SURVEYOR
726 LOS ANGELES COUNTY ENGINEERING BLDG.

NOTE: ANY ADDITIONS OR CHANGES ON THIS SHEET MUST BE MADE OR CIRCLED IN RED INK, WITH DATE AND NAME OF PERSON MAKING CHANGE.

Do not extend notes this side of this line.

STATION	B. S.	H. I.	F. S.	ELEV.	CT.	℄	RT.
1+00		264 02	5 38	258 64	20' - EDGE CONC. PVMT.		
1+15.0			4 93	259 09		℄	(OPP. OUTLET TO BLDG #10004)
"			5 24	258 78			20' - EDGE CONC. PVMT.
"			5 65	258 37			35.0 - N. EDGE " GUTT.
"			5 76	258 26			38.0 - FLOW LINE GUTT.
"			4 98	259 04			" - TOP CB.
"			4 9	259 1			50.0' - P.L. (N.E. COR. BLDG.)
"			4 7	259 3			100.0' - GR.
"			4 2	259 8			194.5 - GR. OVER OUTLET
"			7 2	256 8			" - TOP 4" IRON OUTLET
1+50			4 75	259 27		℄	
2+00.0			4 47	259 55		℄	
"			4 78	259 24			20' - EDGE CONC. PVMT.
"			5 22	258 80			35.0 - N. EDGE CONC. GUTT
"			5 36	258 66			38.0 - FLOW LINE GUTT.
"			4 55	259 47			" - TOP CB.
"			4 29	259 73	(GR LEVEL TO S.)		50.0' - P.L. - BACK WALK
"			4 88	259 14	20.1 - EDGE CONC. PVMT.		
2+50.0			4 18	259 84		℄	
T.P.	6 15	265 29	4 88	259 14	T.P.		
3+00			5 17	260 12		℄	

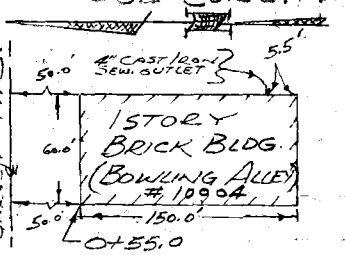

F. B. 1721 Pg. 184
Job No. 1387 Division No.
Survey of STROZIER AVE
Survey by HOBSON Notes HOBSON
Indexed A. C. Johnson Date
Notes Red. Date
Notes Chkd. Date
Plotted Date
Checked Date
Profile No.
X-Sec. No.

76L298 307 4-50

PLEASE RETURN TO
LOS ANGELES COUNTY SURVEYOR
726 LOS ANGELES COUNTY ENGINEERING BLDG.

NOTE: ANY ADDITIONS OR CHANGES ON THIS SHEET MUST BE MADE OR CIRCLED IN RED INK, WITH DATE AND NAME OF PERSON MAKING CHANGE.

Do not extend notes this side of this line.

STATION	B. S.	H. I.	F. S.	ELEV.	LT.	℄	RT.
3+00		265 29	5 51	259 78			20' - EDGE CONC. DV
"			5 88	259 41			35.1 - N EDGE GUTT
"			6 02	259 27			38.1 - FLOW LINE GU
"			5 22	260 07			" - TOP CB
"			5 00	260 29	(GR. SAME)		50' - P.L. BACK W
"			5 3	260 0			100' - GR.
"			5 7	259 6			200' - "
"			5 6	259 7			300' - "
"			5 4	259 9			350' - "
"			5 50	259 79	20.1 - EDGE CONC. PVMT.		
3+50			4 98	260 31			℄
3+72.3			4 84	260 45			℄ (OPP. CTR BASE HO 120)
"			5 13	260 16			20.0 - EDGE CONC.
"			5 51	259 78			35.0 - N EDGE GUTT
"			5 65	259 64			38.0 - FLOW LINE GU
"			4 84	260 45			" - TOP CB
"			4 50	260 79			50' - P.L. (BACK W
"			4 0	261 3			98.8 - FR. HO #10020 GR
"			10 0	255 3			124.3' - FLOOR EL. BA
T.P.	5 35	266 99	3 65	261 64	T.P.		
4+00			6 36	260 63			℄

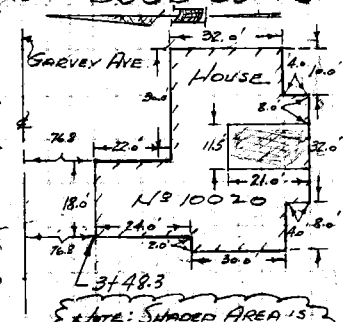

NOTE: SHADED AREA IS A BASE. CONC. WALLS & FLOOR. IT HAS 2 WASH TUBS & A HOT WATER HEATER.

Profile Notes Red. ____ Plotted ____ Job No. 1387 Division No. ____
No. ____ Date ____ Date ____ Survey of [illegible]
X-Sec. Notes Chkd. ____ Checked ____ Survey by HOBSON Notes HOBSON Date 1-17-51
No. ____ Date ____ Date ____ Map No. ____ Indexed Job Area Date ____

F. B. 1721 Pg. 135

76L298 307 4-56

PLEASE RETURN TO
LOS ANGELES COUNTY SURVEYOR
726 Los Angeles County Engineering Bldg.

NOTE: ANY ADDITIONS OR CHANGES ON THIS SHEET MUST BE MADE OR CIRCLED IN RED INK, WITH DATE AND NAME OF PERSON MAKING CHANGE.

Do not extend notes this side of this line.

F. B. 1721 Pg. 136 | Job No. 1387 Division No. | Profile | Plotted | No. | X-Sec.
Survey of STROZIER AVE. | Date | Notes Red. | Date | Notes Chkd. | Checked | No.
Survey by HOBSON | Notes: HOBSON | Date | Date
Indexed K. C. Johnson | Date

STATION	B. S.	H. I.	F. S.	ELEV.	℄ LT.	℄ RT.
4+00		266.99	6.69	260.30		20'-EDGE CONC. PVMT.
"			7.03	259.96		35.1'-N.EDGE CONC. GUTT.
"			7.21	259.78		38.1'-FLOW LINE CONC. GUTT.
"			6.48	260.51		"-TOP CB.
"			6.11	260.88	(GR. LEVEL TO S.)	50'-P.L. & BACK WALK.
"			6.73	260.26	20.1-EDGE CONC. PVMT.	
4+50			6.10	260.89	℄	
5+00			5.87	261.12	℄	
"			6.20	260.79		20.0-EDGE CONC. PVMT.
"			6.58	260.44		35.0-N.EDGE CONC. GUTT.
"			6.70	260.29		38.0-FLOW LINE CONC. "
"			5.89	261.10		"-TOP CB.
"			5.6	261.4	(GR. LEVEL TO S.)	50.0-P.L.-GROUND
"			6.27	260.72	20.1-EDGE CONC. PVMT.	
5+50			5.62	261.37	℄	
6+00			5.37	261.62	℄	
"			5.66	261.33		20.0-EDGE CONC. PVMT.
"			6.06	260.93		35.1-N.EDGE CONC. GUTT.
"			6.17	260.82		38.1-FLOW LINE CONC. GUTT.
"			5.32	261.67		"-TOP CB.
"			5.4	261.6	(GR. LEVEL TO S.)	50'-P.L.-GR.

76L298 307 4-50

PLEASE RETURN TO
LOS ANGELES COUNTY SURVEYOR
726 LOS ANGELES COUNTY ENGINEERING BLDG.

NOTE: ANY ADDITIONS OR CHANGES ON THIS SHEET MUST BE MADE OR CIRCLED IN RED INK, WITH DATE AND NAME OF PERSON MAKING CHANGE.

Do not extend notes this side of this line.

STATION	B. S.	H. I.	F. S.	ELEV.	LT.	℄	RT.
6+00.0		266 99	5 69	261 30	20.2 - EDGE CONC. PVMT.		
6+59.625			5 10	261 89	INT & GARVEY AVE. & W.P.L. EDWARDS AVE.		
			5 38	261 61	(ON W.P.L. EDWARDS AVE)		19.9 - EDGE CONC. PVMT
			5 75	261 24	(" " " ")		35.1 - N. EDGE CONC. GUTT
			5 88	261 11	(" " " ")		38.0 - FLOW LINE CONC. G
			5 10	261 89	(" " " ")		" - TOP CB.
			4 7	262 3	(" " " ")		50' P.L.
			4 2	262 8	(" " " ")		100' GR.
7+00			4 89	262 10		℄	
"			5 17	261 82			19.9 - EDGE CONC. PVMT
"			5 53	261 46			35.1 - N. EDGE CONC. GU
"			5 73	261 26			38.0 - FLOW LINE CONC.
"			4 93	262 06			" - TOP CB.
"			4 50	262 49	(GR HIGHER TO S.)		50.0 - P.L. ON MAG
"			5 27	261 72	20.1 - EDGE CONC. PVMT.		
7+50			4 59	262 40		℄	
T. P.	2 72	267 83	1 88	265 11	T.P.		
8+10.0			5 11	262 72		℄	
"			5 39	262 44			20.0 - EDGE CONC. PVMT.
"			5 86	261 97			35.0 - N. EDGE CONC. GUTT
"			6 02	261 81			38.0 FLOW LINE CONC. GUTT

Profile Notes Red. Plotted Job No. 1387 Division No.
No. Sec. Date Survey of
Notes Chkd. Date Survey by
No. Date Checked Date Map No. Indexed Date
F. B. 1721 Pg. 137

76L296 307 4-50

PLEASE RETURN TO
LOS ANGELES COUNTY SURVEYOR
726 LOS ANGELES COUNTY ENGINEERING BLDG.

NOTE: ANY ADDITIONS OR CHANGES ON THIS SHEET MUST BE MADE OR CIRCLED IN RED INK, WITH DATE AND NAME OF PERSON MAKING CHANGE.

Do not extend notes this side of this line.

F. B. 1721 PG. 138
Job No. 1387 Division No. Profile
Survey of Strozier Ave. Notes Red. Platted
Survey by [redacted] Date Date No.
Notes Kb 5-50 Notes Chkd. Checked X-Sec.
Indexed Date Date Date No.

STATION	B. S.	H. I.	F. S.	ELEV.	LT.	℄	RT.
8+10.0		267.83	5.18	262.65			38.0'
"			4.92	262.91			50.0 - PL & BACK WALK
"			4.44	263.4	(GR HIGHER TO S.)		55.0 - TOP BRK. GR.
"			5.47	262.36	20.0' - EDGE CONC. PVMT.		
8+21.8			5.06	262.77			℄ (OPP CTR. BASE TO HO #10112
"			5.34	262.49			20.0 - EDGE CONC. PVMT.
"			5.77	262.06			35.0 - N. EDGE CONC. GUTT.
"			5.90	261.93			38.0 - FLOW LINE CONC. GUTT.
"			5.10	262.73			" - TOP CB.
"			4.88	262.95			50.0 PL & BACK WALK
"			4.4	263.4			55.0 - TOP BRK.
"			4.1	263.7			88.0 - GR @ FR HO. #10112
"			10.1	253.7			122.0 - FLOOR EL. BASE HO. #10112
B.M. ME-152			5.75	262.08	B.M. ME-152 EL. = 262.099 FB. 1703-34 GARVEY AVE. & EDWARDS AVE. SE. COR. BT. SPK. IN CB. 25' E. OF E.P.L. OF EDWARDS AVE.		

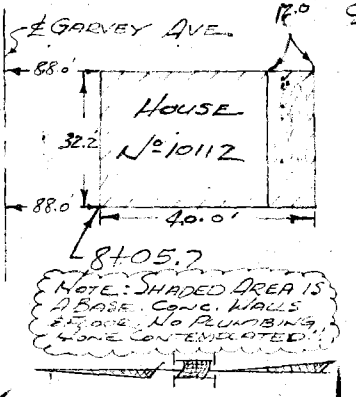

Notes Ck'd by:	Survey of: STROZIER AVE.
Map No.	W. O. 257 Tape No. St'd. °F
Office Work	Surveyed by: R. B. HOBSON
Checked	Notes: HOBSON Date: 1-9-51
Date:	Indexed: E. C. Johnson

F. B. 1721 PG. 139

FEB 21 '51

TOPOGRAPHY
ON
SCHMIDT RD.

FROM: CENTRAL AVE.
TO: HOYT AVE.

STROZIER AVE. SEW. DIST.
J.N. 1387

NOTE: ALL PLUS & OFFSETS TO P.P.'S, M.H.'S, TREES, H.H.'S LIGHT STANDARDS, ETC. ARE TO CENTER !!!

JAN. 9TH, 1951
HOBSON
FRONK
BROWN
HANEY

Notes: Any Additions or Changes on This Sheet Must be Made or Circled in Red Ink With Date and Name of Person Making Change.

Do not extend notes this side of this line.

RETURN TO
LOS ANGELES COUNTY SURVEYOR
726 LOS ANGELES COUNTY
ENGINEERING BLDG.

76F3098 247 10M 1-49

F. B. 1921 Pg. 140

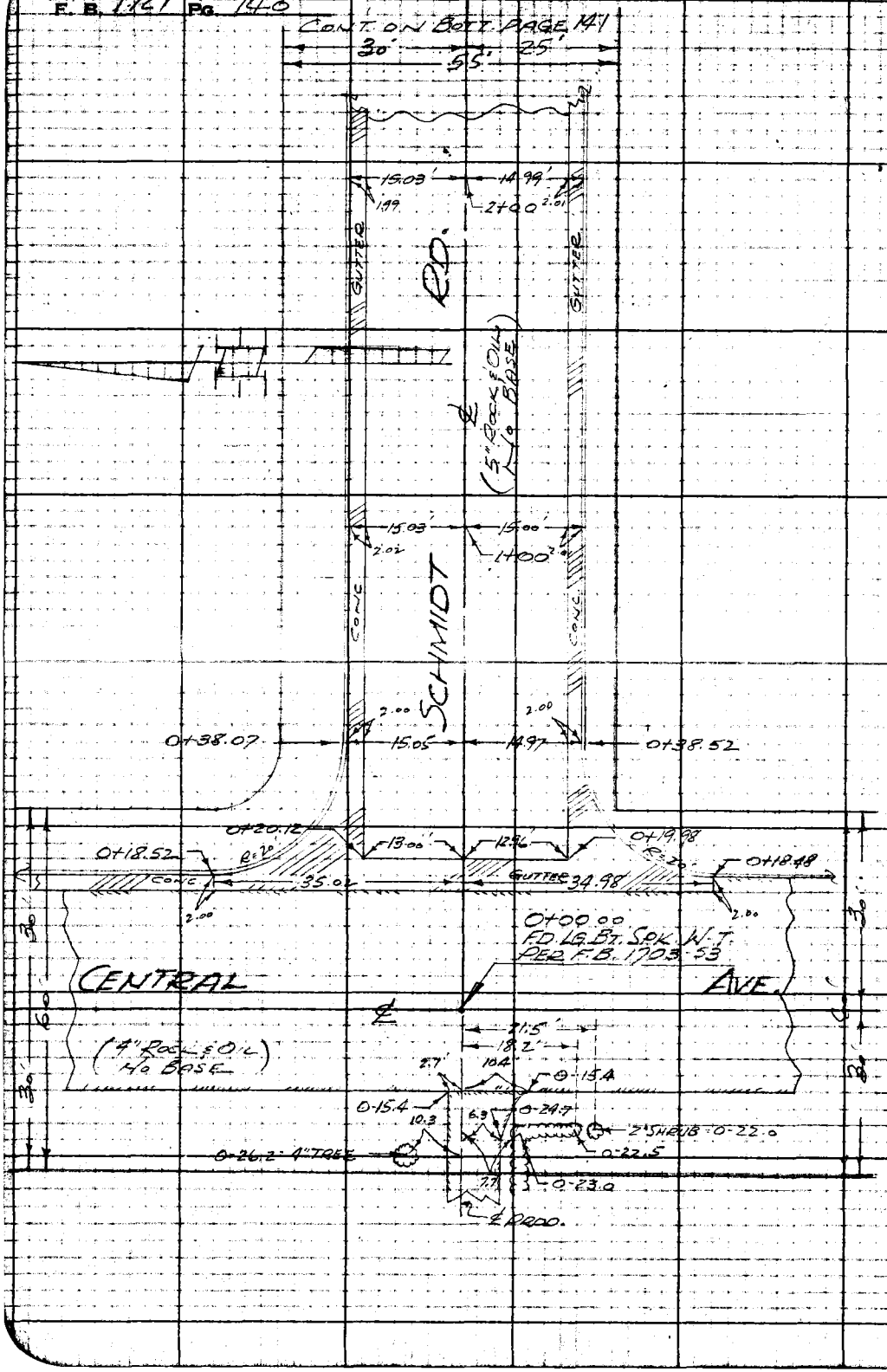

RETURN TO
LOS ANGELES COUNTY SURVEYOR
720 LOS ANGELES COUNTY
ENGINEERING BLDG.

Do not extend notes this side of this line.

Note: Any Additions or Changes on This Sheet Must be Made or Circled in Red Ink With Date and Name of Person Making Change.

F. B. 1721 PG. 141

Notes Ck'd by	Survey of Strozier Ave
Map No.	W. O. [illegible]
Office Work	Surveyed by R. B. Hobson
Checked	Notes Hobson Date 1-9-51
Date	Indexed A. C. Johnson

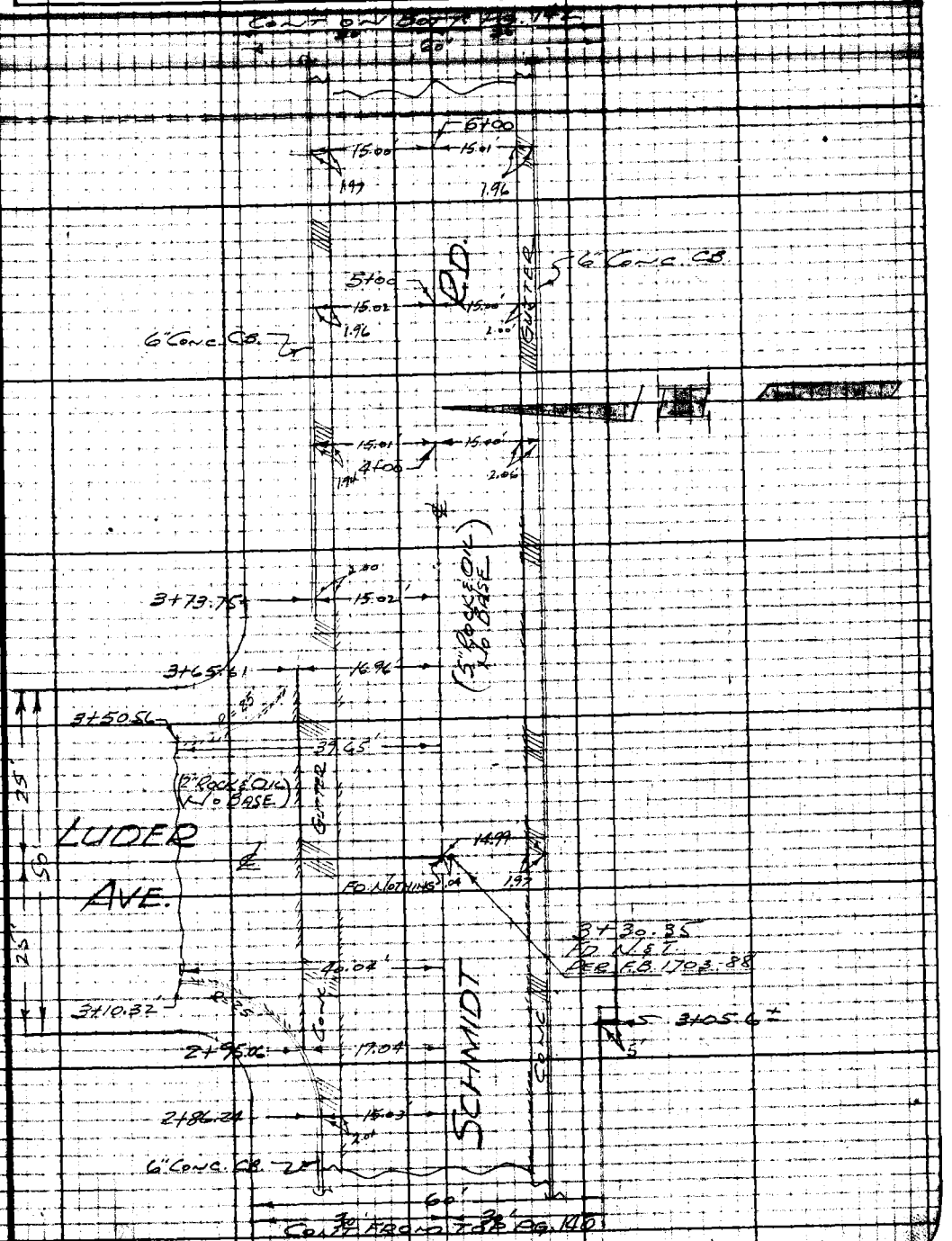

Note: Any Additions or Changes on This Sheet Must be Made or Checked in Red Ink With Date and Name of Person Making Change.

Do not extend notes this side of this line.

RETURN TO
LOS ANGELES COUNTY SURVEYOR
726 LOS ANGELES COUNTY
ENGINEERING BLDG.

76F309S 247 10M 1-49

F. B. 1781 Pg. 142

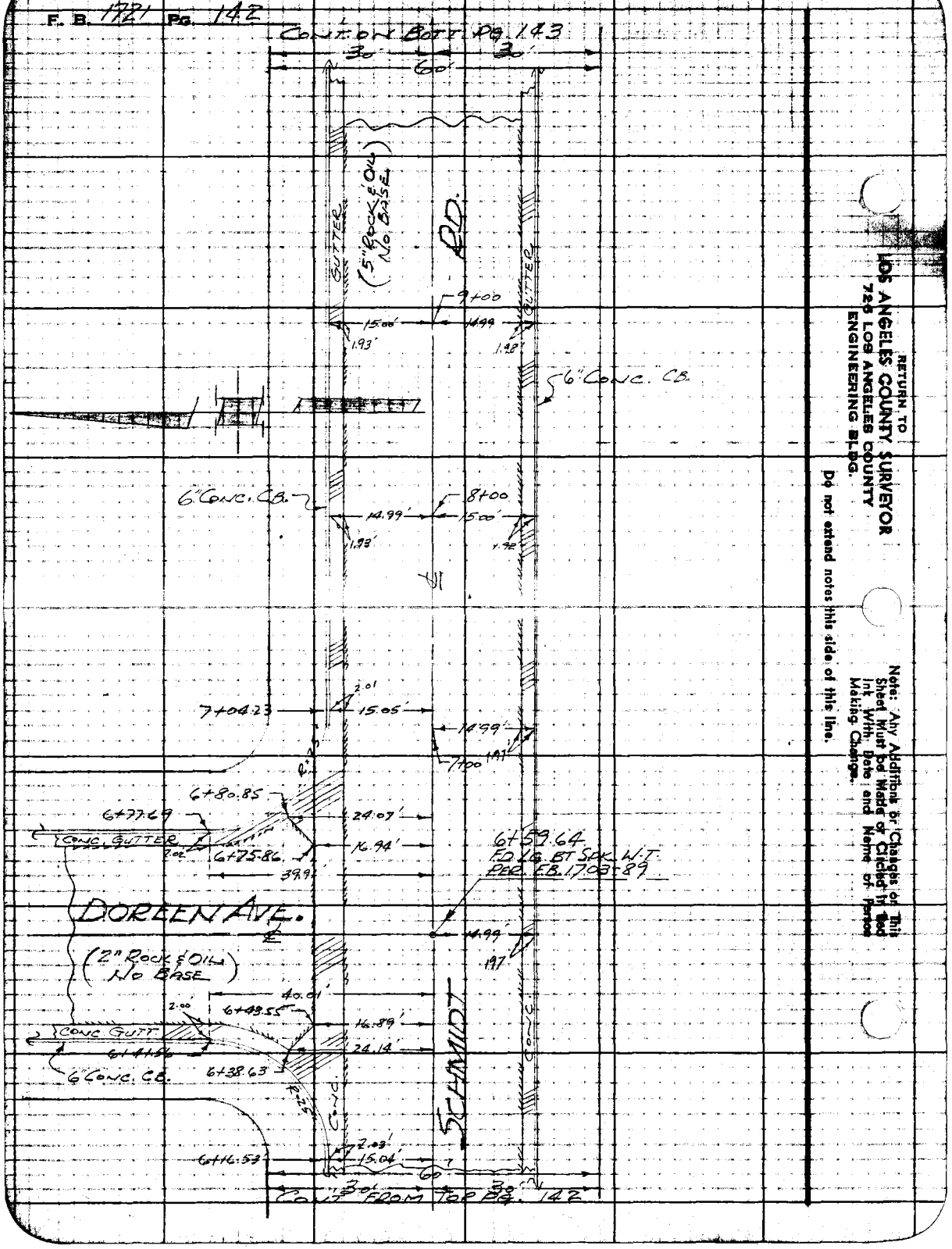

RETURN TO
LOS ANGELES COUNTY SURVEYOR
725 LOS ANGELES COUNTY
ENGINEERING BLDG.

Do not extend notes this side of this line.

Note: Any Additions or Changes on This Sheet Must be Made or Checked by Red Ink With Date and Name of Person Making Change.

Notes Ck'd by	Survey of STROZIER AVE.
Map No.	W. O. 207 Tape No. Std. °F
Office Work	Surveyed by R. B. HOBSON
Checked	Notes HOBSON Date 1-9-51
Date	Indexed A. C. Johnson

F. B. 1721 PG. 143

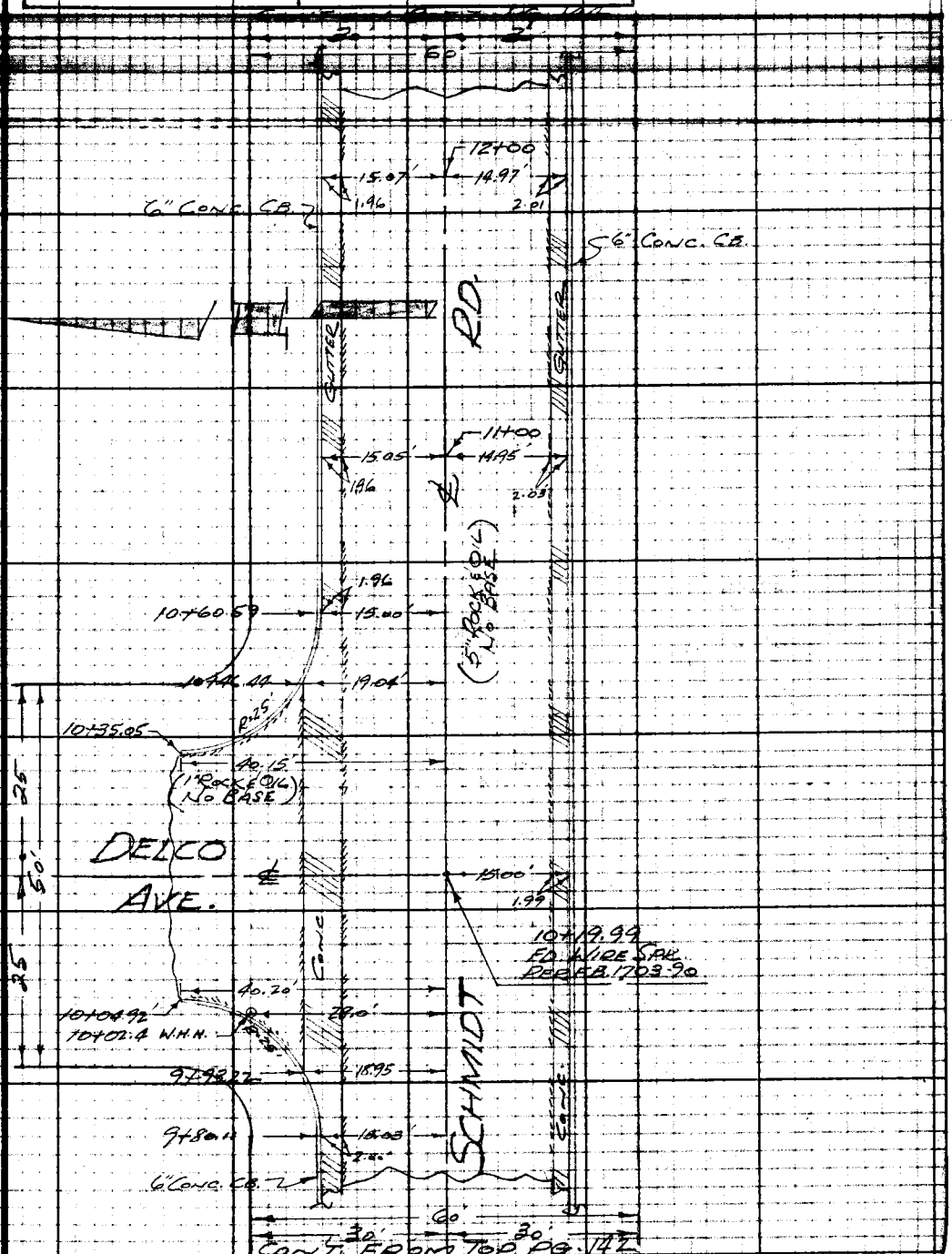

CONT. FROM TOP PG. 142

Note: Any Additions or Changes on this Sheet Must be Made or Circled in Red Ink With Date and Name of Person Making Change.

Do not extend notes this side of this line.

RETURN TO
LOS ANGELES COUNTY SURVEYOR
726 LOS ANGELES COUNTY
ENGINEERING BLDG.

76F3098 247 10M 1-49

F. B. 1761 Pg. 144

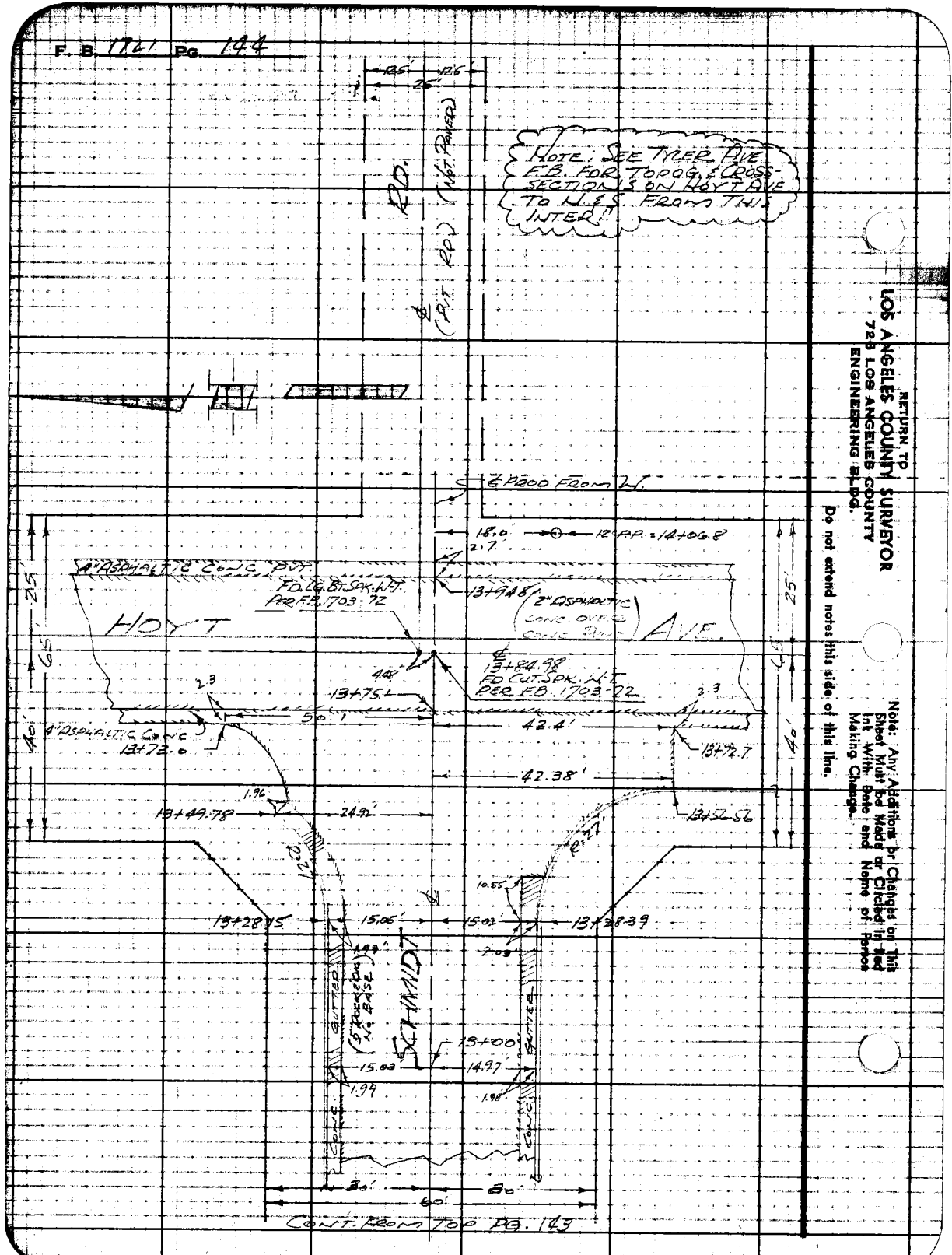

RETURN TO
LOS ANGELES COUNTY SURVEYOR
728 LOS ANGELES COUNTY
ENGINEERING BLDG.

Do not extend notes this side of this line.

Note: Any Additions or Changes on This Sheet Must be Made or Circled in Red Ink With Date and Name of Person Making Change.

Profile No.	Notes Red.	Plotted	Job No. 1387	Division No.
	Date	Date	Survey of STROZIER AVE.	
X-Sec. No.	Notes Chkd. LCM	Checked	Survey by HOBSON	Notes HOBSON Date 1-11-51
	Date 1/26/51	Date	Map No.	Indexed E. Johnson Date FEB 21 '51

F. B. 1721 Pg. 145

PROFILE & CROSS-SECTIONS
ON
SCHMIDT RD
FROM: CENTRAL AVE.
TO: HOYT AVE.
STROZIER AVE. SEW. DISTRICT
J.N. 1387

JAN. 11TH, 1951
HOBSON
FRONK
BROWN

STATION	B. S.	H. I.	F. S.	ELEV.

NOTE: ANY ADDITIONS OR CHANGES ON THIS SHEET MUST BE MADE OR CIRCLED IN RED INK, WITH DATE AND NAME OF PERSON MAKING CHANGE.

PLEASE RETURN TO
LOS ANGELES COUNTY SURVEYOR
726 LOS ANGELES COUNTY ENGINEERING BLDG.

Do not extend notes this side of this line.

76L298 307 4-50

76L298 307 4-50

PLEASE RETURN TO
LOS ANGELES COUNTY SURVEYOR
726 LOS ANGELES COUNTY ENGINEERING BLDG.

NOTE: ANY ADDITIONS OR CHANGES ON THIS SHEET MUST BE MADE OR CIRCLED IN RED INK, WITH DATE AND NAME OF PERSON MAKING CHANGE.

Do not extend notes this side of this line.

F.B. 1721 Pg. 146 | Job No. 1387 Division No. | Notes Red | Plotted | Profile
Survey of STROZIER AVE. SEN. DIST. | Date | No.
Survey by Hobson / Notes Hobson / | Notes Chkd. | Checked | X-Sec.
Indexed E. C. Johnson Date | Date | Date | No.

STATION	B. S.	H. I.	F. S.	ELEV.	LT.	℄	RT.
					B.M. ME-168 EL: 256.359 FB 1703-42		
B.M. ME-168	3 82	260 37		256 35	SCHMIDT RD. (S. SIDE @ LUDER AVE.		
					BT. SPK. IN CB. 3' E. OF ℄ PROD. OF LUDER AVE.		
B.M. ME-160	4 60	260 37	4 60	255 77	B.M. ME-160 EL: 255.74 (?) FB. 1703-36		
					CENTRAL AVE. & SCHMIDT RD. S.E. COR.		
					BT. SPK. IN CB. 2' S. OF S. END C.R.		
0-30.0			4 4	256 0		℄	PROD. - PL.
0-17.5			4 4	256 0		℄	" - TOP BRK.
0-15.4			5 35	255 02		℄	" - GUTT. & EDGE RT.
0+00.00			4 67	255 70	℄ INT. SCHMIDT RD. & CENTRAL AVE.		
			4 70	255 67	(on ℄ CENTRAL AVE)		25' RT.
			4 69	255 68	(" " " ")		50' "
			4 72	255 65	(" " " ")		100' "
			4 69	255 68	30' RT. (on ℄ CENTRAL AVE)		
			4 72	255 65	50' " (" " " ")		
			4 74	255 63	100' " (" " " ")		
					CURBS @ SCHMIDT RD. & CENTRAL AVE.		
			5 78	254 59	S.E. COR. S. END C.R.		- GUTT.
			4 62	255 75	" " " " "		- TOP CB.
			5 50	254 87	" " E " "		- GUTT.
			4 52	255 85	" " " " "		- TOP CB. (PL. 1.0 HIGH)
			5 47	254 90	N.E. " " " "		- GUTT.
			4 54	255 83	" " " " "		- TOP CB. (PL. 0.4 HIGHER)

76L298 307 4-50

PLEASE RETURN TO
LOS ANGELES COUNTY SURVEYOR
726 LOS ANGELES COUNTY ENGINEERING BLDG.

NOTE: ANY ADDITIONS OR CHANGES ON THIS SHEET MUST BE MADE OR CIRCLED IN RED INK, WITH DATE AND NAME OF PERSON MAKING CHANGE.

Do not extend notes this side of this line.

STATION	B. S.	H. I.	F. S.	ELEV.	LT.	℄	RT.
		260 37	5 66	254 71	N.E. COR. NENO CR. - GUTT.		
			4 78	255 59	" " " " " - TOP CB.		
0+18.5			5 72	254 65		℄	(FLOW LINE CONC. GU[illegible])
0+30.0			5 21	255 16		℄	(@ E.P.L. CENTRAL [illegible])
0+42.0			4 98	255 39		℄	PVMT BRK.
0+50.0			4 90	255 47		℄	
1+00			4 75	255 62		℄	
"			5 35	255 02			15' GUTT.
"			4 41	255 96			" - TOP CB.
"			3 4	257 0			25' P.L. (GR. LEVEL TO [illegible])
"			5 37	255 00	15' - GUTT.		
"			4 44	255 93	" - TOP CB.		
"			3 9	256 5	30' - P.L. - (GR. HIGHER TO N.)		
1+50			4 68	255 69		℄	
T.P.	5 64	261 05	4 96	255 41	T.P.		
2+00			5 32	255 73		℄	
"			5 84	255 21			15' - GUTT.
"			4 82	256 23			" - TOP CB.
"			3 5	257 6			25' P.L. (GR. LEVEL TO [illegible])
"			5 77	255 28	15' - GUTT.		

Profile No. ____ Notes Red. ____ Plotted ____ Job No. 1387 Division No. ____
Date ____ Date ____ Survey of [illegible]
X-Sec. No. ____ Notes Chkd. ____ Checked ____ Survey by [illegible] Notes [illegible] Date ____
Date ____ Date ____ Map No. ____ Indexed ____ Date ____

F. B. 1721 Pg. 147

76L298 307 4-50

PLEASE RETURN TO
LOS ANGELES COUNTY SURVEYOR
726 LOS ANGELES COUNTY ENGINEERING BLDG.

NOTE: ANY ADDITIONS OR CHANGES ON THIS SHEET MUST BE MADE OR CIRCLED IN RED INK, WITH DATE AND NAME OF PERSON MAKING CHANGE.

Do not extend notes this side of this line.

STATION	B. S.	H. I.	F. S.	ELEV.	LT.	℄	RT.
2+00		261 05	4 81	256 24	15' - TOP CB.		
"			4 1	25[illegible] 0	30' - P.L. (GR. HIGHER TO N.)		
2+50			5 24	255 81		℄	
3+05.4			5 12	255 93		℄ (@ W. P.L. LUDER AVE)	
"			5 54	25[illegible] 51		15' GUTT.	
"			4 59	256 46		" - TOP CB.	
"			4 0	25[illegible] 1		25' - P.L. TO W.	
"			3 8	25[illegible] 3	(GR. HIGHER TO S.)	30' " " E	
3+30.35			5 07	255 98	℄ INTER. SCHMIDT RD. & LUDER AVE.		
			5 49	255 56		15' - GUTTER	
			4 52	256 53		" - TOP CB.	
			3 7	25[illegible] 4	(GR. HIGHER TO S.)	30' P.L.	
			5 52	255 53	15' - GUTTER	(ON ℄ LUDER AVE.)	
			5 28	255 77	30' - PVMT	(" " " ")	
			5 20	255 85	50' "	(" " " ")	
			5 03	25[illegible] 02	100' "	(" " ")	
					CBS @ SCHMIDT RD. & LUDER AVE.		
			5 60	25[illegible] 15	N.W. COR. W. END C.R.	- GUTT.	
			4 62	25[illegible] 43	" " "	" - TOP CB. (P.L. 0.4 HIGHER)	
			5 37	25[illegible] 68	" " N. "	" - GUTT.	
			4 54	256 51	" " " "	" - TOP CB.	

F. B. 1721 Pg. 148 Job No. 1387 Division No. Notes Red. Plotted Profile
Survey of STROZIER AVE. Date Date No. X-Sec.
Survey by HOBSON Notes HOBSON Notes Chkd. Checked
Indexed K. C. Johnson Date Date Date No.

76L298 307 4-50

PLEASE RETURN TO
LOS ANGELES COUNTY SURVEYOR
726 LOS ANGELES COUNTY ENGINEERING BLDG.

NOTE: ANY ADDITIONS OR CHANGES ON THIS SHEET MUST BE MADE OR CIRCLED IN RED INK, WITH DATE AND NAME OF PERSON MAKING CHANGE.

Do not extend notes this side of this line.

STATION	B. S.	H. I.	F. S.	ELEV.	LT.	℄	RT.
		261 05	5 17	255 88	NE. COR. NEND C.R.		-GUTT.
			4 48	256 57	" " " " "		-TOP CB.
			5 43	255 62	" " E. " "		-GUTT.
			4 45	256 60	" " " " "		-TOP CB. (P.L. 0.5 HIGHER)
3+60.4			4 99	256 06		℄	
4+00			4 83	256 22		℄	
"			5 29	255 76			15'-GUTT.
"			4 33	256 72			" -TOP CB.
"			3 6	257 5	(TOP BRK)		30'-P.L. (GR. HIGHER TO S.)
"			5 32	255 73	15'-GUTT.		
"			4 38	256 67	" -TOP CB.		
"			3 7	257 4	30'-P.L. (GR. HIGHER TO N.)		
4+50			4 62	256 43		℄	
T.P.	5 64	261 86	4 83	256 22	T.P.		
5+00			5 28	256 58		℄	
"			5 86	256 00			15'-GUTT.
"			4 91	256 95			" -TOP CB.
"			4 1	257 8	(TOP BRK)		30'-P.L. (GR. HIGHER TO S.)
"			5 88	255 98	15'-GUTT.		
			4 90	256 96	" -TOP CB.		
			4 0	257 9	30'-P.L. (GR. HIGHER TO N.)		

Profile Notes Red. ____ Plotted ____ Job No. 1387 Division No. ____ F. B. 1721 Pg. 149
No. ____ Date ____ Date ____ Survey of ____
E. Sec. Notes Chkd. ____ Checked ____ Survey by ____ Date ____
No. ____ Date ____ Date ____ Map No. ____ Indexed ____ Date ____

76L298 307 4-50

PLEASE RETURN TO
LOS ANGELES COUNTY SURVEYOR
726 LOS ANGELES COUNTY ENGINEERING BLDG.

NOTE: ANY ADDITIONS OR CHANGES ON THIS SHEET MUST BE MADE OR CIRCLED IN RED INK, WITH DATE AND NAME OF PERSON MAKING CHANGE.

Do not extend notes this side of this line.

STATION	B. S.	H. I.	F. S.	ELEV.	LT.	℄	RT.
5+50		261 86	5 20	256 66		℄	
6+00			5 10	256 76		℄	
"			5 64	256 22			15' GUTT.
"			4 65	257 21			" - TOP CB.
"			3 5	258 4	(TOP BRK)		30' P.L. (GR. HIGHER TO S.)
"			5 62	256 24	15' - GUTT.		
"			4 66	257 20	" - TOP		
"			4 1	257 8	30' - P.L. (GR. HIGHER TO N.)		
6+29.6			5 04	256 82		℄ @ W.P.L. DOREEN AVE.	
6+59.64			4 97	256 89	℄ INTER. SCHMIDT RD. & DOREEN AVE.		
			5 46	256 40			15' - GUTT.
			4 49	257 37			" - TOP CB.
			3 2	258 7	(GR. HIGHER TO S)		30' - P.L. & TOP BRK.
			5 48	256 38	15' - GUTTER (ON ℄ DOREEN AVE.)		
			4 96	256 90	30' - PVMT (" " " ")		
			4 36	257 50	56' - " BDR (" " " ")		
			4 24	257 62	100' - " (" " " ")		
					CB'S @ SCHMIDT RD. & DOREEN AVE.		
			5 58	256 28	N.W. COR. W. END C.R.		GUTT.
			4 64	257 22	" " " " "		TOP CB. (P.L. 0.6 HIGHER)

F. B. 1721 Pg. 150 Job No. 1387 Division No. Notes Red. Plotted. Profile
Survey of STROZIER AVE. Date. Date. No.
Survey by HOBSON Notes HOBSON Notes Chkd. Checked. X-Sec.
Indexed C. Johnson Date. Date. No.

76L298 307 4-50

PLEASE RETURN TO
LOS ANGELES COUNTY SURVEYOR
726 LOS ANGELES COUNTY ENGINEERING BLDG.

NOTE: ANY ADDITIONS OR CHANGES ON THIS SHEET MUST BE MADE OR CIRCLED IN RED INK, WITH DATE AND NAME OF PERSON MAKING CHANGE.

Do not extend notes this side of this line.

STATION	B. S.	H. I.	F. S.	ELEV.	LT.	℄	RT.
		261.86	5 02	256 84	N.W. COR. N. END C.R.		GUTT
			4 37	257 49	" " " " "		TOP CB.
			5 01	256 85	N.E. " " " "		GUTT.
			4 35	257 51	" " " " "		TOP CB.
			5 38	256 48	" " E. " "		GUTT.
			4 38	257 48	" " " " "		TOP CB. (P.L. 1.0 [illegible])
6+89.6			4 87	256 99		℄ @ E. P.L. DOREEN AV.	
ME 172			4 49	257 37	B.M. ME 172 EL. = 257.362 FB. 1703 - [illegible]		
7+00			4 82	257 04		℄	
"			5 38	256 48			15' - GUTT
"			4 38	257 48			" - TOP CB.
"			3 1	258 8	(GR. LEVEL TO S)		30' - P.L. & BRK.
7+50			4 65	257 21		℄	
8+00			4 61	257 25		℄	
"			5 14	256 72			15' - GUTT
"			4 14	257 72			" - TOP CB.
"			3 1	258 8			25' - " BRK.
"			2 8	259 1	(GR. FALLS SLIGHTLY TO S)		30' - P.L.
"			5 13	256 73	15' - GUTT		
"			4 14	257 72	" - TOP CB.		
"			3 1	258 8	21' - TOP BRK		

Profile Notes Red. ____ Plotted ____ Job No. 1387 Division No. ____ F. B. 1721 Pg. 151
No. ____ Date ____ Date ____ Survey of STROZIER AVE.
X-Sec. Notes Chkd. ____ Checked ____ Survey by [illegible] Notes [illegible] Date ____
No. ____ Date ____ Date ____ Map No. ____ Indexed Johnson Date ____

76L298 307 4-50

PLEASE RETURN TO
LOS ANGELES COUNTY SURVEYOR
726 LOS ANGELES COUNTY ENGINEERING BLDG.

NOTE: ANY ADDITIONS OR CHANGES ON THIS SHEET MUST BE MADE OR CIRCLED IN RED INK, WITH DATE AND NAME OF PERSON MAKING CHANGE.

Do not extend notes this side of this line.

STATION	B. S.	H. I.	F. S.	ELEV.	LT.	℄	RT.
8+00		261 86	2 9	259 0	30' - P.L. (GR. HIGHER TO N.)		
8+50			4 49	257 37		℄	
T.P.	5 78	262 82	4 82	257 04	T.P.		
9+00			5 33	257 49		℄	
"			5 88	256 94			15' - GUTT.
"			4 91	257 91			" - TOP CB.
"			3 7	259 1			30' - P.L.
"			3 6	259 2	(GR. LEVEL TO S.)		32' TOP BRK
"			5 85	256 97	15' - GUTT.		
"			4 92	257 90	" - TOP CB.		
"			3 6	259 2	20' TOP BRK.		
"			3 2	259 6	30' - P.L. - (GR. HIGHER TO N.)		
9+50			5 21	257 61		℄	
9+90.0			5 09	257 73			℄ @ W.P.L. DELCO AVE.
10+19.99			5 04	257 78	℄ INTER. SCHMIDT RD. & DELCO AVE.		
			5 57	257 25			15' - GUTT.
			4 52	257 30			" - TOP CB.
			3 7	259 1	(GR. FALLS SLIGHTLY TO S.)		30' - P.L.
			5 49	257 33	16.5' - GUTT. (ON ℄ DELCO AVE.)		
			5 26	257 56	30' - PVT. (" " " ")		
			5 13	257 69	50' - " (" " " ")		
			5 02	257 80	100' - PVT. " " " "		

F. B. 1721 PG. 152 Job No. 1387 Division No. ____ Notes Red. ____ Plotted ____ Profile ____
Survey of STROZIER AVE. Date ____ Date ____ No. ____
Survey by HOBSON Notes HOBSON Notes Chkd. ____ Checked ____ X-Sec. ____
Indexed C. Johnson Date ____ Date ____ No. ____

74L298 307 4-50

PLEASE RETURN TO
LOS ANGELES COUNTY SURVEYOR
726 Los Angeles County Engineering Bldg.

NOTE: ANY ADDITIONS OR CHANGES ON THIS SHEET MUST BE MADE OR CIRCLED IN RED INK, WITH DATE AND NAME OF PERSON MAKING CHANGE.

Do not extend notes this side of this line.

STATION	B. S.	H. I.	F. S.	ELEV.	LT.	℄	RT
		262 82			CURBS @ SOMMIOT RD. & DELCO AVE.		
			5 63	257 19	NW COR. W END C.R. GUTT.		
			4 69	258 13	" " " " "		TOP CB. (P.L. AS MEAS.)
			5 37	257 45	" " N " "		GUTT.
			4 77	258 05	" " " " "		TOP CB.
			5 28	257 54	NE " " " "		GUTT.
			4 79	258 03	" " " " "		TOP CB.
			5 43	257 39	" " E " "		GUTT.
			4 49	258 33	" " " " "		TOP CB. (P.L. O & MEAS.)
10+50.0		1	4 97	257 85		℄	
B.M. ME-178	4 85	263 13	4 54	258 28	B.M. ME-178 EL. = 258.30	℄	F.B. 1703-41
11+00			5 13	258 00		℄	
			5 68	257 45			15'- GUTTER
			4 71	258 42			" - TOP CB
			4 1	259 0	(GR. FALLS SLIGHTLY TO S.)		30'- P.L.
			5 66	257 47	15'- GUTT.		
			4 70	258 43	" - TOP CB		
			3 6	259 5	30'- P.L. (GR. HIGHER TO N.)		
11+50			5 09	258 04		℄	
12+00			4 95	258 18		℄	
"			5 45	257 68			15'- GUTT.

Profile Notes Red. ____ Plotted ____ Job No. 1387 Division No. ____
No. ____ Date ____ Date ____ Survey of ____
Notes Chkd. ____ Checked ____ Survey by ____ Date ____
No. ____ Date ____ Date ____ Map No. ____ Indexed ____ Date ____

F. B. 1721 Pg. 153

76L298 307 4-50

PLEASE RETURN TO
LOS ANGELES COUNTY SURVEYOR
726 LOS ANGELES COUNTY ENGINEERING BLDG.

NOTE: ANY ADDITIONS OR CHANGES ON THIS SHEET MUST BE MADE OR CIRCLED IN RED INK, WITH DATE AND NAME OF PERSON MAKING CHANGE.

Do not extend notes this side of this line.

F. B. 1721 Pg. 154 Job No. 1382 Division No. Notes Red. Plotted. Profile
Survey of STROZIER AVE. Date. Date. No.
Survey by HOBSON Notes Hobson Notes Chkd. Checked. X-Sec.
Indexed by C. Johnson Date. Date. Date. No.

STATION	B. S.	H. I.	F. S.	ELEV.	LT.	℄	RT.
12+00		263 13	4 46	25[8] 67			15'-Top CB.
"			4 2	25[9] 9	(GR. FALLS SLIGHTLY TO S.)		30'-P.L.
"			5 35	25[7] 78	15'-GUTT.		
"			4 40	25[8] 73	" - TOP CB.		
"			4 1	25[9] 0	30'-P.L. (GR. HIGHER TO N.)		
12+50			4 79	25[8] 34		℄	
13+00			4 67	25[8] 46		℄	
"			5 17	25[8] 96			15'-GUTT.
"			4 20	25[8] 93			" - TOP CB.
"			4 1	25[9] 0	(GR. FALLS SLIGHTLY TO S.)		30'-P.L.
"			5 15	25[7] 98	15'-GUTT.		
"			4 20	25[8] 93	" - TOP CB.		
"			4 0	25[9] 1	30'-P.L. (GR. HIGHER TO N.)		
13+45.0		1	4 53	25[8] 60	(ALSO GUTT.)	℄ @ W'LY P.L. HOYT AVE.	
T.P.	5 59	263 84	4 88	258 25	T.P.		
13+73.0			4 96	258 88		℄	
"			5 30	257 54			42.4-4 IN R & OIL PUMT.
"			4 91	258 93	50.1-EDGE PVT. @ RETURN		
13+75.1			4 95	258 89		℄ @ EDGE R/O & CONC. PUMT.	
13+84.98			4 87	258 97	℄ INTER. SCHMIDT RD. & HOYT AVE.		
			5 02	258 82	(ON ℄ HOYT AVE.)		30'-PUMT.

76L298 307 4-50

PLEASE RETURN TO
LOS ANGELES COUNTY SURVEYOR
726 LOS ANGELES COUNTY ENGINEERING BLDG.

NOTE: ANY ADDITIONS OR CHANGES ON THIS SHEET MUST BE MADE OR CIRCLED IN RED INK, WITH DATE AND NAME OF PERSON MAKING CHANGE.

Do not extend notes this side of this line.

STATION	B. S.	H. I.	F. S.	ELEV.	LT.	℄	RT.
13+84.98		263 84	5 07	258 77	(ON ℄ HOYT AVE)	50' - PUMT	
			5 17	258 67	(" " " ")	100' - "	
			4 87	258 97	4.48' - ℄ INTER SCHMIDT RD. (TO E) & HOYT AV.		
			4 79	259 05	30' - PVT. (ON ℄ HOYT AVE.)		
			4 71	259 13	50' - " (" " " ")		
			4 58	259 26	100' - " (" " " ")		
					CURBS @ SCHMIDT RD. & HOYT AVE.		
			5 87	257 97	S.W. COR. WEND C.R. - GUTT.		
			4 86	258 98	" " " " " - TOP CB. (PL. 0.2 HIGHER)		
			5 77	258 07	" " S. " " - GUTT.		
			5 07	258 77	" " " " " - TOP CB.		
			5 83	258 01	N.W. " N. " CB. - GUTT.		
			4 86	258 98	" " " " " - TOP CB.		
			5 81	258 03	" " W. " C.R. - GUTT		
			4 85	258 99	" " " " " - TOP CB (PL. 0.2 HIGHER		
13+97.5			4 89	258 95	(GUTT) ℄ PROD. - EDGE PVT.		
14+10.0			4 6	259 2	(DIRT) ℄ " @ E. PL. HOYT AVE		
14+85.0			4 1	259 7	" ✓ ℄ " -		
B.M.ME-51			5 08	258 76	B.M.ME 51 EL. = 258.779 F.B. 1627-11 HOYT AVE & SCHMIDT RD. S.W. COR. BT. SPK. IN CB. 6'S. OF S. END C.R.		

Profile No. ____ Notes Red. ____ Date ____ Plotted ____ Date ____ Job No. 1387 Division No. ____
X-Sec. No. ____ Notes Chkd. ____ Date ____ Checked ____ Date ____ Survey of [illegible] Survey by [illegible] Notes [illegible] Date [illegible]
Map No. ____ Date ____ Indexed Johnson Date ____

F. B. 1721 Pg. 155

F. B. 1721 Pg. 156

Job No. 1387 Division No. Notes Red Plotted Profile

Survey of STROZIER AVE. Date Date No.

Survey by HOBSON Notes HOBSON Notes Chkd Checked X-Sec.

Indexed K. C. Johnson Date Date Date No.

STATION	B. S.	H. I.	F. S.	ELEV.

Do not extend notes this side of this line.

NOTE: ANY ADDITIONS OR CHANGES ON THIS SHEET MUST BE MADE OR CIRCLED IN RED INK, WITH DATE AND NAME OF PERSON MAKING CHANGE.

PLEASE RETURN TO

LOS ANGELES COUNTY SURVEYOR

726 Los Angeles County Engineering Bldg.

761.298 307 4

Notes Ck'd by	Survey of STROZIER AVE.
Map No.	W. O. [illegible] Tape No. Std.
Office Work	Surveyed by R. B. HOBSON
Checked	Noted HOBSON Date 1-10-51
Date	Indexed C. JOHNSON

F. B. 1921 PG. 157

TOPOGRAPHY ON WEAVER ST.

FROM: CENTRAL AVE.

TO: HOYT AVE.

STROZIER AVE. SEW. DIST.

J.N. 1387

NOTE: ALL PLUS & OFFSETS TO P.P.'S, M.H.'S, H.H.'S, TREES, LIGHT STANDARDS, ETC. ARE SHOWN TO CENTER!!!

JAN. 10TH, 1951

HOBSON

FRONK

BROWN

HANEY

Note: Any Additions or Changes on This Sheet Must be Made or Circled in Red Ink With Date and Name of Person Making Change.

Do not extend notes this side of this line.

RETURN TO
LOS ANGELES COUNTY SURVEYOR
726 LOS ANGELES COUNTY
ENGINEERING BLDG.

76F3055 247 10M 1-49

F. B. 1721 Pg. 158

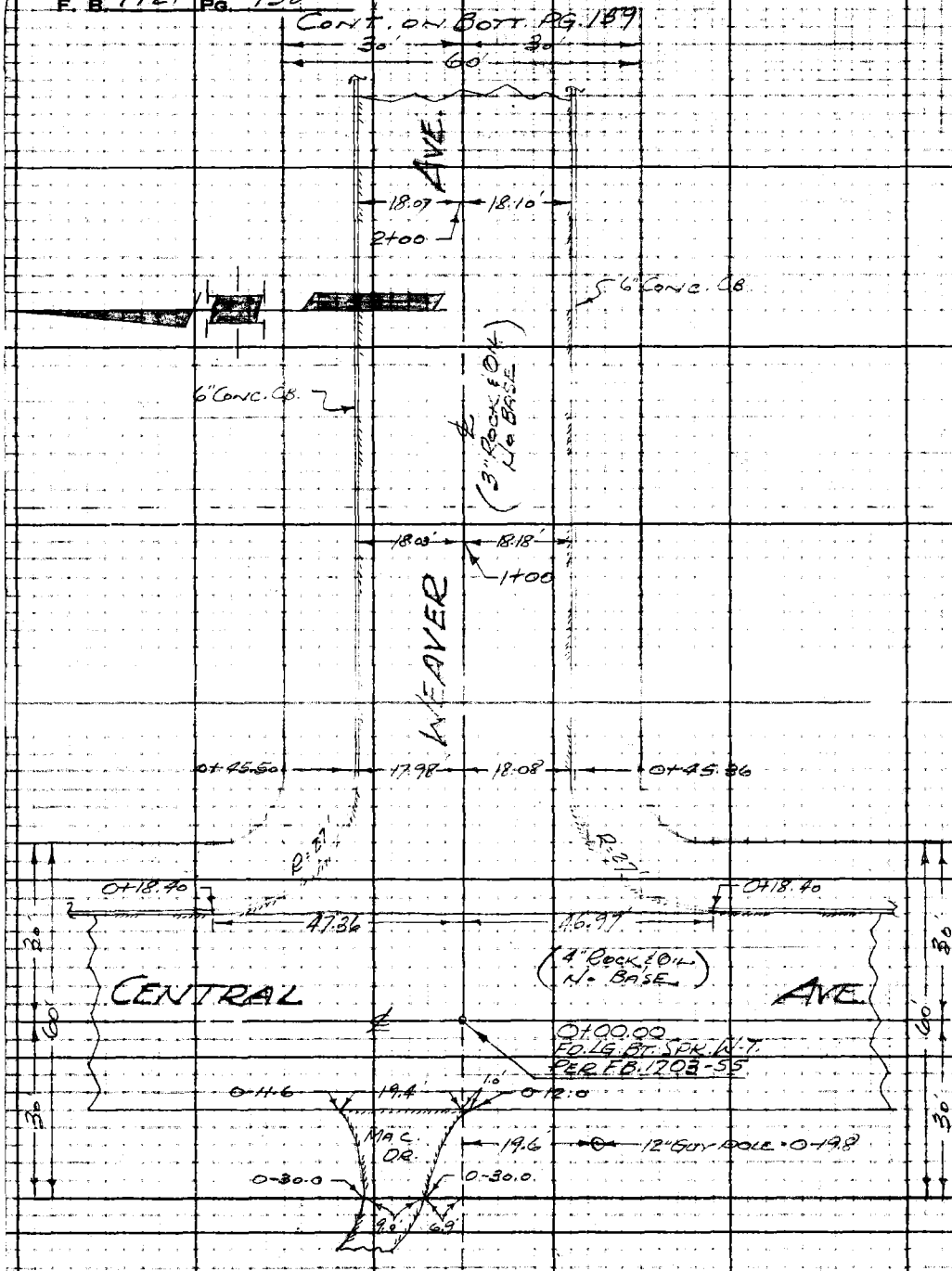

RETURN TO
LOS ANGELES COUNTY SURVEYOR
725 LOS ANGELES COUNTY
ENGINEERING BLDG.

Do not extend notes this side of this line.

Note: Any Additions or Changes on This Sheet Must be Made or Circled in Red Ink With Date and Name of Person Making Change.

F. B. 1721 PG. 159

Notes Ck'd by	Survey of Strozier Ave.
Map No.	W. [illegible] Tape No. Std.
Office Work	Surveyed by R. B. Hobson
Checked	Notes Hobson Date 1-10-51
Date	Indexed A. C. Johnson



CONT. FROM TOP PG. 158

Note: Any Additions or Changes on This Sheet Must be Made or Circled in Red Ink With Date and Name of Person Making Change.

Do not extend notes this side of this line.

RETURN TO
LOS ANGELES COUNTY SURVEYOR
726 LOS ANGELES COUNTY
ENGINEERING BLDG.

76F3095 247 10M 1-49

F. B. 1721 Pg. 160

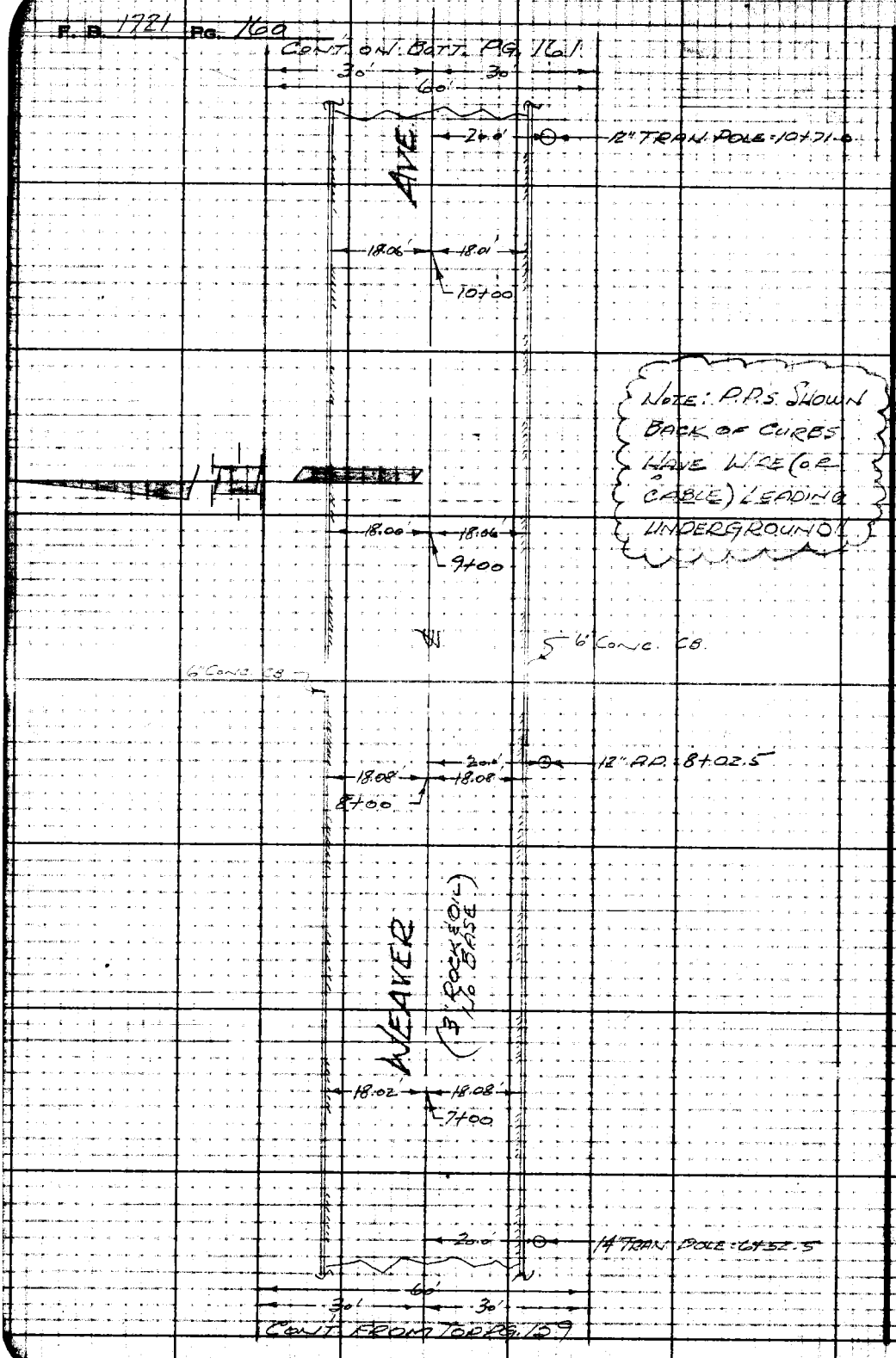

RETURN TO
LOS ANGELES COUNTY SURVEYOR
724 LOS ANGELES COUNTY
ENGINEERING BLDG.

Do not extend notes this side of this line.

Note: Any Additions or Changes on This Sheet Must be Made or Circled in Red Ink With Date and Name of Person Making Change.

Notes Ck'd by	Survey of [illegible] Ave
Map No.	W. O. [illegible] Tape No. [illegible]
Office Work	Surveyed by R. B. HOBSON
Checked	Notes [illegible]
Date	Indexed [illegible] C. Johnson

F. B. 1721 PG. 161

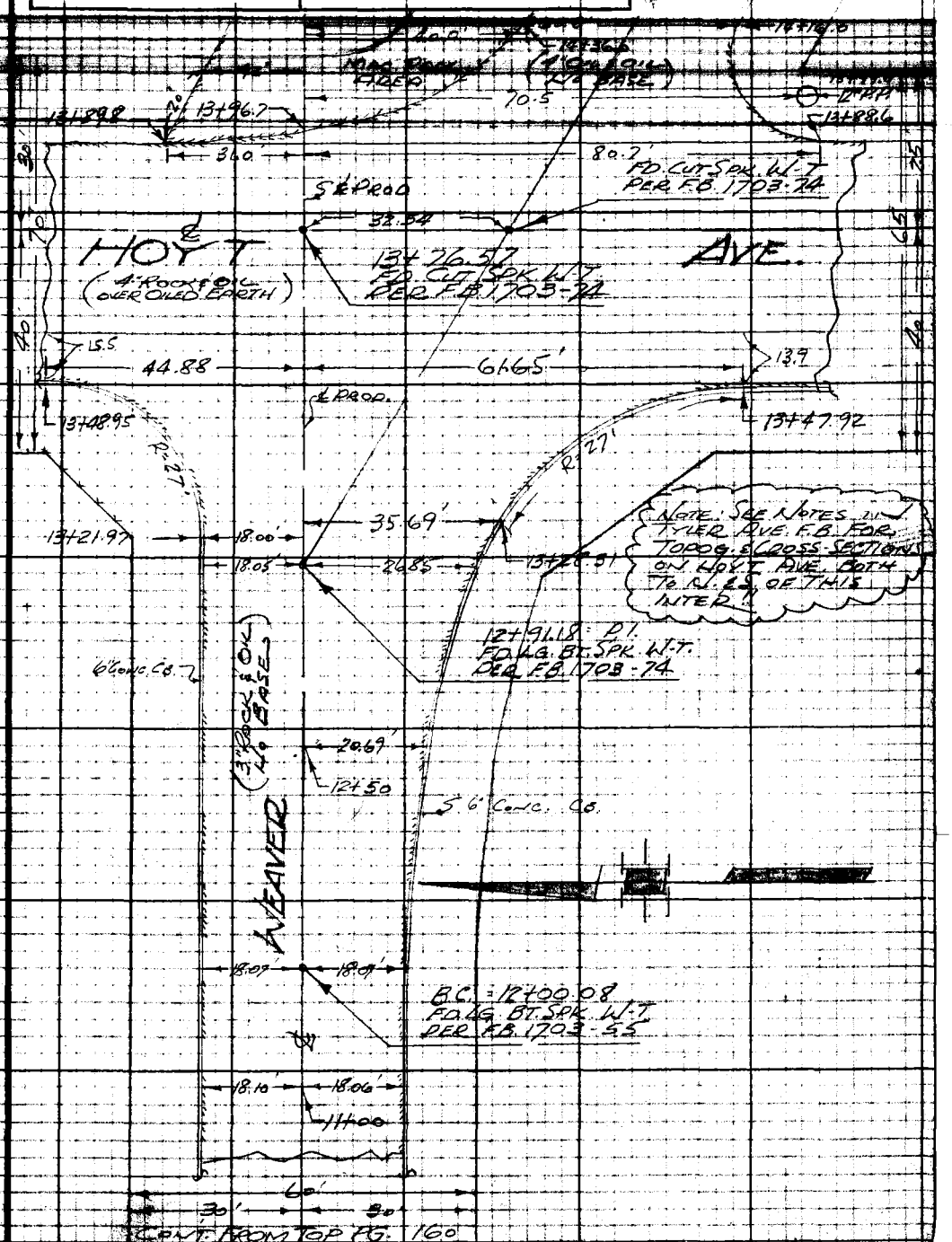

Notes: Any Additions or Changes on This Sheet Must be Made or Circled in Red Ink With Date and Name of Person Making Change.

Do not extend notes this side of this line.

RETURN TO
LOS ANGELES COUNTY SURVEYOR
726 LOS ANGELES COUNTY
ENGINEERING BLDG.

76F3095 247 10M 1-49

RETURN TO
LOS ANGELES COUNTY SURVEYOR
726 LOS ANGELES COUNTY
ENGINEERING BLDG.

Note: Any Additions or Changes on This Sheet Must be Made or Circled In Red Ink With Date and Name of Person Making Change.

Do not extend notes this side of this line.

F. B. 1721 PG. 162

Profile	Notes Red.	Plotted	Job No. 1387	Division No.	F. B. 1721	Pg. 163
No.	Date	Date	Survey of STROZIER AVE SEW DIST.			
X-Sec.	Notes Chkd. LCM	Checked	Survey by HOBSON	Notes HOBSON	Date 1-12-51	
No.	Date 1/29/51	Date	Map No.	Indexed Johnson	Date FEB 21 '51	

PROFILE & CROSS-SECTIONS
ON
WEAVER AVE.

FROM: CENTRAL AVE.
TO: HOYT AVE.

STROZIER AVE. SEW. DISTRICT

J.N. 1387

JAN. 12TH, 1951
HOBSON
FRONK
BROWN

STATION	B. S.	H. I.	F. S.	ELEV.

NOTE: ANY ADDITIONS OR CHANGES ON THIS SHEET MUST BE MADE OR CIRCLED IN RED INK, WITH DATE AND NAME OF PERSON MAKING CHANGE.

PLEASE RETURN TO
LOS ANGELES COUNTY SURVEYOR
726 LOS ANGELES COUNTY ENGINEERING BLDG.

Do not extend notes this side of this line.

76L298 307 4-50

76L298 307 4-50

PLEASE RETURN TO
LOS ANGELES COUNTY SURVEYOR
726 LOS ANGELES COUNTY ENGINEERING BLDG.

NOTE: ANY ADDITIONS OR CHANGES ON THIS SHEET MUST BE MADE OR CIRCLED IN RED INK, WITH DATE AND NAME OF PERSON MAKING CHANGE.

Do not extend notes this side of this line.

STATION	B. S.	H. I.	F. S.	ELEV.	LT.	℄ RT.
B.M.ME-163	4 90	257 72		252 82	B.M. ME-163 EL.= 252.824 F.B. 1703-37 CENTRAL AVE. & WEAVER ST., S.E. COR. BT. SPK. IN CB. 4'S OF S. END C.R.	
0-30.0			4 8	252 9		℄ PROD. @ W.P.L. CENTRAL AVE.
0-18.0			4 6	252 1		℄ " - TOP BRK.
0-12.0			5 10	252 62		℄ " - EDGE PVT. & GUTT.
0+00.00			4 63	253 39	℄ INTER. WEAVER AVE. & CENTRAL AVE.	
			4 77	252 25	(ON ℄ CENTRAL AVE.)	30' - PVMT.
			4 91	252 81	(" " " ")	50' - "
			5 08	252 64	(" " " ")	100' - "
			4 49	253 23	30' - PVT. (ON ℄ CENTRAL AVE.)	
			4 42	253 30	50' - " (" " " ")	
			4 21	253 51	100' - " (" " " ")	
					CB'S. @ WEAVER AVE. & CENTRAL AVE.	
			5 75	251 97	S.E. COR. S. END C.R.	- GUTT
			4 86	252 86	" " " " "	- TOP CB.
			4 18	252 54	" " E. " "	- GUTT.
			4 49	253 30	" " " " "	- TOP CB. (P.L. 0.1 LOWER)
			4 96	252 76	NE. " " " "	- GUTT.
			4 44	253 28	" " " " "	- TOP CB. (P.L. 0.1 HIGHER)
			5 37	252 35	" " N. " "	- GUTT.
			4 42	253 30	" " " " "	- TOP CB.

F. B. 1721 Pg. 164
Job No. 1387 Division No.
Survey of STROZIER AVE.
Survey by HOBSON Notes HOBSON
Indexed R. C. Johnson Date
Notes Red. Date
Notes Chkd. Date
Plotted Date
Checked Date
Profile No.
X-Sec. No.

76L298 307 4-50

PLEASE RETURN TO
LOS ANGELES COUNTY SURVEYOR
726 LOS ANGELES COUNTY ENGINEERING BLDG.

NOTE: ANY ADDITIONS OR CHANGES ON THIS SHEET MUST BE MADE OR CIRCLED IN RED INK, WITH DATE AND NAME OF PERSON MAKING CHANGE.

Do not extend notes this side of this line.

Profile Notes Red. Plotted Job No. 1587 Division No.
No. Sec. Date Date Surveyed by STRAZIUK & LEE Date 7-72
Notes Chkd. Checked Survey by [illegible] Indexed Checked
No. Date Date Map No. Date

F. B. 1721 Pg. 165

STATION	B. S.	H. I.	F. S.	ELEV.	LT.	℄	RT.
0+18.4		257 72	5 58	252 14		℄	CROSS-GUTT ℄
0+30.0			5 24	252 48		℄	@ E.P.L. CENTERLINE
0+50			4 77	252 95		℄	
1+00			4 52	253 20		℄	
"			5 00	252 72			18.2 - GUTT.
"			4 41	253 31			" - TOP CB.
"			4 4	253 3	(GR. FALLS SLIGHTLY TO S.)		30.0 - P.L.
"			5 03	252 69	18.0 - GUTT.		
"			4 40	253 32	" - TOP CB.		
"			4 1	253 6	30' - P.L. (GR. HIGHER TO N.)		
1+50			4 45	253 27		℄	
2+00			4 40	253 32		℄	
"			4 93	252 79			18.1 - GUTT.
"			4 26	253 46			" - TOP CB.
"			4 0	253 7	(GR. FALLS SLIGHTLY TO S.)		30' - P.L.
"			4 83	252 89	18.1 - GUTT.		
"			4 28	253 44	"		
"			3 8	253 9	30' - P.L. (GR. HIGHER TO N.)		
T.P.	5 72	258 68	4.76	252 96	T.P.		

76L298 307 4-50

PLEASE RETURN TO
LOS ANGELES COUNTY SURVEYOR
726 LOS ANGELES COUNTY ENGINEERING BLDG.

NOTE: ANY ADDITIONS OR CHANGES ON THIS SHEET MUST BE MADE OR CIRCLED IN RED INK, WITH DATE AND NAME OF PERSON MAKING CHANGE.

Do not extend notes this side of this line.

F. B. 1721 Pg. 146 | Job No. 1387 Division No. | Profile
Survey of STROZIER AVE. | Plotted | No.
Survey by HOGSED | Notes Red. | Date | X-Sec.
Notes HOGSED | Date | Notes Chkd. | Checked | No.
Indexed C. Johnson | Date | Date | Date

STATION	B. S.	H. I.	F. S.	ELEV.	LT.	℄	RT.
2+50		258 68	5 35	253 33		℄	
3+00			5 22	253 46		℄	
"			5 70	252 98			18.1 = GUTTER
"			5 05	253 63			" -TOP CB
"			4 5	254 2	(GR. FALLS SLIGHTLY TO S.)		30' - P.L.
"			5 60	253 08	17.9 = GUTTER		
"			5 03	253 65	" -TOP CB.		
"			4 4	254 3	30' = P.L. (GR HIGHER TO N.)		
-3+50			5 14	253 54		℄	
4+00			5 09	253 59		℄	
"			5 56	253 12			18.1 - GUTT
"			4 86	253 82			" - TOP CB
"			4 2	254 5	(GR FALLS SLIGHTLY TO S.)		30' - P.L.
"			5 42	253 26	18.0 - GUTT		
"			4 80	253 88	" - TOP CB.		
"			4 3	254 4	30' - P.L (GR HIGHER TO N.)		
4+50			4 91	253 77		℄	
5+00			4 85	253 83		℄	
"			5 34	253 34			18.1 - GUTT
"			4 68	254 00			" - TOP CB
"			4 6	254 1	(GR FALLS SLIGHTLY TO S.)		30' - P.L.

76L298 307 4-50

PLEASE RETURN TO
LOS ANGELES COUNTY SURVEYOR
726 Los Angeles County Engineering Bldg.

NOTE: ANY ADDITIONS OR CHANGES ON THIS SHEET MUST BE MADE OR CIRCLED IN RED INK, WITH DATE AND NAME OF PERSON MAKING CHANGE.

Do not extend notes this side of this line.

STATION	B. S.	H. I.	F. S.	ELEV.	LT.	℄	RT.
5+00		258 68	5 29	25339	18.0 - GUTT		
"			4 64	25404	" - TOP CB.		
"			4 5	25423	30' - P.L. (GR. HIGHER TO N.)		
5+50			4 73	25395		℄	
6+00			4 63	25405		℄	
"			5 24	25344			18.2 - GUTT.
"			4 49	25419			" - TOP CB.
"			4 6	25411	(GR. LEVEL TO S.)		30 - P.L.
"			5 12	25356	18.1 - GUTT.		
"			4 51	25417	" - TOP CB.		
"			4 4	25433	30' - P.L. (GR. HIGHER TO N.)		
T.P.	5 41	259 22	4 87	25381	T.P.		
6+50			5 18	25404		℄	
7+00			5 08	25414		℄	
"			5 63	25359			18.1 - GUTT.
"			4 92	25430			" - TOP CB.
"			4 8	25444	(GR. LEVEL TO S.)		30 - P.L.
"			5 42	25380	18.0 - GUTT.		
"			4 88	25434	" - TOP CB.		
"			4 8	25414	30' - P.L. (GR. HIGHER TO N.)		
7+50			5 03	25419		℄	

Profile Notes Red. Plotted Job No. 1382 Division No.
No. Sec. Date Date Survey of 5780 Date
Notes Chkd. Checked Survey by C. Johnson Date
No. Date Date Map No. Indexed Date

F. B. 1721 Pg. 167

76L298 307 4-50

PLEASE RETURN TO
LOS ANGELES COUNTY SURVEYOR
726 LOS ANGELES COUNTY ENGINEERING BLDG.

NOTE: ANY ADDITIONS OR CHANGES ON THIS SHEET MUST BE MADE OR CIRCLED IN RED INK, WITH DATE AND NAME OF PERSON MAKING CHANGE.

Do not extend notes this side of this line.

F. B. 7721 Pg. 168 | Job No. 1382 | Division No. | Notes Red. | Plotted | Profile
Survey of STROZIER AVE. | Date | Date | No.
Survey by HOBSON & C. JOHNSON | Notes HOBSON | Notes Chkd. | Checked | X-Sec.
Indexed | Date | Date | No.

STATION	B. S.	H. I.	F. S.	ELEV.	LT.	℄	RT.
8+00		259.22	5.01	254.21		℄	
"			5.44	253.78			18.1 - GUTT.
"			4.75	254.47			" - TOP CB.
"			4.17	255.05	(GR. FALLS SLIGHTLY TO S.)	30' - P.L.	
"			5.36	253.86	18.1 - GUTTER		
"			4.73	254.49	" - TOP CB.		
"			4.16	255.06	30' - P.L. (GR. HIGHER TO N.)		
8+50			4.93	254.29		℄	
9+00			4.80	254.42		℄	
"			5.18	254.04			18.1 - GUTT.
"			4.51	254.71			" - TOP CB.
"			4.14	255.08	(GR. FALLS SLIGHTLY TO S.)	30' - P.L.	
"			5.14	254.08	18.0 - GUTTER		
"			4.47	254.75	" - TOP CB.		
"			4.14	255.08	30' - P.L. (GR. HIGHER TO N.)		
9+50		1	4.73	254.49		℄	
T.P.	5.30	259.81	4.71	254.51	T.P.		
10+00			5.16	254.65		℄	
"			5.57	254.24			18.0 - GUTTER
"			4.91	254.90			" - TOP CB.
"			4.17	255.64	(GR. FALLS SLIGHTLY TO S.)	30' - P.L.	

76L298 307 4-50

PLEASE RETURN TO
LOS ANGELES COUNTY SURVEYOR
726 LOS ANGELES COUNTY ENGINEERING BLDG.

NOTE: ANY ADDITIONS OR CHANGES ON THIS SHEET MUST BE MADE OR CIRCLED IN RED INK, WITH DATE AND NAME OF PERSON MAKING CHANGE.

Do not extend notes this side of this line.

STATION	B. S.	H. I.	F. S.	ELEV.	LT.	℄	RT.
10+00		259 81	5 47	254 34	18.1 - GUTTER		
"			4 87	254 94	" - TOP CB.		
"			4 7	255 1	30' - P.L. (GR. HIGHER TO N.)		
10+50			5 09	254 72		℄	
11+00			5 02	254 79		℄	
"			5 41	254 40			18.1 - GUTTER
"			4 73	255 08			" - TOP CB.
"			4 3	255 5	(GR. LEVEL TO S.)		30' - P.L.
"			5 31	254 50	18.1 - GUTTER		
"			4 67	255 14	" - TOP CB.		
"			4 3	255 5	30' - P.L. (GR. HIGHER TO N.)		
11+50			4 90	254 91		℄	
12+00.08			4 65	255 16		℄ - B.C. (LG BT SPK.	
"			5 08	254 73			18.1 - GUTTER
"			4 39	255 42			" - TOP CB.
"			4 0	255 8	(GR LEVEL TO S.)		30' - P.L.
"			5 05	254 76	18.1 - GUTTER		
"			4 41	255 40	" - TOP CB.		
"			3 9	255 9	30' - P.L. (GR. HIGHER TO N.)		
T.P.	5 61	260 77	4 65	255 16	T.P.		
12+91.18			5 10	255 67		℄	P.I.

Profile Notes Red. ____ Plotted ____ Job No. 1387 Division No. ____ F. B. 1721 Pg. 169
No. ____ Date ____ Date ____ Survey of STROUSE AVE
X-Sec. Notes Chkd. ____ Checked ____ Survey by [illegible] Notes [illegible] Date ____
No. ____ Date ____ Date ____ Map No. ____ [illegible] Date ____

76L298 307 4-50

PLEASE RETURN TO
LOS ANGELES COUNTY SURVEYOR
726 LOS ANGELES COUNTY ENGINEERING BLDG.

NOTE: ANY ADDITIONS OR CHANGES ON THIS SHEET MUST BE MADE OR CIRCLED IN RED INK, WITH DATE AND NAME OF PERSON MAKING CHANGE.

Do not extend notes this side of this line.

STATION	B. S.	H. I.	F. S.	ELEV.	LT.	℄ RT.
12+91.18		260 77	5 48	255 29		18' - PVT.
"			5 55	255 22		26.9 - GUTTER
"			4 93	255 84		" - TOP CB.
"			4 5	256 3	(GR. LEVEL TO S.)	40.0 - GR.
			5 50	255 27	18.1 - GUTTER	
			4 87	255 90	" - TOP CB.	
			4 4	256 4	30.0' - P.L. (GR. HIGHER TO N.)	
13+36.6			4 98	255 79		℄ PROD.
"			5 39	255 38		26.5 - PVT. (GUTT.)
13+58.9			5 00	255 77		℄ PROD. (CROSS GUTTER)
13+76.57			4 73	256 04	INTER. ℄ PROD WEAVER AVE (FROM W.) & HOYT AVE.	
			5 17	255 60	(ON ℄ HOYT AVE.)	32.54 (℄ WEAVER TO E.)
			5 04	255 73	" " " ")	50.0' - PVMT.
			4 08	256 69	(" " " ")	100.0' - "
			4 03	256 74	30' - PVMT (ON ℄ HOYT AVE.)	
			3 65	257 12	50' - " (" " " ")	
			2 91	257 86	100' " (" " " ")	
					CURBS @ WEAVER AVE & HOYT AVE.	
			5 31	255 46	N.W. COR. W. END C.R.	- GUTT.
			4 68	256 09	" " " " "	- TOP CB. (P.L. 0.4 HIGHER)
			4 46	256 31	" " N. " "	- GUTT.
			3 70	257 07	" " " " "	- TOP CB.

F. S. 1721 PG. 170 Job No. 1387 Division No. Notes Red. Plotted Profile
Survey of STROZIER AVE. Date Date No.
Survey by HOBSON Notes HOBSON Notes Chkd. Checked X-Sec.
Indexed C. Johnson Date Date No.

76L298 307 4-50

PLEASE RETURN TO
LOS ANGELES COUNTY SURVEYOR
726 LOS ANGELES COUNTY ENGINEERING BLDG.

NOTE: ANY ADDITIONS OR CHANGES ON THIS SHEET MUST BE MADE OR CIRCLED IN RED INK, WITH DATE AND NAME OF PERSON MAKING CHANGE.

Do not extend notes this side of this line.

STATION	B. S.	H. I.	F. S.	ELEV.	LT.	℄	RT.
		260 77	5 06	255 71	S.W. COR. S. END C.R.		GUTT.
			4 45	256 32	" " " " "		TOP CB
			5 22	255 55	" " W. " "		
			4 72	256 05	" " " " "		TOP CB (P.L. 0.4 HIGH[illegible])
13+96.7			4 90	255 87	(ALSO GUTT.)		℄ PROD @ EDGE R/O P[illegible]
14+06.6			4 40	256 37	(ON MAC. PARK AREA)		℄ " @ E.P.L. HOYT AVE
					NOTE: SEE NOTES ON HOYT AVE IN TYLER AVE. F.B. FOR MORE INFORMATION ON THIS INTER. SEE SAME NOTES FOR TOP[illegible]G & CROSS-SECTIONS ON HOYT TO N. & S.		
B.M. ME-53			3 68	257 09	B.M. ME.-53 EL. 257.113 F.B. 1627-11 HOYT AVE. & WEAVER ST. N.W. COR. BT. SPK. IN CB. 4' N. OF N. END C.R.		

Profile Notes Red. ____ Plotted ____ Job No. 1382 Division No. ____ F. B. 1721 Pg. 171
No. ____ Date ____ Date ____ Survey of [illegible]
Notes Chkd. ____ Checked ____ Survey by [illegible]
No. ____ Date ____ Date ____ Map No. ____ Date ____

F. B. 1721 Pg. 172 Job No. 1387 Division No. _____ Notes Red _____ Plotted _____ Profile

Survey of STROZIER AVE. Date _____ Date _____ No. _____

Survey by HOBSON Notes HOBSON Notes Chkd. _____ Checked _____ X-Sec.

Indexed A. C. Johnson Date _____ Date _____ Date _____ No. _____

76L298 307 4-50

PLEASE RETURN TO

LOS ANGELES COUNTY SURVEYOR

726 LOS ANGELES COUNTY ENGINEERING BLDG.

NOTE: ANY ADDITIONS OR CHANGES ON THIS SHEET MUST BE MADE OR CIRCLED IN RED INK, WITH DATE AND NAME OF PERSON MAKING CHANGE.

Do not extend notes this side of this line.

STATION	B. S.	H. I.	F. S.	ELEV.		
					CT	℄
						RT

Notes Ck'd by	Survey of: Strozier Ave.
Map No.	W. O. 1387 Tape No. Std.
Office Work	Surveyed by: R.B. Hobson
Checked	Notes: Hobson Date: 1-15-50
Date	Indexed: A. C. Johnson

F. B. 1721 PG. 173

FEB 21 '51

TOPOGRAPHY
ON
DELCO AVE.

FROM: SCHMIDT RD.
TO: N. LINE TR. No 13665

STROZIER AVE. SEW. DISTRICT
J.N. 1387

NOTE: ALL PLUS & OFFSETS TO P.P.'S, M.H.'S, H.H.'S, TREES LIGHT STANDARDS, ETC. ARE SHOWN TO CENTER!!

JAN 15TH 1951
HOBSON
FRONK
BROWN

Note: Any Additions or Changes on This Sheet Must be Made or Circled in Red Ink With Date and Name of Person Making Change.

Do not extend notes this side of this line.

RETURN TO
LOS ANGELES COUNTY SURVEYOR
726 LOS ANGELES COUNTY
ENGINEERING BLDG.

76F3098 247 10M 1-49

F. B. 1721 Pg. 174

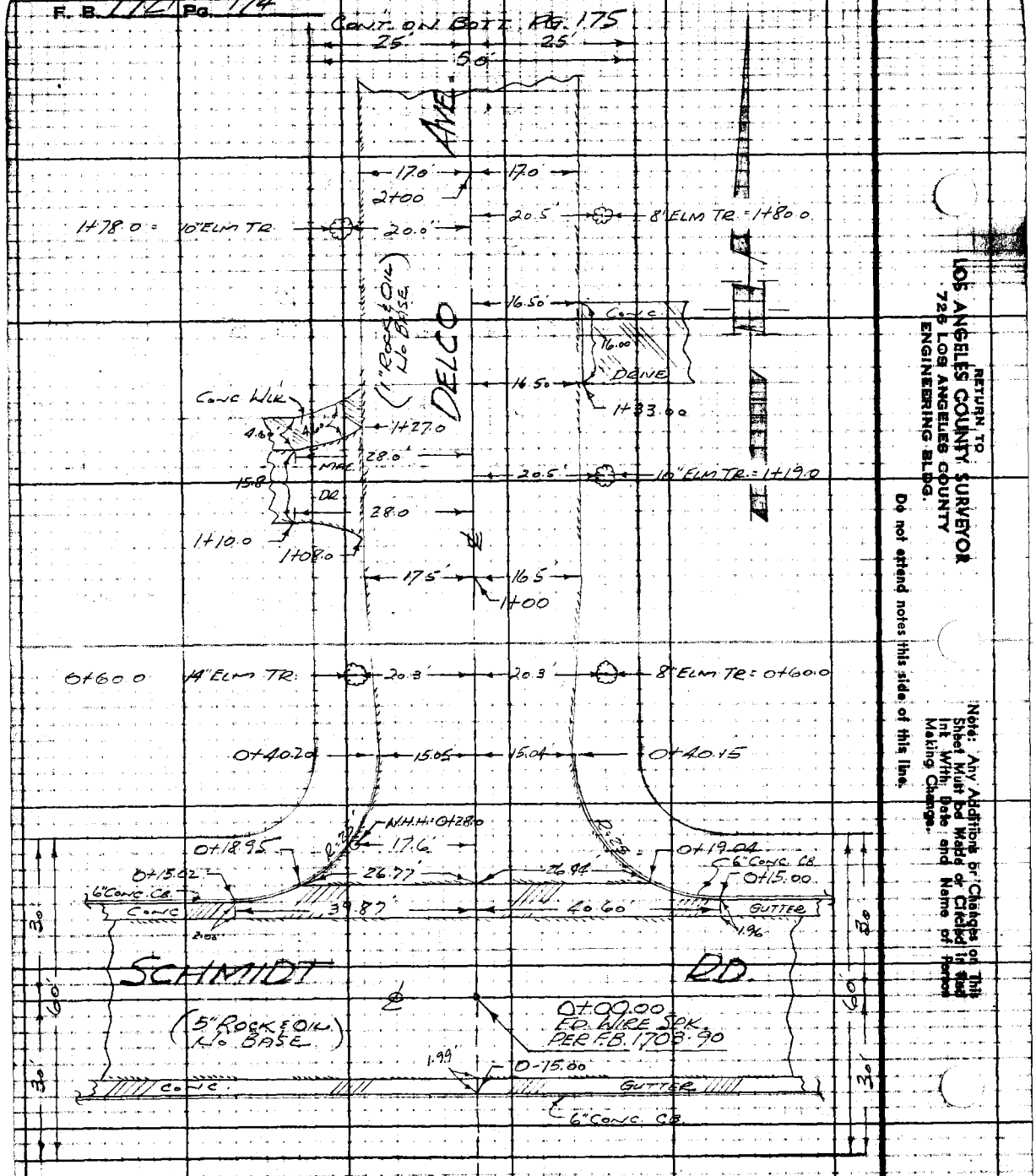

RETURN TO
LOS ANGELES COUNTY SURVEYOR
720 LOS ANGELES COUNTY
ENGINEERING BLDG.

Do not extend notes this side of this line.

Note: Any Additions or Changes on This Sheet Must be Made or Checked in and Ink With Date and Name of Person Making Change.

Notes Ck'd by	Survey of STROZIER AVE.
Map No.	W. O. 130 Tape No. Std. °F
Office Work	Surveyed by R.B. HOBSON
Checked	Notes [illegible] Date 1-15-51
Date	Indexed [illegible] Johnson

F. B. 1721 PG. 175



CONT. FROM TOP PG. 174

Note: Any Additions or Changes on This Sheet Must be Made or Circled in Red Ink With Date and Name of Person Making Change.

Do not extend notes this side of this line.

RETURN TO
LOS ANGELES COUNTY SURVEYOR
726 LOS ANGELES COUNTY
ENGINEERING BLDG.

76F309S 247 10M 1-49

F. B. 1784 Pg. 176

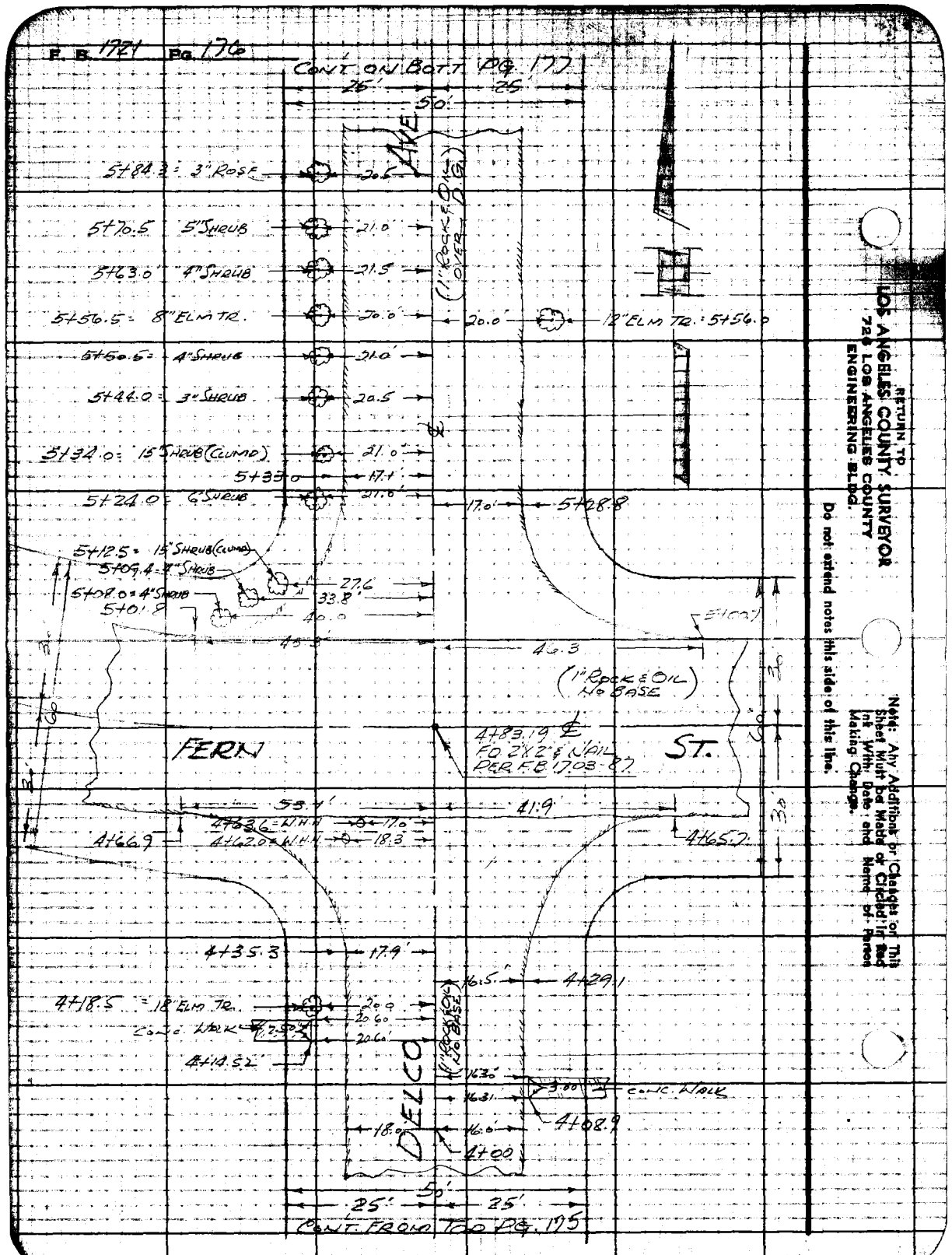

RETURN TO
LOS ANGELES COUNTY SURVEYOR
720 LOS ANGELES COUNTY
ENGINEERING BLDG.

Do not extend notes this side of this line.

Note: Any Additions or Changes on This Sheet Must be Made or Checked in Red Ink With Date and Name of Person Making Change.

Notes Ch'k'd by	Survey of STRODBEO AVE
Map No.	W.O. — Esps No. — Std. —
Office Work	Surveyed by R.B. HOBSON
Checked	Notes [illegible] Date 1-15-51
Date	Indexed C. Johnson

F. B. 1781 PG. 197

CONT FROM TOP PG. 196

RETURN TO
LOS ANGELES COUNTY SURVEYOR
725 LOS ANGELES COUNTY
ENGINEERING BLDG.

Note: Any Additions or Changes on This Sheet Must be Made or Circled in Red Ink With Date and Name of Person Making Change.

Do not extend notes this side of this line.

76F3055 247 10M 1-49

F. B. 1721 Pg. 178

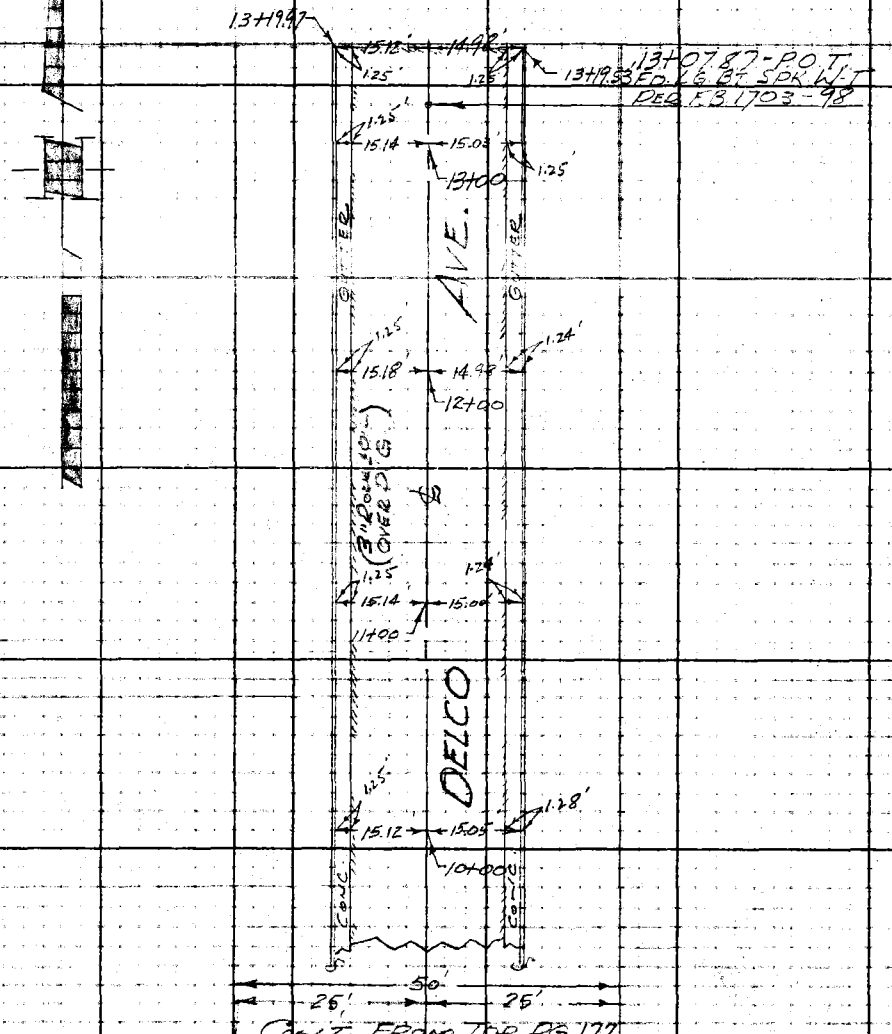

RETURN TO
LOS ANGELES COUNTY SURVEYOR
728 LOS ANGELES COUNTY
ENGINEERING BLDG.

Do not extend notes this side of this line.

Note: Any Additions or Changes on This Sheet Must be Made or Circled in Red Ink With Date and Name of Person Making Change.

Profile	Notes Red.	Plotted	Job No. 1387	Division No.
No.	Date	Date	Survey of STROZIER AVE.	
X-Sec.	Notes Chkd RCM	Checked	Survey by HOBSON	Notes HOBSON Date 1-16-51
No.	Date 1/29/51	Date	Map No.	Indexed E. C. Johnson Date FEB 21 '51

F. B. 1721 Pg. 179

PROFILE & CROSS-SECTIONS
ON
DELCO AVE.

FROM: SCHMIDT RD.
TO: N. LINE TR. Nº 13665
STROZIER AVE. SEW. DIST.
J.N. 1387

JAN. 16TH, 1951
HOBSON
FRONK
BROWN

STATION	B. S.	H. I.	F. S.	ELEV.

NOTE: ANY ADDITIONS OR CHANGES ON THIS SHEET MUST BE MADE OR CIRCLED IN RED INK, WITH DATE AND NAME OF PERSON MAKING CHANGE.

PLEASE RETURN TO
LOS ANGELES COUNTY SURVEYOR
726 LOS ANGELES COUNTY ENGINEERING BLDG.

Do not extend notes this side of this line.

76L298 307 4-50

76L29B 307 4-50

PLEASE RETURN TO
LOS ANGELES COUNTY SURVEYOR
726 LOS ANGELES COUNTY ENGINEERING BLDG.

NOTE: ANY ADDITIONS OR CHANGES ON THIS SHEET MUST BE MADE OR CIRCLED IN RED INK, WITH DATE AND NAME OF PERSON MAKING CHANGE.

Do not extend notes this side of this line.

STATION	B. S.	H. I.	F. S.	ELEV.	LT.	℄ RT.
B.M.ME-178	4 17	262 47		258 30	B.M.ME-178 ELEV. 258.304 PER F.B. 1703-41 SCHMIDT RD. (S SIDE) @ DELCO AVE. BT. SOR. IN CB. 3' E OF ℄ PROD. OF DELCO AVE.	
0-30.0			3 3	259 2		℄ PROD. @ S.P.L. SCHMIDT RD.
0-15.00			4 19	258 28		℄ " - TOP CB.
"			5 20	257 27		℄ " - GUTTER
0+00.00			4 65	257 82	℄ INTER. DELCO AVE. & SCHMIDT RD.	
			4 60	257 87	(ON ℄ SCHMIDT RD.)	25' PVMT
			4 52	257 95	(" " " ")	50' "
			4 42	258 05	(" " " ")	100' "
			4 70	257 77	25' PVMT. (ON ℄ SCHMIDT RD.)	
			4 78	257 69	50' " (" " " ")	
			4 89	257 58	100' " (" " " ")	
					CURBS @ DELCO AVE. & SCHMIDT RD.	
			5 04	257 43	N.E. COR. E. END C.R.	- GUTTER
			4 10	258 37	" " " " "	- TOP CB.
			4 90	257 57	" " N. " "	- GUTTER
			4 41	258 06	" " " " "	- TOP CB (P.L. 0.7 HIGHER
			4 99	257 48	N.W. " " " "	- GUTTER
			4 39	258 08	" " " " "	- TOP CB. (P.L. 0.8 HIGHER
			5 25	257 22	" " W. " "	- GUTTER
			4 33	258 14	" " " " "	- TOP CB.

F. B. 1721 Pg. 180
Job No. 1387 Division No. Notes Red. Plotted Profile
Survey of STROZIER AVE. Date Date No.
Survey by HOBSON Notes HOBSON Notes Chkd. Checked X-Sec.
Indexed C. Johnson Date Date No.

76L298 307 4-58

PLEASE RETURN TO
LOS ANGELES COUNTY SURVEYOR
726 LOS ANGELES COUNTY ENGINEERING BLDG.

NOTE: ANY ADDITIONS OR CHANGES ON THIS SHEET MUST BE MADE OR CIRCLED IN RED INK, WITH DATE AND NAME OF PERSON MAKING CHANGE.

Do not extend notes this side of this line.

Profile Notes Red. Plotted Job No. 1382 Division No.
No. Date Date Survey of
No. Notes Chkd. Checked Survey by Lobson Notes Lobson Date 7-16-59
No. Date Date Map No. Checked Date

STATION	B. S.	H. I.	F. S.	ELEV.	LT.	℄	RT.
0+16.5		262 47	5 13	257 34		℄	(CROSS-GUTTER)
0+30.0			4 88	257 59		℄	
0+40.2			4 82	257 65		℄	
0+55.0			5 06	257 41			11.0 - GUTTER
"			4 73	257 74		℄	
"			5 07	257 40	12.5 - GUTT.		
"			4 75	257 72	15.8 - EDGE PVT.		
"			3 4	259 1	25.0 - P.L (GR. HIGHER TO W)		
1+00			4 64	257 83		℄	
"			5 06	257 41			12.0 - GUTT
"			4 63	257 84			16.5 - EDGE PVMT.
"			3 9	258 6	(GR. HIGHER TO E.)		25.0 P.L.
"			5 00	257 47	12.0 - GUTTER		
"			4 49	257 98	17.5 - EDGE PVMT.		
"			3 6	258 9	25.0 - P.L. (GR. HIGHER TO W.)		
1+50			4 48	257 99		℄	
T.P.	5 07	262 97	4 57	257 90	T.P.		
2+00			4 98	257 99		℄	
"			5 41	257 56			- GUTTER
			4 81	258 16			17.0' - EDGE PVMT.
			4 0	259 0	(GR. HIGHER TO E.)		25' - P.L.

F. B. 1701 Pg. 121

76L298 307 4-50

PLEASE RETURN TO
LOS ANGELES COUNTY SURVEYOR
726 LOS ANGELES COUNTY ENGINEERING BLDG.

NOTE: ANY ADDITIONS OR CHANGES ON THIS SHEET MUST BE MADE OR CIRCLED IN RED INK, WITH DATE AND NAME OF PERSON MAKING CHANGE.

Do not extend notes this side of this line.

F. B. 1721 Pg. 182 Job No. 1387 Division No. Notes Red. Plotted Profile
Survey of STROZIER AVE. Date Date No.
Survey by HOBSON Notes HOBSON Notes Chkd. Checked X-Sec.
Indexed E. C. Johnson Date Date No.

STATION	B. S.	H. I.	F. S.	ELEV.	LT.	℄	RT.
2+00		262 97	5 37	257 60	12.0' - GUTTER		
"			5 01	257 96	17.0' - EDGE PVMT.		
"			4 3	258 7	25' - P.L. (GR. HIGHER TO W.)		
2+50			4 98	257 99		℄	
3+00			4 83	258 14		℄	
"			5 23	257 74			12.0' - GUTTER
"			4 68	258 29			17.0' - EDGE PVMT.
"			3 9	257 1	(GR. HIGHER TO E.)		25' - P.L.
"			5 30	257 67	12.0' - GUTTER		
"			4 79	258 18	17.0' - EDGE PVMT.		
"			4 3	258 7	25' - P.L. (GR. HIGHER TO W.)		
3+50			4 88	258 19		℄	
4+00			4 78	258 19		℄ - C	
"			5 13	257 84			12.0' GUTT.
"			4 80	258 17			17.0' EDGE PVT
"			4 0	259 0	(GR. HIGHER TO E.)		25.0' P.L.
"			5 16	257 81	12.0' - GUTT.		
"			4 76	258 21	18.0 - EDGE PVMT.		
"		1	4 0	259 0	25' - P.L. (GR. HIGHER TO W.)		
T.P.	4 66	263 19	4 44	258 53	T.P.		
4+29.1			5 03	258		℄	

76L298 307 4-50

PLEASE RETURN TO
LOS ANGELES COUNTY SURVEYOR
726 LOS ANGELES COUNTY ENGINEERING BLDG.

NOTE: ANY ADDITIONS OR CHANGES ON THIS SHEET MUST BE MADE OR CIRCLED IN RED INK, WITH DATE AND NAME OF PERSON MAKING CHANGE.

Do not extend notes this side of this line.

Profile Notes Red. Plotted Job No. 1387 Division No.
No. Date Date Survey of
Sec. Notes Chkd. Checked Survey by 46852 Notes Jason Date 1-16-52
No. Date Date Map No. Indexed Date

F. B. Pg. 183

STATION	B. S.	H. I.	F. S.	ELEV.	LT.	℄	RT.
4+29.1		263.19	5.29	257.90			12.0 - GUTT.
"			4.78	258.41			16.5 - EDGE PVT.
"			4.3	258.9	(GR. HIGHER TO E.)		25.0 - PL
4+35.3			5.05	258.14		℄	
"			5.33	257.86	12.0 - GUTTER		
"			4.87	258.32	17.9 - EDGE PVMT.		
"			4.4	258.8	25.0 - PL (GR. HIGHER TO W.)		
4+65.7			5.10	258.09		℄	
"			5.10	258.09			31.2 - GUTTER
"			4.52	258.67	(GUTT. 5' W. IS 0.42 LOWER)		41.9 - EDGE PVT. @ R.T.
4+66.9			5.09	258.10		℄	
"			5.29	257.99	32.0 - GUTTER		
"			4.70	258.49	53.1 - EDGE PVMT. @ RET. (GUTT. 5' W. IS 0.42 LOWER)		
4+83.19			5.05	258.14	℄ INTER. DELCO AVE. & FERN ST.		
			4.96	258.23	(ON ℄ FERN ST.)		25.0 - PVT.
			4.71	258.48	(" " " ")		50.0' - "
			4.43	258.76	(" " " ")		100.0' - "
			5.00	258.19	25.0' PVMT. (ON ℄ FERN ST.)		
			4.73	258.46	50.0' " (" SEMI-TANG FERN ST.		
			4.66	258.53	100.0' " (" " "		
5+00.7			5.12	258.07		℄	(CROSS-GUTTER)

76L298 307 4-50

PLEASE RETURN TO
LOS ANGELES COUNTY SURVEYOR
726 LOS ANGELES COUNTY ENGINEERING BLDG.

NOTE: ANY ADDITIONS OR CHANGES ON THIS SHEET MUST BE MADE OR CIRCLED IN RED INK, WITH DATE AND NAME OF PERSON MAKING CHANGE.

Do not extend notes this side of this line.

STATION	B. S.	H. I.	F. S.	ELEV.	LT.	℄	RT.
5+00.7		263 19	5 11	258 08			24.0' - GUTT.
"			4 62	258 57	(GUTT. 6.0' S. 15.34 LOWER)		46.3 - EDGE PVT. @ RETURN
5+01.8			5 10	258 09		℄	
"			5 15	258 04	26.0' GUTTER		
"			4 66	258 53	45.3' - EDGE PVMT. @ RETURN (GUTT. 7' S. 15.30 LOWER)		
5+28.8			4 95	258 24		℄	
"			5 05	258 14			11.5 - GUTT.
"			4 67	258 52			17.0' - EDGE PVMT.
"			4 5	258 7	(GR. LEVEL TO E.)		25.0' - P.L.
5+33.0			4 92	258 27		℄	
"			5 10	258 09	11.6' - GUTTER		
"			4 64	258 55	17.1' - EDGE PVMT.		
"			4 3	258 9	25.0 - P.L. (GR. LEVEL TO W.)		
6+00			4 46	258 73		℄	
"			4 80	258 39			12.0 - GUTTER
"			4 39	258 80			17.0 - EDGE PVT.
"			3 8	259 4	(GR. LEVEL TO E.)		25.0 - P.L.
"			4 70	258 49	12.0 - GUTTER		
"			4 42	258 77	17.0 - EDGE PVT.		
"			3 7	259 5	25.0 - P.L. (GR. HIGHER TO W.)		
T.P.	5 23	264 06	4 36	258 83	T.P.		

F. B. 1721 Pg. 184 Job No. 1387 Division No. Notes Red. Plotted Profile
Survey of STROZIER AVE. Date Date No.
Survey by HOBSON Notes HOBSON Notes Chkd. Checked X-Sec.
Indexed R. C. Johnson Date Date No.

76L298 307 4-50

PLEASE RETURN TO
LOS ANGELES COUNTY SURVEYOR
726 LOS ANGELES COUNTY ENGINEERING BLDG.

NOTE: ANY ADDITIONS OR CHANGES ON THIS SHEET MUST BE MADE OR CIRCLED IN RED INK, WITH DATE AND NAME OF PERSON MAKING CHANGE.

Do not extend notes this side of this line.

STATION	B. S.	H. I.	F. S.	ELEV.	LT.	℄	RT.
6+60.0		264 06	5 13	258 93		℄	
"			5 26	258 80			14.94 - GUTT
"			4 66	259 40			" - TOP CB.
"			4 4	259 7	(GR. HIGHER TO E.)		25.0' - P.L.
"			5 49	258 57	15.15 - GUTTER		
"			4 85	259 21	" - TOP CB.		
"			4 2	259 9	25.0 - P.L. (GR. LEVEL TO W.)		
7+00			4 85	259 21		℄	
"			5 21	258 85			14.9 - GUTT.
"			4 60	259 46			" - TOP CB
"			4 3	259 8	(GR. LEVEL TO E.)		25.' - PL.
"			5 36	258 70	15.2 - GUTT.		
"			4 75	259 31	" - TOP CB.		
"			4 63	259 43	25' - PL (GR. LEVEL TO W.)		
7+50			4 76	259 30		℄	
8+00			4 67	259 39		℄	
"			5 06	259 00			15.0 - GUTTER
"			4 45	259 61			" - TOP CB.
"			4 3	259 8	(GR. HIGHER TO E.)		25.0 - P.L.
"			5 10	258 96	15.2 - GUTTER		
"			4 49	259 57	" - TOP CB.		
"			4 4	259.7	25.0' - P.L. (GR. HIGHER TO W.)		

Profile Notes Red. ____ Plotted ____ Job No. 1387 Division No. ____ F. B. 1721 Pg. 185
No. ____ Date ____ Date ____ Survey of [illegible]
X-Sec. Notes Chkd. ____ Checked ____ Survey by Hobson Notes Hobson Date 1-16-51
No. ____ Date ____ Date ____ Map No. ____ Date ____ Date ____
Sandred Johnson

76L298 307 4-50

PLEASE RETURN TO
LOS ANGELES COUNTY SURVEYOR
726 LOS ANGELES COUNTY ENGINEERING BLDG.

NOTE: ANY ADDITIONS OR CHANGES ON THIS SHEET MUST BE MADE OR CIRCLED IN RED INK, WITH DATE AND NAME OF PERSON MAKING CHANGE.

Do not extend notes this side of this line.

STATION	B. S.	H. I.	F. S.	ELEV.	LT.	℄	RT.
8+50		264 06	4 57	259 49		℄	
9+00			4 56	259 50		℄	
"			4 93	259 13			15.1' - GUTTER
"			4 33	259 73			" - TOP CB.
"			4 1	260 0	(GR. HIGHER TO E.)		25' - P.L.
"			4 91	259 15	15.1' GUTTER		
"			4 31	259 75	" - TOP CB.		
"			4 4	259 7	25.0' - P.L. (GR. HIGHER TO W.)		
9+50			4 50	259 56		℄	
T.P.	5 03	264 59	4 50	259 56	T.P.		
10+00			4 87	259 72		℄	
"			5 32	259 27			15.1' - GUTTER
"			4 71	259 88			" - TOP CB.
"			4 5	260 1	(GR. HIGHER TO E.)		25' - P.L.
"			5 32	259 27	15.1' GUTTER		
"			4 72	259 87	" - TOP CB.		
"			4 7	259 9	25' - P.L. (GR. HIGHER TO W.)		
10+50			4 85	259 74		℄	
11+00			4 83	259 76		℄	
"			5 16	259 43			15.0 - GUTTER
"			4 55	260 04			" - TOP CB.

F. B. 1721 Pg. 186 Job No. 1387 Division No. Notes Red. Plotted Profile
Survey of STROZIER AVE. Date Date No.
Survey by HOBSON Notes HOBSON Notes Chkd. Checked X-Sec.
Indexed C. Johnson Date Date Date No.

76L298 307 4-50

PLEASE RETURN TO
LOS ANGELES COUNTY SURVEYOR
726 LOS ANGELES COUNTY ENGINEERING BLDG.

NOTE: ANY ADDITIONS OR CHANGES ON THIS SHEET MUST BE MADE OR CIRCLED IN RED INK, WITH DATE AND NAME OF PERSON MAKING CHANGE.

Do not extend notes this side of this line.

STATION	B. S.	H. I.	F. S.	ELEV.	LT.	℄	RT.
11+00		264 59	4 3	260 3	(GR. LEVEL TO E.)		25' - P.L.
"			5 15	259 44	15.1 - GUTTER		
"			4 84	260 05	" - TOP CB.		
"			4 6	260 0	25' - P.L. (GR. HIGHER TO W.)		
11+50			4 63	259 96		℄	
12+00			4 62	259 97		℄	
"			4 98	259 61			15.0 - GUTTER
"			4 40	260 19			" - TOP CB.
"			3 8	260 8	(GR. LEVEL TO E.)		25' - P.L.
"			5 02	259 57	15.2 - GUTTER		
"			4 42	260 17	" - TOP CB.		
"			4 2	260 4	25' - P.L. (GR. HIGHER TO W.)		
12+50			4 57	260 02		℄	
13+00			4 47	260 12		℄	
'			4 87	259 72			15.0 - GUTTER
'			4 28	260 31			" - TOP CB.
'			4 0	260 6	(GR. LEVEL TO E.)		25' - P.L.
'			4 85	259 74	15.1 - GUTTER		
'			4 28	260 36	" - TOP CB		
'			3 9	260 7	25' - P.L. (GR. HIGHER TO W.)		
13+07.87			4 46	260 13		℄	(P.O.T.)

Profile Notes Red. Plotted Job No. 1382 Division No.
No. Date Date Survey of
X-Sec. Notes Chkd. Checked Survey by Notes
No. Date Date Map No. Indexed Date Date

F. B. 1721 Pg. 187

76L298 307 4-50

PLEASE RETURN TO
LOS ANGELES COUNTY SURVEYOR
726 LOS ANGELES COUNTY ENGINEERING BLDG.

NOTE: ANY ADDITIONS OR CHANGES ON THIS SHEET MUST BE MADE OR CIRCLED IN RED INK, WITH DATE AND NAME OF PERSON MAKING CHANGE.

Do not extend notes this side of this line.

F. B. 1921 Pg. 188 | Job No. 1382 Division No. | Profile
Survey of STROZIER AVE. | Notes Red. | Plotted | No.
Survey by HOBSON | Date | Date | X-Sec.
Notes HOBSON | Notes Chkd. | Checked | No.
Indexed K. C. Johnson | Date | Date

STATION	B. S.	H. I.	F. S.	ELEV.	CT.	℄	RT
13+19.5		264.59	4.37	260.22		℄ (EDGE PVT.)	
"			4.87	259.72		15.0 - GUTTER.	
"			4.25	260.34		" - TOP CB.	
"			4.0	260.6	(GR. LEVEL TO ℄)	25.0 - PL.	
"			4.84	259.75	15.1 - GUTTER.		
"			4.23	260.36	" - TOP CB.		
"			3.9	260.7	25.0 - P.L. (GR HIGHER TO W.)		
13+36.0			3.8	260.8	(NATURAL GR.)	℄ R200 - TOP BRK.	
:							
:							
:							
B.M. ME-176			4.23	260.36	B.M. ME-176 EL. = 260.360 FB-1703-39 DELCO AVE. (W SIDE) 200 ± N OF ROSECRANS ST. BT. SPK. IN CB. IN FRONT OF HOUSE N° 2679		

Notes Ck'd by	Survey of STROZIER AVE.
Map No.	W. O. 1307 Tape No. Std. °F
Office Work	Surveyed by R. B. HOBSON
Checked	Notes HOBSON Date 1-18-51
Date	Indexed: E. C. Johnson

F. B. 1721 PG. 189

FEB 21 '51

TOPOGRAPHY
ON
GARVEY AVE.

FROM: HOYT AVE.
TO: DOREEN AVE.

STROZIER AVE. SEW. DIST.
J.N. 1387

NOTE: ALL PLUS & OFFSETS SHOWN TO P.P.'S, M.H.'S, H.H.'S TREES, LIGHT STANDARDS, ETC. ARE TO CENTER !!!

JAN. 18TH, 1951
HOBSON
FRONK
BROWN

Note: Any Additions or Changes on This Sheet Must be Made or Circled in Red Ink With Date and Name of Person Making Change.

Do not extend notes this side of this line.

RETURN TO
LOS ANGELES COUNTY SURVEYOR
726 LOS ANGELES COUNTY
ENGINEERING BLDG.

76F305S 247 10M 1-49

F. B. 1721 Pg. 190

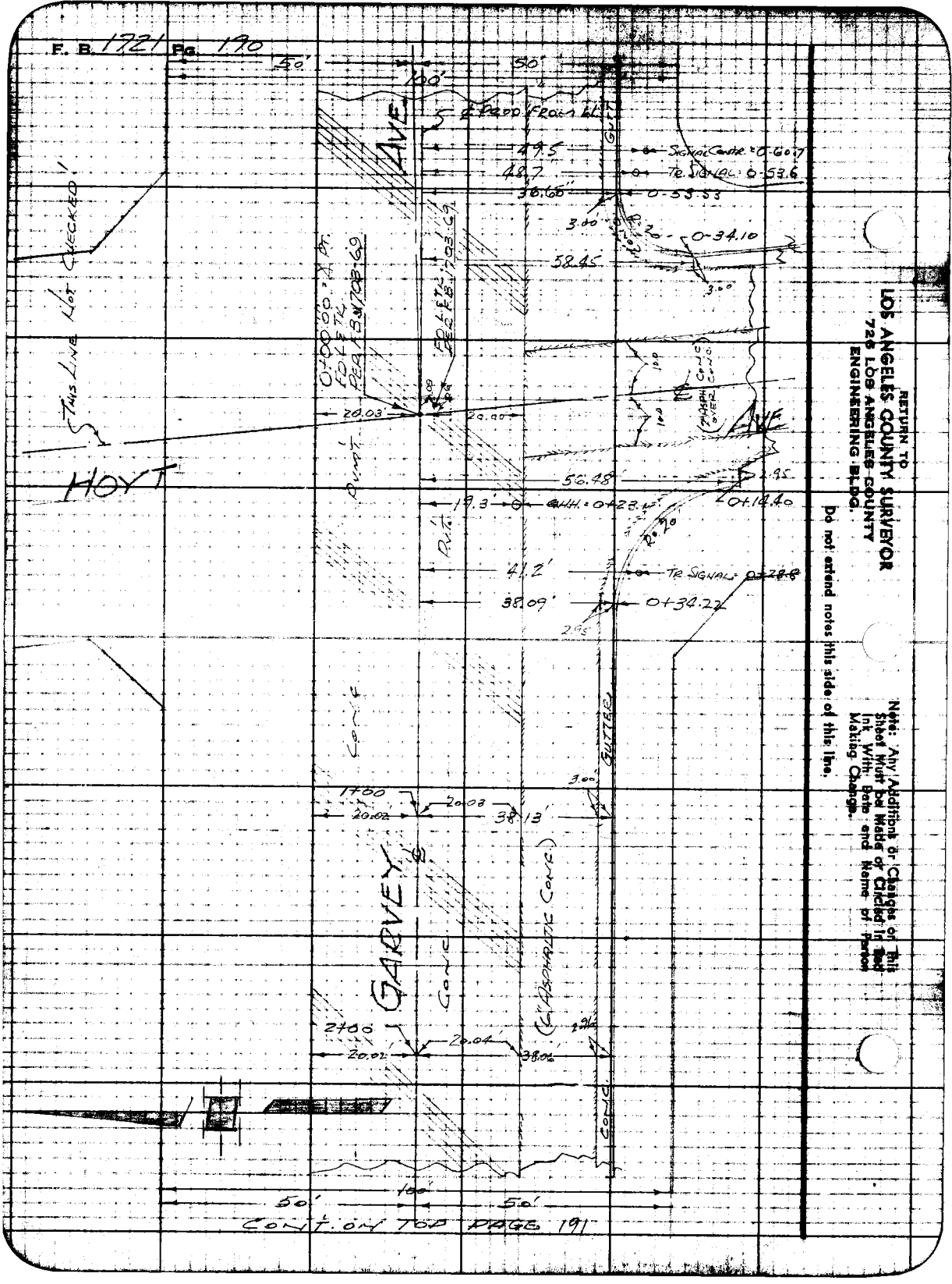

RETURN TO
LOS ANGELES COUNTY SURVEYOR
726 LOS ANGELES COUNTY
ENGINEERING BLDG.

Do not extend notes this side of this line.

Note: Any Additions or Changes on This Sheet Must Be Made or Checked in Red Ink With Date and Name of Person Making Change.

Notes Ck'd by	Survey of STROZIER AVE.
Map No.	W.O.
Office Work	Surveyed by R.B. HOBSON
Checked	Date 1-18-51
Date	Indexed A. C. Johnson

F. B. 1721 PG. 191

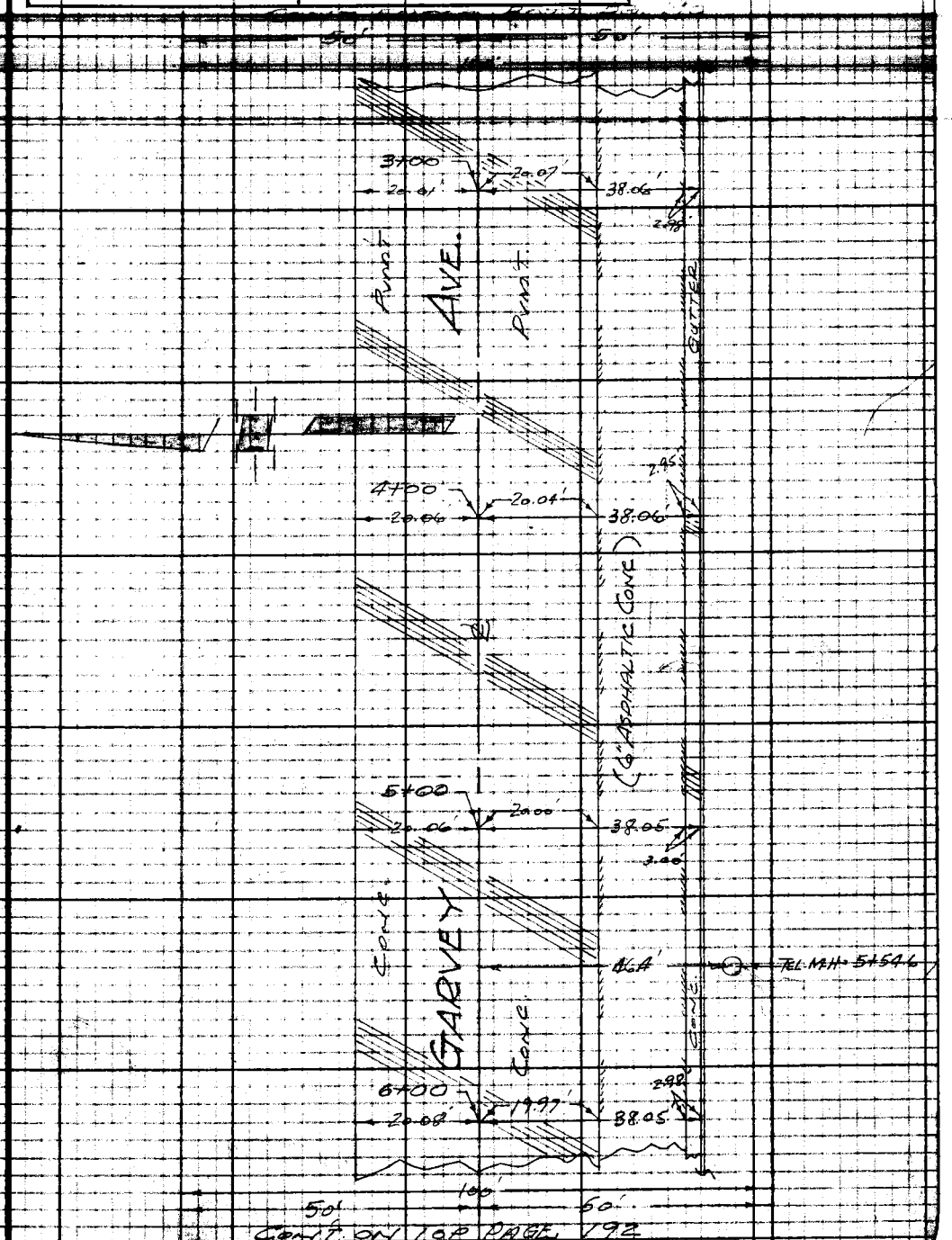

CONT. ON TOP PAGE 192

Note: Any Additions or Changes on this Sheet Must be Made or Circled in Red Ink With Date and Name of Person Making Change.

Do not extend notes this side of this line.

RETURN TO
LOS ANGELES COUNTY SURVEYOR
725 LOS ANGELES COUNTY
ENGINEERING BLDG.

76F3098 247 10M 1-49

F. B. 1721 Pg. 192

Cont. From Bott. Page 191

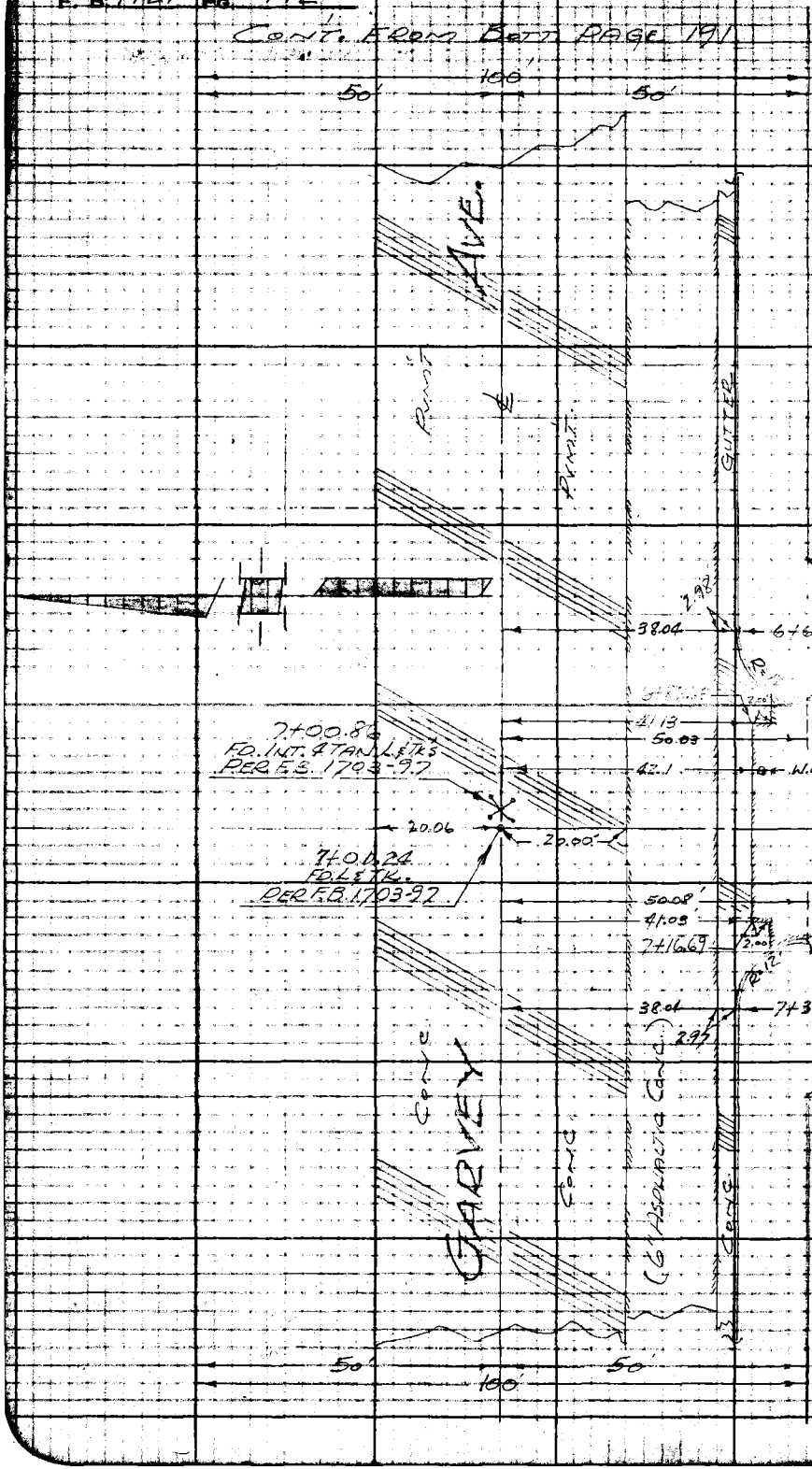

RETURN TO
LOS ANGELES COUNTY SURVEYOR
720 LOS ANGELES COUNTY
ENGINEERING BLDG.

Do not extend notes this side of this line.

Note: Any Additions or Changes on This Sheet Must be Made or Checked in Red Ink With Date and Name of Person Making Change.

F. B. 1721 Pg. 193

Profile No. | Notes Red. | Plotted | Job No. 1387 | Division No.
X-Sec. No. | Notes Chkd. 2-27 | Checked | Survey of STROZIER AVE. | Survey by HOBSON & JOHNSON | Notes Hobson Date 1-18-51 | Date 1/29/51 | Date | Map No. | Indexed | Date FEB 21 51

PROFILE & CROSS-SECTIONS
ON
GARVEY AVE. (S. SIDE)
FROM: HOYT AVE.
TO: DOREEN AVE.
STROZIER AVE. SEW. DIST.
J.N. 1387

JAN 18TH, 1951
HOBSON
FRANK
BROWN

STATION	B. S.	H. I.	F. S.	ELEV.

NOTE: ANY ADDITIONS OR CHANGES ON THIS SHEET MUST BE MADE OR CIRCLED IN RED INK, WITH DATE AND NAME OF PERSON MAKING CHANGE.

PLEASE RETURN TO
LOS ANGELES COUNTY SURVEYOR
726 Los Angeles County Engineering Bldg.

Do not extend notes this side of this line.

761.298 307 4-50

76L298 307 4-50

PLEASE RETURN TO
LOS ANGELES COUNTY SURVEYOR
726 LOS ANGELES COUNTY ENGINEERING BLDG.

NOTE: ANY ADDITIONS OR CHANGES ON THIS SHEET MUST BE MADE OR CIRCLED IN RED INK, WITH DATE AND NAME OF PERSON MAKING CHANGE.

Do not extend notes this side of this line.

STATION	B. S.	H. I.	F. S.	ELEV.	LT.	℄	RT.
B.M.ME-48	5 29	270 26	[illegible]	264 97	B.M.ME-48 ELEV. 264.970 F.B. 1627-10 HOYT AVE. & GARVEY AVE. S.E. COR. BT SPK. IN CB. 6' E. OF E. END C.R.		
0-100.0			5 12	265 14		℄	
0-40.0			5 05	265 21		℄	
0+00.00			5 00	265 26	℄ INTER. GARVEY AVE. & HOYT AVE.		
"			4 98	265 28			20' - EDGE CONC. PVMT.
			5 08	265 18	20' - EDGE CONC. PVMT.		(ON ℄ HOYT AVE.)
			5 09	265 17	50' - PVMT		(" " " ")
			4 90	265 36	100' - "		(" " " ")
					CURBS @ GARVEY AVE. & HOYT AVE (S. SIDE)		
			5 94	264 32	S.E. COR. E. END C.R.		- N. EDGE GUTTER
			6 10	264 16	" " " " "		- FLOW LINE GUTTER
			5 29	264 97	" " " " "		- TOP CB. (P.L. 0.6 LOWER)
			5 96	264 30	" " S. " "		- W. EDGE CONC. GUTT.
			6 07	264 19	" " " " "		- FLOW LINE GUTT.
			5 32	264 94	" " " " "		- TOP CB.
			5 41	264 85	S.W. " " " "		- E. EDGE CONC. GUTT.
			5 55	264 71	" " " " "		- FLOW LINE GUTT.
			5 06	265 20	" " " " "		- TOP CB.
			5 94	264 32	" " W. " "		- N. EDGE CONC. GUTT.

F. B. 1721 PG. 194
Job No. 1387 Division No.
Survey of STROZIER AVE.
Survey by HOBSON Notes HOBSON
Indexed C. Johnson
Profile
Plotted
Date
Notes Red.
Date
Notes Chkd.
Date
X-Sec.
Checked
Date
No.
No.

76L298 307 4-50

PLEASE RETURN TO
LOS ANGELES COUNTY SURVEYOR
726 LOS ANGELES COUNTY ENGINEERING BLDG.

NOTE: ANY ADDITIONS OR CHANGES ON THIS SHEET MUST BE MADE OR CIRCLED IN RED INK, WITH DATE AND NAME OF PERSON MAKING CHANGE.

Do not extend notes this side of this line.

STATION	B. S.	H. I.	F. S.	ELEV.	LT.	℄	RT.
		270 26	6 06	264 20	S.W. COR. W. END C.R. - FLOW LINE GUTT.		
			5 26	265 00	" " " " " - TOP CB (P.L. 0.3 HIGH)		
0+40.0			5 23	265 03		℄	
1+00.0			5 60	264 66		℄	
"			5 98	264 28			20.0' - EDGE CONC. PVMT.
"			5 88	264 38	20.0' - EDGE CONC. PVMT.		
"			6 25	264 01	35.0 - N. EDGE CONC. GUTT.		
"			6 39	263 87	38.0 - FLOW LINE CONC. GUTT.		
"			5 60	264 66	" - TOP CB.		
"			5 6	264 7	50.0' - P.L. GR. (GR. LEVEL TO S.)		
1+50.00			5 86	264 40		℄	
2+00.00			6 04	264 22		℄	
"			6 47	263 79			20' - EDGE CONC.
"			6 40	263 86	20.0 - EDGE CONC. PVT.		
"			6 71	263 55	35.0 - N. EDGE GUTT.		
"			6 90	263 36	38.0 - FLOW LINE GUTT.		
"			6 12	264 14	" - TOP CB.		
"			6 2	264 1	50 - P.L. - GR. (GR. LEVEL TO S)		
T.P.	5 21	268 80	6 67	263 59	T.P.		
2+50			4 79	264 01		℄	
3+00			4 94	263 86		℄	

Profile Notes Red. ____ Plotted ____ Job No. 1387 Division No. ____ F. B. 1721 Pg. 195
No. ____ Date ____ Date ____ Survey of STREET ____
X-Sec. Notes Chkd. ____ Checked ____ Survey by HOBSON Notes HOBSON Date 1-18-51
No. ____ Date ____ Date ____ Map No. ____ Date ____

76L298 307 4-50

PLEASE RETURN TO
LOS ANGELES COUNTY SURVEYOR
726 LOS ANGELES COUNTY ENGINEERING BLDG.

NOTE: ANY ADDITIONS OR CHANGES ON THIS SHEET MUST BE MADE OR CIRCLED IN RED INK, WITH DATE AND NAME OF PERSON MAKING CHANGE.

Do not extend notes this side of this line.

STATION	B. S.	H. I.	F. S.	ELEV.	LT.	℄	RT.
3+00		268 80	5 28	26[illegible] 52			20' - EDGE CONC. PVT.
"			5 25	26[illegible] 55	20' - EDGE CONC. PVT.		
"			5 63	26[illegible] 17	35.0 - N EDGE CONC. GUTT.		
"			5 76	263 04	38.0 - FLOW LINE GUTT.		
"			4 98	2[illegible] 82	" - TOP CB.		
"			5 2	26[illegible] 6	50.0 - P.L. - GR. (GR. LEVEL TO S.)		
3+50			5 02	26[illegible] 78		℄	
3+93.0			5 13	2[illegible] 67		℄	
"			5 47	26[illegible] 33	20.0 - EDGE CONC. PVMT.		
"			5 76	263 04	35.0 - N EDGE " GUTT.		
"			5 97	262 83	38.0 - FLOW LINE "		
"			5 15	263 65	" - TOP CB.		
"			5 1	263 7	50.0 - PL. - GR.		
"			6 0	262 8	100.0 - GR.		
"			5 9	262 9	124.2 - GR. @ N. WALL SOAP TRAP.		
"			5 33	263 47	" - TOP CONC WALL OF SOAP TRAP		
"			11 53	257 27	125.0 - BOTT. SOAP TRAP.		
"			11 52	257 28	135.8 - " " "		
"			7 82	260 98	" - TOP 4" IRON OUTLET TO S.		
"			5 32	263 48	136.6 - " CONC. WALL OF SOAP TRAP		
"			5 8	263 0	" - GR. @ S. WALL CONC. SOAP TRAP		

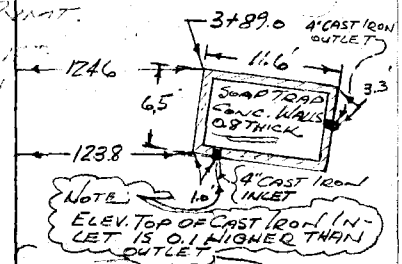

F. S. 1721 Pg. 196 Job No. 1387 Division No. Notes Red. Plotted Profile
Survey of STROZIER AVE. Date Date No.
Survey by HOBSON Notes HOBSON Notes Chkd. Checked X-Sec.
Indexed C. John Date Date Date No.

76L298 307 4-50

PLEASE RETURN TO
LOS ANGELES COUNTY SURVEYOR
726 LOS ANGELES COUNTY ENGINEERING BLDG.

NOTE: ANY ADDITIONS OR CHANGES ON THIS SHEET MUST BE MADE OR CIRCLED IN RED INK, WITH DATE AND NAME OF PERSON MAKING CHANGE.

Do not extend notes this side of this line.

STATION	B. S.	H. I.	F. S.	ELEV.	LT.	℄	RT.
4+00		268 80	5 14	263 66		℄	
"			5 48	263 32			20.0 - EDGE CONC PVMT
"			5 48	263 32	20.0' - EDGE CONC. PVMT.		
"			5 78	263 02	35.0 - N. EDGE GUTT.		
"			5 97	262 83	38.0 - FLOW LINE GUTT.		
"			5 15	263 65	" - TOP CB		
"			5 1	263 79	50.0 - P.L. - GR. (GR. FALLS SLIGHTLY To S)		
4+50			5 25	263 55		℄	
T. P.	4 82	268 38	5 24	263 56	T. P.		
5+00			4 96	263 42		℄	
"			5 32	263 06			20.0 - EDGE CONC. PVMT.
"			5 26	263 12	20.0 - EDGE CONC. PVMT.		
"			5 58	262 80	35.0 - N. EDGE CONC. GUTT.		
"			5 75	262 63	38.0 - FLOW LINE GUTT.		
"			4 96	263 42	" - TOP CB.		
"			4 9	263 5	50' - P.L. GR. (GR. LEVEL TO S.)		
5+50			5 03	263 35		℄	
6+00			5 13	263 25		℄	
"			5 51	262 87			20.0 - EDGE CONC. PVMT.
"			5 47	262 91	20.0 - EDGE CONC. PVMT.		
			5 83	262 55	35.0 - N. EDGE CONC. GUTT.		

Profile Notes Red. Plotted. Job No. 13822 Division No.
No. Date. Date. Survey of
X-Sec. Notes Chkd. Checked. Survey by Notes Date
No. Date. Date. Map No. Date.

F. B. 17221 Pg. 197

76L298 307 4-50

PLEASE RETURN TO
LOS ANGELES COUNTY SURVEYOR
726 LOS ANGELES COUNTY ENGINEERING BLDG.

NOTE: ANY ADDITIONS OR CHANGES ON THIS SHEET MUST BE MADE OR CIRCLED IN RED INK, WITH DATE AND NAME OF PERSON MAKING CHANGE.

Do not extend notes this side of this line.

F. B. 1721 Pg. 148
Job No. 1382 Division No.
Survey of STROZIER AVE.
Survey by HOBSON / Notes HOBSON
Indexed L. C. Johnson Date
Profile
Plotted Date
Notes Red. Date
Notes Chkd. Date
Checked Date
No.
No.
X-Sec.

STATION	B. S.	H. I.	F. S.	ELEV.	LT.	℄	RT
6+00		268 38	6 00	26[illegible] 38	38.0 - FLOW LINE Conc. GUTT.		
"			5 20	26[illegible] 18	" - TOP CB.		
"			5 3	26[illegible] 1	50.0 - P.L. GR. (GR. LEVEL TO S.)		
6+50			5 25	26[illegible] 13		℄	
6+71.2			5 30	26[illegible] 8		℄	
7+01.24			5 37	26[illegible] 01	℄ INTER. GARVEY AVE & DOREEN AVE		
"			5 67	26[illegible] 71	.		20.0 - EDGE CONC. PVT.
			5 67	26[illegible] 11	20.0 - EDGE CONC. PVT.		(ON ℄ DOREEN AVE)
			6 08	26[illegible] 30	35.0 - N. EDGE CONC. GUTT.		(" " " ")
			6 20	26[illegible] 18	38.0 - FLOW LINE GUTT.		(" " " ")
			6 06	26[illegible] 32	41.0 -		(" " " ")
			5 69	26[illegible] 9	50.0 - PVT - BOK.		(" " " ")
			6 41	26[illegible] 7	100.0 "		(" " " ")
					CURBS @ GARVEY AVE & DOREEN AVE.		
			6 00	26[illegible] 38	S.E. COR. E. END C.R. N. EDGE CONC. GUTT.		
			6 15	26[illegible] 23	" " " " "		FLOW LINE " "
			5 32	26[illegible] 26	" " " " "		TOP CB (P.L. 0.3 HIGHER)
			5 13	26[illegible] 15	" " S " "		GUTT.
			5 07	26[illegible] 31	" " " " "		TOP CB.
			5 78	26[illegible] 056	" " " " "		GUTT.
			5 16	26[illegible] 22	" " " " "		- TOP CB.

76L298 307 4-50

PLEASE RETURN TO
LOS ANGELES COUNTY SURVEYOR
726 LOS ANGELES COUNTY ENGINEERING BLDG.

NOTE: ANY ADDITIONS OR CHANGES ON THIS SHEET MUST BE MADE OR CIRCLED IN RED INK, WITH DATE AND NAME OF PERSON MAKING CHANGE.

Do not extend notes this side of this line.

STATION	B. S.	H. I.	F. S.	ELEV.	LT.	℄	RT.
		268.38	6 12	262 26	S.W. COR. W. END C.R. - NEDGE CONC. GUTT		
			6 28	262 10	" " " " " - FLOW LINE		
			5 42	262 96	" " " " " - TOP CB. (PL. 03A [illegible])		
7+31.2			5 45	262 93		℄	
7+51.2			5 43	262 96		℄	
8+01.2			5 47	262 91		℄	
B.M. ME-111			5 46	262 92	BM. ME111 ELEV 262.917 FB. 1703-11 GARVEY AVE (N. SIDE) @ DOREEN AVE. BT. SPK IN CB. 20' W. OF ℄ PROD OF DOREEN AVE.		

Profile Notes Red. ____ Plotted ____ Job No. 1387 Division No. ____
No. ____ Date ____ Date ____ Survey of [illegible]
X-Sec. Notes Chkd. ____ Checked ____ Survey by HOBSON Notes HOBSON Date 1-18-51
No. ____ Date ____ Date ____ Map No. ____ Indexed ____ Date ____
A. C. Johnson

F. B. 1721 Pg. 199

F. B. 1721 Pg. 200 | Job No. 1387 | Division No. | Notes Red. | Plotted | Profile

Survey of STROZIER AVE. | Date | Date | No.

Survey by HOBSON | Notes HOBSON | Notes Chkd. | Checked | X-Sec.

Indexed | Date | Date | Date | No.

STATION	B. S.	H. I.	F. S.	ELEV.

Do not extend notes this side of this line.

NOTE: ANY ADDITIONS OR CHANGES ON THIS SHEET MUST BE MADE OR CIRCLED IN RED INK, WITH DATE AND NAME OF PERSON MAKING CHANGE.

PLEASE RETURN TO

LOS ANGELES COUNTY SURVEYOR

726 LOS ANGELES COUNTY ENGINEERING BLDG.

761.298 307 4-56

Notes Ck'd by	Survey of Strozier Ave
Map No.	W.O. 1387 Tape No. Bk'd.
Office Work	Surveyed by W. C. MACK
Checked	Noted W. C. MACK Date 5-2-51
Date	Indexed

F. B. 1721 PG. 201

Strozier Ave. C.I. 1387

TOPOGRAPHY

on

Strozier Ave

From: 0+00 = ℄ Int Alesia St.
N'ly To 6+94.85 = Int. N.P.L. of Remer St.

Party:

Mack	chief
Dreier	T
Maldonado	H.C
Sonnenschein	R.C.

Note: Any Additions or Changes on This Sheet Must be Made or Circled in Red Ink With Date and Name of Person Making Change.

Do not extend notes this side of this line.

RETURN TO
LOS ANGELES COUNTY SURVEYOR
726 LOS ANGELES COUNTY
ENGINEERING BLDG.

76F3098 247 10M 1-49

F. B. 1721 PG. 202

cont Bk. Pg. 203

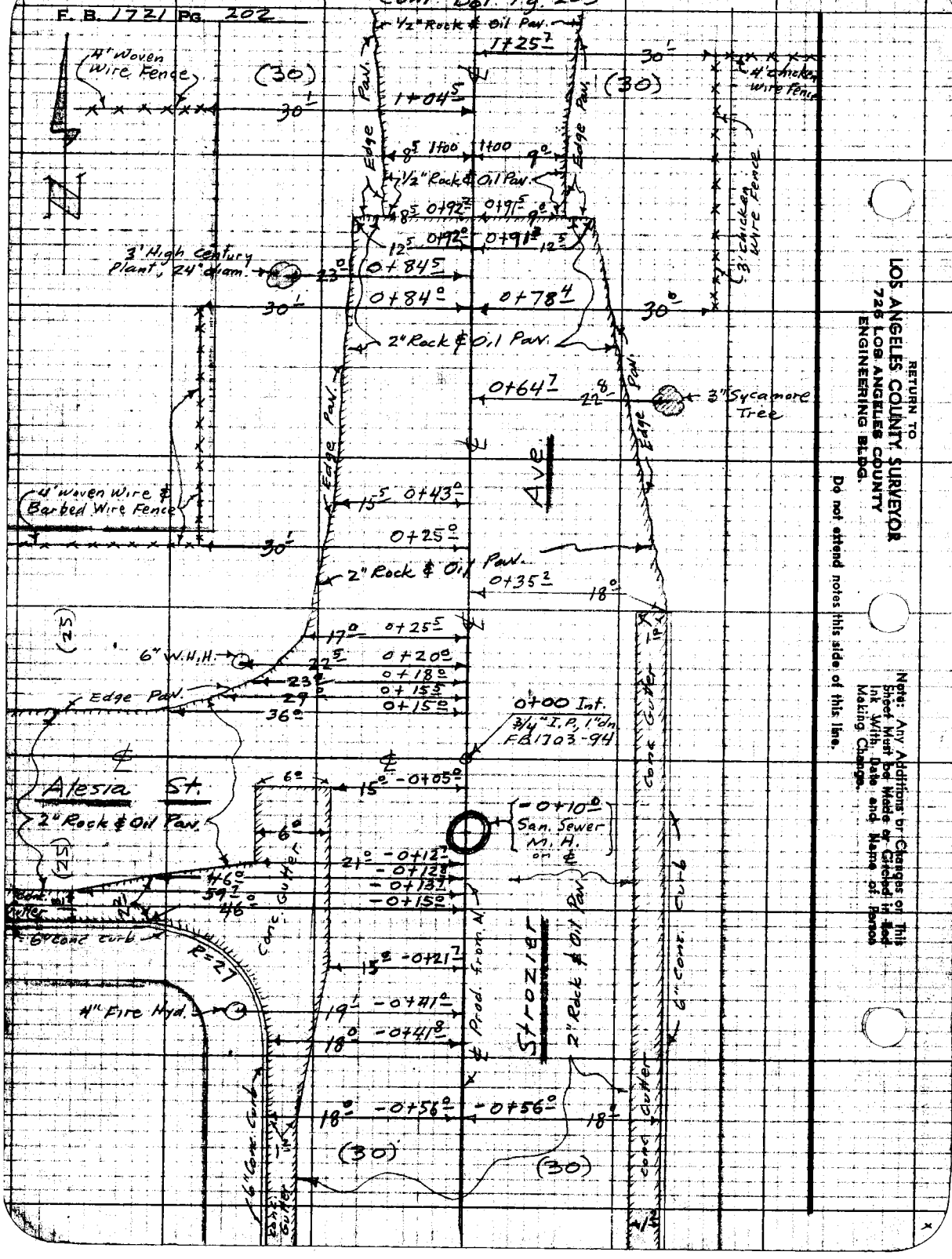

RETURN TO
LOS ANGELES COUNTY SURVEYOR
726 LOS ANGELES COUNTY
ENGINEERING BLDG.

Do not attend notes this side of this line.

Note: Any Additions or Changes on This Sheet Must be Made & Checked in Red Ink With Date and Name of Person Making Change.

Notes Ck'd by	Survey of Strozier Ave
Map No.	W.O. Tape No. Std.
Office Work	Surveyed by W.C.M. MACK
Checked	Notes W.C.M. Date 5-2-51
Date	Indexed

F. B. 1721 Pg. 203

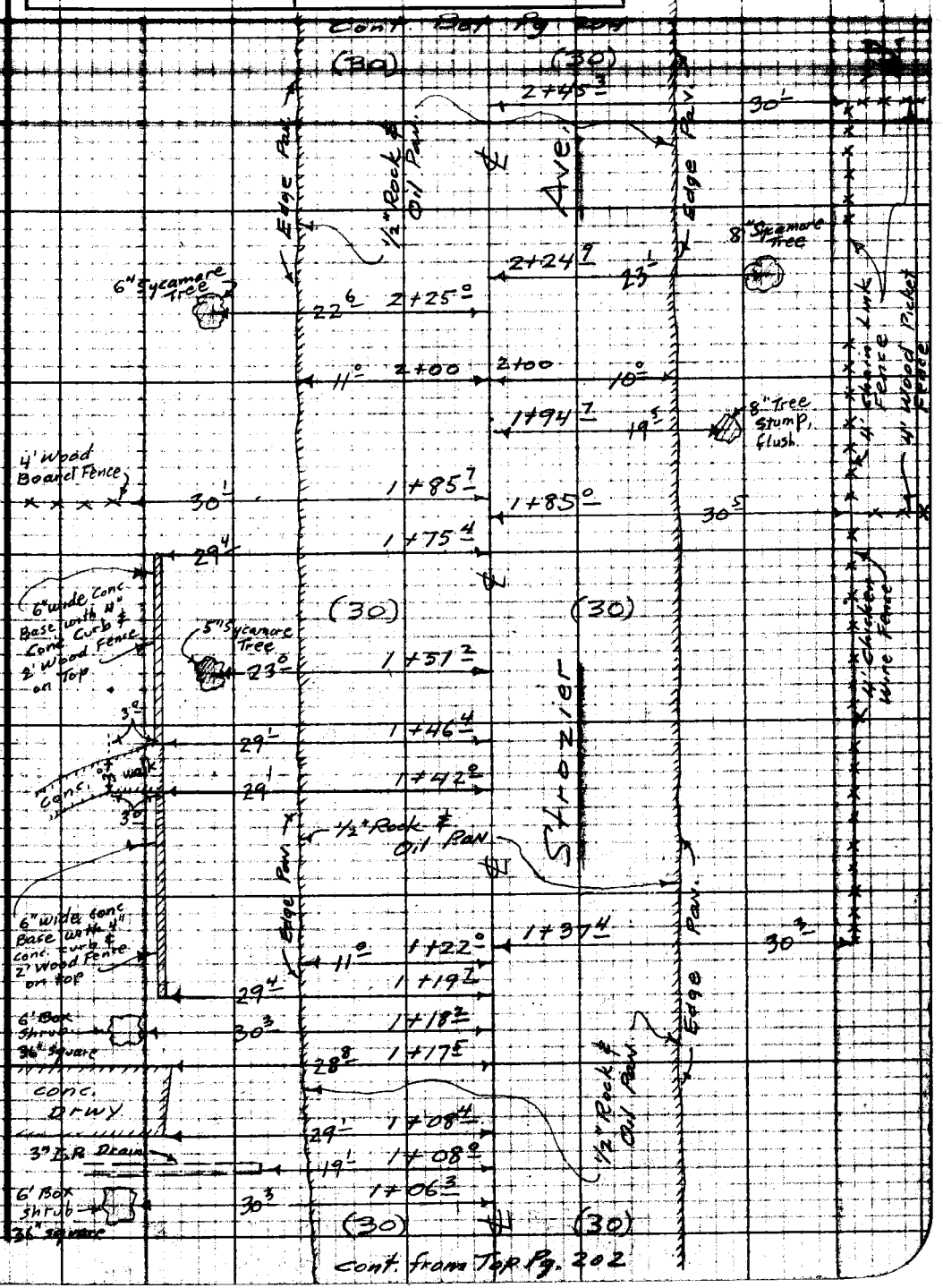

Notes: Any Additions or Changes on This Sheet Must be Made or Circled in Red Ink With Date and Name of Person Making Change.

Do not extend notes this side of this line.

RETURN TO
LOS ANGELES COUNTY SURVEYOR
726 LOS ANGELES COUNTY
ENGINEERING BLDG.

76F3098 24-30M 1-49

Cont. Bot. Pg 205

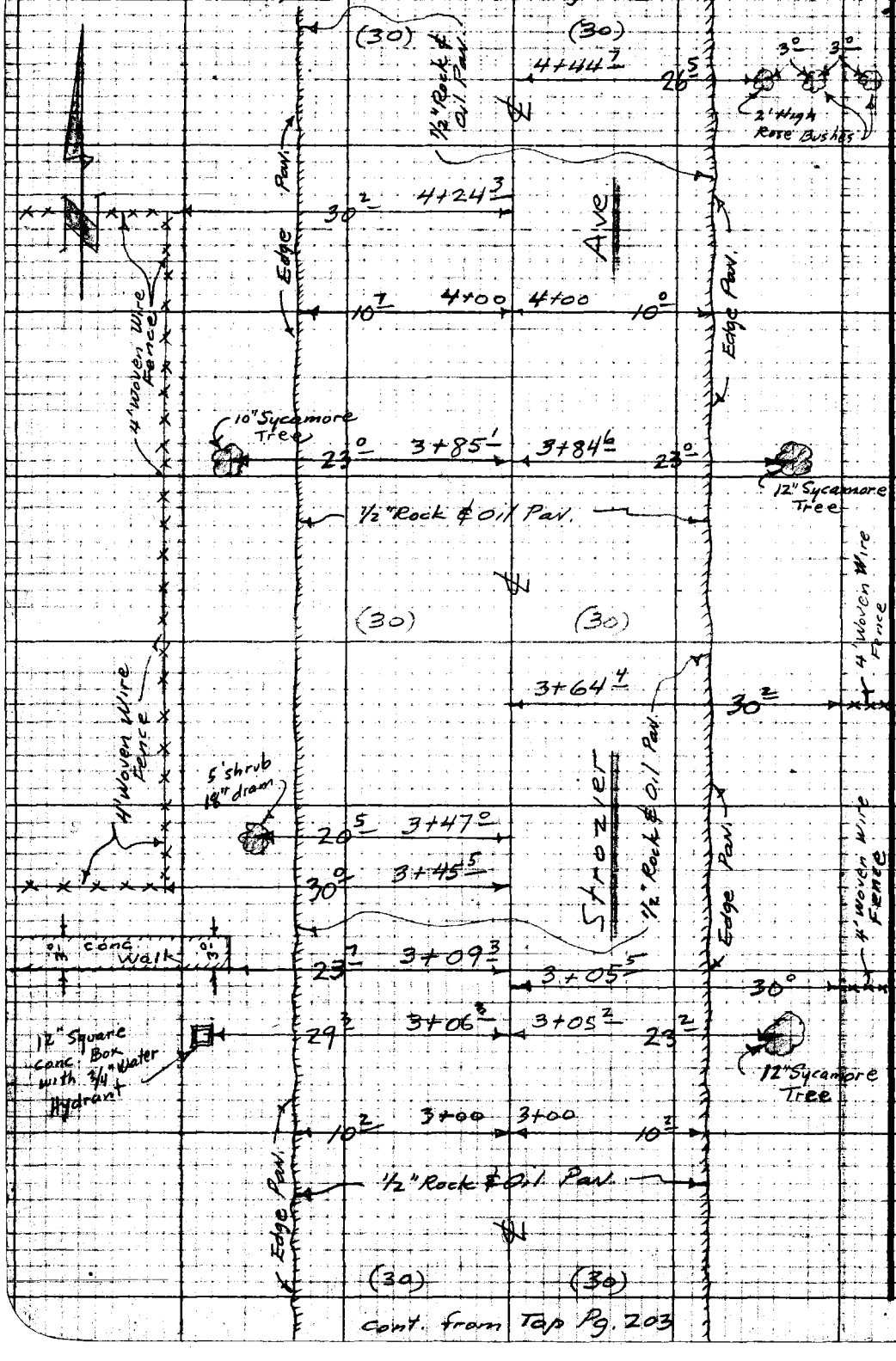

Cont. from Top Pg. 203

RETURN TO
LOS ANGELES COUNTY SURVEYOR
726 LOS ANGELES COUNTY
ENGINEERING BLDG.
Do not extend notes this side of this line.
Note: Any Additions or Changes on This Sheet Must be Made or Circled in Red Ink With Date and Name of Person Making Change.

Notes Ck'd by	Survey of Strozier Ave
Map No.	W. O. 1387 Tape No. Std.
Office Work	Surveyed by W.C. Mack
Checked	Notes W.C.M. Date 5-8-51
Date	Indexed

F. B. 1721 Pg. 205



Cont from Top Pg. 204

Note: Any Additions or Changes on This Sheet Must be Made or Circled in Red Ink With Date and Name of Person Making Change.

Do not extend notes this side of this line.

RETURN TO
LOS ANGELES COUNTY SURVEYOR
726 LOS ANGELES COUNTY
ENGINEERING BLDG.

76F3098 247 10M 1-49

RETURN TO
LOS ANGELES COUNTY SURVEYOR
725 LOS ANGELES COUNTY
ENGINEERING BLDG.

Do not extend notes this side of this line.

Note: Any Additions or Changes on This Sheet Must be Made in Red Ink With Date and Name of Person Making Change.

Profile No. | Notes Red. | Date | Plotted | Date | Job No. 1387 | Division No. | F. B. 1721 Pg. 22
X-Sec. No. | Notes Chkd. | Date | Checked | Date | Survey of Strozier Ave | Survey by [illegible] Notes [illegible] Date | Map No. | Indexed | Date

NOTE: ANY ADDITIONS OR CHANGES ON THIS SHEET MUST BE MADE OR CIRCLED IN RED INK, WITH DATE AND NAME OF PERSON MAKING CHANGE.

PLEASE RETURN TO
LOS ANGELES COUNTY SURVEYOR
726 Los Angeles County Engineering Bldg.

Do not extend notes this side of this line.

STATION | B. S. | H. I. | F. S. | ELEV.

Strozier Ave. C. I. 1387

Cross Sections & Profile

on

Strozier Ave

From: 0+00 = ℄ Int. Alesia St.
N'ly To: 6+94.85 = Int N. P. L. of Remer St.

Party:
Mack — Chief
Dreier — H. C.
Maldonado — H. C.
Sonnenschein — Rod.

95-

76L298 307 4-50

76L298 307 4-50

PLEASE RETURN TO
LOS ANGELES COUNTY SURVEYOR
726 LOS ANGELES COUNTY ENGINEERING BLDG.

NOTE: ANY ADDITIONS OR CHANGES ON THIS SHEET MUST BE MADE OR CIRCLED IN RED INK, WITH DATE AND NAME OF PERSON MAKING CHANGE.

Do not extend notes this side of this line.

STATION	B. S.	H. I.	F. S.	ELEV.		
BM ME-151	503	240 80		235 77	BM ME-151 EL=235.769 (FB 1728-81)	
					Strozier Ave (E. side) at Alesia St	
					Bt. spk in curb, ~~1'N~~ 2'S of ℄ Prod. of Alesia St	
-1+00			578	235 02	℄ Prod. of Strozier Ave to S., pav	
			560	235 20	18 L-W, Top Curb	
			620	234 60	18 L-W, Gutter	
			560	235 20	18 R-E Top Curb	
			624	234 56	18 R-E Gutter	
-0+41.8			547	235 33	℄ Prod of Strozier Ave. to S., pav	
			524	235 56	18 L-W, Top Curb @ S. end of S.W. Cb Ret	
			588	234 92	18 L-W, Gutter " " " " " " " "	
-0+15.0			532	235 48	℄ Prod. of Strozier Ave. to S., pav	
			573	235 07	18 L-W, Conc. X-gutter	
			496	235 84	46 L-W Top Curb @ W. end of S.W. Cb Ret	
			557	235 23	46 L-W Gutter " " " " " " " "	
-0+10			528	235 52	℄ Prod of Strozier Ave. to S., Top of Sewer M.H. (center)	
			527	235 53	N. Rim, Sewer M.H. { Invert 6.03, Crown 5.37, Diam 0.66 = 8" pipe	
			+6 03	—	Meas. Dist., N. Rim to Invert of 8" Inlet from N.	
			11 30	229 50	Invert Elev. of 8" Inlet from North	
			527	235 53	E. Rim, Sewer M.H. (No pipe to East)	

F.B. 1721 Pg. 208 Job No. 1387 Division No. Notes Red. Plotted Profile
Survey of Strozier Ave Date Date No.
Survey by WMC. MACK Notes W.C.M. Notes Chkd. Checked X-Sec.
Indexed Date 5-3-51 Date Date No.

76L298 307 4-50

PLEASE RETURN TO
LOS ANGELES COUNTY SURVEYOR
726 LOS ANGELES COUNTY ENGINEERING BLDG.

NOTE: ANY ADDITIONS OR CHANGES ON THIS SHEET MUST BE MADE OR CIRCLED IN RED INK, WITH DATE AND NAME OF PERSON MAKING CHANGE.

Do not extend notes this side of this line.

STATION	B. S.	H. I.	F. S.	ELEV.		
-0+10		240 80				
			527	235 53	S. Rim, Sewer M.H	Invert 6.37, Crown 5.71, Diam 0.66 = 8" pipe
			637	—	meas. Dist, S. Rim to Invert of 8" Outlet to S.	
			1164	229 16	Invert Elev. of 8" Outlet to South	
			527	235 53	W. Rim, Sewer M.H.	
			—	—	(No pipe to West)	
			—	—		
0+00 Int			536	235 44	℄ Int., Alesia St. & Strozier Ave., pav.	
			562	235 18	18 L-W on ℄ Alesia St., x-gutter, pav	
			495	235 85	55 L-W " " " ", pav	
			482	235 98	100 L-W " " " " "	
			480	236 00	160 L-W " " " " "	
			482	235 98	200 L-W " " " " "	
			502	235 78	18 R-E, Top Curb	
			567	235 13	18 R-E Gutter	
+35 2			505	235 75	℄ Strozier Ave, pav	
			482	235 98	18 R-E, Top Curb @ N. end of Curb	
			547	235 33	18 R-E, Gutter " " " " "	
			43	236 5	30 R-E	
			42	236 6	100 R-E	
			39	236 9	155 R-E Fence Line	

Profile Notes Red. ____ Plotted ____ Job No. 1387 Division No. ____
No. ____ Date ____ Date ____ Survey of Strozier Ave
X-Sec. Notes Chkd. ____ Checked ____ Survey by Wm. C. Mack Notes Wm. Date ____
No. ____ Date ____ Date ____ Map No. ____ Indexed ____ Date ____

F. B. 1721 Pg. 209

76L298 307 4-50

PLEASE RETURN TO
LOS ANGELES COUNTY SURVEYOR
726 LOS ANGELES COUNTY ENGINEERING BLDG.

NOTE: ANY ADDITIONS OR CHANGES ON THIS SHEET MUST BE MADE OR CIRCLED IN RED INK, WITH DATE AND NAME OF PERSON MAKING CHANGE.

Do not extend notes this side of this line.

STATION	B. S.	H. I.	F. S.	ELEV.		
		240 80				
0+35			54	23[illegible]4	16 L-W, gutter	
			47	2361	18 L-W, Top Bk	
			40	2368	30 L-W	
T.P.	652	243 21	411	23669	T.P.	
0+90			661	23660	℄, pav	
			691	23630	12 L-W, pav	
			687	23634	12 R-E, pav	
1+00			653	23668	℄, pav	
			677	23644	8.5 R-E, pav	
			71	2361	16 R-E, gutter	
			63	2369	22 R-E Top Brk	
			62	2370	30 R-E	
			683	23638	8 L-W, pav	
			70	2362	14 L-W, gutter	
			65	2367	23 L-W	
			62	2370	30 L-W	
2+00			597	23724	℄, pav	
			629	23692	10.5 L-W, pav	
			68	2364	16.5 L-W, gutter	
			60	2372	21 L-W Top Brk	
			56	2376	30 L-W	

F. B. 1721 Pg. 210 Job No. 1387 Division No. ____ Notes Red. ____ Plotted ____ Profile ____
Survey of Strozier Ave Date ____ No. ____
Survey by Wm C. MACK Notes W.C.M. Notes Chkd. ____ Checked ____ X-Sec. ____
Indexed ____ Date 5-3-51 Date ____ No. ____

76L298 307 4-50

PLEASE RETURN TO
LOS ANGELES COUNTY SURVEYOR
726 Los Angeles County Engineering Bldg.

NOTE: ANY ADDITIONS OR CHANGES ON THIS SHEET MUST BE MADE OR CIRCLED IN RED INK, WITH DATE AND NAME OF PERSON MAKING CHANGE.

Do not extend notes this side of this line.

STATION	B. S.	H. I.	F. S.	ELEV.	
		243 21			
2+00			625	2369½	9⁵ R-E, pav
			67	2365	14⁵ R-E gutter
			60	2372	21 R-E, Top Brk
			56	2376	30 R-E.
3+00			505	2381½	℄, pav
			541	2378	10 L-W, pav
			60	2372	16⁵ L-W, gutter
			52	2380	22 L-W, Top Brk
			49	2383	30 L-W
			48	2384	100 L-W
			42	2390	160 L-W, Fence Line
			535	2378½	10 R-E, pav
			56	2376	14⁵ R-E, gutter
			53	2379	20 R-E Top Brk
			50	2382	30 R-E
			48	2384	100 R-E
			47	2385	155 R-E, Fence Line
4+00			405	2391½	℄, pav
			435	2382½	10 L-W, pav
			49	2381	16⁵ L-W, gutter
			41	2391	21 L-W, Top Brk.

Profile Notes Red. Plotted Job No. 1387 Division No. F. B. 1721 Pg. 211
No. Sec. Date Date Survey of Stroozer Ave
Notes Chkd. Checked Survey by [illegible] Notes [illegible] Date
No. Date Date Map No. Indexed Date

76L298 307 4-50

PLEASE RETURN TO
LOS ANGELES COUNTY SURVEYOR
726 LOS ANGELES COUNTY ENGINEERING BLDG.

NOTE: ANY ADDITIONS OR CHANGES ON THIS SHEET MUST BE MADE OR CIRCLED IN RED INK, WITH DATE AND NAME OF PERSON MAKING CHANGE.

Do not extend notes this side of this line.

F. B. 1721 Pg. 2/2 Job No 1387 Division No. Notes Red. Plotted Profile No.
Survey of Strozier Ave. Date Date No.
Survey by W.S.C. MACK Notes W.C.M. Notes Chkd. Checked X-Sec.
Indexed Date 5-3-51 Date Date No.

STATION	B. S.	H. I.	F. S.	ELEV.		
		243 21				
4+00			38	23 1	30 L-W	
			440	23 8	9^{5} R-E, pav.	
			51	23	16^{5} R-E, gutter	
			46	23	17 R-E Top Brk	
			42	23	30 R-E	
5+00	681	246 88	314	240 07	℄, pav	(T. P., Spk & Tin on ℄ at 5+00)
			710	23 18	9^{5} L-W, pav.	
			75	23 4	15 L-W, gutter	
			69	24	20 L-W, Top Brk	
			67	24	30 L-W	
			723	23 5	10^{5} R-E	
			76	23	17 R-E, gutter	
			71	23	23 R-E Top Brk.	
			69	24	30 R-E	
6+00			594	240 14	℄, pav	
			606	24	9 L-W, pav.	
			650	24	15 L-W, gutter	
			61	24	20 L-W, Top Brk	
			59	2410	30 L-W	
			625	240	10^{5} R-E, pav.	
			65	24	16 R-E, gutter	

76L298 307 4-50

PLEASE RETURN TO
LOS ANGELES COUNTY SURVEYOR
726 LOS ANGELES COUNTY ENGINEERING BLDG.

NOTE: ANY ADDITIONS OR CHANGES ON THIS SHEET MUST BE MADE OR CIRCLED IN RED INK, WITH DATE AND NAME OF PERSON MAKING CHANGE.

Do not extend notes this side of this line.

STATION	B. S.	H. I.	F. S.	ELEV.		
		246 88				
6+00			62	240 7'	22 R-E, Top Brk	
			62	240 7'	30 R-E.	
+50			536	241 52'	℄, pav	
			574	241 14'	14 L-W, pav	
			62	240 7'	20 L-W, gutter	
			55	241 4'	23.5 L-W, Top Brk	
			53	241 6'	30 L-W	
			580	241 08'	11.5 R-E, pav	
			59	241 0'	16 R-E, gutter	
			56	241 3'	24 R-E Top Brk	
			56	241 3'	30 R-E	
+75			515	241 73'	℄, pav	
			522	241 66'	15 L-W, pav	
			61	240 8'	40 L-W, gutter	
			540	241 48'	15 R-E, pav	
			57	241 2'	25 R-E, gutter	
+94.85 Int.			502	241 86'	Int. N.P.L. of Remer St., pav.	
			511	241 77'	25 L-W on N.P.L. of Remer St., pav	
			553	241 35'	100 L-W " " " " " " "	
			580	241 08'	160 L-W " " " " " " "	
			590	240 98'	200 L-W " " " " " " "	

Profile Notes Red. Plotted Job No. 1387 Division No.
No. Date Date Survey of Strozier Ave
X-Sec. Notes Chkd. Checked Survey by [illegible] Notes [illegible] Date
No. Date Date Map No. Indexed Date

F. B. 1721 Pg. 213

76L298 307 4-50

PLEASE RETURN TO
LOS ANGELES COUNTY SURVEYOR
726 LOS ANGELES COUNTY ENGINEERING BLDG.

NOTE: ANY ADDITIONS OR CHANGES ON THIS SHEET MUST BE MADE OR CIRCLED IN RED INK, WITH DATE AND NAME OF PERSON MAKING CHANGE.

Do not extend notes this side of this line.

STATION	B. S.	H. I.	F. S.	ELEV.		
		246 88				
6+94.85 Int			505	241 83	25 R-E, pav	
			554	241 34	100 R-E, pav	
			614	240 74	155 R-E, pav	
			660	240 28	200 R-E, pav	
7+00			501	24 87	℄ Prod. to North,	pav.
8+00			56	241 3	℄ Prod to North,	plowed field
T.P	472	24567	593	240 95	T.P.	
BM ME-142			442	241 25	BM ME-142 EL=241.252 (FB1728-80)	
					Merced Ave. & Remer St., S.E. cor	
					Bt. spk in conc. walk to ho. # 1630	

F.S. 1721 Pg. 214 Job No. 1387 Division No. Notes Red. Plotted Profile
Survey of Strozier Ave Date Date No. X-Sec.
Survey by W.C. MACK Notes W.C.M. Notes Chkd. Checked
Indexed Date 5-3-51 Date Date No.

Notes Ck'd by:	Survey of Strozier Ave
Map No.	W.O. [illegible] Tape No. Std.
Office Work	Surveyed by: [illegible] C. MACK
Checked	Notes [illegible] Date [illegible]
Date:	Indexed:

F. B. 1721 PG. 215

Strozier Ave. C.I. 1387

TOPOGRAPHY

on

Hoyt Ave.

From: 0+00 = ℄ Pt. at Owen Way

N'ly To: 3+92.84 = ℄ Int Garvey Ave.

Party:

Mack	Chief
Dreier	T
Maldonado	H.C.
Sonnenschein	R.C.

Notes: Any Additions or Changes on this Sheet Must be Made or Circled in Red Ink With Date and Name of Person Making Change.

Do not extend notes this side of this line.

RETURN TO
LOS ANGELES COUNTY SURVEYOR
726 LOS ANGELES COUNTY
ENGINEERING BLDG.

76F3098 247 10M 1-49

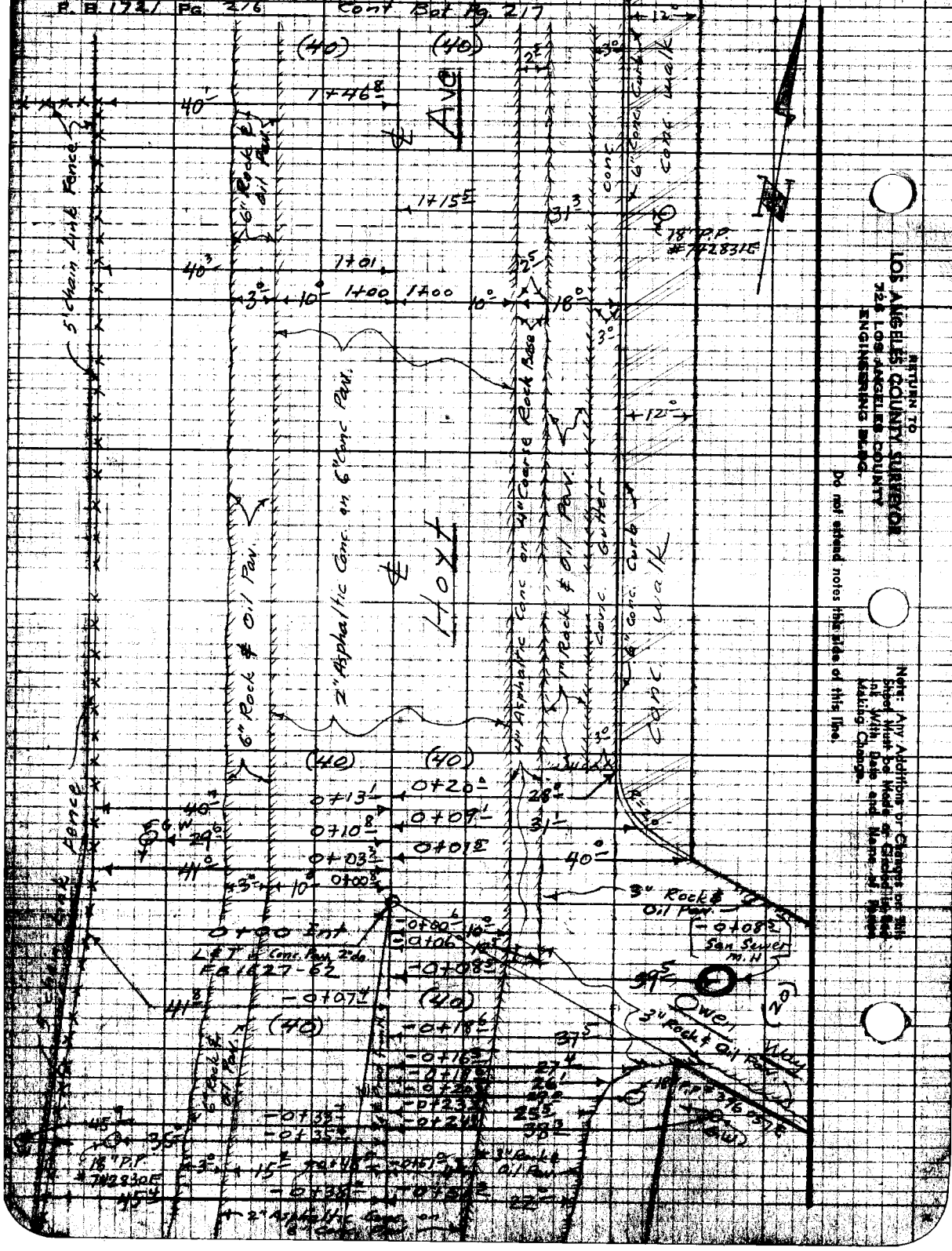

RETURN TO
LOS ANGELES COUNTY SURVEYOR
726 LOS ANGELES COUNTY
ENGINEERING BLDG.
Do not extend notes this side of this line.
Note: Any Additions or Changes on this Sheet Must be Made or Circled in Ink With Date and Name of Person Making Change.

Notes Ck'd by	Survey of Strozier Ave
Map No.	W.O.
Office Work	Surveyed by W&C MACK
Checked	Notes WCM Date 5-4-61
Date	Indexed

F. B. 1721 Pg. 217

Note: Any Additions or Changes on This Sheet Must be Made or Circled in Red Ink With Date and Name of Person Making Change.

Do not extend notes this side of this line.

Return to LOS ANGELES COUNTY SURVEYOR
LOS ANGELES COUNTY ENGINEERING BLDG.

76P3089 247 TON 1-59

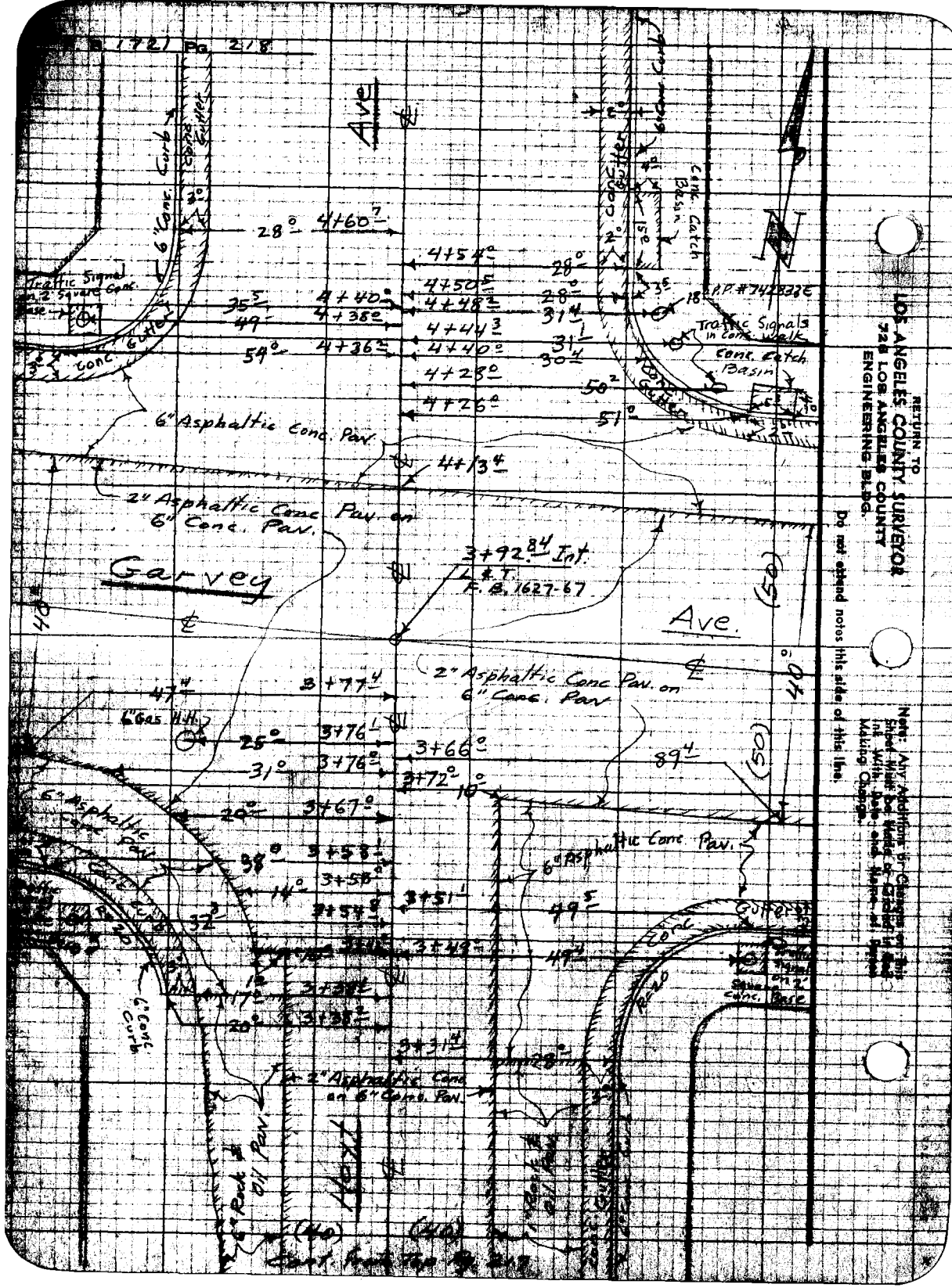

RETURN TO
LOS ANGELES COUNTY SURVEYOR
726 LOS ANGELES COUNTY
ENGINEERING BLDG.

Do not extend notes this side of this line.

Note: Any Additions or Changes on this Sheet Must be Made or Circled in Red Ink With Date and Name of Person Making Change.

Profile No. | Notes Red. Date | Plotted Date | Job No. 1387 Division No. | F. B. 1721 Pg.
T. Sec. No. | Notes Chkd. Date | Checked Date | Survey of Strozier Ave. | Survey by Mack Notes by C.M. Date | Map No. | Indexed Date

Strozier Avd. T.L. 1387

Cross Sections & Profile

on

Hoyt Ave.

From: 0+00 = ℄ Pt at Owen Way
N'ly To: 3+92.84 = ℄ Int. Garvey Ave.

Party:
Mack — Chief
Dreier — H.C.
Maldonado — Rod
Sonnenschein

STATION	B. S.	H. I.	F. S.	ELEV.

NOTE: ANY ADDITIONS OR CHANGES ON THIS SHEET MUST BE MADE OR CIRCLED IN RED INK, WITH DATE AND NAME OF PERSON MAKING CHANGE.

Do not extend notes this side of this line.

PLEASE RETURN TO
LOS ANGELES COUNTY SURVEYOR
726 Los Angeles County Engineering Bldg.

761.398 3077 4-50

76L298 307 4-50

PLEASE RETURN TO
LOS ANGELES COUNTY SURVEYOR
726 LOS ANGELES COUNTY ENGINEERING BLDG.

NOTE: ANY ADDITIONS OR CHANGES ON THIS SHEET MUST BE MADE OR CIRCLED IN RED INK, WITH DATE AND NAME OF PERSON MAKING CHANGE.

Do not extend notes this side of this line.

F.B. 1721 Pg. 220 Job No. 1387 Division No. Notes Red. Plotted Profile
Survey of Strozier Ave Date No. X-Sec.
Survey by W.E. MACK Notes W.C.M. Notes Chkd. Checked
Indexed Date 5-7-51 Date Date No.

STATION	B. S.	H. I.	F. S.	ELEV.		
Bm ME-49	439	268 75		264 36	Bm ME-49 EL = 264.362 (FB 1728-36)	
					Hoyt Ave. & Owen Way, N.E. cor.	
					Bt. spk. in curb, 1' N of N. end C.R.	
-1+00			488	26[illegible]	℄ Hoyt Ave	
0+00 Int. ℄ Pt			410	26[illegible]	℄-℄ Pt Hoyt Ave at Int. S.P.L. Prod of Owen Way	
			423	26[illegible]	11 R-E on S.P.L. Prod of Owen Way, pav.	
			536	26[illegible]	29 R-E " " " " " " " " , X-gutter	
			472	26[illegible]	44 R-E on S.P.L. of Owen Way, pav	
			460	26[illegible]	49 R-E " " " " " "	
			442	26[illegible]	100 R-E " " " " " " "	
			425	26[illegible]	200 R-E " " " " " " "	
			450	26[illegible]	12 L-W, @ 90° off ℄ Ahd., pav.	
			54	26[illegible]	24 L-W " " " " " , gutter	
			49	26[illegible]	32 L-W " " " " " Top Brk	
			49	26[illegible]	40 L-W " " " " "	
			52	26[illegible]	100 L-W " " " " "	
			56	26[illegible]	200 L-W " " " " "	
+01⁵			409	26[illegible]	℄, pav.	
			415	26[illegible]	10 R-E, pav.	
			533	26[illegible]	27 R-E, X-gutter, pav.	
			426	26[illegible]	40 R-E, Top Curb @ E. end of N.E. Curb Ret.	

- 76L298 307 4-50

PLEASE RETURN TO
LOS ANGELES COUNTY SURVEYOR
726 LOS ANGELES COUNTY ENGINEERING BLDG.

NOTE: ANY ADDITIONS OR CHANGES ON THIS SHEET MUST BE MADE OR CIRCLED IN RED INK, WITH DATE AND NAME OF PERSON MAKING CHANGE.

Do not extend notes this side of this line.

Profile Notes Rod____ Plotted____ Job No. 1387 Division No.____
No.____ Date____ Date____ Survey of Strozier Ave
Notes Ch'kd.____ Checked____ Survey By____
No.____ Date____ Date____ Map No.____ Indexed____ Date____

F. B. 1721 Pg. 22

STATION	B. S.	H. I.	F. S.	ELEV.	
		268 75			
0+01.5			490	263 85	40 R-E, gutter @ E. end of N.E. Curb Ret.
+20			393	26482	℄, pav
			404	264 71	11 R-E, pav
			508	263 67	21 R-E, pav
			439	26436	28 R-E Top Curb @ N. end of N.E. Curb Ret
			524	26351	28 R-E, Gutter @ " " " " " "
1+00			362	265 13	℄, pav.
			371	26504	9 L-W, pav
			47	2640	23 L-W, gutter
			42	2645	30 L-W, Top Brk
			42	2645	40 L-W
			374	265 01	12 R-E
			514	26361	28 R-E, gutter
			508	26367	28 R-E, Edge of Curb in Conc. Dwy.
T.P.	535	269 99	411	26464	T.P
1+15			483	26516	℄, pav.
			495	26504	12.5 R-E, pav
			560	26439	28 R-E, Top Curb
			637	26362	28 R-E gutter
			495	26514	9 L-W, pav.
2+00			482	26517	℄, pav.

76L298 307 4-50

PLEASE RETURN TO
LOS ANGELES COUNTY SURVEYOR
726 LOS ANGELES COUNTY ENGINEERING BLDG.

NOTE: ANY ADDITIONS OR CHANGES ON THIS SHEET MUST BE MADE OR CIRCLED IN RED INK, WITH DATE AND NAME OF PERSON MAKING CHANGE.

Do not extend notes this side of this line.

STATION	B. S.	H. I.	F. S.	ELEV.		
		269 99				
2+00			498	265 01	11.5 L-W, pav.	
			59	264 1	20 L-W, gutter	
			54	264 6	28 L-W, Top Brk	
			54	264 6	40 L-W.	
			58	264 2	100 L-W	
			57	264 3	200 L-W	
			494	265 05	12.5 R-E, pav	
			538	264 61	28 R-E, Top Curb	
			620	263 79	28 R-E, gutter	
			53	264 7	40 R-E	
			49	265 1	100 R-E	
			41	265 9	160 R-E, Fence Line	
T.P.	523	270 07	515	264 84	T.P.	
3+00			471	265 36	℄, pav.	
			495	265 12	11 L-W, pav.	
			516	264 91	14.5 L-W., gutter	
			49	265 2	21 L-W Top Brk	
			50	265 1	40 L-W	
			487	265 20	10 R-E, pav	
			521	264 86	28 R-E, Top Curb	
			600	264 07	28 R-E Gutter	

F. B. 1721 Pg. 222 Job No. 1387 Division No. ____ Notes Red. ____ Plotted ____ Profile ____
Survey of Strozier Ave Date ____ Date ____ No. ____
Survey by Wm. C. Mack Notes W.C.M. Notes Chkd. ____ Checked ____ X-Sec. ____
Indexed ____ Date 5-7-51 Date ____ Date ____ No. ____

76L298 307 4-50

PLEASE RETURN TO
LOS ANGELES COUNTY SURVEYOR
726 LOS ANGELES COUNTY ENGINEERING BLDG.

NOTE: ANY ADDITIONS OR CHANGES ON THIS SHEET MUST BE MADE OR CIRCLED IN RED INK, WITH DATE AND NAME OF PERSON MAKING CHANGE.

Do not extend notes this side of this line.

STATION	B. S.	H. I.	F. S.	ELEV.	
		270 07			
3+13			473	265 34	℄ pav
			490	265 17	9.5 R-E pav
			518	264 89	28 R-E, Top Curb
			598	264 09	28 R-E, gutter
+31.4			480	265 27	℄, pav
			495	265 12	9.5 R-E, pav
			587	264 20	28 R-E, Gutter @ S. end of S.E. Curb Ret
			583	264 24	28 R-E, Edge of Curb in Drwy. @ S. end of S.E. Ch. Ret
+38.2			486	265 21	℄, pav
			493	265 14	10 L-W, pav
			488	265 19	20 L-W, Top Curb @ S. end of S.W. Curb Ret
			537	264 70	20 L-W, Gutter @ " " " " " "
T.P.	5 18	270 15	510	264 97	T.P. {BM ME-48 EL=264.970 (FB 1728-36)}
3+51.1			498	265 17	℄, pav
			510	265 05	10 R-E, pav
			562	264 53	28 R-E, pav
			518	264 97	49.5 R-E, Top Curb @ E. end of S.E. Ch. Ret
			598	264 17	49.5 R-E Gutter @ " " " " "
+58.1			495	265 20	℄, pav
			502	265 13	10 L-W, pav
			542	264 63	25 L-W, pav

Profile Notes Red. ____ Plotted ____ Job No. 1387 Division No. ____
No. ____ Date ____ Date ____ Survey of Strezier Ave
X-Sec. Notes Chkd. ____ Checked ____ Survey by ____
No. ____ Date ____ Date ____ Map No. ____ Indexed ____ Date ____

F. B. 1721 Pg. 22

76L298 307 4-50

PLEASE RETURN TO
LOS ANGELES COUNTY SURVEYOR
726 LOS ANGELES COUNTY ENGINEERING BLDG.

NOTE: ANY ADDITIONS OR CHANGES ON THIS SHEET MUST BE MADE OR CIRCLED IN RED INK, WITH DATE AND NAME OF PERSON MAKING CHANGE.

Do not extend notes this side of this line.

STATION	B. S.	H. I.	F. S.	ELEV.		
		270 15				
3+58 1			515	26[illegible] 00	38 L-W, Top Curb @ W. end of S.W. Cb. Ret	
			595	264 20	38 L-W Gutter @ " " " " " "	
+77			494	265 21	℄, pav.	
+92 84 Int.			489	265 26	℄ Int., Garvey Ave., pav.	
			510	26[illegible] 05	40 L-W on ℄ Garvey Ave., pav.	
			550	264 65	100 L-W " " " " "	
			596	264 19	200 L-W " " " " "	
			493	265 22	40 R-E " " " " "	
			499	265 16	100 R-E " " " " "	
			482	265 33	200 R-E " " " " "	
4+00			484	265 31	℄, pav.	
+08			487	265 28	℄, pav.	
+26			499	265 16	℄, pav.	
			499	265 16	51 R-E, Top Curb @ E. end of N.E. Cb. Ret	
			589	264 26	51 R-E Gutter @ " " " " " " "	
+36 2			501	265 14	℄, pav	
			523	264 92	54 L-W, Top Curb @ W. end of N.W. Cb. Ret	
			601	264 14	54 L-W Gutter @ " " " " " " "	
+54			486	265 29	℄, pav.	
			455	265 60	28 R-E, Top Curb @ N. end of N.E. Cb. Ret	
			537	264 78	28 R-E Gutter @ " " " " " " "	

Profile
Plotted
Date
No.
X-Sec.
Checked
Date
No.
Notes Red.
Date
Notes Chkd.
Date
Division No.
Job No. 1387
Survey of Strozier Ave.
Survey by W.C.M.
Notes W.C.M.
Date 5-7-51
Indexed
F.B. 1721 Pg. 224

76L298 307 4-50

PLEASE RETURN TO
LOS ANGELES COUNTY SURVEYOR
726 LOS ANGELES COUNTY ENGINEERING BLDG.

NOTE: ANY ADDITIONS OR CHANGES ON THIS SHEET MUST BE MADE OR CIRCLED IN RED INK, WITH DATE AND NAME OF PERSON MAKING CHANGE.

Do not extend notes this side of this line.

STATION	B. S.	H. I.	F. S.	ELEV.		
		270 15				
4+60 7			484	26531	℄, pav	
			466	26549	28 L-W, Top Curb @ N. end of N.W. Ch. [illegible]	
			534	26481	28 L-W Gutter @ " " " " " "	
5+00			474	26541	℄, pav	
BM ME-112			526	26489	BM ME-112 EL=264.882 (FB1728-66) Garvey Ave & Hoyt Ave, N.W. cor Bt. spk in curb, 3' W. of W. end C.R.	

Profile No. ____ Notes Red. ____ Plotted ____ Job No. 1387 Division No. ____ F. B. 1721 Pg. 2[illegible]
X-Sec. No. ____ Date ____ Date ____ Survey of Strozier Ave
Notes Chkd. ____ Checked ____ Survey by [illegible] Notes [illegible] Date [illegible]
Date ____ Date ____ Map No. ____ Indexed ____ Date ____

F. B. 7721 PG. 226

Job No. _____ Division No. _____ Notes Red. _____ Plotted _____ Profile

Survey of _____ Date _____ Date _____ No. _____

Survey by _____ Notes _____ Notes Chkd. _____ Checked _____ X-Sec.

Indexed _____ Date _____ Date _____ Date _____ No. _____

76L298 307 4-50

PLEASE RETURN TO

LOS ANGELES COUNTY SURVEYOR

726 LOS ANGELES COUNTY ENGINEERING BLDG.

NOTE: ANY ADDITIONS OR CHANGES ON THIS SHEET MUST BE MADE OR CIRCLED IN RED INK, WITH DATE AND NAME OF PERSON MAKING CHANGE.

Do not extend notes this side of this line.

STATION	B. S.	H. I.	F. S.	ELEV.

Profile No. ____ X-sec. No. ____

Notes Red. ____ Date ____ Plotted ____ Date ____ Job No. 1387 Division No. ____

Notes Chkd. ____ Date ____ Checked ____ Date ____ Survey of STROZIER AVE

Survey by MAPES Notes ____ Date ____ Map No. ____ Indexed ____ Date ____

F.B. 1721 pp 2

STROZIER AVE. C.I. 1387

LOCATION & FLOW LINE ELEVATIONS

OF

CONC. BOX STORM DRAIN

ON

GARVEY AVE.

AT OR NEAR THE FOLLOWING INTERSECTIONS:

MERCED AVE.
DOREEN AVE.
HOYT AVE.
GRANADA AVE.

PARTY:

MACK	CHIEF
FRONK	A
MOODY	H.C.
HOAGLUND	ROD
D. PARKER	R.C.

STATION	B.S.	H.I.	F.S.	ELEV.

NOTE: ANY ADDITIONS OR CHANGES ON THIS SHEET MUST BE MADE OR CIRCLED IN RED INK, WITH DATE AND NAME OF PERSON MAKING CHANGE.

Do not extend notes this side of this line.

PLEASE RETURN TO
LOS ANGELES COUNTY SURVEYOR
726 LOS ANGELES COUNTY ENGINEERING BLDG.

76L398 307 4-50

F.B. 1721 Pg. 128 Job No. 1387 Division No. Notes Red. Plotted Profile

Survey of STROZIER AVE. Date Date No.

Survey by MACK Notes M Notes Chkd. Checked X-Sec.

Indexed Date 12-28-51 Date Date No.

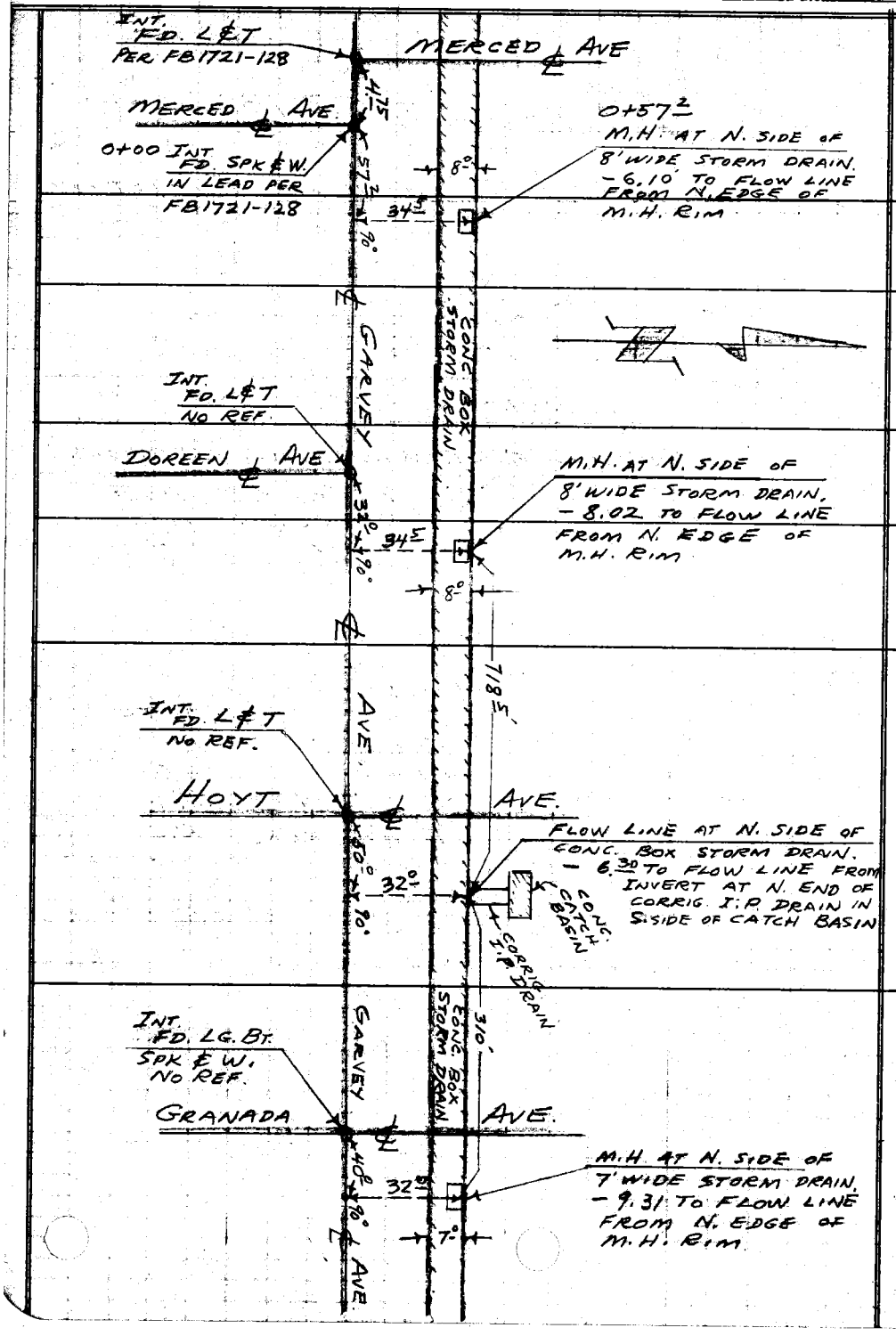

STATION	B.S.	H.I.	F.S.	ELEV.

761.298 307 4-53

PLEASE RETURN TO
LOS ANGELES COUNTY SURVEYOR
726 Los Angeles County Engineering Bldg.

Do not extend notes this side of this line.

NOTE: ANY ADDITIONS OR CHANGES ON THIS SHEET MUST BE MADE OR CIRCLED IN RED INK, WITH DATE AND NAME OF PERSON MAKING CHANGE.

76L298 307 4-50

PLEASE RETURN TO
LOS ANGELES COUNTY SURVEYOR
726 LOS ANGELES COUNTY ENGINEERING BLDG.

NOTE: ANY ADDITIONS OR CHANGES ON THIS SHEET MUST BE MADE OR CIRCLED IN RED INK, WITH DATE AND NAME OF PERSON MAKING CHANGE.

Do not extend notes this side of this line.

STATION	B. S.	H. I.	F. S.	ELEV.	
Bm ME-106	5 35	263 55		258 20	Bm ME-106 EL=258.197 FB 1728-64
					GARVEY AVE & MERCED AVE., S.W. COR
					BT. SPK. IN CURB, 3' W. OF W. END C.R.
0+00 INT.			5 04	258 51	℄ INT GARVEY AVE. & MERCED AVE TO S., PAV.
+57²			4 71	258 84	℄ GARVEY AVE., GOING EAST, PAV.
			5 37	258 18	30⁵ L-N, PAV., OVER 8' WIDE BOX STORM DRAIN
			5 40	—	34⁵ L-N, N. EDGE M.H. RIM TO " "
			6 10	—	N. RIM TO FLOW LINE, MEAS. DIST.
			11 50	252 05	34⁵ L-N. FLOW LINE OF 8' WIDE STORM DRAIN
Bm ME-107			4 86	258 69	Bm ME-107 EL=258.670 FB 1728-64
					GARVEY AVE & MERCED AVE., N.E. COR
					BT. SPK. IN CURB, 8' E. OF E. END C.R.
Bm ME-111	4 67	267 59		262 92	Bm ME-111 EL=262.917 FB 1728-65
					GARVEY AVE (N. SIDE) AT DOREEN AVE
					BT. SPK IN CURB, 20' W. OF ℄ PROD OF DOREEN AVE
℄ INT DOREEN AVE & GARVEY AVE.			4 57	263 02	℄ INT DOREEN AVE & GARVEY AVE, PAV.
32' E. OF ℄ INT			4 51	263 08	℄ GARVEY AVE, PAV., @ 32' ELY. OF ℄ DOREEN AVE
			5 03	262 56	30⁵ L-N, PAV., OVER 8' WIDE BOX STORM DRAIN
					(OVER)

Profile Notes Red. ____ Plotted ____ Job No. 1387 Division No. ____ P.B. 1721 Pg. 2
No. ____ Date ____ Date ____ Survey of STROZIER AVE
Notes Chkd. ____ Checked ____ Survey by ____
No. ____ Date ____ Date ____ Map No. ____ Indexed ____ Date ____

76L298 307 4-50

PLEASE RETURN TO
LOS ANGELES COUNTY SURVEYOR
726 LOS ANGELES COUNTY ENGINEERING BLDG.

NOTE: ANY ADDITIONS OR CHANGES ON THIS SHEET MUST BE MADE OR CIRCLED IN RED INK, WITH DATE AND NAME OF PERSON MAKING CHANGE.

Do not extend notes this side of this line.

STATION	B. S.	H. I.	F. S.	ELEV.	
		267 59			
32' E OF ℄ INT. OF DOREEN, AVE.			5 06		34^{5} L-N, N. EDGE OF M.H. RIM TO STORM DRAIN
			8 02	——	N. RIM TO FLOW LINE, MEAS. DIST.
			13 08	254 51	34^{5} L-N, FLOW LINE OF 8' WIDE STORM DRAIN
BM ME-169			6 74	260 85	BM ME-169 EL=260.850 FB 1728-92 GIOVANE ST. & DOREEN AVE., S.W. COR. BT. SPK. IN CURB, 5' S. OF S. END C.R.
BM ME-112	5 40	270 28		264 88	BM ME-112 EL=264.882 FB 1728-66 GARVEY AVE. & HOYT AVE., N.W. COR. BT. SPK. IN CURB, 3' W. OF W. END C.R.
℄ INT. HOYT AVE & GARVEY AVE			5 01	265 27	℄ INT. HOYT AVE. & GARVEY AVE., PAV.
50' E. OF ℄ INT.			5 06	265 22	℄ GARVEY AVE., PAV. @ 50' ELY. OF ℄ HOYT AVE.
			5 60	264 68	30 L-N., PAV. OVER CONC. BOX STORM DRAIN
			5 66	264 62	32 L-N PAV., OVER N. SIDE OF " "
			8 64	——	INVERT ELEV. AT N. END CORRIG I.P. DRAIN IN S. SIDE {CATCH BASIN
			6 30	——	N. INVERT OF CORRIG I.P. DRAIN TO FLOW LINE CONC. BOX STORM DRAIN
			14 94	255 34	32 L-N, FLOW LINE OF CONC. BOX STORM DRAIN

F. B. 7721 Pg. 230 Job No. 1387 Division No. ____ Notes Red. ____ Plotted ____ Profile ____
Survey of STROZIER AVE Date ____ Date ____ No. ____
Survey by MACK Notes M Notes Chkd. ____ Checked ____ X-Sec. ____
Indexed ____ Date 1-2-52 Date ____ Date ____ No. ____

76L298 307 4-50

PLEASE RETURN TO
LOS ANGELES COUNTY SURVEYOR
726 LOS ANGELES COUNTY ENGINEERING BLDG.

NOTE: ANY ADDITIONS OR CHANGES ON THIS SHEET MUST BE MADE OR CIRCLED IN RED INK, WITH DATE AND NAME OF PERSON MAKING CHANGE.

Do not extend notes this side of this line.

STATION	B. S.	H. I.	F. S.	ELEV.	
		270 28			
T.P.	5 47	271 15	4 60	265 68	
℄ INT GRANADA AVE & GARVEY AVE			5 61	265 54	℄ INT. GRANADA AVE. & GARVEY AVE., PAV.
40' E. OF ℄ INT.			5 41	265 74	℄ GARVEY AVE., PAV., @ 40' ELY. OF ℄ GRANADA AVE
			5 83	265 32	28.5' L-N, PAV. OVER 7' WIDE CONC. STORM DRAIN
			5 85	——	32' L-N, N. EDGE OF M.H. RIM TO " "
			9 31	——	N. RIM TO FLOW LINE, MEAS. DIST
			15 16	255 99	32' L-N FLOW LINE OF 7' WIDE STORM DRAIN
BM ME-48			6 19	264 96	BM ME-48 EL = 264.970 FB 1728-36 HOYT AVE. & GARVEY AVE., S.E. COR. BT. SPK IN CURB, 6' E. OF E. END CR.

Profile No. ____ Notes Red ____ Plotted ____ Job No. 1387 Division No. ____ T.B. 1721 Pg. 20
Date ____ Date ____ Survey of STROZIER AVE
X-Sec. No. ____ Notes Chkd. ____ Checked ____ Survey by MAGR Notes ____ Date ____
Date ____ Date ____ Map No. ____ Indexed ____ Date ____

B. 7727 Pg. 282

Job No. Division No. Notes Red Plotted Profile

Survey of Date Date No.

Survey by Notes Notes Chkd. Checked X-Sec.

Indexed Date Date Date No.

761.298 307 4-50

PLEASE RETURN TO

LOS ANGELES COUNTY SURVEYOR

726 Los Angeles County Engineering Bldg.

NOTE: ANY ADDITIONS OR CHANGES ON THIS SHEET MUST BE MADE OR CIRCLED IN RED INK, WITH DATE AND NAME OF PERSON MAKING CHANGE.

Do not extend notes this side of this line.

STATION	B. S.	H. I.	F. S.	ELEV.	

Profile No. X-Sec. No.

Notes Red. Plotted Job No. 1387 Division No.
Date Date Survey of STROZIER AVE S.S. DIST
Notes Chkd. Checked Survey by M.R.S. Notes M.R.S. Date 7-16-52
Date 11/5/49 Date Map No. Indexed Date

F.B. 1721 Pg. 233

CITY (5)-A

STROZIER AVE S.S. DIST

CHECK INVERT ELEV
ON
HOYT AVE
AT
STA 2+49.5 - 6+00 - 9+50.3 - 12+97.8 - ℄ 16+52.2

M.R. Smith
D. LeGault
L. Barkson

STATION	B.S.	H.I.	F.S.	ELEV.

NOTE: ANY ADDITIONS OR CHANGES ON THIS SHEET MUST BE MADE OR CIRCLED IN RED INK, WITH DATE AND NAME OF PERSON MAKING CHANGE.

Do not extend notes this side of this line.

PLEASE RETURN TO
LOS ANGELES COUNTY SURVEYOR
726 LOS ANGELES COUNTY
ENGINEERING BLDG.

761-248 307 10-51

76L298 307 10-51

PLEASE RETURN TO

LOS ANGELES COUNTY SURVEYOR
726 LOS ANGELES COUNTY
ENGINEERING BLDG.

NOTE: ANY ADDITIONS OR CHANGES ON THIS SHEET MUST BE MADE OR CIRCLED IN RED INK, WITH DATE AND NAME OF PERSON MAKING CHANGE.

Do not extend notes this side of this line.

F.B. 1721 PG. 234 Job No. 1387 Division No. ___ Notes Red. ___ Plotted ___ Profile ___
Survey of Strozier Ave S.S. Dist. ___ Date ___ Date ___ No. ___
Survey by N.R. Smith Notes NRS 7-14-53 Notes Chkd. ___ Checked ___ X-Sec. ___
Indexed ___ Date ___ Date ___ No. ___

STATION	B. S.	H. I.	F. S.	ELEV.	Hoyt Ave	(8)-A
BM, ME-115	712	257 27		250 15	BM, ME-115 Elev. 250,148, F.B. 1728 Pg. 68 Hoyt Ave & Rush St. N.W. corner BT. spk. in P.P. # 333748E	
2+49.5 MH			5 52	251 75	S. rim M.H.	Meas = 10,27 Rod = 5,52 15.79
"			15.79	241 48	= Invert 10" outlet	
"			5 56	251 71	N. rim M.H.	Meas = 10,20 Rod = 5,56 15.76
"			15 76	241 51	= Invert 10" Inlet	
T.P.	688	261 11	3 04	254 23		
6+00			4 48	25[illegible]3	S. Rim MH.	Meas 13.90 Rod 4.48 18,38
"			18 38	242 73	= Invert 10" outlet	
"			4 49	25[illegible]62	N. Rim M.H.	Meas 13.90 Rod 4.49 18.39
"			18 39	242 72	= Invert 10" Inlet.	
T.P.	511	262 82	3 40	257 71		
BM ME-179			4 80	258 02	BM ME-179 Elev = 257,993	
9+50.3			5 74	257 08	S. Rim M.H.	Meas = 13,35 Rod = 5.74 19,09
"			19 09	243 73	= Invert 10" outlet	
"			5 74	257 08	N. Rim M.H.	Meas 13.32 5.74 19.06
"			19 06	243 76	= Invert 10" Inlet.	

76L298 307 10-51

PLEASE RETURN TO

LOS ANGELES COUNTY SURVEYOR

726 LOS ANGELES COUNTY
ENGINEERING BLDG.

NOTE: ANY ADDITIONS OR CHANGES ON THIS SHEET MUST BE MADE OR CIRCLED IN RED INK, WITH DATE AND NAME OF PERSON MAKING CHANGE.

Do not extend notes this side of this line.

STATION	B. S.	H. I.	F. S.	ELEV.	Hoyt Ave	
		262 82				
BM, ME-53	548	262 62	568	257 14	BM, ME-53, Elev. = 257.113, FB. 1728 pg. 37 Hoyt Ave & Weaver St N.W. cor. BT spk in cb. 4' N. of N. end C.R.	
12+97.80			508	257 54	S. Rim M.H.	Meas. 12.80
"			1788	24474	Invert of 10" outlet	5.18
"			512	257 50	N. Rim M.H.	17.85
"			1788	24474	Invert of 10" Inlet	Meas = 12.7[illegible]
						5.12
						17.85
T.P.	428	262 31	459	258 03		
16+52.2			479	257 52	S. Rim M.H.	Meas = 11.83
"			1652	24579	Invert of 10" outlet	Rod = 4.79
"			484	257 47	N. Rim M.H.	16.52
"			1653	24578	Invert of 10" Inlet.	Meas = 11.49
						4.84
						16.[illegible]
BM, ME-52			529	257 02	BM ME-52, Elev. = 256.977, F.B. 1728 pg. 37. Hoyt Ave & Klingerman St S.W. cor. BT. spk. in cb 6' W. of E. end.	

Profile No. ____ Date ____ Notes Red ____ Date ____ Plotted ____ Job No. ____ Division No. ____

X-Sec. No. ____ Date ____ Notes Chkd ____ Date ____ Checked ____ Date ____ Survey of ____ Survey by ____ Notes ____ Date ____ Map No. ____ Date ____ Indexed ____ Date ____

F.B. 1721 PG. 235

F.B. 1721 Pg. 236 Job No. Division No. Notes Red. Plotted Profile

Survey of Date Date No.

Survey by Notes Notes Chkd. Checked X-Sec.

Indexed Date Date Date No.

STATION	B. S.	H. I.	F. S.	ELEV.	

PLEASE RETURN TO

LOS ANGELES COUNTY SURVEYOR

726 LOS ANGELES COUNTY ENGINEERING BLDG.

Do not extend notes this side of this line.

NOTE: ANY ADDITIONS OR CHANGES ON THIS SHEET MUST BE MADE OR CIRCLED IN RED INK, WITH DATE AND NAME OF PERSON MAKING CHANGE.

76L298 307 10-51

Date 7/14/53 Notes by H.R.S. Chief Party H.R.Smith F.B. 721 Pg. 237

Platted by	W. O. No. D. S. O. No.
Date	Location
Map No.	Surveyed by H.R.Smith
Platting C'k'd by	Date 7-14-53
Date	Indexed

(8) - 4

C.I. 1387

STROZIER AVE S.S. DIST.

HOYT AVE

LOCATION OF MHs. at STATIONS 2+49.50
6+00 — 9+50.30 — 12+97.80 — 16+52.20

H.R. Smith
D. LeGault
L. Bookson

Notes: ANY ADDITIONS OR CHANGES ON THIS SHEET MUST BE MADE OR CIRCLED IN Red. WITH DATE AND NAME OF PERSON MAKING CHANGE.

Do not extend notes this side of this line

RETURN TO LOS ANGELES COUNTY SURVEYOR

F.B. 1721 PG. 238 N.R. Smith Chief Party Notes by N.R. Smith Date 7-1