1722

INDEX TO F.B. 1722

DATE	J.N.	DESCRIPTION		NOTES	PAGES
1-51	1436	DISTRICT ℄ SURVEY	MAGNOLIA ST. C.I. 1436	℄ & Ties	5-60
3-51	"	ELLIOTT AVE.	Mountain View Rd. to Durfee Ave.	Topog	81-90
				X-sect	91-106
	"	COGSWELL ROAD	Elliott Ave. to Magnolia St.	Topog	107-110
				X-sect	111-118
	"	PENN MAR AVE.	" "	Topog	119-122
				X-sect	123-130
	"	MAXSON ROAD	" "	Topog	131-134
				X-sect	135-142
	"	S'LY LINE LOT 17&18 TR.13086 & FORQUER AVE. (LEAFDALE)		Topog	143-146
			Maxson Rd. to Magnolia St.	X-sect	147-154
4-51	"	MAGNOLIA ST.	Mountain View Rd. to Durfee Ave.	Topog	155-162
				X-sect	163-180
	"	MAXSON ROAD	Magnolia St. to Valley Blvd.	Topog	181-186
				X-sect	186-196
	"	ALLGEYER AVE.	" "	Topog	197-202
				X-sect	203-212
	"	COGSWELL ROAD	Magnolia St. to Denholm Dr.	Topog	213-216
				X-sect	217-224
	"	DENHOLM DR.	Cogswell Rd. to End of Denholm Dr.	Topog	225-228
				X-sect	229-232
	"	COGSWELL ROAD	Denholm Dr. to Valley Blvd.	Topog	233-236
				X-sect	237-242
	"	VALLEY BLVD.	Cogswell Rd. to Allgeyer Ave.	Topog	243-244
				X-sect	245-248
	"	"	Cogswell Rd. to Garvey Ave.	Topog	249-252
				X-sect	253-[illegible]

(over)

Rec'd file o.k. March 87

Microfilmed 7 May 87

Notes Ck'd by
Map No.
Office Work
Checked
Date

Survey of
W. O. Tape No. St'd °F
Surveyed by
Notes Date
Indexed C. Johnson

F. B. PG.

INDEX TO F.B. 1722 (CONT'D.)

DATE	J.N.	DESCRIPTION	NOTES	PAGES
7-53	8351	ADDITIONAL CENTERLINE SURVEY	C.L.	257-262

F. B. PG.

RETURN TO
LOS ANGELES COUNTY SURVEYOR
726 LOS ANGELES COUNTY
ENGINEERING BLDG.

Note: Any Additions or Changes on This Sheet Must be Made or Circled in Red Ink With Date and Name of Person Making Change.

Do not extend notes this side of this line.

PWFB 1328 804

Notes Ck'd by Drew	Survey of [illegible] St.	F. B. 1722 Pg. 5
Map No.	W. O. 1436 Tape No. 0161 Std. 68 °F	[illegible] GRANQUIST Party Chief
Office Work	℄ JN. 8351	A. CARRASCO, Instr.
Checked	Surveyed by H. E. GRANQUIST	Don LEGOLT Hickman
Date	Notes H.E.G. Date 1-15-51	H. Tafoya.
	Indexed A. C. Johnson	21 1/2 [illegible]

AUG 9 '51

J.N. 8351

CENTERLINE SURVEY FOR C.I. Jobs

C.I. No. 1436

MAGNOLIA STREET.

℄ INDEX MAP 5864 Pg 1

F.B. 1722 Pg 5 To Pg 67

Note: Any Additions or Changes on this Sheet Must be Made or Circled in Red Ink With Date and Name of Person Making Change.

Do not extend notes this side of this line.

RETURN TO
LOS ANGELES COUNTY SURVEYOR
726 LOS ANGELES COUNTY
ENGINEERING BLDG.

76F309S 247 10M 1-49

805

F. B. 1722 Pg. 6

PWFB 1328 C.I. No 1436

INDEX MAP FOR

FB 1722 & NOTES

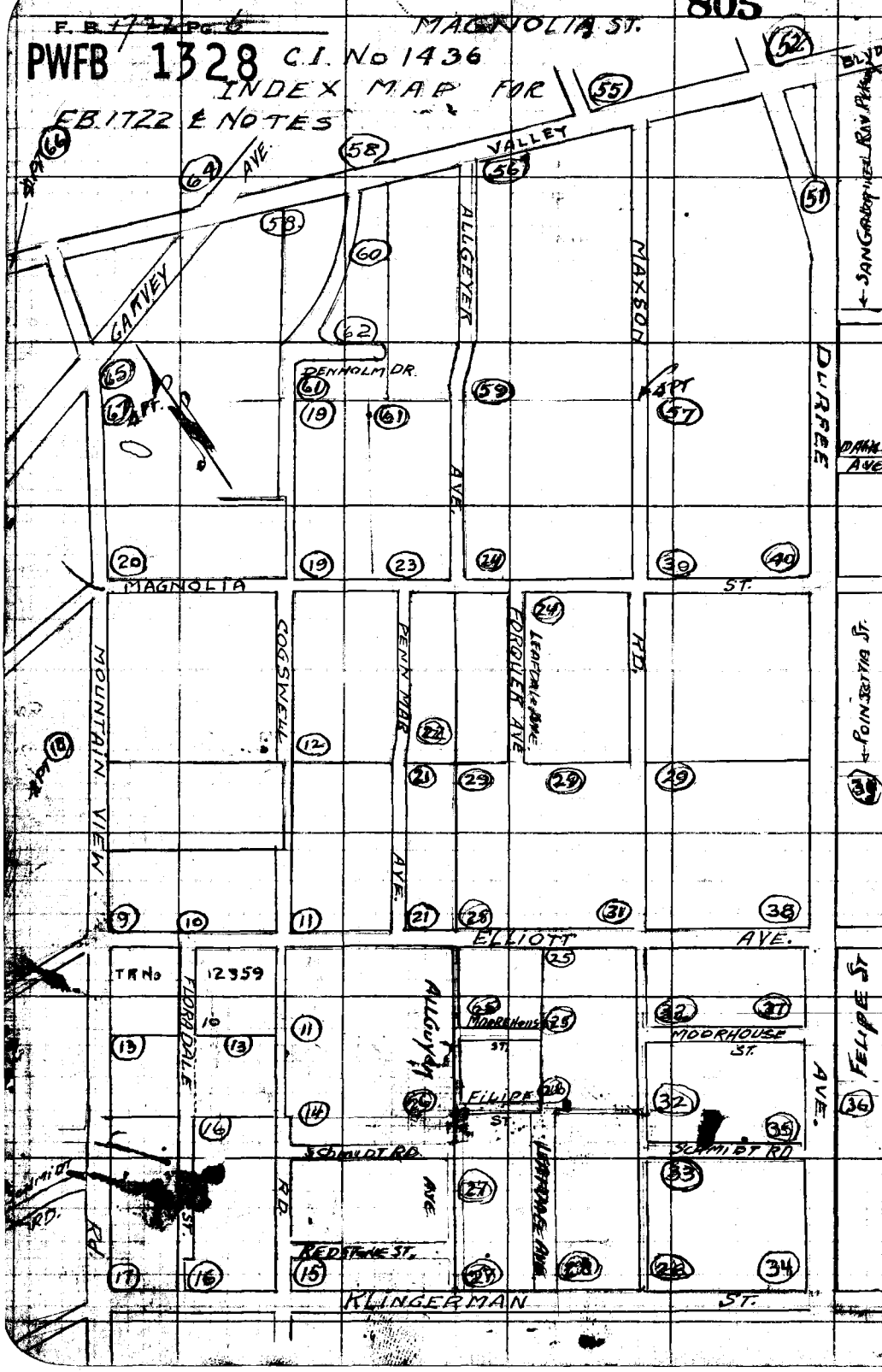

RETURN TO
LOS ANGELES COUNTY SURVEYOR
725 LOS ANGELES COUNTY
ENGINEERING BLDG.

Do not extend notes this side of this line.

Note: Any Additions or Changes on This Sheet Must be Made or Circled in Red Ink With Date and Name of Person Making Change.

PWER 1328

Notes Ck'd by	Survey of
Map No.	W. O. 8351 Tape No. 2101 Std. 68 °F
Office Work	Surveyed by
Checked	Notes Date 1-25-71
	A. C. Johnson
	Indexed

808

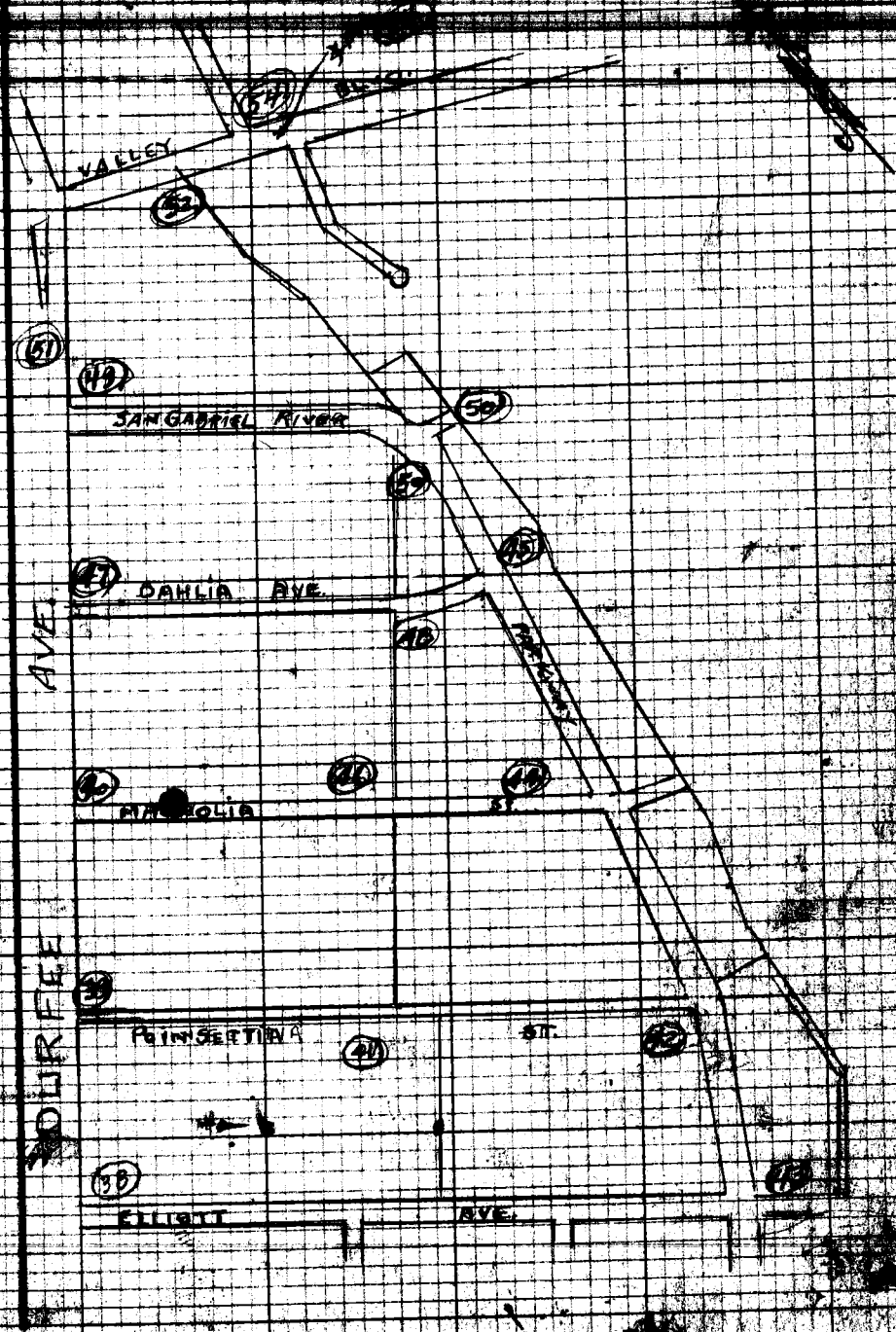

Note: Any Additions or Changes on This Sheet Must be Made or Circled in Red Ink With Date and Name of Person Making Change.

Do not extend notes this side of this line.

LOS ANGELES COUNTY SURVEYOR
726 LOS ANGELES COUNTY
ENGINEERING BLDG.

RETURN TO
LOS ANGELES COUNTY SURVEYOR
725 LOS ANGELES COUNTY
ENGINEERING BLDG.

Note: Any Additions or Changes on This Sheet Must be Made or Circled in Red Ink With Date and Name of Person Making Change.

Do not extend notes this side of this line.

1477, 1478, 1479

F. B. 17 PG. 5

PWFB 1327 C.I. No 1436

INDEX MAP FOR EB 1722 & NOTES

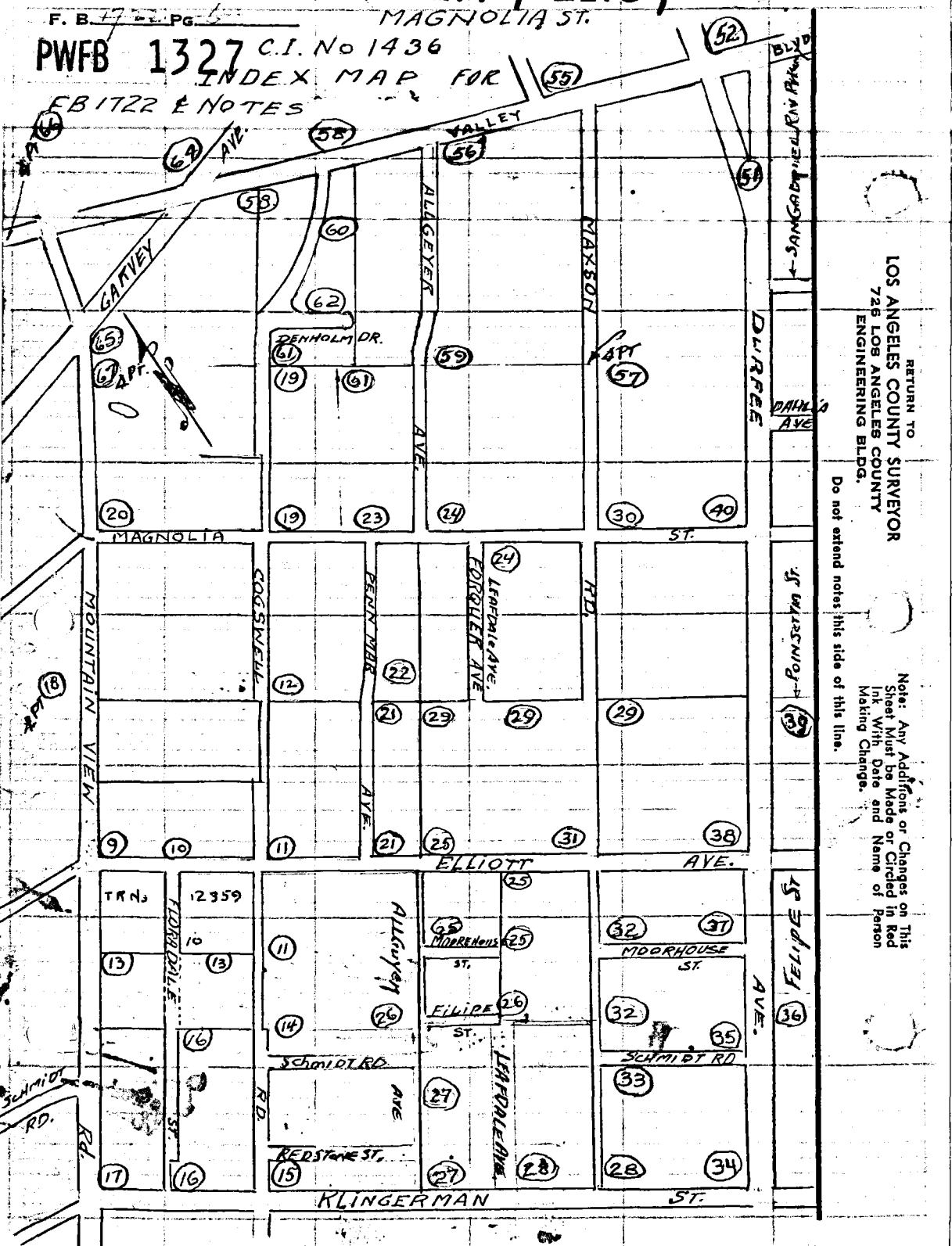

RETURN TO
LOS ANGELES COUNTY SURVEYOR
726 LOS ANGELES COUNTY
ENGINEERING BLDG.

Do not extend notes this side of this line.

Note: Any Additions or Changes on This Sheet Must be Made or Circled in Red Ink With Date and Name of Person Making Change.

DWFB 1327 1480

Notes Ck'd by

Map No.

Office Work

Checked

W.O. Tape No. 0101

Notes N.E.G. Date 1-7-57

Indexed C. Johnson

Note: Any Additions or Changes on This Sheet Must be Made or Circled in Red Ink With Date and Name of Person Making Change.

Do not extend notes this side of this line.

RETURN TO
LOS ANGELES COUNTY SURVEYOR
728 LOS ANGELES COUNTY
ENGINEERING BLDG.

76730S8 10M 1-49

RETURN TO
LOS ANGELES COUNTY SURVEYOR
725 LOS ANGELES COUNTY
ENGINEERING BLDG.

Do not extend notes this side of this line.

Note: Any Additions or Changes on This Sheet Must be Made or Circled in Red Ink With Date and Name of Person Making Change.

PWFB 1328

F. B. 311 Pg 10

807

W.S. 37-C-1

TRACT No 11410

M.B. 222-2 to 5

297.94 E 54" = 297.91

662.04 E 54" = 661.98

3730.95 ± M&S

Int SetLot Spknt

by Prop Set Mountain Cnty Pipe & Tag "LS 5599" 0.00 going South

Set Lot Spknt

Mea = 661.98

Rec = 661.91 Per Tr #12359

33.045

To Int TR Rec 330.92

Mountain View Prop Mea = 330.955

Rd

ELLIOTT

AVE.

Rad Tr = 380.99

Prop Mea = 331.025

Cent 8° 11'

Mea = 90° 02' 01"

Rec = 90° 01'

Mea 90° 02'

Mountain TR Rec 330.92 To Int

Rd Lot Brw

FdL"IP

Fd 2" IP 10" DP

9 TAG LS 1196

This Appears 4 Big.

LOT 10

TRACT No. 12359

M.B. 233-29

342.70 E 60" = 342.68

Lot 45.65

30.67

Trans't Line

Mea = 342.68

Spar Prop on Elliott Prop Holding

Fd 2 x 2" St 2" Flush at Cor of Lot 45.01 & TO G.L.S. 11196.

LOT 11

30.03

47.50

Lot 52.51

FLORADALE AVE

TRACT No 12359

M.B. 233-29

To Pipe & Cor Lot 6

Walk Set Lot

Fd 2 1/2 x TK 4" DP

1154.33

29.90

LOT 8

Fd 2" x 2" St 2" 9.00

52.95

2427.28

29.916

3° 42' 68" E

Set Lot Tk x 2" Lead in Fd Hole Flush

Set Cor Lot 6 x 2" Lead in Fd Hole Flush

Set Lot Tk in Fd Hole Flush

Lot 6 TR 12359

Fd 2" IP 12" Deep

TAG LS 1196

Under Tk Cor.

HELD to This Ft 30' East.

1965

LOT 15

Set Lot Tk in Fd Hole Flush

Set Lot Tk in 2" Lead in Fd Hole Flush

Fd 1/2" IP Flush Tag LS 2311

Fd 1/2" IP Flush Tag LS 11196

1035'

30.20

30.11

7.00

7.00 off Trans't Line

SEE Pg 13

Set Spk & Tin

330.86

Pg 13

Set Spk in Top of Tk Bdry Int

Fd 1/2" IP Flush Tag LS 11196

Bdry Int

Trans't Line

Pg 13

Pg 16

M = 331.05' To Set Tk

Cogswell Rd

RETURN TO
LOS ANGELES COUNTY SURVEYOR
725 LOS ANGELES COUNTY
ENGINEERING BLDG.

Do not extend notes this side of this line.

Notes: Any Additions or Changes on This Sheet Must be Made or Circled in Red Ink With Date and Name of Person Making Change.

PWFR 1328

Notes Ck'd by

Map No.

Office Work

Checked

Tape No. 019 Std. 68 °F

Date

J. C. Johnson

808

Note: Any Additions or Changes on This Sheet Must be Made or Checked in Ink With Date and Name of Making Change.

Do not extend notes this side of this line.

RETURN TO
LOS ANGELES COUNTY SURVEYOR
726 LOS ANGELES COUNTY
ENGINEERING BLDG.

76F3066 247 10M 1-49

PWFB 1328
809
W.S. 37-C-11
RETURN TO
LOS ANGELES COUNTY SURVEYOR
728 LOS ANGELES COUNTY ENGINEERING BLDG.
Do not extend notes this side of this line.
Note: Any Additions or Changes on This Sheet Must be Made or Circled in Red Ink With Date and Name of Person Making Change.
TRACT No 12509
M.B. 261-44
TRACT No 13568
M.B. 278-50
COGSWELL
664.83@82° = 664.89
Pipe To pipe
LOT 12
LOT 1
LOT 9
LOT 5
LOT 21
TRACT 11410
M.B. 204-43
TRACT No 11320
M.B. 201-29
6+69.10 fr. So.
6+60.21 fr. So.
8+60.02 fr. South
6+52.05 fr. So.
317.48@80° = 317.50
Set N+T P.P. #839 420 E.
Set N+T Fr. Cor.
30.06
29.9'
29.99'
5.54'
0.02'
6.89'
7.97'
35.31'
33.64'
52.01'
Rd.

PWFB 1327

1482

E. B. ____ Pg. ____

Notes Ck'd by ____

Map No. ____

Office Work ____

Checked ____

Survey of ____

W. O. ____ Tape No. ____ Std. ____ °F.

Surveyed by ____

Notes ____ Date ____

Indexed ____

Note: Any Additions or Changes on This Sheet Must be Made or Circled in Red Ink With Date and Name of Person Making Change.

Do not extend notes this side of this line.

RETURN TO
LOS ANGELES COUNTY SURVEYOR
726 LOS ANGELES COUNTY ENGINEERING BLDG.

76F3098 247 10M 1-49

F. B. 1722 Pg. 14

RWFB 1327

1483

RETURN TO
LOS ANGELES COUNTY SURVEYOR
725 LOS ANGELES COUNTY
ENGINEERING BLDG.

Do not extend notes this side of this line.

Note: Any Additions or Changes on This Sheet Must be Made or Circled in Red Ink With Date and Name of Person Making Change.

PWFB 1328

810

Notes Ck'd by Dr[illegible]	Survey of MAGNOLIA St
Map No.	W. O. 6351 Tape No. 0101 St'd. 68 °F
Office Work	Surveyed by H. E. Granquist
Checked	Notes G. Date 1-19-51
Date	Indexed C. Johnson

F. B. 1722 Pg. 13

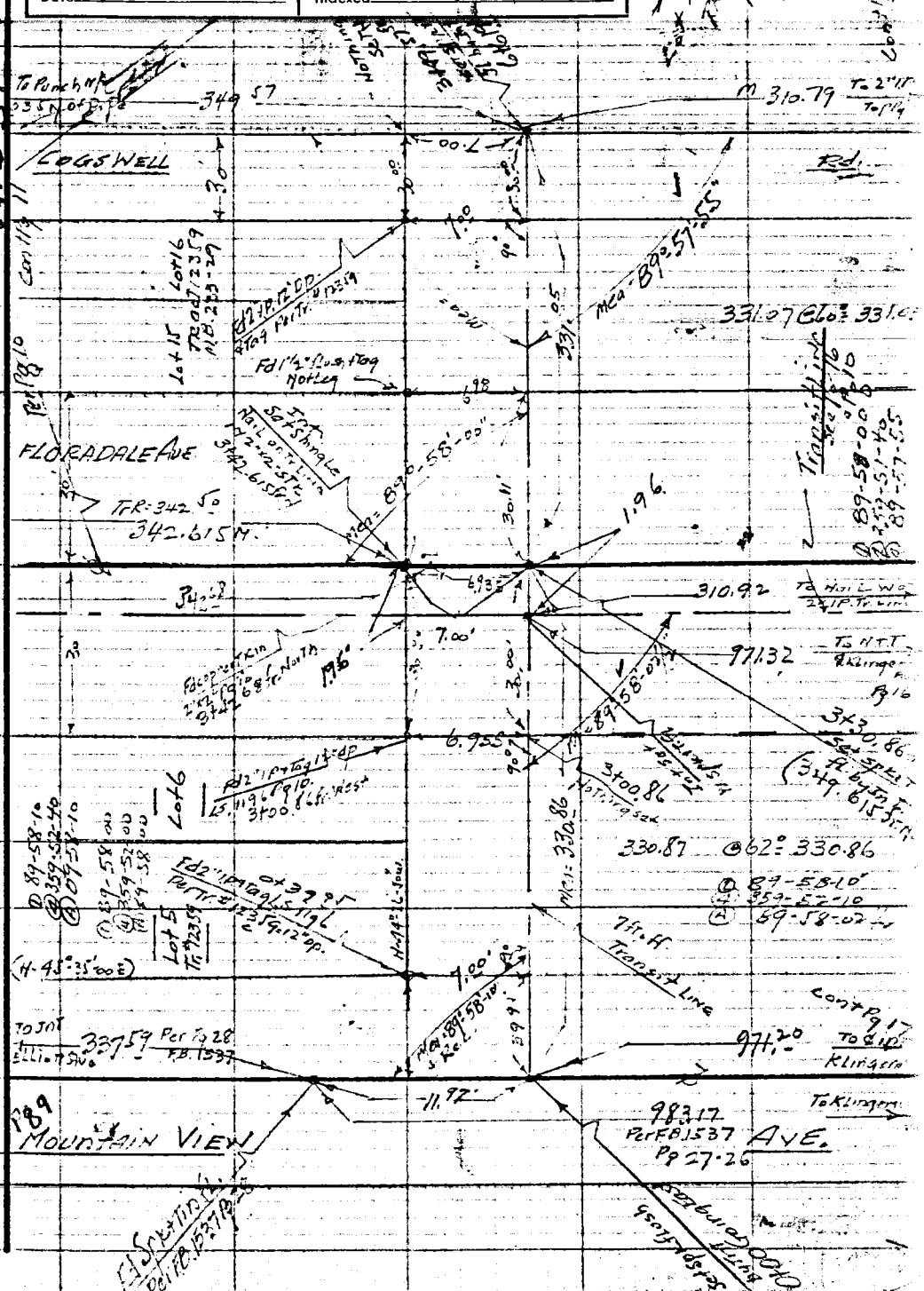

Note: Any Additions or Changes on This Sheet Must be Made or Circled in Red Ink With Date and Name of Person Making Change.

Do not extend notes this side of this line.

RETURN TO
LOS ANGELES COUNTY SURVEYOR
726 LOS ANGELES COUNTY
ENGINEERING BLDG.

76F309S 247 10M 1-49

PWFB 1327

Notes Chk'd by [illegible]	Survey of MAGNOLIA ST.
Map No.	W.O. [illegible] Tape No. [illegible] Std. [illegible]
Office Work	Surveyed by H. E. GRANQUIST
Checked	Notes [illegible] Date [illegible]
Date	Indexed R. C. Johnson

F. B. [illegible] Pg. [illegible]

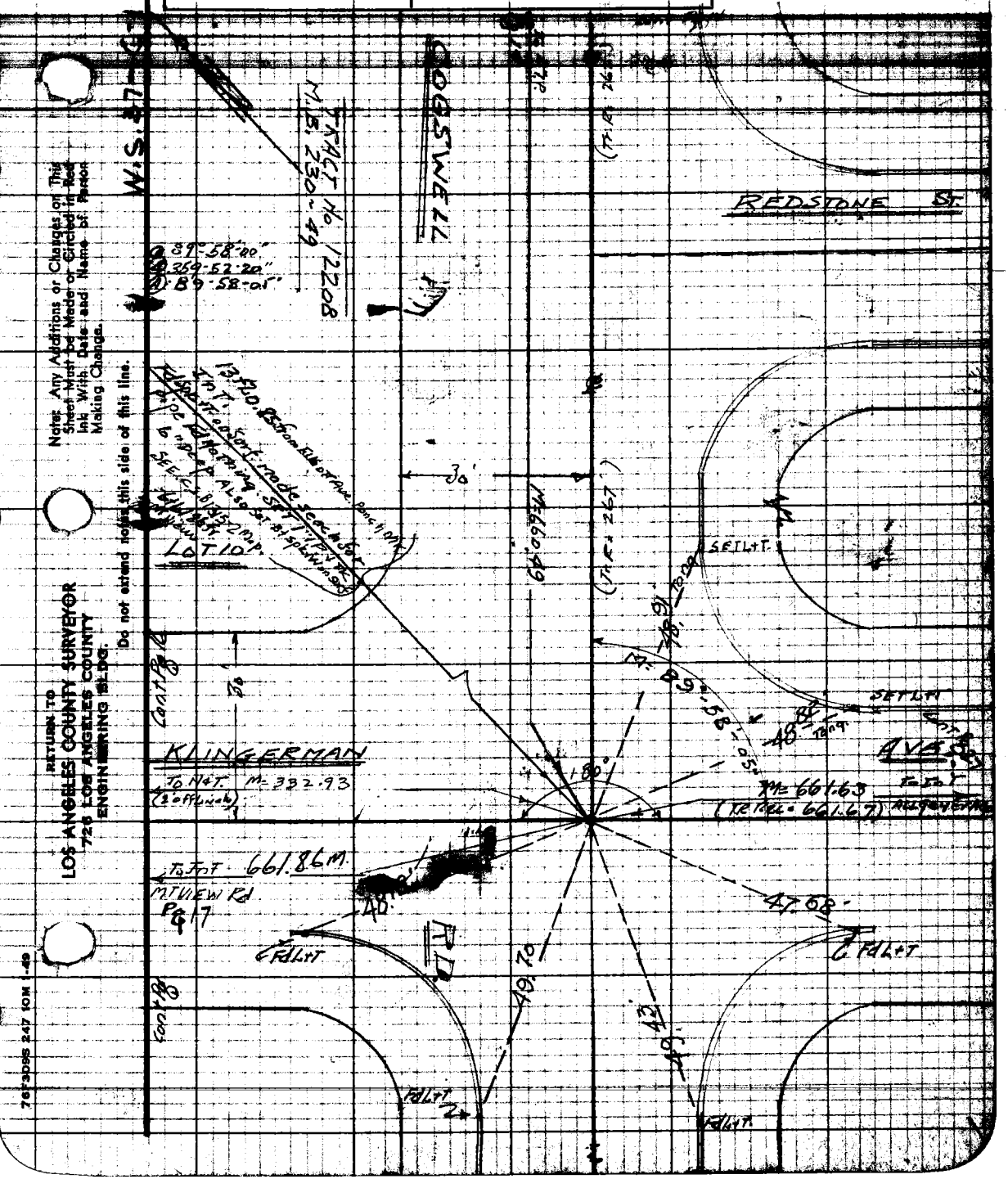

Note: Any Additions or Changes on This Sheet Must be Made or Circled in Red Ink With Date and Name of Person Making Change.

Do not extend notes this side of this line.

RETURN TO
LOS ANGELES COUNTY SURVEYOR
726 LOS ANGELES COUNTY
ENGINEERING BLDG.

76F3095 247 10M 1-49

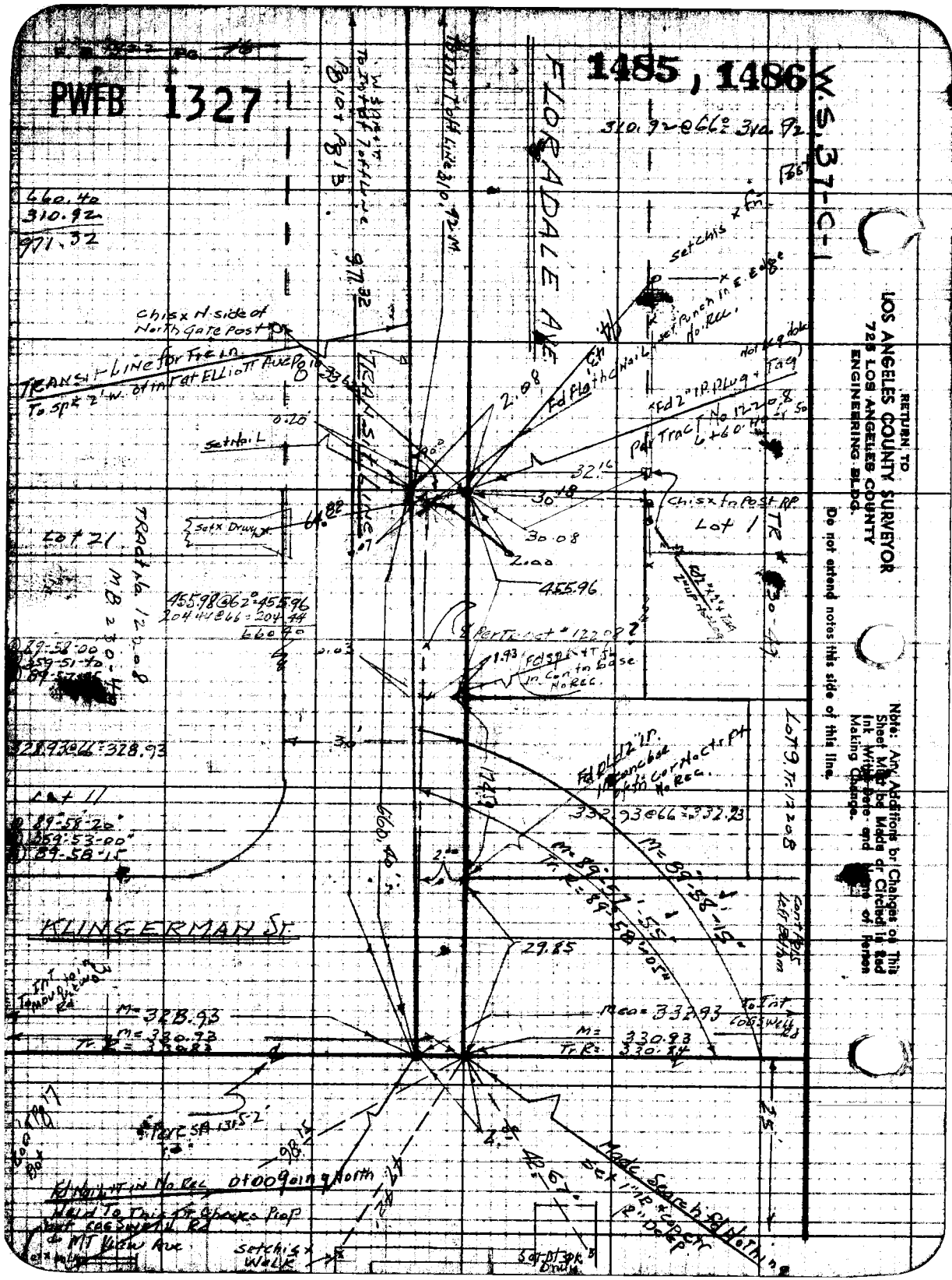
PWFB 1327
1485, 1486
W.S. 37-C-1
FLORADALE AVE
KLINGERMAN ST
TRANSIT LINE
Lot 21
Lot 1
Lot 11
Lot 9
Tract No 12208
Chisx N side of North Gate Post
Chisx fn Post RP
Set Nail
Set Drwy
Fd Flat Hd Nail
Fd 2" IP Plug + Tag
Fd Pld 2" IP
Made Search Fd Nothing
Set 1" IP + Copper 2" Deep
Setchisx Walk
Set Bt Spk Drwy
Cont Pls Left Bottom
Note: Any Additions or Changes on This Sheet Must be Made or Circled in Red Ink With Date and Name of Person Making Change.
Do not extend notes this side of this line.
RETURN TO
LOS ANGELES COUNTY SURVEYOR
725 LOS ANGELES COUNTY
ENGINEERING BLDG.

PWFB 1327 [redacted] 1487, 1488

Notes Ck'd by [illegible]
Map No.
Office Work
Checked

Survey of [illegible]
W.O. 8351 Tape No. 0101 Std. 68 °F
Surveyed by [illegible]
Notes M.E.G. Date 1-23-51
A. C. Johnson

Note: Any Additions or Changes on This Sheet Must be Made or Circled in Red Ink With Date and Name of Person Making Change.

Do not extend notes this side of this line.

RETURN TO
LOS ANGELES COUNTY SURVEYOR
725 LOS ANGELES COUNTY ENGINEERING BLDG.

76F3096 2-47 10M 1-49

[redacted]

RETURN TO
LOS ANGELES COUNTY SURVEYOR
725 LOS ANGELES COUNTY
ENGINEERING BLDG.

Note: Any Additions or Changes on This Sheet Must be Made or Circled in Red Ink With Date and Name of Person Making Change.

Do not extend notes this side of this line.

W.S. 37-C-1

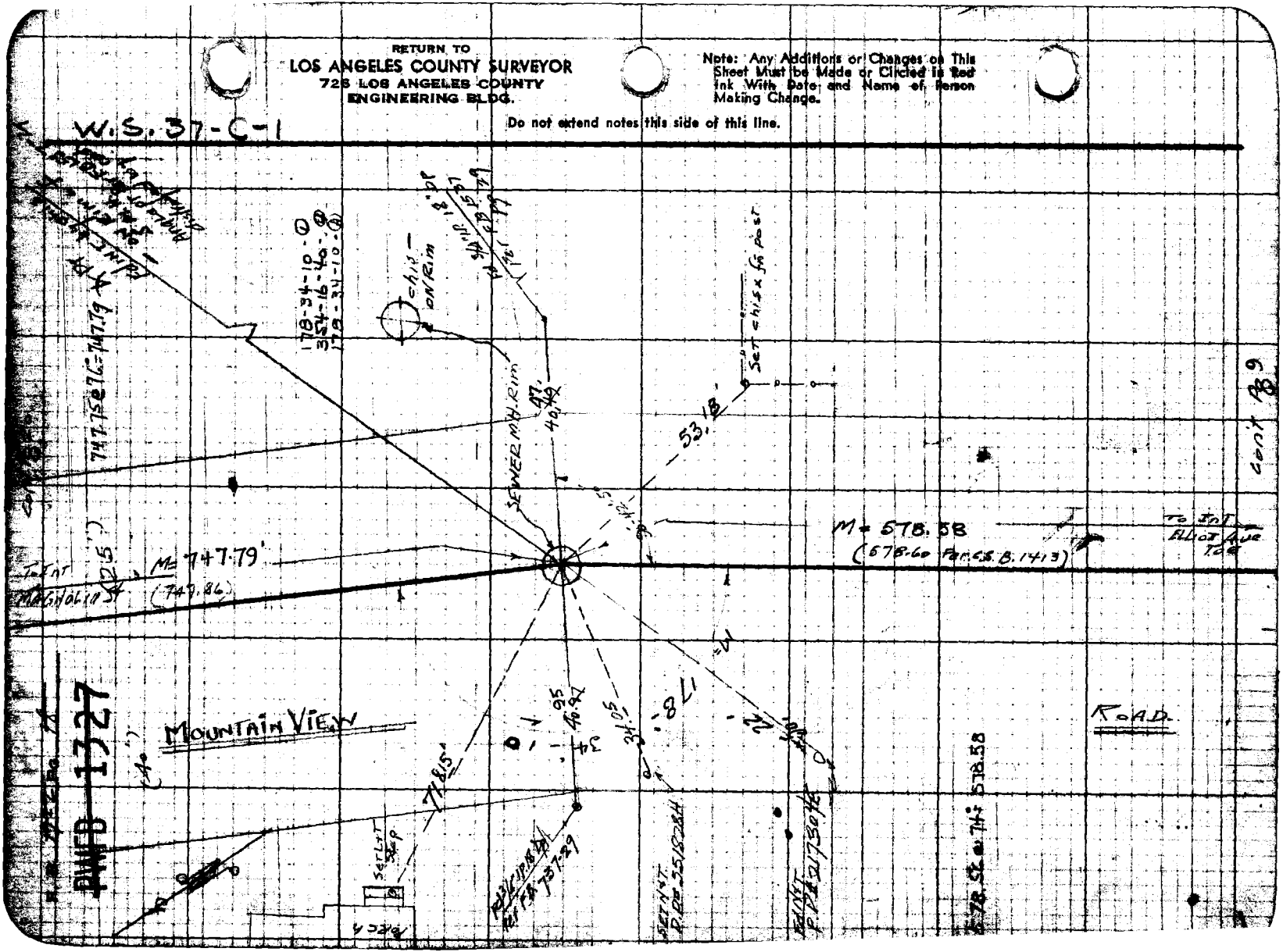

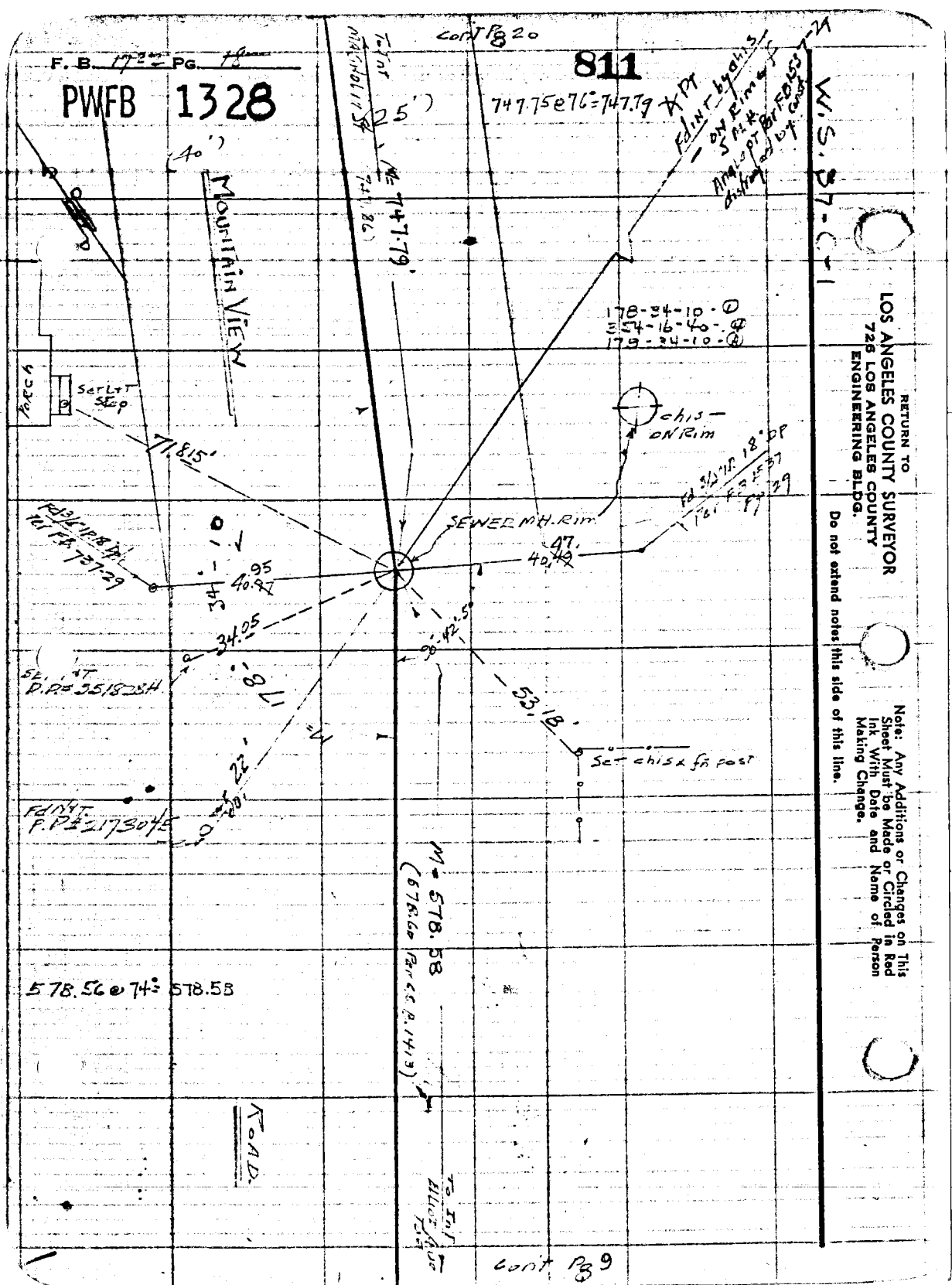

RETURN TO
LOS ANGELES COUNTY SURVEYOR
726 LOS ANGELES COUNTY
ENGINEERING BLDG.

Do not extend notes this side of this line.

Note: Any Additions or Changes on This Sheet Must be Made or Circled in Red Ink With Date and Name of Person Making Change.

DWFB 1328

Notes Ld'd by
Office Work
Checked

Survey of
W. O. 2337 Page No. 2101 Book 88 of
Surveyed by
Notes H. L. G. Date 1-24-58
L. C. Johnson

Note: Additional changes on This Sheet Must be Made in Red Ink With Date and Name of Person Making Change.

Do not extend notes this side of this line.

RETURN TO LOS ANGELES COUNTY SURVEYOR 108 W. 2nd ST. LOS ANGELES COUNTY ENGINEERING BLDG.

76-35068 247 10M 1-49

813 , 814

PWFB 1328

RETURN TO
LOS ANGELES COUNTY SURVEYOR
728 LOS ANGELES COUNTY
ENGINEERING BLDG.

Do not extend notes this side of this line.

Note: Any Additions or Changes on This Sheet Must be Made or Circled in Red Ink With Date and Name of Person Making Change.

PWFB 1328

Notes Ck'd by	Survey of
Map No.	W. O. 8351 Tape No. 0101 Std. 68 °F
Office Work	Surveyed by
Checked	Notes H.E.G. Date 1-26-51
	Indexed

F.B. 1722 Pg. 24

815

Note: Any Additions or Changes on This Sheet Must be Made or Circled in Red Ink With Date and Name of Person Making Change.

Do not extend notes this side of this line.

RETURN TO LOS ANGELES COUNTY SURVEYOR 726 LOS ANGELES COUNTY ENGINEERING BLDG.

76F3058 247 10M 1-48

PWFB 1328
816, 817
W.S. 37-C-1
RETURN TO
LOS ANGELES COUNTY SURVEYOR
728 LOS ANGELES COUNTY
ENGINEERING BLDG.
Do not extend notes this side of this line.
Note: Any Additions or Changes on This Sheet Must be Made or Circled in Red Ink With Date and Name of Person Making Change.
TRACT No 13568 M.B. 278-50
PENN MAR
AVE
TRACT No 13568
TRACT No 11320
(30')
(30')
Cont Pg 21

RWFB 1328

818 , 819

F. B. 1722 PG. 23

Notes Ck'd by

Map No.

Office Work

Checked

Survey of

W. O. 1436 Tape No. 0101 St'd. 68 °F

Surveyed by

Notes

Date 1-29-51

Indexed

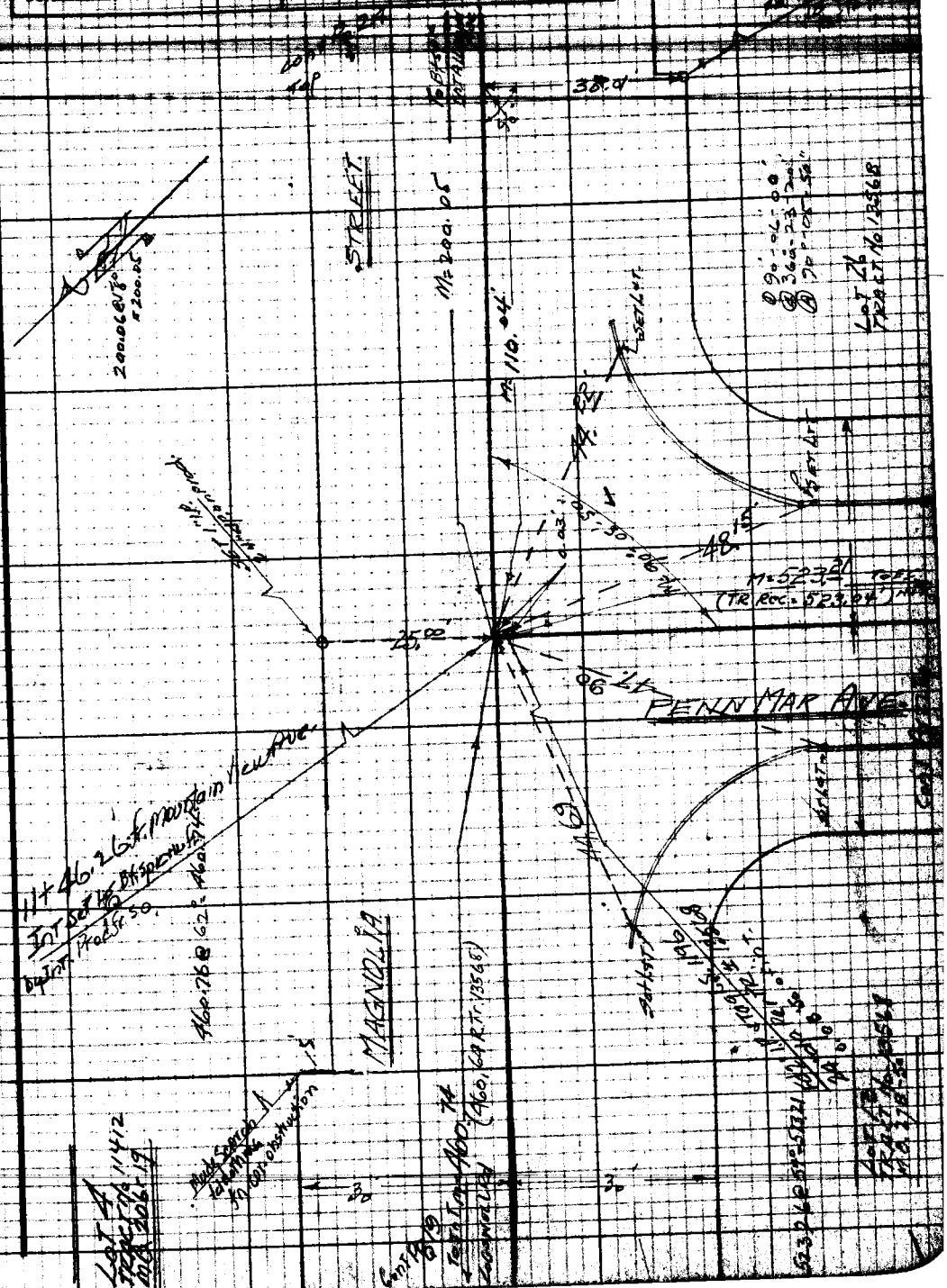

Note: Any Additions or Changes on This Sheet Must be Made or Circled in Red Ink With Date and Name of Person Making Change.

Do not extend notes this side of this line.

RETURN TO
LOS ANGELES COUNTY SURVEYOR
726 LOS ANGELES COUNTY
ENGINEERING BLDG.

76F309S 247 10M 1-4

RETURN TO
LOS ANGELES COUNTY SURVEYOR
728 LOS ANGELES COUNTY
ENGINEERING BLDG.

Note: Any Additions or Changes on This Sheet Must be Made or Circled in Red Ink With Date and Name of Person Making Change.

Do not extend notes this side of this line.

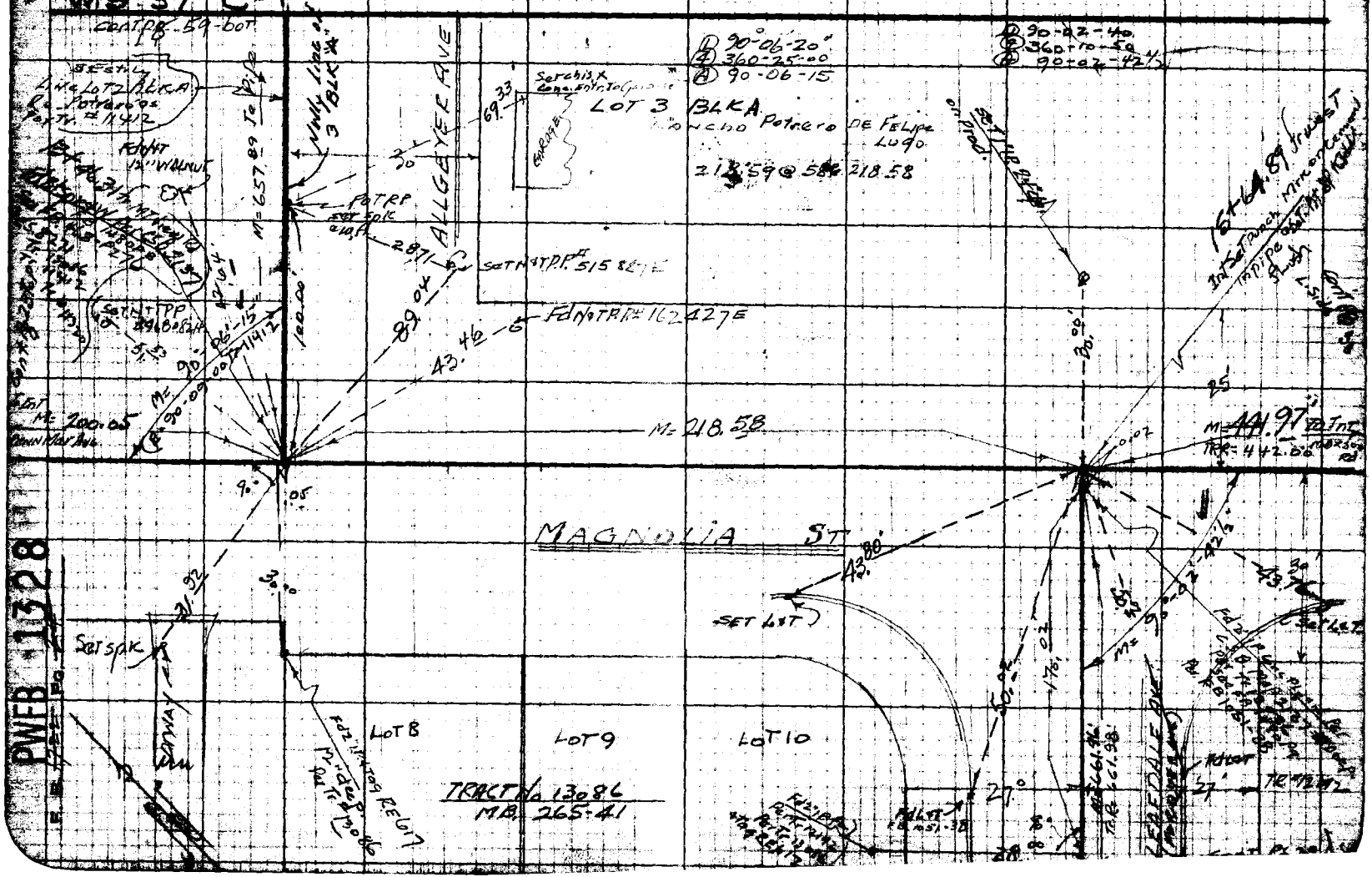

PWFB 1327

1489, 1490

F. B. 1722 PG. 27

Notes Ck'd by	Survey of Magnolia St.
Map No.	W. O. 1431 Tape No. 0101 St'd 68 °F
Office Work	Surveyed by H. E. Grandquist
Checked	Notes H & G Date 2-1-51
Date	Indexed

W.S. 37-C-1

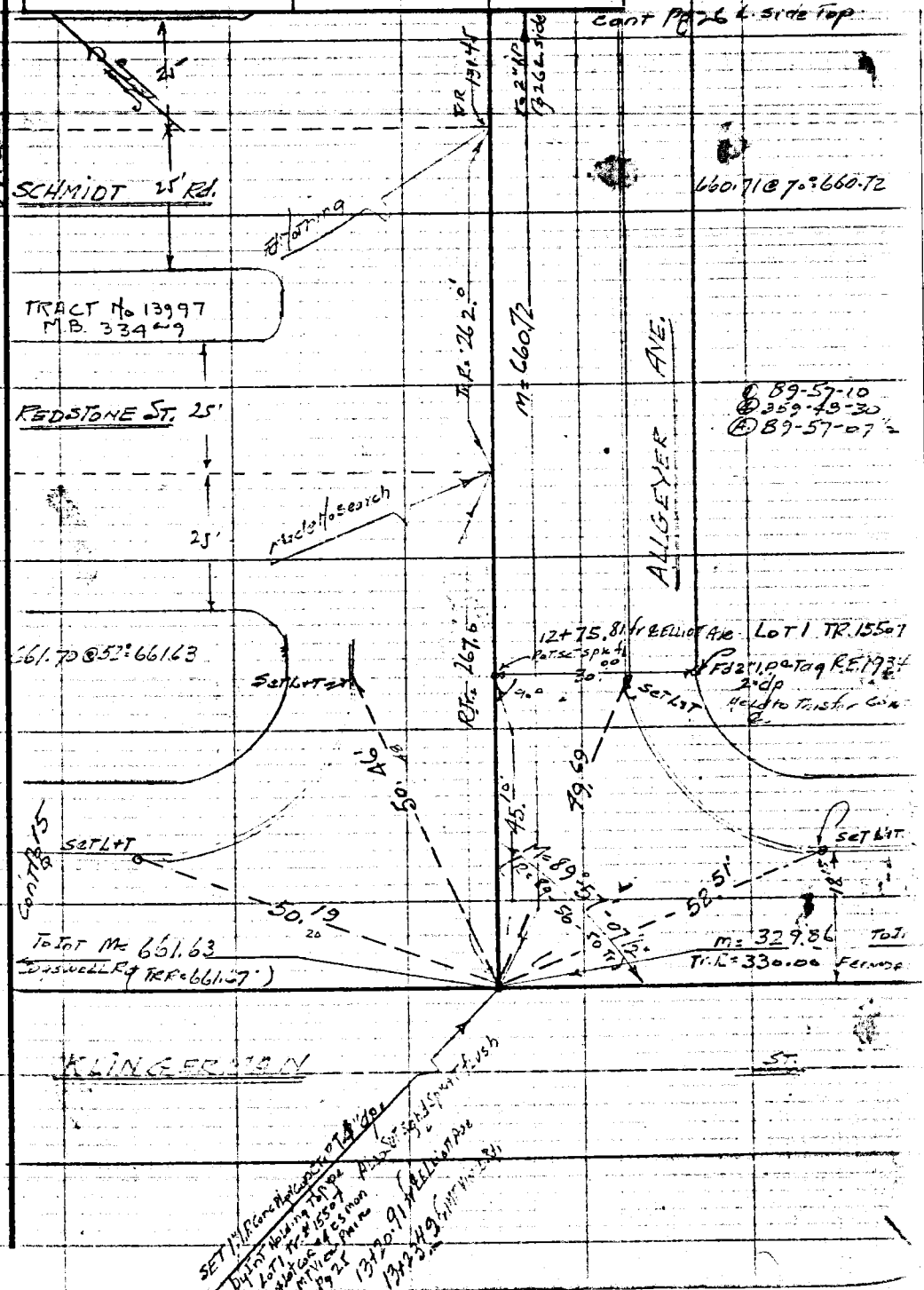

Note: Any Additions or Changes on This Sheet Must be Made or Circled in Red Ink With Date and Name of Person Making Change.

Do not extend notes this side of this line.

RETURN TO
LOS ANGELES COUNTY SURVEYOR
726 LOS ANGELES COUNTY
ENGINEERING BLDG.

76F3099 247 10M 1-49

FWFB 1328

821

Notes Ck'd By

Map No.

Office Work

Checked

Tape No. 2101 St'd. 68 °F

Notes H.E.G. Date 1-31-57

Indexed

Note: Any Additions or Changes on this Sheet Must be Made in Ink With Date and Name of Person Making Change.

Do not extend notes this side of this line.

RETURN TO
LOS ANGELES COUNTY SURVEYOR
108 LOS ANGELES COUNTY ENGINEERING BLDG.

76F3008 247 10M 1-49

RETURN TO
LOS ANGELES COUNTY SURVEYOR
725 LOS ANGELES COUNTY
ENGINEERING BLDG.

Note: Any Additions or Changes on This Sheet Must be Made or Circled in Red Ink With Date and Name of Person Making Change.

Do not extend notes this side of this line.

W.S. 37-C-1

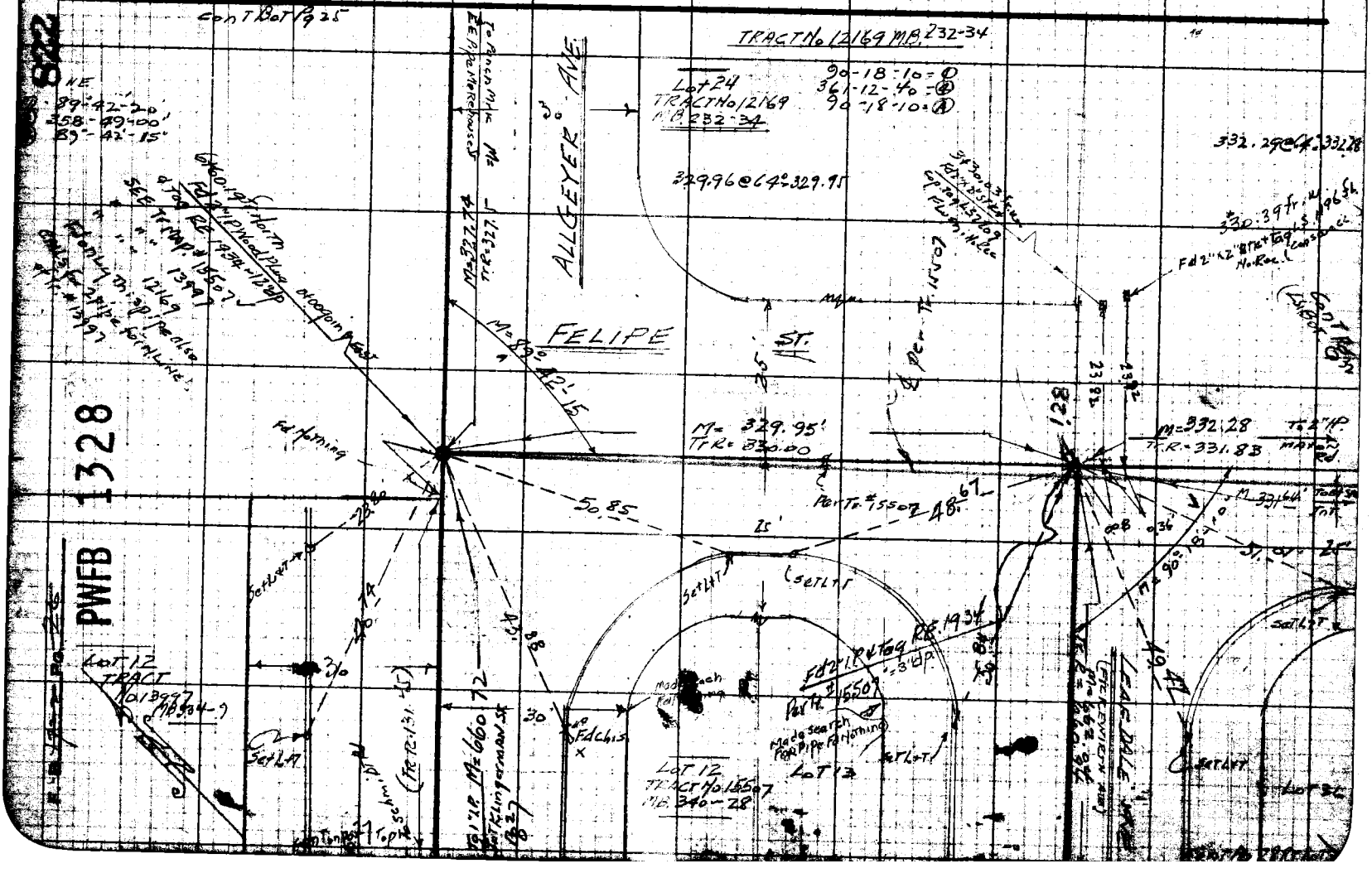

PWER 1328

Notes Ck'd by [illegible]
Map No.
Office Work
Checked

Survey of [illegible]
W. O. 1436 Tape No. 0101 St'd. 68 °F
Surveyed by [illegible]
Notes H.E.G. Date 2-1-51
Indexed

823

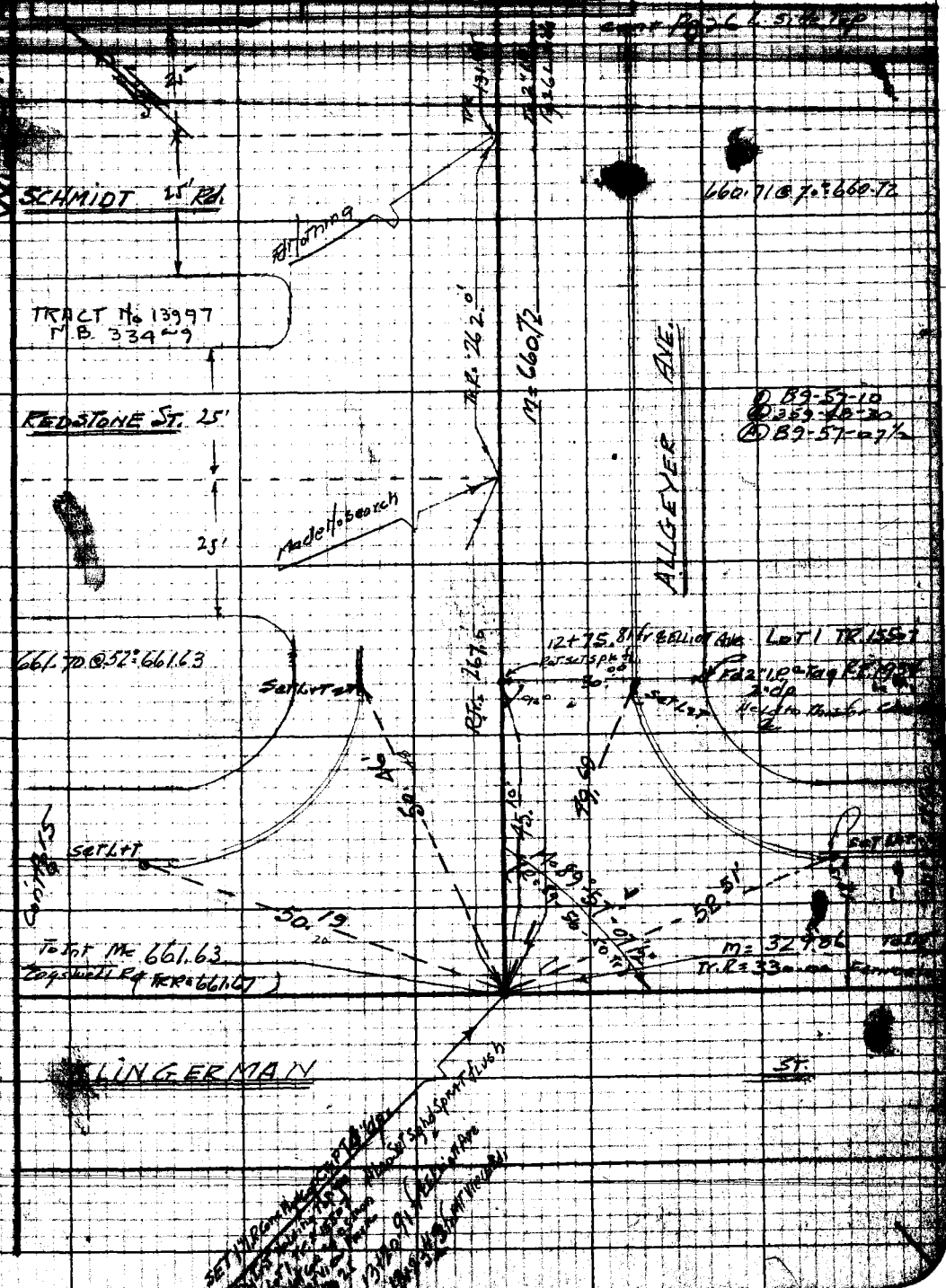

Note: Any Additions or Changes on Sheet Must be Made or Circled in Ink With Date and Name of Person Making Change.

Do not extend notes this side of this line.

RETURN TO
LOS ANGELES COUNTY SURVEYOR
726 LOS ANGELES COUNTY
ENGINEERING BLDG.

76F309S 247 10M 1-49

824

RETURN TO
LOS ANGELES COUNTY SURVEYOR
726 LOS ANGELES COUNTY
ENGINEERING BLDG.

Note: Any Additions or Changes on This Sheet Must be Made or Circled in Red Ink With Date and Name of Person Making Change.

W. S. 37-C-1

Do not extend notes this side of this line.

PWFB 1328

PWFB 1328 826

Notes Ck'd by

Map No.

Office Work

Checked

Survey of

W. O. 1431 Tape No. 0101 Std. 68 °F

Surveyed by

Notes H.E.G. Date 2-2-51

A. C. Johnson

Note: Any Additions or Changes on This Sheet Must be Made or Circled in Red Ink With Date and Name of Person Making Change.

Do not extend notes this side of this line.

RETURN TO LOS ANGELES COUNTY SURVEYOR 720 LOS ANGELES COUNTY ENGINEERING BLDG.

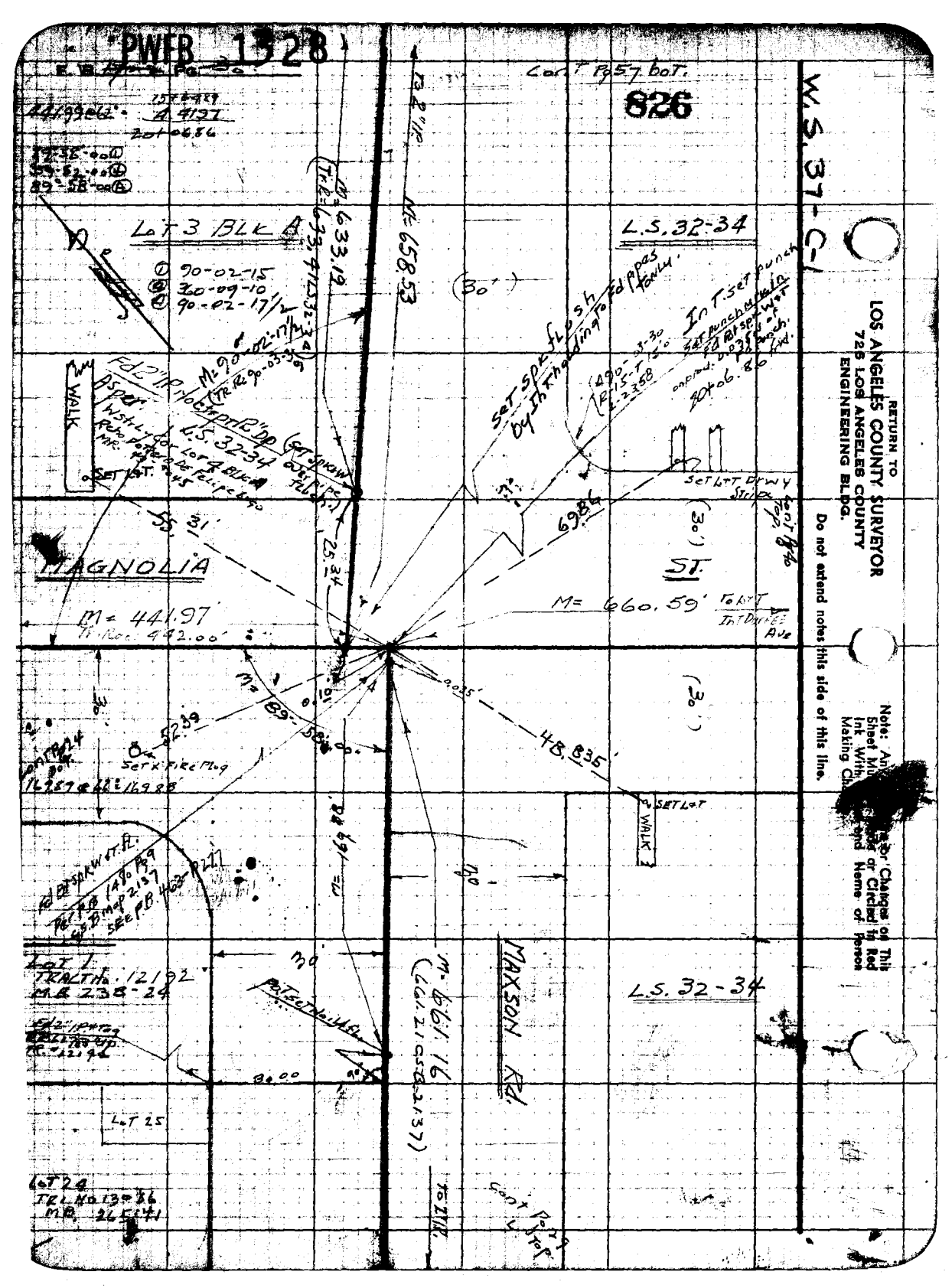
PWFB 1328
826
W.S. 37-C-1
Cont Pg 57 bot.
LOT 3 BLK A
L.S. 32-34
MAGNOLIA
ST.
M= 441.97
M= 660.59'
M= 658.53
M= 633.19
M= 661.16
MAXSON Rd.
L.S. 32-34
LOT 1
TRACT No. 12192
M.B. 238-24
LOT 25
LOT 24
TRL No 13-86
M.B. 265-41
WALK
SET LOT
SET X FIRE PLUG
Set spk flush by Int holding to Fd pipes tonly
Set Lot Drwy Strip
Cont Pg 46 Top
Cont Pg 29 L Top
RETURN TO
LOS ANGELES COUNTY SURVEYOR
725 LOS ANGELES COUNTY
ENGINEERING BLDG.
Do not extend notes this side of this line.
Note: An... or Changes on This Sheet Mu... or Circled in Red Ink With ... and Name of Person Making Ch...

PWFB 1328

827

Notes Ck'd by ____

Map No. ____

Office Work ____

Checked ____

Survey of ____

W. O. 0351 Tape No. -101 Std. 68°F

Surveyed by ____

Notes ____ Date 2-6-51

C. Johnson

Indexed ____

Note: Any Additions or Changes on This Sheet Must be Made or Circled in Red Ink With Date and Name of Person Making Change.

Do not extend notes this side of this line.

RETURN TO LOS ANGELES COUNTY SURVEYOR
LOS ANGELES COUNTY
726 LOS ANGELES COUNTY ENGINEERING BLDG.

76F3D08 247 10M 1-49

RETURN TO
LOS ANGELES COUNTY SURVEYOR
725 LOS ANGELES COUNTY
ENGINEERING BLDG.

Do not extend notes this side of this line.

Note: Any Additions or Changes on This Sheet Must be Made or Circled in Red Ink With Date and Name of Person Making Change.

PWFB 1328

831

F. B.

Notes Ck'd by

Map No.

Office Work

Checked

Survey of

W.O. 1436 Tape No. 810 Std. 68 °F

Surveyed by

Notes

Date 2-9-57

Indexed

Note: Any Additions or Changes on This Sheet Must be Made in Colored Ink With Date and Name of Person Making Change.

Do not extend notes this side of this line.

RETURN TO
LOS ANGELES COUNTY SURVEYOR
726 LOS ANGELES COUNTY ENGINEERING BLDG.

76F8085 247 10M 1-49

PWEB 1328

832, 833

RETURN TO
LOS ANGELES COUNTY SURVEYOR
726 LOS ANGELES COUNTY
ENGINEERING BLDG.

Note: Any Additions or Changes on This Sheet Must be Made or Circled in Red Ink With Date and Name of Person Making Change.

W.S. 37-C-1

Do not extend notes this side of this line.

Notes Ck'd by

Map No.

Office Work

Checked

Date

Survey of

W.O. 8351 Tape No. 0101 Std. 68 °F

Surveyed by

Notes Date

Indexed A. C. Johnson

Note: Any Additions or Changes on This Sheet Must be Made or Circled in Red Ink With Date and Name of Person Making Change.

Do not extend notes this side of this line.

RETURN TO
LOS ANGELES COUNTY SURVEYOR
726 LOS ANGELES COUNTY
ENGINEERING BLDG.

76F3098 247 10M 1-49

RETURN TO
LOS ANGELES COUNTY SURVEYOR
726 LOS ANGELES COUNTY
ENGINEERING BLDG.

Note: Any Additions or Changes on This Sheet Must be Made or Circled in Red Ink With Date and Name of Person Making Change.

Do not extend notes this side of this line.

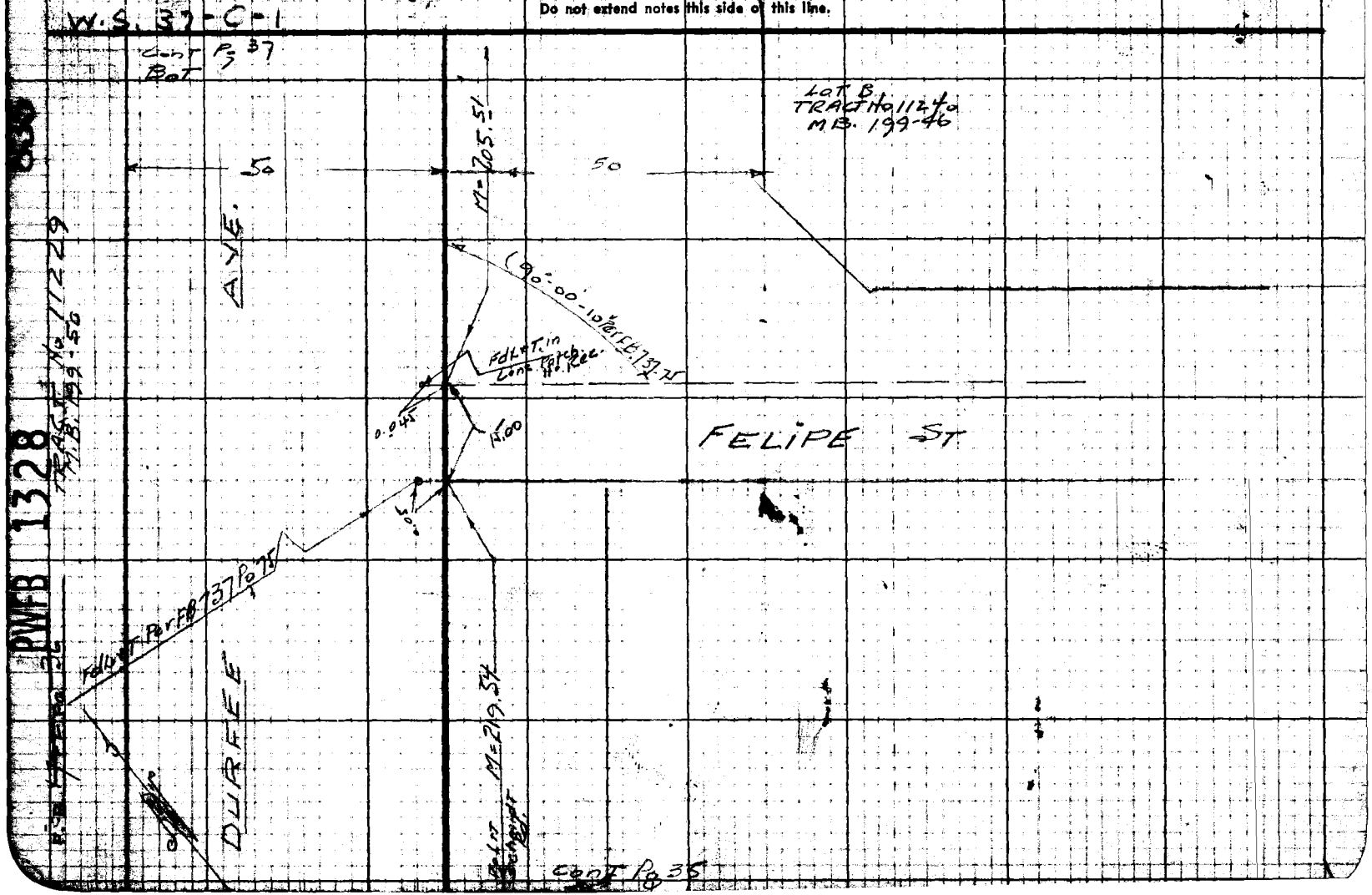

PWFB 1328 836

Notes Ck'd by
Map No.
Office Work
Checked

Survey of
W.O. 1436 Tape No. 46 Std. 68 °F
Surveyed by
Notes Date 2-14-57
C. Johnson
Indexed

F.B. Pg.

Note: Any Additions or Changes on This Sheet Must be Made or Circled in Red Ink With Date and Name of Person Making Change.

Do not extend notes this side of this line.

RETURN TO
LOS ANGELES COUNTY SURVEYOR
725 LOS ANGELES COUNTY ENGINEERING BLDG.

RETURN TO
LOS ANGELES COUNTY SURVEYOR
726 LOS ANGELES COUNTY
ENGINEERING BLDG.

Note: Any Additions or Changes on This Sheet Must be Made or Circled in Red Ink With Date and Name of Person Making Change.

Do not extend notes this side of this line.

W.S. 37-C-1

PWFB 1328 839

Notes Ck'd by [illegible]
Map No.
Office Work
Checked
Date

Survey of [illegible]
W. O. [illegible] Tape No. [illegible] Std [illegible]
Surveyed by [illegible]
Notes [illegible] Date 2-1-
Indexed C. Johnson

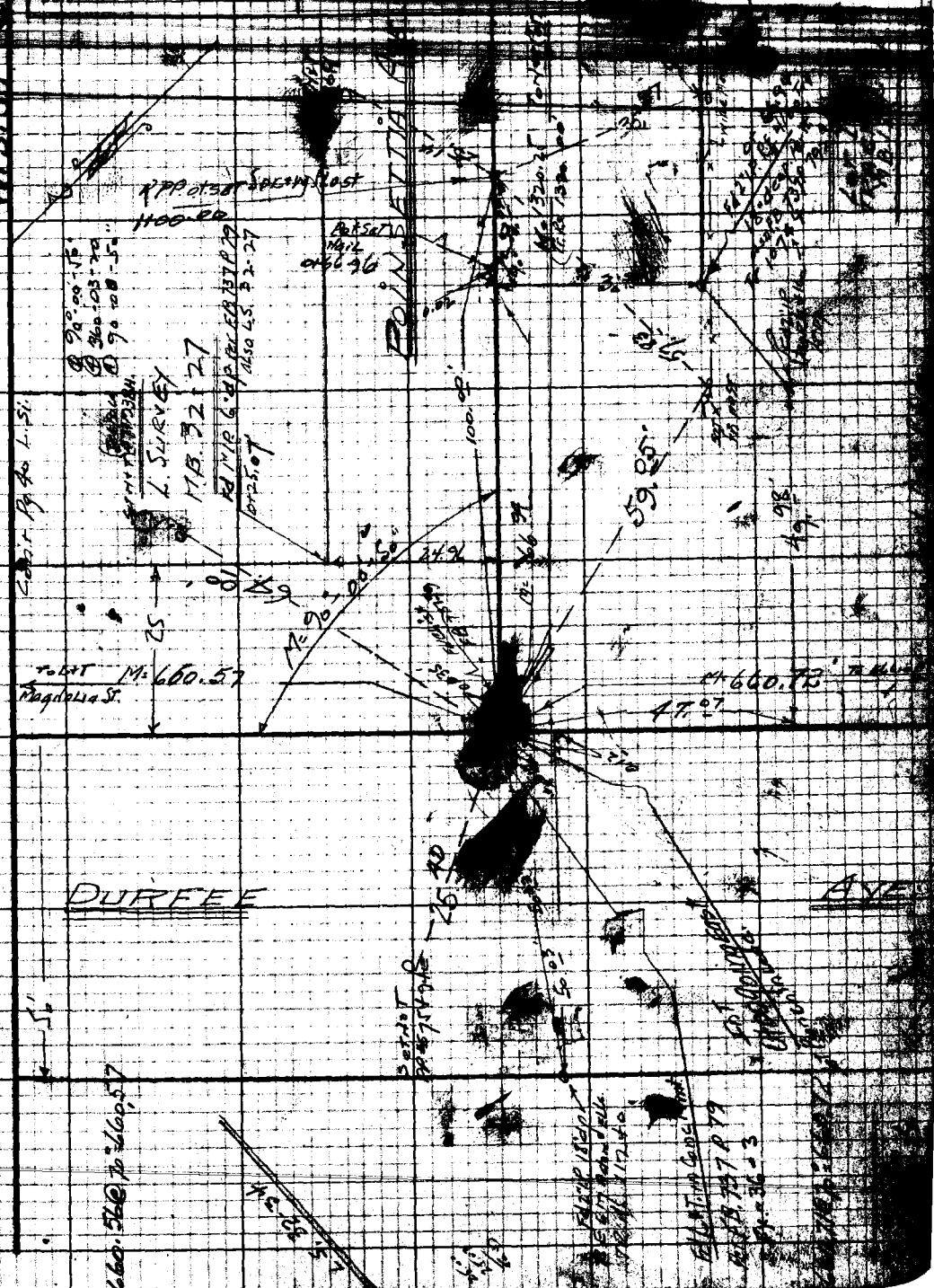

Note: Any Additions or Changes on This Sheet Must Be Made or Circled in Red Ink With Date and Name of Person Making Change.

Do not extend notes this side of this line.

RETURN TO
LOS ANGELES COUNTY SURVEYOR
726 LOS ANGELES COUNTY
ENGINEERING BLDG.

76F3095 247 10M 1-49

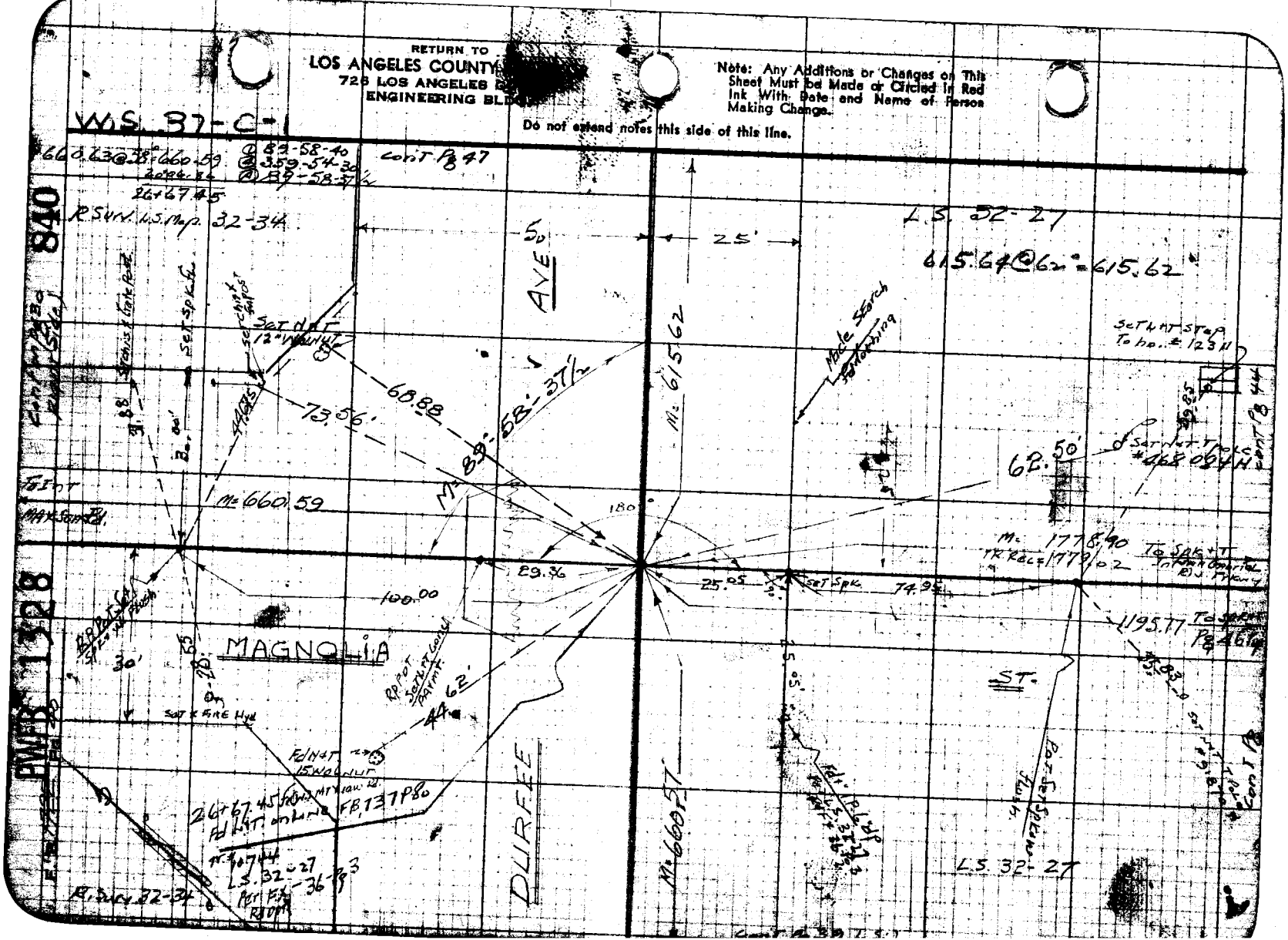

RETURN TO
LOS ANGELES COUNTY
726 LOS ANGELES
ENGINEERING BL
Note: Any Additions or Changes on This Sheet Must be Made or Circled In Red Ink With Date and Name of Person Making Change.
Do not extend notes this side of this line.
W.S. 37-C-1
840
PWFB 1328
660.63@58°=660.59
89-58-40
359-54-30
89-58-37½
26+67.45
R Surv. L.S. Map. 32-34
cont Pg 47
L.S. 32-27
615.64@62°=615.62
25'
AVE
Set Nut 12" Walnut
68.88
73.56'
M=89-58-37½
M=615.62
Made Search
Set Nut Stop To ho. #123 H
62.50'
Set Nut T Pole #468 094 H
cont Pg 44
M=660.59
180°
M=1778.90
TR Rec=1779.02
To Spk+T
29.36
25.05
Set Spk
74.95
100.00
1195.77
To Spk+T Pg 46
MAGNOLIA
ST.
30'
Set x Fire Hyd
Fd Nut 15 Walnut
26+67.45
Fd Nut on line FB 137 P80
L.S. 32-27
Per F.X. 36-Pg 3
R. Surv. 32-34
DURFEE
M=660.57
Pot Set Spk
L.S. 32-27

PWFB 1328

841

Notes Ck'd by: [illegible]
Map No.
Office Work
Checked
Survey of [illegible]
W.O. 1436 Tape No. 0101 Std 68 °F
Surveyed by [illegible]
Notes G. Date 2-15-51
Index A. C. Johnson

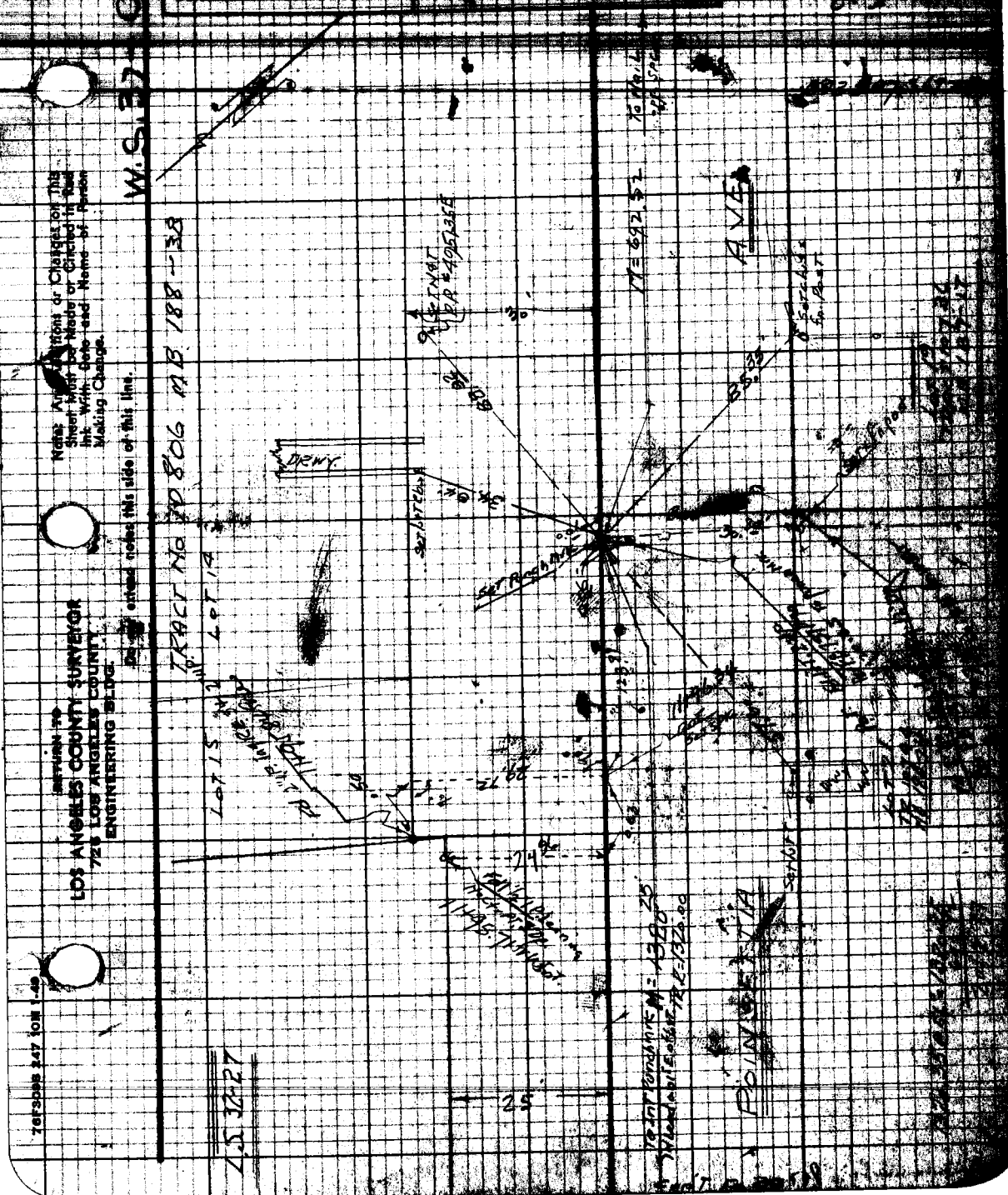

Note: Any Additions or Changes on This Sheet Must be Made or Circled in Red Ink With Date and Name of Person Making Change.

Do not extend notes this side of this line.

RETURN TO
LOS ANGELES COUNTY SURVEYOR
726 LOS ANGELES COUNTY
ENGINEERING BLDG.

76F3098 247 10M 1-49

RETURN TO
LOS ANGELES COUNTY SURVEYOR
725 LOS ANGELES COUNTY
ENGINEERING BLDG.

Note: Any Additions or Changes on This Sheet Must be Made or Circled in Red Ink With Date and Name of Person Making Change.

W.S. 37-C-1

Do not extend notes this side of this line.

PWFB 1328

PWER 1328

Notes Ck'd by
Map No.
Office Work
Checked

Survey of
Surveyed by
Notes
Date 2-20-51

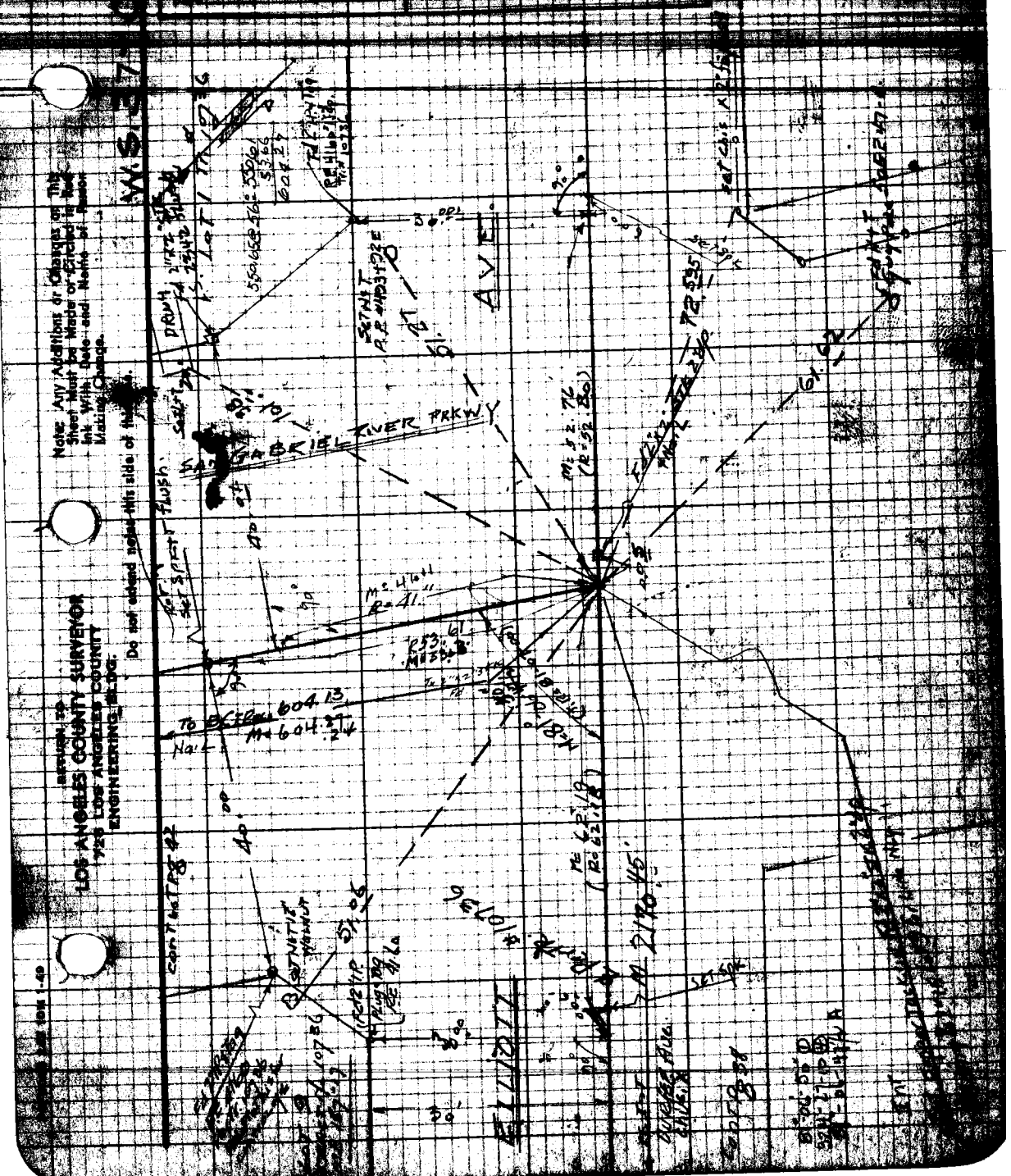

Note: Any Additions or Changes on This Sheet Must be Made or Circled in Red Ink With Date and Name of Person Making Change.

Do not extend notes this side of this line.

RETURN TO
LOS ANGELES COUNTY SURVEYOR
725 LOS ANGELES COUNTY
ENGINEERING BLDG.

845

RETURN TO
LOS ANGELES COUNTY SURVEYOR
726 LOS ANGELES COUNTY
ENGINEERING BUILDING

Note: Any Additions or Changes on This Sheet Must be Made or Circled in Red Ink With Date and Name of Person Making Change.

Do not extend notes this side of this line.

W.S. 37-C-1

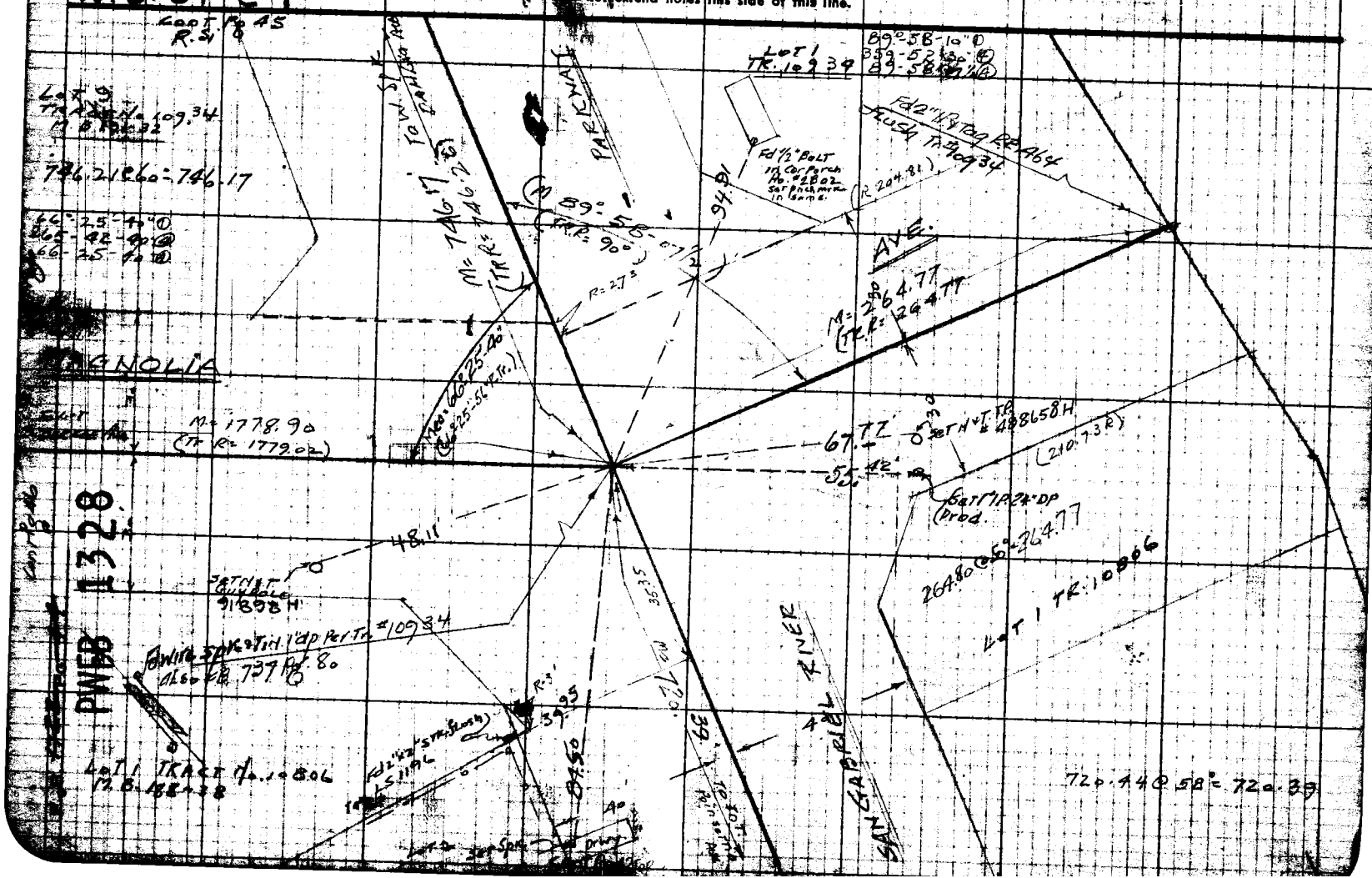

PWER 1328

Notes Ck'd by
Map No.
Office Work
Checked

W. O. Tape No. Std. °F
Surveyed by
Notes G. Date 2-20-51
Indexed A. C. Johnson

846

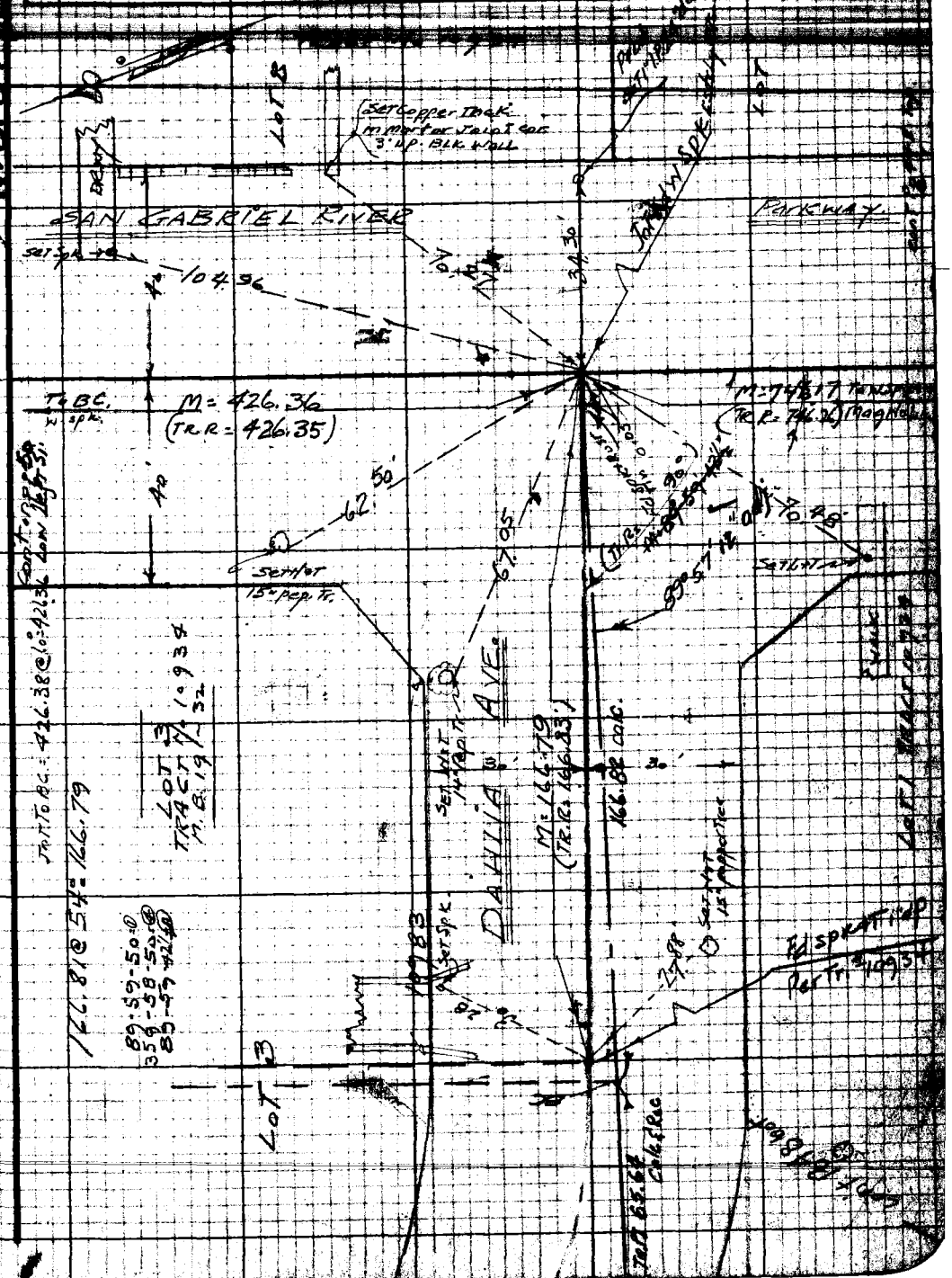

Note: Any Additions or Changes on This Sheet Must be Made or Circled in Red Ink With Date and Name of Person Making Change.

Do not extend notes this side of this line.

RETURN TO
LOS ANGELES COUNTY SURVEYOR
726 LOS ANGELES COUNTY
ENGINEERING BLDG.

76F3098 247 10M 1-49

RETURN TO
LOS ANGELES COUNTY SURVEYOR
725 LOS ANGELES COUNTY
ENGINEERING BLDG.

Note: Any Additions or Changes on This Sheet Must be Made or Circled in Red Ink With Date and Name of Person Making Change.

Do not extend notes this side of this line.



PWFB 1328

848

Notes Ck'd by
Mapillo
Office Work
Checked

Survey of
W.O. Page No. Std. F.B.
Surveyed by
Notes Date

Note: Any Additions or Changes on This Sheet Must be Made or Circled in Red Ink With Date and Name of Person Making Change.

Do not extend notes this side of this line.

RETURN TO
LOS ANGELES COUNTY SURVEYOR
726 LOS ANGELES COUNTY ENGINEERING BLDG.

76F3098 247 10M 1-49

849, 850

W.S. 37-C-1

RETURN TO
LOS ANGELES COUNTY SURVEYOR
726 LOS ANGELES COUNTY
ENGINEERING BLDG.

Note: Any Additions or Changes on This Sheet Must be Made or Circled in Red Ink With Date and Name of Person Making Change.

Do not extend notes this side of this line.

PWFB 1328

PWBR 1328

851

Notes Ck'd by: Drew

Office Work

Checked

Survey of Magnolia St

Surveyed by: H.E. Grabowski

Notes: F

Date: 2-27-57

764-31-40

91-07-35" E

Notes: Any Additions or Changes on This Sheet Must be Made in Black Ink With Date and Name of Person Making Change.

Do not extend notes this side of this line.

RETURN TO
LOS ANGELES COUNTY SURVEYOR
725 LOS ANGELES COUNTY
ENGINEERING BLDG.

TOTAL 247 SHT 1-48

SAN GABRIEL RIVER PKWY

DURFEE AVE.

M=1246.95

M=665.75

M=293.88

M=629.28

Lot 1 Tract 19846

Lot F Tr. 9846

Lot 1 Tract 19846

Lot 2 Tract 19846

Lot 3 Tract 19846

Lot 4 Tract 19846

Lot 5 Tract 19846

Lot 6 Tract 19846

Lot 7 Tract 19846

Lot 8 Tract 19846

Lot 9 Tract 19846

Lot 10 Tract 19846

Lot 11 Tract 19846

Lot 12 Tract 19846

Lot 13 Tract 19846

Lot 14 Tract 19846

Lot 15 Tract 19846

Lot 16 Tract 19846

Lot 17 Tract 19846

Lot 18 Tract 19846

Lot 19 Tract 19846

Lot 20 Tract 19846

Lot 21 Tract 19846

Lot 22 Tract 19846

Lot 23 Tract 19846

Lot 24 Tract 19846

Lot 25 Tract 19846

Lot 26 Tract 19846

Lot 27 Tract 19846

Lot 28 Tract 19846

Lot 29 Tract 19846

Lot 30 Tract 19846

Lot 31 Tract 19846

Lot 32 Tract 19846

Lot 33 Tract 19846

Lot 34 Tract 19846

Lot 35 Tract 19846

Lot 36 Tract 19846

Lot 37 Tract 19846

Lot 38 Tract 19846

Lot 39 Tract 19846

Lot 40 Tract 19846

Lot 41 Tract 19846

Lot 42 Tract 19846

Lot 43 Tract 19846

Lot 44 Tract 19846

Lot 45 Tract 19846

Lot 46 Tract 19846

Lot 47 Tract 19846

Lot 48 Tract 19846

Lot 49 Tract 19846

Lot 50 Tract 19846

Lot 51 Tract 19846

Lot 52 Tract 19846

Lot 53 Tract 19846

Lot 54 Tract 19846

Lot 55 Tract 19846

Lot 56 Tract 19846

Lot 57 Tract 19846

Lot 58 Tract 19846

Lot 59 Tract 19846

Lot 60 Tract 19846

Lot 61 Tract 19846

Lot 62 Tract 19846

Lot 63 Tract 19846

Lot 64 Tract 19846

Lot 65 Tract 19846

Lot 66 Tract 19846

Lot 67 Tract 19846

Lot 68 Tract 19846

Lot 69 Tract 19846

Lot 70 Tract 19846

Lot 71 Tract 19846

Lot 72 Tract 19846

Lot 73 Tract 19846

Lot 74 Tract 19846

Lot 75 Tract 19846

Lot 76 Tract 19846

Lot 77 Tract 19846

Lot 78 Tract 19846

Lot 79 Tract 19846

Lot 80 Tract 19846

Lot 81 Tract 19846

Lot 82 Tract 19846

Lot 83 Tract 19846

Lot 84 Tract 19846

Lot 85 Tract 19846

Lot 86 Tract 19846

Lot 87 Tract 19846

Lot 88 Tract 19846

Lot 89 Tract 19846

Lot 90 Tract 19846

Lot 91 Tract 19846

Lot 92 Tract 19846

Lot 93 Tract 19846

Lot 94 Tract 19846

Lot 95 Tract 19846

Lot 96 Tract 19846

Lot 97 Tract 19846

Lot 98 Tract 19846

Lot 99 Tract 19846

Lot 100 Tract 19846

Lot 101 Tract 19846

Lot 102 Tract 19846

Lot 103 Tract 19846

Lot 104 Tract 19846

Lot 105 Tract 19846

Lot 106 Tract 19846

Lot 107 Tract 19846

Lot 108 Tract 19846

Lot 109 Tract 19846

Lot 110 Tract 19846

Lot 111 Tract 19846

Lot 112 Tract 19846

Lot 113 Tract 19846

Lot 114 Tract 19846

Lot 115 Tract 19846

Lot 116 Tract 19846

Lot 117 Tract 19846

Lot 118 Tract 19846

Lot 119 Tract 19846

Lot 120 Tract 19846

Lot 121 Tract 19846

Lot 122 Tract 19846

Lot 123 Tract 19846

Lot 124 Tract 19846

Lot 125 Tract 19846

Lot 126 Tract 19846

Lot 127 Tract 19846

Lot 128 Tract 19846

Lot 129 Tract 19846

Lot 130 Tract 19846

Lot 131 Tract 19846

Lot 132 Tract 19846

Lot 133 Tract 19846

Lot 134 Tract 19846

Lot 135 Tract 19846

Lot 136 Tract 19846

Lot 137 Tract 19846

Lot 138 Tract 19846

Lot 139 Tract 19846

Lot 140 Tract 19846

Lot 141 Tract 19846

Lot 142 Tract 19846

Lot 143 Tract 19846

Lot 144 Tract 19846

Lot 145 Tract 19846

Lot 146 Tract 19846

Lot 147 Tract 19846

Lot 148 Tract 19846

Lot 149 Tract 19846

Lot 150 Tract 19846

Lot 151 Tract 19846

Lot 152 Tract 19846

Lot 153 Tract 19846

Lot 154 Tract 19846

Lot 155 Tract 19846

Lot 156 Tract 19846

Lot 157 Tract 19846

Lot 158 Tract 19846

Lot 159 Tract 19846

Lot 160 Tract 19846

Lot 161 Tract 19846

Lot 162 Tract 19846

Lot 163 Tract 19846

Lot 164 Tract 19846

Lot 165 Tract 19846

Lot 166 Tract 19846

Lot 167 Tract 19846

Lot 168 Tract 19846

Lot 169 Tract 19846

Lot 170 Tract 19846

Lot 171 Tract 19846

Lot 172 Tract 19846

Lot 173 Tract 19846

Lot 174 Tract 19846

Lot 175 Tract 19846

Lot 176 Tract 19846

Lot 177 Tract 19846

Lot 178 Tract 19846

Lot 179 Tract 19846

Lot 180 Tract 19846

Lot 181 Tract 19846

Lot 182 Tract 19846

Lot 183 Tract 19846

Lot 184 Tract 19846

Lot 185 Tract 19846

Lot 186 Tract 19846

Lot 187 Tract 19846

Lot 188 Tract 19846

Lot 189 Tract 19846

Lot 190 Tract 19846

Lot 191 Tract 19846

Lot 192 Tract 19846

Lot 193 Tract 19846

Lot 194 Tract 19846

Lot 195 Tract 19846

Lot 196 Tract 19846

Lot 197 Tract 19846

Lot 198 Tract 19846

Lot 199 Tract 19846

Lot 200 Tract 19846

Lot 201 Tract 19846

Lot 202 Tract 19846

Lot 203 Tract 19846

Lot 204 Tract 19846

Lot 205 Tract 19846

Lot 206 Tract 19846

Lot 207 Tract 19846

Lot 208 Tract 19846

Lot 209 Tract 19846

Lot 210 Tract 19846

Lot 211 Tract 19846

Lot 212 Tract 19846

Lot 213 Tract 19846

Lot 214 Tract 19846

Lot 215 Tract 19846

Lot 216 Tract 19846

Lot 217 Tract 19846

Lot 218 Tract 19846

Lot 219 Tract 19846

Lot 220 Tract 19846

Lot 221 Tract 19846

Lot 222 Tract 19846

Lot 223 Tract 19846

Lot 224 Tract 19846

Lot 225 Tract 19846

Lot 226 Tract 19846

Lot 227 Tract 19846

Lot 228 Tract 19846

Lot 229 Tract 19846

Lot 230 Tract 19846

Lot 231 Tract 19846

Lot 232 Tract 19846

Lot 233 Tract 19846

Lot 234 Tract 19846

Lot 235 Tract 19846

Lot 236 Tract 19846

Lot 237 Tract 19846

Lot 238 Tract 19846

Lot 239 Tract 19846

Lot 240 Tract 19846

Lot 241 Tract 19846

Lot 242 Tract 19846

Lot 243 Tract 19846

Lot 244 Tract 19846

Lot 245 Tract 19846

Lot 246 Tract 19846

Lot 247 Tract 19846

Lot 248 Tract 19846

Lot 249 Tract 19846

Lot 250 Tract 19846

Lot 251 Tract 19846

Lot 252 Tract 19846

Lot 253 Tract 19846

Lot 254 Tract 19846

Lot 255 Tract 19846

Lot 256 Tract 19846

Lot 257 Tract 19846

Lot 258 Tract 19846

Lot 259 Tract 19846

Lot 260 Tract 19846

Lot 261 Tract 19846

Lot 262 Tract 19846

Lot 263 Tract 19846

Lot 264 Tract 19846

Lot 265 Tract 19846

Lot 266 Tract 19846

Lot 267 Tract 19846

Lot 268 Tract 19846

Lot 269 Tract 19846

Lot 270 Tract 19846

Lot 271 Tract 19846

Lot 272 Tract 19846

Lot 273 Tract 19846

Lot 274 Tract 19846

Lot 275 Tract 19846

Lot 276 Tract 19846

Lot 277 Tract 19846

Lot 278 Tract 19846

Lot 279 Tract 19846

Lot 280 Tract 19846

Lot 281 Tract 19846

Lot 282 Tract 19846

Lot 283 Tract 19846

Lot 284 Tract 19846

Lot 285 Tract 19846

Lot 286 Tract 19846

Lot 287 Tract 19846

Lot 288 Tract 19846

Lot 289 Tract 19846

Lot 290 Tract 19846

Lot 291 Tract 19846

Lot 292 Tract 19846

Lot 293 Tract 19846

Lot 294 Tract 19846

Lot 295 Tract 19846

Lot 296 Tract 19846

Lot 297 Tract 19846

Lot 298 Tract 19846

Lot 299 Tract 19846

Lot 300 Tract 19846

Lot 301 Tract 19846

Lot 302 Tract 19846

Lot 303 Tract 19846

Lot 304 Tract 19846

Lot 305 Tract 19846

Lot 306 Tract 19846

Lot 307 Tract 19846

Lot 308 Tract 19846

Lot 309 Tract 19846

Lot 310 Tract 19846

Lot 311 Tract 19846

Lot 312 Tract 19846

Lot 313 Tract 19846

Lot 314 Tract 19846

Lot 315 Tract 19846

Lot 316 Tract 19846

Lot 317 Tract 19846

Lot 318 Tract 19846

Lot 319 Tract 19846

Lot 320 Tract 19846

Lot 321 Tract 19846

Lot 322 Tract 19846

Lot 323 Tract 19846

Lot 324 Tract 19846

Lot 325 Tract 19846

Lot 326 Tract 19846

Lot 327 Tract 19846

Lot 328 Tract 19846

Lot 329 Tract 19846

Lot 330 Tract 19846

Lot 331 Tract 19846

Lot 332 Tract 19846

Lot 333 Tract 19846

Lot 334 Tract 19846

Lot 335 Tract 19846

Lot 336 Tract 19846

Lot 337 Tract 19846

Lot 338 Tract 19846

Lot 339 Tract 19846

Lot 340 Tract 19846

Lot 341 Tract 19846

Lot 342 Tract 19846

Lot 343 Tract 19846

Lot 344 Tract 19846

Lot 345 Tract 19846

Lot 346 Tract 19846

Lot 347 Tract 19846

Lot 348 Tract 19846

Lot 349 Tract 19846

Lot 350 Tract 19846

Lot 351 Tract 19846

Lot 352 Tract 19846

Lot 353 Tract 19846

Lot 354 Tract 19846

Lot 355 Tract 19846

Lot 356 Tract 19846

Lot 357 Tract 19846

Lot 358 Tract 19846

Lot 359 Tract 19846

Lot 360 Tract 19846

Lot 361 Tract 19846

Lot 362 Tract 19846

Lot 363 Tract 19846

Lot 364 Tract 19846

Lot 365 Tract 19846

Lot 366 Tract 19846

Lot 367 Tract 19846

Lot 368 Tract 19846

Lot 369 Tract 19846

Lot 370 Tract 19846

Lot 371 Tract 19846

Lot 372 Tract 19846

Lot 373 Tract 19846

Lot 374 Tract 19846

Lot 375 Tract 19846

Lot 376 Tract 19846

Lot 377 Tract 19846

Lot 378 Tract 19846

Lot 379 Tract 19846

Lot 380 Tract 19846

Lot 381 Tract 19846

Lot 382 Tract 19846

Lot 383 Tract 19846

Lot 384 Tract 19846

Lot 385 Tract 19846

Lot 386 Tract 19846

Lot 387 Tract 19846

Lot 388 Tract 19846

Lot 389 Tract 19846

Lot 390 Tract 19846

Lot 391 Tract 19846

Lot 392 Tract 19846

Lot 393 Tract 19846

Lot 394 Tract 19846

Lot 395 Tract 19846

Lot 396 Tract 19846

Lot 397 Tract 19846

Lot 398 Tract 19846

Lot 399 Tract 19846

Lot 400 Tract 19846

Lot 401 Tract 19846

Lot 402 Tract 19846

Lot 403 Tract 19846

Lot 404 Tract 19846

Lot 405 Tract 19846

Lot 406 Tract 19846

Lot 407 Tract 19846

Lot 408 Tract 19846

Lot 409 Tract 19846

Lot 410 Tract 19846

Lot 411 Tract 19846

Lot 412 Tract 19846

Lot 413 Tract 19846

Lot 414 Tract 19846

Lot 415 Tract 19846

Lot 416 Tract 19846

Lot 417 Tract 19846

Lot 418 Tract 19846

Lot 419 Tract 19846

Lot 420 Tract 19846

Lot 421 Tract 19846

Lot 422 Tract 19846

Lot 423 Tract 19846

Lot 424 Tract 19846

Lot 425 Tract 19846

Lot 426 Tract 19846

Lot 427 Tract 19846

Lot 428 Tract 19846

Lot 429 Tract 19846

Lot 430 Tract 19846

Lot 431 Tract 19846

Lot 432 Tract 19846

Lot 433 Tract 19846

Lot 434 Tract 19846

Lot 435 Tract 19846

Lot 436 Tract 19846

Lot 437 Tract 19846

Lot 438 Tract 19846

Lot 439 Tract 19846

Lot 440 Tract 19846

Lot 441 Tract 19846

Lot 442 Tract 19846

Lot 443 Tract 19846

Lot 444 Tract 19846

Lot 445 Tract 19846

Lot 446 Tract 19846

Lot 447 Tract 19846

Lot 448 Tract 19846

Lot 449 Tract 19846

Lot 450 Tract 19846

Lot 451 Tract 19846

Lot 452 Tract 19846

Lot 453 Tract 19846

Lot 454 Tract 19846

Lot 455 Tract 19846

Lot 456 Tract 19846

Lot 457 Tract 19846

Lot 458 Tract 19846

Lot 459 Tract 19846

Lot 460 Tract 19846

Lot 461 Tract 19846

Lot 462 Tract 19846

Lot 463 Tract 19846

Lot 464 Tract 19846

Lot 465 Tract 19846

Lot 466 Tract 19846

Lot 467 Tract 19846

Lot 468 Tract 19846

Lot 469 Tract 19846

Lot 470 Tract 19846

Lot 471 Tract 19846

Lot 472 Tract 19846

Lot 473 Tract 19846

Lot 474 Tract 19846

Lot 475 Tract 19846

Lot 476 Tract 19846

Lot 477 Tract 19846

Lot 478 Tract 19846

Lot 479 Tract 19846

Lot 480 Tract 19846

Lot 481 Tract 19846

Lot 482 Tract 19846

Lot 483 Tract 19846

Lot 484 Tract 19846

Lot 485 Tract 19846

Lot 486 Tract 19846

Lot 487 Tract 19846

Lot 488 Tract 19846

Lot 489 Tract 19846

Lot 490 Tract 19846

Lot 491 Tract 19846

Lot 492 Tract 19846

Lot 493 Tract 19846

Lot 494 Tract 19846

Lot 495 Tract 19846

Lot 496 Tract 19846

Lot 497 Tract 19846

Lot 498 Tract 19846

Lot 499 Tract 19846

Lot 500 Tract 19846

Lot 501 Tract 19846

Lot 502 Tract 19846

Lot 503 Tract 19846

Lot 504 Tract 19846

Lot 505 Tract 19846

Lot 506 Tract 19846

Lot 507 Tract 19846

Lot 508 Tract 19846

Lot 509 Tract 19846

Lot 510 Tract 19846

Lot 511 Tract 19846

Lot 512 Tract 19846

Lot 513 Tract 19846

Lot 514 Tract 19846

Lot 515 Tract 19846

Lot 516 Tract 19846

Lot 517 Tract 19846

Lot 518 Tract 19846

Lot 519 Tract 19846

Lot 520 Tract 19846

Lot 521 Tract 19846

Lot 522 Tract 19846

Lot 523 Tract 19846

Lot 524 Tract 19846

Lot 525 Tract 19846

Lot 526 Tract 19846

Lot 527 Tract 19846

Lot 528 Tract 19846

Lot 529 Tract 19846

Lot 530 Tract 19846

Lot 531 Tract 19846

Lot 532 Tract 19846

Lot 533 Tract 19846

Lot 534 Tract 19846

Lot 535 Tract 19846

Lot 536 Tract 19846

Lot 537 Tract 19846

Lot 538 Tract 19846

Lot 539 Tract 19846

Lot 540 Tract 19846

Lot 541 Tract 19846

Lot 542 Tract 19846

Lot 543 Tract 19846

Lot 544 Tract 19846

Lot 545 Tract 19846

Lot 546 Tract 19846

Lot 547 Tract 19846

Lot 548 Tract 19846

Lot 549 Tract 19846

Lot 550 Tract 19846

Lot 551 Tract 19846

Lot 552 Tract 19846

Lot 553 Tract 19846

Lot 554 Tract 19846

Lot 555 Tract 19846

Lot 556 Tract 19846

Lot 557 Tract 19846

Lot 558 Tract 19846

Lot 559 Tract 19846

Lot 560 Tract 19846

Lot 561 Tract 19846

Lot 562 Tract 19846

Lot 563 Tract 19846

Lot 564 Tract 19846

Lot 565 Tract 19846

Lot 566 Tract 19846

Lot 567 Tract 19846

Lot 568 Tract 19846

Lot 569 Tract 19846

Lot 570 Tract 19846

Lot 571 Tract 19846

Lot 572 Tract 19846

Lot 573 Tract 19846

Lot 574 Tract 19846

Lot 575 Tract 19846

Lot 576 Tract 19846

Lot 577 Tract 19846

Lot 578 Tract 19846

Lot 579 Tract 19846

Lot 580 Tract 19846

Lot 581 Tract 19846

Lot 582 Tract 19846

Lot 583 Tract 19846

Lot 584 Tract 19846

Lot 585 Tract 19846

Lot 586 Tract 19846

Lot 587 Tract 19846

Lot 588 Tract 19846

Lot 589 Tract 19846

Lot 590 Tract 19846

Lot 591 Tract 19846

Lot 592 Tract 19846

Lot 593 Tract 19846

Lot 594 Tract 19846

Lot 595 Tract 19846

Lot 596 Tract 19846

Lot 597 Tract 19846

Lot 598 Tract 19846

Lot 599 Tract 19846

Lot 600 Tract 19846

Lot 601 Tract 19846

Lot 602 Tract 19846

Lot 603 Tract 19846

Lot 604 Tract 19846

Lot 605 Tract 19846

Lot 606 Tract 19846

Lot 607 Tract 19846

Lot 608 Tract 19846

Lot 609 Tract 19846

Lot 610 Tract 19846

Lot 611 Tract 19846

Lot 612 Tract 19846

Lot 613 Tract 19846

Lot 614 Tract 19846

Lot 615 Tract 19846

Lot 616 Tract 19846

Lot 617 Tract 19846

Lot 618 Tract 19846

Lot 619 Tract 19846

Lot 620 Tract 19846

Lot 621 Tract 19846

Lot 622 Tract 19846

Lot 623 Tract 19846

Lot 624 Tract 19846

Lot 625 Tract 19846

Lot 626 Tract 19846

Lot 627 Tract 19846

Lot 628 Tract 19846

Lot 629 Tract 19846

Lot 630 Tract 19846

Lot 631 Tract 19846

Lot 632 Tract 19846

Lot 633 Tract 19846

Lot 634 Tract 19846

Lot 635 Tract 19846

Lot 636 Tract 19846

Lot 637 Tract 19846

Lot 638 Tract 19846

Lot 639 Tract 19846

Lot 640 Tract 19846

Lot 641 Tract 19846

Lot 642 Tract 19846

Lot 643 Tract 19846

Lot 644 Tract 19846

Lot 645 Tract 19846

Lot 646 Tract 19846

Lot 647 Tract 19846

Lot 648 Tract 19846

Lot 649 Tract 19846

Lot 650 Tract 19846

Lot 651 Tract 19846

Lot 652 Tract 19846

Lot 653 Tract 19846

Lot 654 Tract 19846

Lot 655 Tract 19846

Lot 656 Tract 19846

Lot 657 Tract 19846

Lot 658 Tract 19846

Lot 659 Tract 19846

Lot 660 Tract 19846

Lot 661 Tract 19846

Lot 662 Tract 19846

Lot 663 Tract 19846

Lot 664 Tract 19846

Lot 665 Tract 19846

Lot 666 Tract 19846

Lot 667 Tract 19846

Lot 668 Tract 19846

Lot 669 Tract 19846

Lot 670 Tract 19846

Lot 671 Tract 19846

Lot 672 Tract 19846

Lot 673 Tract 19846

Lot 674 Tract 19846

Lot 675 Tract 19846

Lot 676 Tract 19846

Lot 677 Tract 19846

Lot 678 Tract 19846

Lot 679 Tract 19846

Lot 680 Tract 19846

Lot 681 Tract 19846

Lot 682 Tract 19846

Lot 683 Tract 19846

Lot 684 Tract 19846

Lot 685 Tract 19846

Lot 686 Tract 19846

Lot 687 Tract 19846

Lot 688 Tract 19846

Lot 689 Tract 19846

Lot 690 Tract 19846

Lot 691 Tract 19846

Lot 692 Tract 19846

Lot 693 Tract 19846

Lot 694 Tract 19846

Lot 695 Tract 19846

Lot 696 Tract 19846

Lot 697 Tract 19846

Lot 698 Tract 19846

Lot 699 Tract 19846

Lot 700 Tract 19846

Lot 701 Tract 19846

Lot 702 Tract 19846

Lot 703 Tract 19846

Lot 704 Tract 19846

Lot 705 Tract 19846

Lot 706 Tract 19846

Lot 707 Tract 19846

Lot 708 Tract 19846

Lot 709 Tract 19846

Lot 710 Tract 19846

Lot 711 Tract 19846

Lot 712 Tract 19846

Lot 713 Tract 19846

Lot 714 Tract 19846

Lot 715 Tract 19846

Lot 716 Tract 19846

Lot 717 Tract 19846

Lot 718 Tract 19846

Lot 719 Tract 19846

Lot 720 Tract 19846

Lot 721 Tract 19846

Lot 722 Tract 19846

Lot 723 Tract 19846

Lot 724 Tract 19846

Lot 725 Tract 19846

Lot 726 Tract 19846

Lot 727 Tract 19846

Lot 728 Tract 19846

Lot 729 Tract 19846

Lot 730 Tract 19846

Lot 731 Tract 19846

Lot 732 Tract 19846

Lot 733 Tract 19846

Lot 734 Tract 19846

Lot 735 Tract 19846

Lot 736 Tract 19846

Lot 737 Tract 19846

Lot 738 Tract 19846

Lot 739 Tract 19846

Lot 740 Tract 19846

Lot 741 Tract 19846

Lot 742 Tract 19846

Lot 743 Tract 19846

Lot 744 Tract 19846

Lot 745 Tract 19846

Lot 746 Tract 19846

Lot 747 Tract 19846

Lot 748 Tract 19846

Lot 749 Tract 19846

Lot 750 Tract 19846

Lot 751 Tract 19846

Lot 752 Tract 19846

Lot 753 Tract 19846

Lot 754 Tract 19846

Lot 755 Tract 19846

Lot 756 Tract 19846

Lot 757 Tract 19846

Lot 758 Tract 19846

Lot 759 Tract 19846

Lot 760 Tract 19846

Lot 761 Tract 19846

Lot 762 Tract 19846

Lot 763 Tract 19846

Lot 764 Tract 19846

Lot 765 Tract 19846

Lot 766 Tract 19846

Lot 767 Tract 19846

Lot 768 Tract 19846

Lot 769 Tract 19846

Lot 770 Tract 19846

Lot 771 Tract 19846

Lot 772 Tract 19846

Lot 773 Tract 19846

Lot 774 Tract 19846

Lot 775 Tract 19846

Lot 776 Tract 19846

Lot 777 Tract 19846

Lot 778 Tract 19846

Lot 779 Tract 19846

Lot 780 Tract 19846

Lot 781 Tract 19846

Lot 782 Tract 19846

Lot 783 Tract 19846

Lot 784 Tract 19846

Lot 785 Tract 19846

Lot 786 Tract 19846

Lot 787 Tract 19846

Lot 788 Tract 19846

Lot 789 Tract 19846

Lot 790 Tract 19846

Lot 791 Tract 19846

Lot 792 Tract 19846

Lot 793 Tract 19846

Lot 794 Tract 19846

Lot 795 Tract 19846

Lot 796 Tract 19846

Lot 797 Tract 19846

Lot 798 Tract 19846

Lot 799 Tract 19846

Lot 800 Tract 19846

Lot 801 Tract 19846

Lot 802 Tract 19846

Lot 803 Tract 19846

Lot 804 Tract 19846

Lot 805 Tract 19846

Lot 806 Tract 19846

Lot 807 Tract 19846

Lot 808 Tract 19846

Lot 809 Tract 19846

Lot 810 Tract 19846

Lot 811 Tract 19846

Lot 812 Tract 19846

Lot 813 Tract 19846

Lot 814 Tract 19846

Lot 815 Tract 19846

Lot 816 Tract 19846

Lot 817 Tract 19846

Lot 818 Tract 19846

Lot 819 Tract 19846

Lot 820 Tract 19846

Lot 821 Tract 19846

Lot 822 Tract 19846

Lot 823 Tract 19846

Lot 824 Tract 19846

Lot 825 Tract 19846

Lot 826 Tract 19846

Lot 827 Tract 19846

Lot 828 Tract 19846

Lot 829 Tract 19846

Lot 830 Tract 19846

Lot 831 Tract 19846

Lot 832 Tract 19846

Lot 833 Tract 19846

Lot 834 Tract 19846

Lot 835 Tract 19846

Lot 836 Tract 19846

Lot 837 Tract 19846

Lot 838 Tract 19846

Lot 839 Tract 19846

Lot 840 Tract 19846

Lot 841 Tract 19846

Lot 842 Tract 19846

Lot 843 Tract 19846

Lot 844 Tract 19846

Lot 845 Tract 19846

Lot 846 Tract 19846

Lot 847 Tract 19846

Lot 848 Tract 19846

Lot 849 Tract 19846

Lot 850 Tract 19846

Lot 851 Tract 19846

Lot 852 Tract 19846

Lot 853 Tract 19846

Lot 854 Tract 19846

Lot 855 Tract 19846

Lot 856 Tract 19846

Lot 857 Tract 19846

Lot 858 Tract 19846

Lot 859 Tract 19846

Lot 860 Tract 19846

Lot 861 Tract 19846

Lot 862 Tract 19846

Lot 863 Tract 19846

Lot 864 Tract 19846

Lot 865 Tract 19846

Lot 866 Tract 19846

Lot 867 Tract 19846

Lot 868 Tract 19846

Lot 869 Tract 19846

Lot 870 Tract 19846

Lot 871 Tract 19846

Lot 872 Tract 19846

Lot 873 Tract 19846

Lot 874 Tract 19846

Lot 875 Tract 19846

Lot 876 Tract 19846

Lot 877 Tract 19846

Lot 878 Tract 19846

Lot 879 Tract 19846

Lot 880 Tract 19846

Lot 881 Tract 19846

Lot 882 Tract 19846

Lot 883 Tract 19846

Lot 884 Tract 19846

Lot 885 Tract 19846

Lot 886 Tract 19846

Lot 887 Tract 19846

Lot 888 Tract 19846

Lot 889 Tract 19846

Lot 890 Tract 19846

Lot 891 Tract 19846

Lot 892 Tract 19846

Lot 893 Tract 19846

Lot 894 Tract 19846

Lot 895 Tract 19846

Lot 896 Tract 19846

Lot 897 Tract 19846

Lot 898 Tract 19846

Lot 899 Tract 19846

Lot 900 Tract 19846

Lot 901 Tract 19846

Lot 902 Tract 19846

Lot 903 Tract 19846

Lot 904 Tract 19846

Lot 905 Tract 19846

Lot 906 Tract 19846

Lot 907 Tract 19846

Lot 908 Tract 19846

Lot 909 Tract 19846

Lot 910 Tract 19846

Lot 911 Tract 19846

Lot 912 Tract 19846

Lot 913 Tract 19846

Lot 914 Tract 19846

Lot 915 Tract 19846

Lot 916 Tract 19846

Lot 917 Tract 19846

Lot 918 Tract 19846

Lot 919 Tract 19846

Lot 920 Tract 19846

Lot 921 Tract 19846

Lot 922 Tract 19846

Lot 923 Tract 19846

Lot 924 Tract 19846

Lot 925 Tract 19846

Lot 926 Tract 19846

Lot 927 Tract 19846

Lot 928 Tract 19846

Lot 929 Tract 19846

Lot 930 Tract 19846

Lot 931 Tract 19846

Lot 932 Tract 19846

Lot 933 Tract 19846

Lot 934 Tract 19846

Lot 935 Tract 19846

Lot 936 Tract 19846

Lot 937 Tract 19846

Lot 938 Tract 19846

Lot 939 Tract 19846

Lot 940 Tract 19846

Lot 941 Tract 19846

Lot 942 Tract 19846

Lot 943 Tract 19846

Lot 944 Tract 19846

Lot 945 Tract 19846

Lot 946 Tract 19846

Lot 947 Tract 19846

Lot 948 Tract 19846

Lot 949 Tract 19846

Lot 950 Tract 19846

Lot 951 Tract 19846

Lot 952 Tract 19846

Lot 953 Tract 19846

Lot 954 Tract 19846

Lot 955 Tract 19846

Lot 956 Tract 19846

Lot 957 Tract 19846

Lot 958 Tract 19846

Lot 959 Tract 19846

Lot 960 Tract 19846

Lot 961 Tract 19846

Lot 962 Tract 19846

Lot 963 Tract 19846

Lot 964 Tract 19846

Lot 965 Tract 19846

Lot 966 Tract 19846

Lot 967 Tract 19846

Lot 968 Tract 19846

Lot 969 Tract 19846

Lot 970 Tract 19846

Lot 971 Tract 19846

Lot 972 Tract 19846

Lot 973 Tract 19846

Lot 974 Tract 19846

Lot 975 Tract 19846

Lot 976 Tract 19846

Lot 977 Tract 19846

Lot 978 Tract 19846

Lot 979 Tract 19846

Lot 980 Tract 19846

Lot 981 Tract 19846

Lot 982 Tract 19846

Lot 983 Tract 19846

Lot 984 Tract 19846

Lot 985 Tract 19846

Lot 986 Tract 19846

Lot 987 Tract 19846

Lot 988 Tract 19846

Lot 989 Tract 19846

Lot 990 Tract 19846

Lot 991 Tract 19846

Lot 992 Tract 19846

Lot 993 Tract 19846

Lot 994 Tract 19846

Lot 995 Tract 19846

Lot 996 Tract 19846

Lot 997 Tract 19846

Lot 998 Tract 19846

Lot 999 Tract 19846

Lot 1000 Tract 19846

852

RETURN TO
LOS ANGELES COUNTY SURVEYOR
726 LOS ANGELES COUNTY
ENGINEERING BLDG.

Note: Any Additions or Changes on This Sheet Must be Made or Circled in Red Ink With Date and Name of Person Making Change.

Do not extend notes this side of this line.

PWER 1328

Notes Ck'd by: [illegible]
Map No.
Office Work
Checked
Date

Survey of [illegible]
W. O. 1436 Tape No. 0101 Std. 68 °F
Surveyed by [illegible]
Notes G Date 3-1-51
Indexed

853, 854

Cont Pg 52

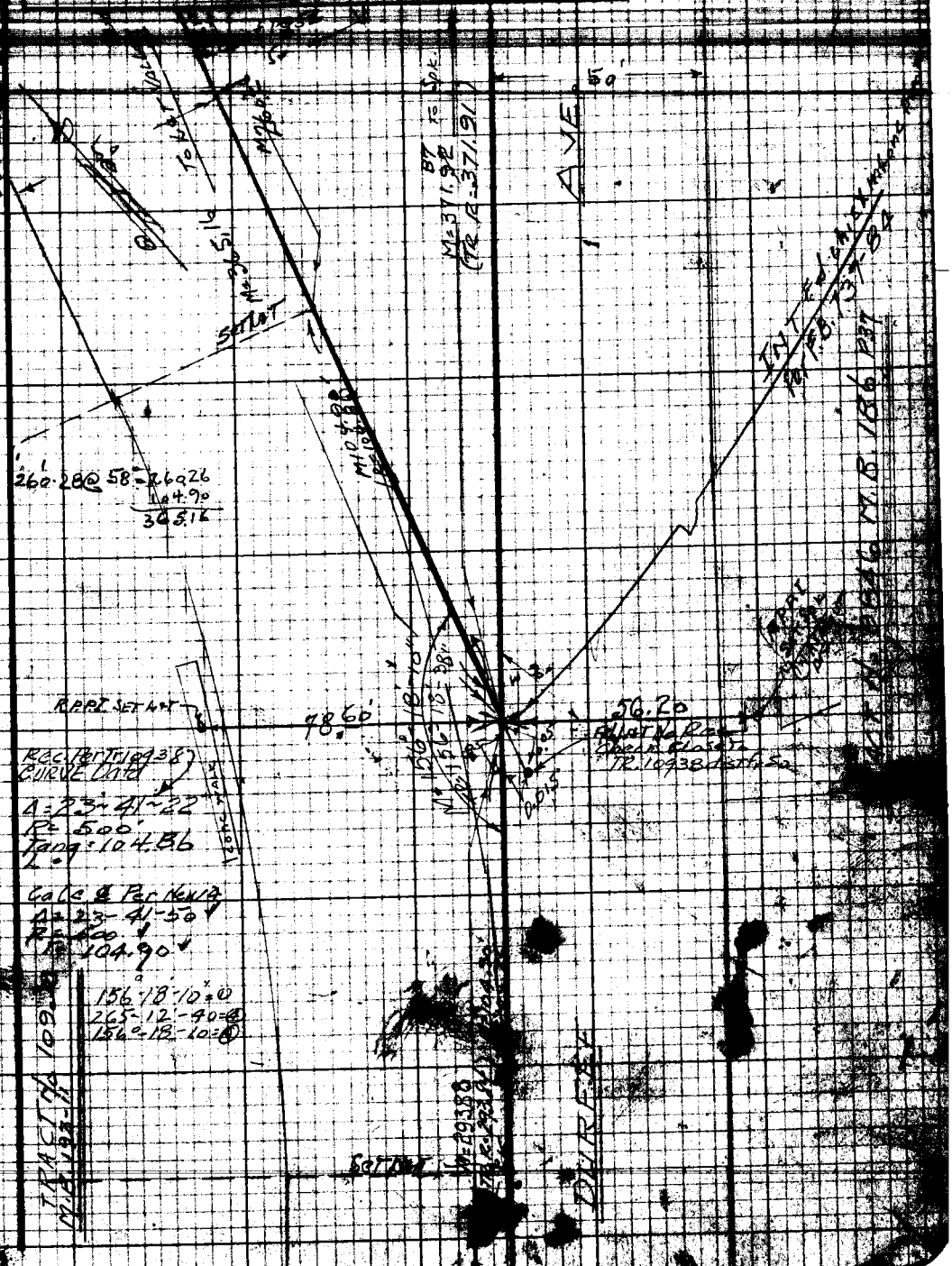

Notes: Any Additions or Changes on This Sheet Must be Made or Circled in Red Ink With Date and Name of Person Making Change.

Do not extend notes this side of this line.

RETURN TO
LOS ANGELES COUNTY SURVEYOR
726 LOS ANGELES COUNTY
ENGINEERING BLDG.

RETURN TO
LOS ANGELES COUNTY SURVEYOR
725 LOS ANGELES COUNTY
ENGINEERING BLDG.

Note: Any Additions or Changes on This Sheet Must be Made or Circled in Red Ink With Date and Name of Person Making Change.

Do not extend notes this side of this line.

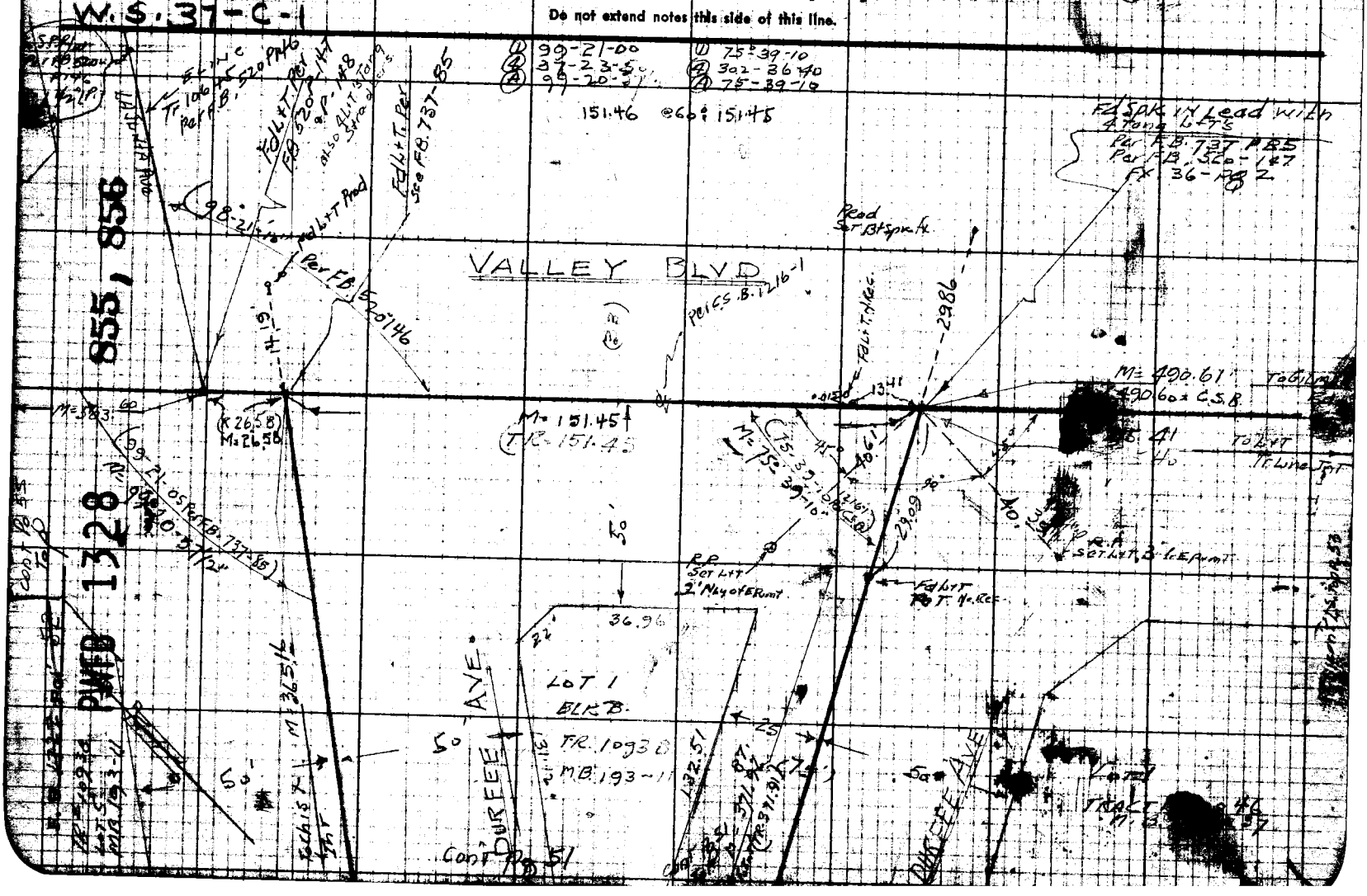

PWER 1328

857

Notes Ck'd by [illegible]
Map No.
Office Work
Checked

Survey of [illegible]
W.O. 1436 Tape No. 0101 Std 68
Surveyed by [illegible]
Notes [illegible] Date 3-2-51
Indexed A. C. Johnson

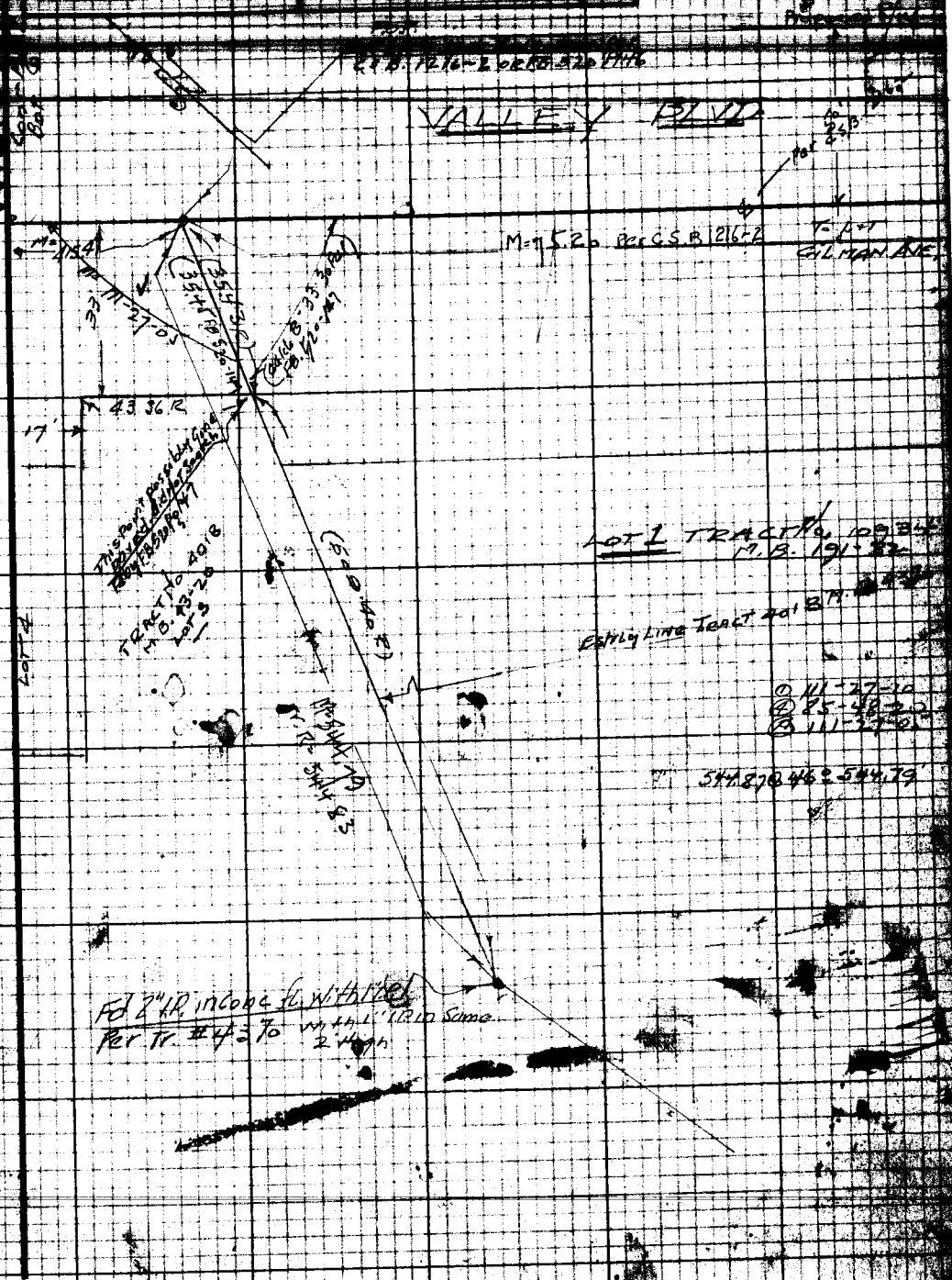

Note: Any Additions or Changes on This Sheet Must be Made or Circled in Red Ink With Date and Name of Person Making Change.

Do not extend notes this side of this line.

RETURN TO
LOS ANGELES COUNTY SURVEYOR
726 LOS ANGELES COUNTY
ENGINEERING BLDG.

RETURN TO
LOS ANGELES COUNTY SURVEYOR
725 LOS ANGELES COUNTY
ENGINEERING BLDG.

Note: Any Additions or Changes on This Sheet Must be Made or Circled in Red Ink With Date and Name of Person Making Change.

Do not extend notes this side of this line.

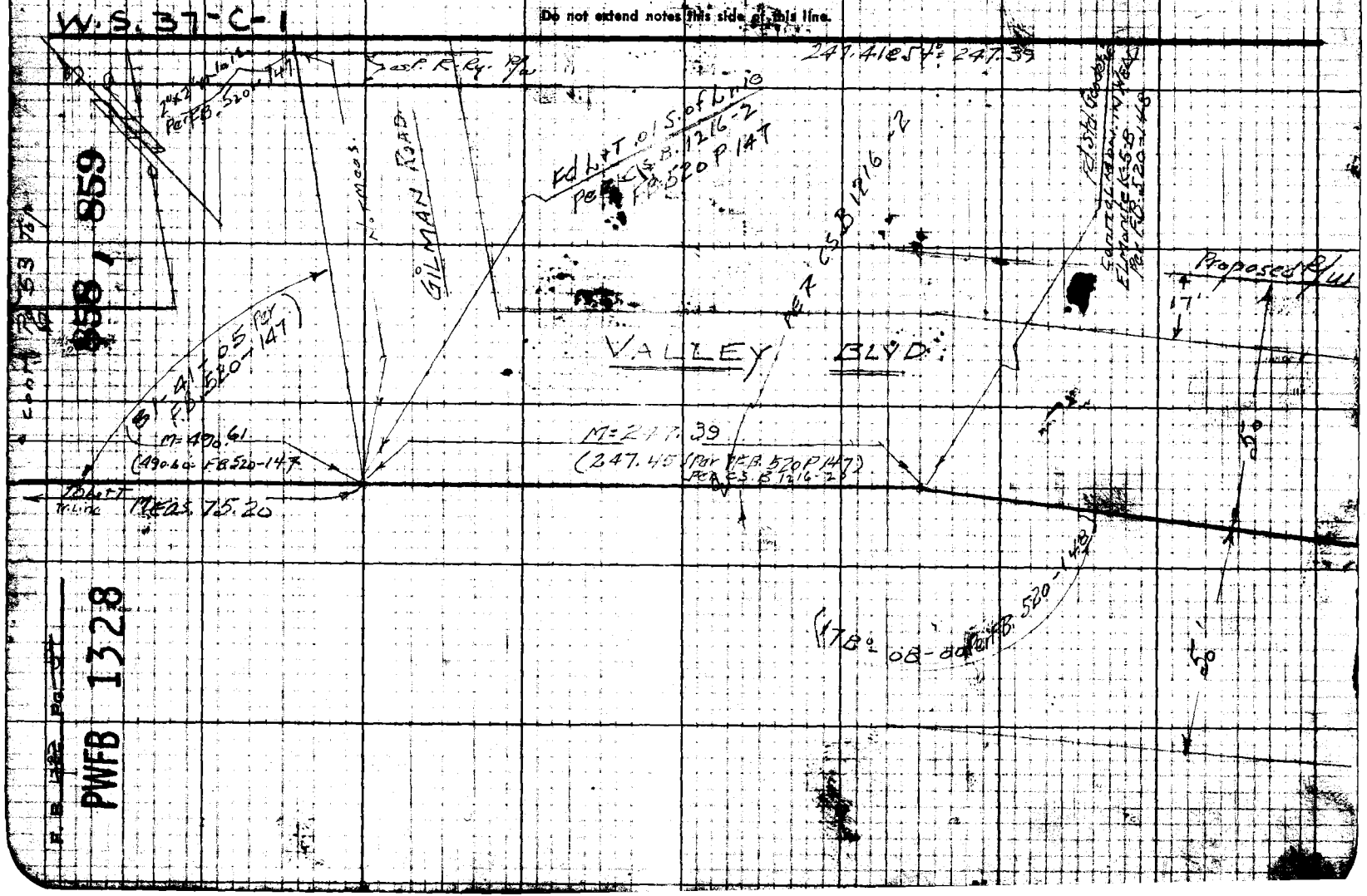

PWFB 1328 860

Notes Ck'd by:
Map No.
Office Work
Checked
Date

Survey of
W.O.
Tape No.
Std.
°F.
Notes
Date
Indexed

F.B. Pg.

503.64 @ 56 = 503.60

Note: Any Additions or Changes on This Sheet Must be Made or Circled in Red Ink With Date and Name of Person Making Change.

Do not extend notes this side of this line.

RETURN TO
LOS ANGELES COUNTY SURVEYOR
725 LOS ANGELES COUNTY
ENGINEERING BLDG.

76F3098 247 10M 1-49

RETURN TO
LOS ANGELES COUNTY SURVEYOR
725 LOS ANGELES COUNTY
ENGINEERING BLDG.

Note: Any Additions or Changes on This Sheet Must be Made or Circled in Red Ink With Date and Name of Person Making Change.

Do not extend notes this side of this line.

W.S. 37-C-1

961 / 862

PWFB 1328

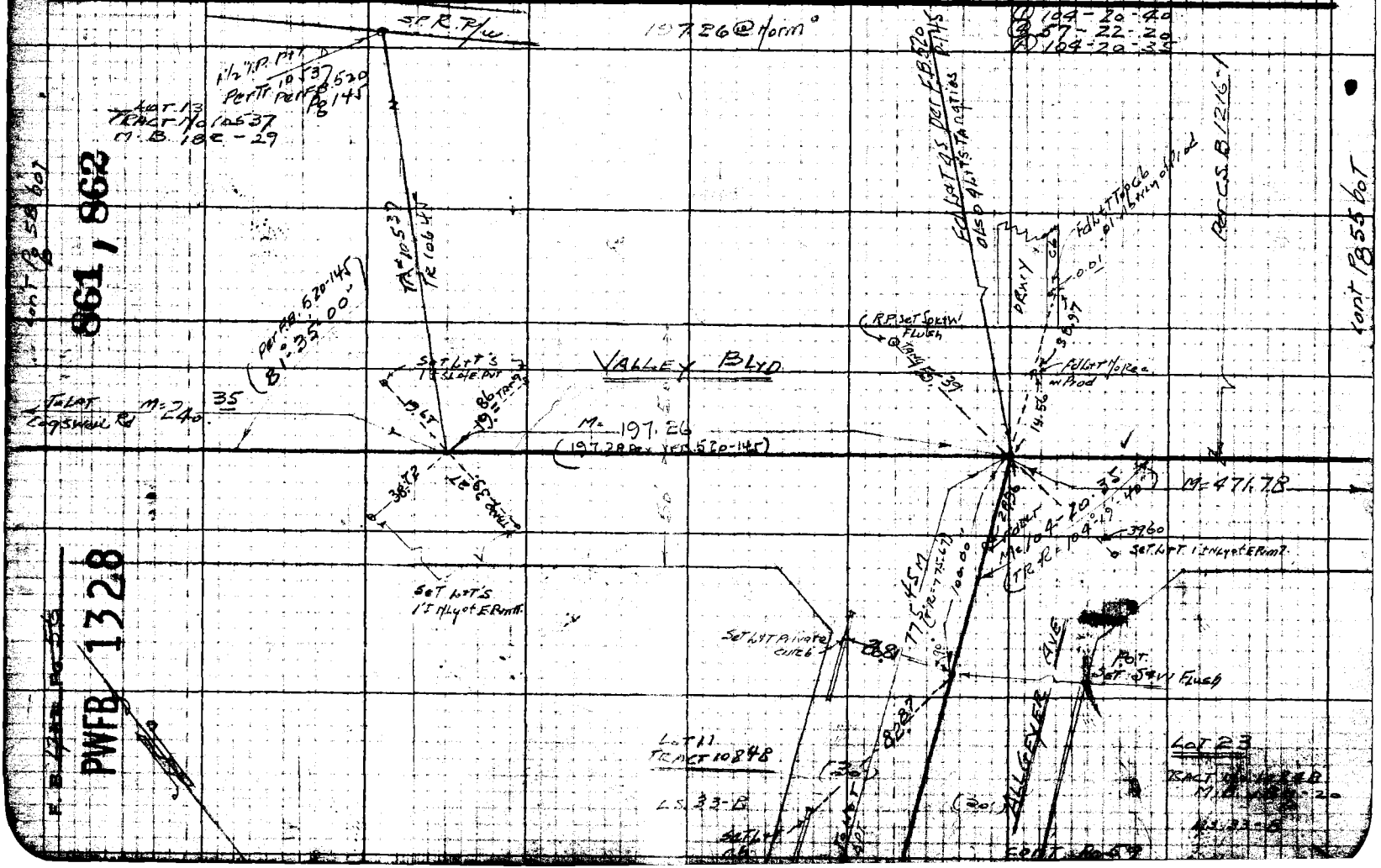

PWEB 1328 863

F. B. 1722 Pg. 5

Map No.
Checked
Date

W.O. 1430 Tape No. 101 Std. 60 °F
Notes Date 3-5-51
Indexed

1083.06 @ 60° = 10

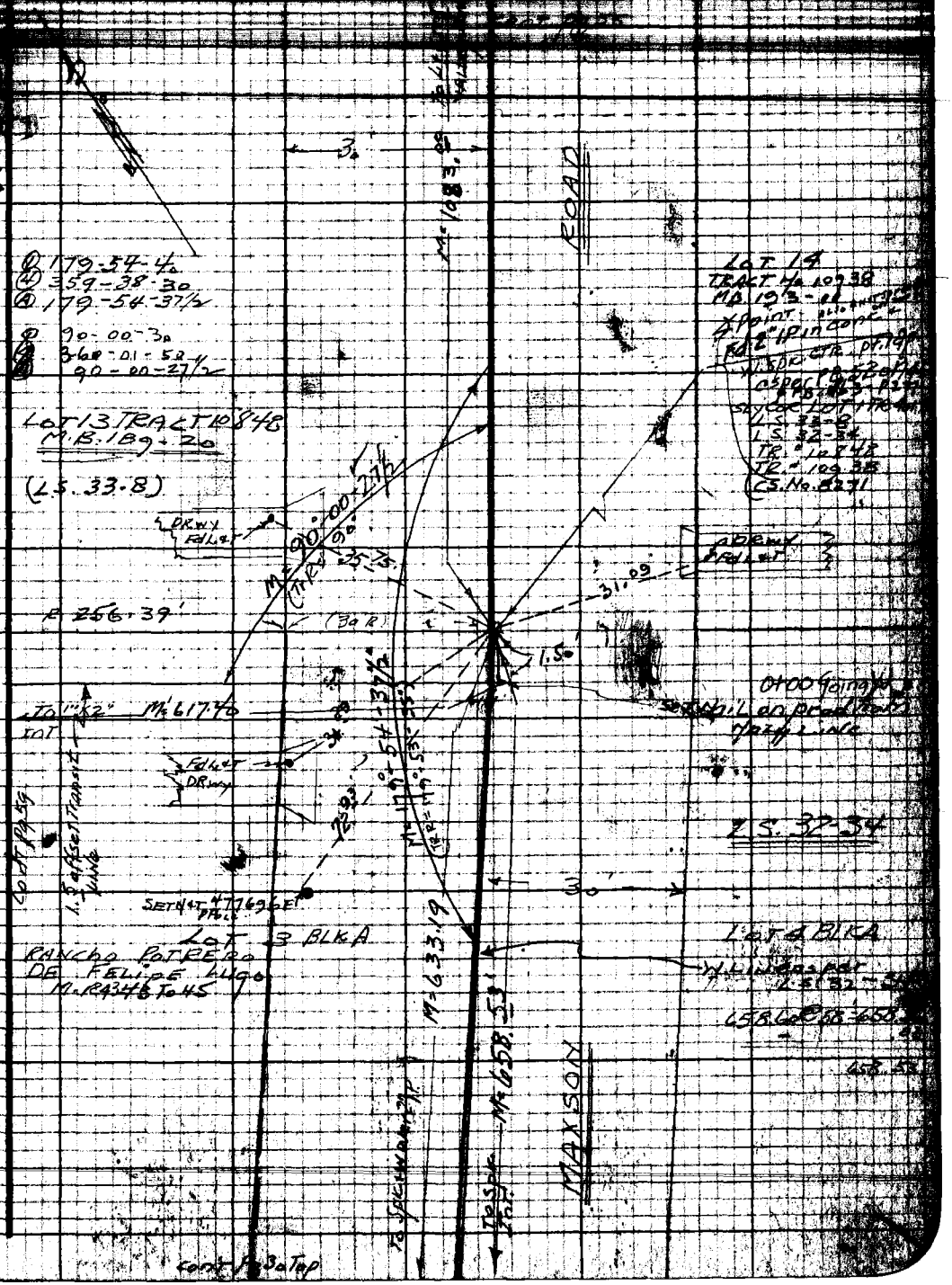

Note: Any Additions or Changes on this Sheet Must be Made or Checked in Red Ink With Date and Name of Person Making Change.

Do not extend notes this side of this line.

RETURN TO
LOS ANGELES COUNTY SURVEYOR
726 LOS ANGELES COUNTY
ENGINEERING BLDG.

76F3098 247 10M 1-49

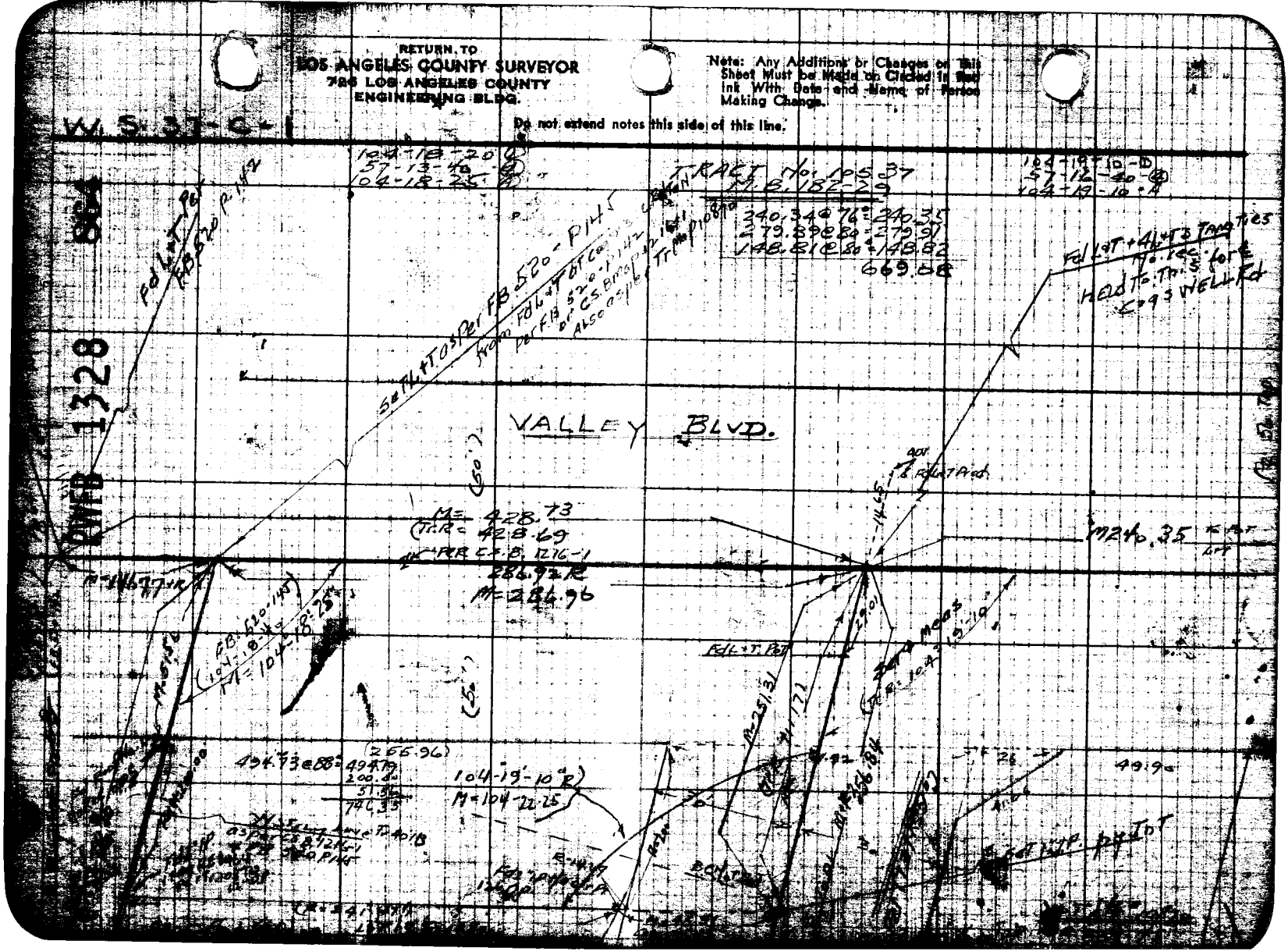
RETURN TO
LOS ANGELES COUNTY SURVEYOR
726 LOS ANGELES COUNTY
ENGINEERING BLDG.
Note: Any Additions or Changes on This Sheet Must be Made or Circled in Red Ink With Date and Name of Person Making Change.
Do not extend notes this side of this line.
W.S. 37-C-1
RWFB 1328
TRACT No. 105.37
M.B. 182-29
240.34@76=240.35
279.89@80=279.91
148.81@80=148.82
669.88
VALLEY BLVD.
M=428.73
(Tr.R=428.69
286.92R
M=286.96
M240.35
104-19-10 R
M=104-22-25
(266.96)
494.73@88=494.79
200.40
51.56
746.35
49.90

PWFB 1328 865

Checked

Notes C. Johnson Date 3-8-54

Indexed



Note: Any Additions or Changes on Sheet Must be Made or Checked in Ink. With Date and Name of Making Change.

Do not extend notes into blue of this line.

RETURN TO
LOS ANGELES COUNTY SURVEYOR
720 LOS ANGELES COUNTY
ENGINEERING BLDG.

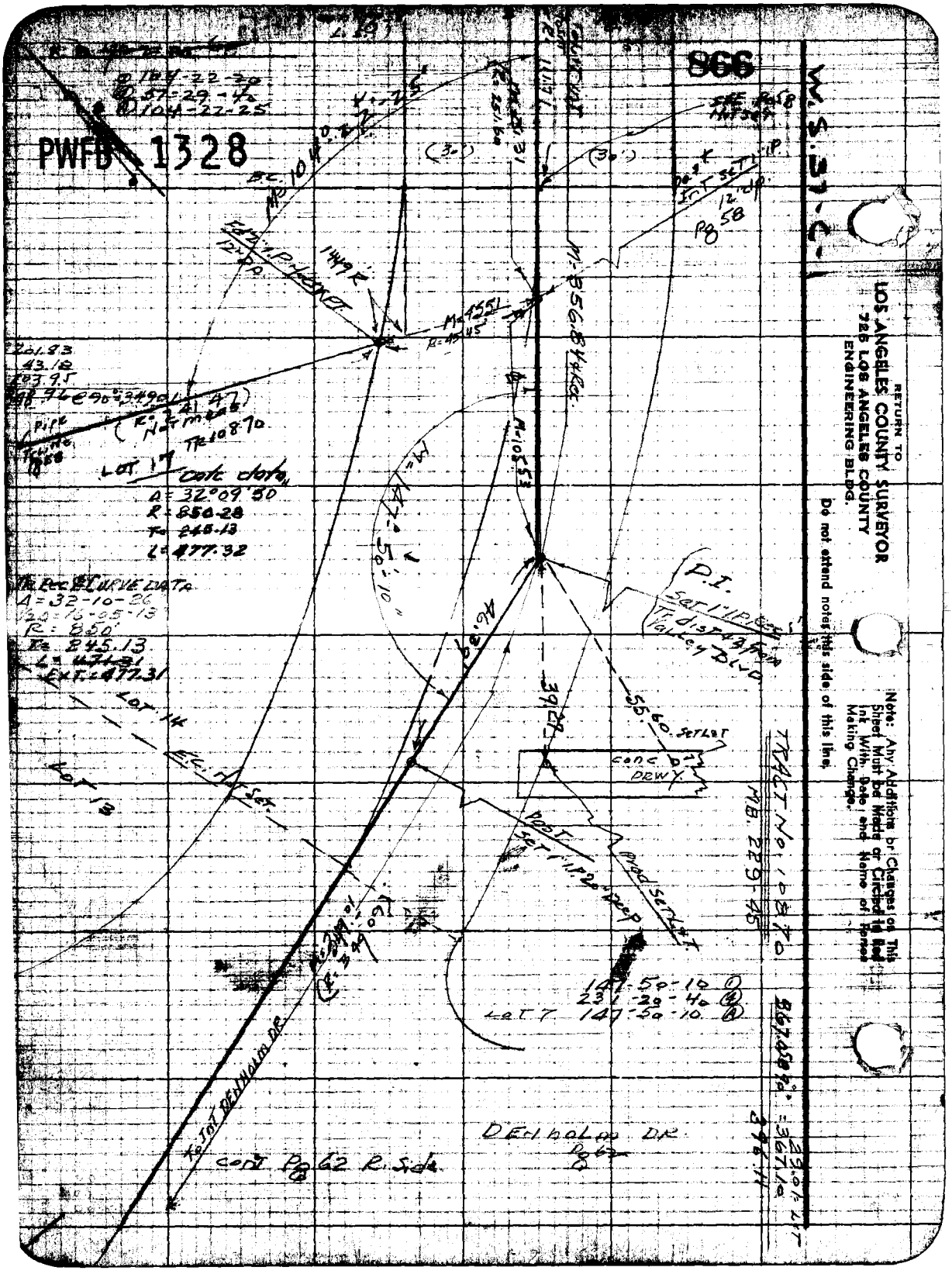

866
W.S. 37-C-1
PWFD 1328
RETURN TO
LOS ANGELES COUNTY SURVEYOR
725 LOS ANGELES COUNTY
ENGINEERING BLDG.
Do not attend notes this side of this line.
Note: Any Additions or Changes on This Sheet Must be Made or Circled in Red Ink With Date and Name of Person Making Change.
LOT 17
Calc data
Δ = 32°09'50"
R = 850.28
T = 245.13
L = 477.32
Curve Data
Δ = 32-10-26
R = 850'
T = 245.13
L = 477.31
Ext = 477.31
LOT 14
LOT 13
P.I.
Set 1" IP
Tr. dist 43 from Valley Blvd
Conc. Drwy.
Post Set 1" IP 20" Deep
Prod Set Lot
TRACT No. 10870
MB. 229-45
147-50-10
231-20-40
LOT 7 147-50-10
DENHOLM DR.
Pg 62
Cont Pg 62 R. Side
To Int Denholm Dr.

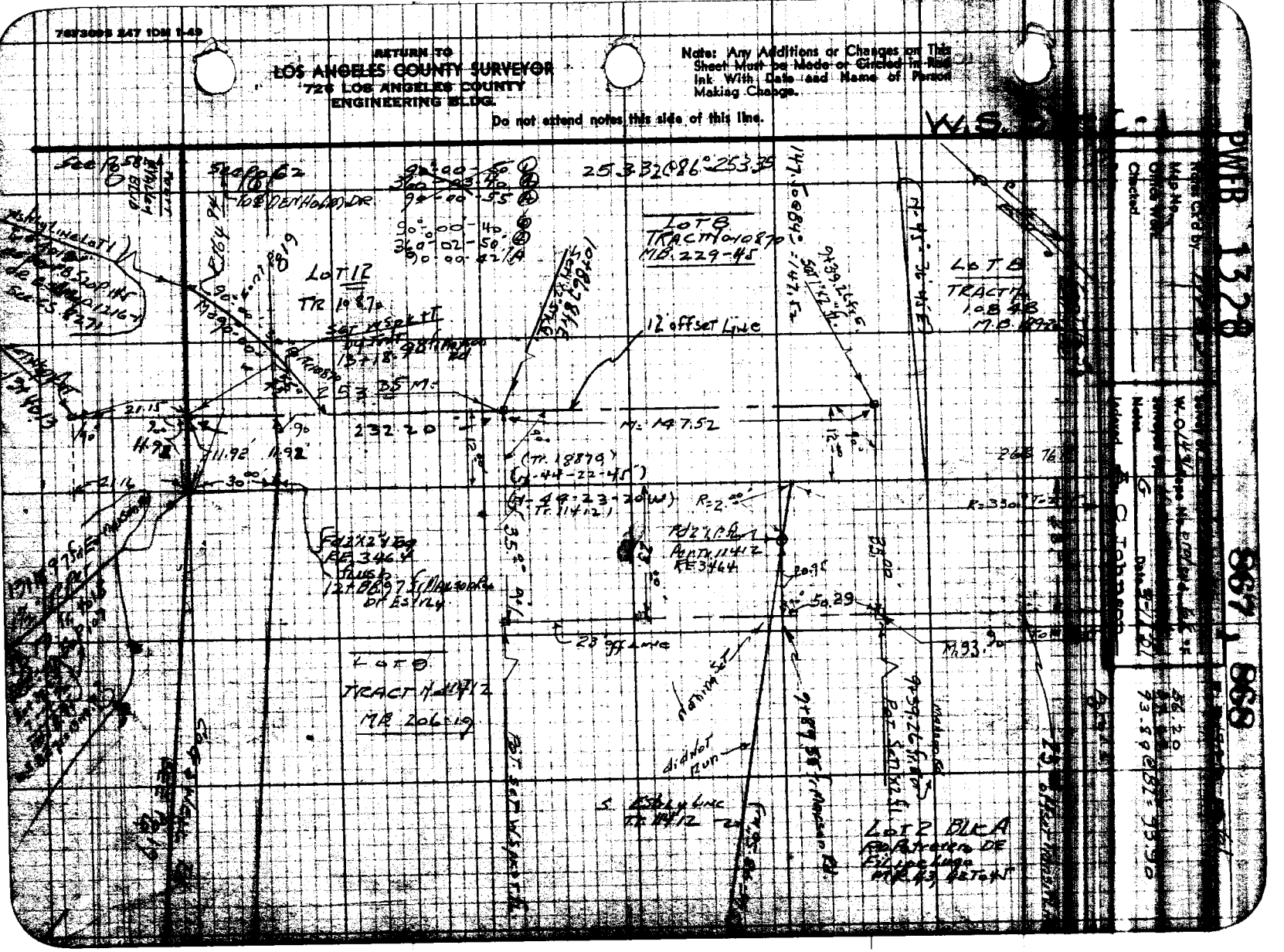

PWER 1328
867, 868
Notes Ck'd by
Map No.
Office Work
Checked
Notes
Indexed
Date
W.S.
RETURN TO
LOS ANGELES COUNTY SURVEYOR
726 LOS ANGELES COUNTY
ENGINEERING BLDG.
Note: Any Additions or Changes on This Sheet Must be Made or Circled in Red Ink With Date and Name of Person Making Change.
Do not extend notes this side of this line.
LOT 12
TR 10870
LOT 8
TRACT No 10870
MB 229-45
LOT 8
TRACT No 10848
12' offset Line
LOT 8
TRACT No 11412
MB 206-19
LOT 2 BLK A
23' off Line

RETURN TO
LOS ANGELES COUNTY SURVEYOR
725 LOS ANGELES COUNTY
ENGINEERING BLDG.

Note: Any Additions or Changes on This Sheet Must be Made or Circled in Red Ink With Date and Name of Person Making Change.

Do not extend notes this side of this line.

BK. S. 37-C-1

870

869

PWEB 13328

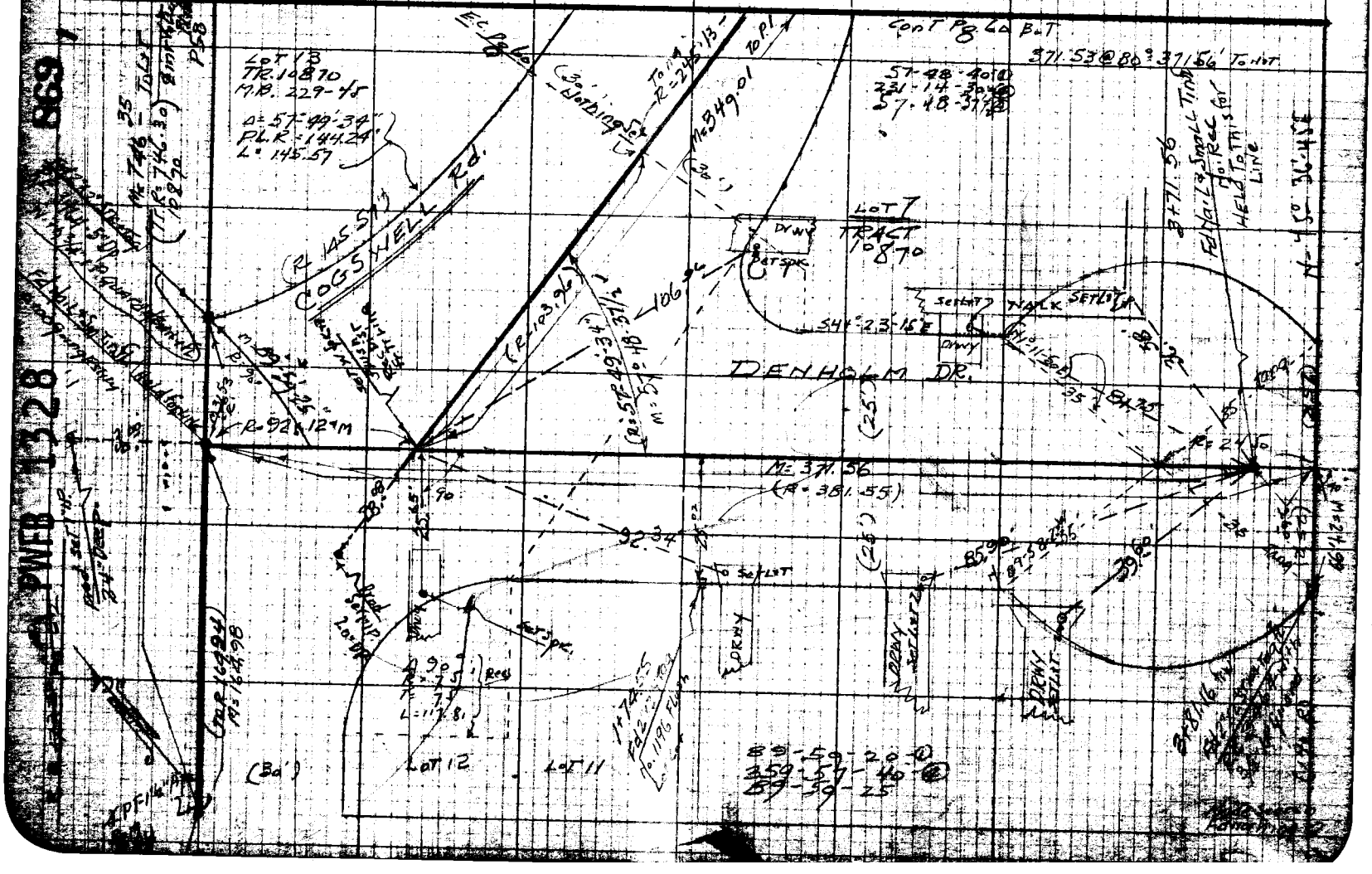

Notes Ck'd by:	Survey of [illegible]
Map No.	W. O. 1436 Tape No. 0101 Std. 68 °F
Office Work	Surveyed by [illegible]
Checked	Notes G Date 3-15-51
Date	Indexed A. C. Johnson

BETURN TO
LOS ANGELES COUNTY SURVEYOR
726 LOS ANGELES COUNTY
ENGINEERING BLDG.

Note: Any Additions or Changes on This Sheet Must be Made or Circled in Red Ink With Date and Name of Person Making Change.

Do not extend notes this side of this line.

[illegible] 247 10M 1-49

RETURN TO
LOS ANGELES COUNTY SURVEYOR
725 LOS ANGELES COUNTY
ENGINEERING BLDG.

Note: Any Additions or Changes on This Sheet Must be Made or Circled in Red Ink With Date and Name of Person Making Change.

Do not extend notes this side of this line.

W.S. 37-C-1

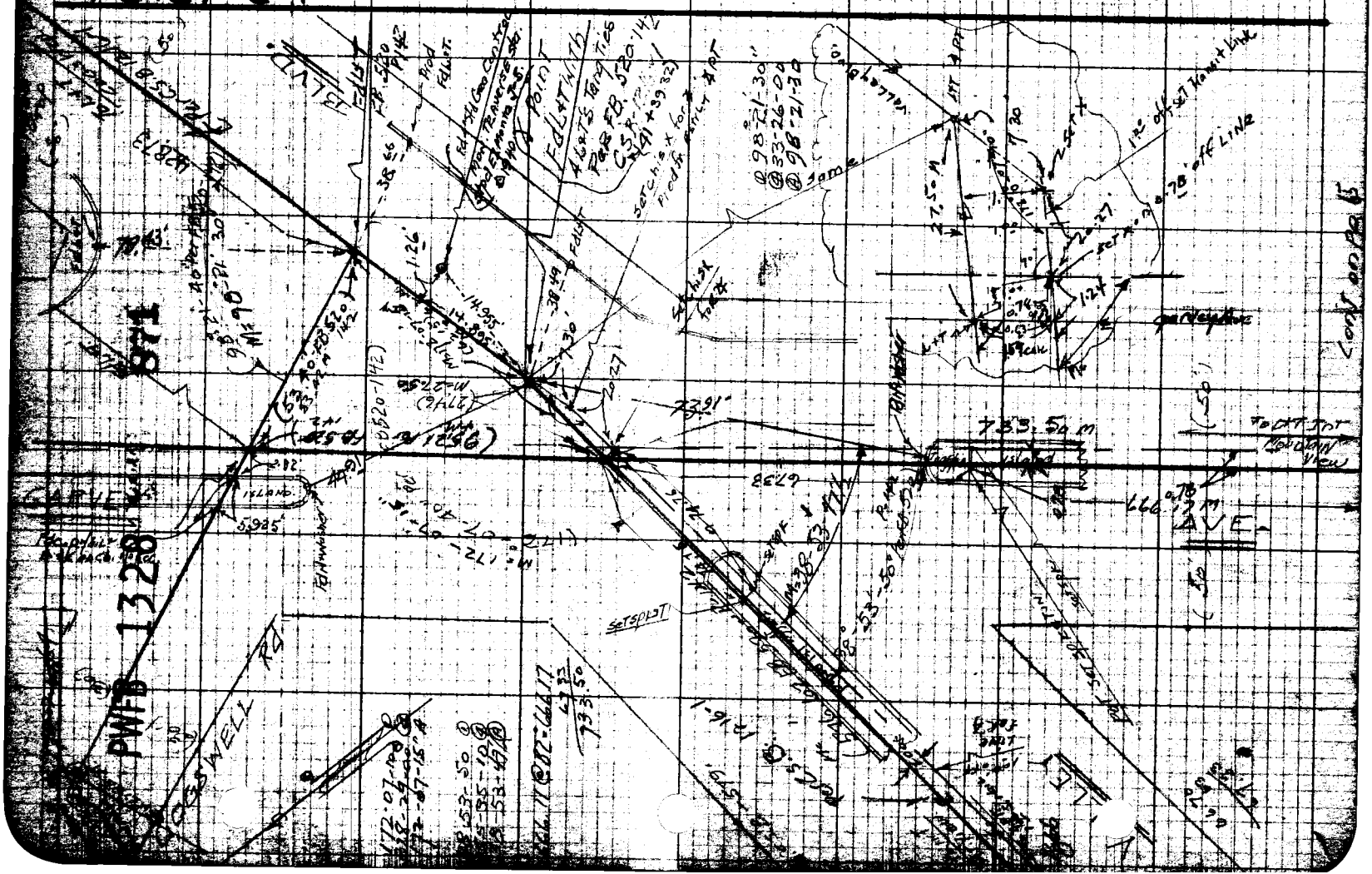

PWFB 1328 872

Notes Ck'd by
Map No.
Office Work
Checked
Date

Survey of
W.O. 1436 Tape No. PLANKS 68 °F
Surveyed by
Notes G. Date 3-16-51
Indexed A. C. Johnson

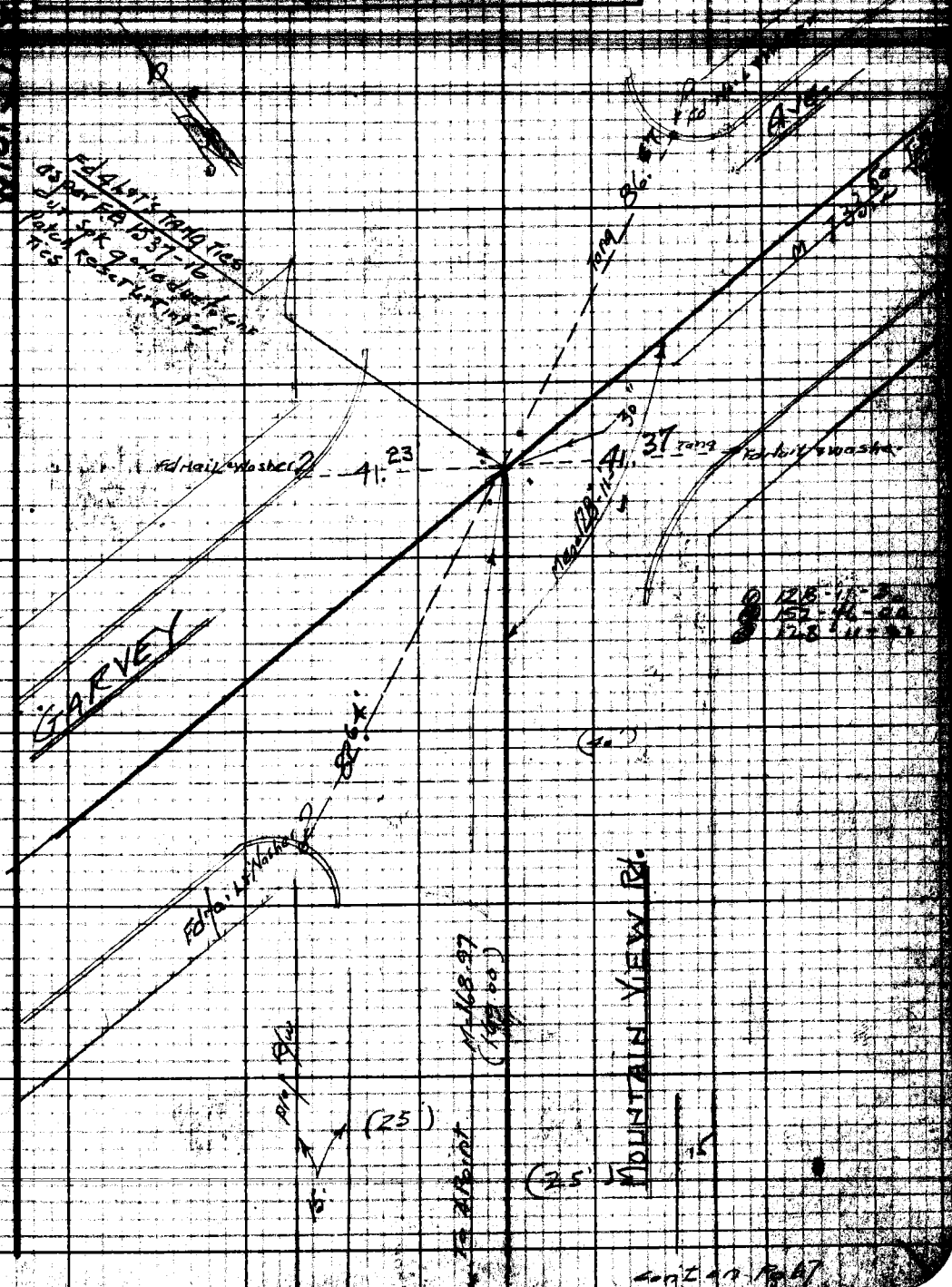

Note: Any Additions or Changes on This Sheet Must be Made or Circled in Red Ink With Date and Name of Person Making Change.

Do not extend notes this side of this line.

RETURN TO
LOS ANGELES COUNTY SURVEYOR
726 LOS ANGELES COUNTY
ENGINEERING BLDG.

76F3098 247 10M 1-49

RETURN TO
LOS ANGELES COUNTY SURVEYOR
725 LOS ANGELES COUNTY
ENGINEERING BLDG.

Note: Any Additions or Changes on This Sheet Must be Made or Circled in Red Ink With Date and Name of Person Making Change.

Do not extend notes this side of this line.

W.S. 37-C-1

873

PWFB 1328

PWFB 1328 874

Notes Ck'd by [illegible]
Map No.
Office Work
Checked

Survey of [illegible]
W.O. 1431 Tape No. 01-01 St'd 68°F
Surveyed by [illegible]
Notes G Date 9-19-51

168.95 @ 84° = 168.97
660.78 @ 84° = 660.85

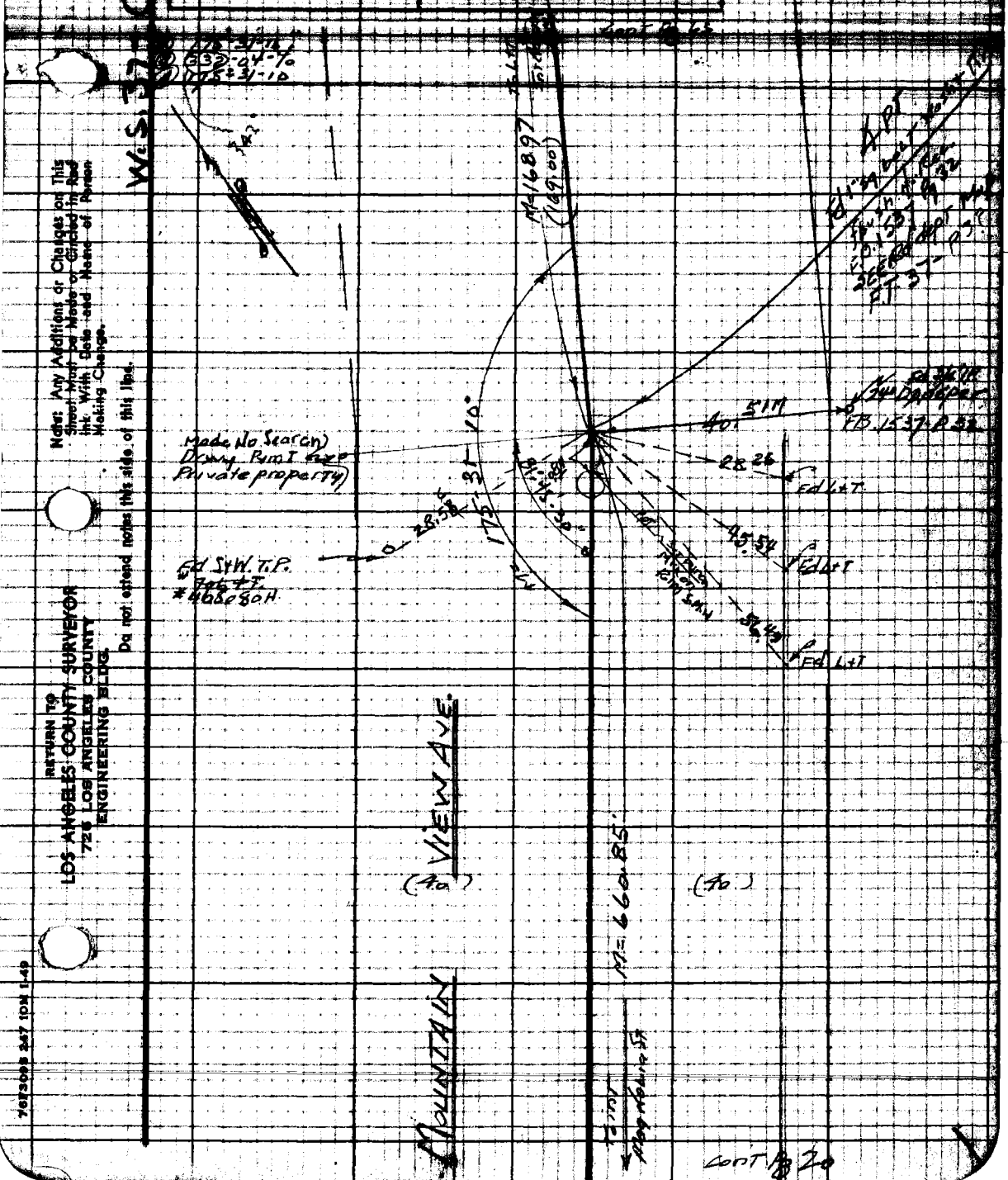

Note: Any Additions or Changes on This Sheet Must be Made or Circled in Red Ink With Date and Name of Person Making Change.

Do not extend notes this side of this line.

RETURN TO
LOS ANGELES COUNTY SURVEYOR
726 LOS ANGELES COUNTY
ENGINEERING BLDG.

76F3098 247 10M 1-49

RETURN TO
LOS ANGELES COUNTY SURVEYOR
726 LOS ANGELES COUNTY
ENGINEERING BLDG.

Note: Any Additions or Changes on This Sheet Must be Made or Circled in Red Ink With Date and Name of Person Making Change.

Do not extend notes this side of this line.

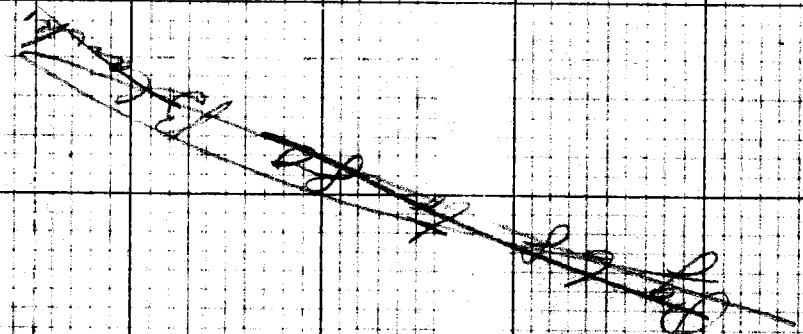

F.B. 1772 Pg. 68

76L298 307 4-50

PLEASE RETURN TO
LOS ANGELES COUNTY SURVEYOR
726 LOS ANGELES COUNTY ENGINEERING BLDG.

NOTE: ANY ADDITIONS OR CHANGES ON THIS SHEET MUST BE MADE OR CIRCLED IN RED INK, WITH DATE AND NAME OF PERSON MAKING CHANGE.

Do not extend notes this side of this line.

STATION	B. S.	H. I.	F. S.	ELEV.	
					C.I. 1436
		Location & Elev. of ~~Sewer~~ Outlet on Valley Blvd			
		in Lot #4 Block A of Tract # 10938			
BM. ME-220				293.90	BM, ME-220, Elev. 293.903 F.B. 1728 pg 118
	2.03	295.93			Valley Blvd & Durfee Ave S.W. Cor.
TP			5.51	290.42	+ in S. bolt in conc. base of Light post 60'± W & 60'± S. of ℄ Int.
	4.57	294.99			
9+42.2			6.60	288.39	Top of 4" VCP outlet at rear Ho. on Lot 4 - Tr 10938
TP	5.26	295.95	4.30	290.69	
BM ME 220			2.05	293.90	BM ME-200 El. 293.90 See Above

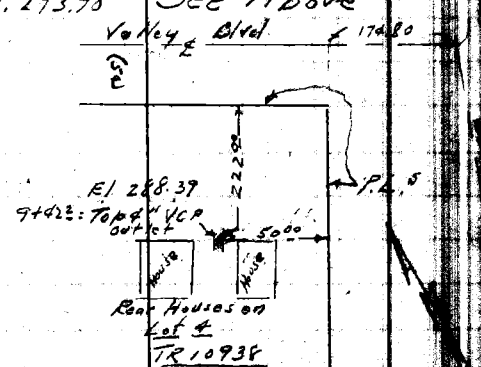

Profile Notes Red. Plotted Job No. 1436 Division No. F.B. 1722 Pg. 69
No. Date Date Survey of Pleasant St. [illegible]
X-Sec. Notes Chkd. Checked Survey by N.R. Smith Notes J.G. Date 2-25-52
No. Date Date Map No. Index [illegible]

76L298 307 4-50

PLEASE RETURN TO
LOS ANGELES COUNTY SURVEYOR
726 LOS ANGELES COUNTY ENGINEERING BLDG.

NOTE: ANY ADDITIONS OR CHANGES ON THIS SHEET MUST BE MADE OR CIRCLED IN RED INK, WITH DATE AND NAME OF PERSON MAKING CHANGE.

Do not extend notes this side of this line.

STATION	B. S.	H. I.	F. S.	ELEV.		
First Alley S. of Valley Blvd. & W. off of Allgeyer Ave In Lots #10 & #11 Block B of Tract # 10848						
BM ME 222				289 97	BM ME 222 El 289.974	F.B. 1728-119
	264	292 61			Valley Blvd & Allgeyer Ave Bt Spk in Cb 1' S of N end.	SW Cor
0+00			437	288 24	℄ Int Allgeyer Ave & Alley S. of Valley Blvd	
0+20			511	287 50	Note:- This Alley Paved with 3" Mac	℄ & Gutter
0+30			468	287 93		℄ on P/L.
" R			482	287 79		7.5 R P/L
"			432	288 29	7.5 L P/L	
1+00			410	288 51		℄
" R			410	288 51		7.5 R P/L
" L			399	288 62	7.5 L P/L	
2+00			414	288 47		℄
" R			420	288 41		7.5 R P/L
" L			415	288 46	7.5 L P/L	
2+25			429	287 32		℄ End of Alley
" R			434	288 27		7.5 R P/L
" L			428	288 33	7.5 L P/L	
T.P.			260	290 01		
	246	292 47				
BM ME 222			249	289 98	BM ME 222 El 289.974	(See Above)

F.B. 1722 Pg. 70
Job No. 1436 Division No. ____ Notes Red. ____ Plotted ____ Profile
Survey of Magnolia St. S.S. Dist. Date ____ No. ____
Survey by N.R. Smith Notes V. Gregory 2-25-52 Notes Chkd. ____ Checked ____ X-Sec.
Indexed C. Johnson Date ____ Date ____ No. ____

76L298 307 4-50

641.54
67.00
708.5
-4
704.5

PLEASE RETURN TO
LOS ANGELES COUNTY SURVEYOR
726 LOS ANGELES COUNTY ENGINEERING BLDG.

NOTE: ANY ADDITIONS OR CHANGES ON THIS SHEET MUST BE MADE OR CIRCLED IN RED INK, WITH DATE AND NAME OF PERSON MAKING CHANGE.

Do not extend notes this side of this line.

STATION	B. S.	H. I.	F. S.	ELEV.		
					C.I. 1436 - MAGNOLIA ST. S.S. DIST.	
BM ME234				286 02	BM ME 234 El 286.018	EB. 1728-132
	637	292 39			Maxson Rd (E. side) 600'± S of Valley Blvd.	
					Bt Spk in Conc. Dr. to Ho # 2932 on ℄ Maxson Rd.	
			605	286 34	708.5 S. of ℄ Valley Blvd on S line lot 8 - TR 108.48	
T.P.	451	292 13	477	287 62		
			605	286 08	Top of 3" V.C.P. Outlet 704.5 S of Valley & 313° W of Maxson Rd	
			54	286 7	Back Lot Line on Lot 8	
T.P.			451	287 62		
	483	292 45				
BM ME234			643	286 02	BM ME 234 El. 286.018	See Above

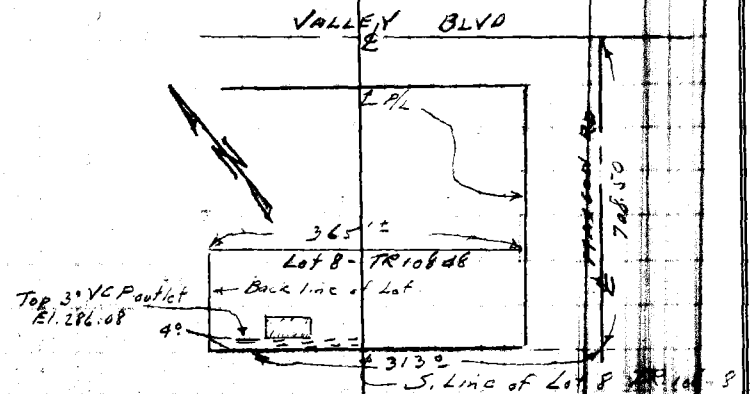

Profile Notes Red. Plotted Job No. 1436 Division No.
No. Date Date Survey of MAGNOLIA ST.
X-Sec. Notes Chkd. Checked Survey by H.R.S. Notes J.J. Date 2-25-52
No. Date Date Map No. Index C. Jon

F. B. 1722 PG. 71

76L298 307 4-50

PLEASE RETURN TO
LOS ANGELES COUNTY SURVEYOR
726 LOS ANGELES COUNTY ENGINEERING BLDG.

NOTE: ANY ADDITIONS OR CHANGES ON THIS SHEET MUST BE MADE OR CIRCLED IN RED INK, WITH DATE AND NAME OF PERSON MAKING CHANGE.

Do not extend notes this side of this line.

324± from ℄
29 N of Sly line
4-VCP

STATION	B. S.	H. I.	F. S.	ELEV.		
BM ME 230				283.24	BM ME-230 El 283.244	F.B. 1728-124
	521	288 45			Allgeyer Ave (E Side) 850'± S. of Valley Blvd. Bt Spk in Conc. Drwy to Ho #2902	
			493	283 52	on Int of ℄ Allgeyer Ave & Swly line Lot 14 Tr 10848	
T.P.	501	289 57	389	284 56		
			603	283 54	on Top 4" V.C.P. at Cesspool on Lot 14 TR 10848. See Sketch	
			63	283 3	Most Sly Cor. Lot 23	TR 11412
T.P.			500	284 57		
	397	288 54				
BM ME 230			529	283 25	BM ME 230 El 283.244	(See Above)

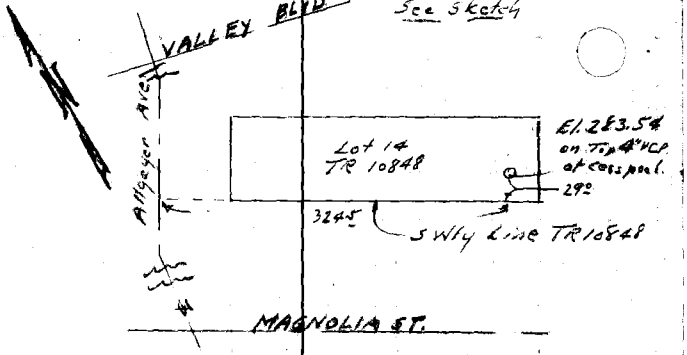

F. B. 1722 Pg. 72
Job No. 1436 Division No. ____ Notes Red. ____ Plotted ____ Profile
Survey of MAGNOLIA ST. Date ____ Date ____ No. ____
Survey by H.R. Smith Notes V. Gregory 5-25-52 Notes Chkd. ____ Checked ____ X-Sec.
Indexed ____ Date ____ Date ____ No. ____

76L298 307 4-50

5?
68

PLEASE RETURN TO
LOS ANGELES COUNTY SURVEYOR
726 LOS ANGELES COUNTY ENGINEERING BLDG.

NOTE: ANY ADDITIONS OR CHANGES ON THIS SHEET MUST BE MADE OR CIRCLED IN RED INK, WITH DATE AND NAME OF PERSON MAKING CHANGE.

Do not extend notes this side of this line.

STATION	B. S.	H. I.	F. S.	ELEV.	
					C.I. 1436 - MAGNOLIA ST. S.S. DIST.
					Location & Elevs. of Sewer outlets in lots # 2-3-4-5-6 Tract # 12192 and Elev. of most wly. Cor. of lot #8 Tr. # 13086 & most sly Cor. lot
BM. ME-229				281 55	BM. ME-229, Elev. 281.549, F.B. 1728 Pg. 122 Magnolia ST & Maxson Rd. N.W. Corner L & T. in Conc. Walk To house # 12161
	485	286 40			
			650	279 90	Top of 4" V.C.P. outlet at Lot 2
TP			481	281 59	
	428	285 87			
			513	280 74	Top of 3" Cast Iron Outlet on Lot 3
			566	280 21	Top of 3" Cast Iron Outlet on Lot 4
			615	279 72	Top of 3" Cast Iron Outlet on Lot 5
TP			475	281 12	
	487	285 19			

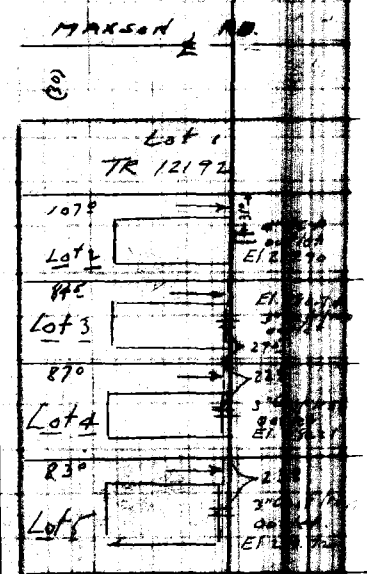

(OVER)

Profile Notes Red. ____ Plotted ____ Job No. 1436 Division No. ____ F.B. 1722 Pg. 73
No. ____ Date ____ Date ____ Survey of ____
X-Sec. Notes Chkd. ____ Checked ____ Survey by N.R. Smith Notes ____ Date 2-26-52
No. ____ Date ____ Date ____ Map No. ____

76L298 307 4-50

PLEASE RETURN TO
LOS ANGELES COUNTY SURVEYOR
726 LOS ANGELES COUNTY ENGINEERING BLDG.

NOTE: ANY ADDITIONS OR CHANGES ON THIS SHEET MUST BE MADE OR CIRCLED IN RED INK, WITH DATE AND NAME OF PERSON MAKING CHANGE.

Do not extend notes this side of this line.

48
25
73

STATION	B. S.	H. I.	F. S.	ELEV.		
		285 19				
			50	280 19	S. Wly Cor Lot 8 TR 12192	
			51	280 09	Back Lot line Lot 2 Blk MR 43-43-45	
BM ME 228			469	280 50	BM ME 228 El 280.507 F.B. 1728-122 Magnolia St & Leafdale Ave S.W. Cor Bt Spk in Cb 8 S of Scud CR.	
BM ME 229				281 55	BM ME 229 El 281.549 F.B. 1728-122 Magnolia St & Maxson Rd NW Cor. L & T in Conc. Walk to Ho. # 12161	
	579	287 34				
			422	283 12	On ℄ Magnolia St	
			730	280 04	Top 4" V.C.P. see sketch	
TP			477	282 37		
	425	286 62				
BM ME 229			507	281 55	BM ME 229	El 281.549 (See Above)

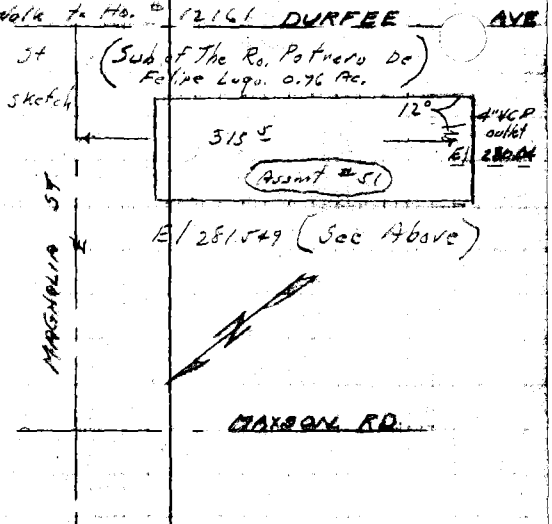

F. B. 1722 Pg. 74
Job No. 1436 Division No. ____ Notes Red. ____ Plotted ____ Profile ____
Survey of MAGNOLIA ST. Date ____ No. ____
Survey by N. R. Smith Notes J. Gregory 2-26-52 Notes Chkd. ____ Checked ____ X-Sec. ____
Indexed G. Johnson Date ____ Date ____ No. ____

76L298 307 4-50

PLEASE RETURN TO
LOS ANGELES COUNTY SURVEYOR
726 LOS ANGELES COUNTY ENGINEERING BLDG.

NOTE: ANY ADDITIONS OR CHANGES ON THIS SHEET MUST BE MADE OR CIRCLED IN RED INK, WITH DATE AND NAME OF PERSON MAKING CHANGE.

Do not extend notes this side of this line.

STATION	B. S.	H. I.	F. S.	ELEV.		
BM ME 217				286 73	BM ME 217 El 286.729 Durfee Ave & Magnolia St "X" in N. Bolt Head of fire Hydrant	F.B. 1728-117 SW Cor.
	416	290 89				
			724	283 65	Top of 4' V.C.P. outlet	
			54	285 5	Back Lot line	
T.P.			592	284.97		
	580	290 77				
BM ME 217			404	286 73	BM ME 217 El 286.729	(See Above)

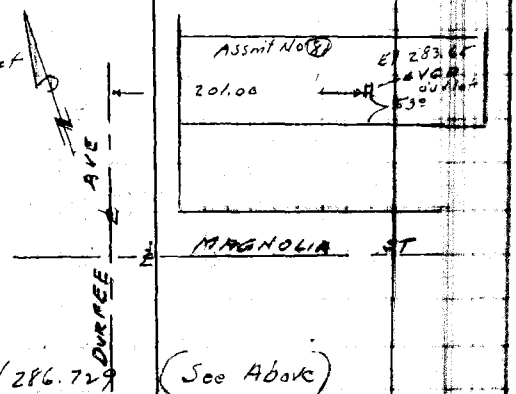

Profile Notes Red. Plotted Job No. 1436 Division No.
No. Date Date Survey of MAGNOLIA ST
X-Sec. Notes Chkd. Checked Survey by N.R.S. Notes JG Date 2-26-52
No. Date Date Map No. [redacted]

F. B. 1722 Pg. 75

76L298 307 4-50

PLEASE RETURN TO
LOS ANGELES COUNTY SURVEYOR
726 LOS ANGELES COUNTY ENGINEERING BLDG.

NOTE: ANY ADDITIONS OR CHANGES ON THIS SHEET MUST BE MADE OR CIRCLED IN RED INK, WITH DATE AND NAME OF PERSON MAKING CHANGE.

Do not extend notes this side of this line.

STATION	B. S.	H. I.	F. S.	ELEV.		
BM ME219				290 98	BM ME 21. El. 290.984	F.B. 1728-117
	383	294 81			Durfee Ave (W. side) at San Gabriel River Parkway	
					Bt Spk in E side P.P. # 619357 E. N of N.R.L of Parkway	
T.P.			497	28[illegible] 84		
	467	294 51				
			573	288 78	Top of 4" VCP outlet See Sketch	
T.P.			544	28[illegible] 07		
	449	293 56				
T.P.			625	287 31		
	485	292 16				
			36	288 6	Back Lot line on Lot 6 TR 9846	
BM ME218			437	28[illegible] 79	BM ME 218 El 287.813	F.B. 1728-117
					Durfee Ave (W. side) at Dahlia Ave	
					L&T in Conc Dr. to Ho # 2859	

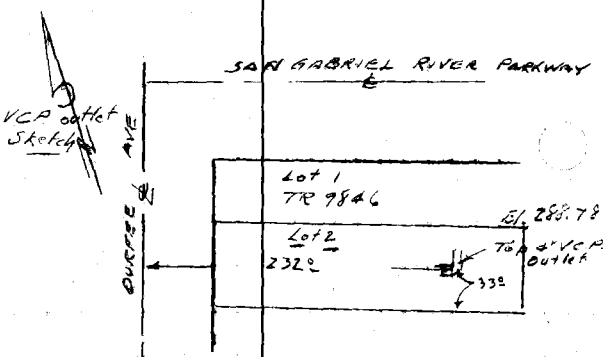

F.B. 1722 PG. 76
Job No. 1436 Division No. ____ Notes Red. ____ Plotted ____ Profile ____
Survey of MAGNOLIA ST Date ____ Date ____ No. ____
Survey by N/R Smith Notes J Gregory 2-27-52 Notes Chkd. ____ Checked ____ X-Sec. ____
Indexed C. Johnson Date ____ Date ____ No. ____

76L298 307 4-50

PLEASE RETURN TO
LOS ANGELES COUNTY SURVEYOR
726 LOS ANGELES COUNTY ENGINEERING BLDG.

NOTE: ANY ADDITIONS OR CHANGES ON THIS SHEET MUST BE MADE OR CIRCLED IN RED INK, WITH DATE AND NAME OF PERSON MAKING CHANGE.

Do not extend notes this side of this line.

Profile Notes Red. Plotted. Job No. 4436 Division No.
No. Date Date Survey of MAINTENANCE
X-Sec. Notes Chkd. Checked Survey by M.R.S. Notes V.G. Date 2-27-52
No. Date Date Map No. Index C. Johnson

F. B. 1722 Pg. 77

STATION	B. S.	H. I.	F. S.	ELEV.	
BM ME 211				272 53	BM ME 211 El. 272.529 Elliott Ave & Cogswell Rd Bt Spk in Conc Drwy to Ho # 12005 F.B. 1728-11 N.E. Cor
	4 26	276 79			
			8 08	268 71	Top of 4" VCP outlet Lot 11
TP			5 47	271 32	
	3 86	275 18			
			5 15	270 03	Top of 4" VCP outlet Lot 20
			5 43	269 75	- - - - - Lot 20
TP			5 03	270 15	
	6 70	276 85			
			2 8	274 0	Back Lot line of Lot 19 TR 11410
BM ME 210			6 49	270 36	BM ME 210 El 270.356 Elliot Ave & Floradale Ave SE Cor Bt Spk in Conc. Drwy to Ho # 11934 F.B. 1728-11

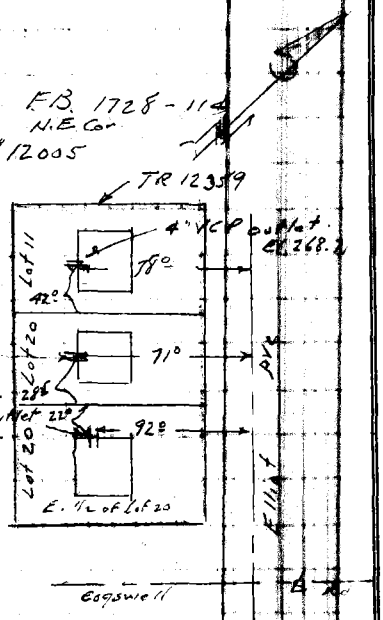

76L298 307 4-50

PLEASE RETURN TO
LOS ANGELES COUNTY SURVEYOR
726 LOS ANGELES COUNTY ENGINEERING BLDG.

NOTE: ANY ADDITIONS OR CHANGES ON THIS SHEET MUST BE MADE OR CIRCLED IN RED INK, WITH DATE AND NAME OF PERSON MAKING CHANGE.

Do not extend notes this side of this line.

F. B. 1722 Pg. 78 | Job No. 1436 Division No. | Notes Red. | Plotted | Profile
Survey of: MAGNOLIA ST | Date | Date | No.
Survey by: N.R. Smith Notes: J. Gregory 2-27-52 | Notes Chkd. | Checked | X-Sec.
Indexed: G. Johnson Date | Date | Date | No.

STATION	B. S.	H. I.	F. S.	ELEV.		
BM ME 23				282 81	BM ME 23 El 282.816 FB 1728-18	
	3.75	286.57			Mountain View Rd. & Magnolia St N.E Cor	
					Bf Spk in Walk on E Prod of Magnolia St	
T.P.			4.64	281.93		
	3.78	285.71				
			5.64	280.07	Top of 4" Cast Iron Outlet on Lots (See Sketch)	
T.P.			3.72	281.99		
	5.21	287.20				
BM ME 226			6.60	280.60	BM ME 226 El 280.608 FB 1728-121	
					Magnolia St & Cogswell Rd SW Cor.	
					Bf. Spk in Cb. 8' S. of S end CR.	

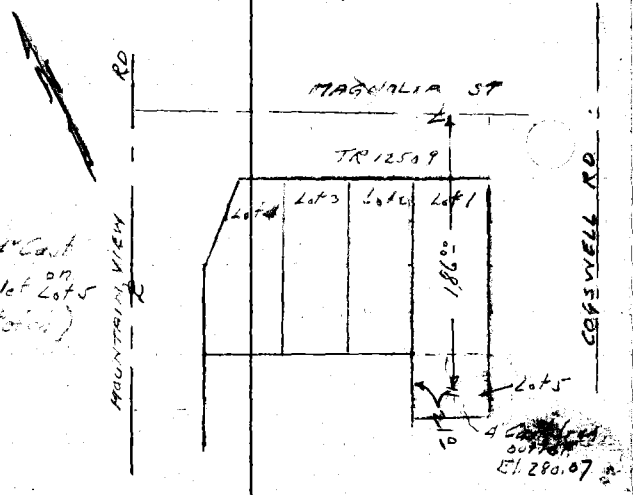

Notes Ck'd by	Survey of Magnolia [illegible]
Map No.	W. O. 1436 Tape No. 058 Std. 68 °F
Office Work	Surveyed by N. R. Smith
Checked	Notes " Date 3-14-51
Date	Indexed E. C. Johnson

F. B. 1722 Pg. 81

C.I. 1436

MAGNOLIA STREET S.S. DIST.

TOPOGRAPHY

on

ELLIOTT AVE.

From

MOUNTAIN VIEW ROAD to DURFEE AVE.

N. R. Smith - chief
J. Ochsner - Inst.
F. Brooks - H. Chain
D. Molitor - R. "

Note: Any Additions or Changes on This Sheet Must be Made or Circled in Red Ink With Date and Name of Person Making Change.

Do not extend notes this side of this line.

RETURN TO
LOS ANGELES COUNTY SURVEYOR
726 LOS ANGELES COUNTY
ENGINEERING BLDG.

76F3095 247 10M 1-49

F. B. 1722 PG. 82

To bot. page 83

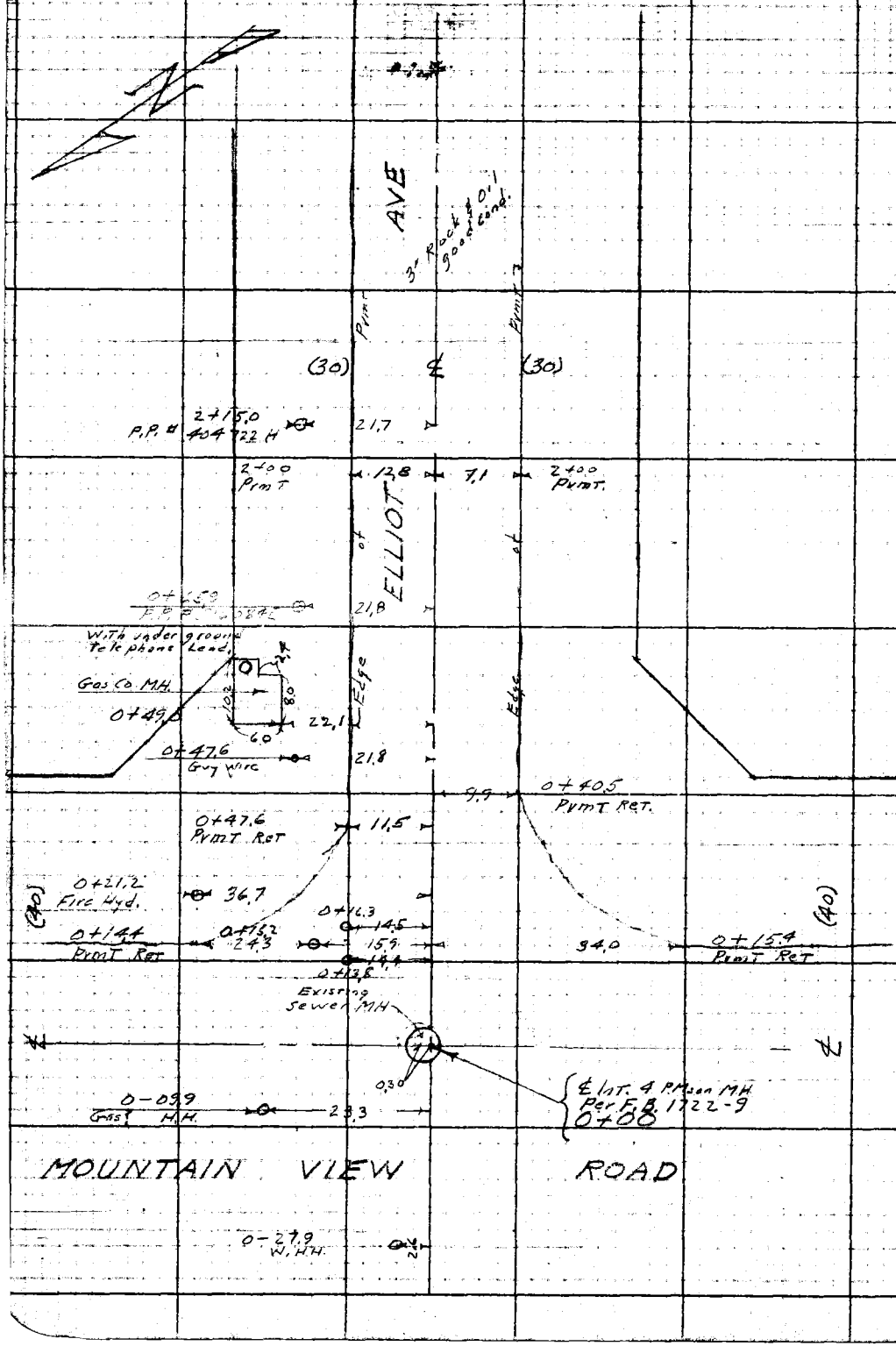

RETURN TO
LOS ANGELES COUNTY SURVEYOR
725 LOS ANGELES COUNTY
ENGINEERING BLDG.

Do not extend notes this side of this line.

Note: Any Additions or Changes on This Sheet Must be Made or Circled in Red Ink With Date and Name of Person Making Change.

F. B. 1722 pg. 83

Notes Ck'd by:	Survey of: [illegible]
Map No.	W. O. 1436 Tape No. 058 Std. 65 °F
Office Work	Surveyed by: [illegible]
Checked	Notes " Date: 3-14-51
Date	Indexed: [illegible] C. Johnson

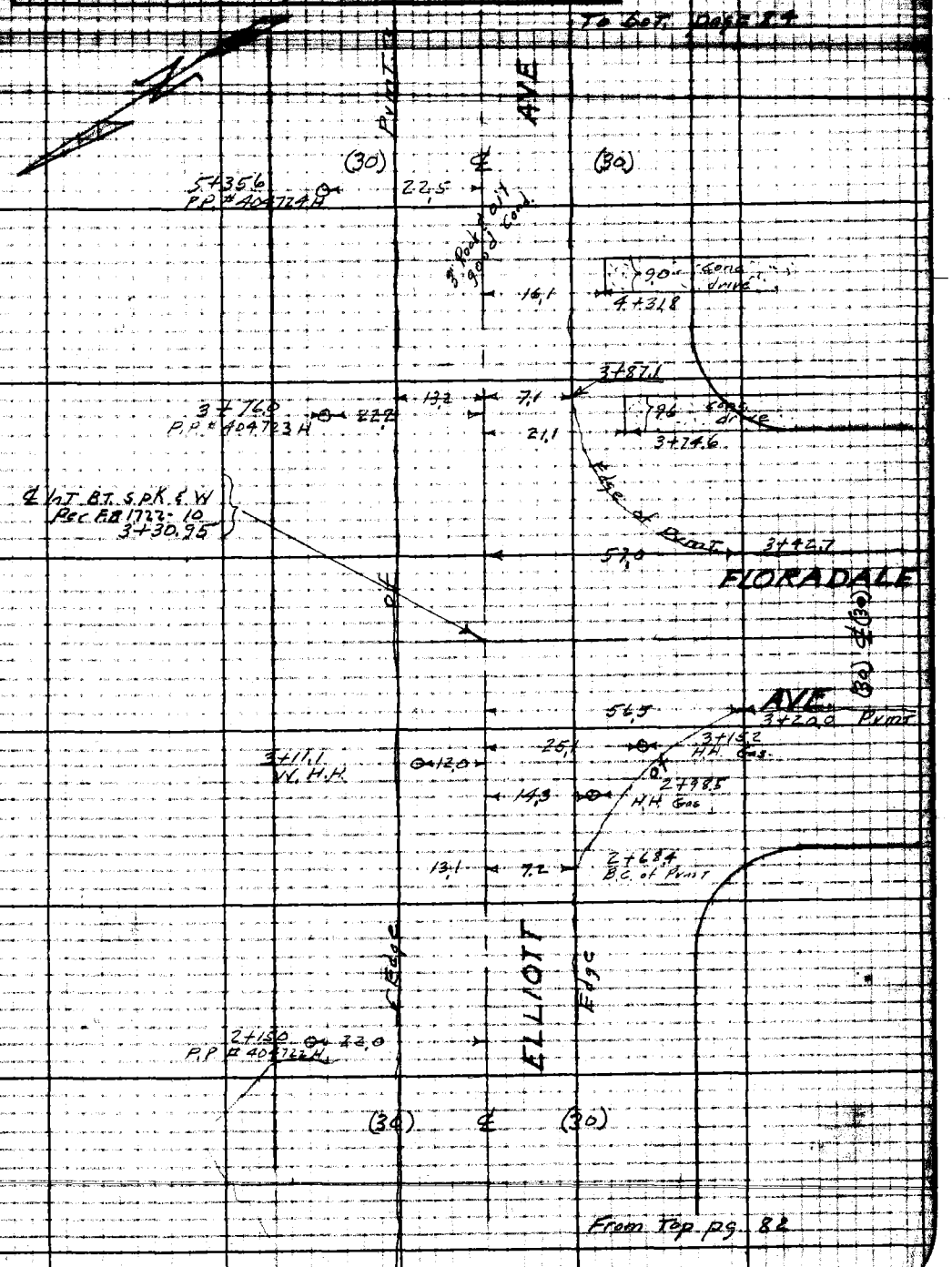

From Top pg. 82

Note: Any Additions or Changes on This Sheet Must be Made or Circled in Red Ink With Date and Name of Person Making Change.

Do not extend notes this side of this line.

RETURN TO
LOS ANGELES COUNTY SURVEYOR
726 LOS ANGELES COUNTY
ENGINEERING BLDG.

76F3098 247 10M 1-49

F. B. 1722 Pg. 84

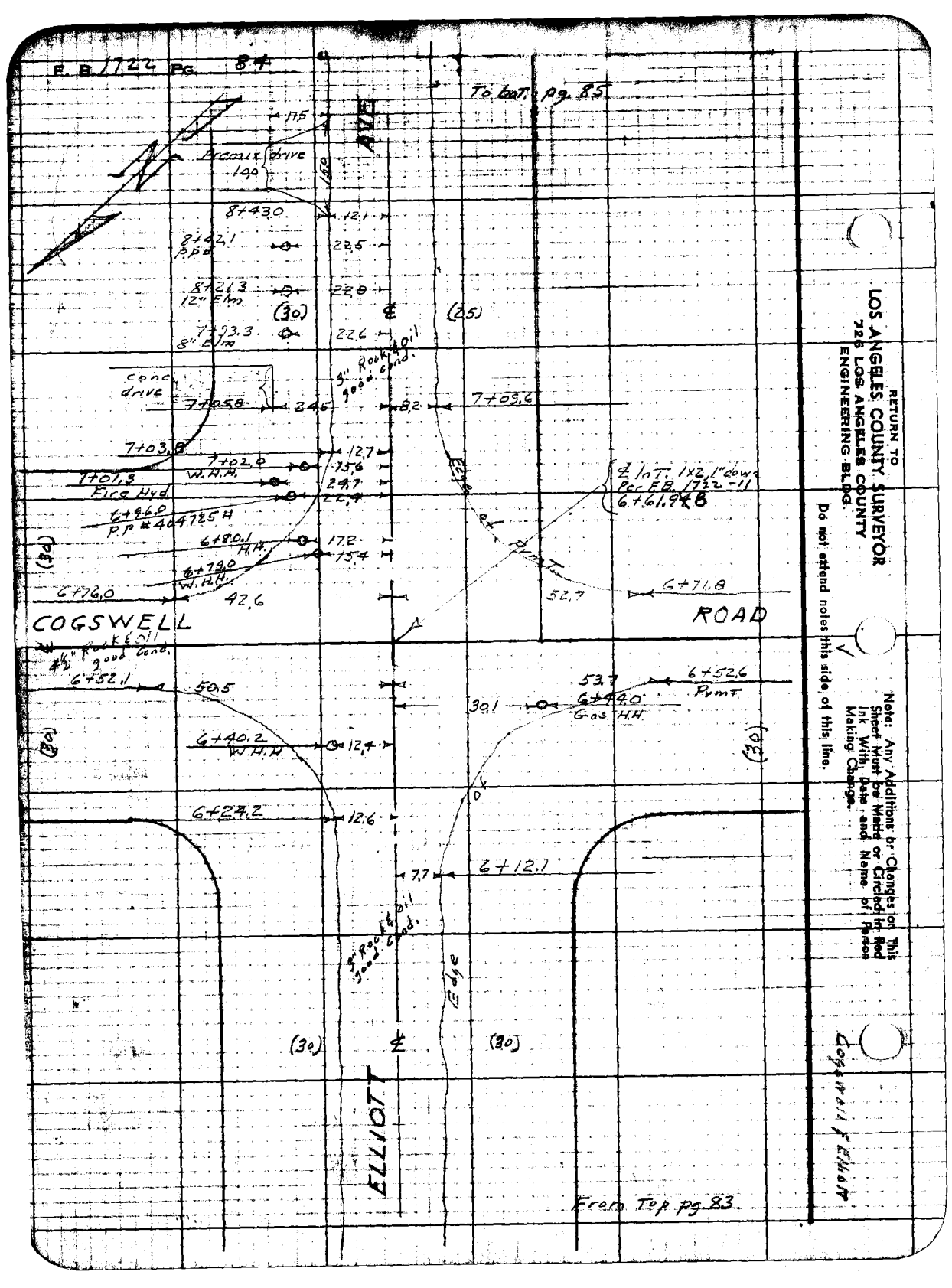

RETURN TO
LOS ANGELES COUNTY SURVEYOR
725 LOS ANGELES COUNTY
ENGINEERING BLDG.

Do not attend notes this side of this line.

Note: Any Additions or Changes on This Sheet Must be Made or Circled in Red Ink With Date and Name of Person Making Change.

Cogswell & Elliott

F. B. 1722 Pg. 85

Notes Ck'd by	Survey of [illegible]
Map No.	W. O. 1436 Tape No. 058 Sed. 68 °F
Office Work	Surveyed by [illegible]
Checked	Notes " Date 3-14-51
Date	Indexed R. C. Johnson

To bot. page 86

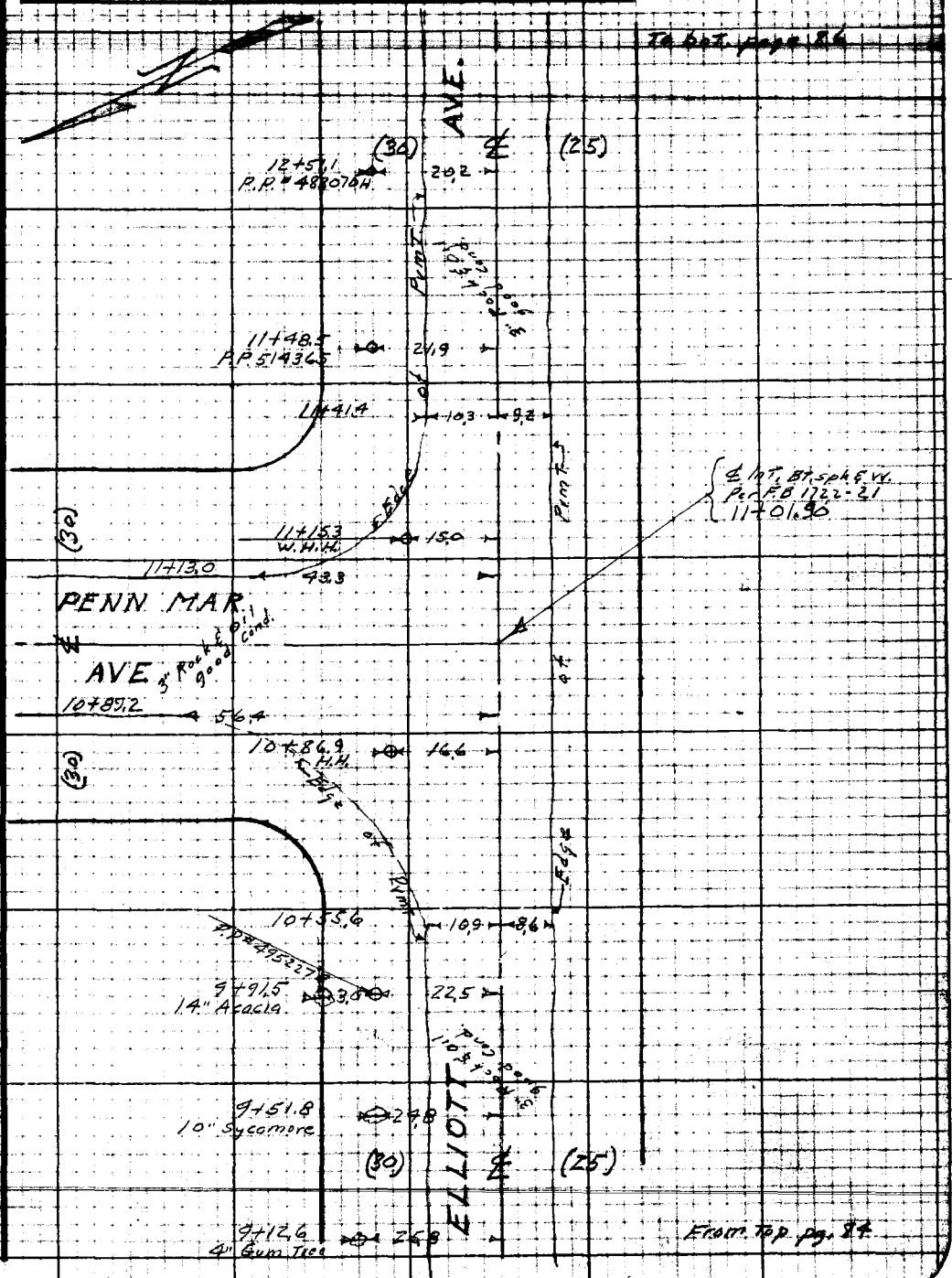

From Top pg. 84

Note: Any Additions or Changes on This Sheet Must be Made or Circled in Red Ink With Date and Name of Person Making Change.

Do not extend notes this side of this line.

RETURN TO
LOS ANGELES COUNTY SURVEYOR
726 LOS ANGELES COUNTY
ENGINEERING BLDG.

76F309S 247 10M 1-49

6

F. B. 1722 Pg. 86

To bot. page 87

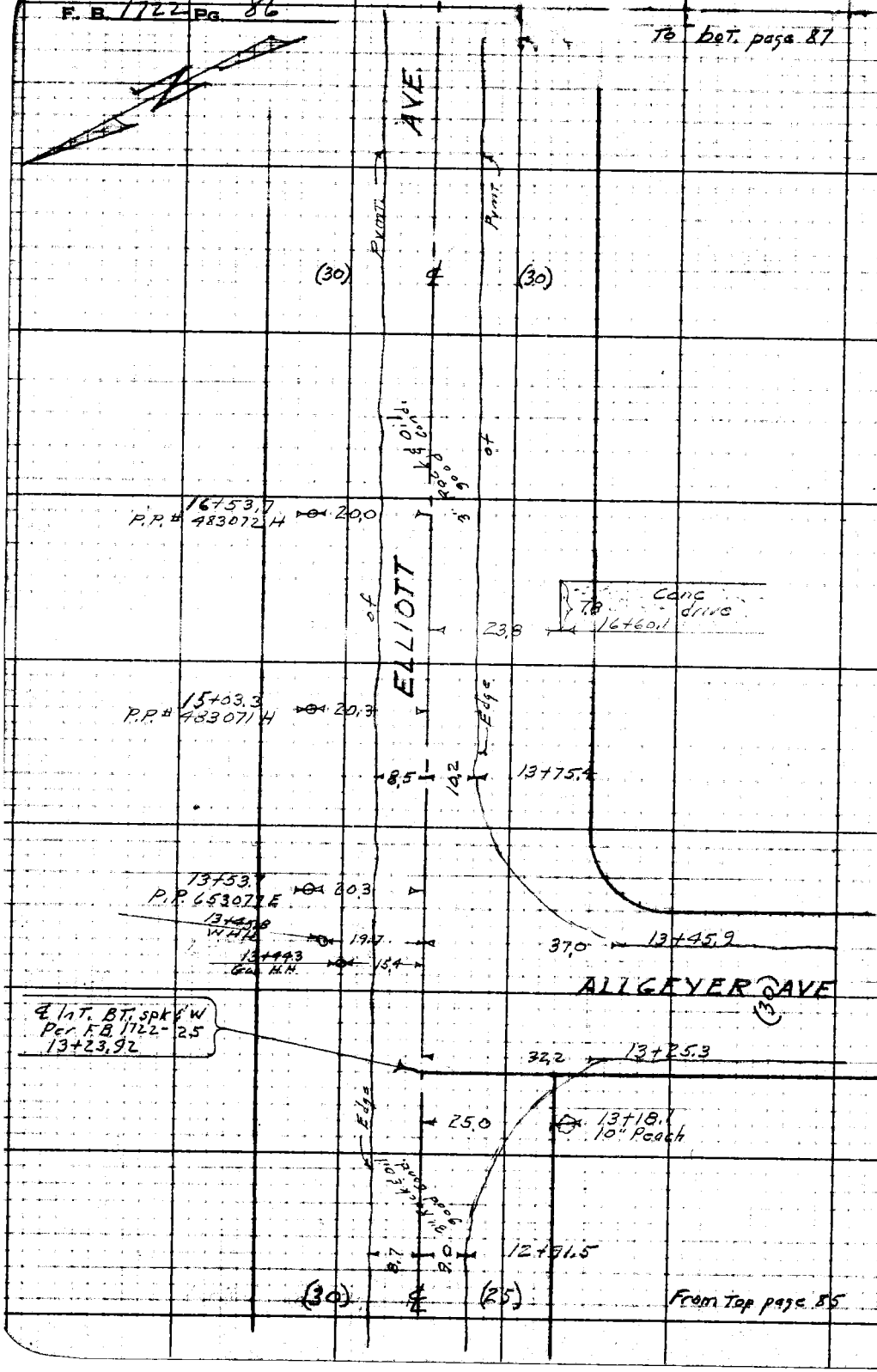

From Top page 85

RETURN TO
LOS ANGELES COUNTY SURVEYOR
725 LOS ANGELES COUNTY
ENGINEERING BLDG.

Do not extend notes this side of this line.

Note: Any Additions or Changes on This Sheet Must be Made or Circled in Red Ink With Date and Name of Person Making Change.

7

F. B. 1722 Pg. 87

Notes Ck'd by	Survey of [illegible]
Map No.	W. O. 1436 Tape No. 058 Std. 68 °F
Office Work	Surveyed by N. R. Smith
Checked	Notes " Date 3-15-51
Date	Indexed A. C. Johnson

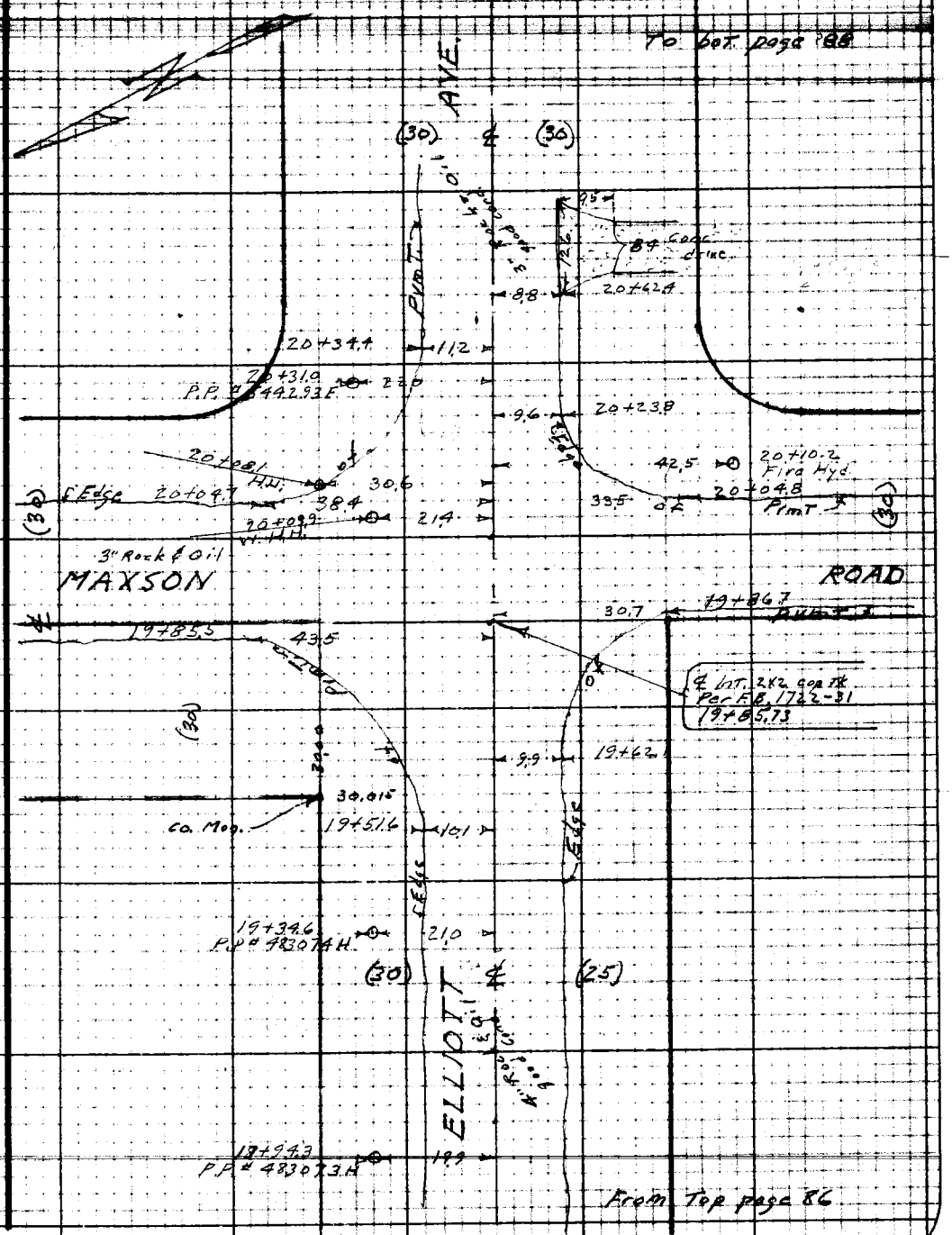

Note: Any Additions or Changes on This Sheet Must be Made or Circled in Red Ink With Date and Name of Person Making Change.

Do not extend notes this side of this line.

RETURN TO
LOS ANGELES COUNTY SURVEYOR
726 LOS ANGELES COUNTY
ENGINEERING BLDG.

76F309S 247 10M 1-49

F. B. 1722 Pg. 88

To bot page 89

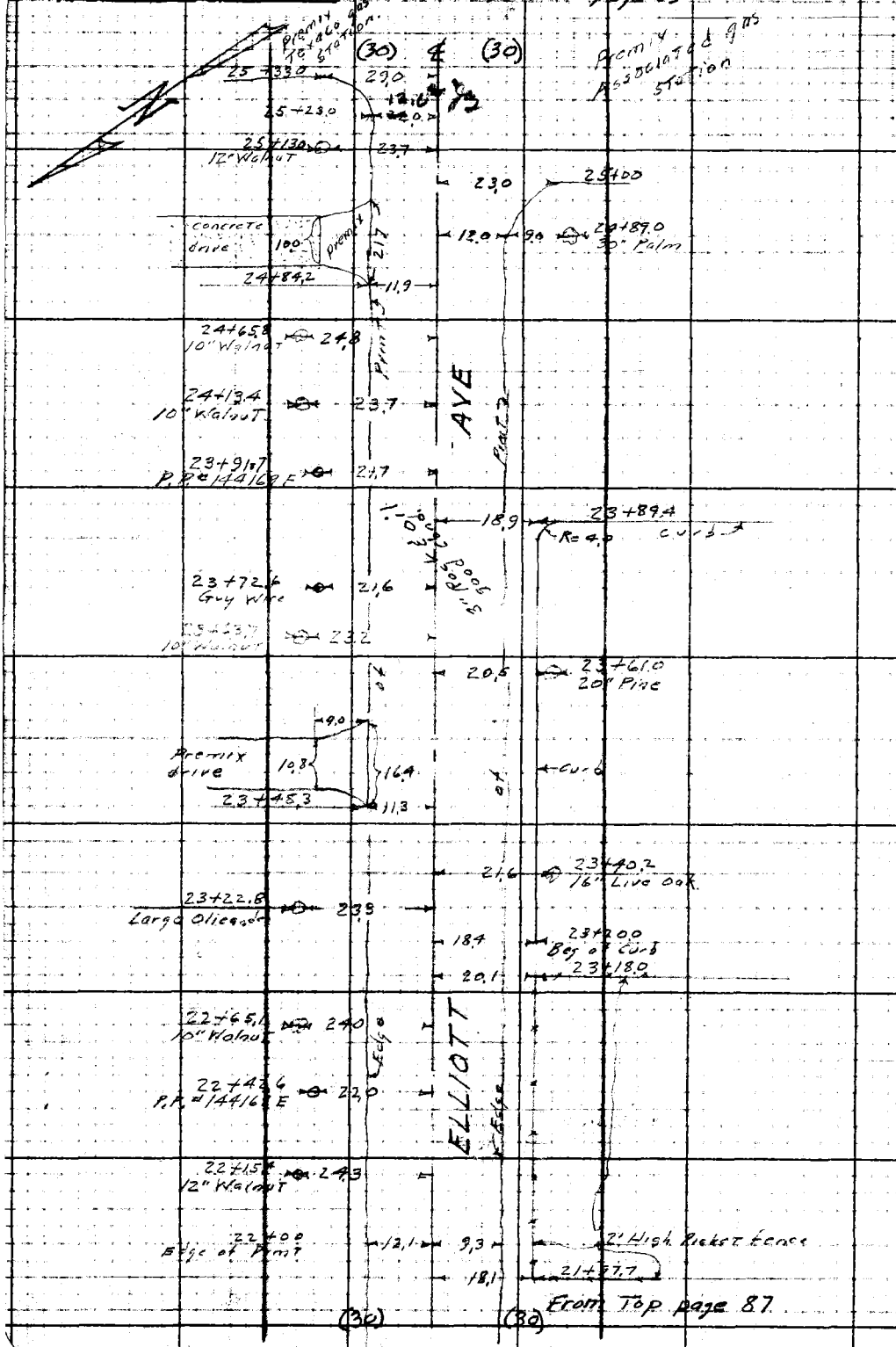

From Top page 87

RETURN TO
LOS ANGELES COUNTY SURVEYOR
725 LOS ANGELES COUNTY
ENGINEERING BLDG.

Do not extend notes this side of this line.

Note: Any Additions or Changes on This Sheet Must be Made or Circled in Red Ink With Date and Name of Person Making Change.

F. B. 1722 Pg. 89

Notes Ck'd by	Survey of [illegible]
Map No.	W. O. 1436 Tape No. 058 Std. 68 °F
Office Work	Surveyed by [illegible]
Checked	Notes " Date 3-15-51
Date	Indexed A. C. Johnson

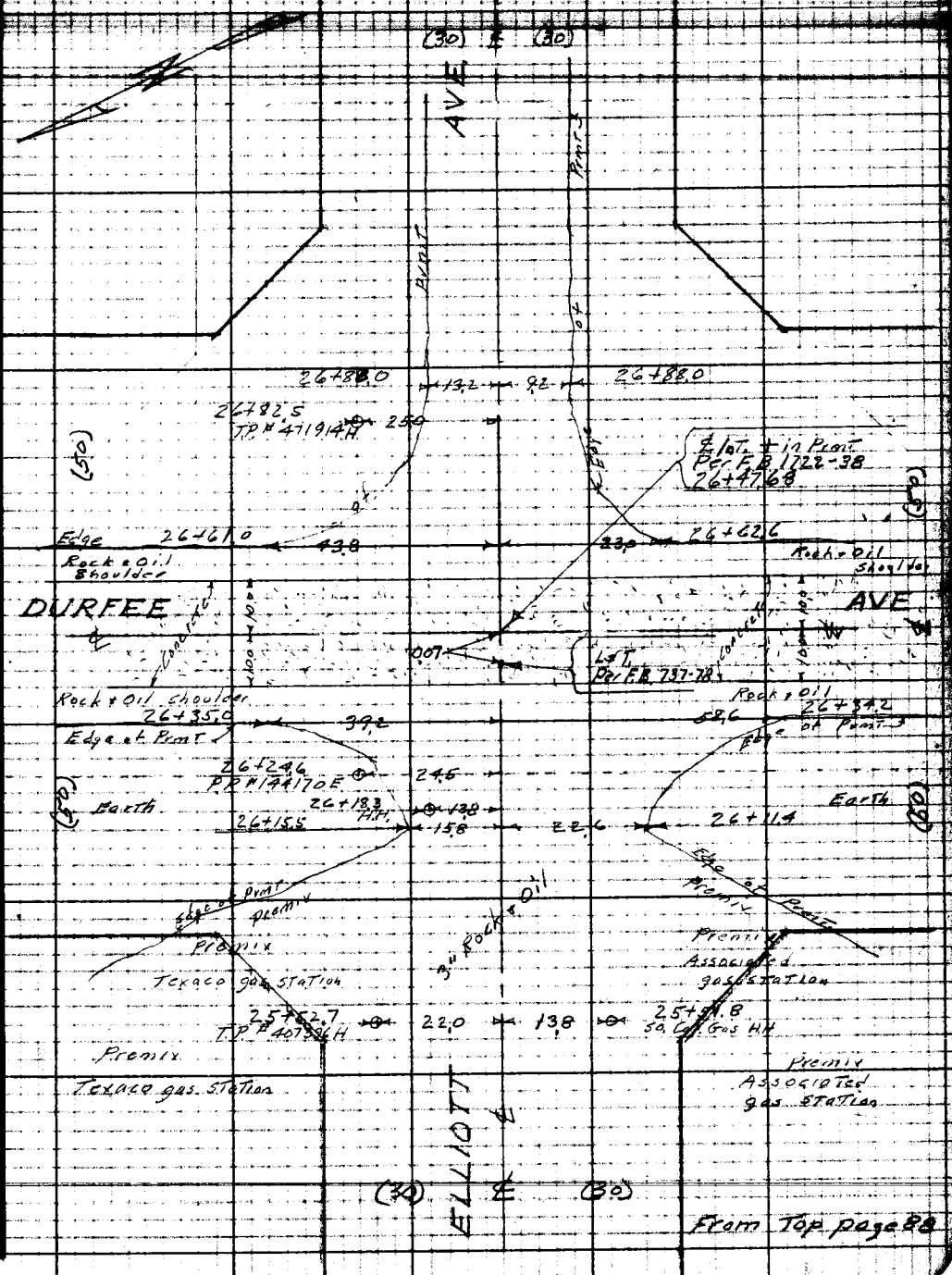

From Top page 88

Note: Any Additions or Changes on This Sheet Must be Made or Circled in Red Ink With Date and Name of Person Making Change.

Do not extend notes this side of this line.

RETURN TO
LOS ANGELES COUNTY SURVEYOR
726 LOS ANGELES COUNTY
ENGINEERING BLDG.

76F3095 247 10M 1-49

RETURN TO
LOS ANGELES COUNTY SURVEYOR
725 LOS ANGELES COUNTY
ENGINEERING BLDG.

Note: Any Additions or Changes on This Sheet Must be Made or Circled in Red Ink With Date and Name of Person Making Change.

Do not extend notes this side of this line.

F. B. 1722 Pg. 90

10

Profile	Notes Red	Plotted	Job No. 1436	Division No.	F. B. 1722 Pg. 91
No.	Date	Date	Survey of [illegible]		
X-Sec.	Notes Chkd LCM	Checked	Survey by N. R. Smith	Notes J. Ochsner	Date 3-14-51
No.	Date 4/24/51	Date	Map No. [illegible]		Date [illegible]

CI 1436

MAGNOLIA AVE S S DIST

CROSS SECTIONS

on

ELLIOT AVE

from

MOUNTAIN VIEW ROAD TO DURFEE AVE

N. R. Smith
J. Ochsner
F. Brooks
D. Molitor

STATION	B. S.	H. I.	F. S.	ELEV.

NOTE: ANY ADDITIONS OR CHANGES ON THIS SHEET MUST BE MADE OR CIRCLED IN RED INK, WITH DATE AND NAME OF PERSON MAKING CHANGE.

PLEASE RETURN TO
LOS ANGELES COUNTY SURVEYOR
726 LOS ANGELES COUNTY ENGINEERING BLDG.

Do not extend notes this side of this line.

76L298 307 4-50

76L298 307 4-50

PLEASE RETURN TO
LOS ANGELES COUNTY SURVEYOR
726 LOS ANGELES COUNTY ENGINEERING BLDG.

NOTE: ANY ADDITIONS OR CHANGES ON THIS SHEET MUST BE MADE OR CIRCLED IN RED INK, WITH DATE AND NAME OF PERSON MAKING CHANGE.

Do not extend notes this side of this line.

STATION	B. S.	H. I.	F. S.	ELEV.	Elliott Left	Ave Right
B.M. ME-25	4 21	276 61		272 40	BM, ME-25, Elev 272.401	F.B 1728 pg. 19
					Mountain View Rd. & Elliott Ave, N.E. Corner BT. spk. in Conc. base of Control box post	
0+00			4 26	272 35	℄ Int Mountain View Rd. + Elliot Ave	
"			4 23	272 38	0.3' S.W. Rim J.C.	15" Outlet S.W. 8" Inlet West
"			4 22	272 39	0.3' W. Rim J.C.	Meas 8.02 Dia 1.25 Rod 4.23 13.50 — Meas 8.00 Dia .67 Rod 4.22 12.89
"			4 23	272 38	0.3' N.E. Rim J.C.	
"			4 25	272 36	0.3' S.E. Rim J.C.	
"			13 50	263 11	15" Outlet S.W.	
"			12 89	263 72	8" Inlet West.	15" Inlet N.E. 8" Inlet S.E.
"			13 43	263 18	15" Inlet N.E.	Meas 7.95 Dia 1.25 Rod 4.23 13.43 — Meas. 7.95 Dia. .67 Rod. 4.25 12.87
"			12 87	263 74	8" Inlet S.E.	
0+14.4			4 78	271 83		℄
"			4 57	272 04	24.3' Prmt. Return N.E. Cor.	
0+15.4			4 87	271 74		℄
"			5 16	271 45		34.0' Prmt. Return S.E. Cor.
0+40.5			4 25	272 36		℄
"			4 68	271 93		9.9 Prmt Return S.E. Cor.
"			4 8	271 8		19' Gut
"			4 7	271 9		30'
"			5 6	271 0		150'

F.B. 1722 Pg. 92 Job No. 1436 Division No. ____ Notes Red. ____ Plotted ____ Profile ____
Survey of Magnolia Ave S.S. Dist. Date ____ Date ____ No. ____
Survey by N. R. Smith Notes J. Ochsner Notes Chkd. ____ Checked ____ X.Sec. ____
Indexed C. Johnson Date 3-19-51 Date ____ Date ____ No. ____

76L298 307 4-50

PLEASE RETURN TO
LOS ANGELES COUNTY SURVEYOR
726 LOS ANGELES COUNTY ENGINEERING BLDG.

NOTE: ANY ADDITIONS OR CHANGES ON THIS SHEET MUST BE MADE OR CIRCLED IN RED INK, WITH DATE AND NAME OF PERSON MAKING CHANGE.

Do not extend notes this side of this line.

STATION	B. S.	H. I.	F. S.	ELEV.	Elliott Left	Ave. Right
0+47.6		276 61	4 17	272 44		℄
"			4 47	272 14	11.5' Pvmt Return N Elev	
"			4 3	272 3	19' Gut	
"			4 2	272 4	30'	
"			3 0	273 6	150'	
1+00			4 29	272 32		℄
"			4 90	271 71		10' edge of Pvmt
"			5 2	270 9		19' Gut
"			5 2	271 4		30'
"			4 69	271 92	11.5 edge of Pvmt	
"			5 1	271 5	19' Gut	
"			4 9	271 7	30'	
T.P.	3 55	275.48	4 68	271 93	T.P.	
2+00			3 33	272 15		℄
"			3 75	271 73		10' edge of Pvmt
"			4 9	270 6		19' Gut
"			4 3	271 2		30'
"			3 84	271 64	11.5 edge of Pvmt.	
"			4 3	271 2	19' Gut	
"			4 0	271 5	30'	
2+68.4			3 57	271 91		℄

Profile Notes Red. Plotted Job No. 1433 Division No.
No. Date Date Survey of [illegible]
X-Sec. Notes Chkd. Checked Survey by N.B.S. Notes J.O. Date 3-15-[illegible]
No. Date Date Map No. [illegible]

F.B. 1722 Pg. 93

76L298 307 4-50

PLEASE RETURN TO
LOS ANGELES COUNTY SURVEYOR
726 LOS ANGELES COUNTY ENGINEERING BLDG.

NOTE: ANY ADDITIONS OR CHANGES ON THIS SHEET MUST BE MADE OR CIRCLED IN RED INK, WITH DATE AND NAME OF PERSON MAKING CHANGE.

Do not extend notes this side of this line.

STATION	B. S.	H. I.	F. S.	ELEV.	Elliott Left	Ave. Right
2+68.4		275 48	3 92	271 56		7.2' Pvmt Return S.W. Cor
			5 3	270 2		19' Gut
			4 7	270 8		30'
3+00			3 70	271 78		℄
			5 2	270 3		30'
			5 0	270 5		150'
			4 21	271 27	13.1 Pvmt	
			4 4	271 1	20' Gut	
			4 4	271 1	30'	
			3 2	272 3	150'	
3+20			3 81	271 67		℄
			5 08	270 40		56.5' Pvmt Return S.W. Cor
3+30.95			3 87	271 61	℄ Int Elliott Ave. +	Floradale Ave.
BM-ME 210	5 51	275 85	5 14	270 34	BM-210 210.356	
3+42.7			4 25	271 60		℄
"			5 56	270 29		57. Pvmt Return S.E. Cor
3+87.1			4 31	271 54		℄
"			4 59	271 26		7.1' Pvmt Return S.E. Cor
"			5 7	270 2		17' Gut
"			5 4	270 5		30'
4+00			4 34	271 51		℄

F. B. 1722 Pg. 94
Job No. 1436 Division No. ____ Notes Red. ____ Plotted ____ Profile
Survey of Magnolia St. S.S. Dist. Date 3-15-51 Date ____ No. ____
Survey by N.R.S. Notes J.O. Notes Chkd. ____ Checked ____ X-Sec.
Indexed C. Johnson Date 3-15-51 Date ____ Date ____ No. ____

76L298 307 4-50

PLEASE RETURN TO
LOS ANGELES COUNTY SURVEYOR
726 LOS ANGELES COUNTY ENGINEERING BLDG.

NOTE: ANY ADDITIONS OR CHANGES ON THIS SHEET MUST BE MADE OR CIRCLED IN RED INK, WITH DATE AND NAME OF PERSON MAKING CHANGE.

Do not extend notes this side of this line.

STATION	B. S.	H. I.	F. S.	ELEV.	Elliott Left	Ave. Right
4+00		275 85	4 65	271 20		7.1 edge of Pvmt
"			5 9	270 0		17' Gut
"			5 3	270 6		30'
"			4 67	271 18	13.2' edge of Pvmt	
"			4 9	271 0	20' Gut	
"			4 8	271 1	30'	
5+00			4 12	271 73		℄
"			4 47	271 38		7.1' edge of Pvmt
"			5 6	270 3		17' Gut
"			5 3	270 6		30'
"			4 46	271 39	13.2 edge of Pvmt	
"			4 4	271 5	20' Gut	
"			4 3	271 6	30'	
T.P.	5 68	277 21	4 32	271 53	T.P.	
6+00			5 03	272 18		℄
"			5 35	271 86		7.5 edge of Pvmt
"			6 5	270 7		17' Gut
"			6 4	270 8		30'
"			7 0	270 2		150'
"			5 31	271 90	13' edge of Pvmt	
"			5 6	271 6	20' Gut	

Profile Notes Red ____ Plotted ____ Job No. 1436 Division No. ____ F. B. 1722 Pg. 95
No. ____ Date ____ Date ____ Survey of [illegible]
X-Sec. Notes Chkd. ____ Checked ____ Survey by N.R.S. Notes J.O. Date 3-15-51
No. ____ Date ____ Date ____ Map No. ____ Date ____

76L298 307 4-50

PLEASE RETURN TO
LOS ANGELES COUNTY SURVEYOR
726 LOS ANGELES COUNTY ENGINEERING BLDG.

NOTE: ANY ADDITIONS OR CHANGES ON THIS SHEET MUST BE MADE OR CIRCLED IN RED INK, WITH DATE AND NAME OF PERSON MAKING CHANGE.

Do not extend notes this side of this line.

STATION	B. S.	H. I.	F. S.	ELEV.	Elliott Left	Ave. Right
6+00		277 21	5 0	272 2	30'	
"			3 5	273 7	150'	
6+12.1			5 01	272 20		℄
"			5 33	271 88		7.7' Prmt Return S.W. Cor.
6+24.2			4 99	272 22		℄
"			5 29	271 92	12.6' Prmt Return N.W. Cor.	
6+52.1			4 92	272 29		℄
"			5 11	272 10	50.5 Prmt Return N.W. Cor.	
6+52.6			4 92	272 29		℄
"			6 33	270 88		53.7' Prmt Return S.W. Cor.
6+61.94			4 94	272 27	℄ Int. Cogswell Rd. + Elliott Ave.	
6+71.8			4 90	272 31		℄
"			6 29	270 92		52.7' Prmt Return S.E. Cor.
6+76			4 89	272 32		℄
"			4 96	272 25	42.6' Prmt Return N.E. Cor.	
7+00			4 83	272 38		℄
7+03.8			4 83	272 38		℄
"			5 08	272 13	12.7 Prmt Return N.E. Cor.	
"			5 1	272 1	20' Gut	
"			4 9	272 3	30'	
7+09.6			4 81	272 40		℄

F. S. 1722 Pg. 96
Job No. 1436 Division No. 5.5. Dist. Notes Red. Plotted Date Date No. Profile
Survey of Magnolia St. Notes J.D. Notes Chkd. Checked Date Date No. X-Sec.
Survey by N.B.S. Date 3-15-51
Indexed E. C. Johnson

76L298 307 4-50

PLEASE RETURN TO
LOS ANGELES COUNTY SURVEYOR
726 LOS ANGELES COUNTY ENGINEERING BLDG.

NOTE: ANY ADDITIONS OR CHANGES ON THIS SHEET MUST BE MADE OR CIRCLED IN RED INK, WITH DATE AND NAME OF PERSON MAKING CHANGE.

Do not extend notes this side of this line.

STATION	B. S.	H. I.	F. S.	ELEV.	Elliott Left	Ave. Right
7+09.6		277 21	5 16	272 05		8.2' Pvmt Betwn S.E.
"			6 0	271 2		18' Gut
"			5 8	271 4		30'
BM. ME-211	5 02	277 53	4 70	272 51		
8+00			4 83	272 70		℄
"			5 16	272 37		8.5' edge of Pvmt
"			6 4	271 1		18' Gut
"			6 3	271 2		30'
"			5 00	272 53	11' edge of Pvmt	
"			5 2	272 3	20' Gut	
"			5 1	272 4	30'	
9+00			4 20	273 33		℄
"			4 62	272 91		8.5' edge of Pvmt
"			6 0	271 5		18' Gut
"			5 9	271 6		30'
"			6 6	270 9		150'
"			4 54	272 99	11' edge of Pvmt	
"			4 7	272 8	20' Gut	
"			4 2	273 3	30'	
"			3 2	274 3	150'	
10+00			3 58	273 95		℄

Profile Notes Red ____ Plotted ____ Job No. 1436 Division No. ____ F. B. 1722 Pg. 97
No. ____ Date ____ Date ____ Survey of Mayfield St.
X-Sec. Notes Chkd. ____ Checked ____ Survey by W.B.S. Notes J.O. Date 3-15-51
No. ____ Date ____ Date ____ Map No. ____

76L298 307 4-50

PLEASE RETURN TO
LOS ANGELES COUNTY SURVEYOR
726 LOS ANGELES COUNTY ENGINEERING BLDG.

NOTE: ANY ADDITIONS OR CHANGES ON THIS SHEET MUST BE MADE OR CIRCLED IN RED INK, WITH DATE AND NAME OF PERSON MAKING CHANGE.

Do not extend notes this side of this line.

STATION	B. S.	H. I.	F. S.	ELEV.	Elliott Left	Ave. Right
10+00		277 53	3 92	273 61		8.5' edge of Pvmt
"			5 2	272 3		18' Gat
"			4 9	272 6		30'
"			3 91	273 62	11' edge of Pvmt	
"			4 3	273 2	20' Gat	
"			3 7	273 8	30'	
10+55.6			3 27	274 26		℄
"			3 62	273 91	10.9 Pvmt Return	N.W. Cor
"			4 1	273 4	20' Gat	
"			3 6	273 9	30'	
T.P.	5 00	279 10	3 43	274 10	T.P.	
10+89.2			4 71	274 39		℄
"			5 18	273 92	56.4' Pvmt Return	N.W. Cor.
11+00			4 65	274 45		℄
11+01.86			4 64	274 46	℄ Int Elliott Ave +	Penn Mar. Ave.
11+13.0			4 56	274 54		℄
"			5 16	273 94	43.3 Pvmt. Return	N.E. Cor.
11+41.4			4 40	274 70		℄
"			4 75	274 35	10.3 Pvmt. Return	
"			5 2	273 9	20' Gat	
"			4 9	274 2	30'	

F.B. 1722 Pg. 98
Survey of Magnolia St. S.S. Dist. Job No. 1436 Division No. Notes Red. Plotted Date No. Profile
Survey by N.B.S. Notes J.O. Date 3-15-51 Notes Chkd. Checked Date No. X-Sec.
Indexed A. C. Johnson Date

76L298 307 4-50

PLEASE RETURN TO
LOS ANGELES COUNTY SURVEYOR
726 LOS ANGELES COUNTY ENGINEERING BLDG.

NOTE: ANY ADDITIONS OR CHANGES ON THIS SHEET MUST BE MADE OR CIRCLED IN RED INK, WITH DATE AND NAME OF PERSON MAKING CHANGE.

Do not extend notes this side of this line.

STATION	B. S.	H. I.	F. S.	ELEV.	Elliott Left	Ave. Right
12+00		279 10	4 20	274 90		℄
"			4 60	274 50		9.2' edge of Pvmt
"			5 9	273 2		18' Gut
"			5 0	274 1		30'
"			6 1	273 0		150'
"			4 48	274 62	10.3' edge of Pvmt	
"			5 1	274 0	20' Gut	
"			4 6	274 5	30'	
"			4 0	275 1	150'	
12+91.5			3 81	275 29		℄
"			4 31	274 79		9' Pvmt Return S.E.
"			5 3	273 8		18' Gut
"			4 2	274 4		30'
13+00			3 79	275 31		℄
13+25.3			3 72	275 38		℄
"			4 80	274 30		32.2 Pvmt Return S.W.
13+23.88			3 80	275 30	℄ Int Allgeyer Ave. + Elliott Ave.	
13+45.9			3 69	275 41		℄
"			5 43	273 67		31 Pvmt Return S.E.
13+75.4			3 66	275 44		℄
"			4 15	274 95		10.2 Pvmt Return S.E.

Profile Notes Red. Plotted Job No. 1436 Division No. F.B. 1722 Pg. 99
No. Date Date Survey of Magnolia St. S.S. Dist.
X-Sec. Notes Chkd. Checked Survey by N.B.S. Notes J.O. Date 3-15-51
No. Date Date Map No. [illegible] Date

76L298 307 4-50

PLEASE RETURN TO
LOS ANGELES COUNTY SURVEYOR
726 LOS ANGELES COUNTY ENGINEERING BLDG.

NOTE: ANY ADDITIONS OR CHANGES ON THIS SHEET MUST BE MADE OR CIRCLED IN RED INK, WITH DATE AND NAME OF PERSON MAKING CHANGE.

Do not extend notes this side of this line.

STATION	B. S.	H. I.	F. S.	ELEV.	Elliott Left	Ave. Right
13+75.4		279 10	5 3	273 8		19' Gut
"			4 6	274 5		30'
T.P.	4 87	280 23	3 74	275 36	T.P.	
14+00			4 75	275 48		℄
"			5 25	274 98		10' edge of Pvmt
"			6 3	273 9		19' Gut
"			5 6	274 6		30'
"			4 89	275 34	8.5' edge of Pvmt	
"			5 5	274 7	19' Gut	
"			5 2	275 0	30'	
15+00			4 77	275 46		℄
"			5 35	274 88		10' edge of Pvmt
"			6 5	273 7		19' Gut
"			5 9	274 3		30'
"			6 6	273 6		150'
"			4 92	275 31	8.5' edge of Pvmt	
"			5 3	274 9	19' Gut	
"			4 9	275 3	30'	
"			4 1	276 1	150'	
16+00			4 52	275 71		℄
"			5 12	275 11		10' edge of Pvmt

F. B. 1722 Pg. 100 Job No. 1436 Division No. Notes Red. Plotted Profile
Survey of Magnolia St. S.S. Dist. Date Date No.
Survey by A.B.S. Notes J.O. Notes Chkd. Checked X-Sec.
Indexed C. Johnson Date 3-15-51 Date Date No.

76L298 307 4-50

PLEASE RETURN TO
LOS ANGELES COUNTY SURVEYOR
726 LOS ANGELES COUNTY ENGINEERING BLDG.

NOTE: ANY ADDITIONS OR CHANGES ON THIS SHEET MUST BE MADE OR CIRCLED IN RED INK, WITH DATE AND NAME OF PERSON MAKING CHANGE.

Do not extend notes this side of this line.

STATION	B. S.	H. I.	F. S.	ELEV.	Elliott Left	Ave Right
16+00		280 23	6 5	273 7		19' GuT
"			5 8	274 4		30'
"			4 78	275 45	8.5' edge of Pvmt	
"			5 2	275 1	19' GuT	
"			4 7	275 5	30'	
T.P.	4 78	280 52	4 49	275 74	T.P.	
17+00			4 62	275 90		℄
"			5 24	275 28		10' edge of Pvmt
"			6 4	274 1		19' GuT
"			5 7	274 8		30'
"			4 84	275 68	10' edge of Pvmt	
"			5 8	274 7	19' GuT	
"			5 0	275 5	30'	
18+00			4 42	276 10		℄
"			4 87	275 65		10' edge of Pvmt
"			6 0	274 5		19' GuT
"			6 0	274 5		30'
"			6 2	274 3		150'
"			4 65	275 87	10' edge of Pvmt	
"			5 4	275 1	19' GuT	
"			4 5	276 0	30'	

Profile Name Red Rotted Job No. [illegible] Date Survey of Magnolia St. S.S. Dist. F.B. 1722 Pg. 401
No. X-Sec. Date Notes Chkd. Checked Survey by KBS Notes J.O. Date 3-15-51
No. Date Date Map No. Indexed Tomasso Date

76L298 307 4-50

PLEASE RETURN TO
LOS ANGELES COUNTY SURVEYOR
726 LOS ANGELES COUNTY ENGINEERING BLDG.

NOTE: ANY ADDITIONS OR CHANGES ON THIS SHEET MUST BE MADE OR CIRCLED IN RED INK, WITH DATE AND NAME OF PERSON MAKING CHANGE.

Do not extend notes this side of this line.

F. B. 7722 Pg. 102 — Profile — X-Sec.

Survey of Maps 722 U.S. Dist. — Job No. 1436 Division No. — Notes Red. — Plotted — Date — No.

Survey by Ave S — Notes T.C. — Notes Chkd. — Checked — Date — No.

Indexed C. Johnson Date 3-15-51 — Date

STATION	B. S.	H. I.	F. S.	ELEV.	Elliott Ave Left	Ave Right
18+00		280 52	3 8	276 7	150'	
19+00			4 15	276 37		℄
"			4 43	276 09		10' edge of ℄ Pvmt.
"			5 6	275 9		19' Gut
"			4 9	275 6		30'
"			4 48	276 04	10' edge of ℄ Pvmt	
"			5 5	275 0	19' Gut	
"			4 3	276 2	30'	
BM. ME-214	5 55	281 64	4 43	276 09	276.107	
19+51.6			5 09	276 55		℄
"			5 48	276 16	10.1' Pvmt. Return S.W. Cor.	
"			6 5	275 1	19' Gut	
"			4 9	276 7	30'	
19+62.1			5 08	276 56		℄
"			5 55	276 09		9.9' Pvmt. Return N.W.
"			6 3	275 3		19' Gut
"			6 2	275 4		30'
19+85.69			4 91	276 73	4 Int. Maxson Rd. + Elliott Ave.	
19+85.5			5 87	275 77	43.5 Pvmt Return S.W. Cor	
19+86.7			6 25	275 39		30.7 Pvmt. Ret. S.W. Cor.
20+00			4 89	276 75		

76L398 307 4-50

PLEASE RETURN TO
LOS ANGELES COUNTY SURVEYOR
726 LOS ANGELES COUNTY ENGINEERING BLDG.

NOTE: ANY ADDITIONS OR CHANGES ON THIS SHEET MUST BE MADE OR CIRCLED IN RED INK, WITH DATE AND NAME OF PERSON MAKING CHANGE.

Do not extend notes this side of this line.

STATION	B. S.	H. I.	F. S.	ELEV.	ELLIOTT Left	Arc. Right
20+04.2		281 64	H 89	276 75		℄
"			S 86	275 78	38.4 Pvmt. Return N.E. Cor.	
20+04.8			G 54	275 10		33.5 Pvmt Return S.E.
20+23.8			H 90	276 74		℄
"			S 48	276 16		9.6' Pvmt. Return S.E.
"			S 1	275 7		19' G.T.
"			G 0	275 6		30'
20+34.4			H 89	276 75		℄
"			S 32	276 32	11.2' Pvmt Return N.E. Cor.	
"			S 6	276 0	19' G.T.	
"			S 1	276 5	30'	
21+00			H 50	277 14		℄
"			S 17	276 47		10' edge of Pvmt.
"			S 6	276 0		19' G.T.
"			S 8	275 8		30'
"			G 2	275 4		150'
"			S 00	276 64	11' edge of Pvmt.	
"			S 3	276 3	19' G.T.	
"			S 1	276 5	30'	
"			H 6	277 0	150'	
22+00			H 19	277 45		℄

Book ____ Page ____ Date ____ Surveyed by ____ Notes by ____ Plotted ____ Checked ____ Traced ____ Date ____

No. ____ Date ____ Survey of ____ Notes ____ Checked ____ Survey by ____ Map No. ____ Plotted ____ Date ____

No. ____ Date ____ Survey of ____ Notes ____ Checked ____ Survey by ____ Map No. ____ Plotted ____ Date ____

F. B. ____ Page ____

76L298 307 4-50

PLEASE RETURN TO
LOS ANGELES COUNTY SURVEYOR
726 LOS ANGELES COUNTY ENGINEERING BLDG.

NOTE: ANY ADDITIONS OR CHANGES ON THIS SHEET MUST BE MADE OR CIRCLED IN RED INK, WITH DATE AND NAME OF PERSON MAKING CHANGE.

Do not extend notes this side of this line.

STATION	B. S.	H. I.	F. S.	ELEV.	Elliott Left	Ave. Right
22+00		281 64	4 83	276 81		10' edge of Pvmt.
"			5 5	276 1		19' Gut
"			5 5	276 1		30'
"			4 67	276 97	11' edge of Pvmt	
"			4 9	276 7	19' Gut	
"			4 6	277 0	30'	
T.P.	4 88	282 24	4 28	277 36	T.P.	
23+00			4 39	277 85		℄
"			4 88	277 36		10' edge of Pvmt.
"			5 5	276 7		19' Gut
"			5 3	276 9		30'
"			4 79	277 45	11' edge of Pvmt	
"			5 0	277 2	19' Gut	
"			4 6	277 6	30'	
24+00			4 47	277 77		℄
"			4 81	277 43		10' edge of Pvmt.
"			5 1	277 1		19' Gut
"			5 1	277 1		30'
"			5 4	276 8		150'
"			4 85	277 39	11' edge of Pvmt	
"			5 2	277 0	19' Gut	

F. B. 1722 Pg. 104
Job No. 1436 Division No. Notes Red. Plotted Profile
Survey of Magnolia St. S.S. Dist. Date Date No.
Survey by N.B.S. Notes J.O. Notes Chkd. Checked X-Sec.
Indexed R. C. Johnson Date 3-15-51 Date Date No.

76L298 307 4-50

PLEASE RETURN TO
LOS ANGELES COUNTY SURVEYOR
726 LOS ANGELES COUNTY ENGINEERING BLDG.

NOTE: ANY ADDITIONS OR CHANGES ON THIS SHEET MUST BE MADE OR CIRCLED IN RED INK, WITH DATE AND NAME OF PERSON MAKING CHANGE.

Do not extend notes this side of this line.

STATION	B. S.	H. I.	F. S.	ELEV.	Elliott Left	Ave. Right
24+00		282 24	4 5	277 7	30'	
"			4 1	278 1	150'	
25+00			4 60	277 64		℄
"			5 11	277 13		10'
"			5 81	276 43		19' Gut
"			5 75	276 49		30'
"			4 84	277 40	11' edge of Pvmt	
"			4 9	277 3	19' Gut	
"			4 6	277 6	30'	
T. P.	4 61	282 24	4 61	277 63		
26+00			4 50	277 74		℄
"			5 76	276 48		19' Gut
"			6 1	276 1		150'
"			5 09	277 15	19' Gut	
"			4 1	278 1	150'	
26+11.4			4 62	277 62		℄
"			5 78	276 46		22.6' Pvmt. Return Sm[illegible]
26+15.5			4 65	277 59		℄
"			5 16	277 08	15.8' Pvmt Return N.W. cor.	
26+[illegible]342			5 14	277 10		℄
"			5 29	276 95		58.6' Pvmt Return [illegible]

Profile Name Bed Station
No. Date Date Survey of Magnolia St. S.S.D. St.
X-Sec. Notes Chkd Checked Survey by W.B.S. Notes J.C. Date 3-15-51
No. Date Date Map No. Indexed Johnson Date

F.B. 1777 Pg. 15

76L298 307 4-50

PLEASE RETURN TO
LOS ANGELES COUNTY SURVEYOR
726 LOS ANGELES COUNTY ENGINEERING BLDG.

NOTE: ANY ADDITIONS OR CHANGES ON THIS SHEET MUST BE MADE OR CIRCLED IN RED INK, WITH DATE AND NAME OF PERSON MAKING CHANGE.

Do not extend notes this side of this line.

STATION	B. S.	H. I.	F. S.	ELEV.	Elliott Ave	
					Lt.	Right
26+35.0		282 24	4 70	277 54	39.2' Prmt. Return N.W. Cor	
26+47.64			4 73	277 51	℄ Int. Durfee Ave + Elliott Ave	
BM, ME-215			5 35	276 89	BM, ME-215, Elev. 276.908, Elliott Ave & Durfee Ave. L&T in conc. slab at gas station 50'± S. & 50'± W of ℄ Int.	F.B. 1728 pg 116 S.W. Corner.

F. B. 1722 Pg. 106 Job No. 1436 Division No. Notes Red. Plotted Profile
Survey of Magnolia St. S.S. Dist. Date Date No.
Survey by N.R.S. Notes J.O. Notes Chkd. Checked X-Sec.
Indexed A. C. Johnson Date 3-15-51 Date Date No.

Notes Ck'd by	Survey of Magnolia Ave. S.S. Dist
Map No.	W.O. 1436 Tape No. 058 Std. 68 °F
Office Work	Surveyed by N.R. Smith
Checked	Notes " Date 3-15-51
Date	Indexed [illegible]

F. B. 1722 PG. 107

C.I. 1436

MAGNOLIA AVE. S.S. DIST.

TOPOGRAPHY

on

COGSWELL ROAD

from

ELLIOTT AVE to MAGNOLIA ST.

N.R. Smith
J. Ochsner
F. Brooks
D. Molitor

Note: Any Additions or Changes on This Sheet Must be Made or Circled in Red Ink With Date and Name of Person Making Change.

Do not extend notes this side of this line.

RETURN TO
LOS ANGELES COUNTY SURVEYOR
726 LOS ANGELES COUNTY
ENGINEERING BLDG.

76F309S 247 10M 1-49

F. B. 1722 PG. 108

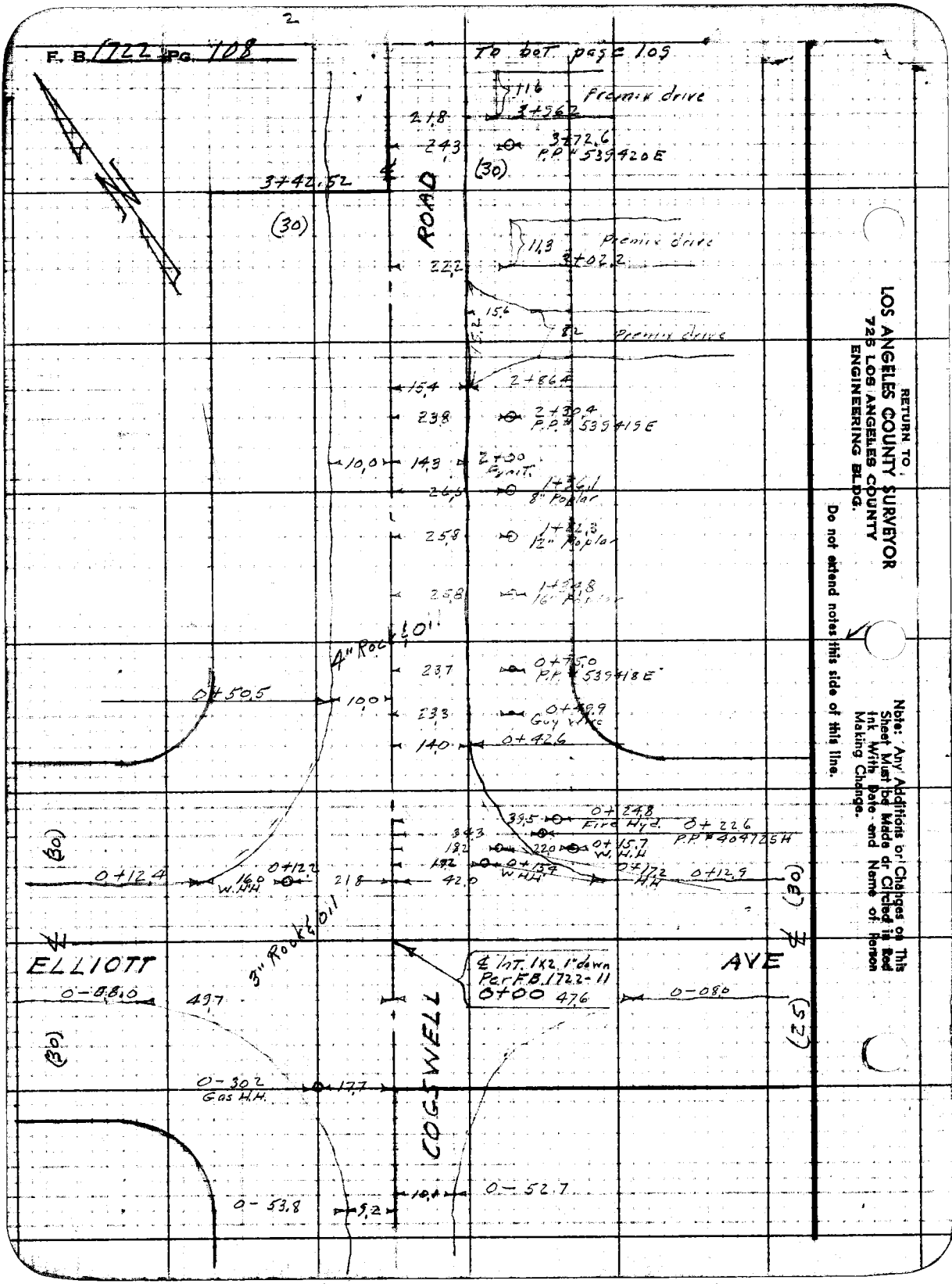

RETURN TO:
LOS ANGELES COUNTY SURVEYOR
725 LOS ANGELES COUNTY
ENGINEERING BLDG.

Do not extend notes this side of this line.

Note: Any Additions or Changes on This Sheet Must be Made or Checked in Red Ink With Date and Name of Person Making Change.

F. B. 1732 Pg. 109

Notes Ck'd by:
Map No.
Office Work
Checked
Date

Survey of [illegible]
W. 0.1436 Tape No. 058 St'd. 68 °F
Surveyed by: [illegible]
Notes " Date 3-15-51
Indexed A. C. Johnson



Note: Any Additions or Changes on This Sheet Must be Made or Circled in Red Ink With Date and Name of Person Making Change.

Do not extend notes this side of this line.

RETURN TO
LOS ANGELES COUNTY SURVEYOR
726 LOS ANGELES COUNTY
ENGINEERING BLDG.

76F3098 247 10M 1-49

F. B. 1722 Pg. 110"

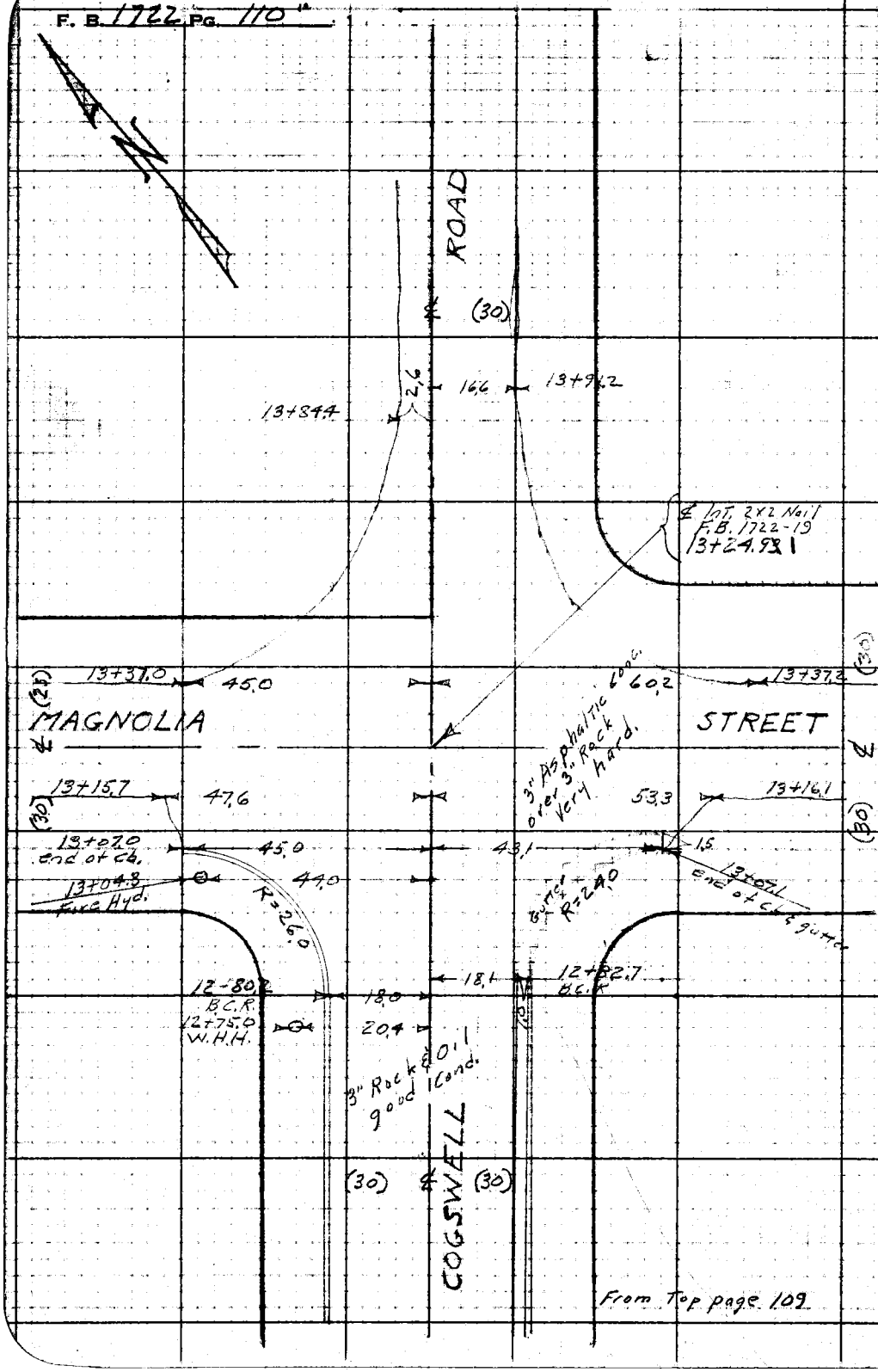

From Top page 109

RETURN TO
LOS ANGELES COUNTY SURVEYOR
725 LOS ANGELES COUNTY
ENGINEERING BLDG.

Do not extend notes this side of this line.

Note: Any Additions or Changes on This Sheet Must be Made or Circled in Red Ink With Date and Name of Person Making Change.

Profile No.	Notes Red. Date	Plotted Date	Job No. 1434	Division No.	F. B. 1722	Pg. 111
X-Sec. No.	Notes Chkd. LCM Date 4/25/51	Checked Date	Survey of Magnolia St. SS Dist. Survey by N.R.S. Map No.	Notes J.O. Date 3-16-51		

CI 1436

MAGNOLIA AVE SS DIST

CROSS SECTIONS
on
COGSWELL ROAD
from
ELLIOTT AVE to MAGNOLIA ST.

N.R.Smith
J.Ochsner
F.Brooks
D.Molitor

STATION	B. S.	H. I.	F. S.	ELEV.

NOTE: ANY ADDITIONS OR CHANGES ON THIS SHEET MUST BE MADE OR CIRCLED IN RED INK, WITH DATE AND NAME OF PERSON MAKING CHANGE.

PLEASE RETURN TO
LOS ANGELES COUNTY SURVEYOR
726 LOS ANGELES COUNTY ENGINEERING BLDG.

Do not extend notes this side of this line.

76L298 307 4-50

76L298 307 4-50

PLEASE RETURN TO
LOS ANGELES COUNTY SURVEYOR
726 LOS ANGELES COUNTY ENGINEERING BLDG.

NOTE: ANY ADDITIONS OR CHANGES ON THIS SHEET MUST BE MADE OR CIRCLED IN RED INK, WITH DATE AND NAME OF PERSON MAKING CHANGE.

Do not extend notes this side of this line.

272 535

STATION	B. S.	H. I.	F. S.	ELEV.	Cogswell Rd. (left)	Cogswell Rd. (right)
BM, ME-211	4 56	277 09		272 53	BM ME-211, Elev. 272 535 Unadjusted 529 Elliott Ave & Cogswell Rd. BT. Spk in drive to house # 12005	F.B. S.E. Corner Pg
0-53.8			5 97	271 12		℄
"			6 20	270 89	9.2' Pvmt. Return S.W. Cor.	
0-52.7			5 93	271 16		℄
"			6 16	270 93		10.1 Pvmt. Return S.E. Cor.
0-08			5 02	272 07		℄
"			5 01	272 08		47.6' Pvmt. Return S.E. Cor.
"			5 21	271 88	49.2' Pvmt. Return S.W. Cor.	
0+00			4 81	272 28	℄ Int. Elliott Ave. + Cogswell Rd.	
0+12.4			4 97	272 12		℄
"			5 17	271 92	38' Pvmt. Return N.W. Cor.	
0+12.9			4 95	272 14		42' Pvmt. Return N.E. Cor.
0+42.6			4 84	272 25		℄
"			4 83	272 26		14' Pvmt. Return N.E. Cor.
"			5 2	271 9		18' G.T.
"			4 8	272 3		30'
"			4 1	273 0		200'
0+50.5			4 70	272 39		℄
"			4 99	272 10	10' Pvmt. Return N.W. Cor.	
"			5 2	271 9	18' G.T.	

F. B. 1722 Pg. 112
Job No. 1436 Division No. Notes Red. Plotted Profile
Survey of Magnolia St. S.S. Dist. Date Date No.
Survey by N.B.S. Notes J.O. Notes Chkd. Checked X.Sec.
Indexed C. Johnson Date 3-18-51 Date Date No.

76L298 307 4-50

PLEASE RETURN TO
LOS ANGELES COUNTY SURVEYOR
726 LOS ANGELES COUNTY ENGINEERING BLDG.

NOTE: ANY ADDITIONS OR CHANGES ON THIS SHEET MUST BE MADE OR CIRCLED IN RED INK, WITH DATE AND NAME OF PERSON MAKING CHANGE.

Do not extend notes this side of this line.

STATION	B. S.	H. I.	F. S.	ELEV.	Cogswell	Rd.
0+50.5		277 09	4 6	272 5	30'	
			5 2	271 4	250'	
T.P.	6 78	279 57	4 30	272 79	T.P.	
1+00			6 65	272 92		℄
"			6 82	272 75		14' edge of Pvmt
"			7 1	272 5		18' Gut
"			6 2	272 7		30'
"			6 88	272 69	10' edge of Pvmt	
"			7 1	272 5	18' Gut	
"			6 4	273 2	30'	
2+00			5 57	274 00		℄
"			5 96	273 61		14' edge of Pvmt
"			6 0	273 6		18' Gut
"			5 4	274 2		30'
"			5 72	273 85	10' edge of Pvmt	
"			5 8	273 8	18' Gut	
"			5 3	273 3	30'	
3+00			4 81	274 76		℄
"			5 06	274 51		15.4' edge of Pvmt
"			5 1	274 5		18' Gut
			4 6	275 0		30'

Profile Notes Red. Plotted Job No. 6436 Division No. F. S. 1722 Pg. 113
No. Date Date Survey of Magnolia St. St. Bros
X-Sec. Notes Chkd. Checked Survey by N.B.S. Notes J.O. Date 3-16-51
No. Date Date Map No. [redacted] Date

76L298 307 4-50

PLEASE RETURN TO
LOS ANGELES COUNTY SURVEYOR
726 LOS ANGELES COUNTY ENGINEERING BLDG.

NOTE: ANY ADDITIONS OR CHANGES ON THIS SHEET MUST BE MADE OR CIRCLED IN RED INK, WITH DATE AND NAME OF PERSON MAKING CHANGE.

F. B. 1722 Pg. 114 | Job No. 4426 Division No. S.D. 5 | Profile
Survey of Moorpark Rd. S. of T. S.D. 5 | Notes Red. | Plotted | No.
Survey by M. A. S. | Notes A.C. | Date | X-Sec.
Indexed E. C. John | Date 3-12-57 | Notes Chkd. | Checked | No.
Date | Date

Do not extend notes this side of this line.

STATION	B. S.	H. I.	F. S.	ELEV.	Coastwell 10.2	ST. 11.4 RT
		1				
3+00		279 57	4 6	275 0		200'
"			4 93	275 62	9.0' edge of Pvmt	
"			5 1	274 5	18' Gut	
"			4 2	274 2	30'	
"			6 0	273 6	250'	
4+00			3 91	275 66		℄
"			4 22	275 35		15.5 edge of Pvmt
"			4 2	275 2		18' Gut
"			3 4	276 2		30'
"			4 13	275 49	9.0' edge of Pvmt	
"			4 0	275 6	18' Gut	
"			3 2	275 2	30'	
		1				
T.P.	5 39	281 54	3 42	277 15	T.P.	
5+00			5 26	276 28		℄
"			5 55	275 99		15.8 edge of Pvmt
"			5 5	276 0		18' Gut
"			5 0	276 5		30'
"			5 39	276 15	5.0' edge of Pvmt	
"			5 1	276 1	18' Gut	
"			5 1	276 1	30'	
6+00			4 64	276 90		℄

76L298 307 4-50

PLEASE RETURN TO
LOS ANGELES COUNTY SURVEYOR
726 LOS ANGELES COUNTY ENGINEERING BLDG.

NOTE: ANY ADDITIONS OR CHANGES ON THIS SHEET MUST BE MADE OR CIRCLED IN RED INK, WITH DATE AND NAME OF PERSON MAKING CHANGE.

Do not extend notes this side of this line.

Profile No. ____ Date ____ X-Sec. No. ____ Date ____ Notes Chkd. ____ Date ____ Checked ____ Date ____ Plotted ____ Date ____ Survey of ____ Survey by ____ Map No. ____ Job No. ____ Drawing No. ____ Notes ____ Date ____ Inked ____ Date ____ F. B. ____ Pg. ____

STATION	B. S.	H. I.	F. B.	ELEV.	Cogswell Left	Rd. Right
6+00		281 54	5 08	276 46		16.2 edge of Pvmt
"			5 2	276 3		18' Gut
"			4 3	277 8		30'
"			3 2	277 8		200'
"			4 80	276 74	4.6' edge of Pvmt	
"			5 0	276 5	18' Gut	
"			4 2	276 6	30'	
"			5 8	275 1	250'	
6+60.6			4 60	276 94		℄
"			5 06	276 48		18.2 Gut beginning curb
"			4 48	277 06		18.2 CB
"			3 2	277 6		30'
6+70			4 59	276 95		℄
"			4 88	276 66	18' Gut beginning of curb Gut	
"			4 39	277 15	18' CB	
"			4 1	277 4	30'	
7+00			4 35	277 19		℄
"			4 87	276 67		18.2 Gut
"			4 25	277 29		18.2 CB
"			4 0	277 5		30'
"			4 80	276 74	18' Gut	
"			4 23	277 31	18' CB	

76L298 307 4-50

PLEASE RETURN TO
LOS ANGELES COUNTY SURVEYOR
726 LOS ANGELES COUNTY ENGINEERING BLDG.

NOTE: ANY ADDITIONS OR CHANGES ON THIS SHEET MUST BE MADE OR CIRCLED IN RED INK, WITH DATE AND NAME OF PERSON MAKING CHANGE.

Do not extend notes this side of this line.

STATION	B. S.	H. I.	F. S.	ELEV.	Cogswell Left	Rd Right
7+00		281 54	3 8	277 7	30'	
BM, ME-232	6 16	283 26	4 44	277 10	BM. ME-232	
8+00			5 38	277 88		℄
"			5 93	277 33		18' G.T
"			5 31	277 95		18' Ch.
"			4 8	278 5		30'
"			5 92	277 34	18' G.T	
"			5 32	277 94	18' Ch.	
"			4 9	278 4	30'	
9+00			4 86	278 40		℄
"			5 39	277 87		18' G.T
"			4 75	278 51		18' Ch
"			4 4	278 9		30'
"			3 6	279 7		200'
"			5 49	277 77	18' G.T	
"			4 89	278 37	18' Ch.	
"			4 3	279 0	30'	
"			5 0	278 3	250'	
10+00			4 23	279 03		℄
"			4 81	278 45		18' G.T
"			4 23	279 03		18' Ch

F. B. 1722 PG. 116
Job No. 1436 Division No. ____ Notes Red. ____ Plotted ____ Profile ____
Survey of Magnolia ST. SS. DIST Date ____ Date ____ No. ____
Survey by N. B. S. Notes J. C. Notes Chkd. ____ Checked ____ X-Sec. ____
Indexed R. C. Johnson Date 3-19-51 Date ____ Date ____ No. ____

76L298 307 4-50

PLEASE RETURN TO
LOS ANGELES COUNTY SURVEYOR
726 LOS ANGELES COUNTY ENGINEERING BLDG.

NOTE: ANY ADDITIONS OR CHANGES ON THIS SHEET MUST BE MADE OR CIRCLED IN RED INK, WITH DATE AND NAME OF PERSON MAKING CHANGE.

Do not extend notes this side of this line.

STATION	B. S.	H. I.	F. S.	ELEV.	Cogswell Left	Rd. Right
10+00		283 26	3 7	279 6		30'
"			4 85	278 41	18' Gut	
"			4 25	279 01	18' Ch.	
"			3 8	279 5	30'	
T.P.	6 90	285 86	4 30	278 96	T.P.	
11+00			6 29	279 57		℄
"			6 82	279 04		18' Gut
"			6 20	279 66		18' Ch.
"			5 7	280 2		30'
"			6 88	278 98	18' Gut	
"			6 25	279 61	18' Ch.	
"			6 1	279 8	30'	
12+00			5 76	280 10		℄
"			6 34	279 52		18' Gut
"			5 69	280 17		18' Ch.
"			5 3	280 6		30'
"			6 33	279 53	18' Gut	
"			5 68	280 18	18' Ch.	
"			4 7	281 2	30'	
12 +80.2			5 44	280 42		℄
"			5 89	279 97	18' Gut S. end S.W. cor. C.B.	

Profile No. ____ Notes Red. ____ Plotted ____ Job No. 1436 Division No. ____ F. B. 1722 Pg. 117
X-Sec. No. ____ Date ____ Date ____ Survey of Mad Mo. 1/6 St. S.S. Dist.
Notes Chkd. ____ Checked ____ Survey by N.B.S. Notes J.C. Date 3-19-51
Date ____ Date ____ Map No. ____ Indexed Job Date ____

76L298 307 4-50

PLEASE RETURN TO
LOS ANGELES COUNTY SURVEYOR
726 LOS ANGELES COUNTY ENGINEERING BLDG.

NOTE: ANY ADDITIONS OR CHANGES ON THIS SHEET MUST BE MADE OR CIRCLED IN RED INK, WITH DATE AND NAME OF PERSON MAKING CHANGE.

Do not extend notes this side of this line.

STATION	B. S.	H. I.	F. S.	ELEV.	Cogswell Left	Rd. Right
12+80.2		285 86	5 25	280 61	18' Cb. S. end S.W. cor. C.R.	
"			4 8	281 1	30'	
"			4 6	281 3	250'	
12+82.7			5 43	280 43		℄
"			5 88	279 98		18' Gut. S. end S.E. Cor. C.R.
"			5 25	280 61		18' Cb. " " "
"			4 7	281 2		30'
"			4 7	281 2		200'
13+00			5 22	280 64		℄
13+07			4 70	281 16		℄
"			5 50	280 36		43.1 Gut. E. end S.E. Cor. C.R.
"			4 91	280 95		43.1 Cb. " " "
"			5 13	280 73	45' Gut. W. end S.W. Cor. C.R.	
"			4 94	280 92	45' Cb. " "	
13+15.7			3 88	281 98		℄
"			4 00	281 86	47.6 Prmt. Return. S.W. Cor.	
13+16.1			4 09	281 77		53.3 Prmt. Return S.E. Cor.
13+24.93			3 68	282 18	℄ Int. Cogswell Rd. & Magnolia St.	
BM, ME-226			5 26	280 60	BM. ME-226 Elev.: 280.608 F.B. 1728, Pg. 121	
					Magnolia St. & Cogswell Rd., S.W. Cor.	
					Bt. Spk. in curb, 8' S. of S. end C.R.	

F. B. 1722 Pg. 118
Job No. 1436 Division No. 5 S. Dist
Survey of Magnolia St.
Survey by N.R.S. Notes J.O.
Indexed C. Johnson Date 3-19-51
Notes Red. Date
Notes Chkd. Date
Plotted Date
Checked Date
Profile No.
X.Sec. No.

F. B. 172 Pg. 119

Notes Ck'd by:
Map No.
Office Work
Checked
Date

Survey of Magnolia St. S.S. Dist.
W. O. 1436 Tape No. 058 Std. 68 °F
Surveyed by: M.R. Smith
Notes 4 Date 3-16-57
Indexed R. C. Johnson

AUG 9 '57

CI 1436

MAGNOLIA STREET S.S. DIST.

TOPOGRAPHY
on
PENN MAR AVE
from
ELLIOTT AVE to MAGNOLIA ST.

M. R. Smith
J. Ochsner
F. Brooks
D. Molitor

Note: Any Additions or Changes on This Sheet Must Be Made or Circled in Red Ink With Date and Name of Person Making Change.

Do not extend notes this side of this line.

RETURN TO
LOS ANGELES COUNTY SURVEYOR
726 LOS ANGELES COUNTY
ENGINEERING BLDG.

76F3986 247 10M 1-49

F. B. 1772 Pg. 120

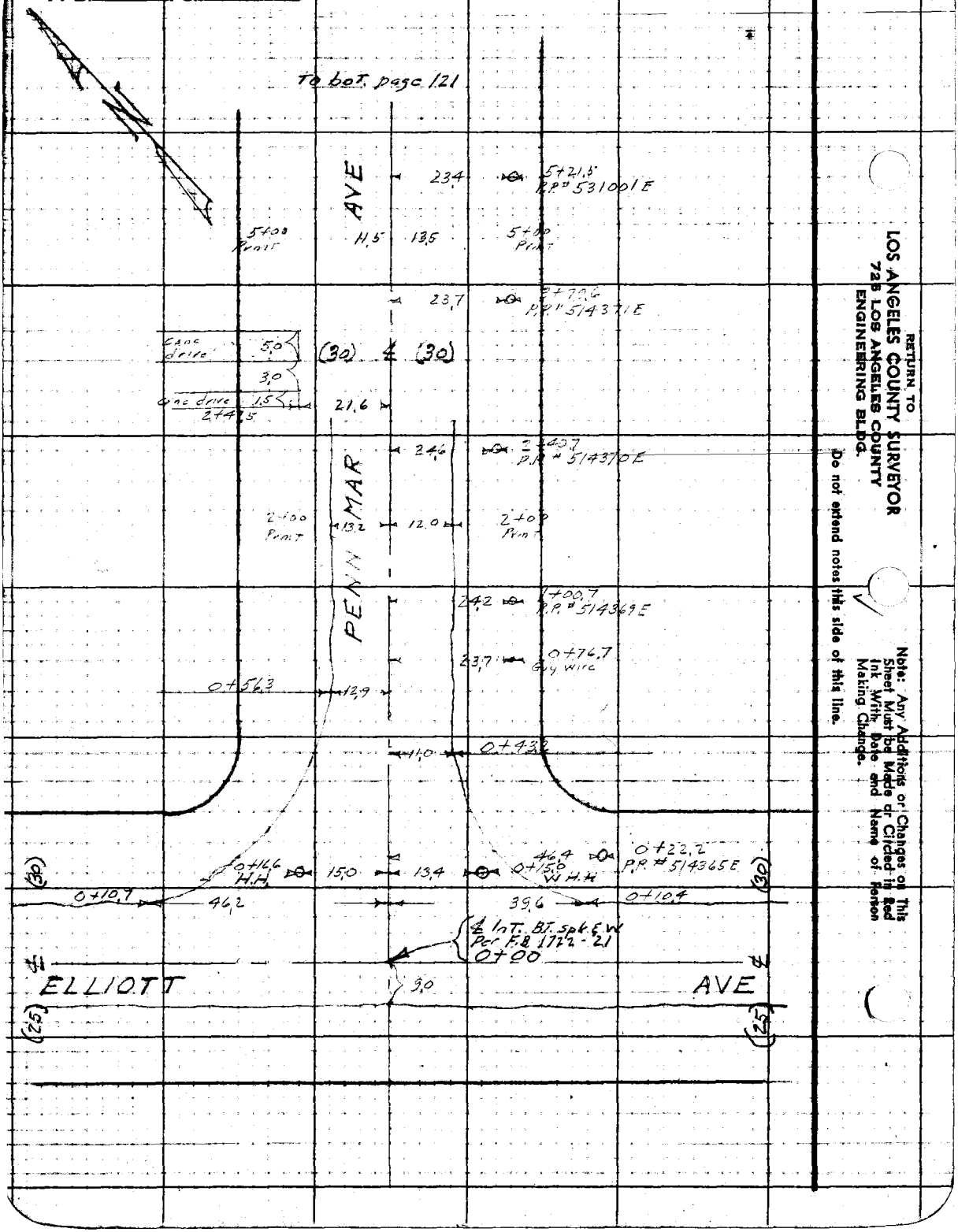

RETURN TO
LOS ANGELES COUNTY SURVEYOR
725 LOS ANGELES COUNTY
ENGINEERING BLDG.

Do not extend notes this side of this line.

Note: Any Additions or Changes on This Sheet Must be Made or Circled in Red Ink With Date and Name of Person Making Change.

F.B. 1722 pg 121

Notes Ck'd by	Survey of Magnolia St. S.S. Dist
Map No.	W. O. 1436 Tape No. 058 St'd 68 °F
Office Work	Surveyed by N.R. Smith
Checked	Notes Date 3-16-51
Date	Indexed R. C. Johnson

To Bot page 122

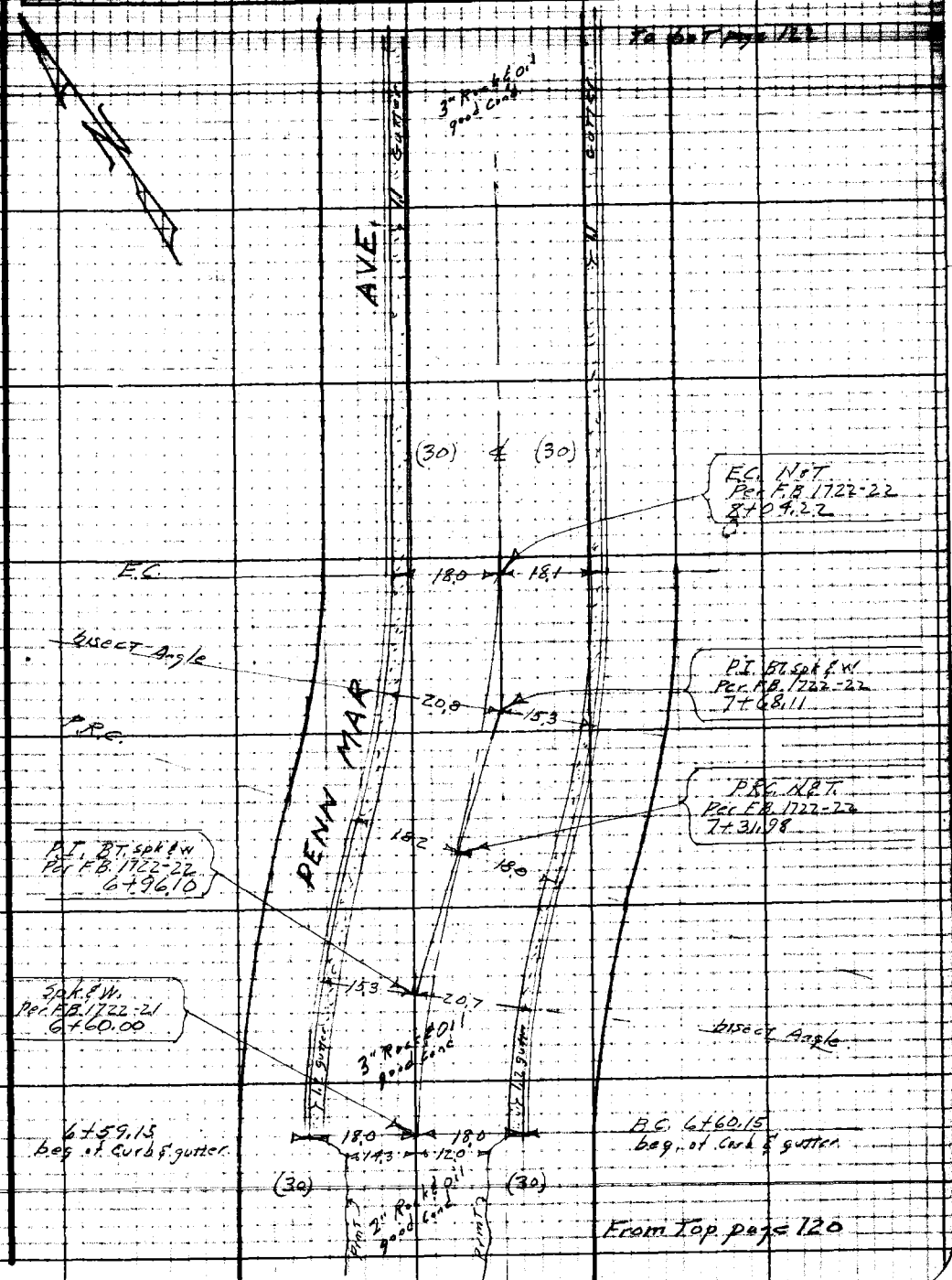

From Top page 120

Note: Any Additions or Changes on This Sheet Must be Made or Circled in Red Ink With Date and Name of Person Making Change.

Do not extend notes this side of this line.

RETURN TO
LOS ANGELES COUNTY SURVEYOR
726 LOS ANGELES COUNTY
ENGINEERING BLDG.

76F309S 247 10M 1-49

F. B. 1722 PG. 122

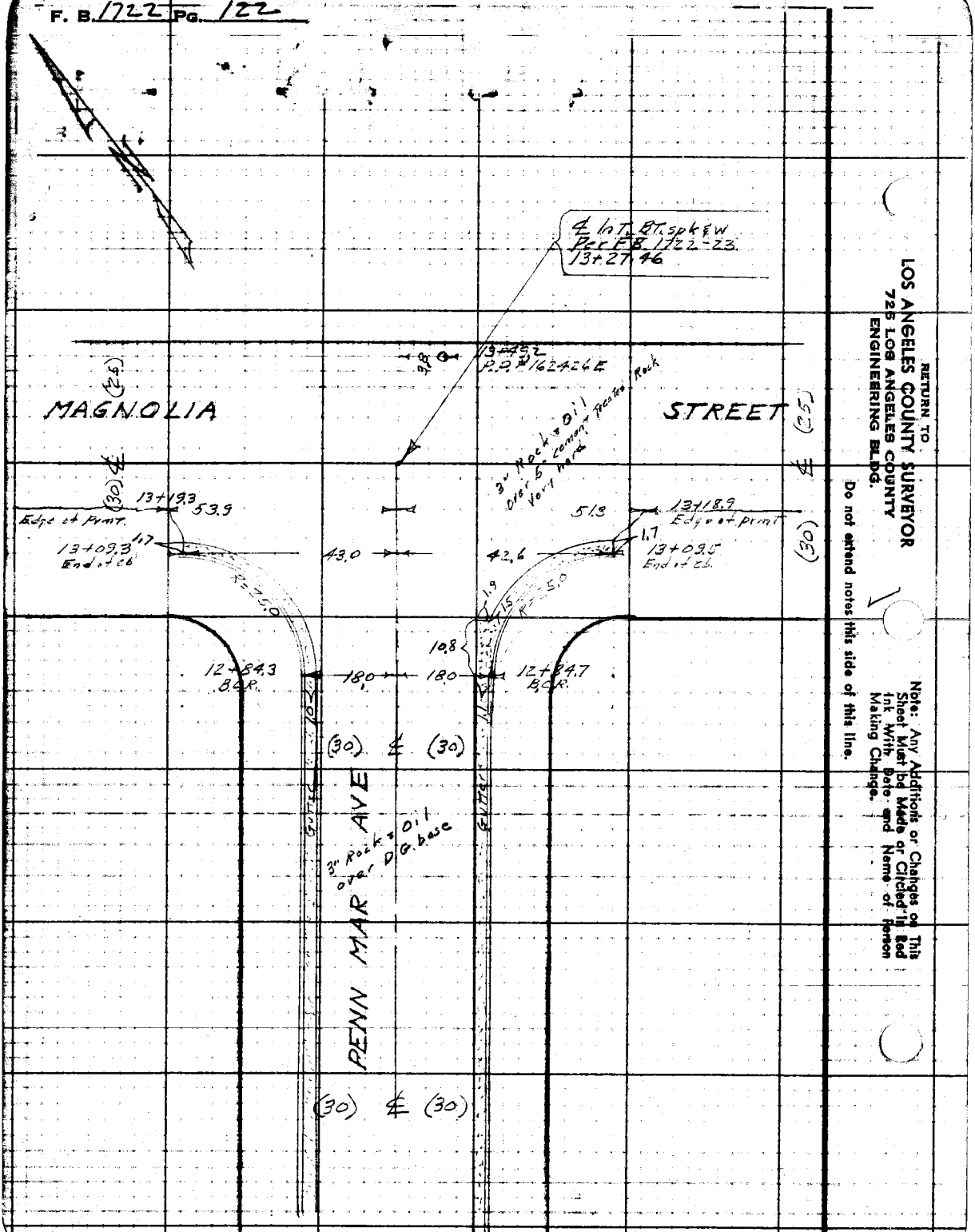

RETURN TO
LOS ANGELES COUNTY SURVEYOR
725 LOS ANGELES COUNTY
ENGINEERING BLDG.

Do not extend notes this side of this line.

Note: Any Additions or Changes on This Sheet Must be Made or Clicked in Red Ink With Date and Name of Person Making Change.

Profile No.	Notes Red.	Plotted	Job No. 1436 Division No.	F. B. 1722 Pg. 123
	Date	Date	Survey of Magnolia [illegible]	
X-Sec. No.	Notes Chkd. LCM	Checked	Survey by N.R. Smith Notes [illegible] Date [illegible]	
	Date 4/25/51	Date	Map No. Indexed Johnson Date AUG 9 '51	

C.I. 1436

MAGNOLIA STREET S.S. DIST.

CROSS SECTIONS
on
PENN MAR AVE,
from
ELLIOTT AVE. to MAGNOLIA ST.

N.R. Smith - Chief
J. Ochsner - Notes
F. Brooks. - ⊼
D. Molitor. - Rod.

STATION	B. S.	H. I.	F. S.	ELEV.

NOTE: ANY ADDITIONS OR CHANGES ON THIS SHEET MUST BE MADE OR CIRCLED IN RED INK, WITH DATE AND NAME OF PERSON MAKING CHANGE.

PLEASE RETURN TO
LOS ANGELES COUNTY SURVEYOR
726 Los Angeles County Engineering Bldg.

Do not extend notes this side of this line.

76L298 307 4-50

76L298 307 4-50

PLEASE RETURN TO
LOS ANGELES COUNTY SURVEYOR
726 Los Angeles County Engineering Bldg.

NOTE: ANY ADDITIONS OR CHANGES ON THIS SHEET MUST BE MADE OR CIRCLED IN RED INK, WITH DATE AND NAME OF PERSON MAKING CHANGE.

Do not extend notes this side of this line.

F.B. 1722 Pg. 124 | Job No. 1436 Division No. S.D. 5 | Profile
Survey of Map of Tract No. 11825 | Notes Red. | Plotted | No.
Survey by M.B.S. | Notes J.O. | Notes Chkd. | Date | Checked | Date | X-Sec.
Indexed C. Johnson | Date 3-15-51 | Date | Date | No.

STATION	B. S.	H. I.	F. S.	ELEV.	Penn Mar	Rec.
					1.6 ft Unadjusted 5.5 Right	
BM, ME-212	H 25 T	278 81		27456	BM, ME-212, Elev 274.53 T F.B. P9	
					Elliott Ave & Penn Mar Ave, S.E. Corner.	
					1.2 T in Walk to house # 2602	
0-09			H 71	274 10		℄ edge of Pvmt
0+00			H 31	274 50	℄ Int Elliott Ave. +	Penn Mar Ave.
0+10.4			H 57	274 24		℄
"			H 42	274 39		38.6' Pvmt. Return NE Cor.
0+10.7			H 87	273 94	46.2 Pvmt Return N.W. Cor.	
0+43.2			H 80	274 01		℄
"			H 79	274 02		11. Pvmt Return N.E. Cor.
"			H 9	273 9		18' G.T.
"			H 6	274 2		30' PL.
"			3 9	271 9		200'
0+56.2			H 55	274 26		℄
"			H 86	273 95	12.9' Pvmt Return N.W. Cor.	
"			5 0	273 8	18' G.T.	
"			H 6	274 2	30' PL	
"			5 3	273 5	250'	
1+00			H 20	274 61		℄
"			H 48	274 33		11. edge of Pvmt
"			H 6	274 2		18' G.T.

76L298 307 4-50

PLEASE RETURN TO
LOS ANGELES COUNTY SURVEYOR
726 LOS ANGELES COUNTY ENGINEERING BLDG.

NOTE: ANY ADDITIONS OR CHANGES ON THIS SHEET MUST BE MADE OR CIRCLED IN RED INK, WITH DATE AND NAME OF PERSON MAKING CHANGE.

Do not extend notes this side of this line.

STATION	B. S.	H. I.	F. S.	ELEV.	Perm Mar - Left	Ave. Right
1+00		278 81	3 8	275 2		30'
"			4 52	274 29	13' edge of Pvmt	
"			4 8	274 0	18' Gut	
"			4 1	274 7	30'	
2+00			3 33	275 48		℄
"			3 51	275 30		12.' edge of Pvmt
"			4 2	274 8		18' Gut
"			3 3	275 6		30'
"			3 55	275 26	13.2 edge of Pvmt	
"			4 2	274 8	18' Gut	
"			3 3	275 5	30'	
T. P.	5 69	281 21	3 29	275 32	T. P.	
3+00			4 87	276 34		℄
"			5 12	276 09		11.3 edge of Pvmt
"			5 3	275 9		18' Gut
"			5 1	276 1		30'
"			4 1	277 1		200'
"			5 10	276 11	12.8 edge of Pvmt	
"			5 3	275 9	18' Gut	
"			4 4	276 8	30'	
"			4 8	276 1	250'	

Profile Notes Red_____ Plotted_____ Job No. 1936 Division No._____ F. B. 1722 Pg. 125

No. X-Sec. Notes Chkd_____ Date_____ Checked_____ Date_____ Survey of [illegible] Survey by [illegible] Notes [illegible] Date [illegible]

No._____ Date_____ Date_____ Map No._____ Andrew J. [illegible] Date_____

76L298 307 4-50

PLEASE RETURN TO
LOS ANGELES COUNTY SURVEYOR
726 LOS ANGELES COUNTY ENGINEERING BLDG.

NOTE: ANY ADDITIONS OR CHANGES ON THIS SHEET MUST BE MADE OR CIRCLED IN RED INK, WITH DATE AND NAME OF PERSON MAKING CHANGE.

Do not extend notes this side of this line.

F. B. 7722 Pg. 126 | Job No. 1436 Division No. [illegible] | Notes Red. | Plotted | Profile
Survey of [illegible] | Date | Date | No.
Survey by [illegible] | Notes [illegible] | Notes Chkd. | Checked | X-Sec.
Indexed [illegible] | Date 3-19-51 | Date | Date | No.

STATION	B. S.	H. I.	F. S.	ELEV.	Penn Mar 10ST	Acc. Right
4+00		281 21	3 98	277 23		℄
"			4 10	277 11		11.5' edge of Pvmt
"			4 4	276 3		18' Out
"			3 5	277 1		30'
"			4 20	277 01	12.4' edge of Pvmt.	
"			4 4	276 3	18' Out	
"			3 3	277 2	30'	
T.P.	5 84	283 68	3 37	277 84	T.P.	
5+00			5 56	278 12		℄
"			5 86	277 82		13.5' edge of Pvmt.
"			6 1	277 6		18' Out
"			5 1	278 6		30'
"			5 84	277 84	11.5' edge of Pvmt	
"			6 2	277 5	18' Out	
"			5 1	278 6	30'	
6+00			4 71	278 97		℄
"			4 99	277 69		13.5' edge of Pvmt
"			5 4	278 3		18' Out
"			4 2	279 5		30'
"			4 5	279 2		200'
"			4 95	279 73	11.5' edge of Pvmt.	

76L298 307 4-50

PLEASE RETURN TO
LOS ANGELES COUNTY SURVEYOR
726 LOS ANGELES COUNTY ENGINEERING BLDG.

NOTE: ANY ADDITIONS OR CHANGES ON THIS SHEET MUST BE MADE OR CIRCLED IN RED INK, WITH DATE AND NAME OF PERSON MAKING CHANGE.

Do not extend notes this side of this line.

STATION	B. S.	H. I.	F. S.	ELEV.	Penn Mar Left	Ave. Right
6+00		283 68	5 2	278 5	18' Gut	
"			4 4	279 3	30'	
"			5 1	278 6	250'	
6+59.15			4 33	279 35		℄
"			4 77	278 91	18' Gut beginning of Cb	
"			4 26	279 42	18' Cb.	
"			4 4	279 3	30'	
6+60.15			4 35	279 33		℄
"			4 80	278 88		18' Gut beginning of Cb
"			4 21	279 47		18' Cb.
"			4 0	279 7		30
6+96.10 P.I.			4 35	279 33		℄
7+00			4 35	279 33		℄
"			4 80	278 88		20.7 Gut
"			4 14	279 54		20.7 Cb.
"			4 0	279 7		30'
"			4 80	278 88	15.3 Gut	
"			4 18	279 50	15.3 Cb.	
"			4 0	279 7	30'	
T. P.	5 70	284 86	4 52	279 16	T. P.	
6+96.10 P.I.			5 41	279 45		℄

Profile Notes Red. ____ Plotted ____ Job No. 1436 Division No. ____ F. S. 1722 Pg. 127
No. ____ Date ____ Date ____ Survey of Magnolia St. S.S. Dist.
X-Sec. Notes Chkd. ____ Checked ____ Survey by N. B. S. Notes J. O. Date 3-19-59
No. ____ Date ____ Date ____ Map No. ____ Indexed Johnson Date ____

76L298 307 4-50

PLEASE RETURN TO
LOS ANGELES COUNTY SURVEYOR
726 LOS ANGELES COUNTY ENGINEERING BLDG.

NOTE: ANY ADDITIONS OR CHANGES ON THIS SHEET MUST BE MADE OR CIRCLED IN RED INK, WITH DATE AND NAME OF PERSON MAKING CHANGE.

Do not extend notes this side of this line.

STATION	B. S.	H. I.	F. S.	ELEV.	Penn Mar Left	Ave. Right
8+00		284 86	5 32	279 54		℄
8+04.22 E.C.			5 33	279 53		℄
"			5 81	279 05		18' GuT
"			5.20	279 66		18' cb.
"			4 7	280 2		30'
"			5 77	279 09	18' GuT	
"			5 15	279 71	18' cb.	
"			4 6	280 3	30'	
9+00			5 19	279 67		℄
"			5 63	279 23		18' GuT
"			5 00	279 86		18' cb.
"			4 7	280 2		30'
"			4 9	280 0		200'
"			5 59	279 27	18' GuT	
"			4 97	279 89	18' cb.	
"			4 7	280 2	30'	
			2 7	282 2	30'	
"			2 9	282 0	250'	
10+00			4 84	280 02		℄
"			5 40	279 46		18' GuT
"			4 75	280 11		18' cb.
"			4 6	280 3		30'

F. B. 1722 Pg. 128
Job No. 1436 Division No. ____ Notes Red. ____ Plotted ____ Profile
Survey of Magnolia St S.S. Dist. Date ____ Date ____ No. ____
Survey by N.B.S. Notes J.O. Notes Chkd. ____ Checked ____ X-Sec.
Indexed C. Johnson Date 3-19-51 Date ____ Date ____ No. ____

76L298 307 4-50

PLEASE RETURN TO
LOS ANGELES COUNTY SURVEYOR
726 LOS ANGELES COUNTY ENGINEERING BLDG.

NOTE: ANY ADDITIONS OR CHANGES ON THIS SHEET MUST BE MADE OR CIRCLED IN RED INK, WITH DATE AND NAME OF PERSON MAKING CHANGE.

Do not extend notes this side of this line.

STATION	B. S.	H. I.	F. S.	ELEV.	Penn Mar Test.	Ave. Right
16+00		284 86	5 35	279 51	18' Gut	
"			4 73	280 13	18' cb	
"			4 6	280 3	30'	
11+00			4 70	280 16		℄
"			5 10	279 76		18' Gut
"			4 47	280 39		18' cb
"			4 1	280 8		30'
"			5 11	279 75	18' Gut	
"			4 50	280 36	18' cb	
"			4 5	280 4	30'	
T.P.	5 82	285 78	4 90	279 96	T.P.	
12+00			5 27	280 51		℄
"			5 80	279 98		18' Gut
"			5 16	280 62		18' cb
"			5 1	280 7		30'
"			5 83	279 95	18' Gut	
"			5 20	280 58	18' cb	
"			5 0	280 8	30'	
12+84.3			5 16	280 62		℄
"			5 54	280 24	18' Gut S. cnd. S. Gr. cor. CR.	
"			4 94	280 84	18' cb " "	

Profile Notes Red. ____ Plotted ____ Job No. 1436 Division No. ____
No. ____ Date ____ Date ____ Survey of Magnolia St. S.S. Dist.
X-Sec. Notes Chkd. ____ Checked ____ Survey by W.H.S. Notes [illegible] Date [illegible]
No. ____ Date ____ Date ____ Map No. ____ Indexed Johnson Date ____

F. B. 1722 PG. 129

76L298 307 4-50

PLEASE RETURN TO
LOS ANGELES COUNTY SURVEYOR
726 LOS ANGELES COUNTY ENGINEERING BLDG.

NOTE: ANY ADDITIONS OR CHANGES ON THIS SHEET MUST BE MADE OR CIRCLED IN RED INK, WITH DATE AND NAME OF PERSON MAKING CHANGE.

Do not extend notes this side of this line.

Profile Rd. 130 Plotted ____ Notes Red. ____ Division No. ____ Job No. 2436 Date ____ No. ____ X-Sec. ____
Survey of Magnolia St. S. of Dist. Date ____ Notes Chkd. ____ Checked ____
Survey by N.B.S. Notes I.B. 1 Date 3-19-51 Date ____ No. ____
Indexed by C. Johnson Date ____ Date ____

STATION	B. S.	H. I.	F. S.	ELEV.	Penn Mar left	Acc. right
12+84.3		285 78	H 8	281 0	30'	
"			H 5	281 3	250'	
12+84.7			5 13	280 65		℄
"			5 52	280 26		18' G.T. S. end S.E. Cor. C.R.
"			H 93	280 85		18' C.L.
"			5 0	280 8		30'
"			5 1	280 7		250'
13+00			H 94	280 84		
13+09.3			H 67	281 11		℄
"			5 40	280 38	43' G.T. W. end S.W. Cor. C.R.	
"			H 80	280 78	43' C.L. " " "	
13+09.5			5 50	280 28		426' G.T. E. end S.E. Cor. C.R.
"			H 87	280 91		426' C.L. " "
13+19.3			H 29	281 19		℄
"			H 28	281 50	53.9' Perm. Return S.W. Cor.	
13+18.9			H 64	281 14		51.3' Perm. Return S.E. Cor.
13+27.6			H 21	281 57	℄ Int. Penn Mar Ave. + Magnolia St.	
13+39.1			H 52	281 26		℄ Edge of Perm.
BM ME-227			H 96	280 82	BM ME-227, Elev. = 280.811 F.B. 1728 Pg. 122	
					Magnolia St. + Penn Mar Ave., S.W. Cor.	
					BT. Spk in Curb, 7' S. of S. end C.R.	

Notes Ck'd by	Survey of Magnolia Ave S.S. Dist
Map No.	W.O. 1436 Tape No. 858 Std. 68 °F
Office Work	Surveyed by N.R. Smith
Checked	Notes " Date 3-15-51
Date	Indexed R. C. Johnson

F. B. 1722 PG. 131

AUG 9 '51

C.I. 1436

MAGNOLIA STREET S.S. DIST

TOPOGRAPHY

on

MAXSON ROAD

from

ELLIOTT AVE to MAGNOLIA AVE

N.R. Smith
J. Ochsner
F. Brooks
D. Molitor

Note: Any Additions or Changes on This Sheet Must be Made or Circled in Red Ink With Date and Name of Person Making Change.

Do not extend notes this side of this line.

RETURN TO
LOS ANGELES COUNTY SURVEYOR
726 LOS ANGELES COUNTY
ENGINEERING BLDG.

76F309S 247 10M 1-49



RETURN TO
LOS ANGELES COUNTY SURVEYOR
725 LOS ANGELES COUNTY
ENGINEERING BLDG.

Do not extend notes this side of this line.

Note: Any Additions or Changes on This Sheet Must be Made or Circled in Red Ink With Date and Name of Person Making Change.

F. B. 1722 Pg. 133

Notes Ck'd by	Survey of Magnolia St. S.S. Dist
Map No	W.O. [illegible] Tape No. [illegible] Std 68
Office Work	Surveyed by N. R. Smith
Checked	Notes Date 8-19-51
Date	Indexed B. C. Johnson

To Bot. Page 134

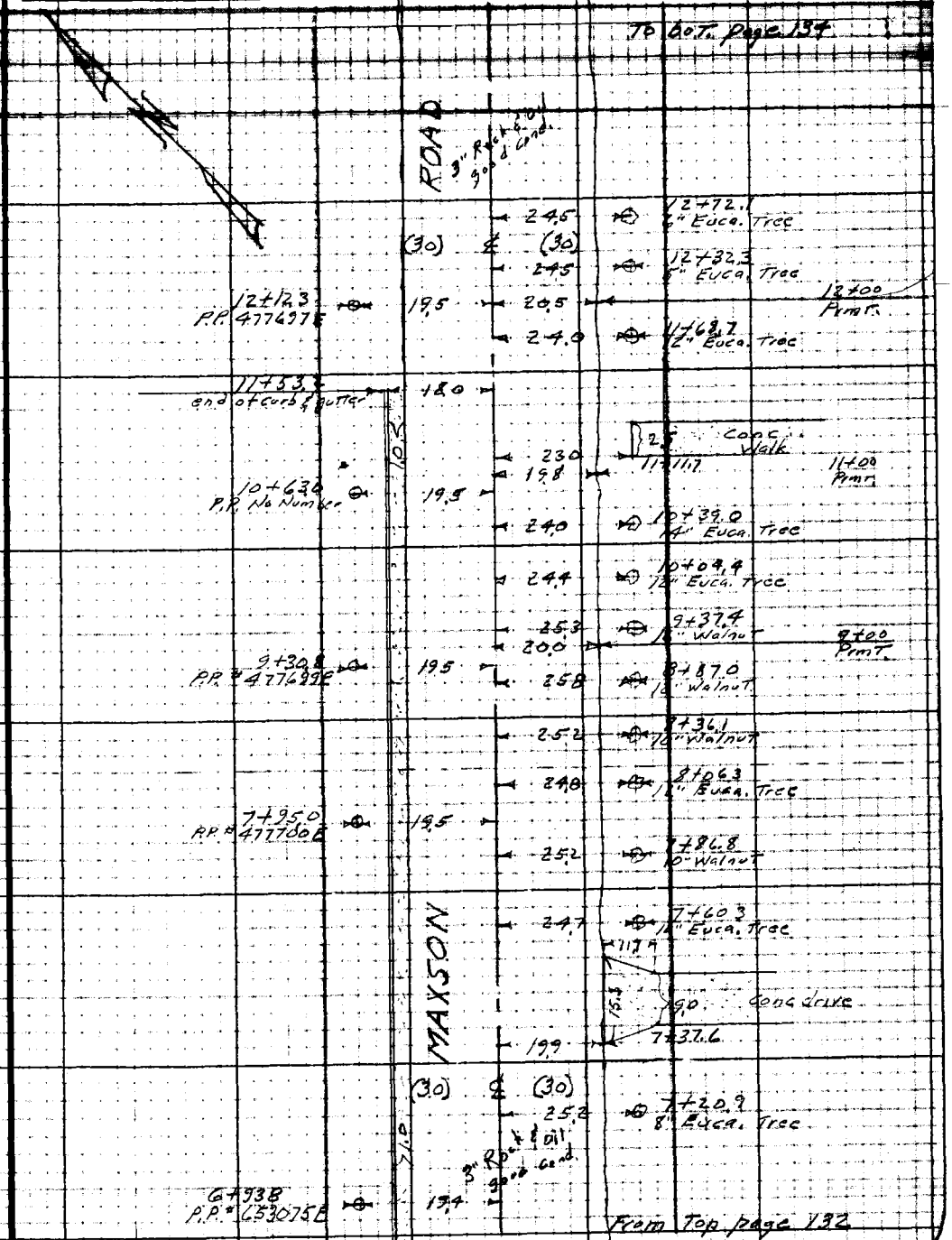

From Top page 132

Note: Any Additions or Changes on This Sheet Must be Made or Circled in Red Ink With Date and Name of Person Making Change.

Do not extend notes this side of this line.

RETURN TO
LOS ANGELES COUNTY SURVEYOR
726 LOS ANGELES COUNTY
ENGINEERING BLDG.

76F3095 247 10M 1-49

F. B. 1722 PG. 134

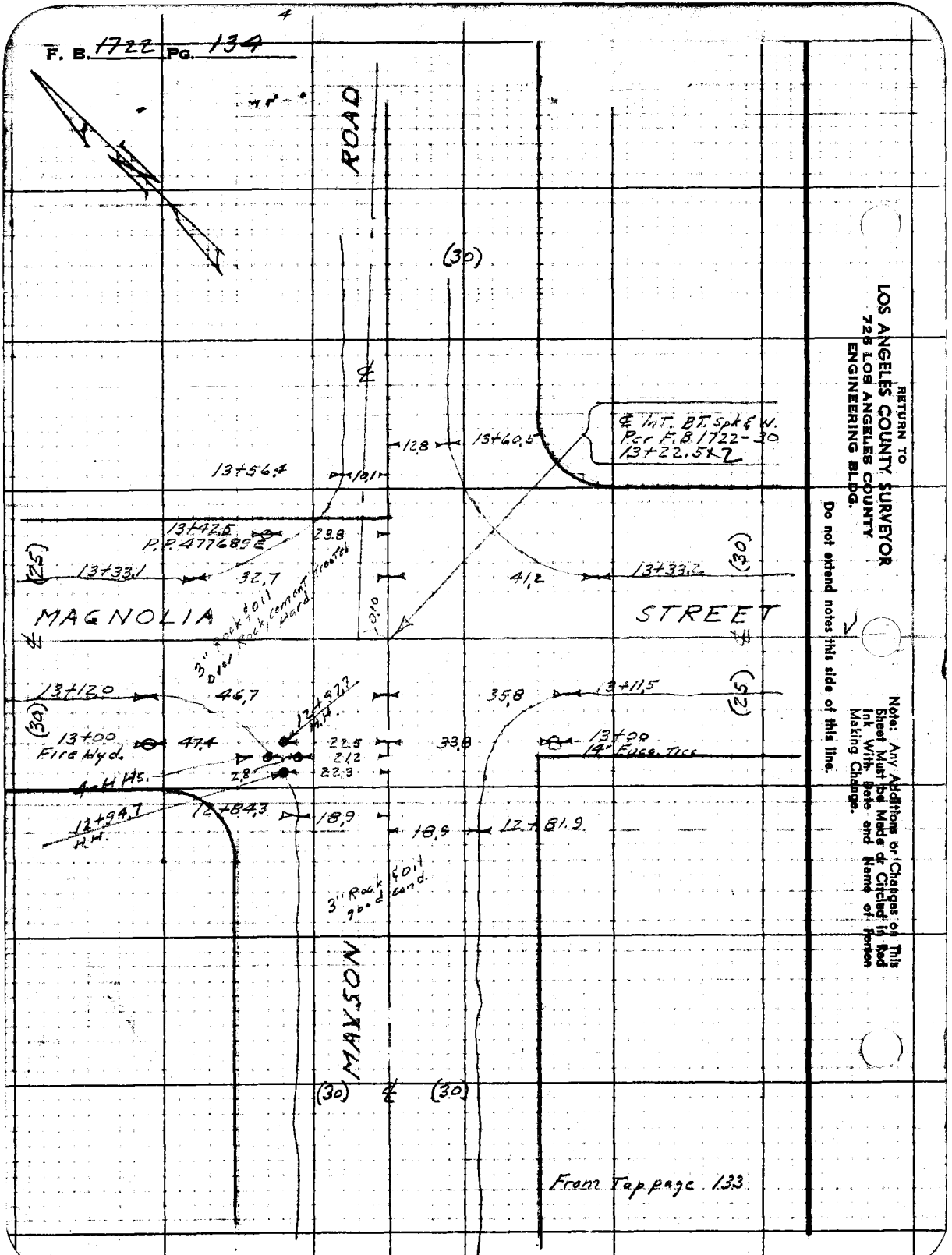

RETURN TO
LOS ANGELES COUNTY SURVEYOR
725 LOS ANGELES COUNTY
ENGINEERING BLDG.

Do not extend notes this side of this line.

Note: Any Additions or Changes on This Sheet Must be Made or Circled in Red Ink With Date and Name of Person Making Change.

Profile No.	Notes Red.	Plotted	Job No. 1436	Division No.
	Date	Date	Survey of Magnolia St. S.S. Dist.	
X-Sec. No.	Notes Chkd.	Checked	Survey by N.R. Smith	Notes J. Ochsner Date
	Date	Date	Map No.	Indexed Johnson Date AUG 9 '51

F. B. 1722 Pg. 135

CI 1436

MAGNOLIA STREET S.S. DIST.

CROSS SECTIONS

MAXSON on ROAD

ELLIOTT AVE from to MAGNOLIA ST.

N.R. Smith - Chief
J. Ochsner - Notes
F. Brooks - ⊼
D. Molitor - Rod.

STATION	B. S.	H. I.	F. S.	ELEV.

NOTE: ANY ADDITIONS OR CHANGES ON THIS SHEET MUST BE MADE OR CIRCLED IN RED INK, WITH DATE AND NAME OF PERSON MAKING CHANGE.

PLEASE RETURN TO
LOS ANGELES COUNTY SURVEYOR
726 LOS ANGELES COUNTY ENGINEERING BLDG.

Do not extend notes this side of this line.

76L298 307 4-50

76L298 307 4-50

PLEASE RETURN TO
LOS ANGELES COUNTY SURVEYOR
726 LOS ANGELES COUNTY ENGINEERING BLDG.

NOTE: ANY ADDITIONS OR CHANGES ON THIS SHEET MUST BE MADE OR CIRCLED IN RED INK, WITH DATE AND NAME OF PERSON MAKING CHANGE.

Do not extend notes this side of this line.

STATION	B. S.	H. I.	F. S.	ELEV.	Maxson Rd. Left	Right
BM, ME 214	4 78	28 0 89		276 11	BM, ME-214 Elev = 276.107 F.B. 1728, Pg. 115	
					Elliot Ave. + Maxson Rd., N.W. Cor. Std. L.A. Co. Surv. Mon. at S.E. Cor. of Mountain View Park. (Cor. #3)	
0-33.5			5 46	275 43		℄
"			5 78	275 11		19.3' Prmt. Return S.E. Cor.
0-30.7			5 29	275 60		℄
"			5 47	275 42		1.3' Prmt. Return S.W. Cor.
0-09.6			4 51	276 38		℄
"			4 72	276 17		38.2' Prmt. Return S.E. Cor.
0-09.9			4 76	276 13	23.5' Prmt. Return S.W. Cor.	
0+00			4 14	276 75	℄ int Elliott Ave + Maxson Rd.	
0+10			4 55	276 34		℄
"			4 53	276 36	34.0 Prmt. Return N.W. Cor.	
0+11.2			4 65	276 24		℄
"			4 71	276 18		48.5' Prmt. Return N.E. Cor.
0+38.5			5 30	275 59		℄
"			5 13	275 76		18.9' Prmt. Return N.E. Cor.
"			4 4	276 5		30'
"			4 1	276 8		250'
0+43.5			5 11	275 78		℄
"			5 12	275 77	0.3' Prmt. Return N.W. Cor.	

F. B. 1722 Pg. 136
Job No. 1436 Division No. ___ Notes Red. ___ Plotted ___ Profile ___
Survey of Magnolia St. S.S. Dist. Date ___ Date ___ No. ___
Survey by N.B.S. Notes J.O. Notes Chkd. ___ Checked ___ X-Sec. ___
Indexed C. Johnson Date 3-19-51 Date ___ Date ___ No. ___

76L298 307 4-50

PLEASE RETURN TO
LOS ANGELES COUNTY SURVEYOR
726 LOS ANGELES COUNTY ENGINEERING BLDG.

NOTE: ANY ADDITIONS OR CHANGES ON THIS SHEET MUST BE MADE OR CIRCLED IN RED INK, WITH DATE AND NAME OF PERSON MAKING CHANGE.

Do not extend notes this side of this line.

STATION	B. S.	H. I.	F. S.	ELEV.	Maxson left	Rd. Right
0+43.5		280 89	5 0	275 9	10'	
"			4 3	276 6	30'	
"			4 4	276 5	200'	
1+00			4 46	276 43		℄ edge of Pvmt
"			4 97	275 92		22' edge of Pvmt
"			4 1	276 8		30'
"			4 6	276 3	10'	
"			4 0	276 9	30'	
2+00			3 78	277 11		℄ edge of Pvmt
"			4 26	276 63		26.5 " " "
"			3 6	277 3		30'
"			4 0	276 9	10'	
"			3 4	277 5	30'	
T.P.	4 98	282 06	3 81	277 08	T.P.	
3+00			4 33	277 73		℄ edge of Pvmt
"			5 00	277 06		20.5' " " "
"			4 5	277 6		30'
"			3 7	278 4		250'
"			4 8	277 3	10'	
"			4 3	277 8	30'	
"			4 6	277 5	200'	

Profile Notes Red. ____ Plotted ____ Job No. [illegible] Division No. ____ F. B. 1722 Pg. 137
No. ____ Date ____ Date ____ Survey of Magnolia St. S. D. St.
No. ____ Notes Chkd. ____ Checked ____ Survey by [illegible]
No. ____ Date ____ Date ____ Map No. ____ Indexed ____ Job No. ____

76L298 307 4-50

PLEASE RETURN TO
LOS ANGELES COUNTY SURVEYOR
726 LOS ANGELES COUNTY ENGINEERING BLDG.

NOTE: ANY ADDITIONS OR CHANGES ON THIS SHEET MUST BE MADE OR CIRCLED IN RED INK, WITH DATE AND NAME OF PERSON MAKING CHANGE.

Do not extend notes this side of this line.

STATION	B. S.	H. I.	F. S.	ELEV.	MAXSON Rd. left	Right
4+00		282 06	3 67	278 39		℄ edge of Pvmt.
"			4 36	277 70		20.5 " "
"			3 7	278 4		30'
"			4 1	278 0	10'	
"			3 7	278 4	30'	
T.P.	5 71	283 79	3 98	278 08	T.P.	
5+00			5 06	278 73		℄ edge of Pvmt
"			5 74	278 05		20.5' " "
"			5 2	278 6		30'
"			5 4	278 4	10'	
"			5 0	278 8	30'	
6+00			4 69	279 10		℄ edge of Pvmt
"			5 20	278 59		20.7 " "
"			4 5	279 3		30'
"			3 2	280 1		250'
"			5 0	278 8	10'	
"			4 6	279 2	30'	
"			4 9	278 9	200	
6+60.7			4 53	279 26		℄
"			4 90	278 89	18.1 Gut beginning of Cb.	
"			4 38	279 41	18.1 Cb.	

F.B. 1722 Pg. 138
Job No. 1436 Division No. S.S. DIST
Survey of Magnolia St.
Survey by N.B.S. Notes J.O.
Indexed C. Johnson Date 3-19-51
Notes Red. Date Plotted Date No.
Notes Chkd. Date Checked Date No.
Profile X-Sec.

76L298 307 4-50

PLEASE RETURN TO
LOS ANGELES COUNTY SURVEYOR
726 LOS ANGELES COUNTY ENGINEERING BLDG.

NOTE: ANY ADDITIONS OR CHANGES ON THIS SHEET MUST BE MADE OR CIRCLED IN RED INK, WITH DATE AND NAME OF PERSON MAKING CHANGE.

Do not extend notes this side of this line.

STATION	B. S.	H. I.	F. S.	ELEV.	Maxson Left	Rd. Right
6+60.7		283 79	4 2	279 6	30'	
7+00			4 38	279 41		℄
"			4 71	279 08		20.5' edge of Pvmt
"			4 1	279 2		30'
"			4 92	278 87	18' Gnt	
"			4 29	279 50	18' Gb	
"			3 8	280 0	30'	
T.P.	5 90	285 19	4 50	279 29		
8+00			5 44	279 75		℄
"			5 92	279 27		20.5' edge of Pvmt
"			5 4	279 8		30'
"			6 06	279 13	18' Gnt	
"			5 44	279 75	18' Gb	
"			5 1	280 1	30'	
9+00			5 25	279 94		℄
"			5 60	279 59		20.5' edge of Pvmt
"			4 9	280 3		30'
"			4 2	281 0		250'
"			5 72	279 47	18' Gnt	
"			5 09	280 10	18' Gb	
"			4 8	280 4	30'	

Profile Notes Red ____ Plotted ____ Job No. 1436 Division No. ____ F.S. 1722 Pg. 139
No. ____ Date ____ Date ____ Survey of Magnolia St. Dist.
Notes Chkd. ____ Checked ____ Survey by [illegible]
No. ____ Date ____ Date ____ Map No. ____ Indexed Johnson Date ____

76L298 307 4-50

PLEASE RETURN TO
LOS ANGELES COUNTY SURVEYOR
726 LOS ANGELES COUNTY ENGINEERING BLDG.

NOTE: ANY ADDITIONS OR CHANGES ON THIS SHEET MUST BE MADE OR CIRCLED IN RED INK, WITH DATE AND NAME OF PERSON MAKING CHANGE.

Do not extend notes this side of this line.

STATION	B. S.	H. I.	F. S.	ELEV.	Maxson left	Ave. Right
9+00		285 19	4 8	280 4	200'	
10+00			4 92	280 27		℄
"			5 37	279 82		20.5' edge of Pvmt
"			4 4	280 8		30'.
"			5 46	279 73	18' Gut	
"			4 84	280 35	18' cb	
"			4 6	280 6	30'	
T.P.	2 96	285 84	2 31	282 88	T.P.	
11+00			5 21	280 63		℄
"			5 74	280 10		20.5' edge of Pvmt.
"			5 0	280 8		30'
"			5 80	280 04	18' Gut	
"			5 18	280 66	18' cb.	
"			4 9	280 9	30'	
11+53.2			5 03	280 81		℄
"			5 64	280 20	18' Gut end of cb.	
"			5 04	280 80	18' cb	
"			5 3	280 5	30'	
12+00			4 97	280 87		℄
"			5 44	280 40		20' edge of Pvmt
			4 8	281 0		30'

F.B. 1722 Pg. 140
Job No. 1436 Division No. Notes Red. Plotted Profile
Survey of Magnolia St. S.S. Dist. Date No.
Survey by N.B.S. Notes J.O. Notes Chkd. Checked X-Sec.
Indexed C. Johnson Date 3-19-51 Date No.

76L298 307 4-50

PLEASE RETURN TO
LOS ANGELES COUNTY SURVEYOR
726 LOS ANGELES COUNTY ENGINEERING BLDG.

NOTE: ANY ADDITIONS OR CHANGES ON THIS SHEET MUST BE MADE OR CIRCLED IN RED INK, WITH DATE AND NAME OF PERSON MAKING CHANGE.

Do not extend notes this side of this line.

Profile Notes Red No. Date Plotted Date Job No. 1436 Division No.
Notes Blue No. Date Checked Date Survey of Maxson Rd. from Magnolia to Date
Notes Chkd. Date Survey by A.C.E. Tomlin & Johnson Date
Map No. Indexed

F. B. 1722 Pg. 44

STATION	B. S.	H. I.	F. S.	ELEV.		
					Maxson Rd.	
					Left	Right
12+00		285 84	5 46	280 38	18.5' edge of Pvmt.	
"			5 2	280 4	30'	
12+81.9			4 76	281 08		℄
"			4 97	280 87		18.9' Pvmt. Return S.E. cor.
"			4 4	281 4		30'
"			3 7	282 1		250'
12+84.3			4 71	281 13		℄
"			5 24	280 60	18.9 Pvmt. Return S.W. cor.	
"			4 5	281 3	30'	
"			4 8	281 0	200'	
13+00			4 71	281 13		℄
13+11.5			4 15	281 69		℄
"			4 27	281 57		35.8' Pvmt. Return S.E. cor.
13+12.			4 11	281 73		℄
"			4 36	281 48	46.2 Pvmt. Return S.W. cor.	
13+22.51			3 94	281 90	℄ Int. Maxson Rd. + Magnolia St.	
BM, ME-229			4 29	281 55	BM, ME-229 Elev = 281.549 F.B. 1228, Pg. 22	
					Magnolia St. + Maxson Rd. N.W. Cor.	
					4"Th Conc. walk To ho 12161	

F. B. 1722 Pg. 142 | Job No. | Division No. | Notes Red | Plotted | Profile

Survey of | Date | Date | No.

Survey by | Notes | Notes Chkd. | Checked | X-Sec.

Indexed A. C. Johnson | Date | Date | Date | No.

STATION	B. S.	H. I.	F. S.	ELEV.	

76L298 307 4-50

PLEASE RETURN TO

LOS ANGELES COUNTY SURVEYOR

726 Los Angeles County Engineering Bldg.

NOTE: ANY ADDITIONS OR CHANGES ON THIS SHEET MUST BE MADE OR CIRCLED IN RED INK, WITH DATE AND NAME OF PERSON MAKING CHANGE.

Do not extend notes this side of this line.

F. B. 1722 PG. 143

Notes Ck'd by	Survey of Magnolia Ave S.S. Dist
Map No.	W. O. 1436 Tape No. 058 Std. 68
Office Work	Surveyed by N. R. Smith
Checked	Notes " Date 3-20-51
Date	Indexed R. C. Johnson

C I 1436

MAGNOLIA STREET S.S. DIST.

TOPOGRAPHY

along

SWLY. LINE of LOTS # 17 & 18 TRACT # 13086

and on

FORQUER AVE (LEAFDALE AVE on sign post)

N. R. Smith
J. Ochsner
F. Brooks
D. Molitor.

Note: Any Additions or Changes on This Sheet Must be Made or Circled in Red Ink With Date and Name of Person Making Change.

Do not extend notes this side of this line.

RETURN TO
LOS ANGELES COUNTY SURVEYOR
726 LOS ANGELES COUNTY
ENGINEERING BLDG.

76F309S 247 10M 1-49

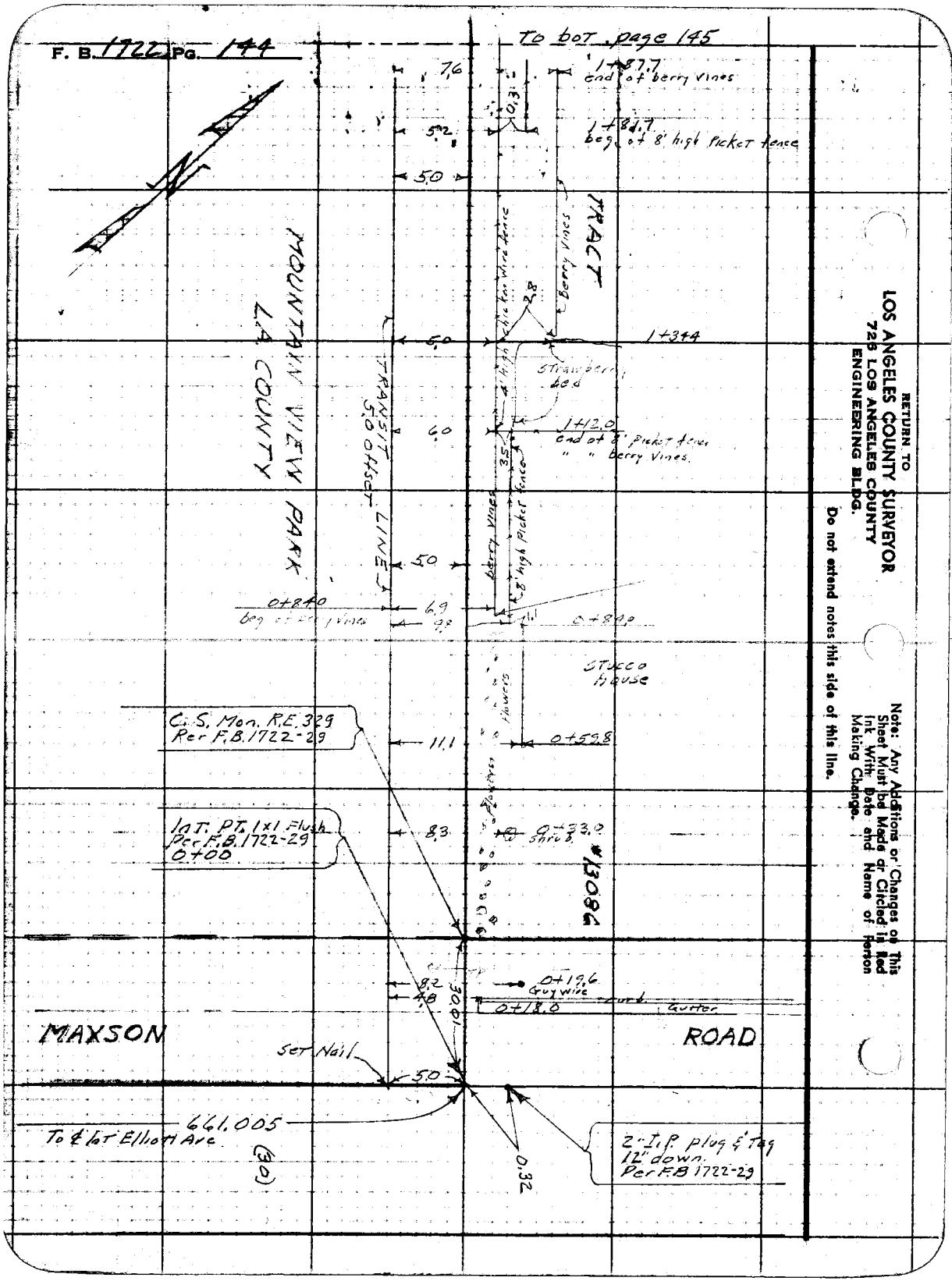
F. B. 1722 PG. 144
To bot. page 145
7.6
1+87.7
end of berry vines
0.3
5.2
1+81.7
beg. of 8' high picket fence
5.0
TRACT
MOUNTAIN VIEW PARK
L.A. COUNTY
TRANSIT LINE
5.0 offset
Berry vines
2.8
4' high chicken wire fence
5.0
1+34.4
Strawberry bed
6.0
1+12.0
end of 8' picket fence
" " berry vines.
3.5
berry vines
8' high picket fence
5.0
0+84.0
beg of berry vines
6.9
9.8
0+84.0
Stucco house
Flowers
C.S. Mon. R.E. 329
Per F.B. 1722-29
11.1
0+59.8
Flowers
Int. Pt. 1x1 Flush
Per F.B. 1722-29
0+00
8.3
0+33.0
Shrub
#13086
8.2
4.8
30.01
0+19.6
Guy wire
0+18.0
Curb
Gutter
MAXSON
ROAD
Set Nail
5.0
661.005
To ℄ Int Elliott Ave
(30)
0.32
2" I.P. plug & Tag
12" down.
Per F.B. 1722-29
RETURN TO
LOS ANGELES COUNTY SURVEYOR
725 LOS ANGELES COUNTY
ENGINEERING BLDG.
Do not extend notes this side of this line.
Note: Any Additions or Changes on This Sheet Must be Made or Circled in Red Ink With Date and Name of Person Making Change.

Notes Ck'd by	Survey of Magnolia ST. S.S. DIST
Map No.	W. O. [illegible] Tape No. [illegible]
Office Work	Surveyed by N. R. Smith
Checked	Notes [illegible] Date [illegible]
Date	Indexed [illegible]

F. B. 1722 PG. 145



Note: Any Additions or Changes on This Sheet Must be Made or Circled in Red Ink With Date and Name of Person Making Change.

Do not extend notes this side of this line.

RETURN TO
LOS ANGELES COUNTY SURVEYOR
726 LOS ANGELES COUNTY
ENGINEERING BLDG.

76F3095 247 10M 1-49

F. B. 1722 Pg. 146

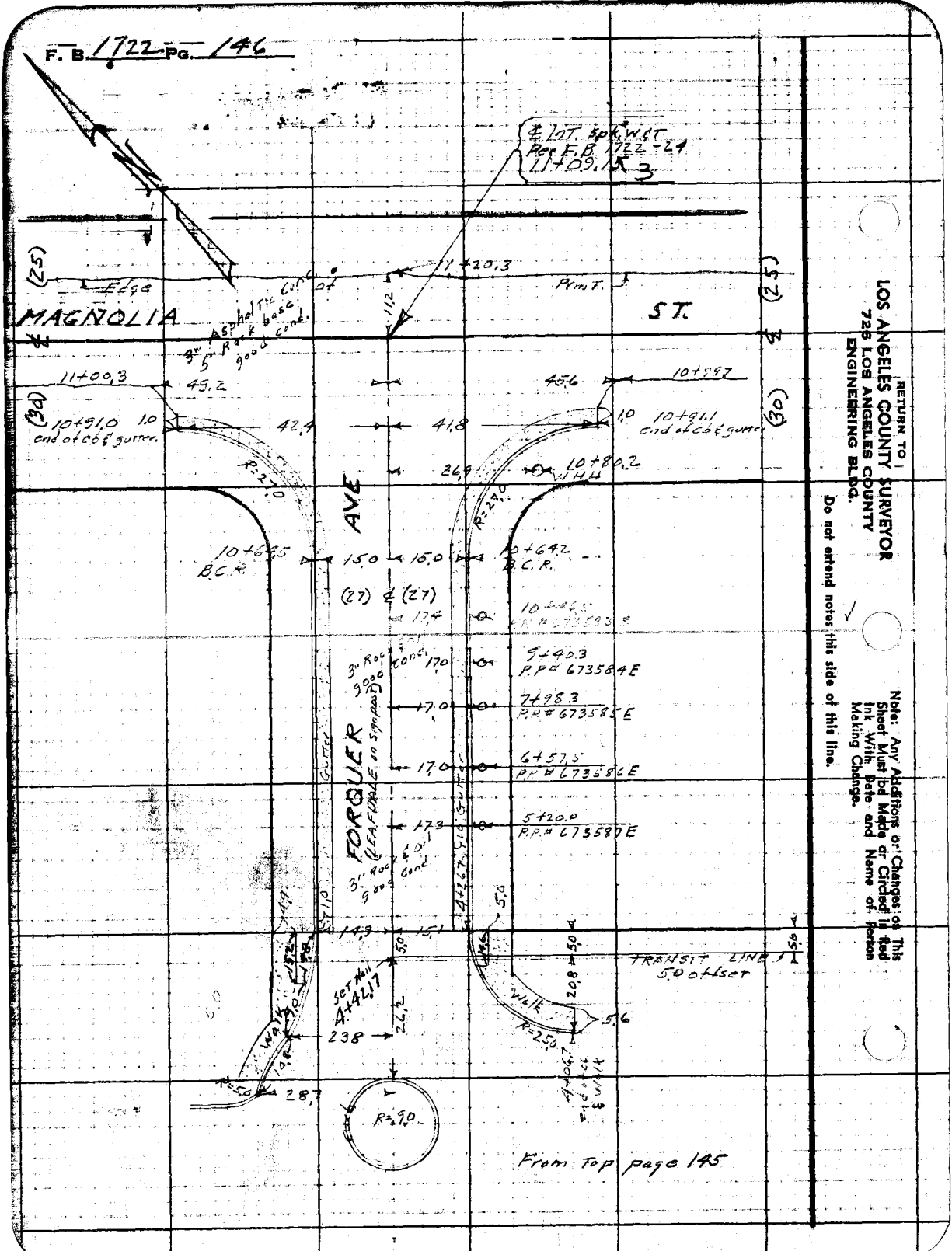

RETURN TO
LOS ANGELES COUNTY SURVEYOR
725 LOS ANGELES COUNTY
ENGINEERING BLDG.

Do not extend notes this side of this line.

Note: Any Additions or Changes of This Sheet Must be Made or Circled in Red Ink With Date and Name of Person Making Change.

Profile No.	Notes Red.	Plotted	Job No. 1436	Division No.
	Date	Date	Survey of Magnolia St. S.S. Dist.	
X-Sec. No.	Notes Chkd.	Checked	Survey by N. R. Smith	Notes J. O. Date
	Date	Date	Map No.	Indexed E. Johnson Date AUG 9 '51

F. B. 1722 Pg. 147

MAGNOLIA STREET SS DIST

CROSS SECTIONS

along

SWLY. LINE of LOTS #17+18 TRACT #13086

and on

FORQUER AVE (LEAFDALE AVE.)

J. Ochsner

STATION	S. S.	H. I.	F. S.	ELEV.

NOTE: ANY ADDITIONS OR CHANGES ON THIS SHEET MUST BE MADE OR CIRCLED IN RED INK, WITH DATE AND NAME OF PERSON MAKING CHANGE.

PLEASE RETURN TO
LOS ANGELES COUNTY SURVEYOR
726 LOS ANGELES COUNTY ENGINEERING BLDG.

Do not extend notes this side of this line.

76L298 307 4-50

76L298 307 4-50

PLEASE RETURN TO
LOS ANGELES COUNTY SURVEYOR
726 LOS ANGELES COUNTY ENGINEERING BLDG.

NOTE: ANY ADDITIONS OR CHANGES ON THIS SHEET MUST BE MADE OR CIRCLED IN RED INK, WITH DATE AND NAME OF PERSON MAKING CHANGE.

Do not extend notes this side of this line.

STATION	B. S.	H. I.	F. S.	ELEV.	Left	Right
BM, ME-235	490	28415		279 25	BM, ME-235 Elev = 279.254 F.B. 1728 Pg. 130	
					Maxson Rd. (W. Side), 665'± N. of Elliot Ave.	
					Std. L.A. Co. Surv. Mon. at N.E. Cor of Mountain View Park (Cor #2)	
0-20.5			5 33	27882		5' off set edge of Pmt
0+00			4 92	27923	Int. ℄ Maxson Rd. + 5	off set line
0+18			5 1	2791		5' off
"			5 39	27876		4.8' Gut. cb. end
"			4 76	27[illegible]39		15' cb.
"			5 35	27880		15' Gut
"			4 70	27[illegible]45		15' cb.
"			4 8	27[illegible]	5'	
0+30.1			4 8	2794		5' off set line
"			4 8	27[illegible]		5'
"			4 5	27[illegible]		15
"			4 8	27[illegible]	5'	
1+00			5 0	27[illegible]2		5' off set line
"			4 3	2799		5'
"			4 0	2802		15
"			5 1	2791	5'	
2+00			5 4	27[illegible]8		5' off set line
"			5 0	27[illegible]2		5'

F. B. 1722 Pg. 148 Job No. 1436 Division No. Notes Red. Plotted Profile
Survey of Magnolia St. S.S. Dist. Date Date No.
Survey by N.B.S. Notes J.O. Notes Chkd. Checked X-Sec.
Indexed C. Johnson Date 3-20-51 Date Date No.

76L298 307 4-50

PLEASE RETURN TO
LOS ANGELES COUNTY SURVEYOR
726 LOS ANGELES COUNTY ENGINEERING BLDG.

NOTE: ANY ADDITIONS OR CHANGES ON THIS SHEET MUST BE MADE OR CIRCLED IN RED INK, WITH DATE AND NAME OF PERSON MAKING CHANGE.

Do not extend notes this side of this line.

STATION	B. S.	H. I.	F. S.	ELEV.	Left	Right
2+00		284.15	4 9	2793		10'
"			5 6	2786	5'	
T. P.	437	282.96	5 56	278 59	T. P.	
3+00			4 1	2789		5' off set line
"			3 0	2800		5'
"			3 0	2800		15'
"			4 3	2787	5'	
4+00			4 2	2788		5' off set line
"			3 9	2791		5'
"			3 8	2792		15'
"			4 4	2786	5'	
4+06.7			4 2	2788		5' off set line
"			4 93	278 03	20.8' Gat. E. end N.E. Cb	
"			4 48	278 48	20.8 Cb " " "	
4+26.7			4 62	278 34		5' off set line Cb.
"			5 22	277 74		5' off set line Gat.
"			5 27	277 69		5' Gat. N. end N.E. Cor. R
"			4 66	278 30		5' Cb " "
"			5 25	277 71		10' Gat
"			4 60	278 36		10' Cb.
"			5 36	277 60	5' Pr. mt.	

Profile Notes Red. ____ Plotted ____ Job No. 1436 Division No. ____ F. B. 1722 Pg. 149
No. ____ Date ____ Date ____ Survey of Magnolia St. [illegible]
X-Sec. Notes Chkd. ____ Checked ____ Survey by [illegible] Notes [illegible] Date [illegible]
No. ____ Date ____ Date ____ Map No. ____ Indexed Johnson Date ____

76L298 307 4-50

PLEASE RETURN TO
LOS ANGELES COUNTY SURVEYOR
726 LOS ANGELES COUNTY ENGINEERING BLDG.

NOTE: ANY ADDITIONS OR CHANGES ON THIS SHEET MUST BE MADE OR CIRCLED IN RED INK, WITH DATE AND NAME OF PERSON MAKING CHANGE.

Do not extend notes this side of this line.

STATION	B. S.	H. I.	F. S.	ELEV.		
4+42.17		282 96	4 95	278 01	Int 5' off Set line + Forguer Ave.	
4+47.17			4 90	278 06	Int ℄ R/w line + Forguer Ave. line ahead	
4+47.17			4 90	278 06	Forguer	℄ Ave.
"			5 27	277 69		15' Gut
"			4 66	278 30		15' Cb.
"			4 0	279 0		25'
"			4 8	278 2		200
"			5 19	277 77	15' Gut	
"			4 61	278 35	15' Cb.	
"			3 2	279 8	25'	
"			2 5	280 5	200'	
5+00			4 66	278 30		℄
"			5 08	277 88		15' Gut
"			4 43	278 53		15' Cb
"			3 8	279 2		25'
"			4 99	277 97	15' Gut	
"			4 40	278 56	15' Cb.	
"			4 1	278 9	25'	
6+00			4 28	278 68		℄
"			4 77	278 19		15' Gut
"			4 11	278 85		15' Cb

F. B. 1722 Pg. 150
Job No. 1436 Division No. Notes Red. Plotted Profile
Survey of Magnolia St. S.S. Dist. Date Date No.
Survey by N.R.S. Notes J.O. Notes Chkd. Checked X-Sec.
Indexed C. Johnson Date 3-20-51 Date Date No.

76L298 307 4-50

PLEASE RETURN TO
LOS ANGELES COUNTY SURVEYOR
726 LOS ANGELES COUNTY ENGINEERING BLDG.

NOTE: ANY ADDITIONS OR CHANGES ON THIS SHEET MUST BE MADE OR CIRCLED IN RED INK, WITH DATE AND NAME OF PERSON MAKING CHANGE.

Do not extend notes this side of this line.

STATION	B. S.	H. I.	F. S.	ELEV.	Forgner Left	Ave. Right
6+00		282 96	3 8	279 2		25'
"			4 68	278 28	15' GnT	
"			4 06	278 90	15' Cb	
"			3 9	279 1	25'	
T. P.	5 96	284 38	4 54	278 42	T. P.	
7+00			5 41	278 97		℄
"			5 83	278 55		15' GnT
"			5 19	279 19		15' Cb
"			5 1	279 3		25'
"			4 5	279 9		200'
"			5 75	278 63	15' GnT	
"			5 15	279 23	15' Cb	
"			5 1	279 3	25'	
"			5 0	279 4	200'	
8+00			4 96	279 42		℄
"			5 46	278 92		15' GnT
"			4 82	279 56		15' Cb
"			4 5	279 9		25'
"			5 49	278 89	15' GnT	
"			4 82	279 56	15' Cb	
"			4 2	280 2	25'	

Profile Notes Red. ____ Plotted ____ Job No. 1436 Division No. ____ F. B. 1722 Pg. 151
No. ____ Date ____ Date ____ Survey of Magnolia St. Sec. Dist.
X-Sec. Notes Chkd. ____ Checked ____ Survey by [illegible] Notes [illegible] Date [illegible]
No. ____ Date ____ Date ____ Map No. ____ Indexed ____ Date ____

76L298 307 4-50

PLEASE RETURN TO
LOS ANGELES COUNTY SURVEYOR
726 LOS ANGELES COUNTY ENGINEERING BLDG.

NOTE: ANY ADDITIONS OR CHANGES ON THIS SHEET MUST BE MADE OR CIRCLED IN RED INK, WITH DATE AND NAME OF PERSON MAKING CHANGE.

Do not extend notes this side of this line.

STATION	B. S.	H. I.	F. S.	ELEV.	Forquer left	Ave. Right
9+00		284 38	4 62	279 76		℄
"			5 07	279 31		15' Gut
"			4 43	279 95		15' Cb
"			4 2	280 2		25'
"			5 10	279 28	15' Gut	
"			4 46	279 92	15' Cb	
"			4 3	280 1	25'	
T. P.	6 52	286 14	4 76	279 62	T. P	
10+00			6 04	280 10		℄
"			6 50	279 64		15' Gut
"			5 87	280 27		15' Cb
"			5 6	280 5		25'
"			6 54	279 60	15' Gut	
"			5 88	280 26	15' Cb	
"			5 5	280 6	25'	
10+64.2			5 78	280 36		℄
"			6 28	279 86		15' Gut S. end S.E. Cor. C.A.
"			5 63	280 51		15' Cb " " "
"			5 4	280 7		25'
"			5 2	280 9		200'
10+64.5			6 29	279 85	15' Gut S. end S.W. Cor. C.B.	

F. B. 1722 Pg. 152
Job No. 1436 Division No. Notes Red. Plotted Profile
Survey of Magnolia St. S.S. Dist. Date Date No.
Survey by N.B.S. Notes J.O. Notes Chkd. Checked X-Sec.
Indexed E. C. Johnson Date 3-21-51 Date Date No.

76L298 307 4-50

PLEASE RETURN TO
LOS ANGELES COUNTY SURVEYOR
726 LOS ANGELES COUNTY ENGINEERING BLDG.

NOTE: ANY ADDITIONS OR CHANGES ON THIS SHEET MUST BE MADE OR CIRCLED IN RED INK, WITH DATE AND NAME OF PERSON MAKING CHANGE.

Do not extend notes this side of this line.

STATION	B. S.	H. I.	F. S.	ELEV.	Forguer (Left)	Ave. (Right)
10+64.5		286 14	5 63	280 51	15' Ch. S. end S.W. Cor. Cr.	
"			5 4	280 7	95'	
"			5 5	280 6	200'	
10+91			5 30	280 84		℄
"			5 98	280 16		41.9 Gas T E end S.E. Cor. Cr.
"			5 37	280 77		41.8 Ch. " "
"			6 44	279 70	42.4' Gas T. W. end S.W. Cor. Cr.	
			5 80	280 34	42.4' Ch. " "	"
10+99.7			4 95	281 19		℄
/			4 88	281 26		45.6 Pum T Return
11+00			4 95	281 19		℄
11+00.3			4 97	281 17	49.2 Pum T Return	
11+09.5			4 70	281 44	℄ Int Magnolia St.	℄ Forguer Ave.
11+20.3			4 86	281 28		℄ edge of Pum T
BM, ME-228			5 67	280 47	BM, ME-228 Elev. = 280.57 F.B. 1728 Pg. 122	
					Magnolia St. + Leasdale Ave., S.W. Cor.	
					B.T. SPK. in curb, 8' S. of S. end C.R.	

Profile Notes Red_____ Plotted_____ Job No. 4436 Division No._____ F. B. 1722 Pg. 153
No._____ Date_____ Sec._____ Date_____ Notes Chkd._____ Date_____ Checked_____ Date_____ Survey by Maguire & Johnson Notes by Maguire & Johnson Date 8-27-51 Map No._____ Index

B. B. 1722 Pg. 154

Job No. Division No. Notes Red. Plotted Profile

Survey of Date Date No.

Survey by Notes Notes Chkd. Checked X-Sec.

Indexed Date Date Date No.

STATION	B. S.	H. I.	F. S.	ELEV.	

PLEASE RETURN TO

LOS ANGELES COUNTY SURVEYOR

726 Los Angeles County Engineering Bldg.

NOTE: ANY ADDITIONS OR CHANGES ON THIS SHEET MUST BE MADE OR CIRCLED IN RED INK, WITH DATE AND NAME OF PERSON MAKING CHANGE.

Do not extend notes this side of this line.

761.298 307 4-50

Notes Ck'd by	Survey of Magnolia St. S.S. Dist
Map No.	W. O. 1436 Tape No. 838 Std. 68 °F
Office Work	Surveyed by N. R. Smith
Checked	Notes " Date 4-2-51
Date	Indexed A. C. Johnson

F. B. 1722 PG. 155

CI 1436

MAGNOLIA STREET S.S. DIST

TOPOGRAPHY

on

MAGNOLIA STREET

from

MOUNTAIN VIEW ROAD to DURFEE AVE

N. R. Smith - Chief
J. Ochsner - Inst.
F. Brooks - H. Chain
D. Molitor - R. "

Note: Any Additions or Changes of This Sheet Must be Made or Circled in Red Ink With Date and Name of Person Making Change.

Do not extend notes this side of this line.

RETURN TO
LOS ANGELES COUNTY SURVEYOR
726 LOS ANGELES COUNTY
ENGINEERING BLDG.

76F3098 247 10M 1-49

F. B. 1722 Pg. 156

To bot. page 157

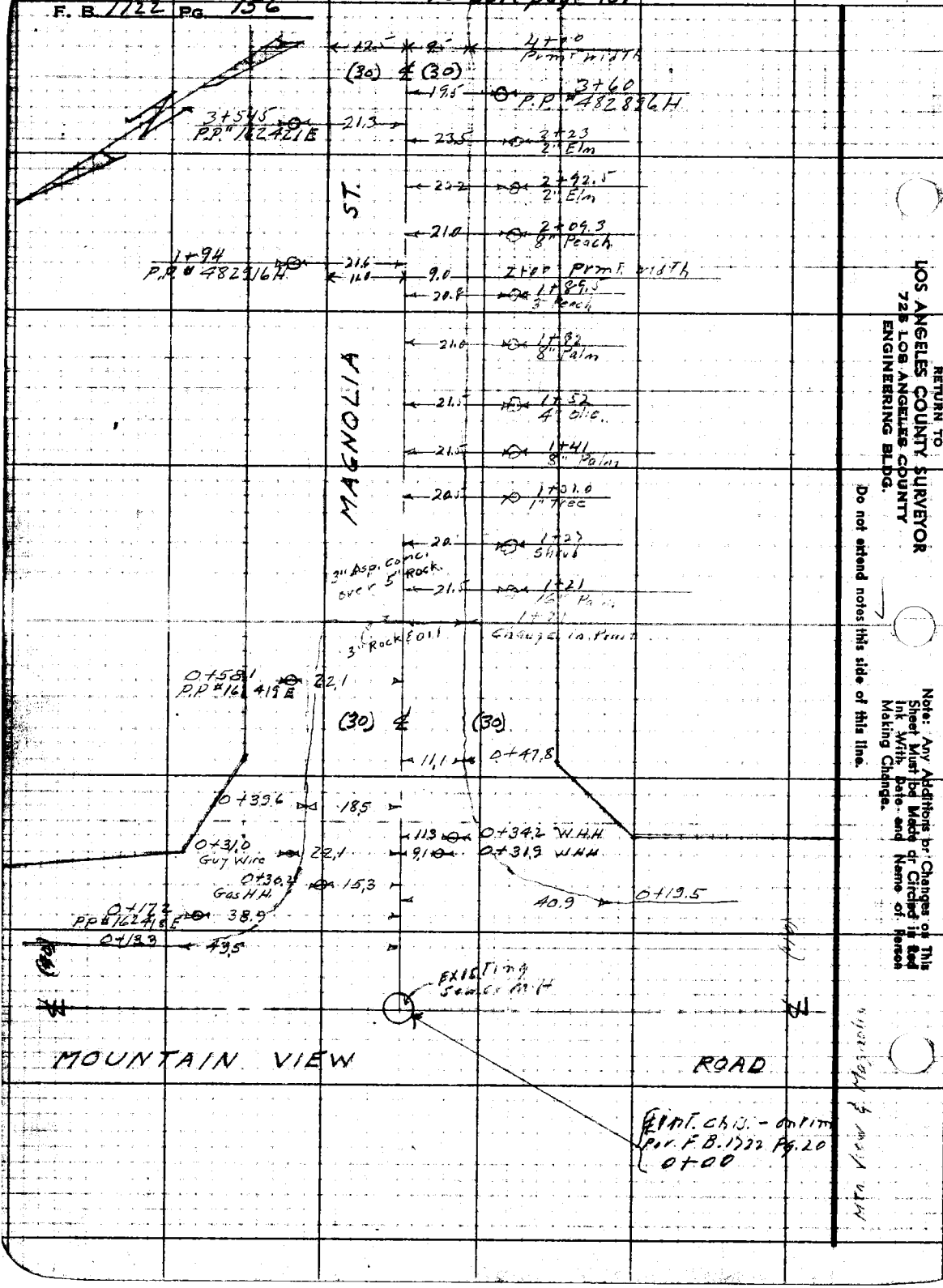

RETURN TO
LOS ANGELES COUNTY SURVEYOR
725 LOS ANGELES COUNTY
ENGINEERING BLDG.

Do not extend notes this side of this line.

Note: Any Additions or Changes on This Sheet Must be Made or Circled in Red Ink With Date and Name of Person Making Change.

F. B. 1722 Pg. 157

Notes Ck'd by	Survey of Magnolia St. Sub.
Map No.	W. O. 4436 Tape No. 058 Std. 68 °F
Office Work	Surveyed by J. Ochsner
Checked	Notes J.O. Date 4-2-57
Date	Indexed C. Johnson

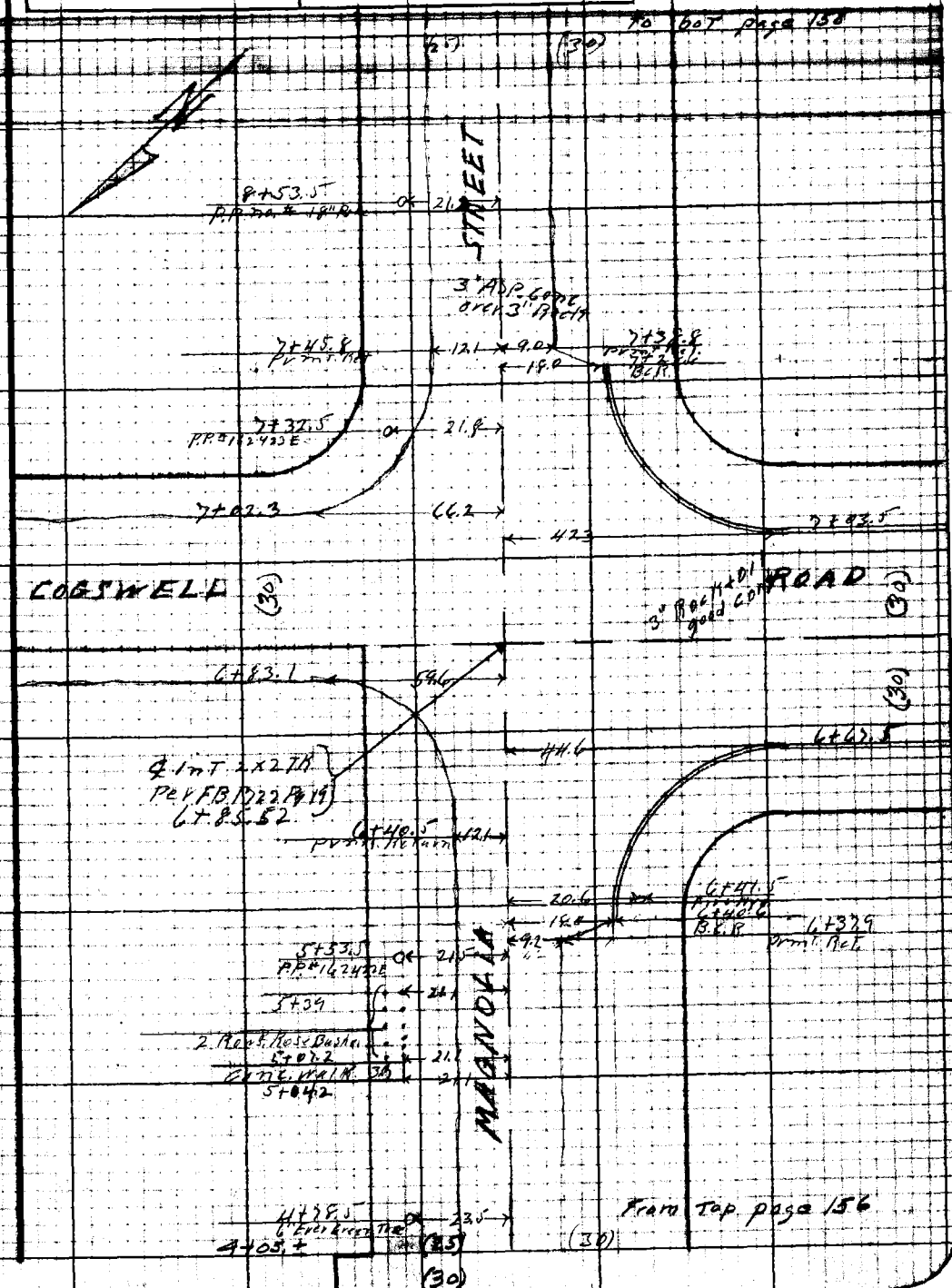

Notes: Any Additions or Changes on This Sheet Must be Made or Circled in Red Ink With Date and Name of Person Making Change.

Do not extend notes this side of this line.

RETURN TO
LOS ANGELES COUNTY SURVEYOR
726 LOS ANGELES COUNTY
ENGINEERING BLDG.

76F3D9S 247 10M 1-49

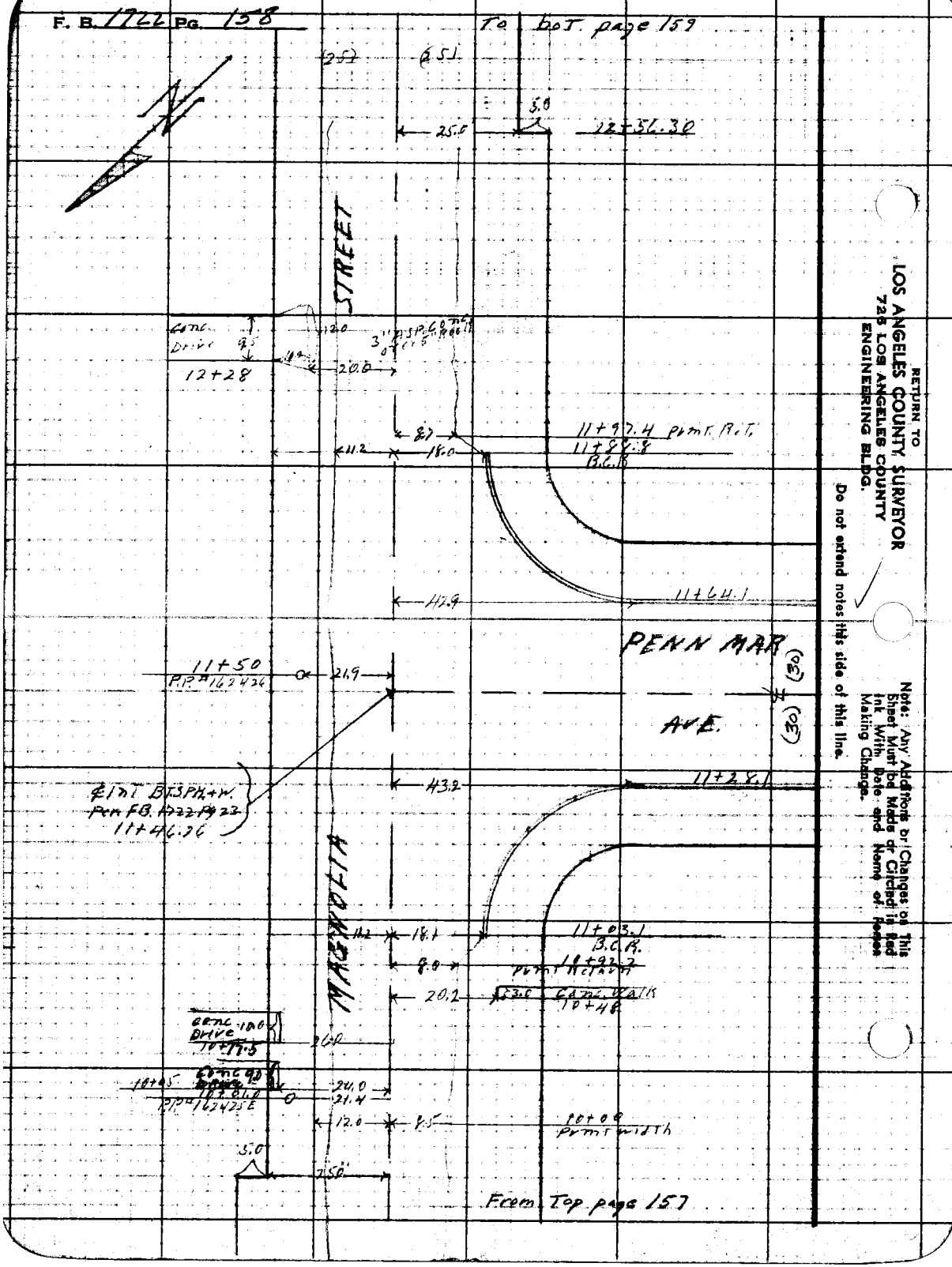
F. B. 1722 Pg. 158
To bot. page 159
(25)
(25)
5.0
25.0
12+56.30
STREET
Conc. Drive
9.5
12.0
3" ASP. Conc. Rock
12+28
20.0
8.7
11+97.4 Pvmt. R.T.
11+88.8
B.C.R.
11.2
18.0
42.9
11+64.1
PENN MAR
11+50
P.P.# 162426
21.9
(30)
(30)
AVE.
43.2
11+28.1
℄ Int. BT. SPH. + W.
Per F.B. 1722 Pg 23
11+46.26
MAGNOLIA
11.2
18.1
11+03.1
B.C.R.
8.0
10+92.2
Pvmt Return
20.2
53.0
Conc. Walk
10+48
Conc. Drive
10.0
10+77.5
26.0
Conc. Drive
9.0
10+05
10+81.0
P.P.# 162425E
24.0
21.4
12.0
8.5
10+00
Pvmt width
5.0
25.0
From Top page 157
RETURN TO
LOS ANGELES COUNTY SURVEYOR
725 LOS ANGELES COUNTY
ENGINEERING BLDG.
Do not extend notes this side of this line.
Note: Any Additions or Changes on This Sheet Must be Made or Circled in Red Ink With Date and Name of Person Making Change.

Notes Ck'd by	Survey of Magnolia St.
Map No.	W. O. 1436 Tape No. 058 Std. 68 °F
Office Work	Surveyed by J. Eckstner
Checked	Notes J. D. Date 4-2-51
Date	Indexed K. C. Johnson

F. B. 1722 PG. 159

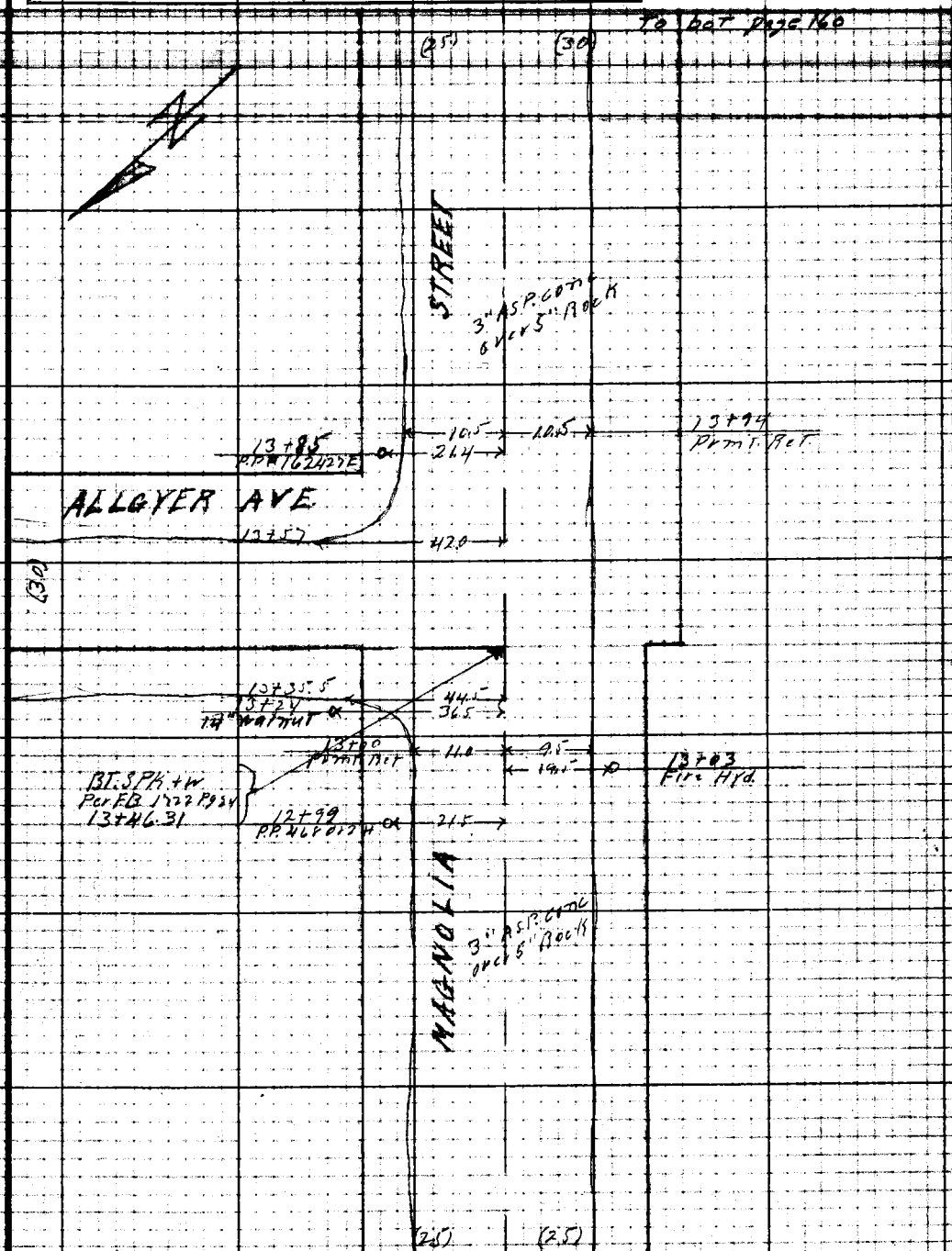

Note: Any Additions or Changes on This Sheet Must be Made or Circled in Red Ink With Date and Name of Person Making Change.

Do not extend notes this side of this line.

RETURN TO
LOS ANGELES COUNTY SURVEYOR
726 LOS ANGELES COUNTY
ENGINEERING BLDG.

76F3095 247 10M 1-49

F. B. 1722 Pg. 160

To Det page 161

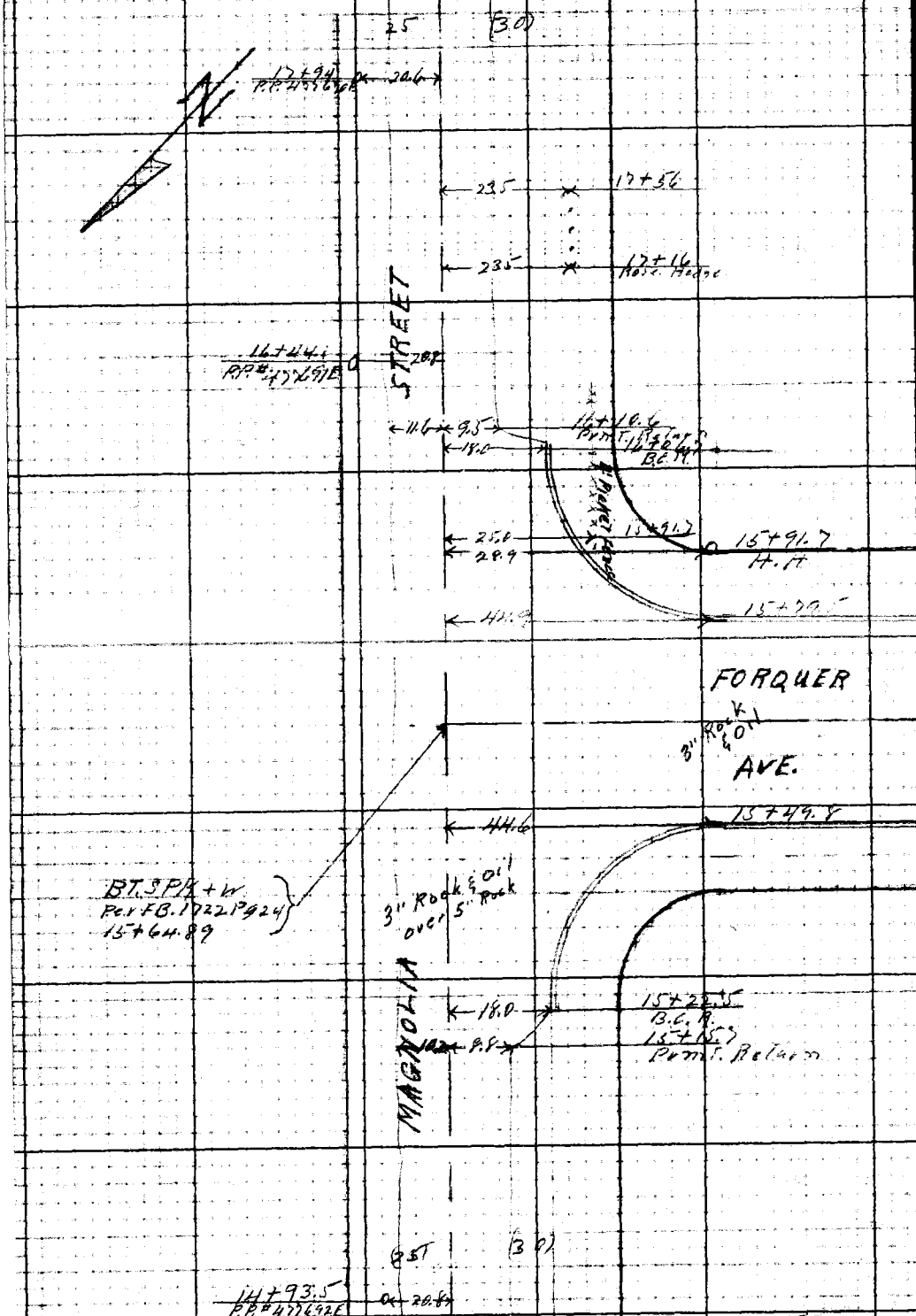

From Top page 159

RETURN TO
LOS ANGELES COUNTY SURVEYOR
725 LOS ANGELES COUNTY
ENGINEERING BLDG.

Do not extend notes this side of this line.

Note: Any Additions or Changes on This Sheet Must be Made or Circled in Red Ink With Date and Name of Person Making Change.

Notes Ck'd by	Survey of [illegible]
Map No.	W.O. [illegible] Map No. [illegible] Std. [illegible]
Office Work	Surveyed by J. Ochsner
Checked	Notes [illegible] Date 4-2-[illegible]
Date	Indexed A. C. Johnson

F. B. 1722 Pg. 161

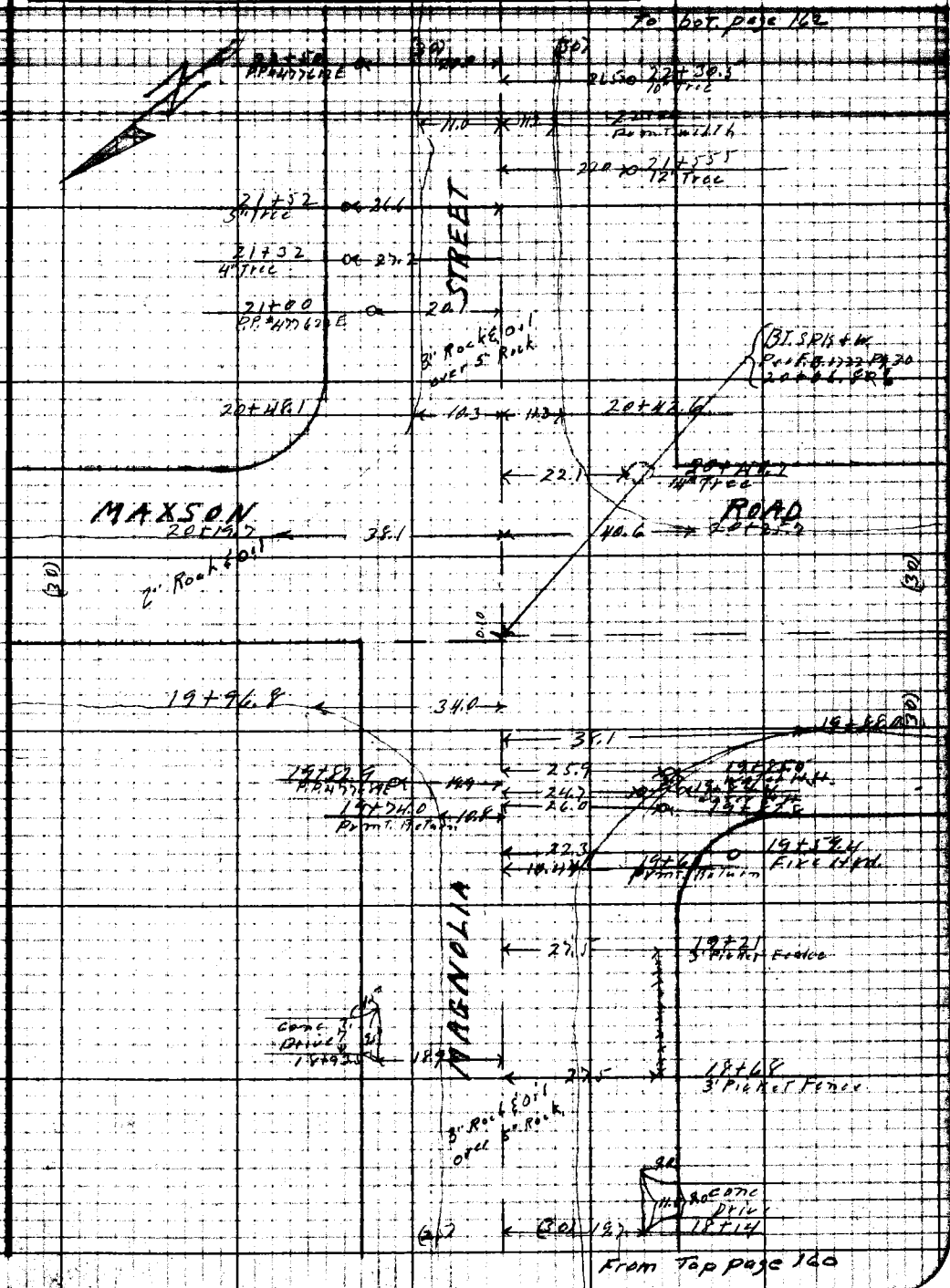

Note: Any Additions or Changes on This Sheet Must be Made or Circled in Red Ink With Date and Name of Person Making Change.

Do not extend notes this side of this line.

RETURN TO
LOS ANGELES COUNTY SURVEYOR
726 LOS ANGELES COUNTY
ENGINEERING BLDG.

76F309S 247 10M 1-49

F. B. 1922 Pg. 162

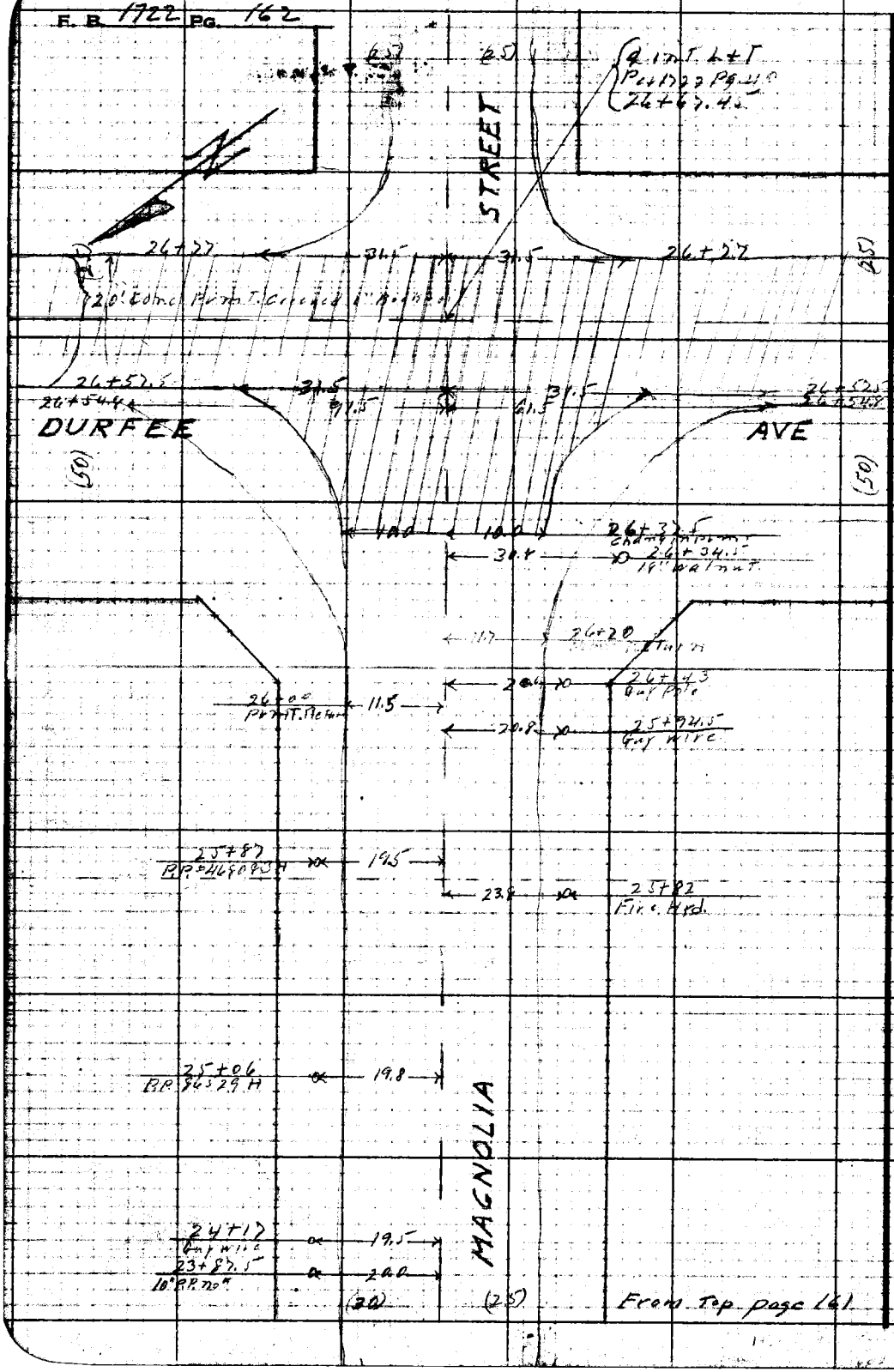

RETURN TO
LOS ANGELES COUNTY SURVEYOR
728 LOS ANGELES COUNTY
ENGINEERING BLDG.

Do not extend notes this side of this line.

Note: Any Additions or Changes on This Sheet Must be Made or Circled in Red Ink With Date and Name of Person Making Change.

Profile Notes Red. Plotted Job No. 1436 Division No. F. B. 1722 Pg. 163

No. Date Date Name of MAGNOLIA ST. S.S. PIT

X-Sec. Notes Chkd. EC Checked Survey by N.R.S. Notes J.O. Date 4-30-51

No. Date 5-8-51 Date Map No. Date AUG 9 '51

MAGNOLIA STREET S.S. PIT

CROSS SECTIONS

on

MAGNOLIA STREET

from

MOUNTAIN VIEW ROAD to DURFEE AVE.

J. Ochsner Notes
R. Richards Level
M. Walker Rod.

STATION	B. S.	H. I.	F. S.	ELEV.

NOTE: ANY ADDITIONS OR CHANGES ON THIS SHEET MUST BE MADE OR CIRCLED IN RED INK, WITH DATE AND NAME OF PERSON MAKING CHANGE.

Do not extend notes this side of this line.

PLEASE RETURN TO
LOS ANGELES COUNTY SURVEYOR
726 Los Angeles County Engineering Bldg.

76L298 307 4-50

76L298 307 4-50

PLEASE RETURN TO
LOS ANGELES COUNTY SURVEYOR
726 LOS ANGELES COUNTY ENGINEERING BLDG.

NOTE: ANY ADDITIONS OR CHANGES ON THIS SHEET MUST BE MADE OR CIRCLED IN RED INK, WITH DATE AND NAME OF PERSON MAKING CHANGE.

Do not extend notes this side of this line.

STATION	B. S.	H. I.	F. S.	ELEV.	Magnolia (left)	ST. (Right)
BM, ME-23	3 51	286 33		282 82	BM, ME-23 Elev. = 282.816	F.B. 1728, Pg 18
					Mountain View Rd. & Magnolia St., N.E. Cor.	
					BT. SPK. in walk on ℄ Prod. of Magnolia St.	
0+00			4 37	28196		℄
"			4 35	28198	15" Inlet N. 9.69 Meas. 1.25 Dia 4.35 Rod 15.29 / 8" Inlet W. 9.79 Meas .67 Dia 4.33 Rod 14.79	℄ N. Rim J.C.
"			4 33	28200		℄ W. Rim J.C.
"			4 36	28197		℄ S. Rim J.C.
"			4 38	28195		℄ E. Rim J.C.
"			15 29	27104	15" outlet S. 9.72 Meas 1.25 Dia 4.36 Rod 15.33 / 8" Inlet E. 9.72 Meas .67 Dia 4.38 Rod 14.77	15" Inlet North
"			14 79	27154		8" Inlet West
"			15 33	27100		15" outlet South
"			14 77	27156		8" Inlet East
"			5 20	28113		200'S. ℄ Magnolia St. on ℄ Mt. View
"			3 25	28308	200' N. ℄ Magnolia St. on ℄ Mountain View Rd.	
0+13.3			4 90	28143		℄
"			4 89	28144	43.5' Prmt. Return N.E. Cor.	
0+19.5			4 95	28138		℄
"			5 41	28092		40.9' Prmt. Return S.E. Cor.
0+39.6			5 12	28121		℄
"			5 27	28106	18.5' Prmt. Return N.E. Cor.	
"			4 0	28231	30'	

F.B. 1722 Pg. 164
Job No. 1436 Division No. ____ Notes Red. ____ Plotted ____ Profile
Survey of Magnolia St. S.S. Dist. Date ____ No. ____
Survey by J. Ochsner Notes J.O. Notes Chkd. ____ Checked ____ X-Sec.
Indexed [illegible] C. Johnson Date 4-4-51 Date ____ No. ____

76L298 307 4-50

PLEASE RETURN TO
LOS ANGELES COUNTY SURVEYOR
726 LOS ANGELES COUNTY ENGINEERING BLDG.

NOTE: ANY ADDITIONS OR CHANGES ON THIS SHEET MUST BE MADE OR CIRCLED IN RED INK, WITH DATE AND NAME OF PERSON MAKING CHANGE.

Do not extend notes this side of this line.

STATION	B. S.	H. I.	F. S.	ELEV.	Magnolia Left	St. Right
0+47.8		286 33	4 96	281 37		℄
"			5 16	281 17		11.1' Prmt. Return S.E.Cor.
"			4 6	281 7		30'
1+00			4 35	281 98		℄
"			4 81	281 52		11' edge of Prmt.
"			5 1	281 2		30'
"			4 77	281 56	18' edge of Prmt.	
"			4 3	282 0	30'	
1+21			4 11	282 22		℄
2+00			4 15	282 18		℄
"			4 39	281 94		9' edge of Prmt.
"			5 1	281 2		18' Gut
"			4 8	281 5		30'
"			4 25	282 08	11. edge of Prmt.	
"			4 8	281 5	18' Gut	
"			4 4	281 9	30'	
T.P.	5 44	287 43	4 34	281 99	T.P.	
3+00			5 31	282 12		℄
"			5 65	281 78		9' edge of Prmt.
"			6 5	280 9		18' Gut
"			6 1	281 3		30'

Profile Notes Red. ____ Plotted ____ Job No. 1436 Division No. ____ F. B. 1722 Pg. 165
No. ____ Date ____ Date ____ Survey of Magnolia [illegible]
X-Sec. Notes Chkd. ____ Checked ____ Survey by J. Johnson Notes J.D. Date 4-4-31
No. ____ Date ____ Date ____ Map No. ____ Indexed Johnson Date ____

76L298 307 4-50

PLEASE RETURN TO
LOS ANGELES COUNTY SURVEYOR
726 LOS ANGELES COUNTY ENGINEERING BLDG.

NOTE: ANY ADDITIONS OR CHANGES ON THIS SHEET MUST BE MADE OR CIRCLED IN RED INK, WITH DATE AND NAME OF PERSON MAKING CHANGE.

Do not extend notes this side of this line.

STATION	B. S.	H. I.	F. S.	ELEV.	Magnolia left	St. Right
3+00		287 43	7 2	280 2		200
"			5 39	282 04	11' edge of Pvmt	
"			5 9	281 5	18' Gut	
"			5 6	281 8	30'	
"			4 7	282 7	200'	
4+00			5 15	28[illegible] 28		℄
"			5 54	28[illegible] 89		9.5' edge of Pvmt
"			6 2	281 2		18' Gut
"			6 1	281 3		30'
"			5 26	28[illegible] 17	12.5' edge of Pvmt	
"			5 9	281 5	18' Gut	
"			5 4	282 0	30'	
5+00			5 13	282 30		℄
"			5 52	281 91		9.5' edge of Pvmt
"			6 1	281 3		18' Gut
"			6 1	281 3		30'
"			5 22	282 21	12.5' edge of Pvmt.	
"			5 6	281 8	18' Gut	
"			5 1	282 3	30'	
T.P.	5 24	287 34	5 33	282 10	T.P.	
6+00	-		5 04	282 30		℄

F. B. 1722 Pg. 166

Job No. 1436 Division No. ____ Notes Red. ____ Plotted ____ Profile

Survey of Magnolia St. S.S. Dist. Date ____ Date ____ No. ____

Survey by J. Oahsner Notes J.O. Notes Chkd. ____ Checked ____ X-Sec.

Indexed A. C. Johnson Date 4-4-51 Date ____ Date ____ No. ____

76L298 307 4-50

PLEASE RETURN TO
LOS ANGELES COUNTY SURVEYOR
726 LOS ANGELES COUNTY ENGINEERING BLDG.

NOTE: ANY ADDITIONS OR CHANGES ON THIS SHEET MUST BE MADE OR CIRCLED IN RED INK, WITH DATE AND NAME OF PERSON MAKING CHANGE.

Do not extend notes this side of this line.

STATION	B. S.	H. I.	F. S.	ELEV.	Magnolia left	ST. Right
6+00		287 34	5 39	28195		9.5 edge of Pvmt
"			6 3	2810		18' Gut
"			6 1	2812		30'
"			5 20	28214	12.4' edge of Pvmt.	
"			5 2	2816	18' Gut	
"			5 4	2819	30'	
6+37.9			5 08	28226		℄
"			5 45	28189		9.2' edge of Pvmt
6+40.5			5 07	28227		℄
"			5 25	28209	12.1 Pvmt Return N.W. Cor.	
"			5 2	2816	18' Gut	
"			5 1	2822	30'	
6+40.6			5 06	28228		℄
"			6 72	28062		18' Gut W. end S.W. Cor.
"			6 38	28096		18' Cb " "
"			6 1	2812		30'
6+67.5			5 10	28224		℄
"			7 37	27997		44.6 Gut S. end S.W. Cor.
"			6 69	28065		44.6 Cb " "
			7 82	27952	Gut W side Cogswell Rd 200' S. ℄ Magnolia St	
			7 23	28011	" " " "	

Profile Notes Red. ____ Plotted ____ Job No. 1436 Division No. ____ F. B. 1722 Pg. 167
No. ____ Date ____ Date ____ Survey of [illegible]
X-Sec. Notes Chkd. ____ Checked ____ Survey by J. Ochsner Notes [illegible] Date 4-4-51
No. ____ Date ____ Date ____ Map No. ____ Indexed Johnson Date ____

76L298 307 4-50

PLEASE RETURN TO
LOS ANGELES COUNTY SURVEYOR
726 LOS ANGELES COUNTY ENGINEERING BLDG.

NOTE: ANY ADDITIONS OR CHANGES ON THIS SHEET MUST BE MADE OR CIRCLED IN RED INK, WITH DATE AND NAME OF PERSON MAKING CHANGE.

Do not extend notes this side of this line.

STATION	B. S.	H. I.	F. S.	ELEV.	Magnolia ST Left	Magnolia ST Right
6+83.1		287 34	5 10	28224		℄
"			5 32	28202	59.6' Pvmt. Return N.W. Cor.	
6+85.52			5 11	28223	℄ Int. Magnolia St. + Cogswell Rd.	
7+00			5 06	28228		℄
"			4 59	28275	200'	
7+02.3			5 06	28228		℄
"			5 40	28194	66.2 Pvmt Return N.E. Cor.	
7+03.5			5 06	28228		℄
"			7 32	28002		42.3' Gat. S end S.E. Cor. CR
"			6 69	28065		42.3' Cb " "
			7 86	27948	Gat. E. Side Cogswell Rd.	200' ± S. ℄ Magnolia St
			7 23	28011	Cb. " "	" "
7+28.6			4 97	28237		℄
"			6 84	28050		18' Gat. E end S.E. Cor. CR.
"			6 33	28101		11' Cb. " " "
			6 0	2813		30'
7+38.8			4 96	28238		℄
"			5 54	28180		9.8' edge of Pvmt. Pvmt Ret.
7+45.8			5 00	28234		℄
"			5 11	28223	12.1' Pvmt Return	
"			5 6	2817	28' Gat	

F. B. 1722 Pg. 168 Job No. 1436 Division No. Notes Red. Plotted Profile
Survey of Magnolia St. S.S. Dist. Date Date No.
Survey by J. Oehsner Notes J.C. Notes Chkd. Checked X-Sec.
Indexed R. C. Johnson Date 7-4-51 Date Date No.

76L298 307 4-50

PLEASE RETURN TO
LOS ANGELES COUNTY SURVEYOR
726 LOS ANGELES COUNTY ENGINEERING BLDG.

NOTE: ANY ADDITIONS OR CHANGES ON THIS SHEET MUST BE MADE OR CIRCLED IN RED INK, WITH DATE AND NAME OF PERSON MAKING CHANGE.

Do not extend notes this side of this line.

STATION	B. S.	H. I.	F. S.	ELEV.	Magnolia Left	ST. Right
7+45.8		287 34	5 2	282 1	30'	
8+00			5 03	282 31		℄
"			5 44	281 90		9.0' edge of Pvmt
"			6 3	281 0		18' Gut
"			6 0	281 3		30'
"			5 14	282 20	12' edge of Pvmt	
"			5 8	281 5	18' Gut	
"			5 3	282 0	30'	
T. P.	4 92	287 02	5 24	282 10	T. P.	
9+00			5 02	282 00		℄
"			5 16	281 86		9.0' edge of Pvmt
"			6 3	280 7		18' Gut
"			6 0	281 0		30'
"			6 6	280 4		200'
"			5 10	281 92	12' edge of Pvmt	
"			5 9	281 1	18' Gut	
"			5 4	281 6	30'	
"			4 6	282 4	200'	
10+00			5 21	281 81		℄
"			5 42	281 60		9.0' edge of Pvmt
"			6 3	280 7		18' Gut

Profile Notes Red ____ Plotted ____ Job No. 1436 Division No. ____ F. S. 1722 Pg. 169
No. ____ Date ____ Date ____ Survey of Magnolia [illegible]
X-Sec. Notes Chkd ____ Checked ____ Survey by Jellesnee Notes [illegible] Date [illegible]
No. ____ Date ____ Date ____ Map No. ____ Indexed Johnson Date ____

76L298 307 4-50

PLEASE RETURN TO
LOS ANGELES COUNTY SURVEYOR
726 LOS ANGELES COUNTY ENGINEERING BLDG.

NOTE: ANY ADDITIONS OR CHANGES ON THIS SHEET MUST BE MADE OR CIRCLED IN RED INK, WITH DATE AND NAME OF PERSON MAKING CHANGE.

Do not extend notes this side of this line.

STATION	B. S.	H. I.	F. S.	ELEV.	Magnolia Left	ST. Right
10+00		287 02	5 7	281 3		30'
"			5 42	281 60	12' edge of Pvmt	
"			5 7	281 3	18' Gut	
"			5 7	281 3	30'	
T. P.	4 98	286 53	5 47	281 55	T. P.	
10+92.2			4 85	281 68		℄
"			5 05	281 48		8' edge of Pvmt + Return
11+00			4 84	281 69		℄
11+03.1			4 84	281 69		℄
"			6 20	280 33		18' Gut. W. end S.W. cor. C.R.
"			5 55	280 98		18' Cb. " " "
"			5 5	281 0		30'
11+28.1			4 89	281 64		℄
"			6 30	280 23		43.2' Gut. S. end. S.W. cor. C.R.
"			5 69	280 84		43.2' Cb "
			6 65	279 88	Gut. W. side Penn Mar Ave. 200' ± S. ℄ Magnolia St	
			6 04	280 49	Cb. " "	" " "
11+46.26			4 97	281 56	℄ int Penn Mar Ave. + Magnolia St.	
11+64.1			5 02	281 51		℄
"			6 28	280 25		42.9 Gut S end. S.E. cor. C.R.
"			5 70	280 83		42.9 Cb " " "

Profile
Plotted ____ No. ____
Date ____
X-Sec.
Checked ____ No. ____
Date ____

Job No. 1436 Division No. ____ Notes Red. ____ Date ____
Survey of Magnolia St. S.S. Dist. Notes Chkd. ____ Date ____
Survey by J. Oebsner Notes J.O. Date 4-4-51
Indexed A. C. Johnson

1722 Pg. 170

76L298 307 4-50

PLEASE RETURN TO
LOS ANGELES COUNTY SURVEYOR
726 LOS ANGELES COUNTY ENGINEERING BLDG.

NOTE: ANY ADDITIONS OR CHANGES ON THIS SHEET MUST BE MADE OR CIRCLED IN RED INK, WITH DATE AND NAME OF PERSON MAKING CHANGE.

Do not extend notes this side of this line.

STATION	B. S.	H. I.	F. S.	ELEV.	Magnolia (left)	ST. (Right)
		286 53	6 59	279 94	Gut E side Penn Mar. Ave.	200' S. Magnolia S
			5 96	280 57	Cb. " " "	" "
11+88.8			5 09	281 44		℄
"			6 25	280 28		18' Gut E end S.E. Cor.
"			5 62	280 91		18' Cb. " "
"			5 6	280 9		30'
11+97.4			5 12	281 41		℄
"			5 39	281 14		9.7' edge of Pvmt & Re[illegible]
12+00			5 11	281 42		℄
"			5 32	281 21	11.2 edge of Pvmt	
"			5 6	280 9	18' Gut	
"			5 5	281 0	30'	
"			4 2	281 8	150'	
T. P.	5 23	286 31	5 45	281 08	T. P.	
13+00			5 04	281 27		℄
"			5 40	280 91		9.5' edge of Pvmt
"			6 1	280 2		18' Gut
"			5 7	280 6		30'
"			5 17	281 14	110' Pvmt Return N. W. Cor.	
			5 6	280 7	18' Gut	
			5 4	280 9	30'	

Profile Notes Red. ____ Plotted ____ Job No. 1436 Division No. ____ F. B. 1722 Pg. 171
No. ____ Date ____ Date ____ Survey of Magnolia Sta. [illegible]
X-Sec. Notes Chkd. ____ Checked ____ Survey by J. Cohen Notes J. C. Date 8-9-31
No. ____ Date ____ Date ____ Map No. ____ Indexed ____ Date ____

76L298 307 4-50

PLEASE RETURN TO
LOS ANGELES COUNTY SURVEYOR
726 LOS ANGELES COUNTY ENGINEERING BLDG.

NOTE: ANY ADDITIONS OR CHANGES ON THIS SHEET MUST BE MADE OR CIRCLED IN RED INK, WITH DATE AND NAME OF PERSON MAKING CHANGE.

Do not extend notes this side of this line.

STATION	B. S.	H. I.	F. S.	ELEV.	Magnolia Left	ST. Right
13+35.5		286 31	5 03	281 28		℄
"			5 24	281 07	44.5' Prmt. Return N.W. Cor.	
13+46.31			5 00	281 31	℄ Int Allgeyer Ave. + Magnolia St.	
13+57			4 99	281 32		℄
"			5 28	281 03	42.0' Prmt Return N.E. Cor	
13+94			4 94	281 37		℄
"			5 25	281 06		10.5 edge of Prmt.
"			6 1	280 2		18' Gut
"			5 2	280 6		30'
"			5 02	281 29	10.5' edge of Prmt + Prmt Return	
"			5 4	280 9	18' Gut	
"			5 0	281 3	30'	
14+00			4 93	281 38		℄
BM, ME-228	532	285 84	5 79	280 52	BM, ME-228 Elev = 280 507 F.B. 1728 Pg. 122	
15+00			4 38	281 46		℄
"			4 65	281 19		9.0' edge of Prmt.
"			5 6	280 2		18' Gut
"			4 5	281 3		30'
"			4 39	281 45	11.5' edge of Prmt	
"			5 1	280 7	18' Gut.	
"			4 6	281 2	30'	

Profile
Plotted
Date
No.
X-Sec.
Checked
Date
No.
Notes Red.
Date
Notes Chkd.
Date
Job No. 1436 Division No.
Survey of Magnolia St. S.S. Dist.
Survey by J. Dubsner Notes J.D.
Indexed C. Johnson Date 4-4-51
Pg. 172

76L298 307 4-50

PLEASE RETURN TO
LOS ANGELES COUNTY SURVEYOR
726 LOS ANGELES COUNTY ENGINEERING BLDG.

NOTE: ANY ADDITIONS OR CHANGES ON THIS SHEET MUST BE MADE OR CIRCLED IN RED INK, WITH DATE AND NAME OF PERSON MAKING CHANGE.

Do not extend notes this side of this line.

STATION	B. S.	H. I.	F. S.	ELEV.	Magnolia ST. left	Magnolia ST. Right
15+15.7		285 84	4 35	281 49		℄
"			4 62	281 22		8.8' edge of Pvmt [illegible]
15+22.5			4 34	281 50		℄
"			6 08	279 76		18' Gut. W. end S. [illegible]
"			5 45	280 39		18' Cb. " "
"			4 8	281 0		30'
15+49.8			4 35	281 49		℄
"			5 95	279 89		44.6' Gut. S. end S. [illegible]
"			5 27	280 57		44.6' Cb. " "
			6 37	279 47	Gut. W. Leafdale Ave. 200'± S. ℄ Magnolia St.	
			5 74	280 10	Cb. " " " " "	
15+64.89			4 36	281 48	℄ Int. Leafdale Ave + Magnolia St.	
15+79.5			4 34	281 50		℄
"			5 95	279 89		44.9' Gut. S. end S. E. [illegible]
"			5 29	280 55		44.9' Cb. " "
			6 34	279 50	Gut. E. side Leafdale Ave. 200'± S. ℄ Magnolia St.	
			5 72	280 12	Cb. " " " "	
16+00			4 26	281 58		℄
"			4 24	281 60	11.6' edge of Pvmt.	
"			5 2	280 6	18' Gut.	
"			4 4	281 4	30'	

Profile No. ____ Notes Red ____ Plotted ____ Job No. 1436 Division No. ____ F. B. 1722 Pg. 173
Date ____ Date ____ Survey of Magnolia St. S. [illegible]
X-Sec. No. ____ Notes Chkd. ____ Checked ____ Survey by [illegible] Notes [illegible] Date [illegible]
Date ____ Date ____ Map No. ____ Indexed ____ Date ____

76L298 307 4-50

PLEASE RETURN TO
LOS ANGELES COUNTY SURVEYOR
726 LOS ANGELES COUNTY ENGINEERING BLDG.

NOTE: ANY ADDITIONS OR CHANGES ON THIS SHEET MUST BE MADE OR CIRCLED IN RED INK, WITH DATE AND NAME OF PERSON MAKING CHANGE.

Do not extend notes this side of this line.

STATION	B. S.	H. I.	F. S.	ELEV.	Magnolia Left	ST Right
16+00		285 84	4 3	281 5	150'	
16+06.7			4 25	281 59		℄
"			4 65	281 19		18' Gut. E. end S.E. Cor. C.R.
"			5 03	280 81		18' Ch.
"			4 9	280 9		30'
16+10.6			4 24	281 60		℄
"			4 55	281 29		9.5 edge of Pvmt. + Pvmt Rc
17+00			4 08	281 76		℄
"			4 22	281 62		10' edge of Pvmt
"			4 9	280 9		18' Gut
"			4 8	281 0		30'
"			4 14	281 70	10.5' edge of Pvmt	
"			4 5	281 3	18' Gut	
"			4 4	281 4	30'	
T.P.	5 25	286 90	4 19	281 65	T.P.	
18+00			5 03	281 87		℄
"			5 30	281 60		9.5 edge of Pvmt
"			6 2	280 7		18' Gut
"			5 8	281 1		30'
"			5 12	281 78	10.5' edge of Pvmt.	
"			5 9	281 0	18' Gut	

F.B. 1722 Pg. 174
Job No. 1436 Division No. ____ Notes Red. ____ Plotted ____ Profile
Survey of Magnolia St. S.S. Dist. Date ____ Date ____ No. ____
Survey by J. Ochsner Notes J.O. Notes Chkd. ____ Checked ____ X-Sec.
Indexed R. C. Johnson Date 4-4-51 Date ____ Date ____ No. ____

76L298 307 4-50

PLEASE RETURN TO
LOS ANGELES COUNTY SURVEYOR
726 LOS ANGELES COUNTY ENGINEERING BLDG.

NOTE: ANY ADDITIONS OR CHANGES ON THIS SHEET MUST BE MADE OR CIRCLED IN RED INK, WITH DATE AND NAME OF PERSON MAKING CHANGE.

Do not extend notes this side of this line.

STATION	B. S.	H. I.	F. S.	ELEV.	Magnolia	ST
					left	Right
18+00		286 90	5 3	2816	30'	
19+00			5 14	28176		℄
"			5 39	28151		9.5' edge of Pvmt
"			6 2	2807		18' Gut
"			5 8	2811		30'
"			6 2	2807		200'
"			5 29	28161	10.5' edge of Pvmt	
"			5 6	2813	18' Gut	
"			5 3	2816	30'	
"			4 8	2821	200'	
19+60			5 06	28184		℄
"			5 40	28150		10.4 Pvmt. Return S.W. Cor
"			6 0	2809		18' Gut
"			5 6	2813		30'
19+74			5 06	28184		℄
"			5 26	28164	10.8' Pvmt. Return N.W. Cor	
"			5 4	2815	18'	
"			5 4	2815	30'	
19+88			5 04	28186		℄
"			6 36	28054		38.1' Pvmt Return S.W. Cor
19+96.8			5 03	28187		℄

Profile Notes Red. ____ Plotted ____ Job No. 1436 Division No. ____
No. ____ Date ____ Date ____ Survey of Magnolia St. S.W.
X-Sec. Notes Chkd. ____ Checked ____ Survey by J. Ochsner Notes J.O. Date 4-4-51
No. ____ Date ____ Date ____ Map No. ____ Indexed ____ Johnson Date ____

F. B. 1722 Pg. 145

76L298 307 4-50

PLEASE RETURN TO
LOS ANGELES COUNTY SURVEYOR
726 LOS ANGELES COUNTY ENGINEERING BLDG.

NOTE: ANY ADDITIONS OR CHANGES ON THIS SHEET MUST BE MADE OR CIRCLED IN RED INK, WITH DATE AND NAME OF PERSON MAKING CHANGE.

Do not extend notes this side of this line.

F. B. 1722 Pg. 176 | Job No. 1434 Division No. Profile
Survey of Magnolia St. S.S. D.S.T.
Survey by Toeksner Notes J.E. Plotted Notes Red. Date No. X-Sec.
Indexed C. Johnson Date 4-4-51 Notes Chkd. Checked
Date Date No.

STATION	B. S.	H. I.	F. S.	ELEV.	Magnolia	ST.
					Left	Right
19+96.8		286 90	5 82	281 08	34.0 Prm T Return N.W. Cor.	
20+00			4 99	281 91		℄
20+06.80			5 00	281 90	℄ Int Maxson Rd + Magnolia ST.	
20+19.7			4 97	281 93		℄
"			5 67	281 23	38.1' Prm T Return N.E. Cor	
20+25.7			4 96	281 94		℄
			6 02	281 88		46.6' Prm T. Return S.E. Cor
20+42.6			4 95	281 95		℄
"			5 31	281 59		11.3 Prm T Return S.E. Cor.
"			5 8	281 1		18' Gu T.
"			5 3	281 6		30'
20+48.1			4 94	281 96		℄
"			5 11	281 79	10.3 Prm T Return N.E. Cor.	
"			5 5	281 3	18' Gu T.	
"			5 3	281 6	30'	
21+00			4 81	282 09		℄
"			4 94	281 96		11.3' edge of Prm T.
"			5 6	281 3		18' Gu T.
"			4 9	282 0		30'
"			4 95	281 95	10.5' edge of Prm T.	
"			5 4	281 5	14' Gu T.	

76L298 307 4-50

PLEASE RETURN TO
LOS ANGELES COUNTY SURVEYOR
726 LOS ANGELES COUNTY ENGINEERING BLDG.

NOTE: ANY ADDITIONS OR CHANGES ON THIS SHEET MUST BE MADE OR CIRCLED IN RED INK, WITH DATE AND NAME OF PERSON MAKING CHANGE.

Do not extend notes this side of this line.

STATION	B. S.	H. I.	F. S.	ELEV.	Magnolia Left	ST. Right
21+00		286 90	5 2	2817	30'	
T.P.	5 89	287 87	4 92	281 98	T.P.	
22+00			5 25	282 62		℄
"			5 50	282 37		11.3 edge of Pvmt
"			6 0	2819		18' Gut
"			5 7	2822		30'
"			5 8	2821		200'
"			5 48	282 39	11' edge of Pvmt.	
"			6 2	2817	18' Gut	
"			5 7	2822	30'	
"			5 1	2828	200'	
23+00			5 79	282 08	283.01	℄
"			4 97	282 90		11.5' edge of Pvmt
"			5 7	2822		18' Gut
"			5 5	2824		30'
"			4 93	282 94	11.' edge of Pvmt	
"			5 6	2823	18' Gut	
"			5 3	2826	30'	
24+00			4 02	283 85		℄
"			4 19	283 68		11.5' edge of Pvmt
"			5 4	2825		18' Gut

Profile Notes Red. ____ Plotted ____ Job No. 1436 Division No. ____ F.B. 1722 Pg. 177
No. ____ Date ____ Date ____ Survey of Magnolia St. Survey
X-Sec. Notes Chkd. ____ Checked ____ Survey by Lochsner Notes J.O. Date 2-4-
No. ____ Date ____ Date ____ Map No. ____ Indexed Johnson Date ____

76L298 307 4-50

PLEASE RETURN TO
LOS ANGELES COUNTY SURVEYOR
726 Los Angeles County Engineering Bldg.

NOTE: ANY ADDITIONS OR CHANGES ON THIS SHEET MUST BE MADE OR CIRCLED IN RED INK, WITH DATE AND NAME OF PERSON MAKING CHANGE.

Do not extend notes this side of this line.

F. B. 1722 Pg. 178 | Job No. 1436 Division No. | Notes Red. | Plotted | Profile
Survey of Magnolia St. S.S.D.S.T. | Date | Date | No.
Survey by Loessner Notes J.O. | Notes Chkd. | Checked | X-Sec.
Indexed A. C. Johnson Date 4-4-51 | Date | Date | No.

STATION	B. S.	H. I.	F. S.	ELEV.	Magnolia	ST.
					Left	Right
24+00		287 87	4 5	2834		30'
"			4 17	2837 0	11' edge of Pvmt	
"			4 6	2833	18' Gut	
"			4 2	2837	30'	
T. P.	550	289 23	4 12	2837 5	T. P.	
25+00			5 02	2842 3		℄
"			5 19	2840 6		11.5' edge of Pvmt
"			6 0	2833		18' Gut
"			5 4	2839		30'
"			5 12	2841 3	11.5 edge of Pvmt	
"			5 5	2838	18' Gut	
"			5 2	2841	30'	
26+00			4 72	2845 3		℄
"			4 88	2843 7		11.5 edge of Pvmt
"			5 5	2838		18' Gut
"			5 1	2842		30'
"			5 6	2837		200'
"			4 91	2843 4	11.5' Pvmt Return N.W. Cor	
"			5 0	2843	18' Gut	
"			4 3	2850	30'	
"			4 0	2853	200'	

76L298 307 4-50

PLEASE RETURN TO
LOS ANGELES COUNTY SURVEYOR
726 LOS ANGELES COUNTY ENGINEERING BLDG.

NOTE: ANY ADDITIONS OR CHANGES ON THIS SHEET MUST BE MADE OR CIRCLED IN RED INK, WITH DATE AND NAME OF PERSON MAKING CHANGE.

Do not extend notes this side of this line.

STATION	B. S.	H. I.	F. S.	ELEV.	Magnolia Left	ST. Right
26+20		289 25	4 67	284 58		℄
"			4 89	284 36		11.5' Pvmt Return S.W.
"			5 4	283 9		18' Gut.
"			5 4	283 9		30'
26+54.8			4 39	284 86		℄
"			4 81	284 44		61.5 Pvmt Return S.W.
"			4 22	285 03	91.5' Pvmt Return N.W.	
26+67.45			4 28	284 97	℄ Int Durfee Ave. + Magnolia St.	
26 +78			4 33	284 92		℄
BM, ME-217			2 51	286 74	BM, ME-217 Elev. = 286.729, F.B. 1728 Pg. 117	
					Durfee Ave. + Magnolia St., S.W. Cor.	
					'X' in E. bolt head of fire hydrant	

Profile Notes Red. ____ Plotted ____ Job No. 1456 Division No. ____ F.B. 1722 Pg. 179
No. ____ Date ____ Date ____ Survey at Magnolia St. S.W. Cor.
X-Sec. Notes Chkd. ____ Checked ____ Survey by J. Johnsner Notes J.O. Date 4-4-57
No. ____ Date ____ Date ____ Map No. ____ Indexed Johnson Date ____

F. B. 1722 Pg. 180 Job No. 1436 Division No. Notes Red. Plotted Profile

Survey of Magnolia ST. S.S. DIST. Date Date No.

Survey by J. Ochsner Notes J.O. Notes Chkd Checked X-Sec.

Indexed Date 4-4-51 Date Date No.

STATION	B. S.	H. I.	F. S.	ELEV.	

PLEASE RETURN TO

LOS ANGELES COUNTY SURVEYOR

726 LOS ANGELES COUNTY ENGINEERING BLDG.

Do not extend notes this side of this line.

NOTE: ANY ADDITIONS OR CHANGES ON THIS SHEET MUST BE MADE OR CIRCLED IN RED INK, WITH DATE AND NAME OF PERSON MAKING CHANGE.

76L298 3C7 4-50

Notes Ck'd by	Survey of Magnolia St. S.S.D.
Map No.	W. O. 1436 Tape No. 058 Std. 68 °F
Office Work	Surveyed by J. Ochsner
Checked	Notes [illegible] Date 4-5-51
Date	Indexed [illegible]

F. B. 1722 PG. 181

C.L. 1436

MAGNOLIA STREET S.S. DIST.

TOPOGRAPHY

on

MAXSON ROAD

From

MAGNOLIA ST. To VALLEY BLVD.

J. Ochsner Notes
W. Richards H. Chain
M. Walker B. Chain

Note: Any Additions or Changes on This Sheet Must be Made or Circled in Red Ink With Date and Name of Person Making Change.

Do not extend notes this side of this line.

RETURN TO
LOS ANGELES COUNTY SURVEYOR
726 LOS ANGELES COUNTY
ENGINEERING BLDG.

76F3098 247 10M 1-49

F. B. 1722 Pg. 182

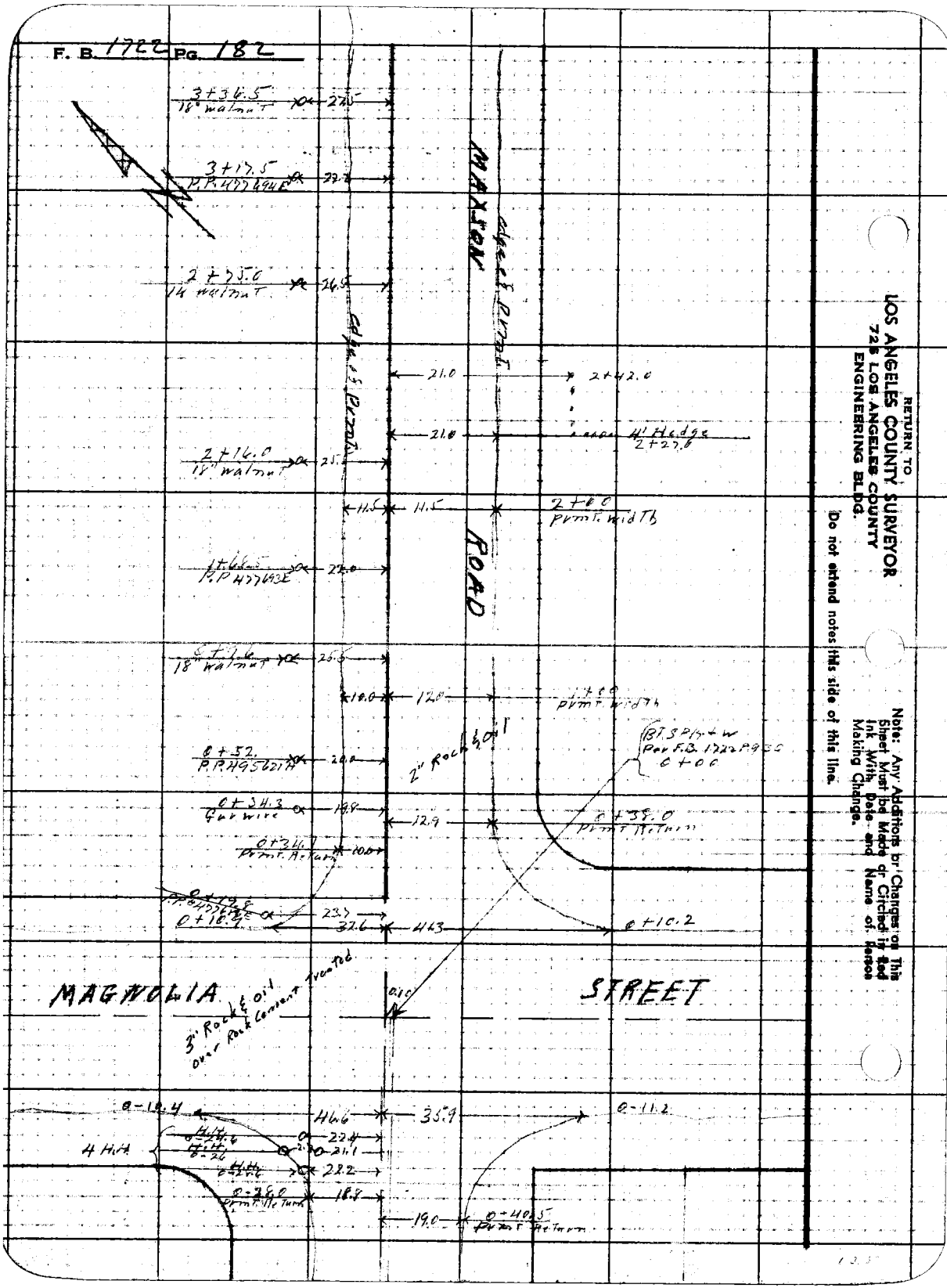

RETURN TO
LOS ANGELES COUNTY SURVEYOR
725 LOS ANGELES COUNTY
ENGINEERING BLDG.

Do not extend notes this side of this line.

Note: Any Additions or Changes on This Sheet Must be Made or Circled in Red Ink With Date and Name of Person Making Change.

Notes Ck'd by	Survey of Magnolia St. S.S.D.
Map No.	W. O. 1436 Tape No. 658 Std. 68 °F
Office Work	Surveyed by J. Ochsner
Checked	Notes J. O. Date 4-5-51
Date	Indexed A. C. Johnson

F. B. 1722 PG. 183

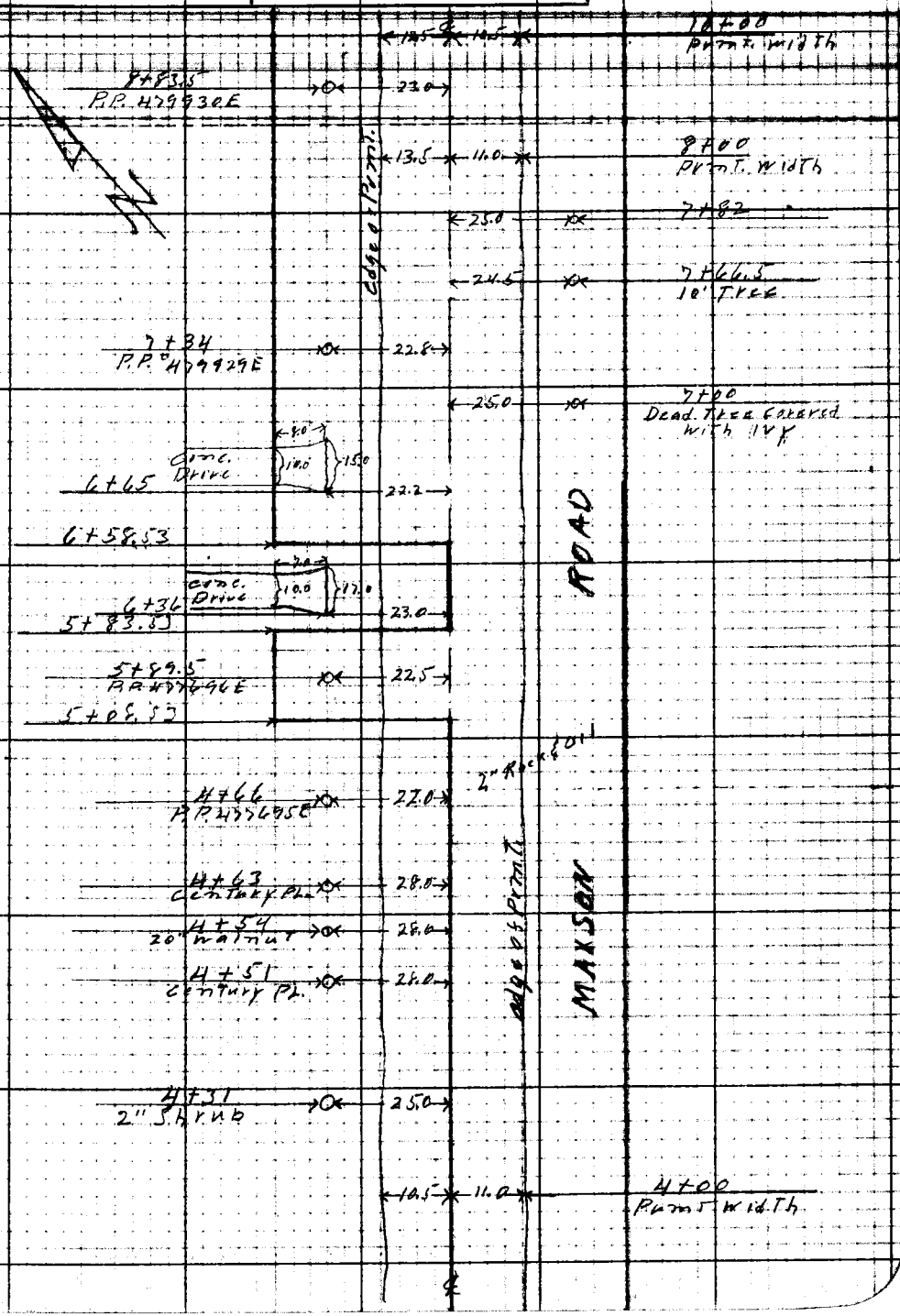

Notes: Any Additions or Changes on This Sheet Must be Made or Circled in Red Ink With Date and Name of Person Making Change.

Do not extend notes this side of this line.

RETURN TO
LOS ANGELES COUNTY SURVEYOR
726 LOS ANGELES COUNTY
ENGINEERING BLDG.

76F309S 247 10M 1-49

F. B. 172 Pg. 184

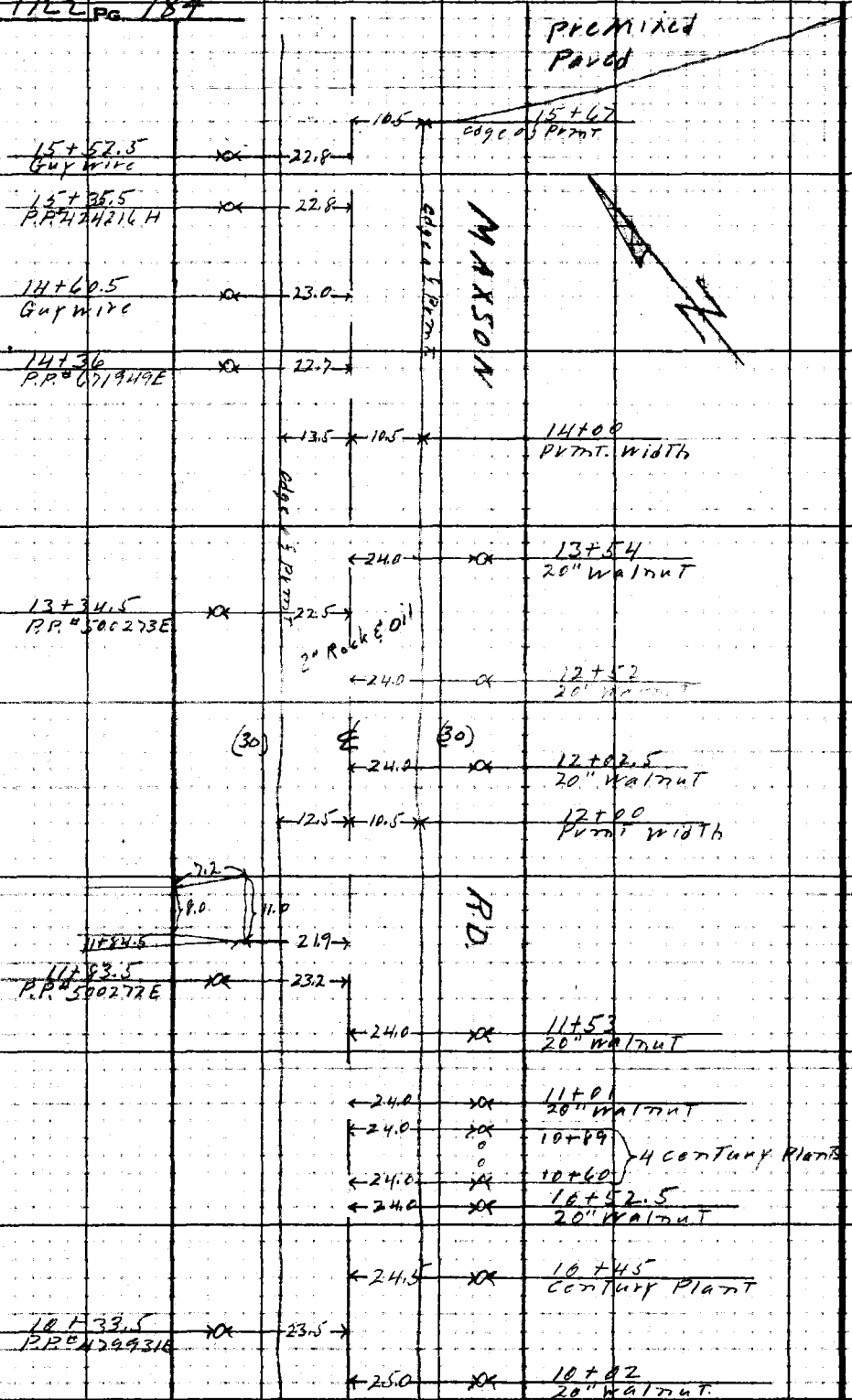

RETURN TO
LOS ANGELES COUNTY SURVEYOR
725 LOS ANGELES COUNTY
ENGINEERING BLDG.

Do not extend notes this side of this line.

Note: Any Additions or Changes on This Sheet Must be Made or Circled in Red Ink With Date and Name of Person Making Change.

F. B. 1722 PG. 185

Notes Ck'd by	Survey of Magnolia St. ...
Map No.	W.O. Tape No. Std °F
Office Work	Surveyed by J. Ochsner
Checked	Notes J.O. Date 4-5-51
Date	Indexed: C. Johnson

Note: Any Additions or Changes on This Sheet Must be Made or Circled in Red Ink With Date and Name of Person Making Change.

Do not extend notes this side of this line.

RETURN TO
LOS ANGELES COUNTY SURVEYOR
726 LOS ANGELES COUNTY
ENGINEERING BLDG.

76F309B 247 10M 1-49

RETURN TO
LOS ANGELES COUNTY SURVEYOR
725 LOS ANGELES COUNTY
ENGINEERING BLDG.

Note: Any Additions or Changes on This Sheet Must be Made or Circled in Red Ink With Date and Name of Person Making Change.

Do not extend notes this side of this line.

F.B. 1722 Pg. 186

Profile	Notes Red.	Plotted	Job No. 1436	Division No.	F. B. 1722	Pg. 187
No.	Date	Date	Survey of Magnolia St. S.S. Dist			
X-Sec.	Notes Chkd LCM	Checked	Survey by J. Ochsner	Notes [illegible]	Date [illegible]	
No.	Date 5/8/51	Date	Map No.	Indexed K. C. Johnson	Date AUG 9 '51	

CI 1436

MAGNOLIA STREET S.S. DIST.

CROSS SECTIONS

on

MAXSON ROAD

from

MAGNOLIA ST. to VALLEY BLVD.

J. Ochsner
W. Richards
M. Walker

STATION	B. S.	H. I.	F. S.	ELEV.

NOTE: ANY ADDITIONS OR CHANGES ON THIS SHEET MUST BE MADE OR CIRCLED IN RED INK, WITH DATE AND NAME OF PERSON MAKING CHANGE.

PLEASE RETURN TO
LOS ANGELES COUNTY SURVEYOR
726 LOS ANGELES COUNTY ENGINEERING BLDG.

Do not extend notes this side of this line.

76L298 307 4-50

76L298 307 4-50

PLEASE RETURN TO
LOS ANGELES COUNTY SURVEYOR
726 LOS ANGELES COUNTY ENGINEERING BLDG.

NOTE: ANY ADDITIONS OR CHANGES ON THIS SHEET MUST BE MADE OR CIRCLED IN RED INK, WITH DATE AND NAME OF PERSON MAKING CHANGE.

ME 234

Do not extend notes this side of this line.

STATION	B. S.	H. I.	F. S.	ELEV.	MAXSON RD. Left	Right
BM, ME-229	4 32	285 87		281 55	BM, ME-229, Elev=281 549 F.B. 1728 Pg. 122	
					Magnolia St. + Maxson Rd. N.W. Cor.	
					L+T in conc. walk To ho. # 12161	
0-40.5			4 76	281 11		℄
"			4 98	29 089		19.0' Prmt. Return S.E. Cor.
0-38			4 72	281 15		℄
"			5 25	280 62	18.8' Prmt. Return S.W. Cor.	
0-10.4			4 18	281 69		℄
"			4 38	281 49	46.6 Prmt. Return S.W. Cor.	
0-11.2			4 24	281 63		℄
"			4 29	281 58		35.9' Prmt. Return S.E. Cor.
0+00			3 98	281 89	℄ Int Magnolia St + Maxson Rd.	
0+10.2			4 05	281 82		℄
"			4 10	281 77		41.3' Prmt. Return N.E. Cor.
0+10.9			4 10	281 77		℄
"			4 25	281 62	32.6' Prmt. Return N.W. Cor.	
0+34.1			4 48	281 39		℄
"			4 80	281 07	10' Prmt. Return N.W. Cor.	
			5 0	280 9	15' Gut.	
			4 6	281 3	30'	
			4 6	281 3	200'	
0+38			4 48	281 39		℄

F. B. 1722 Pg. 188 Job No. 1436 Division No. Notes Red. Plotted Profile
Survey of Magnolia St. S.S. Dist. Date Date No.
Survey by J. Ochsner Notes S.O. Notes Chkd. Checked X-Sec.
Indexed K. C. Johnson Date 4-26-51 Date Date No.

76L298 307 4-50

PLEASE RETURN TO
LOS ANGELES COUNTY SURVEYOR
726 LOS ANGELES COUNTY ENGINEERING BLDG.

NOTE: ANY ADDITIONS OR CHANGES ON THIS SHEET MUST BE MADE OR CIRCLED IN RED INK, WITH DATE AND NAME OF PERSON MAKING CHANGE.

Do not extend notes this side of this line.

STATION	B. S.	H. I.	F. S.	ELEV.		
0 + 38		285 87	4 65	281 22		12.9' Pvmt. Return No. [illegible]
"			4 9	281 0		18' Gut
"			4 2	281 7		30'
"			3 9	282 0		200'
1 + 00			4 26	281 61		℄
"			4 38	281 49		12' edge of Pvmt
"			4 8	281 1		18' Gut
"			3 8	282 1		30'
"			4 50	281 37	10' edge of Pvmt	
"			4 8	281 1	15' Gut	
"			4 3	281 6	30'	
2 + 00			3 85	282 02		℄
"			3 88	281 99		11.5' edge of Pvmt
"			4 4	281 5		18' Gut
"			3 3	282 6		30'
"			3 96	281 91	11.5' edge of Pvmt	
"			4 3	281 6	15' Gut	
"			4 1	281 8	30'	
T. P.	5 19	287 27	3 79	282 08	T. P.	
3 + 00			4 75	282 52		℄
"			4 87	282 40		11.5' edge of Pvmt

Profile Notes Red. ____ Plotted ____ Job No. 1436 Division No. ____ F. B. 1722 Pg. 185
No. ____ Date ____ Date ____ Survey of [illegible]
X-Sec. Notes Chkd. ____ Checked ____ Survey by [illegible]
No. ____ Date ____ Date ____ Map No. ____ Indexed Johnson Date ____

76L298 307 4-50

PLEASE RETURN TO
LOS ANGELES COUNTY SURVEYOR
726 LOS ANGELES COUNTY ENGINEERING BLDG.

NOTE: ANY ADDITIONS OR CHANGES ON THIS SHEET MUST BE MADE OR CIRCLED IN RED INK, WITH DATE AND NAME OF PERSON MAKING CHANGE.

Do not extend notes this side of this line.

STATION	B. S.	H. I.	F. S.	ELEV.		
3+00		287 27	5 3	282 0		18' Gut
"			4 5	282 8		30'
"			3 2	284 1		150'
"			4 94	282 33	11.5 edge of Pvmt.	
"			5 4	281 9	18' Gut	
"			4 8	282 5	30'	
"			4 6	282 7	150'	
4+00			4 35	282 92		℄
"			4 40	282 87		11' edge of Pvmt
"			5 1	282 2		18' Gut
"			3 9	283 4		30'
"			4 53	282 74	10.5 edge of Pvmt.	
"			4 9	282 4	18' Gut	
"			4 6	282 7	30'	
5+00			3 85	283 42		℄
"			4 06	283 21		11' edge of Pvmt
"			4 6	282 7		18' Gut
"			3 7	283 6		30'
"			4 09	283 18	10.5 edge of Pvmt.	
"			4 4	282 [illegible]	18' Gut	
"			4 1	283 [illegible]	30'	

F. B. 1722 Pg. 190 Job No. 1436 Division No. Notes Red Plotted Profile
Survey of Magnolia St. S.S. Dist. Date Date No.
Survey by J. Dabsmer Notes J.O. Notes Chkd. Checked X-Sec.
Indexed R. C. Johnson Date 4-6-51 Date Date No.

76L298 307 4-60

PLEASE RETURN TO
LOS ANGELES COUNTY SURVEYOR
726 LOS ANGELES COUNTY ENGINEERING BLDG.

NOTE: ANY ADDITIONS OR CHANGES ON THIS SHEET MUST BE MADE OR CIRCLED IN RED INK, WITH DATE AND NAME OF PERSON MAKING CHANGE.

Do not extend notes this side of this line.

STATION	B. S.	H. I.	F. S.	ELEV.		
		287 27				
T. P.	5 42	288 79	3 90	283 37	T. P.	
6+00			4 88	283 91		℄
"			5 08	283 71		11' edge of Pvmt.
"			5 6	283 2		18' Gut
"			4 6	284 2		30'
"			3 9	284 9		200'
"			5 06	283 73	12' edge of Pvmt.	
"			5 3	283 5	18' Gut	
"			5 1	283 7	30'	
"			5 2	283 6	200'	
7+00			4 30	284 49		℄
"			4 56	284 23		11' edge of Pvmt.
"			4 2	284 1		18' Gut
"			3 6	285 2		30'
"			4 33	284 46	12' edge of Pvmt.	
"			4 8	284 0	18' Gut	
"			4 3	284 5	30'	
8+00			3 63	285 16		℄
"			3 95	284 84		11' edge of Pvmt.
"			3 9	284 9		18' Gut

Profile Notes Red. ____ Plotted ____ Job No. 1436 Division No. ____ F. B. 1722 Pg. 191
No. ____ Date ____ Date ____ Survey of [illegible]
X-Sec. Notes Chkd. ____ Checked ____ Survey by J. Oehsner Notes J. O. Date 4-6-54
No. ____ Date ____ Date ____ Map No. ____ Indexed Johnson Date ____

F. B. 1722 Pg. 102 Job No. 1436 Division No. Notes Red. Plotted Profile
Survey of Magnolia St. S.S. Dist. Date Date No.
Survey by J. Ochsner Notes J.O. Notes Chkd. Checked X-Sec.
Indexed H. C. Johnson Date 4-6-51 Date Date No.

76L298 307 4-50

PLEASE RETURN TO
LOS ANGELES COUNTY SURVEYOR
726 LOS ANGELES COUNTY ENGINEERING BLDG.

NOTE: ANY ADDITIONS OR CHANGES ON THIS SHEET MUST BE MADE OR CIRCLED IN RED INK, WITH DATE AND NAME OF PERSON MAKING CHANGE.

Do not extend notes this side of this line.

STATION	B. S.	H. I.	F. S.	ELEV.		
8+00		288 79	3 3	2855		30'
"			3 72	28507	13.5 edge of Pvmt.	
"			4 0	2848	18' Gut	
"			3 5	2853	30'	
T. P.	5 19	290 13	3 85	284 94	T. P.	
9+00			4 53	28560		*
"			4 76	28537		17' edge of Pvmt.
"			5 0	2851		18' Gut
"			4 2	2859		30'
"			4 1	2860		200
"			4 48	28565	13.5' edge of Pvmt.	
"			4 8	285 3	18' Gut	
"			4 2	2859	30'	
"			4 1	2860	200'	
10+00			3 91	28622		*
"			4 12	28601		10.5' edge of Pvmt.
"			4 3	2858		18' Gut
"			3 6	286 5		30'
"			3 92	286 21	12.5' edge of Pvmt.	
"			4 4	2857	18' Gut	
"			3 5	2866	30'	

76L298 307 4-50

PLEASE RETURN TO
LOS ANGELES COUNTY SURVEYOR
726 LOS ANGELES COUNTY ENGINEERING BLDG.

NOTE: ANY ADDITIONS OR CHANGES ON THIS SHEET MUST BE MADE OR CIRCLED IN RED INK, WITH DATE AND NAME OF PERSON MAKING CHANGE.

Do not extend notes this side of this line.

STATION	B. S.	H. I.	F. S.	ELEV.		
		290 13				
T. P.	5 71	291 80	4 04	286 09	T. P.	
11+00			5 11	286 69		℄
"			5 34	286 46		10.5 edge of Pvmt
"			5 5	286 3		18' Gut
"			4 9	286 9		30'
"			5 12	286 68	12.5 edge of Pvmt.	
"			5 2	286 6	18' Gut	
"			4 8	287 0	30'	
12+00			4 57	287 23		℄
"			4 78	287 02		10.5 edge of Pvmt.
"			5 0	286 8		18' Gut
"			4 6	287 2		30'
"			4 8	287 0		200'
"			4 62	287 18	12.5' edge of Pvmt.	
"			4 8	287 0	18' Gut	
"			4 3	287 5	30'	
"			3 7	288 1	200	
13+00			3 82	287 98		℄
"			4 05	287 75		10.5 edge of Pvmt
"			4 3	287 5		18' Gut

Profile Notes Red. ____ Plotted ____ Job No. 1436 Division No. ____ F. B. 1722 Pg. 193
No. ____ Date ____ Date ____ Survey of [illegible]
X-Sec. Notes Chkd. ____ Checked ____ Survey by J. [illegible] Notes J. O. Date 4-6-58
No. ____ Date ____ Date ____ Map No. ____ Indexed C. Johnson Date ____

76L298 307 4-50

PLEASE RETURN TO
LOS ANGELES COUNTY SURVEYOR
726 LOS ANGELES COUNTY ENGINEERING BLDG.

NOTE: ANY ADDITIONS OR CHANGES ON THIS SHEET MUST BE MADE OR CIRCLED IN RED INK, WITH DATE AND NAME OF PERSON MAKING CHANGE.

Do not extend notes this side of this line.

STATION	B. S.	H. I.	F. S.	ELEV.		
13+00		291 80	3 9	2879		30'
"			3 86	287 94	12.5' edge of Pvmt	
"			4 0	287 8	18' Gut	
"			3 5	288 3	30'	
14+00			3 06	28[illegible] 74		℄
"			3 27	288 53		10.5' edge of Pvmt
"			3 4	28[illegible]		18' Gut
"			2 8	28[illegible]		30'
"			3 17	28[illegible] 63	13.5' edge of Pvmt.	
"			3 5	28[illegible]	18' Gut	
"			3 0	28[illegible]	30'	
T.P.	5 27	294 03	3 04	28[illegible] 76	T.P.	
15+00			4 55	28[illegible] 48		℄
"			4 74	28[illegible] 29		10.5' edge of Pvmt.
"			5 1	28[illegible]		18' Gut
"			4 2	28[illegible]		30'
"			4 2	28[illegible]		200'
"			4 59	28[illegible] 74	13.5' edge of Pvmt.	
"			5 0	289[illegible]	18' Gut	
"			4 4	289 6	30'	
"			4 4	289 6	200'	

F. B. 1727 Pg. 194
Job No. 1436 Division No. Notes Red. Plotted Profile
Survey of Magnolia St. S.S. Dist. Date Date No.
Survey by J. Ochsner Notes J.O. Notes Chkd. Checked X-Sec.
Indexed E. C. Johnson Date 4-26-51 Date Date No.

76L298 307 5-49

PLEASE RETURN TO
LOS ANGELES COUNTY SURVEYOR
726 LOS ANGELES COUNTY ENGINEERING BLDG.

NOTE: ANY ADDITIONS OR CHANGES ON THIS SHEET MUST BE MADE OR CIRCLED IN RED INK, WITH DATE AND NAME OF PERSON MAKING CHANGE.

Do not extend notes this side of this line.

STATION	B. S.	H. I.	F. S.	ELEV.	MAXSON Left	ROAD Right
15+67		294 03	3 96	290 07		℄
			4 21	289 82		10.5' edge of Pvmt [illegible] of Parking Area
			4 5	289 5		18' Gut
			4 2	289 8		30'
T. P.	5 59	295 44	4 18	289 85	T. P.	
16+00			5 19	290 25		℄
"			5 51	289 93		18' Gut
"			5 05	290 39		30'
"			5 39	290 05	13.5' edge of Pvmt	
"			5 2	289 7	18' Gut	
"			5 2	290 2	30'	
16+52.5			4 81	290 63		℄
"			5 14	290 30	13.5' Pvmt Return S.W. Cor.	
17+00			5 24	290 20		℄
			4 1	291 3	P.L. S. side Valley Blvd	150'± E. ℄ Maxson Rd.
			4 9	290 5	P.L. S. side Valley Blvd	150'± W. ℄ Maxson Rd.
17+11.6			4 65	290 79		℄ S. edge of Conc. Pvmt
17+41.53			4 25	291 19	℄ Int. Maxson Rd. + Valley Blvd.	
BM. ME-221			3 81	291 63	BM. ME-221 Elev.= 291.626 F.B. 1728, Pg. 118 Maxson Rd. + Valley Blvd., S.E. Cor. BT. spk. in conc. slab of light post 65'± S. + 35'± E. of Int.	

Profile No. ____ Date ____ Notes Red. ____ Date ____ Plotted ____ Date ____ Job No. 1436 Division No. ____ Survey of Magnolia St. S.S. Dist.

X-Sec. No. ____ Date ____ Notes Chkd. ____ Date ____ Checked ____ Date ____ Survey by J. Cobsnell Notes J.C. Date 4-6-51 Map No. ____ Indexed G. Johnson Date ____

F.B. 1722 Pg. 195

76L298 307 5-49

PLEASE RETURN TO
LOS ANGELES COUNTY SURVEYOR
726 LOS ANGELES COUNTY ENGINEERING BLDG.

NOTE: ANY ADDITIONS OR CHANGES ON THIS SHEET MUST BE MADE OR CIRCLED IN RED INK, WITH DATE AND NAME OF PERSON MAKING CHANGE.

Do not extend notes this side of this line.

STATION	B. S.	H. I.	F. S.	ELEV.		
Elevations of sewer outlets on Lots # 25-26-27 & 73, Sub. of The Rancho Potrero De Felipe Lugo. on Maxson Rd. between Maxson Rd & Valley Blvd.						
BM, ME-229	533	286 88		281 55	BM, ME-229, Elev. 281.549, F.B. 1728-pg. 122 Magnolia St. & Maxson Rd. N.W. Corner L&T. in Conc. Walk To house # 12161	
T.P. (0+00 = ℄ Int. Magnolia St & Maxon Rd)	636	289.05	419	282 69		
3+01 = Right			584	283 21	275.0 Right = Top of 4" C.I. Sewer outlet, house in rear, in Lot # 73 Sub. of The Rancho Potrero De Felipe Lugo	
T.P.	539	288.08	636	282 69		
4+15 Left			700	281 08	262.5 Left = Top of 4" C.I. Sewer outlet house in Rear in Lot # 27 Sub. of The Rancho Potrero De Felipe Lugo	
T.P.	510	288 31	487	283 21		
4+43 Left			632	281 99	294.0 Left = Top of 4" C.I. Sewer outlet " " " in Lot # 26 Sub of The Rancho Potrero De Felipe Lugo	
T.P.	285	288 41	275	285 56		
5+29 Left			522	283 19	313.5 Left = Top of 4" V.C.P. Sewer outlet house in Rear. in Lot # 25 Sub. of The Rancho Potrero De Felipe Lugo	
T.P.	544	288.63	522	283 19		
T.P.	594	289 27	530	283 33		
BM, ME-234			324	286 03	BM, ME-234, Elev. 286.018, F.B. 1728 pg. 130 Maxson Rd. (E. Side) 600'± south of Valley Blvd. BT. spk. in Conc. Drive To house # 2932.	
				Note	See office sketch also	
					N.R.S. - 3-18-52	

F.B. 1722 Pg. 196
Job No. 436 Division No. Notes Red. Plotted No. Profile
Survey of Magnolia St S.S. Dist Date Date X-Sec.
Survey by N.R. Smith Notes Chkd. Checked
Indexed Date 3-18-52 Date No.

Notes Ck'd by	Survey of Magnolia St. S.S. Dist
Map No.	W. O. 1436 Tape No. 058 Std 68 °F
Office Work	Surveyed by N. R. Smith
Checked	Notes " Date 4-9-51
Date	Indexed E. C. Johnson

F. B. 1722 PG. 197

AUG 9 '51

C.I. 1436

MAGNOLIA STREET S.S. DIST.

TOPOGRAPHY

on

ALLGEYER AVENUE

from

MAGNOLIA ST. TO VALLEY BLVD.

N. R. Smith
J. Ochsner
W. A. Richards
F. Brooks

Note: Any Additions or Changes on This Sheet Must be Made or Circled in Red Ink With Date and Name of Person Making Change.

Do not extend notes this side of this line.

RETURN TO
LOS ANGELES COUNTY SURVEYOR
726 LOS ANGELES COUNTY
ENGINEERING BLDG.

76F3D95 247 10M 1-49

F. B. 1722 Pg. 198

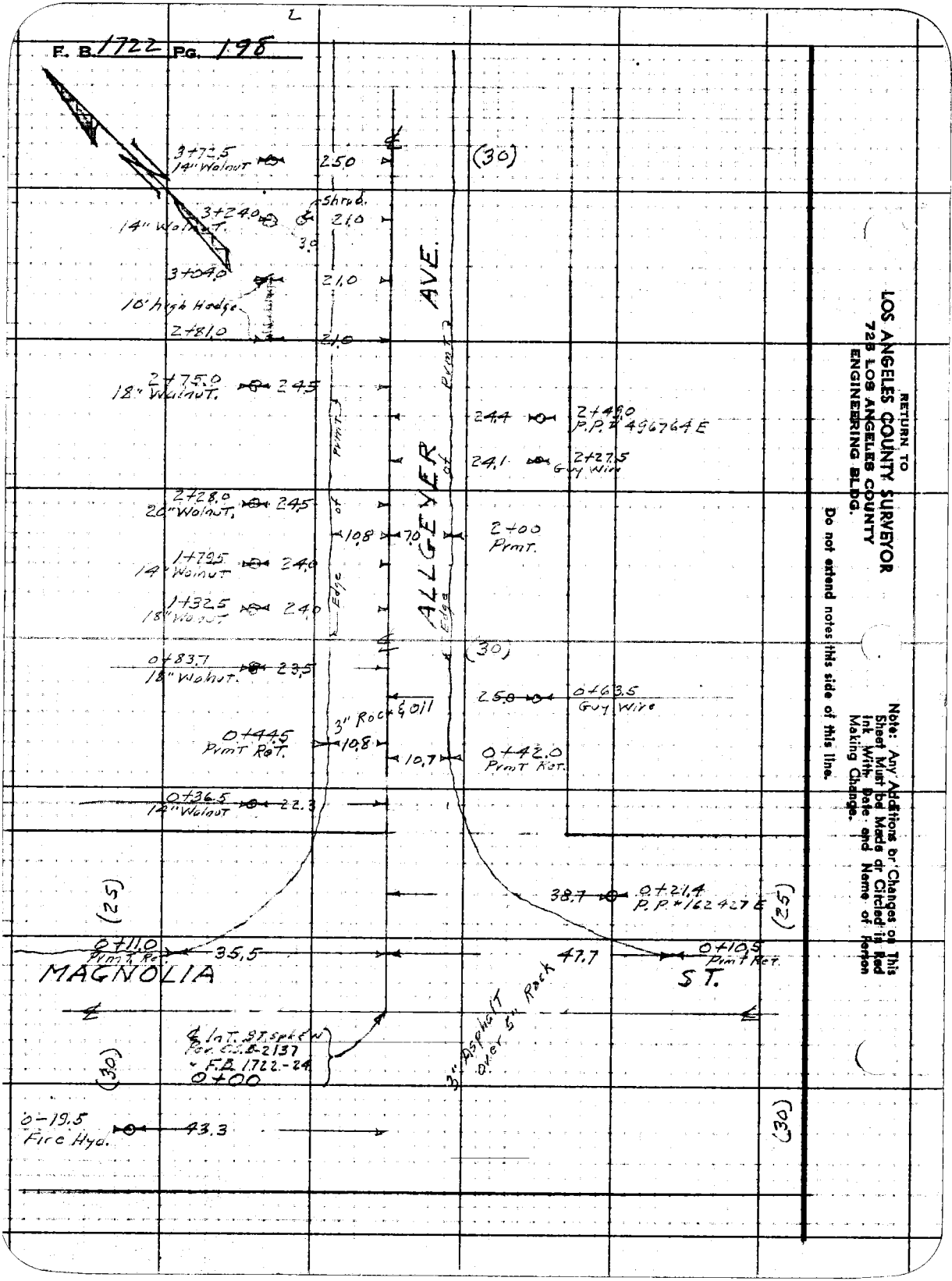

RETURN TO
LOS ANGELES COUNTY SURVEYOR
725 LOS ANGELES COUNTY
ENGINEERING BLDG.

Do not extend notes this side of this line.

Note: Any Additions or Changes on This Sheet Must be Made or Circled in Red Ink With Date and Name of Person Making Change.

F. B. 1722 PG. 199

Notes Ck'd by	Survey of Magnolia St. SS Dist.
Map No.	W. O. [illegible] Tape No. [illegible] Std. 48 °F
Office Work	Surveyed by H. R. Smith
Checked	Notes " Date 4-9-51
Date	Indexed A. C. Johnson

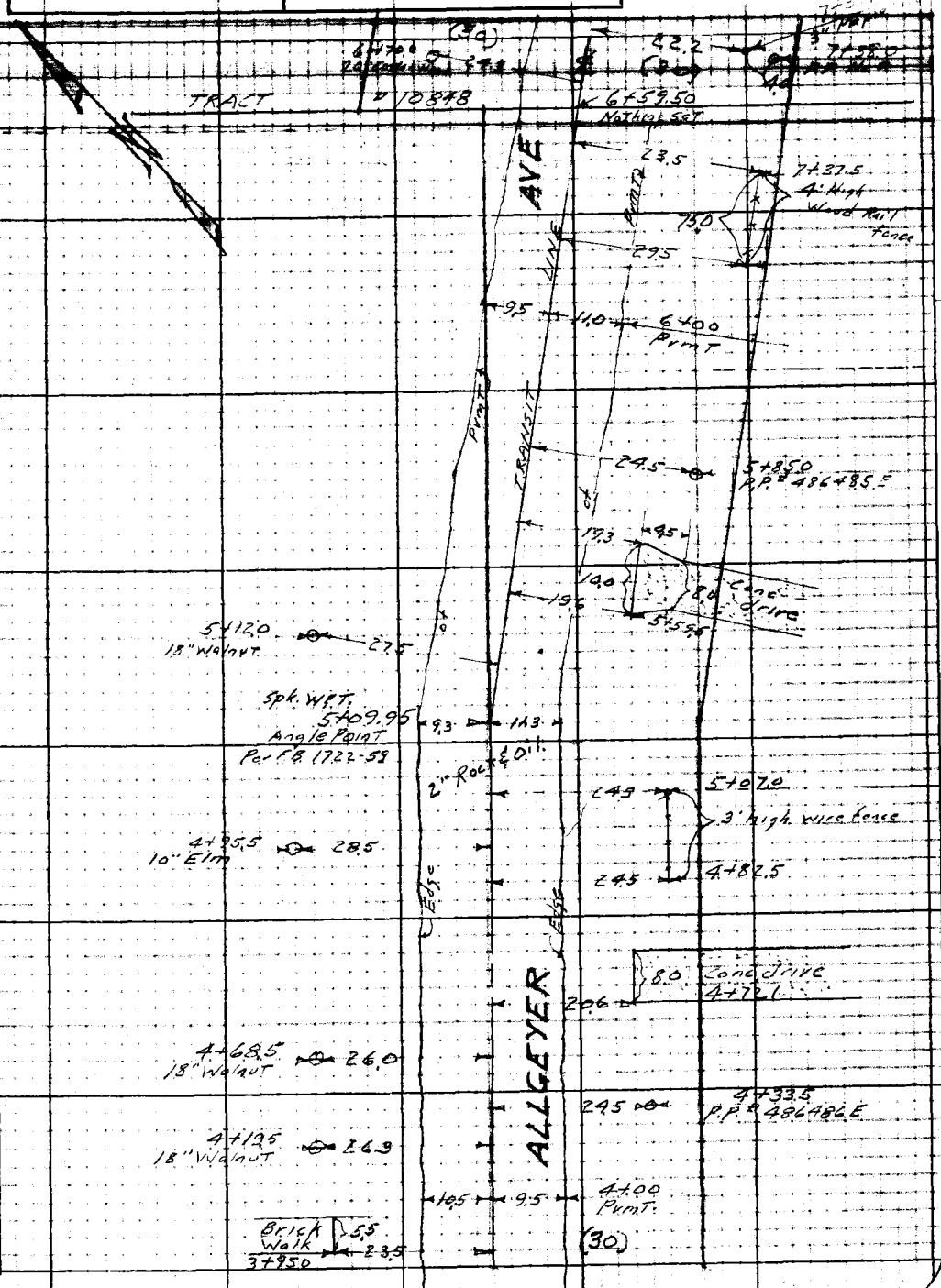

Note: Any Additions or Changes on This Sheet Must be Made or Circled in Red Ink With Date and Name of Person Making Change.

Do not extend notes this side of this line.

RETURN TO
LOS ANGELES COUNTY SURVEYOR
726 LOS ANGELES COUNTY
ENGINEERING BLDG.

76F3095 247 10M 1-49

4

F. B. 1722 Pg. 200

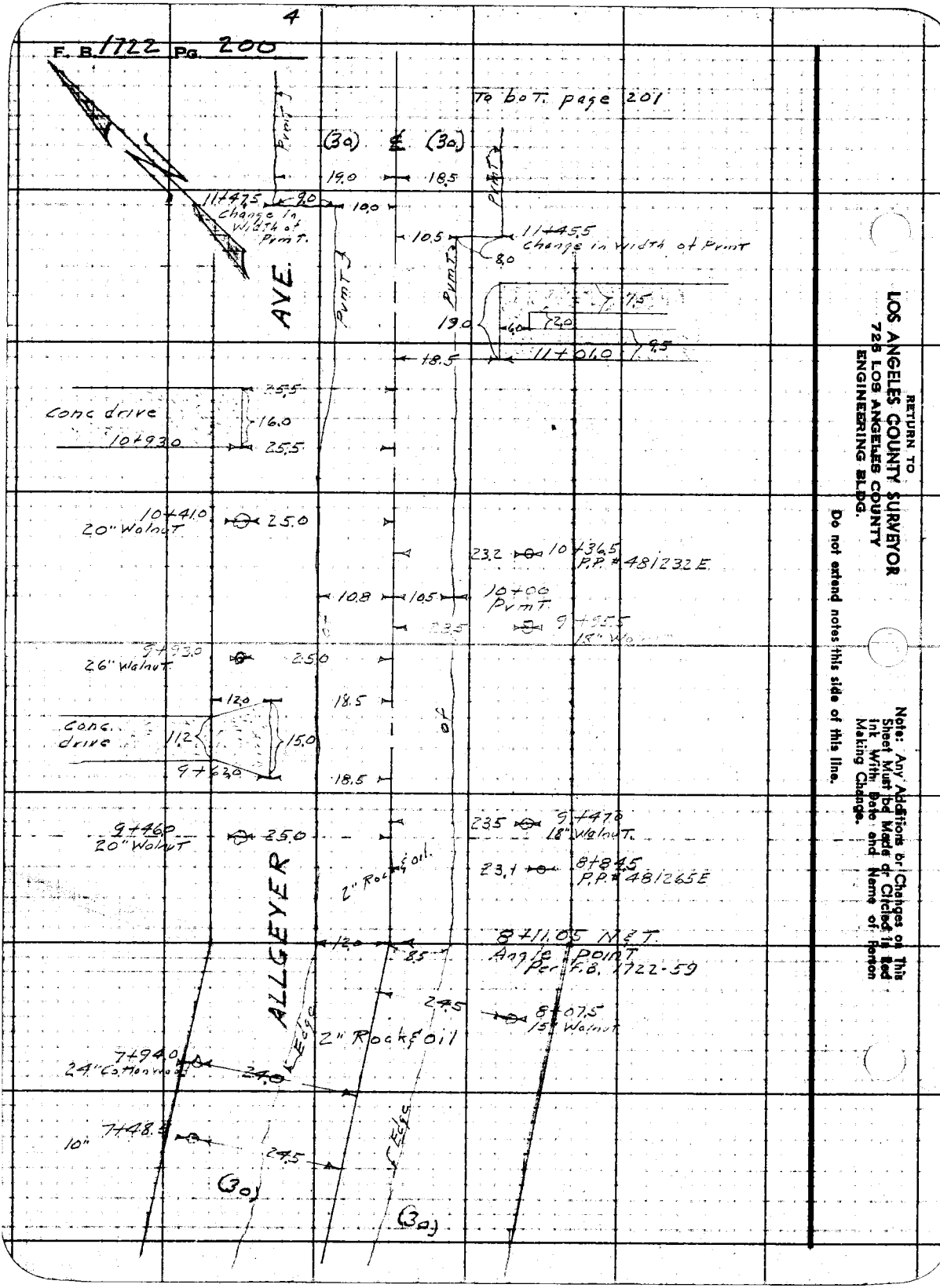

RETURN TO
LOS ANGELES COUNTY SURVEYOR
725 LOS ANGELES COUNTY
ENGINEERING BLDG.

Do not extend notes this side of this line.

Note: Any Additions or Changes on This Sheet Must be Made or Circled in Red Ink With Date and Name of Person Making Change.

Notes Ck'd by	Survey of Magnolia St. S.S. Dist
Map No.	W. O. 1436 Tape No. 058 Std. 68 °F
Office Work	Surveyed by N. R. Smith
Checked	Notes " Date 4-9-51
Date	Indexed E. C. Johnson

F. B. 1722 PG. 201

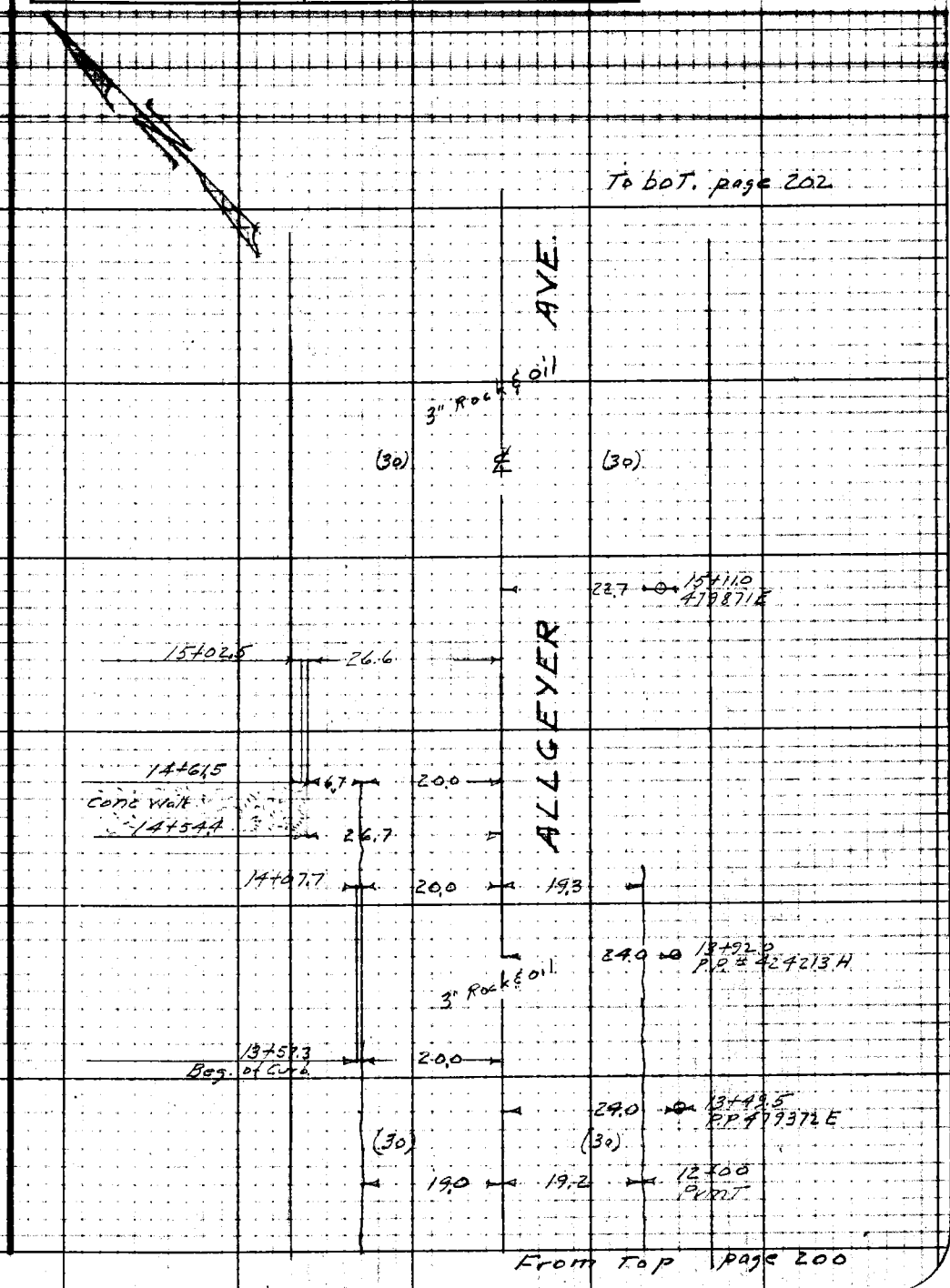

Note: Any Additions or Changes on This Sheet Must be Made or Circled in Red Ink With Date and Name of Person Making Change.

Do not extend notes this side of this line.

RETURN TO
LOS ANGELES COUNTY SURVEYOR
726 LOS ANGELES COUNTY
ENGINEERING BLDG.

76F309S 247 10M 1-49

F. B. 1722 Pg. 202

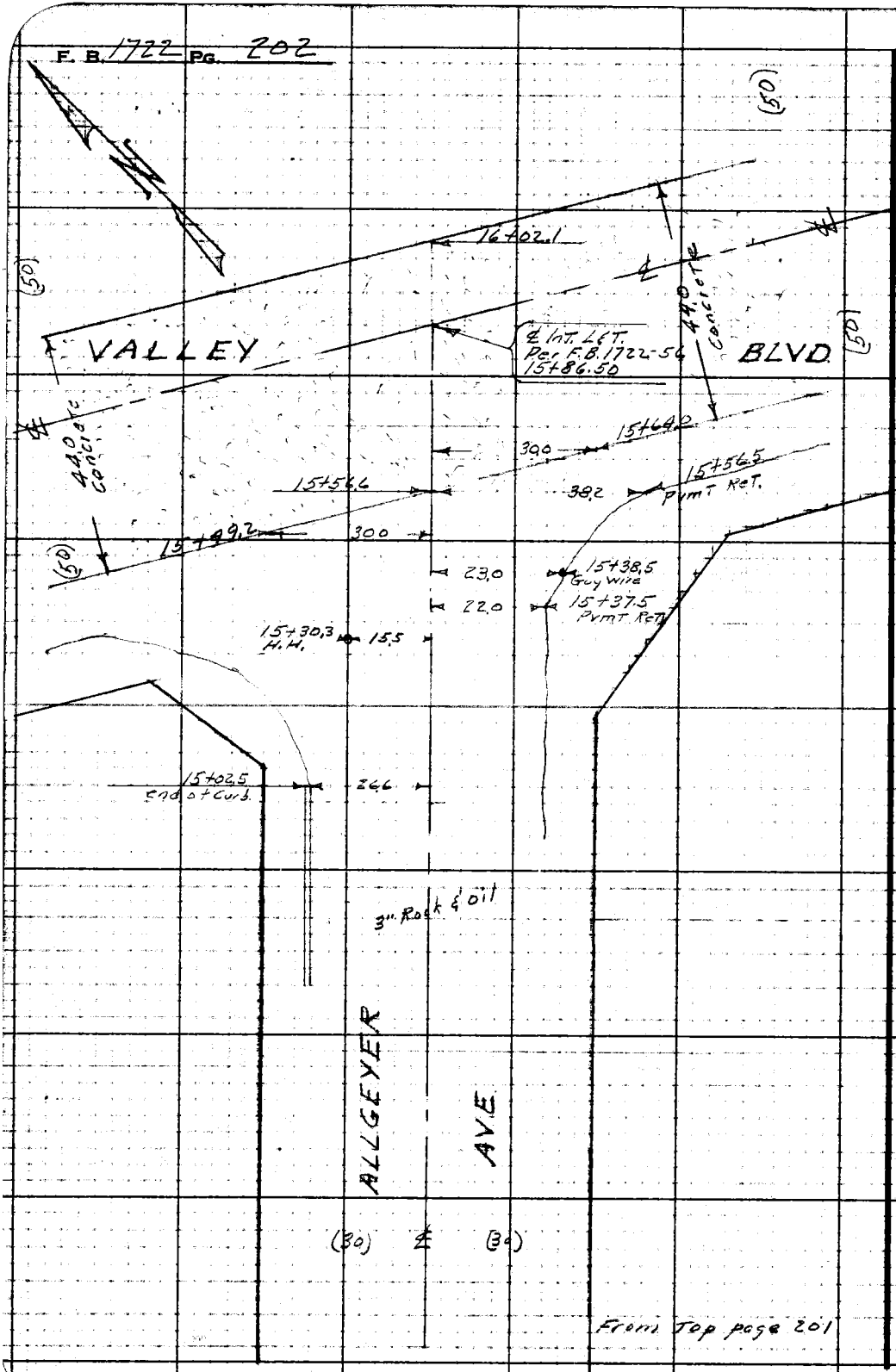

RETURN TO
LOS ANGELES COUNTY SURVEYOR
725 LOS ANGELES COUNTY
ENGINEERING BLDG.

Do not extend notes this side of this line.

Note: Any Additions or Changes on This Sheet Must be Made or Circled in Red Ink With Date and Name of Person Making Change.

Profile	Notes Red.	Plotted	Job No. 1436	Division No.	F. B. 1722	Pg. 203
No.	Date	Date	Survey of [illegible]			
X-Sec.	Notes Chkd. LCM	Checked	Survey by N. R. Smith	Notes J. O.	Date 4-9-51	
No.	Date 5/8/51	Date	Map No.	Indexed A. C. Johnson	Date AUG 9 '51	

CI 1436

MAGNOLIA STREET S.S. DIST.

CROSS SECTIONS

on

ALLGEYER AVE

from

MAGNOLIA ST. TO VALLEY BLVD

N. R. Smith
J. Ochsner
W. Richards
F. Brooks.

STATION	B. S.	H. I.	F. S.	ELEV.

NOTE: ANY ADDITIONS OR CHANGES ON THIS SHEET MUST BE MADE OR CIRCLED IN RED INK, WITH DATE AND NAME OF PERSON MAKING CHANGE.

PLEASE RETURN TO
LOS ANGELES COUNTY SURVEYOR
726 LOS ANGELES COUNTY ENGINEERING BLDG.

Do not extend notes this side of this line.

76L298 307 4-50

76L298 307 4-50

PLEASE RETURN TO
LOS ANGELES COUNTY SURVEYOR
726 LOS ANGELES COUNTY ENGINEERING BLDG.

NOTE: ANY ADDITIONS OR CHANGES ON THIS SHEET MUST BE MADE OR CIRCLED IN RED INK, WITH DATE AND NAME OF PERSON MAKING CHANGE.

Do not extend notes this side of this line.

STATION	B. S.	H. I.	F. S.	ELEV.	ALLGEYER Left	AVE. Right
BM, ME-228	5 52	286 03		280 51	BM, ME-228 Elev. = 280.507 F.B. 1728 Pg. 122	
					Magnolia St. + Leafdale Ave., S.W. Cor.	
					Bt. spk. in curb, 8' S. of S. end C.R.	
0-09			5 05	280 98		℄ S. edge of Pvmt.
0+00			4 76	281 27	℄ Int Magnolia St + Allgeyer Ave	
0+10.5			4 80	281 23		℄
"			4 78	281 25		47.7' Pvmt. Return
0+11			4 84	281 19		℄
"			4 95	281 08	35.5' Pvmt. Return.	
0+42			4 86	281 17		℄
"			5 02	281 01		10.7 Pvmt. Return
"			5 2	280 8		18' Gut.
"			4 8	281 2		30'
"			4 7	281 3		150'
0+44.5			4 84	281 19		℄
"			5 00	281 03	10.8' edge of Pvmt.	
"			5 5	280 5	18' Gut	
"			5 1	280 1	30'	
"			5 0	281 0	150'	
1+00			4 60	281 43		℄
"			4 78	281 25		7.0' edge of Pvmt

F. B. 1722 Pg. 204
Job No. 1456 Division No. Notes Red. Plotted Profile
Survey of Magnolia St. S.S. Dist. Date Date No.
Survey by N.R.S. Notes S.O. Notes Chkd. Checked X-Sec.
Indexed E. C. Johnson Date 4-8-51 Date Date No.

76L298 307 4-50

PLEASE RETURN TO
LOS ANGELES COUNTY SURVEYOR
726 LOS ANGELES COUNTY ENGINEERING BLDG.

NOTE: ANY ADDITIONS OR CHANGES ON THIS SHEET MUST BE MADE OR CIRCLED IN RED INK, WITH DATE AND NAME OF PERSON MAKING CHANGE.

Do not extend notes this side of this line.

STATION	B. S.	H. I.	F. S.	ELEV.	ALLGEYER	AVE.
1+00		286 03	5 3	280 7		18' Gat
"			4 5	281 5		30'
"			4 82	281 21	10' edge of Pvmt	
"			5 3	280 7	18' Gat.	
"			4 8	281 2	30'	
T. P.	5 30	286 83	4 50	281 53	T. P.	
2+00			5 12	281 71		℄
"			5 23	281 60		7.0' edge of Pvmt
"			5 9	280 9		18' Gat
"			5 0	281 8		30'
"			5 31	281 52	10.8' edge of Pvmt.	
"			5 7	281 1	18' Gat	
"			5 2	281 6	30'	
3+00			4 84	281 99		℄
"			4 93	281 90		7.0' edge of Pvmt
"			5 4	281 4		18' Gat
"			4 4	282 4		30'
"			4 3	282 5		150'
"			4 97	281 86	10.8' edge of Pvmt	
"			5 3	281 5	18' Gat	
"			4 8	282 0	30'	

Profile Notes Red. ____ Plotted ____ Job No. 1436 Division No. ____ F. B. 1722 PG. 205
No. ____ Date ____ Date ____ Survey of [illegible]
X-Sec. Notes Chkd. ____ Checked ____ Survey by N.B.S. Notes J.O. Date 4-9-50
No. ____ Date ____ Date ____ Map No. ____ Indexed Johnson Date ____

76L298 307 4-50

PLEASE RETURN TO
LOS ANGELES COUNTY SURVEYOR
726 LOS ANGELES COUNTY ENGINEERING BLDG.

NOTE: ANY ADDITIONS OR CHANGES ON THIS SHEET MUST BE MADE OR CIRCLED IN RED INK, WITH DATE AND NAME OF PERSON MAKING CHANGE.

Do not extend notes this side of this line.

STATION	B. S.	H. I.	F. S.	ELEV.	ALLGEYER	AVE.
3+00		286 83	4 6	282 2	150'	
4+00			4 48	282 35		℄
"			4 63	282 20		9.5' edge of Pvmt
"			5 1	281 7		18' Gut
"			4 3	282 5		30'
"			4 67	282 16	10.5' edge of Pvmt	
"			5 0	281 8	18' Gut	
"			4 6	282 2	30'	
T. P.	5 45	287 91	4 37	282 46	T. P.	
5+00			5 24	282 67		℄
5+09.95			5 21	282 70		℄ Ang. PT.
"			5 35	282 56		11.3' edge of Pvmt Bisec ang
"			5 7	282 2		18' Gut
"			4 8	283 1		30'
"			5 38	282 53	9.3' edge of Pvmt Bisec. Ang.	
"			5 7	282 2	18' Gut	
"			5 1	282 8	30'	
6+00			4 81	283 10		℄
"			4 90	283 01		11' edge of Pvmt
"			5 2	282 7		18' Gut
"			4 6	283 31		30'

F. B. 1722 PG. 206
Job No. 1436 Division No. Notes Red. Plotted Profile
Survey of Magnolia St. S.S. Dist Date Date No.
Survey by N.B.S. Notes J.O. Notes Chkd. Checked X-Sec.
Indexed H. C. Johnson Date 4-9-51 Date Date No.

76L298 307 4-50

PLEASE RETURN TO
LOS ANGELES COUNTY SURVEYOR
726 Los Angeles County Engineering Bldg.

NOTE: ANY ADDITIONS OR CHANGES ON THIS SHEET MUST BE MADE OR CIRCLED IN RED INK, WITH DATE AND NAME OF PERSON MAKING CHANGE.

Do not extend notes this side of this line.

Profile Notes Red. Plotted Job No. 1436 Division No.
No. Date Date Survey of ALLGEYER
X-Sec. Notes Chkd. Checked Survey by M.R.S. Notes I.C. Date 4-5-54
No. Date Date Map No. Checked Johnson Date
F. B. 1722 Pg. 407

STATION	B. S.	H. I.	F. S.	ELEV.	ALLGEYER	AVE.
6+00		287.91	H 6	2833		150'
"			H 95	28296	9.5' edge of Pvmt.	
"			5 4	2825	18' Gut	
"			H 5	2834	30'	
"			H 2	2837	150'	
7+00			H 15	28376		℄
"			H 15	28376		10.7' edge of Pvmt
"			H 5	2834		18' Gut
"			3 9	2840		30'
"			H 35	28356	9.3' edge of Pvmt.	
"			H 5	2834	18' Gut	
"		1	3 2	2842	30'	
T.P.	6 25	290 24	3 92	28399	T.P.	
8+00			5 78	28446		℄
8+11.05			5 72	28452		℄ Ang. Pt.
"			5 84	28440		8.5' edge of Pvmt. B.L.
"			6 2	2840		18' Gut
"			5 4	2848		30'
"			5 88	28436	12.0' edge of Pvmt B.L. Sta. Ang	
"			6 4	2838	18' Gut	
"			5 3	2849	30'	

76L298 307 4-50

PLEASE RETURN TO
LOS ANGELES COUNTY SURVEYOR
726 LOS ANGELES COUNTY ENGINEERING BLDG.

NOTE: ANY ADDITIONS OR CHANGES ON THIS SHEET MUST BE MADE OR CIRCLED IN RED INK, WITH DATE AND NAME OF PERSON MAKING CHANGE.

Do not extend notes this side of this line.

STATION	B. S.	H. I.	F. S.	ELEV.	ALLGEYER	AVE.
9+00		290 24	5 09	285 15		℄
"			5 25	284 99		10.5 edge of Pvmt.
"			5 7	284 5		18' Gut
"			5 2	285 0		30'
"			4 7	285 5		150'
"			5 29	284 95	10' edge of Pvmt.	
"			5 7	284 5	18' Gut.	
"			5 2	285 0	30'	
"			4 8	285 4	150'	
10+00			4 35	285 89		℄
"			4 55	285 69		10.5' edge of Pvmt
"			4 9	285 3		18' Gut
"			4 2	286 0		30'
"			4 57	285 67	10' edge of Pvmt.	
"			4 9	285 3	18' Gut.	
"			4 4	285 [illegible]	30'	
T.P.	6 19	292 44	3 99	28[illegible] 25	T.P.	
11+00			5 88	286 56		℄
"			6 06	286 38		10.5 edge of Pvmt.
"			6 3	286 1		18' Gut
"			5 9	286 5		30'

F. B. 1722 PG. 208 Job No. 1436 Division No. Notes Red. Plotted Profile
Survey of Magnolia St. S.S. Dist. Date Date No.
Survey by N.R.S. Notes J.O. Notes Chkd. Checked X-Sec.
Indexed H. C. Johnson Date 4-9-51 Date Date No.

76L298 307 4-50

PLEASE RETURN TO
LOS ANGELES COUNTY SURVEYOR
726 LOS ANGELES COUNTY ENGINEERING BLDG.

NOTE: ANY ADDITIONS OR CHANGES ON THIS SHEET MUST BE MADE OR CIRCLED IN RED INK, WITH DATE AND NAME OF PERSON MAKING CHANGE.

Do not extend notes this side of this line.

STATION	B. S.	H. I.	F. S.	ELEV.	ALLGEYER	AVE.
11+00		292 44	6 10	286 34	10' edge of Pvmt	
			6 3	286 1	18' Gat	
			5 8	286 6	30'	
11+45.5			5 56	286 88		℄
"			5 75	286 69		10.5 edge of Pvmt.
"			6 08	286 36		18.5 edge of Pvmt
"			5 4	287 0		30'
"			5 55	286 89		℄
"			5 80	286 64	10' edge of Pvmt	
"			6 13	286 31	19' edge of Pvmt.	
"			5 5	286 9	30'	
12+00			5 22	287 22		℄
"			5 73	286 71		19.2 edge of Pvmt. +
"			4 9	287 5		30'
"			5 2	287 2		150'
"			5 85	286 59	19' edge of Pvmt + Gat.	
"			5 2	287 2	30'	
"			5 2	287 2	150'	
13+00			4 48	287 96		℄
"			4 98	287 46		19' edge of Pvmt + Gat
"			4 5	287 9		30'

Profile Notes Red. ____ Plotted ____ Job No. 1436 Division No. ____
No. ____ Date ____ Date ____ Survey of [illegible]
X-Sec. Notes Chkd. ____ Checked ____ Survey by N.B.S. Notes J.O. Date 4-9-51
No. ____ Date ____ Date ____ Map No. ____ Indexed Johnson Date ____

F. B. 1722 Pg. 209

76L298 307 4-50

PLEASE RETURN TO
LOS ANGELES COUNTY SURVEYOR
726 LOS ANGELES COUNTY ENGINEERING BLDG.

NOTE: ANY ADDITIONS OR CHANGES ON THIS SHEET MUST BE MADE OR CIRCLED IN RED INK, WITH DATE AND NAME OF PERSON MAKING CHANGE.

Do not extend notes this side of this line.

STATION	B. S.	H. I.	F. S.	ELEV.	ALLGEYER	AVE.
13+00		292 44	5 15	287 29	19' edge of Pvmt + Gut	
			4 5	287 9	30'	
13+57.3			4 08	288 36		℄
"			4 79	287 65	20' Gut Begining of Cb. + Gut	
"			4 17	288 27	20' Cb. " "	
T.P.	6 11	294.48	4 07	288 37	T.P.	
14+00			5 82	288 66		℄
14+07.7			5 76	288 72		℄
"			6 32	288 16		19' edge of Pvmt.
"			5 0	289 5		30'
"			6 48	288 00	20' Gut end of Cb + Gut	
"			5 83	288 65	20' Cb. " "	
"			5 6	288 7	30'	
15+00			5 12	289 36		℄
"			5 62	288 86		19' edge of Pvmt.
"			4 5	290 0		30'
"			5 61	288 87	20' Gut	
"			4 7	289 8	30'	
			5 0	289 5	P.L.S. Side Valley Blvd. 150'± W. ℄ Allgeyer Ave.	
15+37.5			4 98	289 50		℄
"			5 36	289 12		22.' Pvmt Return S.E. Cor.

F. B. 1722 Pg. 210
Job No. 1436 Division No. Notes Red. Plotted Profile
Survey of Magnolia St. S.S. Dist. Date Date No.
Survey by N.B.S. Notes J.O. Notes Chkd. Checked X-Sec.
Indexed K. C. Johnson Date 4-9-51 Date Date No.

76L298 307 4-50

PLEASE RETURN TO
LOS ANGELES COUNTY SURVEYOR
726 LOS ANGELES COUNTY ENGINEERING BLDG.

NOTE: ANY ADDITIONS OR CHANGES ON THIS SHEET MUST BE MADE OR CIRCLED IN RED INK, WITH DATE AND NAME OF PERSON MAKING CHANGE.

Do not extend notes this side of this line.

STATION	B. S.	H. I.	F. S.	ELEV.	ALLGEYER	AVE.
15+37.5		294 48	5 4	289 1		24' Gut
"			4 9	289 6		30'
			4 6	289 9	P.L. S. Side Valley Blvd	150'± E. ℄ Allgeyer
15+56.6			4 97	289 51		℄ edge of Conc Pvm
			5 58	288 90		38.2 Pvm T Return
15+86.50			4 59	289 89	℄ Int. Valley Blvd + Allgeyer Ave.	
16+02.1			4 70	289 78		℄ N edge of Conc. P
BM ME-222			4 54	289 94	BM ME-222 Elev = 289.974 F.B. 1728	
					Valley Blvd. + Algeyer Ave., S.W. Cor.	
					BT. Spk. [illegible] N. end	

Profile Notes Red. ____ Plotted ____ Job No. 1436 Division No. ____ F. B. 1722 Pg. 211
No. ____ Date ____ Date ____ Survey of [illegible]
X-Sec. Notes Chkd. ____ Checked ____ Survey by M.R.S. Notes J.O. Date 4-9-51
No. ____ Date ____ Date ____ Map No. ____ Indexed ____ Date ____
E. C. Johnson

F. B. 1722 Pg. 212 Job No. Division No. Notes Red. Plotted Profile

Survey of Date Date No.

Survey by Notes Notes Chkd. Checked X-Sec.

Indexed Date Date Date No.

761298 307 4-50

PLEASE RETURN TO

LOS ANGELES COUNTY SURVEYOR

726 Los Angeles County Engineering Bldg.

NOTE: ANY ADDITIONS OR CHANGES ON THIS SHEET MUST BE MADE OR CIRCLED IN RED INK, WITH DATE AND NAME OF PERSON MAKING CHANGE.

Do not extend notes this side of this line.

STATION	B. S.	H. I.	F. S.	ELEV.	

Notes Ck'd by	Survey of Magnolia St. S.S. Dist.
Map No.	W. O. 1436 Tape No. 058 Std. 68 °F
Office Work	Surveyed by N. R. Smith
Checked	Notes Date 4-14-61
Date	Indexed A. C. Johnson

F. B. 1722 PG. 213

C.I. 1436

MAGNOLIA STREET SS DIST.

TOPOGRAPHY on COGSWELL ROAD from MAGNOLIA ST to DENHOLM DRIVE

N. R. Smith
J. Ochsner
W. Richards
F. Brooks.

Note: Any Additions or Changes on This Sheet Must be Made or Circled in Red Ink With Date and Name of Person Making Change.

Do not extend notes this side of this line.

RETURN TO
LOS ANGELES COUNTY SURVEYOR
726 LOS ANGELES COUNTY
ENGINEERING BLDG.

76F309S 247 10M 1-49

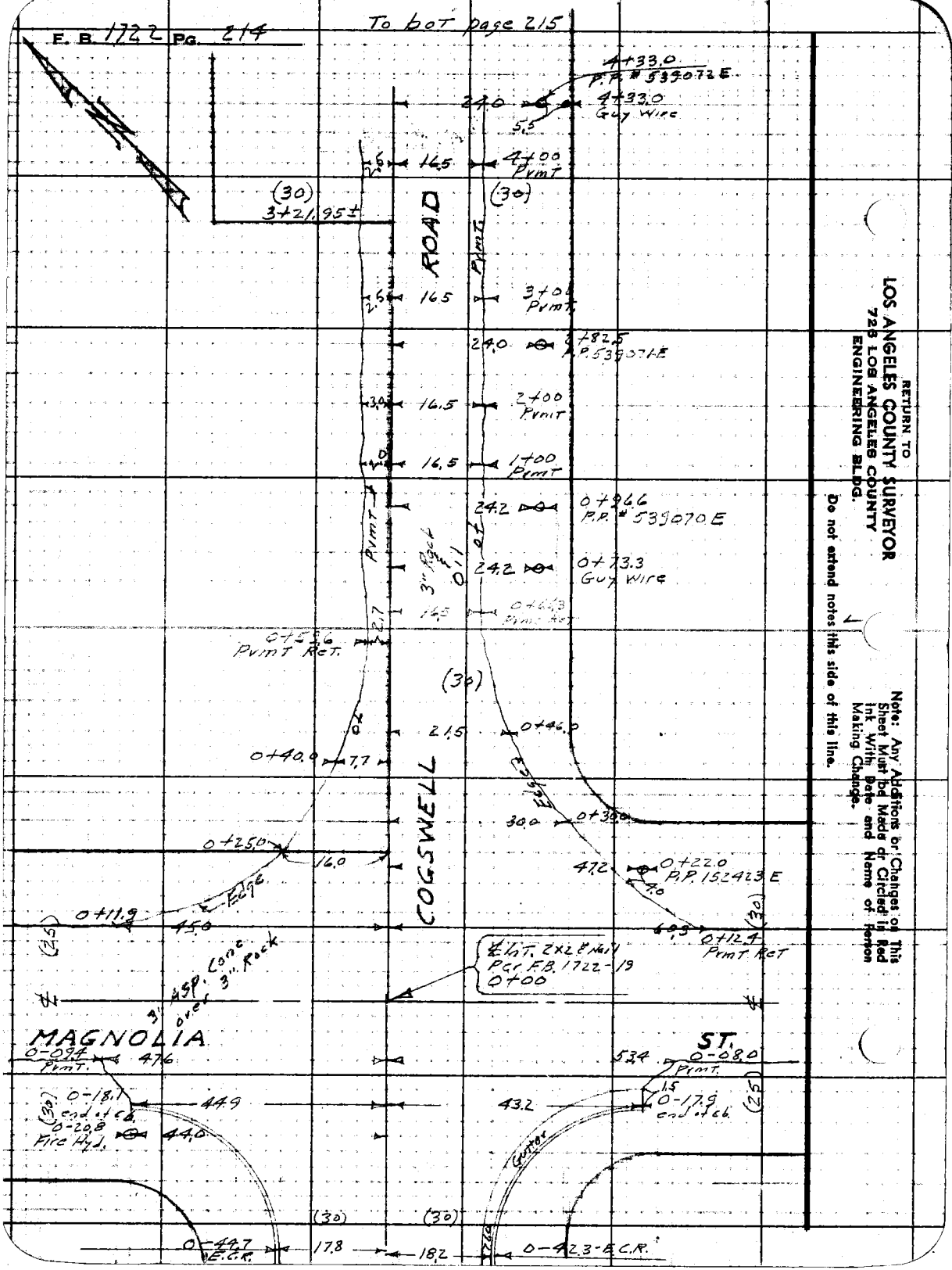

RETURN TO
LOS ANGELES COUNTY SURVEYOR
723 LOS ANGELES COUNTY
ENGINEERING BLDG.

Do not extend notes this side of this line.

Note: Any Additions or Changes on This Sheet Must be Made or Circled in Red Ink With Date and Name of Person Making Change.

Notes Ck'd by	Survey of Magnolia ST. S.S. DIST
Map No.	W. O. 1436 Tape No. 058 Std. 68 °F
Office Work	Surveyed by N. R. Smith
Checked	Notes Date 4-10-51
Date	Indexed E. C. Johnson

F. B. 1722 PG. 215

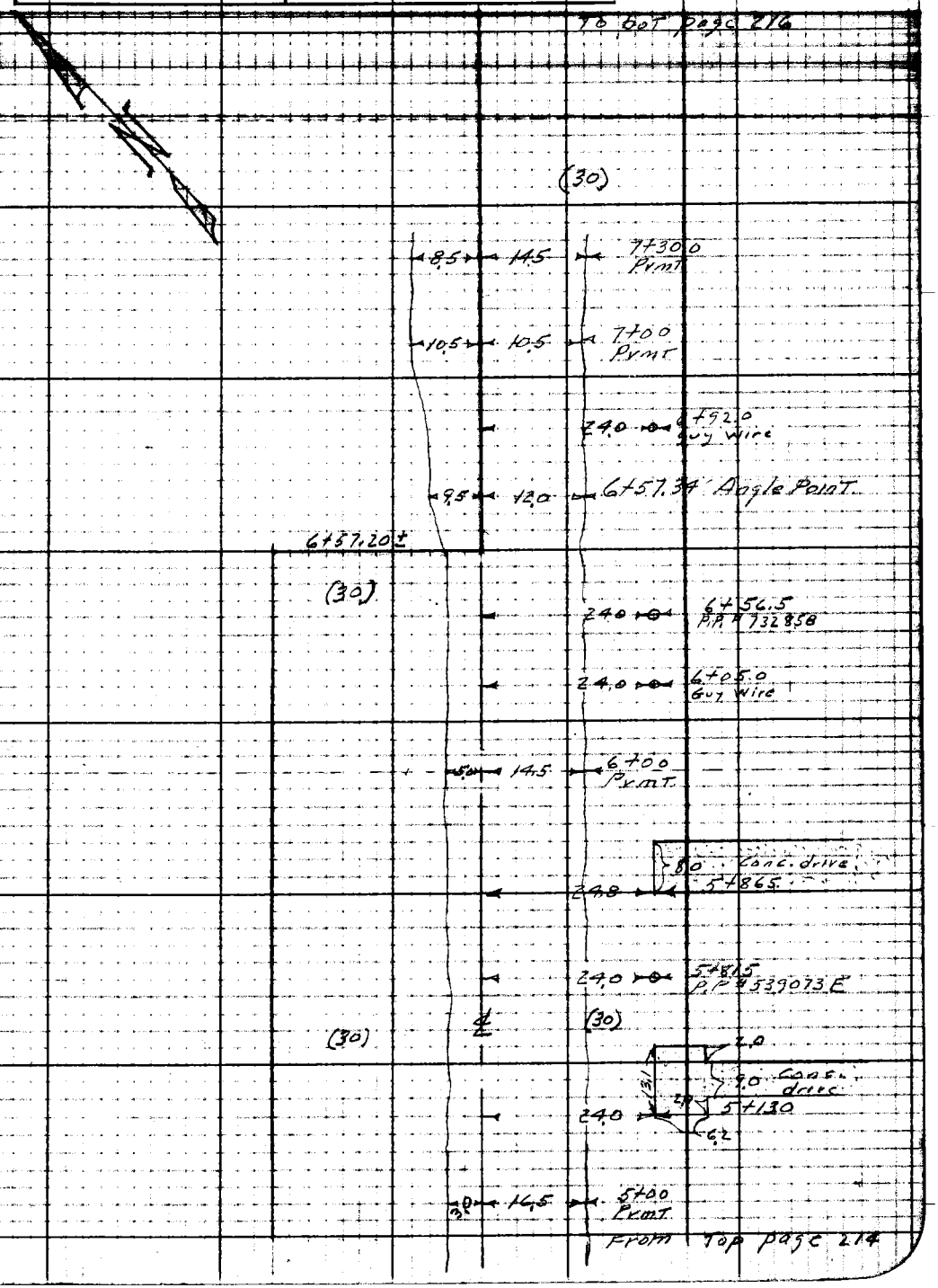

Note: Any Additions or Changes on This Sheet Must be Made or Circled in Red Ink With Date and Name of Person Making Change.

Do not extend notes this side of this line.

RETURN TO
LOS ANGELES COUNTY SURVEYOR
726 LOS ANGELES COUNTY
ENGINEERING BLDG.

76F3098 247 10M 1-49

F. B. 1722 Pg. 216

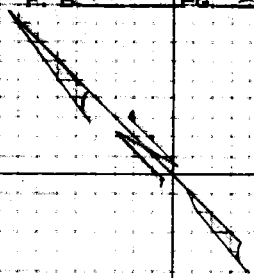

RETURN TO
LOS ANGELES COUNTY SURVEYOR
725 LOS ANGELES COUNTY
ENGINEERING BLDG.

Do not extend notes this side of this line.

Note: Any Additions or Changes on This Sheet Must be Made or Circled in Red Ink With Date and Name of Person Making Change.

ROAD

36.53

36.5

8+42.5 P.M.T.

8+31.0 P.M.T.

DENHOLM

&

DRIVE

8.0

℄ Int. Nail & small Tin Per F.B. 1722-62 8+22.28

COGSWELL

100

100

58.0

8+00 P.M.T.

32.5

7+75 P.M.T.

(30)

From Top page 215

Profile	Notes Red.	Plotted	Job No. 1436	Division No.	F. B. 1722 Pg. 217
No.	Date	Date	Survey of [illegible]		
X-Sec.	Notes Chkd. LCM	Checked	Survey by N. R. SMITH	Notes J. O.	Date [illegible]
No.	Date 5/8/51	Date	Map No.	Indexed Johnson	Date AUG 9 '51

C.I. 1436

MAGNOLIA STREET S.S. DIST.

CROSS SECTIONS

on

COGSWELL ROAD

from

MAGNOLIA ST. TO DENHOLM DRIVE

N. R. Smith
J. Ochsner
W. A. Richards
F. Brooks.

STATION	B. S.	H. I.	F. S.	ELEV.

NOTE: ANY ADDITIONS OR CHANGES ON THIS SHEET MUST BE MADE OR CIRCLED IN RED INK, WITH DATE AND NAME OF PERSON MAKING CHANGE.

PLEASE RETURN TO
LOS ANGELES COUNTY SURVEYOR
726 LOS ANGELES COUNTY ENGINEERING BLDG.

Do not extend notes this side of this line.

76L298 307 4-50

76L298 307 4-50

PLEASE RETURN TO
LOS ANGELES COUNTY SURVEYOR
726 LOS ANGELES COUNTY ENGINEERING BLDG.

NOTE: ANY ADDITIONS OR CHANGES ON THIS SHEET MUST BE MADE OR CIRCLED IN RED INK, WITH DATE AND NAME OF PERSON MAKING CHANGE.

Do not extend notes this side of this line.

F.B. 1722 Pg. 2/8 | Job No. 1431 Division No. | Notes Red. | Plotted | Profile
Survey of Magnolia St. S.S. Dist. | Date | No.
Survey by W.B.S. | Notes Chkd. | Checked | X-Sec.
Indexed A. C. Johnson Date 2-16-51 | Date | Date | No.

STATION	B. S.	H. I.	F. S.	ELEV.	Cogswell	Rd.
BM, ME-226	6 19	286 80		280 61	BM, ME-226 Elev. = 280.60' F.B. 1728 Pg. 121	
					Magnolia St. + Cogswell Rd., S.W. cor.	
					BT. SPK. in Curb, 8's of S. end C.R.	
0-44.7			6 34	280 46		℄
"			5 41	281 39	17.8 Gt. S. end S.W. cor. C.R.	
"			6 13	280 67	17.8 Cb. " " "	"
0-42.3			6 32	280 18		℄
"			6 78	280 02		18.2' Gt. S. end SE cor. CR
"			6 15	280 65		18.2 Cb. " " "
0-18.1			5 20	281 10		℄
"			6 16	280 64	114.9 Gt. W. end S.W. cor. C.R.	
"			5 85	280 95	114.9 Cb. " " "	
0-17.9			5 68	281 12		℄
"			6 36	280 44		43.2' Gt. E end S.E. cor. C.R.
"			5 81	280 79		43.2' Cb. " " "
0-09.4			4 79	282 01		℄
"			4 90	281 10	43.6 Perm't Return	
0-01			4 80	282 00		℄
"			5 01	281 79		53.4 Perm't Return
0+00			4 54	282 26	Int Magnolia St. + Cogswell Rd.	
0+11.9			4 72	282 08		℄

76L298 307 4-50

PLEASE RETURN TO
LOS ANGELES COUNTY SURVEYOR
726 LOS ANGELES COUNTY ENGINEERING BLDG.

NOTE: ANY ADDITIONS OR CHANGES ON THIS SHEET MUST BE MADE OR CIRCLED IN RED INK, WITH DATE AND NAME OF PERSON MAKING CHANGE.

Do not extend notes this side of this line.

STATION	B. S.	H. I.	F. S.	ELEV.	Cogswell	Rd.
0+11.9		286 80	4 70	282 10	4.5' Prmt Return N.W. Cor.	
0+12.4			4 72	282 08		℄
"			4 60	282 20		60.3' Prmt Return N.W. Cor.
0+30			4 79	282 01		℄
			4 9	281 9	P.L. N. Side Magnolia St. 150'± E. ℄ Cogswell Rd.	
			4 5	282 3	P.L. " " "	" 150'± W " "
0+59.6			4 63	282 17		℄
"			4 78	282 02	2.7' Prmt. Return N.W. Cor	
"			5 1	281 7	10.0' Gut	
"			4 5	282 3	30'	
0+66.3			4 62	282 18		℄
"			4 40	282 40		8' ℄ of Prmt.
"			4 86	281 94		16.5' Prmt. Return N.W. Cor.
"			5 0	281 8		23' Gut.
"			4 5	282 3		30'
1+00			4 42	282 38		℄
"			4 26	282 54		8' ℄ of Prmt
"			4 51	282 29		16.5' edge of Prmt.
"			4 8	282 0		23' Gut
"			4 2	282 6		30'
			4 58	282 22	2.0 edge of Prmt.	

Profile Notes Red. ____ Plotted ____ Job No. 1436 Division No. ____
No. ____ Date ____ Date ____ Survey of [illegible]
X-Sec. Notes Chkd. ____ Checked ____ Survey by N.R.S. Notes S.O. Date 4-10-51
No. ____ Date ____ Date ____ Map No. ____ Indexed ____ Date ____
Johnson

F. B. 1722 Pg. 219

76L298 307 4-50

PLEASE RETURN TO
LOS ANGELES COUNTY SURVEYOR
726 LOS ANGELES COUNTY ENGINEERING BLDG.

NOTE: ANY ADDITIONS OR CHANGES ON THIS SHEET MUST BE MADE OR CIRCLED IN RED INK, WITH DATE AND NAME OF PERSON MAKING CHANGE.

Do not extend notes this side of this line.

STATION	B. S.	H. I.	F. S.	ELEV.	Cogswell	Rd
1+00		286 80	4 8	2820	8' G.T	
"			4 2	2826	30'	
T.P.	5 57	288 10	4 27	282 53	T.P.	
2+00			5 26	282 84		℄
"			5 20	282 90		8' ℄ of Pvmt.
"			5 51	282 59		16.5' edge of Pvmt
"			5 9	282 2		23' G.T
"			5 2	2829		30'
"			5 37	282 73	3' edge of Pvmt	
"			5 7	2824	8' G.T	
"			5 1	2830	30'	
3+00			4 78	283 32		℄
"			4 88	283 22		8' ℄ of Pvmt
"			5 24	282 86		16.5' edge of Pvmt.
"			5 3	2828		23' G.T
"			4 8	2833		30'
"			4 9	2832		150'
"			4 83	283 27	2.5' edge of Pvmt	
"			5 1	2830	8' G.T	
"			4 2	2839	30'	
"			4 1	2840	150'	

F. B. 1722 PG. 220 Job No. 1436 Division No. ____ Notes Red. ____ Plotted ____ Profile ____
Survey of Magnolia St. Date ____ Date ____ No. ____
Survey by N.A.S. Notes J.O. Notes Chkd. ____ Checked ____ X-Sec. ____
Indexed H. C. Johnson Date 4-10-51 Date ____ Date ____ No. ____

76L298 307 4-50

PLEASE RETURN TO
LOS ANGELES COUNTY SURVEYOR
726 LOS ANGELES COUNTY ENGINEERING BLDG.

NOTE: ANY ADDITIONS OR CHANGES ON THIS SHEET MUST BE MADE OR CIRCLED IN RED INK, WITH DATE AND NAME OF PERSON MAKING CHANGE.

Do not extend notes this side of this line.

STATION	B. S.	H. I.	F. S.	ELEV.	Cogswell	Rd.
4+00		288 10	4 52	283 58		℄
"			4 56	283 54		8' ℄ of Pvmt.
"			4 92	283 18		16.5' edge of Pvmt.
"			5 0	283 1		23' Gut.
"			4 5	283 6		30'
"			4 61	283 49	2.5' edge of Pvmt.	
"			4 4	283 7	30'	
T. P.	5 22	289 17	4 15	283 95	T. P.	
5+00			5 18	283 99		℄
"			5 40	283 77		8' ℄ of Pvmt.
"			5 70	283 47		16.5' edge of Pvmt.
"			5 8	283 4		23' Gut
"			5 2	284 0		30'
"			5 23	283 94	3.0' edge of Pvmt.	
"			4 9	284 3	30'	
6+00			5 08	284 09		℄
"			5 02	284 15		6' ℄ of Pvmt
"			5 16	284 01		14.5' edge of Pvmt.
"			5 3	283 9		23' Gut
"			5 1	284 1		30'
"			4 7	284 5		150'

Profile Notes Red. ____ Plotted ____ Job No. 1436 Division No. ____ F. B. 1722 Pg. 221
No. ____ Date ____ Date ____ Survey of [illegible]
X-Sec. Notes Chkd. ____ Checked ____ Survey by N.R.S. Notes J.O. Date 4-10-[illegible]
No. ____ Date ____ Date ____ Map No. ____ Indexed C. Johnson Date ____

76L298 307 4-50

PLEASE RETURN TO
LOS ANGELES COUNTY SURVEYOR
726 LOS ANGELES COUNTY ENGINEERING BLDG.

NOTE: ANY ADDITIONS OR CHANGES ON THIS SHEET MUST BE MADE OR CIRCLED IN RED INK, WITH DATE AND NAME OF PERSON MAKING CHANGE.

Do not extend notes this side of this line.

STATION	B. S.	H. I.	F. S.	ELEV.	Cogswell	Rd.
6+00		289 17	5 13	284 04	5.0' edge of Pvmt.	
"			4 3	284 9	30'	
"			4 6	284 6	150'	
6+57.34 Ang Pt.			4 76	284 41		℄
"			5 00	284 17		12' edge of Pvmt.
"			5 2	284 0		23' Gut
"			4 5	284 7		30'
"			4 9	284 3	9.5' edge of Pvmt.	
"			4 1	285 1	30'	
7+00			4 61	284 56		℄
"			4 84	284 33		10.5' edge of Pvmt.
"			5 1	284 1		23' Gut
"			4 1	285 1		30'
"			4 78	284 39	10.5' edge of Pvmt.	
"			4 2	285 0	30'	
T. P.	5 35	289 81	4 71	284 46	T. P.	
8+00			4 52	285 29		℄
"			4 60	285 21		29.' ℄ of Pvmt
"			5 31	284 50		58' edge of Pvmt.
"			4 6	285 2		150'
"			4 88	284 93	10.6' edge of Pvmt.	

F. B. 1722 Pg. 222
Job No. 1436 Division No. ____ Notes Red. ____ Plotted ____ Profile
Survey of Magnolia St. S.S. Dist. Date ____ Date ____ No. ____
Survey by N.R.S. Notes J.O. Notes Chkd. ____ Checked ____ X-Sec.
Indexed R. C. Johnson Date 4-10-51 Date ____ Date ____ No. ____

76L298 307 4-50

PLEASE RETURN TO
LOS ANGELES COUNTY SURVEYOR
726 LOS ANGELES COUNTY ENGINEERING BLDG.

NOTE: ANY ADDITIONS OR CHANGES ON THIS SHEET MUST BE MADE OR CIRCLED IN RED INK, WITH DATE AND NAME OF PERSON MAKING CHANGE.

Do not extend notes this side of this line.

STATION	B. S.	H. I.	F. S.	ELEV.	Cogswell	Rd.
8+00		289 81	5 3	284 5	21'	
"			5 1	284 7	30'	
"			4 4	285 4	150'	
8+22.3			4 68	285 13	℄ int. Cogswell Rd.	℄ Denholm Dr.
8+31.4			4 88	284 93		℄ N. edge of Pr mt.
8+49			5 1	284 7		℄ Prod.
8+57			4 0	285 8		℄ Prod.
BM ME-233			4 77	285 04	BM. ME. 233 Elev.: 285.037 F.B. 1728 Pg. 128	
					Cogswell Rd (W. side), 700'± N. of Magnolia St.	
					BT. spk. in conc. base of fence post at N.E. cor. of	
						School grounds

Profile Notes Red. ____ Plotted ____ Job No. 1436 Division No. ____ F. B. 1722 Pg. 223
No. ____ Date ____ Date ____ Survey of [illegible]
X-Sec. Notes Chkd. ____ Checked ____ Survey by N.R.C. Notes J.O. Date 4-10-51
No. ____ Date ____ Date ____ Map No. ____ Indexed ____ Date ____

F. B. 1722 Pg. 224

Job No. Division No. Notes Red. Plotted Profile

Survey of Date Date No.

Survey by Notes Notes Chkd. Checked X-Sec.

Indexed Date Date Date No.

STATION	B. S.	H. I.	F. S.	ELEV.	

761.298 307 4-50

PLEASE RETURN TO

LOS ANGELES COUNTY SURVEYOR

726 Los Angeles County Engineering Bldg.

NOTE: ANY ADDITIONS OR CHANGES ON THIS SHEET MUST BE MADE OR CIRCLED IN RED INK, WITH DATE AND NAME OF PERSON MAKING CHANGE.

Do not extend notes this side of this line.

Notes Ck'd by	Survey of Magnolia ST. S.S. Dist
Map No.	W.O. 1436 Tape No. 058 Std. 68 °F
Office Work	Surveyed by N.R. Smith
Checked	Notes " Date 4-11-51
Date	Indexed: J. C. Johnson

F. B. 1722 PG. 225

C.I. 1436

MAGNOLIA STREET S.S. DIST.

TOPOGRAPHY

on

DENHOLM DRIVE

from

COGSWELL ROAD To END of DENHOLM DR.

N.R. Smith
J. Ochsner
W.A. Richards
F. Brooks

Note: Any Additions or Changes on This Sheet Must be Made or Circled in Red Ink With Date and Name of Person Making Change.

Do not extend notes this side of this line.

RETURN TO
LOS ANGELES COUNTY SURVEYOR
726 LOS ANGELES COUNTY
ENGINEERING BLDG.

76F3098 247 10M 1-49

F. B. 1722 Pg. 226

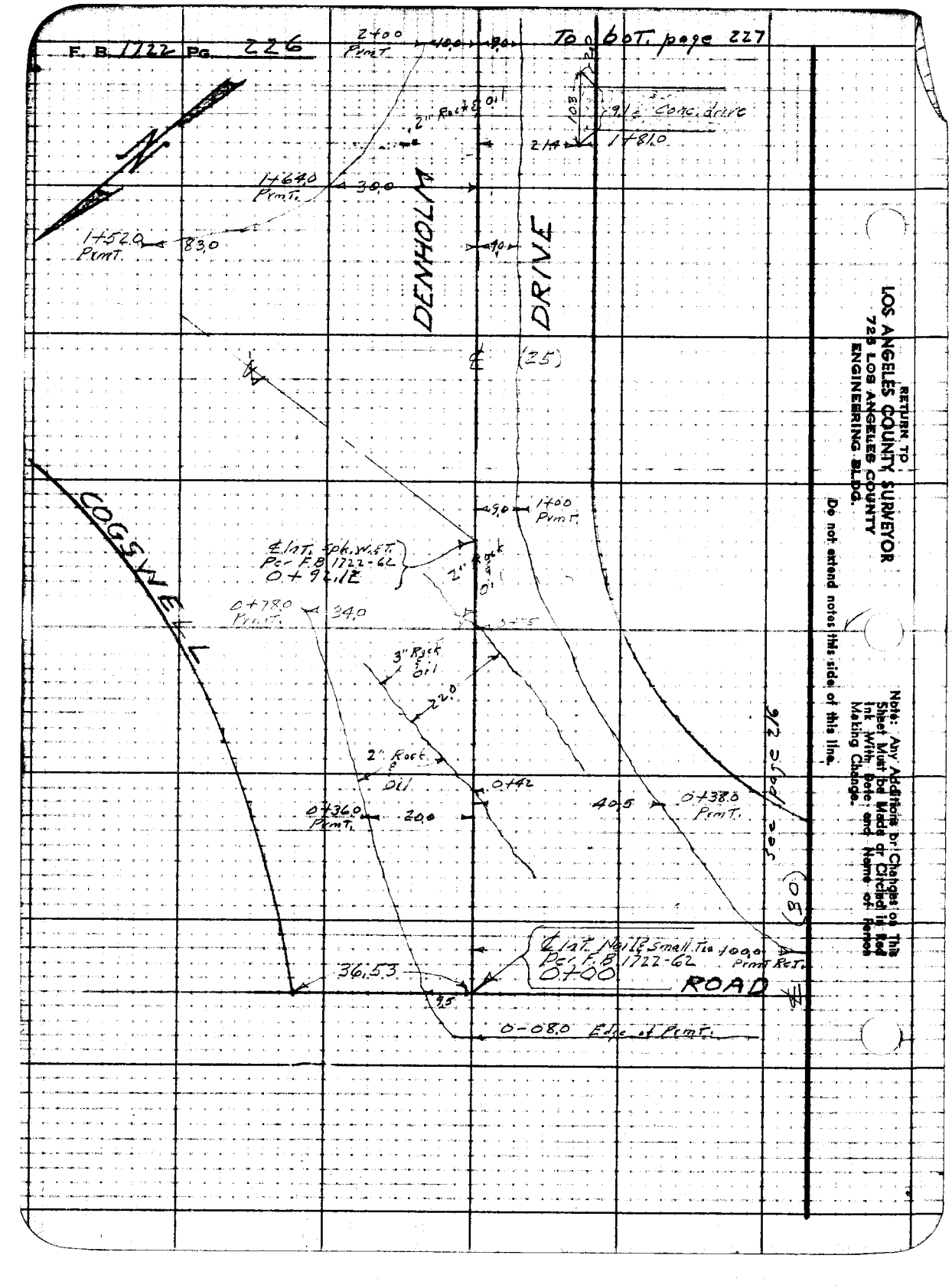

RETURN TO
LOS ANGELES COUNTY SURVEYOR
728 LOS ANGELES COUNTY
ENGINEERING BLDG.

Do not extend notes this side of this line.

Note: Any Additions or Changes on This Sheet Must be Made or Circled in Red Ink With Date and Name of Person Making Change.

Notes Ck'd by	Survey of Magnolia St. S.S. Dist.
Map No.	W. O. 1436 Tape No. 050 Std. 68 °F
Office Work	Surveyed by N. R. Smith
Checked	Notes " Date 4-11-51
Date	Indexed: [illegible] Johnson

F. B. 1722 Pg. 227

To bot. page 228

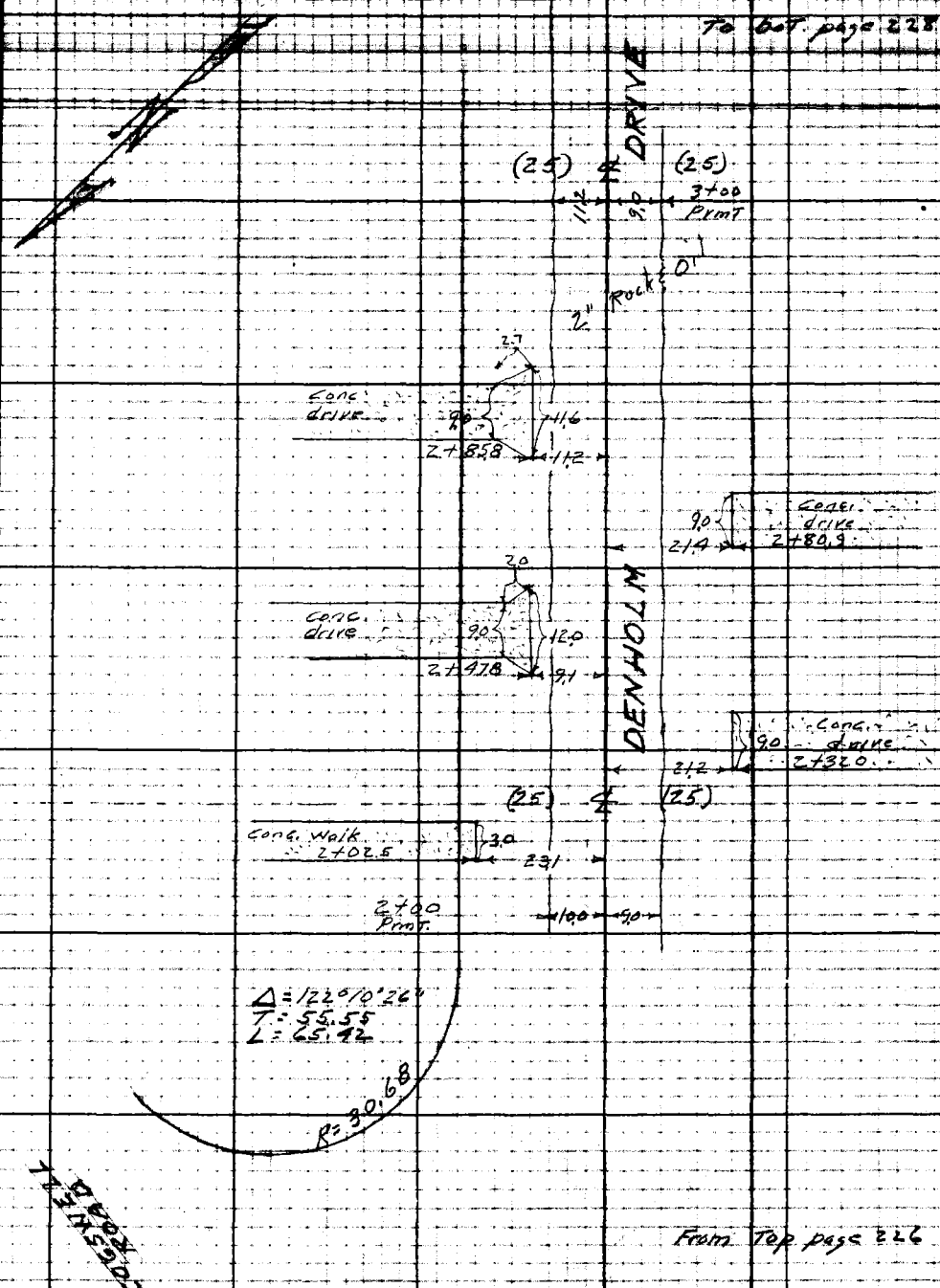

From Top page 226

Note: Any Additions or Changes on This Sheet Must be Made or Circled in Red Ink With Date and Name of Person Making Change.

Do not extend notes this side of this line.

RETURN TO
LOS ANGELES COUNTY SURVEYOR
726 LOS ANGELES COUNTY
ENGINEERING BLDG.

76F3095 247 10M 1-49

F. B. 1722 Pg. 228

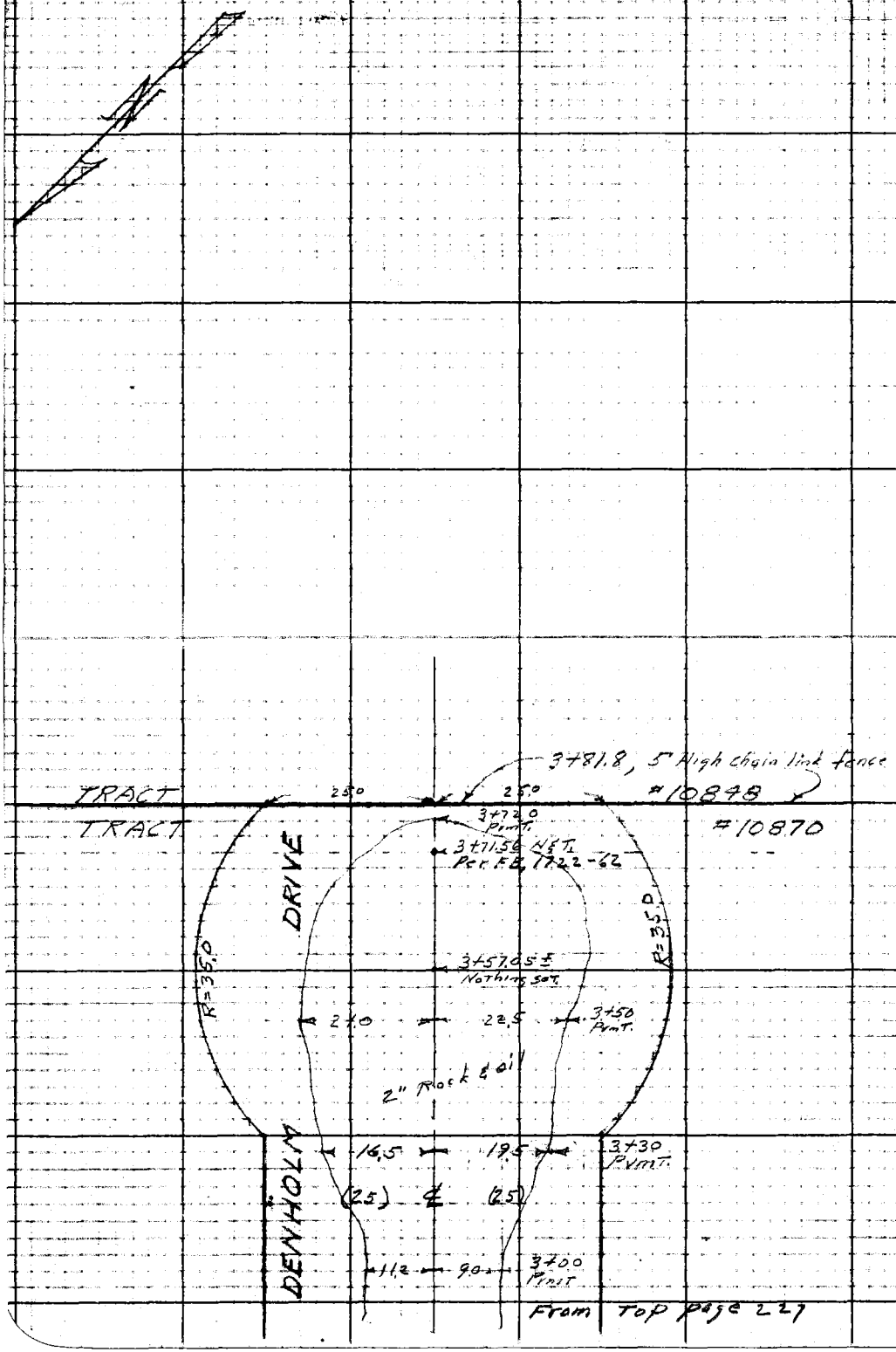

From Top page 227

RETURN TO
LOS ANGELES COUNTY SURVEYOR
725 LOS ANGELES COUNTY
ENGINEERING BLDG.

Do not extend notes this side of this line.

Note: Any Additions or Changes on This Sheet Must be Made or Circled in Red Ink With Date and Name of Person Making Change.

Profile No.	Notes Red.	Plotted	Job No. 1436	Division No.
	Date	Date	Survey of Magnolia	
X-Sec. No.	Notes Chkd. LCM	Checked	Survey by N.R.S.	Notes J.O. Date 4-11-51
	Date 5/8/51	Date	Map No.	Indexed A. C. Johnson Date AUG 9 '51

F. B. 1722 Pg. 229

CI 1436

MAGNOLIA STREET S.S. DIST.

CROSS SECTIONS

on

DENHOLM DRIVE

from

COGSWELL RD. to END of DENHOLM DR.

N. R. Smith
J. Ochsner
W. A. Richards
F. Brooks.

STATION	B. S.	H. I.	F. S.	ELEV.

NOTE: ANY ADDITIONS OR CHANGES ON THIS SHEET MUST BE MADE OR CIRCLED IN RED INK, WITH DATE AND NAME OF PERSON MAKING CHANGE.

PLEASE RETURN TO
LOS ANGELES COUNTY SURVEYOR
726 LOS ANGELES COUNTY ENGINEERING BLDG.

Do not extend notes this side of this line.

76L298 307 4-50

76L298 307 4-50

PLEASE RETURN TO
LOS ANGELES COUNTY SURVEYOR
726 LOS ANGELES COUNTY ENGINEERING BLDG.

NOTE: ANY ADDITIONS OR CHANGES ON THIS SHEET MUST BE MADE OR CIRCLED IN RED INK, WITH DATE AND NAME OF PERSON MAKING CHANGE.

Do not extend notes this side of this line.

F. B. 1722 Pg. 230 | Job No. 4436 Division No. | Notes Red. | Plotted | Profile
Survey of Maywood Unit 5 S.D. 5 | Date | No.
Survey by M.P.S. | Notes Chkd. | Checked | X-Sec.
Indexed E. C. Johnson Date 4-11-51 | Date | Date | No.

STATION	B. S.	H. I.	F. S.	ELEV.	Denholm Dr.	
BM, ME-233	4 86	289 90		285 04	BM, ME-233 Elev. = 285.037 F.B. 1728, Pg 128	
					Cor. S.W. cor. Eastgate Rd. (W. Side) 700' N. of Magnolia St. BT. SPK in conc. base of fence Post at N.E. cor. of School grounds.	
0-08			5 12	284 78		℄ edge of Pvmt.
0+00			4 78	285 12	℄ Int Eastgate Rd. +	Denholm Dr.
"			5 23	284 67		100' Pvmt.
"			4 97	284 93	9.5' edge of Pvmt.	
"			5 2	284 7	30'	
"			4 0	285 9	40'	
"			3 4	286 5	150'	
0+30			4 68	285 22		℄
"			4 65	285 25		15' Pvmt.
"			5 66	284 24		50' edge of Pvmt.
"			5 08	284 82	20' edge of Pvmt.	
"			5 5	284 4	32'	
"			4 4	285 5	42'	
0+78			4 94	284 96		℄
"			4 98	284 92	34' edge of Pvmt.	
"			5 07	284 83	℄ Int.	℄
1+00			5 12	284 78		℄ ed[illegible] Pvmt.
			5 43	284 47		9' edge of Pvmt.

76L298 307 4-50

PLEASE RETURN TO
LOS ANGELES COUNTY SURVEYOR
726 LOS ANGELES COUNTY ENGINEERING BLDG.

NOTE: ANY ADDITIONS OR CHANGES ON THIS SHEET MUST BE MADE OR CIRCLED IN RED INK, WITH DATE AND NAME OF PERSON MAKING CHANGE.

Do not extend notes this side of this line.

STATION	B. S.	H. I.	F. S.	ELEV.	Denholm	Dr.
1+00		289 90	5 8	284 1		20' Gr.
"			5 3	284 6		25'
"			4 3	285 6		130'
1+52			5 51	284 39		℄
"			4 72	285 18	83' Prmt edge + Return	
2+00			4 82	285 08		℄
"			5 06	284 84		9' Prmt Return
"			5 4	284 5		15' Gr.
"			4 7	285 2		25'
"			4 4	285 5		130'
"			5 00	284 90	10' Prmt Return	
"			4 6	285 3	25'	
"			4 5	285 4	130'	
T.P.	5 45	289 92	5 43	284 47	T.P.	
3+00			4 72	285 20		℄
"			5 03	284 89		9' edge of Prmt
"			4 8	285 1		25'
"			5 05	284 87	11.2' edge of Prmt	
"			4 6	285 3	25'	
3+50			4 68	285 24		℄
			5 10	284 82		22.5 edge

Profile Notes Red. ____ Plotted ____ Job No. 2436 Division No. ____
No. ____ Date ____ Date ____ Survey of [illegible]
X-Sec. Notes Chkd. ____ Checked ____ Survey by N.B.S. Notes J.O. Date 4-11-[illegible]
No. ____ Date ____ Date ____ Map No. ____ Indexed C. Johnson Date ____

F. B. 1722 Pb. 231

76L298 307 4-50

PLEASE RETURN TO
LOS ANGELES COUNTY SURVEYOR
726 LOS ANGELES COUNTY ENGINEERING BLDG.

NOTE: ANY ADDITIONS OR CHANGES ON THIS SHEET MUST BE MADE OR CIRCLED IN RED INK, WITH DATE AND NAME OF PERSON MAKING CHANGE.

Do not extend notes this side of this line.

STATION	B. S.	H. I.	F. S.	ELEV.	Denholm	Dr.
3+00		289 92	4 92	285 00	21' edge of Prmt.	
3+72			4 79	285 13		℄ end of Prmt.
4+00			5 1	284 8		℄ Prod
"			5 2	284 7		130'
"			4 6	285 3	130'	
5+00			4 7	285 2		℄ Prod
"			4 6	285 3	130'	
T.P.	6 43	290 90	5 45	28[illegible] 47	T.P.	
T.P.	6 22	293 25	3 87	287 03	T.P.	
BM ME-223			2 81	29[illegible] 44	BM, ME-223 Elev. = 290.433 F.B. 1728, Pg 119	
					Valley Blvd + Cogswell Rd., S.W. Cor.	
					Rooting Nail in conc. base of light Post	

F. B. 1722 Pg. 4 232
Job No. 1436 Division No. Notes Red. Plotted Profile
Survey of Magnolia St. S.S. Dist Date Date No.
Survey by N.R.S. Notes J.O. Notes Chkd. Checked X-Sec.
Indexed A. C. Johnson Date 4-11-51 Date Date No.

Notes Ck'd by	Survey of Magnolia ST. S.S. Dist.
Map No.	W. O. 1436 Tape No. 838 Std. 66 °F
Office Work	Surveyed by N.R. Smith
Checked	Noted " Date 7-11-51
Date	Indexed A. C. Johnson

F. B. 1722 PG. 233

C.I. 1436

MAGNOLIA STREET S.S. DIST.

TOPOGRAPHY

on

COGSWELL ROAD

from

DENHOLM DRIVE to VALLEY BLVD.

N.R. Smith.
J. Ochsner
W.A. Richards
F. Brooks.

Note: Any Additions or Changes of This Sheet Must be Made or Circled in Red Ink With Date and Name of Person Making Change.

Do not extend notes this side of this line.

RETURN TO
LOS ANGELES COUNTY SURVEYOR
726 LOS ANGELES COUNTY
ENGINEERING BLDG.

76F3098 247 10M 1-49

F. B. 1722 Pg. 234

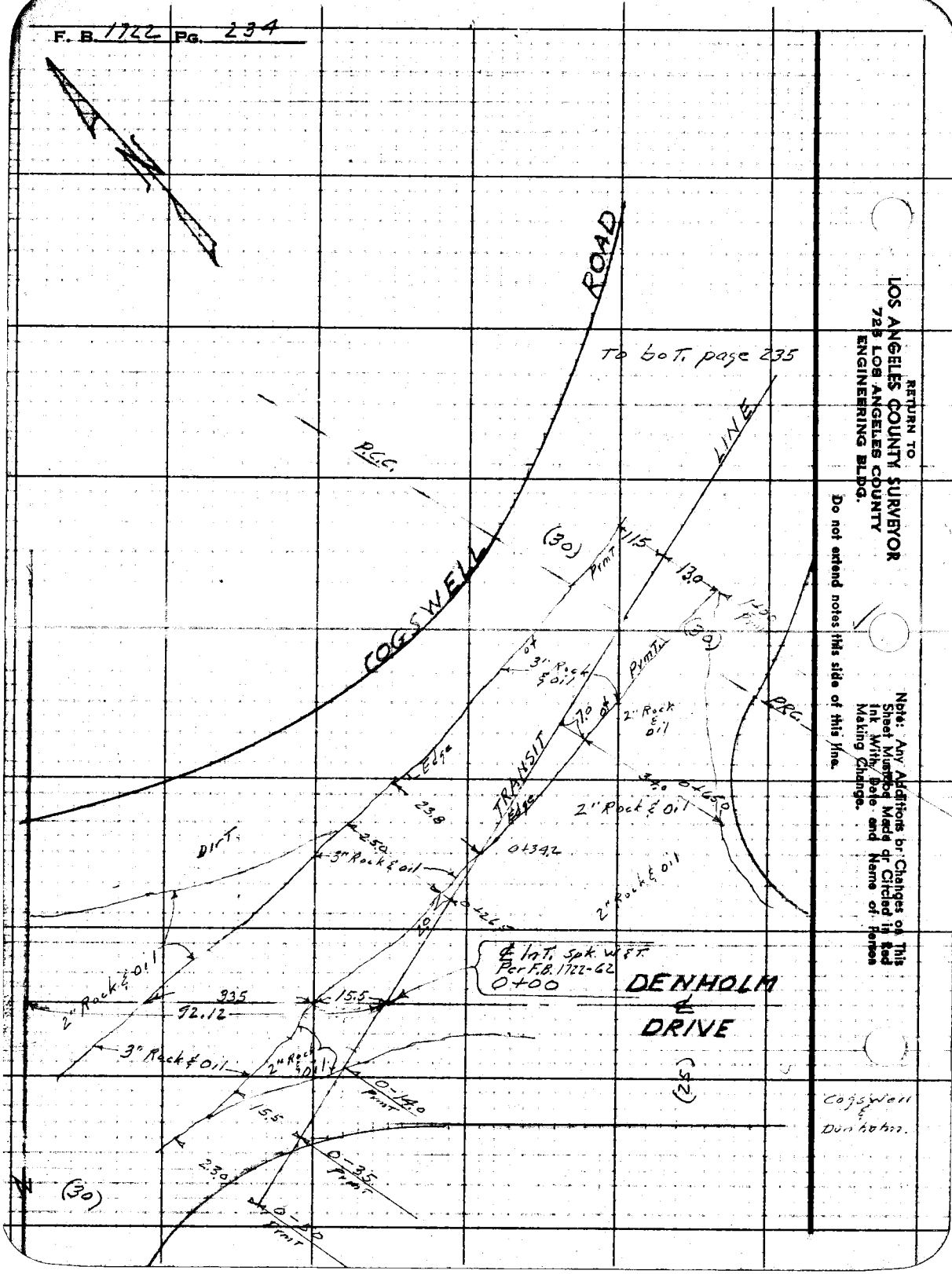

RETURN TO
LOS ANGELES COUNTY SURVEYOR
728 LOS ANGELES COUNTY
ENGINEERING BLDG.

Do not extend notes this side of this line.

Note: Any Additions or Changes on This Sheet Must Be Made or Circled in Red Ink With Date and Name of Person Making Change.

Notes Ck'd by	Survey of Magnolia ST. S.S. DIST
Map No.	W. O. [illegible] Tape No. [illegible] Std. [illegible] °F
Office Work	Surveyed by N.R. Smith
Checked	Notes " Date 4-16-51
Date	Indexed A. C. Johnson

F. B. 1722 PG. 235

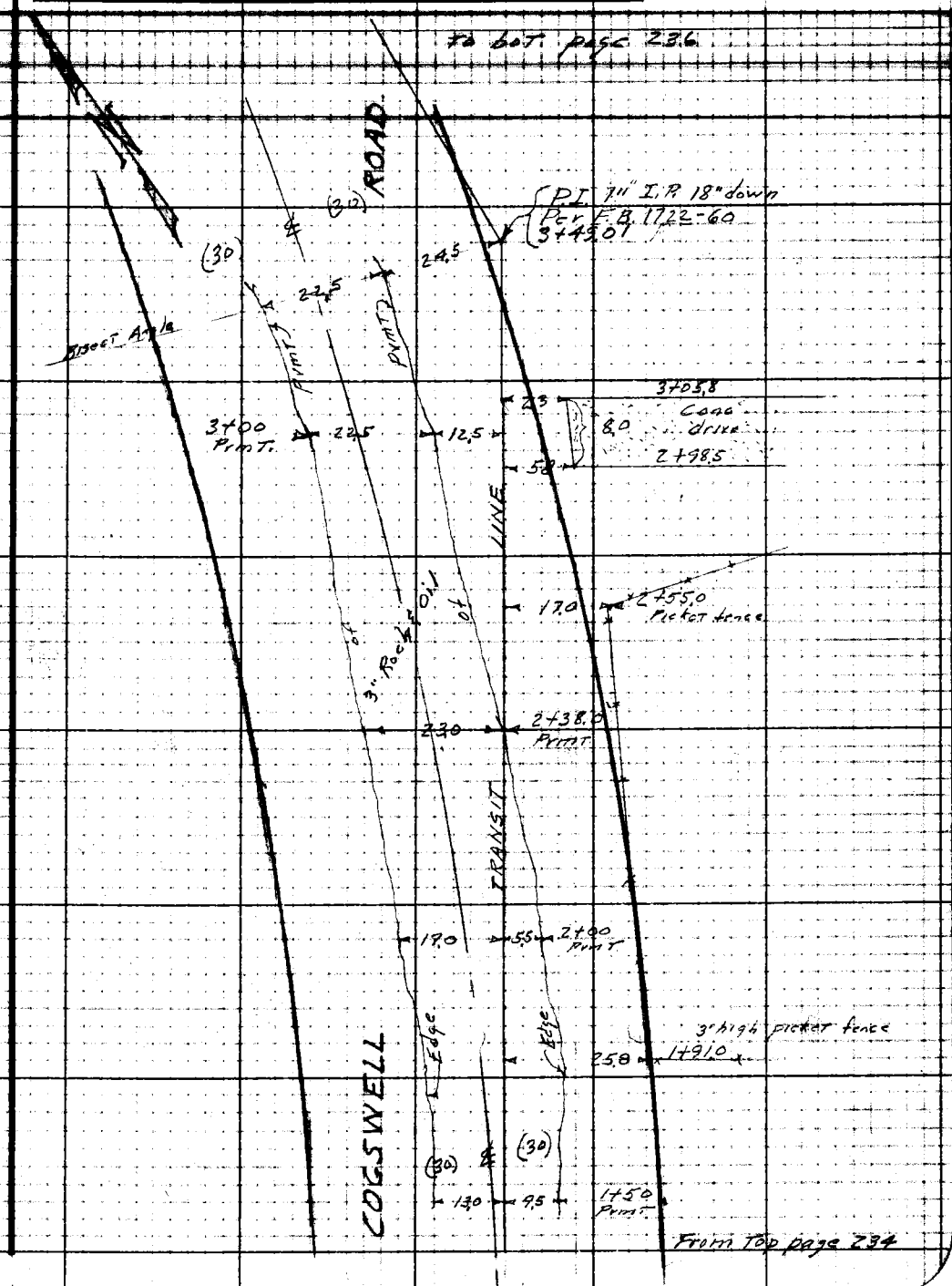

Note: Any Additions or Changes on This Sheet Must be Made or Circled in Red Ink With Date and Name of Person Making Change.

Do not extend notes this side of this line.

RETURN TO
LOS ANGELES COUNTY SURVEYOR
726 LOS ANGELES COUNTY
ENGINEERING BLDG.

76F3095 247 10M 1-49

F. B. 1722 Pg. 236

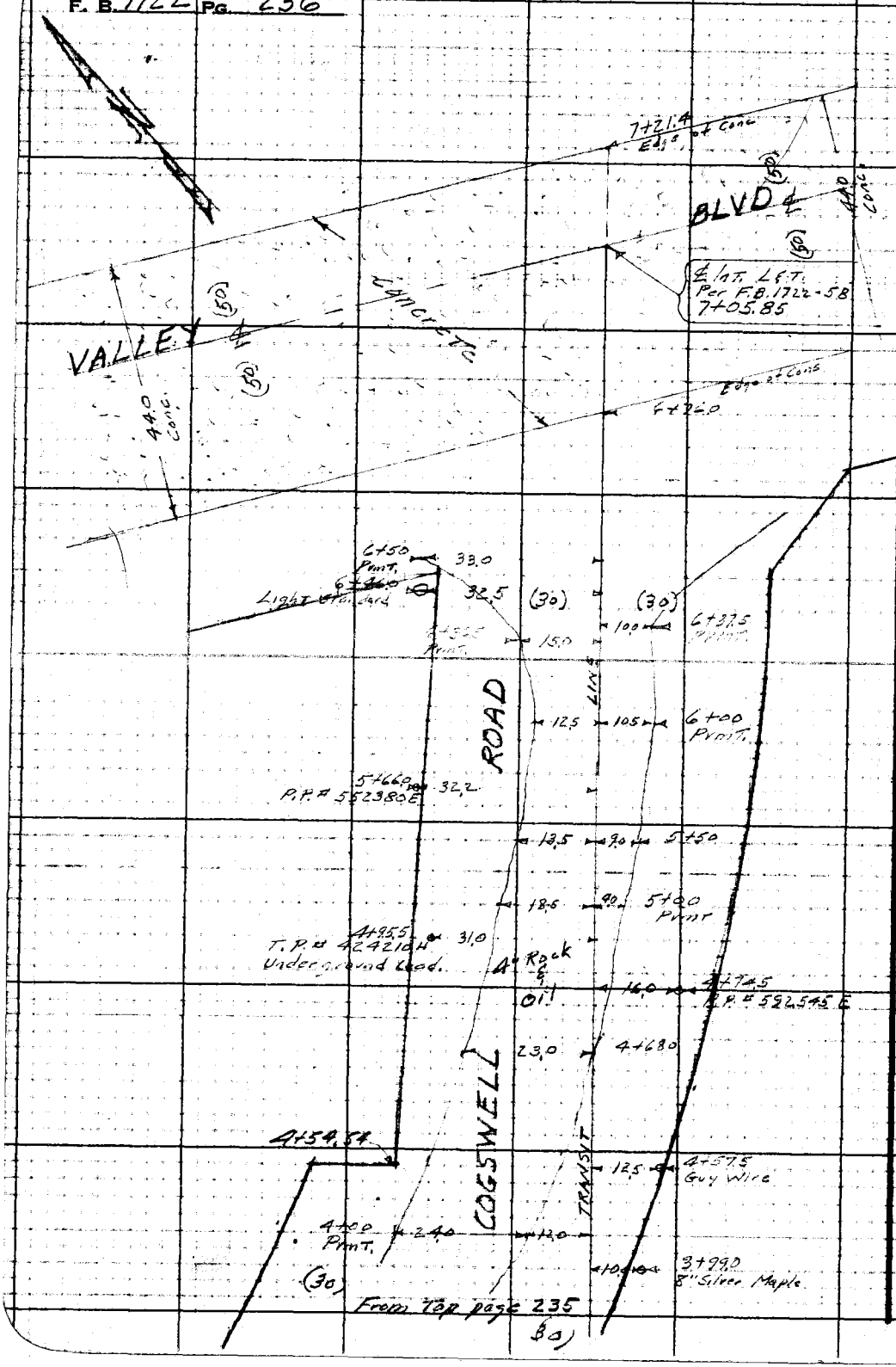

RETURN TO
LOS ANGELES COUNTY SURVEYOR
725 LOS ANGELES COUNTY
ENGINEERING BLDG.

Do not extend notes this side of this line.

Note: Any Additions or Changes on This Sheet Must be Made or Circled in Red Ink With Date and Name of Person Making Change.

Profile	Notes Red.	Plotted	Job No. 1436 Division No.	F. B. 1722 Pg. 237
No.	Date	Date	Survey of Magnolia	
X-Sec.	Notes Chkd. LCM	Checked	Survey by N. R. Smith Notes J. O.	Date 11-11-51
No.	Date 5/14/51	Date	Map No. Indexed K. C. Johnson	Date AUG 9 '51

Denholm Dr. to Valley Blvd.

C.I. 1436

MAGNOLIA STREET S.S. DIST.

CROSS SECTIONS on COGSWELL ROAD from DENHOLM DRIVE to VALLEY BLVD.

N. R. Smith
J. Ochsner
W. A. Richards
F. Brooks.

STATION	B. S.	H. I.	F. S.	ELEV.

NOTE: ANY ADDITIONS OR CHANGES ON THIS SHEET MUST BE MADE OR CIRCLED IN RED INK, WITH DATE AND NAME OF PERSON MAKING CHANGE.

PLEASE RETURN TO
LOS ANGELES COUNTY SURVEYOR
726 LOS ANGELES COUNTY ENGINEERING BLDG.

Do not extend notes this side of this line.

76L298 307 4-50

76L298 307 4-50

PLEASE RETURN TO
LOS ANGELES COUNTY SURVEYOR
726 LOS ANGELES COUNTY ENGINEERING BLDG.

NOTE: ANY ADDITIONS OR CHANGES ON THIS SHEET MUST BE MADE OR CIRCLED IN RED INK, WITH DATE AND NAME OF PERSON MAKING CHANGE.

Do not extend notes this side of this line.

STATION	B. S.	H. I.	F. S.	ELEV.	Cogswell	Rd.
BM, ME-233	4 65	289 69		285 04	BM, ME-233 Elev. = 285.037 F.B. 1728 Pg. 128	
					Cogswell Rd. (W. side), 700'± N. of Magnolia St. Bt. Sph. in conc. base of fence post at N.E. Cor. of School grounds.	
0-14			5 27	284 42		℄ edge of Pvmt.
0+00			4 90	284 79	℄ Int. Cogswell Rd. + Denholm Dr.	
0+60			4 46	285 23		℄
"			4 81	284 88	17' edge of Pvmt	
"			5 4	284 3	23' Gut	
"			4 4	285 3	75'	
"			3 6	286 1	200'	
0+65			4 49	285 20		℄
"			5 08	284 61		41.0' edge of Pvmt.
"			4 1	285 6		47.0'
			4 1	285 6		150'
1+00			4 38	285 31		℄
"			4 66	285 03		13' edge of Pvmt.
"			5 1	284 6		23' Gut
"			4 3	285 1		30'
"			4 84	284 85	11.5' edge of Pvmt.	
"			5 1	284 6	18'	
"			4 1	285 6	30	

F. B. 1722 Pg. 238
Job No. 1436 Division No. Notes Red. Plotted Profile
Survey of Magnolia St. S.S. Dist. Date Date No.
Survey by N.A.S. Notes J.O. Notes Chkd. Checked X-Sec.
Indexed R. C. Johnson Date 4-11-51 Date Date No.

76L298 307 4-50

PLEASE RETURN TO
LOS ANGELES COUNTY SURVEYOR
726 LOS ANGELES COUNTY ENGINEERING BLDG.

NOTE: ANY ADDITIONS OR CHANGES ON THIS SHEET MUST BE MADE OR CIRCLED IN RED INK, WITH DATE AND NAME OF PERSON MAKING CHANGE.

Do not extend notes this side of this line.

STATION	B. S.	H. I.	F. S.	ELEV.	Cogswell	Rd.
		289 69				
T. P.	6 19	291 47	4 41	285 28	T. P.	
2+00			5 48	285 99		℄
"			5 58	285 89		5.5' edge of Pvmt
"			6 2	285 3		15' Gnt
"			5 5	286 0		25'
"			5 86	285 61	17. edge of Pvmt	
"			6 4	285 1	25' Gnt	
"			5 5	286 0	27'	
2+38			5 05	286 42		℄ edge of Pvmt
3+00			5 12	286 35		℄
"			4 6	286 9		10'
"			5 5	286 0	5.0' Gnt	
"			4 77	286 70	12.5 edge of Pvmt	
"			4 72	286 75	23' ℄ of Pvmt	
"			5 12	286 35	35' edge of Pvmt	
"			5 7	285 8	42' Gnt	
"			4 9	286 6	44'	
3+49.01 P.I.			4 9	286 6		℄
"			4 9	286 6		150' Bl. Sec. Amg
"			4 9	286 6	14' Gnt Bl. Sec. Amg	

Profile Notes Red. ____ Plotted ____ Job No. 1436 Division No. ____ F. B. 1722 Pg. 239
No. ____ Date ____ Date ____ Survey of [illegible]
X-Sec. Notes Chkd. ____ Checked ____ Survey by N.A.S. Notes J.O. Date 4-11-61
No. ____ Date ____ Date ____ Map No. ____ Indexed ____ Date ____

76L298 307 4-50

PLEASE RETURN TO
LOS ANGELES COUNTY SURVEYOR
726 LOS ANGELES COUNTY ENGINEERING BLDG.

NOTE: ANY ADDITIONS OR CHANGES ON THIS SHEET MUST BE MADE OR CIRCLED IN RED INK, WITH DATE AND NAME OF PERSON MAKING CHANGE.

Do not extend notes this side of this line.

STATION	B. S.	H. I.	F. S.	ELEV.	Cogswell	Rd.
3+49.01		291 47	4 50	286 97	24.5' edge of Pvmt	
"			4 44	287 03	36' ℄ of Pvmt.	
"			4 86	286 61	47' edge of Pvmt	
"			5 3	286 2	53' Gut	
"			4 7	286 8	59'	
"			4 3	287 2	200'	
4+00			4 5	287 0		℄
"			4 2	287 3		5'
"			4 7	286 8	4' Gut.	
"			4 22	287 25	12' edge of Pvmt	
"			4 15	287 32	23.5' ℄ of Pvmt.	
"			4 57	286 90	35' edge of Pvmt	
"			4 9	286 6	41' Gut	
"			4 5	287 0	50'	
5+00			3 40	288 07		℄
"			3 48	287 99		9' edge of Pvmt
"			3 8	287 7		16' Gut
"			3 6	287 9		26'
"			3 68	287 79	18.5' edge of Pvmt.	
"			3 9	287 6	28' Gut	
"			3 5	288 0	40'	

F. B. 1722 PG. 240
Job No. 1436 Division No. ____ Notes Red. ____ Plotted ____ Profile ____
Survey of Magnolia St. S.S. Dist. Date ____ Date ____ No. ____
Survey by N.R.S. Notes J.O. Notes Chkd. ____ Checked ____ X-Sec. ____
Indexed R. C. Johnson Date 4-11-51 Date ____ Date ____ No. ____

76L298 307 4-50

PLEASE RETURN TO
LOS ANGELES COUNTY SURVEYOR
726 LOS ANGELES COUNTY ENGINEERING BLDG.

NOTE: ANY ADDITIONS OR CHANGES ON THIS SHEET MUST BE MADE OR CIRCLED IN RED INK, WITH DATE AND NAME OF PERSON MAKING CHANGE.

Do not extend notes this side of this line.

STATION	B. S.	H. I.	F. S.	ELEV.	Cogswell	Rd.
		291 47				
T. P.	6 17	294 05	3 59	287 88	T. P.	
6+00			5 30	288 75		℄
"			5 55	288 50		10.5' edge of Pvmt.
"			5 9	288 2		17' Gut.
"			5 4	288 7		22'
"			5 54	288 51	12.5' edge of Pvmt.	
"			5 8	288 3	22' Gut	
"			5 5	288 6	32'	
6+32.5			5 10	288 95		℄
"			5 39	288 66		10' Pvmt Return
"			5 8	288 3		17' Gut
"			4 9	289 2		23'
6+36.			5 08	288 97		℄
"			5 41	288 64	15' Pvmt R	
"			5 5	288 6	25' Gut	
"			5 3	288 8	30'	
			5 8	288 3	200'	
6+40.			5 04	289 01		℄
			4 8	289 3	P.L. S. Side Valley Blvd. 150' ± E. ℄ Cogswell Rd	
6+50			5 03	289 02		℄

Profile Notes Red. ____ Plotted ____ Job No. 2436 Division No. ____ F. B. 1722 PG. 241
No. ____ Date ____ Date ____ Survey of [illegible]
X-Sec. Notes Chkd. ____ Checked ____ Survey by N.R.S. Notes J.O. Date 4-11-51
No. ____ Date ____ Date ____ Map No. ____ Indexed R. C. Johnson Date ____

76L29B 307 4-50

PLEASE RETURN TO
LOS ANGELES COUNTY SURVEYOR
726 LOS ANGELES COUNTY ENGINEERING BLDG.

NOTE: ANY ADDITIONS OR CHANGES ON THIS SHEET MUST BE MADE OR CIRCLED IN RED INK, WITH DATE AND NAME OF PERSON MAKING CHANGE.

Do not extend notes this side of this line.

STATION	B. S.	H. I.	F. S.	ELEV.	Cogswell	Rd.
6+50		294 05	5 19	288 86	33' Pvmt Return	
6+76			4 86	289 19		℄ S. edge of Conc. Pvmt
7+00			4 64	289 41		℄
7+05.85			4 58	289 47	℄ int Valley Blvd. + Cogswell Rd	
7+21.4			4 66	289 39		℄ N. edge of Conc. Pvmt.
BM, ME-223			3 63	290 42	BM, ME-223 Elev. = 290.433 F.B. 1728 Pg. 119.	
					Valley Blvd. + Cogswell Rd. S.W. Cor	
					Roofing nail in conc. base of light Post	

F. B. 1722 PG. 242
Job No. 1436 Division No. ____ Notes Red. ____ Plotted ____ Profile ____
Survey of Magnolia St. S.S. Dist. ____ Date ____ Date ____ No. ____
Survey by N.B.S. Notes d.c. Notes Chkd. ____ Checked ____ X-Sec. ____
Indexed R. C. Johnson Date ____ Date ____ Date ____ No. ____

F. B. 1722 PG. 243

Notes Ck'd by	Survey of Magnolia ST. S.S. DIST
Map No.	W. O. [illegible] Tape No. [illegible] Std. [illegible] °F
Office Work	Surveyed by N. R. Smith
Checked	Notes " Date 4-12-51
Date	Indexed A. C. Johnson

AUG 1951

C.I. 1436

MAGNOLIA STREET S.S. DIST.

TOPOGRAPHY
on
VALLEY BLVD.
from
COGSWELL RD. to ALLGEYER AVE.

N. R. Smith
J. Ochsner
W. A. Richards
F. Brooks.

Note: Any Additions or Changes on This Sheet Must be Made or Circled in Red Ink With Date and Name of Person Making Change.

Do not extend notes this side of this line.

RETURN TO
LOS ANGELES COUNTY SURVEYOR
726 LOS ANGELES COUNTY
ENGINEERING BLDG.

76F309S 247 10M 1-49

F. B. 1722 PG. 244

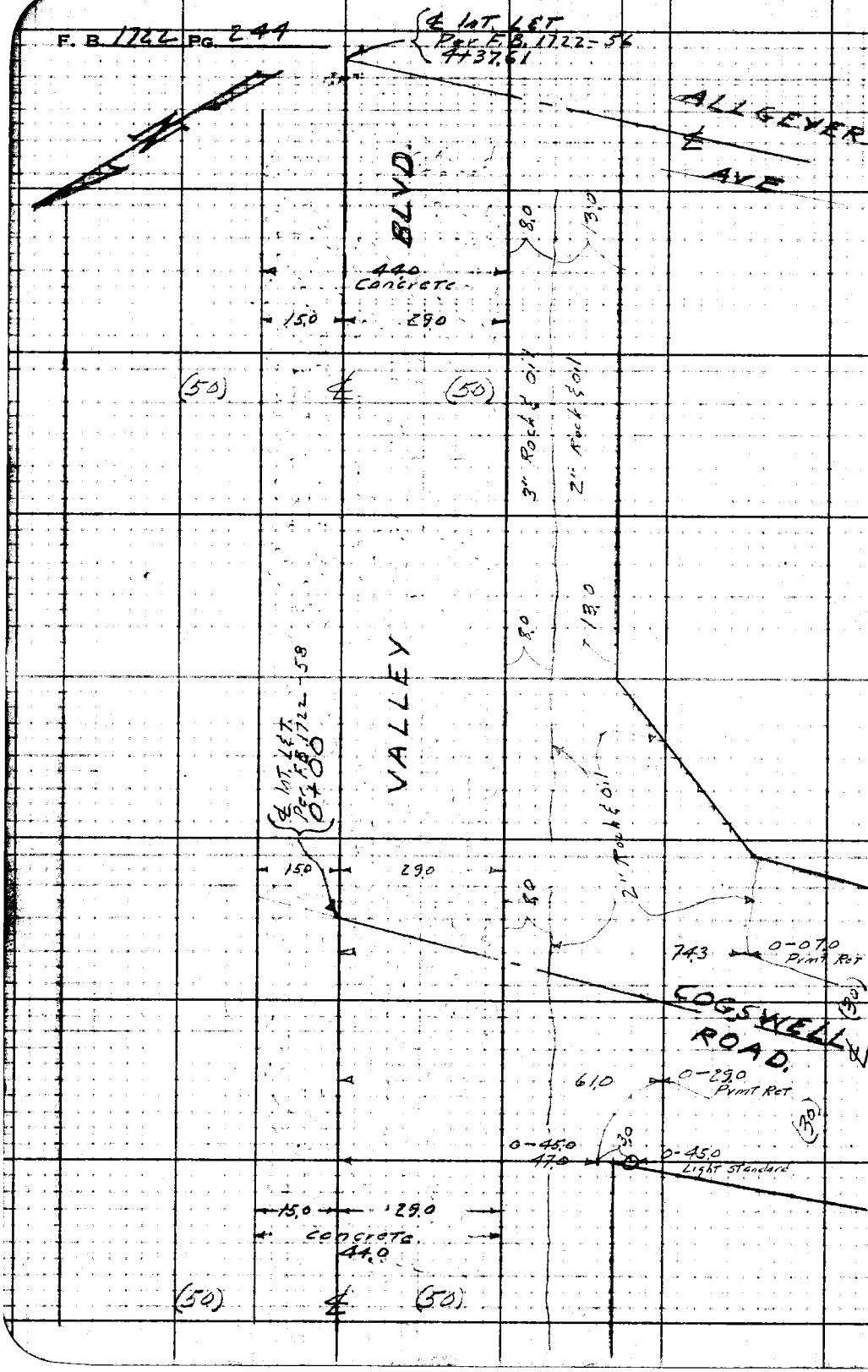

RETURN TO
LOS ANGELES COUNTY SURVEYOR
725 LOS ANGELES COUNTY
ENGINEERING BLDG.

Do not extend notes this side of this line.

Note: Any Additions or Changes on This Sheet Must be Made or Circled in Red Ink With Date and Name of Person Making Change.

Profile	Notes Red.	Plotted	Job No. 1436	Division No.	F. B. 1722 Pg. 245
No.	Date	Date	Survey of [illegible]		
X-Sec.	Notes Chkd LCM	Checked	Survey by N. R. Smith	Notes J. O.	Date 4-12-[illegible]
No.	Date 5/15/49	Date	Map No.	Indexed E. C. Johnson	Date AUG 9 '51

Valley Blvd

C.I. 1436

MAGNOLIA STREET S.S. DIST.

CROSS SECTIONS

on

VALLEY BLVD

from

COGSWELL ROAD to ALLGEYER AVE

N. R. Smith
J. Ochsner
W. A. Richards
F. Brooks.

STATION	B. S.	H. I.	F. S.	ELEV.

NOTE: ANY ADDITIONS OR CHANGES ON THIS SHEET MUST BE MADE OR CIRCLED IN RED INK, WITH DATE AND NAME OF PERSON MAKING CHANGE.

PLEASE RETURN TO
LOS ANGELES COUNTY SURVEYOR
726 LOS ANGELES COUNTY ENGINEERING BLDG.

Do not extend notes this side of this line.

76L298 307 4-50

76L298 307 4-50

PLEASE RETURN TO
LOS ANGELES COUNTY SURVEYOR
726 LOS ANGELES COUNTY ENGINEERING BLDG.

NOTE: ANY ADDITIONS OR CHANGES ON THIS SHEET MUST BE MADE OR CIRCLED IN RED INK, WITH DATE AND NAME OF PERSON MAKING CHANGE.

Do not extend notes this side of this line.

STATION	B. S.	H. I.	F. S.	ELEV.	Valley	Blvd
BM, ME-223	3 36	2 93 79		29[illegible] 43	BM, ME-223 Elev. = 290.433 F.B. 1728, Pg. 119	
					Valley Blvd. + Cogswell Rd., S.W. Cor.	
					Roofing nail in Conc. base of light Post	
0-45			4 32	289 47		℄
"			4 57	289 22		29' S. edge of Conc.
"			5 02	288 77		37' Gut
"			4 93	288 86		47' Pvmt. Return
0-29			4 29	289 50		℄
"			4 56	289 23		29' S. edge of Conc.
"			5 10	288 69		61' Pvmt. Return S. end
0-07			4 31	289 48		℄
"			4 60	289 19		29' S edge of Conc.
"			5 14	288 65		74.3' Pvmt. Return S. end S.E.
0+00			4 31	289 48	℄ Int. Valley Blvd. + Cogswell Rd.	
"			4 63	289 16		29' S' edge of Conc.
"			5 53	288 26		70' Gut
"			5 1	288 I		74
"			5 2	288 1		150'
"			4 38	289 41	15' N. edge of Conc.	
0+36			4 25	289 54		℄
"			4 60	289 19		29' S. edge of Pvmt.

F. B. 1722 Pg. 246
Job No. 1436 Division No. ____ Notes Red. ____ Plotted ____ Profile ____
Survey of Magnolia St. S.S. Dist. Date ____ Date ____ No. ____
Survey by N.B.S. Notes J.C. Notes Chkd. ____ Checked ____ X-Sec. ____
Indexed C. Johnson Date 4-12-51 Date ____ Date ____ No. ____

76L298 307 4-50

PLEASE RETURN TO
LOS ANGELES COUNTY SURVEYOR
726 LOS ANGELES COUNTY ENGINEERING BLDG.

NOTE: ANY ADDITIONS OR CHANGES ON THIS SHEET MUST BE MADE OR CIRCLED IN RED INK, WITH DATE AND NAME OF PERSON MAKING CHANGE.

Do not extend notes this side of this line.

STATION	B. S.	H. I.	F. S.	ELEV.	Valley	Blvd
0+36		293.79	5 23	288 56		37' Gut
"			4 38	289 41		50'
1+00			4 21	289 58		℄
"			4 57	289 22		29' S. edge of Conc.
"			5 14	288 65		37' Gut
"			4 45	289 34		50'
"			4 32	289 47	15' N. edge of Conc.	
T. P.	5 63	294 67	4 75	289 04	T. P.	
2+00			4 97	289 70		℄
"			5 32	289 35		29' S. edge of Pvmt
"			5 92	288 75		37' Gut
"			5 30	289 37		50'
"			5 8	288 9		150'
"			5 11	289 56	15' N. edge of Pvmt	
T. P.	5 46	294 60	5 53	289 14	T. P.	
3+00			4 79	289 81		℄
"			5 15	289 45		29' S. edge of Conc.
"			5 74	288 86		37' Gut
"			5 22	289 38		50'
"			4 94	289 66	15' N. edge of Conc.	1
3+85			4 74	289 86		℄

Profile Notes Red. ____ Plotted ____ Job No. 1436 Division No. ____ F. B. 1722 Pg. 247
No. ____ Date ____ Date ____ Survey of [illegible]
X-Sec. Notes Chkd. ____ Checked ____ Survey by N.R.S. Notes J.O. Date 4-12-61
No. ____ Date ____ Date ____ Map No. ____ Indexed C. Johnson Date ____

76L298 307 4-50

PLEASE RETURN TO
LOS ANGELES COUNTY SURVEYOR
726 LOS ANGELES COUNTY ENGINEERING BLDG.

NOTE: ANY ADDITIONS OR CHANGES ON THIS SHEET MUST BE MADE OR CIRCLED IN RED INK, WITH DATE AND NAME OF PERSON MAKING CHANGE.

Do not extend notes this side of this line.

STATION	B. S.	H. I.	F. S.	ELEV.	Valley	Blvd
3+85		294 60	5 08	289 52		29' S. edge of conc.
"			5 63	28[illegible] 97		37' G.T.
"			4 97	289 63		50'
"			5 0	289 6		150'
"			4 85	289 75	15'	
4+37.61			4 67	28[illegible] 93	℄ Int Valley Blvd. + Allgeyer Ave.	
"			5 05	28[illegible] 55		29' S. edge of conc.
			5 61	28[illegible] [illegible]	℄ Allgeyer Ave. 150' S. ℄ Valley Blvd.	
BM, ME-222			4 63	28[illegible] 97	BM, ME-222 Elev. = 289.974 F.B. 1728, Pg 119 Valley Blvd. + Algeyer Ave., S.W. Cor. BT. SPK. In curb, 1' S. of N. end.	

F. S. 1722 PG. 248 Job No. 1436 Division No. Notes Red. Plotted Profile
Survey of Magnolia St. SS. Dist. Date Date No.
Survey by N.B.S. Notes J.O. Notes Chkd. Checked X-Sec.
Indexed R. C. Johnson Date 4-12-51 Date Date No.

Notes Ck'd by	Survey of Magnolia St. S.S. Dist
Map No.	W. O. 1436 Tape No. 058 Std. 68 °F
Office Work	Surveyed by N. R. Smith
Checked	Notes " Date 4-12-57
Date	Indexed C. Johnson

F. B. 1722 PG. 249

C.I. 1436

MAGNOLIA STREET S.S. DIST

TOPOGRAPHY

on

VALLEY BLVD

from

COGSWELL ROAD to GARVEY AVE

N. R. Smith
J. Ochsner
W. A. Richards
F. Brooks.

Notes: Any Additions or Changes on This Sheet Must be Made or Circled in Red Ink With Date and Name of Person Making Change.

Do not extend notes this side of this line.

RETURN TO
LOS ANGELES COUNTY SURVEYOR
726 LOS ANGELES COUNTY
ENGINEERING BLDG.

76F3095 247 10M 1-49

F. B. 1722 PG. 250

To BOT page 251

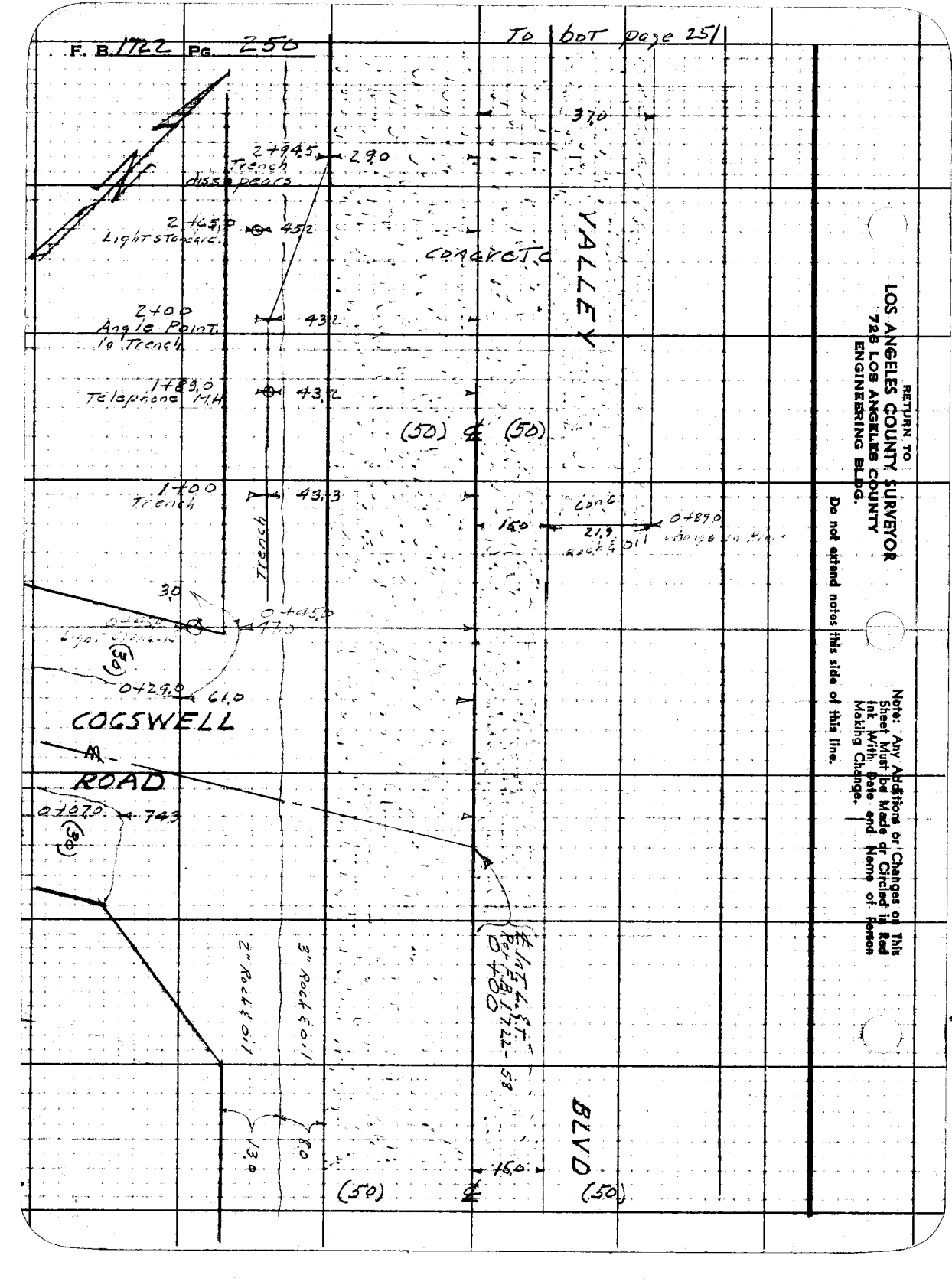

RETURN TO
LOS ANGELES COUNTY SURVEYOR
728 LOS ANGELES COUNTY
ENGINEERING BLDG.

Do not extend notes this side of this line.

Note: Any Additions or Changes on This Sheet Must be Made or Circled in Red Ink With Date and Name of Person Making Change.

F. B. 1722 PG. 251

Notes Ck'd by	Survey of Magnolia St. S.S. Dist
Map No.	W. O. 1436 Tape No. 058 Std. 68 °F
Office Work	Surveyed by N.R. Smith
Checked	Noted " Date 4-18-51
Date	Indexed R. C. Johnson

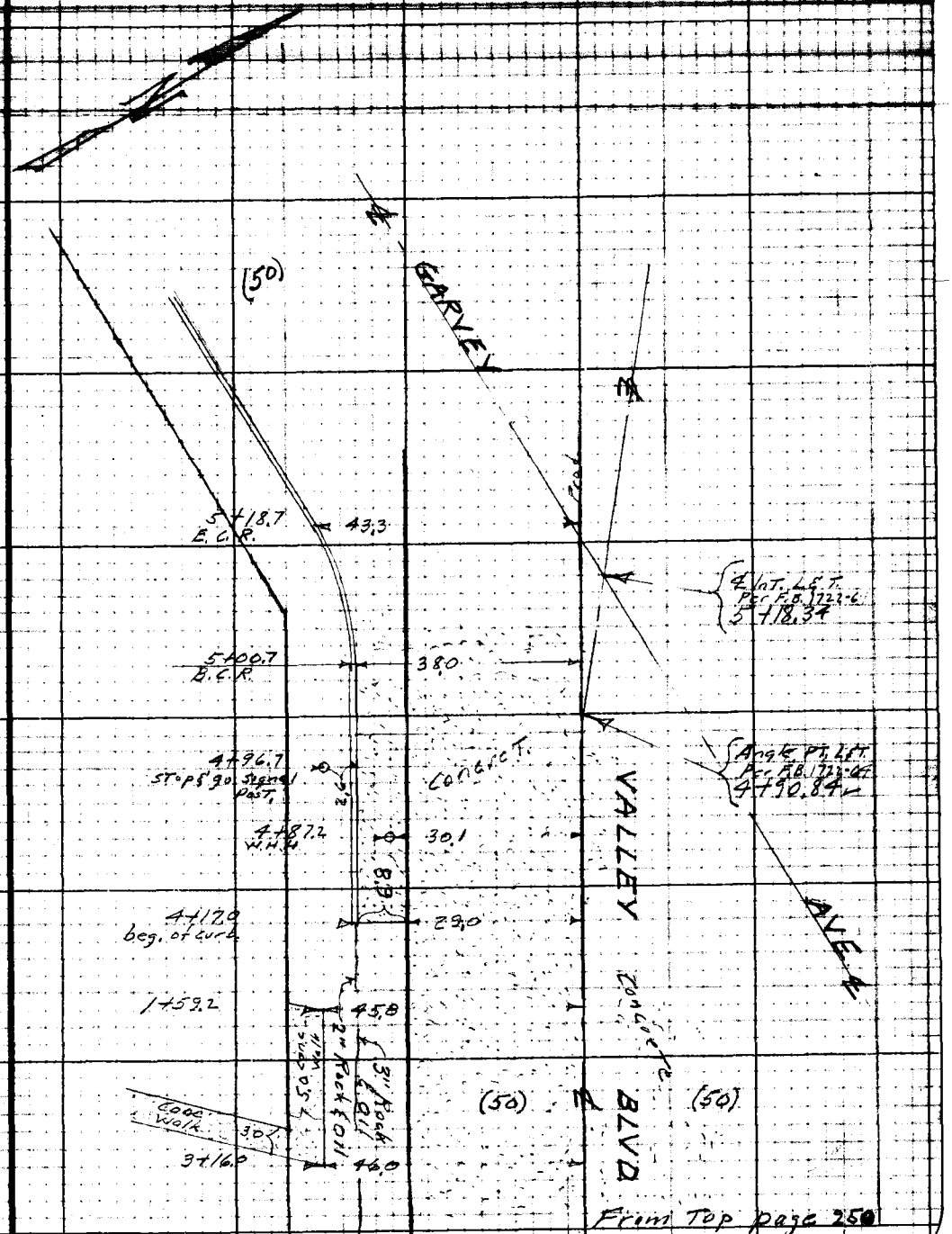

From Top page 250

Note: Any Additions or Changes on This Sheet Must be Made or Circled in Red Ink With Date and Name of Person Making Change.

Do not extend notes this side of this line.

RETURN TO
LOS ANGELES COUNTY SURVEYOR
726 LOS ANGELES COUNTY
ENGINEERING BLDG.

76F3098 247 10M 1-49

RETURN TO
LOS ANGELES COUNTY SURVEYOR
728 LOS ANGELES COUNTY
ENGINEERING BLDG.

Note: Any Additions or Changes on This Sheet Must be Made or Circled in Red Ink With Date and Name of Person Making Change.

Do not extend notes this side of this line.

F. B. 1722 Pg. 252

Profile No.	Notes Red.	Plotted	Job No. 1436	Division No.
	Date	Date	Survey of [illegible]	
X-Sec. No.	Notes Chkd. LCM	Checked	Survey by N.R.S.	Notes J.O. Date 4-12-51
	Date 5/15/51	Date	Map No.	Indexed C. Johnson Date AUG 9 '51

F. B. 1722 Pg. 253

C.I. 1436

MAGNOLIA STREET S.S. DIST.
CROSS SECTIONS

on
VALLEY BLVD.
from
COGSWELL ROAD to GARVEY AVE.

N. R. Smith
J. Ochsner
W. Richards
F. Brooks

STATION	B. S.	H. I.	F. S.	ELEV.

NOTE: ANY ADDITIONS OR CHANGES ON THIS SHEET MUST BE MADE OR CIRCLED IN RED INK, WITH DATE AND NAME OF PERSON MAKING CHANGE.

PLEASE RETURN TO
LOS ANGELES COUNTY SURVEYOR
726 LOS ANGELES COUNTY ENGINEERING BLDG.

Do not extend notes this side of this line.

76L298 307 4-50

76L298 307 4-50

PLEASE RETURN TO
LOS ANGELES COUNTY SURVEYOR
726 LOS ANGELES COUNTY ENGINEERING BLDG.

NOTE: ANY ADDITIONS OR CHANGES ON THIS SHEET MUST BE MADE OR CIRCLED IN RED INK, WITH DATE AND NAME OF PERSON MAKING CHANGE.

Do not extend notes this side of this line.

F. B. 1722 Pg. 254 | Job No 4434 Division No. | Notes Red. | Plotted | Profile
Survey of Map 2216 F.S. 12157 | Date | Date | No.
Survey by W.B.S. | Notes F.O. | Notes Chkd. | Checked | X-Sec.
Indexed K. G. Johnson | Date 4-12-51 | Date | Date | No.

STATION	B. S.	H. I.	F. S.	ELEV.	Valley	Blvd.
BM, ME-223	3 36	293 79		290 43	BM, ME-223 Elev = 290.433 F.B. 1228 Pg 119	
					Valley Blvd & Eagle Well Rd, S.W. Cor.	
					Roofing Wall in conc. base of light Post	
0 + 00			H 32	28 11	℄ Int. Valley Blvd & Eagle Well Rd.	
"			H 40	28 39		15' N. edge of Conc.
"			H 61	28 18	29' S. edge of Conc.	
0 + 07			H 33	28 46	℄	
"			H 59	28 20	29' S. edge of Conc.	
"			S 14	28 65	74.3' Perm't Return	S. end S. E. Cor.
0 + 29			H 30	28 19	℄	
"			H 55	28 24	29' S. edge of Conc.	
"			S 06	28 73	61' Perm't Return	S. end S.W. Cor.
0 + 45			H 33	28 16	℄	
"			H 57	28 22	29' S. edge of Conc.	
"			S 02	28 77	35' Gut	
"			H 92	28 87	43' Perm't Return	W. end S.W. Cor.
"			L 3	287 5	200'	
1 + 00			H 43	28 34	℄	
"			H 58	28 21		15' N. edge of Conc.
"			H 61	28 18	29' S. edge of Conc.	
"			S 00	28 79	35' Gut	

76L298 307 4-50

PLEASE RETURN TO
LOS ANGELES COUNTY SURVEY
726 LOS ANGELES COUNTY ENGINEERING BLDG.

NOTE: ANY ADDITIONS OR CHANGES ON THIS SHEET MUST BE MADE OR CIRCLED IN RED INK, WITH DATE AND NAME OF PERSON MAKING CHANGE.

Do not extend notes this side of this line.

STATION	B. S.	H. I.	F. S.	ELEV.	Valley	Blvd.
1+00		293 79	5 18	288 61	50'	
T.P.	4 85	293 66	4 98	288 81	T.P.	
2+00			4 31	289 35		℄
"			4 47	289 19		15' N. edge of Conc.
"			4 58	289 08	29' S. edge of Conc.	
"			5 45	288 21	37' Gut	
"			5 58	288 08	50'	
3+00			4 44	289 22		℄
"			4 59	289 07		15' N. edge of Conc.
"			4 73	288 93	29' S. edge of Conc.	
"			5 29	288 37	37' Gut	
"			5 62	288 04	50'	
"			6 8	286 9	200'	
4+00			4 61	289 05		℄
"			4 77	288 89		15' N. edge of Conc.
"			4 83	288 83	29' S. edge of Conc.	
"			5 12	288 54	38' Gut	
"			5 18	288 48	50'	
4+17			4 64	289 02		℄
"			5 19	288 47	37.9 Gut. Begining of Cb.	
"			4 75	288 91	37.9 Cb.	

Profile Notes Red. ____ Plotted ____ Job No. 1436 Division No. ____ F. B. 1722 Pg. 253
No. ____ Date ____ Date ____ Survey of [illegible]
X-Sec. Notes Chkd. ____ Checked ____ Survey by N.B.S. Notes S.O. Date 4-13-[illegible]
No. ____ Date ____ Date ____ Map No. ____ Date ____

76L298 307 4-50

PLEASE RETURN TO
LOS ANGELES COUNTY SURVEYOR
726 LOS ANGELES COUNTY ENGINEERING BLDG.

ANY ADDITIONS OR CHANGES ON THIS SHEET MUST BE MADE OR CIRCLED IN RED INK, WITH DATE AND NAME OF PERSON MAKING CHANGE.

Do not extend notes this side of this line.

STATION	B. S.	H. I.	F. S.	ELEV.	Valley	Blvd
4+17		293 66	4 95	288 71	50'	
T.P.	5 29	294 16	4 79	288 77	T.P.	
5+00.7			5 10	288 06		
"			5 73	288 43	38' G.T. E. end C.R.	
"			5 29	288 87	38' Cb. " "	
			5 35	288 81	50'	
"			6 2	288 0	200'	
BM, ME-22			5 19	288 97	BM, ME-22 Elev. = 288.961 F.B. 1728 pg 14	
					Garvey Ave. + Valley Blvd., S.W. Cor.	
					Nail + Tag in lead in curb, 15' W. of S.W. end C.R.	

F.B. 1722 Pg. 256 Job No. 1436 Division No. Notes Red. Plotted Profile
Survey of Magnolia St. S.S. Dist Date Date No.
Survey by N.R.S. Notes S.O. Notes Chkd. Checked X-Sec.
Indexed E. C. Johnson Date 4-12-51 Date Date No.

PWFB 1327

1491

E.B. 1722 PG. 257

Notes Ck'd by	Survey of ℄ SURVEY FOR ELLIOTT AVE
Map No.	W. O. 8351 Tape No. St'd. °F
Office Work	Surveyed by J.S. COATES
Checked	Notes J.S.C. Date 7/17/53
Date	Indexed A C Johnson

J.N. 8351
ADDITIONAL
CENTER-LINE SURVEY
FOR
ELLIOTT AVE S.S. DIST.
C.I. 1641

COATES
OCHSNER
MALDONADO
DROWN

Note: Any Additions or Changes on This Sheet Must be Made or Circled in Red Ink With Date and Name of Person Making Change.

Do not extend notes this side of this line.

RETURN TO
LOS ANGELES COUNTY SURVEYOR
726 LOS ANGELES COUNTY
ENGINEERING BLDG.

76F3095 247 2-51

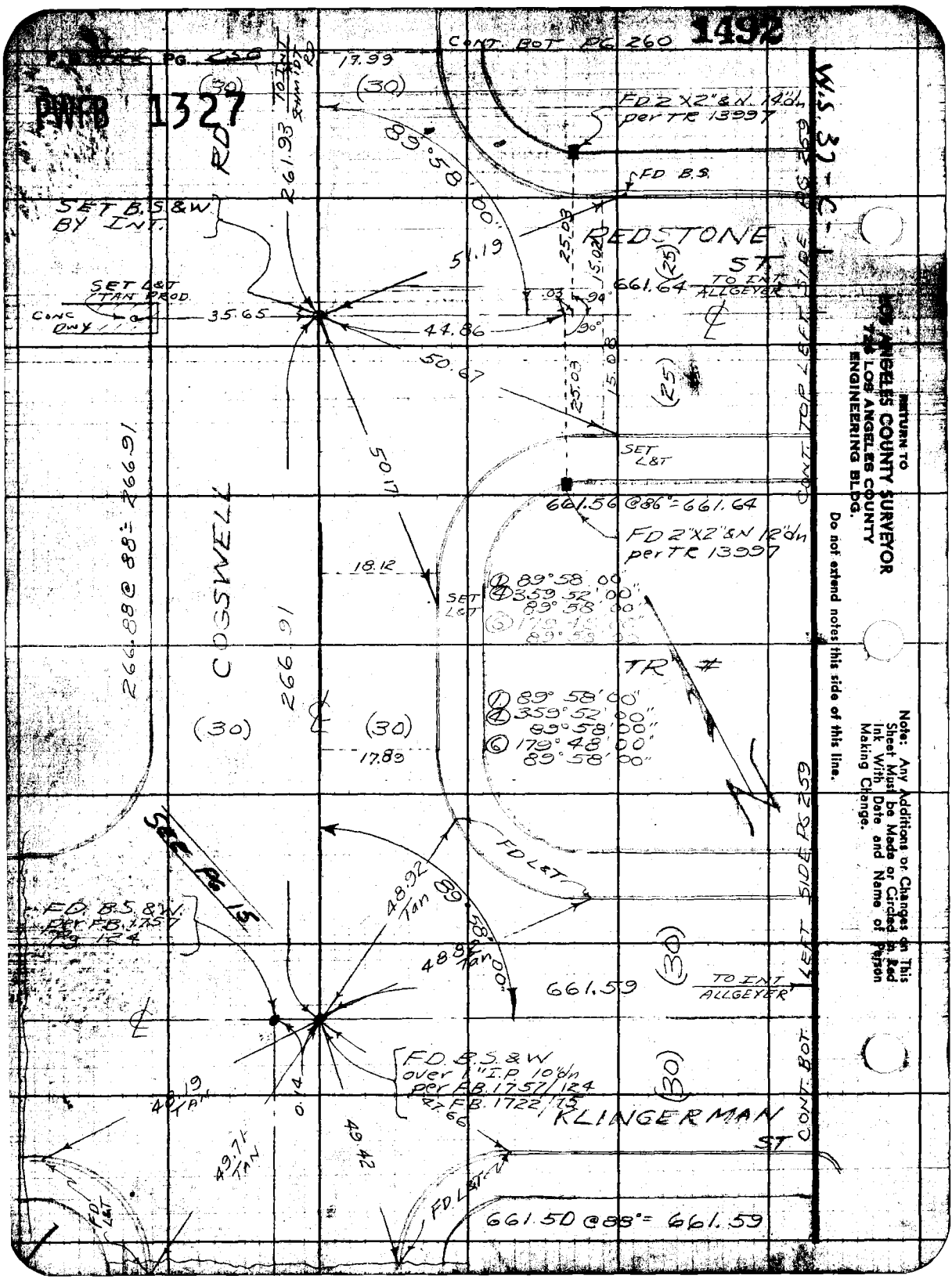

PWFB 1327
1492
CONT. BOT PG 260
W.S. 37-C-1
RETURN TO
LOS ANGELES COUNTY SURVEYOR
726 LOS ANGELES COUNTY
ENGINEERING BLDG.
Do not extend notes this side of this line.
Note: Any Additions or Changes on This Sheet Must be Made or Circled in Red Ink With Date and Name of Person Making Change.
REDSTONE ST
KLINGERMAN ST
COGSWELL RD
TO INT ALLGEYER
FD 2"X2" & N 14"dn per TR 13997
FD B.S.
SET B.S.&W. BY INT.
SET L&T TAN PROD.
CONC DWY
35.65
44.86
50.67
50.17
51.19
25.03
15.02
15.08
661.64
661.56 @86° = 661.64
FD 2"X2" & N 12"dn per TR 13997
18.12
17.89
266.88 @ 88° = 266.91
266.91
(30)
(25)
89°58'00"
89°58'00"
89°58'00"
89°58'00"
89°58'00"
89°58'00"
TR #
FD L&T
FD B.S.&W. per FB 1757 Pg 124
48.92 Tan
48.92 Tan
661.59
FD B.S.&W. over 1" I.P. 10"dn per FB 1757/124 & FB 1722/75
48.19 TAN
49.71 TAN
49.42
47.66
0.14
661.50 @88° = 661.59
CONT. TOP LEFT SIDE PG 259
CONT. BOT. LEFT SIDE PG 259
SEE PG 15

PWFB 1328

875

Notes Ck'd by	Survey of
Map No.	W. O. 835 Tape No. 0136 St'd. 63 °F
Office Work	Surveyed by J S Coates
Checked	Notes J.S.C. Date 7/17/53
Date	Indexed A. C. Johnson

F. B. Pg.

CONT. BOT PG 261

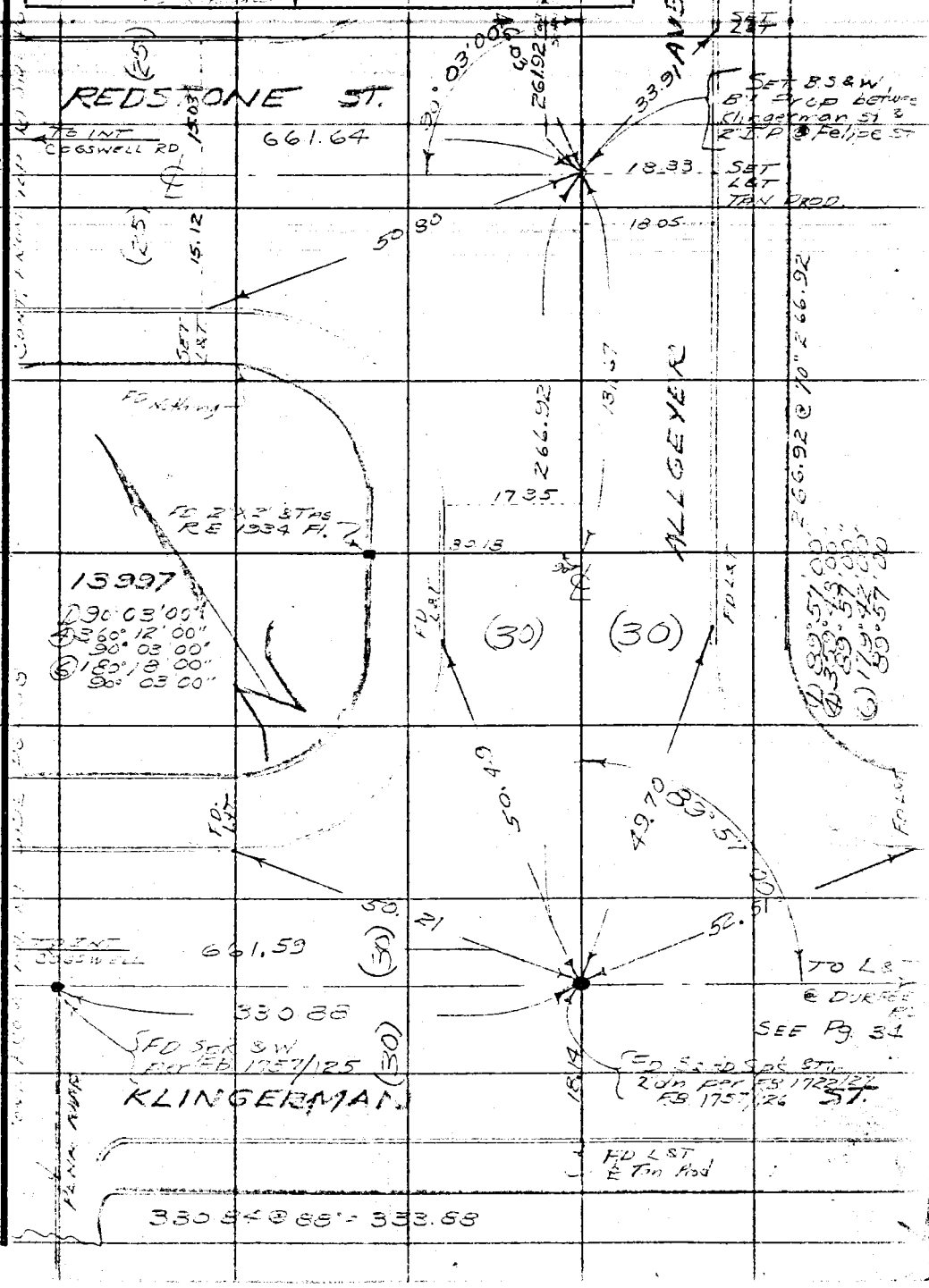

W.S. 37-C-1

Note: Any Additions or Changes on This Sheet Must be Made or Circled in Red Ink With Date and Name of Person Making Change.

Do not extend notes this side of this line.

RETURN TO
LOS ANGELES COUNTY SURVEYOR
726 LOS ANGELES COUNTY
ENGINEERING BLDG.

76F309S 247 2-51

PWFB 1327 1493, 1494

F. B. 1722 PG. 2[illegible]

CONT. BOT PG 261

Map No.
Office Work
Checked
Date

W. [illegible] Sta. 68 °F
Notes
Indexed
C. Johnson

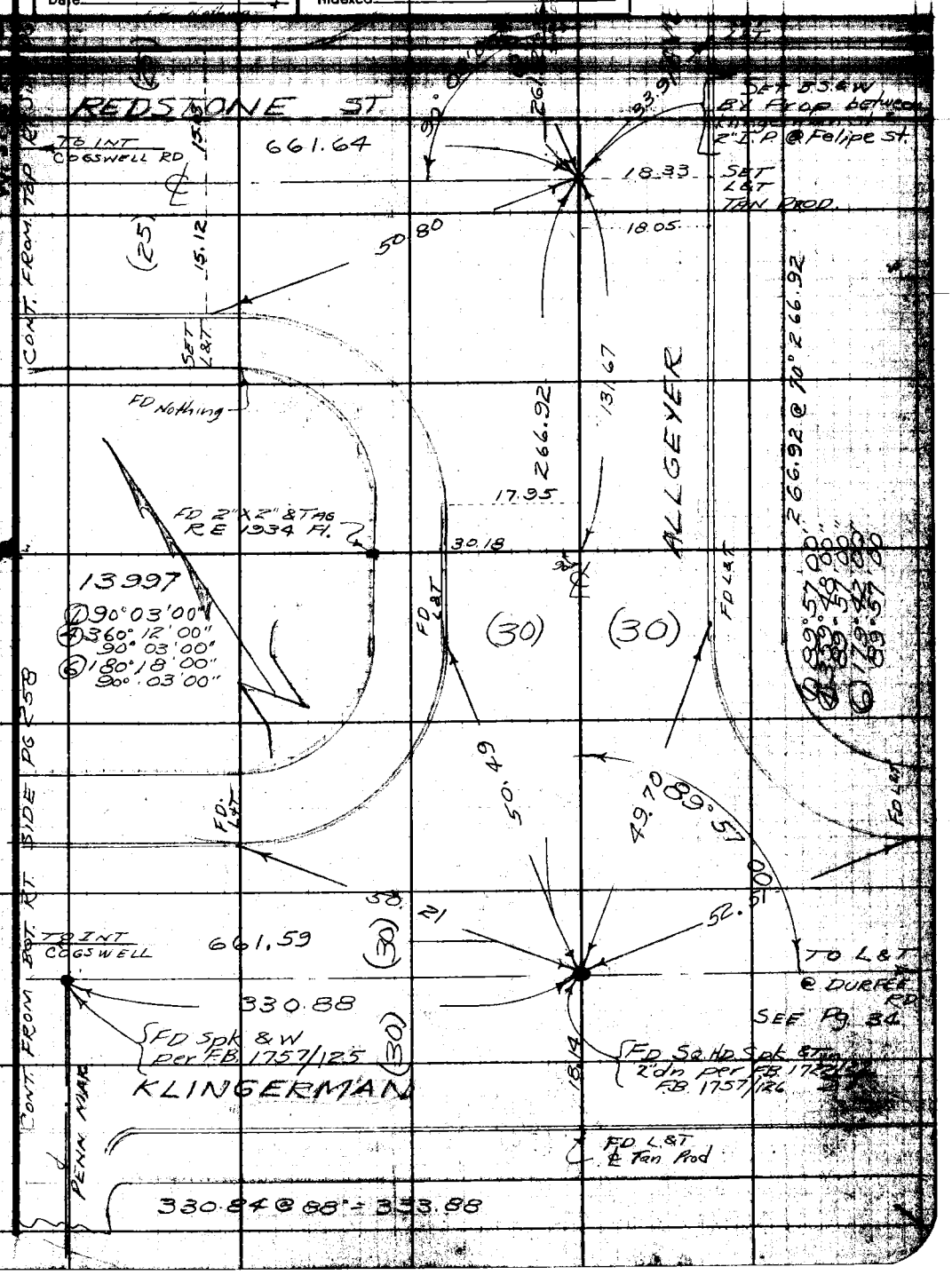

Note: Any Additions or Changes Sheet Must Be Made as Erected Ink With Date and Name of Making Change.

Do not extend notes this side of this line.

RETURN TO
LOS ANGELES COUNTY SURVEYOR
726 LOS ANGELES COUNTY
ENGINEERING BLDG.

76F3095 247 2-51

RETURN TO
LOS ANGELES COUNTY SURVEYOR
725 LOS ANGELES COUNTY
ENGINEERING BLDG.

Note: Any Additions or Changes on This Sheet Must be Made or Circled in Red Ink With Date and Name of Person Making Change.

Do not extend notes this side of this line.

W.S. 32-C-1

1495

RMFB 1327

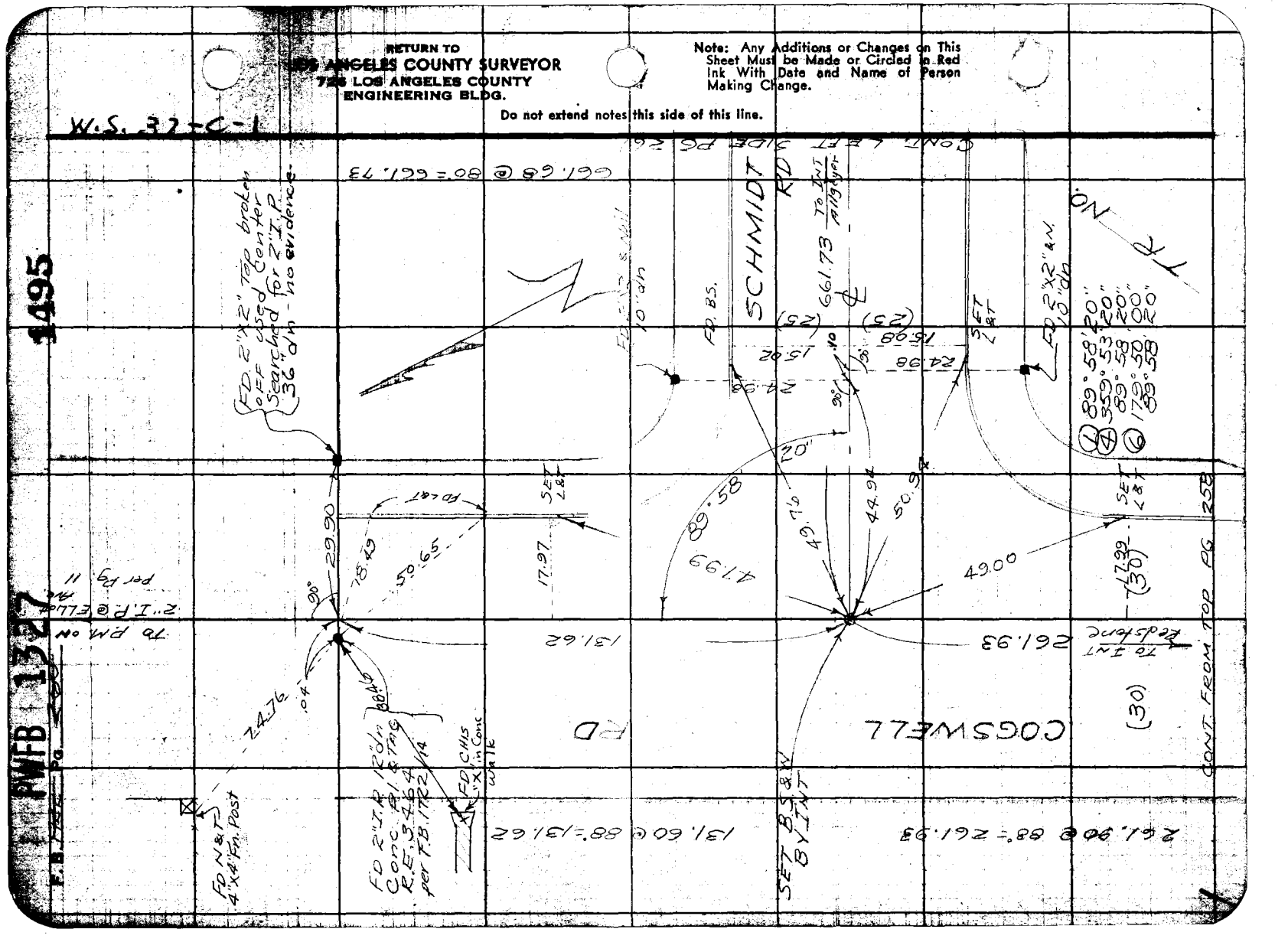

PWFB 1328 876

F. B. 1722 PG. 261

Map No.	W. O. 8337 Tape No. 0136 St'd. 68 °F (30)
Office Work	Surveyed by J. S. Coates
Checked	Notes J. S. C. Date 7/17/53
Date	Indexed K. C. Johnson

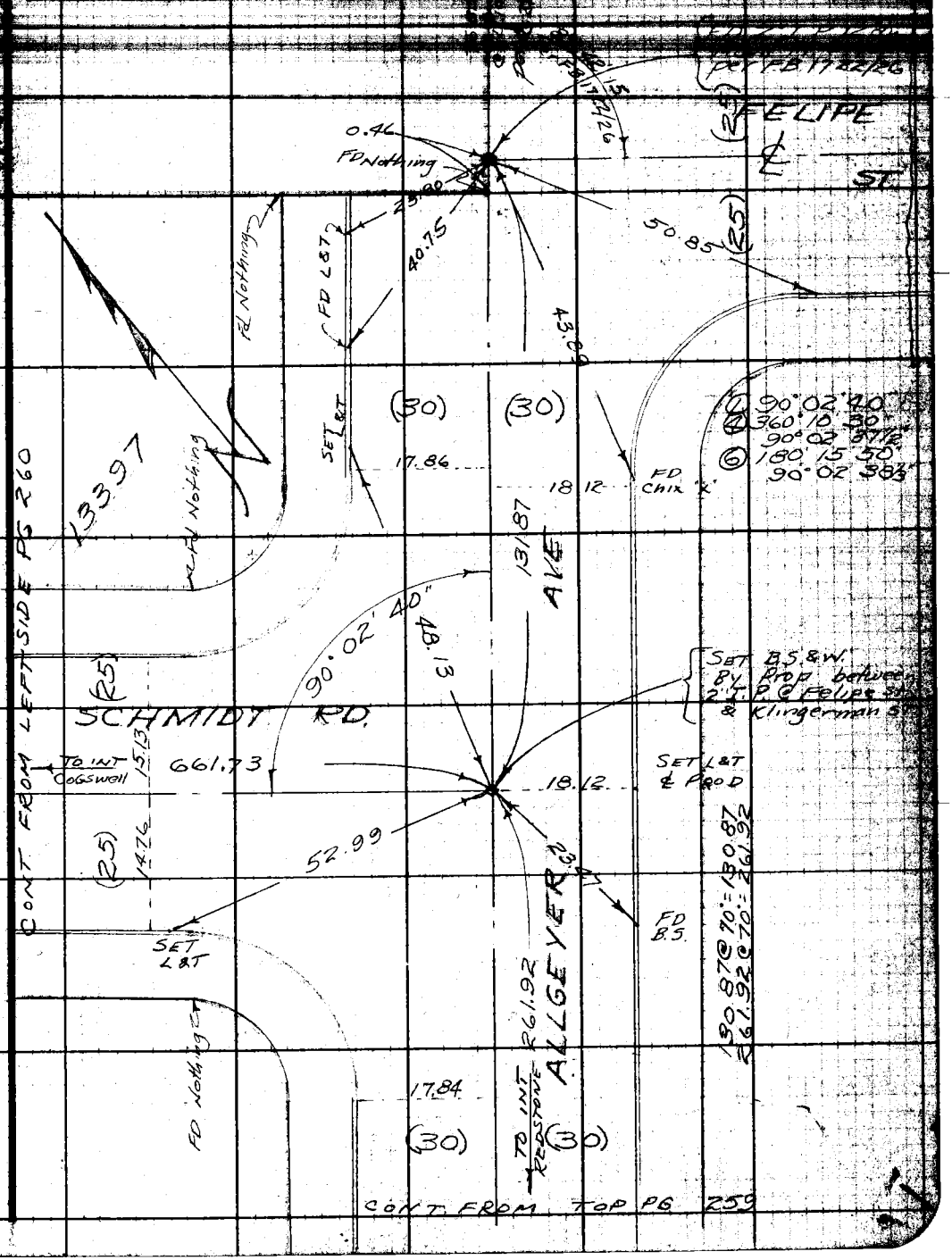

Note: Any Additions or Changes on this Sheet Must be Made or Circled in Red Ink With Date and Name of Person Making Change.

Do not extend notes this side of this line.

RETURN TO
LOS ANGELES COUNTY SURVEYOR
726 LOS ANGELES COUNTY
ENGINEERING BLDG.

76F309S 247 2-51