[illegible] 4-53

RETURN TO
LOS ANGELES COUNTY SURVEYOR
725 LOS ANGELES COUNTY
ENGINEERING BLDG.

Note: Any Additions or Changes on This Sheet Must be Made or Circled in Red Ink With Date and Name of Person Making Change.

Do not extend notes this side of this line.

INDEX TO F.B. 1724

DATE	JN	DESCRIPTION		NOTES	PAGES
	1458	DISTRICT ℄ SURVEY		℄ & Ties	5-62
52	"	VISTA ST.	Duarte Rd. to Huntington Dr. (S.)	Topog	75-84
				X-sect	85-112
"	"	LA PRESA DR.	" "	Topog	113-124
				X-sect	125-148
"	"	HUNTINGTON DR. (N.) & M.H. @ CEASAR & WINIFRED AVE.		Topog	149-152
			La Presa Dr. to Sunnyslope Ave.	X-sect	153-158
"	"	LARKDALE RD.	Vista St. to Karin Pl.	Topog	159-162
				X-sect	163-168
"	"	RAVENDALE RD.	Vista St. to End of Street	Topog	169-170
				X-sect	171-176
"	"	ARCADIA AVE.	La Presa Dr. to Vista St.	Topob	177-178
				X-sect	179-184
"	"	PALMA VISTA DR.	" "	Topog	185-186
				X-sect	187-192
"	"	FAIRVIEW AVE.	" "	Topog	193-194
				X-sect	195-200
"	"	LORAIN RD.	" "	Topog	201-202
				X-sect	203-208
"	"	SUNNY SLPE DR.	" "	Topog	209-212
				X-sect	213-220
"	"	RUTHLEE AVE. & FERNCOURT AVE.		Topog	221-226
			Duarte rd. to Josard Rd.	X-sect	227-244
"	"	JOSARD RD.	Ferncroft Ave. to Sunnyslope Dr.	Topog	245-248
				X-sect	249-258

D.W. file o.k. March '87
Photofilmed May '87

Notes Ck'd by
Map No.
Office Work
Checked
Date

Survey of
W. O. Tape No. St'd. of
Surveyed by
Notes Date
Indexed

F. B. PG.

RETURN TO
LOS ANGELES COUNTY SURVEYOR
726 LOS ANGELES COUNTY
ENGINEERING BLDG.

Note: Any Additions or Changes on This Sheet Must be Made or Circled in Red Ink With Date and Name of Person Making Change.

Do not extend notes this side of this line.

F.B. _____ PG. _____

C.I. 1458
SUNNY SLOPE DR.

Page F.B. 1724

7 ok

X 8 SAN GABRIEL BLVD + RAVENDALE RD. Set Mon Well + Cover

9 ok

Did not SET THIS MON J.S. Coates.

10 SAN GABRIEL BLVD + BC. Set Mon well + Cover

X 11 SAN GABRIEL BLVD & KINGHURST R.D. Set Mon well

X 12 SAN GABRIEL BLVD. + ∡ Point Set Mon. Well + Cover

13

X 14 RAVENDALE RD + P.I. Set Mon Well + Cover

15 ok

X 16 RAVENDALE RD. + PROVENCE R.D. Set Mon. Well + cover

X 17 KINGHURST RD. & P.I. Set Mon. Well + Cover

X 18 KINGHURST RD. + P.I. Set Mon Well + Cover

ok

20 ok

X 21 LONGMONT AVE & LORAIN RD. Set Mon Well + Cover

22 ok

X 23 DUARTE RD + LONGMONT AVE. Set Mon Well + Cover

X 24 DUARTE RD + RUTHLEE AVE Set Mon. Well + Cover

X 25 DUARTE RD. + VISTA ST. Set Mon Well + Cover

X X 26 DUARTE RD & LA PRESA DR. @ ∡ Point Set Mon. Well + Cover

27 ok

X 28 HALFORD ST & LONGMONT AVE (S.) Set Mon Well + Cover

X 29 HALFORD ST & ∡ Point. Set Mon Well + Cover

X 30 HALFORD ST & ∡ Point Set Mon Well + Cover

Set Mon Well + Cover

C.I. 1458
SUNNYSLOPE Dr.

(2)

Page F.B. 1724

× 32 RUTHLEE AVE. & RAVENDALE RD. @ P.I. Set Mon Well + Cover
× 33 ROCKHOLD AVE & LARKDALE RD. set Mon Well + Cover
× 34 VISTA ST. & LARKDALE RD. set Mon Well + cover
× 35 VISTA ST. & RAVENDALE RD set Mon. Well + Cover
× 36 RAVENDALE RD. + P.I. set Mon Well + Cover.
× 37 VISTA ST. & ARCADIA AVE set Mon Well + Cover
38 ok
× 39 VISTA ST. & FAIRVIEW AVE. set Mon Well + Cover
× 40 LARKDALE RD. + ⊿ Point. set Mon Well + Cover
× 41 KARIN PL. + LARKDALE RD. set Mon Well + cover
× 41 RAVENDALE RD + KARIN PL. Set Mon Well + Cover
42 ok
43 VISTA ST. + P.I. set Mon Well + Cover
× 43 VISTA ST. & SUNNYSLOPE Dr. Set Mon Well + Cover
× 44 VISTA ST & JOSARD RD. set Mon Well + cover
× 45 FERNCROFT & P.I. set Mon. Well & cover.
× 46 FERNCROFT AVE. & Josard Rd. Set Mon Well + cover
× 47 HUNTINGTON DR (S) & SUNNYSLOPE Dr. SET. Mon. Well + Cover
× 48 SUNNYSLOPE Dr. & P.I. Set Mon. Well + Cover
× 49 Arcadia Ave & La Presa Dr. set Mon Well + Cover
× 50 Palma Vista st. & La Presa Dr. set Mon. Well + Cover
× 51 Fairview Ave. & La Presa Dr. Set Mon Well + cover
× 52 Lorain Rd. & La Presa Dr. set Mon. Well + Cover
× 53 Sunnyslope Dr. + La Presa Dr. Set Mon Well + Cover

Page F.B. 1724

56 Muscatel Ave & Huntington Dr. (S.) set Mon. Well + Cover

X 55 Huntington Dr. (S.) + D.I. set Mon Well + Cover

58 ok

59 ok

60 ok

61 ok

F.B. 1601

7 ok

Set on ℄ = 10.067 S. of ⊼ Line

X 8 Huntington Dr (N.) + La Presa Dr. set Mon Well + Cover

X 9 La Presa Dr. & B.C. set Mon Well + Cover @ New. B.C. Retie

Retie

11 ok

X 12 Sunnyslope Blvd + Gainsborough Dr. (pred from N.) set Mon. Well + Cover

X 13 Martha Circle + (New) B.C. set Mon Well + Cover. Retie.

X 13 George Circle & (New) EC. set Mon Well & Cover. Retie.

X 14 La Presa Dr. & George Circle set Mon. Well + Cover

X 15 La Presa Dr & Orlando Rd. set Mon. Well + Cover

X 16 Orlando Rd. + 1" I.P. set Mon. Well + Cover.

PWFB 1526

Notes Ck'd by Miller	Survey of [illegible]
Map No.	W. O. 1458 Tape No. 2/32 Std. 68 °F
Office Work	Surveyed by Benson
Checked	Notes " Date 5-[illegible]-51
Date	Indexed R. C. Johnson

F. B. 1724 Pg. 5

2367

CENTER [illegible] SURVEY

FOR

SUNNY SLOPE DR. SEWER DIST.

C.I. 1458

J.N. 8351

DUARTE RD. - HUNTINGTON DR. - LA PRESA DR. - SAN GABRIEL [illegible]

Bench Levels F.B. 1588 - 187 to 206

May 1951
C.A. Benson
J.S. Coates
F.E. Brooks
V.B. Anderson

Note: Any Additions or Changes on This Sheet Must be Made or Circled in Red Ink With Date and Name of Person Making Change.

Do not extend notes this side of this line.

RETURN TO
LOS ANGELES COUNTY SURVEYOR
726 LOS ANGELES COUNTY
ENGINEERING BLDG.

76F3098 247 10M 1-49

RETURN TO
LOS ANGELES COUNTY SURVEYOR
726 LOS ANGELES COUNTY
ENGINEERING BLDG.

Note: Any Additions or Changes on This Sheet Must be Made or Circled in Red Ink With Date and Name of Person Making Change.

Do not extend notes this side of this line.

2368

PWFB 1526

F. B. 1724 PG. 6

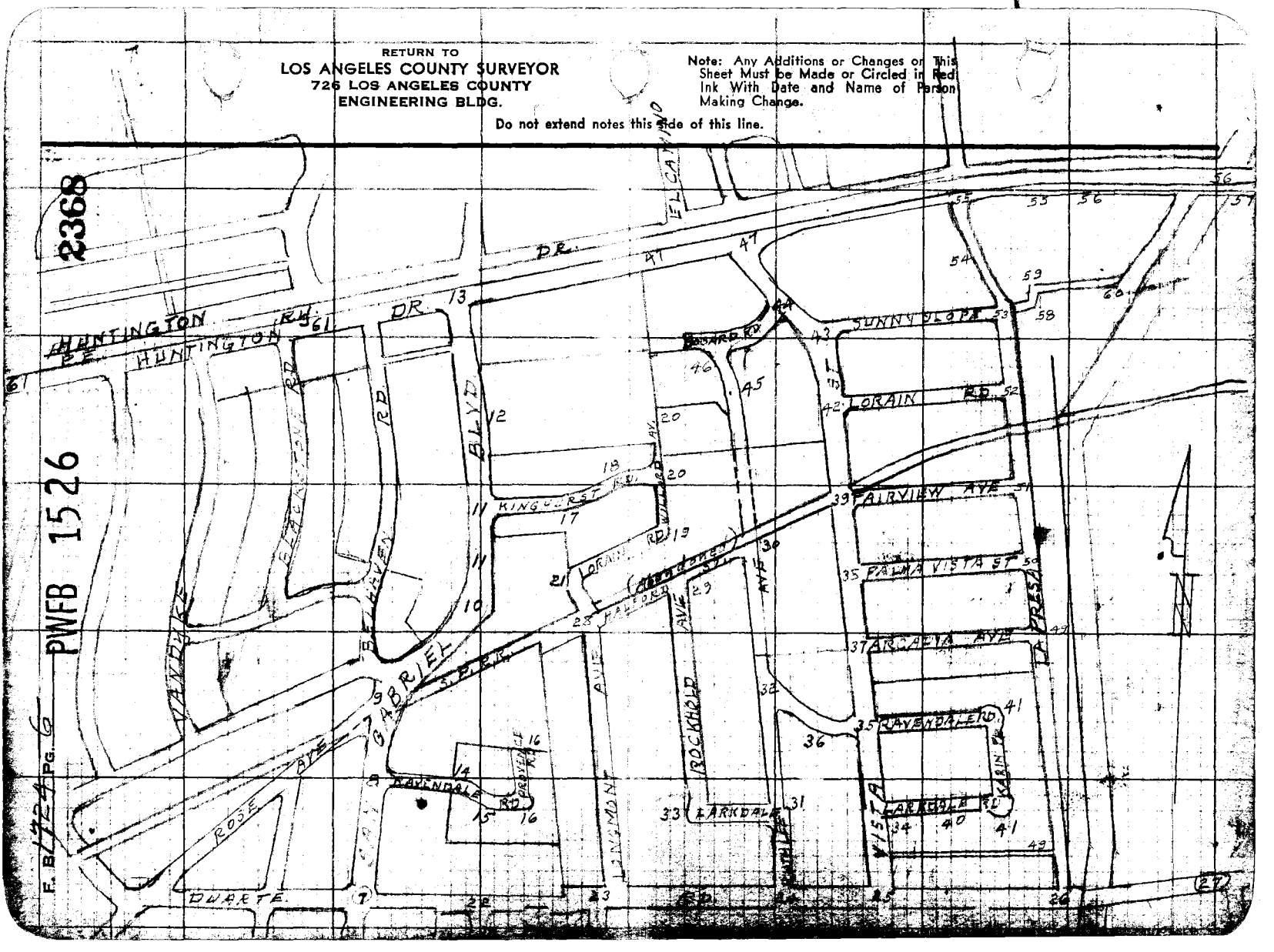

PWFB 1526 2369

Notes Ck'd by Miller	Survey of Sunny Crest Drive
Map No.	W. O. 1458 Tape No. 0132 St'd 68
Office Work	Surveyed by Berson
Checked	Notes " Date 5-9-56
Date	Indexed A. C. Johnson

F. B. 1724 PG. 7

① 83° 08' 50"
④ 332° 35' 10"
83° 08' 47½
⑥ 138° 08' 00"
83° 08' 43⅓

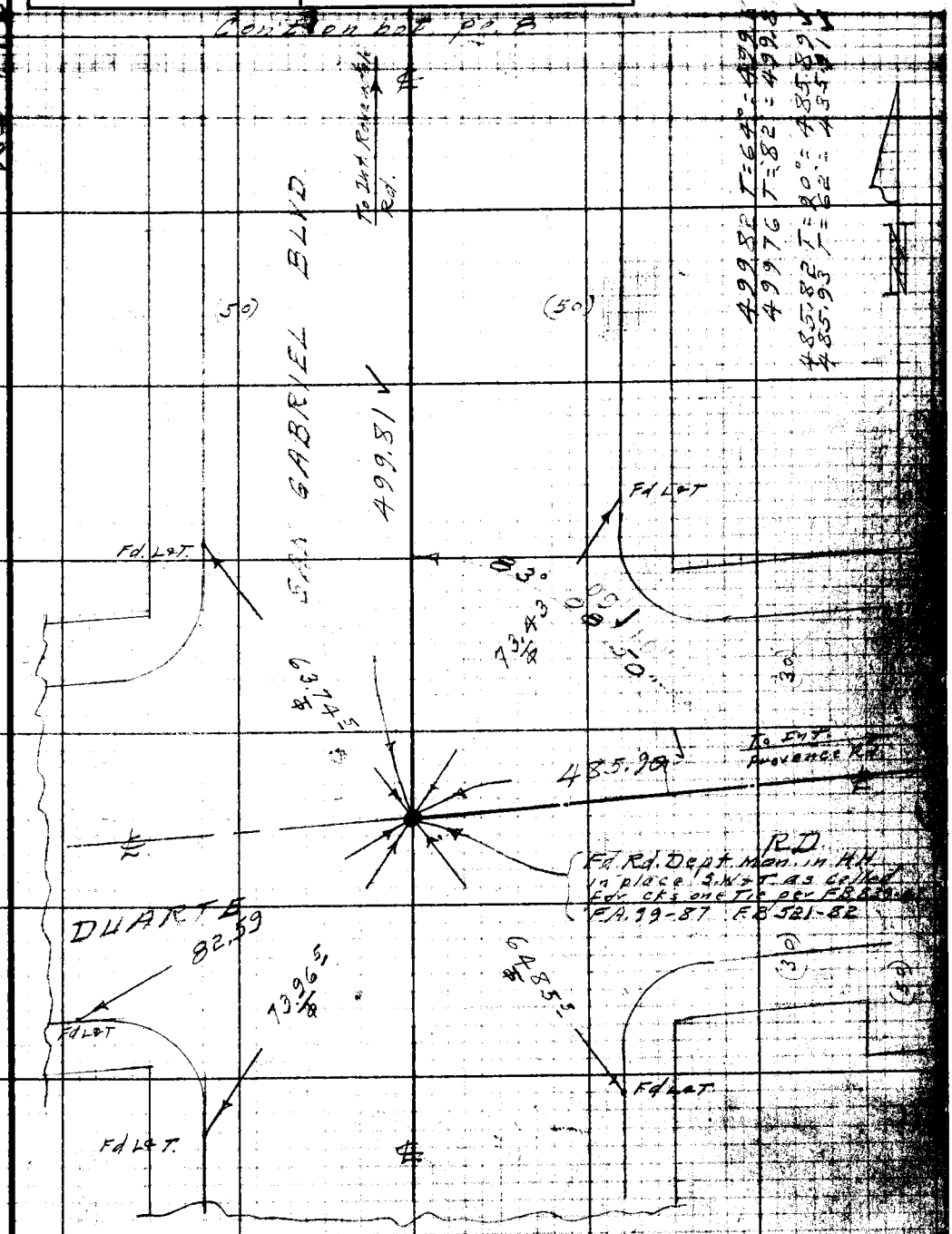

Note: Any Additions or Changes on This Sheet Must be Made or Circled in Red Ink With Date and Name of Person Making Change.

Do not extend notes this side of this line.

RETURN TO
LOS ANGELES COUNTY SURVEYOR
726 LOS ANGELES COUNTY
ENGINEERING BLDG.

839-47

76F3098 247 10M 1-49

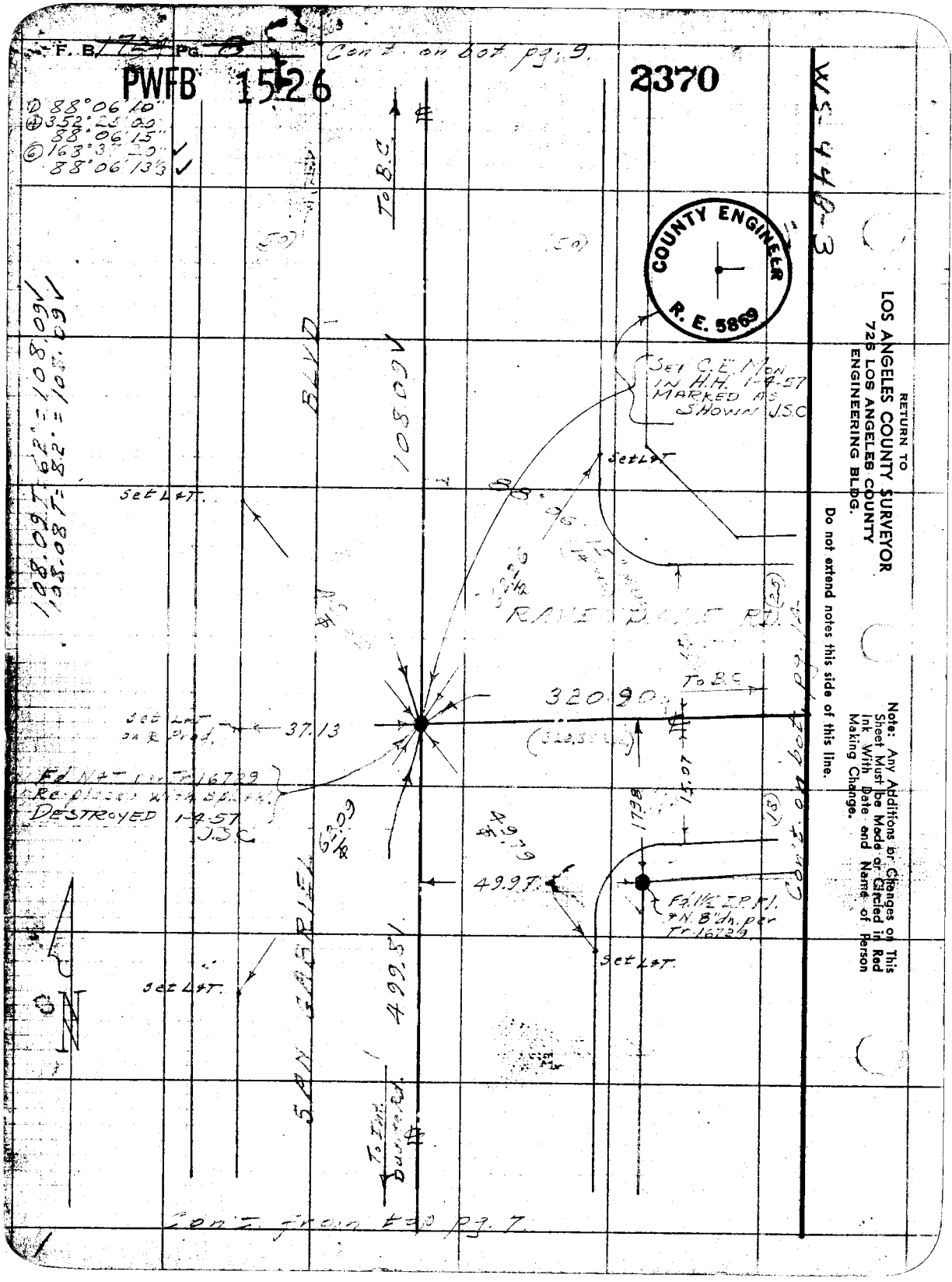
F. B. 1724 Pg. 8
Con't on bot pg. 9.
PWFB 1526
2370
WS 448-3
① 88°06'10"
④ 352°25'00"
88°06'15"
⑥ 163°37'20" ✓
88°06'13½ ✓
COUNTY ENGINEER
R. E. 5869
To B.C.
BLVD
108.09 ✓
108.09 T = 62° = 108.09 ✓
108.08 T = 82° = 108.09 ✓
Set C.E. Mon. in H.H. 1-4-57 Marked as Shown J.S.C.
Set L&T.
Set L&T.
RAVENDALE RD.
To B.C.
320.90
Set L&T. on ℄ Prod.
37.13
Fd. N&T per Tr. 16729 Replaced with Spl. & N. DESTROYED 1-4-57 J.S.C.
15.07
17.98
49.97
Fd. 1½" I.P. Fl. & N. 8" dn. per Tr. 16729
Set L&T.
Set L&T.
SAN GABRIEL
499.81
To Int. Dunkerd.
Con't on bot. pg. 14
Con't from top pg. 7.
RETURN TO
LOS ANGELES COUNTY SURVEYOR
726 LOS ANGELES COUNTY
ENGINEERING BLDG.
Do not extend notes this side of this line.
Note: Any Additions or Changes on This Sheet Must be Made or Circled in Red Ink With Date and Name of Person Making Change.

PWFB 1526 2371, 2372

Notes Ck'd by Miller	Survey of [illegible]
Map No.	W. O. 1455 Tape No. 132 Sta. 68 °F
Office Work	Surveyed by [illegible]
Checked	Notes " " Date 5-9-51
Date	Indexed [illegible] C. Johnson

F. B. 1774 PG. 9

Con't on bot. pg. 10

① 136°40'10"
④ 186°40'30"
136°40'07½
100°00'40 ✓
136°40'06½

COUNTY SURVEYOR P.I. R.E. 329

W5 41B-3

Fd. Nothing Fd. FA 99-89

Fd L+T 30.05

HYE 55.95

Fd. 2 inch

ROS (30)

238.36

146±

BLVD

Fd. W. Spk. 2" dn By Ties per F.B. 839-48 F.Q. 793-1 Re-placed W. spk. with C.S. Mon. stamped as shown. 10" dn. in H.H. 8-9-51 [illegible]

136°40'00"

72.78

Former ℄ S.P.R.R.

238.35 T=80°=238.37 ✓
238.34 T=78°=238.36 ✓

120.26

Fd. S.W. & T. [illegible] per F.Q. 793-1 F.B. 839-48

Proposed HALFORD ST. per F.Q. 793-1

238.36 ✓

53.72

Fd L+T

Fd. S.W. & T. F.Q. 793-1

.01

Rec. Curve Data ℄
Δ 43°20'00
R. 600.00
T. 238.36
L. 453.79

(50)

(50)

GABRIEL

Calc.

B.C.

B.C. Set Spk. & W.

108.09

238.38 T=58°=238.36 ✓
238.37 T=58°=238.35 ✓

Con't from top pg. 8

Note: Any Additions or Changes on This Sheet Must be Made or Circled in Red Ink With Date and Name of Person Making Change.

Do not extend notes this side of this line.

RETURN TO
LOS ANGELES COUNTY SURVEYOR
726 LOS ANGELES COUNTY
ENGINEERING BLDG.

76F309S 247 10M 1-49

F. B. ~~1724~~ Pg. ~~10~~ Con't on bot pg. 11

2373

PWFB 1526

① 126° 21' 40"
④ 145° 27' 00"
126° 21' 45"
⑥ 38° 10' 20" ✓
126° 21' 43⅓ ✓

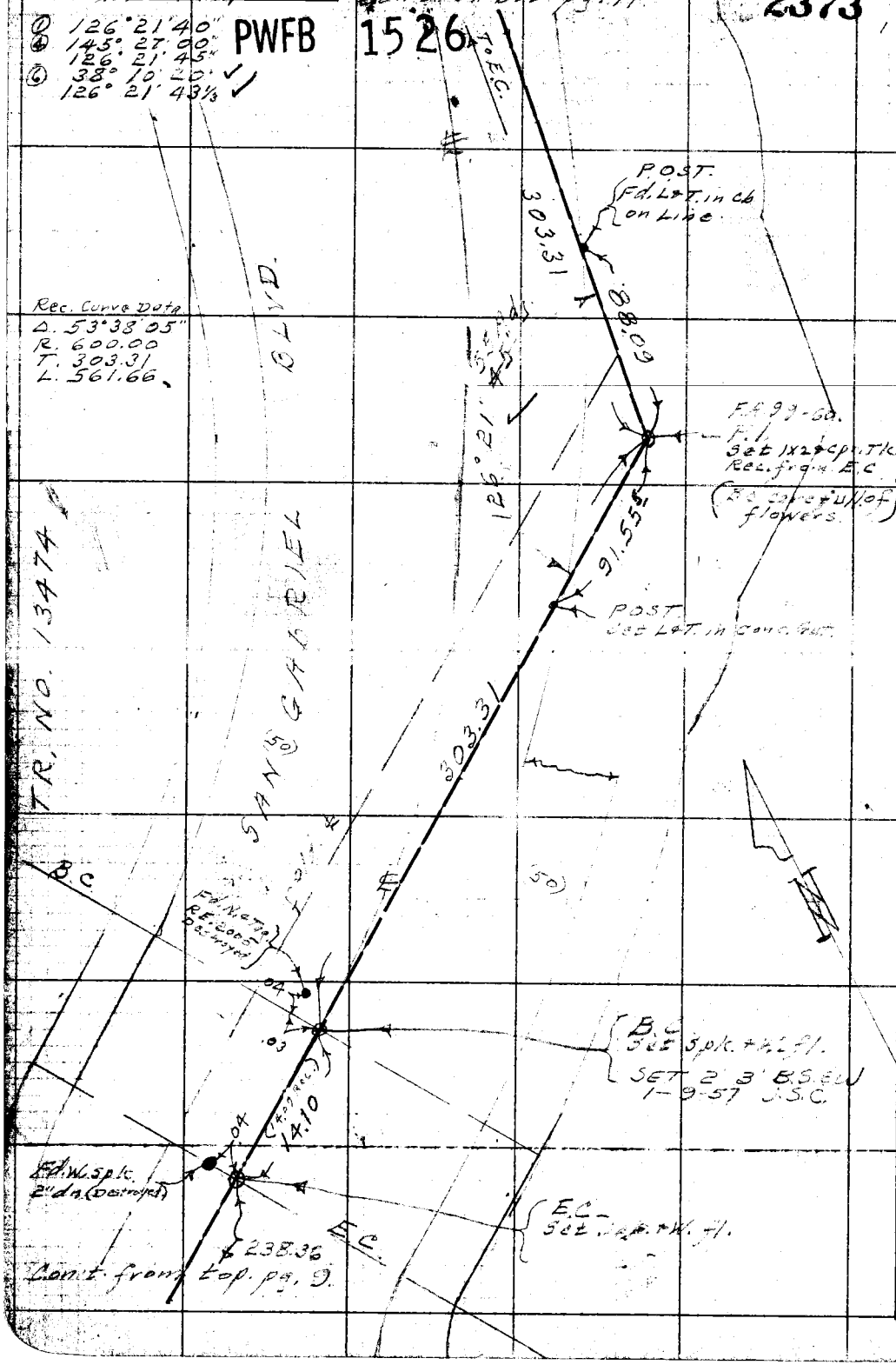

WS 44 B 3

RETURN TO
LOS ANGELES COUNTY SURVEYOR
726 LOS ANGELES COUNTY
ENGINEERING BLDG.

Do not extend notes this side of this line.

Note: Any Additions or Changes on This Sheet Must be Made or Circled in Red Ink With Date and Name of Person Making Change.

PWFB 1526 2374

Notes Cd'd by Miller	Survey of Sunny Slope Dr. S.S.
Map No.	W. O. [illegible] Slope No. [illegible]
Office Work	Surveyed by Benson
Checked	Notes " Date 5-9-51
Date	Indexed E. C. Johnson

F. B. [illegible] Pg. [illegible]

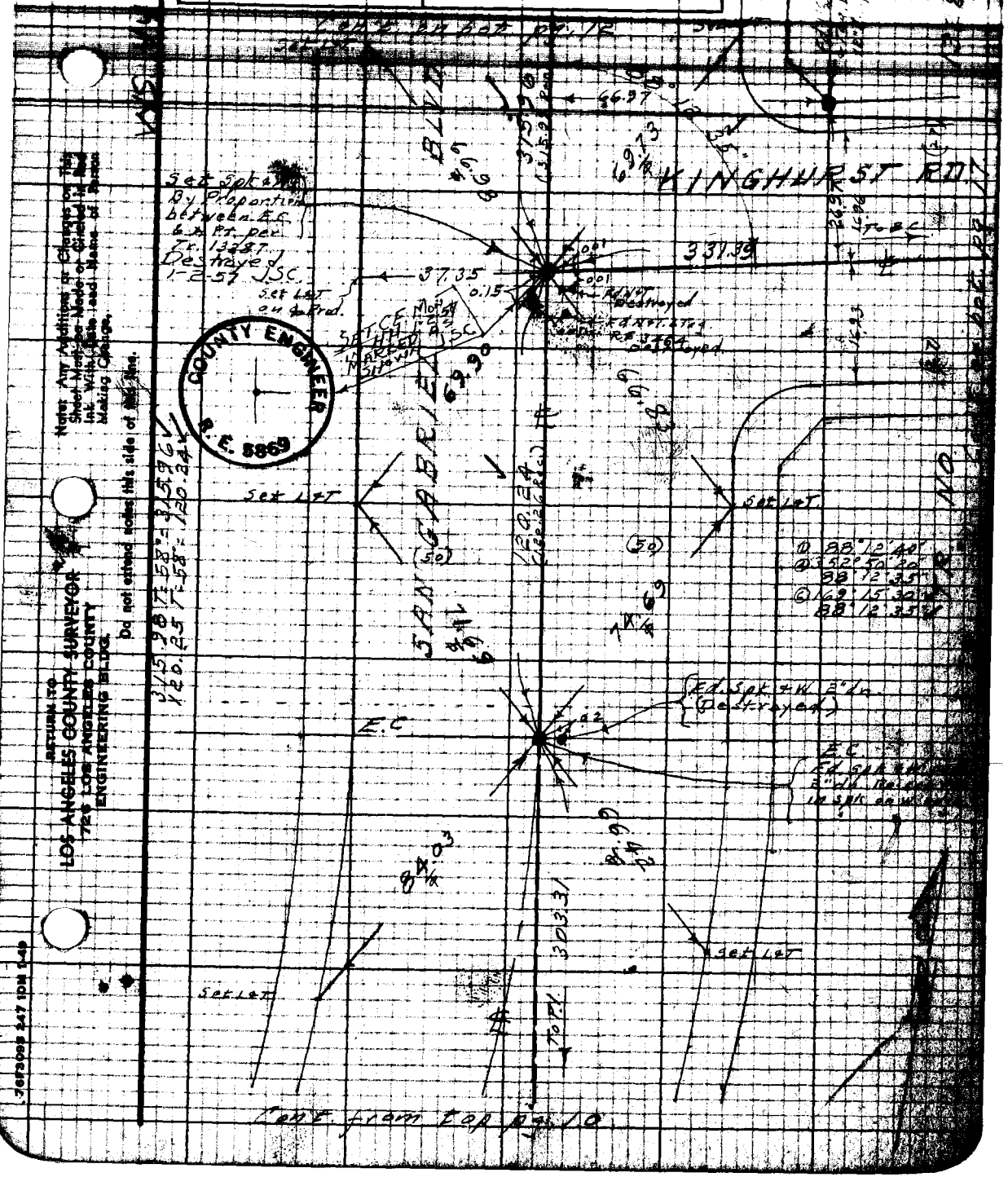

Note: Any Additions or Changes on this Sheet Must be Made or Circled in Red Ink With Date and Name of Person Making Change.

Do not extend notes this side of this line.

RETURN TO
LOS ANGELES COUNTY SURVEYOR
726 LOS ANGELES COUNTY
ENGINEERING BLDG.

76F3098 247 10M 1-49

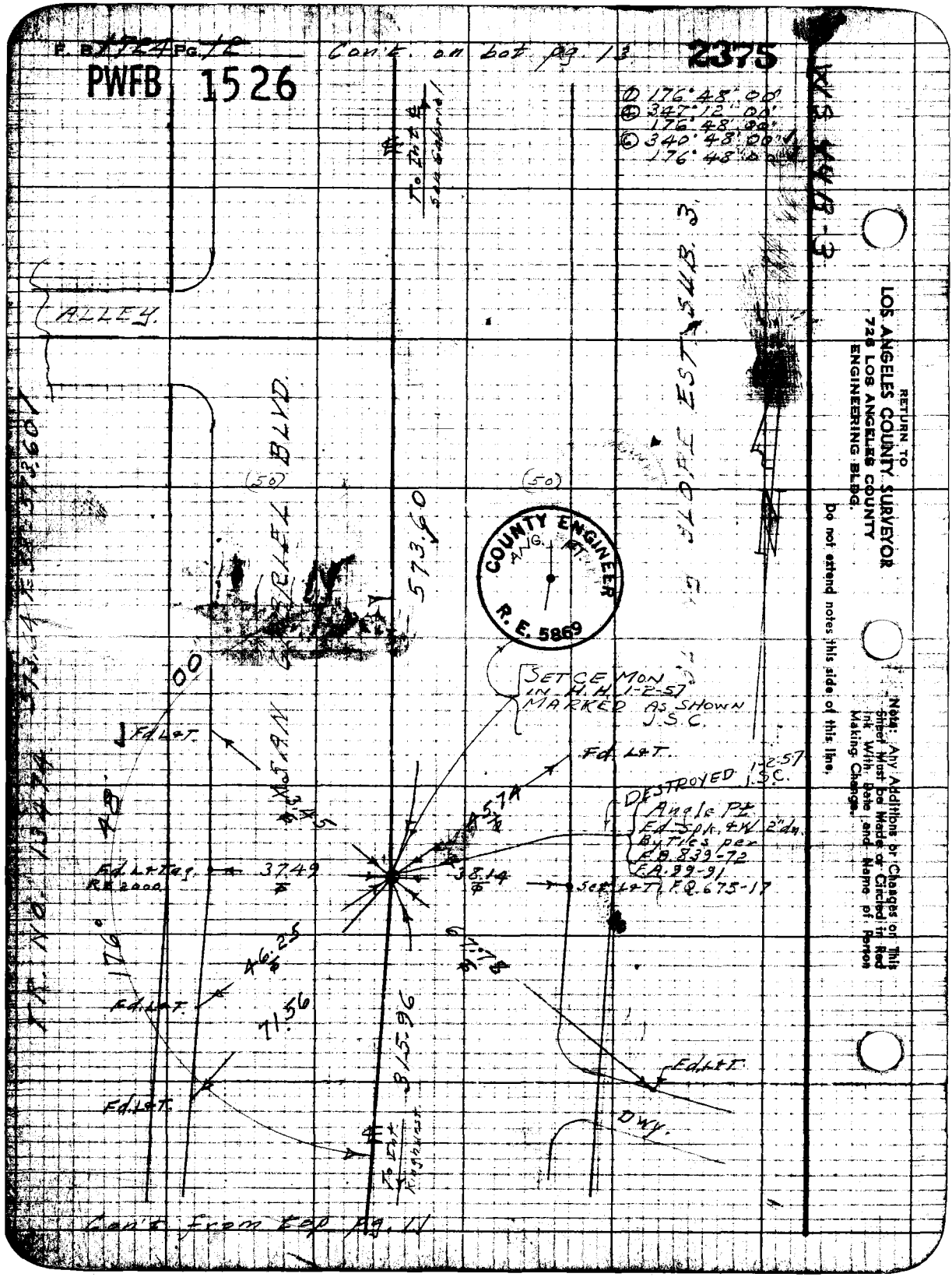

F. B. 1724 PG. 12
Con't. on bot. pg. 13
2375
PWFB 1526
① 176°48'00"
④ 347°12'00"
176°48'00"
⑥ 340°48'00"
176°48'00"
To Int. ℄ San Gabriel
ALLEY
SAN GABRIEL BLVD.
SLOPE EST. SUB. 3
(50)
(50)
573.60
COUNTY ENGINEER
ANG. PT.
R. E. 5869
SET CE MON IN H.H. 1-2-57 MARKED AS SHOWN J.S.C.
Fd. L&T.
Fd. L&T.
DESTROYED 1-2-57 J.S.C.
Angle Pt. Fd. Spk. & W. 2" dn. By Ties per F.B. 839-72 F.A. 99-91
Fd. L&T. Tag. RE 2000
37.49
38.14
Set L&T. F.Q. 675-17
46.25
71.56
67.78
315.96
Fd. L&T.
Fd. L&T.
Fd. L&T.
Dwy.
To Int. Kingshurst
Con't from top pg. 11
RETURN TO
LOS ANGELES COUNTY SURVEYOR
726 LOS ANGELES COUNTY
ENGINEERING BLDG.
Do not extend notes this side of this line.
Note: Any Additions or Changes on This Sheet Must be Made or Circled in Red Ink With Date and Name of Person Making Change.

RWFB 1526 — 2376

Notes Ch'd by: Miller ✓	Survey of: ... Slope Dr. S.S.
Map No.	W.O. ... Slope No. ...
Office Work	Surveyed by: Benson
Checked	Noted ... Date ...
Date	Indexed: A. C. Johnson

F. B. ... Pg. ...

Note: Any Additions or Changes on This Sheet Must be Made in Colored Ink With Date and Name of Person Making Change.

Do not extend notes this side of this line.

RETURN TO LOS ANGELES COUNTY SURVEYOR 726 LOS ANGELES COUNTY ENGINEERING BLDG.

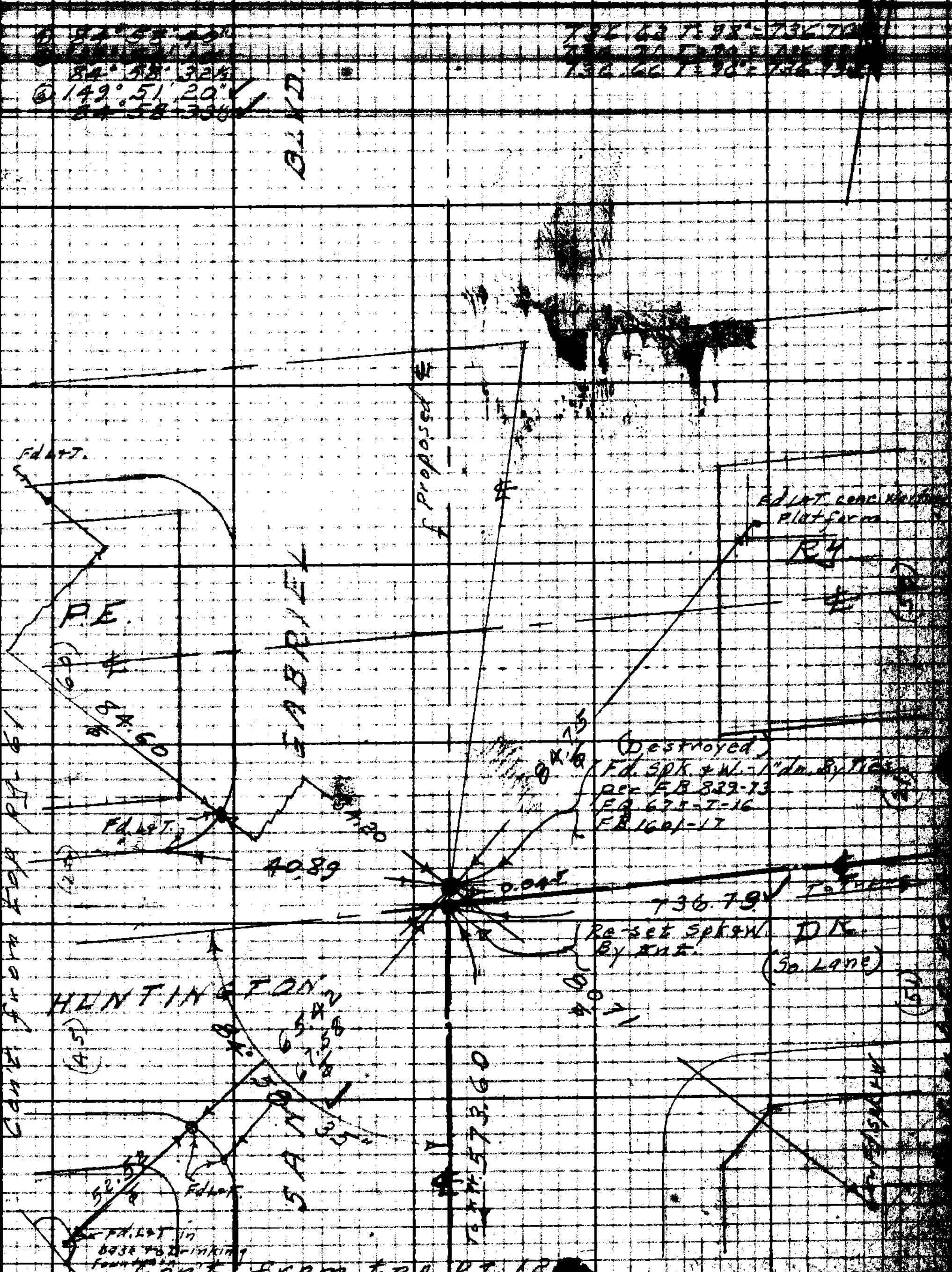

7673008 247 10M 1-49

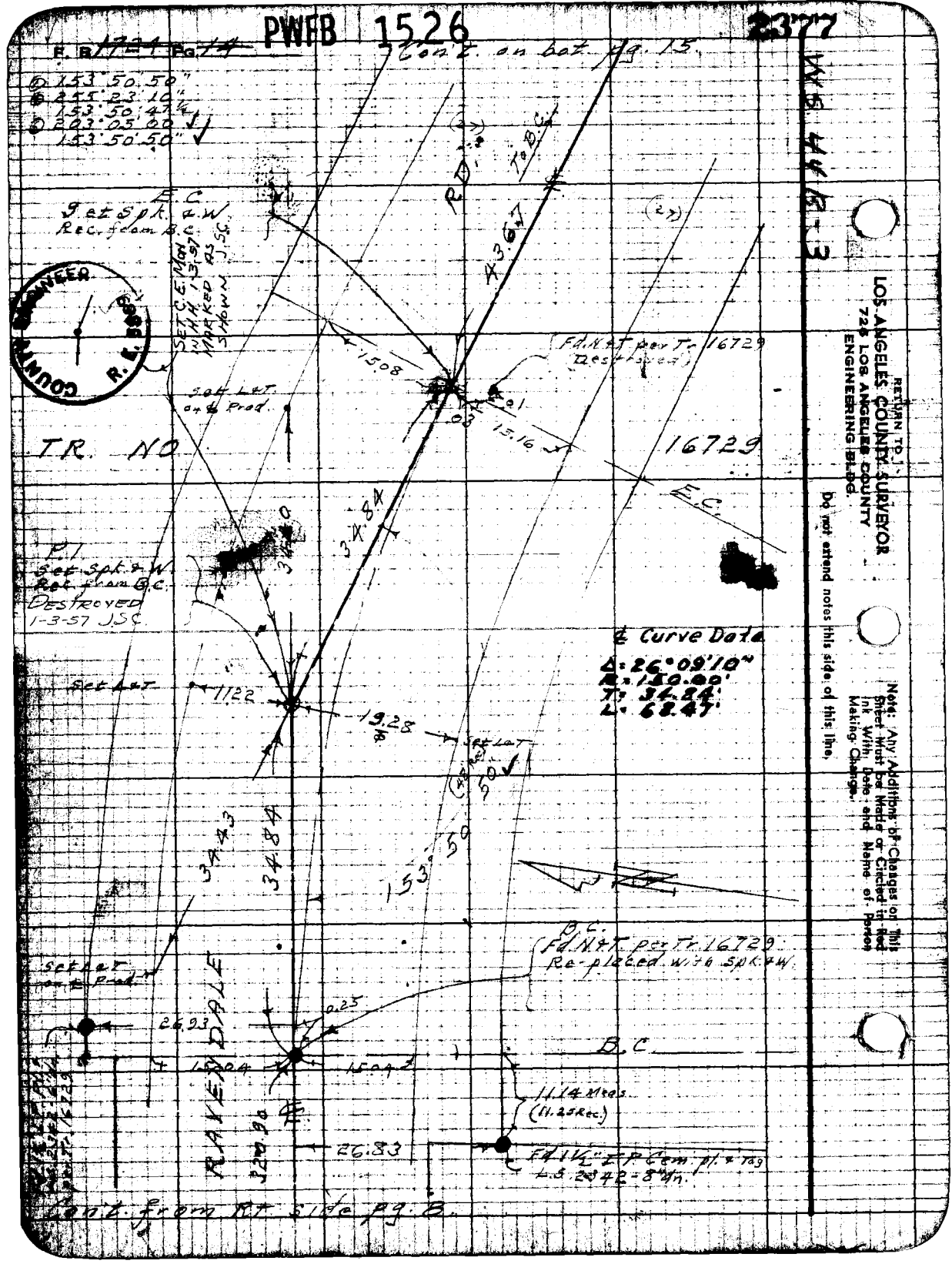
PWFB 1526
2377
F. B. 1724 Pg. 14
Con't. on bot. pg. 15.
153°50'50"
255°23'10"
153°50'47½"
203°05'00"
153°50'50"
E.C.
Set Spk. & W.
Rec. from B.C.
SET C.E. MON. IN H.H. 1-3-57 MARKED AS SHOWN J.S.C.
R.D.
To B.C.
43.67
15.08
Fd. N&T per Tr. 16729 (Destroyed)
Set L&T on ℄ Prod.
.03
.01
15.16
TR. NO.
16729
E.C.
34.84
P.I.
Set Spk. & W.
Rec. from B.C.
DESTROYED
1-3-57 J.S.C.
℄ Curve Data
Δ: 26°09'10"
R: 150.00'
T: 34.84'
L: 68.47'
Set L&T
11.22
19.28
Set L&T
50
153°50
34.43
34.84
B.C.
Fd. N&T per Tr. 16729
Re-placed with Spk. & W.
Set L&T on ℄ Prod.
0.25
26.93
B.C.
15.04
15.04
11.14 Meas.
(11.25 Rec.)
RAVENDALE
320.90
26.83
Fd. 1½" I.P. Cem. pl. & Tag
L.S. 2342-8" dn.
Con't. from Rt. side pg. 8.
RETURN TO
LOS ANGELES COUNTY SURVEYOR
725 LOS ANGELES COUNTY
ENGINEERING BLDG.
Do not extend notes this side of this line.
Note: Any Additions or Changes on This Sheet Must be Made or Circled in Red Ink With Date and Name of Person Making Change.
COUNTY ENGINEER
R. E. 5889

PWEB 1526 2378

Notes Ck'd by Miller	Survey of [illegible]
Map No.	W.O. [illegible]
Office Work	Surveyed by Benson
Checked	Notes " Date [illegible]
Date	Indexed R. C. Johnson

F. B. [illegible] Pg. [illegible]

①	148° [illegible]
④	235° 33' 30"
	148° 53' 22½"
⑥	173° [illegible]
	148° 53' 23½" ✓

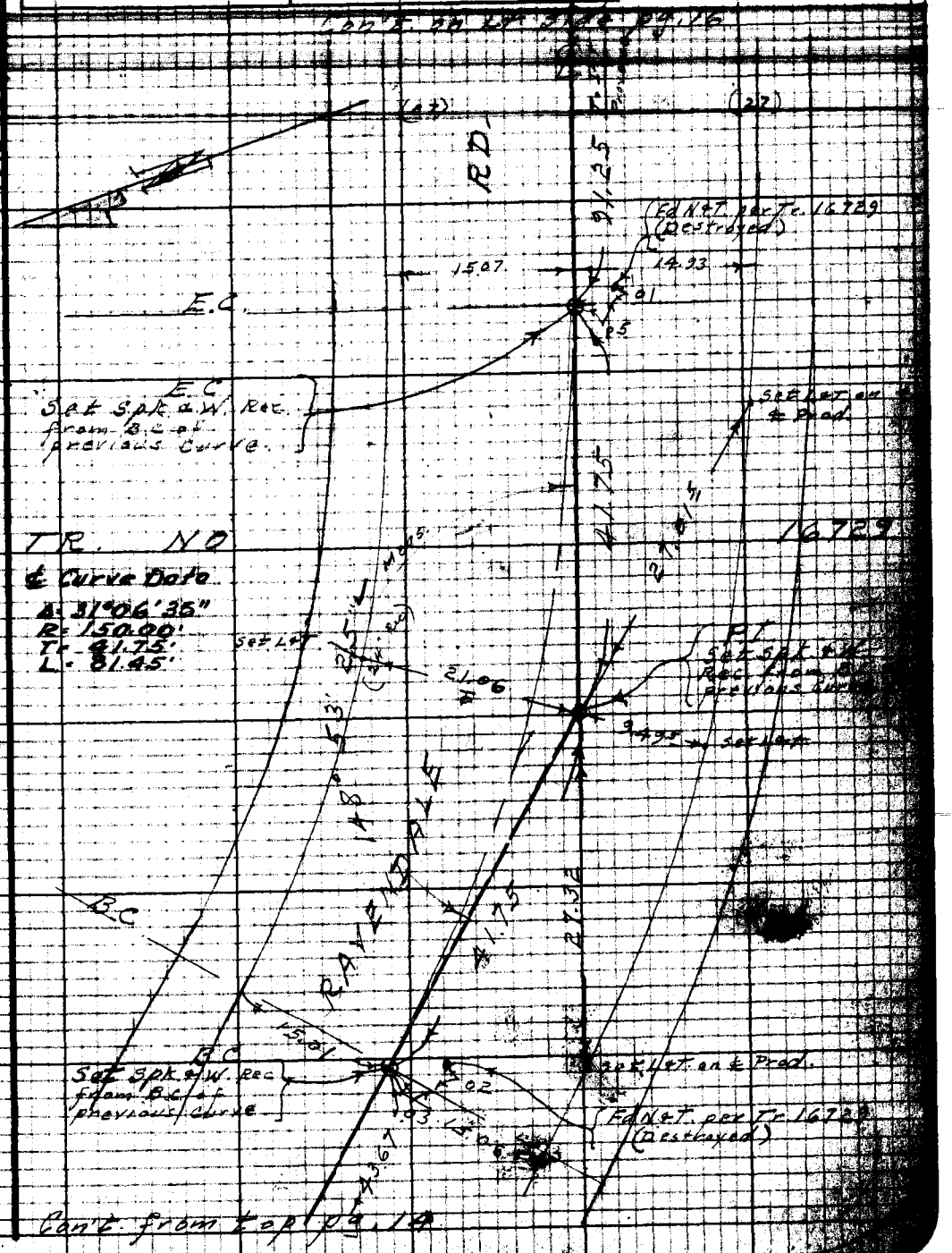

Notes: Any Additions or Changes on This Sheet Must be Made or Circled in Red Ink With Date and Name of Person Making Change.

Do not extend notes this side of this line.

RETURN TO
LOS ANGELES COUNTY SURVEYOR
726 LOS ANGELES COUNTY
ENGINEERING BLDG.

76F3098 247 10M 1-49

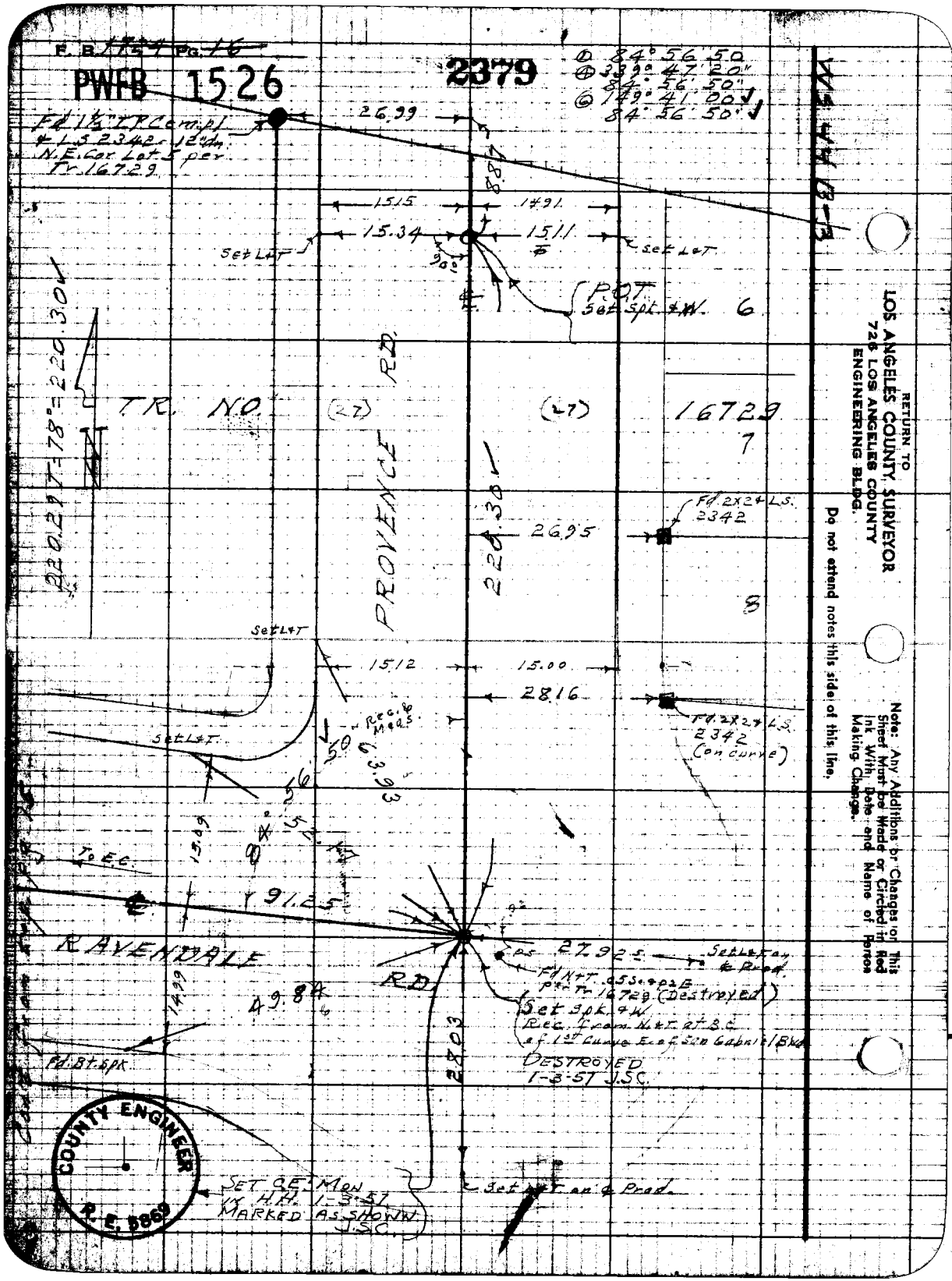
F. B. 1754 Pg. 16
PWFB 1526
2379
① 84° 56' 50"
④ 339° 47' 20"
84° 56' 50"
⑥ 149° 41' 00"
84° 56' 50"
Fd 1½" I.P. Comp'l
& L.S. 2342 - 12" dn.
N.E. Cor. Lot 5 per
Tr. 16729
26.99
15.15
14.91
15.34
15.11
Set L&T
Set L&T
90°
P.O.T.
Set Spk. & W.
6
220.29 T = 78° = 220.30
TR. NO.
(27)
(27)
16729
7
PROVENCE RD.
220.30
Fd 2x2 & L.S.
2342
26.95
8
Set L&T
15.12
15.00
28.16
Fd 2x2 & L.S.
2342
(on curve)
Set L&T
Rec. & Meas.
50
63.93
56
15.09
To E.C.
91.25
RAVENDALE
RD.
27.92
Set L&T on ℄ Prod.
Fd N&T .05 S. & P.2 E.
per Tr. 16729 (Destroyed)
Set Spk. & W.
Rec. from N&T at B.C.
of 1st Curve E. of San Gabriel Blvd.
DESTROYED
1-3-57 J.S.C.
49.84
14.99
Fd. Bt. Spk.
28.03
COUNTY ENGINEER
R. E. 5869
SET C.E. MON.
IN H.H. 1-3-57
MARKED AS SHOWN
J.S.C.
Set L&T on ℄ Prod.
RETURN TO
LOS ANGELES COUNTY SURVEYOR
726 LOS ANGELES COUNTY
ENGINEERING BLDG.
Do not extend notes this side of this line.
Note: Any Additions or Changes on This Sheet Must be Made or Circled in Red Ink With Date and Name of Person Making Change.

PWFB 1526 2380

Notes Ck'd by Miller	Survey of Survey Slope Dass
Map No.	W.O. 1458 Slope No. 13287 Sta. 68
Office Work	Surveyed by Benson
Checked	Notes " Date 5-24-51
Date	Indexed C. Johnson

F. B. 1724 Pg. 77

℄ 158° 08' 00"
℄ 272° 32' 00"
158° 08' 00"
℄ 228° 48' 00"
158° 08' 00"

Cont. on bot. pg. 10

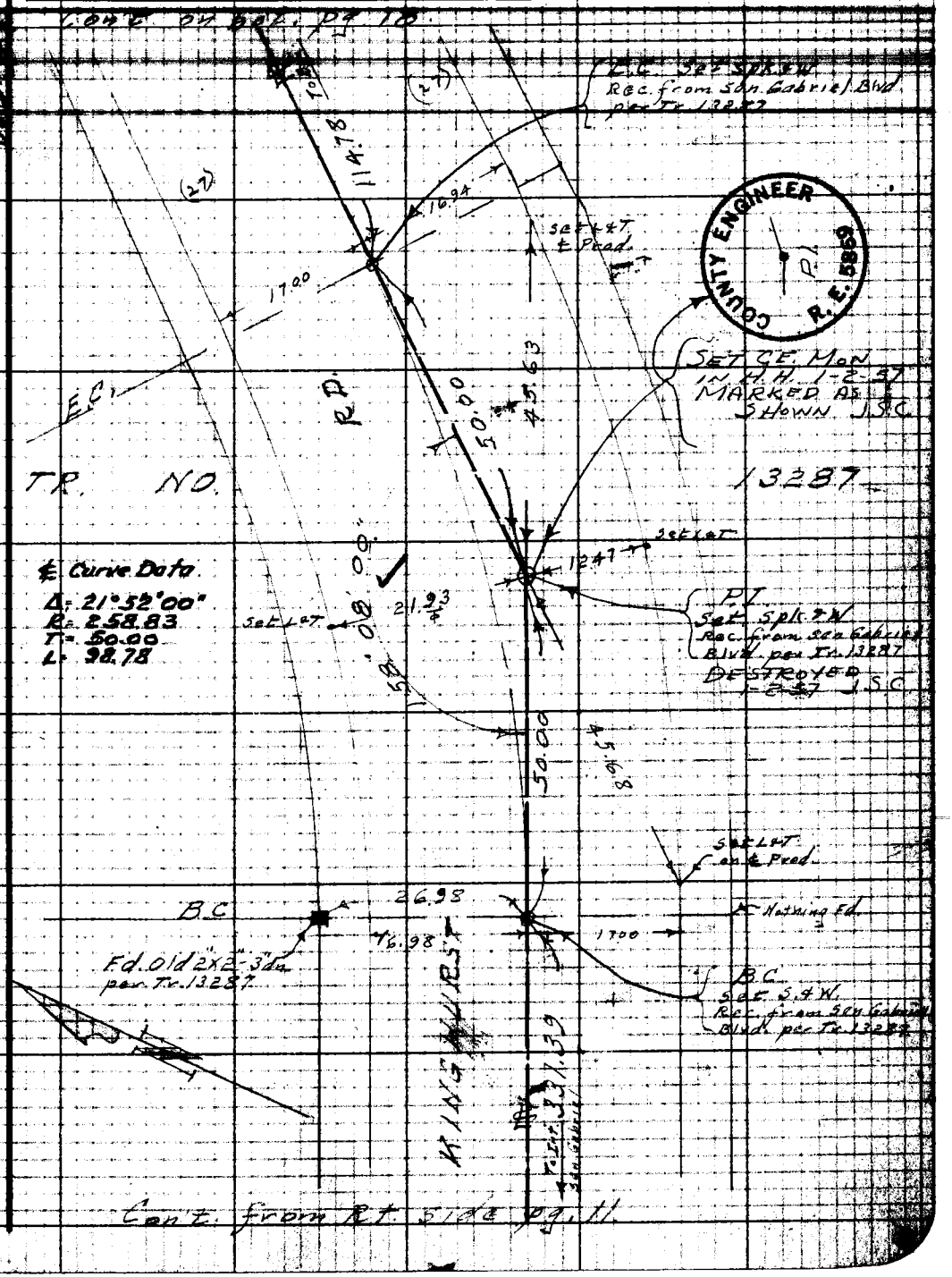

Cont. from Rt. side pg. 11

COUNTY ENGINEER R.E. 5869

Note: Any Additions or Changes on This Sheet Must be Made or Circled in Red Ink With Date and Name of Person Making Change.

Do not extend notes this side of this line.

RETURN TO LOS ANGELES COUNTY SURVEYOR 726 LOS ANGELES COUNTY ENGINEERING BLDG.

76F3098 247 10M 1-49

2381, 2382, 2383

F. B. ~~1724~~ Pg. ~~18~~

PWFB 1526

Con't on Lt side pg 20

WS 44 R-3

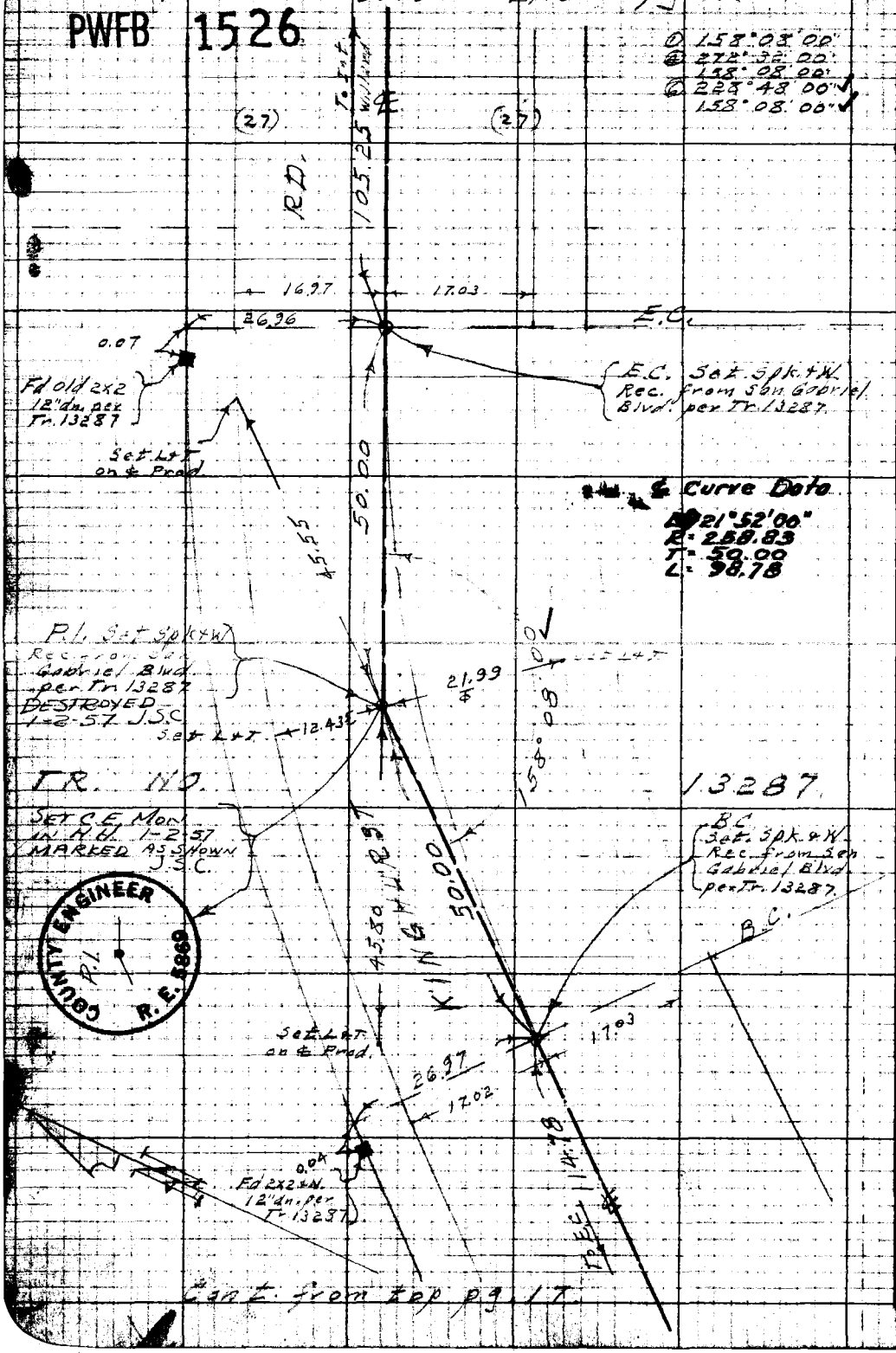

Cont. from top pg. 17

COUNTY ENGINEER P.I. R.E. 5869

RETURN TO
LOS ANGELES COUNTY SURVEYOR
726 LOS ANGELES COUNTY
ENGINEERING BLDG.

Do not extend notes this side of this line.

Note: Any Additions or Changes on This Sheet Must be Made or Circled in Red Ink With Date and Name of Person Making Change.

PWEB 1526 2384

Notes Ck'd by Miller	Survey of [illegible]
Map No.	W.O. [illegible] Tape No. [illegible]
Office Work	Surveyed by Benson
Checked	Notes " Date [illegible]
Date	Indexed [illegible] C. Jo[illegible]

F. B. 1724 Pg. 19

① 110° 29' 20"
② 81° 57' 10"
110° 29' 17½"
③ 302° 55' 30"
110° 29' 15"

Cont. on bot. pg. 20

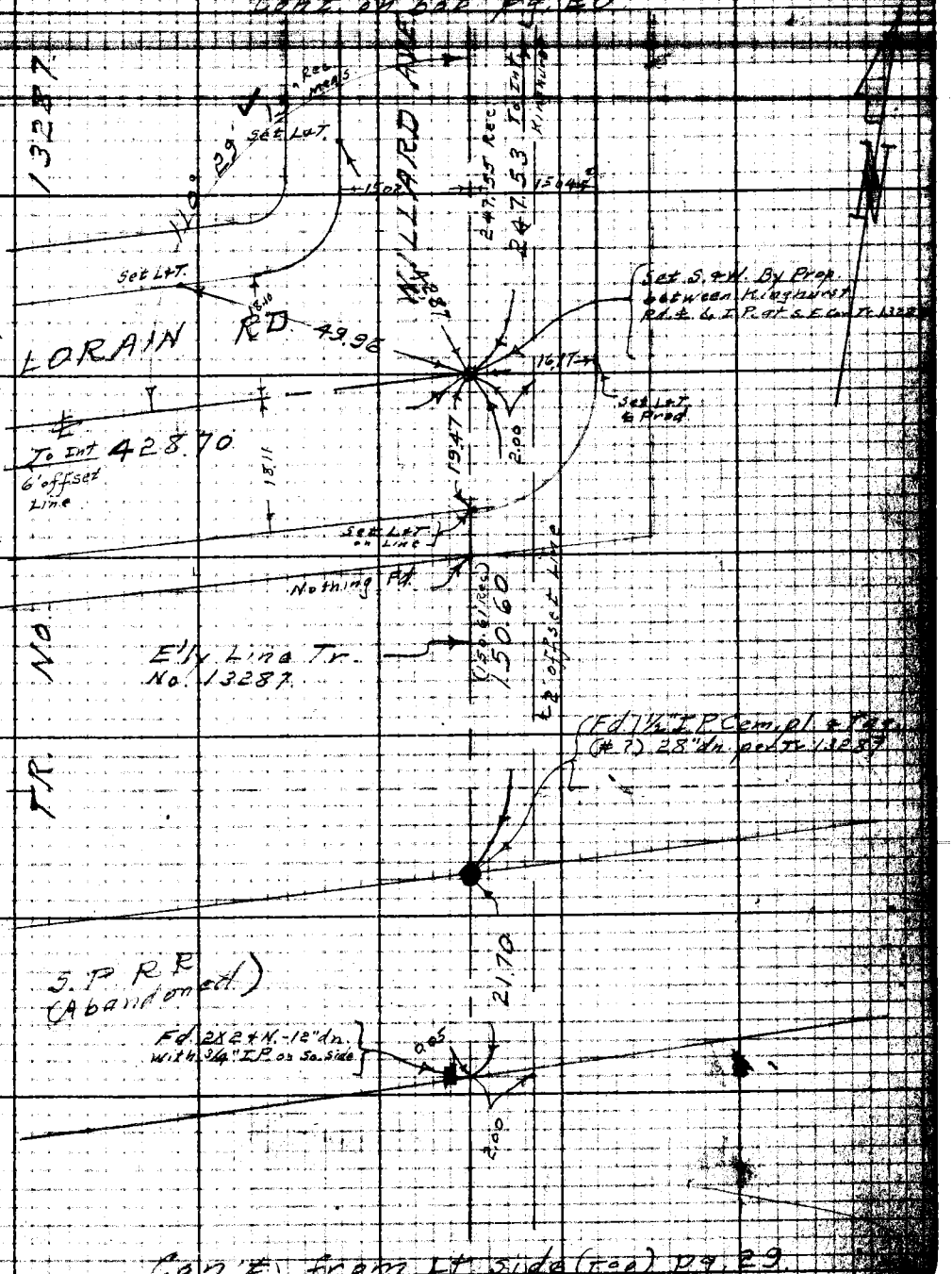

Con't. from top pg. 21

Con't. from Lt. side (top) pg. 29

Note: Any Additions or Changes on This Sheet Must be Made or Circled in Red Ink With Date and Name of Person Making Change.

Do not extend notes this side of this line.

RETURN TO
LOS ANGELES COUNTY SURVEYOR
726 LOS ANGELES COUNTY
ENGINEERING BLDG.

76F3095 247 10M 1-49


PWFB 1526
2385
F. B. 1724 Pg. 20
Cont. on Rt. side (bot.) pg. 47
89°29'10"
357°56'40" 564.18 T = 98°
89°29'10"
176°55'00"
89°29'10"
564.26
564.26
199.73 T = 86° = 199.75
199.74 T = 82° = 199.76
76.50 T = 84° = 76.51
76.49 T = 86° = 76.50
To 2" I.P. on so. side
Fd. 1¼" I.P. Cem. pl. & Tag. R.E. 1216 - fl. also fd. old 2X2 laying near pipe.
0.02
Nothing Fd. 30" dn. per Tr. 13287 per Tr. 15712
199.76
13287
0.02
Fd. 2" I.P. Cem. pl. & Tag. L.S. 2342 - 10" dn. per Tr. 15712.
10"
Set L&T.
89°29'
E'ly Line Tr. No 13287
Fd. Bt. spk.
76.51
50.07
KINGHURST RD
To E.C.
105.25
(105.27 Rec.)
Set 1X2 & N. By Int. Tr. Line & Rec. from San Gabriel Blvd. per Tr. 13287 - 2-3 Ties S. & W. Set 1" I.P. Cem. pl. & W. 15" dn. with 1X2 over same destroyed during Construction
48.36
Fd. H. & T. per R.S. 65-7
SET P.M.'s TAN ON M.H. RIM
Set L&T. 10-10-56 J.S.C.
Set L&T.
SET P.M.
Set P.M.
Set P.M.
Set L&T.
TR NO
WILLARD
247.53
Cont. from top pg. 19
WS 44B-3
RETURN TO
LOS ANGELES COUNTY SURVEYOR
726 LOS ANGELES COUNTY
ENGINEERING BLDG.
Do not extend notes this side of this line.
Note: Any Additions or Changes on This Sheet Must be Made or Circled in Red Ink With Date and Name of Person Making Change.

PWFB 1526 2386

Notes Ck'd by Miller	Survey of Sunny Slope Dr. S.S.
Map No.	W.O. 1458 Tape No. 6152 Std. 68 °F
Office Work	Surveyed by Benson
Checked	Notes " Date 5-24-51
Date	Indexed E. C. Johnson

F. B. 1724 Pg. 21

① 90° 00' 30"
④ 360° 03' 00"
90° 00' 45"
⑥ 180° 04' 20"
90° 00' 43½

Cont. on Lt. side pg. 19

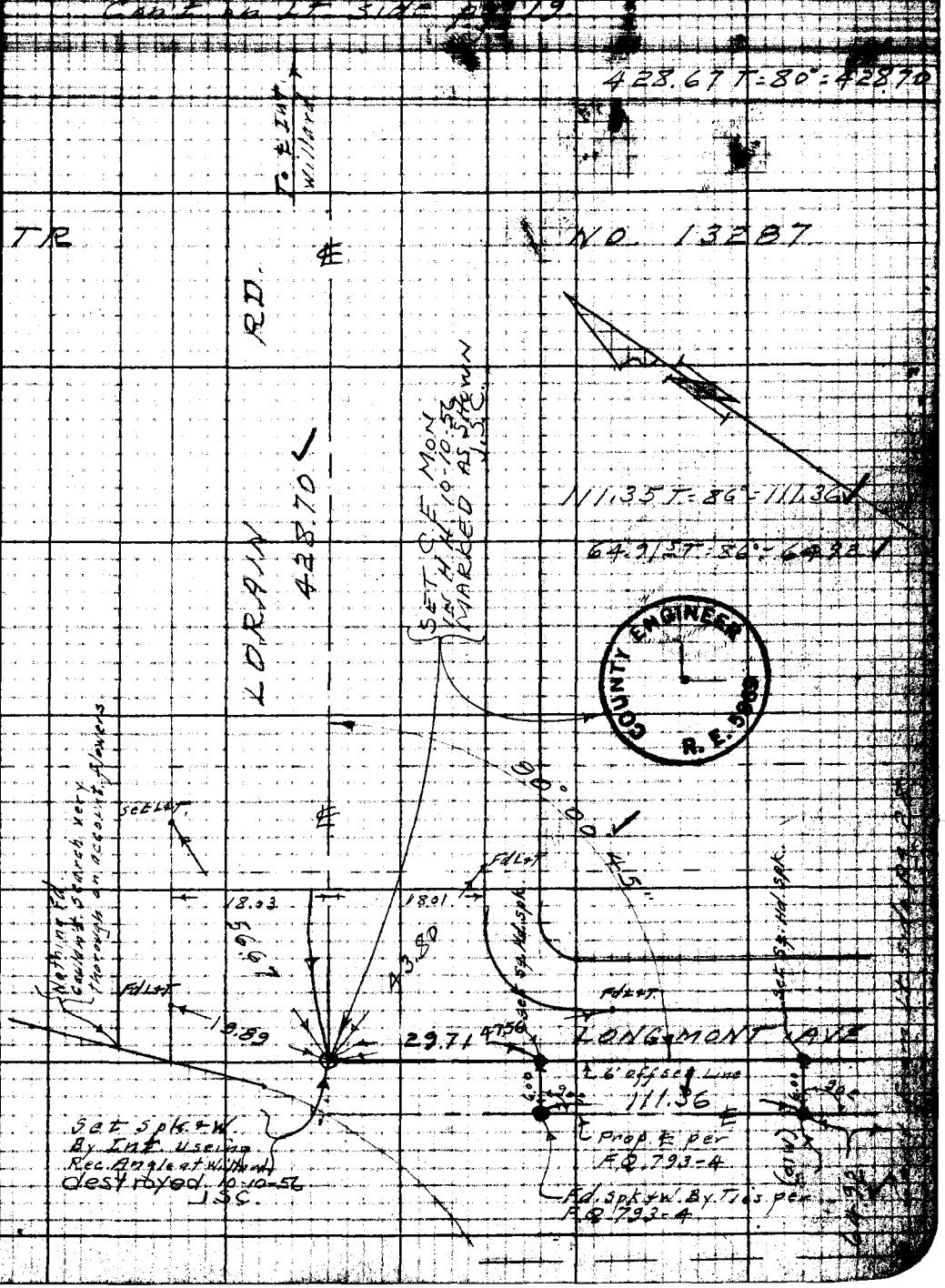

Note: Any Additions or Changes on This Sheet Must be Made or Circled in Red Ink With Date and Name of Person Making Change.

Do not attend notes this side of this line.

RETURN TO
LOS ANGELES COUNTY SURVEYOR
726 LOS ANGELES COUNTY
ENGINEERING BLDG.

76F3098 247 10M 1-49

F. B. ~~1724~~ Pg. ~~22~~ PWFB 1526 2387

WS 44 B-4

① 97°11'00"
② 28°44'00"
97°11'00"
⑥ 223°06'00" ✓
97°11'00" ✓

335.57 T=90° 335.62 ✓
335.63 T=62° 335.62 ✓

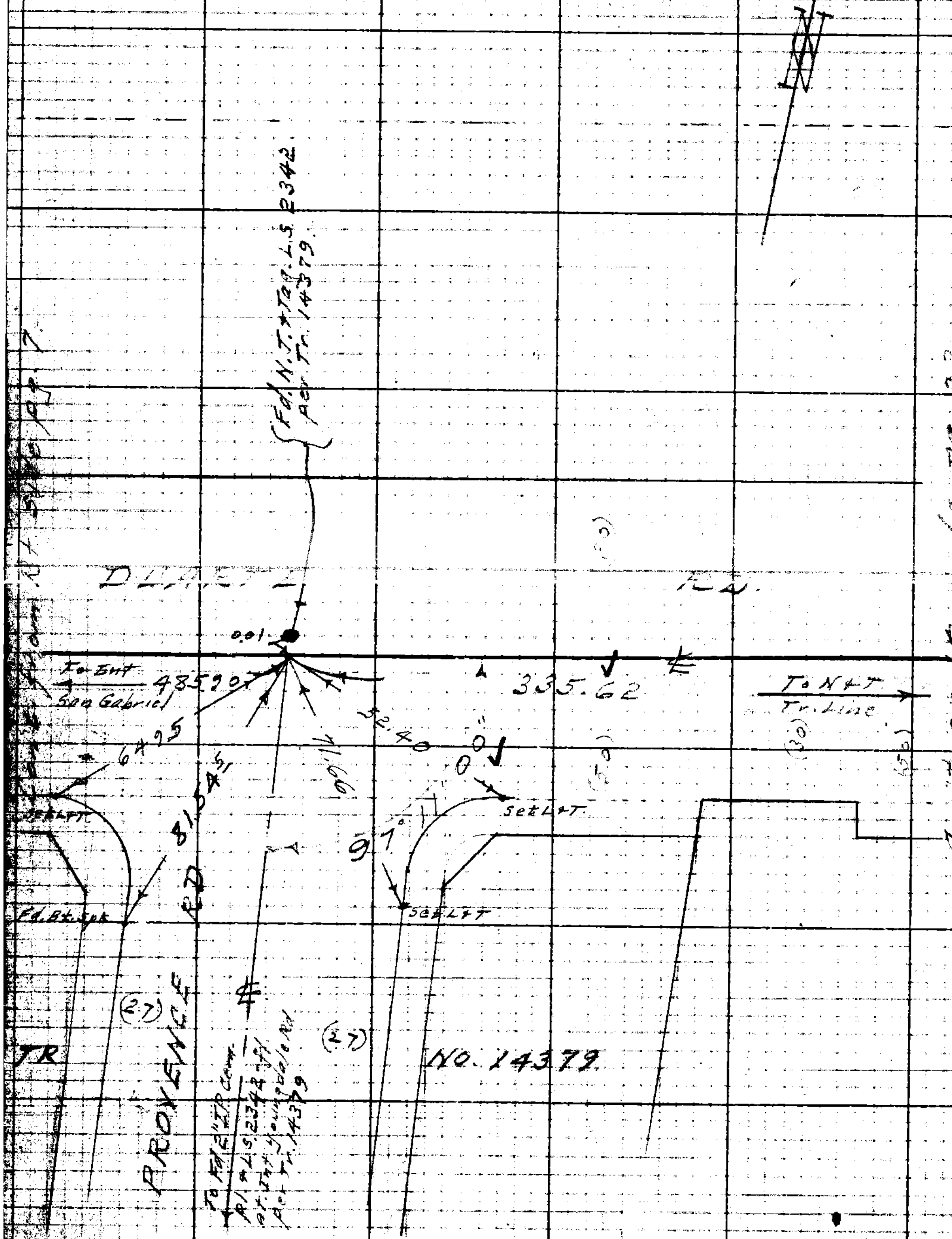

RETURN TO
LOS ANGELES COUNTY SURVEYOR
728 LOS ANGELES COUNTY
ENGINEERING BLDG.

Do not extend notes this side of this line.

Note: Any Additions or Changes on This Sheet Must be Made or Circled in Red Ink With Date and Name of Person Making Change.

PWFB 1526 2388

F. B. 1724 Pg. 29

Notes Ck'd by Miller	Survey of Sunny Slope Dr. S.S.
Map No.	W. O. Tape No. 6135 Std. 68 °F
Office Work	Surveyed by Benson
Checked	Notes " Date 5-28-51
Date	Indexed R. C. Johnson

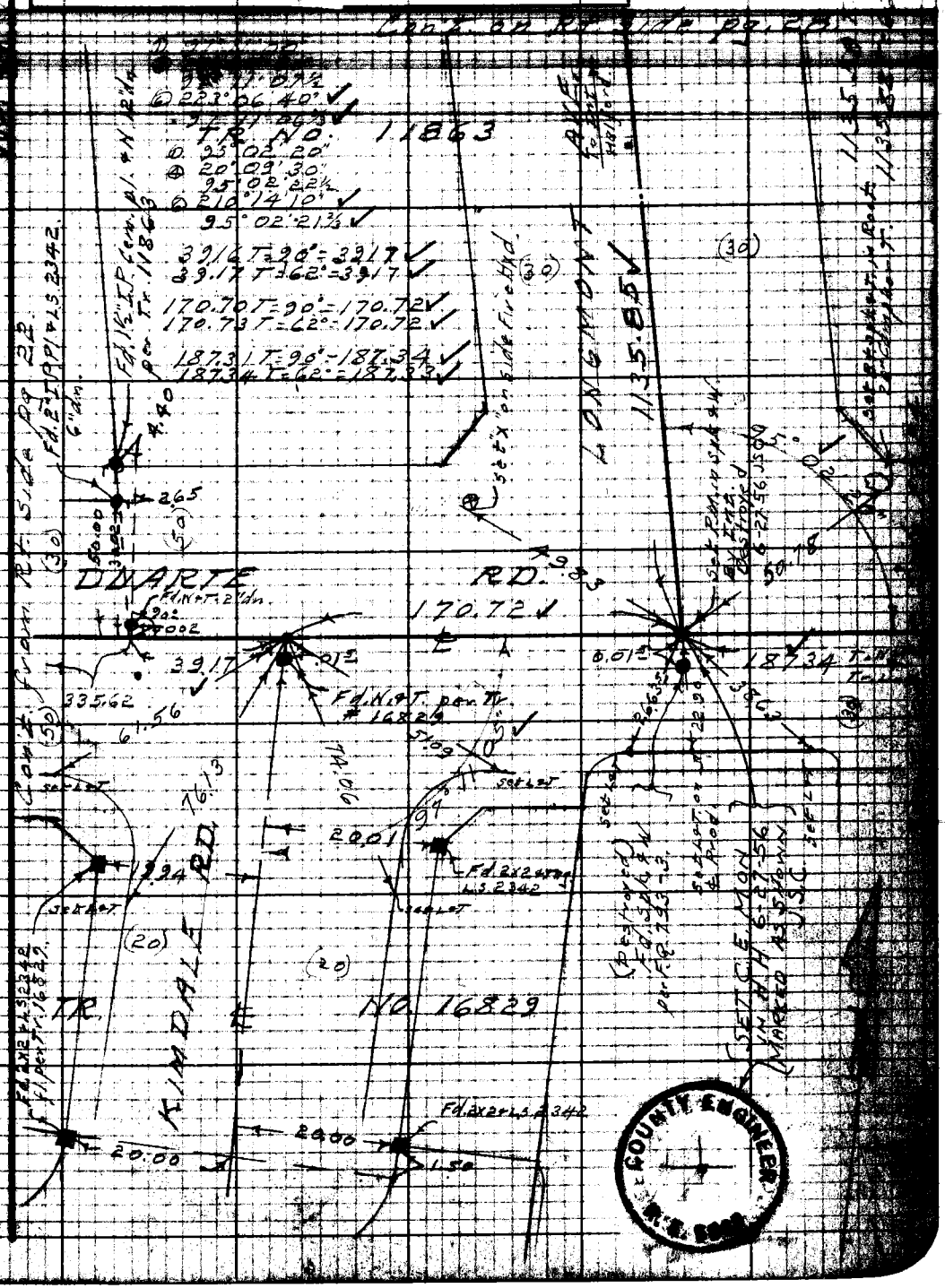

Note: Any Additions or Changes to this Sheet Must be Made or Checked in Red Ink With Date and Name of Person Making Change.

Do not extend notes this side of this line.

RETURN TO
LOS ANGELES COUNTY SURVEYOR
726 LOS ANGELES COUNTY
ENGINEERING BLDG.

COUNTY ENGINEER

76F3098 247 10M 1-49

PWEB 1526 2389

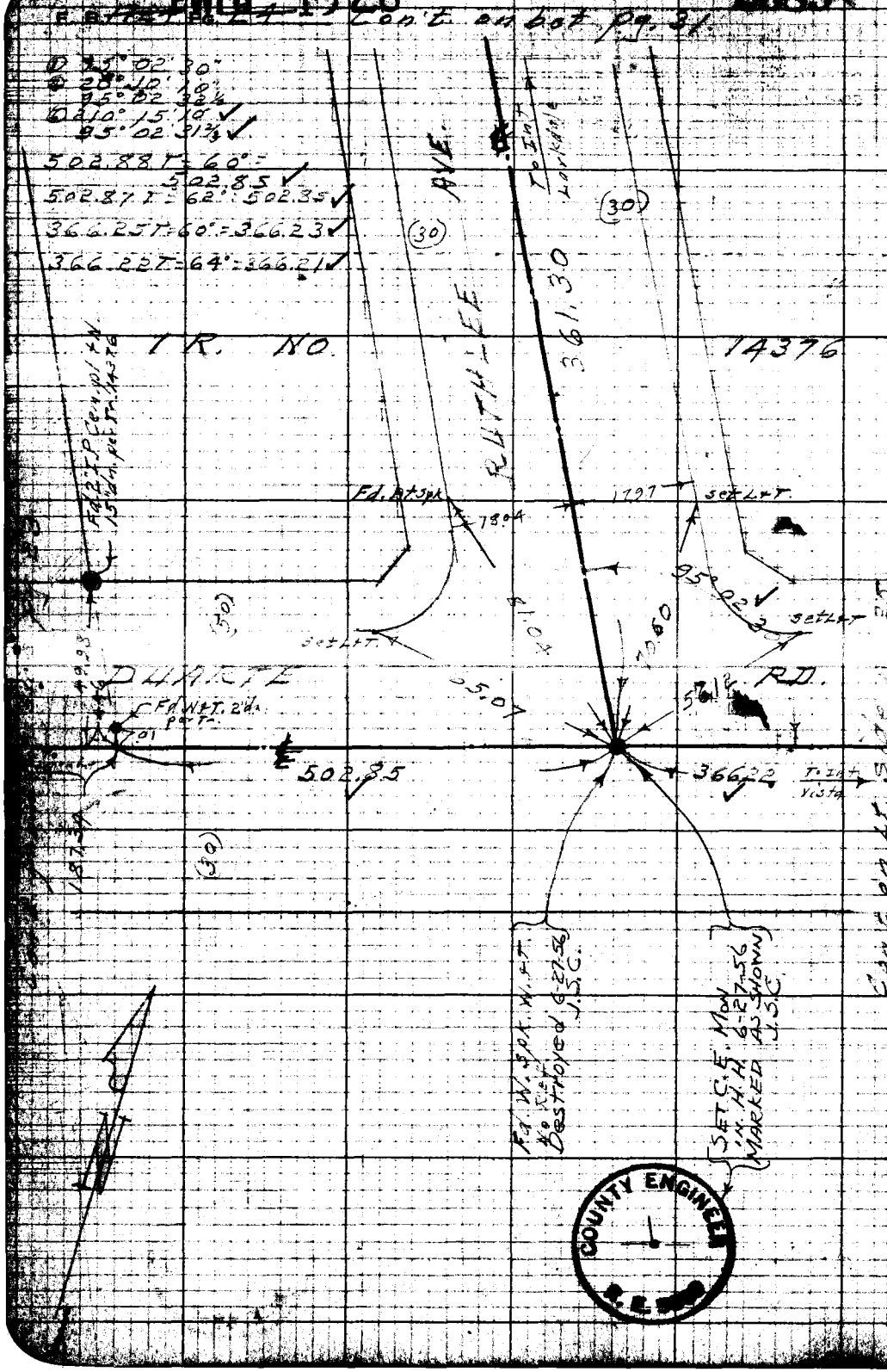

WS 44 B-3

RETURN TO
LOS ANGELES COUNTY SURVEYOR
726 LOS ANGELES COUNTY
ENGINEERING BLDG.

Do not extend notes this side of this line.

Note: Any Additions or Changes on This Sheet Must be Made or Circled in Red Ink With Date and Name of Person Making Change.

PWFB 1526 2390

Notes Ch'd by Miller	Survey of Sunny Slope Dr. S.S.
Map No.	
Office Work	Surveyed by Benson
Checked	
Date	Indexed G. Johnson

F. B. 1724 Pg. 20

339° 46' 30"
84° 56' 37"
84° 56' 36½"

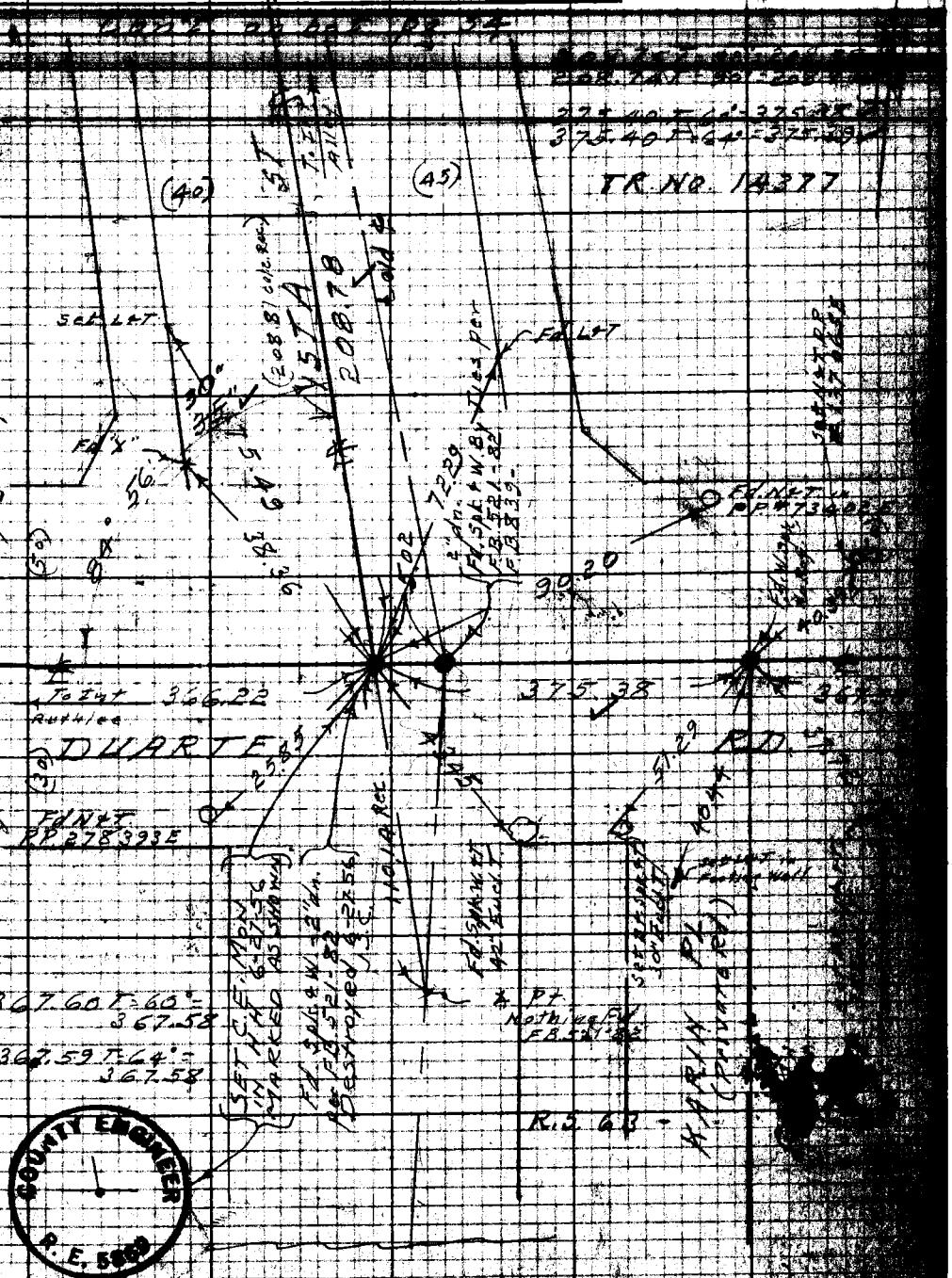

Note: Any Addition or Change Sheet Must be Made or Given Ink With Date and Name of Making Change.

Do not extend notes this side of this line.

RETURN TO
LOS ANGELES COUNTY SURVEYOR
726 LOS ANGELES COUNTY
ENGINEERING BLDG.

76F3098 247 10M 5-49

PWFB 1526 2391, 2392

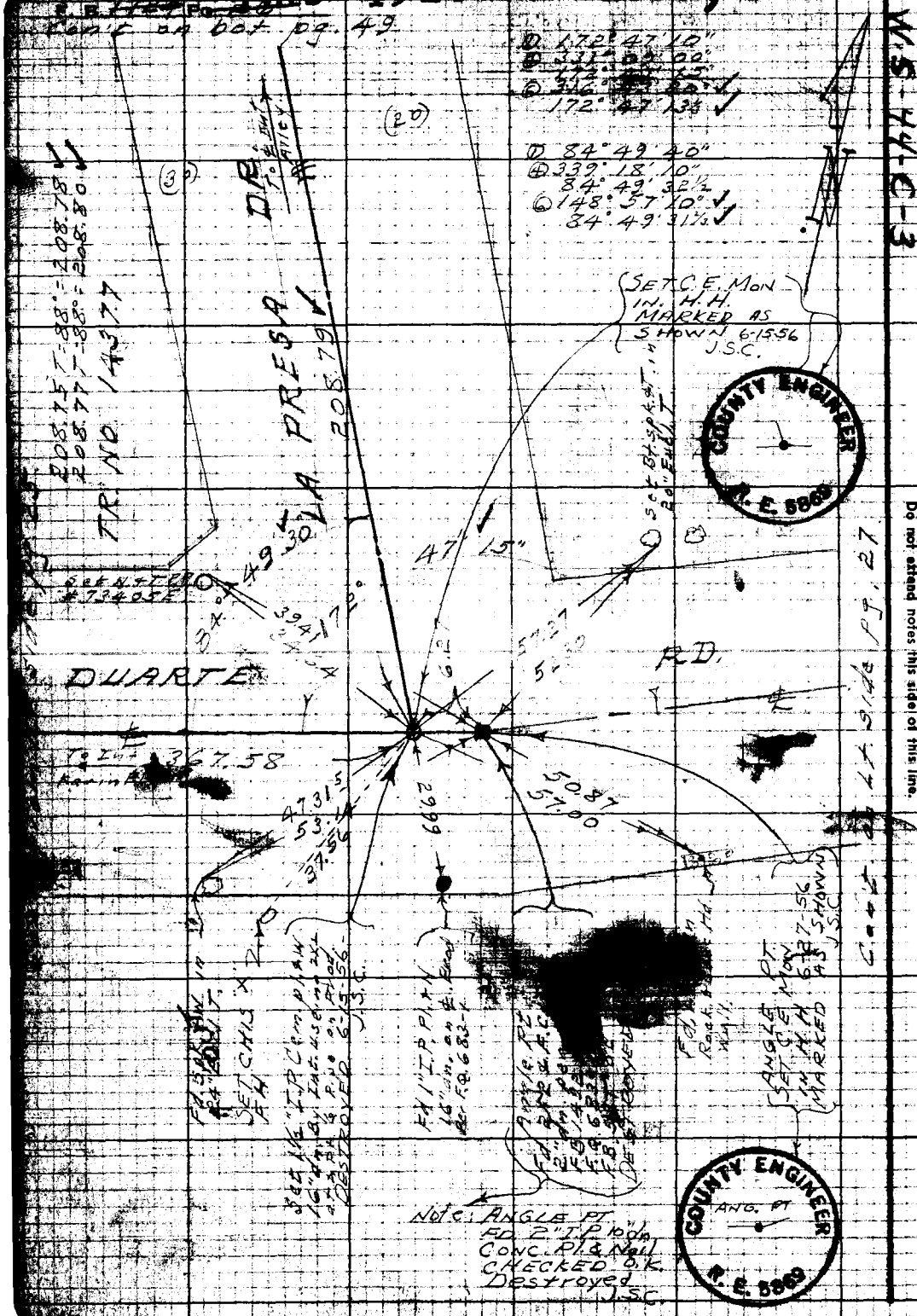

W.S. 44-C-3

RETURN TO
LOS ANGELES COUNTY SURVEYOR
726 LOS ANGELES COUNTY
ENGINEERING BLDG.

Do not extend notes this side of this line.

Note: Any Additions or Changes on This Sheet Must be Made or Circled in Red Ink With Date and Name of Person Making Change.

7617309P 247 10M 5-49

RETURN TO
LOS ANGELES COUNTY SURVEYOR
720 LOS ANGELES COUNTY
ENGINEERING BLDG.

Note: Any Additions or Changes to This Sheet Must be Made or Checked in Ink With Date and Name of Person Making Change.

Do not extend notes this side of this line.

from RT side pg. 26.

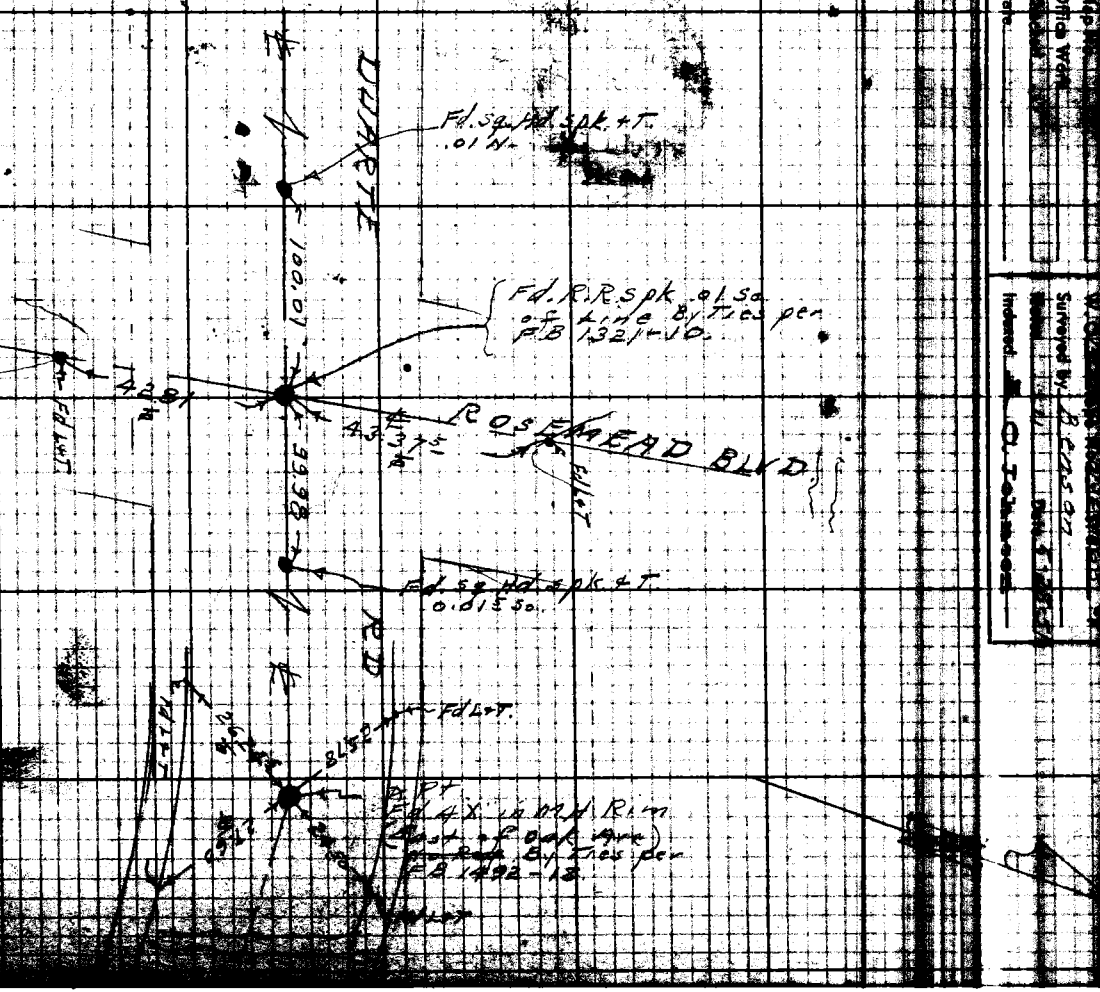

Note: Check Map Index Before Using This Map
Office Work Completed
Date
Surveyed By: B. Cossan
Date
Indexed By: O. Tolmasoff
Date
F. B. Page

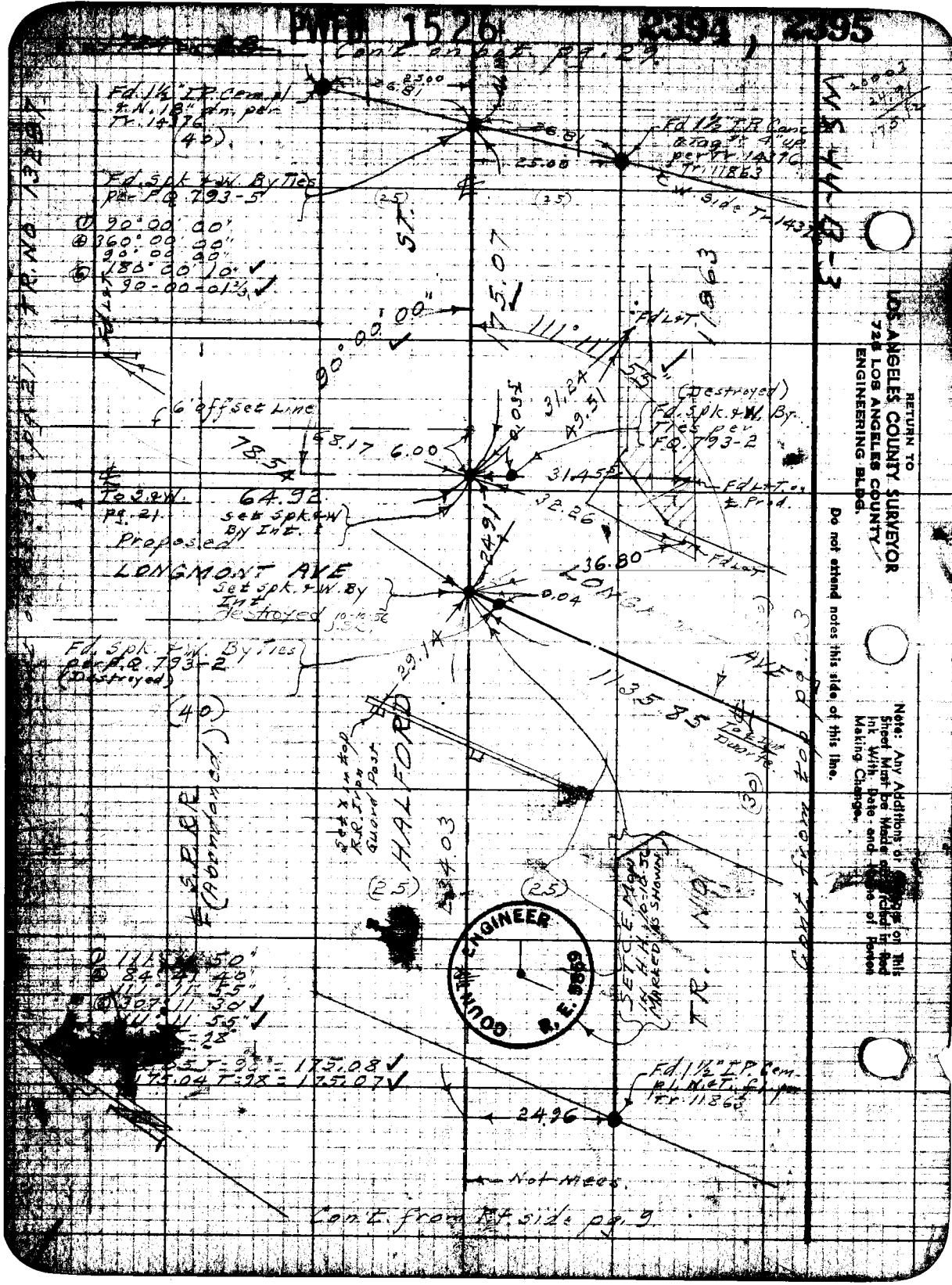
PWFB 1526 2394, 2395
Con't on bot. pg. 29
Fd. 1½" I.P. Cem. pl. & N. 18" dn. per Tr. 14376
Fd. Spk. & W. By Ties per P.Q. 793-5
90°00'00"
360°00'00"
90°00'00"
180°00'10"
90-00-01⅔
Fd. 1½" I.P. Cem. & tag. 4" up per Tr. 14376 Tr. 11863
W. Side Tr. 14376
ST.
175.07
111°11'55"
90°00'00"
6' offset Line
78.54
68.17
6.00
64.92
Set Spk. & W. By Int.
Proposed
LONGMONT AVE
Set Spk. & W. By Int.
Destroyed
Fd. Spk. & W. By Ties per P.Q. 793-2 (Destroyed)
(Destroyed) Fd. Spk. & W. By Ties per P.Q. 793-2
31.24
49.51
31.45
32.26
36.80
24.91
0.04
29.14
1135.85
Fd. Lt. on ℄ Prod.
Fd. Lt.
Set X in top R.R. Iron Guard Post
HALFORD
S.P.R.R. (Abandoned)
Set C.E. Mon. in H.H. 10-10-56 (Marked as shown)
TR. NO.
Fd. 1½" I.P. Cem. pl. N. & T. ft. per Tr. 11863
24.96
Not Meas.
Con't from Rt. side pg. 9
Con't from top pg. 23
COUNTY ENGINEER R.E. 5869
RETURN TO
LOS ANGELES COUNTY SURVEYOR
726 LOS ANGELES COUNTY
ENGINEERING BLDG.
Do not extend notes this side of this line.
Note: Any Additions or Changes on This Sheet Must be Made and Verified in Red Ink With Date and Name of Person Making Change.

PWFB 1526

2396

Notes Ck'd by Miller

Map No.

Office Work

Checked

Date

Survey of Sunny Slope Dr. S.S.

Surveyed by Benson

Indexed C. Johnson

F. B. 1724 PG. 23

Note: Any Additions or Changes on this Sheet Must be Made or Circled in Red Ink With Date and Name of Person Making Change.

Do not extend notes this side of this line.

RETURN TO LOS ANGELES COUNTY SURVEYOR 726 LOS ANGELES COUNTY ENGINEERING BLDG.

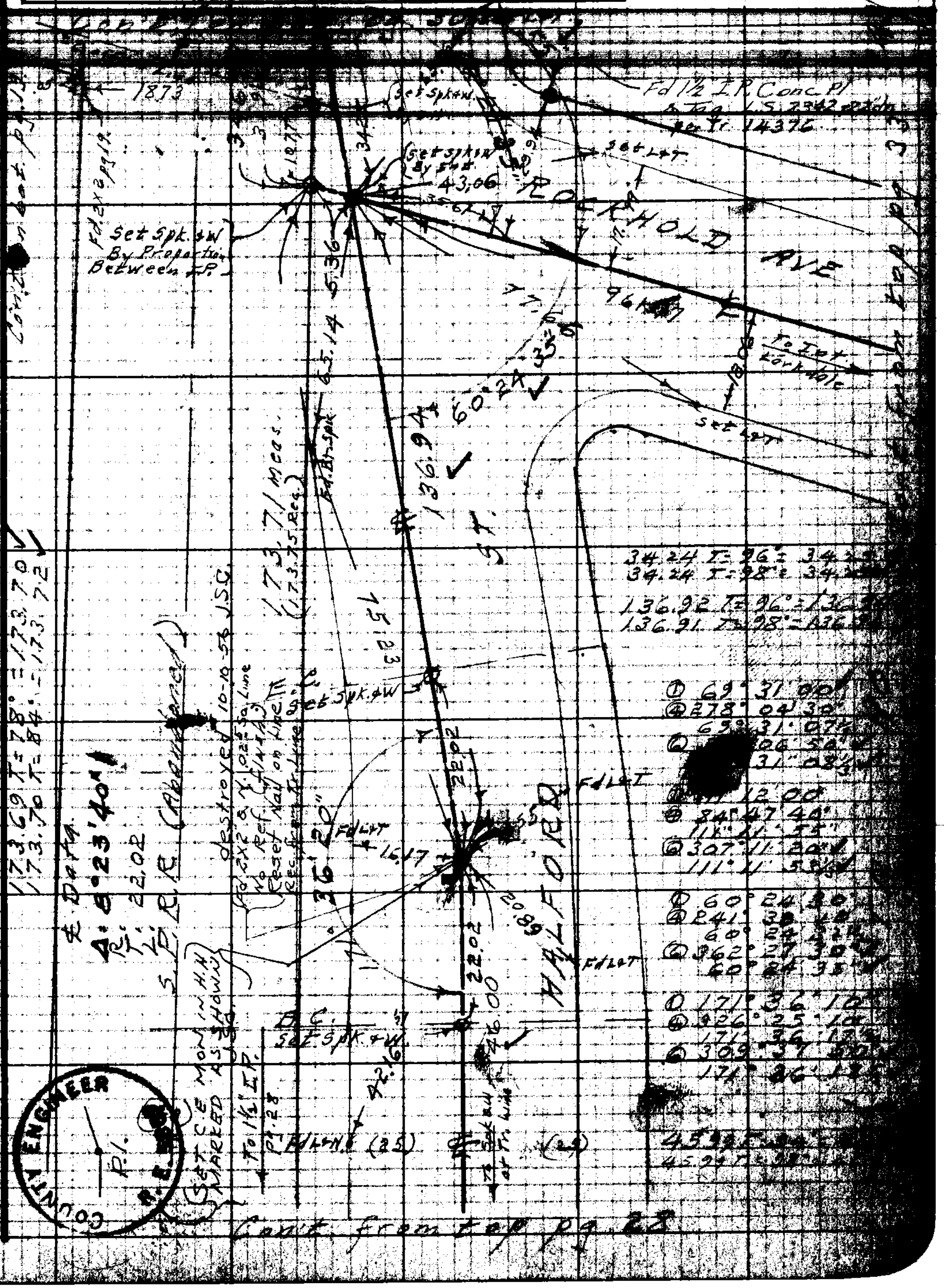

COUNTY ENGINEER

76F3008 247 10M 1-49

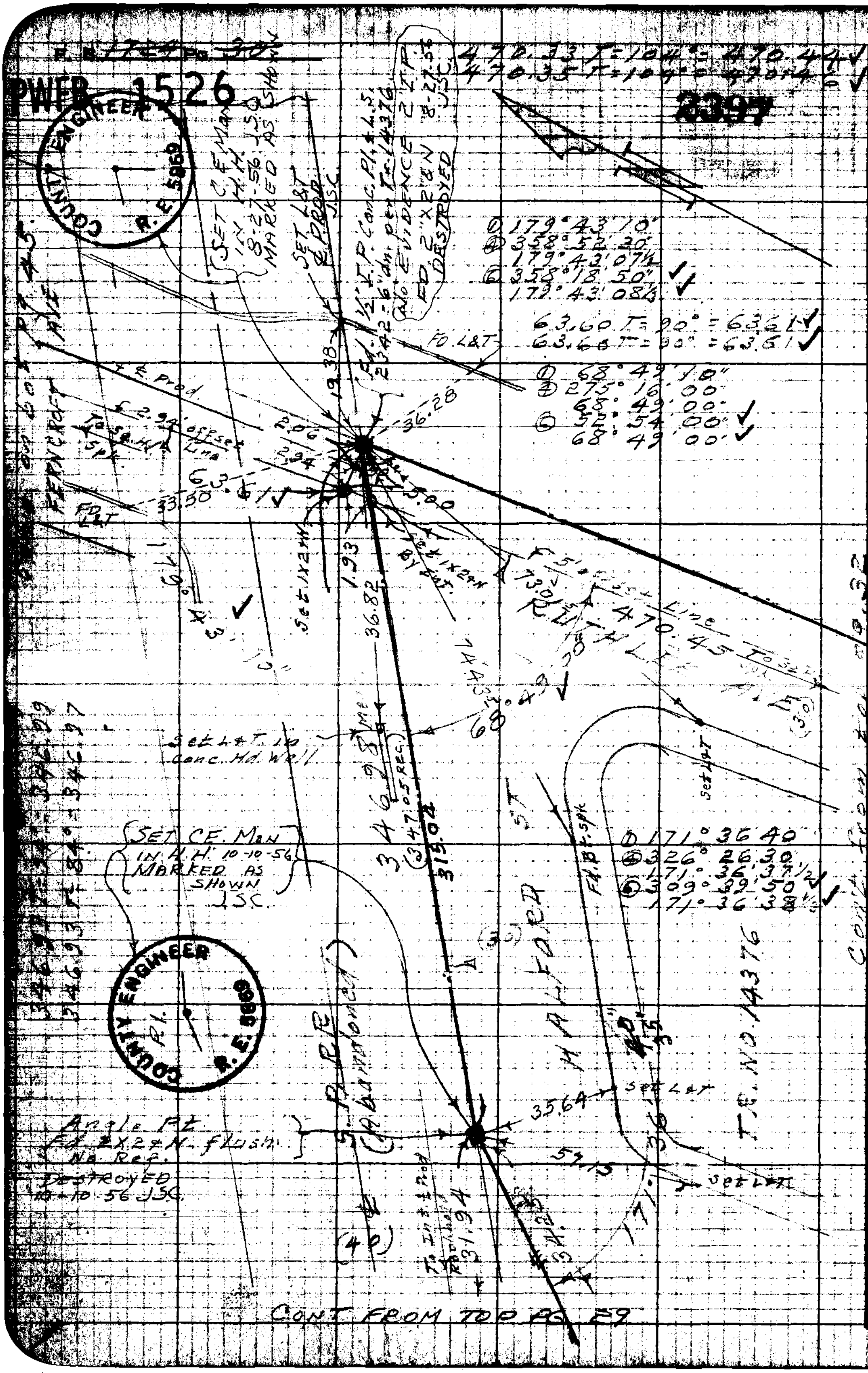
PWFB 1526
2397
COUNTY ENGINEER R.E. 5969
RETURN TO
LOS ANGELES COUNTY SURVEYOR
725 LOS ANGELES COUNTY
ENGINEERING BLDG.
Do not extend notes this side of this line.
Note: Any Additions or Changes on This Sheet Must be Made or Circled in Red Ink With Date and Name of Person Making Change.
470.33 T=104° = 470.44
179°43'10"
358°52'20"
179°43'07½
358°18'50"
179°43'08⅓
63.60 T=90° = 63.61
68°49'10"
275°16'00"
68°49'00"
52°54'00"
68°49'00"
171°36'40"
326°26'30"
171°36'37½
309°39'55"
171°36'38⅓
SET C.E. MON. IN H.H. 10-10-56 MARKED AS SHOWN J.S.C.
Angle Pt. Fd. 2X2 & H. flush. No Ref. DESTROYED 10-10-56 J.S.C.
T.R. NO. 14376
CONT FROM TOP PG. 29

PWFB 1526

Notes Ck'd by Miller	Survey of Sunny Slope Dr. S.S.
Office Work	Surveyed by Benson
Checked	Date 7-6-51
Date	Indexed K. C. Johnson

F. B. 1724 Pg. 31

2398

Cont. on bot. pg. 32

503.99 T=88°=504.06 ✓

503.98 T=92°=504.06 ✓

① 84°57'10"
④ 339°48'50"
84°57'12½
⑥ 149°43'10" ✓
84°57'11½ ✓

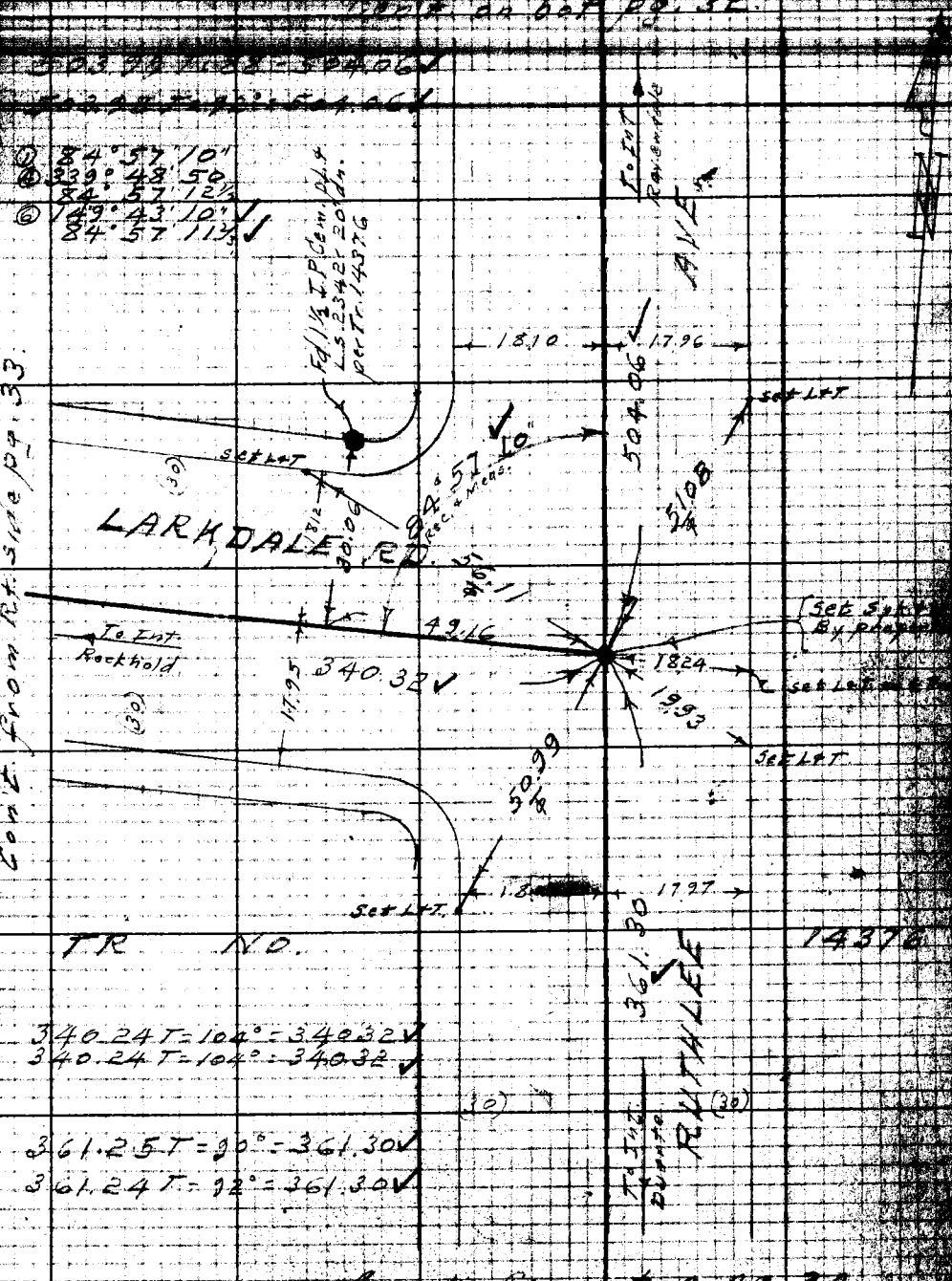

340.24 T=104°=340.32 ✓
340.24 T=104°=340.32 ✓

361.25 T=90°=361.30 ✓
361.24 T=92°=361.30 ✓

Cont. from top pg. 24.

Note: Any Additions or Changes Sheet Must be Made of Grid Ink With Date and Name of Making Change.

Do not extend notes this side of this line.

RETURN TO
LOS ANGELES COUNTY SURVEYOR
726 LOS ANGELES COUNTY
ENGINEERING BLDG.

76F3098 247 10M 1-49

PWFB 1526 2399

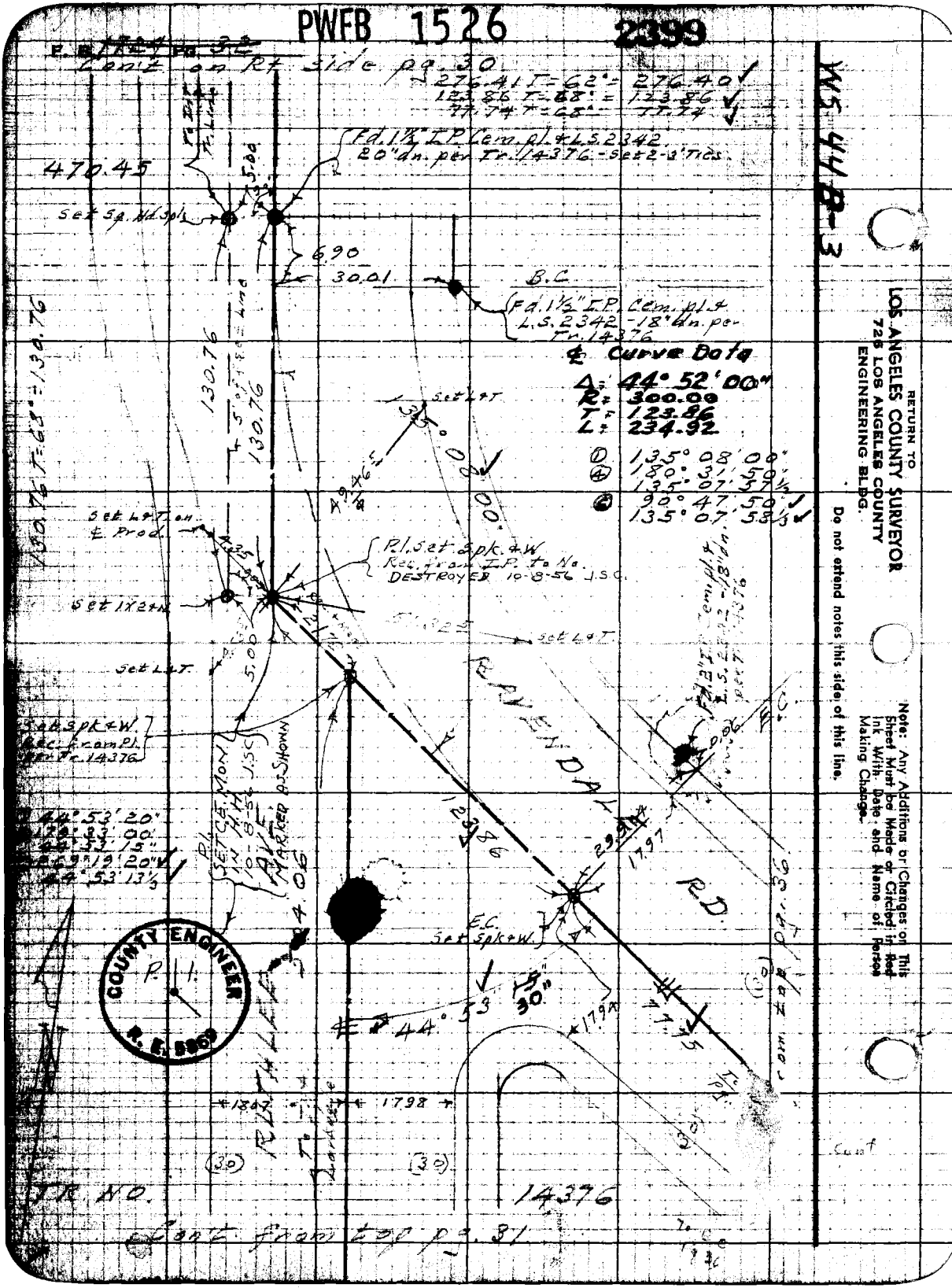

W5 44 B-3

RETURN TO
LOS ANGELES COUNTY SURVEYOR
726 LOS ANGELES COUNTY
ENGINEERING BLDG.

Do not extend notes this side of this line.

Note: Any Additions or Changes on This Sheet Must be Made or Circled in Red Ink With Date and Name of Person Making Change.

PWFB 1526

Notes Cald by Miller	Survey of [illegible]
Map No.	W. O. [illegible] Page No. [illegible]
Office Work	Surveyed by Benson
Checked	Notes Date 6-12-51
Date	Indexed E. C. Johnson

F. B. 1724 Pg. 38

2400

Cont on Rt side pg. 29

95° 02' 50"
20° 17' 10"
95° 02' 51½"

(30)

(30)

961.57 T=98 = 961.76
961.59 T=98 = 961.78

To Int Halford St

ROCKHOLD AVE

961.77
(962.08 Rec.)

TR. NO 14376

Set L&T.

18.12

17.95
29.94

Fd. 1½" IP Cem. pl. & L.S. 2342 - 18" dn. per Tr. 14376

95° 02' 50"

66.68

41.20

Set L&T.

18.03

Set L&T. on ℄ Prod.

38.33

Set Spk. & W. Rec. from Rutblee Ave. DESTROYED 10-10-56

340.32

To Int Rutblee Av.

LARKDALE RD

38.22

18.00

Set L&T on ℄ Prod.

SET C.E. MON. IN H.H. 10-10-56 MARKED AS SHOWN J.S.C.

COUNTY ENGINEER R. E. 5869

Note: Any Additions or Changes on this Sheet Must be Made or Circled in Red Ink With Date and Name of Person Making Change.

Do not extend notes this side of this line.

RETURN TO
LOS ANGELES COUNTY SURVEYOR
726 LOS ANGELES COUNTY
ENGINEERING BLDG.

76F3095 247 10M 11-49

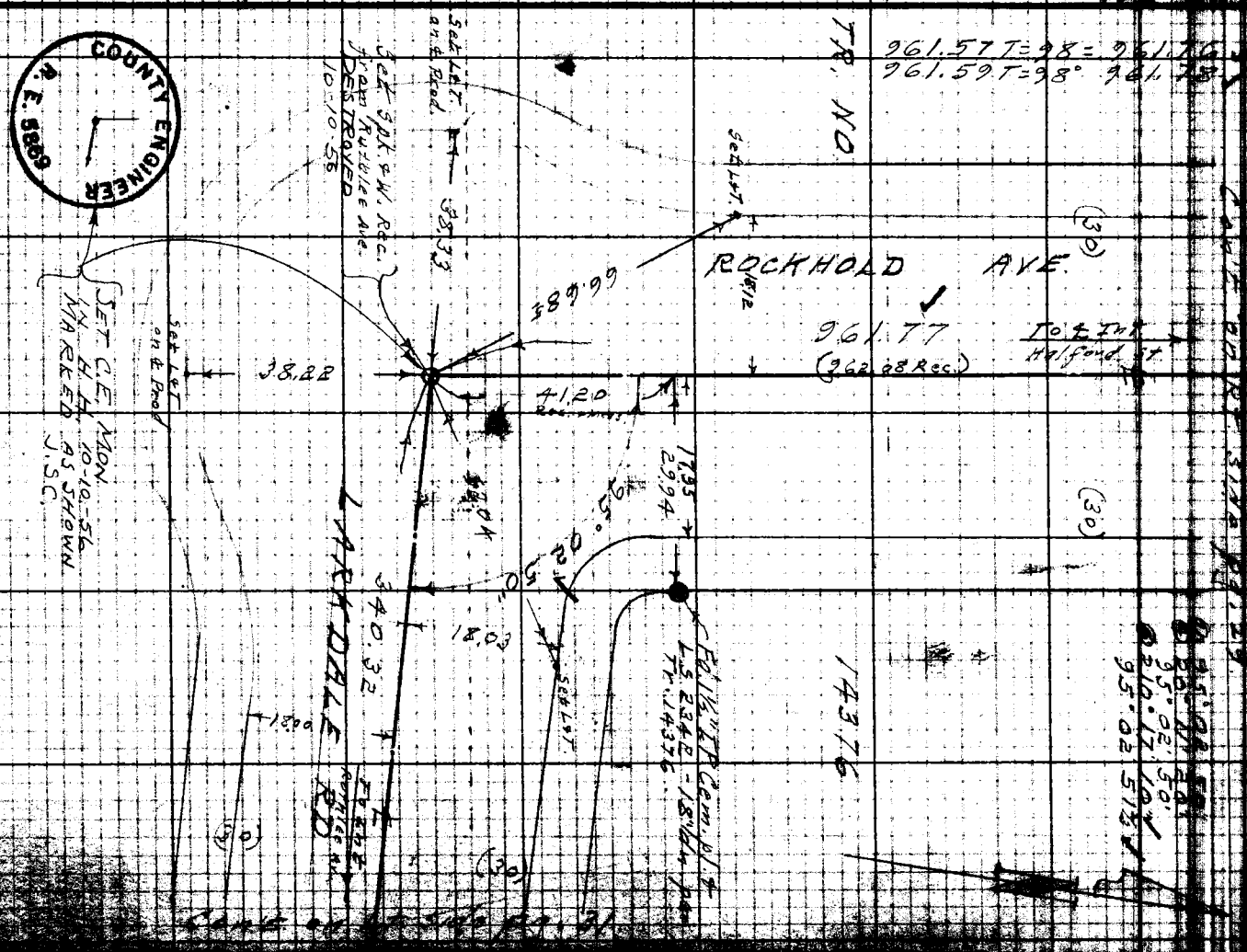

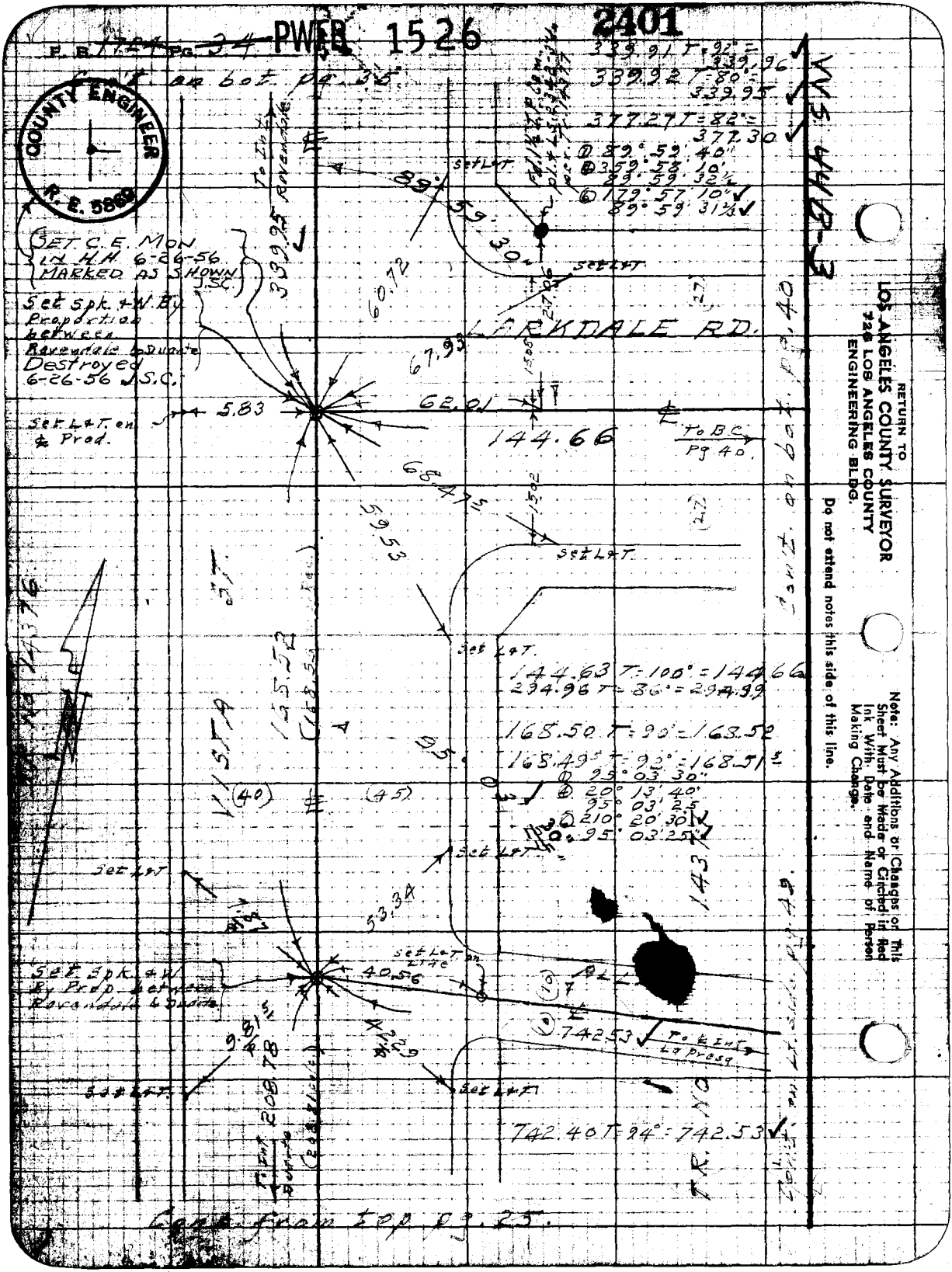

PWFB 1526
2401
F.B. 1724 Pg. 34
COUNTY ENGINEER
R.E. 5869
Cont. on bot. pg. 35
339.91 T=92°=339.96
339.92 T=80°=339.95
377.27 T=82°=377.30
① 89°59'40"
② 359°58'10"
89°59'32½
⑥ 179°57'10"
89°59'31½
To Int. Ravendale
339.95
Set L&T
89°59'30"
Set L&T
SET C.E. MON IN H.H. 6-26-56 MARKED AS SHOWN J.S.C.
Set Spk. & W. By Proportion between Ravendale & Duarte Destroyed 6-26-56 J.S.C.
60.72
67.93
LARKDALE RD.
5.83
62.01
144.66
To B.C. Pg. 40
Set L&T. on ℄ Prod.
68.47
59.53
Set L&T
Set L&T
144.63 T=100°=144.66
294.96 T=86°=294.99
168.50 T=90°=168.52
168.49 T=92°=168.51
① 95°03'30"
④ 20°13'40"
95°03'25
⑥ 210°20'30"
95°03'25"
VISTA
(40)
(45)
Set L&T
Set L&T
53.34
Set L&T on Line
40.56
Set Spk. & W. By Prop. between Ravendale & Duarte
742.53
To ℄ Int. La Presa
9.81
208.78
Set L&T
Set L&T
742.40 T=94°=742.53
Cont. on bot. pg. 40
Cont. on Lt. side pg. 49
Cont. from top pg. 25.
RETURN TO
LOS ANGELES COUNTY SURVEYOR
726 LOS ANGELES COUNTY
ENGINEERING BLDG.
Do not extend notes this side of this line.
Note: Any Additions or Changes on This Sheet Must be Made or Circled in Red Ink With Date and Name of Person Making Change.

PWFB 1526 2402

Notes Ck'd by Miller	Survey of Sunnyslope Dr. S.S.
Map No.	Tape No. 0730 Std. 68
Office Work	Surveyed by Benson
Checked	Notes " Date 6-12-51
Date	Indexed C. Johnson

F. B. 1724 PG. 35

① 89° 59' 40"
④ 359° 58' 10"
89° 59' 32½
⑥ 179° 57' 20"
89° 59' 33½

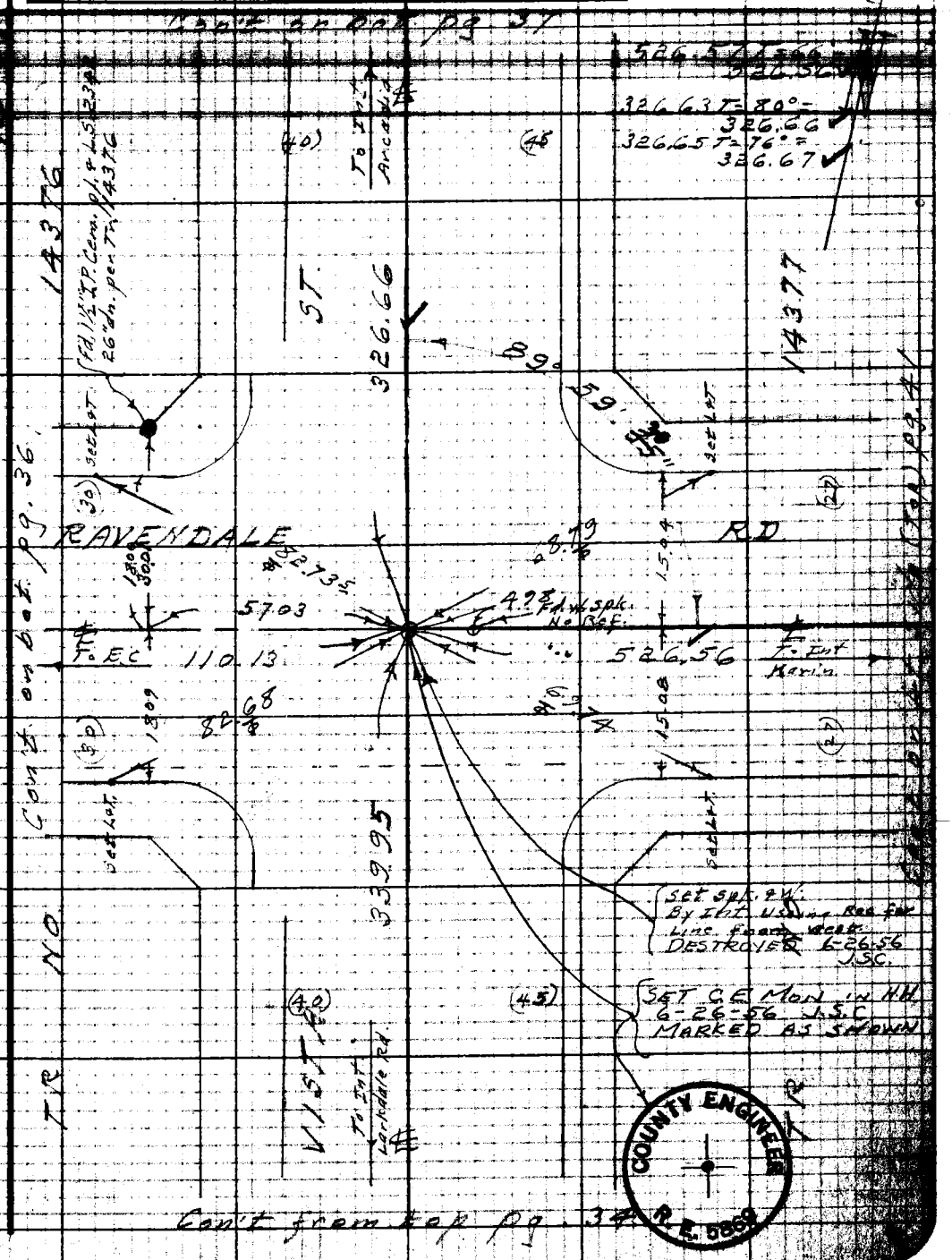

Note: Any Additions or Changes on this Sheet Must be Made or Circled in Red Ink With Date and Name of Person Making Change.

Do not extend notes this side of this line.

RETURN TO
LOS ANGELES COUNTY SURVEYOR
726 LOS ANGELES COUNTY
ENGINEERING BLDG.

76F3098 247 10M 1-49

PWFB 1526 2403, 2404

F. B. ~~1724~~ Pg. ~~36~~

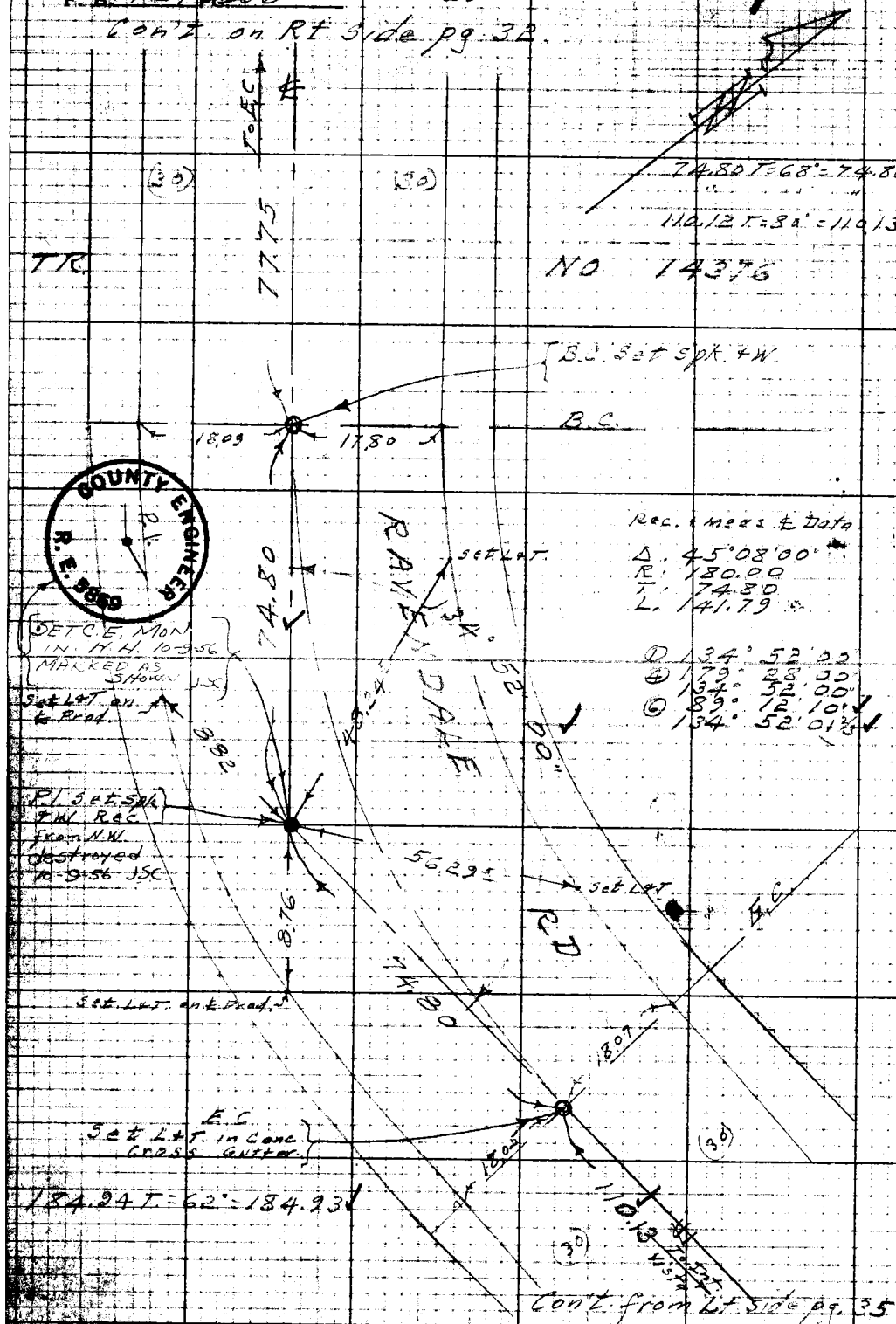

COUNTY ENGINEER R.E. 5869

WS 44 R-3

RETURN TO
LOS ANGELES COUNTY SURVEYOR
726 LOS ANGELES COUNTY
ENGINEERING BLDG.

Do not extend notes this side of this line.

Note: Any Additions or Changes on This Sheet Must be Made or Circled in Red Ink With Date and Name of Person Making Change.

PWFB 1526 2405

Notes Ck'd by Miller	Survey of	F. B. 1724 Pg. 37
Map No.	W. O. 1452 Tape No. 1152 Std. 68	① 89° 59' 20"
Office Work	Surveyed by Benson	④ 359° 57' 30" 89° 59' 22½
Checked	Notes " Date 7-16-51	⑥ 179° 56' 10" 89° 59' 21⅓
Date	Indexed R. O. Johnson	

Don't on bot pg. 38

304.91 T=80°= 304.93

304.91 T=76°= 304.93

737.65 T=90°= 737.75

COUNTY ENGINEER R. E. 5869

To Int. Palma Vista

(30) (40)

ST.

304.93

89° 59' 20"

8785

Set L&T

5.53 28.02

(SET C.E. MON IN H.H. 6-26-56 MARKED AS SHOWN)

55.47

Set L&T

Set Spk. & W By Int. DESTROYED 6/26/56 J.S.C.

ARCADIA AVE

62.56

Fd. W. Spk. By Ties per F.B. 521-83

4.99

(old Tie out)

Set L&T on ℄ Prod.

5.61

0.05

40.00

737.75

To Int. at La Presa

Fd 1½" I.P. Cem. pl. L.S. 2342 14" dn. per Tr. 14376

63.43

15.02

54.47

Set L&T

TR NO. 14376

5.52 28.04

151.58

Set L&T

TR NO

VISTA

32.66

40

Fd 2" I.P. Cem. pl. & L.S. 2342 - fl. per Tr. 8785

5.00

40.00

0.21

Fd 1½" I.P. - top broken off per Tr. 14376

To Int. Rosemarie

(45)

45

Con't from top pg. 35

Note: Any Additions or Changes on This Sheet Must be Made or Circled in Red Ink With Date and Name of Person Making Change.

Do not extend notes this side of this line.

RETURN TO LOS ANGELES COUNTY SURVEYOR 726 LOS ANGELES COUNTY ENGINEERING BLDG.

76F3098 247 10M 1-49

Con't on bot pg. 39

PWFB 1526

2406, 2407

3357

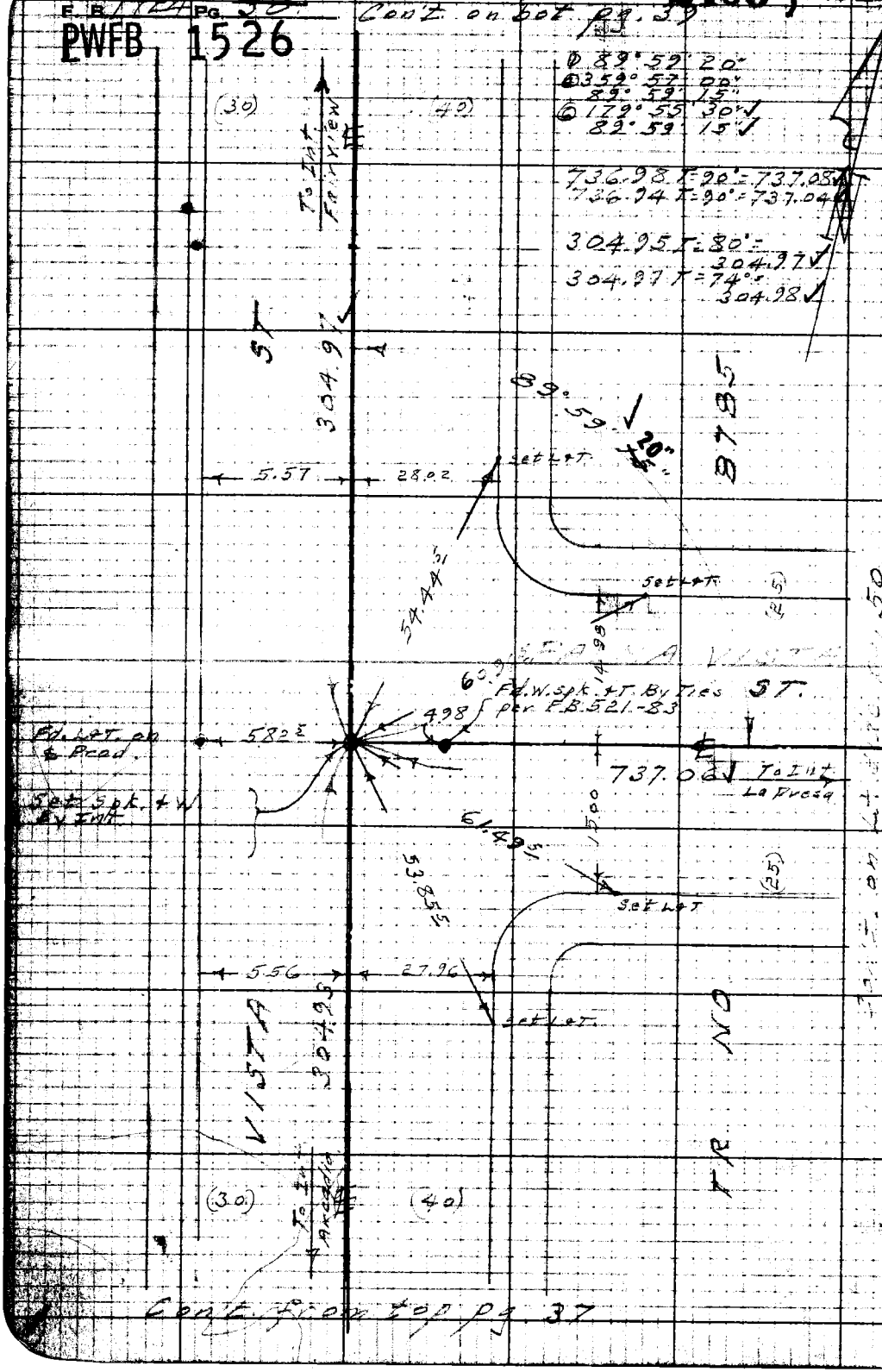

Con't from top pg. 37

RETURN TO
LOS ANGELES COUNTY SURVEYOR
726 LOS ANGELES COUNTY
ENGINEERING BLDG.

Do not extend notes this side of this line.

Note: Any Additions or Changes on This Sheet Must be Made or Circled in Red Ink With Date and Name of Person Making Change.

PWEB 1526 [redacted] 2408

Notes C[redacted]iller
[redacted]
[redacted]
Date

[redacted]y of [redacted]
[redacted] Tape No. [redacted] Std. 68
Surveyed by Benson
Notes [redacted] Date 7-16-51
Indexed [redacted] C. Johnson

F. B. [redacted] Pg. 39

① 89° 59' 30"
② 359° 58' 00"
89° 59' 30"
③ 179° 56' 50"
89° 59' 28½"

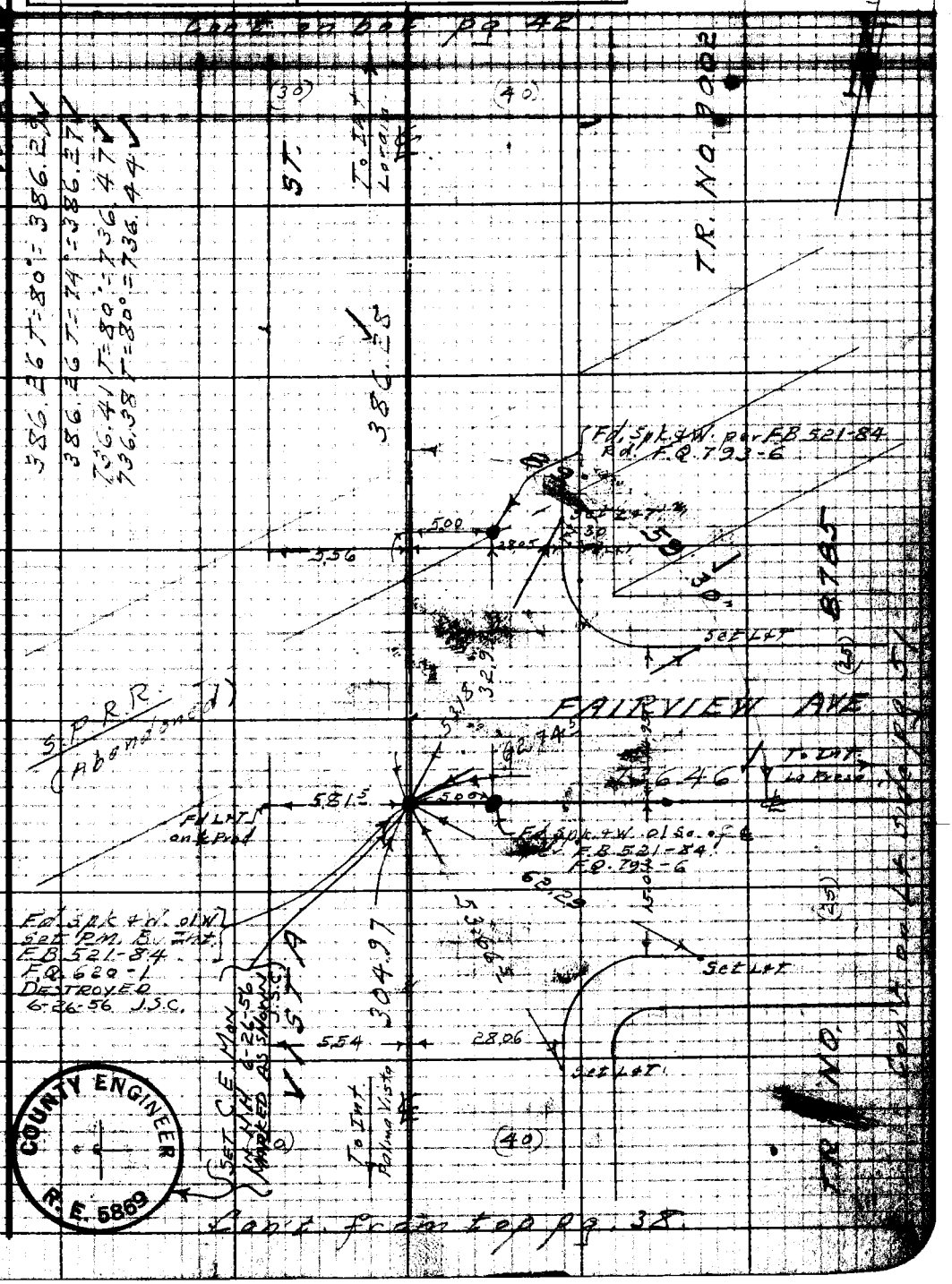

Note: Any Additions or Changes on This Sheet Must be Made or Circled in Red Ink With Date and Name of Person Making Change.

Do not extend notes this side of this line.

RETURN TO
LOS ANGELES COUNTY SURVEYOR
0726 LOS ANGELES COUNTY
ENGINEERING BLDG.

COUNTY ENGINEER
R. E. 5869

76F3098 247 10M 1-48

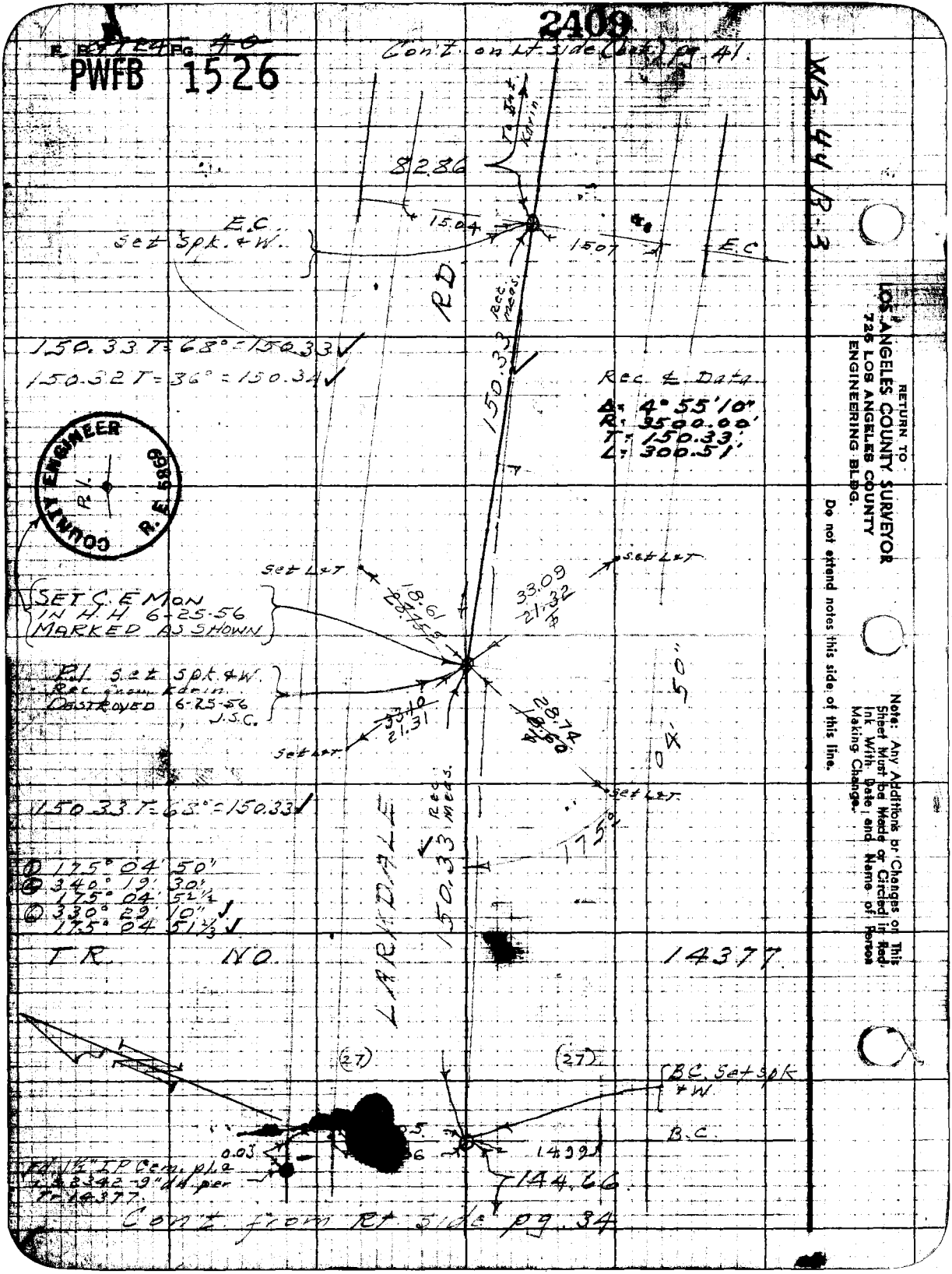

2409
PWFB 1526
Cont. on Lt side (bot) pg. 41
WS 44 B-3
To Int Karin
82.86
15.04
15.07
E.C.
Set Spk. & W.
E.C.
RD
Rec. meas.
150.33
150.33 T = 68° = 150.33
150.32 T = 36° = 150.34
Rec. & Data
Δ = 4° 55' 10"
R = 3500.00'
T = 150.33'
L = 300.51'
COUNTY ENGINEER
R.E. 5869
Set L&T
Set L&T
SET C.E. MON
IN H.H. 6-25-56
MARKED AS SHOWN
18.61
33.09
21.32
P.I. Set Spk. & W.
Rec. from Karin
DESTROYED 6-25-56
J.S.C.
33.10
21.31
28.74
Set L&T
Set L&T
04' 50"
150.33 T = 68° = 150.33
Rec. meas.
150.33
175°
LARKDALE
① 175° 04' 50"
② 340° 19' 30"
175° 04' 52½
③ 330° 29' 10"
175° 04' 51⅓
TR. NO. 14377
(27)
(27)
B.C. Set Spk & W.
B.C.
0.03
14.99
144.66
Fd. 1½" I.P. Cem. pl. a
1.32342 - 9" dn. per
Tr. 14377
Cont. from Rt side pg. 34
RETURN TO
LOS ANGELES COUNTY SURVEYOR
726 LOS ANGELES COUNTY
ENGINEERING BLDG.
Do not extend notes this side of this line.
Note: Any Additions or Changes on This Sheet Must be Made or Circled in Red Ink With Date and Name of Person Making Change.

PWFB 1526 2410, 2411

Notes Ck'd by Miller	Survey of Sunny Slope Dr. S.S.
Map No.	W.O. 14-[illegible] Slope No. [illegible] Std. [illegible]
Office Work	Surveyed by Benson
Checked	Notes Date 7
Date	Indexed C. Johnson

F. B. 1724 Pg. 41

① 90° 07' 00"
④ 360° 28' 00"
90° 07' 00"
⑥ 180° 42' 00"
90° 07' 00"

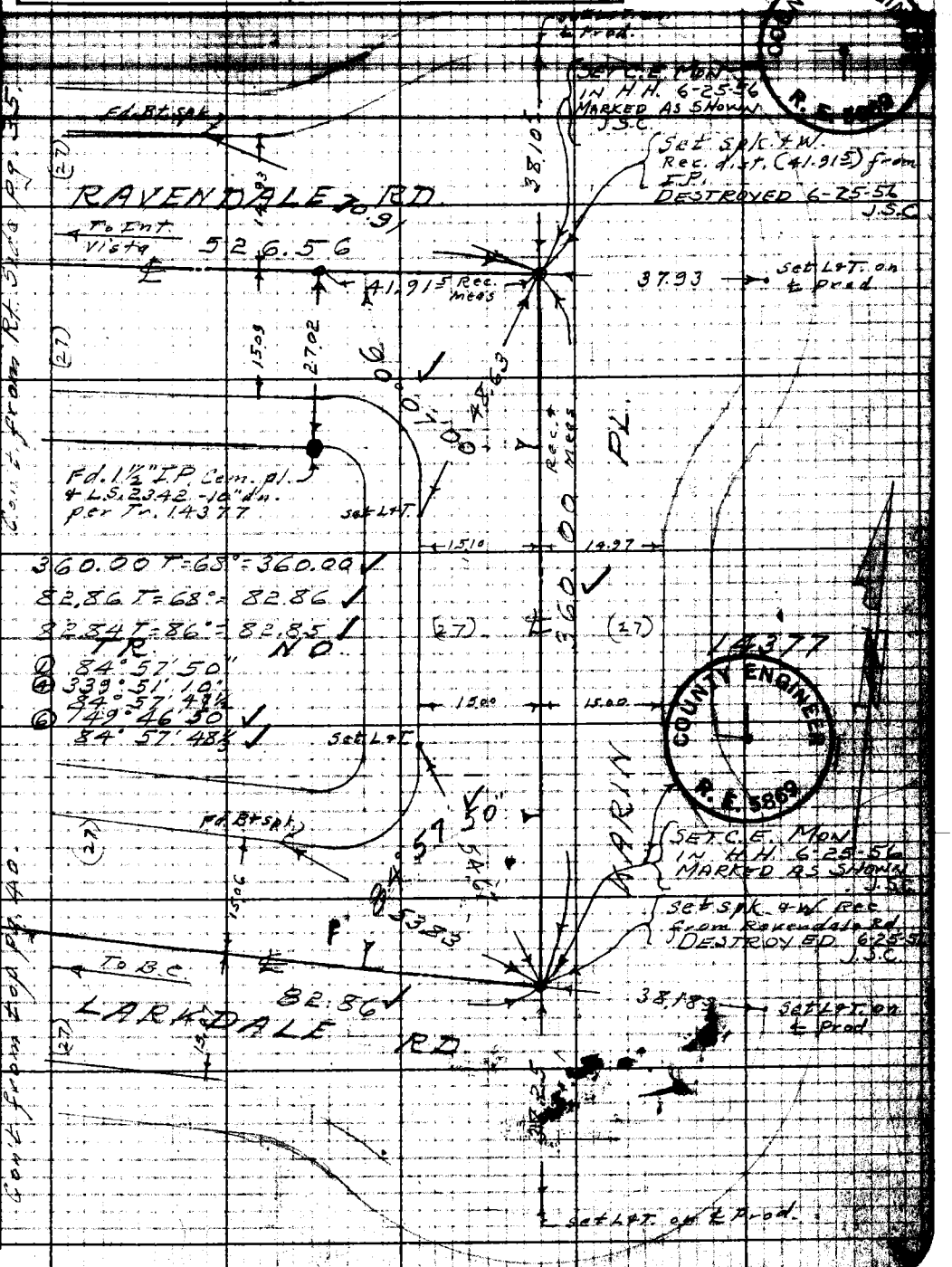

Note: Any Additions or Changes on this Sheet Must be Made or Circled in Red Ink With Date and Name of Person Making Change.

Do not extend notes this side of this line.

RETURN TO
LOS ANGELES COUNTY SURVEYOR
726 LOS ANGELES COUNTY
ENGINEERING BLDG.

76F3098 247 10M 1-49

PWFB 1526

Con't. on bot. pg. 43

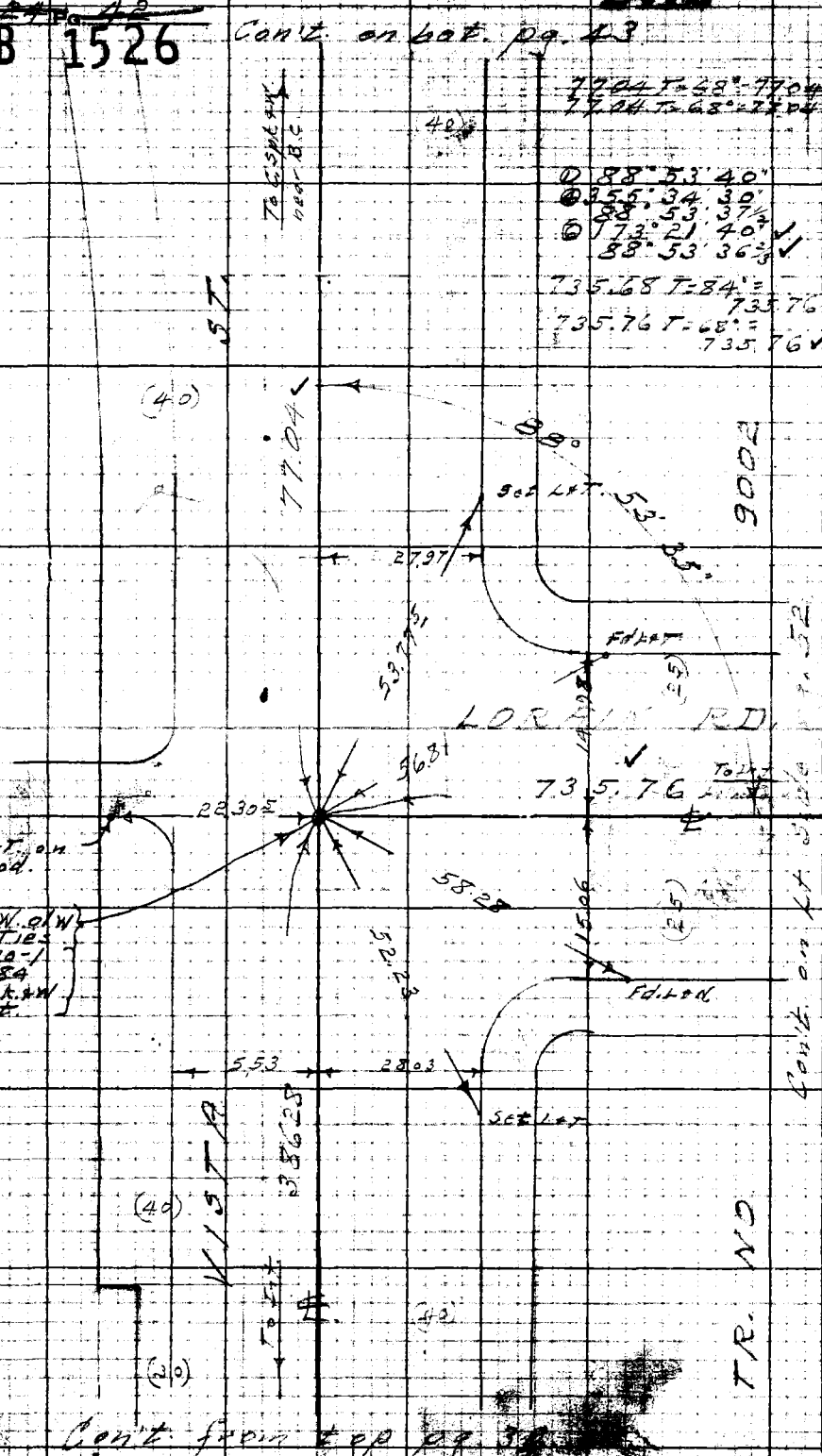

RETURN TO
LOS ANGELES COUNTY SURVEYOR
725 LOS ANGELES COUNTY
ENGINEERING BLDG.

Do not extend notes this side of this line.

Note: Any Additions or Changes on This Sheet Must be Made or Circled in Red Ink With Date and Name of Person Making Change.

Con't from top pg. 39

PWFB 1526 2413

Notes Ck'd by Miller	Survey of [illegible]
Map No.	W.O. [illegible]
Office Work	Surveyed by Benson
Checked	Date 6-12-51
Date	Indexed E. C. Johnson

F. B. 1724 Pg. 43

Note: Any Additions or Changes on Sheet Must be Made or Circled in Ink With Date and Name of Person Making Change.

Do not extend notes this side of this line.

RETURN TO
LOS ANGELES COUNTY SURVEYOR
726 LOS ANGELES COUNTY
ENGINEERING BLDG.

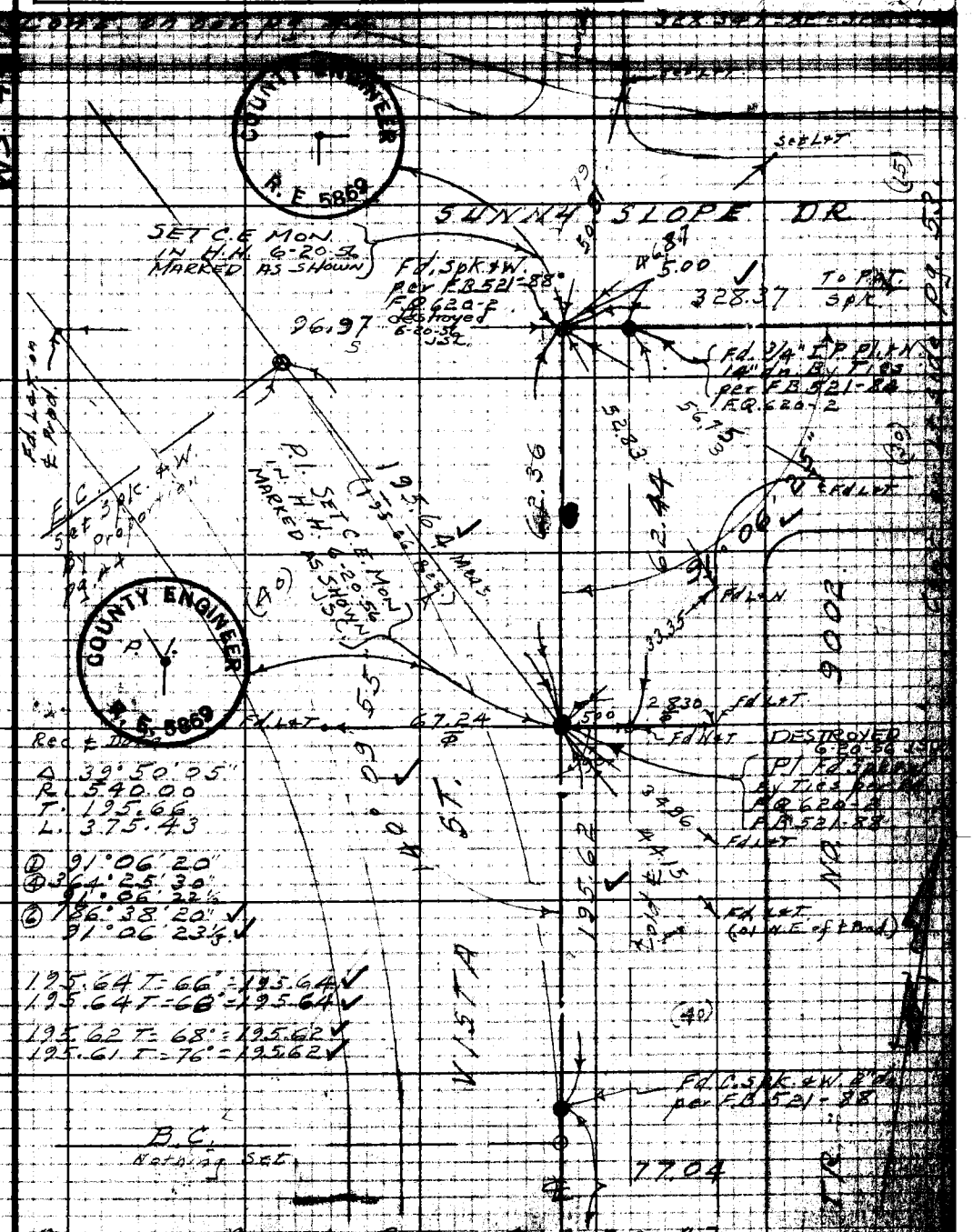

76F3098 247 10M 1-49

2414

F.B. 1724 PG. 44

Con't on bot. pg. 4B

PWFB 1526

WS 44 B-3

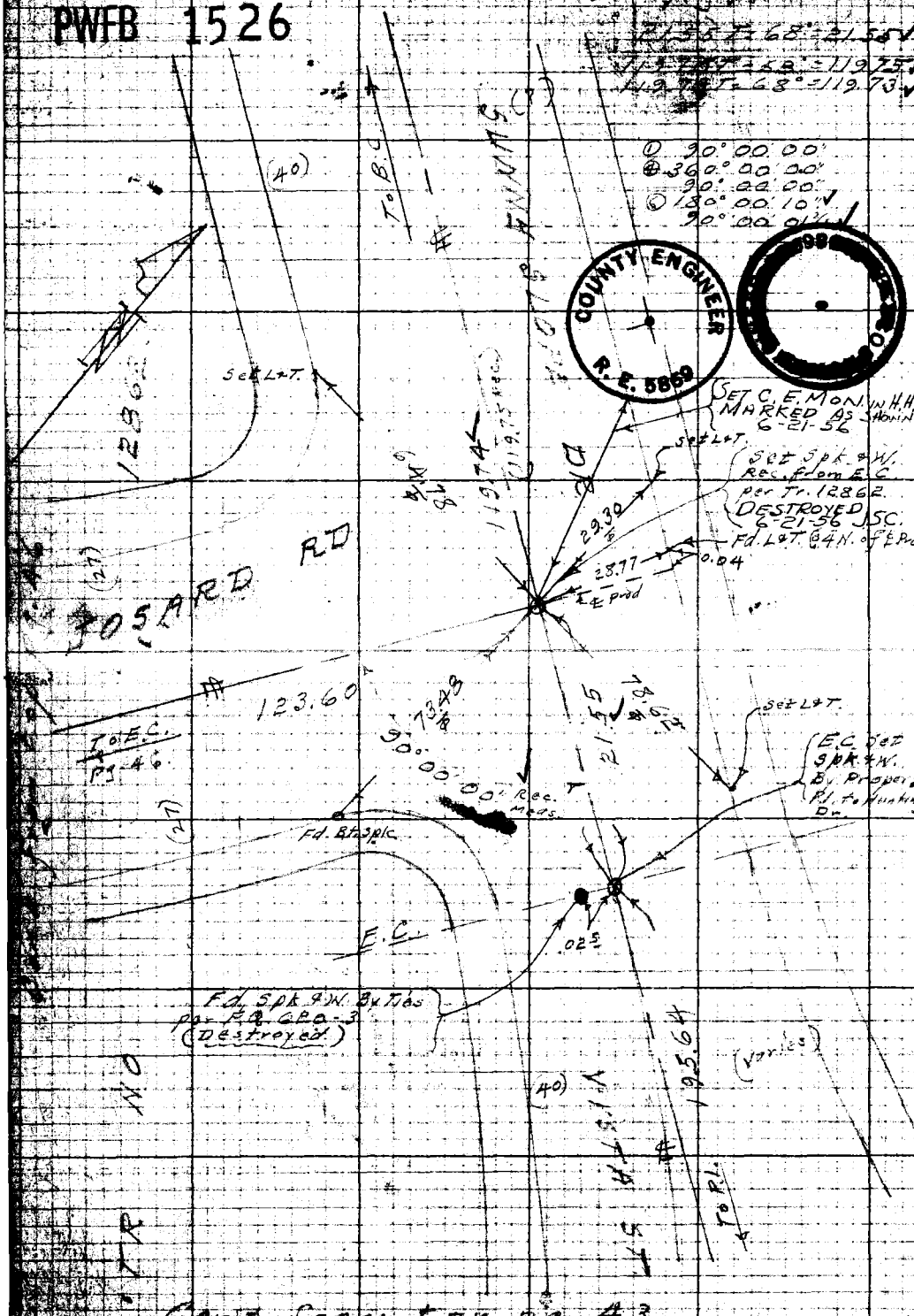

Cont. from top pg. 43

RETURN TO
LOS ANGELES COUNTY SURVEYOR
726 LOS ANGELES COUNTY
ENGINEERING BLDG.

Do not attend notes this side of this line.

Note: Any Additions or Changes on This Sheet Must be Made or Circled in Red Ink With Date and Name of Person Making Change.

PWEB 1526 2415

Notes Ch'd by Miller	Survey of [illegible] S.S.
Map No.	[illegible]
Office Work	Surveyed by Benson
[illegible]	[illegible]
Date	Indexed J. C. Johnson

F. B. [illegible] PG. [illegible]

142.07 T=66°=142.07
142.06 T=92°=142.06

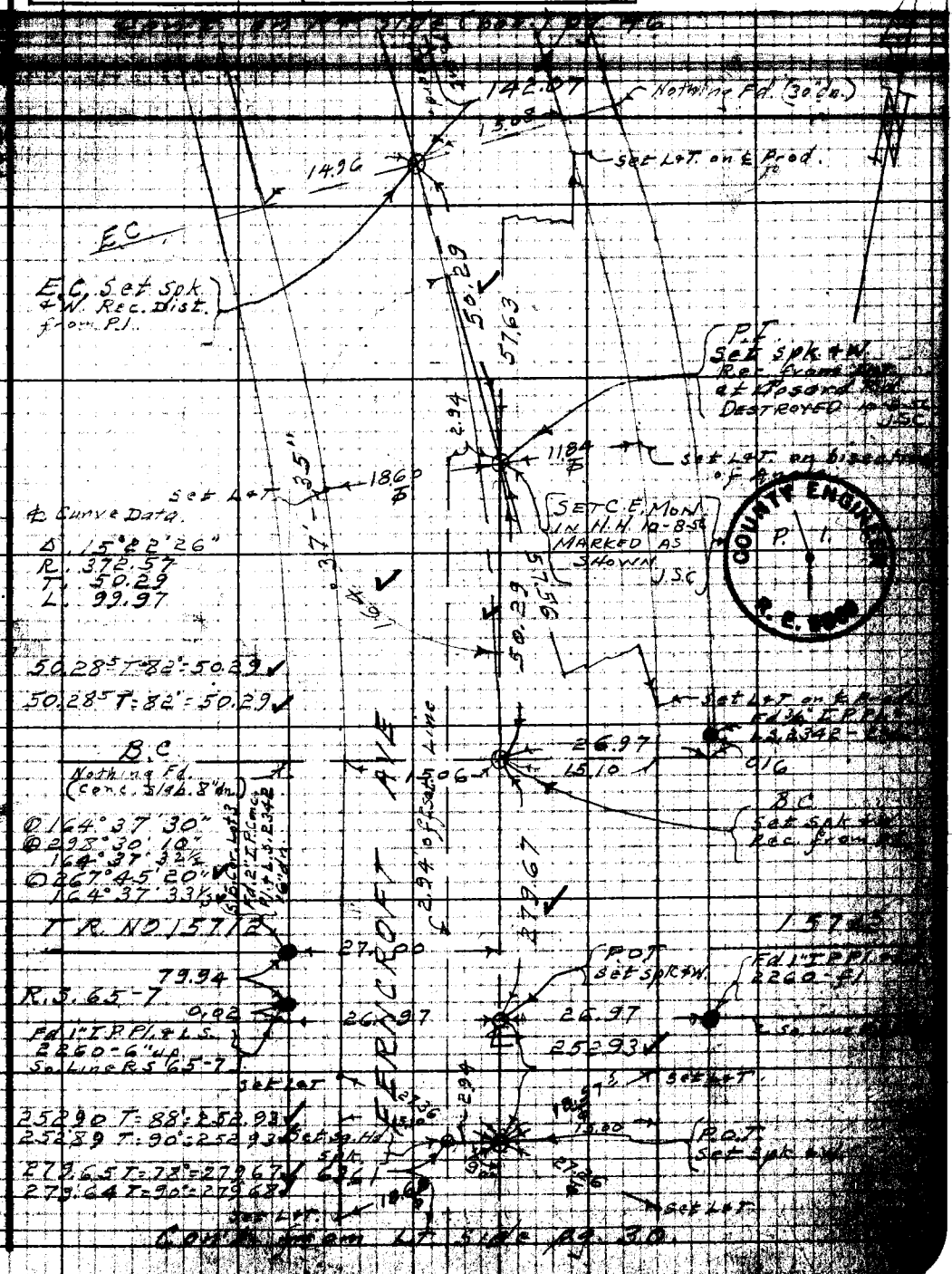

Cont. from Lt. Side pg. 30.

Note: Any Additions or Changes [illegible] Sheet Must be Made or Circled [illegible] Ink With Date and Name of [illegible] Making Change.

Do not extend notes this side of this line.

RETURN TO
LOS ANGELES COUNTY SURVEYOR
724 LOS ANGELES COUNTY ENGINEERING BLDG.

76F3098 247 10M 1-49

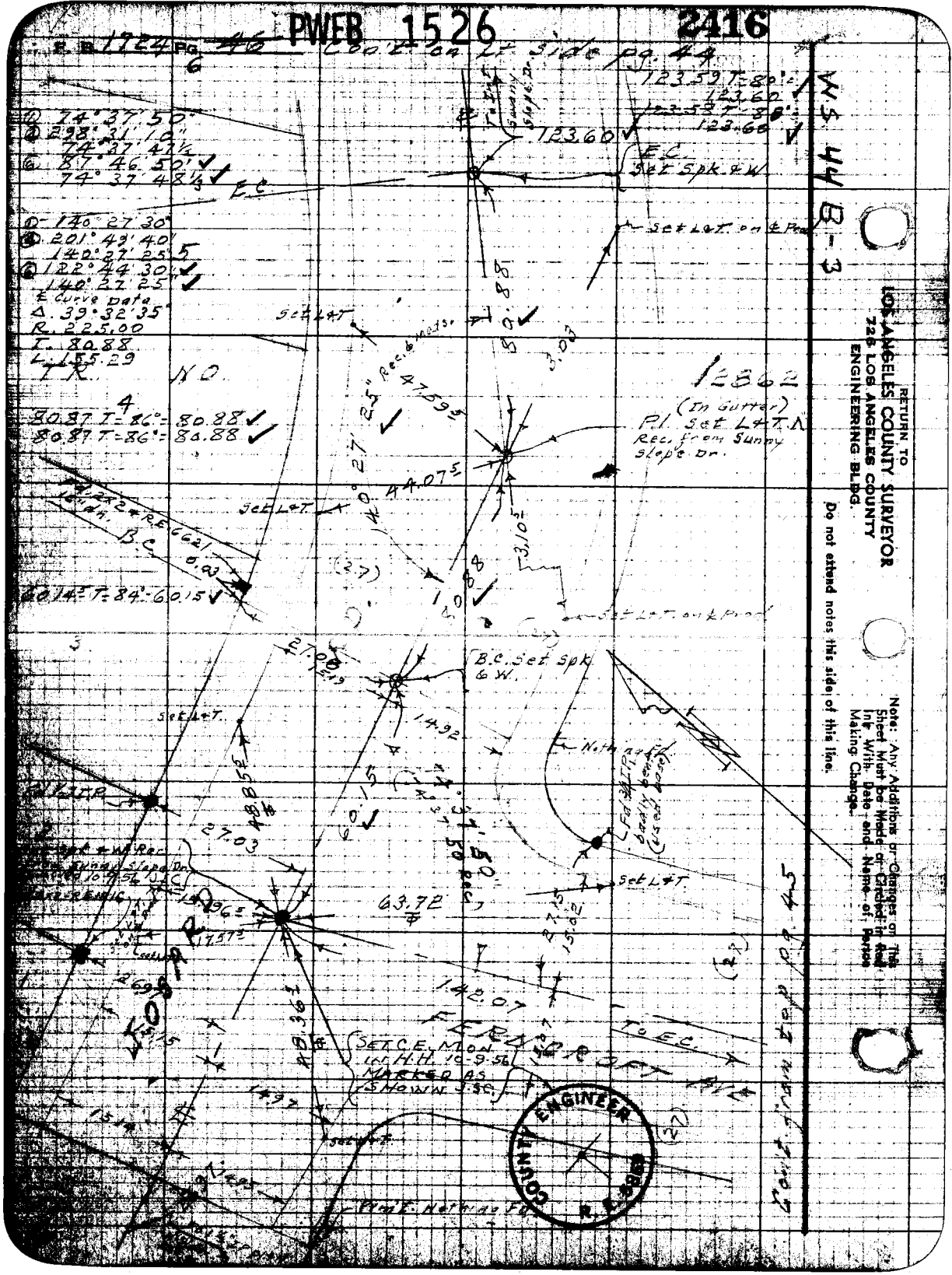
PWEB 1526
2416
F.B. 1724 PG. 46
Con't on Lt. side pg. 44
WS 44 B-3
123.59 T=80°=
123.60
123.60
123.60
E.C.
Set Spk. & W.
Set L&T. on ℄ Prod.
① 74°37'50"
② 298°31'10"
74°37'47½
⑥ 87°46'50"
74°37'48⅓
E.C.
① 140°27'30"
④ 201°49'40"
140°27'25"
⑥ 122°44'30"
140°27'25"
℄ Curve Data
Δ 39°32'35"
R. 225.00
T. 80.88
L. 155.29
T.R. NO.
80.87 T=86°=80.88
80.87 T=86°=80.88
Set L&T.
Rec. & Meds.
47.59
44.07
3.10
3.03
12862
(In Gutter)
P.I. Set L&T.
Rec. from Sunny Slope Dr.
Set L&T.
B.C.
60.14 T=84°=60.15
Set L&T. on ℄ Prod.
B.C. Set Spk. & W.
14.92
Set L&T.
Nothing Fd.
27.03
63.72
142.07
Set L&T.
Set C.E. Mon. in H.H. 10-9-56 Marked as Shown J.S.C.
To E.C.
Set L&T.
Pin't. Nothing Fd.
Cont. from top pg. 45
COUNTY ENGINEER
R.E. 5869
RETURN TO
LOS ANGELES COUNTY SURVEYOR
726 LOS ANGELES COUNTY
ENGINEERING BLDG.
Do not extend notes this side of this line.
Note: Any Additions or Changes on This Sheet Must be Made or Circled in Red Ink With Date and Name of Person Making Change.

PWFB 1526 2417, 2418

Notes Ck'd by Miller	Survey of Sunny Slope Dr. S.S.
Map No.	[illegible]
Office Work	Surveyed by Benson
Checked	[illegible]
Date	Indexed C. Johnson

F. B. 1724 Pg. 47



Con't. from Rt. side pg. 13

Note: Any Additions or Changes on this Sheet Must be Made or Circled in Red Ink With Date and Name of Person Making Change.

Do not extend notes this side of this line.

LOS ANGELES COUNTY SURVEYOR
726 LOS ANGELES COUNTY ENGINEERING BLDG.

7673098 247 10M 1-49

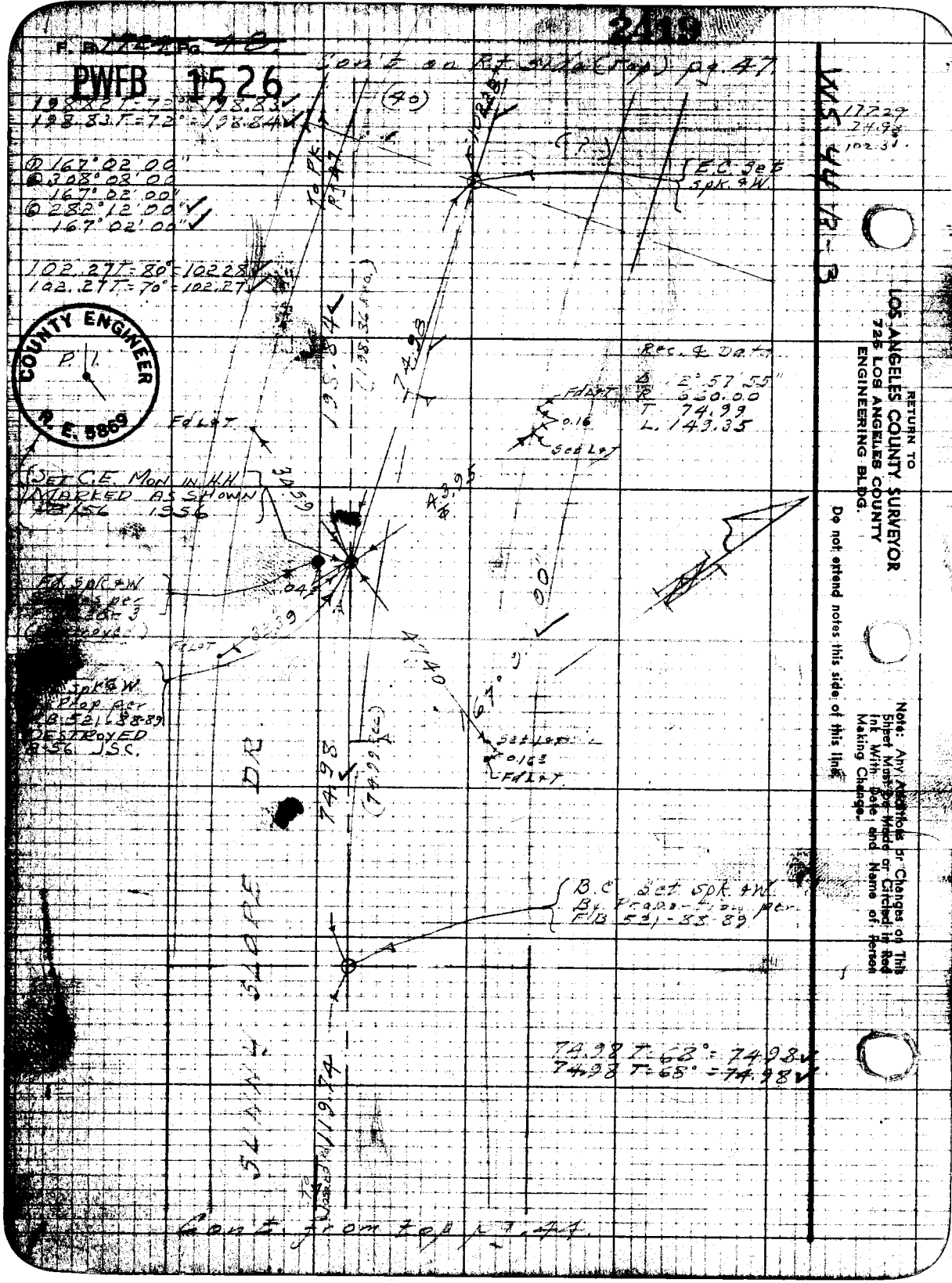

2419
F. B. 1724 Pg. 48
PWFB 1526
Con't on Rt side (Top) pg. 47
198.82 T = 72° = 198.83
198.83 T = 72° = 198.84
① 167° 02' 00"
② 308° 08' 00"
167° 02' 00"
③ 282° 12' 00"
167° 02' 00"
102.27 T = 80° = 102.28
102.27 T = 70° = 102.27
COUNTY ENGINEER
R. E. 5869
P. L.
(40)
E.C. Set Spk. & W.
Rec. & Data
Δ 12° 57' 55"
R 660.00
T 74.99
L 149.35
Fd L&T
Set C.E. Mon in H.H. Marked as shown 1956
Fd Spk & W
Set L&T
Set L&T
Fd L&T
Spk & W Prop per F.B. 521-88-89 Destroyed 8-56 J.S.C.
B.C. Set Spk. & W. By Proportion per F.B. 521-88-89
74.98 T = 68° = 74.98
74.98 T = 68° = 74.98
SLANG SLOPE DR
Con't from top pg. 44
RETURN TO
LOS ANGELES COUNTY SURVEYOR
725 LOS ANGELES COUNTY
ENGINEERING BLDG.
Do not extend notes this side of this line.
Note: Any Additions or Changes on This Sheet Must be Made or Circled in Red Ink With Date and Name of Person Making Change.

PWFB 1526 — 2420, 2421, 2422

Notes Ck'd by *Miller*	Survey of ... Dr.
Map No.	W.O.
Office Work	Surveyed by *Benson*
Checked	Dated
Date	Indexed E. G. Johnson

F. B. ... Pg. ...

④ 359°53'30"
89°53'22½
① 89°53'21⅓

Note: Any Additions or Changes on this Sheet Must be Made or Circled in Red Ink With Date and Name of Person Making Change.

Do not extend notes this side of this line.

RETURN TO
LOS ANGELES COUNTY SURVEYOR
726 LOS ANGELES COUNTY ENGINEERING BLDG.

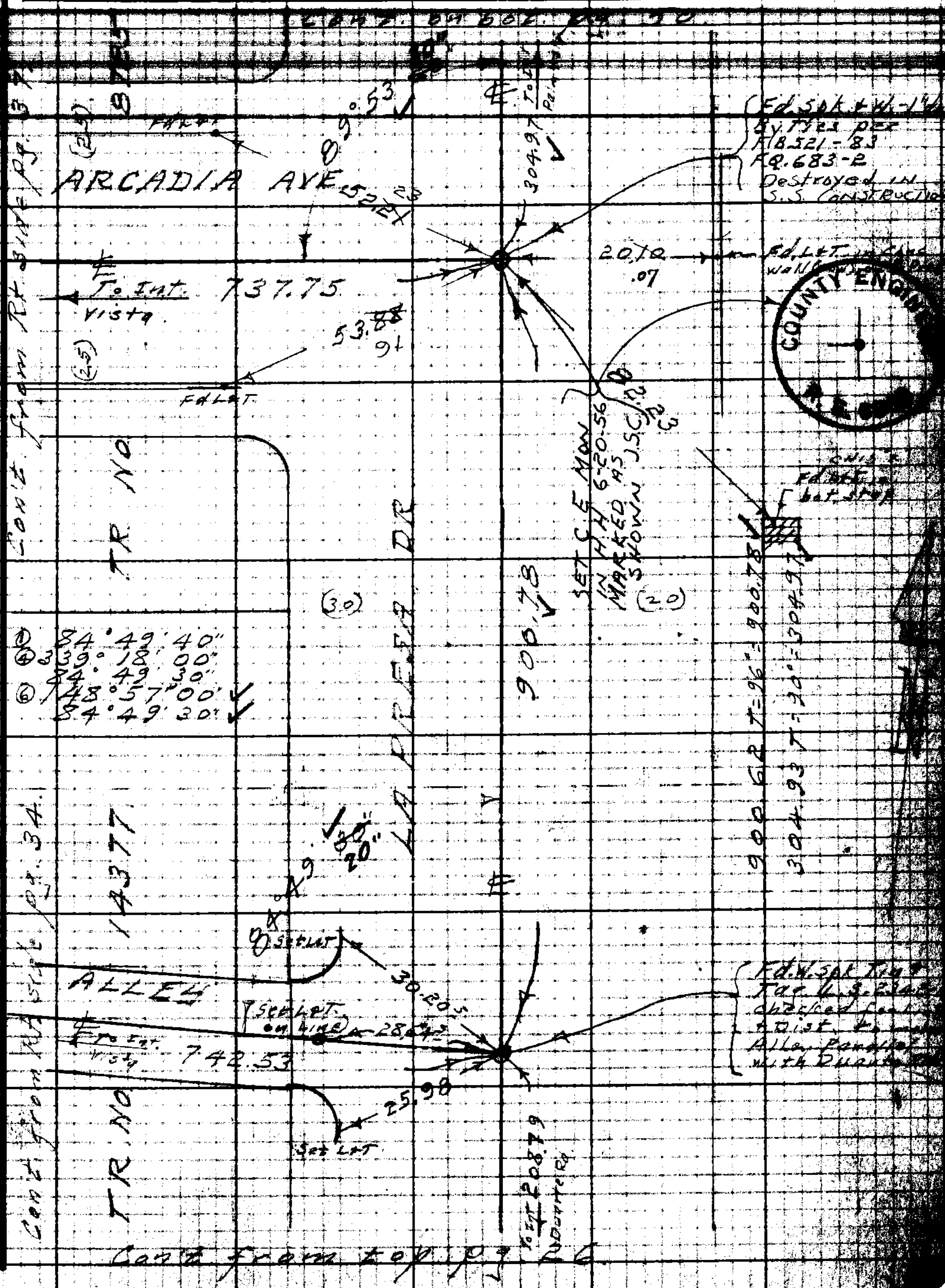

76F3008 247 10M 1-49

PWFB 1526 2423

Fig. 50

Con't on bot. pg. 51

① [illegible] 53' 40"
④ 35[illegible] 00"
89° 53' 30"
⑥ 179° 21' 00" ✓
89° 53' 30" ✓

304.91 T = 88° = 304.95 ✓
304.97 T = 58° = 304.95 ✓

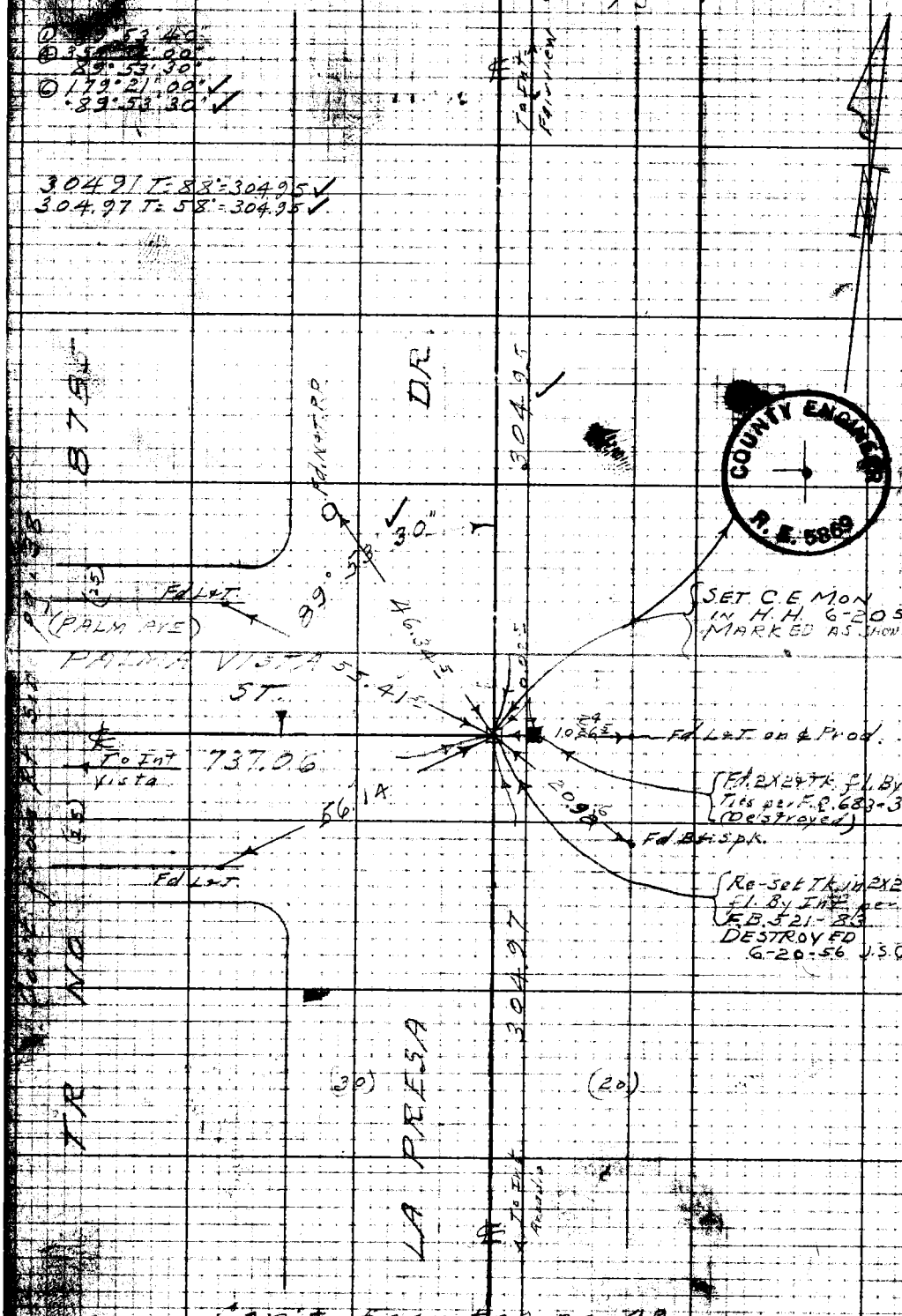

COUNTY ENGINEER R.E. 5869

WS 44 B-3

RETURN TO
LOS ANGELES COUNTY SURVEYOR
725 LOS ANGELES COUNTY
ENGINEERING BLDG.

Do not extend notes this side of this line.

Note: Any Additions or Changes on This Sheet Must be Made or Circled in Red Ink With Date and Name of Person Making Change.

Con't from top pg. 49

PWFB 1526 2424

Notes Ck'd by Miller	Survey of Sunny Slope Dr. SS
Map No.	W.O.
Office Work	Surveyed by Benson
Checked	Date 7-18-51
Date	Indexed J. C. Johnson

F. B. Pg. 51

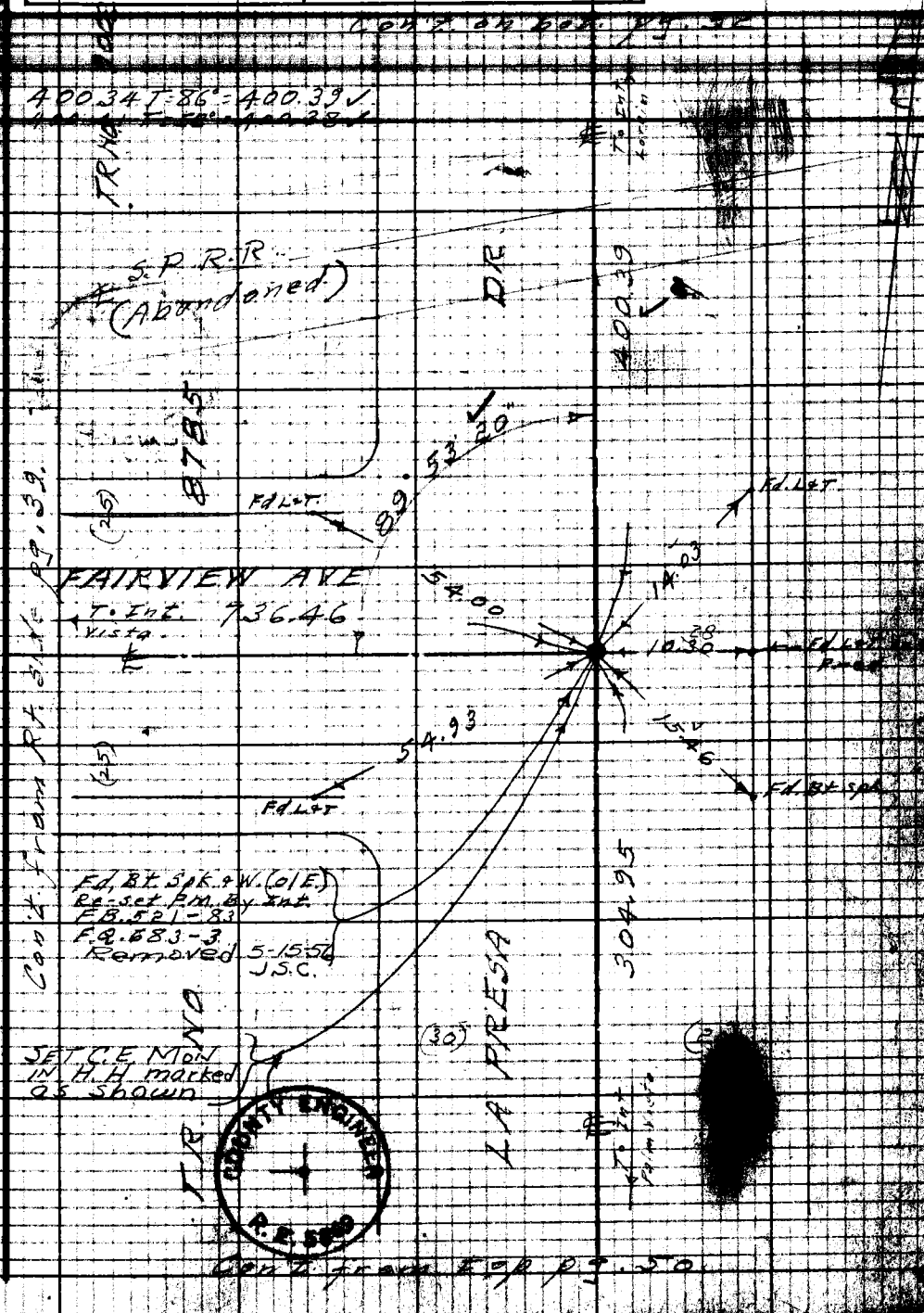

Note: Any Additions or Changes on this Sheet Must be Made or Circled in Red Ink With Date and Name of Person Making Change.

Do not extend notes this side of this line.

RETURN TO
LOS ANGELES COUNTY SURVEYOR
726 LOS ANGELES COUNTY
ENGINEERING BLDG.

7673098 247 10M 1-49

2425

PWFB 1526

Con't. on bot pg. 53

90° 59' 20"
90° 59' 15"
185° 55' 20"
90° 59' 13 1/3

334.95 T = 86° = 334.99

W.S. 44 B-3

RETURN TO
LOS ANGELES COUNTY SURVEYOR
726 LOS ANGELES COUNTY
ENGINEERING BLDG.

Note: Any Additions or Changes on This Sheet Must be Made or Circled in Red Ink With Date and Name of Person Making Change.

Do not extend notes this side of this line.

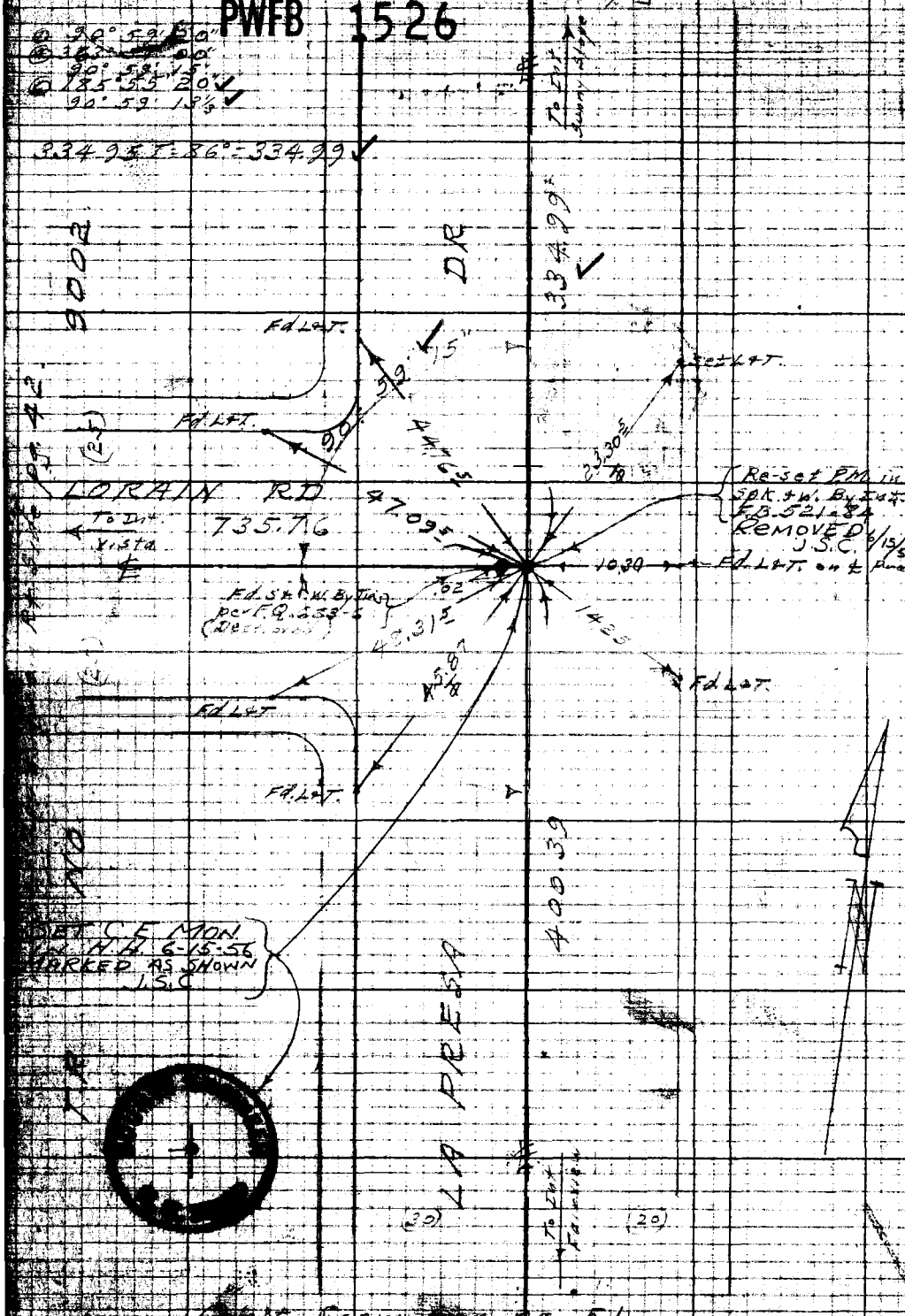

Con't. from top pg. 51

PWFB 1526 247

Notes Ck'd by Miller	Survey of Sunny Slope Dr
Map No.	W.O.
Office Work	Surveyed by Benson
	Notes
Date	Indexed A. C. Johnson

F. B. 1729 Pg.

④ 45° 32' 50"
101° 23' 18½"
⑥ 248° 11' 50"
101° 23' 10"

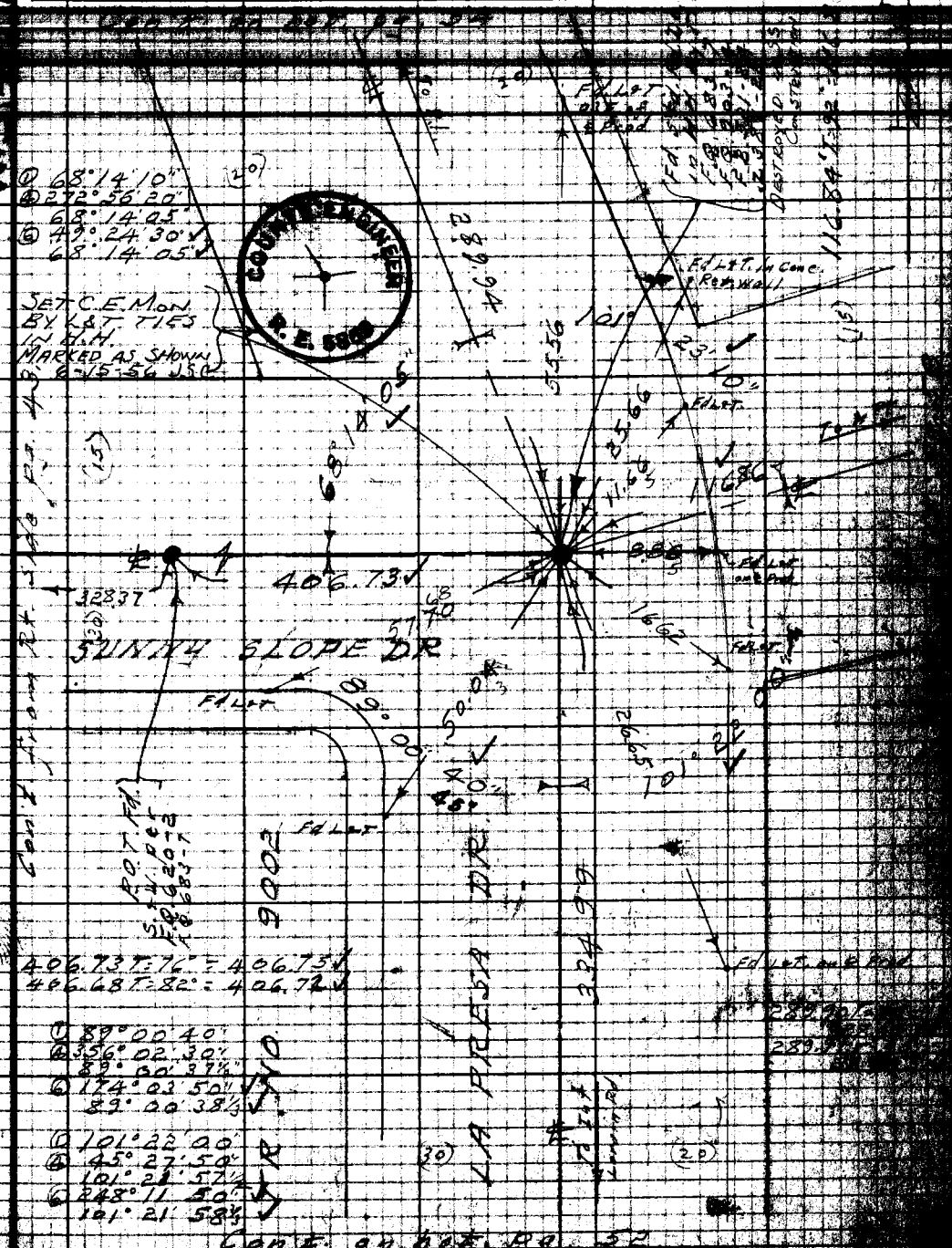

Note: Any Additions or Changes on Sheet Must be Made or Circled in Ink With Date and Name of Making Change.

Do not extend notes this side of this line.

LOS ANGELES COUNTY SURVEYOR
726 LOS ANGELES COUNTY ENGINEERING BLDG.



1526
Cont on Rt side Pg. 55
2427
224.64 T = 86° = 224.69
224.64 T = 90° = 224.67
157°18'10"
269°13'10"
157°18'17½"
223°50'00"
157°18'20"
224.63 T = 86° = 224.66
224.63 T = 90° = 224.66
Fd L&T on ℄ Prod.
100.00
12.27
224.67
Fd L&T 2.60
P.I.
SET C.E. MON
IN H.H. 6-20-56
MARKED AS SHOWN
J.S.C.
Fd. Spk. & W. Ties Rec.
F.B. 633-8
7387-22
DESTROYED
6-20-56 J.S.C.
Rec. ℄ Data
Δ 22°42'00"
R 498.19
T 100.00
L 197.38
157°18'20"
11.28
100.00
Fd L&T on ℄ Prod.
B.C.
Set Spk. & W.
LA PRESA
(20)
20
Cont from top Pg. 53
COUNTY ENGINEER
P.I.
R.E. 5869
RETURN TO
LOS ANGELES COUNTY SURVEYOR
726 LOS ANGELES COUNTY
ENGINEERING BLDG.
Do not extend notes this side of this line.
Note: Any Additions or Changes on This Sheet Must be Made or Circled in Red Ink With Date and Name of Person Making Change.

PWFB 1526 2428

Notes Ck'd by Miller
Map No.
Office Work
Checked
Date

Survey of Sunny Slope Dr. SS
Surveyed by Benson
Indexed C. Johnson

F. B. 1724 Pg. 55



Cont. from top pg. 47

Notes Any Additions or Changes on this Sheet Must be Made or Circled in Red Ink With Date and Name of Person Making Change.

Do not extend notes this side of this line.

LOS ANGELES COUNTY SURVEYOR
720 LOS ANGELES COUNTY
ENGINEERING BLDG.

76F3098 247 10M 6-48

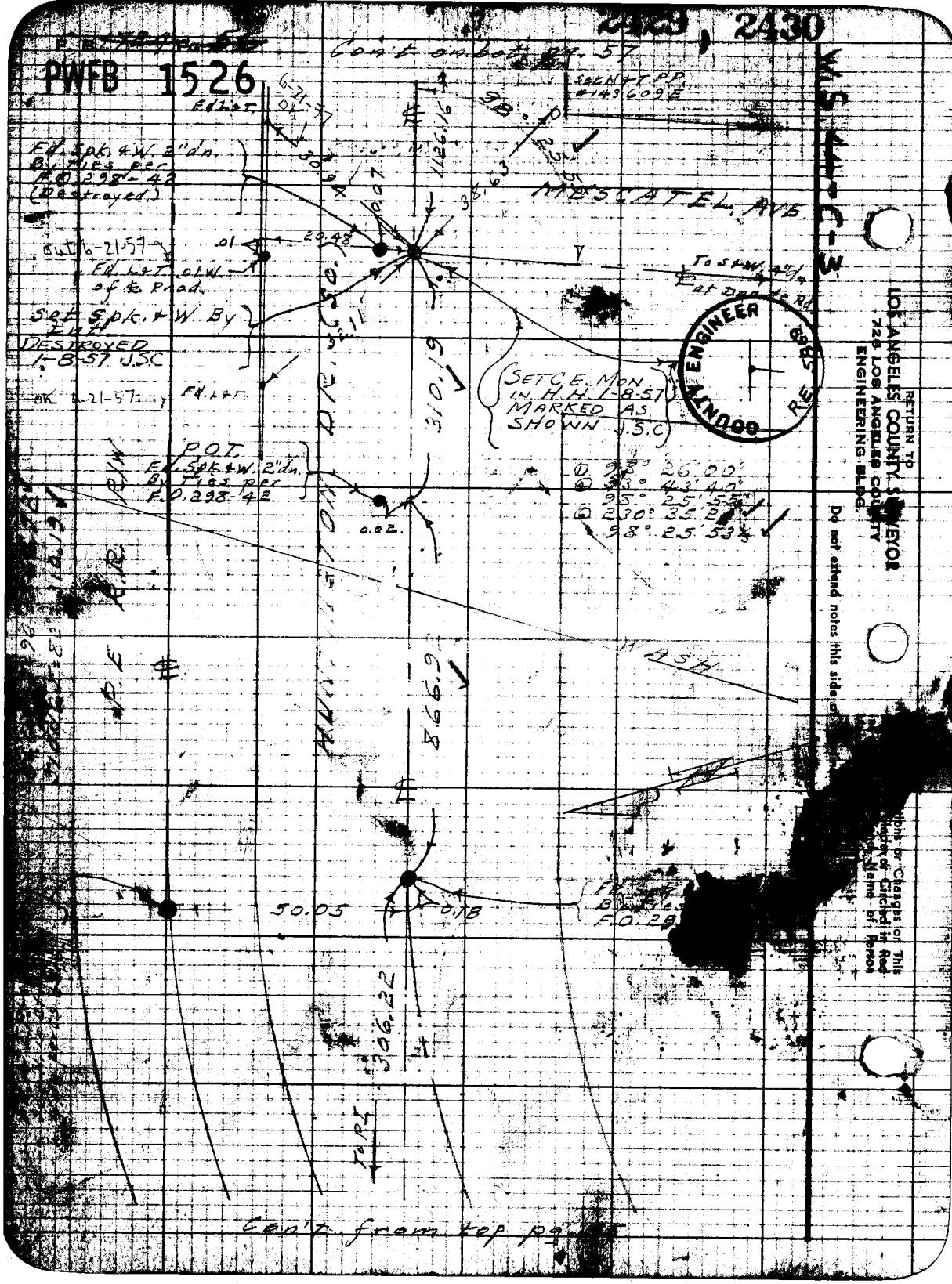

PWFB 1526
2429, 2430
Con't on bot. pg. 57
Set N+T PP #143609E
Fd. L+T
Fd. Spk. & W. 2" dn. By Ties per F.O. 298-42 (Destroyed)
MESCATEL AVE.
Out 6-21-57
Fd. L+T .01 W. of ℄ Prod.
Set Spk. & W. By IHH DESTROYED 1-8-57 J.S.C
OK 6-21-57
Fd. L+T
SET C.E. MON. IN H.H. 1-8-57 MARKED AS SHOWN J.S.C
POT. Fd. Spk. & W. 2" dn. By Ties per F.O. 298-42
① 98° 26' 00"
② 33° 43' 40"
98° 25' 55"
③ 230° 35' 2
98° 25' 53½
310.19
866.9
50.05
0.18
306.22
WASH
Con't from top pg.
RETURN TO
LOS ANGELES COUNTY SURVEYOR
726 LOS ANGELES COUNTY
ENGINEERING BLDG.
Do not attend notes this side
COUNTY ENGINEER

PWEB 1526 2431

Notes Ck'd by Miller	Survey of [illegible]
Map No.	W.O. [illegible]
Office Work	Surveyed by Benson
Checked	Notes
Date	Indexed E. C. Johnson

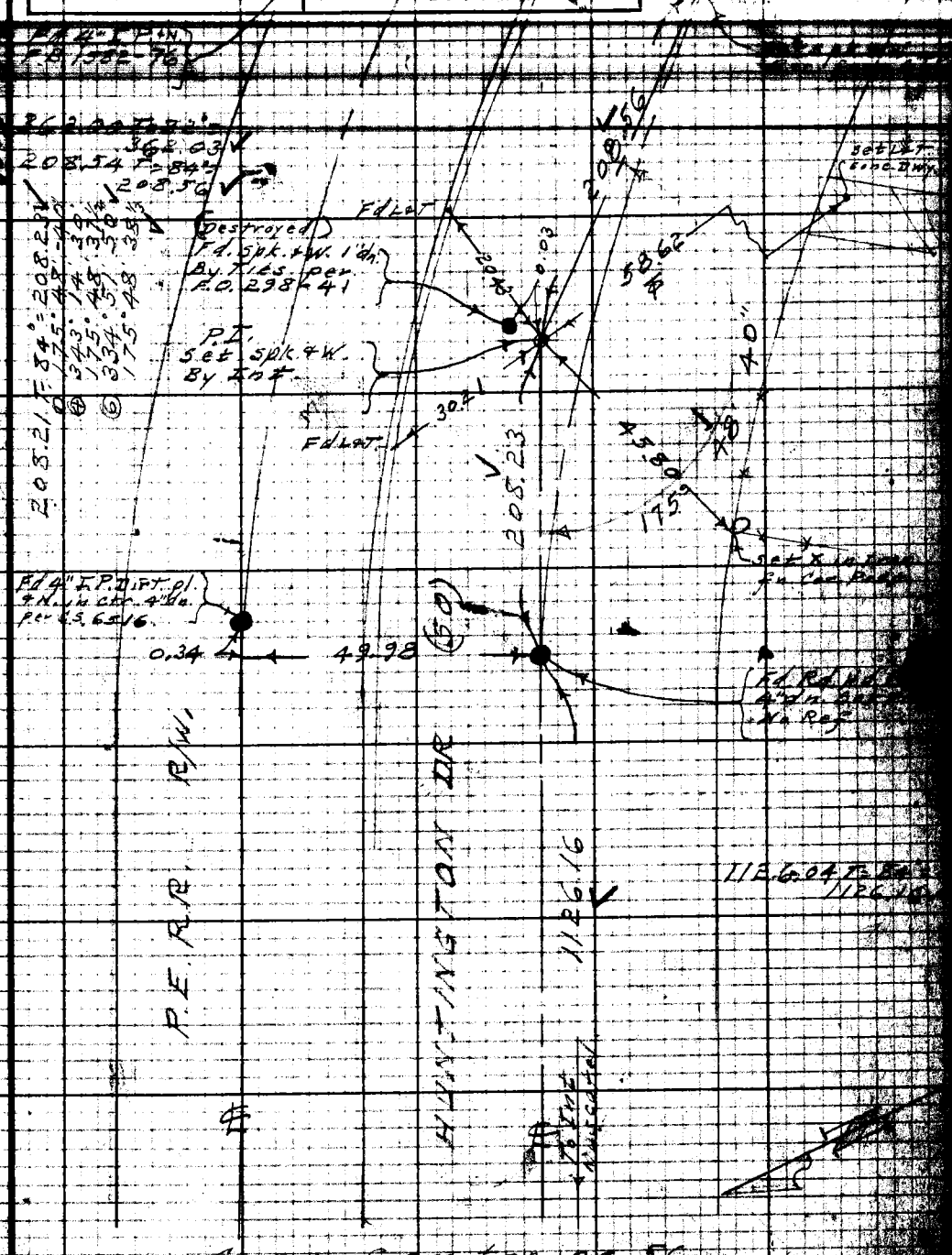

Cont. from top pg 56

Notes: Any Additions or Changes on This Sheet Must be Made or Circled in Red Ink With Date and Name of Person Making Change.

Do not attend notes this side of this line.

RETURN TO
LOS ANGELES COUNTY SURVEYOR
726 LOS ANGELES COUNTY
ENGINEERING BLDG.

76F3098 247 10M 5-49

F.B. ~~1724~~ Pg. ~~58~~

PWFB 1526

Con't on bot pg. 59

2432



Con't from Rt side pg. 53

W.S. 44B-3

RETURN TO
LOS ANGELES COUNTY SURVEYOR
726 LOS ANGELES COUNTY
ENGINEERING BLDG.

Do not extend notes this side of this line.

Note: Any Additions or Changes on This Sheet Must Be Made or Checked in Red Ink With Date and Name of Person Making Change.

PWFB 1526

Notes Ck'd by Miller	Survey of Sunny Slope Drive
Map No.	W.O. [illegible]
Office Work	Surveyed by Benson
Checked	Notes " Date 8-6-51
Date	Indexed A. C. Johnson

F. B. [illegible] Pg. 59

2433

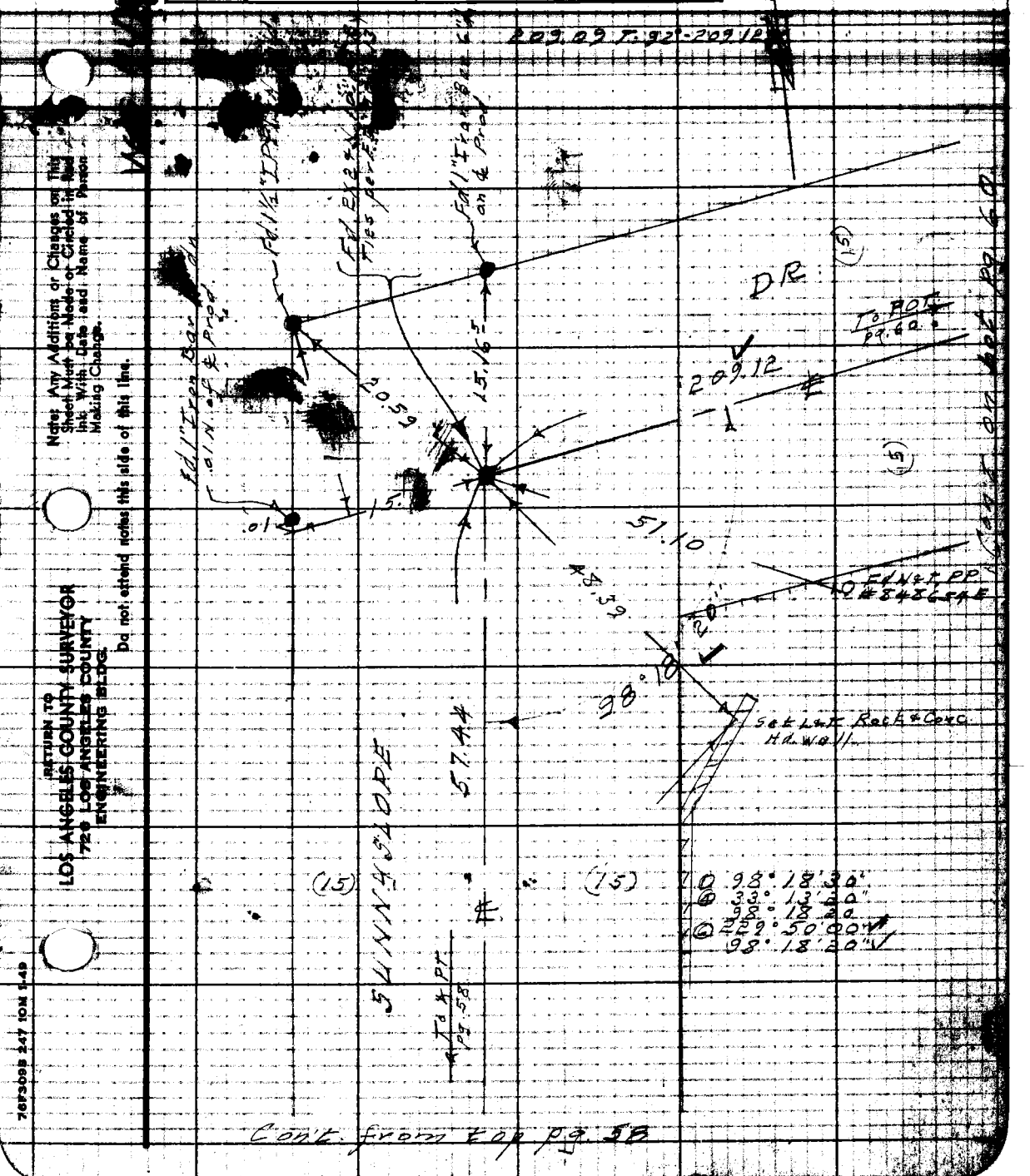

Notes: Any Additions or Changes on This Sheet Must be Made or Circled in Red Ink With Date and Name of Person Making Change.

Do not extend notes this side of this line.

RETURN TO
LOS ANGELES COUNTY SURVEYOR
720 LOS ANGELES COUNTY
ENGINEERING BLDG.

76F3098 247 10M 1-49

F. B. ~~1724~~ PG. ~~60~~

PWFB 1526

2434



RETURN TO
LOS ANGELES COUNTY SURVEYOR
726 LOS ANGELES COUNTY
ENGINEERING BLDG.

Do not extend notes this side of this line.

Note: Any Additions or Changes on This Sheet Must be Made or Circled in Red Ink With Date and Name of Person Making Change.

PWFB 1525

Notes Ck'd by Miller	Survey of [illegible]
Map No.	W.O. [illegible] Slope No. [illegible] Std. 68
Office Work	Surveyed by Benson
Checked	Notes " Date 8-13-51
Date	Indexed R. C. Johnson

F. B. ~~1724~~ Pg. ~~61~~

71, 72

Cont. on Lt. side pg. 13



Note: Any Additions or Changes on This Sheet Must be Made or Circled in Red Ink With Date and Name of Person Making Change.

Do not extend notes this side of this line.

RETURN TO
LOS ANGELES COUNTY SURVEYOR
726 LOS ANGELES COUNTY
ENGINEERING BLDG.

76FSCOR 247 10M 1-49

F. B. 1724 Pg. 62

14

62

RETURN TO
LOS ANGELES COUNTY SURVEYOR
725 LOS ANGELES COUNTY
ENGINEERING BLDG.

Note: Any Additions or Changes of This Sheet Must Be Made or Added in Red Ink With Date and Name of Person Making Change.

Do not attend notes this side of this line.

Notes Ck'd by	Survey of Sunny Slope Dr. S.S.	F. B. 1724 Pg. 73
Map No.	W. 045 Map No. 0160 St'd. 60 °F	
Office Work	Surveyed by J.S. Coates	
Checked	Notes J.S.C. Date 7-8-52	
Date	Indexed C. Johnson	

JUN 24 '57

TOPOGRAPHY

ON

VISTA ST.

From: Duarte Rd. 1+00

To: Huntington Dr. (So.) 29+80 37

SUNNY SLOPE DR. S.S. DIST.

J.N. C.I. 1458

7-8-52
J.S. COATES
J.F. OCHSNER
F.E. BROOKS
H.M. KAYSEN

Note: Any Additions or Changes on This Sheet Must Be Made or Circled in Red Ink With Date and Name of Person Making Change.

Do not extend notes this side of this line.

RETURN TO
LOS ANGELES COUNTY SURVEYOR
720 LOS ANGELES COUNTY
ENGINEERING BLDG.

76F309S 247 2-51

F.B. 1724 PG. 76

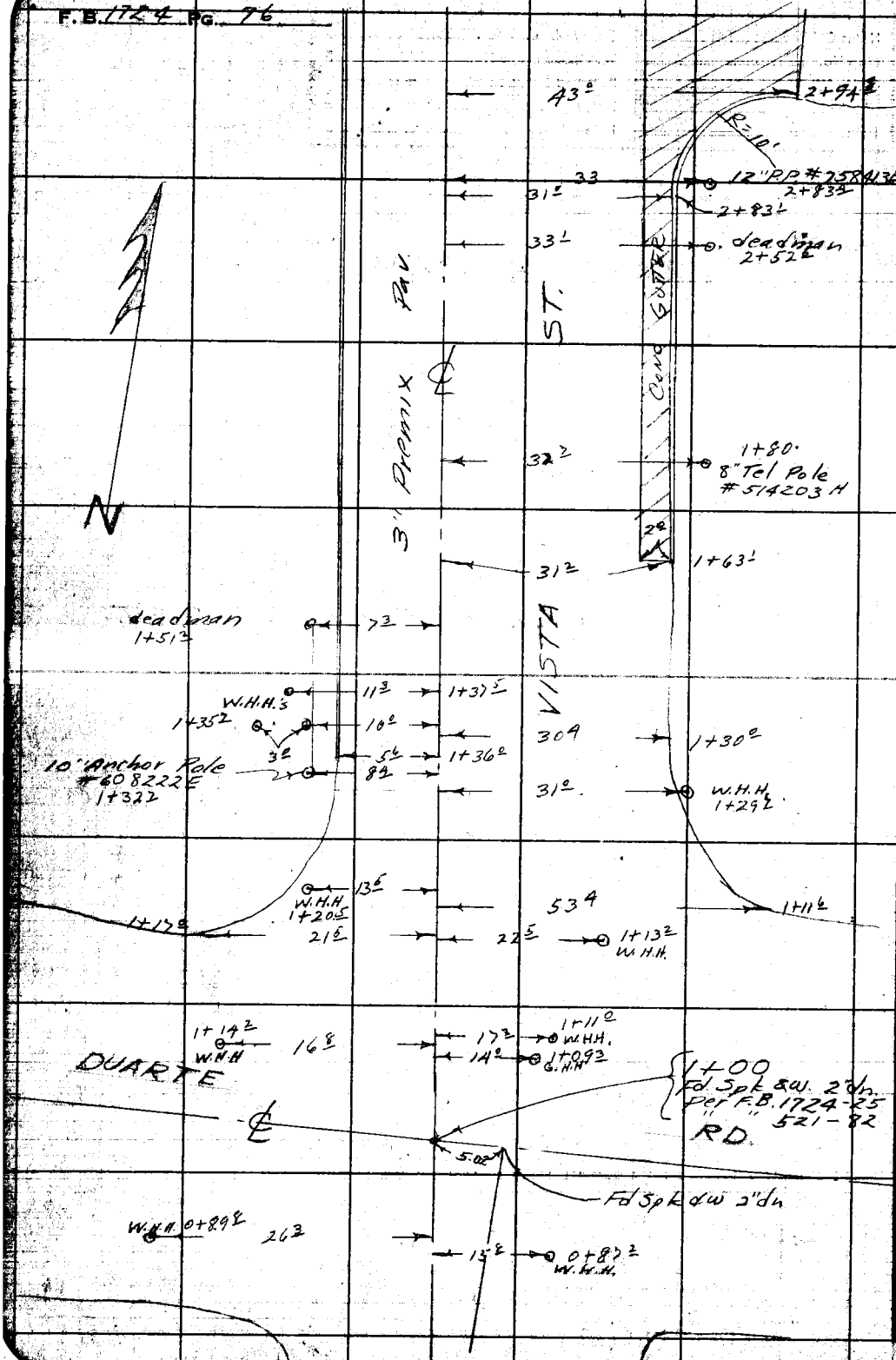

RETURN TO
LOS ANGELES COUNTY SURVEYOR
725 LOS ANGELES COUNTY
ENGINEERING BLDG.

Do not extend notes this side of this line.

Note: Any Additions or Changes on This Sheet Must be Made or Circled in Red Ink With Date and Name of Person Making Change.

Map No.	W. O. 1458 Tape No. 0100 St'd. 68 °F	F. B. 1724 Pg. 77
Office Work	Surveyed by J. S. Coates	
Checked	Notes J. S. C. Date 7-8-32	
Date	Indexed K. C. Johnson	

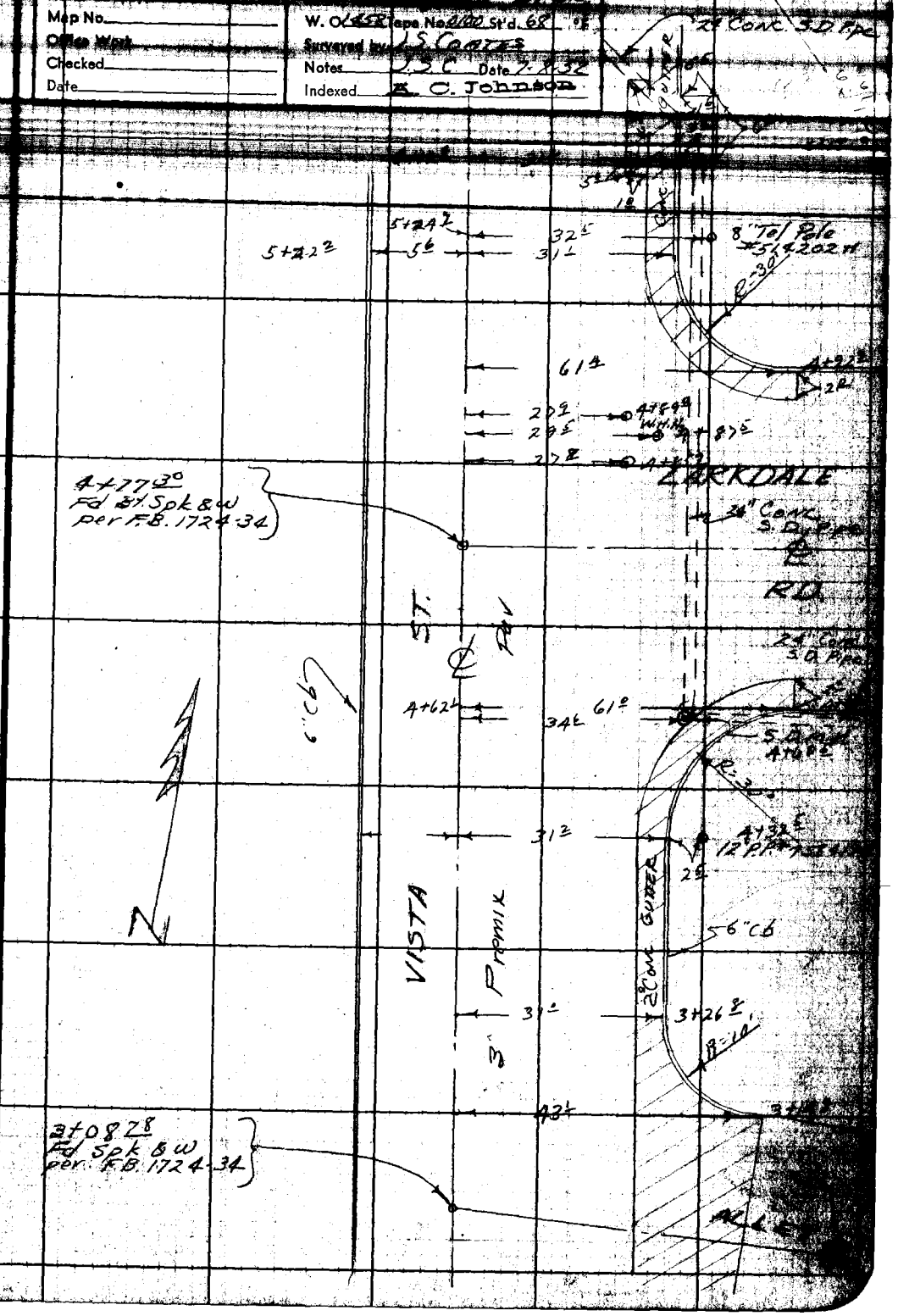

Note: Any Additions or Changes on this Sheet Must be Made or Circled in Red Ink With Date and Name of Person Making Change.

Do not extend notes this side of this line.

RETURN TO
LOS ANGELES COUNTY SURVEYOR
726 LOS ANGELES COUNTY
ENGINEERING BLDG.

7RF3098 247 8-81

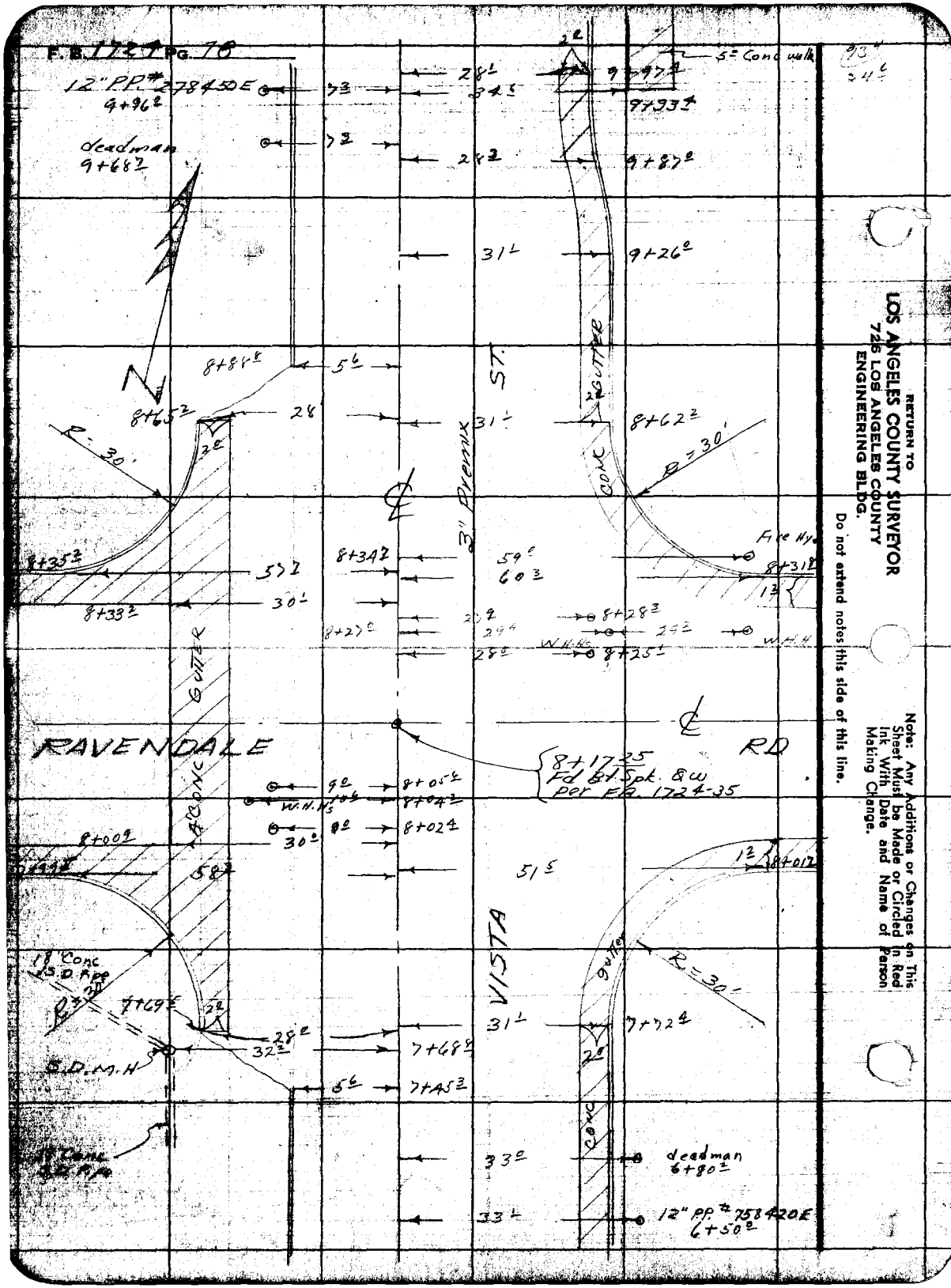
F.B. 1724 Pg. 78
12" P.P. # 278450E
9+96
deadman
9+68
5' Conc walk
9+97
9+93
9+87
9+26
8+88
8+65
8+62
R = 30'
3" Premix ST.
Conc Gutter
Fire Hy.
8+35
8+34
8+33
8+28
8+27
8+25
W.H.H.
RAVENDALE RD
8+17.25
Fd Bt Spk. & W
per F.B. 1724-35
8+05
8+04
8+02
8+00
8+01
VISTA
18" Conc S.D. Pipe
7+69
7+68
7+72
7+45
S.D.M.H.
deadman
6+80
12" P.P. # 758420E
6+50
RETURN TO
LOS ANGELES COUNTY SURVEYOR
726 LOS ANGELES COUNTY
ENGINEERING BLDG.
Do not extend notes this side of this line.
Note: Any Additions or Changes on This Sheet Must be Made or Circled in Red Ink With Date and Name of Person Making Change.

Notes Ck'd by	Survey of Sunny Slope Dr. S.S.
Map No.	W. O. [illegible] Tape No. [illegible] Std. [illegible]
Office Work	Surveyed by J. S. COATES
Checked	Notes [illegible] Date [illegible]
Date	Indexed [illegible] C. Johnson

F. B. 1724 Pg. 79



Note: Any Additions or Changes Sheet Must be Made or Circled Ink With Date and Name of Making Change.

Do not extend notes this side of this line.

RETURN TO
LOS ANGELES COUNTY SURVEYOR
726 LOS ANGELES COUNTY
ENGINEERING BLDG.

TRF3098 247 2-51

F.B. 1724 PG. 80

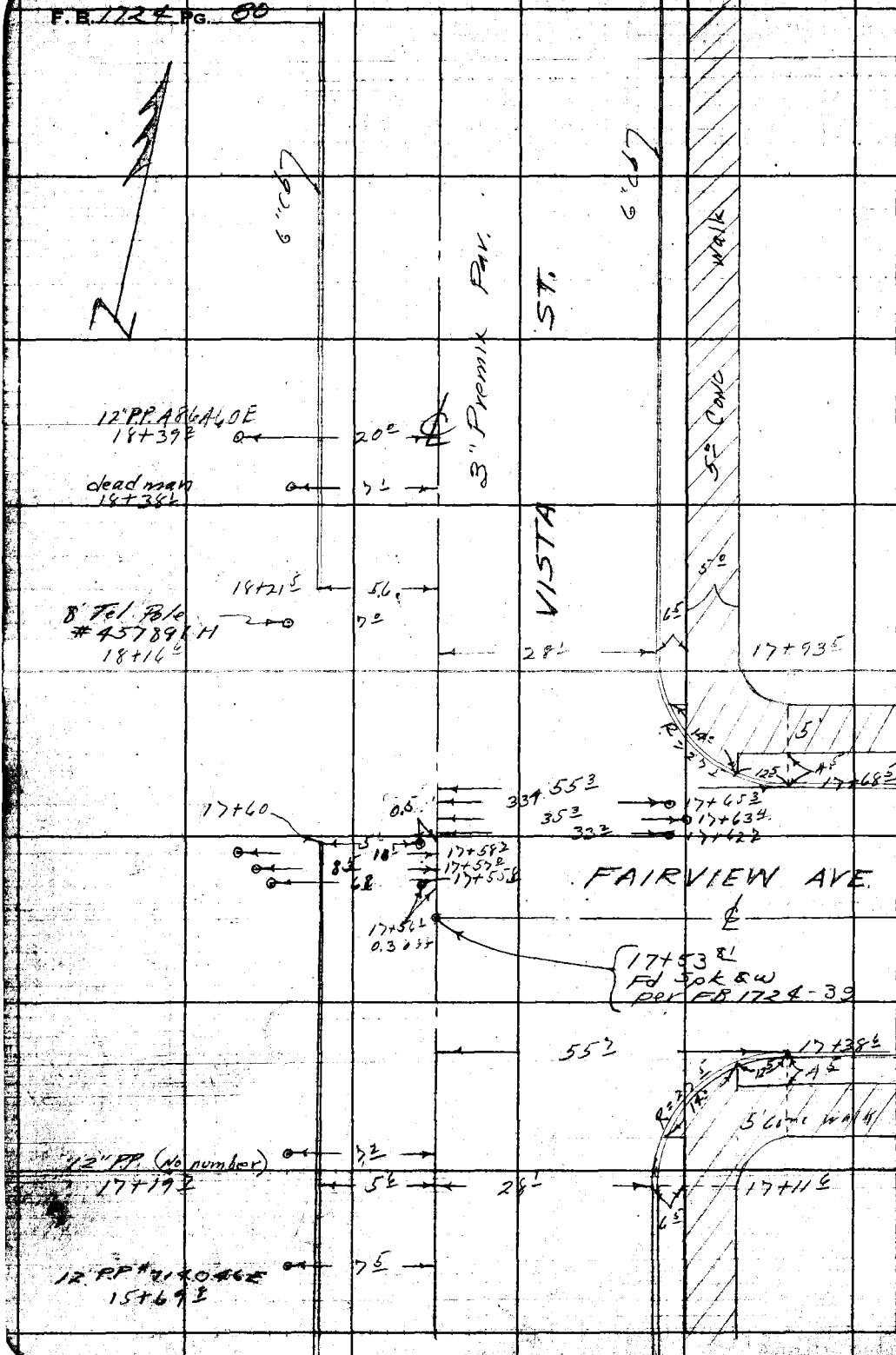

RETURN TO
LOS ANGELES COUNTY SURVEYOR
72B LOS ANGELES COUNTY
ENGINEERING BLDG.

Do not extend notes this side of this line.

Note: Any Additions or Changes on This Sheet Must be Made or Circled in Red Ink With Date and Name of Person Making Change.

F. B. 1724 Pg. 81

Notes Ck'd by	Survey of Sunny Slope Dr. S.S.
Map No.	W. O. 1438 Tape No. 0180 St'd. 68 °F
Office Work	Surveyed by J. S. Coates
Checked	Notes J. S. C. Date 7-1-52
Date	Indexed E. C. Johnson

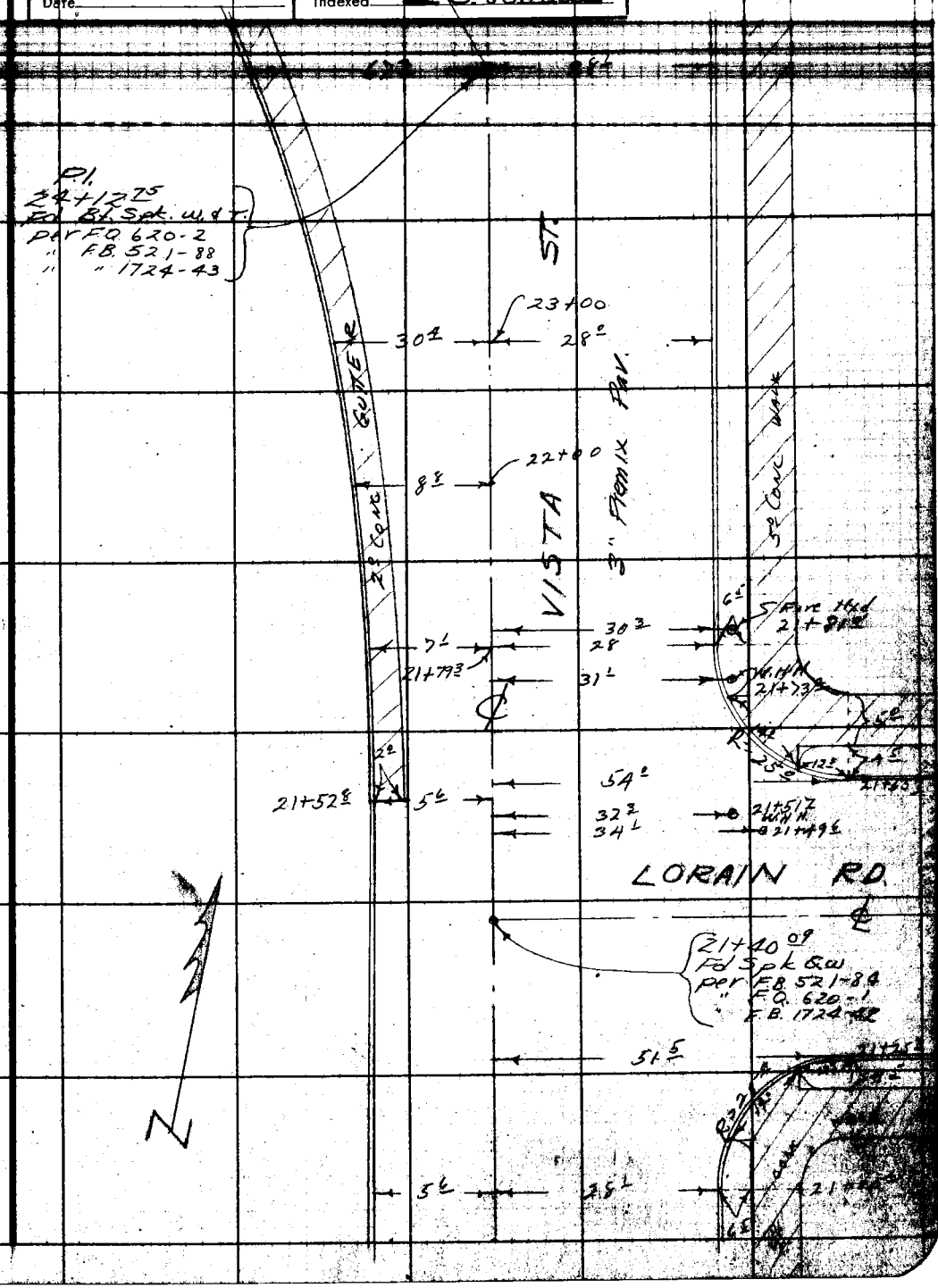

Note: Any Additions or Changes on this Sheet Must be Made or Circled in Red Ink With Date and Name of Person Making Change.

Do not extend notes this side of this line.

RETURN TO
LOS ANGELES COUNTY SURVEYOR
726 LOS ANGELES COUNTY
ENGINEERING BLDG.

76F309S 247 2-51

F.B. 1124 PG. 82

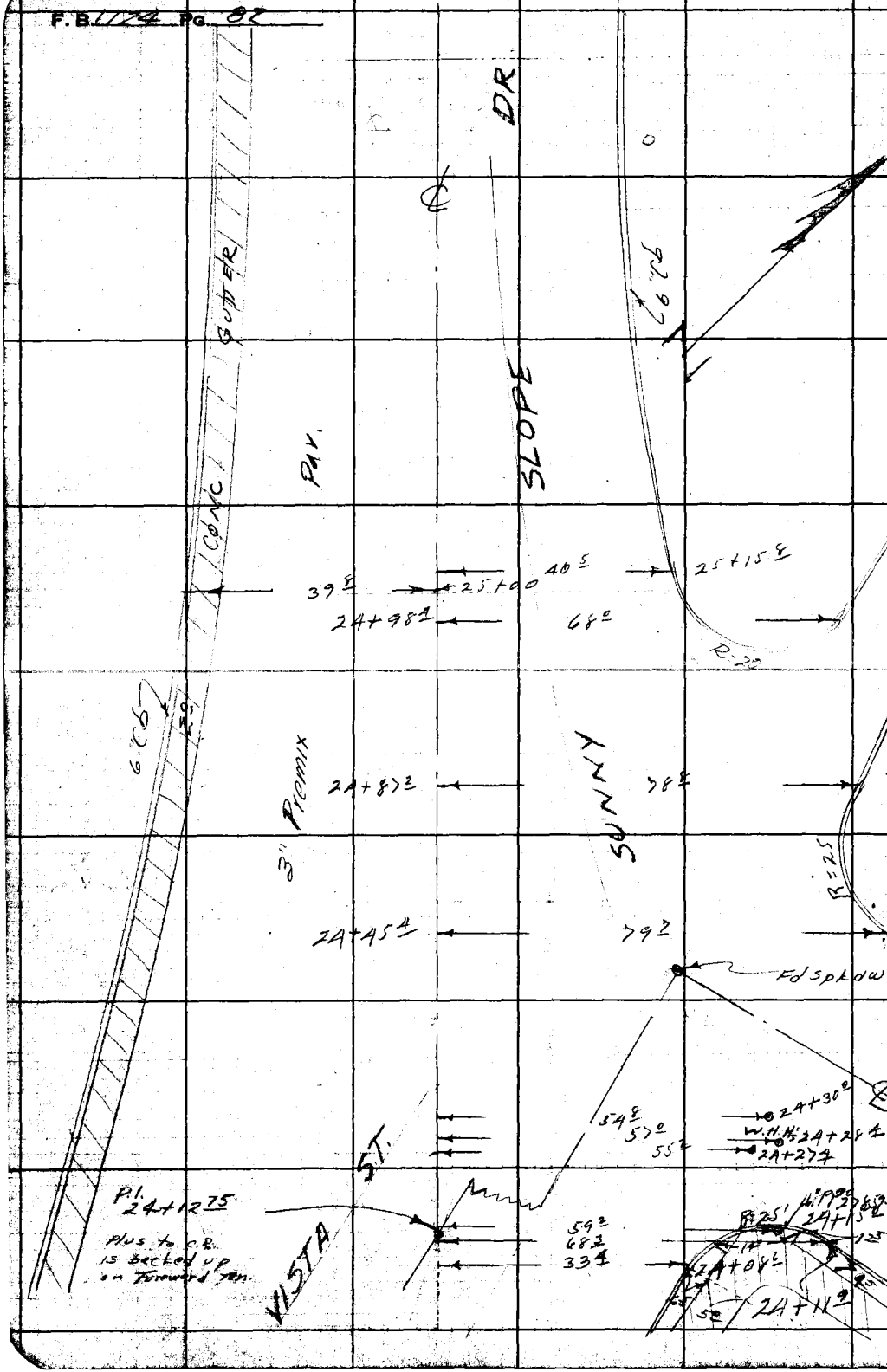

RETURN TO
LOS ANGELES COUNTY SURVEYOR
725 LOS ANGELES COUNTY
ENGINEERING BLDG.

Do not extend notes this side of this line.

Note: Any Additions or Changes on This Sheet Must be Made or Circled in Red Ink With Date and Name of Person Making Change.

Notes Ch'd by	Survey of Sunny Slope Dr. S.S.	F. B. 1724 Pg. 83
Map No.	W. 01458 Tape No. 0100 St'd. 68 °F	
Office Work	Surveyed by J.S. COATES	
Checked	Notes J.S.C. Date 7-8-52	
Date	Indexed C. Johnson	

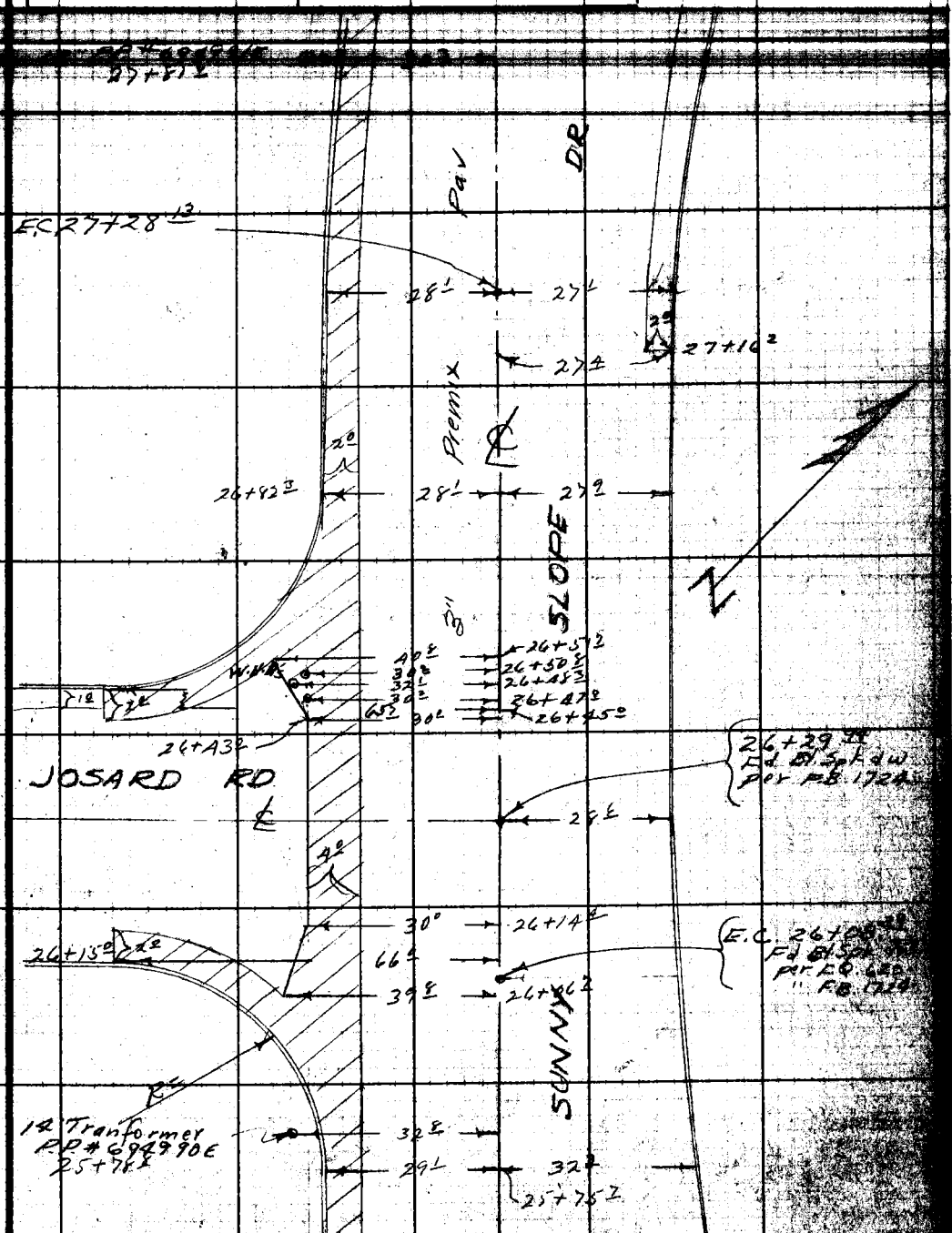

Note: Any Additions or Changes of This Sheet Must be Made or Circled in Red Ink With Date and Name of Person Making Change.

Do not extend notes this side of this line.

RETURN TO
LOS ANGELES COUNTY SURVEYOR
728 LOS ANGELES COUNTY
ENGINEERING BLDG.

76F3096 247 2-51

F.B. 1724 PG. 84

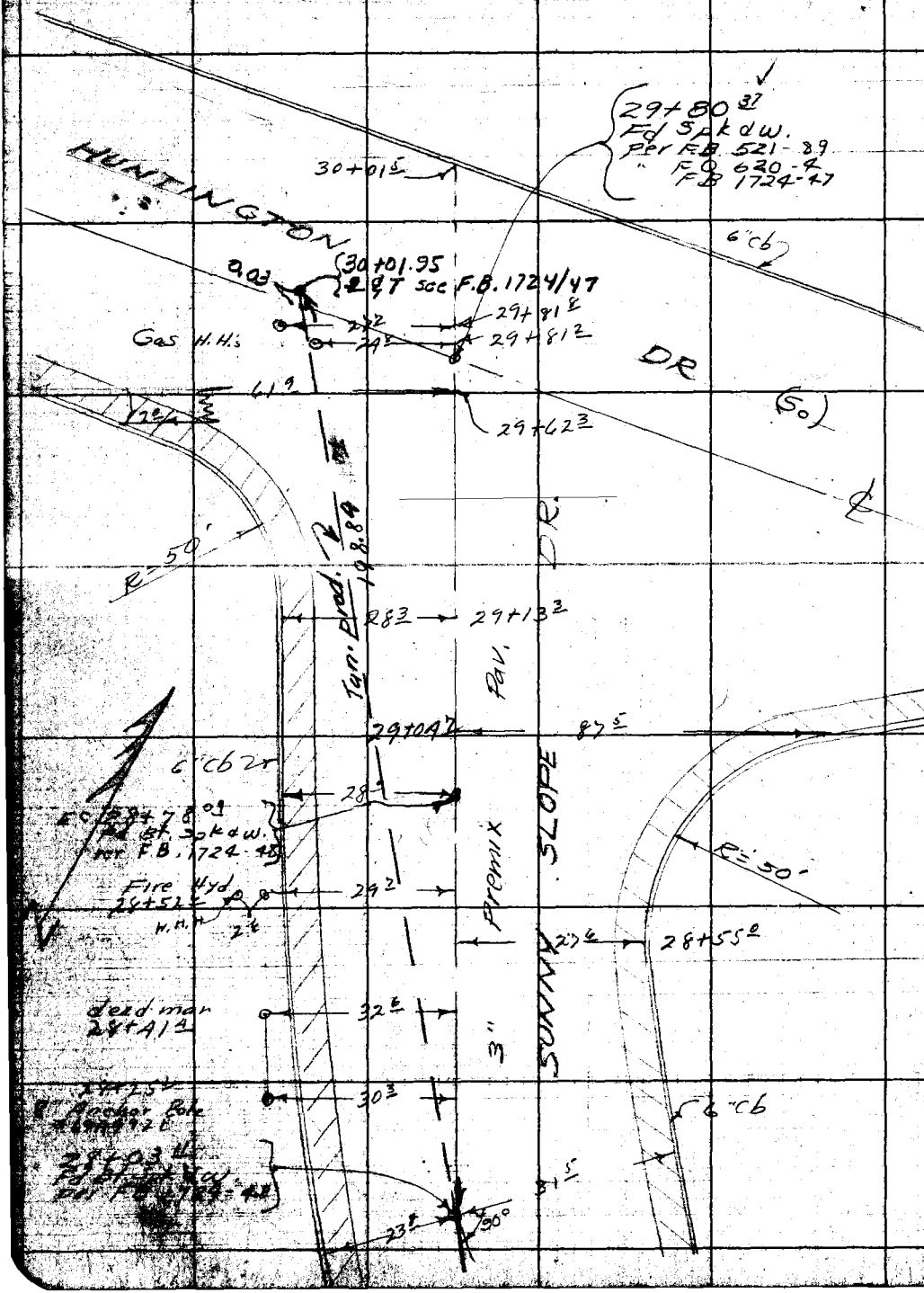

RETURN TO
LOS ANGELES COUNTY SURVEYOR
725 LOS ANGELES COUNTY
ENGINEERING BLDG.

Do not extend notes this side of this line.

Note: Any Additions or Changes on This Sheet Must be Made or Circled in Red Ink With Date and Name of Person Making Change.

Profile No. | Notes Red. | Plotted | Job No. 1458 | Division No. | F.B. 1724 Pg. 85
Date | Date | Survey of Sunny Slope Dr. SS.
Notes Chkd. | Checked | Survey Op.
No. | Date | Date | Map No. | [illegible] Johnson | Date [illegible]

CROSS [illegible]

ON

VISTA ST

From: Duarte Rd. 1+00

To: Huntington Dr. (So) 29+80.37

SUNNY SLOPE DR. S.S. DIST.

J.N. C.I. 1458

ELEV.

7-9-52
J.F. OCHSNER
F.E. BROOKS
H.M. KAYSEN

F.S.

H.I.

B.S.

STATION

NOTE: ANY ADDITIONS OR CHANGES ON THIS SHEET MUST BE MADE OR CIRCLED IN RED INK, WITH DATE AND NAME OF PERSON MAKING CHANGE.

PLEASE RETURN TO
LOS ANGELES COUNTY SURVEYOR
726 LOS ANGELES COUNTY
ENGINEERING BLDG.

Do not extend notes this side of this line.

761-[illegible] 307 10-51

76L298 307 10-51

PLEASE RETURN TO

LOS ANGELES COUNTY SURVEYOR
726 LOS ANGELES COUNTY
ENGINEERING BLDG.

NOTE: ANY ADDITIONS OR CHANGES ON THIS SHEET MUST BE MADE OR CIRCLED IN RED INK, WITH DATE AND NAME OF PERSON MAKING CHANGE.

Do not extend notes this side of this line.

STATION	B. S.	H. I.	F. S.	ELEV.	VISTA ST.	
B.M.TE 335	1 84	517 76		515 92	B.M.TE. 335 Elev. 515.918 per F.B. 1488-199 Duarte Rd & Vista St. N.W. Cor. Bt. Spk. in curb 11' N. of N. end. C.R.	
1+00			4 21	513 55		℄ int Duarte Rd.
			4 51	513 25		45' R. on ℄ Duarte Rd.
			5 06	512 70		115' R " " "
			5 48	512 28		115' R. + 20' N. Edge of Pvm
			4 9	512 9		115' R + 30' N. P.L.
			3 78	513 38	40' L on ℄ Duarte Rd.	
			2 32	515 44	185' L. " " "	
			2 79	514 97	185' L + 20' N. Edge of Pvm	
			0 2	517 6	185' L + 50' N. P.L.	
1+11.6			4 76	513 00		53.4 R. Pvm. Ret. E. end N.E. Cor
1+17.0			4 20	513 56	21.5 L. Pvm. Ret. W. end N.W. Cor.	
1+30.0			3 77	513 99		℄
"			3 89	513 37		12' R.
"			4 63	513 13		30.4 R. Pvm. Ret. N.W. Cor
"			3 5	514 3		32' R.
"			3 3	514 5		45' R. P.L.
1+36			3 44	514 32		℄
"			3 39	514 37	5.6 L. Gut. Begining of Curb.	
"			2 34	515 42	5.6 L Curb " " "	

F.B. 1724 Pg. 86 Job No. 1458 Division No. Notes Red. Plotted Profile
Survey of Sunny Slope Dr. Date Date No.
Survey by J.S. Coates Notes J.O. Notes Chkd. Checked X-Sec.
Indexed K. C. Johnson Date Date No.

761 208 307 10-51

PLEASE RETURN TO
LOS ANGELES COUNTY SURVEYOR
726 LOS ANGELES COUNTY
ENGINEERING BLDG.

NOTE: ANY ADDITIONS OR CHANGES ON THIS SHEET MUST BE MADE OR CIRCLED IN RED INK, WITH DATE AND NAME OF PERSON MAKING CHANGE.

Do not extend notes this side of this line.

STATION	B. S.	H. I.	F. S.	ELEV.	VISTA ST.	
1+36		517 76	1 8	516 0	40' L. P.L.	
1+63'			2 28	515 48		℄
"			2 37	515 39		12' R.
"			3 75	514 01		31² R. Gut. Begin [illegible]
"			3 10	514 66		31² R. Curb " "
"			2 4	515 41		45' R. P.L.
2+00			0 77	516 99		℄
"			0 78	516 98		12' R.
"			1 99	515 77		31' R. Gut.
"			1 35	516 41		31' R. Curb
"			1 2	516 6		45' R. P.L.
"			0 98	516 78	5⁶ L. Gut	
"			0 22	517 54	5⁶ L. Curb	
"			0 4	518 2	40' L. P.L.	
T.P.	10 08	527 18	0 66	517 10		
2+83'			7 99	519 19		℄
"			7 76	519 42		12' R.
"			8 57	518 61		31' R. Gut. S. end S.E.C.
"			7 94	519 24		31' R. Curb " "
"			8 1	519 1		45' R. P.L.
2+94.8			7 66	520 52		43' R. Gut. E. end S.E.C.

Profile
No. ____ Notes Red ____ Plotted ____ Job No. 1458 Division No. ____
Date ____ Date ____ Survey of ____
Notes Chkd ____ Checked ____ Survey by [illegible]
No. ____ Date ____ Date ____ Map No. ____ Mod. Johnson Date ____

F.B. 1724 Pg. 87

76L298 307 10-51

PLEASE RETURN TO

LOS ANGELES COUNTY SURVEYOR
726 LOS ANGELES COUNTY
ENGINEERING BLDG.

NOTE: ANY ADDITIONS OR CHANGES ON THIS SHEET MUST BE MADE OR CIRCLED IN RED INK, WITH DATE AND NAME OF PERSON MAKING CHANGE.

Do not extend notes this side of this line.

F.B. 1324 PG. 84 | Job No. 4458 | Division No. | Notes Red. | Plotted | Profile No.
Survey of Sunny Slope Dr. 55 | Date | Date | X-Sec. No.
Survey by L.S. Leddis | Notes Chkd. | Checked | Notes
Indexed L. C. Johnson | Date | Date | Date

STATION	B. S.	H. I.	F. S.	ELEV.	VISTA ST.	
2+94.8		522 18	7 60	519 58		A3' R. Curb E. end S.E.C.R.
3+00			7 52	519 66		℄
"			7 84	520 34	3½ L. Gut.	
"			7 11	520 07	3½ L. Curb	
"			6 4	520 8	A0' L. P.L.	
3+08 23			7 30	519 88		℄ Int Alley 1st. N. of Duarte
3+14.8			7 12	520 06		A3' R. Gut. E. end N.E.C.R.
"			7 05	520 13		A3' R. Curb " " "
3+26			6 87	520 31		℄
"			6 66	520 52		12' R.
"			7 55	519 63		31' R. Gut. N. end N.E.C.R.
"			6 90	520 28		31' R. Curb " " "
"			6 9	520 3		A5' R. P.L.
4+00			5 36	521 62		℄
"			5 29	521 29		12' R.
"			6 16	521 02		31' R. Gut
"			5 51	521 67		31' R. Curb
"			6 2	521 0		A0' R. P.L.
"			7 5	519 7		115' R. Back of lot
"			5 70	521 48	5½ L. Gut.	
"			4 92	522 26	5½ L. Curb	

761 208 307 10-51

PLEASE RETURN TO

LOS ANGELES COUNTY SURVEYOR

726 LOS ANGELES COUNTY
ENGINEERING BLDG.

NOTE: ANY ADDITIONS OR CHANGES ON THIS SHEET MUST BE MADE OR CIRCLED IN RED INK, WITH DATE AND NAME OF PERSON MAKING CHANGE.

Do not extend notes this side of this line.

STATION	B. S.	H. I.	F. S.	ELEV.	VISTA ST	
A+00		527 18	3 9	523 3	40' L. P.L.	
			2 6	524 6	185' L.	
A+32 5			5 05	522 13		℄
"			4 84	522 34		12' R.
"			5 68	521 50		31' R. Gut. S. end S.E.
"			5 02	522 16		31' R. Curb. " "
"			5 7	521 5		45' R. P.L.
A+ 60 5			5 24	521 94		34 6 R. S.D.M.H. N. Bl.
"			5 25	521 93		34 6 R. " " E. Bl.
"	24" inlet N.		12 34	516 84	Rod. 5.24 Meas 5.10 Dia 2.00 1234	
"	24" outlet E.		12 56	516 62		Rod. 5.25 Meas 5.31 Dia 2.00 1256
A+62 1			7 05	520 13		61' R. Gut. E end S.E.
"			6 33	520 85		61' R. Curb "
A+77 30			4 52	522 66		℄ int Larkdale Rd.
"			4 28	522 90		12' R. on ℄ Larkdale
"			5 52	521 66		45' R. " "
"			8 69	518 49		115' R. " "
"			9 29	517 89		115' R. + 15' S. Gut
"			8 75	518 43		115' R + 15' S. Curb
"			8 3	518 9		115' R. + 25' S. Bl.
"			8 73	518 45		115' R. + 15' M. Gut

Profile
No. ____ Notes Red. ____ Plotted ____ Job No. 1458 Division No. ____
X-Sec. ____ Date ____ Date ____ Survey of ____
Notes Chkd. ____ Checked ____ Survey by ____
No. ____ Date ____ Date ____ Map No. ____ Indexed ____ Date ____

F.B. 1724 Pg. 89

76L298 307 10-51

PLEASE RETURN TO

LOS ANGELES COUNTY SURVEYOR
726 LOS ANGELES COUNTY
ENGINEERING BLDG.

NOTE: ANY ADDITIONS OR CHANGES ON THIS SHEET MUST BE MADE OR CIRCLED IN RED INK, WITH DATE AND NAME OF PERSON MAKING CHANGE.

Do not extend notes this side of this line.

STATION	B. S.	H. I.	F. S.	ELEV.		
A+77 30		527 18	8 11	519 07		115' R. + 15' N. Curb
"			7 9	519 3		115' R. + 25' N. P.L.
A+92 3			6 41	520 77		61' R. Gut. E. end N. E.G.R.
"			5 74	521 44		61' R. Curb " " "
5+00			4 43	522 75		℄
"			4 60	522 58	5' L. Gut.	
"			3 82	523 36	5' L. Curb	
"			2 2	525 0	40' L. P.L.	
5+22 3			4 48	522 70		℄
"			4 28	522 90		12' R.
"			5 26	521 92		31' R. Gut. N. end N. E.G.R.
"			4 61	522 57		31' R. Curb " "
"			5 3	521 0		45' R. P.L.
6+00			5 29	521 39		℄
"			5 32	521 36		12' R.
"			6 06	521 12		31' R. Gut.
"			5 38	521 30		31' R. Curb
"			5 5	521 [illegible]		45' R. P.L.
"			5 25	521 03	5' L. Gut	
"			4 84	522 [illegible]	5' L. Curb	
"			3 0	524 [illegible]	40' L. P.L.	

F.B. 1724 PG. 90 Job No. 1458 Division No. Notes Red. Plotted No. Profile
Survey of Sunny Slope Dr. S.S. Date Date X-Sec.
Survey by J.S. Coates Notes J.O. Notes Chkd. Checked No.
Indexed A. C. Johnson Date Date Date

761-[illegible] 307 10-51

PLEASE RETURN TO
LOS ANGELES COUNTY SURVEYOR
726 LOS ANGELES COUNTY
ENGINEERING BLDG.

NOTE: ANY ADDITIONS OR CHANGES ON THIS SHEET MUST BE MADE OR CIRCLED IN RED INK, WITH DATE AND NAME OF PERSON MAKING CHANGE.

Do not extend notes this side of this line.

STATION	B. S.	H. I.	F. S.	ELEV.	VISTA ST.	
6+12 8		527 18	5 39	521 79		34 2 R. S.D. S. end C.B.
6+17 3			5 43	521 75		31 1 R. S.D. N. end C.B.
6+12 8	24" Outlet S.		9 52	517 66	5.39 Bod 2.13 Meas 2.00 Dia. 9.52	
6+17 3	24" Inlet N.		9 82	517 36	Bod. 5.43 Meas 2.39 Dia 2.00 9.82	
T.P.	6 25	528 16	5 27	521 91		
6+50			6 03	522 13		℄
"			6 13	522 03		12' R.
"			6 83	521 33		31' R. Gut.
"			6 15	522 01		31' R. Curb
"			6 3	521 9		45' R. P.L.
"			7 0	521 2		115' R. Back of lot
"			8 4	519 8		115' R. + 40' S. Back of lot
"			6 13	522 03	5 6 L. Gutter	
"			5 63	522 53	5 6 L. Curb	
"			4 2	524 0	40' L. P.L.	
"			1 3	526 9	185' L. Back of lot	
7+00			4 92	523 24		℄
"			4 95	523 21		12' R.
"			5 74	522 42		31' R. Gut
"			5 09	523 07		31' R. Curb
"			4 5	523 7		45' R. P.L.

Profile No. ____ Notes Red ____ Plotted ____ Job No. 1458 Division No. ____ F.B. 1724 Pg. 91
X-Sec. No. ____ Date ____ Date ____ Survey of Surveying Slope Div. St.
Notes Chkd. ____ Checked ____ Survey by [illegible] Date 7-9-52
No. ____ Date ____ Date ____ Map No. ____ Date ____

76L298 307 10-51

PLEASE RETURN TO

LOS ANGELES COUNTY SURVEYOR
726 LOS ANGELES COUNTY
ENGINEERING BLDG.

NOTE: ANY ADDITIONS OR CHANGES ON THIS SHEET MUST BE MADE OR CIRCLED IN RED INK, WITH DATE AND NAME OF PERSON MAKING CHANGE.

Do not extend notes this side of this line.

F.B. 1724 PG. 92 | Job No. 2458 | Division No. | Notes Red. | Plotted | No. | Profile
Survey of Sanitary Sewer Dr. 525 | Date | Date | No. | X-Sec.
Survey by Schedules | Notes J.A. | Notes Chkd. | Checked | Date
Indexed C. Johnson | Date | Date

STATION	B. S.	H. I.	F. S.	ELEV.	VISTA ST.	
7+00		528 16	5 07	523 09	5½ L. Gut.	
"			4 49	523 67	5½ L. Curb	
"			3 2	525 0	A0' L.	
7+45			3 44	524 72		℄
"			3 60	524 56	5½ L. Gut. N. end Curb	
"			2 98	525 18	5½ L. Curb " "	
"			2 0	52[illegible] 2	A0' L. P.L.	
BM, TE 852	7 59	532 88	2 85	525 31	BM, 852 Elev. = 525.292	F.B. 1588 Pg 195
7+68			6 06	526 82	32' L. S.D M.H. N. Rim	
"			6 08	526 80	32' L. " " S. Rim	
"			11 43	521 45	18" Inlet N.	Bod 6.06 Mas 3.87 Dia 1.50 11.43
"			11 51	521 37	18" Outlet S.	Bod 6.05 Mas 3.93 Dia 1.50 11.51
7+69			7 31	525 57		℄
			7 44	525 44	5½ Flowline	
"			6 87	526 01	28' L. Gut. S end S.W. C.R.	
"			6 24	526 64	28' L. Curb " " "	
"			5 9	527 0	A0' L. P.L.	
7+72			7 21	525 67		℄
"			7 00	525 88		12' R.
"			7 89	525 99		31' R. Gut S. end S.E. C.R.
"			7 26	525 62		31' R. Curb " "
"			6 8	526 1		A5' R. P.L.

761 [illegible] 307 10-51

PLEASE RETURN TO

LOS ANGELES COUNTY SURVEYOR

726 LOS ANGELES COUNTY
ENGINEERING BLDG.

NOTE: ANY ADDITIONS OR CHANGES ON THIS SHEET MUST BE MADE OR CIRCLED IN RED INK, WITH DATE AND NAME OF PERSON MAKING CHANGE.

Do not extend notes this side of this line.

STATION	B. S.	H. I.	F. S.	ELEV.		
7+99.5		532 88	5 64	527 24	58.3 L. Gut. W. end S.W.C.R.	
"			4 98	527 90	58.3 L. Curb " "	
8+00			6 21	526 67		℄
8+01.7			6 48	526 40		51.5 R. Gut. E. end S.E. R.
"			5 86	527 02		51.5 R. Curb " "
8+17.25			5 55	527 33		℄ int Ravendale Rd.
"			5 40	527 48		12' R. on ℄ Ravendale Rd
"			5 70	527 18		45' R. " "
"			5 64	527 24		115' R. " "
"			6 30	526 58		115' R. + 15' S. Gut
"			5 67	527 21		115' R. + 15' S. Curb
"			5 7	527 2		115' R. + 25' S. P.L.
"			5 80	527 08		115' R. + 15' N. Gut
"			5 17	527 71		115' R. + 15' N. Curb
"			4 7	527 2		115' R. + 25' N. P.L.
			5 75	527 13	5.6 L. Cross Gut.	
			5 09	527 79	40' L. on ℄ Ravendale Rd	
			4 94	527 94	185' L. " " "	
			5 05	527 83	185' L. + 3.2 S Gut	
			4 50	528 38	185 3.2 S Curb	
			4 2	528 7	15' S P.L.	

Profile Notes Red ____ Plotted ____ Job No. 1458 Division No. ____ F.B. 1724 PG. 93

No. ____ Date ____ Date ____ Survey of Summit Slope [illegible]

X-Sec. Notes Chkd ____ Checked ____ Survey by [illegible] Date [illegible]

No. ____ Date ____ Date ____ Map No. ____ Indexed [illegible] Johnson Date ____

76L298 307 10-51

PLEASE RETURN TO

LOS ANGELES COUNTY SURVEYOR

726 LOS ANGELES COUNTY
ENGINEERING BLDG.

NOTE: ANY ADDITIONS OR CHANGES ON THIS SHEET MUST BE MADE OR CIRCLED IN RED INK, WITH DATE AND NAME OF PERSON MAKING CHANGE.

Do not extend notes this side of this line.

STATION	B. S.	H. I.	F. S.	ELEV.	VISTA ST.	
8+17 25		532 88	4 45	528 43	185 L. + 15 3 N.	
"			4 60	528 28	185 L + 36 3 N Gut	
"			4 02	528 86	185' L. + 36 3 N. Curb	
"			3 4	529 5	185' L + 48' N. P.L.	
8+31 8			5 61	527 27		60 3 R. Gut. E. end N.E.C.R.
"			5 00	527 88		60 3 R. Curb " "
8+35 2			4 73	528 15	57 3 L. Gut. W. end N.W.C.R.	
"			4 07	528 81	57 3 L. Curb " "	"
8+62 2			3 67	529 21		℄
"			3 54	529 34		12' R.
"			4 23	528 65		31' R. Gut. N end. N.E.C.R.
"			3 62	529 26		31' R. Curb " "
"			3 1	529 8		45' R. P.L.
8+65 2			3 56	529 32		℄
"			3 70	529 18	5 6 L.	
"			3 49	529 39	28' L. Gut. N. end. N.W.C.R.	
"			2 87	530 01	28' L. Curb " "	
"			2 5	530 4	40' L. P.L.	
8+88 8			2 53	530 35		℄
"			2 68	530 20	5 6 L. Gut. S end. Curb.	
"			1 97	530 91	5 6 L. Curb " "	

F.B. 172A PG. 94 Job No. 1457 Division No. Notes Red. Plotted No. Profile
Survey of Sunny Slope Dr. S.S. Date Date X-Sec.
Survey by J.S. Coates Notes J.O. Notes Chkd. Checked No.
Indexed C. Johnson Date Date

761-[illegible] 307 10-51

PLEASE RETURN TO

LOS ANGELES COUNTY SURVEYOR

726 LOS ANGELES COUNTY
ENGINEERING BLDG.

NOTE: ANY ADDITIONS OR CHANGES ON THIS SHEET MUST BE MADE OR CIRCLED IN RED INK, WITH DATE AND NAME OF PERSON MAKING CHANGE.

Do not extend notes this side of this line.

STATION	B. S.	H. I.	F. S.	ELEV.	VISTA ST.	
8+88		532 88	1 7	531 2	40' L. P.L.	
9+00			2 04	530 84		℄
"			1 83	531 05		12' R.
"			2 64	530 24		31' R. G.
"			1 96	530 92		31' R. Curb
"			1 6	531 3		45' R. P.L.
"			2 16	530 72	5½ L. Gut	
"			1 44	531 44	5½ L. Curb	
"			1 3	531 6	40' L. P.L.	
T.P.	12 05	543 53	1 40	531 48		
9+97			8 59	534 94		℄
"			8 66	534 87		12' R.
"			9 16	534 37		28' R. Gut.
"			8 50	535 03		28' R. Curb
"			8 2	535 3		40' R. P.L.
"			7 9	535 6		45' R. P.L.
10+00			8 49	535 04		℄
"			8 53	535 00	5½ L. Gut.	
"			7 81	535 72	5½ L. Curb	
"			8 1	535 4	40' L. P.L.	
11+00			5 13	538 40		℄

Profile Notes Red ____ Plotted ____ Job No. [illegible] Division No. ____ F.B. 1724 PG. 5

No. ____ Date ____ Date ____ Survey of ____

X-Sec. Notes Chkd. ____ Checked ____ Survey by J.S. Cortez Notes J.O. Date 3-9-52

No. ____ Date ____ Date ____ Map No. ____ Indexed Johnson Date ____

76L298 307 10-51

PLEASE RETURN TO

LOS ANGELES COUNTY SURVEYOR
726 LOS ANGELES COUNTY
ENGINEERING BLDG.

NOTE: ANY ADDITIONS OR CHANGES ON THIS SHEET MUST BE MADE OR CIRCLED IN RED INK, WITH DATE AND NAME OF PERSON MAKING CHANGE.

Do not extend notes this side of this line.

STATION	B. S.	H. I.	F. S.	ELEV.	Vista St.	
11+00		543 53	5 22	538 31	5⁶ L. Gut	
"			4 46	539 07	5⁶ L. Curb	
"			3 6	539 9	40' L. P.L.	
11+01			5 08	530 45		℄
"			5 10	530 43		12' R.
"			5 52	530 01		28' R. Gut. S. end SE. C.R.
"			4 97	530 56		28' R. Curb " "
"			4 6	530 9		40' R. P.L.
11+28			4 14	539 39		55³ R. Gut. E. end SE. C.R.
"			3 62	539 91		55³ R. Curb " "
11+43			3 78	539 75		℄ Int. Arcadia Ave.
"			3 85	539 8		12' R. on ℄ Arcadia Ave.
"			4 24	539 9		28' R. " " "
"			3 55	539 98		40' R. " " "
"			4 10	539 43		160 R " " "
"			4 95	539 58		160 R + 15' S. Gut
"			4 50	539 03		160 R + 15' S. Curb
"			4 3	539 3		160 R + 25' S. P.L.
"			4 40	539 13		160 R + 15' N. Gut.
"			3 96	539 57		160 R + 15' N. Curb
"			3 2	540 3		160 R + 25 N. P.L.

F.B. 1724 PG. 96 Job No. 1458 Division No. Notes Red. Plotted No. Profile
Survey of Summit Slope Dr. SS Date Date X-Sec.
Survey by J. Slaates Notes JO. Notes Chkd. Checked No.
Indexed C. Johnson Date Date

76L298 307 10-51

PLEASE RETURN TO

LOS ANGELES COUNTY SURVEYOR
726 LOS ANGELES COUNTY
ENGINEERING BLDG.

NOTE: ANY ADDITIONS OR CHANGES ON THIS SHEET MUST BE MADE OR CIRCLED IN RED INK, WITH DATE AND NAME OF PERSON MAKING CHANGE.

Do not extend notes this side of this line.

STATION .	B. S.	H. I.	F. S.	ELEV.		
11+42.9		543 53	3 87	539 66	5' L. Gut. & Prod. Arcadia Ave.	
"			3 12	540 41	5' L. Curb " "	
"			3 0	540 5	30' L. P.L. " "	
"			3 0	540 5	40' L. P.L. " "	
"			1 8	541.7	185' L. Bas[illegible] on & Prod. of Arcadia Ave	
11+59			3 22	540 31		55' R. Gut. & Prod. N. [illegible]
"			2 62	540 91		55' R. Curb
11+86			2 45	541 08		℄
"			2 53	541 00		12' R.
"			2 91	540 62		28' R. Gut. Prod. N. [illegible]
"			2 32	541 21		28' R. Curb
"			2 0	541 5		40' R. P.L.
12+00			2 03	541 50		℄
"			2 08	541 45		12' R.
"			2 46	541 07		28' R. Gut.
"			1 89	541 64		28' R. Curb
"			1 7	541 8		40' R. P.L.
"			2 09	541 44	5' L. Gut.	
			1 32	542 21	5' L. Curb	
			1 3	542 2	30' L. P.L.	
T. P.	11 91	553 48	1 96	541 57		

Profile No. ____ Notes Red ____ Plotted ____ Job No. 4455 Division No. ____ F.B. 1724 Pg. 97

~~No. Sec.~~ Date ____ Survey of ____

No. ____ Notes Chkd ____ Checked ____ Survey by: [illegible] Notes by: [illegible] Date 12-4-52

Date ____ Date ____ Map No. ____ Indexed ____ Date ____

76L298 307 10-51

PLEASE RETURN TO

LOS ANGELES COUNTY SURVEYOR
726 LOS ANGELES COUNTY
ENGINEERING BLDG.

NOTE: ANY ADDITIONS OR CHANGES ON THIS SHEET MUST BE MADE OR CIRCLED IN RED INK, WITH DATE AND NAME OF PERSON MAKING CHANGE.

Do not extend notes this side of this line.

STATION	B. S.	H. I.	F. S.	ELEV.	VISTA ST.	
13+00		553.48	8 84	544 64		℄
"			8 79	544 69		12' R.
"			9 15	544 33		28' R. Gut.
"			8 59	544 89		28' R Curb
"			8 4	545 1		40' R. P.L.
"			9 01	544 47	5½ L. Gut.	
"			8 20	545 28	5½ L. Curb	
"			7 0	546 5	30' L. P.L.	
14+00			5 67	549 81		℄
"			5 78	547 70	5½ L. Gut.	
"			5 05	548 43	5½ L. Curb	
"			4 4	549 [illegible]	30' L. P.L.	
14+10 4			5 45	548 03		℄
"			5 39	548 09		12' R.
"			5 77	547 71		28' R. Gut. S. end S.E.G.R.
"			5 23	548 25		28' R. Curb " "
"			4 9	548 6		40' R. P.L.
14+33 2			4 55	548 93		55½ R. Gut. E. end S.E.G.R.
"			3 99	549 49		55½ R. Curb " "
14+48 84			4 12	549 36		℄ int Palama vist & Dr
"			4 04	549 44		12' R.

B. 1724 Pg. 98 Job No. 14 58 Division No. Notes Red. Plotted Profile
Survey of Sunny Slope Dr. S.S. Date Date No.
Survey by J.S. Gates Notes J.O. Notes Chkd. Checked X-Sec.
Indexed R. C. Johnson Date Date Date No.

76[illegible]9 307 10-51

PLEASE RETURN TO

LOS ANGELES COUNTY SURVEYOR
726 LOS ANGELES COUNTY
ENGINEERING BLDG.

NOTE: ANY ADDITIONS OR CHANGES ON THIS SHEET MUST BE MADE OR CIRCLED IN RED INK, WITH DATE AND NAME OF PERSON MAKING CHANGE.

Do not extend notes this side of this line.

STATION	B. S.	H. I.	F. S.	ELEV.		
14+48 BC		553 48	4 43	549 05		28' R.
"			3 97	549 51		40' R. on ℄ Palma Vista Dr
"			4 18	549 30		160 R " " "
			5 20	548 28		[illegible] R + 15' S Gut
			4 63	548 85		[illegible] R + 15' S Curb
			4 4	549 1		[illegible] R + 25' S P.L.
			4 22	549 26		[illegible] R. + 15' N. Gut
			3 68	549 80		[illegible] R + 15' N. Curb
			3 3	550 2		[illegible] R + 25' N. P.L.
			4 [illegible]	549 28	5½ L. Gut	
			3 50	549 98	5½ L. Curb	
			2 9	550 6	30' L. P.L. on ℄ Prod. of Palma Vista Dr	
			1 3	552 2	185' L.	
14+63			3 79	549 69		55° R. Gut. F. and N.B. [illegible]
"			2 99	550 49		55° R. Curb " " "
14+90			2 75	550 73		℄
"			2 75	550 73		12' R.
"			3 09	550 39		25' R. Gut. N. end N.B. [illegible]
"			2 60	550 88		25' R. Curb. " "
			2 3	551 2		40' R. P.L.
15+00			2 45	551 03		℄

Profile No. ____ Notes Red ____ Plotted ____ Job No. 1425 Division No. ____ F.B. 1224 Pg. 79
X-Sec. No. ____ Date ____ Date ____ Survey of ____
Notes Chkd. ____ Checked ____ Survey by U.S. Gates Notes checked [illegible] 2-8-52
No. ____ Date ____ Date ____ Map No. ____ Indexed Johnson Date ____

76L298 307 10-51

PLEASE RETURN TO

LOS ANGELES COUNTY SURVEYOR
726 LOS ANGELES COUNTY
ENGINEERING BLDG.

NOTE: ANY ADDITIONS OR CHANGES ON THIS SHEET MUST BE MADE OR CIRCLED IN RED INK, WITH DATE AND NAME OF PERSON MAKING CHANGE.

Do not extend notes this side of this line.

F.B. 1724 PG. 100 Job No. 4459 Division No. Dr. 55. Notes Red. Plotted. Profile No.
Survey of Santa Fe Springs Dr. 10. Date Date X-Sec. No.
Survey by J. Slater Notes Notes Chkd Checked
Indexed K. C. Johnson Date Date Date

STATION	B. S.	H. I.	F. S.	ELEV.	VISTA ST.	
15+00		553 48	2 57	550 91	5¼ Gut	
"			1 86	551 62	5¼ Curb	
"			1 5	552 0	30' R. P.L.	
BM. TE 850	1 26	562 47	3 30	55	BM. TE 850 Elev. = 550.213 F.B. 1588 Pg. 144	
16+00			8 27	554 20		℄
"			8 26	554 21		12' R.
"			8 57	553 90		28' R. Gut
"			8 10	554 37		28' R. Curb
"			7 9	554 6		40' R. P.L.
"			8 36	554 11	5¼ Gut	
"			7 66	554 81	5¼ Curb	
"			7 3	555 2	30' R. P.L.	
17+00			5 23	557 24		℄
"			5 37	557 10	5¼ Gut	
"			4 57	557 90	5¼ Curb	
"			4 2	558 5	30' R. P.L.	
17+11.5			4 87	557 60		℄
"			4 79	557 68		12' R.
"			5 21	557 26		28' R. Gut. S. end SE C.R.
"			4 65	557 82		28' R. Curb " "
"			4 5	558 0		40' R. P.L.

761 [illegible] 307 10-51

PLEASE RETURN TO
LOS ANGELES COUNTY SURVEYOR
726 LOS ANGELES COUNTY
ENGINEERING BLDG.

NOTE: ANY ADDITIONS OR CHANGES ON THIS SHEET MUST BE MADE OR CIRCLED IN RED INK, WITH DATE AND NAME OF PERSON MAKING CHANGE.

Do not extend notes this side of this line.

STATION	B. S.	H. I.	F. S.	ELEV.	VISTA ST.	
17+38.6		562 47	4 11	558 36		55.2 L. Gut. E end S.E.
"			3 73	558 74		55.2 L. Curb " "
17+53.81			3 58	558 89		℄ int
"			3 51	558 96		12 R
"			3 94	558 53		28' R. Cross Gut
"			3 72	558 75		40' R on ℄ of Fairview Ave
"			4 10	558 37		155 R on " "
"			4 95	557 52		155 R + 15' S. Gut
"			4 54	557 93		155 R + 15' S Curb
"			4 3	558 2		155 R + 25' S. P.L.
"			4 08	558 39		165 R on ℄ of Fairview Ave
"			4 09	558 38		165 R. + 15' N Gut
"			3 56	558 91		165 R + 15' N Curb
"			3 4	559 1		165 R + 25' N. P.L.
"			3 71	558 76	5.6 L. Gut.	
"			2 97	559 50	5.6 L. Curb	
"			3 6	558 9	30' L. P.L.	
"			4 0	558 5	185 L	
17+60.0			3 45	559 02		℄
"			3 56	558 91	5.6 L. Gut. End Curb	
"			2 91	559 56	5.6 L. Curb " "	

Profile
No. ____ Date ____ Notes Red ____ Plotted ____ Job No. 1458 Division No. ____
X-Sec. ____ Date ____ Notes Chkd ____ Checked ____ Survey of ____ Survey by J.S. Coates Notes H.O. ____ Date 7-9-52
No. ____ Date ____ Date ____ Map No. ____ Indexed Johnson Date ____

F.B. 1720 PG. 101

76L298 307 10-51

PLEASE RETURN TO

LOS ANGELES COUNTY SURVEYOR
726 LOS ANGELES COUNTY
ENGINEERING BLDG.

NOTE: ANY ADDITIONS OR CHANGES ON THIS SHEET MUST BE MADE OR CIRCLED IN RED INK, WITH DATE AND NAME OF PERSON MAKING CHANGE.

Do not extend notes this side of this line.

STATION	B. S.	H. I.	F. S.	ELEV.	Vista St.	
17+60		562 47	3 2	559 3	30' L. P.L.	
17+68.5			3 32	559 15		55³ R. Gut. E. end N.E.C.R.
"			2 76	559 71		55³ R. Curb " " "
17+93.5			2 40	560 07		℄
"			2 31	560 16		12' R
"			2 76	559 71		28' R. Gut. W. end N.E.C.R.
"			2 12	560 35		28' R. Curb " "
"			1 9	560 6		40' R. P.L.
18+00			2 21	560 26		℄
18+21.5			1 54	560 93		℄
"			1 64	560 79	5½ L. Gut.	Begin. Curb
"			0 88	561 59	5½ L. Curb	
"			0 2	562 5	30' L. P.L.	
T.P.	10 84	571 80	1 51	56[illegible]		
19+00			8 51	563 29		℄
"			8 43	563 37		12' R.
"			8 94	562 84		28' R. Gut.
"			8 25	563 55		28' R. Curb
"			8 2	563 8		40' R. P.L.
"			8 65	563 15	5½ L. Gut.	
"			7 94	563 86	5½ L. Curb	

F.B. 1724 PG. 122
Job No. 4458 Division No. Dr. S.S.
Survey of Sammy Slope
Survey by U.S. Leaf Notes
Indexed J. C. Johnson Date
Profile No.
X-Sec. No.
Plotted Date
Checked Date
Notes Red. Date
Notes Chkd. Date

761-288 307 10-51

PLEASE RETURN TO
LOS ANGELES COUNTY SURVEYOR
726 LOS ANGELES COUNTY
ENGINEERING BLDG.

NOTE: ANY ADDITIONS OR CHANGES ON THIS SHEET MUST BE MADE OR CIRCLED IN RED INK, WITH DATE AND NAME OF PERSON MAKING CHANGE.

Do not extend notes this side of this line.

STATION	B. S.	H. I.	F. S.	ELEV.	VISTA ST.		
19+00		571 80	5 6	5642	30' L. P. L.		
20+00			5 46	56634		℄	
"			5 39	56641		12' R.	
"			5 90	56590		28' R. Gut.	
"			5 30	56650		28' R. Curb	
"			5 1	5667		40' R. P.L.	
"			5 71	56609	5½' L. Gut.		
"			5 02	56678	5½' L. Curb		
"			4 6	5672	30' L. P.L.		
21+00			2 52	56928		℄	
21+00 A			2 44	56936		12' R.	
"			2 91	56889		28' R. Gut. S. end S.E.4	
"			2 25	~~56855~~ 569.55 ?		28' R. Curb	
"			2 1	5697		40' R. P.L.	
21+00			2 73	56907	5½' L. Gut.		
"			1 97	56983	5½' L. Curb		
"			2 5	5693	30' L. P.L.		
T. P.	6 00	57538	2 42	56938			
21+25			5 83	56955		51½' R. Gut. E. end S.E.	
"			5 31	57007		51½' R. Curb	
21+40			4 83	57055		Flint Lorain Rd.	

Profile No. ____ Notes Red ____ Plotted ____ Job No. 6455 Division No. ____ F.B. 1224 Pg. 103
Notes Chkd. ____ Date ____ Date ____ Survey of ____ Date ____ Checked ____ Survey by LS Gates Notes by ____ Date 7-16-53
No. ____ Date ____ Date ____ Map No. ____ Indexed Johnson Date ____

76L298 307 10-51

PLEASE RETURN TO

LOS ANGELES COUNTY SURVEYOR
726 LOS ANGELES COUNTY
ENGINEERING BLDG.

NOTE: ANY ADDITIONS OR CHANGES ON THIS SHEET MUST BE MADE OR CIRCLED IN RED INK, WITH DATE AND NAME OF PERSON MAKING CHANGE.

Do not extend notes this side of this line.

F.B. 1724 PG. 104 Job No. 1458 Division No. _____ Notes Red. _____ Plotted _____ No. _____ Profile

Survey of Santa Fe Springs Rd. Date _____ Date _____ X-Sec.

Survey by L. C. Johnson Notes _____ Notes Chkd. _____ Checked _____

Indexed L. C. Johnson Date _____ Date _____ Date _____ No. _____

STATION	B. S.	H. I.	F. S.	ELEV.		
21+40 E.O.		575 38	4 74	573 64		12' R.
"			5 26	570 12		28' R. Cross Gut
"			5 02	570 36		40' R. on ℄ of Lorain Rd.
"			5 14	570 24		165' R. " " " "
"			6 57	569 31		165' R + 15' S. Gut
"			5 57	569 81		165' R + 15' S Curb
"			5 3	570 1		165' R + 25' S P.L.
"			5 44	569 94		165' R + 15' N Gut
"			4 76	570 60		165' R + 15' N. Curb
"			4 4	571 0		165' R + 25' N. P.L.
"			4 93	570 45	25' L Gut	
"			4 39	570 99	25' L Curb	
"			4 3	571 1	40' L. P.L.	
"			3 5	571 [illegible]	25' L. Back of Curb	℄ Pvt of Lorain Rd
21+55 ?			5 06	570 32		54' R. Gut. F. and N.E.C.R.
"			4 44	570 94		54' R. Curb " "
21+79 ?			3 52	571 86		℄
"			3 52	571 86		12' R.
"			4 10	571 28		25' R. Gut. N and N.E. C.R.
"			3 55	571 83		28' R. Curb " "
"			3 3	572 [illegible]		40' R. P.L.

761-LAS 307 10-51

PLEASE RETURN TO

LOS ANGELES COUNTY SURVEYOR

726 LOS ANGELES COUNTY
ENGINEERING BLDG.

NOTE: ANY ADDITIONS OR CHANGES ON THIS SHEET MUST BE MADE OR CIRCLED IN RED INK, WITH DATE AND NAME OF PERSON MAKING CHANGE.

Do not extend notes this side of this line.

STATION	B. S.	H. I.	F. S.	ELEV.	VISTA ST.	
22+00		575 31	2 92	572 46		℄
"			2 92	572 46		12'R
"			3 42	571 95		25'R Gut.
"			2 81	572 50		25'R Curb
"			2 [illegible]	572 [illegible]		40'R. P.L.
"			3 24	572 14	8'L Gut.	
"			2 54	572 80	8'L. Curb	
"			2 5[illegible]	572 [illegible]	40'L. P.L.	
T. P.	12 27	584 87	2 78	572 60		
23+00			9 46	575 41		℄
"			9 44	575 43		12'R.
"			9 91	574 96		25'R. Gut.
"			9 36	575 51		25'R Curb
			9 [illegible]	575 [illegible]		40'R. P.L.
			9 53	575 34	15'L.	
			9 75	575 12	30'L. Gut.	
			9 14	575 73	30'L. Curb	
			8 9	576 0	40'L. P.L.	
24+00			6 34	578 53		℄
24+12.5	P.I.		5 91	578 96		℄
"			5 97	578 90		12'R.

Profile No. ____ Notes Red ____ Plotted ____ Job No. 4456 Division No. ____ F.B. 1322 Pg. 1

X-Sec. No. ____ Date ____ Date ____ Survey of ____

Notes Chkd ____ Date ____ Checked ____ Date ____ Survey by LS Watts, Neuwald, Bell, Johnson, Cobb

Map No. ____ Date ____

76L298 307 10-51

PLEASE RETURN TO

LOS ANGELES COUNTY SURVEYOR
726 LOS ANGELES COUNTY
ENGINEERING BLDG.

NOTE: ANY ADDITIONS OR CHANGES ON THIS SHEET MUST BE MADE OR CIRCLED IN RED INK, WITH DATE AND NAME OF PERSON MAKING CHANGE.

Do not extend notes this side of this line.

STATION	B. S.	H. I.	F. S.	ELEV.	Vista St.	
2A+12.25 P.I.		584.87	6.45	578.42		28' R. Gut
"			6.00	578.87		28' R. Curb
"			5.8	579.1		40' R. P.L.
"			6.17	57[illegible].70	3A' L.	
"			6.30	57[illegible].57	67.3' L. Gut.	
"			5.67	57[illegible].20	67.3' L. Curb	
"			5.50	579.37	79' L. P.L.	
2A+08.2 ℄ of Vista St. Fr. Ended Back.			6.02	578.85		℄
"			5.93	578.94		33.4' R. Gut. S. end S.E.C.R.
" "	"	"	5.44	579.43		33.4' R. Curb " "
"			5.1	579.8		45' R. P.L.
2A+11.9 "	"	"	4.86	58[illegible].01		59.3' R. Gut. E. end S.E.C.R.
"			4.34	58[illegible].53		59.3' R. Curb " "
Back ℄ INT. Vista St. and Sunny Slope Dr.			3.95	58[illegible].92		℄ INT.
			3.87	58[illegible].00		40' R. on ℄ Sunny Slope Dr.
			4.19	58[illegible].68		150' R. " " "
			5.29	57[illegible].78		150' R + 15' S. Gut
			4.78	58[illegible]		150' R + 15' S. Curb
			4.5	58[illegible]		150 R + 25' S. P.L.
			3.88	58[illegible].09		150 R + 15' N Gut
			3.21	581.[illegible]6		150 R + 15' N Curb

F.B. 1724 PG. 106 Job No. 1458 Division No. Notes Red. Plotted Profile
Survey of Sunny Slope Dr. S.S. Date Date No.
Survey by J.S. Crates Notes N.C. Notes Chkd. Checked X-Sec.
Index H. C. Johnson Date Date Date No.

761-[illegible] 307 10-51

PLEASE RETURN TO

LOS ANGELES COUNTY SURVEYOR

726 LOS ANGELES COUNTY
ENGINEERING BLDG.

NOTE: ANY ADDITIONS OR CHANGES ON THIS SHEET MUST BE MADE OR CIRCLED IN RED INK, WITH DATE AND NAME OF PERSON MAKING CHANGE.

Do not extend notes this side of this line.

STATION	B. S.	H. I.	F. S.	ELEV.	VISTA ST.	
24+45 4		584 87	3 64	581 23		79 7 R Gutt. cmd N.E. C.R.
"			3 06	581 81		79 7 R Curb "
24+87 2			2 77	582 10		78 2 R Gut C.R.
"			2 31	582 56		78 8 R. C.R. Curb
24+98 4			2 48	582 39		68' R. C.R. Gut
"			1 98	582 89		68' R. C.R. Curb
25+00			3 79	581 08		℄
"			4 33	580 54	20' L.	
"			4 93	579 94	39 8 L. Gut	
"			4 34	580 53	39 8 L. Curb	
"			4 7	580 2	52' L. P.L.	
25+15 8			3 36	581 51		℄
"			2 52	582 35		20' R.
"			2 85	582 02		40 5 R. Gut. C.R.
"			2 41	582 46		40 5 R. Curb C.R.
"			2 3	582 6		52' R P.L.
25+75 7			1 80	583 07		℄
			1 30	583 57		15' R.
			1 29	583 58		32 3 R. Gut
			0 71	584 16		32 3 R. Curb
			0 4	584 5		44' R. P.L.

Profile Notes Red ____ Plotted ____ Job No. 1458 Division No. ____ F.B. 1724 Pg. 107

No. ____ Date ____ Date ____ Survey of [illegible]

X-Sec. Notes Chkd. ____ Checked ____ Survey by [illegible] Notes [illegible] Date [illegible]

No. ____ Date ____ Date ____ Map No. [illegible] Indexed Johnson Date ____

76L298 307 10-51

PLEASE RETURN TO

LOS ANGELES COUNTY SURVEYOR
726 LOS ANGELES COUNTY
ENGINEERING BLDG.

NOTE: ANY ADDITIONS OR CHANGES ON THIS SHEET MUST BE MADE OR CIRCLED IN RED INK, WITH DATE AND NAME OF PERSON MAKING CHANGE.

Do not extend notes this side of this line.

STATION	B. S.	H. I.	F. S.	ELEV.	VISTA ST.	
25+75.2		584 87	2 33	582 54	15' L.	
"			2 92	581 95	29' L Gut. S. end S.W. C.R	
"			2 26	582 61	29' L. Curb " " "	
"			2 1	582 8	41' L. P.L.	
BM, TE 8A1	7 11	590 01	2 00	582 ~~87~~ 90	BM. TE 8A1 Elev = 582.900	F.B. 1588 Pg. 191
26+00			6 31	583 70		℄
26+15.0			7 57	582 44	66.0 L. Gut. W. end S.W. C.R	
"			6 94	583 07	66.0 L. Curb. " "	
26+29.44			5 65	584 36		℄ int Josard Rd.
"			5 26	584 75		14' R.
"			5 48	584 53		28.6 R. Gut.
"			5 00	585 01		28.6 R. Curb
"			4 5	585 5		40' R. P.L.
"			6 12	583 89	14' L.	
"			6 68	583 33	28.5 L. Cross Gut.	
"			6 42	583 59	40' L. on ℄ Josard Rd.	
"			8 70	581 31	122 L. " " "	
"			9 05	580 96	122 L + 15' N. Gut.	
"			8 35	581 66	122 L + 15' N Curb	
"			7 5	582 5	122 L + 25' N. P.L.	
"			9 67	580 34	163.5 L. on ℄ Josard Rd.	

F.B. 1724 PG. 108 Job No. 2458 Division No. Notes Red. Plotted No. Profile
Survey of Sunny Slope Dr. S.S. Date Date X-Sec.
Survey by J.S. Coates Notes Chkd. Checked No.
Indexed C. Johnson Date Date

761 [illegible] 307 10-51

PLEASE RETURN TO

LOS ANGELES COUNTY SURVEYOR

726 LOS ANGELES COUNTY
ENGINEERING BLDG.

NOTE: ANY ADDITIONS OR CHANGES ON THIS SHEET MUST BE MADE OR CIRCLED IN RED INK, WITH DATE AND NAME OF PERSON MAKING CHANGE.

Do not extend notes this side of this line.

STATION	B. S.	H. I.	F. S.	ELEV.	Vista St.	
26+29 44		590 01	10 28	579 73	163 5 L. +12' S. Gut	
"			9 59	580 42	163 5 L +12' S. Curb	
"			9 4	580 6	163 5 L +24' S. P.L.	
26+45 0			7 22	582 79	65 2 L. Gut. N. end N.W.C.R.	
"			6 54	583 47	65 2 L. Curb " " "	
26+82 3			4 55	585 46		℄
"			4 22	585 79		14' R.
"			4 31	585 70		27 9 R. Gut.
"			3 78	586 23		27 9 R. Curb
"			3 2	586 8		40' R P.L.
"			4 97	585 04	14' L.	
"			5 43	584 58	28' L. Gut. N. end N.W.C.R.	
"			4 80	585 21	28' L. Curb " "	
"			5 1	584 9	40' L. P.L.	
27+00			4 20	585 81		℄
27+28 13 E.C.			3 62	586 39		℄
"			3 35	586 66		14' R.
"			3 63	586 38		27 1 R. Gut
"			2 97	587 04		27 1 R. Curb
"			2 7	587 3		39' R. P.L.
"			4 07	585 94	14' L.	

Profile Notes Red ____ Plotted ____ Job No. 1458 Division No. ____ F.B. 172A Pg. 109

No. ____ Date ____ Date ____ Survey of [illegible]

N-Sec. Notes Chkd. ____ Checked ____ Survey by [illegible] Notes [illegible] Date [illegible]

No. ____ Date ____ Date ____ Map No. ____ Date ____

76L298 307 10-51

PLEASE RETURN TO

LOS ANGELES COUNTY SURVEYOR
726 LOS ANGELES COUNTY
ENGINEERING BLDG.

NOTE: ANY ADDITIONS OR CHANGES ON THIS SHEET MUST BE MADE OR CIRCLED IN RED INK, WITH DATE AND NAME OF PERSON MAKING CHANGE.

Do not extend notes this side of this line.

STATION	B. S.	H. I.	F. S.	ELEV.	VISTA ST.	
27+28.13 E.C.		590 01	4 58	585 43	28' L. Gut.	
"			3 92	586 09	28' L. Curb	
"			4 1	585 9	40' L. P.L.	
"			4 2	585 8	150' L.	
28+00			2 95	587 06		℄
28+03.44 P.L.			2 96	587 05		℄
"			2 85	587 16		15' R.
"			3 09	586 92		31.5 R. Gut.
"			2 45	587 56		31.5 R. Curb
"			2 3	587 2		43' R. P.L.
"			3 25	586 76	12' L.	
"			3 69	586 32	23.8 L. Gut	
"			3 07	586 94	23.8 L. Curb	
"			3 5	586 5	36' L. P.L.	
"			3 9	586 1	80' L.	
T.P.	4 74	591 80	2 95	587 06		
28+55.0			4 57	587 23		℄
"			4 67	587 13		14' R.
"			5 11	586 69		27.5 R. Gut. Second S.E. C.R.
"			4 49	587 31		27.5 R. Curb " "
"			3 0	588 8		40' R. P.L.

F.B. 1724 Pg. 110 Job No. 1454 Division No. Notes Red. Plotted No. Profile
Survey of Tommy Slope Dr. S.S. Date Date X-Sec.
Survey by S. Coates Notes J.O. Notes Chkd. Checked No.
Indexed K. C. Johnson Date Date

761 208 307 10-51

PLEASE RETURN TO
LOS ANGELES COUNTY SURVEYOR
726 LOS ANGELES COUNTY
ENGINEERING BLDG.

NOTE: ANY ADDITIONS OR CHANGES ON THIS SHEET MUST BE MADE OR CIRCLED IN RED INK, WITH DATE AND NAME OF PERSON MAKING CHANGE.

Do not extend notes this side of this line.

STATION	B. S.	H. I.	F. S.	ELEV.	VISTA ST.	
28+78.09 E.C.		591 80	A 67	587 13		℄
"			A 69	587 11	14' L.	
"			5 14	586 66	28' L. Gut	
"			A 46	587 34	28' L. Curb	
"			3 2	588 1	40' L. P.L.	
29+00			A 93	586 87		℄
29+04 2			5 62	586 18		87.5 R. Gut. F. end S.E.
"			5 02	586 78		87.5 R. Curb "
29+13 3			A 99	586 81		℄
"			A 89	586 91	14' L.	
"			A 99	586 81	28.3 L. Gut. S. end S.W.C.R.	
"			A 34	586 46	28.3 L. Curb " "	
"			3 5	588 3	40' L. P.L.	
29+62 3			A 77	587 03	61.9 L. Gut. W. end S.W.C.R.	
"			A 15	587 65	61.9 L. Curb " "	
29+80 37			A 22	587 58		℄ int Huntington Dr. So.
BM. TE 640			A 34	587 46	BM, TE 640 Elev = 587.463 F.B. 1588 Pg. 59	
					Sunny Slope Dr. + Huntington Dr., S.W. Cor.	
					BT. SPK. in curb, 7' S. of S. end C.R.	

Profile Notes Red ____ Plotted ____ Job No. 1458 Division No. ____ F.B. 1724 Pg. 111
No. ____ Date ____ Date ____ Survey of Sunny Slope Dr. SS
X-Sec. Notes Chkd. ____ Checked ____ Survey by U.S. Corps Notes ____ Date 7-16-53
No. ____ Date ____ Date ____ Map No. ____ Indexed ____ Date ____

B. 1924 PG. 112 | Job No. 1458 | Division No. | Notes Red. | Plotted | Profile

Survey of Sunny Slope Dr. S.S. | Date | Date | No.

Survey by J.S. COOTES | Notes J.S.C. | Notes Chkd. | Checked | X-Sec.

Indexed E. C. Johnson | Date | Date | Date | No.

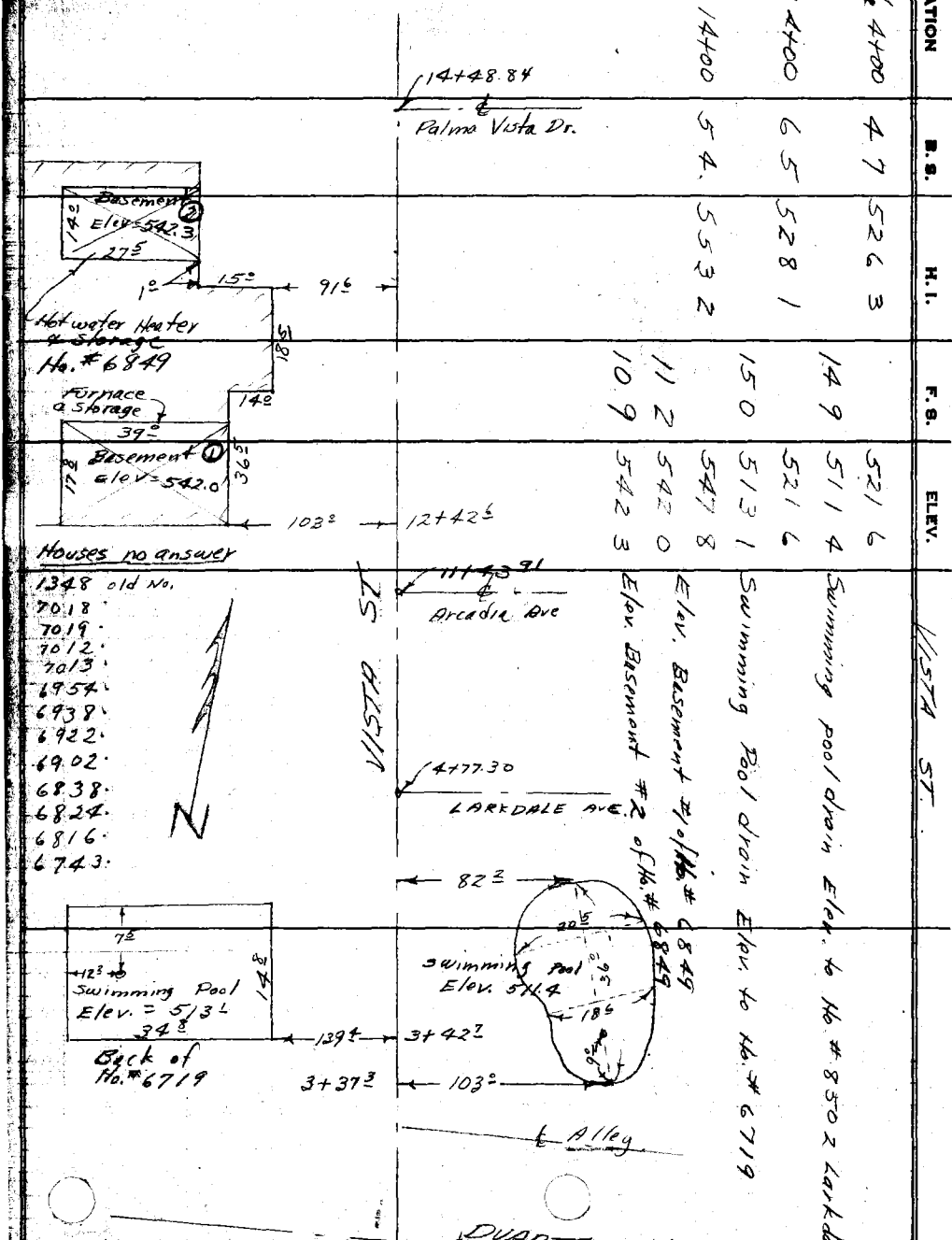

STATION	B.S.	H.I.	F.S.	ELEV.	
℄ Sta 4+00	4 7	526 3		521 6	
℄ Sta 4+00	6 5	528 1	149	511 4	Swimming pool drain Elev. to Ho. #8502 Larkdale
℄ Sta 14+00	5 4.	553 2	150	521 6	
			112	513 1	Swimming Pool drain Elev. to Ho. #6719
			109	547 8	
				542 0	Elev. Basement #1 of Ho. #6849
				542 3	Elev. Basement #2 of Ho. #6849

VISTA ST.

PLEASE RETURN TO
LOS ANGELES COUNTY SURVEYOR
726 LOS ANGELES COUNTY
ENGINEERING BLDG.

76L298 307 10-51

Do not extend notes this side of this line.

NOTE: ANY ADDITIONS OR CHANGES ON THIS SHEET MUST BE MADE OR CIRCLED IN RED INK, WITH DATE AND NAME OF PERSON MAKING CHANGE.

Notes Ck'd by
Map No.
Office Work
Checked
Date

Survey of Sunny Slope Dr SS
W. O. 1458 Tape No. 0100 St'd. 68 °F
Surveyed by J.S. Coates
Notes J.S.C. Date 7-10-52
Indexed E. C. Johnson

F. B. 1124 Pg. 113

JUL 14 '57

TOPOGRAPHY

ON

LA PRESA DR

From: Duarte Rd 1400
To: Huntington Dr

SUNNY SLOPE DR S.S. DIST.

J.N. C.I. 1458

7-10-52
J.S. COATES
J.F. OCHSNER
F.E. BROOKS
H.M. KAYSEN

Note: Any Additions or Changes on This Sheet Must be Made or Circled in Red Ink With Date and Name of Person Making Change.

Do not extend notes this side of this line.

RETURN TO
LOS ANGELES COUNTY SURVEYOR
726 LOS ANGELES COUNTY
ENGINEERING BLDG.

76FS09S 247 2-51

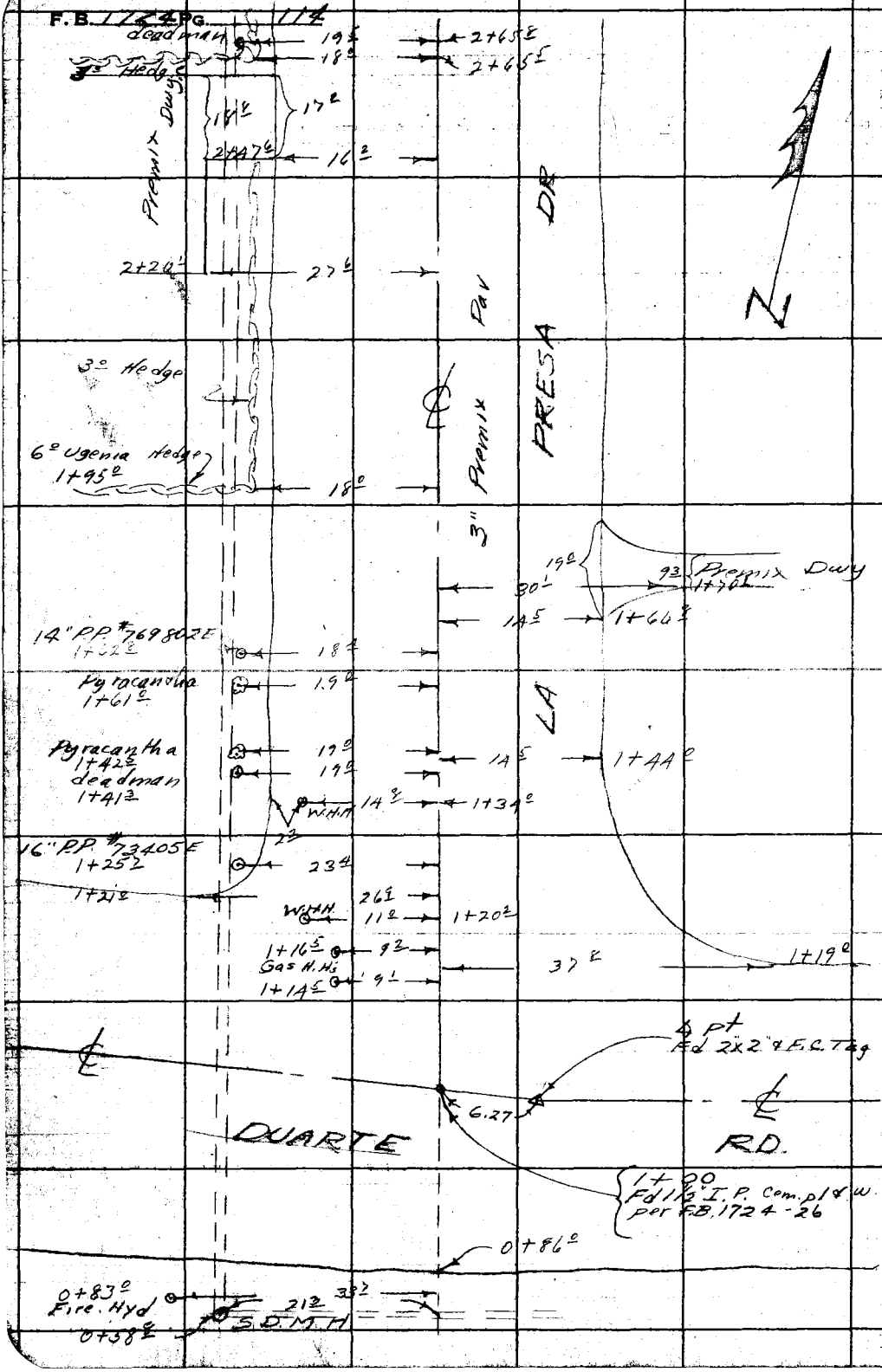

RETURN TO
LOS ANGELES COUNTY SURVEYOR
726 LOS ANGELES COUNTY
ENGINEERING BLDG.

Do not extend notes this side of this line.

Note: Any Additions or Changes on This Sheet Must be Made or Circled in Red Ink With Date and Name of Person Making Change.

Notes Ck'd by	Survey of Sunny Slope Dr. SS
Map No.	W. O. [illegible] Tape No. [illegible] St'd [illegible]
Office Work	Surveyed by J. S. Coates
Checked	Notes J. S. C. Date [illegible]
Date	Indexed K. C. Johnson

F. B. 1724 Pg. 115

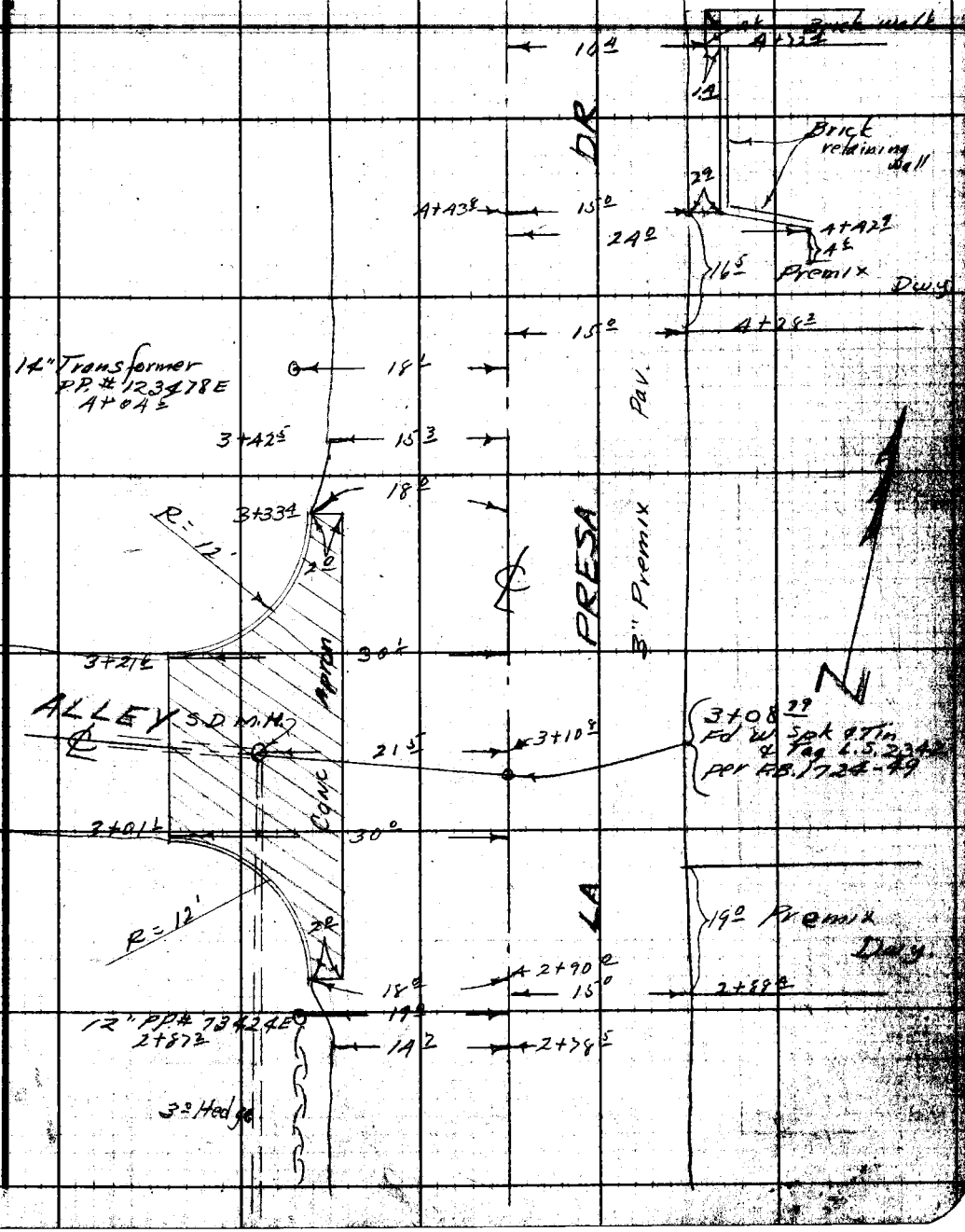

Note: Any Additions or Changes on This Sheet Must be Made or Circled in Red Ink With Date and Name of Person Making Change.

Do not extend notes this side of this line.

RETURN TO
LOS ANGELES COUNTY SURVEYOR
726 LOS ANGELES COUNTY
ENGINEERING BLDG.

76F309S 247 2-51

F.B. 1724 PG. 116

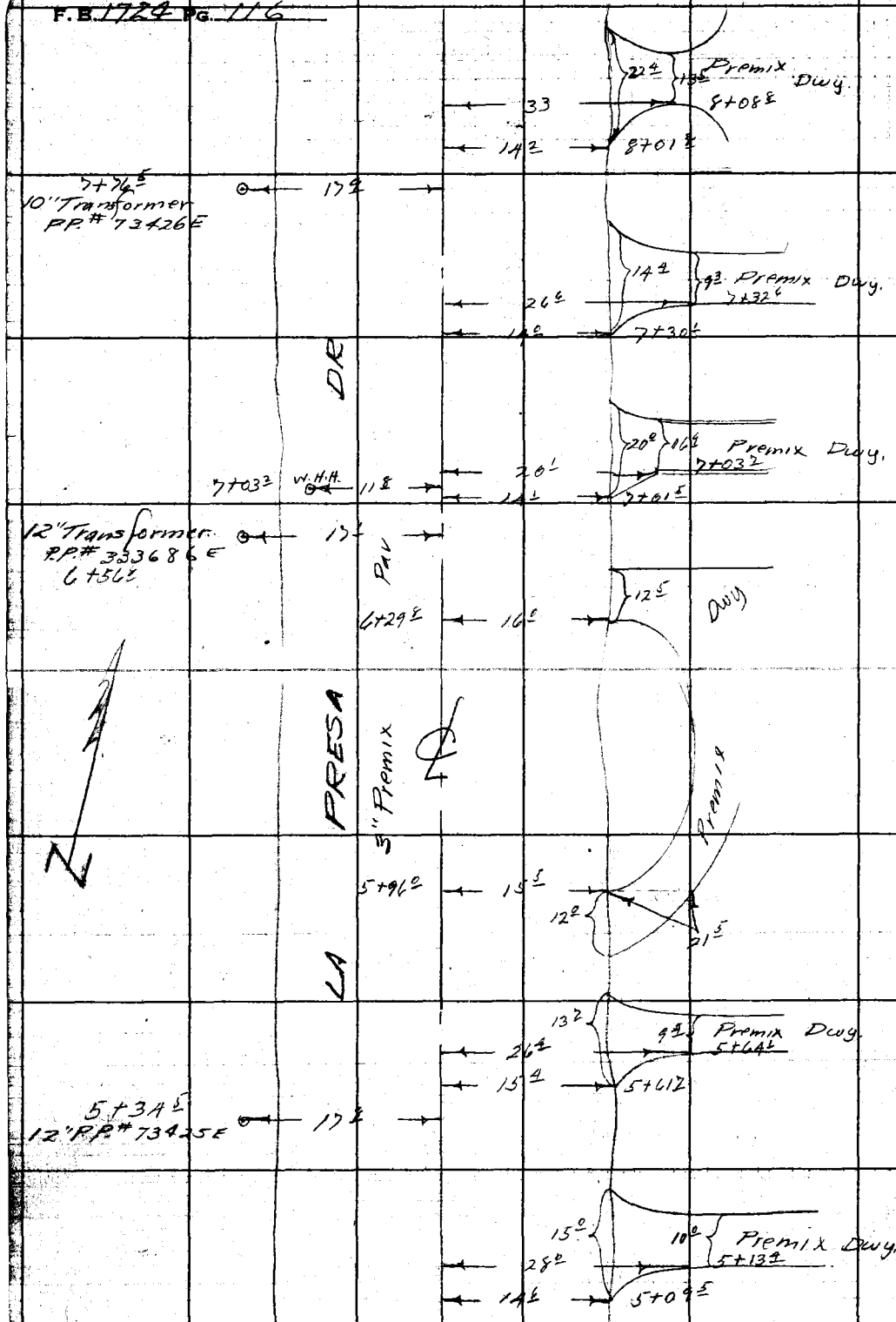

RETURN TO
LOS ANGELES COUNTY SURVEYOR
723 LOS ANGELES COUNTY
ENGINEERING BLDG.

Do not extend notes this side of this line.

Note: Any Additions or Changes on This Sheet Must be Made or Circled in Red Ink With Date and Name of Person Making Change.

Notes Ck'd by	Survey of Sunny Slope Dr S.S.	F.B. 1724 Pg. 117
Map No.	W. O. 1458 Tape No. 0100 St'd. 68 °F	
Office Work	Surveyed by I.S. COATES	
Checked	Notes I.S.C. Date 7-10-52	
Date	Indexed K. C. Johnson	



Note: Any Additions or Changes on This Sheet Must be Made or Circled in Red Ink With Date and Name of Person Making Change.

Do not extend notes this side of this line.

RETURN TO
LOS ANGELES COUNTY SURVEYOR
726 LOS ANGELES COUNTY
ENGINEERING BLDG.

76F3095 247 2-51

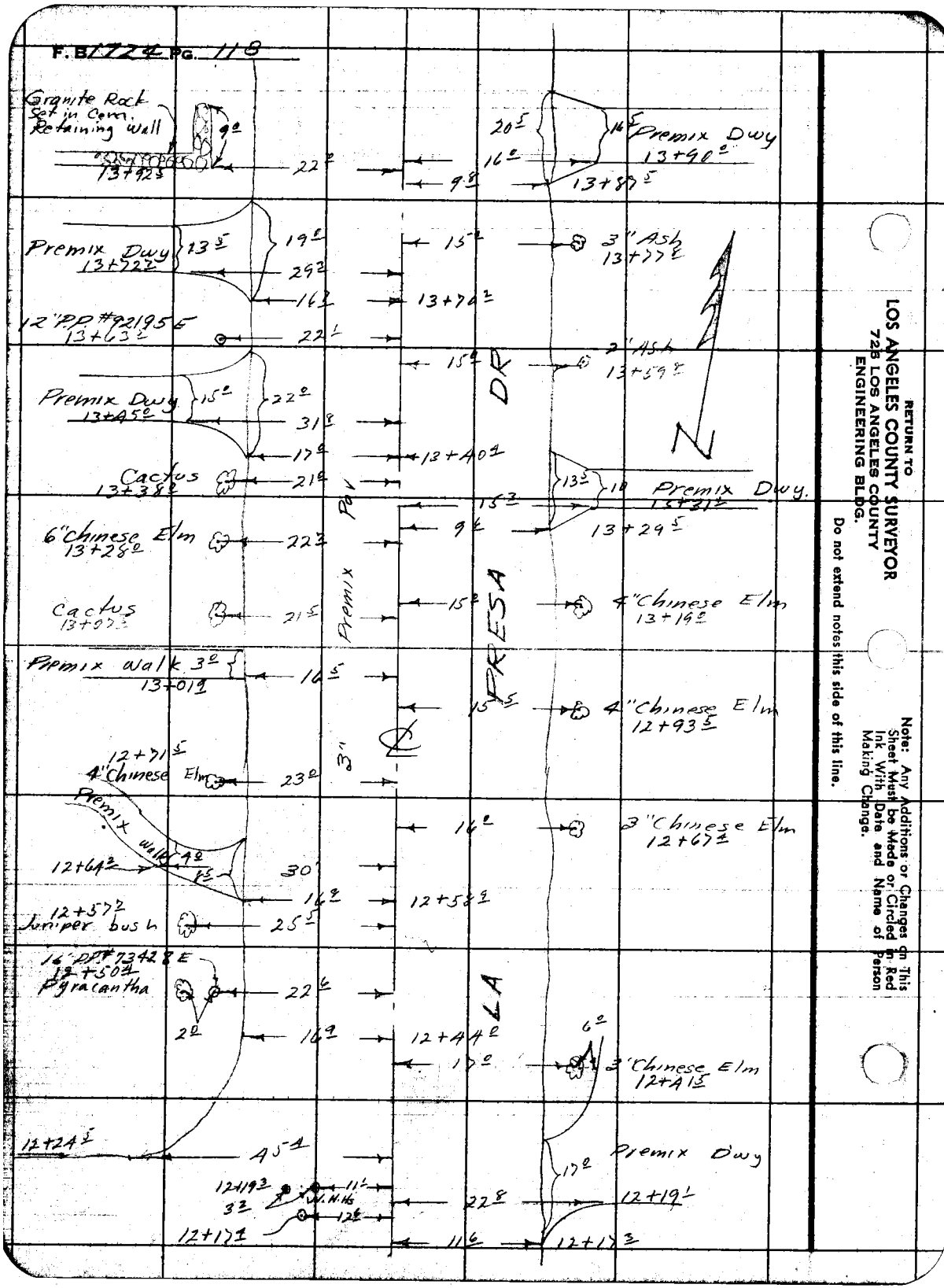

RETURN TO
LOS ANGELES COUNTY SURVEYOR
726 LOS ANGELES COUNTY
ENGINEERING BLDG.

Do not extend notes this side of this line.

Note: Any Additions or Changes on This Sheet Must be Made or Circled in Red Ink With Date and Name of Person Making Change.

Notes Ck'd by	Survey of Sunny Slope Dr. SS	F. B. 1724 Pg. 119
Map No.	W. O. 1458 Slope No. 0100 Std. 68 °F	
Office Work	Surveyed by J.S. COATES	
Checked	Notes J.S.C. Date 7-10-52	
Date	Indexed C. Johnson	

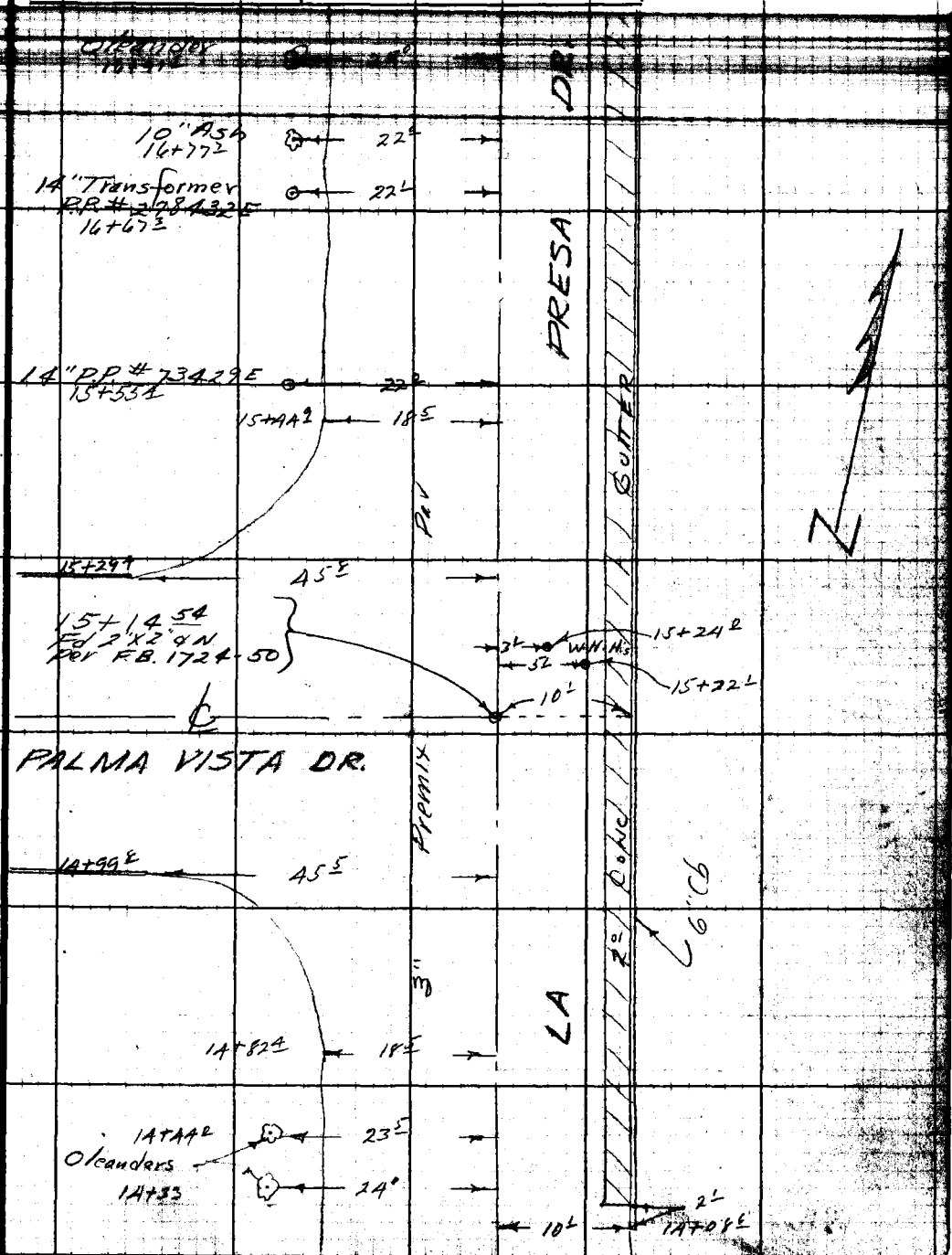

Note: Any Additions or Changes on This Sheet Must be Made or Circled in Red Ink With Date and Name of Person Making Change.

Do not extend notes this side of this line.

RETURN TO
LOS ANGELES COUNTY SURVEYOR
726 LOS ANGELES COUNTY
ENGINEERING BLDG.

76F3095 247 2-51

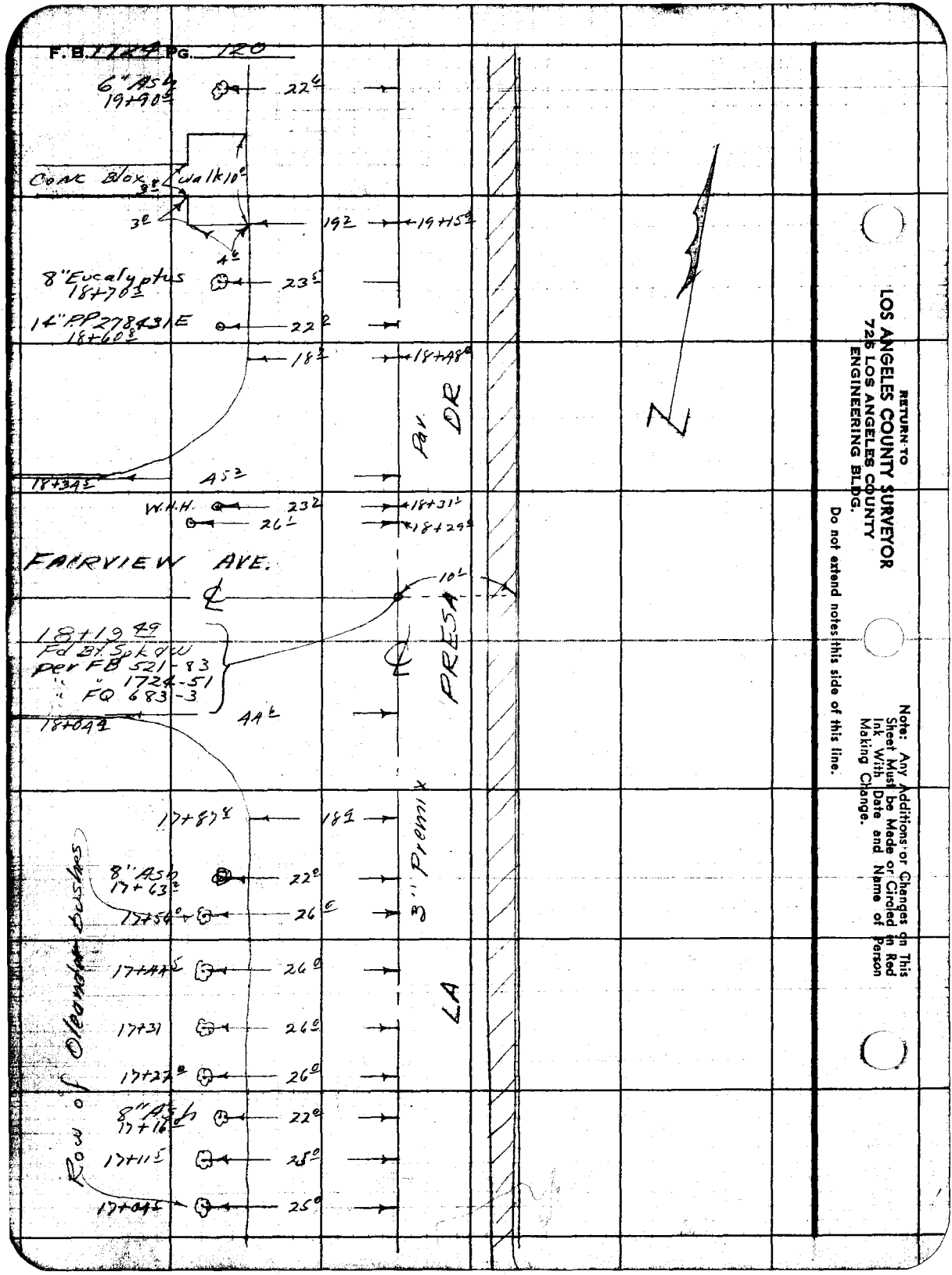
F.B. 1724 PG. 120
6" Ash 19+90
22
Conc Blox
walk 10
3
19
19+15
4
8" Eucalyptus 18+70
23
14" PP 278431E 18+60
22
18
18+48
Pav.
DR
18+34
45
W.H.H.
23
18+31
26
18+29
FAIRVIEW AVE.
10
18+19 49
Fd Bt. Spk dw
per FB 521-83
" 1724-51
" FQ 683-3
PRESA
18+04
44
17+87
18
3" Premix
8" Ash 17+63
22
17+56
26
17+44
26
17+31
26
17+22
26
LA
8" Ash 17+16
22
17+11
25
17+04
25
Row of Oleander Bushes
N
RETURN TO
LOS ANGELES COUNTY SURVEYOR
726 LOS ANGELES COUNTY
ENGINEERING BLDG.
Do not extend notes this side of this line.
Note: Any Additions or Changes on This Sheet Must be Made or Circled in Red Ink With Date and Name of Person Making Change.

Notes Ck'd by	Survey of Sunny Slope Dr. S.S.
Map No.	W. O. [illegible] Tape No. 0100 Std. [illegible]
Office Work	Surveyed by J. S. Coates
Checked	Notes J.S.C. Date 7-10-52
Date	Indexed [illegible] C. Johnson

F. B. 1724 Pg. 121

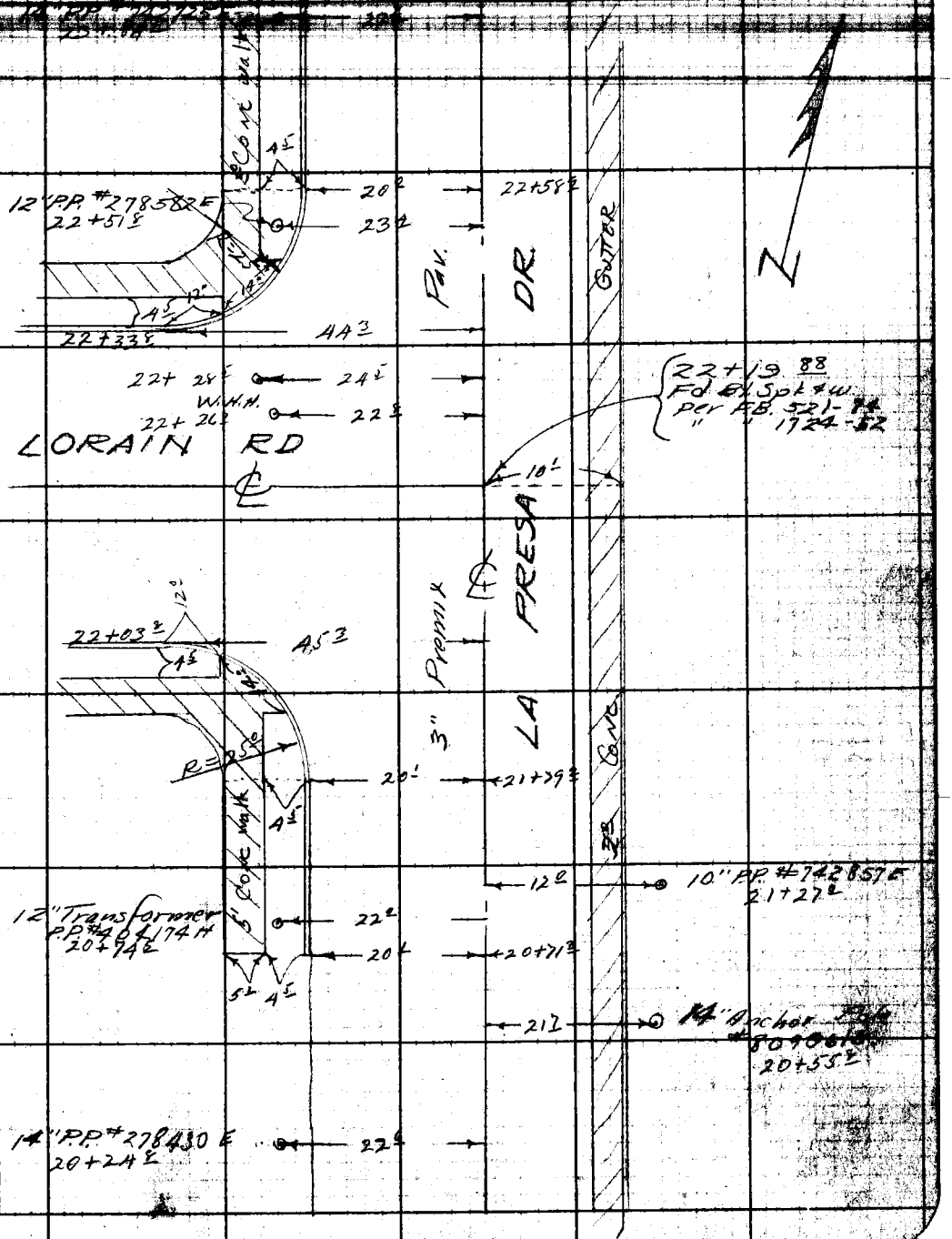

Note: Any Additions or Changes on This Sheet Must be Made or Circled in Red Ink With Date and Name of Person Making Change.

Do not extend notes this side of this line.

RETURN TO
LOS ANGELES COUNTY SURVEYOR
726 LOS ANGELES COUNTY
ENGINEERING BLDG.

76F309S 247 2-51

F.B. 1724 PG. 122

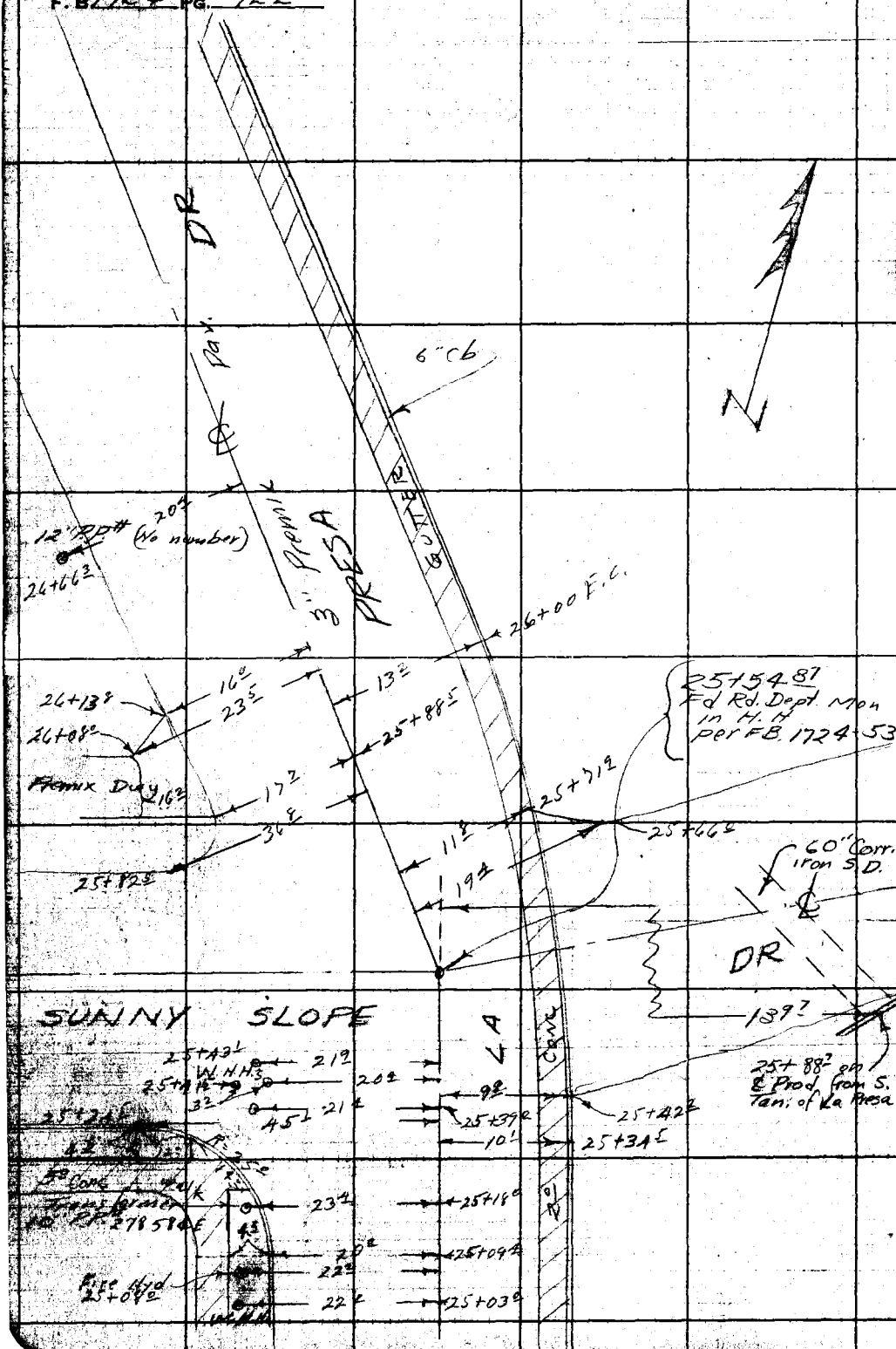

RETURN TO
LOS ANGELES COUNTY SURVEYOR
LOS ANGELES COUNTY
ENGINEERING BLDG.
Do not extend notes this side of this line.
Note: Any Additions or Changes on This Sheet Must be Made or Circled in Red Ink With Date and Name of Person Making Change.

Notes Ck'd by	Survey of Sunny Slope Dr. S.S.
Map No.	W. O. [illegible] Slope No. [illegible]
Office Work	Surveyed by J.S. COATES
Checked	Notes J.S.C. Date [illegible]
Date	Indexed C. Johnson

F.B. 1724 PG. 123

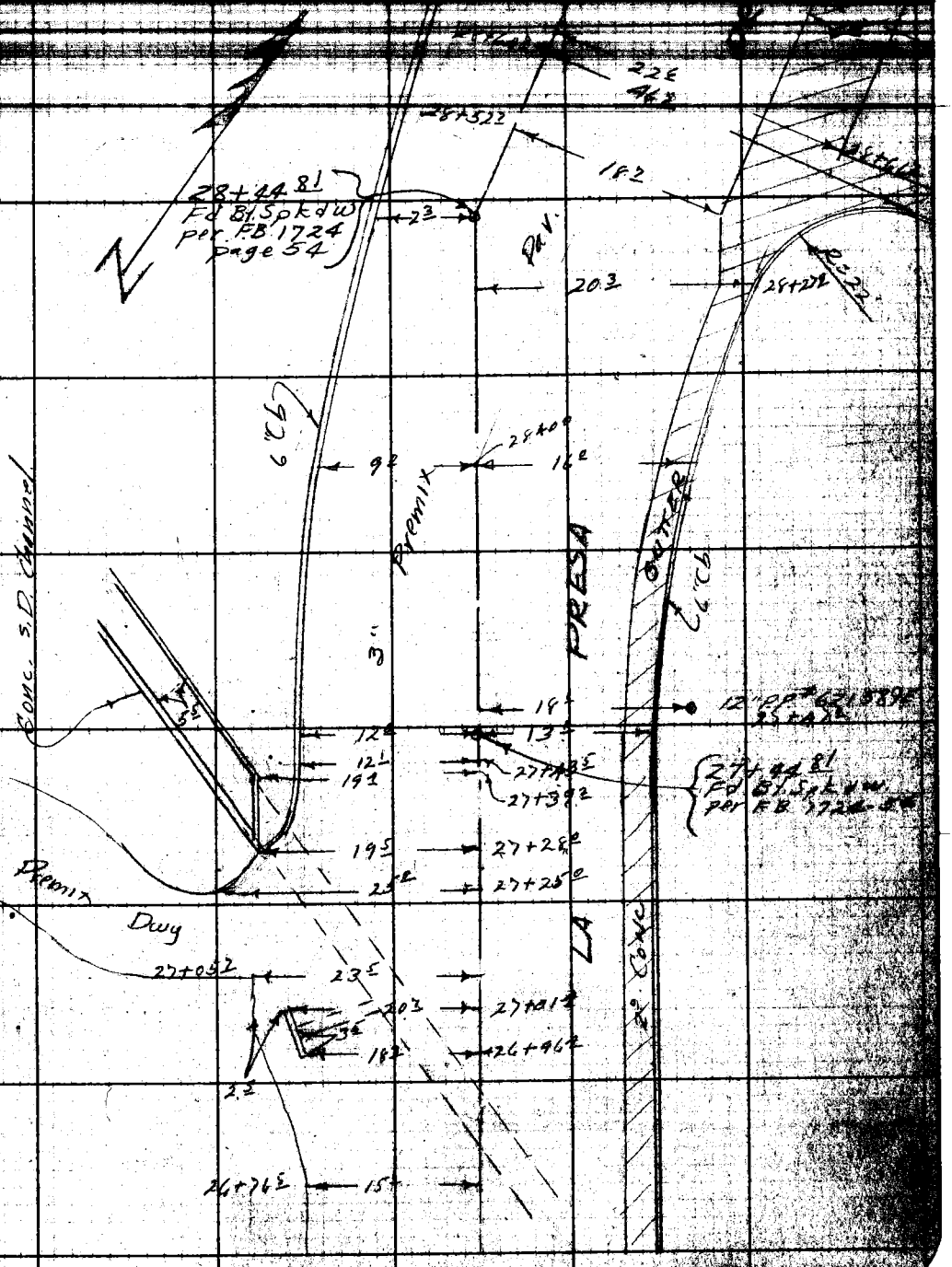

Note: Any Additions or Changes on this Sheet Must be Made or Circled in Red Ink With Date and Name of Person Making Change.

Do not extend notes this side of this line.

RETURN TO
LOS ANGELES COUNTY SURVEYOR
726 LOS ANGELES COUNTY
ENGINEERING BLDG.

76F3098 247 2-51

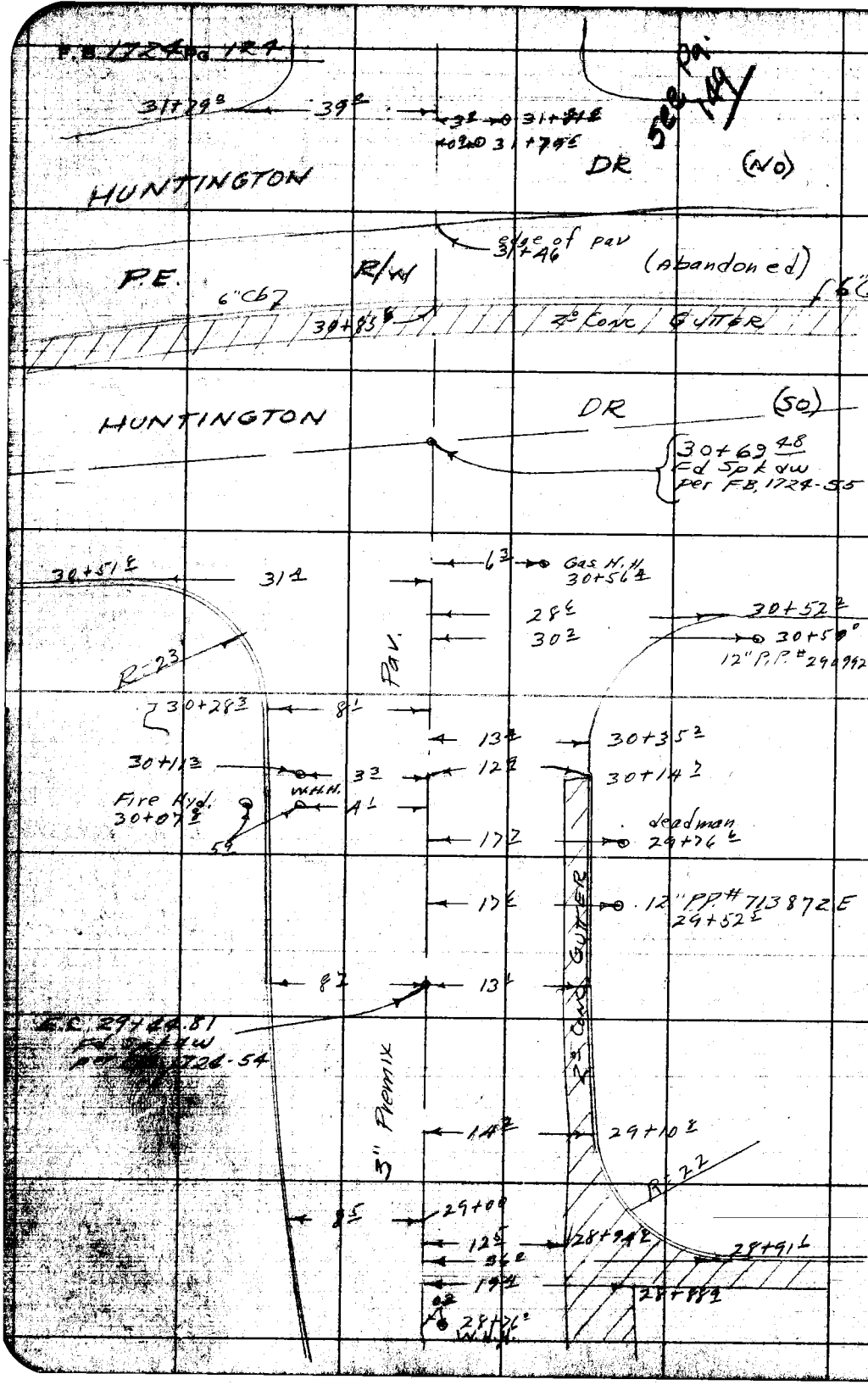

RETURN TO
LOS ANGELES COUNTY SURVEYOR
725 LOS ANGELES COUNTY
ENGINEERING BLDG.

Do not extend notes this side of this line.

Note: Any Additions or Changes on This Sheet Must be Made or Circled in Red Ink With Date and Name of Person Making Change.

Profile No. ____ Notes Red. ____ Plotted ____ Job No. 1458 Division No. ____ F.B. 1724 Pg. 125

Date ____ Date ____ Survey of Sunny Slope Dr. S.S.

Notes Card ____ Checked ____ Survey by ____

No. ____ Date ____ Date ____ Map No. ____ Jan. 1957

CROSS-SECTION

ON

LA PRESA DR

From: Duarte Rd. 1+00

To: Huntington Dr. (So) 30+99 48

SUNNY SLOPE DR S.S. DIST.

J.N. C.I. 1458

ELEV.

7-11-52
J.S. COATES
J.F. OCHSNER
F.E. BROOKS
H.M. KAYSEN

F.S.

H.I.

B.S.

STATION

NOTE: ANY ADDITIONS OR CHANGES ON THIS SHEET MUST BE MADE OR CIRCLED IN RED INK, WITH DATE AND NAME OF PERSON MAKING CHANGE.

PLEASE RETURN TO
LOS ANGELES COUNTY SURVEYOR
726 LOS ANGELES COUNTY
ENGINEERING BLDG.

Do not extend notes this side of this line.

761-308 307 10-51

76L298 307 10-51

PLEASE RETURN TO

LOS ANGELES COUNTY SURVEYOR
726 LOS ANGELES COUNTY
ENGINEERING BLDG.

NOTE: ANY ADDITIONS OR CHANGES ON THIS SHEET MUST BE MADE OR CIRCLED IN RED INK, WITH DATE AND NAME OF PERSON MAKING CHANGE.

Do not extend notes this side of this line.

STATION	B. S.	H. I.	F. S.	ELEV.	LA Presa Dr.	
B.M. TE 331	5 74	516 52		510 78	B.M. TE 331 Elev 510.783 per FB 1488-199 Duarte Rd. & Eaton Wash N.E. Cor. Top of Nail in F.C. Tag	
0+58.8			5 05	511 47	21.3 L Top N. Rim S.D. M.H	
"			5 04	511 48	21.3 L " E. Rim " "	
"			14 32	502 30	5.05 Rod 6.77 meas 2.50 Diam 14.32 INLET No	5.04 Rod 6.92 meas 2.50 Diam 14.46 OUTLET E.
"			14 46	502 06		
0+86.0			5 94	510 58		℄ So. edge pav.
1+00			5 55	510 97		℄ INT. Duarte Rd & La Presa Dr.
"			5 68	510 84		20' R. on ℄ Duarte Rd
"			5 32	511 20		76' R. " " " "
"			5 63	510 89		76' R. + 20' N. Edge of Pvm
"			5 0	511 5		76' R. + 30' N. P.L.
"			5 35	511 17	30' L. on ℄ Duarte Rd.	
"			5 14	511 38	194' L. " "	
"			5 39	511 13	194' L. + 18' N. edge of Pvm	
"			4 3	512 2	194' L + 50' N. P.L.	
1+19.0			5 49	511 03		37.8 R. Pvm. Rct. N.E. Cor.
1+21.0			5 34	511 18	26.9 L. Pvm Rct. N.W. Cor.	
1+34.0			5 10	511 42		℄
"			5 20	511 30	17' L. Pvm Rct. N.W. Cor.	
"			4 5	512 0	20' L.	

Profile No. X-Sec. No.
Plotted Date Checked Date
Notes Red. Date Notes Chkd. Date
Job No. 1458 Division No. Date
Survey of Sunny Slope Dr. SS
Survey by L.S. Coates Notes J.F.O.
Index Date

761-208 307 10-51

PLEASE RETURN TO

LOS ANGELES COUNTY SURVEYOR

726 LOS ANGELES COUNTY
ENGINEERING BLDG.

NOTE: ANY ADDITIONS OR CHANGES ON THIS SHEET MUST BE MADE OR CIRCLED IN RED INK, WITH DATE AND NAME OF PERSON MAKING CHANGE.

Do not extend notes this side of this line.

STATION	B. S.	H. I.	F. S.	ELEV.	La Presa Dr.	
1+34°		516 52	4 2	512 3	30' L. P.L	
1+44°			4 78	511 74		℄
"			4 90	511 62		14' R. Pum Bet. [illegible]
"			4 3	512 2		20' R. P.L.
2+00			3 80	512 72		℄
"			4 07	512 45		14' R. Edge of Pum
"			3 7	512 8		20' R. P.L.
"			4 30	512 22	17' L. Edge of Pum	
"			3 8	512 7	20' L.	
"			3 7	512 8	30' L. P.L.	
T.P.	7 08	519 40	4 20	512 32		
2+90			5 69	513 71		℄
"			6 12	513 8	18' L. Gut. Send S.W. C.R.	
"			5 48	513 92	18' L. Curb. " "	
"			5 5	513 9	30' L. P.L.	
3+00			5 53	513 87		℄
3+01			5 45	513 95		℄
"			5 17	514 23	30' L. Gut	
"			5 09	514 31	30' L. Curb.	
3+ 08			5 41	513 99		℄ int 1st Alley [illegible]
"			5 44	513 96		15' R. Edge of Pum

Profile No. ____ Date ____ Notes Red ____ Plotted ____ Job No. 1458 Division No. ____

X-Sec. No. ____ Date ____ Date ____ Survey of [illegible]

Map No. ____ Date ____ Date ____ Map No. ____ Date ____

76L298 307 10-51

PLEASE RETURN TO

LOS ANGELES COUNTY SURVEYOR
726 LOS ANGELES COUNTY
ENGINEERING BLDG.

NOTE: ANY ADDITIONS OR CHANGES ON THIS SHEET MUST BE MADE OR CIRCLED IN RED INK, WITH DATE AND NAME OF PERSON MAKING CHANGE.

Do not extend notes this side of this line.

STATION	B. S.	H. I.	F. S.	ELEV.	La Presa Dr.	
3+08 29		519 40	4 8	514 6		20' R. P.L.
"			4 4	513 3		108' R. Back of lot
"			5 83	513 57	18' L. Cross Gut.	
"			5 21	514 19	30' L. on ℄ of Alley	
"			6 18	513 22	180' L. " " "	
"			5 84	513 56	180' L. + 10' S. P.L.	
"			5 77	513 63	180' L. + 10' N. P.L.	
3+10 9			5 64	513 76	21.5 L. W. Rim. S.D.M.H.	
"			5 66	513 74	21.5 L. S. Rim S.D.M.H.	
"			15 22	504 18	30" Inlet W.	5.64 Rod 7.08 meas 2.50 Diam. 15.22
"			15 59	503 81	30" Outlet S.	5.66 Rod 7.43 meas. 2.50 Diam 15.59
3+21 6			4 85	514 55	30' L. Gut. W. end N.W.C.R.	
"			4 78	514 52	30' L. Curb " "	
3+33 4			5 09	514 31		℄
"			5 54	513 86	18' L. Gut. W. end N.W.C.R.	
"			4 92	514 48	18' L. Curb " " "	
"			4 9	514 5	30' L. P.L.	
4+00			4 14	515 26		℄
"			4 22	515 18		15' R. Edge of P
"			3 8	515 6		20' R. P.L.
"			4 57	514 83	15.3 L. Edge of Pem	

F.B. 1724 PG. 128 Job No. 1458 Division No. Notes Red. Plotted Profile
Survey of Sunny Slope Dr. S.S. Date Date No.
Survey by J.S. Coates Notes 40 Notes Chkd Checked X-Sec.
Indexed K. C. Johnson Date Date No.

761 [illegible] 307 10-51

PLEASE RETURN TO
LOS ANGELES COUNTY SURVEYOR
726 LOS ANGELES COUNTY
ENGINEERING BLDG.

NOTE: ANY ADDITIONS OR CHANGES ON THIS SHEET MUST BE MADE OR CIRCLED IN RED INK, WITH DATE AND NAME OF PERSON MAKING CHANGE.

Do not extend notes this side of this line.

STATION	B. S.	H. I.	F. S.	ELEV.	La Presa Dr	
4+00		519 40	4 4	515 0	30' L. P.L.	
5+00			2 85	516 55		℄
"			3 10	516 30		14.5 R. Edge of Pvm
"			2 0	517 4		20' R. P.L.
"			3 27	516 13	15' L. Edge of Pvm	
"			2 9	516 5	30' L. P.L.	
T. P.	7 22	523 36	3 26	516 14		
6+00			5 60	517 76		℄
"			6 08	517 28		15.5 R. Edge of Pvm
"			5 5	517 9		20' R. P.L.
"			5 7	517 7		11.5 R. Back of lot
"			5 92	517 44	15' L. Edge of Pvm	
"			5 5	517 9	30' L. P.L.	
"			6 0	517 4	185' L. P.L.	
7+00			4 21	519 15		℄
"			4 57	518 79		14' R. Edge of Pvm
"			3 9	519 5		20' R. P.L.
"			4 49	518 87	15' L. Edge of Pvm	
"			3 8	519 6	30' L. P.L.	
8+00			1 99	521 37		℄
"			2 30	521 06		14' R. Edge of Pvm

Profile
No. ____ Date ____ Notes Red ____ Plotted ____ Job No. 1458 Division No. ____
X-Sec. Date ____ Notes Child ____ Checked ____ Survey of [illegible]
No. ____ Date ____ Date ____ Map No. [illegible] Johnson Dr.

F.B. [illegible] Pg. 124

76L298 307 10-51

PLEASE RETURN TO

LOS ANGELES COUNTY SURVEYOR
726 LOS ANGELES COUNTY
ENGINEERING BLDG.

NOTE: ANY ADDITIONS OR CHANGES ON THIS SHEET MUST BE MADE OR CIRCLED IN RED INK, WITH DATE AND NAME OF PERSON MAKING CHANGE.

18

Do not extend notes this side of this line.

STATION	B. S.	H. I.	F. S.	ELEV.	La Presa Dr.	
8+00		523 34	1 5	521 [illegible]		20' R P.L.
"			2 44	520 92	15' L Edge of Pvm	
"			1 3	522 [illegible]	30' L. P.L.	
BM, TE 832	7 07	529 38	1 02	52[illegible] 31	BM, TE. 832 Elev. = 522.306 F.B. 1558 Pg. 184	
9+00			5 79	523 59		℄
"			6 21	523 17		14' R. Edge of Pvm
"			5 6	523 8		20' R. P.L.
"			6 1	523 3		120' R Back of Curb
"			6 18	523 20	15' L. Edge of Pvm	
"			4 9	524 5	30' L. P.L.	
"			5 7	523 7	185' L. P.L.	
10+00			3 40	525 98		℄
"			3 66	525 [illegible]2		14' R Edge of Pvm
"			3 0	526 4		20' R P.L.
"			3 90	525 48	15' L Edge of Pvm	
"			2 2	526 6	30' L. P.L.	
11+00			1 10	528 28		℄
"			1 69	527 69		14' R. Edge of Pvm
"			1 2	528 2		20' R. P.L.
"			1 58	527 80	15' L. Edge of Pvm	
"			0 2	529 2	30' L. P.L.	

B. 1724 PG. 130 Profile

Job No. 14-56 Division No. ____ Notes Red. ____ Plotted ____ No. ____

Survey of Sumpy Slope Date ____ Date ____ X-Sec. ____

Survey by Notes ____ Notes Chkd. ____ Checked ____ No. ____

Indexed L. C. Johnson Date ____ Date ____ Date ____

761-298 307 10-51

PLEASE RETURN TO
LOS ANGELES COUNTY SURVEYOR
726 LOS ANGELES COUNTY
ENGINEERING BLDG.

NOTE: ANY ADDITIONS OR CHANGES ON THIS SHEET MUST BE MADE OR CIRCLED IN RED INK, WITH DATE AND NAME OF PERSON MAKING CHANGE.

Do not extend notes this side of this line.

STATION	B. S.	H. I.	F. S.	ELEV.	La Presa Dr.
		529 38			
T.P.	797	535 97	1 38	528 00	
11+76 E			6 02	529 95	℄
"			6 52	529 45	16' L. Perm. Rct. S.W. Cor
"			5 2	531 0	30' L. P.L.
11+94 E			5 91	530 06	45' L. Gut. Beg. of Curb
"			5 47	530 50	45' L. Curb. " " "
12+00			5 49	530 48	℄
12+09 E			5 26	530 71	℄ in Arcadia Ave.
"			5 69	530 28	12' R on ℄ Prop Arcadia Ave
"			5 2	531 0	20' R. " "
"			4 2	531 2	130' R " "
"			5 60	530 37	16' L. Cross Gut.
"			5 37	530 60	30' L. on ℄ of Arcadia Ave.
"			3 68	532 29	173' L. " "
"			4 57	531 40	173' L. + 15' S. Gut.
"			4 10	531 87	173' L. + 15' S. Curb
"			3 8	532 2	173' L. + 25' S. P.L.
"			3 66	532 31	173' L. + 15' N. Gut.
"			3 12	532 85	173' L. + 15' N. Curb
"			2 9	533 1	173' L. + 25' N. P.L.
12+24 E			5 06	530 91	45' L. Gut. Beg. of Curb

Profile No. ____ Date ____ Notes Red ____ Plotted ____ Job No. 1457 Division No. ____ FILE 1224 PG. 131
X-Sec. No. ____ Date ____ Notes Chkd ____ Date ____ Checked ____ Date ____ Survey of ____ Survey by ____ Map No. ____ Date ____

76L298 307 10-51

PLEASE RETURN TO

LOS ANGELES COUNTY SURVEYOR
726 LOS ANGELES COUNTY
ENGINEERING BLDG.

NOTE: ANY ADDITIONS OR CHANGES ON THIS SHEET MUST BE MADE OR CIRCLED IN RED INK, WITH DATE AND NAME OF PERSON MAKING CHANGE.

Do not extend notes this side of this line.

STATION	B. S.	H. I.	F. S.	ELEV.	La Presa Dr.	
12+24.5		535 97	4 45	531 52	45' L. Curb. Beg. of Curb.	
12+44.0			4 33	531 64		℄
"			4 75	531 22	17' L. Pvm Ret. N. W. Cor.	
"			3 8	532 2	30' L. P.L.	
13+00			2 59	533 38		℄
"			2 96	533 01		10' R. Edge of Pvm
"			1 9	534 1		20' R. P.L.
"			3 00	532 97	17' L. Edge of Pvm	
"			1 6	534 4	30' L. P.L.	
T.P.	11 05	544 33	2 69	533 28		
14+00			7 35	536 98		℄
"			7 58	536 75		10' R. Edge of Pvm
"			7 2	537 1		20' R. P.L.
"			7 69	536 64	17' L. Edge of Pvm	
"			5 4	538 9	30' L. P.L.	
14+08.6			7 06	537 27		℄
"			7 33	537 00		10' R. Gut. Beg Curb
"			6 66	537 67		10' R. C "
"			6 8	537 5		20' R. P.L.
14+82.4			4 59	539 74		℄
"			4 90	539 43	18.5' L. Pvm. Ret. S.W. Cor.	

F.B. 1724 PG. 132 Job No. 1458 Division No. Notes Red. Plotted No. Profile
Survey of Sunny Slope Dr. S.S. Date Date X-Sec.
Survey by J.S. Coates Notes J.O. Notes Chkd. Checked No.
Indexed E. C. Johnson Date Date

761 [illegible] 307 10-51

PLEASE RETURN TO

LOS ANGELES COUNTY SURVEYOR

726 LOS ANGELES COUNTY
ENGINEERING BLDG.

NOTE: ANY ADDITIONS OR CHANGES ON THIS SHEET MUST BE MADE OR CIRCLED IN RED INK, WITH DATE AND NAME OF PERSON MAKING CHANGE.

Do not extend notes this side of this line.

STATION	B. S.	H. I.	F. S.	ELEV.	La Presa Dr	
14+82.4		544 33	3 5	540 8	22' L.	
"			3 2	541 1	30' L. P.L.	
14+99.8			3 89	540 44	15' L. Gut Beg. Curb	
"			3 54	540 79	15' L. Curb	
15+00			4 02	540 31		¢
BM, TE 83A	[illegible]	546 53	3 82	540 49	BM TE 83A Elev. 540.49 [illegible]	
15+14.54			5 75	540 78		¢ 1m Palma Vista [illegible]
"			6 16	540 37		10' R. Gut
"			5 50	541 03		10' R. Curb
"			5 8	540 7		20' R. P.L.
15+28.0			8 2	538 3		85' R. N.E. Cor. Ho [illegible]
"			9 5	537 5		120' R. Back of lot Top [illegible]
15+14.54			6 09	540 44	18' L. Cross Gut	
"			5 32	541 21	40' L. on [illegible] Palma Vista Dr.	
"			3 78	542 75	172 L. " "	"
"			4 76	541 77	172 L + 15' S. Gut	
"			4 22	542 31	172 L + 15' S. Curb	
"			4 0	542 5	172 L. + 25' S. P.L.	
"			4 03	542 50	172 L + 15' N. Gut	
"			3 41	543 12	172 L + 15' N. Curb	
"			3 1	543 4	172 L + 25' N. P.L.	

Profile
No. ____ Date ____ Notes Red ____ Plotted ____ Job No. [illegible] Division No. ____
X-Sec. Notes Chkd. ____ Date ____ Checked ____ Survey of ____ Survey by [illegible] Notes [illegible] Indexed [illegible] Date ____
No. ____ Date ____ Date ____ Map No. ____

F.B. 1724 Pg. 133

76L298 307 10-51

PLEASE RETURN TO

LOS ANGELES COUNTY SURVEYOR
726 LOS ANGELES COUNTY
ENGINEERING BLDG.

NOTE: ANY ADDITIONS OR CHANGES ON THIS SHEET MUST BE MADE OR CIRCLED IN RED INK, WITH DATE AND NAME OF PERSON MAKING CHANGE.

Do not extend notes this side of this line.

F.B. 1224 PG. 134
Job No. 1451 Division No. Di. 55
Survey of Smith Slope Di. 55
Survey by L.S. Coates Notes U.O.
Indexed K. C. Johnson Date

Profile No. X-Sec. No.
Plotted Date Checked Date
Notes Red. Date Notes Chkd. Date

STATION	B. S.	H. I.	F. S.	ELEV.	La Presa Dr.	
15+39		546 32	5 09	541 44	45' L. Gut. Beg Curb	
"			4 58	541 95	45' L. Curb " "	
15+44			2 18	541 68		℄
"			5 1A	541 39	18' L. Pav. Bet. New Cu.	
"			3 2	542 6	23' L.	
"			3 5	543 0	30' L. P.L.	
16+00			3 3A	543 19		℄
"			3 76	542 77		10' R. Gut.
"			3 12	543 41		10' R. Curb
"			3 1	543 4		20' R. P.L.
"			3 6A	542 89	18' L. Edge of Pav.	
"			1 6	544 9	23' L.	
"			1 2	545 3	30' L. P.L.	
T.P.	10 07	554 09	2 51	54[illegible]		
17+00			8 3A	545 75		℄
"			8 66	545 43		10' R. Gut.
"			8 02	546 07		10' R. Curb
"			7 8	546 2		20' R. P.L.
"			8 64	545 45	18.5' L. Edge of Pavm.	
"			6 8	547 2	24' L.	
"			6 0	548 1	30' L. P.L.	

761-[illegible] 307 10-51

PLEASE RETURN TO
LOS ANGELES COUNTY SURVEYOR
726 LOS ANGELES COUNTY
ENGINEERING BLDG.

NOTE: ANY ADDITIONS OR CHANGES ON THIS SHEET MUST BE MADE OR CIRCLED IN RED INK, WITH DATE AND NAME OF PERSON MAKING CHANGE.

Do not extend notes this side of this line.

STATION	B. S.	H. I.	F. S.	ELEV.	LA Presa Dr.	
17+87 8		554 09	6 17	547 92		℄
"			6 42	547 67	18.9 L S. end S.W par. return	
"			4 5	549 6	24' L	
"			4 0	550 1	30' L P/L	
18+00			5 82	548 27		℄ 0
18+04 4			5 31	548 78	44.6 L gutter	
"			5 89	548 20	" " Top cb E. end S. curb	
18 [illegible]+19 49			5 30	548 79		℄ INT
"			5 56	548 53		10' R gutter
"			4 90	549 19		10' R Top curb
"			4 2	549 9		20' R P/L
"			5 2	548 9		21' R
"			12 2	541 9		162 R {Top Eaton wash back
18+04 2			7 3	546 8		82' R N.E. Cor. No. #6922
18+19 49			5 55	548 54	19' L flow line on ℄ Fairview Ave	
"			4 52	549 57	45' L " " "	
"			2 77	551 32	172' L on " " "	
"			3 80	550 29	172' L & 15' S gutter	
"			3 39	550 70	" " Top cb	
"			3 1	551 0	" 25' S P/L	
"			2 97	551 12	" & 15' N. gutter	

Profile
No. ____ Date ____ Notes Red ____ Plotted ____ Job No. 1458 Division No. ____ F.B. 1724 Pg. 135
X-Sec. Notes Chkd. ____ Date ____ Checked ____ Date ____ Survey of Sunny Slope Dr. SS.
No. ____ Date ____ Map No. ____ Survey by J.S. Coates Notes J.S.C. Date 7-11-52
Date ____ Date ____ Date ____

76L298 307 10-51

PLEASE RETURN TO

LOS ANGELES COUNTY SURVEYOR
726 LOS ANGELES COUNTY
ENGINEERING BLDG.

NOTE: ANY ADDITIONS OR CHANGES ON THIS SHEET MUST BE MADE OR CIRCLED IN RED INK, WITH DATE AND NAME OF PERSON MAKING CHANGE.

Do not extend notes this side of this line.

STATION	B. S.	H. I.	F. S.	ELEV.	La Presa Dr	
18+19 49		554 09	2 41	551 68	172'L on ℄ Fairview Ave	+ 15' No Top curb
			2 2	551 9	172'L " "	" 25' No P/L
18+34 5			4 38	549 71	45 2 L gutter	
"			3 85	550 24	45 2 L Top curb (E. end N. curb)	
18+48 0			4 60	549 49		℄
"			4 86	549 23	18 7 L N. end N.W. pav. return	
"			3 5	550 6	23'L brk	
"			3 1	551 0	30'L P/L	
19+00			3 16	550 93		℄
"			3 38	550 71		10'R gutter
"			2 74	551 35		10'R Top curb
"			2 8	551 [illegible]		20'R P/L
"			3 47	550 22	19'L edge pav	
"			1 8	552 3	24'L brk	
"			1 8	552 3	30'L P/L	
T.P.	9 16	562 09	1 16	552 93		
BM. TE 837	4 91	564 69	2 32	551 77	BM. TE 837 Elev. = 559.780 F.B. 1588 Pg. 190	
20+00			11 00	553 69		℄
"			11 33	553 36		10'R Gut.
"			10 69	554 00		10'R Curb
"			10 7	554 0		20'R P.L.

F.B. 1724 PG. 136 Job No. 1458 Division No. Notes Red. Plotted Profile
Survey of Sunny Slope Dr. S.S. Date Date No.
Survey by J.S. Coates Notes J.S.C. Notes Chkd. Checked X-Sec.
Indexed K. C. Johnson Date Date Date No.

76L298 307 10-51

PLEASE RETURN TO

LOS ANGELES COUNTY SURVEYOR
726 LOS ANGELES COUNTY
ENGINEERING BLDG.

NOTE: ANY ADDITIONS OR CHANGES ON THIS SHEET MUST BE MADE OR CIRCLED IN RED INK, WITH DATE AND NAME OF PERSON MAKING CHANGE.

Do not extend notes this side of this line.

STATION	B. S.	H. I.	F. S.	ELEV.		
20+00		564.69	11 21	553 48	19' L. Edge at Pvm.	
"			10 6	554 1	23' L.	
"			9 5	555 2	30' L. P.L.	
20+71 3			8 94	555 75		℄
"			9 04	555 65	20' L. Gut.	
"			8 28	556 41	20' L. Curb	
"			8 0	556 7	30' L.	
21 +00			8 22	556 47		℄
"			8 71	555 98		10' R. Gut
"			8 01	556 68		10' R. Curb
"			7 5	557 2		20' R. P.L.
"			8 23	556 46	20' L. Gut.	
"			7 58	557 11	20' L. Curb	
"			7 3	557 4	30' L.	
21+79 3			6 14	558 55		℄
			6 32	558 37	20' L. Gut. S. end S.W. C.R.	
			5 81	558 88	20' L. Curb " "	
"			5 6	559 1	30' L. P.L.	
22+00			5 61	559 08		℄
22 +03 8			5 05	559 64	45' L. Gut. W. end S.W. C.R.	
"			4 64	560 05	45' L. Curb " "	

Profile
No. ____ Date ____ Notes Red ____ Plotted ____ Job No. 1458 Division No. ____
X-Sec. Notes Chkd. ____ Date ____ Checked ____ Date ____ Survey of Sunny Slope Dr. S.S.
No. ____ Date ____ Map No. ____ Date ____ Survey by J.S. Conley Notes J.S.C. Date [illegible]
Inspector Johnson

F.B. 1724 Pg. 137

76L298 307 10-51

PLEASE RETURN TO

LOS ANGELES COUNTY SURVEYOR
726 LOS ANGELES COUNTY
ENGINEERING BLDG.

NOTE: ANY ADDITIONS OR CHANGES ON THIS SHEET MUST BE MADE OR CIRCLED IN RED INK, WITH DATE AND NAME OF PERSON MAKING CHANGE.

Do not extend notes this side of this line.

Profile No. ____ X-Sec. No. ____
Plotted ____ Date ____ Checked ____ Date ____
Notes Red. ____ Date ____ Notes Chkd. ____ Date ____
Division No. ____ Job No. 4458 Notes ____ Date ____
Survey of Sunset Slope Dr. S.S.
Survey by U.S. Lates d.c.
Indexed by C. Johnson
B. 1324 PG. 138

STATION	B. S.	H. I.	F. S.	ELEV.		
					La Presa Dr.	
22+19 BK		564 09	5 10	559 59		Int Lorain Rd.
"			5 53	559 16		10' R. Gut.
"			4 88	559 81		10' R. Curb
"			4 4	560 3		20' R. P.L.
"			5 45	559 24	20' L. Cross Gut.	
"			4 56	560 13	38' L. on ℄ of Lorain	Rd.
"			0 08	564 61	150' L. on " "	
"			1 03	563 66	150' L + 15' S. Gut.	
"			0 58	564 11	150' L + 15' S. Curb	
"			0 4	564 3	150' L. + 25' S. P.L.	
"			0 47	564 22	150' L. + 15' N. Gut.	
"			0 15	564 84	150' L. + 15' N. Curb	
"			0 4	565 1	150' L. + 25' N. P.L.	
22+33 BK			4 39	560 30	443' L. Gut. N. end N.W. S.B.	
"			3 92	560 77	443' L. Curb " " "	
22+58 BK			4 02	560 67		℄
"			4 28	560 41	25' L. Gut. N. end N.W. S.B.	
"			3 73	560 96	20' L. Curb " "	
"			3 49	561 20	30' L. P.L.	
23+00			2 91	561 78		℄
"			3 47	561 22		10' R. Gut.

76L298 307 10-51

PLEASE RETURN TO

LOS ANGELES COUNTY SURVEYOR

726 LOS ANGELES COUNTY
ENGINEERING BLDG.

NOTE: ANY ADDITIONS OR CHANGES ON THIS SHEET MUST BE MADE OR CIRCLED IN RED INK, WITH DATE AND NAME OF PERSON MAKING CHANGE.

Do not extend notes this side of this line.

STATION	B. S.	H. I.	F. S.	ELEV.	La Presa Dr.	
23+00		564 69	2 85	561 84		10' R. Curb
"			2 5	562 2		20' R. P.L.
"			3 21	561 48	20' L. Gut	
"			2 68	562 01	20' L. Curb	
"			2 5	562 2	30' L. P.L.	
24+00			0 40	564 29		℄
"			0 87	563 82		10' R. Gut.
"			0 22	564 47		10' R. Curb.
"			0 2	564 5		20' R. P.L.
"			0 71	563 98	20' L. Gut.	
"			0 11	564 58	20' L. Curb	
"			0 1	564 8	30' L. P.L.	
T.P.	8 59	572 43	0 85	563 84		
25+00			6 15	566 28		℄
			6 56	565 87		10' R. Gut.
			5 91	566 52		10' R. Curb
			6 8	565 6		20' R. P.L.
25+09			5 96	566 47		℄
"			6 25	566 18	20' L. Gut. Second S.W.C.R.	
"			5 65	566 78	20' L. Curb " "	
"			5 3	567 1	30' L. P.L.	

Profile
No. ____ Date ____ Notes Red ____ Plotted ____ Job No. 1458 Division No. ____
X-Sec. Notes Chkd. ____ Checked ____ Survey of [illegible] Dr.
No. ____ Date ____ Date ____ Survey by [illegible] Map No. ____ Filed [illegible] Johnson Date ____

F.B. 1724 PG. 139

76L298 307 10-51

PLEASE RETURN TO

LOS ANGELES COUNTY SURVEYOR
726 LOS ANGELES COUNTY
ENGINEERING BLDG.

NOTE: ANY ADDITIONS OR CHANGES ON THIS SHEET MUST BE MADE OR CIRCLED IN RED INK, WITH DATE AND NAME OF PERSON MAKING CHANGE.

Do not extend notes this side of this line.

STATION	B. S.	H. I.	F. S.	ELEV.	La Presa Dr.	
25+34.5		572 43	4 94	567 49	45' L. Gut. W. end S.W. C.R.	
"			4 48	567 95	45' L. Curb " "	
"			5 60	566 83		℄
"			6 15	566 28		10' R. Gut.
"			5 52	566 91		10' R. Curb
"			7 4	565 0		20' R. P.L.
25+42.2			5 51	566 92		℄
"			6 05	566 38		9.8 R. Gut.
"			5 90	566 53		9.8 R. Curb
"			5 38	567 05		22' R.
25+54.87 P.L.			5 40	567 03		℄ int Sunny Slope Dr.
"			5 94	566 49		8.5 R. Cross Gut.
"			5 26	567 17		22' R. on ℄ Sunny Slope Dr.
"	1st ℄ PT. on Sunny Slope E.		12 84	559 59		116.8 R " " "
"			12 95	559 48		116.8 R & 9' S.
"			12 1	560 3		116.8 R. 11' S.
"			12 1	560 3		116.8 R. 15' S.
"			12 88	559 55	N. Edge of Prm	151.8 R. on ℄ Sunny Slope Dr.
"	2nd ℄ PT on Sunny Slope E.		10 6	561 8		174.2 R. " " "
"			11 95	560 48	N. Edge of Prm.	195.6 R. " " "
"			11 02	561 41		220.6 R. " " "

Profile No. X-Sec. No.
Plotted Date Checked Date
Notes Red Date Notes Chkd Date
Division No. 1458 Job No. 1458
Survey of Sunny Slope Dr. S.S.
Survey by J.S. Coates Notes J.D.
Indexed C. Johnson Date
B. 172A PG. 140

761-298 307 10-51

PLEASE RETURN TO
LOS ANGELES COUNTY SURVEYOR
726 LOS ANGELES COUNTY
ENGINEERING BLDG.

NOTE: ANY ADDITIONS OR CHANGES ON THIS SHEET MUST BE MADE OR CIRCLED IN RED INK, WITH DATE AND NAME OF PERSON MAKING CHANGE.

21.02
6.95
14.07

Do not extend notes this side of this line.

STATION	B. S.	H. I.	F. S.	ELEV.	La Presa Dr.	
25+54 ½	INT.	572 43	10.85	561 58		220+93.+10' N Edge of Pvm
			9 4	563 0		220+93 + 15' N. P.L.
25+88 ½	4.08 La Presa Prod N.		21 02	551 41	Rod = 14.07 Top head meas = 6.95 / 21.02	139+73 Flow line 1+5'S.
25+54.87	INT.		5 76	566 67	23'L Cross Gut.	
"			0 02	572 41	150L on & sunny Slope Dr.	
"			0 66	571 77	150L + 15'S Gut.	
"			0 12	572 31	150L + 15'S. Curb	
"			0 6	573 0	150L + 25'S. P.L.	
"			0 53	572 96	150L + 15' N. Edge of Pvm	
"			0 9	573 3	150L + 25' N. P.L.	
25+82 ½			4 33	568 10	36' L. Pvm Ret. W. end N.W. Cor.	
25+66 ½			5 18	567 25		19' R. Pvm
25+71 ½			5 12	567 31		℄
"			5 66	566 77		11' R. Gut.
25+74 ½			5 64	566 79		11' R. Gut.
"			5 02	567 41		11' R. Curb
"			4 9	567 5		20' R. P.L.
25+88 ½			4 98	567 45		℄
"			5 34	567 09	17' L Pvm Ret. W. end N.W. Cor.	
"			4 9	567 5	23' L P.L.	
26+00			4 91	567 52		℄

Profile No. ____ Notes Red ____ Plotted ____ Job No. 14458 Division No. ____ F.B. 1724 Pg. 141
X-Sec. ____ Date ____ Notes Chkd. ____ Date ____ Checked ____ Date ____ Survey of Summit Blvd. Dr. ____ Map No. ____ Date ____

76L298 307 10-51

PLEASE RETURN TO

LOS ANGELES COUNTY SURVEYOR
726 LOS ANGELES COUNTY
ENGINEERING BLDG.

NOTE: ANY ADDITIONS OR CHANGES ON THIS SHEET MUST BE MADE OR CIRCLED IN RED INK, WITH DATE AND NAME OF PERSON MAKING CHANGE.

Do not extend notes this side of this line.

STATION	B. S.	H. I.	F. S.	ELEV.	La Presa Dr.	
26+00		572 43	5 30	567 13		13² R. Gut.
"			4 68	567 75		13² R. Curb
"			5 0	567 4		23² R. P.L.
BM. TE 838	9 34	576.83	4 96	567 19	BM, TE 838 Elev. = 567.492 F.B. 1558 Pg. 190	
26+76 5			8 62	568 21		℄
"			9 22	567 61	15' L. Edge of Pvm A.P.	
"			8 8	568 0	25' L.	
26+99			10 95	565 88	18² L. Flow line of	" S.D.
27+00			8 42	568 41		℄
"			8 79	568 04		13' R. Gut.
"			8 15	568 68		13' R. Curb
"			9 2	567 6		20' R. P.L.
"			8 93	567 90	20' L.	
27+28 0			8 59	568 24	19 5 L. Beg of Curb	
"			7 59	569 24	19 5 L. S. end of Headwall.	(10.1 to flow line)
"			17 69	559 14	19 5 L. Flow line of 4' X 5.5' S.D.	
27+39 2			7 41	569 42	19 4 L. N. end of Headwall.	
27+43 5			7 74	569 09		℄
"			8 29	568 54	12' L. Gut.	
"			7 99	568 84	12' L. Curb	
"			8 7	568 1	20' L. P.L.	

Profile
Plotted ____ No. ____
Date ____ Checked ____ X-Sec. ____
Date ____ No. ____

Notes Red ____ Division No. ____
Date ____ Notes Chkd ____
Date ____ Date ____

B. 1724 Pg. 142 Job No. 1458
Survey of Sunny Slope Dr. S.S.
Survey by J.S. Coates Notes id. O.
Indexed C. Johnson Date ____

761-[illegible]8 307 10-51

PLEASE RETURN TO

LOS ANGELES COUNTY SURVEYOR

726 LOS ANGELES COUNTY
ENGINEERING BLDG.

NOTE: ANY ADDITIONS OR CHANGES ON THIS SHEET MUST BE MADE OR CIRCLED IN RED INK, WITH DATE AND NAME OF PERSON MAKING CHANGE.

Do not extend notes this side of this line.

STATION	B. S.	H. I.	F. S.	ELEV.	La Presa Dr.	
27+44 8'		576 83	7 72	569 11		℄
"			8 09	568 74		13' R. Gut
"			7 44	569 39		13' R. curb
"			7 4	569 4		20' R. P.L.
			8 1	568 7		100' R. 6' S. of N. Tr. line
			1 1	575 7		100' R. 2' N. of N. Tr. line
			8 2	568 6		253' R. 18' S. on N. Tr. line
			⊕ 0 4	577 2		253' R. 2' N. of N. Tr. line
			0 5	576 3		265' R. 18' S. of N. E. cor.
			⊕ 0 8	577 6		265' R. 2' N. of N. E. cor.
27+80			7 00	569 83		℄
"			7 23	569 60		15.5 R. Gut.
"			6 60	570 23		15.5 R. curb
"			5 8	571 0		22' R. P.L.
"			3 4	573 4		42' R.
28+00			6 50	570 33		℄
			6 38	570 45		7' R
"			6 75	570 08		16' R. Gut.
"			6 11	570 72		16' R. curb.
"			5 6	571 2		23' R. P.L.
"			6 78	570 05	9' L. Gut.	
"			6 35	570 48	9' L. curb	

Profile
No. ____ Date ____ Notes Red ____ Platted ____ Job No. 1458 Division No. ____
X-Sec. Date ____ Notes Chkd ____ Date ____ Survey of [illegible] 5th Pr. Dr. S.S.
No. ____ Date ____ Checked ____ Date ____ Survey by [illegible] Date 7-10-58
Map No. [illegible] Date ____

F.B. 1724 Pg. 143

76L298 307 10-51

PLEASE RETURN TO

LOS ANGELES COUNTY SURVEYOR
726 LOS ANGELES COUNTY
ENGINEERING BLDG.

NOTE: ANY ADDITIONS OR CHANGES ON THIS SHEET MUST BE MADE OR CIRCLED IN RED INK, WITH DATE AND NAME OF PERSON MAKING CHANGE.

Do not extend notes this side of this line.

STATION	B. S.	H. I.	F. S.	ELEV.	La Presa Dr.	
28+00		576 83	6 2	57[illegible] 6	16' L. P.L.	
28+27.5			5 83	57[illegible] 0		℄
"			5 59	57[illegible] 4		7' R.
"			5 90	570 [illegible]3		20.3 R. Gut. S. end S.E.C.R.
"			5 23	571 [illegible]0		20.3 R. Curb " "
"			4 [illegible]	57[illegible] [illegible]		27' R. P.L.
28+44.81	P.I.		5 39	57[illegible] 4		℄
"			5 4[illegible]	571 [illegible]1	2.3 L. Gut.	
"			4 84	571 99	2.3 L. Curb	
"			4 6	572 [illegible]	9.3 L. P.L.	
T.P.	6 98	578 42	5 39	571 [illegible]4		
28+64.3			5 23	573 [illegible]9		46.3 R. Gut. E. end S.E.C.R.
"			4 73	573 [illegible]9		46.3 R. Curb " "
28+77.0			5 6[illegible]	57[illegible] [illegible]5		℄ int.
"			5 53	57[illegible] [illegible]9		7' R.
"			5 87	57[illegible] [illegible]5		17.2 R. Cross Gut.
28+91.1			4 80	573 [illegible]2		36' R. Gut. E. end N.E.C.R.
"			4 24	574 [illegible]8		36' R. Curb " " "
29+00			4 78	573 [illegible]4		℄
"			5 04	573 [illegible]	8.5 L. Gut.	
"			4 35	574 [illegible]7	8.5 L. Curb.	

B. 1724 PG. 144 Job No. 1458 Division No. Notes Red. Plotted Profile
Survey of Sunny Slope Dr. S.S. Date Date No.
Survey by J.S. Coates Notes J.O. Notes Chkd. Checked X-Sec.
Indexed R. A. Johnson Date Date Date No.

761 [illegible] 307 10-51

PLEASE RETURN TO

LOS ANGELES COUNTY SURVEYOR

726 LOS ANGELES COUNTY
ENGINEERING BLDG.

NOTE: ANY ADDITIONS OR CHANGES ON THIS SHEET MUST BE MADE OR CIRCLED IN RED INK, WITH DATE AND NAME OF PERSON MAKING CHANGE.

Do not extend notes this side of this line.

STATION	B. S.	H. I.	F. S.	ELEV.	La Presa Dr.	
29+00		578 42	4 2	574 2	15' L. P.L.	
29+10 8			4 29	574 13		℄
"			4 21	574 21		7' R.
"			4 58	573 84		14 3 R. Gut. N. end N. E. R.
"			3 90	574 49		14 3 R. Curb " "
"			2 8	575 6		21' R. P.L.
29+44 8			2 68	575 74		℄
"			2 66	575 76		4' R.
"			2 99	575 43		13' R. Gut.
"			2 34	576 08		13' R. Curb
"			2 2	576 2		20' R. P.L.
"			2 89	575 53	8 3 L. Gut.	
"			2 35	576 07	8 3 L. Curb	
"			3 5	574 9	15' L. P.L.	
T.P.	11 79	588 27	1 94	576 48		
30+00			9 66	578 61		℄
"			9 93	578 34		13 R. Gut.
"			9 29	578 98		13' R. Curb
"			9 0	579 3		20' R. P.L.
"			9 88	578 39	8 5 L. Gut.	
"			9 24	579 03	8 3 L. Curb	

Profile No. ____ Date ____ Notes Red ____ Plotted ____ Job No. 458 Division No. ____ F.B. 1724 Pg. 145

X-Sec. No. ____ Date ____ Date ____ Survey of Camino Slope Dr. SS.

Notes Chkd. ____ Checked ____ Survey by L.S. Coates Notes L.C. Date 7-14-52

Date ____ Date ____ Map No. ____ Indexed Tab ____ Date ____

76L298 307 10-51

PLEASE RETURN TO

LOS ANGELES COUNTY SURVEYOR
726 LOS ANGELES COUNTY
ENGINEERING BLDG.

NOTE: ANY ADDITIONS OR CHANGES ON THIS SHEET MUST BE MADE OR CIRCLED IN RED INK, WITH DATE AND NAME OF PERSON MAKING CHANGE.

Do not extend notes this side of this line.

B. 1724 PG. 146 Job No. 4458 Division No. Santa Fe Dr. S.
Survey of Sacramento Notes 46
Survey by L. Sloates Notes Chkd. Notes Red. Plotted Profile
Indexed A. C. Johnson Date Date Date Checked X-Sec.
Date Date No. No.

STATION	B. S.	H. I.	F. S.	ELEV.	La Presa Dr.	
30+00		128 27	8 2	580 1	E.P. P.L.	
30+14 2			8 70	579 57		4
"			9 07	579 20		12 2 R. Bat. end Curb
"			8 42	579 85		22 2 R Curb "
"			7 6	580 7		20' R. P.L.
30+28 3			7 81	580 47		4
"			7 63	580 44	8' L Bat. S. end S.W. C.R.	
"			7 20	581 07	12 L Curb " "	
"			6 9	581 4	P.L.	
30+31 2			7 35	580 92		4
"			7 57	580 70		13 4 R. Prom P.L. SE. Cor.
"			6 1	582 2		21' R. P.L.
30+51 8			6 29	581 98	31 4 L. Bat. W. end S.W. C.R.	
"			5 77	582 50	31 4 L. Curb "	
"			5 35	582 92	Bat. S. Side Huntington Dr. 150' W. of La Presa	
"			4 78	583 49	Curb " "	" " "
"			4 6	583 2	P.L. " "	" " "
30+52 2			6 48	581 79	31 4 L Prom P.L. E end	SE. Cor.
"			7 07	581 21	Edge of Prom S. Side Huntington Dr. 245' E. of La Presa Dr.	
"			5 7	582 6	P.L. " "	" " "
30+69 4			5 95	582 32		4 in T. Huntington Dr. S.

761-[illegible]8 307 10-51

PLEASE RETURN TO

LOS ANGELES COUNTY SURVEYOR

726 LOS ANGELES COUNTY
ENGINEERING BLDG.

NOTE: ANY ADDITIONS OR CHANGES ON THIS SHEET MUST BE MADE OR CIRCLED IN RED INK, WITH DATE AND NAME OF PERSON MAKING CHANGE.

Do not extend notes this side of this line.

STATION	B. S.	H. I.	F. S.	ELEV.	La Presa Dr.
30+85		588 27	5 66	582 61	℄ Prod Gutter
31+00			4 8	583 5	℄
31+46			2 56	585 71	℄ Sidewalk Pvm
31+79			2 34	585 93	39° L. Pvm Rec. W. end N. W. Cor.
32+00			1 41	586 86	℄
BM.TE635			8 76	579 51	BM.TE 635. Elev. = 579.494 F.B. 1588 Pg. 5
					Huntington Dr. & La Presa Dr., S.E. Cor.
					BT. SPK. in Curb 6'S. of W. end
℄ Sta 11+00	47	533 0		528 3	
			11 1	521 9	Basement floor Elev. to No. # 6820 (Elev. is approx)

Houses no answer

6718
6732
6738
6742
6748
6756
6828
6837
6840
6849
6854
7023
6758 } Karin Pl
6770 }

Note. No one at home. Neighbor gave us information we could see in from outside

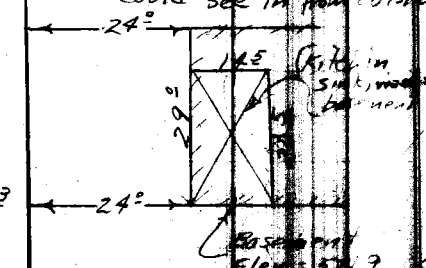

Profile
No. ___ Date ___ Notes Red ___ Plotted ___ Job No. 1458 Division No. ___
X-Sec. ___ Date ___ Survey of Grand Dr. S.
Notes Chkd. ___ Checked ___ Survey by L. Schaefer Notes Date 2-14-
No. ___ Date ___ Date ___ Map No. ___ Indexed: Johnson Date ___

F.B. 1724 Pg. 1A7

B. 1724 PG. 148 Job No. 1458 Division No. _____ Notes Red. _____ Plotted _____ Profile

Survey of Sunny Slope Dr. S.S. Date _____ Date _____ No. _____

Survey by J.S. Coates Notes J.F.O. Notes Chkd _____ Checked _____ X-Sec.

Indexed _____ Date _____ Date _____ Date _____ No. _____

STATION	B. S.	H. I.	F. S.	ELEV.

76L298 307 10-51

PLEASE RETURN TO

LOS ANGELES COUNTY SURVEYOR

726 LOS ANGELES COUNTY ENGINEERING BLDG.

Do not extend notes this side of this line.

NOTE: ANY ADDITIONS OR CHANGES ON THIS SHEET MUST BE MADE OR CIRCLED IN RED INK, WITH DATE AND NAME OF PERSON MAKING CHANGE.

Notes Ck'd by	Survey of SUNNY SLOPE DR.S.S.
Map No.	W. O. [illegible] Tape No. 0100 Std. 68 °F
Office Work	Surveyed by J.S. Coates
Checked	Notes J.S.C. Date 7-
Date	Indexed X C. Johnson

F.B. 1724 PG. 149

JAN 1 4 57

LOCATION

OF

NORTH EDGE PAVEMENT

ON

HUNTINGTON DR (NO.)

&

M. Hs ON CEASAR & WINIFRED AVEs

From: La Presa Dr. 0+00

To: Sunny Slope Ave 9+58 06

SUNNY SLOPE DR. S.S. DIST.

J.N. C.I. 1458

J.S. COATES
J.F. OCHSNER
F.E. BROOKS
H.M. KAYSEN

Note: Any Additions or Changes on This Sheet Must be Made or Circled in Red Ink With Date and Name of Person Making Change.

Do not extend notes this side of this line.

RETURN TO
LOS ANGELES COUNTY SURVEYOR
726 LOS ANGELES COUNTY
ENGINEERING BLDG.

76F3095 247 2-51

F.B. 1724 PG. 150

RETURN TO
LOS ANGELES COUNTY SURVEYOR
725 LOS ANGELES COUNTY
ENGINEERING BLDG.
Do not extend notes this side of this line.
Note: Any Additions or Changes on This Sheet Must be Made or Circled in Red Ink With Date and Name of Person Making Change.

Notes Ck'd by	Survey of Sunny Slope Dr. S.S.
Map No.	W. O. [illegible] Tape No. [illegible] St'd [illegible] °F
Office Work	Surveyed by J.S. COATES
Checked	Notes J.S.C. Date 7-
Date	Indexed [illegible] C. Johnson

F. B. 1724 Pg. 151

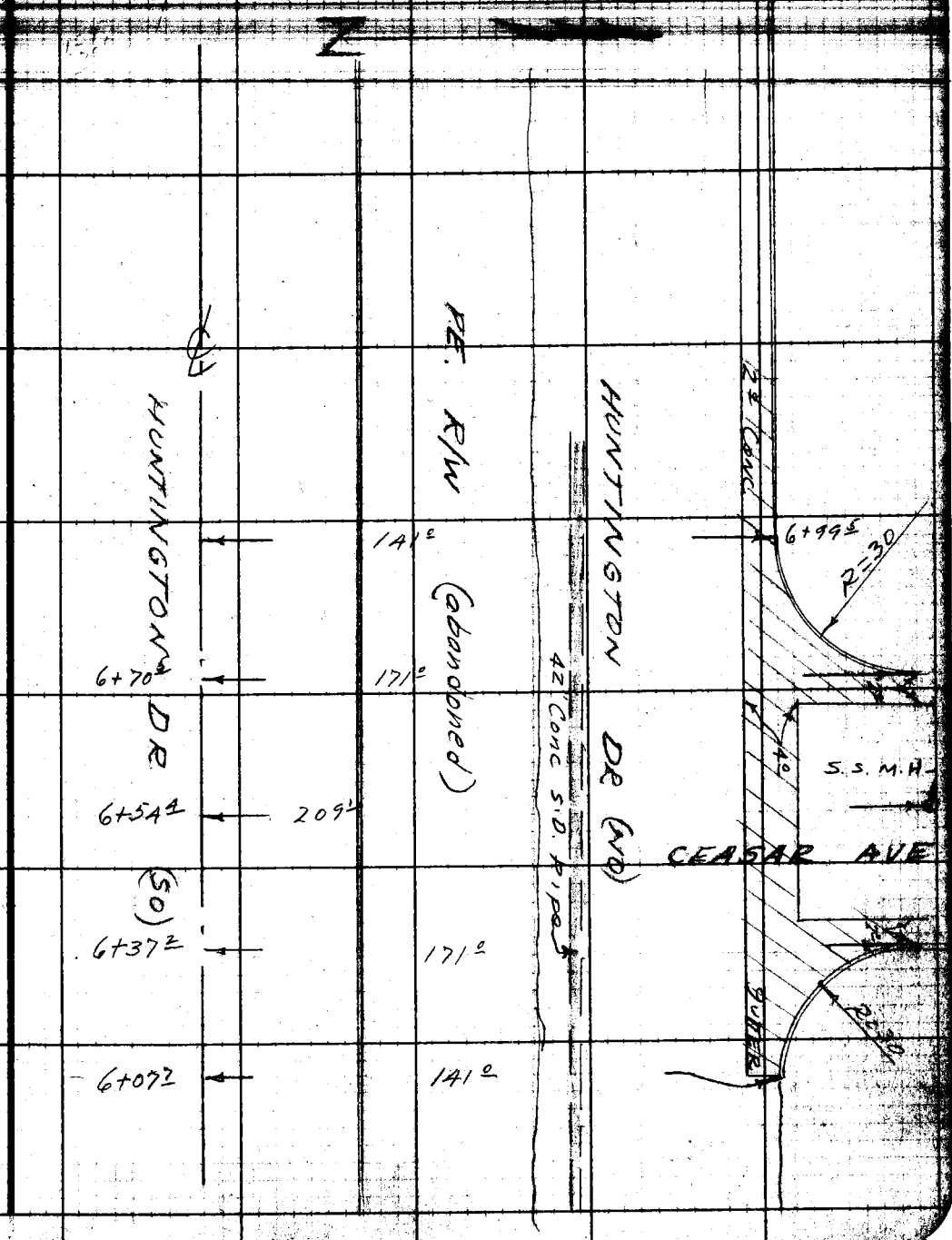

Note: Any Additions or Changes on Sheet Must be Made or Circled in Ink With Date and Name of Making Change.

Do not extend notes this side of this line.

RETURN TO
LOS ANGELES COUNTY SURVEYOR
726 LOS ANGELES COUNTY
ENGINEERING BLDG.

76F3099 247 2-51

RETURN TO
LOS ANGELES COUNTY SURVEYOR
726 LOS ANGELES COUNTY
ENGINEERING BLDG.

Note: Any Additions or Changes on This Sheet Must be Made or Circled in Red Ink With Date and Name of Person Making Change.

Do not extend notes this side of this line.

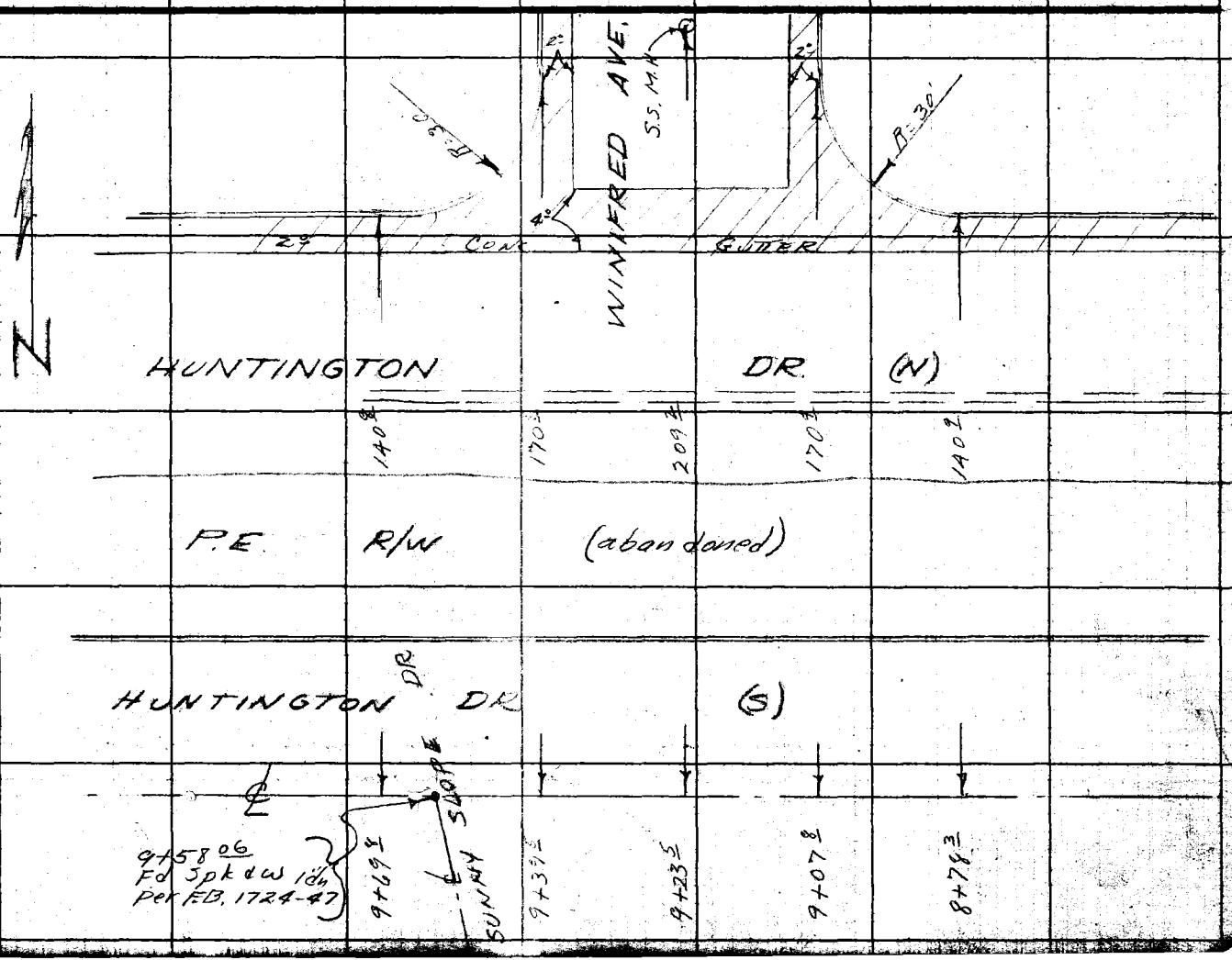

F.B. 1724 PG. 152

Profile No. Notes Red. Date Plotted Date Job No. 1458 Division No. Survey of Sunny Slope Dr. SS.

No. Date Date Map No. [illegible] Date

CROSS-SECTION

ON

NORTH EDGE PAVEMENT

ON

HUNTINGTON DR (N)

&

INVERT ELEVATIONS

OF

M.H.s ON CEASAR & WINIFRED AVE.s

ELEV.	From: La Presa Dr. 0+00 To. Sunny Slope Dr. 9+58.06
F.S.	SUNNY SLOPE DR. SS. DIST J.N.C.I. 1458
H.I.	7-15-52 J.S. COATES J.F. OCHSNER F.E. BROOKS
B.S.	H.M. KAYSEN
STATION	

NOTE: ANY ADDITIONS OR CHANGES ON THIS SHEET MUST BE MADE OR CIRCLED IN RED INK, WITH DATE AND NAME OF PERSON MAKING CHANGE.

Do not extend notes this side of this line.

PLEASE RETURN TO
LOS ANGELES COUNTY SURVEYOR
726 LOS ANGELES COUNTY
ENGINEERING BLDG.

761-[illegible] 307 10-51

76L298 307 10-51

PLEASE RETURN TO

LOS ANGELES COUNTY SURVEYOR
726 LOS ANGELES COUNTY
ENGINEERING BLDG.

NOTE: ANY ADDITIONS OR CHANGES ON THIS SHEET MUST BE MADE OR CIRCLED IN RED INK, WITH DATE AND NAME OF PERSON MAKING CHANGE.

Do not extend notes this side of this line.

STATION	B. S.	H. I.	F. S.	ELEV.	Huntington Dr. (N)	
B.M. TE 636	2.77	590.81		588.04	B.M. 636 Elev 588.037 per 1588-58 La Presa Dr. & Huntington Dr. N.E. Cor. Bl. Spk. in E. curb of La Presa Dr. at N.W. Cor. Catch basin	
0+00			4.70	586.11		113.3 R. on ℄ La Presa Dr.
0+08.9	42" inlet W		12.31	578.53	Rod 5.26, meas 3.55, Diam. 3.50, 12.31	79.7 R 42" inlet W
"	18" inlet N.		12.12	578.69	5.26 Rod, 5.36 meas, 1.50 Diam, 12.12	79.7 R 18" inlet N
0+17.5			3.00	587.81		155.0 R Top catch basin
"			9.20	581.61	Rod 3.00, meas 4.70, Diam 1.50, 9.20 — 18" outlet catch basin	
0+25.8			4.89	585.92		113.3 R Pav. Return W. end N.W.
0+50.8			8.27	582.54	13.9 L Top of catch basin	
"			17.12	573.69	13.9 L flow line of 3' S.D.	Rod 8.27, meas 5.85, Diam 3.00, 17.12
0+73.3			8.58	582.23	meas 6.40, rod 8.58, Diam 4.00, 18.98	18.3 R Top catch basin
"			18.98	571.83		18.3 R Flow line of 4' S.D.
0+82.2			4.61	586.20	Rod 4.61, Meas. 5.97, Diam 4.00, 14.58	115.4 R Top of catch basin
"			14.58	576.23		115.4 R Flow line of 4' S.D
1+00			5.02	585.79		115.5 R. Edge of Pum
"			4.4	586.4		116' R. Top of Bank.
1+98.71			4.47	586.34		115.5 R. Edge of Pum
"			2.1	588.7		120' R. Top of Bank.
3+00			3.97	586.84		115.4 R. Edge of Pum
"			1.6	589.3		120' R. Top of Bank.

Profile
Plotted No.
Date
X-Sec.
Checked No.
Date
Notes Red. Date
Notes Chkd. Date
Division No. 1458
Job No. 1458
Survey of Sunny Slope Dr. S.S.
Survey by J.S. Coates
Notes J.F.D.
Indexed C. Johnson
Date
B. 1724 Pg. 154

761-248 307 10-51

PLEASE RETURN TO
LOS ANGELES COUNTY SURVEYOR
726 LOS ANGELES COUNTY
ENGINEERING BLDG.

NOTE: ANY ADDITIONS OR CHANGES ON THIS SHEET MUST BE MADE OR CIRCLED IN RED INK, WITH DATE AND NAME OF PERSON MAKING CHANGE.

Do not extend notes this side of this line.

Profile No. ____ Notes Red ____ Plotted ____ Job No. 1155 Division No. ____ F.B. 1324 PG. 155
Date ____ Date ____ Survey of Huntington Dr. Date 1-16-55
X-Sec. ____ Note Chk. ____ Checked ____ Survey by ____ Map No. ____ Inspector ____ Date ____

STATION	B. S.	H. I.	F. S.	ELEV.	Huntington Dr. (N)	
		590 81				
T.P.	6 96	593 83	3 94	586 87		
A+00			6 69	587 14		116' R. Edge of Pvm
"			A 8	589 0		120' R. Top of Bank
5+00			6 44	587 39		118' R. Edge of Pvm
"			A 8	589 0		121' R. Top of Bank
5+20			6 40	587 43		120½' R. ℄ Pt. Pvm
"			5 47	588 36		141½ R. Edge of Pvm
6+07.2			5 78	588 05		121' R. Pvm
"			6 31	587 52		141' R. Gut. East of ℄
"			5 67	588 16		141' R. Curb "
6+37.2			4 89	588 94		171' R. Gut. N. end N. C.R.
"			4 23	589 60		171' R. Curb "
6+54.4			5 56	588 27		120' R. Pvm
"			6 12	587 71		141' R. Cross gut.
"			4 55	589 28		171' R. Pvm
"			3 21	590 62		209' R. N. Rim of Ditch
"			3 22	590 61		209' R. W. Rim of Ditch
"			11 21	582 62	8" Inlet N.	Rod 3.21 Meas 7.33 Dia .67 11.21
"			11 53	582 30	8" Outlet W.	Rod 3.22 Meas. 7.64 Dia .67 11.53
6+70.5			4 84	588 99		171' R. Gut. N. end N. C.R.
			4 24	589 59		171 R. Curb

76L298 307 10-51

PLEASE RETURN TO

LOS ANGELES COUNTY SURVEYOR
726 LOS ANGELES COUNTY
ENGINEERING BLDG.

NOTE: ANY ADDITIONS OR CHANGES ON THIS SHEET MUST BE MADE OR CIRCLED IN RED INK, WITH DATE AND NAME OF PERSON MAKING CHANGE.

Do not extend notes this side of this line.

STATION	B. S.	H. I.	F. S.	ELEV.	Huntington Dr. (N)	
6+99.5		593 83	5 39	588 44		120' R. Pvm
"			5 89	587 94		141' R. Gut W. end N.W.C.R.
"			5 28	588 55		141' R. Curb " "
8+00			4 77	589 06		120' R. Pvm
"			5 55	588 28		141' R. Gut
"			4 90	588 93		141' R. Curb
8+78.3			4 26	589 57		120' R. Pvm
"			5 02	588 81		141' R. Gut E. end N.E.C.R.
"			4 36	589 47		141' R. Curb " "
9+07.8			4 01	589 82		171' R. Gut W. end N.E.C.R.
			3 39	590 44		171' R. Curb " "
9+23.5			3 90	589 93		121' R. Pvm
"			4 65	589 18		141' R. Cross Gut
"			3 64	590 19		171' R. Pvm
"			2 95	590 88		209.2 R. N. Rim M.H.
"			2 96	590 87		209.2 R. E. Rim M.H.
"			11 20	582 63	8" inlet N. { Rod 2.95, meas 7.58, Diam .67 } 11.20	
"			11 43	582 40	8" outlet E.	{ Rod 2.96, meas 7.80, Diam .67 } 11.43
9+39.5			3 96	589 87		171' R. Gut W. end N.W.C.R.
"			3 32	590 51		171' R. Curb " "
9+69.8			3 47	590 36		121' R. Pvm

F.B. 1724 PG. 156 Job No. 1458 Division No. Notes Red. Plotted Profile
Survey of Sammy Slope Dr. S.S. Date Date No.
Survey by J.S. Coates Notes J.O. Notes Chkd. Checked X-Sec.
Indexed C. Johnson Date Date No.

761,298 307 10-51

PLEASE RETURN TO

LOS ANGELES COUNTY SURVEYOR

726 LOS ANGELES COUNTY
ENGINEERING BLDG.

NOTE: ANY ADDITIONS OR CHANGES ON THIS SHEET MUST BE MADE OR CIRCLED IN RED INK, WITH DATE AND NAME OF PERSON MAKING CHANGE.

Do not extend notes this side of this line.

STATION	B. S.	H. I.	F. S.	ELEV.	Huntington Dr. (W. Side)	
9+69 8		593 83	4 27	589 56		140 8 R. Gut. W end [illegible]
"			3 61	590 22		140 8 R. Curb "
BMTE 639			3 28	590 55	B.M.TE 639 Elev. 590.528 per FB. 1588-59 Winifred Ave. & Huntington Dr. N. W. Cor. Bt. Spk in Curb 2' N. of N. end C.R.	

Profile No. ____ Date ____ Notes Red ____ Plotted ____ Job No. 1457 Division No. ____ F.B. 1724 Pg. 157

X.Sec. No. ____ Date ____ Notes Chkd. ____ Date ____ Checked ____ Date ____ Survey of [illegible] Survey by [illegible] Date 7-15-84

Map No. ____ Date ____ Indexed ____ Date ____ Indexed Johnson

F.B. 1724 PG. 158 | Job No. 1458 | Division No. | Notes Red. | Plotted | Profile

Survey of Sunny Slope Dr. S.S. | Date | Date | No.

Survey by J.S. Coates | Notes J.S.C | Notes Chkd. | Checked | X-Sec.

Indexed | Date | Date | Date | No.

STATION	B.S.	H.I.	F.S.	ELEV.

76L298 307 10-51

PLEASE RETURN TO

LOS ANGELES COUNTY SURVEYOR
726 LOS ANGELES COUNTY
ENGINEERING BLDG.

Do not extend notes this side of this line.

NOTE: ANY ADDITIONS OR CHANGES ON THIS SHEET MUST BE MADE OR CIRCLED IN RED INK, WITH DATE AND NAME OF PERSON MAKING CHANGE.

Notes Ck'd by	Survey of Sunny Slope Dr. S.S.
Map No.	W. O. 1458 Tape No. 0100 St'd. 68 °F
Office Work	Surveyed by J.S. COATES
Checked	Notes J.S.C. Date
Date	Indexed A. C. Johnson

F.B. 1724 PG. 159

JAN 14 '87

TOPOGRAPHY
ON
LARKDALE RD

From: Vista St. 1+00
To: Karin Pl. 6+28 18

SUNNY SLOPE DR. S.S. DIST.
J.N. C.I. 1458

J.S. COATES
J.F. OCHSNER
F.E. BROOKS
H.M. KAYSEN

Note: Any Additions or Changes on This Sheet Must be Made or Circled in Red Ink With Date and Name of Person Making Change.

Do not extend notes this side of this line.

RETURN TO
LOS ANGELES COUNTY SURVEYOR
726 LOS ANGELES COUNTY
ENGINEERING BLDG.

76F3096 247 2-51

F.B. 1724 PG. 160

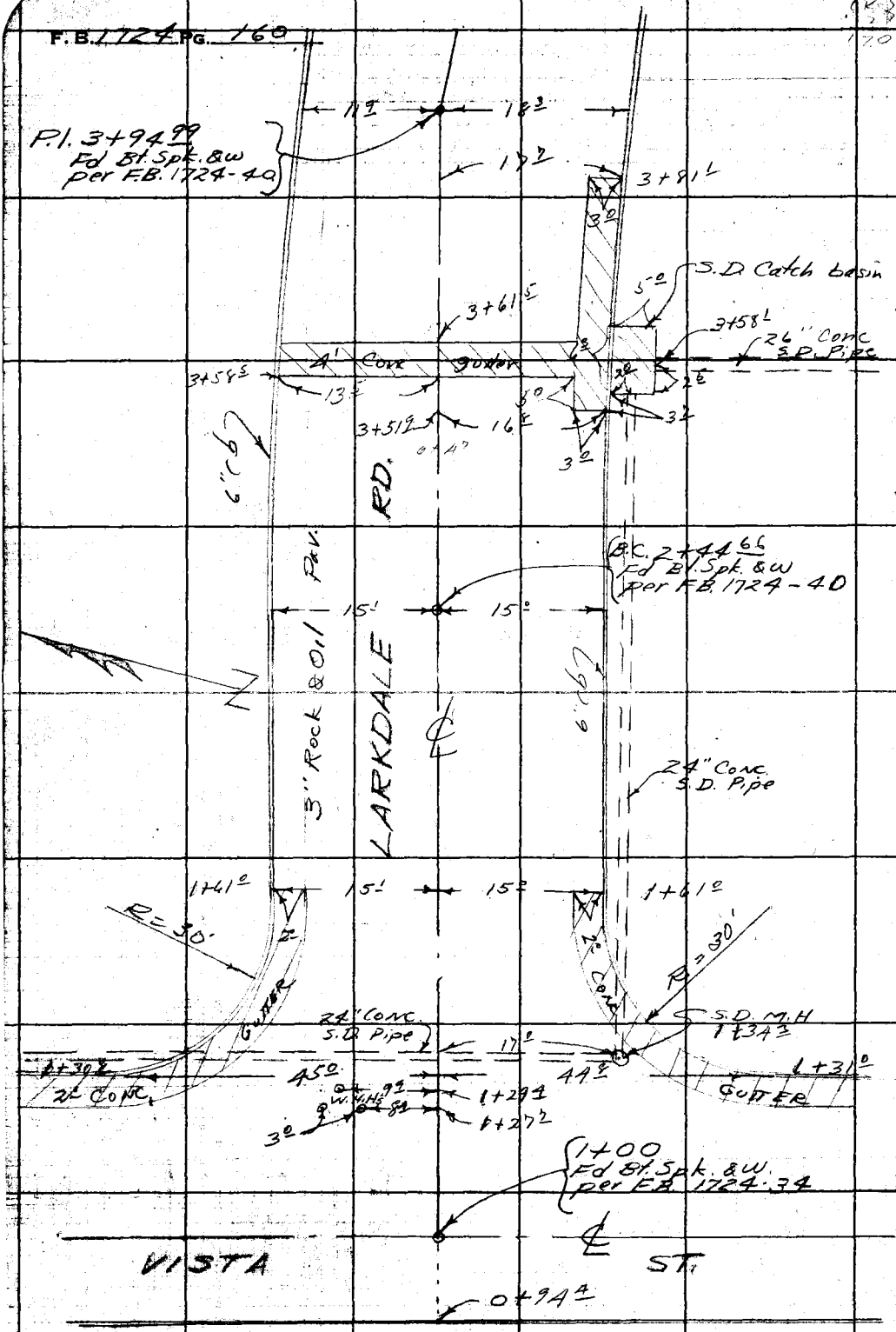

RETURN TO
LOS ANGELES COUNTY SURVEYOR
725 LOS ANGELES COUNTY
ENGINEERING BLDG.

Do not extend notes this side of this line.

Note: Any Additions or Changes on This Sheet Must be Made or Circled in Red Ink With Date and Name of Person Making Change.

Notes Ck'd by	Survey of Sunny Slope Dr. S.S.
Map No.	W. O. [illegible] Tape No. [illegible] Std. [illegible] °F
Office Work	Surveyed by I.S. COATES
Checked	Notes I.S.C. Date [illegible]
Date	Indexed [illegible] C. Johnson

F. B. 1724 PG. 161

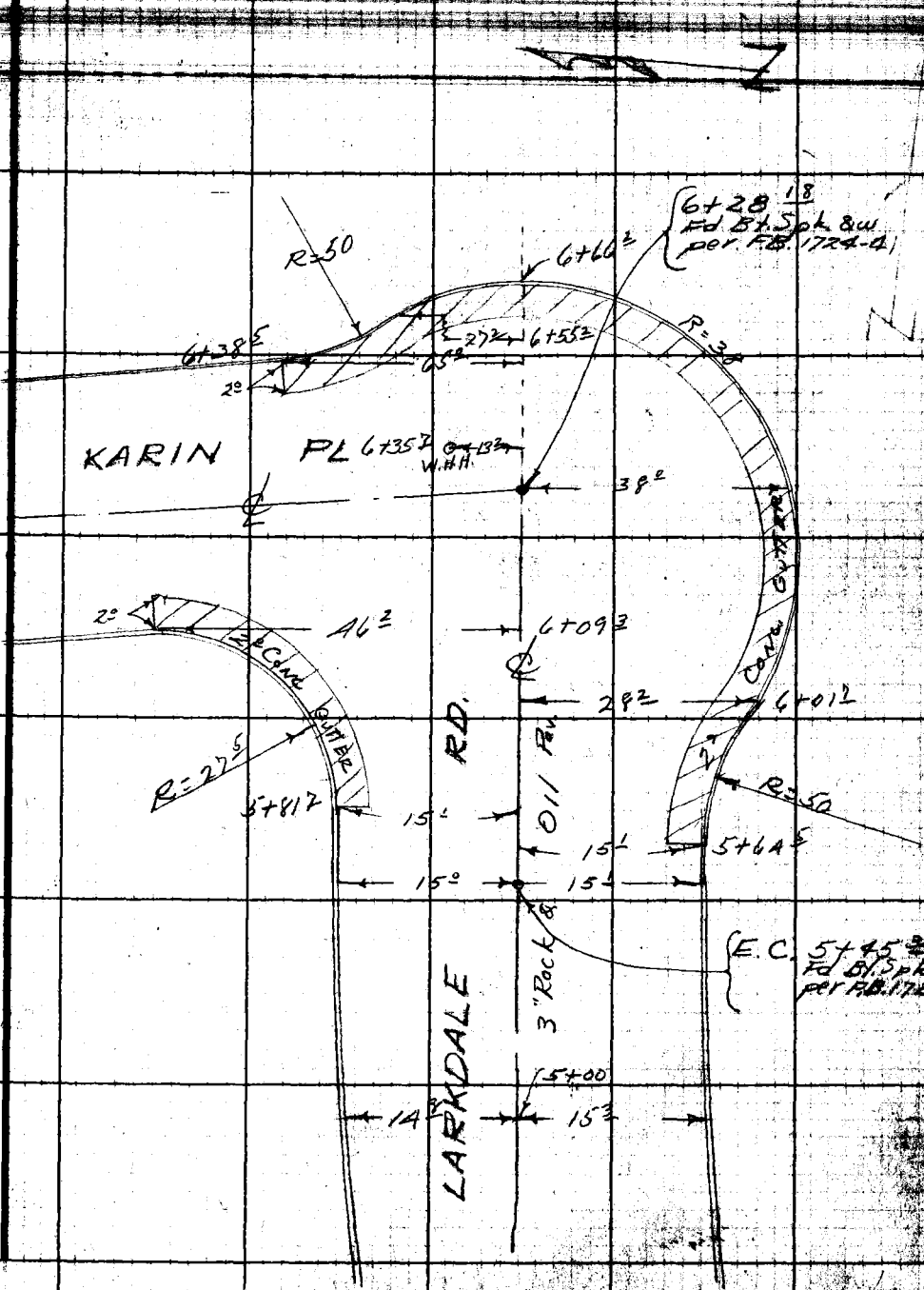

Note: Any Additions or Changes on This Sheet Must be Made or Circled in Red Ink With Date and Name of Person Making Change.

Do not extend notes this side of this line.

RETURN TO
LOS ANGELES COUNTY SURVEYOR
726 LOS ANGELES COUNTY
ENGINEERING BLDG.

76F309S 247 2-51

RETURN TO
LOS ANGELES COUNTY SURVEYOR
726 LOS ANGELES COUNTY
ENGINEERING BLDG.

Note: Any Additions or Changes on This Sheet Must be Made or Circled in Red Ink With Date and Name of Person Making Change.

Do not extend notes this side of this line.

F.B. 1724 PG. 182

Profile No. ____ Notes Red. ____ Plotted ____ Job No. 1458 Division No. ____ F.B. 1724 Pg. 163

Date ____ Date ____ Survey of Sunny Slope Dr. S.S.

X-Sec. No. ____ Notes Chkd. ____ Checked ____ Survey by J.S. Coates Notes J.F.O. Date 7-15-52

Date ____ Date ____ Map No. ____ Indexed G. Johnson Date JAN 14 57

CROSS-SECTION

ON

LARKDALE RD.

From: Vista St. 1+00

To: Karin Pl. 6+28 18

SUNNY SLOPE DR S.S. DIST.

J.N. C.I. 1458

ELEV.

7-15-52
J.S. Coates
J.F. Ochsner
F.E. Brooks
H.M. Kaysen

F.S.

Note: No basements

Houses no answer

8512
8519

H.I.

B.S.

STATION

NOTE: ANY ADDITIONS OR CHANGES ON THIS SHEET MUST BE MADE OR CIRCLED IN RED INK, WITH DATE AND NAME OF PERSON MAKING CHANGE.

Do not extend notes this side of this line.

PLEASE RETURN TO
LOS ANGELES COUNTY SURVEYOR
726 LOS ANGELES COUNTY
ENGINEERING BLDG.

761-298 307 10-51

76L298 307 10-51

PLEASE RETURN TO

LOS ANGELES COUNTY SURVEYOR
726 LOS ANGELES COUNTY
ENGINEERING BLDG.

NOTE: ANY ADDITIONS OR CHANGES ON THIS SHEET MUST BE MADE OR CIRCLED IN RED INK, WITH DATE AND NAME OF PERSON MAKING CHANGE.

Do not extend notes this side of this line.

F.B. 1724 Pg. 64 Job No. 1458 Division No. S.S. Survey of Sunny Slope Dr. Survey by J. S. Coates Indexed E. C. Johnson

Profile No. X-Sec. No. Plotted Date Checked Date Notes Red. Date Notes Chkd. Date Notes Date

STATION	B. S.	H. I.	F. S.	ELEV.	Larkdale Rd.	
B.M. TE 855	4 1A	527 26		523 12	B.M. TE 855 Elev. 523.124 per F.B. 1588-196 Vista St. (W. side) at Larkdale Rd. Bt. Spk. in curb 10' S. of ℄ prod of Larkdale Rd.	
1+00			4 61	522 65		℄ int Vista St.
1+14			4 35	522 91		℄
1+30			5 34	521 92	45' L. Gut. N. end N.E. Cor.	
"			4 70	522 56	45' L. Curb " "	
			5 95	521 31	Gut. E. Side Vista St. 177' N. of Larkdale Rd.	
			5 28	521 98	Curb " " " 177' N. " "	
			5 3	522 0	P.L. " " 177' N. " "	
1+31			5 76	52[illegible] 50		AA 8' R. Gut. S. end S.E. Cor.
"			5 09	522 17		AA 8' R. Curb. "
			7 84	519 42	Gut. E. Side Vista St. 167' S. of Larkdale Rd.	
			7 19	520 07	Curb " " 167' S. " "	
			7 3	520 0	P.L. " " 167' S. " "	
1+34			5 32	521 94		17' R. N. Rim S.D.M.H.
"			5 32	521 94		17' R. E. Rim S.D.M.H.
"			12 42	514 84	24" Im. Pipe N. {Bot 5.32 Ins 5.19 Dia 2.00}	{Bot 5.32 Ins 5.31 Dia 2.00}
"			12 63	514 63	24" Cut Pipe E.	12 63
1+61			6 37	520 89		℄
"			7 11	520 15		15' R. Gut. E. end S.E. Cor. L.R.
"			6 42	520 84		15' R. Curb " "

76L298 307 10-51

PLEASE RETURN TO
LOS ANGELES COUNTY SURVEYOR
726 LOS ANGELES COUNTY
ENGINEERING BLDG.

NOTE: ANY ADDITIONS OR CHANGES ON THIS SHEET MUST BE MADE OR CIRCLED IN RED INK, WITH DATE AND NAME OF PERSON MAKING CHANGE.

Do not extend notes this side of this line.

STATION	B. S.	H. I.	F. S.	ELEV.	Larkdale Rd	
1+61°		527 26	6 4	520 9		27' R.P.L.
			6 50	520 76	15' L. Gut. E. end N.E.C.R.	
"			5 82	521 44	15' L. Curb " " "	
"			5 87	521 39	27' L. P.L.	
2+00			8 19	519 07		℄
"			8 85	518 41		15' R. Gut.
"			8 26	519 00		15' R. Curb
"			7 8	519 5		27' R. P.L.
"			8 23	519 03	15' L. Gut.	
"			7 62	519 64	15' L. Curb	
"			7 3	5200	27' L. P.L.	
3+00			11 58	515 68		℄
"			12 24	515 02		15' R. Gut.
"			11 63	515 63		15' R. Curb
"			11 8	515 5		27' R. P.L.
"			11 74	515 52	14' L. Gut.	
"			11 15	516 11	14' L. Curb	
"			10 9	516 4	27' L. P.L.	
T.P.	3 02	520 20	10 08	517 18		
3+ 47			5 55	514 65		℄
3+ 5[illegible]			6 02	514 18		℄ Cross Gut

Profile
No. ____ Date ____ Notes Red ____ Plotted ____ Job No. 1458 Division No. ____
X-Sec. Notes Chkd. ____ Date ____ Survey of Summit Stop. Dr. S.S.
No. ____ Date ____ Checked ____ Date ____ Survey by [illegible] Date 7-15-52
Map No. ____ Date ____ Map No. ____ Date ____

F.B. 1724 Pg. 165

76L298 307 10-51

PLEASE RETURN TO

LOS ANGELES COUNTY SURVEYOR
726 LOS ANGELES COUNTY
ENGINEERING BLDG.

NOTE: ANY ADDITIONS OR CHANGES ON THIS SHEET MUST BE MADE OR CIRCLED IN RED INK, WITH DATE AND NAME OF PERSON MAKING CHANGE.

Do not extend notes this side of this line.

STATION	B. S.	H. I.	— F. S.	ELEV.	Larkdale Rd.	
		520 20				
3+55.6			5 37	514 83		20.8 R. W. rim of Catch basin
"			10 17	510 03	24" inlet W	Rod 5.37 / meas 2.80 / Diam 2.00 / 10.17
3+58.1			5 27	514 93		21.8 R S. rim of catch basin
"			10 37	509 83	26" outlet S.	5.27 / 2.93 / 2.17 / 10.37
3+94.99 P.I.			5 35	514 85		℄
"			5 99	514 21		18.3 R gutter
"			5 44	514 76		18.3 R Top curb
"			5 4	514 8		30' R P/L
"			8 1	512 1		163' R back lot Line
"			5 49	514 71	11.9 L gutter	
"			4 86	515 34	11.9 L Top curb	
"			4 4	515 8	24' L P/L	
"			1 5	518 7	105' L brk	
"			-1 0	521 2	120' L brk	
"			-2 6	522 8	167' L back lot line	
4+00			5 29	514 91		℄
5+00			4 46	515 74		℄
"			5 13	515 07		15.3 R gutter
"			4 49	515 71		15.3 R Top curb
"			4 5	515 7		27' R P/L
"			4 62	515 58	14.8 L gutter	

F.B. 1724 PG. 166 Job No. 1458 Division No. Notes Red. Plotted Profile
Survey of Sunny Slope Dr. S.S. Date Date No.
Survey by J.S. Coates Notes J.O. Notes Chkd. Checked X-Sec.
Indexed K. C. Johnson Date Date Date No.

75L298 307 10-51

PLEASE RETURN TO
LOS ANGELES COUNTY SURVEYOR
726 LOS ANGELES COUNTY
ENGINEERING BLDG.

NOTE: ANY ADDITIONS OR CHANGES ON THIS SHEET MUST BE MADE OR CIRCLED IN RED INK, WITH DATE AND NAME OF PERSON MAKING CHANGE.

Do not extend notes this side of this line.

STATION	B. S.	H. I.	F. S.	ELEV.	Larkdale Rd.	
		520 20				
5+00			3 98	516 22	14.8 L Top curb	
"			2 8	517 4	27' L P/L	
5+45.32 E.C.			4 11	516 09		℄
5+64.5			3 92	516 28		℄
"			4 75	515 45		15' R gutter
"			4 21	515 99	W. end S.W. C.R.	15' R Top curb
"			4 2	516 0		27' R P/L
5+81.7			3 68	516 52		℄
"			3 71	516 49	15' L gutter	
"			3 14	517 06	15' L Top curb	N. end N.W. C.R.
"			2 6	517 6	29' L P/L	
T.P	552	521 63	4 09	516 11	T.P.	
6+00			4 88	516 75		℄
6+01.7 P.R.C. S. curb			4 85	516 78		℄
"			5 38	516 25		14' R
"			6 12	515 51		28.2 R gutter
"			5 47	516 16		28.2 R Top curb
"			5 5	516 1		40' R P/L
6+09.3			4 04	517 59	46.2 L gutter	
"			3 46	518 17	46.2 L Top curb	N. end N. W. C.R.
6+28.18			4 68	516 95		℄ INT Larkdale [illegible]

Profile No. ____ Notes Red ____ Plotted ____ Job No. 1458 Division No. ____ F.B. 1724 Pg. 167
X-Sec. No. ____ Date ____ Date ____ Survey of Survey Stake Dr. S.S.
Notes Chkd ____ Date ____ Checked ____ Date ____ Survey by L.S. Cooper Notes L.S.C. Date 7-16-63
Map No. ____ Date ____ Map Drawn ____ Date ____

76L298 307 10-51

PLEASE RETURN TO

LOS ANGELES COUNTY SURVEYOR
726 LOS ANGELES COUNTY
ENGINEERING BLDG.

NOTE: ANY ADDITIONS OR CHANGES ON THIS SHEET MUST BE MADE OR CIRCLED IN RED INK, WITH DATE AND NAME OF PERSON MAKING CHANGE.

Do not extend notes this side of this line.

STATION	B. S.	H. I.	F. S.	ELEV.	Larkdale Rd	
		521 63				
6+28 18			5 02	516 61		14' R
"			5 98	515 65		38' R gutter
"			5 35	516 28		38' R Top curb
"			5 7	515 9		50' R P/L
"			8 1	513 5		185' R back lot line
"			3 80	517 83	46' L on ℄ Karin Pl	
"			1 50	520 13	179' L " " "	
"			1 65	519 98	179' L & 15' W gutter	
"			1 06	520 57	179' L & 15' W Top curb	
"			0 7	520 9	179' L & 27' W P/L (N.E. Cor Lot 23)	
6+38 5			4 18	517 45	65' L gutter	
"			3 63	518 00	65' L Top curb	
6+55 2	P.R.C. of E. curb		5 00	516 63		℄
"			4 97	516 66	27' L gutter	
"			4 34	517 29	27' L Top curb	
"			4 2	517 4	40' L	
6+66 2			5 41	516 22		℄ prod gutter
"			4 76	516 87		℄ prod Top curb
6+78			5 0	517 6		℄ prod P/L
8+06			4 8	516 8		℄ prod back lot line
B.M.T.E. 854			4 60	517 03	B.M.T.E. 854 Elev 517.037 Per F.B. 1588-196 Karin Pl & Larkdale Rd. N.W. Cor. Bt. Spk in curb 5' w. of w. end C.R.	

F.B. 1724 PG. 168 Job No. 1458 Division No. Notes Red. Plotted No. Profile
Survey of Sunny Slope Dr. S.S. Date Date X-Sec.
Survey by J.S. Coates Notes J.S.C. Notes Chkd. Checked No.
Indexed K. C. Johnson Date Date Date

Notes Ck'd by	Survey of Sunny Slope Dr. S.S.
Map No.	W. O. [illegible] Tape No. 01 06 St'd 68 °F
Office Work	Surveyed by J.S. COATES
Checked	Notes J.S.C. Date 7-
Date	Indexed K. C. Johnson

F. B. 1724 Pg. 169

JAN 14 '57

TOPOGRAPHY

ON

RAVENDALE RD.

From: Vista St. 1+00
To: E. end St. 6+26 56

SUNNY SLOPE DR. S.S. DIST.

J.N. C.I. 1458

7-
J.S. COATES
J.F. OCHSNER
F.E. BROOKS
H.M. KAYSEN

Note: Any Additions or Changes on This Sheet Must be Made or Circled in Red Ink With Date and Name of Person Making Change.

Do not extend notes this side of this line.

RETURN TO
LOS ANGELES COUNTY SURVEYOR
726 LOS ANGELES COUNTY
ENGINEERING BLDG.

76F309S 247 2-51

F.B. 1724 Pg. 170

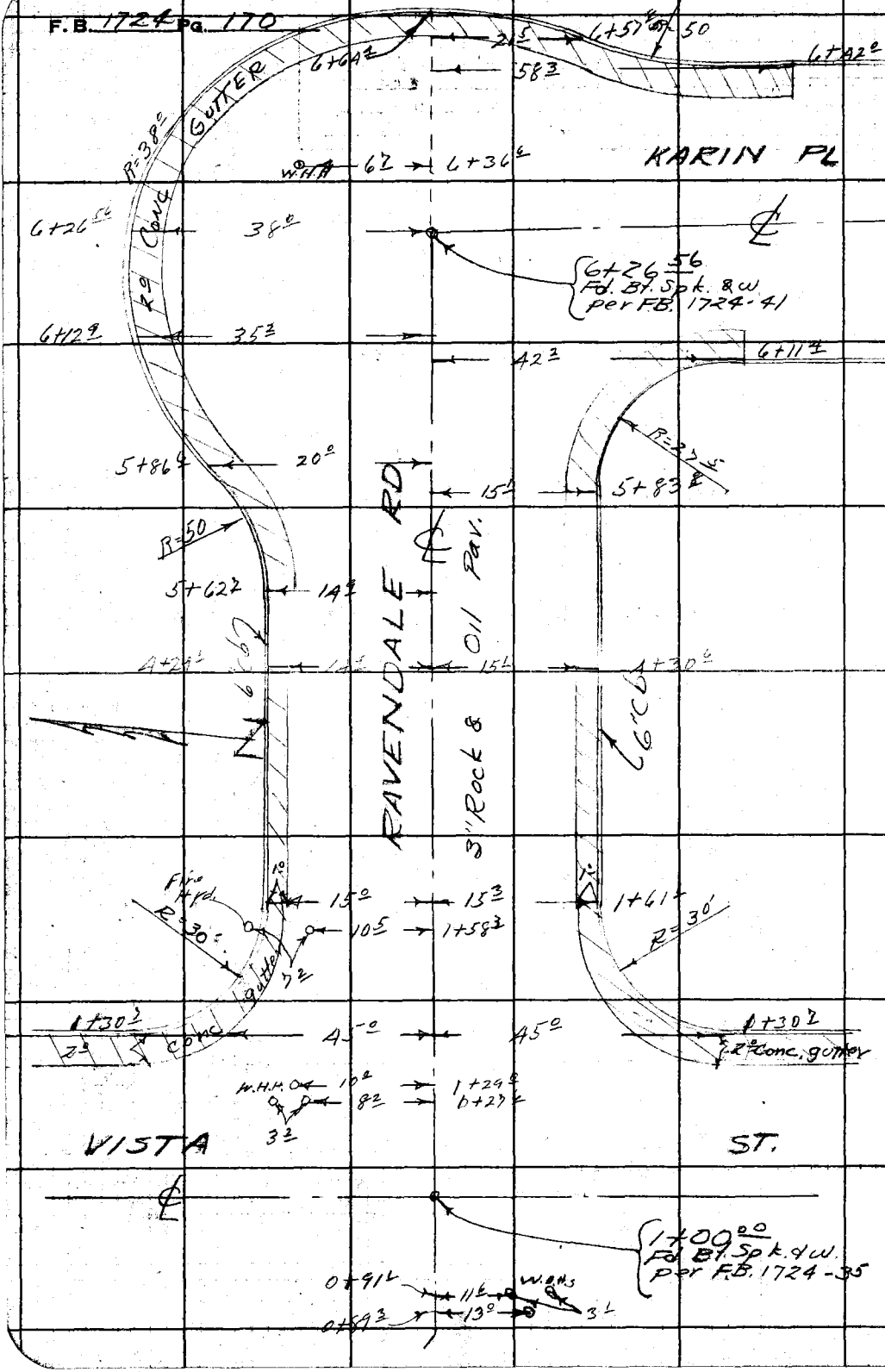

RETURN TO
LOS ANGELES COUNTY SURVEYOR
7228 LOS ANGELES COUNTY
ENGINEERING BLDG.

Do not extend notes this side of this line.

Note: Any Additions or Changes on This Sheet Must be Made or Circled in Red Ink With Date and Name of Person Making Change.

Profile No. ____ Notes Red. ____ Plotted ____ Job No. 1458 Division No. ____ F.B. 1724 Pg. 171

X-Sec. No. ____ Date ____ Date ____ Survey of Sunny Slope Dr. S.S.

Notes Chkd. ____ Checked ____ Survey by J.S. Coates J.F.O. Date 7-15-52

Date ____ Date ____ Map No. ____ Indexed Johnson Date JAN 14 '57

CROSS-SECTION

ON

RAVENDALE RD.

From: Vista St. 1+00

to: Karin Pl 6+26 56

SUNNY SLOPE DR. S.S. DIST.

J.N. C.I. 1458

ELEV.

7-15-52
J.S. Coates
J.F. Ochsner
F.E. Brooks
H.M. KAYSEN

F.S.

H.I.

B.S.

STATION

NOTE: ANY ADDITIONS OR CHANGES ON THIS SHEET MUST BE MADE OR CIRCLED IN RED INK, WITH DATE AND NAME OF PERSON MAKING CHANGE.

PLEASE RETURN TO
LOS ANGELES COUNTY SURVEYOR
726 LOS ANGELES COUNTY
ENGINEERING BLDG.

Do not extend notes this side of this line.

761 298 307 10-51

76L298 307 10-51

PLEASE RETURN TO

LOS ANGELES COUNTY SURVEYOR
726 LOS ANGELES COUNTY
ENGINEERING BLDG.

NOTE: ANY ADDITIONS OR CHANGES ON THIS SHEET MUST BE MADE OR CIRCLED IN RED INK, WITH DATE AND NAME OF PERSON MAKING CHANGE.

Do not extend notes this side of this line.

STATION	B. S.	H. I.	F. S.	ELEV.	Ravendale Rd	
B.M.TE 852	7 07	532 36		525 29	B.M.TE 852 Elev. 525.292 per F.B. 1588-195 Vista st. & Ravendale Rd. S.E. Cor. Bt. Spk. in curb 9' S. of S. end C.R.	
1+00			5 02	527 34		℄ Int Vista st & Ravendale Rd
1+14			4 91	527 45		℄
1+30 7			5 03	527 33		℄
"			7 39	524 97		45' R. Gut. S. end S.E.C.R.
"			6 75	525 61		45' R. Curb " "
"			11 04	521 32	Gut. E. side Vista St., 162' S. of ℄ Ravendale Rd	
"			10 37	521 99	Curb " " "	"
"			10 4	522 0	P.L. " " "	"
"			3 72	528 64	45' L. Gut. N. end N.E.C.R.	
"			3 10	529 26	45' L. Curb " "	
"			0 54	531 82	Gut. E. side Vista St., 122' N. ℄ Ravendale Rd.	
"			-0 09	532 45	Curb " " "	"
"			-1 1	533 5	P.L. " " "	"
1+61 1			5 30	527 06		℄
"			5 97	526 39		15' R. Gut. E. end S.E.C.R.
"			5 34	527 02		15' R. Curb " "
"			5 4	527 0		27' R P.L.
"			5 09	527 27	15' L. Gut. E. end N.E.C.R.	
"			4 48	527 88	15' L. Curb " " "	

F.B. 1724 PG. 172 Job No. 1458 Division No. Notes Red. Plotted Profile
Survey of Sunny Slope Dr. S.S. Date Date No.
Survey by J.S. Coates Notes J.E.O. Notes Chkd. Checked X-Sec.
Indexed C. Johnson Date Date Date No.

76L298 307 10-51

PLEASE RETURN TO
LOS ANGELES COUNTY SURVEYOR
726 LOS ANGELES COUNTY
ENGINEERING BLDG.

NOTE: ANY ADDITIONS OR CHANGES ON THIS SHEET MUST BE MADE OR CIRCLED IN RED INK, WITH DATE AND NAME OF PERSON MAKING CHANGE.

Do not extend notes this side of this line.

STATION	B. S.	H. I.	F. S.	ELEV.	Ravendale Rd	
1+61		532 36	4 0	528 4	27' L. P.L.	
2+00			5 09	527 27		℄
"			5 74	526 62		15' R. Gut
"			5 10	527 26		15' R. Curb
"			5 3	527 1		27' R. P.L.
"			5 21	527 15	15' L. Gut	
"			4 59	527 77	15' L. Curb	
"			4 0	528 4	27' L. P.L.	
T. P.	4 86	532 04	5 18	527 18		
3+00			5 08	526 96		℄
"			5 70	526 34		15' R. Gut.
"			5 08	526 96		15' R. Curb
"			5 0	527 0		27' R. P.L.
"			5 23	526 81	15' L. Gut.	
"			4 61	527 43	15' L. Curb	
"			3 9	528 1	27' L. P.L.	
4+00			5 37	526 67		℄
"			6 00	526 04		15' R. Gut.
"			5 37	526 67		15' R. Curb
"			5 3	526 7		27' R. P.L.
"			8 5	523 5		162' R. Back lot line

Profile
No. ____ Date ____ Notes Red ____ Plotted ____ Job No. 1458 Division No. ____
X-Sec. Notes Chkd. ____ Checked ____ Survey of Summit Slope Dr. S.S.
No. ____ Date ____ Date ____ Survey by L.S. Coates Notes L.D. Date 7-16-52
Map No. ____ Indexed Johnson Date ____

F.B. 1724 Pg. 173

76L298 307 10-51

PLEASE RETURN TO

LOS ANGELES COUNTY SURVEYOR
726 LOS ANGELES COUNTY
ENGINEERING BLDG.

NOTE: ANY ADDITIONS OR CHANGES ON THIS SHEET MUST BE MADE OR CIRCLED IN RED INK, WITH DATE AND NAME OF PERSON MAKING CHANGE.

Do not extend notes this side of this line.

STATION	B. S.	H. I.	F. S.	ELEV.	Ravendale Rd.	
3+89		532 04	5 9	526 1		84' R. S.W. Cor. Ho# 8526
4+00			5 50	526 54	15' L. Gut.	
"			4 88	527 16	15' L. Curb	
"			3 6	528 4	27' L. P.L.	
"			-1 7	533 7	173' L. Backlot line	
4+29 1			5 48	526 56		℄
"			5 59	526 45	15' L. Gut.	
"			4 97	527 07	15' L. Curb	
"			4 4	527 6	27' L. P.L.	
4+30 6			6 10	525 94		15' R. Gut.
"			5 48	526 56		15' R. Curb
"			5 3	526 7		27' R. P.L.
5+00			6 20	525 84		℄
"			6 81	525 23		15' R. Gut.
"			6 20	525 84		15' R. Curb
"			6 3	525 7		27' R. P.L.
"			6 33	525 71	15' L. Gut.	
"			5 72	526 32	15' L. Curb	
"			5 4	526 6	27' L. P.L.	
T.P.	3 22	528 65	6 61	525 43		
5+62 7			4 10	524 55		℄

F.B. 1724 PG. 174 Job No. 1458 Division No. Notes Red. Plotted No. Profile
Survey of Sunny Slope Dr. S.S. Date Date X-Sec.
Survey by J.S. Coates Notes J.O. Notes Chkd. Checked
Indexed C. Johnson Date Date No.

76L298 307 10-51

PLEASE RETURN TO
LOS ANGELES COUNTY SURVEYOR
726 LOS ANGELES COUNTY
ENGINEERING BLDG.

NOTE: ANY ADDITIONS OR CHANGES ON THIS SHEET MUST BE MADE OR CIRCLED IN RED INK, WITH DATE AND NAME OF PERSON MAKING CHANGE.

Do not extend notes this side of this line.

STATION	B. S.	H. I.	F. S.	ELEV.	Ravendale Rd.	
5+62		527 65	4 20	524 45	15'L. Gut. W. end N.W. C.R.	
"			3 65	525 00	15'L. Curb " "	
"			3 4	5252	27'L. P.L.	
5+83			4 55	524 10		℄
"			5 26	523 39	15'L. Gut. W. end S.W. C.R.	→ R
"			4 65	524 00	15'L. Curb " "	→ "
"			4 2	5239	27'L. P.L.	→ "
6+00			4 90	523 75		℄
6+11			6 41	522 24		42' R. Gut. S. end S.W. C.R.
"			5 70	522 95		42' R. Curb " "
6+12			5 14	523 51		℄
"			5 00	523 65	17'L.	
"			5 12	523 53	35'L. Gut	
"			4 51	524 14	35'L. Curb	
"			4 4	5242	47'L. P.L.	
6+26			5 45	523 20		℄ int Karin Pl.
"			8 49	520 16		177' R. on ℄ Karin P.L.
"			8 67	519 98		177' R + 15' W. Curb
"			8 08	520 57		177' R + 15' W. Curb
"			7 2	520 4		177' R + 27' W. C.R.
			5 27	523 38	19'L.	

Profile No. ____ Notes Red ____ Plotted ____ Job No. 4456 Division No. ____ F.B. 1324 Pg. 175
Date ____ Date ____ Survey of Ravendale Dr. E.S.
Surface ____ Notes Child ____ Checked ____ Survey ____ Field Book ____ Page ____
No. ____ Date ____ Date ____ Map No. ____ Field Book ____ Page ____ Date ____

76L298 307 10-51

PLEASE RETURN TO

LOS ANGELES COUNTY SURVEYOR
726 LOS ANGELES COUNTY
ENGINEERING BLDG.

NOTE: ANY ADDITIONS OR CHANGES ON THIS SHEET MUST BE MADE OR CIRCLED IN RED INK, WITH DATE AND NAME OF PERSON MAKING CHANGE.

Do not extend notes this side of this line.

STATION	B. S.	H. I.	F. S.	ELEV.	Ravenndale Rd.	
6+26.56		528.65	5 35	523 30	38' L. Gut	
"			4 75	523 90	38' L. Curb	
"			4 5	524 1	50' L. P.L.	
"			1 0	527 6	173' L. Back lot line	
6+42°			6 01	522 64		℄
"			7 20	521 45		58.3 R. S. end S.E.C.R.
"			6 56	522 09		58.3 R. " "
6+57.8			6 08	522 57		℄
"			6 62	522 03		21.5 R. Gut P.R.C.
"			5 98	522 67		21.5 R. Curb P.R.C.
6+64.4			6 28	522 37		℄ Prod. Gut
"			5 64	523 01		℄ Prod Curb
6+76			5 31	523 34		℄ Prod P.L.
7+93.5			4 2	523 9		℄ Prod Back lot line
BM TE 853			3 53	525 12	BM. TE 853 Elev = 525.120 F.B. 1588 Pg. 195	
					Ravendale Rd + Karin Pl., N.W. Cor.	
					BT. spk. in Curb, 5' W. of W. end C.R.	
					No basements	
					Houses no answer { 8531, 8526, 8525	

Profile
Plotted ____ No. ____
Date ____ X-Sec. ____
Checked ____ No. ____
Date ____

Notes Red. ____
Date ____
Notes Chkd. ____
Date ____

Job No. 1458 Division No. ____
Survey of Sunny Slope Dr. S.S.
Survey by J.S. Coates Notes J.O.
Indexed K. C. Johnson Date ____

F.B. 1724 Pg. 176

Notes Ck'd by	Survey of Sunny Slope Dr. SS
Map No.	W. O. 1458 Tape No. 0100 St'd. 68 °F
Office Work	Surveyed by J.S. Coates
Checked	Notes J.S.C. Date J.F.O.
Date	Indexed K. C. Johnson

F. B. 1724 Pg. 177

JAN 14 '57

TOPOGRAPHY

ON

ARCADIA AVE

From: La Presa Dr 1+00

To: Vista St. 8+37 75

SUNNY SLOPE DR. S.S. DIST.

J.N. C.I. 1458

7-16-52

J.S. Coates

J.F. Ochsner

F.E. Brooks

H.M. Kaysen

Note: Any Additions or Changes on This Sheet Must be Made or Circled in Red Ink With Date and Name of Person Making Change.

Do not extend notes this side of this line.

RETURN TO

LOS ANGELES COUNTY SURVEYOR

726 LOS ANGELES COUNTY

ENGINEERING BLDG.

76F309S 247 2-51

F.B. 1124 PG. 178

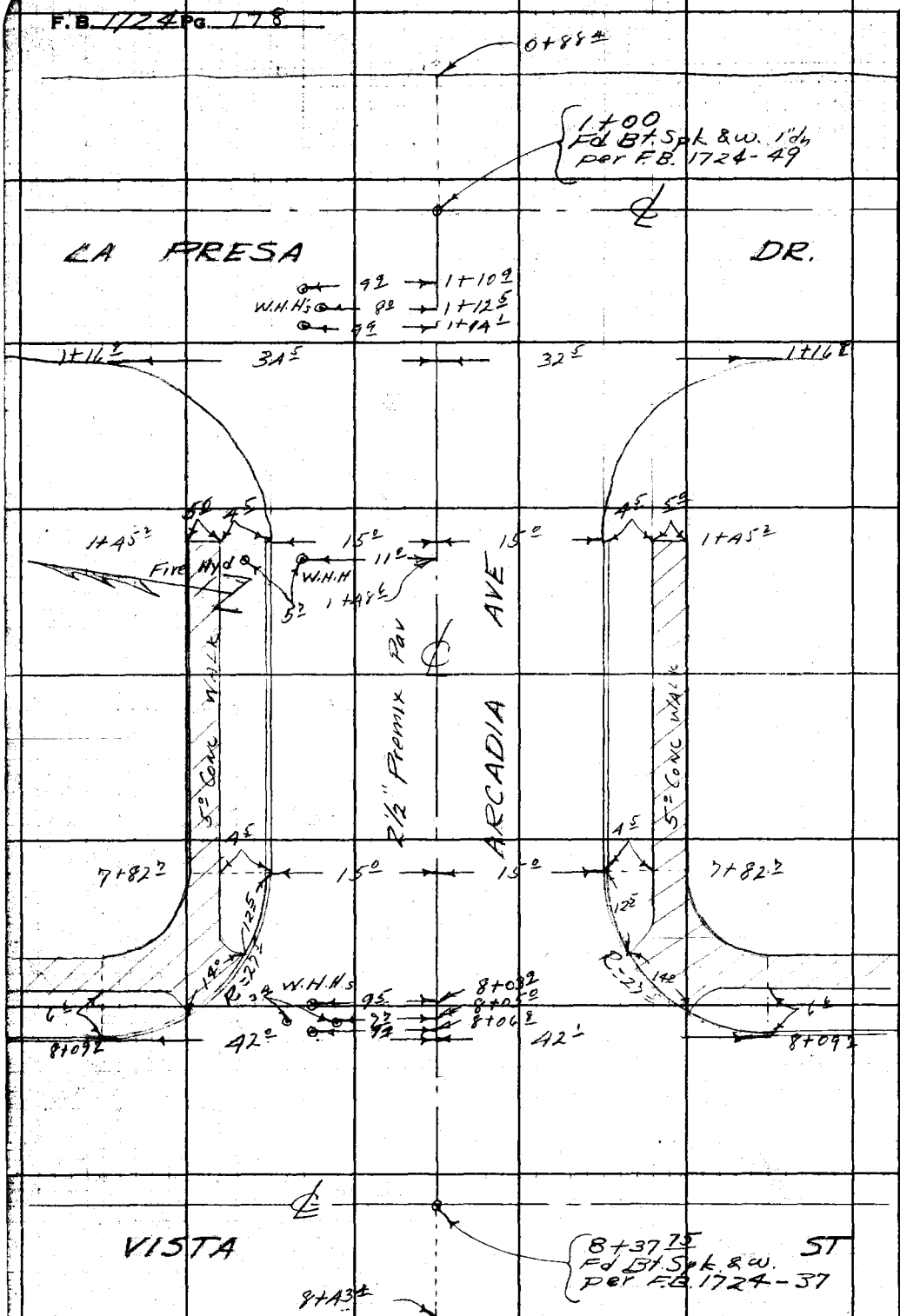

RETURN TO
LOS ANGELES COUNTY SURVEYOR
726 LOS ANGELES COUNTY
ENGINEERING BLDG.

Do not extend notes this side of this line.

Note: Any Additions or Changes on This Sheet Must be Made or Circled in Red Ink With Date and Name of Person Making Change.

Profile No.	Notes Red.	Plotted	Job No. 1458	Division No.	F.B. 1724	Pg. 179
	Date	Date	Survey of Sunny Slope Dr. S.S.			
X-Sec. No.	Notes Chkd.	Checked	Survey by J.S.C. Noted J.F.O.		Date 7-16-52	
	Date	Date	Map No. Indexed Johnson		Date JAN 14 57	

CROSS-SECTION

ON

ARCADIA AVE.

From: Vista St. 1+00

To: La Presa Dr. 8+37 75

SUNNY SLOPE DR. S.S. DIST.

J.N.C. 1.1458

STATION	B.S.	H.I.	F.S.	ELEV.
				7-16-52 J.S. Coates J.F. Ochsner F.E. Brooks H.M. Raysen

NOTE: ANY ADDITIONS OR CHANGES ON THIS SHEET MUST BE MADE OR CIRCLED IN RED INK, WITH DATE AND NAME OF PERSON MAKING CHANGE.

Do not extend notes this side of this line.

PLEASE RETURN TO
LOS ANGELES COUNTY SURVEYOR
726 LOS ANGELES COUNTY
ENGINEERING BLDG.

76L298 307 10-51

76L298 307 10-51

PLEASE RETURN TO

LOS ANGELES COUNTY SURVEYOR
726 LOS ANGELES COUNTY
ENGINEERING BLDG.

NOTE: ANY ADDITIONS OR CHANGES ON THIS SHEET MUST BE MADE OR CIRCLED IN RED INK, WITH DATE AND NAME OF PERSON MAKING CHANGE.

Do not extend notes this side of this line.

F.B. 1724 PG. 180 | Job No. 1458 | Division No. 55 | Notes Red. ____ | Plotted ____ | Profile No. ____

Survey of Sunny Slope Dr. J.E.O. | Date ____ | Notes Chkd. ____ | Date ____ | Checked ____ | X-Sec. No. ____

Survey by J.S. Coates | Notes ____ | Date ____ | Indexed J. Tomasco | Date ____

STATION	B. S.	H. I.	F. S.	ELEV.	Arcadia Ave.	
					B.M.TE.833 Elev. 531.689	Per F.B. 1588-189
B.M.TE.833	4 18	535 79		531 61	La Presa Dr. + Arcadia Dr.	N.W. Cor.
					Bt. Spk. in curb, 6' W. of	E. end
1+00			5 07	530 72		℄ Int La Presa Dr.
"			4 45	531 34		25' R. on ℄ of La Presa Dr.
"			0 23	535 56		152' R. " " "
"			0 60	535 19		152' R + 17' W. Edge of Pvm
"			1 1	536 9		152' R + 30' W. P.L.
"			5 66	530 13	25' L. on ℄ of La Presa Dr.	
"			8 48	527 31	152' L. " " "	
"			9 20	526 59	152' L. + 17' W. Edge of Pvm	
"			7 5	528 3	152' L. + 30' W. P.L.	
1+16 9			5 41	530 38		℄ Cross Gut.
"			4 56	531 23		34 5 R. Pvm. Rel. N. end W.
"			6 34	529 45	32 5 L Pvm. Rel. S. end S.W.	
1+45 2			4 91	530 88		℄
"			4 85	530 94		15' R. Gut. Beg. Curb.
"			4 27	531 52		15' R. Curb "
"			4 0	531 8		25' R. P.L.
"			5 73	530 06	15' L. Gut. Beg. Curb	
"			5 28	530 51	15' L. Curb "	
"			5 1	530 7	25' L. P.L.	

76L298 307 10-51

PLEASE RETURN TO
LOS ANGELES COUNTY SURVEYOR
726 LOS ANGELES COUNTY
ENGINEERING BLDG.

NOTE: ANY ADDITIONS OR CHANGES ON THIS SHEET MUST BE MADE OR CIRCLED IN RED INK, WITH DATE AND NAME OF PERSON MAKING CHANGE.

Do not extend notes this side of this line.

STATION	B. S.	H. I.	F. S.	ELEV.	Arcadia Ave.	
T.P.	7 45	535 79 539 08	4 16	531 63		
2+00			7 55	531 53		℄
"			7 57	531 51		15' R. Gut.
"			7 00	532 08		15' R. Curb
"			6 7	532 4		25' R. P.L.
"			8 44	530 64	15' L. Gut.	
"			7 94	531 14	15' L. Curb	
"			7 7	531 4	25' L. P.L.	
3+00			6 54	532 54		℄
"			6 51	532 57		15' R. Gut.
"			5 95	533 13		15' R. Curb
"			5 7	533 4		25' R. P.L.
"			7 42	531 66	15' L. Gut	
"			6 98	532 10	15' L. Curb	
"			6 7	532 4	25' L. P.L.	
4+00			5 43	533 65		℄
"			5 45	533 63		15' R. Gut.
"			4 89	534 19		15' R. Curb
"			4 6	534 5		25' R. P.L.
"			0 1	539 0		152' R. Back lot line
"			6 45	532 63	15' L. Gut.	

Profile
No. ____ Date ____ Notes Red ____ Plotted ____ Job No. 1458 Division No. ____
X-Sec. Notes Chkd. ____ Checked ____ Survey of Sunny Slope Dr. S.S.
No. ____ Date ____ Date ____ Survey by LS Coates Notes [illegible] Date 7-16-54
Map No. ____ Indexed Johnson Date ____

F.B. 1724 PG. 181

76L298 307 10-51

PLEASE RETURN TO

LOS ANGELES COUNTY SURVEYOR
726 LOS ANGELES COUNTY
ENGINEERING BLDG.

NOTE: ANY ADDITIONS OR CHANGES ON THIS SHEET MUST BE MADE OR CIRCLED IN RED INK, WITH DATE AND NAME OF PERSON MAKING CHANGE.

Do not extend notes this side of this line.

F.B. 1'24 PG. 182 | Job No. 4-4-K | Division No. | Notes Red. | Plotted | Profile No.
Survey of Swanky Slope Dr. S.S. | Date | Date | X-Sec. No.
Survey by L.S. Gates | Notes Chkd. | Checked
Indexed C. Johnson | Notes Chd. | Date | Date | No.

STATION	B. S.	H. I.	F. S.	ELEV.	Arcadia Ave	
A+00		539 08	5 98	533 10	15'L. Curb	(Houses are at st. level)
"			5 8	533 3	25'L. P.L.	
"			10 2	529 1	152'L Back lot line	
5+00			3 54	535 54		℄
"			3 50	535 58		15'R. Gut.
"			2 91	536 17		15'R. Curb
"			2 6	536 5		25'R. P.L.
"			4 42	534 66	15'L. Gut.	
"			3 95	535 13	15'L. Curb	
"			3 9	535 2	25'L. P.L.	
T.P.	7 93	544 23	2 78	536 30		
6+00			6 04	538 19		℄
"			5 94	538 29		15'R. Gut.
"			5 33	538 90		15'R. Curb.
"			5 2	539 2		25'R. P.L.
"			0 6	543 6		152'R. Back lot line
"			6 83	537 40	15'L. Gut.	
"			6 32	537 91	15'L. Curb	
"			6 1	538 1	25'L. P.L.	
"			8 7	535 5	152'L Back lot Line	
6+50			5 10	539 13		℄

76L298 307 10-51

PLEASE RETURN TO
LOS ANGELES COUNTY SURVEYOR
726 LOS ANGELES COUNTY
ENGINEERING BLDG.

NOTE: ANY ADDITIONS OR CHANGES ON THIS SHEET MUST BE MADE OR CIRCLED IN RED INK, WITH DATE AND NAME OF PERSON MAKING CHANGE.

Do not extend notes this side of this line.

STATION	B. S.	H. I.	F. S.	ELEV.	Arcadia Ave.	
6+50		544 23	5 00	539 23		15' R. Gut.
"			4 47	539 76		15' R. Curb
"			4 1	539 1		25' R. P.L.
"			5 94	538 29	15' L. Gut.	
"			5 50	538 73	15' L. Curb	
"			5 3	538 9	25' L. P.L.	
7+00			4 54	539 69		℄
"			4 52	539 71		15' R. Gut.
"			3 96	540 27		15' R. Curb
"			3 3	540 9		25' R. P.L.
"			5 39	538 84	15' L. Gut.	
"			4 98	539 25	15' L. Curb	
"			4 2	539 5	25' L. P.L.	
T.P.	5 19	544 37	5 05	539 18		
7+82			4 24	540 13		℄
"			4 04	540 33		15' R. Gut. E. end S.E.C.R.
"			3 44	540 93		15' R. Curb " " "
"			3 2	541 2		25' R.P.L.
"			4 97	539 40	15' L. Gut. E. end S.E.C.R.	
"			4.45	539 92	15' L. Curb. " " "	
"			4 2	540 2	25' L. P.L.	

Profile No.____ Date____ X-Sec. No.____ Date____

Notes Red____ Plotted____ Date____ Notes Ch'd____ Checked____ Date____

Job No. 1455 Division No.____ Survey of Sewer Replacement Survey by: [illegible] Map No.____ Inf. [illegible] Date____

F.B. 1724 Pg. 183

76L298 307 10-51

PLEASE RETURN TO

LOS ANGELES COUNTY SURVEYOR
726 LOS ANGELES COUNTY
ENGINEERING BLDG.

NOTE: ANY ADDITIONS OR CHANGES ON THIS SHEET MUST BE MADE OR CIRCLED IN RED INK, WITH DATE AND NAME OF PERSON MAKING CHANGE.

Do not extend notes this side of this line.

STATION	B. S.	H. I.	F. S.	ELEV.	Arcadia Ave.	
8+00		544 37	4 46	539 91		℄
8+09 2			3 74	540 63		42' R. Gut. N. end N.E.C.R.
"			3 13	541 24		42' R. Curb " "
"			0 16	544 21	Gut. E side Vista St., 152'	N. of ℄ Arcadia Ave.
"			-0 40	544 77	Curb " " "	" "
"			-0 56	544 93	P.L. " " "	" "
8+09 2			6 34	538 03	42' L. Gut. S. end S.E.C.R.	
"			5 80	538 57	42' L. Curb " "	
"			10 18	534 19	Gut. E. side Vista St., 152'	S. of ℄ Arcadia Ave.
"			9 54	534 83	Curb " "	" "
"			9 1	535 3	P.L. " "	" "
8+23			4 67	539 70		℄
8+37 25			4 61	539 76		℄ int Vista St.
BM. TE 851			4 04	540 33	BM. TE 851 Elev = 540.328	F.B. 1588 Pg. 195
					Vista St. (W. side) at Arcadia Ave.	
					Bt spk. in curb, 4' S. of ℄ Prod. of Arcadia Ave.	
					No basements	Houses no answer
						8544
						8538
						8535
						8518

F.B. 1724 PG. 184 Job No. 1458 Division No. Notes Red. Plotted Profile
Survey of Sunny Slope Dr. S.S. Date Date No.
Survey by J.S. Coates Notes J.O. Notes Chkd. Checked X-Sec.
Indexed A. C. Johnson Date Date Date No.

Notes Ck'd by	Survey of Sunny Slope Dr. S.S.
Map No.	W. O. [illegible] Tape No. 0180 St'd. 68 °F
Office Work	Surveyed by J.S. Coates
Checked	Notes J.S.C. Date 7-17-52
Date	Indexed C. Johnson

F. B. 1724 Pg. 185

JAN 14 57

TOPOGRAPHY

ON

PALMA VISTA DR

From: La Presa Dr. 1+00

To: Vista St. 8+37 06

SUNNY SLOPE DR S.S. DIST.

J.N.C.I. 1458

7-17-52

J.S. Coates
J.F. Ochsner
F.E. Brooks
H.M. Kaysen

Note: Any Additions or Changes on This Sheet Must be Made or Circled in Red Ink With Date and Name of Person Making Change.

Do not extend notes this side of this line.

RETURN TO
LOS ANGELES COUNTY SURVEYOR
726 LOS ANGELES COUNTY
ENGINEERING BLDG.

76F309S 247 2-51

F.B. 1724 PG. 186

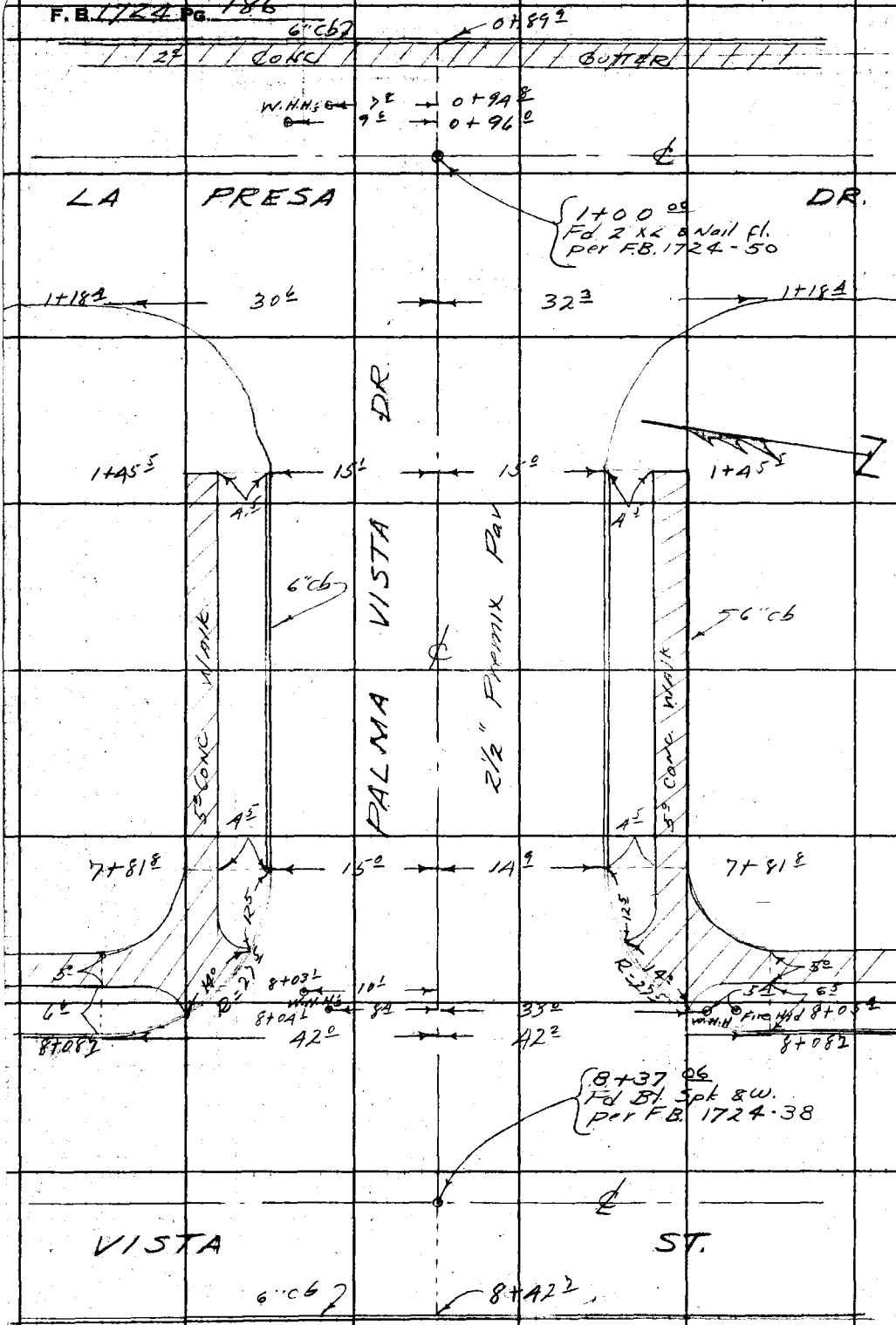

RETURN TO
LOS ANGELES COUNTY SURVEYOR
725 LOS ANGELES COUNTY
ENGINEERING BLDG.

Do not extend notes this side of this line.

Note: Any Additions or Changes on This Sheet Must be Made or Circled in Red Ink With Date and Name of Person Making Change.

Profile No. | Notes Red | Plotted | Job No. 1458 | Division No. | F.B. 1724 Pg. 187
Date | Date | Survey of Sunny Slope Dr. SS.
X-Sec. No. | Notes Chkd | Checked | Survey by J.S. Coates | Notes J.F.O. | Date 7-17-52
Date | Date | Map No. | Indexed C. Johnson | Date JAN 14 57

CROSS-SECTION

ON

PALMA VISTA DR.

From: La Presa Dr. 1+00

To. Vista St. 8+37.06

SUNNY SLOPE DR. S.S. DIST.

J.N. C.I. 1458

ELEV.	7-17-52 J.S. COATES J.F. OCHSNER F.E. BROOKS H.M. KAYSEN
F.S.	No basements Houses no answer
H.I.	8515 8514 8518 8525 8524 8531
B.S.	8528 8535 8539 8544
STATION	8550 8554 8563

NOTE: ANY ADDITIONS OR CHANGES ON THIS SHEET MUST BE MADE OR CIRCLED IN RED INK, WITH DATE AND NAME OF PERSON MAKING CHANGE.

Do not extend notes this side of this line.

PLEASE RETURN TO
LOS ANGELES COUNTY SURVEYOR
726 LOS ANGELES COUNTY
ENGINEERING BLDG.

76L298 307 10-51

76L298 307 10-51

PLEASE RETURN TO

LOS ANGELES COUNTY SURVEYOR
726 LOS ANGELES COUNTY
ENGINEERING BLDG.

NOTE: ANY ADDITIONS OR CHANGES ON THIS SHEET MUST BE MADE OR CIRCLED IN RED INK, WITH DATE AND NAME OF PERSON MAKING CHANGE.

Do not extend notes this side of this line.

STATION	B. S.	H. I.	F. S.	ELEV.	Palma Vista DR	
B.M.TE 834	5 05	545 54		540 49	B.M.TE 834 Elev 540.490 per F.B. 1588-189 La Presa Dr. (E. side) at Palma Vista Dr. Bt. Spk. in curb on N. Line of Garage to No. #1222	
0+89.9			4 48	541 06		℄ Curb
"			5 14	540 40		℄ Gut.
1+00			4 75	540 79		℄ Int. La Presa Dr.
"			4 03	541 51		25' R. on ℄ La Presa Dr.
"			0 62	544 92		152' R " " "
"			0 95	544 59		152' R. + 18' W. Edge of Pvm
"			-1 5	547 0		152' R + 30' W. P.L.
"			5 55	539 99	25' L. on ℄ La Presa Dr.	
"			9 99	535 55	152' L " " "	
"			10 35	535 19	152' L. + 18' W. Edge of Pvm	
"			8 2	537 2	152' L + 30' W. P.L.	
1+18.1			5 11	540 43		℄ Cross Gut.
"			4 15	541 39		30.6 R. Pvm Ret. N.W. Cor.
"			6 11	539 43	32.3 L. Pvm Ret. S.W. Cor.	
1+45.5			4 26	541 28		℄
"			4 10	541 44		15' R. Gut. Beg. Curb
"			3 59	541 95		15' R. Curb "
"			3 4	542 L		25' R. P.L.
"			5 15	540 39	15' L Gut. Beg. Curb.	

F.B. 1724 PG 188 Job No. 1458 Division No. Notes Red. Plotted No. Date Checked No. Date Date

Survey of Sunny Slope Dr. S.S. Notes J.F.O. Date

Survey by J.S. Coates Notes Date

Indexed E. C. Johnson Date

Profile X-Sec.

76L298 307 10-51

65

PLEASE RETURN TO

LOS ANGELES COUNTY SURVEYOR

726 LOS ANGELES COUNTY
ENGINEERING BLDG.

NOTE: ANY ADDITIONS OR CHANGES ON THIS SHEET MUST BE MADE OR CIRCLED IN RED INK, WITH DATE AND NAME OF PERSON MAKING CHANGE.

Do not extend notes this side of this line.

STATION	B. S.	H. I.	F. S.	ELEV.	Palma Vista Dr.	
1+45 5		545 5A	A 75	540 79	15' L. Curb Beg. Curb.	
"			A 4	541 1	25' L. P. L.	
2+00			3 55	541 99		℄
"			3 6A	541 90		15' R. Gut.
"			3 10	542 44		15' R. Curb
"			2 8	542 7		25' R. P. L.
"			A 67	540 87	15' L. Gut.	
"			A 12	541 42	15' L. Curb	
"			3 9	541 6	25' L. P. L.	
T. P.	9 47	550 60	A 41	541 13		
3+00			7 58	543 02		℄
"			7 70	542 90		15' R. Gut.
"			7 05	543 55		15' R. Curb
"			6 6	544 0		25' R. P. L.
"			8 5A	542 06	15' L. Gut.	
"			7 98	542 62	15' L. Curb.	
"			7 8	542 8	25' L. P. L.	
4+00			6 14	544 46		℄
"			6 16	544 44		15' R. Gut.
"			5 58	545 02		15' R. Curb
"			5 3	545 3		25' R. P. L.

Profile
No. ____ Date ____ Notes Red ____ Plotted ____ Job No. 1458 Division No. ____ F.B. 1724 Pg. 189
X-Sec.
No. ____ Date ____ Notes Chkd. ____ Checked ____ Survey of ____ Survey by J.S. Coates Notes ____ Date 7-17-52
Map No. ____ Date ____ Date ____ Indexed ____ Date ____

76L298 307 10-51

PLEASE RETURN TO

LOS ANGELES COUNTY SURVEYOR
726 LOS ANGELES COUNTY
ENGINEERING BLDG.

NOTE: ANY ADDITIONS OR CHANGES ON THIS SHEET MUST BE MADE OR CIRCLED IN RED INK, WITH DATE AND NAME OF PERSON MAKING CHANGE.

Do not extend notes this side of this line.

STATION	B. S.	H. I.	F. S.	ELEV.	Palma Vista Dr.	
4+00		550 60	-1 5	552 1		152' R. Back of lot
"			7 09	543 51	15' L. Gut.	
"			6 63	543 97	15' L. Curb	
"			6 4	544 2	25' L. P.L.	
"			6 3	544 3	52' L. Front of Ho # 8538	
"			8 7	541 9	87' L. Rear of Ho # 8538	
"			12 2	538 4	152' L. Back lot line	
5+00			3 46	547 14		℄
"			3 50	547 10		15' R. Gut.
"			2 92	547 68		15' R. Curb
"			2 7	547 9		25' R. P.L.
"			4 45	546 15	15' L. Gut.	
"			3 92	546 68	15' L. Curb	
"			3 7	546 9	25' L. P.L.	
T.P.	6 81	553 76	3 65	54[illegible] 95		
5+40			5 74	548 02		℄
"			5 76	548 00		15' R. Gut.
"			5 16	548 60		15' R. Curb
"			4 9	548 9		25' R. P.L.
"			6 72	547 04	15' L. Gut.	
"			6 14	547 62	15' L. Curb	

F.B. 1724 PG. 190 Job No. 1458 Division No. Notes Red. Plotted Profile
Survey of Sunny Slope Dr. S.S. Date Date No.
Survey by J.S. Coates Notes 10 Notes Chkd. Checked X-Sec.
Indexed K. C. Johnson Date Date Date No.

OL298 307 10-51

PLEASE RETURN TO
LOS ANGELES COUNTY SURVEYOR
726 LOS ANGELES COUNTY
ENGINEERING BLDG.

NOTE: ANY ADDITIONS OR CHANGES ON THIS SHEET MUST BE MADE OR CIRCLED IN RED INK, WITH DATE AND NAME OF PERSON MAKING CHANGE.

Do not extend notes this side of this line.

STATION	B. S.	H. I.	F. S.	ELEV.	Palma Vista Dr.	
5+40		553 76	5 9	547 8	25' L. P.L.	
6+00			4 93	548 83		℄
"			4 99	548 77		15' R. Gut
"			4 41	549 35		15' R. Curb
"			4 0	549 8		25' R. P.L.
"			0 4	554 2		152' R. Backlot line
"			5 83	547 93	15' L. Gut	
"			5 31	548 45	15' L. Curb	
"			5 2	548 6	25' L. P.L.	
"			8 4	545 4	120 L. Rear of Ho# 8518	
"			9 9	543 9	152' L. Backlot line	
7+00			4 36	549 40		℄
"			4 30	549 46		15' R. Gut
"			3 77	549 99		15' R. Curb
"			3 5	550 3		25' R. P.L.
"			5 31	548 45	15' L. Gut	
"			4 74	549 02	15' L. Curb	
"			4 5	549 3	25' L. P.L.	
T.P.	5 83	554 35	5 24	548 52		
7 +81'			4 65	549 70		℄
"			4 62	549 73		15' R. Gut. E end N.E.C.

Profile Notes Red. ____ Plotted ____ Job No. 1458 Division No. ____ F.B. 1724 PG. 191
No. ____ Date ____ Date ____ Survey of [illegible]
X-Sec. Notes Chkd. ____ Checked ____ Survey by J.S. Coates Notes J.A. Date 7-17-52
No. ____ Date ____ Date ____ Map No. ____ Indexed Johnson Date ____

76L298 307 10-51

PLEASE RETURN TO

LOS ANGELES COUNTY SURVEYOR
726 LOS ANGELES COUNTY
ENGINEERING BLDG.

NOTE: ANY ADDITIONS OR CHANGES ON THIS SHEET MUST BE MADE OR CIRCLED IN RED INK, WITH DATE AND NAME OF PERSON MAKING CHANGE.

Do not extend notes this side of this line.

STATION	B. S.	H. I.	F. S.	ELEV.	Palma Vista Dr.	
7+81		554 35	3 87	550 48		15' R. Curb E. end N.E.C.R.
"			3 6	550 8		25' R. P.L.
"			5 41	548 94	15' L. Gut. E. end S.E.C.R.	
"			4 85	549 50	15' L. Curb " "	
"			4 6	549 8	25' L. P.L.	
8+00			4 95	549 40		℄
8+08			5 31	549 04		℄
"			3 95	550 40		42' R. Gut. N. end N.E.C.R.
			3 47	550 88		42' R. Curb " " "
			0 35	554 00	Gut. E. Side Vista St. 152' N. ℄ Palma Vista Dr.	
			-0 10	554 45	Curb " " "	" "
			-0 3	554 7	P.L. " " "	" "
0+08			6 62	547 83	42' L. Gut. S. end S.E.C.R.	
"			6 13	547 22	42' L. Curb " " "	
			10 10	544 25	Gut. E. Side Vista St. 152' S. ℄ Palma Vista Dr.	
			9 55	544 80	Curb " " "	" "
			9 3	545 1	P.L. " " "	" "
8+23			4 92	549 43		℄
8+37			4 98	549 37		℄ int Vista St.
BMTE 850			4 16	550 19	BMTE 850 Elev. = 550.213 F.B. 1588 Pg. 194 Vista St. (W. side), at Palma Vista St. BT. Spk. in curb, 6' N. of ℄ Prod. of Palma Vista Dr.	

F.B. 1724 PG. 192 Job No. 1458 Division No. Notes Red. Plotted Profile
Survey of Sunny Slope Dr. S.S. Date Date No.
Survey by J.S. Coates Notes J.O. Notes Chkd. Checked X-Sec.
Indexed K. C. Johnson Date Date Date No.

Notes Ck'd by	Survey of SUNNY SLOPE DR. S.S.
Map No.	W. O. [illegible] Tape No. [illegible] Std. [illegible] °F
Office Work	Surveyed by J.S. COATES
Checked	Notes J.S.C. Date 7-17-52
Date	Indexed A. C. Johnson

F.B. 1724 PG. 193

JAN 14 '57

TOPOGRAPHY

ON

FAIRVIEW AVE

From: La Presa Dr. 1+00

To: Vista St. 8+36.46

SUNNY SLOPE DR. S.S. DIST.

J.N. C.I. 1458

7-17-52

J.S. COATES
J.F. OCHSNER
F.E. BROOKS
H.M. KAYSEN

Note: Any Additions or Changes on This Sheet Must be Made or Circled in Red Ink With Date and Name of Person Making Change.

Do not extend notes this side of this line.

RETURN TO
LOS ANGELES COUNTY SURVEYOR
726 LOS ANGELES COUNTY
ENGINEERING BLDG.

76F309S 247 2-51

F.B. 1724 PG. 194

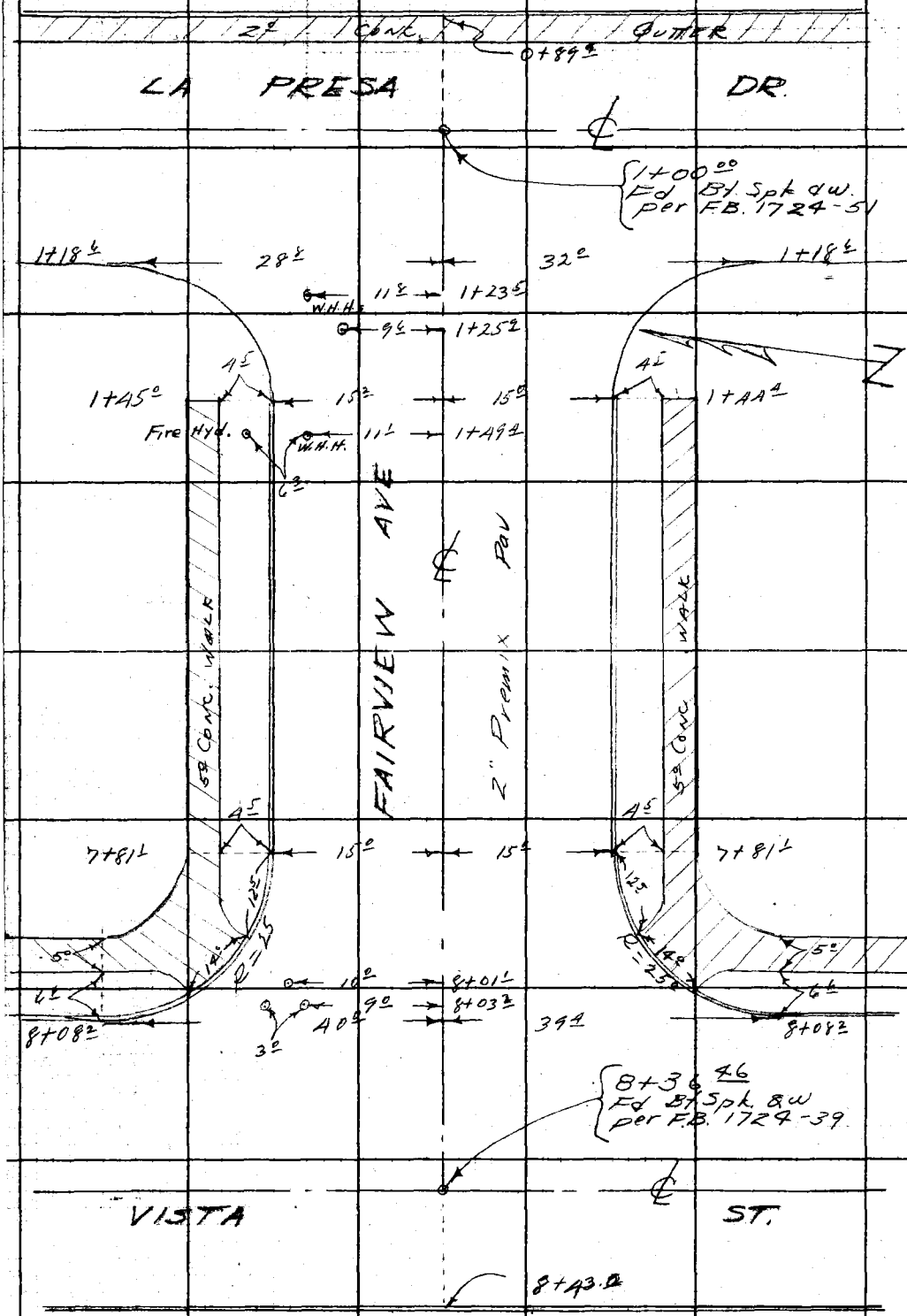

RETURN TO
LOS ANGELES COUNTY SURVEYOR
725 LOS ANGELES COUNTY
ENGINEERING BLDG.

Do not extend notes this side of this line.

Note: Any Additions or Changes on This Sheet Must be Made or Circled in Red Ink With Date and Name of Person Making Change.

Profile No.	Notes Red.	Plotted	Job No. 1458	Division No.	F.B. 1724 Pg. 195
	Date	Date	Survey of Sunny slope Dr. S.S.		
X-Sec. No.	Notes Chkd.	Checked	Survey by J.S. Coates	Notes J.F.O.	Date 7-17-52
	Date	Date	Map No.	Indexed G. Johnson	Date JAN 14 '57

CROSS-SECTION

ON

FAIRVIEW AVE

From: La Presa Dr. 1+00

To: Vista St. 8+36 46

SUNNY SLOPE DR S.S. DIST.

J.N. C1. 1458

STATION	B.S.	H.I.	F.S.	ELEV.
				7-17-52 J.S. Coates J.F. Ochsner F.E. Brooks H.M. Kaysen

NOTE: ANY ADDITIONS OR CHANGES ON THIS SHEET MUST BE MADE OR CIRCLED IN RED INK, WITH DATE AND NAME OF PERSON MAKING CHANGE.

Do not extend notes this side of this line.

PLEASE RETURN TO
LOS ANGELES COUNTY SURVEYOR
726 LOS ANGELES COUNTY
ENGINEERING BLDG.

76L298 307 10-51

76L298 307 10-51

PLEASE RETURN TO

LOS ANGELES COUNTY SURVEYOR
726 LOS ANGELES COUNTY
ENGINEERING BLDG.

NOTE: ANY ADDITIONS OR CHANGES ON THIS SHEET MUST BE MADE OR CIRCLED IN RED INK, WITH DATE AND NAME OF PERSON MAKING CHANGE.

Do not extend notes this side of this line.

STATION	B. S.	H. I.	F. S.	ELEV.	Fairview Ave	
B.M.TE 836	5 19	554 09		548 90	B.M.TE 836 Elev. 548.901 per F.B. 1588-189 La Presa Dr. (E. side) at Fairview Ave. Bt Spk in curb 12'S. of ℄ prod of Fairview Ave.	
0+89.9			4 89	549 20		℄ Curb
"			5 56	548 53		℄ Gut.
1+00			5 29	548 80		℄ Int La Presa Dr.
"			4 65	549 44		25'R. on ℄ La Presa Dr.
"			0 01	554 08		195R. " " " "
"			0 20	553 89		195R. + 18'W. Edge of Pvm
"			-0 3	554 4		195R. + 30'W.
"			5 95	548 04	25'L on ℄ La Presa Dr.	
"			9 13	544 96	152'L. " " " "	
"			9 46	544 63	152'L. + 18'W. Edge of Pvm	
"			7 5	546 6	152'L + 30'W. P.L.	
1+18.1			5 54	548 55		℄ cross Gut.
"			4 84	549 25		28.8 R. Pvm Ret. N.W. Cor.
"			6 40	547 69	32.0 L. Pvm. Ret. S.W. Cor.	
1+44.4			4 47	549 62		℄
"			5 30	548 79	15'L. Gut. Beg. Curb.	
"			4 87	549 22	15'L. Curb	
"			4 6	549 5	25'L. P.L.	
1+45.0			4 37	549 72		15'R. Gut. Beg Curb.

F.B. 1724 PG. 196 Job No. 1458 Division No. Notes Red. Plotted Profile
Survey of Sunny Slope Dr. S.S. Date Date No.
Survey by J.S. Coates Notes J.F.O. Notes Chkd. Checked X-Sec.
Indexed Date Date No.

76L298 307 10-51

PLEASE RETURN TO
LOS ANGELES COUNTY SURVEYOR
726 LOS ANGELES COUNTY
ENGINEERING BLDG.

NOTE: ANY ADDITIONS OR CHANGES ON THIS SHEET MUST BE MADE OR CIRCLED IN RED INK, WITH DATE AND NAME OF PERSON MAKING CHANGE.

Do not extend notes this side of this line.

Profile No. ____ Notes Red ____ Plotted ____ Job No. 1458 Division No. ____ F.B. 1722 Pg. 197
Date ____ Date ____ Survey of Sunset
X-Sec. No. ____ Notes Chkd ____ Checked ____ Survey by: LS Grafton Notes LS Date 3-12-52
Date ____ Date ____ Map No. ____ Inf. Tech. Johnson Date ____

STATION	B. S.	H. I.	F. S.	ELEV.	Fairview Ave.	
1+45°		554 09	3 84	550 25		15' R. Curb. Beg. Curb
"			3 6	550 5		25' R. P.L.
2+00			3 78	550 31		℄
"			3 74	550 35		15' R. Gut.
"			3 18	550 91		15' R. Curb
"			3 0	551 1		25' R. P.L.
"			4 66	549 43	15' L. Gut.	
"			4 19	549 90	15' L. Curb	
"			3 9	550 2	25' L. P.L.	
T.P.	9 46	560 05	3 50	550 59		
3+00			8 25	551 80		℄
"			8 47	551 58		15' R. Gut.
"			7 86	552 19		15' R. Curb
"			7 5	5525		25' R. P.L.
"			9 20	550 85	15' L. Gut.	
"			8 73	551 32	15' L. Curb	
"			8 5	551 5	25' L. P.L.	
4+00			5 82	554 23		℄
"			5 76	554 29		15' R. Gut.
"			5 22	554 83		15' R. Curb
"			5 1	554 9		25' R. P.L.

76L298 307 10-51

PLEASE RETURN TO

LOS ANGELES COUNTY SURVEYOR
726 LOS ANGELES COUNTY
ENGINEERING BLDG.

NOTE: ANY ADDITIONS OR CHANGES ON THIS SHEET MUST BE MADE OR CIRCLED IN RED INK, WITH DATE AND NAME OF PERSON MAKING CHANGE.

Do not extend notes this side of this line.

STATION	B. S.	H. I.	F. S.	ELEV.	Fairview Ave.	
A+00		560 05	0 6	559 4		179' R. Back lot line
"			6 67	553 38	15' L. Gut.	
"			6 27	553 78	15' L. Curb	
"			6 0	554 0	25' L. P.L.	
"			9 2	550 8	152' L. Back lot line	
5+00			3 51	556 54		℄
"			3 44	556 61		15' R. Gut.
"			2 84	557 21		15' R. Curb
"			2 6	557 4		25' R. P.L.
"			4 24	555 81	15' L. Gut.	
"			3 80	556 25	15' L. Curb	
"			3 6	556 4	25' L. P.L.	
T.P.	7 25	563 32	3 98	556 07		
6+00			5 52	557 80		℄
"			5 68	557 64		15' R. Gut.
"			5 01	558 31		15' R. Curb
"			4 9	558 4		25' R. P.L.
"			2 1	561 2		120 R. Back lot line
"			6 47	556 85	15' L. Gut.	
"			6 00	557 32	15' L. Curb	
"			5 7	557 6	25' L. P.L.	

F.B. 1724 PG. 198 Job No. 2485 Division No. Notes Red. Plotted Profile
Survey of Sunny Slope Dr. S.S. Date Date No.
Survey by J.S. Coates Notes J.O. Notes Chkd. Checked X-Sec.
Indexed C. Johnson Date Date Date No.

76L298 307 10-51

PLEASE RETURN TO
LOS ANGELES COUNTY SURVEYOR
726 LOS ANGELES COUNTY
ENGINEERING BLDG.

NOTE: ANY ADDITIONS OR CHANGES ON THIS SHEET MUST BE MADE OR CIRCLED IN RED INK, WITH DATE AND NAME OF PERSON MAKING CHANGE.

Do not extend notes this side of this line.

STATION	B. S.	H. I.	F. S.	ELEV.	Fairview Ave.	
6+00		563 32	8 9	554 4	152' L. Back lot line	
7+00			A 80	558 5		℄
"			A 82	558 50		15' R. Gut.
"			A 23	559 09		15' R. Curb
"			A 0	559 3		25' R. P.L.
"			5 59	557 73	15' L. Gut.	
"			5 17	558 15	15' L. Curb	
"			A 9	558 4	25' L. P.L.	
7+81			A 27	559 05		℄
"			A 12	559 20		15' R. Gut. E. end M.E.
"			3 55	559 77		15' R. Curb. " "
"			3 4	559 9		25' R. P.L.
"			A 94	558 38	15' L. Gut. E. end S.E.C.R.	
"			A 56	558 76	15' L. Curb " "	
"			A 3	559 0	25' L. P.L.	
T.P.	5 69	564 08	A 93	558 39		
8+08			5 52	558 56		℄
"			A 35	559 73		40' R. Gut. N. end N.E.C.R.
"			3 71	560 37		40' R. Curb " "
			1 10	562 98	Gut. E. side vista St. 142' N. of Fairview Ave.	
			0 40	563 68	Curb " "	" "

Profile No. ____ Notes Red ____ Plotted ____ Job No. 1456 Division No. ____ F.B. 1724 Pg. 199
K-Sec. ____ Date ____ Date ____ Survey of ____
Notes Chkd ____ Checked ____ Survey by ____ Notes ____ Date ____
Date ____ Date ____ Map No. ____ Date ____

76L298 307 10-51

PLEASE RETURN TO

LOS ANGELES COUNTY SURVEYOR
726 LOS ANGELES COUNTY
ENGINEERING BLDG.

NOTE: ANY ADDITIONS OR CHANGES ON THIS SHEET MUST BE MADE OR CIRCLED IN RED INK, WITH DATE AND NAME OF PERSON MAKING CHANGE.

Do not extend notes this side of this line.

STATION	B. S.	H. I.	F. S.	ELEV.	Fairview Ave.
		564 08	0 1	564 0	P.L. E Side Vista St 1[illegible] N. & Fairview Ave.
8+0[illegible]			6 73	557 35	39 A L. Gut. S. and S.W. E.R.
"			6 20	557 88	39 A L. Curb " "
"			10 00	554 08	Gut. E. Side Vista St. 1[illegible] S. & Fairview Ave.
"			9 50	554 58	Curb " " " "
"			9 2	554 9	P.L. " " " "
8+22			5 10	558 98	℄
8+36 46			5 18	558 90	℄ int Vista St.
BM, TE 8A9			4 96	559 12	BM, TE 8A9 Elev. = 559.132 F.B.

No basements or Pools

Houses no answer

8514
8551
8555
8518
8524
8528

F.B. 172A PG. 200 Job No. LA38 Division No. Notes Red. Plotted No. Profile
Survey of Summer Slope Dr. S.S. Date Date X-Sec.
Survey by J.S. Coates Notes J.O. Notes Chkd. Checked No.
Indexed K. C. Johnson Date Date

F. B. 1724 Pg. 201

Notes Ck'd by	Survey of Sunny Slope Dr. SS
Map No.	W. O. 1458 Tape No. 8100 St'd 68 °F
Office Work	Surveyed by J. S. Coates
Checked	Notes J. S. C. Date 7-17-52
Date	Indexed A. C. Johnson

JAN 14 '57

TOPOGRAPHY

ON

LORAIN RD.

From: La Presa Dr. 1+00
To: Vista St. 8+35 76

SUNNY SLOPE DR. S.S. DIST.

J.N.C.I. 1458

7-17-52
J. S. Coates
J. F. Ochsner
F. E. Brooks
H. M. KAYSEN

Note: Any Additions or Changes on This Sheet Must be Made or Circled in Red Ink With Date and Name of Person Making Change.

Do not extend notes this side of this line.

RETURN TO
LOS ANGELES COUNTY SURVEYOR
726 LOS ANGELES COUNTY
ENGINEERING BLDG.

76F309S 247 2-51

F.B. 1724 PG. 202

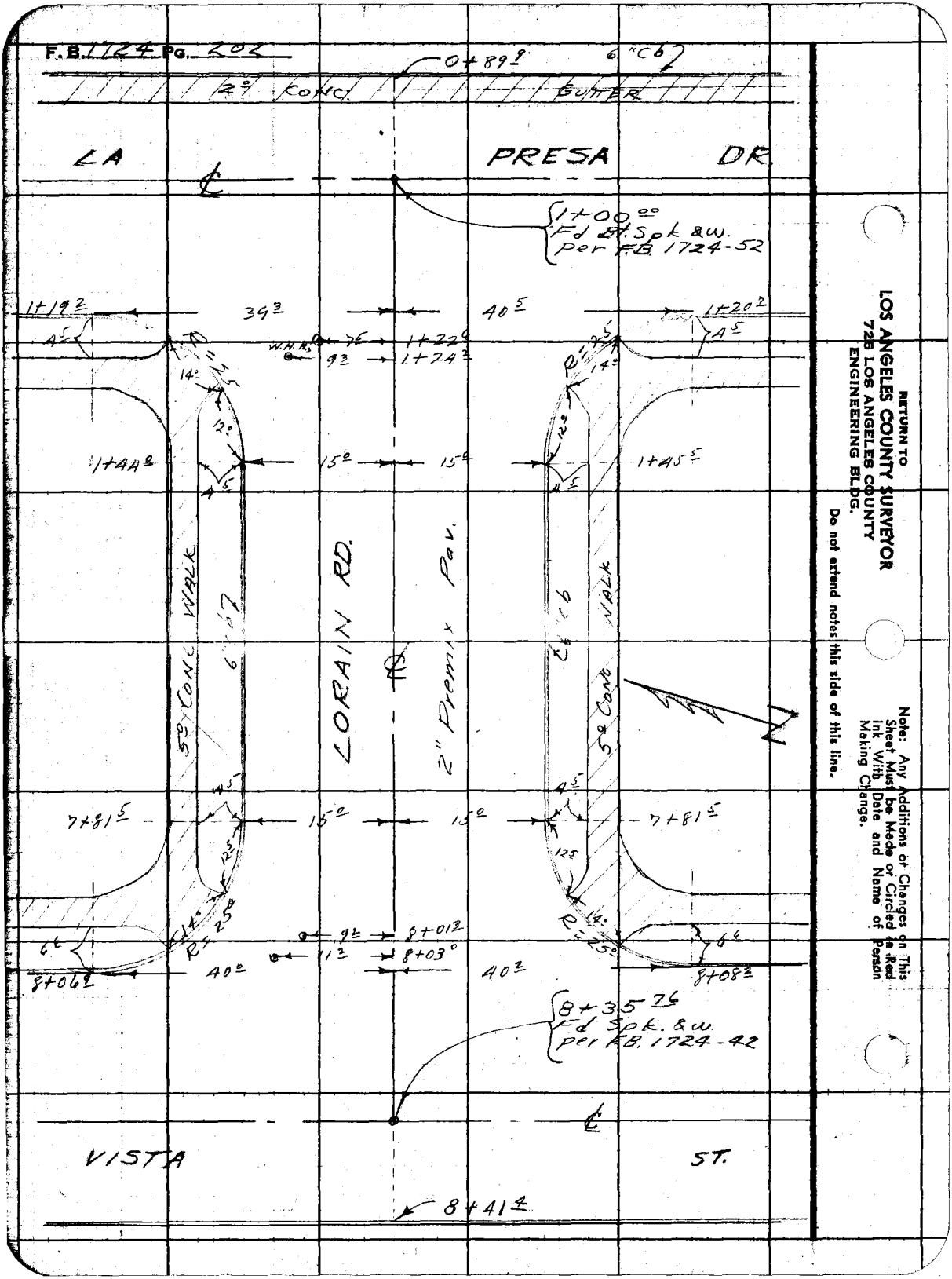

RETURN TO
LOS ANGELES COUNTY SURVEYOR
726 LOS ANGELES COUNTY
ENGINEERING BLDG.

Do not extend notes this side of this line.

Note: Any Additions or Changes on This Sheet Must be Made or Circled in Red Ink With Date and Name of Person Making Change.

Profile	Notes Red	Plotted	Job No. 1458	Division No.	F.B. 1724 Pg. 203
No.	Date	Date	Survey of Sunny Slope Dr. S.S.		
X-Sec.	Notes Chkd	Checked	Survey by J.S. Coates	Notes J.F.O.	Date [illegible]
No.	Date	Date	Map No.	Indexed Johnson	Date JAN 14 57

CROSS-SECTION

ON

LORAIN RD.

From: La Presa Dr. 1+00

To: Vista St. 8+35.76

SUNNY SLOPE DR S.S. DIST.

J.N.C.I. 1458

ELEV.	7-18-52 J.S. Coates J.F. Ochsner F.E. Brooks
F.S.	H.M. Kaysen
H.I.	
B.S.	
STATION	

NOTE: ANY ADDITIONS OR CHANGES ON THIS SHEET MUST BE MADE OR CIRCLED IN RED INK, WITH DATE AND NAME OF PERSON MAKING CHANGE.

Do not extend notes this side of this line.

PLEASE RETURN TO
LOS ANGELES COUNTY SURVEYOR
726 LOS ANGELES COUNTY
ENGINEERING BLDG.

761-298 307 10-51

76L298 307 10-51

PLEASE RETURN TO

LOS ANGELES COUNTY SURVEYOR

726 LOS ANGELES COUNTY
ENGINEERING BLDG.

NOTE: ANY ADDITIONS OR CHANGES ON THIS SHEET MUST BE MADE OR CIRCLED IN RED INK, WITH DATE AND NAME OF PERSON MAKING CHANGE.

Do not extend notes this side of this line.

STATION	B. S.	H. I.	F. S.	ELEV.	Lorain Rd.	
B.M.TE 837	A 79	564 57		559 78	B.M.TE. 837 Elev. 559 780 Per FB 1588-190 La Presa Dr. (E. Side) at Lorain Rd. Bt. Spk in curb 3' S. of ℄ Prod of Lorain Rd.	
0+89.9			4 76	559 81		℄ curb
"			5 41	559 16		℄ Gut.
1+00			4 99	559 58		℄
"			4 29	560 28		25' R. on ℄ La Presa Dr.
"			0 64	563 93		165' R. " " "
"			0 97	563 60		165' R. + 20' W. Gut.
"			0 37	564 20		165' R. + 20' W. Curb
"			0 1	564 5		165' R. + 30' W. P.L.
"			5 61	558 96	25' L. on ℄ La Presa Dr.	
"			8 82	555 75	155' L. " " " "	
"			8 93	555 64	155' L. + 20' W. Gut.	
"			8 17	556 40	155' L. + 20' W. Curb	
"			7 8	556 8	155' L. + 30' W. P.L.	
1+19.2			5 31	559 26		℄
"			4 15	560 42		39.3 R. Gut. N. end N. W. C.R.
"			3 62	560 95		39.3 R. Curb " " "
1+20.2			6 20	558 37	40.5 Gut. S. end S.W. C.R.	
			5 69	558 88	40.5 Curb " " "	
1+44.0			4 69	559 88		℄

F.B. 1724 PG. 204 Job No. 1458 Division No. Notes Red. Plotted Profile
Survey of Sunny Slope Dr. S.S. Date Date No.
Survey by J.S. Coates Notes J.F.O. Notes Chkd. Checked X-Sec.
Index C. Johnson Date Date Date No.

76L298 307 10-51

PLEASE RETURN TO
LOS ANGELES COUNTY SURVEYOR
726 LOS ANGELES COUNTY
ENGINEERING BLDG.

NOTE: ANY ADDITIONS OR CHANGES ON THIS SHEET MUST BE MADE OR CIRCLED IN RED INK, WITH DATE AND NAME OF PERSON MAKING CHANGE.

Do not extend notes this side of this line.

Profile No.____ Notes Red____ Plotted____ Job No. [illegible] Division No.____ F.B. 1724 Pg. 205
X-Sec. No.____ Date____ Date____ Survey of____
Notes Chkd____ Checked____ Survey by [illegible] Notes by [illegible]
Date____ Date____ Map No.____ Indexed by [illegible] Date____

STATION	B. S.	H. I.	F. S.	ELEV.	Lorain Rd.	
1+44.5		564 57	4 27	560 30		15' R. Gut. w. end S.W. C.B.
"			3 79	560 78		15' R. Curb " "
"			3 4	561 2		25' R. P.L.
1+45.5			4 93	559 64	15' L. Gut. w. end S.W. C.B.	
"			4 53	560 04	15' L. Curb " "	
"			4 3	560 3	25' L. P.L.	
2+00			1 95	562 62		℄
"			2 15	562 42		15' R. Gut.
"			1 64	562 93		15' R. Curb
"			1 3	563 3		25' R. P.L.
"			2 85	561 72	15' L. Gut.	
"			2 41	562 16	15' L. Curb	
"			2 2	562 4	25' L. P.L.	
T.P. 1	12 19	574 49	2 27	562 30		
3+00			8 10	566 39		℄
"			8 34	566 15		15' R. Gut.
"			7 75	566 74		15' R. Curb
"			7 5	567 0		25' R. P.L.
"			9 04	565 45	15' L. Gut.	
"			8 56	565 93	15' L. Curb	
"			8 4	566 1	25' L. P.L.	

76L298 307 10-51

PLEASE RETURN TO

LOS ANGELES COUNTY SURVEYOR
726 LOS ANGELES COUNTY
ENGINEERING BLDG.

NOTE: ANY ADDITIONS OR CHANGES ON THIS SHEET MUST BE MADE OR CIRCLED IN RED INK, WITH DATE AND NAME OF PERSON MAKING CHANGE.

Do not extend notes this side of this line.

STATION	B. S.	H. I.	F. S.	ELEV.	Lorain Rd.	
4+00		574 49	5 60	568 89		℄
"			5 78	568 71		15' R. Gut.
"			5 24	569 25		15' R. Curb
"			5 1	569 4		25' R. P.L.
"			-1 3	575 8		165' R. Backlot line
"			6 53	567 96	15' L. Gut.	
"			6 07	568 42	15' L. Curb	
"			5 7	568 8	25' L. P.L.	
"			10 5	564 0	193 L. Backlot line	
5+00			4 89	569 60		℄
"			5 01	569 48		15' R. Gut.
"			4 44	570 05		15' R. Curb
"			4 1	570 4		25' R. P.L.
"			5 76	568 73	15' L. Gut.	
"			5 29	569 20	15' L. Curb	
"			5 0	569 5	25' L. P.L.	
T.P. 2	570	575 15	5 04	569 45		
6+00			5 21	569 94		℄
"			5 35	569 80		15' R. Gut
"			4 82	570 33		15' R. Curb
"			4 6	570 6		25' R. P.L.

F.B. 1724 PG. 206 Job No. 1458 Division No. Notes Red. Plotted Profile
Survey of Sunny Slope Dr. S.S. Date Date No.
Survey by J.S. Coates Notes J.C. Notes Chkd. Checked X-Sec.
Indexed K. C. Johnson Date Date Date No.

76L298 307 10-51

PLEASE RETURN TO
LOS ANGELES COUNTY SURVEYOR
726 LOS ANGELES COUNTY
ENGINEERING BLDG.

NOTE: ANY ADDITIONS OR CHANGES ON THIS SHEET MUST BE MADE OR CIRCLED IN RED INK, WITH DATE AND NAME OF PERSON MAKING CHANGE.

Do not extend notes this side of this line.

STATION	B. S.	H. I.	F. S.	ELEV.	Lorain Rd.	
6+00		575 15	-0 6	575 -8		165' R. Back lot line
"			6 05	569 10	15' L. Gut.	
"			5 57	569 58	15' L. Curb	
"			5 2	570 0	25' L. P.L.	
			10 8	564 4	250 L. Back lot line	
7+00			4 88	570 27		℄
"			5 06	570 09		15' R. Gut.
"			4 46	570 69		15' R. Curb
"			4 3	570 9		25' R. P.L.
"			5 80	569 35	15' L. Gut.	
"			5 31	569 84	15' L. Curb	
"			5 0	570 2	25' L. P.L.	
T.P. "3"	5 66	575 70	5 11	570 04		
7+81.5			5 19	570 51		℄
"			5 35	570 35		15' R. Gut. E end M.E.C.
"			4 75	570 95		15' R. Curb " "
"			4 4	571 3		25' R. P.L.
"			6 12	569 58	15' L. Gut. E. end S.F.C.R.	
"			5 58	570 12	15' L. Curb. " "	
"			5 3	570 4	25' L. P.L.	
8+00			5 39	570 31		℄

Profile
No. ____ Date ____ Notes Red ____ Plotted ____ Job No. 1458 Division No. ____
X-Sec. Notes Chkd. ____ Date ____ Checked ____ Date ____ Survey of ____ Survey by ____ Notes ____ Date ____
No. ____ Date ____ Date ____ Map No. ____ Date ____

F.B. 1771 PG. 207

76L298 307 10-51

PLEASE RETURN TO

LOS ANGELES COUNTY SURVEYOR
726 LOS ANGELES COUNTY
ENGINEERING BLDG.

NOTE: ANY ADDITIONS OR CHANGES ON THIS SHEET MUST BE MADE OR CIRCLED IN RED INK, WITH DATE AND NAME OF PERSON MAKING CHANGE.

Do not extend notes this side of this line.

STATION	B. S.	H. I.	F. S.	ELEV.	Lorain Rd.	
8+06.9		575 70	5 53	570 17		℄
"			4 40	57[illegible] 30		40' R. Gut. N. end N.E.C.R.
"			3 82	57[illegible] 98		40' R. Curb " "
			0 51	575 19	Gut. E. Side Vista St. 165' N. of ℄ Lorain Rd.	
			0 01	57[illegible] 69	Curb " " " " "	
			0 2	575 2	P.L. " " " " "	
8+06.9			6 80	568 90	40' L. Gut. S. end S.E.C.R.	
"			6 15	569 55	40' L. Curb " "	
			9 62	566 08	Gut. E. Side Vista St. 135' S. of ℄ Lorain Rd.	
			9 02	56[illegible] 68	Curb " " " " "	
			8 8	56[illegible] 9	P.L. " " " " "	
8+22			5 01	570 69		℄
8+35.76			5 15	570 55		℄ int Vista St.
BMTE 848			4 16	571 54	BM. TE 848 Elev. = 571.558 F.B. 1588 Pg. 194 Vista St. (W. side) at Lorain Rd. BT. SPR. in Curb, 20' N. of ℄ Prod of Lorain Rd.	
℄ Sta 5+00	59	575 5		569 6		
5+52.0			7 5	568 0	125 L N. W. Cor. Ho. # 8524	Cesspool is approx. 5+60 and 115' off L.
			9 3	566 2	186.5 L SW. Cor. Ho. # "	

F.B. 1724 PG. 208 Job No. 1458 Division No. Notes Red. Plotted Profile
Survey of Sunny Slope Dr. S.S. Date Date No.
Survey by J.S. Coates Notes J.F.O. Notes Chkd. Checked X-Sec.
Indexed Date Date No.

Notes Ck'd by	Survey of Sunny Slope Dr. S.S.
Map No.	W. O. 1458 Tape No. 0100 St'd. 68 °F
Office Work	Surveyed by J. S. Coates
Checked	Notes J.S.C. Date 7-18-52
Date	Indexed C. Johnson

S.B. 1724 Pg. 209

JAN 14 '57

TOPOGRAPHY

ON

SUNNY SLOPE DR.

From: La Presa Dr. 1+00
To: Vista St. 7+35.10

SUNNY SLOPE DR. S.S. DIST.

J.N. C.I. 1452

7-18-52
J. S. COATES
J. F. OCHSNER
F. E. BROOKS
H. M. KAYSEN

Note: Any Additions or Changes on This Sheet Must be Made or Circled in Red Ink With Date and Name of Person Making Change.

Do not extend notes this side of this line.

RETURN TO
LOS ANGELES COUNTY SURVEYOR
726 LOS ANGELES COUNTY
ENGINEERING BLDG.

76F3095 247 2-51

F.B. 1724 Pg. 210

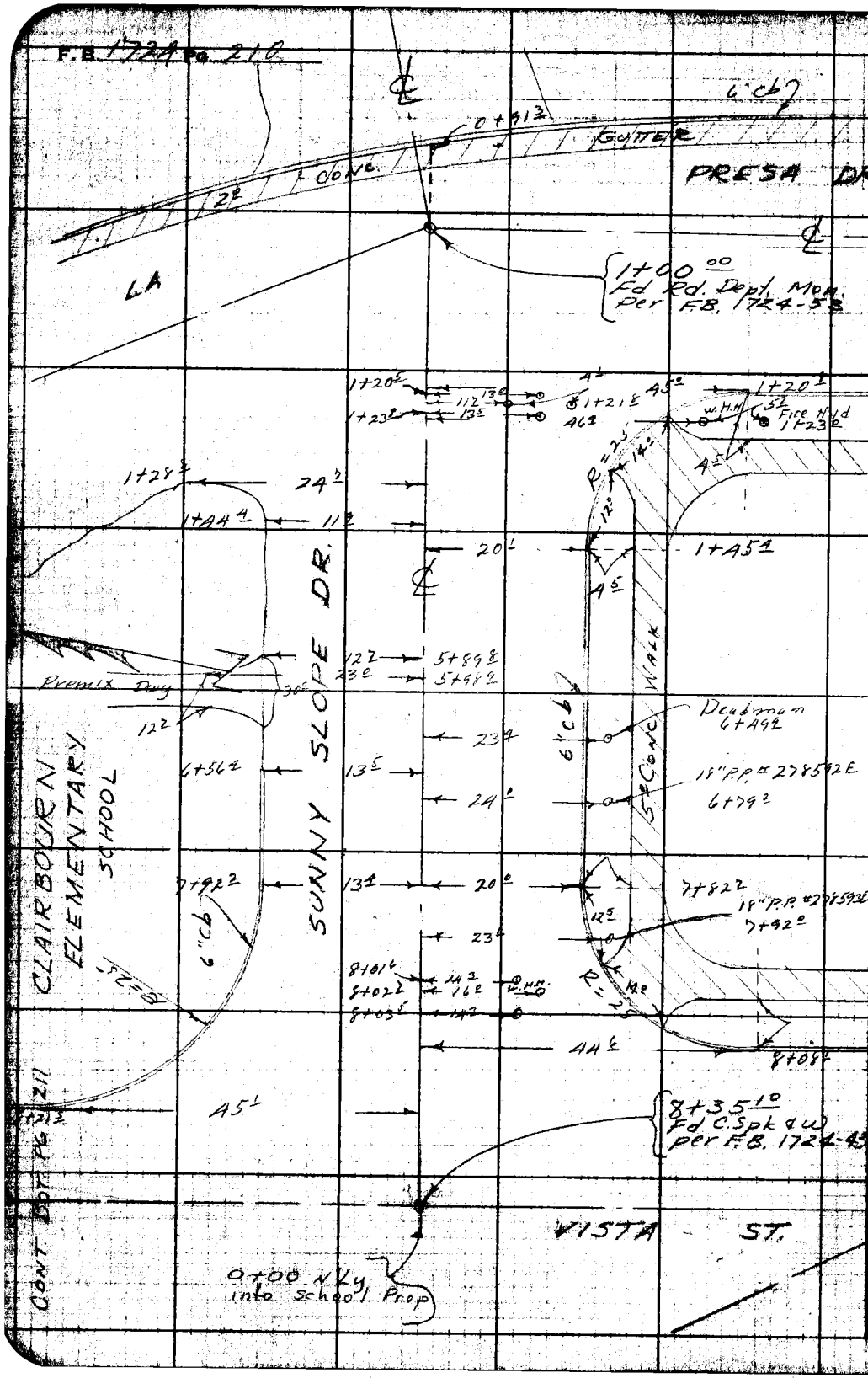

RETURN TO
LOS ANGELES COUNTY SURVEYOR
725 LOS ANGELES COUNTY
ENGINEERING BLDG.

Do not extend notes this side of this line.

Note: Any Additions or Changes on This Sheet Must be Made or Circled in Red Ink With Date and Name of Person Making Change.

Notes Ck'd by	Survey of [illegible]	F.B. 1724 Pg. 211
Map No.	W. O. [illegible] Scale [illegible] °F	
Office Work	Surveyed by J. S. COATES	
Checked	Notes [illegible] Date [illegible]	
Date	Indexed C. Johnson	

INFORMATION FURNISHED BY [illegible]

Presant attendance - 125

Future Plans call for a new classroom bldg close to Huntington Dr (S) N.E. Cor. Property

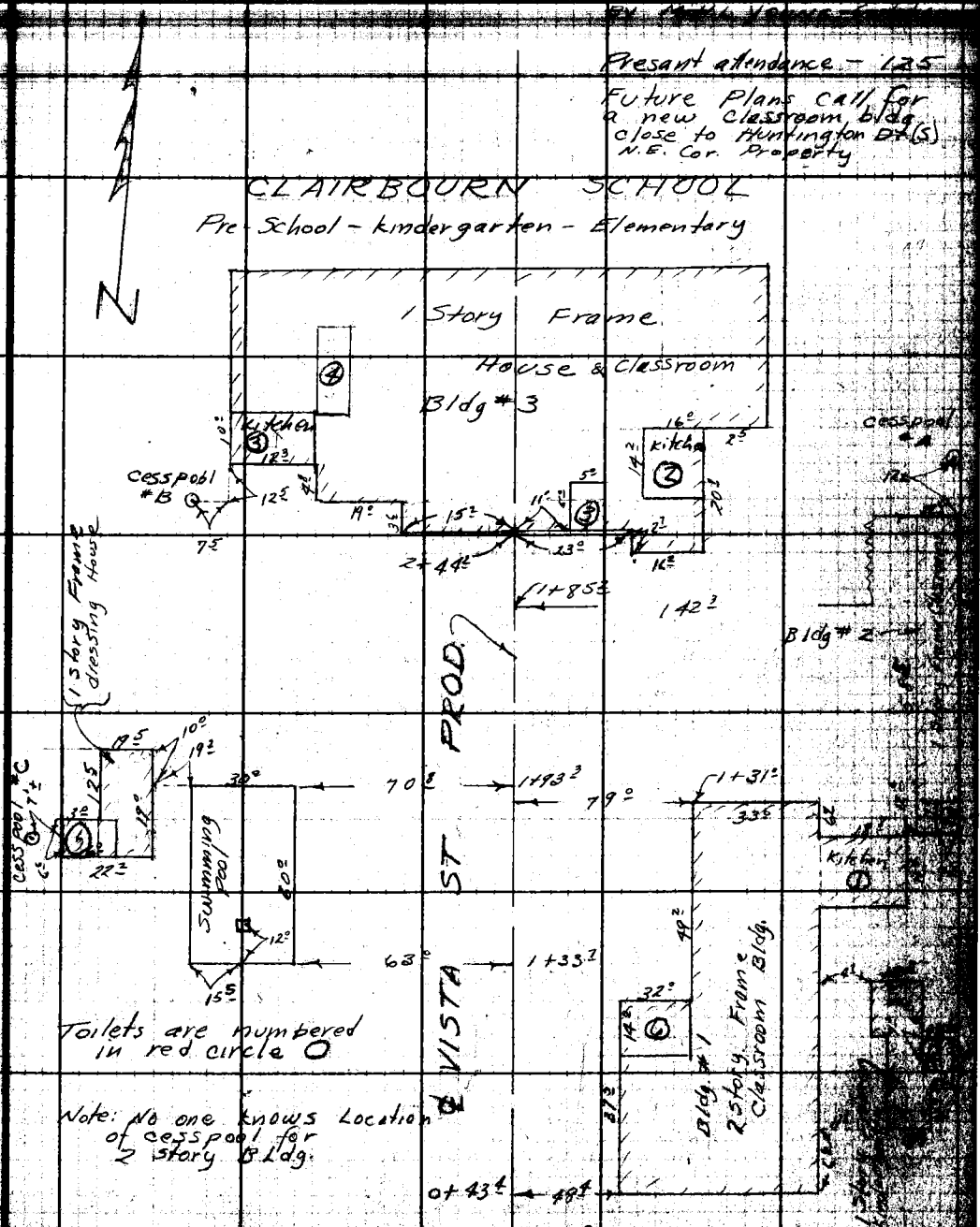

Toilets are numbered in red circle O

Note: No one knows Location of cesspool for 2 story Bldg.

Cont From left Side Pg 210

Note: Any Additions or Changes Sheet Must be Made or Circled Ink With Date and Name of Making Change.

Do not extend notes this side of this line.

RETURN TO LOS ANGELES COUNTY SURVEYOR 726 LOS ANGELES COUNTY ENGINEERING BLDG.

76F3095 247 [illegible]

RETURN TO
LOS ANGELES COUNTY SURVEYOR
723 LOS ANGELES COUNTY
ENGINEERING BLDG.

Note: Any Additions or Changes on This Sheet Must be Made or Circled in Red Ink With Date and Name of Person Making Change.

Do not extend notes this side of this line.

F.B. 1724 PG. 212

Profile	Notes Red	Plotted	Job No. 1458	Division No.	F.B. 1724 Pg. 213
No.	Date	Date	Survey of Sunny Slope Dr. S.S.		
X-Sec.	Notes Chkd.	Checked	Survey by J.S. Coates	Notes J.F.O.	Date 7-18-52
No.	Date	Date	Map No.	Indexed [illegible]	Date JAN 14 '57

CROSS-SECTION

ON

SUNNY SLOPE DR.

From: La Presa Dr. 1+00

To: Vista St. 8+35.10

SUNNY SLOPE DR S.S. DIST.

J.N. C.I. 1458

ELEV.	7-18-52 J.S. COATES J.F. OCHSNER F.E. BROOKS H.M. KAYSEN
F.S.	
H.I.	
B.S.	
STATION	

NOTE: ANY ADDITIONS OR CHANGES ON THIS SHEET MUST BE MADE OR CIRCLED IN RED INK, WITH DATE AND NAME OF PERSON MAKING CHANGE.

PLEASE RETURN TO
LOS ANGELES COUNTY SURVEYOR
726 LOS ANGELES COUNTY
ENGINEERING BLDG.

Do not extend notes this side of this line.

76L298 307 10-51

76L298 307 10-51

PLEASE RETURN TO

LOS ANGELES COUNTY SURVEYOR
726 LOS ANGELES COUNTY
ENGINEERING BLDG.

NOTE: ANY ADDITIONS OR CHANGES ON THIS SHEET MUST BE MADE OR CIRCLED IN RED INK, WITH DATE AND NAME OF PERSON MAKING CHANGE.

Do not extend notes this side of this line.

STATION	B. S.	H. I.	F. S.	ELEV.	Sunny Slope Dr. S.S.
B.M.TE 838	430	571 79		567 49	B.M.TE. 838 Elev. 567.492 per F.B. 1588-190 La Presa Dr. & Sunny Slope Dr. N.E. Cor Bt. Spk. in curb 25' N. ℄ prod of Sunny Slope Dr.
0+19.3			5 31	566 48	℄ Gut.
1+00			4 71	567 08	℄ int La Presa Rd.
"			4 50	567 29	15' R. on ℄ La Presa Rd
"			3 30	568 49	150' R. " " "
"			3 76	568 03	150' R. + 20' W. P.L.
"			5 06	566 73	30' L. on ℄ La Presa Rd
"			7 85	563 94	170' L. " " "
"			8 15	563 64	170' L. + 20' W. Gut.
"			7 55	564 24	170' L. + 20' W. Curb
"			7 3	564 5	170' L. + 30' W. P.L.
"			3 7	568 2	170' L. + 30' W. P.L.
1+20.3			5 60	566 9	45' L. Gut. S. end S.W.C.R.
"			5 01	566 78	45' L. Curb " "
1+22.0			5 08	566 71	℄ Cross Gut.
1+28.8			4 68	567 11	24.7 R. Pvm. Ret. W. end N. [illegible]
1+44.4			3 53	568 26	℄
"			3 66	568 13	11.9 R. Edge of Pvm.
"			2 3	569 5	18' R.
1+45.4			4 27	567 52	20' L. Gut. W. end S.W.C.R.

F.B. 1724 Pg. 214 Job No. 1458 Division No. Notes Red. Plotted
Survey of Sunny Slope Dr. S.S. Date Date No.
Survey by J.S. Coates Notes J.F.O. Notes Chkd. Checked X-Sec.
Indexed K. C. Johnson Date Date Date No.
Profile 508

76L298 307 10-51

PLEASE RETURN TO

LOS ANGELES COUNTY SURVEYOR

726 LOS ANGELES COUNTY
ENGINEERING BLDG.

NOTE: ANY ADDITIONS OR CHANGES ON THIS SHEET MUST BE MADE OR CIRCLED IN RED INK, WITH DATE AND NAME OF PERSON MAKING CHANGE.

Do not extend notes this side of this line.

STATION	B. S.	H. I.	F. S.	ELEV.	Sunny Slope Dr.	
1+45 ⁴		571 79	3 81	567 98	20' L Curb W. and S.W. CR.	
"			3 5	568 3	30' L. P.L.	
"			1 2	570 6	36' L.	
2+00			1 02	570 77		℄
"			1 18	570 61		12' R. Edge of Pvm
"			0 1	571 9		19' R.
"			1 97	569 82	20' L. Gut.	
"			1 40	570 39	20' L. Curb	
"			1 2	570 6	30' L. P.L.	
"			0 5	572 3	35' L.	
T.P.	11 90	582 83	0 86	570 93		
3+00			7 71	575 12		℄
"			7 86	574 97		12' R. Edge of Pvm
"			5 8	577 0		19' R.
"			8 62	574 21	20' L. Gut.	
"			8 09	574 74	20' L. Curb	
"			7 9	574 9	30' L. P.L.	
4+00			4 47	578 36		℄
"			4 58	578 25		12' R. Edge of Pvm
"			1 9	580 9		19' R.
"			3 0	579 8		130' R.
"			3 5	579 3		150' R.

Profile
No. ____ Date ____ Notes Red ____ Plotted ____ Job No. 1458 Division No. ____
X-Sec. Notes Chkd. ____ Date ____ Checked ____ Date ____ Survey of Sunny Slope Dr. Survey by [illegible] Notes [illegible] Date [illegible]
No. ____ Date ____ Date ____ Map No. ____ Indexed ____ Date ____

F.B. 1724 Pg. 215

76L298 307 10-51

PLEASE RETURN TO

LOS ANGELES COUNTY SURVEYOR
726 LOS ANGELES COUNTY
ENGINEERING BLDG.

NOTE: ANY ADDITIONS OR CHANGES ON THIS SHEET MUST BE MADE OR CIRCLED IN RED INK, WITH DATE AND NAME OF PERSON MAKING CHANGE.

Do not extend notes this side of this line.

STATION	B. S.	H. I.	F. S.	ELEV.	Sunny Slope Dr.	
4+00		582 83	5 32	577 51	20'L. Gut.	
"			4 84	577 99	20'L. Curb	
"			4 7	578 1	30'L. P.L.	
"			6 8	576 0	170'L. Back lot line	
5+00			3 14	579 69		℄
"			3 28	579 55		12'R. Edge of Pvm
"			1 5	581 3		19'R.
"			3 99	578 84	20'L. Gut.	
"			3 51	579 32	20'L. Curb	
"			3 3	579 5	30'L. P.L.	
T.P.	5 92	585 41	3 34	579 49		
6+00			5 13	580 28		℄
"			5 26	580 15		12'R. Edge of Pvm
"			4 0	581 4		19'R.
"			1 3	586 2		150'R.
"			6 12	579 29	20'L. Gut.	
"			5 65	579 76	20'L. Curb	
"			5 4	580 [illegible]	30'L. P.L.	
"			9 0	576 [illegible]	170'L. Back lot line	
6+56 4			4 69	580 72		℄
"			4 92	580 29		11 4 Flow line

F.B. 1724 PG. 216 Job No. 2458 Division No. Notes Red. Plotted Profile
Survey of Sunny Slope Dr. S.S. Date Date No. X-Sec.
Survey by J.S. Coates Notes I.O. Notes Chkd. Checked Date No.
Index C. Johnson Date Date

76L298 307 10-51

PLEASE RETURN TO

LOS ANGELES COUNTY SURVEYOR

726 LOS ANGELES COUNTY
ENGINEERING BLDG.

NOTE: ANY ADDITIONS OR CHANGES ON THIS SHEET MUST BE MADE OR CIRCLED IN RED INK, WITH DATE AND NAME OF PERSON MAKING CHANGE.

Do not extend notes this side of this line.

STATION	B. S.	H. I.	F. S.	ELEV.	Sunny Slope Dr.	
6+56⁴		585 41	4 39	581 02		13⁴ R. Gut. Bo. Cur
"			3 60	581 81		13⁴ Curb " "
7+00			4 49	580 92		℄
"			4 71	580 70		12⁴ Flow line
"			4 38	581 03		13⁴ R. Gut.
"			3 63	581 78		13⁴ R. Curb.
"			3 4	582 0		15' R. P.L.
"			5 63	579 78	20' L. Gut.	
"			3 15	580 26	20' L. Curb	
"			4 9	580 5	30' L. P.L.	
T.P.	5 33	586 08	4 66	580 73		
7+82²			4 92	581 16		℄
"			6 02	580 06	20' L. Gut. E. end S.E.C.R.	
"			5 50	580 58	20' L. Curb " "	
"			5 3	580 8	30' L. P.L.	
7+92²			4 94	581 14		℄
"			4 79	581 29		12' R. Flow line
"			4 77	581 31		13⁴ R. Gut. E. end N.E.C.R.
"			4 22	581 86		13⁴ R. Curb "
"			4 0	582 1		15' R. P.L.
8+00			4 99	581 09		℄

Profile Notes Red ____ Plotted ____ Job No. 1451 Division No. ____ F.B. 1724 Pg. 217

No. ____ Date ____ Date ____ Survey of ____

X-Sec. Notes Chkd. ____ Checked ____ Survey by J.S. Coates Notes 16 Date 7-15-26

No. ____ Date ____ Date ____ Map No. ____ Indexed Tab ____ Date ____

76L298 307 10-51

PLEASE RETURN TO

LOS ANGELES COUNTY SURVEYOR
726 LOS ANGELES COUNTY
ENGINEERING BLDG.

NOTE: ANY ADDITIONS OR CHANGES ON THIS SHEET MUST BE MADE OR CIRCLED IN RED INK, WITH DATE AND NAME OF PERSON MAKING CHANGE.

Do not extend notes this side of this line.

STATION	B. S.	H. I.	F. S.	ELEV.	Sunny Slope Dr.	
8+08^{1}		586 08	7 09	578 99	44^{6} L. Gut. S. end. S.E.C.R.	
"			6 56	579 52	44^{6} L. Curb. " "	
			10 90	575 18	Gut. E. side Vista St. 170' S. ℄ Sunny Slope Dr.	
			10 40	575 68	Curb " " " " " "	
			10 ^{1}	576 ^{0}	P.L. " " " " " "	
8+21^{5}			3 72	582 36	45^{1} L. Gut. N. end N.W.C.R.	
"			3 25	582 83	45^{1} L. Curb " "	
8+35^{10}			5 12	580 96		℄ int. Vista St.
8+35^{10} = 0+00 going N'ly into Clairbourn school Prop. on ℄ Vista st. produced						
0+00			5 12	580 96		℄ Prod.
0+43^{4}			1 ^{7}	584 ^{4}		48^{4} R. S.W. Cor. Frame Bldg. #1
T.P.	7 50	591 47	2 11	583 97		
			14 45	577 02	Floor Elev. of Toilet #6	
1+31^{0}			6 ^{3}	585 ^{2}		79' R. N.W. Cor Frame Bldg #1
1+33^{7}			12 ^{7}	578 ^{8}	63' L. Swimming Prof.	
			4 46	587 01	Floor Elev. of Toilet #5	
			4 ^{5}	587 ^{0}	S.E. Cor Dressing House	
			4 ^{5}	587 ^{0}	N.E " " "	
			4 4	587 ^{1}	S.W. Cor. House next to kitchen #3 (Bldg #3)	
			2 81	588 66	Floor Elev. to Kitchen #3	

F.B. 172A PG. 218 Job No. 1454 Division No. Notes Red. Plotted Profile
Survey of Sunny Slope Dr. SS. Date Date No.
Survey by J.S. Coates Notes Checked X-Sec.
Indexed K. C. Johnson Date Date Date No.

76L298 307 10-51

PLEASE RETURN TO

LOS ANGELES COUNTY SURVEYOR

726 LOS ANGELES COUNTY
ENGINEERING BLDG.

NOTE: ANY ADDITIONS OR CHANGES ON THIS SHEET MUST BE MADE OR CIRCLED IN RED INK, WITH DATE AND NAME OF PERSON MAKING CHANGE.

Do not extend notes this side of this line.

STATION	B. S.	H. I.	F. S.	ELEV.	Sunny Slope Dr.
		591 47			
			2 73	588 74	Floor Elev. to Toilet #3 & Toilet #4
			2 81	588 66	Floor Elev. to Kitchen #2
2+44 2			4 8	586 7	S.E. Cor. Ho. (ground) Bldg #3
1+85 2			6 2	585 3	142 3 R N.W. Cor. Bldg #2
			6 6	584 9	S.W. Cor. Bldg #2
TP	4 11	589 18	6 40	585 07	
			2 57	586 61	Floor Elev. to Kitchen #1
			3 78	585 40	" " " Toilet #2
			4 80	584 38	" " " " #1
			5 5	583 7	N.W. Cor. Kindergarten Bldg
			6 3	582 9	S.E. Cor. " "
T.P.	5 96	591 07	4 07	585 11	
T.P.	2 30	585 19	8 18	582 89	
B.M.TE 840			5 32	579 87	B.M.TE 840 Elev. 579.854 per FB. 1588-191 Sunny Slope Dr. & Vista St. S.W. Cor. Bt. Spk. in W. curb Vista St. 35'± S. of ℄ prod of Sunny Slope Dr. from E.

Profile Notes Red ____ Plotted ____ Job No. 1458 Division No. ____ F.B. 1728 Pg. 219

No. ____ Date ____ Date ____ Survey of Sunny Slope Dr. S.S.

X-Sec. Notes Chkd. ____ Checked ____ Survey by L.S. Curtis Note L.S.C. Date 7-18-52

No. ____ Date ____ Date ____ Map No. ____ Indexed A. G. Johnson Date ____

76L298 307 10-51

PLEASE RETURN TO

LOS ANGELES COUNTY SURVEYOR
726 LOS ANGELES COUNTY
ENGINEERING BLDG.

NOTE: ANY ADDITIONS OR CHANGES ON THIS SHEET MUST BE MADE OR CIRCLED IN RED INK, WITH DATE AND NAME OF PERSON MAKING CHANGE.

Do not extend notes this side of this line.

STATION	B. S.	H. I.	F. S.	ELEV.	Sunny Slope Dr.
℄ Sta 6+00	7 2	587 5		580 3	
			21 6	565 9	Swimming Pool drain Elev. to Ho. 8519

No basements
Houses no answer
8546
8524
8512

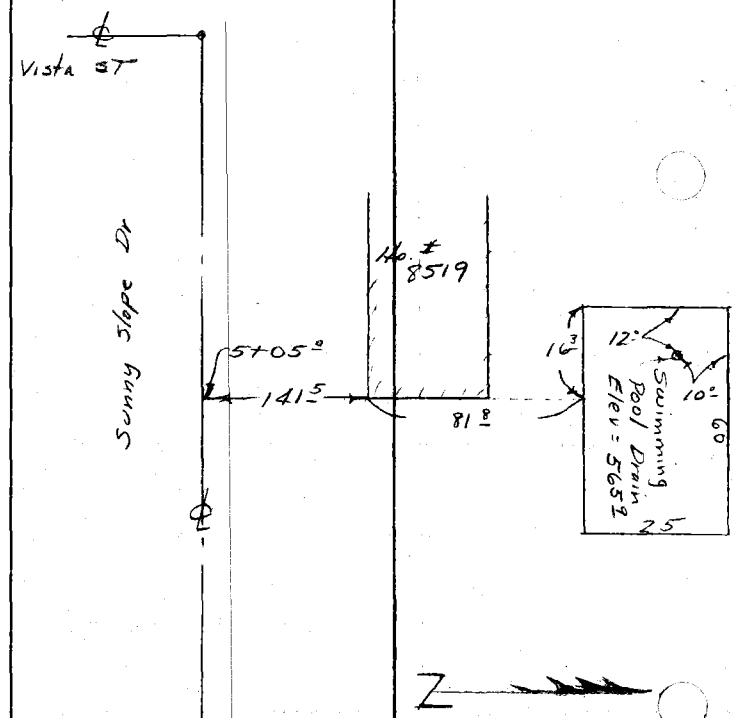

F.B. 1724 PG. 220 Job No. 1458 Division No. Notes Red. Plotted Profile
Survey of Sunny Slope Dr. S.S. Date Date No.
Survey by J.S. Coates Notes J.S.C. Notes Chkd. Checked X-Sec.
Indexed [illegible] Date Date Date No.

Notes Ck'd by	Survey of Sunny Slope Dr. SS	F.B. 1924 Pg. 221
Map No.	W.O. 1458 Tape No. 0108 St'd. 68 °F	
Office Work	Surveyed by J. S. COATES	
Checked	Notes J.S.C. Date 7-21-52	
Date	Indexed A. C. Johnson	

JAN 14 57

TOPOGRAPHY
ON
RUTHLEE AVE. & FERNCROFT AVE

From: Duarte Rd. 1+00
To: Josard Rd. 24+29.08

SUNNY SLOPE DR. S.S. DIST.
J.N. Cl. 1458

7-21-52
J.S. Coates
J.F. Ochsner
F.E. Brooks
H.M. Kaysen

Note: Any Additions or Changes on This Sheet Must be Made or Circled in Red Ink With Date and Name of Person Making Change.

Do not extend notes this side of this line.

RETURN TO
LOS ANGELES COUNTY SURVEYOR
726 LOS ANGELES COUNTY
ENGINEERING BLDG.

76F3095 247 2-51

F.B. 1724 PG. 222

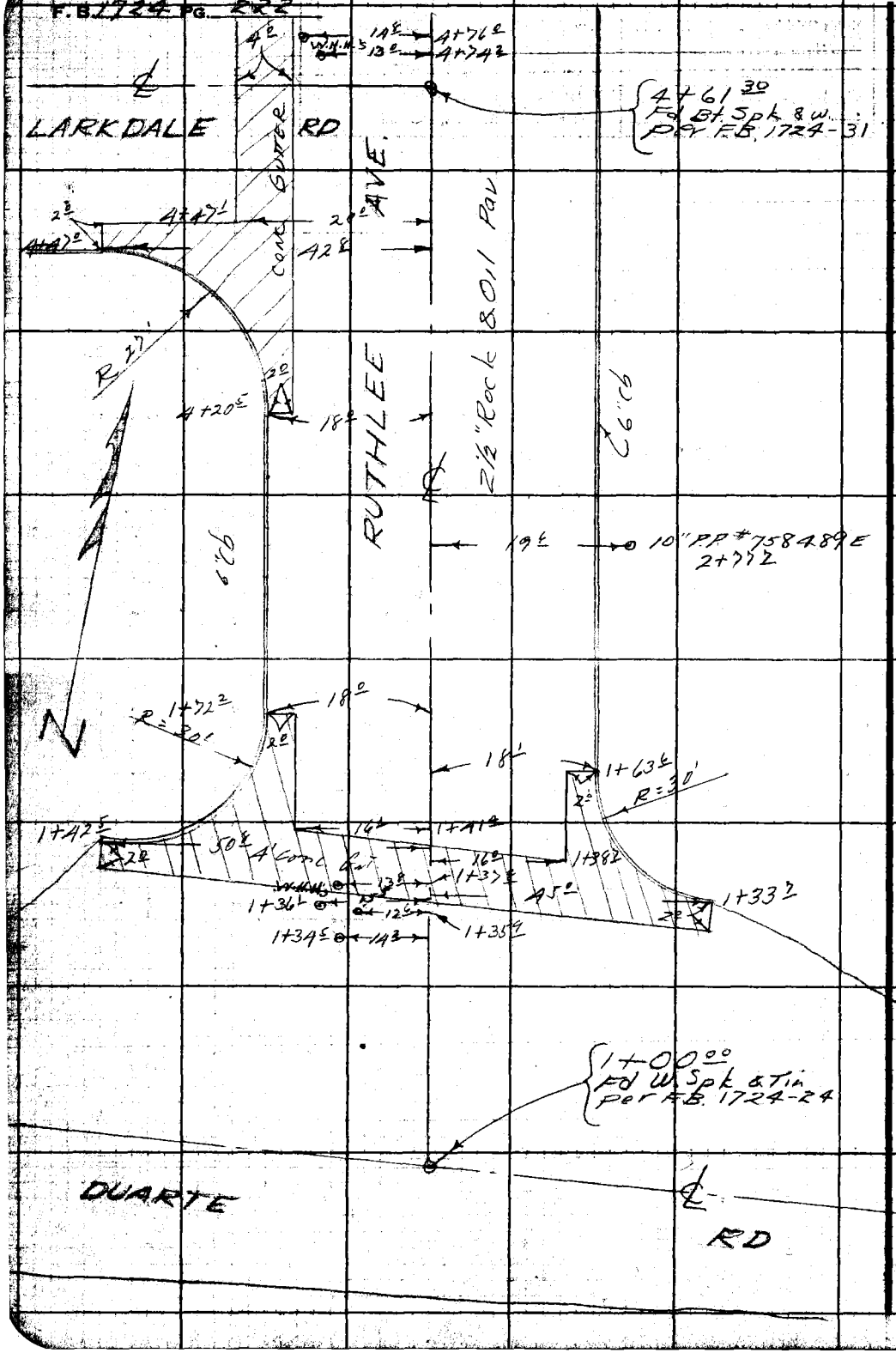

RETURN TO
LOS ANGELES COUNTY SURVEYOR
725 LOS ANGELES COUNTY
ENGINEERING BLDG.

Do not extend notes this side of this line.

Note: Any Additions or Changes on This Sheet Must be Made or Circled in Red Ink With Date and Name of Person Making Change.

Notes Ck'd by	Survey of Sunny Slope Dr. SS
Map No.	W. O. Maps No. Sta'd 6 ft.
Office Work	Surveyed by J.S. Coates
Checked	Notes J.S.C. Date 7-21-32
Date	Indexed E. C. Johnson

F.B. 1724 PG. 223

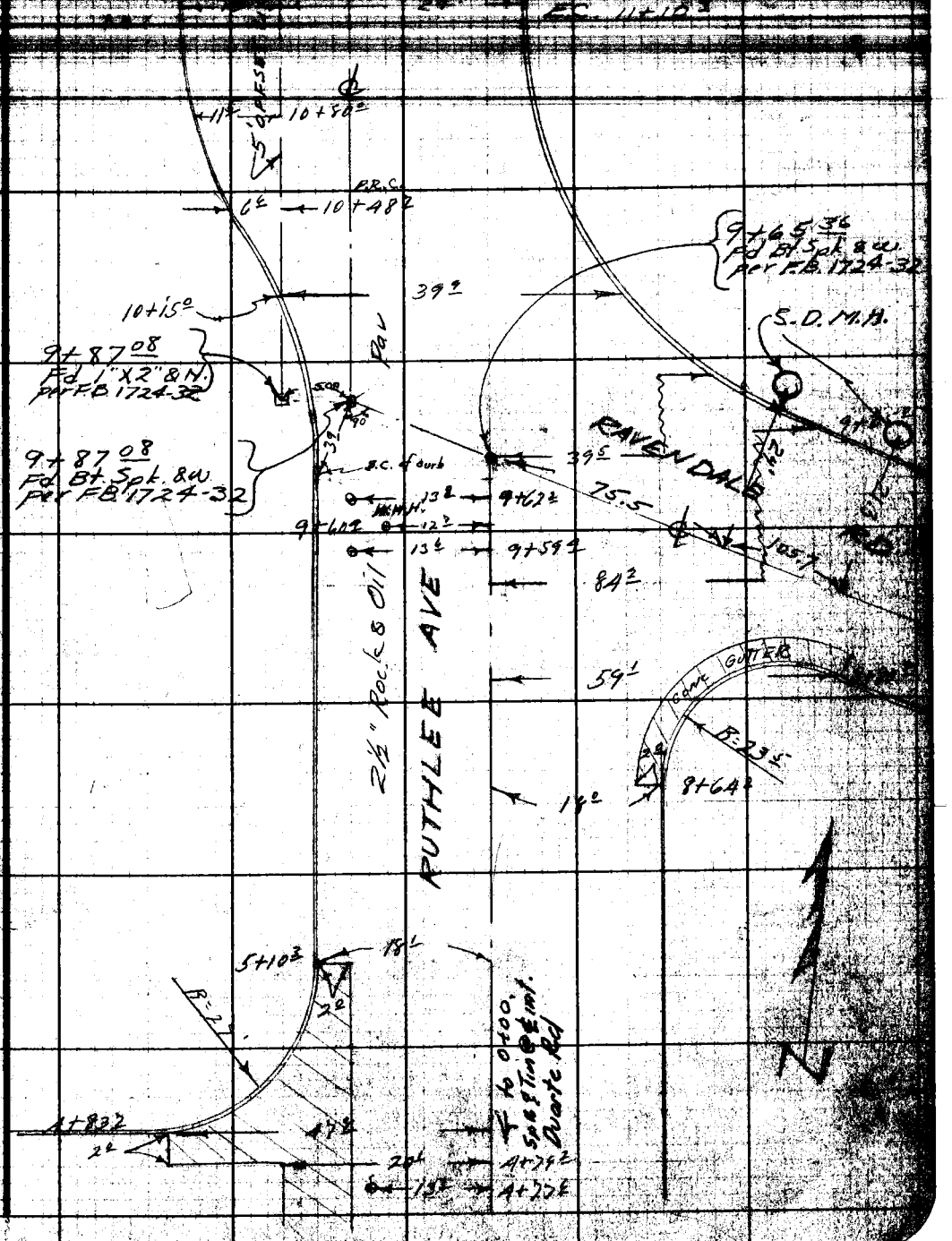

Note: Any Additions or Changes on this Sheet Must be Made or Circled in Red Ink With Date and Name of Person Making Change.

Do not extend notes this side of this line.

RETURN TO
LOS ANGELES COUNTY SURVEYOR
726 LOS ANGELES COUNTY
ENGINEERING BLDG.

76F3095 247 2-51



RETURN TO
LOS ANGELES COUNTY SURVEYOR
726 LOS ANGELES COUNTY
ENGINEERING BLDG.

Do not extend notes this side of this line.

Note: Any Additions or Changes on This Sheet Must be Made or Circled in Red Ink With Date and Name of Person Making Change.

Notes Ck'd by	Survey of Sunny Slope Dr. S.S.
Map No.	W. C. [illegible] Tape No. [illegible] Mid. 68 °F
Office Work	Surveyed by J.S. Coates
Checked	Notes [illegible] Date [illegible]
Date	Indexed A. C. Johnson

F.B. 1724 Pg. 225

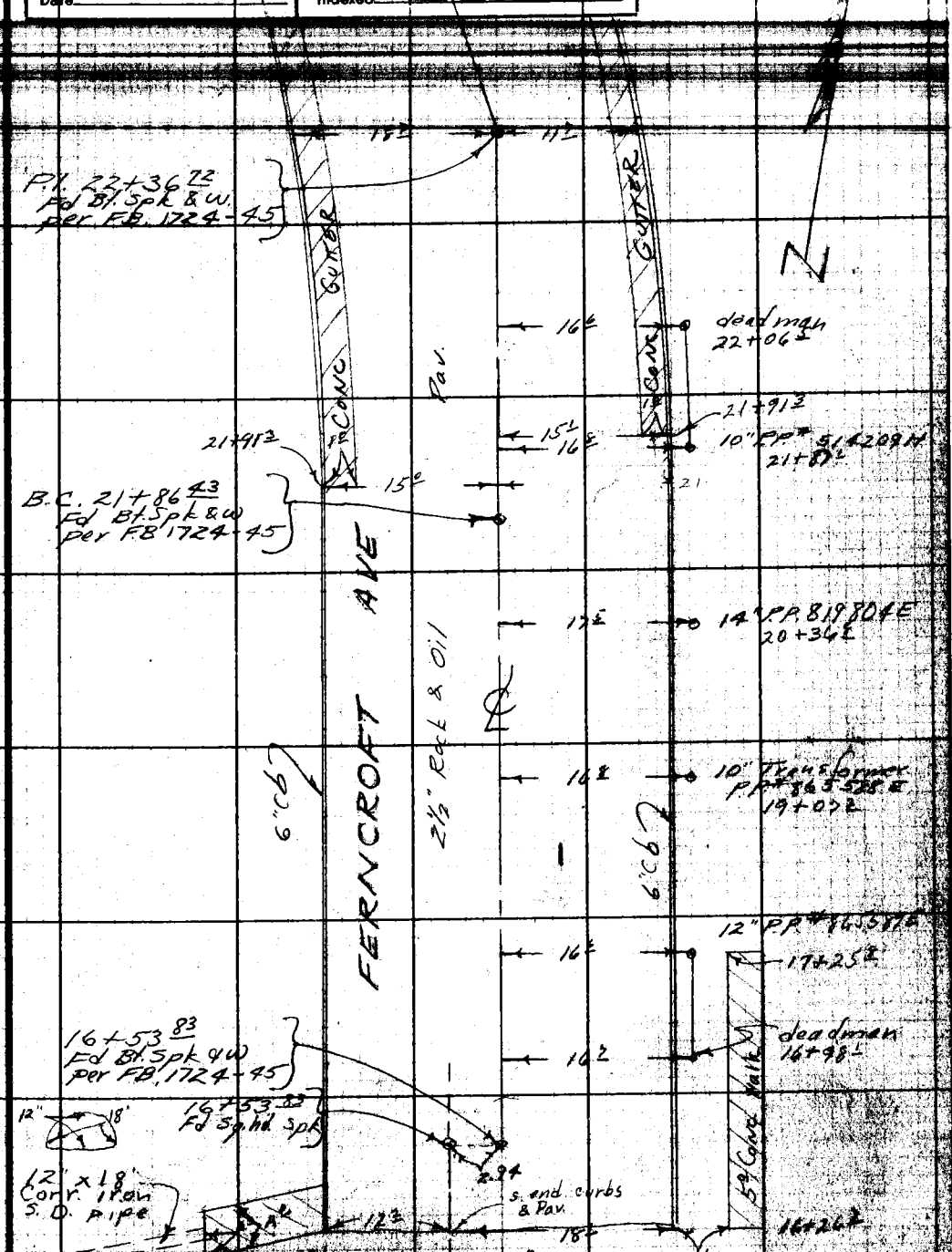

Note: Any Additions or Changes on this Sheet Must be Made or Circled in Red Ink With Date and Name of Person Making Change.

Do not extend notes this side of this line.

RETURN TO
LOS ANGELES COUNTY SURVEYOR
726 LOS ANGELES COUNTY
ENGINEERING BLDG.

76F3095 247 2-51

F.B. 1724 PG. 226

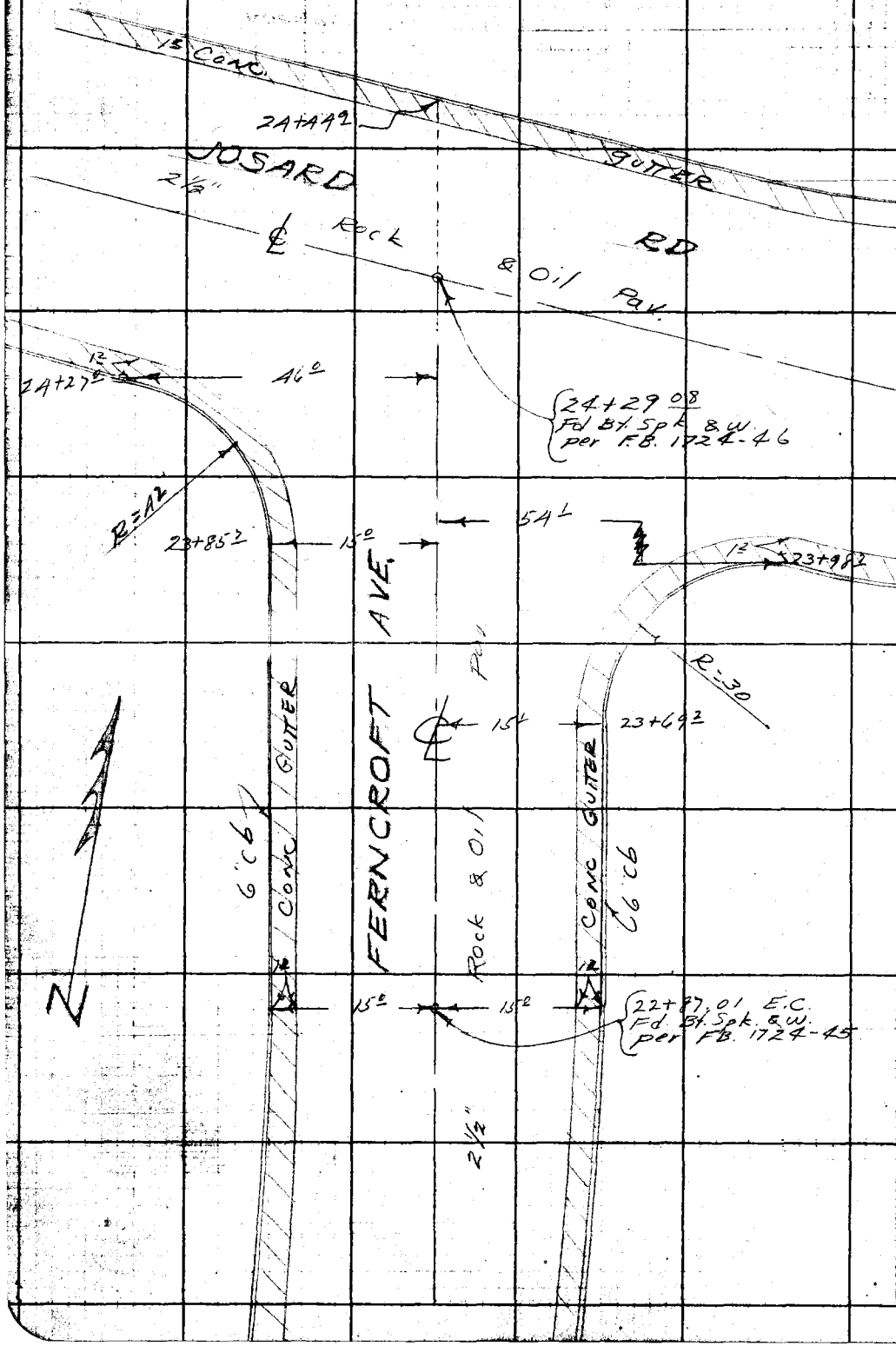

RETURN TO
LOS ANGELES COUNTY SURVEYOR
725 LOS ANGELES COUNTY
ENGINEERING BLDG.

Do not extend notes this side of this line.

Note: Any Additions or Changes on This Sheet Must be Made or Circled in Red Ink With Date and Name of Person Making Change.

Profile No.	Notes Red	Plotted	Job No. 451	Division No.
	Date	Date	Survey of Sunny Slope Dr. S.S.	
X-Sec. No.	Notes Chkd	Checked	Survey by [illegible]	
	Date	Date	Map No.	Indexed Johnson Date [illegible]

F.B. 1724 Pg. 227

CROSS-SECTION

ON

RUTHLEE AVE & FERNCROFT AVE

From: Duarte Rd 1+00

To: Josard Rd 24+29.08

SUNNY SLOPE DR. S.S. DIST.

J.N. C.I. 1458

ELEV.	Note: All houses on Ferncroft Ave are on street level except one, on W. side
F.S.	7-21-52 J.S. Coates J.F. Ochsner F.E. Brooks
H.I.	H.M. Kaysen
B.S.	
STATION	

NOTE: ANY ADDITIONS OR CHANGES ON THIS SHEET MUST BE MADE OR CIRCLED IN RED INK, WITH DATE AND NAME OF PERSON MAKING CHANGE.

Do not extend notes this side of this line.

PLEASE RETURN TO
LOS ANGELES COUNTY SURVEYOR
726 LOS ANGELES COUNTY
ENGINEERING BLDG.

76L-298 307 10-51

76L298 307 10-51

PLEASE RETURN TO

LOS ANGELES COUNTY SURVEYOR
726 LOS ANGELES COUNTY
ENGINEERING BLDG.

NOTE: ANY ADDITIONS OR CHANGES ON THIS SHEET MUST BE MADE OR CIRCLED IN RED INK, WITH DATE AND NAME OF PERSON MAKING CHANGE.

Do not extend notes this side of this line.

STATION	B. S.	H. I.	F. S.	ELEV.	Ruthlee Ave	
B.M.TE 336	412	522 02		517 90	B.M.TE. 336 Elev. 517.904 per FB. 1488-200 Duarte Rd & Ruthlee Ave. N.W. Cor. Bt. Spk. in curb 7' N of N. end C.R.	
1+00			4 57	517 45		℄ int Duarte
"			4 91	517 11		30' R. on ℄ Duarte Rd
"			6 45	515 57		175' R. " " "
"			7 01	515 01		175' R. + 19' N Edge of Pvm
"			4 5	517 5		175' R. + 50' N. P.L.
"			4 26	517 26	30' L on ℄ Duarte Rd	
"			3 46	518 56	100' L " " "	
"			3 99	518 03	100' L. + 18' N. Edge of Pvm	
"			2 6	519 [illegible]	100' L + 50' N. P.L.	
1+33 2			5 91	516 11		45' R. Gut. E end N.E.C.R.
"			5 28	516 74		45' R. Curb " "
1+37 9			5 46	516 [illegible]		℄ Cross Gut
1+42 5			4 85	517 17	50' L Gut. W. end N.W. C.R.	
"			4 19	517 83	50' L Curb " " "	
1+63 6			4 93	517 09		℄
"			5 03	516 99		18' R. Gut. N. end N.E.C.R.
"			4 41	517 61		18' R. Curb " "
"			3 9	518 1		30' R. P.L.
1+72 2			4 74	517 78		℄

F.B. 1724 PG. 228 Job No. 1458 Division No. Notes Red. Plotted Profile
Survey of Sunny Slope Dr. S.S. Date Date No.
Survey by J.S. Coates Notes J.F.O. Notes Chkd. Checked X-Sec.
Indexed E. C. Johnson Date Date Date No.

76L298 307 10-51

PLEASE RETURN TO
LOS ANGELES COUNTY SURVEYOR
726 LOS ANGELES COUNTY
ENGINEERING BLDG.

NOTE: ANY ADDITIONS OR CHANGES ON THIS SHEET MUST BE MADE OR CIRCLED IN RED INK, WITH DATE AND NAME OF PERSON MAKING CHANGE.

Do not extend notes this side of this line.

STATION	B. S.	H. I.	F. S.	ELEV.	Ruthlee Ave.	
1+72³		522 02	4 88	517 14	18' L Gut. N. end N. W. C.R.	
"			4 23	517 79	18' L. Curb " " "	
"			3 5	518 5	30' L. P.L.	
2+00			3 99	518 03		℄
"			4 40	517 62		18' R. Gut.
"			3 80	518 22		18' R. Curb
"			2 9	519 1		30' R. P.L.
"			4 44	517 58	18' L. Gut.	
"			3 80	518 22	18' L. Curb	
"			3 0	519 0	30' L. P.L.	
3+00			1 97	520 05		℄
"			2 44	519 58		18' R. Gut.
"			1 81	520 21		18' R. Curb.
"			1 3	520 7		30' R. P.L.
"			2 42	519 60	18' L Gut.	
"			1 80	520 22	18' L Curb.	
"			1 1	520 9	30' L. P.L.	
T.P.	10 71	530 59	2 14	519 88		
4+00			8 04	522 55		℄
"			8 47	522 12		18' R. Gut
"			7 85	522 74		18' R. Curb.

Profile
No. ____ Notes Red ____ Plotted ____ Job No. 1458 Division No. ____
X-Sec. No. ____ Date ____ Date ____ Survey of Summer Place Dr. SS
Notes Chkd. ____ Checked ____ Survey by J.S. Gates Notes J.D. Date 7-21-52
No. ____ Date ____ Date ____ Map No. ____ Made by Johnson Date ____

F.B. 1724 PG. 229

76L298 307 10-51

PLEASE RETURN TO

LOS ANGELES COUNTY SURVEYOR
726 LOS ANGELES COUNTY
ENGINEERING BLDG.

NOTE: ANY ADDITIONS OR CHANGES ON THIS SHEET MUST BE MADE OR CIRCLED IN RED INK, WITH DATE AND NAME OF PERSON MAKING CHANGE.

84
27
37

Do not extend notes this side of this line.

STATION	B. S.	H. I.	F. S.	ELEV.	Rathlee Ave.	
A+00		530 59	7 5	52[illegible] 1		30' R. P.L.
"			8 51	521 98	18' L. Gut.	
"			7 89	522 70	18' L. Curb.	
"			7 5	523 1	30' L. P.L.	
A+20 5			7 52	523 07		℄
"			8 03	522 56	18' L. Gut. S. end S.W.C.R.	
"			7 35	523 24	18' L. Curb " "	
"			7 1	523 5	30' L. P.L.	
A+47 0			7 10	523 49	42 8 L. Gut. W. end S.W.C.R.	
"			6 42	524 17	42 8 L. Curb	
A+61 30			6 33	524 26		℄ int Larkdale Rd.
"			6 77	523 82		18' R. Gut.
"			6 16	524 43		18' R. Curb
"			5 5	525 1		30 R P.L.
"			4 7	525 9		180' R Backlot line
"			6 83	523 76	18' L. Cross Gut.	
"			5 43	525 16	100' L. on ℄ Larkdale Rd.	
"			6 31	524 28	100 L. + 18' S. Gut.	
"			5 71	524 88	100 L. + 18' S. Curb	
"			5 6	525 0	100 L + 30' S. P.L.	
"			5 39	525 20	100 L + 18' N. Gut	

F.B. 1724 PG. 230 Job No. 1458 Division No. Notes Red. Plotted Date No. Profile
Survey of Sunny Slope Dr. SS Date Checked Date X-Sec.
Survey by J.S. Coates Notes 10 Notes Chkd. Date No.
Indexed K. C. Johnson Date

76L298 307 10-51

PLEASE RETURN TO

LOS ANGELES COUNTY SURVEYOR

726 LOS ANGELES COUNTY
ENGINEERING BLDG.

NOTE: ANY ADDITIONS OR CHANGES ON THIS SHEET MUST BE MADE OR CIRCLED IN RED INK, WITH DATE AND NAME OF PERSON MAKING CHANGE.

Do not extend notes this side of this line.

STATION	B. S.	H. I.	F. S.	ELEV.	Ruthlee Ave	
4+61.20		530 59	4 75	525 84	100'L. & 18'N. Curb.	
"			4 2	526 4	100'L. & 30'N P.L.	
4+83.7			5 92	524 67	47.8 L. Gut. W. end N.W.C.R.	
"			5 30	525 29	47.8 L. Curb. " "	
5+00			5 27	525 32		℄
"			5 63	524 96		18' R. Gut.
"			5 03	525 56		18' R. Curb
"			4 5	526 1		30' R. P.L.
5+10.3			4 96	525 63		℄
"			5 51	525 08	18' L. Gut. N. end N.W.C.R.	
"			4 85	525 74	18' L. Curb " " "	
"			4 6	526 0	30' L. P.L.	
6+00			2 51	528 08		℄
"			3 05	527 54		18' R. Gut.
"			2 39	528 20		18' R. Curb
"			1 7	528 9		30' R. P.L.
"			2 94	527 65	18' L. Gut.	
"			2 35	528 14	18' L. Curb	
"			2 1	528 5	30' L. P.L.	
T. P.	8 79	536 67	2 71	527 88		
7+00			6 81	529 86		℄

Profile Notes Red ____ Plotted ____ Job No. 1458 Division No. ____ F.B. 1724 Pg. 231

No. ____ Date ____ Date ____ Survey of Sammy Shore Dr. S.S.

X-Sec. Notes Chkd. ____ Checked ____ Survey by J.S. Coates Notes J.D. Date 7-21-52

No. ____ Date ____ Date ____ Map No. ____ Entered Johnson Date ____

76L298 307 10-51

PLEASE RETURN TO

LOS ANGELES COUNTY SURVEYOR
726 LOS ANGELES COUNTY
ENGINEERING BLDG.

NOTE: ANY ADDITIONS OR CHANGES ON THIS SHEET MUST BE MADE OR CIRCLED IN RED INK, WITH DATE AND NAME OF PERSON MAKING CHANGE.

Do not extend notes this side of this line.

F.B. 1224 PG. 232 | Job No. 4.5 | Division No. Sanitary Sewer Dr. 555 | Profile No. | Plotted | Notes Red | Date | Checked | Notes Chkd | Date | X-Sec. No. | Date | Survey of Sanitary Sewer | Survey by: J. Gutts | Notes J.C. | Indexed J. C. Johnson | Date

STATION	B. S.	H. I.	F. S.	ELEV.	Rathbee Ave.	
7+00		536 67	7 27	529 40		18' R. Gut.
"			6 62	530 05		18' R. Curb
"			6 5	530 2		30' R. P.L.
"			7 26	528 41	18' L. Gut.	
"			6 63	530 04	18' L. Curb	
"			5 6	531 1	30' L. P.L.	
8+00			5 58	531 09		#
"			6 12	530 55		18' R. Gut.
"			5 53	531 14		18' R. Curb
"			5 3	531 4		30' R. P.L.
"			8 06	528 61		140' R. Curb
"			8 61	528 06		140' R. Gut.
"			8 28	528 39		180' R. Pum.
"			8 82	527 85		180' R + 20' S. Gut.
"			8 20	528 47		180' R. + 20' S. Curb
"			8 0	528 7		180' R + 32' S. P.L.
"			8 38	528 29		180' R. + 23' N. Gut.
"			7 80	528 87		180' R. + 23' N. Curb
"			7 1	529 6		180' R. + 35' N. P.L.
"			6 12	530 35	18' L. Gut.	
"			5 53	530 4	18' L. Curb	

76L298 307 10-51

PLEASE RETURN TO

LOS ANGELES COUNTY SURVEYOR

726 LOS ANGELES COUNTY
ENGINEERING BLDG.

NOTE: ANY ADDITIONS OR CHANGES ON THIS SHEET MUST BE MADE OR CIRCLED IN RED INK, WITH DATE AND NAME OF PERSON MAKING CHANGE.

Do not extend notes this side of this line.

STATION	B. S.	H. I.	F. S.	ELEV.	Ruthlee Ave.	
8+00		536 67	5 2	531 5	30' L. P.L.	
"			2 7	534 0	AAL	
"			1 0	535 7	177' L. Back lot line	
8+64.0			5 10	531 57		℄
"			5 80	530 87		18' R. Gut. S. end S.E.C.R.
"			5 17	531 50		18' R. Curb " "
"			5 1	531 6		30' R. P.L.
8+80.8			6 63	530 04		59' R. Gut. E. end S.E.C.R.
"			6 01	530 66		59' R. Curb " "
9+00			4 71	531 96		℄
"			5 09	531 58	18' L. Gut.	
"			4 53	532 14	18' L. Curb	
"			4 0	532 7	30' L. P.L.	
9+05.0			5 66	531 01		40' R.
"			6 64	530 03		84' R. Gut. B.C. [illegible]
"			6 06	530 61		84' R. Curb " "
"			5 0	531 7		96' R. P.L.
9+65.24			4 02	532 65		℄ int Ravendale
9+87.08 Bt. Spk			4 08	532 59		℄
			4 15	532 52	3' Gut. B.C. of Curb	
			3 57	533 10	3' Curb " "	

Profile Notes Red ____ Plotted ____ Job No. [illegible] Division No. ____ F.B. 1724 Pg. 233

No. ____ Date ____ Date ____ Survey of ____

X-Sec. Notes Chkd. ____ Checked ____ Survey by [illegible] Date ____

No. ____ Date ____ Date ____ Map No. ____ Indexed ____ Date ____

76L298 307 10-51

PLEASE RETURN TO

LOS ANGELES COUNTY SURVEYOR
726 LOS ANGELES COUNTY
ENGINEERING BLDG.

NOTE: ANY ADDITIONS OR CHANGES ON THIS SHEET MUST BE MADE OR CIRCLED IN RED INK, WITH DATE AND NAME OF PERSON MAKING CHANGE.

Do not extend notes this side of this line.

STATION	B. S.	H. I.	F. S.	ELEV.	Ruthlee Ave	℄ = 5° OFFSET Line
		536 67				
10+15°			306	533 61		℄ Top curb
"			366	533 01		℄ GUTTER
"			323	533 44		20' R
"			391	532 76		39.9 R gutter
"			331	533 36		39.9 R Top curb
"			31	533 6		52' R P/L
"			23	534 4	12' L P/L	
T.P.	783	541 07	343	533 24		
10+48.7 P.R.C. W. curb			735	533 72	6.6 L gutter	
"			670	534 37	6.6 L Top curb	
"			59	535 1	18.6 L P/L	
11+00			587	535 20		℄
11+10.9 E.C.			558	535 49		℄
"			605	535 02		24' R gutter
"			545	535 62		24' R Top curb
"			52	535 9		35' R P/L
"			600	535 07	13' L gutter	
"			538	535 69	13' L Top curb	
"			40	537 1	25' L P/L	
"			-13	542 4	156 L back lot line	
11+17.8			542	535 65		℄

Profile No. X-Sec. No.
Plotted Date Checked Date
Notes Red. Date Notes Chkd. Date
Division No. Job No. 1458 Notes J.S.C. Date
Survey of Sunny Slope Dr. S.S.
Survey by J.S. Coates
Indexed C. Johnson
B. 1724 PG. 234

761 288 307 10-51

PLEASE RETURN TO
LOS ANGELES COUNTY SURVEYOR
726 LOS ANGELES COUNTY
ENGINEERING BLDG.

NOTE: ANY ADDITIONS OR CHANGES ON THIS SHEET MUST BE MADE OR CIRCLED IN RED INK, WITH DATE AND NAME OF PERSON MAKING CHANGE.

Do not extend notes this side of this line.

STATION	B. S.	H. I.	F. S.	ELEV.	Ruthlee Ave	℄ = 5° OFFSET L.A.
11+17.8		541 07	5 85	535 22		24' R gutter
"			5 24	535 83		24' R Top curb
"			4 7	536 4		35' R P/L
"			1 2	~~539 9~~		200' R back lot
12+00			3 31	537 76		℄
"			3 24	537 83		5' R edge pav
"			3 62	537 45	13' L gutter	
"			3 02	538 05	13' L Top curb	
"			2 7	538 4	25' L P/L	
13+00			0 67	540 40		℄
"			0 69	540 38		5' R edge pav
"			1 09	539 98	13' L gutter	
"			0 50	540 57	13' L Top curb	
"			-0 2	541 3	25' L P/L	
B.M. TE 846	10 17	542 90	8 34	532 73	B.M. TE 846 Elev 532.739 per F.B. 1588-193	
T.P.	10 19	551 57	1 52	541 38		
14+00			8 66	542 91		℄
"			8 70	542 87		5' R. Edge pav
"			9 02	542 55	13' L Gut	
"			8 42	543 15	13' L Curb	
"			8 2	543 4	13' L P/L	

checked in field Elev. 542.0 see 9.97 ~~recheck~~ for other Elev.

Profile No. ____ Notes Red ____ Plotted ____ Job No. 1458 Division No. ____ F.B. 1724 Pg. 235
X-Sec. No. ____ Date ____ Date ____ Survey of Sewer Stage Dr. 53
Notes Chkd ____ Date ____ Checked ____ Date ____ Survey by ____ Map No. ____ Checked ____ Date ____

76L298 307 10-51

PLEASE RETURN TO

LOS ANGELES COUNTY SURVEYOR
726 LOS ANGELES COUNTY
ENGINEERING BLDG.

NOTE: ANY ADDITIONS OR CHANGES ON THIS SHEET MUST BE MADE OR CIRCLED IN RED INK, WITH DATE AND NAME OF PERSON MAKING CHANGE.

Do not extend notes this side of this line.

F.B. 1724 PG. 236 Job No. 1458 Division No. Plotted No. Profile
Survey of Sunny Slope Dr. S.S. Notes Red. Date Notes Chkd. Date Checked Date X-Sec. No.
Survey by L.S. Coates Notes J.S.C. Indexed C. Johnson

STATION	B. S.	H. I.	F. S.	ELEV.	Ruthlee St. ℄	℄ of Easement line
15+00		551 57	6 14	545 43		℄
"			6 06	545 51		5' R. Edge of Pavm
"			6 60	54[illegible] 97	13' L. Gut.	
"			5 98	545 59	10' L. Curb	
"			5 [illegible]	545 7	25' L. P.L.	
15+24.2			5 56	546 01		℄
"			6 17	54[illegible] 38	50' L. Gut. w. end S.W. Cut.	
"			5 56	546 01	10' L. Curb " "	
"			3 [illegible]	54[illegible] 3	25' L. P.L.	
15+49.9			5 72	54[illegible] 5	50' L. Gut. w. end S.W. Cut.	
"			5 10	54[illegible] 7	50' L. Curb " " "	
15+86			4 18	54[illegible] 9		℄
15+88.29			3 84	54[illegible] 73		(N. & E. edge) 5' R. Edge of Pavm
"			0 [illegible]	55[illegible] 6		Produced 45' R. on ℄ Halford St.
"			-3 [illegible]	554 8		110' R. " " "
"			-4 [illegible]	556 0		150' R. " " "
"			-5 [illegible]	55[illegible] 2		150' R + 20' N.
"			5 34	546 23	59.5' L. end S.W. Gut. on ℄ Halford St.	
"			3 36	548 [illegible]	167' L. on ℄ Halford St.	
"			3 81	54[illegible] 6	167' L. + 20' S. Gut.	
"			3 21	548 36	167' L. + 20' S. Curb	

761 298 307 10-51

PLEASE RETURN TO

LOS ANGELES COUNTY SURVEYOR

726 LOS ANGELES COUNTY
ENGINEERING BLDG.

NOTE: ANY ADDITIONS OR CHANGES ON THIS SHEET MUST BE MADE OR CIRCLED IN RED INK, WITH DATE AND NAME OF PERSON MAKING CHANGE.

Do not extend notes this side of this line.

STATION	B. S.	H. I.	F. S.	ELEV.	Rathles Ave.	℄ = 5° off Set line
15+88 29		551 57	3 0	548 6	167' L. + 30' S. P.L.	
"			2 4	549 2	167' L + 13' N. Bot. Break.	
"			-1 2	552 8	167' L + 18' N. Top "	
"			-1 2	552 8	167' L. + 40 N.	
15+76 5			3 25	548 32	33' L. Top of S.D.	Bod 3.25 Meas 3.80 Dia. 1.50 8.55
"			8 55	543 02	18" S.D.	
15+78 5			4 89	546 68	33' L. Invert of 36" S.D.	
BM TE8A5	11 07	557 62	5 05	546 ~~52~~ 55	BM TE 8A5 Elev. = 546.550 F.B. 1588 Pg. 1[illegible]	
15+92			5 6	552 0		℄ Top Break.
16+00			5 3	552 3		℄
"			5 4	552 2		5' R.
"			5 7	551 9	30' L. 36" S.D.	
16+11			5 3	552 3		℄ Top Break.
16+17			7 8	549 8		℄ Bot. "
16+11			5 92	551 70	43' L. Top S.D.	Bod. 5.92 Meas. 1.75 Dia. 3.00 10.67
"			10 67	546 95	Invert of 36" S.D.	
16+16			7 73	549 89	41' L. 12" Cor. Iron Pipe	Bod. 7.73 Meas 0.90 Dia 1.00 9.63
"			9 63	547 99	Invert of 12" S.D.	
16+18			7 73	549 89	47' L. 18" Cor. Iron Pipe	Bod. 7.73 Meas 1.25 Dia 1.50 10.48
"			10 48	547 14	Invert of 18" S.D.	
16+20			7 73	549 89	45' L. 18" Cor. Iron Pipe	

Profile
No. ____ Date ____ Notes Red ____ Plotted ____ Job No. 1458 Division No. ____
X-Sec. Notes Chkd. ____ Date ____ Survey of [illegible]
No. ____ Date ____ Checked ____ Date ____ Survey by [illegible] Date [illegible]
Map No. ____ Indexed Johnson Date ____

F.B. 1774 Pg. 237

76L298 307 10-51

PLEASE RETURN TO

LOS ANGELES COUNTY SURVEYOR
726 LOS ANGELES COUNTY
ENGINEERING BLDG.

NOTE: ANY ADDITIONS OR CHANGES ON THIS SHEET MUST BE MADE OR CIRCLED IN RED INK, WITH DATE AND NAME OF PERSON MAKING CHANGE.

Do not extend notes this side of this line.

F.B. 1324 PG. 23Y
Survey of Sammet Slope Dr. S.S.
Survey by L. Gates Notes J.B.
Indexed J. Johnson Date
Profile No. Plotted Date Checked Date
X-Sec. No. Notes Red. Date Notes Chkd. Date
Division No. Job No. 1458

STATION	B. S.	H. I.	F. S.	ELEV.	Fermcroft Ave.	℄ = 5° off Set line
16+20		557.62	10.48	547.14	Invert of 18" S.D.	Bed 7.23 Mens 1.25 Dia 1.50 10.48
16+26.2			8.45	549.17		℄
"			7.65	549.97		18' R. Gut. Beg. Curb
"			7.19	550.43		18' R. Curb " "
"			6.2	550.[illegible]		30' R. P.L.
"			8.95	548.67	12" L. Gut. Beg Curb, Flow	line of S.D.
"			8.04	549.58	12" L. Curb " "	
"			7.4	550.[illegible]	24' L. P.L.	
16+53.23					℄ = ℄ of Fermcroft	Ave.
17+00			5.09	551.[illegible]		℄
"			4.78	551.[illegible]		15' R. Gut.
"			4.23	552.57		15' R. Curb.
"			3.9	553.[illegible]		27' R. P.L.
"			5.66	551.[illegible]	15' L. Gut	
"			5.06	552.[illegible]	15' L. Curb	
"			5.2	552.[illegible]	27' L. P.L.	
18+00			0.68	556.94		℄
"			0.70	556.[illegible]		15' R. Gut
"			0.06	55[illegible]		15' R. Curb
"			-0.2	55[illegible]		27' R. P.L.
"			-3.4	561.[illegible]		40' R. Bypass Pk.

76L298 307 10-51

PLEASE RETURN TO
LOS ANGELES COUNTY SURVEYOR
726 LOS ANGELES COUNTY
ENGINEERING BLDG.

NOTE: ANY ADDITIONS OR CHANGES ON THIS SHEET MUST BE MADE OR CIRCLED IN RED INK, WITH DATE AND NAME OF PERSON MAKING CHANGE.

Do not extend notes this side of this line.

STATION	B. S.	H. I.	F. S.	ELEV.	Fermcroft Ave.	
18+00		557 62	-4 8	562 4		163' R. Back lot line
"			1 42	556 20	15' L. Gut.	
"			0 81	556 81	15' L. Curb	
"			0 8	556 8	27' L. P.L.	
"			0 5	557 1	70' L. Break	
"			4 2	553 4	90' L. "	
"			3 6	554 0	162' L. Backlot line	
BM TE8AA	12 17	568 94	0 85	556 77	BM, TE 8AA Elev = 556.768	F.B. 1588 Pg 19
19+00			7 73	561 21		℄
"			7 76	561 18		15' R. Gut.
"			7 22	561 72		15' R. Curb
"			5 9	563 0		27' R. P.L.
"			8 41	560 53	15' L. Gut.	
"			7 78	561 16	15' L. Curb	
"			7 3	561 6	27' L. P.L.	
20+00			3 56	565 38		℄
"			3 65	565 29		15' R. Gut.
"			3 05	565 89		15' R. Curb
"			2 1	566 8		27' R. P.L.
"			4 14	564 80	15' L. Gut.	
"			3 54	565 40	15' L. Curb	

Profile
No. ____ Date ____ Notes Red ____ Plotted ____ Job No. 2458 Division No. ____
X-Sec. No. ____ Date ____ Notes Chkd. ____ Date ____ Checked ____ Date ____ Survey of Summit Glen Dr. S.S. Survey by J. Scates Notes J.G. Date 2-22-52
Map No. ____ Date ____ Indexed Johnson Date ____

F.B. 1724 Pg. 239

76L298 307 10-51

PLEASE RETURN TO

LOS ANGELES COUNTY SURVEYOR
726 LOS ANGELES COUNTY
ENGINEERING BLDG.

NOTE: ANY ADDITIONS OR CHANGES ON THIS SHEET MUST BE MADE OR CIRCLED IN RED INK, WITH DATE AND NAME OF PERSON MAKING CHANGE.

Do not extend notes this side of this line.

STATION	B. S.	H. I.	F. S.	ELEV.	Fermcrost Ave.
20+00		568 94	3 6	56[illegible] 3	27' L. P.L.
T.P.	2 78	565 66	6 06	562 88	
19+98.5			5 05	560 61	57.3 L. Top of 3" cast. iron SS. House # 6943
T.P.	11 56	575 93	1 29	56[illegible] 37	
21+00			6 45	569 48	℄
"			6 45	569 48	15' R. Gut
"			5 93	570 00	15' R. Curb
"			5 6	570 3	27' R. P.L.
"			5 3	570 6	127' R. Back lot line
"			7 04	568 99	15' L. Gut.
"			6 40	569 [illegible]3	15' L. Curb
"			6 5	569 4	27' L. P.L.
"			9 4	566 5	132 L. Break
"			11 6	564 3	152' L. Back lot line
21+91.3			3 55	572 38	℄
"			3 68	572 25	15" R. Gut
"			3 02	572 91	15' R. Curb
"			2 0	572 9	27" R. P.L.
"			4 13	571 80	15' L. Gut.

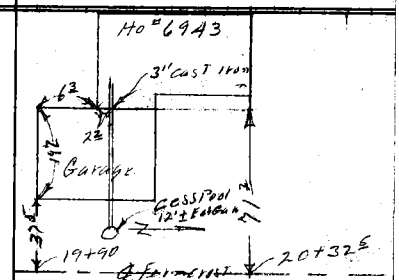

F.B. 1724 PG. 240 Job No. 1458 Division No. Notes Red. Plotted Profile
Survey of Sunny Slope Dr. SS Date Date No.
Survey by J.S. Coates Notes J.O. Notes Chkd. Checked X-Sec.
Indexed R. C. Johnson Date Date Date No.

76L298 307 10-51

PLEASE RETURN TO
LOS ANGELES COUNTY SURVEYOR
726 LOS ANGELES COUNTY
ENGINEERING BLDG.

NOTE: ANY ADDITIONS OR CHANGES ON THIS SHEET MUST BE MADE OR CIRCLED IN RED INK, WITH DATE AND NAME OF PERSON MAKING CHANGE.

Do not extend notes this side of this line.

STATION	B. S.	H. I.	F. S.	ELEV.	Farmcrest Ave.	
21+91.3		575 93	3 46	572 47	15' L. Curb	
"			3 5	572 4	27' L. P.L.	
22+00			3 26	572 67		℄
22+36.22	P.I.		2 19	573 74		℄
"			2 52	573 41		11' R. Gut.
"			1 83	574 10		11' R. Curb
"			1 1	574 8		24' R. P.L.
"			2 90	573 03	18' L. Gut.	
"			2 25	573 68	18' L. Curb	
"			2 1	573 8	31' L. P.L.	
22+85.01			0 91	575 02		℄
"			1 15	574 78		15' R. Gut
"			0 50	575 43		15' R. Curb
"			0 0	575 9		27' R. P.L.
"			1 72	574 21	15' L. Gut.	
"			1 10	574 83	15' L. Curb.	
"			0 4	575 5	27' L. P.L.	
T.P.	825	583 27	0 91	575 02		
23+00			7 93	575 34		℄
			8 11	575 16		15' R. Gut
			7 43	575 84		15' R. Curb

Profile
No. _____ Notes Red _____ Plotted _____ Job No. 4 [illegible] Division No. _____ F.B. 1324 Pg. 34
Date _____ Date _____ Survey of [illegible]
X-Sec. Notes Chkd. _____ Checked _____ Survey by [illegible]
No. _____ Date _____ Date _____ Map No. _____ Date _____

76L298 307 10-51

PLEASE RETURN TO

LOS ANGELES COUNTY SURVEYOR
726 LOS ANGELES COUNTY
ENGINEERING BLDG.

NOTE: ANY ADDITIONS OR CHANGES ON THIS SHEET MUST BE MADE OR CIRCLED IN RED INK, WITH DATE AND NAME OF PERSON MAKING CHANGE.

Do not extend notes this side of this line.

F.B. 1724 PG. 242 Job No. 1455 Division No. Notes Red. Plotted No.
Survey of Sammy Slope Dr. S.S. Date Date X-Sec.
Survey by J. Scates Notes J.O. Notes Chkd. Checked
Indexed K. C. Johnson Date Date Date No.

Profile

STATION	B. S.	H. I.	F. S.	ELEV.	Farmcroft Ave.	
23+00		583 27	6 2	576 6		25' R. P.L.
"			8 69	574 58	15' L. Gut.	
"			8 06	575 21	15' L. Curb	
"			7 4	575 9	25' L. P.L.	
23+69 2			6 11	577 16		℄
"			6 35	576 92		15' R. Gut. S. end SE C.R.
"			5 69	577 58		15' R. Curb " "
"			5 0	578 3		25' R. P.L.
23+85 2			5 77	577 50		℄
"			6 46	576 81	15' L. Gut. S. end S.W. C.R.	
"			5 80	577 47	15' L. Curb S. end S.W. C.R.	
"			5 5	577 8	25' L. P.L.	
23+98 2			4 99	578 28		54' R. E. end SE. C.R.
"			4 31	578 96		54' R. " " "
			3 55	579 72	Gut. S. side Josard Rd 185'	E. ℄ Farmcroft ST.
			2 85	580 42	Curb " " "	" "
			2 6	580 7	P.L. " " "	" "
24+00			5 48	577 79		℄
24+27			6 12	577 15	46' L. Gut. W. end S.W. C.R.	
"			5 44	577 83	46' L. Curb " " "	
			7 91	575 36	Gut. S. side Josard Rd 115'	W. ℄ Farmcroft

76L298 307 10-51

PLEASE RETURN TO
LOS ANGELES COUNTY SURVEYOR
726 LOS ANGELES COUNTY
ENGINEERING BLDG.

NOTE: ANY ADDITIONS OR CHANGES ON THIS SHEET MUST BE MADE OR CIRCLED IN RED INK, WITH DATE AND NAME OF PERSON MAKING CHANGE.

Do not extend notes this side of this line.

STATION	B. S.	H. I.	F. S.	ELEV.	Ferncroft Ave.	
24+27		583 27	7 18	576 09	Curb S. Side Josard Rd. 115' W. ℄ Ferncroft Ave	
"			6 5	576 8	P.L. " " " "	"
"			9 3	574 0	P.L. " " 160 "	"
"			12 1	571 2	P.L. " " 270' "	"
24+29.00			4 94	578 33	℄ Int Josard Rd	
BM, TE 8A2			5 02	578 25	BM, TE 8A2 Elev. = 578.262 F.B. 1588 Pg. 191	
					Josard Rd. (N side) at Ferncroft Ave.	
					BT. SPK. in curb 20'± W. of ℄ Prod. Ferncroft Ave	
					No basements	Houses no answer
						Ferncroft Ave
						6979
						6958
						6949
						6942
						6910
						Ruthlee Ave.
						6748
						6803
						6742
						6736
						Ravendale Rd 849

Profile
No. ____ Date ____ Notes Red ____ Plotted ____ Job No. 1458 Division No. ____
X-Sec. Notes Chkd. ____ Checked ____ Survey of Survey Slope Tr. SS
No. ____ Date ____ Date ____ Survey by L.S. Notes [illegible] Date 7-22-52
Map No. ____ Indexed Tab. [illegible] Date ____

F.B. 1724 Pg. 2A3

76L298 307 10-51

PLEASE RETURN TO
LOS ANGELES COUNTY SURVEYOR
726 LOS ANGELES COUNTY
ENGINEERING BLDG.

NOTE: ANY ADDITIONS OR CHANGES ON THIS SHEET MUST BE MADE OR CIRCLED IN RED INK, WITH DATE AND NAME OF PERSON MAKING CHANGE.

Do not extend notes this side of this line.

STATION	B. S.	H. I.	F. S.	ELEV.	
B.M. TE 846				532 74	B.M. TE 846 Elev. 532.739 F.B. 1588-193
	455	537 29			Ruthlee Ave (W side) at Ravendale Rd.
					BT. Spk in curb 40' ± S. of ℄ Prod. of
					Ravendale Rd.
			727	530 02	Rim of S.D. M.H. 181.2 E of ℄ int.
					Ruthlee Ave & Ravendale Rd & 21.3
					N. of ℄ of Ravendale Rd.
			11 67	525 62	Flow line 18" conc. S.D
			614	531 15	Rim of S.D. M.H. 75.5 E. of ℄ int Ruthlee Ave 6" below surface
					& Ravendale Rd & 24' N. of ℄ Ravendale
			1068	526 61	Flow line of 18" conc SD
D.M.H. 11+32.6			106	536 23	Rim of S.D. M.H. 1.10 below surface
"			735	529 94	Flow line of 18" conc Pipe South Rim 1.06 Meas 479 Dia 156 735
"			343	533 86	" " " 20" " " North Rim 106 Meas 70 Dia 167 343
T.P.	992	546 02	119	536 10	(Note - Pipe size O.K. double checked)
T.P.	620	551 70	052	545 50	
15+76.5			878	542 92	Flow line N. end of 18" conc. S.D. at
					15+76.5 & 43. Left
B.M. T.E. 845			515	546 55	B.M. TE 845 Elev 546 550 F.B. 1588-192 Ruthlee Ave & Halford St S.W. Cor BT. Spk in cb 6' W. of W end C.R.

F.B. 1724 PG. 244 Job No. 1458 Division No. Notes Red. Plotted Profile
Survey of Sunny Slope Dr. S.S. Date Date No.
Survey by J.S. Coates Notes J.F.O. Notes Chkd. Checked X-Sec.
Indexed C. Tobacco Date Date No.

Notes Ck'd by
Map No.
Office Work
Checked
Date

Survey of Sunny Slope Dr. S.S.
W. O. 45 Tape No. 100 St'd. 68 °F
Surveyed by J. S. Coates
Notes J.S.C. Date 7-22-52
Indexed E. C. Johnson

F. B. 1724 PG. 245

TOPOGRAPHY
ON
JOSARD RD.

From: Ferncroft Ave 1+00
To: Sunny Slope Dr. 4+45 51

SUNNY SLOPE DR. S.S. DIST.
J.N. C.I. 1458

7-22-52
J.S. COATES
J.F. OCHSNER
F.E. BROOKS
H.M. KAYSEN

Note: Any Additions or Changes on This Sheet Must be Made or Circled in Red Ink With Date and Name of Person Making Change.

Do not extend notes this side of this line.

RETURN TO
LOS ANGELES COUNTY SURVEYOR
726 LOS ANGELES COUNTY
ENGINEERING BLDG.

76F3098 247 2-51

F.B. 1724 PG. 246

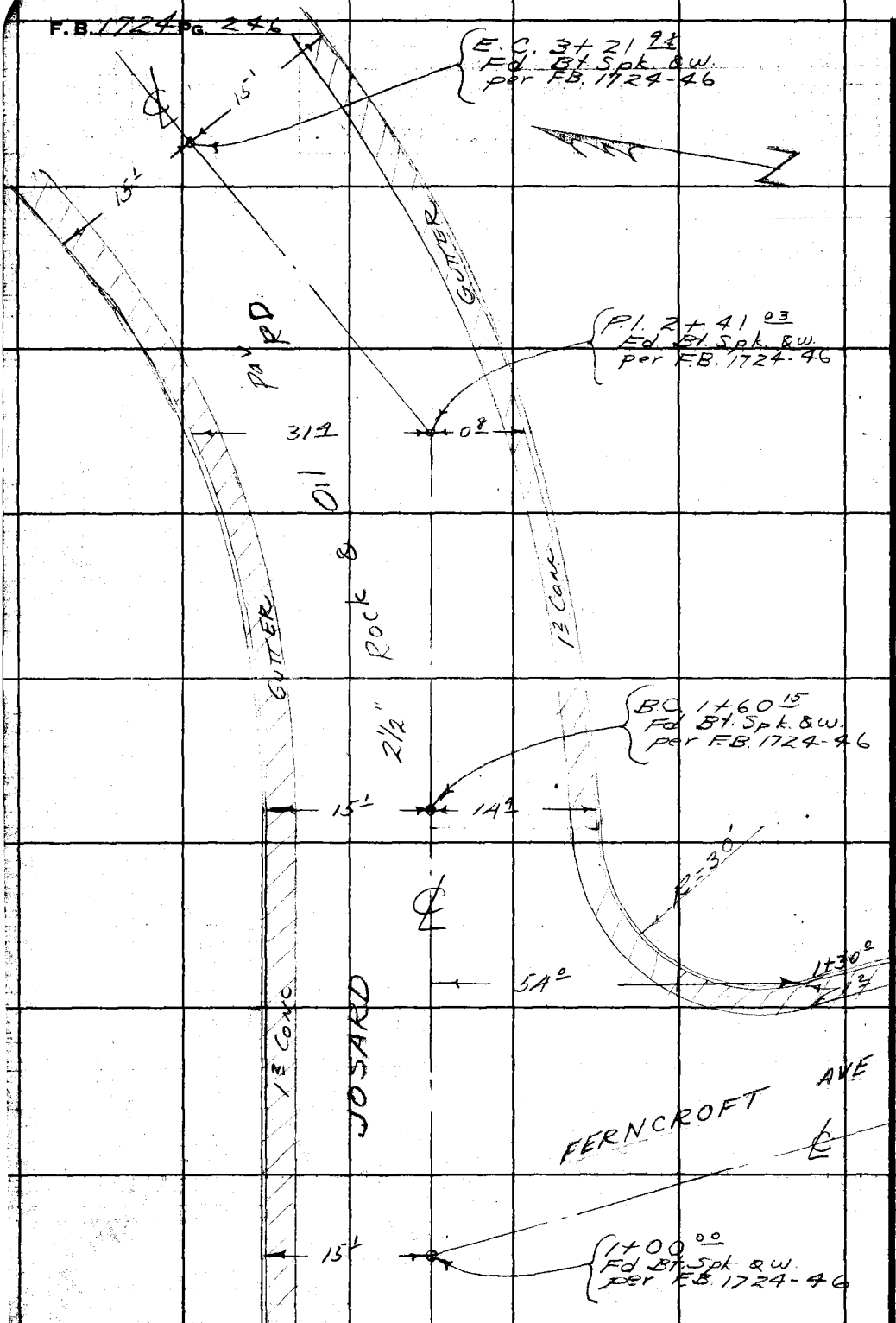

RETURN TO
LOS ANGELES COUNTY SURVEYOR
725 LOS ANGELES COUNTY
ENGINEERING BLDG.

Do not extend notes this side of this line.

Note: Any Additions or Changes on This Sheet Must be Made or Circled in Red Ink With Date and Name of Person Making Change.

Notes Ck'd by	Survey of Sunny Slope Dr. S.S.
Map No.	W. O. 1458 Tape No. 0100 Std. 68 °F
Office Work	Surveyed by J. S. Coates
Checked	Notes J.S.C. Date 7-22-52
Date	Indexed A. C. Johnson

F. B. 1724 PG. 247

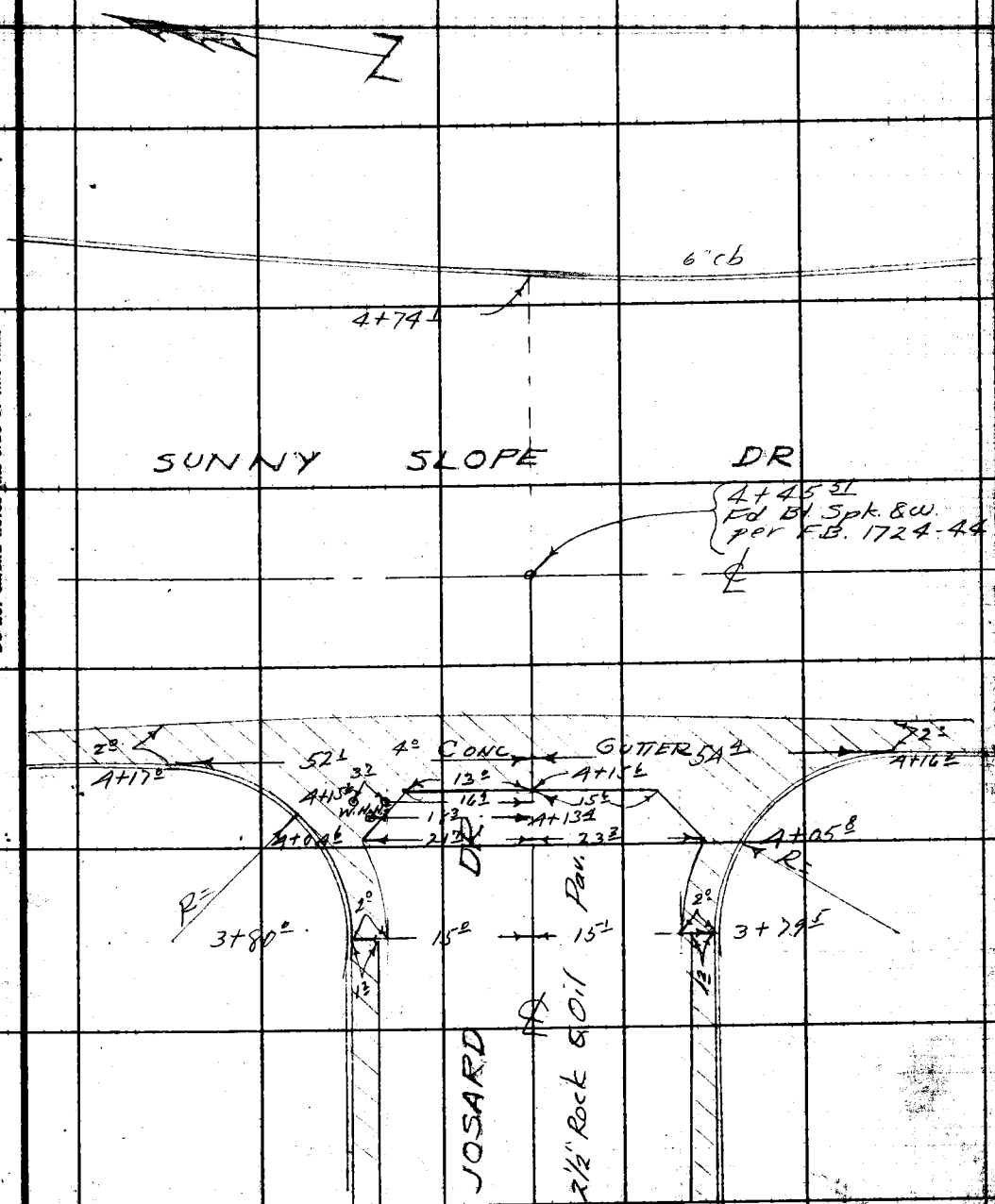

Note: Any Additions or Changes on This Sheet Must be Made or Circled in Red Ink With Date and Name of Person Making Change.

Do not extend notes this side of this line.

RETURN TO
LOS ANGELES COUNTY SURVEYOR
726 LOS ANGELES COUNTY
ENGINEERING BLDG.

7SF3088 247 8-51

RETURN TO
LOS ANGELES COUNTY SURVEYOR
725 LOS ANGELES COUNTY
ENGINEERING BLDG.

Note: Any Additions or Changes on This Sheet Must be Made or Circled in Red Ink With Date and Name of Person Making Change.

Do not extend notes this side of this line.

F.B. 1724 PG 248

Profile No. ____ Notes Red ____ Plotted ____ Job No. 1458 Division No. ____ F.B. 1724 Pg. 24

Date ____ Date ____ Survey of Sunny Slope Dr. S.S.

X-Sec. No. ____ Notes Clad ____ Checked ____ Survey by J.S. Coates Notes J.S.C. Date 7-22-52

Date ____ Date ____ Map No. ____ Indexed Johnson Date JAN 14 '57

CROSS-SECTION

ON

JOSARD RD.

From: Ferncroft Ave 1+00

To: Sunny Slope Dr. 4+45 ±

SUNNY SLOPE DR. S.S. DIST.

J.N. C.I. 1458

STATION	B.S.	H.I.	F.S.	ELEV.
				7-22-52 J.S. Coates J.F. Ochsner F.E. Brooks
			H.M. Kaysen	

NOTE: ANY ADDITIONS OR CHANGES ON THIS SHEET MUST BE MADE OR CIRCLED IN RED INK, WITH DATE AND NAME OF PERSON MAKING CHANGE.

Do not extend notes this side of this line.

PLEASE RETURN TO
LOS ANGELES COUNTY SURVEYOR
726 LOS ANGELES COUNTY
ENGINEERING BLDG.

76L298 307 10-51

76L298 307 10-51

PLEASE RETURN TO

LOS ANGELES COUNTY SURVEYOR
726 LOS ANGELES COUNTY
ENGINEERING BLDG.

NOTE: ANY ADDITIONS OR CHANGES ON THIS SHEET MUST BE MADE OR CIRCLED IN RED INK, WITH DATE AND NAME OF PERSON MAKING CHANGE.

Do not extend notes this side of this line.

STATION	B. S.	H. I.	F. S.	ELEV.	Josard Rd	
B.M.TE 842	5 38	583 64		578 26	B.M.TE. 842 Elev. 578.262 per FB 1588-191 Josard Rd. (N side) at Ferncroft Ave. Bt. Spk. in curb 20'± W. of ℄ Ferncroft Ave prod.	
1+00			5 30	578 34		℄ int Ferncroft Ave
			5 79	577 85	15' L. Gut	
			5 15	578 49	15' L. Curb	
			3 5	580 1	27' L. P.L.	
			-2 3	585 9	188' L. Backlot line	
1+30±			6 71	57[illegible] 93		54' R. Gut Second S. E.C.B.
"			6 05	577 59		54' R. Curb " "
			7 87	575 77	Gut E. Side Ferncroft 90' S. ℄ Josard Rd.	
			7 18	576 46	Curb " " "	" "
			6 7	576 9	P.L. " " "	" "
1+60±	B.C.		4 72	578 92		℄
"			5 34	578 30		15' R. Gut
"			4 67	578 97		15' R. Curb
"			4 5	579 1		27' R. P.L.
			5 10	578 54	15' L. Gut	
"			4 47	579 27	15' L. Curb	
"			3 1	580 5	27' L. P.L.	
2+00			4 37	579 27		℄
2+41.03 P.I.			4 29	579 35		℄

F.B. 1724 PG 250 Job No. 1458 Division No. Notes Red. Plotted No. Profile
Survey of Sunny Slope Dr. S.S. Date Date X-Sec.
Survey by J.S. Coates Notes J.F.O. Notes Chkd. Checked No.
Indexed C. Johnson Date Date Date

76L298 307 10-51

PLEASE RETURN TO
LOS ANGELES COUNTY SURVEYOR
726 LOS ANGELES COUNTY
ENGINEERING BLDG.

NOTE: ANY ADDITIONS OR CHANGES ON THIS SHEET MUST BE MADE OR CIRCLED IN RED INK, WITH DATE AND NAME OF PERSON MAKING CHANGE.

Do not extend notes this side of this line.

STATION	B. S.	H. I.	F. S.	ELEV.	Josard Rd	
2+41.03 P.I.		583 64	4 39	579 25		0.8 R. Gut
"			3 74	579 90		0.8 R. Curb
"			3 6	580 0		13' R. P.L.
"			3 81	579 83	15' L.	
"			4 17	579 47	31.4 L. Gut.	
"			3 55	580 09	31.4 L. Curb	
"			2 6	581 0	43.5 L. P.L.	
T. P.	8 63	588 66	3 61	580 03		
3+ 00			7 90	580 76		℄
3+21.91	E.C.		7 39	581 27		℄
"			7 98	580 68		15' R. Gut.
"			7 33	581 33		15' R. Curb
"			6 8	581 9		27' R. P.L.
"			7 85	580 81	15' L. Gut.	
"			7 18	581 48	15' L. Curb	
"			6 3	582 4	27' L. P.L.	
3+79.5			5 53	583 13		℄
"			6 20	582 46		15' R. Gut. W. cmd S. W. R.
"			5 57	583 09		15' R. Curb " "
"			5 6	583 1		27' R. P.L.
3+ 80			5 86	582 80	15' L. Gut. W. cmd N. W. C. R.	

Profile
No. ____ Date ____ Notes Red ____ Plotted ____ Job No. 1458 Division No. ____
X-Sec. ____ Date ____ Notes Chkd ____ Date ____ Survey of ____
No. ____ Date ____ Checked ____ Date ____ Survey by J.S. Coates Notes 10 Date 7-22-52
Map No. ____ Date ____ Red Johnson

F.B. 1724 Pg. 251

76L298 307 10-51

PLEASE RETURN TO

LOS ANGELES COUNTY SURVEYOR
726 LOS ANGELES COUNTY
ENGINEERING BLDG.

NOTE: ANY ADDITIONS OR CHANGES ON THIS SHEET MUST BE MADE OR CIRCLED IN RED INK, WITH DATE AND NAME OF PERSON MAKING CHANGE.

Do not extend notes this side of this line.

F.B. 1324 PG. 252 Job No. 4-58 Division No. Sunny Slope Dr. S.S.
Survey of Sunny Slope Dr. Notes Red. Plotted
Survey by J.S. Gates Notes J.B. Date Date
Indexed C. Johnson Date Notes Chkd. Checked
Profile No. X-Sec. No.

STATION	B. S.	H. I.	F. S.	ELEV.	Josard Rd.	
3+80		588 66	5 18	583 48	15' L. Curb W. end N.W. C.B.	
"			4 6	581 1	25' L. P.L.	
4+00			5 07	581 59		℄
4+16 2			6 67	581 99		5A 2 R. G.T. S end S.W. C.B.
"			6 02	581 64		5A 2 Curb " "
			8 20	580 46	G.T. W. Side Sunny Slope	Dr., 105' S. ℄ Josard Rd.
			7 53	581 13	Curb "	" "
			7 2	581 5	P.L. "	" "
4+17			5 33	583 33		℄ Cross G.T.
"			4 07	581 59	52 1/2 L. G.T. W. end N.W. C.B.	
"			3 41	581 25	52 1/2 L. Curb " "	"
			2 50	580 16	G.T. W. Side Sunny Slope	Dr., 150' W. ℄ Josard Rd.
			1 87	580 19	Curb " "	" " "
			2 1	580 6	P.L. " "	" " "
4+45 51			4 29	581 37		℄ Int Sunny Slope Dr
4+74 1			4 13	581 53		℄ Prod G.T.
"			3 64	581 92		℄ Prod Curb
BM. TE 8A1			5 76	581 80	BM. TE 8A1 Elev. 582.900 F.B. 1588 Pg 191	
					Sunny Slope Dr. + Josard Rd. S.W. Cor	
					BT. SPIG in Curb 6' W. of W. end C.B.	

F.B. 1724 PG. 253

Notes Ck'd by	Survey of Sunny Slope Dr. SS
Map No.	W. O. 1458 Tape No. 0100 St'd. 68 °F
Office Work	Surveyed by J.S. COATES
Checked	Notes J.S.C. Date 7-22-52
Date	Indexed A. C. Johnson

JAN 14 '57

TOPOGRAPHY OF JOSARD RD

From. Ferncroft Ave 1+00
To W. Line Tr. # 12862 2+15

SUNNY SLOPE DR. S.S. DIST.
J.N. C.I. 1458

7-22-52
J. S. COATES
J. F. OCHSNER
F. E. BROOKS
H. M. KAYSEN

Note: Any Additions or Changes on This Sheet Must be Made or Circled in Red Ink With Date and Name of Person Making Change.

Do not extend notes this side of this line.

RETURN TO
LOS ANGELES COUNTY SURVEYOR
726 LOS ANGELES COUNTY
ENGINEERING BLDG.

76F3095 247 2-51

F. B. 1724 PG. 254

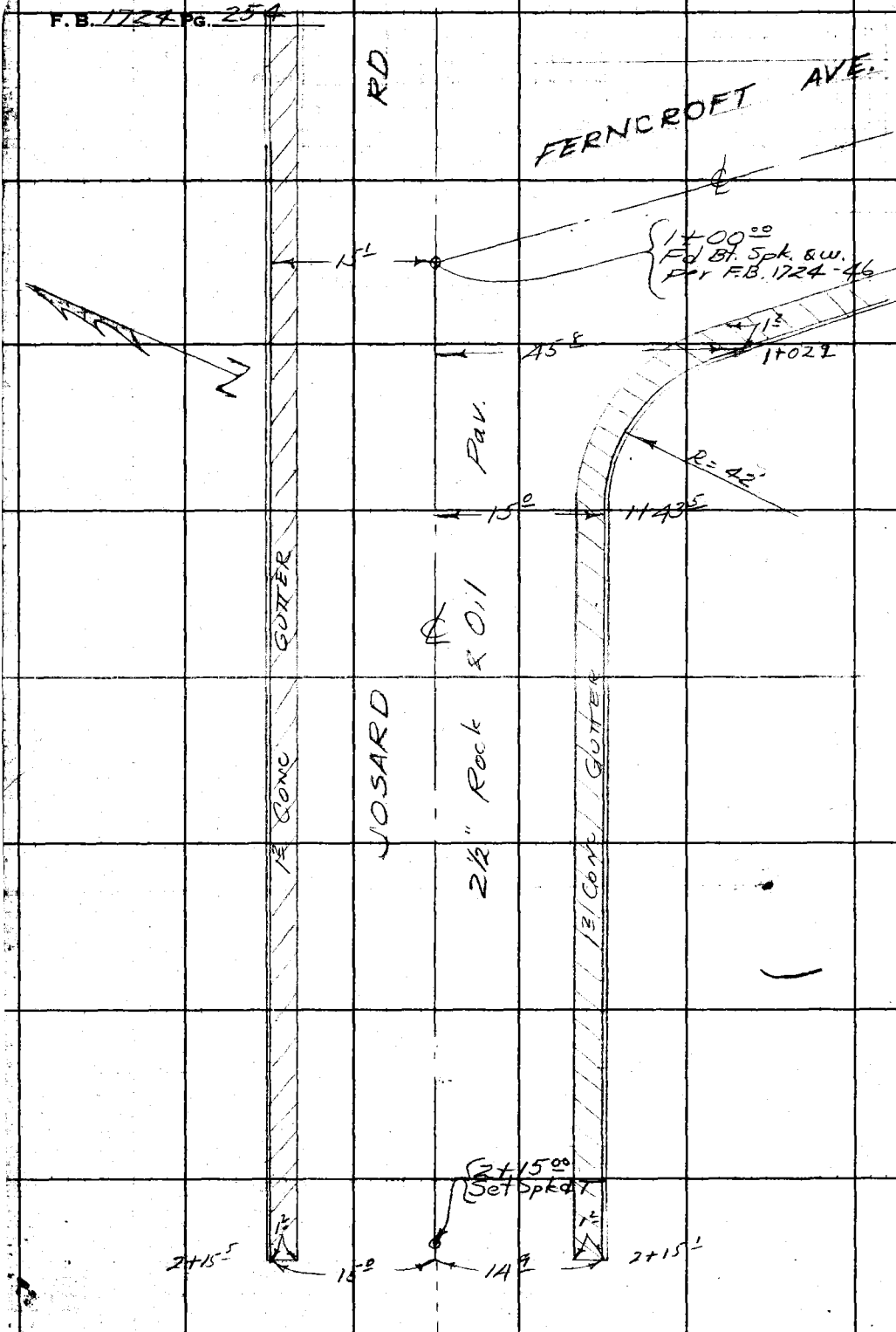

RETURN TO
LOS ANGELES COUNTY SURVEYOR
725 LOS ANGELES COUNTY
ENGINEERING BLDG.

Do not extend notes this side of this line.

Note: Any Additions or Changes on This Sheet Must be Made or Circled in Red Ink With Date and Name of Person Making Change.

Profile	Notes Red	Plotted	Job No. 1458	Division No.	F.B. 1724	Pg. 255
No.	Date	Date	Survey of Sunny Slope Dr. S.S.			
X-sec.	Notes Chkd.	Checked	Survey by J.S. Coates Notes J.S.C.	Date 7-22-52		
No.	Date	Date	Map No.	Index Johnson	Date JAN 14 '57	

CROSS-SECTION

ON

JOSARD RD.

From: Ferncroft Ave 1+00

To: W. Line Tr. # 12862 2+15

SUNNY SLOPE DR. S.S. DIST.

J.N. C.I. 1458

STATION	B.S.	H.I.	F.S.	ELEV.
				7-22-52 J.S. Coates J.F. Ochsner F.E. Brooks H.M. Raysen

NOTE: ANY ADDITIONS OR CHANGES ON THIS SHEET MUST BE MADE OR CIRCLED IN RED INK, WITH DATE AND NAME OF PERSON MAKING CHANGE.

Do not extend notes this side of this line.

PLEASE RETURN TO
LOS ANGELES COUNTY SURVEYOR
726 LOS ANGELES COUNTY
ENGINEERING BLDG.

76L298 307 10-51

76L298 307 10-51

PLEASE RETURN TO

LOS ANGELES COUNTY SURVEYOR
726 LOS ANGELES COUNTY
ENGINEERING BLDG.

NOTE: ANY ADDITIONS OR CHANGES ON THIS SHEET MUST BE MADE OR CIRCLED IN RED INK, WITH DATE AND NAME OF PERSON MAKING CHANGE.

Do not extend notes this side of this line.

STATION	B. S.	H. I.	F. S.	ELEV.	Josard Rd.	
B.M.TE 842	538	583 6A		578 26	B.M.TE. 842 Elev 578.262 per F.B. 1588-191 Josard Rd (N. side) at Ferncroft Ave Bt. Spk. in curb 20'± W. of ℄ prod Ferncroft Ave.	
1+00			5 30	578 34		℄ Int Ferncroft Ave
"			5 79	577 85		15' R. Gut.
"			5 15	578 49		15' R. Curb.
"			3 5	580 1		27' R. P.L.
"			-2 3	585 9		188' R. Back lot line
1+02 9			6 83	576 81	45 8 L. Gut. S. end S.W. C.R.	
"			6 17	577 47	45 8 L. Curb " " "	
"			8 23	575 41	Gut. W. side Ferncroft Ave. 97' S. ℄ Josard Rd.	
"			7 59	576 05	Curb " " " " "	
"			7 0	576 6	P.L. " " " " "	
1+43 5			5 91	577 73		℄
"			6 49	577 15	15' L. Gut.	
"			5 82	577 82	15' L. Curb.	
"			5 7	577 9	27' L. P.L.	
2+00			7 32	576 32		℄
"			7 82	575 82		15' R. Gut.
"			7 17	576 47		15' R. Curb
"			5 6	578 0		27' R. P.L.
"			7 90	575 74	15' L Gut.	

F.B. 1724 PG. 256 Job No. 1458 Division No. Notes Red. Plotted Profile
Survey of Sunny Slope Dr. SS Date Date No.
Survey by J.S. Coates Notes J.F.O. Notes Chkd. Checked X-Sec.
Indexed C. Johnson Date Date Date No.

F.B. 1724 Pg. 257

Profile No. _____ Date _____ Notes Red. _____ Date _____ Plotted _____ Date _____ Job No. 1458 Division No. _____ Survey of Sunny Slope Dr. S.S.

X-Sec. No. _____ Date _____ Notes Chkd. _____ Date _____ Checked _____ Date _____ Survey by J.S. Carter Notes J.E.D. Date 7-12-52

Map No. _____ Date _____ Indexed _____ Date _____

STATION	B. S.	H. I.	F. S.	ELEV.

See next Pg. Pg 258

NOTE: ANY ADDITIONS OR CHANGE ON THIS SHEET MUST BE MADE OR CIRCLED IN RED INK, WITH DATE AND NAME OF PERSON MAKING CHANGE.

Do not extend notes this side of this line.

PLEASE RETURN TO
LOS ANGELES COUNTY SURVEYOR
726 LOS ANGELES COUNTY
ENGINEERING BLDG.

76L298 307 10-51

Job No. 1458 Division No. Notes Red. Plotted
Survey Sunny Slope Dr. S.S. Date Date
Survey by J.S. Coates Notes L.S.O. Notes Chkd. Checked
Reviewed E. C. Johnson Date Date Date

STATION	B. S.	H. I.	F. S.	ELEV.	Josard Rd.	
2+00		583 64	7 19	576 45	15' L Curb	
"			6 6	577 0	27' L. P.L.	
2+15			8 30	575 34		℄
"			8 19	575 45		15' R. Gut. end Curb
"			7 52	576 12		15' R. Curb. " "
"			5 4	578 2		27' R. P.L.
"			0 1	583 5		175' R. Back lot line
"			8 28	575 36	15' L Gut. end Curb.	
"			7 55	576 09	15' L Curb " "	
"			6 9	576 7	27' L. P.L.	
"			6 3	577 3	97' L. Back lot. line	
2+85			8 9	574 7		℄ Prod
T.P.	8 63	588 66	3 61	580 03		
B.M.TE 841			5 76	582 90	B.M.TE 841 Elev. 582900 per F.B. 1588-A1 Sunny slope Dr. & Josard Rd S. W. Cor. Bt. Spk. in curb 6 W of W. end C.R.	