[redacted] 1725 [redacted]

INDEX TO F.B. 1725

DATE	J.N.	DESCRIPTION	NOTES	PAGES
		C.I. 1436 MAGNOLIA ST. Cont F.B. 1722		
4-51	1436	GARVEY AVE. Mountain View Rd. to Valley Blvd.	Topog	5-6
			X-sect	7-12
"	"	VALLEY BLVD. Allgeyer Rd. to Durfee Ave.	Topog	13-16
			X-sect	17-22
"	"	DURFEE AVE. Elliott Ave. to Valley Blvd.	Topog	23-30
			X-sect	31-46
5-51	"	KLINGERMAN ST. Mountain View Rd. to Floradale Ave.	Topog	47-50
			X-sect	51-56
"	"	FLORADALE AVE. Klingerman St. to Elliott Ave.	Topog	57-60
			X-sect	61-68
6-51	"	Profile Shots East of Durfee Ave. & North of Elliott Ave. & Back Lot Elev.		69-78
7-51	"	DURFEE AVE. Angle Point in Durfee Ave. to Valley Blvd.	Topog	79-80
			X-sect	81-84
"	"	VALLEY BLVD. Durfee Ave. to Gilman Road	Topog	85-88
			X-sect	89-92
1-52	"	MOUNTAIN VIEW PARK Location of sewer M.H.'s & Elev.		95-98
		C.I.2103.14 Valley Blvd.		
6-59	2103.14	District Bench Levels	B.M's	101-107
"	"	Garvey Ave. from Mountain View Rd. to Valley Blvd.	Topog.	113-115
"	"	" " " "	X-secs.	117-121
"	"	Valley Blvd. from Garvey Ave. to Gilman St.	Topog.	123-132
"	"	" " "	X-secs.	133-146
"	"	Garvey Blvd. from Valley Blvd. to S.P.R.R.R/W	Topog.	147-150
"	"	" " "	X-secs.	151-159

Notes Ck'd by
Map No.
Office Work
Checked
Date

Survey of
W.O. Tape No. Isfd. °R
Surveyed by
Notes Date
Indexed F. C. Johnson

F. B. PG.

Incorporated on M.M. 1-11-

F. B. _____ PG. _____

INDEX TO F.B. 1725 (CONT'D)

DATE	J.N.	DESCRIPTION	NOTES	PAGES
6-59	2103.14	Maxson Rd. from Valley Blvd. to S.P.R.R.R/W.	Topog.	161-162
"	"	" " "	X-secs.	163-166
"	"	Durfee Ave. " "	Topog.	167-168
"	"	" " "	X-secs.	169-172

RETURN TO
LOS ANGELES COUNTY SURVEYOR
726 LOS ANGELES COUNTY
ENGINEERING BLDG.

Do not extend notes this side of this line.

Note: Any Additions or Changes on This Sheet Must be Made or Circled in Red Ink With Date and Name of Person Making Change.

F. B. 1725 PG. 5

Notes Ck'd by	Survey of Magnolia St. S.S. Dist
Map No.	W. O. 1436 Tape No. 053 Std 68 °F
Office Work	Surveyed by N. R. Smith
Checked	Notes Date 4-18-51
Date	Indexed C. Johnson

C.I. 1436

MAGNOLIA STREET S.S. DIST.

TOPOGRAPHY
on
GARVEY AVENUE
from
MOUNTAIN VIEW RD. to VALLEY BLVD.

N. R. Smith
J. Ochsner
W. A. Richards
F. Brooks.

Note: Any Additions or Changes on This Sheet Must be Made or Circled in Red Ink With Date and Name of Person Making Change.

Do not extend notes this side of this line.

RETURN TO
LOS ANGELES COUNTY SURVEYOR
726 LOS ANGELES COUNTY
ENGINEERING BLDG.

76F309B 247 10M 1-49

F. B. 1725 PG. 6

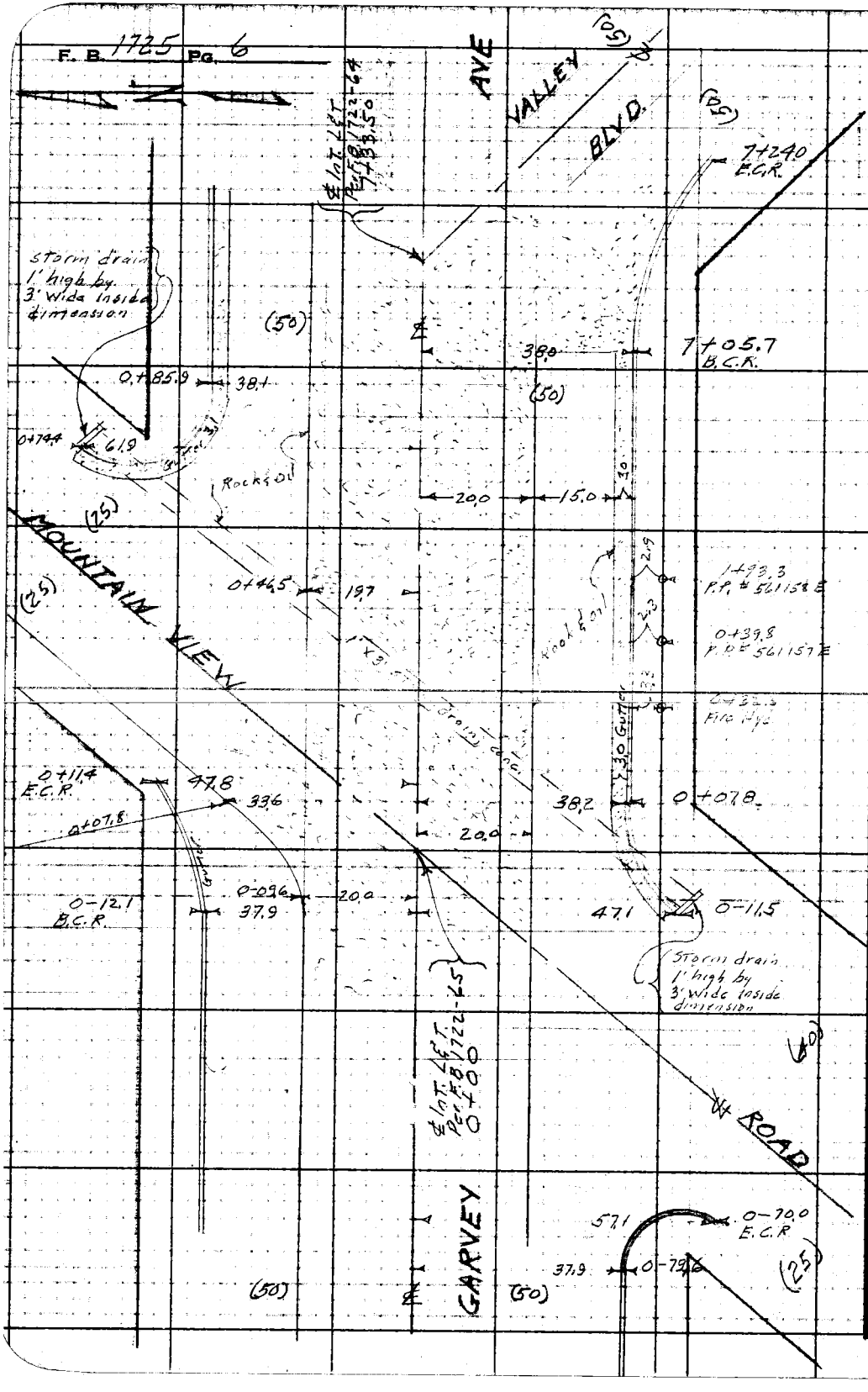

RETURN TO
LOS ANGELES COUNTY SURVEYOR
728 LOS ANGELES COUNTY
ENGINEERING BLDG.

Do not extend notes this side of this line.

Note: Any Additions or Changes on This Sheet Must be Made or Circled in Red Ink With Date and Name of Person Making Change.

Profile	Notes Red.	Plotted	Job No. 1436	Division No.	F. B. 1725 Pg. 7
No.	Date	Date	Survey of		
X-Sec.	Notes Chkd. LCM	Checked	Survey by M. A. Smith	Notes J. O.	Date 11-13-51
No.	Date 3/14/51	Date	Map No.	Indexed A. C. Johnson	Date AUG 9 '51

C.T. 1436

MAGNOLIA STREET S.S. DISE

CROSS SECTIONS

GARVEY AVE.

from

MOUNTAIN VIEW RD to VALLEY BLVD.

M.A. SMITH
J. Ochsner
W. Richards
F. Brooks

STATION	B. S.	H. I.	F. S.	ELEV.

NOTE: ANY ADDITIONS OR CHANGES ON THIS SHEET MUST BE MADE OR CIRCLED IN RED INK, WITH DATE AND NAME OF PERSON MAKING CHANGE.

Do not extend notes this side of this line.

PLEASE RETURN TO
LOS ANGELES COUNTY SURVEYOR
726 LOS ANGELES COUNTY ENGINEERING BLDG.

76L298 307 4-50

76L298 307 4-50

PLEASE RETURN TO
LOS ANGELES COUNTY SURVEYOR
726 LOS ANGELES COUNTY ENGINEERING BLDG.

NOTE: ANY ADDITIONS OR CHANGES ON THIS SHEET MUST BE MADE OR CIRCLED IN RED INK, WITH DATE AND NAME OF PERSON MAKING CHANGE.

Do not extend notes this side of this line.

F. B. 1725 Pg. 8 | Profile ____ | X-Sec. ____

Survey of Mapping | Job No. 4434 | Division No. S.S.D.S.T. | Plotted ____ | Notes Red. ____ | No. ____

Survey by N. R. S. | Notes d.o. | Date 4-13-51 | Date ____ | Date ____ | Notes Chkd. ____ | Checked ____ | No. ____

Indexed L. C. Johnson | Date ____ | Date ____

STATION	B. S.	H. I.	F. S.	ELEV.	Garvey	Ave.
BM, ME-21	5 85	291 86		286 01	BM, ME-21 Elev. = 286.007 F.B. 1728 Pg 14. Garvey Ave. + Mountain View Rd., S.W. cor. BT. SPK. in curb, 48'± W. of S.W. end C.R	
0-11.5			5 43	286 43		℄
"			5 59	286 27		42.1' Gut. S. end S.E. Cor. C.R.
"			4 97	286 89		42.1' Cb " " "
0-16.5			5 42	286 44		℄
"			7 13	284 73		48' Flow line of Cross Drain
0+00			5 35	286 51	℄ Int Garvey Ave +	Mountain View Rd.
0+07			5 26	286 60		℄
"			5 25	286 61		20' S. edge of Conc.
"			5 28	286 58		35' N. edge of 3' Gut
"			5 45	286 41		38' Gut E. end S.E. Cor. C.R.
"			4 84	287 02		38' Cb " " " "
"			5 1	286 [illegible]		50'
"			6 3	285 [illegible]		200'
0+74.8			4 95	286 91		℄
"			6 29	285 57	60' Flow line of Cross	Drain
1+00			4 86	287 00		℄
"			5 12	286 74		20' S. edge of Conc
"			5 12	286 74		35' N. edge of 3' Gut

76L298 307 4-50

PLEASE RETURN TO
LOS ANGELES COUNTY SURVEYOR
726 LOS ANGELES COUNTY ENGINEERING BLDG.

NOTE: ANY ADDITIONS OR CHANGES ON THIS SHEET MUST BE MADE OR CIRCLED IN RED INK, WITH DATE AND NAME OF PERSON MAKING CHANGE.

Do not extend notes this side of this line.

STATION	B. S.	H. I.	F. S.	ELEV.	Garvey	Ave.
1+00		291 86	5 38	28648		38' Gut
"			4 86	28700		38' ch.
"			4 62	28724		50'
T. P.	5 16	292 72	4 30	28756	T. P.	
2+00			5 40	28732		℄
"			5 73	28699		20' S. edge of Conc.
"			5 81	28691		35' N. edge of 3' Conc. G. T.
"			6 03	28669		38' Gut.
"			5 40	28732		38' ch.
"			5 3	287 4		50'
3+00			5 13	28759		℄
"			5 45	28727		20' S. edge of Conc.
"			5 56	28716		35' N. edge of 3' Conc. G. T.
"			5 76	28696		38' Gut
"			5 10	28762		38' ch.
"			5 0	287 7		50'
"			6 2	286 5		200'
4+00			4 83	28789		℄
"			5 08	28764		20' S. edge of Conc.
"			5 22	28750		35' N. edge of 3' Conc. G. T.
"			5 42	28730		38' Gut.

Profile Notes Red. ____ Plotted ____ Job No. 1436 Division No. ____ F. B. 1725 Pg. 9
No. ____ Date ____ Date ____ Survey of [illegible]
X-Sec. Notes Chkd. ____ Checked ____ Survey by N.A.S. Notes J.O. Date 4-13-[illegible]
No. ____ Date ____ Date ____ Map No. ____ Indexed Johnson Date ____

76L298 307 4-50

PLEASE RETURN TO
LOS ANGELES COUNTY SURVEYOR
726 LOS ANGELES COUNTY ENGINEERING BLDG.

NOTE: ANY ADDITIONS OR CHANGES ON THIS SHEET MUST BE MADE OR CIRCLED IN RED INK, WITH DATE AND NAME OF PERSON MAKING CHANGE.

Do not extend notes this side of this line.

STATION	B. S.	H. I.	F. S.	ELEV.	Garvey	Ave.
4+00		292 72	4 80	287.92		38' cb
"			5 2	287 7		50'
T.P.	5 30	293 21	4 81	287 91	T.P.	
5+00			5 05	288 16		℄
"			5 32	287 89		20' S. edge of Conc. Pump
"			5 36	287 85		35' N. edge 3' Conc. Gut.
"			5 56	287 65		38' Gut.
"			4 94	288 27		38' cb.
"			5 3	287 9		50'
6+00			4 72	288 49		℄
"			5 00	288 21		20' S. edge of Conc. Pump
"			5 02	288 19		35' N. edge 3' Conc. Gut.
"			5 24	287 97		38' Gut.
"			4 58	288 63		38' cb
"			4 7	288 5		50'
7+00			4 36	288 85		℄
"			4 56	288 65		20' S. edge of Conc. Pump
"			4 69	288 52		35' N. edge 3' Conc. Gut.
"			4 94	288 27		38' Gut
"			4 29	288 92		38' cb.
"			4 6	288 5		50'

F. B. 1725 Pg. 10
Profile
Survey of May 22 - Aug 26 S.T. 5.5.12.15.17
Survey by W. H. Sa
Indexed A. C. Johnson
Job No. 1423 Division No.
Notes J. O.
Date 4-13-51
Plotted
Date
Checked
Date
No.
Notes Red.
Date
Notes Chkd.
Date
No.
X-Sec.

76L298 307 4-50

PLEASE RETURN TO
LOS ANGELES COUNTY SURVEYOR
726 LOS ANGELES COUNTY ENGINEERING BLDG.

NOTE: ANY ADDITIONS OR CHANGES ON THIS SHEET MUST BE MADE OR CIRCLED IN RED INK, WITH DATE AND NAME OF PERSON MAKING CHANGE.

Do not extend notes this side of this line.

STATION	B. S.	H. I.	F. S.	ELEV.	Garvey	Ave.
7+00		293 21	6 0	2872		200'
7+05.7			4 32	288 89		℄
"			4 50	288 71		20'
"			4 56	288 65		30'
"			4 66	288 55		35' N. edge of 3' conc.
"			4 88	288 33		38' Gut. W. end C.P.
"			4 26	288 95		38' Cb. " "
"			4 5	288 7		50'
BM, ME-22			4 25	288 96	BM, ME-22 Elev. = 288.961 F.B. 1728 Pg. 4 Garvey Ave. + Valley Blvd., S.W. Cor. Nail + Tag in lead in Curb 15' W. of W. end C.P.	

Profile Notes Red. Plotted Job No. 1436 Division No.
No. Date Date Survey of [illegible]
X-Sec. Notes Chkd. Checked Survey by N.B.S. Notes J.O. Date 4-13-54
No. Date Date Map No. Indexed Johnson Date

F. B. 1725 Pg. 11

F. B. 1725 Pg. 12 | Job No. | Division No. | Notes Red. | Plotted | Profile

Survey of | Date | Date | No.

Survey by | Notes | Notes Chkd. | Checked | X-Sec.

Indexed | Date | Date | Date | No.

STATION	B. S.	H. I.	F. S.	ELEV.

76L298 307 4-50

PLEASE RETURN TO

LOS ANGELES COUNTY SURVEYOR

726 LOS ANGELES COUNTY ENGINEERING BLDG.

Do not extend notes this side of this line.

NOTE: ANY ADDITIONS OR CHANGES ON THIS SHEET MUST BE MADE OR CIRCLED IN RED INK, WITH DATE AND NAME OF PERSON MAKING CHANGE.

Notes Ck'd by	Survey of Magnolia ST. S.S. DIST.
Map No.	W. O. [illegible] Tape No. [illegible] Std. [illegible] °F
Office Work	Surveyed by N. R. Smith
Checked	Notes " Date 4-24-37
Date	Indexed A. C. Johnson

F. B. 1725 PG. 13

C.I. 1436

MAGNOLIA STREET S.S. DIST.

TOPOGRAPHY

on

VALLEY BLVD.

from

ALLGEYER AVE to DURFEE AVE

Smith
Ochsner
Richards
Brooks

Note: Any Additions or Changes on This Sheet Must be Made or Circled in Red Ink With Date and Name of Person Making Change.

Do not extend notes this side of this line.

RETURN TO
LOS ANGELES COUNTY SURVEYOR
726 LOS ANGELES COUNTY
ENGINEERING BLDG.

76F3098 247 10M 1-49

F. B. 1723 Pg. 14

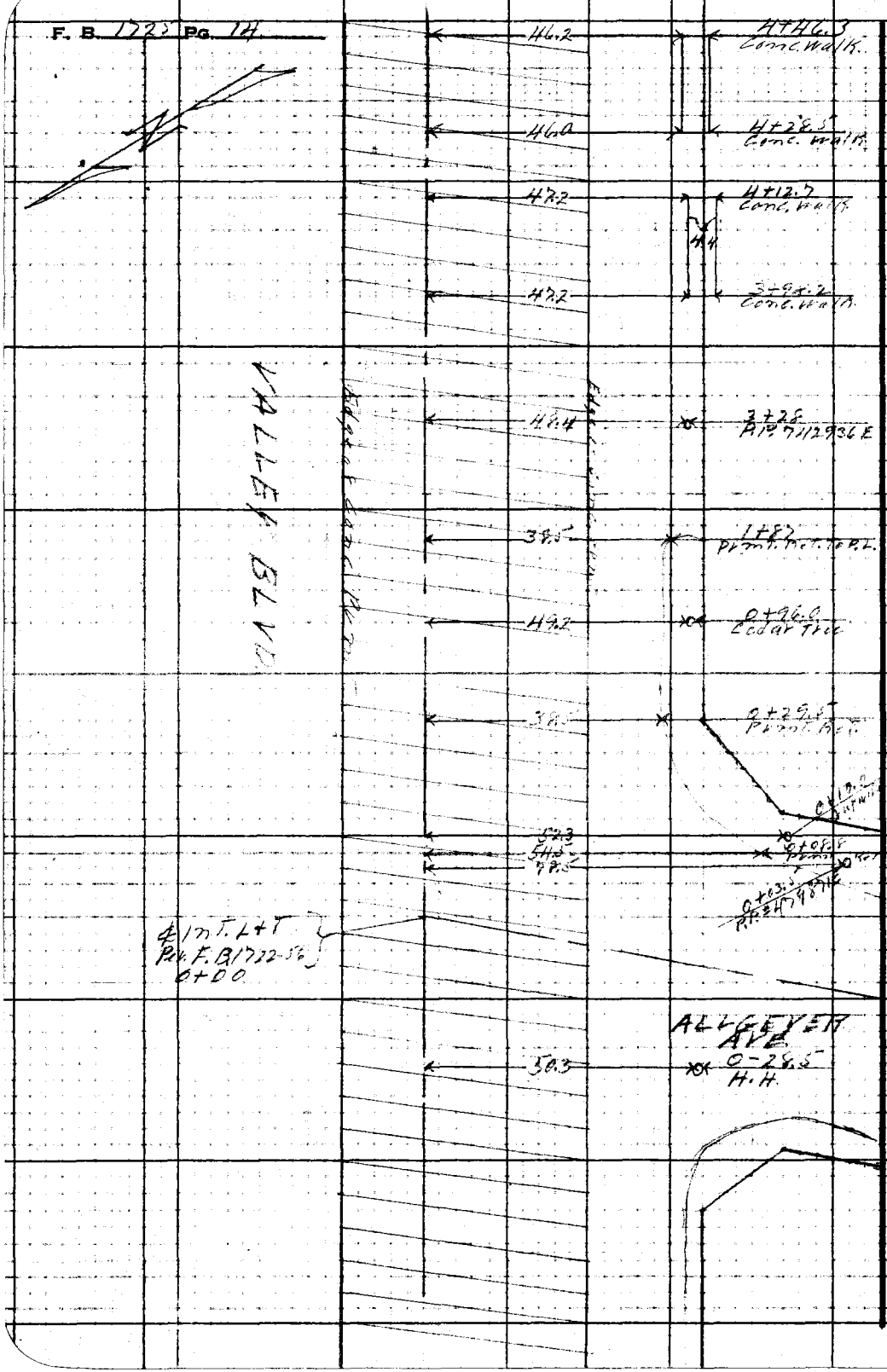

RETURN TO
LOS ANGELES COUNTY SURVEYOR
725 LOS ANGELES COUNTY
ENGINEERING BLDG.

Do not extend notes this side of this line.

Note: Any Additions or Changes on This Sheet Must be Made or Circled in Red Ink With Date and Name of Person Making Change.

Notes Ck'd by	Survey of [illegible]
Map No.	W. O. [illegible] Tape No. [illegible] Std. [illegible] °F
Office Work	Surveyed by [illegible]
Checked	Notes [illegible] Date [illegible]
Date	Indexed: E. C. Johnson

F. B. [illegible] PG. [illegible]



Notes: Any Additions or Changes on This Sheet Must be Made or Circled in Red Ink With Date and Name of Person Making Change.

Do not extend notes this side of this line.

RETURN TO
LOS ANGELES COUNTY SURVEYOR
726 LOS ANGELES COUNTY
ENGINEERING BLDG.

76F309S 247 10M 1-49

F. B. 1225 Pg. 66

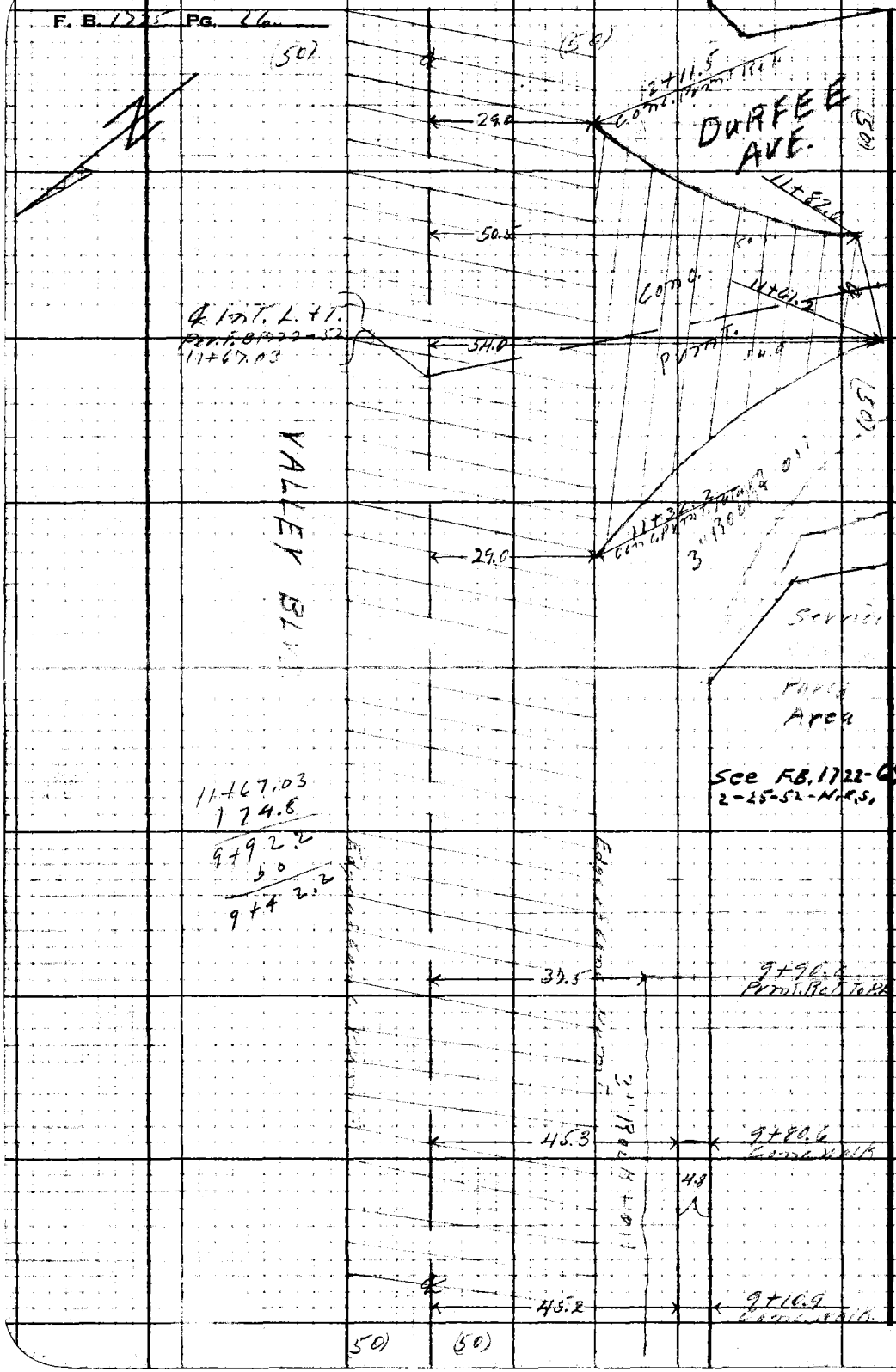

RETURN TO
LOS ANGELES COUNTY SURVEYOR
726 LOS ANGELES COUNTY
ENGINEERING BLDG.

Do not extend notes this side of this line.

Note: Any Additions or Changes on This Sheet Must be Made or Circled in Red Ink With Date and Name of Person Making Change.

Profile No.	Notes Red	Plotted	Job No. 1436	Division No.
	Date	Date	Survey of Magnolia ST. S.S. DIST.	
Sec. No.	Notes Chkd. LCM	Checked	Survey by N.R. Smith	Notes M.A.S. Date 4-24-51
	Date 5/15/51	Date	Map No.	Indexed E. C. Johnson Date AUG 9 '51

F. B. 1725 Pg. 17

CI 1436

MAGNOLIA STREET S.S. DIST.

CROSS SECTIONS

on

VALLEY BLVD.

from

ALLGEYER AVE to DURFEE AVE

N.R. Smith
W.A. Richards
J. Curtis
G. Bonney

STATION	B.S.	H.I.	F.S.	ELEV.

NOTE: ANY ADDITIONS OR CHANGES ON THIS SHEET MUST BE MADE OR CIRCLED IN RED INK, WITH DATE AND NAME OF PERSON MAKING CHANGE.

Do not extend notes this side of this line.

PLEASE RETURN TO
LOS ANGELES COUNTY SURVEYOR
726 Los Angeles County Engineering Bldg.

76L298 307 4-50

76L298 307 4-50

PLEASE RETURN TO
LOS ANGELES COUNTY SURVEYOR
726 LOS ANGELES COUNTY ENGINEERING BLDG.

NOTE: ANY ADDITIONS OR CHANGES ON THIS SHEET MUST BE MADE OR CIRCLED IN RED INK, WITH DATE AND NAME OF PERSON MAKING CHANGE.

Do not extend notes this side of this line.

STATION	B. S.	H. I.	F. S.	ELEV.		
BM, ME-222	446	29443		289 97	BM, ME-222, Elev. 289.974, F.B. 1728 pg. 119 Valley Blvd. & Allgeyer Ave S.W. Corner BT. spk. in Cb. 1' S. of N. end.	
0+00			450	28993	℄ Int. Allgeyer Ave & Valley Blvd.	
"			485	28958		29.0 S. edge of Conc prmt
0+08.8			451	28992		℄
"			528	28915		54.5 Prmt.
0+29.5			452	28991		℄
"			553	28890		38.5 edge of Prmt. Gutter
"			49	2895		43.5 break
"			46	2898		50.0 P.L.
1+00			441	29002		℄
"			474	28969		29.0 S. edge of Conc Prmt
"			542	28901		38.0 " of Prmt & Gutter
"			43	2901		42.0 Top of break
"			43	2901		50.0 P.L.
"			65	2879		283.0 back lot line
2+00			430	29013		℄
"			463	28980		29.0 S. edge of Conc Prmt
"			529	28914		37.5 gutter
"			46	2898		50.0 P.L.
T.P.	490	29472	461	28982		

F. B. 1725 Pg. 18 2
Job No. 1436 Division No. ____ Notes Red. ____ Plotted ____ Profile ____
Survey of Magnolia ST. S.S. DIST. Date ____ Date ____ No. ____
Survey by N.R. Smith Notes N.R.S. Notes Chkd. ____ Checked ____ X-Sec. ____
Indexed C. Johnson Date 4-24-51 Date ____ Date ____ No. ____

76L298 307 4-50

PLEASE RETURN TO
LOS ANGELES COUNTY SURVEYOR
726 LOS ANGELES COUNTY ENGINEERING BLDG.

NOTE: ANY ADDITIONS OR CHANGES ON THIS SHEET MUST BE MADE OR CIRCLED IN RED IN INK, WITH DATE AND NAME OF PERSON MAKING CHANGE.

Do not extend notes this side of this line.

STATION	B. S.	H. I.	F. S.	ELEV.		
		29472				
			72	2875	(Hand level) Top of 2" I.P. 10'S. of Wash Room	℄
			73	2874	ground over cess pool	
3+00			439	29033		℄
"			479	28993		29.0 S. edge of Conc. Pav
"			550	28922		37.5' gutter
"			46	2901		50.0' P.L.
3+45			431	29041		℄
"			58	2889	Parallel to lot line.	330'± back lot line
4+00			417	29055		℄
"			454	29018		29.0 S. edge of Conc. Pav't.
"			528	28944		37.5' gutter
"			45	2902		50.0 P.L.
T.P.	458	29518	412	29060		
4+50			449	29069		℄
"			58	2894		parallel to lot line back lot line
5+00			432	29086		℄
"			476	29042		29.' S. edge of Conc. Pav'mt
"			549	28969		

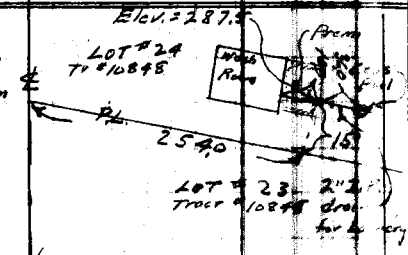

Profile No. ____ Sec. ____ Notes Red. ____ Plotted ____ Job No. ____ Division No. ____
Date ____ Date ____ Date ____ Survey of ____
Notes Chkd. ____ Checked ____ Survey by ____ Noted ____ Date ____
Date ____ Date ____ Map No. ____ Indexed Jan 25 1952 Date ____

F. B. ____ Pg. 3

76L298 307 4-50

PLEASE RETURN TO
LOS ANGELES COUNTY SURVEYOR
726 LOS ANGELES COUNTY ENGINEERING BLDG.

NOTE: ANY ADDITIONS OR CHANGES ON THIS SHEET MUST BE MADE OR CIRCLED IN RED INK, WITH DATE AND NAME OF PERSON MAKING CHANGE.

Do not extend notes this side of this line.

F. B. 1725 Pg. 4 20 | Job No. 1436 Division No. | Notes Red. | Plotted | Profile No.
Survey of Magnolia St. S.S. Dist. | Date | Date | No.
Survey by N.R. Smith | Notes N.R.S. | Notes Chkd. | Checked | X-Sec.
Indexed L. C. Johnson | Date 4-24-51 | Date | Date | No.

STATION	B. S.	H. I.	F. S.	ELEV.	Valley Blvd	
		295.18				
5+00			47	290.5		50.0 P.L.
T.P.	419	295.87	3.50	291.68		
6+00			484	291.03		℄
"			521	290.66		29.0 s.edge of conc prmt
"			575	290.12		38.0 gutter
"			572	290.15		50.0
6+36.85			470	291.17		= ℄ Int Valley Blvd & Marson Rd.
"			570	290.17		38.0 gutter
"			552	290.35		50.0 ℄ Marson Rd
"			675	289.12		301.0 ℄ of Marson Rd
7+00			450	291.37		℄
"			486	291.01		29.0 s.edge of conc prmt.
"			546	290.41		38.0 gutter
"			486	291.01		50.0 P.L.
"			6.2	289.7		270.0 back lot line
8+00			423	291.64		℄
"			460	291.27		29.0 s.edge of conc prmt
"			522	290.65		38.0 gutter
"			46	291.3		44.0 break
"			447	291.46		50.0 P.L.

76L298 307 4-50

PLEASE RETURN TO
LOS ANGELES COUNTY SURVEYOR
726 LOS ANGELES COUNTY ENGINEERING BLDG.

NOTE: ANY ADDITIONS OR CHANGES ON THIS SHEET MUST BE MADE OR CIRCLED IN RED INK, WITH DATE AND NAME OF PERSON MAKING CHANGE.

Do not extend notes this side of this line.

STATION	B. S.	H. I.	F. S.	ELEV.	Valley Blvd	
		295 87				4" C.I. outlet
8+18.5			76	2883	Top of 4" C.I. Pipe	House in Rear
T.P.	509	296 52	444	291 43		-139.4
9+00			461	291 91		℄
"			502	291 50		29.0 s. edge conc Pvmt.
"			581	290 71		38.0 edge of Pvmt & gutter
"			52	2913		42.0 break
"			53	2912		50.0 P.L.
"			64	2901		298.0 back lot line.
10+00			430	292 22		℄
"			474	291 78		29.0 s. edge of Conc Pvmt
"			541	291 11		38.0 gutter.
"			50	2915		50.0 P.L.
T.P.	527	296 60	519	291 33		
10+05			48	2918		108.0 N. Cor. of Toilets
			48	2918		118.5 E. Cor. of "
						118.5
					10+05	108.0
						℄

Toilets at Gas station cess pool in this area somewhere.

Profile Notes Red. Plotted Job No. 1436 Division No. F. B. 1725 Pg. 21
No. Date Date Survey of Magnolia St. S.S. Dist
X-Sec. Notes Chkd. Checked Survey by N.R. Smith Notes N.R.S. Date
No. Date Date Map No. Indexed Johnson Date

76L298 307 4-50

PLEASE RETURN TO
LOS ANGELES COUNTY SURVEYOR
726 LOS ANGELES COUNTY ENGINEERING BLDG.

NOTE: ANY ADDITIONS OR CHANGES ON THIS SHEET MUST BE MADE OR CIRCLED IN RED INK, WITH DATE AND NAME OF PERSON MAKING CHANGE.

Do not extend notes this side of this line.

STATION	B. S.	H. I.	F. S.	ELEV.	Valley Blvd.	
		296 60				
11+00			413	292 47		℄
"			454	292 06		29.0 s.edge of conc Pvmt
"			532	291 28		38.0 gutter
"			49	291 7		50.0 P.L.
			397	292 63	- ℄ Int Valley Blvd & Durfee Ave.	
B.M. 2+0			271	293 89	BM, ME-220, Elev= 293.903, F.B. 1728 pg 118	
					Valley Blvd & Durfee Ave S.W. Corner	
					X in S. bolt of Conc base To light Post.	
					60'± W. & 60'± S. of ℄ Int.	

F. B. 1725 Pg. 22

Job No. ____ Division No. ____ Notes Red. ____ Plotted ____ Profile ____

Survey of ____ Date ____ Date ____ No. ____

Survey by A. C. Johnson Notes ____ Notes Chkd. ____ Checked ____ X-Sec. ____

Indexed ____ Date ____ Date ____ Date ____ No. ____

Notes Ck'd by	Survey of Magnolia St. S.S.
Map No.	W. O. 1436 Tape No. 05 Std. 18 °F
Office Work	Surveyed by J. Ochsner
Checked	Notes J.O. Date 5-2-51
Date	Indexed A. C. Johnson

F. B. 1725 PG. 23

C.I. 1436

MAGNOLIA STREET S.S. DIST.

TOPOGRAPHY

ON

DURFEE AVE.

FROM

ELLIOTT AVE. TO VALLEY BLVD.

J. Ochsner
W. Richards H.C.
G. Curtis B.C.
L. Thompson B.C.

Note: Any Additions or Changes on This Sheet Must be Made or Circled in Red Ink With Date and Name of Person Making Change.

Do not extend notes this side of this line.

RETURN TO
LOS ANGELES COUNTY SURVEYOR
726 LOS ANGELES COUNTY
ENGINEERING BLDG.

76F3096 247 10M 1-49

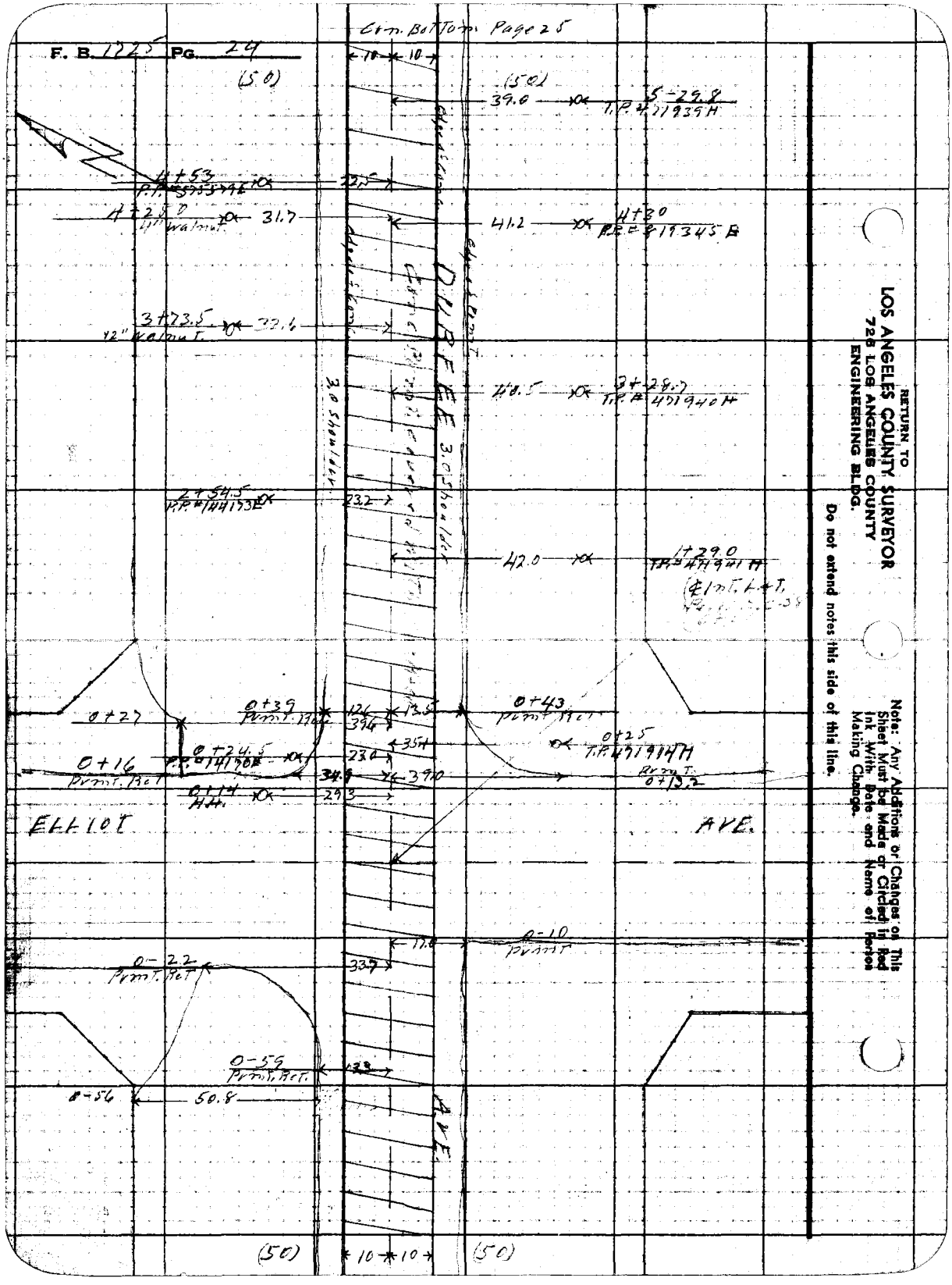

RETURN TO
LOS ANGELES COUNTY SURVEYOR
726 LOS ANGELES COUNTY
ENGINEERING BLDG.

Do not extend notes this side of this line.

Note: Any Additions or Changes on This Sheet Must be Made or Circled in Red Ink With Date and Name of Person Making Change.

F. B. 1535 PG. 25

Notes Ck'd by	Survey of Magno...
Map No.	W. O. 443 Tape No. 25 Sec. 28
Office Work	Surveyed by
Checked	Noted M.O. Date 3-2-51
Date	Indexed A. C. Johnson



Con. on Page 24

Note: Any Additions or Changes on This Sheet Must be Made or Circled in Red Ink With Date and Name of Person Making Change.

Do not extend notes this side of this line.

RETURN TO
LOS ANGELES COUNTY SURVEYOR
726 LOS ANGELES COUNTY ENGINEERING BLDG.

76F5055 247 10M 1-49

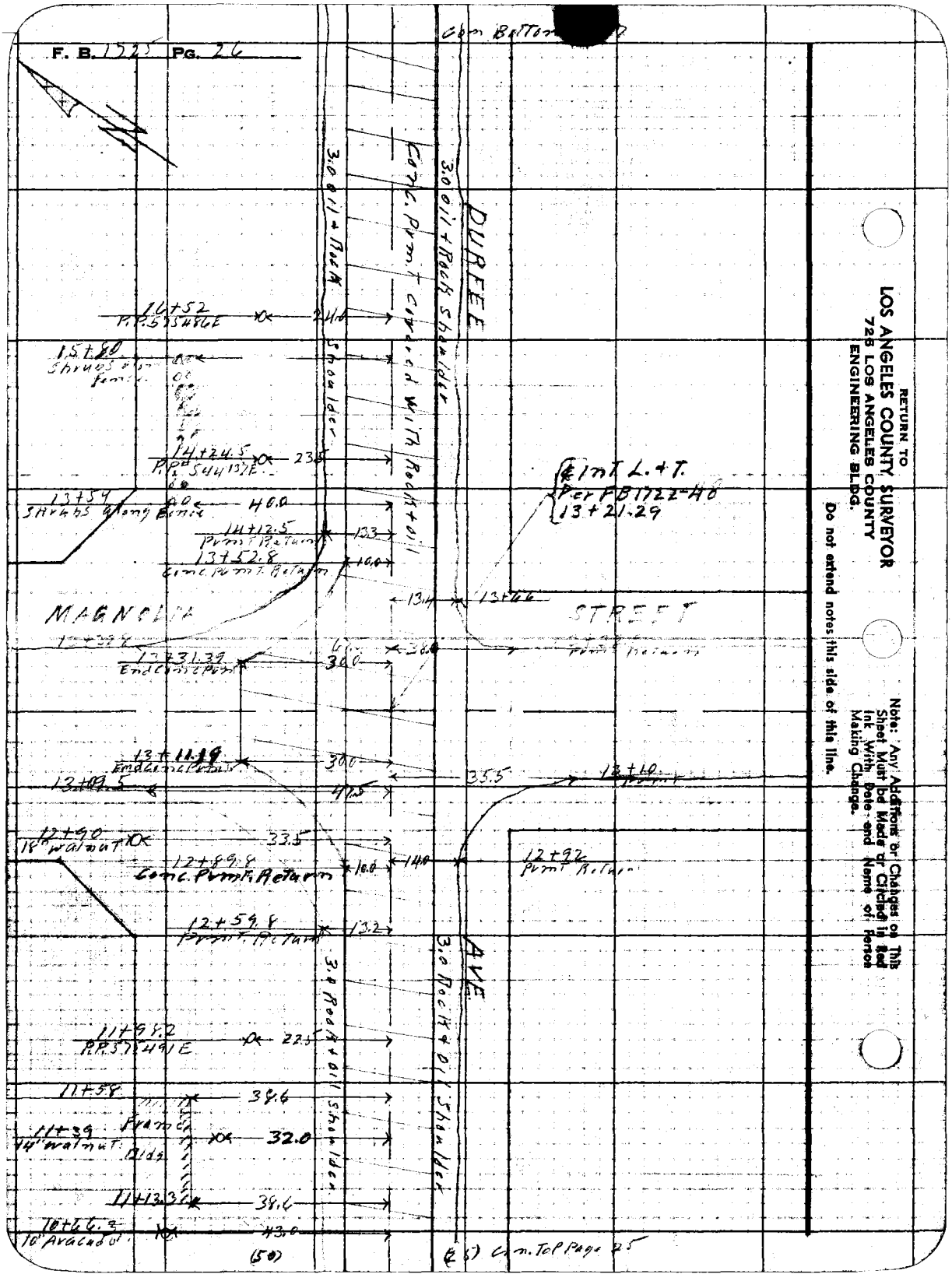
F. B. 1725 Pg. 26
Con Bottom
DURFEE
AVE
MAGNOLIA
STREET
3.0 oil + Rock Shoulder
Conc. Pvmt Covered With Rock + oil
3.0 oil + Rock Shoulder
3.0 Rock + oil Shoulder
3.0 Rock + oil Shoulder
16+52
P.P. 575486E
24.0
15+80
Shrubs along Fence
14+24.5
P.P. 544137E
23.5
13+54
Shrubs along Fence
40.0
14+12.5
Pvmt Return
13.3
13+52.8
Conc. Pvmt. Return
10.0
℄ Int L. + T.
Per FB1722-40
13+21.29
13.4
13+66
13+39.8
13+31.39
End Conc Pvmt
30.0
38.0
13+11.19
End Conc Pvmt
30.0
35.5
13+10
13+09.5
41.5
12+90
18" walnut
33.5
12+89.8
Conc. Pvmt. Return
10.0
14.0
12+92
Pvmt Return
12+59.8
Pvmt. Return
13.2
11+98.2
P.P. 575491E
22.5
11+58
38.6
11+39
14" walnut
Frame Bldg
32.0
11+13.3
38.6
10+66.3
10" Avacado
43.0
(50)
(25) Con. Top Page 25
RETURN TO
LOS ANGELES COUNTY SURVEYOR
726 LOS ANGELES COUNTY
ENGINEERING BLDG.
Do not extend notes this side of this line.
Note: Any Additions or Changes on This Sheet Must be Made or Circled in Red Ink With Date and Name of Person Making Change.

Notes Ck'd by
Map No.
Office Work
Checked
Date

Survey of Ma...
W.O. ... Tape No. ... Y'std ...
Surveyed by J. Ochsner
Noted J.O. Dated 5-2-51
Indexed A. C. Johnson

F. B. 1725 PG. 27

Note: Any Additions or Changes on This Sheet Must be Made or Circled in Red Ink With Date and Name of Person Making Change.

Do not extend notes this side of this line.

RETURN TO
LOS ANGELES COUNTY SURVEYOR
728 LOS ANGELES COUNTY ENGINEERING BLDG.

76F3098 247 10M 1-49

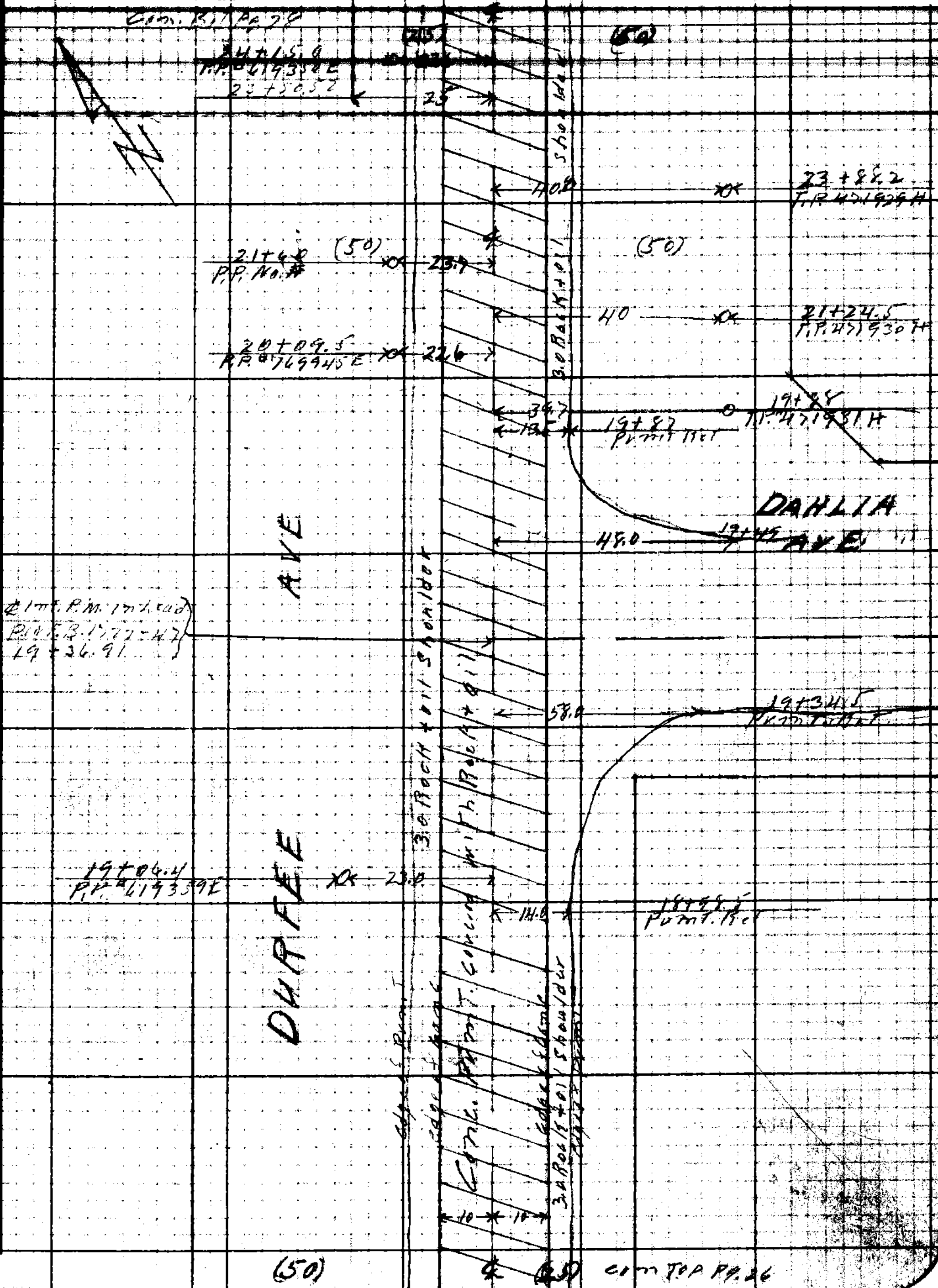

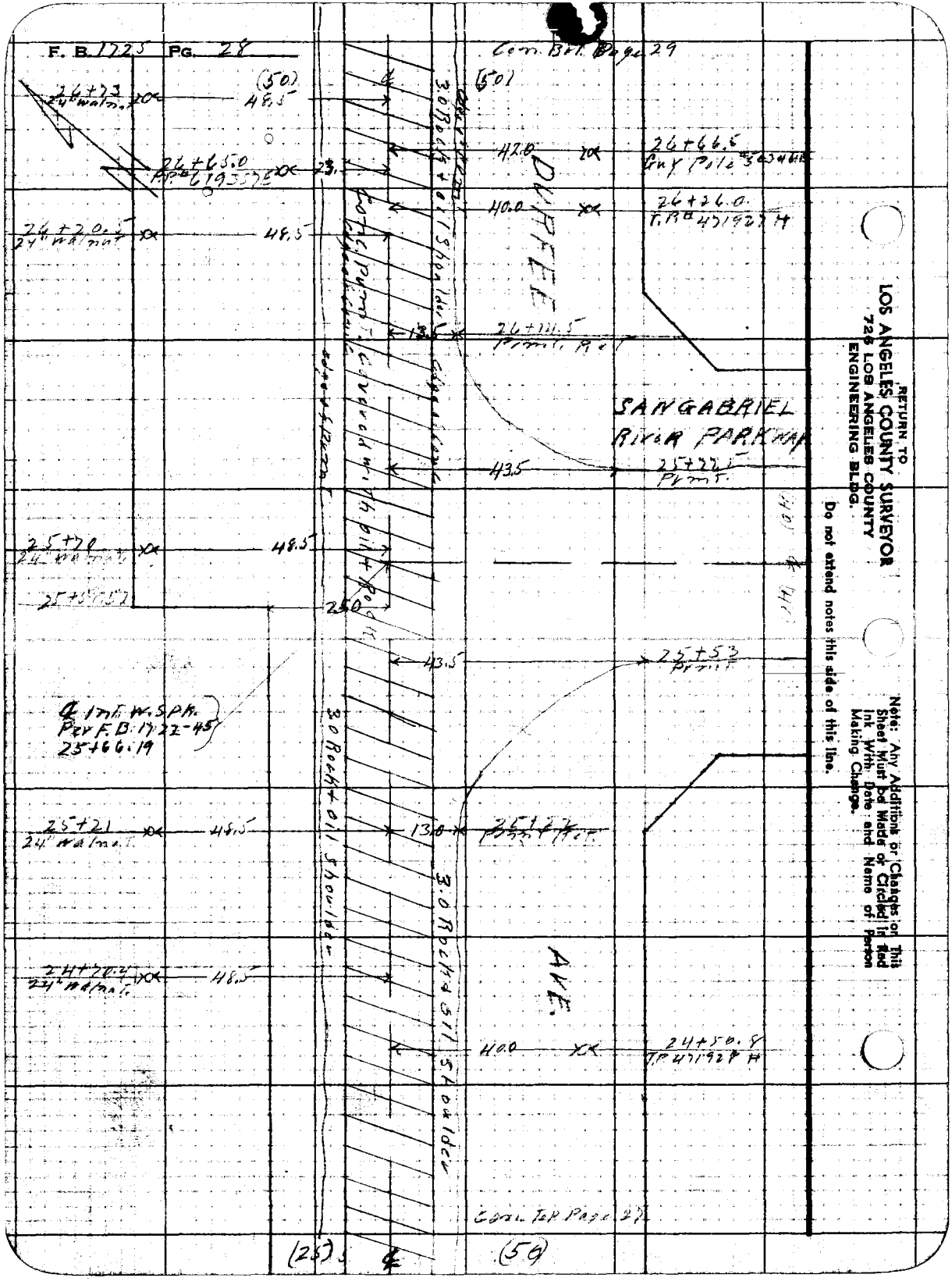

RETURN TO
LOS ANGELES COUNTY SURVEYOR
726 LOS ANGELES COUNTY
ENGINEERING BLDG.

Do not extend notes this side of this line.

Note: Any Additions or Changes on This Sheet Must be Made or Circled in Red Ink With Date and Name of Person Making Change.

Notes Ck'd by	Survey of Magnolia [illegible]
Map No.	W.O. [illegible] Tape No. [illegible] Std. [illegible]
Office Work	Surveyed by J. Ochsner
Checked	Notes [illegible] Date 5-2-51
Date	Indexed E. C. Johnson

F. B. 1725 PG. 29

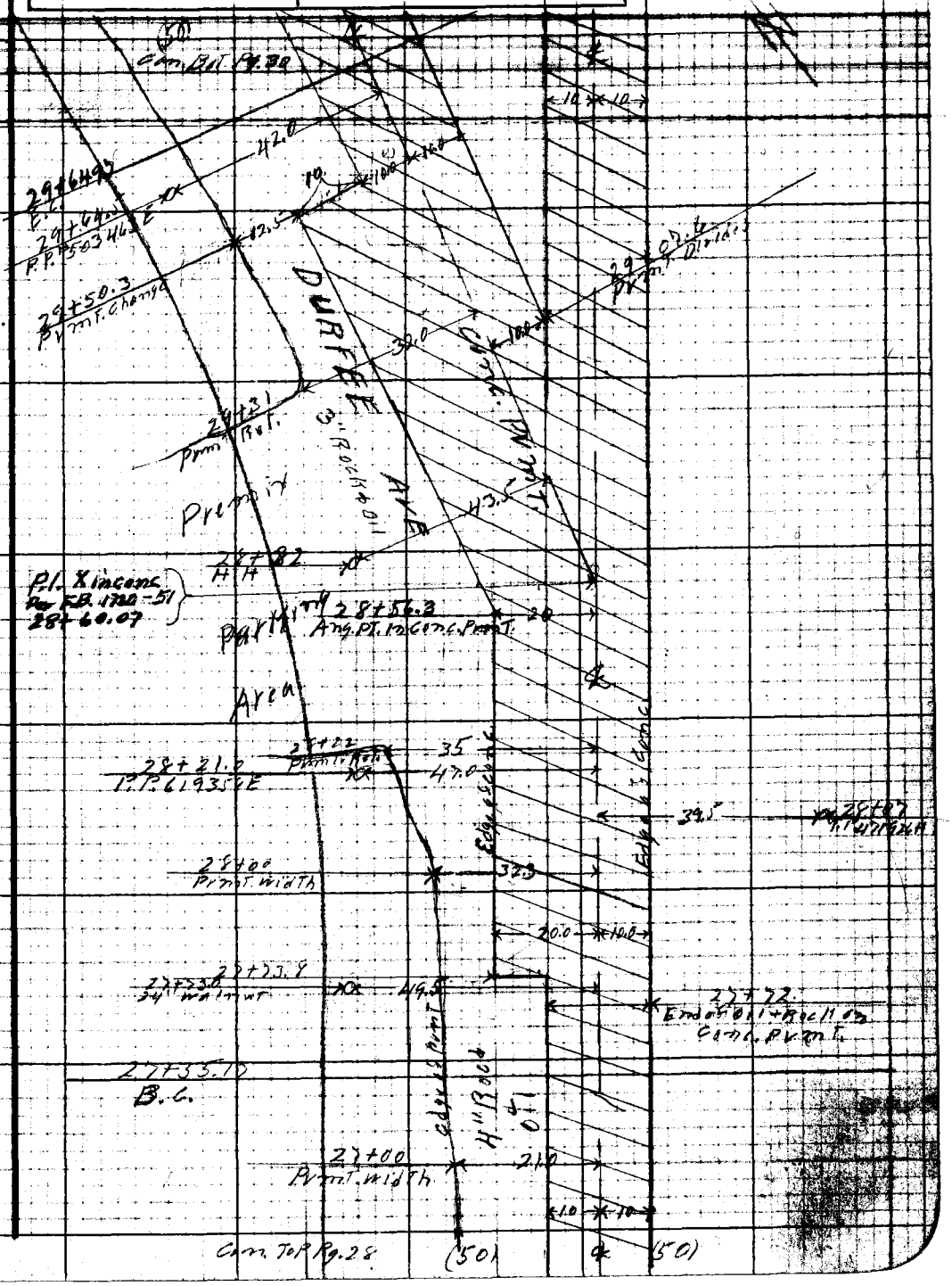

Note: Any Additions or Changes on This Sheet Must be Made or Circled in Red Ink With Date and Name of Person Making Change.

Do not extend notes this side of this line.

RETURN TO
LOS ANGELES COUNTY SURVEYOR
726 LOS ANGELES COUNTY
ENGINEERING BLDG.

76F3098 247 10M 1-49

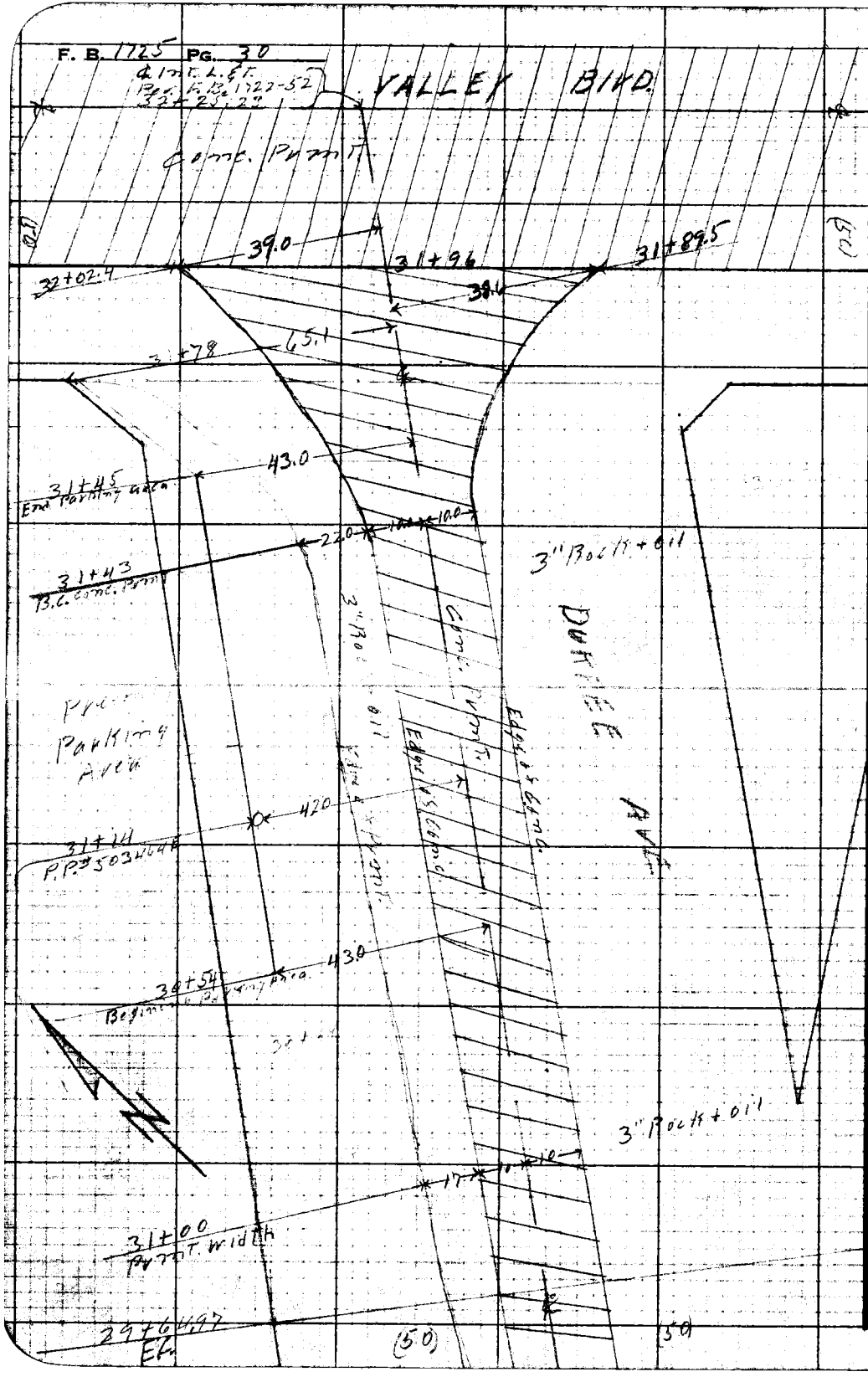

RETURN TO
LOS ANGELES COUNTY SURVEYOR
726 LOS ANGELES COUNTY
ENGINEERING BLDG.

Note: Any Additions or Changes on This Sheet Must be Made or Circled in Red Ink With Date and Name of Person Making Change.

Do not extend notes this side of this line.

Profile	Notes Red	Plotted	Job No. 1436	Division No.	F. B. 1725	Pg. 31
No.	Date	Date	Survey of Magnolia			
X-Sec.	Notes Chkd. LCM	Checked	Survey by J. Ochsner	Notes [illegible]	Date [illegible]	
No.	Date 5/15/51	Date	Map No.	Indexed A. C. Johnson	Date AUG 9 '51	

MAGNOLIA STREET S.S. DIST
CROSS SECTIONS
on
DURFEE AVE.
from
ELLIOT AVE. to VALLEY BLVD.

J. Ochsner
W. Richards
G. Curtis
L. Thompson

STATION	B. S.	H. I.	F. S.	ELEV.

NOTE: ANY ADDITIONS OR CHANGES ON THIS SHEET MUST BE MADE OR CIRCLED IN RED INK, WITH DATE AND NAME OF PERSON MAKING CHANGE.

PLEASE RETURN TO
LOS ANGELES COUNTY SURVEYOR
726 LOS ANGELES COUNTY ENGINEERING BLDG.

Do not extend notes this side of this line.

76L298 307 4-50

76L298 307 4-50

PLEASE RETURN TO
LOS ANGELES COUNTY SURVEYOR
726 LOS ANGELES COUNTY ENGINEERING BLDG.

NOTE: ANY ADDITIONS OR CHANGES ON THIS SHEET MUST BE MADE OR CIRCLED IN RED INK, WITH DATE AND NAME OF PERSON MAKING CHANGE.

Do not extend notes this side of this line.

F. B. 1725 Pg. 32 | Profile ____ | Plotted ____ | Notes Red ____ | Division No. ____ | Job No. 1426 | Survey of Magnolia S.T. S.S. Dist | Survey by J. Olhsmer | Notes T.A. | Indexed J. C. Johnson | Date 5-3-51 | Notes Chkd ____ | Date ____ | X-Sec. ____ | No. ____ | Checked ____ | Date ____ | No. ____

STATION	B. S.	H. I.	F. S.	ELEV.	Durfee Ave.	
BM. ME-215	5 37	28 2 28		276 91	BM. ME-215 Elev. 2[illegible].908 F.B. 1726 Pg. 1[illegible]	
					Elliot Ave. + Durfee Ave. S.W. Cor. 1 ft. in conc. slab at [illegible]	
0-59			5 02	27[illegible] 26		⊥
			5 31	276 97	13.3' Perm T. Return	
0-22			4 82	27[illegible] 46		⊥
			5 57	276 [illegible]	33.7' Perm T. Return	
0-10			4 78	27[illegible] 50		⊥
			5 28	27[illegible] 00		12.0' Perm T. Return
0+00			4 74	277 54	⊥ in T. Elliot Ave. + Durfee Ave.	
0+13.2			4 68	27[illegible] 60		⊥
"			4 59	27[illegible] 69		39.0' Perm T. Return
0+16			4 67	27[illegible] 61		⊥
			4 94	27[illegible] 34	24.8' Perm T. Return	
0+39			4 54	27[illegible] 74		⊥
"			4 64	27[illegible] 64	10' edge of conc.	
"			4 74	27[illegible] 54	12.6' Perm T. Return	
"			4 7[illegible]	27[illegible] 6	50' P.L.	
"			4 9[illegible]	27[illegible] 4	250'	
0+43			4 51	277 77		⊥
"			4 57	27[illegible] 71		10' edge of conc.

76L298 307 4-50

PLEASE RETURN TO
LOS ANGELES COUNTY SURVEYOR
726 LOS ANGELES COUNTY ENGINEERING BLDG.

NOTE: ANY ADDITIONS OR CHANGES ON THIS SHEET MUST BE MADE OR CIRCLED IN RED INK, WITH DATE AND NAME OF PERSON MAKING CHANGE.

Do not extend notes this side of this line.

STATION	B. S.	H. I.	F. S.	ELEV.	Durfee Ave. Left	Right
0 + 43		282 28	4 73	277 55		13.5' edge of Pvmt
"			4 5	277 8		50'
1 + 00			4 21	278 07		℄
"			4 30	277 98	10' edge of Conc.	
"			4 41	277 87	13' edge of Pvmt	
"			4 4	277 9	50'	
"			4 38	277 90		10' edge of Conc.
"			4 35	277 93		13'
"			4 4	277 9		50'
T. P.	5 56	283 89	3 95	278 33	T. P.	
2 + 00			5 22	278 67		℄
"			5 34	278 55	10' edge of Conc	
"			5 55	278 34	13' edge of Pvmt	
"			5 6	278 3	50'	
"			5 37	278 52		10' edge of Conc.
"			5 45	278 44		13' edge of Pvmt
"			5 3	278 6		50'
3 + 00			4 72	279 17		℄
"			4 80	279 09	10' edge of Conc.	
"			4 85	279 04	13' edge of Pvmt	
"			4 9	279 0	50'	

Profile Notes Red. ____ Plotted ____ Job No. 1436 Division No. ____ F. B. 1725 Pg. 33
No. ____ Date ____ Date ____ Survey of [illegible]
X-Sec. Notes Chkd. ____ Checked ____ Survey by J. Johnson Notes J.O. Date 5-3-[illegible]
No. ____ Date ____ Date ____ Map No. ____ Indexed Johnson Date ____

76L298 307 4-50

PLEASE RETURN TO
LOS ANGELES COUNTY SURVEYOR
726 LOS ANGELES COUNTY ENGINEERING BLDG.

NOTE: ANY ADDITIONS OR CHANGES ON THIS SHEET MUST BE MADE OR CIRCLED IN RED INK, WITH DATE AND NAME OF PERSON MAKING CHANGE.

Do not extend notes this side of this line.

STATION	B. S.	H. I.	F. S.	ELEV.	Durfee Ave Left	Right
3+00		283 89	4 80	279 09	10' edge of Conc	
"			4 92	278 97	13' edge of Pvmt.	
"			5 1	278 8	50'	
"			4 9	279 0	250'	
"			4 8	279 1	300' Front of House # 2627	
4+00			4 03	279 86		℄
"			4 09	279 80		10' edge of Conc
"			4 20	279 69		13' edge of Pvmt
"			3 9	280 0		50'
"			4 10	279 79	10' edge of Conc	
"			4 24	279 65	13' edge of Pvmt.	
"			4 5	279 89	50'	
T. P.	6 02	286 26	3 65	28[illegible]4	T. P.	
5+00			5 59	280 67		℄
"			5 66	280 60		10' edge of Conc.
"			5 69	280 57		13' edge of Pvmt.
"			5 5	280 8		50'
"			5 67	280 59	10' edge of Conc.	
"			5 72	280 54	13' edge of Pvmt.	
"			5 6	280 7	50'	
6+00			4 86	281 40		℄

F. B. 1725 Pg. 34 Job No. 1436 Division No. Notes Red. Plotted Profile
Survey of Magnolia St. S.S. Dist. Date Date No.
Survey by Jochsner Notes J.G. Notes Chkd. Checked X-Sec.
Indexed C. Johnson Date 5-3-51 Date Date No.

76L298 307 4-50

PLEASE RETURN TO
LOS ANGELES COUNTY SURVEYOR
726 LOS ANGELES COUNTY ENGINEERING BLDG.

NOTE: ANY ADDITIONS OR CHANGES ON THIS SHEET MUST BE MADE OR CIRCLED IN RED INK, WITH DATE AND NAME OF PERSON MAKING CHANGE.

Do not extend notes this side of this line.

STATION	B. S.	H. I.	F. S.	ELEV.	Durfee Ave. Left	Right
6+00		281 76	4 94	281 32		10' edge of Conc.
			5 08	281 18		13' edge of Pvmt
			4 4	281 9		50'
			4 95	281 31	10' edge of Conc.	
			5 02	281 24	13' edge of Pvmt	
			5 2	281 26	50'	
			5 1	281 2	250'	
6+03.5			4 81	281 45		℄
			4 98	281 28		13' Pvmt Return
6+46			4 52	281 74		℄
"			5 32	280 94		54.9 Pvmt Return
6+60.22			4 41	281 85	℄ Int Poinsettia Ave + Durfee Ave.	
6+65.5			4 38	281 88		℄
			5 28	280 98		53' Pvmt. Return
7+00			4 14	282 12		℄
7+06.5			4 12	282 14		℄
"			4 22	282 04		10' edge of Conc.
"			4 39	281 87		14' Pvmt Return
"			4 3	282 2		50'
"			4 20	282 06	10' edge of Conc.	
"			4 32	281 94	13' edge of Pvmt	

Profile No. ____ Date ____ Plotted ____ Date ____ Survey of ____ Job No. 1436 Division No. ____
X-Sec. No. ____ Date ____ Notes Chkd. ____ Date ____ Checked ____ Date ____ Survey By ____ Map No. ____ Indexed ____ Date ____
Notes Red. ____ Date ____ Survey Chief ____ Date 5-3-56
F. B. 1225 Pg. 35

76L298 307 4-50

PLEASE RETURN TO
LOS ANGELES COUNTY SURVEYOR
726 LOS ANGELES COUNTY ENGINEERING BLDG.

NOTE: ANY ADDITIONS OR CHANGES ON THIS SHEET MUST BE MADE OR CIRCLED IN RED INK, WITH DATE AND NAME OF PERSON MAKING CHANGE.

Do not extend notes this side of this line.

STATION	B. S.	H. I.	F. S.	ELEV.	Durfee Ave. Left	Right
7+06.5		286 36	4 3	282 0[illegible]	50'	
8+00			3 66	28[illegible] 60		℄
"			3 72	28[illegible] 54		10' edge of Conc.
"			3 76	28[illegible] 50		13' edge of Pvmt.
"			3 8	28[illegible]		50'
"			3 66	28[illegible] 50	10' edge of Conc.	
"			3 70	28[illegible] 50	13' edge of Pvmt.	
"			4 2	282 [illegible]	50'	
T. P.	4 91	287 53	3 64	28[illegible] 62	T. P.	
9+00			4 61	28[illegible] 91		℄
"			4 72	28[illegible] 31		10' edge of Conc.
"			4 76	28[illegible] 77		13' edge of Pvmt.
"			4 [illegible]	28[illegible]		50'
"			4 67	282 86	10' edge of Conc.	
"			4 72	28[illegible] 81	13' edge of Pvmt.	
"			5 3	28[illegible]	50'	
"			5 6	28[illegible]	250'	
"			6 0	281 [illegible]	25' Ground on side of	(Church in the Barn) Bldg. with Plumbing
10+00			4 30	28[illegible] 03		℄
"			4 42	28[illegible]		10' edge of Conc.
"			4 52	28[illegible] 01		13' edge of Pvmt.

F. B. 1725 Pg. 36
Job No. 1436 Division No. Notes Red. Plotted Profile
Survey of Magnolia St. S.S. Dist. Date Date No.
Survey by J. Rebsner Notes J.C. Notes Chkd. Checked X-Sec.
Indexed A. C. Johnson Date 5-3-51 Date Date No.

76L298 307 4-50

PLEASE RETURN TO
LOS ANGELES COUNTY SURVEYOR
726 LOS ANGELES COUNTY ENGINEERING BLDG.

NOTE: ANY ADDITIONS OR CHANGES ON THIS SHEET MUST BE MADE OR CIRCLED IN RED INK, WITH DATE AND NAME OF PERSON MAKING CHANGE.

Do not extend notes this side of this line.

STATION	B. S.	H. I.	F. S.	ELEV.	Durfee Ave.	
10+00		287 53	4 1	2834	Left	Right 50'
"			4 33	283 20	10' edge of Conc	
"			4 33	283 20	13' edge of Pvmt.	
"			5 0	2825	50	
T. P.	5 50	288 91	4 12	283 41	T. P.	
11+00			5 40	283 51		℄
			5 49	283 42		10' edge of Conc.
			5 55	283 36		13' edge of Pvmt.
			5 0	2839		50'
			5 45	283 46	10' edge of Conc.	
"			5 49	283 42	13' edge of Pvmt.	
"			5 7	2832	50	
12+00			4 82	284 09		℄
			4 96	283 95		10' edge of Conc.
			5 05	283 86		13' edge of Pvmt.
			4 7	2842		50'
			4 82	284 09	10' edge of Conc.	
			4 85	284 06	13' edge of	
			5 6	2833	50'	
			6 1	2828	250'	
12+59.8			4 38	284 53		℄

Profile Notes Red. Plotted Job No. 1436 Division No.
No. Date Date Survey of
X-Sec. Notes Chkd. Checked Survey by Notes J.O. Date 5-3-
No. Date Date Map No. Indexed Johnson Date

F. B. 1725 Pg. 37

76L298 307 4-50

PLEASE RETURN TO
LOS ANGELES COUNTY SURVEYOR
726 LOS ANGELES COUNTY ENGINEERING BLDG.

NOTE: ANY ADDITIONS OR CHANGES ON THIS SHEET MUST BE MADE OR CIRCLED IN RED INK, WITH DATE AND NAME OF PERSON MAKING CHANGE.

Do not extend notes this side of this line.

STATION	B. S.	H. I.	F. S.	ELEV.	Durfee Ave. Left	Right
12+59.8		288 91	4 56	284 35	12.2' Prmt Return	
12+92			4 15	284 76		℄
"			4 60	284 31		14' Prmt. Return
13+00			4 10	284 81		℄
13+09.5			4 06	284 85		℄
"			4 53	284 38	47.5' Prmt Return	
13+10			4 05	284 86		℄
"			4 20	284 71		35.5' Prmt. Return
13+21.29			4 02	284 89	℄ Int. Magnolia St. + Durfee Ave.	
13+32			3 92	284 79		℄
"			4 05	284 86		38.0' Prmt. Return
13+32.5			3 91	284 80		℄
"			4 42	284 99	[illegible] Prmt Return	
13+66			3 84	285 07		℄
"			4 08	284 83		13.4' Prmt Return
14+00			3 64	285 27		℄
14+12.5			3 62	285 29		℄
"			3 70	285 21	10' edge of conc.	
"			3 86	285 05	13.3 Prmt Return	
"			4 0	284 9	50'	
T. P.	5 15	290 41	3 65	285 26	T. P.	

F.B. 1725 Pg. 38
Job No. 1436 Division No. Notes Red. Plotted Profile
Survey of Magnolia St. S.S. Dist. Date Date No.
Survey by J. Ochsner Notes J.O. Notes Chkd. Checked X-Sec.
Indexed H. C. Johnson Date 5-3-51 Date Date No.

76L298 307 4-50

PLEASE RETURN TO
LOS ANGELES COUNTY SURVEYOR
726 LOS ANGELES COUNTY ENGINEERING BLDG.

NOTE: ANY ADDITIONS OR CHANGES ON THIS SHEET MUST BE MADE OR CIRCLED IN RED INK, WITH DATE AND NAME OF PERSON MAKING CHANGE.

Do not extend notes this side of this line.

STATION	B. S.	H. I.	F. S.	ELEV.	Durfee Ave Left	Right
15+00		290 41	4 77	285 64		℄
"			4 85	285 56		10' edge of Conc
"			4 89	285 52		13' edge of Pvmt
"			4 6	2858		50'
"			4 81	285 60	10' edge of Conc	
"			4 86	285 55	13' edge of Pvmt	
"			5 0	2854	50'	
"			5 3	2851	250'	
16+00			4 29	286 12		℄
"			4 40	286 01		10' edge of Conc
"			4 45	285 96		13' edge of Pvmt
"			4 2	2862		50'
"			4 32	286 09	10' edge of Conc	
"			4 40	286 01	13' edge of Pvmt	
"			4 3	2861	50'	
T. P.	3 56	290 01	3 96	286 45	T. P.	
15+85			5 21	284 80	280' Floor level of Rear House ℄	← 280.0 ; 24.2 House in ; Brilliant Conc. ; H01
"			5 5	2845	280 Ground (House #2829)	
"			5 5	2845	320'± Back Rear of lot	
T. P.	5 39	291 84	3 56	286 45	T. P.	
17+00			5 13	286 71		℄

Profile No. ____ Date ____ Notes Red. ____ Date ____ Plotted ____ Date ____ Job No. 1436 Division No. ____ Survey of ____ Sec. ____ Notes Chkd. ____ Date ____ Checked ____ Date ____ Survey by J. Beckstrey Notes Bk. ____ Date ____ Map No. ____ Date ____ Drafted Johnson Date ____ F. B. 1225 Pg. 39

76L298 307 4-50

PLEASE RETURN TO
LOS ANGELES COUNTY SURVEYOR
726 LOS ANGELES COUNTY ENGINEERING BLDG.

NOTE: ANY ADDITIONS OR CHANGES ON THIS SHEET MUST BE MADE OR CIRCLED IN RED INK, WITH DATE AND NAME OF PERSON MAKING CHANGE.

Do not extend notes this side of this line.

STATION	B. S.	H. I.	F. S.	ELEV.	Durfee Ave.	
17+00		291 84	5 22	286 62		10' edge of Conc.
"			5 28	286 56		13' edge of Pvmt
"			5 4	28[illegible]		50'
"			5 19	286 65	10' edge of Conc.	
"			5 25	286 59	13' edge of Pvmt.	
"			5 6	28[illegible]	50'	
18+00			4 55	28[illegible]9		℄
"			4 64	287 [illegible]		10' edge of Conc.
"			4 69	287 15		13' edge of Pvmt.
"			4 9	28[illegible]		50'
"			4 65	287 19	10' edge of Conc.	
"			4 70	28[illegible]4	13' edge of Pvmt.	
"			5 2	286 6	50'	
"			5 4	286 4	200'	
18+98.5			4 02	287 82		℄
"			4 20	287 64		14' Pvmt Return
19+00			3 98	287 86		℄
"			4 08	287 76	10' edge of Conc.	
"			4 26	287 58	13' edge of Pvmt.	
"			4 8	287 0	50'	
19+34.5			3 83	288 01		℄

F. B. 1925 Pg. 40 Job No. 1436 Division No. Notes Red. Plotted Profile
Survey of Magnolia St. S.S. Dist. Date Date No.
Survey by J. Ochsner Notes J.O. Notes Chkd. Checked X-Sec.
Indexed C. Johnson Date 5-3-51 Date Date No.

76L298 307 4-50

PLEASE RETURN TO
LOS ANGELES COUNTY SURVEYOR
726 LOS ANGELES COUNTY ENGINEERING BLDG.

NOTE: ANY ADDITIONS OR CHANGES ON THIS SHEET MUST BE MADE OR CIRCLED IN RED INK, WITH DATE AND NAME OF PERSON MAKING CHANGE.

Do not extend notes this side of this line.

STATION	B. S.	H. I.	F. S.	ELEV.	Durfee Ave. Left	Right
19+34.5		291 84	4 73	287 11		58.0 Pvmt Return
19+36.91			3 88	287 96	℄ Int Dahlia Ave +	Durfee Ave
19+49			3 70	288 14		℄
"			4 77	287 07		48' Pvmt Return
19+87			3 47	288 37		℄
"			4 08	287 76		13.5' Pvmt Return
T.P.	5 34	293 63	3 55	288 29	T.P.	
20+00			5 18	288 45		℄
"			5 36	288 27		10' edge of Conc
"			5 52	288 11		13' edge of Pvmt
"			5 2	287 9		50'
"			5 28	288 35	10' edge of conc.	
"			5 32	288 31	13' edge of Pvmt	
"			6 1	287 5	50'	
21+00			4 61	289 02		℄
"			4 74	288 89		10' edge of Conc.
"			4 90	288 73		13' edge of Pvmt
"			5 1	288 5		50'
"			4 78	288 85	10' edge of Conc.	
"			4 85	288 78	13' edge of Pvmt	
"			5 3	288 3	50'	

Profile Notes Red. ____ Plotted ____ Job No. 1436 Division No. ____ F. B. [illegible] Pg. 111
No. ____ Date ____ Date ____ Survey of [illegible]
X-Sec. Notes Chkd. ____ Checked ____ Survey by J. Oching Notes J.O. Date 5-7-51
No. ____ Date ____ Date ____ Map No. ____ Date ____
Made by Johnson

76L298 307 4-50

PLEASE RETURN TO
LOS ANGELES COUNTY SURVEYOR
726 LOS ANGELES COUNTY ENGINEERING BLDG.

NOTE: ANY ADDITIONS OR CHANGES ON THIS SHEET MUST BE MADE OR CIRCLED IN RED INK, WITH DATE AND NAME OF PERSON MAKING CHANGE.

Do not extend notes this side of this line.

STATION	B. S.	H. I.	F. S.	ELEV.	Durfee Ave. left	Right
21+00		293 63	7 1	286.5	250'	
21+50			5 8	287.8	271' Floor level of House (Hand level)	
"			7 0	286.6	271' Ground level in Front (Hand level)	
"			7 3	286.3	315 Ground level in Rear (Hand level)	
"			7 4	286.2	261 Ground over cesspool (Hand level)	
22+00			4 33	289.30		
"			4 45	289.18		10' edge of Conc.
"			4 55	289.08		13' edge of Pvmt
"			5 0	288.6		50'
"			4 45	289.18	10' edge of Conc.	
"			4 50	289.13	13' edge of Pvmt	
"			5 0	288.6	50'	
T.P.	5 00	294 27	4 36	289.27	T.P.	
23+00			4 80	289.17		
"			4 92	289.35		10' edge of Conc.
"			5 08	289.19		13' edge of Pvmt
"			5 00	289.27		50'
"			4 94	289.33	10' edge of Conc.	
"			5 05	289.22	13' edge of Pvmt	
"			5 4	288.9	50'	
24+00			4 53	289.74		

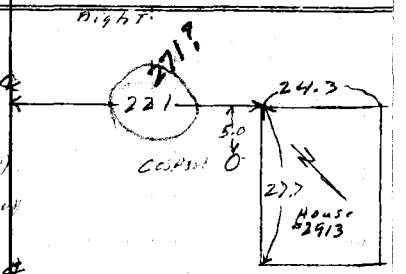

F. B. 1725 Pg. 42 Job No. 1436 Division No. Notes Red. Plotted Date No. Profile
Survey of Magnolia St. S.S. Dist. Date Checked Date No. X-Sec.
Survey by J. Cebsner Notes J.O. Notes Chkd. Date
Indexed H. C. Johnson Date 5-3-51

76L298 307 4-50

PLEASE RETURN TO
LOS ANGELES COUNTY SURVEYOR
726 LOS ANGELES COUNTY ENGINEERING BLDG.

NOTE: ANY ADDITIONS OR CHANGES ON THIS SHEET MUST BE MADE OR CIRCLED IN RED INK, WITH DATE AND NAME OF PERSON MAKING CHANGE.

Do not extend notes this side of this line.

STATION	B. S.	H. I.	F. S.	ELEV.	Durfee Ave. Left	Right
24+00		294 27	4 66	28961		10' edge of Conc.
"			4 78	28949		13' edge of Prm T.
"			4 5	289 8		50'
"			4 70	28957	10' edge of Conc	
"			4 78	28949	13' edge of Prm T.	
"			5 1	289 2	50'	
"			6 4	287 9	250'	
25+00			4 36	28991		℄
"			4 49	28978		10' edge of Conc.
"			4 61	28966		13' edge of Prm T.
"			4 2	290 1		50'
"			4 48	28979	10' edge of Conc	
"			4 58	28969	13' edge of Prm T	
"			4 9	289 4	50'	
25+22			4 31	28996		℄
"			4 53	28974		13' Prm T. Return
25+53			4 25	29002		℄
"			4 80	28947		43.5 Prm T. Return
25+66.19			4 28	28999	℄ Int. San Gabriel Parkway + Durfee Ave.	
25+77.5			4 24	29003		℄
"			4 65	28962		43.5 Prm T Return

Profile Notes Red. ____ Plotted ____ Job No. 1436 Division No. ____ F. B. 1725 Pg. 43
No. ____ Date ____ Date ____ Survey of Magnolia St. S.S.W.
X-Sec. Notes Chkd. ____ Checked ____ Survey by J. Ochsner Notes J.O. Date 5-8-51
No. ____ Date ____ Date ____ Map No. ____ Indexed ____ Date ____
A. C. Johnson

76L298 307 4-50

PLEASE RETURN TO
LOS ANGELES COUNTY SURVEYOR
726 LOS ANGELES COUNTY ENGINEERING BLDG.

NOTE: ANY ADDITIONS OR CHANGES ON THIS SHEET MUST BE MADE OR CIRCLED IN RED INK, WITH DATE AND NAME OF PERSON MAKING CHANGE.

Do not extend notes this side of this line.

STATION	B. S.	H. I.	F. S.	ELEV.	Durfee Ave. Left	Right
26+00		294 27	4 21	290 06		℄
"			4 33	289 94	10' edge of Conc	
"			4 40	289 87	16' edge of Pvmt	
"			4 2	289 6		
T. P.	4 91	294 75	4 43	289 84	T. P.	
26+14.5			4 66	290 09		℄
"			4 92	289 83		13.5' Pvmt. Return
27+00			4 33	290 42		℄
"			4 48	290 27		10' edge of Conc.
"			4 56	290 19		13' edge of Pvmt
"			4 6	290 1		50'
"			4 42	290 33	10' edge of Conc	
"			4 75	290 00	21' edge of Pvmt	
"			5 1	289 6	50'	
"			6 0	288 7	250'	
28+00			4 02	290 73		℄
"			4 10	290 65		10' edge of Conc.
"			4 09	290 66		13' edge of Pvmt.
"			4 3	290 4		50'
"			4 22	290 53	20' edge of Conc.	
"			4 97	289 78	32.3 Edge of Pvmt.	

F. B. Pg.

Job No. 1436 Division No. Notes Red. Plotted Profile
Survey of Magnolia St. S.S. Dist. Date No.
Survey by J. Ochsner Notes J.O. Notes Chkd. Checked X-Sec.
Indexed A. C. Johnson Date 5-3-51 Date No.

76L298 307 4-50

PLEASE RETURN TO
LOS ANGELES COUNTY SURVEYOR
726 LOS ANGELES COUNTY ENGINEERING BLDG.

NOTE: ANY ADDITIONS OR CHANGES ON THIS SHEET MUST BE MADE OR CIRCLED IN RED INK, WITH DATE AND NAME OF PERSON MAKING CHANGE.

Do not extend notes this side of this line.

STATION	B. S.	H. I.	F. S.	ELEV.	Durfee Ave. Left	Right
28+00		294 75	5 4	289 4	50	
28+60.07	P.I.		3 73	291 02	P.I.	
BM.ME-219	4 31	295 30	3 76	290 99	BM, ME-219 Elev.= 290.984 F.B. 1728 Pg. 117	
29+00			4 14	291 16		℄
"			4 41	290 89	20' edge of Conc.	
"			5 28	290 02	35'	
"			5 28	290 02	50'	
"			5 5	289 8	250'	
30+00			3 65	291 65		℄
"			3 71	291 59		10' edge of Conc. Prm
"			3 76	291 54	10' edge of Conc.	
"			4 72	290 58 ~~291 58~~	27' edge of Prmt.	
"			4 8	290 5	50'	
T.P.	5 42	296 29	4 43	290 87	T.P.	
31+00			4 23	292 06		℄
			4 29	292 00		10' edge of Conc. Prm
			4 32	291 97	10' edge of Conc. Prmt	
			5 21	291 08	27' edge of Prmt	
			5 1	291 2	50'	
31+43			4 00	292 29		℄
"			4 05	292 24		10' Conc. Prmt Return

Profile Notes Red. ____ Plotted ____ Job No. 1436 Division No. ____ F. B. 1725 Pg. 45
No. ____ Date ____ Date ____ Survey of Magnolia Sec. Survey
X-Sec. Notes Chkd. ____ Checked ____ Survey by J. Pehsner Notes J.C. Date 5-3-51
No. ____ Date ____ Date ____ Map No. ____ Indexed Job Date ____

76L298 307 4-50

PLEASE RETURN TO
LOS ANGELES COUNTY SURVEYOR
726 LOS ANGELES COUNTY ENGINEERING BLDG.

NOTE: ANY ADDITIONS OR CHANGES ON THIS SHEET MUST BE MADE OR CIRCLED IN RED INK, WITH DATE AND NAME OF PERSON MAKING CHANGE.

Do not extend notes this side of this line.

STATION	B. S.	H. I.	F. S.	ELEV.	Durfee Ave. Left	Right
31+43		296 29	4 12	29[illegible] 17	18' conc. pvmt. Return	
"			5 15	291 14	32' Pvmt. Return	
"			4 2	29[illegible] [illegible]	50'	
"			4 5	291 8	200'	
31+89.5			3 81	292 48		℄
"			3 82	29[illegible] 47		38.6' conc. Pvmt Return
32+00			3 79	29[illegible] 50		℄
32+07.4			3 76	292 53		℄
"			4 04	292 25	39.0 conc. Pvmt Return	
32+25.23			3 64	29[illegible] 65	℄ Int Valley Blvd + Durfee Ave.	
BM, ME-200 220			2 39	293 90	BM, ME-220 Elev. = 293.903 F.B. 1728 Pg 118 Valley Blvd + Durfee Ave. S.W. cor. X' in S. bolt of conc. base to light post 6' ± w. @ 60' ± S. of ℄ Int.	

F. B. 1725 Pg. 46 Job No. 1436 Division No. Notes Red. Plotted Profile
Survey of Magnolia St. S.S. Dist. Date Date No.
Survey by J. Cohsmer Notes J.O. Notes Chkd. Checked X-Sec.
Indexed R. O. Johnson Date 5-3-51 Date Date No.

F. B. 1725 PG. 47

Notes Ck'd by	Survey of Magnolia St. S.S. Dist
Map No.	W. O. 1436 Tape No. N19 Std. 48 °F
Office Work	Surveyed by N. R. Smith
Checked	Notes " Date 5-21-51
Date	Indexed A. C. Johnson

C.I. 1436

MAGNOLIA ST. S.S. DIST

TOPOGRAPHY

ON

KLINGERMAN STREET

from

MOUNTAIN VIEW ROAD To FLORADALE AVE.

N. R. Smith
J. Ochsner
R. Richards
L. Thompson

Note: Any Additions or Changes on This Sheet Must be Made or Circled in Red Ink With Date and Name of Person Making Change.

Do not extend notes this side of this line.

RETURN TO
LOS ANGELES COUNTY SURVEYOR
726 LOS ANGELES COUNTY
ENGINEERING BLDG.

76F3098 247 10M 1-49

F. B. 1725 PG. 48

To bot page 49

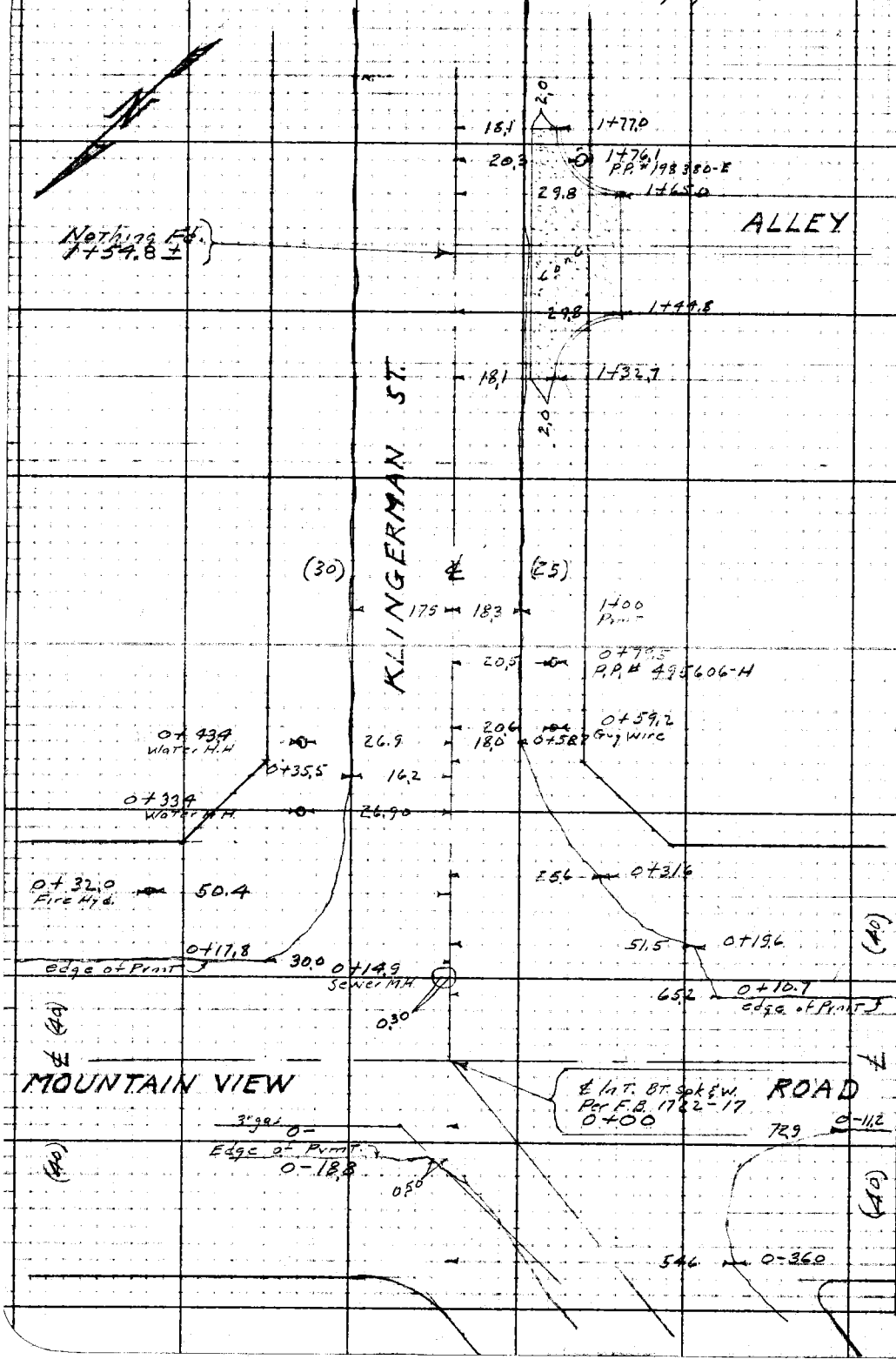

RETURN TO
LOS ANGELES COUNTY SURVEYOR
726 LOS ANGELES COUNTY
ENGINEERING BLDG.

Do not extend notes this side of this line.

Note: Any Additions or Changes on This Sheet Must be Made or Circled in Red Ink With Date and Name of Person Making Change.

Notes Ck'd by	Survey of Magnolia St. S.S. Dist.
Map No.	W. O. 1436 Tape No. 0119 Std. 68 °F
Office Work	Surveyed by N. R. Smith
Checked	Notes " Date 5-21-61
Date	Indexed A. C. Johnson

F. B. 1725 PG. 49

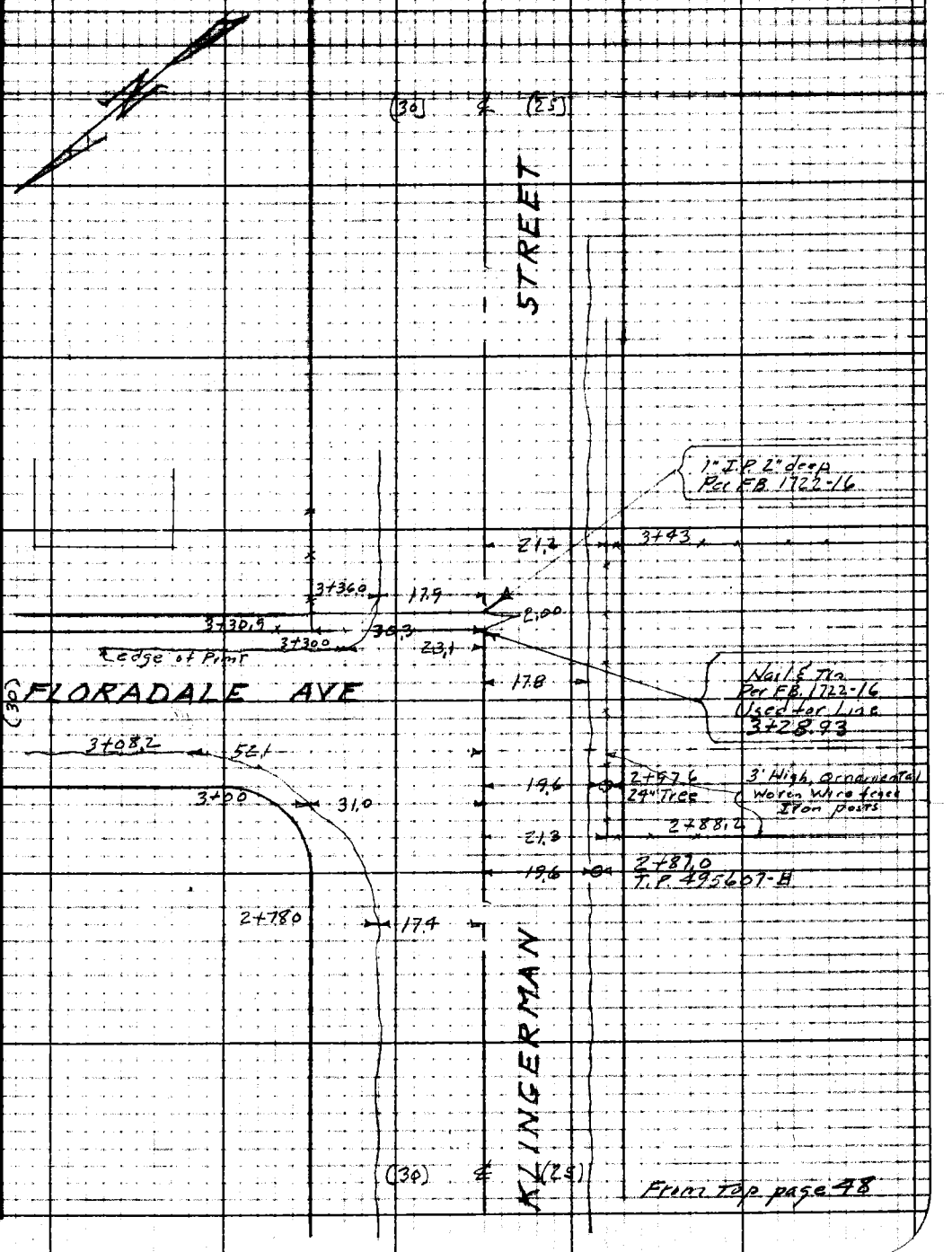

From Top page 48

Note: Any Additions or Changes on This Sheet Must be Made or Circled in Red Ink With Date and Name of Person Making Change.

Do not extend notes this side of this line.

RETURN TO
LOS ANGELES COUNTY SURVEYOR
726 LOS ANGELES COUNTY
ENGINEERING BLDG.

76F3098 247 10M 1-49

F. B. 1725 PG. 50

RETURN TO
LOS ANGELES COUNTY SURVEYOR
726 LOS ANGELES COUNTY
ENGINEERING BLDG.

Do not extend notes this side of this line.

Note: Any Additions or Changes on This Sheet Must Be Made or Circled in Red Ink With Date and Name of Person Making Change.

Profile	Notes Red.	Plotted	Job No 1436 Division No.	F. B. 1725 Pg. 51
No.	Date	Date	Survey of Magnolia ST. S.S. DIST	
Sec.	Notes Chkd.	Checked	Survey by N.R. Smith Notes T.O. Date 5-21-51	
No.	Date	Date	Map No. Indexed K. Johnson Date AUG 9 '51	

CI 1436

MAGNOLIA ST. S.S. DIST.

CROSS SECTIONS

on

KLINGERMAN STREET

from

MOUNTAIN VIEW ROAD to FLORADALE AVE.

N.R. Smith
J. Oehsner
W. Richards
L. Thompson

STATION	B. S.	H. I.	F. S.	ELEV.

NOTE: ANY ADDITIONS OR CHANGES ON THIS SHEET MUST BE MADE OR CIRCLED IN RED INK, WITH DATE AND NAME OF PERSON MAKING CHANGE.

Do not extend notes this side of this line.

PLEASE RETURN TO
LOS ANGELES COUNTY SURVEYOR
726 LOS ANGELES COUNTY ENGINEERING BLDG.

76L298 307 4-50

76L298 307 4-50

PLEASE RETURN TO
LOS ANGELES COUNTY SURVEYOR
726 LOS ANGELES COUNTY ENGINEERING BLDG.

NOTE: ANY ADDITIONS OR CHANGES ON THIS SHEET MUST BE MADE OR CIRCLED IN RED INK, WITH DATE AND NAME OF PERSON MAKING CHANGE.

Do not extend notes this side of this line.

STATION	B. S.	H. I.	F. S.	ELEV.	Klingerman	ST.
BM, ME-27	2 20	27034		26814	BM, ME-27, Elev. 268.139, F.B. 1728 Pg. 20 Mountain View Rd. & Klingerman St. N.W. Corner, BT. spk. in S.E. Corner of Conc. porch to house # ~~837~~ left Right changed to #2405	
0+00			4 20	26614	℄ Int. Mountain View Rd. + Klingerman St.	
0+14			4 83	26551	℄	
"			4 83	26551	0.3 South Rim J.C.	South / West
"			4 76	26558	0.3 West Rim J.C.	8.96 Meas / 8.95 Meas
"			4 78	26556	0.3 North Rim J.C.	1.25 Dia / .64 Dia.
"			4 88	26546	0.3 East Rim J.C.	4.83 Rod / 4.76 Rod.
						15.04. / 14.35.
"			15 04	25530	15" outlet South	North / East
"			14 35	25539	8" inlet West	8.95 Meas / 8.93 Meas
"			14 98	25536	15" inlet North	1.25 Dia / .64 Dia
"			14 45	25589	8" inlet East	4.78 Rod / 4.88 Rod
						14.98 / 14.45
0+10.7			4 61	26573	℄	
"			5 31	26503		65.2 Prmt. Return
0+17.8			4 88	26546	℄	
"			4 69	26565	30' Prmt. Return	
0+19.6			4 90	26544	℄	
"			5 42	26492		51.5 Prmt. Return
0+35.5			5 05	26529	℄	
"			5 04	26530	16.2 Prmt. Return	
"			3 8	2665	30' P.L.	

F. B. 1725 Pg. 52 Job No. 1436 Division No. Notes Red. Plotted Profile
Survey of Magnolia St. S.S. Dist. Date Date No.
Survey by N.R. Smith Notes J.O. Notes Chkd. Checked X-Sec.
Indexed E. O. Johnson Date 5-21-51 Date Date No.

76L298 307 4-50

PLEASE RETURN TO
LOS ANGELES COUNTY SURVEYOR
726 LOS ANGELES COUNTY ENGINEERING BLDG.

NOTE: ANY ADDITIONS OR CHANGES ON THIS SHEET MUST BE MADE OR CIRCLED IN RED INK, WITH DATE AND NAME OF PERSON MAKING CHANGE.

Do not extend notes this side of this line.

STATION	B. S.	H. I.	F. S.	ELEV.	Klingerman ST. Left	Right
0+35.5		270 34 ✓	3 0	2673	150'	
0+58.7			4 96	26538		℄
"			5 36	26498		18' Prom T. Return
"			4 2	26661		25' P.L.
"			5 2	2646		150'
1+00			4 55	26579		℄
"			4 96	26538		18' edge of Prom T.
"			4 1	2662		25' P.L.
"			4 85	26549	17.5' edge of Prom T.	
"			4 2	2661	30' P.L.	
T. P.	5 34	270 87 ✓	4 81	26553		
1+32.7			4 89	26598		℄
"			5 40	26547		18.1' Gut. west end C.L.
"			4 83	26604		18.1' C.L. " " "
"			4 4	2665		25' P.L.
1+44.8.			4 83	26604		℄
"			4 61	26626		29.8 Gut. South end C.L.
"			4 51	26636		29.8 C.L. " " "
1+54.6			4 79	26608	℄ int Alley + Klingerman ST.	
1+65.			4 78	26609		℄
"			4 52	26635		29.8 Gut. South end C.L.

Profile Notes Red.____ Date____ Plotted____ Date____ Job No. 1426 Division No.____
No.____ T.Sec. Notes Chkd.____ Checked____ Survey of [illegible]
No.____ Date____ Date____ Map No.____ Survey by [illegible] Notes [illegible] Date 5-22-57
Indexed Johnson Date____

F. B. 1725 Pg. 53

76L298 307 4-50

PLEASE RETURN TO
LOS ANGELES COUNTY SURVEYOR
726 LOS ANGELES COUNTY ENGINEERING BLDG.

NOTE: ANY ADDITIONS OR CHANGES ON THIS SHEET MUST BE MADE OR CIRCLED IN RED INK, WITH DATE AND NAME OF PERSON MAKING CHANGE.

Do not extend notes this side of this line.

STATION	B. S.	H. I.	F. S.	ELEV.	Klingerman	ST.
1+65		270 87	4 42	266 45		29.8' ch. South end C.R.
1+77			4 74	266 13		℄
"			5 20	265 67		18.1' G.T. End of C.R.
"			4 64	266 23		18.1' ch " "
"			4 5	266 4		25' P.L.
2+00			4 68	266 19		℄
"			5 15	265 72		18' edge of Pvmt
"			5 0	265 9		25' P.L.
"			6 3	264 6		150'
"			5 32	265 55	17.5 Edge of Pvmt	
"			4 6	266 3	30' P.L.	
"			3 6	267 3	150'	
2+78			4 61	266 26		℄
"			5 12	265 75	17.4' Pvmt. Return	
"			3 2	267 2	30' P.L.	
3+00			4 56	266 31		℄
"			5 12	265 75		18' edge of Pvmt
"			4 4	266 5		25' P.L.
"			5 0	265 9		150'
"			4 91	265 96	31' edge of Pvmt	
"			3 2	267 7	150'	

F. B. 1725 Pg. 54 Job No. 14436 Division No. Notes Red. Plotted Profile
Survey of Magnolia St. S.S.D.
Date Date No.
Survey by M.H.S. Notes J.C. Notes Chkd. Checked X-Sec.
Indexed R. C. Johnson Date 5-22-57 Date Date No.

76L298 307 4-50

PLEASE RETURN TO
LOS ANGELES COUNTY SURVEYOR
726 LOS ANGELES COUNTY ENGINEERING BLDG.

NOTE: ANY ADDITIONS OR CHANGES ON THIS SHEET MUST BE MADE OR CIRCLED IN RED INK, WITH DATE AND NAME OF PERSON MAKING CHANGE.

Do not extend notes this side of this line.

STATION	B. S.	H. I.	F. S.	ELEV.	Klingerman Left	ST. Right
3+08.2		270 87	4 55	26632		℄
"			4 24	26663	52.1' Pmt. Return	
3+30.			4 54	26633		℄
"			4 99	26588	23.1 Pmt. Return	
3+30.93			4 54	26633	℄ int Floradale Ave. & Klingerman St.	
3+36.			4 53	26634		℄
"			5 08	26579	17.9. Pmt. Return	
"			5 03	26584		18' edge of Pmt.
"			4 3	2666		25' P.L.
T. P.	7 36	272 87	5 36	26551	T.P.	
B.M, ME.26			2 75	27092	B.M., ME-26 Elev. 270.113 F.B. 1728 Pg. 2[illegible]	
					MT. View Rd. (E. Side). 35' ± S. of Schmid T. Rd.	
					BT. spk in W. end of walk To ho. # ~~800~~ 2440	

Profile Notes Red. ____ Plotted ____ Job No. 1436 Division No. ____
No. ____ Date ____ Date ____ Survey of Magnolia St. [illegible]
X-Sec. Notes Chkd. ____ Checked ____ Survey by MRS Notes J.O. Date 5-22-51
No. ____ Date ____ Date ____ Map No. ____ Indexed Johnson Date ____

F. B. 1725 Pg. 55

F. B. 1725 PG. 56 Job No. Division No. Notes Red. Plotted Profile

Survey of Date Date No.

Survey by Notes Notes Chkd. Checked X-Sec.

Indexed Date Date Date No.

STATION	B. S.	H. I.	F. S.	ELEV.

Do not extend notes this side of this line.

PLEASE RETURN TO

LOS ANGELES COUNTY SURVEYOR

726 LOS ANGELES COUNTY ENGINEERING BLDG.

NOTE: ANY ADDITIONS OR CHANGES ON THIS SHEET MUST BE MADE OR CIRCLED IN RED INK, WITH DATE AND NAME OF PERSON MAKING CHANGE.

76L298 307 4-50

Notes Ck'd by	Survey of Magnolia St. S.S. Dist.
Map No.	W. O. 1436 Tape No. 0119 Std. 68° °F
Office Work	Surveyed by N.R. Smith
Checked	Notes " Date 5-21-51
Date	Indexed E. C. Johnson

F. B. 1725 PG. 57

AUG 6 '51

C I 1436

MAGNOLIA ST. S.S. DIST

TOPOGRAPHY

on

FLORADALE AVE

from

KLINGERMAN ST. to ELLIOTT AVE

N. R. Smith
J. Ochsner
W. Richards
L. Thompson

Note: Any Additions or Changes on This Sheet Must be Made or Circled in Red Ink With Date and Name of Person Making Change.

Do not extend notes this side of this line.

RETURN TO
LOS ANGELES COUNTY SURVEYOR
726 LOS ANGELES COUNTY
ENGINEERING BLDG.

76F3098 247 10M 1-49

F. B. 1725 PG. 58

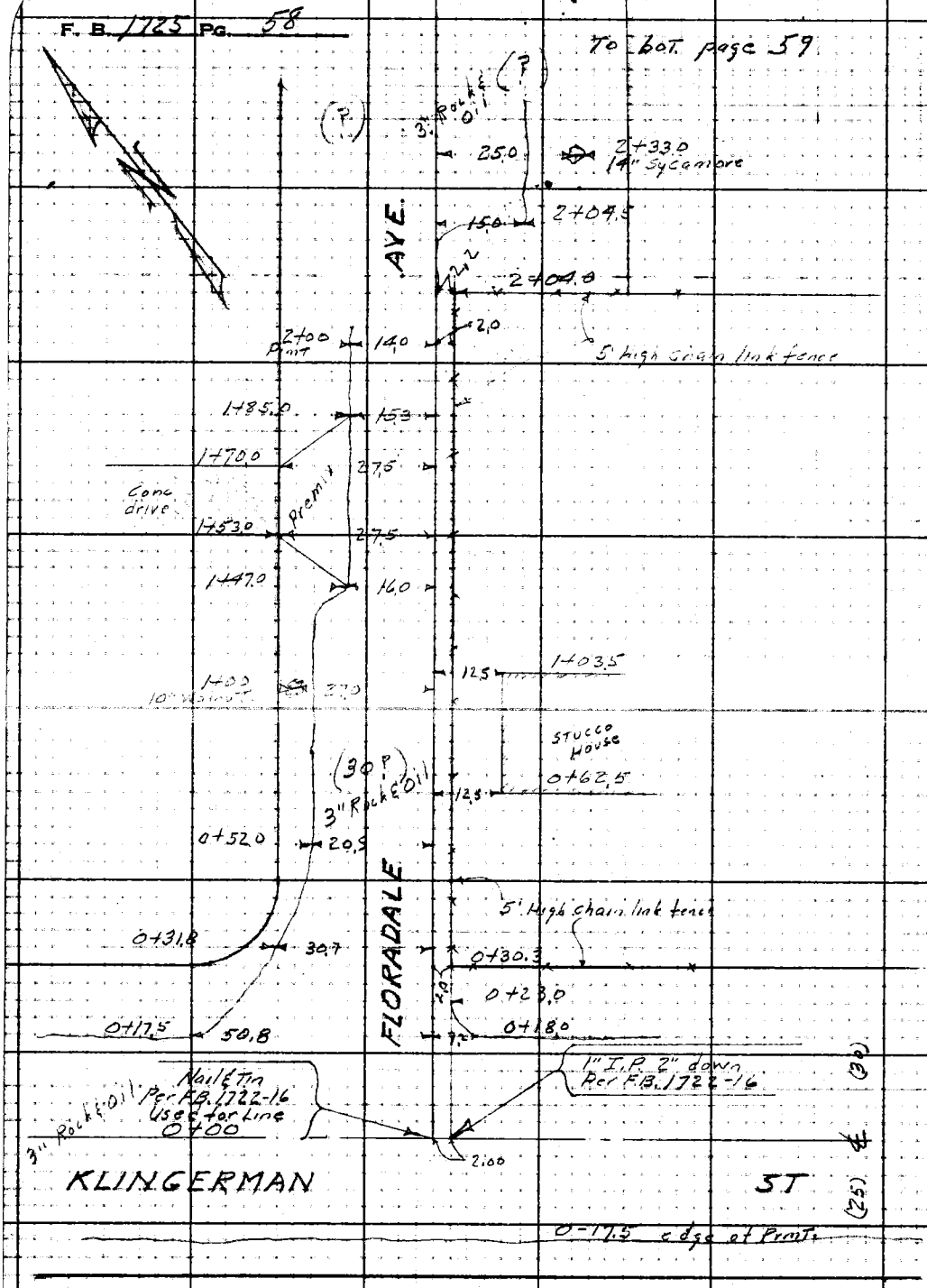

RETURN TO
LOS ANGELES COUNTY SURVEYOR
725 LOS ANGELES COUNTY
ENGINEERING BLDG.

Do not extend notes this side of this line.

Note: Any Additions or Changes on This Sheet Must be Made or Circled in Red Ink With Date and Name of Person Making Change.

Notes Ck'd by	Survey of Magnolia St. SS. Dist.
Map No.	W. O. 1436 Tape No. 0119 Std. 68 °F
Office Work	Surveyed by N. R. Smith
Checked	Notes " Date 5-21-51
Date	Indexed A. C. Johnson

F. B. 1725 Pg. 59

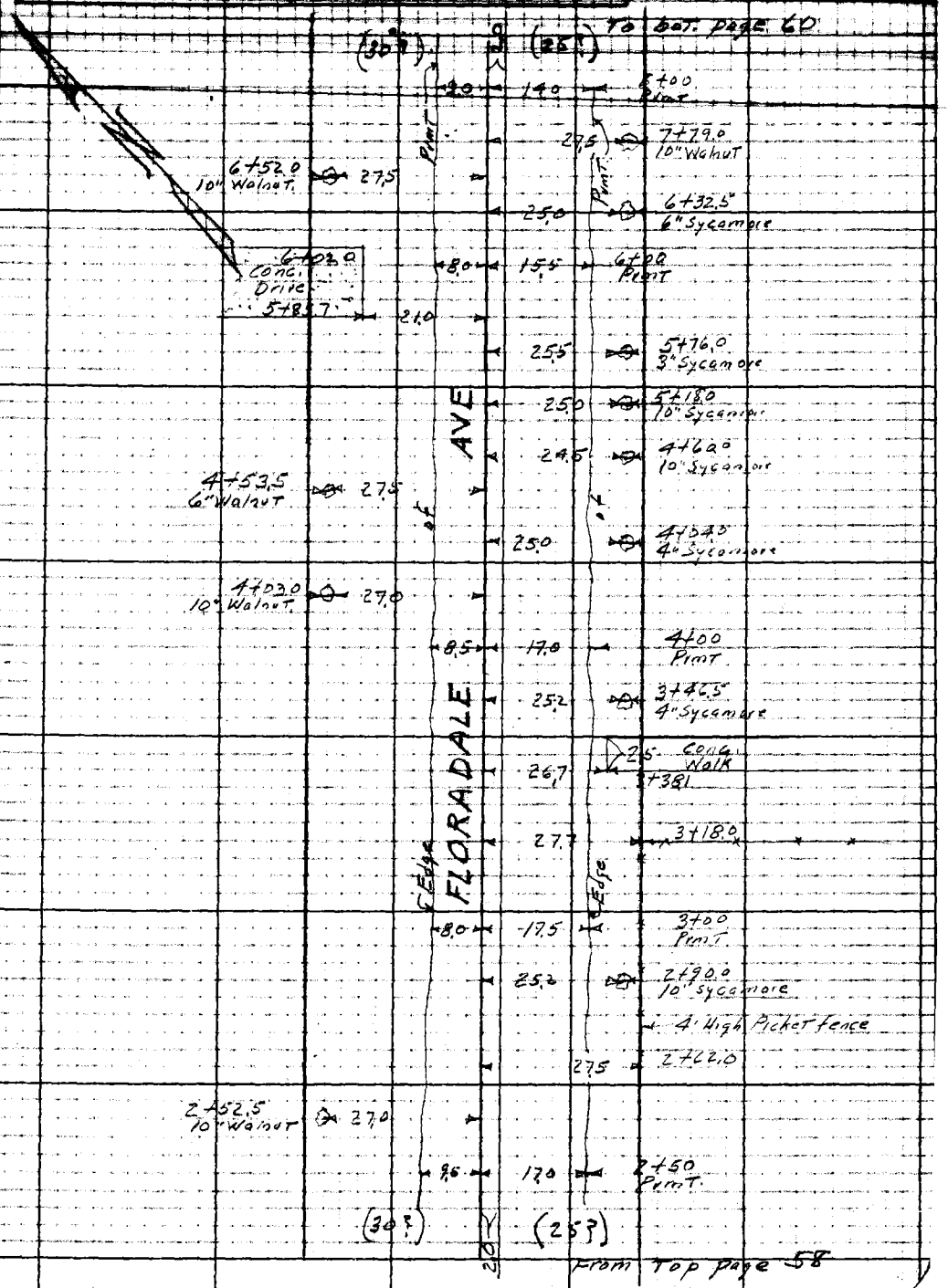

Note: Any Additions or Changes on This Sheet Must be Made or Circled in Red Ink With Date and Name of Person Making Change.

Do not extend notes this side of this line.

RETURN TO
LOS ANGELES COUNTY SURVEYOR
726 LOS ANGELES COUNTY
ENGINEERING BLDG.

76F3098 247 10M 1-49

F. B. 1725 PG. 60

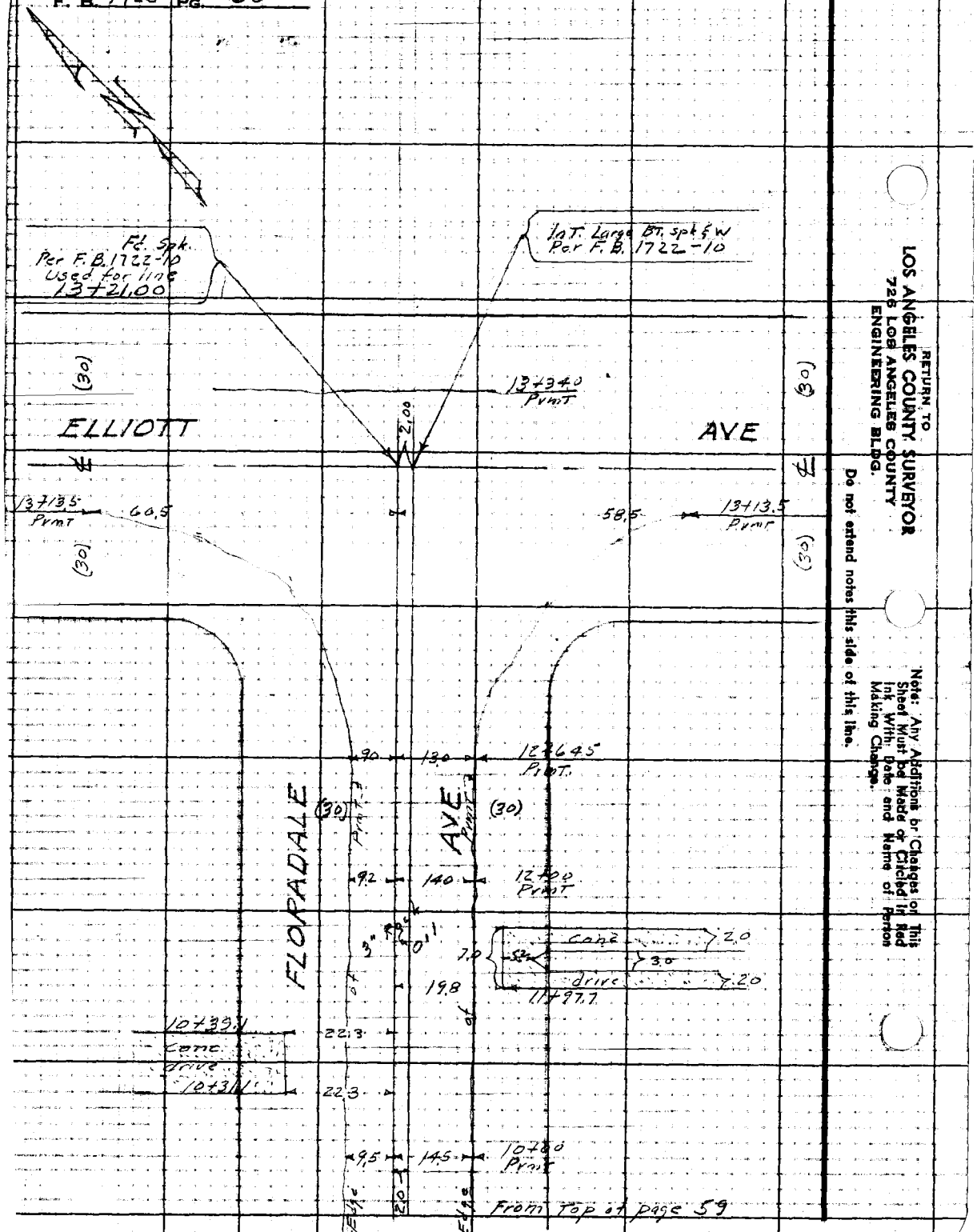

RETURN TO
LOS ANGELES COUNTY SURVEYOR
726 LOS ANGELES COUNTY
ENGINEERING BLDG.

Do not extend notes this side of this line.

Note: Any Additions or Changes on This Sheet Must be Made or Circled in Red Ink Within Date and Name of Person Making Change.

Profile	Notes Red.	Plotted	Job No. 1436	Division No.	F. B. 1725 Pg. 61
No.	Date	Date	Survey of Magnolia St. S.S. Dist		
X-Sec.	Notes Chkd.	Checked	Survey by N.R. Smith	Notes J.O.	Date 5-23-51
No.	Date	Date	Map No.	Indexed C. Johnson	Date AUG 9 '51

CI 1436

MAGNOLIA ST S.S. DIST.

CROSS SECTIONS
on
FLORADALE AVENUE
from
KLINGERMAN ST. to ELLIOTT AVE

N.R. Smith - Chief
J. Ochsner - Notes
W. Richards - ⊼
L. Thompson Rod.

STATION	B. S.	H. I.	F. S.	ELEV.

NOTE: ANY ADDITIONS OR CHANGES ON THIS SHEET MUST BE MADE, OR CIRCLED IN RED INK, WITH DATE AND NAME OF PERSON MAKING CHANGE.

Do not extend notes this side of this line.

PLEASE RETURN TO
LOS ANGELES COUNTY SURVEYOR
726 LOS ANGELES COUNTY ENGINEERING BLDG.

76L298 307 4-50

76L298 307 4-50

PLEASE RETURN TO
LOS ANGELES COUNTY SURVEYOR
726 LOS ANGELES COUNTY ENGINEERING BLDG.

NOTE: ANY ADDITIONS OR CHANGES ON THIS SHEET MUST BE MADE OR CIRCLED IN RED INK, WITH DATE AND NAME OF PERSON MAKING CHANGE.

Do not extend notes this side of this line.

F. B. 1725 Pg. 62 | Job No. 1436 Division No. | Notes Red. | Plotted | Profile
Survey of Magnolia ST. S.S. DIST | Date | Date | No.
Survey by N.R. Smith Notes J.O. | Notes Chkd. | Checked | X-Sec.
Indexed E. C. Johnson Date 5-22-51 | Date | Date | No.

STATION	B. S.	H. I.	F. S.	ELEV.	Floradale	Ave.
BM, ME-27					BM, ME-27 Elev. 268.139, F.B. 1728 PG 20	
	3 08	271 22		268 14	Mountain View Rd. & Klingerman ST. N.W. Corner BT. Spk. in S.E. Cor. of Conc. porch, House # 837	
					Left	Right changed " # 2405
0-17.5			5 40	265 82		℄ S. edge of Pvmt.
0+00			4 89	266 33	℄ Int. Klingerman St. + Floradale Ave.	
0+17			5 39	265 83		℄
"			5 47	265 75	50.8' Pvmt Return	
0+18			5 45	265 77		℄
"			5 43	265 79		7.2' Pvmt. Return
0+23			5 29	265 93		℄
"			5 34	265 88		2.0' Pvmt. Return
"			4 8	266 4		200'
0+52			3 91	267 31		℄
"			4 59	266 63	20.9 Pvmt Return	
"			3 8	267 4	30'	
"			4 8	266 4	200'	
1+00			3 52	267 70		℄
"			4 44	266 78	20' edge of Pvmt	
"			3 2	267 5	30'	
T.P.	5 80	272 67	4 35	266 87	T.P.	
2+00			4 81	267 86		℄
"			4 72	267 95		15' edge of Pvmt.

76L298 307 4-50

PLEASE RETURN TO
LOS ANGELES COUNTY SURVEYOR
726 LOS ANGELES COUNTY ENGINEERING BLDG.

NOTE: ANY ADDITIONS OR CHANGES ON THIS SHEET MUST BE MADE OR CIRCLED IN RED INK, WITH DATE AND NAME OF PERSON MAKING CHANGE.

Do not extend notes this side of this line.

STATION	B. S.	H. I.	F. S.	ELEV.	Floradale	Ave.
2+00		272 67	4 3	268 4		30'
"			5 25	267 42	14' edge of Pvmt	
"			4 8	267 9	30'	
3+00			4 70	267 97		℄
"			4 85	267 82		17.5' edge of Pvmt
"			4 6	268 1		30'
"			5 9	266 8		150'
"			5 15	267 52	8' edge of Pvmt.	
"			5 4	267 3	16' Gut.	
"			4 5	268 2	30'	
"			4 0	268 7	150'	
4+00			4 36	268 31		℄
"			4 69	267 98		17.5' edge of Pvmt
"			4 7	268 0		23' Gut.
"			4 2	268 5		30'
"			4 67	268 00	8.5' edge of Pvmt	
"			5 0	267 7	16' Gut	
"			4 1	268 6	30'	
T. P.	5 07	273 41	4 33	268 34	T. P.	
5+00			4 83	268 58		℄
"			5 16	268 25		16' edge of Pvmt

Profile Notes Red. ____ Plotted ____ Job No. 1436 Division No. ____
No. ____ Date ____ Date ____ Survey of Magnolia [illegible]
X-Sec. Notes Chkd. ____ Checked ____ Survey by W. R. S. Notes J.O. Date 5-22-51
No. ____ Date ____ Date ____ Map No. ____ Indexed Johnson Date ____

F. B. 1725 Pg. 63

76L298 307 4-50

PLEASE RETURN TO
LOS ANGELES COUNTY SURVEYOR
726 LOS ANGELES COUNTY ENGINEERING BLDG.

NOTE: ANY ADDITIONS OR CHANGES ON THIS SHEET MUST BE MADE OR CIRCLED IN RED INK, WITH DATE AND NAME OF PERSON MAKING CHANGE.

Do not extend notes this side of this line.

STATION	B. S.	H. I.	F. S.	ELEV.	Floradale Left	Ave Right
5+00		273 41	5 2	268 2		21' Gut
"			4 9	268 5		30'
"			5 09	268 32	8' edge of Pvmt.	
"			5 1	268 3	14' Gut	
"			4 5	268 9	30'	
6+00			4 58	268 33		℄
"			5 08	268 33		15.5' edge of Pvmt.
"			5 2	268 2		21' Gut
"			5 1	268 3		30'
"			6 0	267 4		150'
"			4 89	268 52	8' edge of Pvmt.	
"			5 0	268 4	14' Gut.	
"			4 4	269 0	30'	
"			3 0	270 4	150'	
7+00			4 17	269 24		℄
"			4 59	268 82		15' edge of Pvmt.
"			5 0	268 4		21' Gut.
"			4 7	268 7		30'
"			4 30	269 11	8.5' edge of Pvmt.	
"			4 6	268 8	14' Gut.	
"			4 1	269 3	30'	

F. B. 1725 Pg. 64 Job No. 1436 Division No. Notes Red. Plotted Profile
Survey of Magnolia St S.S. Dist. Date Date No. X-Sec.
Survey by N.B.S. Notes J.O. Notes Chkd. Checked
Indexed C. Johnson Date 5-22-51 Date Date No.

76L298 307 4-50

PLEASE RETURN TO
LOS ANGELES COUNTY SURVEYOR
726 LOS ANGELES COUNTY ENGINEERING BLDG.

NOTE: ANY ADDITIONS OR CHANGES ON THIS SHEET MUST BE MADE OR CIRCLED IN RED INK, WITH DATE AND NAME OF PERSON MAKING CHANGE.

Do not extend notes this side of this line.

STATION	B. S.	H. I.	F. S.	ELEV.	Floradale left	Arc. Right
8+00		273 41	4 05	269 36		℄
"			4 44	268 97		14' edge of Pvmt.
"			4 6	268 8		20' Gut.
"			4 6	268 8		30'
"			4 26	269 15	9' edge of Pvmt.	
"			4 4	269 0	14' Gut.	
"			3 9	269 5	30'	
T. – P.	5 05	274 39	4 07	269 34	T. P.	
9+00			4 80	269 59		℄
"			5 18	269 21		14' edge of Pvmt.
"			5 3	269 1		20' Gut.
"			5 1	269 3		30'
"			5 9	268 5		150'
"			5 04	269 35	9' edge of Pvmt.	
"			5 5	268 9	14' Gut.	
"			4 8	269 6	30'	
"			4 6	269 8	150'	
10+00			4 63	269 76		℄
"			5 05	269 34		14.5' edge of Pvmt.
"			5 2	269 2		20' Gut.
"			4 7	269 7		30'

Profile Notes Red. Plotted Job No. 1436 Division No.
No. Date Date Survey of [illegible]
X-Sec. Notes Chkd. Checked Survey by [illegible] Notes J.O. Date 5-22-37
No. Date Date Map No. Indexed Johnson Date

F. B. Pg. 65

76L298 307 4-50

PLEASE RETURN TO
LOS ANGELES COUNTY SURVEYOR
726 LOS ANGELES COUNTY ENGINEERING BLDG.

NOTE: ANY ADDITIONS OR CHANGES ON THIS SHEET MUST BE MADE OR CIRCLED IN RED INK, WITH DATE AND NAME OF PERSON MAKING CHANGE.

Do not extend notes this side of this line.

STATION	B. S.	H. I.	F. S.	ELEV.	Floradale	Ave.
					left	Right
10+00		274 39	4 89	269 50	9.5' edge of Pvmt	
"			5 1	269 3	14' Gut	
"			4 6	269 8	30'	
T. P.	5 60	275 32	4 67	269 72	T. P.	
11+00			5 29	270 03		℄
"			5 58	269 74		14' edge of Pvmt
"			6 0	269 3		20' Gut
"			5 4	269 9		30'
"			5 66	269 66	9.5' edge of Pvmt	
"			5 8	269 5	14' Gut	
"			4 9	270 4	30'	
12+00			5 08	270 24		℄
"			5 35	269 97		14' edge of Pvmt
"			5 2	269 6		20' Gut
"			5 3	270 0		30'
"			5 37	269 95	9.2' edge of Pvmt	
"			5 7	269 6	14' Gut	
"			4 9	270 4	30'	
12+64.5			4 68	270 64		℄
"			5 05	270 27		13' Pvmt Return
"			5 6	269 7		20' Gut

F. B. 1725 Pg. 66
Job No. 1463 Division No. Notes Red. Plotted Profile
Survey of Magnolia St. S.S. Dist. Date Date No. X-Sec.
Survey by N.B.S. Notes J.O. Notes Chkd. Checked
Indexed C. Johnson Date 5-22-51 Date Date No.

76L298 307 4-50

PLEASE RETURN TO
LOS ANGELES COUNTY SURVEYOR
726 LOS ANGELES COUNTY ENGINEERING BLDG.

NOTE: ANY ADDITIONS OR CHANGES ON THIS SHEET MUST BE MADE OR CIRCLED IN RED INK, WITH DATE AND NAME OF PERSON MAKING CHANGE.

Do not extend notes this side of this line.

STATION	B. S.	H. I.	F. S.	ELEV.	Floradale Ave. Left	Floradale Ave. Right
12+64.5		275 32	4 9	270 4		30'
"			4 5	270 8		150'
"			5 00	270 32	9' Prmt. Return	
"			5 4	269 9	15' Gat.	
"			5 1	270 2	30'	
"			4 6	270 7	150'	
13+00			4 16	271 16		℄
13+13.5			4 00	271 32		℄
"			4 06	271 26		58.5 Prmt Return
"			3 75	271 57	60.5 Prmt Return	
13+21			3 72	271 60	℄ int. Elliot Ave + Floradale Ave.	
BM, ME-210			4 97	270 35	B.M. ME 210, Elev. = 270.356 F.B. 1728 Pg. 11	
					Elliot Ave. + Floradale Ave., S.E. Cor.	
					BT. SPK. in conc. drive To no. # 11934	

Profile Notes Red. ____ Plotted ____ Job No. 1436 Division No. ____ F. B. 1725 Pg. 67
No. ____ Date ____ Date ____ Survey of Magnolia St. S.S.M.
X-Sec. Notes Chkd. ____ Checked ____ Survey by N.B.S. Notes J.O. Date 5-22-51
No. ____ Date ____ Date ____ Map No. ____ Indexed Johnson Date ____

F. B. 1725 Pg. 68

Job No. _____ Division No. _____ Notes Red. _____ Plotted _____ Profile

Survey of _____ Date _____ Date _____ No. _____

Survey by _____ Notes _____ Notes Chkd. _____ Checked _____ X-Sec.

Indexed _____ Date _____ Date _____ Date _____ No. _____

STATION	B. S.	H. I.	F. S.	ELEV.

76L298 307 4-56

PLEASE RETURN TO

LOS ANGELES COUNTY SURVEYOR

726 LOS ANGELES COUNTY ENGINEERING BLDG.

Do not extend notes this side of this line.

NOTE: ANY ADDITIONS OR CHANGES ON THIS SHEET MUST BE MADE OR CIRCLED IN RED INK, WITH DATE AND NAME OF PERSON MAKING CHANGE.

Profile	Notes Red.	Plotted	Job No 1436	Division No.	F. B. 1725 Pg. 69
No.	Date	Date	Survey of Magnolia St. S.S. Dist.		
X-Sec.	Notes Chkd.	Checked	Survey by N.R. Smith	Notes N.R.S	Date 8-12-51
No.	Date	Date	Map No.	Indexed F. C. Johnson	Date AUG 9 '51

C.T. 1436

MAGNOLIA ST. S.S. DIST.

ELEVATIONS OF BACK LOT LINES.

on

MAGNOLIA ST.

DAHLIA AVE.

and

SAN GABRIEL RIVER PARKWAY.

N. R. Smith
A. Stanglard
W. Richards
L. Thompson
D. Parker.

STATION	B. S.	H. I.	F. S.	ELEV.

NOTE: ANY ADDITIONS OR CHANGES ON THIS SHEET MUST BE MADE OR CIRCLED IN RED INK, WITH DATE AND NAME OF PERSON MAKING CHANGE.

Do not extend notes this side of this line.

PLEASE RETURN TO
LOS ANGELES COUNTY SURVEYOR
726 LOS ANGELES COUNTY ENGINEERING BLDG.

76L298 307 4-50

76L298 307 4-50

PLEASE RETURN TO
LOS ANGELES COUNTY SURVEYOR
726 LOS ANGELES COUNTY ENGINEERING BLDG.

NOTE: ANY ADDITIONS OR CHANGES ON THIS SHEET MUST BE MADE OR CIRCLED IN RED INK, WITH DATE AND NAME OF PERSON MAKING CHANGE.

Do not extend notes this side of this line.

STATION	B. S.	H. I.	F. S.	ELEV.	Magnolia ST. ℄ Left	Right
BM, ME-217	270	289 43		286 73	BM, ME-217; Elev. 286.729, F.B. 1728 pg. 117 Durtee Ave & Magnolia ST. S.W. Corner X in E. bolt head of Fire hydrant.	
0+00			45	284 9	= ℄ Int. Durtee Ave &	Magnolia ST
"			62	283 2		335 ℄ Durtee Ave
0+25			59	283 5		" E.P.L. of Durtee
0+00			30	286 4	325 ℄ Durtee	
0+25			30	286 4	" E.P.L. of Durtee	
T.P.	458	289 82	419	285 24		
3+50			53	284 5		℄ of Magnolia ST
"			66	283 2		335' back lot Line
"			43	285 5	325' back lot Line	
T.P.	436	289 26	492	284 30		
6+00			54	283 9		℄ of Magnolia ST
"			65	282 8		335 back lot line
"			41	285 2	325' back Lot Line	
T.P.	606	290 03	529	283 97		
8+80			55	284 5		℄ of Magnolia ST.
"			66	283 4		335' back lot line
"			34	28[illegible]	325 back lot line.	
T.P.	550	290 54	499	285 04		

Profile
Plotted ____ No. ____
Date ____ X-Sec.
Checked ____ No. ____
Date ____

Job No. 1436 Division No. ____ Notes Red. ____ Date ____
Survey of Magnolia ST. S.S. Dist. Notes Chkd ____ Date ____
Survey by N.R. Smith Notes N.R.S. Date 6-12-51
Indexed A. C. Johnson

T.B. 1725 Pg. 70

76L298 307 4-50

PLEASE RETURN TO
LOS ANGELES COUNTY SURVEYOR
726 LOS ANGELES COUNTY ENGINEERING BLDG.

NOTE: ANY ADDITIONS OR CHANGES ON THIS SHEET MUST BE MADE OR CIRCLED IN RED INK, WITH DATE AND NAME OF PERSON MAKING CHANGE.

Do not extend notes this side of this line.

STATION	B. S.	H. I.	F. S.	ELEV.	Magnolia ST Left	Right
		29054				
11+00			52	2853		℄ Magnolia ST.
"			57	2848	(Hand level)	335' back lot Line
"			37	2868	325' back lot line	
T.P.	561	29097	518	28536		
13+30			55	2855		℄ Magnolia ST
"			66	2844		335' back lot line
T.P.	540	29097	540	28557		
13+30			37	2873	330'± back lot line	Parallel to Arging Lot Line
T.P.	542	29135	504	28593	spk. in front of house	#12534
16+00			52	2861		℄ Magnolia ST.
"			56	2857		130' Lot Line
BM, ME-238	370	29138	367	28768	(Not Adjusted) BM, ME-238 Elev. 287.638 F.B. 1728 pg. 141 Magnolia ST. & San Gabriel River Pkwy N.E. Corner BT. spk. in P.P. # 500365 E	
17+80±			49	2865	℄ lot Magnolia ST. & San Gabriel River Parkway	
"			67	2847		℄ 365' S. of Magnolia ST.
"			66	2848		" W.P.L. of San Gabriel Rd.
"			63	2851		" E.P.L. " " "

Profile No. ____ Notes Red. ____ Plotted ____ Job No. 1436 Division No. ____ F.B. 1725 Pg. 78
Sec. ____ Date ____ Date ____ Survey of Magnolia ST. S.G. River
Notes Chkd. ____ Checked ____ Survey by M.F. Smith Note M.F.S. Date 2-4-57
No. ____ Date ____ Date ____ Map No. ____ Date ____ Recorded J. Johnson

76L298 307 4-50

PLEASE RETURN TO
LOS ANGELES COUNTY SURVEYOR
726 LOS ANGELES COUNTY ENGINEERING BLDG.

NOTE: ANY ADDITIONS OR CHANGES ON THIS SHEET MUST BE MADE OR CIRCLED IN RED INK, WITH DATE AND NAME OF PERSON MAKING CHANGE.

Do not extend notes this side of this line.

STATION	B. S.	H. I.	F. S.	ELEV.		
		ON SAN GABRIEL RIVER PARKWAY from MAGNOLIA ST. TO DENHOLM AVE				
BM, ME-238	370	291 34		287 64	BM, ME-238 Elev 287.638 (Not adjusted) 649 FB. 1728 pg 141 Magnolia ST. & San Gabriel River Pkwy N.E. Corner Bt. Spk. in P.P. # 500.365	
					Left ℄ Right	
0+00			49	286 4	= ℄ Int. San Gabriel River Parkway & Magnolia ST	
"			44	286 9		240' break
"			61	285 2		260' fence line.
"			214	269 9		280' bot. of break
T.P.	563	292 98	399	287 35		
2+55			56	287 4		℄ San Gabriel River Pkwy.
"			44	288 6		190' break
"			50	288 0		240' back lot line
"			63	286 7	270, back lot line	
T.P.	597	293 93	502	287 36		
5+00			58	288 1		℄ San Gabriel River Pkwy. Steep slope beyond.
"			48	289 1		180' break
"			67	287 2	340' ground	
T.P.	527	294 50	470	289 23		

F.B. 1725 Pg. 72
Job No. 1436 Division No. ____ Notes Red. ____ Plotted ____ Profile ____
Survey of Magnolia St. S.S. Dist Date ____ Date ____ No. ____
Survey by N.R. Smith Notes N.R.S. Notes Chkd. ____ Checked ____ X-Sec. ____
Indexed K. C. Johnson Date 6-12-51 Date ____ Date ____ No. ____

76L298 307 4-50

PLEASE RETURN TO
LOS ANGELES COUNTY SURVEYOR
726 LOS ANGELES COUNTY ENGINEERING BLDG.

NOTE: ANY ADDITIONS OR CHANGES ON THIS SHEET MUST BE MADE OR CIRCLED IN RED INK, WITH DATE AND NAME OF PERSON MAKING CHANGE.

Do not extend notes this side of this line.

STATION	B. S.	H. I.	F. S.	ELEV.	San Gabriel River Pkwy. Left	℄ Right
		294 50				
7+47±			57	288 8	= ℄ Int. San Gabriel River Pkwy & Dahlia Ave	
"			53	289 2		170' break
"			178	276 7		195' break
"			63	288 2	210'	℄ of Dahlia
"			60	288 5	" S.P.L. of Dahlia Ave	
"			60	288 5	" N.P.L. " " "	
T.P.	476	294 22	504	289 46		
9+48			46	289 6		℄ San Gabriel River Pkwy.
"			47	289 5	142' back lot line.	
T.P.	581	295 71	432	289 90		
10+30			57	290 0		℄ " " "
"			67	289 0		106' break.
"			146	281 1		175' fence
T.P.	573	296 49	495	290 76		
12+63±			54	291 1	= ℄ Int. San Gabriel River Pkwy. & Denholm Ave. (Not Adjusted)	
BM, ME-240			321	293 28	BM, ME-240, Elev. 293.315 37 F.B. 1728 Pg ? San Gabriel River Pkwy & Denholm Ave S.W. Corner BT spk. & W in Walnut Tree	

Profile Notes Red. Plotted Job No. 1436 Division No.
No. Date Date Survey of Magnolia St. S.S. Dist.
X-Sec. Notes Chkd. Checked Survey by N.R. Smith Notes N.R.S. Date 6-12-51
No. Date Date Map No. Indexed Johnson Date

F.B. 1725 Pg. 73

76L298 307 4-50

PLEASE RETURN TO
LOS ANGELES COUNTY SURVEYOR
726 LOS ANGELES COUNTY ENGINEERING BLDG.

NOTE: ANY ADDITIONS OR CHANGES ON THIS SHEET MUST BE MADE OR CIRCLED IN RED INK, WITH DATE AND NAME OF PERSON MAKING CHANGE.

Do not extend notes this side of this line.

STATION	B. S.	H. I.	F. S.	ELEV.	Dahlia Ave Left	℄ Right.
		ON DAHLIA AVE				
				from		
		DURFEE AVE		to	SAN GABRIEL RIVER PKWY.	
BM, ME-218	526	293 07		287 81	BM, ME-218, Elev. 287.813 Durfee Ave (W. side) at Dahlia Ave L.T. in Conc. Drive To house # 2859	F.B. 1728 pg. 117
0+00			50	288 1	= ℄ Int. of Durfee Ave & Dahlia Ave.	
"			68	286 3		300' ℄ Durfee Ave
"			68	286 3		" E.P.L. of Durfee Ave
"			36	289 5	350' ℄ Durfee Ave	
"			41	289 0	" E.P.L. of Durfee Ave	
T.P.	558	293 02	563	287 44		
3+75			57	287 3		℄ Dahlia Ave
"			75	285 5		235' ground.
"			78	285 2	(Hand level)	290' back lot line,
4+15			57	287 3		℄ of Dahlia Ave
"			44	288 6	310' back lot line	
T.P.	576	293 10	568	287 34		
6+00			56	287 5		℄ Durfee Ave
"			71	286 0		240' ground

F. B. 1725 Pg. 74 Job No. 1436 Division No. Notes Red. Plotted Profile
Survey of Magnolia St. S.S. Dist. Date Date No.
Survey by N.R. Smith Notes N.R.S. Notes Chkd. Checked X-Sec.
Indexed A. C. Johnson Date 6-12-51 Date Date No.

76L296 307 4-50

PLEASE RETURN TO
LOS ANGELES COUNTY SURVEYOR
726 LOS ANGELES COUNTY ENGINEERING BLDG.

NOTE: ANY ADDITIONS OR CHANGES ON THIS SHEET MUST BE MADE OR CIRCLED IN RED INK, WITH DATE AND NAME OF PERSON MAKING CHANGE.

Do not extend notes this side of this line.

STATION	B. S.	H. I.	F. S.	ELEV.	Dahlia Ave Left	Right
		293 10				
6+00			40	289 1	260' ground	
"			43	288 8	300' back lot line.	(Hand level)
T.P.	574	293 33	551	287 59		
8+00			56	287 7		℄ Dahlia Ave
"			72	286 1		290' back lot line.
"			37	289 6	300' back lot line	
T.P.	577	293 49	561	287 72		
10 +60			57	287 8		℄ Dahlia Ave
"			65	287 0		275'
"			33	290 2	305' back lot line.	
T.P.	469	293 61	457	288 92		
11+95			56	288 0		℄ Dahlia Ave
"			66	287 0		265'
"			40	289 6	194' ground	
"			39	289 7	315' back lot line	(Hand level)
T.P.	541	293 51	551	288 10		
12+68± = P.I.			54	288 1		℄ Dahlia Ave
15+01±			47	288 8	= ℄ lot. Dahlia, ST. & San Gabriel River Pkwy	
BM ME-239			428	289 23	BM, ME-239, Elev 289.228 Not adjusted FB 1728 - Pg 9 San Gabriel River Pkwy & Dahlia Ave S.W. Corner Lot in walk to house ☐ 2868	

Profile No. X-Sec. Notes Red. Date Notes Chkd. Date No. Date
Plotted Date Checked Date
Job No. 1436 Division No. Survey of Dahlia Ave Survey by N.P. Smith Notes N.P.S. Date 8-19-57 Map No. Indexed Date
F. B. 1725 Pg. 73

76L298 307 4-50

PLEASE RETURN TO
LOS ANGELES COUNTY SURVEYOR
726 LOS ANGELES COUNTY ENGINEERING BLDG.

NOTE: ANY ADDITIONS OR CHANGES ON THIS SHEET MUST BE MADE OR CIRCLED IN RED INK, WITH DATE AND NAME OF PERSON MAKING CHANGE.

205 116 232

Do not extend notes this side of this line.

STATION	B. S.	H. I.	F. S.	ELEV.	San Gabriel River Parkway	
	ON	SAN	GABRIEL		RIVER PKWY.	
				from		
		DURFEE	AVE	TO	DENHOLM AVE	
BM, ME-219	415	295 13		290 98	BM, ME-219, Elev. 290.984 Durtee Ave. (W. side) at BT. spk. in E. side of P.P. of Parkway.	F.B. 1728 pg. 117 San Gabriel River Parkway # 619357 E 60'± N. of N.P.L.
					Left	℄ Right
0+00			51	290 5	= ℄ Int Durtee Ave &	San Gabriel River Pkwy.
"			57	289 4		330' ℄ Durtee Ave
"			63	288 8		" E.P.L. " "
"			40	291 1	310' ℄ Durtee Ave	
"			40	291 1	" E.P.L. " "	
T. P.	577	295 83	507	290 06		
3+80			56	290 2		℄ San Gabriel River Pkwy
"			58	290 5		247' ground
"			66	289 2		320' back lot line
"			32	292 6	410' back lot line	
T. P.	409	294 48	544	290 39		
5+80			40	290 5		℄
"			31	291 4		217 ground

F. B. 1725 Pg. 96
Job No. 1436 Division No. Notes Red. Plotted Profile
Survey of Magnolia St. S.S. Dist. Date Date No. X-Sec.
Survey by N.R. Smith Notes N.R.S. Notes Chkd. Checked
Indexed A. C. Johnson Date 6-13-51 Date Date No.

76L298 307 4-50

PLEASE RETURN TO
LOS ANGELES COUNTY SURVEYOR
726 LOS ANGELES COUNTY ENGINEERING BLDG.

NOTE: ANY ADDITIONS OR CHANGES ON THIS SHEET MUST BE MADE OR CIRCLED IN RED INK, WITH DATE AND NAME OF PERSON MAKING CHANGE.

Do not extend notes this side of this line.

STATION	B. S.	H. I.	F. S.	ELEV.	San Gabriel River Pkwy. Left	& Right
		294.48				
5+80			46	289.9	457' back lot	
"			53	289.2		315' back lot line
T.P.	246	295.06	188	292.60	on BM on P.P. 7+70±	
7+75			42	290.9		℄ San Gabriel River Pkwy
"			55	289.6		305'
"			41	291.0	331' back lot line	
T.P.	492	296.82	316	291.90		
10+29± B.C.			57	291.1		℄ San Gabriel River Pkwy
"			69	289.9		310' back lot line
T.P.	301	296.45	338	293.44		
11+15			61	290.3		300' back lot line
"			51	291.3	12' ℄ of Pvmt.	
"			43	292.1	47' N. P.L. of San Gabriel River Pkwy	
"			50	291.4	126' break	
"			90	287.4	183' fence line.	
12+00			50	291.4		
"			49	291.5	6' N. of Line = ℄ Pvmt.	
12+85±			53	291.1	= ℄ Int. San Gabriel River Pkwy & Denholm Ave	
BM ME-240			313	293.32	BM, ME-240 Elev. 293.315 (Not Adjusted) F.B. 1728 Pg. San Gabriel River Pkwy & Denholm Ave S.W. Corner Bt. spk. & W. in Walnut Tree.	

These Shots Taken Parallel To N. & S. Lot Lines

See Page 10

Profile Notes Red. ____ Plotted ____ Job No. 1436 Division No. ____ F.B. 1725 Pg. 77
No. ____ Date ____ Date ____ Survey of Lines and Grades Survey by N.P. Smith Notes N.P.S. Date 5-14-57
X-Sec. Notes Chkd. ____ Checked ____ Map No. ____ Index C. Johnson Date ____
No. ____ Date ____ Date ____

F. B. 1725 Pg. 78 Job No. 1436 Division No. _____ Notes Red. _____ Plotted _____ Profile

Survey of Magnolia St. S.S. Dist Date _____ Date _____ No. _____

Survey by N. R. Smith Notes N. R. S. Notes Chkd. _____ Checked _____ X-Sec.

Indexed A. C. Johnson Date 6-14-51 Date _____ Date _____ No. _____



STATION | B.S. | H.I. | F.S. | ELEV. | San Gabriel River Pkwy.

76L298 307 4-50

PLEASE RETURN TO

LOS ANGELES COUNTY SURVEYOR

726 LOS ANGELES COUNTY ENGINEERING BLDG.

NOTE: ANY ADDITIONS OR CHANGES ON THIS SHEET MUST BE MADE OR CIRCLED IN RED INK, WITH DATE AND NAME OF PERSON MAKING CHANGE.

Do not extend notes this side of this line.

Notes Ck'd by	Survey of Magnolia St. S.S. Dist.
Map No.	W.O. [illegible] Tape No. 9119 Std 67 °F
Office Work	Surveyed by N. R. Smith
Checked	Notes A. Stangland Date 7-3-51
Date	Indexed: L. C. Johnson

F. B. 1725 PG. 79

C.I. 1436

MAGNOLIA STREET S.S. DIST.

TOPOGRAPHY
on
DURFEE AVE.
from
ANGLE POINT to VALLEY BLVD.

N. R. Smith
A. Stangland
W. Richards
L. Thompson.

Note: Any Additions or Changes on This Sheet Must be Made or Circled in Red Ink With Date and Name of Person Making Change.

Do not extend notes this side of this line.

RETURN TO
LOS ANGELES COUNTY SURVEYOR
726 LOS ANGELES COUNTY
ENGINEERING BLDG.

76F3098 247 10M 1-49

F.B. 1725 PG. 80

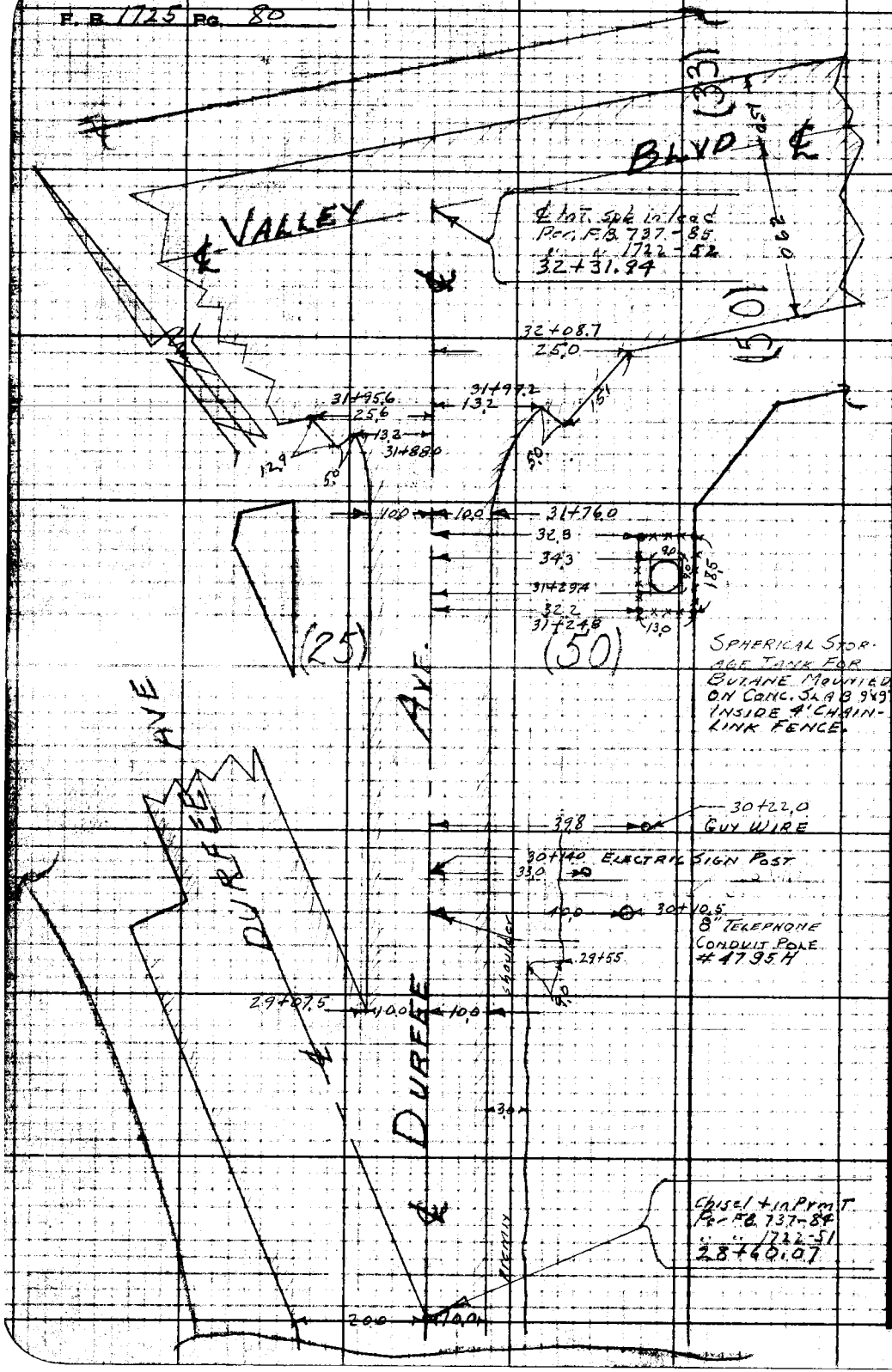

RETURN TO
LOS ANGELES COUNTY SURVEYOR
723 LOS ANGELES COUNTY
ENGINEERING BLDG.

Do not extend notes this side of this line.

Note: Any Additions or Changes on This Sheet Must be Made or Circled in Red Ink With Date and Name of Person Making Change.

Profile No.	Notes Red. Date	Plotted Date	Job No. 1436 Division No.	F. B. 1725 Pg. 81
			Survey of Magnolia St. S.S. Dist.	
X-Sec. No.	Notes Checked Date 7/5/51	Checked Date	Survey by N.R. Smith Notes N.R.S. Date 7-3-51	
			Map No. Indexed O. Johnson Date AUG 9 '51	

C.I. 1726

MAGNOLIA STREET S.S. DIST

CROSS SECTIONS

on

DURFEE AVE

from

ANGLE POINT to VALLEY BLVD.

N.R. Smith - Notes
W. Richards - π
L. Thompson - Rod.

STATION	B.S.	H.I.	F.S.	ELEV.

NOTE: ANY ADDITIONS OR CHANGES ON THIS SHEET MUST BE MADE OR CIRCLED IN RED INK, WITH DATE AND NAME OF PERSON MAKING CHANGE.

Do not extend notes this side of this line.

PLEASE RETURN TO
LOS ANGELES COUNTY SURVEYOR
726 LOS ANGELES COUNTY ENGINEERING BLDG.

76L298 307 4-50

76L298 307 4-50

PLEASE RETURN TO
LOS ANGELES COUNTY SURVEYOR
726 LOS ANGELES COUNTY ENGINEERING BLDG.

NOTE: ANY ADDITIONS OR CHANGES ON THIS SHEET MUST BE MADE OR CIRCLED IN RED INK, WITH DATE AND NAME OF PERSON MAKING CHANGE.

Do not extend notes this side of this line.

STATION	B. S.	H. I.	F. S.	ELEV.	Left	Right
BM, ME-219	471	295 69		290 98	BM, ME-219, Elev.=290.984, Durfee Ave, (W. side) at San Gabriel River Parkway BT. spk. in E. side P.P. # 619357-E 60'± N. of N.P.L. of Parkway.	F.B. 1728 pg 117
28+60.07			470	290 99	℄ = ℄ at Angle Point	
"			477	29[illegible]2		10' E. edge conc. pvmt.
"			54	29[illegible]		24' gutter
"			49	[illegible]		50' P.L.
"			43	2914		350' back lot Line
29+00			452	291[illegible]7		℄
30+00			408	291[illegible]1		℄
"			414	291 55		10' E. edge conc. pvmt.
"			43	291[illegible]		25' gutter.
"			40	29[illegible]		50' P.L.
"			31	292[illegible]		190' back lot line.
T.P.	623	297 68	424	291 45		
31+00			562	292 06		℄
"			568	292[illegible]0		10' E. edge of conc pvmt
"			56	29[illegible]		25' ground
"			55	2922		P.L.
"			52	2925		150± back Lot Line
32+00			494	292 74		℄

F.B. 1725 Pg. 82
Job No. 1436 Division No. ____ Notes Red. ____ Plotted ____ Profile ____
Survey of Magnolia St. S.S. Dist. Date ____ Date ____ No. ____
Survey by N.R. Smith Notes N.R.S. Notes Chkd. ____ Checked ____ X-Sec. ____
Indexed [illegible] Date 7-3-51 Date ____ Date ____ No. ____

76L298 307 4-50

PLEASE RETURN TO
LOS ANGELES COUNTY SURVEYOR
726 LOS ANGELES COUNTY ENGINEERING BLDG.

NOTE: ANY ADDITIONS OR CHANGES ON THIS SHEET MUST BE MADE OR CIRCLED IN RED INK, WITH DATE AND NAME OF PERSON MAKING CHANGE.

Do not extend notes this side of this line.

STATION	B. S.	H. I.	F. S.	ELEV.		
		29768				
32+00			520	29248		20.5 E. edge of conc. Pin
"			579	29189		38' gutter
"			48	2929		50' P.L.
32+31.94			466	29302	℄ = ℄ Int. Durfee Ave & Valley Blvd.	
B.M, ME-220			381	29387	BM, ME-220, Elev. 293.903,	F.B 1728 pg. 118
					Valley Blvd. & Durfee Ave	S.W. Corner
					"X" in S. bolt of conc. base to light post.	
					60'± W. & 60'± S. of ℄ Int.	

Profile No. ____ Date ____ Notes Red. ____ Plotted ____ Job No. 1436 Division No. ____
X-Sec. No. ____ Date ____ Notes Chkd. ____ Date ____ Checked ____ Date ____ Survey of Magnolia St. S.S. Dist.
Survey by N.R. Smith Notes N.R.S. Date 7-3-51
Map No. ____ Indexed Johnson Date ____

F. B. 1725 Pg. 83

F. B. 1725 Pg. 84 | Job No. 1436 Division No. _____ Notes Red. _____ Plotted _____ Profile

Survey of Magnolia ST. S.S. DIST. Date _____ Date _____ No. _____

Survey by N.R.Smith Notes N.R.S. Notes Chkd. _____ Checked _____ X-Sec.

Indexed _____ Date 7-3-51 Date _____ Date _____ No. _____

STATION	B. S.	H. I.	F. S.	ELEV.

76L298 307 4-50

PLEASE RETURN TO

LOS ANGELES COUNTY SURVEYOR

726 LOS ANGELES COUNTY ENGINEERING BLDG.

Do not extend notes this side of this line.

NOTE: ANY ADDITIONS OR CHANGES ON THIS SHEET MUST BE MADE OR CIRCLED IN RED INK, WITH DATE AND NAME OF PERSON MAKING CHANGE.

Notes Ck'd by	Survey of Magnolia ST. S.S. DIST.
Map No.	W. O. 1436 Tape No. 0117 Std. 68 °F
Office Work	Surveyed by N. R. Smith
Checked	Notes " Date 7-3-51
Date	Indexed A. C. Johnson

F. B. 1725 PG. 85

CI 1436

MAGNOLIA STREET S.S. DIST.

TOPOGRAPHY

on

VALLEY BLVD.

from

DURFEE AVE. to GILMAN ROAD

N. R. Smith
A. S. Tangland
W. Richards
L. Thompson

Note: Any Additions or Changes on This Sheet Must be Made or Circled in Red Ink With Date and Name of Person Making Change.

Do not extend notes this side of this line.

RETURN TO
LOS ANGELES COUNTY SURVEYOR
726 LOS ANGELES COUNTY
ENGINEERING BLDG.

76F3095 247 10M 1-49

F. B. 1725 Pg. 86

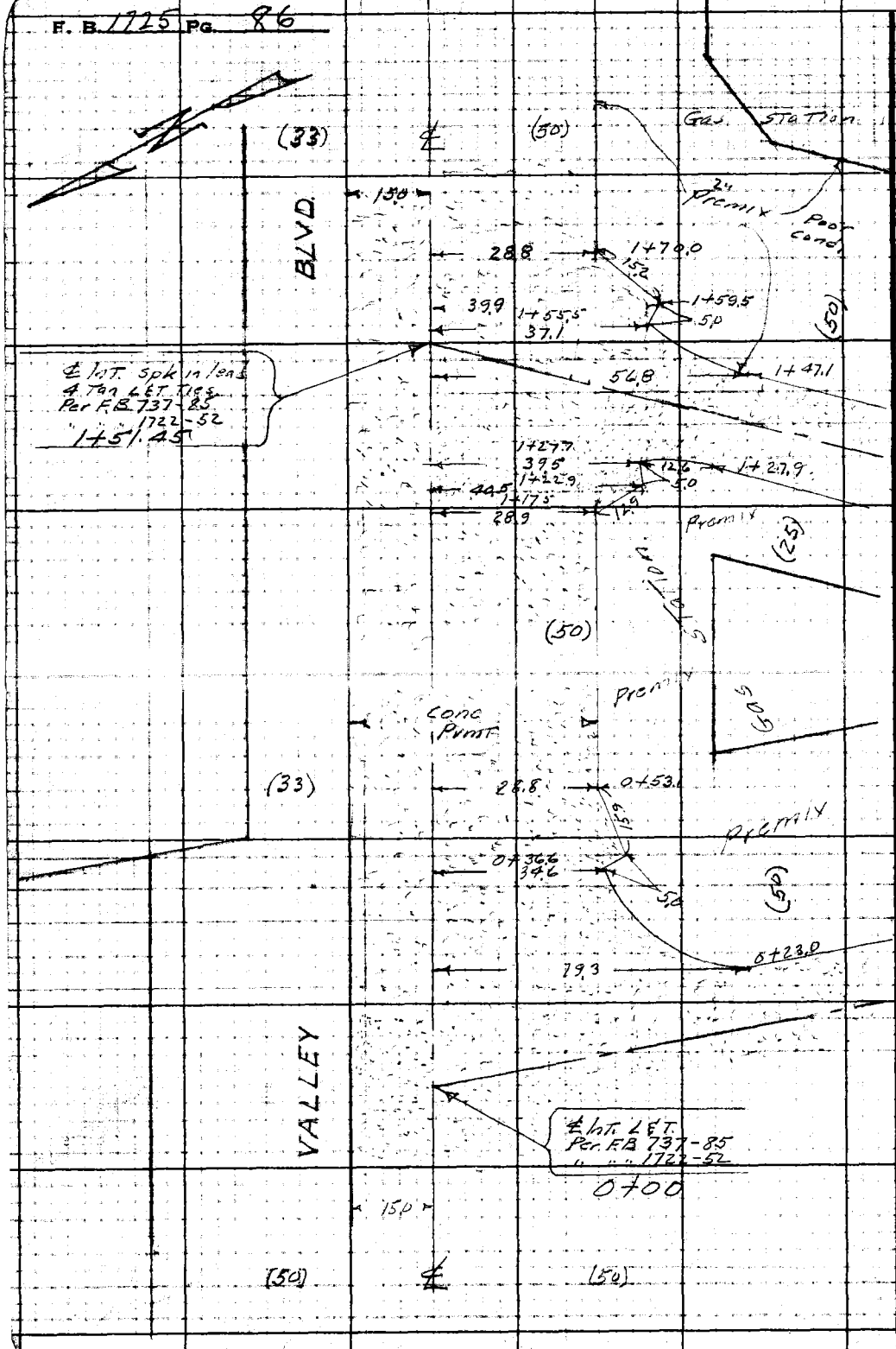

RETURN TO
LOS ANGELES COUNTY SURVEYOR
72B LOS ANGELES COUNTY
ENGINEERING BLDG.

Do not extend notes this side of this line.

Note: Any Additions or Changes on This Sheet Must be Made or Circled in Red Int With Date and Name of Person Making Change.

Notes Ck'd by	Survey of Magnolia St. S.S. Dist
Map No.	W.O. 1436 Tape No. 2117 Std. 68 °F
Office Work	Surveyed by H.R. Smith
Checked	Notes " Date 7-3-51
Date	Indexed E. C. Johnson

F. B. 1725 PG. 87

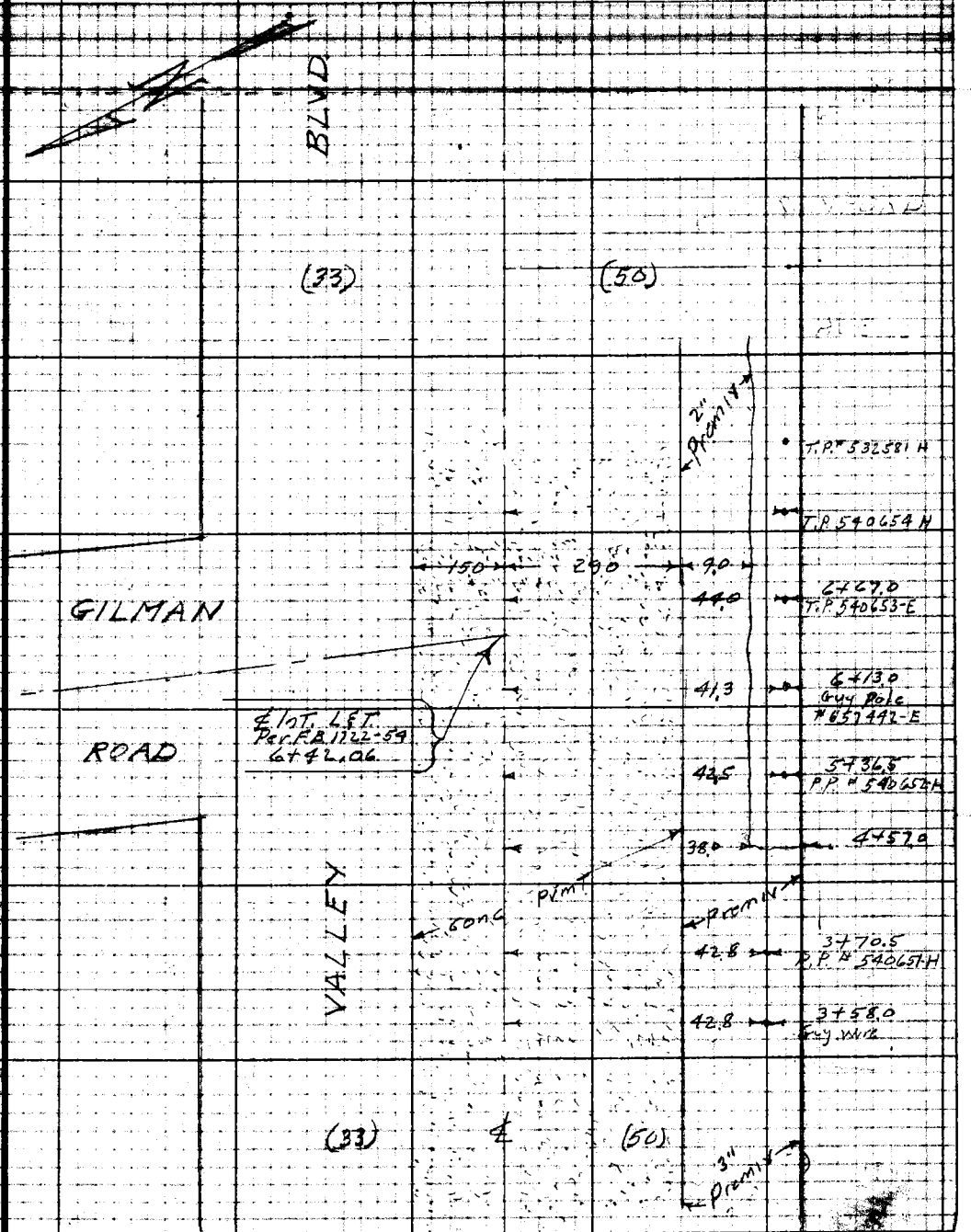

Note: Any Additions or Changes on This Sheet Must be Made or Circled in Red Ink With Date and Name of Person Making Change.

Do not extend notes this side of this line.

RETURN TO
LOS ANGELES COUNTY SURVEYOR
726 LOS ANGELES COUNTY
ENGINEERING BLDG.

76F3095 247 10M 1-49

F. B. 1725 Pg. 88

RETURN TO
LOS ANGELES COUNTY SURVEYOR
729 LOS ANGELES COUNTY
ENGINEERING BLDG.

Note: Any Additions or Changes on This Sheet Must be Made or Circled in Red Ink With Date and Name of Person Making Change.

Do not extend notes this side of this line.

Profile	Notes Red.	Plotted	Job No. 1436	Division No.	F. B. 1725	Pg. 89
No.	Date	Date	Survey of Magnolia St. S.S. Dist			
X-Sec.	Notes Chk.	Checked	Survey by H.R. Smith	Notes N.R.S.	Date 7-9-51	
No.	Date 8/5/51	Date	Map No.	Indexed C. Johnson	Date AUG 9 '51	

C.I. 1436

MAGNOLIA STREET S.S. DIST.

CROSS SECTIONS
on
VALLEY BLVD
from
DURFEE AVE. to GILMAN ROAD.

H.R. Smith - Notes
W. Richards - π
L. Thompson - Rod.

STATION	B. S.	H. I.	F. S.	ELEV.

NOTE: ANY ADDITIONS OR CHANGES ON THIS SHEET MUST BE MADE OR CIRCLED IN RED INK, WITH DATE AND NAME OF PERSON MAKING CHANGE.

Do not extend notes this side of this line.

PLEASE RETURN TO
LOS ANGELES COUNTY SURVEYOR
726 LOS ANGELES COUNTY ENGINEERING BLDG.

76L298 307 4-50

76L298 307 4-50

PLEASE RETURN TO
LOS ANGELES COUNTY SURVEYOR
726 LOS ANGELES COUNTY ENGINEERING BLDG.

NOTE: ANY ADDITIONS OR CHANGES ON THIS SHEET MUST BE MADE OR CIRCLED IN RED INK, WITH DATE AND NAME OF PERSON MAKING CHANGE.

Do not extend notes this side of this line.

F. B. 172.5 Pg. 90 | Job No. 1426 Division No. | Notes Red. | Plotted | Profile No.
Survey of Magnolia ST. S.S. DIST | Date | Date | X-Sec. No.
Survey by N.R. Smith | Notes N.R.S. | Notes Chkd | Checked
Indexed L. C. Johnson Date 7-3-51 | Date | Date

STATION	B. S.	H. I.	F. S.	ELEV.		
BM, ME-220	372	297 62		293 90	BM, ME-220, Elev. 293.903, F.B. 1728 pg. 118 Valley Blvd. & Durfee Ave, S.W Corner X in S. bolt of Conc. base to Light Post. 60'± S. & 60'± W. of ℄ Int	
0+00			498	292 64	℄ = ℄ Int. Durfee Ave (West) & Valley Blvd.	
0+53.1			482	292 80		℄
"			515	292 47		S. edge Conc Pvmt
"			566	291 96		45' gutter.
"			559	292 03		50' P.L.
1+00			475	292 87		℄
"			505	292 57		28'8 S. edge Conc pvmt
"			485	292 77		50' P.L.
1+51.45			456	293 06	℄ = ℄ Int. (East) of Durfee Ave & Valley Blvd.	
1+70			467	292 95		℄
"			511	292 51		28.8 S. edge Conc pvmt.
2+00			480	292 82		℄
"			522	292 40		28.8 S. edge
"			592	291 70		gutter
"			470	292 92		50' P.L.
T.P.	473	296 93	542	292 20		
3+00			444	292 49		℄
"			490	292 03		28.8 S. edge Conc pvmt

76L298 307 4-50

PLEASE RETURN TO
LOS ANGELES COUNTY SURVEYOR
726 LOS ANGELES COUNTY ENGINEERING BLDG.

NOTE: ANY ADDITIONS OR CHANGES ON THIS SHEET MUST BE MADE OR CIRCLED IN RED INK, WITH DATE AND NAME OF PERSON MAKING CHANGE.

Do not extend notes this side of this line.

STATION	B. S.	H. I.	F. S.	ELEV.		
		296 93			Left	℄ Right
3+00			568	291 25		38' gutter
"			386	293 07		50' P.L.
"			45	292 4		350' back lot line.
4+00			485	292 08		℄
"			524	291 69		28.8 s. edge
"			591	291 02		38.0 gutter
"			412	292 81		50.0 P.L.
"			45	292 4		350' back lot line
T.P.	483	296 30	546	291 47		
5+00			460	291 70		℄
"			504	291 26		28.8 s. edge conc pvm
"			56	290 7		38' gutter
"			29	293 4		50' P.L.
"			42	292 1	(Hand level)	350' back lot line
6+00			525	291 05		℄
"			568	290 62		28.8 s. edge conc pvm
"			61	290 2		38'0 gutter
"			54	290 9		50' P.L.
"			35	292 81		85' break
"			38	292 5	(Hand Level)	350' back lot line

Profile Notes Red. ____ Plotted ____ Job No. 1436 Division No. ____ F. B. 1725 Pg. 91
No. ____ Date ____ Date ____ Survey of Magnolia S.C. S.D. Dist
X-Sec. Notes Chkd. ____ Checked ____ Survey by N.R. Smith Notes N.R.S. Date 7-3-5[illegible]
No. ____ Date ____ Date ____ Map No. ____ Indexed Johnson Date ____

76L298 307 4-50

PLEASE RETURN TO
LOS ANGELES COUNTY SURVEYOR
726 LOS ANGELES COUNTY ENGINEERING BLDG.

NOTE: ANY ADDITIONS OR CHANGES ON THIS SHEET MUST BE MADE OR CIRCLED IN RED INK, WITH DATE AND NAME OF PERSON MAKING CHANGE.

Do not extend notes this side of this line.

STATION	B. S.	H. I.	F. S.	ELEV.		
		296 30				
7+00			582	290 98		℄
"			632	28[illegible] 98		28.8
"			68	28[illegible]		36' gutter
"			64	280		48'
"			80	288 5		52'
"			92	2871	Hand level	250' ground
T. P.	543	296 90	483	291 47		
T. P.	541	297 59	472	292 18		
BM, ME-220			371	293 38	BM, ME-220, Elev. 293.903, FB 1728 pg. 118 Valley Blvd. & Durfee Ave S.W. Corner. "X" in S. bolt of conc. base of light Post. 60'± W & 60'± S. of ℄ Int.	

F. B. 1725 Pg. 92 Job No. 1436 Division No. Notes Red. Plotted Date No. Profile
Survey of Magnolia St. S.S. Dist. Date No. X-Sec.
Survey by N. R. Smith Notes N.R.S. Notes Chkd. Checked
Indexed C. Johnson Date 7-3-51 Date No.

Notes Ck'd by	Survey of Magnolia St.
Map No.	W. O. 1936 Tape No. Std. °F
Office Work	Surveyed by Snyder
Checked	Notes Snyder Date 1-31-52
Date	Indexed

F. B. 1725 PG. 93

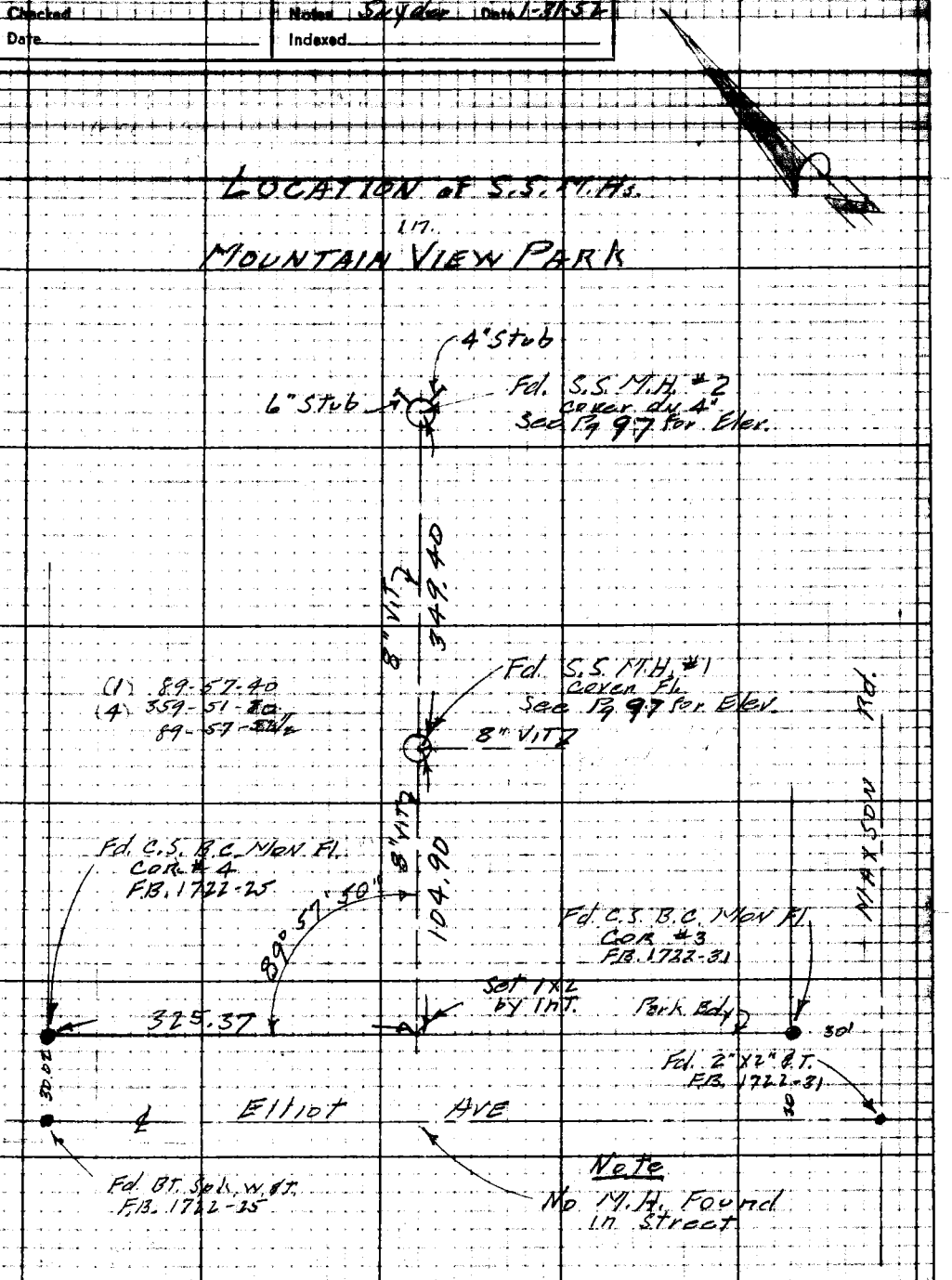

Note: Any Additions or Changes on This Sheet Must be Made or Circled in Red Ink With Date and Name of Person Making Change.

Do not extend notes this side of this line.

RETURN TO
LOS ANGELES COUNTY SURVEYOR
726 LOS ANGELES COUNTY
ENGINEERING BLDG.

76F3095 247 10M 1-49

RETURN TO
LOS ANGELES COUNTY SURVEYOR
725 LOS ANGELES COUNTY
ENGINEERING BLDG.

Note: Any Additions or Changes on This Sheet Must be Made or Circled in Red Ink With Date and Name of Person Making Change.

Do not extend notes this side of this line.

E. B. 1725 PG. 94

Profile	Notes Red.	Plotted	Job No. 1436	Division No.	F. B. 1725 Pg. [illegible]
No.	Date	Date	Survey of Magnolia St		
Misc.	Notes Chkd. [illegible]	Checked	Survey by	Notes	Date [illegible]
No.	Date 2/5/52	Date	Map No.	Indexed	Date

Additional Elev. Requested by
H.C. Lee 1-29-52

C.I. 1436
Magnolia ST.

Chief Snyder
Inst Stengeland
H.C. Anderson
R.C. Hougland

STATION	B. S.	H. I.	F. S.	ELEV.

NOTE: ANY ADDITIONS OR CHANGES ON THIS SHEET MUST BE MADE OR CIRCLED IN RED INK, WITH DATE AND NAME OF PERSON MAKING CHANGE.

PLEASE RETURN TO
LOS ANGELES COUNTY SURVEYOR
726 LOS ANGELES COUNTY ENGINEERING BLDG.

Do not extend notes this side of this line.

76L298 307 4-50

76L298 307 4-50

PLEASE RETURN TO
LOS ANGELES COUNTY SURVEYOR
726 LOS ANGELES COUNTY ENGINEERING BLDG.

NOTE: ANY ADDITIONS OR CHANGES ON THIS SHEET MUST BE MADE OR CIRCLED IN RED INK, WITH DATE AND NAME OF PERSON MAKING CHANGE.

Do not extend notes this side of this line.

Profile No. ____ X-Sec. No. ____
Plotted ____ Date ____
Notes Red ____ Date ____
Notes Chkd ____ Date ____
Checked ____ Date ____
Division No. ____
Job No. 1436
Survey of Nagpolia ST
Survey by STAVELEY
Indexed Date 6-30-52
Notes ____

STATION	B. S.	H. I.	F. S.	ELEV.	
B.M. N.E 220				293 90	N.E 220 Elev 293.903 F.B. 1728-119 Maxson Rd. & Valley Blvd. S.W. Cor. "X" in S. Bolt of conc. base to light Post 60'± W 60'± S of ℄ INT.
	355	297 45			
			66	290 9	250'± North of N. P/L of Valley Blvd on West P/L of Durfee Rd.
T.P.	307	295 05	547	291 98	
			53	289 8	250'± North of N. P/L of Valley Blvd. on East P/L of Maxson Rd.
B.M. N.E 221			343	291 62	N.E. 221 Elev. 291.626 F.B. 1728-128 Maxson Rd & Valley Blvd. S.E. Cor. B.T. Spk in conc. base of Light Post 65'± S & 35'± E. of ℄ INT.
B.M. N.E. 224	489	294 99		290 10	N.E 224 Elev 290.102 F.B. 1728-119. Valley Blvd & Garvey Ave. N.E. Cor. Roofing nail in curb 3' ~~W~~ E of ~~W~~ E end C.R.
			48	290.2	250'± N. of N. P/L of Valley Blvd on S. P/L of Garvey Ave. (400'± E. of INT. of N. P/L of Valley Blvd. & S. P/L of Garvey Ave.)
T.P.	434	294 54	479	290 20	
			411	290 43	N.E. 223 Elev. 290.433 F.B. 1728-119 Valley Blvd. & Cogswell Rd. S.W. Cor. Roofing nail in conc. base of Light Post.

76L298 307 4-50

PLEASE RETURN TO
LOS ANGELES COUNTY SURVEYOR
726 LOS ANGELES COUNTY ENGINEERING BLDG.

NOTE: ANY ADDITIONS OR CHANGES ON THIS SHEET MUST BE MADE OR CIRCLED IN RED INK, WITH DATE AND NAME OF PERSON MAKING CHANGE.

Do not extend notes this side of this line.

STATION	B. S.	H. I.	F. S.	ELEV.		
					Elev. S.S. Inverts in Mountain View Park	
					Per F.B. 1725-95	
B.M. N.E 214				276 11	M.E. 214 F.B. 1728-115 Elev. 276.107 Elliot Ave &	
	539	281 50			Maxson Rd. N.W. cor. Std. L.A. Co. Serv.	
					Mon. at S.E. cor. of Mountain View	
					Park (cor #3)	
			566	275 84	Int. & Elliot & Prod. of 8" S.S. line	
M.H. #1			553	275 97	Rim of M.H. #1 Pg 95 3	
"			1175	269 75	8" outlet South	MEA 5.55 Rod. 5.53 67 11.75
"			1159	269 91	8" inlet East	MEA 5.49 Rod. 5.53 67 11.69
"			1169	269 81	8" inlet North	
M.H. #2			361	277 89	Rim of M.H. #2 Pg 95 3	
"			1084	270 66	8" outlet South	MEA 6.56 Rod 3.61 67 10.84
"			1067	270 83	6" Stub N.W.	MEA 6.34 Rod. 3.61 33 10.48
"			1048	271 02	4" Stub N.E	
B.M. N.E 213			635	275 15	275.156 M.E 213 FB 1728-115 Elliot Ave (N. Side)	
					220'± E. of ℄ Penn. Mex Ave.	
					Std. L.A. Co. Serv. Mon at S.W. cor. of	
					Mountain View Park (Cor. #4)	
					Elev 275.156	

Profile No. ____ Notes Red. ____ Plotted ____ Job No. 1436 Division No. ____ F.B. 1725 PG. 77

Notes Chkd. ____ Checked ____ Survey by ____ Notes Chkd. ____

No. ____ Date ____ Date ____ Map No. ____ Indexed ____ Date ____

1725-98

Job No. _____ Division No. _____ Notes Red _____ Plotted _____ Profile

Survey of _____ Date _____ Date _____ No. _____

Survey by _____ Notes _____ Notes Chkd _____ Checked _____ X-Sec.

Indexed _____ Date _____ Date _____ Date _____ No. _____

STATION	B. S.	H. I.	F. S.	ELEV.

PLEASE RETURN TO

LOS ANGELES COUNTY SURVEYOR

726 LOS ANGELES COUNTY ENGINEERING BLDG.

NOTE: ANY ADDITIONS OR CHANGES ON THIS SHEET MUST BE MADE OR CIRCLED IN RED INK, WITH DATE AND NAME OF PERSON MAKING CHANGE.

Do not extend notes this side of this line.

76L298 307 4-56

NOTES RED. JOB NO. 2103.14 SURVEY OF Valley Blvd SS
DATE SURVEY BY R.L. Willey
NOTES CHKD. NOTES BY " DATE 6-3-59
DATE INDEXED C. Johnson DATE 6-18-59

F.B. 1725 PG. 101

C1

C.I. 2103.14

VALLEY BLVD SS DIST.

BENCH LEVELS

6-3-59
R.L. Willey
Mankey Jr
McCall
Clochon

Adj. 7-8-59 JS
Elev. based on L.A.Co. Engr. P.L.N. - 1952 Adj.
Indexed 7-8-59 by M.A.V.

DESCRIPTION

ADJ. ELEV.

3RD RUN

2ND RUN

1ST RUN

B.M.

NOTE: ANY ADDITIONS OR CHANGES ON THIS SHEET MUST BE MADE OR CIRCLED IN RED INK, WITH DATE AND NAME OF PERSON MAKING CHANGE.

PLEASE RETURN TO
LOS ANGELES COUNTY SURVEYOR
725 LOS ANGELES COUNTY ENGINEERING BLDG.

Do not extend notes this side of this line

768420 S & E-353 4-54

765420 S & E-353 4-54

PLEASE RETURN TO
LOS ANGELES COUNTY SURVEYOR
725 LOS ANGELES COUNTY ENGINEERING BLDG.

NOTE: ANY ADDITIONS OR CHANGES ON THIS SHEET MUST BE MADE OR CIRCLED IN RED INK, WITH DATE AND NAME OF PERSON MAKING CHANGE.

Do not extend notes this side of this line

JOB NO. 2103/4 SURVEY OF Valley Blvd 55 Dist
SURVEY BY R.L. Wiley DATE 6-4-59
NOTES BY " DATE
INDEXED K. C. Johnson DATE
NOTES RED DATE
NOTES CHKD DATE

F.B. 1725 PG. 102

B.M.	1ST RUN	DIFF.	2ND RUN	3RD RUN	ADJ. ELEV.	DESCRIPTION
BM 12-5	288,006				288.006	BM 12-5 El = 288006 FB 1379-9 At int. Valley Blvd & Garvey Ave. 13.5' NEly from the S. edge of Pvmt in Valley Blvd & 12' NEly from S. curb line Garvey Ave. Prod. Ely in a well cut Thro. Pvmt & protected by cast iron cover marked Co. surveyor Mon. A. Std. 4" brass tablet inscribed L.A. Co. Control System Trav. Sta. EL MONTE J5. RE2177
	4.935		4.833			
Π	292941	-0.457	-0.460		-0.4585	
	5392		5.293			
T.P	287549					
	4.858		4660			
Π	292.407	-0.492	-0.490		-0.4910	
	5350		5150			
T.P.	287,057					Note
	4707		4.577			BM ME 21 has been removed by Driveway
Π	291,764	-0.882	-0.881		-0.8815	BM ME21A.
	5.581		5.458		286.178	Garvey Ave + Mountain View Rd SW cor. fcl N'ail + washer set in Lead 1' N of S. edge CR.
BM. ME 21A	286.175				~~286.1750~~ +.0030	
	5317		5,202			
Π	291492	+0.956	+0.954		+0.9550	
	4361		4.248			
TP	287131					
	5062		5154			
Π	292,193	+0.382	+0.383		+0.3825	
	4680		4771			
T.P.	287,513					
	5,337		5,243			
Π	292850	+1.180	+1.180		+1.1800	
fcl BM	4.157		4,063		288.699	BM ME 22 El = 288.961 FB 1728-14 Garvey Ave & Valley Blvd SW cor. N'tag in lead in c.b. 15' W of W end CR
M.E. 22	288.693				288.6925 +.0065	
	5521		5484			
Π	294.214	+0.384	+0.388		+0.3860	above elev. on old data
	5137		5096			
T.P.	289.077					

76S420 S & E-353 4-54

PLEASE RETURN TO
LOS ANGELES COUNTY SURVEYOR
725 LOS ANGELES COUNTY ENGINEERING BLDG.

NOTE: ANY ADDITIONS OR CHANGES ON THIS SHEET MUST BE MADE OR CIRCLED IN RED INK, WITH DATE AND NAME OF PERSON MAKING CHANGE.

Do not extend notes this side of this line

B.M.	1ST RUN	DIFF.	2ND RUN	3RD RUN	ADJ. ELEV.	DESCRIPTION
T.P.	289077					Note
	5227		5132	4998		Was unable To find BM ME 224
π	294304		+1.125	+1.124	+1.1245	
fd BM	4108	+R19	4007	3874	290.212	✓ old data
ME225	290.196				~~290.2030~~	BM ME 225 El = 290.482 FB 1728-120
	5228		5086		+.0085	Garvey Ave S. side 600'± E of Valley Blvd
π	295.424	-0.212	-0.215		-0.2135	Bt spk in curb in front of Wilsons Auto Court
	5440		5301			
T.P.	289.984					
	4929		4850			
π	294913	+0.548	+0.551		-0.5495	
set BM	4381		4299		290.550	BM ME 536
ME536A	290532				~~290.5390~~	Garvey Ave 720'± S of ℄ & 200'± W of SP RR
	3540		3444		+.0105	in front of L.E. Tepfer Co conc. blk bldg.
π	294072	-1.802	-1.803		-1.8025	Bt spk in N end walk to bldg.
	5342		5247			
T.P.	288.730					
	5139		5032			
π	293869	+1.377	+1.379		+1.3780	
set BM	3762		3653		290.128	BM 537
ME537A	290.107				~~290.1145~~	Maxson St 500'± N of ℄ Valley Blvd
	4850		4804		+.0130	bt spk in E end conc walk to Ho" 3[illegible]3
π	294957	+0.602	+0.601		+0.6015	
	4248		4203			
T.P.	290.709					
	5314		5410			
π	296023	+0.315	+0.320		+0.3175	
	4999		5090			
T.P.	291.024					

NOTES RED. JOB NO. 210314 SURVEY OF Valley Blvd SS
DATE SURVEY BY R.L. Willey
NOTES CHKD. NOTES BY " DATE 6-3-59
DATE INDEXED C. Johnson DATE

F.B. 1725 PG. 103

76S420 S & E-353 4-54

PLEASE RETURN TO
LOS ANGELES COUNTY SURVEYOR
725 LOS ANGELES COUNTY ENGINEERING BLDG.

NOTE: ANY ADDITIONS OR CHANGES ON THIS SHEET MUST BE MADE OR CIRCLED IN RED INK, WITH DATE AND NAME OF PERSON MAKING CHANGE.

Do not extend notes this side of this line

B.M.	1ST RUN	DIFF.	2ND RUN	3RD RUN	ADJ. ELEV.	DESCRIPTION
TP	291.024					
	5418		5562			
⊼	296442	+2.903	+2.906		+2.9045	
	2515		2656			
TP	293.927					
	3904		3.733			
⊼	297.831	+1.265	+1.264		+1.2645	No reference
fd BM	2639		2469		295.220	# BM 538
ME538A	295.192				~~295.2025~~ +.0170	Durfee Ave + S.P.R.R. Ely side
	1738		1560			in base of signal Light Standard
⊼	296.930	-3.305	3304		-3.3045	Bt spk in Lead. Painted BM
	5043		4864			
T.P.	291.887					
	4.647		4458			
⊼	296.534	+1.078	+1.079		+1.0785	
	3569		3.379			
T.P.	292.965					
	4143		4.374			
⊼	297.108	-0.296	-0.298		-0.2970	
	4.439		4.672			
T.P.	292.669					
	3003		2.822			
⊼	295.672	-3.055	-3.055		-3.0550	
	6058		5.877			
T.P.	289.614					
	4596		4681			
⊼	294.210	+1.002	+1.000		+1.0010	BM ME539
set BM	3594		3681		290.648	Valley Blvd + Gilman Ave NWly cor
ME539	290.616				~~290.6255~~ +.0225	25.5 Nly + 41.0 Wly ℄ int in NE cor. Conc pvmt. Bt spk in Lead.

A

JOB NO. 210314 SURVEY OF Valley Blvd SS NOTES RED
SURVEY BY R.L. Willey DATE
NOTES BY DATE 6-4-59 NOTES CHKD.
INDEXED ~~K. C. Johnson~~ DATE DATE

F.B. 1725 PG. 104

769420 S & E-353 4-54

PLEASE RETURN TO
LOS ANGELES COUNTY SURVEYOR
725 LOS ANGELES COUNTY ENGINEERING BLDG.

NOTE: ANY ADDITIONS OR CHANGES ON THIS SHEET MUST BE MADE OR CIRCLED IN RED INK, WITH DATE AND NAME OF PERSON MAKING CHANGE.

Do not extend notes this side of this line

NOTES RED. ____ JOB NO. 210314 SURVEY OF ____
DATE ____ SURVEY BY ____
NOTES CHKD. ____ NOTES BY ____ DATE ____
DATE ____ INDEXED ____ DATE ____

F. B. 1725 PG. 105

B.M.	1ST RUN	DIFF.	2ND RUN	3RD RUN	ADJ. ELEV.	DESCRIPTION
BM ME539A	290.616				~~290.6255~~	+0225 see pg 104 for description
	3.533		3.410		290.648	
A	294.149	-2.487	2.492		-2.4920	BM 12-4 El. = 288.157 FB 1379 -
fd	6.020		5.902			in Valley Blvd between Gilman Ba
BM 12-4	288.129				288.157	& Rumford Ave, 0.75 Mi. Nwly from
	6.010		5.983		288.1335	Valley Blvd bridge over the San Ga-
⊼	294.139	+2.202	+2.201		+2.2015	riel River 75.2' Nwly from the a[illegible]
	3.808		3.782			℄ of pvmt Rumford Ave Prod NEly
T.P.	290.331					28.49' in a well cut thro the [illegible]
	5.651		5.733			& protected by a cast iron cover
⊼	295.982	+2.163	+2.161		+2.1630	Mkd CO. SUR. MON. Std. 4" brass
	3488		3572			Tablet scribed L.A. Co. Sur. Control
T.P.	292.494					System Trav. Sta. El MONTE L5B
	4.950		4799			RE 2177
⊼	297.444	+0.298	+0.302		+0.3000	
	4652		4497			
T.P.	292.792					BM ME 220 has been destroyed
	4623		4475			
⊼	297.415	+0.324	+0.321		+0.3225	
set BM	4299		4154		293.147	BM ME 540
ME 540A	293.116				293.1440	Durfee Ave & Valley Blvd NW cor
	2.991		2.878		+.0030	A spk in lead in N side of con-
⊼	296.107	-2.131	-2.132		-2.1315	base to signal lights
	5.122		5.010			
T.P.	290.985					
	4724		4.629			+.0235
⊼	295.709	-0.475	-0.471		-0.4730	22
	5.199		5.100			
T.P.	290.510				290.5395	

768420 S & E-353 4-54

PLEASE RETURN TO
LOS ANGELES COUNTY SURVEYOR
725 LOS ANGELES COUNTY ENGINEERING BLDG.

NOTE: ANY ADDITIONS OR CHANGES ON THIS SHEET MUST BE MADE OR CIRCLED IN RED INK, WITH DATE AND NAME OF PERSON MAKING CHANGE.

Do not extend notes this side of this line

JOB NO. 210314 SURVEY OF Valley Blvd SS
SURVEY BY R.L. Willey
NOTES BY R.L. Willey DATE 2-6-59
INDEXED C. Johnson DATE
NOTES RED DATE
NOTES CHKD. DATE

F.B. 1725 Pg. 106

B.M.	1ST RUN	DIFF.	2ND RUN	3RD RUN	ADJ. ELEV.	DESCRIPTION
T.P.	290.510					
	4229		4111			
T	294.739	+0.818	+0.819		+0.8185	
fd BM	3411		3292		**291.363**	BM ME 221, EL = 291.626 FB 1728-118 ← on old datum
ME221	291.328				291.3580	Maxson Rd & Valley Blvd SE COR.
	3504		3402		+.0050	bt spk in conc slab to Light post
T	294.832	-1.736	-1.733		-1.7345	60±' W & 60±' S of ℄ int.
	5.240		5135			
T.P.	289.592					
	5193		5154			
T	294.787	-0.017	-0.017		-0.0170	
	5.212		5171			
T.P.	289.575					
	5366		5282			
T	294.941	+0.317	+0.319		+0.3180	
	5049		4963			
T.P.	289.892					
	4724		4673			
T	294.616	-0.229	-0.231		-0.2300	
fd BM	4953		4904		**289.702**	BM ME 222 EL = 289.974 FB 1728-119 ← on old datum
ME222	289.663				289.6945	Valley Blvd & Alger St SW COR.
	4151		4038		+.0070	bt spk in curb 1' S of Nendce.
T	293.814	-1.113	-1.115		-1.1140	
	5264		5153			
T.P.	288.550					
	4919		4867			
T	293.469	-0.138	-0.136		-0.1370	
	5057		5003			
T.P.	288.412					

76S420 S & E-353 4-54

PLEASE RETURN TO
LOS ANGELES COUNTY SURVEYOR
725 LOS ANGELES COUNTY ENGINEERING BLDG.

NOTE: ANY ADDITIONS OR CHANGES ON THIS SHEET MUST BE MADE OR CIRCLED IN RED INK, WITH DATE AND NAME OF PERSON MAKING CHANGE.

Do not extend notes this side of this line

B.M.	1ST RUN	DIFF.	2ND RUN	3RD RUN	ADJ. ELEV.	DESCRIPTION
T.P.	288412					
	5196		5104			unable to find BM 223
set	293608	+0.258	+0.256		+0.2570	
BMME	4938		4.848		288.710	BMME 223A No ref.
223A	288.670				~~288.7005~~ +.0095	Valley Blvd & Cogswell Rd SW Cor
	5587		5499			Bt spk in curb 1º 1 S of sen
⊼	294.257	+0.627	+0.623		+0.6250	
	4960		4.876			
T.P.	289.297					
	4200		4.152			
⊼	293.497	-1.330	-1.332		-1.3310	
	5530		5486			
BM12-5	287.967				288.006 287.9945	see page 102 these notes for description

+.0110
16

NOTES RED. ____ JOB NO. 210314 SURVEY OF Valley Blvd SS
DATE ____ SURVEY BY ____
NOTES CHKD. ____ NOTES BY ____ DATE ____
DATE ____ INDEXED ____ C. Johnson DATE ____

F. B. 1125 PG. 107

F. B. 1725 Pg. 108

JOB NO. _____ SURVEY OF _____ NOTES RED. _____
SURVEY BY _____ DATE _____
NOTES BY _____ DATE _____ NOTES CHKD. _____
INDEXED _____ DATE _____ DATE _____

765420 S & E-353 4-54

PLEASE RETURN TO
LOS ANGELES COUNTY SURVEYOR
725 LOS ANGELES COUNTY ENGINEERING BLDG.

NOTE: ANY ADDITIONS OR CHANGES ON THIS SHEET MUST BE MADE OR CIRCLED IN RED INK, WITH DATE AND NAME OF PERSON MAKING CHANGE.

Do not extend notes this side of this line

B.M.	1ST RUN	DIFF.	2ND RUN	3RD RUN	ADJ. ELEV.	DESCRIPTION

Notes Ck'd by	Survey of	F. B. 1725 PG. 113
Map No.	JN Tape Std °F	
Office Work	Surveyed by	
Checked	Notes Date	
Date	Indexed A. C. Johnson	

C,1,2103,14

VALLEY BLVD. S.S. DIST.

TOPOGRAPHY

on

SOUTH HALF OF GARVEY AVE

FROM MOUNTAIN VIEW RD

TO VALLEY BLVD.

6-8-59

R L Willey

Mankey Jr

Love

Clochon.

Note: Any Additions or Changes on This Sheet Must be Made or Circled in Red Ink With Date and Name of Person Making Change.

Do not extend notes this side of this line.

RETURN TO

LOS ANGELES COUNTY ENGINEER

700 LOS ANGELES COUNTY ENGINEERING BLDG.

76309S CE #247—7-53

RETURN TO
LOS ANGELES COUNTY ENGINEER
100 LOS ANGELES COUNTY ENGINEERING BLDG.

Note: Any Additions or Changes on This Sheet Must be Made or Circled in Red Ink With Date and Name of Person Making Change.

Do not extend notes this side of this line.

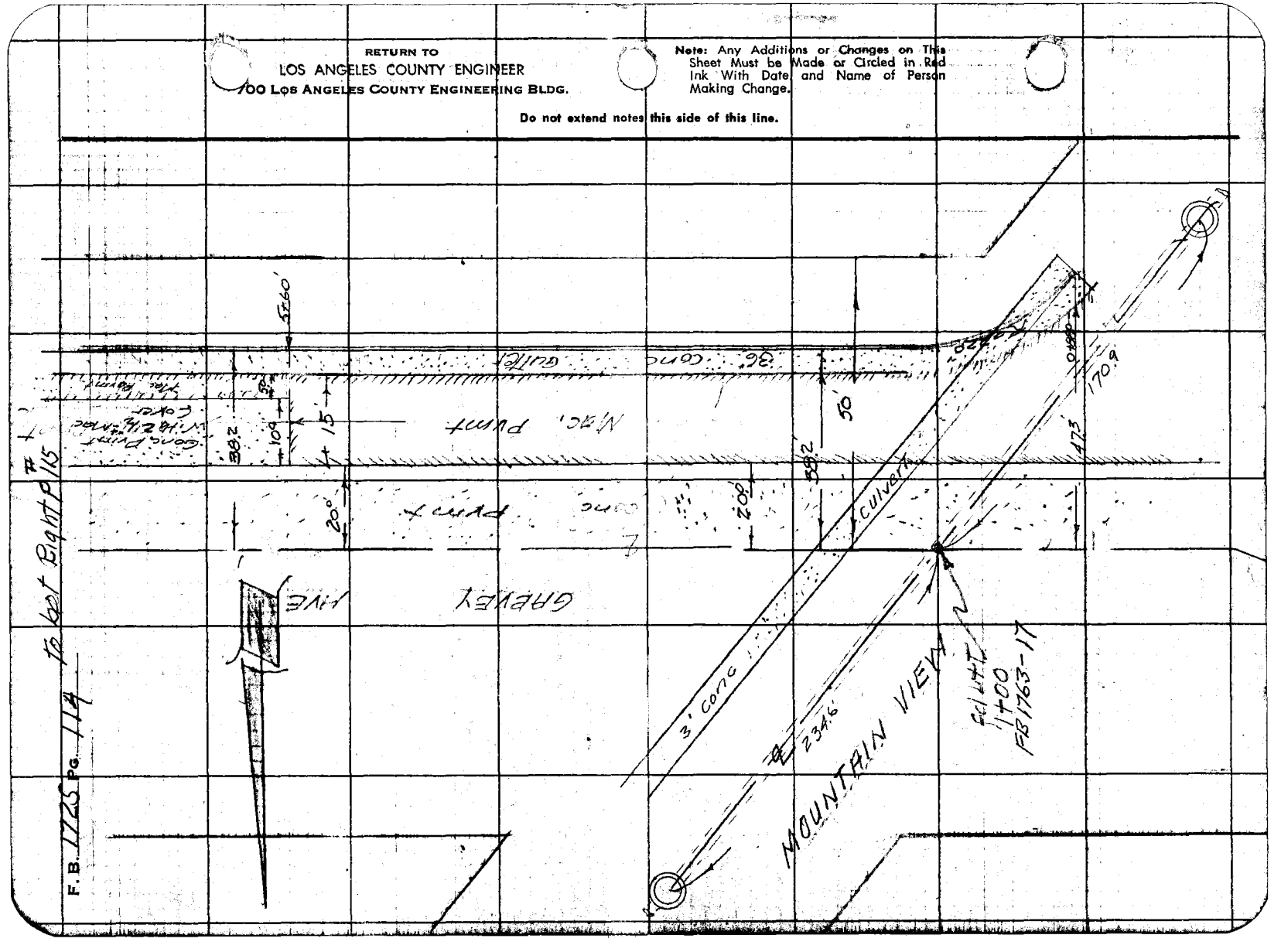

763095 CE #247—7-53

RETURN TO
LOS ANGELES COUNTY ENGINEER
700 LOS ANGELES COUNTY ENGINEERING BLDG.

Note: Any Additions or Changes on This Sheet Must be Made or Circled in Red Ink With Date and Name of Person Making Change.

Do not extend notes this side of this line.

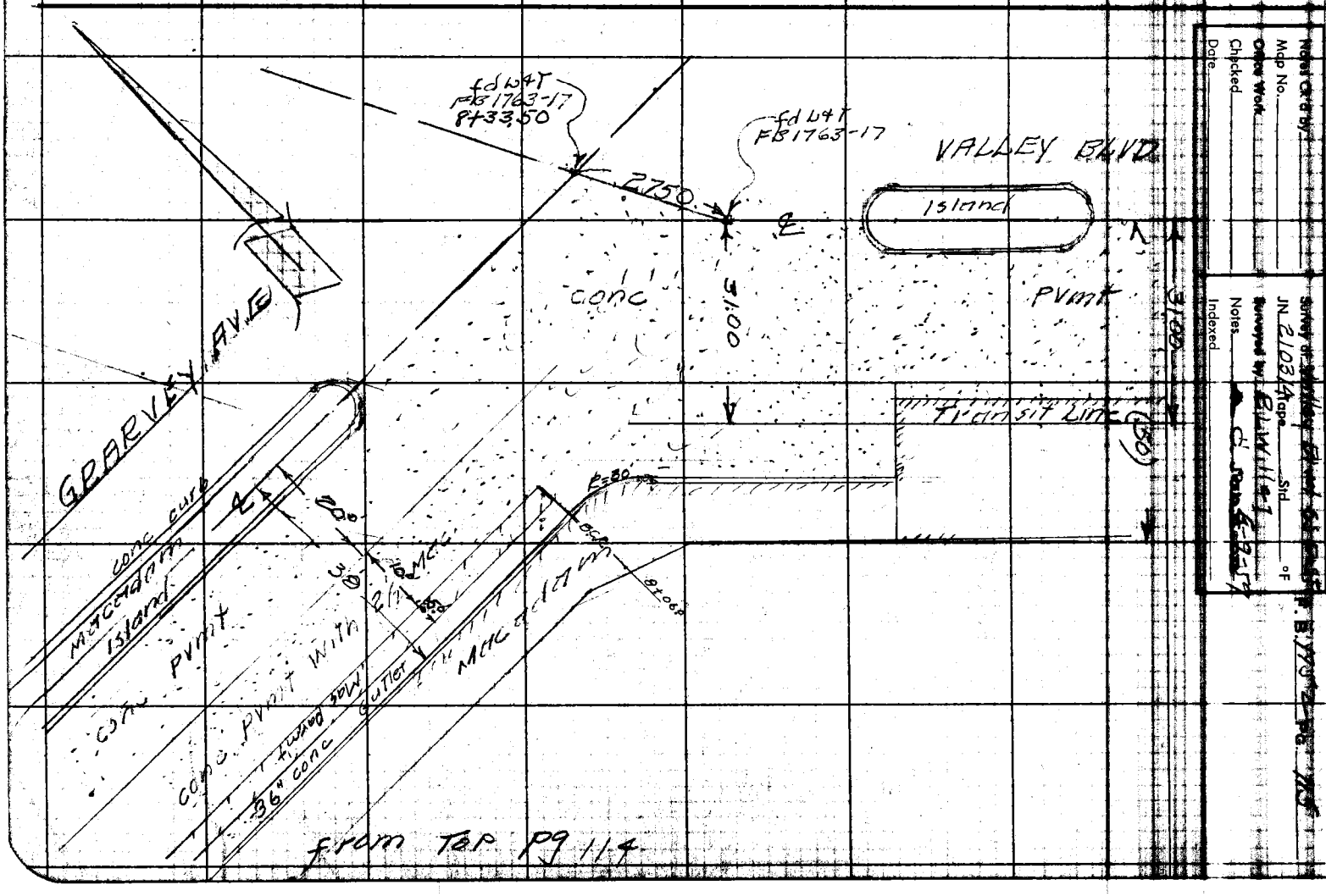

Notes Ck'd by
Map No.
Office Work
Checked
Date

Survey of Valley Blvd
JN 210314 Tape Std °F
Surveyed by R.L. Willet
Notes
Indexed

RETURN TO
LOS ANGELES COUNTY ENGINEER
900 LOS ANGELES COUNTY ENGINEERING BLDG.

Note: Any Additions or Changes on This Sheet Must be Made or Circled in Red Ink With Date and Name of Person Making Change.

Do not extend notes this side of this line.

F.B. 1725 PG. 116

Profile Notes Red _____ Plotted _____ Job No. 2103.14 Division No. _____

Date _____ Date _____ Survey of Valley Blvd. S.S. Dist.

Notes Chkd. _____ Checked _____ Survey by [illegible]

No. _____ Date _____ Date _____ Map No. _____ Indexed _____ Date _____

VALLEY BLVD S.S. DIST.

X- SECTIONS

on

South Half of GARVEY AVE.

from

MOUNTAIN VIEW RD to VALLEY BLVD

R.L. Willey
Mankay Jr.
McCall
Ciochon

STATION	B.S.	H.I.	F.S.	ELEV.

NOTE: ANY ADDITIONS OR CHANGES ON THIS SHEET MUST BE MADE OR CIRCLED IN RED INK, WITH DATE AND NAME OF PERSON MAKING CHANGE.

PLEASE RETURN TO
LOS ANGELES COUNTY ENGINEER
700 LOS ANGELES COUNTY ENGINEERING BLDG

Do not extend notes this side of this line.

76L-298 CE 307 11-58

76L-298 CE 307 11-58

PLEASE RETURN TO
LOS ANGELES COUNTY ENGINEER
700 LOS ANGELES COUNTY ENGINEERING BLDG.

NOTE: ANY ADDITIONS OR CHANGES ON THIS SHEET MUST BE MADE OR CIRCLED IN RED INK, WITH DATE AND NAME OF PERSON MAKING CHANGE.

Do not extend notes this side of this line.

Survey of: Valley Blvd SS Dist
Survey by: R. Miller
Indexed: E. C. Johnson
Job No. 2103-1
Division No.
Notes Red
Date
Notes Chkd.
Date
Plotted
Date
Checked
Date
Profile No.
X-Sec. No.
F. B. 1725 Pg. 118

STATION	B. S.	H. I.	F. S.	ELEV.		℄ of Garvey Ave.
BM 21-A				286.17'		
1+00 ℄ Intr. Mountain View Rd & Garvey Ave				286.21'		℄ conc
M.H. 170.9' Rt & S. of ℄ Intr. Mountain View & Garvey Ave. on ℄ of Mountain View Rd.						
Rim Elev				285.47'	Inlet North 285.47 Rim EL 10.17 Rim to inside top pipe 275.30 1.50 Size Pipe 273.80 INVERT	Outlet South 285.47 10.25 275.22 1.50 273.72
INVERT on 18" Inlet on North				273.80'		
" " 18" Outlet to South				273.72'		
M.H. 231.6' Lt & NE of ℄ Intr. Mountain View & Garvey Ave on ℄ of Mountain View Rd.						
Rim Elev.				287.20'	Inlet North 287.20 Rim EL ~~11.25~~ Rim to Inside top Pipe 275.95 1.50 Size Pipe 274.45 INVERT	Inlet West 287.20' 10.85 276.35 .67 275.68
INVERT on 18" Inlet on North				274.45'		
" " 8" " " West				275.68'		
" " 18" Outlet to South				274.41'		Outlet South 287.20 11.29 275.41 1.50' 274.41
S. end SE.C.R. Mountain View & Garvey				285.[illegible]		'Gut
" " " " " "				286.62'		'cb
E " " " " "				286.[illegible]		38.2 Gut
" " " " " "				286.[illegible]		38.2 Cb
0+91.8 Flow line		3.8'x1.2' Conc. Storm Drain		284.41'		41.3' conc. flow line
1+50				286.53'		℄ conc par.
"				286.37'		20' Conc par
"				286.1[illegible]'		38.2' Gut
"				286.65'		" Cb

76L-298 CE 307 11-58

PLEASE RETURN TO
LOS ANGELES COUNTY ENGINEER
700 LOS ANGELES COUNTY ENGINEERING BLDG

NOTE: ANY ADDITIONS OR CHANGES ON THIS SHEET MUST BE MADE OR CIRCLED IN RED INK, WITH DATE AND NAME OF PERSON MAKING CHANGE.

Do not extend notes this side of this line.

TP 287

STATION	B.S.	H.I.	F.S.	ELEV.		℄ of Garvey Ave
2+00				286.69		℄ conc pav
"				286.43		20' Conc pav
"				286.19		38.2 Gut
"				286.70		" Cb
"				286.0		200
2+50				286.86		℄ Conc pav
"				286.54		20' conc pav
"				286.27		38.2 Gut
"				286.84		" Cb
3+00				287.01		℄ Conc pav
"				286.70		20' Conc pav
"				286.39		38.2 Gut
"				287.02		" Cb
3+50				287.16		℄ Conc Pav
"				286.85		20' Conc pav
"				286.48		38.2 Gut
"				287.15		" Cb
4+00				287.32		℄ Conc Pav
"				287.00		20' Conc pav
"				286.70		38.2 Gut
"				287.36		" Cb

Profile Notes Red ____ Plotted ____ Job No. 2103/4 Division No. ____
No. ____ Date ____ Date ____ Survey of Valley Blvd SS Dist.
X-Sec. Notes Chkd. ____ Checked ____ Survey by R.L. Willey Notes ____ Date ____
No. ____ Date ____ Date ____ Map No. ____ Indexed C. Jordan Date ____

F.B. 1725 Pg. 119

76L-298 CE 307 11-58

PLEASE RETURN TO
LOS ANGELES COUNTY ENGINEER
700 LOS ANGELES COUNTY ENGINEERING BLDG.

NOTE: ANY ADDITIONS OR CHANGES ON THIS SHEET MUST BE MADE OR CIRCLED IN RED INK, WITH DATE AND NAME OF PERSON MAKING CHANGE.

Do not extend notes this side of this line.

STATION	B.S.	H.I.	F.S.	ELEV.		℄ of Garvey Ave
4+50				287.48'		℄ conc pav
"				287.19'		20' conc pav.
"				286.96'		38.2 Gut
"				287.48'		" Cb
5+00				287.62'		℄ conc pav.
"				287.32'		20' Conc pav.
"				287.[illegible]0		38.2 Gut
"				287.64		" Cb
"				286.7'		200'
5+50				287.[illegible]7'		℄
"				287.49'		20' Conc pav
"				287.[illegible]7'		38.2 Gut.
"				287.83'		" Cb.
5+60	Conc Pav. under 2½" A.C. Pav.			287.[illegible]6'		30' Conc Pav.
6+00				287.[illegible]5'		℄
"				287.63'		20' Conc Pav.
"				287.[illegible]'		38.2 Gut
"				288.00		" Cb
6+50				288.06'		2' Conc Pav
"				287.[illegible]8'		20' Conc pav
"				287.[illegible]		38.2 Gut
"				288.[illegible]		" Cb

F.B. 1725 PG. 120

Job No. 2103.14 Division No. ____ Notes Red ____ Plotted ____ Profile ____

Survey of Valley Blvd SS Dist Date ____ Date ____ No. ____

Survey by R.L. Willey Notes Mankey Jr Notes Chkd. ____ Checked ____ X-Sec. ____

Indexed C. Johnson Date ____ Date ____ Date ____ No. ____

76L-298 CE 307 11-58

PLEASE RETURN TO
LOS ANGELES COUNTY ENGINEER
700 LOS ANGELES COUNTY ENGINEERING BLDG

NOTE: ANY ADDITIONS OR CHANGES ON THIS SHEET MUST BE MADE OR CIRCLED IN RED INK, WITH DATE AND NAME OF PERSON MAKING CHANGE.

Do not extend notes this side of this line.

STATION	B.S.	H.I.	F.S.	ELEV.		℄ of Garvey
7+00				288.21'		2' Conc Pav.
"				287.95'		20' Conc pav
"	Conc pav. under 2½" A.C. pav.			287.74'		30' " "
"				287.70'		38² Gut
"				288.39		" Cb
T.P.				289.09'		
7+50				288.37		2' Conc Pav
"				288.10'		20' Conc pav.
"				288.07'		38.² Gut
"				288.52'		" Cb
8+00				288.57'		℄ Conc pav.
"				288.29'		30' Conc Pav
"				288.00		38.² Gut
"				288.65'		" Cb
"				288.1'		288
W. end S.W.C.R. Garvey & Valley				288.04'		38.² Gut
" " " "				288.68'		" Cb
E " " "				288.12'		42.8' Gut
" " " "				288.57'		" Cb
℄ Int R				288.72		℄ Intr Conc Pav
BM ME 22				288.68'	BM ME 22 EL 288.961 FB 1728-14 (EL. 288.68) FB 1702 Garvey Ave & Valley Blvd. S.W. Cor. N & Tag in lead in cb 75' W of W. end CR 5' (Chisled ME-22)	

Profile Notes Red. ____ Plotted ____ Job No. 2108/14 Division No. ____
Date ____ Date ____ Survey of Valley Blvd. SS List
X-Sec. Notes Chkd. ____ Checked ____ Survey by R.L. Willey Notes E.M.U. Date June 5, 19
No. ____ Date ____ Date ____ Map No. ____ Indexed C. Johnson Date ____

F.B. 1735 Pg. 121

F.B. 1725 Pg. 122

Job No. _____ Division No. _____ Notes Red _____ Plotted _____ Profile

Survey of _____ Date _____ Date _____ No. _____

Survey by _____ Notes _____ Notes Chkd. _____ Checked _____ X-Sec.

Indexed _____ Date _____ Date _____ Date _____ No. _____

STATION	B. S.	H. I.	F. S.	ELEV.

Do not extend notes this side of this line.

PLEASE RETURN TO
LOS ANGELES COUNTY ENGINEER
700 LOS ANGELES COUNTY ENGINEERING BLDG.

NOTE: ANY ADDITIONS OR CHANGES ON THIS SHEET MUST BE MADE OR CIRCLED IN RED INK, WITH DATE AND NAME OF PERSON MAKING CHANGE.

76L-208 CE 307 11-58

Notes Ck'd by	Survey of
Map No.	JN Tape Std °F
Office Work	Surveyed by
Checked	Notes Date
Date	Indexed A. C. Johnson

F. B. 1720 Pg. 123

CI 210314
VALLEY BLVD S.S, DIST
TOPOGRAPHY
SOUTH HALF OF VALLEY BLVD TO 8+00
THENCE NORTH HALF VALLEY BLVD
FROM GARVEY AVE
TO GILMAN ST

6-9-59
Willey
Mankey
Love
Cochon.

Note: Any Additions or Changes on This Sheet Must be Made or Circled in Red Ink With Date and Name of Person Making Change.

Do not extend notes this side of this line.

RETURN TO
LOS ANGELES COUNTY ENGINEER
900 LOS ANGELES COUNTY ENGINEERING BLDG.

763098 CE #247—7-53

To bot Pg 125

F. B. 1765 PG. 124

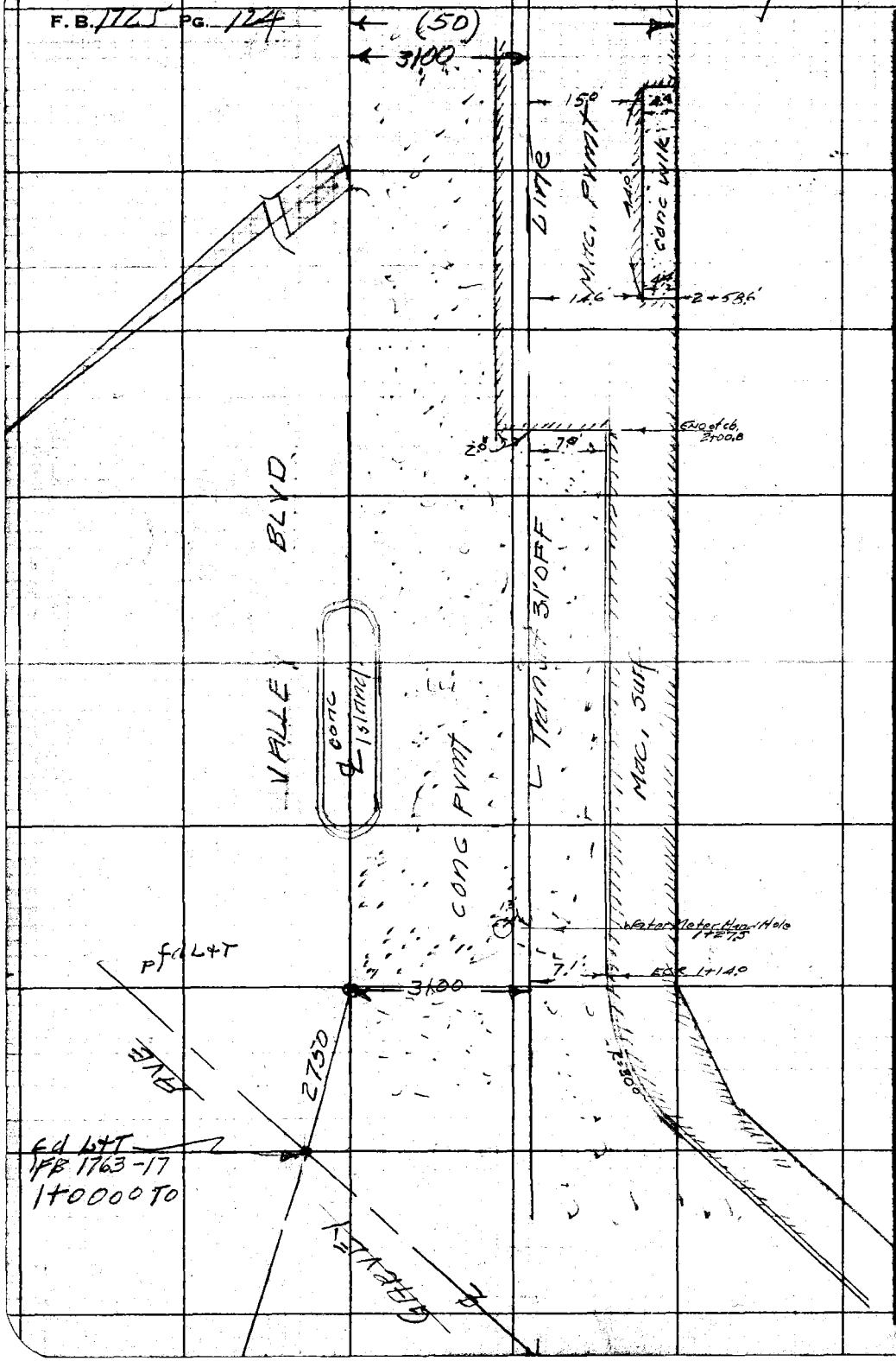

RETURN TO
LOS ANGELES COUNTY ENGINEER
00 Los Angeles County Engineering Bldg.

Do not extend notes this side of this line.

Note: Any Additions or Changes on This Sheet Must be Made or Circled in Red Ink With Date and Name of Person Making Change.

Notes Ck'd by	Survey of Valley Blvd SS
Map No.	JN 210314 Tape Std °F
Office Work	Surveyed by Willey
Checked	Notes C. Johnson Date 6-9-59
Date	Indexed

F. B. 1725 Pg. 125

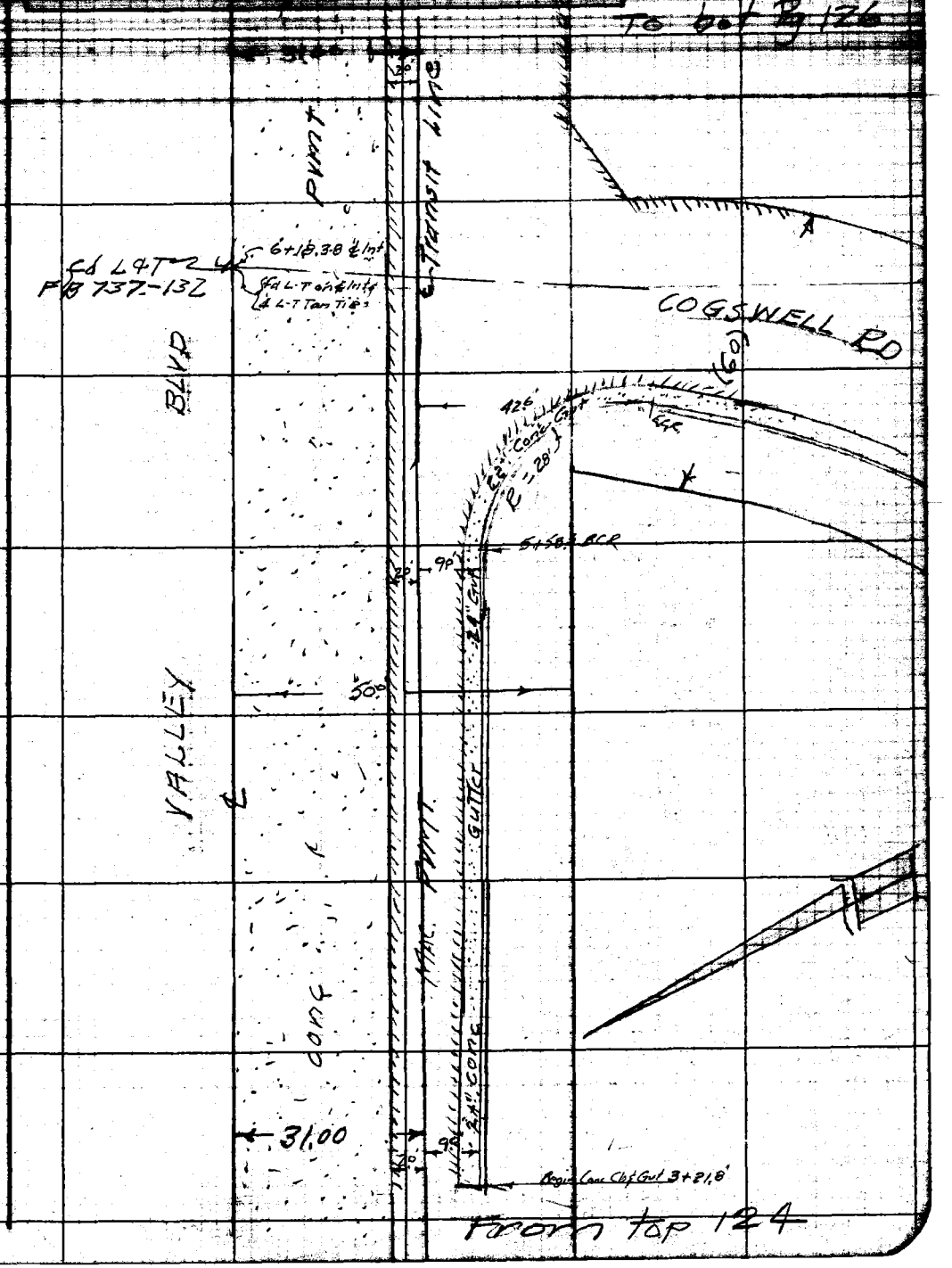

Note: Any Additions or Changes on This Sheet Must Be Made or Circled in Red Ink With Date and Name of Person Making Change.

Do not extend notes this side of this line.

RETURN TO
LOS ANGELES COUNTY ENGINEER
900 LOS ANGELES COUNTY ENGINEERING BLDG.

763098 CE #247—7-53

To bot Pg. 127

F.B. 172 PG. 126

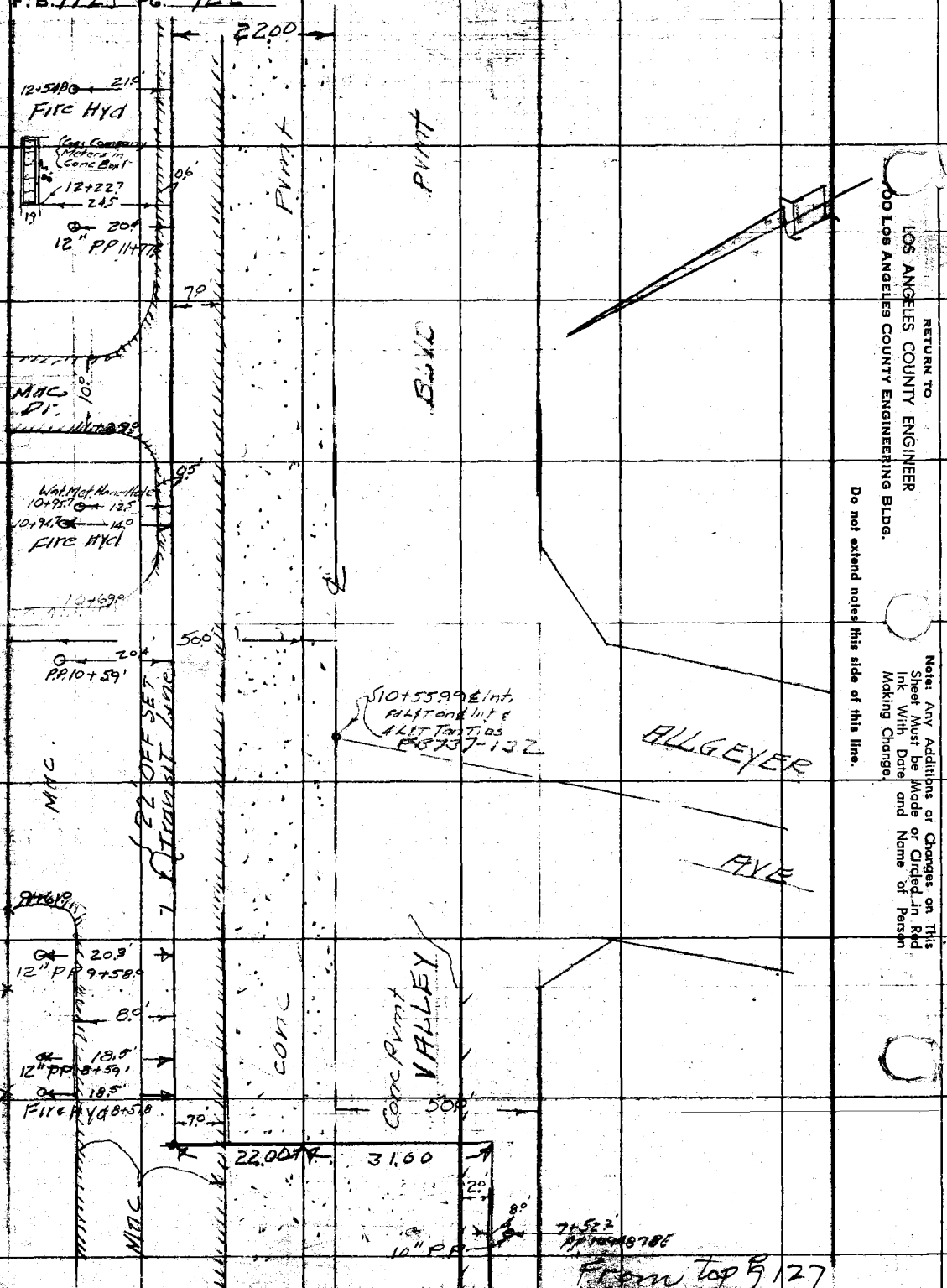

From top Pg 127

RETURN TO
LOS ANGELES COUNTY ENGINEER
00 LOS ANGELES COUNTY ENGINEERING BLDG.

Do not extend notes this side of this line.

Note: Any Additions or Changes on This Sheet Must be Made or Circled in Red Ink With Date and Name of Person Making Change.

Notes Ck'd By	Survey of [illegible]
Map No.	JN 2103,14 Tape Std. °F
Office Work	Surveyed by [illegible]
Checked	Notes " Date 6-9-59
Date	Indexed C. Johnson

F.B. 1725 Pg. 127

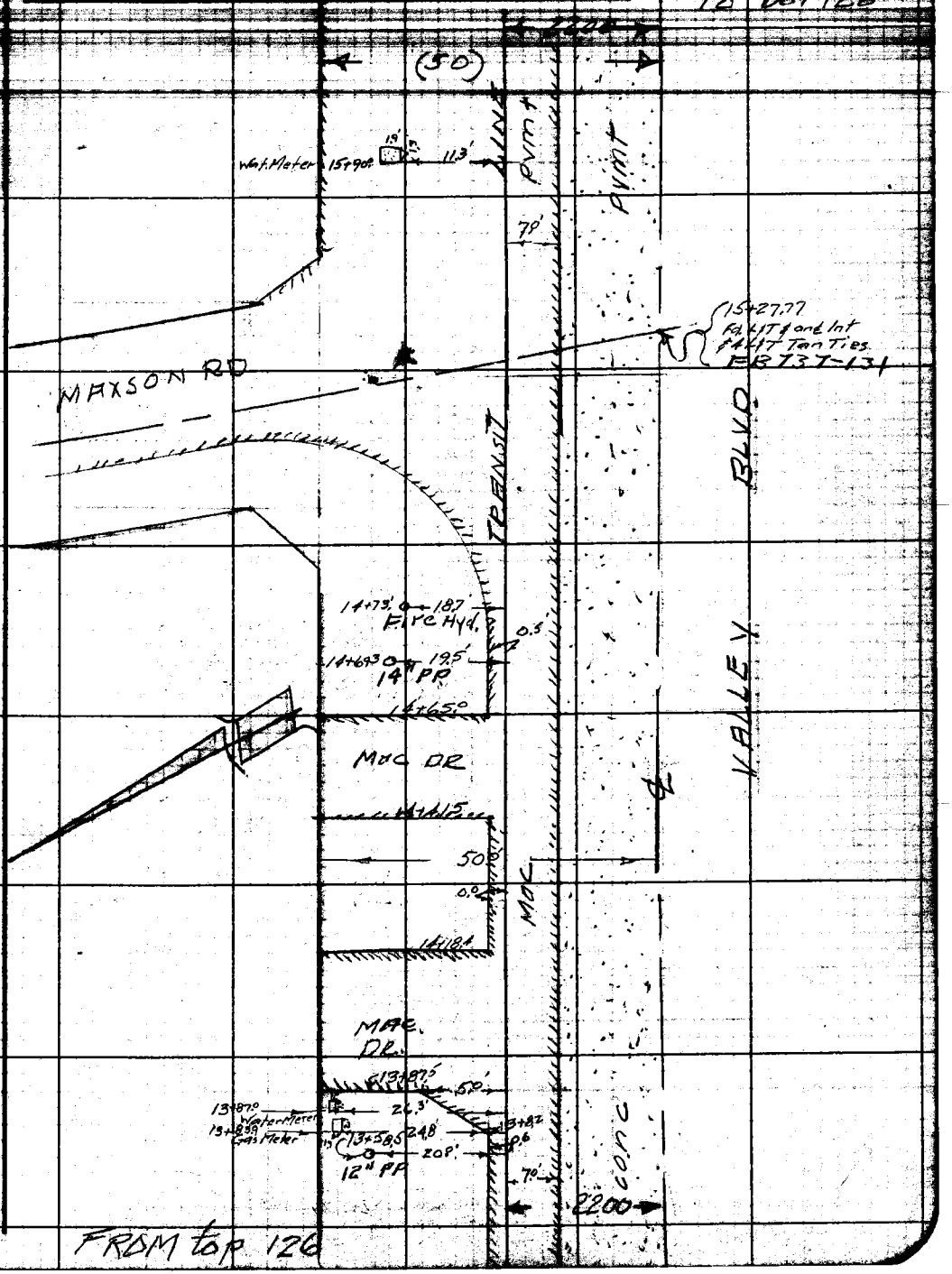

Note: Any Additions or Changes on This Sheet Must be Made or Circled in Red Ink With Date and Name of Person Making Change.

Do not extend notes this side of this line.

RETURN TO
LOS ANGELES COUNTY ENGINEER
900 LOS ANGELES COUNTY ENGINEERING BLDG.

763098 CE #247—7-53

F.B. 1725 PG. 128

To bot Pg 129

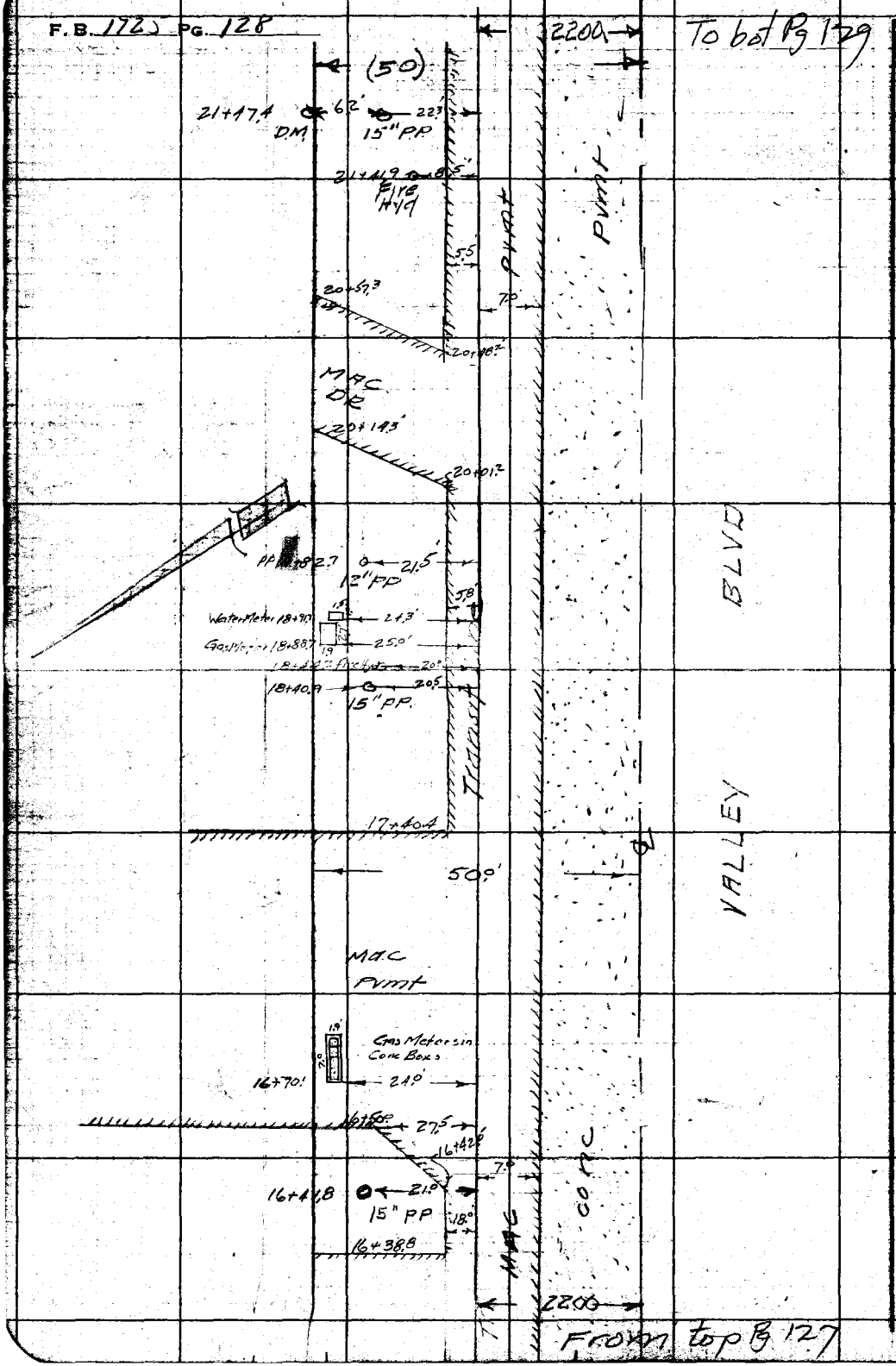

From top Pg 127

RETURN TO
LOS ANGELES COUNTY ENGINEER
LOS ANGELES COUNTY ENGINEERING BLDG.

Do not extend notes this side of this line.

Note: Any Additions or Changes on This Sheet Must be Made or Circled in Red Ink With Date and Name of Person Making Change.

Notes Ck'd By	Survey of [illegible]	F. B. 1725 Pg. 129
Map No.	JN 2103.14 Tape Std °F	
Office Work	Surveyed by R.L. Willey	
Checked	Notes R.L.W. Date	
Date	Indexed A. C. Johnson	

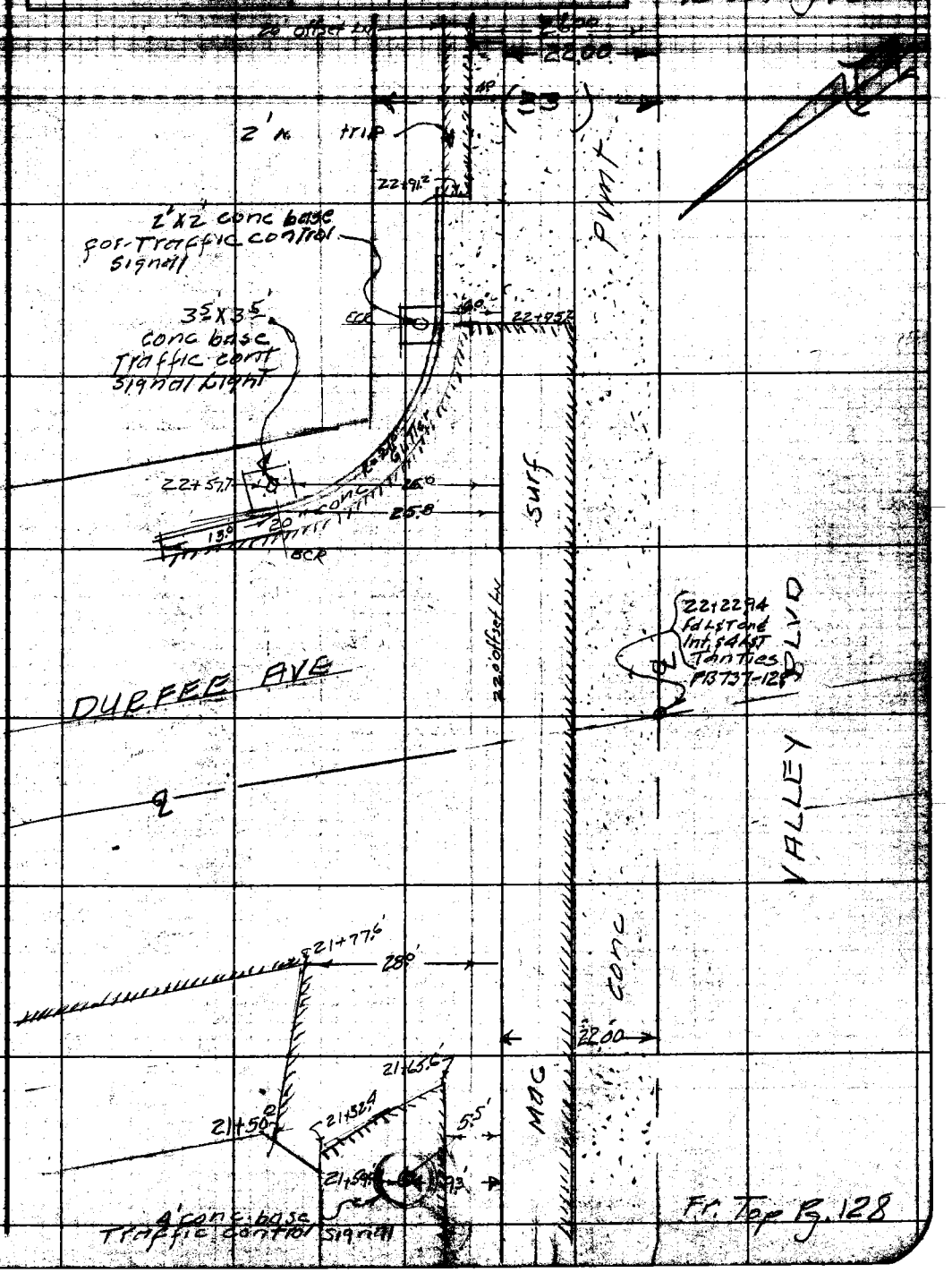

Note: Any Additions or Changes on this Sheet Must be Made or Circled in Red Ink With Date and Name of Person Making Change.

Do not extend notes this side of this line.

RETURN TO
LOS ANGELES COUNTY ENGINEER
700 LOS ANGELES COUNTY ENGINEERING BLDG.

763098 CE #247—7-53

F.B. 1725 PG. 130

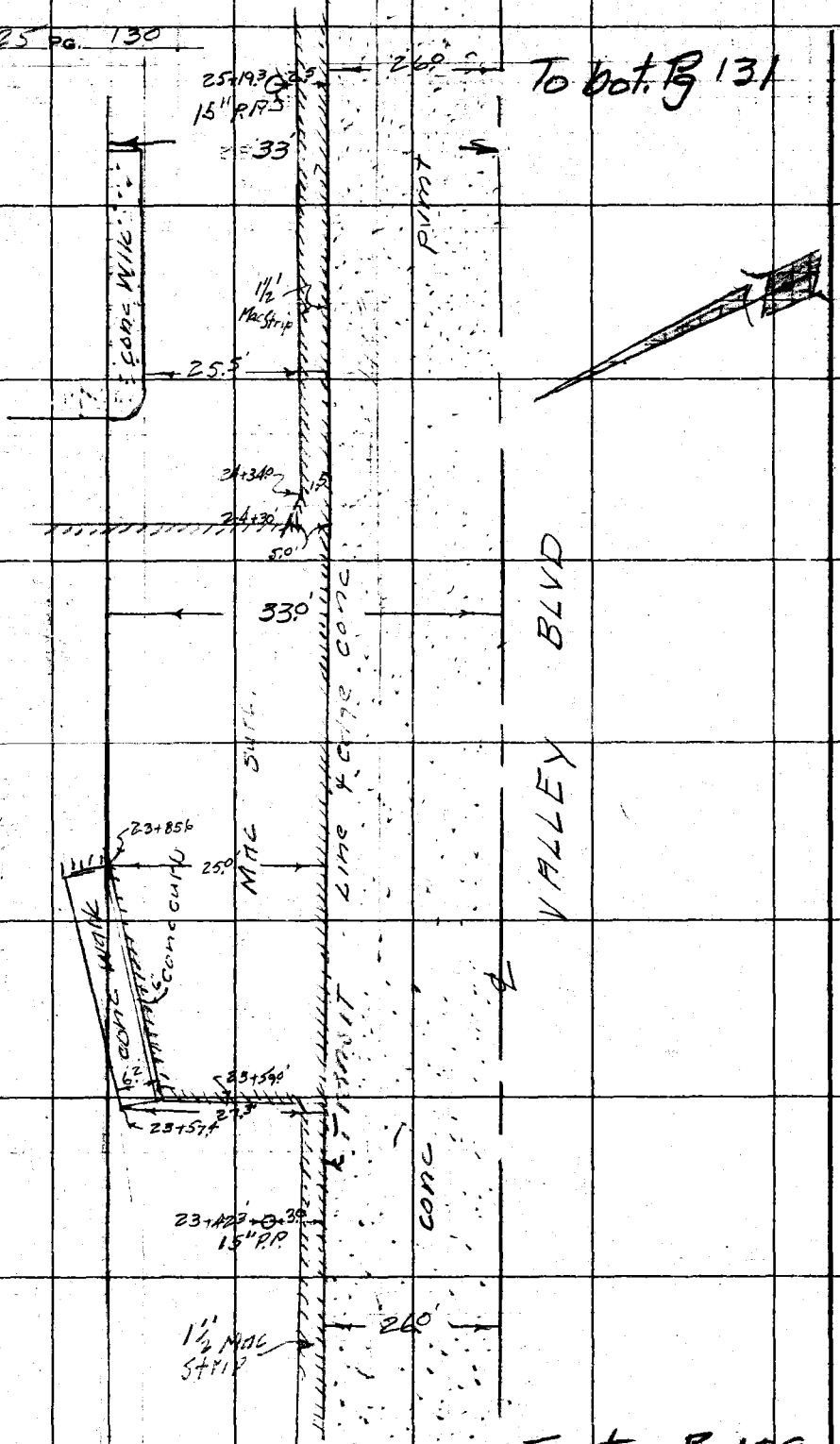

RETURN TO
LOS ANGELES COUNTY ENGINEER
80 LOS ANGELES COUNTY ENGINEERING BLDG.

Do not extend notes this side of this line.

Note: Any Additions or Changes on This Sheet Must be Made or Circled In Red Ink With Date and Name of Person Making Change.

Notes Ck'd by
Map No.
Office Work
Checked
Date

Survey of [illegible]
JN 2103.12 Tape Std °F
Surveyed by: RL Willey
Notes RLW Date
Indexed E. C. Johnson

F. B. 1125 Pg. 131

To bat Pg 130

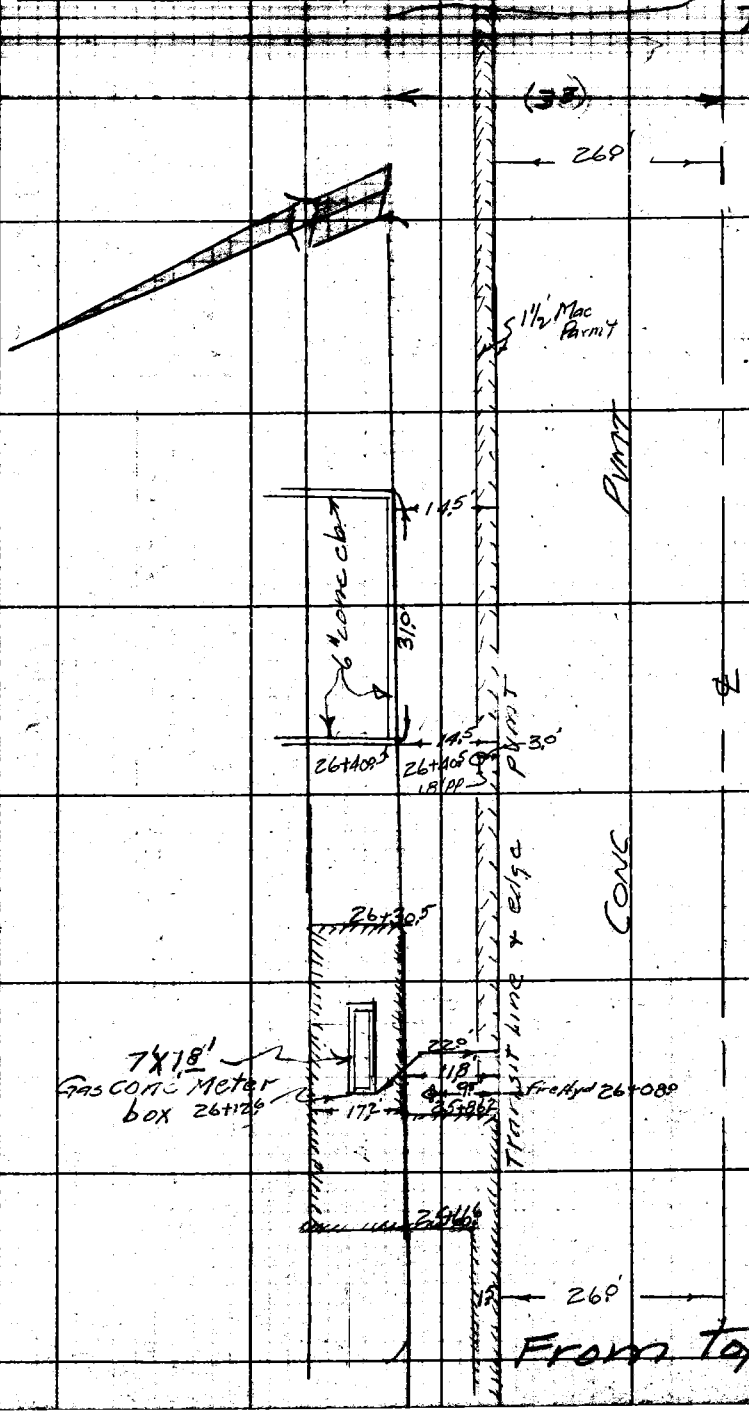

From Top Pg. 130

Note: Any Additions or Changes on This Sheet Must be Made or Circled in Red Ink With Date and Name of Person Making Change.

Do not extend notes this side of this line.

RETURN TO
LOS ANGELES COUNTY ENGINEER
700 LOS ANGELES COUNTY ENGINEERING BLDG.

763098 CE #247—7-58

F. B. 1725 PG. 132

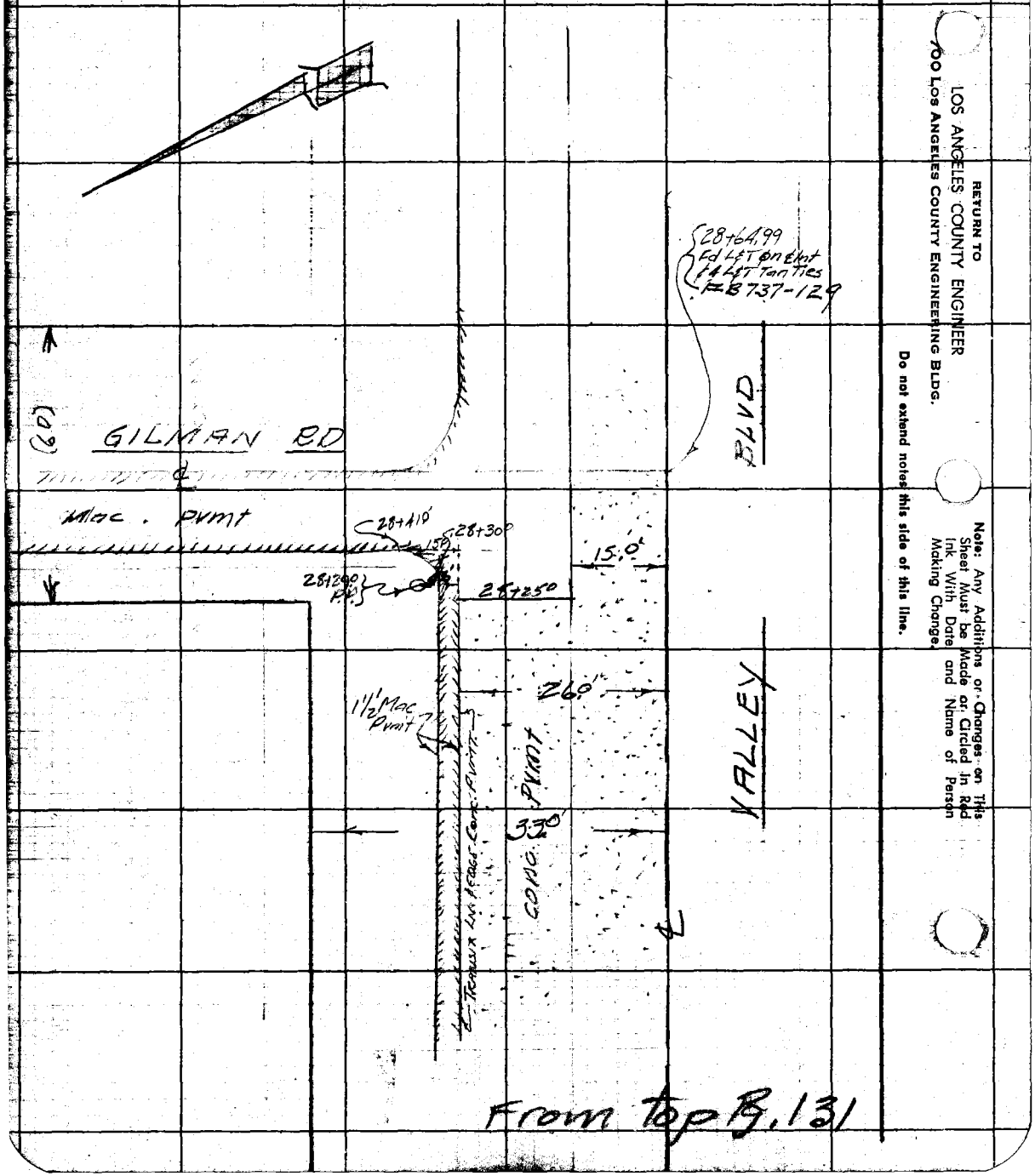

RETURN TO
LOS ANGELES COUNTY ENGINEER
700 LOS ANGELES COUNTY ENGINEERING BLDG.

Do not extend notes this side of this line.

Note: Any Additions or Changes on This Sheet Must be Made or Circled in Red Ink With Date and Name of Person Making Change.

F.B. 1725 Pg. 133

Profile No. | Notes Red | Plotted | Job No. 2103.14 | Division No.
Date | Date | Survey of Valley Blvd S.S. Dist.
X-Sec. No. | Notes Chkd. | Checked | Survey by R.L. Willey | Notes [illegible] | Date [illegible]
Date | Date | Map No. | Index M. C. Johnson

CH. 2103.14

VALLEY BLVD. S.S. DIST.

X-SECTIONS

SOUTH HALF VALLEY BLVD to 8+00 THEN NORTH HALF

GARVEY AVE. to GILMAN

R.L. Willey
Mankey Jr.
McCall
Ciochon

STATION	B.S.	H.I.	F.S.	ELEV.

NOTE: ANY ADDITIONS OR CHANGES ON THIS SHEET MUST BE MADE OR CIRCLED IN RED INK, WITH DATE AND NAME OF PERSON MAKING CHANGE.

PLEASE RETURN TO
LOS ANGELES COUNTY ENGINEER
700 LOS ANGELES COUNTY ENGINEERING BLDG

Do not extend notes this side of this line.

76L-298 CE 307 11-58

76L-298 CE 307 11-58

PLEASE RETURN TO
LOS ANGELES COUNTY ENGINEER
700 LOS ANGELES COUNTY ENGINEERING BLDG.

NOTE: ANY ADDITIONS OR CHANGES ON THIS SHEET MUST BE MADE OR CIRCLED IN RED INK, WITH DATE AND NAME OF PERSON MAKING CHANGE.

Do not extend notes this side of this line.

STATION	B.S.	H.I.	F.S.	ELEV.	℄ of Valley Blvd
BM ME-22					BM ME-22 EL 288.961 FB1728-14 & EL 288.69' FB1725-106 Garvey Ave & Valley Blvd S.W. Cor. N & Tag in lead in cb 75' W. of W. end CR 5' (Chisled M.E. 22)
1+00	℄ Int R Valley & Garvey			288.[illegible]'	℄
W. end S.H.C.R.	"	"		288.[illegible]'	43.6' Gut
"	" "	"	"	288.[illegible]'	" Cb
E	" "	"	"	288.[illegible]'	38.1' Gut
"	" "	"	"	288.[illegible]'	38' Cb
1+50				288.[illegible]'	℄ Conc par.
"				288.[illegible]'	29' conc par
"				288.[illegible]'	38.1' Gut
"				288.[illegible]0	38.1' Cb
2+00				288.[illegible]'	℄ conc par
"				288.[illegible]'	29' Conc par
"				288.[illegible]'	38' Gut
"				288.[illegible]'	" Cb
2+50				288.86'	℄ Conc Par.
"				288.61'	29' Conc par
"				288.[illegible]'	38' A.C. Par. Gut.
"				288.5'	50'
(TP)				288.55	

F.B. 1725 PG. 134

Job No. 2103.14 Division No. ____ Notes Red ____ Plotted ____ Profile ____

Survey of Valley Blvd. SS Dist Date ____ Date ____ No. ____

Survey by R.L. Willey Notes Mankey Jr. Notes Chkd. ____ Checked ____ X-Sec. ____

Indexed C. Johnson Date ____ Date ____ No. ____

76L-298 CE 307 11-58

PLEASE RETURN TO
LOS ANGELES COUNTY ENGINEER
700 LOS ANGELES COUNTY ENGINEERING BLDG

NOTE: ANY ADDITIONS OR CHANGES ON THIS SHEET MUST BE MADE OR CIRCLED IN RED INK, WITH DATE AND NAME OF PERSON MAKING CHANGE.

Do not extend notes this side of this line.

STATION	B.S.	H.I.	F.S.	ELEV.		℄ of Valley Blvd
3+00				288.87		℄ conc pav
"				288.63'		29' Conc pav
"				288.3'		38' A.C. Pav Cir
"				288.78		45' Conc Slab
"				287.0'		200'
3+50				288.93		℄ conc pav
"				288.72'		29' Conc Pav.
"				288.58'		Gut
"				289.16'		Cb
4+00				289.00'		℄ conc pav
"				288.77		29' Conc pav
"				288.50		40' Gut
"				289.16		" Cb
4+50				289.04'		℄ conc pav
"				288.84'		29' Conc pav
"				288.47		40' Gut
"				289.12'		" Cb
5+00				289.05		℄ Conc Pav
"				288.88'		29' Conc pav
"				288.42		40' Gut
"				289.07		" Cb

Profile Notes Red ____ Plotted ____ Job No. 2103.14 Division No. ____
No. ____ Date ____ Date ____ Survey of Valley Blvd S.E. 12157
No. ____ Notes Chkd. ____ Checked ____ Survey by [illegible] Notes [illegible]
No. ____ Date ____ Date ____ Map No. ____ Indexed ____ Date ____

C. Johnson

F.B. 1725 Pg. 135

76L-298 CE 307 11-58

PLEASE RETURN TO
LOS ANGELES COUNTY ENGINEER
700 LOS ANGELES COUNTY ENGINEERING BLDG.

NOTE: ANY ADDITIONS OR CHANGES ON THIS SHEET MUST BE MADE OR CIRCLED IN RED INK, WITH DATE AND NAME OF PERSON MAKING CHANGE.

Do not extend notes this side of this line.

STATION	B. S.	H. I.	F. S.	ELEV.		℄ of Valley Blvd
5+50				289.11'		℄ conc pav.
"				288.92'		29' " "
"				289.3'		40' Gut.
"				289.08'		" Cb.
				288.[illegible]		
BM ME223-A				289.[illegible]		
W. end S.W. CR. Valley & Cogswell Rd				288.[illegible]'		40' Gut
" " " "		"	" "	289.08'		" Cb
S " " "		"	" "	288.02'		73' Gut
" " " "		"	" "	288.6[illegible]		" Cb
6+18.38 ℄ Intr.		"	" "	289.13'		℄ conc Pav
				288.7'		50' ℄ of Cogswell
				288.5'		100' " " "
6+50				289.16'		℄ Conc pav.
"				288.8'		29' Conc pav
"				288.3'		38' A.C. pav Gut
"				389.[illegible]		50' " "
7+00				389.[illegible]'		℄ conc pav
"				388.[illegible]		29' Conc Pav
"				388.3'		38' AC pav Gut
"				389.[illegible]		50' " "

F.B. 1725 Pg. 136

Job No. 2103.14 Division No. Notes Red Plotted Profile

Survey of Valley Blvd SS Dist Date Date No. X-Sec.

Survey by R.L. Willey Notes Mankey Jr. Notes Chkd. Checked

Indexed C. Johnson Date Date Date No.

76L-298 CE 307 11-58

PLEASE RETURN TO
LOS ANGELES COUNTY ENGINEER
700 LOS ANGELES COUNTY ENGINEERING BLDG

NOTE: ANY ADDITIONS OR CHANGES ON THIS SHEET MUST BE MADE OR CIRCLED IN RED INK, WITH DATE AND NAME OF PERSON MAKING CHANGE.

Do not extend notes this side of this line.

STATION	B.S.	H.I.	F.S.	ELEV.	℄ of Valley
7+50				289.25'	℄ Conc pav
"				288.97'	29' Conc pav
"				288.4'	38' A.C. pav Cap
"				288.9'	50' " "
8+00				289.32'	℄ Conc pav
"				289.02'	29' Conc pav
"				288.4'	38' A.C. pav Cap
"				289.1'	50' " "
"				289.3'	15' A.C. pav cap over conc pav
"				288.9'	30.6' " " edge
"				288.5'	50'
"				288.6'	310' Back Lot Ln.
8+50				289.35'	℄
"				289.3'	15' A.C. Pav Cap over Conc pa
"				288.9'	30.6'
"				287.9'	50'
9+00				289.41'	℄
"				289.4'	15' A.C. pav Cap over Conc pa
"				289.0'	30. " " edge
"				288.3'	50'

Profile Notes Red ____ Plotted ____ Job No. 2103.14 Division No. ____
No. ____ Date ____ Date ____ Survey of Valley Blvd SS Dist
X-Sec. Notes Chkd. ____ Checked ____ Survey by R.L. Willey Notes ____ Date 6-5-59
No. ____ Date ____ Date ____ Map No. ____ Indexed C. J. Coopers

F.B. 1725 PG. 137

76L-298 CE 307 11-56

PLEASE RETURN TO
LOS ANGELES COUNTY ENGINEER
700 LOS ANGELES COUNTY ENGINEERING BLDG.

NOTE: ANY ADDITIONS OR CHANGES ON THIS SHEET MUST BE MADE OR CIRCLED IN RED INK, WITH DATE AND NAME OF PERSON MAKING CHANGE.

Do not extend notes this side of this line.

STATION	B.S.	H.I.	F.S.	ELEV.	℄ of Valley
9+50				289.47'	℄ conc pav,
"				289.4'	15' A.C. Cap over Conc Pav
"				288.8'	30' " pav. edge
"				288.0'	50'
10+00				289.[illegible]'	℄ conc. pav
"				289.42'	15' conc. pav.
"				288.2'	37' A.C. pav. Gut
"				28[illegible]'	50' A.C. pav.
T.P.				28[illegible]	
10+50				289.62'	℄ Conc Pav
"				289.50'	15' conc pav
"				28[illegible].1	39' A.C. Pav Gut
"				28[illegible]	50' A.C. pav
10+55.99 ℄ Intr. Valley & Allgeyer				289.64'	℄ Conc Pav
11+00				289.65'	℄ " "
"				289.[illegible]'	15' Conc Pav
"				289.[illegible]'	22' edge A.C. pav.
"				288.1	50'
11+50				289.[illegible]'	℄ conc pav
"				289.60	15' Conc pav
"				289.1	23' edge A.C. pav

F.B. 1725 Pg. 138

Job No. 2103.14 Division No. ____ Notes Red ____ Plotted ____ Profile ____

Survey of Valley Blvd. SS Dist Date ____ Date ____ No. ____

Survey by R.L. Willey Notes Mankey Jr. Notes Chkd. ____ Checked ____ X-Sec. ____

Index [illegible] G. Johnson Date ____ Date ____ No. ____

76L-298 CE 307 11-58

PLEASE RETURN TO
LOS ANGELES COUNTY ENGINEER
700 LOS ANGELES COUNTY ENGINEERING BLDG

NOTE: ANY ADDITIONS OR CHANGES ON THIS SHEET MUST BE MADE OR CIRCLED IN RED INK. WITH DATE AND NAME OF PERSON MAKING CHANGE.

Do not extend notes this side of this line.

STATION	B.S.	H.I.	F.S.	ELEV.	℄ of Valley
11+50				288.2'	50'
12+00				289.75'	℄ conc par
"				289.67'	15' conc par
"				289.2'	23' edge A.C. par
"				287.9'	50'
"				288.3'	310' Back Lot LN.
12+50				289.81'	℄ Conc Par
"				289.67'	15' " "
"				289.3'	23' edge A.C. par
"				288.1'	50'
13+00				289.87'	℄ Conc Par
"				289.7'	15' " "
"				289.4'	23' edge A.C. Par
"				288.7'	50'
13+50				289.97	℄ Conc par
"				289.90	15' " "
"				289.6	23' edge A.C. "
"				288.9'	50'
14+00				290.09'	℄ Conc Par
"				289.97	15' " "
"				289.0	28' A.C. par. Gut

Profile No. X-Sec. No. Notes Red Date Notes Chkd. Date Plotted Date Checked Date Job No. 2103.14 Division No. Survey of Valley Drive SS - 7 Survey by R.L. Willey Notes 27 Date 6-8-59 Map No. Indexed G. John Date

F.B. 1725 PG. 139

76L-298 CE 307 11-58

PLEASE RETURN TO
LOS ANGELES COUNTY ENGINEER
700 LOS ANGELES COUNTY ENGINEERING BLDG.

NOTE: ANY ADDITIONS OR CHANGES ON THIS SHEET MUST BE MADE OR CIRCLED IN RED INK, WITH DATE AND NAME OF PERSON MAKING CHANGE.

Do not extend notes this side of this line.

STATION	B.S.	H.I.	F.S.	ELEV.	℄ of Valley
14+00				289.[illegible]	50' A.C. Pav
T.P.				289.95'	
14+50				290.[illegible]	℄ Conc Pav
"				290.12'	15' " "
"				289.[illegible]	38' A.C. Pav Gut
"				289.[illegible]	50' Conc Slab
15+00				290.[illegible]	℄ Conc Pav
"				290.[illegible]	15' " "
"				289.[illegible]	37.3 edge A.C. Pav
"				288.[illegible]	50'
15+27.77 ℄ Intr Maxon Rd (North				290.43'	℄ Conc Pav.
"				290.31'	15'
"				289.[illegible]	50'
"				289.0	100'
				291.33	BM ME 221 EL 291.626 FB 1728-118 EL 291.33 FB 1725-106
BM ME 221				291.31	Maxon Rd. & Valley Blvd. S.E. COR. Bt. Spk in conc. slab to light post 60'±S & 60'±E. of ℄ Int.
15+50				290.54'	℄ Conc Pav
"				290.31	15' " "
"				289.8'	27.5' A.C. Pav Gut
"				290.5'	50'

F.B. 1725 PG. 140

Job No. 2103.14 Division No. ____ Notes Red ____ Plotted ____ Profile ____
Survey of Valley Blvd. S.S. Dist. Date ____ Date ____ No. ____
Survey by R.L. Willey Notes Mankey Jr. Notes Chkd. ____ Checked ____ X-Sec. ____
Indexed C. Johnson Date ____ Date ____ Date ____ No. ____

76L-298 CE 307 11-58

PLEASE RETURN TO
LOS ANGELES COUNTY ENGINEER
700 Los Angeles County Engineering Bldg

NOTE: ANY ADDITIONS OR CHANGES ON THIS SHEET MUST BE MADE OR CIRCLED IN RED INK, WITH DATE AND NAME OF PERSON MAKING CHANGE.

Do not extend notes this side of this line.

STATION	B.S.	H.I.	F.S.	ELEV.	℄ of Valley Blvd
16+00				290.64	℄ Conc Pav
"				290.55'	15' " "
"				290.3'	25' A.C. pav. Gut
"				291.2'	50'
16+50				290.74'	℄ conc pav
"				290.65'	15' " "
"				290.4'	25³ A.C. pav Gut.
"				291.0'	50'
16+ 92.8'	℄ Intr. Valley & Maxon Rd (South)			290.87	℄ Conc Pav
17+00				290.87	℄ " "
"				290.66'	15' Conc Pav
"				290.5'	26.3' A.C. pav Gut
"				291.1'	50'
17+50				291.07'	℄ conc pav
"				290.90'	15' Conc pav
"				290.7'	26.6' edge A.C. pav
"				290.8	50'
"				288.9'	310' Back Lot Ln
18+00				291.23'	℄ Conc Pav
"				291.00'	15' Conc. Pav
"				290.8'	28' edge A.C. Pav

Profile No. ____ Notes Red ____ Date ____ Plotted ____ Date ____ Job No. 2103.14 Division No. ____ Survey of ____ Survey by R.L. Willey Notes ____ Date ____ Map No. ____ Indexed ____ Date ____

X-Sec. No. ____ Notes Chkd. ____ Date ____ Checked ____ Date ____ Date ____

F.B. 1725 Pg. 141

76L-298 CE 307 11-58

PLEASE RETURN TO
LOS ANGELES COUNTY ENGINEER
700 LOS ANGELES COUNTY ENGINEERING BLDG.

NOTE: ANY ADDITIONS OR CHANGES ON THIS SHEET MUST BE MADE OR CIRCLED IN RED INK. WITH DATE AND NAME OF PERSON MAKING CHANGE.

Do not extend notes this side of this line.

STATION	B.S.	H.I.	F.S.	ELEV.	℄ of Valley Blvd.
18+00				290.8'	50'
18+50				291.33'	℄ Conc Pav
"				291.15'	15' Conc Pav
"				291.0'	27' edge A.C. "
"				290.7'	50'
19+00				291.46'	℄ Conc Pav
"				291.28'	15' Conc Pav
"				291.1'	edge A.C. Pav.
"				290.8'	50'
19+50				291.59'	℄ Conc pav
"				291.40'	15' Conc Pav
"				291.1'	27' edge AC. pav
"				290.4'	50'
20+00				291.72'	℄ conc pav
"				291.48'	15'
"				291.3'	edge A.C. pav
"				290.8'	50'
"				290.0'	310' Back Lot ±
T.P.				291.34'	

F.B. 1725 PG. 142

Job No. 2103.14 Division No. Notes Red Plotted Profile

Survey of Valley Blvd S.S. Dist Date Date No. X-Sec.

Survey by R.L. Willey Notes Mankey Jr. Notes Chkd. Checked

Indexed C. Johnson Date Date Date No.

76L-298 CE 307 11-58

PLEASE RETURN TO
LOS ANGELES COUNTY ENGINEER
700 LOS ANGELES COUNTY ENGINEERING BLDG

NOTE: ANY ADDITIONS OR CHANGES ON THIS SHEET MUST BE MADE OR CIRCLED IN RED INK. WITH DATE AND NAME OF PERSON MAKING CHANGE.

Do not extend notes this side of this line.

STATION	B.S.	H.I.	F.S.	ELEV.	℄ of Valley Blvd
20+50				291.90	℄ Conc Pav
"				291.72'	15' Conc Pav
"				291.4'	27' edge A.C. Pav
"				291.2'	50'
21+00				292.00'	℄
"				291.83'	15' Conc Pav
"				291.6'	27.3' edge A.C. Pav
"				291.6'	50'
21+50				292.14'	℄ Conc pav
"				291.93'	15' Conc Pav
"				291.7'	27' edge A.C. PAV
"				291.2'	50'
BM ME 540				293.12, 293.10	
22+22.9A	℄ Intr. Valley & Durfee Ave			292.36'	℄ Conc pav
				292.26'	15' " "
				291.5'	50' Lt. along ℄ of Durfee Ave
				290.9'	100' " " " " " "
	Nend N.E. C.R. Valley & Durfee (No)			291.76'	48' Cut
	" " " "			292.41'	48' C.b.

Profile Notes Red ____ Plotted ____ Job No. 2103.14 Division No. ____
No. ____ Date ____ Date ____ Survey of Valley Blvd SS Dist
X-Sec. Notes Chkd. ____ Checked ____ Survey by R.L. Willey Notes ETM Date 6-8-59
No. ____ Date ____ Date ____ Map No. ____ Index C. Johnson Date

F.B. 1725 PG. 143

76L-298 CE 307 11-58

PLEASE RETURN TO
LOS ANGELES COUNTY ENGINEER
700 LOS ANGELES COUNTY ENGINEERING BLDG.

NOTE: ANY ADDITIONS OR CHANGES ON THIS SHEET MUST BE MADE OR CIRCLED IN RED INK, WITH DATE AND NAME OF PERSON MAKING CHANGE.

Do not extend notes this side of this line.

STATION	B.S.	H.I.	F.S.	ELEV.	℄ of Valley
E. end NE. CR. Valley & Durfee (North)				292.22	28' Gut
" " " " "				292.[illegible]8	28 Cb
23+00				29[illegible]6'	℄ Conc pav
"				292.38	26' Conc pav
"				292.3'	28' edge A.C. Pav
"				29[illegible]	50'
23+50				292.71'	℄ Conc pav
"				29[illegible]3'	26' Conc pav
"				29[illegible]	29' dirt
"				292.5'	50'
24+00				292.64	℄ Conc Pav
"				29[illegible]2'	26' Conc Pav
"				29[illegible]	30' A.C. Pav
"				292.6'	
TP				292.89'	
24+50				292.50'	℄ Conc Pav
"				292.30'	26' Conc Pav
"				292.3'	28' edge A.C. Pav
"				29[illegible]	50'
"				291.7'	310'

F.B. 1725 Pg. 144

Job No. 2103.14 Division No. ____ Notes Red ____ Plotted ____ Profile ____

Survey of Valley Blvd S.S. Dist Date ____ Date ____ No. ____ X-Sec. ____

Survey by R.L. Witley Notes Mankey Jr. Notes Chkd. ____ Checked ____ No. ____

Index C. Johnson Date ____ Date ____ Date ____ No. ____

76L-298 CE 307 11-58

PLEASE RETURN TO
LOS ANGELES COUNTY ENGINEER
700 LOS ANGELES COUNTY ENGINEERING BLDG

NOTE: ANY ADDITIONS OR CHANGES ON THIS SHEET MUST BE MADE OR CIRCLED IN RED INK. WITH DATE AND NAME OF PERSON MAKING CHANGE.

Do not extend notes this side of this line.

STATION	B.S.	H.I.	F.S.	ELEV.	℄ of Valley Blvd
25+00				292.33'	℄ Conc Pav.
"				292.11'	26' Conc Pav.
"				292.1	28' edge A.C. Pav.
"				292.4'	50'
25+50				292.15'	℄ Conc Pav
"				291.95	26' Conc Pav
"				291.8'	28' edge A.C. Pav
"				292.3'	50
26+00				291.92'	℄ Conc Pav.
"				291.76'	26' Conc Pav
"				292.4	38' South edge A.C. Pav to Bldg #12335
"				292.8'	56' North " " " at " "
TP				291.72'	
26+50				291.71'	℄ Conc Pav.
"				291.51'	26' Conc Pav.
"				293.24'	40.5 Top Conc Cb in front Bldg #12339
"				293.2'	56' dirt at "
27+00				291.57'	℄ Conc Pav
"				291.30'	26' " "
"				292.4'	50'
"				292.5'	310'

Profile Notes Red. ____ Plotted ____ Job No. 2103.14 Division No. ____
No. ____ Date ____ Date ____ Survey of Valley Blvd SS Dist
X-Sec. Notes Chkd. ____ Checked ____ Survey by R.L. Willey Notes [illegible] Date 6-8-[illegible]
No. ____ Date ____ Date ____ Map No. ____ Indexed ____ Date ____

F.B. 1725 Pg. 145

76L-298 CE 307 11-58

PLEASE RETURN TO
LOS ANGELES COUNTY ENGINEER
700 LOS ANGELES COUNTY ENGINEERING BLDG.

NOTE: ANY ADDITIONS OR CHANGES ON THIS SHEET MUST BE MADE OR CIRCLED IN RED INK, WITH DATE AND NAME OF PERSON MAKING CHANGE.

Do not extend notes this side of this line.

STATION	B. S.	H. I.	F. S.	ELEV.	℄ of Valley Blvd
27+50				291.28'	℄ Conc Pav
"				291.04'	26' Conc pav
"				291.8'	50'
28+00				290.99	℄ Conc. Pav.
"				290.77	26' Conc. pav.
"				290.6'	28' edge A.C. Pav.
"				291.1'	50'
28+25.0'	COR Conc Pav			290.60	26' COR Conc. Pav.
28+64.99				290.71'	℄ Conc Pav.
	LT along ℄ of Gilman			290.55	15' Conc Pav along ℄ of Gilman
" "	"	"		290.2'	50' " " " "
" "	"	"		289.5'	100' " " " "
BM MI S39				290.63	

Job No. 2103.14 Division No. Notes Red Plotted Profile
Survey of Valley Blvd S.S. Dist Date Date No. X-Sec.
Survey by R.L. Willey Notes Mankey Jr. Notes Chkd. Checked
Indexed C. Johnson Date Date Date No.

P.B. 1725 Pg. 146

Notes Ck'd by	Survey of Valley BLVD SS	F. B. 1725 Pg. 147
Map No.	Surveyed by Willey	
Office Work	Indexed A. C. Johnson 6-18-59	
Date		

C.I. 21.03.14

VALLEY BLVD SS DIST
ON
SOUTH HALF of GARVEY BLVD
FROM VALLEY BLVD
TO S.P. RR. R/W.

6-11-59
R.L. Willey
Mankey Jr
Love
Ciochon.

Note: Any Additions or Changes on This Sheet Must be Made or Circled in Red Ink With Date and Name of Person Making Change.

Do not extend this side of this line.

PLEASE RETURN TO
LOS ANGELES COUNTY ENGINEER
700 LOS ANGELES COUNTY ENGINEERING BLDG.

78F3098 SAE #247 11-58



PLEASE RETURN TO
LOS ANGELES COUNTY ENGINEER
700 LOS ANGELES COUNTY ENGINEERING BLDG.
Do not extend this side of this line.

Note: Any Additions or Changes on This Sheet Must be Made or Circled in Red Ink With Date and Name of Person Making Change.

Notes Ck'd by	Survey of Valley Blvd	F. B. 1725 Pg. 149
Map No.		
Office Work	Surveyed by R L Willey	
Checked		
Date	Indexed A. C. Johnson	

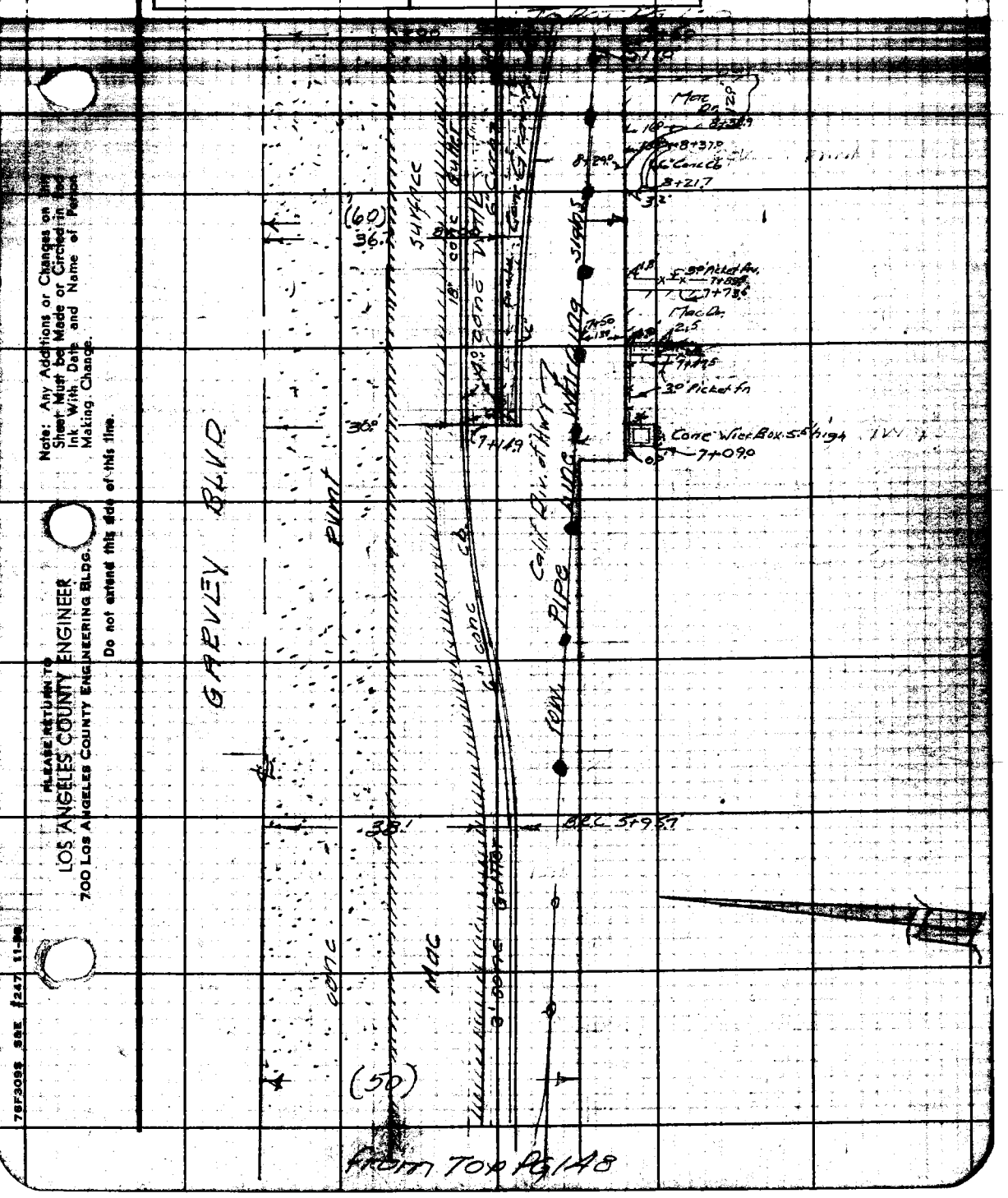

From Top Pg 148

Note: Any Additions or Changes on this Sheet Must be Made or Circled in Red Ink With Date and Name of Person Making Change.

Do not extend this side of this line.

PLEASE RETURN TO
LOS ANGELES COUNTY ENGINEER
700 LOS ANGELES COUNTY ENGINEERING BLDG.

76F309S S&E 1247 11-80

F. B. 1725 PG. 150



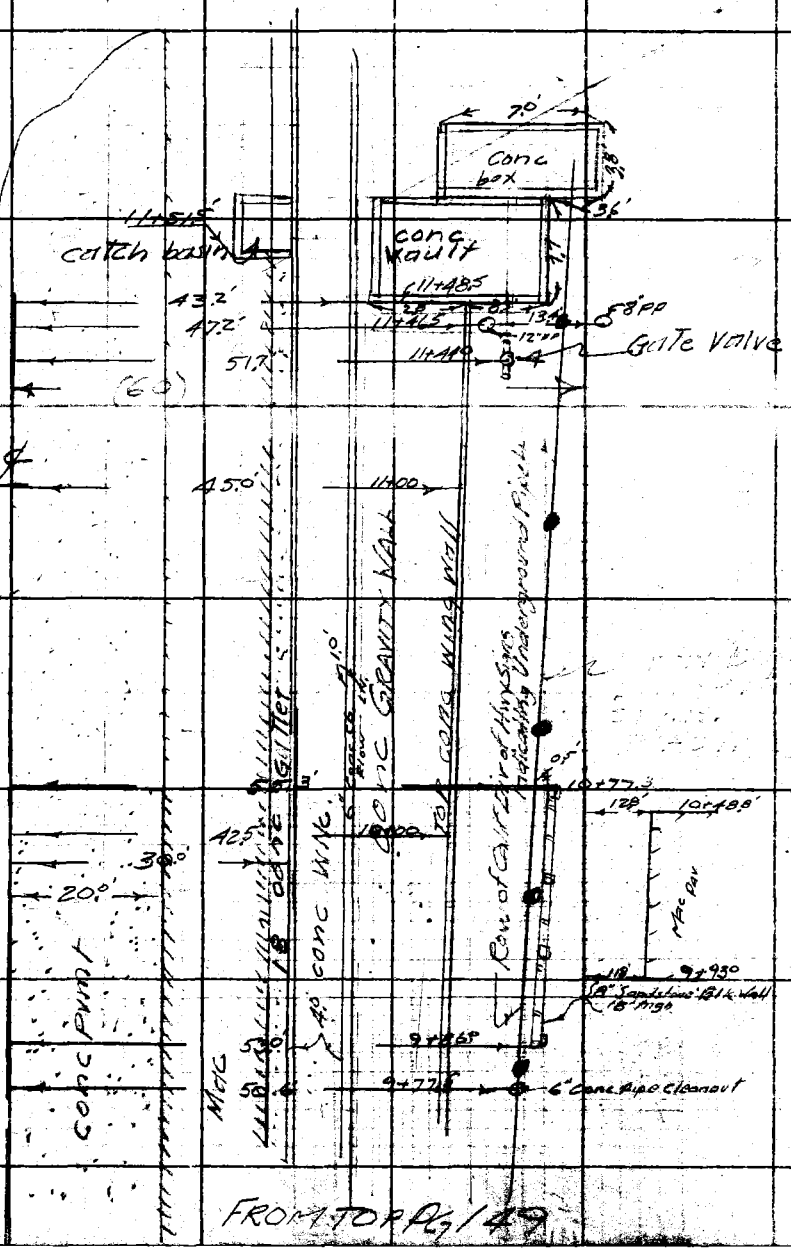

FROM TOP PG 149

PLEASE RETURN TO
LOS ANGELES COUNTY ENGINEER
700 LOS ANGELES COUNTY ENGINEERING BLDG.

Do not extend this side of this line.

Note: Any Additions or Changes on This Sheet Must be Made or Circled in Red Ink With Date and Name of Person Making Change.

F.B. 1725 Pg. 151

Profile Notes Red _____ Plotted _____ Job No. 2103.14 Division No. _____

Date _____ Date _____ Survey of Valley Blvd SS Dist

X-Sec. Notes Chkd. _____ Checked _____ Survey by RL Willey Notes ETM Jr. Date 6-11-59

No. _____ Date _____ Date _____ Map No. _____ Indexed C. Johnson Date _____

Cl 2103.14

VALLEY BLVD SS DIST

X-SECTIONS

on

GARVEY AVE (SOUTH HALF)

from

COGSWELL RD to S.P.R.R. R/W

RL Willey
Mankey Jr.
Love
Ciochon

STATION	B.S.	H.I.	F.S.	ELEV.

NOTE: ANY ADDITIONS OR CHANGES ON THIS SHEET MUST BE MADE OR CIRCLED IN RED INK, WITH DATE AND NAME OF PERSON MAKING CHANGE.

PLEASE RETURN TO
LOS ANGELES COUNTY ENGINEER
700 LOS ANGELES COUNTY ENGINEERING BLDG

Do not extend notes this side of this line.

76L-298 CE 307 11-58

76L-298 CE 307 24-28

PLEASE RETURN TO
LOS ANGELES COUNTY ENGINEER
700 LOS ANGELES COUNTY ENGINEERING BLDG.

NOTE: ANY ADDITIONS OR CHANGES ON THIS SHEET MUST BE MADE OR CIRCLED IN RED INK, WITH DATE AND NAME OF PERSON MAKING CHANGE.

Do not extend notes this side of this line.

F.B. 1725 Pg. 152 | Job No. 2103.1 | Division No. 4 | Notes Rcd. | Date | Notes Chkd. | Date | Profile No. | Date | X-Sec. No. | Date

Survey of Valley Blvd SS Dist
Survey by Blakley Notes A. Rawley Jr
Indexed O. Johnson

STATION	B.S.	H.I.	F.S.	ELEV.					
					℄ of Garvey Ave				
BMME-22				288.69'	BMME-22 EL 288.961 FB 1728-1 ℄ EL 288.693 FB 1725-102 Garvey Ave & Valley Blvd S.W. Cor. N ℄ Tag in lead in cb 5' W of W. end CR				
1+00 ℄ Int. Garvey Ave & Grosweller				288.91'	℄				
1+50				289.04'	℄ Conc Pav				
"				288.70'	28.2' Conc Pav				
"				288.88'	35.5' " "				
"				288.83'	36.9' " " at Traffic Island				
1+51.1'				288.77' Rim Elev.	36.9' " " Cor "				
1+73.5 MH 38' Lt & N of ℄ of Garvey Ave				288.79'	Inlet So. 288.79' Rim EL	Inlet East 288.79'	Inlet No. 288.79'	Outlet 288.79'	
Invert on 8" Inlet on South				281.67'	6.45' Rim to inside top Pipe	6.87	6.20'	6.51'	
" " Inlet " East				281.75'	282.34	282.42	282.39	282.28	
" " Inlet " North				281.92'	.67 Size Pipe	.67	.67	.67	
" " Outlet to West				281.61' Rim Elev.	281.67 Invert	281.75	281.92	281.61	
1+76.7 MH 69.5' Rt & So. ℄ of Garvey Ave				289.90'	Inlet EAST 289.90' Rim EL		Outlet North 289.90'		
Invert on 8" Inlet from East					6.98' Rim to inside Top Pipe		7.05		
" " " Outlet to North					282.92		282.85		
					.67 Size Pipe		.67		
					282.25 Invert		282.18		
1+73.3' S.E. end CR on Valley Blvd				289.89'			7th CB		
1+85.7' E. " " " Garvey Ave				289.85'			℄ CB		

76L-298 CE 307 11-58

PLEASE RETURN TO
LOS ANGELES COUNTY ENGINEER
760 Los Angeles County Engineering Bldg

NOTE: ANY ADDITIONS OR CHANGES ON THIS SHEET MUST BE MADE OR CIRCLED IN RED INK, WITH DATE AND NAME OF PERSON MAKING CHANGE.

Do not extend notes this side of this line.

STATION	B.S.	H.I.	F.S.	ELEV.		℄ of Garvey Ave
2+00				289.21'		20° Conc Pav
"				288.84'		29.7' " "
"				288.54'		38.1' Gut
"				289.82'		" Cb
2+50				289.39'		℄ Conc Pav
"				288.97'		30° Conc Pav
"				288.68'		38' Gut
"				289.40'		" Cb
2+79.3				289.05'		30° Conc pav
3+00				289.54'		℄ Conc Pav
"				289.25'		20° Conc Pav
"				288.82'		38' Gut
"				289.49'		" Cb
3+50				289.70'		℄ Conc Pav
"				289.40'		20° Conc Pav
"				288.97'		38' Gut
"				289.61'		" Cb
TP				289.71'		
4+00				289.83'		℄ Conc Pav
"				289.55'		20° Conc Pav
"				289.09'		38' Gut

Profile Notes Red. ____ Plotted ____ Job No. 2103.14 Division No. ____
X-Sec. Notes Chkd. ____ Date ____ Checked ____ Date ____ Survey of ____ Survey by ____ Notes ____ Date ____
No. ____ Date ____ Map No. ____ Inspect. C. Johnson

F.B. 1725 Pg. 153

76L-298 CE 307 11-58

PLEASE RETURN TO
LOS ANGELES COUNTY ENGINEER
700 LOS ANGELES COUNTY ENGINEERING BLDG.

NOTE: ANY ADDITIONS OR CHANGES ON THIS SHEET MUST BE MADE OR CIRCLED IN RED INK. WITH DATE AND NAME OF PERSON MAKING CHANGE.

Do not extend notes this side of this line.

0.19

STATION	B.S.	H.I.	F.S.	ELEV.		℄ of Garvey Ave
4+00				289.75'		38' Cb.
4+50				290.00'		℄ Conc Pav.
"				289.74'		20.0' Conc Pav.
"				289.81'		38' Gut
"				289.85'		" Cb.
5+00				290.15'		℄ Conc Pav
"				289.93'		20.0' Conc Pav
"				289.29'		38' Gut
"				289.93		" Cb
5+50				290.31'		℄ Conc Pav
"				290.03'		20.0' Conc Pav
"				289.42'		38' Gut
"				290.08'		" Cb
6+00				290.38'		℄ Conc Pav
"				290.10'		20.0' Conc Pav
"				289.54'		38' Gut
"				290.[illegible]		" Cb
"				289.8'		100'
6+50				290.35'		℄ Conc Pav
"				290.03'		20.0' Conc Pav
"				289.51'		34.5' Gut
"				290.20'		" Cb

F.B. 1725 PG. 154

Job No. 2103.14 Division No. Notes Red Plotted Profile

Survey of Valley Blvd SS Dist Date Date No. X-Sec.

Survey by R.L. Willey Notes Mankey Jr. Notes Chkd. Checked

Indexed C. Johnson Date Date Date No.

76L-298 CE 307 11-58

PLEASE RETURN TO
LOS ANGELES COUNTY ENGINEER
700 LOS ANGELES COUNTY ENGINEERING BLDG

NOTE: ANY ADDITIONS OR CHANGES ON THIS SHEET MUST BE MADE OR CIRCLED IN RED INK, WITH DATE AND NAME OF PERSON MAKING CHANGE.

Do not extend notes this side of this line.

STATION	B.S.	H.I.	F.S.	ELEV.		℄ of Garvey Ave
6+50				289.6'		50'
7+00				289.95'		℄ Conc Pav
"				289.74'		20.0' Conc Pav
"				289.58'		30.5' Gut
"				290.24'		" Cb
"				289.8'		50.0'
"				289.7'		60.0'
7+ 14.5	West end & top of Gravity Wall			290.64		36' Top Conc Wall
7+ 50				289.41'		℄ Conc Pav
"				289.21'		20.0' Conc Pav
"				289.00'		30.0' Gut
"				289.83'		" Cb
"				290.17'		33.96' Cb at back Wall
"				289.87'		35.0' flowline at top Wall
"				290.59'		35.9' Top Wall
"				290.0'		50'
"				290.0'		60'
8+00				288.59'		℄ Conc Pav
"				288.36'		20.0' Conc Pav
"				288.21'		30.0' Gut
"				289.05'		" Cb

Profile Notes Red ____ Plotted ____ Job No. 210314 Division No. ____
No. ____ Date ____ Date ____ Survey of [illegible]
X-Sec. Notes Chkd. ____ Checked ____ Survey by R.L. Miller Notes [illegible]
No. ____ Date ____ Date ____ Map No. ____ Indexed C. Johnson Date ____

F.B. 1725 Pg. 153

76L-298 CE 307 11-58

PLEASE RETURN TO
LOS ANGELES COUNTY ENGINEER
700 LOS ANGELES COUNTY ENGINEERING BLDG.

NOTE: ANY ADDITIONS OR CHANGES ON THIS SHEET MUST BE MADE OR CIRCLED IN RED INK, WITH DATE AND NAME OF PERSON MAKING CHANGE.

Do not extend notes this side of this line.

STATION	B.S.	H.I.	F.S.	ELEV.		℄ of Garvey Ave.
8+00				289.35'		34.0 6" Cb at Back Walk
"				289.10'		35.0 flow line at toe Wall
"	Top Gravity Wall			290.64'		36.7 Top Wall
"				290.9'		44' Dirt
"				289.9'		50'
"				289.8'		60'
8+50				287.50'		℄ Conc Pav
"				287.30'		20.0' Conc Pav
"				287.13'		30.0' Gut
"				287.95'		" Cb
"				288.24'		34.0 6" Cb, at Back Walk
"				287.97'		35' flow Ln at Toe Wall
"	Top Gravity Wall			290.65'		37.8 Top Wall
"				291.0'		44' Dirt
"				290.0'		50
"				289.1'		270' Back Lot ±
9+00				286.16'		℄ Conc Pav
"				285.96'		20.0' Conc Pav
"				285.79'		30.0' Gut
"				286.62'		" Cb
"				286.90'		34.0 6" Cb at Back Walk
"				286.62'		35.0 flow Ln Toe Wall
"	Top Gravity Wall			290.63'		39.0 Top Wall

F.B. 1725 Pg. 156

Job No. 2103.14 Division No. Notes Red Plotted Profile
Survey of Valley Blvd SS Dist Date Date No. X-Sec.
Survey by Bl. Gilley Notes Mankey Jr. Notes Chkd. Checked
Indexed C. Johnson Date Date No.

76L-298 CE 307 11-58

PLEASE RETURN TO
LOS ANGELES COUNTY ENGINEER
700 LOS ANGELES COUNTY ENGINEERING BLDG

NOTE: ANY ADDITIONS OR CHANGES ON THIS SHEET MUST BE MADE OR CIRCLED IN RED INK, WITH DATE AND NAME OF PERSON MAKING CHANGE.

Do not extend notes this side of this line.

STATION	B.S.	H.I.	F.S.	ELEV.		℄ Garvey Ave
9+00				291.0'		41' Dirt
"				290.0'		52'
"				289.7'		60'
9+50				284.59'		℄ Conc Pav
"				284.37'		20.0' " "
"				284.22'		30.0' Gut
"				285.03'		" Cb.
"				285.36'		34.0' 6" Cb at back walk
"				285.09'		35.0' flowline at Top Wall
"	Top Gravity Wall			290.62'		40.7' Top Wall
"				290.9'		49' Dirt
"				290.0'		53'
"				289.9'		60'
10+00				282.74'		℄ Conc Pav
"				282.59'		20.0' " "
"				282.49'		30.0' Gut
"				283.31'		" Cb
"				283.59'		34.0' 6" Cb at back walk
"				283.35'		35.0' flowline at Top Wall
"	Top Gravity Wall			290.63'		42.5' Top Wall

Profile No. ____ Notes Red ____ Plotted ____ Job No. 2103.14 Division No. ____
X-Sec. No. ____ Date ____ Date ____ Survey of Kansas Bldg SS Dist
Notes Chkd. ____ Checked ____ Survey by R.L. Willey Notes [illegible]
Date ____ Date ____ Map No. ____ Indexed C. Johnson Date ____

F.B. 1725 PG. 157

76L-29B CE 307 11-58

PLEASE RETURN TO
LOS ANGELES COUNTY ENGINEER
700 LOS ANGELES COUNTY ENGINEERING BLDG.

NOTE: ANY ADDITIONS OR CHANGES ON THIS SHEET MUST BE MADE OR CIRCLED IN RED INK, WITH DATE AND NAME OF PERSON MAKING CHANGE.

Do not extend notes this side of this line.

STATION	B.S.	H.I.	F.S.	ELEV.		℄ of Garvey Ave
10+00				290.3'		54'
"				289.8'		72' Edge MacPav
10+50				281.30'		℄ Conc Pav
"				281.10'		20' Conc Pav
"				280.98'		30' Gut
"				281.79'		" Cb
"				282.10'		34' 6" Cb at Back Walk
"				281.75'		35' Flow Ln Toe Wall
"	Top Gravity Wall			290.62'		44' Top Wall
"				290.5'		56'
"				290.1'		73' Edge MacPav.
"				289.4'		270' Back Lot ±
11+00				280.35'		℄ Conc Pav
"				280.13'		20' Conc Pav
"				279.90'		30' Gut
"				280.76'		" Cb
"				280.71'		35' Flow Ln at Toe Wall
"	Top Gravity Wall			290.62'		45' Top Wall
"				291.0'		54'
"				290.3'		56'

F.B. 1725 Pg. 158
Job No. 2103.14 Division No. ____ Notes Red ____ Plotted ____ Profile ____
Survey of Valley Blvd SS Dist Date ____ Date ____ No. ____
Survey by R.L. Wiley Notes Mankey Jr. Notes Chkd. ____ Checked ____ X-Sec. ____
Indexed C. Johnson Date ____ Date ____ No. ____

76L-298 CE 307 11-58

PLEASE RETURN TO
LOS ANGELES COUNTY ENGINEER
700 LOS ANGELES COUNTY ENGINEERING BLDG

NOTE: ANY ADDITIONS OR CHANGES ON THIS SHEET MUST BE MADE OR CIRCLED IN RED INK, WITH DATE AND NAME OF PERSON MAKING CHANGE.

Do not extend notes this side of this line.

STATION	B.S.	H.I.	F.S.	ELEV.		℄ of Garvey Ave
11+45				279.80'		℄ Conc Pav
"				279.62'		20' Conc Pav
"				279.30'		30' GuT
"				280.16'		" Cb
"				380.43'		34' Cbapback Wk
"				380.05'		35' flow Lnattoe Wall
"	Top Gravity Wall			290.48'		45.8 Top Wall
"				291.2'		54'
"				290.6'		60'
BMME-536				290.53	BMME 536 EC 290.53' FB 1725-103 Garvey Ave 120'± So. ℄ & 200'± West of S.P. RR. in Front of [illegible] Co. Conc Blk Bldg. Bt. Spk. in No. end Conc. Walk	

Profile Notes Red ____ Plotted ____ Job No. 2103.14 Division No. ____
No. ____ Date ____ Date ____ Survey of Valley Blvd SS Dist
X-Sec. Notes Chkd. ____ Checked ____ Survey by RLWhite Note [illegible] Date 8-11-59
No. ____ Date ____ Date ____ Map No. ____ Indexed C. Johnson

F.B. 1725 Pg. 159

F.B. 1725 Pg. 160

Job No. _____ Division No. _____ Notes Red _____ Plotted _____ Profile

Survey of _____ Date _____ Date _____ No. _____

Survey by _____ Notes _____ Notes Chkd. _____ Checked _____ X-Sec.

Indexed _____ Date _____ Date _____ Date _____ No. _____

STATION	B. S.	H. I.	F. S.	ELEV.

Do not extend notes this side of this line.

PLEASE RETURN TO
LOS ANGELES COUNTY ENGINEER
700 LOS ANGELES COUNTY ENGINEERING BLDG.

NOTE: ANY ADDITIONS OR CHANGES ON THIS SHEET MUST BE MADE OR CIRCLED IN RED INK. WITH DATE AND NAME OF PERSON MAKING CHANGE.

76L-298 CE 307 11-58

Notes Ck'd by	Survey of Valley Blvd SS	F. B. 1725 Pg. 161
Map No.		
Office Work	Surveyed by R.L. Willey	
Checked	Notes	
Date	Indexed	

C.I. 210314

VALLEY BLVD SS DIST

TOPOGRAPHY

ON

MAXSON RD

FROM ± VALLEY BLVD

TO ± S.P. R.R

6-11-59

Note: Any Additions or Changes on this Sheet Must be Made or Circled in Red Ink With Date and Name of Person Making Change.

Do not extend this side of this time.

PLEASE RETURN TO
LOS ANGELES COUNTY ENGINEER
700 LOS ANGELES COUNTY ENGINEERING BLDG.

76F309S S&E #247 11-58

F. B. 1725 Pg. 162

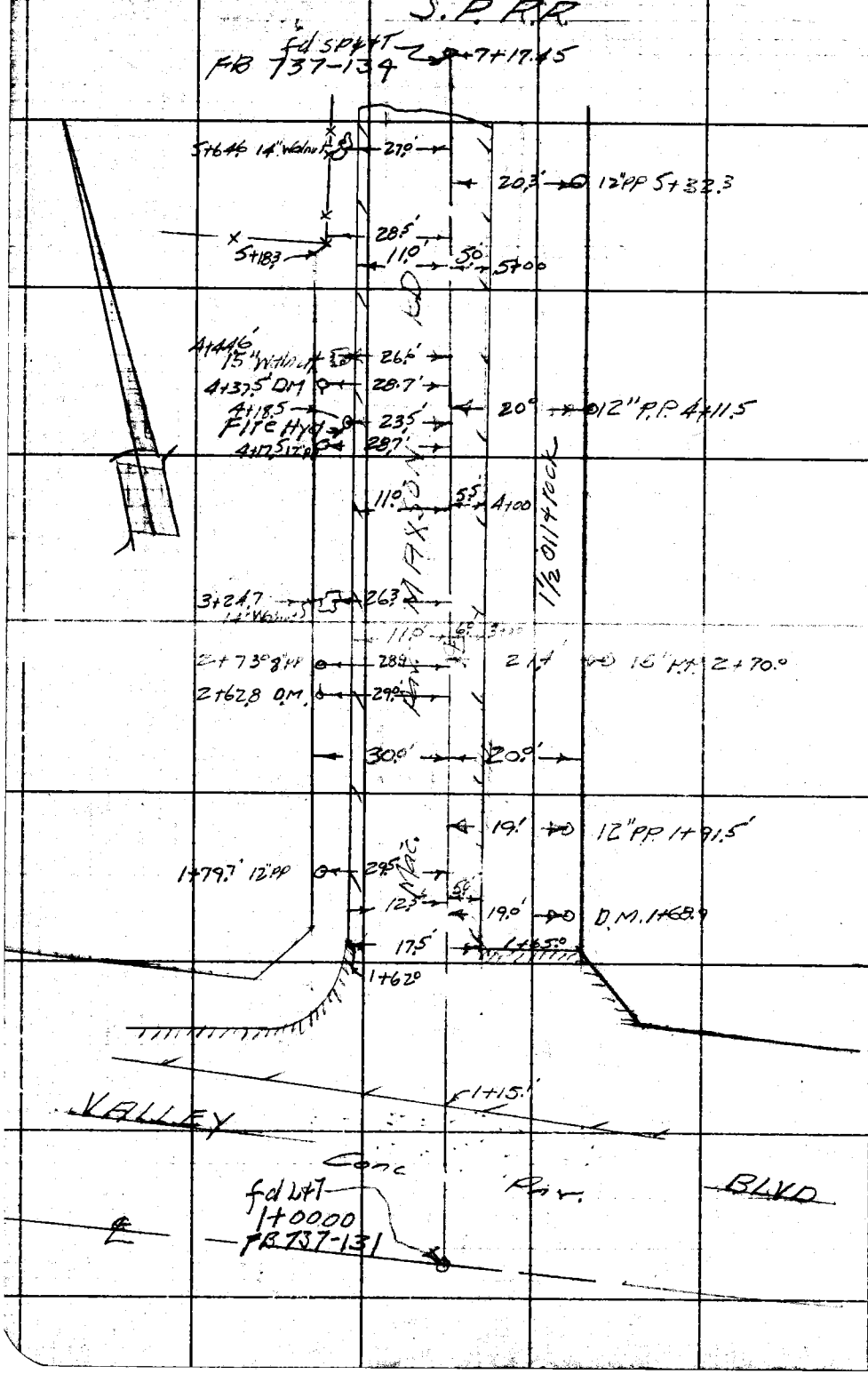

PLEASE RETURN TO
LOS ANGELES COUNTY ENGINEER
700 Los Angeles County Engineering Bldg.
Do not extend this side of this line.

Note: Any Additions or Changes on This Sheet Must be Made or Circled in Red Ink With Date and Name of Person Making Change.

F.B. 1725 PG. 163

Profile No. ____ Notes Red ____ Date ____ Plotted ____ Date ____ Job No. 2103.14 Division No. ____
Survey of Valley Blvd SS Dist
X-Sec. No. ____ Notes Chkd. ____ Date ____ Checked ____ Date ____ Survey by RLWilley Notes ETH Jr Date 6-12-59
Map No. ____ Indexed ____ Date ____

C. Johnson

CI 2103.14

VALLEY BLVD SS. DIST.

X-SECTIONS
on
MAXON RD.
from
VALLEY BLVD to S.P.R.R.

Mankey Jr
Love
Erochon

STATION	B.S.	H.I.	F.S.	ELEV.

NOTE: ANY ADDITIONS OR CHANGES ON THIS SHEET MUST BE MADE OR CIRCLED IN RED INK. WITH DATE AND NAME OF PERSON MAKING CHANGE.

PLEASE RETURN TO
LOS ANGELES COUNTY ENGINEER
700 LOS ANGELES COUNTY ENGINEERING BLDG

Do not extend notes this side of this line.

76L-298 CE 307 11-58

76L-298 CE 307 11-58

PLEASE RETURN TO
LOS ANGELES COUNTY ENGINEER
700 LOS ANGELES COUNTY ENGINEERING BLDG.

NOTE: ANY ADDITIONS OR CHANGES ON THIS SHEET MUST BE MADE OR CIRCLED IN RED INK, WITH DATE AND NAME OF PERSON MAKING CHANGE.

9-19

Do not extend notes this side of this line.

F.B. 1725 Pg. 164

Job No. 2103.1 Division No. 55 Dist
Survey of Valley Blvd
Survey by Rinville Notes Manager
Indexed C. Johnson Date

Profile No. X-Sec. No.
Plotted Date Checked Date
Notes Red Date Notes Chkd. Date

STATION	B.S.	H.I.	F.S.	ELEV.		℄ of Marson Rd. (North)
					BM ME-221 El. 291.626 FB 1728-18 & EL 291.33 FB 1725-106	
BM ME221				291.33	Marson Rd & Valley Blvd. SE Cor. B.S. Spk. in conc slab to Light Post	60'± S & 60'± E. ℄ Int
1+00 ℄ Int Valley Blvd & Marson Rd North				290.43'		℄ Conc Pav
1+15				290.31'		℄ " "
1+50				289.1'		℄
"				289.[illegible]'		12'
"				289.[illegible]'		20' P/L
"				288.8'	15' edge AC pav	
1+65.0				288.9'		5.0' edge AC pav
2+00				289.1'		℄
"				289.0'		5' edge pav
"				289.[illegible]'		20' P/L
"				288.8'	11' edge pav	
"				289.2'	30' P/L	
2+50				289.2'		℄
"				289.2'		5' edge pav
"				289.2'		20' P/L
"				289.8	11' edge pav	
"				289.[illegible]'	30' P/L	
3+00				289.[illegible]'		℄
"				289.[illegible]'		5' edge pav
"				289.2'		20' P/L

76L-298 S & E #307—1-56

PLEASE RETURN TO
LOS ANGELES COUNTY ENGINEER
700 LOS ANGELES COUNTY ENGINEERING BLDG.

NOTE: ANY ADDITIONS OR CHANGES ON THIS SHEET MUST BE MADE OR CIRCLED IN RED INK, WITH DATE AND NAME OF PERSON MAKING CHANGE.

Do not extend notes this side of this line.

STATION	B. S.	H. I.	F. S.	ELEV.	℄ of Maxon Rd N
3+00				289.7	120' Backhot ℄
3+00				289.0	11' edge pav
"				288.7	30' P/L
"				288.8'	130' Backhot ℄
3+50				289.8'	℄
"				289.6'	5' edge pav
"				289.1	20' P/L
"				289.3'	11' edge pav
"				289.1	30' P/L
4+00				290.0'	℄
"				290.0'	5' edge pav
"				289.4'	8' Dirt
"				289.3'	20' P/L
"				289.6'	11' edge pav
"				289.3'	30' P/L
4+50				290.2'	℄
"				290.0'	5' edge pav
"				289.2'	13' Dirt
"				289.5'	20' P/L
"				289.8'	11' edge pav
"				289.2'	30' P/L

Profile Notes Red. ____ Plotted ____ Job No. 2102-14 Division No. ____ F. B. 1225 Pg. 165

No. ____ Date ____ Date ____ Survey of Valley Blvd SS Hwy

X-Sec. Notes Chkd. ____ Checked ____ Survey by R. Whitley Notes ETM Date 6-12-59

No. ____ Date ____ Date ____ Map No. ____ Indexed C. Johnson Date ____

76L-298 S & E #307—1-56

PLEASE RETURN TO
LOS ANGELES COUNTY ENGINEER
700 LOS ANGELES COUNTY ENGINEERING BLDG.

NOTE: ANY ADDITIONS OR CHANGES ON THIS SHEET MUST BE MADE OR CIRCLED IN RED INK, WITH DATE AND NAME OF PERSON MAKING CHANGE.

Do not extend notes this side of this line.

STATION	B. S.	H. I.	F. S.	ELEV.		℄ of Maxon Rd (North)
5+00				29[illegible]		℄
"				29[illegible]		5' edge pav
"				28[illegible]		13' Dirt
"				28[illegible]		20' P/L
				290.0'		30'
"				29[illegible]	11' edge pav	
"				28[illegible]	30' P/L	
"				28[illegible]	130' Backlot	
5+50				29[illegible]		℄
"				290[illegible]		5' edge pav
"				28[illegible]		20' P/L
"				29[illegible]	11' edge pav.	
"				2[illegible]	30' P/L	
6+00				29[illegible]		℄
7+00				29[illegible]		℄
7+17.45				292[illegible]		℄
BM ME 537				290.8	BM ME 537 EL 290.11 FB 1725-103 Maxon ST 500'± N. of Valley Blvd. Bt. Spk in E. end conc. walk to Hse. #3133	

F. B. 1725 Pg. 166

Job No. 2103.14 Division No. Notes Red Plotted Profile

Survey of Valley Blvd. SS Dist Date Date No.

Survey by R.L. Willey Notes Mankey Dr. Notes Chkd. Checked X-Sec.

Indexed C. Johnson Date Date Date No.

Notes Ck'd by	Survey of Valley Blvd SS	F. B. 1725 PG. 167
Map No.	[illegible] Type Std. °F	
Office Work	Surveyed by R L Willey	
Checked	Notes X Date 6-19-59	
Date	Indexed E. C. Johnson 6-18-59	

C1 2103.14
VALLEY BLVD SS DIST
TOPOGRAPHY
on
DURFEE AVE
FROM: VALLEY BLVD
TO S.P.R.R.

6-17-59
Willey
Mankey
McCall
Clochon

Note: Any Additions or Changes on This Sheet Must be Made or Circled in Red Ink With Date and Name of Person Making Change.

Do not extend this side of this line.

PLEASE RETURN TO
LOS ANGELES COUNTY ENGINEER
700 LOS ANGELES COUNTY ENGINEERING BLDG.

76F3098 S&E #247 11-58

F. B. 1725 Pg. 168

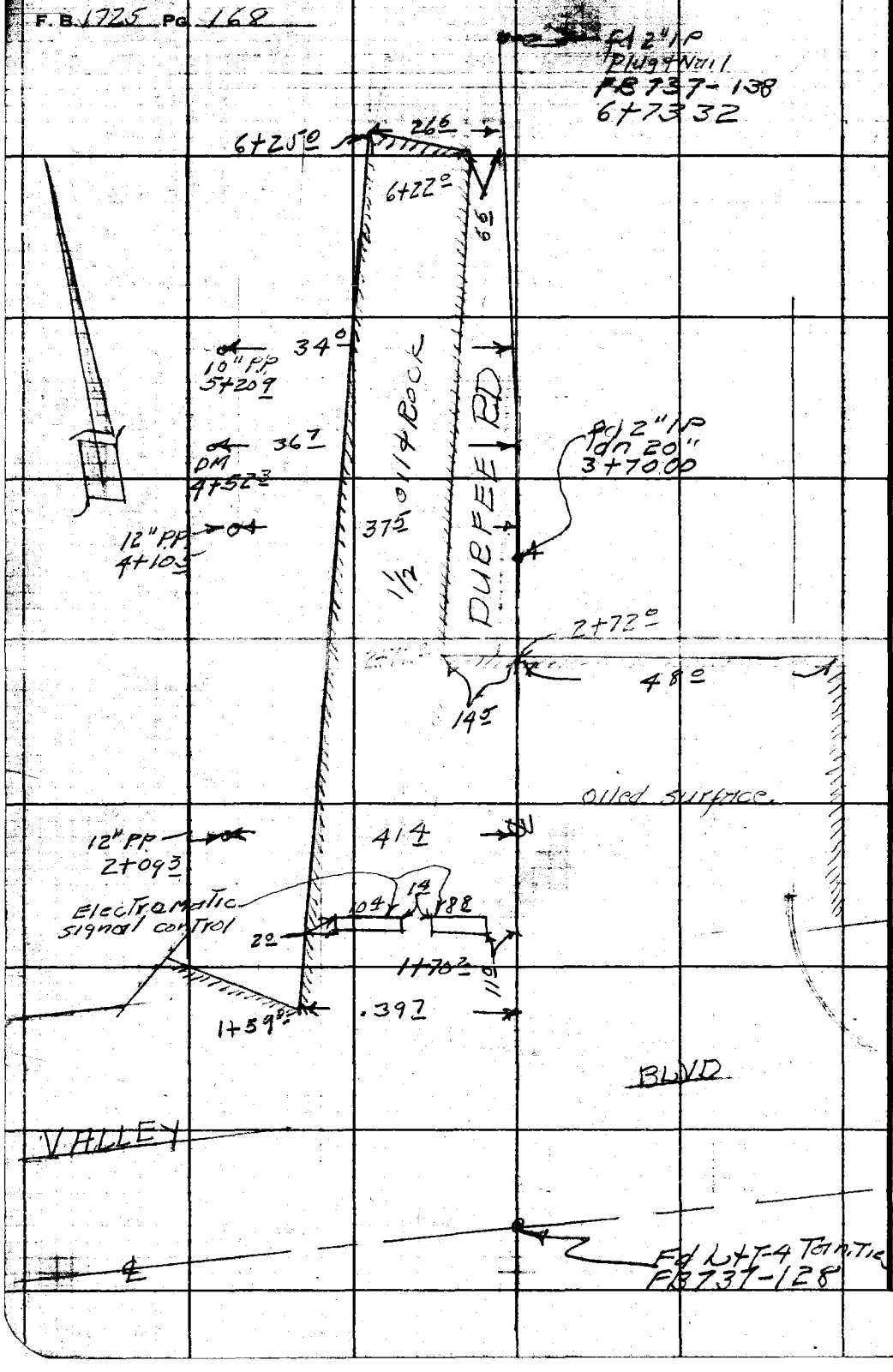

PLEASE RETURN TO
LOS ANGELES COUNTY ENGINEER
700 LOS ANGELES COUNTY ENGINEERING BLDG.

Do not extend this side of this line.

Note: Any Additions or Changes on This Sheet Must be Made or Circled in Red Ink With Date and Name of Person Making Change.

F.B. 1725 PG. 169

Profile | Notes Red | Plotted | Job No. 210314 | Division No.
Date | Date | Survey of Valley Blvd. S.S. Dist.
X-Sec. | Notes Chkd. | Checked | Survey by R.L. Willey | Notes E.M.J. | Date 6-17-39
No. | Date | Date | Map No. | Indexed | Date

C.I. 210314

VALLEY BLVD. S.S. DIST.

X-SECTIONS
on
DURFEE AVE
from
VALLEY BLVD. North to S.P.R.R.

Willey
Mankey Jr.
McCall
Cochon

STATION	B.S.	H.I.	F.S.	ELEV.

NOTE: ANY ADDITIONS OR CHANGES ON THIS SHEET MUST BE MADE OR CIRCLED IN RED INK, WITH DATE AND NAME OF PERSON MAKING CHANGE.

Do not extend notes this side of this line.

PLEASE RETURN TO
LOS ANGELES COUNTY ENGINEER
700 LOS ANGELES COUNTY ENGINEERING BLDG

76L-298 CE 307 11-58

76L-298 CE 307 11-58

PLEASE RETURN TO
LOS ANGELES COUNTY ENGINEER
700 LOS ANGELES COUNTY ENGINEERING BLDG.

NOTE: ANY ADDITIONS OR CHANGES ON THIS SHEET MUST BE MADE OR CIRCLED IN RED INK. WITH DATE AND NAME OF PERSON MAKING CHANGE.

Do not extend notes this side of this line.

STATION	B.S.	H.I.	F.S.	ELEV.		℄ of Durfee Ave.
BM ME. 540				293.12	BM ME 540 EL. 293.12 FB1725-103 DURFEE AVE & VALLEY BLVD N.W. COR. Spk in lead in No. side conc base to signal light	
1+00	℄ Intr Durfee Ave & Valley Blvd			292.36'		℄ Conc Pav.
E end N.E.C.R.	"	"	"	292.22'		Gut
" " "	"	"	"	292.88'		Cb
N " "	"	"	"	291.76'		Gut
" " "	"	"	"	292.41'		Cb
1+15				292.25		℄ Conc Pav
1+50				291.3		℄
"				291.2'	50'	Gut
N end Gut 13° N. of N end N.E.C.R.				291.58'		Gut
" " Cb " " " " " " "				292.23'		Cb
2+00				290.8'		℄
"				291.6'		51' Pav at Bldg
"				290.4'	35.8' edge pav	
"				291.3'	50'	
2+50				290.4'		℄
"				290.9'		48' Pav at fn.
"				290.3'	35.8' edge pav	

F.B. 1725 Pg. 170

Job No. 2103.14 Division No. Notes Red Plotted Profile
Survey of Valley Blvd SS Dist Date Date No.
Survey by R.L. Willey Notes Mankey Jr Notes Chkd. Checked X-Sec.
Indexed C. Johnson Date Date No.

76L-298 CE 307 11-56

PLEASE RETURN TO
LOS ANGELES COUNTY ENGINEER
700 LOS ANGELES COUNTY ENGINEERING BLDG

NOTE: ANY ADDITIONS OR CHANGES ON THIS SHEET MUST BE MADE OR CIRCLED IN RED INK, WITH DATE AND NAME OF PERSON MAKING CHANGE.

Do not extend notes this side of this line.

STATION	B.S.	H.I.	F.S.	ELEV.	℄ of Durfee Ave
2+50				291.2'	50'
2+72.9				290.5'	℄
"				290.9	48' pav at fn.
3+00				290.5'	℄
"				290.8'	48' at fn.
"				290.3'	14.3' E. edge pav
"				290.3	34.5' W. " "
"				290.8'	50'
3+50				290.0'	℄
"				290.8'	48' at fn.
"				290.2'	14.3' E. edge pav.
"				290.3'	38.5' W. "
"				290.4'	50'
"				290.1'	235 Rack Lot Ln ±
2+70 T.P.				290.18	T.P. Brass Nail in Tag at ∡ Pt in Durfee ±
4+00				290.2	℄
"				291.0'	48' at fn.
"				290.5'	12.7' E. edge pav.
"				290.4'	32.4' W. " "
"				290.5'	46'

Profile Notes Red. ____ Plotted ____ Job No. 2108.14 Division No. ____ P.B. 1725 No. 171

Date ____ Date ____ Survey of Valley Blvd. SS Dist

X-Sec. Notes Chkd. ____ Checked ____ Survey by R. Willey Notes ____

No. ____ Date ____ Date ____ Map No. ____ Index C. Johnson

	B.S.	H.I.	F.S.	ELEV.	℄ at Durfee Ave.
4+50				290.[illegible]'	℄
"				290.7	48.0 at fn.
"				290.3	11.2 E. edge pav
"				290.2'	31.0 W. " "
"				290.5'	45.8
5+00				290.2'	℄
"				290.6	48' at fn.
				290.4'	9.6' E. edge pav
				290.3	29.5 W. " "
				291.0'	43.5
				290.4'	℄
				291.0'	48' at fn.
				290.5'	8.0' E. edge pav
				290.4'	28.0 W. " "
				290.7'	41.5
				290.0'	℄
				291.3	48'
				290.5	[illegible]
				290.2	[illegible]
				290.7	
				[illegible]5.21	

Plotted
Date
Checked
Date
Notes Red
Date
Notes Chkd.
Date