LOS ANGELES COUNTY SURVEYOR

Note: Any Additions or Changes on This Sheet Must be Made or Circled in Red Ink With Date and Name of Person Making Change.

Do not extend notes this side of this line.

INDEX TO F.B. 1726

DATE	J.N.	DESCRIPTION		NOTES	PAGES
		CASITAS AVE. C.I. 1462			
	1462	DISTRICT ℄ SURVEY		℄ & Ties	5-6[illegible]
11-51	"	FOOTHILL BLVD.	City of Pasadena Bdry Line to Lincoln Ave.	Topog	81-86
				X-sect	87-98
"	"	[illegible]VIRIAN PLACE	Casitas Ave. to Lincoln Ave.	Topog	99-102
				X-sect	103-110
"	"	[illegible]STFORD DR.	Foothill Blvd. to Nor'ly Line Tr.14309	Topog	111-112
				X-sect	113-116
"	"	[illegible]RIPOSA ST.	Bdry Line City of Pasadena to Casitas Ave.	Topog	117-120
				X-sect	121-128
"	"	[illegible]RIPOSA ST.	Casitas Ave. to Lincoln Ave	Topog	129-132
				X-sect	133-140
"	"	CASITAS AVE.	Ventura St. to Foothill Blvd.	Topog	141-148
				X-sect	149-164
12-51	"	[illegible] NIDO DR.	Ventura St. to Harriet St.	Topog	165-168
				X-sect	169-174
"	"	HARRIET ST.	E l Nido Dr. to Lincoln Ave.	Topog	175-182
				X-sect	183-194
"	"	[illegible]TEHAS ST.	Casitas St. to Easterly Line Tr.13138	Topog	195-198
				X-sect	199-204
"	"	[illegible]OCINO ST.	Casitas St. to Lincoln Ave.	Topog	205-210
				X-sect	211-220
"	"	[illegible] WAY	Mendocino St. to Mariposa St.	Topog	221-222
				X-sect	223-[illegible]
"	"	[illegible] ST.	Windsor Ave. to Lincoln Ave.	Topog	22[illegible]
				X-sect	[illegible]

Map Card by
Map No.
Office Work
Checked
Date

W.O. Topo No. Sh'd. °F
Surveyed by
Notes Date
Indexed

F.B. 1726 Pg. 3

INDEX TO F.B. _____ (CONT'D.)

DATE	J.H.	DESCRIPTION	NOTES	PAGES

Not incorporated in S.W. file.

F.B. 1726 PG. 4

PWFB 1823

Notes Ck'd by: DREW	Survey of: Casitas Ave	F. B. 1726 Pg. 3
Map No.	W. 083 Tape No. Std.	
Office Work	Surveyed by: J. J. Lanigan	
Checked	Notes: [illegible] Date	
Date	Indexed	

CENTER LINE
SURVEY
for
CASITAS AVE
CI 1462

J. J. Lanigan
C. H. Lewis
H. H. Raphael
H. Tafoya

RETURN TO
LOS ANGELES COUNTY SURVEYOR
726 LOS ANGELES COUNTY
ENGINEERING BLDG.

Note: Any Additions or Changes on This Sheet Must be Made or Circled in Red Ink With Date and Name of Person Making Change.

Do not extend notes this side of this line.

PWFB 1823

F. B. 1726 Pg. 6

969

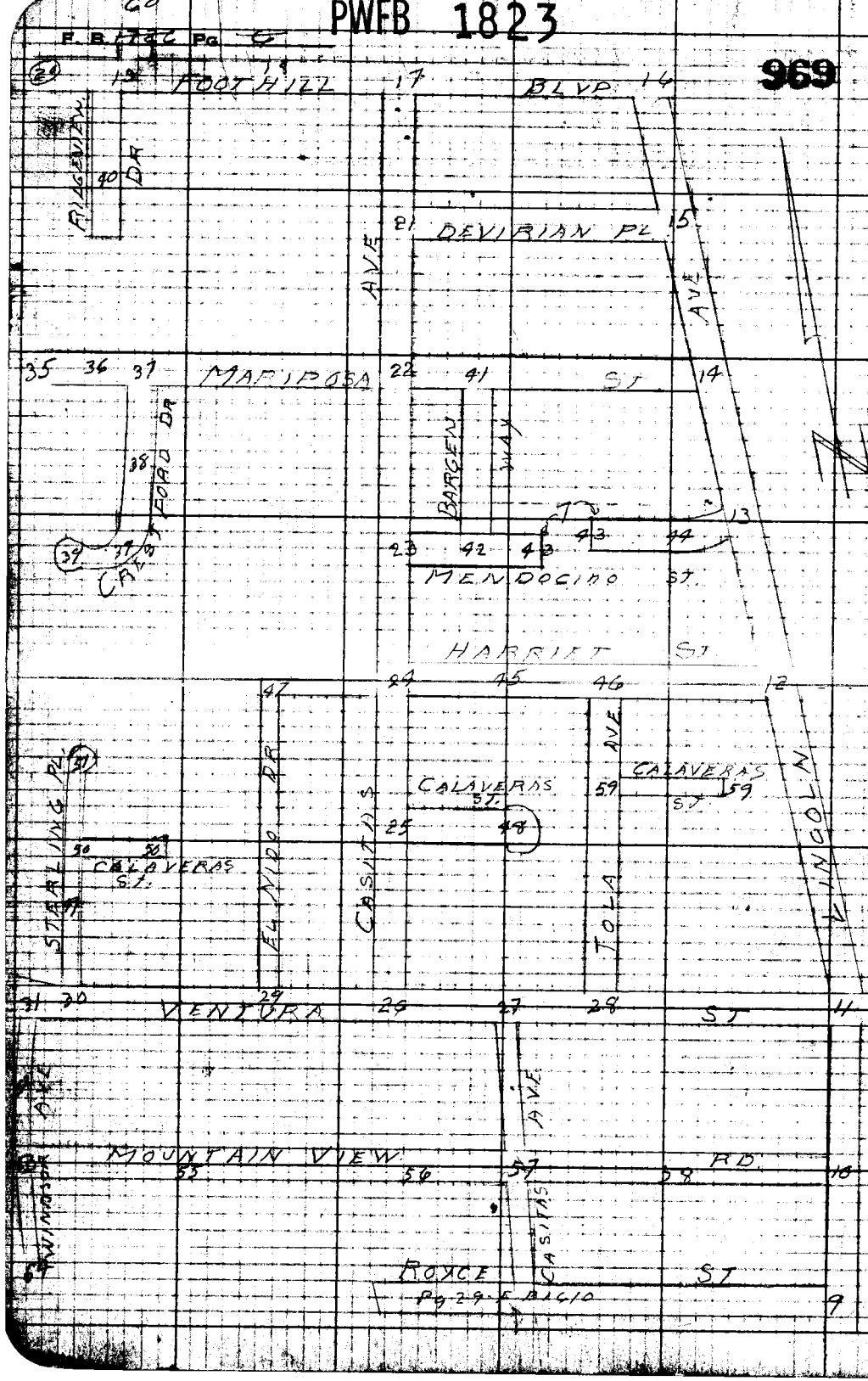

RETURN TO
LOS ANGELES COUNTY SURVEYOR
728 LOS ANGELES COUNTY
ENGINEERING BLDG.

Do not extend notes this side of this line.

Note: Any Additions or Changes on This Sheet Must be Made or Circled in Red Ink With Date and Name of Person Making Change.

PWFB 1823

Notes Ch'd by DR Ewl	Survey of Casitas Ave.	F.B. 1720 Pg. 7
Map No.	W. O. 835A Tape No. 052 St'd. 68 °F	970
Office Work	Surveyed by J.N. Lanigan	
Checked	Notes J.N.L. Date 12-4-51	
Date	Indexed C. Johnson	

Note: Any Additions or Changes on This Sheet Must be Made or Circled in Red Ink With Date and Name of Person Making Change.

Do not extend notes this side of this line.

RETURN TO
LOS ANGELES COUNTY SURVEYOR
726 LOS ANGELES COUNTY
ENGINEERING BLDG.

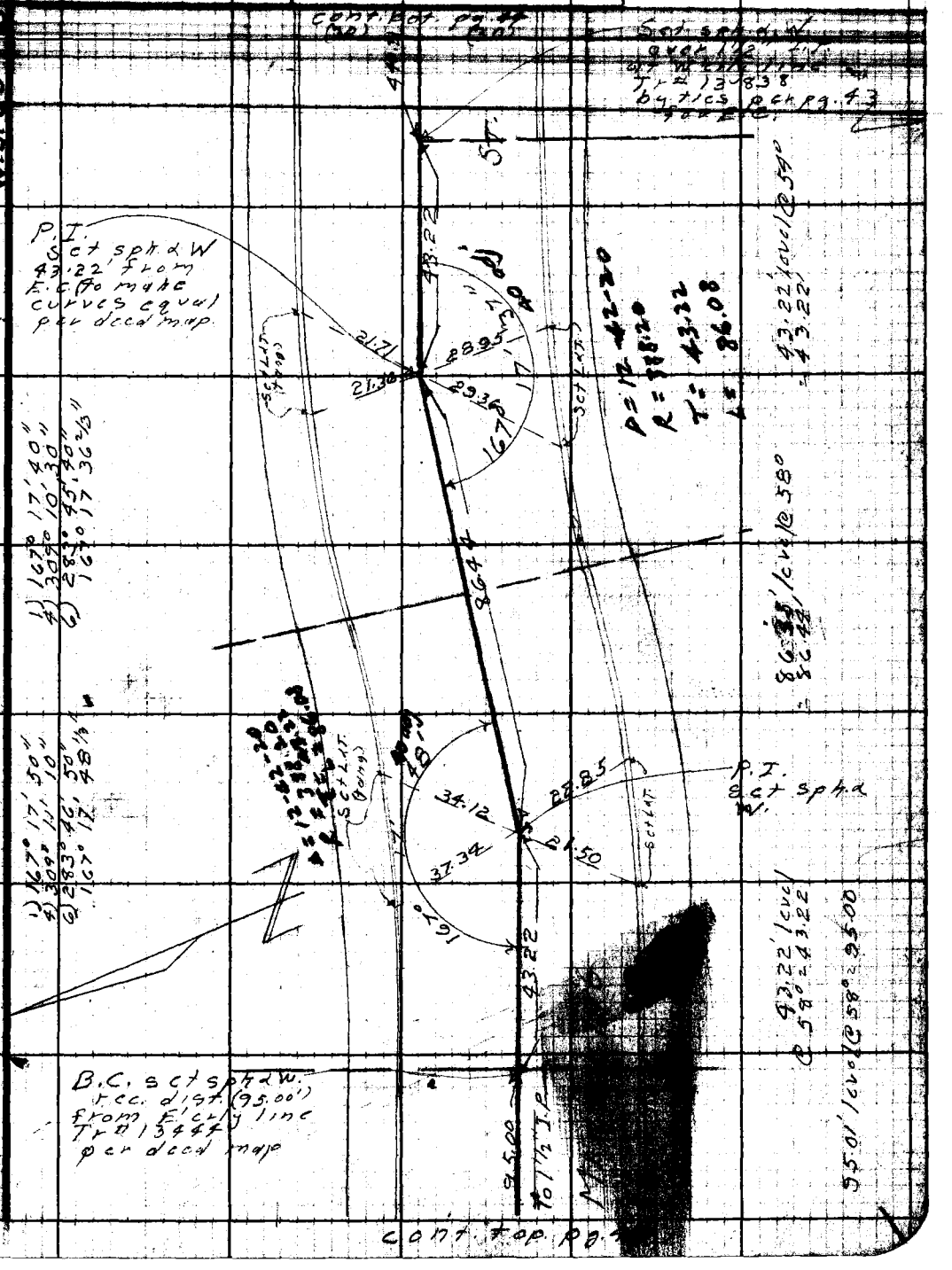

F. B. 1726 PG. 8

RETURN TO
LOS ANGELES COUNTY SURVEYOR
726 LOS ANGELES COUNTY
ENGINEERING BLDG.

Do not extend notes this side of this line.

Note: Any Additions or Changes on This Sheet Must be Made or Circled in Red Ink With Date and Name of Person Making Change.

PWFB 1823

Notes Ck'd by: DREW	Survey of: Casitas Ave.
Map No.	W.O. 8334 Tape No. Std. °F
Office Work	Surveyed by: J. J. Lanigan
Checked	Notes: J. J. Z. Date: 5-29-31
Date	Indexed: C. Johnson

F. B. 1726 Pg. 9

971

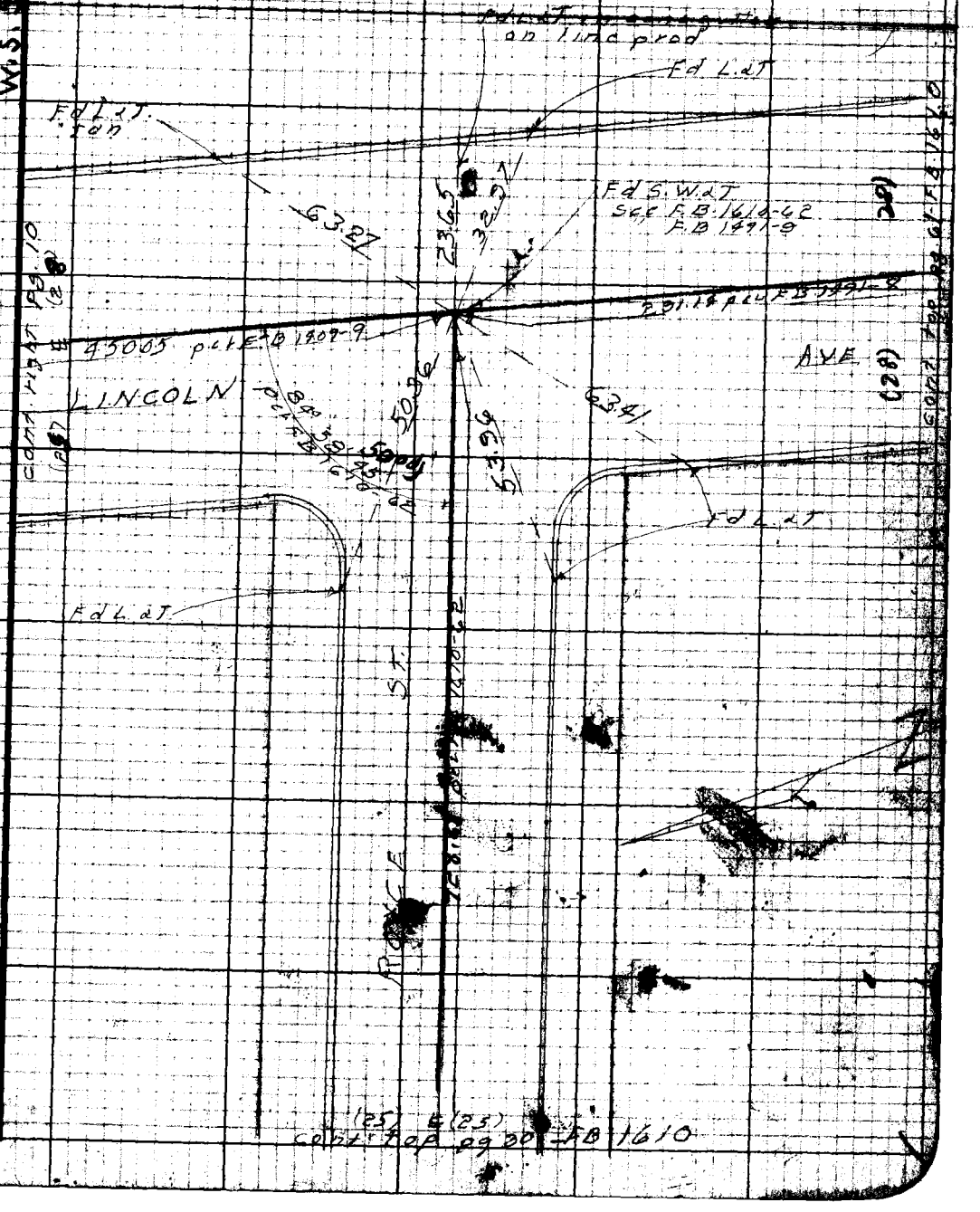

Note: Any Additions or Changes on This Sheet Must be Made or Circled in Red Ink With Date and Name of Person Making Change.

Do not extend notes this side of this line.

RETURN TO
LOS ANGELES COUNTY SURVEYOR
725 LOS ANGELES COUNTY
ENGINEERING BLDG.

76F3098 247 30M 1-49

F. B. ~~1726~~ Pg. ~~10~~

PWFB 1823

972

W.S. 50-B-1

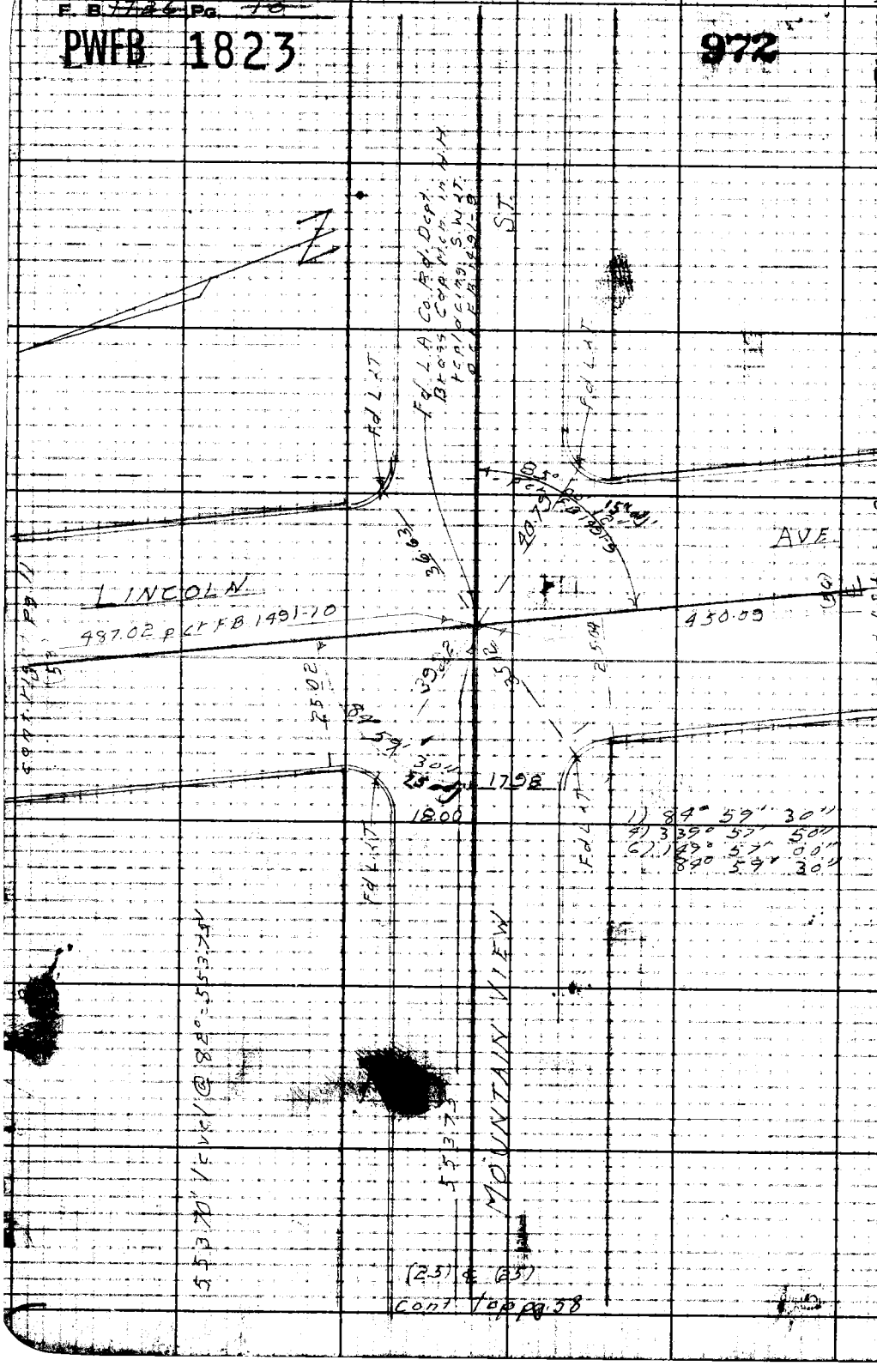

RETURN TO
LOS ANGELES COUNTY SURVEYOR
726 LOS ANGELES COUNTY
ENGINEERING BLDG.

Do not extend notes this side of this line.

Note: Any Additions or Changes on This Sheet Must be Made or Circled in Red Ink With Date and Name of Person Making Change.

PWFB 1823

Notes Ck'd by DR EW	Survey of Casitas Ave
Map No.	W.O. 3331 Tape No. 051 Std. 62 °F
Office Work	Surveyed by J.V. Lanigan
Checked	Notes J.V.L. Date 3-[illegible]
Date	Indexed C. Tomasek

F. B. 1726 Pg. [illegible]

973, 974

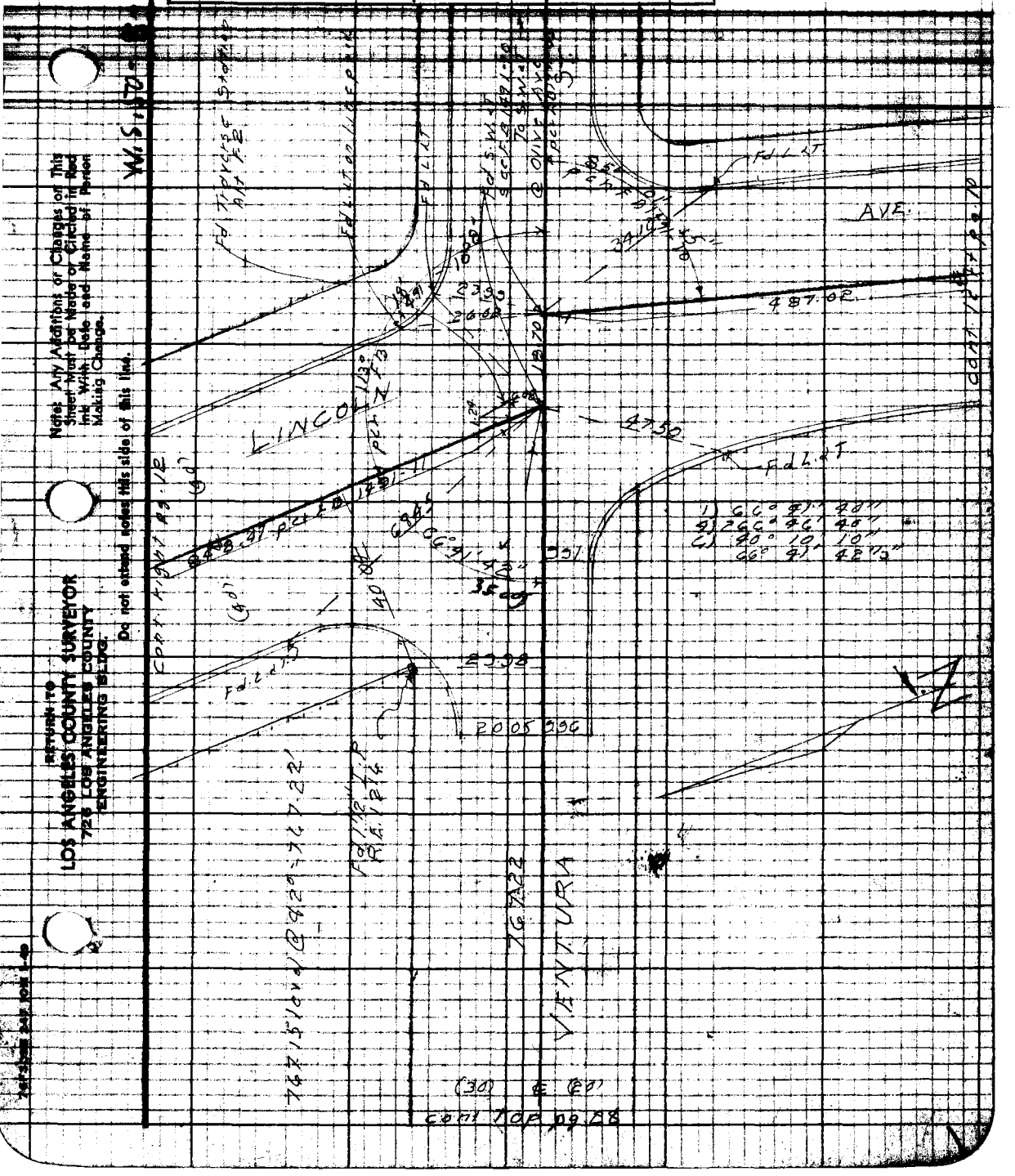

Note: Any Additions or Changes on This Sheet Must be Made or Circled in Red Ink With Date and Name of Person Making Change.

Do not extend notes this side of this line.

RETURN TO
LOS ANGELES COUNTY SURVEYOR
726 LOS ANGELES COUNTY
ENGINEERING BLDG.

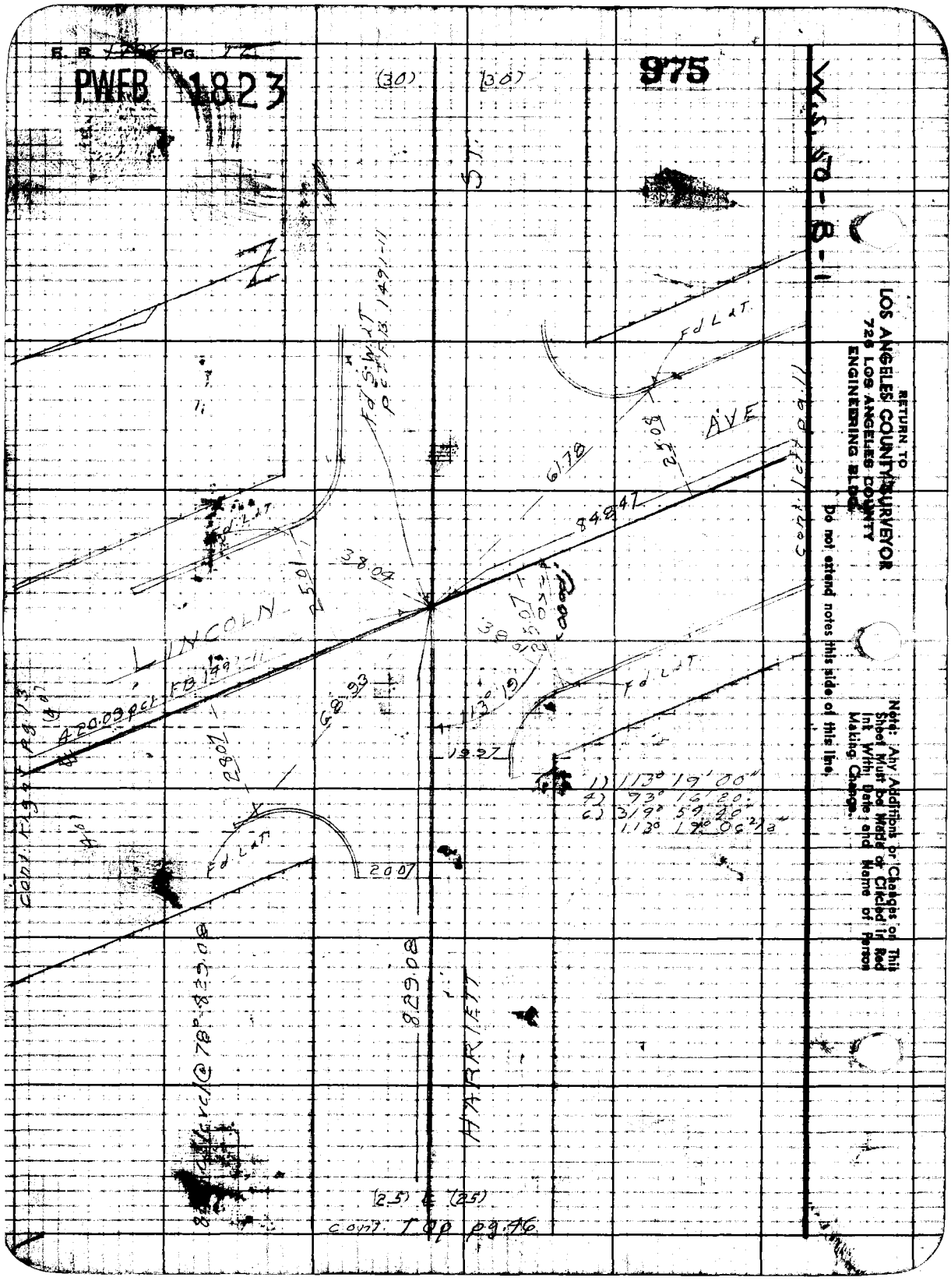

E. B. Pg. 12
PWFB 1823
975
(30)
(30)
ST.
N
Fd L&T
AVE
61.78
25.08
84.847
38.04
25.01
LINCOLN
420.09 pct FB 1491-11
68.93
113.19
19.97
28.07
20.07
829.08
HARRIETT
(25) & (25)
cont. TOP pg. 46
cont. Right pg. 13
cont. left pg. 11
1) 113° 19' 00"
4) 93° 16' 20"
6) 319° 59' 40"
113° 19' 06 2/3"
RETURN TO
LOS ANGELES COUNTY SURVEYOR
726 LOS ANGELES COUNTY
ENGINEERING BLDG.
Do not extend notes this side of this line.
Note: Any Additions or Changes on This Sheet Must be Made or Circled in Red Ink With Date and Name of Person Making Change.

PWFB 1823

Notes Ck'd by: DREW	Survey of: Casitas Ave	F. B. 1726 Pg. 13
Map No.	W. O. 8831 Tape No. 031 Std. 60 °F	976
Office Work	Surveyed by: J. J. Lanigan	
Checked	Notes: J. J. L. Date: 5-23-31	
Date	Indexed: C. Johnson	

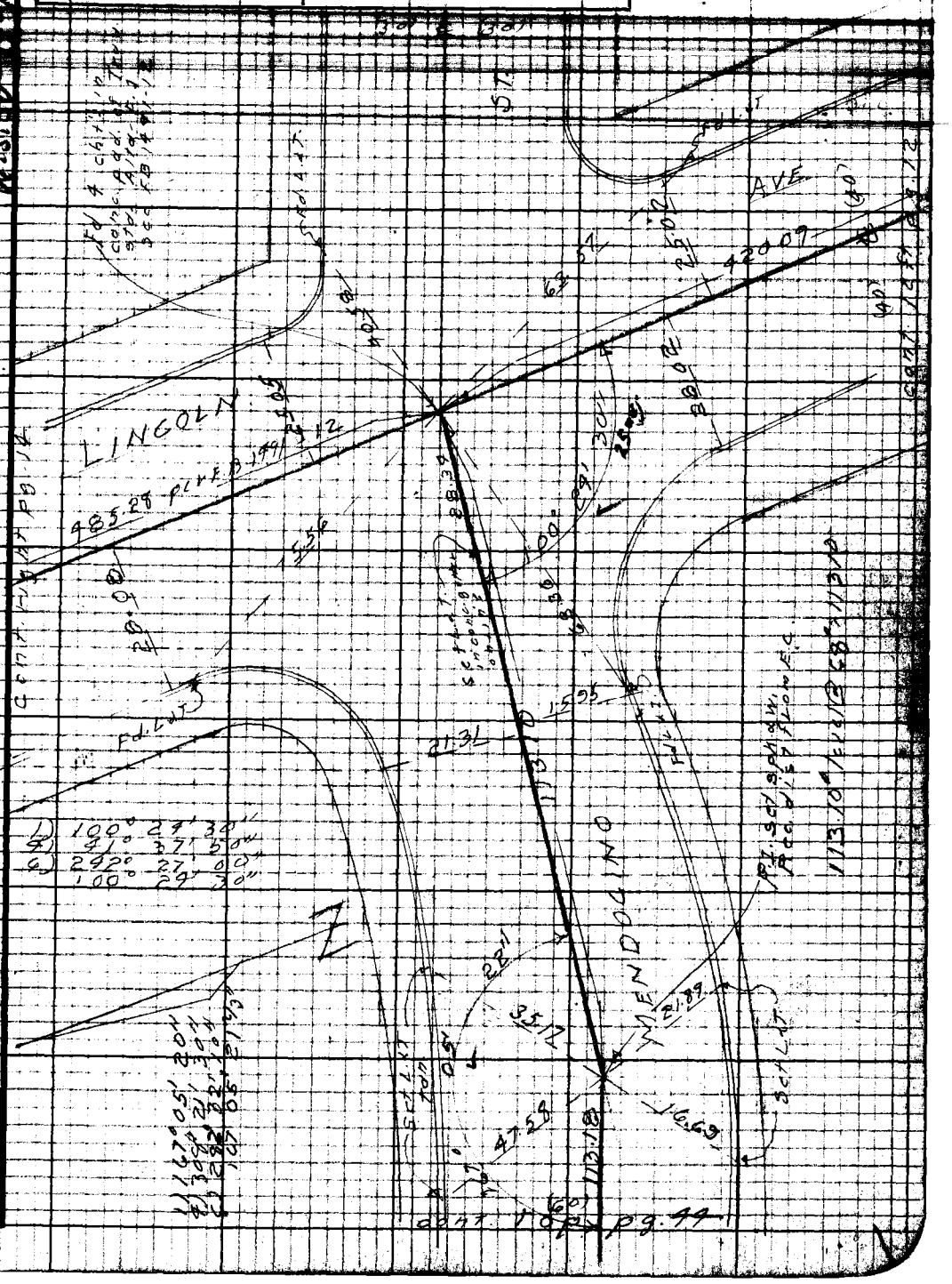

Note: Any Additions or Changes on This Sheet Must Be Made or Circled in Red Ink With Date and Name of Person Making Change.

Do not extend notes this side of this line.

RETURN TO
LOS ANGELES COUNTY SURVEYOR
725 LOS ANGELES COUNTY
ENGINEERING BLDG.

76F3093 247 10M 1-49

F. B. ~~1728~~ Pg. ~~17~~

PWFB 1823

977

W. S. SP-B-1

RETURN TO
LOS ANGELES COUNTY SURVEYOR
726 LOS ANGELES COUNTY
ENGINEERING BLDG.

Do not extend notes this side of this line.

Note: Any Additions or Changes on This Sheet Must be Made or Circled in Red Ink With Date and Name of Person Making Change.

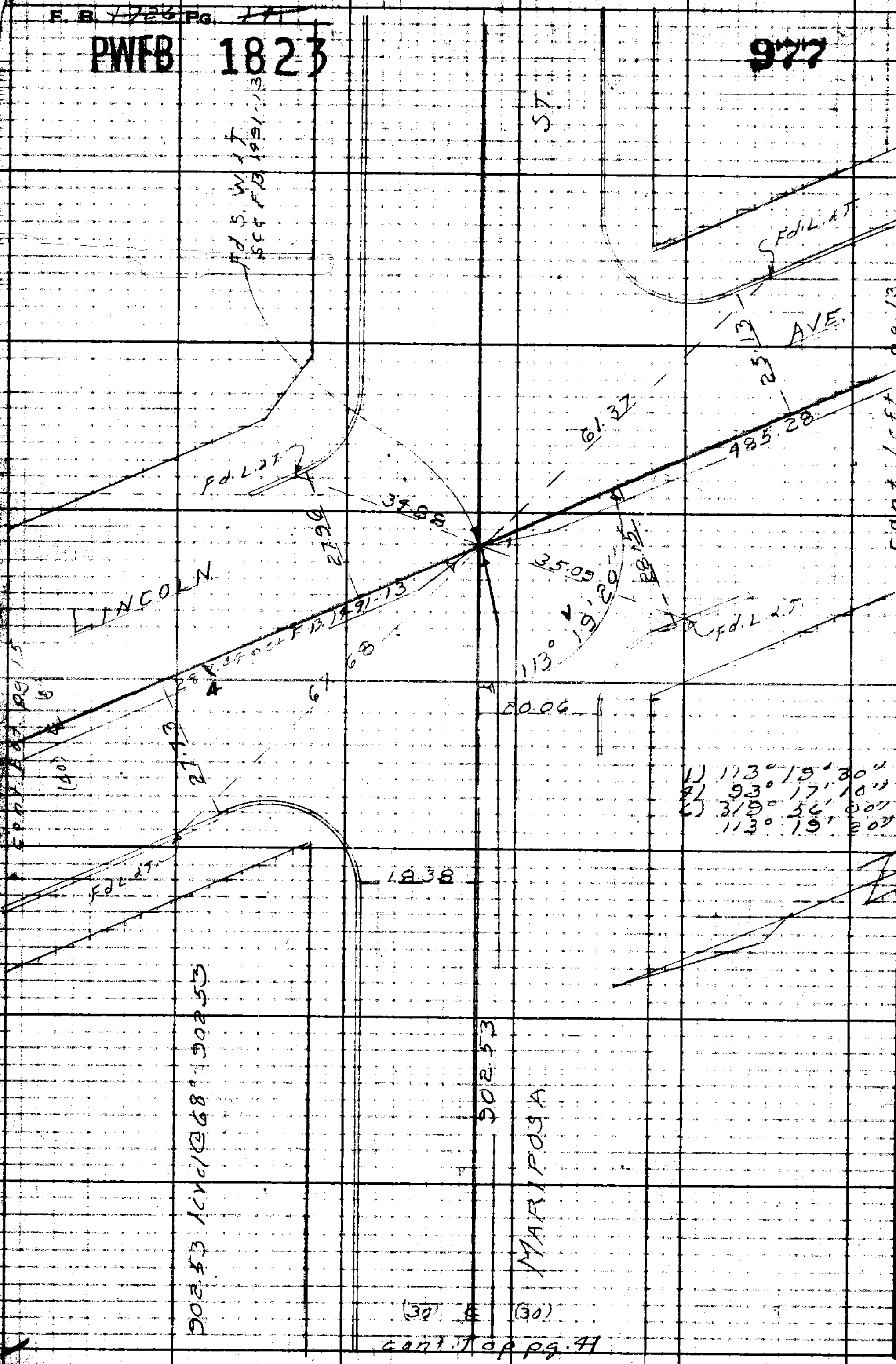

PWFB 1823

Notes Ck'd by DREW	Survey of Cadillac Ave.	F. B. 1786 Pg. 15
Map No.	W. O. 8351 Tape No. 051 Std. 69 °F	978
Office Work	Surveyed by J. J. Lanigan	
Checked	Notes J. J. L. Date 5-25-51	
Date	Indexed C. Jones	

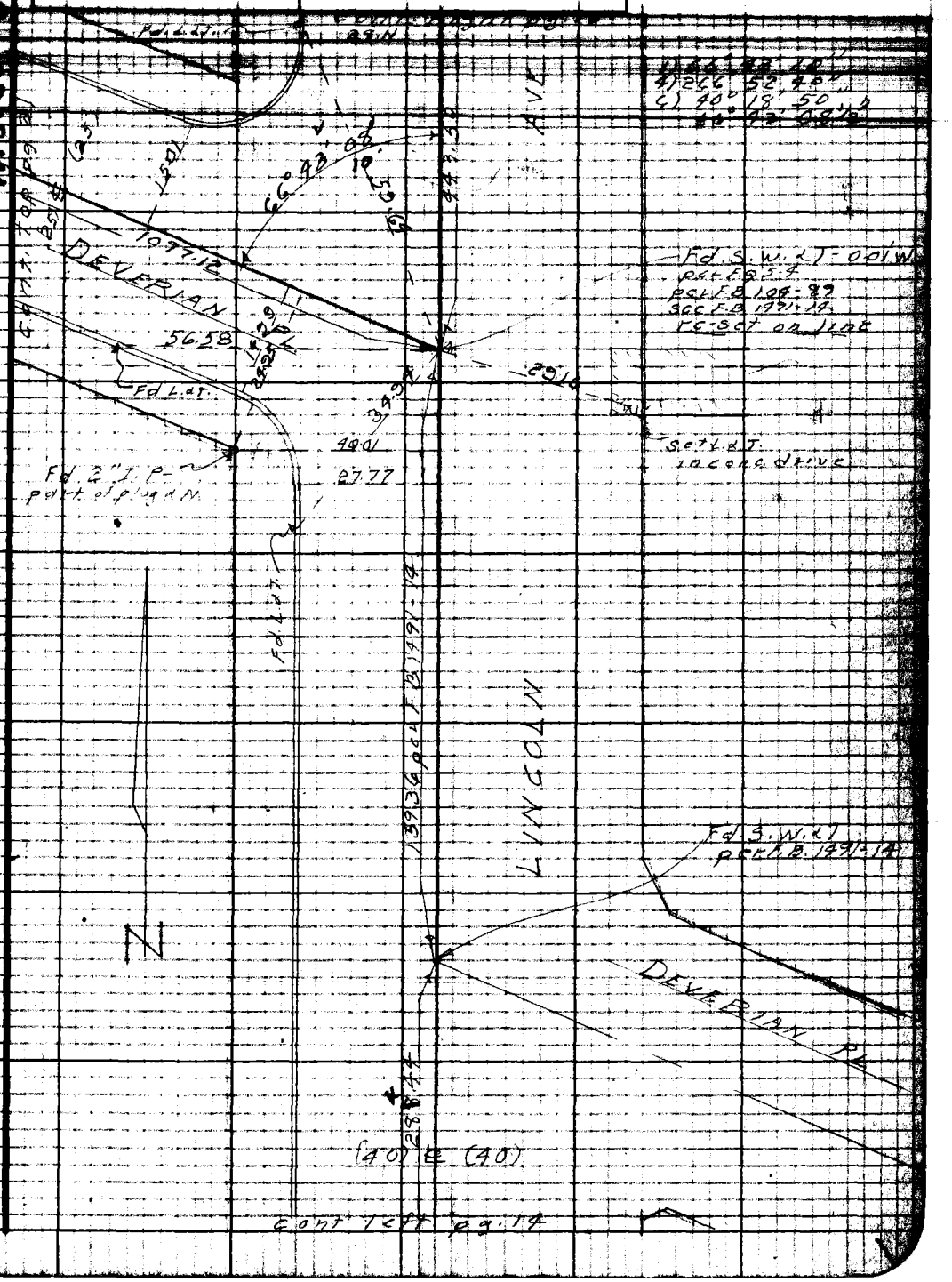

Note: Any Additions or Changes on This Sheet Must be Made or Circled in Red Ink With Date and Name of Person Making Change.

Do not extend notes this side of this line.

RETURN TO
LOS ANGELES COUNTY SURVEYOR
726 LOS ANGELES COUNTY
ENGINEERING BLDG.

76F3098 247 10M 1-49

F. B. 1726 Pg. 16

PWFB 1823

979

W.S. 50-B-1

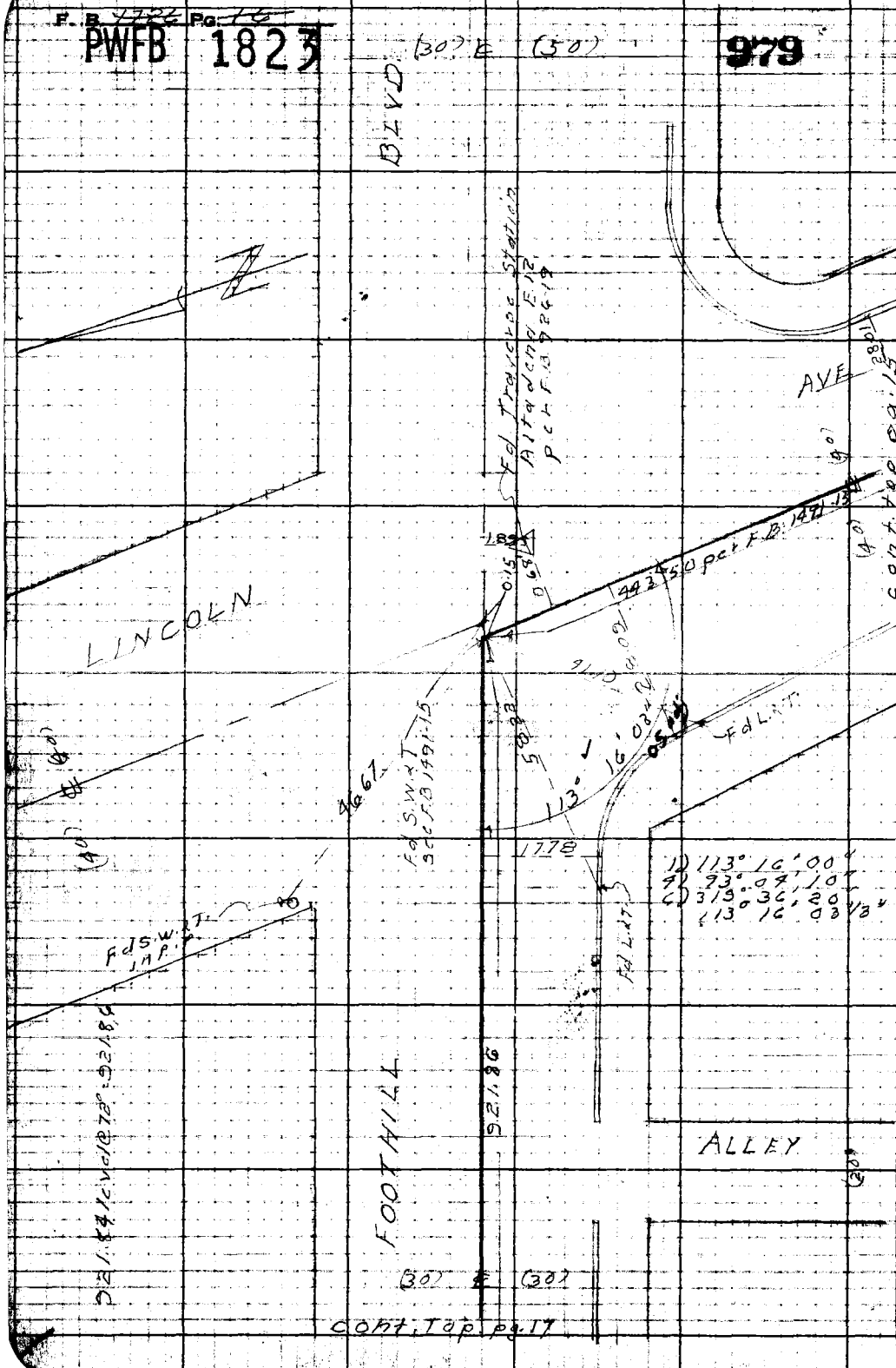

RETURN TO
LOS ANGELES COUNTY SURVEYOR
726 LOS ANGELES COUNTY
ENGINEERING BLDG.

Do not extend notes this side of this line.

Note: Any Additions or Changes on This Sheet Must be Made or Circled in Red Ink With Date and Name of Person Making Change.

PWFB 1823

Notes Ck'd by DREW	Survey of Casitas Ave
Map No.	W.O. 83[illegible] Tape No. 051 Std. 6.8 °F
Office Work	Surveyed by J.J. Lanigan
Checked	Notes J.J.L. Date [illegible]
Date	Indexed C. Johnson

F. B. 1786 Pg. 17

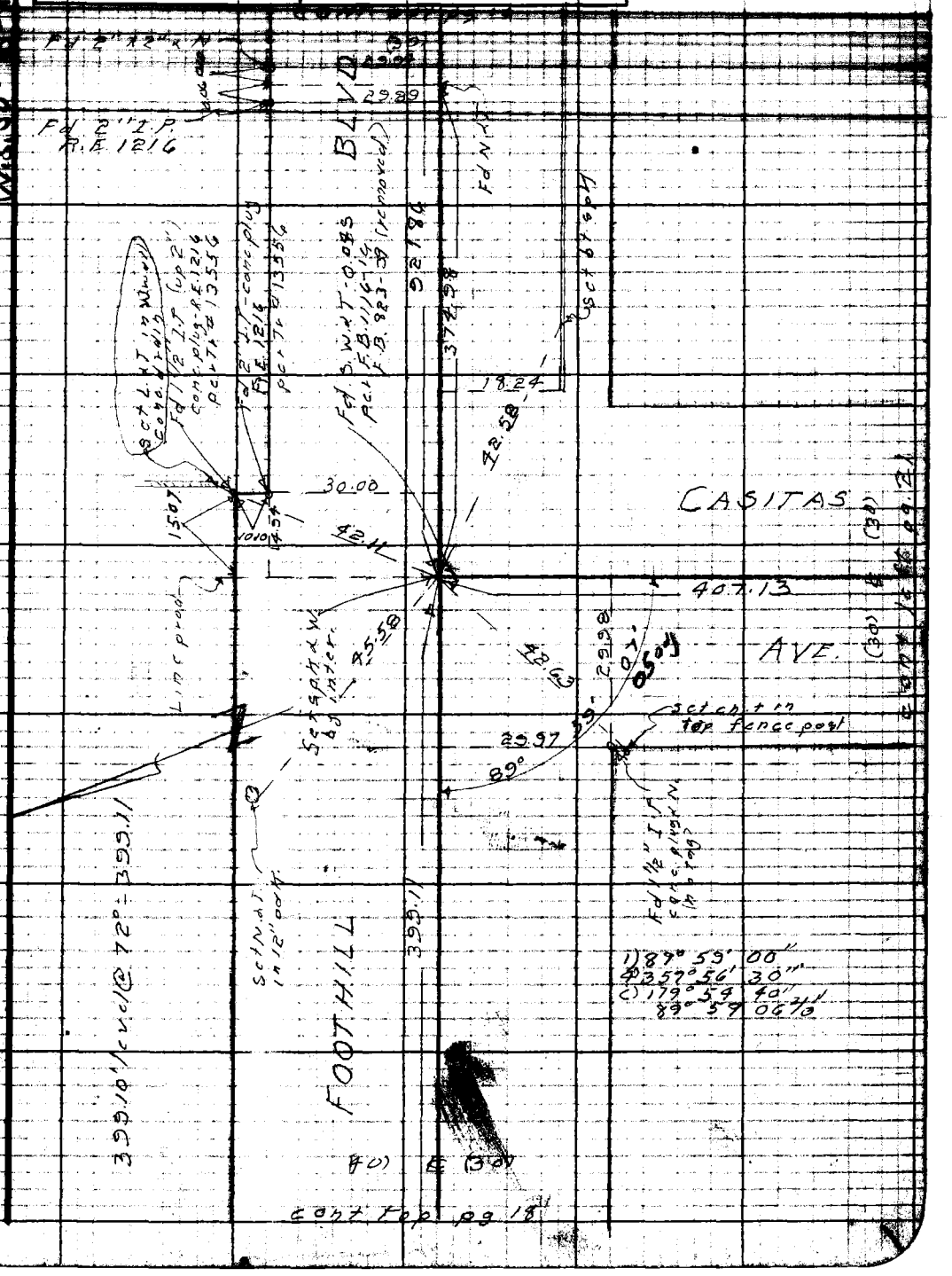

Note: Any Additions or Changes on This Sheet Must be Made or Circled in Red Ink With Date and Name of Person Making Change.

Do not extend notes this side of this line.

RETURN TO
LOS ANGELES COUNTY SURVEYOR
726 LOS ANGELES COUNTY
ENGINEERING BLDG.

70F3098 247 10M 1-49

F. B. ~~1726~~ PG. ~~18~~ cont. bot. pg. 17

PWFB 1823

(40) ℄ (30)

981

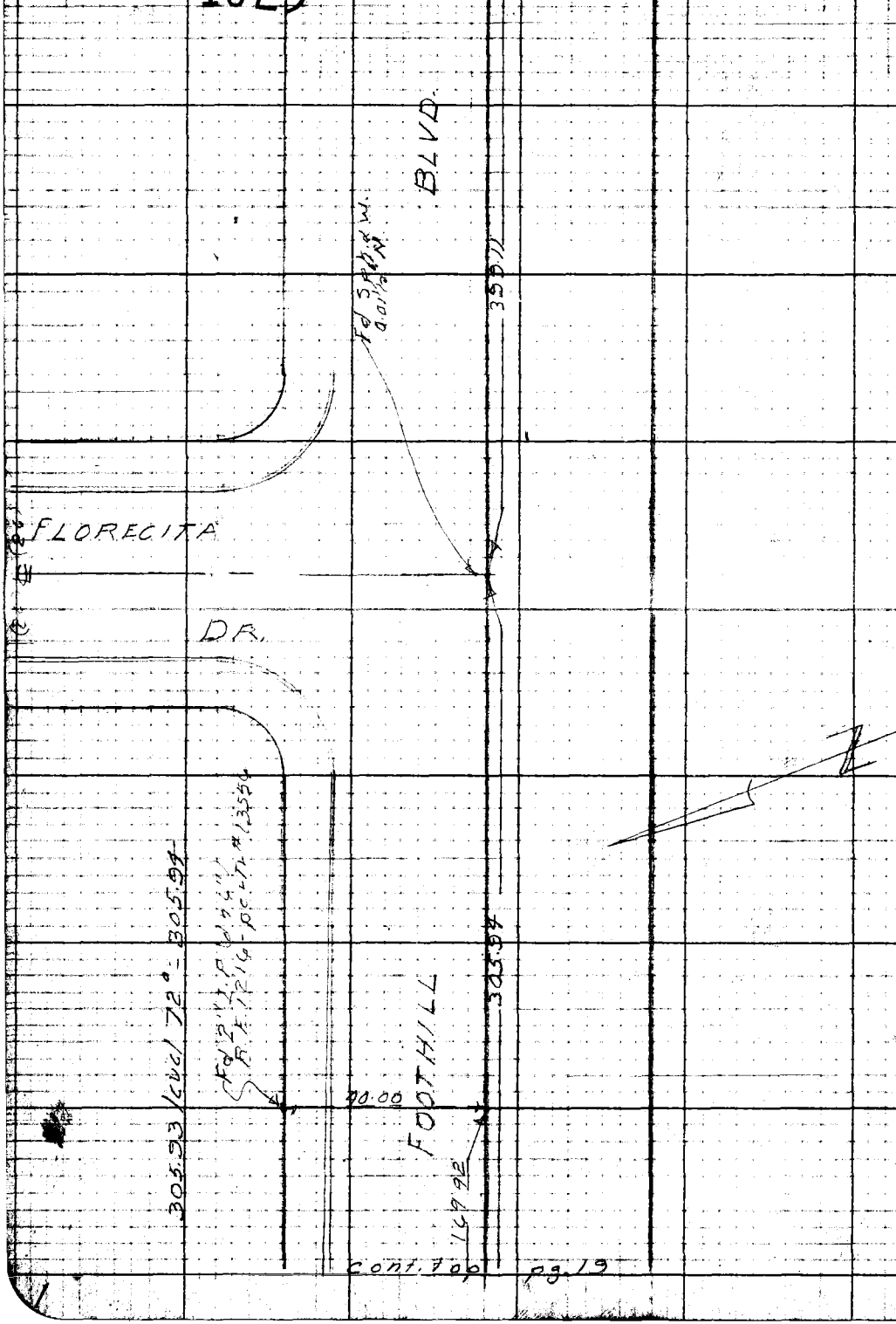

cont. top pg. 19

RETURN TO
LOS ANGELES COUNTY SURVEYOR
726 LOS ANGELES COUNTY
ENGINEERING BLDG.

Do not extend notes this side of this line.

Note: Any Additions or Changes on This Sheet Must be Made or Circled in Red Ink With Date and Name of Person Making Change.

PWFB 1823

Notes Ck'd by: DREW	Survey of: Casitas Ave.
Map No.	W. O. 8331 Tape No. 037 Std. 62 °F
Office Work	Surveyed by: J. J. Lanigan
Checked	Notes: J. J. L. Date: 3-25-57
Date	Indexed: C. Jones

F. B. 1726 Pg. 13

982

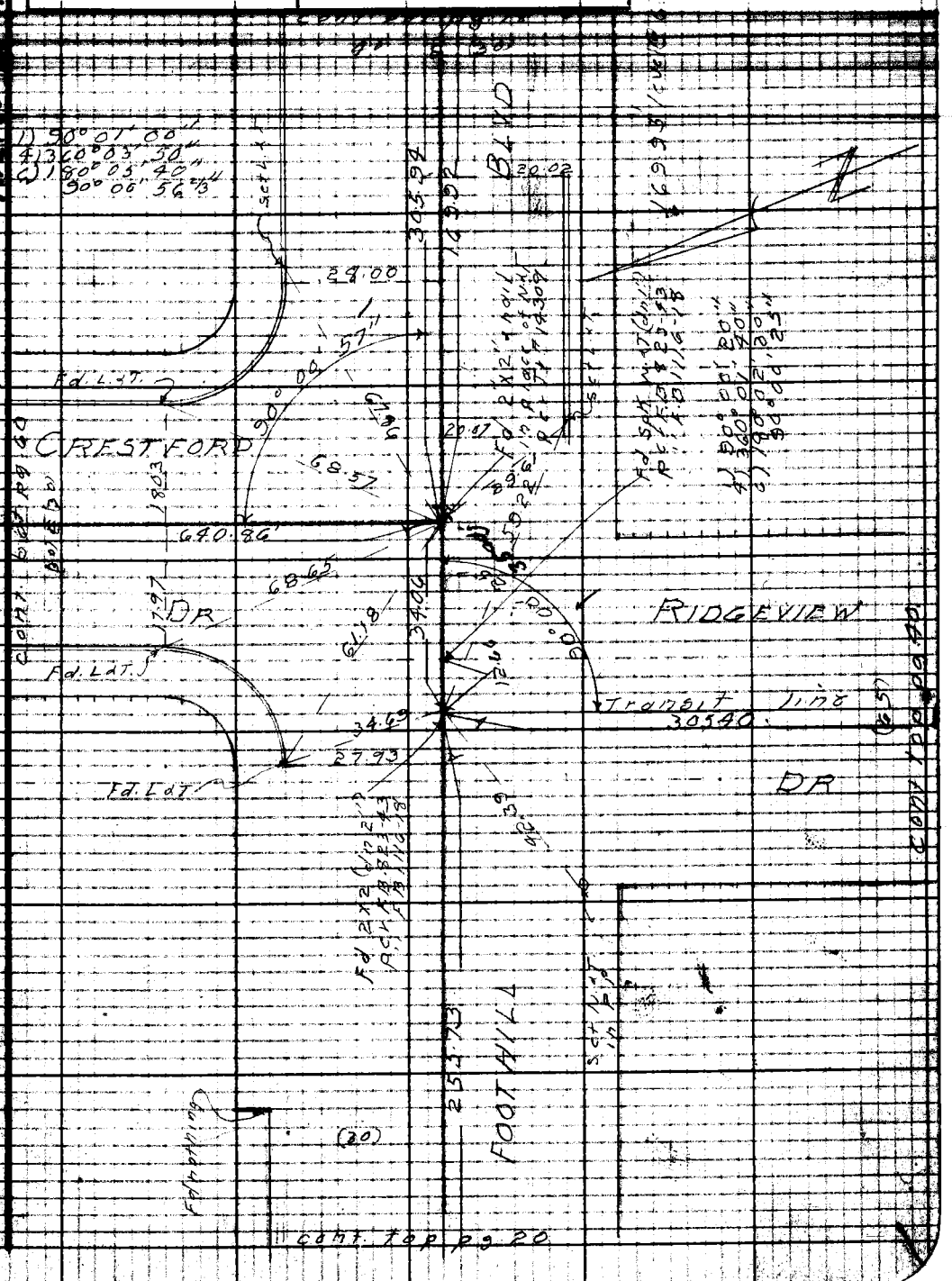

Note: Any Additions or Changes on This Sheet Must be Made or Circled in Red Ink With Date and Name of Person Making Change.

Do not extend notes this side of this line.

RETURN TO
LOS ANGELES COUNTY SURVEYOR
725 LOS ANGELES COUNTY
ENGINEERING BLDG.

76F3098 247 10M 1-49

F. B. ~~1726~~ Pg. ~~20~~ cont. bot. pg. 15

PWFB 1823 (30) ℄ (30) 983 , 984



W.S. 50-A-1

RETURN TO
LOS ANGELES COUNTY SURVEYOR
726 LOS ANGELES COUNTY
ENGINEERING BLDG.

Do not extend notes this side of this line.

Note: Any Additions or Changes on This Sheet Must be Made or Circled in Red Ink With Date and Name of Person Making Change.

PWFB 1823

Notes Ck'd by DREW	Survey of Casitas Ave.
Map No.	W.O. 8354 Tape No. 051 Std. 68 °F
Office Work	Surveyed by J.J. Lanigan
Checked	Notes J.J.L. Date 5-29-4
Date	Indexed [illegible]

F. B. 1726 Pg. 21



Note: Any Additions or Changes on This Sheet Must be Made or Circled in Red Ink With Date and Name of Person Making Change.

Do not extend notes this side of this line.

RETURN TO
LOS ANGELES COUNTY SURVEYOR
726 LOS ANGELES COUNTY
ENGINEERING BLDG.

76F3098 247 10M 5-49



PWFB 1823
986
W.S. 50-B-1
cont. bot pg. 41
(30) ℄ (30)
ST
CASITAS
AVE.
MARIPOSA
369.99
406.82
489.99
674.96
29.99
29.98
50.00
17.95
33.68
33.49
60.58
30.04
30.11
30.00
30.07
30.19
Fd 2" I.P. (dn 4") nonail
Fd S.W.&T. (dn 2") over 2"x2"
(no record)
used S.W.&T. for line E&W
and replaced with
I.P. dn 4"
Fd 2" I.P. (dn 26")
L.S. 2311
per Tr. #13444
Fd 2" I.P. (up 6")
per Tr. #6489
see F.B. 823-38
Fd cht
Fd N.&T. dg
R.E. 2000
Set N.&T.
in p.p.
Set N.&T.
in guy pole
Set N.&T.
in 8" pepper
Fd 1 1/2" I.P. (dn 1")
R.E. 2410
Fd 2" I.P. plug N.
(dn 6")
per Tr. #6989
see F.B. 823-38
cont top pg. 23
cont top pg. 31
RETURN TO
LOS ANGELES COUNTY SURVEYOR
726 LOS ANGELES COUNTY
ENGINEERING BLDG.
Do not extend notes this side of this line.
Note: Any Additions or Changes on This Sheet Must be Made or Circled in Red Ink With Date and Name of Person Making Change.

PWFB 1823

Notes Ck'd by DREW
Map No.
Office Work
Checked
Date

Survey of Casitas Ave.
W.O. 9232 Tape No. 051 Std. 65 #
Surveyed by J. J. Lanigan
Notes J. J. L. Date 3-19-41
A. C. Johnson
Indexed

F. B. 1726 Pg. 23

987

RETURN TO
LOS ANGELES COUNTY SURVEYOR
720 LOS ANGELES COUNTY ENGINEERING BLDG.

Note: Any Additions or Changes on This Sheet Must be Made or Circled in Red Ink With Date and Name of Person Making Change.

Do not extend notes this side of this line.

W.S.P.D.



TOPS 247 50M

F. B. ~~1726~~ Pg. ~~24~~

cont bot pg 43

PWFB 1823

988



cont right pg 97

W.S. 50-A-1

RETURN TO
LOS ANGELES COUNTY SURVEYOR
726 LOS ANGELES COUNTY
ENGINEERING BLDG.

Do not extend notes this side of this line.

Note: Any Additions or Changes on This Sheet Must be Made or Circled in Red Ink With Date and Name of Person Making Change.

PWFB 1823

Computed by: DRCW	Survey of Casitas Ave.
Map No.	W.O. 530 Tape No. 231 Std. 65
Office Work	Surveyed by Ull Lanigan
Checked	Notes Smith Date 7-20-37
Date	Indexed A. C. Johnson

F. B. 1126 Pg. 23

988, 989

RETURN TO
LOS ANGELES COUNTY SURVEYOR
720 LOS ANGELES COUNTY ENGINEERING BLDG.
Note: Any Additions or Changes on This Sheet Must be Made or Circled in Red Ink With Date and Name of Person Making Change.
Do not extend notes this side of this line.
7873086 247 10M 3-49

Cont. Right pg. 24



Cont. left pg. 86

F.B. ~~1734~~ PG. 24

PWFB 1823

991, 992

V.S. 50-A-1

cont. left pg. 27

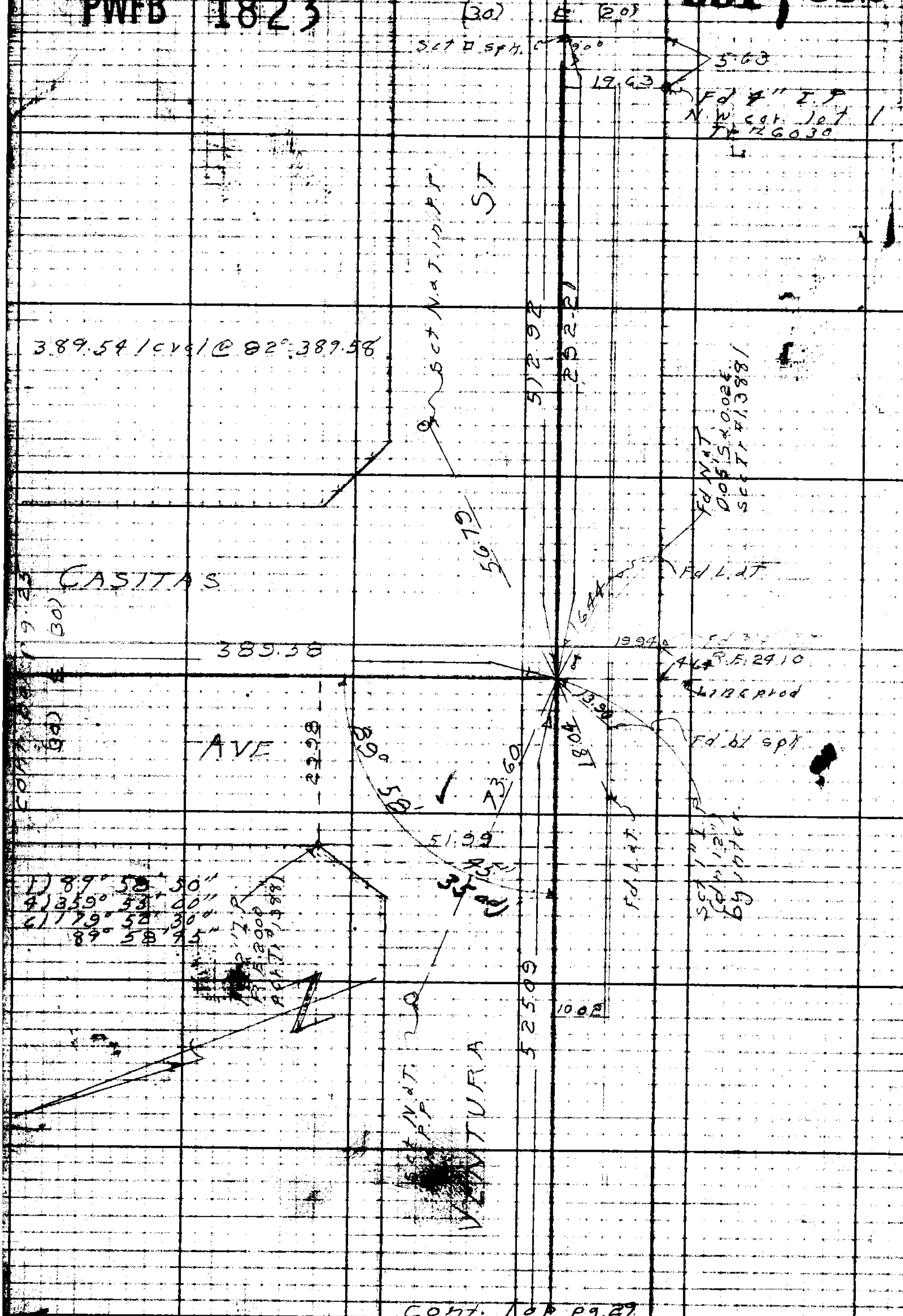

cont. top pg. 27

RETURN TO
LOS ANGELES COUNTY SURVEYOR
726 LOS ANGELES COUNTY ENGINEERING BLDG.

Do not extend notes this side of this line.

Note: Any Additions or Changes on This Sheet Must be Made or Circled in Red Ink With Date and Name of Person Making Change.

PWFB 1823

Notes Ck'd by DREW	Survey of Casitas Ave	F. B. 1726 Pg. 27
Map No.	W. O. 8332 Tape No. 231 Std. 28 °F	993
Office Work	Surveyed by J. J. Lanigan	
Checked	Notes J. J. Date 5-25-34	
Date	Indexed C. Johnson	

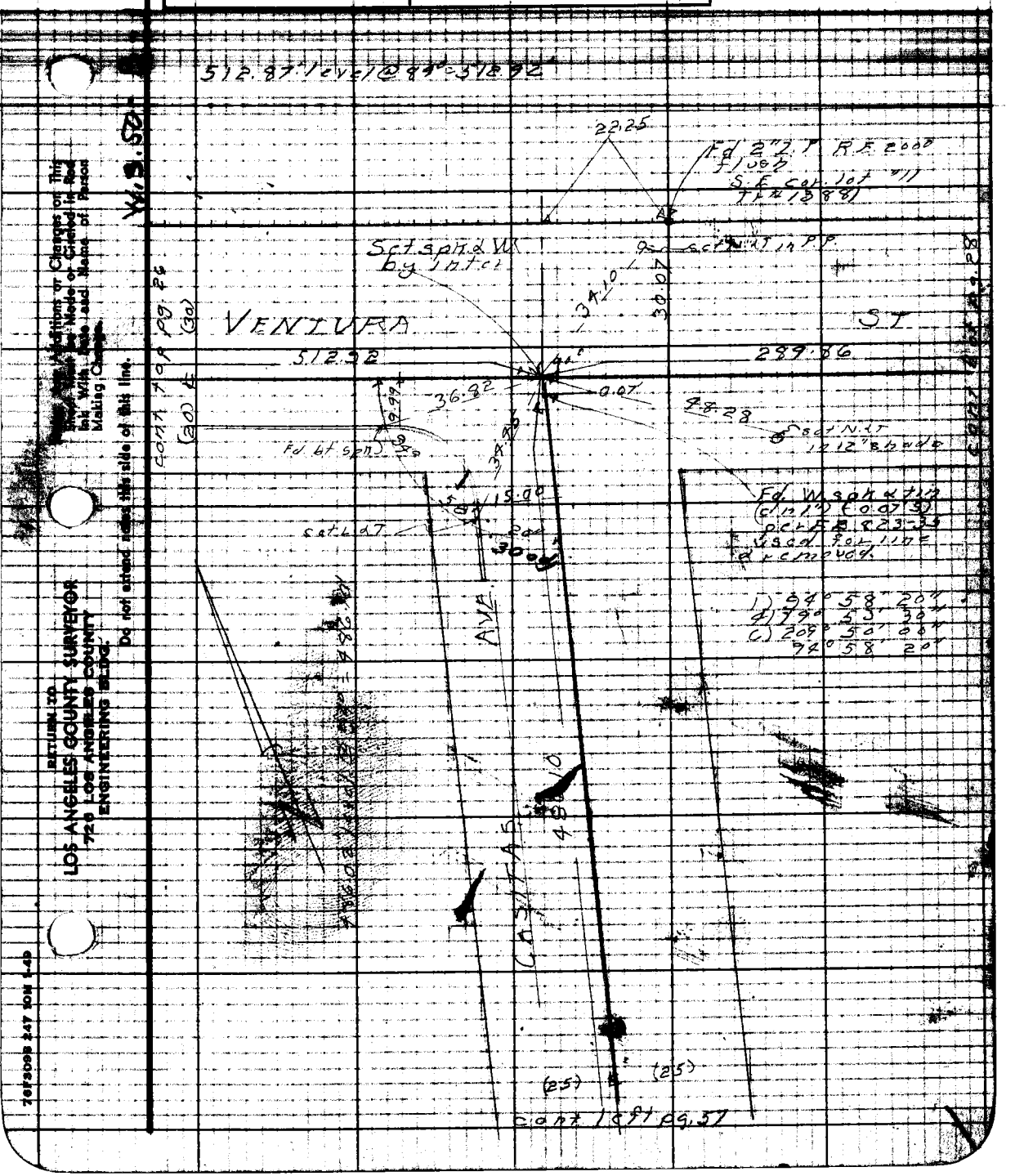

Do not extend notes this side of this line.

RETURN TO
LOS ANGELES COUNTY SURVEYOR
726 LOS ANGELES COUNTY
ENGINEERING BLDG.

Please Add Additions or Changes on This Sheet Must be Made or Checked in Red Ink With Date and Name of Person Making Change.

76F3098 247 10M 1-49

F. B. 1726 PG. 28

PWFB 1823

994

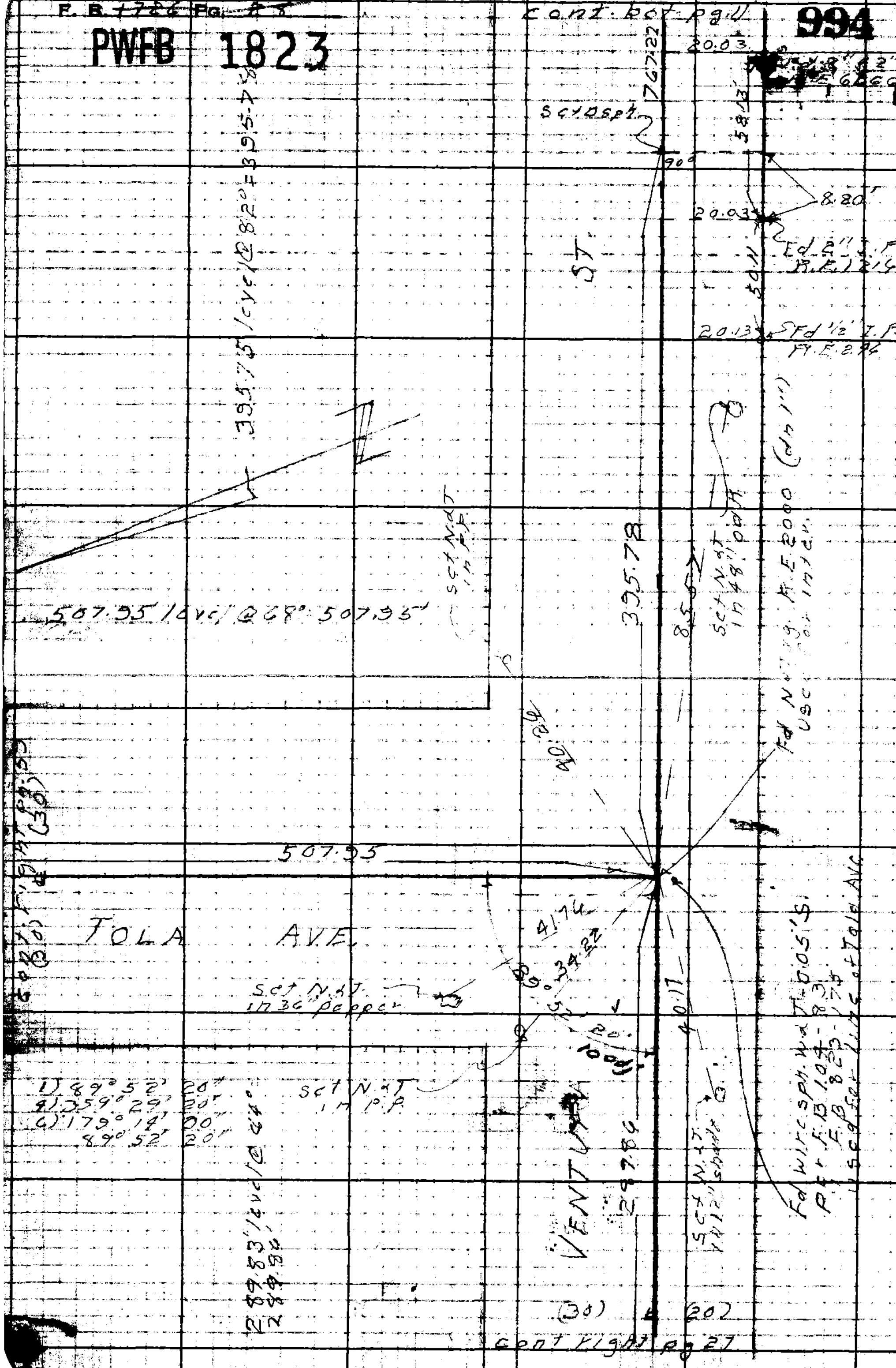

RETURN TO
LOS ANGELES COUNTY SURVEYOR
726 LOS ANGELES COUNTY ENGINEERING BLDG.

Do not extend notes this side of this line.

Note: Any Additions or Changes on This Sheet Must be Made or Circled in Red Ink With Date and Name of Person Making Change.

PWFB 1823

Notes Ck'd by: DREW	Survey of: Casitas Ave.	F. B. 1726 Pg. 29
Map No.	W. O. 8351 Tape No. 031 Std. 68 °F	
Office Work	Surveyed by: J. J. Lanigan	
Checked	Notes: J. J. L. Date: 6-9-31	
Date	Indexed: [illegible]	

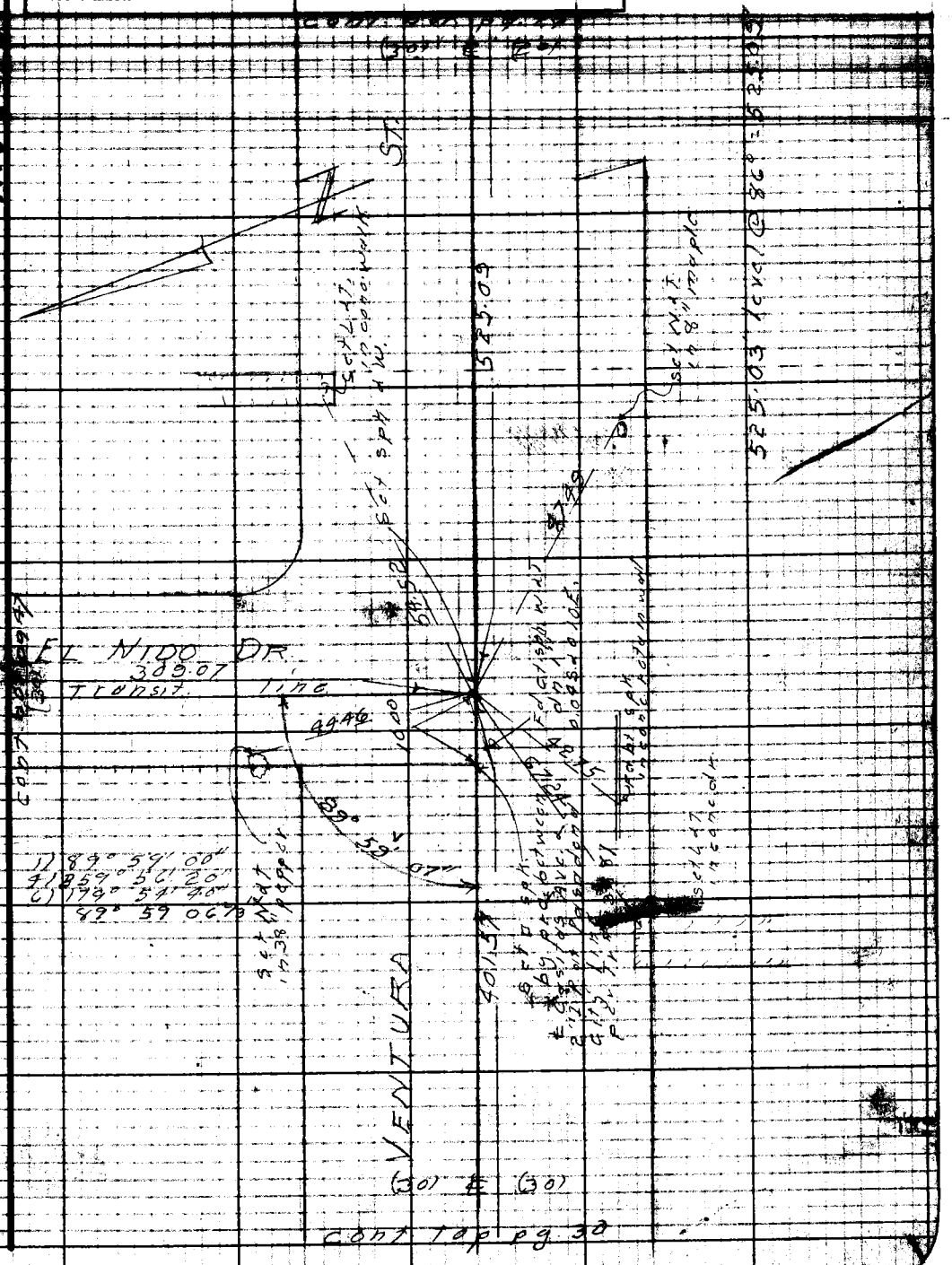

Note: Any Additions or Changes on This Sheet Must be Made or Circled in Red Ink With Date and Name of Person Making Change.

Do not extend notes this side of this line.

RETURN TO
LOS ANGELES COUNTY SURVEYOR
726 LOS ANGELES COUNTY
ENGINEERING BLDG.

76F3008 247 10M 1-60

F. B. 1726 Pg. 30

PWFB 1823

cont. bot pg. 29

996 , 997

W.S. 50-A-1



cont. top pg. 31

RETURN TO
LOS ANGELES COUNTY SURVEYOR
725 LOS ANGELES COUNTY
ENGINEERING BLDG.

Do not extend notes this side of this line.

Note: Any Additions or Changes on This Sheet Must be Made or Circled in Red Ink With Date and Name of Person Making Change.

PWFB 1823

[illegible]	Survey of [illegible] Ave.
Map No.	W.O. 8337 Reps No. 21 St'd [illegible]
Office [illegible]	Surveyed by [illegible]
Checked	Notes [illegible] Date 6-4-51
Date	Indexed [illegible]

F. B. [illegible] PG. [illegible]

Note: Any Additions or Changes on This Sheet Must be Made or Circled in Red Ink With Date and Name of Person Making Change.

Do not extend notes this side of this line.

RETURN TO
LOS ANGELES COUNTY SURVEYOR
726 LOS ANGELES COUNTY ENGINEERING BLDG.

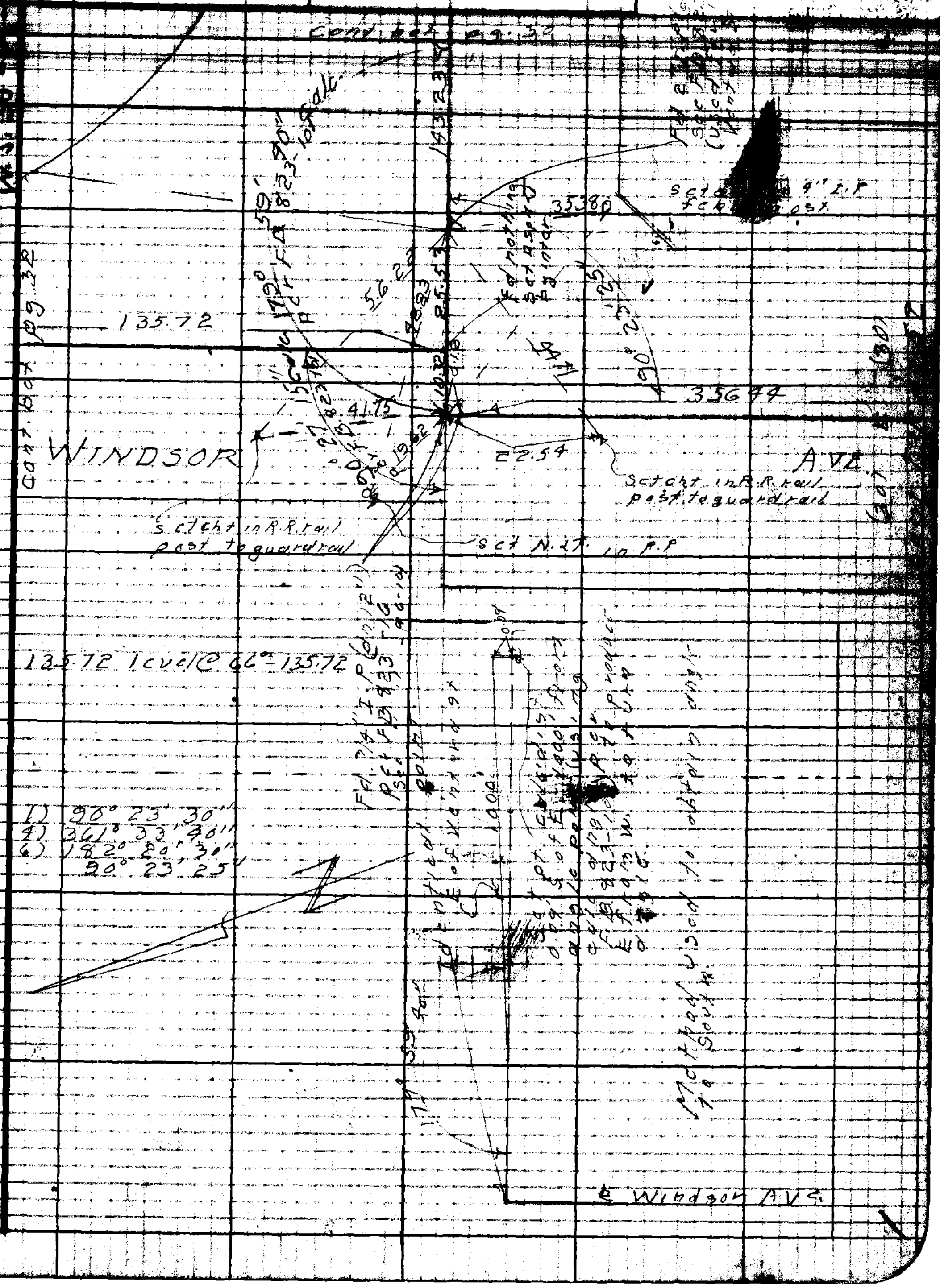

76P6066 ... 7OM 1-49

F. B. ~~1726~~ Pg. ~~62~~

PWFB 1823

1000

W.S.50-A-1



RETURN TO
LOS ANGELES COUNTY SURVEYOR
726 LOS ANGELES COUNTY
ENGINEERING BLDG.

Do not extend notes this side of this line.

Note: Any Additions or Changes on This Sheet Must be Made or Circled in Red Ink With Date and Name of Person Making Change.

PWFB 1823

Notes Ck'd by DR EW	Survey of Casitas Ave
Map No.	W.O. 8331 Tape No. 051 Std. 68 °F
Office Work	Surveyed by J.J. Lanigan
Checked	Notes J.J.L. Date 8-7-31
Date	Indexed A. C. Jones

F. B. 1986 Pg. 33

1001

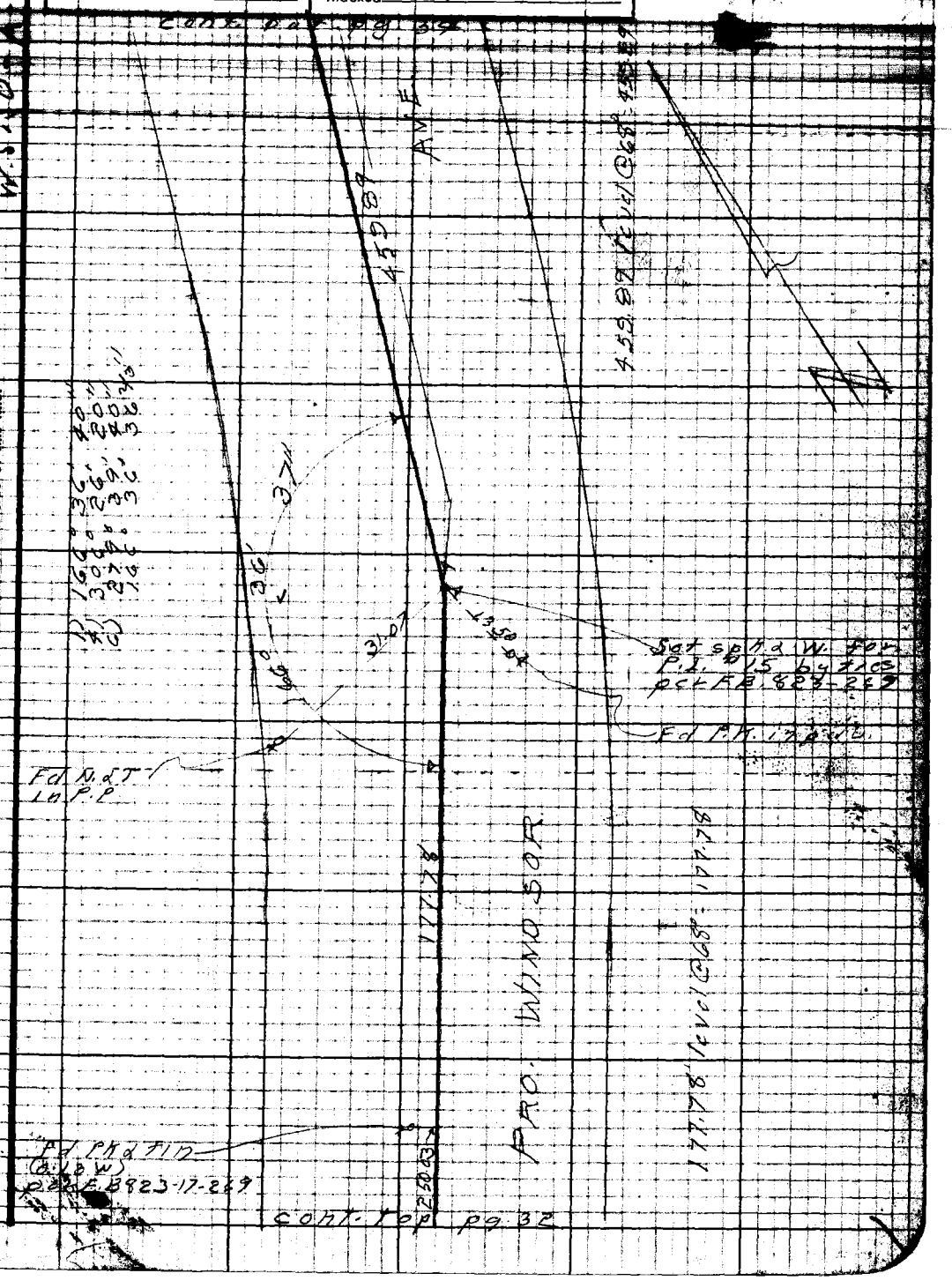

Note: Any Additions or Changes on This Sheet Must be Made or Checked in Red Ink With Date and Name of Person Making Change.

Do not extend notes this side of this line.

RETURN TO
LOS ANGELES COUNTY SURVEYOR
726 LOS ANGELES COUNTY
ENGINEERING BLDG.

76F3095 247 10M 1-49

F. B. 1726 Pg. 34

PWFB 1823 cont right pg 33

1002

W.S. 50-A-1

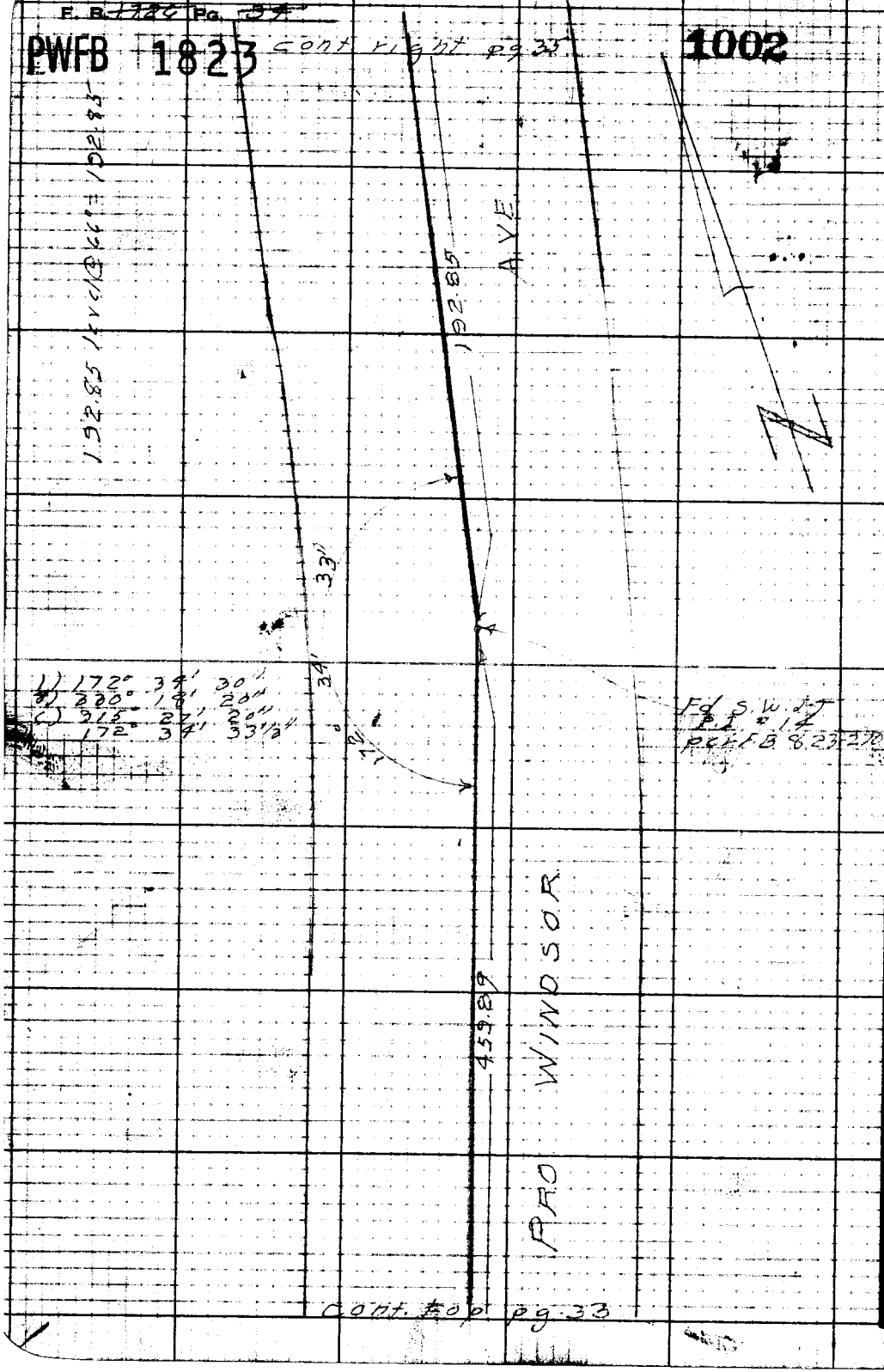

Cont. top pg 33

RETURN TO
LOS ANGELES COUNTY SURVEYOR
726 LOS ANGELES COUNTY
ENGINEERING BLDG.

Do not extend notes this side of this line.

Note: Any Additions or Changes on This Sheet Must Be Made or Circled in Red Ink With Date and Name of Person Making Change.

PWFB 1823

Notes Ck'd by: DREW	Survey of: Casilda	F. B. 1726 Pg. 36
Map No.	W. O. 8354 Tape No. 051 Std. 68 °F	1003
Office Work	Surveyed by: J. J. Lanigan	
Checked	Notes: J. J. L. Date: 6-7-31	
Date	Indexed: A. C. Tompson	

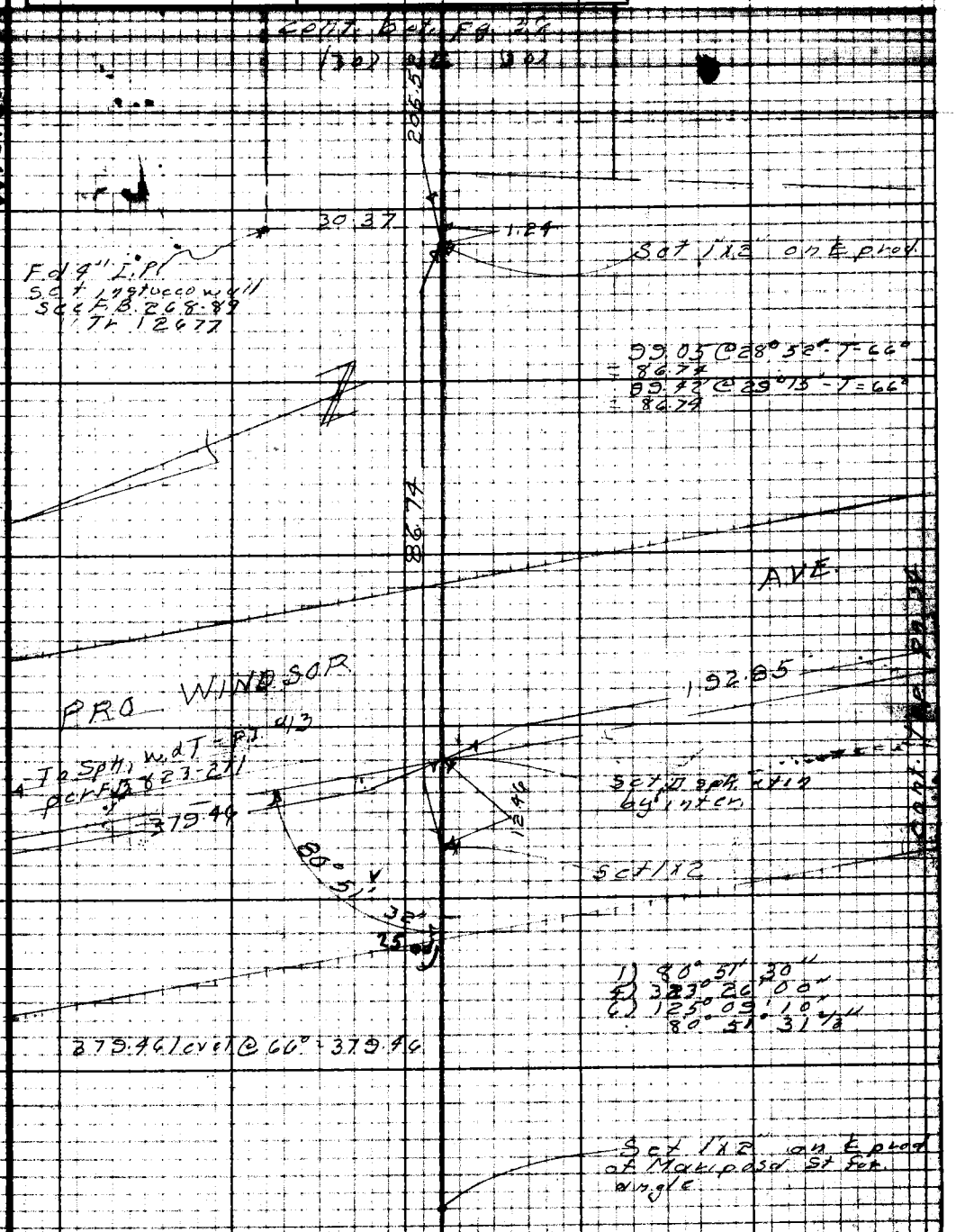

Note: Any Additions or Changes on This Sheet Must be Made or Circled in Red Ink With Date and Name of Person Making Change.

Do not extend notes this side of this line.

RETURN TO
LOS ANGELES COUNTY SURVEYOR
725 LOS ANGELES COUNTY
ENGINEERING BLDG.

76F3098 247 10M 1-49



RETURN TO
LOS ANGELES COUNTY SURVEYOR
726 LOS ANGELES COUNTY
ENGINEERING BLDG.

Do not extend notes this side of this line.

Note: Any Additions or Changes on This Sheet Must be Made or Circled in Red Ink With Date and Name of Person Making Change.

PWFB 1823

Notes Ck'd by: DREW	Survey of: Casvilas Ave.	F. B. 1726 Pg. 37
Map No.	W. O. 8334 Tape No. 052 Std. 62° F	1005, 1006
Office Work	Surveyed by: J. J. Lanigan	
Checked	Notes: J. J. L. Date: 6-7-31	
Date	Indexed: C. Jones	

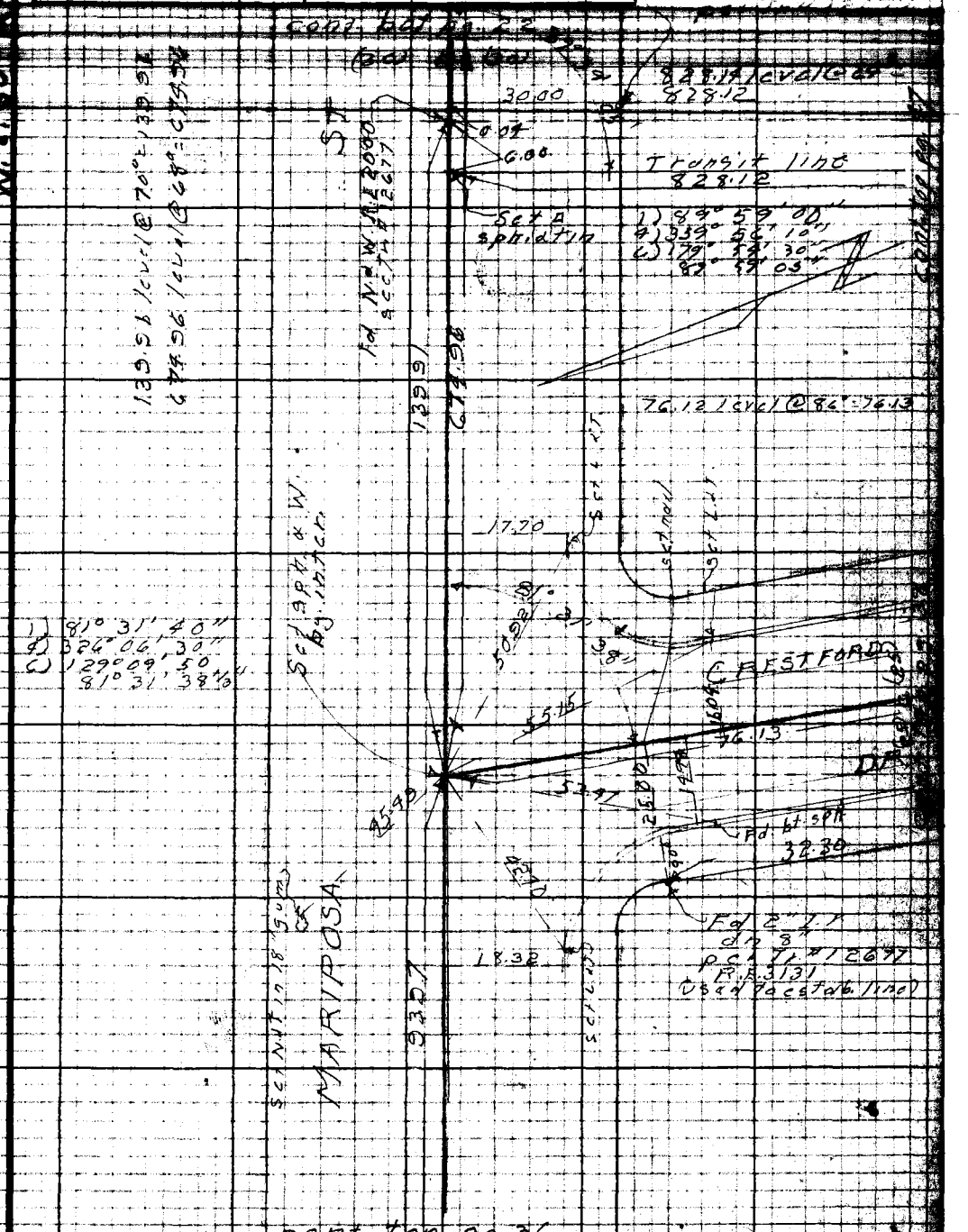

Note: Any Additions or Changes on This Sheet Must be Made or Circled in Red Ink With Date and Name of Person Making Change.

Do not extend notes this side of this line.

RETURN TO
LOS ANGELES COUNTY SURVEYOR
726 LOS ANGELES COUNTY
ENGINEERING BLDG.

76F3098 247 10M 1-49

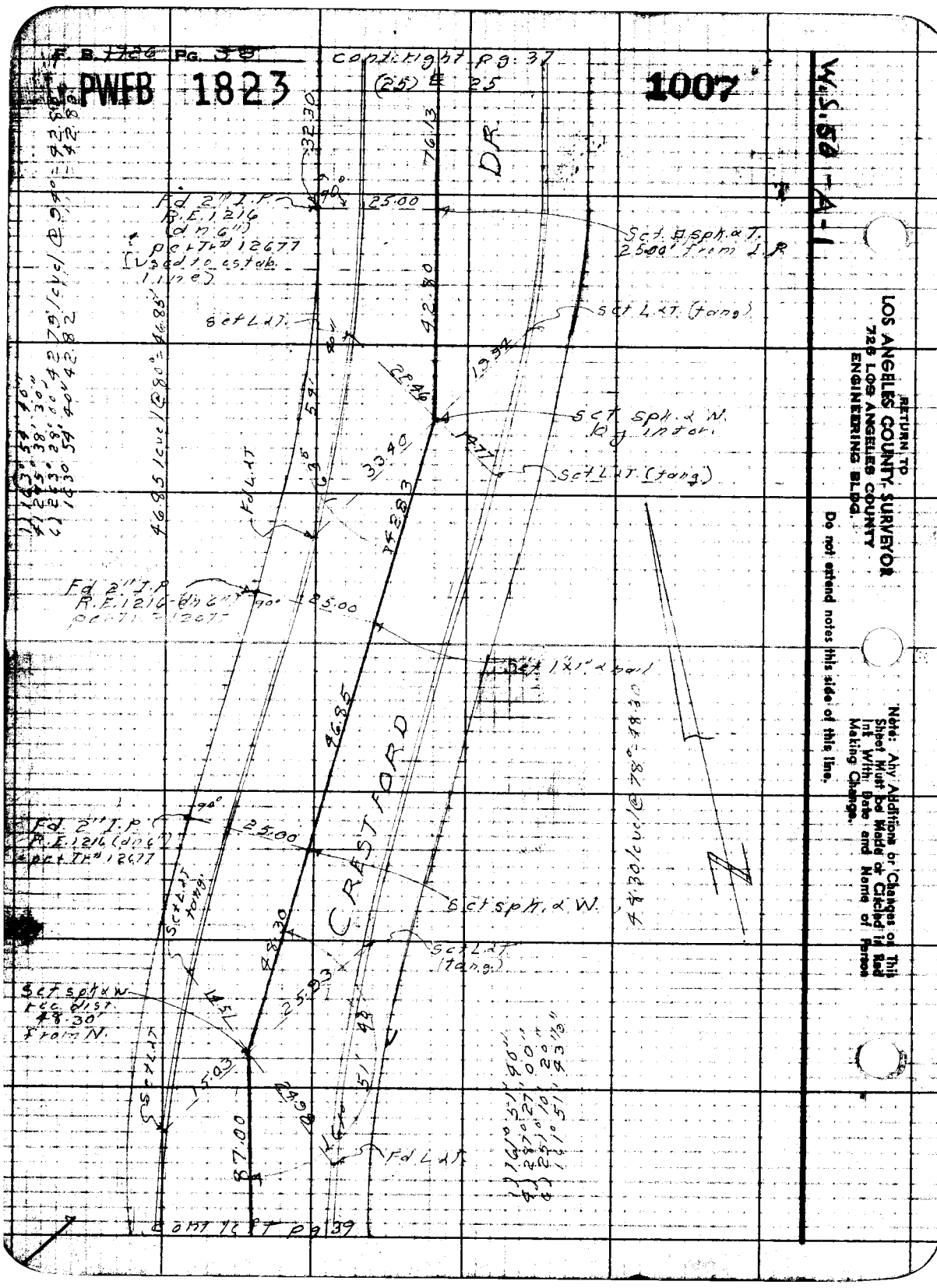
F. B. 1726 PG. 38
PWFB 1823
1007
W.S.50-A-1
contright pg. 37
(25) E 25
DR
CRESTFORD
Fd 2" I.P.
R.E. 1216
(dn 6")
pc+Tr# 12677
[used to estab. line]
Set L&T.
Set L&T. (tang)
Set spk. & W. Kg intor.
Set L&T. (tang)
Fd L&T
Fd 2" I.P.
R.E. 1216 (dn 6")
pc+Tr# 12677
Set 1"x1" & nail
Fd 2" I.P.
R.E. 1216 (dn 6")
pc+Tr# 12677
Set spk. & W.
Set L&T. (tang.)
Set spk. & W.
rec. dist.
48.30'
from N.
Fd L&T
contrleft pg 39
RETURN TO
LOS ANGELES COUNTY SURVEYOR
726 LOS ANGELES COUNTY
ENGINEERING BLDG.
Do not extend notes this side of this line.
Note: Any Additions or Changes on This Sheet Must be Made or Circled in Red Ink With Date and Name of Person Making Change.

PWFB 1823

Notes Ck'd by DREW	Survey of Casilas Ave.	F. B. 1726 Pg. 33
Map No.	W. O. 8335 Tape No. 051 Std. 69 °F	1008
Office Work	Surveyed by J. J. Lanigan	
Checked	Notes J. J. L. Date 8-1-51	
Date	Indexed C. Johnson	

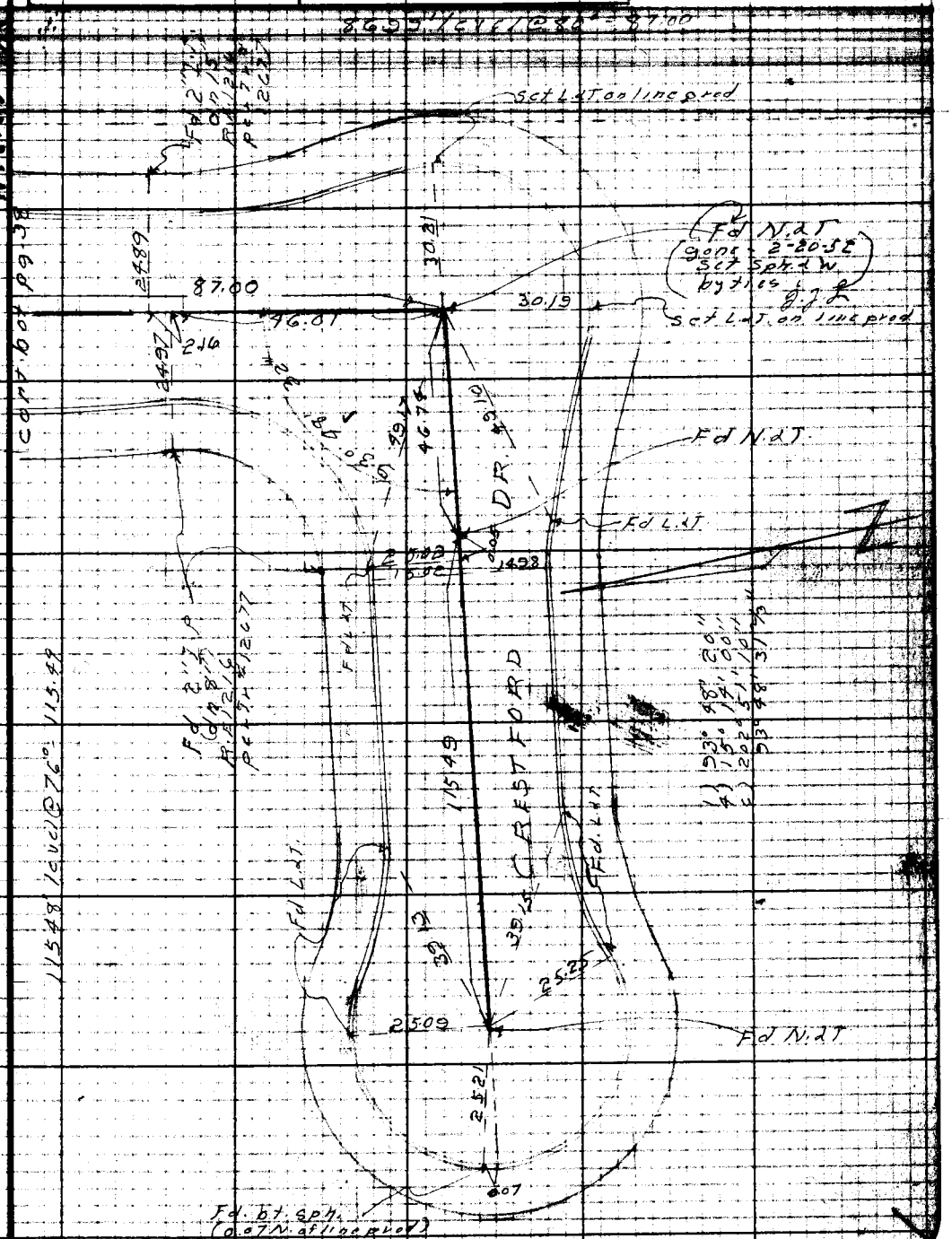

Note: Any Additions or Changes on This Sheet Must be Made or Circled in Red Ink With Date and Name of Person Making Change.

Do not extend notes this side of this line.

RETURN TO
LOS ANGELES COUNTY SURVEYOR
726 LOS ANGELES COUNTY
ENGINEERING BLDG.

76F3098 247 10M 1-49

F. B. ~~1726~~ Pg. ~~40~~ cont. right pg. 19 (65)

PWFB 1823

1009

W.S.57-A-1



cont. left pg. 36

RETURN TO
LOS ANGELES COUNTY SURVEYOR
726 LOS ANGELES COUNTY
ENGINEERING BLDG.

Do not extend notes this side of this line.

Note: Any Additions or Changes on This Sheet Must be Made or Circled in Red Ink With Date and Name of Person Making Change.

PWFB 1823

Notes Ck'd by DREW	Survey of Cabinas Ave
Map No.	W. O. 8351 Tape No. 051 Std. 68 °F
Office Work	Surveyed by J. J. Lanigan
Checked	Notes J. J. L. Date 6-1931
Date	Indexed A. C. Johnson

F. B. 1726 Pg. 21

1010 / 1011

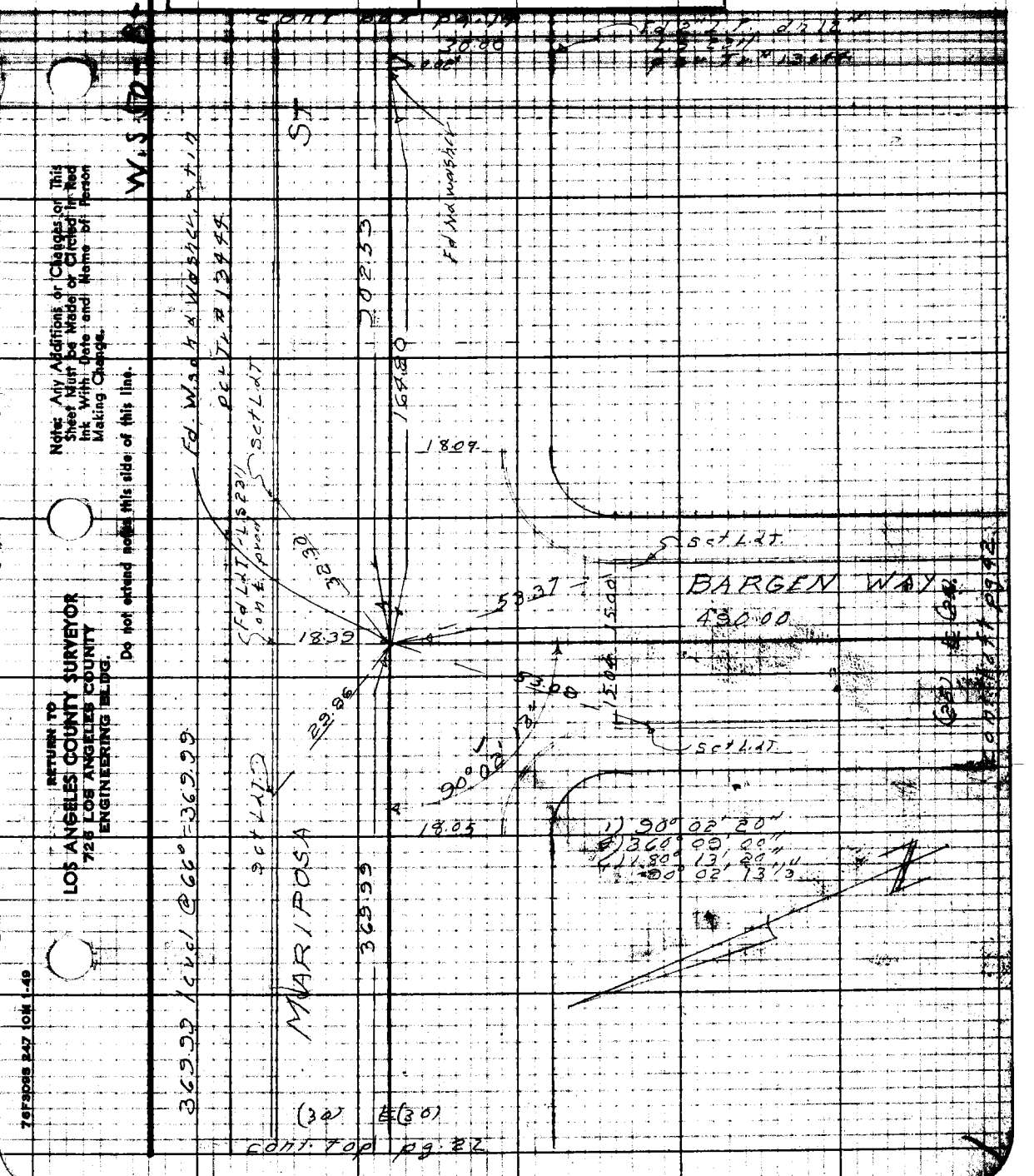

Note: Any Additions or Changes on This Sheet Must be Made or Circled in Red Ink With Date and Name of Person Making Change.

Do not extend notes this side of this line.

RETURN TO
LOS ANGELES COUNTY SURVEYOR
726 LOS ANGELES COUNTY
ENGINEERING BLDG.

76F3098 247 10M 1-49

F. B. ~~1126~~ Pg. ~~42~~

PWFB 1823

1012

W.S. 50-B-1

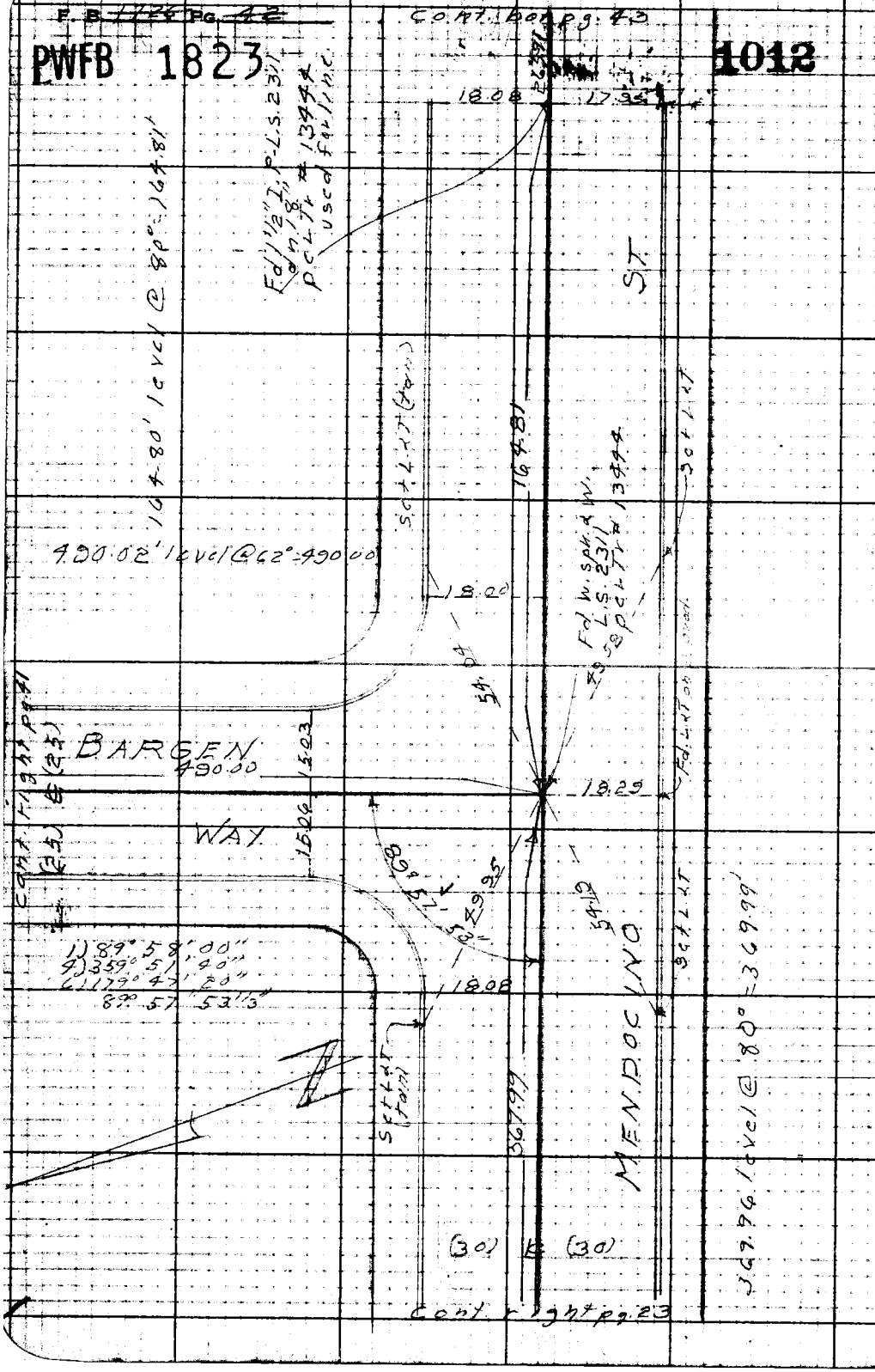

RETURN TO
LOS ANGELES COUNTY SURVEYOR
726 LOS ANGELES COUNTY
ENGINEERING BLDG.

Do not extend notes this side of this line.

Note: Any Additions or Changes on This Sheet Must be Made or Circled in Red Ink With Date and Name of Person Making Change.

PWFB 1823

Notes Cmp'd by: BREW	Survey of Cositas Ave
Map No.	W.O. 835 Tape No. 051 Std. 62 °F
Office Work	Surveyed by J.J. Lanigan
Checked	Notes J.J.L. Date 6-27-51
Date	Indexed [illegible] C. Johnson

F. B. ~~1726~~ Pg. 43

1013, 1014

W. S. 50-10-1

Notes: Any Additions or Changes of This Sheet Must be Made or Circled in Red Ink With Date and Name of Person Making Change.

Do not extend notes this side of this line.

RETURN TO LOS ANGELES COUNTY SURVEYOR 726 LOS ANGELES COUNTY ENGINEERING BLDG.

767305R 247 10M 1-49

Set L.T.

1) 89° 51' 30"
4) 359° 26' 20"
(...) 179° 09' 10"
89° 51' 31 2/3"

Set bt. spk.

Fd 2" I.P.
L.S. 2311,
dn 18"
Pc'l Ty #13838

Fd 1 1/2" I.P.
dn 12"
L.S. 2311,
used for line

30.01 30.01 19.01 341.50

90° 08' 33"

1) 90° 08' 30"
4) 360° 33' 20"
4) 180° 51' 20"
90° 08' 33 1/3"

See pg. 7
12-4-51 - g.j.l.

MENDOCINO

(60')

2659'

2659 / Cvd. @ 90° = 2659'

cont. left pg. 46

cont. top pg. 42

F. B. ~~1726~~ Pg. ~~44~~ cont. Lot pg. 13

PWFB 1823

1015



cont. Top pg. 43

W.S. 50-B-1

RETURN TO
LOS ANGELES COUNTY SURVEYOR
726 LOS ANGELES COUNTY
ENGINEERING BLDG.

Do not extend notes this side of this line.

Note: Any Additions or Changes on This Sheet Must be Made or Circled in Red Ink With Date and Name of Person Making Change.

PWFB 1823

Notes Ck'd by DREW	Survey of Casitas Ave.	F. B. ~~1766~~ Pg. 45
Map No.	W. O. 8357 Tape No. 031 Std. 69 °F	1016
Office Work	Surveyed by J. J. Lanigan	
Checked	Notes [illegible] Date 7-2-51	
Date	Indexed	

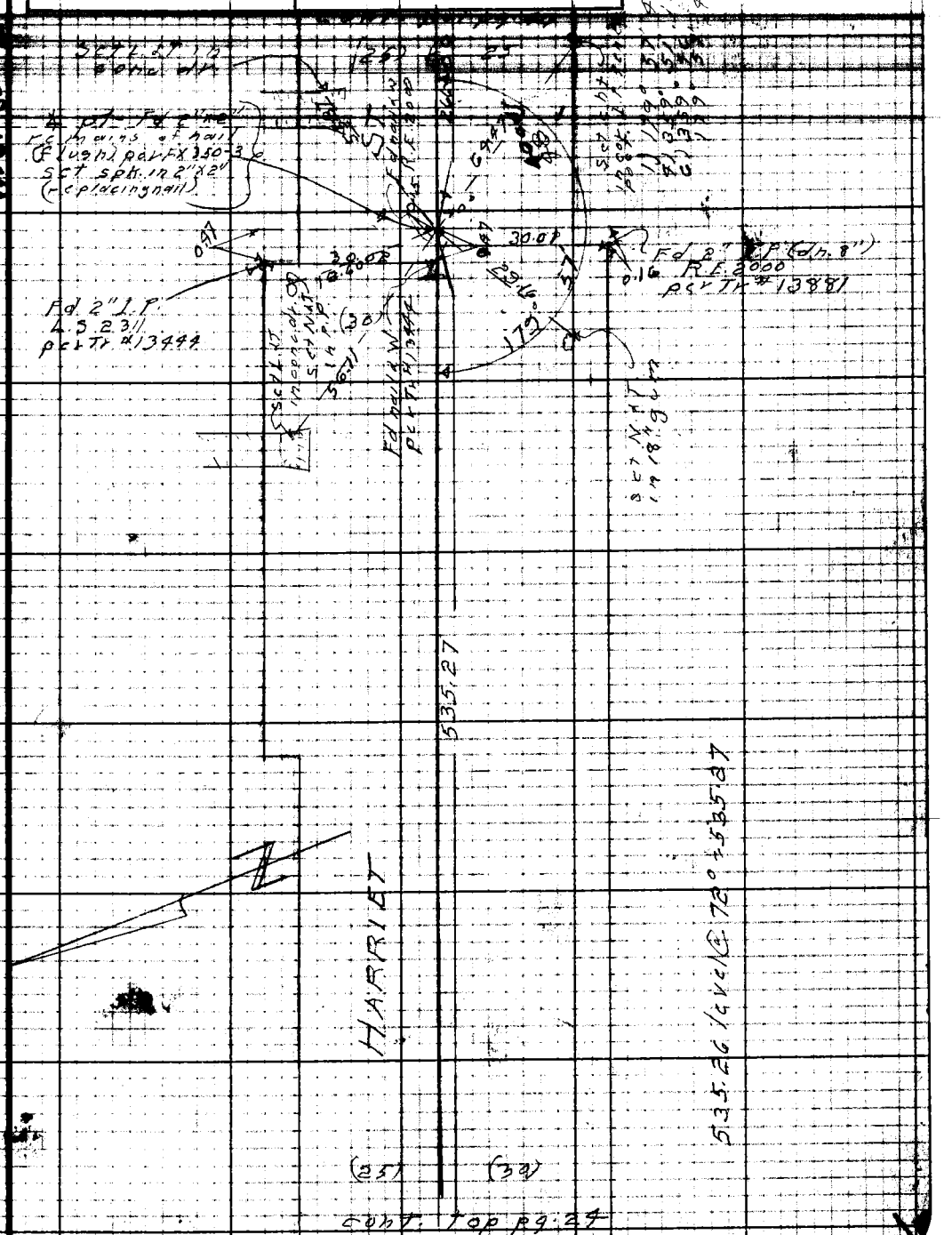

Note: Any Additions or Changes on This Sheet Must be Made or Circled in Red Ink With Date and Name of Person Making Change.

Do not extend notes this side of this line.

RETURN TO
LOS ANGELES COUNTY SURVEYOR
726 LOS ANGELES COUNTY
ENGINEERING BLDG.

76F3098 247 10M 1-49

PWFB 1823

F. B. ~~726~~ Pg ~~46~~

1017, 1018

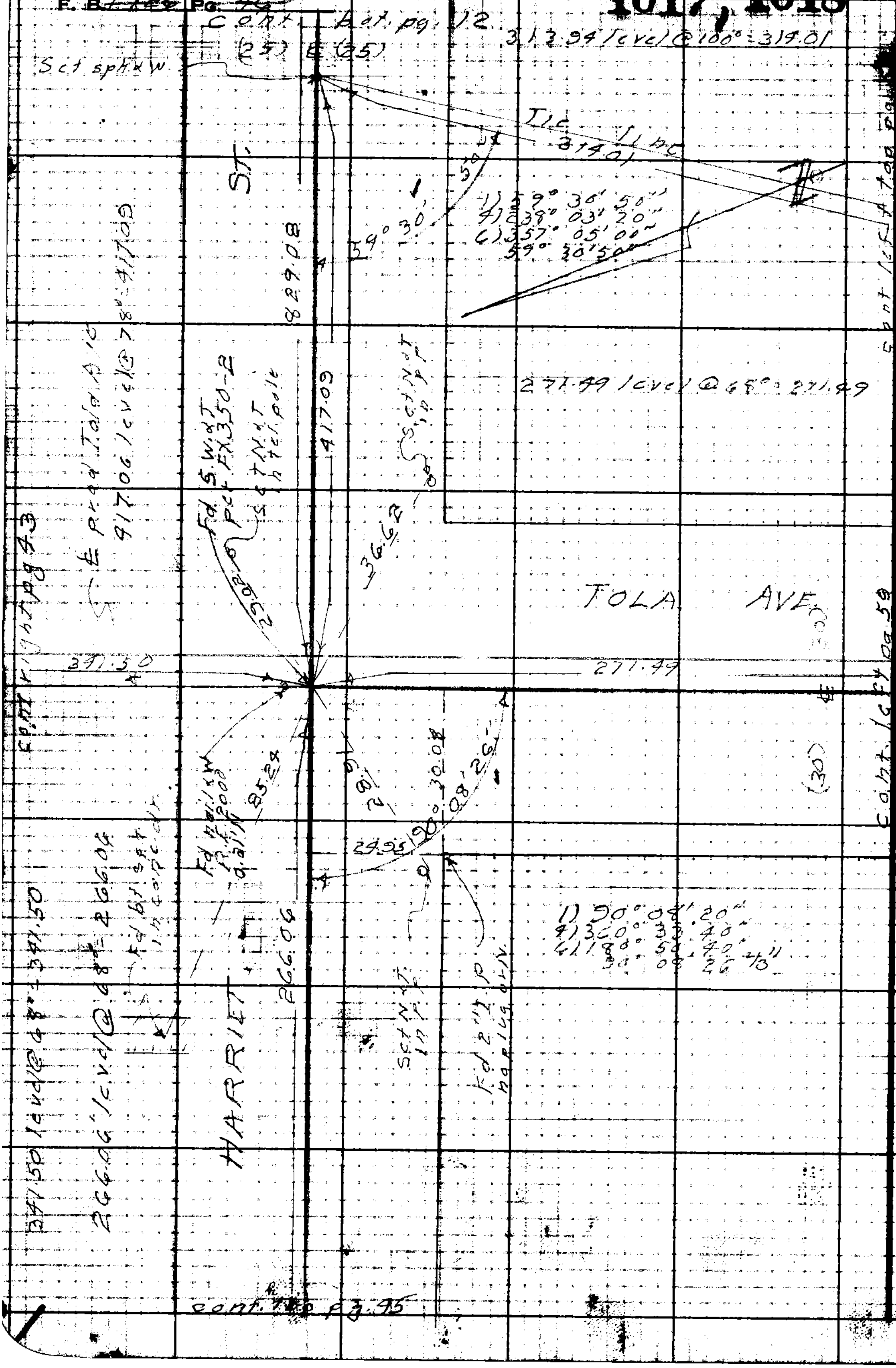

RETURN TO
LOS ANGELES COUNTY SURVEYOR
726 LOS ANGELES COUNTY
ENGINEERING BLDG.

Do not extend notes this side of this line.

NOTE: Any Additions or Changes on This Sheet Must be Made or Circled in Red Ink With Date and Name of Person Making Change.

PWFB 1823

Notes Ck'd by: DREW	Survey of: Casitas Ave.	F. B. 1726 Pg. 47	
Map No.	W. O. [illegible] Tape No. [illegible] Std. [illegible]	1019	
Office Work	Surveyed by: J. J. Lanigan		
Checked	Notes: J. J. L. Date: [illegible]		
Date	Indexed: C. Jannson		

Notes: Any Additions or Changes on This Sheet Must be Made or Circled in Red Ink With Date and Name of Person Making Change.

Do not extend notes this side of this line.

RETURN TO
LOS ANGELES COUNTY SURVEYOR
726 LOS ANGELES COUNTY
ENGINEERING BLDG.



76F3098 247 10M 1-49

F. B. 1726 Pg. 48

PWFB 1823

1020

W.S.50-A-1



474.99' @ 82° = 475.03'

RETURN TO
LOS ANGELES COUNTY SURVEYOR
726 LOS ANGELES COUNTY
ENGINEERING BLDG.

Do not extend notes this side of this line.

Note: Any Additions or Changes on This Sheet Must be Made or Circled in Red Ink With Date and Name of Person Making Change.

PWFB 1823

Notes Ck'd by DREW	Survey of Casitas Ave
Map No.	W. O. 8331 Tape No. 031 Std. 68 °F
Office Work	Surveyed by J. J. Lanigan
Checked	Notes J. J. L. Date 7-16-71
Date	Indexed C. Johnson

F. B. 1724 PG. 47

1021

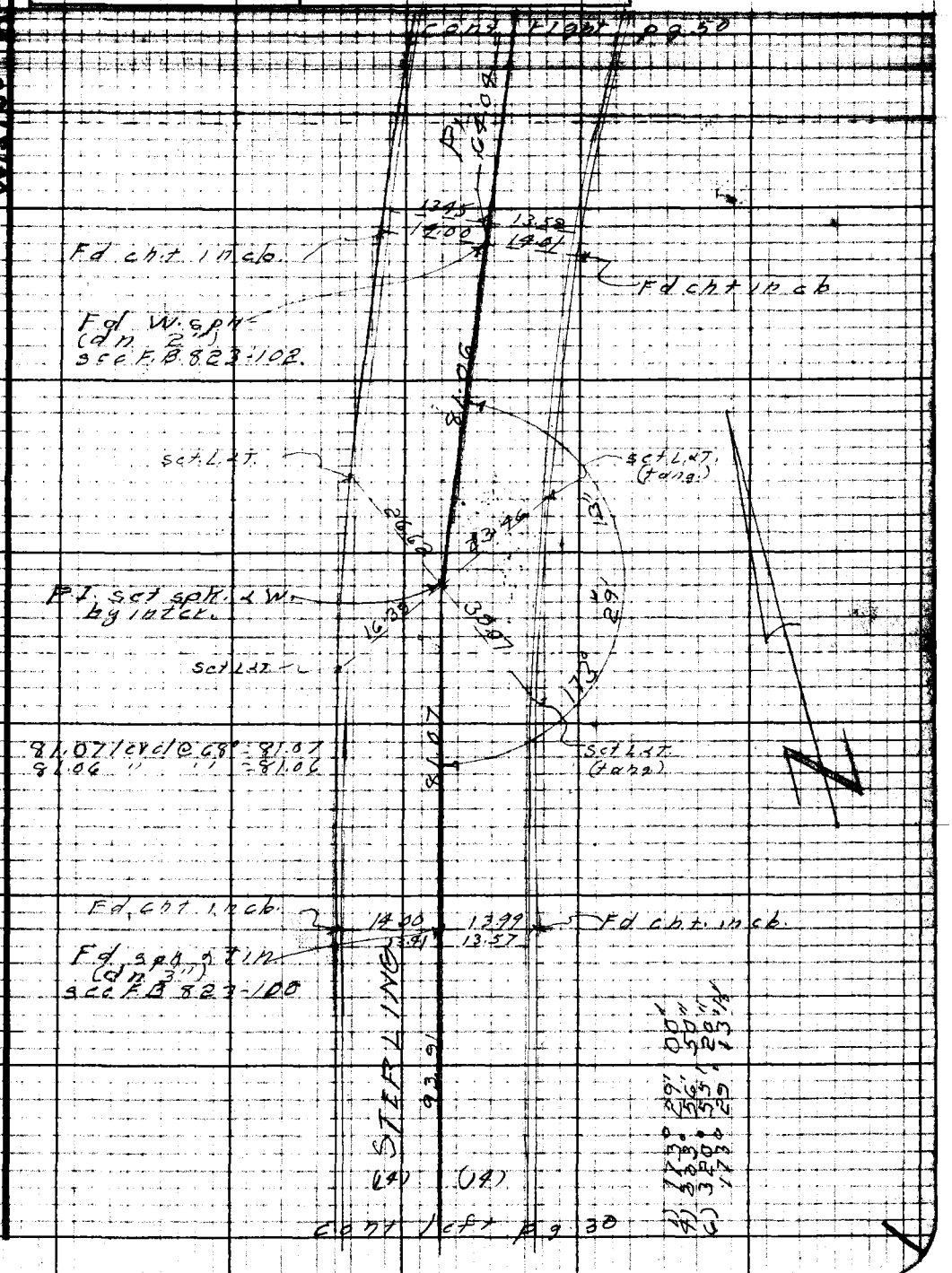

Note: Any Additions or Changes on This Sheet Must be Made or Circled in Red Ink With Date and Name of Person Making Change.

Do not extend notes this side of this line.

RETURN TO
LOS ANGELES COUNTY SURVEYOR
726 LOS ANGELES COUNTY
ENGINEERING BLDG.

76F3098 247 10M 1-49

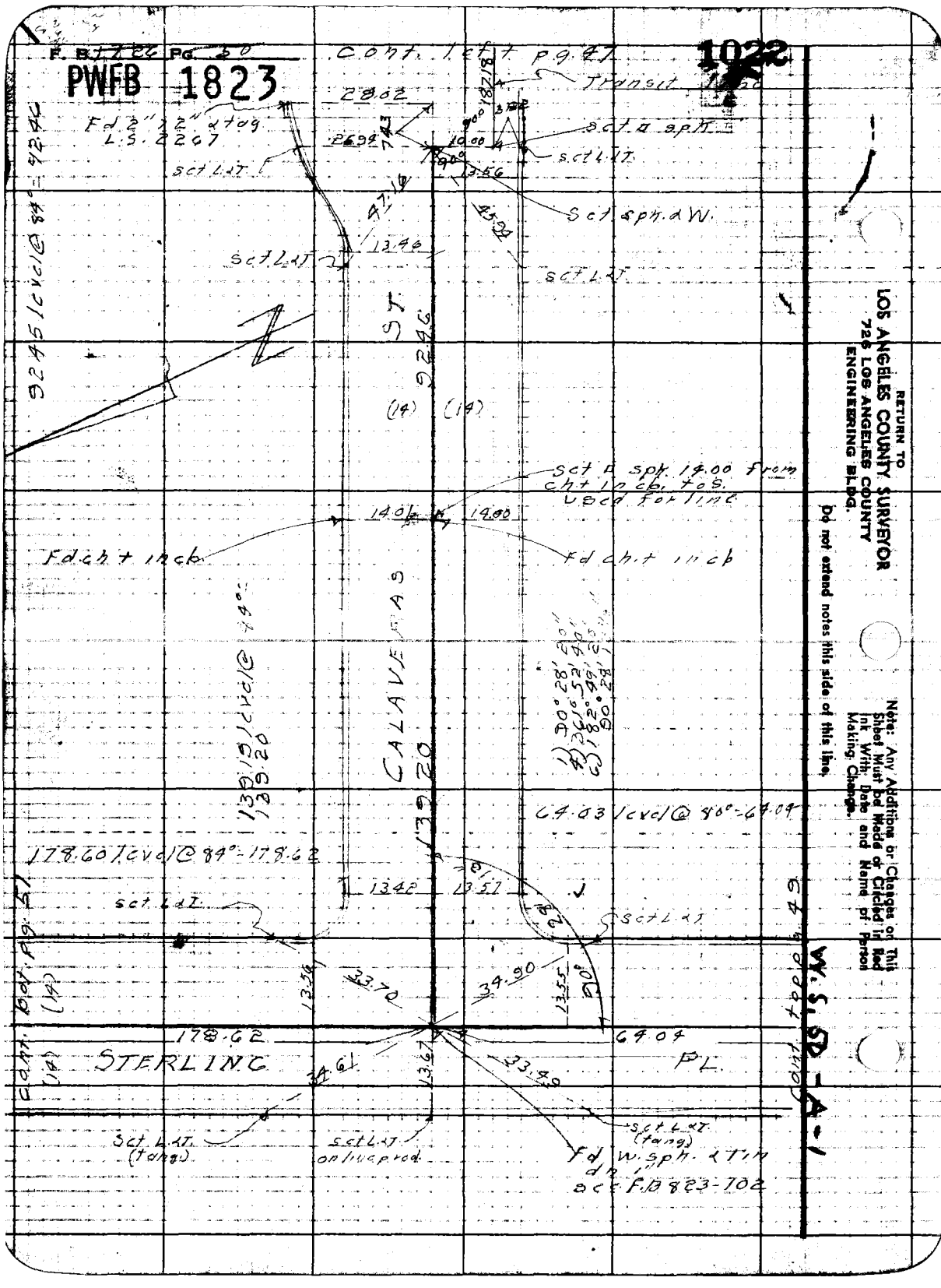
F. B. 1726 Pg. 50
PWFB 1823
1022
Cont. left pg. 47
Transit line
28.02
Fd 2" x 2" x tag
L.S. 2267
26.94
10.00
13.56
Sct ▫ spk.
Sct L.&T.
Sct spk. & W.
47.16
13.46
Sct L.&T.
Sct L.&T.
9245 lcvcl @ 84° = 92.46
ST.
9246
(14)
(14)
Sct ▫ spk. 14.00 from
ch.t in cb. to S.
used for line
14.01
14.00
Fd ch.t in cb
Fd ch.t in cb
CALAVERAS
139.19 lcvcl @ 84°
139.20
139.20
64.03 lcvcl @ 80° = 64.04
178.60 lcvcl @ 84° = 178.62
13.42
13.57
Sct L.&T.
Sct L.&T.
Cont. bot. pg. 51
(14)
13.56
33.70
34.90
13.55
178.62
64.04
STERLING
PL.
34.61
13.67
33.49
Sct L.&T.
(tang)
Sct L.&T.
on line prod.
Sct L.&T.
(tang)
Fd W. spk. & Tin
dn. 1"
see F.B. 823-102
Cont. top pg. 49
W.S. SD-A-1
RETURN TO
LOS ANGELES COUNTY SURVEYOR
726 LOS ANGELES COUNTY
ENGINEERING BLDG.
Do not extend notes this side of this line.
Note: Any Additions or Changes on This Sheet Must be Made or Circled in Red Ink With Date and Name of Person Making Change.

PWFB 1823

Notes Ch'd by: DREW	Survey of: Casitas Ave	F. B. 1926 Pg. 57	
Map No.	W. O. 8357 Tape No. 051 Std. 6 PF	1023	
Office Work	Surveyed by: J. J. Lanigan		
Checked	Notes: J. J. C. Date: 7-16-51		
Date	Indexed: [illegible]		

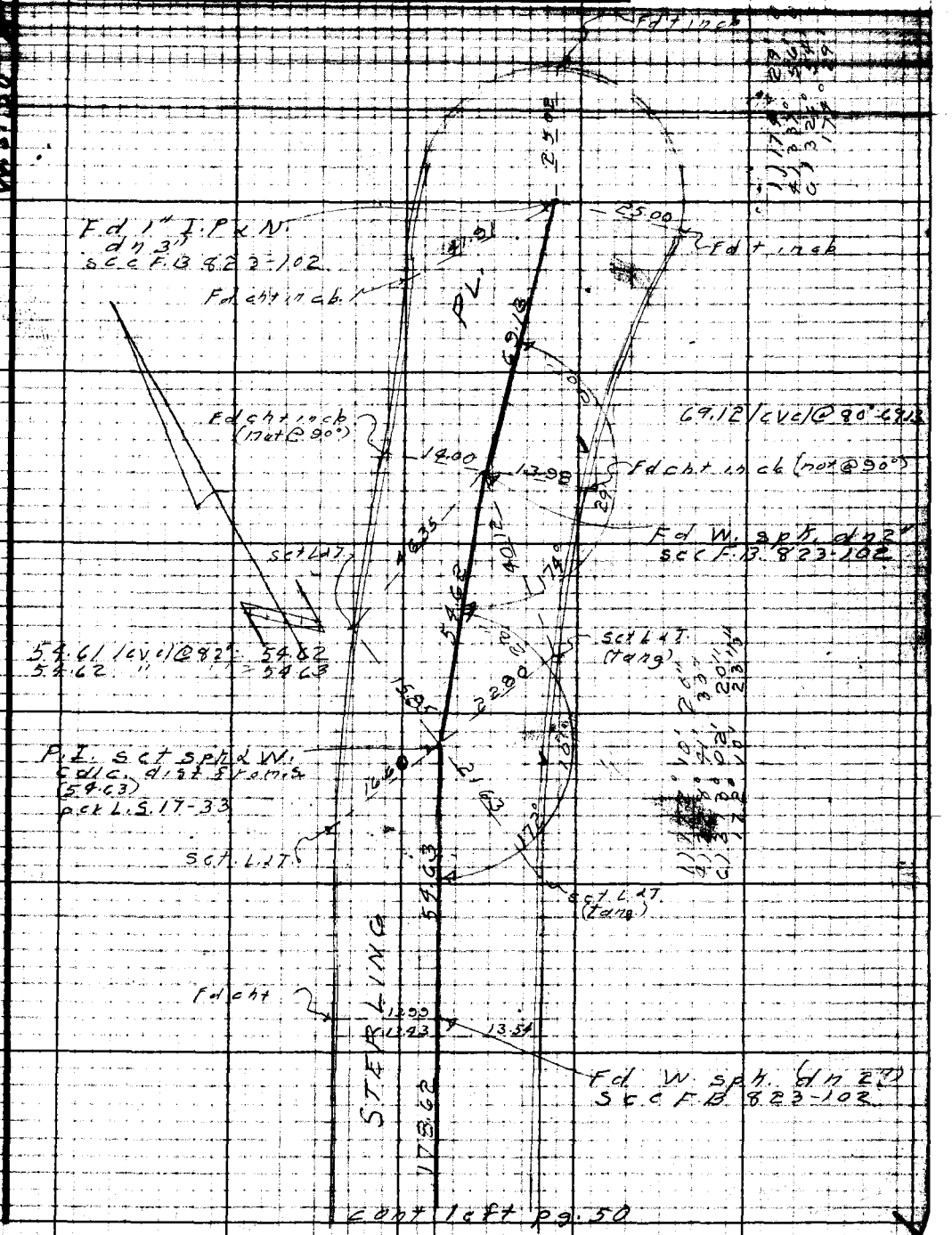

Note: Any Additions or Changes on This Sheet Must be Made or Circled in Red Ink With Date and Name of Person Making Change.

Do not extend notes this side of this line.

RETURN TO
LOS ANGELES COUNTY SURVEYOR
726 LOS ANGELES COUNTY
ENGINEERING BLDG.

76F3088 247 10M 1-49

E. B. ~~1726~~ Pg. ~~52~~

PWFB 1823

cont. right pg. 31

(30) E (30)

1024

W.S. 50-A-1

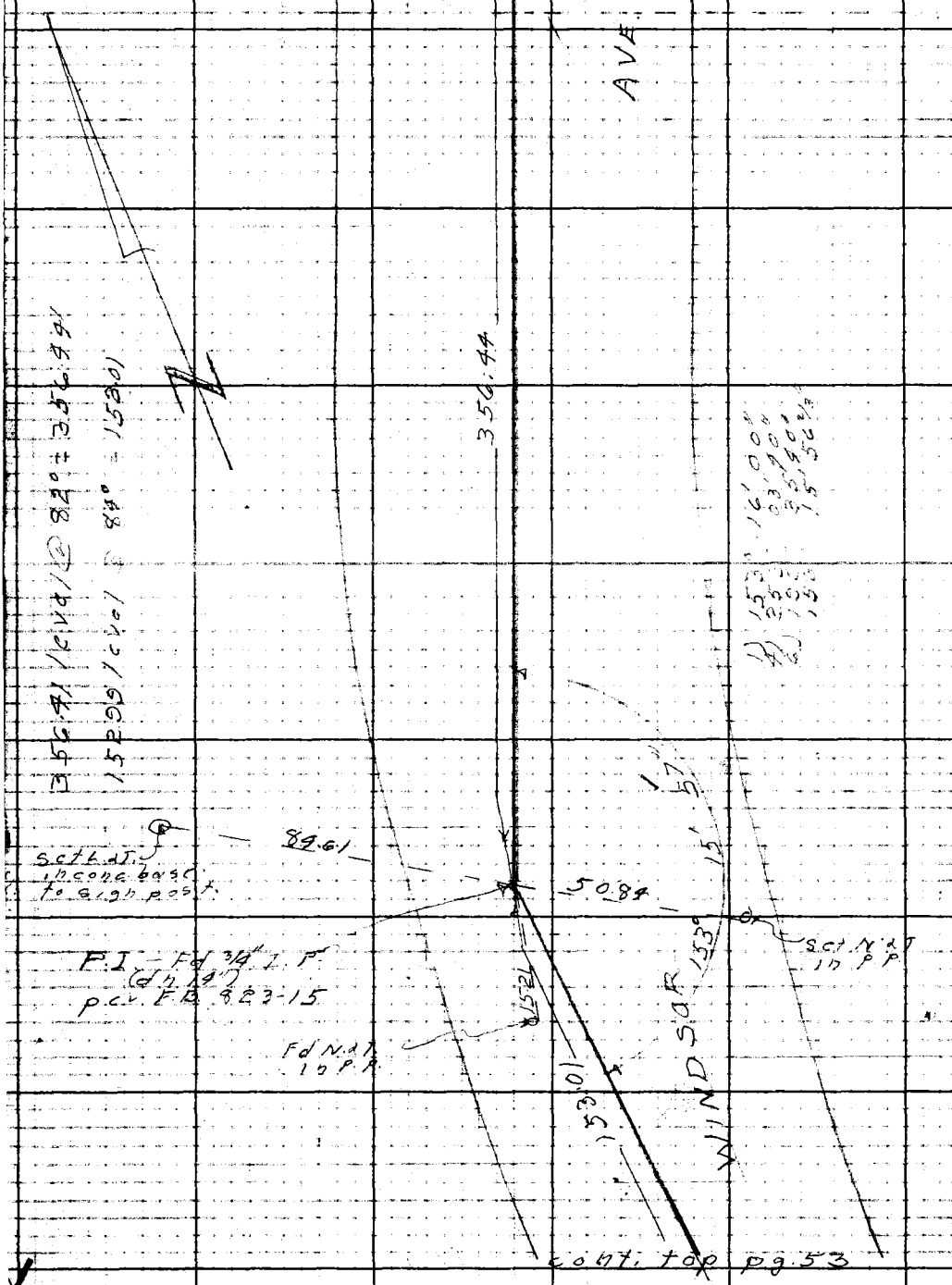

RETURN TO
LOS ANGELES COUNTY SURVEYOR
726 LOS ANGELES COUNTY
ENGINEERING BLDG.

Do not extend notes this side of this line.

Note: Any Additions or Changes on This Sheet Must be Made or Circled in Red Ink With Date and Name of Person Making Change.

PWFB 1823

Notes Chk'd by DREW	Survey of Casitas Ave.	F. B. 1722 Pg. 53
Map No.	W. 0835 Tape No. 051 Std. 68 °F	1) 116° 09' 20"
Office Work	Surveyed by J. J. Lanigan	2) 104° 30' 00"
Checked	Notes J.J.L. Date 7-19-51	3) 336° 45' 10"
Date	Indexed A. C. Johnson	116° 07' 37"

1025

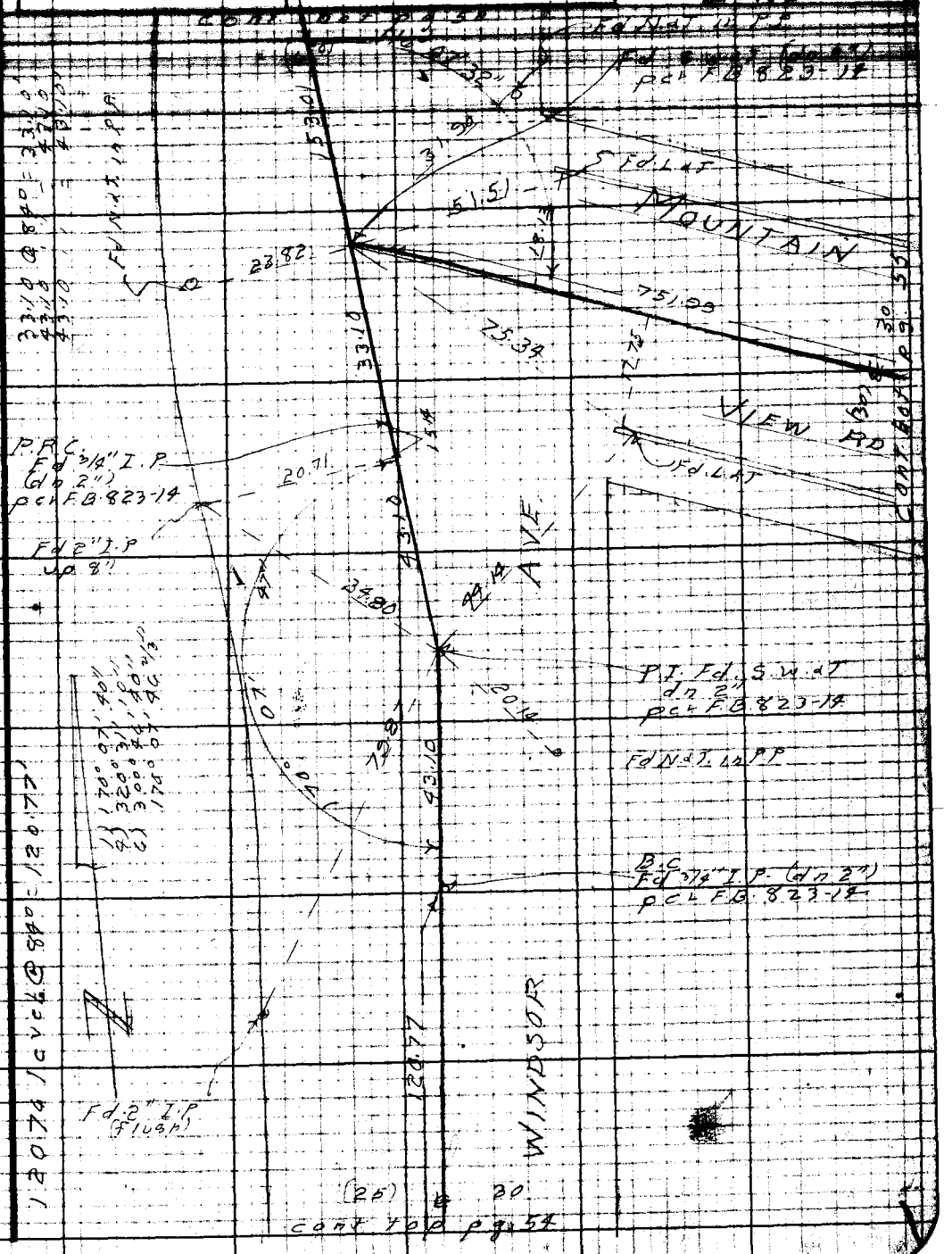

Note: Any Additions or Changes on This Sheet Must be Made or Circled in Red Ink With Date and Name of Person Making Change.

Do not extend notes this side of this line.

RETURN TO
LOS ANGELES COUNTY SURVEYOR
726 LOS ANGELES COUNTY
ENGINEERING BLDG.

76F3095 247 10M 1-49

F. B. ~~1726~~ PG. ~~54~~

PWFB 1823

1026



RETURN TO
LOS ANGELES COUNTY SURVEYOR
726 LOS ANGELES COUNTY
ENGINEERING BLDG.

Do not extend notes this side of this line.

Note: Any Additions or Changes on This Sheet Must be Made or Circled in Red Ink With Date and Name of Person Making Change.

PWFB 1823

Notes Ck'd by: DREW	Survey of: Casitas Aug.
Map No.	W.O. 8357 Tape No. 051 Std. 62
Office Work	Surveyed by: J.J. Lanigan
Checked	Notes: J.J.L. Date: 7-28-81
Date	Indexed: C. Jones

F. B. 1726 PG. 55

1027



Note: Any Additions or Changes on This Sheet Must be Made or Circled in Red Ink With Date and Name of Person Making Change.

Do not extend notes this side of this line.

RETURN TO
LOS ANGELES COUNTY SURVEYOR
726 LOS ANGELES COUNTY
ENGINEERING BLDG.

76F309S 247 10M 1-49

F. B. 1724 Pg. 56

PWFB 1823

1028



W.S.50-A-1

RETURN TO
LOS ANGELES COUNTY SURVEYOR
726 LOS ANGELES COUNTY
ENGINEERING BLDG.

Do not extend notes this side of this line.

Note: Any Additions or Changes on This Sheet Must be Made or Circled in Red Ink With Date and Name of Person Making Change.

PWFB 1823

Notes Ck'd by DREW	Survey of Casitas Ave
Office Work	Surveyed by J.J. Lanigan
Date	Indexed C. Johnson

F. B. 1126 Pg. 57

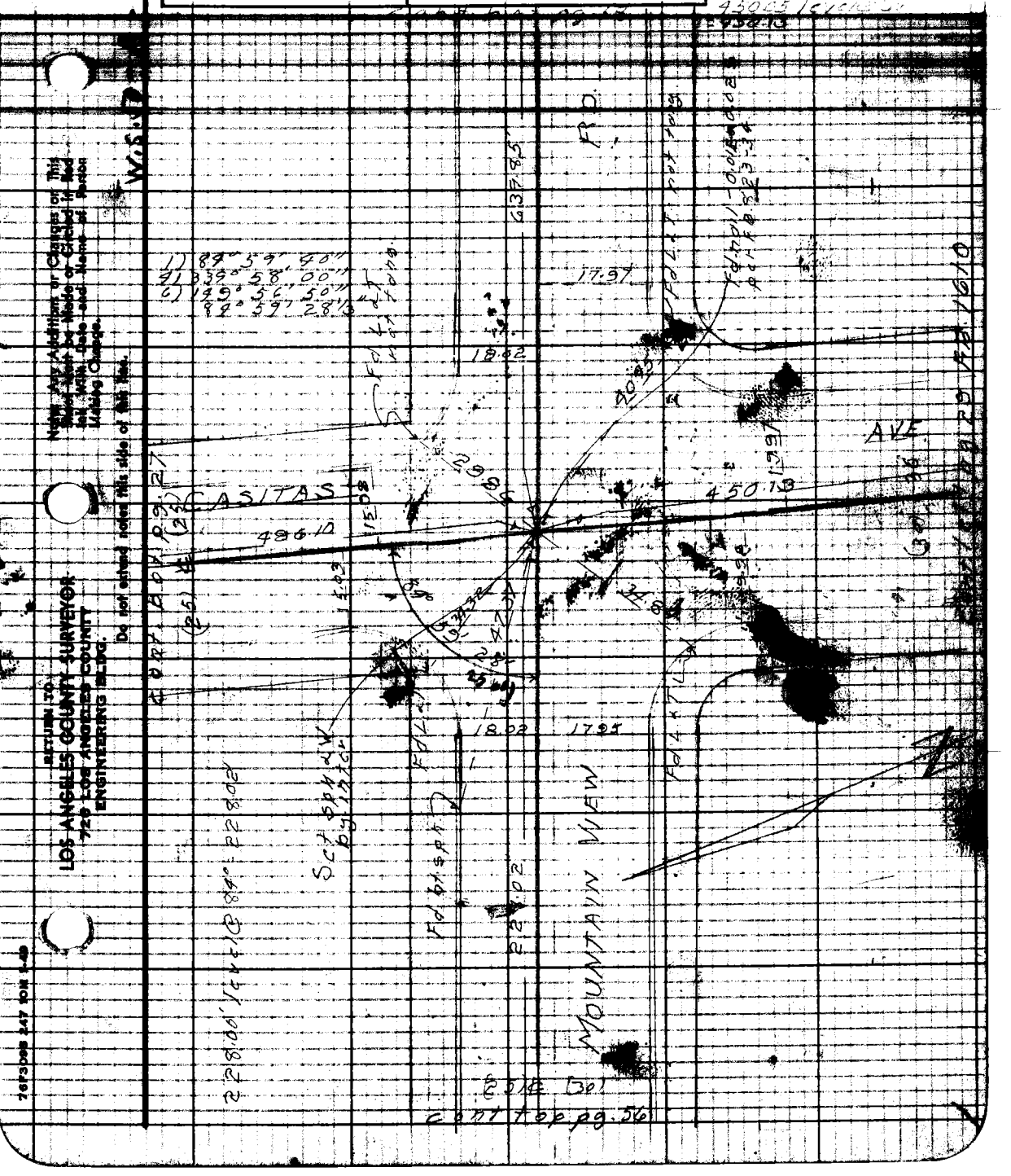

Note: Any Additions or Changes on This Sheet Must be Made or Circled in Red Ink With Date and Name of Person Making Change.

Do not extend notes this side of this line.

RETURN TO:
LOS ANGELES COUNTY SURVEYOR
720 LOS ANGELES COUNTY
ENGINEERING BLDG.

76F3098 247 10M 1-49

F. B. 1726 Pg. 58
PWFB 1823
1031

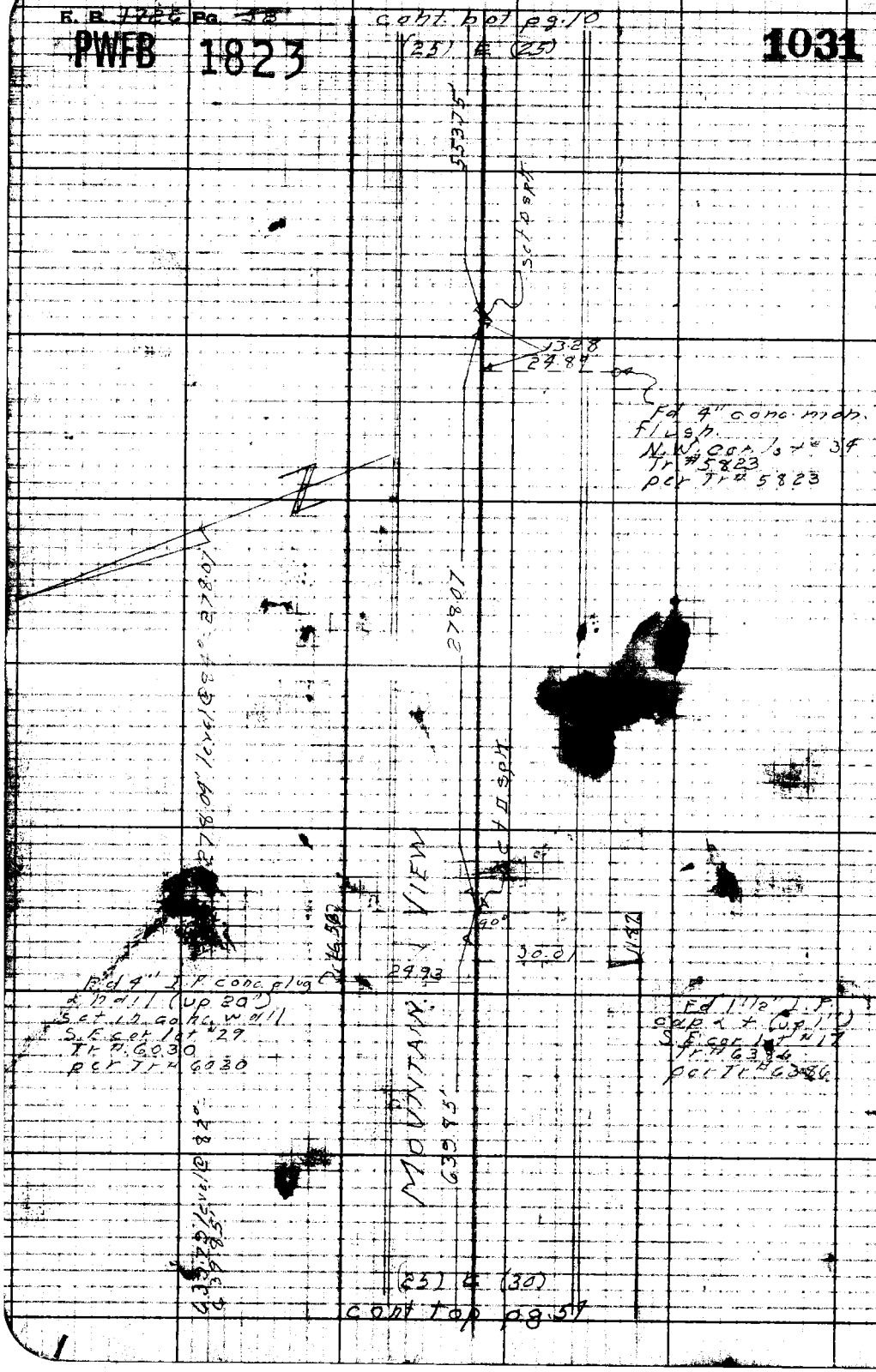

RETURN TO
LOS ANGELES COUNTY SURVEYOR
726 LOS ANGELES COUNTY
ENGINEERING BLDG.
Do not extend notes this side of this line.
Note: Any Additions or Changes on This Sheet Must be Made or Circled in Red Ink With Date and Name of Person Making Change.

PWFB 1823

Notes Ck'd by: DREW	Survey of: Casitas Ave	F. B. [illegible] Pg. [illegible]
Map No.	W. O. [illegible] Sta. [illegible]	[illegible]
Office Work	Surveyed by: J. J. Lanigan	
Checked	Notes: J. J. L. Date: [illegible]	
Date	Indexed: A. C. Johnson	



Notes: Any Additions or Changes on This Sheet Must be Made or Circled in Red Ink With Date and Name of Person Making Change.

Do not extend notes this side of this line.

RETURN TO
LOS ANGELES COUNTY SURVEYOR
726 LOS ANGELES COUNTY
ENGINEERING BLDG.

76F3008 247 10M 1-48

F. B. 1726 Pg. 60

PWFB 1823

1034



W.S. 50-A-1

RETURN TO
LOS ANGELES COUNTY SURVEYOR
726 LOS ANGELES COUNTY
ENGINEERING BLDG.

Do not extend notes this side of this line.

Note: Any Additions or Changes on This Sheet Must be Made or Circled in Red Ink With Date and Name of Person Making Change.

PWFB 1823

Notes Ck'd by	Survey of Casitas Ave.
Map No.	W. O. 83510 Tape No. 052 St'd. 68 °F
Office Work	Surveyed by U. J. Lanigan
Checked	Notes J. J. L. Date 5-7-52
Date	Indexed C. Johnson

F. B. 1726 Pg. 61

1035

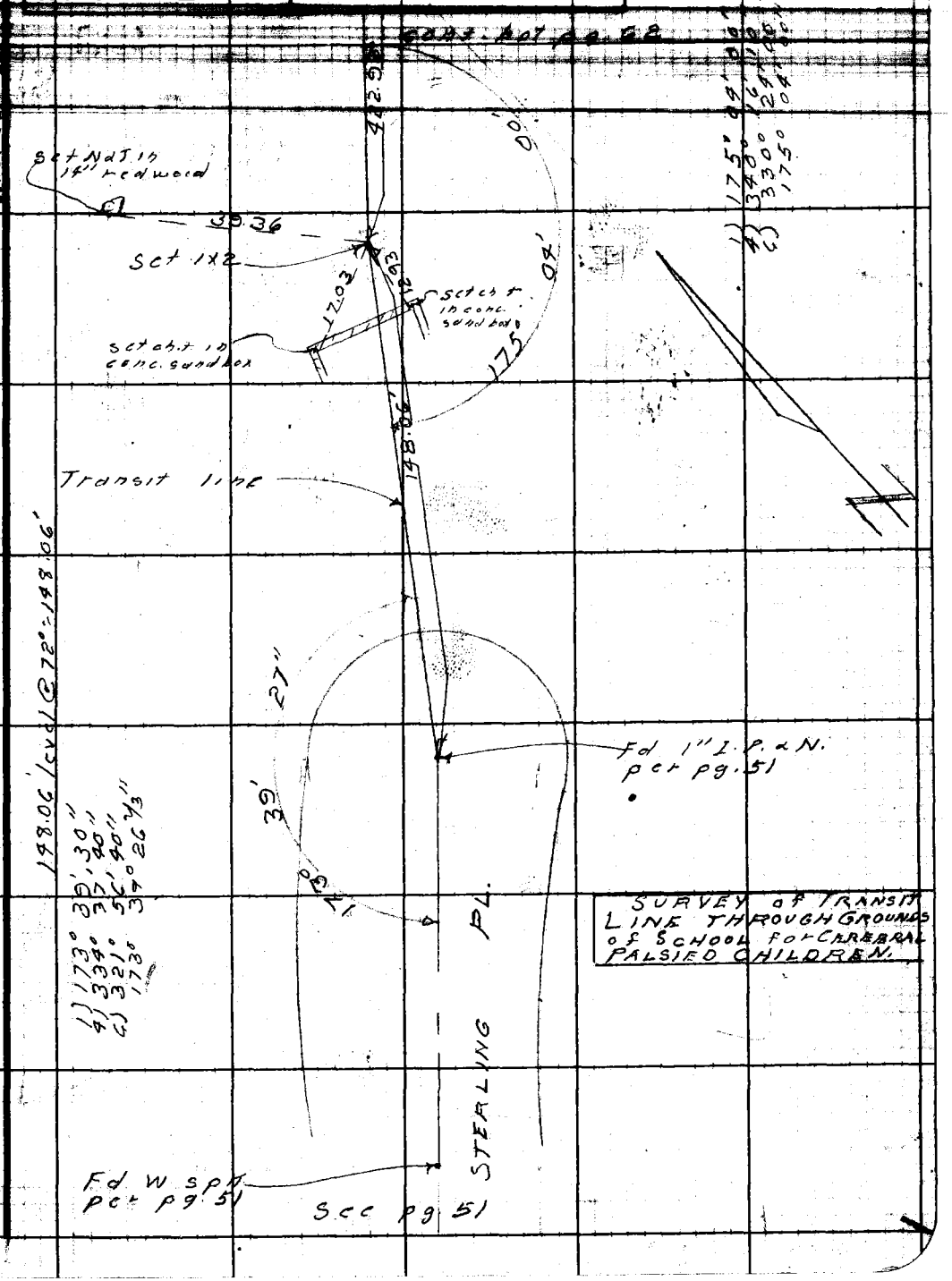

Note: Any Additions or Changes on This Sheet Must be Made or Circled in Red Ink With Date and Name of Person Making Change.

Do not extend notes this side of this line.

RETURN TO
LOS ANGELES COUNTY SURVEYOR
726 LOS ANGELES COUNTY
ENGINEERING BLDG.

76F3095 247 2-51

F.B. ~~1720~~ PG. 62

PWFB 1823

1036, 1037

W.S. 50-A-1

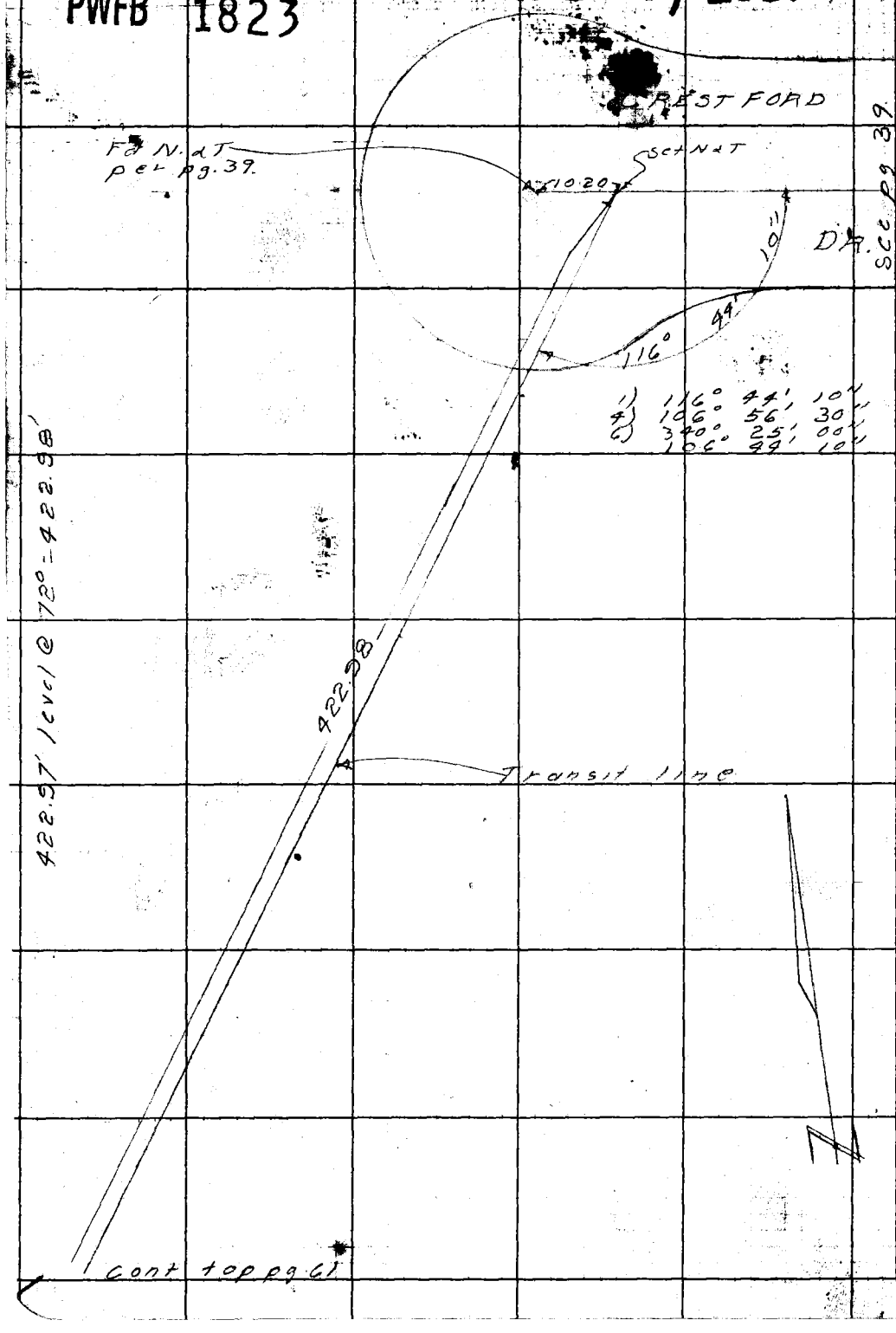

RETURN TO
LOS ANGELES COUNTY SURVEYOR
726 LOS ANGELES COUNTY
ENGINEERING BLDG.

Do not extend notes this side of this line.

Note: Any Additions or Changes on This Sheet Must be Made or Circled in Red Ink With Date and Name of Person Making Change.

PWFB 1823

Notes Ck'd by	Survey of Casitas Ave	F.B. 1726 Pg. 62
Map No.	W.O. 8351 Tape No. 052 St'd. 69 °F	1038
Office Work	Surveyed by J.J. Lanigan	
Checked	Notes J.J.L. Date 5-9-52	
Date	Indexed A. C. Johnson	

132.17' level @ 66°,

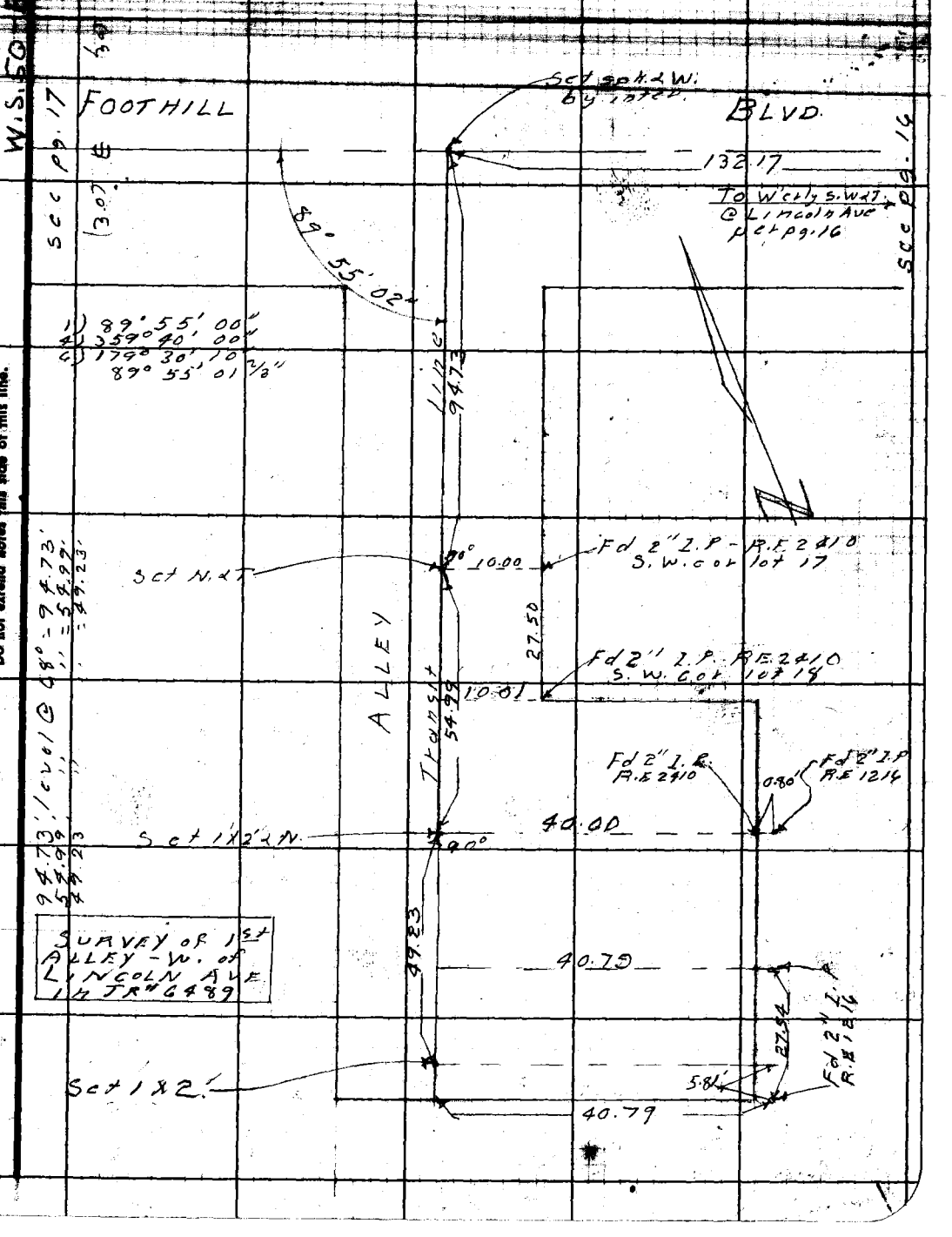

Note: Any Additions or Changes on This Sheet Must be Made or Circled in Red Ink With Date and Name of Person Making Change.

Do not extend notes this side of this line.

RETURN TO
LOS ANGELES COUNTY SURVEYOR
7[illegible] LOS ANGELES COUNTY ENGINEERING BLDG.

76F3099 247 2-51

F.B. ~~1726~~ PG. ~~64~~ PWFB 1823 1039

W.S. 50-B-1

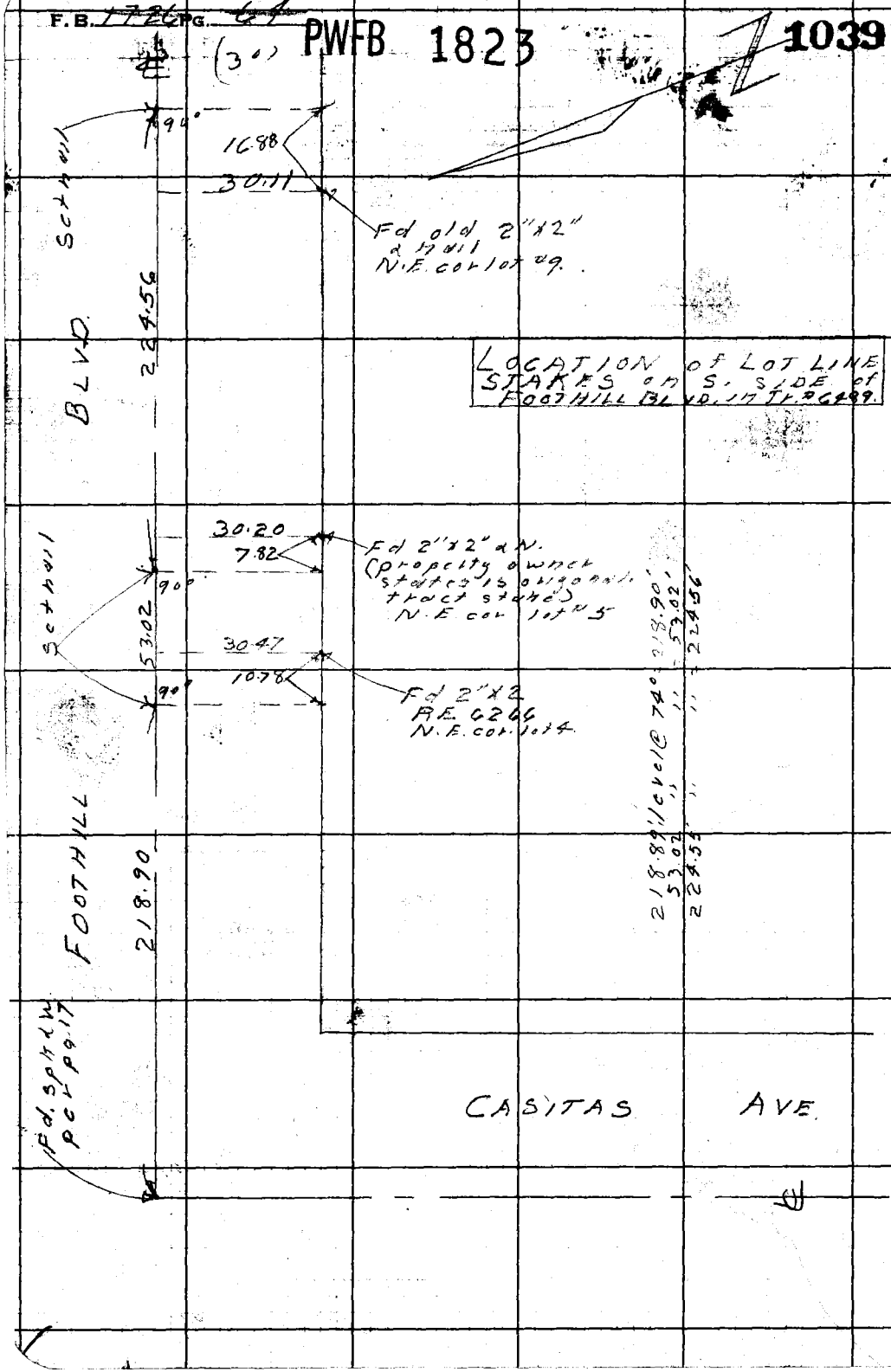

RETURN TO
LOS ANGELES COUNTY SURVEYOR
726 LOS ANGELES COUNTY
ENGINEERING BLDG.

Do not extend notes this side of this line.

Note: Any Additions or Changes on This Sheet Must be Made or Circled in Red Ink With Date and Name of Person Making Change.

PWFB 1823

Notes Ck'd by	Survey of Casitas Ave.
Map No.	W. O. 8351 Tape No. 052 Std. 69 °F
Office Work	Surveyed by J. J. Lanigan
Checked	Notes J. J. L. Date 5-19-52
Date	Indexed C. Johnson

F. B. 1726 PG. 45

1040

W.S. 50-B-1

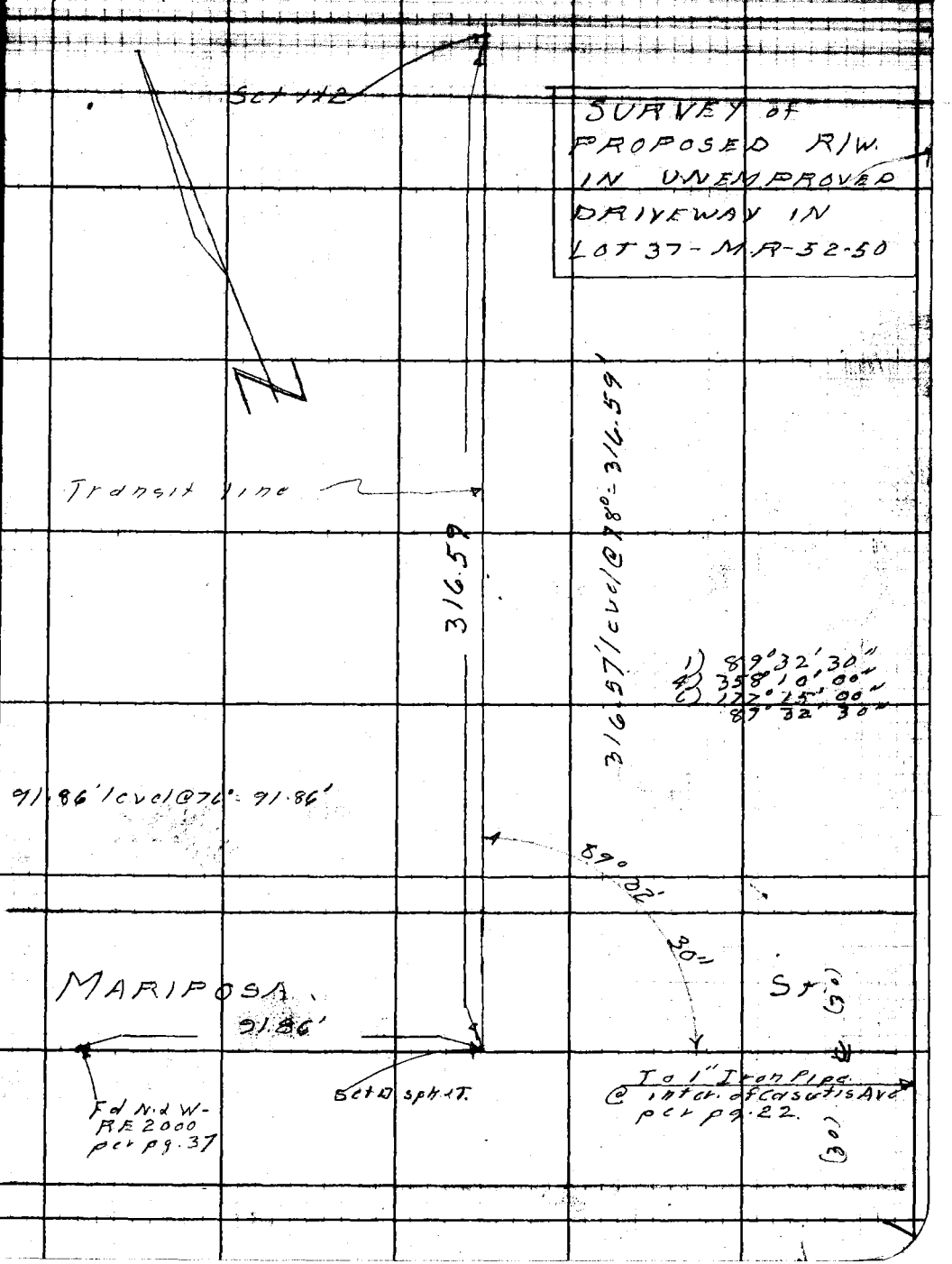

Note: Any Additions or Changes on This Sheet Must be Made or Circled in Red Ink With Date and Name of Person Making Change.

Do not extend notes this side of this line.

RETURN TO
LOS ANGELES COUNTY SURVEYOR
726 LOS ANGELES COUNTY
ENGINEERING BLDG.

76F309S 247 2-51

RETURN TO
LOS ANGELES COUNTY SURVEYOR
725 LOS ANGELES COUNTY
ENGINEERING BLDG.

Note: Any Additions or Changes on This Sheet Must be Made or Circled in Red Ink With Date and Name of Person Making Change.

Do not extend notes this side of this line.

F.B. 1722 PG. 64

Notes Ck'd by	Survey of Casitas Ave
Map No.	W. O. 1462 Tape No. Std. °F
Office Work	Surveyed by J. J. Lanigan
Checked	Notes J. J. L. Date 11-23-31
Date	Indexed: C. Johnson

F. B. 1726 PG. 81

LOCATION
of
IMPROVEMENTS
on
FOOTHILL BLVD
from
CITY of PASADENA BOUNDARY LINE
to
LINCOLN AVE
C.I. 1462

J. J. Lanigan
C. H. Lewis
H. H. Raphael
H. Tafoya

Note: Any Additions or Changes on This Sheet Must be Made or Circled in Red Ink With Date and Name of Person Making Change.

Do not extend notes this side of this line.

RETURN TO
LOS ANGELES COUNTY SURVEYOR
725 LOS ANGELES COUNTY
ENGINEERING BLDG.

76F3098 247 10M 1-49

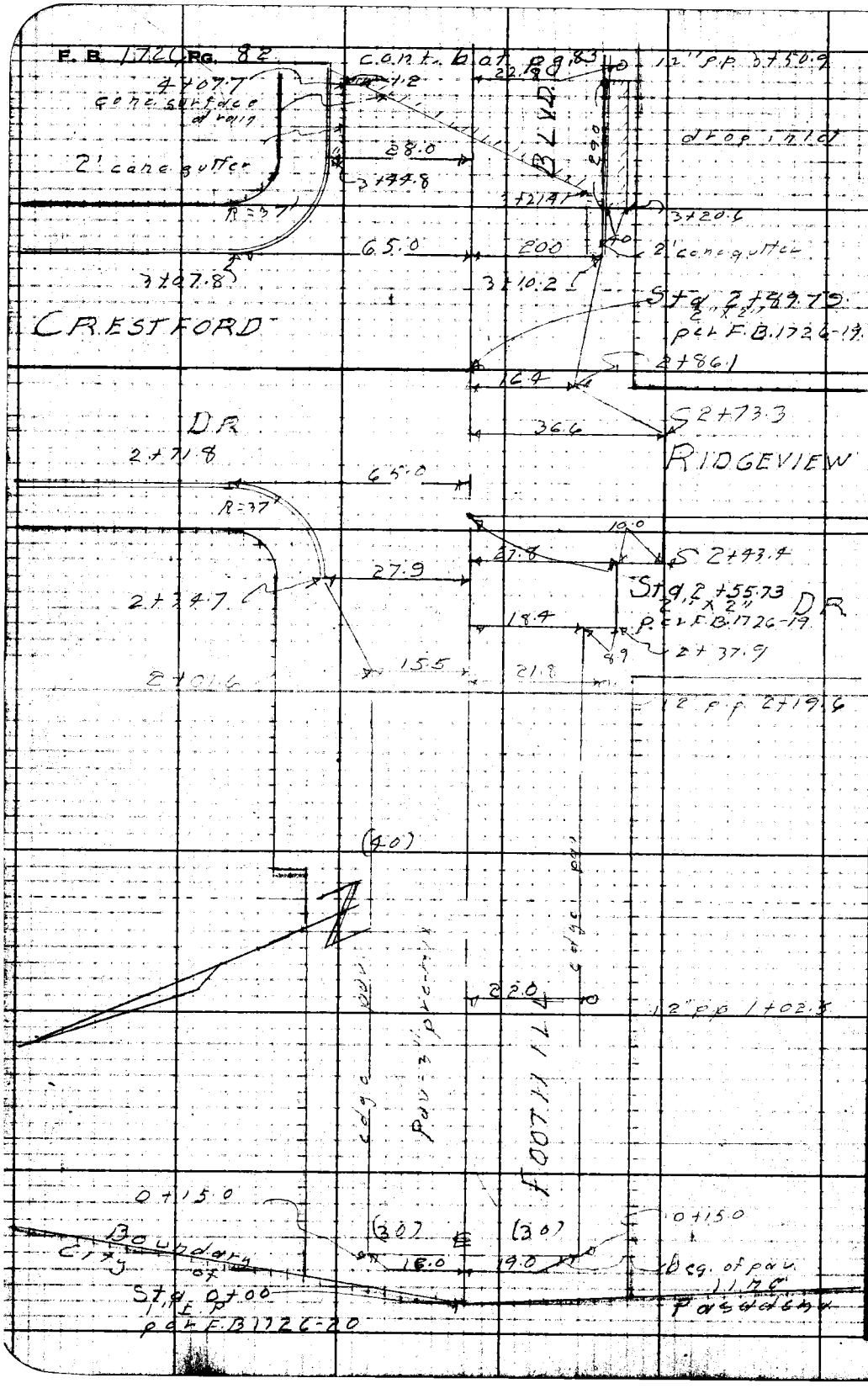

RETURN TO
LOS ANGELES COUNTY SURVEYOR
726 LOS ANGELES COUNTY
ENGINEERING BLDG.

Do not extend notes this side of this line.

Note: Any Additions or Changes on This Sheet Must be Made or Circled in Red Ink With Date and Name of Person Making Change.

Notes Ck'd by	Survey of Casitas Ave
Map No.	W.O. 1408 Cape No. Std.
Office Work	Surveyed by J. J. Lanigan
Checked	Notes J.J.L. Date 11-23-41
Date	Indexed C. Jonnson

F. B. 1726 Pg. 83

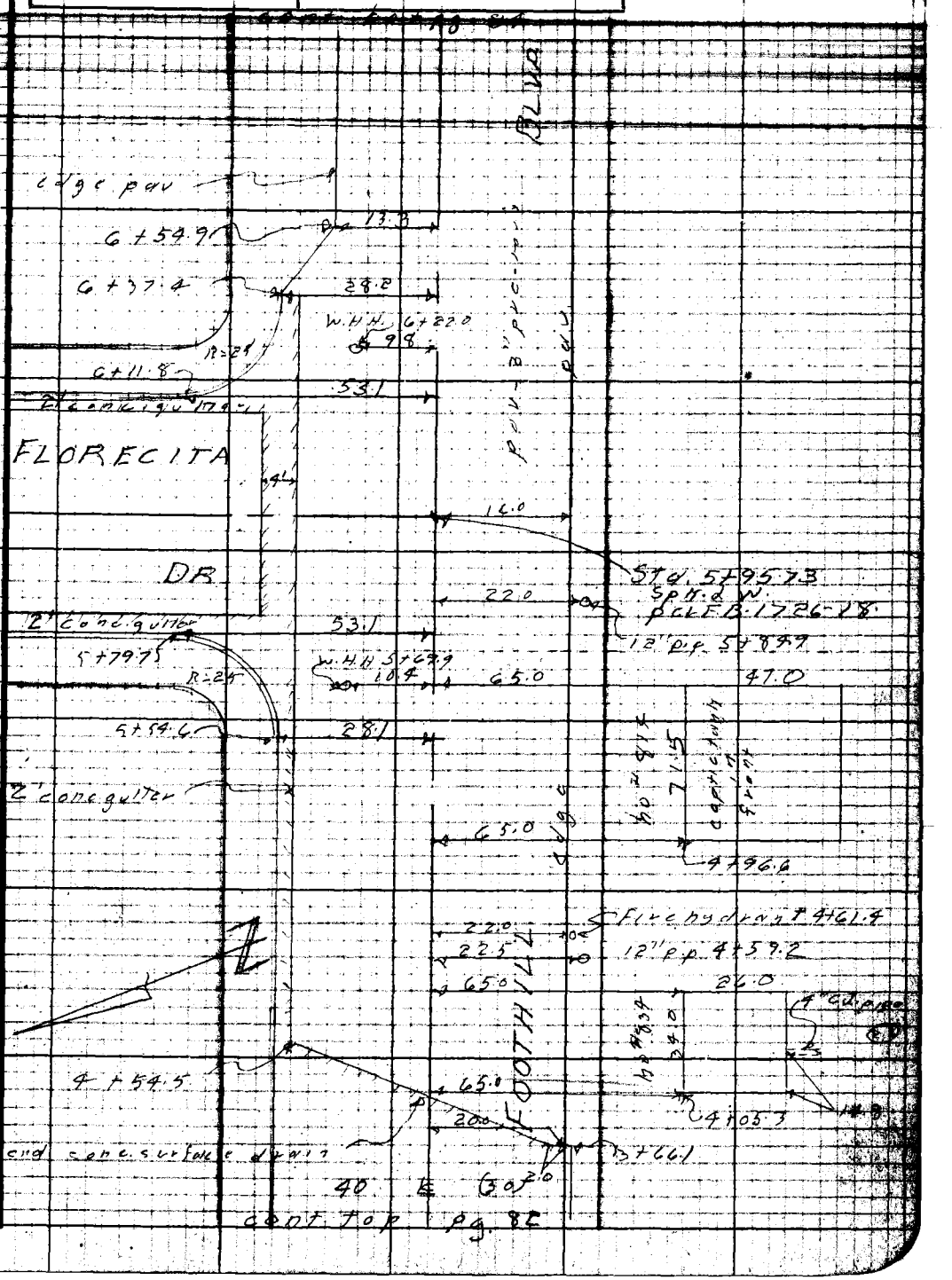

Note: Any Additions or Changes on This Sheet Must be Made or Circled in Red Ink With Date and Name of Person Making Change.

Do not extend notes this side of this line.

RETURN TO
LOS ANGELES COUNTY SURVEYOR
726 LOS ANGELES COUNTY
ENGINEERING BLDG.

76PSDBS 247 10M 1-49

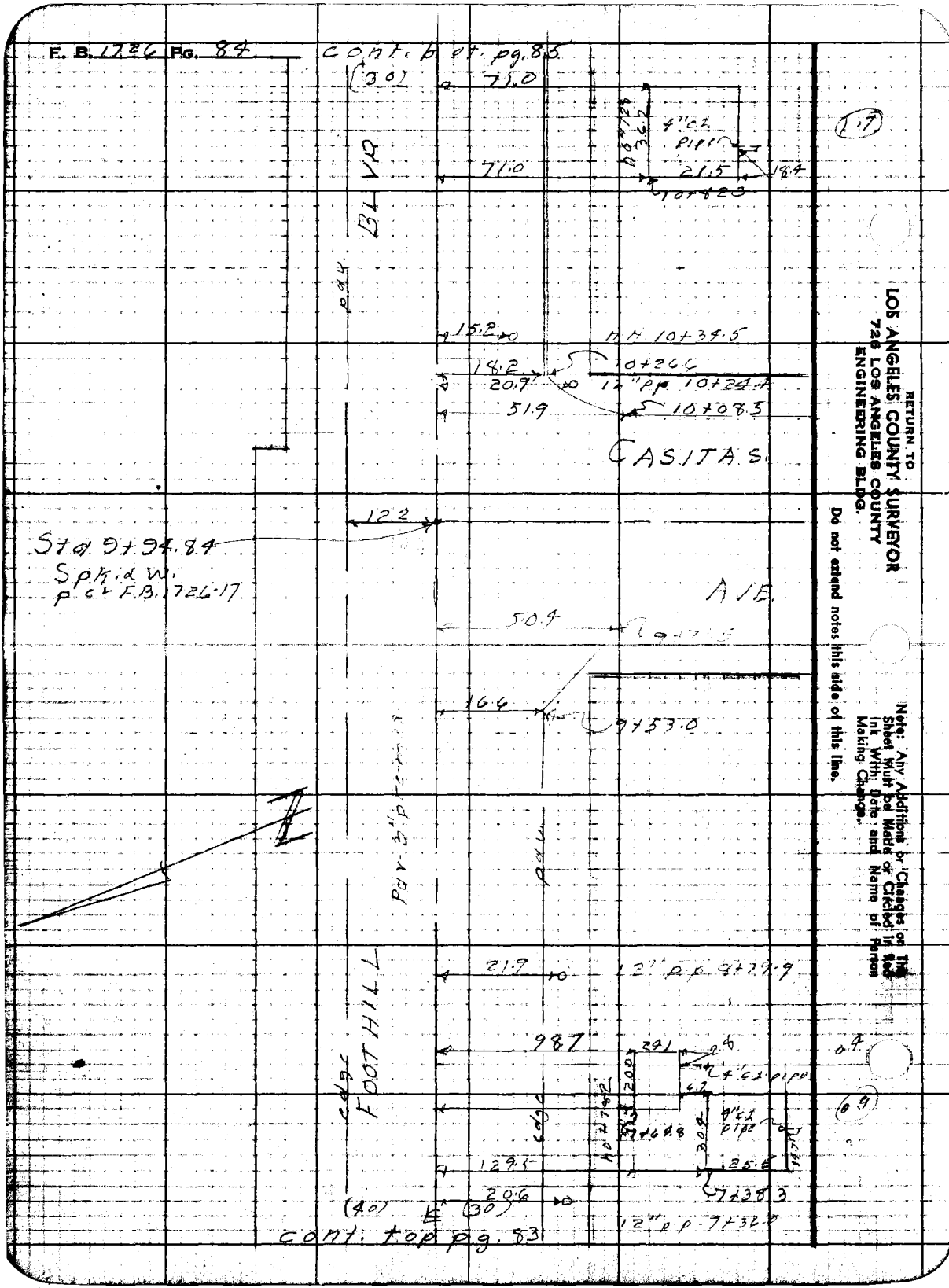
F. B. 1726 Pg. 84
cont. b et. pg. 85
(30)
71.0
71.0
21.5
18.4
10+82.3
BLVD
15.2
H.H. 10+34.5
18.2
10+26.6
20.9
12" pp 10+24.4
51.9
10+08.5
CASITAS
12.2
Sta. 9+94.84
Spk. d W.
p c t F.B. 1726-17
AVE.
50.4
16.6
9+53.0
21.9
12" pp 9+79.9
98.7
24.1
4" c.i. pipe
129.5
25.5
20.6
7+38.3
(40)
(30)
12" pp 7+36.0
cont. top pg. 83
FOOTHILL
RETURN TO
LOS ANGELES COUNTY SURVEYOR
726 LOS ANGELES COUNTY
ENGINEERING BLDG.
Do not extend notes this side of this line.
Note: Any Additions or Changes on This Sheet Must be Made or Circled in Red Ink With Date and Name of Person Making Change.

Notes Ck'd by	Survey of Casitas Ave	F. B. 1726 Pg. 85
Map No.	W. O. 1762 Tape No. Std.	
Office Work	Surveyed by J. J. Lanigan	
Checked	Notes J. J. L. Date 11-23-[illegible]	
Date	Indexed C. Jonnson	



Note: Any Additions or Changes on This Sheet Must be Made or Circled in Red Ink With Date and Name of Person Making Change.

Do not extend notes this side of this line.

RETURN TO
LOS ANGELES COUNTY SURVEYOR
726 LOS ANGELES COUNTY
ENGINEERING BLDG.

76F3098 247 10M 1-40

F. B. 1726 Pg. 86

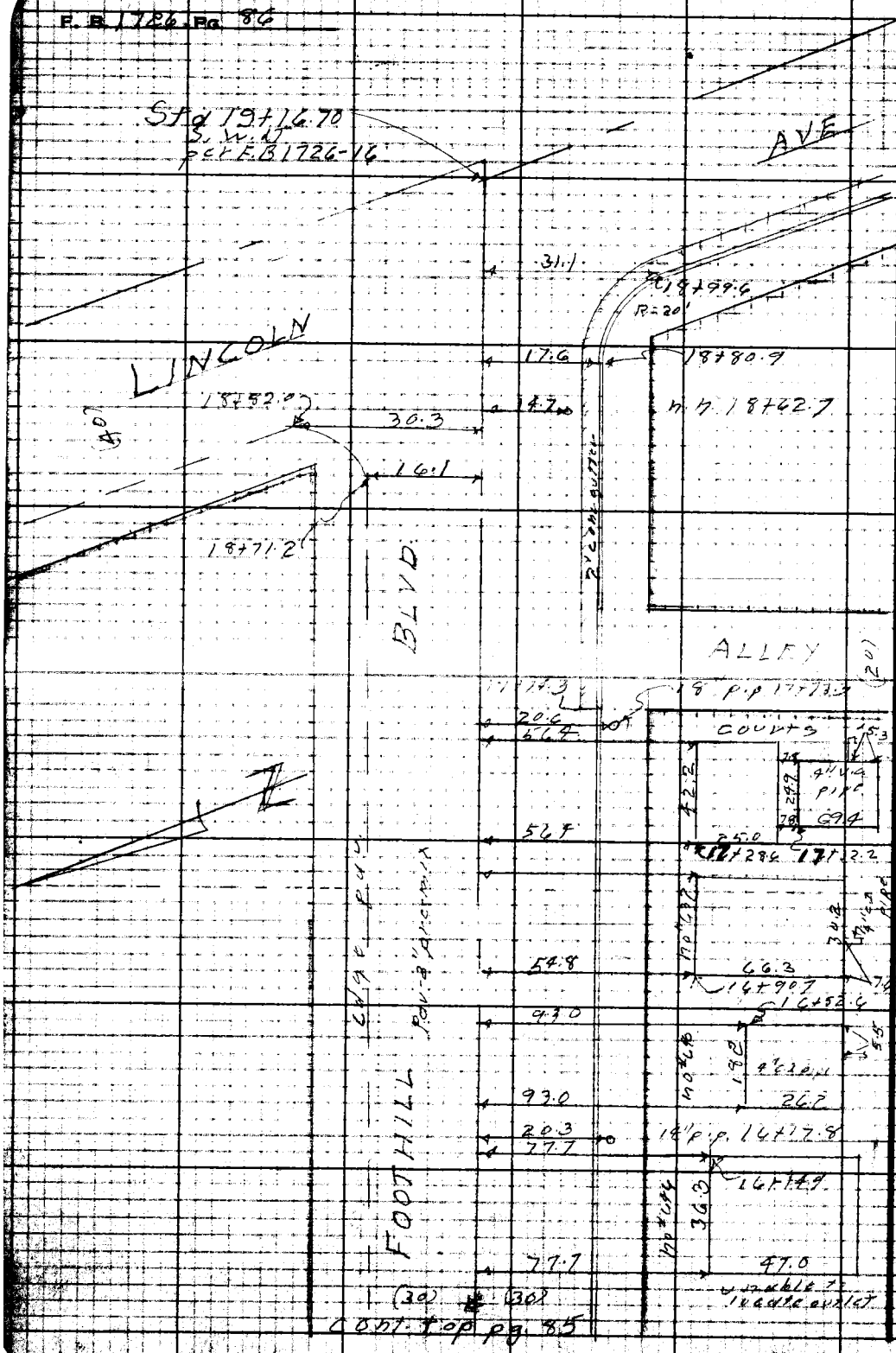

RETURN TO
LOS ANGELES COUNTY SURVEYOR
726 LOS ANGELES COUNTY
ENGINEERING BLDG.

Do not extend notes this side of this line.

Note: Any Additions or Changes on This Sheet Must Be Added or Checked in Red Ink With Date and Name of Person Making Changes.

FOOTHILL COUL[illegible]

BETWEEN

ARROYO BLVD. AND LINCOLN AVE.

C.I. 1462

J.J. Lanigan
C.H. Lewis
H.H. Raphael
H. Taboya

STATION	B.S.	H.I.	F.S.	ELEV.

NOTE: ANY ADDITIONS OR CHA[illegible] ON THIS SHEET MUST BE MA[illegible] CIRCLED IN RED INK, WITH DAT[illegible] NAME OF PERSON MAKING CH[illegible]

PLEASE RETURN TO
LOS ANGELES COUNTY SURVEYOR
726 LOS ANGELES COUNTY ENGINEERING BLDG.

Do not extend notes this side of this line.

761298 307 4-50

76L298 307 4-50

PLEASE RETURN TO
LOS ANGELES COUNTY SURVEYOR
726 LOS ANGELES COUNTY ENGINEERING BLDG.

NOTE: ANY ADDITIONS OR CHANGES ON THIS SHEET MUST BE MADE OR CIRCLED IN RED INK, WITH DATE AND NAME OF PERSON MAKING CHANGE.

Do not extend notes this side of this line.

STATION	B. S.	H. I.	F. S.	ELEV.	Foothill	Blvd.
BM AE 230	3 57	1230 43		1226 86	AE 230 El 1226.864 FB 1447 P. 223	
					Foothill Blvd + Crestford Dr., N.W. cor.	
					Bt. spk. in curb, 2' N of N end C.R.	
0+15			2 19	1228 24	beg. of pvmt. ℄	
			2 85	1227 58		19' R edge pvmt
			2 0	1228 4		30' R P.L.
			2 03	1228 40	15' L edge pvmt	
			0 7	1229 7	30' L P.L.	
1+00			2 54	1227 89	℄	
			3 08	1227 35		19' R edge pvmt
			2 8	1227 6		30' R P.L.
			2 15	1228 28	15' L edge pvmt	
			1 8	1228 6	30' L P.L.	
2+00			4 97	1225 46	℄	
			5 41	1225 02		19' R edge pvmt
			4 1	1226 3		22' R Brk.
			4 4	1226 0		30' R P.L.
			4 68	1225 75	15' L edge pvmt	
			4 0	1226 4	30' L P.L.	

Profile No. X-Sec. No. Plotted Date Checked Date Notes Red Date Notes Chkd Date Notes Lewis Date

76L298 307 4-50

PLEASE RETURN TO
LOS ANGELES COUNTY SURVEYOR
726 LOS ANGELES COUNTY ENGINEERING BLDG.

NOTE: ANY ADDITIONS OR CHANGES ON THIS SHEET MUST BE MADE OR CIRCLED IN RED INK, WITH DATE AND NAME OF PERSON MAKING CHANGE.

Do not extend notes this side of this line.

STATION	B. S.	H. I.	F. S.	ELEV.	Foothill	Blvd.
		1230 43				
			432	1226 11	gut w end NW cb ret	
			367	1226 76	cb " " " " "	
			424	1226 19	gut N end " " "	
			365	1226 78	cb " " " " "	
			426	1226 17	gut N end NE cb ret	
			356	1226 87	cb " " " " "	
			532	1225 11	gut E end " " "	
			466	1225 77	cb " " " " "	
2+55.73			489	1225 54	Int. of Ridgeview ℄ Drive	
"			564	1224 79		15.5'R cross gut
"			475	1225 68		30'R brk
"			507	1225 36		45'R end of pum
"			10 7	1219 7		100'R
2+89.79			516	1225 27	Int of Crestford ℄ Dr.	
			343	1227 00		100' N'th'ly
			351	1226 92	W. gutter	"
			289	1227 54	" cb	"
			362	1226 81	E gutter	"
			301	1227 42	" cb	"

Profile Notes Red. ____ Plotted ____ Job No. 1462 Division No. ____
No. ____ Date ____ Date ____ Survey of Cassiar Hwy
X-Sec. Notes Chkd. ____ Checked ____ Survey by Lanigan Notes Lewis Date 17
No. ____ Date ____ Date ____ Map No. ____ Indexed C. Tomp Date

76L29B 307 4-50

PLEASE RETURN TO
LOS ANGELES COUNTY SURVEYOR
726 LOS ANGELES COUNTY ENGINEERING BLDG.

NOTE: ANY ADDITIONS OR CHANGES ON THIS SHEET MUST BE MADE OR CIRCLED IN RED INK, WITH DATE AND NAME OF PERSON MAKING CHANGE.

Do not extend notes this side of this line.

STATION	B. S.	H. I.	F. S.	ELEV.	Foothill	Blvd
		1230 43				
2 + 86 1			5 82	1224 61		16' R gut at beg. of berm
			4 97	1225 46		17' R Top mac. berm
3 + 10 3			6 16	1224 27		20' R gut at beg of curb.
"			5 42	1225 01		" cb " "
3 + 31 5			10 07	1220 36	Flo-line elev. of catch basin (30" corr. I.P.) outlet 23 5 R.	
			6 54	1223 89	" of cross-gutter at catch basin	
			6 20	1224 23	wedge " " ℄	
			6 24	1224 19	Floline " " ℄	
			5 86	1224 57	E edge " " ℄	
			5 55	1224 88	wedge " " at N curb	
			5 69	1224 74	Floline " " " " "	
			5 57	1224 86	E edge " " " " "	
3 + 66 1			6 26	1224 17	gut. at E end of curb 20' R	
"			5 54	1224 89	cb " " " "	
4 + 00			5 93	1224 50	℄	
"			6 22	1224 21		20' R gut
"			5 20	1225 23		21 5 R Top of mac. berm
"			5 6	1224 8		26' R brk
"			7 4	1223 0		30' R P.L.
"			5 67	1224 76	28' L gut.	

Survey of Casitas Ave. Job No. 1462 Division No. ____ Notes Red. ____ Plotted ____ Profile ____
Survey by Lanigan Notes Lewis Date ____ Date ____ No. ____
Indexed C. Johnson Date ____ Notes Chkd. ____ Checked ____ X-Sec. ____
Date ____ Date ____ No. ____

76L298 307 4-50

PLEASE RETURN TO
LOS ANGELES COUNTY SURVEYOR
726 LOS ANGELES COUNTY ENGINEERING BLDG.

NOTE: ANY ADDITIONS OR CHANGES ON THIS SHEET MUST BE MADE OR CIRCLED IN RED INK, WITH DATE AND NAME OF PERSON MAKING CHANGE.

Do not extend notes this side of this line.

STATION	B. S.	H. I.	F. S.	ELEV.	Foot hill	Blvd.
		1231 32	4 78	1226 54	gut - n end N.E. cb. ret	
			4 14	1227 18	cb " " " " "	
			4 49	1226 83	gut E end " " "	
			3 85	1227 47	cb " " " " "	
5+95 73			4 62	1226 70	Int. Florecita Drive ℄	
"			5 23	1226 09	cross gutter	28' N
"			4 04	1227 28		100' N th
			4 57	1226 75	W gut	95' "
			3 93	1227 39	" cb	" "
			4 45	1226 87	E gut	90' "
			3 82	1227 50	" cb	" "
6+00			4 54	1226 78	℄	
			5 32	1226 00		18' R gu
			4 68	1226 64		20' R b
			4 1	1227 2		30' R P L
7+00			2 25	1229 07	℄	
			2 74	1228 58		18' R g
			2 1	1229 2		20' R b
			1 8	1229 5		30' R P L
			2 57	1228 75	13 3 Ledge point	
			1 3	1230 0	40' L P. L	
			0 44	1230 88		

Profile
Plotted No.
Date
Checked No.
Date
Notes Red. Date
Notes Chkd. Date
Job No. 1462 Division No.
Survey of Casitas Ave
Survey by Lanigan Notes Lewis
Indexed K. C. Johnson Date
Pg. 92

76L298 307 4-50

PLEASE RETURN TO
LOS ANGELES COUNTY SURVEYOR
726 LOS ANGELES COUNTY ENGINEERING BLDG.

NOTE: ANY ADDITIONS OR CHANGES ON THIS SHEET MUST BE MADE OR CIRCLED IN RED INK, WITH DATE AND NAME OF PERSON MAKING CHANGE.

Do not extend notes this side of this line.

STATION	B. S.	H. I.	F. S.	ELEV.	Foothill	Blvd.
		1230 43				
4+00			5 00	1225 43	28' L cb.	
4+05 3			9 0	1221 4	ground at sw cor Ho# 834	91' R
4+20			10 3	1220 1	4" C.I. Pipe "	" " "
4+20			11 7	1218 7	back lot line "	" 175± R
T. P.			2 56	1227 87	T. P.	
	3 45	1231 32				
5+00			5 62	1225 70		℄
"			6 51	1224 81		18' R gutter
"			5 59	1225 73		20' R berm
"			5 4	1225 9		30' R PL.
"			6 41	1224 91	28' L gutter	
"			5 75	1225 57	" cb	
5+20			6 20	1225 12	Floor elev. - Ho# 814	
4+96			7 9	1223 4	ground - S.W. cor. "	"
5+20			12 3	1219 0		175± R back lot line
			6 50	1224 82	gut W and SW cb get.	
			5 42	1225 90	cb " " " "	"
			5 24	1226 08	gut N " " "	"
			4 60	1226 72	cb " " " "	"

Profile Notes Red. ____ Plotted ____ Job No. 1462 Division No. ____ F. S. 1726
No. ____ Date ____ Date ____ Survey of Casitas Ave.
X-Sec. Notes Chkd. ____ Checked ____ Survey by Lanigan Notes Lewis Date 11-26-51
No. ____ Date ____ Date ____ Map No. ____ Indexed ____ Job Date ____

76L298 307 4-50

7 6

PLEASE RETURN TO
LOS ANGELES COUNTY SURVEYOR
726 LOS ANGELES COUNTY ENGINEERING BLDG.

NOTE: ANY ADDITIONS OR CHANGES ON THIS SHEET MUST BE MADE OR CIRCLED IN RED INK, WITH DATE AND NAME OF PERSON MAKING CHANGE.

Do not extend notes this side of this line.

STATION	B. S.	H. I.	F. S.	ELEV.	Foothill	Blvd.
		1231 32				
T. P.			0 44	1230 88	T. P.	
	5 68	1236 56				
			7 1	1229 5	Ho # 782 (Front) elev. on 4" C.I. pipe	
			9 4	1227 3	" " (rear) " " "	
			9 6	1227 0	S.W. cor of lot to Ho # 782 180' R	
			8 0	1228 6	S.E. " " " " " "	
8+00			4 28	1232 28		℄
"			4 76	1231 80		18'R gutter
"			4 50	1232 06		20'R berm
"			4 3	1232 3		30'R P.L.
"			4 69	1231 87	13'L edge pvmt	
"			3 6	1233 0	40'L P.L	
9+00			1 02	1235 54		℄
"			1 57	1234 99		18'R gutter
"			0 90	1235 66		20'R berm
"			1 2	1235 4		30'R P.L
"			1 37	1235 19	13'L edge pvmt	
"			0 9	1235 7	40'L P.L.	
T. P.			1 35	1235 21	T. P.	
	8 96	1244 17				

Profile Notes Red. ____ Plotted ____ Job No. [illegible] Division No. ____ F.B. 1726
No. ____ Date ____ Date ____ Survey of Casitas Ave
Notes Chkd. ____ Checked ____ Survey by [illegible]
No. ____ Date ____ Date ____ Map No. ____ Indexed ____ Tabulated ____

76L298 307 4-50

PLEASE RETURN TO
LOS ANGELES COUNTY SURVEYOR
726 LOS ANGELES COUNTY ENGINEERING BLDG.

NOTE: ANY ADDITIONS OR CHANGES ON THIS SHEET MUST BE MADE OR CIRCLED IN RED INK, WITH DATE AND NAME OF PERSON MAKING CHANGE.

Do not extend notes this side of this line.

STATION	B. S.	H. I.	F. S.	ELEV.	Foothill	Blvd.
		1244 17				
9+64			6 62	1237 55		℄
			7 44	1236 73		18' R gut.
			6 79	1237 38		22' R berm
			7 1	1237 1		30' R ppty corner
9+94 84			5 85	1238 32	Int. with Casitas Ave	℄
"			6 68	1237 49		18' R cross gutter
"			6 48	1237 69		30' R brk.
"			8 56	1235 61		100' R
"			5 60	1238 57	13' L edge pvmt.	
"			5 4	1238 8	40' L P.L	
10+24			5 02	1239 15		℄
"			5 72	1238 45		18' R gut at end of cb
"			4 89	1239 28		" " " " "
"			5 5	1238 7		30' R ppty corner
			7 4	1236 8	4" C.I. pipe to HO #	728
"			7 8	1236 4	SW. cor Lot " "	" 175'± R
11+00			3 02	1241 15		℄
"			3 74	1240 43		18' R gutter
"			2 99	1241 18		" cb.

Profile
Plotted ____ No. ____
Date ____ X-Sec. ____
Checked ____ No. ____
Date ____
Notes Red ____
Date ____
Notes Chkd ____
Date ____
Division No. 1462
Job No. 1462
Survey of Casitas Ave
Survey by Lanigan
Notes Lewis
Date ____
Indexed C. Johnson
Date ____
Pg. 94

76L298 307 4-50

PLEASE RETURN TO
LOS ANGELES COUNTY SURVEYOR
726 LOS ANGELES COUNTY ENGINEERING BLDG.

NOTE: ANY ADDITIONS OR CHANGES ON THIS SHEET MUST BE MADE OR CIRCLED IN RED INK, WITH DATE AND NAME OF PERSON MAKING CHANGE.

Do not extend notes this side of this line.

STATION	B. S.	H. I.	F. S.	ELEV.	Foothill	Blvd.
		1244 17				
11+00			3 15	1241 02	13' L edge pvmt	
"			2 1	1242 1	30' L P.L.	
"			0 05	1244 12	Floor elev. of Audabon	Elementary School 60 -
T.P			2 98	1241 19	T.P.	
	641	1247 60				
			8 4	1239 2	4" C.I. pipe to Ho #	720
			8 4	1239 2	2" " " garage "	"
			9 1	1238 5	S.E. cor. of Lot to "	"
			4 54	1243 06	Floor elev. to Ho #	712
12+00			4 10	1243 50	℄	
"			4 72	1242 88		18' R gutter
"			3 89	1243 71		" cb
"			4 02	1243 58	13' L edge pvmt	
"			3 4	1244 2	30' L P.L.	
T.P.			2 68	1244 92	T.P.	
	516	1250 08				
12+28			12 0	1238 1	Basement Floor elev.	to Ho # 704
			8 5	1241 6	4" C.I. pipe "	" " "
			8 4	1241 7	SE cor. of Lot	" " " 200

Profile Notes Red ____ Plotted ____ Job No. 1462 Division No. ____ F.B. 173 Page 95
No. ____ Date ____ Date ____ Survey of Casiano Ave.
E-Sec. Notes Chkd ____ Checked ____ Survey by [illegible]
No. ____ Date ____ Date ____ Map No. ____ Inst. C. Jonnson

76L298 307 4-50

PLEASE RETURN TO
LOS ANGELES COUNTY SURVEYOR
726 LOS ANGELES COUNTY ENGINEERING BLDG.

NOTE: ANY ADDITIONS OR CHANGES ON THIS SHEET MUST BE MADE OR CIRCLED IN RED INK, WITH DATE AND NAME OF PERSON MAKING CHANGE.

Do not extend notes this side of this line.

STATION	B. S.	H. I.	F. S.	ELEV.	Foothill	Blvd
		1250 08				
13+00			4 01	1246 07		℄
			4 80	1245 28		18'R gutter
			4 01	1246 07		" cb
			4 17	1245 91	18'L - edge of pvmt	
			3 8	1246 3	30'L P.L	
13+50			2 61	1247 47	Floor elev. of Ho #	688
T. P.			2 48	1247 60	T. P.	
	7 76	1255 36				
			6 62	1248 74	Floor elev. of Ho #	678
			10 1	1245 3	Ground at SW cor "	"
14+00			6 88	1248 48		℄
"			7 55	1247 81		18'R-gutter
"			6 75	1248 61		" cb
"			6 74	1248 62	13'L edge of pvmt	
"			6 0	1249 4	30'L P.L	
			13 45	1241 91	Basement Floor elev. Ho. # 672	
			9 6	1245 8	S.E. cor. lot to Ho. # 672	
15+00			4 96	1250 40		℄
"			5 73	1249 63		18'R gutter
"			4 84	1250 52		" curb

Profile
Plotted ____ No. ____
Date ____ X-Sec.
Notes Red ____ Checked ____ No. ____
Date ____ Notes Chkd ____ Date ____
Job No. 1390 Division No. ____
Survey of Casilas Ave.
Survey by Lanigan Notes Lewis
Indexed C. Johnson Date ____

76L298 307 4-50

PLEASE RETURN TO
LOS ANGELES COUNTY SURVEYOR
726 LOS ANGELES COUNTY ENGINEERING BLDG.

NOTE: ANY ADDITIONS OR CHANGES ON THIS SHEET MUST BE MADE OR CIRCLED IN RED INK, WITH DATE AND NAME OF PERSON MAKING CHANGE.

Do not extend notes this side of this line.

STATION	B. S.	H. I.	F. S.	ELEV.	Foothill	Blvd
		1255 36				
15+00			4 55	1250 81	13'L edge pvmt	
"			3 8	1251 6	30'L P.L	
16+00			3 57	1251 79		℄
"			4 34	1251 02		18'R gutter
"			3 73	1251 63		" " curb
"			3 29	1252 07	13'L edge pvmt	
"			2 0	1253 4	30'L P.L	
			3 76	1251 60	Floor elev. to Ho	#646
			7 8	1247 6	Ground at SW Co "	"
			9 8	1245 6	SE cor of Lot to "	"
			8 0	1247 4	4" C.I. pipe outlet from Ho	#640
T. P.			3 33	1252 03	T. P.	
	6 85	1258 88				
			11 8	1247 1	4" C.I. Pipe outlet to Ho	#632
17+00			6 09	1252 79		℄
			6 94	1251 94		18'R Gutter
			6 29	1252 59		" curb
			5 83	1253 05	13'L edge pvmt	
			5 8	1253 1	30'L P.L.	

Profile Notes Red. ____ Plotted ____ Job No. 1390 Division No. ____ F. B. 1726 Pg. 97
No. ____ Date ____ Date ____ Survey of Casitas Ave.
X-Sec. Notes Chkd. ____ Checked ____ Survey by Lanigan Notes [illegible]
No. ____ Date ____ Date ____ Map No. ____ [illegible] Date ____

76L298 307 4-50

PLEASE RETURN TO
LOS ANGELES COUNTY SURVEYOR
726 LOS ANGELES COUNTY ENGINEERING BLDG.

NOTE: ANY ADDITIONS OR CHANGES ON THIS SHEET MUST BE MADE OR CIRCLED IN RED INK, WITH DATE AND NAME OF PERSON MAKING CHANGE.

Do not extend notes this side of this line.

STATION	S. S.	H. I.	F. S.	ELEV.	Foothill	Blvd.
		1258 88				
			11 0	1247 9	4" V.C. pipe, outlet to Lowest house in court	
			11 4	1247 5	S.E. cor. of Lot to court at #624	
18+00			5 16	1253 72		℄
"			5 94	1252 94		18' R gutter
"			4 99	1253 89		" curb
"			5 12	1253 76	13' L edge of pvmt	
"			4 9	1254 0	30' L. P.L.	
			4 91	1253 97	gutter W end of SW cb. ret	
			4 26	1254 62	curb " " " " " "	
			4 43	1254 45	gutter S end " " " "	
			4 18	1254 70	curb " " " " " "	
19+16 70			2 92	1255 96	Int of Lincoln ℄ Ave	
			4 15	1254 73	18' N'lly - cross gutter	
			2 03	1256 85	100' " on ℄ of Lincoln	
			4 80	1254 08	100' S'lly " " " "	
			3 5	1255 4	NW ppty cor.	
BMAE 234			2 13	1256 75	AE 234 El. 1256.784	FB. 1447 P 224
					Foothill Blvd & Lincoln Ave. SE Cor.	
					Bt. sph in curb 2' E of E end. C.R.	

Profile
Plotted No.
Date
X-Sec.
Checked No.
Date
Notes Red
Date
Notes Chkd
Date
Job No. 1462 Division No.
Survey of Casitas Ave.
Survey by Lanigan Notes Lewis
Indexed C. Johnson Date

Notes Ck'd by	Survey of Casitas Ave
Map No.	W. O. 1462 Tape No. Std. °F
Office Work	Surveyed by J.J. Lanigan
Checked	Notes C.H. Lewis Date 11-26-81
Date	Indexed C. Johnson

F. B. 1726 Pg. 99

LOCATION OF IMPROVEMENTS
ON
DEVIRIAN PLACE
from
CASITAS AVENUE
TO
LINCOLN AVENUE
C.I. 1462

J.J. Lanigan
C.H. Lewis
H.H. Raphael
H. Tafoya

Note: Any Additions or Changes on This Sheet Must be Made or Circled in Red Ink With Date and Name of Person Making Change.

Do not extend notes this side of this line.

RETURN TO
LOS ANGELES COUNTY SURVEYOR
726 LOS ANGELES COUNTY
ENGINEERING BLDG.

76F3098 247 10M 1-49


F. B. 1726 Pg. 100
cont. bot. pg. 101
(25)
(25)
50.4
35.3
basement no plumbing
7.3
13.2
2.9
3+84.1
50.4
PLACE
16.7
2+80.2
12" p.p.
16.3
12" p.p. 1+78.3
DEVIRIAN
16.8
12" p.p. 0+78.6
0+30.0
0+30.0
0+14.4
0+14.9
15.0
15.1
edge pav.
35.2
40.7
edge pav.
(30)
(30)
Sta. 0+00
2" x 2"
per F.B. 1726-21
CASITAS
edge
0-16.4
9.9
0-13.3
w. H.H.
pav.
AVENUE
(30)
(30)
RETURN TO
LOS ANGELES COUNTY SURVEYOR
726 LOS ANGELES COUNTY
ENGINEERING BLDG.
Do not extend notes this side of this line.
Note: Any Additions or Changes on This Sheet Must be Made or Circled in Red Ink With Date and Name of Person Making Change.

Notes Ck'd by	Survey of Casitas Ave.
Map No.	W. O. 1462 Tape No. Std. °F
Office Work	Surveyed by J. J. Lanigan
Checked	Notes [illegible] Date 11-27-31
Date	Indexed C. Johnson

F. B. 1726 Pg. 101

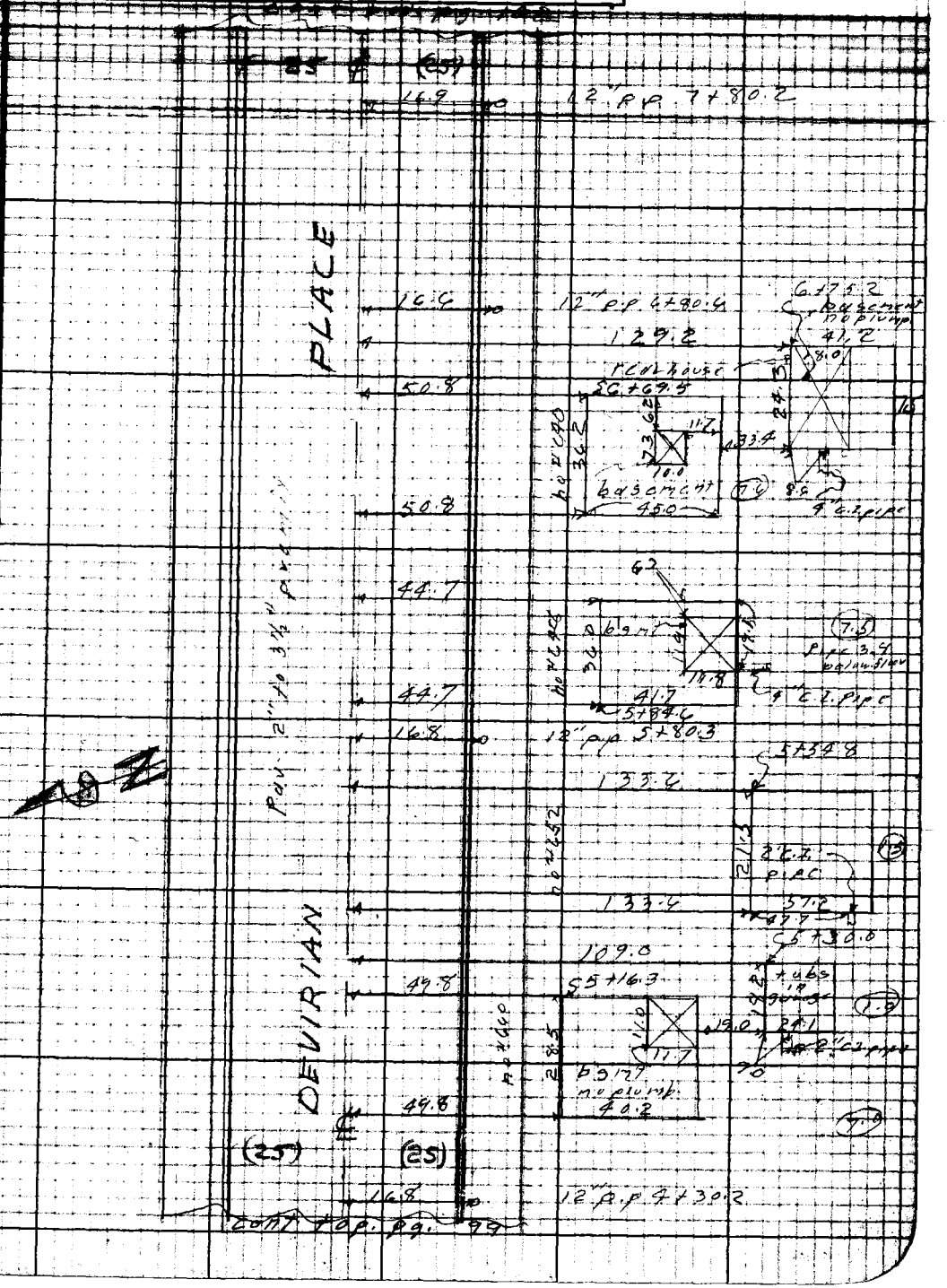

Note: Any Additions or Changes on This Sheet Must be Made or Circled in Red Ink With Date and Name of Person Making Change.

Do not extend notes this side of this line.

RETURN TO
LOS ANGELES COUNTY SURVEYOR
726 LOS ANGELES COUNTY
ENGINEERING BLDG.

76F3095 247 10M 1-49

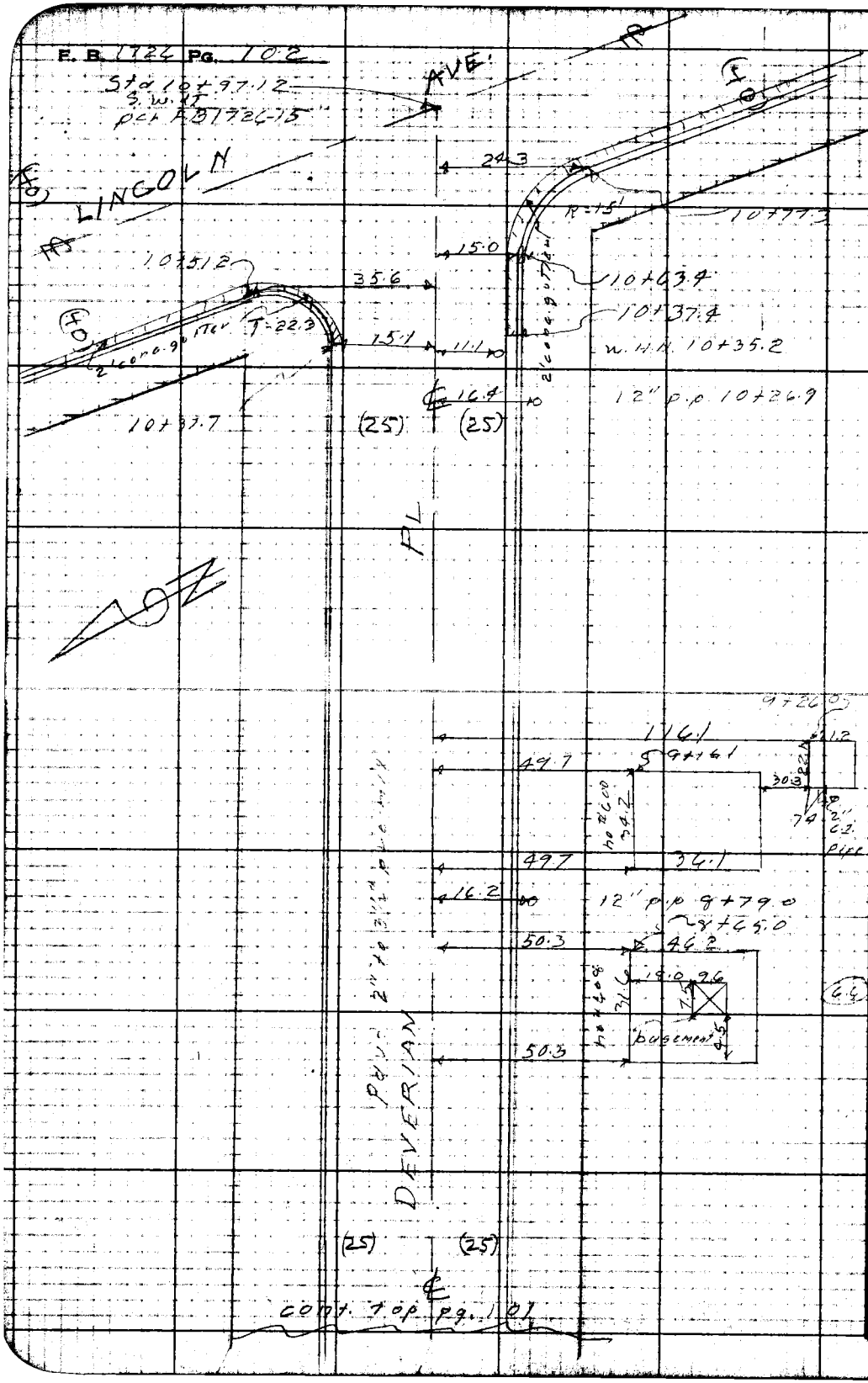

RETURN TO
LOS ANGELES COUNTY SURVEYOR
728 LOS ANGELES COUNTY
ENGINEERING BLDG.

Do not extend notes this side of this line.

Note: Any Additions or Changes on This Sheet Must Be Made or Circled in Red Ink With Date and Name of Person Making Change.

Profile No.	Notes Red. Date	Plotted Date	Job No. 1462 Division No.	F. B. 1726 Pg. 103
X-Sec. No.	Notes Chkd. [illegible] Date 12/17/51	Checked Date	Survey of Casitas Ave. Survey by Lonigan Notes [illegible] Date [illegible] Map No. Indexed C. Johnson Date	

PROFILE

and

CROSS-SECTIONS

OF

DEVIRIAN PLACE

between

CASITAS AND LINCOLN AVES.

C.I. 1462

J. J. Lonigan
C. H. Lewis
H. H. Raphael
H. Tofaya
AB-Barber

STATION	B. S.	H. I.	F. S.	ELEV.

NOTE: ANY ADDITIONS OR CHANGES ON THIS SHEET MUST BE MADE OR CIRCLED IN RED INK, WITH DATE AND NAME OF PERSON MAKING CHANGE.

PLEASE RETURN TO
LOS ANGELES COUNTY SURVEYOR
726 LOS ANGELES COUNTY ENGINEERING BLDG.

Do not extend notes this side of this line.

76L298 307 4-50

76L298 307 4-50

PLEASE RETURN TO
LOS ANGELES COUNTY SURVEYOR
726 LOS ANGELES COUNTY ENGINEERING BLDG.

NOTE: ANY ADDITIONS OR CHANGES ON THIS SHEET MUST BE MADE OR CIRCLED IN RED INK, WITH DATE AND NAME OF PERSON MAKING CHANGE.

Do not extend notes this side of this line.

STATION	B. S.	H. I.	F. S.	ELEV.	Devirian	Place
BM AE 510	4 72	1234 05		1229 33	AE 510 El 1229.332	FB 1568 P 144
					Casitas Ave. & Devirian Pl. S.E. cor.	
					Bt sph in curb 6' E of W. end.	
0+00			4 41	1229 64	Int. of Casitas Ave &	℄ Devirian pl
			6 92	1227 13		100' Sth'ly - ℄ of Casitas
			2 34	1231 71	100' Nth'ly	
0+30			4 47	1229 58		℄
"			5 19	1228 86		15' R gutter
"			4 95	1229 10		" cb
"			3 8	1230 3		25' R ppty cor
"			4 32	1229 73	15' L gutter	
"			4 14	1229 91	" cb	
"			2 2	1231 9	25 ppty cor	
1+00			2 50	1231 55		℄
"			3 23	1230 82		15' R gutter
"			2 88	1231 17		" cb.
"			6 8	1227 3		185' R± back lot line
"			2 55	1231 50	15' L gutter	
"			2 07	1231 98	" cb	

F. B. 1726 Pg. 104
Job No. 1462 Division No. ____ Notes Red. ____ Plotted ____ Profile
Survey of Casitas Ave Date ____ Date ____ No. ____
Survey by Lanigan Notes Lewis Notes Chkd. ____ Checked ____ X-Sec.
Indexed C. Johnson Date ____ Date ____ No. ____

76L298 307 4-50

PLEASE RETURN TO
LOS ANGELES COUNTY SURVEYOR
726 LOS ANGELES COUNTY ENGINEERING BLDG.

NOTE: ANY ADDITIONS OR CHANGES ON THIS SHEET MUST BE MADE OR CIRCLED IN RED INK, WITH DATE AND NAME OF PERSON MAKING CHANGE.

Do not extend notes this side of this line.

352
66
1012

STATION	B. S.	H. I.	F. S.	ELEV.	Devition	Place
		1234 05				
T. P.			206	1231 99	T. P.	
	1120	1243 19				
2+00			870	1234 49		℄
"			951	1233 68		15' R gutter
"			908	1234 11		" cb
"			878	1234 41	15' L gutter	
"			838	1234 81	" cb	
3+00			649	1236 70		℄
"			734	1235 85		15' R - Gutter
"			694	1236 25		" cb
"			661	1236 58	15' L gutter	
"			610	1237 09	" cb	
"			112	1232 0		185'± R - back lot line
4+00			525	1237 94		℄
"			611	1237 08		15' R gutter
"			566	1237 53		" curb
"			540	1237 79	15' L gutter	
"			494	1238.25 ~~1236 25~~	(W70 2-16-53) " cb.	
			1012	1233 07	Basement floor elev.	HO # 680

Profile No. ____ Date ____ Notes Red. ____ Plotted ____ Date ____ Job No. 1462 Division No. ____ Survey of Casilas Ave
Notes Chkd. ____ Checked ____ Date ____ Survey by Lanigan Notes ____ Date ____
No. ____ Date ____ Date ____ Map No. ____ Indexed ____ Date ____

F. B. 1726 Pg. 105

76L298 307 4-50

PLEASE RETURN TO
LOS ANGELES COUNTY SURVEYOR
726 LOS ANGELES COUNTY ENGINEERING BLDG.

NOTE: ANY ADDITIONS OR CHANGES ON THIS SHEET MUST BE MADE OR CIRCLED IN RED INK, WITH DATE AND NAME OF PERSON MAKING CHANGE.

Do not extend notes this side of this line.

STATION	B. S.	H. I.	F. S.	ELEV.	Description	Place
		1243 19				
5+00			4 32	1238 87		℄
"			5 26	1237 93		15' R gutter
"			4 83	1237 36		" cb
"			9 2	1234 0		185' R ± - Back lot line
"			4 48	1238 71	15' L gutter	
"			4 04	1239 15	" cb.	
5+16 ±			10 91	1232 28	Basement Floor Elev. to	HO. #640
"			9 0	1234 2	2" C.I. pipe outlet - Garage	" "
T. P		1	2 88	1240 31	T. P.	
	4 04	1244 35				
5+50 ±			11 1	1233 3	2" C.I. pipe outlet.	HO #652
5+90 ±			11 3	1233 2	Basement Floor elev.	Ho #648
"			7 5	1236 9	4" C.I. pipe outlet "	"
6+00			4 61	1239 74		℄
"			5 54	1238 81		15' R. gutter
"			5 10	1239 25		" curb
"			4 78	1239 57	15' L gutter	
"			4 28	1240 07	" curb	
T. P.		1	3 59	1240 76	T. P	
	4 87	1245 63				

F. B. 1726 Pg. 106 Job No. 1962 Division No. _____ Profile _____
Survey of Gerstle Ave
Survey by Langsen Notes Lewis Notes Rod. _____ Plotted _____ No. _____
Indexed K. C. Jones Date _____ Date _____ Date _____ Notes Chkd. _____ Checked _____ X-Sec. _____
Date _____ Date _____ No. _____

76L298 307 4-50

PLEASE RETURN TO
LOS ANGELES COUNTY SURVEYOR
726 LOS ANGELES COUNTY ENGINEERING BLDG.

NOTE: ANY ADDITIONS OR CHANGES ON THIS SHEET MUST BE MADE OR CIRCLED IN RED INK, WITH DATE AND NAME OF PERSON MAKING CHANGE.

Do not extend notes this side of this line.

STATION	B. S.	H. I.	F. S.	ELEV.	Devirian	Place
		1245 63				
6+60±			11 75	1233 88	Basement Floor Elev.	to Ho #640 (Front)
6+75±			13 93	1231 70	" " "	" " " (Rear)
"			8 92	1236 71	4" C.I. Pipe	" " " "
7+00			4 69	1240 94		℄
"			5 69	1239 94		15'R gutter
"			5 32	1240 31		" curb
"			7 6	1238 0		185'R± back lot line
"			4 83	1240 80	15'L gutter	
"			4 44	1241 19	" curb	
8+00			2 88	1242 75		℄
"			3 99	1242 64		15'R. gutter
"			3 59	1242 04		" curb
"			3 04	1242 59	15'L gutter	
"			2 65	1242 98	" curb	
T.P.			4 06	1241 57	T.P.	
	7 50	1249 07				
8+50±			10 90	1238 17	Basement floor elev.	Ho #608
9+00			4 22	1244 85		℄
"			5 17	1243 90		15'R gutter
"			4 76	1244 31		" curb

Profile Notes Red. ____ Plotted ____ Job No. 1462 Division No. ____ F.B. 1726 Pg. 107
No. ____ Date ____ Date ____ Survey of Cassius Ave.
Notes Chkd. ____ Checked ____ Survey by Langan Notes Lewis Date ____
No. ____ Date ____ Date ____ Map No. ____ Index C. Johnson

76L298 307 4-50

PLEASE RETURN TO
LOS ANGELES COUNTY SURVEYOR
726 LOS ANGELES COUNTY ENGINEERING BLDG.

NOTE: ANY ADDITIONS OR CHANGES ON THIS SHEET MUST BE MADE OR CIRCLED IN RED INK, WITH DATE AND NAME OF PERSON MAKING CHANGE.

Do not extend notes this side of this line.

STATION	B. S.	H. I.	F. S.	ELEV.	Devirian	Place
		1249 07				
9+00			8 0	1241 1		185'±R - back lot line
"			4 15	1244 92	15'L gutter	
"			3 70	1245 37	" curb	
9+15			6 7	1242 4	Elev of 2" C.I pipe at Garage to Ho #600	
10+00			1 89	1247 18	℄	
"			2 76	1246 31		15'R gutter
"			2 37	1246 70		" curb
"			1 78	1247 29	15'L gutter	
"			1 28	1247 79	" curb	
T.P			2 06	1247 01	T.P.	
	6 91	1253 92				
			5 90	1248 02	gutter, W end NW cb ret.	
			5 31	1248 61	curb " " " " "	
			4 50	1249 42	gutter N " " " "	
			3 87	1250 05	curb " " " " "	
			6 12	1247 80	gutter W " SW " "	
			5 74	1248 18	curb " " " " "	
			5 87	1248 05	gutter S " " " "	
			5 42	1248 50	curb " " " " "	

F.B. 7726 Pg. 108 Job No. 1426 Division No. Notes Red. Plotted Profile
Survey of Casitas Ave. Date Date No.
Survey by Lanigan Notes Lewis Notes Chkd. Checked X-Sec.
Indexed C. Johnson Date Date No.

76L298 307 4-50

PLEASE RETURN TO
LOS ANGELES COUNTY SURVEYOR
726 LOS ANGELES COUNTY ENGINEERING BLDG.

NOTE: ANY ADDITIONS OR CHANGES ON THIS SHEET MUST BE MADE OR CIRCLED IN RED INK, WITH DATE AND NAME OF PERSON MAKING CHANGE.

Do not extend notes this side of this line.

STATION	B. S.	H. I.	F. S.	ELEV.	Devirian	Place
		1253 92				
10+97 L2			5 12	1248 80	Int. Devirian Place &	℄ Lincoln Ave.
			7 48	1246 44		100' S'th'ly on ℄ of Lincoln
			8 15	1245 77		W gutter 100' S'l'y
			7 55	1246 37		" curb " "
			2 94	1250 98	100' N'th'ly on ℄ of Lincoln	
			3 52	1250 40	W gutter 100' N'th'ly on Lincoln	
			2 89	1251 03	" curb " " " "	
BM AE 235			6 24	1247 68	AE 235 El 1247.694 FB 1447 P 225	
					Lincoln Ave + Devirian Place, S.W. corner	
					Bt Spk. in curb 25' ± S of Send C. R.	

Profile Notes Red. ____ Plotted ____ Job No. 1462 Division No. ____ F. B. 1726 Pg. 109
No. ____ Date ____ Date ____ Survey of Caritas Ave
No. ____ Date ____ Date ____ Survey by Denison Notes Lewis Date [illegible]
No. ____ Notes Chkd. ____ Checked ____ Map No. ____ Indexed C. Johnson

F. B. 1726 Pg. 110 Job No. Division No. Notes Red Plotted Profile

Survey of Date Date No.

Survey by Notes Notes Chkd Checked X-Sec.

Indexed Date Date Date No.

STATION	B. S.	H. I.	F. S.	ELEV.

761.298 307 4-50

PLEASE RETURN TO

LOS ANGELES COUNTY SURVEYOR

726 LOS ANGELES COUNTY ENGINEERING BLDG.

Do not extend notes this side of this line.

NOTE: ANY ADDITIONS OR CHANGES ON THIS SHEET MUST BE MADE OR CIRCLED IN RED INK, WITH DATE AND NAME OF PERSON MAKING CHANGE.

Notes Ck'd by	Survey of Castas Ave.	F. B. 1726 PG. 111
Map No.	W. O. 1462 Tape No. St'd. °F	
Office Work	Surveyed by J. J. Lanigan	
Checked	Notes J. J. L. Date 11-27-51	
Date	Indexed C. Johnson	

Note: Any Additions or Changes on This Sheet Must be Made or Circled in Red Ink With Date and Name of Person Making Change.

Do not extend notes this side of this line.

RETURN TO
LOS ANGELES COUNTY SURVEYOR
726 LOS ANGELES COUNTY
ENGINEERING BLDG.

LOCATION
of
IMPROVEMENTS
on
CRESTFORD DR.
from
FOOTHILL BLVD.
to
NORTHERLY LINE of TR# 14309
C.I. 1462

J. J. Lanigan
C. H. Lewis
H. H. Raphael
H. Tafoya
A. B. Barber

76F3095 247 2-51

F. B. 1726 PG. 112

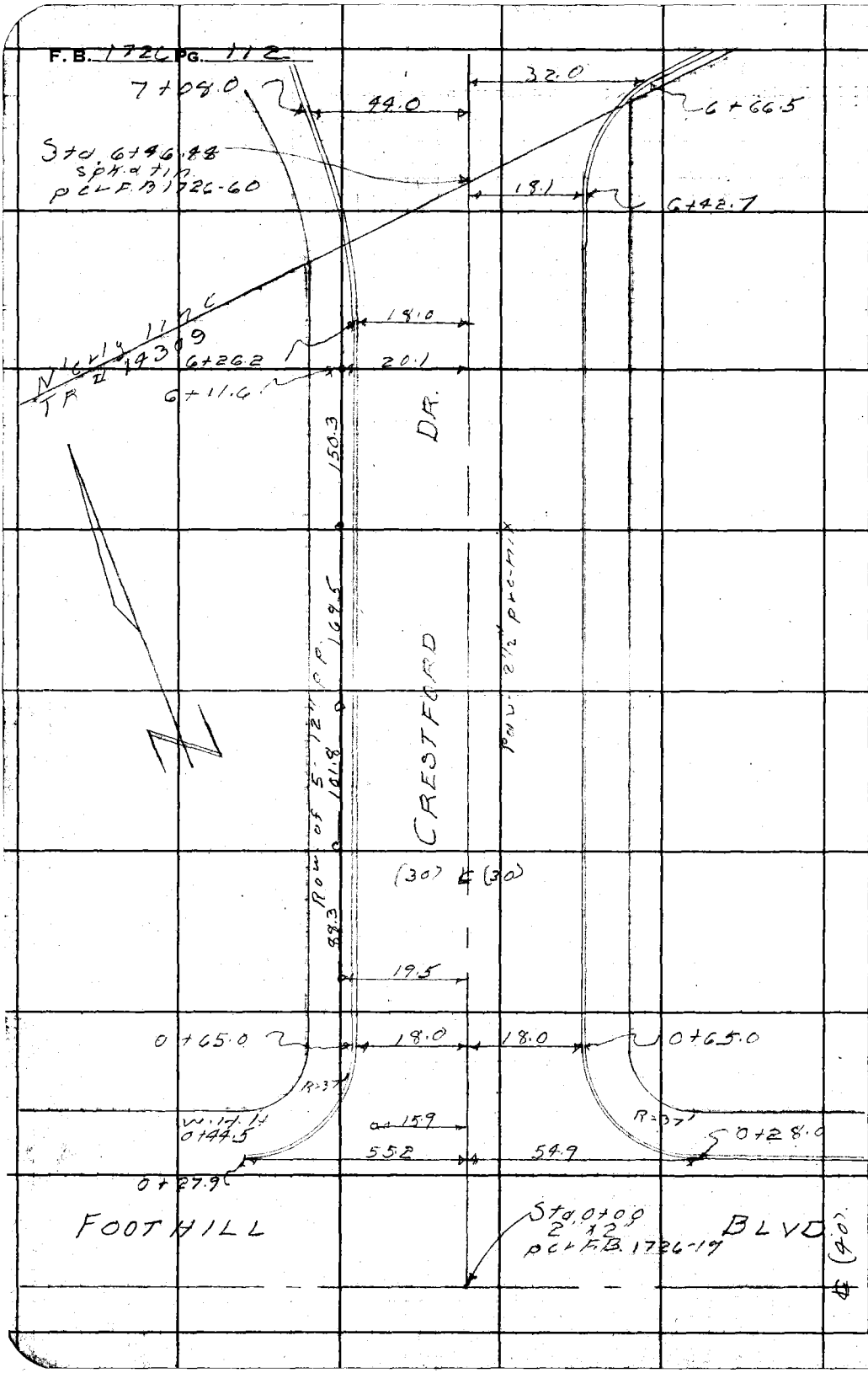

RETURN TO
LOS ANGELES COUNTY SURVEYOR
725 LOS ANGELES COUNTY
ENGINEERING BLDG.

Do not extend notes this side of this line.

Note: Any Additions or Changes on This Sheet Must be Made or Circled in Red Ink With Date and Name of Person Making Change.

Profile No. | Notes Red. | Plotted | Job No. 1462 | Division No. | F. B. 1726 | Pg. 113
Date | Date | Survey of Casitas Avenue
Notes Chkd. | Checked | Survey by Lanigan Notes Lewis Date
No. | Date 12/18/51 | Date | Map No. | Indexed C. Johnson Date

PROFILE
AND
CROSS-SECTIONS
OF
CRESTFORD DRIVE
BETWEEN
FOOTHILL BLVD AND PASADENA CITY LINE

C.I. 1462

J. J. Lanigan
C. H. Lewis
H. H. Raphael
H. Tafoya
A. B. Barber

STATION	B. S.	H. I.	F. S.	ELEV.

NOTE: ANY ADDITIONS OR CHANGES ON THIS SHEET MUST BE MADE OR CIRCLED IN RED INK, WITH DATE AND NAME OF PERSON MAKING CHANGE.

PLEASE RETURN TO
LOS ANGELES COUNTY SURVEYOR
726 LOS ANGELES COUNTY ENGINEERING BLDG.

Do not extend notes this side of this line.

76L298 307 4-50

76L298 307 4-50

PLEASE RETURN TO
LOS ANGELES COUNTY SURVEYOR
726 LOS ANGELES COUNTY ENGINEERING BLDG.

NOTE: ANY ADDITIONS OR CHANGES ON THIS SHEET MUST BE MADE OR CIRCLED IN RED INK, WITH DATE AND NAME OF PERSON MAKING CHANGE.

6+40.86

Do not extend notes this side of this line.

STATION	B. S.	H. I.	F. S.	ELEV.	Crestford	Drive
BMAE 230	3 84	1230 70		1226 86	AE 230 El 1226.864	FB 1447 P223
					Foothill Blvd. + Crestford Dr. NW. cor.	
					Bt. spk. in curb 2' N of N end C.R.	
0+00			5 45	1225 25	Int. of Crestford + ℄ Foothill Blvd.	
			6 27	1224 43		100' E'ly on ℄ of Foothill
			5 81	1224 89	N gut. " " " " " "	
			5 12	1225 58	N. cb " " " " " "	
			5 13	1225 57	100' W'stly on ℄ of Foothill	
			4 58	1226 12	gutter, W end of NW cb. ret.	
			3 93	1226 77	cb " " " " " "	
			4 49	1226 21	gutter N " " " " "	
			3 89	1226 81	cb " " " " " "	
			5 57	1225 13	gutter E " " NE " "	
			4 93	1225 77	cb " " " " " "	
			4 53	1226 17	gutter N " " " " "	
			3 82	1226 88	cb " " " " " "	
1+00			3 71	1226 99	℄	
"			3 91	1226 79		18' R gutter
"			3 29	1227 41		" cb
"			3 79	1226 91	18' L gutter	

F. S. 1726 Pg. 114 Job No. 1462 Division No. Notes Red. Plotted Profile
Survey of Casitas Ave. Date Date No.
Survey by Lanigan Notes Lewis Notes Chkd. Checked X-Sec.
Indexed C. Johnson Date Date Date No.

76L298 307 4-50

PLEASE RETURN TO
LOS ANGELES COUNTY SURVEYOR
726 LOS ANGELES COUNTY ENGINEERING BLDG.

NOTE: ANY ADDITIONS OR CHANGES ON THIS SHEET MUST BE MADE OR CIRCLED IN RED INK, WITH DATE AND NAME OF PERSON MAKING CHANGE.

Do not extend notes this side of this line.

STATION	B. S.	H. I.	F. S.	ELEV.	Cresford	Drive
		1230 70				
1+00			3 17	1227 53	18'L - cb.	
2+00			1 16	1229 54		℄
"			1 78	1228 92		18' R gutter
"			1 19	1229 51		" cb
"			1 29	1229 41	18'L gutter	
"			0 63	1230 07	" cb.	
T. P.			0 46	1230 24	T. P.	
	10 54	1240 78				
2+00			11 2	1229 6		170' R back lot line
"			7 6	1233 2	120'L back lot line	
3+00			8 41	1232 37		℄
"			9 03	1231 75		18' R gutter
"			8 42	1232 36		" cb
"			8 62	1232 16	18' R gutter	
"			8 00	1232 78	" cb.	
4+00			5 68	1235 10		℄
"			6 35	1234 43		18' R gutter
"			5 74	1235 04		" cb
"			5 79	1234 99	18'L gutter	
"			5 20	1235 58	" cb.	

Profile Notes Red. ____ Plotted ____ Job No. 1462 Division No. ____ F.B. 1726 Pg. 105
No. ____ Date ____ Date ____ Survey of Cresues Ctrs.
X-Sec. Notes Chkd. ____ Checked ____ Survey by Lanigan Notes Lewis Date [illegible]
No. ____ Date ____ Date ____ Map No. ____ Indexed C. Johnson Date ____

76L298 307 4-50

PLEASE RETURN TO
LOS ANGELES COUNTY SURVEYOR
726 LOS ANGELES COUNTY ENGINEERING BLDG.

NOTE: ANY ADDITIONS OR CHANGES ON THIS SHEET MUST BE MADE OR CIRCLED IN RED INK, WITH DATE AND NAME OF PERSON MAKING CHANGE.

4 2

Do not extend notes this side of this line.

STATION	B. S.	H. I.	F. S.	ELEV.	Crestford	Drive
		1240 78				
5+00			291	1237 87		℄
"			352	1237 26		18'R gutter
"			292	1237 86		" cb.
"			5 8	1235 0	(house not Low)	170 back Lot Line
"			308	1237 70	18'L gutter	
"			249	1238 29	" cb	
"		(+)	1 6	1242 4	120 L back lot Line	(with hand Level)
T. P.			023	1240 55		
	707	1247 62				
6+26 2			637	1241 25		℄
"			644	1241 18	18'L gutter	
"			578	1241 84	" cb	
6+42 7			639	1241 23		18'R gutter
"			580	1241 82		" cb.
"			9 5	1238 1	(House not Low)	170'R back lot Line
BM AE 532			596	1241 66	AE 532 El 1241.630	FB 1568 P 164
					Crestford Drive + Florecita Way SE cor.	
					Bt spk in curb 5'S of S end CR	

F. B. 1726 Pg. 116 Job No. 1462 Division No. Notes Red. Plotted Profile
Survey of Casitas Ave. Date Date No.
Survey by Lanigan Notes Lewis Notes Chkd. Checked X-Sec.
Indexed A. C. Johnson Date Date No.

Notes Ck'd by	Survey of Casitas Ave
Map No.	W. O. 1462 Tape No. St'd. °F
Office Work	Surveyed by J.J. Lanigan
Checked	Notes J.J.L. Date
Date	Indexed ~~W. C. Johnson~~

F. B. 1726 PG. 117

LOCATION
of
IMPROVEMENTS
on
MARIPOSA ST
from
EASTERLY BOUNDARY LINE of CITY of PASADENA
to
CASITAS AVE
C.I. 1462

J.J. Lanigan
C.H. Lewis
H.H. Raphael
H. Tafoya
A.B. Barbch.

Note: Any Additions or Changes on This Sheet Must be Made or Circled in Red Ink With Date and Name of Person Making Change.

Do not extend notes this side of this line.

RETURN TO
LOS ANGELES COUNTY SURVEYOR
725 LOS ANGELES COUNTY
ENGINEERING BLDG.

76FS095 247 2-51

F.B. 1726 PG. 118

cont. bot pg 119 (30) & (30)

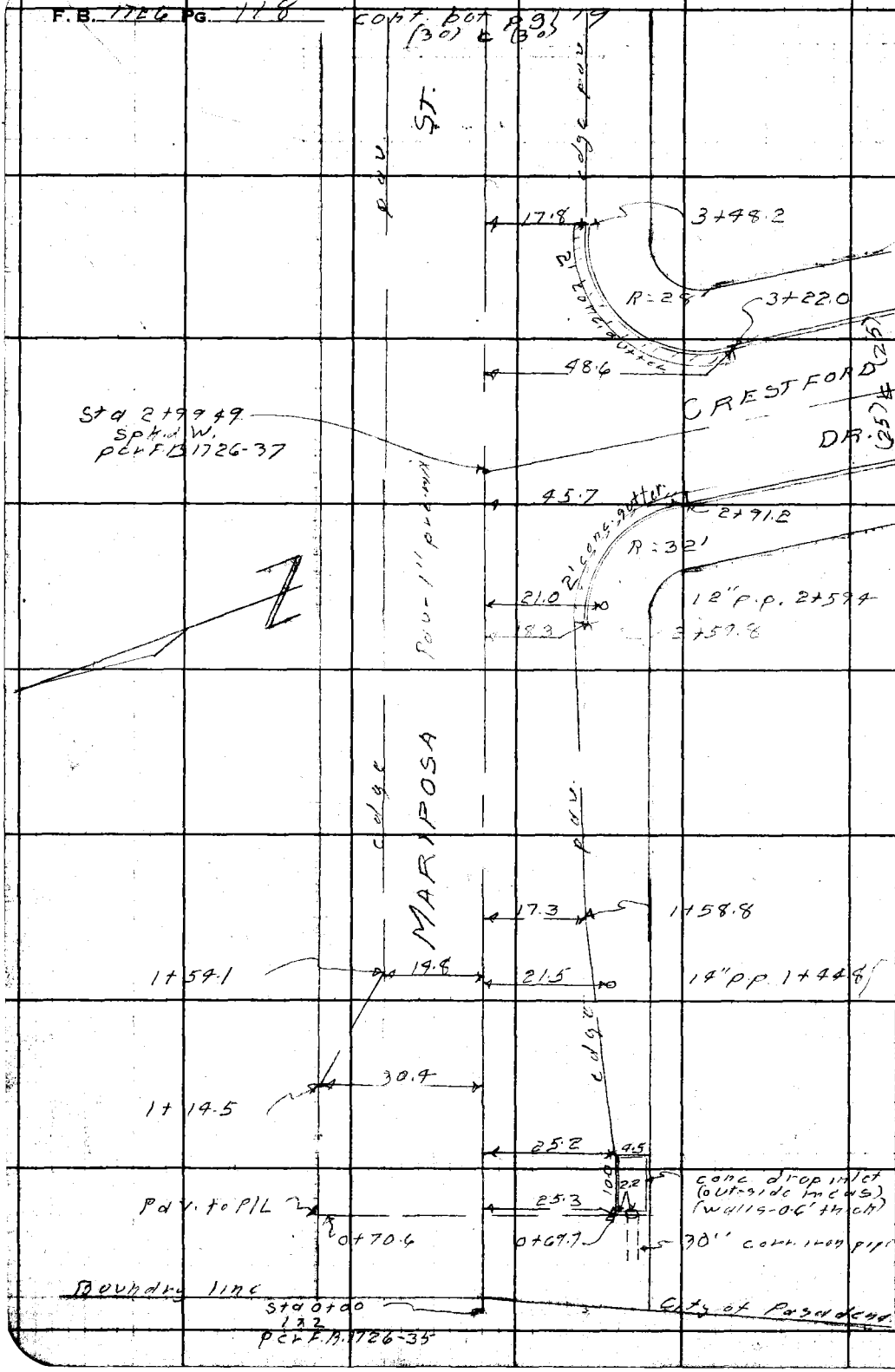

RETURN TO
LOS ANGELES COUNTY SURVEYOR
726 LOS ANGELES COUNTY
ENGINEERING BLDG.

Do not extend notes this side of this line.

Note: Any Additions or Changes on This Sheet Must be Made or Circled in Red Ink, With Date and Name of Person Making Change.

Notes Ck'd by	Survey of Casitas Ave.
Map No.	W. O. 1962 Tape No. St'd. °F
Office Work	Surveyed by J. J. Lanigan
Checked	Notes J. J. L. Date 11-28-51
Date	Indexed K. C. Johnson

F. B. 1726 PG. 119

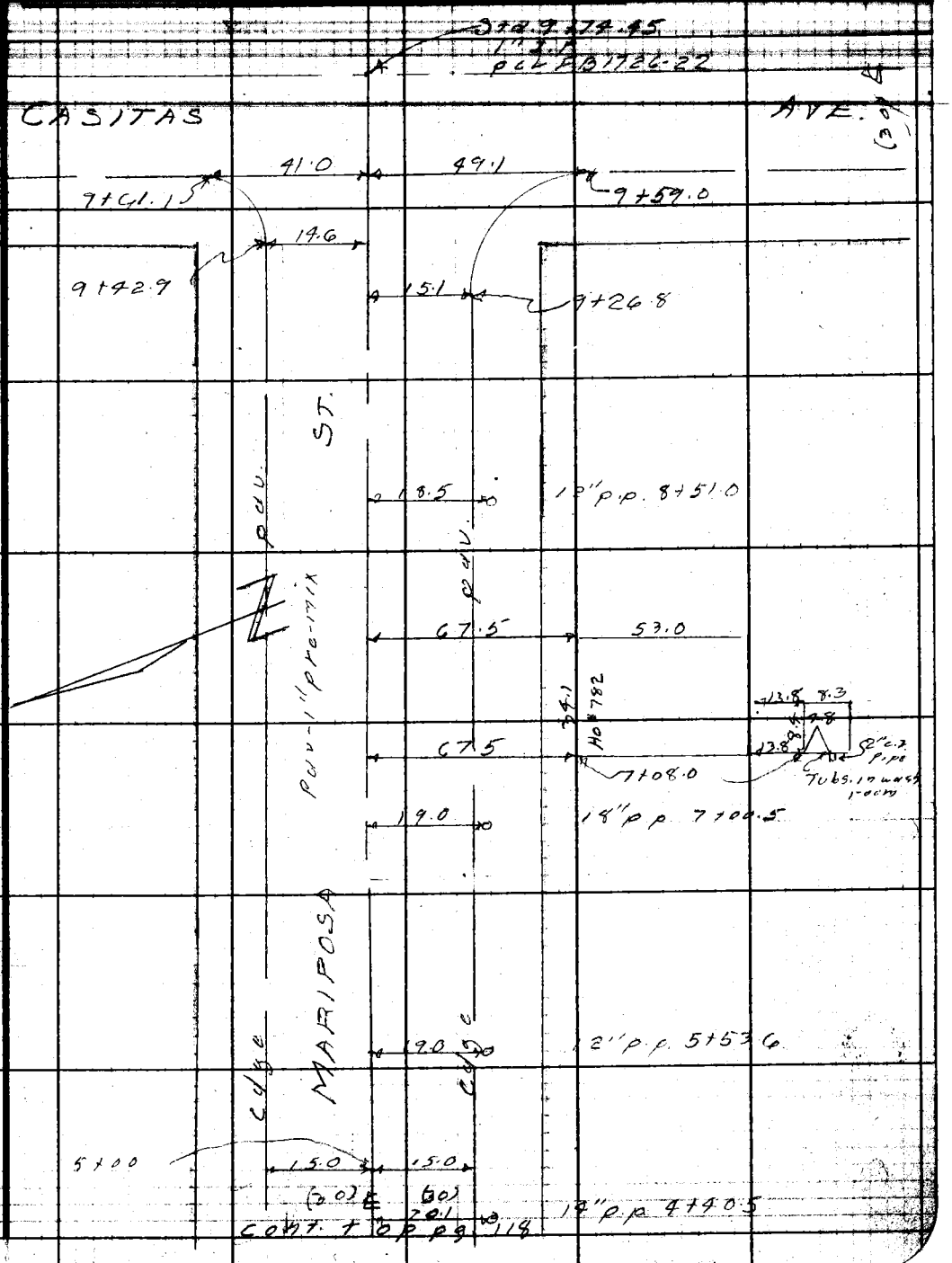

Notes: Any Additions or Changes on This Sheet Must be Made or Circled in Red Ink With Date and Name of Person Making Change.

Do not extend notes this side of this line.

RETURN TO
LOS ANGELES COUNTY SURVEYOR
726 LOS ANGELES COUNTY
ENGINEERING BLDG.

76F3095 247 2-51

RETURN TO
LOS ANGELES COUNTY SURVEYOR
725 LOS ANGELES COUNTY
ENGINEERING BLDG.

Note: Any Additions or Changes on This Sheet Must be Made or Circled in Red Ink With Date and Name of Person Making Change.

Do not extend notes this side of this line.

F.B. 1726 PG. 120

Profile	Notes Red.	Plotted	Job No. 1462	Division No.	F. B. 1726	Pg. 121
No.	Date	Date	Survey of Casitas Avenue			
X-Sec.	Notes Chkd.	Checked	Survey by Lanigan	Notes Lewis	Date	
No.	Date 12/18/51	Date	Map No.	Indexed C. Johnson	Date	

PROFILE

AND

CROSS-SECTIONS

OF

MARIPOSA STREET

BETWEEN

ARROYO BLVD AND CASITAS AVE.

C.I. 1462

J.J. Lanigan
C.H. Lewis
H.H. Raphael
H. Tafoya
A.B. Barber

STATION	B. S.	H. I.	F. S.	ELEV.

NOTE: ANY ADDITIONS OR CHANGES ON THIS SHEET MUST BE MADE OR CIRCLED IN RED INK, WITH DATE AND NAME OF PERSON MAKING CHANGE.

PLEASE RETURN TO
LOS ANGELES COUNTY SURVEYOR
726 LOS ANGELES COUNTY ENGINEERING BLDG.

Do not extend notes this side of this line.

76L298 307 4-50

76L298 307 4-50

PLEASE RETURN TO:
LOS ANGELES COUNTY SURVEYOR
726 LOS ANGELES COUNTY ENGINEERING BLDG.

NOTE: ANY ADDITIONS OR CHANGES ON THIS SHEET MUST BE MADE OR CIRCLED IN RED INK, WITH DATE AND NAME OF PERSON MAKING CHANGE.

Do not extend notes this side of this line.

STATION	B. S.	H. I.	F. S.	ELEV.	Mariposo	Street
BMAE502	705	1209 52		1202 47	AE502-El 1202.466	FB 1568 P136
					Mariposa St (S. Side)	at W. end of Street
					Bt sph in W. end of	conc. catch basin
0+00			6 8	1202 7	1x2 per F.B. 1726-35 ℄	
0+70.6			7 70	1201 82	End of pvmt. ℄	
"			8 57	1200 95		25'R gutter
"			6 99	1202 53		" curb at basin
"			11 7	1197 8	Floline in catch basin	
"			6 90	1202 62	20'L	
1+00			7 35	1202 17	℄	
"			8 14	1201 38		20 5 gutter
"			6 90	1202 62		25'R Berm
"			6 9	1202 6		30'R P.L
"			6 74	1202 78	22'L edge pvmt	
2+00			6 03	1203 49	℄	
"			6 81	1202 71		15'R gutter
"			6 10	1203 42		17'R berm
"			6 0	1203 5		30'R P.L
"			5 91	1203 61	15'L edge pvmt	
"			4 5	1205 0	30'L P.L	"

F.B. 1726 Pg. 122 Job No. 1462 Division No. Notes Red. Plotted Profile
Survey of Casitas Ave Date Date No.
Survey by Lanigan Notes Lewis Notes Chkd. Checked X-Sec.
Indexed C. Johnson Date Date Date No.

76L298 307 4-50

PLEASE RETURN TO
LOS ANGELES COUNTY SURVEYOR
726 LOS ANGELES COUNTY ENGINEERING BLDG.

NOTE: ANY ADDITIONS OR CHANGES ON THIS SHEET MUST BE MADE OR CIRCLED IN RED INK, WITH DATE AND NAME OF PERSON MAKING CHANGE.

Do not extend notes this side of this line.

STATION	B. S.	H. I.	F. S.	ELEV.	Mariposa Street
		1209 52			
2+60±			6 08	1203 44	gutter w end SW. cb ret
			5 49	1204 03	cb " " " " "
			6 30	1203 22	gutter S " " " "
			5 65	1203 87	cb " " " " "
			5 96	1203 56	gutter " " SE " "
			5 35	1204 17	cb " " " " "
			5 07	1204 45	gutter E " " " "
			4 43	1205 09	cb " " " " "
2+99 49			4 93	1204 59	Int of Crest Ford Drive
			5 83	1203 69	13.5 Sthly on " " crossgutter
			5 67	1203 85	38.5 " " " " brk.
			7 28	1202 24	105' " " " "
			7 41	1202 11	" " " " " E gutter
			6 75	1202 77	" " " " " E cb
			7 87	1201 65	" " " " " W gutter
			7 27	1202 25	" " " " " W cb
2+99 49			4 91	1204 61	14'L edge pvmt
"			3 7	1205 8	20'L brk
"			3 3	1206 2	30'L P.L.

Profile Notes Red. ____ Plotted ____ Job No. 1462 Division No. ____ F. B. 1726 Pg. 123
No. ____ Date ____ Date ____ Survey of Casitas Ave.
X-Sec. Notes Chkd. ____ Checked ____ Survey by Lanigan Notes Lewis Date 11-[illegible]
No. ____ Date ____ Date ____ Map No. ____ Indexed ____ Date ____

76L298 307 4-50

PLEASE RETURN TO
LOS ANGELES COUNTY SURVEYOR
726 LOS ANGELES COUNTY ENGINEERING BLDG.

NOTE: ANY ADDITIONS OR CHANGES ON THIS SHEET MUST BE MADE OR CIRCLED IN RED INK, WITH DATE AND NAME OF PERSON MAKING CHANGE.

Do not extend notes this side of this line.

STATION	B. S.	H. I.	F. S.	ELEV.	Mariposa	Street
		1209 52				
T. P.			2 01	1207 51	T. P. on Fire Hydrant - 5E cor	
	6 58	1214 09				
4+00			8 08	1206 01		℄
"			9 06	1205 03		14.5' R gutter
"			8 47	1205 62		16.5 " berm
"			8 2	1205 9		30' R P.L
"			8 08	1206 01	14.5' L edge pvmt	
"			7 8	1206 3	17.5 L brk	
"			6 9	1207 2	30' L P.L	
5+00			6 16	1207 93		℄
"			7 02	1207 07		15.0 R gutter
"			6 3	1207 8		16.5 R berm
"			5 7	1208 4		30' R P.L.
"			7 6	1206 5		100' R
"			9 7	1204 4		200' R
"			6 01	1208 08	14.5 L gutter	
"			5 3	1208 8	18.0 L brk	
"			4 5	1209 6	30' L P.L	
"			2 9	1211 2	100' L	

F. B. 1726 Pg. 124 Job No. 1462 Division No. Notes Red. Plotted Profile
Survey of Casitas Ave. Date Date No.
Survey by Lanigan Notes Lewis Notes Chkd. Checked X-Sec.
Indexed A. C. Johnson Date Date No.

76L298 307 4-50

PLEASE RETURN TO
LOS ANGELES COUNTY SURVEYOR
726 LOS ANGELES COUNTY ENGINEERING BLDG.

NOTE: ANY ADDITIONS OR CHANGES ON THIS SHEET MUST BE MADE OR CIRCLED IN RED INK, WITH DATE AND NAME OF PERSON MAKING CHANGE.

Do not extend notes this side of this line.

STATION	B. S.	H. I.	F. S.	ELEV.	Mariposa	Street
		1214 09				
6+00			4 12	1209 97		℄
"			4 97	1209 12		14'R gutter
"			4 4	1209 7		16'R berm
"			4 4	1209 7		30'R PL
"			4 10	1209 99	14'L edge pvmt	
"			3 3	1210 8	16'L brk	
"			2 6	1211 5	30'L P.L	
7+00			1 89	1212 20		℄
"			2 95	1211 14		14'R gutter
"			3 3	1210 8		16'R berm
"			3 5	1210 6		30'R P.L
"			1 91	1212 18	14'L edge pvmt	
"			0 6	1213 5	20'L brk	
"			0 1	1214 0	30'L P.L.	
T.P.			1 29	1212 80	T.P.	
	5 60	1218 40				
7+08			7 8	1210 6		100'R
"			8 1	1210 3	Elev. 2" C.I. pipe HO#	782 (rear)
"			10 0	1208 4		187'R

Profile Notes Red. ____ Plotted ____ Job No. 1462 Division No. ____ F.B. 1726 PG. 125
No. ____ Date ____ Date ____ Survey of Casilda Hills
X-Sec. Notes Chkd. ____ Checked ____ Survey by Lanigan Notes Lewis Date [illegible]
No. ____ Date ____ Date ____ Map No. ____ Indexed [illegible]

76L298 307 4-50

PLEASE RETURN TO
LOS ANGELES COUNTY SURVEYOR
726 LOS ANGELES COUNTY ENGINEERING BLDG.

NOTE: ANY ADDITIONS OR CHANGES ON THIS SHEET MUST BE MADE OR CIRCLED IN RED INK, WITH DATE AND NAME OF PERSON MAKING CHANGE.

Do not extend notes this side of this line.

STATION	B. S.	H. I.	F. S.	ELEV.	Mariposa	Street
		1218 40				
8+00			3 61	1214 79		℄
"			4 55	1213 85		15' R gutter
"			3 7	1214 7		17 5 R brk
"			3 6	1214 8		30' R P.L.
"			3 55	1214 85	14' L edge pvmt.	
"			1 5	1215 9	16 5 L brk	
"			1 8	1216 6	30' L P.L	
T. P.			3 49	1214 91	T. P.	
	965	1224 56				
9+00			6 93	1217 63		℄
"			7 90	1216 66		15' R gutter
"			6 9	1217 7		18' R brk
"			7 3	1217 3		30' R P.L.
"			6 87	1217 69	13 5 L edge pvmt	
"			6 0	1218 6	16' L brk	
"			5 4	1219 2	30' L PL	
9+74 45			4 90	1219 66	Int of Mariposa St. & Casitas Ave.	℄
			5 17	1219 39	32' s'th'ly on ℄ of Casitas (brk)	
			7 13	1217 43	100' " " " "	

F. B. 1726 Pg. 126 Job No. 1462 Division No. Notes Red. Plotted Profile
Survey of Casitas Ave. Date Date No.
Survey by Lanigan Notes Lewis Notes Chkd. Checked X-Sec.
Indexed C. Johnson Date Date No.

76L298 307 4-50

PLEASE RETURN TO
LOS ANGELES COUNTY SURVEYOR
726 LOS ANGELES COUNTY ENGINEERING BLDG.

NOTE: ANY ADDITIONS OR CHANGES ON THIS SHEET MUST BE MADE OR CIRCLED IN RED INK, WITH DATE AND NAME OF PERSON MAKING CHANGE.

Do not extend notes this side of this line.

STATION	B. S.	H. I.	F. S.	ELEV.	Mariposa Street
		1224 56			
			2 58	1221 98	100' N'th'ly on ℄ of Casitas
			4 2	1220 4	NW ppty cor
			5 9	1218 7	SW " "
			4 4	1220 2	SE " "
			3 1	1221 5	NE " "
BM AE 511			3 28	1221 28	AE 511 El 1221.311 FB 1568 P146
					Casitas Ave. & Mariposa St. NE corner
					Bt. spk in N. curb of Mariposa St, 24' E of W. [illegible]

Profile Notes Red. ____ Plotted ____ Job No. 1462 Division No. ____ F.B. 1726 Pg. 127
No. ____ Date ____ Date ____ Survey at Casitas Ave.
X-Sec. Notes Chkd. ____ Checked ____ Survey by Lanigan Notes Lewis Date 11-2[illegible]
No. ____ Date ____ Date ____ Map No. ____ Indexed C. Johnson

F. B. 1726 Pg. 128 Job No. 1462 Division No. _____ Notes Red _____ Plotted _____ Profile

Survey of Gasitas Ave. Date _____ Date _____ No. _____

Survey by Lanigan Notes Lewis Notes Chkd _____ Checked _____ X-Sec.

Indexed _____ Date _____ Date _____ Date _____ No. _____

STATION	B. S.	H. I.	F. S.	ELEV.

PLEASE RETURN TO

LOS ANGELES COUNTY SURVEYOR

726 LOS ANGELES COUNTY ENGINEERING BLDG.

Do not extend notes this side of this line.

NOTE: ANY ADDITIONS OR CHANGES ON THIS SHEET MUST BE MADE OR CIRCLED IN RED INK, WITH DATE AND NAME OF PERSON MAKING CHANGE.

76L298 307 4-50

Notes Ck'd by	Survey of Casitas Ave
Map No.	W. O. 1462 Tape No. Std. °F
Office Work	Surveyed by J.J. Lanigan
Checked	Notes L. Lewis Date
Date	Indexed: C. Jonnson

F. B. 1126 Pg. 129

LOCATION OF IMPROVEMENTS
ON
MARIPOSA STREET
FROM
CASITAS AVENUE
TO
LINCOLN AVENUE
C.I. 1462

J.J. Lanigan
C.H. Lewis
H.H. Raphael
H. Tafoya

Note: Any Additions or Changes on This Sheet Must be Made or Circled in Red Ink With Date and Name of Person Making Change.

Do not extend notes this side of this line.

RETURN TO
LOS ANGELES COUNTY SURVEYOR
726 LOS ANGELES COUNTY
ENGINEERING BLDG.

76F3098 247 10M 1-49

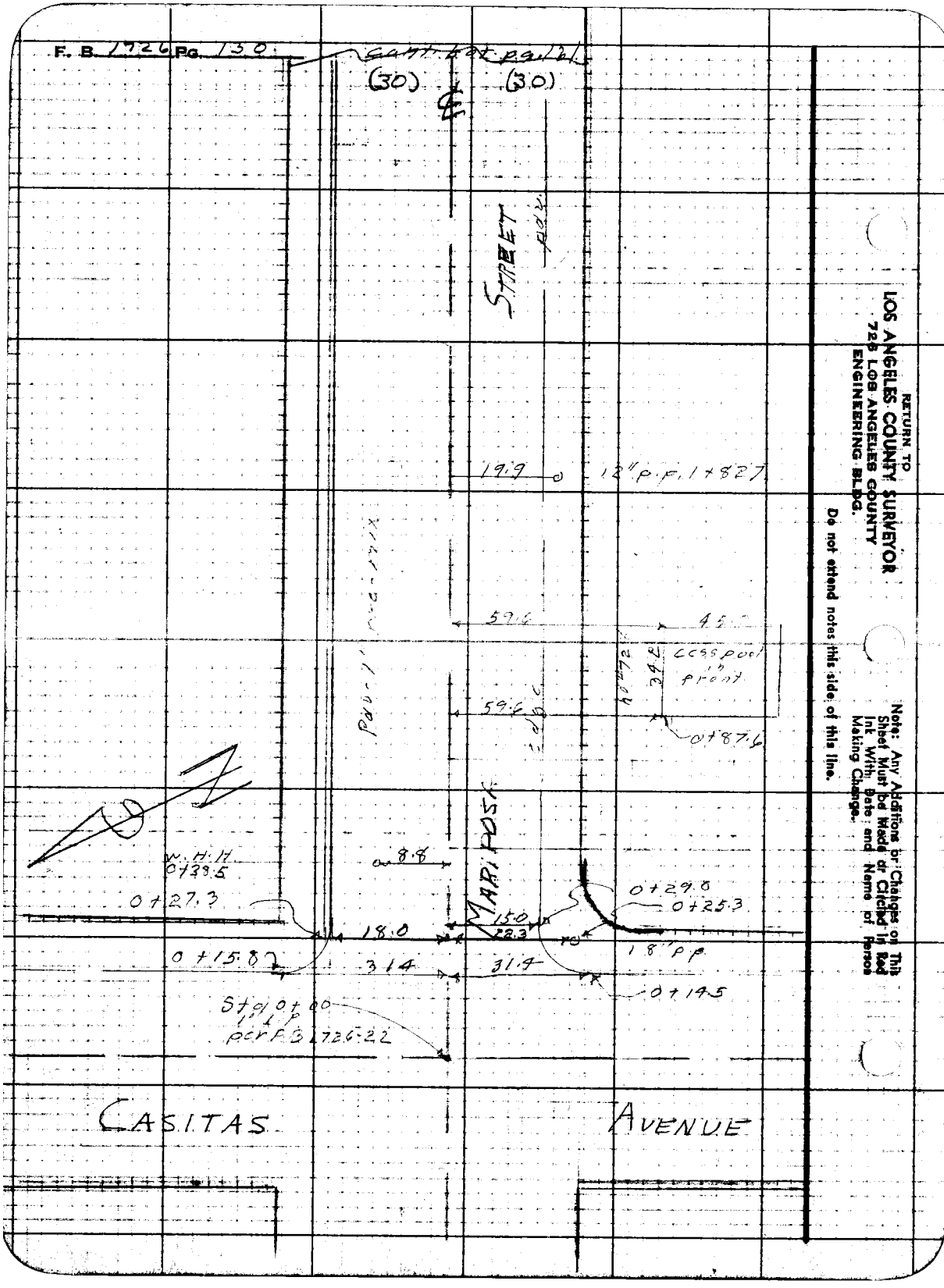

RETURN TO
LOS ANGELES COUNTY SURVEYOR
726 LOS ANGELES COUNTY
ENGINEERING BLDG.

Note: Any Additions or Changes on This Sheet Must be Made or Circled in Red Ink With Date and Name of Person Making Change.

Do not extend notes this side of this line.

Notes Ck'd by	Survey of Casitas Ave
Map No.	W. O. 1462 Tape No. Std. °F
Office Work	Surveyed by J. J. Lanigan
Checked	Notes Lewis Date 11-28-51
Date	Indexed C. Johnson

F. B. 1726 Pg. 131



Note: Any Additions or Changes on This Sheet Must be Made or Circled in Red Ink With Date and Name of Person Making Change.

Do not extend notes this side of this line.

RETURN TO
LOS ANGELES COUNTY SURVEYOR
726 LOS ANGELES COUNTY
ENGINEERING BLDG.

76F3098 247 10M 1-49

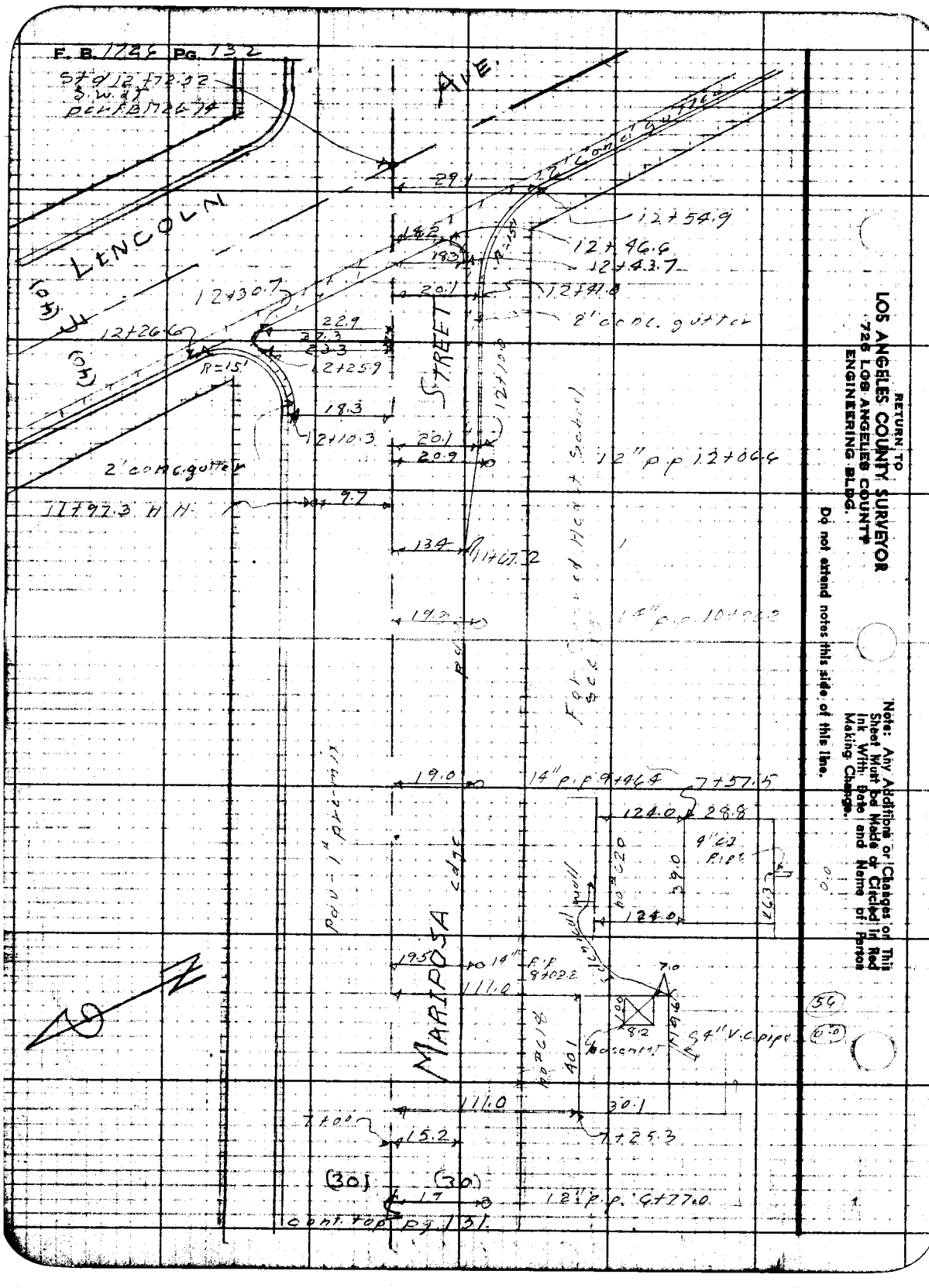

RETURN TO
LOS ANGELES COUNTY SURVEYOR
726 LOS ANGELES COUNTY
ENGINEERING BLDG.

Do not extend notes this side of this line.

Note: Any Additions or Changes on This Sheet Must be Made or Circled in Red Ink With Date and Name of Person Making Change.

Profile Notes Red. Plotted Job No. 1462 Division No. F. B. 1726 Pg. 133

No. Date Date Survey of Casitas Ave.

X-Sec. Notes Chkd. LCM Checked Survey by Lanigan Notes Lewis Date 11-29-51

No. Date 12/18/51 Date Map No. Inspector C. Johnson Date

PROFILE

AND

CROSS-SECTIONS

OF

MARIPOSA STREET

BETWEEN

CASITAS AND LINCOLN AVES.

C.I. 1462

J.J. Lanigan
C.H. Lewis
H.H. Raphael
H. Tafoya
A.B. Barber

STATION	B.S.	H.I.	F.S.	ELEV.

NOTE: ANY ADDITIONS OR CHANGES ON THIS SHEET MUST BE MADE OR CIRCLED IN RED INK, WITH DATE AND NAME OF PERSON MAKING CHANGE.

PLEASE RETURN TO
LOS ANGELES COUNTY SURVEYOR
726 LOS ANGELES COUNTY ENGINEERING BLDG.

Do not extend notes this side of this line.

76L298 307 4-50

76L298 307 4-50

PLEASE RETURN TO
LOS ANGELES COUNTY SURVEYOR
726 LOS ANGELES COUNTY ENGINEERING BLDG.

NOTE: ANY ADDITIONS OR CHANGES ON THIS SHEET MUST BE MADE OR CIRCLED IN RED INK, WITH DATE AND NAME OF PERSON MAKING CHANGE.

Do not extend notes this side of this line.

STATION	B. S.	H. I.	F. S.	ELEV.	Mariposa	Street
BM AE 511	3 28	1224 59		1221 31	AE 511 E/ 1221.311 FB/ 568 P. 146	
					Casitas Ave. + Mariposa St. NE cor.	
					Bt spk in N curb of Mariposa St. 24' E of W. end	
0 + 00			4 93	1219 66	Int. of Mariposa St. ℄ + Casitas Ave.	
			5 20	1219 39	32' S'th'ly on ℄ of Casitas Ave. (brk)	
			7 16	1217 43	100' " " "	" "
			2 61	1221 98	100' N'th'ly " "	" "
0 + 30			4 46	1220 13		℄
"			4 98	1219 61		15 R gutter
"			4 5	1220 1		17' brk
"			4 5	1220 1		30' R P.L
"			4 30	1220 29	18' L gutter	
"			3 56	1221 03	" cb at end	
			3 20	1221 39	Floor elev. to HO #	72.8
			6 2	1218 4	Ground at SW. cor. "	"
			7 6	1217 0	SW. Lot corner "	"
1 + 00			3 24	1221 35		℄
"			4 05	1220 54		14' R gutter
"			3 6	1221 0		16' R brk
"			3 5	1221 1		30' R P.L

F. S. 1726 Pg. 134 Job No. 1462 Division No. Notes Red. Plotted Profile
Survey of Casitas Ave. Date No. X-Sec.
Survey by Lanigan Notes Lewis Notes Chkd. Checked
Indexed C. Johnson Date Date No.

76L298 307 4-50

PLEASE RETURN TO
LOS ANGELES COUNTY SURVEYOR
726 LOS ANGELES COUNTY ENGINEERING BLDG.

NOTE: ANY ADDITIONS OR CHANGES ON THIS SHEET MUST BE MADE OR CIRCLED IN RED INK, WITH DATE AND NAME OF PERSON MAKING CHANGE.

Do not extend notes this side of this line.

STATION	B. S.	H. I.	F. S.	ELEV.	Mariposa	Street
		1224 59				
1+00			3 12	1221 47	18' L gutter	
"			2 46	1222 13	" cb	
2+00			1 63	1222 96		℄ -
"			2 54	1222 05		14' R
"			2 2	1222 4		30' R P.L
"			1 61	1222 98	18' L gutter	
"			0 89	1223 70	" cb	
T.P.			1 17	1223 42	T.P.	
	5 75	1229 17				
			9 05	1220 12	Elev. of 2" C.I. pipe from garage to NO # 206	
			8 75	1220 42	S.W. Lot corner To	" "
3+00			4 69	1224 48		℄
"			5 56	1223 61		14³ R edge pvmt
"			5 0	1224 2		17⁵ R brk
"			5 1	1224 1		30 R P.L
"			4 63	1224 54	18' L gutter	
"			3 88	1225 29	" cb	
3+69 99			3 50	1225 67	℄ Int Mariposa St. + Bergen Way	
			4 48	1224 69		18⁷ R cross gutter
			4 35	1224 82		41³ R brk

Profile Notes Red. ____ Plotted ____ Job No. 1462 Division No. ____ F.B. 1726 Pg. 135
No. ____ Date ____ Date ____ Survey [illegible] Date ____
X-Sec. Notes Chkd. ____ Checked ____ Survey by [illegible] Notes [illegible] Date 11-[illegible]
No. ____ Date ____ Date ____ Map No. ____ Index [illegible] C. Johnson

76L298 307 4-50

PLEASE RETURN TO
LOS ANGELES COUNTY SURVEYOR
726 LOS ANGELES COUNTY ENGINEERING BLDG.

NOTE: ANY ADDITIONS OR CHANGES ON THIS SHEET MUST BE MADE OR CIRCLED IN RED INK, WITH DATE AND NAME OF PERSON MAKING CHANGE.

Do not extend notes this side of this line.

STATION	B. S.	H. I.	F. S.	ELEV.	Mariposa	Street
		1229 17				
			530	1223 87	100' S'th'ly on ℄ of Bargen way	
			566	1223 51	" " E gutter	" "
			504	1224 13	" " " cb	" "
			604	1223 13	" " W gutter	" "
			544	1223 73	" " cb	" "
			501	1224 16	gutter W end SW cb ret	
			442	1224 75	cb " "	" " "
			502	1224 15	gutter S "	" " "
			435	1224 82	cb " "	" " "
			454	1224 63	gutter " " SE	" "
			390	1225 27	cb " "	" " "
			368	1225 49	gutter E "	" " "
			312	1226 05	cb " "	" " "
4+00			296	1226 21		℄
"			302	1226 15	18'L gutter	
"			232	1226 85	" cb	
5+00			138	1227 79		℄
"			229	1226 88		15'R edge pvmt
"			19	1227 3		17'R brk
"			17	1227 5		30'R P.L

F. S. 1926 Pg. 136
Job No. 1462 Division No. ____ Notes Red. ____ Plotted ____ Profile
Survey of Casitas Ave. Date ____ Date ____ No. ____
Survey by Lenigan Notes Lewis Notes Chkd. ____ Checked ____ X-Sec.
Indexed A. C. Johnson Date ____ Date ____ No. ____

76L298 307 4-50

PLEASE RETURN TO
LOS ANGELES COUNTY SURVEYOR
726 LOS ANGELES COUNTY ENGINEERING BLDG.

NOTE: ANY ADDITIONS OR CHANGES ON THIS SHEET MUST BE MADE OR CIRCLED IN RED INK, WITH DATE AND NAME OF PERSON MAKING CHANGE.

Do not extend notes this side of this line.

STATION	B. S.	H. I.	F. S.	ELEV.	Mariposa	Street
		1229 17				
T. P.			2 43	1226 74	T. P.	
	8 75	1235 49				
5+00			7 75	1227 74	18' L gutter	
"			7 06	1228 43	" cb.	
6+00			6 06	1229 43		℄
"			6 93	1228 56		15.5 R edge pump
"			6 0	1229 5		18.5 R brk
"			6 1	1229 4		30' R P.L
"			6 10	1229 39	18' L gutter	
"			5 36	1230 13	" cb	
			13 3	1222 2	Elev. 4" C.I. pipe outlet - HO # 656	
			13 07	1222 42	Basement Floor elev. HO # 638	
			10 0	1225 5	Elev. 4" V.C. pipe " "	
7+00			4 51	1230 98		℄
"			5 36	1230 13		15' R edge pump
"			4 6	1230 9		17.5 R brk
"			4 0	1231 5		30' R P.L
"			4 41	1231 08	18' L gutter	
"			3 73	1231 76	" cb	

Profile Notes Red. ____ Plotted ____ Job No. 1462 Division No. ____ F. B. 7726 Pg. 137
No. ____ Date ____ Date ____ Survey of Casilas Ave
X-Sec. Notes Chkd. ____ Checked ____ Survey by Hanigan Notes Lewis Date 11-29-57
No. ____ Date ____ Date ____ Map No. ____ Index C. Johnson

76L298 307 4-50

PLEASE RETURN TO
LOS ANGELES COUNTY SURVEYOR
726 LOS ANGELES COUNTY ENGINEERING BLDG.

NOTE: ANY ADDITIONS OR CHANGES ON THIS SHEET MUST BE MADE OR CIRCLED IN RED INK, WITH DATE AND NAME OF PERSON MAKING CHANGE.

Do not extend notes this side of this line.

STATION	B. S.	H. I.	F. S.	ELEV.	Mariposa	Street
		1235 49				
T. P.			3 52	1231 97	T. P.	
	4 58	1236 55				
7+34.8			10 64	1225 91	Basement elev. Ho #	618
7+45.8			6 8	1229 8	Elev. 4# V.C. pipe at "	"
7+34.8			13 0	1223 6	Elev 4# C.I. pipe at Ho #	620
8+00			4 19	1232 36		℄
"			5 12	1231 43		14.5 R. edge pvmt
"			4 6	1232 0		17.3 R brk
"			4 6	1232 0		30' R. P.L
"			4 15	1232 40	18' L gutter	
"			3 45	1233 10	" cb	
9+00			3 07	1233 48		℄
"			3 93	1232 62		14' R. edge pvmt.
"			3 4	1233 2		16.5 Brk.
"			3 7	1232 9		30' R
"			3 04	1233 51	18' L gutter	
"			2 43	1234 12	" cb	
T. P.			1 81	1234 74	T. P.	
	7 09	1241 83				

F. B. 1726 Pg. 138 Job No. 1462 Division No. Notes Red. Plotted Profile
Survey of Casitas Ave. Date No.
Survey by Lanigan Notes Lewis Notes Chkd. Checked X-Sec.
Indexed C. Johnson Date Date No.

76L298 307 4-50

PLEASE RETURN TO
LOS ANGELES COUNTY SURVEYOR
726 LOS ANGELES COUNTY ENGINEERING BLDG.

NOTE: ANY ADDITIONS OR CHANGES ON THIS SHEET MUST BE MADE OR CIRCLED IN RED INK, WITH DATE AND NAME OF PERSON MAKING CHANGE.

Do not extend notes this side of this line.

STATION	B. S.	H. I.	F. S.	ELEV.	Mariposa	Street
		1241 83				
10+00			7 30	1234 53		℄
"			8 14	1233 69		14' R edge pvm
"			7 7	1234 1		17' R brk
"			8 1	1233 7		30' R P.L
"			7 38	1234 45	18' L gutter	
"			6 62	1235 21	" cb	
11+00			6 22	1235 61		℄
"			7 13	1234 70		14' R edge pvm
"			6 55	1235 28		17' R brk
"			7 37	1234 46		30' R P.L
"			6 30	1235 53	18' L gutter	
"			5 72	1236 11	" cb	
12+00			4 95	1236 88		℄
"			6 20	1235 63		16' R edge pvm
"			5 5	1236 3		20 R. brk
"			6 2	1235 6		30' R. P.L
"			4 72	1237 11	18' L gutter	
"			4 12	1237 71	" cb	
12+45			5 27	1236 56		℄ cross gutter
12+72 52			4 92	1236 91	℄ int. Lincoln Ave + Mariposa St	

Profile Notes Red. ____ Plotted ____ Job No. 1462 Division No. ____ F. B. 1726 Pg. 139
No. ____ Date ____ Date ____ Survey of Castles Ave
X-Sec. Notes Chkd. ____ Checked ____ Survey by Lenigan Notes Lewis Date 11-29-51
No. ____ Date ____ Date ____ Map No. ____ Indexed C. Johnson Date ____

76L298 307 4-50

PLEASE RETURN TO
LOS ANGELES COUNTY SURVEYOR
726 LOS ANGELES COUNTY ENGINEERING BLDG.

NOTE: ANY ADDITIONS OR CHANGES ON THIS SHEET MUST BE MADE OR CIRCLED IN RED INK, WITH DATE AND NAME OF PERSON MAKING CHANGE.

Do not extend notes this side of this line.

STATION	B. S.	H. I.	F. S.	ELEV.	Mariposa	Street
		1241 83				
			7 88	1233 95	100' S'th'ly on ℄ of Lincoln	
			1 90	1239 93	100' N'th'ly " " " "	
			1 90	1239 93	" " W. gutter "	
			1 30	1240 53	" " W cb "	
			4 35	1237 48	gutter W end NW cb ret.	
			3 91	1237 92	cb " " " " "	
			4 10	1237 73	gutter N " " " "	
			3 37	1238 46	cb " " " " "	
			5 23	1236 60	gutter W " SW " "	
			4 80	1237 03	cb " " " " "	
			6 16	1235 67	gutter S " " " "	
			5 55	1236 28	cb " " " " "	
12+10			5 94	1235 89		20' R gutter
"			5 57	1236 26		" cb at end
BM AE 236			3 29	1238 54	AE 236 El 1238.54 B FB 1447 P 225	
					Lincoln Ave & Mariposa St NW cor	
					Bt. spk in curb 6' N. N end C.R.	

Profile
Plotted ____ Date ____ No. ____
X-Sec.
Checked ____ Date ____ No. ____
Notes Red. ____ Date ____
Notes Chkd. ____ Date ____
Division No. ____ Date ____
Job No. ____ Date ____
Survey of Casitas Ave.
Survey by Lenigan Notes Lewis
Indexed [illegible] Date ____
F.B. 1726 PG. 140

Notes Ch'd by	Survey of Casitas Ave.
Map No.	W. O. 1962 Tape No. St'd °F
Office Work	Surveyed by J. J. Lanigan
Checked	Notes J. J. L. Date 7-29-51
Date	Indexed C. Johnson

F. B. 1726 Pg. 141

LOCATION
of
IMPROVEMENTS
on
CASITAS AVE.
from
VENTURA ST
to
FOOTHILL BLVD.
C.I. 1962.

J. J. Lanigan
C. H. Lewis
H. H. Raphael
H. Tafoya
A. B. Barber.

Note: Any Additions or Changes on This Sheet Must Be Made or Circled in Red Ink With Date and Name of Person Making Change.

Do not extend notes this side of this line.

RETURN TO
LOS ANGELES COUNTY SURVEYOR
725 LOS ANGELES COUNTY
ENGINEERING BLDG.

76F3095 247 2-51

F.B. 1726 PG. 142

cont. bot. pg. 143

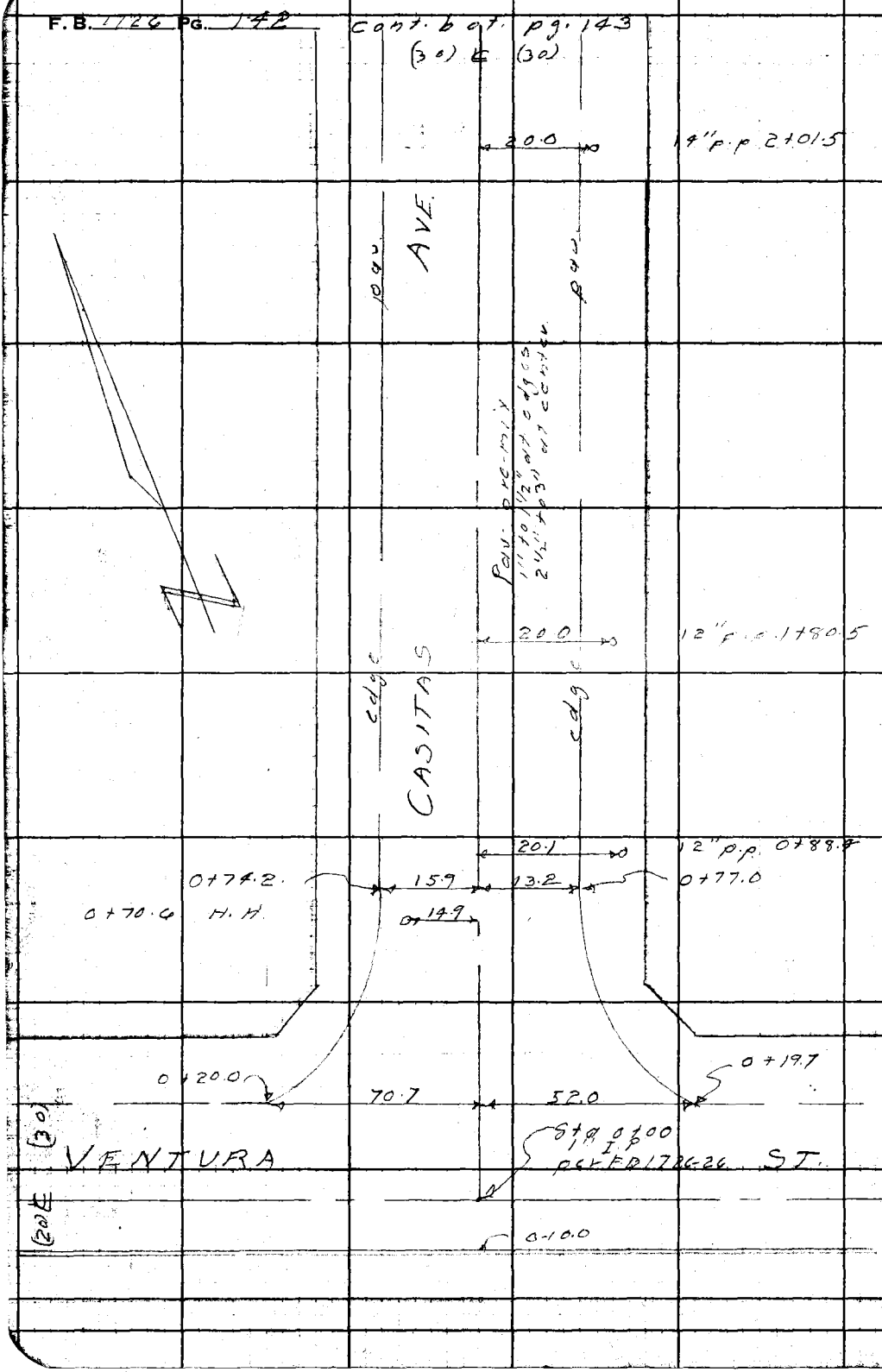

RETURN TO
LOS ANGELES COUNTY SURVEYOR
725 LOS ANGELES COUNTY
ENGINEERING BLDG.

Do not extend notes this side of this line.

Note: Any Additions or Changes on This Sheet Must be Made or Circled in Red Ink With Date and Name of Person Making Change.

Notes Ck'd by	Survey of Casitas Ave.	F.B. 1726 Pg. 143
Map No.	W.O. 1462 Tape No. St'd. °F	
Office Work	Surveyed by J.J. Lanigan	
Checked	Notes J.J.L. Date 11-29-51	
Date	Indexed C. Johnson	

cont. bot pg 142

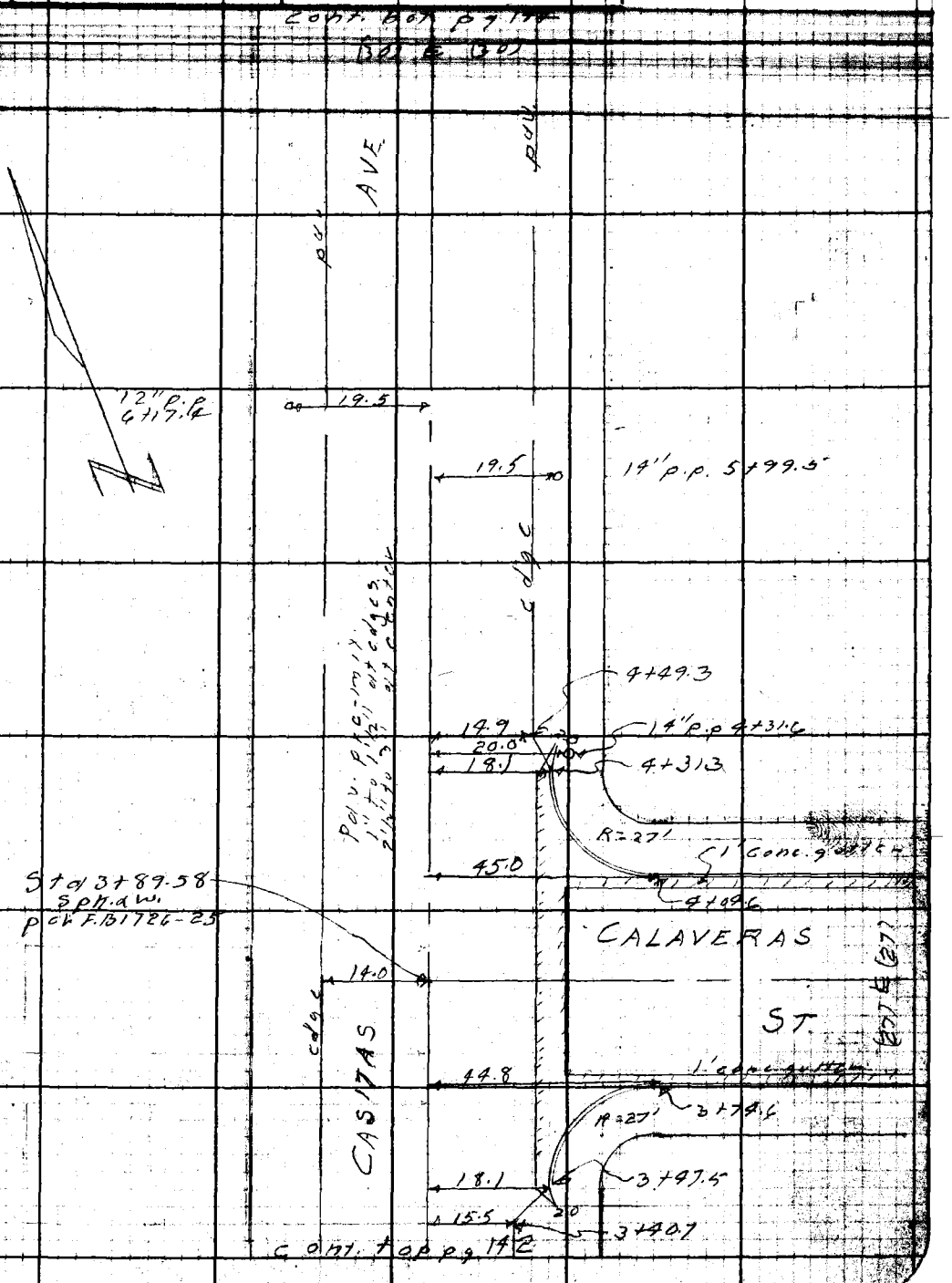

cont. top pg 142

Note: Any Additions or Changes on This Sheet Must be Made or Circled in Red Ink With Date and Name of Person Making Change.

Do not extend notes this side of this line.

RETURN TO
LOS ANGELES COUNTY SURVEYOR
726 LOS ANGELES COUNTY
ENGINEERING BLDG.

76F3095 247 2-51

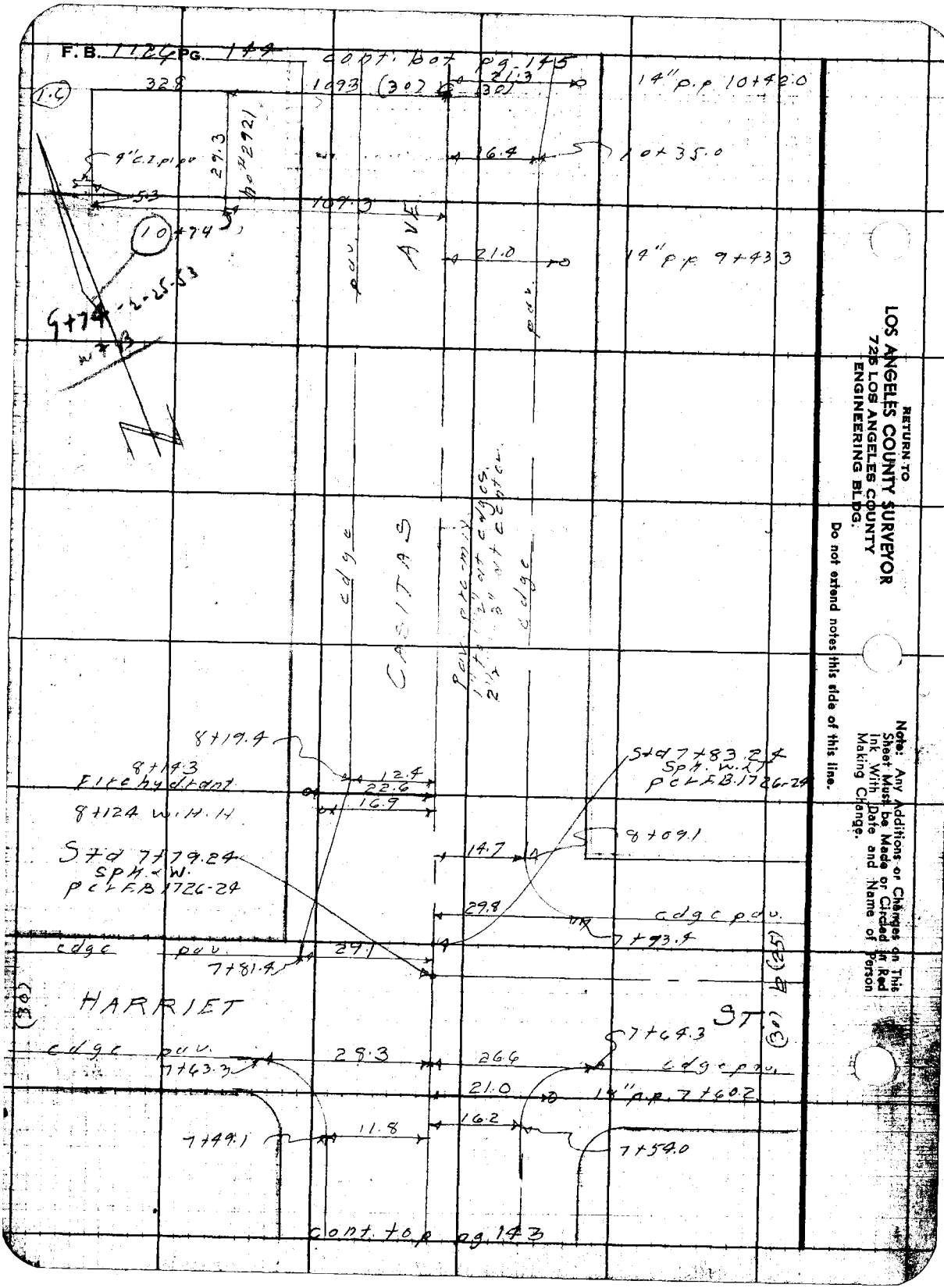
F.B. 1726 PG. 144
cont. bot pg. 145
14" p.p. 10+42.0
10+35.0
14" p.p. 9+43.3
9+74
CASITAS
AVE
8+19.4
8+14.3
Fire hydrant
8+12.4 W.H.H.
Std 7+79.24
SPK. & W.
PCL F.B. 1726-24
Std 7+83.24
SPK. W.L.T.
PCL F.B. 1726-24
8+09.1
7+93.4
7+81.4
HARRIET
ST.
7+64.3
7+63.3
7+49.1
7+54.0
14" p.p. 7+60.2
cont. top pg. 143
RETURN TO
LOS ANGELES COUNTY SURVEYOR
725 LOS ANGELES COUNTY
ENGINEERING BLDG.
Do not extend notes this side of this line.
Note: Any Additions or Changes on This Sheet Must be Made or Circled in Red Ink With Date and Name of Person Making Change.

Notes Ck'd by	Survey of Casitas Ave.
Map No.	W. O. 1462 Tape No. St'd. °F
Office Work	Surveyed by J. J. Lanigan
Checked	Notes J. J. L. Date 11-29-51
Date	Indexed C. Johnson

F. B. 1726 PG. 145

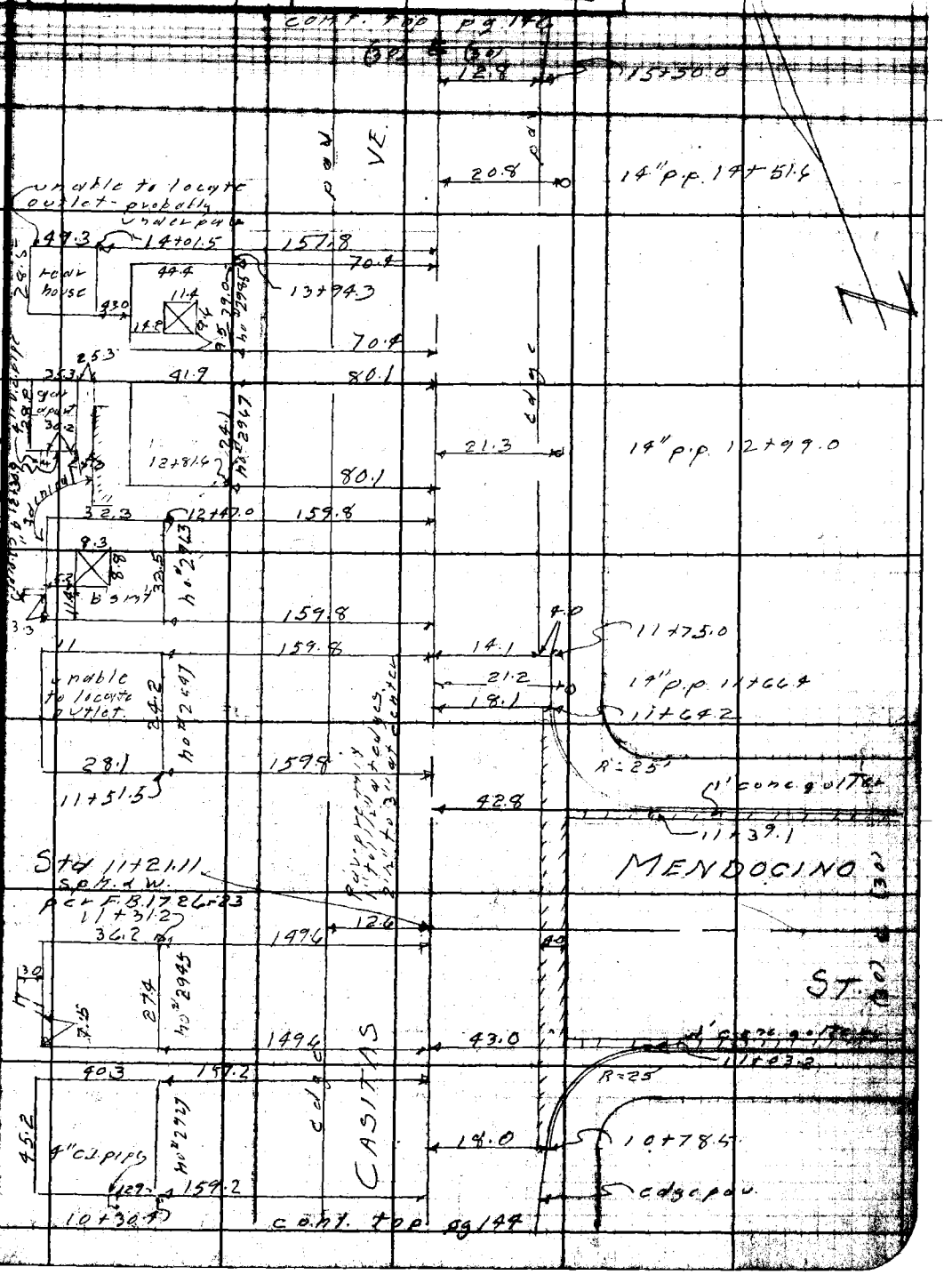

Note: Any Additions or Changes on This Sheet Must be Made or Circled in Red Ink With Date and Name of Person Making Change.

Do not extend notes this side of this line.

RETURN TO
LOS ANGELES COUNTY SURVEYOR
726 LOS ANGELES COUNTY
ENGINEERING BLDG.

76F3095 247 2-51

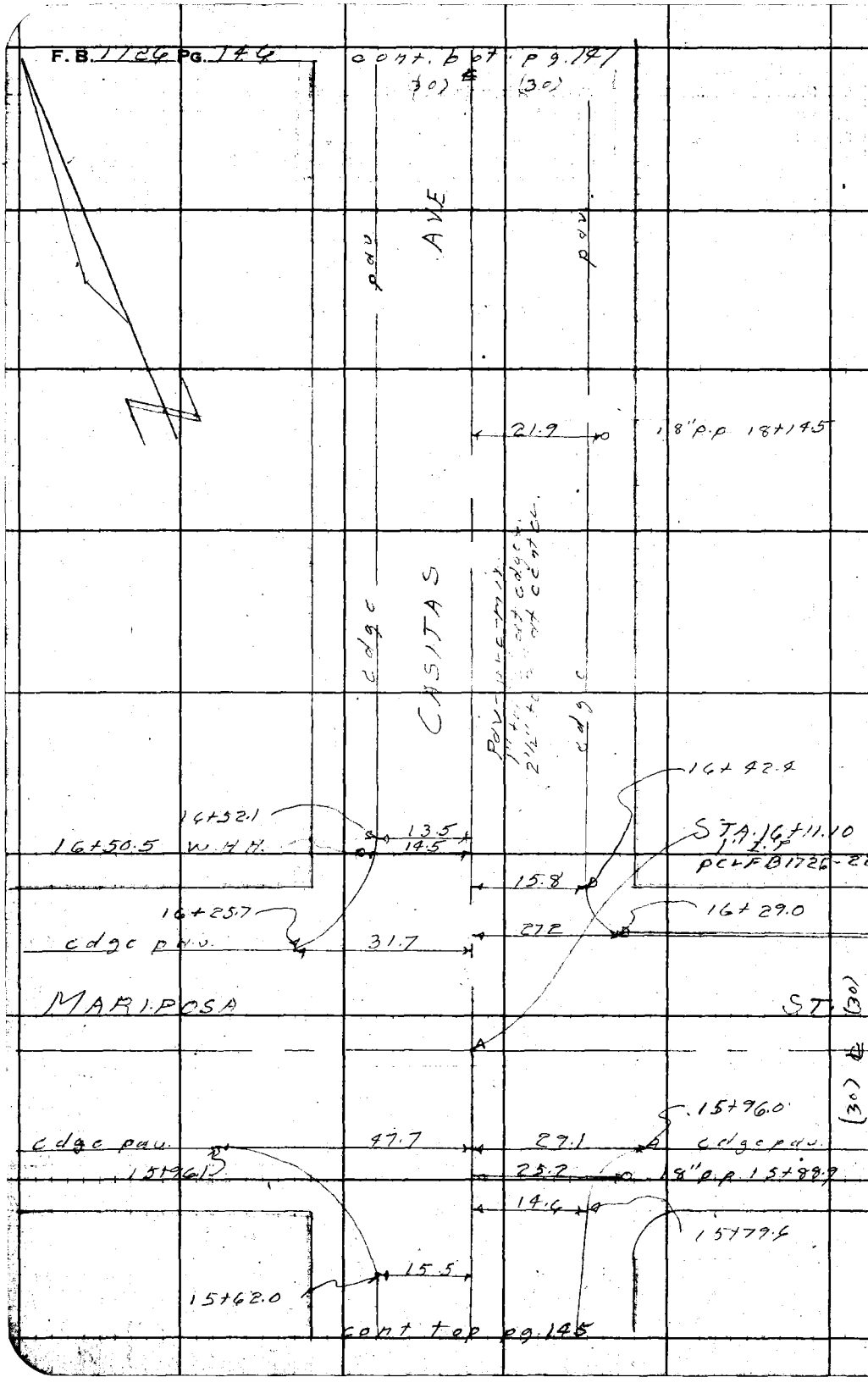

RETURN TO
LOS ANGELES COUNTY SURVEYOR
725 LOS ANGELES COUNTY
ENGINEERING BLDG.

Do not extend notes this side of this line.

Note: Any Additions or Changes on This Sheet Must be Made or Circled in Red Ink With Date and Name of Person Making Change.

Name Ck'd by	Survey of Casitas Ave.	F. B. 1726 Pg. 147
Map No.	W. O. 1462 Tape No. St'd. °F	
Office Work	Surveyed by J. J. Lanigan	
Checked	Notes J. J. L. Date 11-29-51	
Date	Indexed A. C. Johnson	

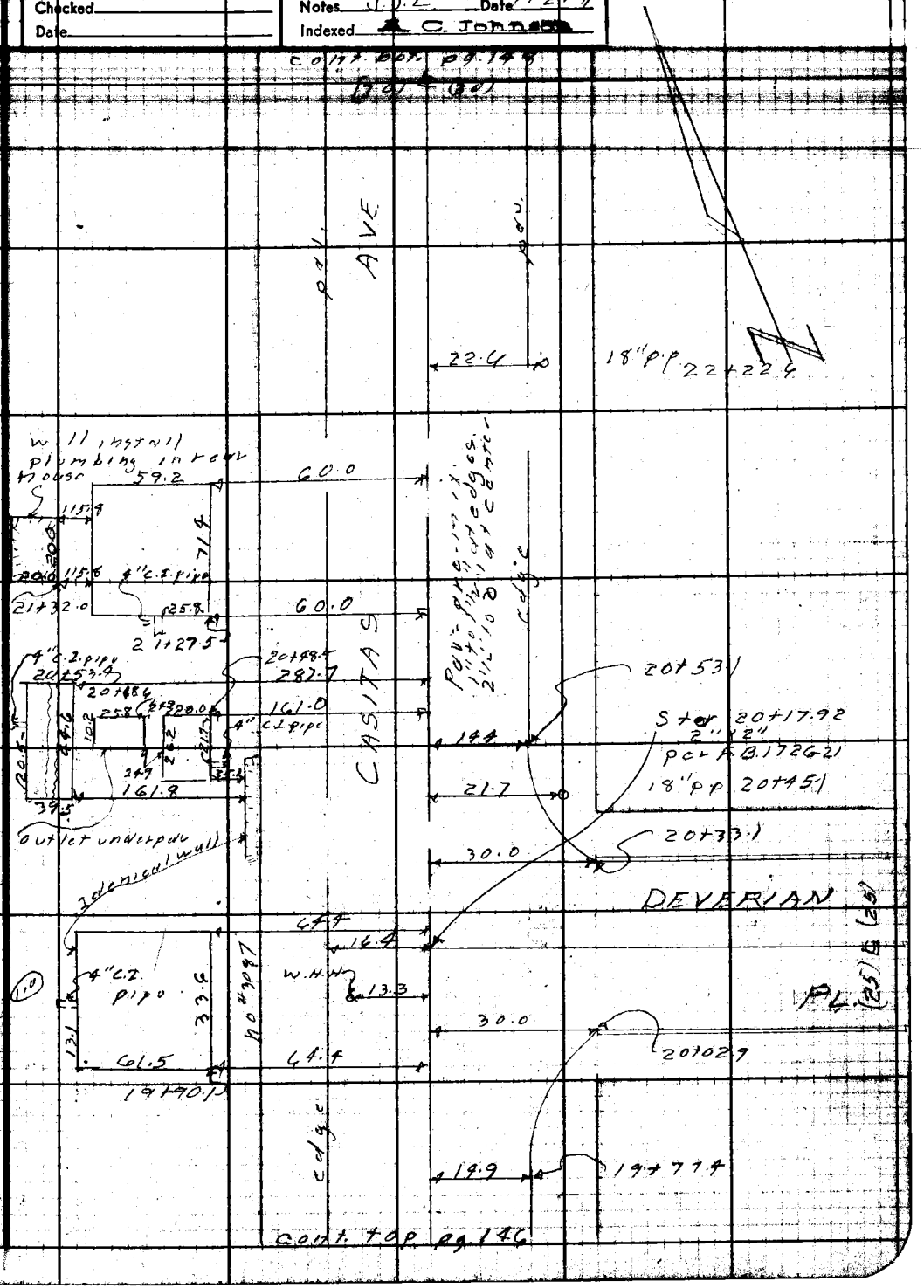

Note: Any Additions or Changes on This Sheet Must be Made or Circled in Red Ink With Date and Name of Person Making Change.

Do not extend notes this side of this line.

RETURN TO
LOS ANGELES COUNTY SURVEYOR
726 LOS ANGELES COUNTY
ENGINEERING BLDG.

76F3095 247 2-51

F.B. 1726 PG. 148

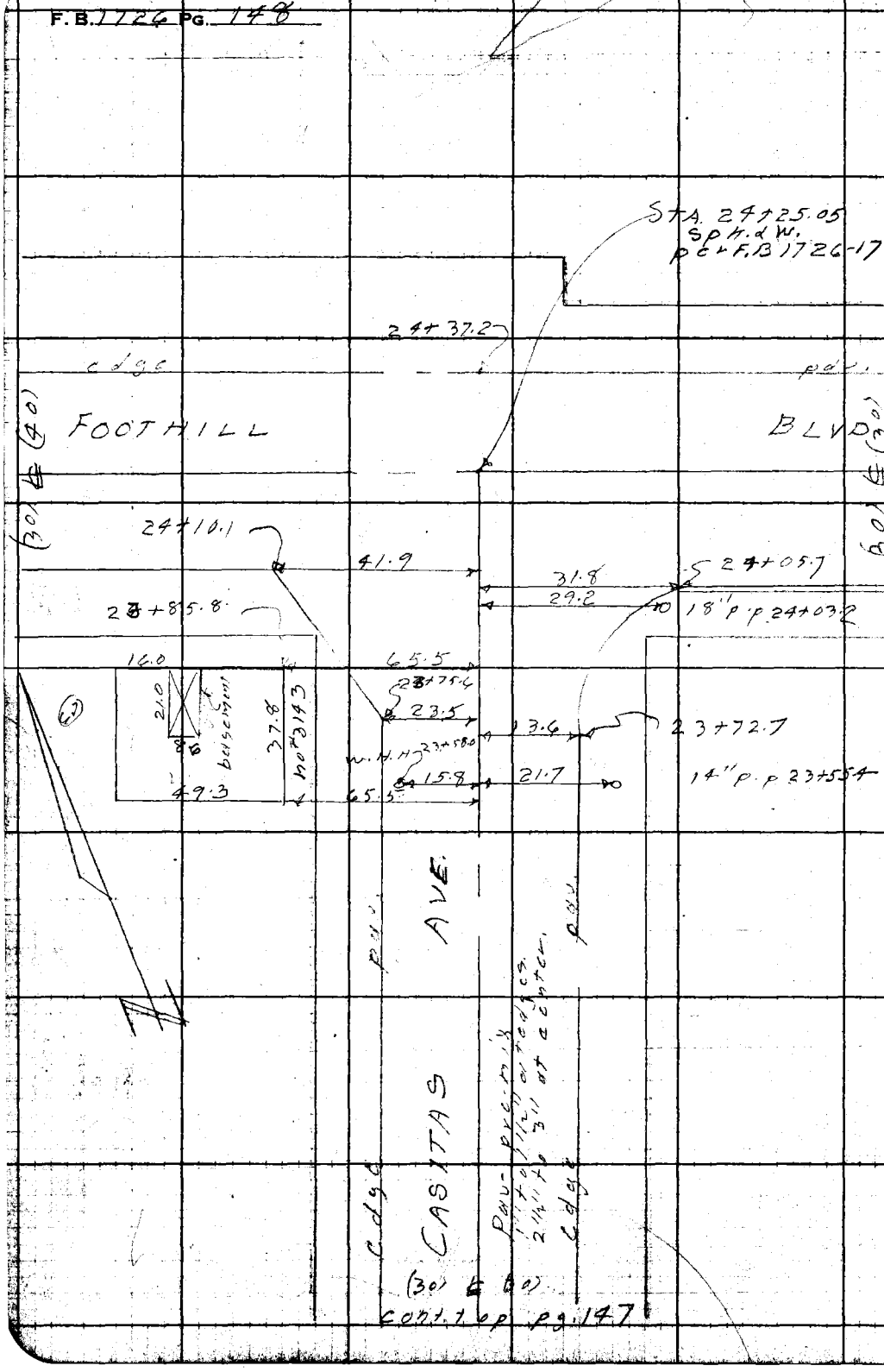

RETURN TO
LOS ANGELES COUNTY SURVEYOR
725 LOS ANGELES COUNTY
ENGINEERING BLDG.

Do not extend notes this side of this line.

Note: Any Additions or Changes on This Sheet Must be Made or Circled in Red Ink With Date and Name of Person Making Change.

Profile No. ____ Notes Red. ____ Plotted ____ Job No. ____ Division No. ____ F. B. 2426 Pg. 149

Date ____ Date ____ Survey of Casitas Avenue

Notes Chkd. ____ Chkd. ____ Survey by ____

No. ____ Date 12/18/51 Date ____ Map No. ____ Indexed C. Johnson

PROFILE

and

CROSS-SECTIONS

of

CASITAS AVENUE

from

VENTURA ST. to FOOTHILL BLVD

C.T. 1462

J. J. Lanigan
C. H. Lewis
H. H. Raphael
H. Taroya
A. B. Barber

STATION	B. S.	H. I.	F. S.	ELEV.

NOTE: ANY ADDITIONS OR CHANGES ON THIS SHEET MUST BE MADE OR CIRCLED IN RED INK, WITH DATE AND NAME OF PERSON MAKING CHANGE.

PLEASE RETURN TO
LOS ANGELES COUNTY SURVEYOR
726 LOS ANGELES COUNTY ENGINEERING BLDG.

Do not extend notes this side of this line.

761298 307 4-50

76L298 307 4-50

PLEASE RETURN TO
LOS ANGELES COUNTY SURVEYOR
726 LOS ANGELES COUNTY ENGINEERING BLDG.

NOTE: ANY ADDITIONS OR CHANGES ON THIS SHEET MUST BE MADE OR CIRCLED IN RED INK, WITH DATE AND NAME OF PERSON MAKING CHANGE.

Do not extend notes this side of this line.

STATION	B. S.	H. I.	F. S.	ELEV.	Casitas	Avenue
BM AE 505	5 07	1175 68		1170 61	AE 505 El. 1170.612	FB 1568 P. 141
					Ventura St. (S. side) at Casitas Ave.	
					Bt. spk. in curb 10'± W of ℄ prod of Casitas	
0+00			4 69	1170 99	℄ int. of Casitas Ave. & Ventura St.	
			3 09	1172 59		100' E'ly on ℄ of Ventura
			3 86	1171 82		" " S. gutter "
			3 47	1172 21		" " " cb "
			6 07	1169 61	100' W'ly on ℄ of casitas	
			6 75	1168 93	" " S gutter of "	
			6 37	1169 31	" " " cb " "	
0+23			4 78	1170 90	cross-gutter ℄	
0+30			4 36	1171 32	℄	
"			3 75	1171 93		37' R. edge of pvmt.
"			2 2	1173 5		42' R top brk
"			1 8	1173 9		46.5 R
"			5 06	1170 62	46' L edge pvmt	
"			3 7	1172 2	49' L top of brk	
"			3 8	1171 9	52'5	
0+81.0			2 15	1173 53	℄	
"			2 30	1173 38		13.2 R edge pvmt

F. S. 1726 Pg. 150 Job No. 1462 Division No. Notes Red. Plotted Profile
Survey of Casitas Ave. Date Date No.
Survey by Lanigan Notes Lewis Notes Chkd. Checked X-Sec.
Indexed C. Johnson Date Date No.

76L298 307 4-50

PLEASE RETURN TO
LOS ANGELES COUNTY SURVEYOR
726 LOS ANGELES COUNTY ENGINEERING BLDG.

NOTE: ANY ADDITIONS OR CHANGES ON THIS SHEET MUST BE MADE OR CIRCLED IN RED INK, WITH DATE AND NAME OF PERSON MAKING CHANGE.

Do not extend notes this side of this line.

STATION	B. S.	H. I.	F. S.	ELEV.	Casitas	Avenue
		1175 68				
0+81			1 3	1174 4		18'R brk
"			1 6	1174 1		30'R
"			2 82	1172 86	16'L edge pvmt	
"			2 36	1173 32	18'L brk	
"			2 7	1173 0	30'L P.L.	
1+00			1 54	1174 14		℄
"			1 92	1173 76		13'R edge pvmt
"			0 9	1174 8		18'R brk
"			0 4	1175 3		30'R P.L.
"			2 25	1173 43	14'L gutter	
"			2 0	1173 7	16'L berm	
"			2 4	1173 3	30'L P.L.	
T.P.		1	0 23	1175 45	T.P.	
	10 19	1185 64				
2+00			8 53	1177 11		℄
"			8 93	1176 71		13'R edge pvmt
"			8 4	1177 2		15'R brk
"			7 6	1178 0		30'R P.L.
"			3 8	1181 8		155'± back lot line
"			8 95	1176 69	14'L edge of pvmt	

Profile Notes Red. ____ Plotted ____ Job No. 1462 Division No. ____ F.B. 1726 Pg. 151
No. ____ Date ____ Date ____ Survey of Casitas Ave
Notes Chkd ____ Checked ____ Survey by ____ C. Johnson
No. ____ Date ____ Date ____ Map No. ____ Indexed ____

76L298 307 4-50

PLEASE RETURN TO
LOS ANGELES COUNTY SURVEYOR
726 LOS ANGELES COUNTY ENGINEERING BLDG.

NOTE: ANY ADDITIONS OR CHANGES ON THIS SHEET MUST BE MADE OR CIRCLED IN RED INK, WITH DATE AND NAME OF PERSON MAKING CHANGE.

Do not extend notes this side of this line.

STATION	B. S.	H. I.	F. S.	ELEV.	Casitas	Avenue
		1185 64				
2+00			8 8	1176 8	17'L top of berm	
"			9 2	1176 4	30'L	
"			9 1	1176 5	265'±L. P.L.	
3+00			5 17	1180 47		℄
"			5 77	1179 87		13'R gutter
"			5 1	1180 5		15'R top berm
"			4 7	1180 9		30'R P.L.
"			5 89	1179 75	13'L gutter	
"			5 4	1180 2	15'L berm	
"			5 6	1180 0	30'L P.L.	
3+89 58			1 88	1183 76	℄ int. of Casitas &	℄ Calaveras St.
			2 49	1183 15		18'R cross gutter
			1 26	1184 38		48'R brk
			0 37	1185 27		100' w'l'y on ℄ of Calaveras
			1 05	1184 59		" " S. gutter "
			0 42	1185 22		S cb "
			0 50	1185 14		N gutter "
		(+)	0 10	1185 74		N cb "
			4 12	1181 52	gutter S end SE cb ret	
			3 45	1182 19	cb " " "	" "

F. B. 1726 Pg. 152 Job No. 1462 Division No. ____ Notes Red. ____ Plotted ____ Profile ____
Survey of Casitas Ave. Date ____ Date ____ No. ____
Survey by Lanigan Notes Lewis Notes Chkd. ____ Checked ____ X-Sec. ____
Indexed ~~[illegible]~~ Date ____ Date ____ Date ____ No. ____

76L298 307 4-50

PLEASE RETURN TO
LOS ANGELES COUNTY SURVEYOR
726 LOS ANGELES COUNTY ENGINEERING BLDG.

NOTE: ANY ADDITIONS OR CHANGES ON THIS SHEET MUST BE MADE OR CIRCLED IN RED INK, WITH DATE AND NAME OF PERSON MAKING CHANGE.

Do not extend notes this side of this line.

STATION	B. S.	H. I.	F. S.	ELEV.	Casitas Avenue
		1185 64			
			1 98	1183 66	gutter, E end SE cb ref
			1 24	1184 40	cb " " " " "
			1 11	1184 53	gutter E " NE " "
			0 50	1185 14	cb " " " " "
			0 61	1185 03	gutter N " " " "
			0 01	1185 63	cb " " " " "
4+00			1 45	1184 19	℄
"			2 19	1183 45	13'L gutter
"			2 0	1183 6	15'L brk
"			2 1	1183 5	30'L P.L
"			2 6	1183 0	100' L
"			3 6	1182 0	265'± L back lot line
T.P.			0 12	1185 52	T. P.
	7 84	1193 36			
5+00			5 41	1187 95	℄
"			5 71	1187 65	15' R gutter
"			4 8	1188 6	17' R top of brk
"			4 6	1188 8	30' R P.L
"			5 97	1187 39	14'L gutter
			5 77	1187 59	15'L berm

Profile Notes Red ____ Plotted ____ Job No. 1462 Division No. ____ F.B. 1426 Pg. 153
No. ____ Date ____ Date ____ Survey of Casitas Ave.
Notes Chkd ____ Checked ____ Survey by [illegible]
No. ____ Date ____ Date ____ Map No. ____ Indexed C. Johnson

76L298 307 4-50

PLEASE RETURN TO
LOS ANGELES COUNTY SURVEYOR
726 LOS ANGELES COUNTY ENGINEERING BLDG.

NOTE: ANY ADDITIONS OR CHANGES ON THIS SHEET MUST BE MADE OR CIRCLED IN RED INK, WITH DATE AND NAME OF PERSON MAKING CHANGE.

7 3
4 7
2 6

Do not extend notes this side of this line.

STATION	B. S.	H. I.	F. S.	ELEV.	Casitas	Avenue
		1193 36				
5+00			6 2	1187 2	30'L P.L.	
			7 5	1185 9	100'L	
			8 3	1185 1	200'L	
3+66 5			11 0	1182 4	Floor elev. House	on Lot 52 Tr 13881
"					ground at "	" " " 198'R
"						
5+10 6			7 2	1186 2	N side Floor elev. #2843 (rear)	170'R
"					ground	" "
"						
6+00			176	1191 60		℄
"			208	1191 28		14'R gutter
"			1 0	1192 4		17'R brk
"			0 2	1193 2		30'R P.L
"			232	1191 04	12'L gutter	
"			2 2	1191 2	15'L brk.	
"			2 2	1191 2	30'L P.L	
T.P.			088	1192 48	T.P.	
	10 57	1203 05				
7+00			785	1195 20		℄
"			806	1194 99		14'R gutter

F. B. 1726 PG. 154 Job No. 1462 Division No. Notes Red. Plotted Profile
Survey of Casitas Avenue Date Date No.
Survey by Lanigan Notes Lewis Notes Chkd. Checked X-Sec.
Indexed C. Johnson Date Date Date No.

76L298 307 4-50

PLEASE RETURN TO
LOS ANGELES COUNTY SURVEYOR
726 LOS ANGELES COUNTY ENGINEERING BLDG.

NOTE: ANY ADDITIONS OR CHANGES ON THIS SHEET MUST BE MADE OR CIRCLED IN RED INK, WITH DATE AND NAME OF PERSON MAKING CHANGE.

Do not extend notes this side of this line.

STATION	B. S.	H. I.	F. S.	ELEV.	Casitas Ave	
		1203 05				
7+00			7 5	1195 6		16'R bk
			7 0	1196 1		30'R P.L
			8 45	1194 60	12'L gutter	
			8 2	1194 9	14'L berm	
			8 3	1194 8	30'L P.L	
7+79 24			4 97	1198 08	℄ int. Casitas Ave + Harriet St.	
			3 94	1199 11	100' E'ly on ℄ of Harriet	
			8 08	1194 97	" W'ly " ctr of paving on Harriet	
			5 5	1197 6	NW ppty cor.	
			3 8	1199 3	NE " "	
			5 2	1197 9	SE " "	
			6 8	1196 3	SW " "	
T.P.			3 20	1199 85	T.P. on Fire Hydrant NW cor.	
	9 31	1209 16				
9+00			8 69	1200 47		℄
"			9 09	1200 07		14'R gutter
"			8 69	1200 47		16'R bk
"			7 9	1201 3		30'R PL
"			9 12	1200 04	14' to edge pvmt	
"			9 0	1200 2	30'L	

Profile No. _____ Date _____ Notes Red. _____ Date _____ Plotted _____ Date _____ Job No. 1726 Division No. _____ Survey of Casitas Ave

No. _____ Date _____ Date _____ Map No. _____ Indexed C. Jones

F.B. 1726 Pg. 75

F. B. 1724 Pg. 156 | Job No. 1462 Division No. | Notes Red | Plotted | Profile
Survey of Casitas Ave. | Date | Date | No.
Survey by Lanigan Notes Lewis | Notes Chkd | Checked | X-Sec.
Indexed C. Johnson Date | Date | Date | No.

76L298 307 4-50

PLEASE RETURN TO
LOS ANGELES COUNTY SURVEYOR
726 LOS ANGELES COUNTY ENGINEERING BLDG.

NOTE: ANY ADDITIONS OR CHANGES ON THIS SHEET MUST BE MADE OR CIRCLED IN RED INK, WITH DATE AND NAME OF PERSON MAKING CHANGE.

Do not extend notes this side of this line.

STATION	B. S.	H. I.	F. S.	ELEV.	Casitas	Avenue
		1209 16				
			10 4	1198 8	4" C.I. pipe at HO	# 2921
			11 0	1198 2	SW Lot corner "	"
10 + 00			5 79	1203 37		℄
"			6 31	1202 85		14' R edge pvmt.
"			5 9	1203 3		16' R. b-k
"			5 1	1204 1		30' R P.L.
"			6 08	1203 08	13' L edge pvmt	
"			6 8	1202 4	30' L	
			8 3	1200 9	4" C.I. pipe at HO	# 2927
			8 9	1200 3	SW Lot corner "	"
11 + 00			2 85	1206 31		℄
"			3 09	1206 07	12' L. edge pvmt.	
"			3 7	1205 5	30' L P	
11 + 21.11			2.26	1206 90	℄ int. of Casitas & Mendocino	
"			2.99	1206 17	"	28' R cross gutter
T. P.			3 20	1205 96	T. P.	
	6 47	1212 43				
			3 91	1208 52	100 E'ly on ℄ of Mendocino	
			4.14	1208 29	" " N. gutter	"
			3 49	1208 94	" cb	"

76L298 307 4-50

PLEASE RETURN TO
LOS ANGELES COUNTY SURVEYOR
726 LOS ANGELES COUNTY ENGINEERING BLDG.

NOTE: ANY ADDITIONS OR CHANGES ON THIS SHEET MUST BE MADE OR CIRCLED IN RED INK, WITH DATE AND NAME OF PERSON MAKING CHANGE.

Do not extend notes this side of this line.

STATION	B. S.	H. I.	F. S.	ELEV.	Casitas Avenue
		1212 43			
			4 92	1207 57	100' E'ly S gutter of mendocino
			4 26	1208 17	" " N " " "
			6 16	1206 27	gutter E end SE cb. rel.
			5 49	1206 94	cb " " " " "
			7 41	1205 02	gutter S " " " "
			6 74	1205 69	cb " " " " "
			5 23	1207 20	gutter E " NE " "
			4 56	1207 87	cb " " " " "
			5 07	1207 36	gutter N " " " "
			4 40	1208 03	cb " " " " "
			9 9	1202 5	4" CI. pipe to HO. # 2945
			10 1	1202 3	back lot line bet. House 2945 & 2947
			8 4	1204 0	ground at S.W. cor. House # 2947
			6 1	1206 3	Floor elevation " "
12+00			3 45	1208 98	℄
"			3 79	1208 64	14' R.R. edge pvmt
"			2 9	1209 5	30' R. P.L
"			3 87	1208 56	13' L edge pvmt
"			4 2	1208 2	30' L P.L

Profile Notes Red. ____ Plotted ____ Job No. 1462 Division No. ____ F.S. 1426 Pg. 157
No. ____ Date ____ Date ____ Survey of Casitas Avenue
Notes Chkd. ____ Checked ____ Survey by ____
No. ____ Date ____ Date ____ Map No. ____ Index C. Johnson

76L298 307 4-50

PLEASE RETURN TO
LOS ANGELES COUNTY SURVEYOR
726 LOS ANGELES COUNTY ENGINEERING BLDG.

NOTE: ANY ADDITIONS OR CHANGES ON THIS SHEET MUST BE MADE OR CIRCLED IN RED INK, WITH DATE AND NAME OF PERSON MAKING CHANGE.

Do not extend notes this side of this line.

STATION	B. S.	H. I.	F. S.	ELEV.	Casitas	Avenue
		1212 43				
T. P.			3 75	1208 68	T. P.	
	6 57	1215 25				
			13 9	1201 4	Elev. of basement	floor to Ho # 2963
			10 3	1205 0	" 4" C.I pipe	" "
			10 4	1204 9	back lot corner between	Houses # 2963 & # 2967
			10 6	1204 7	4" V.C. pipe at House	in rear of Ho # 2963
			3 25	1212 00	Floor elevation to	Ho # 2967
			6 0	1209 3	ground at S.W. cor.	" "
13+00			3 46	1211 79		℄
"			3 94	1211 31		14' R. edge pvemt.
"			3 4	1211 9		30' R. P.L.
"			3 75	1211 50	edge pavemt 13' L	
"			4 3	1211 0	P.L 30' L	
T. P.			2 98	1212 27	T. P.	
	7 40	1219 67				
			12 7	1207 0	Basement floor elev. to	Ho # 2985 (Front)
			7 9	1211 8	Floor elev.	" " (rear house)
			10 8	1208 9	ground at S.W. cor.	" " " "
			12 3	1207 4	S.W. lot corner	" "

F. S. 1726 Pg. 158 Job No. 1462 Division No. Notes Red. Plotted Profile
Survey of Casitas Ave. Date Date No.
Survey by Lanigan Notes Lewis Notes Chkd. Checked X-Sec.
Indexed Date Date No.

76L298 307 4-50

PLEASE RETURN TO
LOS ANGELES COUNTY SURVEYOR
726 LOS ANGELES COUNTY ENGINEERING BLDG.

NOTE: ANY ADDITIONS OR CHANGES ON THIS SHEET MUST BE MADE OR CIRCLED IN RED INK, WITH DATE AND NAME OF PERSON MAKING CHANGE.

Do not extend notes this side of this line.

STATION	B. S.	H. I.	F. S.	ELEV.	Casitas	Avenue
		1219 67				
14+00			5 20	1214 47		℄
"			5 55	1214 12		14' R. edge pvmt.
"			4 8	1214 9		30' R P.L
"			5 54	1214 13	13'L edge pvmt.	
"			4 6	1215 1	30'L P.L.	
15+00			2 32	1217 35		℄
			2 73	1216 94		14' R. edge pvmt.
			1 8	1217 9		30' R P.L
			2 53	1217 14	13'L edge of pvmt	
			3 3	1216 4	30'L P.L	
T. P.			1 97	1217 70	T. P.	
	6 94	1224 64				
16+11.10			4 89	1219 75	℄ int. of Casitas Ave. & Mariposa St.	
			3 22	1221 42	100' E'ly on ℄ of	"
			3 07	1221 57	" " N gutter	"
			2 42	1222 22	" " " cb.	"
			7 67	1216 97	100' W'ly on ℄	"
			6 0	1218 6	SW ppty cor.	
			4 2	1220 4	NW " "	
			3 2	1221 4	NE " "	

Profile No. ____ Notes Red. ____ Plotted ____ Job No. 1462 Division No. ____ F.B. 1726 Pg. 159
No. ____ Date ____ Date ____ Survey of Casitas Ave.
No. ____ Date ____ Date ____ Map No. ____ Indexed ____ Date ____

76L298 307 4-50

PLEASE RETURN TO
LOS ANGELES COUNTY SURVEYOR
726 LOS ANGELES COUNTY ENGINEERING BLDG.

NOTE: ANY ADDITIONS OR CHANGES ON THIS SHEET MUST BE MADE OR CIRCLED IN RED INK, WITH DATE AND NAME OF PERSON MAKING CHANGE.

Do not extend notes this side of this line.

STATION	B. S.	H. I.	F. S.	ELEV.	Casitas	Avenue
		1224 64				
			4 5	1220 1	SE ppty cor.	
			3 55	1221 09	N curb of Mariposa at W. end.	
			4 26	1220 38	N gutter "	" " " cb.
17+00			2 90	1221 74		℄
"			2 87	1221 77		15'R edge pvmt.
"			1 6	1223 0		30'R. P.L.
"			3 39	1221 25	16L edge pvmt.	
"			3 2	1221 4	30'L P.L.	
T.P.			1 57	1223 07	T.P.	
	11 52	1234 59				
18+00			10 49	1224 10		℄
"			10 66	1223 93		15'R edge pvmt
"			9 7	1224 9		30'R P.L.
"			10 94	1223 65	16'L edge pvmt.	
"			11 3	1223 3	30'L P.L	
19+00			7 85	1226 74		℄
"			7 99	1226 60		15'R. edge pvmt.
"			7 1	1227 5		30'R P.L.
"			8 40	1226 19	16L edge pvmt.	
"			8 6	1226 0	30'L	

F.B. 1726 Pg. 160
Job No. 1462 Division No. ____ Notes Red. ____ Plotted ____ Profile
Survey of Casitas Ave. Date ____ Date ____ No. ____
Survey by Lanigan Notes Lewis Notes Chkd. ____ Checked ____ X-Sec.
Indexed A. C. Johnson Date ____ Date ____ No. ____

76L298 307 4-50

PLEASE RETURN TO
LOS ANGELES COUNTY SURVEYOR
726 LOS ANGELES COUNTY ENGINEERING BLDG.

NOTE: ANY ADDITIONS OR CHANGES ON THIS SHEET MUST BE MADE OR CIRCLED IN RED INK, WITH DATE AND NAME OF PERSON MAKING CHANGE.

Do not extend notes this side of this line.

STATION	B. S.	H. I.	F. S.	ELEV.	Casitas Avenue
		1234 59			
20+00			5 30	1229 29	℄
			5 71	1228 88	Ledge pvmt.
			5 7	1228 9	30'L. P.L.
20+17 92			4 86	1229 73	℄ int Casitas & Devirian pl.
			4 95	1229 64	3 30' R. brk
			2 77	1231 82	100' E'ly on ℄ of Devirian Pl.
			3 75	1230 84	" " " S gutter " "
			3 36	1231 23	" " " " cb " "
			3 09	1231 50	" " " N gutter " "
			2 57	1232 02	" " " " cb " "
			5 65	1228 94	gutter at W. end of S. cb " "
			5 40	1229 19	cb. " " " " " " "
			4 3	1230 3	S.E. ppty cor.
			4 79	1229 80	gutter at W. end of N. CB Devirian Pl
			4 60	1229 99	cb " " " " " " "
			2 7	1231 9	NE ppty corner
			8 8	1225 8	4" CI. pipe at HO # 3087
			9 6	1225 0	" " " 1st House to rear of HO # 3087
			9 5	1225 1	Floor level 2nd " " " " "
			10 7	1223 9	SW cor " " " " "

Profile Notes Red. ____ Plotted ____ Job No. 1462 Division No. ____ F.B. 1726 Pg. 161
No. ____ Date ____ Date ____ Survey of Casitas Ave
No. ____ Date ____ Date ____ Map No. ____ Indexed C. Johnson

76L398 307 4-50

PLEASE RETURN TO
LOS ANGELES COUNTY SURVEYOR
726 LOS ANGELES COUNTY ENGINEERING BLDG.

NOTE: ANY ADDITIONS OR CHANGES ON THIS SHEET MUST BE MADE OR CIRCLED IN RED INK, WITH DATE AND NAME OF PERSON MAKING CHANGE.

9.5

Do not extend notes this side of this line.

STATION	B. S.	H. I.	F. S.	ELEV.	Casitas	Avenue
		1234 59				
			13 9	1220 7	4" C.I. Pipe at 3rd House in rear of #3087	
			7 1	1227 5	4" C.I. pipe at HO #3111	
			9 2	1225 4	Floor elev. of guest house in rear of HO #3111	
			9 8	1224 8	ground at S.W. cor. " " " " " "	
21+00			3 12	1231 47		℄
"			3 49	1231 10		14.5 R edge pvmt.
"			2 2	1232 4		30' R. P.L
"			3 67	1230 92	16.5 L. edge pvmt.	
"			3 9	1230 7	30' L. P.L.	
22+00			1 52	1233 07		℄
"			1 75	1232 84		14.5 R edge pvmt.
"			0 4	1234 3		30' R. P.L
"			2 13	1232 46	16.5 L edge pvmt	
"			2 1	1232 5	30' L P.L	
T.P.			0 50	1234 09		
	9 32	1243 41				
23+00			8 30	1235 11		℄
"			8 57	1234 84		14.5 R edge pvmt
"			7 9	1235 5		30' R. P.L
"			8 89	1234 52	16.5 L edge pvmt.	

F.S. 1536 Pg. 162 Job No. 1462 Division No. ____ Notes Red. ____ Plotted ____ Profile ____
Survey of Casitas Ave Date ____ Date ____ No. ____
Survey by Lanigan Notes Lewis Notes Chkd ____ Checked ____ X-Sec. ____
Indexed C. Johnson Date ____ Date ____ No. ____

76L298 307 4-50

PLEASE RETURN TO
LOS ANGELES COUNTY SURVEYOR
726 LOS ANGELES COUNTY ENGINEERING BLDG.

NOTE: ANY ADDITIONS OR CHANGES ON THIS SHEET MUST BE MADE OR CIRCLED IN RED INK, WITH DATE AND NAME OF PERSON MAKING CHANGE.

Do not extend notes this side of this line.

STATION	B. S.	H. I.	F. S.	ELEV.	Casitas	Avenue
		1243 41				
23+00			9 0	1234 4	30' L P. L.	
			12 54	1230 87	Elev. of basement floor of HB # 3143	
23+93			5 64	1237 77		℄ brk
"			5 47	1237 94		20' R edge pum
"			6 09	1237 32	20' L	
24+08			5 81	1237 60		℄ cross gutter
24+06±			4 88	1238 53		31.8 R gutter
			4 05	1239 36		" cb
24+10±			6 59	1236 82	30' L in cross gutter	
24+25.05			4 99	1238 42	℄ int. Casitas Ave & Foothill Blvd.	
			2 34	1241 07	100' E'ly on ℄ of " "	
			3 05	1240 36	" " S gutter " "	
			2 29	1241 12	" " " cb " "	
			7 96	1235 45	100' W'ly on ℄ of " "	
			4 8	1238 6	SW pptry cor.	
			6 2	1237 2	SE " "	
BM AE 232			3 89	1239 52	AE 232 El 1239.503 FB.	

Profile Notes Red. ____ Plotted ____ Job No. 1462 Division No. ____ F. B. 1726 Pg. 163
No. ____ Date ____ Date ____ Survey of Casitas Ave
Notes Chkd. ____ Checked ____ Survey by ____
No. ____ Date ____ Date ____ Map No. ____ Indexed C. Jonn

F.B. 1726 PG. 164 Job No. 1467 Division No. _____ Notes Red. _____ Plotted _____ Profile

Survey of Casitas Ave. Date _____ Date _____ No. _____

Survey by Lanigan Notes Lewis Notes Chkd. _____ Checked _____ X-Sec.

Indexed _____ Date _____ Date _____ Date _____ No. _____

STATION	B. S.	H. I.	F. S.	ELEV.

PLEASE RETURN TO

LOS ANGELES COUNTY SURVEYOR

726 LOS ANGELES COUNTY ENGINEERING BLDG.

NOTE: ANY ADDITIONS OR CHANGES ON THIS SHEET MUST BE MADE OR CIRCLED IN RED INK, WITH DATE AND NAME OF PERSON MAKING CHANGE.

Do not extend notes this side of this line.

76L298 307 4-56

Notes Ck'd by	Survey of Casitas Ave.	F. B. 1724 Pg. 165
Map No.	W. O. 1462 Tape No. St'd. °F	
Office Work	Surveyed by J.J. Lanigan	
Checked	Notes J.J.L. Date 12-9-51	
Date	Indexed C. Jones	

LOCATION
of
IMPROVEMENTS
on
EL NIDO DR
from
VENTURA ST
to
HARRIET ST.
C.I. 1462

J.J. Lanigan
C.H. Lewis
H.H. Raphael
H. Tafoya
A.B. Barber

Note: Any Additions or Changes on This Sheet Must be Made or Circled in Red Ink With Date and Name of Person Making Change.

Do not extend notes this side of this line.

RETURN TO
LOS ANGELES COUNTY SURVEYOR
726 LOS ANGELES COUNTY
ENGINEERING BLDG.

76F309S 247 2-51

F.B. 1724 PG. 166



RETURN TO
LOS ANGELES COUNTY SURVEYOR
726 LOS ANGELES COUNTY
ENGINEERING BLDG.

Do not extend notes this side of this line.

Note: Any Additions or Changes on This Sheet Must be Made or Circled in Red Ink With Date and Name of Person Making Change.

Notes Ck'd by	Survey of Casitas Ave
Map No.	W. O. 1462 Tape No. St'd. °F
Office Work	Surveyed by J. J. Lanigan
Checked	Notes J. J. L. Date 12-4-41
Date	Indexed C. Johnson

F. B. 1726 PG. 167

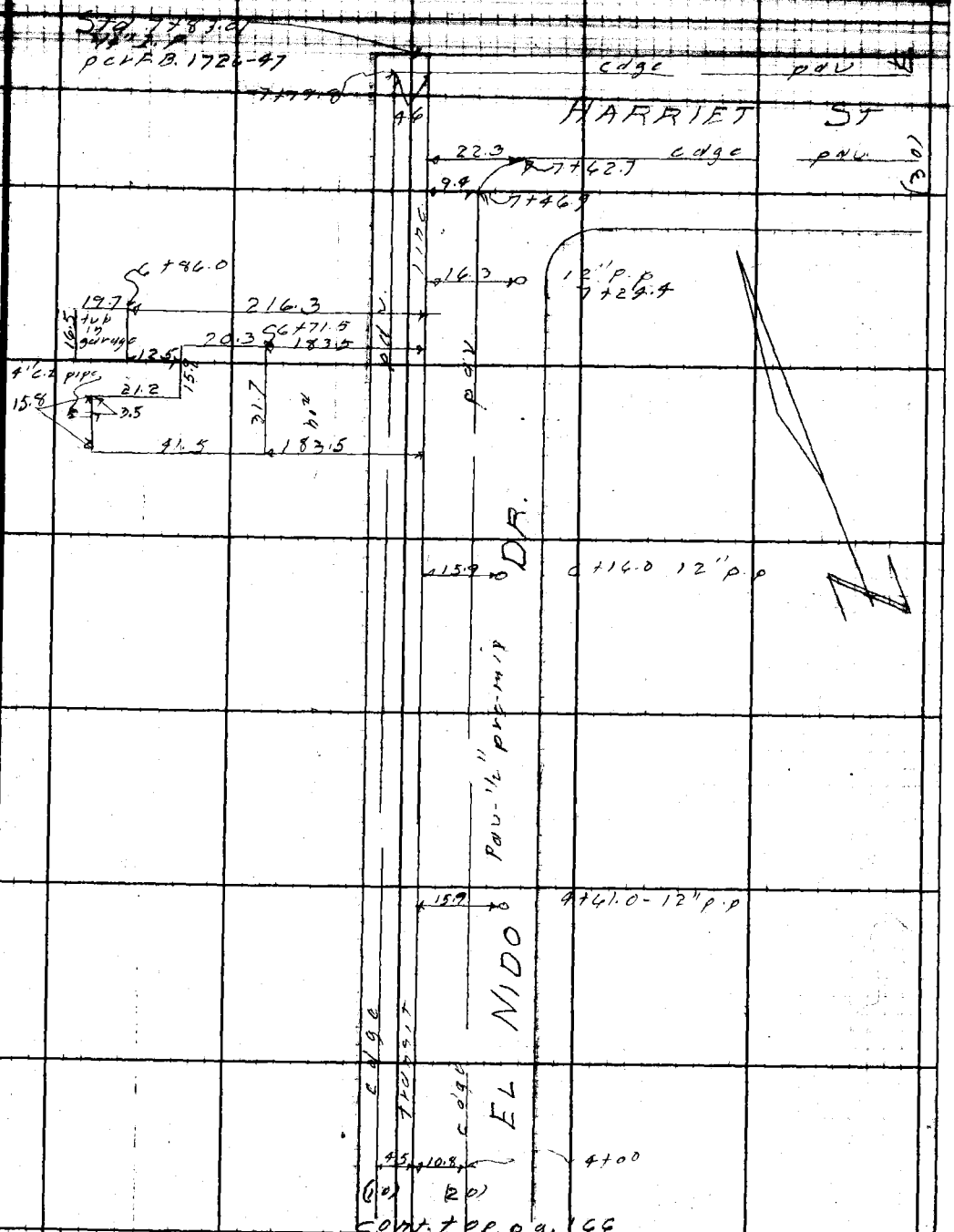

cont. top pg. 166

Note: Any Additions or Changes on This Sheet Must be Made or Circled in Red Ink With Date and Name of Person Making Change.

Do not extend notes this side of this line.

RETURN TO
LOS ANGELES COUNTY SURVEYOR
726 LOS ANGELES COUNTY
ENGINEERING BLDG.

76F3095 247 2-51

F. B. 1726 PG. 168

RETURN TO
LOS ANGELES COUNTY SURVEYOR
726 LOS ANGELES COUNTY
ENGINEERING BLDG.

Do not extend notes this side of this line.

Note: Any Additions or Changes on This Sheet Must be Made or Circled in Red Ink With Date and Name of Person Making Change.

Profile	Notes Red.	Plotted	Job No. 1462	Division No.	F. B. 1776 Pg. 769
No.	Date	Date	Survey of Casitas Avenue		
Notes	Notes Chkd. LCM	Checked	Survey By [illegible]		Date 12-5-51
No.	Date 12/18/51	Date	Map No.	Indexed C. Johnson	Date

PROFILE

AND

CROSS-SECTIONS

OF

EL NIDO DRIVE

FROM

VENTURA STREET

TO

HARRIET STREET

C.I. 1462

J. J. Lanigan
C. H. Lewis
H. H. Raphael
H. Tafoya
A. B. Barber

STATION	B. S.	H. I.	F. S.	ELEV.

NOTE: ANY ADDITIONS OR CHANGES ON THIS SHEET MUST BE MADE OR CIRCLED IN RED INK, WITH DATE AND NAME OF PERSON MAKING CHANGE.

PLEASE RETURN TO
LOS ANGELES COUNTY SURVEYOR
726 LOS ANGELES COUNTY ENGINEERING BLDG.

Do not extend notes this side of this line.

76L298 307 4-50

76L298 307 4-50

PLEASE RETURN TO
LOS ANGELES COUNTY SURVEYOR
726 LOS ANGELES COUNTY ENGINEERING BLDG.

NOTE: ANY ADDITIONS OR CHANGES ON THIS SHEET MUST BE MADE OR CIRCLED IN RED INK, WITH DATE AND NAME OF PERSON MAKING CHANGE.

Do not extend notes this side of this line.

STATION	B. S.	H. I.	F. S.	ELEV.	El Nido Dr (Transit Line	
BM AE 504	5 26	1172 61		1167 35	AE 504 El. 1167.349	FB 1568 P142
					Ventura St. (S. Side) at El Nido Drive	
					Bt. spk. in curb 43'± W. of ℄ prod of El Nido Dr.	
0 + 00			5 07	1167 54	Int. of transit Line + Ventura St.	
"			5 44	1167 17	100' W'ly on ℄ of	" "
"			4 66	1167 95	100' E'ly " " "	" "
0 + 21			5 00	1167 61	Cross gutter TL.	
0 + 30			4 77	1167 84		TL
"			4 82	1167 79		11'R edge pvmt.
"			4 1	1168 5		14'R brk
"			3 6	1169 0		20'R P.L
"			4 73	1167 88	4.5 L edge pvmt.	
"			3 0	1169 6	40 L P.L.	
1 + 00			2 30	1170 31	"	TL
"			2 76	1169 85		9.5 R edge pvmt.
"			1 8	1170 8		12' R brk
"			1 2	1171 4		20'R. P.L
"			2 33	1170 28	3.5 L edge pvmt.	
"			1 7	1170 9	7' L brk	
			1 8	1170 8	10' L PL	

F. B. 1726 Pg. 170 Job No. 1462 Division No. Notes Red. Plotted Profile
Survey of Casitas Avenue Date Date No.
Survey by Lanigan Notes Lewis Notes Chkd. Checked X-Sec.
Indexed C. Johnson Date Date Date No.

76L298 307 4-50

PLEASE RETURN TO
LOS ANGELES COUNTY SURVEYOR
726 LOS ANGELES COUNTY ENGINEERING BLDG.

NOTE: ANY ADDITIONS OR CHANGES ON THIS SHEET MUST BE MADE OR CIRCLED IN RED INK, WITH DATE AND NAME OF PERSON MAKING CHANGE.

Do not extend notes this side of this line.

STATION	B. S.	H. I.	F. S.	ELEV.	Transit	Line
		1172 61				
T. P.			1 46	1171 15	T. P.	
	11 22	1182 37				
1+00			6 8	1175 6		120'R back lot line
2+00			9 10	1173 27		℄
"			9 49	1172 88		9° R edge pvmt
"			8 9	1173 5		10'R brk
"			8 3	1174 1		20'R P.L
"			9 09	1173 28	3.5 L edge pvmt.	
"			9 0	1173 4	10'L P.L	
3+00			6 62	1175 75		℄
"			7 03	1175 34		10'R edge pvmt
"			6 1	1176 3		20'R P.L
"			6 52	1175 85	4' L edge pvmt	
"			6 2	1176 2	10' L P.L	
"			7 4	1175 0	180'± L back lot line	
4+00			3 95	1178 42		℄
"			4 29	1177 98		9° R edge pvmt
"			3 7	1178 7		13' R brk
"			3 6	1178 8		20' " P.L
"						

Profile Notes Red. ____ Plotted ____ Job No. 1462 Division No. ____ F. B. 1726 Pg. 171
No. ____ Date ____ Date ____ Survey of Cas[illegible] Ave.
Notes Chkd. ____ Checked ____ Survey by [illegible]
No. ____ Date ____ Date ____ Map No. ____ Indexed C. Johnson

76L298 307 4-50

PLEASE RETURN TO
LOS ANGELES COUNTY SURVEYOR
726 LOS ANGELES COUNTY ENGINEERING BLDG.

NOTE: ANY ADDITIONS OR CHANGES ON THIS SHEET MUST BE MADE OR CIRCLED IN RED INK, WITH DATE AND NAME OF PERSON MAKING CHANGE.

Do not extend notes this side of this line.

STATION	B. S.	H. I.	F. S.	ELEV.	Transit	Line
		1182 37				
4+00			3 86	1178 51	4'L edge pvmt	
"			3 6	1178 8	10'L P.L	
5+00			1 22	1181 15		⊥
"			1 62	1180 75		9'R edge pvmt
"			0 8	1181 6		20'R P.L
"			1 4	1181 0	4.5'L edge pvmt	
"			0 9	1181 5	10'L P.L.	
T. P.			1 28	1181 09	T.P. bt spk 5+10 8'R	
	9 79	1190 88				
6+00			6 97	1183 91		⊥
"			7 19	1183 69		9.5'R edge pvmt
"			6 8	1184 1		12'R. brk
"			6 0	1184 9		20'R P.L.
"			6 89	1183 99	4' L edge pvmt	
"			7 0	1183 9	L. P.L.	
6+56			8 6	1182 3	225'L 4" C.I. Pipe to HO #2901	
6+86			7 0	1183 9	Floor elev. garage with tubs " " 218'L	
6+35±			8 6	1182 3	S.W. cor. of Lot to " " 305'L±	
7+00			4 42	1186 46		⊥
"			4 68	1186 20		9.5'R edge pvmt

F. B. 1726 Pg. 172
Job No. 1462 Division No. ____ Notes Red. ____ Plotted ____ Profile
Survey of Casitas Ave Date ____ Date ____ No. ____
Survey by Lanigan Notes Lewis Notes Chkd. ____ Checked ____ X-Sec.
Indexed A. G. Johnson Date ____ Date ____ No. ____

76L298 307 4-50

PLEASE RETURN TO
LOS ANGELES COUNTY SURVEYOR
726 LOS ANGELES COUNTY ENGINEERING BLDG.

NOTE: ANY ADDITIONS OR CHANGES ON THIS SHEET MUST BE MADE OR CIRCLED IN RED INK, WITH DATE AND NAME OF PERSON MAKING CHANGE.

Do not extend notes this side of this line.

STATION	B. S.	H. I.	F. S.	ELEV.	Transit	Line
		1190 88				
7+00			4 0	1186 9	12'L brk	
"			3 7	1187 2	20'L P.L.	
"			4 34	1186 54		5° R. edge pvmt
"			3 8	1187 1		10' P.L.
7+53			2 81	1188 07		
"			3 16	1187 72		10'R edge pvmt
"			2 4	1188 5		13'R brk
"			2 1	1188 8		20'R P.L.
"			2 66	1188 22	4 5 L edge pvmt.	
"			2 2	1188 7	10'L	
"			4 8	1186 1	300'±L back lot line	
7+83 01			1 5	1189 4	Int of transit Line & ℄ of Harriet	
		+	0 4	1191 3	100'.E'ly on ℄ of Harriet	
BM AE524			3 28	1187 60	AE 524 El 1187.600 FB.1568 P156 El Nido Dr. (W. side) at Harriet St. Bt. spk. in conc. walk to HO # 2909	

Profile Notes Red. Plotted Job No. 1462 Division No.
No. Date Date Survey of Cas. Ave
No. Date Date Map No. Inspected C. Johnson Date
F.B. 1726 Pg. 173

F. B. 1726 Pg. 174

Job No. _____ Division No. _____ Notes Red. _____ Plotted _____ Profile

Survey of _____ Date _____ Date _____ No. _____

Survey by _____ Notes _____ Notes Chkd. _____ Checked _____ X-Sec.

Indexed _____ Date _____ Date _____ Date _____ No. _____

76L298 307 4-50

PLEASE RETURN TO

LOS ANGELES COUNTY SURVEYOR

726 LOS ANGELES COUNTY ENGINEERING BLDG.

NOTE: ANY ADDITIONS OR CHANGES ON THIS SHEET MUST BE MADE OR CIRCLED IN RED INK, WITH DATE AND NAME OF PERSON MAKING CHANGE.

Do not extend notes this side of this line.

STATION	B. S.	H. I.	F. S.	ELEV.

Notes Ck'd by	Survey of Casilas Ave
Map No.	W. O. 1462 Tape No. St'd. °F
Office Work	Surveyed by J. J. Lanigan
Checked	Notes J.J.L. Date 12-[illegible]-52
Date	Indexed C. Johnson

F. B. 1726 PG. 175

LOCATION
of
IMPROVEMENTS
on
HARRIET ST
from
EL NIDO DR
to
LINCOLN AVE
C.I. 1462

J. J. Lanigan
C. H. Lewis
H. H. Raphael
H. Tafoya.
A. B. Barber.

Note: Any Additions or Changes on This Sheet Must be Made or Circled in Red Ink With Date and Name of Person Making Change.

Do not extend notes this side of this line.

RETURN TO
LOS ANGELES COUNTY SURVEYOR
726 LOS ANGELES COUNTY
ENGINEERING BLDG.

76F3095 247 2-51

F. B. 1726 PG. 196

cont. bot. pg.

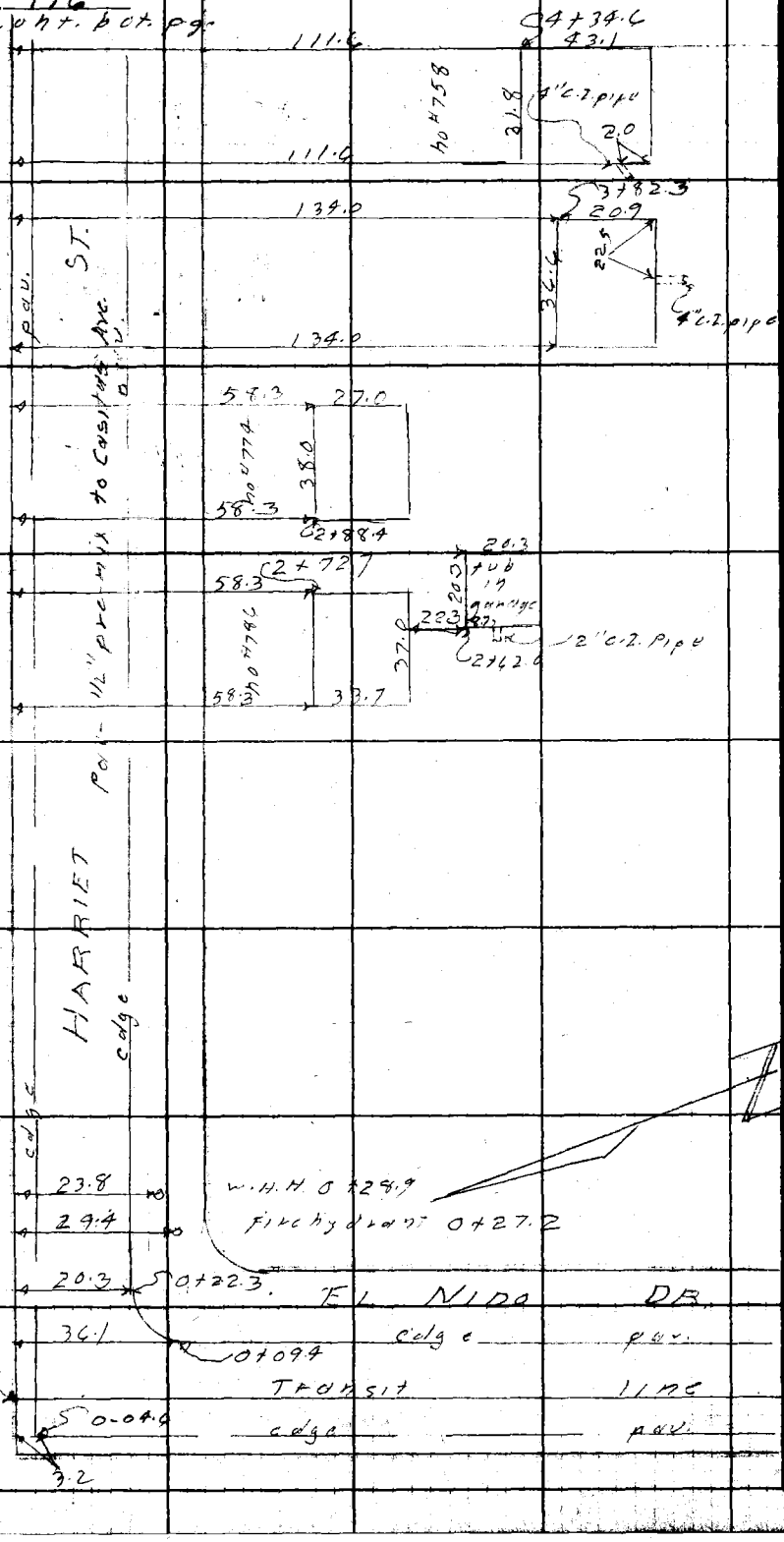

RETURN TO
LOS ANGELES COUNTY SURVEYOR
726 LOS ANGELES COUNTY
ENGINEERING BLDG.

Do not extend notes this side of this line.

Note: Any Additions or Changes on This Sheet Must be Made or Circled in Red Ink With Date and Name of Person Making Change.

Notes Ck'd by
Map No.
Office Work
Checked
Date

Survey of Casitas Ave
W. O. 762 Tape No. St'd. °F
Surveyed by J.J. Lanigan
Notes J.J.L. Date 12-8-57
Indexed C. Johnson

F. B. 126 Pg. 177

Note: Any Additions or Changes on This Sheet Must Be Made or Circled in Red Ink With Date and Name of Person Making Change.

Do not extend notes this side of this line.

RETURN TO
LOS ANGELES COUNTY SURVEYOR
726 LOS ANGELES COUNTY
ENGINEERING BLDG.

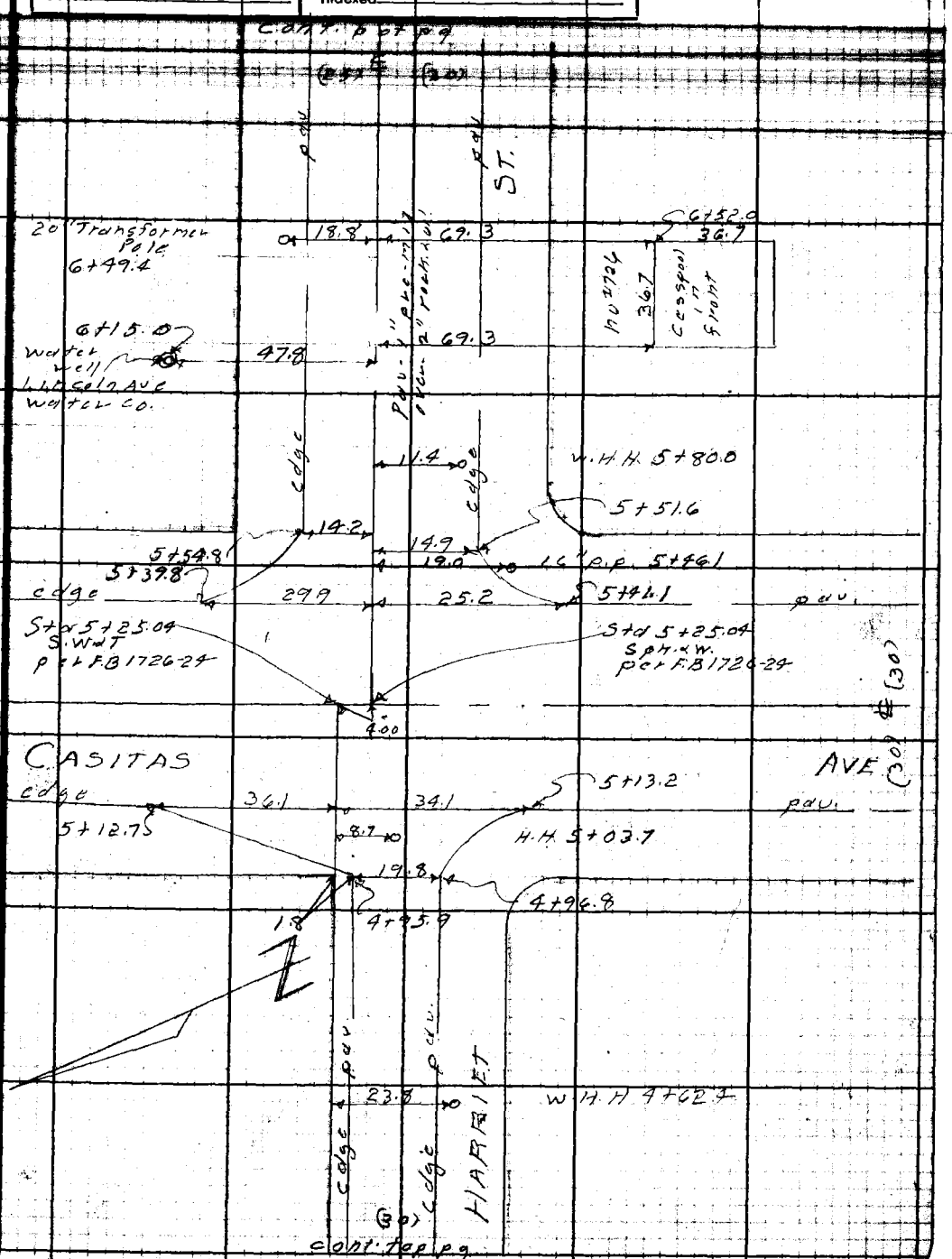

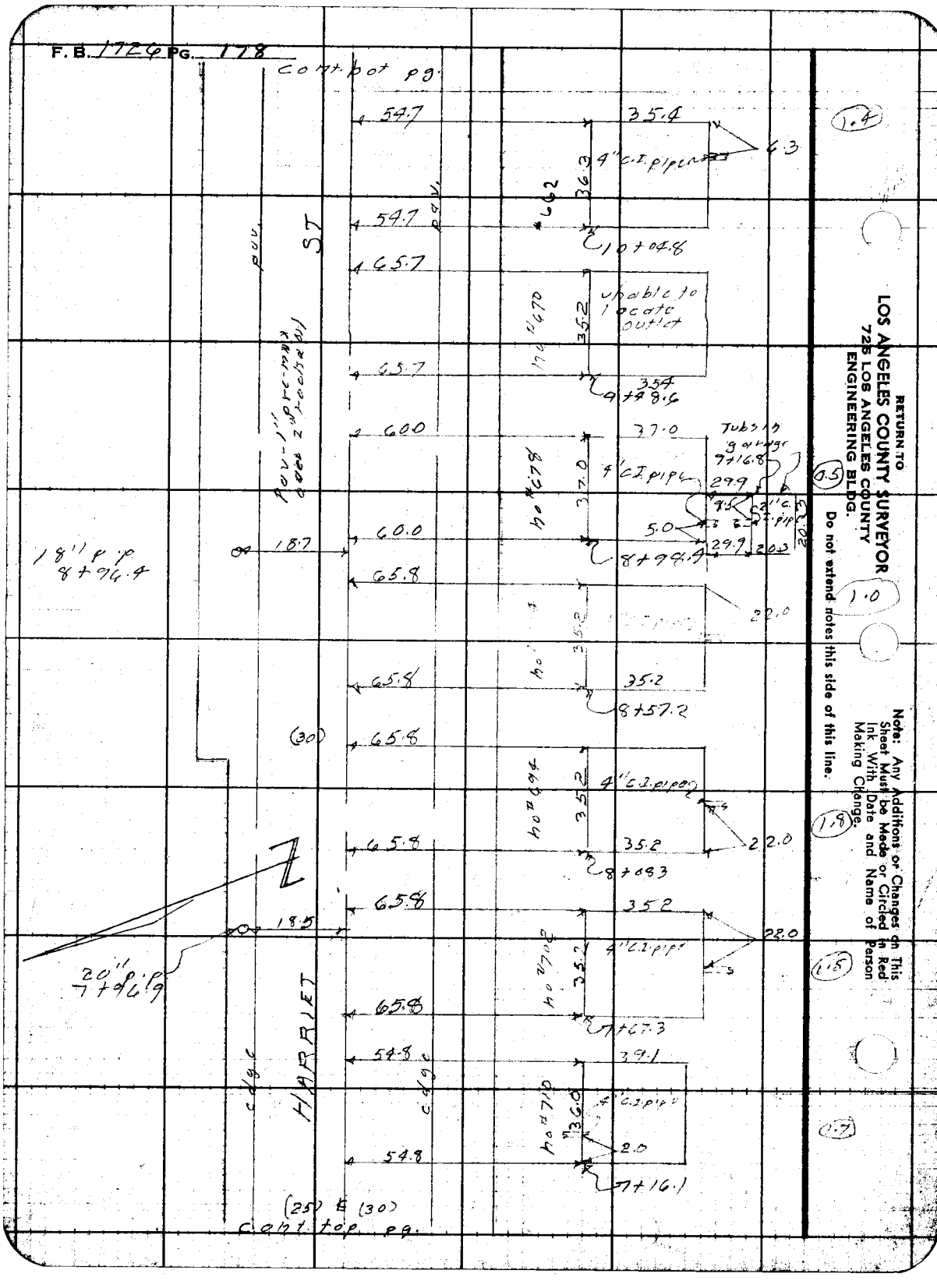
F. B. 1726 PG. 178
cont. bot pg.
54.7
35.4
4" C.I. pipe
6.3
36.3
662
54.7
10+04.8
65.7
ST
pav.
pav.
unable to locate outlet
35.2
65.7
354
9+48.6
60.0
37.0
Tubs in garage
9+16.8
29.9
4" C.I. pipe
37.0
5.0
29.9
20.3
60.0
18.7
8+98.4
18" p.p.
8+96.4
65.8
22.0
35.2
65.8
35.2
8+57.2
(30)
65.8
4" C.I. pipe
35.2
22.0
65.8
35.2
8+08.3
65.8
35.2
18.5
22.0
4" C.I. pipe
20" p.p.
7+96.9
65.8
7+67.3
54.8
39.1
HARRIET
cdge
cdge
4" C.I. pipe
36.0
2.0
54.8
7+16.1
(25) & (30)
cont. top pg.
1.4
0.5
1.0
1.8
1.5
1.7
RETURN TO
LOS ANGELES COUNTY SURVEYOR
725 LOS ANGELES COUNTY
ENGINEERING BLDG.
Do not extend notes this side of this line.
Note: Any Additions or Changes on This Sheet Must be Made or Circled in Red Ink With Date and Name of Person Making Change.

Notes Ck'd by	Survey of Casitas Ave
Map No.	W.O. 1462 Tape No. St'd. °F
Office Work	Surveyed by J.J. Lanigan
Checked	Notes J.J.L. Date
Date	Indexed A. C. Johnson

F.B. 1726 PG. 179

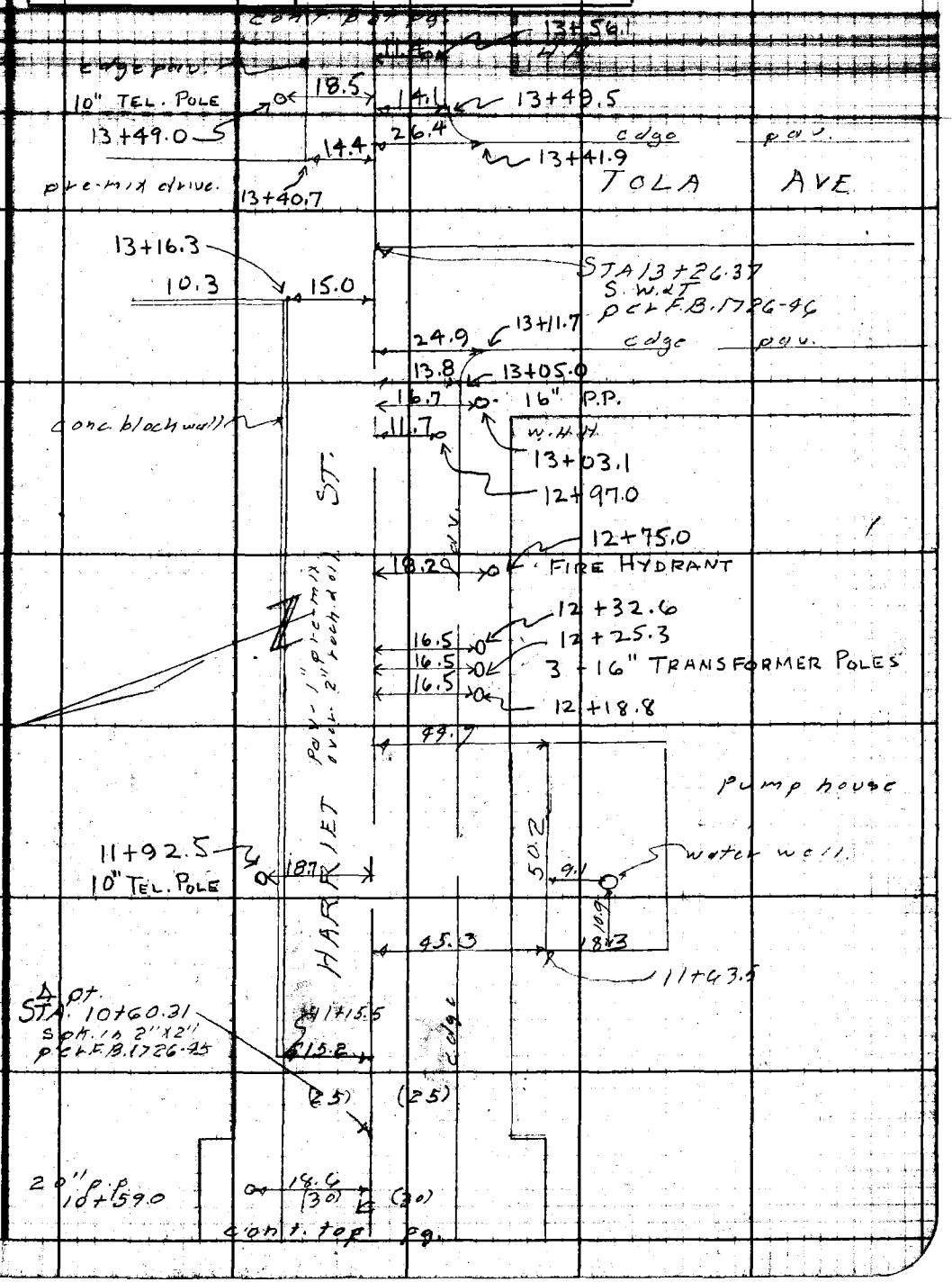

Note: Any Additions or Changes on This Sheet Must be Made or Circled in Red Ink With Date and Name of Person Making Change.

Do not extend notes this side of this line.

RETURN TO
LOS ANGELES COUNTY SURVEYOR
726 LOS ANGELES COUNTY
ENGINEERING BLDG.

76F3098 247 2-51

F.B. 1726 PG. 180 cont. bot. pg

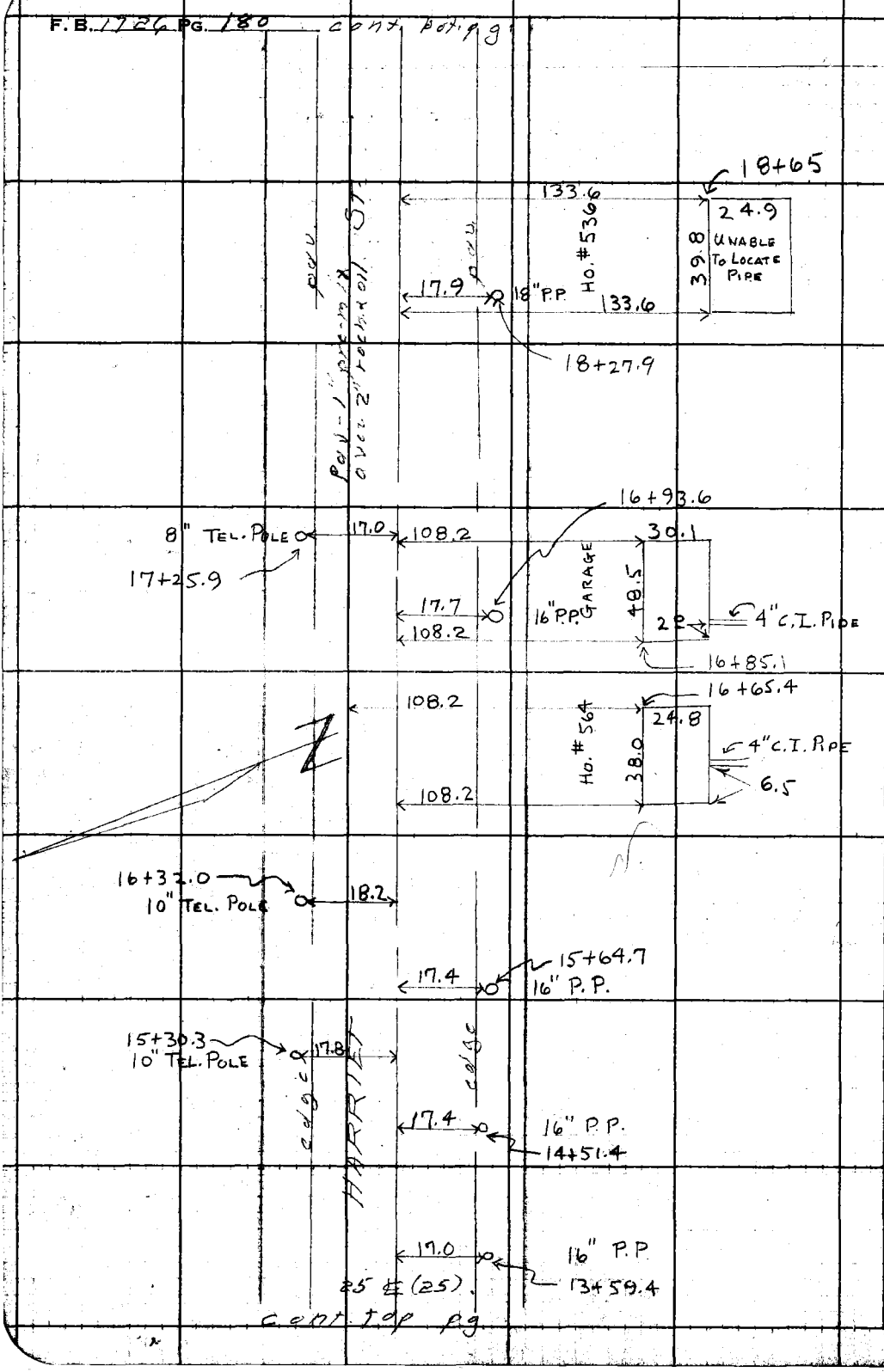

cont. top pg

RETURN TO
LOS ANGELES COUNTY SURVEYOR
725 LOS ANGELES COUNTY
ENGINEERING BLDG.

Do not extend notes this side of this line.

(1.5)

(2.3)

Note: Any Additions or Changes on This Sheet Must be Made or Circled in Red Ink With Date and Name of Person Making Change.

Notes Ck'd by	Survey of Casitas Ave.
Map No.	W. O. 1462 Tape No. St'd. °F
Office Work	Surveyed by J. J. Lanigan
Checked	Notes J. J. L. Date 12-
Date	Indexed C. Johnson

F. B. 1726 Pg. 181

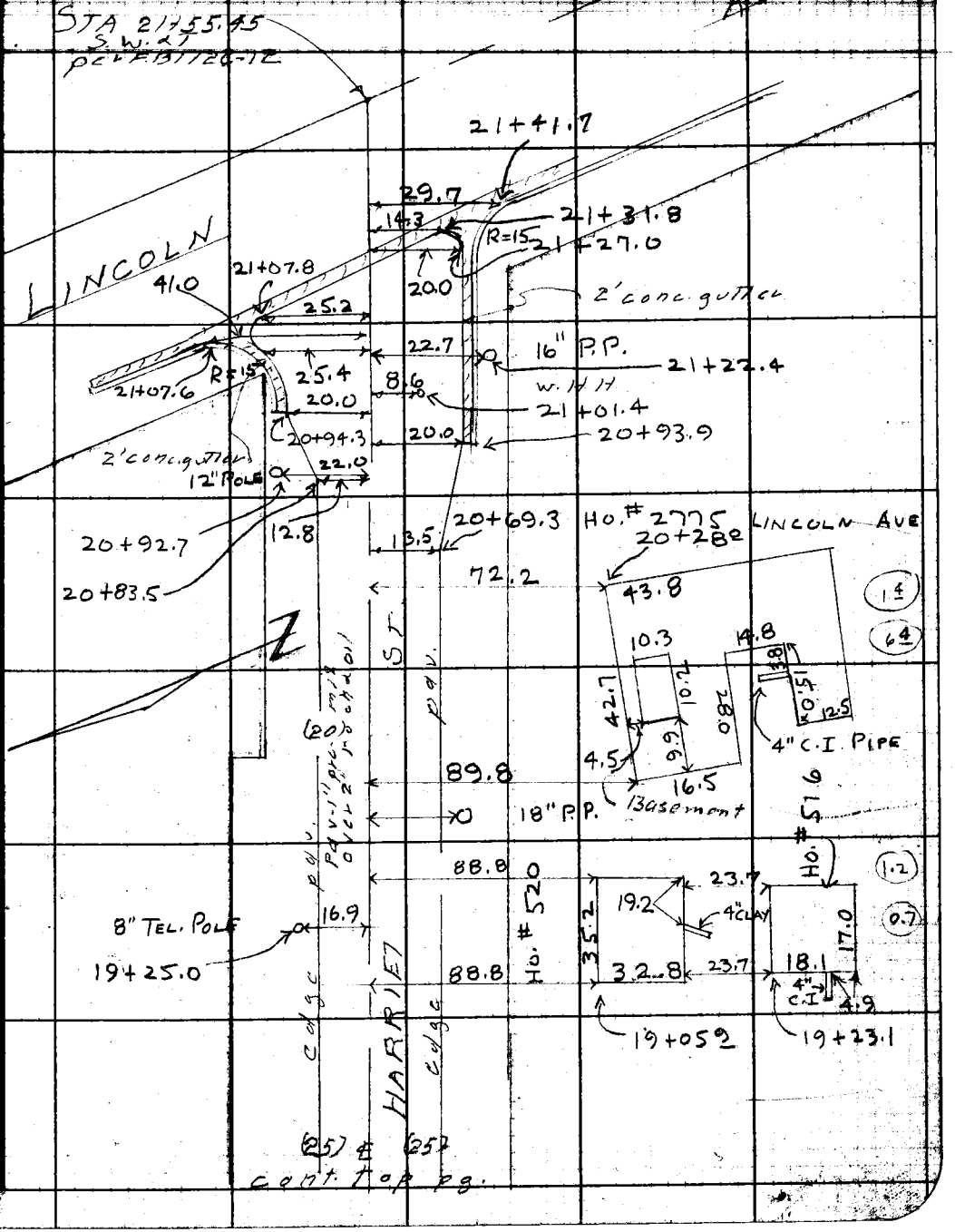

Note: Any Additions or Changes on This Sheet Must be Made or Circled in Red Ink With Date and Name of Person Making Change.

Do not extend notes this side of this line.

RETURN TO
LOS ANGELES COUNTY SURVEYOR
726 LOS ANGELES COUNTY
ENGINEERING BLDG.

76F3095 247 2-51

RETURN TO
LOS ANGELES COUNTY SURVEYOR
725 LOS ANGELES COUNTY
ENGINEERING BLDG.

Note: Any Additions or Changes on This Sheet Must be Made or Circled in Red Ink With Date and Name of Person Making Change.

Do not extend notes this side of this line.

F.B. 1726 PG. 182

Profile	Notes Red.	Plotted	Job No. 1462	Division No.	F. B. 1726	Pg. 183
No.	Date	Date	Survey of [illegible]			
[illegible]	Notes [illegible] LCM	Checked	Survey by [illegible]			
No.	Date 12/18/51	Date	Map No.	Indexed K. C. Johnson	Date	

PROFILE
AND
CROSS-SECTIONS
OF
HARRIET STREET
FROM
EL NIDO DRIVE
TO
LINCOLN AVENUE

C.I. 1462

J. J. Lanigan
C. H. Lewis
H. H. Raphael
H. Tafoya
A. B. Barber

STATION	B. S.	H. I.	F. S.	ELEV.

NOTE: ANY ADDITIONS OR CHANGES ON THIS SHEET MUST BE MADE OR CIRCLED IN RED INK, WITH DATE AND NAME OF PERSON MAKING CHANGE.

PLEASE RETURN TO
LOS ANGELES COUNTY SURVEYOR
726 LOS ANGELES COUNTY ENGINEERING BLDG.

Do not extend notes this side of this line.

76L298 307 4-50

76L298 307 4-50

PLEASE RETURN TO
LOS ANGELES COUNTY SURVEYOR
726 LOS ANGELES COUNTY ENGINEERING BLDG.

NOTE: ANY ADDITIONS OR CHANGES ON THIS SHEET MUST BE MADE OR CIRCLED IN RED INK, WITH DATE AND NAME OF PERSON MAKING CHANGE.

Do not extend notes this side of this line.

STATION	B. S.	H. I.	F. S.	ELEV.	Harriet	Street
BM AE 524	7 96	1195 56		1187 60	A.E. 524 - El. 1187.600 FB 1568 P. 156	
					El. Nido Dr. (W. side) at Harriet St.	
					Bt. sph. in conc. walk to Ho # 2909	
0+00			6 2	1189 4	Int. of Transit line on El Nido - N.P.L of Harriet	
0-04 6			6 48	1189 08	3 2 s'th'ly - cor of pvmt.	
			9 10	1186 46	100' " on Transit Line of El Nido	
0+20			5 5	1190 1	N.P.L	
"			6 44	1189 12	edge of pvmt	3' R
"			7 18	1188 38	" " "	19 5 R
"			6 6	1189 0	brk	22' R
"			6 7	1188 9	S.P.L.	30' R
1+00			4 8	1191 0	N.P.L.	
"			5 28	1190 28	edge of pvmt	3' R
"			5 81	1189 75	" " "	19 5 R
"			5 2	1190 4	brk	21 5
"			5 2	1190 4	S.P.L.	30' R
2+00			2 4	1193 2	N.P.L	
			3 73	1191 93	edge of pvmt	3' R
			4 32	1191 24	" " "	18 5 R
			3 8	1191 8	brk	20' R

F.B. 1726 Pg. 184 Job No. 1462 Division No. Notes Red Plotted Date Checked Date Notes Chkd Date Profile No. X-Sec. No.

Survey of Casitas Ave Notes Lewis

Survey by Lanigan Date

Indexed A. C. Johnson

76L298 307 4-50

PLEASE RETURN TO
LOS ANGELES COUNTY SURVEYOR
726 LOS ANGELES COUNTY ENGINEERING BLDG.

NOTE: ANY ADDITIONS OR CHANGES ON THIS SHEET MUST BE MADE OR CIRCLED IN RED INK, WITH DATE AND NAME OF PERSON MAKING CHANGE.

Do not extend notes this side of this line.

STATION	B. S.	H. I.	F. S.	ELEV.	Harriet Street
		1195 56			
2+00			3 8	1191 8	30'L. S.P.L.
T.P.			3 14	1192 42	T.P.
	5 59	1198 01			
2+00			8 9	1189 1	165'± R back lot line
2+38			5 28	1192 73	59'L Floor elev. Ho # 786
2+62			8 4	1189 6	124'L 2" C.I. pipe - garage to Ho # 786
2+73			7 1	1190 9	93'L Ground at SE Cor. of " "
2+88			5 00	1193 01	59'L Floor elev. to Ho # 774
			7 1	1190 9	Ground at SW cor. "
3+00			4 1	1193 9	N.P.L.
"			4 57	1193 44	3'R edge of pvmt
"			5 12	1192 89	19'R " " "
"			4 6	1193 4	21'R brk
"			5 3	1193 7	30'R S.P.L
"			9 0	1189 0	165'± R back lot line
T.P.			3 63	1194 38	T.P.
	5 70	1200 08			
3+60			12 3	1187 8	155'R Elev. of 4" C.I. Pipe to Ho # 7[illegible]8
4+00			4 7	1195 4	N.P.L.
			5 2	1194 9	3'R. edge of pvmt

Profile No. ____ Notes Red. ____ Plotted ____ Job No. 1462 Division No. ____ F.B. 1726 Pg. 1985
Date ____ Date ____ Survey of Casitas Ave
Notes Chkd. ____ Checked ____ Survey by ____ Date ____
No. ____ Date ____ Date ____ Map No. ____ Indexed ____ Date ____

76L298 307 4-50

PLEASE RETURN TO
LOS ANGELES COUNTY SURVEYOR
726 LOS ANGELES COUNTY ENGINEERING BLDG.

NOTE: ANY ADDITIONS OR CHANGES ON THIS SHEET MUST BE MADE OR CIRCLED IN RED INK, WITH DATE AND NAME OF PERSON MAKING CHANGE.

Do not extend notes this side of this line.

STATION	B. S.	H. I.	F. S.	ELEV.	Harriet	Street
		1200 08				
4+00			5 72	1194 36	19'R edge of pvmt	
"			5 2	1194 9	21'R br	
"			6 0	1194 1	30'R S.P.L	
"			10 3	1189 8	165'± R back lot line	
4+02			12 3	1187 8	152'R 4" C.I. Pipe	HO#758
T. P.			3 79	1196 29	T. P.	
	6 79	1203 08				
5+25 04			4 95	1198 13	℄ of Casitas	
			7 92	1195 16	100' S'th'ly on ℄ of Casitas	
			2 96	1200 12	" N'th'ly	
			5 6	1197 5	NW Ppty cor	
			3 9	1199 2	NE " "	
			5 3	1197 8	S.E. " "	
			6 8	1196 3	S.W " "	
5+55			4 81	1198 27		℄
			5 71	1197 37		15'R edge pvmt
			4 71	1198 37	14'L edge pvmt	
6+00			4 50	1198 58		℄
"			5 08	1198 00		15'R edge pvmt
"			4 65	1198 43		17'R brk

F. S. 1726 Pg. 186 Job No. 1462 Division No. ____ Notes Red ____ Plotted ____ Profile ____
Survey of Casitas Ave. Date ____ Date ____ No. ____
Survey by Lawson Notes Lewis Notes Chkd ____ Checked ____ X-Sec. ____
Indexed C. Johnson Date ____ Date ____ Date ____ No. ____

76L298 307 4-50

PLEASE RETURN TO
LOS ANGELES COUNTY SURVEYOR
726 LOS ANGELES COUNTY ENGINEERING BLDG.

NOTE: ANY ADDITIONS OR CHANGES ON THIS SHEET MUST BE MADE OR CIRCLED IN RED INK, WITH DATE AND NAME OF PERSON MAKING CHANGE.

Do not extend notes this side of this line.

STATION	B. S.	H. I.	F. S.	ELEV.	Harriet	Street
		1203 08				
6+00			4 8	1198 3		30'R. P.L
"			4 22	1198 86	14'L edge pvmt	
"			3 1	1200 0	25 L P.L	
6+15			4 51	1198 57	Floor elev. Ho# 726	70'R
"			7 7	1195 4	ground at S.W. Cor	" "
T.P.			3 07	1200 01	T.P.	
	5 42	1205 43				
7+00			5 17	1200 26		℄
"			5 12	1200 31	14'L edge pvmt	
"			3 8	1201 6	25'L P.L.	
"			5 91	1199 52		14'R edge pvmt
"			5 3	1200 1		16'R brk
"			5 3	1200 1		30'R
"			10 1	1195 3		180'± back lot line
7+36			7 6	1197 8	4" C.I. pipe to Ho# 710 - 54'R	
7+80			7 8	1197 6	" " " " " 702	102'R
T.P.			4 10	1201 33	T.P.	
	6 25	1207 58				
8+00			5 89	1201 69		℄
"			5 62	1201 96	13' L edge pvmt	

Profile Notes Red. ____ Plotted ____ Job No. 1462 Division No. ____ F. S. 1726 Pg. 187
No. ____ Date ____ Date ____ Survey of Ce[illegible] Ave
No. ____ Date ____ Date ____ Map No. ____ Index [illegible] C. Johnson

76L298 307 4-50

PLEASE RETURN TO
LOS ANGELES COUNTY SURVEYOR
726 LOS ANGELES COUNTY ENGINEERING BLDG.

NOTE: ANY ADDITIONS OR CHANGES ON THIS SHEET MUST BE MADE OR CIRCLED IN RED INK, WITH DATE AND NAME OF PERSON MAKING CHANGE.

9'

Do not extend notes this side of this line.

STATION	B. S.	H. I.	F. S.	ELEV.	Harriet	Street
		1207 58				
8+00			3 9	1203 7	25'L P.L	
			6 69	1200 89		14'R edge pvmt
			6 6	1201 6		16'R brk
			6 2	1201 4		30'R P.L
			9 7	1197 9		180'R
8+30			9 6	1198 0	4"C.I. pipe-Ho# 694	102'R.
8+70			8 2	1199 4	" " " # 684	102'R
9+00			4 70	1202 88	℄	
"			4 46	1203 12	12'L edge pvmt	
"			2 9	1204 7	25'L P.L.	
"			5 37	1202 21		14'R edge pvmt
"			4 5	1203 1		16' brk
"			3 9	1203 7		30'R. P.L.
T.P.			2 79	1204 79	T.P.	
	3 71	1208 50				
9+04			8 4	1200 1	4"C.I. Pipe to Ho.# 678	97'R.
9+08			8 3	1200 2	2" " " Garage "	" 127'R
9+50			5 57	1202 93	Floor elev. to Ho# 670	68'R
"			7 7	1200 8	Ground at S.W. corner Ho# 670	104'R

F. B. 1726 PG. 188 Job No. 1462 Division No. Notes Red. Plotted Date No. Profile
Survey of Cositas Ave Date No. X-Sec.
Survey by Lanzas Notes Lewis Notes Chkd. Checked Date No.
Indexed Date

76L298 307 4-50

PLEASE RETURN TO
LOS ANGELES COUNTY SURVEYOR
726 LOS ANGELES COUNTY ENGINEERING BLDG.

NOTE: ANY ADDITIONS OR CHANGES ON THIS SHEET MUST BE MADE OR CIRCLED IN RED INK, WITH DATE AND NAME OF PERSON MAKING CHANGE.

Do not extend notes this side of this line.

STATION	B. S.	H. I.	F. S.	ELEV.	Harriet	Street
		1208 50				
10+00			4 93	1203 57		℄
"			4 74	1203 76	14'L edge pvmt	
"			3 0	1205 5	25'L P.L.	
"			5 65	1202 85		14'R edge pvmt
"			5 3	1203 2		16'R brk
"			5 8	1202 7		30'R P.L
"			9 1	1199 4		180'± R back lot line
10+35			8 6	1199 9	4" C.I. pipe to Ho #662	90'R
T.P.			4 86	1203 64	T.P.	
	635	1209 99				
11+00			6 04	1203 95		℄
"			5 90	1204 09	15'L edge pvmt	
"			4 4	1205 6	30'L	
"			6 85	1203 14		14'R edge pvmt
"			6 6	1203 4		15'R brk
"			6 7	1203 3		30'R P.L
12+00			5 69	1204 30		℄
"			5 65	1204 39	15'L edge pvmt	
"			4 77	1205 22	16'L top of wall	
"			4 1	1205 9	30'L P.L	

Profile No. ____ Notes Red. ____ Plotted ____ Job No. 1462 Division No. ____ F. B. 1776 Pg. 189
Date ____ Date ____ Survey of Cos[illegible]
Notes Chkd. ____ Checked ____ Survey by [illegible]
No. ____ Date ____ Date ____ Map No. ____ Indexed C. J. [illegible] Date ____

76L298 307 4-50

PLEASE RETURN TO
LOS ANGELES COUNTY SURVEYOR
726 LOS ANGELES COUNTY ENGINEERING BLDG.

NOTE: ANY ADDITIONS OR CHANGES ON THIS SHEET MUST BE MADE OR CIRCLED IN RED INK, WITH DATE AND NAME OF PERSON MAKING CHANGE.

Do not extend notes this side of this line.

STATION	B. S.	H. I.	F. S.	ELEV.	Harriet	Street
		1209 99				
12+00			6 38	1203 61		13.5' R. edge pvmt.
"			6 0	1204 0		15' R brk
"			6 1	1203 9		30' R P.L
13+00			5 45	1204 54		℄
"			4 96	1205 03	15' L edge of pvmt	
"			4 10	1205 89	15' L Top of wall	
"			3 9	1206 1	30' L	
"			6 18	1203 81		13' R edge pvmt
"			5 7	1204 3		15' R brk
"			5 8	1204 2		30' R P.L
13+26 37			5 28	1204 71	℄ int. of Harriet St. & Tola Ave.	
			9 45	1200 54	100' S'th'ly on ℄ of Tola Ave.	
13+50			5 20	1204 79		℄
"			4 83	1205 16	14' L edge pvmt.	
"			3 9	1206 1	30' L P.L.	
"			5 91	1204 08		14' R edge pvmt
"			5 3	1204 7		16.5' R brk
"			5 5	1204 5		30' R P.L
14+00			5 01	1204 98		℄
"			4 63	1205 36	14' L edge pvmt	

F. B. 1726 Pg. 190
Job No. 1462 Division No. ____ Notes Red. ____ Plotted ____ Profile ____
Survey of Casitas Ave. Date ____ Date ____ No. ____
Survey by Lanigan Notes Lewis Notes Chkd. ____ Checked ____ X-Sec. ____
Indexed C. Johnson Date ____ Date ____ No. ____

76L298 307 4-50

PLEASE RETURN TO
LOS ANGELES COUNTY SURVEYOR
726 LOS ANGELES COUNTY ENGINEERING BLDG.

NOTE: ANY ADDITIONS OR CHANGES ON THIS SHEET MUST BE MADE OR CIRCLED IN RED INK, WITH DATE AND NAME OF PERSON MAKING CHANGE.

Do not extend notes this side of this line.

STATION	B. S.	H. I.	F. S.	ELEV.	Harriet	Street
		1209 99				
14+00			3 9	1206 1	16'L brk	
"			3 4	1206 6	30'L P.L	
"			5 70	1204 29		14'R edge pvmt
"			5 1	1204 9		16'R brk
"			4 0	1206 0		30'R P.L.
"			6 1	1203 9		60'±R back lot line
15+00			4 61	1205 38		℄
"			4 35	1205 64	13'L edge pvmt	
"			3 4	1206 6	30'L P.L.	
"			5 34	1204 65		14' R edge pvmt
"			4 7	1205 3		16'R brk
"			5 0	1205 0		30'R P.L
16+00			4 10	1205 89		℄
"			3 99	1206 00	13'L edge pvmt	
"			2 7	1207 3	30'L P.L	
"			4 95	1205 04		14'R edge pvmt
"			4 5	1205 5		16'R brk
"			4 5	1205 5		30'R P.L
"			6 0	1204 0		60'±R back

Profile Notes Red. ____ Plotted ____ Job No. 1462 Division No. ____ F.B. 1726 Pg. 191
No. ____ Date ____ Date ____ Survey of Gas ____
M-Sec. Notes Chkd. ____ Checked ____ Survey by ____ Indexed ____
No. ____ Date ____ Date ____ Map No. ____ Indexed ____

76L298 307 4-50

PLEASE RETURN TO
LOS ANGELES COUNTY SURVEYOR
726 LOS ANGELES COUNTY ENGINEERING BLDG.

NOTE: ANY ADDITIONS OR CHANGES ON THIS SHEET MUST BE MADE OR CIRCLED IN RED INK, WITH DATE AND NAME OF PERSON MAKING CHANGE.

72

Do not extend notes this side of this line.

STATION	B. S.	H. I.	F. S.	ELEV.	Harriet	Street
		1209 99				
T. P.			4 13	1205 86		
	5 47	1211 33				
16+30			11 0	1200 3	4" C.I. pipe rear of	Bldg # 564 133' R
16+87			10 7	1200 6	" " " garage	" " 139' R
17+00			5 25	1206 08		℄
"			4 95	1206 38	12.5' L edge pvmt	
"			3 6	1207 7	20' L brk	
"			3 1	1208 2	30' L P.L	
"			5 91	1205 42		14' R edge pvmt.
"			5 3	1206 0		16' R brk
"			5 3	1206 0		30' R P.L.
"			12 0	1199 3		210'± R. back lot line
18+00			4 74	1206 59		℄
"			4 39	1206 94	14' L edge pvmt	
"			2 9	1208 4	18' L brk	
"			2 5	1208 8	30' L P.L	
"			5 47	1205 86		14' R edge pvmt
"			4 7	1206 6		30' R P.L
"			8 6	1202 7		210'± R. back lot line
18+26			7 5	1203 8	Floor elev. Ho # 536	134' R

F. B. 1726 Pg. 192 Job No. 1462 Division No. ____ Notes Red. ____ Plotted ____ Profile ____
Survey of Casitas Ave Date ____ Date ____ No. ____
Survey by Lanigan Notes Lewis Notes Chkd. ____ Checked ____ X-Sec. ____
Indexed C. Johnson Date ____ Date ____ No. ____

76L298 307 4-50

PLEASE RETURN TO
LOS ANGELES COUNTY SURVEYOR
726 LOS ANGELES COUNTY ENGINEERING BLDG.

NOTE: ANY ADDITIONS OR CHANGES ON THIS SHEET MUST BE MADE OR CIRCLED IN RED INK, WITH DATE AND NAME OF PERSON MAKING CHANGE.

Do not extend notes this side of this line.

STATION	B. S.	H. I.	F. S.	ELEV.	Harriet	Street
		1211 33				
18+26			8 2	1203 1	Ground at S.W. cor	Ho #536 - 159' R
19+00			4 25	1207 08		℄
"			4 01	1207 32	14' L edge pvmt	
"			1 1	1210 2	30' L P.L	
"			4 85	1206 48		13' R edge pvmt
"			3 3	1208 0		18' R brk
"			3 0	1208 3		20' R P.L
19+23			8 6	1202 7	4" C.I. Pipe Ho # 516	148' R
19+20			7 3	1204 0	4" clay pipe to Ho # 520	121' R
19+25			11 1	1200 2	back lot line	220' R ±
T.P.			3 62	1207 71	T.P.	
	4 61	1212 32				
			7 6	1204 7	4" C.I. Pipe to Ho # 2775 Lincoln Ave	
			11 4	1200 9	basement floor " " " "	
20+00			4 84	1207 48		℄
			4 64	1207 68	12' L edge pvmt	
			2 3	1210 0	18' L brk	
			1 9	1210 4	30' L PL	
			5 53	1206 79		13 5 R edge pvmt
			4 2	1208 1		17' R brk

Profile Notes Red. ____ Plotted ____ Job No. 1462 Division No. ____ F. B. 1726 Pg. 193
No. ____ Date ____ Date ____ Survey of ____
X-Sec. Notes Chkd. ____ Checked ____ Survey by Lewis Notes Lewis Date 12-6-54
No. ____ Date ____ Date ____ Map No. ____ Indexed ____ C. Jones Date ____

76L298 307 4-50

PLEASE RETURN TO
LOS ANGELES COUNTY SURVEYOR
726 LOS ANGELES COUNTY ENGINEERING BLDG.

NOTE: ANY ADDITIONS OR CHANGES ON THIS SHEET MUST BE MADE OR CIRCLED IN RED INK, WITH DATE AND NAME OF PERSON MAKING CHANGE.

Do not extend notes this side of this line.

STATION	B. S.	H. I.	F. S.	ELEV.	Harriet	Street
		1212 32				
20+00			4 4	1207 9		30' R
T. P			4 52	1207 80	T. P.	
	5 33	1213 13				
20+70			5 41	1207 72		℄
			5 20	1207 93	13' L edge pvmt	
			6 10	1207 03		13' R edge pvmt
20+94			5 04	1208 09		℄
			4 54	1208 59	gutter L	
			4 09	1209 04	cb	
			5 82	1207 31		gutter R
			5 33	1207 80		cb.
21+25			5 74	1207 39	cross-gutter	℄
21+27			5 83	1207 30		20' R gutter
"			5 34	1207 79		" R cb.
			5 57	1207 62	℄ int. Harriet St. & Lincoln Ave.	
			8 50	1204 63	100' Sthly on ℄ of Lincoln	
			2 15	1210 98	100' Nthly " " "	"
BMAE238			6 32	1206 81	AE 238 El. 1206.844 FB 1447 P 226	
					Lincoln Ave & Harriet St. SW cor	
					Bt spk in curb 7' S of S and C R	

F. B. 1726 PG. 194
Job No. 1462 Division No. ____ Notes Red. ____ Plotted ____ Profile ____
Survey of Casitas Ave. Date ____ Date ____ No. ____
Survey by Lanigan Notes Lewis Notes Chkd. ____ Checked ____ X-Sec. ____
Indexed A. C. Johnson Date ____ Date ____ Date ____ No. ____

Notes Ck'd by	Survey of Casitas Ave	F.B. 1726 Pg. 195
Map No.	W. O. 1462 Tape No. St'd. °F	
Office Work	Surveyed by J. J. Lanigan	
Checked	Notes J. J. L. Date	
Date	Indexed A. C. Johnson	

LOCATION
of
IMPROVEMENTS
on
CALAVERAS ST.
from
CASITAS AVE.
to
EASTERLY LINE of TRACT # 13138
C.I. 1462

J. J. Lanigan
C. H. Lewis.
H. H. Raphael.
H. Tatoya.
A. B. Barber.

Note: Any Additions or Changes on This Sheet Must be Made or Circled in Red Ink With Date and Name of Person Making Change.

Do not extend notes this side of this line.

RETURN TO
LOS ANGELES COUNTY SURVEYOR
726 LOS ANGELES COUNTY
ENGINEERING BLDG.

76F3095 247 2-51

F.B. 1726 PG. 196

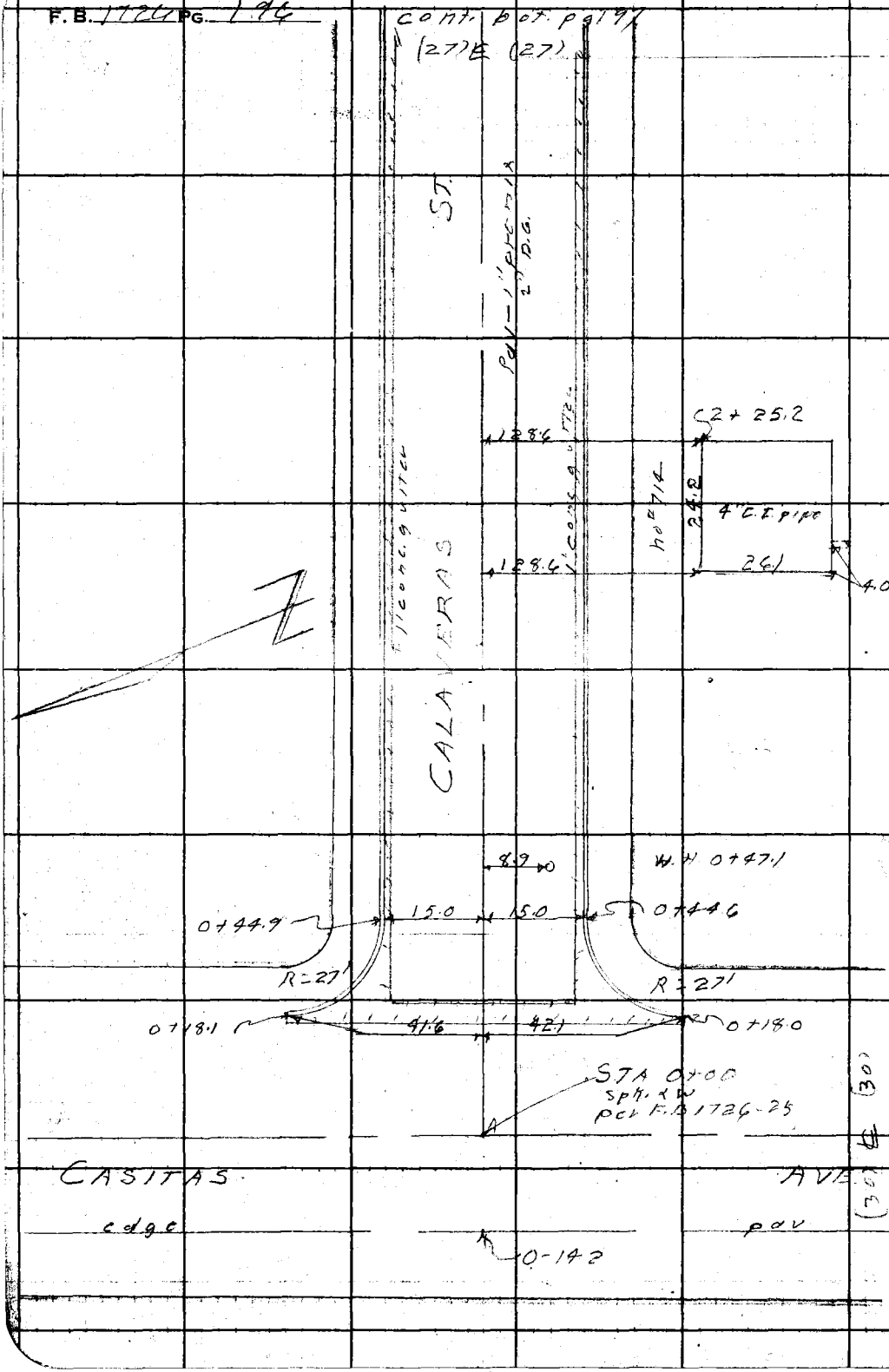

RETURN TO
LOS ANGELES COUNTY SURVEYOR
725 LOS ANGELES COUNTY
ENGINEERING BLDG.

Do not extend notes this side of this line.

Note: Any Additions or Changes on This Sheet Must be Made or Circled in Red Ink With Date, and Name of Person Making Change.

Notes Ck'd by	Survey of Carrillo Ave.
Map No.	W. O. 1462 Tape No. St'd. °F
Office Work	Surveyed by J. J. Lanigan
Checked	Notes J. J. L. Date 12-7-51
Date	Indexed C. Johnson

F. B. 1726 PG. 197

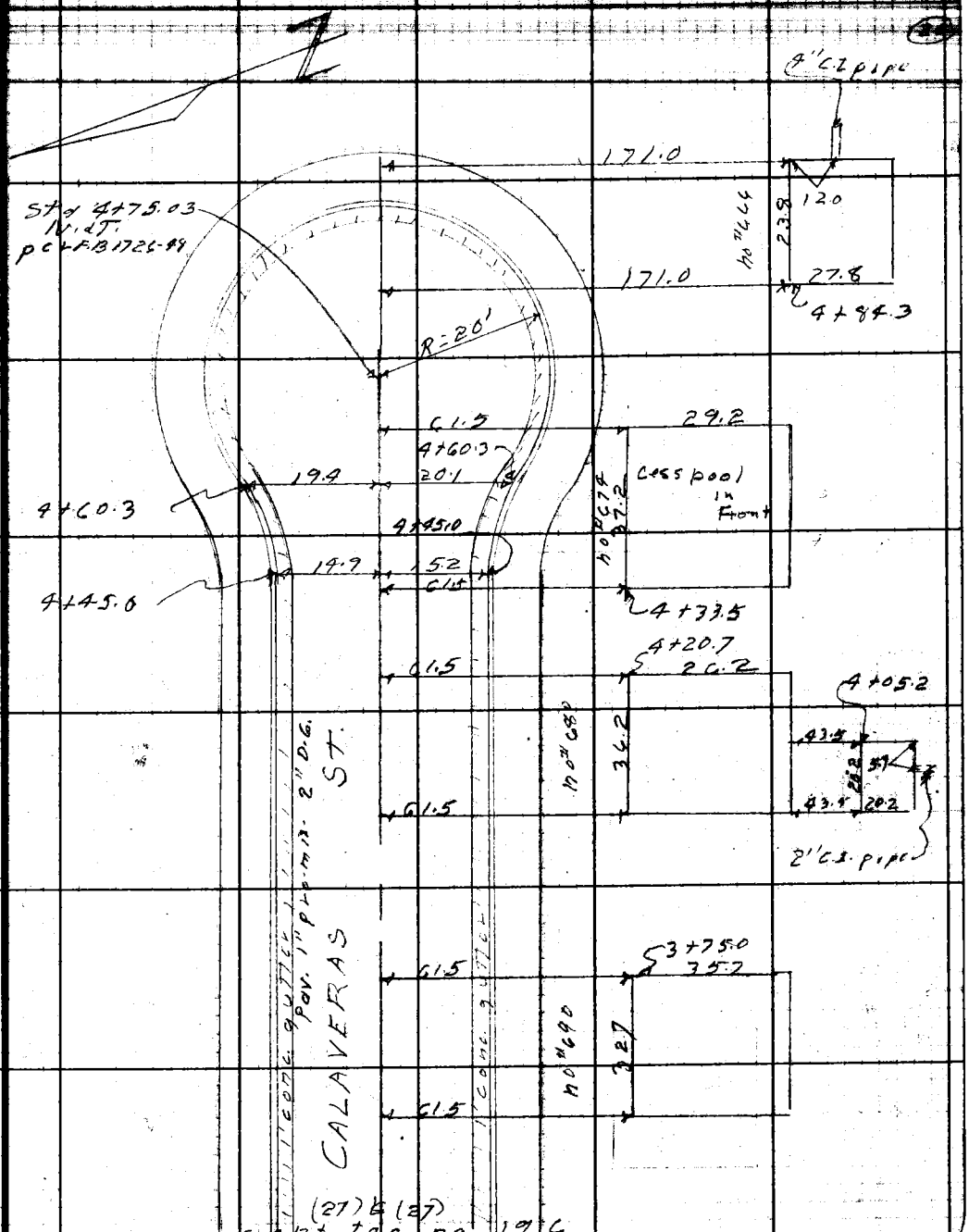

Note: Any Additions or Changes on This Sheet Must be Made or Circled in Red Ink With Date and Name of Person Making Change.

Do not extend notes this side of this line.

RETURN TO
LOS ANGELES COUNTY SURVEYOR
726 LOS ANGELES COUNTY
ENGINEERING BLDG.

76F309S 247 2-51

RETURN TO
LOS ANGELES COUNTY SURVEYOR
725 LOS ANGELES COUNTY
ENGINEERING BLDG.

Note: Any Additions or Changes on This Sheet Must be Made or Circled in Red Ink With Date and Name of Person Making Change.

Do not extend notes this side of this line.

F. B. 1724 PG. 1-98

Profile No.	Notes Red.	Plotted	Job No. 1462	Division No.	F. B. 1726	Pg. 199
	Date	Date	Survey of Casitas Ave			
X-Sec. No.	Notes Chkd. LCM	Checked	Survey by Lanigan Notes Lewis	Date 12-7-49		
	Date 12/19/51	Date	Map No.	Index C. Johnson	Date	

PROFILE
AND
CROSS-SECTIONS
ON
CALAVERAS ST
from
CASITAS AVE.
to
EASTERLY LINE of TRACT #13188
C.I. 1462

STATION	B. S.	H. I.	F. S.	ELEV.

J. J. Lanigan
C. H. Lewis
H. H. Raphael
H. Tafoya

NOTE: ANY ADDITIONS OR CHANGES ON THIS SHEET MUST BE MADE OR CIRCLED IN RED INK, WITH DATE AND NAME OF PERSON MAKING CHANGE.

Do not extend notes this side of this line.

PLEASE RETURN TO
LOS ANGELES COUNTY SURVEYOR
726 LOS ANGELES COUNTY ENGINEERING BLDG.

76L298 307 4-50

76L298 307 4-50

PLEASE RETURN TO
LOS ANGELES COUNTY SURVEYOR
726 LOS ANGELES COUNTY ENGINEERING BLDG.

NOTE: ANY ADDITIONS OR CHANGES ON THIS SHEET MUST BE MADE OR CIRCLED IN RED INK, WITH DATE AND NAME OF PERSON MAKING CHANGE.

210
18

Do not extend notes this side of this line.

F. B. 1724 Pg. 200 | Job No. 462 Division No. | Notes Red. | Plotted | Profile
Survey of Casitas Ave. | Date | Date | No.
Survey by Lanigan | Notes Chkd. | Checked | X-Sec.
Indexed C. Johnson | Date | Date | No.

STATION	B. S.	H. I.	F. S.	ELEV.	Calavenas	Street
BM AE 514	4 76	1189 29		1184 53	AE 514 El. 1184.526	FB 1568 P 145
					Casitas Ave. + Calavenas St. SE cor.	
					Bt. spk. in curb, 6' E of E. end C.R.	
0+00			556	1183 73	℄ int. Calavenas + Casitas Ave.	
			921	1180 08	100' S'thly on ℄ of Casitas	
			178	1187 51	" N'thly " " "	"
0+18			616	1183 13	Cross.	℄ gutter
			429	1185 00	gutter N end NE cb + at	
			361	1185 68	cb " "	" "
			480	1184 49	gutter E "	" " "
			417	1185 12	cb " "	" " "
			575	1183 54	gutter " "	SE " "
			490	1184 39	cb " "	" " "
			780	1181 49	gutter S "	" " "
			713	1182 16	cb " "	" " "
0+53			475	1184 54		gt. ℄ bnk
"			538	1183 91		15' R gutter
"			471	1184 58	15' L gutter	
1+00			406	1185 23		℄
"			481	1184 48		15' R gutter

76L298 307 4-50

PLEASE RETURN TO
LOS ANGELES COUNTY SURVEYOR
726 LOS ANGELES COUNTY ENGINEERING BLDG.

NOTE: ANY ADDITIONS OR CHANGES ON THIS SHEET MUST BE MADE OR CIRCLED IN RED INK, WITH DATE AND NAME OF PERSON MAKING CHANGE.

Do not extend notes this side of this line.

STATION	B. S.	H. I.	F. S.	ELEV.	Calaveras	Street
		1189 29				℄
1+00			4 16	1185 13		15' R. cb.
T. P.		1	4 92	1184 37	T. P.	
	6 90	1191 27				
1+00			7 6	1183 7		210'±R back lot line
2+00			5 07	1186 20		℄
			5 25	1186 02	15' L gutter	
			4 63	1186 64	15' L cb	
			5 78	1185 49		15' R gutter
			5 15	1186 12		" cb
			9 9	1181 4		210'±R back lot line
2+05			7 8	1183 5	4" C.I. Pipe to HO# 714	155' R
3+00			4 07	1187 20		℄
"			4 24	1187 03	15' L gutter	
"			3 61	1187 66	" cb	
"			4 80	1186 47		15' R gutter
"			4 14	1187 13		" cb
"			9 2	1182 1		210'±R back lot line
T. P		1	4 09	1187 18	T. P.	
	5 61	1192 79				

Profile Notes Red. ____ Plotted ____ Job No. 1426 Division No. ____ F. B. 1726 Pg. 201
No. ____ Date ____ Date ____ Survey of Calaveras
X-Sec. Notes Chkd. ____ Checked ____ Survey by Lanigan Notes Berris Date 8-7-[illegible]
No. ____ Date ____ Date ____ Map No. ____ Indexed C. Johnson Date ____

76L298 307 4-50

PLEASE RETURN TO
LOS ANGELES COUNTY SURVEYOR
726 LOS ANGELES COUNTY ENGINEERING BLDG.

NOTE: ANY ADDITIONS OR CHANGES ON THIS SHEET MUST BE MADE OR CIRCLED IN RED INK, WITH DATE AND NAME OF PERSON MAKING CHANGE.

Do not extend notes this side of this line.

6 2
11 0 9 3

STATION	B. S.	H. I.	F. S.	ELEV.	Calaveras	Street
		1192 79				
3+42			4 26	1188 53	Floor elev. on HO # 690	62' R
"			7 1	1185 7	Ground at S.W. Cor "	97' R
4+00			4 60	1188 19	℄	
"			5 29	1187 50		15' R gutter
"			4 66	1188 13		" cb
"			11 5	1181 3		210' ± R
"			4 73	1188 06	15" L gutter	
"			4 14	1188 65	" cb	
"			3 82	1188 97	Floor elev HO # 680	62' R
"			6 4	1186 4	Ground at S.E cor. "	" 88' R
"			9 8	1183 0	2" C.I. pipe at garage to HO # 680	132' R
T.P.			4 51	1188 28	T.P.	
	5 72	119 400				
4+34			5 29	1188 71	Floor elev. HO # 674	62' R
"					ground at SW. cor HO # 674	91' R
4+45			5 34	1188 66	℄	
"			6 05	1187 95		15' R gutter
"			5 42	1188 58		" cb
"			5 40	1188 60	15' L gutter	
"			4 80	1189 20	" cb.	

F. B. 1726 Pg. 202
Job No. 1426 Division No. ____ Notes Red. ____ Plotted ____ Profile ____
Survey of Cafitas Ave. Date ____ Date ____ No. ____
Survey by Lanigan Notes Lewis Notes Chkd. ____ Checked ____ X-Sec. ____
Indexed R. C. Johnson Date ____ Date ____ Date ____ No. ____

76L298 307 4-50

PLEASE RETURN TO
LOS ANGELES COUNTY SURVEYOR
726 LOS ANGELES COUNTY ENGINEERING BLDG.

NOTE: ANY ADDITIONS OR CHANGES ON THIS SHEET MUST BE MADE OR CIRCLED IN RED INK, WITH DATE AND NAME OF PERSON MAKING CHANGE.

Do not extend notes this side of this line.

10 7

STATION	B. S.	H. I.	F. S.	ELEV.	Calaveras	Street.
		1194 00				
4+75			4 89	1189 11		℄
4+95			5 09	1188 91		℄ gutter
"			4 45	1189 55		℄ cb
5+35			4 3	1189 7		℄
"			11 6	1182 4		210'± R
5+08			12 4	1181 6	4" C.I. pipe HO# 666	183' R
BM AE 515			4 95	1189 05	AE 515 El. 1189.042 FB 1568 P 145 Calaveras St. (N. side) 450'± E of ℄ of Casitas Ave Bt. spk in curb in front of HO# 675	

Profile Notes Red. Plotted Job No. 1426 Division No.
No. Date Date Survey of Casitas Ave
X-Sec. Notes Chkd. Checked Survey by Lanigan Notes Lewis Date 12-7-51
No. Date Date Map No. Indexed C. Johnson

F. B. 1726 Pg. 203

F. B. 726 Pg. 204 | Job No. 1462 Division No. _____ Notes Red. _____ Plotted _____ Profile

Survey of Casitas Ave Date _____ Date _____ No. _____

Survey by Lanigan Notes Lewis Notes Chkd. _____ Checked _____ X-Sec.

Indexed _____ Date _____ Date _____ Date _____ No. _____

STATION	B. S.	H. I.	F. S.	ELEV.	

Do not extend notes this side of this line.

PLEASE RETURN TO

LOS ANGELES COUNTY SURVEYOR

726 LOS ANGELES COUNTY ENGINEERING BLDG.

NOTE: ANY ADDITIONS OR CHANGES ON THIS SHEET MUST BE MADE OR CIRCLED IN RED INK, WITH DATE AND NAME OF PERSON MAKING CHANGE.

76L298 307 4-50

Notes Ck'd by	Survey of Casitas Ave.
Map No.	W. O. 1462 Tape No. St'd. °F
Office Work	Surveyed by J.J. Lanigan
Checked	Notes J.J.L. Date 12-7-51
Date	Indexed [redacted]

F. B. 172 Pg. 205

LOCATION
of
IMPROVEMENTS
on
MENDOCINO ST.
from
CASITAS AVE.
to
LINCOLN AVE
C.I. 1962

J. J. Lanigan
C. H. Lewis
H. W. Raphael
H. Tafoya
A. B. Barber

Note: Any Additions or Changes on This Sheet Must be Made or Circled in Red Ink With Date and Name of Person Making Change.

Do not extend notes this side of this line.

RETURN TO
LOS ANGELES COUNTY SURVEYOR
726 LOS ANGELES COUNTY
ENGINEERING BLDG.

76FS095 247 2-51

F.B. 1724 PG. 286 cont bot pg 207

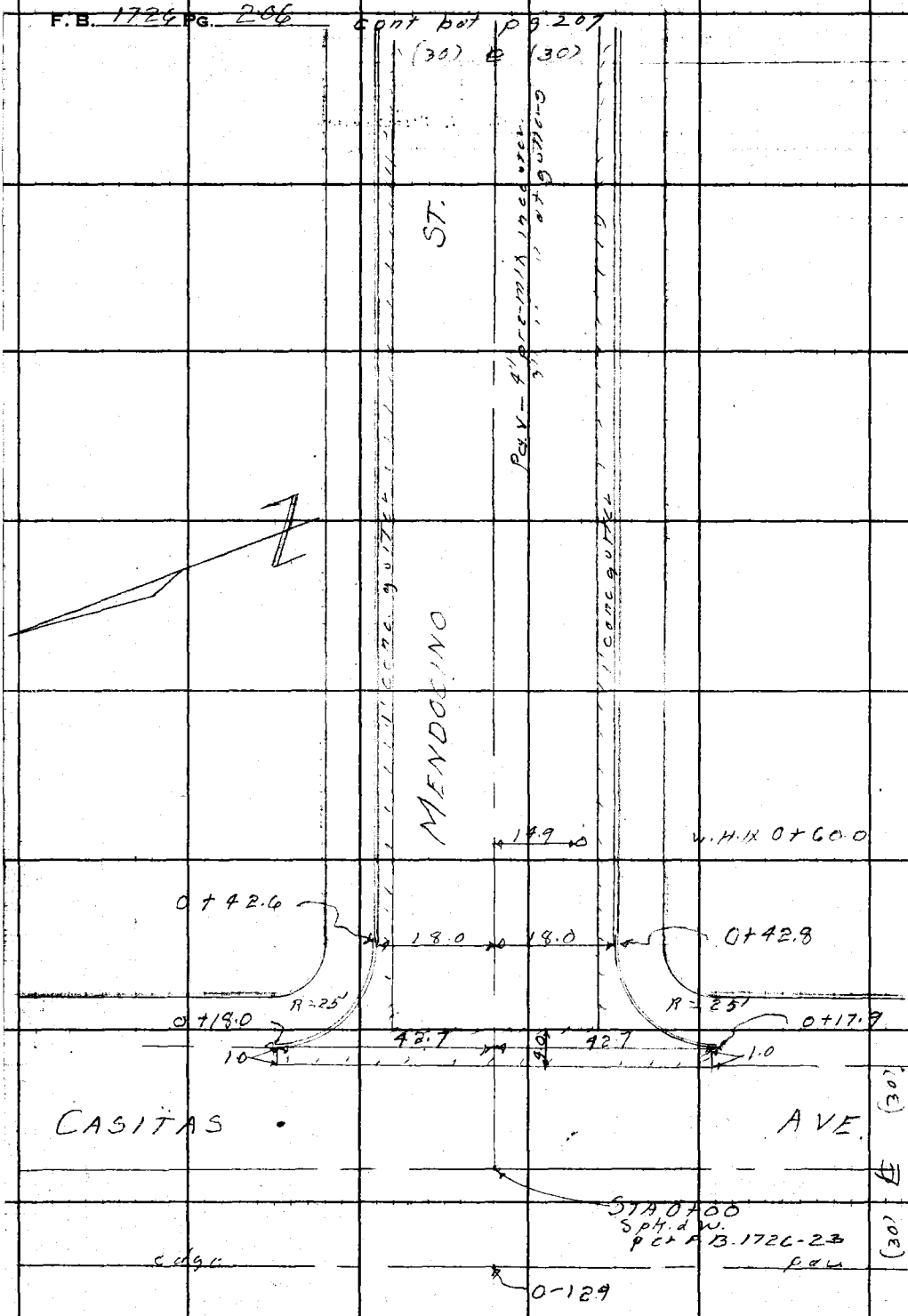

RETURN TO
LOS ANGELES COUNTY SURVEYOR
726 LOS ANGELES COUNTY
ENGINEERING BLDG.

Do not extend notes this side of this line.

Note: Any Additions or Changes on This Sheet Must be Made or Circled in Red Ink With Date and Name of Person Making Change.

Notes Ck'd by	Survey of Casitas Ave
Map No.	W. O. 1462 Tape No. St'd. °F
Office Work	Surveyed by J. J. Lanigan
Checked	Notes J. J. L. Date 12-7-51
Date	Indexed C. Johnson

F. B. 1724 Pg. 207

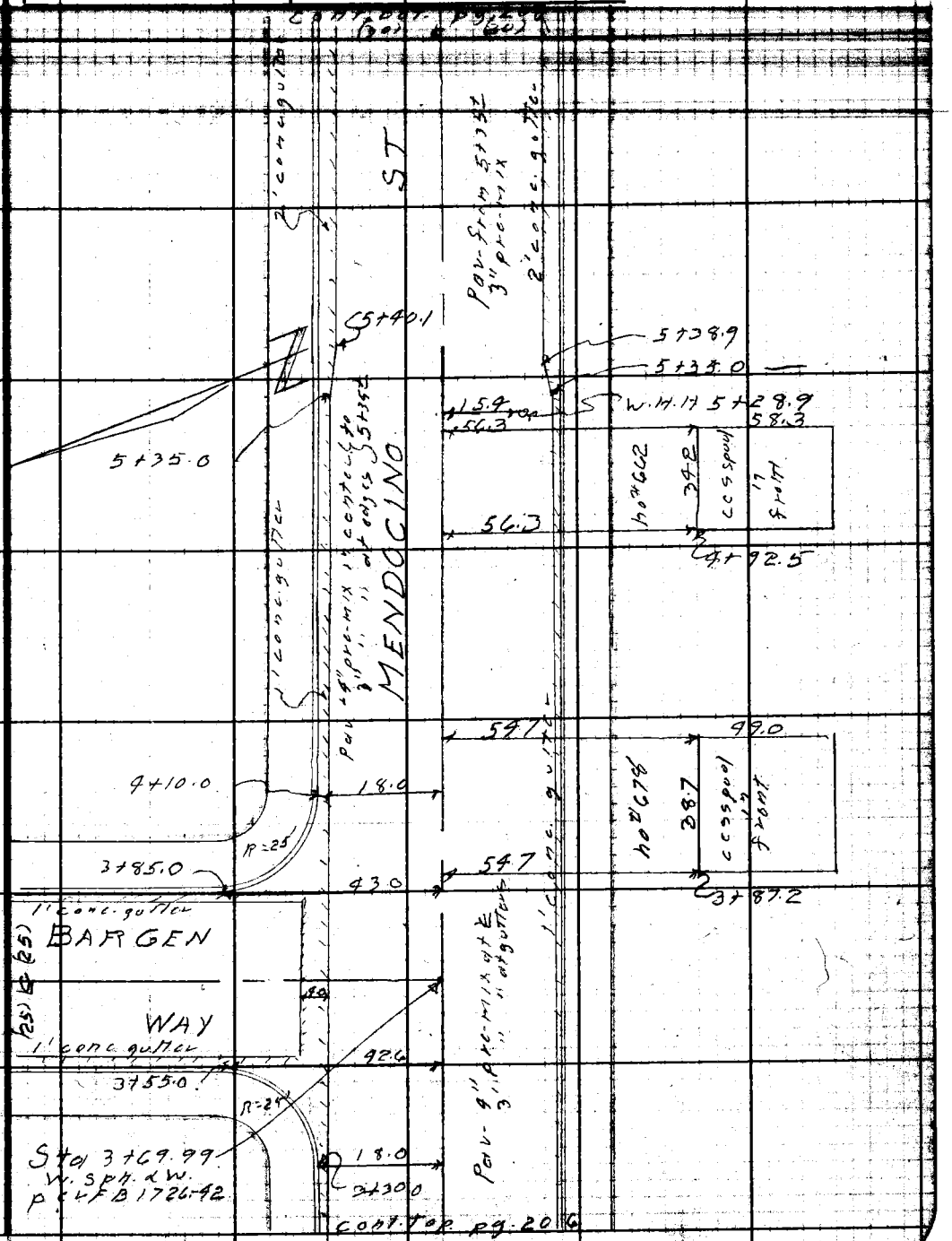

Note: Any Additions or Changes on This Sheet Must be Made or Circled in Red Ink With Date and Name of Person Making Change.

Do not extend notes this side of this line.

RETURN TO
LOS ANGELES COUNTY SURVEYOR
726 LOS ANGELES COUNTY
ENGINEERING BLDG.

76F2075 247 2-51

F.B. 1725 PG. 209

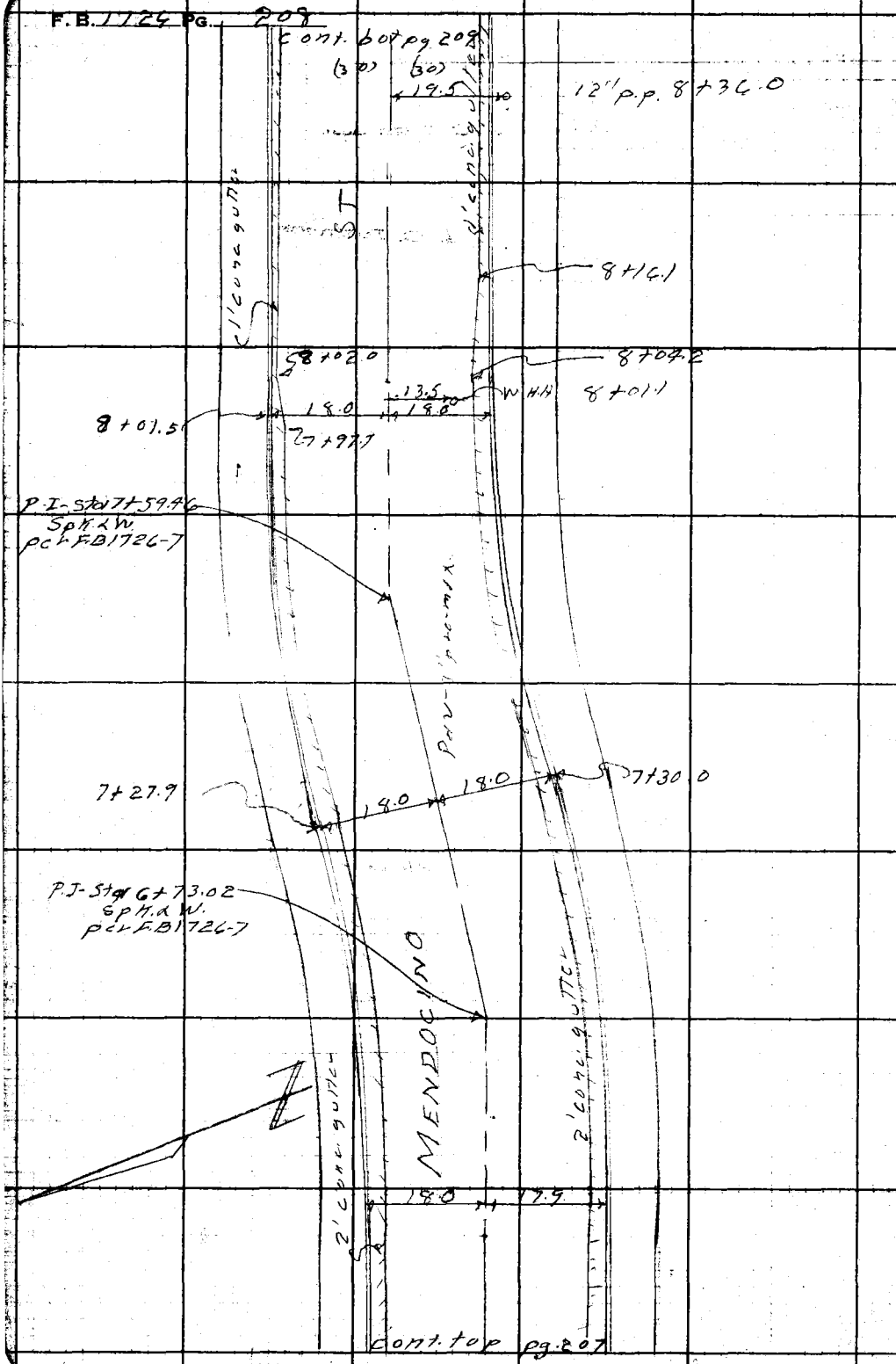

RETURN TO
LOS ANGELES COUNTY SURVEYOR
725 LOS ANGELES COUNTY
ENGINEERING BLDG.

Do not extend notes this side of this line.

Note: Any Additions or Changes on This Sheet Must be Made or Circled in Red Ink With Date and Name of Person Making Change.

Notes Ck'd by	Survey of Casitas Ave	F.B. 1726 Pg. 209
Map No.	W.O. 1462 Tape No. St'd. °F	
Office Work	Surveyed by J.J. Lanigan	
Checked	Notes J.J.L. Date 12-20-51	
Date	Indexed C. Johnson	

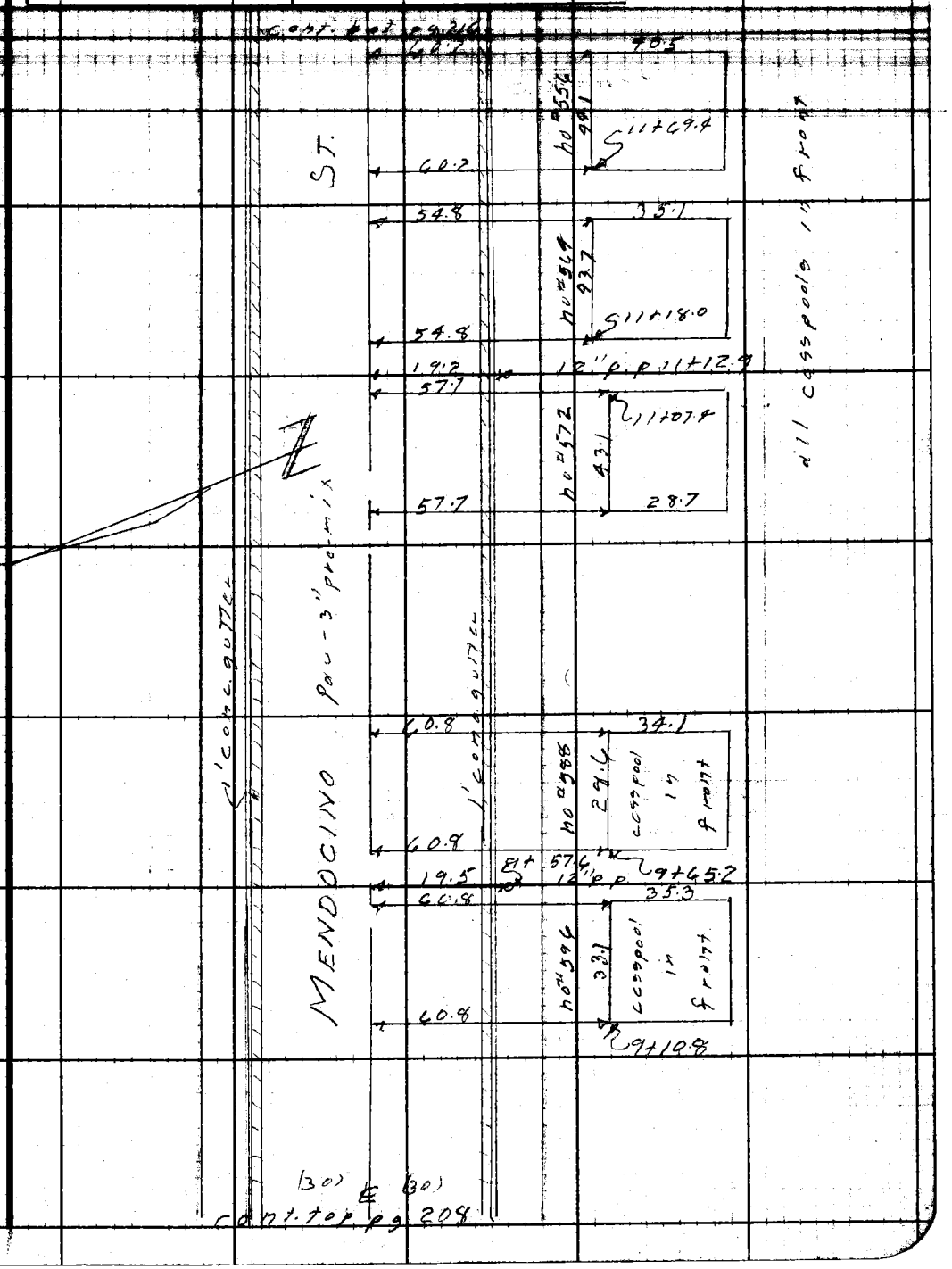

Note: Any Additions or Changes on This Sheet Must be Made or Circled in Red Ink With Date and Name of Person Making Change.

Do not extend notes this side of this line.

RETURN TO
LOS ANGELES COUNTY SURVEYOR
726 LOS ANGELES COUNTY
ENGINEERING BLDG.

76F3095 247 2-51

F.B. 1724 PG. 210

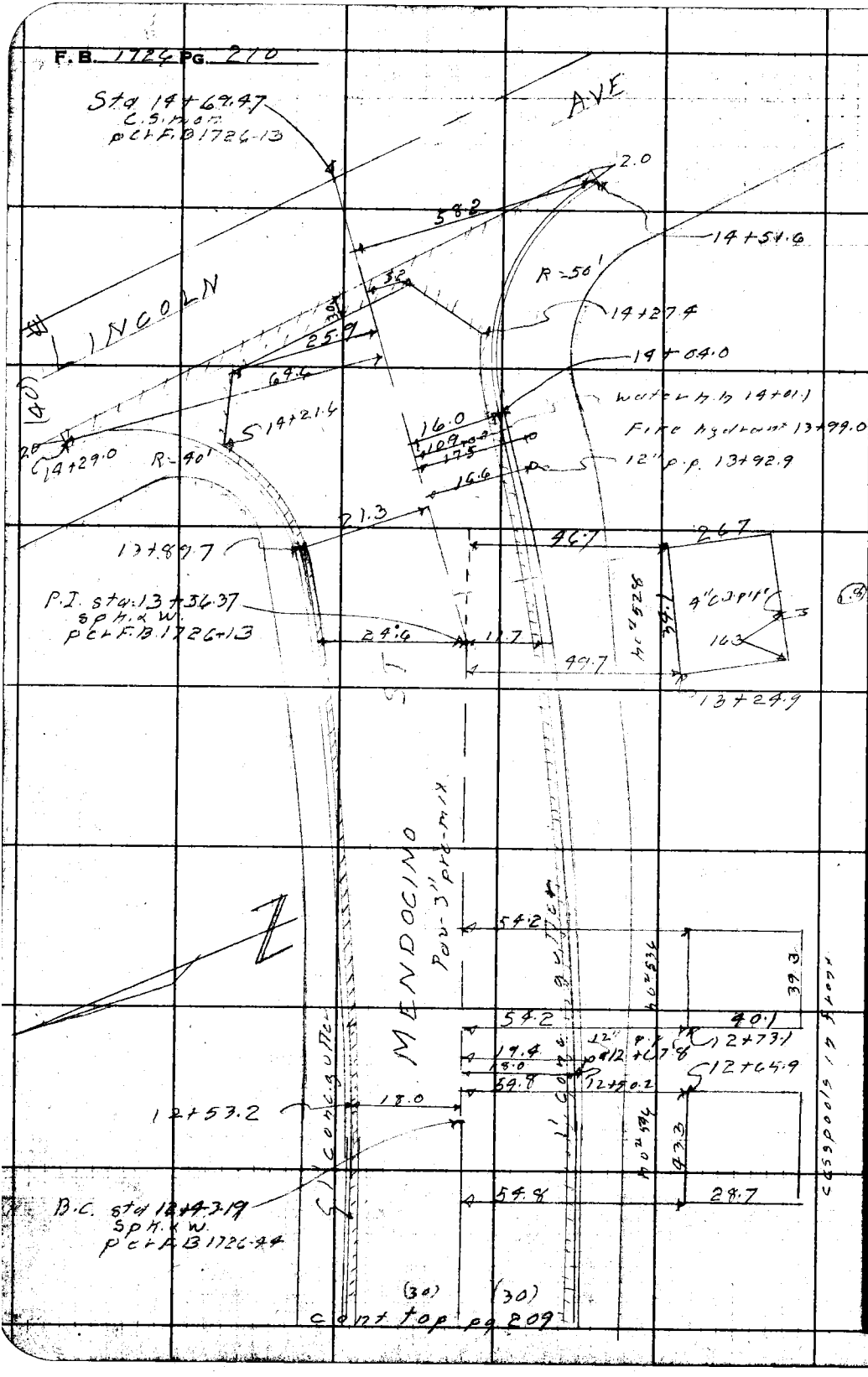

RETURN TO
LOS ANGELES COUNTY SURVEYOR
725 LOS ANGELES COUNTY
ENGINEERING BLDG.

Do not extend notes this side of this line.

Note: Any Additions or Changes on This Sheet Must be Made or Circled in Red Ink With Date and Name of Person Making Change.

Profile No. ____ Notes Red. ____ Plotted ____ Job No. 1426 Division No. ____ F. B. 1726 Pg. 211

Date ____ Date ____ Survey of Casitas Avenue

Notes Chkd. [illegible] Checked ____ Survey by [illegible] Date 12-10-51

No. ____ Date 12/19/51 Date ____ Map No. ____ Indexed C. Johnson

PROFILE

AND

CROSS-SECTIONS

OF

MENDOCINO STREET

FROM

CASITAS AVENUE

TO

LINCOLN AVENUE

C.I. 1462

J. J. Lonigan
C. H. Lewis
H. H. Raphael
H. Tafoya
A. B. Barber

STATION	B. S.	H. I.	F. S.	ELEV.

NOTE: ANY ADDITIONS OR CHANGES ON THIS SHEET MUST BE MADE OR CIRCLED IN RED INK, WITH DATE AND NAME OF PERSON MAKING CHANGE.

PLEASE RETURN TO
LOS ANGELES COUNTY SURVEYOR
726 LOS ANGELES COUNTY ENGINEERING BLDG.

Do not extend notes this side of this line.

76L298 307 4-50

76L298 307 4-50

PLEASE RETURN TO
LOS ANGELES COUNTY SURVEYOR
726 LOS ANGELES COUNTY ENGINEERING BLDG.

NOTE: ANY ADDITIONS OR CHANGES ON THIS SHEET MUST BE MADE OR CIRCLED IN RED INK, WITH DATE AND NAME OF PERSON MAKING CHANGE.

Do not extend notes this side of this line.

F. B. 1726 Pg. 2/2 Job No. 1462 Division No. Notes Red. Plotted Profile No.
Survey of Casitas Ave Date Date X-Sec. No.
Survey by Lanigan Notes Lewis Notes Chkd. Checked
Indexed A. C. Johnson Date Date Date No.

STATION	B. S.	H. I.	F. S.	ELEV.	Mendocino	Street
BM AE 512	5 04	1213 00		1207 96	AE 512 El 1207.962	FB 1568 P 146
					Casitas Ave. & Mendocino St NE. cor.	
					Bt. spk. in curb 6' E of E. end. C. R.	
0 + 00			613	1206 87	℄ int. Mendocino St + Casitas Ave.	
			362	1209 38	100' N'th'ly on ℄ of	" "
			898	1204 02	" S'th'ly " "	" "
			801	1204 99	gutter S. end SE. cb. ret.	
			733	1205 67	cb " " "	" "
			676	1206 24	gutter E " "	" "
			610	1206 90	cb " " "	" "
			583	1207 17	gutter " " NE	" "
			516	1207 84	cb " " "	" "
			568	1207 32	gutter N " "	" "
			501	1207 99	cb " " "	" "
0 + 18			685	1206 15	Cross - ℄ gutter	
1 + 00			450	1208 50	℄	
"			553	1207 47		18' R gutter
"			489	1208 11		" cb
"			471	1208 29	18' L gutter	
"			406	1208 94	" cb	

76L298 307 4-50

PLEASE RETURN TO
LOS ANGELES COUNTY SURVEYOR
726 LOS ANGELES COUNTY ENGINEERING BLDG.

NOTE: ANY ADDITIONS OR CHANGES ON THIS SHEET MUST BE MADE OR CIRCLED IN RED INK, WITH DATE AND NAME OF PERSON MAKING CHANGE.

Do not extend notes this side of this line.

STATION	B. S.	H. I.	F. S.	ELEV.	Mendocino	Street
		1213 00				
T. P.			281	1210 19	T. P.	
	552	1215 71				
2+00			516	1210 55		℄
"			614	1209 57		18' R gutter
"			549	1210 22		" cb
"			8 4	1207 3		175'± R. back lot line
"			548	1210 23	18' L gutter	
"			484	1210 87	" cb	
3+00			354	1212 17		℄
"			445	1211 26		18' R gutter
"			381	1211 90		" cb
"			7 4	1208 3		175'± R back lot line
"			391	1211 80	18' R gutter	
"			328	1212 43	" " cb	
T. P.			377	1211 94	T. P.	
	673	1218 67				
			555	1213 12	℄ int. of Mendocino St + Bergen Way	
			597	1212 70	18' L cross gutter	
			272	1215 95	100' Nth'ly on ℄ of Bergen Way	

Profile Notes Red. ____ Plotted ____ Job No. 1426 Division No. ____ F. B. 1726 Pg. 2/3
No. ____ Date ____ Date ____ Survey of Casitas Avenue
Notes Chkd. ____ Checked ____ Survey by [illegible]
No. ____ Date ____ Date ____ Map No. ____ Indexed C. Johnson

76L298 307 4-50

PLEASE RETURN TO
LOS ANGELES COUNTY SURVEYOR
726 LOS ANGELES COUNTY ENGINEERING BLDG.

NOTE: ANY ADDITIONS OR CHANGES ON THIS SHEET MUST BE MADE OR CIRCLED IN RED INK, WITH DATE AND NAME OF PERSON MAKING CHANGE.

Do not extend notes this side of this line.

STATION	B. S.	H. I.	F. S.	ELEV.	Mendocino	Street
		1218 67				
			3 60	1215 07	100' N thly on W	gutter of Bargen Way
			2 91	1215 76	" " " "	cb " " "
			3 17	1215 50	" " " E	gutter " " "
			2 50	1216 17	" " " "	cb " " "
			5 41	1213 26	gutter N end NW	cb ret
			4 76	1213 91	cb " " "	" "
			6 49	1212 18	gutter W " "	" "
			5 80	1212 87	cb " " "	" "
			4 93	1213 74	gutter N " NE	" "
			4 29	1214 38	cb " " "	" "
			5 52	1213 15	gutter E " "	" "
			4 88	1213 79	cb " " "	" "
4+00			5 21	1213 46		℄
"			6 11	1212 56		18' R gutter
"			5 45	1213 22		" cb
"			5 65	1213 62	Floor elev. HO # 678	55' R
"			10 3	1208 4		175' ± R-back lot line
4+26			7 8	1210 9	Ground at SE cor HO # 678	104' R
5+00			4 33	1214 34		℄
"			4 68	1213 99	18' L gutter	

F. B. 1726 Pg. 214 Job No. 1462 Division No. Notes Red. Plotted Profile
Survey of Casitas Avenue Date Date No.
Survey by Lanigan Notes Lewis Notes Chkd. Checked X-Sec.
Indexed C. Johnson Date Date Date No.

76L298 307 4-50

PLEASE RETURN TO
LOS ANGELES COUNTY SURVEYOR
726 LOS ANGELES COUNTY ENGINEERING BLDG.

NOTE: ANY ADDITIONS OR CHANGES ON THIS SHEET MUST BE MADE OR CIRCLED IN RED INK, WITH DATE AND NAME OF PERSON MAKING CHANGE.

Do not extend notes this side of this line.

STATION	B. S.	H. I.	F. S.	ELEV.	Mendocino	Street
		1218 67				
5+00			4 05	1214 62	18'L curb	
"			5 12	1213 55		18'R gutter
"			4 46	1214 21		" cb
"			3 6	1215 1	Floor elev-HO #662	57'R
"			7 0	1211 7	ground at rear "	115'R
"			9 0	1209 7		175'± R back lot line
T. P.			4 60	1214 07	T. P.	
	6 23	1220 30				
6+00			5 38	1214 92		℄
"			5 66	1214 64	18'L gutter	
"			5 02	1215 28	" cb	
"			6 18	1214 12		18'R gutter
"			5 63	1214 67		" cb
"			9 1	1211 2		175'± R back lot line
6+29 70			5 21	1215 09	B.C.	℄
			5 51	1214 79	18'L gutter	
			4 86	1215 44	cb	
			6 03	1214 27		18'R gutter
			5 38	1214 92		cb
6+73 02			5 12	1215 18	P.I	℄

Profile Notes Red. ____ Plotted ____ Job No. 1426 Division No. ____ F.B. 1726 Pg. 215
No. ____ Date ____ Date ____ Survey of Casitas Avenue
X-Sec. Notes Chkd. ____ Checked ____ Survey by Lenig & Lewis Dr. 12-10-51
No. ____ Date ____ Date ____ Map No. ____ Indexed C. Johnson Date ____

76L298 307 4-50

PLEASE RETURN TO
LOS ANGELES COUNTY SURVEYOR
726 LOS ANGELES COUNTY ENGINEERING BLDG.

NOTE: ANY ADDITIONS OR CHANGES ON THIS SHEET MUST BE MADE OR CIRCLED IN RED INK, WITH DATE AND NAME OF PERSON MAKING CHANGE.

Do not extend notes this side of this line.

F.B. 1726 Pg. 216 Job No. 462 Division No. Notes Red. Plotted Profile
Survey of Casitas Avenue Date Date No.
Survey by Lanigan Notes Lewis Notes Chkd. Checked X-Sec.
Indexed G. Johnson Date Date Date No.

STATION	B. S.	H. I.	F. S.	ELEV.	Intersecting	Street
		1220 30				
7+16			4 90	1215 40	PRC	℄
"			5 20	1215 10	18'± L gutter	
"			4 57	1215 73	" cb	
"			5 64	1214 66		18'± R gutter
"			5 03	1215 27		" cb
"			3 7	1216 6		26' R bk
"			8 7	1211 6		175'± R - back lot line
7+59.46			4 68	1215 62	P.I.	℄
8+00			4 51	1215 79		℄
"			4 83	1215 47	18' L gutter	
"			4 21	1216 09	" cb	
"			5 38	1214 92		18' R gutter
"			4 75	1215 55		" cb
T.P.			4 35	1215 95	T.P.	
	4 95	1220 90				
9+00			4 58	1216 32		℄
"			4 90	1216 00	18' L gutter	
"			4 26	1216 64	" cb	
"			5 41	1215 49		18' R gutter
			4 78	1216 12		" cb

76L298 307 4-50

PLEASE RETURN TO
LOS ANGELES COUNTY SURVEYOR
726 LOS ANGELES COUNTY ENGINEERING BLDG.

NOTE: ANY ADDITIONS OR CHANGES ON THIS SHEET MUST BE MADE OR CIRCLED IN RED INK, WITH DATE AND NAME OF PERSON MAKING CHANGE.

Do not extend notes this side of this line.

STATION	B. S.	H. I.	F. S.	ELEV.	Mendocino	Street
		1220 90				
9+00			9 3	1211 6		175'± R back lot line
9+11			4 7	1216 2	Floor elev. Ho # 596	62' R
"			6 7	1214 2	ground at S.W. cor. Ho # 596	96' R
9+65			6 2	1214 7	ground " " " Ho # 588	95' R
"			4 8	1216 1	Floor elev " "	62' R
T. P.			3 49	1217 41	T. P.	
	5 03	1222 44				
10+00			5 25	1217 19		℄
"			5 53	1216 91	18' L gutter	
"			4 88	1217 56	" cb	
"			6 10	1216 34		18' R gutter
"			5 40	1217 04		" cb
"			10 5	1211 9		175'± R back lot line
10+64			5 3	1211 1	Floor elev Ho # 572	58' R
			6 8	1215 6	ground at S.W. Cor Ho # 572	87' R
11+00			4 34	1218 10		℄
			4 71	1217 73	18' L gutter	
			4 06	1218 38	" cb	
			5 09	1217 35		18' R gutter
			4 49	1217 95		" cb

Profile Notes Red. ____ Plotted ____ Job No. 1462 Division No. ____ F. B. 1726 Pg. 217
No. ____ Date ____ Date ____ Survey of [illegible] Ave
X-Sec. Notes Chkd. ____ Checked ____ Survey by [illegible] Notes [illegible] Date [illegible]
No. ____ Date ____ Date ____ Map No. ____ Indexed [illegible]

76L298 307 4-50

PLEASE RETURN TO
LOS ANGELES COUNTY SURVEYOR
726 LOS ANGELES COUNTY ENGINEERING BLDG.

NOTE: ANY ADDITIONS OR CHANGES ON THIS SHEET MUST BE MADE OR CIRCLED IN RED INK, WITH DATE AND NAME OF PERSON MAKING CHANGE.

Do not extend notes this side of this line.

STATION	B. S.	H. I.	F. S.	ELEV.	Mendocino	Street
		1227 11				
BM AE 237			6 70	1220 41	AE 237 El 1220.440	FB 1447 P. 235
					Lincoln Ave. + Mendocino St S.E. cor.	
					Bt. sph. in curb, 3' E of E. end C.R	

F. B. 1726 PG. 220 Job No. 1462 Division No. Notes Red. Plotted Profile.
Survey of Cesitas Ave. Date Date No.
Survey by Lanigan Notes Lewis Notes Chkd. Checked X-Sec.
Indexed C. Johnson Date Date Date No.

Notes Ck'd by	Survey of Casitas Ave	F.B. 1786 Pg. 221
Map No.	W. O. 1462 Tape No. St'd. °F	
Office Work	Surveyed by J. J. Lanigan	
Checked	Notes J. J. L. Date 72	
Date	Indexed C. Johnson	

LOCATION
of
IMPROVEMENTS
on
BARGEN WAY
from
MENDOCINO ST
to
MARIPOSA ST
C.I. 1462

J. J. Lanigan
C. H. Lewis
H. H. Raphael
H. Tafoya

Note: Any Additions or Changes on This Sheet Must be Made or Circled in Red Ink With Date and Name of Person Making Change.

Do not extend notes this side of this line.

RETURN TO
LOS ANGELES COUNTY SURVEYOR
726 LOS ANGELES COUNTY
ENGINEERING BLDG.

76F3095 247 2-51

F. B. 1726 PG. 22

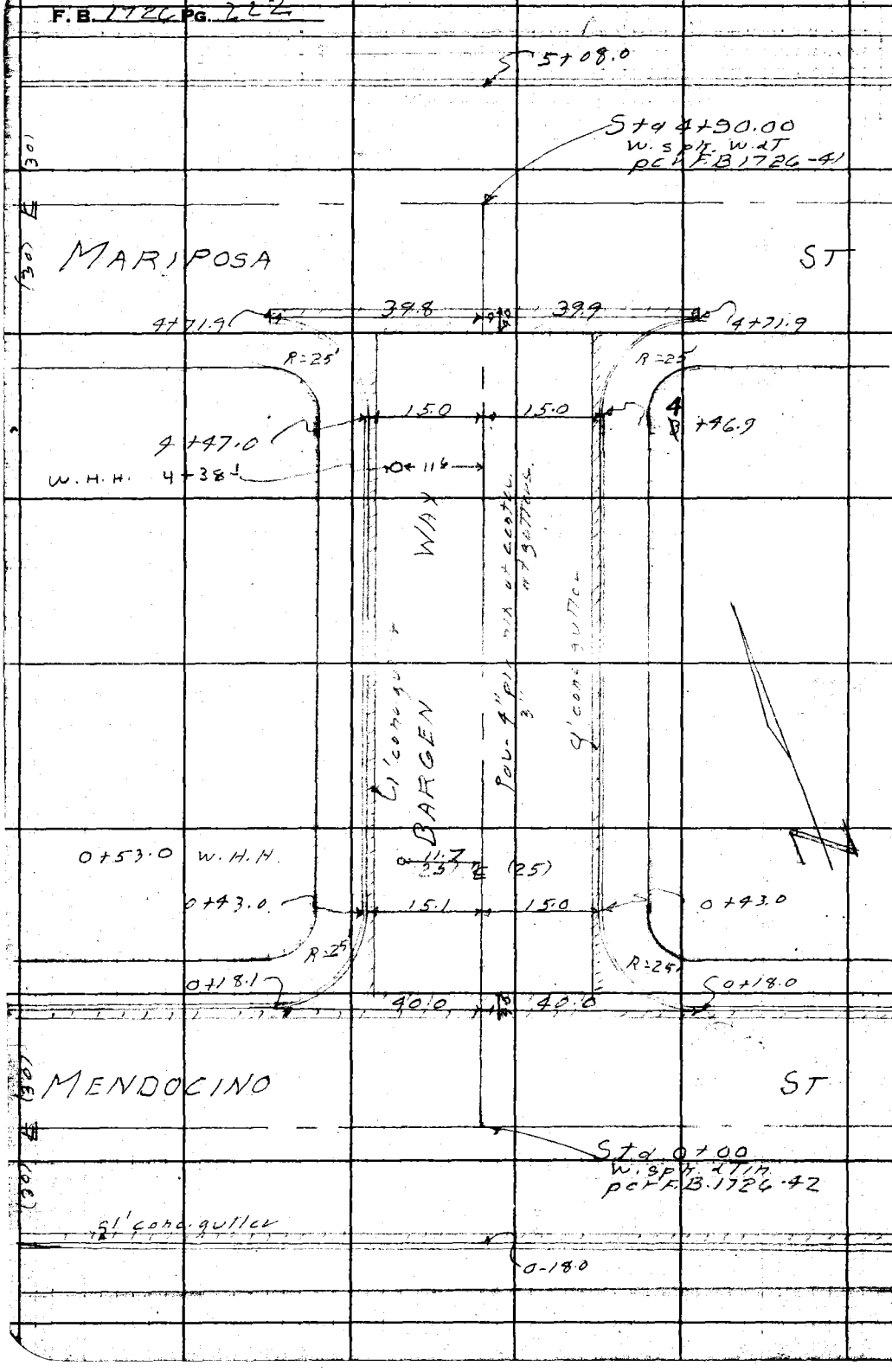

RETURN TO
LOS ANGELES COUNTY SURVEYOR
726 LOS ANGELES COUNTY
ENGINEERING BLDG.

Do not extend notes this side of this line.

Note: Any Additions or Changes on This Sheet Must be Made or Circled in Red Ink With Date and Name of Person Making Change.

Profile No. ____ Notes Red. ____ Plotted ____ Job No. 1462 Division No. ____ F. B. 1726 Pg. 223

Date ____ Date ____ Survey of Capitol Avenue

Sec. No. ____ Notes Chkd. LCM Checked ____ Survey by Lanigan Notes Lewis Date 12-10-51

Date 12/19/51 Date ____ Map No. ____ Indexed C. Johnson Date ____

PROFILE

and

CROSS-SECTIONS

on

BARGEN WAY

from

MENDOCINO ST.

to

MARIPOSA ST.

C.I. 1462

STATION	B. S.	H. I.	F. S.	ELEV.

J. J. Lanigan
C. H. Lewis
H. H. Raphael
H. Tafoya

NOTE: ANY ADDITIONS OR CHANGES ON THIS SHEET MUST BE MADE OR CIRCLED IN RED INK, WITH DATE AND NAME OF PERSON MAKING CHANGE.

PLEASE RETURN TO
LOS ANGELES COUNTY SURVEYOR
726 LOS ANGELES COUNTY ENGINEERING BLDG.

Do not extend notes this side of this line.

76L298 307 4-50

76L298 307 4-50

PLEASE RETURN TO
LOS ANGELES COUNTY SURVEYOR
726 LOS ANGELES COUNTY ENGINEERING BLDG.

NOTE: ANY ADDITIONS OR CHANGES ON THIS SHEET MUST BE MADE OR CIRCLED IN RED INK, WITH DATE AND NAME OF PERSON MAKING CHANGE.

Do not extend notes this side of this line.

STATION	B. S.	H. I.	F. S.	ELEV.	Bargen	Way
BM AE 529	6 75	1219 63		1212 88	AE 529 El 1212.876 FB 1568 P160	
					Mendocino St. (S. side) at Bargen Way	
					Bt. spk in curb, 1' W of ℄ prod of Bargen Way	
0+00			6 48	1213 15	℄ int Bargen Way + Mendocino St.	
			7 78	1211 85	100' Westerly on ℄ of " "	
			8 15	1211 48	" " " N gutter " "	
			7 52	1212 11	" " " " curb " "	
			8 68	1210 95	" " " S. gutter " "	
			7 98	1211 65	" " " curb " "	
			5 55	1214 08	100' Easterly " ℄ of " "	
			6 32	1213 31	" " " N gutter " "	
			5 67	1213 96	" " " cb " "	
			5 83	1213 80	" " S gutter " "	
			5 18	1214 45	" " " cb " "	
0+18			6 92	1212 71	Cross - ℄ gutter	
0+18.0			6 47	1213 16	gutter, E end NE cb ret.	
"			5 81	1213 82	cb " " " " "	
0+43.0			5 87	1213 76	gutter N " " " "	
"			5 22	1214 41	cb " " " " "	

F. B. 1726 PG. 224 Job No. 1462 Division No. Notes Red. Plotted Profile
Survey of Casitas Ave Date Date No.
Survey by Lanigan Notes Lewis Notes Chkd. Checked X-Sec.
Indexed K. C. Johnson Date Date No.

76L298 307 4-50

PLEASE RETURN TO
LOS ANGELES COUNTY SURVEYOR
726 LOS ANGELES COUNTY ENGINEERING BLDG.

NOTE: ANY ADDITIONS OR CHANGES ON THIS SHEET MUST BE MADE OR CIRCLED IN RED INK, WITH DATE AND NAME OF PERSON MAKING CHANGE.

Do not extend notes this side of this line.

STATION	B. S.	H. I.	F. S.	ELEV.	Bargen	Way
		1219 63				
0+18.1			7 42	1212 21	gutter W. end	NW cb. rat.
"			6 73	1212 90	cb " "	" " "
0+43.0			6 33	1213 30	gutter N "	" " "
"			5 68	1213 95	cb " "	" " "
1+00			3 66	1215 97		℄
"			4 11	1215 52		15' R gutter
"			3 44	1216 19		" cb
"			4 60	1215 03	15' L gutter	
"			3 92	1215 71	" cb	
"			5 1	1214 5	170'± L. back lot line	
2+00			0 90	1218 73		℄
"			1 29	1218 39		15' R gutter
"			0 62	1219 01		" cb
"		(+)	0 7	1220 3		160'± R. back lot line
"			1 74	1217 89	15' L gutter	
"			1 10	1218 53	" cb.	
"			2 3	1217 3	170'± L - back lot line	
T. P.			0 59	1219 04	T. P.	
	11 06	1230 10				

All houses on this street are above [illegible] line.

Profile Notes Red ____ Plotted ____ Job No. 1462 Division No. ____ F. B. 1726 Pg. 225
No. ____ Date ____ Date ____ Survey of Casita Ave.
Notes Chkd ____ Checked ____ Survey by [illegible]
No. ____ Date ____ Date ____ Map No. ____ Indexed [illegible]

76L298 307 4-50

PLEASE RETURN TO
LOS ANGELES COUNTY SURVEYOR
726 LOS ANGELES COUNTY ENGINEERING BLDG.

NOTE: ANY ADDITIONS OR CHANGES ON THIS SHEET MUST BE MADE OR CIRCLED IN RED INK, WITH DATE AND NAME OF PERSON MAKING CHANGE.

Do not extend notes this side of this line.

10 7

STATION	B. S.	H. I.	F. S.	ELEV.	Bargen	Way
		1230 10				
3+00			867	1221 43		℄
"			900	1221 10		15' R gutter
"			836	1221 74		" " cb
"			959	1220 51	15' L gutter	
"			892	1221 18	" cb.	
"			10 7	1219 3	170'± L. back lot line	
4+00			603	1223 07		℄
"			638	1223 72		15' R gutter
"			570	1224 40		" cb
"			686	1223 24	15' L gutter	
"			624	1223 86	cb	
4+80			542	1224 68	Cross - ℄ gutter	
			444	1225 66	℄ int. Bargen Way + Mariposa St.	
			589	1224 21	100' westerly on ℄ of " "	
			583	1224 27	" " " N gutter " "	
			518	1224 92	" " " " cb	
			280	1227 30	" Easterly " ℄ of Mariposa St.	
			285	1227 25	" " " N. gutter "	
			213	1227 97	" " " " cb. "	

F. B. 1726 Pg. 226
Job No. 1462 Division No. ... Notes Red. ... Plotted ... Profile
Survey of Casitas Ave Date ... Date ... No. ... X-Sec.
Survey by Lanigan Notes Lewis Notes Chkd. ... Checked ... No.
Indexed C. Johnson Date ... Date ... Date ... No.

76L298 307 4-50

PLEASE RETURN TO
LOS ANGELES COUNTY SURVEYOR
726 LOS ANGELES COUNTY ENGINEERING BLDG.

NOTE: ANY ADDITIONS OR CHANGES ON THIS SHEET MUST BE MADE OR CIRCLED IN RED INK, WITH DATE AND NAME OF PERSON MAKING CHANGE.

Do not extend notes this side of this line.

STATION	B. S.	H. I.	F. S.	ELEV.	Bargen	Way
		1230 10				
4+71.9			4 63	122547	gutter E end	SE cb. rct.
"			4 07	122603	cb " "	" " "
4+46.9			5 49	122461	gutter S "	" " "
"			4 85	122525	cb " "	" " "
4+47.0			5 98	122412	gutter " "	SW " "
"			5 33	122477	cb " "	" " "
4+71.9			6 00	122410	gutter W "	" " "
"			5 35	122475	cb " "	" " "
BM AE530			3 61	122649	AE 530 E1 1226.490	FB 1568 P160
					Mariposa St. (N. side) at Bargen Way	
					Bt spk in curb 4' E of ℄ prod of Bargen Way	

Profile No. ____ Date ____ Notes Red ____ Plotted ____ Date ____ Job No. 1462 Division No. ____ F.B. 1726 Pg. 227

Notes Chkd. ____ Checked ____ Date ____ Survey of Casitas Avenue

Survey by Benigen Date ____

No. ____ Date ____ Map No. ____ Indexed ____ Date ____

F. S. 7724 Pg. 228 Job No. 1962 Division No. V. Notes Red. Plotted Profile

Survey of Casitas Ave. Date Date No.

Survey by Lanigan Notes Lewis Notes Chkd. Checked X-Sec.

Indexed Date Date Date No.

STATION	B. S.	H. I.	F. S.	ELEV.	

76L298 307 4-50

PLEASE RETURN TO

LOS ANGELES COUNTY SURVEYOR

726 LOS ANGELES COUNTY ENGINEERING BLDG.

NOTE: ANY ADDITIONS OR CHANGES ON THIS SHEET MUST BE MADE OR CIRCLED IN RED INK, WITH DATE AND NAME OF PERSON MAKING CHANGE.

Do not extend notes this side of this line.

1

Notes Ck'd by	Survey of Casitas Ave.	F. B. 1766 Pg.
Map No.	W. O. 1462 Tape No. St'd. °F	
Office Work	Surveyed by J. J. Lanigan	
Checked	Notes J. J. L. Date 12-11-51	
Date	Indexed A. C. Johnson	

LOCATION
of
IMPROVEMENTS
on
VENTURA ST.
from
WINDSOR AVE.
to
LINCOLN AVE.
C.I. 1462

J. J. Lanigan
C. H. Lewis
H. H. Raphael
H. Tafoya

Note: Any Additions or Changes on This Sheet Must be Made or Circled in Red Ink With Date and Name of Person Making Change.

Do not extend notes this side of this line.

RETURN TO
LOS ANGELES COUNTY SURVEYOR
726 LOS ANGELES COUNTY
ENGINEERING BLDG.

75F3095 247 2-51

F.B. 1724 PG. 230 (cont. bot pg. 23)

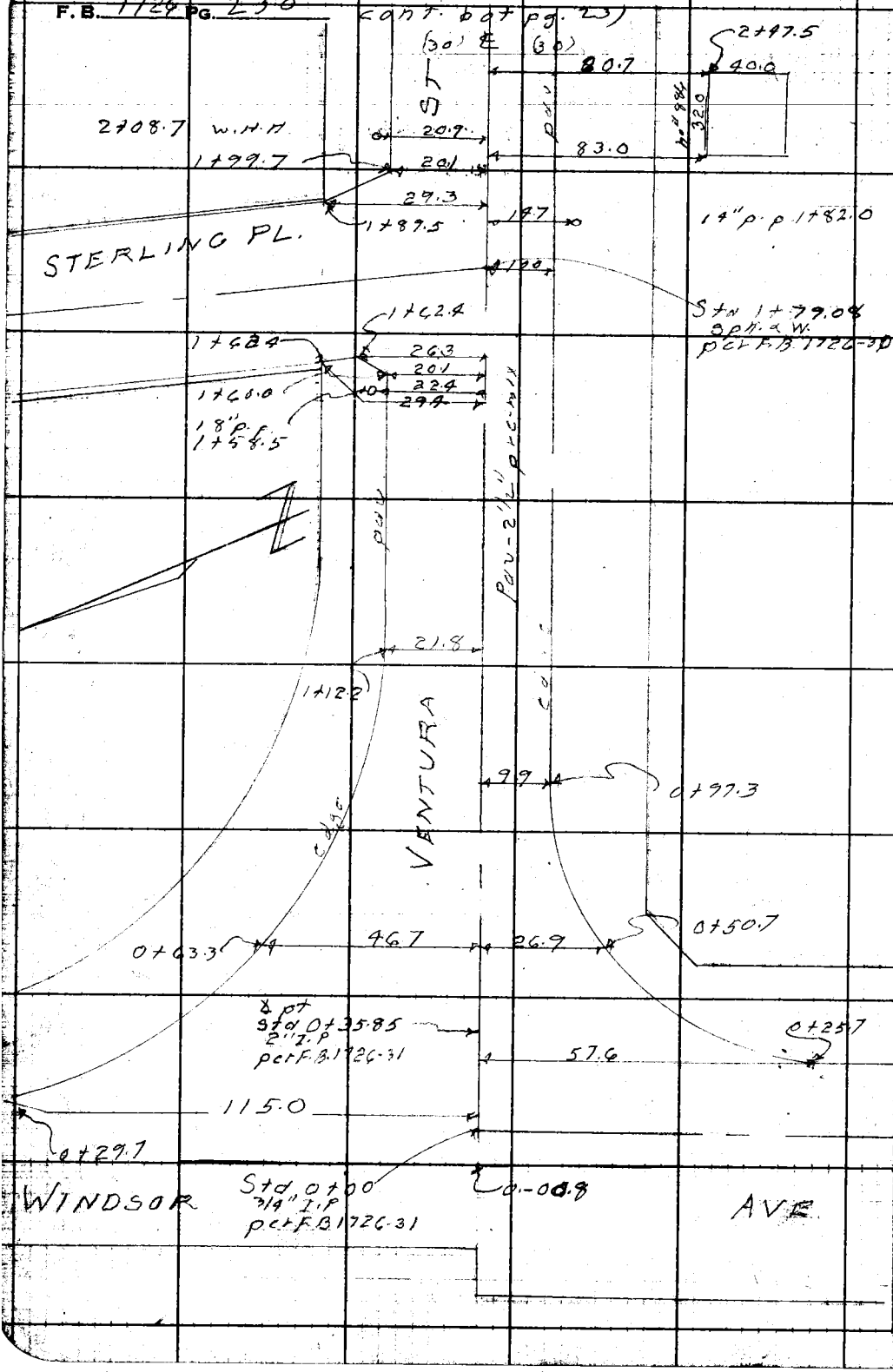

RETURN TO
LOS ANGELES COUNTY SURVEYOR
726 LOS ANGELES COUNTY
ENGINEERING BLDG.

Do not extend notes this side of this line.

Note: Any Additions or Changes on This Sheet Must be Made or Circled in Red Ink With Date and Name of Person Making Change.

Notes Ck'd by	Survey of Casitas Ave.
Map No.	W. O. 1462 Tape No. Std. °F
Office Work	Surveyed by J. J. Lanigan
Checked	Notes J. J. L. Date 12-11-81
Date	Indexed A. C. Johnson

F. B. 1726 PG. 231

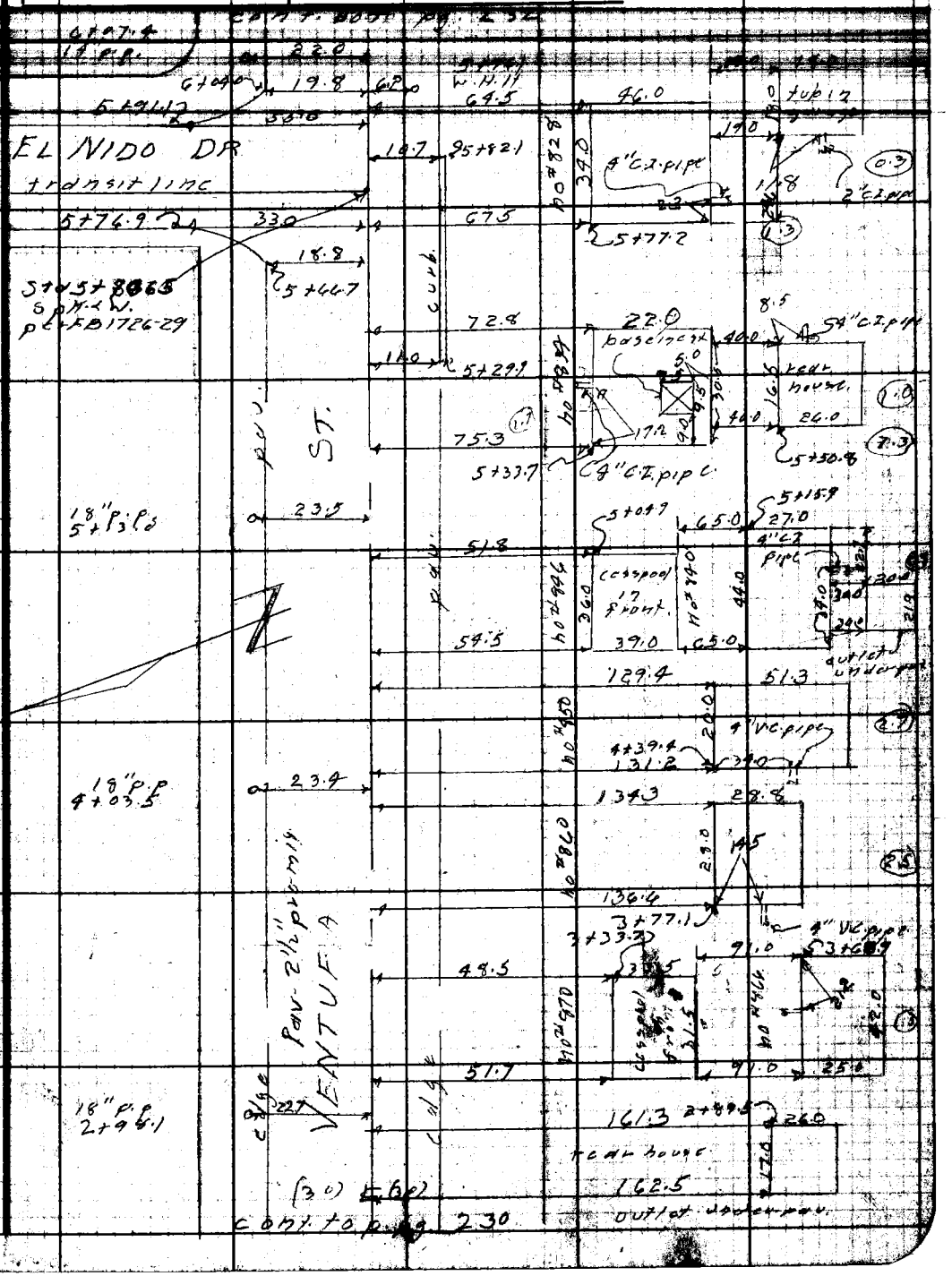

Note: Any Additions or Changes on This Sheet Must be Made or Circled in Red Ink With Date and Name of Person Making Change.

Do not extend notes this side of this line.

RETURN TO
LOS ANGELES COUNTY SURVEYOR
225 LOS ANGELES COUNTY
ENGINEERING BLDG.

ENTROMS 247 2-81

F.B. 1726 PG. 232

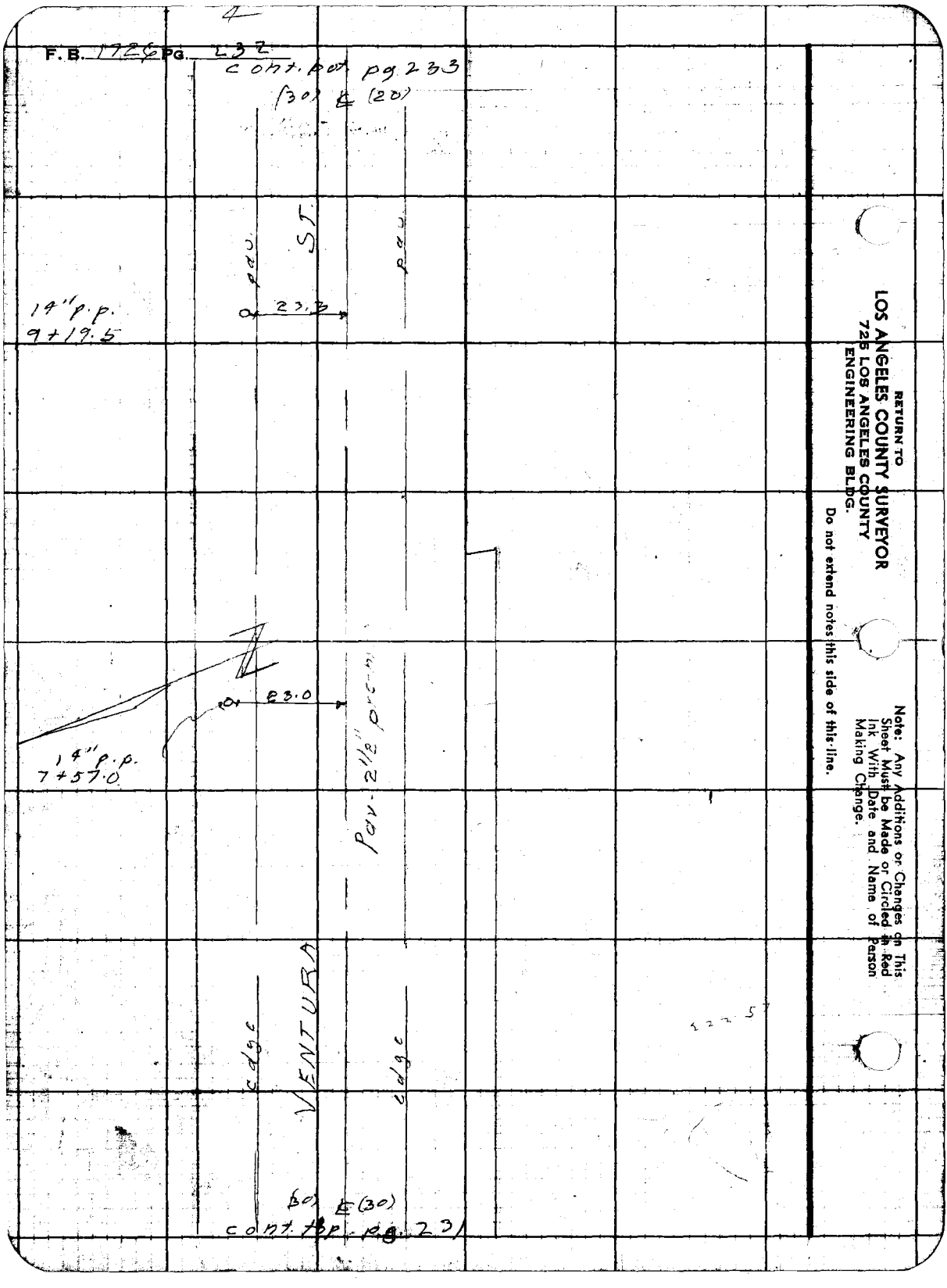

RETURN TO
LOS ANGELES COUNTY SURVEYOR
725 LOS ANGELES COUNTY
ENGINEERING BLDG.

Do not extend notes this side of this line.

Note: Any Additions or Changes on This Sheet Must be Made or Circled in Red Ink With Date and Name of Person Making Change.

(5)

Notes Ck'd by	Survey of Casitas Ave.	F. B. 1726 Pg. 233
Map No.	W. O. 1463 Tape No. St'd. °F	
Office Work	Surveyed by J. J. Lanigan	
Checked	Notes J. J. L. Date 12-13-51	
Date	Indexed A. C. Johnson	

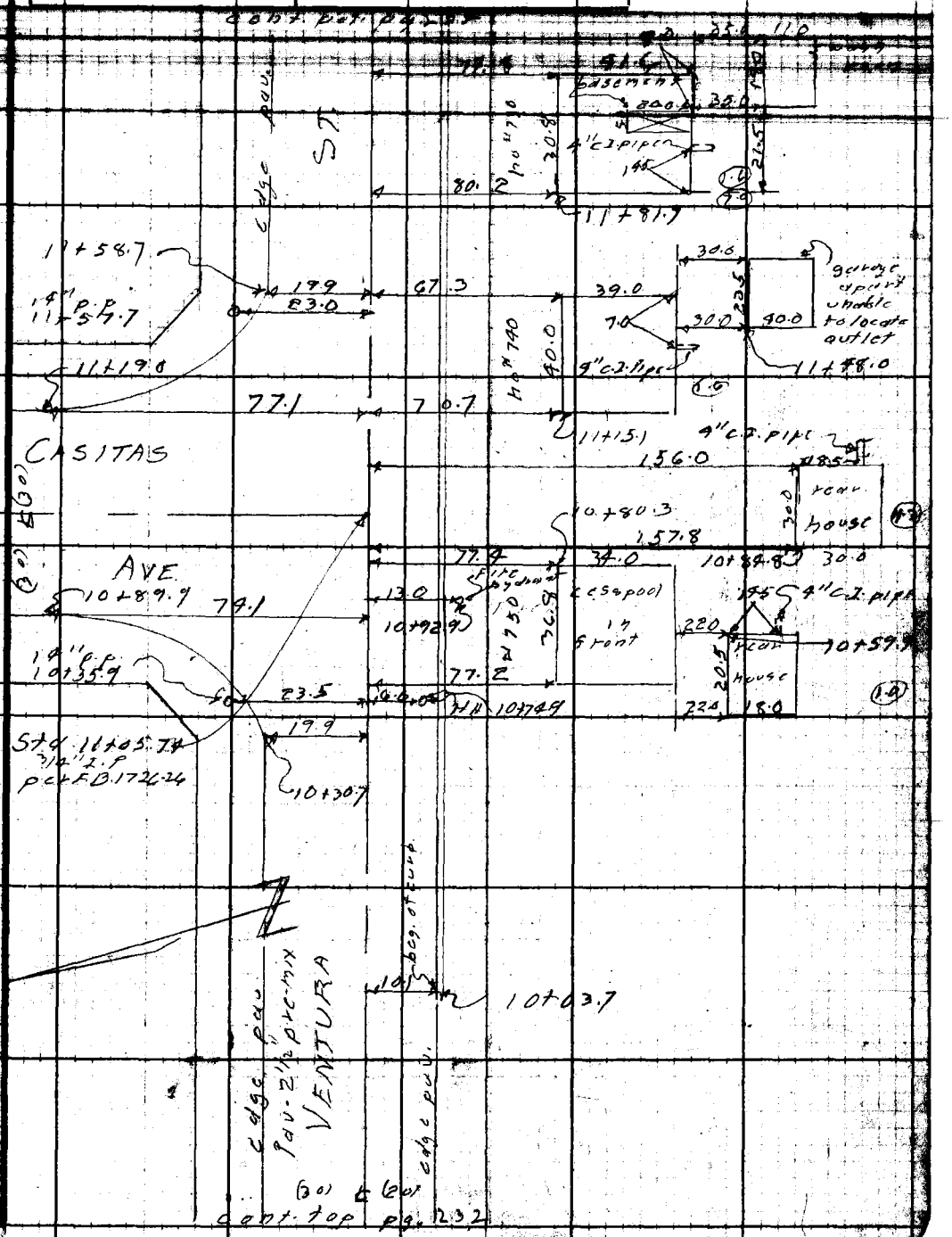

Note: Any Additions or Changes on This Sheet Must be Made or Circled in Red Ink With Date and Name of Person Making Change.

Do not extend notes this side of this line.

RETURN TO
LOS ANGELES COUNTY SURVEYOR
726 LOS ANGELES COUNTY
ENGINEERING BLDG.

76F3095 247 2-51

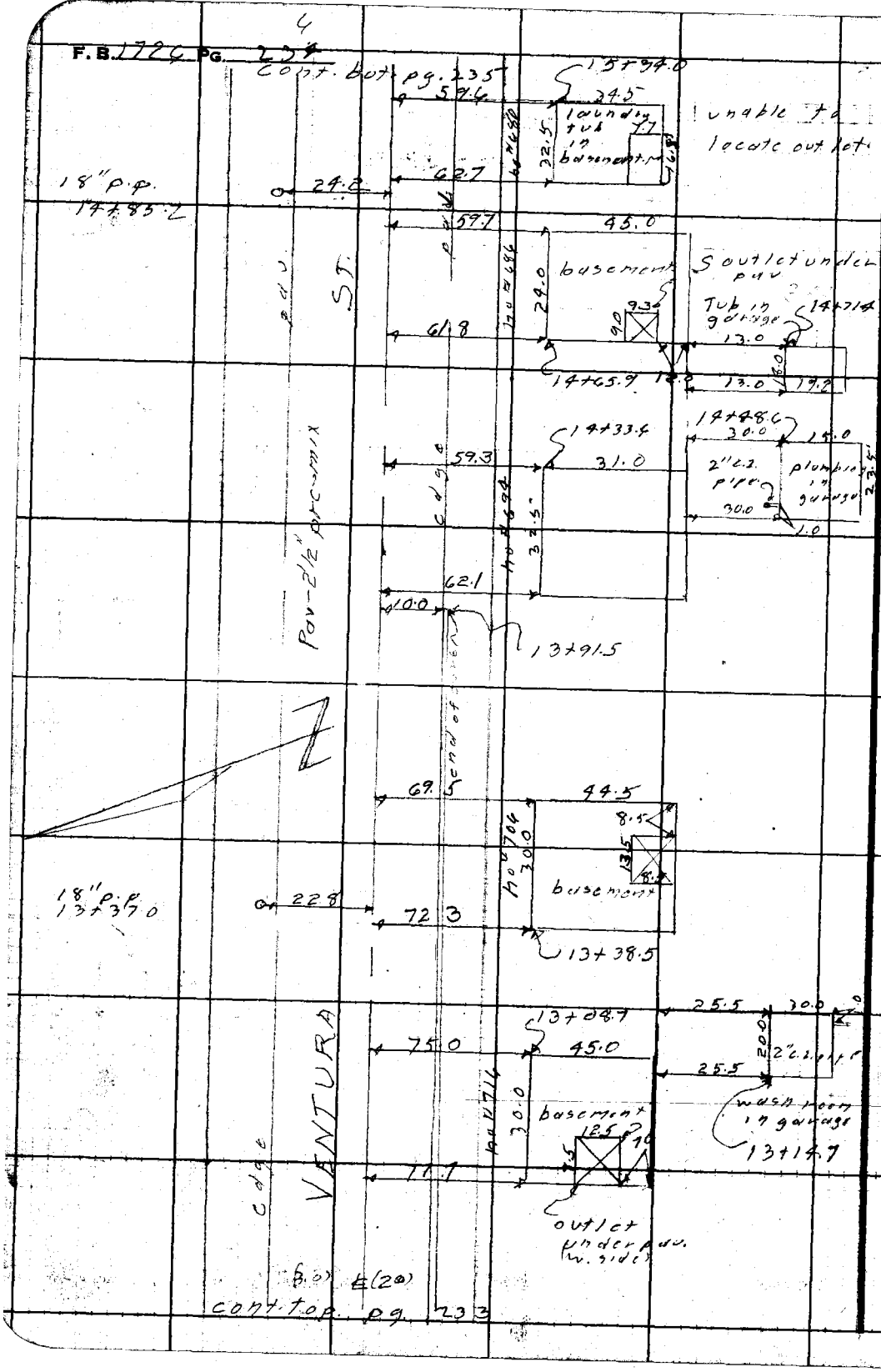

RETURN TO
LOS ANGELES COUNTY SURVEYOR
725 LOS ANGELES COUNTY
ENGINEERING BLDG.

Do not extend notes this side of this line.

Note: Any Additions or Changes on This Sheet Must be Made or Circled in Red Ink With Date and Name of Person Making Change.

Notes Ck'd by	Survey of Casitas Ave.	F. B. 1726 Pg. 235
Map No.	W. O. Tape No. Std. °F	
Office Work	Surveyed by J. J. Lanigan	
Checked	Notes J. J. L. Date 12-14-51	
Date	Indexed C. Johnson	

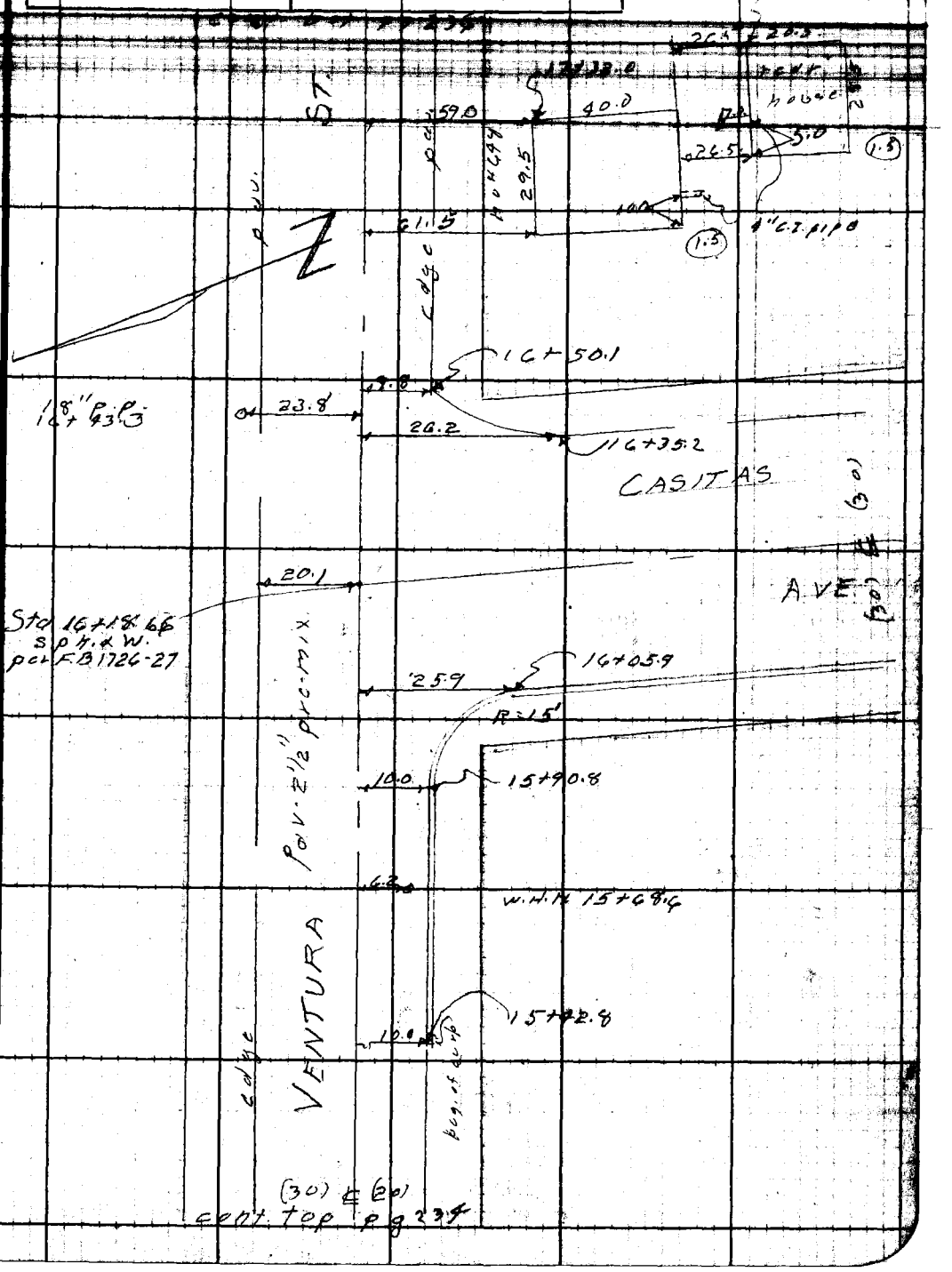

Note: Any Additions or Changes on This Sheet Must be Made or Circled in Red Ink With Date and Name of Person Making Change.

Do not extend notes this side of this line.

RETURN TO
LOS ANGELES COUNTY SURVEYOR
726 LOS ANGELES COUNTY
ENGINEERING BLDG.

76F3095 247 2-51

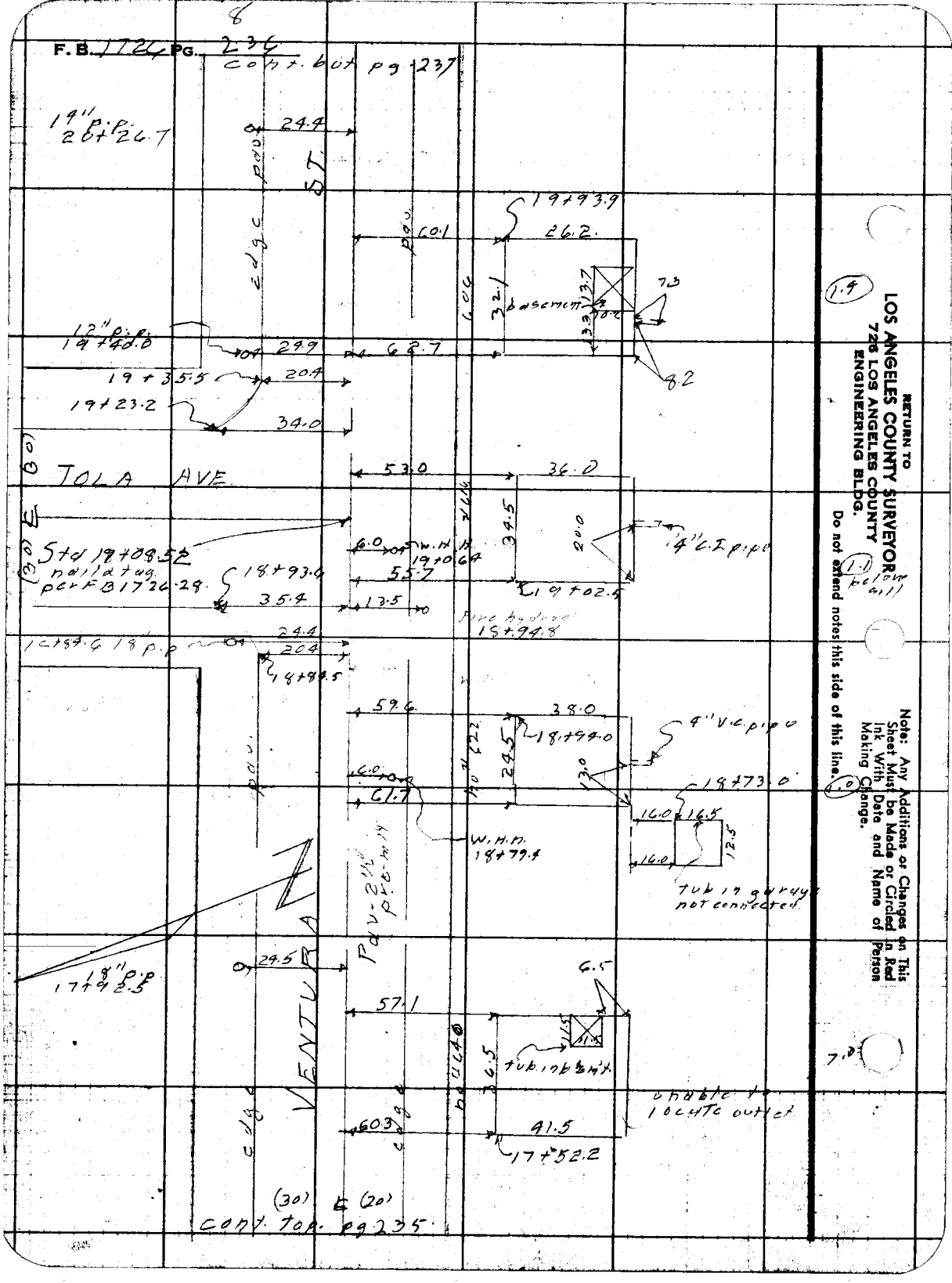
F.B. 1726 PG. 236
cont. bot pg 237
19" p.p. 20+26.7
24.4
ST.
edge pav
19+93.9
60.1
26.2
basement
7.3
8.2
12" p.p. 19+40.0
24.9
62.7
19+35.5
20.4
19+23.2
34.0
TOLA AVE
53.0
36.0
34.5
20.0
4" C.I. pipe
Std 19+08.52
nail at tag. per F.B. 1726-28
18+93.6
35.4
6.0
W.H.H. 19+06.4
55.7
13.5
19+02.5
Fire hydrant 18+94.8
24.4
20.4
18+84.5
59.6
38.0
18+94.0
4" V.C. pipe
24.5
13.0
18+73.0
6.0
61.7
W.H.H. 18+79.4
16.0
16.5
12.5
tub in garage not connected
18" p.p. 17+92.5
24.5
57.1
6.5
tub in bsmt.
36.5
unable to locate outlet
60.3
41.5
17+52.2
VENTURA
(30) E (20)
cont. top pg 235
RETURN TO
LOS ANGELES COUNTY SURVEYOR
726 LOS ANGELES COUNTY
ENGINEERING BLDG.
Do not extend notes this side of this line.
Note: Any Additions or Changes on This Sheet Must be Made or Circled in Red Ink With Date and Name of Person Making Change.

Notes Ck'd by
Map No.
Office Work
Checked
Date

Survey of Castle?? Ave.
W.O. 1762? Tape No. St'd. °F
Surveyed by J.J. Lanigan?
Notes J.J.L. Date 1-8-52
Indexed C. Johnson

F.B. 1724 PG. 237

cont. bot. pg 238

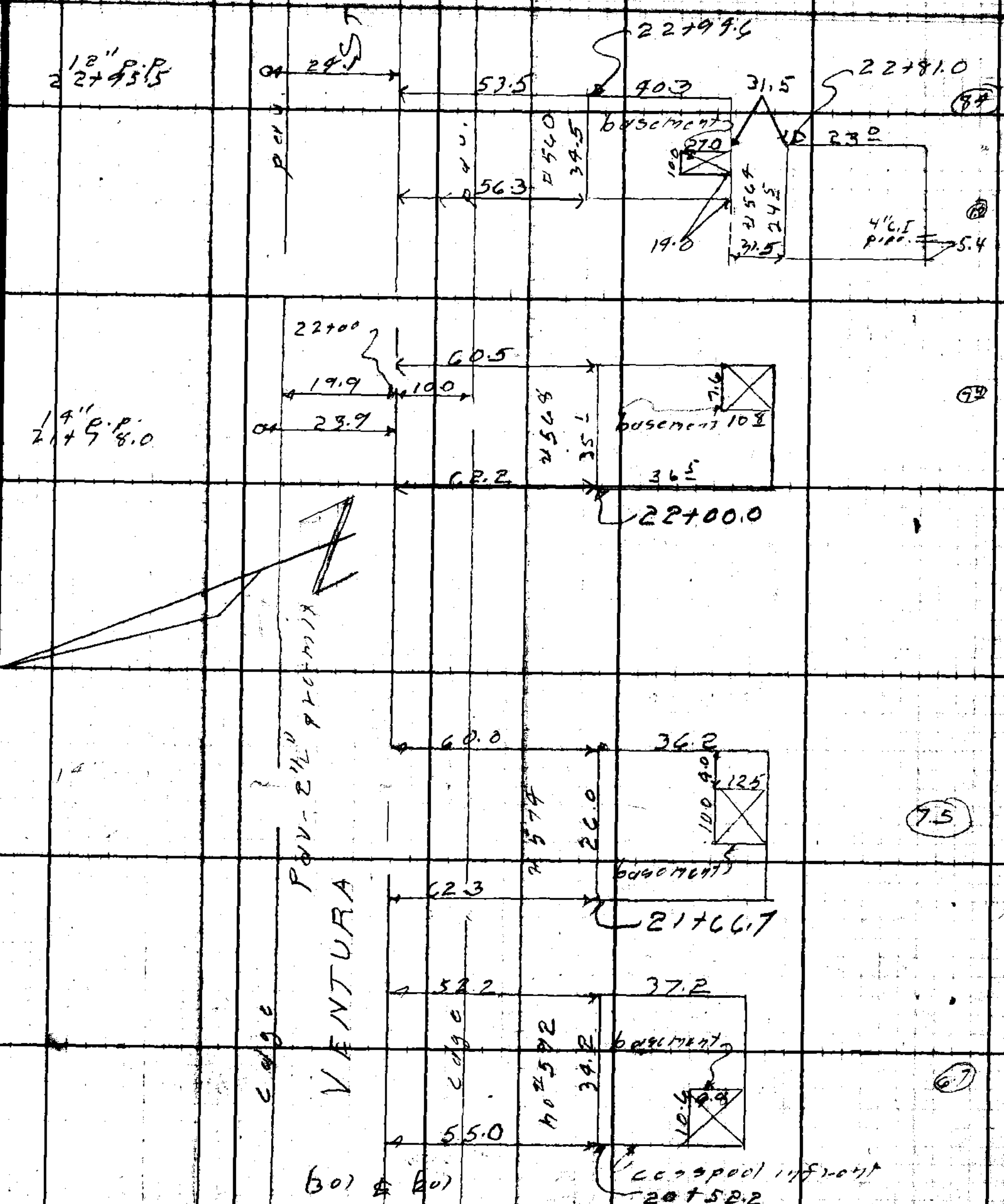

cont. top pg 236

Note: Any Additions or Changes on This Sheet Must be Made or Circled in Red Ink With Date and Name of Person Making Change.

Do not extend notes this side of this line.

RETURN TO
LOS ANGELES COUNTY SURVEYOR
726 LOS ANGELES COUNTY ENGINEERING BLDG.

76F3095 247 2-51

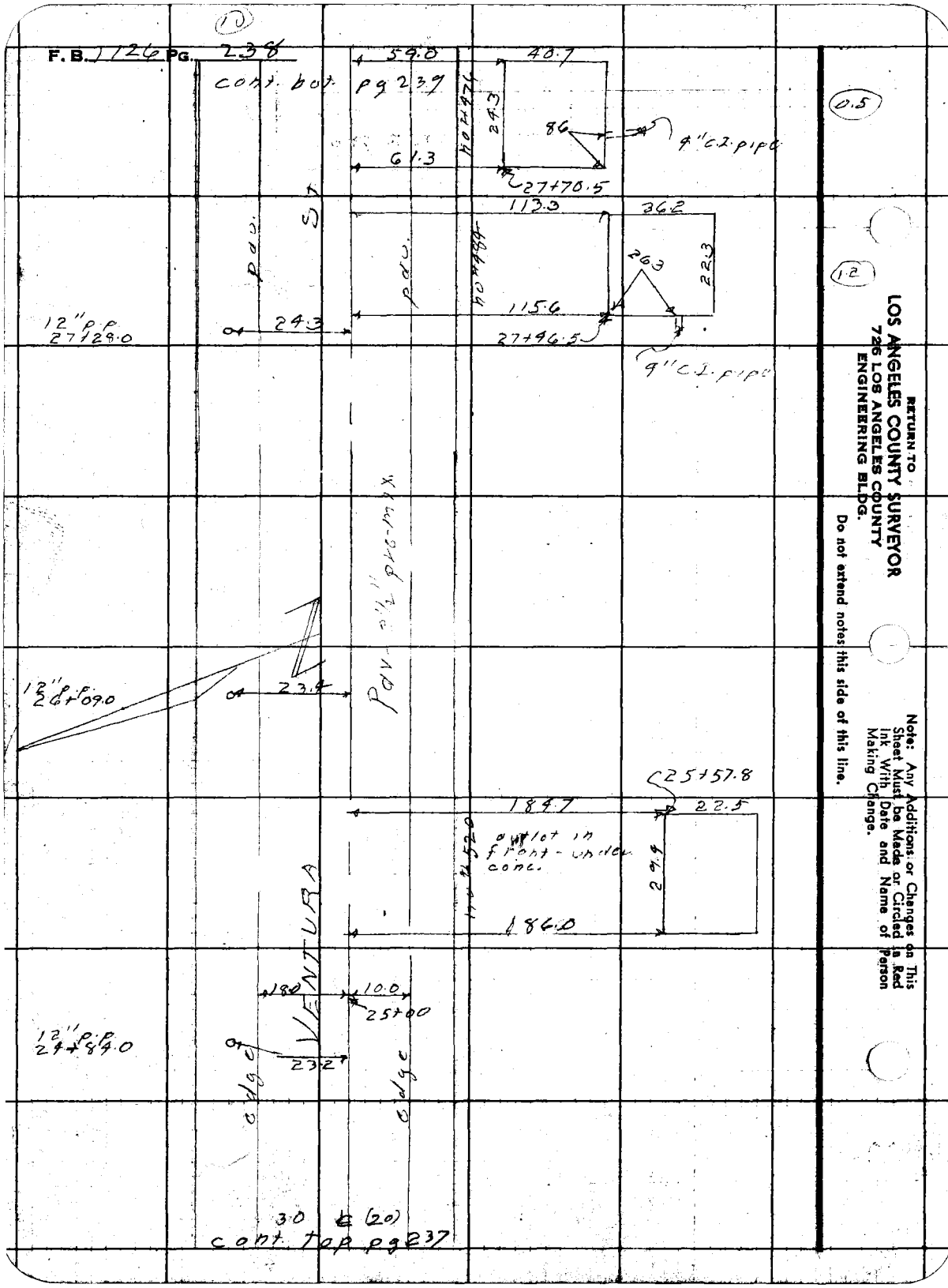

RETURN TO
LOS ANGELES COUNTY SURVEYOR
726 LOS ANGELES COUNTY
ENGINEERING BLDG.

Do not extend notes this side of this line.

Note: Any Additions or Changes on This Sheet Must be Made or Circled in Red Ink With Date and Name of Person Making Change.

Notes Ck'd by	Survey of Casitas Ave.	F. B. 1726 Pg. 239
Map No.	W. O. 1462 Tape No. Std. °F	
Office Work	Surveyed by J.V. Lanigan	
Checked	Notes J.J.L. Date 1-8-52	
Date	Indexed C. Johnson	

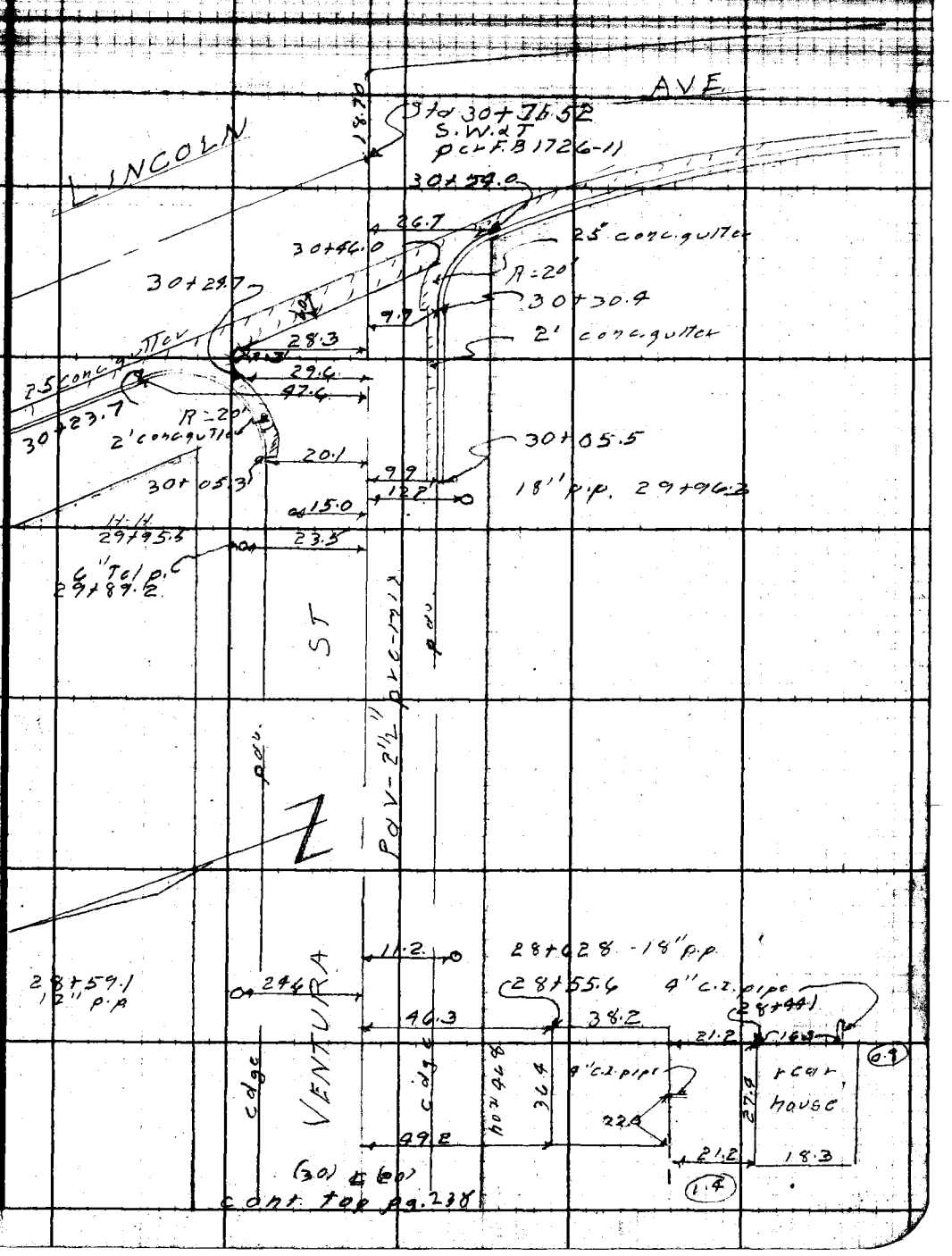

Note: Any Additions or Changes on This Sheet Must be Made or Circled in Red Ink With Date and Name of Person Making Change.

Do not extend notes this side of this line.

RETURN TO
LOS ANGELES COUNTY SURVEYOR
726 LOS ANGELES COUNTY
ENGINEERING BLDG.

76F3096 247 2-51

RETURN TO
LOS ANGELES COUNTY SURVEYOR
726 LOS ANGELES COUNTY
ENGINEERING BLDG.

Note: Any Additions or Changes on This Sheet Must be Made or Circled in Red Ink With Date and Name of Person Making Change.

Do not extend notes this side of this line.

F.B. 1724 PG. 240

Profile	Notes Red.	Plotted	Job No. 1942	Division No. V	F. B. 1726	Pg. 241
No.	Date	Date	Survey of [illegible] Ave.			
Sec.	Notes Checked [illegible]	Checked	Survey by [illegible]	Notes [illegible]		
No.	Date 2/29/52	Date	Map No.	Indexed O. Johnson		

PROFILE
and
CROSS-SECTIONS
on
VENTURA ST.
from
WINDSOR AVE.
to
LINCOLN AVE.
C.I. 1462

J. J. Lanigan
H. H. Raphael
A. B. Barbee

STATION	B. S.	H. I.	F. S.	ELEV.

NOTE: ANY ADDITIONS OR CHANGES ON THIS SHEET MUST BE MADE OR CIRCLED IN RED INK, WITH DATE AND NAME OF PERSON MAKING CHANGE.

Do not extend notes this side of this line.

PLEASE RETURN TO
LOS ANGELES COUNTY SURVEYOR
726 LOS ANGELES COUNTY ENGINEERING BLDG.

761.298 307 4-50

76L298 307 4-50

PLEASE RETURN TO
LOS ANGELES COUNTY SURVEYOR
726 LOS ANGELES COUNTY ENGINEERING BLDG.

NOTE: ANY ADDITIONS OR CHANGES ON THIS SHEET MUST BE MADE OR CIRCLED IN RED INK, WITH DATE AND NAME OF PERSON MAKING CHANGE.

Do not extend notes this side of this line.

STATION	B. S.	H. I.	F. S.	ELEV.		
BM AE497				116406	BMAE497 Ventura St. & Sterling Pl. N.E. cor. Bt sph. in curb - 6' N. of S. end	Elev. 1168.061 - F.B. 1568-134
	105	116911				
0+00			579	116332	Int ℄'s Windsor Ave & Ventura St	
			659	116252	100' S. on Windsor Ave - ctr. pav.	
0+10.32			544	116367	Int. ℄s Windsor Ave N. & Ventura St	
			465	116446	100' N. on ℄ pro. Windsor Ave	
1+00			717	116594		℄
"			376	116535		10' R. edge pav.
"			22	11669		13' R.
"			24	11667		20' R.
"			302	116609	24' L edge pav.	
"			19	11672	32' L	
T.P			260	116651	T.P.	
	481	117132				
1+79.08			478	116654	Int ℄'s Sterling Pl & Ventura St	
			471	116661	20' N'erly on ℄ of Sterling Pl.	
			401	116731	30' " "	" "
			409	116723	30' Nerlyly on ℄ Sterling Pl - 14' E. gutter	
			343	116789	"	" 14' E. curb.
			413	116719	"	" 14' W. gutter
			339	116793	"	" 14' E. curb

F. B. 1724 Pg. 242 Job No. 1462 Division No. V Notes Red. Plotted Profile
Survey of Casitas Ave. Date Date No.
Survey by Lanigan Notes Lanigan Notes Chkd. Checked X-Sec.
Indexed C. Johnson Date Date No.

76L298 307 4-50

PLEASE RETURN TO
LOS ANGELES COUNTY SURVEYOR
726 LOS ANGELES COUNTY ENGINEERING BLDG.

NOTE: ANY ADDITIONS OR CHANGES ON THIS SHEET MUST BE MADE OR CIRCLED IN RED INK, WITH DATE AND NAME OF PERSON MAKING CHANGE.

Do not extend notes this side of this line.

STATION	B. S.	H. I.	F. S.	ELEV.	Ventura St	
		1171 32				
			234	116898	100' N. cwy on Sterling P-	℄
			265	116867	"	14' E. gu[illegible]
			223	116909	"	14' E. c[illegible]
			260	116872	"	14' W. g[illegible]
			218	116914	"	14' W. c[illegible]
2+00			474	116658	℄	
"			554	116578		10' R. edge pav
"			46	11667		11.5' R.
"			48	11665		30' R- P/L
"			448	116684	4.5' L. crown pav	
2+25.5±			67	11646		123'± R S.W. cor no 889
"			88	11625		245'± R- back lot [illegible]
2+72.5±			79	11634		188.5'± R- S.W. cor [illegible]
			94	11619		S.E. cor lot 28 Tr. 7755
3+00			454	116678	℄	
"			530	116602		10' R. edge pav
"			46	11667		14' R.
"			47	11666		30' R- P/L
"			431	116701	4.5' L- crown	
"			440	116692	20' L. edge pav	

Profile Notes Red. ____ Plotted ____ Job No. 1462 Division No. V. F. B. 1726 Pg. 243
No. ____ Date ____ Date ____ Survey of Casitas Ave
X-Sec. Notes Chkd. ____ Checked ____ Survey by J.J.L. Noted J.L. Date 1-11-56
No. ____ Date ____ Date ____ Map No. ____ Inspector C. Johnson Date ____

76L298 307 4-50

PLEASE RETURN TO
LOS ANGELES COUNTY SURVEYOR
726 LOS ANGELES COUNTY ENGINEERING BLDG.

NOTE: ANY ADDITIONS OR CHANGES ON THIS SHEET MUST BE MADE OR CIRCLED IN RED INK, WITH DATE AND NAME OF PERSON MAKING CHANGE.

Do not extend notes this side of this line.

STATION	B. S.	H. I.	F. S.	ELEV.		
		1171 32				
3+00			33	1168 0	23' L	
"			27	1168 6	30' L P/L.	
T.P		1	283	1168 49		
	278	1171 27				
3+02.2±			58	1165 5		85.2 R-S.W. cor no #870 no #866
3+42.7±			83	1163 0		176.2 R-Top 4" C.I. pipe
			95	1161 8		S.E. cor lot #27 Tr. 7755 no #860
3+77.1±			100	1161 3		151.1± R-Top 4" V.C. pipe
4+00			423	1167 04		℄
"			495	1166 32		10' R. edge pav.
"			44	1166 9		13' R
"			46	1166 7		30' R-P/L.
"			399	1167 28	4.5' L. crown	
"			412	1167 15	20' L edge pav.	
"	1		29	1168 4	24' L	
"			25	1168 8	30' L P/L.	
			95	1161 8		S.E. cor lot 26 Tr. 7755 no #850
4+39.4			108	1160 5		165.2± R-Top 4" V.C. pipe Tr. 7755
			94	1161 9		S.E. cor lot #25

F. B. 1726 Pg. 294 Job No. 1462 Division No. V Notes Red. Plotted Profile
Survey of Casitas Ave. Date Date No.
Survey by Lanigan Notes J.J.L. Notes Chkd. Checked X-Sec.
Indexed K. C. Johnson Date Date No.

76L298 307 4-50

PLEASE RETURN TO
LOS ANGELES COUNTY SURVEYOR
726 LOS ANGELES COUNTY ENGINEERING BLDG.

NOTE: ANY ADDITIONS OR CHANGES ON THIS SHEET MUST BE MADE OR CIRCLED IN RED INK, WITH DATE AND NAME OF PERSON MAKING CHANGE.

Do not extend notes this side of this line.

STATION	B. S.	H. I.	F. S.	ELEV.	Ventura St.	
		117127				
T.P			261	116866	T.P.	
	292	117158				
4+68.9±			58	11658		93.5±R S.W. cor [illegible]
5+05.9±			91	11625		185.5±R-Top of [illegible]
4+71.4±			93	11623		235.5±R-S.W. cor.
5+00			430	116728		℄
"			498	116660		10' R-edge pav
"			44	11672		13' R.
"			49	11668		30' R- P/L
"			405	116753	4.5' L crown.	
"			406	116752	20' L edge pav.	
"			27	11689	22' L	
"			22	11694	30' L P/L	
5+29.9			486	116672		10' R gutter
"			429	116729		10' R. beg. cor.
T.P			429	116729	T.P.	
	469	117198				
5+50.9±			77	11643		74'± R-Top [illegible]
5+47.7±			113	11607		86.5± R-bsn't floor
5+47.3±			86	11632		143.5±R-Top [illegible]

Profile Notes Red. ____ Plotted ____ Job No. 1462 Division No. V.
No. ____ Date ____ Date ____ Survey of [illegible]
X-Sec. Notes Chkd. ____ Checked ____ Survey by J.J.C. Notes J.J.C. Date 1-11-52
No. ____ Date ____ Date ____ Map No. ____ Indexed ____ Date ____

F.B. 1726 PG. 295

76L298 307 4-50

PLEASE RETURN TO
LOS ANGELES COUNTY SURVEYOR
726 LOS ANGELES COUNTY ENGINEERING BLDG.

NOTE: ANY ADDITIONS OR CHANGES ON THIS SHEET MUST BE MADE OR CIRCLED IN RED INK, WITH DATE AND NAME OF PERSON MAKING CHANGE.

Do not extend notes this side of this line.

STATION	B. S.	H. I.	F. S.	ELEV.		
		1171 98				
5+79.5±			82	11638		113.5'± R-Top 4" C.I. pipe No. 8258
6+01.8			70	11650		144.3'± R-Top of 2" C.I. pipe garage
5+80.65			444	116754	Int ℄ of Ventura Std Tr. line on E. Ned. Dr.	
			418	116780	4.5' N'erly on TR. line - crown.	
			439	116759	20' "	" Cross-gutter.
			171	117027	100' "	"
5+82.1			513	116685		10' R. gutter.
			447	116751		10' R. end curb
6+00			434	116764		℄
"			501	116697		10' R. edge pav.
"			41	11679		125 R.
"			43	11677		30' R P/L.
"			434	116762	21' L edge pav.	
"			35	11685	23 L	
"			27	11693	30' L P/L.	
T.P			447	116751	T.P.	
	591	117342				
			101	11623		S.E. cor lot #22 Tr 7755
			96	11638		S.E. cor lot #21

F. B. 1724 PG. 244 Job No. 1462 Division No. V. Notes Red. Plotted Profile
Survey of Casitas Ave. Date No.
Survey by Lagigay Notes Lagigay Notes Chkd. Checked X-Sec.
Indexed R. C. Johnson Date Date No.

76L298 307 4-50

PLEASE RETURN TO
LOS ANGELES COUNTY SURVEYOR
726 LOS ANGELES COUNTY ENGINEERING BLDG.

NOTE: ANY ADDITIONS OR CHANGES ON THIS SHEET MUST BE MADE OR CIRCLED IN RED INK, WITH DATE AND NAME OF PERSON MAKING CHANGE.

Do not extend notes this side of this line.

STATION	B. S.	H. I.	F. S.	ELEV.	Ventura	St
		1173 42				
T.P			580	1167 62	T.P.	
	694	1174 56				
7+00			654	1168 02		℄
"			729	1167 27		10'R edge pav.
"			56	1169 0		13'R
"			57	1168 9		30'R - P/L
"			628	1168 28	4.5'L. crown.	
"			640	1168 16	20'L edge pav.	
"			54	1169 2	21'L.	
"			41	1170 5	30'L P/L	
			109	1163 7		S.E. cor lot 20 Tr 7755
			109	1163 7		S.E. cor lot 19
T.P			558	1168 98	T.P. no #781	
	635	1175 33				
8+00			692	1168 41		℄
"			766	1167 67		10'R edge pvmt
"			6 1	1169 2		14'R Top bk
"			6 0	1169 3		20'R P.L
"			666	1168 67	4.5'L crown	
"			675	1168 58	20'L edge pvmt	

Profile Notes Red. ____ Plotted ____ Job No. 1462 Division No. V F. B. 1726 Pg. 247
No. ____ Date ____ Date ____ Survey of ____
N-Sec. Notes Chkd. ____ Checked ____ Survey by J.J.L. Notes Chkd. Date 1-18-57
No. ____ Date ____ Date ____ Map No. ____ Indexed C. Johnson Date ____

76L298 307 4-50

PLEASE RETURN TO
LOS ANGELES COUNTY SURVEYOR
726 LOS ANGELES COUNTY ENGINEERING BLDG.

NOTE: ANY ADDITIONS OR CHANGES ON THIS SHEET MUST BE MADE OR CIRCLED IN RED INK, WITH DATE AND NAME OF PERSON MAKING CHANGE.

Do not extend notes this side of this line.

STATION	B. S.	H. I.	F. S.	ELEV.	Ventura	Street
		1175 33				
8+00			3 8	1171 5	30'L P.L.	
9+00			6 36	1168 97		℄
"			7 15	1168 18		10'R edge pvmt
"			6 2	1169 1		13'R Top brk
"			6 1	1169 2		20'R P.L
"			11 5	1163 8		240'± R back lot line
"			6 10	1169 23	4.5'L crown	
"			6 15	1169 18	20'L edge pvmt	
"			5 1	1170 2	22' brk	
"			4 1	1171 2	30'L p.L.	
T. P.			5 98	1169 35	T. P.	
	5 63	1174 98				
10+03 7			5 29	1169.69		℄
"			5 98	1169 00		10'R. gutter
"			5 68	1169 30		" cb
"			5 6	1169 4		20'R
"			11 0	1164 0		240'± R. back lot line
"			5 04	1169 94	4.5'L crown	
"			5 19	1169 79	20'L edge pvmt	
"			3 9	1171 1	30'L P.L.	

F. B. 1726 PG. 298
Job No. 1462 Division No. V Notes Red. Plotted Profile
Survey of Casitas Ave. Date Date No.
Survey by Lanigan Notes Lewis Notes Chkd. Checked X-Sec.
Indexed K. C. Johnson Date Date Date No.

76L298 307 4-50

PLEASE RETURN TO
LOS ANGELES COUNTY SURVEYOR
726 LOS ANGELES COUNTY ENGINEERING BLDG.

NOTE: ANY ADDITIONS OR CHANGES ON THIS SHEET MUST BE MADE OR CIRCLED IN RED INK, WITH DATE AND NAME OF PERSON MAKING CHANGE.

Do not extend notes this side of this line.

STATION	B. S.	H. I.	F. S.	ELEV.	Ventura	STBeet
BM P.		117498				
			439	117059 61	BM AE 505 El 1170.612	
	455	117516				
10+23			7 6	11476	ground at SW. cor Ho # 750	112' R
10+60			9 8	11654	pipe to W. guest house	148' R
11+15			9 8	11654	" " E " "	175' R
11+18			10 9	11643	back lot line at SE cor E guest house	
10+74			3 3	11719	30' L	
11+00			427	117089		℄
			489	117027		10' R. gutter
			450	117066		" cb
11+05 74			419	117097	℄ int Ventura St & Cesitas Ave	
			395	117121	4 5 L crown	
			423	117093	20' L cross gutter	
			103	117413	100' Nthly on ℄ of Cesitas Ave	
11+35 74			1 4	11238	30' L	
T. P			455	117061	T. P.	
	539	117400				
11+48 4			78	11682		106.3 4 R-Top [illegible]
			88	11672		174 4 R-Sw. [illegible]

Profile No. ____ Notes Red. ____ Plotted ____ Job No. 1462 Division No. V. 1726
No. ____ Date ____ Date ____ Survey of Cesitas Ave.
No. ____ Date ____ Date ____ Map No. ____ Index [illegible]

76L298 307 4-50

PLEASE RETURN TO
LOS ANGELES COUNTY SURVEYOR
726 LOS ANGELES COUNTY ENGINEERING BLDG.

NOTE: ANY ADDITIONS OR CHANGES ON THIS SHEET MUST BE MADE OR CIRCLED IN RED INK, WITH DATE AND NAME OF PERSON MAKING CHANGE.

(10.2)

Do not extend notes this side of this line.

STATION	B. S.	H. I.	F. S.	ELEV.		
		1176 00				
11+96.2±			78	11682		121.4± R-Top 4" c.I. pipe No. #730
12+03.0±			112	11648		111.5± R bsmt floor
12+03.0±			78	11692		147.5± R-S.W. cor Washroom
12+00			356	117244		℄
"			431	117169		10' R. gutter
"			390	117210		10' R curb
"			102	11658		245± R. back lot.
"			332	117268	5' L crown.	
"			343	117257	20' L edge pav	
"			252	117348	22' L	
"			11	11749	30' L P/L	
T.P		1	157	117443	T.P.	
	390	1178 33				
13+00			479	117354		℄
"			558	117275		10' R. gutter
"			510	117323		10' R. curb.
"			111	11672		242± R. back Lot line
"			457	117376	5' L-crown.	
"			466	117367	20' L - edge pav.	
"			21	11762	30' L - P/L.	

Survey of Cuisinas Ave. Job No. 1442 Division No. 1 Notes Red. Plotted Profile
Survey by Lanigan Notes Lanigan Date Date No. X-Sec.
Indexed C. Johnson Date Notes Chkd. Checked Date No.

76L298 307 4-50

PLEASE RETURN TO
LOS ANGELES COUNTY SURVEYOR
726 LOS ANGELES COUNTY ENGINEERING BLDG.

NOTE: ANY ADDITIONS OR CHANGES ON THIS SHEET MUST BE MADE OR CIRCLED IN RED INK, WITH DATE AND NAME OF PERSON MAKING CHANGE.

Do not extend notes this side of this line.

STATION	B. S.	H. I.	F. S.	ELEV.		
		1178 33				
12+78.7±			78	11705		122.7±R- S.W. [illegible]
12+83±			112	11671		110'±R- b'g [illegible]
13+29±			91	11692		175.5'±R- 2" [illegible]
13+38.5±			68	11715		116.8'±R- S.W. [illegible]
13+53.5±			110	11673		113.0'± b'g [illegible]
13+91.5			520	117313		10'R. gutter
"			474	117359		10'R. end curb
4[illegible]+00			432	117401		℄
"			516	117317		10'R. edge [illegible]
"			44	11739		14'R.
"			43	11740		20'R- P/L
"			86	11697		190'±R [illegible]
"			404	117429	5'L crown	
"			423	117410	20'L edge pav.	
"			33	11750	24'L	
"			34	11749	30'L P/L	
T.P			474	117359	T.P. end curb	
	559	1179 18				
14+01±			70	11722		93'±R- S.W. [illegible]
14+26±			79	11713		123'±R- T.P. 2" [illegible]

Profile No. ____ Date ____ Notes Red. ____ Date ____ Plotted ____ Job No. 1462 Division No. U. Survey of [illegible]

No. ____ Date ____ Map No. ____ Indexed ____ Date ____

F.C. 7724 Page 257

76L298 307 4-50

PLEASE RETURN TO
LOS ANGELES COUNTY SURVEYOR
726 LOS ANGELES COUNTY ENGINEERING BLDG.

NOTE: ANY ADDITIONS OR CHANGES ON THIS SHEET MUST BE MADE OR CIRCLED IN RED INK, WITH DATE AND NAME OF PERSON MAKING CHANGE.

Do not extend notes this side of this line.

STATION	B. S.	H. I.	F. S.	ELEV.		
		117918				
14+65.9±			74	11718		109.8'± R-S.W. cor 40#686
14+70.5±			111	11681		94'± R. bsm't floor
14+71±			77	11713		123'± R- floor garage
15+00			477	117441		℄
"			557	117361		10' R. edge pav.
"			49	11743		14' R.
"			50	11742		20' R- P/L
"			105	11687		190' R.
"			454	117464	5' L. crown.	
"			452	117466	20' L edge pav.	
"			24	11768	25' L.	
"			24	11768	30' L - P/L	
T.P			474	117444	T.P	
	491	117935				
15+42.8			553	117382		10' R- gutter
"			512	117423		10' R- bog. curb
15+88.5			51	11743		20' R- P/L.
			530	117405		W. end S.W.C.R. gutter
			485	11745		" " " curb

Job No. 1462 Division No. V Notes Red. Plotted Profile
Survey of Castlegate Ave. Date Date No.
Survey by Lanigan Notes Lanigan Notes Chkd. Checked X-Sec.
Indexed A. C. Johnson Date Date Date No.
Fa 252

76L298 307 4-50

PLEASE RETURN TO
LOS ANGELES COUNTY SURVEYOR
726 LOS ANGELES COUNTY ENGINEERING BLDG.

NOTE: ANY ADDITIONS OR CHANGES ON THIS SHEET MUST BE MADE OR CIRCLED IN RED INK, WITH DATE AND NAME OF PERSON MAKING CHANGE.

Do not extend notes this side of this line.

STATION	B. S.	H. I.	F. S.	ELEV.		
		1179 35				
			560	117375		S. end S. [illegible]
			503	117432		" " [illegible]
16+00			447	117488		℄
"			427	117508	5' L crown.	
"			447	117488	20' L edge pav.	
"			29	11765	25' L	
"			28	11766	30' L P/L	
16 +18.66			440	117495	Int ℄s Casitas	Ave & Ventura St.
			530	117405	10' S [illegible] on	℄ Casitas Ave
			1030	116905	190' "	"
16+48.5			45	11749		20' R - P/L
17+00			397	117538		℄
"			474	117461		10' R. edge pav.
"			41	11753		12.5' R.
"			42	11752		20' R P/L.
"			110	11684		190' ± R - back [illegible]
"			373	117562	5' L. crown.	
"			380	117555	20' L. edge pav.	
"			25	11769	23 L	
"			22	11772	30' L - P/L.	

Profile Notes Red. _____ Plotted _____ Job No. 1462 Division No. V P. B. 1726 [illegible]
No. _____ Date _____ Date _____ Survey of Casitas Ave.
X Sec. Notes Chief Checked Survey by [illegible]
No. _____ Date _____ Date _____ Map No. _____ Index No. C. [illegible]

76L298 307 4-50

PLEASE RETURN TO
LOS ANGELES COUNTY SURVEYOR
726 LOS ANGELES COUNTY ENGINEERING BLDG.

NOTE: ANY ADDITIONS OR CHANGES ON THIS SHEET MUST BE MADE OR CIRCLED IN RED INK, WITH DATE AND NAME OF PERSON MAKING CHANGE.

Do not extend notes this side of this line.

Profile No. ____ Plotted ____ Date ____ Notes Red ____ Date ____
X-Sec. No. ____ Checked ____ Date ____ Notes Chkd ____ Date ____
Job No. 1462 Division No. U Survey of Castaways Date Aug. Notes Lawing Date
Surveyed by Lawing Notes Lawing Date
Indexed J. C. Johnson Date

STATION	B. S.	H. I.	F. S.	ELEV.	-	
		1179 35				
17+12.3±			95	1169 9		101±R-Top 4" C.I. pipe Note #448
17+30±			94	1170 0		1285±R Top 4" C.I. pipe
T.P			351	1175 84	T.P.	
	513	1180 97				
17+83±			135	1167 5		86.7±R-b'sm't Sl'ow Note #420
18+00			518	1175 79		℄
"			605	1174 92		10' R. edge pav.
"			55	1175 5		12' R.
"			57	1175 3		20' R-P/L
			125	1168 5		190±R back of line
"			489	1176 08	5' L crown	
"			502	1175 95	20' L-edge pav.	
"			41	1176 9	23' L	
"			40	1177 0	30' L-P/L	
18+70±			92	1171 8		116±R-g'ng Sl'ow Note #422
18+82±			100	1171 0		98.5±R-Top 4" C.I. pipe Note #422
T.P			243	1178 34	T.P.	
	236	1180 70				
18+78.5			29	1177 8	30' L P/L	
19+00			444	1176 26		℄
"			536	1175 34		10' R. edge pav.

76L298 307 4-50

PLEASE RETURN TO
LOS ANGELES COUNTY SURVEYOR
726 LOS ANGELES COUNTY ENGINEERING BLDG.

NOTE: ANY ADDITIONS OR CHANGES ON THIS SHEET MUST BE MADE OR CIRCLED IN RED INK, WITH DATE AND NAME OF PERSON MAKING CHANGE.

Do not extend notes this side of this line.

STATION	B. S.	H. I.	F. S.	ELEV.	Ventura St.	
		118070				
19+00			47	11740		141 R
"			50	11757		20' R P/L
"			130	11677		250'± R-
19+08.52			441	117629	int E's Tola Ave. & Ventura St	
			415	117655	5' N erly on E Tola Ave - [illegible]	
			430	117640	20' "	" [illegible]
			117	117953	100' "	"
19+22.5±			81	11726		100.5'± R-Top [illegible]
19+38.5			27	11780	30' L P/L	
19+70±			91	11716		953'± R-Top [illegible]
19+82±			115	11692		83'± R- [illegible]
T.P			025	118045	T.P.	
	080	118125				
20+00			451	117674		℄
"			537	117588		10' R- edge [illegible]
"			45	11768		14' R
"			46	11747		20' R- P/L
"			125	11688		250'± R.
"			430	117695	5' L crown	

Profile No. ____ Notes Red. ____ Plotted ____ Job No. 1462 Division No. V. P. B. 1726 Pg. 235
Date ____ Date ____ Date ____ Survey of Casitas Ave.
Date ____ Date ____ Map No. ____ Indexed A. C. Jam[illegible]

76L298 307 4-50

PLEASE RETURN TO
LOS ANGELES COUNTY SURVEYOR
726 LOS ANGELES COUNTY ENGINEERING BLDG.

NOTE: ANY ADDITIONS OR CHANGES ON THIS SHEET MUST BE MADE OR CIRCLED IN RED INK, WITH DATE AND NAME OF PERSON MAKING CHANGE.

Do not extend notes this side of this line.

STATION	B. S.	H. I.	F. S.	ELEV.		
		1181 25				
20+00			440	1176 85	20' L edge pav.	
"			31	1178 2	24' L.	
"			27	1178 6	30' L P/L.	
20+52.2±			75	1173 8		92'± R - S. w. cor. bo# 572
20+56.5±			112	1170 1		87.3'± R - b's m't floor
21+00			406	1177 19		℄
"			479	1176 46		10' R. edge pav.
"			41	1177 2		15' R
"			42	1177 1		20' R - P/L
"			118	1169 5		250'± R
"			378	1177 47	5' L crown	
"			391	1177 34	20' L edge pav.	
"			33	1178 0	23' L.	
"			26	1178 7	30' L P/L	
T.P			477	1176 48		
	569	1182 17				
21+78.7±			119	1170 3		89'± R. b's m't floor bo# 574
22+00			438	1177 79		℄
"			524	1176 93		10' R - edge pav
"			44	1177 8		14' R

Pg. 1726 256 Job No. 1462 Division No. V Notes Red. Plotted Profile
Survey of Cabitas Ave. Date Date No.
Survey by Lanigan Notes Lanigan Notes Chkd. Checked X-Sec.
Indexed R. C. Johnson Date Date Date No.

76L298 307 4-50

9.0
22+00

PLEASE RETURN TO
LOS ANGELES COUNTY SURVEYOR
726 LOS ANGELES COUNTY ENGINEERING BLDG.

NOTE: ANY ADDITIONS OR CHANGES ON THIS SHEET MUST BE MADE OR CIRCLED IN RED INK, WITH DATE AND NAME OF PERSON MAKING CHANGE.

Do not extend notes this side of this line.

STATION	B. S.	H. I.	F. S.	ELEV.		
		118217				
			46	11776		20'R- P/L.
22+00			115	11707		250'±R-
"			412	117805	5'L. crown.	
"			426	117791	20'L edge pav.	
"			20	11802	23'L	
"			14	11808	30'L P/L	
22+31.3±			111	11712		92'±R- bsmt flr
22+61.9±			91	11731		111'±R- Top 4 [illegible]
22 +80±			116	11706		87'±R. bsmt flr
BMAE508			375	117842	BMAE508 Elev. 1178.431 - F.B. 15[illegible] Ventura St. (S. side) [illegible] E of Lincoln Ave., Bt. spk in cone [illegible] to hot 568	
	648	118491				
23+00			613	117878		℄
"			684	117805		10'R- edge pav
"			62	11787		14'R
"			60	11789		20'R- P/L
"			115	11734		190'±R' [illegible]
"			586	117905	5'L crown.	
"			604	117887	20'L - edge pav.	
"			39	11810	25'L	
"			38	11811	30'L P/L	

Profile No. ____ Date ____ Notes Red. ____ Plotted ____ Job No. 1462 Division No. V
Survey of Casitas Ave.
No. ____ Date ____ Map No. ____ Indexed ____ Date ____

76L298 307 4-50

PLEASE RETURN TO
LOS ANGELES COUNTY SURVEYOR
726 LOS ANGELES COUNTY ENGINEERING BLDG.

NOTE: ANY ADDITIONS OR CHANGES ON THIS SHEET MUST BE MADE OR CIRCLED IN RED INK, WITH DATE AND NAME OF PERSON MAKING CHANGE.

Do not extend notes this side of this line.

STATION	B. S.	H. I.	F. S.	ELEV.		
		1184 91				
24+00			509	1179 82		℄
"			589	1179 02		10' R. edge pav.
"			48	1180 1		15' R.
"			48	1180 1		20' R - P/L
"			106	1179 [illegible]		190'± R. back lot line
"			483	1180 38	5' L crown.	
"			500	1179 [illegible]	20' L edge pav.	
"			24	1180 [illegible]	27' L	
"			21	1182 [illegible]	30' L P/L.	
T.P			443	1180 48	T.P.	
	5 12	1185 60				
25+00			506	1180 54		℄
"			583	1179 77		10' R. edge pav.
"			55	1180 1		13' R.
"			54	1180 [illegible]		20' R - P/L
"			114	1179 [illegible]		29'± R back lot line
"			479	1180 81	5' L. crown	
"			494	1180 66	20' L. edge pav	
"			41	1181 5	24' L	
"			38	1181 8	30' L P/L	

Profile
Plotted ____ No. ____
Date ____ X-Sec.
Checked ____ No. ____
Date ____

Job No. 1462 Division No. U Notes Red. ____ Date ____
Survey of Casitas Ave. Notes Chkd. ____ Date ____
Survey by Lanigan Notes Lanigan Date ____
Indexed A. C. Johnson

76L298 307 4-50

PLEASE RETURN TO
LOS ANGELES COUNTY SURVEYOR
726 LOS ANGELES COUNTY ENGINEERING BLDG.

NOTE: ANY ADDITIONS OR CHANGES ON THIS SHEET MUST BE MADE OR CIRCLED IN RED INK, WITH DATE AND NAME OF PERSON MAKING CHANGE.

Do not extend notes this side of this line.

STATION	B. S.	H. I.	F. S.	ELEV.		
		1185.60				
25+284±			110	11746		208.5±R S.W. [illegible]
26+00			448	118112		℄
"			539	118021		10' R. edge pav.
"			50	11806		20' R - P/L
"			123	11733		220±R-backlot [illegible]
"			422	118138	5' L crown	
"			455	118105	20' L edge pav.	
"			41	11815	30' L P/L	
27+00			415	118145		℄
"			497	118063		10' R. edge pav.
"			42	11814		20' R - P/L
"			134	11722		220±R-backlot [illegible]
"			388	118172	5' L crown.	
"			412	118148	20' L edge pav.	
"			31	11825	24' L	
"			25	11831	30' L P/L	
27+46.5±			101	11755		142'±R-Top 4" [illegible]
27+79.1±			79	11777		101.5±R-Top 4" [illegible]
T.P			411	118149	T.P.	
	413	1185.62				

Profile Notes Red ____ Plotted ____ Job No. 1462 Division No. V. [illegible]
No. ____ Date ____ Date ____ Survey of Casitas Ave.
No. ____ Date ____ Date ____ Map No. ____ Indexed ____ C. Jones Date ____

76L298 307 4-50

PLEASE RETURN TO
LOS ANGELES COUNTY SURVEYOR
726 LOS ANGELES COUNTY ENGINEERING BLDG.

NOTE: ANY ADDITIONS OR CHANGES ON THIS SHEET MUST BE MADE OR CIRCLED IN RED INK, WITH DATE AND NAME OF PERSON MAKING CHANGE.

Do not extend notes this side of this line.

STATION	B. S.	H. I.	F. S.	ELEV.		
		118562				
28+00			407	118155		℄
"			487	118075		10' R. edge pav.
"			41	11815		14' R
"			42	11814		20' R - P/L.
"			375	118187	5' L crown.	
"			405	118157	20' L edge pav.	
"			30	11826	24' L	
"			24	11832	30' L P/L	
28+41.2±			88	11768		84'± top 4" C.I. pipe no# 468
28+44.1±			94	11762		121.5'± top 4" C.I. pipe rear house
28+50			126	11730		240'± R - back lot line
29+00			444	118118		℄
"			531	118031		10' R - edge pav.
"			50	11806		13' R.
"			52	11804		20' R - P/L
"			416	118146	5' L crown.	
"			441	118121	20' L edge pav.	
"			37	11819	24' L	
"			35	11821	30' L P/L	
"						

Profile
Plotted ____ Date ____ No. ____
X-Sec.
Checked ____ Date ____ No. ____
Notes Red. ____ Date ____
Notes Chkd. ____ Date ____
Division No. V
Job No. 1462
Survey of Casitas Ave
Survey by Lanigan Notes Lanigan
Indexed A. O. Johnson Date ____

76L298 307 4-50

PLEASE RETURN TO
LOS ANGELES COUNTY SURVEYOR
726 LOS ANGELES COUNTY ENGINEERING BLDG.

NOTE: ANY ADDITIONS OR CHANGES ON THIS SHEET MUST BE MADE OR CIRCLED IN RED INK, WITH DATE AND NAME OF PERSON MAKING CHANGE.

Do not extend notes this side of this line.

STATION	B. S.	H. I.	F. S.	ELEV.	Ventura St.	
		1185 62				
T.P			458	1181 04	T.P	
	423	1185 27				
30+00			464	118061		℄
"			534	117993		10' R edge pav
"			48	11804		14' R
"			60	11793		20 R - P/L
"			447	118080	5' L crown	
"			445	118082	20' L edge pav.	
"			38	11815	23' L	
"			33	11820	30' L P/L	
30+05.5			450	118077		10' R. gutter
"			490	118037		10' R. bag.
			557	117970	W. end S.W.C.R - gutter.	
			494	118033	" "	curb
			667	117860	S. end S.W.C.R - gutter	
			603	117924	" "	curb
			364	118163	N end N.W.C.R - gutter	
			297	118230	N. " "	curb
			437	118090	W. end N.W.C.R. gutter	
			404	118123	" "	curb

Profile Notes Red ____ Plotted ____ Job No. 14C2 Division No. V
No. ____ Date ____ Date ____ Survey of Casitas Ave
No. ____ Date ____ Date ____ Map No. ____ Indexed ____

		N.I.	F.B.	ELEV.	
		1185 27			
30+43.5			5 52	1199 15	℄ cross-gutter
30+71.52			5 12	1180 15	Int ℄ Lincoln Ave (to N.) & Ventura St.
			1 24	1184 03	100' N erly on ℄ of Lincoln Ave ℄
			1 90	1183 37	" " 28' W. gutter
			1 24	1184 03	" " 28' W. curb
30+90.22			5 60	1179 67	Int ℄ Lincoln Ave (to S.) & Ventura St.
			9 10	1176 17	100 S. erly on ℄ Lincoln Ave ℄
			10 00	1175 27	" " W. gutter
			9 33	1175 94	" " W. curb
[illegible]			4 63	1180 64	BM AE 239 Elev. 1180.12 ft. B. 1447-226 Lincoln Ave & Ventura Ave N.E. cor. Bt. sph. in curb - 3' E. of E end ℄