47 10M 1-49

1727

INDEX TO F.B. 1727

DATE	J.N.		DESCRIPTION	NOTES	PAGES
			C.I. 1459 139th St. Cont from F.B. 1403		
8-51	1459	139th St.	Kornblum Ave. to Cordary Ave.	Topog	3-8
				L-sect	9-20
	"	Sewer R/W	Kornblum Ave. to E.Line Lot 65 Tr 874	Topog	21-24
				L-sect	25-28
	"	DOTY AVE.	135th St. to S.Line Lot 34 W. & Lot 47 E. 874	Topog	29-32
				L-s ct	33-42
	"	"	139th St. to N.Line Lot 44 W.& Lot47 E. Tr 874	Topog	43-44
				L-sect	45-52
	"	"	Roosevelt Ave. to 139th St.	Topog	53-56
				L-sect	57-68
	"	CORDARY AVe.	135th St. to S.Line Lot 16W. & 25 E. Tr. 874	Topog	69-70
				L-sect	71-78
	"		Roosevelt Ave. to S.Line Lot 16 W.& 25 E 874	Topog	79-84
				L-sect	85-98
	"	139th St.	Lot N.E. West of Bloom Ave. to Kornblum Ave.	Topog	99-102
				L-sect	103-108
	"	"	Cordary Ave. to Boundary of Dist.	Topog	109-110
				L-sect	111-116
52	"	R/W Westerly 10' Lots 266&267 Tr.874		Topog	117-118
				Profile	119-120
			****** C.I. 1589 149th St. Cont from F.B. 1564 ******		
1-53	1589	CORDER AVE.	149th St. to 147th St.	Topog	121-128
				L-sect	129-136
	"	149th St.	Fleming Ave. to Inglewood Ave.	Topog	137-142
				L-sect	143-150

****** OVER ******

Notes Ck'd by____
Map No.____
Office Work
Checked____
Date____

Survey of____
W. O.____ Tape No.____ St'd____ °F
Surveyed by____
Notes
Indexed____ Date____

F. B. 1727 PG. 1

Incorporated in 1727 Pg. 1

F. B. 1727 PG. 3

Notes Ck'd by	Survey of 139th St.
Map No.	W. O. 1459 Tape No. St'd. °F
Office Work	Surveyed by J.L. Willey
Checked	Notes LC 3 Date
Date	Indexed

139th ST.

Ct 1459

TOPOGRAPHY

on

139th ST.

from

KORNBLUM AVE.

to

CORDARY AVE.

J.L. Willey
Smiley
Blankenship.
G.L. Curtis.
Hume

Note: Any Additions or Changes on This Sheet Must be Made or Circled in Red Ink With Date and Name of Person Making Change.

Do not extend notes this side of this line.

RETURN TO
LOS ANGELES COUNTY SURVEYOR
726 LOS ANGELES COUNTY
ENGINEERING BLDG.

76F3098 247 10M 1-49

F. B. 1727 Pg. 4

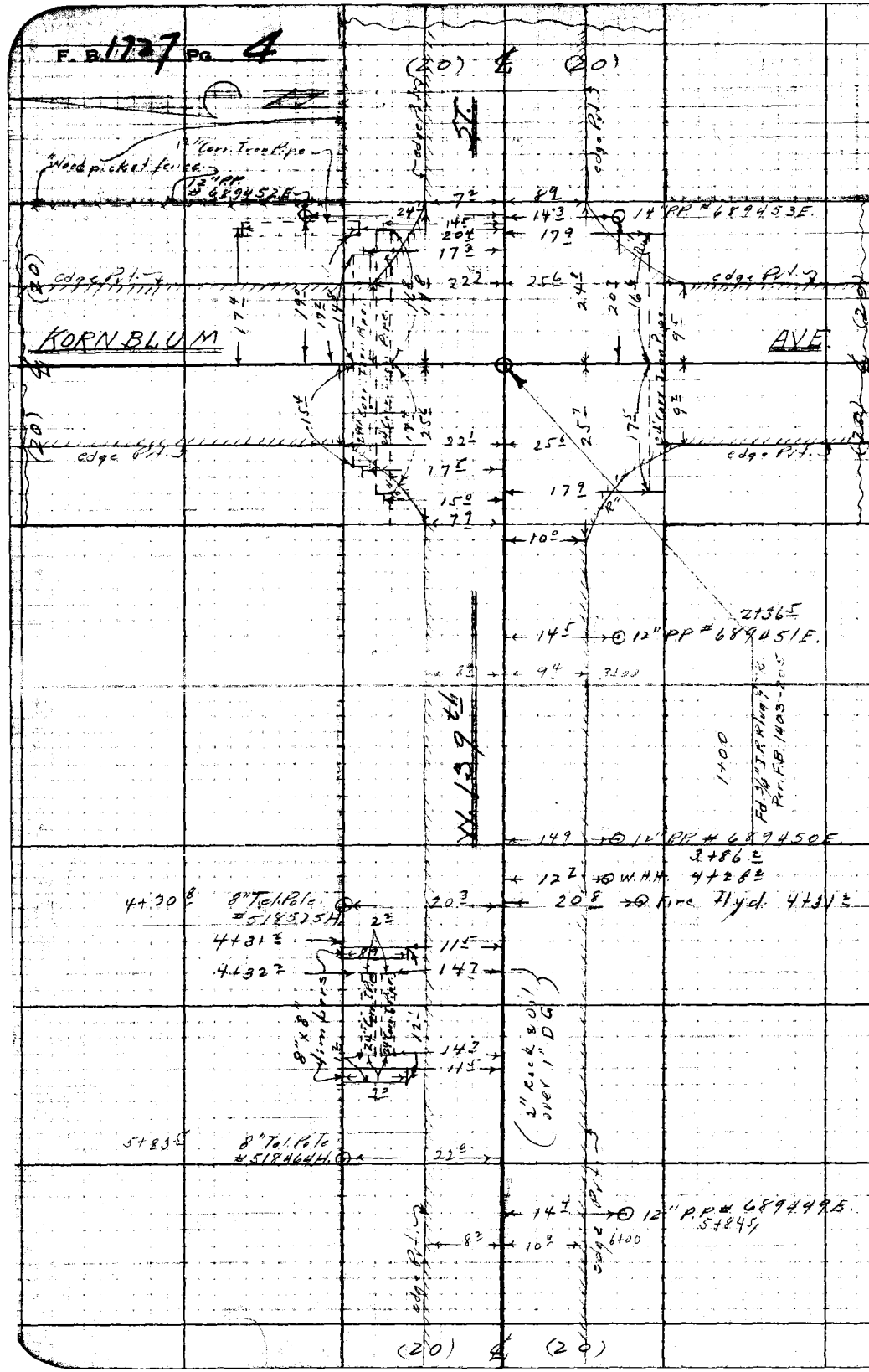

RETURN TO
LOS ANGELES COUNTY SURVEYOR
726 LOS ANGELES COUNTY
ENGINEERING BLDG.

Do not extend notes this side of this line.

Note: Any Additions or Changes on This Sheet Must be Made or Circled in Red Ink With Date and Name of Person Making Change.

Notes Ck'd by	Survey of 139th St.
Map No.	W. O. 1459 Tape No. Std. °F
Office Work	Surveyed by Jim Willey
Checked	Notes Date
Date	Indexed C. Johnson

F. B. 1727 Pg. 5

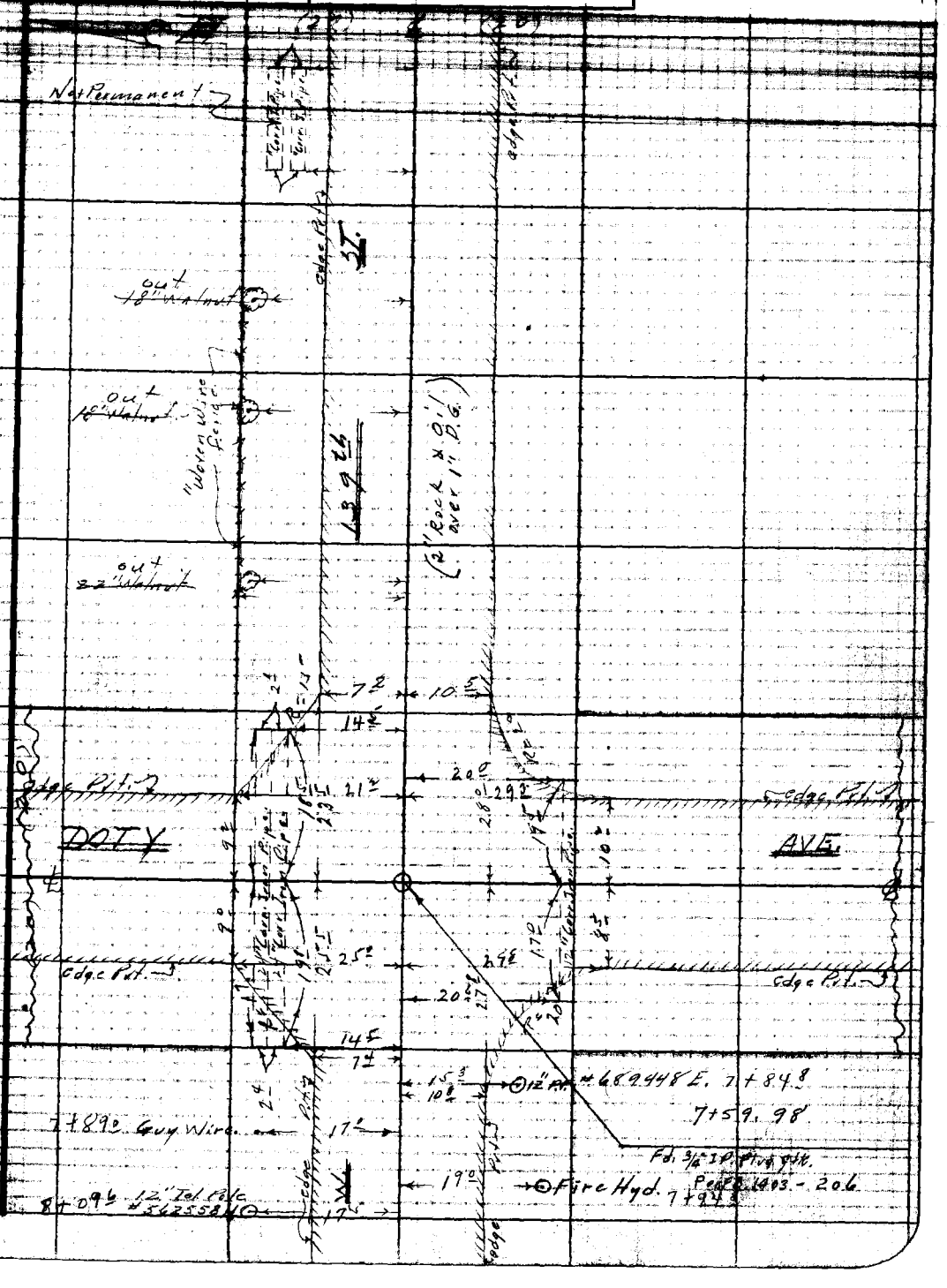

Note: Any Additions or Changes on This Sheet Must be Made or Circled in Red Ink With Date and Name of Person Making Change.

Do not extend notes this side of this line.

RETURN TO
LOS ANGELES COUNTY SURVEYOR
726 LOS ANGELES COUNTY
ENGINEERING BLDG.

76F3098 247 10M 5-49

F. B. 1727 Pg. 6



RETURN TO
LOS ANGELES COUNTY SURVEYOR
726 LOS ANGELES COUNTY
ENGINEERING BLDG.

Do not extend notes this side of this line.

Note: Any Additions or Changes on This Sheet Must Be Made or Circled in Red Ink With Date and Name of Person Making Change.

F. B. 1727 Pg. 7

Notes Ck'd by	Survey of 139th St.
Map No.	W. O. 1959 Tape No. Std. °F
Office Work	Surveyed by J. L. Willey
Checked	Notes Date
Date	Indexed A. C. Johnson



Note: Any Additions or Changes on This Sheet Must be Made or Circled in Red Ink With Date and Name of Person Making Change.

Do not extend notes this side of this line.

RETURN TO
LOS ANGELES COUNTY SURVEYOR
726 LOS ANGELES COUNTY
ENGINEERING BLDG.

76F3098 247 10M 1-49

F. B. 1727 PG. 8

RETURN TO
LOS ANGELES COUNTY SURVEYOR
726 LOS ANGELES COUNTY
ENGINEERING BLDG.

Do not extend notes this side of this line.

Note: Any Additions or Changes on This Sheet Must Be Made or Circled in Red Ink With Date and Name of Person Making Change.

Profile No.	Notes Red.	Plotted	Job No. 1459	Division No.
	Date	Date	Survey of 139th St.	
X-Sec. No.	Notes Chkd LCM	Checked	Survey by J.L. Willey	Notes KMK Date
	Date 8/28/51	Date	Map No.	Indexed R. C. Johnson Date

F. B. 1727 Pg. 9

139th ST
C.I. 1459

"X" SECTIONS
on
139th ST
from
Kornblum Ave
to
Cordary Ave.

8-22-51
Willey J.L.
Kapp
Scott
Curtis
Evans

STATION	B. S.	H. I.	F. S.	ELEV.

NOTE: ANY ADDITIONS OR CHANGES ON THIS SHEET MUST BE MADE OR CIRCLED IN RED INK, WITH DATE AND NAME OF PERSON MAKING CHANGE.

PLEASE RETURN TO
LOS ANGELES COUNTY SURVEYOR
726 LOS ANGELES COUNTY ENGINEERING BLDG.

Do not extend notes this side of this line.

76L298 307 4-50

76L298 307 4-50

PLEASE RETURN TO
LOS ANGELES COUNTY SURVEYOR
726 LOS ANGELES COUNTY ENGINEERING BLDG.

NOTE: ANY ADDITIONS OR CHANGES ON THIS SHEET MUST BE MADE OR CIRCLED IN RED INK, WITH DATE AND NAME OF PERSON MAKING CHANGE.

Do not extend notes this side of this line.

Profile No. ____ Plotted ____ Date ____
X-Sec. No. ____ Checked ____ Date ____
Notes Red. ____ Date ____
Notes Chkd. ____ Date ____

Division No. 1459
Job No. 13924 St.
Notes K. MK.
Survey of
Survey by J. Willey
Indexed K. Johnson

E.B. 1727 Pg. 10

STATION	B. S.	H. I.	F. S.	ELEV.		
BMLM 55	5.15	57.56		52.41	BMLM 55 El. 52.410	FB. 1403-181
					139th St. & Kornblum Ave, NE Cor.	
					Bt Spk in S end walk 9' N P/L, Ho. #13822	
1+00			4.51	53.05	℄ Int. Kornblum Ave.	℄
"			4.40	53.16		20' opp. N. P/L 139th St.
"			4.65	52.91		148' opp. back lot
"			4.96	52.60	20' opp. S. P/L 139th St.	
"			4.73	52.83	148' opp. back lot	
1+15.4			4.55	53.01		℄
"			6.98	50.58		17.5 Invert 24" Corr. I.P.
1+17.4			4.55	53.01		℄
"			7.00	50.56		15.0 Invert 24" Corr. I.P.
1+17.5			4.55	53.01		℄
"			6.46	51.10	17.9 Invert 12" Corr. I.P.	
1+20			4.61	52.15		℄
"			5.02	52.54		9.0 edge Pvt.
"			7.0	50.6		15' Gut.
"			5.0	52.6		20' N. P/L + Top brk.
"			5.11	52.45	12.3 edge pvt.	
"			6.3	51.3	18' Gut.	
"			5.1	52.5	20' S. P/L + Top brk.	

76L298 307 4-50

PLEASE RETURN TO
LOS ANGELES COUNTY SURVEYOR
726 LOS ANGELES COUNTY ENGINEERING BLDG.

NOTE: ANY ADDITIONS OR CHANGES ON THIS SHEET MUST BE MADE OR CIRCLED IN RED INK, WITH DATE AND NAME OF PERSON MAKING CHANGE.

Do not extend notes this side of this line. L R

STATION	B. S.	H. I.	F. S.	ELEV.		
1+25.6		57.56	4.62	52.94		℄
"			4.99	52.57		7.9 edge Pvt.
1+25.7			4.62	52.94		℄
"			5.03	52.53	9.9 edge pvt. E.C.	
2+00			4.62	52.92		℄
"			5.20	52.36		9.0 edge pvt.
"			6.7	50.9		18' Gut.
"			4.6	53.0		20' N. P/L + Top brk.
"			4.94	52.62	9.3 edge pvt.	
"			6.3	51.3	17' Gut.	
"			5.0	52.6	20' S. P/L + Top brk.	
3+00 0	4.44	57.33	4.67	52.89		℄
"			5.01	52.32		8.9 edge pvt.
"			6.3	51.0		18' Gut.
"			4.3	53.0		20' N. P/L + Top brk.
"			4.72	52.61	9.4 edge pvt.	
"			6.1	51.2	16' Gut.	
"			4.9	52.4	20' S. P/L + Top brk.	
3+86.2			4.11	53.22		℄
"			4.8	52.5	20' N.W. Cor. P/L to No. # 3724	
"			4.7	52.6	148' S.W. Cor.	

Profile Notes Red ____ Plotted ____ Job No. 1459 Division No. ____
No. ____ Date ____ Date ____ Survey of ____ 13946 57
Notes Chkd ____ Checked ____ Survey By ____
No. ____ Date ____ Date ____ Map No. ____ Ind. ____ C. Johnson
P.B. 77 27 11

76L298 307 4-80

PLEASE RETURN TO
LOS ANGELES COUNTY SURVEYOR
726 LOS ANGELES COUNTY ENGINEERING BLDG.

NOTE: ANY ADDITIONS OR CHANGES ON THIS SHEET MUST BE MADE OR CIRCLED IN RED INK, WITH DATE AND NAME OF PERSON MAKING CHANGE.

Do not extend notes this side of this line.

STATION	B. S.	H. I.	F. S.	ELEV.		
		57 33			℄ (20)	
4+00			4 11	53 22		℄
"			4 64	52 69		9.° edge pvt.
"			6 1	51 2		18' Gut.
"			3 7	53 6		20' N. P/L + Top brk.
"			4 6	52 7		148' back lot
"			4 49	52 84	9.' edge pvt.	
"			5 4	51 9	15' Gut.	
"			4 4	52 9	20' S. P/L + Top brk.	
5+00			3 73	53 60		℄
"			4 12	53 21		8.° edge pvt.
"			5 9	51 4		18' Gut.
"			4 3	53 0		20' N. P/L + Top brk.
"			4 05	53 28	9.3 edge pvt.	



Survey of 1727 Pg. 12 Job No. 1459 Division No. Notes Red Plotted Profile
Survey by T.L. Willey Notes K.M.K. Date Date No.
Indexed M. C. Johnson Date Notes Chkd Checked X-Sec.
Date Date No.

76L298 307 4-50

PLEASE RETURN TO
LOS ANGELES COUNTY SURVEYOR
726 LOS ANGELES COUNTY ENGINEERING BLDG.

NOTE: ANY ADDITIONS OR CHANGES ON THIS SHEET MUST BE MADE OR CIRCLED IN RED INK, WITH DATE AND NAME OF PERSON MAKING CHANGE.

Do not extend notes this side of this line.

STATION	B. S.	H. I.	F. S.	ELEV.		
5+00		57 33	5 5	51 8	18' Gut.	
"			4 2	53 1	20' S. P/L + Top brk.	
6+00 ⊙	4 87	58 84	3 36	53 97		℄
"			5 32	53 52		8.2 edge pvt.
"			7 2	51 6		18' Gut.
"			5 3	53 5		20' N. P/L + Top brk.
"			5 25	53 59	10.0 edge pvt.	
"			6 6	52 2	16' Gut.	
"			4 9	53 9	20' S. P/L + Top brk.	
7+00			4 76	54 08		℄
"			5 21	53 64		8.0 edge pvt.
"			6 8	52 0		16' Gut.
"			5 3	53 5		20' N. P/L + Top brk.
"			5 17	53 67	10.5 edge pvt.	
"			6 5	52 3	17' Gut.	
"			5 1	53 7	20' S. P/L + Top brk.	
7+32			4 66	54 18		℄
"			5 04	53 80	10.5 edge pvt. B.C.	
7+36.5			4 63	54 21		℄
"			4 82	54 02		7.2 edge pvt. [illegible]
7+40			4 58	54 26		℄ opp. E. P/L [illegible]

Profile Notes Red. ____ Plotted ____ Job No. 1459 Division No. ____ F.B. 1727 No. 13
No. ____ Date ____ Date ____ Survey of ____ 13744 [illegible]
Notes Chkd. ____ Checked ____ Survey by ____ [illegible]
No. ____ Date ____ Date ____ Map No. ____ Inst. [illegible] Johnson

76L298 307 4-50

PLEASE RETURN TO
LOS ANGELES COUNTY SURVEYOR
726 LOS ANGELES COUNTY ENGINEERING BLDG.

NOTE: ANY ADDITIONS OR CHANGES ON THIS SHEET MUST BE MADE OR CIRCLED IN RED INK, WITH DATE AND NAME OF PERSON MAKING CHANGE.

Do not extend notes this side of this line.

STATION	B. S.	H. I.	F. S.	ELEV.		
7+40		58.84	4.68	54.16		7.8 edge put.
"			7.4	51.4		16' Gut.
"			5.2	53.6		20' N. P/L & Top brk.
"			4.97	53.87	13.5 edge put.	
"			6.1	52.7	17' Gut.	
"			4.8	54.0	20' S. P/L + Top brk.	
7+41			4.56	54.28		℄
"			6.08	52.76	20.0 Invert 12" Corr. I.P.	
7+41.5			4.56	54.28		℄
"			7.42	51.42		14.5 Invert 24" Corr. I.P.
"			7.52	51.32		16.6 " " " "
7+59.98			4.32	54.52		℄ Inter. @ Doty Ave
"			4.43	54.41		20' opp N. P/L 139th St.
"			4.78	54.06		148' opp. back lot.
"			4.54	54.30	20' opp. S. P/L 139th St.	
"			4.47	54.37	148' opp. back lot	
7+77			4.37	54.47		℄
"			5.90	52.14	20.6 Invert 12" Corr. I.P.	
7+79.8			4.37	54.47		℄
"			7.16	51.68		14.5 Invert 24" Corr. I.P.
"			7.23	51.61		16.9 " " " "

Survey of 1927 PB. 14 Job No. 1459 Division No. Notes Red. Plotted Profile
139th St. Date Date No.
Survey by J.L. Willey Notes K.M.K. Notes Chkd. Checked X-Sec.
Indexed C. Johnson Date Date No.

764.298 307 4-50

PLEASE RETURN TO
LOS ANGELES COUNTY SURVEYOR
726 LOS ANGELES COUNTY ENGINEERING BLDG.

NOTE: ANY ADDITIONS OR CHANGES ON THIS SHEET MUST BE MADE OR CIRCLED IN RED INK, WITH DATE AND NAME OF PERSON MAKING CHANGE.

Do not extend notes this side of this line.

STATION	B. S.	H. I.	F. S.	ELEV.		
7+80		58 84	4 37	54 47		℄ opp. W. P/L Poty Ave
"			4 71	54 13		8.3 edge pvt
"			7 0	51 8		16' Gut.
"			5 5	53 3		20' N. P/L + Top brk.
"			4 79	54 05	13.4 edge pvt.	
"			5 5	53 3	18' Gut.	
"			4 3	54 5	20' S. P/L + Top brk.	
7+85.5			4 39	54 45		℄
"			4 76	54 08		7.4 edge pvt. E
7+87.8			4 39	54 45		℄
"			4 78	54 06	10.8 edge pvt. E.C.	
8+00			4 34	54 50		℄
"			4 86	53 98		8.0 edge pvt.
"			6 9	51 9		15' Gut.
"			4 9	53 9		20' N. P/L + Top brk.
"			4 73	54 11	10.3 edge pvt.	
"			5 3	53 5	17' Gut.	
"			4 2	54 6	20' S. P/L + Top brk.	
9+00			3 58	55 26		℄
"			4 21	54 63		8.0 edge pvt.
"			6 4	52 4		17' Gut.

Profile Notes Red. ____ Plotted ____ Job No. 1459 Division No. 139th St
No. ____ Date ____ Date ____ Survey of ____
Notes Chkd. ____ Checked ____ Survey by ____
No. ____ Date ____ Date ____ Map No. ____ Indexed C. Johnson

P.B. 1727 Pg. 15

76L298 307 4-50

PLEASE RETURN TO
LOS ANGELES COUNTY SURVEYOR
726 LOS ANGELES COUNTY ENGINEERING BLDG.

NOTE: ANY ADDITIONS OR CHANGES ON THIS SHEET MUST BE MADE OR CIRCLED IN RED INK, WITH DATE AND NAME OF PERSON MAKING CHANGE.

Do not extend notes this side of this line.

STATION	B. S.	H. I.	F. S.	ELEV.		
9+00		58.84	4.3	54.5		20' N. P/L + Top brk.
"			4.12	54.72	10.4 edge put.	
"			4.6	54.2	17' Gut	
"			4.0	54.8	18' Top brk.	
"			4.0	54.8	20' S. P/L	
9+94.9			3.31	55.53		℄
"			6.32	52.52		15.8 Invert 24" Corr. I.P.
"			6.28	52.56		18.2 " " " "
10+00			3.32	55.52		℄
"			3.93	54.91		7.9 edge put.
"			3.7	55.1		20' N. P/L
"			3.95	54.89	10.0 edge put.	
"			4.3	54.5	17' Gut.	
"			3.5	55.3	20' S. P/L + Top brk.	
10+31.1			3.31	55.53		℄
"			6.11	52.73		15.7 Invert 24" Corr. I.P.
"			6.16	52.68		18.0 " " " "
T.P.	3.21	57.94	4.11	54.73		
10+75.3			2.35	55.59		℄
"			5.15	52.79		15.3 Invert 24" Corr. I.P.
"			5.12	52.82		17.6 " " " "

Profile No. ____ Plotted ____ Date ____
X-Sec. No. ____ Checked ____ Date ____
Notes Red. ____ Date ____
Notes Chkd. ____ Date ____
Division No. ____
Job No. 1454 1-3-54 57
Notes K M K
Date ____
Survey of
Survey by T. E. Willey
Indexed K. C. Johnson
Pg. 16

76L298 307 4-50

PLEASE RETURN TO
LOS ANGELES COUNTY SURVEYOR
726 LOS ANGELES COUNTY ENGINEERING BLDG.

NOTE: ANY ADDITIONS OR CHANGES ON THIS SHEET MUST BE MADE OR CIRCLED IN RED INK, WITH DATE AND NAME OF PERSON MAKING CHANGE.

Do not extend notes this side of this line.

STATION	B. S.	H. I.	F. S.	ELEV.		
10+89		57 94	2 36	55 58		℄
"			5 22	52 72		16.2 Invert 24" Corr. P.
"			5 12	52 82		18.5 " " "
11+00			2 32	55 62		℄
"			2 82	55 12		8.0 edge pvt.
"			5 3	52 6		17' Gut
"			3 1	54 8		20' N. P/L + Top brk.
"			2 4	55 5		148' back lot
"			2 92	55 02	10.8 edge pvt.	
"			3 6	54 3	17' Gut.	
"			3 1	54 8	18' Top brk.	
"			3 1	54 8	20' S. P/L	
"			3 0	54 9	148' back lot	
11+81.7			2 13	55 81		℄
"			5 01	52 93		13.6 Invert 24" Corr. I.P.
"			5 01	52 93		16.0 " "
12+00			2 04	55 90		℄
"			2 47	55 47		6.7 edge pvt.
"			2 7	55 2		20' N. P/L
"			2 62	55 32	11.7 edge pvt.	
"			3 6	54 3	18' Gut.	

Profile Notes Red. ____ Plotted ____ Job No. 1459 Division No. ____ F. B. 1727 Pg. 17
No. ____ Date ____ Date ____ Survey of 1394th St.
Notes Chkd. ____ Checked ____ Survey by J.L.W. Notes [illegible] Date [illegible]
No. ____ Date ____ Date ____ Map No. ____ Indexed C. Johnson

76L298 307 4-50

PLEASE RETURN TO
LOS ANGELES COUNTY SURVEYOR
726 LOS ANGELES COUNTY ENGINEERING BLDG.

NOTE: ANY ADDITIONS OR CHANGES ON THIS SHEET MUST BE MADE OR CIRCLED IN RED INK, WITH DATE AND NAME OF PERSON MAKING CHANGE.

Do not extend notes this side of this line.

STATION	B. S.	H. I.	F. S.	ELEV.		
12+00		57 94	2 9	55 0	20' S. P/L + Top brk.	
12+01.5			2 04	55 10		℄
"			4 97	52 97		14.0 Invert 24" Corr. I.P.
"			4 97	52 17		16.4 " " " "
12+32.5			1 92	5[illegible] 02		℄
"			4 89	5[illegible] 05		12.6 " " " "
"			4 87	5[illegible] 7		15.0 " " " "
12+52.5			1 80	56 14		℄
"			4 64	53 [illegible]		12.3 " " " "
"			4 67	53 27		14.7 " " " "
12+68.8			1 65	56 29		℄
"			4 50	53 44		12.0 " " " "
"			4 51	53 43		14.7 " " " "
12+88.4			1 58	56 6		℄
"			4 33	53 61		11.6 " " " "
"			4 42	53 52		14.1 " " " "
T. P.	4 62	60 66	1 90	56 04		
13+00			4 32	56 34		℄
"			4 95	55 71		7.5 edge pvt.
"			7 2	53 [illegible]		14' Gut.
"			5 0	55 7		20' N. P/L + Top brk.

F. B. 1727 Pg. 18
Job No. 1458
Division No. 54
Notes Red. Date
Plotted Date
Profile No.
Survey of 13943
Survey by J. Willey
Notes KMK
Notes Chkd. Date
Checked Date
X-Sec. No.
Indexed A. C. Johnson Date

76L298 307 4-50

PLEASE RETURN TO
LOS ANGELES COUNTY SURVEYOR
726 LOS ANGELES COUNTY ENGINEERING BLDG.

NOTE: ANY ADDITIONS OR CHANGES ON THIS SHEET MUST BE MADE OR CIRCLED IN RED INK, WITH DATE AND NAME OF PERSON MAKING CHANGE.

Do not extend notes this side of this line.

STATION	B. S.	H. I.	F. S.	ELEV.		
13+00		60 66	4 74	55 92	10.3 edge pvt.	
"			5 23	55 43	17' Gut. pvt.	
"			5 20	55 46	20' S. P/L pvt.	
13+94.4			4 23	56 43		℄
"			4 62	56 04	10.8 edge pvt B.C.	
13+94.6			4 23	56 43		℄
"			4 34	56 32		6.0 edge pvt. B.C.
14+00			4 20	56 46		℄ opp. E. P/L Cordary
"			4 35	56 31		7.0 edge pvt.
"			7 6	53 1		15' Gut.
"			4 5	56 2		20' N. P/L + Top brk
"			4 57	56 07	12.7 edge pvt.	
"			4 63	56 03	15' Gut. pvt.	
"			4 43	56 23	20' S. P/L	
14+00.7			4 91	55 75		℄
"			7 59	53 07		13.0 Invert 24" Corr. P.
"			7 60	53 06		15.6 " " " "
14+20			3 98	56 68		℄ Inter. Cordary Ave.
"			4 14	56 52		20' opp. N. P/L 139th
"			4 56	56 10		148' opp. back lot
"			4 19	56 47	20' opp. S. P/L 139th	

Profile Notes Red. ____ Plotted ____ Job No. 1459 Division No. ____ F. B. 1727 Pg. 19
No. ____ Date ____ Date ____ Survey of 139th St.
X-Sec. Notes Chkd. ____ Checked ____ Survey by JLW Notes RMK Date 8-22-51
No. ____ Date ____ Date ____ Map No. ____ Indexed [illegible]

76L298 307 4-50

PLEASE RETURN TO
LOS ANGELES COUNTY SURVEYOR
726 LOS ANGELES COUNTY ENGINEERING BLDG.

NOTE: ANY ADDITIONS OR CHANGES ON THIS SHEET MUST BE MADE OR CIRCLED IN RED INK, WITH DATE AND NAME OF PERSON MAKING CHANGE.

Do not extend notes this side of this line.

STATION	B. S.	H. I.	F. S.	ELEV.		
14+20		60 66	4 08	5[illegible] 58	148' opp. back lot	
BM LM45			3 61	57 05	BM LM45 El. 57.001 F.B. 1403-174 Cordary Ave. + 139th St. N.W. Cor. Bt. Spk. S. end step to Ho. #13825	

F. B. 1727 Pg. 20
Job No. 1459 Division No. Notes Red. Plotted Profile
Survey of 139th St. Date Date No.
Survey by JLW Notes KMK Notes Chkd. Checked X-Sec.
Indexed X C. Johnson Date Date Date No.

Notes Ck'd by	Survey of 139th St.
Map No.	W. O. 1459 Tape No. Std.
Office Work	Surveyed by J. L. Willey
Checked	Notes Smiley Date
Date	Indexed [illegible] C. Johnson

F. B. 1727 Pg. 21

139th ST.

Cl 1459

TOPOGRAPHY

on

SANITARY SEWER R/W.

from

℄ KORNBLUM AVE. E.

to

E. Line Lot #65 (Tract #874)

J. L. Willey
Smiley
Kapp
G. L. Curtis
Hume

Notes: Any Additions or Changes on This Sheet Must be Made or Circled in Red Ink With Date and Name of Person Making Change.

Do not extend notes this side of this line.

RETURN TO
LOS ANGELES COUNTY SURVEYOR
726 LOS ANGELES COUNTY
ENGINEERING BLDG.

76F309B 247 10M 1-49

F. B. 1927 Pg. 22

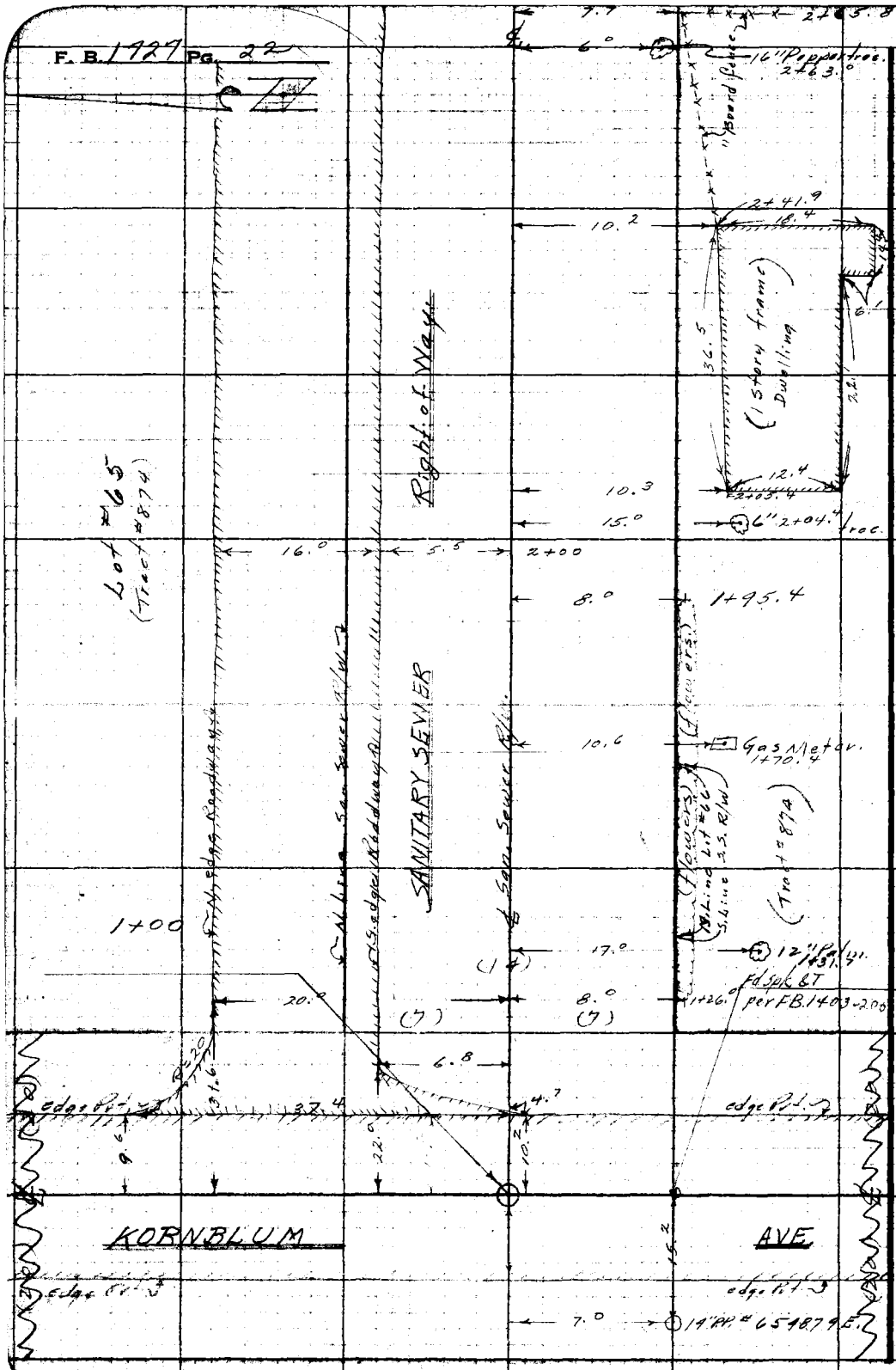

RETURN TO
LOS ANGELES COUNTY SURVEYOR
726 LOS ANGELES COUNTY
ENGINEERING BLDG.

Do not extend notes this side of this line.

Note: Any Additions or Changes on This Sheet Must be Made or Circled in Red Ink With Date and Name of Person Making Change.

Notes Ck'd by	Survey of 139th St.	F. B. 1777 Pg. 23
Map No.	W. O. 1959 Tape No. St'd. °F	
Office Work	Surveyed by J. L. Willey	
Checked	Notes Smiley Date	
Date	Indexed A. C. Johnson	



Notes: Any Additions or Changes on This Sheet Must be Made or Circled in Red Ink With Date and Name of Person Making Change.

Do not extend notes this side of this line.

RETURN TO
LOS ANGELES COUNTY SURVEYOR
726 LOS ANGELES COUNTY
ENGINEERING BLDG.

76F3095 247 10M 5-49

F. B. 1121 Pg. 24

RETURN TO
LOS ANGELES COUNTY SURVEYOR
725 LOS ANGELES COUNTY
ENGINEERING BLDG.

Do not extend notes this side of this line.

Note: Any Additions or Changes on This Sheet Must be Made or Circled in Red Ink With Date and Name of Person Making Change.

Profile	Notes Red.	Plotted	Job No. 1459	Division No.	F. B. 1727 Pg. 25
No.	Date	Date	Survey of 139th St		
X-Sec.	Notes Chkd LCT	Checked	Survey by JLWilley	Notes JLW	Date
No.	Date 8/28/51	Date	Map No.	Indexed C. Johnson	

139th St. Cl. 1459

X Sections
on
Sanitary Sewer R/W.
from
Kornblum Ave
E to back line Lot 65

6-27-51
Willey J.L.
Kapp
Curtis G.L.
Hume.

STATION	B. S.	H. I.	F. S.	ELEV.

NOTE: ANY ADDITIONS OR CHANGES ON THIS SHEET MUST BE MADE OR CIRCLED IN RED INK, WITH DATE AND NAME OF PERSON MAKING CHANGE.

PLEASE RETURN TO
LOS ANGELES COUNTY SURVEYOR
726 LOS ANGELES COUNTY ENGINEERING BLDG.

Do not extend notes this side of this line.

76L298 307 4-50

76L298 307 4-50

PLEASE RETURN TO
LOS ANGELES COUNTY SURVEYOR
726 LOS ANGELES COUNTY ENGINEERING BLDG.

NOTE: ANY ADDITIONS OR CHANGES ON THIS SHEET MUST BE MADE OR CIRCLED IN RED INK, WITH DATE AND NAME OF PERSON MAKING CHANGE.

Do not extend notes this side of this line.

STATION	B. S.	H. I.	F. S.	ELEV.		
BMLM56	3 91	57 38		53 47	BMLM56 El. 53 474 - FB. 1403-181 Kornblum Ave (W Side) 660' ± S. of 135th St. Bt Spk in Walk, 10' W. of E. end, Ho # 13625	
1+00			4 11	53 27		℄
"			4 11	53 27	opp. S. P/L Lot 65	7' Pvt.
"			4 23	53 15	" ℄ of Lot 66	71 "
"			4 07	53 31	7' Pvt.	opp. ℄ Sewer R/W
"			3 63	53 75	121 Pvt.	" N. Line lot 65
1+10			4 42	52 96		℄
"			4 44	52 94		7° edge Pvt.
"			4 36	53 02	7° edge Pvt.	
1+20			4 5	52 9	E P/L Kornblum Ave	℄
"			4 7	52 7		7° Ground, S P/L
"			4 5	52 9	7° Ground, N. line of R/W	
2+00			4 9	52 5		℄
"			4 7	52 7		7° Ground S P/L
"			4 9	52 7	7° Ground N line R/W.	
T.P.	4 33	57 24	4 47	52 91		
3+00			5 1	52 1		℄
"			4 8	52 4		7° Ground, S P/L

F. B. 1727 Pg. 26 Job No. 1459 Division No. Notes Red. Plotted Profile
Survey of 139th St Date Date No.
Survey by J. L. Willey Notes J.L.W. Notes Chkd. Checked X-Sec.
Indexed K. C. Johnson Date Date Date No.

76L298 307 4-50

PLEASE RETURN TO
LOS ANGELES COUNTY SURVEYOR
726 LOS ANGELES COUNTY ENGINEERING BLDG.

NOTE: ANY ADDITIONS OR CHANGES ON THIS SHEET MUST BE MADE OR CIRCLED IN RED INK, WITH DATE AND NAME OF PERSON MAKING CHANGE.

Do not extend notes this side of this line.

STATION	B. S.	H. I.	F. S.	ELEV.		
3400		57 24	4 6	52 6	7° Ground N Line R/W.	
4400			4 9	52 3	℄	
"			5 0	52 2		7° SP/L Lot 65
"			4 7	52 5	7° N Line of R/W.	
4430			4 7	52 5	E P/L lot 65. ℄	
"			5 0	52 2		7° S E P/L Cor Lot 65
"			4 9	52 3		71' ℄ lot 66
"			4 7	52 5	7° N line R/W on E P/L Lot 65	
"			4 5	52 7	121' N E P/L Cor lot 65	
"						
BMLM56			3 78	53 46	BMLM56 El. 53 474 FB. 1403 [illegible]	
					Kornblum Ave (W Side) 660' S of 135th St	
					Bt. Sp k in Walk, 10' W of E end, Ho ℄ 13625	

Profile No. ____ Notes Red. ____ Plotted ____ Job No. 1485 Division No. ____ F. B. 1727 Pg. 27
Date ____ Date ____ Survey of 1374 [illegible]
X-Sec. No. ____ Notes Chkd. ____ Checked ____ Survey by [illegible] Notes [illegible] Date ____
Date ____ Date ____ Map No. ____ Indexed C. Johnson Date ____

F. B. 1727 Pg. 28 Job No. 159 Division No. Notes Red. Plotted Profile

Survey of 139th St Date Date No.

Survey by J.L. Willey Notes J.L.W Notes Chkd. Checked X-Sec.

Indexed Date Date Date No.

STATION	B. S.	H. I.	F. S.	ELEV.

761398 307 4-50

PLEASE RETURN TO

LOS ANGELES COUNTY SURVEYOR

726 LOS ANGELES COUNTY ENGINEERING BLDG.

NOTE: ANY ADDITIONS OR CHANGES ON THIS SHEET MUST BE MADE OR CIRCLED IN RED INK, WITH DATE AND NAME OF PERSON MAKING CHANGE.

Do not extend notes this side of this line.

Notes Ck'd by	Survey of 139th St.	F. B. 1727 PG. 29
Map No.	W. O. 1459 Tape No. St'd. °F	
Office Work	Surveyed by J. L. Willey	
Checked	Notes LCS Date	
Date	Indexed A. C. Johnson	

139th ST.

CI 1459

TOPOGRAPHY

on

DOTY AVE.

from

135th ST. S.

to

S. Line Lot #34 (W) & Lot #47 (E.) (Tract #874)

J. L. Willey
Smiley
Blankenship
G. L. Curtis
Hume

Notes: Any Additions or Changes on This Sheet Must be Made or Circled in Red Ink With Date and Name of Person Making Change.

Do not extend notes this side of this line.

RETURN TO
LOS ANGELES COUNTY SURVEYOR
726 LOS ANGELES COUNTY
ENGINEERING BLDG.

76F3095 247 10M 1-49

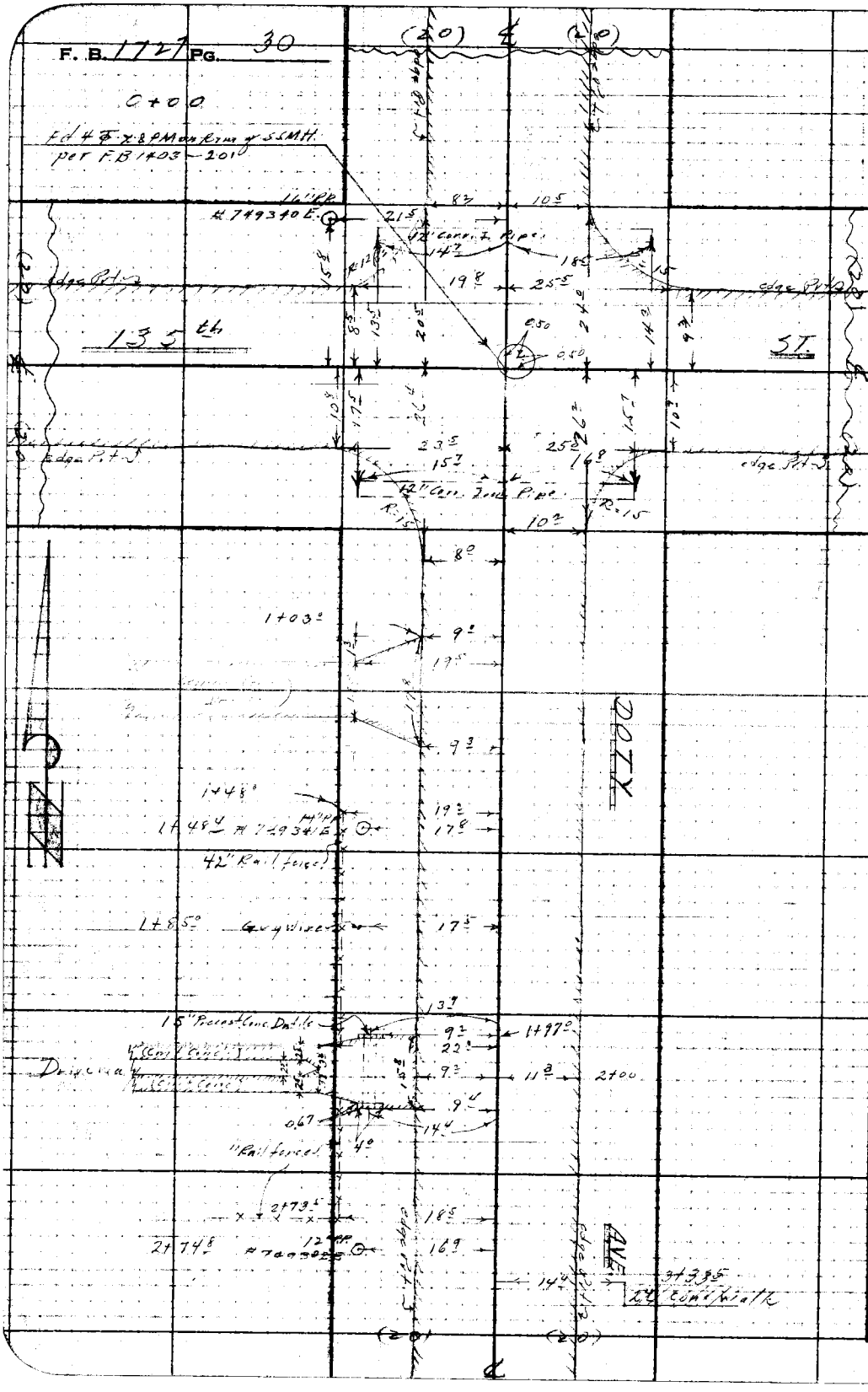

RETURN TO
LOS ANGELES COUNTY SURVEYOR
726 LOS ANGELES COUNTY
ENGINEERING BLDG.

Do not extend notes this side of this line.

Note: Any Additions or Changes on This Sheet Must be Made or Circled in Red Ink With Date and Name of Person Making Change.

Notes Ck'd by	Survey of 139th St.
Map No.	W. O. 1737 Tape No. St'd. °F
Office Work	Surveyed by J. L. Villey
Checked	Notes LCS Date
Date	Indexed C. Jonnson

F. B. 1727 PG. 31



Notes: Any Additions or Changes on This Sheet Must be Made or Circled in Red Ink With Date and Name of Person Making Change.

Do not extend notes this side of this line.

RETURN TO
LOS ANGELES COUNTY SURVEYOR
726 LOS ANGELES COUNTY
ENGINEERING BLDG.

76F3095 247 TOM 1-49

F. B. 1727 Pg. 37

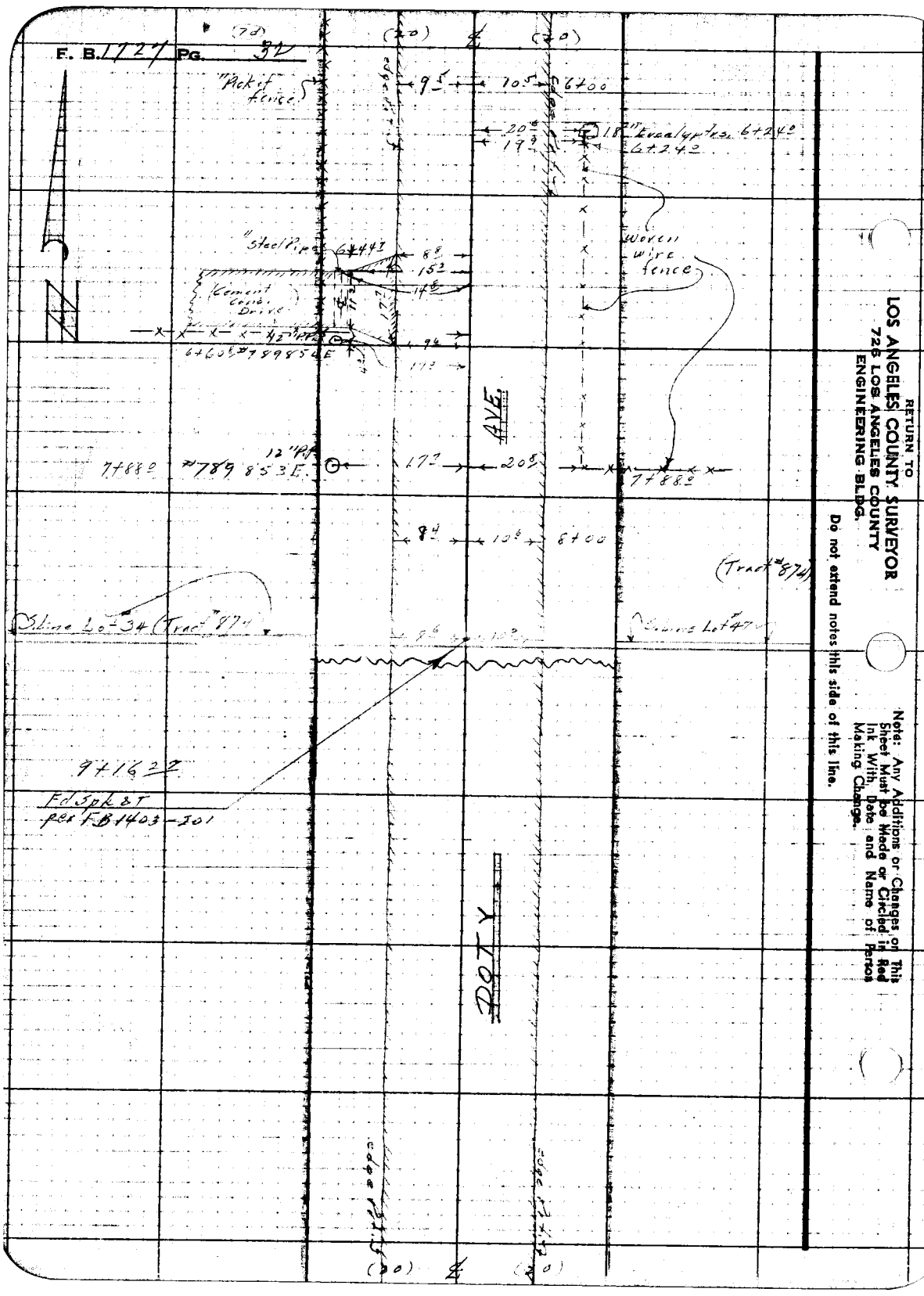

RETURN TO
LOS ANGELES COUNTY SURVEYOR
726 LOS ANGELES COUNTY
ENGINEERING BLDG.

Do not extend notes this side of this line.

Note: Any Additions or Changes on This Sheet Must be Made or Circled in Red Ink With Date and Name of Person Making Change.

Profile	Notes Red.	Plotted	Job No. 1459	Division No.
No.	Date	Date	Survey of 139th St	
X-Sec.	Notes Chkd. ECM	Checked	Survey by J L Willey	Notes JL Date
No.	Date 8/28/51	Date	Map No.	Indexed C. Job No. Date

F. B. 1727 Pg. 33

139th St. CL 1459

"X" SECTIONS
on
DOTY AVE
from
135th ST. to S. Line Lot 34

7-2-51
Willey J.L.
Kapp
Curtis G.L.
Hume.

STATION	B. S.	H. I.	F. S.	ELEV.

NOTE: ANY ADDITIONS OR CHANGES ON THIS SHEET MUST BE MADE OR CIRCLED IN RED INK, WITH DATE AND NAME OF PERSON MAKING CHANGE.

PLEASE RETURN TO
LOS ANGELES COUNTY SURVEYOR
726 LOS ANGELES COUNTY ENGINEERING BLDG.

Do not extend notes this side of this line.

76L298 307 4-50

76L298 307 4-50

PLEASE RETURN TO
LOS ANGELES COUNTY SURVEYOR
726 LOS ANGELES COUNTY ENGINEERING BLDG.

NOTE: ANY ADDITIONS OR CHANGES ON THIS SHEET MUST BE MADE OR CIRCLED IN RED INK, WITH DATE AND NAME OF PERSON MAKING CHANGE.

Do not extend notes this side of this line.

F. B. 7729 Pg. 34 Job No. 1459 Division No. 13974 Profile
Survey of ____ Plotted ____ No. ____
Survey by J.L. Willey Notes ____ Date ____ X-Sec. ____
Indexed K. C. Yeh Date ____ Notes Chkd. ____ Checked ____ No. ____
Notes Red. ____ Date ____

STATION	B. S.	H. I.	F. S.	ELEV.				
BMLM49	4.40	58.75		54.35	BMLM49 El. 54.348 ~~T.B. 1403-176~~			
					Doty Ave (W. side.) 100'± S. of 135th St.			
					Bt Spk in N edge Conc. Drive 10'± W. of E. end.			
S.S.M.H.					0.5 Left & 0.5 N. of ℄ Int. —			
inlet N			13.91	44.84	Rim 4.24	Rim 4.24	Rim 4.24	Rim 4.24
inlet S			13.88	44.87	Depth 9.00	Depth 8.97	Depth 8.90	Depth 8.90
inlet W			14.14	44.61	Dia 0.67	Dia 0.67	Dia 1.00	Dia 1.00
outlet E			14.14	44.61	Rod 13.91	Rod 13.88	Rod 14.14	Rod 14.14
0+00			4.17	54.58	Int. 135th St.		℄	
"			4.23	54.52			20 opp. W P/L	
"			4.18	54.57			100 Pvt.	
"			3.80	54.95			330 opp back Lot line	
"			4.26	54.49	20 opp. E P/L			
"			4.16	54.59	100 Pvt.			
"			4.17	54.58	330 Opp. Back lot line			
0+15			6.22	52.53	16" flowline (E. end) Corr. I. Culv.			
0+17.5			6.14	52.61	flowline (W. end) Corr. I. Culv. 15"			
0+20			4.56	54.19			℄	
"			4.83	53.92			11.5 edge Pvt.	

76L298 307 4-50

PLEASE RETURN TO
LOS ANGELES COUNTY SURVEYOR
726 LOS ANGELES COUNTY ENGINEERING BLDG.

NOTE: ANY ADDITIONS OR CHANGES ON THIS SHEET MUST BE MADE OR CIRCLED IN RED INK, WITH DATE AND NAME OF PERSON MAKING CHANGE.

Do not extend notes this side of this line. 1 9 2 / 1 3

STATION	B. S.	H. I.	F. S.	ELEV.		
0+20		58 75	5 9	52 9		15 Gut
"			4 8	54 0		19 brk
"			4 8	54 0		20 W P/L Cor
"			4 70	54 05	12 edge Pvt	
"			5 7	53 1	15 Gut	
"			4 9	53 9	19 brk	
"			4 9	53 9	20 E P/L Cor	
0+26 3			4 58	54 17		℄
"			4 82	53 93		8° edge Pvt (E C)
"			4 70	54 05	10² edge Pvt (E C)	
1+00			4 56	54 19		℄
"			4 80	53 95		8° edge Pvt
"			5 6	53 2		13 5/ Gut
"			4 8	54 0		17 brk
"			4 7	54 1		20 W P/L
"			4 99	53 76	10 5/ edge Pvt	
"			5 8	53 0	14 Gut	
"			5 5	53 3	18 brk	
"			5 3	53 5	20 E P/L	
2+00 ⊙	4 74	58 95	4 54	54 21		℄
"			5 09	53 86		9² edge Pvt

Profile Notes Red. ____ Plotted ____ Job No. 1459 Division No. ____ F. B. 1727 Pg. 35
No. ____ Date ____ Date ____ Survey of ____ 1392 51
X-Sec. Notes Chkd. ____ Checked ____ Survey by L. Willey Notes L. W. Date ____
No. ____ Date ____ Date ____ Map No. ____ Indexed C. Jones Date ____

76L298 307 4-50

PLEASE RETURN TO
LOS ANGELES COUNTY SURVEYOR
726 LOS ANGELES COUNTY ENGINEERING BLDG.

NOTE: ANY ADDITIONS OR CHANGES ON THIS SHEET MUST BE MADE OR CIRCLED IN RED INK, WITH DATE AND NAME OF PERSON MAKING CHANGE.

Do not extend notes this side of this line.

STATION	B. S.	H. I.	F. S.	ELEV.		
2+00		58 95	56	53 4		13.6 Gut
"			46	54 4		18 brk
"			46	54 4		20 W P/L
"			516	53 79	11.3 edge Pvt	
"			58	53 2	17 Gut	
"			51	53 9	19 brk	
"			51	53 9	20 E P/L	
3+00			458	54 37		℄
"			482	54 13		8.9 edge Pvt
"			57	53 3		14 Gut
"			54	53 6		15.6 brk
"			51	53 9		20 W P/L
"			47	54 3		330 back lot line
"			510	53 85	11.0 edge Pvt	
"			63	52 7	17 Gut	
"			54	53 6	19.5 brk	
"			54	53 6	20 E P/L	
"			55	53 5	330 back lot line	
4+00			472	54 23		℄
"			502	53 93		9.4 edge Pvt
"			60	53 0		13.5 Gut

F. B. 1727 Pg. 36
Job No. 1459 Division No. ____ Notes Red. ____ Plotted ____ Profile
Survey of 139th St. Date ____ No. ____
Survey by Lindley Notes Chkd. ____ Checked ____ X-Sec.
Indexed R. C. Johnson Date ____ Date ____ No. ____

76L298 307 4-50

79-105

PLEASE RETURN TO
LOS ANGELES COUNTY SURVEYOR
726 LOS ANGELES COUNTY ENGINEERING BLDG.

NOTE: ANY ADDITIONS OR CHANGES ON THIS SHEET MUST BE MADE OR CIRCLED IN RED INK, WITH DATE AND NAME OF PERSON MAKING CHANGE.

Do not extend notes this side of this line.

STATION	B. S.	H. I.	F. S.	ELEV.	Left	℄ Right
4+00		58 95	5 4	53 6		15 5/ brk
"			5 2	53 8		20 W P/L
"			5 04	53 91	11 5/ edge Pvt.	
"			5 9	53 1	17 Gut	
"			4 9	54 1	18 5/ brk	
"			4 9	54 1	20 E P/L	
T.P.	5 03	59 02	4 96	53 99		
5+00			5 03	53 99		℄
"			5 26	53 76		9 0 edge Pvt
"			6 1	52 9		16 5/ Gut
"			5 3	53 7		19 brk
"			5 3	53 7		20 W P/L
"			5 48	53 54	11 0 edge Pvt	
"			6 5	52 5	16 Gut	
"			5 4	53 6	18 brk	
"			5 4	53 6	20 E P/L	
6+00			4 95	54 07		℄
"			5 28	53 74		9 5 edge Pvt
"			6 5	52 5		14 Gut
"			5 2	53 8		20 brk & W P/L
"						~~20 W P/L~~

Profile Notes Red. Plotted Job No. 1459 Division No. 1 F.B. 1727 Pg. 37
No. Date Date Survey of 13 Sta 57
X-Sec. Notes Chkd. Checked Survey by J.L. Willey Notes J.L.W. Date
No. Date Date Map No. Index C. Tolan Date

76L298 307 4-50

PLEASE RETURN TO
LOS ANGELES COUNTY SURVEYOR
726 LOS ANGELES COUNTY ENGINEERING BLDG.

NOTE: ANY ADDITIONS OR CHANGES ON THIS SHEET MUST BE MADE OR CIRCLED IN RED INK, WITH DATE AND NAME OF PERSON MAKING CHANGE.

Do not extend notes this side of this line.

STATION	B. S.	H. I.	F. S.	ELEV.		
6+00		59 02	5 0	54 0		330 back lot
"			5 31	53 71	10.5 edge Pvt	
"			6 3	52 7	13 Gut	
"			5 2	53 8	20 brk & E P/L	
"			5 1	53 9	330 back lot	
			6 1	52 9	Top 2" Iron Drain to House on 5½ Lot 45	
			5 6	53 4	Ground over pipe	

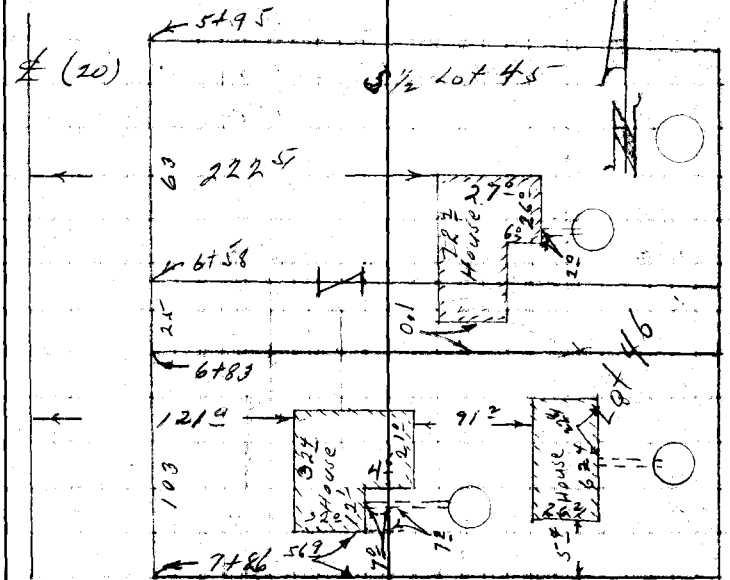

F. B. 1727 PG. 38
Survey of
Survey by T. H. Willey
Indexed C. Johnson
Job No. 1459
Division No.
Notes Red.
Date
Plotted
Date
No.
Notes Chkd.
Date
Checked
Date
No.
X-Sec.
Profile

76L298 307 4-50

PLEASE RETURN TO
LOS ANGELES COUNTY SURVEYOR
726 LOS ANGELES COUNTY ENGINEERING BLDG.

NOTE: ANY ADDITIONS OR CHANGES ON THIS SHEET MUST BE MADE OR CIRCLED IN RED INK, WITH DATE AND NAME OF PERSON MAKING CHANGE.

Do not extend notes this side of this line.

STATION	B. S.	H. I.	F. S.	ELEV.		
6+83		59 02	4 98	54 04		℄
"			5 3	53 7	20 SW P/L Cor to house on S½ lot 45	
T.P.	4 54	58 36	5 20	53 82		
7+00			4 28	54 08		℄
"			4 65	53 71		9.6 edge Pvt
"			5 4	53 0		14 Gut
"			4 9	53 5		16 brk
"			4 8	53 6		20 W P/L
"			4 72	53 64	11.0 edge Pvt	
"			5 4	53 0	17 Gut	
"			4 7	53 7	19 brk	
"			4 7	53 7	20 E P/L	
X			5 78	52 58	Top 4" VCP to front house lot #46	
—			4 8	53 6	Ground over pipe	
—			5 29	53 16	Top 4" CIP to house on rear lot #46	
—			4 9	53 5	Ground over pipe	
7+86			4 46	53 90		℄
"			5 0	53 4	20 S.W. Cor lot 46	
8+00			4 44	53 92		℄
			4 83	53 53		8.4 edge Pvt
			5 6	52 8		14 Gut

Profile Notes Red. ____ Plotted ____ Job No. 1459 Division No. ____
Date ____ Date ____ Date of Survey 1-3-54
Sec. Notes Chkd. ____ Checked ____ Survey by J. L. Willey Notes J.L.W. Date ____
Date ____ Date ____ Map No. ____ Indexed C. Johnson

F. B. 1759 Pg. 39

76L298 307 4-50

PLEASE RETURN TO
LOS ANGELES COUNTY SURVEYOR
726 LOS ANGELES COUNTY ENGINEERING BLDG.

NOTE: ANY ADDITIONS OR CHANGES ON THIS SHEET MUST BE MADE OR CIRCLED IN RED INK, WITH DATE AND NAME OF PERSON MAKING CHANGE.

Do not extend notes this side of this line.

STATION	B. S.	H. I.	F. S.	ELEV.		
8+00		5836	50	534		16 brk
"			50	534		20 W P/L
"			491	5345	10^c edge Pvt.	
"			60	524	15 Gut.	
"			49	535	19 brk	
"			48	536	20 E P/L	
9+00			442	5394		℄
"			478	5358		9^c edge Pvt.
"			58	526		14 Gut
"			51	533		17 brk
"			49	535		20 W P/L
"			479	5357	10^0 edge Pvt.	
"			58	526	16^5 Gut	
"			47	537	19^5 brk	
"			47	537	20 E P/L	
9+16^27			441	5395		℄
"			474	5352		8^6 edge Pvt.
"			58	526		16 Gut
"			49	535		19 brk
"			49	535		20 W P/L
"			40	544		330 back lot.

F. B. 1727 PG. 40 Job No. 1459 Division No. Notes Red. Plotted Profile
Survey of 139th St. Date Date No. X-Sec.
Survey by J. L. Wiley Notes J. L. Wiley Notes Chkd. Checked
Indexed K. C. Johnson Date Date Date No.

76L298 307 4-50

PLEASE RETURN TO
LOS ANGELES COUNTY SURVEYOR
726 LOS ANGELES COUNTY ENGINEERING BLDG.

NOTE: ANY ADDITIONS OR CHANGES ON THIS SHEET MUST BE MADE OR CIRCLED IN RED INK, WITH DATE AND NAME OF PERSON MAKING CHANGE.

Do not extend notes this side of this line.

STATION	B. S.	H. I.	F. S.	ELEV.		
9+16 27		58 36	4 59	53 77	10 2 edge Pvt	
"			5 8	52 6	16 Gut	
"			4 5	53 9	blk	
"			4 5	53 9	20 E P/L	
"			5 5	52 9	330 back lot	
T.P.	4 54	58 46	4 44	53 92		
BMLM59			4 45	54 01	BMLM59 El. 54.021 FB. 1403 - 183	
					Doty Ave (W Side) 660' N of 139th St	
					Bt Spk, N. Side Drive, 17' W. of E end Ho. #13623	

Profile Notes Red. Plotted Job No. 1459 Division No. F. B. 1727 Pg. 41
X-Sec. Notes Chkd. Checked Survey by J. Willey Notes Date
No. Date Date Map Sh. Indexed C. Johnson

F. B. 7727 Pg. 42 | Job No. 1459 Division No. | Notes Red. | Plotted | Profile

Survey of 139th St. | Date | Date | No.

Survey by J. Willey | Notes J.L.W. | Notes Chkd. | Checked | X-Sec.

Indexed | Date | Date | Date | No.

STATION	B. S.	H. I.	F. S.	ELEV.

Do not extend notes this side of this line.

PLEASE RETURN TO

LOS ANGELES COUNTY SURVEYOR

726 Los Angeles County Engineering Bldg.

NOTE: ANY ADDITIONS OR CHANGES ON THIS SHEET MUST BE MADE OR CIRCLED IN RED INK, WITH DATE AND NAME OF PERSON MAKING CHANGE.

76L298 307 4-50

Notes Ck'd by	Survey of 139th St.	F. B. 1727 Pg. 43
Map No.	W. O. Tape No. Std. °F	
Office Work	Surveyed by J. L. Willey	
Checked	Noted LCS Date	
Date	Indexed A. C. Johnson	

139th ST.

21 1959

TOPOGRAPHY

on

DOTY AVE.

from

139th ST. N.

to

N. line Lot #33 (W) & #47 (E) Tract # 874

J. L. Willey
Smiley
Kapp
G.L. Curtis
Hume

Note: Any Additions or Changes on This Sheet Must be Made or Circled in Red Ink With Date and Name of Person Making Change.

Do not extend notes this side of this line.

RETURN TO
LOS ANGELES COUNTY SURVEYOR
726 LOS ANGELES COUNTY
ENGINEERING BLDG.

76F3098 247 10M 1-49

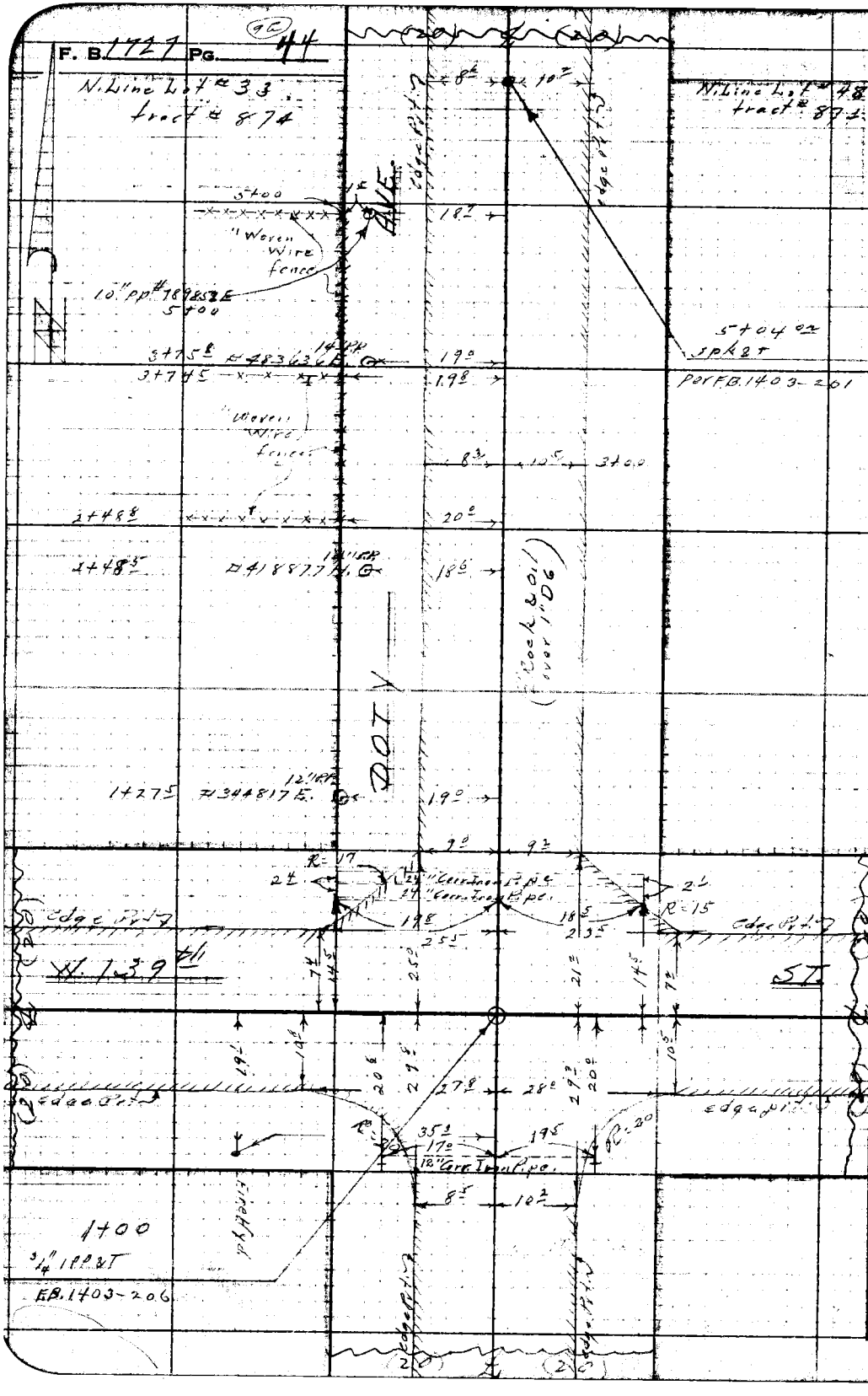

RETURN TO
LOS ANGELES COUNTY SURVEYOR
726 LOS ANGELES COUNTY
ENGINEERING BLDG.

Do not extend notes this side of this line.

Note: Any Additions or Changes on This Sheet Must be Made or Circled in Red Ink With Date and Name of Person Making Change.

Profile No. | Notes Red. | Plotted | Job No. 1459 | Division No. | F. B. 1727 Pg. 45
Date | Date | Survey of 139th St
X-Sec. No. | Notes Chk. | Checked | Survey by JLW | Notes | Date
Date | Date | Map No. | Indexed | Date

"X" Sections on
Doty Ave
from
139th St N. to N. Line Lot 33

7-2-51
Willey J.L.
Kapp
Curtis G.L.
Hume

STATION	B. S.	H. I.	F. S.	ELEV.

NOTE: ANY ADDITIONS OR CHANGES ON THIS SHEET MUST BE MADE OR CIRCLED IN RED INK, WITH DATE AND NAME OF PERSON MAKING CHANGE.

PLEASE RETURN TO
LOS ANGELES COUNTY SURVEYOR
726 LOS ANGELES COUNTY ENGINEERING BLDG.

Do not extend notes this side of this line.

76L298 307 4-50

76L298 307 4-50

PLEASE RETURN TO
LOS ANGELES COUNTY SURVEYOR
726 LOS ANGELES COUNTY ENGINEERING BLDG.

NOTE: ANY ADDITIONS OR CHANGES ON THIS SHEET MUST BE MADE OR CIRCLED IN RED INK, WITH DATE AND NAME OF PERSON MAKING CHANGE.

Do not extend notes this side of this line.

STATION	B. S.	H. I.	F. S.	ELEV.		
BMLM 58	442	58 76 (8)		54 34	BMLM58 El. 54.336	FB.1403-182
					Doty Ave & 139th St SE Cor	
					Bt Spk, N.W. Cor., Porch. to Ho#	
1+00			429	54 47	Left	℄ Right
"			457	54 19		20 opp. E P/L
"			466	54 10		100 pvt.
"			530	53 46		330 opp. back lot
"			436	54 40	20 opp. W P/L	
"			366	55 10	100 pvt	
"			336	55 40	330 back lot.	
1+14.5			734	51 42	Flowline (E.end) Corr I Culv 24"	18.5
"			697	51 79	19.8 " (W.end) " " " "	
1+16.6			731	51 45	" (E.end) " " " "	18.5
1+16.9			696	51 80	19.8 " (W.end) " " " "	
1+20			437	54 39		℄
"			484	53 92		13.8 edge Pvt
"			65	52 3		19 gut
"			52	53 6		20 brk
"			52	53 6		20 E P/L Cor.
"			456	54 20	10.0 edge Pvt.	

F. B. 9737 Pg. 46
Survey of 139th St
Survey by J.L. Willey
Indexed C. Johnson
Job No. 1459
Division No.
Notes Red.
Date
Notes Chkd.
Date
Plotted
Date
Checked
Date
Profile No.
X-Sec. No.

76L298 307 4-50

PLEASE RETURN TO
LOS ANGELES COUNTY SURVEYOR
726 LOS ANGELES COUNTY ENGINEERING BLDG.

NOTE: ANY ADDITIONS OR CHANGES ON THIS SHEET MUST BE MADE OR CIRCLED IN RED INK, WITH DATE AND NAME OF PERSON MAKING CHANGE.

Do not extend notes this side of this line.

STATION	B. S.	H. I.	F. S.	ELEV.		
1+20		58 76	6 3	52 5	17 Gut	
"			5 0	53 8	20 brk & W P/L Cor.	
1+21.2			4 38	54 3		℄
			4 76	54 00		9.2 edge Pvt (E.C.)
1+25			4 43	54 33		
"			4 60	54 16	9.0 edge Pvt (E.C.)	
2+00			4 72	54 04		℄
"			5 02	53 74		8.5 edge pvt
"			6 1	52 7		15 Gut
"			5 7	53 1		19 brk
"			5 6	53 2		20 E P/L
"			4 99	53 77	9.5 edge Pvt	
"			6 2	52 6	15 Gut	
"			4 8	54 0	18 brk	
"			4 8	54 0	20 W P/L	
T.P.	4 43	58 31	4 88	53 88		
2+49.4			4 28	54 05		℄
			4 5	53 8	20 SE P/L Cor Lot 32	
			4 53	53 78	Top 4" C.I.P. at side of house, lot #22	
			3 3	55 0	Ground over pipe	
T.P.	4 58	58 59	4 30	54 01		

Profile Notes Red ____ Plotted ____ Job No. 1459 Division No. ____ P.B. 1727 Pg. 47
X-Sec. Notes Chkd. ____ Checked ____ Survey by ____ Notes ____
No. ____ Date ____ Date ____ Map No. ____ Index C. Jones

76L298 307 4-50

PLEASE RETURN TO
LOS ANGELES COUNTY SURVEYOR
726 LOS ANGELES COUNTY ENGINEERING BLDG.

NOTE: ANY ADDITIONS OR CHANGES ON THIS SHEET MUST BE MADE OR CIRCLED IN RED INK, WITH DATE AND NAME OF PERSON MAKING CHANGE.

453 – 3.3

Do not extend notes this side of this line.

STATION	B. S.	H. I.	F. S.	ELEV.		
		58 59			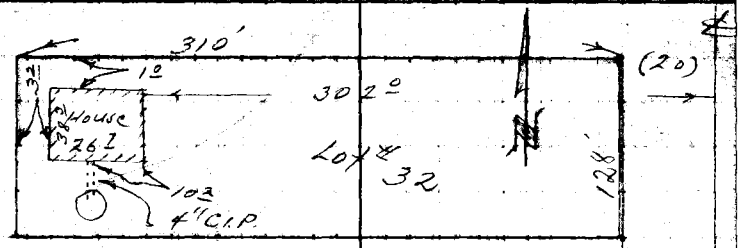	
3+00			4 52	54 07		℄
"			4 92	53 67		10 5/ edge Pvt.
"			6 2	52 4		15 Gut
"			4 9	53 7		20 brk & E P/L
"			4 81	53 78	8 3 edge Pvt.	
"			6 5	52 1	14 Gut	
"			5 4	53 2	16 brk	
"			4 9	53 7	20 W P/L	
4+00			4 45	54 14		℄
"			4 79	53 80		10 0 edge Pvt.
"			5 8	52 8		15 Gut
"			4 8	53 8		19 brk
"			4 8	53 8		20 E P/L
"			4 70	53 89	8 5/ edge Pvt.	
"			5 9	52 7	14 Gut	
"			4 8	53 8	16 brk	

Profile
Plotted ____ No. ____
Date ____ Checked ____ X-Sec. ____
Date ____ No. ____
Notes Red. ____ Date ____
Notes Chkd. ____ Date ____
Division No. ____ Date ____
Job No. 1459 Survey of 139th St.
Survey by J. Willey Notes J.K.W.
Indexed K. C. Johnson Date ____
P.B. 727 Pg. 48

76L298 307 4-60

PLEASE RETURN TO
LOS ANGELES COUNTY SURVEYOR
726 LOS ANGELES COUNTY ENGINEERING BLDG.

NOTE: ANY ADDITIONS OR CHANGES ON THIS SHEET MUST BE MADE OR CIRCLED IN RED INK, WITH DATE AND NAME OF PERSON MAKING CHANGE.

Do not extend notes this side of this line.

STATION	B. S.	H. I.	F. S.	ELEV.		
4+00		58 59	4 8	53 8	20 W P/L	
					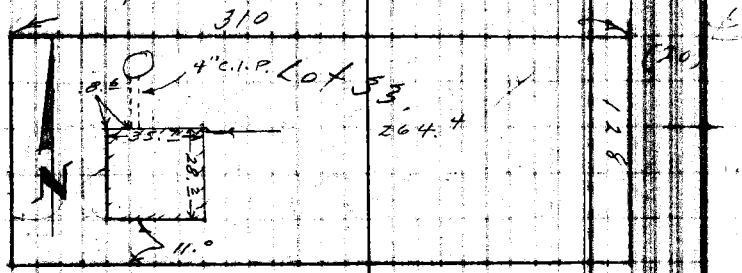	
4+13.2			4 49	54 10	Opp 4" C.I.P. to Ho. on Lot 33 ℄	
"			4 8	53 8	20 W. P/L	
"			3 59	55 00	Top 4" C.I.P. at side of house, Lot #33	
"			3 6	55 0	Ground over Pipe	
5+00			4 62	53 97		℄
"			4 76	53 83		9.5 edge Pvt
"			5 9	52 7		15 Gut
"			4 8	53 8		19 brk.
"			4 8	53 8		20 E. P/L
"			4 83	52 76	9.0 edge Pvt.	
"			5 9	52 7	15.5 Gut	
"			5 2	53 4	19 brk.	
"			5 2	53 4	20 W. P/L	
T.P.	4 01	57 98	4 62	53 97		

Profile No. ___ Notes Red. ___ Plotted ___ Job No. 1459 Division No. ___ F. S. ___ Pg. 40
Date ___ Date ___ Survey of ___ Date ___
X-Sec. No. ___ Notes Chkd. ___ Checked ___ Survey by ___ Date ___
Date ___ Date ___ Map No. ___ Index ___

76L298 307 4-50

PLEASE RETURN TO
LOS ANGELES COUNTY SURVEYOR
726 LOS ANGELES COUNTY ENGINEERING BLDG.

NOTE: ANY ADDITIONS OR CHANGES ON THIS SHEET MUST BE MADE OR CIRCLED IN RED INK, WITH DATE AND NAME OF PERSON MAKING CHANGE.

Do not extend notes this side of this line.

STATION	B. S.	H. I.	F. S.	ELEV.		
		57 98				
			5 40	52 58	Top of 4" VCP to house on rear of Lot 48	
			4 9	53 1	Ground over pipe.	
					(Note: Sink in house in front only)	
5+04 02			4 02	53 96	Opp N line Lot 48 ℄	
"			4 19	53 79		10 = edge Pvt.
"			5 4	52 6		16 Gut
"			4 2	53 8		20 brk & E P/L
"			4 9	53 1	~~edge~~	330 back lot line
"			4 24	53 74	8 6 edge Pvt	
"			5 3	52 7	15 Gut	
"			4 6	53 4	20 brk & W P/L	

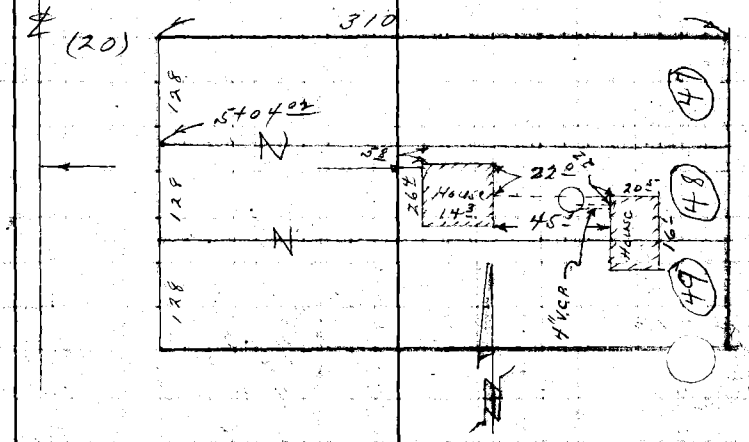

Job No. 1459 Division No. Notes Red. Plotted Date No. Checked Date No.
Survey of 139th St Notes Chkd. Date
Survey by J. L. Willey Notes J. L. W. Date
Indexed K. C. Johnson Date
F.S. 9927 Pg. 50

76L298 307 4-50

PLEASE RETURN TO
LOS ANGELES COUNTY SURVEYOR
726 LOS ANGELES COUNTY ENGINEERING BLDG.

NOTE: ANY ADDITIONS OR CHANGES ON THIS SHEET MUST BE MADE OR CIRCLED IN RED INK, WITH DATE AND NAME OF PERSON MAKING CHANGE.

Do not extend notes this side of this line.

STATION	B. S.	H. I.	F. S.	ELEV.		
5+04 on		57 98	3 6	54 4	330 back lot	
BMLM59			3 95	54 03	BMLM59 Elev. 54.021 F.B. 1403-183 Doty Ave (W. Side) 660'± N. of 139th St Bt Spk, N. Side Drive, 17' W. of E. end Ho# 1562	

Title Notes Red. Plotted Job No. 1459 Division No. F. B. 1727 Pg. 51
Date Date Survey of 139th St
X-Sec. Notes Chkd. Checked Survey by [illegible] Date
No. Date Date Map No. Inst. [illegible] Jennings Date

F.B. 1727 Pg. 52

Job No. 1459 Division No. _____ Notes Red. _____ Plotted _____ Profile _____

Survey of 139th St. Date _____ Date _____ No. _____

Survey by J.K. Willey Notes J.K.W. Notes Chkd. _____ Checked _____ X-Sec. _____

Indexed _____ Date _____ Date _____ Date _____ Date _____ No. _____

STATION	B. S.	H. I.	F. S.	ELEV.

Do not extend notes this side of this line.

PLEASE RETURN TO

LOS ANGELES COUNTY SURVEYOR

726 LOS ANGELES COUNTY ENGINEERING BLDG.

NOTE: ANY ADDITIONS OR CHANGES ON THIS SHEET MUST BE MADE OR CIRCLED IN RED. INK, WITH DATE AND NAME OF PERSON MAKING CHANGE.

76L298 307 4-50

Notes Ck'd by	Survey of 139th St.	F. B. 1727 Pg. 53
Map No.	W. O. Tape No. Std.	
Office Work	Surveyed by J. L. Willey	
Checked	Notes LCS Date	
Date	Indexed A. C. Johnson	

139th ST.

CI 1459

TOPOGRAPHY

on

DOTY AVE.

from

ROSECRANS AVE.

N. to

139th ST.

J. L. Willey
Smiley
Kapp, Blankenship
G. L. Curtis
Hume

Notes: Any Additions or Changes on This Sheet Must be Made or Circled in Red Ink With Date and Name of Person Making Change.

Do not extend notes this side of this line.

RETURN TO
LOS ANGELES COUNTY SURVEYOR
726 LOS ANGELES COUNTY
ENGINEERING BLDG.

76F3098 247 TOM 1-49

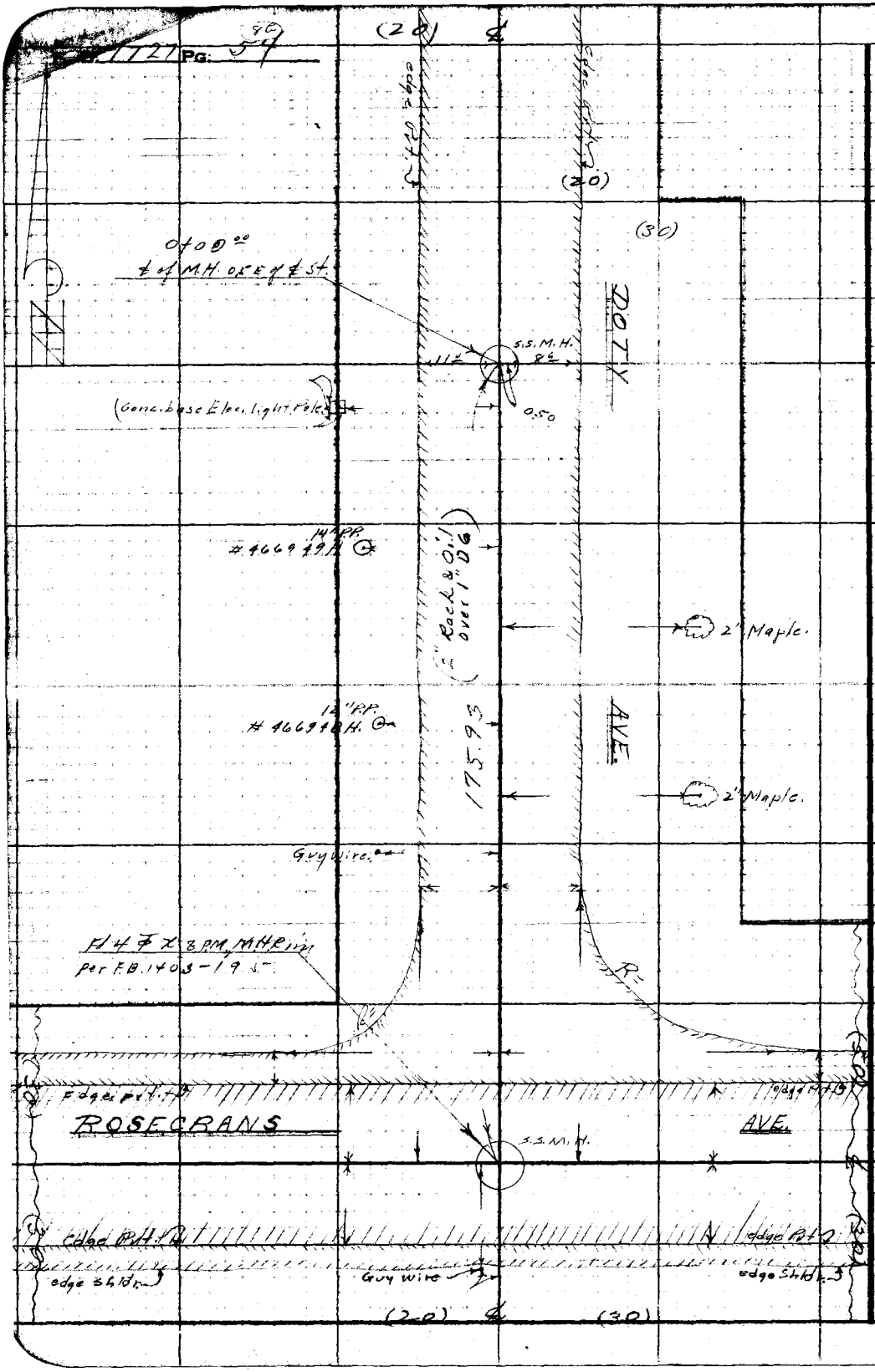

RETURN TO
LOS ANGELES COUNTY SURVEYOR
726 LOS ANGELES COUNTY
ENGINEERING BLDG.

Do not extend notes this side of this line.

Note: Any Additions or Changes on This Sheet Must be Made or Circled in Red Ink With Date and Name of Person Making Change.

Notes Ch'd by	Survey of
Map No.	W. O. Tape No. Std.
Office Work	Surveyed by
Checked	Noted Date
Date	Indexed

F. B. 1727 PG. 35

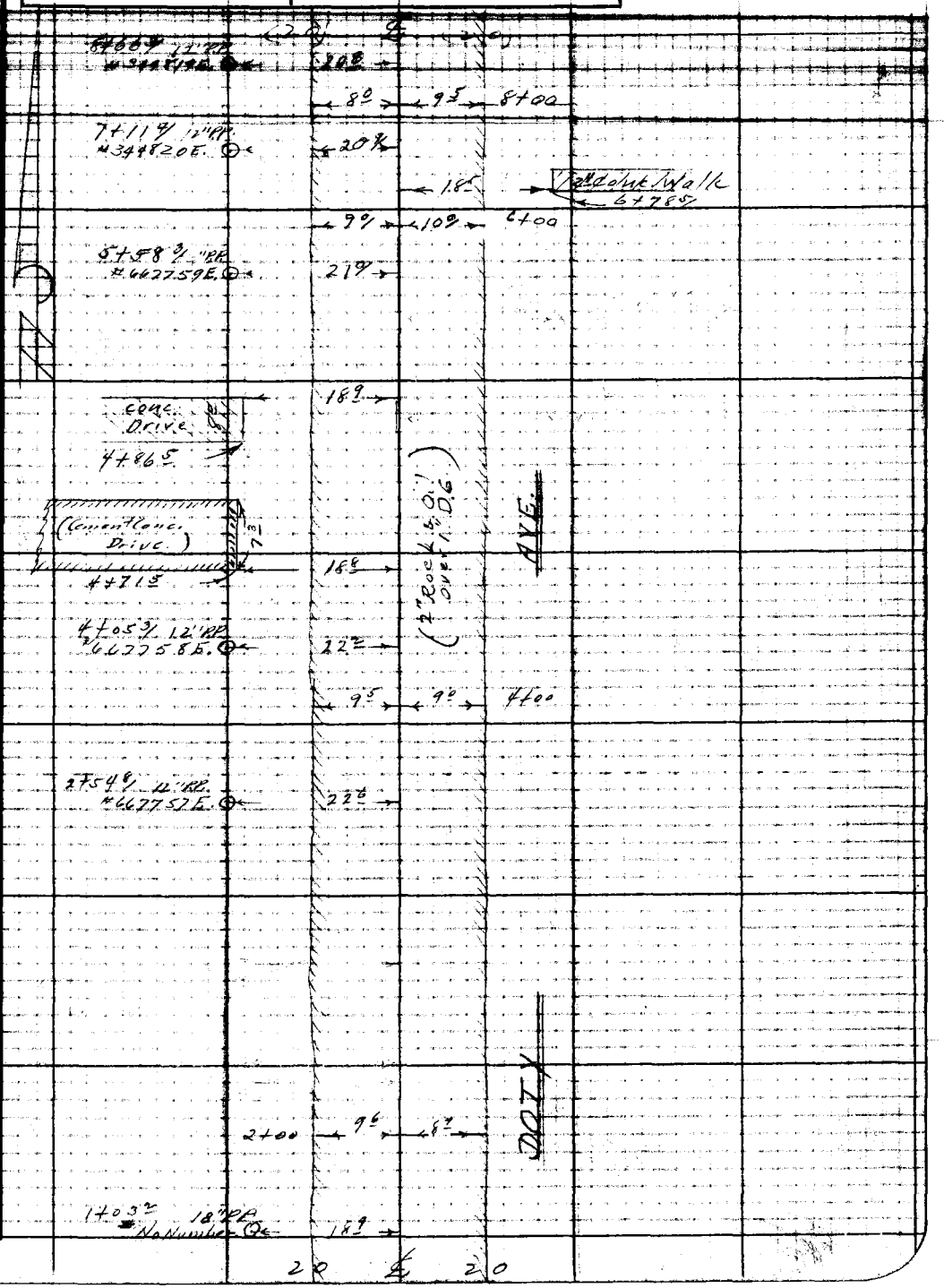

Notes: Any Additions or Changes on This Sheet Must be Made or Circled in Red Ink With Date and Name of Person Making Change.

Do not extend notes this side of this line.

RETURN TO
LOS ANGELES COUNTY SURVEYOR
726 LOS ANGELES COUNTY
ENGINEERING BLDG.

78F3095 247 50M 5-49



RETURN TO
LOS ANGELES COUNTY SURVEYOR
726 LOS ANGELES COUNTY
ENGINEERING BLDG.

Do not extend notes this side of this line.

Note: Any Additions or Changes on This Sheet Must be Made or Circled in Red Ink With Date and Name of Person Making Change.

Profile No. | Notes Red [illegible] | Plotted | Job No. | Division No. | F. B. 1727 Pg. 57
Date [illegible] | Date | Survey of
X-Sec. No. | Notes Chkd [illegible] | Checked | Survey by | Notes | Date
Date [illegible] | Date | Map No. | Indexed C. Johnson

139th St.

C.I. 1459

"X" Sections on

DOTY AVE. from

1st S.S.M.H. North of

Rosecrans Ave. N. to 139th St.

8-15-51

J. L. Willey
Kapp
Scott
Curtis, G. L.
Evans, R. P.

ELEV.

F. S.

H. I.

B. S.

STATION

NOTE: ANY ADDITIONS OR CHANGES ON THIS SHEET MUST BE MADE OR CIRCLED IN RED INK, WITH DATE AND NAME OF PERSON MAKING CHANGE.

PLEASE RETURN TO
LOS ANGELES COUNTY SURVEYOR
726 LOS ANGELES COUNTY ENGINEERING BLDG.

Do not extend notes this side of this line.

76L298 307 4-50

76L298 307 4-50

PLEASE RETURN TO
LOS ANGELES COUNTY SURVEYOR
726 LOS ANGELES COUNTY ENGINEERING BLDG.

NOTE: ANY ADDITIONS OR CHANGES ON THIS SHEET MUST BE MADE OR CIRCLED IN RED INK, WITH DATE AND NAME OF PERSON MAKING CHANGE.

Do not extend notes this side of this line.

STATION	B. S.	H. I.	F. S.	ELEV.		
BM LM 42	4 67	58 54		53 87	BM LM 42 El. 53.868	F.B. 1403-173
					Doty Ave. (E. Side) 85'	N. Rosecrans Ave.
					Bt. Spk. S.W. Cor. of	Porch to Ho. #14142
0+00			4 89	53 65		℄
"						0.5 S.S.M.H.
8" Inlet N.			15 50	43 04	Rim 4.92	Rim 4.93
8" Outlet S.			15 68	42 86	Depth 9.91	Depth 10.08
					Dia. 0.67	Dia. 0.67
					Rod 15.50	Rod 15.68
						℄
0+00			5 17	53 37		8.6 Edge Pvt.
"			5 5	53 0		12.5 Gut
"			4 4	54 1		16.5 Top brk.
"			4 9	53 6		20' E. P/L
"			5 1	53 4		340' back lot
"			5 35	53 19	11.0 Edge Pvt.	
"			5 8	52 2	17' Gut.	
"			5 4	53 1	19' Top brk.	
"			5 4	53 1	20' W. P/L	
"			4 1	54 1	340' back lot	
1+00			4 79	53 75		℄

F. B. 1727 Pg. 58 Job No. 1459 Division No. Notes Red. Plotted Profile
Survey of Date No. X-Sec.
Survey by Notes Chkd. Checked
Indexed C. Johnson Date Date No.

74L298 307 4-50

PLEASE RETURN TO
LOS ANGELES COUNTY SURVEYOR
726 LOS ANGELES COUNTY ENGINEERING BLDG.

NOTE: ANY ADDITIONS OR CHANGES ON THIS SHEET MUST BE MADE OR CIRCLED IN RED INK, WITH DATE AND NAME OF PERSON MAKING CHANGE.

Do not extend notes this side of this line.

STATION	B. S.	H. I.	F. S.	ELEV.		
		58 54				℄
1+00			5 27	53 27		9.2 Edge Pvt.
"			6 0	52 5		16.2 Gut
"			4 7	53 8		18' Top brk.
"			4 5	54 0		20' E. P/L
"			5 46	53 08	11.2 Edge Pvt.	
"			6 1	52 4	16' Gut	
"			5 5	53 0	18' Top brk.	
"			5 3	53 2	20' W. P/L	
T. P.	4 62	58 37	4 79	53 75		
2+00			4 88	53 49		℄
"			5 17	53 20		8.7 Edge Pvt.
"			6 1	52 3		14' Gut.
"			5 0	53 4		18' Top brk.
"			5 2	53 2		20' E. P/L
"			5 20	53 17	9.6 Edge Pvt.	
"			5 7	52 7	14' Gut.	
"			4 7	53 7	19' Top brk.	
"			4 7	53 7	20' W. P/L	

Profile Notes Red. ____ Plotted ____ Job No. 1459 Division No. ____ F. B. 1727 Pg. 69
Date ____ Date ____ Survey of ____
2-Sec. Notes Chkd. ____ Checked ____ Survey by ____ Notes ____ Date ____
Date ____ Date ____ Map No. ____ Indexed ____ C. John ____ Date ____

76L298 307 4-50

PLEASE RETURN TO
LOS ANGELES COUNTY SURVEYOR
726 LOS ANGELES COUNTY ENGINEERING BLDG.

NOTE: ANY ADDITIONS OR CHANGES ON THIS SHEET MUST BE MADE OR CIRCLED IN RED INK, WITH DATE AND NAME OF PERSON MAKING CHANGE.

Do not extend notes this side of this line.

STATION	B. S.	H. I.	F. S.	ELEV.
		58.37		
2+49.1			4.94	53.43
"			5.2	53.2
"			5.41	52.96
"			4.8	53.6
3+00 T.P.	4.61	57.96	5.02	53.35
3+00			4.95	53.01
"			5.8	52.2

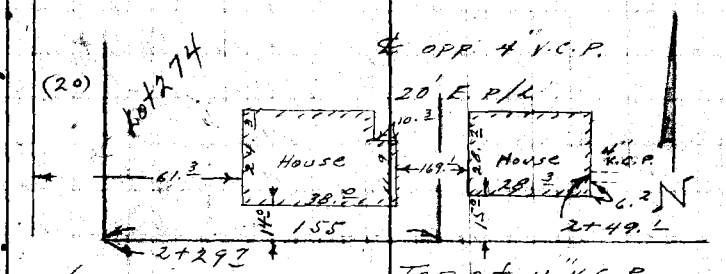

Top of 4" V.C.P.

(at rear of House on back lot) Ground over pipe

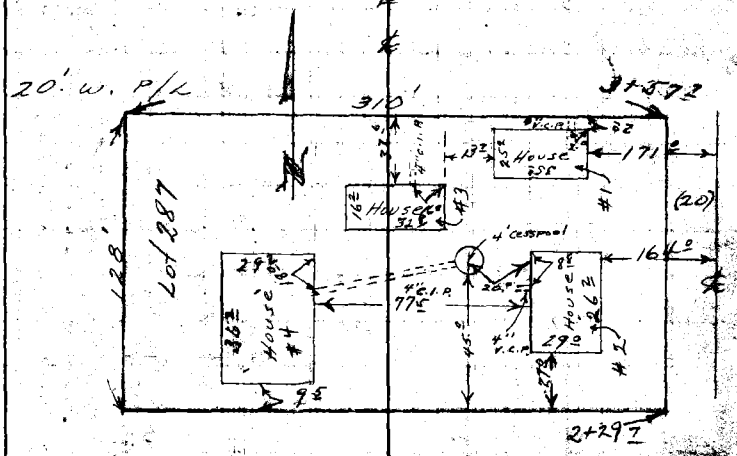

9.5 edge Pot.
13.5 Gut.

F. S. 727 Pg. 80 Job No. 1459 Division No. Notes Red. Date Plotted Date No. Profile
Survey of Notes Date Notes Chkd. Date Checked Date No. X-Sec.
Survey by C. Tennessee
Indexed

PLEASE RETURN TO
LOS ANGELES COUNTY SURVEYOR
726 LOS ANGELES COUNTY ENGINEERING BLDG.

NOTE: ANY [illegible] OR CHANGES [illegible] THIS [illegible] BE MADE OR [illegible] WITH DATE AND [illegible] OF [illegible] MAKING CHANGE.

Do not extend notes this [illegible] line.

STATION	B. S.	H. I.	F. S.	ELEV.		
3+00		57 96	4 9	52 1		16.5 brk
"			4 9	53 1		20 E P/L
"			4 6	53 4		330 back lot line
"			4 84	53 12	9.6 edge Pvt.	
"			5 4	52 6	14.5 Gut.	
"			4 6	53 4	17 brk	
"			4 9	53 1	20 W P/L	
"			4 3	53 7	330 back lot.	
—			6 70	51 26	Top 4" C.I.P. at cesspool on pipe from Ho #4	
—			4 2	53 8	Ground over pipe	
—			5 40	52 56	Top 4" C.I.P. at rear of Ho #2	
—			4 3	53 7	Ground over pipe	
—			4 43	53 53	Top 4" C.I.P. at N. Side Ho #3	
—			4 2	53 8	Ground over Pipe	
—			4 58	53 38	Top 4" V.C.P. at N. Side Ho #1	
—			4 2	53 8	Ground over Pipe	
3+57.7			4 53	53 43		℄
"			4 9	53 1	20' N.E. P/L Cor Lot 287	
4+00			4 47	53 49		℄
			4 95	53 03		9.4 edge Pvt
			5 5	52 5		13.5 Gut

Notes Red. Plotted Job No. 1459 Division No. F. B. 1727 Pg. 61
Date Checked Surveyed by
Date Map No. Rec'd C. Jonsson

76L298 307 4-50

PLEASE RETURN TO
LOS ANGELES COUNTY SURVEYOR
726 LOS ANGELES COUNTY ENGINEERING BLDG.

NOTE: ANY ADDITIONS OR CHANGES ON THIS SHEET MUST BE MADE OR CIRCLED IN RED INK, WITH DATE AND NAME OF PERSON MAKING CHANGE.

Do not extend notes this side of this line.

STATION	B. S.	H. I.	F. S.	ELEV.		
4+00		57 96	4 9	53 1		16 Top brk
"			5 0	53 0		20 E P/L
"			4 60	53 36	9.5 edge pvt.	
"			5 3	52 7	15 Gut	
"			5 0	53 0	16 brk	
"			4 9	53 1	20 W P/L	
5+00 ⊙	5 35	59 02	4 29	53 67		℄
"			5 85	53 17		9.6 edge Pvt.
"			6 3	52 7		13 Gut.
"			5 7	53 3		17 Top brk
"			5 7	53 3		20 E P/L
"			5 52	53 50	10.4 edge Pvt.	
			6 3	52 7	14.9 Gut	
			5 7	53 3	19 Top brk	
			5 7	53 3	20 W P/L	

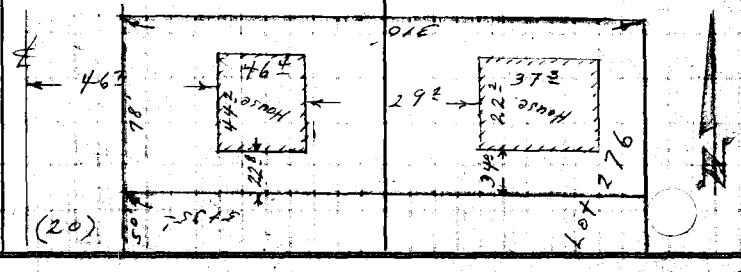

F. B. 1727 Pg. 62
Job No. 1459 Division No.
Survey of
Survey by
Indexed C. Johnson
Notes Red. Date
Notes Chkd. Date
Plotted Date
Checked Date
Profile No.
X-Sec. No.

761.298 307 4-50

PLEASE RETURN TO
LOS ANGELES COUNTY SURVEYOR
726 LOS ANGELES COUNTY ENGINEERING BLDG.

NOTE: ANY ADDITIONS OR CHANGES ON THIS SHEET MUST BE MADE OR CIRCLED IN RED INK, WITH DATE AND NAME OF PERSON MAKING CHANGE.

Do not extend notes this side of this line.

STATION	B. S.	H. I.	F. S.	ELEV.		
5+35		59 02	5 23	53 79		℄
"			5 6	53 4	S.W. Cor of N½ lot 276'	20' E P/L
—			5 6	53 4	Ground at side of Ho. in rear of N½ Lot 276	
					(Did not find pipe - Looks as if cees pool might be under house?)	
6+00			4 86	54 16		℄
"			5 31	53 71		10° edge Pvt
			5 7	53 3		15 Gut
"			5 4	53 6		19 brk
"			5 4	53 6		20 E P/L
"			6 0	53 0		330 back lot line
"			5 24	53 78	9.6 edge Pvt.	
"			6 1	52 9	15 Gut	
"			5 4	53 6	18 Top brk	
"			5 4	53 6	20 W P/L	
"			3 9	55 1	330 back Lot line	
7+00 ①	3 96	58 39	4 59	54 43		℄
"			4 45	53 94		9.6 edge Pvt
"			5 0	53 4		14.5 Gut
"			4 7	53 7		20' E. P/L + Top brk.
"			4 36	54 03	9.3 edge Pvt.	

Profile Notes Red. Plotted Job No. 1459 Division No.
No. Date Date Survey of
Notes Chkd. Checked Survey by
No. Date Date Map No. Indexed C. Johnson

F. B. 1427 Pg. 63

76L298 307 4-50

PLEASE RETURN TO
LOS ANGELES COUNTY SURVEYOR
726 LOS ANGELES COUNTY ENGINEERING BLDG.

NOTE: ANY ADDITIONS OR CHANGES ON THIS SHEET MUST BE MADE OR CIRCLED IN RED INK, WITH DATE AND NAME OF PERSON MAKING CHANGE.

Do not extend notes this side of this line.

STATION	B. S.	H. I.	F. S.	ELEV.		
		58 39				
7+00			5 2	53 2	14' Gut.	
"			4 8	53 6	16' Top brk.	
"			4 4	54 0	20' W. P/L	
8+00			3 78	54 61		℄
"			4 28	54 11		10.° edge Put.
"			5 2	53 2		14' Gut.
"			4 2	54 2		20' E. P/L
"			4 13	54 26	9.3 edge Put.	

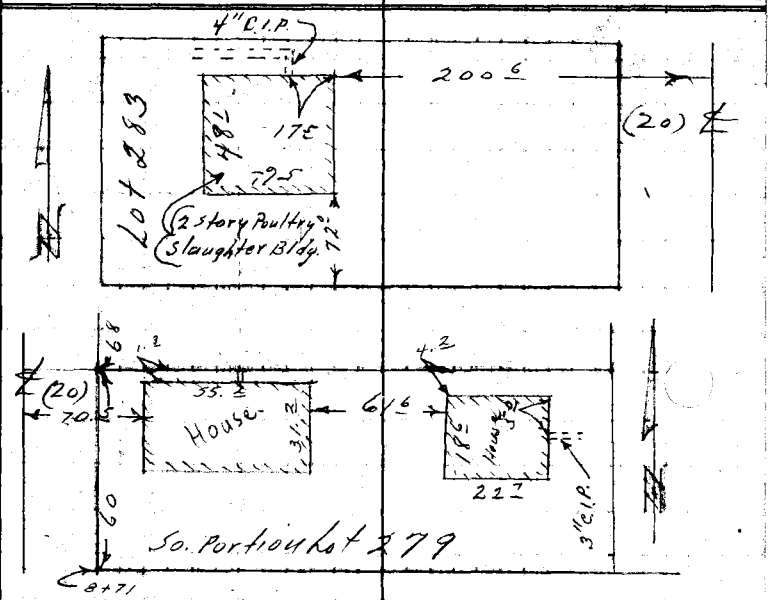

F. B. 1727 Pg. 64 Job No. 1459 Division No. Notes Red. Plotted Profile
Survey of Date Date No.
Survey by Notes Notes Chkd. Checked X-Sec.
Indexed K. C. Johnson Date Date No.

76L298 307 4-50

PLEASE RETURN TO
LOS ANGELES COUNTY SURVEYOR
726 LOS ANGELES COUNTY ENGINEERING BLDG.

NOTE: ANY ADDITIONS OR CHANGES ON THIS SHEET, MUST BE MADE OR CIRCLED IN RED INK, WITH DATE AND NAME OF PERSON MAKING CHANGE.

Do not extend notes this side of this line.

STATION	B. S.	H. I.	F. S.	ELEV.		
		58 39				℄
8+00			5 0	53 4	15' Gut	
"			4 3	54 1	18' Top brk.	
"			4 3	54 1	20' W. P/L	
8+71			3 78	54 61		℄
"			4 7	53 7		20' SW P/L Cor. Lot 279
"			4 3	54 1	20' NE P/L Cor Lot 283	
			4 80	53 59	Top 4" C.I.P. at N side Bldg Lot 283	
			3 8	54 6	Ground over pipe	
			4 90	53 49	Top 3" cip at rear of Ho. on rear Lot 279	
			4 9	53 5	Ground over pipe	
9+00			3 90	54 49		℄
			4 39	54 00		10 4 edge pvt
			4 7	53 2		15 4 Gut
			4 3	54 1		20 brk & E P/L
			5 0	53 4		330 back lot
			4 22	54 17	8 9 edge pvt	
			4 6	53 8	12 5 Gut	
			4 3	54 1	15 brk	
			4 3	54 1	20 W P/L	
			3 7	54 7	330 back lot	

Profile No. ____ Notes Red. ____ Plotted ____ Job No. 1459 Division No. ____ F.B. 1727 Pg. 63
Notes Chkd. ____ Date ____ Checked ____ Date ____ Survey of ____ Survey by ____ Date ____
Map No. ____ Date ____ Indexed ____ Date ____

76L298 307 4-50

PLEASE RETURN TO
LOS ANGELES COUNTY SURVEYOR
726 LOS ANGELES COUNTY ENGINEERING BLDG.

NOTE: ANY ADDITIONS OR CHANGES ON THIS SHEET MUST BE MADE OR CIRCLED IN RED INK, WITH DATE AND NAME OF PERSON MAKING CHANGE.

Do not extend notes this side of this line.

STATION	B. S.	H. I.	F. S.	ELEV.		
		58 39				
10+00 ⊙	4 58	58 92	4 05	54 34		℄
"			5 06	53 86		10^{5} edge Pvt.
"			5 6	53 3		15^{5} Gut
"			5 1	53 8		19 brk
"			5 1	53 8		20' E P/L
"			4 83	54 09	8^{0} edge Pvt.	
"			5 4	53 5	13 Gut	
"			4 8	54 1	18 brk	
"			4 8	54 1	20' W P/L	
11+00			4 60	54 32		℄
"			5 01	53 91		9^{8} edge Pvt.
"			5 7	53 2		15 Gut
"			4 9	54 0		18 Top brk
"			4 9	54 0		20 E P/L
"			5 05	53 88	8^{8} edge Pvt.	
"			5 7	53 2	14 Gut	
"			4 6	54 3	18 Top brk	
"			4 6	54 3	20 W P/L	
11+16 7			4 63	54 29		℄
"			4 92	54 00		10^{2} edge Pvt BC

F. B. 1727 Pg. 66 Job No. 1459 Division No. ____ Notes Red ____ Plotted ____ Profile ____
Survey of ____ Date ____ Date ____ No. ____
Survey by ____ Notes ____ Notes Chkd ____ Checked ____ X-Sec. ____
Indexed C. Johnson Date ____ Date ____ Date ____ No. ____

76L298 307 4-50

PLEASE RETURN TO
LOS ANGELES COUNTY SURVEYOR
726 LOS ANGELES COUNTY ENGINEERING BLDG.

NOTE: ANY ADDITIONS OR CHANGES ON THIS SHEET MUST BE MADE OR CIRCLED IN RED INK, WITH DATE AND NAME OF PERSON MAKING CHANGE.

Do not extend notes this side of this line.

STATION	B. S.	H. I.	F. S.	ELEV.		
11+17.1		58 92	4 63	54 29	8 [illegible]	℄
"			4 96	53 96	8.5 edge pvt. B.C.	
11+26.0			5 99	52 93	17.0 Invert of 12" Corr. I. Culv.	
11+26.5			4 65	54 27		℄ opp S P/L 139th St.
"			5 02	53 90		14' edge Pvt.
"			5 1	53 8		18' brk
"			6 13	52 79		19.5 Invert 12" Corr. I. Culv.
			4 9	54 0		20 P/L Cor.
"			5 01	53 91	14.3 edge Pvt.	
"			5 0	53 9	16 brk	
"			6 0	52 9	18 Gut	
"			4 4	54 5	20 brk & P/L Cor.	
11+46.45			4 48	54 44		℄ Inter. 139th St.
"			4 70	54 22		20' opp E P/L
"			4 85	54 02		100 pvt
"			5 68	53 24		330 opp. back lot line
"			4 50	54 42	20 opp W. P/L	
"			3 91	55 01	100 pvt	
"			3 38	55 54	330 opp back lot line	

Profile Notes Red. ____ Plotted ____ Job No. 1459 Division No. ____
No. ____ Date ____ Date ____ Survey of ____
Notes Chkd. ____ Checked ____ Survey by ____
No. ____ Date ____ Date ____ Map No. ____ Indexed C. Johnson

F. B. 1727 Pg. 67

76L298 307 4-50

PLEASE RETURN TO
LOS ANGELES COUNTY SURVEYOR
726 LOS ANGELES COUNTY ENGINEERING BLDG.

NOTE: ANY ADDITIONS OR CHANGES ON THIS SHEET MUST BE MADE OR CIRCLED IN RED INK, WITH DATE AND NAME OF PERSON MAKING CHANGE.

Do not extend notes this side of this line.

STATION	S. S.	H. I.	F. S.	ELEV.		
		58.92				
BMLM58			4 58	54 34	BMLM58 El. 54.336 F.B. 1403-182 Poty Ave & 139th St. S. E. Cor Bt Spk. in N. W. Cor. Porch to Ho. 13902	

F. B. 1727 Pg. 68 Job No. 1459 Division No. ____ Notes Red ____ Plotted ____ Profile ____
Survey of ____ Date ____ Date ____ No. ____
Survey by ____ Notes ____ Notes Chkd ____ Checked ____ X-Sec. ____
Indexed C. Johnson Date ____ Date ____ Date ____ No. ____

(5a)

F. B. 1727 PG. 69

Notes Ck'd by	Survey of 139th St.
Map No.	W. O. 1459 Tape No. Std.
Office Work	Surveyed by J.L. Willey
Checked	Noted Date
Date	Indexed C. Johnson

139th ST.

El. 1459

TOPOGRAPHY

on

CORDARY AVE.

from

135th ST. S.

to

S. Line Lot #16(W.) & #25(E.) (Tract #874)

Willey J.L
Smiley
Kapp
Curtis G.L
Hume

Note: Any Additions or Changes on This Sheet Must be Made or Circled in Red Ink With Date and Name of Person Making Change.

Do not extend notes this side of this line.

RETURN TO
LOS ANGELES COUNTY SURVEYOR
726 LOS ANGELES COUNTY
ENGINEERING BLDG.

76F3096 247 10M 1-49

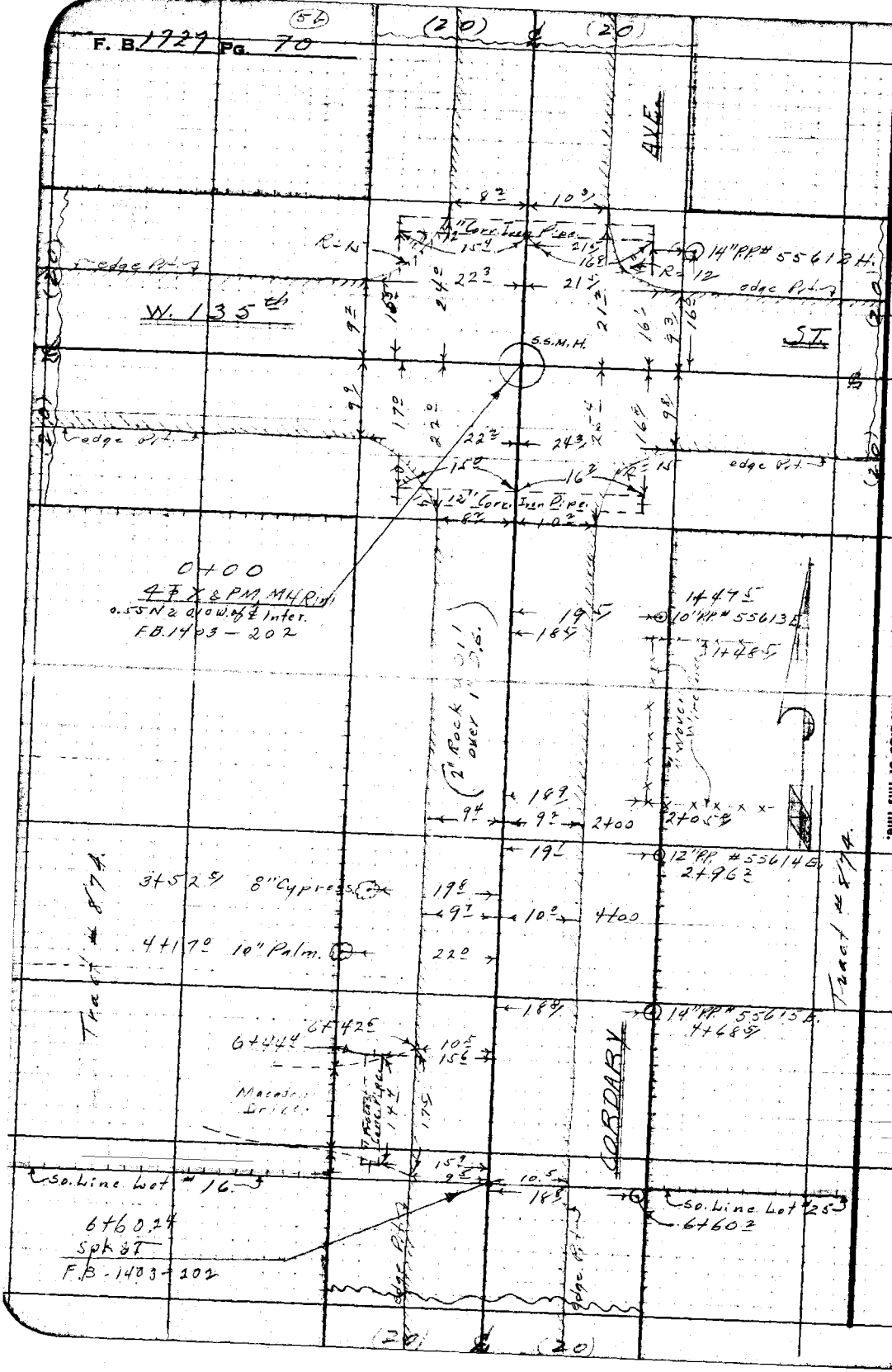

RETURN TO
LOS ANGELES COUNTY SURVEYOR
726 LOS ANGELES COUNTY
ENGINEERING BLDG.

Do not extend notes this side of this line.

Note: Any Additions or Changes on This Sheet Must be Made or Circled in Red Ink With Date and Name of Person Making Change.

Profile No. | Notes Red. | Plotted | Job No. 1459 | Division No. | F. B. 1727 Pg. 71
Date | Date | Survey of 139th St
X-Sec. No. | Notes Chkd. ECM | Checked | Survey by J.L.W. | Notes [illegible] | Date [illegible]
Date 8/28/51 | Date | Map No. | Indexed C. Johnson | Date

139th St.

C.I. 1459

X SECTIONS on

CORDARY AVE.

from

135th ST. S.

to

S. Line Lot #16 (W.) + #25 (E.) (Tract #874)

Willey, J. L.
Karp
Scott
Curtis, G. L.
Evans, R. P.

ELEV.

F. S.

H. I.

B. S.

STATION

NOTE: ANY ADDITIONS OR CHANGES ON THIS SHEET MUST BE MADE OR CIRCLED IN RED INK, WITH DATE AND NAME OF PERSON MAKING CHANGE.

PLEASE RETURN TO
LOS ANGELES COUNTY SURVEYOR
726 LOS ANGELES COUNTY ENGINEERING BLDG.

Do not extend notes this side of this line.

76LE98 307 4-50

76L298 307 4-50

PLEASE RETURN TO
LOS ANGELES COUNTY SURVEYOR
726 LOS ANGELES COUNTY ENGINEERING BLDG.

NOTE: ANY ADDITIONS OR CHANGES ON THIS SHEET MUST BE MADE OR CIRCLED IN RED INK, WITH DATE AND NAME OF PERSON MAKING CHANGE.

Do not extend notes this side of this line.

F. B. 1427 Pg. 72 | Job No. 1459 | Division No. | Notes Red. | Plotted | Profile No.
Survey of 139th St. | Date | Date | No. X-Sec.
Survey by J. L. Willey | Notes KMK | Notes Chkd. | Checked
Indexed L. C. Tenbroeck | Date | Date | Date | No.

STATION	B. S.	H. I.	F. S.	ELEV.			
BM LM 48	3 72	6 049		56 77	BM LM 48 El. 56.768		F.B. 1403-176
					135th St. + Cordary Ave., S.W. Cor.		
					Bt. Spk. N.E. Cor. Step to Ho. #3900		
S.S.M.H. 0.55	N. of ℄ Inter.						0.' West S.S.M.H.
8" Inlet N.			13 83	46 66	Rim 4.45	Rim 4.47	Rim 4.46 Rim 4.46
8" Stub S.			13 89	46 60	Depth 8.71	Depth 8.75	Depth 8.83 Depth 8.84
12" Inlet W.			14 29	46 20	Dia. 0.67	Dia. 0.67	Dia. 1.00 Dia. 1.00
12" Outlet E.			14 30	46 19	Rod 13.83	Rod 13.89	Rod 14.29 Rod 14.30
0+00			4 42	56 07			℄ Inter. 135th St.
"			4 31	56 18			20' opp. W. P/L Pvt.
"			3 87	56 62			100' Pvt.
"			3 15	57 34			330' opp. back lot
"			4 54	55 95	20' opp. E. P/L Pvt.		
"			4 78	55 71	100' Pvt.		
"			4 54	55 95	330' opp. back lot.		
0+16.8			6 86	53 63	16.7 Invert 12" Corr. I. Culv.		
0+17			6 66	53 83			15.0 Invert 12" Corr. I. Culv.
0+20			4 39	55 90			℄ opp. S. P/L 135th St.
"			4 74	55 75			11.6 edge Pvt.
"			6 1	54 4			16.5 Gut.

TEL298 307 4-50

PLEASE RETURN TO
LOS ANGELES COUNTY SURVEYOR
726 LOS ANGELES COUNTY ENGINEERING BLDG.

NOTE: ANY ADDITIONS OR CHANGES ON THIS SHEET MUST BE MADE OR CIRCLED IN RED INK, WITH DATE AND NAME OF PERSON MAKING CHANGE.

Do not extend notes this side of this line.

STATION	B. S.	H. I.	F. S.	ELEV.		
		60 49				
0+20			4 5	56 0		20' W. P/L + Top brk
"			4 81	55 68	11.2 edge Pvt.	
"			6 2	54 3	15.5 Gut.	
"			4 8	55 7	19' Top brk.	
"			4 8	55 7	20' E. P/L	
0+22			4 57	55 92		℄
"			4 70	55 79		8.2 Edge Pvt. E.
0+25 4			4 53	55 96		℄
"			4 80	55 69	10.2 edge Pvt. E.C.	
1+00 ⊙	4 18	59 91	4 76	55 73		℄
			4 41	55 50		8.8 edge Pvt.
			5 7	54 2		15 Gut.
			4 6	55 3		19 Top brk.
			4 6	55 3		20' W. P/L
			4 47	55 44	9.5 edge Pvt.	
			5 5	54 4	16 Gut.	
			4 4	55 5	19 Top brk.	
			4 4	55 5	20' E. P/L	
			5 60	54 31	Top of 4" VCP at W. end House, rear of Lot [illegible]	
			5 1	54 8	Groundover pipe	

Profile No. ____ Notes Red. ____ Plotted ____ Job No. 1459 Division No. ____
X-Sec. No. ____ Date ____ Date ____ Survey of ____ Survey by ____ Notes ____
Notes Chkd. ____ Checked ____ Map No. ____ Index C. Johnson

F. B. 1727 Pg. 73

76L298 307 4-50

PLEASE RETURN TO
LOS ANGELES COUNTY SURVEYOR
726 LOS ANGELES COUNTY ENGINEERING BLDG.

NOTE: ANY ADDITIONS OR CHANGES ON THIS SHEET MUST BE MADE OR CIRCLED IN RED INK, WITH DATE AND NAME OF PERSON MAKING CHANGE.

Do not extend notes this side of this line.

STATION	B. S.	H. I.	F. S.	ELEV.		
		59 91	4 4	55 5	Top 2" I.P. at S. Side Ho. @ rear lot 22	
			5 1	54 8	Ground (Pipe is above Ground)	
			3 65	56 26	Top 2" IP @ S. Side Washhouse. (Pipe is above Ground.)	
			5 3	54 6	Ground.	
1+48.5			4 27	55 64		℄
"			4 5	55 4	20' NW P/L Cor. Lot 22.	
2+00			4 36	55 55		℄
"			4 47	55 44		8.7 edge Pvt
"			5 6	54 3		16 Gut.
"			4 5	55 4		20 brk & W P/L
"			4 65	55 26	9.8 edge Pvt.	
"			5 3	54 6	16 Gut.	
"			4 3	55 6	19 brk	
			4 3	55 6	20 E P/L	

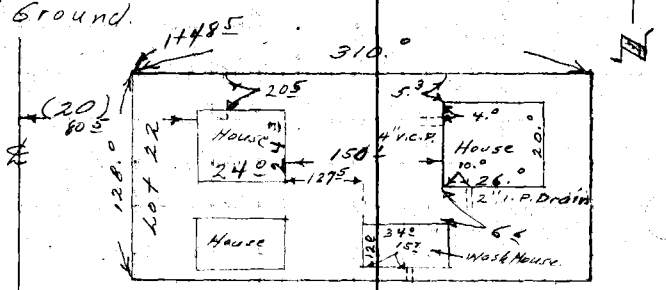

F. B. 1727 Pg. 74
Job No. 1459 Division No. Notes Red. Plotted Profile
Survey of 139th St Date Date No. X-Sec.
Survey by J. Miller Notes K M K Notes Chkd. Checked
Indexed C. Johnson Date Date No.

76L298 307 4-50

PLEASE RETURN TO
LOS ANGELES COUNTY SURVEYOR
726 LOS ANGELES COUNTY ENGINEERING BLDG.

NOTE: ANY ADDITIONS OR CHANGES ON THIS SHEET MUST BE MADE OR CIRCLED IN RED INK, WITH DATE AND NAME OF PERSON MAKING CHANGE.

Do not extend notes this side of this line.

STATION	B. S.	H. I.	F. S.	ELEV.	
		59 91			
			3 20	56 71	Top 4" CIP at E. Side Garage Apt. on Lot 18
			3 7	56 2	Ground. (Pipe is above Ground @ House)
2+76.0			4 44	55 47	℄
"			4 6	55 3	20 N.E. P/L Car Lot
3+00			4 49	55 42	℄
"			4 60	55 31	8.2 edge Pvt.
"			5 5	54 4	16' Gut.
"			4 6	55 3	20' W. P/L + Tor brk.
"			4 1	55 8	330' back lot
"			4 87	55 04	10.5 edge pvt.
"			5 6	54 3	15' Gut.
"			4 6	55 3	20' E. P/L + Tor brk.
"			5 6	54 3	330' back lot

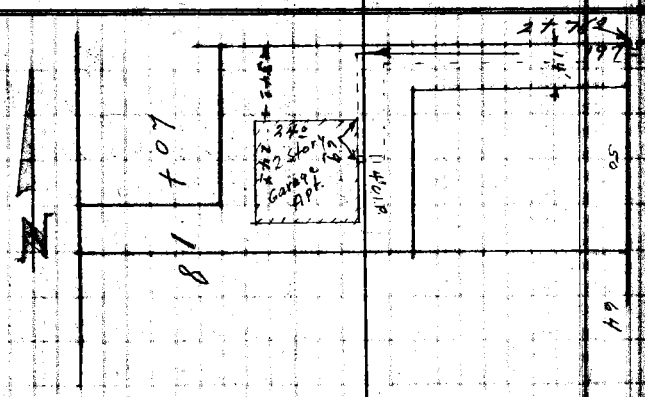

Profile No. ____ Notes Red. ____ Plotted ____ Job No. 1459 Division No. ____
Date ____ Date ____ Survey of ____ 1397 ____
X-Sec. No. ____ Notes Chkd. ____ Checked ____ Survey by ____ Notes ____
Date ____ Date ____ Map No. ____ Inspected ____ C. J. ____

F. B. 1727 Pg. 75

76L298 307 4-50

PLEASE RETURN TO
LOS ANGELES COUNTY SURVEYOR
726 LOS ANGELES COUNTY ENGINEERING BLDG.

NOTE: ANY ADDITIONS OR CHANGES ON THIS SHEET MUST BE MADE OR CIRCLED IN RED INK, WITH DATE AND NAME OF PERSON MAKING CHANGE.

Do not extend notes this side of this line.

STATION	B. S.	H. I.	F. S.	ELEV.		
		59 91				
4+00 ⊙	3 85	59 27	4 49	55 42		℄
"			4 17	55 10		9.8 edge Pvt.
"			5 0	54 3		17' Gut.
"			4 3	55 0		20' W. P/L + Top brk.
"			4 35	54 92	10.5 edge Pvt.	
"			5 2	54 1	15.5 Gut.	
"			4 5	54 8	20' E. P/L + Top brk.	
4+02.3			3 86	55 41		℄ opp. N. Line of Lot 17
"			4 5	54 8	N.E. Cor. Lot 17	
			3 90	55 37	Top 4" C.I.P. at Ho. #1	

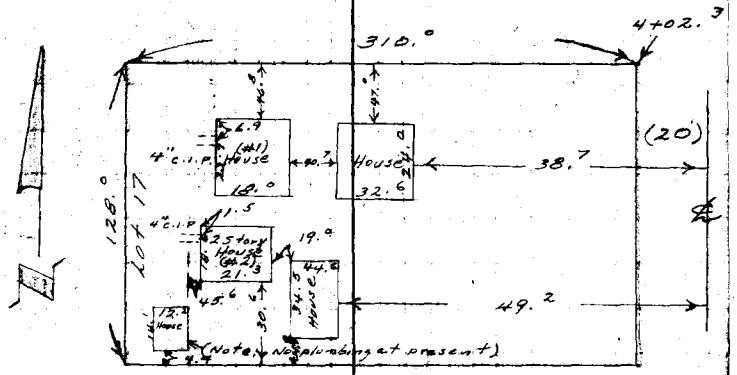

F. B. 1727 Pg. 96
Job No. 1459 Division No. 139th St
Survey of
Survey by J.L. Willey
Indexed C. Johnson
Notes Red. Date
Notes Chkd. Date
Plotted Date
Checked Date
Profile No.
X-Sec. No.

76L298 307 4-50

PLEASE RETURN TO
LOS ANGELES COUNTY SURVEYOR
726 LOS ANGELES COUNTY ENGINEERING BLDG.

NOTE: ANY SUGGESTIONS OR CHANGES ON THIS SHEET MUST BE MADE OR CIRCLED IN RED INK, WITH DATE AND NAME OF PERSON MAKING CHANGE.

Do not extend notes this side of this line.

STATION	B. S.	H. I.	F. S.	ELEV.		
		59 27				
			3.7	55 6	Gr. over pipe at Ho. #1	
			3.70	55 57	Top 4" C.I.P. at Ho. #2	
			3.7	55 6	Gr. over pipe " " "	
5+00			3.96	55 31		℄
"			4.27	55 00		9.8 edge Pvt.
"			4.9	54 4		16' Gut.
"			4.5	54 8		20' W. P/L + [illegible]
"			4.35	54 92	10.° edge Pvt.	
"			5.1	54 2	16' Gut.	
"			4.5	54 8	20' E. P/L + Top brk.	
6+00 ⊙	3.96	59 23	4.00	55 27		℄
"			4.26	54 97		9.9 edge Pvt.
"			4.8	54 4		15.5 Gut.
"			4.2	55 0		20' W. P/L + [illegible]
"			4.33	54 90	10.° edge Pvt.	
"			5.3	53 9	15' Gut.	
"			4.6	54 6	20' E. P/L + Top brk.	
6+60.24			3.91	55 32	S. Line Lot #16 (W.) + #25 (E.)	℄
"			4.07	55 16		10.5 edge Pvt.
"			4.9	54 3		16' Gut.

Profile Notes Red. ____ Plotted ____ Job No. 1459 Division No. ____ P.B. 1727 Pg. 77
No. ____ Date ____ Date ____ Survey of [illegible]
Notes Chkd. ____ Checked ____ Survey by [illegible]
No. ____ Date ____ Date ____ Map No. ____ [illegible]

76L298 307 4-50

PLEASE RETURN TO
LOS ANGELES COUNTY SURVEYOR
726 LOS ANGELES COUNTY ENGINEERING BLDG.

NOTE: ANY ADDITIONS OR CHANGES ON THIS SHEET MUST BE MADE OR CIRCLED IN RED INK, WITH DATE AND NAME OF PERSON MAKING CHANGE.

Do not extend notes this side of this line.

STATION	S. S.	H. I.	F. S.	ELEV.		
		59 23				
6+60.24			4 2	55 0		20' W. P/L + Top brk.
"			3 5	55 7		330' back lot
"			4 31	54 92	9.5 edge Pvt.	
"			5 0	54 2	16' Gut.	
"			4 2	55 0	20' E. P/L + Top brk.	
"			5 1	54 1	330' back lot	
BM LM 47			4 25	54 98	BM LM47 El. 54.981	F.B. 1403-175
					Cordary Ave. (E. Side) 575± S. 135th St.	
					Bt. Spk. W. end conc. walk to No. #13614	

F.B. 1727 Pg. 78 Job No. 1457 Division No. Notes Red. Plotted Profile
Survey of 13945 St. Date Date No.
Survey by J. Willey Notes K M Kapp Notes Chkd. Checked X-Sec.
Indexed [illegible] Date Date No.

(69)

Notes Ck'd by	Survey of 139th St.
Map No.	W. O. 1459 Tape No. Std.
Office Work	Surveyed by J. L. Willey
Checked	Notes LCS Date 8-22-57
Date	Indexed A. C. Johnson

F. B. 1727 PG. 79

139th ST.

CI 1459'

TOPOGRAPHY

on

CORDARY AVE.

from

ROSECRANS AVE N.

to

S. Line Lot #16 (W) & Lot #25 (E) Tract #874.

Willey J.L.
Smiley
Kapp
Curtis G.L.
Hume

Note: Any Additions or Changes on This Sheet Must be Made or Circled in Red Ink With Date and Name of Person Making Change.

Do not extend notes this side of this line.

RETURN TO
LOS ANGELES COUNTY SURVEYOR
725 LOS ANGELES COUNTY
ENGINEERING BLDG.

76F3098 247 10M 1-49

F. B. 1727 Pg. 80

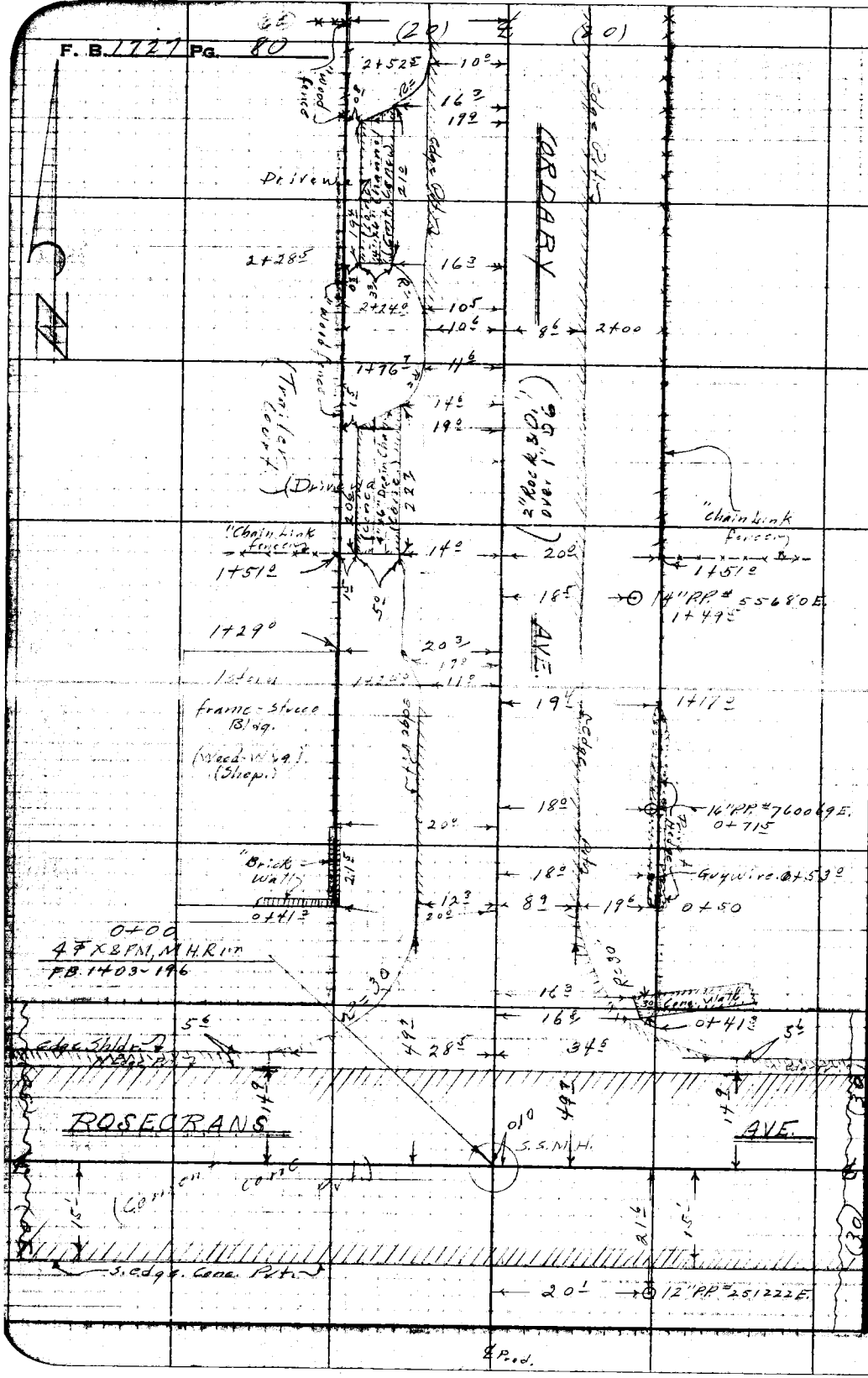

RETURN TO
LOS ANGELES COUNTY SURVEYOR
726 LOS ANGELES COUNTY
ENGINEERING BLDG.

Do not extend notes this side of this line.

Note: Any Additions or Changes on This Sheet Must be Made or Circled in Red Ink With Date and Name of Person Making Change.

(60)

Notes Ck'd by	Survey of 139th St.
Map No.	W. O. 1459 Tape No. Std.
Office Work	Surveyed by J. L. Willey
Checked	Notes L.C.S. Date
Date	Indexed K. C. Johnson

F. B. 1727 Pg. 81



Notes: Any Additions or Changes on This Sheet Must be Made or Circled in Red Ink With Date and Name of Person Making Change.

Do not extend notes this side of this line.

RETURN TO
LOS ANGELES COUNTY SURVEYOR
726 LOS ANGELES COUNTY
ENGINEERING BLDG.

76F3098 247 10M 1-49

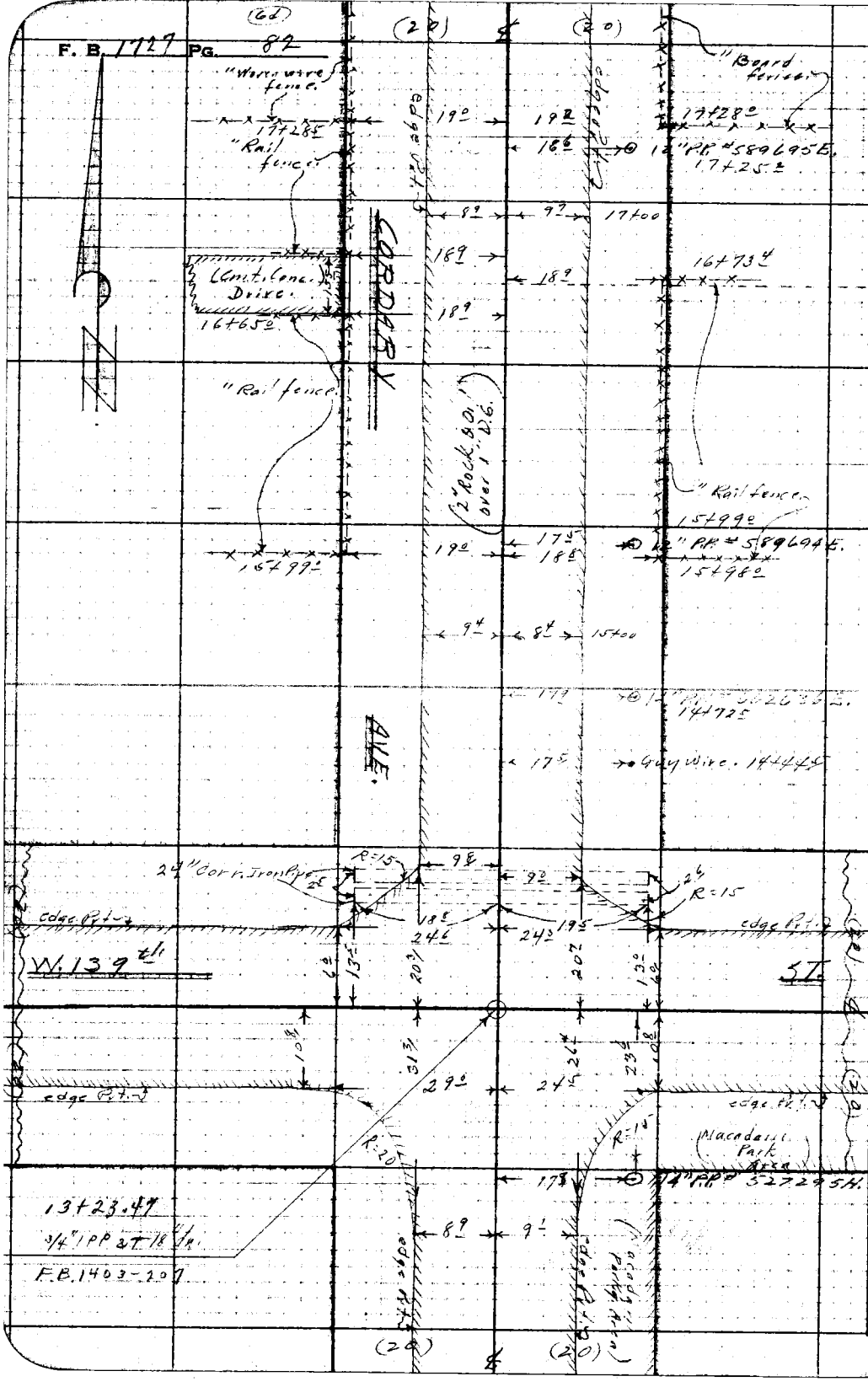

RETURN TO
LOS ANGELES COUNTY SURVEYOR
726 LOS ANGELES COUNTY
ENGINEERING BLDG.

Do not extend notes this side of this line.

Note: Any Additions or Changes on This Sheet Must be Made or Circled in Red Ink With Date and Name of Person Making Change.

(6e)

F. B. 1729 PG. 83

Notes Ck'd by	Survey of 139th St
Map No.	W. O. 1459 Tape No. Std. °F
Office Work	Surveyed by J. L. Willey
Checked	Notes L.C.S. Date
Date	Indexed A. C. Johnson



Notes: Any Additions or Changes on This Sheet Must be Made or Circled in Red Ink With Date and Name of Person Making Change.

Do not extend notes this side of this line.

RETURN TO
LOS ANGELES COUNTY SURVEYOR
726 LOS ANGELES COUNTY
ENGINEERING BLDG.

76F3098 247 10M 1-49

F. B. 1727 Pg. 84

RETURN TO
LOS ANGELES COUNTY SURVEYOR
725 LOS ANGELES COUNTY
ENGINEERING BLDG.

Do not extend notes this side of this line.

Note: Any Additions or Changes on This Sheet Must be Made or Circled in Red Ink With Date and Name of Person Making Change.

Profile No. Notes Red Date Plotted Date Job No. 1459 Division No. F. B. 1727 Pg. 85

Survey of 139th St

No. Date 8/28/51 Date Map No. [illegible] Date

139th ST

Cat. 1459

"X" SECTIONS on

CORDARY AVE. from

ROSECRANS AVE. NORTH

to

S. Line Lot #16 (W.) & Lot #25 (E.) Tract #874

Willey, J. L.
Kapp
Scott
Curtis, G. L.
Evans

STATION	B. S.	H. I.	F. S.	ELEV.

NOTE: ANY ADDITIONS OR CHANGES ON THIS SHEET MUST BE MADE OR CIRCLED IN RED INK, WITH DATE AND NAME OF PERSON MAKING CHANGE.

PLEASE RETURN TO
LOS ANGELES COUNTY SURVEYOR
726 LOS ANGELES COUNTY ENGINEERING BLDG.

Do not extend notes this side of this line.

76L298 307 4-50

76L298 307 4-50

PLEASE RETURN TO
LOS ANGELES COUNTY SURVEYOR
726 LOS ANGELES COUNTY ENGINEERING BLDG.

NOTE: ANY ADDITIONS OR CHANGES ON THIS SHEET MUST BE MADE OR CIRCLED IN RED INK, WITH DATE AND NAME OF PERSON MAKING CHANGE.

Do not extend notes this side of this line.

STATION	B. S.	H. I.	F. S.	ELEV.			
BM LM 43	2 54	58 95		56 41	BM LM 43 El. 56.407		F.B. 1403-173
					Rosecrans Ave. + Cordary Ave., N.W. Cor.		
					Bt. Spk. in conc. Porch @ S.E. Cor. Bldg.		
0+00			4 73	54 22			℄ Inter. @ Rosecrans Ave.
S.S.M.H.							0.' East of ℄ Cordary
8" Inlet N			1570	43 25	Rim 4.76	Rim 4.76	Rim 4.77
12" Inlet W			1591	43 04	Depth 10.27	Depth 10.15	Depth 10.18
12" Outlet E			1595	43 00	Dia 0.67	Dia 1.00	Dia 1.00
					Rod 15.70	Rod 15.91	Rod 15.95
0+00			4 78	54 17			20' opp. E. P/L conc.
"			4 89	54 06			100' conc.
"			5 28	53 67			330' opp. back lot
"			4 78	54 17	20' opp. W. P/L conc.		
"			4.64	54 31	100' conc.		
"			4 38	54 57	330' opp. back lot		
0+14.9			4 88	54 07			℄ N. edge conc.
0+27			5 08	53 87			℄ Bot. brk.
0+30			5 05	53 90			℄ opp. N. P/L Rosecrans
"			5 23	53 72			19.3' edge Pvt. + Cut.
"			3.5	55 [illegible]			20' E. P/L + Top brk.

Job No. 1457 Division No. 1394 Profile No. X-Sec. No.
Survey of
Survey by J. Willey Notes KMK Plotted Date Notes Red. Date Notes Chkd. Date Checked Date
Indexed C. Jones Date
Fr. 86

761.298 307 4-50

PLEASE RETURN TO
LOS ANGELES COUNTY SURVEYOR
726 LOS ANGELES COUNTY ENGINEERING BLDG.

NOTE: ANY ADDITIONS OR CHANGES ON THIS SHEET MUST BE MADE OR CIRCLED IN RED INK, WITH DATE AND NAME OF PERSON MAKING CHANGE.

Do not extend notes this side of this line.

STATION	B. S.	H. I.	F. S.	ELEV.		
		58 95				
0+30			5 08	53 87	18.3 edge pvt. + Gut.	
"			3 94	55 01	20' W. P/L + Top brk.	
0+49.7			4 33	54 62		℄
			4 55	54 40		8.9 edge Pvt. E.C.
			4 66	54 29	12.3 edge Pvt. E.C.	
0+80			3 03	55 92		℄ Top brk.
1+00 ⊙	4 07	60 09	2 93	56 02		℄
"			4 53	55 56		8.3 edge Pvt.
"			5 6	54 5		14' Gut.
"			4 4	55 7		20' E P/L + Top brk.
"			4 75	55 34	12.0 edge Pvt.	
"			5 4	54 7	17' Gut.	
"			4 8	55 3	20' W. P/L + Top brk.	
1+50.8			4 09	56 00		℄ opp. S. Line [illegible] 292 293
"			4 54	55 55		20' S.W. Cor. [illegible] 292 293
			5 77	54 32	Top 4" vcp at W. end shed w/rest rooms	
			5 2	54 9	Ground over pipe	

Profile No. ____ Date ____ Notes Red. ____ Date ____ Plotted ____ Date ____ Job No. 1459 Division No. ____ Survey of 139th St. ____ Notes Chk. ____ Date ____ Map No. ____ Indexed ____ Date ____

F. B. 1727 Pg. 89

76L298 307 4-50

PLEASE RETURN TO
LOS ANGELES COUNTY SURVEYOR
726 LOS ANGELES COUNTY ENGINEERING BLDG.

NOTE: ANY ADDITIONS OR CHANGES ON THIS SHEET MUST BE MADE OR CIRCLED IN RED INK, WITH DATE AND NAME OF PERSON MAKING CHANGE.

Do not extend notes this side of this line.

STATION	B. S.	H. I.	F. S.	ELEV.		
		60 09				
2+00			4 22	55 87		℄
"			4 55	55 54		8.6 edge pvt.
"			5 5	54 6		14' Gut.
"			4 5	55 6		20' E. P/L + Top brk.
"			4 77	55 32	12.0 edge pvt.	
"			5 4	54 7	17' Gut.	
"			4 7	55 4	20' W. P/L + Top brk.	
3+00			4 20	55 89		℄
"			4 49	55 60		8.5 edge pvt.
"			5 4	54 7		14' Gut.
"			4 4	55 7		20' E. P/L + Top brk.
"			4 68	55 41	11.0 edge pvt.	

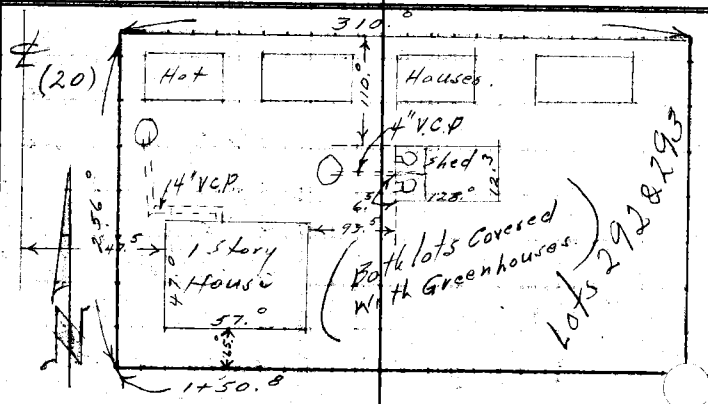

F. S. 1727 Pg. 88
Job No. 1459 Division No. ____ Notes Red ____ Plotted ____ Profile ____
Survey of 13 Wk St. Date ____ Date ____ No. ____
Survey by J L Willey Notes L C S Notes Chkd ____ Checked ____ X-Sec. ____
Indexed K. C. Johnson Date ____ Date ____ Date ____ No. ____

76L298 307 4-50

PLEASE RETURN TO
LOS ANGELES COUNTY SURVEYOR
726 LOS ANGELES COUNTY ENGINEERING BLDG.

NOTE: ANY ADDITIONS OR CHANGES ON THIS SHEET MUST BE MADE OR CIRCLED IN RED INK, WITH DATE AND NAME OF PERSON MAKING CHANGE.

Do not extend notes this side of this line.

STATION	B. S.	H. I.	F. S.	ELEV.		
		60.09				
3+00			5.5	54.6	17' Gut.	
"			5.3	54.8	20' W. P/L + Top brk.	
4+00 ⊙	3.99	59.84	4.24	55.85		℄
"			4.26	55.58		7.8 edge Pvt.
"			5.3	54.5		14' Gut.
"			4.4	55.4		20' E. P/L + Top brk.
"			6.0	53.8		330' back lot
"			4.26	55.58	12.0 edge Pvt.	
"			4.9	54.9	20' Gut. + W. P/L	
"			3.6	56.2	330' back lot	
5+00			4.19	55.65		℄
"			4.48	55.36		7.0 edge Pvt.
"			5.7	54.1		14' Gut.
"			4.4	55.4		20' E. P/L + Top brk.
"			4.55	55.29	10.0 edge Pvt.	
"			5.4	54.4	20' Gut. + W. P/L	
6+00 ⊙	4.70	60.23	4.31	55.53		℄
"			4.01	56.22		7.5 edge Pvt.
"			5.7	54.5		12' Gut.
"			4.8	55.4		16' Top brk.

Profile Notes Red. Plotted Job No. 1459 Division No. F.B. 1727 Pg. 89
No. Date Date Survey of
No. Date Date Map No. Inspector O. Johnson

76L298 307 4-56

PLEASE RETURN TO
LOS ANGELES COUNTY SURVEYOR
726 LOS ANGELES COUNTY ENGINEERING BLDG.

NOTE: ANY ADDITIONS OR CHANGES ON THIS SHEET MUST BE MADE OR CIRCLED IN RED INK, WITH DATE AND NAME OF PERSON MAKING CHANGE.

Do not extend notes this side of this line.

STATION	B. S.	H. I.	F. S.	ELEV.		
6+00		60 23	4 6	55 6		20' E. P/L
"			5 9	54 3		330' back lot
"			5 08	55 15	10.° edge pvt.	
"			5 8	54 4	16' Gut.	
"			5 1	55 1	20' W. P/L + Top brk.	
"			4 0	56 2	330' back lot	
7+00			4 26	55 97		℄
"			4 61	55 62		8.3 edge pvt.
"			5 7	54 5		14' Gut.
"			4 6	55 6		18' Top brk.
"			4 6	55 6		20' E. P/L
"			4 68	55 55	11.° edge pvt.	
"			5 3	54 9	17' Gut.	
"			4 3	55 9	20' W. P/L + Top brk.	
8+00 ⊙	4 69	60 82	4 10	56 13		℄
"			4 96	55 86		9.° edge pvt.
"			5 6	55 2		14' Gut.
"			5 0	55 [illegible]		18' Top brk.
"			5 0	55 8		20' E. P/L
"			5 08	55 74	10.° edge pvt.	
"			6 3	54 5	16' Gut.	

F. S. 1727 Pg. 90 Job No. 1459 Division No. ____ Notes Red. ____ Plotted ____ Profile ____
Survey of 139th St Date ____ Date ____ No. ____
Survey by J. Willey Notes KMK Notes Chkd. ____ Checked ____ X-Sec. ____
Indexed ~~G. Johnson~~ Date ____ Date ____ No. ____

761,298 307 4-50

PLEASE RETURN TO
LOS ANGELES COUNTY SURVEYOR
726 LOS ANGELES COUNTY ENGINEERING BLDG.

NOTE: ANY ADDITIONS OR CHANGES ON THIS SHEET MUST BE MADE OR CIRCLED IN RED INK, WITH DATE AND NAME OF PERSON MAKING CHANGE.

Do not extend notes this side of this line.

STATION	B. S.	H. I.	F. S.	ELEV.		
		60.82				
8+00			5 3	55 5	20' W. P/L + Top brk.	
9+00			4 47	56 35		℄
"			4 84	55 98		8.5 edge pvt.
"			5 4	55 4		13' Gut.
"			4 9	55 9		16' Top brk.
"			4 9	55 9		20' E. P/L
"			5 5	55 3		330' back lot
"			4 87	55 95	11.0 edge pvt.	
"			5 8	55 0	18' Gut.	
"			4 8	56 0	20' W. P/L + Top brk.	
"			3 9	56 9	330' back lot	
10+00			4 40	56 42		℄
"			4 72	56 10		8' edge pvt.
"			5 7	55 1		14' Gut.
"			5 4	55 4		15' Top brk.
"			5 1	55 7		20' E. P/L
"			4 74	56 08	10.4 edge pvt.	
"			5 9	54 9	17' Gut.	
"			4 9	55 9	20' W. P/L + Top brk.	
11+00			4 31	56 51		℄

Profile No. ____ Notes Red. ____ Plotted ____ Job No. 1459 Division No. ____ F. B. 1727 Pg. 91
No. ____ Date ____ Date ____ Survey of ____ 139 ____
No. ____ Notes Chart ____ Checked ____ Survey by ____ Date ____ Date ____ Map No. ____ Indexed C. Johnson

76L298 307 4-50

PLEASE RETURN TO
LOS ANGELES COUNTY SURVEYOR
726 LOS ANGELES COUNTY ENGINEERING BLDG.

NOTE: ANY ADDITIONS OR CHANGES ON THIS SHEET MUST BE MADE OR CIRCLED IN RED INK, WITH DATE AND NAME OF PERSON MAKING CHANGE.

Do not extend notes this side of this line.

STATION	B. S.	H. I.	F. S.	ELEV.		
		60 82				
11+00			4 67	56 15		8.3 edge Pvt.
"			5 9	54 9		15' Gut.
"			5 2	55 6		17' Top brk.
"			5 0	55 8		20' E. P/L
"			4 77	56 05	10.5 edge Pvt.	
"			5 4	55 4	17' Gut.	
"			5 0	55 8	20' W. P/L + Top brk.	
T. P.	3 62	60 13	4 31	56 51		
11+25			3 60	56 53		
			4 0	56 1	20' ~~W~~ NE P/L Cor. ~~Lot~~	
			5 95	54 18	Top 4" V.C.P.	
			3 4	56 1	Ground	

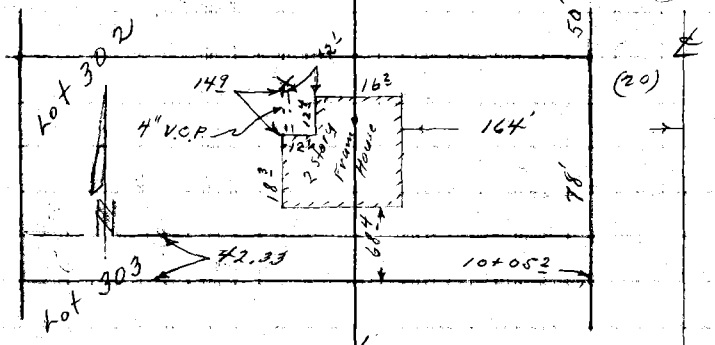

F. B. 1727 Pg. 92
Job No. 1459 Division No. ____ Notes Red ____ Plotted ____ Profile
Survey of 139th St Date ____ Date ____ No. ____
Survey by J.L. Willey Notes Kmk Notes Chkd ____ Checked ____ X-Sec.
Indexed C. Johnson Date ____ Date ____ No. ____

761.398 307 4-50

PLEASE RETURN TO
LOS ANGELES COUNTY SURVEYOR
726 LOS ANGELES COUNTY ENGINEERING BLDG.

NOTE: ANY ADDITIONS OR CHANGES ON THIS SHEET MUST BE MADE OR CIRCLED IN RED INK, WITH DATE AND NAME OF PERSON MAKING CHANGE.

Do not extend notes this side of this line.

STATION	B. S.	H. I.	F. S.	ELEV.		
12+00		60 13	3 65	56 48		℄
"			4 20	55 93		11.° edge Pvt.
"			4 65	55 48		15' Gut.
"			4 2	55 9		20' E. P/L
"			4 04	56 09	10.' edge Pvt.	
"			5 3	54 8	16' Gut.	
"			4 2	55 9	20' W. P/L + Top brk.	
T. P.	4 43	60 84	3 72	56 41		
12+92.2			4 48	56 36		℄
"			4 79	56 05	8.9 edge Pvt. B.C.	
12+97			4 46	56 38		℄
"			4 72	56 12		9.' edge Pvt. B.C.
13+00			4 43	56 41		℄
13+03.5			4 40	56 44		℄ S. P/L of 139th St.
"			4 79	56 05		12.5 edge Pvt.
"			4 9	55 9		15' Gut.
"			4 7	56 1		20' E. P/L
"			4 94	55 90	14.° edge Pvt.	
"			5 4	55 4	17' Gut.	
"			4 5	56 3	20' W. P/L	
13+23.47			4 24	56 60		℄ Inter. @ 139th St.

Profile Notes Red. Plotted Job No. 1459 Division No. F.B. 1727 Pg. 93
No. Date Date Survey of 139th St.
No. Date Date Map No. Indexed C. Johnson

76L298 307 4-50

PLEASE RETURN TO
LOS ANGELES COUNTY SURVEYOR
726 LOS ANGELES COUNTY ENGINEERING BLDG.

NOTE: ANY ADDITIONS OR CHANGES ON THIS SHEET MUST BE MADE OR CIRCLED IN RED INK, WITH DATE AND NAME OF PERSON MAKING CHANGE.

Do not extend notes this side of this line.

STATION	B. S.	H. I.	F. S.	ELEV.		
13+23.47		60 84	4 44	56 40		20' opp. E. P/L pvt.
"			4 52	56 32		100' pvt.
"			5 19	55 65		330' opp. back lot
"			4 30	56 54	20' opp. W. P/L pvt.	
"			4 06	56 78	100' pvt.	
"			3 60	57 24	330' opp. back lot	
13+36.5			4 37	56 47		℄
"			7 82	53 02		19.5 Invert 24" Corr. Iron pipe
13+37			4 37	56 47		℄
"			7 76	53 08	18.8 Invert 24" Corr. Iron pipe	
13+39			4 37	56 47		℄
"			7 85	52 99		19.5 Invert 24" Corr. I. P.
13+39.5			4 37	56 47		℄
"			7 74	53 10	18.8 Invert 24" Corr. I. P.	
13+43.5			4 38	56 46		℄ N. P/L of 139th St.
"			4 66	56 18		10' edge pvt.
"			5 2	55 6		13' Gut.
"			4 7	56 1		20' E. P/L
"			4 64	56 20	11.4 edge pvt.	
"			5 3	55 5	18' Gut.	
"			4 9	55 9	20' W. P/L	

F. S. 1727 Pg. 94 Job No. 1457 Division No. Notes Red. Plotted Profile
Survey of 139th St. Date Date No.
Survey by J. Willey Notes KMK Notes Chkd. Checked X-Sec.
Indexed C. Johnson Date Date No.

76L298 307 4-50

PLEASE RETURN TO
LOS ANGELES COUNTY SURVEYOR
726 LOS ANGELES COUNTY ENGINEERING BLDG.

NOTE: ANY ADDITIONS OR CHANGES ON THIS SHEET MUST BE MADE OR CIRCLED IN RED INK, WITH DATE AND NAME OF PERSON MAKING CHANGE.

Do not extend notes this side of this line.

STATION	B. S.	H. I.	F. S.	ELEV.		
13+43.8		60 84	4 38	56 46		℄
"			4 61	56 23	9.8 edge Pvt. E.C.	
13+44.2			4 38	56 46		℄
"			4 62	56 22		9.0 edge Pvt. E.C.
14+00			4 50	56 34		℄
"			4 97	55 87		10.0 edge Pvt.
"			5 5	55 3		13' Cut.
"			5 1	55 7		16' Top brk.
"			5 1	55 7		20' E. P/L
"			4 59	56 25	9.8 edge Pvt.	
"			5 1	55 7	18' Cut.	
"			4 9	55 9	20' W. P/L + Top brk.	
T.P.	3 78	59 72	4 90	55 94		
14+71.8			3 67	56 05		℄ app. S. line of lot #12
"			4 1	55 6	20' S.E. Cor. of lot #12	

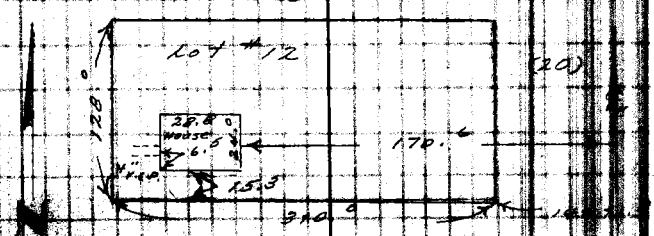

Profile No. ____ Notes Red. ____ Plotted ____ Job No. 1459 Division No. ____
Date ____ Date ____ Survey of ____
Name ____ Date ____ Map No. ____ Indexed ____ C. Johnson

F.B. 1727 Pg. 95

76L298 307 4-50

PLEASE RETURN TO
LOS ANGELES COUNTY SURVEYOR
726 LOS ANGELES COUNTY ENGINEERING BLDG.

NOTE: ANY ADDITIONS OR CHANGES ON THIS SHEET MUST BE MADE OR CIRCLED IN RED INK, WITH DATE AND NAME OF PERSON MAKING CHANGE.

Do not extend notes this side of this line.

Profile No. ____ X-Sec. No. ____
Plotted ____ Date ____ Checked ____ Date ____
Notes Red ____ Date ____ Notes Chkd ____ Date ____
Division No. ____ Job No. 1457 Notes Km K Date ____
Survey of 1,32 & 52
Survey by J.W. Lilley C. Johnson
Indexed ____
Pg. 96
1727

STATION	B. S.	H. I.	F. S.	ELEV.		
		59 72	3 49	55 23	Top 4" V.C.P @ lot #12	
			3 3	56 4	Gr. over Pipe	
15+00			3 78	55 94		℄
"			4 36	55 36		10' edge Pvt.
"			5 1	54 6		15' Cut.
"			4 3	55 4		20' E. P/L + Top brk.
"			3 94	55 18	8.5 edge Pvt.	
"			4 9	54 8	16' Cut.	
"			3 9	55 8	18' Top brk.	
"			3 9	55 8	20' W. P/L	
16+00			3 98	55 84		℄
"			4 47	55 35		10' edge Pvt.
"			5 2	54 5		15' Cut.
"			4 5	55 2		20' E. P/L + Top brk.
"			4 9	54 8		330' back lot
"			4 20	55 52	8.5 edge Pvt.	
"			5 0	54 7	16' Cut.	
"			3 9	55 8	20' W. P/L + Top brk.	
"			3 3	56 4	330' back lot	
17+00			3 89	55 83		℄
"			4 44	55 28		10' edge Pvt.

76L298 307 4-50

PLEASE RETURN TO
LOS ANGELES COUNTY SURVEYOR
726 LOS ANGELES COUNTY ENGINEERING BLDG.

NOTE: ANY ADDITIONS OR CHANGES ON THIS SHEET MUST BE MADE OR CIRCLED IN RED INK, WITH DATE AND NAME OF PERSON MAKING CHANGE.

Do not extend notes this side of this line.

STATION	B. S.	H. I.	F. S.	ELEV.		
17+00		59 72	5 1	54 6		16' Gut.
"			4 3	55 4		20' E. P/L + Top brk.
"			4 13	55 59	9.0 edge Put.	
"			4 6	55 1	15' Gut.	
"			3 4	56 3	20' W. P/L + Top brk.	
18+00 ⊙	3 98	59 81	3 89	55 83		℄
"			4 45	55 36		10.5 edge Put.
"			5 3	54 5		16' Gut.
"			4 6	55 2		20' E. P/L + Top brk.
"			4 30	55 51	9.5 edge Put.	
"			5 2	54 6	16' Gut.	
"			4 4	55 4	20' W. P/L + Top brk.	
19+00			4 23	55 58		℄
"			4 65	55 16		9.5 edge Put.
"			5 4	54 4		15' Gut.
"			4 5	55 3		20' E. P/L + Top brk.
"			4 45	55 36	9.6 edge Put.	
"			5 1	54 7	15' Gut.	
"			4 4	55 4	20' W. P/L + Top brk.	
19+83.71			4 49	55 32		℄ opp. S. line [illegible]
"			4 95	54 86		10.5 edge Put.

Profile Notes Red. ____ Plotted ____ Job No. 1459 Division No. ____ F.B. 1727 Pg. 97
No. ____ Date ____ Date ____ Survey of ____ [illegible]
No. ____ Date ____ Date ____ Map No. ____ Indexed ____ Date ____

76L298 307 4-50

PLEASE RETURN TO
LOS ANGELES COUNTY SURVEYOR
726 LOS ANGELES COUNTY ENGINEERING BLDG.

NOTE: ANY ADDITIONS OR CHANGES ON THIS SHEET MUST BE MADE OR CIRCLED IN RED INK, WITH DATE AND NAME OF PERSON MAKING CHANGE.

Do not extend notes this side of this line.

STATION	B. S.	H. I.	F. S.	ELEV.		
19+83.71		59.81	5 7	54 1		16' Gut.
"			5 0	54 8		20' E. P/L + Top brk.
"			5 8	54 0		330' back lot
"			4 67	55 14	9.5 edge put.	
"			5 5	54 3	16' Gut.	
"			4 8	55 0	20' W. P/L + Top brk.	
"			4 0	55 8	330' back lot	
BM LM 47			4 83	54 98	BM LM47 El. 54.981	F.B. 1403-175
					Cordary Ave., (E. Side)	575' ± S. 135th St.
					Bt. Spk. W. end conc. walk to Ho. #13614	

Survey of 1727 Pg. 98 Job No. 1459 Division No. Notes Red Plotted Profile
Survey by Tel. Whitley Notes KMK Date Date No. X-Sec.
Indexed Date Notes Chkd Checked Date No.

Notes Ck'd by	Survey of 139th St.
Map No.	W. O. 1459 Tape No. Std.
Office Work	Surveyed by J. L. Willey
Checked	Notes L.C.S. Date
Date	Indexed A. C. Johnson

F. B. 1727 Pg. 99

139th St.

CI 1459

TOPOGRAPHY

on

139th St.

from

1st M.H. (west of YUKON AVE) to

KORNBLUM AVE.

J. L. Willey
Smiley
Blankenship
G. L. Curtis
Hume

Notes: Any Additions or Changes on This Sheet Must be Made or Circled in Red Ink With Date and Name of Person Making Change.

Do not extend notes this side of this line.

RETURN TO
LOS ANGELES COUNTY SURVEYOR
726 LOS ANGELES COUNTY
ENGINEERING BLDG.

76F3098 247 10M 1-49

F. B. 1727 Pg. 100

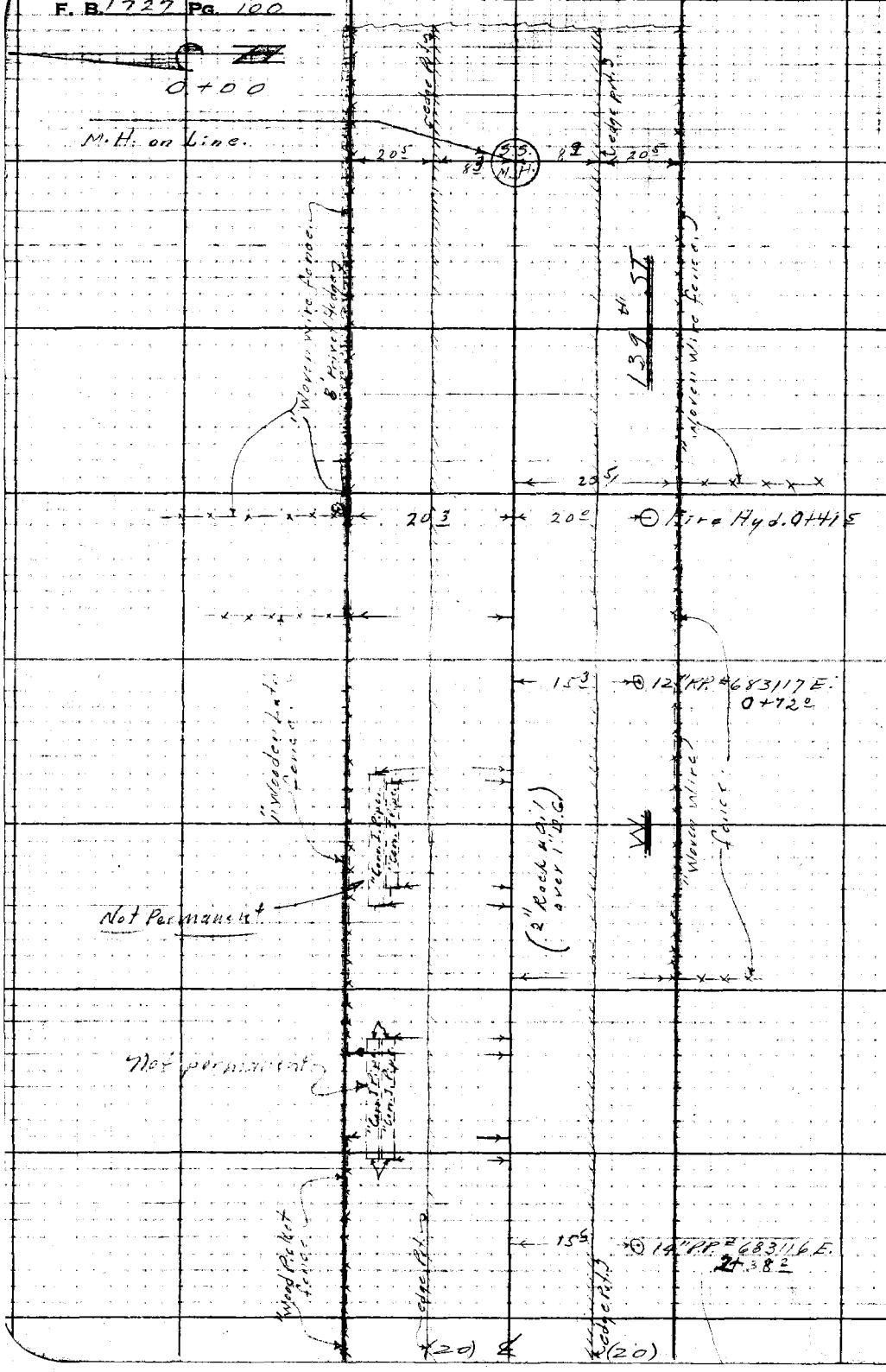

RETURN TO
LOS ANGELES COUNTY SURVEYOR
726 LOS ANGELES COUNTY
ENGINEERING BLDG.

Do not extend notes this side of this line.

Note: Any Additions or Changes on This Sheet Must be Made or Circled in Red Ink With Date and Name of Person Making Change.

Notes Ck'd by	Survey of 139th St.	F. B. 1727 Pg. 101
Map No.	W. O. 1459 Tape No. Std.	
Office Work	Surveyed by T. L. Willey	
Checked	Notes L.C.S. Date	
Date	Indexed A. C. Johnson	

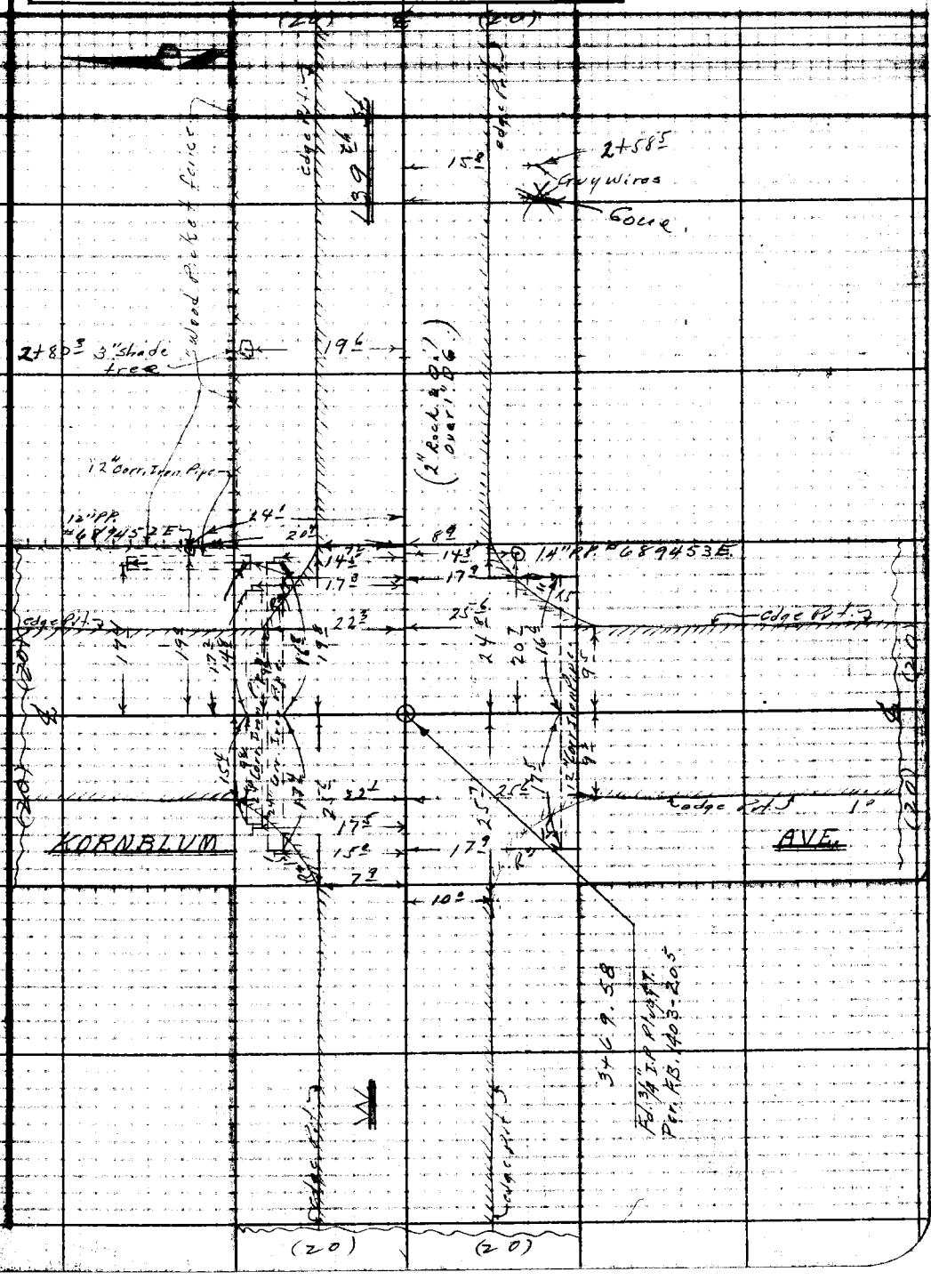

Notes: Any Additions or Changes on This Sheet Must be Made or Circled in Red Ink With Date and Name of Person Making Change.

Do not extend notes this side of this line.

RETURN TO
LOS ANGELES COUNTY SURVEYOR
726 LOS ANGELES COUNTY
ENGINEERING BLDG.

76F3098 247 10M 1-49

F. B. 1727 PG. 102

RETURN TO
LOS ANGELES COUNTY SURVEYOR
726 LOS ANGELES COUNTY
ENGINEERING BLDG.

Do not extend notes this side of this line.

Note: Any Additions or Changes on This Sheet Must be Made or Circled in Red Ink With Date and Name of Person Making Change.

Profile No.	Notes Red	Plotted	Job No. 1459	Division No.	F. B. 1727	Pg. 103
	Date	Date	Survey of 139th St			
X-Sec. No.	Notes Chkd. LCT	Checked	Survey by JL Willey	Notes KMK	Date 8-22-51	
	Date 8/29/51	Date	Map No.	Indexed C. Jones	Date	

139th St

C.I. 1459

"X" SECTIONS

on

139th ST

from

1st M.H.W. of YUKON AVE

to

KORNBLUM AVE.

8-22-51

Willey J.L.
Kapp
Scott
Curtis G.L.
Evans

STATION	B. S.	H. I.	F. S.	ELEV.

NOTE: ANY ADDITIONS OR CHANGES ON THIS SHEET MUST BE MADE OR CIRCLED IN RED INK, WITH DATE AND NAME OF PERSON MAKING CHANGE.

PLEASE RETURN TO
LOS ANGELES COUNTY SURVEYOR
726 LOS ANGELES COUNTY ENGINEERING BLDG.

Do not extend notes this side of this line.

76L298 307 4-50

76L298 307 4-50

PLEASE RETURN TO
LOS ANGELES COUNTY SURVEYOR
726 LOS ANGELES COUNTY ENGINEERING BLDG.

NOTE: ANY ADDITIONS OR CHANGES ON THIS SHEET MUST BE MADE OR CIRCLED IN RED INK, WITH DATE AND NAME OF PERSON MAKING CHANGE.

Do not extend notes this side of this line.

STATION	B. S.	H. I.	F. S.	ELEV.		
BMLM22	4 65	56 47		51 82	BMLM22 El. 51.818	F.B. 1403 - 146
T.P.	4 61	56 35	4 73	51 74	Yukon Ave & 139th St. N. W. Cor	
					Bt. Spk. in Drive 55' N & 15' W. ℄ Inter.	
0+00 - S.S.M.H.			4 10	52 25		℄
8" Inlet W.			13 14	43 21	Rim 4.12	Rim 4.13
8" outlet E.			13 09	43 26	Depth 8.35 o.k.	Depth 8.29 o.k.
					Dia 0.67	Dia 0.67
					Rod 13.14	Rod 13.09
0+00			4 57	51 78		8.3 edge pvt.
"			6 2	50 2		17' Gut.
"			4 3	52 1		20' N. P/L + Top brk.
"			4 3	52 1		148' back lot
"			4 51	51 24	8.9 edge pvt.	
"			5 4	51 [illegible]	15' Gut.	
"			4 9	51 5	18' Top brk.	
"			4 9	51 5	20' S. P/L	
"			4 7	51 7	148' back lot	
1+00			4 00	52 [illegible]		℄
"			4 33	52 12		8.5 edge pvt.
"			6 3	50 [illegible]		16' Gut.

F. B. 1727 PG. 104 Job No. 1459 Division No. Notes Red. Plotted Profile
Survey of 139th St Date Date No.
Survey by J.L. Willey Notes J.L.W. Notes Chkd. Checked X-Sec.
Indexed C. Johnson Date Date Date No.

76L298 307 4-50

PLEASE RETURN TO
LOS ANGELES COUNTY SURVEYOR
726 LOS ANGELES COUNTY ENGINEERING BLDG.

NOTE: ANY ADDITIONS OR CHANGES ON THIS SHEET MUST BE MADE OR CIRCLED IN RED INK, WITH DATE AND NAME OF PERSON MAKING CHANGE.

Do not extend notes this side of this line.

STATION	B. S.	H. I.	F. S.	ELEV.		
1+00		56 35	4 5	51 9		20' N. P/L + Top brk.
"			4 40	51 95	9.3 edge pvt.	
"			5 6	50 8	16' Gut.	
"			4 5	51 9	20' S. P/L + Top brk.	
2+00 ⊙	4 89	57 56	3 68	52 67		℄
"			5 29	52 27		8.5 edge pvt.
"			7 8	49 8		16' Gut.
"			5 3	52 3		20' N. P/L + Top brk.
"			5 25	52 31	8.9 edge pvt.	
"			6 2	51 4	15' Gut.	
"			5 6	52 0	17' Top brk.	
"			5 5	52 1	20' S. P/L	
3+00			4 96	52 60		℄
"			5 26	52 30		9.0 edge pvt.
"			7 2	50 4		15' Gut.
"			5 4	52 2		20' N. P/L + Top brk.
"			5 40	52 16	9.6 edge pvt.	
"			6 1	51 5	16' Gut.	
"			5 3	52 3	20' S. P/L + Top brk.	
3+44.9			4 85	52 71		℄
"			5 19	52 37	8.9 edge pvt. B.C.	

Profile No. ____ Notes Red. ____ Plotted ____ Job No. 1459 Division No. ____ F. B. 1727 Pg. 105
Date ____ Date ____ Survey of 139th St
Date ____ Date ____ Map No. ____ Indexed C. Jan[illegible]

76L298 307 4-50

PLEASE RETURN TO
LOS ANGELES COUNTY SURVEYOR
726 LOS ANGELES COUNTY ENGINEERING BLDG.

NOTE: ANY ADDITIONS OR CHANGES ON THIS SHEET MUST BE MADE OR CIRCLED IN RED INK, WITH DATE AND NAME OF PERSON MAKING CHANGE.

Do not extend notes this side of this line.

STATION	B. S.	H. I.	F. S.	ELEV.		
3+49.5		57 56	4 80	52 76		℄ opp. E. P/L of Kornblum
"			4 95	52 61		8.8 edge pvt.
"			5 2	52 4		11.5 Top brk.
"			7 5	50 4		17' Gut.
"			5 0	52 6		20' N. P/L + Top brk.
"			5 27	52 29	10.8 edge pvt.	
"			5 7	52 6	16' Top brk.	
"			6 5	51 1	17' Gut.	
"			5 9	51 7	20' S. P/L + Top brk.	
3+49.8			4 80	52 76		℄
"			4 87	52 69		7.2 edge pvt. B.C.
3+52.4			4 77	52 79		℄
"			6 52	51 04		17.2 invert 12" Corr. I.P.
3+52.8			4 80	52 76		℄
"			7 28	50 28		14.5 invert 24" Corr. I.P.
3+53.1			4 80	52 76		℄
"			6 43	51 13	17.9 invert 12" Corr. I.P.	
3+55.0			4 80	52 76		℄
"			7 35	50 21		17.3 Invert 24" Corr. I.P.
3+69.58			4 51	53 05		℄ Inter. @ Kornblum
"			4 40	53 16		20' opp. N. P/L 139th St

F. B. 1727 Pg. 106
Job No. 1459 Division No. ____ Notes Red. ____ Plotted ____ Profile ____
Survey of 139th St. Date ____ Date ____ No. ____
Survey by J. Whitley Notes JLW Notes Chkd. ____ Checked ____ X-Sec. ____
Indexed ____ Date ____ Date ____ Date ____ No. ____

76L298 307 4-58

PLEASE RETURN TO
LOS ANGELES COUNTY SURVEYOR
726 LOS ANGELES COUNTY ENGINEERING BLDG.

NOTE: ANY ADDITIONS OR CHANGES ON THIS SHEET MUST BE MADE OR CIRCLED IN RED INK, WITH DATE AND NAME OF PERSON MAKING CHANGE.

Do not extend notes this side of this line.

STATION	B. S.	H. I.	F. S.	ELEV.		
3+69.58		57.56	4.65	52.91		148' opp. back lot
"			4.96	52.60	20' opp. S. P/L 139th St.	
"			4.73	52.83	148' opp. back lot	
BM LM 55			5.15	52.41	BM LM 55 El. 52.410 F.B. 1403-181 139th St. & Kornblum Ave., N.E. Cor. Bt. Spk. in S. end Walk 9' N. P/L, Ho. #138.2	

Profile No. ____ Date ____ Notes Red. ____ Date ____ Plotted ____ Job No. 1459 Division No. 139th St. F.B. 1727 Pg. 107

Notes Chkd. ____ Date ____ Survey by ____ Date ____ Map No. ____ Date ____ Indexed ____ Date ____

F. B. 1727 Pg. 108

Job No. Division No. Notes Red. Plotted Profile

Survey of Date Date No.

Survey by Notes Notes Chkd Checked X-Sec.

Indexed Date Date Date No.

STATION	B. S.	H. I.	F. S.	ELEV.

Do not extend notes this side of this line.

PLEASE RETURN TO

LOS ANGELES COUNTY SURVEYOR

726 LOS ANGELES COUNTY ENGINEERING BLDG.

NOTE: ANY ADDITIONS OR CHANGES ON THIS SHEET MUST BE MADE OR CIRCLED IN RED INK, WITH DATE AND NAME OF PERSON MAKING CHANGE.

74L298 307 4-55

Notes Ck'd by	Survey of 139th St.
Map No.	W. O. 1459 Tape No. Std.
Office Work	Surveyed by J. L. Willey
Checked	Notes Date
Date	Indexed A. C. Johnson

F. B. 1727 PG. 109

139th ST.

CT 1459

TOPOGRAPHY

on

139th ST.

from

CORDARY AVE W.

to

Boundary of District.

J. L. Willey
Smiley
Blaykenship.
G. L. Curtis.
Hume

Note: Any Additions or Changes on This Sheet Must be Made or Circled in Red Ink With Date and Name of Person Making Change.

Do not extend notes this side of this line.

RETURN TO
LOS ANGELES COUNTY SURVEYOR
726 LOS ANGELES COUNTY
ENGINEERING BLDG.

76F3098 247 10M 1-49

F. B. 1727 Pg. 110



RETURN TO
LOS ANGELES COUNTY SURVEYOR
726 LOS ANGELES COUNTY
ENGINEERING BLDG.

Do not extend notes this side of this line.

Note: Any Additions or Changes on This Sheet Must Be Made or Circled in Red Ink With Date and Name of Person Making Change.

Profile No.	Notes Red.	Plotted	Job No. 459	Division No.	F. B. 1727	Pg. 111
	Date	Date	Survey of 139th St			
X-Sec. No.	Notes Chkd. KM	Checked	Survey by TLW	Notes KMK	Dep.	
	Date 8/29/51	Date	Map No.	Indexed C. Johnson		

139th St.

C.I. 1429

"X" SECTIONS

on

139th ST.

from

Cordary Ave

to

W. Bndry of District.

8-23-51
Willey J.L.
Kapp
Scott
Curtis G.L.
Evans.

STATION	B. S.	H. I.	F. S.	ELEV.

NOTE: ANY ADDITIONS OR CHANGES ON THIS SHEET MUST BE MADE OR CIRCLED IN RED INK, WITH DATE AND NAME OF PERSON MAKING CHANGE.

Do not extend notes this side of this line.

PLEASE RETURN TO
LOS ANGELES COUNTY SURVEYOR
726 LOS ANGELES COUNTY ENGINEERING BLDG.

76L298 307 4-50

76L298 307 4-50

PLEASE RETURN TO
LOS ANGELES COUNTY SURVEYOR
726 LOS ANGELES COUNTY ENGINEERING BLDG.

NOTE: ANY ADDITIONS OR CHANGES ON THIS SHEET MUST BE MADE OR CIRCLED IN RED INK, WITH DATE AND NAME OF PERSON MAKING CHANGE.

Do not extend notes this side of this line.

STATION	B. S.	H. I.	F. S.	ELEV.		
BM.LM45	3 61	60 61		57 00	BMLM45 El. 57.001 F.B. 1403-174	
					Cordary Ave & 139th St. NW Cor.	
					Bt Spk S. end step to Ho. # 13825	
1+00			3 98	56 63	℄ Int. Cordary Ave. ℄	
"			4 14	56 47		20' opp. N. P/L 139th
"			4 56	56 05		148' opp. back lot
"			4 19	56 42	20' opp. S. P/L 139th	
"			4 08	56 53	148' opp. back lot	
1+18.8			4 09	56 52		℄
"			7 52	5[illegible] 09		13.5 Invert 24" Corr. I.P.
"			7 50	5[illegible] 11		16.0 " " " "
1+20			4 09	56 52		℄ opp. W. P/L Cordary
"			4 45	56 16		7.0 edge pvt.
"			7 5	53 1		15' Gut.
"			4 6	56 0		20' N. P/L + Top brk.
"			4 69	55 92	15.6 edge pvt.	
"			5 2	55 4	19' Gut	
"			4 3	56 3	20' S. P/L + Top brk.	
1+24.6			4 07	56 54		℄
"			4 40	56 21		6.0 edge pvt. E.C.
1+29			4 07	56 54		℄

F. B. 1727 PG. 112
Job No. 1459 Division No. ____ Notes Red. ____ Plotted ____ Profile
Survey of 139th St Date ____ Date ____ No. ____
Survey by J.L. Willey Notes KMK Notes Chkd. ____ Checked ____ X-Sec.
Indexed C. Johnson Date ____ Date ____ No. ____

76L298 307 4-50

PLEASE RETURN TO
LOS ANGELES COUNTY SURVEYOR
726 LOS ANGELES COUNTY ENGINEERING BLDG.

NOTE: ANY ADDITIONS OR CHANGES ON THIS SHEET MUST BE MADE OR CIRCLED IN RED INK, WITH DATE AND NAME OF PERSON MAKING CHANGE.

Do not extend notes this side of this line.

STATION	B. S.	H. I.	F. S.	ELEV.		
1+29		60.61	4.49	56.12	10.8 edge pvt. E.C.	
2+00			3.85	56.76		℄
"			4.14	56.47		6.5' edge pvt.
"			7.2	53.4		15' Gut.
"			4.5	56.1		20' N. P/L + Top brk.
"			4.44	56.17	11.0 edge pvt.	
"			5.7	54.9	17' Gut.	
"			4.3	56.3	20' S. P/L + Top brk.	
2+21.6			3.82	56.79		℄
"			7.18	53.43		12.8 Invert 24" Corr. I.P.
"			7.2	53.4		14.8 " "
2+41.6			3.80	56.81		℄
"			7.01	53.60		13.4 Invert 24" Corr. I.P.
"			7.08	53.53		15.4 " "
3+00.0	4.86	61.78	3.69	56.92		℄
"			5.27	56.51		8.0 edge pvt.
"			8.4	53.4		16' Gut.
"			5.7	56.1		20' N. P/L + Top brk.
"			5.36	56.42	10.8 edge pvt.	
"			6.5	55.3	17' Gut.	
"			5.1	56.7	20' S. P/L + Top brk.	

Profile Notes Red. Plotted Job No. 1459 Division No.
No. Date Date Survey of 139th St.
No. Date Date Map No. Indexed C. Johnson Date
F.B. 1727 Pg. 113

Profile No. ____ Plotted ____ Notes Red. ____ Division No. ____ Job No. 1729 Sy 1394 Sy ____ Survey of TL Willey ____ Survey by TL W. ____ Indexed C. Johnson ____

X-Sec. No. ____ Date ____ Checked ____ Date ____ Notes Chkd. ____ Date ____

76L298 307 4-50

PLEASE RETURN TO
LOS ANGELES COUNTY SURVEYOR
726 LOS ANGELES COUNTY ENGINEERING BLDG.

NOTE: ANY ADDITIONS OR CHANGES ON THIS SHEET MUST BE MADE OR CIRCLED IN RED INK, WITH DATE AND NAME OF PERSON MAKING CHANGE.

Do not extend notes this side of this line.

STATION	B. S.	H. I.	F. S.	ELEV.		
3+06.6		61 78	4 88	56 90		℄
"			8 08	53 70		13.6 Invert 24" Corr. I.P.
"			8 08	53 70		16.0 " " " "
3+18.6			4 86	56 92		℄
"			7 86	53 92		13.7 Invert 24" Corr. I.P.
"			7 91	53 87		15.8 " " " "
4+00			4 66	57 12		℄
"			5 18	56 60		7.0 edge pvt.
"			7 7	54 1		15' Gut.
"			5 5	56 3		20' N. P/L + Top brk.
"			5 14	56 64	10.9 edge pvt.	
"			6 2	55 6	17' Gut.	
"			5 3	56 5	20' S. P/L + Top brk.	
4+30			4 57	57 21		℄ opp. W. Boundary of District
"			4 90	56 88		7.0 edge pvt.
"			7 8	54 0		14' Gut.
"			5 2	56 6		20' N. P/L + Top brk.
"			5 0	56 8		148' back lot
"			4 96	56 82	11.1' edge pvt.	
"			6 0	55 8	17' Gut.	
"			4 9	56 9	20' S. P/L + Top brk.	

76L298 307 4-50

PLEASE RETURN TO
LOS ANGELES COUNTY SURVEYOR
726 LOS ANGELES COUNTY ENGINEERING BLDG.

NOTE: ANY ADDITIONS OR CHANGES ON THIS SHEET MUST BE MADE OR CIRCLED IN RED INK, WITH DATE AND NAME OF PERSON MAKING CHANGE.

Do not extend notes this side of this line.

STATION	B. S.	H. I.	F. S.	ELEV.		
4+30		61.78	5.3	56.5	148' back lot	
BM LM46			4.40	57.38	BM LM 46 El. 57.386 F.B. 1403-17[illegible] 139th St. (N. Side) 195 ± E. of Prairie Ave Bt. Spk. in walk next to steps Ho. #927	

Profile Notes Red. Plotted Job No. 1459 Division No. F.B. 1727 Pg. 113
No. Date Date Survey of 139th St.
No. Date Date Map No. Index

Notes Red. _____ Plotted _____ Profile

Date _____ Date _____ No. _____

Notes Chkd _____ Checked _____ X-Sec.

Date _____ Date _____ No. _____

STATION	B. S.	H. I.	F. S.	ELEV.

Do not extend notes this side of this line.

PLEASE RETURN TO

LOS ANGELES COUNTY SURVEYOR

726 LOS ANGELES COUNTY ENGINEERING BLDG.

NOTE: ANY ADDITIONS OR CHANGES ON THIS SHEET MUST BE MADE OR CIRCLED IN RED INK, WITH DATE AND NAME OF PERSON MAKING CHANGE.

764.398 307 4-50

Notes Ck'd by	Survey of 139th St	F. B. 1727 Pg. 117
Map No.	W. O. 1459 Tape No. St'd. °F	
Office Work	Surveyed by J.L. Willey	
Checked	Notes J.L.W. Date 2-7-52	
Date	Indexed A. C. Johnson	

139th ST. C.I. 1459

TOPOGRAPHY & TIES
on
SANITARY SEWER R/W.
Which is the
West'ly 10' of Lots 266 & 267,
Tract # 874.

Willey J.L.
W.D. Bay.
K.M. Kopp
J. Vrasalovich
S.A. McDaniel.

Note: Any Additions or Changes on This Sheet Must Be Made or Circled in Red Ink With Date and Name of Person Making Change.

Do not extend notes this side of this line.

RETURN TO
LOS ANGELES COUNTY SURVEYOR
726 LOS ANGELES COUNTY
ENGINEERING BLDG.

76F309S 247 2-51

F.B. 1727 PG. 112

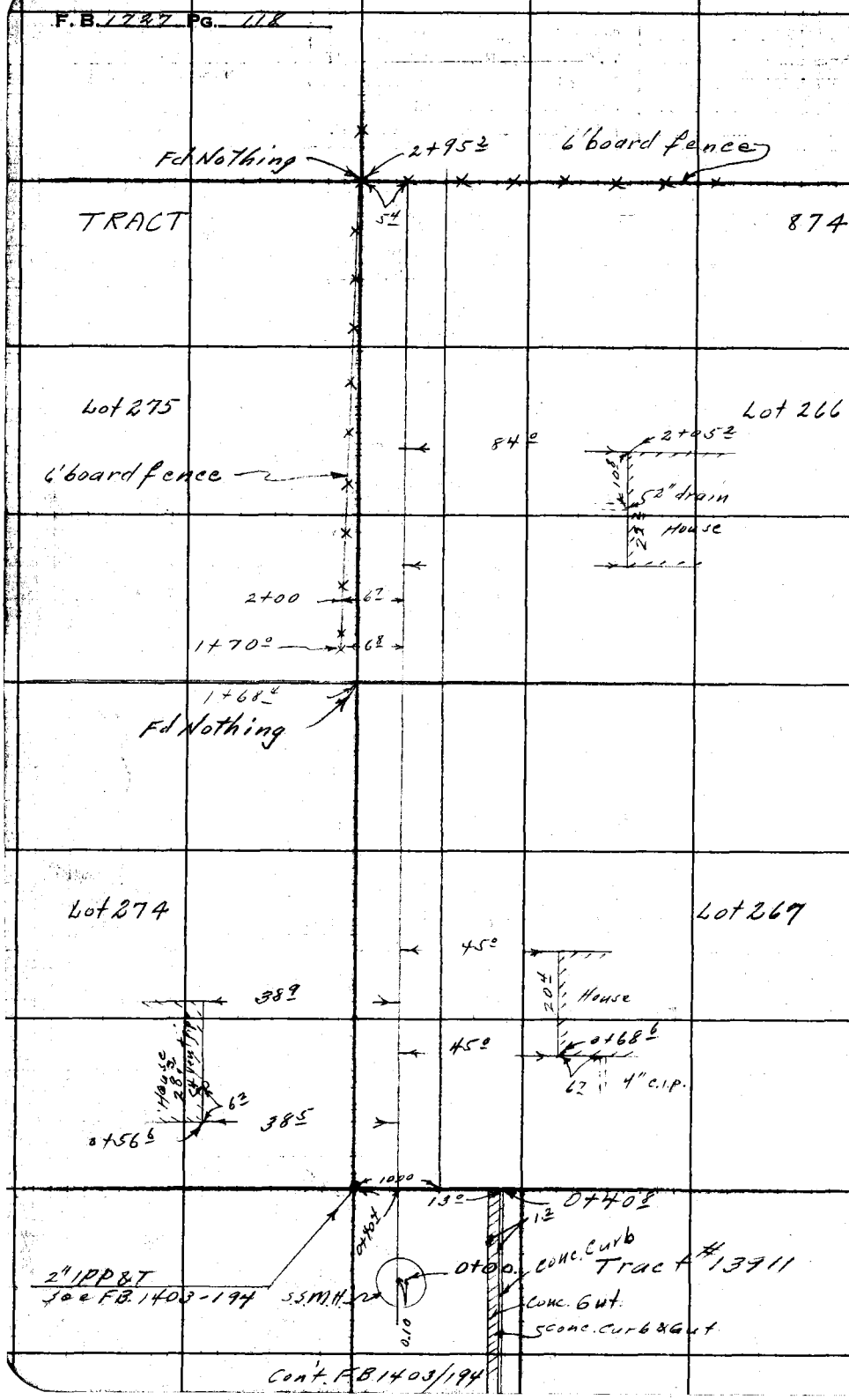

RETURN TO
LOS ANGELES COUNTY SURVEYOR
726 LOS ANGELES COUNTY
ENGINEERING BLDG.

Do not extend notes this side of this line.

Note: Any Additions or Changes on This Sheet Must be Made or Circled in Red Ink With Date and Name of Person Making Change.

Profile No. | Notes Red. | Plotted | Job No. 1459 | Division No. | F. B. 1727 Pg. 119

Date | Date | Survey of 137th St

X-Sec. No. | Notes Chkd. | Checked | Survey by J.E.W. | Notes J.E.W. Date

Date 4/8/52 | Date | Map No. | Indexed C. Johnson

139th ST

CL 1459

PROFILE

on

℄ of R/W.

The West'ly 10' of lots 266-267 - Tract 874

2-7-52
Willey JL
W.D. Bay
J. Vrsoldrich

STATION	B. S.	H. I.	F. S.	ELEV.

NOTE: ANY ADDITIONS OR CHANGES ON THIS SHEET MUST BE MADE OR CIRCLED IN RED INK, WITH DATE AND NAME OF PERSON MAKING CHANGE.

PLEASE RETURN TO
LOS ANGELES COUNTY SURVEYOR
726 LOS ANGELES COUNTY ENGINEERING BLDG.

Do not extend notes this side of this line.

76L298 307 4-50

76L298 307 4-50

PLEASE RETURN TO
LOS ANGELES COUNTY SURVEYOR
726 LOS ANGELES COUNTY ENGINEERING BLDG.

NOTE: ANY ADDITIONS OR CHANGES ON THIS SHEET MUST BE MADE OR CIRCLED IN RED INK, WITH DATE AND NAME OF PERSON MAKING CHANGE.

Do not extend notes this side of this line.

Profile ____ Plotted ____ Notes Red. ____ Division No. ____ Job No. 1459 Survey of 139 L4 54 Survey by J. L. Willey Indexed K. G. Tobias

X-Sec. ____ No. ____ Date ____ Date ____ Notes Chkd. ____ Checked ____ Date ____ Notes ____ Date ____

F. B. 1747 Pg. 120

STATION	B. S.	H. I.	F. S.	ELEV.		
BMLM41	520	58 08		52 88	BMLM41 El 52.879	FB 1403/147
T.P.	514	58 22	500	53 08	Kornblum Ave & Rasearpns Ave, N.E. Cor.	
					~~Bt spk, W end Walk to Bldg. #3659~~	
0+00					S.S. M.H.	
8" Inlet N			1442	43 80	Rim 547	Rim 543
8" Outlet S.			1452	43 70	Depth 8.28	Depth 8.42
					Dia 0.67	Dia 0.67
					Rod 1442	Rod 1452
0+40±			537	52 85	Tract line	℄
1+00			49	53 3	5' E of W. lot line (Lot 267)	℄
1+68±			50	53 2	5' E of NW Cor Lot 267	℄
2+00			48	53 4	5' E of W line Lot 266	℄
2+96±			49	53 3	5' E of N.W. Cor. Lot 266.	
		(end of R/W)				
T.P.	494	58 36	480	53 42		
BMLM57			482	53 54	BMLM57 El. 53.529	FB 1403/182
					Doty Ave (W side) 660'± N of Rasearpns Ave.	
					Bt spk, S side Conc. Drive, 10' W of E end to Ho #14027	

F. B. 1727 Pg. 125

Notes Ck'd by:	Survey of: 145th St
Map No.	W. O. 1589 Tape No. St'd. °F
Office Work	Surveyed by: J L Willey
Checked	Notes: J L W Date: 3/31/53
Date	Indexed: C. Johnson

145th ST. C.I. 1589

TOPOGRAPHY

on

CONDON AVE.

from

149th ST N. to 147th ST.

3/31/53
Willey J.L.
Bay
Kopp
Merino
Paulson

Note: Any Additions or Changes of This Sheet Must be Made or Circled in Red Ink With Date and Name of Person Making Change.

Do not extend notes this side of this line.

RETURN TO
LOS ANGELES COUNTY SURVEYOR
726 LOS ANGELES COUNTY
ENGINEERING BLDG.

76F3095 247 2-51

F. B. 1727 PG. 126

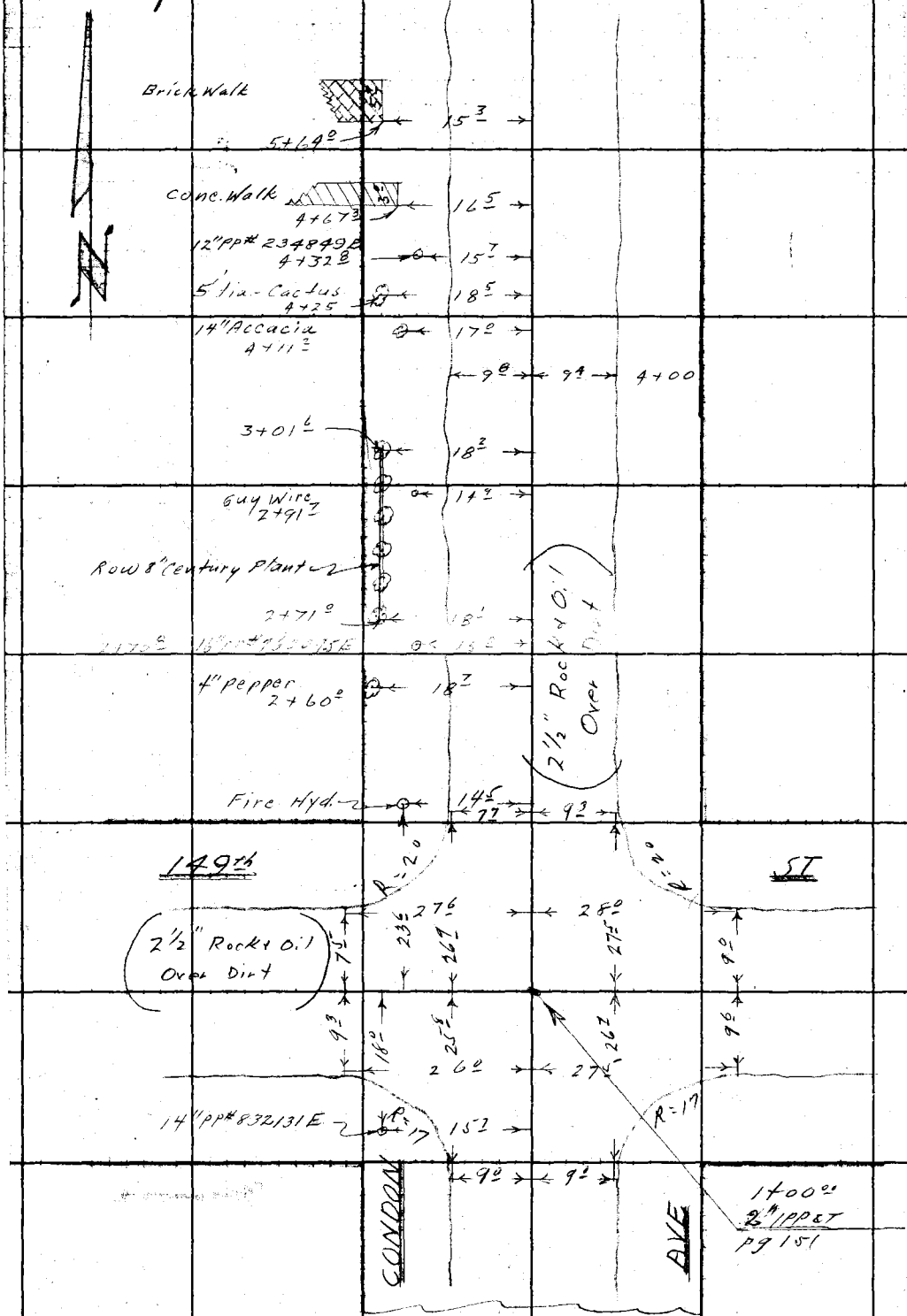

RETURN TO
LOS ANGELES COUNTY SURVEYOR
726 LOS ANGELES COUNTY
ENGINEERING BLDG.

Do not extend notes this side of this line.

Note: Any Additions or Changes on This Sheet Must be Made or Circled in Red Ink With Date and Name of Person Making Change.

F. B. 1727 PG. 127

Notes Ck'd by	Survey of 145th St
Map No.	W. O. 1569 Tape No. ✓ St'd. ✓ °F
Office Work	Surveyed by J L Willey
Checked	Notes J L W. Date 3/31/53
Date	Indexed

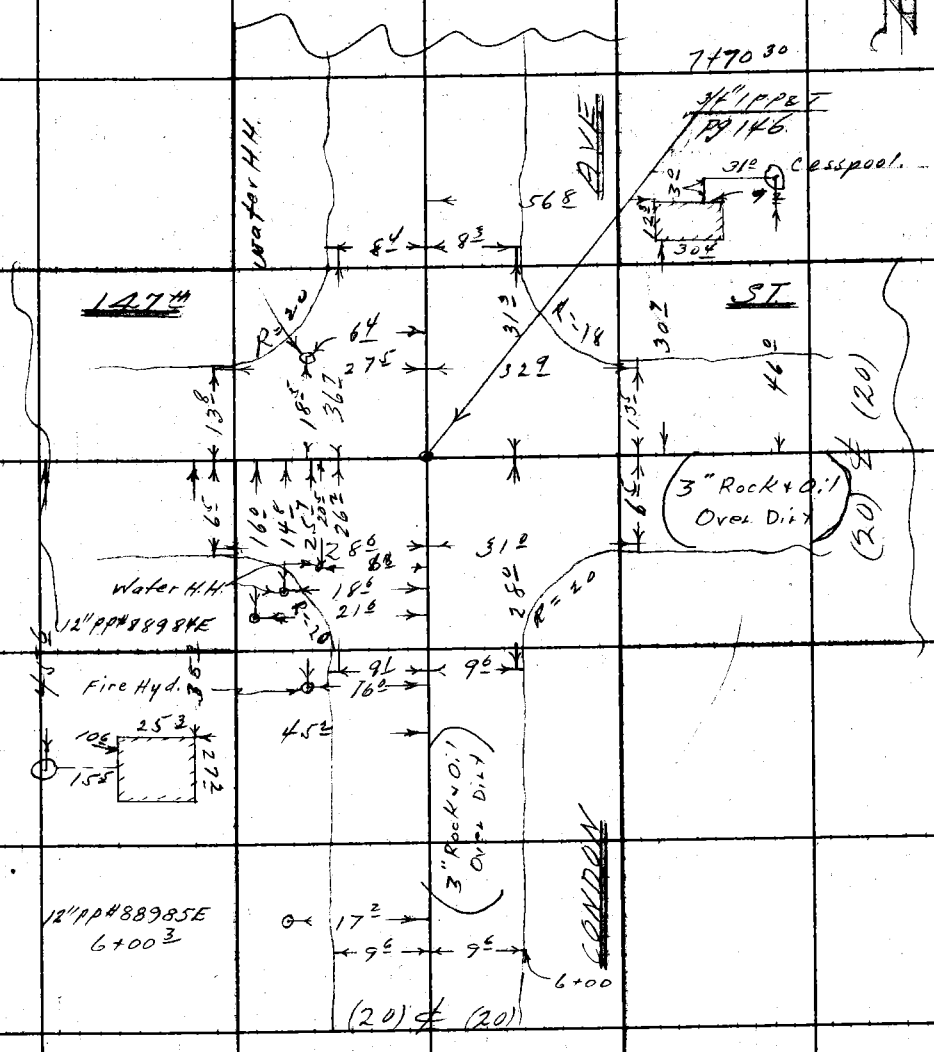

Note: Any Additions or Changes on This Sheet Must be Made or Circled in Red Ink With Date and Name of Person Making Change.

Do not extend notes this side of this line.

RETURN TO
LOS ANGELES COUNTY SURVEYOR
726 LOS ANGELES COUNTY
ENGINEERING BLDG.

76F309S 247 2-51

F. B. 1727 PG. 128

RETURN TO
LOS ANGELES COUNTY SURVEYOR
725 LOS ANGELES COUNTY
ENGINEERING BLDG.

Do not extend notes this side of this line.

Note: Any Additions or Changes on This Sheet Must be Made or Circled in Red Ink With Date and Name of Person Making Change.

Profile No. ____ Notes Red ____ Plotted ____ Job No. 1589 Division No. ____ F.B. 1727 Pg. 129

Date ____ Date ____ Survey of 145th ST

X-Sec. No. ____ Notes Chkd. ____ Checked ____ Survey by J.L. Willey Notes J.L.W. Date 4/1/53

Date ____ Date ____ Map No. ____ Indexed C. Johnson Date ____

145th ST

Cl. 1589

"X" SECTIONS.

on

CONDON AVE

from

149th ST. to 147th ST.

4/1/53

Willey J.L.

Bay

Kapp

Merino

Paulson

STATION	B.S.	H.I.	F.S.	ELEV.

NOTE: ANY ADDITIONS OR CHANGES ON THIS SHEET MUST BE MADE OR CIRCLED IN RED INK, WITH DATE AND NAME OF PERSON MAKING CHANGE.

PLEASE RETURN TO

LOS ANGELES COUNTY SURVEYOR

726 LOS ANGELES COUNTY ENGINEERING BLDG.

Do not extend notes this side of this line.

76L298 307 10-51

76L298 307 10-51

PLEASE RETURN TO

LOS ANGELES COUNTY SURVEYOR
726 LOS ANGELES COUNTY
ENGINEERING BLDG.

NOTE: ANY ADDITIONS OR CHANGES ON THIS SHEET MUST BE MADE OR CIRCLED IN RED INK, WITH DATE AND NAME OF PERSON MAKING CHANGE.

Do not extend notes this side of this line.

STATION	B. S.	H. I.	F. S.	ELEV.	Left	℄ Right
BMLH209	540	6686		61 46	BMLH209 El. 61.456 (.434) pg 242	
					Condon Ave & 149th St. S.E. Cor.	
					Bt Spk in Conc. Walk 2° from Step. Ho# 14900	
0+80			502	61 24	Opp S P/L 149th St. ℄	
"			561	61 25		9.5 edge Pvt.
"			59	61 0		12.5 Gut.
"			53	61 6		15 brk
"			53	61 6		20 E P/L Cor
"			57	61 2	11.0 edge Pvt.	
"			60	60 9	12 Gut.	
"			53	61 6	16 brk	
"			52	61 7	20 W P/L	
1+00			496	61 90	149th St. Inter. ℄	
"			578	61 08		14.4 X Gut
"			558	61 28	opp. E P/L	20 brk in pvt.
"			588	60 98	" back lot.	175 pvt.
"			556	61 32	12.7 X Gut	
"			535	61 51	20 brk opp W P/L	
"			496	61 90	147 " back lot.	
1+20			491	61 95	℄	
"			562	61 25		10.7 edge Pvt.

F.B. 1727 PG. 130 Job No. 1589 Division No. ____ Notes Red. ____ Plotted ____ Profile ____
Survey of 145th St. Date ____ Date ____ No. ____
Survey by J L Willey Notes J L W. Notes Chkd. ____ Checked ____ X-Sec. ____
Indexed A. C. Johnson Date ____ Date ____ Date ____ No. ____

76L298 307 10-51

PLEASE RETURN TO

LOS ANGELES COUNTY SURVEYOR

726 LOS ANGELES COUNTY
ENGINEERING BLDG.

NOTE: ANY ADDITIONS OR CHANGES ON THIS SHEET MUST BE MADE OR CIRCLED IN RED INK, WITH DATE AND NAME OF PERSON MAKING CHANGE.

Do not extend notes this side of this line.

STATION	B. S.	H. I.	F. S.	ELEV.		
1+20		66 86	60	60 9		14 Gut
"			54	61 5		16 brk
"			53	61 6		20 EP/L Cor
"			542	61 44	9.3 edge Pvt.	
"			59	61 0	12.5 Gut	
"			55	61 4	15 brk	
"			51	61 8	20 WP/L Cor	
2+00			466	62 20		℄
"			526	61 60		8.9 edge Pvt
"			58	61 1		13 Gut
"			55	61 4		15.5 brk
"			54	61 5		20 EP/L
"			504	61 82	7.5 edge Pvt.	
"			57	61 2	11.5 Gut	
"			52	61 7	15 brk	
"			51	61 8	20 WP/L	
T.P.	5 14	67 35	465	62 21		
2+67.5			492	62 33		℄
"			52	62 2		20 EP/L
"			60	61 4		140 Ground
			67	60 7		275 back lot line

Profile No. ____ Date ____ Notes Red ____ Plotted ____ Job No. 1537 Division No. ____ F.B. 1727 Pg. 131

X-Sec. No. ____ Date ____ Notes Chkd. ____ Date ____ Checked ____ Date ____ Survey of ____ Survey by J.L. Wilmer Notes J.L.W. Date 4/1/53 C. Johnson Map No. ____ Date ____ Indexed ____ Date ____

76L298 307 10-51

PLEASE RETURN TO

LOS ANGELES COUNTY SURVEYOR
726 LOS ANGELES COUNTY
ENGINEERING BLDG.

NOTE: ANY ADDITIONS OR CHANGES ON THIS SHEET MUST BE MADE OR CIRCLED IN RED INK, WITH DATE AND NAME OF PERSON MAKING CHANGE.

Do not extend notes this side of this line.

STATION	B. S.	H. I.	F. S.	ELEV.		
2+67.5		67 35	5 1	62 3	20 WP/L	
"			5 1	62 3	140 Ground	
"			4 9	62 5	275 back lot line	
3+00			4 82	62 53		℄
"			5 15	62 20		8° edge Pvt.
"			5 6	61 8		13 Gut.
"			5 1	62 3		16 brk
"			5 0	62 4		20 EP/L
"			5 17	62 18	8° edge Pvt.	
"			5 8	61 6	12 Gut	
"			5 3	62 1	14 brk	
"			5 0	62 4	20 WP/L	
4+00			3 90	63 45		℄
"			4 15	63 20		8° edge Pvt.
"			4 8	62 6		14 Gut
"			4 0	63 4		16.5 brk
"			3 7	63 7		20 EP/L
"			4 41	62 94	8° edge Pvt.	
"			4 8	62 6	12 Gut	
"			4 6	62 8	16 brk	
"			4 5	62 9	20 WP/L	

F.B. 1727 PG. 132 Job No. 1589 Division No. ____ Notes Red. ____ Plotted ____ Profile
Survey of 145th St. Date ____ Date ____ No. ____
Survey by J.L. Willey Notes J.L.W. Notes Chkd. ____ Checked ____ X-Sec.
Indexed ~~K. O. Johnson~~ Date ____ Date ____ No. ____

76L298 307 10-51

PLEASE RETURN TO

LOS ANGELES COUNTY SURVEYOR

726 LOS ANGELES COUNTY
ENGINEERING BLDG.

NOTE: ANY ADDITIONS OR CHANGES ON THIS SHEET MUST BE MADE OR CIRCLED IN RED INK, WITH DATE AND NAME OF PERSON MAKING CHANGE.

Do not extend notes this side of this line.

STATION	B. S.	H. I.	F. S.	ELEV.	Left	℄	Right
		67 35					
T. P.	6 70	70 14	3 91	63 44			
5+00			6 05	64 09		℄	
"			6 44	63 70			8 8 edge pvt.
"			7 0	63 1			14 Gut
"			6 7	63 4			16 brk
"			6 8	63 3			20 EP/L
"			6 44	63 70	9 6 edge pvt		
"			6 8	63 3	14 Gut		
"			6 6	63 5	17 brk		
"			6 6	63 5	20 WP/L		
6+00			4 93	65 21		℄	
"			5 34	64 80			9 6 edge pvt.
"			5 8	64 3			14 Gut
"			5 1	65 0			17 5 brk
"			4 9	65 2			20 EP/L
"			4 7	65 4			95 Top brk
"			6 6	63 5			105 bot "
"			6 5	63 6			170 " "
"			5 0	65 1			210 Top "
"			6 5	63 6			275 back lot

Profile No. ____ Date ____ Notes Red ____ Plotted ____ Date ____ Job No. 1589 Division No. 14 5 72 Survey of ____ Notes Chkd. ____ Checked ____ Survey by J.L. Willey Notes J.L.W. Date 4/11/53 Map No. ____ Date ____ Index H. C. Johnson

X-Sec. No. ____ Date ____ Date ____

F.B. 1727 PG. 133

76L298 307 10-51

PLEASE RETURN TO

LOS ANGELES COUNTY SURVEYOR
726 LOS ANGELES COUNTY
ENGINEERING BLDG.

NOTE: ANY ADDITIONS OR CHANGES ON THIS SHEET MUST BE MADE OR CIRCLED IN RED INK, WITH DATE AND NAME OF PERSON MAKING CHANGE.

Do not extend notes this side of this line.

STATION	B. S.	H. I.	F. S.	ELEV.		
6+00		70 14	5 50	64 64	8.6 edge pvt.	
"			6 1	64 0	13 Gut.	
"			5 4	64 7	16 brk	
"			5 3	64 8	20 WP/L	
"			6 1	64 0	140 Ground	
"			6 1	64 0	275 Back lot.	
T. P.	4 96	71 10	4 00	66 14		
7+00			4 96	66 14		℄
"			5 63	65 47		9.0 edge Pvt.
"			6 0	65 1		12 Gut
"			5 3	65 8		16 brk
"			5 0	66 1		20 EP/L
"			5 45	65 65	10.0 edge Pvt.	
"			6 0	65 1	14 Gut	
"			5 4	65 7	16.5 brk	
"			5 2	65 9	20 WP/L	
7+50.30			4 90	66 20		℄
"			5 51	65 59		11.8 edge pvt.
"			5 7	65 4		14 Gut
"			5 0	66 1		19 brk
"			4 8	66 3		20 EP/L

F.B. 1727 PG. 134 Job No. 1589 Division No. ____ Notes Red. ____ Plotted ____ Profile ____
Survey of 145th St. Date ____ Date ____ No. ____
Survey by J. L. Willey Notes J. L. W. Notes Chkd. ____ Checked ____ X-Sec. ____
Indexed A. C. Johnson Date ____ Date ____ Date ____ No. ____

76L298 307 10-51

PLEASE RETURN TO

LOS ANGELES COUNTY SURVEYOR

726 LOS ANGELES COUNTY
ENGINEERING BLDG.

NOTE: ANY ADDITIONS OR CHANGES ON THIS SHEET MUST BE MADE OR CIRCLED IN RED INK, WITH DATE AND NAME OF PERSON MAKING CHANGE.

Do not extend notes this side of this line.

STATION	B. S.	H. I.	F. S.	ELEV.		
7+50 30		7+10	5 45	65 65	10 3 edge Pvt.	
"			5 9	65 2	14 Gut	
"			5 3	65 8	16 brk	
"			5 3	65 8	W P/L Cor.	
7+70 30			4 97	66 13	Inter. 147th St. ℄	
"			4 86	66 24		20 opp E P/L 147th St
"			4 19	66 91		140 pvt.
"			3 26	67 84		275 opp back lo
"			5 08	66 02	20 pvt.	
"			5 46	65 64	120 Pvt.	
7+90 30			5 17	65 93	opp N P/L 147th St ℄	
"			5 52	65 58		10 8 edge Pvt.
"			5 6	65 5		13 Gut.
"			4 3	66 8		19 brk
"			4 3	66 8		20 E P/L Cor.
			5 53	65 57	8 9 edge pvt.	
			5 8	65 3	12 Gut.	
			5 4	65 7	15 brk	
			5 2	65 9	20 W P/L Cor.	

Profile Notes Red ____ Plotted ____ Job No. 1589 Division No. ____
No. ____ Date ____ Date ____ Survey of ____
X-Sec. Notes Chkd ____ Checked ____ Survey by J. L. Whitley Notes J. L. W. Date 4/4/63
No. ____ Date ____ Date ____ Map No. ____ Indexed ____ C. Johnson Date ____

F.B. 1727 Pg. 135

76L298 307 10-51

PLEASE RETURN TO

LOS ANGELES COUNTY SURVEYOR
726 LOS ANGELES COUNTY
ENGINEERING BLDG.

NOTE: ANY ADDITIONS OR CHANGES ON THIS SHEET MUST BE MADE OR CIRCLED IN RED INK, WITH DATE AND NAME OF PERSON MAKING CHANGE.

Do not extend notes this side of this line.

STATION	B. S.	H. I.	F. S.	ELEV.		
		71 10				
BMLH202			4 68	66 42	BMLH202 El. 66.400 .421 Pg 241 Condon Ave & 147th St. S.W. Cor Bt. Spk. N.E. Cor. Porch to Ho # 14703	

F.B. 1727 PG. 136 Job No. 1589 Division No. Notes Red. Plotted No. Profile
Survey of 145th St Date Date No. X-Sec.
Survey by J.L. Willey Notes J.L. Willey Notes Chkd. Checked
Indexed C. Johnson Date Date Date No.

Notes Ch'd by:	Survey of: 145th ST	F.B. 1727 PG. 137
Map No.	W. O. 1589 Tape No. St'd °F	
Office Work	Surveyed by: J L Willey	
Checked	Notes: W D Bay Date: 3/27/53	
Date	Indexed: E. C. Johnson	

145th ST.

C.1589

TOPOGRAPHY

on

149th ST

from

FIRMONA AVE W. to INGLEWOOD AVE.

3/27/53
Willey J.L
Bay
Kapp.
Metina
Paulson.

Note: Any Additions or Changes on This Sheet Must be Made or Circled in Red Ink With Date and Name of Person Making Change.

Do not extend notes this side of this line.

RETURN TO
LOS ANGELES COUNTY SURVEYOR
726 LOS ANGELES COUNTY
ENGINEERING BLDG.

76F9095 247 2-51

F.B. 1727 PG. 138

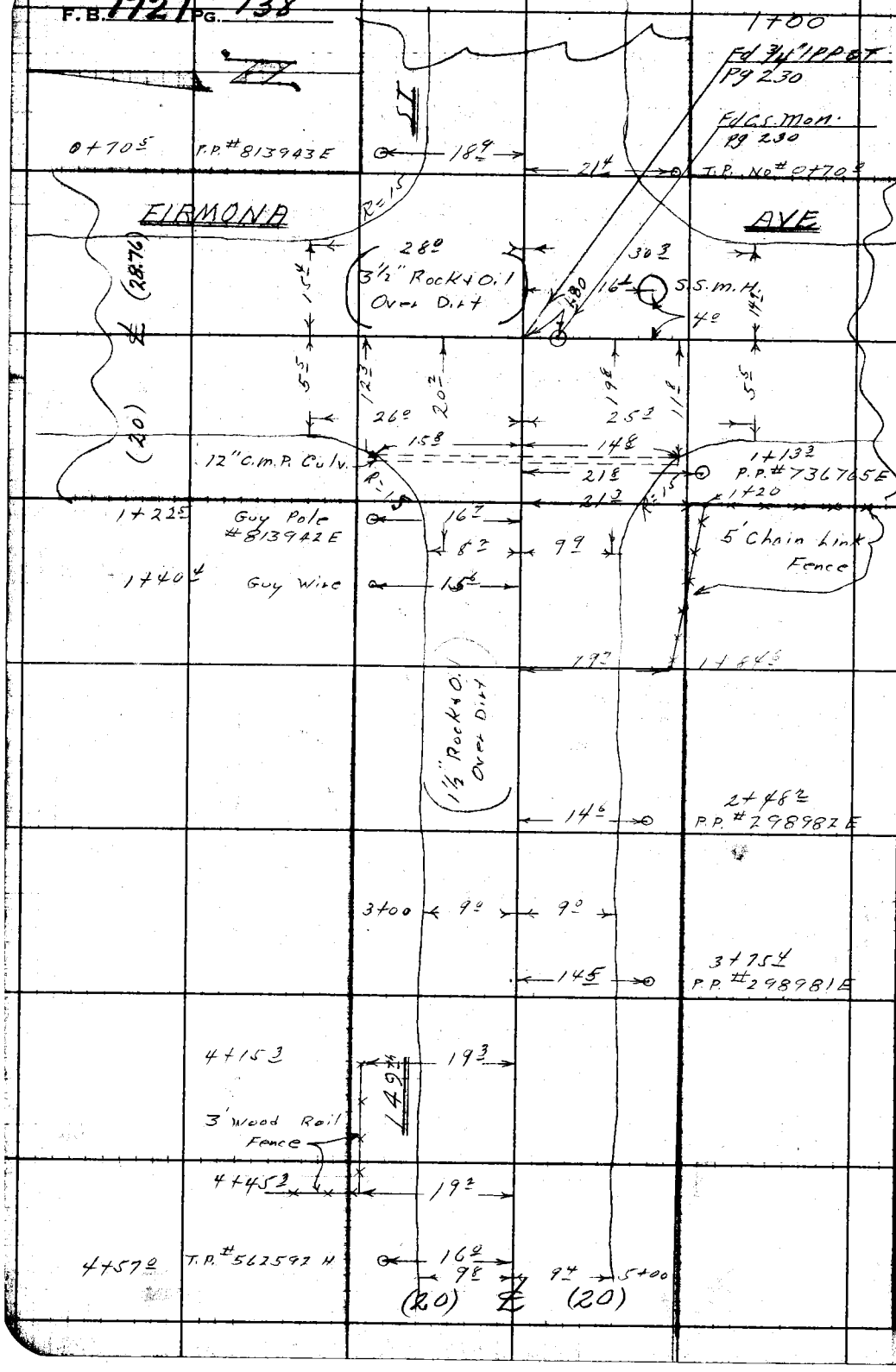

RETURN TO
LOS ANGELES COUNTY SURVEYOR
725 LOS ANGELES COUNTY
ENGINEERING BLDG.

Do not extend notes this side of this line.

Note: Any Additions or Changes on This Sheet Must be Made or Circled in Red Ink With Date and Name of Person Making Change.

F. B. 1727 Pg. 139

Notes Ck'd by	Survey of 145th St
Map No.	W. O. 1589 Tape No. St'd. °F
Office Work	Surveyed by J.L. Willey
Checked	Notes JLW Date 3/27/53
Date	Indexed A. C. Johnson

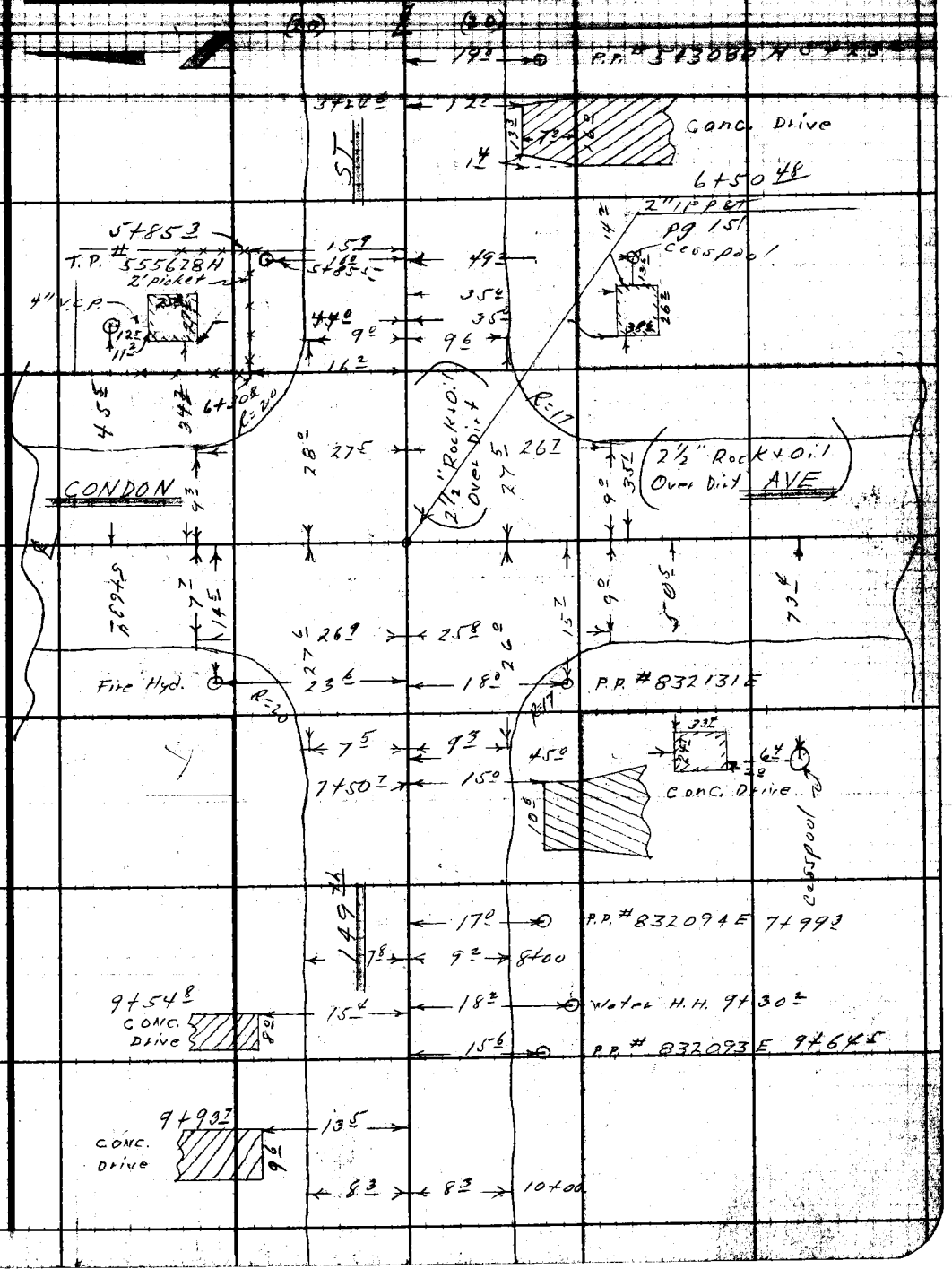

Note: Any Additions or Changes on This Sheet Must be Made or Circled in Red Ink With Date and Name of Person Making Change.

Do not extend notes this side of this line.

RETURN TO
LOS ANGELES COUNTY SURVEYOR
726 LOS ANGELES COUNTY
ENGINEERING BLDG.

76F3096 247 2-51

F.B. 1727 PG. 140

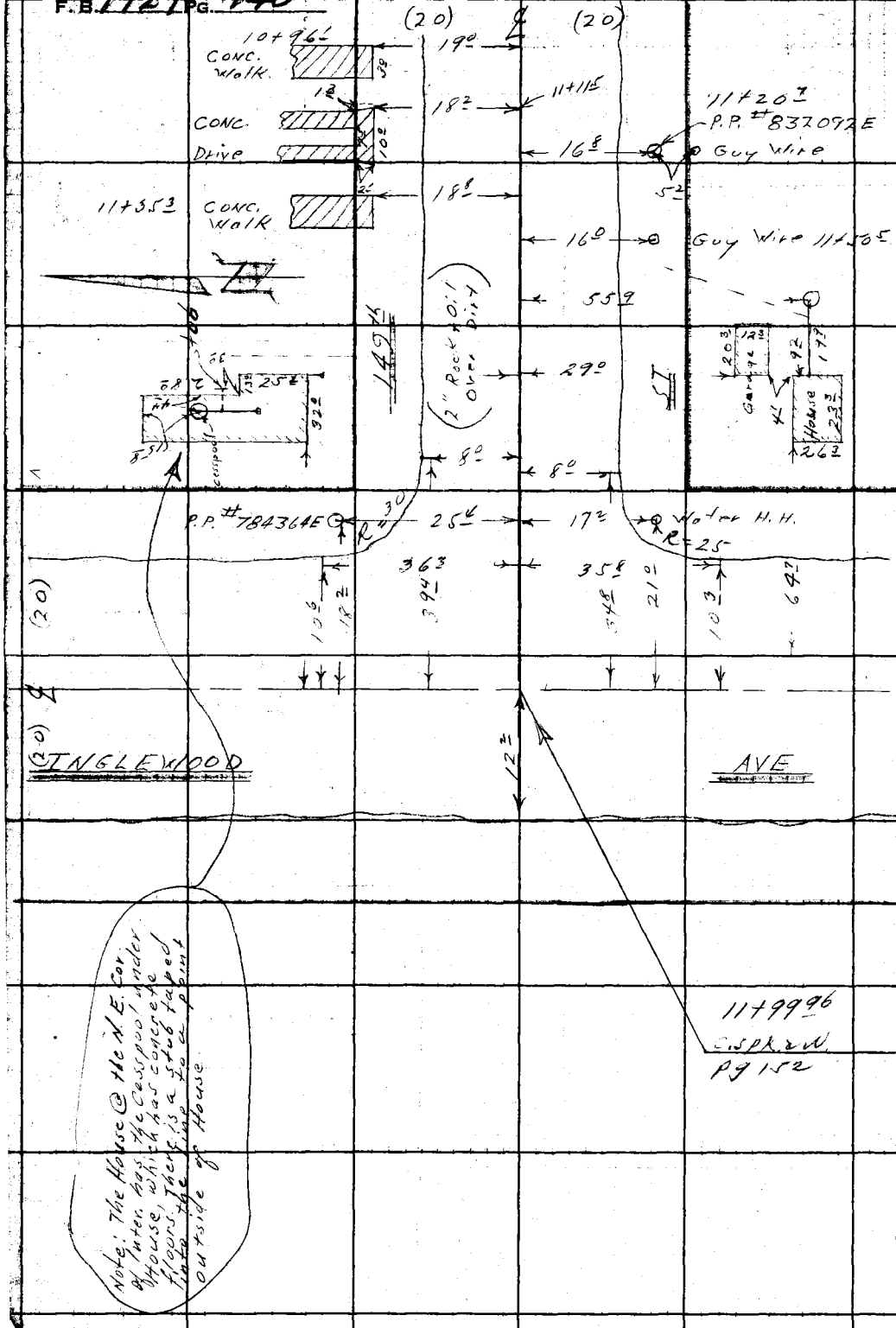

RETURN TO
LOS ANGELES COUNTY SURVEYOR
725 LOS ANGELES COUNTY
ENGINEERING BLDG.

Do not extend notes this side of this line.

Note: Any Additions or Changes on This Sheet Must be Made on Circled in Red Ink With Date and Name of Person Making Change.

Profile No. ____ X-Sec. No. ____

Notes Red ____ Date ____ Plotted ____ Date ____ Job No. 1589 Division No. ____

Notes Chkd LCM Date 4/3/53 Checked ____ Date ____ Survey of 145th St

Survey by JL Willey Notes J.L.W. Date 4/1/53 K.C. Johnson Date ____

Map No. ____ Indexed ____

F.B. 1727 Pg. 141

145th ST

C.I. 1589

"X" SECTIONS

on

149th ST.

from

FIRMONA AVE to INGLEWOOD AVE.

4/1/53
Willey J.L.
Bay
Kapp
Merino
Paulson

STATION	B.S.	H.I.	F.S.	ELEV.

NOTE: ANY ADDITIONS OR CHANGES ON THIS SHEET MUST BE MADE OR CIRCLED IN RED INK, WITH DATE AND NAME OF PERSON MAKING CHANGE.

Do not extend notes this side of this line.

PLEASE RETURN TO
LOS ANGELES COUNTY SURVEYOR
726 LOS ANGELES COUNTY
ENGINEERING BLDG.

76L298 307 10-51

76L298 307 10-51

PLEASE RETURN TO
LOS ANGELES COUNTY SURVEYOR
726 LOS ANGELES COUNTY
ENGINEERING BLDG.

NOTE: ANY ADDITIONS OR CHANGES ON THIS SHEET MUST BE MADE OR CIRCLED IN RED INK, WITH DATE AND NAME OF PERSON MAKING CHANGE.

162
167

Do not extend notes this side of this line.

F.B. 1727 PG. 142 Job No. 1589 Division No. Notes Rod. Plotted No. Profile
Survey of 1 2 Willey Date Date X-Sec.
Survey by J. W. Notes Notes Chkd. Checked
Indexed C. Johnson Date Date Date No.

STATION	B. S.	H. I.	F. S.	ELEV.			
BMLH208	4 84	65 23		60.39	BMLH 208. El. 60.393 (387) Pg. 238		
					Firmona Ave (W. side)		S. of 149th St.
					Bt spk, N.E. Cor. Conc. Dr. to Ho# 14905		
0+71 ±			5 28	59 95	Opp E P/L Firmona Ave ℄		(on ℄ to E.)
"			5 62	59 61			13 edge Pvt
"			5 9	59 3			18 Gut.
"			5 3	59 9			21 brk
"			5 2	60 0			25 N P/L Cor
"			5 57	59 66	9 edge pvt		
"			5 7	59 5	13 Gut.		
"			4 7	60 5	18 brk		
"			4 6	60 6	25 S P/L Cor.		
0+96					℄ S.S.M.H.		
8" Stub W			11 93	53 30	Rim 4.90		
8" Inlet N			12 12	53 11	Depth 6.36	Rim 4.89	Rim 4.90
8" Outlet S.			12 20	53 03	Dia .67	Depth 6.56	Depth 6.63
					Rod 11.93	Dia .67	Dia .67
						Rod 12.12	Rod 12.20
1+00			4 88	60 35	Inter. Firmona Ave ℄		
"			4 94	60 29			20' Pvt.

76L298 307 10-51

PLEASE RETURN TO
LOS ANGELES COUNTY SURVEYOR
726 LOS ANGELES COUNTY
ENGINEERING BLDG.

NOTE: ANY ADDITIONS OR CHANGES ON THIS SHEET MUST BE MADE OR CIRCLED IN RED INK, WITH DATE AND NAME OF PERSON MAKING CHANGE.

Do not extend notes this side of this line.

STATION	B. S.	H. I.	F. S.	ELEV.		
1+00		6523	4 91	60 32		100' Pvt
"			4 68	60 55		167 Pvt
"			4 90	60 33	20' Pvt.	
"			4 55	60 68	100' Pvt.	
"			4 58	60 65	162' Pvt.	
1+11.8			4 93	60 30		
"			6 22	59 01	14.8 Invert 12" C.M.P. Culv.	
"			5 13	60 10	" Ground over pipe	
1+12.3			6 22	~~60~~ 59 01		15 Invert 12" C.M.P. Culv.
"			5 11	60 12		" Ground over P.P.
1+20			4 99	60 24		℄
"			5 12	60 11		8.2 edge Pvt.
"			6 1	59 1		15 Gut.
"			5 0	60 2		17.5 brk
"			5 1	60 1		20 N P/L
"			5 24	59 99	9.2 edge Pvt.	
"			5 8	59 4	14.5 Gut	
"			4 5	60 7	17 brk	
"			4 6	60 6	20 S P/L	
2+00			4 99	60 24		℄
"			5 42	59 81		9.2 edge Pvt

Profile No. ____ Date ____ Notes Red ____ Plotted ____ Date ____ Job No. 1589 Division No. ____ Survey of ____ F.B. 1727 Pg. 143
X-Sec. No. ____ Date ____ Notes Chkd ____ Checked ____ Date ____ Survey by ____ Notes ____ Date ____
Map No. ____ Index ____

76L298 307 10-51

PLEASE RETURN TO

LOS ANGELES COUNTY SURVEYOR
726 LOS ANGELES COUNTY
ENGINEERING BLDG.

NOTE: ANY ADDITIONS OR CHANGES ON THIS SHEET MUST BE MADE OR CIRCLED IN RED INK, WITH DATE AND NAME OF PERSON MAKING CHANGE.

Do not extend notes this side of this line.

STATION	B. S.	H. I.	F. S.	ELEV.		
2+00		6523	60	592		14 Gut.
"			53	599		17 brk
"			52	600		20 NP/L
"			542	5981	9.6 edge Pvt.	
"			56	596	13 Gut	
"			51	601	15.5 brk	
"			47	605	20 SP/L	
T.P.	558	6593	498	6025		
3+00			493	6090		℄
"			540	6043		8.8 edge Pvt.
"			61	597		13.5 Gut
"			51	607		15 brk
"			53	605		20 NP/L
"			534	6049	8.0 edge Pvt.	
"			58	607	13 Gut	
"			53	605	17 brk Line	
"			53	605	20 SP/L	
4+00			494	6089		℄
"			545	6038		9.2 edge pvt.
"			59	599		12.5 Gut
"			53	605		16 brk

F.B. 1727 PG. 144 Job No. 1589 Division No. ____ Notes Red. ____ Plotted ____ Profile ____
Survey of 145th St. Date ____ Date ____ No. ____
Survey by J.L. Willey Notes J.L.W. Notes Chkd. ____ Checked ____ X-Sec. ____
Indexed C. Johnson Date ____ Date ____ Date ____ No. ____

76L298 307 10-51

PLEASE RETURN TO

LOS ANGELES COUNTY SURVEYOR

726 LOS ANGELES COUNTY
ENGINEERING BLDG.

NOTE: ANY ADDITIONS OR CHANGES ON THIS SHEET MUST BE MADE OR CIRCLED IN RED INK, WITH DATE AND NAME OF PERSON MAKING CHANGE.

Do not extend notes this side of this line.

STATION	B. S.	H. I.	F. S.	ELEV.		
4+00		65 83	52	60 6		20 NP/L
"			49	60 9		167 back lot.
"			540	60 43	9± Edge Pvt.	
"			54	60 4	11.5 Cut	
"			50	60 8	15 brk	
"			50	60 8	20 ☆ Sp/L	
"			44	61 4	162 back lot.	
5+00			476	61 07		℄
"			525	60 58		9.2 edge Pvt.
"			56	60 2		13 Cut.
"			50	60 8		16 brk
"			50	60 8		20 NP/L
"			513	60 70	8.8 edge Pvt.	
"			53	60 5	11.5 Cut.	
"			50	60 8	14.5 brk	
"			50	60 8	20 Sp/L	
T.P.	565	66 72	476	61 07		
6+00			558	61 14		℄
"			584	60 88		8.8 edge Pvt.
"			63	60 4		13.5 Cut
"			57	61 0		16 brk

Profile No. ____ Date ____ Notes Red ____ Plotted ____ Job No. 1589 Division No. ____ F.B. 1727 Pg. 145

X-Sec. No. ____ Date ____ Notes Chkd. ____ Checked ____ Survey of 145th St. Survey by JLW Notes JLW Date [illegible]

Indexed C. Johnson Date ____

76L298 307 10-51

PLEASE RETURN TO

LOS ANGELES COUNTY SURVEYOR
726 LOS ANGELES COUNTY
ENGINEERING BLDG.

NOTE: ANY ADDITIONS OR CHANGES ON THIS SHEET MUST BE MADE OR CIRCLED IN RED INK, WITH DATE AND NAME OF PERSON MAKING CHANGE.

Do not extend notes this side of this line.

STATION	B. S.	H. I.	F. S.	ELEV.		
6+00		66 72	5 4	61 3		20 NP/L
"			5 82	60 90	9⁶ edge Pvt.	
"			5 9	60 8	12 Gut	
"			5 6	61 1	14 brk	
"			5 4	61 3	20 SP/L	
6+30⁵			5 55	61 17	Opp E P/L Condon Ave ℄	brk in Pvt.
"			5 96	60 76		10⁵ edge pvt.
"			6 1	60 6		12 Gut
"			5 4	61 3		15⁵ brk
"			5 2	61 5		20 NP/L Cor
"			5 88	60 84	10⁵ edge Pvt.	
"			5 9	60 8	11⁵ Gut	
"			5 3	61 4	15 brk	
"			5 1	61 6	20 SP/L Cor.	
6+36¹			5 68	61 04	"X" Gut	℄
6+50⁴⁸			4 86	61 86	Int. Condon Ave	℄
"			4 80	62 92		20
"			4 55	62 17		100
"			4 32	62 40		167
"			4 92	61 80	20 Pvt.	
"						

F.B. 1727 Pg. 146 Job No. 1589 Division No. Notes Red. Plotted Profile
Survey of 145th St Date Date No. X-Sec.
Survey by J.L. Willey Notes J.L.W. Notes Chkd. Checked
Index C. Johnson Date Date Date No.

76L298 307 10-51

PLEASE RETURN TO

LOS ANGELES COUNTY SURVEYOR

726 LOS ANGELES COUNTY
ENGINEERING BLDG.

NOTE: ANY ADDITIONS OR CHANGES ON THIS SHEET MUST BE MADE OR CIRCLED IN RED RINK, WITH DATE AND NAME OF PERSON MAKING CHANGE.

Do not extend notes this side of this line.

STATION	B. S.	H. I.	F. S.	ELEV.		
6+50 48		66 72	486	61 86	100 Pvt.	
"			491	61 81	162 Pvt.	
6+63 2			545	61 27	"X" Gut	℄
6+70 5			524	61 48	Opp W P/L, Conduit Ave.	℄
"			549	61 23		8 ℄ edge Pvt
"			62	60 5		13 Gut.
"			53	61 4		brk
"			52	61 5		20 N P/L Cor.
"			558	61 14	10 edge Pvt.	
"			60	60 7	13 Gut	
"			49	61 8	15 brk	
"			50	61 7	20 S P/L Cor.	
7+00			511	61 61		℄
"			550	61 12		8 edge Pvt.
"			62	60 5		12 Gut
"			55	61 2		15 brk
"			52	61 5		20 N P/L
"			546	61 21	81 edge Pvt.	
"			63	60 4	14 Gut	
"			52	61 5	16 brk	
"			52	61 5	20 S P/L	

Profile No. ____ Notes Red ____ Plotted ____ Job No. 1559 Division No. ____ F.B. 1727 Pg. 127
Date ____ Date ____ Survey of ____
X-Sec. No. ____ Notes Chkd ____ Checked ____ Survey by ____ Notes ____ Date ____
Date ____ Date ____ Map No. ____ Indexed ____ Date ____

76L298 307 10-51

PLEASE RETURN TO

LOS ANGELES COUNTY SURVEYOR
726 LOS ANGELES COUNTY
ENGINEERING BLDG.

NOTE: ANY ADDITIONS OR CHANGES ON THIS SHEET MUST BE MADE OR CIRCLED IN RED INK, WITH DATE AND NAME OF PERSON MAKING CHANGE.

Do not extend notes this side of this line.

STATION	B. S.	H. I.	F. S.	ELEV.		
		66 72				
T. P.	5 08	66 95	4 85	61 87		
8+00			5 08	61 87		℄
"			5 39	61 56		7⁴ edge Pvt.
"			6 0	60 9		12⁰ Gut
"			5 3	61 7		14⁵ brk
"			5 2	61 8		20 N P/L
"			5 44	61 51	9⁰ edge Pvt.	
"			6 1	61 9	13⁰ Gut	
"			5 1	61 9	16 brk	
"			4 9	62 0	20 S P/L	
9+00			4 97	61 98		℄
"			5 34	61 61		7⁶ edge Pvt.
"			5 8	61 2		12⁵ Gut
"			4 9	62 1		15 brk
"			4 9	62 1		20 N P/L
"			4 5	62 5		167 Ground.
"			5 35	61 60	8⁶ edge Pvt.	
"			5 9	61 1	13⁰ Gut	
"			5 1	61 9	14⁶ brk	
"			5 2	61 8	20 S P/L	

F.B. 1727 PG. 148 Job No. 1589 Division No. Notes Red Date Plotted Date No. Profile
Survey of 14 5th St Date Notes Chkd Date Checked Date No. X-Sec.
Survey by J. L. Willey Notes J. L. W.
Indexed A. C. Johnson Date

76L298 307 10-51

PLEASE RETURN TO
LOS ANGELES COUNTY SURVEYOR
726 LOS ANGELES COUNTY
ENGINEERING BLDG.

NOTE: ANY ADDITIONS OR CHANGES ON THIS SHEET MUST BE MADE OR CIRCLED IN RED INK, WITH DATE AND NAME OF PERSON MAKING CHANGE.

Do not extend notes this side of this line.

STATION	B. S.	H. I.	F. S.	ELEV.		
9+00		66.95	50	62.0	162 back lot.	
10+00			478	62.17		℄
"			502	61.93		7.8 edge pvt.
"			54	61.6		11.8 Cut.
"			47	62.3		20' N. P/L
"			517	61.78	8.° edge pvt.	
"			54	61.6	12' Cut.	
"			48	62.2	16' brk.	
"			47	62.3	20' S. P/L	
T.P.	534	67.53	476	62.19		
11+00			525	62.28		℄
"			545	62.18		7.° edge pvt.
"			57	61.8		9.° Cut line
"			47	62.8		14 brk
"			47	62.8		20 NP/L
"			555	61.98	72 edge Pvt.	
"			57	61.8	10 Cut	
"			50	62.3	20 S P/L	
11+55			523	62.30		℄ brk in Pvt.
11+71.5			462	~~63.5~~ 62.91		℄ " " "

Profile No. ____ Notes Red ____ Plotted ____ Job No. 1589 Division No. ____
Date ____ Date ____ Survey of ____
X-Sec. No. ____ Notes Chkd ____ Checked ____ Survey by ____ Notes ____ Date ____
Date ____ Date ____ Map No. ____ Indexed C. Johnson

F.B. 1727 Pg. 149

76L298 307 10-51

PLEASE RETURN TO

LOS ANGELES COUNTY SURVEYOR
726 LOS ANGELES COUNTY
ENGINEERING BLDG.

NOTE: ANY ADDITIONS OR CHANGES ON THIS SHEET MUST BE MADE OR CIRCLED IN RED INK, WITH DATE AND NAME OF PERSON MAKING CHANGE.

Do not extend notes this side of this line.

STATION	B. S.	H. I.	F. S.	ELEV.		
11+80		67 53	4 99	62 54		℄
"			5 23	62 30		14" edge Pvt & Gut
"			4 7	62 8		18 brk
"			4 9	62 6		20 N P/L Cor
"			5 19	62 34	10" edge Pvt. & Gut.	
"			5 0	62 5	20 S P/L Cor.	
11+84.0			5 20	62 33	X Gut	℄
11+99.96			5 06	62 47	Inter. Inglewood Ave	℄
			5 04	62 49		20 Pvt.
			4 99	62 54		100 "
			4 82	62 71		167 "
			5 08	62 45	20 Pvt.	
			5 22	62 31	100 "	
			5 29	62 24	162 "	
12+10.2			5 26	62 27	W. edge Pvt.	℄
BMLH210			4 78	62 ~~85~~ 75	BMLH210 El. 62.779 .756	Pg 240
					149th St. & Inglewood Ave, NE Cor.	
					Bt. Spk in Step to Walk @ P/L, Ho# 4747	

F.B. 1727 Pg. 150 Job No. 1589 Division No. Notes Red Plotted Profile
Survey of 145th St Date Date No.
Survey by J.L. Willey Notes J.L.W. Notes Chkd Checked X-Sec.
Indexed A. C. Johnson Date Date Date No.

Notes Ck'd by	Survey of 145th St	F.B. 1727 Pg. 151
Map No.	W. O. 1589 Tape No. St'd. °F	
Office Work	Surveyed by J L Willey	
Checked	Notes WDB Date 4/1/53	
Date	Indexed A. C. Johnson	

145th ST C.I. 1589

TOPOGRAPHY

on

INGLEWOOD AVE

from

COMPTON BLVD, N to 149th ST

4/1/53

Willey J L

Bay

Kapp

Merino

Paulson

Note: Any Additions or Changes on This Sheet Must be Made or Circled in Red Ink With Date and Name of Person Making Change.

Do not extend notes this side of this line.

RETURN TO
LOS ANGELES COUNTY SURVEYOR
726 LOS ANGELES COUNTY
ENGINEERING BLDG.

76F309S 247 2-51

F.B. 1727 PG. 152



RETURN TO
LOS ANGELES COUNTY SURVEYOR
726 LOS ANGELES COUNTY
ENGINEERING BLDG.

Do not extend notes this side of this line.

Note: Any Additions or Changes on This Sheet Must be Made or Circled in Red Ink With Date and Name of Person Making Change.

Profile No. _____ Notes Red _____ Plotted _____ Job No. 1589 Division No. _____ F.B. 1727 PG. 153

Date _____ Date _____ Survey of 145th St.

X-Sec. No. _____ Notes Chkd LCM Checked _____ Survey by JLWilley Notes WDB Date 4/2/53

Date 4/3/53 Date _____ Map No. _____ Indexed C. Johnson Date _____

145th ST. CI-1589

"X" SECTIONS

on

INGLEWOOD AVE

from

COMPTON BLVD. N to 149th ST.

4-2-53

Willey J.L.
Bay
Kapp
Merino
Poulson

STATION	B.S.	H.I.	F.S.	ELEV.

NOTE: ANY ADDITIONS OR CHANGES ON THIS SHEET MUST BE MADE OR CIRCLED IN RED INK, WITH DATE AND NAME OF PERSON MAKING CHANGE.

PLEASE RETURN TO
LOS ANGELES COUNTY SURVEYOR
726 LOS ANGELES COUNTY
ENGINEERING BLDG.

Do not extend notes this side of this line.

76L298 307 10-51

76L298 307 10-51

PLEASE RETURN TO

LOS ANGELES COUNTY SURVEYOR
726 LOS ANGELES COUNTY
ENGINEERING BLDG.

NOTE: ANY ADDITIONS OR CHANGES ON THIS SHEET MUST BE MADE OR CIRCLED IN RED INK, WITH DATE AND NAME OF PERSON MAKING CHANGE.

Do not extend notes this side of this line.

STATION	B. S.	H. I.	F. S.	ELEV.	Left (W)	℄ Right (E)
Bm LF-103	488	66 13		61 25	Bm LF-103 El. 61.254 .237 F.B. 1564-239	
					Inglewood Ave & Compton Blvd. S.W. Cor.	
					Bt. spk. in conc. "x" Gut. 24.5' S + 14' W ℄ Intr.	
0+60			466	61 47		℄ Opp. S P/L Compton Blvd.
"			508	61 05		14° Edge pvt.
"			54	60 7		17.3 Gut.
"			45	61 6		20' E P/L
"			494	61 19	15° Gut. pvt.	
"			458	61 55	20° W. P/L pvt.	
1+00			468	61 45		℄ Intr. Compton Blvd.
"			517	60 96		19.5 "X" Gut.
"			439	61 74		40° Brk. pvt.
"			386	62 27		100' pvt.
"			377	62 36		200' pvt.
"			383	62 30		275' Back P/L
"			493	61 20	17' conc. "x" Gut	
"			411	62 02	34° Brk. pvt.	
"			351	62 62	100' pvt.	

F.B. 1727 Pg. 154 Job No. 1589 Division No. Notes Red. Plotted Profile
Survey of 145th St. Date Date No.
Survey by J.L. Willey Notes J.L.W. Notes Chkd. Checked X-Sec.
Indexed C. Johnson Date Date No.

76L298 307 10-51

PLEASE RETURN TO
LOS ANGELES COUNTY SURVEYOR
726 LOS ANGELES COUNTY
ENGINEERING BLDG.

NOTE: ANY ADDITIONS OR CHANGES ON THIS SHEET MUST BE MADE OR CIRCLED IN RED INK, WITH DATE AND NAME OF PERSON MAKING CHANGE.

Do not extend notes this side of this line.

STATION	B. S.	H. I.	F. S.	ELEV.	Left (W)	℄	Right (E)
1+10¹		66 13					14² S.S.M. H.
8" Stub N			10 94	55 19	Rim 4.93	Rim 4.86	Rim 4.94
8" Inlet W			10 98	55 15	Depth 5.34	Depth 5.45	Depth 5.55
8" Outlet S			11 12	55 01	Dia. .67	Dia. .67	Dia. .67
					Rod 10.94	Rod 10.98	Rod 11.15
1+20			4 64	61 49		℄ Opp N P/L Comptr. Hd	
"			5 04	61 09		15³ Edge pvt. & Gut	
"			3 4	62 7		20° P/L Cor.	
"			4 84	61 29	17' conc "X" Gut		
"			3 5	62 6	20° P/L Cor.		
2+00			4 47	61 66		℄ Pvt.	
"			4 63	61 50		10° Edge Pvt.	
"			4 7	61 4		15° Gut	
"			4 1	62 0		17° Brk	
"			3 8	62 3		20° P/L	
"			4 63	61 50	12° Edge pvt		
"			4 8	61 3	16° Gut.		
"			3 7	62 4	20° P/L		
T.P.	4 62	66 29	4 46	61 67			

Profile No. ____ Date ____ Notes Red ____ Date ____ Plotted ____ Date ____ Job No. 1589 Division No. ____ Survey of ____ Survey by ____ Notes ____ Index C. J. Om ____ Map No. ____ Date ____ Checked ____ Date ____ Notes Chkd. ____ X-Sec. ____ No. ____

F.B. 1727 Pg. 155

76L298 307 10-51

PLEASE RETURN TO

LOS ANGELES COUNTY SURVEYOR
726 LOS ANGELES COUNTY
ENGINEERING BLDG.

NOTE: ANY ADDITIONS OR CHANGES ON THIS SHEET MUST BE MADE OR CIRCLED IN RED INK, WITH DATE AND NAME OF PERSON MAKING CHANGE.

Do not extend notes this side of this line.

STATION	B. S.	H. I.	F. S.	ELEV.	Left (W)	℄ Right (E)
3+00		66 29	4 50	61 79		℄ Pvt.
"			4 71	61 58		10 21 Edge Pvt.
"			5 0	61 3		14 51 Gut.
"			4 2	62 1		18° B+K
"			3 8	62 5		20° P/L
"			4 4	61 9		100'
"			4 5	61 8		200'
"			4 4	61 9		275' Back P/L
"			4 69	61 60	12° Edge Pvt.	
"			4 8	61 5	16° Gut.	
"			3 4	62 9	20° P/L	
4+00			4 36	61 73		℄ pvt.
"			4 57	61 72		10° Edge pvt.
"			4 8	61 5		15° Gut
"			3 9	62 4		20° P/L
"			4 60	61 69	11 51 Edge Pvt.	
"			4 7	61 6	16° Gut	
"			3 3	63 0	20' P/L	
T. P.	4 53	66 47	4 35	61 94		
5+00			4 32	62 15		℄ pvt.
"			4 53	61 94		10° Edge Pvt.

F.B. 1727 PG. 156 Job No. 1589 Division No. Notes Red. Plotted Profile
Survey of 145th St. Date Date No.
Survey by J. Willey Notes WDB Notes Chkd. Checked X-Sec.
Indexed C. Jones Date Date Date No.

76L298 307 10-51

PLEASE RETURN TO
LOS ANGELES COUNTY SURVEYOR
726 LOS ANGELES COUNTY
ENGINEERING BLDG.

NOTE: ANY ADDITIONS OR CHANGES ON THIS SHEET MUST BE MADE OR CIRCLED IN RED INK, WITH DATE AND NAME OF PERSON MAKING CHANGE.

Do not extend notes this side of this line.

STATION	B. S.	H. I.	F. S.	ELEV.	Left (W)	℄	Right	(E)
5+00		66 47	48	61 7			14⁵ Gut	
"			40	62 5			20° P/L	
"			43	62 2			100'	
"			47	61 8			200'	
"			47	61 8			275'	Back P/L
"			461	61 86	11° Edge pvt.			
"			47	61 8	15⁵ Gut			
"			35	63 0	20° P/L			
6+00			419	62 28		℄	pvt.	
"			433	62 14			10° Edge	pvt.
"			44	62 1			15° Gut	
"			40	62 5			20° P/L	
"			450	61 97	12° Edge Pvt.			
"			46	61 9	16° Gut.			
"			37	62 8	20° P/L			
T. P.	5 08	67 37	418	62 29				
7+00			492	62 45		℄		
"			505	62 32			10° edge pvt.	
"			54	62 0			16° Gut.	
"			50	62 4			20° P/L	
"			528	62 09	12° Edge Pvt.			

Profile No. ____ Notes Red ____ Plotted ____ Job No. 1589 Division No. ____
X-Sec. No. ____ Date ____ Date ____ Survey of ____ Notes ____ Date ____
Notes Chkd ____ Checked ____ Survey by ____
Date ____ Date ____ Map No. ____ Index ____

F.B. 1727 Pg. 157

76L298 307 10-51

PLEASE RETURN TO

LOS ANGELES COUNTY SURVEYOR
726 LOS ANGELES COUNTY
ENGINEERING BLDG.

NOTE: ANY ADDITIONS OR CHANGES ON THIS SHEET MUST BE MADE OR CIRCLED IN RED INK, WITH DATE AND NAME OF PERSON MAKING CHANGE.

Do not extend notes this side of this line.

STATION	B. S.	H. I.	F. S.	ELEV.	Left (W)	℄ Right (E)
7+00		6737	53	621	17° Gut	
"			43	631	20° P/L	
7+31 68			489	6248		℄ pvt Opp S P/L 149th St
"			517	6220		14⁶ Edge pvt. + Gut
"			49	625		20° P/L Cor.
"			515	6222	11⁵ Edge pvt.	
"			53	621	16° Gut	
"			46	628	20' P/L	
7+51 68			489	6248		℄ Intr 149th St.
"			503	6234		15⁶ "X" Gut
"			445	6292		29' Brk. pvt.
"			505	6232		43' Brk. pvt.
"			510	6227		100' pvt.
"			518	6219		200' pvt.
"			543	6194		275' pvt.
"			521	6216	12° Edge Pvt.	
"			52	622	16° Gut.	
"			47	627	20° P/L	
BM LH-210			460	6277	BM LH-210 El. 62.779 (.756) F.B. 1564-240 149th St. & Inglewood Ave NE Cor. Bt. Spk. in Step to Walk at P/L Ho# 4747	

F.B. 1727 PG. 158 Job No. 1589 Division No. Notes Red. Plotted Profile
Survey of 145th St. Date Date No.
Survey by J.L. Willey Notes J.L.W. Notes Chkd. Checked X-Sec.
Indexed A. C. Johnson Date Date Date No.

F.B. 1727 Pg. 159

Notes Ck'd by:	Survey of: 145th St.
Map No.	W. O. 1589 Tape No. St'd. *F
Office Work	Surveyed by: J.L. Willey
Checked	Notes: W.D.R. Date: 4/2/53
Date	Indexed: A. C. Johnson

145th ST

C.L. 1589

TOPOGRAPHY

of

INGLEWOOD AVE

from

149th ST, N. to 147th ST.

4/2/52
Willey J.L.
Bay
Kapp
Merino
Paulson

Note: Any Additions or Changes on This Sheet Must be Made or Circled in Red Ink With Date and Name of Person Making Change.

Do not extend notes this side of this line.

RETURN TO
LOS ANGELES COUNTY SURVEYOR
726 LOS ANGELES COUNTY
ENGINEERING BLDG.

76F3095 247 2-51

F.B. 1727 PG. 160

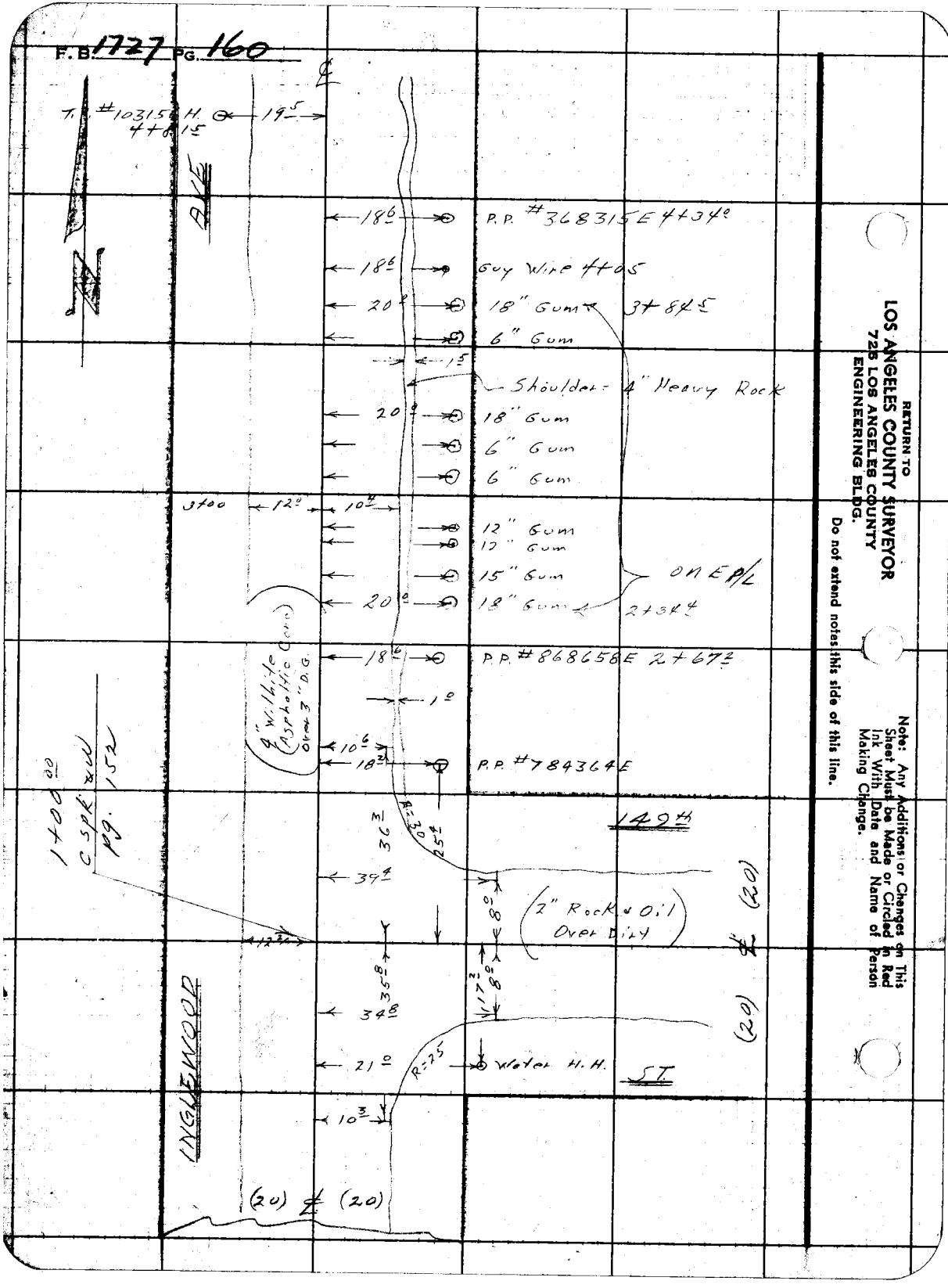

RETURN TO
LOS ANGELES COUNTY SURVEYOR
725 LOS ANGELES COUNTY
ENGINEERING BLDG.

Do not extend notes this side of this line.

Note: Any Additions or Changes on This Sheet Must be Made or Circled in Red Ink With Date and Name of Person Making Change.

F.B. 1727 Pg. 161

Notes Ck'd by	Survey of
Map No.	W. O. 1589 Tape No. St'd. °F
Office Work	Surveyed by TL Willey
Checked	Notes TLW Date 4/1/53
Date	Indexed R. C. Johnson

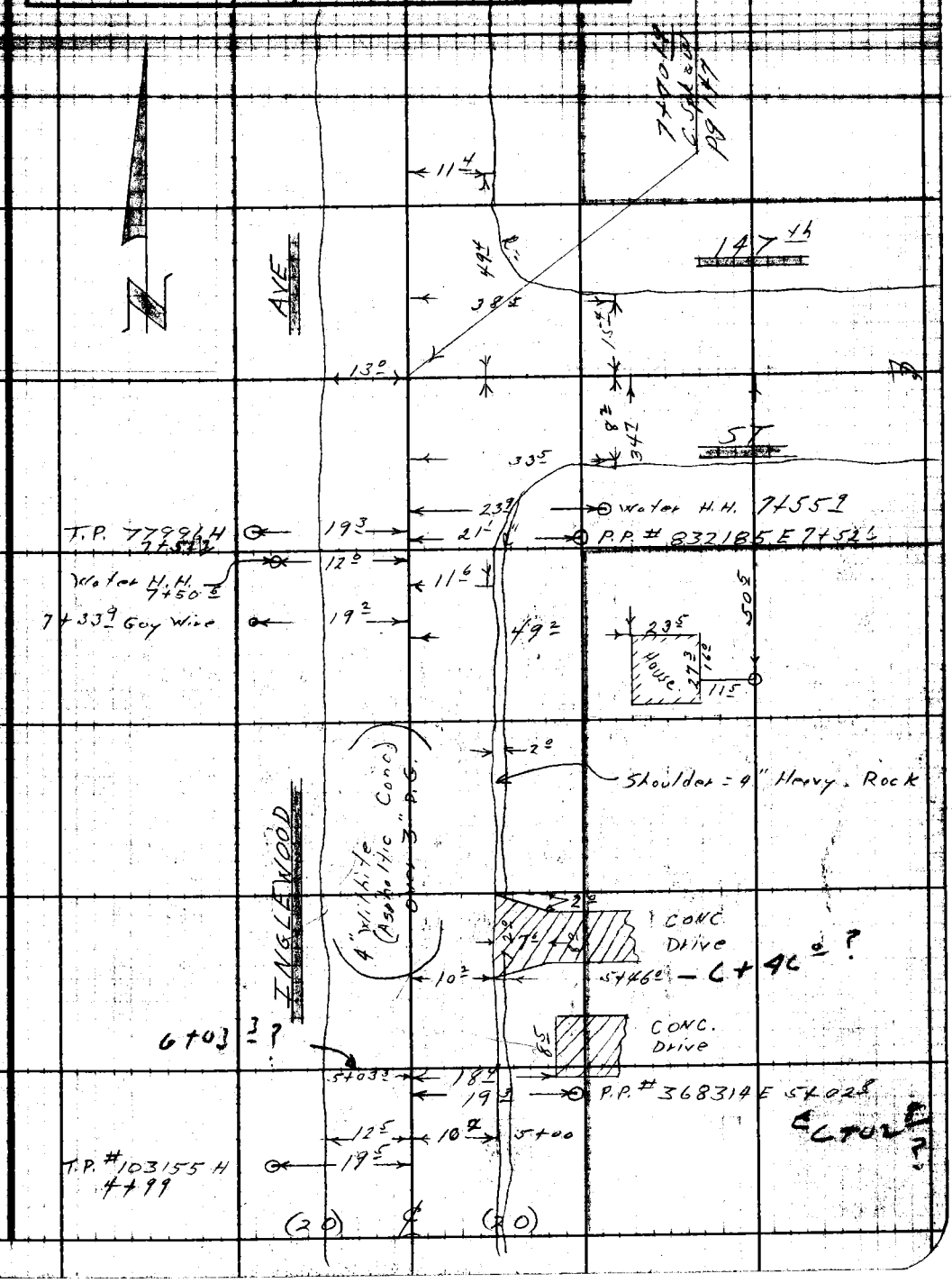

Note: Any Additions or Changes on This Sheet Must Be Made or Circled in Red Ink With Date and Name of Person Making Change.

Do not extend notes this side of this line.

RETURN TO
LOS ANGELES COUNTY SURVEYOR
726 LOS ANGELES COUNTY
ENGINEERING BLDG.

76F3095 247 2-51

F. B. 1727 PG. 162

RETURN TO
LOS ANGELES COUNTY SURVEYOR
725 LOS ANGELES COUNTY
ENGINEERING BLDG.

Do not extend notes this side of this line.

Note: Any Additions or Changes on This Sheet Must be Made or Circled in Red Ink With Date and Name of Person Making Change.

Profile No. _____ Notes Red _____ Plotted _____ Job No. 1589 Division No. _____ F.B. 1727 PG. 163

Date _____ Date _____ Survey of 145th St

X-Sec. No. _____ Notes Chkd. LCM Date 4/3/53 Checked _____ Date _____ Survey by J.L. Willey Notes J.L.W. Date 4/2/53

Map No. _____ Indexed C. Johnson Date _____

145th ST C.I. 1589

"X" SECTIONS

on

INGLEWOOD AVE

From

149th ST N. to 147th ST.

4-2-53

Willey J.L.
Boy
Kapp
Merino
Poulson

STATION	B. S.	H. I.	F. S.	ELEV.

NOTE: ANY ADDITIONS OR CHANGES ON THIS SHEET MUST BE MADE OR CIRCLED IN RED INK, WITH DATE AND NAME OF PERSON MAKING CHANGE.

Do not extend notes this side of this line.

PLEASE RETURN TO
LOS ANGELES COUNTY SURVEYOR
726 LOS ANGELES COUNTY
ENGINEERING BLDG.

76L298 307 10-51

76L298 307 10-51

PLEASE RETURN TO

LOS ANGELES COUNTY SURVEYOR
726 LOS ANGELES COUNTY
ENGINEERING BLDG.

NOTE: ANY ADDITIONS OR CHANGES ON THIS SHEET MUST BE MADE OR CIRCLED IN RED INK, WITH DATE AND NAME OF PERSON MAKING CHANGE.

Do not extend notes this side of this line.

STATION	B. S.	H. I.	F. S.	ELEV.	Left (W)	℄ Right (E)
BM LH-210	459	6737		6278	BM LH-210 El. 62.779 (.756) F.B. 1564-240 149th ST + Inglewood Ave. NE. Cor. Bt. Spk. in step to Walk at P/L Ho# 4747	
0+80			489	6248		℄ Opp S. P/L 149th ST.
"			517	6220		14b Edge Pvt. + Gut
"			49	62[illegible]		20° P/L Cor.
"			515	6222	11.5' Edge Pvt.	
"			53	621	16° Gut	
"			46	628	20° P/L	
1+00			489	6248		℄ Intr. 149th ST.
"			503	6234		15b "X" Gut
"			445	6292		29° Brk pvt.
"			505	6232		43° Brk pvt.
"			510	6227		100' pvt.
"			518	6229		200' pvt.
"			543	6294		275' pvt.
"			521	6216	12° Edge Pvt.	
"			52	622	16° Gut.	
"			47	627	20° P/L	
1+20			486	6251		℄ Opp. N P/L 149th ST.
"			514	6223		14° Edge Pvt. + Gut.

F.B. 1727 Pg. 164 Job No. 1589 Division No. Notes Red. Plotted Profile
Survey of 145th St. Date Date No. X-Sec.
Survey by J.L. Willey Notes J.L.W. Notes Chkd. Checked
Index C. Johnson Date Date Date No.

76L298 307 10-51

PLEASE RETURN TO

LOS ANGELES COUNTY SURVEYOR

726 LOS ANGELES COUNTY
ENGINEERING BLDG.

NOTE: ANY ADDITIONS OR CHANGES ON THIS SHEET MUST BE MADE OR CIRCLED IN RED INK, WITH DATE AND NAME OF PERSON MAKING CHANGE.

Do not extend notes this side of this line.

STATION	B. S.	H. I.	F. S.	ELEV.	Left (W)	℄ Right (E)
1+20		67 37	46	628		20° P/L Cor.
"			517	6220	12° Edge Pvt.	
"			52	622	16° Gut	
"			46	628	20° P/L	
2+00			481	6256		℄ pvt.
"			489	6248		10° Edge Pvt.
"			49	625		15° Gut.
"			45	629		20° P/L
"			498	6239	11.5 Edge Pvt.	
"			50	624	16° Gut	
"			44	630	20° P/L	
T. P.	496	67 53	480	6257		
3+00			459	6294		℄ Pvt.
"			478	6275		10° Edge Pvt.
"			50	625		15° Gut.
"			39	636		20° P/L
"			49	626		100'
"			48	627		200'
"			45	630		275'
"			485	6268	11.5 Edge Pvt.	
"			50	625	16.5 Gut	

Profile Notes Red ____ Plotted ____ Job No. 1589 Division No. ____ F.B. 1727 Pg. 165

No. ____ Date ____ Survey of ____ 1454 ____

X-Sec. Notes Chkd. ____ Checked ____ Survey by JLW Notes WOB Date 4/2/53

No. ____ Date ____ Date ____ Map No. ____ Indexed C. Johnson Date ____

76L298 307 10-51

PLEASE RETURN TO

LOS ANGELES COUNTY SURVEYOR
726 LOS ANGELES COUNTY
ENGINEERING BLDG.

NOTE: ANY ADDITIONS OR CHANGES ON THIS SHEET MUST BE MADE OR CIRCLED IN RED INK, WITH DATE AND NAME OF PERSON MAKING CHANGE.

Do not extend notes this side of this line.

STATION	B. S.	H. I.	F. S.	ELEV.	Left (W)	℄ Right (E)
3+00		67 53	3 8	63 7	20' P/L	
4+00			4 18	63 35		℄ pvt.
"			4 32	63 21		10' Edge pvt.
"			4 7	62 8		15' Gut.
"			3 6	63 9		20' P/L
"			4 54	62 99	13' Edge Pvt.	
"			4 7	62 8	16' Gut.	
"			3 6	63 9	20' P/L	
T. P.	5 12	68 51	4 14	63 39		
5+00			4 64	63 84		℄ pvt.
"			4 89	63 62		12' Edge Pvt.
"			5 2	63 3		17' Gut.
"			4 4	64 1		20' P/L
"			4 4	64 1		100'
"			4 6	63 9		200'
"			4 9	63 6		275'
"			4 98	63 53	12' Edge Pvt.	
"			5 2	63 3	16' Gut.	
"			4 2	64 3	20' P/L	
6+00			4 19	64 32		℄ pvt.
"			4 48	64 03		12' Edge Pvt.

F.B. 1727 PG. 166 Job No. 1589 Division No. 145th St Notes Red. Plotted Date Checked Date No. Profile
Survey of Survey by J.L. Willey Notes WDB Date Notes Chkd. Date Date No. X-Sec.
Indexed C. Jamison Date

76L298 307 10-51

PLEASE RETURN TO

LOS ANGELES COUNTY SURVEYOR

726 LOS ANGELES COUNTY
ENGINEERING BLDG.

NOTE: ANY ADDITIONS OR CHANGES ON THIS SHEET MUST BE MADE OR CIRCLED IN RED INK, WITH DATE AND NAME OF PERSON MAKING CHANGE.

Do not extend notes this side of this line.

STATION	B. S.	H. I.	F. S.	ELEV.	Left (W)	℄ Right (E)
6+00		68 51	48	63 7		16° Gut
"			42	64 3		20° P/L
"			446	64 05	12° Edge Pvt.	
"			46	63 9	16° Gut	
"			41	64 4	20° P/L	
T. P.	528	69 62	417	64 34		
7+00			484	64 78		℄ Pvt.
"			499	64 63		10° Edge Pvt.
"			54	64 2		16° Gut.
"			43	65 3		20° P/L
"			507	64 55	12° Edge Pvt.	
"			51	64 5	15° Gut	
"			42	65 4	20° P/L	
7+50.19			456	65 06		℄ Opp. S P/L 147 St.
"			499	64 63		12.5 Edge Pvt.
"			51	64 5		17.5 Gut.
"			42	65 4		20° P/L
"			483	64 79	10.5 Edge Pvt.	
"			48	64 8	15° Gut.	
"			38	65 8	20° P/L	

Profile
No. ____ Date ____ Notes Red. ____ Plotted ____ Job No. 1589 Division No. ____
X-Sec. ____ Date ____ Survey of 1951 ____
No. ____ Date ____ Notes Chkd. ____ Checked ____ Survey by JLW Notes WDB Date 4/2/53
Map No. ____ Indexed C. Johnson Date ____

F.B. 1727 PG. 167

76L298 307 10-51

PLEASE RETURN TO

LOS ANGELES COUNTY SURVEYOR
726 LOS ANGELES COUNTY
ENGINEERING BLDG.

NOTE: ANY ADDITIONS OR CHANGES ON THIS SHEET MUST BE MADE OR CIRCLED IN RED INK, WITH DATE AND NAME OF PERSON MAKING CHANGE.

Do not extend notes this side of this line.

STATION	B. S.	H. I.	F. S.	ELEV.	Left (W)	℄	Right (E)
7+70 19		69 62	4 43	65 19		℄	Intr. 147th St.
"			4 80	64 82			18" "X" Gut
"			4 24	65 38			30' Brk Pvt.
"			3 93	65 69			100'
"			3 91	65 71			200'
"			4 24	65 38			275'
"			4 74	64 88	13" Edge Pvt.		
"			4 9	64 7	15° Gut.		
"			3 9	65 7	20" P/L		
BM LH-203			3 68	65 94	BM LH-203 El. 65.960 .933 FB 1564-290 Inglewood Ave + 147th St. SE. Cor. L+T NW Cor. Conc. Porch to No. # 14702		

F.B. 1727 PG. 168

Job No. 1589 Division No. ____ Notes Red ____ Plotted ____ Profile ____

Survey of 145th St. Date ____ Date ____ No. ____

Survey by J L Willey Notes JLW Notes Chkd. ____ Checked ____ X-Sec. ____

Indexed C. Johnson Date ____ Date ____ Date ____ No. ____

Notes Ck'd by	Survey of 145th St
Map No.	W. O. 1589 Tape No. St'd. °F
Office Work	Surveyed by J L Willey
Checked	Notes WPB Date 4/2/53
Date	Indexed

F. B. 1727 Pg. 169

145th ST C.I. 1589

TOPOGRAPHY

on

147th ST

from

FIRMONA AVE, W to CONDON AVE

4/2/53
Willey JL
Bay
Kapp.
Merino
Paulson

Note: Any Additions or Changes on This Sheet Must be Made or Circled in Red Ink With Date and Name of Person Making Change.

Do not extend notes this side of this line.

RETURN TO
LOS ANGELES COUNTY SURVEYOR
726 LOS ANGELES COUNTY
ENGINEERING BLDG.

76F3095 247 2-51

F.B. 1727 PG. 170

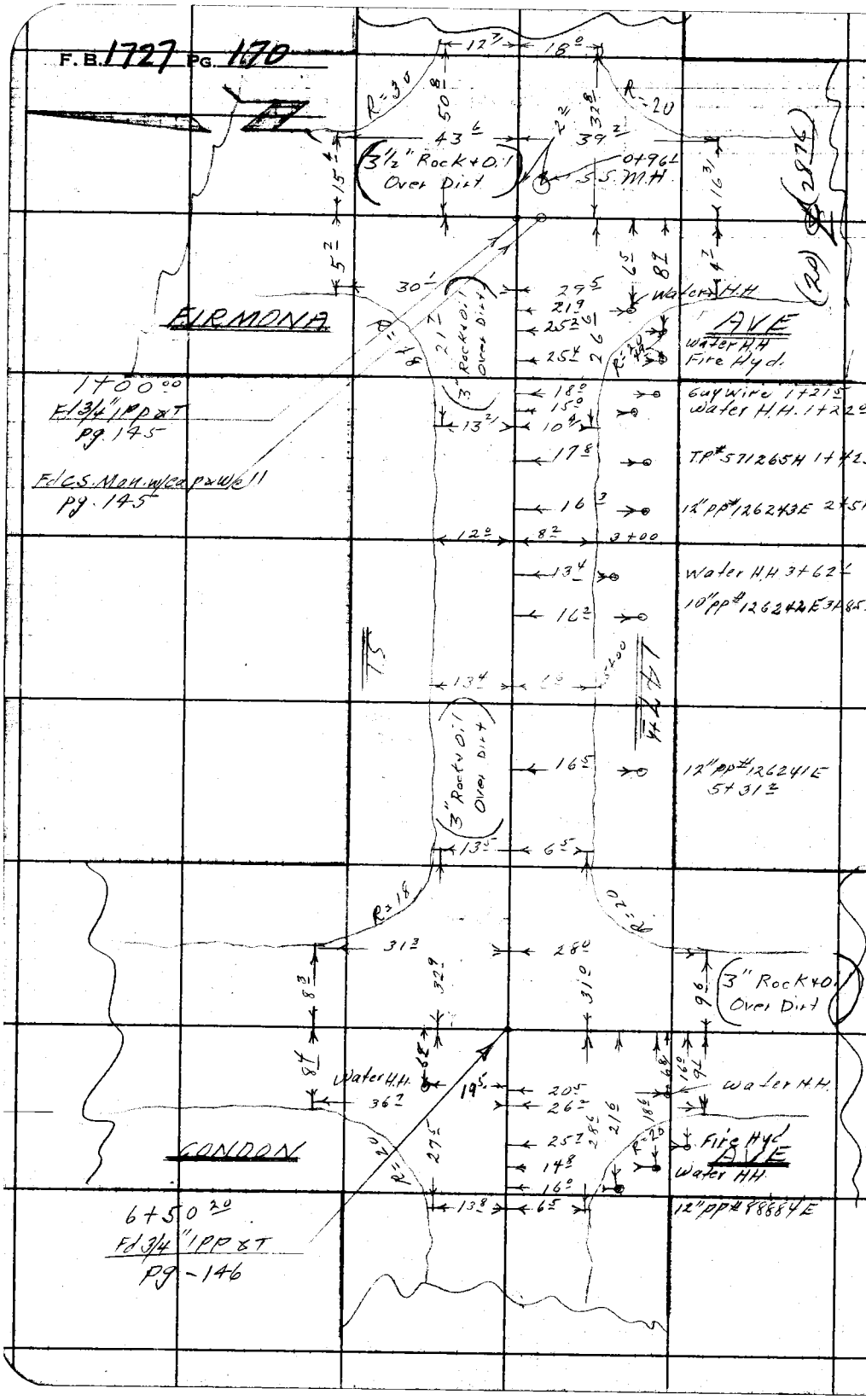

RETURN TO
LOS ANGELES COUNTY SURVEYOR
726 LOS ANGELES COUNTY
ENGINEERING BLDG.

Do not extend notes this side of this line.

Note: Any Additions or Changes on This Sheet Must be Made or Circled in Red Ink With Date and Name of Person Making Change.

Profile No. _____ Notes Red. _____ Plotted _____ Job No. 1589 Division No. _____ F.B. 1727 PG. 171

Date _____ Date _____ Survey of 145th St

X-Sec. No. _____ Notes Chkd. LCM Checked _____ Survey by J.L. Willey Notes J.L.W. Date 4/1/53

Date 4/3/53 Date _____ Map No. _____ Reduced Johnson Date _____

145th ST

C.I. 1589

"X" SECTIONS

on

147th ST

from

FIRMONA AVE to CONDON AVE

4/1/53

Willey J.L
Bay
Kapp
Merino
Paulson.

STATION	B.S.	H.I.	F.S.	ELEV.

NOTE: ANY ADDITIONS OR CHANGES ON THIS SHEET MUST BE MADE OR CIRCLED IN RED INK, WITH DATE AND NAME OF PERSON MAKING CHANGE.

PLEASE RETURN TO
LOS ANGELES COUNTY SURVEYOR
726 LOS ANGELES COUNTY
ENGINEERING BLDG.

Do not extend notes this side of this line.

76L298 307 10-51

76L298 307 10-51

PLEASE RETURN TO
LOS ANGELES COUNTY SURVEYOR
726 LOS ANGELES COUNTY
ENGINEERING BLDG.

NOTE: ANY ADDITIONS OR CHANGES ON THIS SHEET MUST BE MADE OR CIRCLED IN RED INK, WITH DATE AND NAME OF PERSON MAKING CHANGE.

2896

Do not extend notes this side of this line.

STATION	B. S.	H. I.	F. S.	ELEV.			
BM N46	5.83	72.97		67.14	BM N46 El. 67.142 147th St. & Firmona Bt Spk in Curb, 1' E of W. end.		F.B. 1564 238 Ave S.E. Cor.
0+71.24			5.19	67.78			℄ on ℄ to E
"			5.62	67.35			25² edge Pvt
"			5.6	67.4			25² Gut.
"			3.9	67.1			35 brk
"			3.85	67.12	Sp/k Cor.		40 back walk (W end)
"			6.28	66.69	18² edge Pvt.		
"			6.6	66.4	25 Gut.		
"			5.85	67.12	25 Top Curb.		
"			5.70	67.27	40 N P/k Cor. (back & W. end walk)		
0+96					2² S.S. M.H.		
8" Stub. W			14.75	58.22	Rim 4.79	Rim 4.77	Rim 4.78
8" Inlet N			14.71	5[illegible].26	Depth 9.29	Depth 9.27	Depth 9.42
8" Outlet S.			14.87	5[illegible].10	Dia .67	Dia .67	Dia .67
					Rod 14.75	Rod 14.71	Rod 14.87
1+00			4.74	68.23	Inter. Firmona Ave ℄		
"			4.78	68.19	Opp N.W. P/k Cor.		20 Pvt.
"			4.31	68.66			100 Pvt.
"			4.49	68.48	" Back lot line		187 "

Profile No. ____ X-Sec. No. ____
Plotted ____ Date ____
Notes Red. ____ Date ____
Notes Chkd. ____ Date ____
Division No. ____
Job No. 589
Notes 1/2 St. 57 St. JKW
Date ____
F.B. 1727 PG. 72
Survey of ____
Survey by J. K. Wilkey
Indexed C. Jones

76L298 307 10-51

PLEASE RETURN TO
LOS ANGELES COUNTY SURVEYOR
726 LOS ANGELES COUNTY
ENGINEERING BLDG.

NOTE: ANY ADDITIONS OR CHANGES ON THIS SHEET MUST BE MADE OR CIRCLED IN RED ICK, WITH DATE AND NAME OF PERSON MAKING CHANGE.

Do not extend notes this side of this line.

STATION	B. S.	H. I.	F. S.	ELEV.		
1+00		72 97	5 48	67 49	20 pvt.	Opp. SW p/l Cor.
"			7 86	65 11	100 pvt.	
"			9 74	63 23	187 pvt.	" back lot line
1+20			4 62	68 35		℄
"			4 98	67 99		14 3 edge Pvt.
"			5 3	67 7		19 Gut., bot brk
"			2 2	70 8		29 Top brk
"			2 0	71 0	Top brk @ WP/L	100 Ground
"			1 8	71 2	" " "	187 "
"			5 33	67 64	13 1 edge Pvt	
"			5 4	67 6	15 Gut	
"			4 8	68 2	20 SP/L Cor.	
2+00			4 45	68 52		℄
"			4 60	68 37		7 3 edge Pvt.
"			4 8	68 2		18 Gut, bot brk
"			1 7	71 3		26 Top brk
"			4 69	68 28	8 5 edge Pvt	
"			5 0	68 0	13 Gut, bot brk	
"			4 1	68 9	17 Top brk	
"			4 1	68 9	20 SP/L	
"			7 6	65 4	104 back lot line	

Profile No. ____ Date ____ Notes Red ____ Date ____ Plotted ____ Date ____ Job No. 1589 Division No. ____ F.B. 1727 Pg. 173
X-Sec. No. ____ Date ____ Notes Chkd ____ Date ____ Checked ____ Date ____ Survey of ____ Survey by ____ Map No. ____ Indexed ____ Notes ____ Date ____

76L298 307 10-51

PLEASE RETURN TO

LOS ANGELES COUNTY SURVEYOR
726 LOS ANGELES COUNTY
ENGINEERING BLDG.

NOTE: ANY ADDITIONS OR CHANGES ON THIS SHEET MUST BE MADE OR CIRCLED IN RED INK, WITH DATE AND NAME OF PERSON MAKING CHANGE.

Do not extend notes this side of this line.

STATION	B. S.	H. I.	F. S.	ELEV.		
		72 97				
T.P.	4 83	73 35	4 45	68 52		
3+00			5 01	68 34		℄ pvt.
"			5 13	68 22		11° Edge pvt.
"			5 1	68 3		18° Gut. + Bot Brk.
"			2 9	70 5		24° Top Brk
"			2 0	71 4		100'
"			1 2	72 2		187.5' Back P/L
"			5 39	67 16	8° Edge Pvt.	
"			5 6	67 8	13° Gut	
"			5 4	68 0	20° P/L	
"			7 5	65 9	100'	
"			9 6	63 8	187.5 Back P/L	
					Note: There are 3 Houses on Lot #33 The cesspools are all on the street side of the houses near the P/L.	
4+00			5 54	67 81		℄ Pvt.
"			5 72	67 63		12° Edge pvt.
"			6 0	67 4		18° Gut + Bot Brk.
"			3 7	69 7		30° Top Brk

F.B. 1727 PG. 174 Job No. 1589 Division No. Notes Red. Plotted Profile
Survey of 145th St. Date Date No.
Survey by J.L. Willey Notes J.L.W. Notes Chkd. Checked X-Sec.
Indexed A. C. Johnson Date Date Date No.

76L298 307 10-51

PLEASE RETURN TO

LOS ANGELES COUNTY SURVEYOR

726 LOS ANGELES COUNTY
ENGINEERING BLDG.

NOTE: ANY ADDITIONS OR CHANGES ON THIS SHEET MUST BE MADE OR CIRCLED IN RED INK, WITH DATE AND NAME OF PERSON MAKING CHANGE.

Do not extend notes this side of this line.

STATION	B. S.	H. I.	F. S.	ELEV.	Left (S)	℄ Right (N)
4+00		73 35	5 88	67 47	7° Edge pvt.	
"			6 4	67 0	12° Gut.	
"			5 9	67 5	20° P/L	
T. P.	3 95	71 77	5 53	67 82		
5+00			4 78	66 99		℄ pvt.
"			5 05	66 72		13 4/ Edge Pvt.
"			5 5	66 3		16 5/ Gut & Bot Brk
"			4 1	67 7		25° Top Brk
"			2 5	69 3		100'
"			1 4	70 4		187 5/ Back P/L
"			5 16	66 61	6 5/ Edge Pvt.	
"			5 9	65 9	10 5/ Gut	
"			5 1	66 7	15 5/ Brk	
"			5 2	66 6	20° P/L	
"			6 4	65 4	100'	
"			8 4	63 4	187 5/ Back P/L	
6+00			5 53	66 24		℄ pvt.
"			5 84	65 93		13° Edge Pvt.
"			6 5	65 3		18° Gut. & Bot Brk
"			5 2	66 6		25° Top Brk
"			5 85	65 92	6° Edge Pvt.	

Profile No. ____ Notes Red ____ Plotted ____ Job No. 1589 Division No. ____

X-Sec. No. ____ Date ____ Date ____ Survey of ____ Notes Chkd. ____ Checked ____ Survey by JR Willey Notes WDB Date 4/1/55

No. ____ Date ____ Date ____ Map No. ____ Indexed C. Johnson Date ____

F.B. 1727 PG. 175

76L298 307 10-51

PLEASE RETURN TO

LOS ANGELES COUNTY SURVEYOR
726 LOS ANGELES COUNTY
ENGINEERING BLDG.

NOTE: ANY ADDITIONS OR CHANGES ON THIS SHEET MUST BE MADE OR CIRCLED IN RED INK, WITH DATE AND NAME OF PERSON MAKING CHANGE.

Do not extend notes this side of this line.

B. 1727 PG. 76 Job No. 4589 Division No. 14 Pt. 57
Survey of J.L. Willey
Survey by J.L.W.
Indexed C. Jones
Profile No. X-Sec. No.
Plotted Date
Checked Date
Notes Red Date
Notes Chkd. Date
Notes

STATION	B. S.	H. I.	F. S.	ELEV.	Left (S)	℄	Right (N)
6+00		71 77	65	65 3	11° Gut		
"			52	66 6	17° Brk		
"			50	66 8	20° P/L		
T. P.	421	70 45	553	66 24			
6+30 20			423	66 22		℄	Pvt.
"			508	65 37			18" Edge Pvt & Gut.
"			39	66 6			25° Top Brk
"			480	65 65	10° Edge Pvt.		
"			50	65 5	11° Gut		
"			39	66 5	17° Brk		
"			39	66 1	20° P/L Cor		
6+50 20			430	66 15		℄	Intr Condon Ave.
"			464	65 81			18° "X" Gut.
"			432	66 13			40° Brk pvt.
"			370	66 75			100' pvt.
"			050	69 75			187 51 Back P/L
"			425	66 20	20° P/L		
"			450	65 95	100'		
"			524	65 21	187 51 Back P/L		
BM LH-202			403	66 42	BM LH-202 El. 66.421		FB. 1569-241
					Condon Ave + 147th St		S.W. Cor.
					By Sok. NE Cor. Conc. Porch		No # 14703

NOTES RED. _____ JOB NO. 1642 SURVEY OF 139th St.

DATE _____ SURVEY BY J. L. Willey

NOTES CHKD. _____ NOTES BY WDB DATE 8-24-53

DATE _____ INDEXED A. C. Johnson DATE _____

F. B. 1727 PG. 181

139th ST CL 1642

BENCH MARK LEVELS

on

Cordary Ave

from

130th St to El Segundo Blvd.

8-24-53

Willey St.
Bay
Kopp
Paulson
McKnight.

B.M.	1ST RUN	DIFF.	2ND RUN	3RD RUN	ADJ. ELEV.	DESCRIPTION

Do not extend notes this side of this line

NOTE: ANY ADDITIONS OR CHANGES ON THIS SHEET MUST BE MADE OR CIRCLED IN RED INK, WITH DATE AND NAME OF PERSON MAKING CHANGE.

PLEASE RETURN TO
LOS ANGELES COUNTY SURVEYOR
725 LOS ANGELES COUNTY ENGINEERING BLDG.

765420 333 3-51

768420 353 3-51

PLEASE RETURN TO
LOS ANGELES COUNTY SURVEYOR
725 LOS ANGELES COUNTY ENGINEERING BLDG.

NOTE: ANY ADDITIONS OR CHANGES ON THIS SHEET MUST BE MADE OR CIRCLED IN RED INK, WITH DATE AND NAME OF PERSON MAKING CHANGE.

Do not extend notes this side of this line

B.M.	1ST RUN	DIFF.	2ND RUN	3RD RUN	ADJ. ELEV.	DESCRIPTION
Fd. BMR5A	57.890				57.890	Fd. BMR5A El. 57890 FB 1183-208
+	6.113		6.150	6.041		Florwood Ave & 130th St S.W. Cor.
⊼	64.003	+1.553	+1.R45	+1.550	+1.5525	Bt. Spk., Curb, 3's of S. end C.R.
−	4.560		4.605	4.491	59.430	Fd. -0016
Fd. Bm R5	59.443				~~59.4425~~	Bm R5 El. 59.430 FB 1183-208
+	5.260		5.166			130th St. & Cordary Ave SE Cor.
⊼	64.703	+0.707	+0.706		+0.7065	Bt. Spk E end C.R.
−	4.553		4.460			
T.P.	60.150					
+	4.986		4.801			
⊼	65.136	+0.044	+0.043		+0.0435	
−	4.942		4.758		60.188	Set -0047
Set Bm R5B	60.194				~~60.1975~~	Bm R5B El. FB
+	4.520		4.658	4.398		Cordary Ave (E. Side) 335± N of 130th St.
⊼	64.714	-0.050	-0.R44	-0.049	-0.0495	Bt. Spk. in SW Cor Drive Ho# 12828
−	4.570		4.702	4.447		
T.P.	60.144					
+	5.068		4.983			
⊼	65.212	-0.694	-0.696		-0.6950	
−	5.762		5.679		59.430	-0078
Fd. Bm R5	59.450				~~59.4480~~	Fd. Bm R5 El. 59.430 FB 1183-208
+	3.513		3.422			130th St. & Cordary Ave SE Cor.
⊼	62.963	-2.286	-2.288		-2.2870	Bt. Spk E. end C.R.
−	5.799		5.710			
T.P.	57.164					
+	4.720		4.596			
⊼	61.884	-0.359	-0.360		-0.3595	
−	5.079		4.956			
T.P.	56.805					

JOB NO. 1642 SURVEY OF 139th St.
SURVEY BY J.L. Willey DATE 8-24-53
NOTES BY W.D.B. DATE
INDEXED C. Johnson DATE
NOTES RED. DATE
NOTES CHKD. DATE

F.B. 1727 PG. 182

76S420 353 3-51

PLEASE RETURN TO
LOS ANGELES COUNTY SURVEYOR
725 LOS ANGELES COUNTY ENGINEERING BLDG.

NOTE: ANY ADDITIONS OR CHANGES ON THIS SHEET MUST BE MADE OR CIRCLED IN RED INK, WITH DATE AND NAME OF PERSON MAKING CHANGE.

Do not extend notes this side of this line

B.M.	1ST RUN	DIFF.	2ND RUN	3RD RUN	ADJ. ELEV.	DESCRIPTION
T.P.	56.805					
+	5.149		5.025			
π	61.954	+0.902	+0.904		+0.9030	
−	4.247		4.121		57.692	Fd. -.0125
Fd. BM	57.707				~~57.7045~~	BM El. 57.692 FB 1183-2 7
						Cordary Ave + 132nd St. NE Co
						Bt. Spk. in Cb. 3' N of Nend. C
						C = -.0015265

NOTES RED. ____ JOB NO. 1642 SURVEY OF 139th St.
DATE ____ SURVEY BY J. L. Willey
NOTES CHKD. ____ NOTES BY ~~E. B. Johnson~~ DATE 8-24-53
DATE ____ INDEXED ____ DATE ____

F.B. 1727 PG. 183

F.B. 1727 PG. 184

JOB NO. _____ SURVEY OF _____ NOTES RED. _____
SURVEY BY _____ DATE _____
NOTES BY _____ DATE _____ NOTES CHKD. _____
INDEXED _____ DATE _____ DATE _____

B.M.	1ST RUN	DIFF.	2ND RUN	3RD RUN	ADJ. ELEV.	DESCRIPTION

Do not extend notes this side of this line

PLEASE RETURN TO
LOS ANGELES COUNTY SURVEYOR
725 LOS ANGELES COUNTY ENGINEERING BLDG.

NOTE: ANY ADDITIONS OR CHANGES ON THIS SHEET MUST BE MADE OR CIRCLED IN RED INK, WITH DATE AND NAME OF PERSON MAKING CHANGE.

765420 333 3-51

Notes Ch'd by
Map No.
Office Work
Checked
Date

Survey of 139th St
W. O. 1642 Map No. St'd. °F
Surveyed by J.L.Willey
Notes JLW Date 8-29-53
Indexed R. C. Johnson

F. B. 1227 PG. 185

139th ST CL 1642

TOPOGRAPHY
on
130th ST.
from
1st Alley E of Cordary AVE W. to
Back P/L W of Cordary AVE.

8-24-53.
Willey J.L
Bay
Kapp
Paulson
McKnight

Note: Any Additions or Changes on This Sheet Must be Made or Circled in Red Ink With Date and Name of Person Making Change.

Do not extend notes this side of this line.

RETURN TO
LOS ANGELES COUNTY SURVEYOR
726 LOS ANGELES COUNTY
ENGINEERING BLDG.

76F3095 247 2-51

F.B. 1727 PG. 186

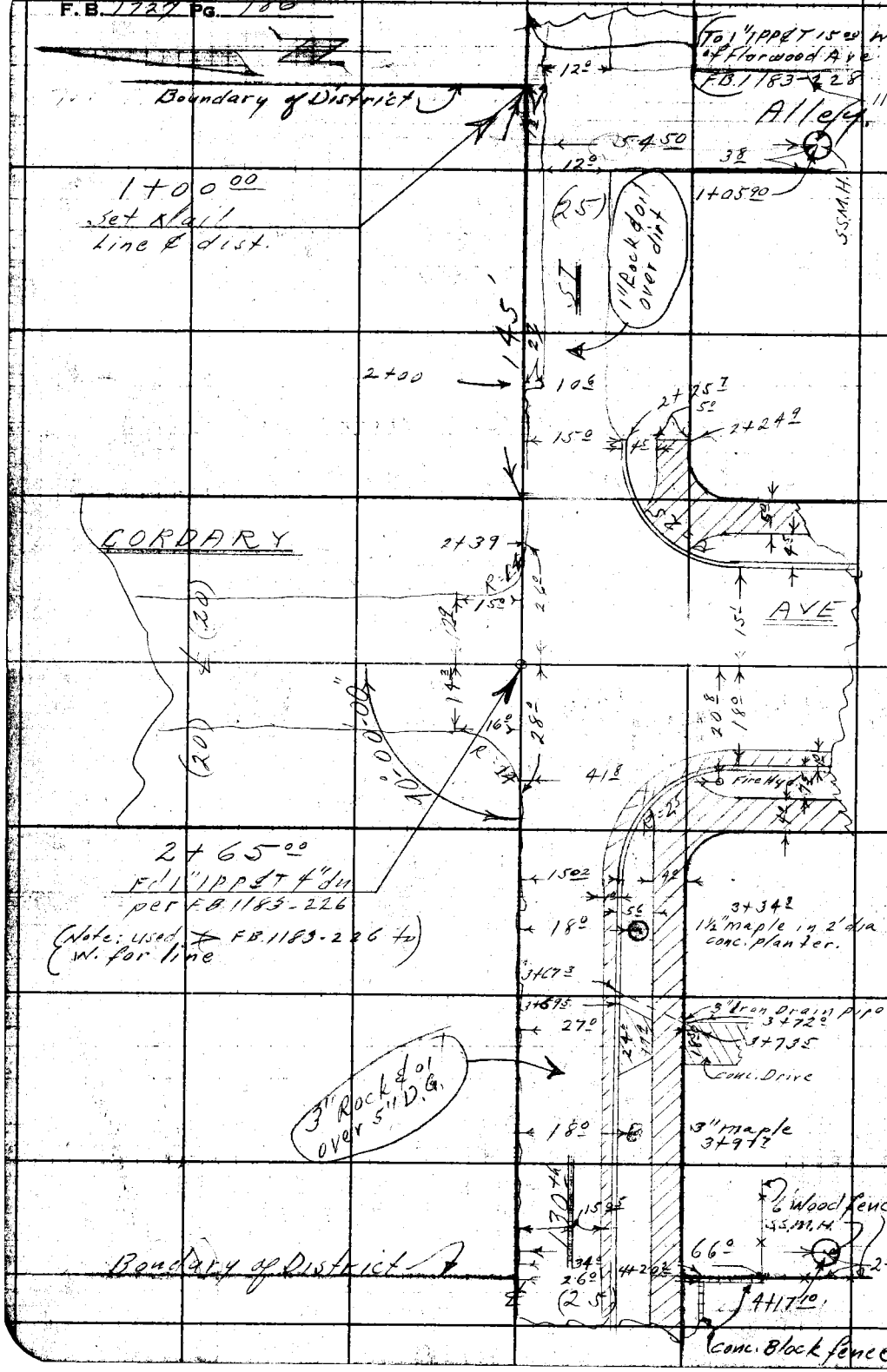

RETURN TO
LOS ANGELES COUNTY SURVEYOR
726 LOS ANGELES COUNTY
ENGINEERING BLDG.

Do not extend notes this side of this line.

Note: Any Additions or Changes on This Sheet Must be Made or Circled in Red Ink With Date and Name of Person Making Change.

Profile No. ____ Notes Red. ____ Plotted ____ Job No. 1642 Division No. ____ F.B. 1727 PG. 187

Date ____ Date ____ Survey of 139th St 1642

X-Sec. No. ____ Notes Chkd. ____ Checked ____ Survey by JLWilley Notes JLW Date 8-24-52

Date ____ Date ____ Map No. ____ Indexed C. Johnson Date ____

~~131th St~~ Cl. 1642

"X" SECTIONS

on

130th ST.

from

1st Alley E. of Cordary Ave, W. to

Back P/L of W. of Cordary Ave.

8-24-53

Willey JL

Bay

Kapp

Paulson

McKnight

STATION	B.S.	H.I.	F.S.	ELEV.

NOTE: ANY ADDITIONS OR CHANGES ON THIS SHEET MUST BE MADE OR CIRCLED IN RED INK, WITH DATE AND NAME OF PERSON MAKING CHANGE.

PLEASE RETURN TO
LOS ANGELES COUNTY SURVEYOR
726 LOS ANGELES COUNTY
ENGINEERING BLDG.

Do not extend notes this side of this line.

761208 307 10-51

76L298 307 10-51

PLEASE RETURN TO

LOS ANGELES COUNTY SURVEYOR
726 LOS ANGELES COUNTY
ENGINEERING BLDG.

NOTE: ANY ADDITIONS OR CHANGES ON THIS SHEET MUST BE MADE OR CIRCLED IN RED INK, WITH DATE AND NAME OF PERSON MAKING CHANGE.

Do not extend notes this side of this line.

STATION	B. S.	H. I.	F. S.	ELEV.		
BM R5	6 43	6432		57 89	BM R5 El. 57,890 pg 182	
					130th St & Cordary Ave, S.E. Cor.	
					Bt Spk in Curb @ E end CR.	
1+00			52	59 1	Opp. back of Lot. ℄ E. Boundary of Dist.	
"			527	59 05	13 edge Pvt	
"			571	59 61	14° Gut – (S. edge Pvt line	
"			536	59 96	25 Pvt. (in Alley on S P/L)	
1+05.9			52	59 1	Opp S.S.M.H. ℄	
"			519	59 13	13 N. edge Pvt	
"			563	59 69	14° Gut (S. edge Pvt. line)	
"			528	59 04	25 Pvt. (in Alley @ S P/L)	
1+05.90 S.S.M.H.					54° S.S.M.H.	
8" Inlet N.			1460	49 72	Rim 4.57	Rim 4.55
8" Outlet S			1494	49 38	Depth 9.36	Depth 9.72
					Dia 0.67	Dia 0.67
					Rod 14.60	Rod 14.94
2+00			433	59 99	E edge & end of Pvt. ℄	
"			441	59 91	22 N. edge Pvt.	
"			498	59 34	13 Gut, S. edge Pvt.	
"			45	59 8	25 S P/L	

F.B. 1727 PG. 188 Job No. 1642 Division No. Notes Red. Plotted Profile
Survey of 139th St. Date Date No.
Survey by J.K. Willey Notes J.L.W. Notes Chkd. Checked X-Sec.
Indexed ~~C. Johnson~~ Date Date No.

76L298 307 10-51

PLEASE RETURN TO
LOS ANGELES COUNTY SURVEYOR
726 LOS ANGELES COUNTY
ENGINEERING BLDG.

NOTE: ANY ADDITIONS OR CHANGES ON THIS SHEET MUST BE MADE OR CIRCLED IN RED INK, WITH DATE AND NAME OF PERSON MAKING CHANGE.

Do not extend notes this side of this line.

STATION	B. S.	H. I.	F. S.	ELEV.		
2+25 7		64 32	4 49	59 83	Opp E end Curb	℄
E. end CR SE Cor			4 90	59 42	15 Top Cb.	
Gut			5 26	59 06	15 Gut	
			4 61	59 71	25 back walk	
T.P.	3 97	63 64	4 65	59 67		
S end CR SE Cor.			4 31	59 33		
Gut			4 97	58 67		
S end CR. SW Cor.			4 66	58 98		
Gut			5 27	58 37		
W end CR SW Cor			4 49	59 15		
Gut			5 15	58 49		
2+65 00			4 01	59 63		℄ Int. Cordary Av
"			4 33	59 31	25 opp S. P/L	
2+91			4 60	59 04	brk	℄
3+00			4 58	59 06		℄
4+00			4 62	59 02		℄
"			4 36	59 28	15 Top Cb.	
"			4 99	58 65	15 Gut	
"			4 16	59 48	25 back walk	
4+ 17			4 52	59 12	Opp SSMH.	℄
"			4 33	59 31	15 Top Cb	

Profile No. ____ Date ____ Notes Red ____ Plotted ____ Job No. 1642 Division No. ____ F.B. 1727 Pg. 189
X-Sec. No. ____ Date ____ Notes Chkd ____ Checked ____ Survey of ____ Survey by JLW Notes JLW Date 8-25-53
Map No. ____ Date ____ Indexed E. C. Johnson Date ____

76L298 307 10-51

PLEASE RETURN TO

LOS ANGELES COUNTY SURVEYOR
726 LOS ANGELES COUNTY
ENGINEERING BLDG.

NOTE: ANY ADDITIONS OR CHANGES ON THIS SHEET MUST BE MADE OR CIRCLED IN RED INK, WITH DATE AND NAME OF PERSON MAKING CHANGE.

Do not extend notes this side of this line.

STATION	B. S.	H. I.	F. S.	ELEV.		
4+17±		63 64	4 97	5 67	15 Cut.	
"			4 09	5 55	25 backwalk	
T.P.	2 68	64 13	2 19	61 45		
4+17.10 S.S.M.H.					66° S.S.M.H.	
8" Outlet S.			13 65	50 48	Rim 3 99	Rim 4.01
bot Channel to N.			13 51	5 62	Depth 8.99	Bot. 9.50 Channel at N. Wall
					Dia 0.67	
					Rod 13.65	Rod 13.51
					Note: Stub is plastered over, so gave bot. of Channel at N. Wall of M.H.	
BM. RS			4 68	59 45	BMRSA El 59.430	F.B. 1183 - 208
					Cordary Ave & 130th St.	S.E. Cor.
					Bt Spk in E. end C.R.	

F.B. 1727 PG. 190 Job No. 1642 Division No. Notes Red. Plotted Profile
Survey of 139th St Date Date No.
Survey by J. L. Willey Notes J.L.W. Notes Chkd. Checked X-Sec.
Indexed C. Johnson Date Date Date No.

Notes Ck'd by	Survey of 139th St
Map No.	W. O. 1642 Tape No. St'd. °F
Office Work	Surveyed by J L Willey
Checked	Notes J L W Date 8/24/53
Date	Indexed A. C. Johnson

F. B. 1727 Pg. 191

139th ST CL 1642

TOPOGRAPHY
on
CORDARY AVE
from
130th ST to El Segundo Blvd.

8-24-53
Willey J.L.
Bay
Kapp
Paulson
McKnight.

Note: Any Additions or Changes on This Sheet Must be Made or Circled in Red Ink With Date and Name of Person Making Change.

Do not extend notes this side of this line.

RETURN TO
LOS ANGELES COUNTY SURVEYOR
726 LOS ANGELES COUNTY
ENGINEERING BLDG.

76F309S 247 2-51

F. B. 1929 PG. 192



RETURN TO
LOS ANGELES COUNTY SURVEYOR
726 LOS ANGELES COUNTY
ENGINEERING BLDG.

Do not extend notes this side of this line.

Note: Any Additions or Changes on This Sheet Must be Made or Circled in Red Ink With Date and Name of Person Making Change.

Profile Notes Red. Plotted Job No. 1642 Division No. F.B. 1727 PG. 193

No. Date Date Survey of 139th St.

X-Sec. Notes Chkd. Checked Survey by JLWilley Notes JLW Date 8-24-53

No. Date Date Map No. Indexed C. Johnson

139th St. CI 1642

"X" SECTIONS

on

CORDARY AVE

from

130th ST to near El Segundo Blvd.

8-24-53

Willey

Bay

Kapp

Paulson

McKnight

STATION	B.S.	H.I.	F.S.	ELEV.

NOTE: ANY ADDITIONS OR CHANGES ON THIS SHEET MUST BE MADE OR CIRCLED IN RED INK, WITH DATE AND NAME OF PERSON MAKING CHANGE.

PLEASE RETURN TO

LOS ANGELES COUNTY SURVEYOR

726 LOS ANGELES COUNTY ENGINEERING BLDG.

Do not extend notes this side of this line.

761 307 10-51

76L298 307 10-51

PLEASE RETURN TO

LOS ANGELES COUNTY SURVEYOR
726 LOS ANGELES COUNTY
ENGINEERING BLDG.

NOTE: ANY ADDITIONS OR CHANGES ON THIS SHEET MUST BE MADE OR CIRCLED IN RED INK, WITH DATE AND NAME OF PERSON MAKING CHANGE.

Do not extend notes this side of this line.

STATION	B. S.	H. I.	F. S.	ELEV.		
BMR5	6 07	65 50		59 43	BMR5 El. 59.430	F.B. 1183-208
					130th St & Cordary Ave, S.E Cor.	
					Bt Spk at E end CR.	
1+00			5 88	59 62	(N.P/L)	℄ Int. 130th St.
"			5 96	59 54		20 E P/L Cor.
"			5 8	59 7		100 Ground
"			6 4	59 7		165 back lot line
"			6 42	59 08	20 W. P/L Cor.	
"			6 49	59 01	26 brk,	
"			6 62	58 88	100 pvt (along N edge Pvt)	
"			6 39	59 11	165 " " "	, back lot Cor.
S end CR S.E Cor			6 23	59 27		
Gut			6 84	58 66		
E end CR S.E Cor			6 08	59 42		
Gut			6 44	59 06		
S end CR. SW Cor			6 52	58 98		
Gut			7 14	58 36		
W end CR SW Cor			6 36	59 14		
Gut.			7 03	58 47		
1+78.6			4 98	60 52	brk in Pvt.	℄

F.B. 1727 PG. 194 Job No. 1642 Division No. ____ Notes Red ____ Plotted ____ Profile ____
Survey of 139th St Date ____ Date ____ No. ____
Survey by J L Willey Notes J L W Notes Chkd ____ Checked ____ X-Sec. ____
Indexed K. C. Johnson Date ____ Date ____ Date ____ No. ____

76L298 307 10-51

PLEASE RETURN TO

LOS ANGELES COUNTY SURVEYOR

726 LOS ANGELES COUNTY
ENGINEERING BLDG.

NOTE: ANY ADDITIONS OR CHANGES ON THIS SHEET MUST BE MADE OR CIRCLED IN RED INK, WITH DATE AND NAME OF PERSON MAKING CHANGE.

Do not extend notes this side of this line.

STATION	B. S.	H. I.	F. S.	ELEV.		
2+00		65 50	5 05	60 45		℄
"			5 61	59 89		8⁶ edge Pvt.
"			5 8	59 7		13² Gut.
"			5 2	60 3		20 EP/L
"			5 62	59 88	8⁹ edge Pvt.	
"			6 0	59 5	14 Gut	
"			5 6	59 9	20 WP/L	
T.P.	5 12	64 94	5 68	59 82		
3+00			4 60	60 34		℄
"			4 91	60 03		8⁰ edge Pvt.
"			5 0	59 9		12⁰ Gut
"			4 9	60 0		20 EP/L
"			5 12	59 82	8⁸ edge Pvt.	
"			5 7	59 2	13 Gut	
"			5 2	59 7	20 WP/L	
4+00			4 76	60 18		℄
			5 09	59 85		8⁰ edge
			5 1	59 8		12⁰ Gut
			4 5	60 4		20 EP/L
			5 2	59 7		100' Ground
			5 7	59 2		165' back lot

Profile Notes Red ____ Plotted ____ Job No. 1642 Division No. ____ F.B. 1727 Pg. 195

No. ____ Date ____ Survey of 137th St

X-Sec. Notes Chkd. ____ Checked ____ Survey by J.L. Willey Notes J.L.W. Date 8-25-53

No. ____ Date ____ Map No. ____ Ind. [illegible] C. Jones

76L298 307 10-51

PLEASE RETURN TO

LOS ANGELES COUNTY SURVEYOR
726 LOS ANGELES COUNTY
ENGINEERING BLDG.

NOTE: ANY ADDITIONS OR CHANGES ON THIS SHEET MUST BE MADE OR CIRCLED IN RED INK, WITH DATE AND NAME OF PERSON MAKING CHANGE.

Do not extend notes this side of this line.

STATION	B. S.	H. I.	F. S.	ELEV.		
4+00		64 94	5 30	5 64	8 8 edge Pvt	
"			5 7	5 2	14 Gut	
"			5 3	5 6	20 WP/L	
"			5 9	5 0	100' Ground	
"			5 9	5 0	165 back lot	
BM R5B			4 76	6 18	BMR5B El. 60 ~~19 4~~ .188 FB.1727-182 Cordary Ave (E Side) 335± N.E of 130th St. Bt. Spk, S.W. Cor. Conc. Drive to Ho# 12828	

F.B. 1727 PG. 196 Job No. 1642 Division No. Notes Red. Plotted Profile
Survey of 139th St Date Date No.
Survey by J. Willey Notes J.L.W. Notes Chkd. Checked X-Sec.
Index R. C. Johnson Date Date Date No.

Profile No. ____ Notes Red. ____ Plotted ____ Job No. 1642 Division No. ____ F.B. 1727 PG. 197

Date ____ Date ____ Survey of 139th St

X-Sec. No. ____ Notes Chkd. ____ Checked ____ Survey by J L Willey Notes J L W Date 8-25-53

Date ____ Date ____ Map No. ____ Indexed E. C. Johnson

~~139th St~~ CI 1642

El & Locations of MH's

on

Cordary Ave

at

139th St & at S. P/L of Lot 25

8-24-53

J L Willey & Party.

STATION	B.S.	H.I.	F.S.	ELEV.

NOTE: ANY ADDITIONS OR CHANGES ON THIS SHEET MUST BE MADE OR CIRCLED IN RED INK, WITH DATE AND NAME OF PERSON MAKING CHANGE.

PLEASE RETURN TO

LOS ANGELES COUNTY SURVEYOR

726 LOS ANGELES COUNTY ENGINEERING BLDG.

Do not extend notes this side of this line.

761 308 307 10-51

76L298 307 10-51

PLEASE RETURN TO

LOS ANGELES COUNTY SURVEYOR

726 LOS ANGELES COUNTY
ENGINEERING BLDG.

NOTE: ANY ADDITIONS OR CHANGES ON THIS SHEET MUST BE MADE OR CIRCLED IN RED INK, WITH DATE AND NAME OF PERSON MAKING CHANGE.

16

660.24 5.26

Do not extend notes this side of this line.

STATION	B. S.	H. I.	F. S.	ELEV.		
BMLM45	4 22	61 22		57 00	BMLM45 El. 57.003	FB. 1403-174
					Cordary Ave ℄ 139th St	N. W. Cor.
					Bt Spk, S end, Conc. Step,	Ho. # 13825
					Left (W)	℄ Right (E)
0+00 M.H.					5.33 SS M.H.	
8" outlet S.			15 19	46 03	Rim 4.79	Rim 4.79
8" Stub N.			15 07	46 15	Depth 9.73	Depth 9.61
					Dia 0.67	Dia 0.67
					Rod 15.19	Rod 15.07
1+73.53					3/4" ir p&T F.B. 1403-207	℄ Int. of 139th St
T.P.	4 43	60 64	5 01	5 21		
T.P.	4 75	60 27	5 15	5 49	Spk & W P.O.T	℄ F.B. 1403-202
8+49.77 M.H.					S.S. M.H. on ℄ of Street.	
8" Outlet N.			12 13	48 14	Rim 4.98	Rim 4.96
8" Inlet S.			12 01	48 26	Depth 6.48	Depth 6.38
8" Outlet N					Dia 0.67	Dia 0.67
					Rod 12.13	Rod 12.01
BMLM47			5 26	55 01	BMLM47 El. 54.988	F.B. 1403-175
					Cordary Ave (E side) 575' ± S. ℄ 135th St.	
					Bt Spk, W. end Conc. Walk	Ho. # 13614

F.B. 1727 PG. 198 Job No. 1642 Division No. Notes Red. Plotted Profile
Survey of 139th St Date Date No. X-Sec.
Survey by J.L. Willey Notes J.L.W. Notes Chkd. Checked
Indexed C. Johnson Date Date No.

Profile No. ____ Notes Red. ____ Plotted ____ Job No. 1642 Division No. ____ F.B. 1727 Pg. 199

X-Sec. No. ____ Date ____ Date ____ Survey of ____

Notes Chkd. ____ Checked ____ Survey by JLW. Notes JLW. Date 8-25-5[illegible]

Date ____ Date ____ Map No. ____ Index [illegible] C. Johnson

~~131-[illegible]~~

C.I. 1642

Elev. & Location of ~~[illegible]~~ N. of ~~[illegible]~~

on

DOTY AVE.

8-24-53.

J.L. Willey & Party.

STATION	B.S.	H.I.	F.S.	ELEV.

NOTE: ANY ADDITIONS OR CHANGES ON THIS SHEET MUST BE MADE OR CIRCLED IN RED INK, WITH DATE AND NAME OF PERSON MAKING CHANGE.

PLEASE RETURN TO
LOS ANGELES COUNTY SURVEYOR
726 LOS ANGELES COUNTY
ENGINEERING BLDG.

Do not extend notes this side of this line.

761 [illegible] 307 10-51

TOL298 307 10-51

LO[redacted]

STATION	B. S.	H. I.	F. S.	ELEV.		
BMLM.58	3 88	58 22		54 34	BMLM 58 El. 54.339 F.B. 1403-182 Doty Ave ℄ 139th St S.E. Cor Bt Spk in N.W. Cor. Conc. Porch to Ho. # 13902	
0+00			—		F.B. 1403-206.	℄ Int. Doty ℄ 139th
1+13.72 M.H.					S.S.M.H. on ℄ of Street, 113.72' N of 139th St	
8" Outlet S			11 87	4 35	Rim 4.25	Rim 4.27
8" Stub N.			11 78	46 44	Depth 6.95	Depth 6.84
					Dia 0.67	Dia 0.67
					Rod. 11.87	Rod. 11.78
T.P.	5 33	58 57	4 98	53 [illegible]4		
T.P.	4 81	58 73	4 65	53 [illegible]2		
BMLM59	4 81	58 74	4 80	53 13	BMLM59 El. 54.026 F.B. 1403-183 Doty Ave (W Side) 660' N. ℄ 139th St Bt Spk N. Side Conc Drive, 17' E of E end, Ho # 13623	
T.P.						
BMLM49			4 46	54 28	BMLM49 El. 54360 F.B. 1403-176 Doty Ave (W Side) 100' S. of ℄ 135th St Bt Spk, N. Edge Conc Drive, 10 W of E end.	

F.B. 1727 Pg. 200 Job No. 1642 Division No. Notes Rod. Plotted Profile

Survey of 139th St Date Date

Survey by J.L. Willey Notes Chkd. Checked

Indexed C. Tolmer Date Date