TOM 1-49

OR

Note: Any Additions or Changes on This Sheet Must be Made or Checked in Red Ink With Date and Name of Person Making Change.

...J notes this side of this line.

INDEX TO F.B. 1729

DATE	J.N.	DESCRIPTION		NOTES	PAGES
			147 th STREET C.I. 1477		
10-51	1477	BENCH CIRCUIT		B.M.'s	5-24
	1477	DISTRICT ℄ SURVEY		℄ & Ties	29-58
11-51	"	ROSECRANS AVE.	Crenshaw Blvd. to Yukon Ave.	Topog	59-66
				X-sect	67-82
"	"	CHADRON AVE.	Rosecrans Ave. to Dominguez Channel	Topog	83-86
				X-sect	87-92
"	"	LEMOLI ST.	" "	Topog	93-96
				X-sect	97-108
"	"	TERRISE AVE.	147th St. to Rosecrans Ave.	Topog	109-112
				X-sect	113-124
"	"	TERRISE AVE.	147th St. to Dominguez Channel	Topog	125-126
				X-sect	127-136
"	"	YUKON AVE.	147th St. to Rosecrans Ave.	Topog	137-142
				X-sect	143-152
"	"	147th STREET	Yukon Ave. to Lemoli Ave.	Topog	153-156
				X-sect	157-166
			******* C.I. 1483 CHADRON AVE. ******		
12-51	1483	CRENSHAW BLVD.	Rosecrans Ave. to 600'S.of 147th St.	Topog	167-172
				X-sect	173-196
"	"	147th STREET	Crenshaw Blvd. to Dominguez Channel	Topog	197-200
				X-sect	201-212
"	"	1st ALLEY E.of LEMOLI AVE.	147th St. S'ly to N.Line Lot 140	Topog	213-214
				X-sect	215-218
"	"	CHADRON AVE.	147th St. to Dominguez Channel	Topog	219-222
				X-sect	223-224
"	"	1st ALLEY W.of CRENSHAW BL.	147th St. to South 600'	Topog	225-228
				X-sect	229-232

Notes Ck'd by ____
Map No. ____
Office Work ____
Checked ____
Date ____

Survey of ____
W. O. ____ Tape No. ____ S#d ____
Surveyed by ____
Notes ____ Date ____
Indexed ____

F. B. 1729 Pg. 3

Completed 1-11-52

F. B. 1729 PG. 4

INDEX TO F.B. 1729

DATE	J.N.	DESCRIPTION		NOTES	PAGES
		C.I. 1483 Cont.			
11-51	1483	CHARMON AVE.	147th St. to Compton Blvd.	Topog	233-236
"	"			I-sect	237-248
	"	IRMOLI AVE.	Compton Blvd. to Dominguez Channel	Topog	249-250
				I-sect	251-260
12-51	"	COMPTON BLVD. (N.Side)	West of Crenshaw Blvd. to Carlos Ave.	Topog	261-264
				I-sect	265-278

RETURN TO
LOS ANGELES COUNTY SURVEYOR
726 LOS ANGELES COUNTY
ENGINEERING BLDG.

Do not extend notes this side of this line.

Note: Any Additions or Changes of This Sheet Must be Made or Circled in Red Ink With Date and Name of Person Making Change.

NOTES RED. _____ JOB NO. [illegible] SURVEY OF 147th St.

DATE _____ SURVEY BY J.L. Willey

NOTES CHKD. _____ NOTES BY J.L.W. DATE 10-19-51

DATE _____ INDEXED A. C. Johnson DATE 10-[illegible]

F.B. 1729 PG. 5

	147th St Ct. 1477
	CHADRON AVE Ct. 1483
DESCRIPTION	BENCH MARK LEVELS
	10-19-51
	Willey JL.
	Bay
	Kapp
	Albright.
ADJ. ELEV.	
3RD RUN	indexed 7-15-59
2ND RUN	
DIFF.	
1ST RUN	
B.M.	

NOTE: ANY ADDITIONS OR CHANGES ON THIS SHEET MUST BE MADE OR CIRCLED IN RED INK, WITH DATE AND NAME OF PERSON MAKING CHANGE.

Do not extend notes this side of this line

PLEASE RETURN TO
LOS ANGELES COUNTY SURVEYOR
725 LOS ANGELES COUNTY ENGINEERING BLDG.

768420 353 8-49

76S420 353 8-49

PLEASE RETURN TO
LOS ANGELES COUNTY SURVEYOR
725 LOS ANGELES COUNTY ENGINEERING BLDG.

NOTE: ANY ADDITIONS OR CHANGES ON THIS SHEET MUST BE MADE OR CIRCLED IN RED ink, WITH DATE AND NAME OF PERSON MAKING CHANGE.

Do not extend notes this side of this line

JOB NO. 1477 SURVEY OF 1474.54
SURVEY BY J.L.W.
NOTES BY J.L.W. DATE 10-19-51
INDEXED C.F.B. DATE
NOTES RED. DATE
NOTES CHKD. DATE

F.B. 1729 Pg. 6

B.M.	1ST RUN	DIFF.	2ND RUN	3RD RUN	ADJ. ELEV.	DESCRIPTION
BM SY554	50.227				50.227	BM SY554 El. 50.227 SY 2-223
+	5.26		5.195	5.211		Rosecrans Ave @ Yukon Ave.
Π	55.478	+0.437	0.441	0.434	+0.4390	L&T in Conc. Pav. 14'S & 30'E of Int.
—	4.831		4.754	4.772		(BM LM24.)
T.P.	50.664					
+	4.947		5.060			
Π	55.613	+0.310	0.311		+0.3105	
—	4.631		4.749			
T.P.	50.975					
+	4.550		4.738			
Π	55.527	[illegible]	0.167		+0.1695	
— Fd	4.380		4.561			
BM SY555	51.144				51.141	BM SY555 El. 51.141 SY 2-223.
+	5.234		5.134			Rosecrans Ave @ Yukon Ave.
Π	56.378	+0.262	0.261		+0.0615	L&T in Conc. 14'S & 30'E of Int.
— Fd	5.178		5.108			
BM LM23	51.200				51.172	BM LM23 El 51.172 FB. 1403-149
+	4.721		4.738	4.721		Rosecrans Ave @ Yukon Ave
Π	55.935	-0.031	0.012	0.031		L&T in Conc. Pav. 30'W & 14'N. of ℄ Int.
—	4.760		4.780	4.752		
T.P.	51.175					
+	4.855		4.755			
Π	56.030	-0.435	0.438			
—	5.29		5.371			
T.P.	50.74[illegible]					
+	5.180		5.292			
Π	55.920	+0.211	0.212			
— set	4.962		5.00[illegible]			
BM LM60	50.951				50.951	BM LM60
						See Next Pg

76S420 353 8-49

PLEASE RETURN TO
LOS ANGELES COUNTY SURVEYOR
725 LOS ANGELES COUNTY ENGINEERING BLDG.

NOTE: ANY ADDITIONS OR CHANGES ON THIS SHEET MUST BE MADE OR CIRCLED IN RED INK, WITH DATE AND NAME OF PERSON MAKING CHANGE.

Do not extend notes this side of this line

B.M.	1st RUN	DIFF.	2nd RUN	3rd RUN	ADJ. ELEV.	DESCRIPTION
set BMLM60	50.951				50.951	set BMLM60.
+	4.623		4.709			145th St. & Yukon Ave, N.W. Cor.
⊼	55.574	-0.549	0.550			Bt. Spk. in Curb., S.W. of W. end C.R.
—	51.72		5.259			
T.P.	50.402					
+	5.156		5.255			
⊼	55.558	+0.414	0.411			
—	4.742		4.8[illegible]			
T.P.	50.816					
+	4.962		5.163			
⊼	55.778	+0.102	0.103			
—	4.860		5.060			
set BMLM61	50.918				50.918	set BMLM61
+	4.143		4.309			Yukon Ave & 147th St., S.W. ℄ Inter
⊼	55.061	-0.168	0.167			Cut "Δ" in E Rim of S.S.M.H.
—	4.311		4.476			
T.P.	50.750					
+	4.601		4.720			
⊼	55.351	-0.569	-0.571			
—	51.70		5.291			
T.P.	5[illegible]81					
+	5.080		4.931			
⊼	55.261	+2.290	2.293			
—	2.790		2.638			
set BMLM62	52.471				52.471	set BMLM62
+	2.896		2.950			Yukon Ave (E side) 770'± S. of 147th St
⊼	55.367	-0.795	0.798			Bt Spk in Conc Base, Cor. Fence post, N.W.
—	3.691		3.748			Cor. School Property
T.P.	51.676					

NOTES RED. ____ JOB NO. 1477 SURVEY OF 147th St.
DATE ____ SURVEY BY J. L. Willey
NOTES CHKD. ____ NOTES BY J. L. W. DATE 10-22-51
DATE ____ INDEXED [illegible] DATE ____

F.B. 1729 PG. 7

768420 353 8-49

PLEASE RETURN TO
LOS ANGELES COUNTY SURVEYOR
725 LOS ANGELES COUNTY ENGINEERING BLDG.

NOTE: ANY ADDITIONS OR CHANGES ON THIS SHEET MUST BE MADE OR CIRCLED IN RED INK, WITH DATE AND NAME OF PERSON MAKING CHANGE.

Do not extend notes this side of this line

JOB NO. 1477 SURVEY OF 147th St.
SURVEY BY J.L. Willey
NOTES BY J.H. DATE 10-23-51
INDEXED DATE
NOTES RED. DATE
NOTES CHKD. DATE
F.B. 1729 PG. 8

B.M.	1ST RUN	DIFF.	2ND RUN	3RD RUN	ADJ. ELEV.	DESCRIPTION
T.P.	51.676					
+	6.000		6.118	6.015		
Π	57.676	+1.033	1.038	1.034		
−	4.967		5.080	4.981		
T.P.	52.709					
+	4.419		4.590			
Π	57.128	−0.724	0.722			
− set ✓	5.143		5.312			
BMLM63	51.985				51.986	set BMLM63 Cerise Ave, (W. Side) 770 ± S. 147th St. Bt Spk in Conc. Base, Fence post @ N.E. Pk. Cor of school.
+	2.359		2.531			
Π	54.344	−2.079	2.088			
−	4.438		4.611			
T.P.	49.906					
+	5.426		5.538			
Π	55.332	+1.256	1.258			
−	4.170		4.280			
T.P.	51.162					
+	4.152		4.281			
Π	55.314	−0.949	0.950			
−	5.101		5.231			
T.P.	50.213					
+	5.248		5.375			
Π	55.461	−0.856	0.855			
−	6.104		6.230			
T.P.	49.357					
+	5.654		5.761			
Π	55.011	+1.564	1.562			
− set ✓	4.090		4.199			
BMLM64	50.921				50.921	set BMLM64 Lemoli Ave & 147th St. W. N. Cor. Bt Spk. Bot Step to P[illegible]

76S420 353 8-49

PLEASE RETURN TO
LOS ANGELES COUNTY SURVEYOR
725 LOS ANGELES COUNTY ENGINEERING BLDG.

NOTE: ANY ADDITIONS OR CHANGES ON THIS SHEET MUST BE MADE OR CIRCLED IN RED INK, WITH DATE AND NAME OF PERSON MAKING CHANGE.

Do not extend notes this side of this line

B.M.	1ST RUN	DIFF.	2ND RUN	3RD RUN	ADJ. ELEV.	DESCRIPTION
BMLM64	50.921				50.921	
+	3.333		3.282			
π	54.254	-0.575	0.576			
−	3.908		3.558			
T.P.	50.346					
+	2.919		2.817			
π	53.265	-1.261	1.262			
−	4.180		4.079			
T.P.	49.085					
+	5.014		5.100			
π	54.099	+1.534	1.534			
− set	3.480		3.566			
BMLM65	50.619				50.619	set. BMLM65
+	3.600		3.770			Lemoli Ave. (E Side) 275.4± S of S. Bank, Flood Co. [illegible]
π	54.219	-0.988	0.988			Bt. Spk in N.W. Cor. Conc. Drive to Ho# 14922
−	4.588		4.758			
T.P.	49.631					
+	5.229		5.330			
π	54.860	+0.619	0.619			
−	4.6[illegible]		4.711			
T.P.	50.250					
+	5.120		5.279			
π	55.370	+0.7[illegible]	+0.767			
−	4.354		4.512			
T.P.	51.016					
+	5.442		5.369			
π	56.458	+0.631	0.632			
− set	4.811		4.737			
BMLM66	51.647				51.647	set BMLM66
						Compton Blvd & Lemoli Ave. S.E. Cor.
						Bt. Spk in Curb 5' E. of E. [illegible]

NOTES RED. ____ JOB NO. 1477 SURVEY OF 147th St
DATE ____ SURVEY BY J.L. Willey
NOTES CHKD. ____ NOTES BY J.L.W. DATE 10-23-51
DATE ____ INDEXED ____ DATE ____

F. B. 1729 PG. 9

768420 353 8-49

PLEASE RETURN TO
LOS ANGELES COUNTY SURVEYOR
725 LOS ANGELES COUNTY ENGINEERING BLDG.

NOTE: ANY ADDITIONS OR CHANGES ON THIS SHEET MUST BE MADE OR CIRCLED IN RED INK, WITH DATE AND NAME OF PERSON MAKING CHANGE.

Do not extend notes this side of this line

B.M.	1ST RUN	DIFF.	2ND RUN	3RD RUN	ADJ. ELEV.	DESCRIPTION
BMLM.66	51.647				51.647	
+	4.678		4.842			
⊼	56.325	-0.171	0.169			
—	4.849		5.011			
T.P.	51.476					
+	5.058		5.152			
⊼	56.534	+0.430	0.429			
— set	4.628		4.723			
BMLM67	51.906				51.906	set BMLM67
+	4.743		4.895			Compton Blvd (S. Side) @ 1st Alley E. Lemoli Ave.
⊼	56.649	-0.025	0.024			Bt Spk in S. Curb. 5' E ℄ of Alley Prod.
—	4.768		4.919			
T.P.	51.881					
+	5.540		5.429			
⊼	57.421	+0.401	0.401			
— set	5.139		5.028			
BMLM68	52.282				52.282	set BMLM68
+	4.619		4.519			Compton Blvd (S Side) @ Chadron Ave.
⊼	56.900	-0.560	0.560			Bt Spk in Curb 5' E ℄ Chadron Ave Prod.
—	5.178		5.079			
T.P.	51.722					
+	4.819		4.891	4.781		
⊼	56.541	-0.241	0.247	0.241		
—	5.060		5.138	5.022		
T.P.	51.481					
+	5.049		5.008			
⊼	56.530	-0.046	0.045			
— set	5.095		5.053			
BMLM69	51.435				51.436	set BMLM69

See [illegible]ct Pg

NOTES RED. DATE
NOTES CHKD. DATE
JOB NO. 1477 SURVEY OF 147th St.
SURVEY BY J.L.W. Wiley DATE
NOTES BY J.L.W. DATE
INDEXED C. Johnson DATE
F.B. 1729 Pg. 10

76S420 353 8-49

PLEASE RETURN TO
LOS ANGELES COUNTY SURVEYOR
725 LOS ANGELES COUNTY ENGINEERING BLDG.

NOTE: ANY ADDITIONS OR CHANGES ON THIS SHEET MUST BE MADE OR CIRCLED IN RED INK, WITH DATE AND NAME OF PERSON MAKING CHANGE.

Do not extend notes this side of this line

B.M.	1ST RUN	DIFF.	2ND RUN	3RD RUN	ADJ. ELEV.	DESCRIPTION
set BMLM69	51.435				51.436	set BMLM69
+	4.591		4.773			Crenshaw Blvd & Compton Blvd, N.W. Co.
⊼	56.026	-0.891	0.894			Bt. Spk in Curb, 5' N of N. end C.R.
—	5.482		5.667			
T.P.	50.544					
+	4.780		4.943			
⊼	55.324	-0.808	0.808			
—	5.588		5.751			
T.P.	49.736					
+	5.440		5.594			
⊼	55.176	+0.421	0.423			
—	5.019		5.171			
set BMLM70	50.157				50.157	set BMLM70
+	5.119		5.189			Crenshaw Blvd (W. Side) 675' ± S of 147th
⊼	55.276	-0.680	0.681			Bt. Spk. in Curb, front of Store # 14909
—	5.799		5.870			
T.P.	49.477					
+	5.090		5.280			
⊼	54.567	-0.551	0.551			
—	5.641		5.831			
T.P.	48.926					
+	5.203		5.379			
⊼	54.129	-0.292	0.290			
—	5.495		5.669			
T.P.	48.634					
+	5.282		5.410			
⊼	53.916	+0.634	0.637			
— set	4.648		4.773		49.308	
BMLM71	49.268				~~49.268~~	set BMLM71
						see Next Pg.

NOTES RED. ____ JOB NO. 1477 SURVEY OF 147th St
NAME ____ SURVEY BY J.L. Willey
NOTES CHKD. ____ NOTES BY J.L.W. DATE 10-23-51
DATE ____ INDEXED A. C. Johnson DATE ____

F.B. 1729 PG. 11

768420 353 8-49

PLEASE RETURN TO
LOS ANGELES COUNTY SURVEYOR
725 LOS ANGELES COUNTY ENGINEERING BLDG.

NOTE: ANY ADDITIONS OR CHANGES ON THIS SHEET MUST BE MADE OR CIRCLED IN RED INK, WITH DATE AND NAME OF PERSON MAKING CHANGE.

Do not extend notes this side of this line

JOB NO. 1477 SURVEY OF 147th St
SURVEY BY J.L. Willey
NOTES BY J.W. DATE 10-23-51
INDEXED L. C. Johnson DATE
NOTES RED. DATE
NOTES CHKD. DATE
F.B. 1729 PG. 12

B.M.	1ST RUN	DIFF.	2ND RUN	3RD RUN	ADJ. ELEV.	DESCRIPTION
set BMLM71	49.268				49.308	set BMLM71 See pg 23
+	4.317		4.430			147th St & Crenshaw Blvd S.W. Cor.
π	53.585	-0.634	0.634			Bt.Spk. in Curb. 5' W. of W. end C.R.
—	4.951		5.064			
T.P.	48.634					
+	4.448		4.668			
π	53.082	-0.843	0.843			
—	5.291		5.511			
T.P.	47.791					
+	5.320		5.594			
π	53.111	+2.522	2.524			
—	2.798		3.070			
T.P.	50.313					
+	6.030		6.207			
π	56.343	+2.478	2.477			
—	3.552		3.730			
T.P.	52.791					
+	5.840		5.958			
π	58.631	+1.985	1.988			
—	3.855		3.970			
set BMLM72	54.776				54.776	set BMLM72
+	4.699		4.541			Crenshaw Blvd (W. Side) 128' S. Rosecrans Ave
π	59.475	+0.255	0.254			Bt.Spk. in Curb, N. end Bridge.
Fd	4.444		4.287			fd
BMSY551	55.031				55.031	BMSY551 El. ~~55.091~~ 031, SY 2-223
+	4.227		4.338			Rosecrans Ave, (N. Side) 122' E Crenshaw Blvd
π	59.258	-2.123	2.121			LAFC Brass Cap, 1' back of Curb. (on Bridge)
—	6.350		6.459			
T.P.	52.908					

766420 353 8-49

PLEASE RETURN TO
LOS ANGELES COUNTY SURVEYOR
725 LOS ANGELES COUNTY ENGINEERING BLDG.

NOTE: ANY ADDITIONS OR CHANGES ON THIS SHEET MUST BE MADE OR CIRCLED IN RED INK, WITH DATE AND NAME OF PERSON MAKING CHANGE.

Do not extend notes this side of this line

B.M.	1ST RUN	DIFF.	2ND RUN	3RD RUN	ADJ. ELEV.	DESCRIPTION
T.P.	52.908					
+	1.661		1.828	1.530		
⊼	54.569	-4.718	4.714	4.718		
—	6.379		6.542	6.248		
T.P.	48.190					
+	4.705		4.791			
⊼	52.895	-0.166	0.164			
—	4.871		4.955			
T.P.	48.024					
+	5.453		5.257	5.372		
⊼	53.477	+0.255	0.258	0.254		
—	5.198		4.999	5.118		
Fd. BMSY552	48.279				48.279	Fd .279 BMSY552 El. 48.334 SY 2-223 Rosecrans Ave @ Chadron Ave. L&T in Conc. Pvt. 14's & 30' W. ℄ Inter.
+	5.142		5.081	5.101		
⊼	53.421	+0.362	0.333	0.362		
—	4.780		4.748	4.739		
T.P.	48.641					
+	5.615		5.740			
⊼	54.256	+0.390	0.388			
—	5.225		5.352			
T.P.	49.031					
+	4.839		4.958			
⊼	53.870	+0.166	0.167			
—	4.673		4.791			
Fd BMSY553	49.197				49.197	Fd (LM.25) BMSY553 El. 49.253 SY 2-225 Rosecrans Ave. @ Lemoli Ave. L&T in Conc. Pvt. 14's & 30' E. of ℄ Inter.
+	5.230		5.301			
⊼	54.427	+0.465	0.462			
—	4.765		4.839			
T.P.	49.662					

NOTES RED. ____ JOB NO. 1477 SURVEY OF 197th St.
DATE ____ SURVEY BY J.L. Willey
NOTES CHKD. ____ NOTES BY J.L.W. DATE ____
DATE ____ INDEXED J. C. Johnson DATE ____

F.B. 1729 PG. 13

765420 353 8-49

PLEASE RETURN TO
LOS ANGELES COUNTY SURVEYOR
725 LOS ANGELES COUNTY ENGINEERING BLDG.

NOTE: ANY ADDITIONS OR CHANGES ON THIS SHEET MUST BE MADE OR CIRCLED IN RED INK, WITH DATE AND NAME OF PERSON MAKING CHANGE.

Do not extend notes this side of this line

B.M.	1ST RUN	DIFF.	2ND RUN	3RD RUN	ADJ. ELEV.	DESCRIPTION
T.P.	49.662					
+	5.339		5.540			
⊼	55.001	+0.351	0.348			
−	4.988		5.192			
T.P.	50.013					
+	4.668		4.831			
⊼	54.681	+0.170	0.171			
Fd	4.498		4.660			
BMSY554	50.183				50.183	Fd BMSY554 El. 50.227 SY 2-223
+	5.158		5.256			Rosecrans Ave, @ Cerise Ave.
⊼	55.341	+0.406	0.405			L&T in Conc. Pvt. 14'S & 30'E of ℄ Inter.
−	4.752		4.851			
T.P.	50.589					
+	5.059		5.227			
⊼	55.648	+0.210	0.209			
−	4.849		5.018			
T.P.	50.799					
+	5.141		5.351			
⊼	55.940	+0.310	0.309			
−	4.831		5.042			
Fd BMSY555	51.109				51.109	Fd BMSY555 El. 51.141 SY 2-223
+	5.101		5.219			Rosecrans Ave @ Yukon Ave.
⊼	56.210	+0.063	0.065			L&T in Conc. Pvt. 14'S. & 30'E of ℄ Inter.
−	5.038		5.154			
Fd BMLM23	51.172				51.172	Fd BMLM23 El. 51.172 FB 1403-147
+	5.026		5.221			Rosecrans Ave @ Yukon Ave.
⊼	56.198	+0.357	0.355			L&T in Conc. Pvt. 14'N & 30'W. of ℄ Inter.
−	4.669		4.864			
T.P.	51.529					

NOTES RED. ____ DATE ____
NOTES CHKD. ____ DATE ____
JOB NO. 1477 SURVEY OF 147th St.
SURVEY BY J.L. Willey DATE 10-26-51
NOTES BY J.L.W. DATE ____
INDEXED C. Johnson DATE ____
F.B. 1729 PG. 14

768420 353 8-49

PLEASE RETURN TO
LOS ANGELES COUNTY SURVEYOR
725 LOS ANGELES COUNTY ENGINEERING BLDG.

NOTE: ANY ADDITIONS OR CHANGES ON THIS SHEET MUST BE MADE OR CIRCLED IN RED INK, WITH DATE AND NAME OF PERSON MAKING CHANGE.

Do not extend notes this side of this line

NOTES RED. ____ JOB NO. 1477 SURVEY OF 147th St
DATE ____ SURVEY BY J.L. Willey
NOTES CHKD. ____ NOTES BY J.L.W. DATE 10-26-51
DATE ____ INDEXED ____ DATE ____

F.B. 1729 PG. 15

B.M.	1ST RUN	DIFF.	2ND RUN	3RD RUN	ADJ. ELEV.	DESCRIPTION
T.P.	51.529					
+	5301		5490			
⊼	56.830	+0291	0291			
−	5010		5199			
T.P.	51.820					
+	4599		4705			
⊼	56.419	+1068	1066			
−	[illegible]31		3639			
Fd * BMLM41	5[illegible]8.88				52.879	Fd BMLM41 El. 52.879 F.B. 1403-172 Kornblum Ave & Rosecrans Ave N.E. Cor. Bt Spk in W. end Conc. Walk to Bldg. #3659
		CIRCUIT # 2.				
Fd ✓ BMSY554	50.227				50.227	BMSY554 El. 50.227 SY 2-223 Rosecrans Ave @ Cerise Ave L&T in Conc. Pvt. 14'S. & 30'E. ℄ Inter.
+	5429		5610			
⊼	55.656	+0421	0422			
−	5008		5188			
T.P.	50.648					
+	4.893		4799	4983		
⊼	55.541	−0.068	−0.063	0.069		
−	4.961		4862	5052		
T.P.	50.580					
+	4.66[illegible]		4470	4742		
⊼	55.241	+0.324	0.329	0.325		
− set ✓	4.337		4141	4417		
BM.LM73	50.904				50.904	set BMLM73 Cerise Ave (W. side) 720'± S Rosecrans Ave Bt Spk W. side Drive @ P/L to Ho #1450[illegible]

769420 353 8-49

PLEASE RETURN TO
LOS ANGELES COUNTY SURVEYOR
725 LOS ANGELES COUNTY ENGINEERING BLDG.

NOTE: ANY ADDITIONS OR CHANGES ON THIS SHEET MUST BE MADE OR CIRCLED IN RED INK, WITH DATE AND NAME OF PERSON MAKING CHANGE.

Do not extend notes this side of this line

JOB NO. 1477 SURVEY OF 147th St.
SURVEY BY J.L. Willey
NOTES BY J.L.W. DATE 10-26-57
INDEXED J. C. Johnson DATE
NOTES RED. DATE
NOTES CHKD. DATE

F.B. 1729 Pg. 16

B.M.	1ST RUN	DIFF.	2ND RUN	3RD RUN	ADJ. ELEV.	DESCRIPTION
BMLM73	50.904				50.904	BMLM73
+	4.631		4.750			
Π	55.535	-0.570	0.570			
−	5.201		5.320			
T.P.	50.334					
+	4.780		4.920			
Π	55.114	-0.290	0.289			
−	5.070		5.209			
T.P.	50.044					
+	5.222		5.289			
Π	55.266	+1.150	1.150			
− set	4.072		4.139			
BMLM74	51.194				51.194	set BMLM74
+	3.269		3.359			147th St. (N. side) 110± W. of Cerise Ave
Π	54.463	-1.242	1.243			Bt Spk in Walk at S.W. Cor. Ho. #3507
−	4.511		4.602			
T.P.	49.952					
+	4.826		4.939			
Π	54.778	-0.404	0.402			
−	5.230		5.341			
T.P.	49.548					
+	4.850		4.971			
Π	54.398	-0.121	0.121			
−	4.971		5.092			
T.P.	49.427					
+	4.872		5.009			
Π	54.299	+2.551	2.552			
− fd	2.321		2.457			
BMLM63	51.978				51.978	fd BMLM63

See Next Pg.

768420 353 8-49

PLEASE RETURN TO
LOS ANGELES COUNTY SURVEYOR
725 LOS ANGELES COUNTY ENGINEERING BLDG.

NOTE: ANY ADDITIONS OR CHANGES ON THIS SHEET MUST BE MADE OR CIRCLED IN RED INK, WITH DATE AND NAME OF PERSON MAKING CHANGE.

Do not extend notes this side of this line

B.M.	1ST RUN	DIFF.	2ND RUN	3RD RUN	ADJ. ELEV.	DESCRIPTION
Fd BMLM63	51.978				51.986	Fd BMLM63. El 51.985 F.B. 1729-[illegible] Cerise Ave (W. Side) 758'± S of 147th St. Bt Spk, Conc. Base, Fence Post, @ NE Cor. School Property
	B.M. CIRCUIT #3					
Fd BMSY553	49.253				49.253	Fd BMSY553 El. 49.253 SY 2-223 Rosecrans Ave @ Lemoli Ave L&T in Conc. Pvt, 14'S. & 30'E of ℄ Inter.
+	5.292		5.430			
⊼	54.545	+0.315	0.317			
−	4.977		5.113			
T.P.	49.568					
+	5.088		5.260			
⊼	54.656	−0.011	0.009			
−	5.099		5.269			
T.P.	49.557					
+	5.[illegible]		5.458			
⊼	54.[illegible]9	+1.153	1.156			
−	4.[illegible]9		4.302			
set BMLM75	50.710				50.710	set BMLM75 Lemoli Ave (W. Side) 585'± S, Rosecrans Ave Bt Spk, NE Cor. Conc. Slab Ho# 14427 ([illegible]'± N of ℄)
+	3.974		4.123			
⊼	54.684	−1.035	1.035			
−	5.009		5.158			
T.P.	49.675					
+	4.869		5.014			
⊼	54.544	−0.279	0.277			
−	5.148		5.291			
T.P.	49.396					

NOTES RED. ____ JOB NO. 1477 SURVEY OF 147th St
DATE ____ SURVEY BY J.L. Willey
NOTES CHKD. ____ NOTES BY J.L.W. DATE 10-26-51
DATE ____ INDEXED C. Johnson DATE ____

F.B. 1729 PG. 17

76S420 353 8-49

PLEASE RETURN TO
LOS ANGELES COUNTY SURVEYOR
725 LOS ANGELES COUNTY ENGINEERING BLDG.

NOTE: ANY ADDITIONS OR CHANGES ON THIS SHEET MUST BE MADE OR CIRCLED IN RED INK, WITH DATE AND NAME OF PERSON MAKING CHANGE.

Do not extend notes this side of this line

B.M.	1ST RUN	DIFF.	2ND RUN	3RD RUN	ADJ. ELEV.	DESCRIPTION
T.P.	49.396					
+	4.921		5.035			
⊼	54.317	+1.513	1.515			
Fd ✓	3.408		3.520			
BMLM64	50.909				50.921	BMLM64 El. 50.921 F.B. 1729-8 Lemoli Ave & 147th St N.W. Cor. Bt. Spk, Bot Step to Porch, Ho # 14629
	CIRCUIT #4					
Fd BMSY552	48.334				48.334	Fd BMSY552 El. 48.334 SY. 2-223 Rosecrans Ave @ Chadron Ave L&T in Conc. Pvt. 14'S & 30'W of ℄ Inter
+	5.017		5.156			
⊼	53.351	+0.007	0.005			
—	5.010		5.151			
T.P.	48.341					
+	4.769		4.937			
⊼	53.110	-0.243	0.244			
—	5.012	-	5.181			
T.P.	48.098					
+	4.839		4.628	4.801		
⊼	52.937	+2.602	2.608	2.603		
Set ✓	2.237		2.020	2.198		
BMLM76	50.700				50.700	set BMLM76 El. Chadron Ave (W. Side) 70' ± N. of N. Bank, Flood Control Bt Spk in Conc Anchor Block to pipe bridge.
+	5.173		5.052	5.189		
⊼	55.873	-0.438	0.440	0.436		
—	5.611		5.492	5.625		
T.P.	50.262					

NOTES RED. DATE
NOTES CHKD. DATE
JOB NO. 1477 SURVEY OF 147th St
SURVEY BY J.L. Willey DATE 10-26-51
NOTES BY J.L.W. DATE
INDEXED C. Johnson DATE
F.B. 1729 PG. 18

768420 353 8-49

PLEASE RETURN TO
LOS ANGELES COUNTY SURVEYOR
725 LOS ANGELES COUNTY ENGINEERING BLDG.

NOTE: ANY ADDITIONS OR CHANGES ON THIS SHEET MUST BE MADE OR CIRCLED IN RED INK, WITH DATE AND NAME OF PERSON MAKING CHANGE.

Do not extend notes this side of this line

NOTES RED. ____ JOB NO. 1477 SURVEY OF 147TH ST.
DATE ____ SURVEY BY J. L. Wilkey
NOTES CHKD. ____ NOTES BY A.C.S. DATE 10-29-51
DATE ____ INDEXED J. C. Johnson DATE ____

F.B. 1729 PG. 19

B.M.	1ST RUN	DIFF.	2ND RUN	3RD RUN	ADJ. ELEV.	DESCRIPTION
T.P.	50.262					
+	3.692		3.861			
⊼	53.954	-0.830	-0.830			
—	4.522		4.691			
T.P.	49.432					
+	5.401		5.542			
⊼	54.833	+2.291	2.290			
—	3.110		3.252			
set BMLM77	51.723				51.723	set BMLM77
+	4.034		4.139			147th St. & Chadron Ave. S.E. Cor
⊼	55.757	-1.514	1.512			Bt Spk in Walk @ N.W. Cor. Ho #3154
—	5.548		5.651			
T.P.	50.209					
+	4.720		4.919			
⊼	54.929	-0.151	0.152			
—	4.871		5.071			
T.P.	50.058					
+	5.171		5.297			
⊼	55.229	+0.841	0.842			
—	4.330		4.455			
set BMLM78	50.899				50.899	set BMLM78
+	4.914		5.057			Chadron Ave (W Side) 710'± S of 147th St
⊼	55.813	+0.184	0.186			Bt. Spk in N. Side Drive @ Pk. Ho #14909
—	4.730		4.871			
T.P.	51.083					
+	4.747		4.970			
⊼	55.830	-0.130	0.129			
—	4.877		5.099			
T.P.	50.953					

769420 353 8-49

PLEASE RETURN TO
LOS ANGELES COUNTY SURVEYOR
725 LOS ANGELES COUNTY ENGINEERING BLDG.

NOTE: ANY ADDITIONS OR CHANGES ON THIS SHEET MUST BE MADE OR CIRCLED IN RED INK, WITH DATE AND NAME OF PERSON MAKING CHANGE.

Do not extend notes this side of this line

B.M.	1ST RUN	DIFF.	2ND RUN	3RD RUN	ADJ. ELEV.	DESCRIPTION
TP	50.953					
+	6.009		6.172			
π	56.962	+1.019	1.018			
−	4.990		5.154			
T.P.	51.972					
+	5.602		5.660			
π	57.574	+0.335	0.336			
−	5.267		5.324			
Fd BMLM68	52.307				52.282	Fd BMLM68 El 52.282 F.B. 1729-10 Compton Blvd (S. Side) @ Chadron Ave Bt Spk in Curb 5' E., ℄ Chadron Ave Prod.
	CIRCUIT #5					
Fd BMLM61	50.918				50.918	FD BM"LM61" ELEV FB1729/7 YUKON AVE & 147TH ST 5' W. ℄ INTER CUT "Δ" IN E. RIM S.S.M.H
+	+4.571		4.760			
π	55.489	−0.412	0.414			
−	4.983		5.174			
T.P.	50.506					
+	4.756		4.903			
π	55.262	−0.341	0.339			
−	5.097		5.242			
T.P.	50.165					
+	5.120		5.000			
π	55.285	+1.041	1.041			
−	4.079		3.959			
FD BM"LM74"	51.206				51.194	FD BM"LM74" ELEV 51.194 FB1729/16 147TH ST (N. SIDE) 10± W OF CERISE AVE BT SPK IN WALK & S.W. COR HO. #3509

NOTES RED. DATE
NOTES CHKD. DATE
JOB NO. 1477 SURVEY OF 147TH ST
SURVEY BY J.L. WILLEY DATE 10-29-51
NOTES BY [illegible] DATE
INDEXED DATE
F.B. 1729 PG. 20

768420 353 8-49

PLEASE RETURN TO
LOS ANGELES COUNTY SURVEYOR
725 LOS ANGELES COUNTY ENGINEERING BLDG.

NOTE: ANY ADDITIONS OR CHANGES ON THIS SHEET MUST BE MADE OR CIRCLED IN RED INK, WITH DATE AND NAME OF PERSON MAKING CHANGE.

Do not extend notes this side of this line

B.M. ✓	1st RUN	DIFF.	2nd RUN	3rd RUN	ADJ. ELEV.	DESCRIPTION
BM"LM74	51.206					
+	4.041		4.147			
π	55.247	-1.138	1.137			
−	5.179		528			
T.P.	50.068					
+	4.769		4.892			
π	54.837	+0.670	0.671			
SET − ✓	4.099		4.221			SET
BM"LM79"	50.738				50.738	BM"LM79" ELEV FB 1729/21
+	4.244		4.389			147TH ST (N. SIDE) 338± W. OF ℄ INT LEMOLI
π	54.982	-1.244	1.242			BT SPK IN S.E. COR CONC PORCH TO HO # 335
−	5.488		5631			
T.P.	49.494					
+	5234		5.323			
π	54.728	+1.421	1.419			
FD − ✓	3.813		3.904			FD
BM"LM64"	50.915				50.921	BM"LM64" ELEV 50.921 FB 1729/8
+	3518		3.658			LEMOLI AVE & 147TH ST. N.W. COR.
π	54.433	-0.242	0.242			BT SPK IN BOT STEP TO PORCH HO # 14629
−	3760		3.900			
T.P	50.673					
+	4142		4.241			
π	54.815	-1.167	1.166			
SET − ✓	5.309		5.407			SET
BM"LM80"	49.506				49.506	BM"LM80" ELEV FB 1729/21
+	5.377		5443			147TH ST. (N. SIDE) 230± W ℄ INT CHADRON AVE
π	54.883	+0.985	0.983			BT SPK W. SIDE CONC PR. HO # 3225 ℞
−	4392		4.460			
T.P	50.491					

NOTES RED. ____ JOB NO. 1477 SURVEY OF 147TH ST
DATE ____ SURVEY BY J.L. WILLEY
NOTES CHKD. ____ NOTES BY A.C.S. DATE [illegible]
DATE ____ INDEXED K.O. JOHNSON DATE ____

F.B. 1729 PG. 21

76S420 353 8-49

PLEASE RETURN TO
LOS ANGELES COUNTY SURVEYOR
725 LOS ANGELES COUNTY ENGINEERING BLDG.

NOTE: ANY ADDITIONS OR CHANGES ON THIS SHEET MUST BE MADE OR CIRCLED IN RED INK, WITH DATE AND NAME OF PERSON MAKING CHANGE.

Do not extend notes this side of this line

B.M.	1ST RUN	DIFF.	2ND RUN	3RD RUN	ADJ. ELEV.	DESCRIPTION
T.P.	50.491					
+	5.238		5.307			
π	55.729	+1.222	1.223			
Fd — ✓	4.016		4084			Fd
BM"LM77"	51.713				51.713	BM"LM77" ELEV 51.723 FB 1729/19
+	3.090		3.182			147TH ST & CHADRON AVE S.E COR
π	54.803	-2.380	2.381			BT SPK CONC WALK @ N.W. COR Ha # 3154
—	5.470		5.563			
T.P.	49.333					
+	4.319		4.473			
π	53.652	-0.429	0.430			
—	4.748		4.903			
T.P	48.904					
+	4.788		4.970			
π	53.692	-0.006	0.004			
—	4794		4.974			
T.P.	48.898					
+	5.534		5.677			
π	54.432	+1.244	1.246			
Set — ✓	4.290		4.431			Set
BM"LM81"	50.142				50.142	BM"LM81" ELEV FB 1729/22
+	4.358		4.133			DOMINGUEZ CHAN'L & 1st ALLEY E. OF
π	54.500	-0.024	0.027			CHADRON. S.E. COR. BT SPK CONC BASE COR FENCE PST.
—	4.382		4160			
T.P	50.118					
+	5.269		5.408			
π	55.387	+3.390	3.391			
—	1.879		2017			
T.P	53.508					

NOTES RED. ____ DATE ____ NOTES CHKD. ____ DATE ____

JOB NO. 1477 SURVEY OF 147TH ST
SURVEY BY J.L. WILLEY
NOTES BY A.C.S. DATE 10-29-51
INDEXED BY R. C. Johnson DATE

F.B. 1729 PG. 22

76S420 353 8-49

PLEASE RETURN TO
LOS ANGELES COUNTY SURVEYOR
725 LOS ANGELES COUNTY ENGINEERING BLDG.

NOTE: ANY ADDITIONS OR CHANGES ON THIS SHEET MUST BE MADE OR CIRCLED IN RED INK, WITH DATE AND NAME OF PERSON MAKING CHANGE.

Do not extend notes this side of this line

B.M.	1ST RUN	DIFF.	2ND RUN	3RD RUN	ADJ. ELEV.	DESCRIPTION
T.P.	53.508					
+	5.354		5.180	5.311		
π	58.862	+1.334	1.338	1.333		
FD — ✓	4.020		3.842	3.978		FD
BM "LM72"	54.842				54.776	BM "LM72" ELEV 54.776 FB 1729/12
+	3.751		3.859			CRENSHAW BLVD (W. SIDE) 128th St. Rosecrans Ave
π	58.593	-2.307	2.305			BT SPK IN CB N. END BRIDGE
—	6.058		6164			
T.P.	52.535					
+	1990		1.841	1.908		
π	54.525	-4.193	4.183	4.191		
—	6.183		6.024	6099		
T.P.	48.342					
+	4.199		4.330			
π	52.541	-0.474	0.477			
—	4.673		4807			
T.P.	47.868					
+	5.112		5.298			
π	52.980	+0.675	0677			
—	4437		4.621			
T.P.	48543					
+	4901		5.061			
π	53.444	+0.218	0.219			
—	4.683		4.842			
T.P.	48.761					
+	4850		5.019			
π	53.611	+0.547	0.547			
FD — ✓	4.303		4.472			FD
BM "LM71"	49.308				49.308	BM "LM71" ELEV 49.~~268~~ .308 FB 1729/12
						147th St & CRENSHAW BLVD S.W. Co
						BT SPK IN CB 5' W. W. END C.R.

NOTES RED. ____ JOB NO. 1477 SURVEY OF 147th St
DATE ____ SURVEY BY [illegible]
NOTES CHKD. ____ NOTES BY A.C.S. DATE 10-29-51
DATE ____ INDEXED [illegible] DATE ____

F.B. 1729 PG. 23

B. 1779 PG. 24

JOB NO. 1477 SURVEY OF 147TH ST

SURVEY BY J.L. WILLEY

NOTES BY A.C.S. DATE 10-29-51

INDEXED A. C. Johnson DATE

NOTES RED. DATE

NOTES CHKD. DATE

B.M.	1ST RUN	DIFF.	2ND RUN	3RD RUN	ADJ. ELEV.	DESCRIPTION

Do not extend notes this side of this line

NOTE: ANY ADDITIONS OR CHANGES ON THIS SHEET MUST BE MADE OR CIRCLED IN RED INK, WITH DATE AND NAME OF PERSON MAKING CHANGE.

PLEASE RETURN TO
LOS ANGELES COUNTY SURVEYOR
723 LOS ANGELES COUNTY ENGINEERING BLDG.

769420 3SS 6-49

PWFB 0718

1169

F.B. 1729 Pg. 87

Notes Ck'd by DREW	Survey of 147th St
Map No. C.S.B-2559	W.O. 8351 Tape No. 88 St'd 68 °F
Office Work Cox	Surveyed by J.L. Willey
Checked Galli	Notes J.L.W. Date 10-51
Date Sept. 1956	Indexed

147th ST

J.N. 8351
(C11477)

℄ SURVEY

ROSECRANS AVE to DOMINGUEZ CHANNEL
&
CRENSHAW BLVD to YUKON AVE

10-51
Willey J.L.
Standard
Kaye Bay
Albright

Note: Any Additions or Changes on Sheet Must be Made or Circled in Ink With Date and Name of Making Change.

RETURN TO
LOS ANGELES COUNTY SURVEYOR
726 LOS ANGELES
ENGINEERING

... extend noted this side of this line.

RETURN TO
LOS ANGELES COUNTY SURVEYOR
725 LOS ANGELES COUNTY
ENGINEERING BLDG.

Note: Any Additions or Changes on This Sheet Must be Made or Circled in Red Ink With Date and Name of Person Making Change.

Do not extend notes this side of this line.

W S 25D-2

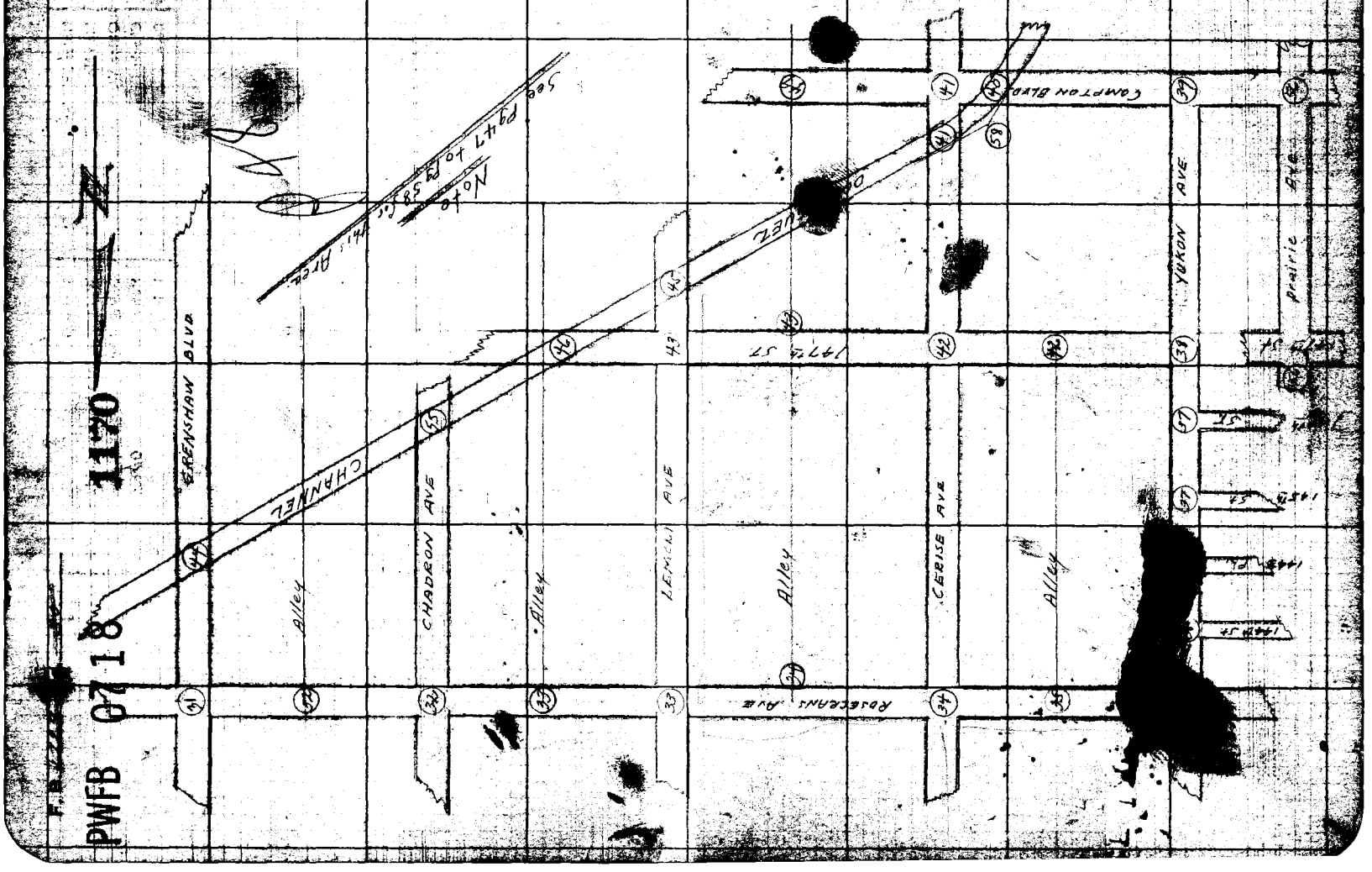

PWFB 0718

Map No. [illegible]	W. O. [illegible]	F. B. [illegible] Pg. [illegible]
Office Work Cox	Surveyed by J. L. Willey	1171
Checked Galli	Notes JLW Date	
Date Sept. 1956	Indexed [illegible]	



Notes: Any Additions or Changes Sheet Must be Made in Circle Ink With Date and Name Making Change.

Do not extend notes this side of this line.

LOS ANGELES COUNTY SURVEYOR
725 LOS ANGELES COUNTY
ENGINEERING BLDG.



Con't Left Pg. 31
PWB 0718
1172
WS 25 D-2
AVE
Set L&T By Prop.
323.05
ALLEY
(15)
653.13 @ T 74° = 653.16
653.16
Fd L&T per FB 1403-164 F.B. 1767-18
330.11
Fd L&T
716.35 @ 68 = 716.35
Fd L&T pump base
ON
AVE
46.915
49.98
46.93
33.07
32.96
48.87
716.35
(25)
Con't Top Pg. 55
Fd X Fireplug
90°
1 - 90° - 01' - 30"
4 - 360 - 05 - 40
6 - 180 - 08 - 30
A - 90 - 01 - 25
Fd L&T per FB 1403-163
Fd Simon Cap & Well per FB 1403-163
ROSECRANS
330.04
660.09
(30)
RETURN TO
LOS ANGELES COUNTY SURVEYOR
725 LOS ANGELES COUNTY
ENGINEERING BLDG.
Do not extend notes this side of this line.
Note: Any Additions or Changes on This Sheet Must be Made or Circled in Red Ink With Date and Name of Person Making Change.

PWFB 0718

Notes Ck'd by: DREW	Survey of: 147th St
Map No. [illegible]	W. O. [illegible]
Office Work: COX	Surveyed by:
Checked: [illegible]	Noted: Date:
Date: Sept 1956	Indexed: C. Johnson

F. B. [illegible] Pg. [illegible]

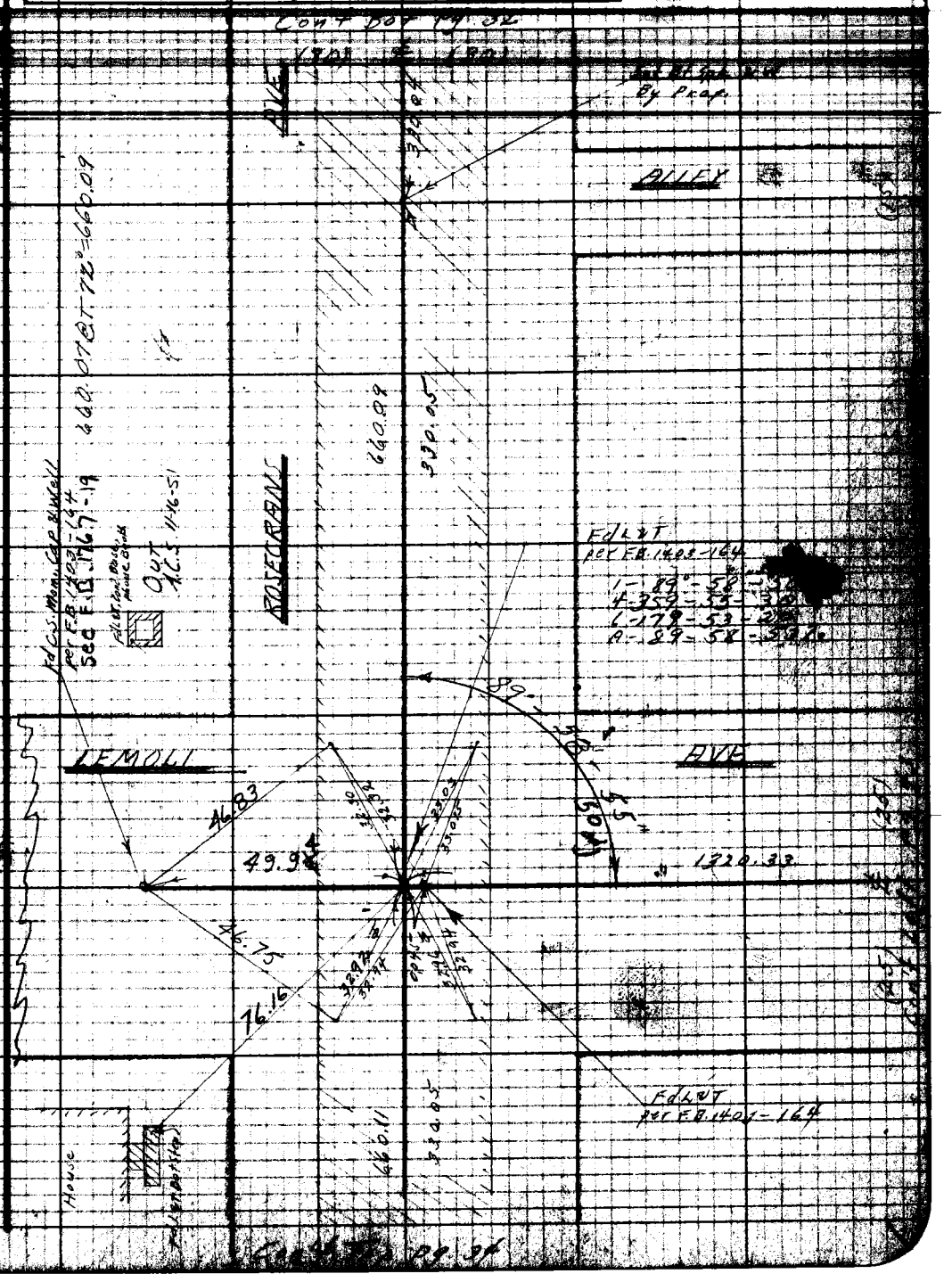

Notes: Any Additions or Changes on This Sheet Must be Made or Circled in Red Ink With Date and Name of Person Making Change.

Do not extend notes this side of this line.

RETURN TO
LOS ANGELES COUNTY SURVEYOR
726 LOS ANGELES COUNTY
ENGINEERING BLDG.

76F3098 247 10M 1-49

F B ~~1727~~ Pg ~~34~~

PWFB 0718

Con't Bot. Pg. 33

1174

WS 25 D-2



Con't Top Pg 35

RETURN TO
LOS ANGELES COUNTY SURVEYOR
728 LOS ANGELES COUNTY
ENGINEERING BLDG.

Do not extend notes this side of this line.

Note: Any Additions or Changes on This Sheet Must be Made or Circled in Red Ink With Date and Name of Person Making Change.

PWFB 0718

Notes Ck'd by DREW	Survey of 147th ST	F. B. 1729 Pg. 1175
Map No. C.S.B-2559	W. O. 8351 Tape No. 458 Std.	
Office Work Cox	Surveyed by J.L. Willey	
Checked Galli	Notes J.E.W. Date	
Date Sept. 1956	Indexed C. Tannan	

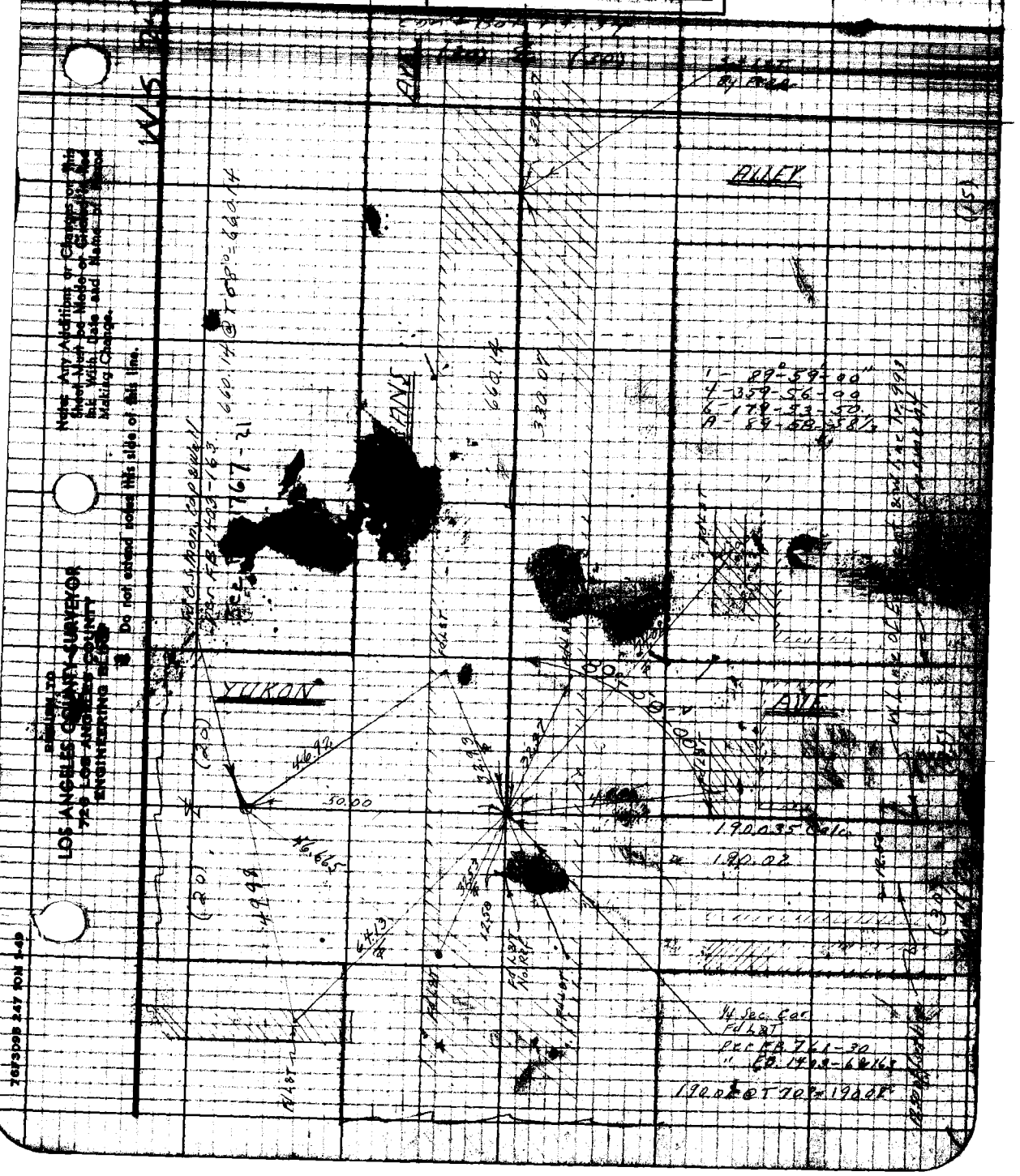

Notes: Any Additions or Changes on this Sheet Must be Made or Checked in Red Ink With Date and Name of Person Making Change.

Do not extend notes this side of this line.

REFERRED TO
LOS ANGELES COUNTY SURVEYOR
726 LOS ANGELES COUNTY
ENGINEERING BLDG.

76F309B 247 TON 1-49

RETURN TO
LOS ANGELES COUNTY SURVEYOR
726 LOS ANGELES COUNTY
ENGINEERING BLDG.

Note: Any Additions or Changes on This Sheet Must be Made or Circled in Red Ink With Date and Name of Person Making Change.

Do not extend notes this side of this line.

WS 25D-2

1176

PWFB 0718

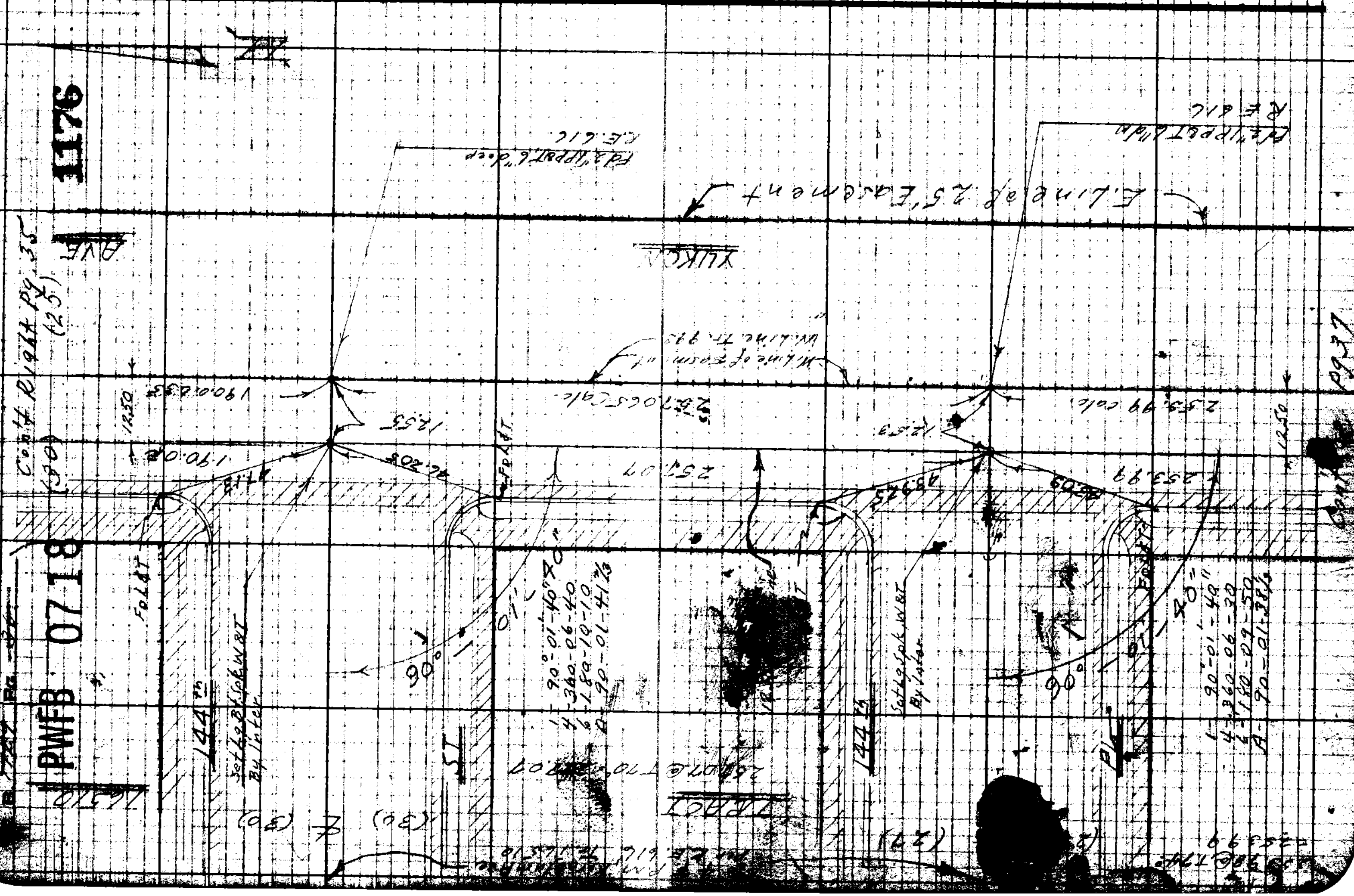

PWFB 0718

Notes Ch'd by: [illegible]	Survey of: 147th St	F.B. [illegible] Pg. [illegible]
Map No. C.S.B-2559	W.O. 8351 Tape No. 085 Std. 68	1177, 1178
Office Work: Cox	Surveyed by: J L Willey	
Checked: Galli	Notes: [illegible] Date:	
Date: Sept. 1956	Indexed:	

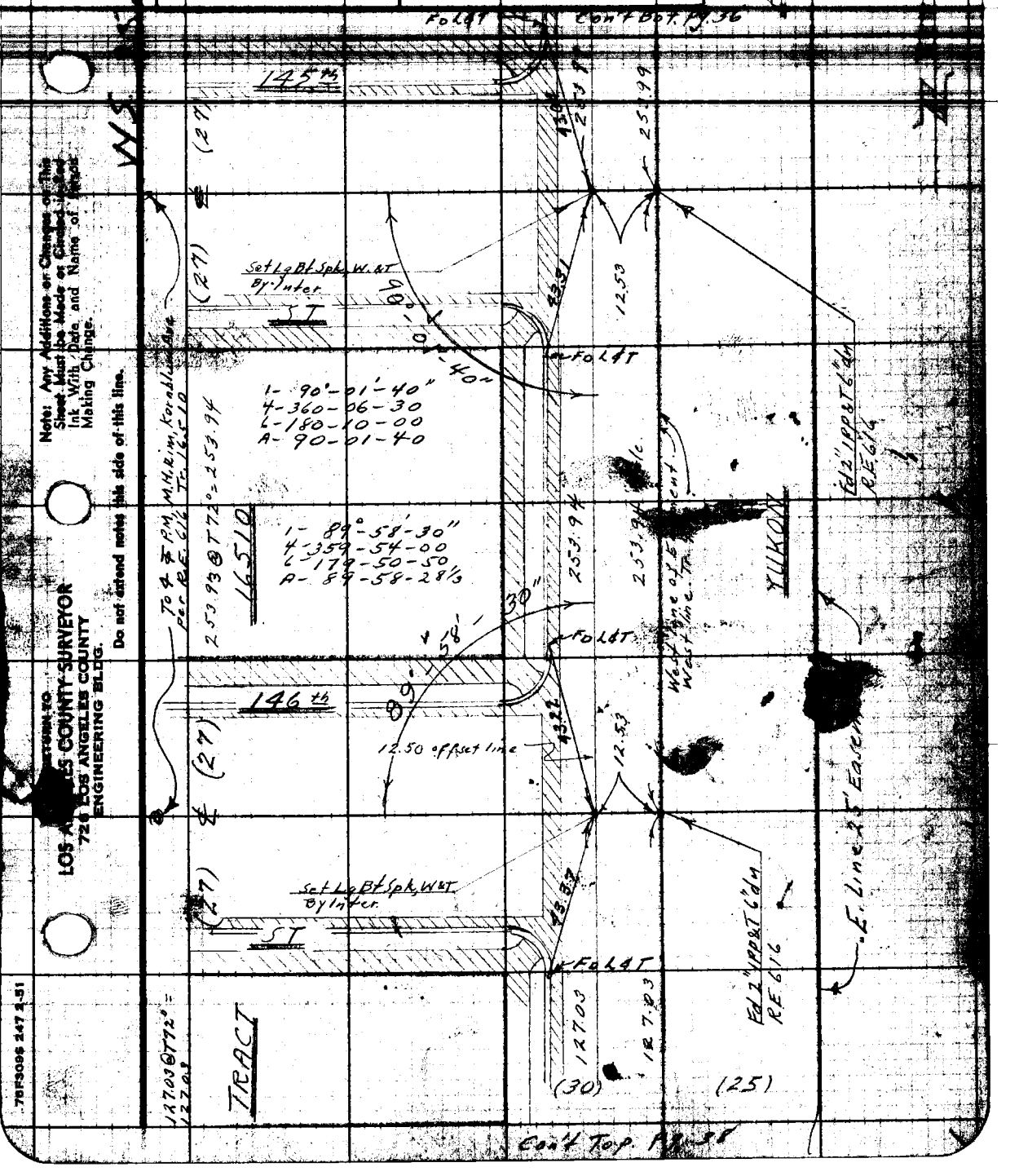

Note: Any Additions or Changes on This Sheet Must be Made or Circled in Red Ink With Date and Name of Person Making Change.

Do not extend notes this side of this line.

RETURN TO
LOS ANGELES COUNTY SURVEYOR
726 LOS ANGELES COUNTY
ENGINEERING BLDG.

78F3096 247 2-51

PWFB 0718

1179



Note: Any Additions or Changes on This Sheet Must be Made or Circled in Red Ink With Date and Name of Person Making Change.

Do not extend notes this side of this line.

RETURN TO
LOS ANGELES COUNTY SURVEYOR
725 LOS ANGELES COUNTY
ENGINEERING BLDG.

PWB 0718

F.B. 1227 Pg. 37

1150

Cox	Temp. 68 °F
	J. L. Willey
Checked SAll	Notes JLW Date
Date Sept. 1956	Indexed [illegible]

Con't Bot. pg. 38

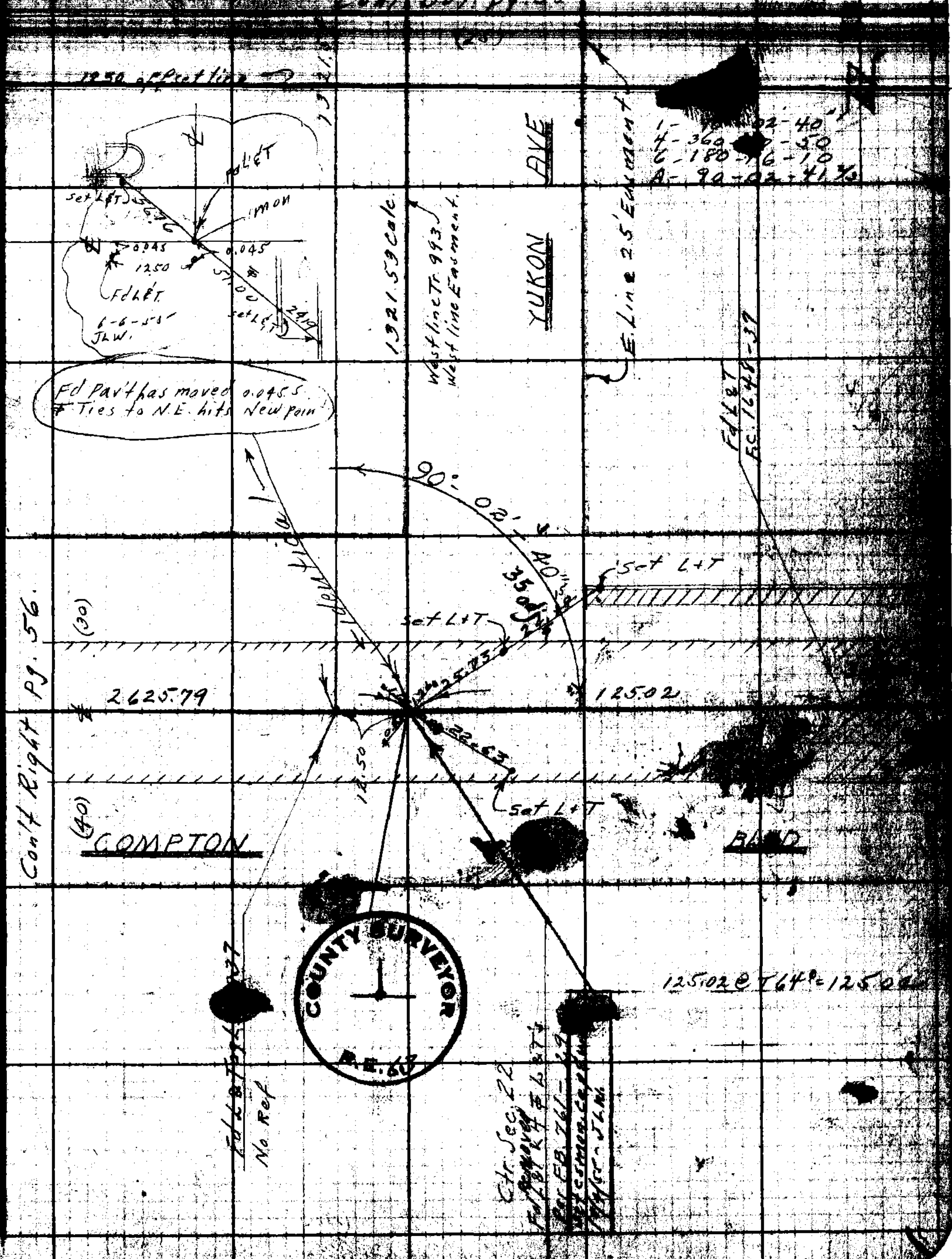

Note: Any Additions or Changes on this Sheet Must be Made on Cloth in Ink With Date and Name of Making Change.

Do not extend notes this side of this line.

LOS ANGELES COUNTY SURVEYOR
726 LOS ANGELES COUNTY ENGINEERING BLDG.

7875008 247 2-51

PWFB 0718

1181, 1182

WS 25D-2

RETURN TO
LOS ANGELES COUNTY SURVEYOR
725 LOS ANGELES COUNTY
ENGINEERING BLDG.

Note: Any Additions or Changes on This Sheet Must be Made or Circled in Red Ink With Date and Name of Person Making Change.

Do not extend notes this side of this line.

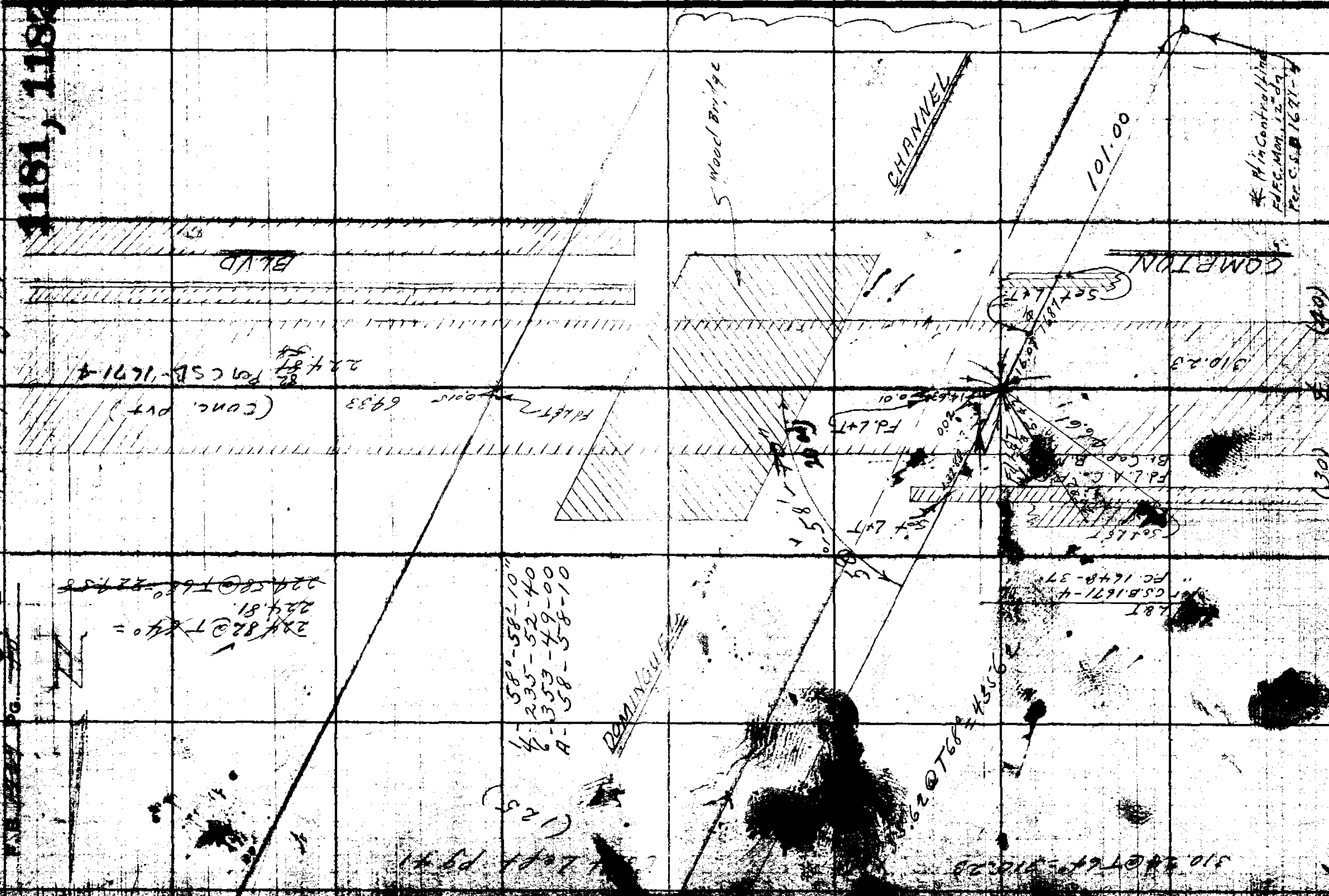

PWFB 0718

Map No. [illegible]	Survey of 147th ST
Office Work CDX	W. O. [illegible] Tap No. [illegible] Std. [illegible] °F
Checked [illegible]	Surveyed by J.L. Willey
Date [illegible] 1956	Notes J.L.W. Date [illegible]
	Indexed C. John[illegible]

F. B. [illegible] Pg. [illegible]



Note: Any Additions or Changes on This Sheet Must be Made or Circled in Red Ink With Date and Name of Person Making Change.

Do not extend notes this side of this line.

RETURN TO
LOS ANGELES COUNTY SURVEYOR
726 LOS ANGELES COUNTY
ENGINEERING BLDG.

247 2-51

PWFB 0718

Con't Bot pg 43

1184 1185

W.S. 25 D-2

(30) ℄ (30)

Set L&T

Set L&T

1 - 89°-59'-00"
4 - 359-56-00
6 - 179-54-10
A - 89-59-01 2/3

Fd 1" IP P&T 14" dn
per F.C. 1648-45

89°-59'-00"
0.05°

Fd N&T, PP.

CERISE AVE

77.26 19

83.34 19

25.11

1320.37

948.60

Con't Right pg 34 (25) ℄ (25)

Con't Top pg 41

29.67

42.79

(been moved) set x

Set C.S. Mon. Cap & Well
J.L.W. 5-23-55

Fd L&T

948.60 @ T68° =
948.60

Set L&T

COUNTY SURVEYOR R.E. 63

660.12

330.06

147.75

1" IP P&T
Prop.

ALLEY

330.06

Con't Right pg 38

RETURN TO
LOS ANGELES COUNTY SURVEYOR
725 LOS ANGELES COUNTY
ENGINEERING BLDG.

Do not extend notes this side of this line.

Note: Any Additions or Changes on This Sheet Must be Made or Circled in Red Ink With Date and Name of Person Making Change.

PWFB 0718 [redacted] 1186

F.B. 1722 Pg. [illegible]

[illegible]	Survey of 147th St
Map No. [illegible]	W.O. [illegible] Tape No. 085 Std. 68 °F
Office Work Cox	Surveyed by J L Willey
Checked Galli	Notes J L W Date
Date Sept. 1956	Indexed [illegible] C. Johnson

Cont. Left [illegible]

1320.33 @ T 68° = 1320.33.

86.08

64.92

LEMOLI AVE

1320.33

90.57

Set "X" & P.M., W. Rim M.H.

5.51

Set "X" Collar, Fire Hyd.

97.11

Cont Right pg. 33

(25) & (25)

90°

55"

660.14

330.06

660.13 @ T 70° = 660.14

Set "X" Conc. Pier, porch Roof support

Set 1" I p p & T by Inter.

ALLEY

(15)

330.08

Cont Top pg 42

COUNTY SURVEYOR R.E. 63

Note: Any Additions or Changes on This Sheet Must be Made or Circled in Red Ink With Date and Name of Person Making Change.

Do not extend notes this side of this line.

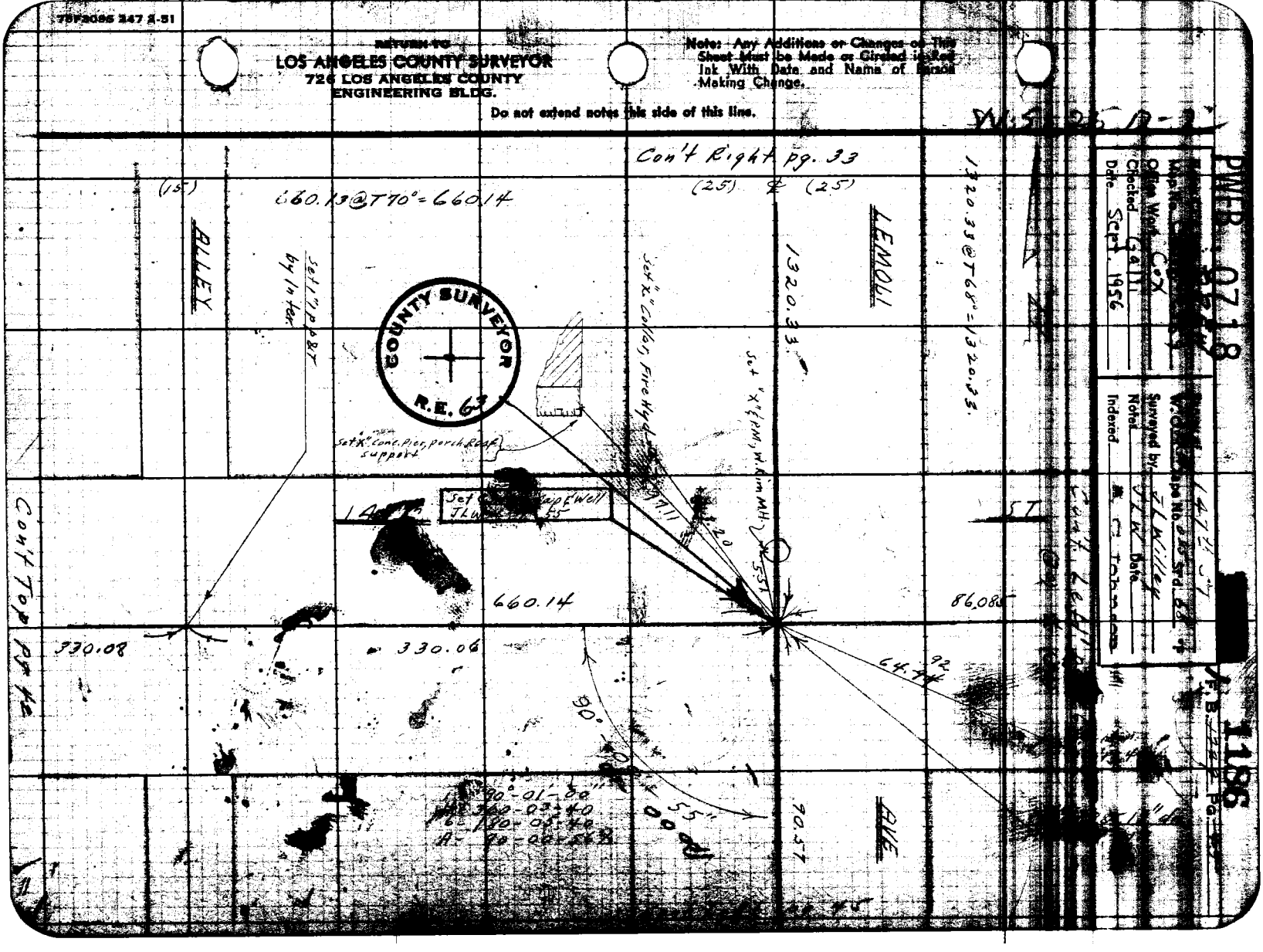

RETURN TO
LOS ANGELES COUNTY SURVEYOR
726 LOS ANGELES COUNTY
ENGINEERING BLDG.

75F2056 247 2-51

PWFB 0718

1187, 1188

WS 25 D-2

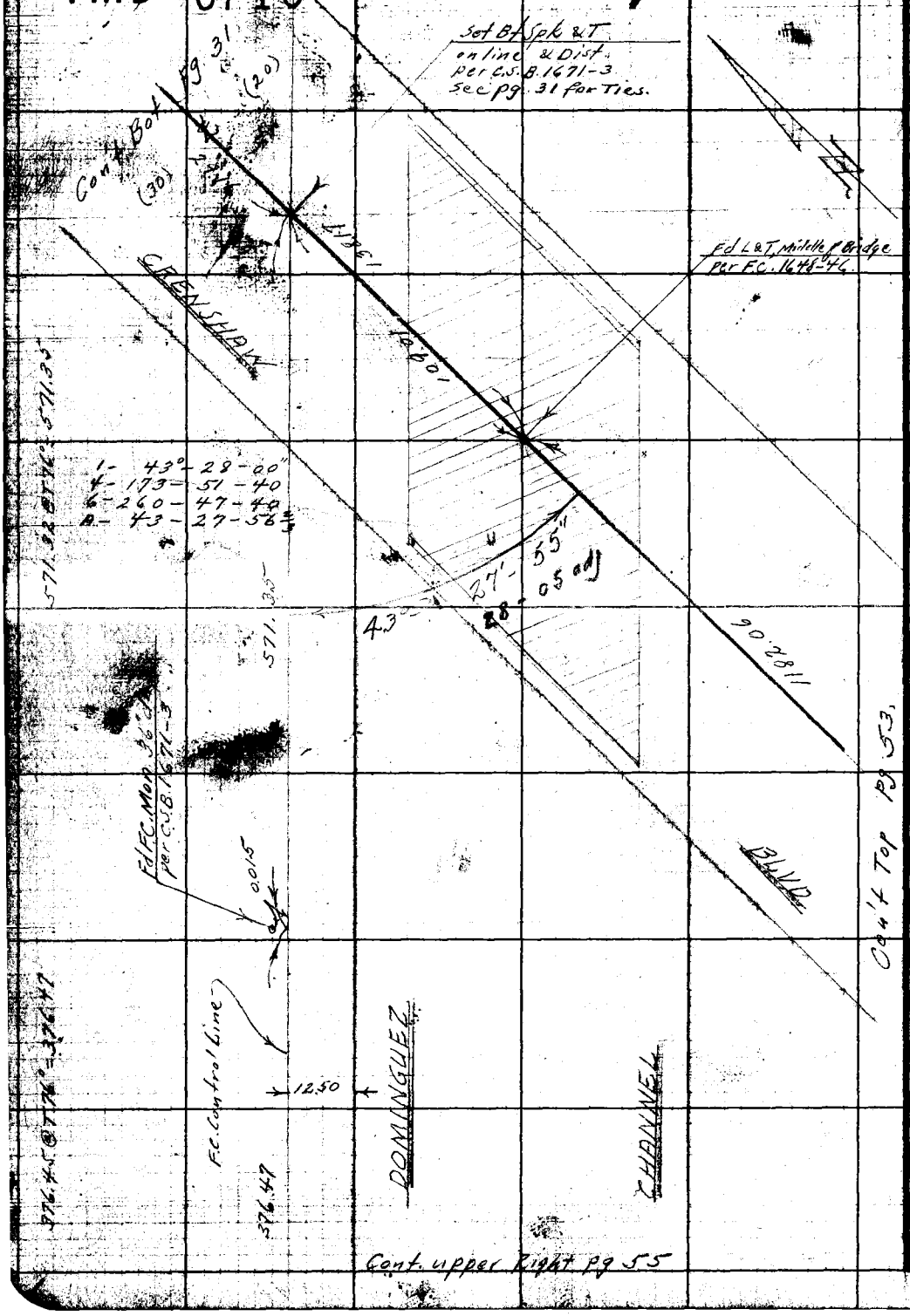

RETURN TO
LOS ANGELES COUNTY SURVEYOR
725 LOS ANGELES COUNTY
ENGINEERING BLDG.

Do not extend notes this side of this line.

Note: Any Additions or Changes on This Sheet Must be Made or Circled in Red Ink With Date and Name of Person Making Change.

PWFB 0718 **1189**

Notes Ck'd by [illegible]	147th St	F.B. 1229 Pg. 45
Map No. C.S.B-2555	Tape No. 085 Std. 68 °F	
Office Work Cox	by J.L. Willey	
Checked Galli	Notes J.L.W. Date	
Date Sept. 1956	Indexed A. C. Johnson	



Note: Any Additions or Changes on This Sheet Must be Made or Checked in Red Ink With Date and Name of Person Making Change.

Do not extend notes this side of this line.

RETURN TO
LOS ANGELES COUNTY SURVEYOR
726 LOS ANGELES COUNTY
ENGINEERING BLDG.

75F309S 247 2-51

PWHB 07 18

1190, 1191

LOS ANGELES COUNTY SURVEYOR
72B LOS ANGELES COUNTY ENGINEERING BLDG.

RETURN TO

Do not extend notes this side of this line.

Note: Any Additions or Changes on This Sheet Must be Made or Carried in Red Ink With Date and Name of Person Making Change.

PWFB 0718

[illegible]	Survey of CHADRON AVE.	F.B. [illegible] Pg. 47
Map No. [illegible]	W.O. [illegible] Tape No. [illegible] St'd. 68 °F	1192
Office [illegible] Cox	Surveyed by	
Checked Galli	Notes Date	
Date Sept. 1956	Indexed A. C. Johnson	

CHADRON AVE.

J.N. 8351
(CI 1483)

℄ SURVEY

COMPTON BLVD. to DOMINGUEZ CHANNEL

&

CRENSHAW BLVD to LEMOLI AVE.

10-51
Willey J.L.
Stangeland
Kapp - Bay
Albright

Note: Any Additions or Changes on This Sheet Must be Made or Circled in Red Ink With Page and Name of Person Making Change.

Do not extend notes this side of this line.

RETURN TO
LOS ANGELES COUNTY SURVEYOR
726 LOS ANGELES COUNTY
ENGINEERING BLDG.

76F3086 247 2-51

F.B. ~~1027~~ Pg. ~~48~~

PWFB 0718

1193



RETURN TO
LOS ANGELES COUNTY SURVEYOR
726 LOS ANGELES COUNTY
ENGINEERING BLDG.

Do not extend notes this side of this line.

Note: Any Additions or Changes on This Sheet Must be Made or Circled in Red Ink With Date and Name of Person Making Change.

PWFB 0718

1194

Notes Copied by [illegible]	Survey of CHADRON Ave
Map No. C.S.B. 2559	W. O. 8351 Tape No. 085 St'd. 68 °F
Office Work Cox	Surveyed by J.L. Ritley
Checked Galli	Notes J.L.W. Date
Date Sept. 1956	Indexed [illegible] Johnson

F. B. 1927 Pg. 49

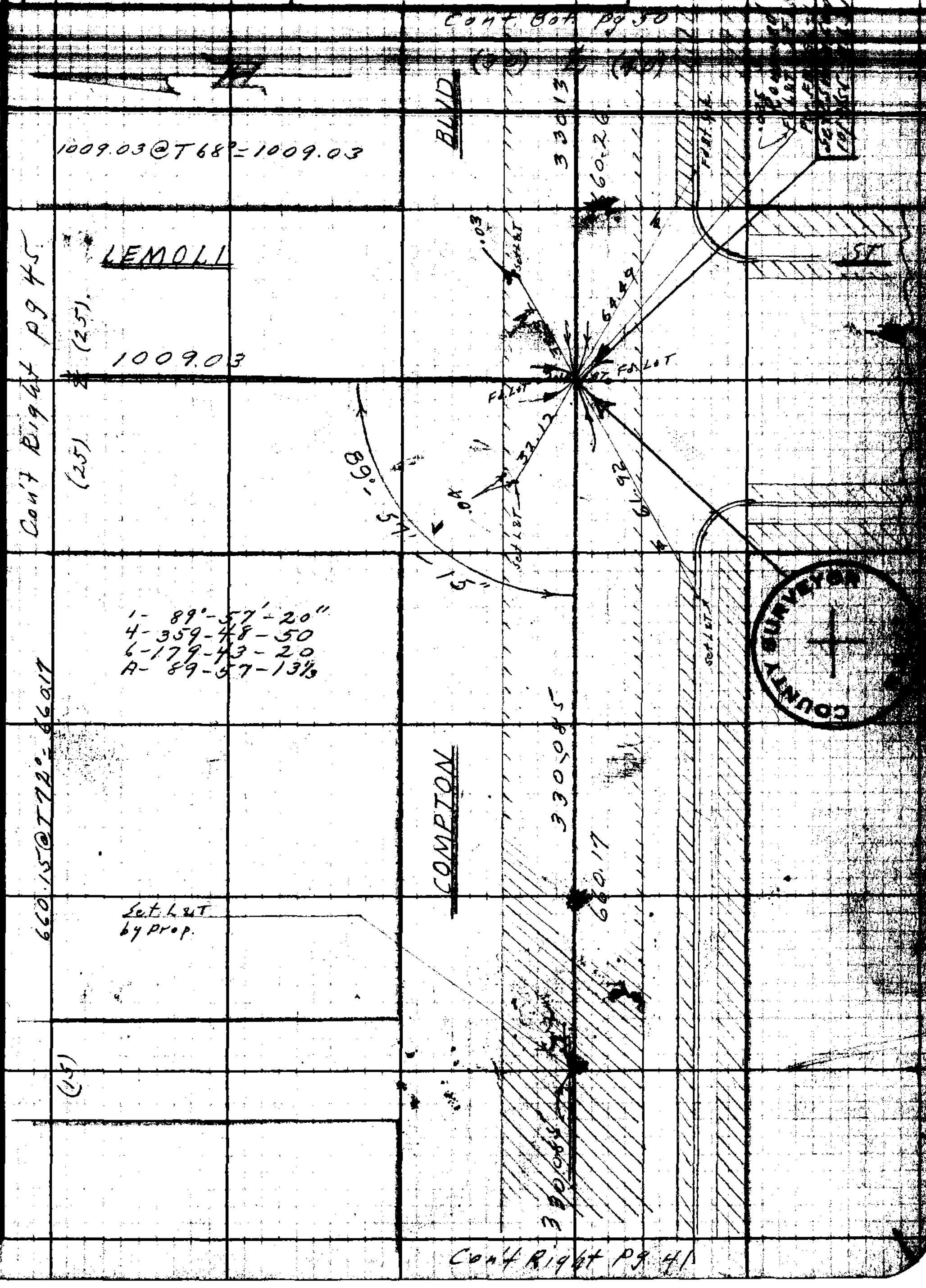

Note: Any Additions or Changes on This Sheet Must Be Made as Directed by Rod Int. & Date and Name of Person Making Change.

Do not extend notes this side of this line.

RETURN TO
LOS ANGELES COUNTY SURVEYOR
726 LOS ANGELES COUNTY ENGINEERING BLDG.

76F309S 247 2-51

COUNTY SURVEYOR

F.B. ~~1229~~ PG. ~~59~~

PWFB 0718

1195

WS 25 D-2

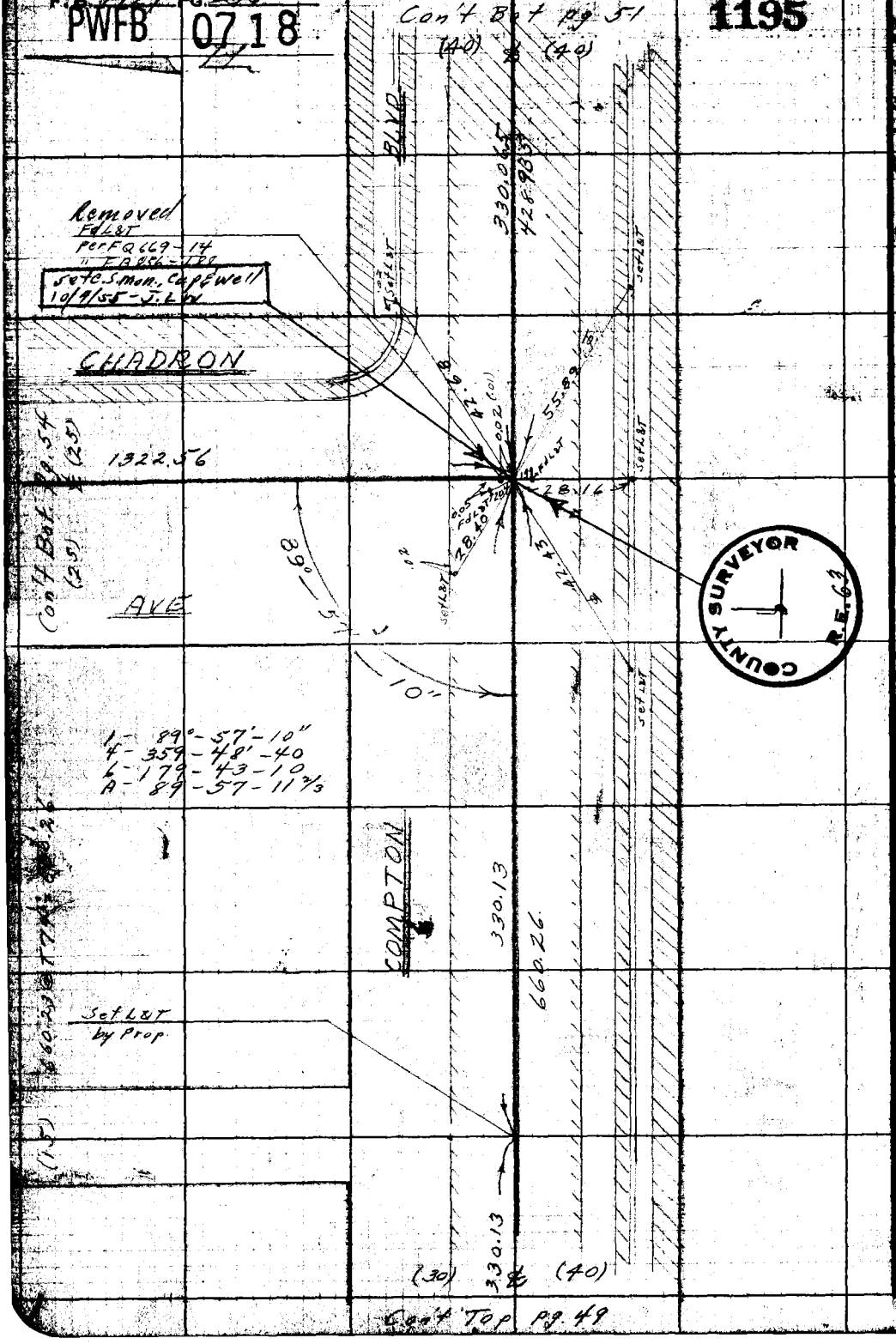

RETURN TO
LOS ANGELES COUNTY SURVEYOR
726 LOS ANGELES COUNTY
ENGINEERING BLDG.

Do not extend notes this side of this line.

Note: Any Additions or Changes on This Sheet Must be Made or Circled in Red Ink With Date and Name of Person Making Change.

PWFB 0718

1196

F. B. 1729 Pg. 51

Notes Ck'd by DREW	Survey of CHADRON AVE
Map No. C.S.B-2559	W. O. 8354 Tape No. 085 Std. 68 °F
Office Work COX	Surveyed by J.L. Willey
Checked [redacted]	Notes J.L.W. Date
Date Sept. 1956	Indexed A. C. Johnson

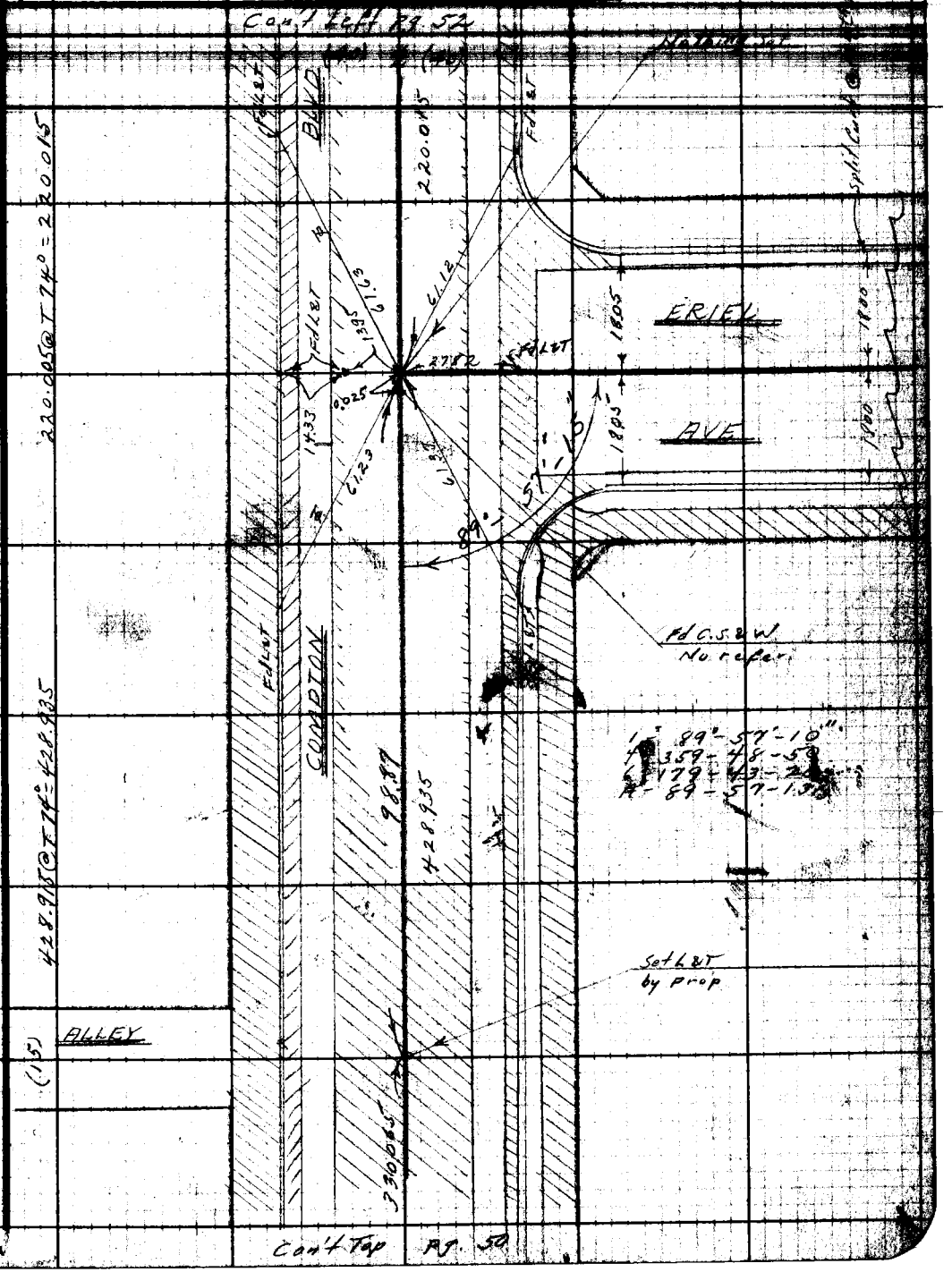

Note: Any Additions or Changes on This Sheet Must be Made or Circled in Red Ink With Date and Name of Person Making Change.

Do not extend notes this side of this line.

RETURN TO
LOS ANGELES COUNTY SURVEYOR
726 LOS ANGELES COUNTY
ENGINEERING BLDG.

76F3098 247 2-51

F.B. 1227 Pg. 52

1197

PWFB 0718

1- 90°-02'-30"
4- 360-10-10
6- 180-15-20
A- 90-02-33⅓

WS 29 D-2

Con't Bot Pg 53

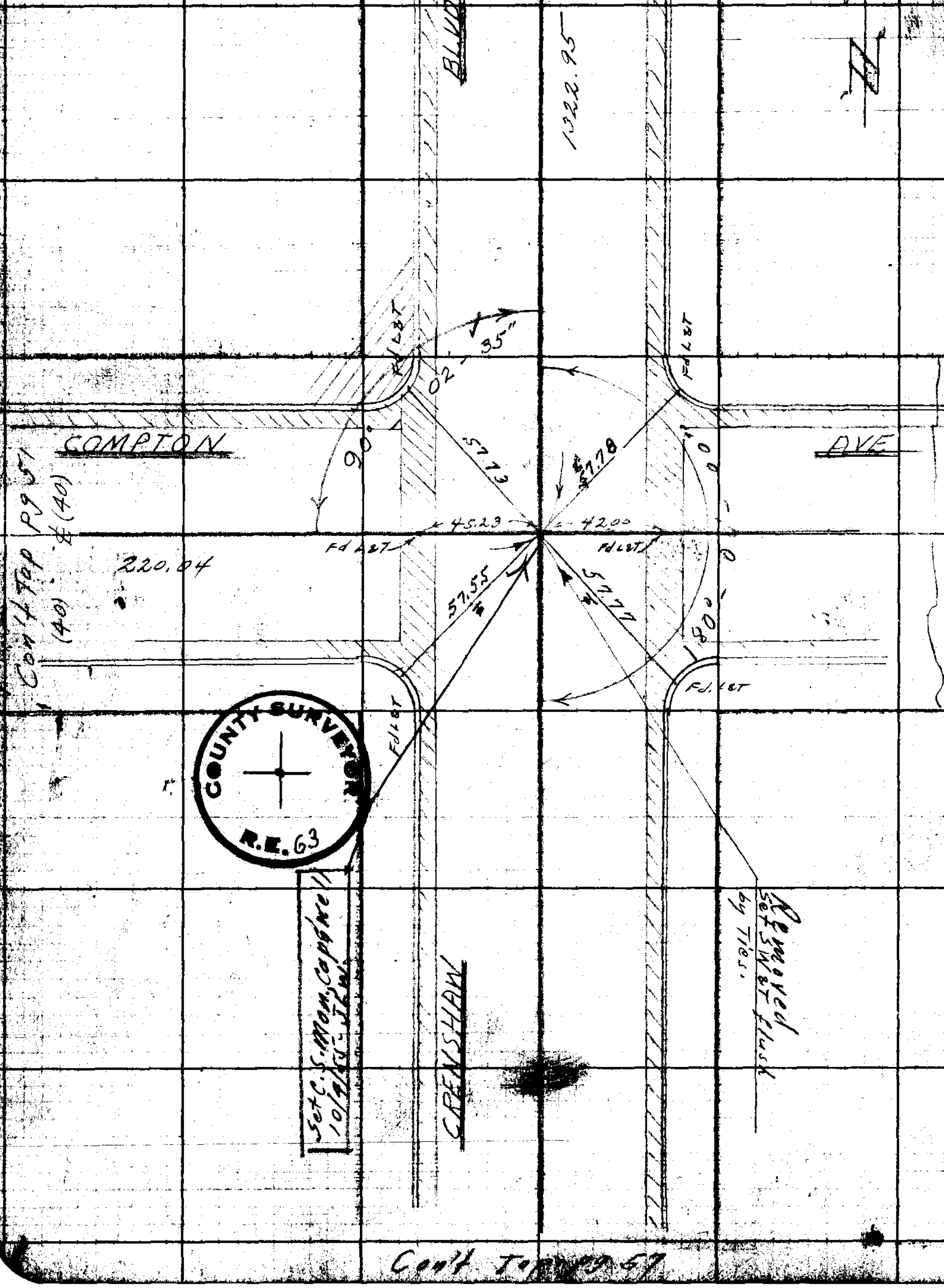

Con't Top Pg 54

RETURN TO
LOS ANGELES COUNTY SURVEYOR
726 LOS ANGELES COUNTY
ENGINEERING BLDG.

Do not extend notes this side of this line.

Note: Any Additions or Changes on This Sheet Must be Made or Circled in Red Ink With Date and Name of Person Making Change.

PWFB 0718

Notes Ch'd by [illegible]	Survey of Chadron Ave	F.B. [illegible] Pg. 53
Map No. C.S.B-2559	W.O. [illegible] Tape No. [illegible] Std. °F	[illegible]
Office Work Cox	Surveyed by J.L. Willey	
Checked Galli	Notes J.L.W. Date	
Date Sept. 1956	Indexed [illegible] Johnson	

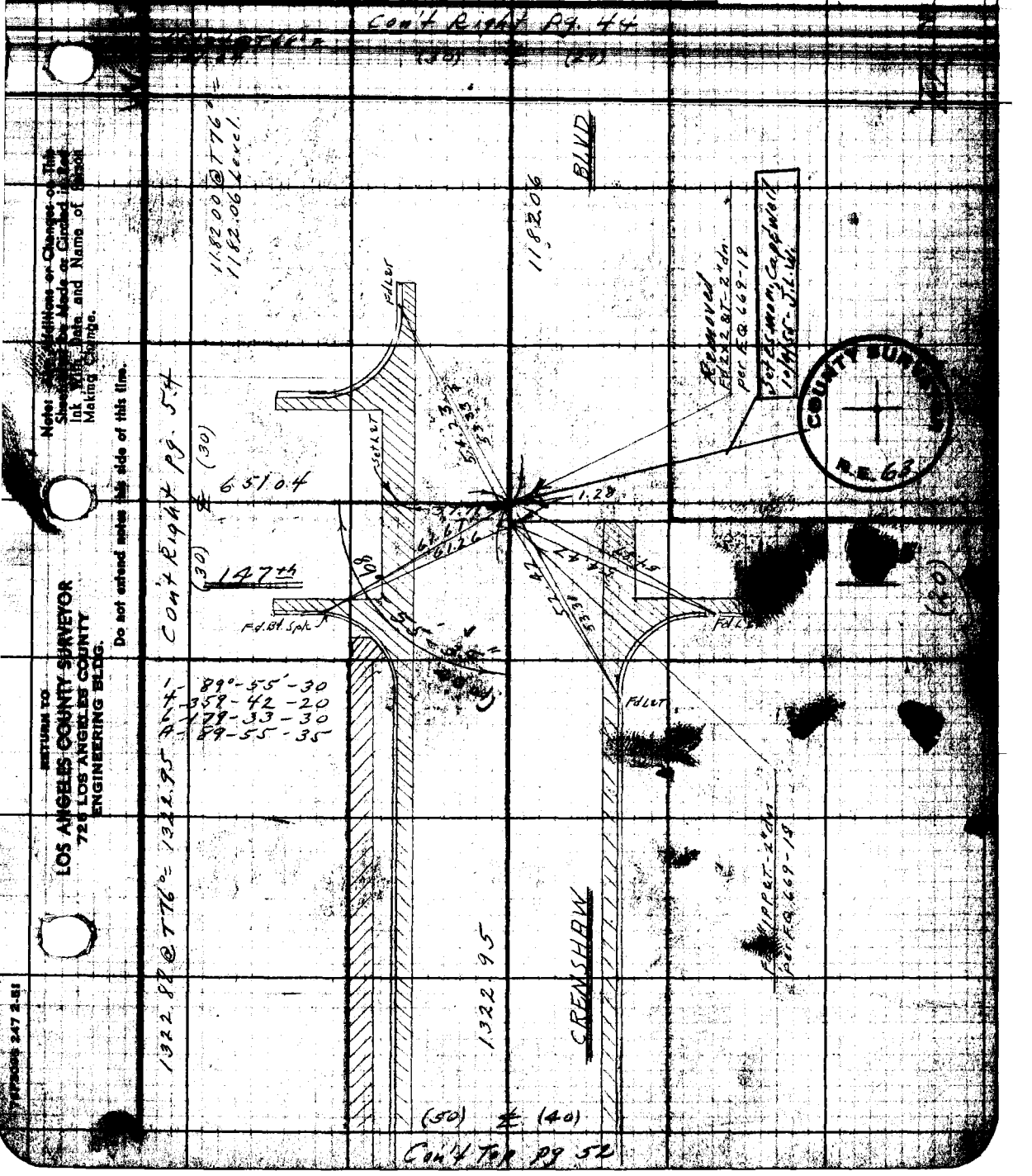

Note: Any Additions or Changes on This Sheet must be Made or Circled in Red Ink With Date and Name of Person Making Change.

Do not extend notes this side of this line.

RETURN TO
LOS ANGELES COUNTY SURVEYOR
726 LOS ANGELES COUNTY
ENGINEERING BLDG.

76F3006 247 2-51

PWFB 0718

1199

RETURN TO
LOS ANGELES COUNTY SURVEYOR
726 LOS ANGELES COUNTY
ENGINEERING BLDG.

Note: Any Additions or Changes on This Sheet Must be Made or Circled in Red Ink With Date and Name of Person Making Change.

Do not extend notes this side of this line.

WS-25 D-2

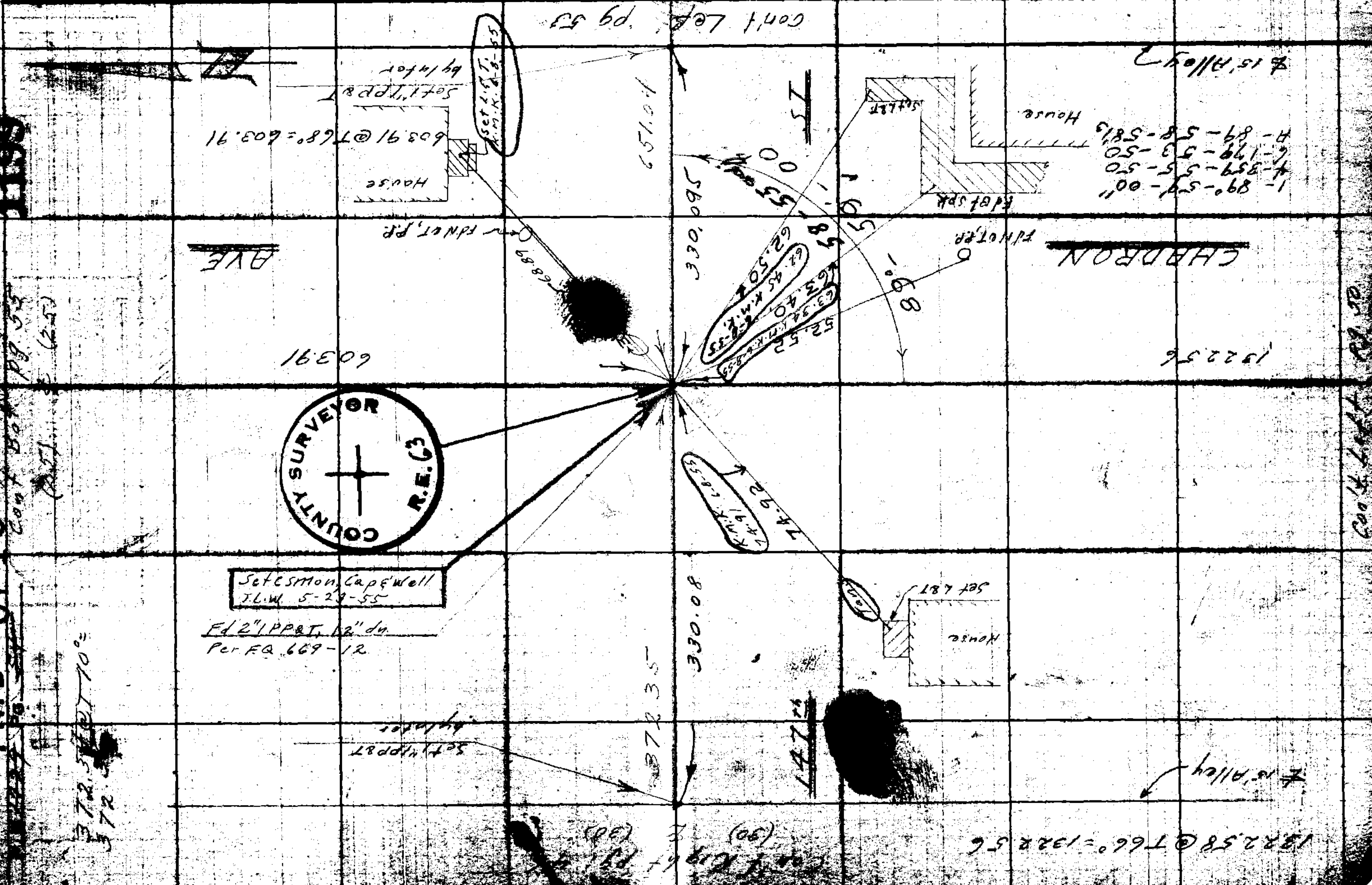

PWFB 0718

Office Work Cox	Survey of Chadron Ave
Checked Goth	Surveyed by JL Willey
Date Sept. 1956	Notes
	Indexed C. Johnson

F. B. PG.

Note: Any Additions or Changes on This Sheet Must Be Made in Colored Ink With Date and Name of Person Making Change.

Do not extend notes this side of this line.

RETURN TO LOS ANGELES COUNTY SURVEYOR 725 LOS ANGELES COUNTY ENGINEERING BLDG.

Con't Right Pg. 32

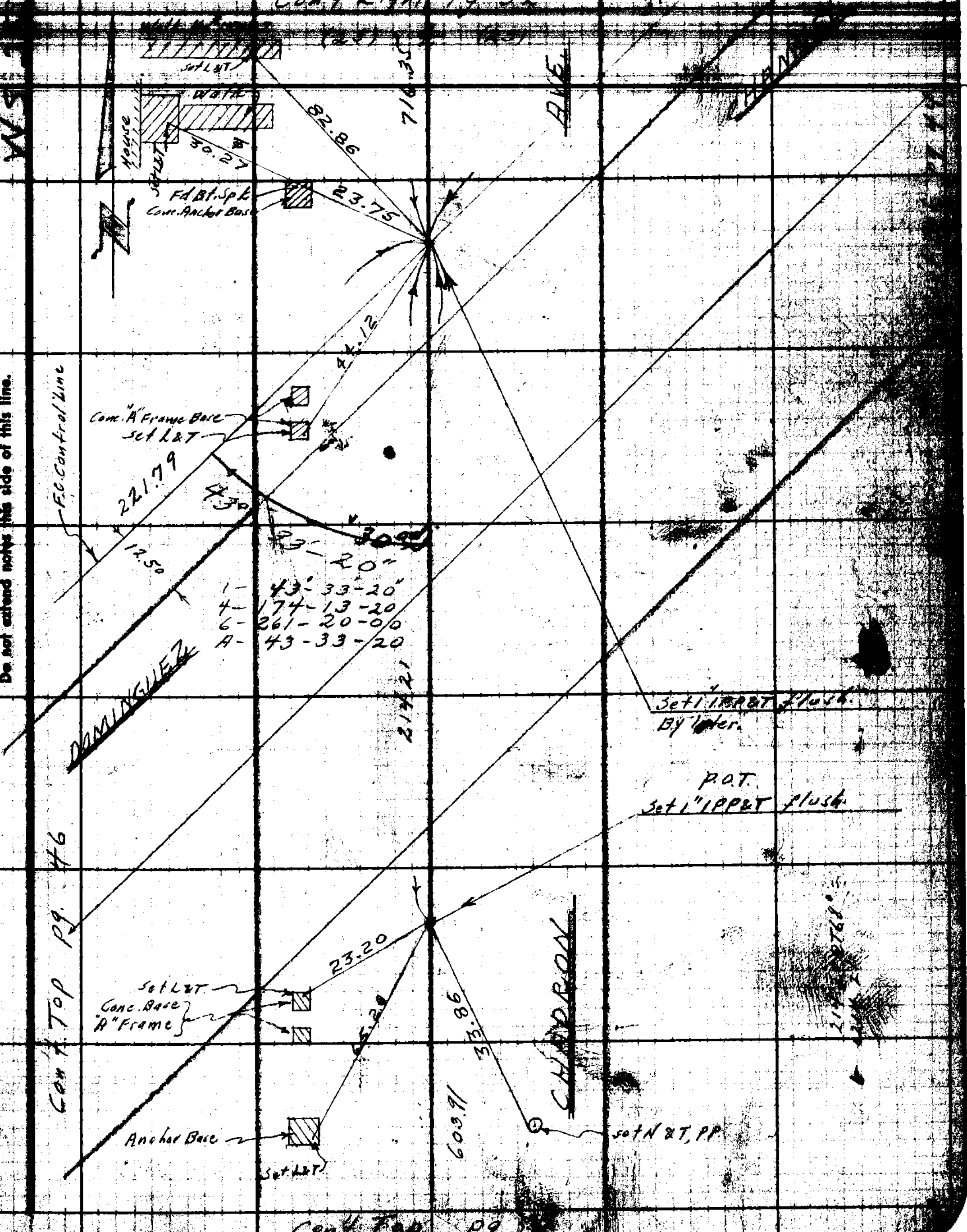

Con't Top Pg. 46

Con't Top Pg. 3

F.B. [illegible] Pg. [illegible]

PWFB 0718

1201



WS 25 D-2

RETURN TO
LOS ANGELES COUNTY SURVEYOR
728 LOS ANGELES COUNTY
ENGINEERING BLDG.

Do not extend notes this side of this line.

Note: Any Additions or Changes on This Sheet Must be Made or Circled in Red Ink With Date and Name of Person Making Change.

PWFB 0718

Notes Ck'd by DEEW	Survey of CHADRON AVE
Map No. C.S.B-2559	W. O. 8351 Tape No. 085 St'd. 68 °F
Office Work Cox	Surveyed by J.L. Willey
Checked Galli	Notes JLW Date 11-5-51
Date Sept. 1956	Indexed A. C. Johnson

F. B. 1727 Pg. 50

1208

Cont Bot Pg 52

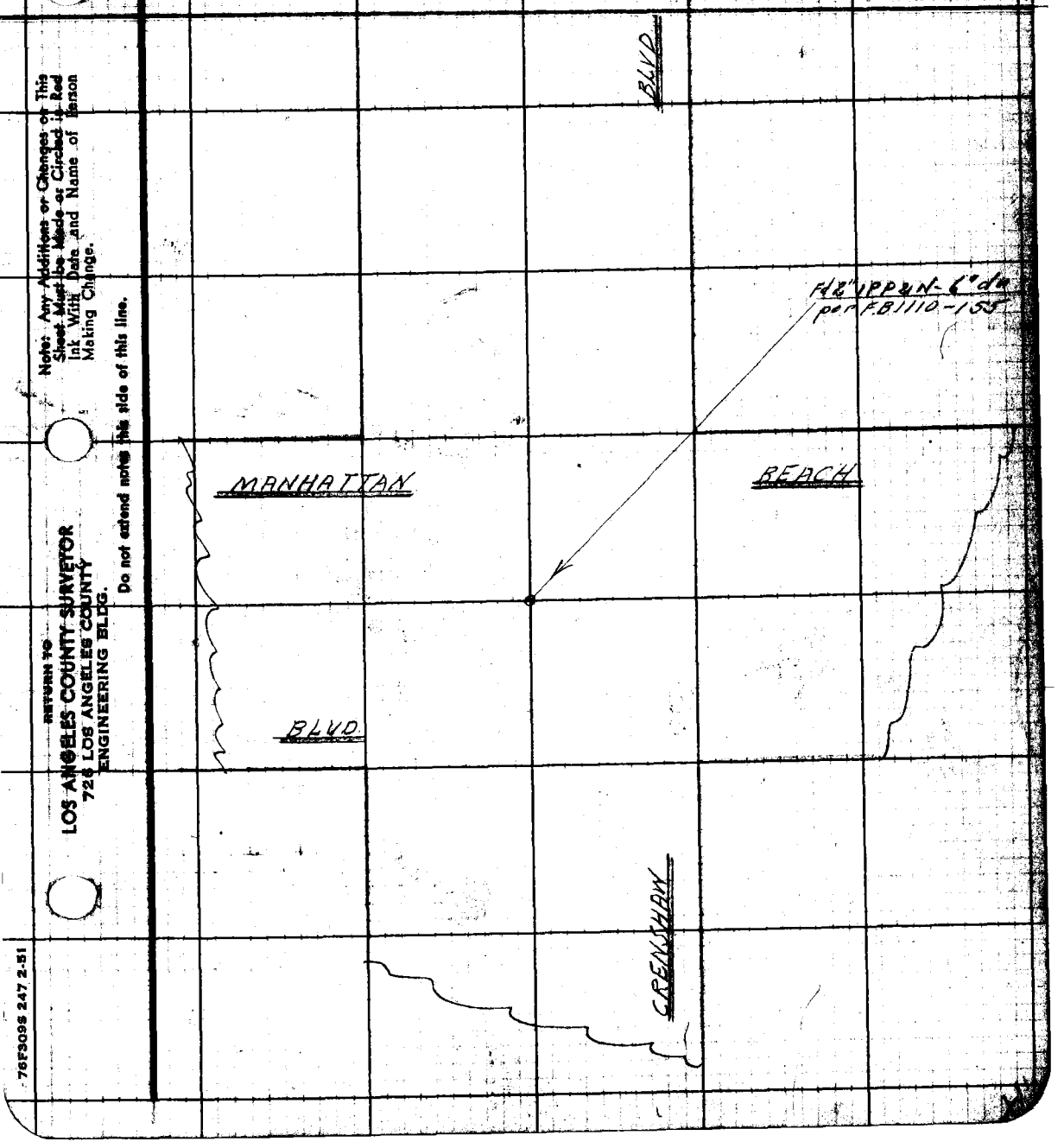

Note: Any Additions or Changes on This Sheet Must be Made or Circled in Red Ink With Date and Name of Person Making Change.

Do not extend notes this side of this line.

RETURN TO
LOS ANGELES COUNTY SURVEYOR
726 LOS ANGELES COUNTY
ENGINEERING BLDG.

76F3095 247 2-51

F.B. ~~1029~~ Pg. ~~58~~

PWFB 0718

1203, 1204

Con't Bot. Pg. 45

(125)

WS 25D-2



RETURN TO
LOS ANGELES COUNTY SURVEYOR
726 LOS ANGELES COUNTY
ENGINEERING BLDG.

Do not extend notes this side of this line.

Note: Any Additions or Changes on This Sheet Must be Made or Circled in Red Ink With Date and Name of Person Making Change.

Notes Ck'd by	Survey of 47-14 51	F. B. 1729 Pg. 59
Map No.	W. O. 1477 Tape No. St'd. PF	
Office Work	Surveyed by J.L.W.	
Checked	Notes J.L.W. Date 11-26-51	
Date	Indexed C. Johnson	

FEB 6 52

C11477

TOPOGRAPHY

on

ROSECRANS AVE

from

CRENSHAW BLVD to YUKON AVE.

11-26-51

Willey J.L.
Stangeland
Bay — Kapp
Albright

Notes: Any Additions or Changes on This Sheet Must be Made or Circled in Red Ink With Date and Name of Person Making Change.

Do not extend notes this side of this line.

RETURN TO
LOS ANGELES COUNTY SURVEYOR
726 LOS ANGELES COUNTY
ENGINEERING BLDG.

5095 247 2-51



RETURN TO
LOS ANGELES COUNTY SURVEYOR
725 LOS ANGELES COUNTY
ENGINEERING BLDG.

Do not extend notes this side of this line.

Note: Any Additions or Changes on This Sheet Must be Made or Circled in Red Ink With Date and Name of Person Making Change.

Notes Ck'd by	Survey of 147th St.	F. B. 1729 Pg. 61
Map No.	W. O. 1477 Tape No. St'd. °F	
Office Work	Surveyed by J. L. Willey	
Checked	Notes J. L. W. Date 11-22-51	
Date	Indexed A. C. Johnson	



Note: Any Additions or Changes on This Sheet Must be Made or Circled in Red Ink With Date and Name of Person Making Change.

Do not extend notes this side of this line.

RETURN TO
LOS ANGELES COUNTY SURVEYOR
726 LOS ANGELES COUNTY
ENGINEERING BLDG.

76P3095 247 2-51

F.B. 1229 PG. 62

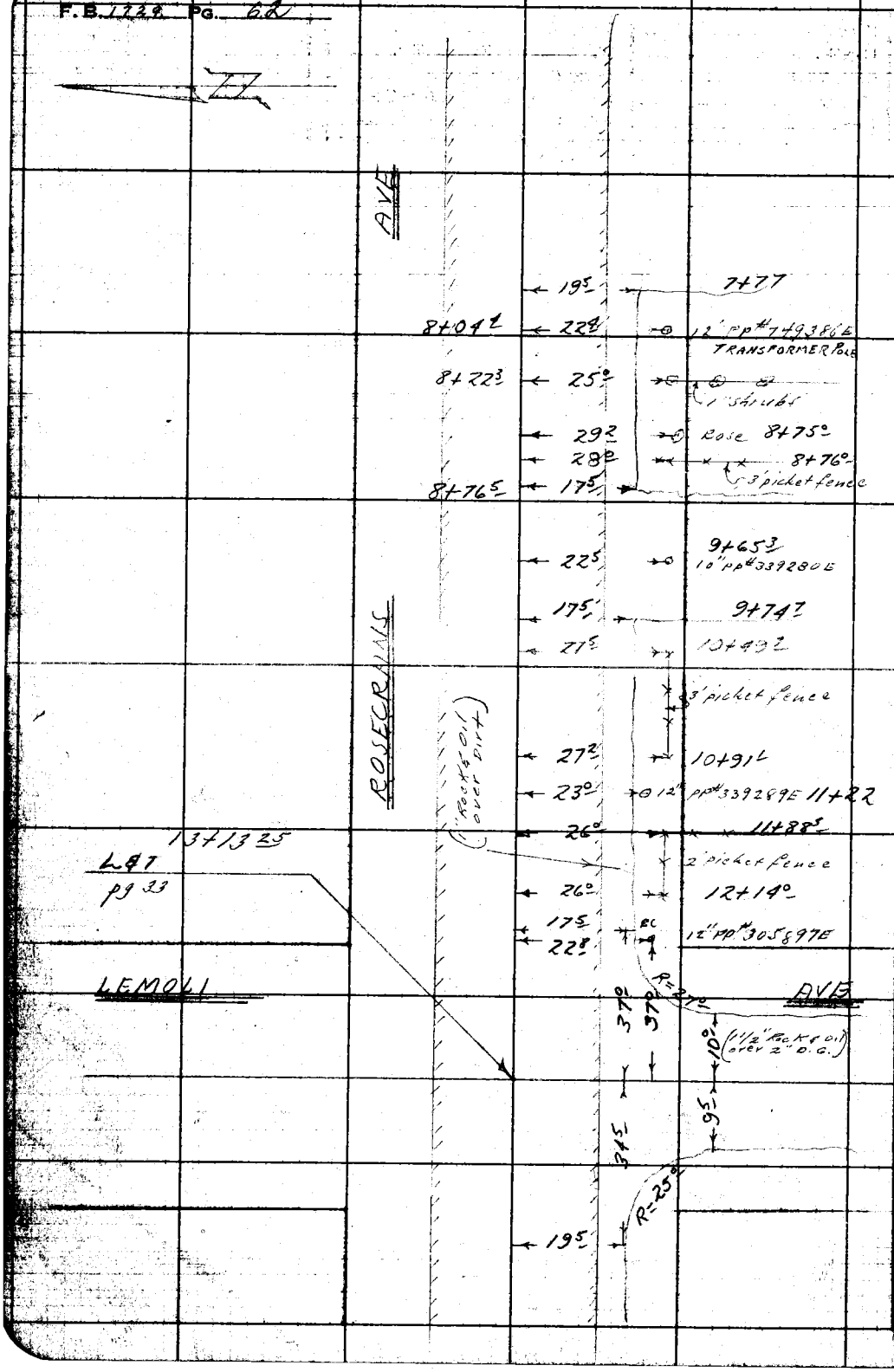

RETURN TO
LOS ANGELES COUNTY SURVEYOR
725 LOS ANGELES COUNTY
ENGINEERING BLDG.

Do not extend notes this side of this line.

Note: Any Additions or Changes on This Sheet Must be Made or Circled in Red Ink With Date and Name of Person Making Change.

Notes Ck'd by	Survey of 147th St.	F. B. 1729 Pg. 63
Map No.	W. O. 1477 Tape No. St'd. °F	
Office Work	Surveyed by J. L. Willey	
Checked	Notes J. L. W. Date 11-26-51	
Date	Indexed C. Johnson	

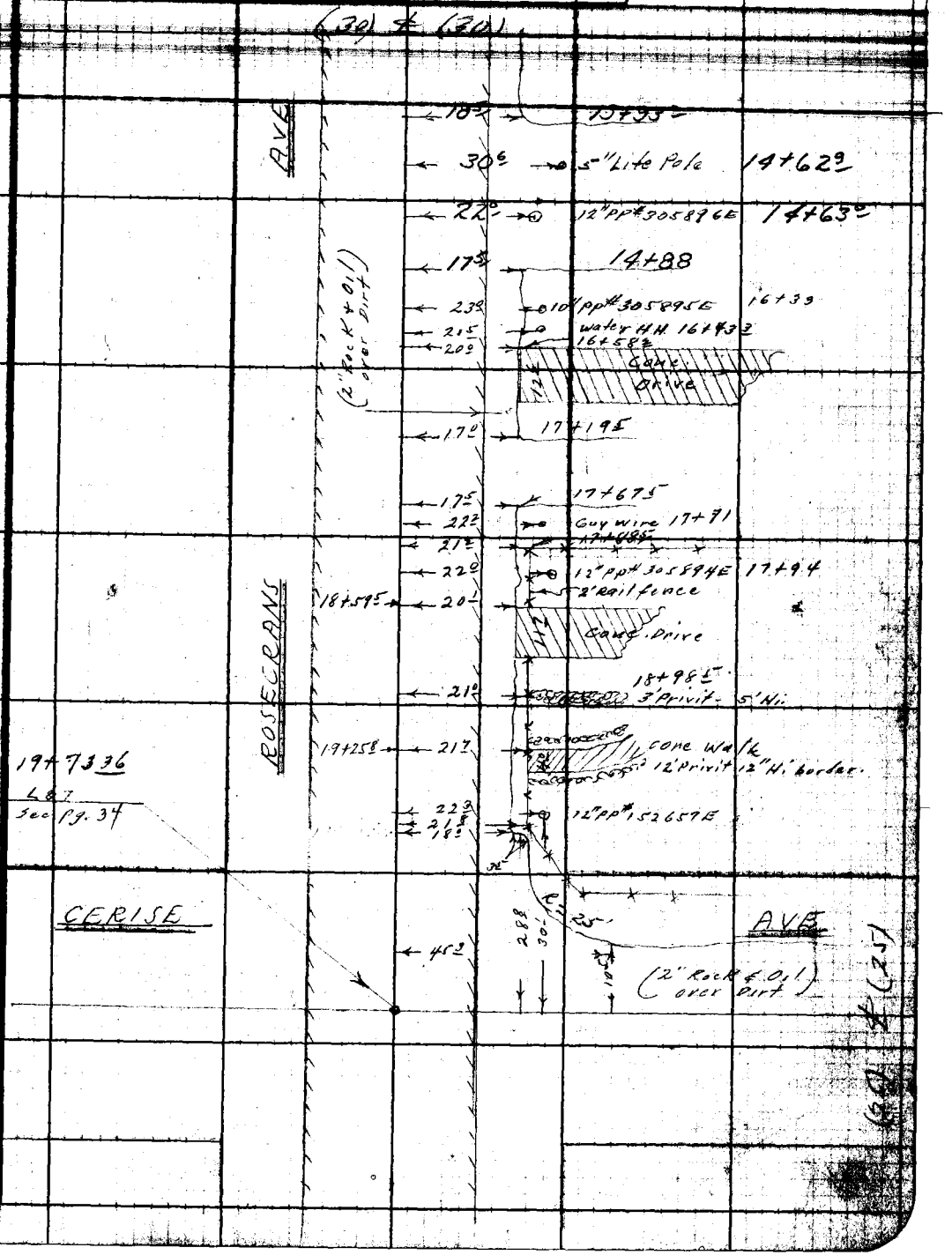

Note: Any Additions or Changes on This Sheet Must be Made or Circled in Red Ink With Date and Name of Person Making Change.

Do not extend notes this side of this line.

RETURN TO
LOS ANGELES COUNTY SURVEYOR
726 LOS ANGELES COUNTY
ENGINEERING BLDG.

76F309S 247 2-51

F.B. 1729 PG. 64

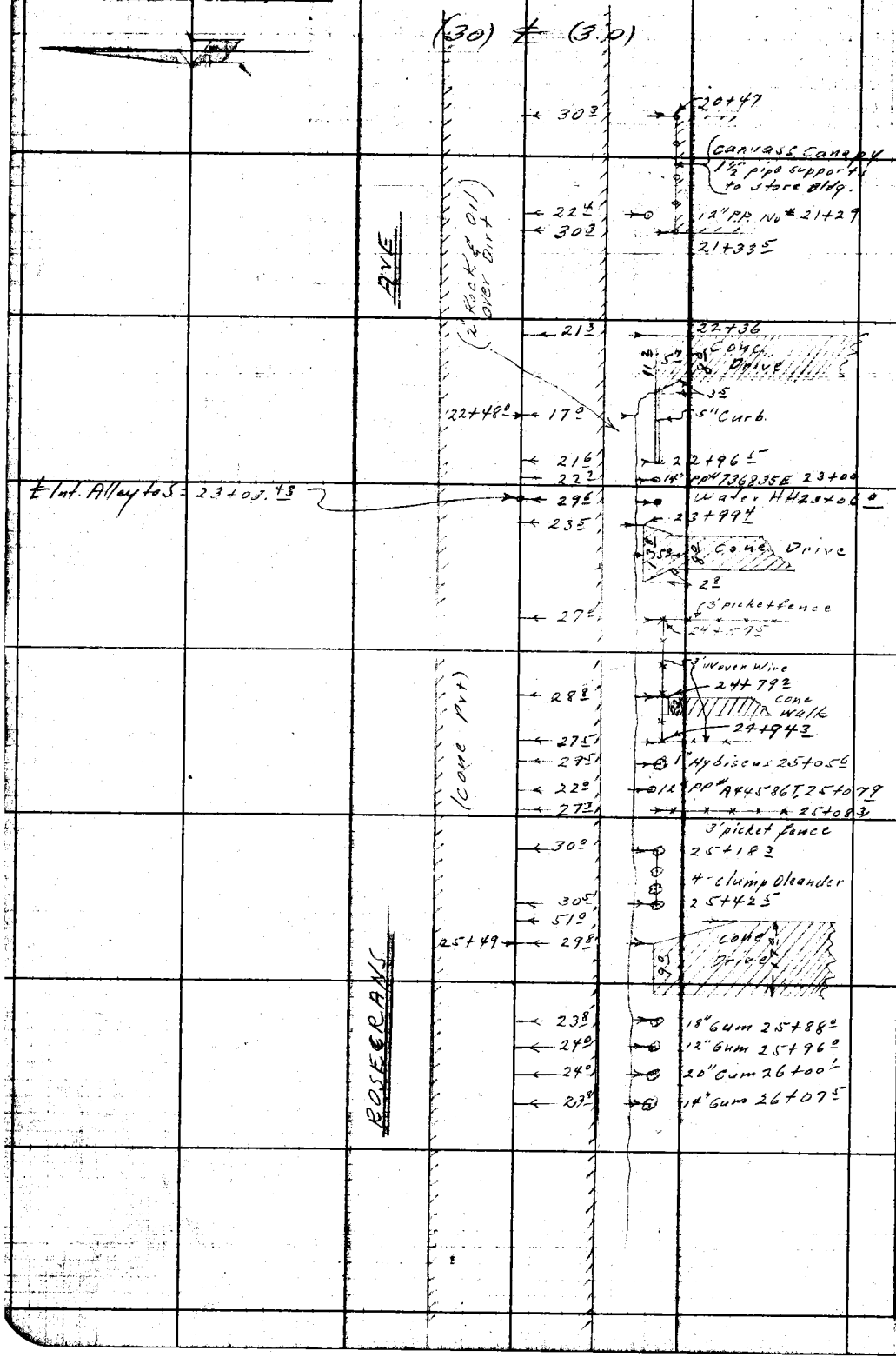

RETURN TO
LOS ANGELES COUNTY SURVEYOR
725 LOS ANGELES COUNTY
ENGINEERING BLDG.

Do not extend notes this side of this line.

Note: Any Additions or Changes on This Sheet Must be Made or Circled in Red Ink With Date and Name of Person Making Change.

Notes Ck'd by	Survey of 147th St.	F. B. 1729 Pg. 65
Map No.	W. O. 1477 Tape No. Std. °F	
Office Work	Surveyed by J. L. Willey	
Checked	Notes JLW Date 11-28-51	
Date	Indexed C. Johnson	

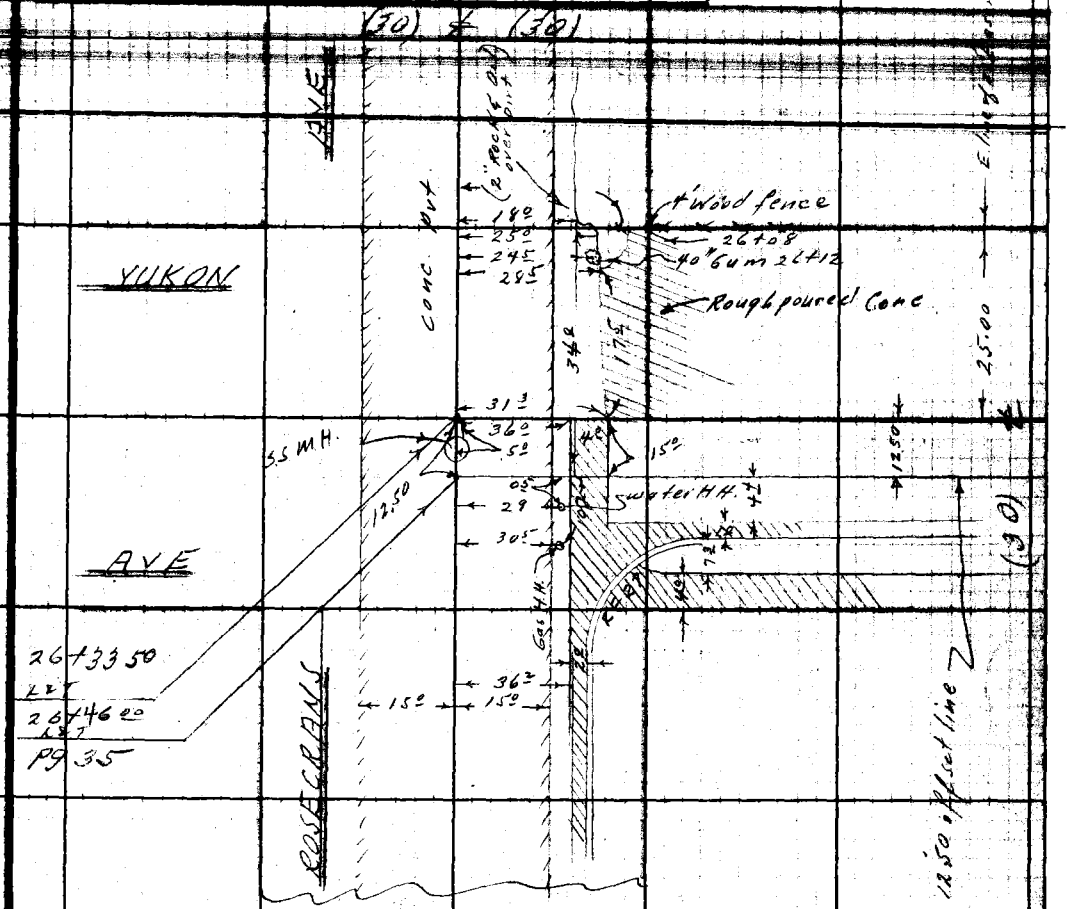

Notes: Any Additions or Changes on This Sheet Must be Made or Circled in Red Ink With Date and Name of Person Making Change.

Do not extend notes this side of this line.

RETURN TO
LOS ANGELES COUNTY SURVEYOR
726 LOS ANGELES COUNTY
ENGINEERING BLDG.

78F309S 247 2-51

RETURN TO
LOS ANGELES COUNTY SURVEYOR
725 LOS ANGELES COUNTY
ENGINEERING BLDG.

Note: Any Additions or Changes on This Sheet Must be Made or Circled in Red Ink With Date and Name of Person Making Change.

Do not extend notes this side of this line.

FB 1229 Pg. 66

Profile No. | Notes Red. Date | Plotted Date | Job No. 1477 Division No. | F.B. 1729 Pg. 77

Notes Chkd. Date 12/30/51 | Checked Date | Survey of 147th St. Survey by | Map No. | Johnson Date

147th St.

"X" SECTIONS

on

ROSECRANS AVE

from

CRENSHAW BLVD. to YUKON AVE

11-30-51

Willey J. L.
Stangeland
Bay
Kapp
Albright.

STATION	B. S.	H. I.	F. S.	ELEV.

NOTE: ANY ADDITIONS OR CHANGES ON THIS SHEET MUST BE MADE OR CIRCLED IN RED INK, WITH DATE AND NAME OF PERSON MAKING CHANGE.

PLEASE RETURN TO
LOS ANGELES COUNTY SURVEYOR
726 LOS ANGELES COUNTY ENGINEERING BLDG.

Do not extend notes this side of this line.

76L298 307 4-50

76L298 307 4-50

PLEASE RETURN TO
LOS ANGELES COUNTY SURVEYOR
726 LOS ANGELES COUNTY ENGINEERING BLDG.

NOTE: ANY ADDITIONS OR CHANGES ON THIS SHEET MUST BE MADE OR CIRCLED IN RED INK, WITH DATE AND NAME OF PERSON MAKING CHANGE.

Do not extend notes this side of this line.

STATION	B. S.	H. I.	F. S.	ELEV.	Left	℄	Right
BMLM 72	2 62	5 7 40		54 78	BMLM72 El. 54.776 FB. 1729/12		
					Crenshaw Blvd (W Side) 128' S. Rosecrans Ave		
					Bt Spk in Curb, @ N. end of Bridge		
0+00			4 53	52 87	Int. Crenshaw Blvd.	℄	
"			4 23	53 17	30' opp S. PL. on ℄ Crenshaw Blvd		
"			3 39	54 01	N. end of bridge " "		
0+22			4 99	52 41	Opp W. Gut. line —	℄	Crenshaw Blvd.
"			4 69	52 71	Top, N. end Curb		
"			4 85	52 55	Gut "		
"			2 63	54 77	Top Curb, N. end bridge		
"			3 51	53 81	Gut " "		
0+41.5					28.6 S.S.M.H. S. edge of St.		
10" Inlet N			24 09	33 31	Rim 448 Rim 4 50	Rim 4 50	Rim 448
8" Inlet W			23 78	33 62	Depth 18.78 Depth 18.61	Depth 18.73	Depth 18.82
8" Inlet S			23 90	33 50	Dia 0.83 Dia 0.67	Dia 0.67	Dia 1.00
12" Outlet E			24 30	33 10	Rod 24.09 Rod 23.78	Rod 23.90	Rod 24 30
0+41.5			5 39	52 01		℄	
"			5 62	51 78	23.6 Gut.		
"			4 66	52 74	26.1 Top brk, edge Pvt.		
"			4 29	53 11	40 — on pvt. of Gas Station		

F.B. 1447 Pg. 68 Job No. 1447 Division No. Notes Red. Plotted Profile
Survey of 147th St. Date Date No. X-Sec.
Survey by J.L. Willey Notes J.L.W. Notes Chkd. Checked
Indexed A. C. Johnson Date Date Date No.

76L298 307 4-50

PLEASE RETURN TO
LOS ANGELES COUNTY SURVEYOR
726 LOS ANGELES COUNTY ENGINEERING BLDG.

NOTE: ANY ADDITIONS OR CHANGES ON THIS SHEET MUST BE MADE OR CIRCLED IN RED INK, WITH DATE AND NAME OF PERSON MAKING CHANGE.

Do not extend notes this side of this line.

STATION	B. S.	H. I.	F. S.	ELEV.	Left ℄ Right
0+415		57 40	3 50	5390	115' Top N. bank of Channel
1+00			6 54	5086	℄
"			6 65	5074	19 edge Pvt, Cut & edge of Gas Station Yard
"			6 38	5102	23 bot brk
"			5 41	5199	30 Top "
"			5 16	5224	40 on Pvt, Gas Station Yard.
T.P.	4 30	55 83	5 87	5153	
1+20			5 48	5035	℄
"			5 56	5027	20 edge Pvt (traveled), Cut., bot brk
"			—		
"			4 42	5141	30 Top brk
"			2 98	5285	82 Gas station Area, edge pvt.
"			2 6	532	100 " " Ground.
"			2 4	534	132 " " Top brk
"			4 6	512	149 " " bot "
"			4 1	517	184 Top bank, N. edge Channel
1+30			5 70	5013	℄
"			5 74	5009	22 edge Traveled Pvt, Cut line,
"			5 42	5041	26 bot brk
"			4 72	5111	29 Top burm, edge Pvt.
"			6 6	492	36 bot brk

Profile Notes Red. ____ Plotted ____ Job No. 1477 Division No. ____ F. B. 17229 Pg. 89
No. ____ Date ____ Date ____ Survey of 1477 54
~~No. Date~~ ~~Notes Chkd.~~ ~~Date~~ ~~Checked~~ ~~Date~~ Survey by J.L. Williams Notes JLW ~~Computed~~ ~~Date~~
No. ____ Date ____ Date ____ Map No. ____ Indexed J.C.D.S. ~~Date~~

76L298 307 4-50

PLEASE RETURN TO
LOS ANGELES COUNTY SURVEYOR
726 LOS ANGELES COUNTY ENGINEERING BLDG.

NOTE: ANY ADDITIONS OR CHANGES ON THIS SHEET MUST BE MADE OR CIRCLED IN RED INK, WITH DATE AND NAME OF PERSON MAKING CHANGE.

Do not extend notes this side of this line.

STATION	B. S.	H. I.	F. S.	ELEV.	Left.	℄ Right.
1+30		55 83	7 1	48 7	100' Ground	
"			6 4	49 4	140 bot brk	
"			4 9	50 9	157 Top "	
"			4 1	51 7	200 Top N edge Channel	
2+00			6 90	48 93		℄
"			7 13	48 70	17 edge Trav. pvt.	
"			7 18	48 65	21 Gut, bot brk	
"			6 56	49 27	23 Top burm, edge Pvt.	
"			7 3	48 5	26 bot brk	
"			7 2	48 6	30 S P/L	
"			7 0	48 8	40 Ground	
T.P.	4 38	53 09	7 12	48 71		
3+00			4 91	48 18		℄
"			4 95	48 14	17 edge Trav. pvt.	
"			5 09	48 0	22 Gut.	
"			4 86	48 23	30 edge Pvt., S P/L	
3+23.05			4 93	48 16	℄ Culv. (pvt)	℄ Int. Alley to S.
"			5 16	47 93		21° Gut.
"			4 74	48 35		21° Top Cb. (Top Hdwl.)
"			6 63	46 46		21° flow line, Culv.
"			5 14	47 95	24° Gut	

Profile
Plotted ____ Date ____ No. ____
X-Sec.
Checked ____ Date ____ No. ____
Notes Red. ____ Date ____
Notes Chkd. ____ Date ____
Job No. 1477 Division No. ____
Survey of 147th St
Survey by JLW Notes JLW
Indexed E. C. Johnson Date ____
F. B. 1729 Pg. 70

76L298 307 4-50

PLEASE RETURN TO
LOS ANGELES COUNTY SURVEYOR
726 LOS ANGELES COUNTY ENGINEERING BLDG.

NOTE: ANY ADDITIONS OR CHANGES ON THIS SHEET MUST BE MADE OR CIRCLED IN RED INK, WITH DATE AND NAME OF PERSON MAKING CHANGE.

Do not extend notes this side of this line.

STATION	B. S.	H. I.	F. S.	ELEV.	Left. ℄ Right
3+23±		53 09	4 65	4844	21.5 Top Cb. (Top Hdwl.)
"			6 70	4639	21.5 flow line of Culv.
" 21.5 s. of ℄			6 70	4639	2° E. edge, flow line of Culv. (bot brk)
"			5 14	4795	4° E Top brk
"			6 70	4639	2° W. - edge, flowline of Culv.
"			6 06	4703	4° W. - bot cut.
3+23±			6 7	464	30± bot drain. ditch
" 30± s. of ℄			6 0	471	7° E. bot brk
"			4 6	485	10° E. Top "
"			6 3	468	4° W. bot "
"			4 4	487	9° Top "
3+23±			7 5	456	100' bot ditch
" 100' s. of ℄			5 0	481	8° E. - Top brk
" "			4 1	490	7° W. - Top "
3+23±			8 3	448	135 bot ditch - opp back lot line
" 135' s. of ℄			5 3	478	9° E - Top brk
" "			5 4	477	8° W - " "
3+35			4 98	4811	℄
"			4 99	4810	16 edge Trav. Prt.
"			5 17	4792	20 Top brk
"			5 66	4743	22 Cut, bot brk

Profile No. ____ Notes Red. ____ Plotted ____ Job No. 1477 Division No. ____
Date ____ Date ____ Survey of 47.14 C4
X-Sec. No. ____ Notes Chkd. ____ Checked ____ Survey by T.K. Miller Notes TLW Date 11-20-75
Date ____ Date ____ Map No. ____ Indexed Johnson Date ____

F. B. 1722 Pg. 21

76L298 307 4-50

PLEASE RETURN TO
LOS ANGELES COUNTY SURVEYOR
726 LOS ANGELES COUNTY ENGINEERING BLDG.

NOTE: ANY ADDITIONS OR CHANGES ON THIS SHEET MUST BE MADE OR CIRCLED IN RED INK, WITH DATE AND NAME OF PERSON MAKING CHANGE.

Do not extend notes this side of this line.

STATION	B. S.	H. I.	F. S.	ELEV.	Left	℄	Right
3+35		53 09	4 30	48 79	26 Top brk		
"			4 16	48 93	30 SP/L		
4+00			5 01	48 08		℄	
"			5 09	48 00	15 edgeconc. Pvt.		
"			5 24	47 85	18 edge shoulder		
"			5 3	47 8	20 Gut.		
"			4 7	48 4	24 Top brk		
"			4 1	4[illegible] 0	30 SP/L, Top brk		
"			4 0	49 1	40 Ground		
T.P.	3 77	52 90	3 96	49 13			
5+00			4 76	48 14		℄	
"			4 84	48 06	15 edge Conc Pvt		
"			4 94	47 96	18 " Shoulder		
"			5 0	47 9	21 Gut		
"			3 8	49 1	25 Top brk		
"			3 7	49 2	30 SP/L		
"			4 0	48 9	132 Bot brk		
"			2 5	50 4	150 Top "		
"			2 3	50 6	200 Ground		
6+00			4 64	48 26		℄	
"			4 74	48 6	15 edge Conc Pvt		

F. B. 1729 Pg. 72
Job No. 1477 Division No. ____ Notes Red. ____ Plotted ____ Profile ____
Survey of 147th St. Date ____ Date ____ No. ____
Survey by J.L.W. Notes J.L.W. Notes Chkd. ____ Checked ____ X-Sec. ____
Indexed A. C. Johnson Date ____ Date ____ Date ____ No. ____

76L298 307 4-50

PLEASE RETURN TO
LOS ANGELES COUNTY SURVEYOR
726 LOS ANGELES COUNTY ENGINEERING BLDG.

NOTE: ANY ADDITIONS OR CHANGES ON THIS SHEET MUST BE MADE OR CIRCLED IN RED INK, WITH DATE AND NAME OF PERSON MAKING CHANGE.

Do not extend notes this side of this line.

STATION	B. S.	H. I.	F. S.	ELEV.	Left.	℄ Right.
6+00		52 90	4 71	48 19	19 Gut line	
"			4 23	48 67	25 brk	
"			4 05	48 85	30 SP/L	
6+28±			4 62	48 28		℄
"			4 70	48 20	15 edge Conc Pvt.	
"			4 70	48 20	21 Gut Line	
"			4 11	48 79	30 S P/L Cor.	
T. P.	3 38	53 01	3 27	49 63		
6+53 16			4 63	48 38		℄ Int. Chadron Ave
"			4 79	48 22	15 edge Conc Pvt.	
"			4 92	48 09	20 "X" Gut.	
"			4 76	48 25	34 brk	
"			4 36	48 65	100 pvt.	
"			4 40	48 61	135 opp back lot line	
" 135' S.℄			4 9	48 1	14 E - Gut	
" "			2 8	50 2	32 E - Top brk	
" "			5 2	47 8	13 W - Gut	
" "			4 0	49 0	23 W - Top brk	
6+78±			4 59	48 42		℄
"			4 72	48 29	15 edge Conc Pvt.	
"			5 05	47 96	23 Gut.	

Profile Notes Red. ____ Plotted ____ Job No. 1477 Division No. ____ F. B. 1729 Pg. 73
No. ____ Date ____ Date ____ Survey of 1 4 784 51
X-Sec. Notes Chkd. ____ Checked ____ Survey by J.L. Wiley Notes JLW Date 11-30-[illegible]
No. ____ Date ____ Date ____ Map No. ____ Indexed ____ Date ____

76L298 307 4-50

PLEASE RETURN TO
LOS ANGELES COUNTY SURVEYOR
726 LOS ANGELES COUNTY ENGINEERING BLDG.

NOTE: ANY ADDITIONS OR CHANGES ON THIS SHEET MUST BE MADE OR CIRCLED IN RED INK, WITH DATE AND NAME OF PERSON MAKING CHANGE.

Do not extend notes this side of this line.

Profile No. ____ X-Sec. No. ____

Plotted ____ Date ____ Checked ____ Date ____

Notes Red. ____ Date ____ Notes Chkd. ____ Date ____

Division No. ____ Job No. 477 Notes. TLW

Survey of 1477 St. Date ____

Survey by TLW

Indexed A. C. Job Book

B. 7729 Pg. 74

STATION	B. S.	H. I.	F. S.	ELEV.	Left.	℄	Right.
6+78.2		53 01	3 82	49 19	32 Top bk		
7+00			4 54	48 47		℄	
"			4 67	48 34	15 edge Conc Pvt		
"			4 86	48 15	20 Cut		
"			3 69	49 32	30 S P/L		
"			3 29	49 72	36 - Pvt. - Top bk		
8+00			4 39	48 62		℄	
"			4 51	48 50	15 edge Pvt		
"			4 65	48 36	18 " Shoulder		
"			4 9	48 1	20 Cut		
"			3 5	49 5	30 S P/L, Top bk		
T.P.	5 45	54 00	4 46	49 55			
9+00			5 24	48 76		℄	
"			5 37	48 63	15 edge Conc. Pvt		
"			5 34	48 66	23 ~~Shoulder~~ Cut.		
"			4 50	49 50	26 Top bk		
"			4 31	49 69	30 S P/L		
9+83.25			5 08	48 92		℄	Alley to S.
"			5 26	48 74	15 edge Conc Pvt		
"			5 41	48 59	18 " Shoulder; Cut		
"			4 9	49 1	23 Top bk		

76L298 307 4-50

PLEASE RETURN TO
LOS ANGELES COUNTY SURVEYOR
726 LOS ANGELES COUNTY ENGINEERING BLDG.

NOTE: ANY ADDITIONS OR CHANGES ON THIS SHEET MUST BE MADE OR CIRCLED IN RED INK, WITH DATE AND NAME OF PERSON MAKING CHANGE.

Do not extend notes this side of this line.

STATION	B. S.	H. I.	F. S.	ELEV.	Left	℄	Right
9+83		54 00	47	493	30 S p/L		
"			47	493	135 back lot line		
10+00			505	4895		℄	
"			520	4880	15 edge Conc. Pvt		
"			536	4864	18 " shoulder & Gut		
"			49	491	21 Top brk		
"			46	494	30 S p/L		
11+00			491	4909		℄	
"			504	4896	15 edge Conc Pvt		
"			525	4875	17.5 " Shoulder		
"			54	486	20 Gut		
"			45	495	23 Top Brk		
"			44	496	30 S P/L		
T.P.	465	53 75	490	4910			
12+00			457	4918		℄	
"			463	4912	15 edge Pvt		
"			478	4897	17.5 " shoulder		
"			47	491	22 Gut		
"			42	496	25 Top brk		
"			38	500	3 S P/L		

Profile Notes Red. ____ Plotted ____ Job No. 1477 Division No. ____ F. B. 1729 Pg. 75
No. ____ Date ____ Date ____ Survey of 14776 SF
X-Sec. Notes Chkd. ____ Checked ____ Survey by J.L. Willey Notes J.L.W. Date 11-30-51
No. ____ Date ____ Date ____ Map No. ____ Indexed J. Johnson Date ____

76L298 307 4-50

PLEASE RETURN TO
LOS ANGELES COUNTY SURVEYOR
726 LOS ANGELES COUNTY ENGINEERING BLDG.

NOTE: ANY ADDITIONS OR CHANGES ON THIS SHEET MUST BE MADE OR CIRCLED IN RED INK, WITH DATE AND NAME OF PERSON MAKING CHANGE.

Do not extend notes this side of this line.

F. B. 1729 Pg. 76 Job No. 477 Division No. _____ Notes Red. _____ Plotted _____ Profile

Survey of 14+25 St. No. _____ X-Sec.

Survey by T.L. Willey Notes T.L. IN Date _____ Notes Chkd. _____ Date _____ Checked _____ Date _____

Indexed B. C. Jones Date _____ No. _____

STATION	B. S.	H. I.	F. S.	ELEV.	Left.	℄	Right
12+88 25		53 75	445	40 30		℄	
"			453	49 22	15 edge conc Pvt.		
"			480	49 95	22 Cut		
"			457	49 18	25 Top brk, edge Pvt.		
"			436	49 39	30 SP/L Cor		
13+00			442	49 33		℄	
13+13 25			440	49 35		℄	Int. Lemoli Ave
"			449	49 26	15 edge Pvt		
"			465	49 10	21 X Cut.		
"			474	49 01	30 opp SP/L		
"			424	49 51	58 brk		
"			405	49 70	135 opp. back lot line		
13+38 25			430	49 45		℄	
"			437	49 38	15 edge Conc Pvt.		
"			475	49 00	21 Cut & edge Pvt		
"			48	49 0	22 bot brk		
"			41	49 7	25 Top "		
"			40	49 8	30 SP/L Cor.		
14+00			424	49 51		℄	
"			427	49 48	15 edge Conc Pvt.		
"			433	49 42	20 Cut line		

76L298 307 4-50

PLEASE RETURN TO
LOS ANGELES COUNTY SURVEYOR
726 LOS ANGELES COUNTY ENGINEERING BLDG.

NOTE: ANY ADDITIONS OR CHANGES ON THIS SHEET MUST BE MADE OR CIRCLED IN RED INK, WITH DATE AND NAME OF PERSON MAKING CHANGE.

Do not extend notes this side of this line.

STATION	B. S.	H. I.	F. S.	ELEV.	Left.	℄ Right.
14+00		53 75	4 01	49 74	30 SP/L	
15+00			4 12	49 63		℄
"			4 09	49 66	15 edge Conc Prt.	
"			4 36	49 39	18 edge Shoulder	
"			4 4	49 4	19 Gut.	
"			4 1	49 7	25 brk	
"			4 1	49 7	30 SP/L	
T.P.	4 25	54 32	3 68	50 07		
16+00			4 54	49 78		℄
"			4 56	49 76	15 edge Conc Prt.	
"			4 60	49 72	17 " Shoulder	
"			5 0	49 3	20 Gut.	
"			4 3	50 0	25 Top brk	
"			4 2	50 1	Cor. SP/L	
16+43.29			4 42	49 90		℄ Inter. Alley
"			4 53	49 79	15 edge Conc Prt.	
"			4 63	49 69	17 " Shoulde	
"			4 7	49 6	19 Gut	
"			4 4	49 9	22 Top brk	
"			4 1	50 2	30 SP/L	
"			4 5	49 8	135 back lot line	

Profile Notes Red. Plotted Job No. 1477 Division No.
No. Date Date Survey of 1876 St.
X-Sec. Notes Chkd. Checked Survey by J.L.W. Notes J.L.W. Date 11-30-51
No. Date Date Map No. Indexed Date
F. B. 1729 Pg. 77

76L298 307 4-50

PLEASE RETURN TO
LOS ANGELES COUNTY SURVEYOR
726 LOS ANGELES COUNTY ENGINEERING BLDG.

NOTE: ANY ADDITIONS OR CHANGES ON THIS SHEET MUST BE MADE OR CIRCLED IN RED INK, WITH DATE AND NAME OF PERSON MAKING CHANGE.

Do not extend notes this side of this line.

STATION	B. S.	H. I.	F. S.	ELEV.	Left.	℄ Right.
17+00		54 32	4 33	4[illegible]		℄
"			4 38	4[illegible]	15 edge Conc Pvt.	
"			4 49	4[illegible]	17 " Shoulder	
"			4 6	49 7	20 Gut.	
"			4 2	50 1	26 brk	
"			4 0	50 3	30 SP/L	
18+00			4 16	50 16		℄
"			4 23	50 09	15 edge Conc Pvt.	
"			4 47	49 85	18 " Shoulder.	
"			4 8	4[illegible]	20 Gut.	
"			4 2	50 1	21 Top brk	
"			3 7	50 6	30 SP/L	
T.P.	3 21	54 81	2 72	51 60		
19+00			4 56	5[illegible] 25		℄
"			4 68	50 [illegible]	15 edge Conc Pvt.	
"			4 91	4[illegible]	19 " Shoulder	
"			5 1	49 7	21 Gut	
"			3 8	5[illegible]	27 brk	
"			3 5	5[illegible]	30 SP/L	
19+48 36			4 58	5[illegible]		℄
"			4 59	50 [illegible]	15 edge Pvt.	

F. B. 1729 Pg. 78 Job No. 1477 Division No. ____ Notes Red. ____ Plotted ____ Profile ____
Survey of 1474 54 Date ____ Date ____ No. ____
Survey by J. L. Willey Notes J. L. W. Notes Chkd. ____ Checked ____ X-Sec. ____
Indexed ____ Date ____ Date ____ Date ____ No. ____

76L298 307 4-50

PLEASE RETURN TO
LOS ANGELES COUNTY SURVEYOR
726 LOS ANGELES COUNTY ENGINEERING BLDG.

NOTE: ANY ADDITIONS OR CHANGES ON THIS SHEET MUST BE MADE OR CIRCLED IN RED INK, WITH DATE AND NAME OF PERSON MAKING CHANGE.

Do not extend notes this side of this line.

STATION	B. S.	H. I.	F. S.	ELEV.	Left.	℄ Right
19+48 36		54 81	4 93	4988	23 Gut, edge pvt.	
"			4 6	50 2	24 Top brk	
"			3 9	50 9	30 SP/L Cor.	
19+73 36			4 52	50 29		℄ Inter. Cerise Ave
"			4 58	50 23	15 edge Conc Gut.	
"			4 84	49 97	27 X Gut.	
"			4 79	50 02	30 opp. SP/L	
"			4 01	50 80	61 brk	
"			3 84	50 97	135 opp. back lot line	
19+98 36			4 44	50 37		℄
"			4 52	50 29	15 edge Pvt. (conc)	
"			4 81	50 00	23 Gut	
"			4 15	50 66	29 brk	
"			4 14	50 67	30 SP/L Cor.	
20+00			4 44	50 37		℄
21+00			4 25	50 56		℄
"			4 29	50 52	15 edge Pvt.	
"			4 56	50 25	21 Gut	
"			4 22	50 59	30 SP/L	
22+00			4 10	50 71		℄
			4 15	50 66	15 edge Conc Pvt.	

Profile Notes Red. ____ Plotted ____ Job No. 1477 Division No. ____ F. B. 1729 Pg. 49
No. ____ Date ____ Date ____ Survey of 1474 54
X-Sec. Notes Chkd. ____ Checked ____ Survey by J.L.W. Notes J.L.W. Date 11-30-57
No. ____ Date ____ Date ____ Map No. ____ Indexed Johnson Date ____

76L298 307 4-50

PLEASE RETURN TO
LOS ANGELES COUNTY SURVEYOR
726 LOS ANGELES COUNTY ENGINEERING BLDG.

NOTE: ANY ADDITIONS OR CHANGES ON THIS SHEET MUST BE MADE OR CIRCLED IN RED INK, WITH DATE AND NAME OF PERSON MAKING CHANGE.

Do not extend notes this side of this line.

STATION	B. S.	H. I.	F. S.	ELEV.	Left.	℄ Right.
22+00		54 81	4 42	50 39	21 Gut.	
"			4 02	50 79	30 SP/L	
T.P.	4 80	55 43	4 18	50 63		
23+00			4 66	50 77		℄
23+03 43			4 65	50 78		℄ Int. Alley to So.
"			4 74	50 69	15 edge Conc Pvt	
"			4 88	50 55	17 " Shoulder	
"			5 2	51 2	20 Gut.	
"			4 7	50 7	23 brk	
"			4 5	50 9	30 SP/L	
"			4 8	50 6	135 @ back Lot line	
24+00			4 42	51 01		℄
"			4 51	50 92	15 edge Conc Pvt.	
"			4 71	50 72	18 " Shoulder	
"			4 9	50 5	21 Gut.	
"			4 4	51 0	30 SP/L, Top brk	
25+00			4 32	51 11		℄
"			4 33	51 10	15 edge Conc Pvt.	
"			4 60	50 83	17 " Shoulder	
"			4 7	50 7	20 Gut.	
"			42	51 2	30 SP/L	

F. B. 1729 Pg. 80
Job No. 1477 Division No. ____ Notes Red. ____ Plotted ____ Profile ____
Survey of 147th St. Date ____ Date ____ No. ____
Survey by JL Willey Notes J.L.W. Notes Chkd. ____ Checked ____ X-Sec. ____
Indexed ~~R. C. Johnson~~ Date ____ Date ____ Date ____ No. ____

76L298 307 4-50

PLEASE RETURN TO
LOS ANGELES COUNTY SURVEYOR
726 LOS ANGELES COUNTY ENGINEERING BLDG.

NOTE: ANY ADDITIONS OR CHANGES ON THIS SHEET MUST BE MADE OR CIRCLED IN RED INK, WITH DATE AND NAME OF PERSON MAKING CHANGE.

Do not extend notes this side of this line.

STATION	B. S.	H. I.	F. S.	ELEV.	Left.	℄	Right
		55 43					
T.P.	440	55 46	4 37	51 06			
26+00			4 28	51 18		℄	
"			4 35	51 11	15 edge Conc. Pvt		
"			4 53	50 93	18 " Shoulder		
"			4 9	50 6	21 Cut.		
"			4 3	51 2	22 Top brk		
			3 9	51 6	30 Spl/L		
26+32°			4 23	51 23		℄	
"			4 29	51 17	15 edge Pvt. (conc)		
"			5 0	50 5	22 Cut		
"			4 1	51 4	26 brk		
"			3 5	52 0	30 Spl/L & brk		
"			3 3	52 2	49 Ground		
26+33.50			4 25	51 23		℄ Int. Yukon	
"			4 29	51 17	15 edge Conc. Pvt.		
"			5 00	50 46	22 Cut		
"			4 65	50 81	49 E. edge Pvt. along Yukon		
26+79°			4 18	51 28		℄	
"			4 21	51 25	15 edge Conc Pvt.		
"			4 94	50 52	36½ Cut out		

Profile No. ____ Date ____ Notes Red ____ Date ____ Plotted ____ Date ____ Job No. 1477 Division No. ____
Survey of 1477 57
Y-Sec. No. ____ Date ____ Notes Chkd. ____ Date ____ Checked ____ Date ____ Map No. ____ Survey by TWilliams Notes Y.L.W. Date 11-20-57 Indexed ____ Date ____

F. B. 1729 PG. 81

76L298 307 4-50

PLEASE RETURN TO
LOS ANGELES COUNTY SURVEYOR
726 LOS ANGELES COUNTY ENGINEERING BLDG.

NOTE: ANY ADDITIONS OR CHANGES ON THIS SHEET MUST BE MADE OR CIRCLED IN RED INK, WITH DATE AND NAME OF PERSON MAKING CHANGE.

Do not extend notes this side of this line.

STATION	B. S.	H. I.	F. S.	ELEV.	Left	℄ Right
26 + 79°		55 46	5 08	50 38	38' Gut in	
"			4 41	51 05	38' Top Cb	
27 + 79°			4 01	51 45		℄
"			4 07	51 39	15 edge Conc Pvt.	
"			4 75	50 71	36' Gut out	
"			4 86	50 60	38' " in	
"			4 21	51 25	38' Top Cb.	
28 + 79°			3 82	51 64		℄
"			3 90	51 56	15 edge Conc Pvt.	
"			4 57	50 89	36' Gut out	
"			4 77	50 69	38' Gut in	
"			4 17	51 29	38' Top Cb.	
BMLM23			4 29	51 17	BMLM23 El. 51.172 FB. 1403-147 Rosecrans Ave & Yukon Ave L&T in Conc. Pvt. 30' W & 14' N. ℄ Inter.	
BMSY 551	1 05	56 08		55 03	BMSY 551, El. 55.031, F.B. 1729-12 Rosecrans Ave (N. side) 122' E of ℄ Crenshaw Blvd. L.A.Co. F.C.D. Br. Cap Mon. 1' back of Curb on bridge.	
S.S.J.C.					22' N of ℄ Rosecrans Ave 8' E. ℄ of Alley -	
8" Inlet W			18 69	37 39	Rim 8.10 / Depth 9.92 / Dia 0.67 / Rod 18.69	Rim 8.09 / Depth 9.80 / Dia 0.67 / Rod 18.56
8" Inlet N			18.56	37 52		Rim 8.09 / Depth 10.03 / Dia 0.67 / Rod 18.79
8" Outlet E			18 79	37 29		
BMLM72			1 31	54 77	BMLM72 El. 54.776 F.B. 1729-12 Crenshaw Blvd (W. side) 128' S. ℄ Rosecrans Ave Bt Spk in curb at N. end of Bridge	

F.B. 1729 Pg. 82 Job No. 1477 Division No. ____ Notes Red. ____ Plotted ____ Profile ____
Survey of 147th St. Date ____ Date ____ No. ____
Survey by J.L.Wiley Notes J.L.W. Notes Chkd. ____ Checked ____ X-Sec. ____
Indexed E. C. Johnson Date ____ Date ____ Date ____ No. ____

Notes Ck'd by	Survey of 147th St.	F. B. 1729 Pg. 83
Map No.	W. O. 1477 Tape No. St'd. °F	
Office Work	Surveyed by J. L. Willey	
Checked	Notes J. L. W. Date 12-3-51	
Date	Indexed A. C. Johnson	

FEB 6 '52

147th ST

C1.1447

TOPOGRAPHY

on

CHADRON AVE

from

ROSECRANS AVE to DOMINGUEZ CHANNEL

11-19-51
Willey J.L.
Kapp
Bay
Albright

Note: Any Additions or Changes on This Sheet Must be Made or Circled in Red Ink With Date and Name of Person Making Change.

Do not extend notes this side of this line.

RETURN TO
LOS ANGELES COUNTY SURVEYOR
726 LOS ANGELES COUNTY
ENGINEERING BLDG.

76F3095 247 2-51

F.B. 1729 PG. 84

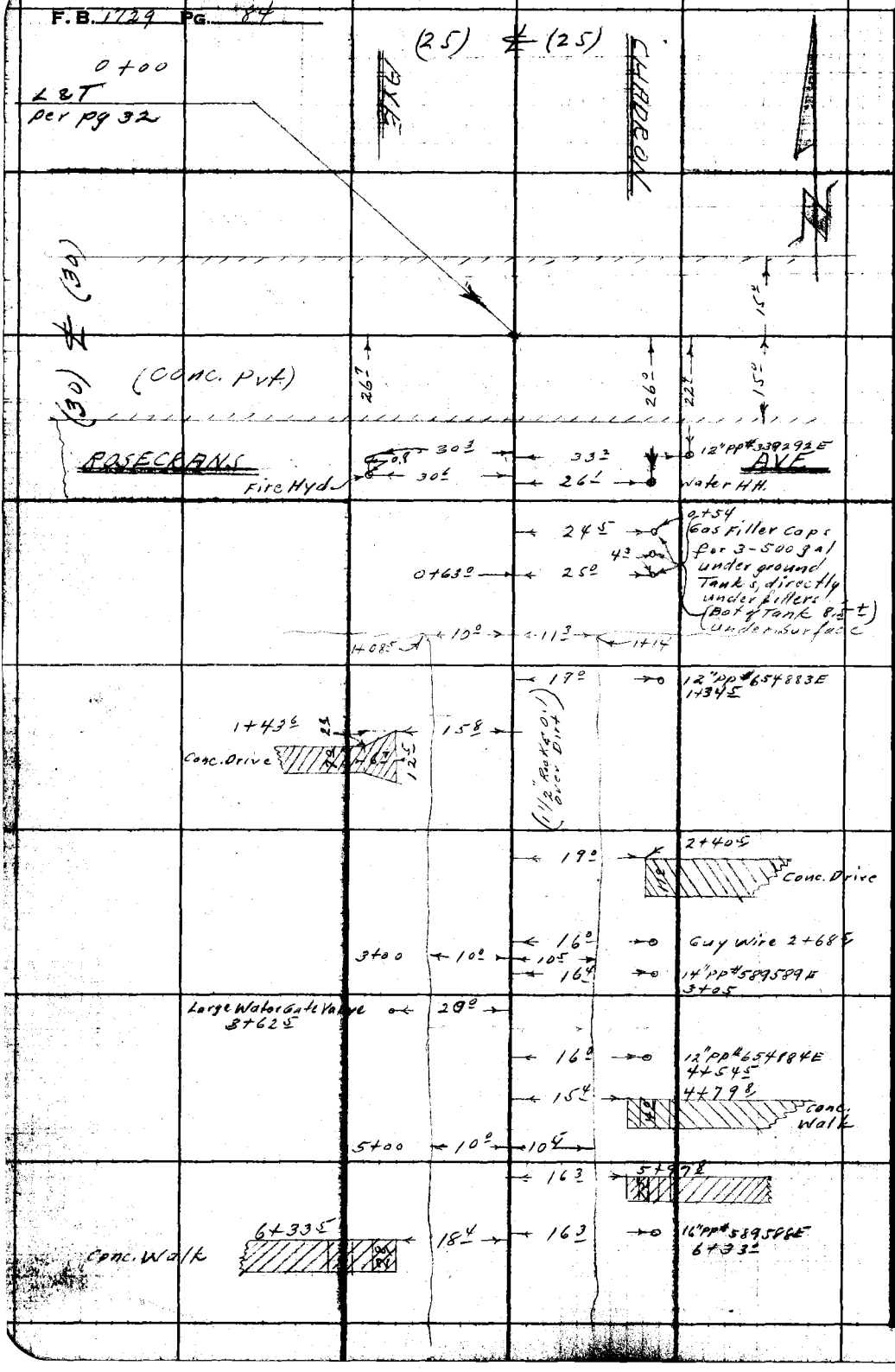

RETURN TO
LOS ANGELES COUNTY SURVEYOR
726 LOS ANGELES COUNTY
ENGINEERING BLDG.

Do not extend notes this side of this line.

Note: Any Additions or Changes on This Sheet Must be Made or Circled in Red Ink With Date and Name of Person Making Change.

Notes Ck'd by	Survey of 147th St.	F. B. 1729 Pg. 85
Map No.	W. O. 1477 Tape No. St'd. °F	
Office Work	Surveyed by J. L. Willey	
Checked	Notes J. L. W. Date 12-3-51	
Date	Indexed E. C. Johnson	

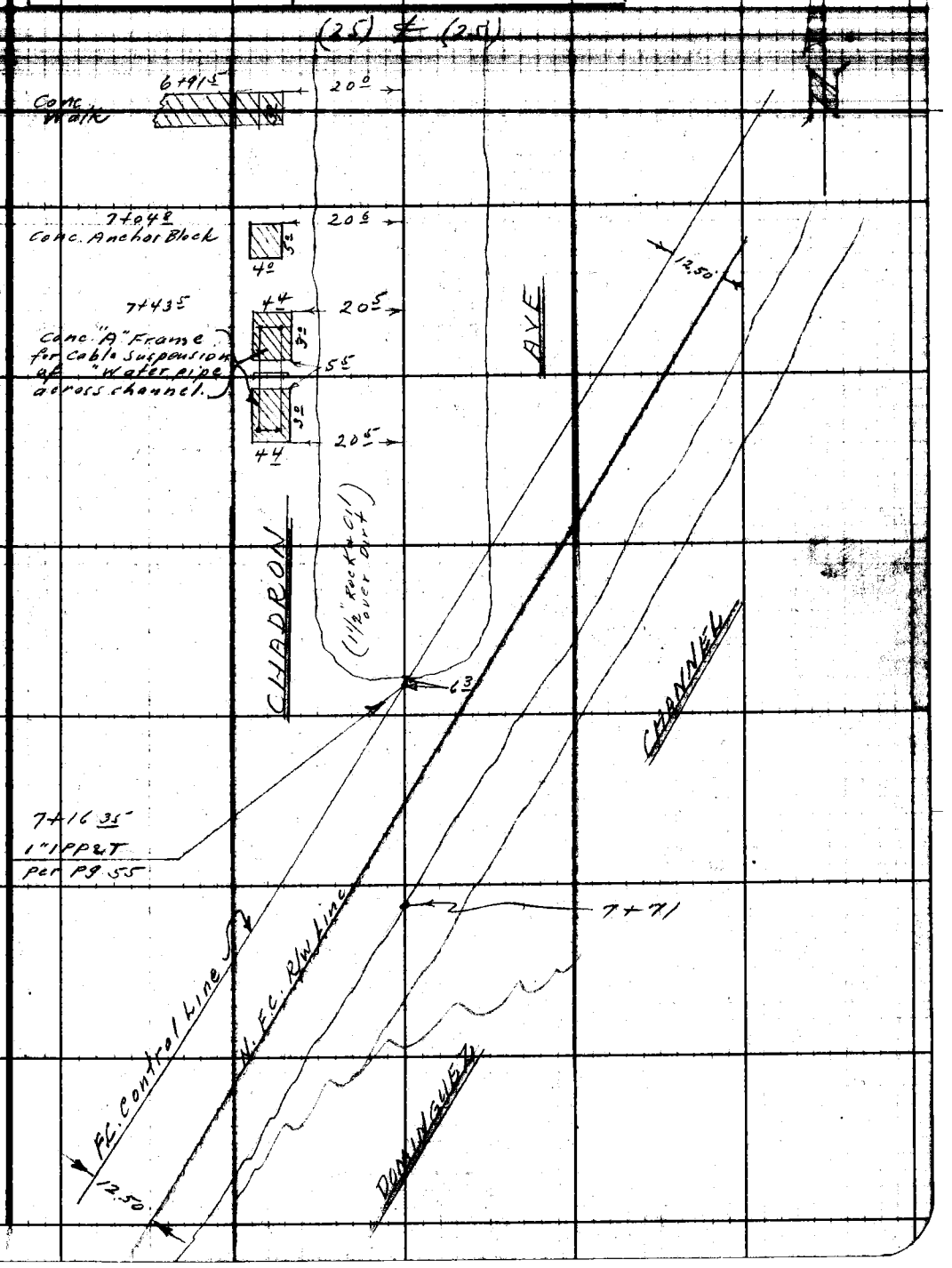

Note: Any Additions or Changes on This Sheet Must be Made or Circled in Red Ink With Date and Name of Person Making Change.

Do not extend notes this side of this line.

RETURN TO
LOS ANGELES COUNTY SURVEYOR
726 LOS ANGELES COUNTY
ENGINEERING BLDG.

76F3095 247 2-51

F. B. 1729 PG. 86

RETURN TO
LOS ANGELES COUNTY SURVEYOR
728 LOS ANGELES COUNTY
ENGINEERING BLDG.

Do not extend notes this side of this line.

Note: Any Additions or Changes on This Sheet Must be Made or Circled in Red Ink With Date and Name of Person Making Change.

Profile No.	Notes Red.	Plotted	Job No. 1477	Division No.	F. B. 1729	Pg. 87
	Date	Date	Survey of 144th St			
X-Sec. No.	Notes Chkd. LCM	Checked	Survey by JLW	Notes JLW	Date 11-30-51	
	Date 12/20/51	Date	Map No.	Indexed G. Johnson	Date FEB 6 '52	

144th St.

CL 1477

"X" SECTIONS

on

CHADRON AVE

from

Rosecrans Ave to Dominguez Channel.

12-3-51

Willey J.L.
Stangeland
Bay
Albright.

STATION	B. S.	H. I.	F. S.	ELEV.	Left	Right

NOTE: ANY ADDITIONS OR CHANGES ON THIS SHEET MUST BE MADE OR CIRCLED IN RED INK, WITH DATE AND NAME OF PERSON MAKING CHANGE.

Do not extend notes this side of this line.

PLEASE RETURN TO
LOS ANGELES COUNTY SURVEYOR
726 LOS ANGELES COUNTY ENGINEERING BLDG.

76L298 307 4-50

76L298 307 4-50

PLEASE RETURN TO
LOS ANGELES COUNTY SURVEYOR
726 LOS ANGELES COUNTY ENGINEERING BLDG.

NOTE: ANY ADDITIONS OR CHANGES ON THIS SHEET MUST BE MADE OR CIRCLED IN RED INK, WITH DATE AND NAME OF PERSON MAKING CHANGE.

Do not extend notes this side of this line.

F. B. 1729 Pg. 88 Profile
Survey of 1477 54 No. X-Sec.
Survey by JLWilley Notes JLW Plotted Notes Red
Indexed C. Johnson Date Date Checked Notes Chkd.
Date Date No.
Job No. 1447 Division No.

STATION	B. S.	H. I.	F. S.	ELEV.	Left.	℄ Right.
BMSY552	511	53 44		48 33	BMSY552 El. 48 334 Pg 18	
					Rosecrans Ave @ Chadron Ave.	
					P&T in Conc. Pvt., 14'S. & 30' W. ℄ Inter.	
0+00			5 02	48 42	Int Rosecrans Ave	℄
"			4 97	48 47		25 opp W. P/L
"			4 88	48 56		100 Pvt.
"			4 68	48 76		200 "
"			4 48	48 96		330 Int. Alley
"			5 11	48 33	25 opp E E P/L	
"			5 19	48 25	100 Pvt.	
"			5 33	48 11	200 "	
"			5 22	48 22	330 Int. Alley.	
0+15			5 17	48 27	edge Conc Pvt	℄
0+20			5 35	48 09	"X" Cut	℄
0+30			5 22	48 22	opp S. P/L Rosecrans.	℄
"			5 38	48 06		16" Cut.
"			4 61	48 83		25 S.W. P/L Cor (Pvt)
"			4 03	49 41		30 Top brk. (Pvt.)
"			5 38	48 06	14 Cut (Pvt)	
"			4 85	48 59	19" brk "	
"			4 62	48 82	25 SE P/L Cor "	

76L298 307 4-50

PLEASE RETURN TO
LOS ANGELES COUNTY SURVEYOR
726 LOS ANGELES COUNTY ENGINEERING BLDG.

NOTE: ANY ADDITIONS OR CHANGES ON THIS SHEET MUST BE MADE OR CIRCLED IN RED INK, WITH DATE AND NAME OF PERSON MAKING CHANGE.

Do not extend notes this side of this line.

STATION	B. S.	H. I.	F. S.	ELEV.	Left.	℄	Right
0+34		53 44	5 19	48 25	brk in Pvt.	℄	
1+00			4 79	48 65		℄	
"			5 03	48 41			12 Cut (Pvt)
"			4 34	49 10			21 brk "
"			4 10	49 34			25 WP/L "
"			5 28	48 16	14 Cut (Pvt)		
"			4 54	48 90	20 brk "		
"			4 51	48 93	25 EP/L "		
0	1 83	53 51	1 76	51 68			
2+00			4 97	48 54		℄	
"			5 42	48 09			10 edge Pvt.
"			5 7	47 8			14 Cut
"			5 2	48 3			16 brk
"			4 5	49 0			25 WP/L
"			5 27	48 24	10 edge Pvt		
"			5 5	48 0	15 Cut		
"			3 2	50 3	24 brk		
"			3 2	50 3	25 EP/L		
3+00			5 09	48 42		℄	
"			5 52	47 99			10 edge pvt
"			5 8	47 7			14 Cut

Profile No. ____ Notes Red ____ Plotted ____ Job No 1447 Division No. ____ F. B. 1729 Pg. 69
Date ____ Date ____ Survey of ____
X-Sec. No. ____ Notes Chkd ____ Checked ____ Survey by TLW Notes TLW Date 11-30-51
Date ____ Date ____ Map No. ____ Indexed J. CHANSOR Date ____

76L298 307 4-50

PLEASE RETURN TO
LOS ANGELES COUNTY SURVEYOR
726 LOS ANGELES COUNTY ENGINEERING BLDG.

NOTE: ANY ADDITIONS OR CHANGES ON THIS SHEET MUST BE MADE OR CIRCLED IN RED INK, WITH DATE AND NAME OF PERSON MAKING CHANGE.

Do not extend notes this side of this line.

STATION	B. S.	H. I.	F. S.	ELEV.	Left	℄ Right
3+00		53 51	4 7	48 8		20 brk
"			4 4	49 1		25 W P/L
"			4 1	49 4		150 Ground
"			4 4	49 1		330 ℄ Alley
"			5 38	48 13	10.5 edge Pvt.	
"			5 8	47 7	14 Gut	
"			3 1	50 4	21 brk	
"			3 0	50 5	25 E P/L	
"			3 2	50 3	150 Grnd.	
"			4 1	49 4	322.5 W. P/L Alley, (back lot line)	
4+00			5 32	48 9		℄
"			5 53	47 28		10 edge Pvt.
"			5 9	47 6		14 Gut.
"			5 1	48 4		19 brk
"			4 4	49 1		25 W P/L
"			5 50	48 21	10 edge Pvt.	
"			5 9	47 6	13.5 Gut.	
"			3 3	50 2	22 brk	
"			3 3	50 2	25 E P/L	
5+00			5 37	48 14		℄
"			5 55	47 26		10 edge Pvt.

F. B. 1729 PG. 90
Job No. 1447 Division No. ____ Notes Red. ____ Plotted ____ Profile ____
Survey of 147th St. Date ____ Date ____ No. ____
Survey by J. L. Willey Notes J.L.W. Notes Chkd. ____ Checked ____ X-Sec. ____
Indexed [illegible] Date ____ Date ____ Date ____ No. ____

76L298 307 4-50

PLEASE RETURN TO
LOS ANGELES COUNTY SURVEYOR
726 LOS ANGELES COUNTY ENGINEERING BLDG.

NOTE: ANY ADDITIONS OR CHANGES ON THIS SHEET MUST BE MADE OR CIRCLED IN RED INK, WITH DATE AND NAME OF PERSON MAKING CHANGE.

Do not extend notes this side of this line.

STATION	B. S.	H. I.	F. S.	ELEV.	Left.	℄ Right.
5+00		53 51	6 0	475		14 Cut
"			5 3	482		16 brk
"			4 3	492		25 WP/L
"			3 0	505		38 Top brk
"			5 74	477	10 edge Put.	
"			5 9	476	14 Cut	
"			5 1	484	16 brk	
"			2 8	507	25 EP/L, Top brk	
①	2 88	53 05	3 34	5017		
6+00			5 10	4795		℄
"			5 40	4765		10 edge Put
"			5 7	474		14 Cut
"			5 0	481		17 brk
"			3 3	498		25 WP/L, brk
"			2 6	505		35 Top brk
"			5 35	470	9 edge Put.	
"			5 7	474	14 Cut	
"			2 9	502	23 Top brk	
"			2 1	510	25 EP/L, Top brk	
7+00			5 49	476		℄
"			5 70	435		8 edge Put

Profile No.____ Notes Red____ Plotted____ Job No. 444 Division No.____
Date____ Date____ Survey of ____
X-Sec. No.____ Notes Chkd____ Checked____ Survey by Z.L.W. Notes Z.L.W. Date 11-30-51
Date____ Date____ Map No.____ Indexed Johnson Date____

F. B. 1729 Pg. 91

76L298 307 4-50

PLEASE RETURN TO
LOS ANGELES COUNTY SURVEYOR
726 LOS ANGELES COUNTY ENGINEERING BLDG.

NOTE: ANY ADDITIONS OR CHANGES ON THIS SHEET MUST BE MADE OR CIRCLED IN RED INK, WITH DATE AND NAME OF PERSON MAKING CHANGE.

Do not extend notes this side of this line.

STATION	B. S.	H. I.	F. S.	ELEV.	Left.	℄ Right.
7+00		53 05	6 1	47 0		14 Gut.
"			5 3	47 8		16 brk
"			3 5	49 6		25 WP/L
"			2 6	50 5		34 Top brk
"			2 8	50 3		150 Grnd.
"			3 6	49 5		330 ℄ Alley
"			5 77	47 28	10 edge Pvt.	
"			6 0	47 1	14 Gut.	
"			4 1	49 0	19 brk	
"			3 8	49 3	25 EP/L	
"			2 3	50 8	44 brk	
"			2 5	50 6	60 Top bank, edge Channel.	
7+16 35			5 6	47 5	P.O.T.	℄
7+71			5 8	47 3	Top bank,	℄ N. edge Channel.
7+88			13 4	39 7	Top Water in Channel.	℄
BM.LM76			2 36	50 69	BMLM76 El. 50.700	Pg 18
					Chadron Ave (W side) 70'± N of N. bank Flood Control	
					Bt Spk in Conc. Anchor block to Pipe bridge.	

F. B. 1729 PG. 92
Job No. 1447 Division No. ____ Notes Red. ____ Plotted ____ Profile
Survey of 147th St. Date ____ Date ____ No. ____
Survey by J.L. Willey Notes J.L.W. Notes Chkd. ____ Checked ____ X-Sec.
Indexed C. Johnson Date ____ Date ____ Date ____ No. ____

Notes Ck'd by	Survey of 147th St.
Map No.	W. O. 1477 Tape No. St'd. °F
Office Work	Surveyed by J. L. Willey
Checked	Notes J. L. W. Date 11-19-51
Date	Indexed [illegible]

F. B. 1729 Pg. 93

FEB 6 52

147th ST. C1 1477

TOPOGRAPHY
on
LEMOLI ST.
from
ROSECRANS AVE to DOMINGUEZ CHANNEL

11-19-51
Willey J.L.
Bay
Kapp
Albright.

Note: Any Additions or Changes on This Sheet Must be Made or Circled in Red Ink With Date and Name of Person Making Change.

Do not extend notes this side of this line.

RETURN TO
LOS ANGELES COUNTY SURVEYOR
726 LOS ANGELES COUNTY
ENGINEERING BLDG.

76F309S 247 2-51



RETURN TO
LOS ANGELES COUNTY SURVEYOR
725 LOS ANGELES COUNTY
ENGINEERING BLDG.

Do not extend notes this side of this line.

Note: Any Additions or Changes on This Sheet Must be Made or Circled in Red Ink With Date and Name of Person Making Change.

Notes Ck'd by	Survey of 147th St.	F. B. 1729 PG. 93
Map No.	W. O. 1477 Tape No. St'd. °F	
Office Work	Surveyed by J. L. Willey	
Checked	Notes J. L. W. Date 11-19-51	
Date	Indexed C. Johnson	

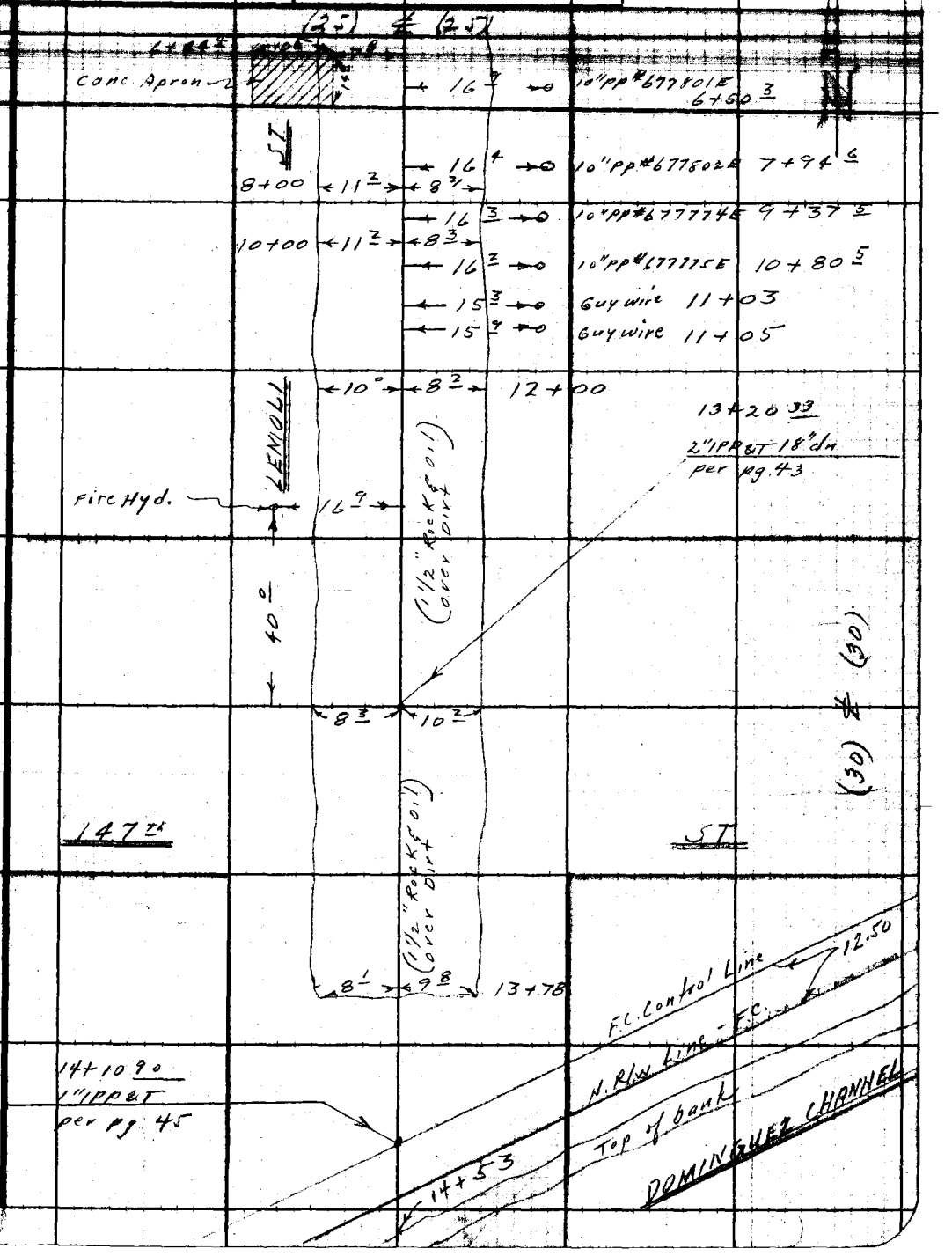

Note: Any Additions or Changes on This Sheet Must be Made or Circled in Red Ink With Date and Name of Person Making Change.

Do not extend notes this side of this line.

RETURN TO
LOS ANGELES COUNTY SURVEYOR
726 LOS ANGELES COUNTY
ENGINEERING BLDG.

76F3095 247 2-51

RETURN TO
LOS ANGELES COUNTY SURVEYOR
726 LOS ANGELES COUNTY
ENGINEERING BLDG.

Note: Any Additions or Changes on This Sheet Must be Made or Circled in Red Ink With Date and Name of Person Making Change.

Do not extend notes this side of this line.

F.B. 1722 PG. 96

Profile	Notes Red.	Plotted	Job No. 1477	Division No.	F. B. 1729 Pg. 97
No.	Date	Date	Survey of 147th St		
X-Sec.	Notes Chkd. LCM	Checked	Survey by J.L. Willey	Notes J.L.W.	Date 12-3-51
No.	Date 12/20/51	Date	Map No.	Indexed C. Johnson	Date FEB 6 '52

147th ST

CI 1477

"X" SECTIONS

on

LEMOLI AVE

from

Roseerans Ave to Dominguez Channel.

12-3-51

Willey J.L.
Stangland.
Bay
Albright.

STATION	B. S.	H. I.	F. S.	ELEV.	Left & Right

NOTE: ANY ADDITIONS OR CHANGES ON THIS SHEET MUST BE MADE OR CIRCLED IN RED INK, WITH DATE AND NAME OF PERSON MAKING CHANGE.

PLEASE RETURN TO
LOS ANGELES COUNTY SURVEYOR
726 LOS ANGELES COUNTY ENGINEERING BLDG.

Do not extend notes this side of this line.

76L298 307 4-50

76L298 307 4-50

PLEASE RETURN TO
LOS ANGELES COUNTY SURVEYOR
726 LOS ANGELES COUNTY ENGINEERING BLDG.

NOTE: ANY ADDITIONS OR CHANGES ON THIS SHEET MUST BE MADE OR CIRCLED IN RED INK, WITH DATE AND NAME OF PERSON MAKING CHANGE.

Do not extend notes this side of this line.

STATION	B. S.	H. I.	F. S.	ELEV.	Left	℄ Right
BMSY553	4 99	5 4 24		49 25	BMSY 553 El 49.253	Pg 17
					Rosecrans Ave @ Lemoli Ave	
					L&T in Conc. Pvt. 14'S. & 30E. of ℄ Inter.	
0+00			4 90	49 34	Int. Rosecrans Ave. ℄	
"			4 77	49 47		25 opp. W p/L
"			4 72	49 52		100 pvt.
"			4 48	49 76		250 "
"			4 38	49 86		330 Int. Alley
"			4 92	49 32	25 opp. E P/L	
"			5 04	49 20	100 pvt.	
"			5 10	49 14	200 "	
"			5 27	48 97	330 Int. Alley	
0+15			4 99	49 25	edge Conc. Pvt. ℄	
0+21			5 15	49 09	"X" Gut. Line ℄	
0+30			5 24	49 00	opp. S P/L ℄	
"			5 23	49 01		17 Gut
"			4 7	49 5		23 brk
"			4 7	49 5		25 SW P/L Cor.
"			5 30	48 94	18 Gut.	
"			4 96	4[illegible]	22 edge Pvt.	
			4 8	4[illegible]	25 SE P/L Cor.	

F. B. Y729 Pg. 98
Job No. 1477 Division No. Notes Red. Plotted Profile
Survey of 147th St Date Date No.
Survey by J.L. Willey Notes J.L.W. Notes Chkd. Checked X-Sec.
Indexed C. Johnson Date Date Date No.

76L298 307 4-50

PLEASE RETURN TO
LOS ANGELES COUNTY SURVEYOR
726 LOS ANGELES COUNTY ENGINEERING BLDG.

NOTE: ANY ADDITIONS OR CHANGES ON THIS SHEET MUST BE MADE OR CIRCLED IN RED INK, WITH DATE AND NAME OF PERSON MAKING CHANGE.

Do not extend notes this side of this line.

STATION	S. S.	H. I.	F. S.	ELEV.		
0+58		54 24	4 74	49 50	Brk	℄
1+00			4 56	49 68		℄
"			5 03	49 21		8 edge Pvt
"			5 4	48 8		12 Gut
"			4 4	49 8		14 brk
"			4 8	49 4		25 WP/L
"			5 06	49 18	9 edge Pvt	
"			5 2	49 0	13 Gut.	
"			4 3	49 9	19 brk	
"			4 3	49 9	25 EP/L	
2+00			4 49	49 75		℄
"			5 05	49 19		10 2 edge Pvt.
"			5 1	49 1		12 Gut
"			4 8	49 4		16 brk
"			4 7	49 5		25 WP/L
"			5 03	49 21	9 6 edge Pvt.	
"			5 4	48 8	14 Gut	
"			4 8	49 4	16 brk	
"			4 5	49 7	25 EP/L	
0	5 44	54 93	4 75	49 49		
3+00			5 12	49 81		℄

Profile Notes Red. ____ Plotted ____ Job No. 1477 Division No. ____
No. ____ Date ____ Date ____ Survey of 1477th St.
X-Sec. Notes Chkd. ____ Checked ____ Survey by J.L. Willey Notes J.L.W. Date 12-3-54
No. ____ Date ____ Date ____ Map No. ____ Indexed Johnson Date ____

F. B. 1729 Pg. 99

76L298 307 4-50

PLEASE RETURN TO
LOS ANGELES COUNTY SURVEYOR
726 LOS ANGELES COUNTY ENGINEERING BLDG.

NOTE: ANY ADDITIONS OR CHANGES ON THIS SHEET MUST BE MADE OR CIRCLED IN RED INK, WITH DATE AND NAME OF PERSON MAKING CHANGE.

Do not extend notes this side of this line.

F. B. 1729 Pg. 100 Job No. 477 Division No. Notes Red. Plotted Profile
Survey of 147th St. Date Date No.
Survey by J. L. Wiley Notes J. L. W. Notes Chkd. Checked X-Sec.
Indexed Date Date Date No.

STATION	B. S.	H. I.	F. S.	ELEV.	Left ℄	Right
3+00		54 93	5 57	49 36		8 edge Put.
"			5 8	49 1		12 Cut
"			5 3	49 6		14 brk
"			4 9	50 0		25 W P/L
"			5 64	49 29	9 edge Put.	
"			5 9	49 0	12 Cut	
"			5 3	49 6	16 brk	
"			5 3	49 6	25 L P/L	
"			5 0	49 9	150 Grnd	
"			6 0	48 9	330 ℄ Alley	
3+50			5 06	49 87	℄	
"			5 53	49 40		8 edge Put.
"			6 0	48 9		14 Cut.
"			5 3	49 6		16 brk
"			5 5	49 4		25 W P/L
"			5 5	49 4		150 Grnd ℄
"			5 2	49 7		330 ℄ Alley

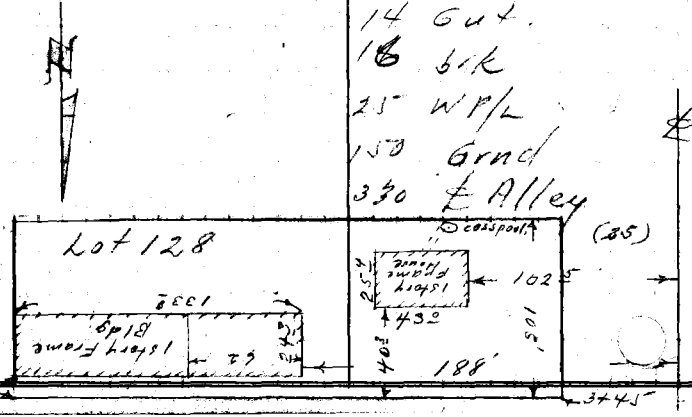

29

76L298 307 4-50

PLEASE RETURN TO
LOS ANGELES COUNTY SURVEYOR
726 LOS ANGELES COUNTY ENGINEERING BLDG.

NOTE: ANY ADDITIONS OR CHANGES ON THIS SHEET MUST BE MADE OR CIRCLED IN RED INK, WITH DATE AND NAME OF PERSON MAKING CHANGE.

Do not extend notes this side of this line.

STATION	B. S.	H. I.	F. S.	ELEV.		
		54 93				
Note:	Lot 128 (sketch pg 96					— Bldg on N. side of Lot is an elaborate chicken Breeding house, W. 62' finished & being lived in, the E. part Not completed. Probably be used as apartment at later date. Has no plumbing at this time.
4+00			5 20	49 73		℄
"			5 72	49 21		10⁶ edge Pvt.
"			6 0	48 9		14 Gut.
"			5 4	49 5		17 brk
"			5 5	49 4		25 W P/L
"			5 72	49 21	9⁶ edge Pvt.	
"			6 2	48 7	13 Gut.	
"			5 7	49 2	14 brk	
"			5 4	49 5	25 E P/L	
5+00			5 28	49 65		℄
"			5 56	49 37		11⁰ edge Pvt.
"			5 8	49 1		14 Gut
"			5 6	49 3		16 brk
"			5 5	49 4		25 W P/L
"			5 56	49 37	10 edge Pvt.	
"			5 7	49 2	14 Gut	

Profile Notes Red. ____ Plotted ____ Job No. 1471 Division No. ____ F. B. 1729 Pg. 101
No. ____ Date ____ Date ____ Survey of 14 [illegible]
X-Sec. Notes Chkd. ____ Checked ____ Survey by J. L. Wiles Notes J. L. W. Date 12-3-51
No. ____ Date ____ Date ____ Map No. ____ Indexed Johnson Date ____

76L298 307 4-50

PLEASE RETURN TO
LOS ANGELES COUNTY SURVEYOR
726 LOS ANGELES COUNTY ENGINEERING BLDG.

NOTE: ANY ADDITIONS OR CHANGES ON THIS SHEET MUST BE MADE OR CIRCLED IN RED INK, WITH DATE AND NAME OF PERSON MAKING CHANGE.

Do not extend notes this side of this line.

STATION	B. S.	H. I.	F. S.	ELEV.	Left	℄ Right
5+00		54 93	51	49 8	18 brk	
"			48	50 1	25 EP/L	
⊙	537	54 93	537	49 56		
6+00			512	49 81		℄
"			538	49 55		11² edge Pvt.
"			58	49 1		14 Gut
"			53	49 6		17 brk
"			48	50 1		25 WP/L
"			541	49 52	8⁸ edge Pvt.	
"			57	49 2	13 Gut	
"			53	49 6	15 brk	
"			53	49 6	25 EP/L	

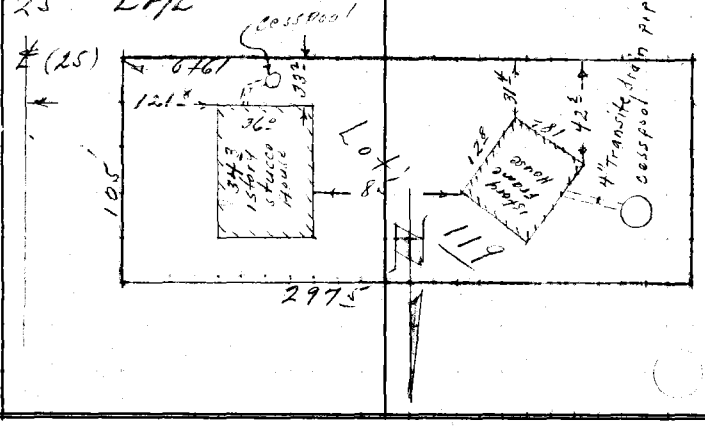

F. B. 1729 PG. 102
Job No. 1477 Division No. ____ Notes Red. ____ Plotted ____ Profile ____
Survey of 147th St. ____ Date ____ Date ____ No. ____
Survey by J. L. Willey Notes J. L. W. Notes Chkd. ____ Checked ____ X-Sec. ____
Indexed ____ Date ____ Date ____ Date ____ No. ____

76L298 307 4-50

PLEASE RETURN TO
LOS ANGELES COUNTY SURVEYOR
726 LOS ANGELES COUNTY ENGINEERING BLDG.

NOTE: ANY ADDITIONS OR CHANGES ON THIS SHEET MUST BE MADE OR CIRCLED IN RED INK, WITH DATE AND NAME OF PERSON MAKING CHANGE.

Do not extend notes this side of this line.

STATION	B. S.	H. I.	F. S.	ELEV.		
6+61		54.93	5.05	49.88	S. Line Lot 119	℄
			5.1	49.8	25 - W P/L Cor	
			4.85	50.08	Top 4" Transite drain pipe	
			4.8	50.1	Ground over pipe	
			3.80	51.13	floor level of house (on blocks	
			Note: This		House is little more than a shack & all	
					plumbing is makeshift - but poor	
7+00			5.01	49.92		℄
"			5.25	49.68		11° edge Pvt.
"			5.4	49.5		15 Gut
"			4.6	50.3		18 brk
"			5.0	49.9		25 W P/L
"			5.4	49.5		150 Ground
"			5.4	49.5		330 ℄ Alley
"			5.24	49.69	8 edge Pvt.	
"			5.6	49.3	12 Gut	
"			4.9	50.0	20 brk	
"			5.1	49.8	25 E P/L	
"			5.7	49.2	150 Grnd	
"			5.6	49.3	330 ℄ Alley	

Profile Notes Red. ____ Plotted ____ Job No. 1477 Division No. ____ F. B. 1729 Pg. 103
No. ____ Date ____ Date ____ Survey of 1477 Sh
X-Sec. Notes Chkd. ____ Checked ____ Survey by J. L. Willey Notes J. L. W. Date 12-3-51
No. ____ Date ____ Date ____ Map No. ____ Indexed ____ Date ____

76L298 307 4-50

PLEASE RETURN TO
LOS ANGELES COUNTY SURVEYOR
726 LOS ANGELES COUNTY ENGINEERING BLDG.

NOTE: ANY ADDITIONS OR CHANGES ON THIS SHEET MUST BE MADE OR CIRCLED IN RED INK, WITH DATE AND NAME OF PERSON MAKING CHANGE.

Do not extend notes this side of this line.

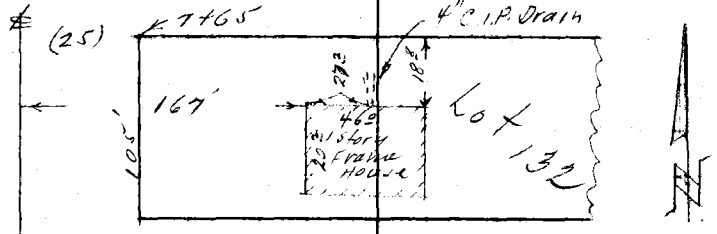

STATION	B. S.	H. I.	F. S.	ELEV.		
7+65		54 93	5 13	49 80	N. Line Lot. Lot 132 ℄	
"			5 5	49 4	25 E P/L	
					℄ (25) 7+65	4" C.I.P. Drain
					167' 105' 27.2 18.8 46.0 1 Story Frame House 20 Lot 132	
			5 86	49 07	Top 4" C.I.P. drain Pipe	
			5 5	49 4	Ground over pipe	
8+00			5 22	49 71		℄
"			5 50	49 43		11² edge Pvt.
"			6 0	48 9		15 Gut.
"			5 3	49 6		21 brk
"			5 5	49 4		25 W P/L
"			5 42	49 [illegible]	8² edge Pvt.	
"			5 8	49 [illegible]	12 Gut	
"			5 4	49 [illegible]	14 brk	
"			5 6	49 [illegible]	25 E P/L	
T.P. ⊙	4 53	54 41	5 05	49 88		
9+00			4 69	49 72		℄
"			5 02	49 39		10⁴ edge Pvt.

F. B. 1729 Pg. 104
Job No. 1477 Division No. ____ Notes Red. ____ Plotted ____ Profile
Survey of 147th St. Date ____ Date ____ No. ____
Survey by J. L. Wiley Notes J. L. W. Notes Chkd. ____ Checked ____ X-Sec.
Indexed R. O. [illegible] Date ____ Date ____ Date ____ No. ____

76L298 307 4-50

PLEASE RETURN TO
LOS ANGELES COUNTY SURVEYOR
726 LOS ANGELES COUNTY ENGINEERING BLDG.

NOTE: ANY ADDITIONS OR CHANGES ON THIS SHEET MUST BE MADE OR CIRCLED IN RED INK, WITH DATE AND NAME OF PERSON MAKING CHANGE.

Do not extend notes this side of this line.

STATION	B. S.	H. I.	F. S.	ELEV.		
9+00		5441	54	490		14 Gut
"			48	496		19 brk
"			46	498		25 WP/L
"			492	4949	8° edge pvt	
"			52	492	12 Gut	
"			49	495	14 brk	
"			49	495	25 EP/L	
10+00			488	4953		℄
"			528	4913		11° edge Pvt
"			55	489		14 Gut
"			47	497		20 brk
"			49	495		25 WP/L
"			48	496		150 Grnd
"			45	499		330 ℄ Alley
"			516	4925	8° edge Pvt	
			56	488	12 Gut	
"			50	494	14 brk	
"			49	495	25 EP/L	
"			47	497	150 Grnd	
"			49	495	330 ℄ Alley	

Profile Notes Red. ____ Plotted ____ Job No. 1477 Division No. ____ F. B. 1729 PG. 105
No. ____ Date ____ Date ____ Survey of 14th St.
X-Sec. Notes Chkd. ____ Checked ____ Survey by J. L. Willey Notes J. L. W. Date 12-3-51
No. ____ Date ____ Date ____ Map No. ____ Indexed Johnson Date ____

76L298 307 4-50

PLEASE RETURN TO
LOS ANGELES COUNTY SURVEYOR
726 LOS ANGELES COUNTY ENGINEERING BLDG.

NOTE: ANY ADDITIONS OR CHANGES ON THIS SHEET MUST BE MADE OR CIRCLED IN RED INK, WITH DATE AND NAME OF PERSON MAKING CHANGE.

Do not extend notes this side of this line.

STATION	B. S.	H. I.	F. S.	ELEV.		
11+00		54 41	5 01	49 40		℄
"			5 28	49 13		10° edge Pvt
"			5 8	49 6		14 Gut
"			5 1	49 3		19 brk
"			5 3 ~~4 9~~	49 1		25 W P/L
"			5 20	49 21	8° edge Pvt.	
"			5 5	49 9	12 Gut	
"			5 0	49 4	14 brk	
"			4 4	50 0	25 E P/L - Top brk	
12+00			5 14	49 27		℄
"			5 53	48 58		10° edge Pvt.
"			5 7	48 7		14 Gut
"			5 2	49 2		18 brk
"			4 8	49 6		25 W P/L
"			5 55	48 56	8° edge pvt.	
"			5 9	49 5	14 Gut	
"			5 0	49 4	19 brk	
"			4 9	49 5	25 E P/L	
12+90 34 ~~12+00~~	4 62	54 14	4 89	49 52		
			4 89	49 25	Opp N. P/L Cor.	℄
"			5 10	49 04		8° edge Pvt.

F. B. 1729 Pg. 106
Job No. 1477 Division No. ____ Notes Red. ____ Plotted ____ Profile ____
Survey of 147th St. Date ____ Date ____ No. ____
Survey by J. L. Willey Notes J. L. W. Notes Chkd. ____ Checked ____ X-Sec. ____
Indexed B. C. Johnson Date ____ Date ____ Date ____ No. ____

L298 307 4-50

PLEASE RETURN TO
LOS ANGELES COUNTY SURVEYOR
726 LOS ANGELES COUNTY ENGINEERING BLDG.

NOTE: ANY ADDITIONS OR CHANGES ON THIS SHEET MUST BE MADE OR CIRCLED IN RED INK, WITH DATE AND NAME OF PERSON MAKING CHANGE.

Do not extend notes this side of this line.

STATION	B. S.	H. I.	F. S.	ELEV.		
12+90 33		54 14	5 5	48 6		13 Gut
"			4 6	49 5		17 brk
"			4 3	49 8		25 NW P/L Cor
"			5 30	48 84	10 2 edge Pvt.	
"			5 6	48 5	14 Gut	
"			5 0	49 1	16 brk	
"			4 9	49 2	25 NE P/L Cor.	
13+20 33			4 90	49 24	Int 147th St	℄
"			5 19	48 95		8 3 edge Pvt.
"			5 8	48 3		14 "X" Gut.
"			5 5	48 6		25 opp W P/L
"			4 8	49 3		100 Grnd
"			4 3	49 8		200 "
"			4 1	50 0		330 @ ℄ Alley Int
			5 30	48 84	10 2 edge Pvt.	
			5 7	48 4	14 Gut	
			4 9	49 2	18 brk	
			4 8	49 3	25 opp E P/L	
			4 0	50 1	120 Top bank - F.C. channel	
BM LM 64			3 22	50 92	BM LM 64 El. 50.921 Pg 18	
					Lemoli Ave & 147th St. NW Cor.	
					Bt Spkin Bot step to porch of Ho# 14626	

Profile Notes Red. ____ Plotted ____ Job No. 1477 Division No. ____ F. B. 1727 PG. 107
No. ____ Date ____ Date ____ Survey of 1477 ____
X-Sec. Notes Chkd. ____ Checked ____ Survey by J. L. Willey Notes J. L. W. Date 12-3-51
No. ____ Date ____ Date ____ Map No. ____ Indexed Johnson Date ____

F. B. 1729 Pg. 108 | Job No. 1477 Division No. _____ Notes Red. _____ Plotted _____ Profile

Survey of 1477 _____ Date _____ Date _____ No. _____

Survey by J. L. Willey Notes J. L. W. Notes Chkd. _____ Checked _____ X-Sec.

Indexed _____ Date _____ Date _____ Date _____ No. _____

STATION	B. S.	H. I.	F. S.	ELEV.

Do not extend notes this side of this line.

NOTE: ANY ADDITIONS OR CHANGES ON THIS SHEET MUST BE MADE OR CIRCLED IN RED INK, WITH DATE AND NAME OF PERSON MAKING CHANGE.

PLEASE RETURN TO

LOS ANGELES COUNTY SURVEYOR

726 LOS ANGELES COUNTY ENGINEERING BLDG.

76L298 307 4-50

Notes Ck'd by	Survey of 147th St
Map No.	W. O. 1477 Tape No. St'd °F
Office Work	Surveyed by J. L. Willey
Checked	Notes J. L. W. Date 11-19-51
Date	Indexed A. C. Johnson

F. B. 1729 Pg. 109

FEB 6 '52

147th ST

C1.1477

TOPOGRAPHY
on

CERISE AVE
from

147th ST. to ROSECRANS AVE.

Note: Any Additions or Changes on This Sheet Must be Made or Circled in Red Ink With Date and Name of Person Making Change.

Do not extend notes this side of this line.

RETURN TO
LOS ANGELES COUNTY SURVEYOR
726 LOS ANGELES COUNTY
ENGINEERING BLDG.

76F3096 247 2-51

F.B. 1929 PG. 110

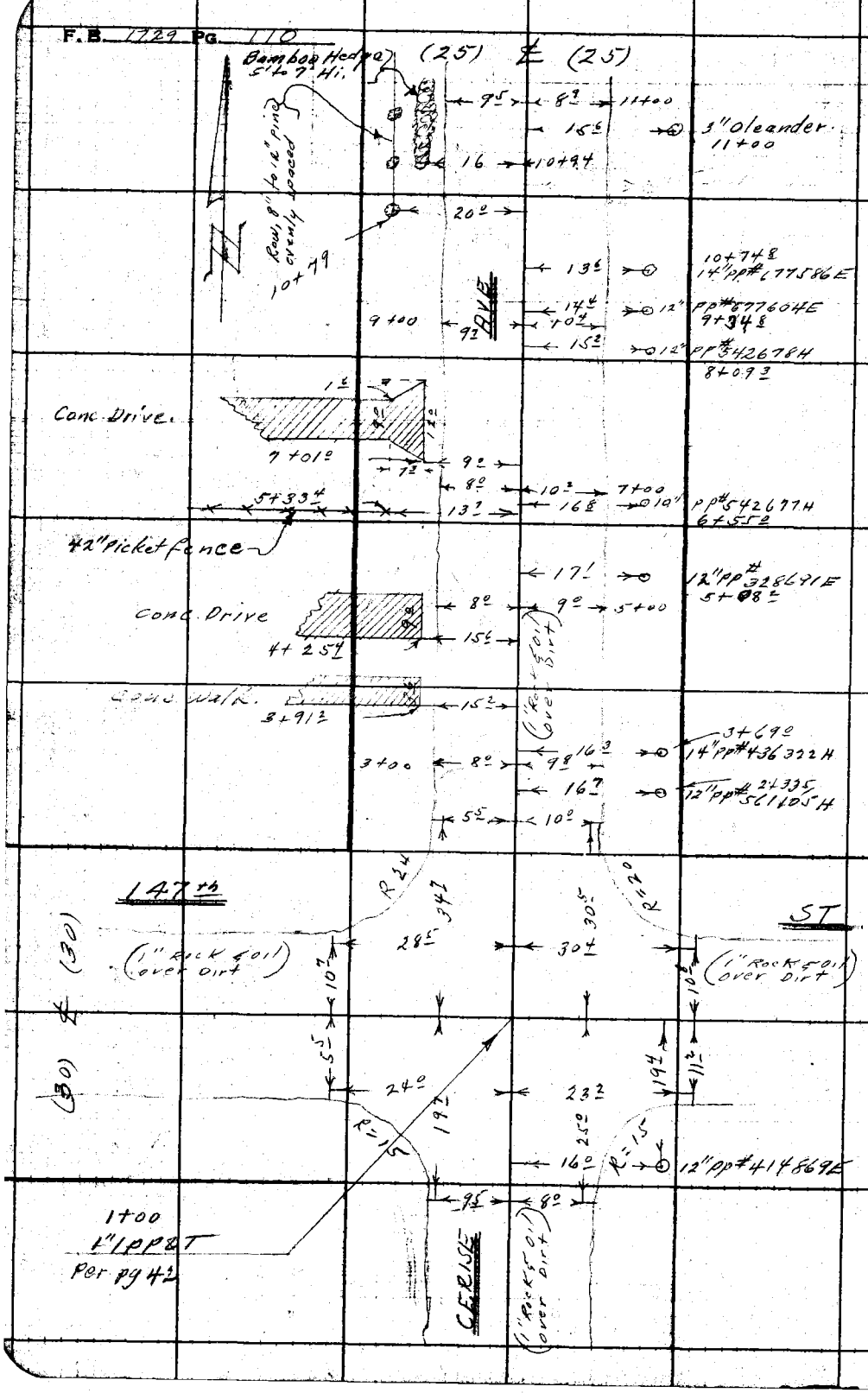

RETURN TO
LOS ANGELES COUNTY SURVEYOR
726 LOS ANGELES COUNTY
ENGINEERING BLDG.

Do not extend notes this side of this line.

Note: Any Additions or Changes on This Sheet Must be Made or Circled In Red Ink With Date and Name of Person Making Change.

Notes Ck'd by	Survey of 147th St.	F. B. 1729 Pg. 111
Map No.	W. O. 1477 Tape No. St'd °F	
Office Work	Surveyed by J. L. Willey	
Checked	Notes J. L. W. Date 11-19-51	
Date	Indexed A. C. Johnson	

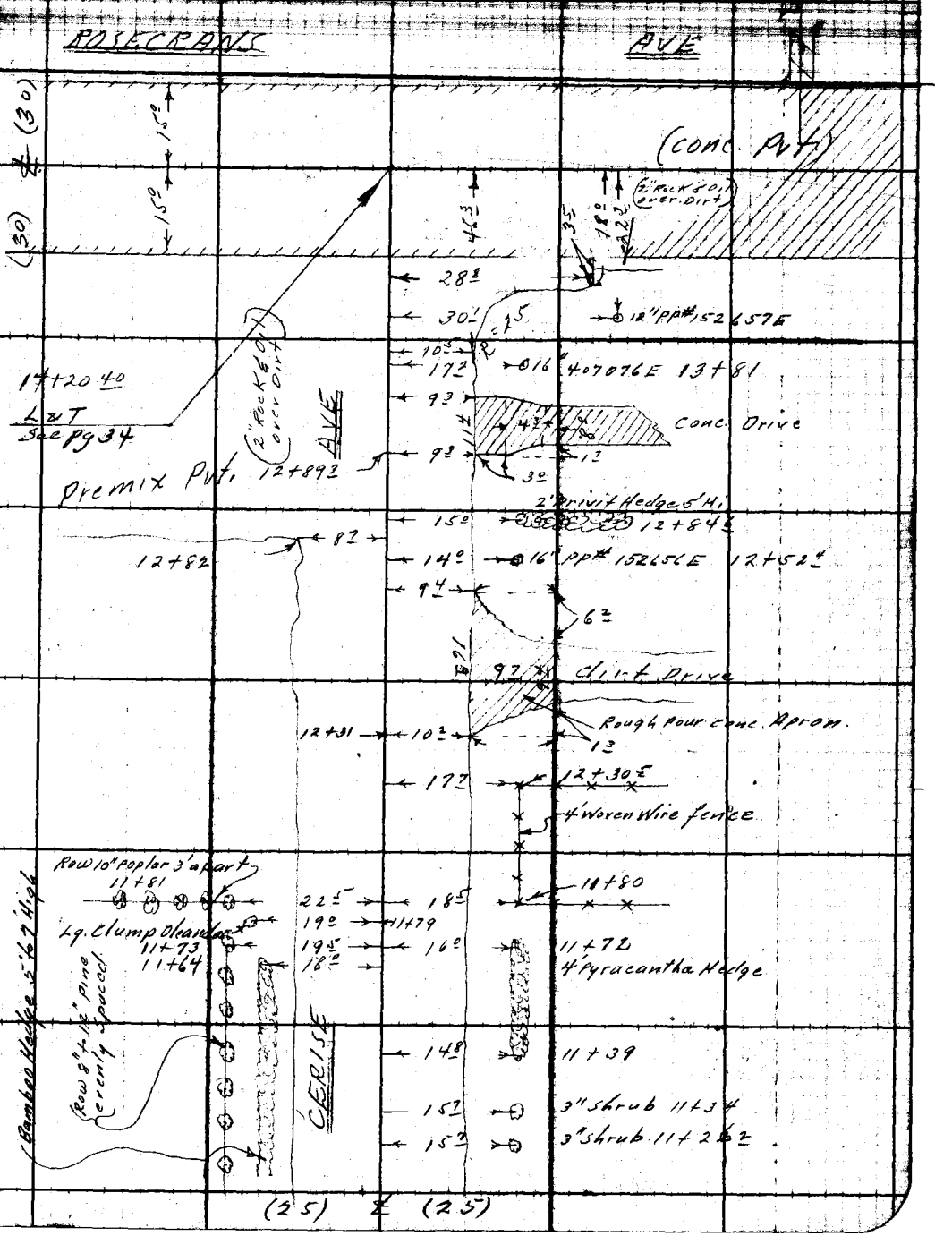

Note: Any Additions or Changes on This Sheet Must be Made or Circled in Red Ink With Date and Name of Person Making Change.

Do not extend notes this side of this line.

RETURN TO
LOS ANGELES COUNTY SURVEYOR
726 LOS ANGELES COUNTY
ENGINEERING BLDG.

76F3095 247 2-51

F. B. 1727 Pg. 112

RETURN TO
LOS ANGELES COUNTY SURVEYOR
726 LOS ANGELES COUNTY
ENGINEERING BLDG.

Do not extend notes this side of this line.

Note: Any Additions or Changes on This Sheet Must be Made or Circled in Red Ink, With Date and Name of Person Making Change.

Profile	Notes Red	Plotted	Job No. 1477	Division No.	F. B. 1729 Pg. 113
No.	Date	Date	Survey of 147th St.		
X-Sec.	Notes Chkd. GM	Checked	Survey by J.L. Willey	Notes J.L.W.	Date 12/4/51
No.	Date 12/20/51	Date	Map No.	Indexed Johnson	Date FEB 6 '52

147th St C.1477

"X" SECTIONS
on
CERISE AVE
from
147th St to Rosecrans Ave

12-4-51
Willey J.L.
Stangeland
Bay
Kapp
Albright

STATION	B. S.	H. I.	F. S.	ELEV.

NOTE: ANY ADDITIONS OR CHANGES ON THIS SHEET MUST BE MADE OR CIRCLED IN RED INK, WITH DATE AND NAME OF PERSON MAKING CHANGE.

Do not extend notes this side of this line.

PLEASE RETURN TO
LOS ANGELES COUNTY SURVEYOR
726 LOS ANGELES COUNTY ENGINEERING BLDG.

761298 307 4-50

76L298 307 4-50

PLEASE RETURN TO
LOS ANGELES COUNTY SURVEYOR
726 LOS ANGELES COUNTY ENGINEERING BLDG.

NOTE: ANY ADDITIONS OR CHANGES ON THIS SHEET MUST BE MADE OR CIRCLED IN RED INK, WITH DATE AND NAME OF PERSON MAKING CHANGE.

Do not extend notes this side of this line.

STATION	B. S.	H. I.	F. S.	ELEV.	Right	℄ Left
BM.LM.74	4 15	55 34		51 9	BMLM74 El 51.194	Pg 16
					147th St (N. Side) 110'± W. of Cerise Ave	
					Bt Spk in Walk @ S.W. Cor. Ho # 3509	
0+70			5 10	50 24	Opp. S. P/L	℄
"			5 34	50 00		8° edge Pvt.
"			5 8	49 5		14 Gut
"			5 0	50 3		15 brk
"			5 2	50		25 S.E. P/L Cor.
"			5 61	49 73	9.5 edge Pvt	
"			5 8	49 5	12 Gut	
"			5 3	50 0	15 brk	
"			5 6	49 7	25 S.W. P/L Cor	
1+00			4 97	50 37	147th St. Int.	℄
"			5 71	49 63		19 X Gut
"			5 16	50 18		36 brk
"			5 13	50 21		100 Pvt.
"			5 22	50 12		200 "
"			5 37	49 17		330 Int. Alley
"			5 56	49 78	12 X Gut.	
"			5 06	50 28	25 brk.	
"			4 95	50 39	100 Pvt.	

F. B. 1729 Pg. 114
Job No. 1477 Division No. ____ Notes Red. ____ Plotted ____ Profile ____
Survey of 147th St. Date ____ Date ____ No. ____
Survey by J. L. Willey Notes J. L. W. Notes Chkd. ____ Checked ____ X-Sec. ____
Indexed C. Johnson Date ____ Date ____ Date ____ No. ____

76L298 307 4-50

PLEASE RETURN TO
LOS ANGELES COUNTY SURVEYOR
726 LOS ANGELES COUNTY ENGINEERING BLDG.

NOTE: ANY ADDITIONS OR CHANGES ON THIS SHEET MUST BE MADE OR CIRCLED IN RED INK, WITH DATE AND NAME OF PERSON MAKING CHANGE.

Do not extend notes this side of this line.

STATION	B. S.	H. I.	F. S.	ELEV.	Left ℄	Right
1+00		55 34	5 03	50 31	200 Pvt.	
"			4 88	50 46	330 Int. Alley	
1+30			5 06	50 28	Opp. N. P/L 149th St. ℄	
"			5 57	49 77		10' edge Pvt
"			5 9	49 4		15 Cut
"			5 4	49 9		17 brk
"			5 1	50 2		25 N.E. P/L Cor
"			5 4½	49 88	6º edge Pvt.	
"			5 8	49 5	12 Cut	
"			5 3	50 0	13 brk	
"			5 3	50 0	25 NW P/L Cor	
2+00			5 03	50 31	℄	
"			5 48	49 86		9º edge Pvt.
"			6 0	49 3		14 Cut
"			5 5	49 8		16 brk
"			5 0	50 3		25 E P/L
"			5 56	49 78	8º edge Pvt	
"			6 1	49 2	11 Cut	
"			5 5	49 8	13 brk	
"			5 4	49 9	25 W P/L	

Profile No. ____ Notes Red ____ Plotted ____ Job No. 4477 Division No. ____
Date ____ Date ____ Survey of ____
X-Sec. No. ____ Notes Chkd ____ Checked ____ Survey by T.L. Mille Notes T.L.W. Date 12-4-51
Date ____ Date ____ Map No. ____ Indexed Johnson Date ____

F. B. 1764 Pg. 115

76L298 307 4-50

PLEASE RETURN TO
LOS ANGELES COUNTY SURVEYOR
726 LOS ANGELES COUNTY ENGINEERING BLDG.

NOTE: ANY ADDITIONS OR CHANGES ON THIS SHEET MUST BE MADE OR CIRCLED IN RED INK, WITH DATE AND NAME OF PERSON MAKING CHANGE.

Do not extend notes this side of this line.

STATION	B. S.	H. I.	F. S.	ELEV.		
3+00		55 34	4 99	50 35		℄
"			5 51	49 83		9 8 edge Pvt.
"			6 2	49 1		16 Gut
"			5 6	49 7		17 brk
"			5 0	50 3		25 EP/L
"			5 46	49 88	8 0 edge pvt.	
"			6 1	49 2	12 Gut	
"			5 4	49 9	14 brk	
"			4 9	50 4	25 WP/L	
⊙	5 63	55 65	5 32	50 32		
4+00			5 14	50 51		℄
"			5 76	49 39		10 edge pvt.
"			6 2	49 5		14 Gut.
"			5 8	49 9		17 brk
"			5 6	50 1		25 EP/L
"			5 65	50 00	8 0 edge pvt.	
"			6 1	49 5	12 Gut	
"			5 5	50 2	15 brk	
"			5 4	50 3	25 WP/L	
4+50			5 08	50 57		℄
"			5 3	50 4		25 EP/L

F. B. 1729 Pg. 116
Job No. 1477 Division No. ____ Notes Red. ____ Plotted ____ Profile ____
Survey of 147th St. Date ____ Date ____ No. ____
Survey by J. L. Willey Notes J. L. W. Notes Chkd. ____ Checked ____ X-Sec. ____
Indexed E. C. Johnson Date ____ Date ____ Date ____ No. ____

76L298 307 4-50

PLEASE RETURN TO
LOS ANGELES COUNTY SURVEYOR
726 LOS ANGELES COUNTY ENGINEERING BLDG.

NOTE: ANY ADDITIONS OR CHANGES ON THIS SHEET MUST BE MADE OR CIRCLED IN RED INK, WITH DATE AND NAME OF PERSON MAKING CHANGE.

Do not extend notes this side of this line.

STATION	B. S.	H. I.	F. S.	ELEV.		
4+50		55 65	56	501		150 Grnd
"			59	498		330 ℄ Alley
"			52	505	25 W.P/L	
"			51	506	150 Grnd	
"			55	502	330 ℄ Alley	
5+00			501	5064		℄
"			551	5014		9° edge Pvt.
"			61	496		13 Gut
"			52	505		16 brk
"			52	505		25 E P/L
"			567	4998	8° edge Pvt.	
"			63	494	12 Gut	
"			54	503	16 brk	
"			52	505	25 W P/L	
6+00			492	5073		℄
"			548	5017		9° edge Pvt.
"			60	497		13 Gut
"			55	502		15 brk
"			50	507		25 E P/L
"			560	5005	9° edge	
"			61	496	12 Gut.	

Profile Notes Red. ____ Plotted ____ Job No. 1411 Division No. ____ F. B. 1778 Pg. 117
No. ____ Date ____ Date ____ Survey of 1411
X-Sec. Notes Chkd. ____ Checked ____ Survey by J.L. Willey Notes J.L.W. Date 12-4-51
No. ____ Date ____ Date ____ Map No. ____ Indexed ____ Date ____

76L298 307 4-50

PLEASE RETURN TO
LOS ANGELES COUNTY SURVEYOR
726 LOS ANGELES COUNTY ENGINEERING BLDG.

NOTE: ANY ADDITIONS OR CHANGES ON THIS SHEET MUST BE MADE OR CIRCLED IN RED INK, WITH DATE AND NAME OF PERSON MAKING CHANGE.

Do not extend notes this side of this line.

F. B. 1729 PG. 118 Job No. 1477 Division No. Notes Red. Plotted. Profile
Survey of 147th St. Date. Date. No.
Survey by T. L. Willey Notes T. L. W. Notes Chkd. Checked. X-Sec.
Indexed K. C. Johnson Date. Date. Date. No.

STATION	B. S.	H. I.	F. S.	ELEV.		
6+00		55 65	54	50 3	15 brk	
"		1	54	50 3	25 W P/L	
⊙	512	55 54	523	50 42		
7+00			485	50 71		℄
"			535	50 19		10 edge prt.
"			58	49 7		12 cut
"			48	50 7		14 brk
"			51	50 4		25 E P/L
"			544	50 10	8 edge prt.	
"			60	49 5	12 cut	
"			50	50 5	16 brk	
"			48	50 7	25 W P/L	
8+00			496	50 28		℄
"			534	50 20		8 edge prt.
"			59	49 6		12 cut
"			53	50 2		16 brk
"			55	50 0		25 E P/L
"			58	49 7		150 Grnd
"			58	49 7		330 E Alley
"			561	49 23	8 edge prt.	
"			62	49 3	12 cut.	

76L298 307 4-50

PLEASE RETURN TO
LOS ANGELES COUNTY SURVEYOR
726 LOS ANGELES COUNTY ENGINEERING BLDG.

NOTE: ANY ADDITIONS OR CHANGES ON THIS SHEET MUST BE MADE OR CIRCLED IN RED INK, WITH DATE AND NAME OF PERSON MAKING CHANGE.

Do not extend notes this side of this line.

STATION	B. S.	H. I.	F. S.	ELEV.	
8+00		55 54	5 5	500	14 brk
--			5 4	501	25 W P/L
--			5 4	501	150 Grnd
--			5 3	502	330 ℄ Alley
8+65			4 97	5057	℄
"			5 2	503	25 SE Cor. Lot 70
⊙	5 38	55 93	4 99	5055	
			5 77	5016	Top 4" C.I.P. #1 drain
			5 0	509	Ground over pipe

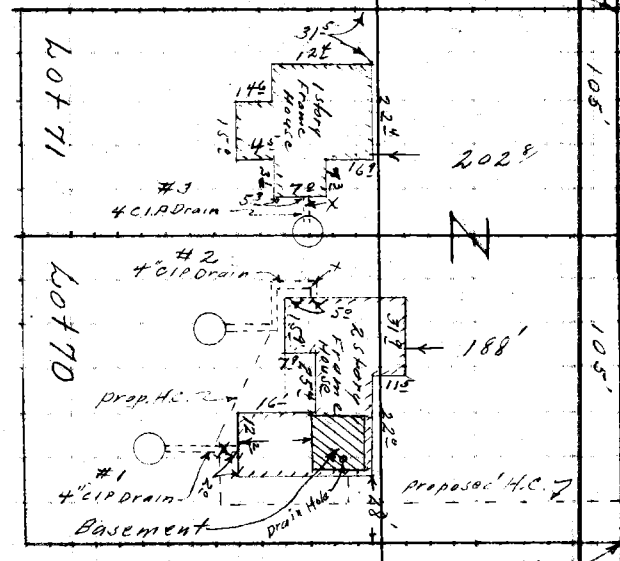

(Note: Basement — plans to have Laundry equiptment there as soon as Sewer drainage available.)

Profile Notes Red. ____ Plotted ____ Job No. 1477 Division No. ____
No. ____ Date ____ Date ____ Survey of 147th St.
X-Sec. Notes Chkd. ____ Checked ____ Survey by J. L. Willey Notes J. L. W. Date 12-4-51
No. ____ Date ____ Date ____ Map No. ____ Indexed Johnson Date ____

F. B. 1729 Pg. 119

76L298 307 4-50

PLEASE RETURN TO
LOS ANGELES COUNTY SURVEYOR
726 LOS ANGELES COUNTY ENGINEERING BLDG.

NOTE: ANY ADDITIONS OR CHANGES ON THIS SHEET MUST BE MADE OR CIRCLED IN RED INK, WITH DATE AND NAME OF PERSON MAKING CHANGE.

Do not extend notes this side of this line.

STATION	B. S.	H. I.	F. S.	ELEV.		
—		55 93	9 30	46 63	Floor level of basement at drain hole.	
—			6 85	49 08	Invert of 4" C.I.P. Drain #2	
—			5 15	50 78	Ground over pipe	
—			5 65	50 28	Top 4" C.I.P. pipe #3	
—			4 45	50 48	Ground over pipe	
⊙	5 45	56 00	5 38	50 55		
9+00			5 27	50 73		℄
"			5 88	50 12		10° edge pvt.
"			6 2	49 8		12 Gut
"			5 6	50 4		17 brk
"			5 6	50 4		25 EP/L
"			5 90	50 10	9° edge pvt.	
"			6 2	49 8	12 Gut	
"			5 9	50 1	16 brk	
"			5 6	50 4	25 WP/L	
10+00			5 08	50 92		℄
"			5 71	50 29		10° edge pvt.
"			5 9	50 1		12 Gut.
"			5 6	50 4		17 brk
"			5 7	50 3		25 EP/L

F.B. 1729 PG. 120
Job No. 1477 Division No. ____ Notes Red. ____ Plotted ____ Profile ____
Survey of 147th St. Date ____ Date ____ No. ____
Survey by J.L. Willey Notes J.L.W. Notes Chkd. ____ Checked ____ X-Sec. ____
Indexed K. C. Johnson Date ____ Date ____ Date ____ No. ____

76L298 307 4-50

PLEASE RETURN TO
LOS ANGELES COUNTY SURVEYOR
726 LOS ANGELES COUNTY ENGINEERING BLDG.

NOTE: ANY ADDITIONS OR CHANGES ON THIS SHEET MUST BE MADE OR CIRCLED IN RED INK, WITH DATE AND NAME OF PERSON MAKING CHANGE.

Do not extend notes this side of this line.

STATION	B. S.	H. I.	F. S.	ELEV.		
10+00		56 00	5 89	50 11	10.0 edge Pvt.	℄
"			6 2	49 8	13 Gut.	
"			5 6	50 4	14 brk	
"			5 4	50 6	25 WP/L	
10+75			5 10	50 90		℄
"			5 4	50 6	25 N.E. P/L Cor. Lot 71	
11+00			5 07	50 93		℄
"			5 28	50 72		8.9 edge Pvt.
"			5 6	50 4		12 Gut.
"			5 2	50 8		14 brk
"			5 2	50 8		25 E P/L
"			5 6	50 4		150 Grnd
"			6 2	49 8		330 ℄ Alley
"			5 68	50 32	9.5 edge Pvt	
"			6 1	49 9	13 Gut	
"			5 6	50 4	15 brk	
"			5 3	50 7	25 WP/L	
"			5 1	50 9	150 Grnd	
"			5 5	50 5	330 ℄ Alley	
⊙	5 57	56 12	5 45	50 55		

Profile No. ____ Notes Red. ____ Plotted ____ Job No. 1417 Division No. ____
X-Sec. No. ____ Date ____ Date ____ Survey of 1417 Sd
Notes Chkd. ____ Checked ____ Survey by J.L. Willey Notes J.L.W. Date 12-4-51
Date ____ Date ____ Map No. ____ Indexed Johnson Date ____

F. B. 1729 Pg. 121

76L298 307 4-50

PLEASE RETURN TO
LOS ANGELES COUNTY SURVEYOR
726 LOS ANGELES COUNTY ENGINEERING BLDG.

NOTE: ANY ADDITIONS OR CHANGES ON THIS SHEET MUST BE MADE OR CIRCLED IN RED INK, WITH DATE AND NAME OF PERSON MAKING CHANGE.

Do not extend notes this side of this line.

STATION	B. S.	H. I.	F. S.	ELEV.		
		.56 12				
			7 32	48 80	Top 4" VCP drain	
			5 9	50 2	Ground over pipe	
12+00			5 13	50 19		℄
"			5 68	50 14		8.4 edge Put.
"			6 3	41 8		12 Gut
"			5 6	50 5		14 brk
"			5 5	50 6		25 E P/L
"			5 76	50 76	8.5 edge Put	
"			6 2	44 9	12 Gut	
"			5 7	50 4	15 brk	
"			5 7	50 4	25 WP/L	
12+75			5 16	50 76		℄
"			5 5	50 6		25 N.W Cor Lot 76



F. B. 1729 PG. 122
Job No. 1477 Division No.
Survey of 147th St.
Survey by J. L. Willey Notes J. L. W.
Indexed C. Johnson Date
Notes Red. Plotted Profile
Date Date No.
Notes Chkd. Checked X-Sec.
Date Date No.

76L298 307 4-50

PLEASE RETURN TO
LOS ANGELES COUNTY SURVEYOR
726 LOS ANGELES COUNTY ENGINEERING BLDG.

NOTE: ANY ADDITIONS OR CHANGES ON THIS SHEET MUST BE MADE OR CIRCLED IN RED INK, WITH DATE AND NAME OF PERSON MAKING CHANGE.

Do not extend notes this side of this line.

STATION	B. S.	H. I.	F. S.	ELEV.		
13+00		56 12	5 15	50 97		℄
"			5 75	50 37		11° edge Pvt.
"			5 9	50 2		14 Gut
"			5 4	50 7		18 brk
"			5 1	51 0		25 E P/L
"			5 66	50 46	11° Gut (Pvt.)	
"			5 47	50 65	25 W. P/L.	
13+90.4			6 08	50 04	Opp. S P/L Roseerans	℄
			6 14	49 95		17 edge Pvt. Gu
			5 85	50 27		18 brk
			5 5	50 6		25 SE P/L Cor.
			6 18	49.94	14.6 Gut (Pvt)	
			5 56	50 56	25 S.W. P/L Cor (Pvt)	
13+93.4			6 13	49.99		℄
14+00			5 99	50 13		℄
14+05.4 ①	5 00	55 28	5 84	50 28		℄
14+20.40			4 97	50 31		℄
"			5 03	50 25		25 Pvt
"			5 10	50 18		100 "
"			5 12	50 16		200 "
"			5 32	49 96		330 Int. Alley

Profile Notes Red. ____ Plotted ____ Job No. 1477 Division No. ____
No. ____ Date ____ Date ____ Survey of 1477th St
X-Sec. Notes Chkd. ____ Checked ____ Survey by J. L. Willey Notes J. L. W. Date 12-4-51
No. ____ Date ____ Date ____ Map No. ____ Indexed Johnson Date ____

F. B. 1729 Pg. 123

76L298 307 4-50

PLEASE RETURN TO
LOS ANGELES COUNTY SURVEYOR
726 LOS ANGELES COUNTY ENGINEERING BLDG.

NOTE: ANY ADDITIONS OR CHANGES ON THIS SHEET MUST BE MADE OR CIRCLED IN RED INK, WITH DATE AND NAME OF PERSON MAKING CHANGE.

Do not extend notes this side of this line.

STATION	B. S.	H. I.	F. S.	ELEV.		
14+20		55 28	4 90	50 38	25	Pvt.
"			4 74	50 54	100	"
"			4 58	50 70	200	"
"			4 46	50 82	330	Int. Alley
"						
BMSY554			5 06	50 22	BMSY554 El. 50.227 Pg 15	
					Rosecrans Ave @ Cerise Ave	
					L&T in Conc. Pvt. 14'S & 30'E ℄ Inter	

F. B. 1729 Pg. 124
Job No. 1477 Division No. ____ Notes Red. ____ Plotted ____ Profile
Survey of 147th St ____ Date ____ Date ____ No. ____
Survey by J.L.Willey Notes J.L.W. Notes Chkd. ____ Checked ____ X-Sec.
Indexed C. Johnson Date ____ Date ____ Date ____ No. ____

Notes Ck'd by	Survey of 147th St.	F. B. 1729 PG. 125
Map No.	W. O. 1477 Tape No. St'd. °F	
Office Work	Surveyed by J. L. Willey	
Checked	Notes J. L. W. Date 11-19-51	
Date	Indexed [illegible]	

FEB 6 '52

147th ST. CI 1477

TOPOGRAPHY.
on
CERISE AVE.
from
147th ST. to DOMINGUEZ CHANNEL.

Note: Any Additions or Changes on This Sheet Must be Made or Circled in Red Ink With Date and Name of Person Making Change.

Do not extend notes this side of this line.

RETURN TO
LOS ANGELES COUNTY SURVEYOR
726 LOS ANGELES COUNTY
ENGINEERING BLDG.

76F309S 247 2-51

F.B. 1729 PG. 126

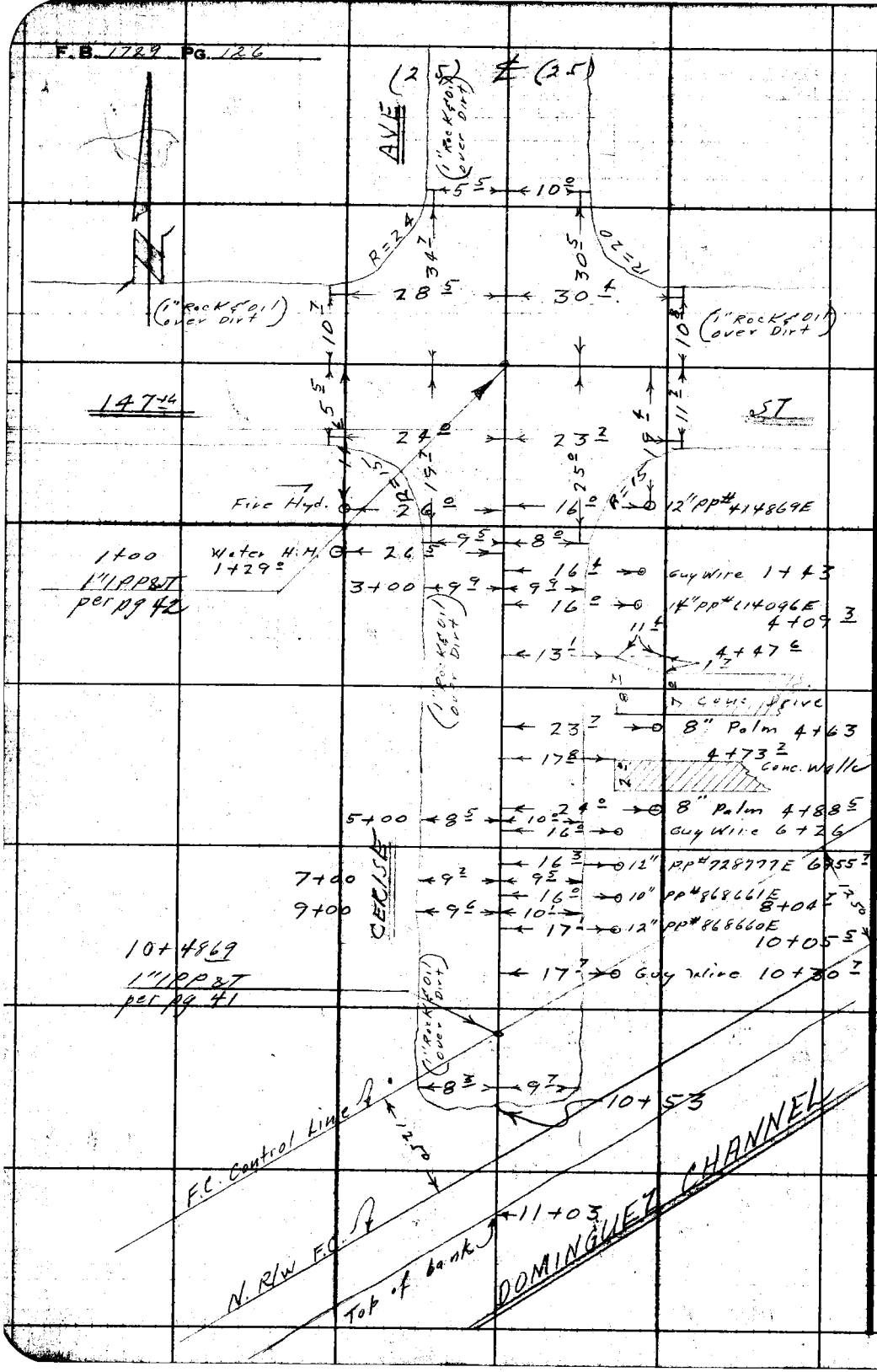

RETURN TO
LOS ANGELES COUNTY SURVEYOR
726 LOS ANGELES COUNTY
ENGINEERING BLDG.

Do not extend notes this side of this line.

Note: Any Additions or Changes on This Sheet Must be Made or Circled in Red Ink With Date and Name of Person Making Change.

Profile No.	Notes Red.	Plotted	Job No. 1477	Division No.
	Date	Date	Survey of 147th St.	
X-Sec. No.	Notes Chkd. LCM	Checked	Survey by J.L. Willey	Notes J.L.W. Date 12-4-51
	Date 12/21/51	Date	Map No.	Indexed J. Johnson Date FEB 6 '52

F. B. 1729 Pg. 127

147th St. C11477

"X" SECTIONS

on

CERISE AVE

from

147th ST. to DOMINGUEZ CHANNEL

12-4-51

Willey J.L.
Stangeland
Bay
Kapp
Albright.

STATION	B. S.	H. I.	F. S.	ELEV.

NOTE: ANY ADDITIONS OR CHANGES ON THIS SHEET MUST BE MADE OR CIRCLED IN RED INK, WITH DATE AND NAME OF PERSON MAKING CHANGE.

PLEASE RETURN TO
LOS ANGELES COUNTY SURVEYOR
726 LOS ANGELES COUNTY ENGINEERING BLDG.

Do not extend notes this side of this line.

76L298 307 4-50

76L298 307 4-50

PLEASE RETURN TO
LOS ANGELES COUNTY SURVEYOR
726 LOS ANGELES COUNTY ENGINEERING BLDG.

NOTE: ANY ADDITIONS OR CHANGES ON THIS SHEET MUST BE MADE OR CIRCLED IN RED INK, WITH DATE AND NAME OF PERSON MAKING CHANGE.

Do not extend notes this side of this line.

STATION	B. S.	H. I.	F. S.	ELEV.	Left	℄ Right
BMLM74	3 96	5515		51 9	BMLM74 El. 51.194 Pg 16	
					147th St (N Side) 110'± W of Cerise Ave	
					Bt Spk in Walk @ S.W. Cor. Ho # 3509	
0+70			487	50 78		℄
"			527	49 88		6° edge pvt.
"			57	49 [illegible]		12 Gut
"			52	50 [illegible]		13 brk
"			52	50 [illegible]		25 W P/L
"			538	49 77	10° edge pvt.	
"			58	49 4	15 Gut	
"			53	49 9	17 brk	
"			50	50 [illegible]	25 E P/L	
1+00			478	50 37	Int. 147th St	℄
"			537	49 78		12 X Gut
"			467	50 28		25 brk
"			476	50 39		100 Pvt
"			484	50 31		200 "
"			469	50 46		330 Int. Alley
"			552	49 63	19 X Gut.	
"			497	50 [illegible]	36 brk	
"			494	50 21	100 Pvt.	

F. B. 1729 Pg. 128
Job No. 1477 Division No. ____ Notes Red. ____ Plotted ____ Profile ____
Survey of 147th St. Date ____ Date ____ No. ____
Survey by J. L. Willey Notes J. L. W. Notes Chkd. ____ Checked ____ X-Sec. ____
Indexed S. O. Johnson Date ____ Date ____ Date ____ No. ____

76L298 307 4-50

PLEASE RETURN TO
LOS ANGELES COUNTY SURVEYOR
726 LOS ANGELES COUNTY ENGINEERING BLDG.

NOTE: ANY ADDITIONS OR CHANGES ON THIS SHEET MUST BE MADE OR CIRCLED IN RED INK, WITH DATE AND NAME OF PERSON MAKING CHANGE.

Do not extend notes this side of this line.

STATION	B. S.	H. I.	F. S.	ELEV.		
1+00		55 15	5 03	50 12	200 Pvt.	
"			5 18	49 97	330 ℄ Int Alley.	
1+30			4 91	50 24		℄
"			5 42	49 73		9.5 edge Pvt.
"			5 7	49 5		12 Gut
"			5 2	50 0		15 brk
"			5 5	49 7		25 W P/L
"			5 15	50 00	8.0 edge Pvt.	
"			5 7	49 5	14 Gut	
"			4 9	50 3	15 brk	
"			5 1	50 1	25 E P/L	
2+00			5 13	50 02		℄
"			5 45	49 70		10.0 edge Pvt.
"			5 7	49 5		12 Gut
"			5 2	50 0		15 brk
"			5 0	50 2		25 W P/L
"			5 47	49 68	8.3 edge Pvt.	
"			6 0	49 2	13 Gut	
"			5 4	49 8	16 brk	
"			5 1	50 1	25 E P/L	
3+00			5 21	49 94		

Profile Notes Red. Plotted Job No. 1477 Division No.
No. Date Date Survey of 1477 [illegible]
X-Sec. Notes Chkd. Checked Survey by J. L. Willey Notes J. L. W. Date 12-4-51
No. Date Date Map No. Indexed Johnson Date

F. B. 1729 Pg. 129

76L298 307 4-50

PLEASE RETURN TO
LOS ANGELES COUNTY SURVEYOR
726 LOS ANGELES COUNTY ENGINEERING BLDG.

NOTE: ANY ADDITIONS OR CHANGES ON THIS SHEET MUST BE MADE OR CIRCLED IN RED INK, WITH DATE AND NAME OF PERSON MAKING CHANGE.

Do not extend notes this side of this line.

STATION	B. S.	H. I.	F. S.	ELEV.		
3+00		55 15	5 48	49 67		9.9 edge Pvt
"			5 8	41 4		12 Gut
"			5 0	50 2		16 brk
"			4 6	50 6		25 WP/L
"			5 55	49 60	9.9 edge Pvt.	
"			6 0	49 2	13 Gut	
"			4 8	50 4	16 brk	
"			4 9	50 3	25 EP/L	
⊙	4 35	54 58	4 92	50 23		
3+40			4 76	49 82		
"			4 4	50 2	25 EP/L	double line of Rods.
3+45			4 3	50 3	25 "	
3+40			4 9	49 7	60 Grnd	
3+45			3 6	51 0	60 "	
3+40			5 0	49 6	175 "	
3+45			3 7	50 [illegible]	175 "	
3+40			5 3	49 3	210 "	
3+45			4 7	49 9	210 "	
3+40			4 9	49 [illegible]	330 "	
3+45			4 9	49 [illegible]	330 "	

F. B. 1729 PG. 130 Job No. 1477 Division No. Notes Red. Plotted Profile
Survey of 147th St. Date Date No.
Survey by J.L. Willey Notes J.L.W. Notes Chkd. Checked X-Sec.
Indexed C. Johnson Date Date Date No.

76L298 307 4-50

PLEASE RETURN TO
LOS ANGELES COUNTY SURVEYOR
726 LOS ANGELES COUNTY ENGINEERING BLDG.

NOTE: ANY ADDITIONS OR CHANGES ON THIS SHEET MUST BE MADE OR CIRCLED IN RED INK, WITH DATE AND NAME OF PERSON MAKING CHANGE.

10°

Do not extend notes this side of this line.

STATION	B. S.	H. I.	F. S.	ELEV.		
4+00		5458	4 84	4974		℄
"			5 14	4944		8 4 edge Pvt.
"			5 5	491		12 Cut
"			4 2	504		14 brk
"			3 3	513		25 W P/L
"			5 16	4942	10 4 edge Pvt.	
"			5 3	493	12 Cut	
"			4 2	504	16 Brk	
"			4 1	505	25 E P/L	
5+00			5 00	4958		℄
"			5 23	4935		8 5 edge Pvt.
"			5 4	492		10 Cut
"			3 2	514		16 brk
"			3 1	515		25 W P/L
"			5 19	4939	10° edge Pvt.	
"			5 4	492	13 Cut	
"			4 0	506	15 brk	
"			3 7	509	25 E P/L	
5+75			5 10	4948		℄
"			5 26	4932	10° edge Pvt	
"			5 7	489	14 Cut.	

Profile Notes Red. ____ Plotted ____ Job No. 1477 Division No. ____
No. ____ Date ____ Date ____ Survey of 14 [illegible]
X-Sec. Notes Chkd. ____ Checked ____ Survey by J. L. Willey Notes J. L. W. Date 12-4-51
No. ____ Date ____ Date ____ Map No. ____ Indexed Johnson Date ____

F. B. 1729 PG. 131

76L298 307 4-50

PLEASE RETURN TO
LOS ANGELES COUNTY SURVEYOR
726 LOS ANGELES COUNTY ENGINEERING BLDG.

NOTE: ANY ADDITIONS OR CHANGES ON THIS SHEET MUST BE MADE OR CIRCLED IN RED INK, WITH DATE AND NAME OF PERSON MAKING CHANGE.

Do not extend notes this side of this line.

STATION	B. S.	H. I.	F. S.	ELEV.		
5+75		54 58	4 1	5[illegible]5	18 brk	
"			4 0	5[illegible]6	25 E P/L	
"			3 1	5[illegible]5	38 brk	
"			3 2	5[illegible]4	150 Grnd	
"			4 5	50 1	320 Grnd	
"			3 2	51 4	330 ℄ Alley & Top bank, Channel	
6+00			5 15	47 43		℄
"			5 43	49 [illegible]5		8 6 edge pvt.
"			5 8	48 [illegible]		11 Cut
"			3 7	50 [illegible]		17 brk
"			3 6	51 [illegible]		25 W P/L
"			5 42	4[illegible]16	10 6 edge pvt.	
"			5 7	48 [illegible]	13 Cut	
"			4 6	50 [illegible]	16 brk	
"			3 9	5[illegible]	25 E P/L	
T.P.	3 68	54 54	3 72	50 [illegible]		
7+00			5 12	47 42		℄
"			5 36	47 18		9 5 edge pvt.
"			5 6	4[illegible]		12 Cut
"			3 8	50 [illegible]		17 brk
"			3 0	51 [illegible]		25 W. P/L & Top brk

F. B. 1729 Pg. 132
Job No. ____ Division No. ____ Notes Red. ____ Plotted ____ Profile ____
Survey of 147th St. Date ____ Date ____ No. ____
Survey by T. L. Willey Notes T. L. W. Notes Chkd. ____ Checked ____ X-Sec. ____
Indexed [illegible] Date ____ Date ____ Date ____ No. ____

76L298 307 4-50

PLEASE RETURN TO
LOS ANGELES COUNTY SURVEYOR
726 LOS ANGELES COUNTY ENGINEERING BLDG.

NOTE: ANY ADDITIONS OR CHANGES ON THIS SHEET MUST BE MADE OR CIRCLED IN RED INK, WITH DATE AND NAME OF PERSON MAKING CHANGE.

Do not extend notes this side of this line.

STATION	B. S.	H. I.	F. S.	ELEV.		
7+00		54 54	5 34	49 20	9² edge Pvt.	
"			5 9	48 6	13 Gut	
"			4 9	49 6	15 brk	
"			4 4	50 1	25 ~~W~~ EP/L	
8+00			5 22	49 32		℄
"			5 50	49 04		9² edge Pvt.
"			5 9	48 6		12 Gut
"			4 1	50 4		18 brk
"			2 2	52 3		25 WP/L & Top brk
"			5 46	49 08	9° edge Pvt.	
"			5 7	48 8	14 Gut	
"			4 9	49 6	18 brk	
"			4 7	49 8	25 EP/L	
"			4 4	50 1	170 Top bank of channel	
9+00			5 34	49 20		℄
"			5 78	48 76		9⁶ edge Pvt.
"			6 1	48 4		12 Gut
"			3 3	51 2		21 brk
"			2 4	52 1		25 WP/L & Top br
"			5 61	48 93	10¹ edge Pvt.	
"			5 9	48 6	13 Gut	

Profile Notes Red. ____ Plotted ____ Job No. 1477 Division No. ____ F. B. 1729 Pg. 133
No. ____ Date ____ Date ____ Survey of 14th St.
X-Sec. Notes Chkd. ____ Checked ____ Survey by J. L. Willey Notes J. L. W. Date 12-5-51
No. ____ Date ____ Date ____ Map No. ____ Indexed Johnson Date ____

76L298 307 4-50

PLEASE RETURN TO
LOS ANGELES COUNTY SURVEYOR
726 LOS ANGELES COUNTY ENGINEERING BLDG.

NOTE: ANY ADDITIONS OR CHANGES ON THIS SHEET MUST BE MADE OR CIRCLED IN RED INK, WITH DATE AND NAME OF PERSON MAKING CHANGE.

Do not extend notes this side of this line.

STATION	B. S.	H. I.	F. S.	ELEV.		
9+00		54 54	4 9	4[illegible]6	17 brk	
"			4 6	4[illegible]9	25 EP/L	
10+00			5 55	48 [illegible]		℄
"			5 79	48 75		10 edge Pvt
"			6 0	4[illegible]		12 Gut
"			3 3	51 2		20 brk
"			2 8	5[illegible]		25 WP/L & Top brk
"			5 79	4[illegible]75	13 edge pvt	
"			6 2	48 [illegible]	16 Gut	
"			5 2	4[illegible]	20 brk	
"			5 0	4[illegible]	25 EP/L	
10+48 69			5 50	4[illegible]04	F.C. control line lut. ℄	
"			5 74	48 80		8 2 edge Pvt.
"			6 1	48 4		11 Gut
"			3 5	51 [illegible]		20 brk
"			2 9	51 6		25 WP/L, Top brk
"			5 71	48 83	9 7 edge Pvt	
"			6 0	48 5	12 Gut	
"			4 9	49 6	17 brk	
"			4 4	50 1	29 Top bank of Channel	

F. B. 1729 Pg. 134 Job No. 1477 Division No. Notes Red. Plotted Profile
Survey of 147th St. Date Date No.
Survey by J. L. Willey Notes J. L. W. Notes Chkd. Checked X-Sec.
Indexed A. C. Johnson Date Date Date No.

76L298 307 4-50

PLEASE RETURN TO
LOS ANGELES COUNTY SURVEYOR
726 LOS ANGELES COUNTY ENGINEERING BLDG.

NOTE: ANY ADDITIONS OR CHANGES ON THIS SHEET MUST BE MADE OR CIRCLED IN RED INK, WITH DATE AND NAME OF PERSON MAKING CHANGE.

Do not extend notes this side of this line.

STATION	B. S.	H. I.	F. S.	ELEV.		
10+53		54 54	5 51	49 03	end of Pvt.	℄
11+03			4 17	49 57	Top bank of Channel	℄
BMLM63			2 59	51 95	BMLM63 El. 51.~~985~~ .986 Pg. 8 Cerise Ave (W. Side) 758± S. of 147th St. Bt Spk, Cone Base, Fence Post @ NE Cor. School Prop	

Profile Notes Red. ____ Plotted ____ Job No. 1477 Division No. ____ F. B. 1729 Pg. 135
No. ____ Date ____ Date ____ Survey of 147th St.
X-Sec. Notes Chkd. ____ Checked ____ Survey by J. L. Willey Notes J. L. W. Date 12-5-51
No. ____ Date ____ Date ____ Map No. ____ Indexed Johnson Date ____

F. B. 1729 Pg. 136 Job No. 1477 Division No. _____ Notes Red. _____ Plotted _____ Profile

Survey of 147th St. Date _____ Date _____ No. _____

Survey by J. L. Willey Notes J. L. W. Notes Chkd. _____ Checked _____ X-Sec.

Indexed _____ Date _____ Date _____ Date _____ No. _____

STATION	B. S.	H. I.	F. S.	ELEV.

Do not extend notes this side of this line.

PLEASE RETURN TO

LOS ANGELES COUNTY SURVEYOR

726 LOS ANGELES COUNTY ENGINEERING BLDG.

NOTE: ANY ADDITIONS OR CHANGES ON THIS SHEET MUST BE MADE OR CIRCLED IN RED INK, WITH DATE AND NAME OF PERSON MAKING CHANGE.

76L298 307 4-50

Notes Ck'd by	Survey of 147th St.	F. B. 1929 Pg. 137
Map No.	W. O. 1477 Tape No. St'd. °F	
Office Work	Surveyed by J.L. Willey	
Checked	Notes J.L.W. Date 11-20-51	
Date	Indexed E. C. Johnson	

FEB 6 '52

147th ST

C11477

TOPOGRAPHY

on

YUKON AVE

from

147th ST. to ROSECRANS AVE

11-20-51

Willey J.L.
Bay
Kapp
Albright

Note: Any Additions or Changes on This Sheet Must be Made or Circled in Red Ink With Date and Name of Person Making Change.

Do not extend notes this side of this line.

RETURN TO
LOS ANGELES COUNTY SURVEYOR
726 LOS ANGELES COUNTY
ENGINEERING BLDG.

76F309S 247 2-51

F.B. 1729 Pg. 138

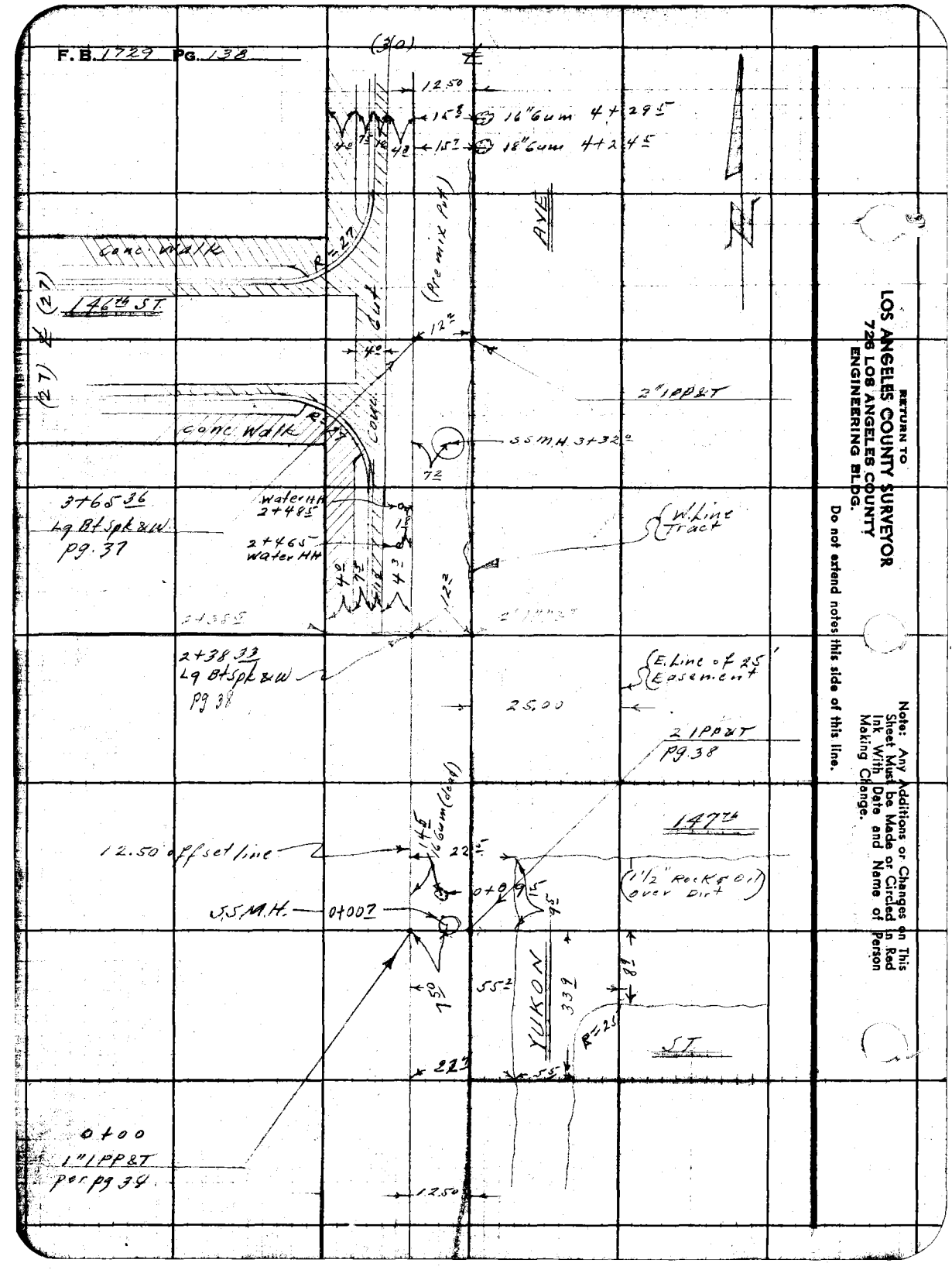

RETURN TO
LOS ANGELES COUNTY SURVEYOR
726 LOS ANGELES COUNTY
ENGINEERING BLDG.

Do not extend notes this side of this line.

Note: Any Additions or Changes on This Sheet Must be Made or Circled in Red Ink With Date and Name of Person Making Change.

Notes Ck'd by	Survey of 147th St.	F. B. 1729 Pg. 139
Map No.	W. O. 1477 Tape No. St'd °F	
Office Work	Surveyed by J. L. Willey	
Checked	Notes J. L. W. Date 11-20-51	
Date	Indexed C. Johnson	

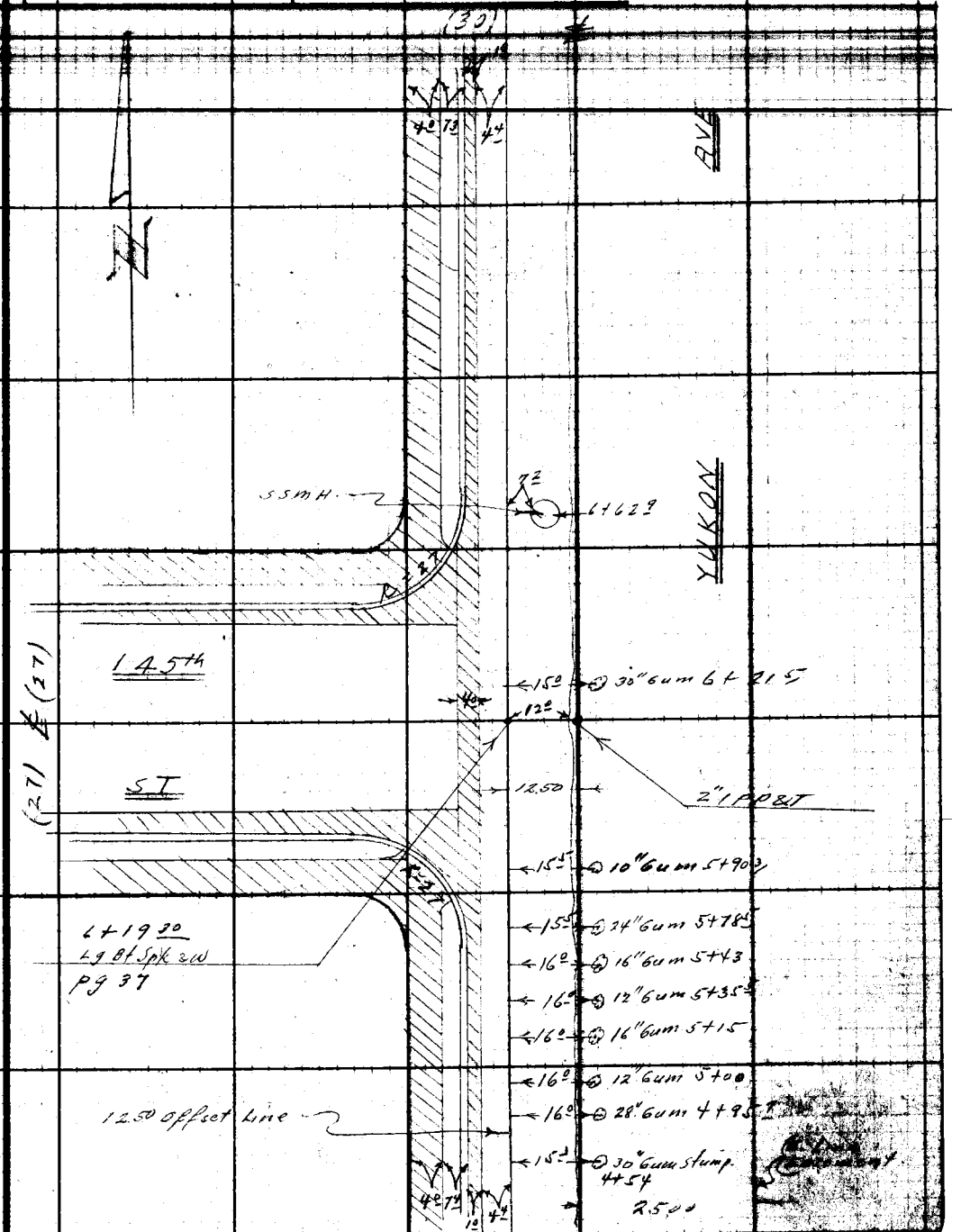

Note: Any Additions or Changes on This Sheet Must be Made or Circled in Red Ink With Date and Name of Person Making Change.

Do not extend notes this side of this line.

RETURN TO
LOS ANGELES COUNTY SURVEYOR
726 LOS ANGELES COUNTY
ENGINEERING BLDG.

76F3095 247 2-51

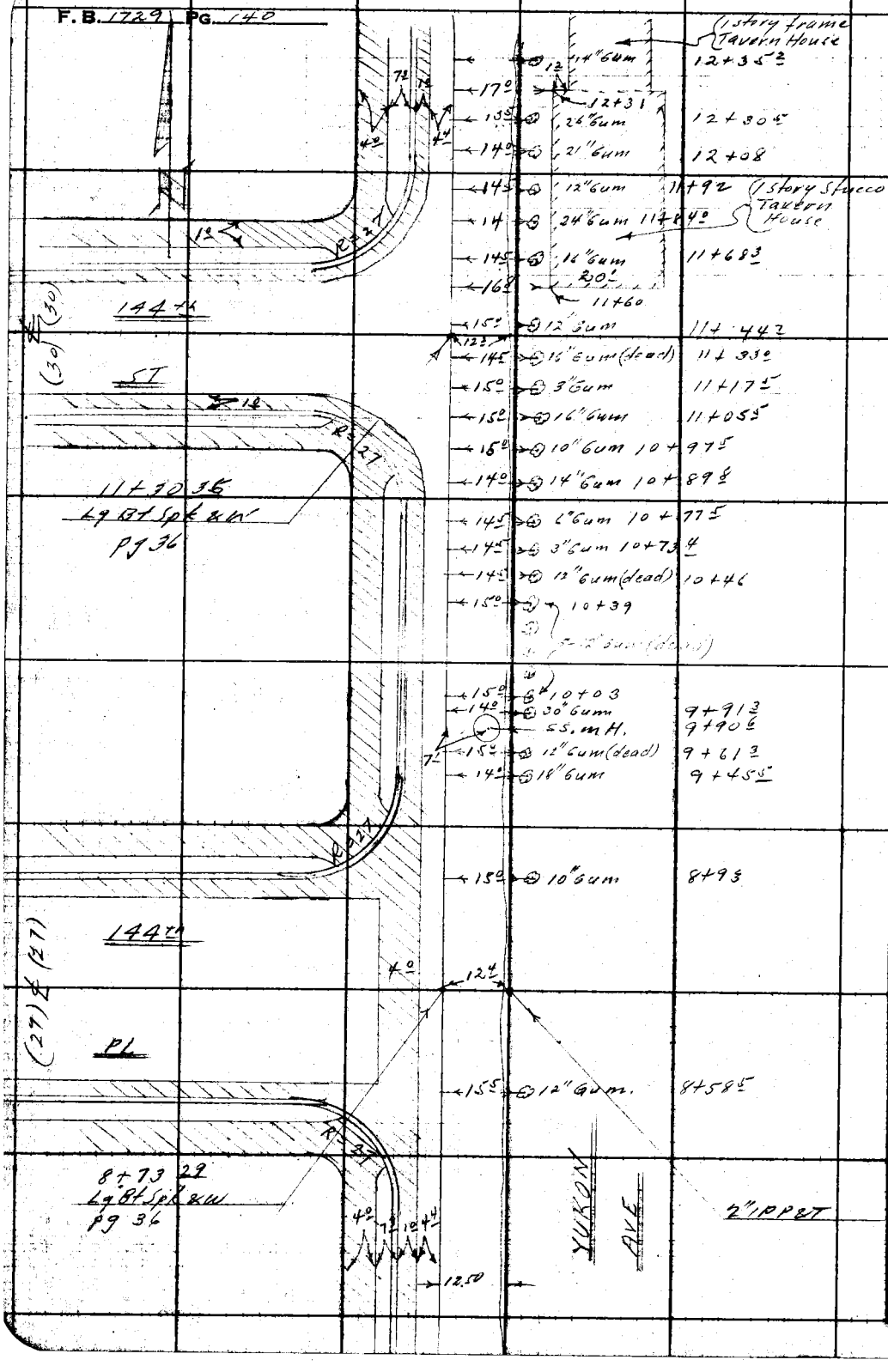

RETURN TO
LOS ANGELES COUNTY SURVEYOR
726 LOS ANGELES COUNTY
ENGINEERING BLDG.

Do not extend notes this side of this line.

Note: Any Additions or Changes on This Sheet Must be Made or Circled in Red Ink With Date and Name of Person Making Change.

Notes Ck'd by	Survey of 147th St.	F. B. 1729 Pg. 141
Map No.	W. O. 1477 Tape No. St'd. °F	
Office Work	Surveyed by J. L. Willey	
Checked	Notes J. L. W. Date 11-20-51	
Date	Indexed C. Johnson	

31
341
729

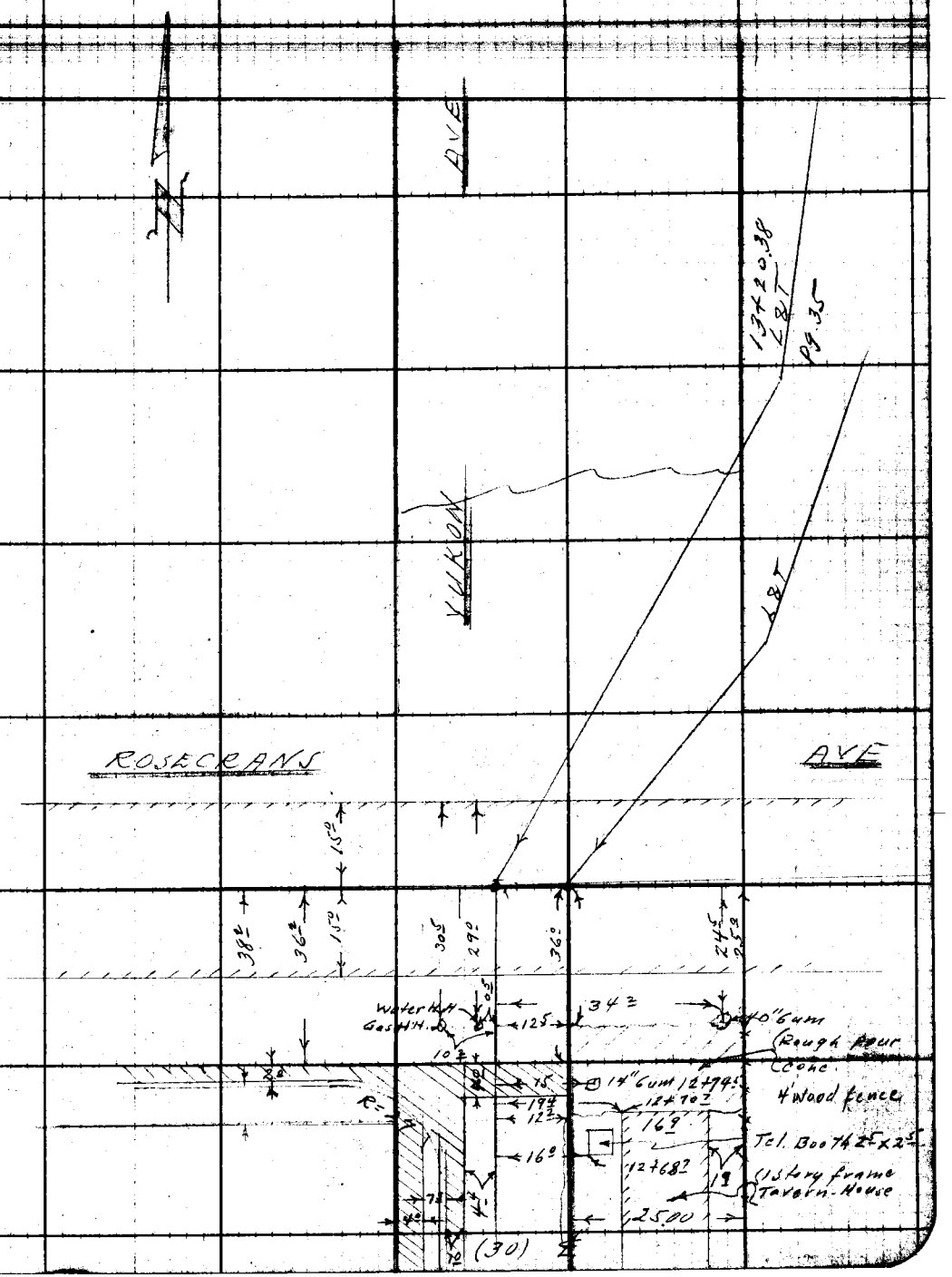

Note: Any Additions or Changes on This Sheet Must be Made or Circled in Red Ink With Date and Name of Person Making Change.

Do not extend notes this side of this line.

RETURN TO
LOS ANGELES COUNTY SURVEYOR
726 LOS ANGELES COUNTY
ENGINEERING BLDG.

76FS095 247 2-51

RETURN TO
LOS ANGELES COUNTY SURVEYOR
726 LOS ANGELES COUNTY
ENGINEERING BLDG.

Note: Any Additions or Changes on This Sheet Must be Made or Circled in Red Ink With Date and Name of Person Making Change.

Do not extend notes this side of this line.

F. B. 1729 PG. 142

Profile	Notes Red	Plotted	Job No. 1477	Division No.
No.	Date	Date	Survey of 147th St.	
X-Sec.	Notes Chkd. LGM	Checked	Survey by J. L. Willey	Notes J. L. W. Date 12-5-51
No.	Date 12/21/51	Date	Map No.	Indexed J. C. Johnson Date FEB 6 '52

F. B. 1729 Pg. 143

61 1477

X SECTIONS

on

YUKON AVE

from

147th ST to Rosecrans Ave.

12-5-51

Willey J.L.
Stangeland
Bay
Kapp
Albright.

Note: These offsets are from 12.50 offset W. Line

STATION	B. S.	H. I.	F. S.	ELEV.

NOTE: ANY ADDITIONS OR CHANGES ON THIS SHEET MUST BE MADE OR CIRCLED IN RED INK, WITH DATE AND NAME OF PERSON MAKING CHANGE.

Do not extend notes this side of this line.

PLEASE RETURN TO
LOS ANGELES COUNTY SURVEYOR
726 LOS ANGELES COUNTY ENGINEERING BLDG.

76L298 307 4-50

76L298 307 4-50

PLEASE RETURN TO
LOS ANGELES COUNTY SURVEYOR
726 LOS ANGELES COUNTY ENGINEERING BLDG.

NOTE: ANY ADDITIONS OR CHANGES ON THIS SHEET MUST BE MADE OR CIRCLED IN RED INK, WITH DATE AND NAME OF PERSON MAKING CHANGE.

Do not extend notes this side of this line.

F. B. 1729 Pg. 144 | Job No. 477 Division No. | Notes Red. | Plotted | Profile
Survey of 147th St. | Date | Date | No.
Survey by T. L. Willey | Notes T. L. W. | Notes Chkd | Checked | X-Sec.
Indexed E. C. Johnson | Date | Date | Date | No.

STATION	B. S.	H. I.	F. S.	ELEV.	Left.		℄ Right.	
BMLM61	4 95	55 87		50 92	BMLM61. El. 50.918 Pg 7 Yukon Ave & 147th St., 5' W. ℄ Inter. Cut "Δ" in E. Rim S. S. M.H.			
0+00			63	49 6	Pvt. of 147th St.		℄ = ℄ is 12.50 W. of Tr. Line	
"			50	50 9			5.5 Top brk	
"			43	51 6			12.5 Tract Line	
"			514	50 73			22.5 edge Pvt.	
"			507	50 80	opp E line of Easement		37.5 Pvt.	
"			509	50 78			112 "	
"			517	50 70			212 "	
"			535	50 52			342 Int Alley	
0+00 I							750 S.S.M.H.	
	N		1937	36 50	Rim 4.95	Rim 4.96	Rim 4.95	Rim 4.97
	W		See note on		Depth 10.33	Depth	Depth	Depth 10.32
	E		pg 151		Dia 4.09	Dia	Dia	Dia 4.09
	S		1938	36 49	Rod 19.37	Rod	Rod	Rod 19.38
Note: Elev of Inlet & Outlet based on an Invert rod reading @ ℄ of M.H. - Dia of pipe Approx 4.09								
0+30			64	49 5				
"			55	50 4			10 bot brk	
"			50	50 1	W. Tr. Line		12.5 Top "	
			51	50 1			21 brk	

76L298 307 4-50

PLEASE RETURN TO
LOS ANGELES COUNTY SURVEYOR
726 LOS ANGELES COUNTY ENGINEERING BLDG.

NOTE: ANY ADDITIONS OR CHANGES ON THIS SHEET MUST BE MADE OR CIRCLED IN RED INK, WITH DATE AND NAME OF PERSON MAKING CHANGE.

Do not extend notes this side of this line.

STATION	B. S.	H. I.	F. S.	ELEV.	Left	℄ Right
0+30		55 87	50	50 9		37.5 E. line Easement
1+00			66	49 3		℄
"			58	50 1		9 bot brk
"			50	50 9	W. Tr. Line	12.5 Top "
"			54	50 5		37.5 E. line Easement
2+00			61	49 8		℄
"			57	50 2		9.0 bot brk
"			49	51 0	W. Tr. Line	12.5 Top "
			48	51 1		37.5 E. line Easement
⊙	4 32	55 37	4 82	51 05		
2+38.33			5 41	49 96		℄ Int. S. Tr. Line
"			5 14	50 23		12.2 bot brk
"			46	50 8		13 Top brk



Profile Notes Red. ____ Plotted ____ Job No. 1477 Division No. ____
No. ____ Date ____ Date ____ Survey of 1 Mile St.
X-Sec. Notes Chkd. ____ Checked ____ Survey by J. L. Wilcox Notes J. L. W. Date 12-5-51
No. ____ Date ____ Date ____ Map No. ____ Indexed Johnson Date ____

F. B. 1729 PG. 145

76L298 307 4-50

PLEASE RETURN TO
LOS ANGELES COUNTY SURVEYOR
726 LOS ANGELES COUNTY ENGINEERING BLDG.

NOTE: ANY ADDITIONS OR CHANGES ON THIS SHEET MUST BE MADE OR CIRCLED IN RED INK, WITH DATE AND NAME OF PERSON MAKING CHANGE.

Do not extend notes this side of this line.

STATION	B. S.	H. I.	F. S.	ELEV.		
2+38 33		55.37	46	50 8		37.5 E line Easement
"			567	49 70	4.3 S. end Gut out.	
"			575	49 62	5.3 " " Gut in	
"			509	50 28	5.3 " " Top Curb.	
3+00			537	50 00		℄
"			513	50 26		12.0 edge Pvt; brk
"			45	50 7		13 Top brk
"			43	51 1		37.5 E line Easement
"			562	49 75	4.3 Gut out	
"			570	49 67	5.3 " in	
"			506	50 31	5.3 Top Cb.	
3+32			511	50 26		7.2 Top S.S. M.H.
3+45			533	50 04	opp N. Line Lot 20	℄
"			48	50 6		37.5 N.W. P/L Cor. Lot 20.
			592	49 45	Top 4" V.C.P. to house in front	
			45	50 9	Ground over pipe	
			595	49 42	Top 4 C.I.P. to House in rear.	
			48	50 6	Ground over pipe	
3+65 36			536	50 01	Inter. 146th St.	℄
"			507	50 30		12.2 edge Pvt, brk
"			45	50 9		13 brk

Profile
Plotted ____ Date ____ No. ____
X-Sec.
Checked ____ Date ____ No. ____
Notes Red. ____ Date ____
Notes Chkd. ____ Date ____
Job No. 1422 Division No. ____
Survey of 147th St.
Survey by J. L. Willey Notes J. L. W.
Indexed C. Johnson Date ____
1429 146

298 307 4-50

PLEASE RETURN TO
LOS ANGELES COUNTY SURVEYOR
726 LOS ANGELES COUNTY ENGINEERING BLDG.

NOTE: ANY ADDITIONS OR CHANGES ON THIS SHEET MUST BE MADE OR CIRCLED IN RED INK, WITH DATE AND NAME OF PERSON MAKING CHANGE.

Do not extend notes this side of this line.

STATION	B. S.	H. I.	F. S.	ELEV.		
3+65 36		55 37	4 9	50 5		37.5 E. line Easement
"			5 61	49 76	5.3 ℄ Conc. "X" Cut.	
"			5 07	50 30	40 brk in pvt.	
4+00			5 21	50 16		℄
"			4 80	50 57		12.2 edge Pvt, brk
"			4 0	51 4		13.5 Top brk
"			4 4	51 0		18.5 brk
"			4 6	50 8		37.5 E line Easement
"			5 1	50 3		162 Grnd
"			5 2	50 2		342 ℄ Alley
"			5 42	49 95	4.3 Cut out.	
"			5 55	49 82	5.3 " in	
"			4 85	50 52	5.3 Top Cb.	
5+00			5 04	50 33		℄
"			4 82	50 55		12.5 edge Pvt, brk
"			3 3	52 1		15 Top brk
"			4 4	51 0		27 brk
"			4 7	50 7		37.5 E line Easement
"			5 23	50 14	4.3 Cut out	
"			5 35	50 02	5.3 " in	
"			4 72	50 65	5.3 Top Cb.	

Profile Notes Red. ____ Plotted ____ Job No. 1477 Division No. ____
No. ____ Date ____ Date ____ Survey of 147th St.
X-Sec. Notes Chkd. ____ Checked ____ Survey by J. L. Willey Notes J. L. W. Date 12-5-51
No. ____ Date ____ Date ____ Map No. ____ Entered John Johnson Date ____

F. B. 1729 PG. 147

76L298 307 4-50

PLEASE RETURN TO
LOS ANGELES COUNTY SURVEYOR
726 LOS ANGELES COUNTY ENGINEERING BLDG.

NOTE: ANY ADDITIONS OR CHANGES ON THIS SHEET MUST BE MADE OR CIRCLED IN RED INK, WITH DATE AND NAME OF PERSON MAKING CHANGE.

Do not extend notes this side of this line.

STATION	B. S.	H. I.	F. S.	ELEV.	Left.	℄ Right
		55 37				
T.P.	5 70	55 90	5 17	50 20		
6+00			5 48	50 42		℄
"			4 99	50 91		12.5 edge Pvt.
"			4 3	51 6		14 Top bk
"			4 6	51 3		bk
"			5 0	50 9		37.5 E line Easement.
"			5 65	50 25	4.3 Gut out	
"			5 76	50 14	5.3 " in	
"			5 09	50 81	5.3 Top Cb	
6+19.30			5 48	50 42		℄
"			5 74	50 16	5.3 ℄ Conc. "X" Gut.	
"			5 14	50 76	40 bk in pvt. (top)	
7+00			5 21	50 69		℄
"			4 95	50 95		12.0 edge Pvt.
"			4 3	51 6		14 Top bk
"			5 0	50 9		37.5 E. line Easement.
"			5 48	50 42	4.3 Gut out	
"			5 58	50 32	5.3 Gut in	
"			4 95	50 95	5.3 Top Cb.	

F. B. 1729 Pg. 148
Job No. 1477 Division No. ____ Notes Red. ____ Plotted ____ Profile ____
Survey of 147th St. ____ Date ____ Date ____ No. ____
Survey by J. L. Willey Notes J. L. W. ____ Notes Chkd. ____ Checked ____ X-Sec. ____
Indexed C. Johnson Date ____ Date ____ Date ____ No. ____

76L298 307 4-50

PLEASE RETURN TO
LOS ANGELES COUNTY SURVEYOR
726 LOS ANGELES COUNTY ENGINEERING BLDG.

NOTE: ANY ADDITIONS OR CHANGES ON THIS SHEET MUST BE MADE OR CIRCLED IN RED INK, WITH DATE AND NAME OF PERSON MAKING CHANGE.

Do not extend notes this side of this line.

Profile No.____ Notes Red.____ Plotted____ Job No. 1477 Division No.____
X-Sec. No.____ Date____ Notes Chkd.____ Date____ Checked____ Date____ Survey of 1477 Survey by 7 Notes 7 Date 12-5-51
Date____ Map No.____ Date____

F. B. 1729 Pg. 147

STATION	B. S.	H. I.	F. S.	ELEV.		
8+00		55 90	5 06	50 84		℄
"			4 73	50 17		12.5 edge Pvt.
"			4 2	51 7		Top brk.
"			5 0	50 9		37.5 E. line 25 Easement
"			5 4	50 5		162 Grnd
"			5 3	50 6		342 ℄ Alley
"			5 30	50 60	4.4 Cut out.	
"			5 44	50 46	5.4 " in	
"			4 80	51 10	5.4 Top Cb.	
8+73.29			5 04	50 86	Int. 144.4 Pl.	℄
"			5 28	50 62	5.4 ℄ Conc. X Cut	
"		1	4 57	51 43	4.0 brk in Pvt.	
⊙	6 17	57 04	5 03	50 87		
9+00			6 05	50 99		℄
"			5 78	51 26		12 edge Pvt.
"			5 5	51 5		15 Top brk
"			6 3	50 7		37.5 E line Easement
9+16			6 01	51 03		℄
"			6 21	50 83	4.4 Cut out	
"			6 32	50 72	5.4 " in	
"			5 64	51 40	5.4 Top Cb.	

76L298 307 4-50

PLEASE RETURN TO
LOS ANGELES COUNTY SURVEYOR
726 LOS ANGELES COUNTY ENGINEERING BLDG.

NOTE: ANY ADDITIONS OR CHANGES ON THIS SHEET MUST BE MADE OR CIRCLED IN RED INK, WITH DATE AND NAME OF PERSON MAKING CHANGE.

Do not extend notes this side of this line.

STATION	B. S.	H. I.	F. S.	ELEV.		
10+00		57 04	5 86	51 18		℄
"			5 58	51 46		11.5 edge Pvt.
"			48	52 2		14 Top brk
"			58	51 2		37.5 E line Easm't.
"			6 08	50 96	4.4 Gut out.	
"			6 16	50 88	5.4 " in	
"			5 55	51 49	5.4 Top Cb.	
10+85			5 78	51 26		℄
"			6 05	50 99	4.4 Gut out	
"			6 13	50 91	5.4 " in	
"			5 46	51 58	5.4 Top Cb.	
11+00			5 60	51 44		℄
"			5 47	51 57		12.5 edge Pvt.
"			50	52 0		14 Top brk
"			6 0	51 0		37.5 E line Eas'm't.
"			59	51 1		162 Grnd
"			61	50 9		342 ℄ Alley
11+30.36			5 46	51 58		℄
"			5 48	51 56	5.4 ℄ Conc "X" Gut line (No X Gut)	
11+86			5 79	51 25		℄
			6 07	50 97	4.4 Gut out.	

Profile
Plotted ____ Date ____ No. ____
X-Sec.
Checked ____ Date ____ No. ____
Notes Red. ____ Date ____
Notes Chkd. ____ Date ____
Division No. 1477
Job No. 1477
Survey of 147th St.
Survey by J. L. Willey
Notes J. L. W.
Indexed C. Johnson
Date ____
P. B. 1729 Pg. 150

76L298 307 4-50

PLEASE RETURN TO
LOS ANGELES COUNTY SURVEYOR
726 LOS ANGELES COUNTY ENGINEERING BLDG.

NOTE: ANY ADDITIONS OR CHANGES ON THIS SHEET MUST BE MADE OR CIRCLED IN RED INK, WITH DATE AND NAME OF PERSON MAKING CHANGE.

Do not extend notes this side of this line.

STATION	B. S.	H. I.	F. S.	ELEV.		
11+86		57 04	6 16	50 88	5.4 Gut in	
"			5 51	51 53	5.4 Top Cb.	
12+00			5 96	51 08		℄
"			5 58	51 46		12.2 edge Pvt
"			5 2	51 8		13 Top brk
"			5 0	52 0		16.8 against side of bldg
"			6 17	50 87	4.4 Gut out	
"			6 29	50 75	5.4 " in	
"			5 65	51 39	5.4 Top Cb	

Field party made check on S.D. #5 M.H @ 147th & Yukon 3/14/52
depth of M.H @ ctr from rim = 14.44

4.97 } 4.96 = mean rod
4.95 }
19.40

55.87 H.I. (pg 144)
− 19.40
36.47 = elev. floor of M.H

BM — over

Profile Notes Red ____ Plotted ____ Job No. 1477 Division No. ____ F. B. 1729 Pg. 151
No. ____ Date ____ Date ____ Survey of 147th St.
X-Sec. Notes Chkd. ____ Checked ____ Survey by J. L. Willis Notes J. L. W. Date 12-5-51
No. ____ Date ____ Date ____ Map No. ____ Date ____

76L298 307 4-50

PLEASE RETURN TO
LOS ANGELES COUNTY SURVEYOR
726 LOS ANGELES COUNTY ENGINEERING BLDG.

NOTE: ANY ADDITIONS OR CHANGES ON THIS SHEET MUST BE MADE OR CIRCLED IN RED INK, WITH DATE AND NAME OF PERSON MAKING CHANGE.

Do not extend notes this side of this line.

STATION	B. S.	H. I.	F. S.	ELEV.		
		57 04				
BMLM23			584	51 20	BMLM23 El. 51.172 Rosecrans Ave & Yukon Ave L&T in Conc. Pvt. 14'N. & 30'W. 7 ℄ Int.	Pg 14

F. B. 1729 Pg. 152 Job No. 1477 Division No. Notes Red. Plotted Profile
Survey of 147th St. Date Date No.
Survey by J. L. Willey Notes J. L. W. Notes Chkd. Checked X-Sec.
Indexed E. C. Johnson Date Date Date No.

Notes Ck'd by
Map No.
Office Work
Checked
Date

Survey of 147th St.
W. O. 1477 Tape No. St'd. °F
Surveyed by J. L. Willey
Notes J. L. W. Date 11-20-51

F. B. 1729 Pg. 133

147th ST C11477

TOPOGRAPHY
on
147th ST
from
YUKON AVE to LEMOLI AVE

11-20-51
Willey J.L
Bay
Kalp
Albright

Note: Any Additions or Changes on This Sheet Must be Made or Circled in Red Ink With Date and Name of Person Making Change.

Do not extend notes this side of this line.

RETURN TO
LOS ANGELES COUNTY SURVEYOR
726 LOS ANGELES COUNTY
ENGINEERING BLDG.

76F3095 247 2-51

F.B. 1729 PG. 154

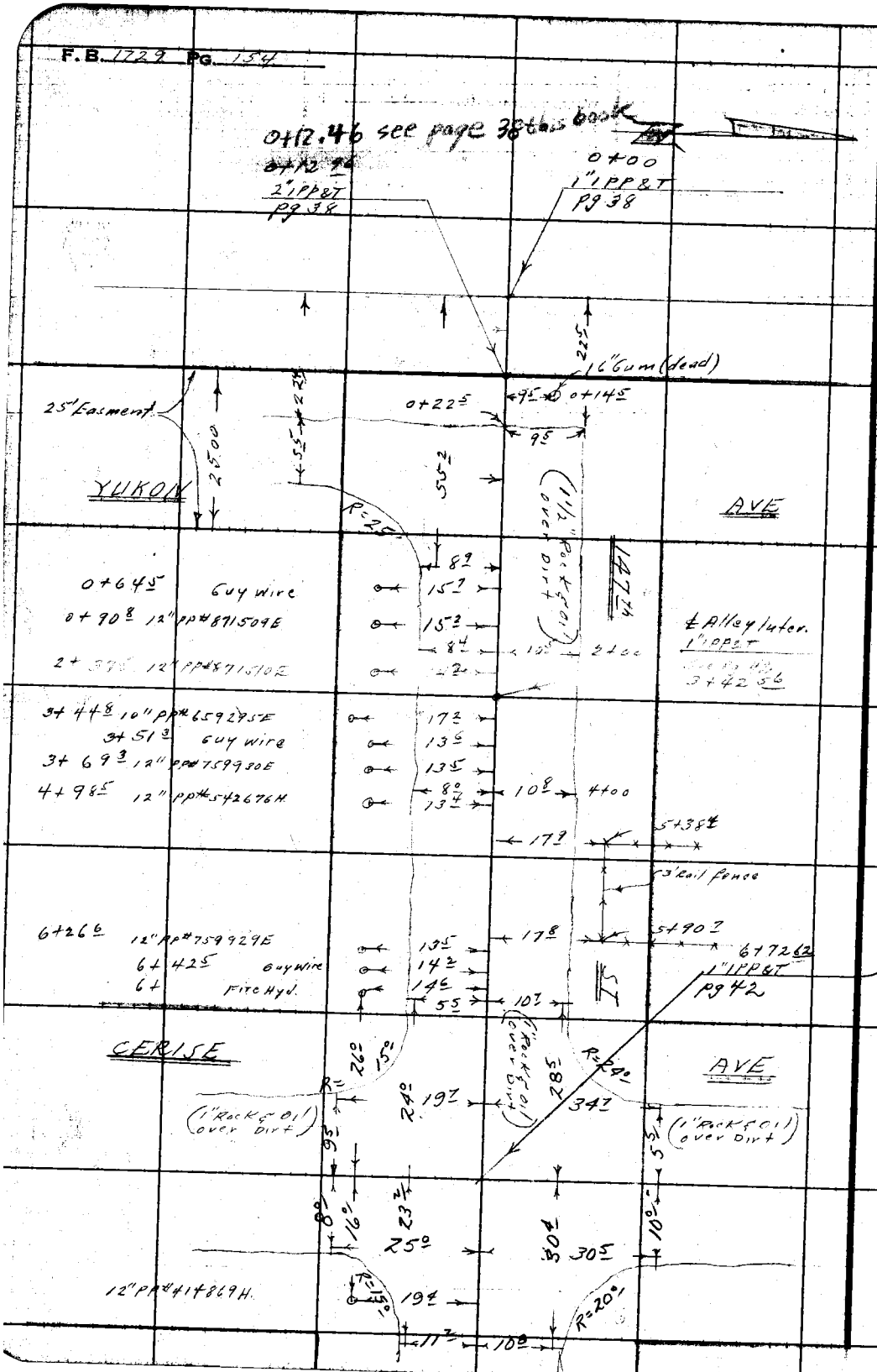

RETURN TO
LOS ANGELES COUNTY SURVEYOR
726 LOS ANGELES COUNTY
ENGINEERING BLDG.

Do not extend notes this side of this line.

Note: Any Additions or Changes on This Sheet Must be Made or Circled in Red Ink With Date and Name of Person Making Change.

Notes Ck'd by	Survey of 147th St.
Map No.	W.O. 1477 Tape No. St'd. °F
Office Work	Surveyed by J. L. Willey
Checked	Notes J. L. W. Date 11-20-51
Date	Indexed

P.B. 1229 Pg. 135

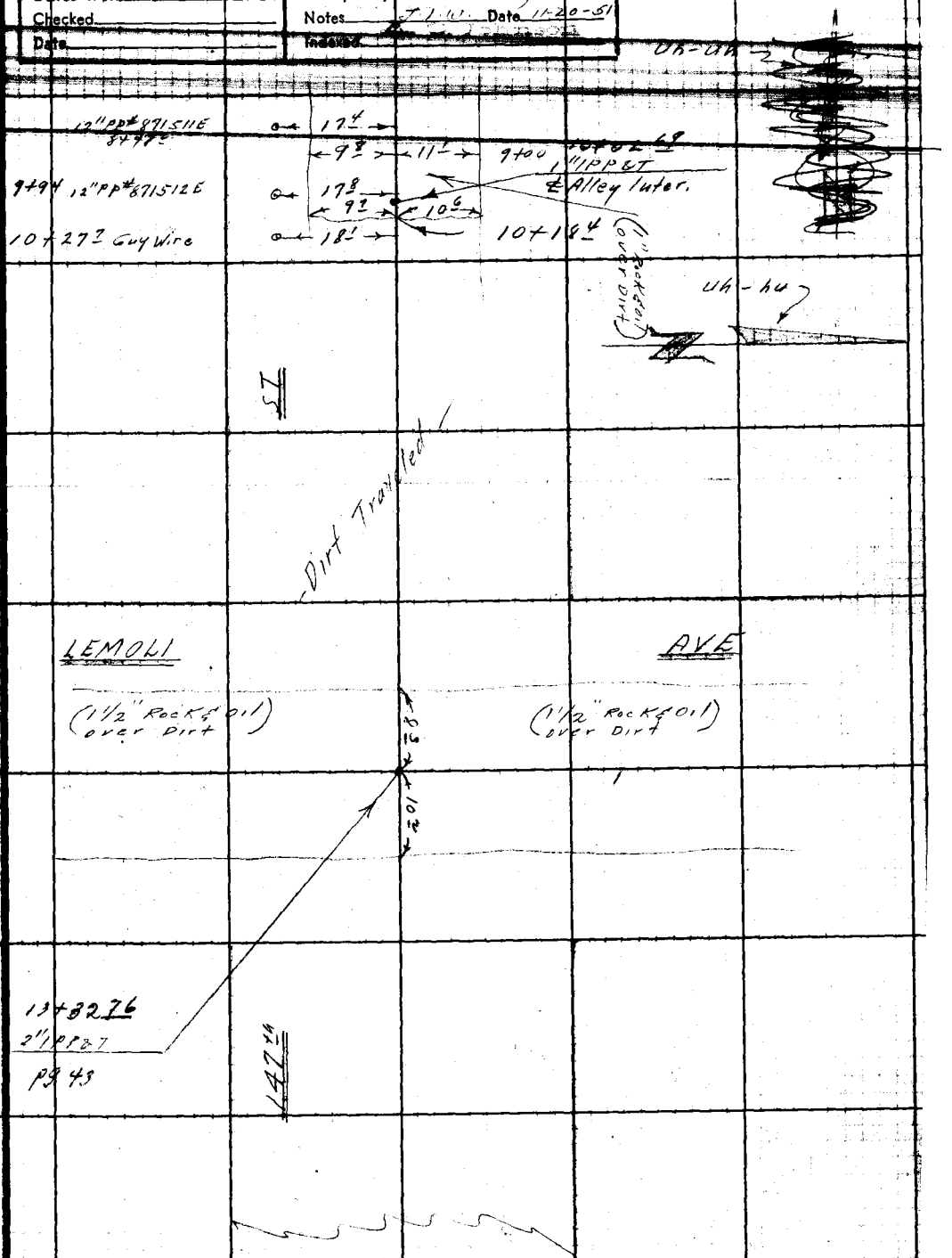

Note: Any Additions or Changes on This Sheet Must be Made or Circled in Red Ink With Date and Name of Person Making Change.

Do not extend notes this side of this line.

RETURN TO
LOS ANGELES COUNTY SURVEYOR
726 LOS ANGELES COUNTY
ENGINEERING BLDG.

76F3095 247 2-51

RETURN TO
LOS ANGELES COUNTY SURVEYOR
726 LOS ANGELES COUNTY
ENGINEERING BLDG.

Note: Any Additions or Changes on This Sheet Must be Made or Circled in Red Ink With Date and Name of Person Making Change.

Do not extend notes this side of this line.

F.B. 1729 PG. 136

Profile	Notes Red	Plotted	Job No. 1477	Division No. V	F. B. 1729	Pg. 157
No.	Date	Date	Survey of 147TH STREET			
X-Sec.	Notes Chkd LCM	Checked	Survey by J.L.W.	Notes A.C.S.	Date 12-5-51	
No.	Date 12/20/51	Date	Map No. ~~Indexed~~ Johnson		Date FEB 6 '52	

147th ST.

CL 1477

"X" SECTIONS

on

147th ST

from

YUKON AVE to Lemoli ST

12-5-51

Willey J.L.
Stangeland
Bay
Kapp
Albright.

STATION	B. S.	H. I.	F. S.	ELEV.

NOTE: ANY ADDITIONS OR CHANGES ON THIS SHEET MUST BE MADE OR CIRCLED IN RED INK, WITH DATE AND NAME OF PERSON MAKING CHANGE.

PLEASE RETURN TO
LOS ANGELES COUNTY SURVEYOR
726 LOS ANGELES COUNTY ENGINEERING BLDG.

Do not extend notes this side of this line.

76L298 307 4-50

76L298 307 4-50

PLEASE RETURN TO
LOS ANGELES COUNTY SURVEYOR
726 LOS ANGELES COUNTY ENGINEERING BLDG.

NOTE: ANY ADDITIONS OR CHANGES ON THIS SHEET MUST BE MADE OR CIRCLED IN RED INK, WITH DATE AND NAME OF PERSON MAKING CHANGE.

Do not extend notes this side of this line.

STATION	B. S.	H. I.	F. S.	ELEV.	Left = North	Right = South
BMLM61	4 96	55 88		50 92	BMLM 61 El. 50 918 Pg 7	
					Yukon Ave & 147th St. 5' W. ℄ Inter.	
					Cut "Δ" in E. Rim. S.S. M.H.	
0+00			6.4	48.5	Int 12.50 offset line ℄	W. of Tract line
			6.9	48.0		30' Grnd
			7.1	48.8	30 Grnd	
0+05.5			5.2	50.7	brk ℄	
0+07.5					0.7 SS M.H.	
N			19 38	36 50	Rim 4.96 / Rim 4.97	Rim 4.96 / Rim 4.98
W			—		Depth 10.33 / Depth X	Depth X / Depth 10.32
E			—		Dia 4.09 / Dia	Dia / Dia 4.07
S			1939	36 49	Rod 19.38 / Rod	Rod / Rod 19.39
0+22.5			501	50 87	edge Pvt. ℄	
0+37.5 0+37.46			512	50 76	E. line of Easement ℄	
"			5.9	50.0		30° AR
"			51	50.8	30° AR	
"			51	50.8	105° B.L.L.	
1+00			512	50.76	℄	
"			568	50.20		9° EDGE PVT
"			61	49.8		13° GUT
"			56	50.3		15° BRK

F. B. 1729 Pg. 158 Job No. 1477 Division No. V Notes Red. Plotted Profile
Survey of 147th STREET Date Date No.
Survey by J.L.W. Notes A.C.S. Notes Chkd. Checked X-Sec.
Indexed C. Johnson Date Date Date No.

76L298 307 4-50

PLEASE RETURN TO
LOS ANGELES COUNTY SURVEYOR
726 LOS ANGELES COUNTY ENGINEERING BLDG.

NOTE: ANY ADDITIONS OR CHANGES ON THIS SHEET MUST BE MADE OR CIRCLED IN RED INK, WITH DATE AND NAME OF PERSON MAKING CHANGE.

Do not extend notes this side of this line.

STATION	B. S.	H. I.	F. S.	ELEV.	LEFT OR NORTH ℄	RIGHT OR SOUTH
		55 88				
1+00			5.6	50.3		30% AR
"			562	50.26	9° EDGE PVT	
"			56	50.3	13% GUT	
"			50	50.9	15% BRK	
"			50	50.9	30% AR	
2+00			517	50.71		℄
"			565	50.23		9% EDGE PVT
"			61	49.8		12% GUT
"			56	50.3		14% BRK
"			58	50.1		30% AR
"			568	50.20	10% EDGE PVT	
"			59	50.0	13% GUT	
"			53	50.6	15° BRK	
"			53	50.6	30% AR	
TP	467	55 74	481	51.07	T.P.	
3+00			516	50.58		℄
"			594	49.80		9% EDGE PVT
"			62	49.5		12% GUT
"			57	50.0		14% BRK
"			53	50.4		30% AR

Profile Notes Red ____ Plotted ____ Job No. 1477 Division No. V F. B. 1729 Pg. 159
No. ____ Date ____ Date ____ Survey of 147TH STREET
X-Sec. Notes Chkd. ____ Checked ____ Survey by J.L. WALLEY Notes A.C.S. Date 12-5-51
No. ____ Date ____ Date ____ Map No. ____ Date ____

76L298 307 4-50

PLEASE RETURN TO
LOS ANGELES COUNTY SURVEYOR
726 LOS ANGELES COUNTY ENGINEERING BLDG.

NOTE: ANY ADDITIONS OR CHANGES ON THIS SHEET MUST BE MADE OR CIRCLED IN RED INK, WITH DATE AND NAME OF PERSON MAKING CHANGE.

Do not extend notes this side of this line.

STATION	B. S.	H. I.	F. S.	ELEV.	LFT OR NORTH ℄	RT OR SOUTH
		5574				
3+00			587	49.87	9% EDGE PVT	
"			60	49.7	14% GUT	
"			57	50.0	16% BRK	
"		12.46 / 330.06 / 342.52	51	50.6	30% AR	
3+42 56	+42 52		524	50.50		℄ INT ALLEY
"			57	50.0	30% AR ALONG ℄ ALLEY	
"			53	50.4	135% BLL " " "	
4+00			527	50.47		℄
"			609	49.65		9% EDGE PVT
"			63	49.4		12% GUT
"			59	49.8		13% BRK
"			58	49.9		30% AR
"			581	49.93	11% EDGE PVT	
"			61	49.6	14% GUT	
"			57	50.0	16% BRK	
"			46	51.1	30% AR	
5+00			539	50.35		℄
			598	49.76		8% EDGE PVT
			63	49.4		11% GUT
			58	49.9		12% BRK

F. B. 1729 Pg. 160
Job No. 1477 Division No. V Notes Red. Plotted Profile
Survey of 1477th STREET Date Date No.
Survey by J. L. Willey Notes A.C.S. Notes Chkd. Checked X-Sec.
Indexed A. C. Johnson Date Date No.

76L298 307 4-50

PLEASE RETURN TO
LOS ANGELES COUNTY SURVEYOR
726 LOS ANGELES COUNTY ENGINEERING BLDG.

NOTE: ANY ADDITIONS OR CHANGES ON THIS SHEET MUST BE MADE OR CIRCLED IN RED INK, WITH DATE AND NAME OF PERSON MAKING CHANGE.

Do not extend notes this side of this line.

STATION	B. S.	H. I.	F. S.	ELEV.		
		55 74				
5+00			58	49 9		30% AR
"			598	49 76	10% EDGE PVT	
"			61	49.6	14% GUT	
"			56	50 1	16% BRK	
"			55	50.2	30% AR	
TP	4 71	55 53	4 92	50 82	TP	
6+00			509	50.44		℄
"			572	49.81		7% EDGE PVT
"			60	49.5		11% GUT
"			57	49.8		13% BRK
"			56	49.9		30% AR
"			571	49 82	12% EDGE	
"			60	49.5	16% GUT	
"			55	50.0	19% BRK	
"			53	50.2	30% AR	
6+47 62	+47 58		521	50.32		℄ @ W. AR CERISE
"			586	49 67		9% EDGE PVT
"			61	49.4		12% GUT
"			55	50.0		15% BRK
"			58	49.7		30% AR

Profile Notes Red. ____ Plotted ____ Job No. 1477 Division No. V
No. ____ Date ____ Date ____ Survey of 147 74 ST.
X-Sec. Notes Chkd. ____ Checked ____ Survey by J.L.W. Notes AGS Date 12-5-51
No. ____ Date ____ Date ____ Map No. ____ Checked Job SCD Date ____

F. B. 1729 PG. 161

76L298 307 4-50

PLEASE RETURN TO
LOS ANGELES COUNTY SURVEYOR
726 LOS ANGELES COUNTY ENGINEERING BLDG.

NOTE: ANY ADDITIONS OR CHANGES ON THIS SHEET MUST BE MADE OR CIRCLED IN RED INK, WITH DATE AND NAME OF PERSON MAKING CHANGE.

Do not extend notes this side of this line.

STATION	B. S.	H. I.	F. S.	ELEV.		
		55 53				
6+47 62	+47 58		572	49 81	11% EDGE PVT	
"			60	49 5	15% GUT	
"			56	49 9	18% BRK	
"			54	50.1	30% PL	
6+61 6			570	49 83		℄ @ W. X-GUT
6+72 62	+72 58		516	50 37		℄ INT CERISE
"			522	50 31		30% @ S. PL
"			540	50.13		135% @ S.B.L.L.
"			522	50.31	30% @ N. PL	
"			518	50 35	135% @ N.B.L.L.	
6+91 61			586	49.67		℄ @ E. X-GUT
6+97 62	+97 58		558	49.95		℄ @ E. PL CERISE
"			568	49.85		11% EDGE PVT
"			58	49.7		15% GUT
"			54	50.1		17% BRK
"			53	50.2		30% PL
"			580	49.73	12% EDGE PVT	
"			58	49.7	15% GUT	
"			53	50.2	17% BRK	
"			53	50.2	30% PL	

F. S. 1729 PG. 162
Job No. 1477 Division No. V Notes Red. Plotted Profile
Survey of 1477 A ST Date Date No.
Survey by J.L.W. Notes A.C.S. Notes Chkd. Checked X-Sec.
Indexed C. Johnson Date Date No.

76L298 307 4-50

PLEASE RETURN TO
LOS ANGELES COUNTY SURVEYOR
726 LOS ANGELES COUNTY ENGINEERING BLDG.

NOTE: ANY ADDITIONS OR CHANGES ON THIS SHEET MUST BE MADE OR CIRCLED IN RED INK, WITH DATE AND NAME OF PERSON MAKING CHANGE.

Do not extend notes this side of this line.

STATION	B. S.	H. I.	F. S.	ELEV.	LEFT OR NORTH ℄	RT OR SOUTH
		55 53				
7+00			545	50.08	℄	
8+00			524	50.29	℄	
"			555	49.98		11°/EDGE PVT
"			57	49.8		15°/GUT
"			52	50.3		17°/BRK
"			58	49.7		30°/PL
"			544	50.09	11°/EDGE PVT	
"			57	49.8	16°/GUT	
"			54	50.1	17°/BRK	
"			55	50.0	30°/PL	
T.P.	430	55.09	474	50.79	T.P. (BENCH) BT SPK IN PORCH N. SIDE STREET	
9+00			492	50.17	℄	
"			522	49.87		10°/EDGE PVT
"			54	49.7		15°/GUT
"			48	50.3		19°/BRK
"			55	49 6		30°/PL
"			519	49 90	10°/EDGE PVT	
"			54	49 7	15°/GUT	
"			51	50 0	17°/BRK	
"			52	49 9	30°/PL	

Profile Notes Red ____ Plotted ____ Job No. 1477 Division No. V
No. ____ Date ____ Date ____ Survey of 147TH ST.
X-Sec. Notes Chkd. ____ Checked ____ Survey by J.L.W. Notes ACS Date 12-5-51
No. ____ Date ____ Date ____ Map No. ____ Date ____

F. B. 1729 PG. 163

76L298 307 4-50

PLEASE RETURN TO
LOS ANGELES COUNTY SURVEYOR
726 LOS ANGELES COUNTY ENGINEERING BLDG.

NOTE: ANY ADDITIONS OR CHANGES ON THIS SHEET MUST BE MADE OR CIRCLED IN RED INK, WITH DATE AND NAME OF PERSON MAKING CHANGE.

Do not extend notes this side of this line.

STATION	B. S.	H. I.	F. S.	ELEV.		
		55 09				
10+00			504	50 05		℄
10+02 69	+02 65		505	50 04		℄ INT ALLEY
10+05			505	50 04		℄ OPP TOE BRK RT
"			518	49 91		10°/ EDGE PVT
"			55	49 6		15°/ GUT
"			47	50 4		20°/ BRK
"			56	49 5		30°/ PL
"			55	49 6		135°/ B.L.L.
"			531	49 78	11°/ EDGE PVT	
"			55	49 6	15°/ GUT	
"			52	49 9	18°/ BRK	
"			53	49 8	30°/ PL	
"			49	50 2	135°/ B.L.L.	
10+10			505	50 04		℄ OPP TOP BRK RT
"			49	50 2		25°/ TOE BRK
"			39	51 2		30°/ PL BRK
"			39	51 2		120°/ TOP BRK
"			56	49 5		135°/ B.L.L.
10+18 9			508	50 01		℄ @ END PVT
"			519	49 90		9°/ EDGE PVT

F. B. 1729 PG. 164 Job No. 1447 Division No. ____ Notes Red. ____ Plotted ____ Profile ____
Survey of 147th St Date ____ Date ____ No. ____
Survey by J. L. Willey Notes A.C.S. Notes Chkd. ____ Checked ____ X-Sec. ____
Indexed C. Johnson Date ____ Date ____ No. ____

76L298 307 4-50

PLEASE RETURN TO
LOS ANGELES COUNTY SURVEYOR
726 LOS ANGELES COUNTY ENGINEERING BLDG.

NOTE: ANY ADDITIONS OR CHANGES ON THIS SHEET MUST BE MADE OR CIRCLED IN RED INK, WITH DATE AND NAME OF PERSON MAKING CHANGE.

Do not extend notes this side of this line.

STATION	B. S.	H. I.	F. S.	ELEV.		℄
		55 09				
10+18.1			527	49 82	10' EDGE PVT	
11+00			51	50 0		℄ TRAV'D DIRT
"			57	49 4		15' GUT
"			53	49 8		29' TOE BRK
"			37	51 4		35' TOP BRK
"			58	49 3	15' GUT	
"			54	49 7	17' BRK	
"			53	49 8	30' PL	
12+00			56	49 5		℄
"			58	49 3		15' GUT
"			57	49 4		29' TOE BRK
"			40	51 1		36' TOP BRK
"			59	49 2	15' GUT	
"			57	49 4	30' PL	
T.P.	485	54 25	569	49.40	T.P.	
13+00			53	49 0		℄
13+07.76	+07.72		53	49 0		℄ @ W. PL LEMOL
			53	49 0		15' GUT
			44	49 9		22' BRK
			35	50 8		33' TOP BRK

Profile Notes Red. ____ Plotted ____ Job No. 1477 Division No. ____
No. ____ Date ____ Date ____ Survey of 147th St.
X-Sec. Notes Chkd. ____ Checked ____ Survey by J. L. Willey Notes A.C.S. Date 12-5-51
No. ____ Date ____ Date ____ Map No. ____ Indexed ____ Date ____

F. B. 1729 Pg. 165

PLEASE RETURN TO
LOS ANGELES COUNTY SURVEYOR
726 LOS ANGELES COUNTY ENGINEERING BLDG.

NOTE: ANY ADDITIONS OR CHANGES ON THIS SHEET MUST BE MADE OR CIRCLED IN RED INK, WITH DATE AND NAME OF PERSON MAKING CHANGE.

Do not extend notes this side of this line.

STATION	B. S.	H. I.	F. S.	ELEV.		
		54 25				
13+07 76	+07 72		53	49 0	16° GUT	
"			46	49 7	30° PR	
13+24 5			60	48 3		℄ @ X-GUT
"			58	49 5		30° OPP PR
"			55	49 8		110° GND
"			57	48 6	30° OPP. PR	
"			57	48 6	135° OPP B.L.L.	
13+32 76	+32 72		501	49 24		℄ INT LEMOLI
"			493	49 32		30° OPP PR
"			497	49 28		110° GRND
"			495	49 30	30° OPP PR	
"			494	49 31	135° OPP B.L.L.	
BM "LM 64"			3 32	50 93	BM "LM64" ELEV 50.921 FB1729 /18	
					LEMOLI AVE & 147TH ST. N.W. COR	
					BT SPK IN BOT STEP TO PORCH HA #14626	

Survey of 147th St. Job No. 1422 Division No. Notes Red. Plotted Date No. Proff
Survey by Notes A.C.S. Notes Chkd. Checked Date No. X-Se
Indexed Date

Notes Ck'd by	Survey of CHADRON AVE
Map No.	W. O. 1483 Tape No. St'd. °F
Office Work	Surveyed by J.L. WILLEY
Checked	Notes " Date 12-6-51
Date	Indexed

F.B. 1729 Pg. 167

FEB 6 '52

CHADRON AVE

CI 1483

TOPOGRAPHY
on

CRENSHAW BLVD
from
Rosecrans Ave to 600' S. of 147th ST.

12-6-51
Willey J.L.
Stangeland
Bay
Kapp
Albright

Note: Any Additions or Changes on This Sheet Must be Made or Circled in Red Ink With Date and Name of Person Making Change.

Do not extend notes this side of this line.

RETURN TO
LOS ANGELES COUNTY SURVEYOR
726 LOS ANGELES COUNTY
ENGINEERING BLDG.

76F309S 247 2-51

F.B. 1729 Pg. 168

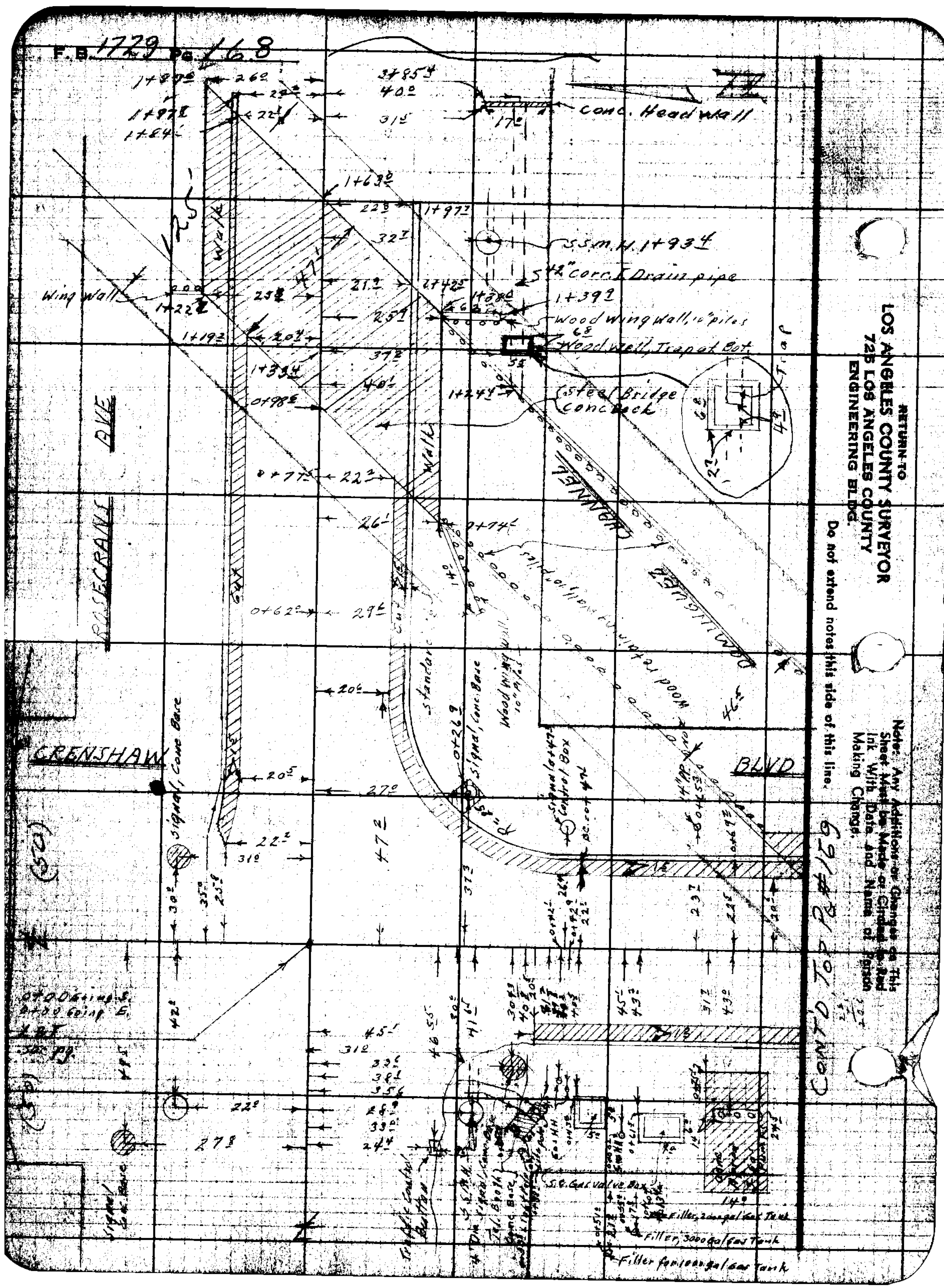

Notes Ck'd by
Map No.
Office Work
Checked

Survey of CHADRON AVE
W. O. 1483 Tape No. St'd °F
Surveyed by J. L. WILLEY
Notes " Date 12-6-51



Note: Any Additions or Changes on This Sheet Must be Made or Circled in Red Ink With Date and Name of Person Making Change.

Do not extend notes this side of this line.

RETURN TO
LOS ANGELES COUNTY SURVEYOR
726 LOS ANGELES COUNTY
ENGINEERING BLDG.

75F3099 247 2-51

CONT'D FROM BOT PG # 169

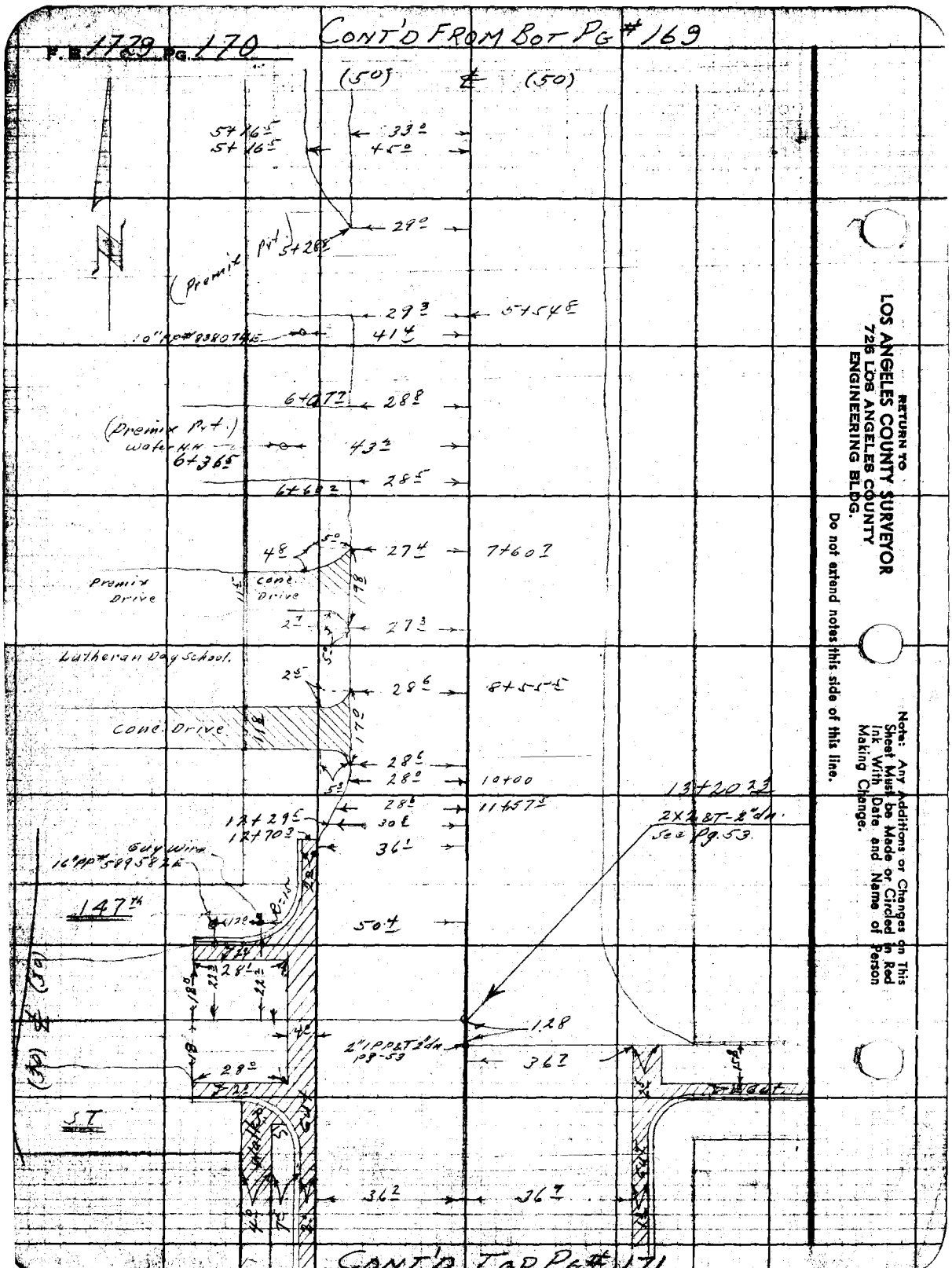

CONT'D TOP PG # 171

RETURN TO
LOS ANGELES COUNTY SURVEYOR
726 LOS ANGELES COUNTY
ENGINEERING BLDG.
Do not extend notes this side of this line.

Note: Any Additions or Changes on This Sheet Must be Made or Circled in Red Ink With Date and Name of Person Making Change.

F.B. 1728 Pg. 171

Notes Ck'd by
Map No.
Office Work
Checked
Date

Survey of CHADRON AVE
W. O. 1983 Tape No. St'd. °F
Surveyed by
Notes " Date 12-6-51
Indexed

Cont'd From Bot. Pg #170



Note: Any Additions or Changes on This Sheet Must Be Made or Circled in Red Ink With Date and Name of Person Making Change.

Do not extend notes this side of this line.

RETURN TO
LOS ANGELES COUNTY SURVEYOR
726 LOS ANGELES COUNTY
ENGINEERING BLDG.

76P3035 247 2-51

RETURN TO
LOS ANGELES COUNTY SURVEYOR
726 LOS ANGELES COUNTY
ENGINEERING BLDG.

Note: Any Additions or Changes on This Sheet Must be Made or Circled in Red Ink With Date and Name of Person Making Change.

Do not extend notes this side of this line.

F.B. 1729 PG. 172

Profile No. ____ Notes Bed ____ Date ____ Plotted ____ Date ____ Job No. 1483 Division No. V F.B. 1729

X-Sec. No. ____ Notes Chkd. LCM Date 2/4/52 Checked ____ Date ____ Survey by J. L. Willey Notes " Date 12-11-51

Map No. ____

CHADRON AVE

C1 1483

"X" SECTIONS
on
CRENSHAW BLVD
from

Rosecrans Ave to 600' S. of 147th ST.

12-11-51
Willey J. L.
Stangeland
Bay
Kapp
Albright

STATION	B. S.	H. I.	F. S.	ELEV.

NOTE: ANY ADDITIONS OR CHANGES ON THIS SHEET MUST BE MADE OR CIRCLED IN RED INK, WITH DATE AND NAME OF PERSON MAKING CHANGE.

PLEASE RETURN TO
LOS ANGELES COUNTY SURVEYOR
726 LOS ANGELES COUNTY ENGINEERING BLDG.

Do not extend notes this side of this line.

76L298 307 4-50

76L298 307 4-50

PLEASE RETURN TO
LOS ANGELES COUNTY SURVEYOR
726 LOS ANGELES COUNTY ENGINEERING BLDG.

NOTE: ANY ADDITIONS OR CHANGES ON THIS SHEET MUST BE MADE OR CIRCLED IN RED INK, WITH DATE AND NAME OF PERSON MAKING CHANGE.

Do not extend notes this side of this line.

STATION	B. S.	H. I.	F. S.	ELEV.	Left	℄ Right
BMLM72	3 01	57 79		54 78	BM LM72 El. 54.776 pg. 12	
					Crenshaw Blvd (W. side) 128'± S. Rosecrans Ave	
					Bt spk in Curb, N. end of bridge	
0+00 Going E. on Rosecrans. Ave			4 91	52 88	Inter. Crenshaw Blvd	℄ & Rosecrans Ave
0+47² on ℄ Rosecrans.			3 97	53 82		℄
"			4 32	53 47		20⁵ Gut out
"			4 35	53 44		22¹ " in
"			3 48	54 31		22¹ Top Cb. (on BC.)
"			3 3	54 5		40 brk
"			6 18	51 61	N. side channel.	55⁰ Top Wood Ret. Wall
"			17 0	4 08	"	55⁰ Bot. " "
"			17 80	39 99	In channel.	78² edge water level, Bot Channel
0+74¹			3 75	54 04		℄
"			4 08	53 71	@ W. end Bridge, S. side	20⁵ Gut out
"			4 15	53 64	" "	22¹ " in.
"			3 34	54 45	" "	22¹ Top Cb.
"			3 07	54 72	W. end, S. side bridge.	26¹ Top of deck
"			6 27	51 52		26⁵ Top Wood retain Wall
"			15 46	42 33	Bot channel	26⁷ bot " " "
"			17 80	39 99	" "	49⁸ edge water level
0+90⁴			17 80	39 99	@ S. side bridge	26¹ edge of water level

F. B. 4729 Pg. 174 Job No. 1483 Division No. V Notes Red. Plotted Profile
Survey of CHADRON AVE Date Date No.
Survey by J. L. WILLEY Notes " Notes Chkd Checked X-Sec.
Indexed A. C. Johnson Date Date No.

76L298 307 4-50

PLEASE RETURN TO
LOS ANGELES COUNTY SURVEYOR
726 LOS ANGELES COUNTY ENGINEERING BLDG.

NOTE: ANY ADDITIONS OR CHANGES ON THIS SHEET MUST BE MADE OR CIRCLED IN RED INK, WITH DATE AND NAME OF PERSON MAKING CHANGE.

Do not extend notes this side of this line.

STATION	B. S.	H. I.	F. S.	ELEV.		
1+06 L		57 79	17 80	39 99	In Channel	26 L Top water level
			19 6	38 2	" "	26 L bot of channel
1+16 4			19 7	38 1	" "	26 L " "
1+24 1			8 33	49 46	℄ of & W. end of Drain	40 L Top E. Wood retaining
"			18 60	39 19	" " "	40 L Invert 42" Corr. Drain
1+33 4			8 32	49 47	Top of Wood box	44 9 over ℄ of drain
"			18 58	39 21	℄ of Drain @ W. end Box	44 9 Invert 42" Drain
[redacted] E	-1+38 9		18 47	39 32	℄ " " " E " " (Trap.)	44 9 Invert 42" "
T.P.	7 08	58 64	6 23	51 56		
1+38 6			4 41	54 23		℄
"			3 65	54 99		21 9 Top C.B.
"			4 65	53 99		21 9 Bot
"			3 61	55 03	E end, S. edge Bridge	25 9 Top deck
"			9 26	49 38		25 9 Top retaining wall
"			7 5	51 1		40 6 bot
"			5 9	52 7		51 "
"			5 8	52 8		62 "
"			7 5	51 1		75 "
"			8 3	50 3		100 Grnd
"			8 1	50 5		104 bot
"			2 8	55 8		145 Top

Profile Notes Book No. ____ Date ____ Planned ____ Date ____ Checked ____ Date ____
X-Sec. Notes Book No. ____ Date ____ Survey by J. L. W. Notes ____ Date 12-11-51
Map No. ____
Job No. 1483 Division No. 1
A.L. 41739 #175

76L298 307 4-50

PLEASE RETURN TO
LOS ANGELES COUNTY SURVEYOR
726 LOS ANGELES COUNTY ENGINEERING BLDG.

NOTE: ANY ADDITIONS OR CHANGES ON THIS SHEET MUST BE MADE OR CIRCLED IN RED INK, WITH DATE AND NAME OF PERSON MAKING CHANGE.

Do not extend notes this side of this line.

STATION	B. S.	H. I.	F. S.	ELEV.		
1+38.6		58 64	10 0	48 6		174 bot brk
"			10 7	47 9		200 - Grnd
1+42.6			4 42	54 22		℄
"			4 04	54 60		21.9 Top Cb.
"			4 67	53 97		21.9 Gut
1+59.6			4 47	54 17		℄
"			3 74	54 90		21.9 Top Cb
"			4 67	53 97		21.9 Gut
"			3 8	54 8		27.3 Top brk
"			6 4	52 2		44 Grnd
"			7 9	50 7		61 "
"			9 2	49 4		83 "
"			9 2	49 4		100 "
"			9 8	48 8		126 "
"			10 7	47 9		148 "
"			10 7	47 9		200 "
1+93.4			4 56	54 08		℄ pvt
"			4 07	54 57		22.0 Top Cb
"			4 89	53 75		22.0 Gut
"			4 3	54 3		28 Grnd

Profile
Plotted ____ No. ____
Date ____
Checked ____ X-Sec. ____
Date ____ No. ____

Job No. 1483 Division No. V Notes Red ____ Date ____
Survey of CHADRON AVE Notes Chkd ____ Date ____
Survey by J. L. W. Notes " Date ____
Indexed C. Johnson

F.B. #729 Pg. #76

76L298 307 4-50

PLEASE RETURN TO
LOS ANGELES COUNTY SURVEYOR
726 LOS ANGELES COUNTY ENGINEERING BLDG.

NOTE: ANY ADDITIONS OR CHANGES ON THIS SHEET MUST BE MADE OR CIRCLED IN RED INK, WITH DATE AND NAME OF PERSON MAKING CHANGE.

Do not extend notes this side of this line.

STATION	B. S.	H. I.	F. S.	ELEV.	Left	℄	Right
1+93.4		58 64					32.7 S.S. MH
12" Outlet, E			25 98	32 66	Rim 3.90	Rim 3.90	Rim 3.92
12" Inlet, W			25 98	32 66	Depth 21.08	Depth 21.08	Depth 21.10
8" Stub S.W.			25 69	32 95	Dia 1.00	Dia 1.00	Dia 0.67
					Rod 25.98	Rod 25.98	Rod 25.69
1+93.4			4 7	53 9			35 Grnd
"			5 3	53 3			39 brk
"			9 2	49 4			65 bot brk
"			9 5	49 1			93 Grnd
1+97.7			4 59	54 05		℄	
"			4 13	54 51	E. end Curb		22° Top Ch.
"			4 93	53 71			22° Cut
3+00			6 39	52 25		℄	
			6 76	51 88			22° Cut
			5 90	52 74			29 Top brk
			5 9	52 7			54 brk
			10 8	47 8			65 brk
			10 7	47 9			100 Grnd
①	1 05	52 94	6 75	51 89			

Profile Notes Bkd. Plotted Job No. 1483 Division No. V F.B. 1729 Pg. 177
No. Date Date Survey of Cancer Dr.
X-Sec. Notes Chkd. Checked Survey by J.L.W. Notes " Date 12-11-51
No. Date Date Map No. Notes Tab

76L298 307 4-50

PLEASE RETURN TO
LOS ANGELES COUNTY SURVEYOR
726 LOS ANGELES COUNTY ENGINEERING BLDG.

NOTE: ANY ADDITIONS OR CHANGES ON THIS SHEET MUST BE MADE OR CIRCLED IN RED INK, WITH DATE AND NAME OF PERSON MAKING CHANGE.

Do not extend notes this side of this line.

STATION	B. S.	H. I.	F. S.	ELEV.	Left	℄ Right
3+85.4		52.94	2.62	50.32		℄
"			2.79	50.15		23 Gut.
"			2.30	50.64		27.5 Top brk & edge pvt
"			4.50	48.44	N. end of Hdwall.	31.5 Top Hdwll
"			4.51	48.43	Middle of " (over Pipe).	40.0 Top "
"			12.07	40.87	Invert of " Corr. I. Drain pipe (E. end).	40.0
"			4.51	48.43	S. end of Hdwall	48.5 Top Hdwall
"			5.2	47.7		78 Grnd
⊙	6.99	58.98	0.95	51.99	end of "X" Sections Going E.	
⊙	4.06	58.82	4.22	54.76		
0+00 Going S.			5.95	52.87	on ℄ Crenshaw Blvd	℄ Int. Rosecrans Ave
"			7.09	51.73	on ℄ Rosecrans Ave (W)	50 Pvt
"			9.29	49.53	" "	140 "
0+28						41.65 S.S.M.H.
10" Inlet N			25.51	33.31	Rim 5.90 / Depth 18.78 / Dia 0.83 / Rod 25.51	Rim 5.92 / Depth 18.61 / Dia 0.67 / Rod 25.20
8" Inlet W			25.20	33.62		Rim 5.92 / Depth 18.73 / Dia 0.67 / Rod 25.32
8" Stub S.			25.32	33.50		Rim 5.90 / Depth 18.82 / Dia 1.00 / Rod 25.72
12" Outlet E			25.72	33.10		
0+30			5.64	53.18	on ℄ Crenshaw Blvd.	℄
"			6.69	52.13		29.5 Gut.

F.B. 1729 PG 178 Job No. 1483 Division No. V Notes Red. Plotted Profile
Survey of CHADRON AVE Date Date No.
Survey by J.L.W. Notes " Notes Chkd. Checked X-Sec.
Indexed E. C. Johnson Date Date No.

76L298 307 4-50

PLEASE RETURN TO
LOS ANGELES COUNTY SURVEYOR
726 LOS ANGELES COUNTY ENGINEERING BLDG.

NOTE: ANY ADDITIONS OR CHANGES ON THIS SHEET MUST BE MADE OR CIRCLED IN RED INK, WITH DATE AND NAME OF PERSON MAKING CHANGE.

Do not extend notes this side of this line.

STATION	B. S.	H. I.	F. S.	ELEV.		
0+30		58 82	5 61	53 21	edge Pvt.	34 Top brk
"			6 28	52 54		50 S.W. P/L Cor.
0+43.8			5 57	53 25	Top, Gas Regulator Vault.	40.5 Top Conc. N.E. Cor.
"			11 10	47 72	Bot " "	40.5 Bot " "
"			9 64	49 18	Top 8" Iron Gas Pipe in Vault	
0+47.1			5 29	53 53	Opp B.C. Curb. (E)	℄
"			6 09	52 73	N. end Gut.	20.5 Gut out
"			6 21	52 61		21.7 " "
"			5 25	53 57	N. end Curb.	21.7 Top Cb.
"			5 55	53 27		29 Top brk (pvt)
"			5 36	53 46	20.5 Gut out.	
"			5 37	53 45	22.1 " In.	
"			4 40	54 42	22.1 Top Cb.	
"			4 4	54 4	39 Top brk.	
0+61.5			5 16	53 66	Top, N.E. Cor. Gas Valve Vault	43.2 Top Conc.
"			10 33	48 49	Bot. " "	" Bot. Conc.
0+69.2			4 92	53 90		℄
"			4 50	54 32	22.5 Top Cb.	
"			5 21	53 61	22.5 Gut	
"			4 5	54 3	29.5 Top brk at Wing Wall	
"			9 7	49 1	29.5 Bot brk " "	

Profile No. ____ Date ____ Notes Red ____ Plotted ____ Date ____ Job No. 1483 Division No. V
X-Sec. No. ____ Date ____ Notes Chkd. J. E. [illegible] Date ____ Checked ____ Date ____ Survey of [illegible] Survey by J. L. [illegible] Notes " Date 12-11-51
Map No. ____ Date ____ F. B. 1729 Pg. 179

76L298 307 4-50

PLEASE RETURN TO
LOS ANGELES COUNTY SURVEYOR
726 LOS ANGELES COUNTY ENGINEERING BLDG.

NOTE: ANY ADDITIONS OR CHANGES ON THIS SHEET MUST BE MADE OR CIRCLED IN RED INK, WITH DATE AND NAME OF PERSON MAKING CHANGE.

Do not extend notes this side of this line.

STATION	B. S.	H. I.	F. S.	ELEV.		
0+69.2		58.82	7.28	51.54	34.0	Top Wood retain wall, N. Side channel
"			18.6	40.2	35.0	Bot Channel (N. Side)
"			20.2	38.6	99.5	" " (S. Side)
"			9.36	49.46	100	Top Wood retain Wall (S. Side Channel)
"			5.8	53.0	114	Top brk.
"			5.8	53.0	134	" "
0+77.9			4.79	54.03		℄
"			4.34	54.48	21.9	Top Cb.
"			5.12	53.70	21.1	Gut
"			4.01	54.81	26.2	Top deck - N. end, E. Side Conc. Bridge
"			7.28	51.54	26.2	Top Wood retain Wall
"			18.4	40.4	26.2	Bot Channel (N. Side)
0+86.5			19.3	39.5	26.2	Bot Channel at E. Side bridge
0+88.7			20.0	38.8	26.2	" " " "
1+00			4.78	54.04		℄
"			4.13	54.69		21.9 Top Cb.
"			5.09	53.73		21.9 Gut
"			4.72	54.10		29 Top brk
"			4.94	53.88		50 W P/L
"			20.4	38.4	26.2	bot Channel - E. Side Bridge
"			18.5	40.3	68.5	" " (S. Side Channels)

F. B. 1729 Pg. 180 Job No. 1483 Division No. X Notes Red. Plotted Profile
Survey of CHADRON AVE Date Date No.
Survey by J. L. W. Notes " Notes Chkd. Checked X-Sec.
Indexed R. C. Johnson Date Date No.

76L298 307 4-50

PLEASE RETURN TO
LOS ANGELES COUNTY SURVEYOR
726 LOS ANGELES COUNTY ENGINEERING BLDG.

NOTE: ANY ADDITIONS OR CHANGES ON THIS SHEET MUST BE MADE OR CIRCLED IN RED INK, WITH DATE AND NAME OF PERSON MAKING CHANGE.

Do not extend notes this side of this line.

STATION	B. S.	H. I.	F. S.	ELEV.		
1+00		58 82	9 44	49 38	68.5 Top Wood Ret. Wall	
"			6 0	52 8.	82 Top brk	
"			5 8	53 0.	106 " "	
"			7 5	51 3.	116 bot "	
1+03.5			4 81	54 01	N. end Conc. bridge ℄	
1+14			20 1	38 7.	26.2 bot channel - E Side of bridge	
1+15			19 7	39 1.	26.2 " " " " "	
1+25.1			6 31	52 51	Where Gas pipe enters Grnd.	46.9 Top 12" Gas pipe
1+27			18 7	40 1.	42.5 bot Channel - (E Side)	
"			9 28	49 54	42.5 Top wood retain wall (E Side Channel)	
"			6 6	52 2.	55 Top brk	
"			5 8	53 0.	79 " "	
"			7 7	51 1.	91.5 bot "	
"			7 8	51 0.	102 " "	
"			2 7	56 1.	118 Top "	
1+30.5			4 05	54 11	N. end, Wedge Bridge	25.6 Top Conc. deck
"			4 7	54 1.		29 Top brk
"			7 0	51 8.		55 bot "
"			6 0	52 8.		60 Top "
"						
0	2 76	57 54	4 04	54 78		

Profile Notes Bed Plotted Job No. 1483 Division No. V F.B. 1729 Pg. 181
No. Date Date Survey at Carson Ave
X-Sec. Notes Chkd. J. H. Bender Checked Survey by J. L. W. Notes " Date 12-11-51
No. Date Date Map No. Sheet No.

76L298 307 4-50

PLEASE RETURN TO
LOS ANGELES COUNTY SURVEYOR
726 LOS ANGELES COUNTY ENGINEERING BLDG.

NOTE: ANY ADDITIONS OR CHANGES ON THIS SHEET MUST BE MADE OR CIRCLED IN RED INK, WITH DATE AND NAME OF PERSON MAKING CHANGE.

Do not extend notes this side of this line.

STATION	B. S.	H. I.	F. S.	ELEV.	Left.	℄ Right
1+34.5		57 54	17 01	40 53	Invert 36" Corr. I. Drain	23.6 Right
1+38.2			3 33	54 21	@ L&T on Bridge	℄
"			2 71	54 83		22.0 Top Cb
"			3 72	53 82		22.0 Gut
"			2 69	54 85	W. edge Bridge	25.6 Top deck
"			16 9	40 6	" "	25.6 Bot Channel
"			14 8	42 7	Brk	33 Side bank, Channel
"			5 8	51 7	N. Side Channel	61.5 Top " "
"			5 0	52 5		77 Grnd
"			2 54	55 00	25.9 Top deck	E. side Bridge
"			17 4	40 1	25.9 bot Channel	
"			16 9	40 6	32 " " at Wood Ret Wall	
"			7 88	49 66	32 Top Wood retain Wall.	
"			5 5	52 0	46 Top brk	
"			4 8	52 7	69 " "	
"			6 8	50 7	82 Bot "	
"			6 7	50 8	93 " "	
"			+0 2	57 7	119 Top brk — Lg Dirt Pile.	
"			+0 1	57 6	129 " " " "	
1+44.6			2 55	54 99	25.9 S. end, E. edge Conc Bridge	
			7 88	49 66	" Top Wood retain wall.	

F. B. 1729 Pg. 182 Job No. 1483 Division No. V Notes Red. Plotted Profile
Survey of CHADRON AVE Date Date No.
Survey by J.L.W. Notes " Notes Chkd. Checked X-Sec.
Indexed E. C. Johnson Date Date No.

76L298 307 4-50

PLEASE RETURN TO
LOS ANGELES COUNTY SURVEYOR
726 LOS ANGELES COUNTY ENGINEERING BLDG.

NOTE: ANY ADDITIONS OR CHANGES ON THIS SHEET MUST BE MADE OR CIRCLED IN RED INK, WITH DATE AND NAME OF PERSON MAKING CHANGE.

Do not extend notes this side of this line.

STATION	B. S.	H. I.	F. S.	ELEV.		
1+44.6		57.54	17.3	40.2	25.9 bot Channel @	bot wood retain Wall
1+50			3.35	54.19		℄
"			2.71	54.83	W. side Bridge	25.6 Top Deck
"			18.6	38.9	" "	25.6 Bot. Channel
"			16.3	41.2		37 brk, Side of Channel
"			14.0	43.5		52 " " "
"			5.9	51.6		73 Top Bank
"			2.86	54.68	21.9 Top Ch.	
"			3.50	54.04	21.9 Gut	
"			3.0	54.5	28 brk	
"			5.5	52.0	39 bot brk	
"			5.1	52.4	59 Top "	
"			7.0	50.5	72 bot "	
"			7.1	50.4	90 " "	
"			+4.2	61.7	114 Top " Lg dirt pile	
1+66			3.41	54.13		℄
"			2.75	54.79	wedge bridge	25.6 Top deck
"			19.1	38.4	" "	25.6 Bot Channel
"			17.1	40.4		58 brk in Channel
"			6.2	51.3		90 Top bank, Channel
"			2.61	54.93	22.1 Top Ch.	

Profile Notes Red. Plotted Job No. 1483 Division No. V F.B. 1729 Pg. 183
No. Date Date Survey of [illegible]
X-Sec. Notes Check. Bridge Checked Survey by J.L.W. Notes " Date 12-11-[illegible]
No. Date Date Map No. [illegible] Date

76L298 307 4-50

PLEASE RETURN TO
LOS ANGELES COUNTY SURVEYOR
726 LOS ANGELES COUNTY ENGINEERING BLDG.

NOTE: ANY ADDITIONS OR CHANGES ON THIS SHEET MUST BE MADE OR CIRCLED IN RED INK, WITH DATE AND NAME OF PERSON MAKING CHANGE.

Do not extend notes this side of this line.

STATION	B. S.	H. I.	F. S.	ELEV.		
1+66		57 54	3 49	54 05	22	Gut
"			2 6	54 9	30	Top brk
"			5 7	51 8	38	bot "
"			5 4	52 1	46	Top "
"			8 1	49 4	60	bot "
"			8 6	48 9	93	bot " dirt pile
1+82.4			3 37	54 17		℄
"			2 54	55 00	22	Top & s. end Curb
"			3 50	54 04	"	Gut
"			2 8	54 7	30	Top brk
"			8 4	49 1	45	bot "
"			8 6	48 9	67	Grnd
"			9 3	48 2	116	" at S. edge dirt pile
1+87			2 87	54 67	25.6	Top deck - W. edge bridge
"			18 3	39 2	25.6	bot. Channel " " "
1+93.9			16 6	40 9	20.5	Invert of 24" Corr. I. Drain pipe
"			18 7	38 8	25.6	bot Channel
1+98.9			2 84	54 70	25.6	Top deck, E end, W. edge of Bridge
"			16 6	40 9	25.6	bot Channel
2+00			3 48	54 06		℄
"			3 34	54 20	22.4	Top Cb

F. B. 1729 Pg. 184 Job No. 1483 Division No. V Notes Red. Plotted Profile
Survey of CHADRON AVE Date Date No.
Survey by J. L. W. Notes " Notes Chkd. Checked X-Sec.
Indexed C. Johnson Date Date No.

76L298 307 4-50

PLEASE RETURN TO
LOS ANGELES COUNTY SURVEYOR
726 LOS ANGELES COUNTY ENGINEERING BLDG.

NOTE: ANY ADDITIONS OR CHANGES ON THIS SHEET MUST BE MADE OR CIRCLED IN RED INK, WITH DATE AND NAME OF PERSON MAKING CHANGE.

Do not extend notes this side of this line.

STATION	B. S.	H. I.	F. S.	ELEV.	Left	
2+00		57.54	3.94	53.60	22.4 Cut.	
"			2.87	54.67	25.6 Top Wing Wall	
"			12.6	44.9	25.6 bot channel	
"			17.5	40.0	34 " "	
"			3.64	53.90		21.5 Cut.
"			3.19	54.35		23 edge Pvt.
"			3.5	54.0		32 Top brk
"			6.5	51.0		50 Grnd
"			9.3	48.2		68 bot brk
2+20±			3.74	53.80		℄
"			3.86	53.68	22.9 Top & send Curb	
"			4.12	53.42	22.9 Cut.	
2+34			4.02	53.52		℄
"			4.21	53.33	21.5 Cut	
"			3.43	54.11	25 Top brk, edge Pvt.	
"			11.2	46.3	38 brk, side of channel	
"			16.9	40.6	61 brk, bot channel.	
2+52			4.40	53.14		℄
"			4.58	52.96	22 Cut.	
"			3.79	53.75	25 Top brk, edge Pvt.	
"			3.9	53.6	42 " "	

Profile No. ___ Date ___ Notes Book ___ Plotted ___ Job No. 1483 Division No. V F. B. 1729 Pg. 185
X-Sec. No. ___ Date ___ Notes Chk'd H. Sander Date ___ Checked ___ Survey of CHADBOURN AVE
No. ___ Date ___ Date ___ Survey by J.L.W. Notes " Date 12-11-51
Map No. ___ Date ___ Date ___ Job Engineer ___

76L298 307 4-50

PLEASE RETURN TO
LOS ANGELES COUNTY SURVEYOR
726 LOS ANGELES COUNTY ENGINEERING BLDG.

NOTE: ANY ADDITIONS OR CHANGES ON THIS SHEET MUST BE MADE OR CIRCLED IN RED INK, WITH DATE AND NAME OF PERSON MAKING CHANGE.

Do not extend notes this side of this line.

STATION	B. S.	H. I.	F. S.	ELEV.	R	
2+52		57 54	4 84	52 70	47° Top 12" Wrapped Gas pipe, Top brk	
"			16 9	40 6	71 bot brk, bot Channel.	
2+82 7			5 03	52 51		℄
"			5 29	52 25	25 Gut	
"			4 82	52 72	29 Top brk	
"			4 73	52 81	35 edge Pvt	
"			4 3	53 2	50 W P/L & S P/L of F.C. R/W.	
"			4 8	52 7	69 Top bank S. Side Channel.	
3+00			5 39	52 15		
"			5 67	51 87	25 Gut.	
"			5 25	52 29	30 5 brk	
"			5 08	52 46	50 W P/L (Pvt.	
"			5 69	51 85		25° Gut.
"			5 15	52 39		27 Top brk, edge Pvt.
"			5 4	52 1		31 5 Top brk
"			9 1	48 4		50 bot "
"			9 4	48 1		70 Grnd
4+00			7 56	49 98		℄
"			8 07	49 47	29 Gut	
"			6 92	50 62	33 brk	
"			6 28	51 26	41 5 brk	

F. S. 1729 PG. 186 Job No. 1483 Division No. V Notes Red. Plotted Profile
Survey of CHADRON AVE Date Date No.
Survey by J.L.W. Notes " Notes Chkd. Checked X-Sec.
Indexed C. Johnson Date Date No.

76L298 307 4-50

PLEASE RETURN TO
LOS ANGELES COUNTY SURVEYOR
726 LOS ANGELES COUNTY ENGINEERING BLDG.

NOTE: ANY ADDITIONS OR CHANGES ON THIS SHEET MUST BE MADE OR CIRCLED IN RED INK, WITH DATE AND NAME OF PERSON MAKING CHANGE.

Do not extend notes this side of this line.

STATION	B. S.	H. I.	F. S.	ELEV.		
4+00		57 54	6 10	51 44	50	@ W P/L & Face of bldg.
⊙	4 30	54 94	6 90	50 64		
4+52 7			5 78	49 16		℄
"			6 20	48 74	29 5	Gut.
"			5 81	49 13	32	brk
"			5 89	49 05	34 3	Top Hd wall
"			9 49	45 45	34 3	Invert, send of 24" Conc. I. Drain Pipe
"			4 37	50 57	41 5	brk
"			3 75	51 19	50	W P/L
4+54 4			9 05	45 89	33 2	Invert W. end, 18" Conc. I. Culv.
"			5 77	49 17		34 3 Top Hd wall
"			8 14	46 80		E. end 18" Conc. I. Culv. 35 2 Invert
4+57 7			5 82	49 12		℄
"			6 30	48 64	21 5	Top brk
"			9 17	45 77	36 2	bot drain ditch
"			4 26	50 68	43 5	Top brk
"			3 75	51 19	50	W P/L
5+00			6 29	48 65		℄
"			6 61	48 33	22	Pvt.
"			7 17	47 77	29	Top brk
"			8 08	46 86	32 2	bot drain ditch (Left) – 2 Inlets

Job No. 1483 Division No. 1
Survey of CHADRON
Survey by J. L. Vi. Notes " Date 12-11-51
Map No. Indexed
Checked
Notes Date
Date
Date
No.
No.
F.B. 1729 Pg. 187

76L298 307 4-50

PLEASE RETURN TO
LOS ANGELES COUNTY SURVEYOR
726 LOS ANGELES COUNTY ENGINEERING BLDG.

NOTE: ANY ADDITIONS OR CHANGES ON THIS SHEET MUST BE MADE OR CIRCLED IN RED INK, WITH DATE AND NAME OF PERSON MAKING CHANGE.

Do not extend notes this side of this line.

STATION	B. S.	H. I.	F. S.	ELEV.	ALL SECTIONS TO RT OR WEST
5+00		54 94	6 82	48 12	35± brk, edge Pvt.
"			3 93	51 01	46 Top brk, edge Pvt.
"			3 96	50 98	50 W P/L
"			5 4	49 5	back lot @ S P/L of Flood Control Rlw
6+00			6 85	48 09	℄
"			7 18	47 76	23± brk
"			7 66	47 28	29± Gut & edge Pvt.
"			4 65	50 29	50 W P/L
⊙	316	53 15	4 95	49 99	
7+00			4 98	48 17	℄
"			5 37	47 78	24% BRK IN PVT
"			5 72	47 43	28% GUT EDGE PVT
"			3 3	49 8	38% TOP BRK
"			2 7	50 4	50% W. PL
"			3 6	49 5	150% GRND
"			3 8	49 3	295± ℄ Alley
8+00			4 79	48 36	℄
"			5 05	48 10	24 brk
"			5 52	47 63	29 Gut; edge Pvt.
"			2 6	50 5	40 Top brk
"			2 3	50 8	50 W P/L

F. B. 1729 Pg. 188 Job No. 1483 Division No. ✓ Notes Red ___ Plotted ___ Profile ___
Survey of CHADRON AVE Date ___ Date ___ No. ___
Survey by J.L.W. Notes ___ Notes Chkd ___ Checked ___ X-Sec. ___
Indexed E. C. Johnson Date ___ Date ___ Date ___ No. ___

76L298 307 4-50

PLEASE RETURN TO
LOS ANGELES COUNTY SURVEYOR
726 LOS ANGELES COUNTY ENGINEERING BLDG.

207
649
856

NOTE: ANY ADDITIONS OR CHANGES ON THIS SHEET MUST BE MADE OR CIRCLED IN RED INK, WITH DATE AND NAME OF PERSON MAKING CHANGE.

Do not extend notes this side of this line. 856

STATION	B. S.	H. I.	F. S.	ELEV.	
		53 15			
⊙	7 93	55 79	5 29	47 86	℄ (50)
8+70²			7 23	48 56	℄
"			4 9	50 9	50 W P/L Cor
			8 56	47 23	Top of 4 V.C.P. @ W. Side of cesspool.
			4 96	50 83	Top premix Pvt. over pipe & cesspool.
			5 35	50 44	Top Conc Floor of School Bldg @ S.E. Cor.
8+70²			6 3	49 5	Ground at S.E. Cor. Lot 217
9+00			7 13	48 66	℄
"			7 42	48 37	23' brk
"			7 91	47 88	28.5' Gut. & edge Pvt.
"			5 2	50 6	40 Top brk.
"			4 5	51 3	50 W P/L
10+00			7 00	48 79	℄
"			7 25	48 54	23.0' BRK PVT

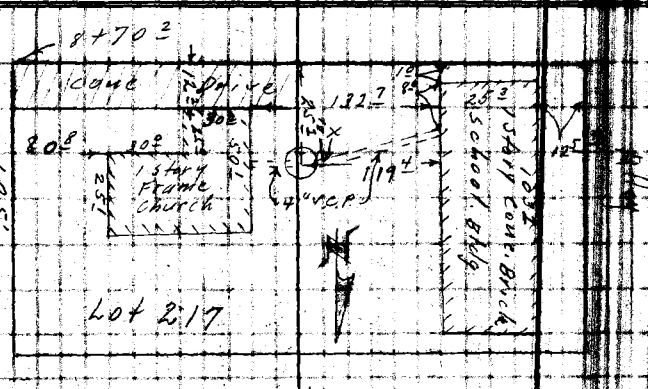

Profile Notes Red Plotted Job No. 1483 Division No. V F.B. 1729 Pg. 189
No. Date Date Survey of Cross Section
X-Sec. Notes Chkd. H. Bender Checked Survey by J.L.W. Notes " Date 12-17-51
No. Date Date Map No. Job Date

76L298 307 4-50

PLEASE RETURN TO
LOS ANGELES COUNTY SURVEYOR
726 LOS ANGELES COUNTY ENGINEERING BLDG.

NOTE: ANY ADDITIONS OR CHANGES ON THIS SHEET MUST BE MADE OR CIRCLED IN RED INK, WITH DATE AND NAME OF PERSON MAKING CHANGE.

Do not extend notes this side of this line.

STATION	B. S.	H. I.	F. S.	ELEV.	ALL SECTIONS TO RT OR WEST
		55 79			
10+00			771	48 08	28°/ EDGE PVT; GUT
"			48	51 0	39°/ TOP BRK
"			40	51 8	50°/ W. PL
T.P.	666	55.26	719	48.60	T.P
11+00			642	48 84	℄
"			659	48 67	23°/ BRK PVT
"			691	48 35	28°/ EDGE PVT
"			70	48 3	30°/ GUT
"			42	51 1	41°/ TOP BRK
"			36	51 7	50°/ PL
12+00			617	49 09	℄
"			692	48 34	30°/ EDGE PVT
"			75	47 8	33°/ GUT
"			51	50 2	38°/ TOP BRK
"			40	51 3	50°/ PL
12+70 3			613	49 13	℄ OPP END CB RT
"			667	48 59	36'- GUT OUT
"			684	48 42	38'- GUT IN
"			620	49 06	38'- TOP CURB
12+90 23			607	49 19	℄ @ PL

F. B. 1729 Pg. 190 Job No. 1483 Division No. V Notes Red. Plotted Profile
Survey of CHADRON AVE Date No.
Survey by J. L. W. Notes " Notes Chkd. Checked X-Sec.
Indexed C. Johnson Date Date No.

76L298 307 4-50

PLEASE RETURN TO
LOS ANGELES COUNTY SURVEYOR
726 LOS ANGELES COUNTY ENGINEERING BLDG.

NOTE: ANY ADDITIONS OR CHANGES ON THIS SHEET MUST BE MADE OR CIRCLED IN RED INK, WITH DATE AND NAME OF PERSON MAKING CHANGE.

Do not extend notes this side of this line.

STATION	B. S.	H. I.	F. S.	ELEV.		
12+90 ±		55 26	6 08	49 18	39'	Top Cb.
"			5 7	49 6	42	brk
"			5 8	49 5	48	brk
"			4 2	51 1	50	Top brk & W. P/L Cor.
13+00			6 04	49 22		℄
13+20 ±			6 00	49 26	Int.	147th St. ℄
"			6 75	48 51	36'	E. edge Conc. X Gut.
"			6 80	48 46	38'	℄ "X" Gut.
"			6 76	48 50	40'	W. edge X Gut
"			6 35	48 91	50	opp. W P/L
"			5 73	49 53	100	pvt
"			5 13	50 13	200	pvt.
"			4 72	50 54	300	℄ Alley
N end C.R. NW Cor.			6 12	49 14		
Gut in			6 79	48 47		
Gut out.			6 72	48 54		
W. end CR NW Cor.			5 96	49 30		
Gut in			6 60	48 66		
Gut out			6 44	48 82		

Profile Notes Red ____ Plotted ____ Job No. 1483 Division No. V F. B. 1729 Pg. 191
No. ____ Date ____ Date ____ Survey of CHADRON AVE
X-Sec. Notes Chkd. H. Bender Checked ____ Survey by J. L. W. Notes " Date 12-11-51
No. ____ Date ____ Date ____ Map No. ____ [illegible] Date

76L298 307 4-50

PLEASE RETURN TO
LOS ANGELES COUNTY SURVEYOR
726 LOS ANGELES COUNTY ENGINEERING BLDG.

NOTE: ANY ADDITIONS OR CHANGES ON THIS SHEET MUST BE MADE OR CIRCLED IN RED INK, WITH DATE AND NAME OF PERSON MAKING CHANGE.

Do not extend notes this side of this line.

STATION	B. S.	H. I.	F. S.	ELEV.		
W end CR, S.W. Cor.		55 26	5 97	49 29		
Gut in			6 67	48 59		
Gut out			6 55	48 71		
S end CR. S.W. Cor.			6 10	49 16		
Gut in			6 79	48 47		
Gut out			6 61	48 65		
⊙	4 41	53 66	6 01	49 25		
13+50±			4 35	49 31		℄
"			4 49	49 17	39	Top Cb.
"			4 34	49 32	49.5	back walk
"			3 4	50 3	50	W P/L
14+00			4 31	49 35		℄
"			5 01	48 65	36±	Gut out
"			5 19	48 47	38±	" in
"			4 [illegible]	49 14	38±	Top Cb.
"			4 29	49 37	49.5	back walk
"			2 9	50 8	50	W P/L
⊙	4 98	54 50	4 14	49 52		
14+55±			5 30	49 20	38±	Top Cb.
"			5 12	49 38	49±	back walk
			4 0	50 5	50	N.E. P/L Cor Lot 211

Profile
Plotted ____ Date ____ No. ____
X-Sec.
Checked ____ Date ____ No. ____

Job No. 1483 Division No. V Notes Red. ____ Date ____
Survey of CHADRON AVE Notes Chkd. ____ Date ____
Survey by J. L. W. Notes ____ Date ____
Indexed C. Johnson

1729 Pg. 192

Profile No.	Notes Red. Date	Plotted Date	Job No. 1483 Division No. V	F. B. 1729 Pg. 193
X-Sec. No.	Notes Chkd. J. H. Bender Date	Checked Date	Survey of CHADRON AVE	
			Survey by J. L. W. Notes " Date 12-11-51	
			Map No. Indexed Johnson Date	

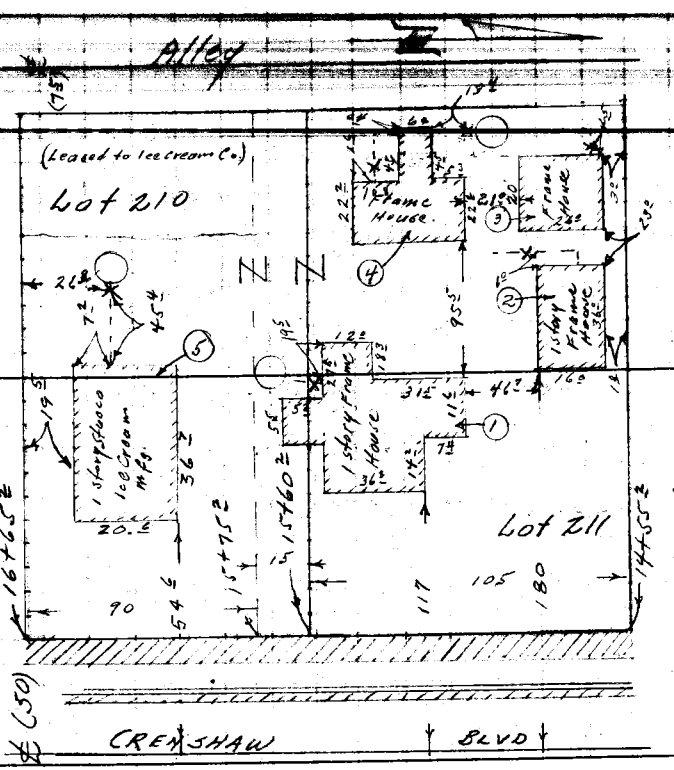

STATION	B. S.	H. I.	F. S.	ELEV.	
		54 50			
			5 00	49 50	Top 4" V.C.P. drain to Ho. #2
			3 7	50 8	Ground over pipe.
			6 42	48 08	Top 4" V.C.P. @ S. side cesspool to Ho. #3 & 4
			3 5	51 0	Ground over pipe
			4 00	50 50	Top 4" C.I.P. drain at rear of Ho. #3
			3 8	50 7	Ground over pipe.

NOTE: ANY ADDITIONS OR CHANGES ON THIS SHEET MUST BE MADE OR CIRCLED IN RED INK, WITH DATE AND NAME OF PERSON MAKING CHANGE.

PLEASE RETURN TO
LOS ANGELES COUNTY SURVEYOR
726 LOS ANGELES COUNTY ENGINEERING BLDG.

Do not extend notes this side of this line.

76L298 307 4-50

76L298 307 4-50

PLEASE RETURN TO
LOS ANGELES COUNTY SURVEYOR
726 LOS ANGELES COUNTY ENGINEERING BLDG.

NOTE: ANY ADDITIONS OR CHANGES ON THIS SHEET MUST BE MADE OR CIRCLED IN RED INK, WITH DATE AND NAME OF PERSON MAKING CHANGE.

Do not extend notes this side of this line.

STATION	B. S.	H. I.	F. S.	ELEV.		
—		54 50	3 66	50 84	Top 4" C.I.P. Drain at rear	of Ho #4
—			3 2	51 3	Ground over pipe	
			3 1	51 4	NW P/L Cor Lot 211	
15+00			4 92	49 58		℄
"			5 75	48 75	36.0 Cut out	
"			5 90	48 60	38 " In	
"			5 24	49 26	38 Top Cb.	
"			5 02	49 48	49.8 back walk	
"			3 7	50 8	50 W P/L	
⊙	5 83	54 91	5 42	49 08		
15+75.2			5 51	49 40	38.0 Top Cb.	(N. Line of Lease on Lot 210)
"			5 27	49 64	49.8 back walk	
"			3 9	51 0	50.5 Top brk at W P/L +	
15+76			5 51	49 40	38.0 Top Cb.	
"			5 27	49 64	49.8 back walk	
"			5 24	49 67	50 W P/L (on put)	
			4 62	50 29	Top 4" V.C.P. drain at S. Side Ho #1	
			3 5	51 4	Ground over pipe	
			9 44	45 47	Top 4" VCP at Cesspool to	
			4 25	50 66	Top premix over pipe	
			3 7	51 2	S.W. P/L cor Lot 210	

F. B. 1729 Pg. 194 Job No. 1483 Division No. V Notes Red. Plotted Profile
Survey of CHADRON AVE Date Date No.
Survey by J. L. W. Notes " Notes Chkd. Checked X-Sec.
Indexed C. Johnson Date Date Date No.

76L298 307 4-50

PLEASE RETURN TO
LOS ANGELES COUNTY SURVEYOR
726 LOS ANGELES COUNTY ENGINEERING BLDG.

NOTE: ANY ADDITIONS OR CHANGES ON THIS SHEET MUST BE MADE OR CIRCLED IN RED INK, WITH DATE AND NAME OF PERSON MAKING CHANGE.

Do not extend notes this side of this line.

STATION	B. S.	H. I.	F. S.	ELEV.		
16+00		54 91	5 20	49 71		℄
"			5 99	48 92	36	Cut out
"			6 14	48 77	38	" In
"			5 44	49 47	38	Top Cb
"			5 21	49 70	50	WP/L & back walk Same Elev.
16+65			5 31	49 60	38	Top Cb
"			5 12	49 79	50	Back of walk & S.E. P/L Cor. Lot 210
17+00			5 18	49 73		℄
"			5 85	49 06	36	Cut Out
"			6 00	48 91	38	" In
"			5 35	49 56	38	Top Cb
"			5 15	49 76	50	WP/L & back lot
⊙	5 23	54 65	5 49	49 42		
			6 85	47 80		Top of 4" C.I.P. in rear of Bldg, Lot 209
			4 1	50 5		Ground over pipe



Profile Notes Red ____ Plotted ____ Job No. 1483 Division No. Y
No. ____ Date ____ Date ____ Survey of Chadron Ave
X-Sec. Notes Chkd. J. H. Wood Checked ____ Survey by J. H. Wood Notes " Date 12-11-51
No. ____ Date ____ Date ____ Map No. ____ Index Corrected ____ Date ____

F. B. 1722 Pg. 195

F. B. 1729 Pg. 156 Job No. 1483 Division No. V Notes Red. ____ Plotted ____ Profile ____
Survey of CHADRON AVE. Date ____ No. ____
Survey by J. L. W. " Notes Chkd. ____ Checked ____ X-Sec. ____
Indexed C. Johnson Date ____ Date ____ No. ____

76L298 307 4-50

PLEASE RETURN TO
LOS ANGELES COUNTY SURVEYOR
726 LOS ANGELES COUNTY ENGINEERING BLDG.

NOTE: ANY ADDITIONS OR CHANGES ON THIS SHEET MUST BE MADE OR CIRCLED IN RED INK, WITH DATE AND NAME OF PERSON MAKING CHANGE.

Do not extend notes this side of this line.

STATION	B. S.	H. I.	F. S.	ELEV.		
17+70±		54 65	4 82	49 83	38	Top Cb.
"			4 70	49 95	50	back walk & w'P/L
"			3 8	50 8	313	SW P/L Cor Lot 210
18+00			4 89	49 76		℄
"			5 27	49 38	36	Cut out
"			5 47	49 18	38	" in
"			4 81	49 84	38	Top Cb.
"			4 73	49 92	50	back walk
"			4 2	50 4	51	Top brk
18+75±			4 72	49 93		℄ (S. Bndry of District)
"			5 20	49 45	36	Cut out
"			5 31	49 34	38	" in
"			4 65	50 00	38	Top Cb.
"			4 53	50 12	50	back walk
"			3 9	50 7	54	Top brk
"			3 7	50 9	313	SW Cor Lot 209 (S. Bndry of District)
BMLM70			4 53	50 12	BMLM70 El. 50.157	Pg 11
					Crenshaw Blvd (W. Side) 675'±	S. of 147th St.
					Bt. Spk in Curb in front	Store Bldg. #14909

1778 - 197

Notes Ck'd by	Survey of CHADRON AVE
Map No.	W.O. 1483 Page No. St'd. °F
Office Work	Surveyed by J.L. WILLEY
Checked	Notes A.C.S. Date 11-28-51
Date	[redacted]

CHADRON AVE C.I.1483

TOPOGRAPHY

on

147th ST

from

CRENSHAW BLVD to DOMINGUEZ CHANNEL

J.L. WILLEY
A.C. STANGELAND
K.M. KAPP
W.D. BAY
W. Bill ALBRIGHT

Note: Any Additions or Changes on This Sheet Must Be Made or Circled in Red Ink With Date and Name of Person Making Change.

Do not extend notes this side of this line.

RETURN TO
LOS ANGELES COUNTY SURVEYOR
726 LOS ANGELES COUNTY
ENGINEERING BLDG.

76F3095 247 2-51

F.B. 1729 PG. 198

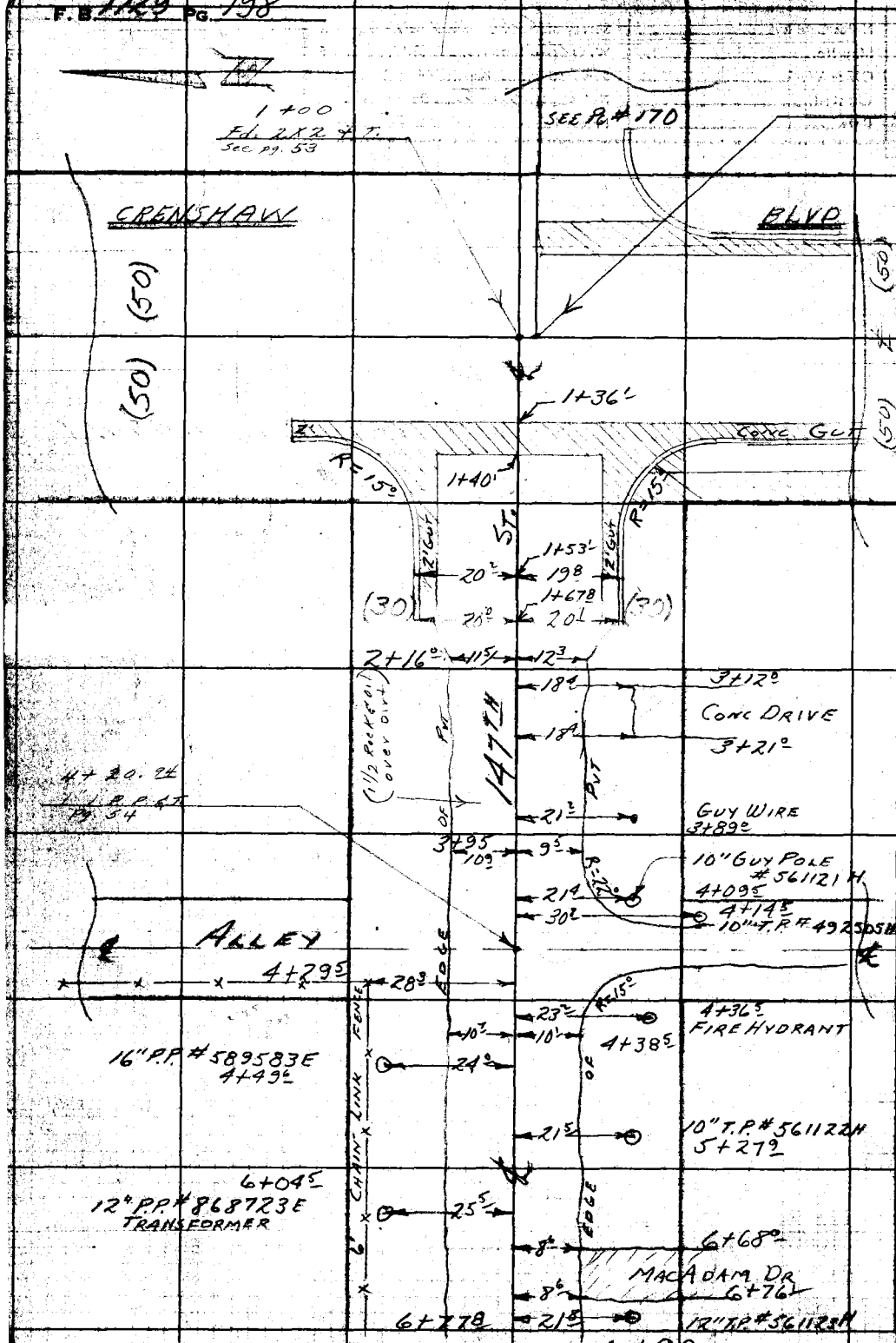

Cont'd for Pg. #199

RETURN TO
LOS ANGELES COUNTY SURVEYOR
725 LOS ANGELES COUNTY
ENGINEERING BLDG.
Do not extend notes this side of this line.
Note: Any Additions or Changes on This Sheet Must be Made or Circled in Red Ink With Date and Name of Person Making Change.

Notes Ck'd by _____ Survey of CHADRON AVE

Office Work _____ Surveyed by J. L. WILEY

Checked _____ Notes _____ Date _____

Date _____ Indexed _____

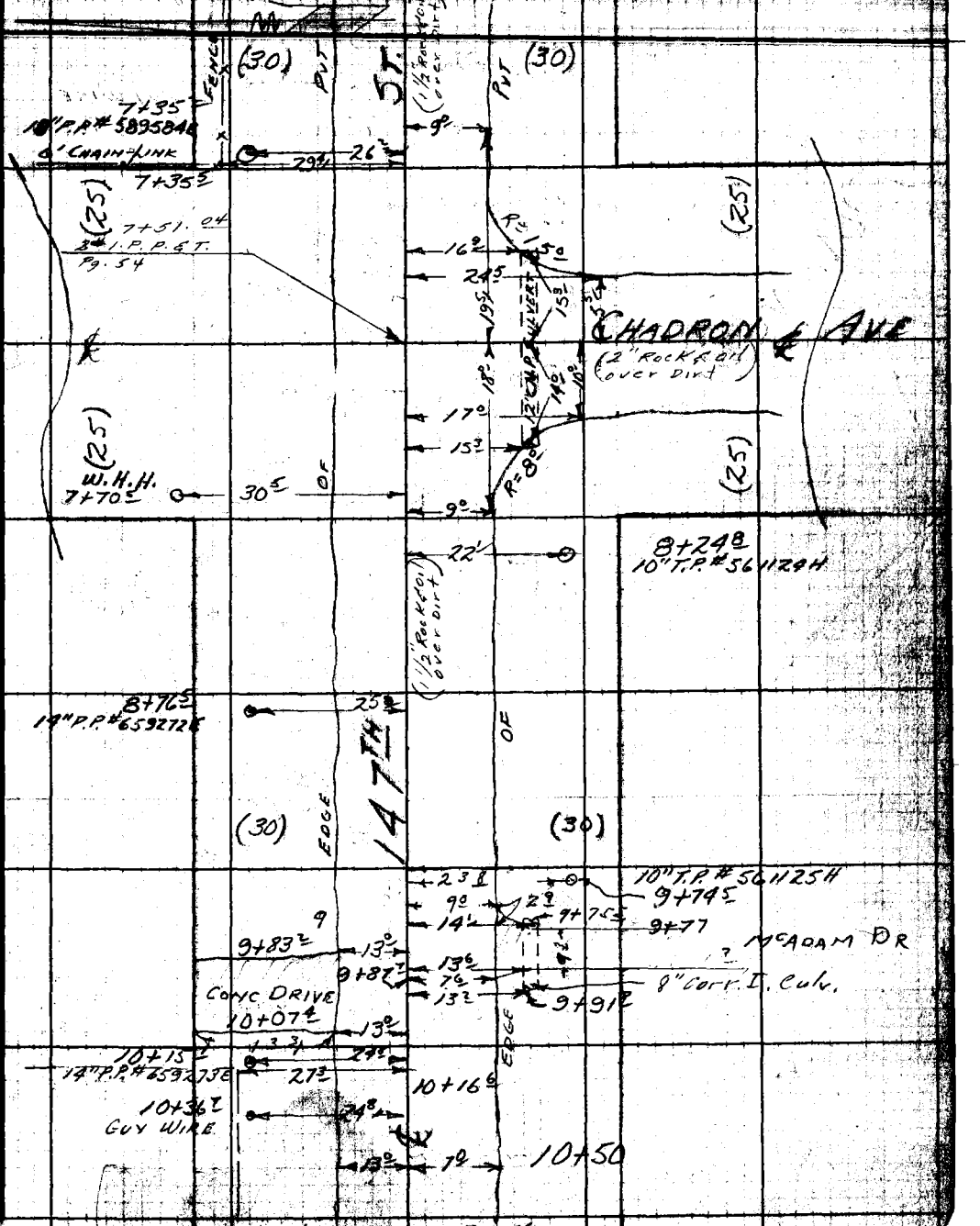

Notes: Any Additions or Changes of This Sheet Must be Made or Circled in Red Ink With Date and Name of Person Making Change.

Do not extend notes this side of this line.

RETURN TO
LOS ANGELES COUNTY SURVEYOR
720 LOS ANGELES COUNTY
ENGINEERING BLDG.

76F3089 247 2-51

CONT'D FROM BOT PG #199

F.B. 1729 PG. 200

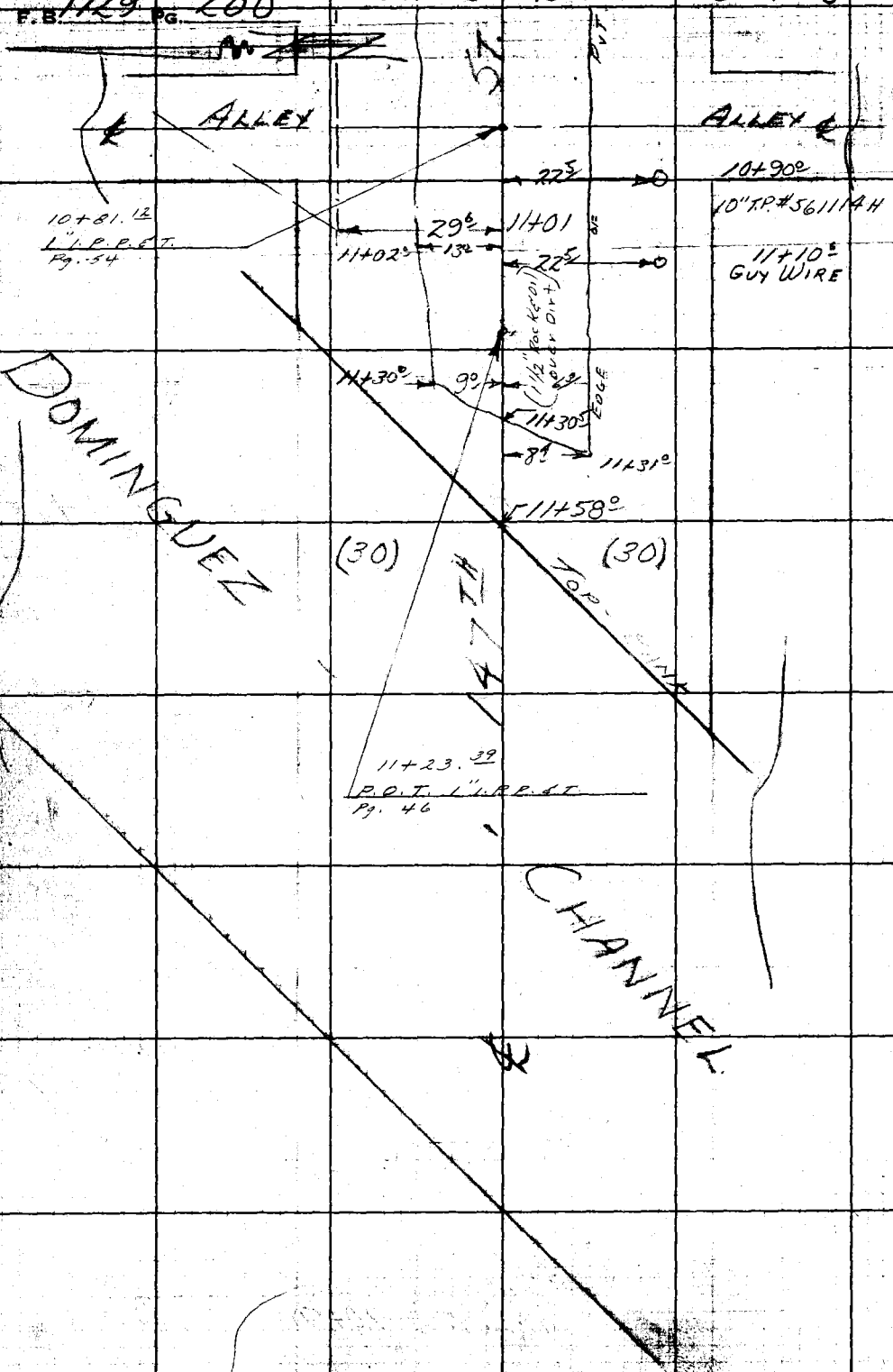

RETURN TO
LOS ANGELES COUNTY SURVEYOR
726 LOS ANGELES COUNTY
ENGINEERING BLDG.

Do not extend notes this side of this line.

NOTE: Any Additions or Changes on This Sheet Must be Made or Circled in Red Ink With Date and Name of Person Making Change.

Profile No.	Notes Red	Plotted	Job No. 1483 Division No. V	F. B. 7729 No. 201
	Date	Date	Survey of CHADRON AVE	
X-Sec. No.	Notes Chkd. J. H. Bender	Checked	Survey by H. WILLEY Notes A.C.S. Date 12-51	
	Date	Date	Map No. [redacted]	

CHADRON AVE

X SECTIONS

on

147th St.

from

Crenshaw Blvd to Dominguez Channel

12-10-51

Willey J.L.

Stangeland

Bay

Rapp

Albright.

STATION	B. S.	H. I.	F. S.	ELEV.

NOTE: ANY ADDITIONS OR CHANGES ON THIS SHEET MUST BE MADE OR CIRCLED IN RED INK, WITH DATE AND NAME OF PERSON MAKING CHANGE.

PLEASE RETURN TO

LOS ANGELES COUNTY SURVEYOR

726 LOS ANGELES COUNTY ENGINEERING BLDG.

Do not extend notes this side of this line.

761.298 307 4-50

76L298 307 4-50

PLEASE RETURN TO
LOS ANGELES COUNTY SURVEYOR
726 LOS ANGELES COUNTY ENGINEERING BLDG.

NOTE: ANY ADDITIONS OR CHANGES ON THIS SHEET MUST BE MADE OR CIRCLED IN RED INK, WITH DATE AND NAME OF PERSON MAKING CHANGE.

Do not extend notes this side of this line.

STATION	B. S.	H. I.	F. S.	ELEV.	Left	℄ Right
BMLM ~~77~~ 71	4 88	54 19		49 31	BMLM ~~77~~ 71 El. 49.308 Pg. ~~23~~ 23	
					147th St. & Crenshaw Blvd, S.W. Cor.	
					Bt Spk 5' W. of W. end CR.	
1+00			4 88	49 31		℄
			4 95	49 24		30 (Pvt)
			5 07	49 12		135 "
			4 80	49 39	30 Pvt	
			4 56	49 63	135 "	
1+36			5 62	48 57		
1+38			5 68	48 51		
1+40			5 64	48 55		
N. end CR NW Cor			5 04	49 15		
" " Gut in			5 68	48 51		
" " Out			5 58	48 61		
W end CR NW Cor			4 84	49 35		
" Gut in			5 50	48 69		
" " Out			5 38	48 81		
S end CR SW Cor.			4 98	49 21		
" Gut in			5 66	48 53		
" " Out.			5 49	48 70		

F. B. 1729 Pg. 202 Job No. 1483 Division No. V Notes Red. Plotted Profile
Survey of CHADRON AVE Date No.
Survey by J.L. WILLEY Notes " Notes Chkd. Checked X-Sec.
Indexed C. Johnson Date Date No.

76L298 307 4-50

PLEASE RETURN TO
LOS ANGELES COUNTY SURVEYOR
726 LOS ANGELES COUNTY ENGINEERING BLDG.

NOTE: ANY ADDITIONS OR CHANGES ON THIS SHEET MUST BE MADE OR CIRCLED IN RED INK, WITH DATE AND NAME OF PERSON MAKING CHANGE.

Do not extend notes this side of this line.

STATION	B. S.	H. I.	F. S.	ELEV.		
W. end CR, SW cor.		54 19	4 87	4932		
" Gut in			5 55	4864		
" " Out			5 43	4876		
1+50			5 26	4893	Brk in Pvt.	℄ opp W P/L
"			3 1	511		30 NW P/L Cor.
"			2 9	513	(on W P/L Crenshaw Blvd)	135 back lot
"			3 8	504	30 SW P/L cor.	(1.02 above Conc. walk)
"			3 7	505	135 back lot, W P/L Crenshaw Blvd.	(1.02 above walk)
1+67.8			4 90	4929		℄
"			5 26	4893	(W. end Gut)	18 Gut out.
"			5 45	4874	"	20 " in
"			4 84	4935	(W. end Curb)	20 Top Curb
"			5 35	4884	18 Gut out.	(W. end Gut.)
"			5 52	4867	20 " in	" "
"			4 90	4929	20 Top. Cb.	
2+00			4 63	4956		℄
"			4 97	4922		13.4 edge Pvt.
"			5 2	490		16 Gut
"			3 2	510		22 Top brk
"			3 1	511		30 N P/L
"			5 15	4904	15.0 edge Pvt.	

Profile Notes Red. ____ Plotted ____ Job No. 1483 Division No. ✓ F. B. 1729 Pg. 203
No. ____ Date ____ Date ____ Survey of CHADRON AVE
X-Sec. Notes Chkd. H. Bender Checked ____ Survey by J. L. WILLEY Notes " Date 12-51
No. ____ Date ____ Date ____ Map No. ____ Indexed ____ Date ____

76L298 307 4-50

PLEASE RETURN TO
LOS ANGELES COUNTY SURVEYOR
726 LOS ANGELES COUNTY ENGINEERING BLDG.

NOTE: ANY ADDITIONS OR CHANGES ON THIS SHEET MUST BE MADE OR CIRCLED IN RED INK, WITH DATE AND NAME OF PERSON MAKING CHANGE.

Do not extend notes this side of this line.

STATION	B. S.	H. I.	F. S.	ELEV.	Left	℄ Right.
2+00		5419	52	490	19 Gut	
"			47	495	20 Top brk	
"			37	505	30 S P/L	
2+16			455	4964		℄
"			495	4924		11.5 edge Pvt.
"			509	4910	12.3 edge Pvt.	
3+00			400	5019		℄
"			440	4979		11.6 edge Pvt.
"			46	496		14.5 Gut
"			32	510		21 brk
"			32	510		30 N P/L
"			446	4973	12.8 edge pvt.	
"			47	495	15.5 Gut	
"			44	498	18 brk	
"			38	504	30 S P/L	
①	509	5582	346	5073		
4+00			525	5057		℄
"			555	5027		10.5 edge Pvt.
"			60	498		15 Gut
"			51	507		20.5 brk
"			51	507		30 30 N P/L

Profile
Plotted ____ Date ____ No. ____
X-Sec.
Checked ____ Date ____ No. ____
Notes Red. ____ Date ____
Notes Chkd. ____ Date ____
Job No. 1483 Division No. V
Survey of CHADRON AVE
Survey by J. L. WILLEY Notes "
Indexed ____ Date ____
F.B. 1729 Pg. 204

76L298 307 4-50

PLEASE RETURN TO
LOS ANGELES COUNTY SURVEYOR
726 LOS ANGELES COUNTY ENGINEERING BLDG.

NOTE: ANY ADDITIONS OR CHANGES ON THIS SHEET MUST BE MADE OR CIRCLED IN RED INK, WITH DATE AND NAME OF PERSON MAKING CHANGE.

Do not extend notes this side of this line.

STATION	B. S.	H. I.	F. S.	ELEV.	Left	℄ Right
4+00		5582	572	5010	11° edge Pvt.	
"			59	499	16 Gut	
"			55	503	18 brk	
"			49	509	30 S P/L	
4+13 4			522	5060		℄
"			595	4987		15² Gut.
"			581	5001		22⁵ edge Pvt.
"			49	509		30 S P/L, Top brk
			45	513	(E. P/L of Alley)	135 back lot.
4+20 94			521	5061	Int. Alley	℄
"			551	5031		10° edge Pvt
"			59	499		14⁵ Gut
"			50	508		20 brk
"			50	508		30 N P/L
"			49	509	(℄ of Alley)	135 back lot.
"			591	4991	16² X Gut	
"			576	5006	19⁵ brk in Pvt	
"			558	5024	30 @ S P/L	
"			560	5022	135 back lot, ℄ Alley	
4+33°			520	5062		℄
"			575	5007	12⁸ edge Pvt	

Profile Notes Red. ____ Plotted ____ Job No. 1483 Division No. V F. B. 1729 Pg. 205
No. ____ Date ____ Date ____ Survey of CHADRON AVE.
X-Sec. Notes Chkd. J. H. Bender Checked ____ Survey by J. L. Wiesel Notes " Date 12-51
No. ____ Date ____ Date ____ Map No. ____ Date ____

76L298 307 4-50

PLEASE RETURN TO
LOS ANGELES COUNTY SURVEYOR
726 LOS ANGELES COUNTY ENGINEERING BLDG.

NOTE: ANY ADDITIONS OR CHANGES ON THIS SHEET MUST BE MADE OR CIRCLED IN RED INK, WITH DATE AND NAME OF PERSON MAKING CHANGE.

Do not extend notes this side of this line.

F. B. 1729 Pg. 206 | Job No. 1483 | Division No. 1 | Notes Red. | Plotted | Profile No.
Survey of CHADRON AVE | Notes " | Date | Date | X-Sec. No.
Survey by J.K. WILLEY | Notes | Notes Chkd | Checked
Indexed ~~E. G. Fejarang~~ | Date | Date | Date

STATION	B. S.	H. I.	F. S.	ELEV.	Left	℄	Right
4+33.6		55.82	5.9	49.9	14.5 Cut.		
"			5.2	50.6	20 bik		
"			4.9	50.9	30 SP/L, (@ top bank, W side Alley)		
"			3.8	52.0	135 back lot.		" " "
5+00			5.29	50.53		℄	
"			5.54	50.28			10± edge Pvt.
"			5.9	49.9			15± Cut.
"			4.9	50.9			25± bik
"			5.4	50.4			30 NP/L
"			5.58	50.24	9± edge Pvt.		
"			6.0	49.8	14± Cut		
"			5.4	50.4	18± bik		
"			5.3	50.5	30 SP/L		
6+00			5.12	50.66 70		℄	
"			5.36	50.46			10± edge Pvt
"			5.9	49.9			16 Cut.
"			5.0	50.8			19± bik
"			5.2	50.6			30 NP/L
"			5.31	50.51	9± edge Pvt.		
"			5.9	50.1	14± Cut		
"			5.1	50.7	19 bik		
"			4.7	51.1	30 SP/L		

76L298 307 4-50

PLEASE RETURN TO
LOS ANGELES COUNTY SURVEYOR
726 LOS ANGELES COUNTY ENGINEERING BLDG.

NOTE: ANY ADDITIONS OR CHANGES ON THIS SHEET MUST BE MADE OR CIRCLED IN RED INK, WITH DATE AND NAME OF PERSON MAKING CHANGE.

Do not extend notes this side of this line.

STATION	B. S.	H. I.	F. S.	ELEV.	Left	℄ Right
		5582				
⊙	518	5588	512	5070		
7+00			513	5075		℄
"			555	5033		11⁶ edge prt
"			593	4995		11 Gut
"			48	511		22⁵ brk
"			51	508		30 NP/L
"			523	5065	9⁴ edge Prt.	
"			56	503	14⁵ Gut.	
"			48	511	18 brk	
"			43	516	30 SP/L	
7+26			522	5066		℄
"			531	5057	9⁰ edge prt.	
"			57	502	15 Gut	
"			49	510	18⁵ brk	X
"			47	512	30 SP/L Cor.	
"			551	5037		11⁴ edge Prt.
"			60	499		16⁵ Gut
"			49	510	X	22 brk
"			51	508		30 NP/L Cor.
7+35			642	4946	16⁹ Invert 12" Cort. I. Culv.	

Profile Notes Red. ____ Plotted ____ Job No. 1483 Division No. 4 F. B. 1729 Pg. 207
No. ____ Date ____ Date ____ Survey of CHADRON AVE
X-Sec. Notes Chkd. J. H. Bender Checked ____ Survey by J. L. Wilkey Notes " Date 12-51
No. ____ Date ____ Date ____ Map No. ____ Indexed A. C. Johnson Date ____

76L298 307 4-50

PLEASE RETURN TO
LOS ANGELES COUNTY SURVEYOR
726 LOS ANGELES COUNTY ENGINEERING BLDG.

NOTE: ANY ADDITIONS OR CHANGES ON THIS SHEET MUST BE MADE OR CIRCLED IN RED INK, WITH DATE AND NAME OF PERSON MAKING CHANGE.

Do not extend notes this side of this line.

F.B. 1729 Pg. 208 | Job No. 1483 | Division No. V | Notes Red ____ Date ____ | Plotted ____ Date ____ | Profile No. ____
Survey of CHADRON AVE | Notes " | Notes Chkd ____ Date ____ | Checked ____ Date ____ | X-Sec. No. ____
Survey by J.J. WILLEY
Indexed C. Johnson

STATION	B. S.	H. I.	F. S.	ELEV.		
7+51 04		55.88	5.20	50.68	Int. Chadron Ave. ℄	
"			5.50	50.38		11 edge Pvt.
"			5.8	50.1		16 Cut
"			4.9	51.0		19 brk
"			4.9	51.0		30 opp. N P/L
"			6.4	49.5		135 " back lot
"			5.08	50.80	30 opp. SP/L	(Pvt)
"			4.91	50.97	135 " back lot	(Pvt)
7+65			6.59	49.29	15 Invert 12" Corr.	I. Culv.
7+76			5.20	50.68		℄
"			5.61	50.27		11 edge Pvt.
"			5.9	50.0		16 Cut
"			5.3	50.6		21 brk
"			5.5	50.4		30 N P/L Cor.
"			5.45	50.43	9 edge Pvt.	
"			6.6	49.3	15 Cut	
"			6.1	49.8	19 brk	
"			5.3	50.6	30 S P/L Cor., Top brk	
8+00			5.36	50.52		℄
"			5.85	50.05		12 edge Pvt
"			6.3	49.6		17 Cut

76L298 307 4-50

PLEASE RETURN TO
LOS ANGELES COUNTY SURVEYOR
726 LOS ANGELES COUNTY ENGINEERING BLDG.

NOTE: ANY ADDITIONS OR CHANGES ON THIS SHEET MUST BE MADE OR CIRCLED IN RED INK, WITH DATE AND NAME OF PERSON MAKING CHANGE.

Do not extend notes this side of this line.

STATION	B. S.	H. I.	F. S.	ELEV.		
8+00		55 88	5 9	50 0		21 brk
"			6 1	49 8		30 NP/L
"			5 58	50 30	8 5 edge pvt.	
"			6 6	49 3	14 5 Gut.	
"			5 9	50 0	20 brk	
"			5 5	50 4	30 SP/L	
9+00			5 80	50 08		℄
"			6 20	49 68		11 7 edge Pvt.
"			6 9	49 0		18 Gut
"			6 4	49 5		22 brk
"			6 4	49 5		30 NP/L
"			6 11	49 77	7 5 edge pvt.	
"			7 3	48 6	14 5 Gut.	
"			5 9	50 0	22 brk	
"			5 7	50 2	30 SP/L	
⊙	3 64	53 69	5 83	50 05		
9+75 5			5 01	50 87	14 1 Invert 8" Corr. I. Culv. under Premix Drive	
9+91 8			2 20	53 68	13 2 " " " "	
10+00			3 89	49 80		℄
"			4 34	51 54	(S. edge Conc Drive	13 edge Pvt.
"			4 91	50 97		19 Gut on (Conc)

Profile Notes Red. ____ Plotted ____ Job No. 1483 Division No. V F. B. 1729 Pg. 209
No. ____ Date ____ Date ____ Survey of CHADRON AVE
X-Sec. Notes Chkd. H. Bender Checked ____ Survey by J. L. Winney Notes " Date 12-51
No. ____ Date ____ Date ____ Map No. ____ Indexed ____ Date ____

76L298 307 4-50

PLEASE RETURN TO
LOS ANGELES COUNTY SURVEYOR
726 LOS ANGELES COUNTY ENGINEERING BLDG.

NOTE: ANY ADDITIONS OR CHANGES ON THIS SHEET MUST BE MADE OR CIRCLED IN RED INK, WITH DATE AND NAME OF PERSON MAKING CHANGE.

Do not extend notes this side of this line.

STATION	B. S.	H. I.	F. S.	ELEV.		
10+00		53 69	4 05	49 64	N. edge Conc. Drive	26.3 on Conc.
"			4 0	49 7		30 N P/L
"			4 10	49 59	6.5 edge Pvt.	
"			5 2	48 5	14 Gut.	
"			4 4	49 3	18 brk	
"			3 9	49 8	30 S P/L	
10+81.12			3 85	49 84	Int. Alley	℄
"			4 20	49 49		12.0 edge Pvt.
"			4 8	48 9		18 Gut.
"			4 1	49 6		21 brk
"			3 7	50 0		30 N P/L
"			4 16	49 53	6.8 edge Pvt.	
"			5 3	48 4	13.7 Gut.	
"			4 6	49 1	18 Top brk	
"			3 9	49 8	30 S P/L	
"			3 2	50 5	40 brk	
"			4 2	49 5	135 back lot line	
11+00			3 76	49 93		℄
"			4 14	49 55		13.0 edge Pvt.
"			4 7	49 0		18 Gut
"			3 7	50 0		21 brk

F. B. 7729 Pg. 210
Job No. 1483 Division No. V Notes Red. Plotted Profile
Survey of CHADRON AVE Date Date No.
Survey by J.L. WILLEY Notes " Notes Chkd. Checked X-Sec.
Indexed C. Johnson Date Date No.

76L298 307 4-50

PLEASE RETURN TO
LOS ANGELES COUNTY SURVEYOR
726 LOS ANGELES COUNTY ENGINEERING BLDG.

NOTE: ANY ADDITIONS OR CHANGES ON THIS SHEET MUST BE MADE OR CIRCLED IN RED INK, WITH DATE AND NAME OF PERSON MAKING CHANGE.

Do not extend notes this side of this line.

STATION	B. S.	H. I.	F. S.	ELEV.		
11+00		53 69	3 6	50 1		30 N P/L
"			3 91	49 78	6 3 edge Pvt.	
"			5 2	48 5	13 5 Gut	
"			4 2	49 5	17 5 brk	
"			2 8	50 9	30 S P/L	
11+30			3 99	49 70	W. end pvt	℄
"			4 01	49 68		9 0 edge Pvt
"			4 8	48 9		15 3 Gut
"			3 0	50 7		20 5 brk
"			3 4	50 3		30 N P/L
"			3 97	49 72	8 4 edge Pvt.	
"			4 5	49 2	9 Gut	
"			3 2	50 5	13 brk	
"			2 9	50 8	30 S P/L	
BMLM 80			4 18	49 51	BMLM El. 49.506	Pg 21
					147th St. (N. Side) 230' ± W. of Chadeon Ave	
					Bt. Spk in W. Side Conc. Drive @ P/L line, Ho# 322	

Profile Notes Red ____ Plotted ____ Job No. 1483 Division No. 1 F. B. 1729 PG. 211
No. ____ Date ____ Date ____ Survey of CHADRON AVE
X-Sec. Notes Chkd. H. Bender Checked ____ Survey by J. L. Whitley Notes " Date 12-51
No. ____ Date ____ Date ____ Map No. ____ Indexed J. G. Johnson Date ____

76L298 307 4-50

PLEASE RETURN TO
LOS ANGELES COUNTY SURVEYOR
726 LOS ANGELES COUNTY ENGINEERING BLDG.

NOTE: ANY ADDITIONS OR CHANGES ON THIS SHEET MUST BE MADE OR CIRCLED IN RED IK, WITH DATE AND NAME OF PERSON MAKING CHANGE.

Do not extend notes this side of this line.

STATION	B. S.	H. I.	F. S.	ELEV.			
BMLM71	5 59	54 90		49 31	BMLM71 El. 49.308 Pg. 23. 147th St. & Crenshaw Blvd, S.W. Cor. Bt. pk, 5W of W. end C.R.		
S.S. MH.							
8" Inlet W			1760	37 30	Rim 5.29	Rim 5.30	Rim 5.29
8" Inlet E			1787	37 03	Depth 11.64	Depth 11.90	Depth 11.94
Outlet N			1790	37 00	Dia 0.67	Dia 0.67	Dia 0.67
					Rod 17.60	Rod. 17.87	Rod. 17.90
BMLM71			5 59	49 31	BMLM71 El. 49.308 Pg 23 See above description		

F.B. 1729 Pg. 212 Job No. 1483 Division No. V Notes Red. Plotted Profile
Survey of CHADRON AVE Date Date No.
Survey by J.L. WILLEY Notes Notes Chkd Checked X-Sec.
Indexed Date Date Date No.

F.B. 1729 Pg. 213

Notes Ck'd by	Survey of CHADRON AVE.
Map No.	W.O. 1483 Tape No. St'd. °F
Office Work	Surveyed by J.L. WILEY
Checked	Notes A.C.S. Date 11-28-51
Date	Indexed [illegible]

FEB 6 '52

TOPOGRAPHY ON

1ST ALLEY EAST OF LEMOLI AVE.

FROM

147TH STREET SOUTHERLY

TO

NORTH PL OF LOT #140 TR. #993

CHADRON AVENUE

C.I. #1483

11-28-51

J.L. WILLEY
A.C. STANGELAND
W.D. BAY
K.M. KAPP
W. "BILL" ALBRIGHT

Note: Any Additions or Changes on This Sheet Must be Made or Circled in Red Ink With Date and Name of Person Making Change.

Do not extend notes this side of this line.

RETURN TO
LOS ANGELES COUNTY SURVEYOR
726 LOS ANGELES COUNTY
ENGINEERING BLDG.

76F309S 247 2-51

F.B. 1729 PG. 214



RETURN TO
LOS ANGELES COUNTY SURVEYOR
726 LOS ANGELES COUNTY
ENGINEERING BLDG.

Do not extend notes this side of this line.

Note: Any Additions or Changes on This Sheet Must be Made or Circled in Red Ink With Date and Name of Person Making Change.

Profile Notes Red _____ Plotted _____ Job No. 1483 Division No. V F. B. 1729 Pg. 215

No. Date _____ Date _____ Survey of CHADRON AVE

X-Sec. Notes Chk'd H. Reader Checked _____ Survey by J.L. WILLEY Notes " Date 11-51

No. Date _____ Date _____ Map No. _____ Date _____

CHADRON AVE

CV 1483

"X" SECTIONS

of

1st Alley E. of Lemoli Ave

from

147th St. to N. P/L Lot 140, Tr. 993

11-28-51

J.L. WILLEY
A.C. STANGELAND
W.D. BAY
K.M. KAPP
W. ALBRIGHT

STATION	B. S.	H. I.	F. S.	ELEV.

NOTE: ANY ADDITIONS OR CHANGES ON THIS SHEET MUST BE MADE OR CIRCLED IN RED INK, WITH DATE AND NAME OF PERSON MAKING CHANGE.

Do not extend notes this side of this line.

PLEASE RETURN TO
LOS ANGELES COUNTY SURVEYOR
726 LOS ANGELES COUNTY ENGINEERING BLDG.

76L998 307, 4-50

76L298 307 4-50

PLEASE RETURN TO
LOS ANGELES COUNTY SURVEYOR
726 LOS ANGELES COUNTY ENGINEERING BLDG.

NOTE: ANY ADDITIONS OR CHANGES ON THIS SHEET MUST BE MADE OR CIRCLED IN RED INK, WITH DATE AND NAME OF PERSON MAKING CHANGE.

Do not extend notes this side of this line.

STATION	B. S.	H. I.	F. S.	ELEV.		
BMLM80	4 18	53 69		49 51	BMLM80 El 49.506 Pg 21	
					147th St (N. Side) 230'± W. Chadron Ave	
					Bt Spk, W. Side Conc. Drive @ P/L + Ho # 3225	
1+00			3 85	49 84	Int. 147th St.	℄
1+06 8			4 16	49 53	edge Pvt.	℄
1+13 7			5 3	48 4	℞ Gut.	℄
1+18			4 6	49 1	Top brk	℄
1+30			3 9	49 8	Opp. S P/L	℄
"			3 3	50 4		7.5 W P/L Cor
"			3 5	50 2	7.5 E P/L Cor	
1+40			3 2	50 5	Top brk	℄
2+00			3 5	50 2		℄
"			3 7	50 0		7.5 W P/L
"			2 4	51 3	E bank Flood Control	155± Back Lot ±
"			3 6	50 1	7.5 E P/L	
"			3 5	50 2	57.5 Back lot line	
2+40			4 4	49 3	Brk	℄
			4 3	49 4		7.5 W P/L
			4 6	49 1	7.5 E P/L	
3+00			4 2	49 5		℄
"			4 5	49 2		7.5 W P/L

F. B. 1729 Pg. 216 Job No. 1483 Division No. V Notes Red. Plotted Profile
Survey of CHADRON AVE Date Date No.
Survey by J. L. WILLEY Notes " Checked X-Sec.
Indexed C. Johnson Date Date No.

76L298 307 4-50

PLEASE RETURN TO
LOS ANGELES COUNTY SURVEYOR
726 LOS ANGELES COUNTY ENGINEERING BLDG.

NOTE: ANY ADDITIONS OR CHANGES ON THIS SHEET MUST BE MADE OR CIRCLED IN RED INK, WITH DATE AND NAME OF PERSON MAKING CHANGE.

Do not extend notes this side of this line.

STATION	B. S.	H. I.	F. S.	ELEV.		
3+00		53 69	46	491.	75 E P/L	
4+00			43	494.		℄
"			45	492.		75 W P/L
"			46	491.	75 E P/L	
4+45			40	497.		℄
			41	496.		75
			26	511.		175 brk
			37	500.	S. P/L Cor. Lot. 139	305 E P/L Lemoli Ave
			45	492.	75	
⊙	5 53	55 57	3 65	50 04		
BMLM 77			3 82	51 75	BMLM77 El. 51.723 Pg 19 147th St. & Chadron Ave S.E. Cor. Bt Spk in Conc. Walk @ NW Cor Ho # 3154	

Profile Notes Red. ____ Plotted ____ Job No. 1483 Division No. V F.B. 1729 Pg. 217
No. ____ Date ____ Survey of Chadron Ave
X-Sec. Notes Chkd. ~~Jender~~ Checked ____ Survey by J.L. Willey Notes " Date 11-51
No. ____ Date ____ Map No. ____ Date ____ Johnson Date ____

F. B. 1729 Pg. 218 | Job No. 1483 | Division No. V. | Notes Red. | Plotted | Profile

Survey of CHADRON AVE | Date | Date | No.

Survey by J.L. WILLEY | Notes A.C.S. | Notes Chkd. | Checked | X-Sec.

Indexed | Date | Date | Date | No.

STATION	B. S.	H. I.	F. S.	ELEV.

Do not extend notes this side of this line.

PLEASE RETURN TO

LOS ANGELES COUNTY SURVEYOR

726 LOS ANGELES COUNTY ENGINEERING BLDG.

NOTE: ANY ADDITIONS OR CHANGES ON THIS SHEET MUST BE MADE OR CIRCLED IN RED INK, WITH DATE AND NAME OF PERSON MAKING CHANGE.

76L298 SD7 4-50

F.B. 1729 Pg. 219

Notes Ck'd by	Survey of CHADRON AVE
Map No.	W. O. 1483 Tape No. St'd. °F
Office Work	Surveyed by J. L. WILEY
Checked	Notes A.C.S. Date 11-28-51
Date	Indexed

TOPOGRAPHY ON
CHADRON AVENUE FROM
147TH STREET NORTHERLY
TO
DOMINGUEZ CHANNEL

CHADRON AVENUE
C.I. #1483

11-28-51

J.L. WILLEY
A.C. STANGELAND
R.M. KAPP
W.D. BAY
W. BILL ALBRIGHT

Note: Any Additions or Changes of This Sheet Must be Made or Checked in Red Ink With Date and Name of Person Making Change.

Do not extend notes this side of this line.

RETURN TO
LOS ANGELES COUNTY SURVEYOR
726 LOS ANGELES COUNTY
ENGINEERING BLDG.

76FS095 247 2-51

F.B. 1729 PG. 220

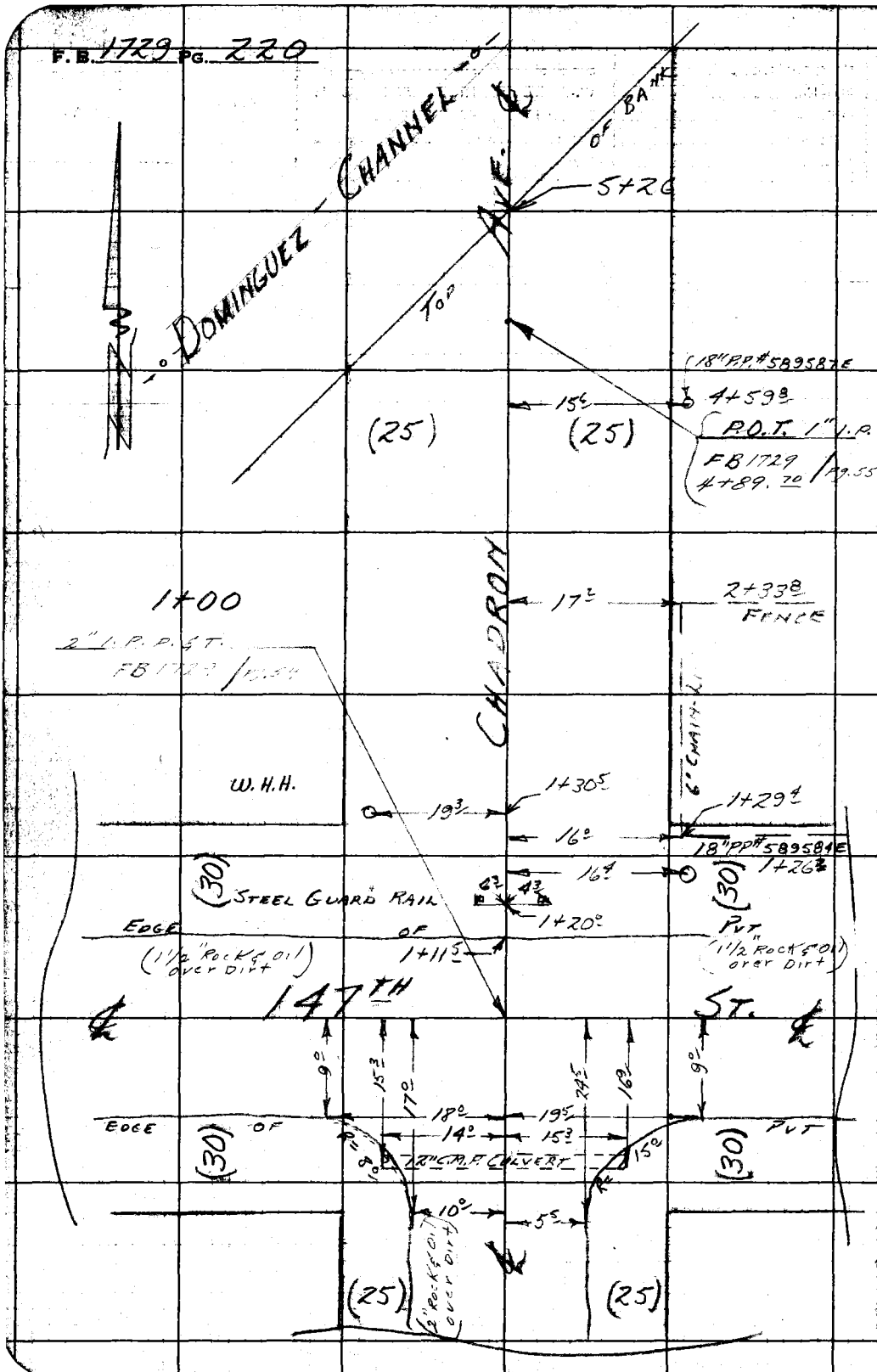

RETURN TO
LOS ANGELES COUNTY SURVEYOR
726 LOS ANGELES COUNTY
ENGINEERING BLDG.

Do not extend notes this side of this line.

Note: Any Additions or Changes on This Sheet Must be Made or Circled in Red Ink With Date and Name of Person Making Change.

Profile	Notes Red.	Plotted	Job No. 1483 Division No. V	F. B. 1729 Pg. 221
No.	Date	Date	Survey of CHADRON AVE	
X-Sec.	Notes Chkd.	Checked	Survey by J. L. W. Notes " Date 11-29-51	
No.	Date	Date	Map No. Indexed Johnson Date FEB [redacted]	

CHADRON AVE

C1.1483

"X" SECTIONS

on

CHADRON AVE

from

147th St to Dominquez Channel.

11-29-51

J. L. WILLEY

A. C. STANGELAND

W. D. BAY

K. M. KAPP

STATION	B. S.	H. I.	F. S.	ELEV.

NOTE: ANY ADDITIONS OR CHANGES ON THIS SHEET MUST BE MADE OR CIRCLED IN RED INK, WITH DATE AND NAME OF PERSON MAKING CHANGE.

Do not extend notes this side of this line.

PLEASE RETURN TO

LOS ANGELES COUNTY SURVEYOR

726 LOS ANGELES COUNTY ENGINEERING BLDG.

76L298 307 4-50

76L298 307 4-50

PLEASE RETURN TO
LOS ANGELES COUNTY SURVEYOR
726 LOS ANGELES COUNTY ENGINEERING BLDG.

NOTE: ANY ADDITIONS OR CHANGES ON THIS SHEET MUST BE MADE OR CIRCLED IN RED INK, WITH DATE AND NAME OF PERSON MAKING CHANGE.

Do not extend notes this side of this line.

STATION	B. S.	H. I.	F. S.	ELEV.		
BMLM77	2 66	54 37		51 71	BMLM77 El. 51.713 pg 22	
					147th St & Chadron Ave, S.E. Cor.	
					Bt Spk, Conc. Walk @ N.W. Cor. Ho #3154	
0+70			3 57	50 80	opp. S. P/L.	℄
0+83			4 91	49 46	Invert of 12" Corr. I. Culv.	℄ 15.3
0+84.7			5 08	49 29	14.0 Invert of 12" Corr. I. Culv.	
1+00			3 69	50 68	Int. 147th St.	℄
"			3 71	50 66		25 opp. E P/L
"			3 62	50 75		50 pvt.
"			3 71	50 66		150 "
"			3 84	50 53		250 "
"			3 76	50 61		326 ℄ Alley
"			3 69	50 68	25 opp. W P/L	
"			3 85	50 52	50 pvt	
"			4 29	50 08	150 "	
"			4 57	49 80	250 "	
"			4 53	49 84	330 ℄ Alley	
1+11.4			3 99	50 38	edge pvt.	℄
1+16			4 3	50 1	X Gut.	℄
1+19.5			4 4	50 0	brk.	℄

F. B. 1729 Pg. 222 Job No. 1483 Division No. V Notes Red. Plotted Profile
Survey of CHADRON AVE Date Date No.
Survey by J.L. WILLEY Notes " Notes Chkd. Checked X-Sec.
Indexed C. Johnson Date Date No.

76L298 307 4-50

PLEASE RETURN TO
LOS ANGELES COUNTY SURVEYOR
726 LOS ANGELES COUNTY ENGINEERING BLDG.

NOTE: ANY ADDITIONS OR CHANGES ON THIS SHEET MUST BE MADE OR CIRCLED IN RED INK, WITH DATE AND NAME OF PERSON MAKING CHANGE.

Do not extend notes this side of this line.

STATION	B. S.	H. I.	F. S.	ELEV.		
1+30		54 37 ✓	3 4	51 0	app. N P/L	℄
"			3 8	50 6		25 N. E P/L Cor
"			4 2	50 2	25 N W P/L Cor	
2+00			4 8	49 6		℄
"			4 8	49 6		25 E P/L
"			4 8	49 6	25 W P/L	
3+00			5 2	49 2		℄
"			5 2	49 2		25 E P/L
"			5 2	49 2	25 W P/L	
4+00			5 1	49 3		℄
"			5 4	49 0		E P/L
"			4 9	49 5	25 W P/L	
⊙	4 14	54 68 ✓	3 83	50 54 ✓		
4+89.70			5 0	49 7	1" I.P. POT.	℄
"			5 1	49 6		25 E P/L
"			5 8	48 9		10 Grnd
"			6 1	48 6		190 brk
"			5 6	49 1		250 "
"			4 9	49 8		330 ℄ Alley
"			4 7	50 0	25 W P/L (on bank of Flood Control	
"					36 Top, edge Channel	

Profile Notes Red ____ Plotted ____ Job No. 1483 Division No. V F. B. 1729 Pg. 223
No. ____ Date ____ Date ____ Survey of ____
X-Sec. Notes Child H. Bender Checked ____ Survey by J. L. Willey Notes " Date 11-51
No. ____ Date ____ Date ____ Map No. ____

76L298 307 4-50

PLEASE RETURN TO
LOS ANGELES COUNTY SURVEYOR
726 LOS ANGELES COUNTY ENGINEERING BLDG.

NOTE: ANY ADDITIONS OR CHANGES ON THIS SHEET MUST BE MADE OR CIRCLED IN RED INK, WITH DATE AND NAME OF PERSON MAKING CHANGE.

Do not extend notes this side of this line.

STATION	B. S.	H. I.	F. S.	ELEV.		
4+89 70		54 68			(Note: The following shots are	
	East along		S. R/W line		of Channel at a 45°± to Chadran	
			4 8	49 9.	100'± Grnd	
			4 8	49 9.	200'± "	
			4 6	50 1.	300'± "	
			4 4	50 3.	400 "	
			4 7	50 0.	℄ Alley at S. Side Channel	
5+26			4 4	50 3.	Top bank, S. Side of ℄ Channel	
BMLM76			3 99	50 69	BMLM76 El. 50700 Pg. 18	
					Chadran Ave (W side) 70'± N. of N. bank of Channel	
					Bt Spk in Conc. Anchor. Block to pipe bridge.	

F. B. 1729 Pg. 224 Job No. 1423 Division No. V Notes Red. Plotted Profile
Survey of CHADRON AVE. Date Date No.
Survey by J.L. WILLEY Notes " Notes Chkd. Checked X-Sec.
Indexed E. C. Johnson Date Date No.

T.B. 1729 PG. 225

Notes Ck'd by
Map No.
Office Work
Checked
Date

Survey of CHADRON AVE
W.O. 483 Tape No. St'd. °F
Surveyed by J.L. WILLEY
Notes " Date 12-51
Indexed

FEB 8 '52

CHADRON AVE

C.I. 1483

TOPOGRAPHY
on
1st Alley W. of Crenshaw Blvd.
from
147th St. to 600' South.

12-17-51
Willey J.L.
Stangeland
Bay
Kapp

Note: Any Additions or Changes on This Sheet Must be Made or Circled in Red Ink With Date and Name of Person Making Change.

Do not extend notes this side of this line.

RETURN TO
LOS ANGELES COUNTY SURVEYOR
726 LOS ANGELES COUNTY
ENGINEERING BLDG.

76F3098 247 2-51

F.B. 1729 PG. 226



RETURN TO
LOS ANGELES COUNTY SURVEYOR
725 LOS ANGELES COUNTY
ENGINEERING BLDG.

Do not extend notes this side of this line.

Note: Any Additions or Changes on This Sheet Must be Made or Circled in Red Ink With Date and Name of Person Making Change.

Profile No.	Notes Red. Date	Plotted Date	Job No. 1483	Division No. V	F. B. 1729 Pg. 227
X-Sec. No.	Notes Chkd. Date 2/5/52	Checked Date	Survey of CHADRON AVE		
			Survey by J.L. WILLEY	Notes "	Date 12-51
			Map No.	Indexed Johnson	Date

CHADRON AVE

Cl. 1483

"X" SECTIONS

on

1st Alley W. of Crenshaw Blvd.

from

147th St to 600' South.

12-17-51

Willey

Stangeland

Bay

Rapp.

ELEV.

F. S.

H. I.

B. S.

STATION

NOTE: ANY ADDITIONS OR CHANGES ON THIS SHEET MUST BE MADE OR CIRCLED IN RED INK, WITH DATE AND NAME OF PERSON MAKING CHANGE.

PLEASE RETURN TO

LOS ANGELES COUNTY SURVEYOR

726 LOS ANGELES COUNTY ENGINEERING BLDG.

Do not extend notes this side of this line.

76L298 307 4-50

76L298 307 4-50

PLEASE RETURN TO
LOS ANGELES COUNTY SURVEYOR
726 LOS ANGELES COUNTY ENGINEERING BLDG.

NOTE: ANY ADDITIONS OR CHANGES ON THIS SHEET MUST BE MADE OR CIRCLED IN RED INK, WITH DATE AND NAME OF PERSON MAKING CHANGE.

Do not extend notes this side of this line.

STATION	B. S.	H. I.	F. S.	ELEV.		
BMLM 71	6 23	55 ~~50~~ 54		49 ~~27~~ .31	BMLM 71 El. 49.~~268~~ .308 Pg. 12	
					147th St. & Crenshaw Blvd. S.W Cor.	
					Bt Spk in Curb. 5' W of W. end C.R.	
0+70			4 7	50 8		℄ opp. N. P/L Cor
0+80			4 7	50 8		℄ brk
0+85.5			5 6	49 9		℄ "X" Gut
0+90.0			5 19	50 ~~31~~ 35		℄ edge Pvt.
1+00			4 89	50 ~~61~~ 65	Int. 147th St.	℄
"			4 94	50 ~~56~~ 60		7.5 opp. W. P/L Cor
"			4 97	50 ~~53~~ 57		72 pvt
"			4 84	50 ~~66~~ 70		172 "
"			4 75	50 ~~75~~ 79		272 "
"			4 95	50 ~~55~~ 59	7.5 opp. E P/L Cor.	
"			4 93	50 ~~57~~ 61	21 Pvt	
"			5 31	50 ~~19~~ 23	121 "	
"			5 94	49 ~~56~~ 60	220 "	
1+16.2			5 59	49 ~~91~~ 95	"X" Gut	℄
1+19.5			5 44	50 ~~06~~ 10	brk	℄
1+30			5 26	50 ~~24~~ 28	opp. S. P/L	℄
"			5 38	50 ~~12~~ 16		6.0 edge Pvt.
"			5 3	50 2		bot brk

F.S. 1729 Pg. 228 Job No. 1483 Division No. V Notes Red. Plotted Profile
Survey of CHADRON AVE Date Date No.
Survey by J.L. WILLEY Notes " Notes Chkd. Checked X-Sec.
Indexed C. Johnson Date Date No.

764.298 307 4-50

PLEASE RETURN TO
LOS ANGELES COUNTY SURVEYOR
726 LOS ANGELES COUNTY ENGINEERING BLDG.

NOTE: ANY ADDITIONS OR CHANGES ON THIS SHEET MUST BE MADE OR CIRCLED IN RED INK, WITH DATE AND NAME OF PERSON MAKING CHANGE.

Do not extend notes this side of this line.

STATION	B. S.	H. I.	F. S.	ELEV.		
1+30		55 ~~50~~ 54	4 7	50 8		11.5 Top brk
"			5 48	50 ~~07~~ 06	4.7 edge Pvt, bot brk	
"			4 6	50 9	8.0 Top brk	
2+00			5 32	50 ~~18~~ 22		℄
"			5 38	50 ~~12~~ 16		6.5 edge Pvt
"			5 4	50 17		7.5 bot brk
"			3 9	51 6		13 Top brk
"			5 31	50 ~~19~~ 23	4.5 edge Pvt	
"			5 3	50 24	6.0 bot brk	
"			4 5	51 0	7.9 Top brk	
⊙	5.38	55 ~~53~~ 57	5 35	50 ~~15~~ 19		
3+00			5 27	50 ~~26~~ 30		℄
"			5 36	50 ~~17~~ 21		7.0 edge Pvt & ~~bot brk~~
"			4 2	51 3		10 Top "
"			5 33	50 ~~20~~ 24	5.5 edge Pvt	
"			5 1	50 ~~46~~ 51	6.5 bot brk	
"			3 8	51 ~~7~~ 1	7.5 Top "	
4+00			5 15	50 ~~38~~ 43		℄
"			5 27	50 ~~26~~ 30	bot brk	6.5 edge pvt
"			4 1	51 4		9.9 Top brk

Profile Notes Red Date
X-Sec. Notes Chkd. R. Baldwin Date
Date Date
Plotted Date
Checked
Date
Job No. 1483 Division No. 1
Survey of CALIFORNIA AVE.
Survey by R.L. Wilkes Notes " Date 12-51
Map No.
Date
F. B. 1729 Pg. 229

76L298 307 4-50

PLEASE RETURN TO
LOS ANGELES COUNTY SURVEYOR
726 LOS ANGELES COUNTY ENGINEERING BLDG.

NOTE: ANY ADDITIONS OR CHANGES ON THIS SHEET MUST BE MADE OR CIRCLED IN RED INK, WITH DATE AND NAME OF PERSON MAKING CHANGE.

Do not extend notes this side of this line.

F. B. 1729 Pg. 230 Job No. 1483 Division No. V Notes Red. Date Plotted Date No. Profile
Survey of CHADRON AVE Notes " Date Checked Date X-Sec. No.
Survey by J.L. WILLEY Notes " Date
Indexed C. Johnson

STATION	B. S.	H. I.	F. S.	ELEV.		℄ Right
4+00		55 ~~53~~ 57	42	51 3.	150 Grnd	
"			51	50 4	305 E P/L Chadron Ave	
"			519	50 ~~34~~ 38	5.4 edge Pvt & bot brk	
"			43	51 2.	7.0 Top brk	
5+00			495	50 ~~58~~ 62		℄
"			500	50 ~~53~~ 57	bot brk	5.9 edge Pvt.
"			42	51 3.		7.5 Top brk
"			498	50 ~~55~~ 59	5.6 edge Pvt & bot brk	
"			43	51 2.	7.5 Top brk	
"			58	49 7.	125 brk	
"			570	49 ~~83~~ 87	270±	
6+00			482	50 ~~71~~ 75		℄
"			485	50 ~~60~~ 72	bot brk	6.1 edge Pvt.
"			41	51 4		7.5 Top brk
"			491	50 ~~62~~ 66	6.2 edge pvt.	
"			50	50 5.	7.5 E P/L	
6+50			469	50 ~~84~~ 88		℄
"			479	50 ~~74~~ 78		6.2 edge pvt.
"			46	50 9.		7.5 W P/L
"			474	50 ~~79~~ 83	6.0 edge pvt.	
"			46	50 9.	7.5 E P/L	

76L298 307 4-50

PLEASE RETURN TO
LOS ANGELES COUNTY SURVEYOR
726 LOS ANGELES COUNTY ENGINEERING BLDG.

NOTE: ANY ADDITIONS OR CHANGES ON THIS SHEET MUST BE MADE OR CIRCLED IN RED INK, WITH DATE AND NAME OF PERSON MAKING CHANGE.

Do not extend notes this side of this line.

STATION	B. S.	H. I.	F. S.	ELEV.		
		55 ~~53~~ 57				
⊙	3 08	54 ~~29~~ 33	4 32	51 ~~24~~ 25		
6+50			3 4	50 9.	135 Grnd.	
"			4 2	50 1.	270 "	
BMLM70			4 16	50 ~~13~~ 17	BMLM70 El 50.157 pg 11	
					Crenshaw Blvd. (W. Side) 675'±S 147th St	
					Bt Spk in Curb in front of store Bldg # 14809	

Profile Notes Red. Plotted Job No. 1483 Division No. V F. B. 1729 Pg. 231
No. Date Date Survey of CHADRON AVE.
X-Sec. Notes Chkd. J. H. Bender Checked Survey by J. L. WILLEY Notes " Date 12-51
No. Date Date Map No. Indexed Date

F. B. 1729 Pg. 232 Job No. 1483 Division No. V Notes Red. _____ Plotted _____ Profile

Survey of CHADRON AVE. Date _____ Date _____ No. _____

Survey by J. L. WILLEY Notes " Notes Chkd. _____ Checked _____ X-Sec.

Indexed _____ Date _____ Date _____ Date _____ No. _____

STATION	B. S.	H. I.	F. S.	ELEV.

Do not extend notes this side of this line.

PLEASE RETURN TO:

LOS ANGELES COUNTY SURVEYOR

726 LOS ANGELES COUNTY ENGINEERING BLDG.

NOTE: ANY ADDITIONS OR CHANGES ON THIS SHEET MUST BE MADE OR CIRCLED IN RED INK, WITH DATE AND NAME OF PERSON MAKING CHANGE.

76L298 307 4-50

F.B. 1729 Pg. 233

Notes Ck'd by	Survey of CHADRON AVE
Map No.	W.O. 1483 Tape No. St'd. °F
Office Work	Surveyed by J.L. WILEY
Checked	Notes A.C.S. Date 11-28-51
Date	Indexed [illegible]

FEB 6 '52

TOPOGRAPHY ON

CHADRON AVENUE
FROM

147TH STREET SOUTHERLY
TO

COMPTON BOULEVARD

CHADRON AVENUE
C.I. 1483

11-28-51

J.L. WILLEY
A.C. STANGELAND
K.M. KAPP
W.D. BAY
W. "BILL" ALBRIGHT

Note: Any Additions or Changes on This Sheet Must Be Made or Circled in Red Ink With Date and Name of Person Making Change.

Do not extend notes this side of this line.

RETURN TO
LOS ANGELES COUNTY SURVEYOR
726 LOS ANGELES COUNTY
ENGINEERING BLDG.

76F3095 247 2-51

F.B. 1729 PG. 234

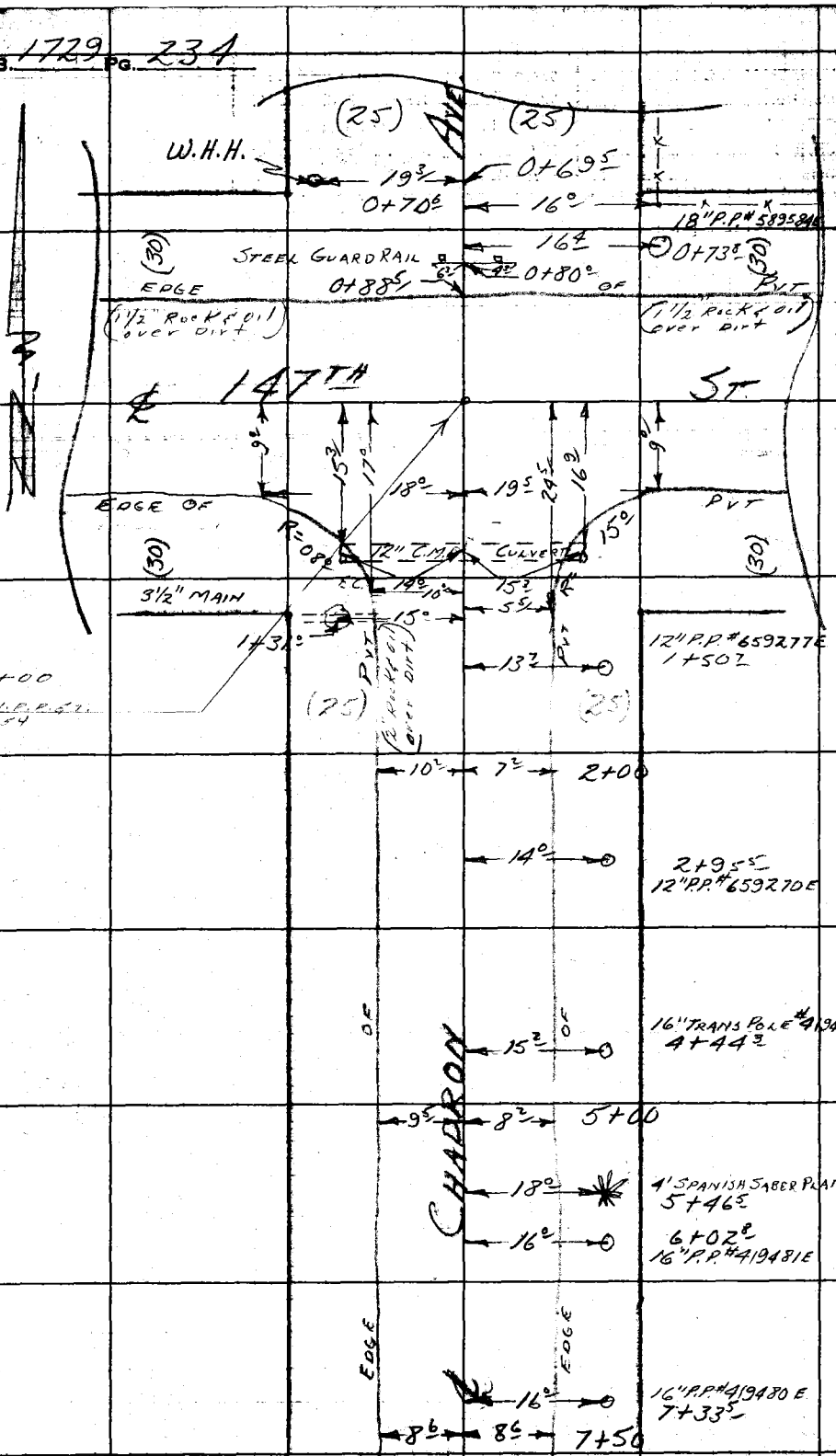

RETURN TO
LOS ANGELES COUNTY SURVEYOR
722 LOS ANGELES COUNTY
ENGINEERING BLDG.

Do not extend notes this side of this line.

Note: Any Additions or Changes on This Sheet Must be Made or Circled in Red Ink With Date and Name of Person Making Change.

CONT'D TOP PG # 235

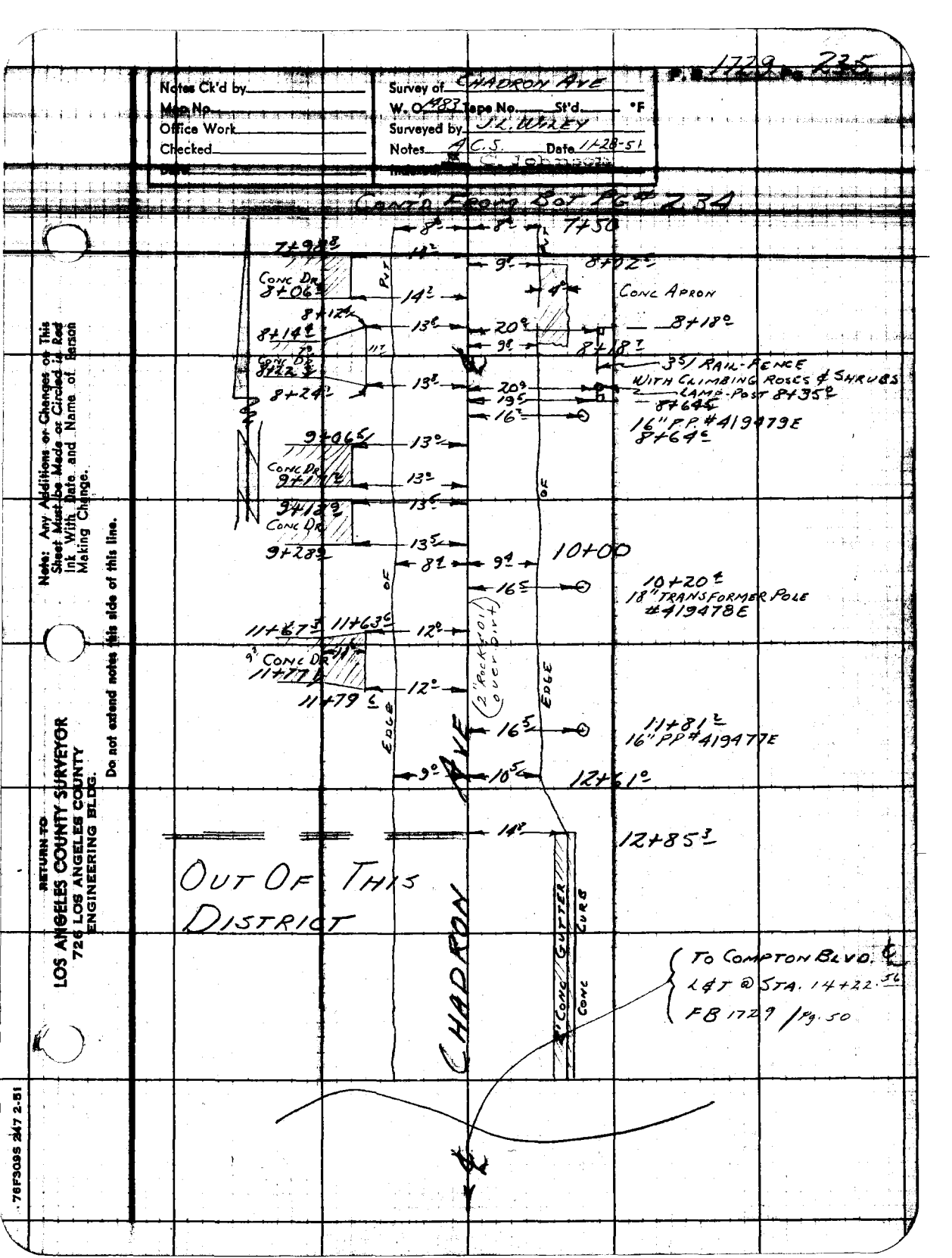

F.B. 1729 Pg. 235
Notes Ck'd by
Map No.
Office Work
Checked
Date
Survey of CHADRON AVE
W. O. 1483 Tape No. St'd. °F
Surveyed by J.L. WILEY
Notes A.C.S. Date 11-28-51
Contd From Bot Pg # 234
7+50
7+98.8
8+02.0
Conc Dr 8+06.3
Conc Apron
8+12.4
8+14.4
8+18.0
8+18.7
Conc Dr 8+22.3
3 5/ Rail-Fence
With Climbing Roses & Shrubs
8+24.2
Lamp-Post 8+35.0
8+64.5
16" P.P. #419479E
8+64.6
9+06.5
Conc Dr 9+17.2
9+18.9
Conc Dr
9+28.9
10+00
10+20.4
18" Transformer Pole
#419478E
11+67.3
11+63.6
Conc Dr 11+77.1
11+79.6
(2" Rock & Oil over Dirt)
11+81.2
16" PP #419477E
12+61.0
12+85.3
Out Of This District
Chadron Ave
Conc Gutter
Conc Curb
To Compton Blvd. ℄
L&T @ Sta. 14+22.56
FB 1729 / Pg. 50
Note: Any Additions or Changes on This Sheet Must be Made or Circled in Red Ink With Date and Name of Person Making Change.
Do not extend notes this side of this line.
RETURN TO
LOS ANGELES COUNTY SURVEYOR
726 LOS ANGELES COUNTY
ENGINEERING BLDG.
76F309S 247 2-51

RETURN TO
LOS ANGELES COUNTY SURVEYOR
726 LOS ANGELES COUNTY
ENGINEERING BLDG.

Note: Any Additions or Changes on This Sheet Must be Made or Circled in Red Ink With Date and Name of Person Making Change.

Do not extend notes this side of this line.

F.B. 1729 Pg. 236

Profile	Notes Red	Plotted	Job No. 1483	Division No. V	F. B. 1729 Pg. 237
No.	Date	Date	Survey of CHADRON AVE.		
X-Sec.	Notes Chkd. J. H. Bender	Checked	Survey by J.L. WILLEY	Notes "	Date 12-10-51
No.	Date	Date	Map No.	Indexed E. C. Johnson	Date

CHADRON AVE

C.I. 1483

X SECTIONS
on
CHADRON AVE
from
147th St. to Compton Blvd.

12-10-51
J.L. WILLEY
A.C. STANGELAND
W.D. BAY
K.M. KAPP
W. ALBRIGHT

STATION	B. S.	H. I.	F. S.	ELEV.

NOTE: ANY ADDITIONS OR CHANGES ON THIS SHEET MUST BE MADE OR CIRCLED IN RED INK, WITH DATE AND NAME OF PERSON MAKING CHANGE.

PLEASE RETURN TO
LOS ANGELES COUNTY SURVEYOR
726 LOS ANGELES COUNTY ENGINEERING BLDG.

Do not extend notes this side of this line.

761298 307 4-50

76L298 307 4-50

PLEASE RETURN TO
LOS ANGELES COUNTY SURVEYOR
726 LOS ANGELES COUNTY ENGINEERING BLDG.

NOTE: ANY ADDITIONS OR CHANGES ON THIS SHEET MUST BE MADE OR CIRCLED IN RED INK, WITH DATE AND NAME OF PERSON MAKING CHANGE.

50 ? W
51 ? E

Do not extend notes this side of this line.

STATION	B. S.	H. I.	F. S.	ELEV.		
BMLM77	3 68	55 39		51 71	BMLM77 El. 51.71	3 pg 22
					147th St & Chadron	Ave. S.E. Cor.
					Bt Spk, Conc. Walk @ N.	W. Cor. Ho. #3154
0+70			4 4	51 0	opp N P/L	℄
0+80.5			4 4	51 0	brk	℄
0+84			5 3	50 1	"X" Gut	℄
0+88.6			5 01	50 38	edge pvt.	℄
1+00			4 71	50 68	Int. 147th St	℄
"			4 71	50 68		25 opp. W P/L Cor.
"			4 87	50 52		50 pvt
"			5 31	50 08		150 "
"			5 59	49 80		250 "
"			5 55	49 84		330 ℄ Alley
"			4 73	50 66	25 opp E P/L Cor.	
"			4 73	50 66	150 pvt.	
"			4 86	50 53	250 "	
"			4 78	50 61	330 ℄ Alley	
1+30			4 59	50 80		℄ opp. S. P/L
"			4 88	50 51		9° edge pvt
"			5 9	49 5		14 Gut
"			5 3	50 1		17 brk

F. B. 1729 Pg. 238 Job No. 1483 Division No. V Notes Red. Plotted Profile
Survey of CHADRON AVE Date Date No.
Survey by J.L. WILLEY Notes " Notes Chkd. Checked X-Sec.
Indexed C. Johnson Date Date Date No.

76L298 307 4-50

PLEASE RETURN TO
LOS ANGELES COUNTY SURVEYOR
726 LOS ANGELES COUNTY ENGINEERING BLDG.

NOTE: ANY ADDITIONS OR CHANGES ON THIS SHEET MUST BE MADE OR CIRCLED IN RED INK, WITH DATE AND NAME OF PERSON MAKING CHANGE.

Do not extend notes this side of this line.

STATION	B. S.	H. I.	F. S.	ELEV.		
1+30		55 39		50 6		25 W P/L Cor
"			4 78	50 61	7 4 edge Pvt	
"			5 5	49 9	11 Gut	
"			4 6	50 8	15 brk	
"			4 2	51 2	25 E P/L Cor	
2+00			4 53	50 86		℄
"			4 90	50 49		10 2 edge Pvt
"			5 8	49 6		14 Gut
"			5 0	50 4		17 5 brk
"			4 4	51 0		25 W P/L
"			4 67	50 72	7 2 edge pvt	
"			5 2	50 2	11 0 Gut	
"			4 2	51 2	15 5 Brk	
"			3 6	51 8	25 E P/L	
3+00			4 69	50 70		℄
"			5 03	50 36		9 0 edge pvt
"			5 9	49 3		14 Gut
"			4 8	50 6		19 5 brk
"			4 4	51 0		25 W P/L
"			4 87	50 52	7 5 edge Pvt	
"			5 7	49 7	11 0 Gut	

Profile Notes Red. Plotted Job No. 1482 Division No. F. B. 9729 Pg. 239
No. Date Date Survey of CHADRON AVE
X-Sec. Notes Chkd. J. H. Bender Checked Survey by J. L. Willey Notes " Date 12-51
No. Date Date Map No. Indexed Date

76L298 307 4-50

PLEASE RETURN TO
LOS ANGELES COUNTY SURVEYOR
726 LOS ANGELES COUNTY ENGINEERING BLDG.

NOTE: ANY ADDITIONS OR CHANGES ON THIS SHEET MUST BE MADE OR CIRCLED IN RED INK, WITH DATE AND NAME OF PERSON MAKING CHANGE.

Do not extend notes this side of this line.

STATION	B. S.	H. I.	F. S.	ELEV.		
3+00		55 39	43	51 1	15 brk	
"			37	51 7	25 EP/L	
4+00			508	503 1		℄
"			536	500 3		9° edge Pvt.
"			60	49 4		13.5 Gut
"			53	50 1		20.5 brk
"			51	50 3		25 WP/L
"			59	49 5		100 Grnd
"			60	49 4		323 back lot line
"			525	501 4	9° edge Pvt.	
"			58	49 6	13 Gut	
"			50	50 4	16 brk	
"			50	50 4	25 EP/L	
"			42	51 2	150 Grnd	
"			40	51 4	323 back lot line	
5+00			527	501 2		℄
"			547	499 2		9.5 edge Pvt.
"			58	49 6		12 Gut
"			55	49 9		14 brk
"			52	50 2		25 WP/L
"			552	498 7	8.2 edge Pvt.	

F. B. 1729 Pg. 240 Job No. 1483 Division No. V Notes Red. Plotted Profile
Survey of CHADRON AVE Date Date No.
Survey by J. L. WILLEY Notes " Notes Chkd. Checked X-Sec.
Indexed R. C. Johnson Date Date Date No.

76L298 307 4-50

PLEASE RETURN TO
LOS ANGELES COUNTY SURVEYOR
726 LOS ANGELES COUNTY ENGINEERING BLDG.

NOTE: ANY ADDITIONS OR CHANGES ON THIS SHEET MUST BE MADE OR CIRCLED IN RED INK, WITH DATE AND NAME OF PERSON MAKING CHANGE.

Do not extend notes this side of this line.

STATION	B. S.	H. I.	F. S.	ELEV.		
5+00		55 39	6 0	49 4	11 Gut	
"			5 3	50 1	14 brk	
"			5 2	50 2	25 EP/L	
⊙	487	55 06	5 20	50 19	opp PP℄ 6402	
6+00			4 79	50 27		℄
"			5 09	49 97		9% EDGE PVT
"			5 5	49 6		12% GUT
"			5 0	50 1		15% BRK
"			5 3	49 8		25% PL
"			4 91	50 15	8¢ EDGE PVT.	
"			5 4	49 7	12% GUT	
"			4 7	50 4	14% BRK	
"			4 4	50 7	25% PL	
6+55			4 89	50 17	OPP TOP BRK LFT ℄	
"			5 10	49 96	9% EDGE PVT	
"			5 8	49 3	13% GUT	
"			5 1	50 0	16% BRK	
"			4 6	50 5	25% PL	
"			3 8	51 3	125% GRND	
"			3 6	51 3	300% GRND	
"			4 2	50 9	322% W. PL ALLEY	

Profile Notes Red Plotted Job No. 1483 Drawing No. V F. B. 1729 Pg. 241
No. Date Date Survey of CHADRON AVE
X-Sec. Notes Chk'd. Checked Survey by J.L. WILLEY Notes " Date 12-51
No. Date Date Map No. Indexed Date

76L298 307 4-50

PLEASE RETURN TO
LOS ANGELES COUNTY SURVEYOR
726 LOS ANGELES COUNTY ENGINEERING BLDG.

NOTE: ANY ADDITIONS OR CHANGES ON THIS SHEET MUST BE MADE OR CIRCLED IN RED INK, WITH DATE AND NAME OF PERSON MAKING CHANGE.

Do not extend notes this side of this line.

STATION	B. S.	H. I.	F. S.	ELEV.		
		5506				
6+60			490	50.16	OPP BOT BRK LFT ℄	
"			512	49.94	9°/ EDGE PVT	
"			58	49.3	13°/ GUT	
"			51	50.0	16°/ BRK	
"			50	50.1	25°/ PL	
"			53	49.8	125°/ GRND	
"			46	50.5	300°/ GRND	
"			43	50.8	322 5/ W PL ALLEY	
7+00			479	50.27	℄	
"			507	49.99		8 6/ EDGE PVT
"			57	49.4		12°/ GUT
"			50	50.1		15°/ BRK
"			52	49.9		25°/ PL
"			56	49.5		150°/ GRND.
"			58	49.3		322 5/ E. PL ALLEY
"			497	50.09	8 6/ EDGE PVT	
"			57	49.4	12°/ GUT	
"			51	50.0	15 5/ BRK	
"			53	49.8	25°/ PL	

F. B. 1729 Pg. 242 Job No. 1483 Division No. V Notes Red. Plotted Date No. Profile
Survey of CHADRON AVE. Date No. X-Sec.
Survey by J.L. WILLEY Notes A.C.S. Notes Chkd. Checked Date No.
Indexed C. Johnson Date

76L298 307 4-50

PLEASE RETURN TO
LOS ANGELES COUNTY SURVEYOR
726 LOS ANGELES COUNTY ENGINEERING BLDG.

NOTE: ANY ADDITIONS OR CHANGES ON THIS SHEET MUST BE MADE OR CIRCLED IN RED INK, WITH DATE AND NAME OF PERSON MAKING CHANGE.

Do not extend notes this side of this line.

STATION	B. S.	H. I.	F. S.	ELEV.	
		55 06			
8+00			458	5048	℄
"			477	5029	8 S/ EDGE PVT
"			51	500	13 O/ GUT
"			44	507	17 O/ BRK
"			41	510	25 O/ PL
"			502	5004	8 S/ EDGE PVT
"			55	496	13 O/ GUT
"			49	502	16 O/ BRK
"			50	501	25 O/ PL
T.P.	576	55 90	492	5014	T.P.
8+65 O/			523	5067	@ N. PL LOT #155 ℄
"			48	511	25 O/ PL
GRND ELEV @ COR BLDG			54	505	
TOP CONC SLAB FLOOR			522	5068	



NOTE:- CONC SLAB SHOWN IS FLOOR TO STUCCO KENNEL SHED LATER PROPOSES SANITARY FAC PENDING SEWER

No. ____ Date ____ Survey of CHADRON AVE
X Sec. ____ Date ____ Survey by H. WILLEY Notes A.L.S. Date 12-51
No. ____ Date ____ Map No. ____ Date ____

F.B. 1729 Pg. 243

76L298 307 4-50

PLEASE RETURN TO
LOS ANGELES COUNTY SURVEYOR
726 LOS ANGELES COUNTY ENGINEERING BLDG.

NOTE: ANY ADDITIONS OR CHANGES ON THIS SHEET MUST BE MADE OR CIRCLED IN RED INK, WITH DATE AND NAME OF PERSON MAKING CHANGE.

Do not extend notes this side of this line.

STATION	B. S.	H. I.	F. S.	ELEV.		
		55 90				
9+00			509	50.81		℄
"			520	50.70		9' EDGE PVT
"			56	50.3		12.5' GUT
"			52	50.7		14.0' BRK
"			48	51.1		25.0' PL
"			548	50.42	9.3' EDGE PVT	
"			60	49.9	13.0' GUT	
"			54	50.5	17.0' BRK	
"			51	50.8	25.0' PL	
10+00			486	51.04		℄
"			502	50.88		8.4' EDGE PVT
"			53	50.6		13.0' GUT
"			45	51.4		18.0' BRK
"			44	51.5		25.0' PL
"			502	50.88	9.4' EDGE PVT	
"			55	50.4	14.0' GUT	
"			48	51.1	16.0' BRK	
"			49	51.0	25.0' PL	
T.P.	525	56.23	492	50.98	T.P. BT SPK E. SIDE PVT. OPP P.P. # 419478 E	

Profile
Plotted
Date
No.
X-Sec.
Checked
Date
No.
Notes Red
Date
Notes Chkd.
Date
Division No. V
Job No. 1483
Survey of CHADRON AVE
Survey by J.L. WILLEY Notes A.C.S.
Indexed C. Johnson Date
V.B. 7729 PG. 244

76L298 307 4-50

PLEASE RETURN TO
LOS ANGELES COUNTY SURVEYOR
726 LOS ANGELES COUNTY ENGINEERING BLDG.

NOTE: ANY ADDITIONS OR CHANGES ON THIS SHEET MUST BE MADE OR CIRCLED IN RED INK, WITH DATE AND NAME OF PERSON MAKING CHANGE.

Do not extend notes this side of this line.

F.B. 1729 Pg. 245

Profile No.____ Date____ Date____ 1483 ... V
No.____ Date____ Date____ Survey of CHADRON AVE
X-Sec. Notes Checked ... Surveyed by ... Date 12-51
No.____ Date____ Date____ Map No.____ Indexed ... Date____

STATION	B. S.	H. I.	F. S.	ELEV.		
		5623				
10+22⁵			515	51.08		℄
"			48	51.4	N.E. Cor. of sketch above	25' W M.H.
"			51	51.1	N.W. " " "	322 back lot line
11+00			514	51.09		℄
"			536	50.87		8 edge ...

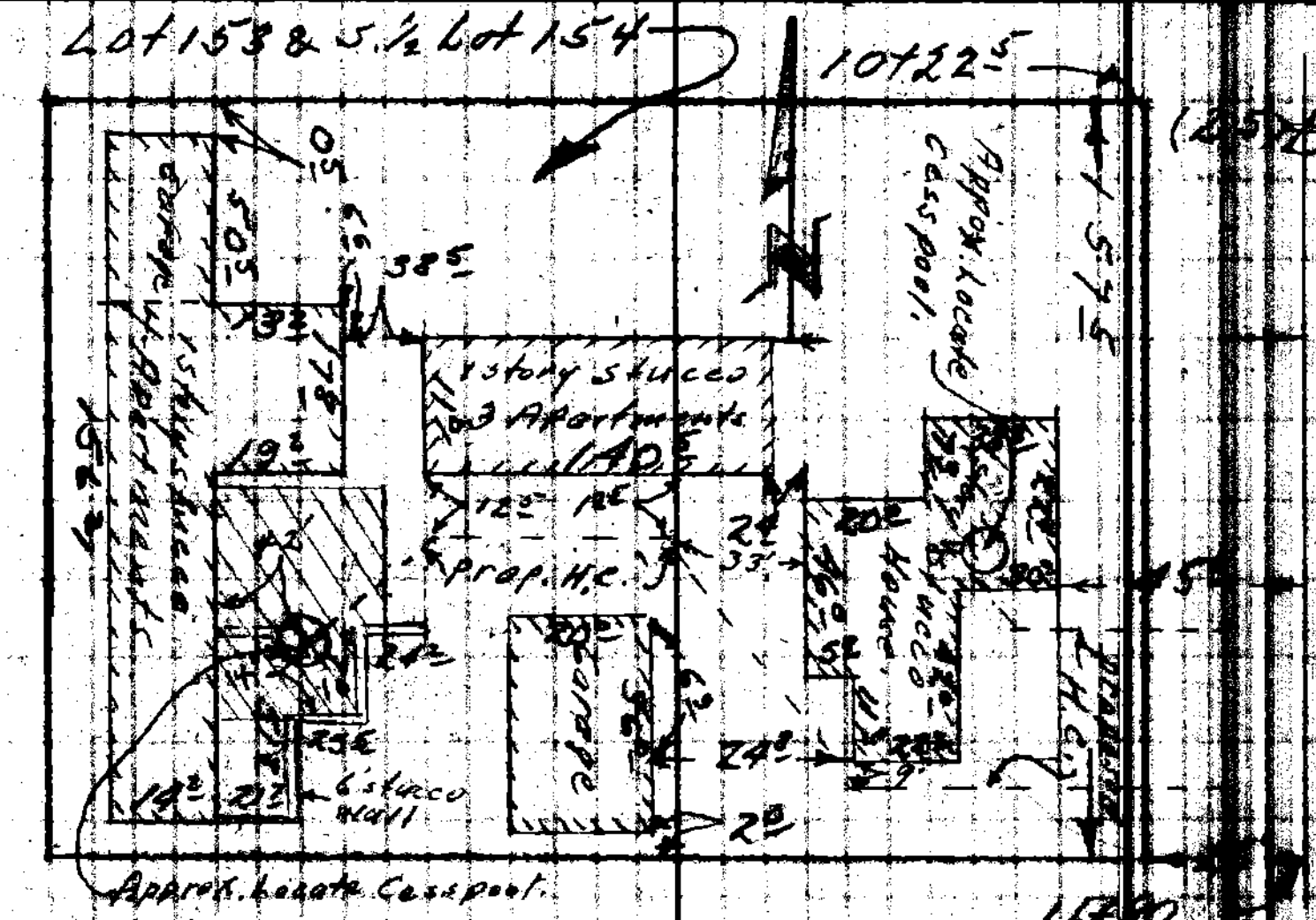

Note: Location of M.H.'s are only approx. and are under Conc. & under House. Info. is from owner. 4" Sewer at rear is about 3.5' under surface of Conc. at Cesspool.

76L298 307 4-50

PLEASE RETURN TO
LOS ANGELES COUNTY SURVEYOR
726 LOS ANGELES COUNTY ENGINEERING BLDG.

NOTE: ANY ADDITIONS OR CHANGES ON THIS SHEET MUST BE MADE OR CIRCLED IN RED INK, WITH DATE AND NAME OF PERSON MAKING CHANGE.

11+80

Do not extend notes this side of this line.

STATION	B. S.	H. I.	F. S.	ELEV.		
11+00		56 23	56	50.6		11% Gut
"			46	51 6		℄
"			542	50 81	9% Edge Pvt	
"			61	501	13% Gut	
"			51	51 1	16% Top Brk	
"			55	50 7	25% ℄	
—			430	51 93	Top Conc Slab Over Cess Pool (Sketch)	
—			80	48 2	Estimated Top Cesspool (Sketch)	
T.P.	567	57.09	481	51 42	T.P.	
11+80			607	51 02		℄
"			56	51 5		25% SE Cor Lot #153
"			47	52 4		25% Grnd. Brk.
"			63	50 8		32.25% S.W. Cor Lot #153
12+00			612	50 97		℄
"			635	50 74		9% Edge Pvt
"			66	50 5		11% Gut
"			60	51 1		18% Brk
"			56	51 5		25% ℄
"			640	50 69	10% Edge Pvt	
"			68	50 3	14% Gut	
"			62	50 9	16% Brk	

F. B. 1729 Pg. 246 Job No. 1483 Division No. V Notes Red Date Plotted Date No. Profile
Survey of CHADRON AVE Notes A.C.S. Notes Chkd Date Checked Date No. X-Sec.
Survey by J.L. Willey
Indexed C. Johnson

76L298 307 4-50

PLEASE RETURN TO
LOS ANGELES COUNTY SURVEYOR
726 LOS ANGELES COUNTY ENGINEERING BLDG.

NOTE: ANY ADDITIONS OR CHANGES ON THIS SHEET MUST BE MADE OR CIRCLED IN RED INK, WITH DATE AND NAME OF PERSON MAKING CHANGE.

Do not extend notes this side of this line.

STATION	B. S.	H. I.	F. S.	ELEV.	
		57 09			
12+00			65	50 6	25°/ PL
12+85.3			609	51 00	OPP CB END LEFT ℄
"			651	50 58	12.8 GUT OUT
"			663	50 46	14.8 GUT IN
"			596	51 13	14.8 TOP CB
"			579	51 30	25°/ BK WALK
13+00			602	51 07	℄
"			555	51 54	OPP ℄
"			590	51 19	12.8/ GUT OUT
"			604	51 05	14.8/ GUT IN
"			539	51 70	14.8/ TOP CB
—			520	51 89	E. END C.R. N.E. COR. TOP CB
—			584	51 25	" " " GUT IN
—			569	51 40	" " " GUT OUT
13+82.56			552	51 57	℄ @ N. PL COMPTON BLVD
"			532	51 77	25°/ N.W. PROP COR
"			516	51 93	25°/ N.E. PROP COR.
BM "LM68"			483	52.26	B.M. "LM68" ELEV 52.282 FB 1729/10 COMPTON BLVD S. SIDE @ CHADRON AVE. BT. SRR IN CURB 5' E. OF ℄ CHADRON AVE PROP

Profile No. ____ Date ____ Notes Red ____ Plotted ____ Job No. 1483 Division No. V
X-Sec. No. ____ Date ____ Notes Chk'd ____ Checked ____ Survey of CHADRON AVE
Map No. ____ Date ____ Survey by J.L. WILLEY Notes AES Date 12-51
Indexed Johnson Date ____

F. B. 1729 Pg. 247

F. B. 1729 Pg. 248 Job No. 1483 Division No. V Notes Red _____ Plotted _____ Profile

Survey of CHADRON AVE Date _____ Date _____ No. _____

Survey by J.L. WILLEY Notes " Notes Chkd _____ Checked _____ X-Sec.

Indexed _____ Date _____ Date _____ Date _____ No. _____

STATION	B. S.	H. I.	F. S.	ELEV.

761.298 307 4-56

PLEASE RETURN TO

LOS ANGELES COUNTY SURVEYOR

726 LOS ANGELES COUNTY ENGINEERING BLDG.

Do not extend notes this side of this line.

NOTE: ANY ADDITIONS OR CHANGES ON THIS SHEET MUST BE MADE OR CIRCLED IN RED INK, WITH DATE AND NAME OF PERSON MAKING CHANGE.

Notes Ck'd by	Survey of CHADRON AVE
Map No.	W. O. 1483 Tape No. St'd. °F
Office Work	Surveyed by J.L. WILEY
Checked	Notes A.C.S. Date 11-28-51
Date	Indexed A. C. Johnson

F.B. 1729 Pg. 249

FEB 8 '51

TOPOGRAPHY ON

LEMOLI AVENUE

FROM

EXISTING MAN-HOLE NORTH

OF

COMPTON BLVD.-NORTHERLY

TO

DOMINGUEZ CHANNEL

CHADRON AVENUE

C.I. #1483

11-28-51

J.L. WILLEY
A.C. STANGELAND
K.M. KAPP
W.D. BAY
W. "BILL" ALBRIGHT

Note: Any Additions or Changes on This Sheet Must be Made or Circled in Red Ink With Date and Name of Person Making Change.

Do not extend notes this side of this line.

RETURN TO
LOS ANGELES COUNTY SURVEYOR
726 LOS ANGELES COUNTY
ENGINEERING BLDG.

76F309S 247 2-51

F.B. 1729 PG. 250

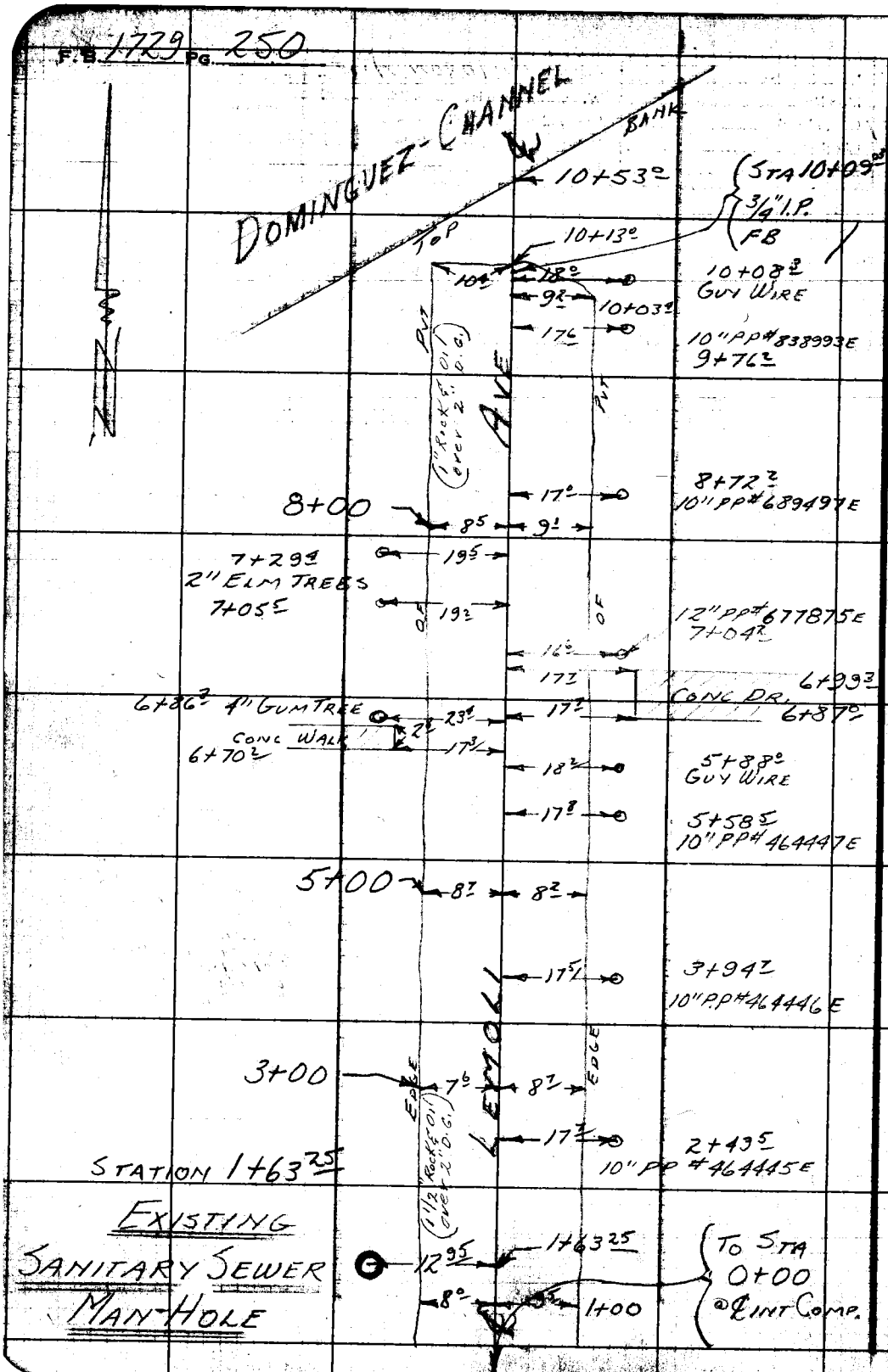

RETURN TO
LOS ANGELES COUNTY SURVEYOR
726 LOS ANGELES COUNTY
ENGINEERING BLDG.

Do not extend notes this side of this line.

Note: Any Additions or Changes on This Sheet Must be Made or Circled in Red Ink With Date and Name of Person Making Change.

Profile No. ____ Notes Red ____ Plotted ____ Job No. 1483 Division No. V F. B. 1729 Pg. 251

X-Sec. No. ____ Date ____ Date ____ Survey of CHADRON AVE

Notes Chkd. ____ Checked ____ Survey by J.L. WILEY Notes A.C.S. Date 12-10-51

Date ____ Date ____ Map No. ____ Indexed Johnson Date FEB

"X" - SECTIONS
ON
LEMOLI AVENUE
FROM
EXISTING MAN-HOLE NORTH
OF
COMPTON BLVD - NORTHERLY
TO
DOMINGUEZ CHANNEL

CHADRON AVENUE
C.I. #1483

STATION	B. S.	H. I.	F. S.	ELEV.

12-10-51
J.L. WILLEY
A.C. STANGELAND
W.D BAY
K.M. KAPP

NOTE: ANY ADDITIONS OR CHANGES ON THIS SHEET MUST BE MADE OR CIRCLED IN RED INK, WITH DATE AND NAME OF PERSON MAKING CHANGE.

PLEASE RETURN TO
LOS ANGELES COUNTY SURVEYOR
726 LOS ANGELES COUNTY ENGINEERING BLDG.

Do not extend notes this side of this line.

76L298 307 4-50

76L298 307 4-50

PLEASE RETURN TO
LOS ANGELES COUNTY SURVEYOR
726 LOS ANGELES COUNTY ENGINEERING BLDG.

NOTE: ANY ADDITIONS OR CHANGES ON THIS SHEET MUST BE MADE OR CIRCLED IN RED INK, WITH DATE AND NAME OF PERSON MAKING CHANGE.

Do not extend notes this side of this line.

STATION	B. S.	H. I.	F. S.	ELEV.		
B.M."L.M. 66"	397	55.62		51.65	B.M."L.M. 66" ELEV 51.647 FB. 1729/9	
					COMPTON BLVD. & LEMOLI AVE. S.E. COR.	
					BT SPK IN CONC CB. 5' E. OF E. END C.R.	
0+00			4.29	51.33		℄ INT COMPTON BLVD
1+00			484	50.78		℄
"			514	50.48		9 5/ EDGE PVT
"			57	49.9		14 0/ GUT
"			50	50.6		17 0/ BRK
"			55	50.1		25 0/ PL
"			527	50.37	8 0/ EDGE PVT	
"			57	49.9	12 0/ GUT	
"			48	50.8	16 0/ BRK	
"			41	51.5	25 0/ PL	
1+63 25			509	50.53	OPP EXIST'G M.H. LFT ℄	
"			548	50.14	12 95 CNT'R M.H. (TOP RIM AVG)	
EXISTING M.H.					ROD 5.48 CHAIN 6.03 DIAM 50 12.01	
INLET E. 6"			12.01	43.61		ROD 5.49 CHAIN 5.76 DIAM .67 11.92
STUB N. 8"			11.92	43.~~71~~ 70		ROD 5.46 CHAIN 5.89 DIAM .67 12.02
OUTLET S. 8"			12.02	43.60		

F. B. 1729 Pg. 252 Job No. 1483 Division No. V Notes Red. Plotted Profile
Survey of CHADRON AVE Date Date No.
Survey by J.L. WILLEY Notes A.C.S. Notes Chkd. Checked X-Sec.
Indexed C. Johnson Date Date No.

76L298 307 4-50

PLEASE RETURN TO
LOS ANGELES COUNTY SURVEYOR
726 LOS ANGELES COUNTY ENGINEERING BLDG.

NOTE: ANY ADDITIONS OR CHANGES ON THIS SHEET MUST BE MADE OR CIRCLED IN RED INK, WITH DATE AND NAME OF PERSON MAKING CHANGE.

Do not extend notes this side of this line.

STATION	B. S.	H. I.	F. S.	ELEV.		
		55.62				
2+00			504	50.58		℄
"			533	50.29		9 4/ EDGE PVT
"			56	50.0		13 0/ GUT
"			52	50.4		15 0/ BRK
"			50	50.6		25 0/ PL
"			537	50.25	7 5/ EDGE PVT	
"			59	49.7	12 5/ GUT	
"			50	50.6	17 0/ BRK	
"			53	50.3	25 0/ PL	
"			46	51.0	30 0/ TOP BRK	
3+00			533	50.29		℄
"			557	50.05		8 7/ EDGE PVT
"			60	49.6		13 0/ GUT
"			52	50.4		17 0/ BRK
"			55	50.1		25 0/ PL
"			565	49.97	7 6/ EDGE PVT	
"			64	49.2	13 0/ GUT	
			53	50.3	19 0/ BRK	
			53	50.3	25 0/ PL	
			45	51.1	30 0/ BRK	

Profile Notes Red ____ Plotted ____ Job No. 1483 Division No. V F. B. 1729 Pg. 253
No. ____ Date ____ Date ____ Survey of CHADRON AVE
X-Sec. Notes Chkd J. H. [illegible] Checked ____ Survey by J. L. Whiley Notes A.G.S. Date 12-51
No. ____ Date ____ Date ____ Map No. ____ Indexed ____ Date ____

76L298 307 4-50

PLEASE RETURN TO
LOS ANGELES COUNTY SURVEYOR
726 LOS ANGELES COUNTY ENGINEERING BLDG.

NOTE: ANY ADDITIONS OR CHANGES ON THIS SHEET MUST BE MADE OR CIRCLED IN RED INK, WITH DATE AND NAME OF PERSON MAKING CHANGE.

Do not extend notes this side of this line.

F. B. 1729 Pg. 254 Job No. 1483 Division No. V Notes Red. Date Notes Chkd. Date Plotted Date Checked Date Profile No. X-Sec. No.

Survey of CHADRON AVE Notes A.C.S.
Survey by J.L. WILLEY
Indexed

STATION	B. S.	H. I.	F. S.	ELEV.		
		5562				
3+50			543	50.19	OPP BRK LFT	℄
"			573	49.89	8% EDGE RT	
"			64	49.2	13% GUT	
"			52	50.4	19% BRK	
"			54	50.2	25% BRK	℄
"			49	50.7	30% BRK	
"			45	51.1	150% GRND	
"			43	51.3	250% BRK	
"			59	49.7	280% BOT BRK	
"			60	49.6	330% @ ℄ ALLEY	
3+57%			542	50.20	OPP BOT BRK LFT	℄
"			571	49.91	8% EDGE RT	
"			64	49.2	13% GUT	
"			51	50.5	19% BRK	
"			55	50.1	25% BRK	℄
"			60	49.6	30% BRK	
"			57	49.9	150% BOT BRK	
"			55	50.1	250% BRK (TOP)	
"			59	49.7	280% BOT BRK	
"			60	49.6	330% @ ℄ ALLEY	

76L298 307 4-50

PLEASE RETURN TO
LOS ANGELES COUNTY SURVEYOR
726 LOS ANGELES COUNTY ENGINEERING BLDG.

NOTE: ANY ADDITIONS OR CHANGES ON THIS SHEET MUST BE MADE OR CIRCLED IN RED INK, WITH DATE AND NAME OF PERSON MAKING CHANGE.

Do not extend notes this side of this line.

STATION	B. S.	H. I.	F. S.	ELEV.		
		55 62				
T.P	4 92	54 85	569	49.93	T.P. BY SPK W. SIDE PVT @ APROX 3+60	
4+00			483	50.02		℄
"			506	49.79		8 5/ EDGE PVT
"			55	49.4		15 0/ GUT
"			49	500		17 0/ BRK
"			52	497		25 0/ PL
"			52	497		150 0/ GRND
"			44	505		330 0/ ℄ ALLEY
"			520	49 65	8 3/ EDGE PVT	
"			60	48.85	13 0/ GUT	
"			49	50.0	19 0/ BRK	
"			54	495	25 0/ PL	
4+58 5/			484	50.01		℄ OPP S. EDGE HS. PT
"			50	49.9	RIGHT:- 154 0/ S.W. COR	20 5/ x 22 1/2 STRY STUCCO
"			47	50.2	174 5/ S.E. COR	" " SLAB-FLOOR
4+90 6/			47	50.2	154 0/ NW COR	" " "
"			44	50.5	174 5/ N.E. COR	" " "
"			49	50.0	APROX FLOOR ELEV	
5+00			496	49 89		℄
"			518	49 67		7 6/ EDGE PVT

Profile Notes Red ____ Plotted ____ Job No. 1483 Division No. V
No. ____ Date ____ Date ____ Survey of CHADRON AVE
X-Sec. Notes Chkd. H. Bender Checked ____ Survey by L.L. WILLEY Notes A.G.S. Date 12-51
No. ____ Date ____ Date ____ Map No. ____ Indexed ____ Date ____

F. B. 1729 PG. 255

76L298 307 4-50

PLEASE RETURN TO
LOS ANGELES COUNTY SURVEYOR
726 LOS ANGELES COUNTY ENGINEERING BLDG.

NOTE: ANY ADDITIONS OR CHANGES ON THIS SHEET MUST BE MADE OR CIRCLED IN RED INK, WITH DATE AND NAME OF PERSON MAKING CHANGE.

Do not extend notes this side of this line.

STATION	B. S.	H. I.	F. S.	ELEV.		
		54.85				
5+00			58	49.1		12°/ GUT
"			48	0 1		17°/ BRK
"			51	49 8		25°/ PL
"			542	49.43	8 7/ EDGE PVT	
"			62	48.7	13°/ GUT	
"			52	49.7	19°/ TOP BRK	
"			55	49 4	25°/ PL	
6+00			519	49 66		℄
"			548	49 37		8°/ EDGE PVT
"			59	49 0		12°/ GUT
"			50	49 9		18°/ BRK
"			50	49.9		25°/ PL
"			556	49.29	9°/ EDGE PVT	
"			58	49.1	12°/ GUT	
"			54	49.5	15°/ BRK	
"			50	49.9	25°/ PL	
T.P.	583	55 38	530	49 55	T.P.	

F. B. 1729 Pg. 256 Job No. 1483 Division No. V Notes Red ____ Plotted ____ Profile ____
Survey of CHADRON AVE Date ____ Date ____ No. ____
Survey by J.L. WILLEY Notes A.C.S. Notes Chkd. ____ Checked ____ X-Sec. ____
Indexed C. Johnson Date ____ Date ____ Date ____ No. ____

76L298 307 4-50

PLEASE RETURN TO
LOS ANGELES COUNTY SURVEYOR
726 LOS ANGELES COUNTY ENGINEERING BLDG.

NOTE: ANY ADDITIONS OR CHANGES ON THIS SHEET MUST BE MADE OR CIRCLED IN RED INK, WITH DATE AND NAME OF PERSON MAKING CHANGE.

Do not extend notes this side of this line.

STATION	B. S.	H. I.	F. S.	ELEV.		
6+67.09		5538	589	49.49	OPP S. PL LOT #107	℄
"			57	49.7	25°/ PL	
6+67.09			54	50.0	322 5/ LFT B.L.L.	6+67.09
GROUND			53	50.1	GROUND ELEV ABOVE S.S. OUTLET	
TOP 4" V.C.P.			65	48.9	TOP OF 4" V.C.P. " "	
7+00			590	49.48		℄
"			604	49.34		9°/ EDGE PVT
"			65	48.9		13°/ GUT
"			50	50.4		19°/ BRK
"			48	50.6		25°/ PL
"			612	49.26	9°/ EDGE PVT	
"			65	48.9	13°/ GUT	
"			58	49.6	16°/ BRK	
"			57	49.7	25°/ PL	

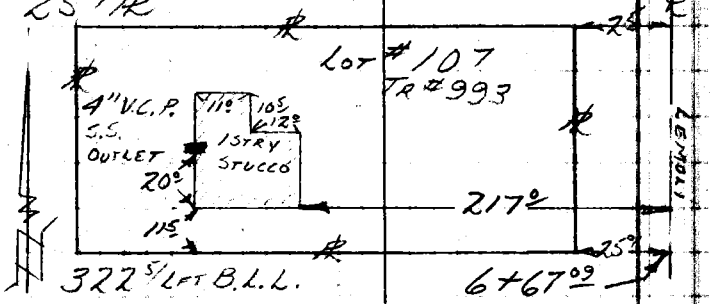

Profile Notes Red ____ Plotted ____ Job No. 1483 Division No. V
No. ____ Date ____ Date ____ Survey of CHADRON AVE
X-Sec. Notes Chkd. J. H. [illegible] Checked ____ Survey by J. L. WILLEY Notes A.C.S. Date 12-51
No. ____ Date ____ Date ____ Map No. ____ Indexed ____ Date ____

F. B. 1729 Pg. 257

76L298 307 4-50

PLEASE RETURN TO
LOS ANGELES COUNTY SURVEYOR
726 LOS ANGELES COUNTY ENGINEERING BLDG.

NOTE: ANY ADDITIONS OR CHANGES ON THIS SHEET MUST BE MADE OR CIRCLED IN RED INK, WITH DATE AND NAME OF PERSON MAKING CHANGE.

Do not extend notes this side of this line.

STATION	B. S.	H. I.	F. S.	ELEV.		
		55.38				
7+72			608	49.30	OPP BOT BRK LFT	℄
"			54	49.0	25% PL	
"			53	50.1	35% BOT BRK	
"			49	50.5	100% GRND	
7+77%			607	49.31	OPP TOP BRK LFT	℄
"			55	49.9	25% PL	
"			41	51.3	35% TOP BRK	
"			42	51.2	100% GRND	
8+00			609	49.29		℄
"			638	49.00		3% EDGE PVT
"			7.0	48.4		12% GUT
"			5.8	49.6		18% BRK
"			53	50.1		25% PL
"			632	49.06	8% EDGE PVT	
"			69	48.5	12% GUT	
"			54	50.0	18%	
"			52	50.2	25%	
"			40	51.4	35% TOP BRK	
9+00			626	48.12		℄
			641	48.97		9% EDGE PVT

F. S. 1729 Pg. 258 Job No. 1483 Division No. V Notes Red. Plotted Profile
Survey of CHADRON AVE Date Date No.
Survey by J.L. WILLEY Notes A.C.S. Notes Chkd. Checked X-Sec.
Indexed C. Johnson Date Date No.

76L298 307 4-50

PLEASE RETURN TO
LOS ANGELES COUNTY SURVEYOR
726 LOS ANGELES COUNTY ENGINEERING BLDG.

NOTE: ANY ADDITIONS OR CHANGES ON THIS SHEET MUST BE MADE OR CIRCLED IN RED INK, WITH DATE AND NAME OF PERSON MAKING CHANGE.

Do not extend notes this side of this line.

STATION	B. S.	H. I.	F. S.	ELEV.		
		5538				
9+00			68	48.6		12°/GUT
"			56	49.8		18°/BRK
"			55	49.9		25°/PL
"			45	50.9		150°/GRND
"			59	49.5		330°/℄ ALLEY
"			648	48.90	9°/EDGE PVT	
"			72	48.2	15°/GUT	
"			50	50.4	25°/PL	
"			43	51.1	28°/TOP BRK	
"			35	51.9	140°/TOP FLOOD CONTROL BANK	
10+00			659	48.79		℄
"			681	48.57		9°/EDGE PVT
"			73	48.1		11°/GUT
"			58	49.6		17°/BRK
"			55	49.9		25°/PL
"			690	48.48	10°	
"			74	48.0	13°/GUT	
"			47	50.7	23°/TOP BRK	
"			43	51.1	25°/PL	
10+13°/			675	48.63		℄ END PVT

Profile No. ____ Notes Red ____ Plotted ____ Job No. 1483 Division No. X
X-Sec. No. ____ Date ____ Date ____ Survey of CHADRON AVE
Notes Chkd. H. Brown Checked ____ Survey by J.L. WILLEY Notes A.G.S. Date 12-51
Date ____ Date ____ Map No. ____ Indexed ____ Date ____

F. B. 1129 Pg. 25

76L298 307 4-50

PLEASE RETURN TO
LOS ANGELES COUNTY SURVEYOR
726 LOS ANGELES COUNTY ENGINEERING BLDG.

NOTE: ANY ADDITIONS OR CHANGES ON THIS SHEET MUST BE MADE OR CIRCLED IN RED INK, WITH DATE AND NAME OF PERSON MAKING CHANGE.

Do not extend notes this side of this line.

STATION	B. S.	H. I.	F. S.	ELEV.		
		5538				
10+27			70	48 4.		℄ PROD BOT BRK
10+37			45	50.9.		℄ " TOP "
10+53			46	50.8		℄ "
APROX 45°/4			44	51.0.	SECTION ALONG F.C. TOP BNK RT 100°	
" "			40	51.4.	" " " " " 235°	
					SEE B.L.L. 6+67 FOR SECTION LEFT	
BM "LM65"			474	50.64	B.M."L.M.65" ELEV 50.619 FB 1729/9	
					LEMOLI AVE E. SIDE 275'± S. OF S. BNK F.C.	
					BT. SPK N.W. COR CONC DR HR # 148.22	

F.B. 1729 PG. 260 Job No. 1483 Division No. V Notes Red. Plotted Profile
Survey of CHADRON AVE Date Date No.
Survey by J.L. WILLEY Notes A.C.S. Notes Chkd. Checked X-Sec.
Indexed C. Johnston Date Date Date No.

Notes Ck'd by	Survey of CHADRON AVE
Map No.	W. O. 1423 Tape No. Sl'd.
Office Work	Surveyed by A.C. STANGELAND
Checked	Notes " Date 12-26-51
Date	Indexed

P.B. 1729 Pg. 261

FEB 6 '52

TOPOGRAPHY ON NO. SIDE COMPTON BLVD FROM 2ND EXISTING M.H. WEST OF CRENSHAW BLVD.; WESTRLY TO CERISE AVENUE

CHADRON AVENUE
C.I. #1483

12-26-51
A.C. STANGELAND
W.D. BAY
K.M. KAPP

Note: Any Additions or Changes on This Sheet Must be Made or Circled in Red Ink With Date and Name of Person Making Change.

Do not extend notes this side of this line.

RETURN TO
LOS ANGELES COUNTY SURVEYOR
726 LOS ANGELES COUNTY
ENGINEERING BLDG.

76F309S 247 2-51

F.B. 1729 Pg. 262

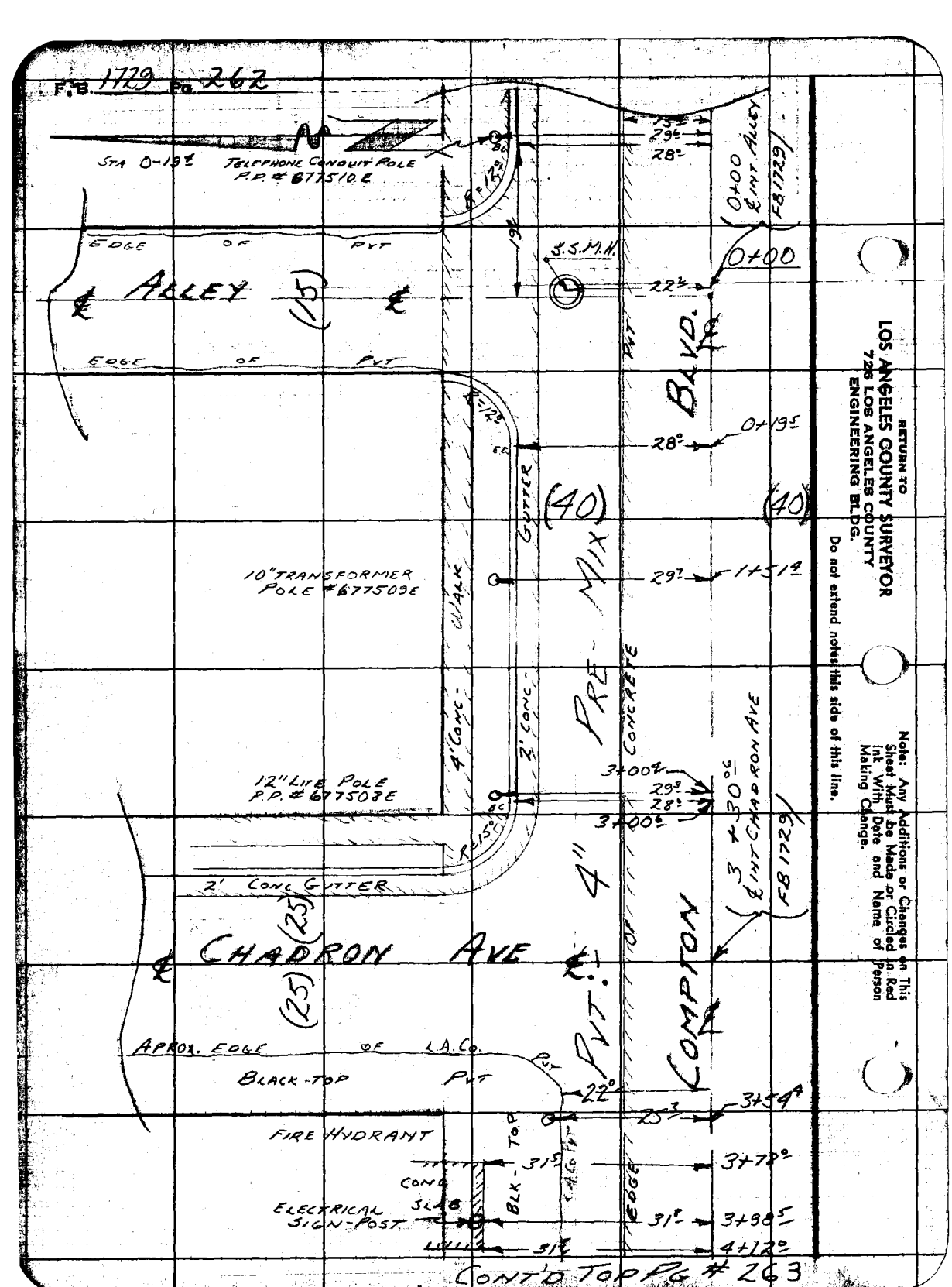

CONT'D TOP PG # 263

RETURN TO
LOS ANGELES COUNTY SURVEYOR
726 LOS ANGELES COUNTY
ENGINEERING BLDG.

Do not extend notes this side of this line.

Note: Any Additions or Changes on This Sheet Must be Made or Circled in Red Ink With Date and Name of Person Making Change.

Notes Ck'd by	Survey of CHADRON AVE
Map No.	W.O. [illegible]
Office Work	Surveyed by STANGELAND
Checked	Notes [illegible] Date 12-51
Date	Indexed [illegible]

F.B. 1729 Pg. 263

CONT'D FROM PG # 262

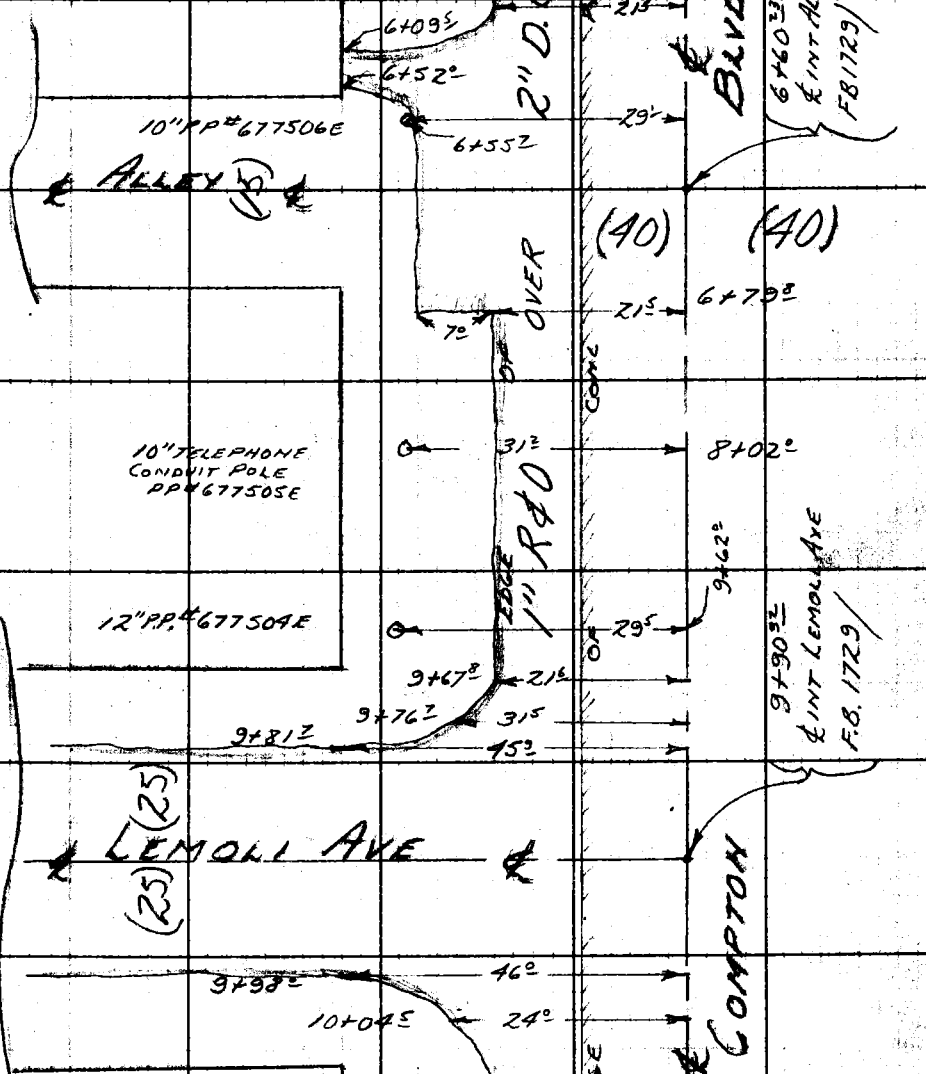

CONT'D TO PG # 264

Note: Any Additions or Changes of This Sheet Must be Made or Circled in Red Ink With Date and Name of Person Making Change.

Do not extend notes this side of this line.

RETURN TO
LOS ANGELES COUNTY SURVEYOR
726 LOS ANGELES COUNTY
ENGINEERING BLDG.

76F3095 247 2-51

F.B. 1729 PG. 264



RETURN TO
LOS ANGELES COUNTY SURVEYOR
726 LOS ANGELES COUNTY
ENGINEERING BLDG.

Do not extend notes this side of this line.

Note: Any Additions or Changes on This Sheet Must be Made or Circled in Red Ink With Date and Name of Person Making Change.

Profile No.	Notes Red Date	Plotted Date	Job No. 483	Division No. ✓	F. B. 1729 Pg. 265
X-Sec. No.	Notes Chkd. J. H. Bauer Date	Checked Date	Survey of CHADRON AVE.		
			Survey by STANGELAND Notes A.C.S.	Date 12-26-51	
			Map No.	Indexed	Date FEB 6 '52

"X" SECTIONS

ON

NORTH SIDE OF COMPTON BLVD.

FROM

2ND EXISTING M.H. WEST OF

CRENSHAW BLVD; WESTERLY

TO

CERISE AVENUE

CHADRON AVENUE

C.I. #1483

12-27-51

A.C. STANGELAND
W.D. BAY
K.M. KAPP

STATION	B. S.	H. I.	F. S.	ELEV.

NOTE: ANY ADDITIONS OR CHANGES ON THIS SHEET MUST BE MADE IN CIRCLED IN RED INK, WITH DATE AND NAME OF PERSON MAKING CHANGE.

PLEASE RETURN TO
LOS ANGELES COUNTY SURVEYOR
726 LOS ANGELES COUNTY ENGINEERING BLDG.

Do not extend notes this side of this line.

761298 307 4-50

76L298 307 4-50

PLEASE RETURN TO
LOS ANGELES COUNTY SURVEYOR
726 LOS ANGELES COUNTY ENGINEERING BLDG.

NOTE: ANY ADDITIONS OR CHANGES ON THIS SHEET MUST BE MADE OR CIRCLED IN RED INK, WITH DATE AND NAME OF PERSON MAKING CHANGE.

Do not extend notes this side of this line.

F. B. 1729 Pg. 266 | Job No. 483 | Division No. Y | Notes Red. | Plotted | Profile
Survey of CHADRON AVE | Date | Date | No.
Survey by STANGERAND | Notes A.C.S. | Notes Chkd. | Checked | X-Sec.
Indexed C. Johnson | Date | Date | Date | No.

STATION	B. S.	H. I.	F. S.	ELEV.	NOTE: ALL SECTIONS TO R-of-W.
BM "L.M.68"	426	5654		52.28	BM "L.M.68" ELEV 52.282 FB 1729/10
					COMPTON BLVD S. SIDE @ CHADRON AVE
					BT SPK IN CB 5' E. OF ℄ PROD CHADRON AVE
0 = 19			484	51.70	℄
"			506	51.48	15" EDGE CONC.
"			537	51.17	26" GUT. OUT
"			555	50.99	28" GUT IN
"			489	51.65	28" TOP CB
"			454	52.00	40" BK WK ℞
—			462	51.92	N. END C.R. N.E. COR. TOP CB
—			475	51.79	" " BOT CB
0+00			480	51.74	℄ INT ALLEY
"			502	51.52	15" EDGE CONC
"					22" CNTR. S.S. M.H.
M.H.					ROD 5.13 CHAIN 6.20 DIAM 67 12.0 DV
8" INLET No.			12.0 DV	44.54	ROD 5.08 CHAIN 6.08 DIAM 67 11.83
8" STUB W.			11.83	44.71	ROD 508 CHAIN 626 DIAM 67 12.01
8" OUTLET E.			12.01	44.53	
0+00			538	51.16	26" GUT OUT
"			553	51.01	28" X-GUT

76L298 307 4-50

PLEASE RETURN TO
LOS ANGELES COUNTY SURVEYOR
726 LOS ANGELES COUNTY ENGINEERING BLDG.

NOTE: ANY ADDITIONS OR CHANGES ON THIS SHEET MUST BE MADE OR CIRCLED IN RED INK, WITH DATE AND NAME OF PERSON MAKING CHANGE.

Do not extend notes this side of this line.

STATION	B. S.	H. I.	F. S.	ELEV.	NOTE: ALL SECTIONS TO RT & NORT
		5654			
0+00			484	5170	40' BK WLK PL
"			433	5221	50' BRK & ALLEY
"			467	5187	147'
0+19.5			481	5173	℄
"			493	5161	15' EDGE CONC
"			527	5127	26' GUT OUT
"			547	5107	28' GUT IN
"			483	5171	28' TOP CB
"			465	5189	40' BK WLK
—			466	5188	N. END C.R. NW COR. TOP CB
—			473	5181	" " BOT CB
1+00			474	5180	℄
"			485	5169	15' CONC EDGE
"			524	5130	26' GUT OUT
"			543	5111	28' GUT IN
"			476	5178	28' TOP CB
"			458	5196	40' BK WLK PL
2+00			466	5188	℄
"			484	5170	15' EDGE CONC
"			510	5144	26' GUT OUT

Profile Notes Red. Plotted Job No. 1483 Division No. X
No. Date Date Survey of CHADRON AVE
X-Sec. Notes Chkd. J. H. Bender Checked Survey by STANGELAND Notes A.C.S. Date 12-51
No. Date Date Map No. Index Date

F. B. 1729 Pg. 267

76L298 307 4-50

PLEASE RETURN TO
LOS ANGELES COUNTY SURVEYOR
726 LOS ANGELES COUNTY ENGINEERING BLDG.

NOTE: ANY ADDITIONS OR CHANGES ON THIS SHEET MUST BE MADE OR CIRCLED IN RED INK, WITH DATE AND NAME OF PERSON MAKING CHANGE.

Do not extend notes this side of this line.

F. B. 1729 Pg. 268 Job No. 1483 Division No. V Notes Red. ____ Date ____ Plotted ____ Date ____ No. ____ Profile
Survey of CHADRON AVE Notes ____ Notes Chkd. ____ Checked ____ X-Sec.
Survey by SANGELAND A.G.S. Date ____ Date ____ No. ____
Indexed ____ Date ____

STATION	B. S.	H. I.	F. S.	ELEV.	ALL SECTIONS TO RT & NORTH	
		56.54				
2+00			524	51.30	28% Gut In	
			461	51.93	28% Top Cb	
			[illegible]	52.10	40%	
			46	51.9	120% Top Brk	
			55	51.0	135% Bot Brk	
			66	50.9	141% B.L.L	
T.P.	500	56.95	459	51.95	T.P.	
3+00			498	51.97		℄
3+00 ℄			498	51.97	opp L.C.	℄
			515	51.80	15% Edge Conc	
			534	51.41	26% Gut Out	
			566	51.29	28% Gut In	
			501	51.94	28% Top Cb	
			482	52.13	40%	
—			573	51.22	Gut Out N. End C.R.	N.E. Cor
—			586	51.09	Gut In "	"
—			519	51.76	Top Cb "	"
3+30 ℄			500	51.95		℄ Int Chadron
"			511	51.84	15% Edge Conc	
"			535	51.60	40% opp ℄	

76L298 307 4-50

PLEASE RETURN TO
LOS ANGELES COUNTY SURVEYOR
726 LOS ANGELES COUNTY ENGINEERING BLDG.

NOTE: ANY ADDITIONS OR CHANGES ON THIS SHEET MUST BE MADE OR CIRCLED IN RED INK, WITH DATE AND NAME OF PERSON MAKING CHANGE.

Do not extend notes this side of this line.

STATION	B. S.	H. I.	F. S.	ELEV.	NOTE ALL SECTIONS TO RT & NORT
		56 95			
3+30.06			584	51 11	147' OPP B.L.L @ ℄ CHADRON
3+55.06			498	51 97	OPP N.W. PROP COR. ℄
"			502	51 93	15' EDGE CONC
"			527	51 68	22' GUT
"			511	51 84	40' N.W. PROP COR
4+00			501	51 94	℄
"			513	51 82	15' EDGE CONC
"			533	51 62	22' GUT
"			478	52 17	40' PL
5+00			500	51 95	℄
"			525	51 70	15' EDGE
"			569	51 26	22' GUT
"			51	51 9	29.5' TOP BRK
"			151	51 9	40' PL
T.P.	474	56 48	521	51 74	
6+00			466	51 82	℄
"			476	51 72	15' EDGE CONC
"			520	51 28	22' GUT
"			49	51 6	30' BRK
"			46	51 9	40' PL

Profile Notes Red. Plotted Job No. 1483 Division No. V
No. Date Date Survey of CHADRON AVE
X-Sec. Notes Chkd. J. T. Bender Checked Survey by STANGELAND Notes A.G.S. Date 12-51
No. Date Date Map No. Indexed Date Johnson

F. B. 1729 Pg. 269

76L298 307 4-50

PLEASE RETURN TO
LOS ANGELES COUNTY SURVEYOR
726 LOS ANGELES COUNTY ENGINEERING BLDG.

NOTE: ANY ADDITIONS OR CHANGES ON THIS SHEET MUST BE MADE OR CIRCLED IN RED INK, WITH DATE AND NAME OF PERSON MAKING CHANGE.

Do not extend notes this side of this line.

F. B. 1729 Pg. 270 Job No. 1483 Division No. V Notes Red. ____ Plotted ____ Profile No. ____
Survey of CHADRON AVE Date ____ Date ____
Survey by STANGELAND Notes A.C.S. Notes Chkd. ____ Checked ____ X-Sec. No. ____
Indexed C. TORRESON Date ____ Date ____

STATION	B. S.	H. I.	F. S.	ELEV.	NOTE: AL	
		5648				
6+50.3			468	5180	@ TOP BRK	℄
"			488	5160	15% EDGE CONC	
"			527	5121	22% GUT	
"			489	5159	30% TOP BRK	
"			471	5177	40% R	
"			51	5144	147% B.L.L. @ TOP BRK	
6+55.3			466	5182	@ BOT BRK	℄
"			485	5163	15%	
"			528	5120	22% GUT	
"			482	5166	30% BRK	
"			53	5123	40% R	
"			59	5106	147% B.L.L. @ BOT BRK	
6+60.23			473	5175		℄ INT ALLEY
"			59	5106	147% @ B.L.L. ℄ ALLEY	
6+67.2			474	5174	OPP W R	
"			487	5161	15% EDGE CONC	
"			521	5127	22% GUT	
"			47	5188	28% TOP BRK	
"			63	5102	40% R BOT BRK	
"			60	5105	147% B.L.L.	

76L298 307 4-50

PLEASE RETURN TO
LOS ANGELES COUNTY SURVEYOR
726 LOS ANGELES COUNTY ENGINEERING BLDG.

NOTE: ANY ADDITIONS OR CHANGES ON THIS SHEET MUST BE MADE OR CIRCLED IN RED INK, WITH DATE AND NAME OF PERSON MAKING CHANGE.

Do not extend notes this side of this line.

STATION	B. S.	H. I.	F. S.	ELEV.	NOTE: ALL SECTIONS TO RT & NORTH
		56 48			
7+00			474	51 74	℄
"			487	51 61	15% EDGE CONC
"			53	51 2	22% GUT E.P.
"			48	51 7	25% TOP BRK
"			49	51 6	30% " "
"			60	50 5	36% BOT BRK
"			63	50 2	40% PL
8+00			491	51 57	℄
"			492	51 56	15% EDGE CONC
"			535	51 13	22% GUT EDGE PVT
"			51	51 4	25% TOP BRK
"			48	51 7	30% " "
"			63	50 2	36% BOT BRK
"			63	50 2	40% PL
"			67	49 8	120% GRND
"			62	50 3	147% B.L.L.
T.P.	438	56.14	472	51 76	T.P.
9+00			470	51 44	℄
"			468	51 46	15% EDGE CONC
"			525	50 89	22% " PVT GUT

Profile Notes Red Plotted Job No. 1483 Division No. V F. B. 1729 Pg. 274
No. Date Date Survey of CHADRON AVE
X-Sec. Notes Chkd J. T. Bonfer Checked Survey by STANGELAND Notes A.C.S. Date 12-51
No. Date Date Map No. Indexed Date

76L298 307 4-50

PLEASE RETURN TO
LOS ANGELES COUNTY SURVEYOR
726 LOS ANGELES COUNTY ENGINEERING BLDG.

NOTE: ANY ADDITIONS OR CHANGES ON THIS SHEET MUST BE MADE OR CIRCLED IN RED INK, WITH DATE AND NAME OF PERSON MAKING CHANGE.

Do not extend notes this side of this line.

STATION	B. S.	H. I.	F. S.	ELEV.	NOTE: ALL SECTIONS TO RT ℄ NO.
		5614			
9+00			48	51 3	25% TOP BRK
"			47	51 4	30% " "
"			57	50 4	36% BRK
"			60	50 1	40% PL N.E. PROP COR
9+65 3			478	51 36	℄
"			485	51 29	15% EDGE CONC
"			528	50 86	22%
"			44	51 7	29% TOP BRK
"			52	50 9	34% BRK
"			55	50 6	40% PL
9+90 3			481	51 33	℄ INT LEMOLI
"			487	51 27	15% EDGE CONC
"			532	50 82	22% "X" - GUT
"			508	51 06	34% BR
"			508	51 06	40% OPP PL
"			557	50 57	147% OPP B.L.L
10+00			482	51 32	℄
10+15 3			482	51 32	OPP W. PL ℄
"			482	51 32	15% EDGE CONC
"			539	50 75	22% " PVT GUT

F. S. 7729 Pg. 272 Job No. 1483 Division No. V Notes Red. Plotted Profile
Survey of Chadwick Ave. Date Date No.
Survey by Stangeland Notes A.C.S. Notes Chkd. Checked X-Sec.
Indexed C. Johnson Date Date Date No.

PLEASE RETURN TO
LOS ANGELES COUNTY SURVEYOR
726 LOS ANGELES COUNTY ENGINEERING BLDG.

NOTE: ANY ADDITIONS OR CHANGES ON THIS SHEET MUST BE MADE OR CIRCLED IN RED INK, WITH DATE AND NAME OF PERSON MAKING CHANGE.

Do not extend notes this side of this line.

STATION	B. S.	H. I.	F. S.	ELEV.	NOTE ALL SECTION TO RT & NORTH
		5614			
10+15.3			50	51.1	25° BRK
"			50	51.1	32° BRK
"			54	50.7	36° BRK
"			46	51.5	40° ℞ N.W. PROP COR
10+74°			488	51.26	OPP TEL. M.H. ℄
"			464	51.50	25° TOP BELL TELEPHONE M.H.
					ROD 464 DEPTH 7.38
Bot M.H.			12.22	43.92	12.22 ROD 464 DEPTH 5.13 V.C. CONDUIT .73 X .73 O.D.
Bot V.C. CONDUIT	E & W		9.77	46.37	2"(W) 2"&1"(E) P.B.C.BL. 9.77
11+00			490	51.24	℄
"			477	51.37	15° EDGE CONC
"			537	50.77	22° " PVT, GUT
"			51	51.0	25° BRK
"			54	50.7	40° ℞
"			43	51.8	47° TOP BRK
11+52			496	51.18	OPP TOP BRK ℄
"			486	51.28	15° EDGE CONC
"			543	50.71	22° " PVT, GUT
"			49	51.2	29° BRK
"			54	50.7	40° ℞ BOT BRK

Profile Notes Red ____ Plotted ____ Job No. 1623 Division No. ____
No. ____ Date ____ Survey of Chadron Ave
X-Sec. Notes Chk'd J. L. Boer Date ____ Survey Notes L.C.S. Date 12-5-56
No. ____ Date ____ Checked ____ Buttes by Thousand Notes ____
Date ____ Map No. ____ Index J. Johnson Date ____

F. B. 1722 Pg. 278

76L298 307 4-50

PLEASE RETURN TO
LOS ANGELES COUNTY SURVEYOR
726 LOS ANGELES COUNTY ENGINEERING BLDG.

NOTE: ANY ADDITIONS OR CHANGES ON THIS SHEET MUST BE MADE OR CIRCLED IN RED INK, WITH DATE AND NAME OF PERSON MAKING CHANGE.

Do not extend notes this side of this line.

STATION	B. S.	H. I.	F. S.	ELEV.	NOTE:- ALL SECTIONS TO RT & NORTH
		56 14			
11+52			47	51 4	44% TOP BRK
"			44	51 7	60% GRND
11+56			494	51 20	OPP BOT BRK ℄
"			484	51 30	15% EDGE CONC
"			548	50 66	22% " PVT, GUT
"			49	51 2	32% BRK
"			54	50 7	40% PL
"			55	50 6	55% BOT BRK
"			45	51 6	60% TOP BRK
12+00			498	51 16	℄
"			491	51 23	15% EDGE CONC
"			553	50 61	22% " PVT, GUT
"			47	51 4	30% BRK
"			54	50 7	40% PL
"			53	50 8	65% BOT BRK
"			43	51 8	70% TOP BRK
"			43	51 8	147% B.L.L.
	458	55 70	502	51 12	
13+00			460	51 10	℄
"			464	51 06	15% EDGE CONC

F. B. 1729 PG. 274 Job No. 1483 Division No. Notes Red. Plotted Profile
Survey of Chadron Ave Date Date No.
Survey by Stangeland Notes A.C.S. Notes Chkd. Checked X-Sec.
Indexed by C. Johnson Date Date Date No.

76L298 307 4-50

PLEASE RETURN TO
LOS ANGELES COUNTY SURVEYOR
726 LOS ANGELES COUNTY ENGINEERING BLDG.

NOTE: ANY ADDITIONS OR CHANGES ON THIS SHEET MUST BE MADE OR CIRCLED IN RED INK, WITH DATE AND NAME OF PERSON MAKING CHANGE.

Do not extend notes this side of this line.

STATION	B. S.	H. I.	F. S.	ELEV.	NOTE:- ALL SECTIONS TO RT & NO
		5570			
13+00			516	50.54	22% EDGE PVT, GUT
"			38	51.9	30% BRK
"			44	51.3	40% PL
"			46	51.1	135% BOT BRK
"			38	51.9	147% TOP BRK B.L.L.
13+20.40			464	51.06	℄ INT ALLEY
"			462	51.08	15% EDGE CONC
"			520	50.50	22% " PVT, GUT
"			39	51.8	30% BRK
"			44	51.3	40% PL
"			45	51.2	147% B.L.L.
14+00			466	51.04	℄
"			470	51.00	15% EDGE CONC
"			514	50.56	22% " PVT, GUT
"			40	51.7	30% BRK
"			45	51.2	40% PL
15+00			487	50.83	℄
"			486	50.84	15% EDGE CONC
"			535	50.35	22% " PVT, GUT
			43	51.4	30% BRK

Profile No. Notes Red. Plotted Job No. [illegible] Division No. F. B. [illegible] Pg. [illegible]
Date Date Survey of Chadwick Ave.
X-Sec. No. Notes Chkd. H. L. [illegible] Checked Survey by [illegible] Notes [illegible] Date [illegible]
Date Date Map No. Indexed JOHNSON Date

76L298 307 4-50

PLEASE RETURN TO
LOS ANGELES COUNTY SURVEYOR
726 LOS ANGELES COUNTY ENGINEERING BLDG.

NOTE: ANY ADDITIONS OR CHANGES ON THIS SHEET MUST BE MADE OR CIRCLED IN RED INK, WITH DATE AND NAME OF PERSON MAKING CHANGE.

Do not extend notes this side of this line.

F. B. 1729 Pg. 276 Job No. 1442 Division No. Notes Red. Plotted Profile No.
Survey of Cheviot Ave. Notes Date Date No.
Survey by Shagland Notes A.C.S. Notes Chkd. Checked X-Sec.
Index C. Johnson Date Date Date No.

STATION	B. S.	H. I.	F. S.	ELEV.	NOTE: ALL SECTIONS TO RT & NO.	
		55 70				
15+00			47	510	40% R	
"			51	506	147% B.L.L	
16+00			495	5075		℄
"			492	5078	15% EDGE CONC	
"			532	5038	22% " PVT, GUT	
"			41	516	26% BRK	
"			45	512	40% R	
16+12.5			496	5074	OPP TEL M.H.	℄
"			492	5078	15% EDGE CONC	
"			547	5023	21% " PVT, GUT	
"			474	5096	25 TOP BELL TELEPHONE M.H.	
					RIM 474 DEPTH 756	
BOT M.H.			12.30	4340	12.30 RIM 474 DEPTH 506	
BOT V.C. CONDUIT 7.3 x 7.3 O.D.	E & W.		9.80	4590	2" LEAD CABLE	9.80 RIM 474 DEPTH 291
BOT V.C. "	S. WESTERLY		7.65	4805	CONDUIT 4"x4" O.D. 1½" LEAD CABLE	7.65
16+50.3			496	5074		℄ INT CERISE
"			496	5074	15% EDGE CONC	
"			552	5018	21% " PVT, GUT	
"			48	5099	26% BRK	

FORM 307 4-60

PLEASE RETURN TO
LOS ANGELES COUNTY SURVEYOR
726 LOS ANGELES COUNTY ENGINEERING BLDG.

NOTE: ANY ADDITIONS OR CHANGES ON THIS SHEET MUST BE MADE OR CIRCLED IN RED INK, WITH DATE AND NAME OF PERSON MAKING CHANGE.

Do not extend notes this side of this line.

STATION	B. S.	H. I.	F. S.	ELEV.	NOTE: ALL SECTIONS TO RT & NORTH
		5570			
16+50 3			45	51.2	40% PL
"			45	51.2	130% S. TOP BANK DOMINGUEZ CHA
17+00			505	506.5	℄
"			521	504.9	15% EDGE CONC
"			572	499.8	21% " PVT, GUT
"			47	51.0	30%
"			47	51.0	40% PL
"			49	50.8	50% S. TOP BANK DOMINGUEZ CHANNEL
BM"L.M66"			404	51.66	BM"L.M66" ELEV 51.647 FB 1729
					COMPTON BLVD. & LEMOLI AVE. S.E.
					BT SPK IN CONC CB. 5' E. OF E. END

No. ____ Date ____ Date ____ Survey of Chadron Av. S.
T. Sec. ____ Name ____ Chief ____ Checked ____
No. ____ Date ____ Date ____ Map No. ____ End Sec. Tohmyron Date ____

Notes Red Plotted

Notes Chk

Date Date