LOS ANGELES COUNTY FLOOD CONTROL DISTRICT

1750

INDEX TO F.B. 1750

DATE	J.N.	DESCRIPTION		NOTES	PAGES
		HEMPSTEAD AVE. C.I. 1475			
	1487	DISTRICT ℄ SURVEY		℄	6 - 42
	1475	HEMPSTEAD AVE.	Sly Line Tr.15233 to Alley S. Live Oak	Topog	43-50
				X-sect	51-64
5-52	[illegible]	R/W Lot 115 Tr.16917 & Lot 34 Tr.15233	Mapletree Ave. to Hempstead Ave.	Topog	65-70
				X-sect	71-78
"	[illegible]	EIGHTH AVE.	Lynd Ave. to Live Oak Ave.	Topog	79-88
				X-sect	89-106
6-52	1487	LIVE OAK AVE.	Eighth Ave. to Ninth Ave.	Topog	107-110
				X-sect	111-120
"	"	[illegible] AVE.	Elev. & Location of Outlet in Catch Basin at Ninth Ave.		121-124
"	"	CENTER AVE.	Daines Ave. to Live Oak Ave.	Topog	125-134
				X-sect	135-148
7-52	"	LYND AVE.	Eighth Ave. to Live Oak Ave.	Topog	149-160
				X-sect	161-194
"		DAINES AVE.	Ninth Ave. to ℄ Flood Control Channel	Topog	195-202
				X-sect	203-214
"	"	NINTH AVE.	Lynd Ave. to Live Oak Ave.	Topog	215-224
				X-sect	225-240
"		HEMPSTEAD AVE.LIVE OAK AVE, LENORE AVE,DAINES AVE,LYNROSE ST,WILDFLOWER		℄ & Ties	241-250
1-53	1475	Lenore Ave. & Daines Dr. J.C. Elev. & Curb Elev. Between Lenore Ave. & Hempstead Ave.		Elev.	251-256
2-53		Pipe Outlets on Hempstead Ave. & Profile along R/W		Profile	257-264

Notes Ck'd by____
Map No.____
Office Work
Checked____
Date____

Survey of____
W. O.____ Tape No.____ Std____ °F
Surveyed by____
Notes____
Indexed____ Date____

F. B. 1750 PG. 3

RETURN TO
LOS ANGELES COUNTY SURVEYOR
726 LOS ANGELES COUNTY
ENGINEERING BLDG.

Note: Any Additions or Changes on This Sheet Must be Made or Circled in Red Ink With Date and Name of Person Making Change.

Do not extend notes this side of this line.

DATE	J.N.	DESCRIPTION	NOTES	PAGES

INDEX TO F.B. _____ (CONT'D.)

F.B. 1730 PG. 4

PWEB 1528

Notes Civil Engineer [illegible] | Surveyed Hempstead Ave | F. B. [illegible]

Office Work Burns | Surveyed by [illegible]

Checked [illegible] | Indexed [illegible]

Date Sept. 1956

℄ Survey for C. I. Jobs, J.N 8357

Hempstead Ave. C.I 1476

Hodges Ave. C.I 1487

Note: Any Alteration or Change of This Drawing without Written Consent of Los Angeles Unified School District Making Such Alteration or Change is Illegal.

Do not stand on this side of this line.

Los Angeles Unified School District
Facilities Development Division
ARCHITECTURE BUREAU

Tracing 27 [illegible]

PWFB 1528
1251
LENORE AVE.
HEMPSTEAD AVE.
SIXTH AVE.
ALLEY
EIGHTH AVE
OAK AVE
DAINES
CENTER AVE.
FOSS AVE.
LYND
AVE
DOOLITTLE AVE.
TENTH AVE
HODGES AVE.
EISENHOWER AVE.
HALSEY AVE.
MAYFLOWER
AVE.
DECK
RD.
RETURN TO
LOS ANGELES COUNTY SURVEYOR
725 LOS ANGELES COUNTY
ENGINEERING BLDG.
Do not attach notes on this side of this line.
Note: Any Additions or Changes on This Sheet Must Be Made or Checked in Red Ink With Date and Name of Person Making Change.

PAGE 1578

Notes Chk'd by: Miller
Office Work: Burns
Field Work: Reath
Date: Sept. 1950

Survey of: Hempstead Ave
Surveyed by: [illegible]
Indexed: [illegible]

F. B. [illegible]

Lot 41
Lot 40

Ave

Δ = 30°00'30"
R = 298.34'
T = 80.39'
L = 157.09'

SET LEAD IN CURB

SET LEAD IN CURB

31.46

B.C.

30.00

Pine Stump 18" Dia. Flagged R.E. Tom. Near Tr. #15233

FACTORY

CONT. [illegible]

LOS ANGELES COUNTY SURVEYOR
Notes Are Additions or Changes to Map Sheet Must be Made of Record Date and Name of Person Making Change.

Note: Any notes on this side of this line.

RETURN TO
LOS ANGELES COUNTY SURVEYOR
726 LOS ANGELES COUNTY
ENGINEERING BLDG.

Note: Any Additions or Changes on This Sheet Must be Made or Checked in Red Ink With Date and Name of Person Making Change.

Do not extend notes this side of this line.

W5 46 B-3

1253

Cont. Bal. Pg. 9

Cont. from Top Pg. 7

Highpstead

Avg

COUNTY ENGINEER
R.C. 5869

Int. Fd. Bf. Spk.
W.E.T. No. Ref.

To Int. Eff. Line TR#15233

Cont. Left Side Pg. 12

Cont. Right Side Pg. 12

Int. Fd. Bf. Spk. W.E.T.

Fd. Bf. Spk. W.E.T.

Fd. Bf. Spk. W.E.T.

PWR 1528 1255

Notes Ck'd by: Muller
Map No. [illegible]
Office Work: Burns
Checked: Grelli
Date: Sept. 1956

Survey of: Hempstead Ave.
W.O. [illegible]
Surveyed by: [illegible] MACK
Notes: [illegible]
Indexed: [illegible]

F. B. [illegible] Pg. 9

① 162-00-15
162-00-00
⑧ 252-00-15
162-00-02½

Hempstead Ave

Set C.L.B.

Set C.L.B.

Head from N. 54.69

N. 39.54

S. 15.92

Head from S. 15.92

P.I. Fd. Bt. Spk. W.E.T. No Ref.

162.00

26.58

16.11

Fd. L.&T. Curb Tagged R.E. 2000

Fd. L.&T. Curb Tagged R.E.

Δ = 18°00'00"
D. 60.00'
T. 9.53'
L. 18.85'

COUNTY ENGINEER R.E. 5869

Set a small I.E. Rail cap in a hand hole shown in a wall post by a 2" Conc. Mon. "County Surveyor Monument" D.T. 3-28-56

Ave

Lot 62
Lot 61

Fd 2" I.P. conc. Plug & nail, 12" dn. tagged R.E. 2000 per TAC# 15233

B.C. Fd. Bt. Spk. W.E.T. No Ref.

30.00

Lot 61
Lot 60

(30)

(30)

Cont. [illegible]

Note: Any Additions or Changes to this Sheet Must be Made or Checked in Red Ink with Date and Name of Person Making Change.

Do not extend beyond this side of this line.

RETURN TO
LOS ANGELES COUNTY SURVEYOR
720 LOS ANGELES COUNTY
ENGINEERING BLDG.

70T3000 247 [illegible]

RETURN TO
LOS ANGELES COUNTY SURVEYOR
726 LOS ANGELES COUNTY
ENGINEERING BLDG.

Note: Any Additions or Changes on This Sheet Must be Made or Circled in Red Ink With Date and Name of Person Making Change.

Do not extend notes this side of this line.

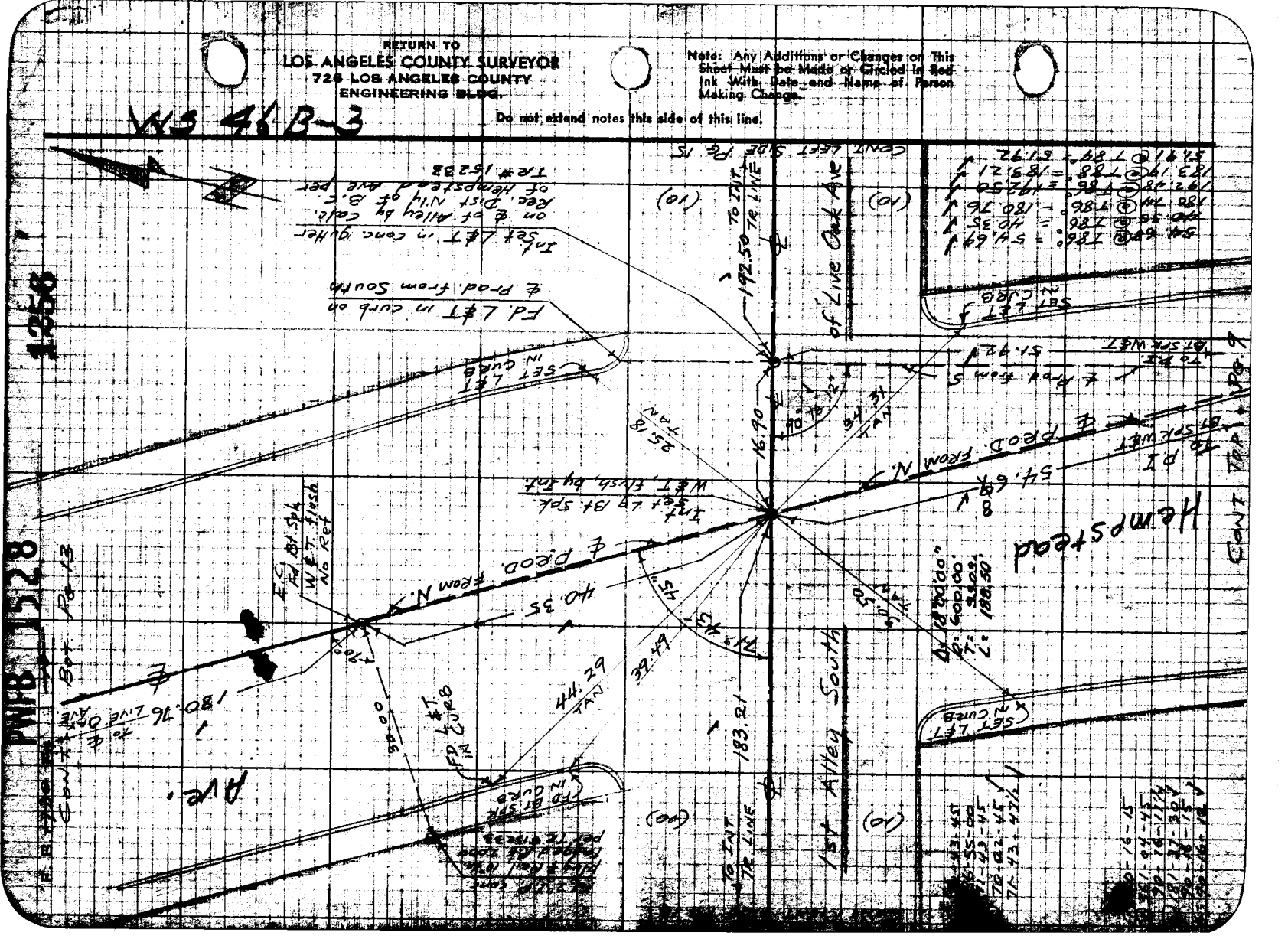
Hempstead
Ave.
1st Alley South
of Live Oak Ave
Cont. Top. Pg. 9
Cont. Bot. Pg. 13
Cont. left side Pg. 15
Set Left in curb
Fd. Left in curb on ℄ Prod. from South
Int. Set Left in cone gutter on ℄ of Alley b/w Cal. Rec. Dist. N'ly of B.C. of Hempstead Ave Per Tr # 15238
Int. Set 4 ft. Spk. W ℄ T. Flush, by Int.
Fd. Bt. Spk. W ℄ T. Flush No Ref
℄ Prod. from N.
℄ Prod. from S.
Pt. to ℄ Prod. from N.
Pt. to ℄ Prod. from S.
Set Left in curb
Set Left in curb
Set Left in curb

PWB 1528 1257

F. B. ~~1257~~ Pg. 41

Notes Ch'd by: Mellor
Map Ink. Ch'd by: [illegible]
Office Work: Burns
Check: Griff
Date: Sept 1956

Survey of: Hempstead Ave
Surveyed by: [illegible]
Indexed: C. Johnson

Set a std. C.E. brass cap in well
Shown: [illegible]
Prot. by a C.J. cover
mkd "County Surveyor
Monument" D.S. 3 28 [illegible]

COUNTY ENGINEER
5869

Lot 82, TR #15233
Lot 46, TR #15233

Set L&T in curb

Set L&T in curb

Daines Dr.

To Int. Hempstead Ave.

204.67

18.22

To INT. Tenore Ave.

140.01

Set Lg. Bt. Spk WET Rec. Dist. Nly of 2" I.P. per TR #15233

30.00

17.97

Set L&T in curb

Set L&T in curb

Fd 2" I.P. conc. plug & nail, 6" da tagged R.E. 2000 per TR #15233

Lot 83, TR #15233
Lot 45, TR #15233

(1) 179-59-40
(4) 359-59-00
179-59-45
(6) 359-58-30
179-59-45

204.67 @ 79.2° = 204.67
140.01 @ 76.5° = 140.01

CONT. RIGHT SIDE PG. 243

Note: Any Additions or Changes of This Sheet Must be Made on Check Print Ink With Date and Name of Person Making Change.

Do not chart below this side of this line.

LOS ANGELES COUNTY SURVEYOR
ENGINEERING BLDG.

RETURN TO
LOS ANGELES COUNTY SURVEYOR
726 LOS ANGELES COUNTY
ENGINEERING BLDG.

Note: Any Additions or Changes on This Sheet Must be Made or Circled in Red Ink With Date and Name of Person Making Change.

Do not extend notes this side of this line.

WS 46 B-3

1258

DIMS 1528

Set 1" I.P. conc. plug & Nail Flush Rec. Dist. E'ly of ℄ Hempstead Ave. per Tr. # 15233

Set 1" I.P. conc. plug & Nail Flush Rec. Dist. E'ly of ℄ Hempstead Ave. per Tr. # 15233

To Point on ℄ Dalines Dr.

Transit Line 454.71

E'ly Line Tr. # 15233

E'ly Line Tr. # 15233

Set Left in Curb

Set Left in Curb

Set Left in Curb

Set Left in Curb

Set 1/2" Stk. & Nail Flush. No Ref.

19.87

18.31

18.31

18.31

34.30

34.30

(30)

(30)

Dr

192.50

Dalines

Hempstead Ave.

(30)

(30)

454.71 @ 750° = 254.71'

192.47 @ 1°44' = 192.50'

178-38-40
354-34-20
178-38-40
351-52-20
178-38-40

PWB 1528

Notes Ck'd by: Millard
Office work: Burns
Date: Sept. 1956

Survey of: Hempstead Ave
Surveyed by: Wale Mace
Indexed: C. Johnson

F. B. 770 Pg. 43

Set a 2"x24" IRA, R-116 Mkd as shown, top covered in a well prep. w/ a C.J. Cover Mkd "County Surveyor" Nov. 3-20-56

Int. Ed. Nail & Tag 2" on, mark R.E. 2000 per Rd. Dept FT. 46-48

FB Cut Star & W, 2" DN. PER RD DEPT FT-46-48

TO INT. LENORE AVE. 253.90

Live Oak

Cont. Right Side Pg. 44

Eighth Ave

Ave

Hempstead

253.90 @ T 70° = 253.90

668.35 @ T 64° = 668.35
180.76 @ T 86° = 180.76
30.69 @ T 94° = 30.70
46.41 @ T 94° = 46.42
47.40 @ T 94° = 47.41
94.35 @ T 94° = 94.37

Cont. Top Pg. 10

Note: At Angles of Crossing of This Report Not Made of Record, Title Bar, Wtr. Dist. Dist. and Name of Ranch Making Change.

Do not cross over this side of this line.

Return to
Los Angeles County Surveyor
Rm. 108 Los Angeles County
Engineering Bldg.

PWB 1528

1260

CONT. BOT. PG. 247

LOT 108
LOT 109
LOT

FD 2" I.P. CONC.
PLUG & NAIL
12" DN. TAGGED
R.E 2000
PER TR# 16917

FD LET IN CURB
TAGGED R.E. 2000

FD. LET IN CURB
TAGGED R.E. 2000

LOT 109
LOT 110

TR. 16917

LOT 114
LOT 115

FD. 2" I.P. CONC
PLUG & NAIL
8" DN., TAGGED
R.E 2000
PER TR# 16917

FD LET IN CURB
TAGGED R.E. 2000

SET LET IN CURB
ON ℄ PROD FROM S.

FD LET IN CURB
TAGGED R.E. 2000

SLY LINE LOT 115
LOT 116
136.32 TO 2" I.P.
AT TRACT COR.

CONT. BOT. PG. 18

P.I. - ℄ PT.
SET ℄ TAN. P.M. CROSSES
IN M.H. RIM BY INT.
SEE INSET, UPPER LEFT.

SET LET IN CURB
ON ℄ PROD FROM N.

FD. 2" I.P. CONC. PLUG & NAIL
8" DN. TAGGED R.E. 2000
PER TR. #16917

FD. LET IN CURB
TAGGED R.E. 2000

FD 2" I.P. CONC PLUG & NAIL
4" DN. TAGGED R.E. 2000
PER TR# 16917

FD. LET IN CURB
TAGGED R.E. 2000

CONT. RIGHT SIDE PG. 250

SET BT. SPK. & TW
REC. DIST. WLY. OF
2" I.P. PER TR# 16917

FD LET IN CURB
TAGGED R.E. 2000

105-58-00
63-52-00
105-58-00
275-47-20
105-57-53 1/3

148-56-00
235-44-30
148-56-07 1/2
173-36-49
148-56-06 1/3

INSET

Rim of M.H.

P.I. = ℄ PT.

IDENTICAL

FD LET IN CURB
TAGGED R.E. 2000
Δ = 31°03'50"
R = 100.00'
T = 27.79
L = 54.17

E.C.
SET BT SPK. W/ET
REC. DIST WLY. OF
2" I.P. PER TR# 16917

B.C.
SET BT. SPK. W/ET
REC. DIST. WLY. OF
2" I.P. PER TR# 16917

FD. LET IN CURB
TAGGED R.E. 2000

F.D. 7
SET BT. SPK. &
TW REC. DIST.
OF 2" I.P.
PER TR# 16917

AVE.

301.58

(25)

(25)

(25)

(25)

(25)

15.28
25.00
15.26
15.06
15.05
15.04
15.08
15.30
15.26
31.74
27.79
14.47
15.47
15.35
15.26
25.00
105°
148°
56°
90°
N

PWFB 1528 1261

Notes Ck'd by: Miller	Survey of: HEMPSTEAD AVE
Map Ck'd: K. S.	W.O.
Office Work: BURNS	Surveyed by: WM. MACK
Checked:	Started:
Date: Sept. 1956	Inspector: A. C. Johnson

F. B. 1720 Pg. 15

Notes: Any Additions or Changes on This Sheet Must be Made or Called in Red Ink With Date and Name of Person Making Change.

Do not extend notes beyond this line.

LOS ANGELES COUNTY ENGINEER
ENGINEERING DIVISION
720 LOS ANGELES COUNTY ENGINEER
ENGINEERING DIVISION

WS

CONT RIGHT SIDE PG 10

(10)

1ST. ALLEY SOUTH

TO L&T. ON ℄ PROD. HEMPSTEAD AVE. FROM ℄ 192.50

℄ P.O.T. SET 1x2 STAKE & NAIL, FLUSH 10.58

OF LIVE OAK AVE.

(10)

32.54

8.85

SET NAIL IN PAVEMENT 8' UP

SET NAIL IN PAVEMENT 10' UP

SET NAIL IN GUARD RAIL POST

SET 1½" I.P. CONC. PLUG FOR WIRE ENTRY IN CONC. CURB

ELY LINE TR #15233

192.48 @ T 86° - 192.50

7873008 247 10M 5-49

RETURN TO
LOS ANGELES COUNTY SURVEYOR
726 LOS ANGELES COUNTY
ENGINEERING BLDG.

Note: Any Additions or Changes on This Sheet Must be Made or Circled in Red Ink With Date and Name of Person Making Change.

Do not extend notes this side of this line.

W5 36 P-3

1262

PWFB 1528

CONT. LEFT SIDE PG. 10

1ST ALLEY SOUTH OF LIVE OAK AVE

TO ℄ PROD. HEMPSTEAD AVE. FROM N.

(01) (01)

183.21

℄

P.O.T. SET 1X2 STK. & NAIL, FLUSH

SET NET IN P.P. # 791202E 16" UP

SET NET IN GUY POLE # 550022H 6" UP

SET NET IN P.P. # 791203E, 8" UP

51.25

11.27

11.15

8.92

W'LY. LINE TR # 15233

W'LY. LINE TR # 15233

183.19 @ 186° - 183.21

INT. SET 1" I.P. CONC. PLUG & C.P. WIRE CENTER, 2" DN. CALC. REC. DIST. W'LY. OF ℄ PROD. HEMPSTEAD AVE. FROM S. PER TR # 15233

E B 1730 Bg. 46

PWFB 1528 1263

Notes Ck'd by Miller	Survey of HEMPSTEAD AVE
Map No. C.S.R. [illegible]	W.O. [illegible]
Office Work Burns	Surveyed by W.E. MACK
Checker Scott	Notes [illegible]
Date Sept. 1956	Indexed C. Johnson

F. B. 1730 Pg. 17

PAINT [illegible]

F.D. 2" I.P. CONC.
PLUG & NAIL 12" DN
TAGGED R.E. 2000
PER TR # 15233

30.00

B.P.C.

FD. LAT
D.S. 3-30-56

18.19

1 SET A STD C.E.
Brass cap mon.
mkd as shown - in
a well pnt. by a
C.I. Conc. mkd
"County Surveyor
monument" D.S. 3-30-56

COUNTY ENGINEER
R.E.
5869

TR. # 15233

HEMPSTEAD AVE.

Road

(60)

P.O.T.
FD. LAT
IN CURB

P.T.
SET 1"x1" STK &
NAIL 2" DN. REC
DIST. SLY. OF 2" I.P.
AT P.R.C. OF W.P.L.
OF HEMPSTEAD AVE.
PER TR # 15233

SET LAT.
IN CURB

30.00

(60)

126.83

FD. LAT
IN CURB

Road

(1) 109-39-30
(4) 78-38-00
109-39-30
(6) 297-57-00 ✓
109-39-30 ✓

CONT. TOP P.

Notes: Any Additions or Changes to this Sheet Must be Made only by the Mapping Section.

Do not attend notes this side of dot line.

RETURN TO
LOS ANGELES COUNTY SURVEYOR
750 LOS ANGELES COUNTY
ENGINEERING BLDG.

JOTCOCO 247 [illegible] Lab

RETURN TO
LOS ANGELES COUNTY SURVEYOR
725 LOS ANGELES COUNTY
ENGINEERING BLDG.

Note: Any Additions or Changes on This Sheet Must be Made or Circled in Red Ink With Date and Name of Person Making Change.

Do not extend notes this side of this line.

WS 46 B-3

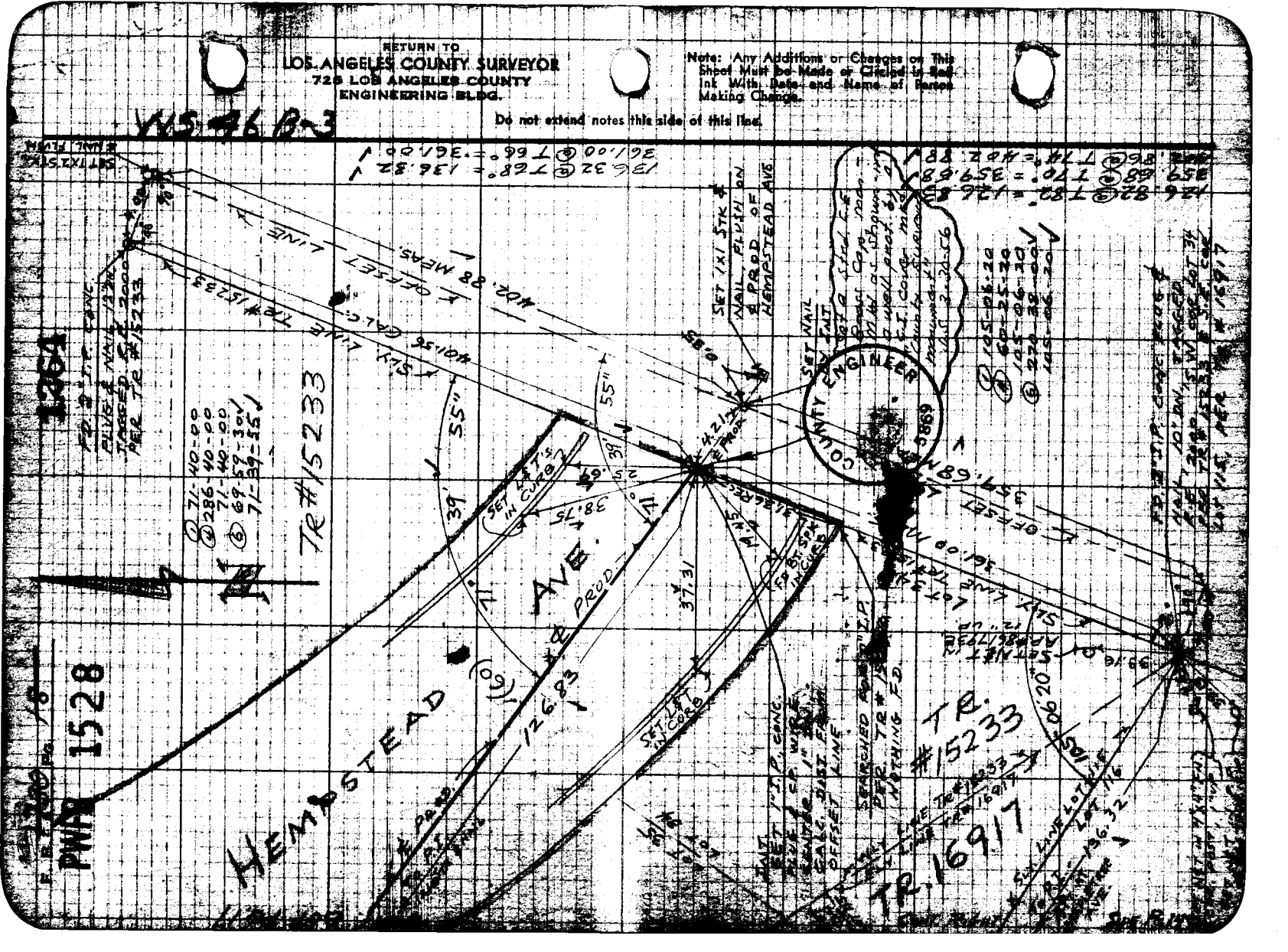
HEMPSTEAD AVE.
TR #15233
TR. #15233
TR. 16917
PWR 1528
1264
COUNTY ENGINEER
SET 1"x1" STK
NAIL FLUSH ON
PROD OF
HEMPSTEAD AVE
SET NAIL
FOUND
SET 1"I.P. CONC.
FLUSH & NAIL
TAGGED
PER TR #15233
FD 3/4"I.P. CONC.
FLUSH & NAIL
TAGGED
PER TR #15233
FD 3/4"I.P. CONC.
FLUSH & NAIL
TAGGED
PER TR #16917
SEARCHED FOR
PER TR #15233
NOTHING FD.
OFFSET FIRST
SEALED
SET LAST
IN CURB
FD 8" SPK
IN CURB
SET 1"x1" STK
SET NAIL
FOUND
SEARCHED FOR
PER TR #15233
NOTHING FD.
OFFSET FIRST
SEALED
SET LAST
IN CURB
FD 3/4"I.P. CONC.
FLUSH & NAIL
TAGGED
PER TR #15233
FD 3/4"I.P. CONC.
FLUSH & NAIL
TAGGED
PER TR #16917
FD 3/4"I.P. CONC.
FLUSH & NAIL
TAGGED
PER TR #16917
FD 3/4"I.P. CONC.
FLUSH & NAIL
TAGGED
PER TR #15233

PMB 1528 1265

F. B. 1788 Pg. 19

Notes Ck'd by: Miller

Office Work: Burns

Field Work: Smith

Date: Sept. 1956

Survey of: HODGES AVE

Surveyed by: Wm. C. MACK

Indexed: G. Johnson

(25)

SET NET IN P.P. #2335336 6" UP

SET L.E.T. IN CONC. STEP TO Ho #3147

INT. FD. CUT SPK. & W. IN 2" I.P. 10" DN. PER R.D. Z-380-31 & C.S. B-564-9

COUNTY ENGINEER

DAINES

124.50

268.17

114.88

SET P.M. BRASS IN STEEL FN. COR. POST 12" UP

SET NET IN P.P. #2335336 12" UP

25.00

25.04

INT.

CONT. 7.00 ft. Pg. 22

LOS ANGELES COUNTY SURVEYOR
ENGINEERING DIV.

RETURN TO
LOS ANGELES COUNTY SURVEYOR
726 LOS ANGELES COUNTY
ENGINEERING BLDG.

Note: Any Additions or Changes on This Sheet Must be Made or Circled in Red Ink With Date and Name of Person Making Change.

Do not extend notes this side of this line.

WS 46 P.3

125.23 @ 7 60° = 125.22
268.20 @ 7 59° = 268.17
640.57 @ 7 66° = 640.54
348.65 @ 7 62° = 348.64

TR. # 7465

Set a 2"x24" I.P. & Brass cap - mkd as shown - in conc. in a well prot. by a C.I. cover mkd "County Surveyor Monument" D.S. 2-28-56

COUNTY ENGINEER 5869

FD. 2" I.P. conc. PLUG & NAIL, 2" WP. TAGGED R.E. 14675 REF.

CENT. AVE. BOT. P.B. 25

SET NAIL IN 20" POPPER TREE, 18" DIA.

(25) (25) (25) (25) (25) (30) (30)

25.28

28.25 20"

90° 89° 90°

24.97

640.67 LG. BT. STK. W.E.T. PLUSH

34.45

INT. FD. 2" I.P. PLUG & NAIL, 2" BN. PER R.D. Z-380-22 & TR. # 7465 RESET WITH CEM. PLUG & CP WIRE CENTER

CENTER AVE.

DAINES

DR.

To INT. EIGHTH AVE.

268.17

125.22

348.64

To INT. NINTH AVE.

P.O.T. FD. 2" I.P. PLUG & NAIL 2" DN. TAGGED L.S. CO. 14900 CONTROL POST, PER TR. # 13780 RESET WITH CEM. PLUG

38.50

18.99

18.31

SET L&T IN CURB

SET L&T IN CURB

SET L&T IN CURB

SET L&T IN CURB

TR. # 7465

TR. # 13780.

CENT. TOP. P.B. 21

89-28-50
357-57-
89-28-
176-50-2
89-28-

PWER 1528 1267

Notes Ch'd by Miller
Office Work Burns
Date Sept. 1956

Survey of HODGES AVE
Surveyed by Wm. C. MACK
Indexed C. Johnson

F. B. 1720 Pg 24

Note: Any Additions or Changes to this Survey Must be Made on Original Int. With Date and Name of Person Making Change.

Do not extend notes this side of this line.

REFER TO
LOS ANGELES COUNTY SURVEYOR
729 LOS ANGELES COUNTY
ENGINEERING BLDG.

2-8-5008 247 10M 1-49

CENT. RIGHT SIDE PG. 28

TR. #13780

TR. #7465

DAINES

DR.

AVE.

(25)

(30)

(30)

(30

RETURN TO
LOS ANGELES COUNTY SURVEYOR
726 LOS ANGELES COUNTY
ENGINEERING BLDG.

Note: Any Additions or Changes on This Sheet Must be Made or Circled in Red Ink With Date and Name of Person Making Change.

Do not extend notes this side of this line.

WS 4683

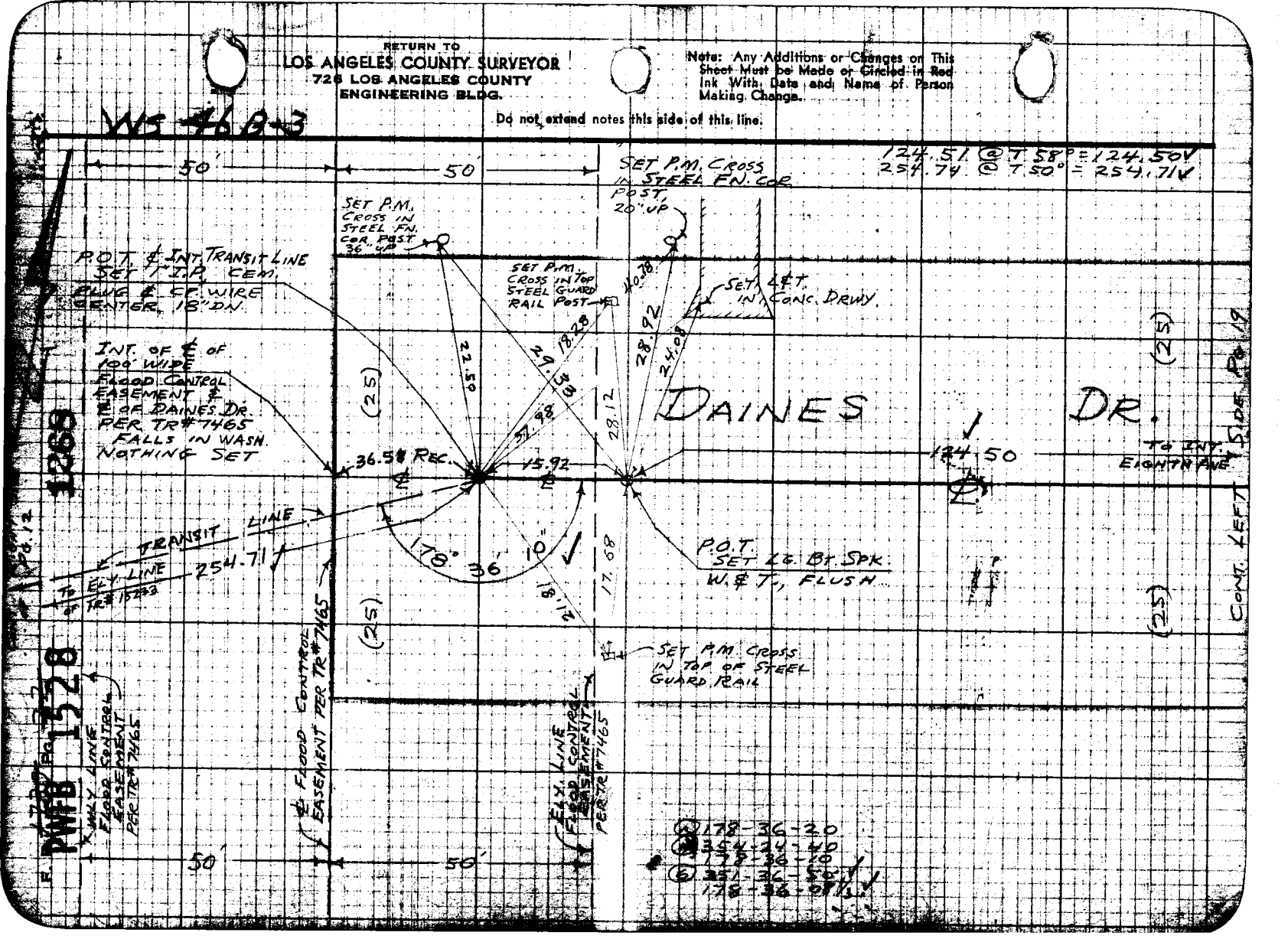

PMB 1578 Pg. 1269

F. 7-7-70 Pg. 12

Pg. 19

PWFB 1528 1269

F.B. 1790 Pg. 23

Map No. C 3.0 - 2.0 - 2

Office Work Burns

Checked Gall

Date Sept. 1956

Surveyed by MACK

Notes

Date

Indexed L. O. Johnson

(25) EIGHTH AVE (25)

TO INT. NLY. LINE TR. #

SET L&T. IN C.L.A.

14.98

15.09

360.34

57.48

P.O.T. SET L&T. IN CONC. GUTTER

P.O.T. SET L&T. IN CONC. GUTTER

12.26

4.44

555.29

℄ PROD.

28.81

FD L&T IN CURB

INT. SET L&T. BY SPK. W&T. FLUSH, REC. DIST. SLY. OF INT. OF NLY. LINE TR. #13780 PER TRACT MAP #13780

FD. SPK. FLUSH, NO REC.

℄ PROD.

28.26

R = 40

FD. L&T. IN CURB

TR. #13780

LYNDA

COUNTY ENGINEER R.E. 5869

Set a 2"x24" I.P. & Brass Cap in conc. - mkd as shown in a well drill by a C.J. Carver mkd "County Surveyor Monument" D.S. 3-22-56

360.34 = S 58° 00' E

555.29 = S 89° 29' E

Note: Any Additions or Changes on this Map Must be Made or Circled in Red Ink With Date and Name of Person Making Change.

Do not extend notes this side of this line.

LOS ANGELES COUNTY SURVEYOR
720 LOS ANGELES COUNTY ENGINEERING BLDG.

RETURN TO
LOS ANGELES COUNTY SURVEYOR
726 LOS ANGELES COUNTY
ENGINEERING BLDG.

Note: Any Additions or Changes on This Sheet Must be Made or Circled in Red Ink With Date and Name of Person Making Change.

Do not extend notes this side of this line.

WS 46 B-3

419.47 @ T64° = 419.46
264.80 @ T64° = 264.79
555.30 @ T64° = 555.29

Set a std C.E. Brass cap mon. mkd as shown. In a well prot. by a C.I. Cover mkd "County Surveyor Monument" D.S. 8-28-56

264.94 T = 70° = 264.94

COUNTY ENGINEER
R.E. 5869

150 - 19 - 30
241 - 17 - 30
150 - 17 - 22 1/2
181 - 56 - 10 2/3
150 - 19 - 21 2/3

TR. #13780

150° 19' 22"

20°

Δ = 29°40'40"
R = 1000.00'
T = 264.94'
L = 517.98'

SET L&T IN CURB

TO INT. NINTH AVE

AVE.

419.46

FD.

(5H)

SET L&T IN CURB

264.94

264.79

FD. L&T IN CURB

.05

419.69

.10

87.37

87.37

82.00

.02

.04±

PROD.

35.92

LYND

15.48

FD L&T

SET L&T

37.24

555.29

TO INT. EIGHTH AVE

15.41

FD SPK. FLUSH No REF

FD L&T

TR. #13780

PWFB 1528

1271

F. B. 4739 PG. 25

Map No. C.S.D. 2464
Office Work Burns
Checked Gall.
Date Sept. 1956

W. O. Tape No. 511 Sr'd. 60
Surveyed by MACK
Notes
Date
Indexed O. Johnson

CONT. RT. PG. 26

(25) (25)

To INT. LIVE OAK

541.80

AVE.

SET L&T IN CONC. WALK TO HO. #3047

SET X IN STEEL PL. CAP FOR 10" W

46.63

69.78

47.45

P.O.T. SET LG. BT. SPK. W&T., FLUSH

TR. #7465

TR. #7465

51.85

SET N&T IN P.P. #223525E, 12" UP

640.57

CENTER

To INT. BARNES DR.

(25) (25)

CONT. RIGHT SIDE PG. 20

541.80 T68° = 541.80
640.58 T66° = 640.57

Note: Any Additions or Changes on This Sheet Must Be Made or Circled in Red Ink With Date and Name of Person Making Change.

Do not extend notes this side of this line.

RETURN TO
LOS ANGELES COUNTY SURVEYOR
726 LOS ANGELES COUNTY
ENGINEERING BLDG.

76F3006 247 2-81

F.B. ~~1730~~ PG. ~~26~~ 1272

PWFB 1528

(1) 90-29-30
(2) 361-57-40
90-29-25
(3) 182-56-00
90-29-20

N

(27) (33)

FOSS AVE.

SET L&T IN CURB ON ℄ PROD. FROM S.

0.45

FD. L&T IN CURB

FD. NAIL & TAG IN CURB MARKED R.E. 410

FD. L&T IN CURB

(50) (50)

TAN. 47.14

46.37 ℄ PROD.

46.69

70.17 TAN.

FD. NAIL & TAG 2" DN., ILLEGIBLY MARKED; PER R.D. FT-46-50

LIVE OAK AVE.

INT. FD. CUT SPK. & W. 2" DN., PER R.D. FT 46-50

15.10

.01

℄

℄

INT. NINTH AVE.

393.50

358.98

TO INT. NINTH AVE.

O.A. 3-21-56 Set a 2"x24" P. & Brass Cap - Mkd. as shown in conc. in a well prot. by a C.I. Cover Mkd. "County Surveyor Monument"

COUNTY ENGINEER R.E. 5869

TAN. 50.61

TAN. 47.34

90°

20'

P.O.T. SET L&T. IN CONC. GUTTER

39.37

(50) (50)

FD. L&T IN CURB

FD. L&T IN CURB

CENTER AVE.

541.80

TR. #7465

TR. #7465

393.53 @ T58° = 393.50
359.00 @ T58° = 358.98
541.80 @ T68° = 541.80

(25) (25)

TO P.O.T. ⊥ ⊥ BR. SPK. W&T.

CONT. TRP. PG. 25

SIDE PG. 34

CONT. LEFT

SIDE

RETURN TO
LOS ANGELES COUNTY SURVEYOR
72B LOS ANGELES COUNTY
ENGINEERING BLDG.

Do not extend notes this side of this line.

Note: Any Additions or Changes on This Sheet Must be Made or Circled in Red Ink With Date and Name of Person Making Change.

WS 1873

PWFB 1528 1273, 1274

F.B. 1788 Pg. 37

Map Ch'd by Miller
Map No. L.A.R. 1365
Office Work Burns
Checked Gatti
Date Sept. 1956

Survey of Hodges Ave.
W.O. [illegible]
Surveyed by Mack
Notes
Date
Indexed O. Johnson

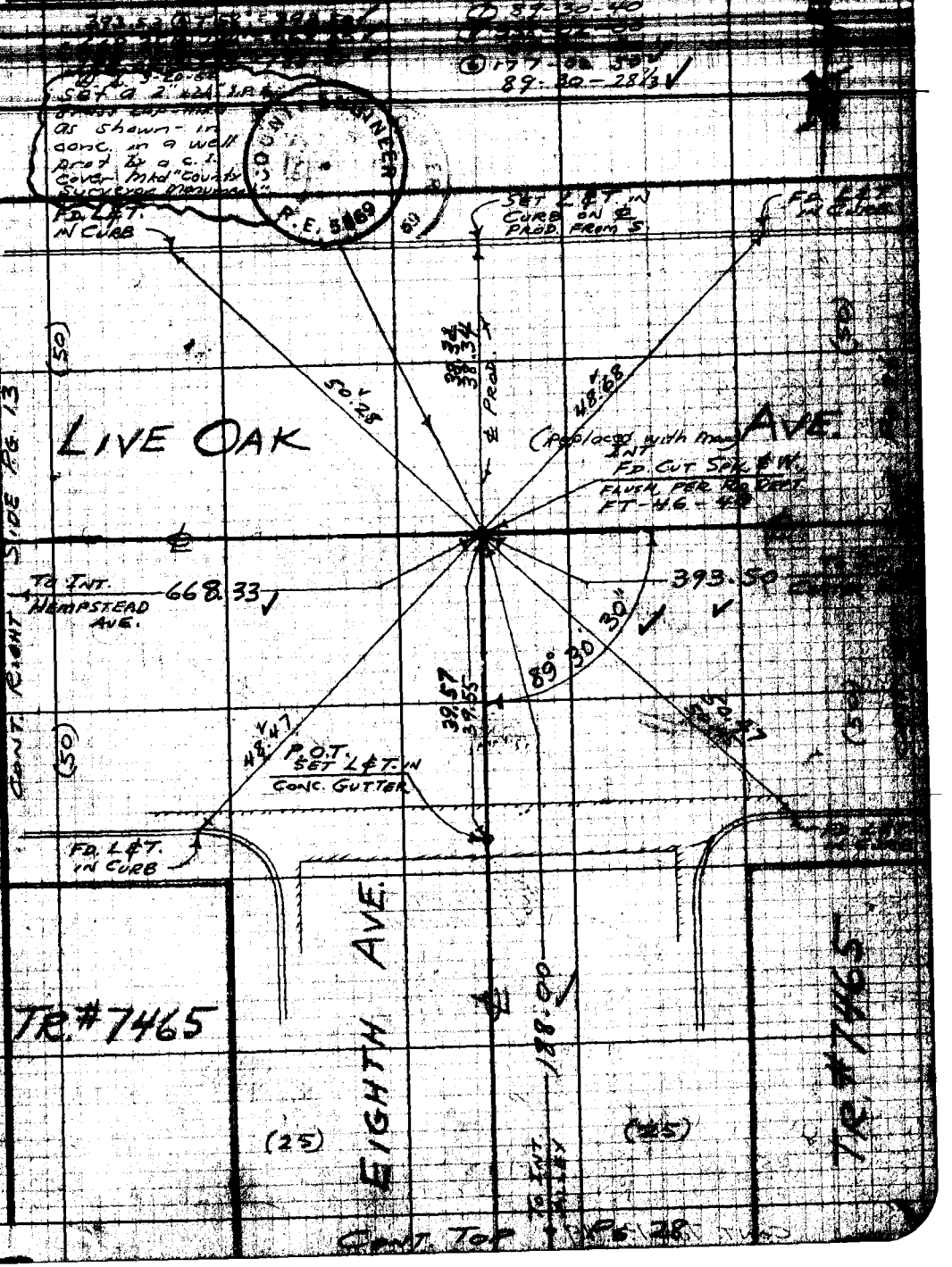

Note: Any Additions or Changes on This Sheet Must be Made or Circled in Red Ink With Date and Name of Person Making Change.

Do not extend onto this side of this line.

RETURN TO
LOS ANGELES COUNTY SURVEYOR
720 LOS ANGELES COUNTY
ENGINEERING BLDG.

7GP5088 2-47 2-51

RETURN TO
LOS ANGELES COUNTY SURVEYOR
725 LOS ANGELES COUNTY
ENGINEERING BLDG.

Note: Any Additions or Changes on This Sheet Must be Made or Circled in Red Ink With Date and Name of Person Making Change.

Do not extend notes this side of this line.

WS 46B-3

TR. # 7465

LOT 38
TR. # 7465

LOT 37
TR. # 7465

ALLEY

EIGHTH AVE.

SET 1½" P. CEM. PLUG & TAPPED CENTER, 12" BY 12" DIST. & ANGLE OF EIGHTH AVE. PER TR. # 7465

SET NAIL IN FENCE COR. POST, 3" UP

SET NAIL IN FENCE COR. POST 6" UP

SET NAIL IN FENCE COR. POST 2" UP

SET NAIL IN FENCE COR. POST 2" UP

SET NAIL IN FENCE COR. POST 2" UP

SET NAIL IN PP # 7465 12" UP

SET X IN CONC. FOUND OF WOODEN SHED, 1" UP.

SET NAIL IN WALK AT SW COR. OF SENOR, 2" UP

SET LAT. SPK. DIST. FROM COR. PER TR. # 7465

POT. SET LG. BT. SPK. W&T. FLUSH

TR. # 7465

TR. # 7465

N 89-30-00 W
358-00-00
S 89-30-00 E

N 89° 30' 00" E

188.00

513.21

480.82

189.45

26.62

16.62

11.97

25.32

27.03

65.43

68.12

59.46

(25)

(9)

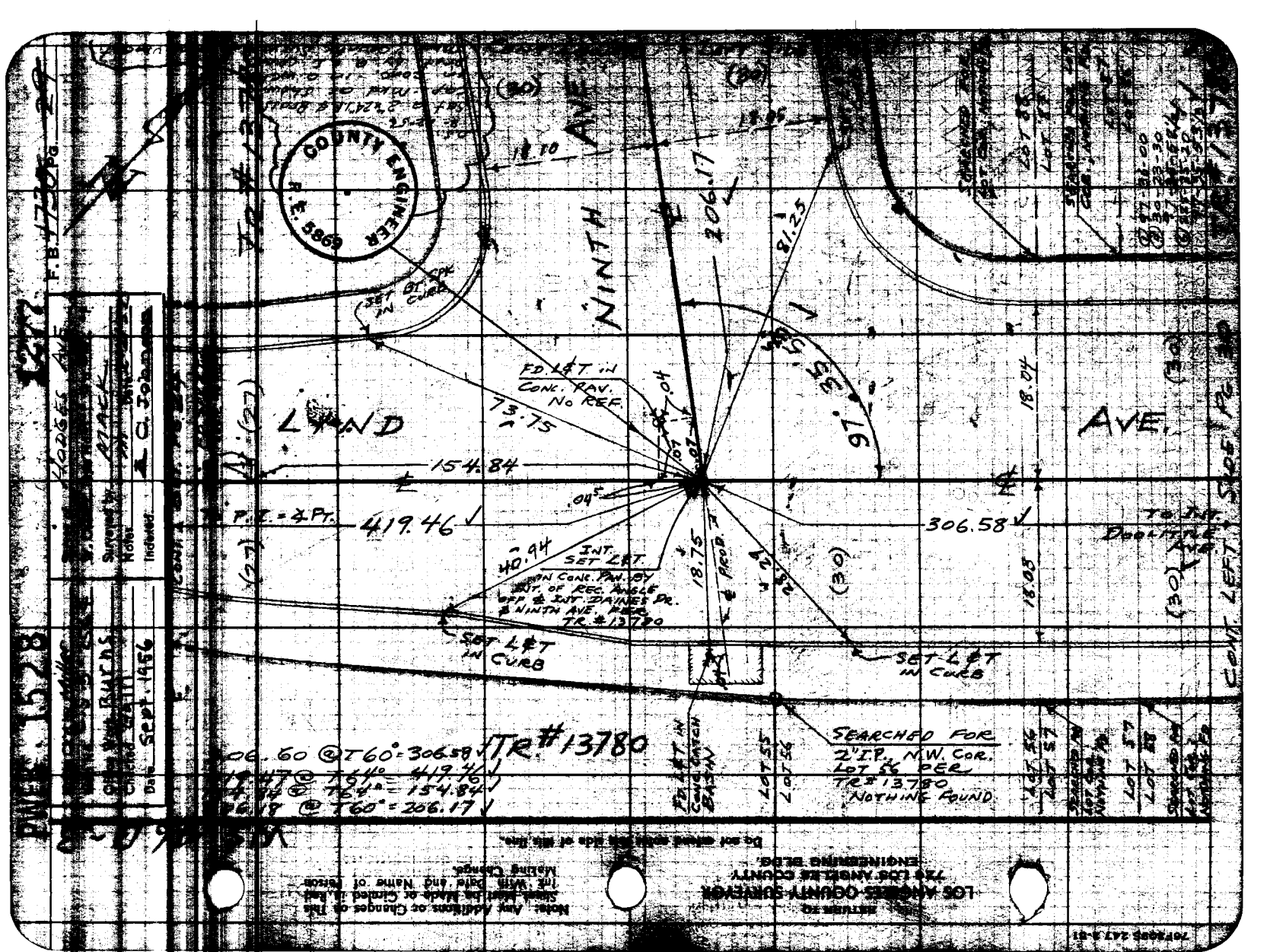
NINTH AVE.
LAND
AVE.
COUNTY ENGINEER
R.E. 5869
FD. L&T IN CONC. PAV. NO REF.
SET 8" CPK IN CURB
154.84
419.46
306.58
206.17
81.25
73.75
97.35
18.10
18.06
18.04
18.05
40.94
18.75
INT. SET L&T. IN CONC. PAV. OUT OF REC. ANGLE OFF & INT. DAINES DR. & NINTH AVE. REC. TR. #13780
SET L&T IN CURB
SET L&T IN CURB
FD. L&T IN CONC. ANCH. BASIN
SEARCHED FOR 2" I.P. N.W. COR. LOT 56 PER TR. #13780. NOTHING FOUND
TO INT. DOOLITTLE AVE.
CONT. LEFT
TR. #13780
06.60 @ T60° = 306.58
47 @ T64° = 419.46
18 @ T64° = 154.84
6.17 @ T60° = 206.17
Do not extend south side of this line.
LOS ANGELES COUNTY SURVEYOR
7th FLOOR, HALL OF ADMIN.
ENGINEERING BLDG.
Note: Any Additions or Changes on this Sheet must be made or Cleared in Ink with Date and Name of Person Making Change.
Surveyed by: BURNS
Noted: MACK
Checked: Date: Sept. 1956
Indexed: L. C. Johnson
F.B. 1720
Pg. 27
DWG. 15278
HODGES AVE.
CONT. LEFT

PWFB
SEARCHED FOR LOT COR. PER TR# 13780 NOTHING FOUND
SET L&T. IN CORB. ON ℄ PROD. FROM S.E.
SEARCHED FOR LOT COR. PER TR# 13780 NOTHING FOUND
(Replaced with Monument) 3/4" I.P. SET 2 C. BT. SPK. L&T. FLUSH
SET L&T IN CURB
TR. #13780
Δ: 37°22'10"
R: 220.00'
T: 74.40'
L: 143.49'
SET L&T IN CURB
SET L&T IN CURB
① 142-38-00
④ 210-31-30
142-37-52½
⑥ 135-46-50
142-37-48⅓
R.J. 7-22-56
set a 2"x2"x1" P.K. & Brass Cap - mkd as shown in a well prot. by a c.i. cover mkd "County Surveyor Mon."
COUNTY ENGINEER
① 90-00-00
④ 360-00-00
90-00-00
⑥ 180-00-00
90-00-00
SET L&T. SPK. W/T. FLUSH BY PROPORTION BET. ℄ NINTH AVE & ℄ MAYFLOWER AVE., PER TR. #13780
TR. #13780
DOOLITTLE
LYND
AVE.
SET L&T IN CURB
SET L&T IN CURB
SET L&T IN CURB
FD. L&T IN CURB
TR. #13780
CONT. LEFT SIDE PG. 38
RETURN TO
LOS ANGELES COUNTY SURVEYOR
723 LOS ANGELES COUNTY ENGINEERING BLDG.
Do not extend notes this side of this line.
Note: Any Additions or Changes on This Sheet Must be Made on Cinder & Red Ink With Date and Name of Person Making Change.

PWR 1528 1273

F.B. 1780 Pg. 31

Map No. [illegible]
Office Work Burns
Checked Galli
Date Sept. 1956

Hodges Ave
W.O. [illegible] Tape No. [illegible]
Surveyed by MACK
Notes
Indexed C. Johnson

Note: Any Additions or Changes on This Sheet Must Be Made at Circled B. Red Ink With Date and Name of Person Making Change.

Do not write outside of this line.

LOS ANGELES COUNTY SURVEYOR
725 LOS ANGELES COUNTY ENGINEERING BLDG.

Patented 8-18-31

90-00-00
90-00-00
(6) 180-00-00
90-00-00

Set [illegible] Mkd as shown [illegible] C.J. Covar Surveyor [illegible] 2-21-57

Fd. L&T in Curb

(Replaced with mon.) Int. Fd. P.K. Cem. Spk. 1" Dn. Pbr. Rd. Dept. FT-46-53

LIVE OAK AVE

(50)

Cont Bdy 16.40

(92)

To ℄ Halsey Ave.

295.06

460.53

To ℄ Lynd Ave.

90°00'00"

61.99 Tan.

74.43 Tan.

52.80 Tan.

58.60 Tan.

65.01

Fd. L&T in Curb

MAYFLOWER

351.62

Fd. L&T in Curb

TR. #15401

TR. #13780

(60) To ℄ Lynd Ave. (60)

Cont. Left Jur. Pg. 92

PWFB 1528

1250

WS 4021

RETURN TO
LOS ANGELES COUNTY SURVEYOR
726 LOS ANGELES COUNTY
ENGINEERING BLDG.

Do not extend notes this side of this line.

Note: Any Additions or Changes on This Sheet Must be Made or Circled in Red Ink With Date and Name of Person Making Change.

CONT. RIGHT SIDE PG. 42

CONT. TOP PG. 35

TOP LEFT SIDE PG. 36

CONT. LEFT SIDE PG. 37

TR. 15401

TR. 13780

MAYFLOWER AVE.

LYND AVE.

HALSEY AVE.

LIVE OAK AVE.

FD. 2" I.P. CONC. PLUG & NAIL 6" DN. TAGGED RE 4823 PER TR# 15401

FD. 2" I.P. CONC. PLUG & NAIL 6" DN. TAGGED RE 4823 PER TR# 15401

FD. 2x2 STK. & NAIL 20" DN. NO REF.

FD. CUT SPK. IN CONC. PAV.

FD. L&T NO REF.

FD. L&T IN CONC. PAV. NO REF.

SET L&T IN JOINT OF CONC. PAV. BY INT. OF REC. ANGLE OFF ℄ INT. LIVE OAK AVE. & MAYFLOWER AVE. PER TRACT MAP #13780

SET L&T IN CURB

SET L&T IN CURB

SET L&T IN CURB

SET L&T IN CURB

137.70 @ T78° = 137.71
579.45 @ T62° = 579.43
238.06 @ T58° = 238.04
113.56 @ T60° = 113.55
103.53 @ T62° = 103.53
120.37 @ T60° = 120.31
351.62 @ T60° = 351.62
137.69 @ T78° = 137.70

COUNTY ENGINEER
R.E. 4869

COST OF SURVEY & MAPS CO
PAID BY: [illegible]
CO COVER FILED COUNTY
CLERK [illegible]
CO. CLERK [illegible]
22.56

(2) 127-22-00
(3) 149-27-00
127-21-45
(5) 44-10-30
127-21-45

RETURN TO
LOS ANGELES COUNTY SURVEYOR
720 LOS ANGELES COUNTY
ENGINEERING BLDG.

Note: Any Additions or Changes on This Sheet Must be Made or Circled in Red Ink With Date and Name of Person Making Change.

Do not extend notes this side of this line.

PWEB 1528

Map No. [illegible]

Office Work Burns
Checked Galli
Date Sept 1966

Surveyed by Mack
Noted
Date
Indexed C. Johnson

620.36 @ 768' = 620.36'
562.12 @ 768' = 562.12'

TR. #7465

SET N&T IN PAVEMENT #4455 10" UP

P.O.T. SET LG. BT. SPK. W&T. FLUSH.

33.22

NINTH AVE.

(25)

(27)

℄ ℄

To INT. DAINES DR.

620.36

562.12

To INT. LIVE OAK

28.55

28.68

SET N&T IN PAVEMENT

SET N&T IN PAVEMENT

TR. #13780

CONT. RIGHT 1 SHEET B 21

CONT. LEFT 1 SHEET

F.B. 7750 Pg. 34

PWFB 1528

1282

562.12 @ T68° = 562.12 ✓
358.00 @ T58° = 358.98 ✓
283.35 @ T68° = 283.35 ✓

WS 48-D-3

FD. L&T IN CURB

SET L&T IN CURB ON ℄ PROD. FROM S.

FD. L&T IN CURB

N

(50)

45.57

38.28 ℄ PROD.

50.33 TAN.

(replaced with mon.) INT. FD. CUT SPK & W. 2" DN PER RD. DEPT. FT-46-51 & Z-380-9

LIVE OAK AVE.

Top Pg. 39

(50)

℄

TO ANT. COUTER AVE.

358.98

283.35

TO ℄ DOOLITTLE AVE.

CONT.

89°59'10"

52.26

(50)

CONT.

51.52 TAN.

P.O.T. SET L&T. IN CONC. GUTTER

38.83

(92)

COUNTY ENGINEER R.E. 5869

FD. L&T IN CURB

FD. L&T IN CURB

D.A. 8-21-56 Set a 2"x24" I.P. & Brass cap mkd. as shown - in conc. in a well prot. by a C.I. Cover mkd "County Surveyor Monument"

NINTH AVE.

562.12

℄

TR. # 7465

(25)

TO P.O.T. L.G. BR. SPK. W&T.

(27)

① 89-59-20
④ 359-56-40
89-57-10
⑥ 179-54-50 ✓
89-59-08 1/3 ✓

Tr. #13780

Cont. Top Pg. 33

RETURN TO
LOS ANGELES COUNTY SURVEYOR
72B LOS ANGELES COUNTY ENGINEERING BLDG.

Do not extend notes this side of this line.

Note: Any Additions or Changes on This Sheet Must be Made or Circled in Red Ink With Date and Name of Person Making Change.

PMB 1528 1283, 1284

Surveyed by Miller
Map No. C.S. 6-7546
Office Work Burns
Checked Gall
Date Sept. 1956

Surveyed of HODGES AVE
W.O. 5551 Tape No. 211 Std. 68 °F
Surveyed by MACK
Notes
Date 7-7-52
Indexed A. C. Johnson

F.B. 770 Pg. 35

CENT. RIGHT SIDE P.S.

Note: Any Additions or Changes on This Sheet Must be Made or Circled in Red Ink With Date and Name of Person Making Change.

Do not extend notes this side of this line.

RETURN TO
LOS ANGELES COUNTY SURVEYOR
726 LOS ANGELES COUNTY
ENGINEERING BLDG.

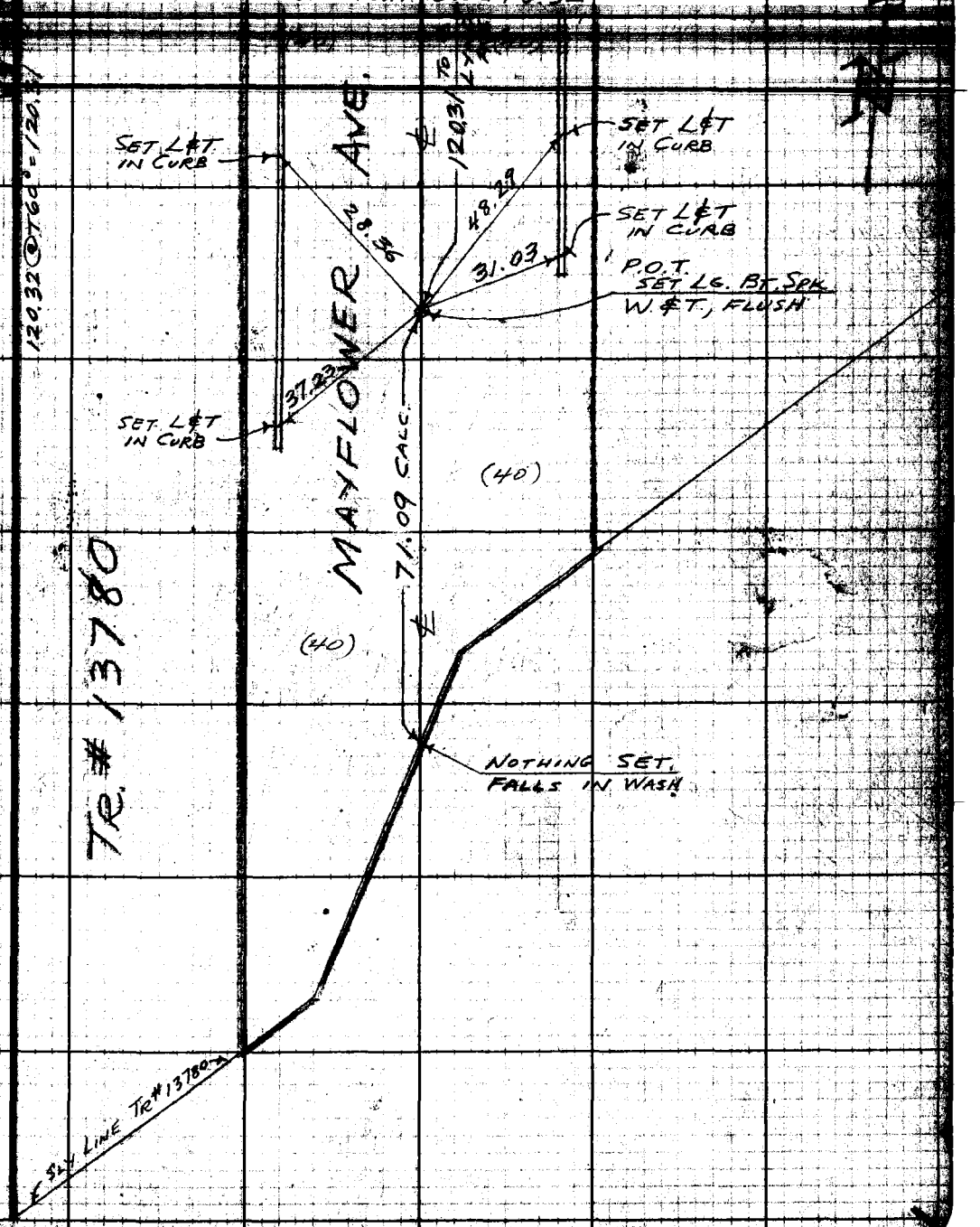

MPBOSS 247 2-51

RETURN TO
LOS ANGELES COUNTY SURVEYOR
725 LOS ANGELES COUNTY
ENGINEERING BLDG.

Note: Any Additions or Changes on This Sheet Must be Made or Circled in Red Ink With Date and Name of Person Making Change.

Do not extend notes this side of this line.

LIVE OAK AVE.

460.53

169.16

141.90

338.02

579.43

TR. # 15401

Δ: 37°21'45"
R: 1000.00
T: 338.11
L: 652.10

COUNTY ENGINEER
R.E. 5869

Set a 2"x24" I.P. & Brass Cap-mkd as shown - in Conc. in Walk Prot. by a C.I. cover mkd. "County Surveyor Monument". D.J. 3-21-56

PWB 1528 1286 F.B. 738 Pg. 37

Map Drawn by Miller
Office Work Burns
Checked Grant
Date Sept. 1956

Surveyed HODGES AVE
Surveyed by MACK
Noted
Indexed A. C. Johnson

CONT. ON PG. 38

282.07 @ r68° = 282.07 ✓
282.06 @ r66° = 282.06 ✓

TR #13780

FD. 2X2 STK. NO NAIL
16" DN. NO REF.

LOT 148
LOT 149

92.03

LIVE OAK

TENTH AVE.

CUT STK. 2" DN.
LAC RD DEPT
46-32

282.07

148.91

90°

.04

90°

COUNTY ENGINEER
R.E. 5869

SET 1" I.P. IN CONC.
IN BOTTOM OF 4" DIA.
CONC. COVER MARKED
"COUNTY SURVEY"
R.T. 3-21-56

POT. SET IN CONC.

FD. 1" I.P. IN CONC.

65.21

56.35 TAN.

38.29

56.40 TAN.

51.72

CONT. TOP PG. 38

HODGES AVE.

(27)

TO PK. & P.T.

788.22

90° 00'

SET 1" I.P. IN CONC.

282.06

141.00

INT. CENTERLINE OF HODGES AVE. & CENTERLINE OF TENTH AVE.

N 89° 31' 30" E 1280.0' FROM SOUTH QUARTER CORNER SEC. 21

TO PK. & P.T.

(27)

CONT. TOP PG. 38

①90-00-30
②360-01-10
③90-00-17½
④180-02-00 ✓
⑤90-00-20 ✓

TR #13780

FD. 2X2 STK & NAIL
8" DN. NO REF.

LOT 180
LOT 181

92.00

(92)

(50)

EISENHOWER AVE.

CONT. TOP PG. 40

Notes: Any Additions or Changes on This Sheet Must be Made or Circled in Red Ink With Date and Name of Person Making Change.

Do not cut off this side of this line.

LOS ANGELES COUNTY SURVEYOR
726 LOS ANGELES COUNTY ENGINEERING BLDG.

PERSONS RD.

TOPSOIL 247 2-51

PWFB 1528

CONT. LEFT SIDE PG 37

LYND AVE. (27)

SET LET. IN CURB ON ℄ PROD. FROM S.E.

Replaced with new B.T. - 8 FT. SET 26 BT. SPK FLUSH. REC. DIST. & ANGLE REQUIRED OFF ℄ INT. OF LYND AVE & HODGES AVE. PER TR# 13780

8.77 ℄ PROD

87.71 50'

SET LET IN CURB

TR# 13780

37.62 37

10.23 ℄ PROD.

SET LET IN CURB

SET LET IN CURB 4.4' ℄ PROD. FROM N.

TR# 13780

15.08 14.92

(27) HODGES (27)

174.41

15.06 14.93

SET LET IN CURB

SET BT. SPK IN CURB

POT. SET IN CONC. CROSS GUTTER

48.42 48.41

53.16 53.17

Δ = 37°22'10"
D = 220.00
T = 74.40
L = 143.49

Set a 2"x2A" I.P. & Brass cap - mkd. as shown - in Conc. in a well prot. by a C.I. cover mkd. "County Surveyor Monument"

COUNTY ENGINEER

SET BG. BT. SPK. W. ℄ FLUSH PROPORTION BT. 9 & NINTH AVE & MAYFLOWER AVE PER TR# 13780

90-00-00

FD. SPK. FLUSH. NO REF.

LYND AVE.

℄ TO ℄ EISENHOWER AVE

354.92 354.92

23.13 25.61

18.00 17.97

℄ PROD

SET LET IN CURB SET LET IN CURB

FD. LET. IN CURB

354.92 @ 7.58° = 354.92
354.92 @ 7.58° = 354.92

TR# 13780

CONT. LEFT SIDE PG 41

(2) 142-37-40
(4) 210-31-20
142-37-50
(6) 135-47-20
142-37-53½

(2) 90-00-00
(4) 360-00-00
90-00-00
(6) 180-00-00
90-00-00

(2) T 70° = 788.22
(4) T 70° = 174.41

RETURN TO
LOS ANGELES COUNTY SURVEYOR
725 LOS ANGELES COUNTY ENGINEERING BLDG.

Do not extend notes this side of this line.

Note: Any Additions or Changes on This Sheet Must be Made or Circled in Red Ink With Date and Name of Person Making Change.

PWB 1528 1288

Map No. [illegible] Sheet No. [illegible] Supp. No. [illegible] Ind. [illegible]

Office Work Burns Prepared by MACK Date [illegible]

Checked G.B.M. Notes Date

Date Sept. 1956 Indexed E. O. Johnson

FILE 1730 PG. 34

HOBBES AVE.

EAST RIGHT SIDE

LOT 108

LOT 109

FD 1/2" STK & NAIL 8" DN. NO REF.

(92) (50)

LIVE OAK AVE.

1003.56 N 1°18'00" E

1440.88 N 1°18'00" E

283.35 N 1°18'00" E

282.07 N 1°18'00" E

TR. #13780

B.L. 3-21-96 set a 2"x24" I.P.P. brass cap-mkd as shown - in conc. in a well prot. by a c.i. cover mkd "county Surveyor monument"

COUNTY ENGINEER

I.E. 5869

SET 1/2" I.P. INCORR.

SET 1/2" I.P. INCORR.

50.37 TANG.

33.90

51.71

PROD.

50.30 TANG.

33.90

90°

90°

25

(27)

DOOLITTLE AVE.

CONT. TOP

TO P.I. 4+71

1083.56

7.50

(27)

PG. 30

TR. #13780

070-00-30

[illegible]-01-40

[illegible]-00-25

[illegible]-02-20

[illegible]-00-23

282.07

(92) (50)

CONT. TOP PG. 37

Note: Any Additions or Changes to this Sheet Must be Made at Circle of Mating Change.

Do not extend notes to left of this line.

RETURN TO
LOS ANGELES COUNTY SURVEYOR
"F" LOS ANGELES COUNTY
ENGINEERING BLDG.

RETURN TO
LOS ANGELES COUNTY SURVEYOR
725 LOS ANGELES COUNTY
ENGINEERING BLDG.

Note: Any Additions or Changes on This Sheet Must be Made or Circled in Red Ink With Date and Name of Person Making Change.

Do not extend notes this side of this line.

WS 462-3

282.06 @ T66° = 282.06
282.06 @ T66° = 282.06
295.06 @ T66° = 295.06

SET L.F.T. IN CURB ON ℄ PROD. FROM S.

SET L.F.T. IN CURB

Gone

(50)

282.06

To ℄ HODGES AVE.

(Replaced with mon)
INT. FD. P.K. CEM. SPK. 2" DN. NO REF. BUT FITTING PROPOR. DIST. E. & W. BET. ℄ MAYFLOWER AVE. & ℄ HODGES AVE. PER TR. #13780

141.18

90°

00° 10' 15"

LIVE OAK AVE.

295.06

To ℄ MAYFLOWER

(Replaced with mon)
INT. FD. P.K. CEM. SPK. 2" DN. NO REF. BUT FITTING PROPOR. DIST. E. & W. BET. ℄ MAYFLOWER AVE. & ℄ HODGES AVE. PER TR. #13780

141.00 REC.

00° 10' 25"

SET L.F.T. IN CURB

(92)

P.O.T. SET L.F.T. IN CURB

COUNTY ENGINEER
R.E. 5869

EISENHOWER AVE.

572.82

TO R.E. SP.

(27)

LOT 204

LOT 205

TR. #13780

HALSEY AVE.

357.46

15.02

15.14

15.05

14.95

SEE REPORT REC 2" DP. PER TCM 13780 NOTHING FOUND

LOT 220

LOT 217

TR. #13780

CONT. LEFT

CONT. LEFT

TR. #13780

15 DB

PWFB 1528

1290

F.B. 1790 Pg. 1

Map No. C.S.B. - 2.5.4
Office Work Burns
Checked Galli
Date Sept. 1956

Survey of HODGES AVE.
W.O. 2237 Topo No. 2/11 Srd. 88 - F
Surveyed by MACK
Notes M Date 4-29-52
Indexed E. O. Johnson

CONT. HARPER AVE.

Note: Any Additions or Changes of This Sheet Must be Made on Circled Red Ink With Date and Name of Person Making Change.

Do not extend across this side of this line.

RETURN TO
LOS ANGELES COUNTY SURVEYOR
720 LOS ANGELES COUNTY
ENGINEERING BLDG.

SET L&T. IN CURB ON ℄ PROD. FROM S.E.

15.02

15.12

TR. #13780

INT. SET LG. BT. SPK. W&T. FLUSH, REC. DIST. & ANGLE N.WLY. OFF ℄ INT. LYND AVE. & EISENHOWER AVE. PER TR. #13780

9.09 ℄ PROD.

37.85

SET L&T. IN CURB

Δ = 37°22'00"
R = 250.00'
T = 74.39'
L = 163.18'

8.88 ℄ PROD.

36.96

38'

142

SET L&T. IN CURB ON ℄ PROD. FROM N.

354.92
354.92
174.41
572.81 @ ∠ 70° = 572.82

15.03

15.00

174.41

(27)

(27)

EISENHOWER

TR. #13780

COUNTY ENGINEER

P69

Set a 1/2" Brass Carrying a Stamping Approx. 1/2 of 3 inch Pipe 6x6 C.I. Cover Inscribed "County Surveyor Monument" Set 3-21-57

INT. SET L&T. BT. SPK. FLUSH, REC. & MAYFIELD AVE. & ℄ INT. LYND AVE. PER TR. #13780

SET BT. SPK. IN CURB

15.04

15.06

53.22

90°

SET L&T. IN CURB

(30)

18.05

P.O.T. SET L&T. IN CONC. CROSS GUTTER

46.91

00°

18.02

LYND

AVE.

℄

To ℄ HODGES AVE.

354.92

354.92

To ℄ HARPER AVE.

(30)

18.02

17.97

FD. SPK. NO REF.

SET L&T. IN CURB

SET L&T. IN CURB

CONT. RIGHT OF WAY

TR. #13780

SET L&T. IN CURB ON ℄ PROD. FROM N.W.

F.B. 1790 PG. 42

PWFB 1528

SET L&T. IN CURB ON ℄ PROD. FROM S.E.

CONT. LOWER LEFT SIDE PG. 40

1291

1292

AVE.

357.46

14.95

15.15

8.53
8.55

℄ PROD.

P.I. = ℄ PT.
SET LG. BT. SPK. W/ L&T.
FLUSH, REC. DIST. ℄ ANGLE OFF ℄ INT. OF LYND AVE. & HALSEY AVE. PER TR. # 13780

SET L&T. IN CURB

39.24
39.23

37.10
37.11

37'

8.66
℄ PROD.

142°

SET L&T. IN CURB ON ℄ PROD. FROM N.

SET L&T. IN CURB

TR. #13780

15.06

15.16

Δ = 37° 22' 10"
R = 220.00
T = 74.40
L = 143.49

(1) 142-38-00
(4) 210-91-00
142-37-45
(6) 136-46-00
142-37-48.3

COUNTY ENGINEER

(27)

HALSEY

174.41

(27)

R = 5869

(1) 90-00-00
(4) 360-00-00
90-00-00
(6) 180-00-00
90-00-00

Set a 2"x24" I.P. & Brass Cap as shown - in concrete in a well proof by a o.t. Nail County Surveyor Mark - Entry of Conc. Pav. by Proportion. Set ℄ Mayflower Ave. & ℄ Ninth Ave. per TR. # 13780

SET BT. SPK. IN CURB

14.96

15.18

TR. #13780

S 89° 15' 00" E

90°

00'

SET L&T. IN CURB

(30)

P.O.T.
SET L&T. IN CONC. CROSS GUTTER

47.16

18.04

LYND AVE.

.06

.07

℄ TO ℄ EISENHOWER AVE.

354.92

FD. L&T. IN CONC. PAV. NO REF.

238.04

℄ TO ℄ MAYFLOWER AVE.

17.98

17.95

SET L&T. IN CURB

SET L&T. IN CURB

.01

FD. L&T. IN CURB

TR. # 13780

CONT. BOT. PG. 42

RETURN TO
LOS ANGELES COUNTY SURVEYOR
72B LOS ANGELES COUNTY ENGINEERING BLDG.

Do not extend notes this side of this line.

Note: Any Additions or Changes on This Sheet Must be Made or Circled in Red Ink With Date and Name of Person Making Change.

Notes Ck'd by	Survey of HEMPSTEAD AVE
Map No.	W. O. #75 Tape No. St'd. °F
Office Work	Surveyed by MACK
Checked	Notes FRONK Date 2-19-52
Date	Indexed J. C. Johnson

F. B. 1730 Pg. 43

AUG 6 '52

HEMPSTEAD AVE. C.I. 1475

TOPOGRAPHY

ON

HEMPSTEAD AVE.

FROM: 0+00 = SLY. LINE TR# 15233
NLY. TO: 16+63.19 = ℄ FIRST ALLEY S. OF LIVE OAK AVE.

PARTY:
MACK — CHIEF
FRONK — "
TAFOYA — H.C.
MOODY — R.C.

℄ 1730 - FWT

Note: Any Additions or Changes on This Sheet Must Be Made in Red Ink With Date and Name of Person Making Change.

Do not extend notes this side of this line.

RETURN TO:
LOS ANGELES COUNTY SURVEYOR
726 LOS ANGELES COUNTY
ENGINEERING BLDG.

76F3088 2M7 2-51

RETURN TO
LOS ANGELES COUNTY SURVEYOR
726 LOS ANGELES COUNTY
ENGINEERING BLDG.

Note: Any Additions or Changes on This Sheet Must be Made or Circled in Red Ink With Date and Name of Person Making Change.

Do not extend notes this side of this line.

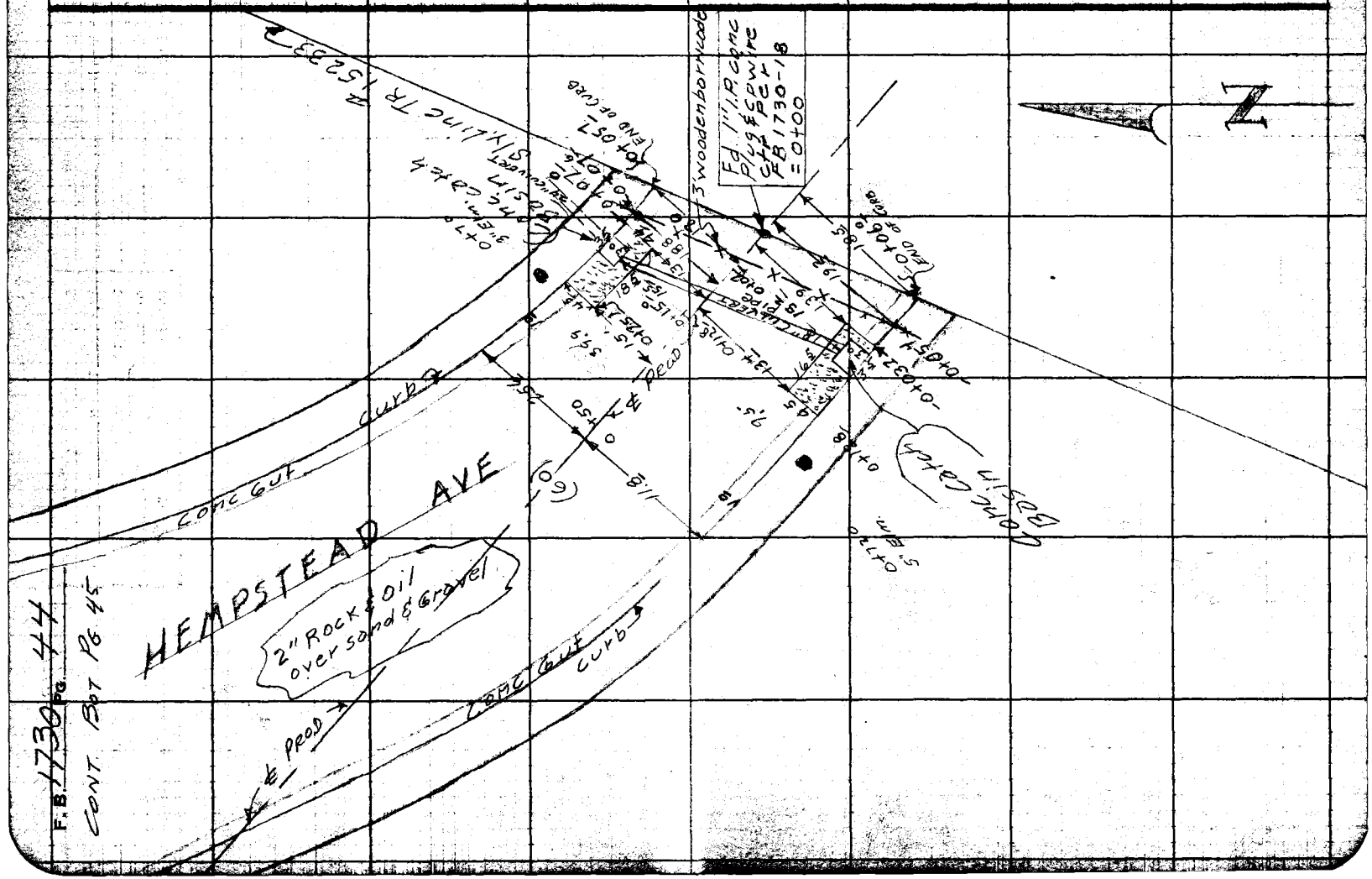
N
HEMPSTEAD AVE
2" Rock & oil over sand & gravel
conc curb
conc cut
conc curb
conc cut
conc curb
conc cut
conc curb
3" wooden barricade
Fd. 1" I.P. conc
Plug & CPWire
Cut
FB 1730-18
= 0+00
9.5'
Sidewalk
Sidewalk
Sidewalk

Name Ck'd by
Map No.
Office Work
Checked
Date

Survey of HEMPSTEAD AVE
V. O. Tape No. Std. °F
Surveyed by MACK
Notes WORK Date 2-13-32
Indexed C. Johnson

F. B. 1730 Pg. 45

CONT. Pg 46

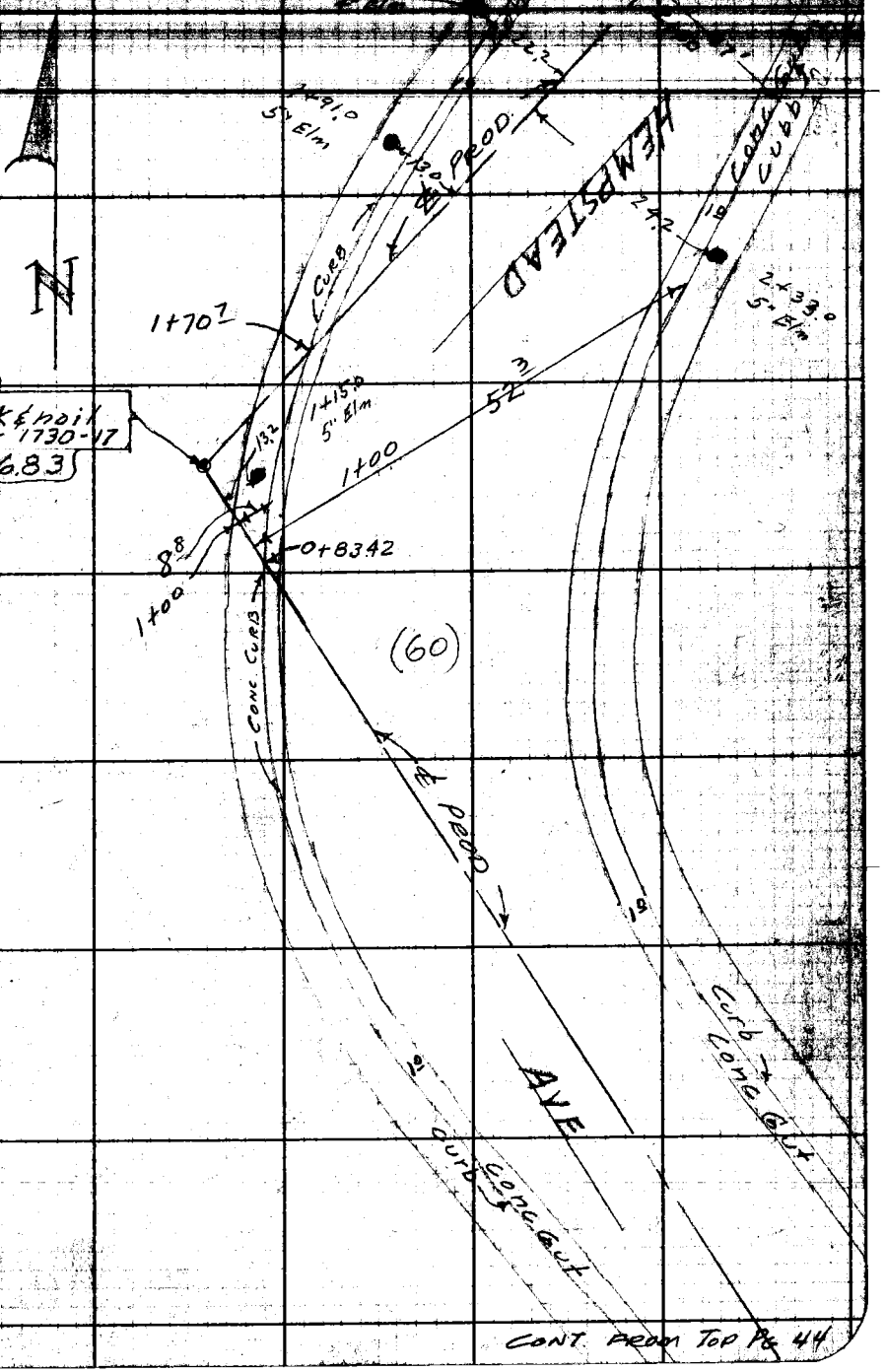

CONT. FROM TOP Pg 44

Note: Any Additions or Changes on This Sheet Must be Made or Circled in Red Ink With Date and Name of Person Making Change.

Do not extend notes this side of this line.

RETURN TO
LOS ANGELES COUNTY SURVEYOR
900 LOS ANGELES COUNTY
ENGINEERING BLDG.

76F3088 247 2-31

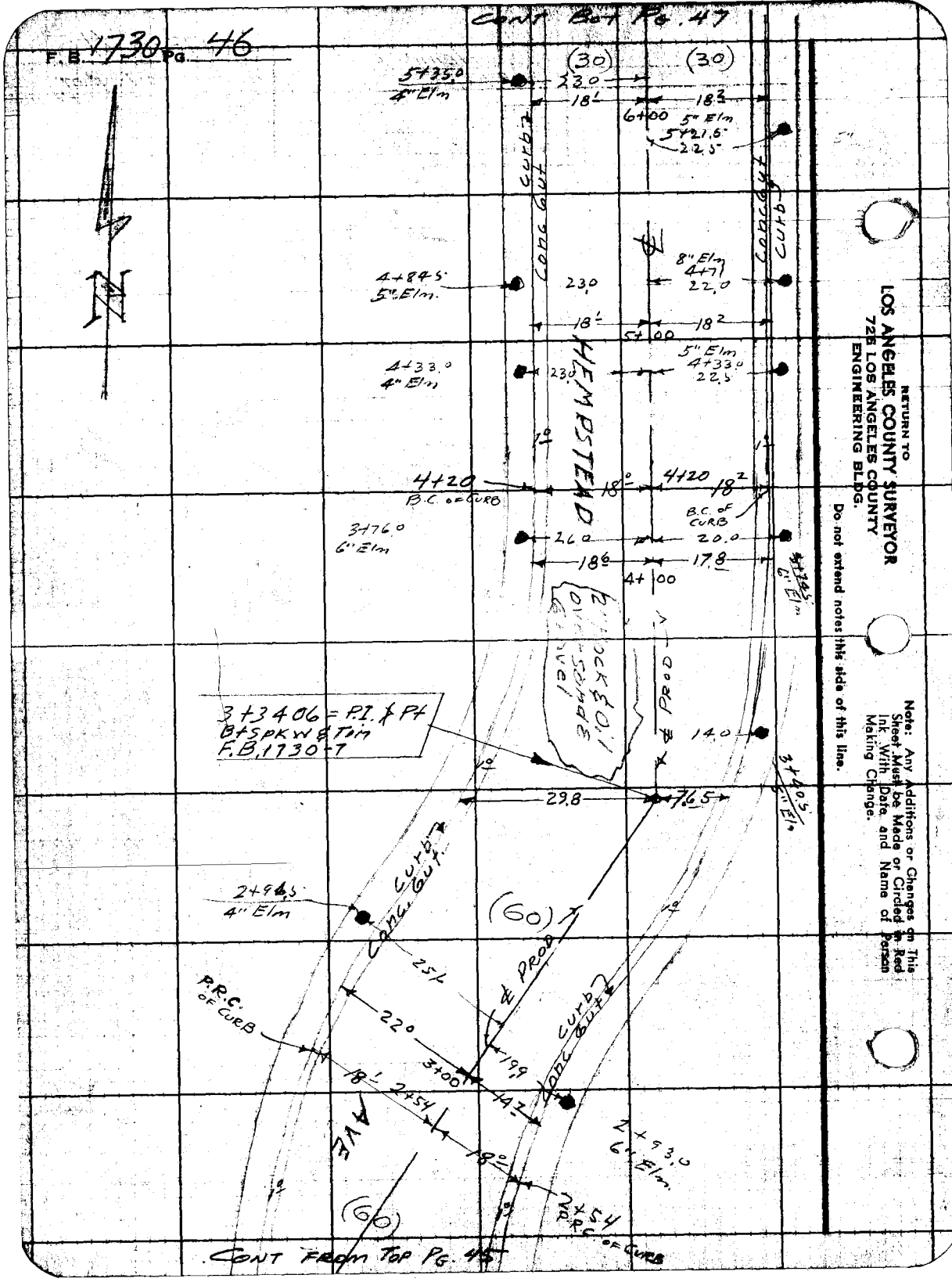

RETURN TO
LOS ANGELES COUNTY SURVEYOR
72B LOS ANGELES COUNTY
ENGINEERING BLDG.

Do not extend notes this side of this line.

Note: Any Additions or Changes on This Sheet Must be Made or Circled in Red Ink With Date, and Name of Person Making Change.

F.B. 1730 Pg. 47

Map No.
Office Work
Checked
Date

Formerly HEMPSTEAD AVE
W. Side Tum Rd. Std. °F
Surveyed by MACK
Notes CONK Date 2-22-52
Indexed C. Johnson

CONT BOT PG 48

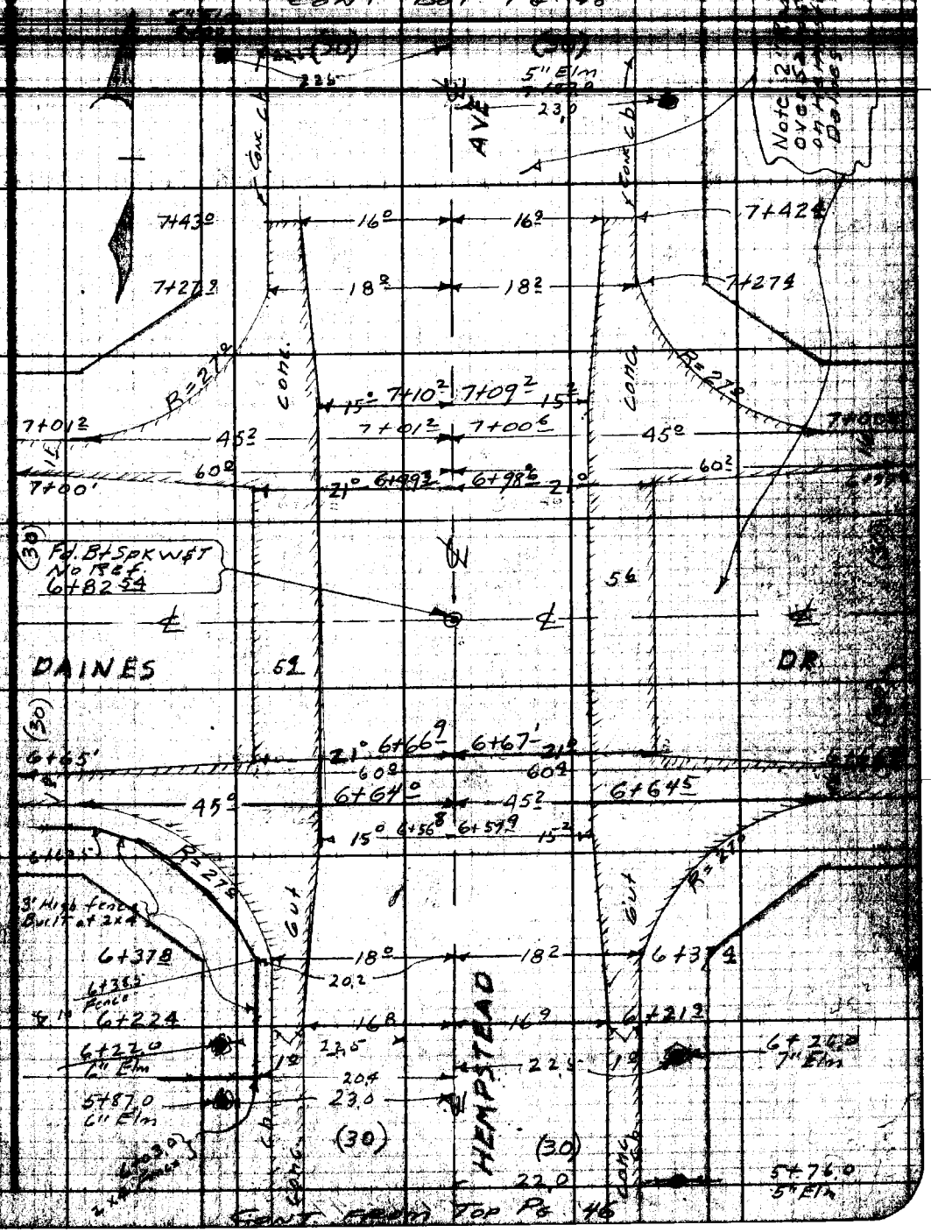

Note: Any Additions or Changes This Sheet Must Be Made or Cleared In Ink With Date and Name of Person Making Change.

Do not write on this side of this line.

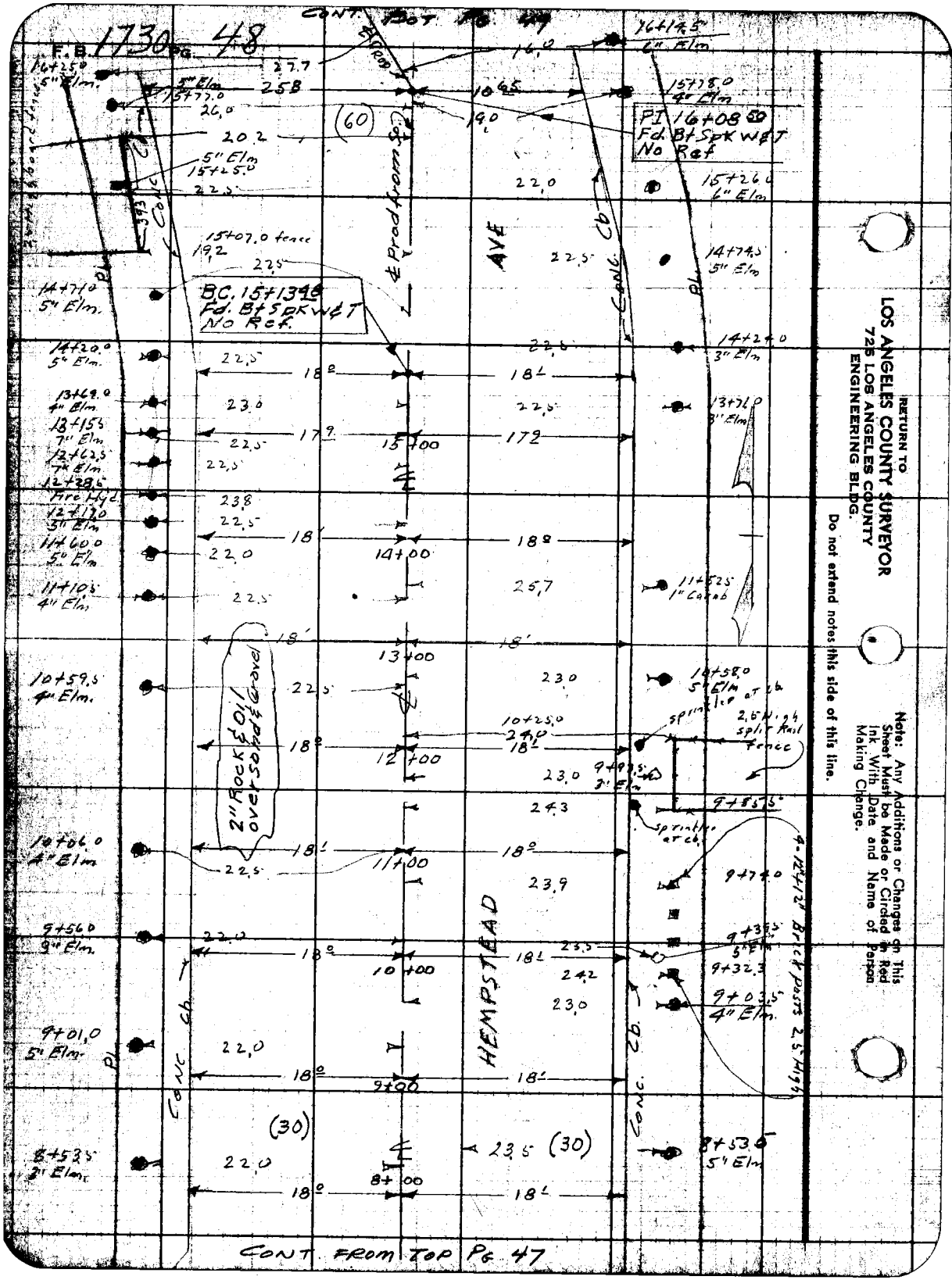
CONT. FROM PG. 47
F.B. 1730 PG. 48
PI 16+08.50
Fd. Bt Spk W&T
No Ref
BC. 15+13.46
Fd. Bt Spk W&T
No Ref.
℄ Prod from ℄
AVE
HEMPSTEAD
Conc. Ch
Conc. Ch
Conc. Ch
Conc. Ch
2" ROCK & OIL
over Sand & Gravel
Fence
Brick posts 2.5' High
CONT FROM TOP PG 47
RETURN TO
LOS ANGELES COUNTY SURVEYOR
725 LOS ANGELES COUNTY
ENGINEERING BLDG.
Do not extend notes this side of this line.
Note: Any Additions or Changes on This Sheet Must be Made or Circled in Red Ink With Date and Name of Person Making Change.

Notes Ck'd by
Map No.
Office Work
Checked
Date

Survey of HEMPSTEAD AVE
W. O. 115 Tape No. St'd °F
Surveyed by MACK
Notes ~~BRONK~~ Date 7-29-52
Indexed O. Johnson

F. B. 1730 Pg. 49

Note: Any Additions or Changes on This Sheet Must be Made or Circled in Red Ink With Date and Name of Person Making Change.

Do not extend notes this side of this line.

LOS ANGELES COUNTY SURVEYOR
725 LOS ANGELES COUNTY
ENGINEERING BLDG.

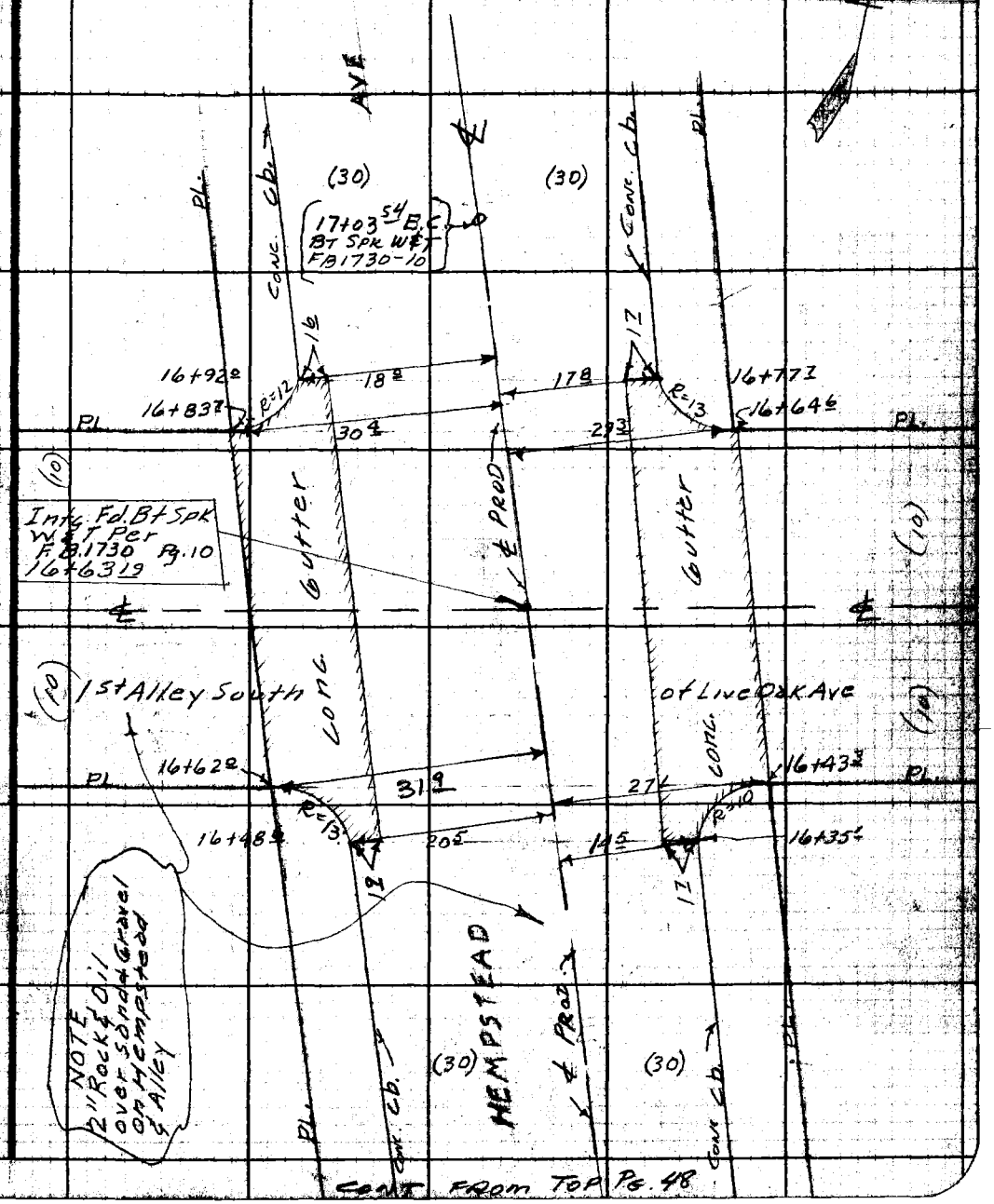

CONT FROM TOP PG. 48

TRACING 247 2-51

RETURN TO
LOS ANGELES COUNTY SURVEYOR
723 LOS ANGELES COUNTY
ENGINEERING BLDG.

Note: Any Additions or Changes on This Sheet Must be Made or Circled in Red Ink With Date and Name of Person Making Change.

Do not extend notes this side of this line.

F.B. 1730 Pg. 50

HEMPSTEAD AVE

CROSS SECTIONS

ON

HEMPSTEAD AVE

FROM: 0+00 = SLY. LINE TR. #15233

NLY TO: 16+63.19 = ℄ FIRST ALLEY S. OF LIVE OAK AVE

PARTY

MACK CHIEF

FRONK A

TAFOYA HIC

MOODY RC

STATION	B.S.	H.I.	F.S.	ELEV.

NOTE: ANY ADDITIONS OR CHANGES ON THIS SHEET MUST BE MADE AND CIRCULED IN RED INK, WITH DATE AND NAME OF PERSON MAKING CHANGE.

PLEASE RETURN TO
LOS ANGELES COUNTY SURVEYOR
726 LOS ANGELES COUNTY ENGINEERING BLDG.

Do not extend notes this side of this line.

TELEPS 307 4-60

76L298 307 4-50

PLEASE RETURN TO
LOS ANGELES COUNTY SURVEYOR
726 LOS ANGELES COUNTY ENGINEERING BLDG.

NOTE: ANY ADDITIONS OR CHANGES ON THIS SHEET MUST BE MADE OR CIRCLED IN RED INK, WITH DATE AND NAME OF PERSON MAKING CHANGE.

Do not extend notes this side of this line.

STATION	B. S.	H. I.	F. S.	ELEV.	
BM TE-900	5.09	339.62		334.53	BM TE-900 EL=334.528 FB1588-218 HEMPSTEAD AVE. (W. SIDE), 680± S. OF ℄ OF DAINES DR BT. SPK IN CURB, 2' N. OF CATCH BASIN, OP HG.#3265
-0+50			5.0	334.6	℄ PROD. TO S. OF HEMPSTEAD AVE
-0+06			4.8	334.8	℄ " " " " " "
			5.2	334.4	10 L-W
			5.08	334.54	18.5 L-W, TOP OF CURB @ S. END OF CURB
0+00 INT.			5.2	334.4	℄ INT. HEMPSTEAD AVE. & SLY. LINE TR.# 15233
			4.8	334.8	30 L-W ON SLY LINE TR.# 15233
			4.9	334.7	100 L-W " " " " "
			5.2	334.4	150 L-W " " " " "
			4.5	335.1	30 R-E " " " " "
			3.7	335.9	100 R-E " " " " "
			3.4	336.2	150 R-E " " " " "
+02			4.75	334.87	℄ PROD. HEMPSTEAD AVE, TOP ROCK & OIL BERM
			5.24	334.38	3 L-W, PAV. BOT. OF ROCK & OIL BERM
			5.44	334.18	13 L-W, PAV.
			8.96	330.66	15.2 L-W, FLOW LINE W. END OF 18" CULVERT
			6.11	333.51	18 L-W GUTTER ON GRATING OVER CATCH BASIN
			8.72	330.90	18 L-W FLOOR OF CONC. CATCH BASIN
			5.12	334.50	18 L-W TOP CURB

Subdivision
Job No.
Division
Mapped by
Date
No.
Sec.
Plotted
Date
Checked
Date
No.
Notes Chkd.
Date
Indexed by K. C. Jackson Date 5-1-52
Notes M.
Survey by MACK
Building at HEMPSTEAD AVE

76L298 307 4-50

PLEASE RETURN TO
LOS ANGELES COUNTY SURVEYOR
726 LOS ANGELES COUNTY ENGINEERING BLDG.

NOTE: ANY ADDITIONS OR CHANGES ON THIS SHEET MUST BE MADE OR CIRCLED IN RED INK, WITH DATE AND NAME OF PERSON MAKING CHANGE.

Do not extend notes this side of this line.

STATION	B. S.	H. I.	F. S.	ELEV.		
		339.62				
0+05.7			5.18	334.44	℄ PROD	HEMPSTEAD AVE., PAV
			5.35	334.27	1.3 R-E	PAV, BOT ROCK & OIL BERM
			5.00	334.62	1.5 R-E	PAV.
			5.10	334.52	1.8 R-E	TOP OF CURB @ S. END OF CURB
+15			5.12	334.50	℄ PROD	HEMPSTEAD AVE, PAV
			5.42	334.20	4.5 R-E	PAV
			9.29	330.33	1.5 R-E	FLOW LINE, E. END OF 18" CULVERT
			6.11	333.51	1.8 R-E	GUTTER ON GRATING OVER CATCH BASIN
			9.59	330.03	1.8 R-E	FLOOR OF CONC CATCH BASIN
			5.16	334.46	1.8 R-E	TOP CURB
+50			5.09	334.53	℄ PROD	HEMPSTEAD AVE., PAV
			5.65	333.97	1.8 L-W	GUTTER
			5.00	334.62	1.8 L-W	TOP CURB
			5.00	334.62	8.9 R-E	CROWN OF PAV
			5.48	334.14	25.6 R-E	GUTTER
			4.87	334.75	25.6 R-E	TOP CURB
+70			5.25	334.37	℄ PROD	HEMPSTEAD AVE, PAV
+83.42			5.52	334.10	℄ "	" " GUTTER
" "			4.87	334.75	℄ "	" " TOP CURB
1+00			4.64	334.98	℄ "	" ROCK & OIL BERM

Profile No. ____ Date ____ Notes Red ____ Date ____ Notes Chk ____ Date ____ Plotted ____ Date ____ Job No. 1475 Division No. ____ Survey of HEMPSTEAD AVE Map No. ____ Date ____ F.B. 71 38

Profile No. ____ Plotted ____ Date ____ X-Sec. No. ____ Checked ____ Date ____

Notes Red ____ Date ____ Notes Chill ____ Date ____

Survey of HEMPSTEAD AVE Division No. 4175 Job No. 54

Survey by MACK Notes MACK Date 5-1-52

Indexed E. C. Johnson

TELSTAR 307 4-50

PLEASE RETURN TO
LOS ANGELES COUNTY SURVEYOR
726 LOS ANGELES COUNTY ENGINEERING BLDG.

NOTE: ANY ADDITIONS OR CHANGES ON THIS SHEET MUST BE MADE OR CIRCLED IN RED INK, WITH DATE AND NAME OF PERSON MAKING CHANGE.

Do not extend notes this side of this line.

STATION	B. S.	H. I.	F. S.	ELEV.	
		339 62			
1+00			478	33484	8 8 R-E TOP CURB
			543	33419	8 8 R-E, GUTTER
			480	33482	30 R-E, CROWN OF PAV.
			532	33430	52 3 R-E GUTTER
			469	33493	52 3 R-E, TOP OF CURB
+26 83 P.I.			37	3359	℄ PROD. HEMPSTEAD AVE @ ∡ PT. = P.I.
T.P	580	340 17	525	33437	T.P.
1+70 7			520	33497	℄ PROD HEMPSTEAD AVE, TOP CURB
" "			584	33433	℄ " " " GUTTER
2+00			528	33489	℄ " " ", PAV.
			574	33443	10 8 L-W, GUTTER
			509	33508	10 8 L-W TOP CURB
			521	33496	4 5 R-E, CROWN OF PAV.
			575	33442	27 1 R-E, GUTTER
			516	33501	27 1 R-E, TOP CURB
+27			510	33507	℄ PROD. HEMPSTEAD AVE, PAV
			45	3357	30 L-W ON SLY LINE LOT 38
			35	3367	100 L-W " " " " "
			40	3362	150 L-W " " " " " PARK LINE
+48			497	33520	℄ PROD HEMPSTEAD AVE. PAV (-3.5-9.5-4.0)

76L298 307 4-50

PLEASE RETURN TO
LOS ANGELES COUNTY SURVEYOR
726 LOS ANGELES COUNTY ENGINEERING BLDG.

NOTE: ANY ADDITIONS OR CHANGES ON THIS SHEET MUST BE MADE OR CIRCLED IN RED INK, WITH DATE AND NAME OF PERSON MAKING CHANGE.

Do not extend notes this side of this line.

STATION	B. S.	H. I.	F. S.	ELEV.	
		340.17			
2+48			44	335.8	30 R-E ON SLY. LINE LOT 32
			37	336.5	100 R-E " " " " "
			38	336.4	128 R-E " " " " ", FENCE LINE
+54			495	335.22	℄ PROD. HEMPSTEAD AVE, PAV.
			560	334.57	18 L-W, GUTTER
			495	335.22	18 L-W TOP CURB
			557	334.60	18 R-E, GUTTER
			502	335.15	18 R-E TOP CURB
3+00			484	335.33	℄ PROD. HEMPSTEAD AVE, PAV.
			483	335.34	3 L-W, CROWN OF PAV.
			548	334.69	22 L-W, GUTTER
			483	335.34	22 L-W TOP CURB
			545	334.72	14 R-E, GUTTER
			479	335.38	14 R-E TOP CURB
+34.06 P.I.			492	335.25	℄ PROD. HEMPSTEAD AVE, @ ∆ PT - P.I., PAV.
+50			475	335.42	℄ " " " PAV.
			469	335.48	5 L-W, CROWN OF PAV.
			534	334.83	25 L-W, GUTTER
			472	335.45	25 L-W, TOP CURB
			531	334.86	17 R-E GUTTER

Profile Notes Red_____ Plotted_____ Job No. 1475 Division No. _____ F.B. 1730 Pg. 55
No. _____ Date _____ Date _____ Survey of HEMPSTEAD AVE
Notes Chkd. _____ Chkd. _____ Survey By _____
No. _____ Date _____ Date _____ Map No. _____ Date _____

76L298 307 4-50

PLEASE RETURN TO
LOS ANGELES COUNTY SURVEYOR
726 LOS ANGELES COUNTY ENGINEERING BLDG.

NOTE: ANY ADDITIONS OR CHANGES ON THIS SHEET MUST BE MADE OR CIRCLED IN RED INK, WITH DATE AND NAME OF PERSON MAKING CHANGE.

Do not extend notes this side of this line.

STATION	B. S.	H. I.	F. S.	ELEV.	
		340 17			
3+50			467	33553	11.5 R-E, TOP CURB
4+00			457	33560	℄ PROD. HEMPSTEAD AVE, PAV.
			520	33497	18.6 L-W, GUTTER
			453	33564	18.6 L-W, TOP CURB
			518	33499	17.8 R-E GUTTER
			450	33565	17.8 R-E TOP CURB
T.P.	525	340 90	452	33565	T.P. (BT SPK ON ℄ @ 4+14.43)
4+02			531	33559	℄ PROD HEMPSTEAD AVE, PAV.
			46	3363	30 L-W ON SLY. LINE LOT 41
			32	3377	100 L-W " " (-3.6 + 0.4 = -3.2)
			38	3371	205 L-W, FENCE LINE (-3.2 - 0.6 = -3.8)
			45	3304	30 R-E ON SLY. LINE LOT 29
			33	3376	100 R-E " " " (-3.3 - 0.0 = -3.3)
			35	3374	185 R-E " " " (-3.3 - 0.2 = -3.5)
5+00			500	33590	℄ HEMPSTEAD AVE., PAV.
			556	33534	18.1 L-W, GUTTER
			491	33599	18.1 L-W TOP CURB
			556	33534	18.2 R-E GUTTER
			490	33600	18.2 R-E TOP CURB
T.P.	509	341 53	446	33644	T.P. (BM TE-899 EL=336.424 (FB 1388-2W))

Profile
Plotted ____ Notes Red. ____ Division No. ____ Job No. 1475
Date ____ Date ____ Notes ____ Notes Chkd. ____ Notes M
Checked ____ Date ____ Date 5-1-52
Date ____
No. ____ X-Sec. No. ____
Survey of HEMPSTEAD AVE
Survey by MACKO
Indexed J. C. Johnson
F.B. 1730 PG. 56

76L298 307 4-50

PLEASE RETURN TO
LOS ANGELES COUNTY SURVEYOR
726 LOS ANGELES COUNTY ENGINEERING BLDG.

NOTE: ANY ADDITIONS OR CHANGES ON THIS SHEET MUST BE MADE OR CIRCLED IN RED INK, WITH DATE AND NAME OF PERSON MAKING CHANGE.

Do not extend notes this side of this line.

STATION	B. S.	H. I.	F. S.	ELEV.		
		341 53				
6+00			534	33619	℄ HEMPSTEAD AVE, PAV.	
			581	33572	18' L-W, GUTTER	
			515	33638	18' L-W, TOP CURB	
			586	33567	18² R-E GUTTER	
			519	33634	18² R-E, TOP CURB	
+37⁴			531	33622	℄ HEMPSTEAD AVE, PAV.	
			572	33581	18² R-E, GUTTER @ S. END OF S.E. CB PET	
			503	33650	18² R-E TOP CURB " " " " "	
+37⁸			576	33577	18° L-W, GUTTER @ S. END OF S.W. CB PET	
			506	33647	18° L-W TOP CURB " " " "	
+64			525	33628	℄ HEMPSTEAD AVE, PAV.	
			564	33589	18° L-W, CONC. X-GUTTER	
			540	33613	45 L-W, GUTTER @ W. END OF S.W. CB PET	
			475	33678	45 L-W TOP CURB " " " " "	
+64⁵			558	33595	18° R-E, CONC X-GUTTER	
			533	33620	45² R-E, GUTTER @ E. END OF S.E. CB PET	
			471	33682	45² R-E, TOP CURB " " " " "	
+82⁵⁴ INT.			520	33633	℄ INT. DAINES DR. & HEMPSTEAD AVE, PAV	
			559	33594	18 L-W ON ℄ DAINES DR, CONC X-GUTTER	
			519	33634	45 L-W " " " " PAV	

Profile No. ____ Notes Red. ____ Date ____ Notes Chkd. ____ Date ____ No. ____ Date ____ Plotted ____ Date ____ Checked ____ Date ____ Job No. 1475 Division No. ____ Survey of HEMPSTEAD Survey by PARK Notes ____ Date ____ Map No. ____ Checked Johnson Date ____

F. B. 1730 PG. 57

76L298 307 4-50

PLEASE RETURN TO
LOS ANGELES COUNTY SURVEYOR
726 LOS ANGELES COUNTY ENGINEERING BLDG.

NOTE: ANY ADDITIONS OR CHANGES ON THIS SHEET MUST BE MADE OR CIRCLED IN RED INK, WITH DATE AND NAME OF PERSON MAKING CHANGE.

Do not extend notes this side of this line.

Profile No. ____ X-Sec. No. ____
Plotted ____ Date ____ Checked ____ Date ____
Notes Red. ____ Date ____ Notes Chkd. ____ Date ____
Division No. 1475 Job No. 1475
Survey of HEMPSTEAD AVE
Survey by MACK Notes M1
Indexed C. Johnson Date 5-1-52
F.B. 1730 Pg. 58

STATION	B. S.	H. I.	F. S.	ELEV.		
		341 53				
6+82 54 INT			471	33682	100 L-W ON ℄ DAINES DR.,	PAV
			463	33690	150 L-W " " "	" "
			478	33675	200 L-W " " "	"
			554	33599	18 R-E " " "	", CONC. X-GUTTER
			515	33638	45 R-E " " "	", PAV.
			430	33723	100 R-E " " "	", "
			371	33782	150 R-E " " "	" "
			324	33829	193 R-E " " "	" "
7+00			512	33641	℄ HEMPSTEAD AVE,	PAV
+00 6			547	33606	18 R-E, CONC. X-GUTTER	
			537	33616	45 R-E, GUTTER	@ E. END OF N.E. CB RET.
			473	33680	45 R-E TOP CURB	" " " " " " "
+01 2			552	33601	18 L-W, CONC. X-GUTTER	
			540	33613	45 2 L-W GUTTER	@ W. END OF N.W. CB RET
			474	33679	45 2 L-W TOP CURB	" " " " " " " "
+27 4			492	33661	℄ HEMPSTEAD AVE,	PAV.
			536	33617	18 2 R-E, GUTTER	@ N. END OF N.E. CB RET.
			474	33679	18 2 R-E TOP CURB	" " " " " " "
+27 9			538	33615	18° L-W GUTTER	@ N. END OF N.W. CB RET.
			478	33675	18° L-W TOP CURB	" " " " " " "

76L298 307 4-50

PLEASE RETURN TO
LOS ANGELES COUNTY SURVEYOR
726 LOS ANGELES COUNTY ENGINEERING BLDG.

NOTE: ANY ADDITIONS OR CHANGES ON THIS SHEET MUST BE MADE OR CIRCLED IN RED INK, WITH DATE AND NAME OF PERSON MAKING CHANGE.

Do not extend notes this side of this line.

STATION	B. S.	H. I.	F. S.	ELEV.		
		341 53				
8+00			443	337.10	℄ HEMPSTEAD AVE., PAV.	
			493	336.60	18' L-W, GUTTER	
			435	337.18	18' L-W TOP CURB	
			482	336.71	18' R-E GUTTER	
			427	337.26	18' R-E, TOP CURB	
9+00			390	337.63	℄ HEMPSTEAD AVE., PAV	
			431	337.22	18' L-W, GUTTER	
			377	337.76	18' L-W, TOP CURB	
			424	337.29	18' R-E GUTTER	
			274	338.79	18' R-E TOP CURB	
T.P.	592	343 23	422	337.31	T.P. (BT. SPK @ STA. 9+00, 2' W. OF E.C.	28
9+74			523	338.00	℄ HEMPSTEAD AVE., PAV.	
			45	338.7	30 L-W	
			37	339.5	100 L-W	
			44	338.8	204 L-W, FENCE LINE	
			43	338.9	30 R-E	
			28	340.4	100 R-E	
			26	340.6	192 R-E, FENCE LINE (-2.2 + 0.2 = .6)	
10+00			505	338.18	℄ HEMPSTEAD AVE, PAV.	
			548	337.75	18' L-W GUTTER	

Profile No. ____ Notes Red. ____ Plotted ____ Job No. 1475 Division No. ____
Date ____ Date ____ Survey of HEMPSTEAD AVE
X-Sec. No. ____ Notes Chkd. ____ Checked ____ Survey by WAER Notes: DR. Date 5-4-52
Date ____ Date ____ Map No. ____ Indexed ____ Tolerance ____ Date ____

F. B. 1730 PG. 59

76L298 307 4-50

PLEASE RETURN TO
LOS ANGELES COUNTY SURVEYOR
726 LOS ANGELES COUNTY ENGINEERING BLDG.

NOTE: ANY ADDITIONS OR CHANGES ON THIS SHEET MUST BE MADE OR CIRCLED IN RED INK, WITH DATE AND NAME OF PERSON MAKING CHANGE.

Do not extend notes this side of this line.

F.B. 1730 Pg. 60 | Job No. 1475 | Division No. | Notes Red. | Plotted | Profile
Survey of HEMPSTEAD AVE. | Date | Date | No.
Survey by MACK | Notes M | Notes Chkd. | Checked | X-Sec.
Indexed C. Johnson | Date 5-1-52 | Date | Date | No.

STATION	B. S.	H. I.	F. S.	ELEV.		
		34323				
10+00			495	33828	18 L-W, TOP CURB	
			550	33773	18' R-E GUTTER	
			490	33833	18' R-E TOP CURB	
11+00			450	33873	℄ HEMPSTEAD AVE, PAV.	
			493	33830	18' L-W, GUTTER	
			438	33885	18' L-W, TOP CURB	
			495	33828	18° R-E, GUTTER	
			439	33884	18° R-E, TOP CURB	
T.P.	710	34542	491	33832	T.P.	
12+00			607	33935	℄ HEMPSTEAD AVE., PAV.	
			653	33889	18° L-W, GUTTER	
			597	33945	18° L-W, TOP CURB	
			651	33891	18' R-E, GUTTER	
			597	33945	18' R-E, TOP CURB	
+87			560	33982	℄ HEMPSTEAD AVE, PAV.	
			50	34[illegible]4-	30 L-W	
			47	3407-	100 L-W	(-4.5-0.2=-4.7)
			54	3400-	202 L-W, FENCE LINE	(-4.7-0.7=-5.4)
			49	34[illegible]5-	30 R-E	
			30	342[illegible]-	100 R-E	(-3.3+0.3=-3.0)

76L298 307 4-50

PLEASE RETURN TO
LOS ANGELES COUNTY SURVEYOR
726 LOS ANGELES COUNTY ENGINEERING BLDG.

NOTE: ANY ADDITIONS OR CHANGES ON THIS SHEET MUST BE MADE OR CIRCLED IN RED INK, WITH DATE AND NAME OF PERSON MAKING CHANGE.

Do not extend notes this side of this line.

STATION	B. S.	H. I.	F. S.	ELEV.	
		345 42			
12+87			28	3426	193 R-E, FENCE LINE (-3.0+0.2=-2.8)
13+00			550	33992	℄ HEMPSTEAD AVE, PAV.
			594	33948	18' L-W, GUTTER
			541	34001	18' L-W TOP CURB
			597	33945	18' R-E GUTTER
			539	34003	18' R-E TOP CURB
14+00			486	34056	℄ HEMPSTEAD AVE., PAV.
			530	34012	18' L-W, GUTTER
			478	34064	18' L-W TOP CURB
			534	34008	18° R-E GUTTER
			479	34063	18° R-E TOP CURB
15+00			431	34111	℄ HEMPSTEAD AVE., PAV.
			477	34065	17.9 L-W, GUTTER
			422	34120	17.9 L-W TOP CURB
			476	34066	17.9 R-E GUTTER
			415	34127	17.9 R-E TOP CURB
T.P	593	347 15	420	34122	T.P
15+50			574	34141	℄ PROD. HEMPSTEAD AVE., PAV.
			574	34141	1± L-W, CROWN OF PAV.
			622	34093	19 L-W, GUTTER
			567	34148	19 L-W, TOP CURB

Profile Notes Red. ____ Plotted ____ Job No. 1475 Division No. ____ F. B. 1730 Pg. 61
No. ____ Date ____ Date ____ Survey of HEMPSTEAD AVE
X-Sec. Notes Chkd. ____ Checked ____ Survey by MACK Notes M. Date 5-17-52
No. ____ Date ____ Date ____ Map No. ____ Date ____

76L29B 307 4-50

PLEASE RETURN TO
LOS ANGELES COUNTY SURVEYOR
726 LOS ANGELES COUNTY ENGINEERING BLDG.

NOTE: ANY ADDITIONS OR CHANGES ON THIS SHEET MUST BE MADE OR CIRCLED IN RED INK, WITH DATE AND NAME OF PERSON MAKING CHANGE.

Do not extend notes this side of this line.

F. B. 1730 PG. 62 | Profile | Plotted | No. | X-Sec. | No.
Job No. 1475 Division No. | Notes Red. | Date | Date | Notes Chkd. | Checked | Date | Date
Survey of HEMPSTEAD AVE
Survey by MACK Notes M
Indexed A. C. Johnson Date 5-1-52

STATION	B. S.	H. I.	F. S.	ELEV.		
		347 15				
15+50			620	340 95	16 8 R-E, GUTTER	
			567	341 48	16 8 R-E, TOP CURB	
16+00			548	341 67	℄ PROD HEMPSTEAD AVE, PAV	
			544	341 71	5 L-W CROWN OF PAV.	
			589	341 26	24 5 L-W, GUTTER	
			533	341 82	24 5 L-W, TOP CURB	
			591	341 24	12 0 R-E, GUTTER	
			538	341 77	12 0 R-E, TOP CURB	
+08 50 P.I.			546	341 69	℄ PROD HEMPSTEAD AVE @ P.I. = ⅄ P.T., PAV	
+35			534	341 81	℄ " " ", PAV	
			575	341 40	14 5 R-E, GUTTER @ S. END OF S.E. CB RET.	
			514	342 01	14 5 R-E TOP CURB " " " " " " " "	
+43 3			533	341 82	℄ PROD HEMPSTEAD AVE., PAV.	
			574	341 41	15 R-E, CONC X-GUTTER	
			483	342 32	27 R-E GUTTER @ E. END OF S.E. CB. RET.	
			474	342 41	27 R-E TOP CURB " " " " " " " "	
+48 6			530	341 85	℄ PROD. HEMPSTEAD AVE., PAV.	
			530	341 85	3 0 L-W CROWN OF PAV.	
			571	341 44	20 5 L-W, GUTTER @ S. END OF S.W. CB. RET	
			510	342 05	20 5 L-W TOP CURB " " " " " " " "	
+62 0			524	341 91	℄ PROD. HEMPSTEAD AVE., PAV	
			524	341 91	2 0 L-W, CROWN OF PAV.	

76L298 307 4-50

PLEASE RETURN TO
LOS ANGELES COUNTY SURVEYOR
726 LOS ANGELES COUNTY ENGINEERING BLDG.

NOTE: ANY ADDITIONS OR CHANGES ON THIS SHEET MUST BE MADE OR CIRCLED IN RED INK, WITH DATE AND NAME OF PERSON MAKING CHANGE.

Do not extend notes this side of this line.

STATION	B. S.	H. I.	F. S.	ELEV.		
		34715				
16+62°			564	34151	19.5 L-W	CONC X-GUTTER
			480	34235	31.9 L-W	GUTTER @ W. END OF S.W. C.B. & T.
			472	34243	31.9 L-W	TOP CURB " " " " " "
T.P.	496	34738	473	34242	T.P.	
16+63.19 INT			546	34192	INT.	{℄ FIRST ALLEY S. OF LIVE OAK AVE. & ℄ PROD. HEMPSTEAD AVE., PAV.
			581	34157	20.2 L-W	ON ℄ ALLEY, CONC X-GUTTER
			517	34221	33 L-W	" " " , PAV.
			513	34225	100 L-W	" " " "
			501	34237	184 L-W	" " " " , BOT BANK
			38	34346	191 L-W	" " " , TOP BANK
			589	34149	17.3 R-E	" " " CONC X-GUTTER
			528	34210	29.2 R-E	" " " , PAV
			429	34309	100 R-E	" " " "
			290	34448	200 R-E	" " " "
			279	34459	209 R-E	" " " " , FENCE LINE
+64.6			546	34192	℄ PROD HEMPSTEAD AVE., PAV.	
			584	34154	17.0 R-E	CONC X-GUTTER
			527	34211	29.3 R-E	GUTTER @ E. END OF N.E. C.B. & T.
			517	34221	29.3 R-E	TOP CURB " " " " " "
+77.7			539	34199	℄ PROD. HEMPSTEAD AVE. PAV.	

Profile No. ____ X-Sec. ____ Notes Red. ____ Date ____ Notes Chkd. ____ Date ____ Plotted ____ Date ____ Checked ____ Date ____ Job No. 1475 Survey of HEMPSTEAD AVE. Survey by MARK Notes M Date 5-1-[illegible] Map No. ____ Checked Date ____ Division No. ____

F. B. 1730 PG. 63

76L298 307 4-50

PLEASE RETURN TO
LOS ANGELES COUNTY SURVEYOR
726 LOS ANGELES COUNTY ENGINEERING BLDG.

NOTE: ANY ADDITIONS OR CHANGES ON THIS SHEET MUST BE MADE OR CIRCLED IN RED INK, WITH DATE AND NAME OF PERSON MAKING CHANGE.

Do not extend notes this side of this line.

STATION	B. S.	H. I.	F. S.	ELEV.		
		347 38				
16+77			578	341 60	17 R-E	GUTTER @ N. END OF N.E. CB RET.
			512	342 26	17 R-E	TOP CURB " " " " " " " "
+83			534	342 04		℄ PROD HEMPSTEAD AVE., PAV.
			573	341 65	18 L-W	CONC X-GUTTER
			500	342 38	30 L-W	GUTTER @ W. END OF N.W. CB RET.
			490	342 48	30 L-W	TOP CURB " " " " " " " "
+92			520	342 18		℄ PROD. HEMPSTEAD AVE., PAV
			569	341 69	18 L-W	GUTTER @ N. END OF N.W. CB RET
			508	342 30	18 L-W	TOP CURB " " " " " " " "
17+00			511	342 27		℄ PROD HEMPSTEAD AVE., PAV
			556	341 82	18 L-W	GUTTER
			496	342 42	18 L-W	TOP CURB
			550	341 88	18 R-E	GUTTER
			498	342 40	18 R-E	TOP CURB
+50			364	343 74		℄ HEMPSTEAD AVE., PAV.
18+00			242	344 96		℄ " " "
BM TE-875			496	342 42	BM TE-875 EL=342.389 (FB 1588-209)	
					HEMPSTEAD AVE. & FIRST ALLEY S. OF LIVE OAK AVE. N.W. CORR	
					BT. SPK IN CURB, 6' N. OF N. END C.R.	

Profile ____ Plotted ____ Notes Red. ____ Division No. ____ Job No. 1475 ____ Notes ____ Checked ____ Notes Chkd. ____ Date ____ Date ____ Date ____ Date ____ No. ____ X-Sec. ____ No. ____

Survey of HEMPSTEAD AVE

Survey by MACK Notes M

Indexed K. O. Johnson Date 5-1-52

1730 PG. 64

Map Ch'd by
Map No.
Office Work
Checked
Date

Survey of HEMPSTEAD AVE
W. O. Tape No. St'd. °F
Surveyed by MACK
Notes MM Date 5-2-32
Indexed E. C. Johnson

F. B. 1730 Pg. 65

HEMPSTEAD AVE, C.L.14P

TOPOGRAPHY

ON

SANITARY SEWER R/W

IN LOT 115, TR#16917
& IN LOT 34, TR#15233

FROM: 0+00 = {INT. & PROD. MAPLETREE AVE. @ P.I.
& SLY LINE PROD. OF LOT 115, TR#16917

ELY TO: 4+97.32 = {INT. & HEMPSTEAD AVE. &
SLY. LINE TR# 15233

PARTY:

MACK	CHIEF
FRONK	T
TAFOYA	W.C.
MOODY	R.C.

Note: Any Additions or Changes on This Sheet Must Be Made or Circled in Red Ink With Date and Name of Person Making Change.

Do not extend notes this side of this line.

RETURN TO
LOS ANGELES COUNTY SURVEYOR
726 LOS ANGELES COUNTY
ENGINEERING BLDG.

Form 2047 2-61

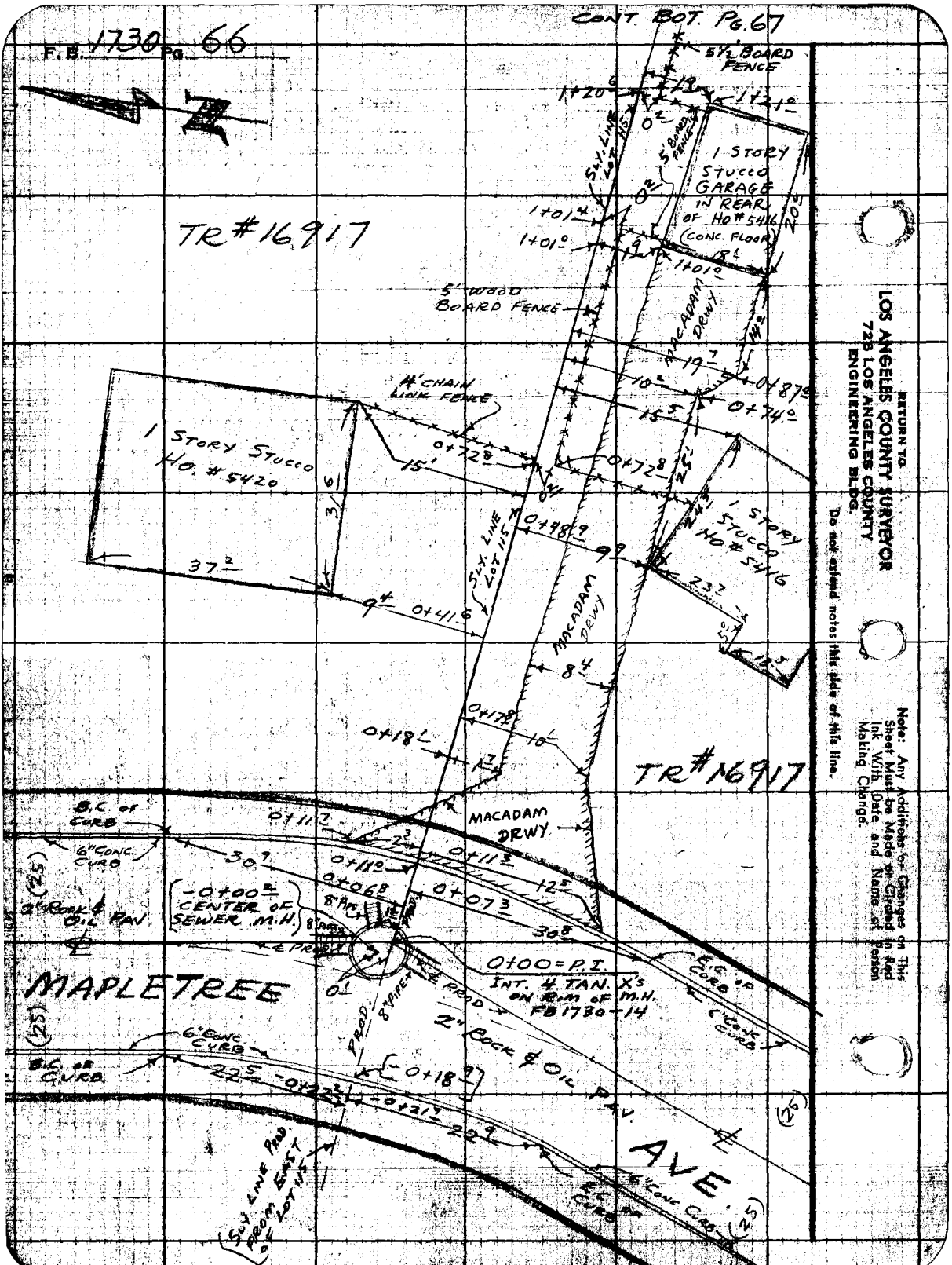

RETURN TO
LOS ANGELES COUNTY SURVEYOR
72B LOS ANGELES COUNTY
ENGINEERING BLDG.

Do not extend notes into this side of this line.

Note: Any Additions or Changes on This Sheet Must be Made or Checked in Red Ink With Date and Name of Person Making Change.

Notes Ch'd by
Map No.
Office Work
Checked
Date

Subject HEMPSTEAD AVE
W. O. Map No. Sta. 4+
Surveyed by MACK
Notes Date 3-2-52
Indexed C. Johnson

F. B. 1730 Pg. 67

CONT. BOTH PG. 68

TR# 15233

TR# 16917

ROW OF 2" MAPLE TREES

ROW OF 32 TREES 1½" ELM

S'LY LINE TR# 15233

2+84.4

2+54.5

2+28.3 2" MAPLE TREE

2+13 1" MAPLE TREE

2+07.5 2" MAPLE TREE

2+00

ROW OF 1½" ELM & 12" ARBORVITAE

1+86.5 2" MAPLE TREE

1+78.3 2" MAPLE TREE

1+63 1" MAPLE TREE

1+58.8 2" MAPLE TREE

1+56.8 2" MAPLE TREE

1+53.8 2" MAPLE TREE

1+58

1+40.2

GUY WIRE

FENCE

ROSE BUSHES 3' HIGH

1+28.5

1+26

1+32

1+36.32 ¼ PT. 2-2" P. W/ DNL AT SW. COR. LOT 34 TR# 15233 PER FB 1730-18

GUY WIRE

6" BOARD FENCE

5½' BOARD FENCE

S'LY LINE LOT 115

CONT FROM TOP PG. 66

Notes: Any Additions or Changes on This Sheet Must Be Made in Circled in Red Ink With Date and Name of Person Making Change.

Do not extend notes this side of this line.

RETURN TO
LOS ANGELES COUNTY SURVEYOR
720 LOS ANGELES COUNTY
ENGINEERING BLDG.

78F2095 2-47 2-51

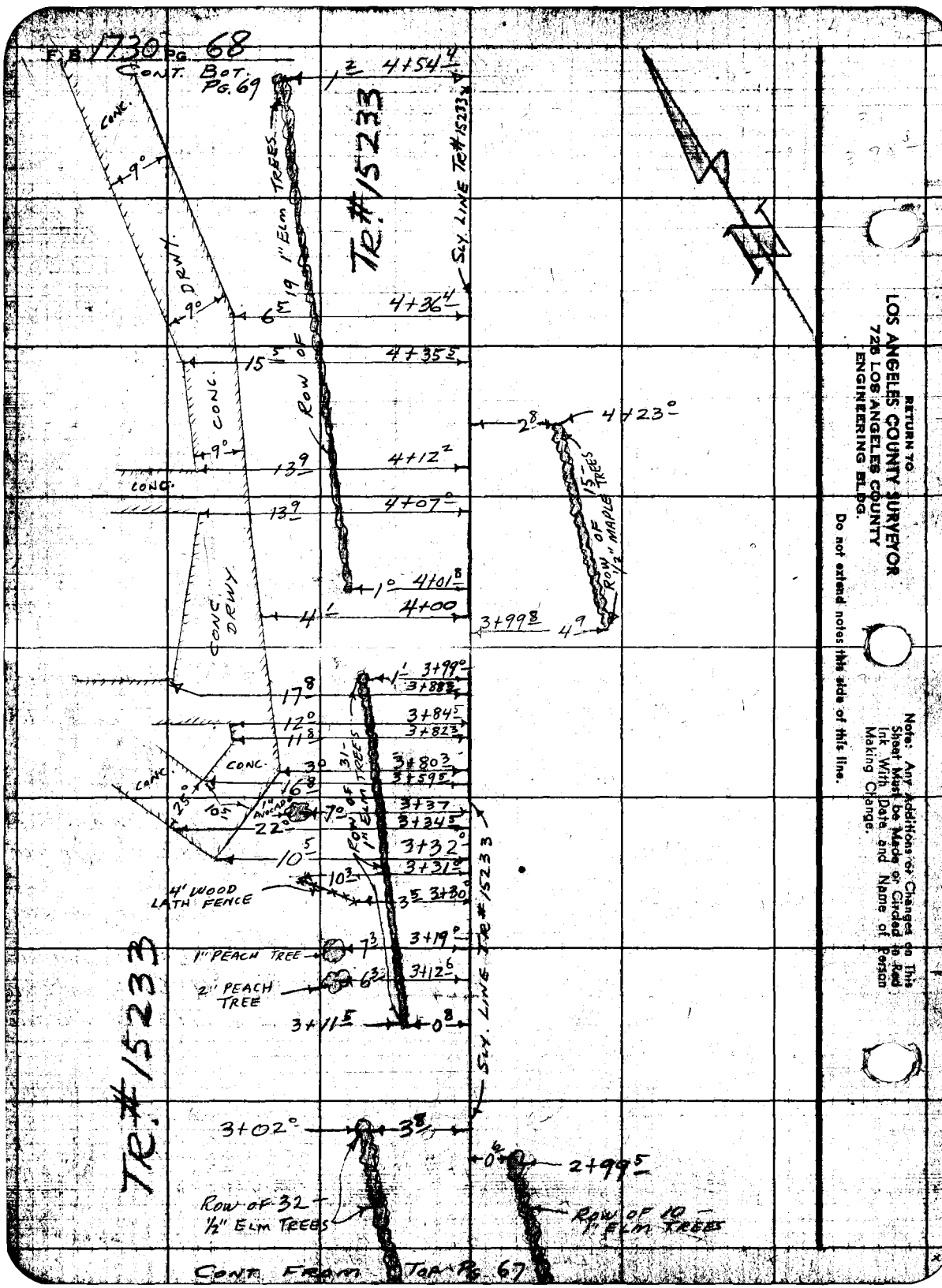
F.B. 1730 PG. 68
CONT. BOT. PG. 69
TR. #15233
SEY. LINE TR. #15233
1" ELM TREES
ROW OF
CONC.
DRWY.
CONC.
CONC.
CONC.
CONC. DRWY.
CONC.
ROW OF 1/2" MAPLE TREES
ROW OF 1" ELM TREES
4' WOOD LATH FENCE
1" PEACH TREE
2" PEACH TREE
ROW OF 32 1/2" ELM TREES
ROW OF 10 1" ELM TREES
TR. #15233
CONT. FROM TOP PG. 67
RETURN TO
LOS ANGELES COUNTY SURVEYOR
720 LOS ANGELES COUNTY
ENGINEERING BLDG.
Do not extend notes this side of this line.
Note: Any Additions or Changes on This Sheet Must be Made or Circled in Red Ink With Date and Name of Person Making Change.

Notes Ck'd by
Map No.
Office Work
Checked
Date

Survey of HEMPSTEAD AVE
W. O. 1970 Tape No. Std. °F
Surveyed by MACK
Notes Date 5-3-52
Indexed C. Johnson

F. B. 1730 PG. 69

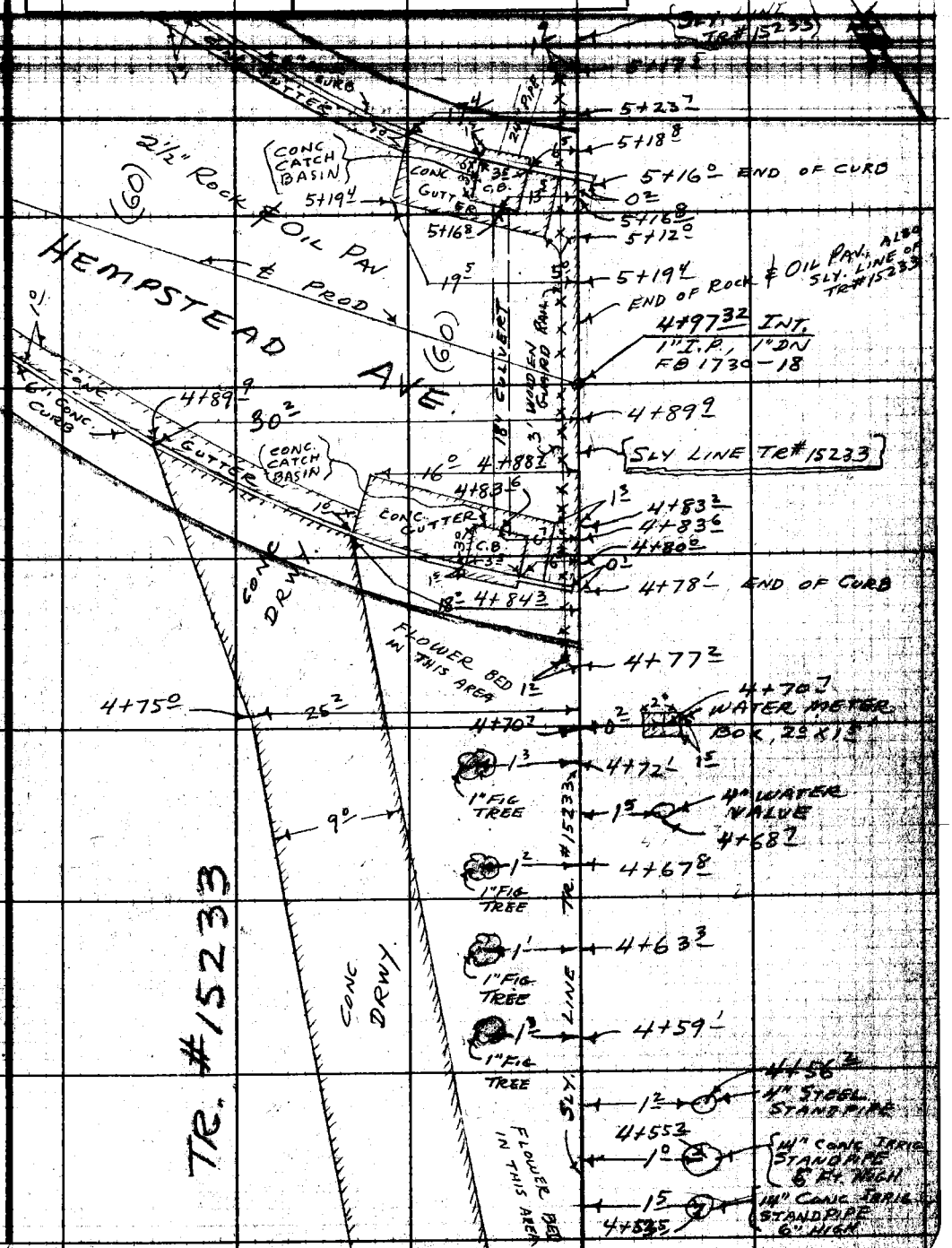

CONT. FROM TOP PG. 68

Note: Any Additions or Changes on This Sheet Must be Made or Circled in Red Ink With Date and Name of Person Making Change.

Do not extend notes this side of this line.

RETURN TO
LOS ANGELES COUNTY SURVEYOR
726 LOS ANGELES COUNTY
ENGINEERING BLDG.

76F309S 247 2-51

F. B. 1730 PG. 70

RETURN TO
LOS ANGELES COUNTY SURVEYOR
728 LOS ANGELES COUNTY
ENGINEERING BLDG.

Do not extend notes this side of this line.

Note: Any Additions or Changes on This Sheet Must be Made or Circled in Red Ink With Date and Name of Person Making Change.

Profile No. ____ Notes Red. ____ Plotted ____ Job No. 1475 Division No. ____ F.B. 1730 Pg. 71

Date ____ Date ____ Survey of HEMPSTEAD AVE

X-Sec. No. ____ Notes Chkd. LCM Date 5/13/52 Checked ____ Date ____ Survey by MACK Notes ____ Date ____

Map No. ____ Indexed L. C. Johnson Date AUG 6 '52

HEMPSTEAD AVE. C.I. 14.75

CROSS SECTIONS

ON

SANITARY SEWER R/W

IN LOT 115, TR# 16917

& IN LOT 34, TR# 15233

FROM: 0+00 = { INT. & PROD. MAPLETREE AVE. @ P.T. & SLY. LINE PROD. OF LOT 115, TR# 16917

ELY. TO: $4+97^{32}$ = { INT. & HEMPSTEAD AVE. & SLY. LINE TR. # 15233

STATION	B.S.	H.I.	F.S.	ELEV.

PARTY

MACK CHIEF

FRONK "

TAFOYA H.C.

MOODY ROD.

NOTE: ANY ADDITIONS OR CHANGES ON THIS SHEET MUST BE MADE OR CIRCLED IN RED INK, WITH DATE AND NAME OF PERSON MAKING CHANGE.

PLEASE RETURN TO

LOS ANGELES COUNTY SURVEYOR

726 LOS ANGELES COUNTY ENGINEERING BLDG.

Do not extend notes this side of this line.

761298 307 4-50

76L298 307 4-50

PLEASE RETURN TO
LOS ANGELES COUNTY SURVEYOR
726 LOS ANGELES COUNTY ENGINEERING BLDG.

NOTE: ANY ADDITIONS OR CHANGES ON THIS SHEET MUST BE MADE OR CIRCLED IN RED INK, WITH DATE AND NAME OF PERSON MAKING CHANGE.

Do not extend notes this side of this line.

STATION	B. S.	H. I.	F. S.	ELEV.	
BM TE-901	526	33762		33236	BM TE-901 EL= 332.~~357~~ 367 UNADJ. (FB 1588-218) MAPLETREE AVE. & WILDFLOWER RD, N.W. COR BT SPK IN CURB, 12' N. OF N. END C.R.
-0+50			38	3338	ON PROD. (TO W.) OF SLY. LINE LOT 115, TR#16917
-0+22^{2}			467	33295	22^{5} L-N, TOP OF W. CURB @ B.C. OF CURB
" "			526	33236	22^{5} L-N, GUTTER " " " " "
-0+21?			487	33275	22^{9} R-S, TOP OF W. CURB @ E.C. " "
" "			551	33211	22^{9} R-S, GUTTER " " " " "
-0+18^{9}			479	33283	ON PROD (TO W.) OF SLY. LINE LOT 115, TOP CURB
" "			539	33223	" " " " " " " , GUTTER
-0+09			512	33250	" " " " " " " , PAV.
-0+00^{2}			—		0' L-N, SANITARY SEWER M.H. (CENTER)
			512	33250	N. RIM OF SEWER M.H.
			670	—	N. RIM TO TOP INSIDE OF 8" INLET ON N.
			70	—	DIAM OF 8" INLET ON N.
			1252	32510	INVERT ELEV. OF 8" INLET ON NORTH
			511	33251	S. RIM OF SEWER M.H
			674	—	S. RIM TO TOP INSIDE OF 8" OUTLET ON S
			70	—	DIAM OF 8" INLET ON SOUTH
			1255	32507	INVERT ELEV. OF 8" OUTLET ON S

F. B. 1730 Pg. 72 Job No. 1475 Division No. Profile
Survey of HEMPSTEAD AVE. Plotted Notes Red. No. X-Sec.
Survey by MACK Notes Date Date Notes Chkd. Checked No.
Indexed J. C. Johnson Date 5-5-52 Date Date

76L298 307 4-50

PLEASE RETURN TO
LOS ANGELES COUNTY SURVEYOR
726 LOS ANGELES COUNTY ENGINEERING BLDG.

NOTE: ANY ADDITIONS OR CHANGES ON THIS SHEET MUST BE MADE OR CIRCLED IN RED INK, WITH DATE AND NAME OF PERSON MAKING CHANGE.

Do not extend notes this side of this line.

STATION	B. S.	H. I.	F. S.	ELEV.		
		33762				
			512	33250	E. Rim of Sewer M.H.	
			660	33102	1½ L-N, N. Rim to Top Inside of 8" Inlet on N.E.	
			70		1½ L-N, Diam of 8" Inlet on N.E.	
			1242	32520	1½ L-N, Invert Elev of 8" Inlet on N.E.	
0+00 Int.			512	33250	Int. { ℄ Prod. Mapletree Ave. @ P.I. & Sly. Line Prod (To W.) of Lot 115, Tr. #16917	
			496	33266	25 L-N on ℄ Mapletree Ave., Pav.	
			467	33295	100 L-N " " " "	
			516	33246	25 R-S " " " "	
			548	33214	100 R-S " " " "	
+05			518	33244	On Prod. (To W.) of Sly. Line Lot 115, Pav.	
			517	33245	10 L-N, Pav.	
+06⁸			473	33289	30⁹ L-N, Top of E. Curb @ B.C. of Cu 3	
			535	33227	30⁹ L-N, Gutter " " "	
+07³			493	33269	30⁸ R-S, Top of E. Curb @ E.C. of Cu 3	
			557	33205	30⁸ R-S, Gutter " " "	
+11°			534	33228	On Prod. (To W.) of Sly. Line Lot 115, Gutter	
			519	33243	" " " " " " " " Top of Curb in Rwy	
+15			478	33284	" " " " " " " " Macadam Drwy	
			46	3330	10 L-N,	
			480	33282	10 R-S, Macadam Drwy	
+50			43	3333	On Sly Line Lot 115, Tr #16917	
			47	3335	6 L-N	
			39	3337	10 L-N	

Profile No. _____ Notes Red. _____ Plotted _____ Job No. 1475 Division No. _____
X-Sec. No. _____ Date _____ Date _____ Survey of Mapletree Ave
Notes Chkd. _____ Checked _____ Survey by Maek Notes M. Johnson Date 5-[illegible]
Date _____ Date _____ Map No. _____ Date _____

F. B. 1730 Pg. 73

76L298 307 4-50

PLEASE RETURN TO
LOS ANGELES COUNTY SURVEYOR
726 LOS ANGELES COUNTY ENGINEERING BLDG.

NOTE: ANY ADDITIONS OR CHANGES ON THIS SHEET MUST BE MADE OR CIRCLED IN RED INK, WITH DATE AND NAME OF PERSON MAKING CHANGE.

Do not extend notes this side of this line.

F.B. 1730 Pg. 74 | Job No. 1475 | Division No. | Notes Red. | Flotted | Profile No.
Survey of HEMPSTEAD AVE | Date | Date | X-Sec. No.
Survey by MACK | Notes N | Notes Chkd. | Checked
Indexed K. C. Johnson | Date 5-5-52 | Date | Date | No.

STATION	B. S.	H. I.	F. S.	ELEV.		
		337 62				
0+50			421	33341	10 R-S, MACADAM DRWY	
1+00			38	3338	ON SLY. LINE LOT 115, TR # 16917	
			38	3338	6 L-N	
			37	3339	10 L-N	
			377	33385	10 R-S, MACADAM DRWY	
+30			38	3338	ON SLY LINE LOT 115, TR # 16917	
			37	3339	6 L-N	
			37	3339	10 L-N	
T.P.	434	338 84	312	33450	T.P	
1+33			52	3336	ON SLY. LINE LOT 115, TR# 16917	
			52	3336	6 L-N	
			52	3336	10 L-N	
			53	3335	10 R-S	
+36 32 ∡ Pt.			53	3335	∡ PT. & INT. {SLY LINE LOT 115, TR # 16917 & SLY LINE TR # 15233	
			52	3336	25 L-N ON WLY. LINE TR # 15233	
			47	3341	50 L-N " " " " "	
			44	3344	100 L-N " " " " "	
			54	3334	50 R-S ON ELY LINE TR # 16917	
			51	3337	100 R-S " " " " "	
			54	3334	150 R-S " " " " "	

76L298 307 4-56

PLEASE RETURN TO
LOS ANGELES COUNTY SURVEYOR
726 LOS ANGELES COUNTY ENGINEERING BLDG.

NOTE: ANY ADDITIONS OR CHANGES ON THIS SHEET MUST BE MADE OR CIRCLED IN RED INK, WITH DATE AND NAME OF PERSON MAKING CHANGE.

Do not extend notes this side of this line.

STATION	B. S.	H. I.	F. S.	ELEV.		
		338 84				
1+50			51	3337	ON SLY. LINE TR. #15233	
			51	3337	6' L-W	
			51	3337	10 L-W	
			51	3337	10 R-E	
2+00			49	3339	ON SLY LINE TR #15233	
			49	3339	6 L-W	
			48	3340	10 L-W	
			49	3339	10 R-E	
+50			48	3340	ON SLY LINE TR #15233	
			48	3340	6 L-W	
			48	3340	10 L-W	
			50	3338	10 R-E	
T.P.	555	339 90	449	33435	T.P.	
3+00			56	3343	ON SLY LINE TR. #15233	
			57	3342	6 L-W	
			56	3343	10 L-W	
			57	3342	10 R-E	
+32			55	3344	ON SLY LINE TR #15233	
			497	33493	10 L-W TOP OF CONC DRWY @ SW	
+50			55	3344	ON SLY LINE TR #15233	

Profile Notes Red ____ Plotted ____ Job No. 1475 Division No. ____ F.B. 1730 PG. 75
No. ____ Date ____ Date ____ Survey of HEMPSTEAD AVE
No. ____ Date ____ Date ____ Map No. ____ Date ____

76L298 307 4-60

PLEASE RETURN TO
LOS ANGELES COUNTY SURVEYOR
726 LOS ANGELES COUNTY ENGINEERING BLDG.

NOTE: ANY ADDITIONS OR CHANGES ON THIS SHEET MUST BE MADE OR CIRCLED IN RED INK, WITH DATE AND NAME OF PERSON MAKING CHANGE.

Do not extend notes this side of this line.

Profile No. 76 | Job No. 1475 | Division No. | Notes Red | Plotted | Notes Chkd. | Checked | Notes | Date | Survey of MERIDIAN AVE | Survey by MACK | Indexed C. Johnson | Date 5-5-52

STATION	B. S.	H. I.	F. S.	ELEV.	
		33990			
3+50			56	3343	6 L-W
			486	33504	10 L-W, TOP CONC. DRWY.
			54	3345	10 R-E
4+00			52	3347	ON SLY LINE TR # 15233
			51	3348	4 L-W
			481	33509	4' L-W, TOP OF CONC. DRWY @ E. EDGE
			480	33510	6 L-W " " " "
			477	33513	10 L-W " " " "
			51	3348	10 R-E
T.P.	469	33961	498	33492	T.P.
4+50			49	3347	ON SLY. LINE TR # 15233
			47	3349	6 L-W
			47	3349	9 L-W
			464	33497	10 L-W, TOP CONC. DRWY.
			50	3346	10 R-E
+75			48	3348	ON SLY LINE TR # 15233
+78'			508	33453	0' L-W, TOP OF CONC. CURB @ E. END OF CURB
+80			513	33448	6 3/4 L-W, TOP CURB @ S.W. CAR CATCH BASIN
			610	33351	6 3/4 L-W GUTTER " " " " "
			874	33087	6 3/4 L-W FLOOR OF CONC. CATCH BASIN

76L298 307 4-50

PLEASE RETURN TO
LOS ANGELES COUNTY SURVEYOR
726 LOS ANGELES COUNTY ENGINEERING BLDG.

NOTE: ANY ADDITIONS OR CHANGES ON THIS SHEET MUST BE MADE OR CIRCLED IN RED INK, WITH DATE AND NAME OF PERSON MAKING CHANGE.

Do not extend notes this side of this line.

STATION	B. S.	H. I.	F. S.	ELEV.	
		33961			
4+83.6			898	33063	6.7 L-W, FLOW LINE OF 18" CULVERT
+84.3			504	33457	18 L-W, TOP OF CONC. CURB
			569	33392	18 L-W GUTTER
+85.5			53	3343	ON SLY. LINE TR. # 15233
			498	33463	1.5 L-W, TOP ROCK & OIL BERM
			543	33418	2.0 L-W, PAV
			549	33412	7 L-W; PAV @ N. EDGE OF CONC. CURB
+ 89.9			536	33425	15 L-W, PAV
			503	33458	30.2 L-W, TOP CURB
			568	33393	30.2 L-W GUTTER
+97.32 INT			52	3344	INT { ℄ HEMPSTEAD AVE. & SLY. LINE TR # 15233
			470	33491	1.5 L-W ON ℄ PROD HEMPSTEAD AVE, TOP ROCK & OIL BERM
			517	33444	2.5 L-W " " " " " PAV
			517	33444	6 L-W " " " " "
			515	33446	10 L-W " " " " "
			511	33450	25 L-W " " " " "
			506	33455	50 L-W " " " " "
			48	3348	6 R-E " " " " TOP BOX
			48	3348	25 R-E " " " "
			50	3346	50 R-E " " " "

No. ____ Date ____ Notes Chkd. ____ Date ____ Checked ____ Date ____ Map No. ____ Date ____

Profile No. ____ Notes Red. ____ Plotted ____ Job No. 1475 Division No. ____ Survey of HEMPSTEAD AVE. Survey by ____ Notes by ____ Date ____ F. B. 1730 PG. 71

76L298 307 4-50

PLEASE RETURN TO
LOS ANGELES COUNTY SURVEYOR
726 LOS ANGELES COUNTY ENGINEERING BLDG.

NOTE: ANY ADDITIONS OR CHANGES ON THIS SHEET MUST BE MADE OR CIRCLED IN RED IN INK, WITH DATE AND NAME OF PERSON MAKING CHANGE.

Do not extend notes this side of this line.

Profile No. ____ Plotted ____ Notes Red ____ Division No. 1475 Job No. 1475 Notes Chkd. ____ Checked ____ X-Sec. No. ____
Date ____ Date ____ Date ____ Date ____ Date ____ Date ____
Survey of HEMPSTEAD AVE
Survey by MACK Notes MP
Indexed C. Johnson Date 5-5-52
1738 # 78

STATION	B. S.	H. I.	F. S.	ELEV.	
		339.61			
5+00			48	334.8	ON SLY LINE TR # 15233
+15			47	334.9	" " " " "
			501	334.60	15 L-W, TOP ROCK & OIL BERM
			564	333.97	25 L-W, CONC GUTTER
			544	334.17	14° L-W, PAV @ S. EDGE CONC GUTTER
+16			509	334.52	0 L-W, TOP CONC CURB @ E. END OF CURB
+16.8			931	330.30	13 L-W, FLOW LINE OF 18" CULVERT
+18.8			515	334.46	6 L-W, TOP CURB @ SE COR. OF CATCH BASIN
			610	333.51	6 L-W, GUTTER " " " " "
			960	330.01	6 L-W, FLOOR OF CONC CATCH BASIN
+23.7			503	334.58	17 L-W, TOP CURB
			565	333.96	17 L-W GUTTER
+25			47	334.9	ON SLY LINE TR # 15233
6+00			36	336.0	" " " " "
BM TE-900			509	334.52	BM TE-900 EL = 334.528 FA 1588-718 HEMPSTEAD AVE (W. SIDE), 680'± S. OF ℄ OF DAINE DR. BT SAK IN CURB, 2' N. OF CATCH BASIN, OPP. HA # 3265

F.B. 1730 PG. 79

Notes Ck'd by
Map No.
Office Work
Checked
Date

Survey of HODGES AVE
W.O. [redacted] Sprvs. Srd. 4
Surveyed by MACK
Notes [redacted] Date 5-[redacted]-[redacted]
Indexed [redacted]

HODGES AVE. C.I. 1487

TOPOGRAPHY

ON

EIGHTH AVE.

FROM: 0+00 = ℄ INT. LYND AVE
NLY TO: 16+57.25 = ℄ INT. LIVE OAK AVE.

PARTY:

MACK	CHIEF
FRONK	"
TAFOYA	H.C.
MOODY	R.C.

Note: Any Additions or Changes on This Sheet Must be Made at Cost of Red Ink With Date and Name of Person Making Change.

Do not extend notes this side of this line.

RETURN TO
LOS ANGELES COUNTY SURVEYOR
726 LOS ANGELES COUNTY
ENGINEERING BLDG.

76F3095 247 2-51

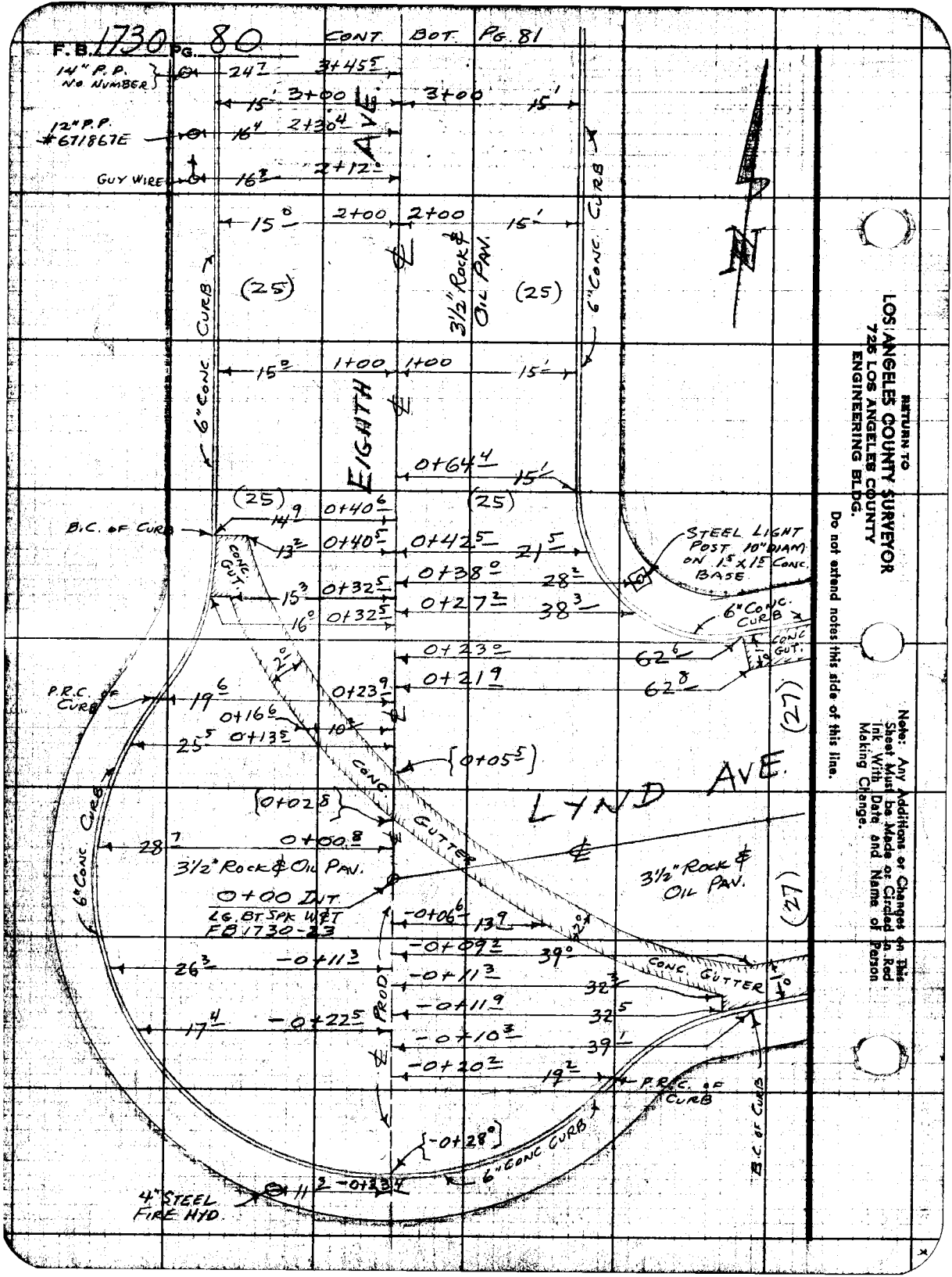
F.B. 1730 PG. 80
CONT. BOT. PG. 81
14" P.P. No NUMBER
12" P.P. #671867E
GUY WIRE
EIGHTH AVE.
LYND AVE.
3½" Rock & Oil Pan.
6" Conc. Curb
B.C. of Curb
P.R.C. of Curb
Conc. Gut.
Conc. Gutter
STEEL LIGHT POST 10" DIAM. ON 1.5'x1.5' CONC. BASE
0+00 INT.
26. BT. SPK WET
FB 1730-23
4" STEEL FIRE HYD.
PROD.
N
RETURN TO
LOS ANGELES COUNTY SURVEYOR
726 LOS ANGELES COUNTY
ENGINEERING BLDG.
Do not extend notes this side of this line.
Note: Any Additions or Changes on This Sheet Must be Made or Circled in Red Ink With Date and Name of Person Making Change.

F.B. 1730 PG. 81

Map No.	Survey of HODGES AVE
Office Work	W.O. 7687 Tape No. Std. °F
Checked	Surveyed by MACK
Date	Notes Date 5-6-52
	Indexed C. Johnson

CONT FOR FB 82

4+74.8 #223535E

4" CHAIN LINK FENCE

SHRUB 5' HIGH

1" WATER VALVE

17 5+58.9

21 5+58.3

23 5+57.3

18 5+56.6

(25) ℄ (25)

2" ROCK & OIL PAV. ON 1" COARSE ROCK BASE

EDGE OF PAV.

CONC WALK

16.9 5+32.2

14.4 5+09.5

5+00 14.5

EDGE OF PAV.

16.5 4+97.5

4+92.3 17.6

20.3 4+90.6

4+88.6 25.4

EDGE OF PAV.

29.0 4+88.5

4+87.9 25.7

2" ROCK & OIL PAV. ON 1" COARSE ROCK BASE

2" ROCK & OIL PAV.

(25) (25)

4+75.22 INT.
2" I.P. WITH CUT SPK CENTER, 10" ON FB 1730-19

2" ROCK & OIL PAV.

DAINES ℄ EIGHTH ℄ DR

(25) (25)

2" ROCK & OIL PAV.

2" ROCK & OIL PAV. ON 1" COARSE ROCK BASE

2" ROCK & OIL PAV.

23.0 4+56.7

4+57.5 31.0

10.5 4+54.8

10.5 4+52.8

8" WIRE

EDGE OF PAV.

4+55.0 4+53.6 22.3

EDGE OF PAV.

46.2 4+49.3 4+48.0 25.2

4" STEEL FIRE HYD.

WOVEN WIRE FENCE, 5' HIGH

28.1 14.8 4+49.2 4+46.5 16.4

16" P.P. #223534E

17.6 4+49.0

4+48 4+37.5 15.3

SHRUB 6' HIGH

23.5 4+27.0

GUY WIRES

17.2 4+13.3

SHRUB 10' HIGH

14.5 4+12.8 4+17.8 16.0

CONC WALK

24.8 4+01

WOVEN WIRE FENCE, 5' HIGH

14.8 4+00.0 14.5

SHRUB 10' HIGH

19.0 3+81.7

(25) 2" ROCK & OIL PAV. (25)

3+66.4 15.1

3+65.0 26.0

12" P.P. #486318E

3+54.8

3+52.2

25.8 26.0 2" ROCK & OIL PAV.

WOVEN WIRE FENCE, 5' HIGH

6" CONC CURB

+6" CONC CURB

CONT FROM FB 80

Notes: Any Additions or Changes of This Sheet Must be Made in Red Ink With Date and Name of Person Making Change.

Do not extend notes this side of this line.

RETURN TO
LOS ANGELES COUNTY SURVEYOR
725 LOS ANGELES COUNTY ENGINEERING BLDG.

F.B. 1730 PG. 82

CONT. BOT. PG. 83

4" SHADE TREE
4' WOOD PICKET FENCE
6" PALM TREE
1" WATER HYDRANT
BOX HEDGE 2' HIGH
EDGE PAV.
AVE.
(25) ℄ (25)
MACADAM DRWY.
BOX HEDGE 2' HIGH
MACADAM DRWY.
OLEANDER SHRUB, 3' HIGH
(1" CAST IRON STAND PIPE 18" HIGH)
(12" P.P. #223532E)
4' HOG WIRE FENCE
ROCK & OIL DRWY.
4' CHICKEN WIRE FENCE
(SHRUB 18" HIGH)
WOOD PICKET FENCE, 4' HIGH
CONC. WALK
WOOD PICKET FENCE 4' HIGH
4' CHICKEN WIRE FENCE
MACADAM DRWY.
ROCK & OIL PAV. ON 2" COARSE ROCK BASE
EIGHTH
CLIMBING ROSE, 4' HIGH
4.5' WOOD PICKET FENCE
5' CHICKEN WIRE FENCE
4' WOOD PICKET FENCE GATE
3.5' WOVEN WIRE FENCE
3.5' WOVEN WIRE & WOODEN PICKET DOUBLE FENCE
3.5' WOOD PICKET FENCE
CLIMBING ROSE BUSHES 5' HIGH
5' WOOD PICKET FENCE
CLIMBING ROSE BUSH 8" HIGH
ROCK & OIL DRWY.
ROCK & OIL DRWY.
10" P.P. #902833E

CONT. FROM TOP PG. 81

RETURN TO
LOS ANGELES COUNTY SURVEYOR
72B LOS ANGELES COUNTY ENGINEERING BLDG.

Do not extend notes this side of this line.

Note: Any Additions or Changes on This Sheet Must be Made or Circled in Red Ink With Date and Name of Person Making Change.

Notes Ck'd by
Map No.
Office Work
Checked
Date

Survey of HODGES AVE
W.O. 1882 Tape No. St'd. °F
Surveyed by MACK
Notes "M" Date 1-6-52
Indexed C. Johnson

F.B. 1730 Pg. 83

CONT. BOT. PG. 82

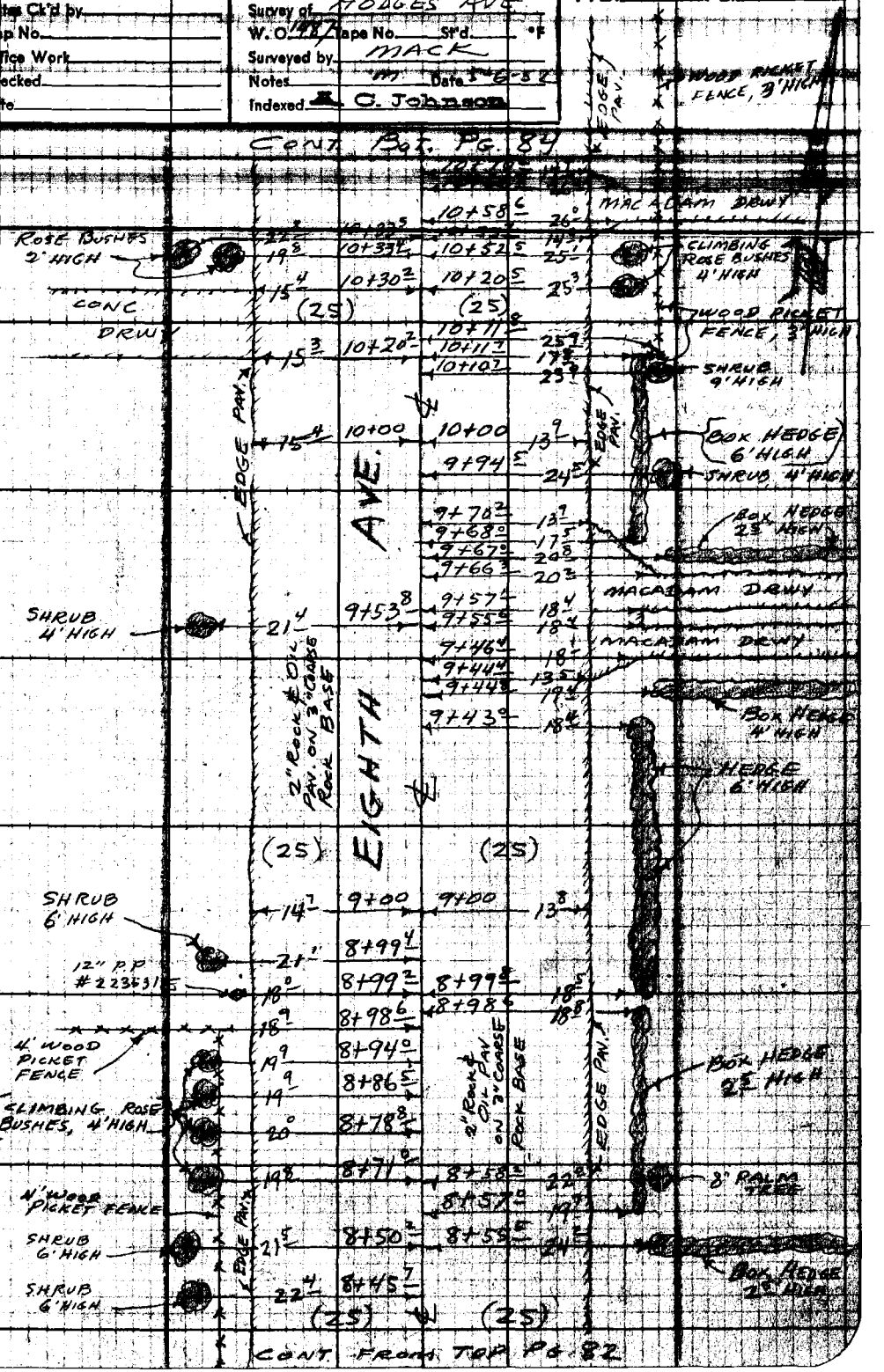

CONT. FROM TOP PG. 82

Notes: Any Additions or Changes of This Sheet Must be Made or Circled in Red Ink With Date and Name of Person Making Change.

Do not extend notes this side of this line.

RETURN TO
LOS ANGELES COUNTY SURVEYOR
726 LOS ANGELES COUNTY
ENGINEERING BLDG.

76F3088 247 2-81

F.B. 1730 PG. 84 CONT. BOT. PG. 85

AVE.

EIGHTH

EDGE PAV.

2" ROCK & OIL PAV. ON 3" COARSE ROCK BASE

MACADAM DRWY.

(25)

SHRUB 2' HIGH

CLIMBING ROSE BUSH 4' HIGH

CHAIN LINK FENCE, 4' HIGH

SHRUB, 2' HIGH

WOOD RAIL FENCE, 4' HIGH

14" P.P. #223529E

WOOD RAIL FENCE, 2.5' HIGH

WOOD PICKET FENCE, 3.5' HIGH

WOOD RAIL FENCE, 2.5' HIGH

TREE ROSE 4' HIGH

MACADAM DRWY

WOOD PICKET FENCE, 3.5' HIGH

SHRUB 5' HIGH

ROSE BUSHES 2' HIGH

SHRUB, 5' HIGH

SHRUB, 5' HIGH

SHRUB, 5' HIGH

SHRUB, 5' HIGH

SHRUB, 6' HIGH

WOOD RAIL FENCE, 4' HIGH

SHRUBS 5' HIGH

14" P.P. #518165H

WOOD PICKET FENCE, 3' HIGH

CONT. FROM TOP PG. 83

RETURN TO
LOS ANGELES COUNTY SURVEYOR
72B LOS ANGELES COUNTY
ENGINEERING BLDG.

Do not extend notes this side of this line.

Note: Any Additions or Changes on This Sheet Must be Made or Circled in Red Ink With Date and Name of Person Making Change.

Notes Ck'd by
Map No.
Office Work
Checked
Date

Survey of HODGES AVE
W. O. 1487 Tape No. Std. °F
Surveyed by MACK
Notes Date 5-7-52
Indexed C. Johnson

F. B. 1730 Pg. 85

CONT. BOT PG. 86

WOOD PICKET FENCE, 4' HIGH
EDGE PAV.
(25)
AVE
(25)
2" ROCK & OIL PAV. ON 4" COARSE ROCK BASE
EDGE PAV.
BOX HEDGE 3.5' HIGH
N

15.2 13+09.2
16.1 13+06.7
MACADAM DRWY
13+00
14.0
17.0 12+98.0
WOOD PICKET FENCE, 4' HIGH
15.5 12+96.6
12+95.3 21.8
20.5 12+95.5
12+93.8 21.7
10" PINE TREE
24.0 12+92.2
CHAIN LINK FENCE, 4' HIGH
WOOD PICKET FENCE, 3.5' HIGH
12+92.3 21.4
12+84.0 22.8
CLIMBING ROSE BUSH 6' HIGH
(25)
(25)
EIGHTH
BOX HEDGE 2' HIGH
SHRUB 4' HIGH
22.6 12+69.4
CHAIN LINK FENCE, 4' HIGH
EDGE PAV.
2" ROCK & OIL PAV. ON 4" COARSE ROCK BASE
WOOD PICKET FENCE, 3.5' HIGH
12+55.5 22.1
12+56.5 15.2
12+54.0 20.7
21.2 12+56.5
MACADAM DRWY
CONC DRWY
12+45.7 20.7
12+44.2 15.1
(25)
(25)
CHAIN LINK FENCE, 4' HIGH

CONT FROM TOP PG 84

Notes: Any Additions or Changes on This Sheet Must Be Made or Circled in Red Ink With Date and Name of Person Making Change.

RETURN TO
LOS ANGELES COUNTY SURVEYOR
725 LOS ANGELES COUNTY ENGINEERING BLDG.

Do not extend notes this side of this line.

76F3085 247 2-51

F.B. 1730 PG. 86

CONT. BOT PG. 87

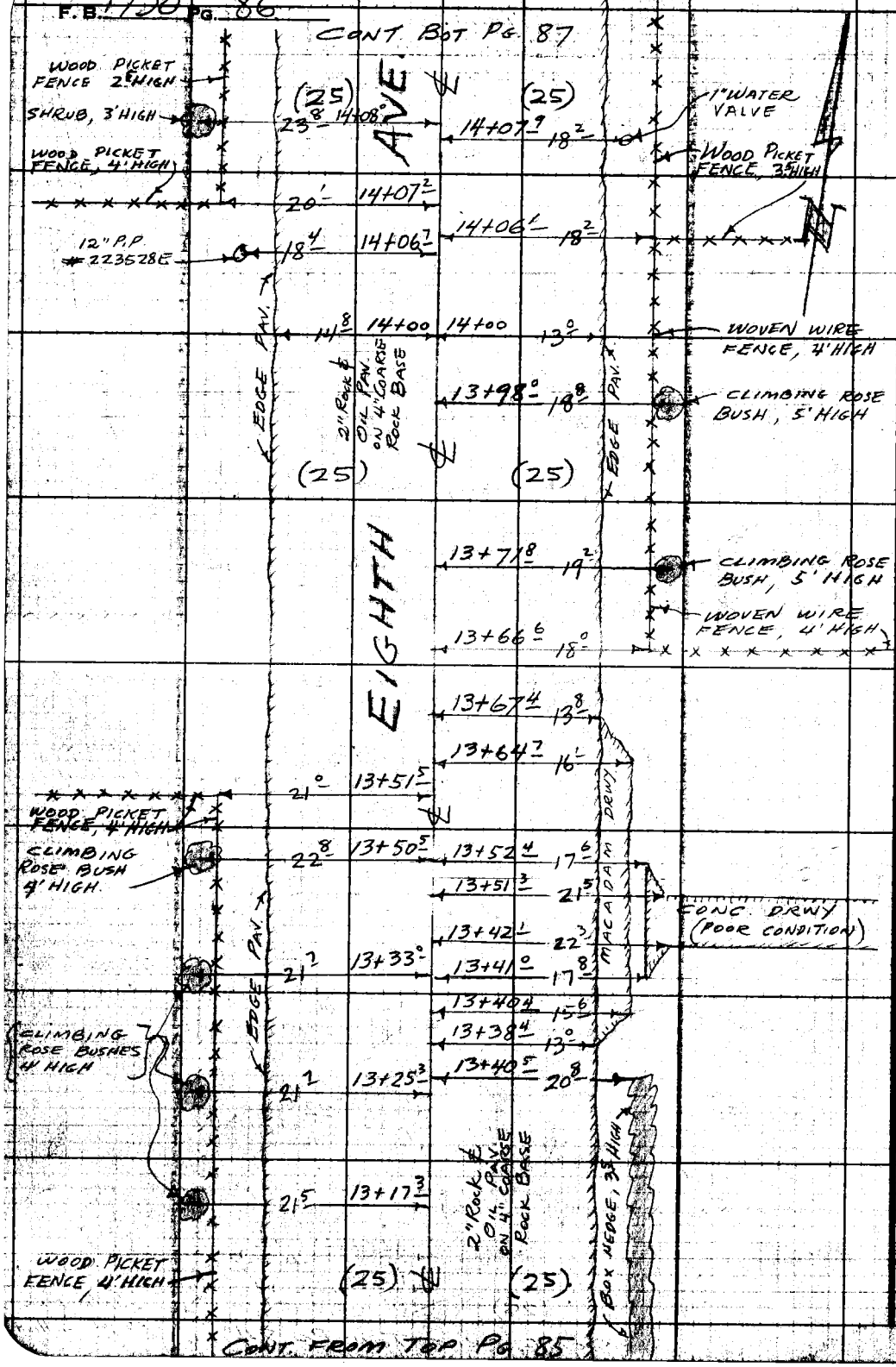

CONT. FROM TOP PG. 85

RETURN TO
LOS ANGELES COUNTY SURVEYOR
725 LOS ANGELES COUNTY
ENGINEERING BLDG.
Do not extend notes this side of this line.
Note: Any Additions or Changes on This Sheet Must be Made or Circled in Red Ink With Date and Name of Person Making Change.

Notes Ck'd by	Survey of HODGES AVE.
Map No.	W. O. 1487 Tape No. Std. °F
Office Work	Surveyed by MACK
Checked	Notes M. Date 5-7-52
Date	Indexed E. C. Johnson

F.B. 1730 Pg. 87

CONT. BOT. PG. 86

(25) (25)

15+27 — 16
15+21 — 20
15+17 — 19
15+12 — 16

18 — 15+30
18 — 15+27

BRICK WALK

CLIMBING ROSE BUSH, 4' HIGH
4" SHADE TREE
SHRUB, 3' HIGH
CLIMBING ROSE BUSH, 4' HIGH

EDGE PAV.

2" ROCK & OIL PAV. ON 5" COARSE ROCK BASE

15+09 — 18
15+06 — 15
15+06 — 22
15+05 — 14
15+03 — 18
15+04 — 19

WOOD PICKET FENCE, 4' HIGH
SHRUB, 4' HIGH
CLIMBING ROSE BUSH, 4' HIGH
WOOD PICKET FENCE, 4' HIGH

WOOD PICKET FENCE 4' HIGH

15 — 15+00

AVE.

MACADAM DRIVE

14+78 — 15
14+74 — 19
14+73 — 19

20 — 14+86

CLIMBING ROSE BUSH, 6' HIGH
1" WATER MYD., 2' HIGH
WOOD PICKET FENCE, 3' HIGH

14+72 — 15
14+72 — 16
14+71 — 13
14+69 — 15

14+69.25 INT.
LG. BR. SPK. WET
FB 1730-28

(6) ALLEY (6)

CONC. BLOCK CURBING, 6" HIGH

19 — 14+67
19 — 14+64

CONC. BLOCK WALL 14" HIGH

20 — 14+63

(25)

WOOD PICKET FENCE, 4' HIGH

14+52 — 16

SHRUB, 13' DIAM. 10' HIGH

21 — 14+60
14+52 — 18
14+50 — 14

20 — 14+53

WOOD PICKET FENCE, 2' HIGH

14+50 — 19

WOOD PICKET FENCE, 3' HIGH
SHRUB 3' HIGH

19 — 14+53
20 — 14+52

MACADAM DRIVEWAY

20 — 14+49
15 — 14+45
20 — 14+20
20 — 14+17

EIGHTH

2" ROCK & OIL PAV. ON 6" COARSE ROCK BASE

EDGE PAV.

3' CONC. WALK

WOOD PICKET FENCE, 3' HIGH

CONT. FROM TOP PG. 86

Note: Any Additions or Changes to This Sheet Must be Made or Circled in Red Ink With Date and Name of Person Making Changes.

Do not extend entries this side of this line.

RETURN TO
LOS ANGELES COUNTY SURVEYOR
726 LOS ANGELES COUNTY
ENGINEERING BLDG.

7EF9005 247 2-M

F.B. 1730 PG. 88

45° 16+95.7 ℄ ROAD 16+95.0 45°

0.1

16+98.2
16" P.P. #742493E 4'
17+01.8
SEWER M.H.

6" CONC. CURB — 6" CONC. CURB

CONC. GUTTER 2° 16+95.2 CONC. GUTTER

6" ROCK & OIL PAV.

16+87.2
SEWER M.H.

16+82.9 19.3

6" ROCK & OIL PAV.

16+77.2 14.5

16+77.2

CONC. PAV. CONC. PAV.

(50) LIVE OAK ℄ ROAD AVE. (50)

16+57.25 INT.
CUT SPK & W.
FB 1730-27

℄ ℄

(50) CONC. PAV. CONC. PAV. (50)

16+37.4 14.2 16+37.2

16+31.8 19.6

6½" ROCK & OIL PAV. 6½" ROCK & OIL PAV.

16+21.7 16+20.8

43.2 16+22.4 16+22.1 44.4

15° 15°

CONC. GUTTER 30.2 16+19.5 16+19.0 30° CONC. GUTTER

CONC. GUTTER

4" STEEL FIRE HYD. R=15

16+16.4 16+16.2 13.2

16+14.7 16+17.2

16+02.5 16+03.5 34.2

6" CONC. CURB 30.8 15° 15° 15°

16+07.5 23° 15+99.2 18.7 15+97.3 18.2

GUY WIRES

WOOD PICKET FENCE 3½' HIGH

12" P.P. #223527E

15° 15+89.4 15+88.9 15'

18° 15+73.8 15+61.8 19.2

1" WATER HYD., 12" HIGH

SHRUB TREE, 4" DIAM., 10' HIGH

24.6 15+67.4 15+58.0 17°

29.3 15+62.0 15+56.2 15.6

19.6 15+61.8

(25) (25)

CONC. WALK

15+51.1 15.6

15+50.4 21.8

15+50.3 20.1

WOOD PICKET FENCE, 4' HIGH

EDGE PAV.

AVE.

2" ROCK & OIL PAV. ON 5" COARSE ROCK BASE

15+49.4 15.7

15+49.2 15.2

SHRUB TREES, 5' HIGH

WOOD PICKET FENCE, 4' HIGH

4" PEACH TREE

23° 15+42.0 19.4

SHRUB, 6' HIGH

(25) (25)

15+38.0 16.5

CLIMBING ROSE BUSH, 3' HIGH

15+32.8 19.3

SHRUB, 3' HIGH

EIGHTH

CONC. FROM TEN RD. 8.7 WOOD PICKET

RETURN TO
LOS ANGELES COUNTY SURVEYOR
726 LOS ANGELES COUNTY
ENGINEERING BLDG.

Do not extend notes this side of this line.

Note: Any Additions or Changes on This Sheet Must be Made or Circled in Red Ink With Date and Name of Person Making Change.

Profile No. Date Notes Rad. Date Plotted Date Job No. 1487 Division No. Survey of HODGES AVE

No. Date 6/23/32 Date Map No. Date

F.B. 1130 Pg. 87

HODGES AVE. C.I. 1487

CROSS SECTIONS

&

LOCATION & ELEVATIONS OF BASEMENTS

ON

EIGHTH AVE.

FROM: 0+00 = ℄ INT LYND AVE.

NLY TO: 16+57.25 = ℄ INT LIVE OAK AVE.

PARTY:

~~MACK~~	~~SHUEG~~
FRONK	"
TAFOYA	H.C.
MOODY	R.C. & ROD

STATION	B.S.	H.I.	F.S.	ELEV.

NOTE: ANY ADDITIONS OR CHANGES ON THIS SHEET MUST BE MADE IN CIRCLED IN RED INK, WITH DATE AND NAME OF PERSON MAKING CHANGE.

PLEASE RETURN TO LOS ANGELES COUNTY SURVEYOR 726 LOS ANGELES COUNTY ENGINEERING BLDG.

Do not extend notes this side of this line.

FORM 307 4-30

F.B. 1730 Pg. 90 | Job No. 1487 | Division No. | Notes Red. | Plotted | Profile

Survey of HODGES AVE | Date | Date | No.

Survey by MACK | Notes FRONK | Notes Chkd | Checked | X-Sec.

Indexed H. C. Johnson | Date 5-8-52 | Date | Date | No.

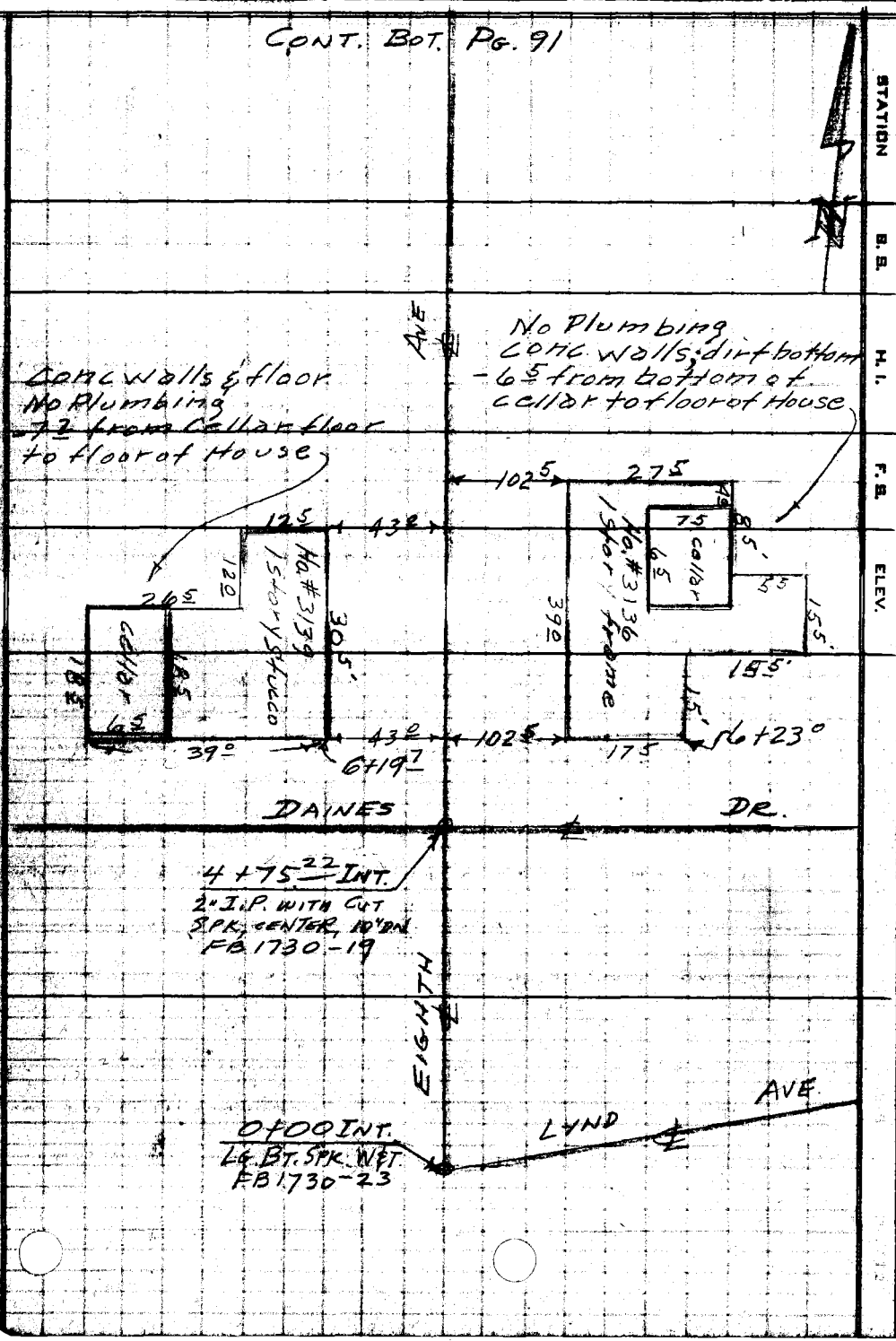

PLEASE RETURN TO
LOS ANGELES COUNTY SURVEYOR
726 LOS ANGELES COUNTY ENGINEERING BLDG.

Do not extend notes this side of this line.

NOTE: ANY ADDITIONS OR CHANGES ON THIS SHEET MUST BE MADE OR CIRCLED IN RED INK, WITH DATE AND NAME OF PERSON MAKING CHANGE.

7BL-500 2677 4-50

F. B. 1730 Pg. 91

Profile No. ____ Notes Red ____ Date ____ Plotted ____ Date ____ Job No. 1487 Division No. ____ Survey of HODGES AVE.

Notes Chkd. ____ Date ____ Checked ____ Date ____ Map No. ____ Date ____

NOTE: ANY ADDITIONS OR CHANGES ON THIS SHEET MUST BE MADE IN CIRCLED IN RED INK, WITH DATE AND NAME OF PERSON MAKING CHANGE.

PLEASE RETURN TO LOS ANGELES COUNTY SURVEYOR 726 Los Angeles County Engineering Bldg.

Do not extend notes this side of this line.

STATION | B.S. | H.I. | F.S. | ELEV.

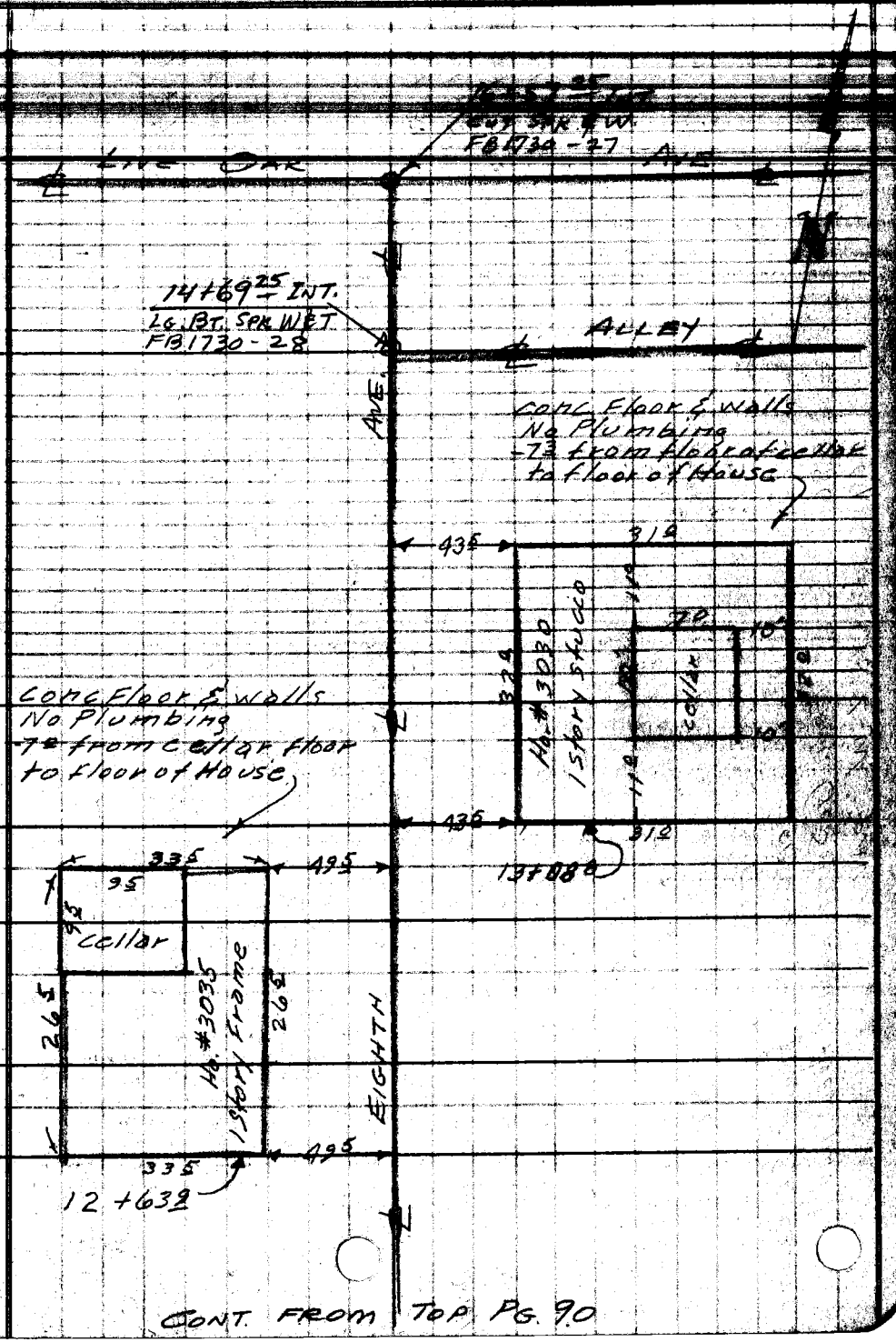

CONT. FROM TOP PG. 90

76L398 307 4-50

PLEASE RETURN TO
LOS ANGELES COUNTY SURVEYOR
726 LOS ANGELES COUNTY ENGINEERING BLDG.

NOTE: ANY ADDITIONS OR CHANGES ON THIS SHEET MUST BE MADE OR CIRCLED IN RED INK, WITH DATE AND NAME OF PERSON MAKING CHANGE.

Do not extend notes this side of this line.

STATION	B. S.	H. I.	F. S.	ELEV.	
BM TE-894	549	33938		33389	BM TE-894 EL=333.889 FB 1588-213
					LYND AVE & EIGHTH AVE, N.E. COR.
					BT SPK IN CURB 6' E. OF E. END C.R.
-1+75			66	3328	℄ PROD (TO S.) OF EIGHTH AVE, FENCE LINE
-1+00			55	3339	℄ PROD " " " "
-0+50			52	3342	℄ PROD " " " "
			51	3343	25 L-W " " " "
			55	3339	100 L-W " " " "
			57	3337	125 L-W, FENCE LINE
-0+36			52	3342	℄ PROD (TO S.) OF EIGHTH AVE.
-0+28°			588	33350	℄ PROD " " " ", TOP CURB IN DRIVW
-0+27.9			591	33347	℄ PROD " " " " GUTTER, PAV.
-0+20.2			593	33345	℄ PROD " " " ", PAV.
			607	33331	11 R-E, PAV
			609	33329	19.2 R-E, GUTTER
			557	33381	19.2 R-E, TOP CURB @ P.R.C. OF CURB
-0+11.9			588	33350	℄ PROD (TO S.) OF EIGHTH AVE, PAV.
			637	33301	32.5 R-E, GUTTER
			573	33365	32.5 R-E, TOP CURB @ E. END OF S.E. CO. RET
-0+11.3			586	33352	℄ PROD (TO S.) OF EIGHTH AVE, PAV.
			569	33369	15 L-W, PAV

N.B. 1730 PG. 92 Job No. 1487 Division No. ____ Notes Red ____ Date ____ Plotted ____ Date ____ No. ____ Profile
Survey of HODGES AVE. Notes ____ Notes Chkd. ____ Checked ____ X-Sec.
Survey by MACK Notes 111 Date 5-26-52 Date ____ Date ____ No. ____
Indexed ____ Date ____

76L298 307 4-50

PLEASE RETURN TO
LOS ANGELES COUNTY SURVEYOR
726 LOS ANGELES COUNTY ENGINEERING BLDG.

NOTE: ANY ADDITIONS OR CHANGES ON THIS SHEET MUST BE MADE OR CIRCLED IN RED INK, WITH DATE AND NAME OF PERSON MAKING CHANGE.

Do not extend notes this side of this line.

STATION	B. S.	H. I.	F. S.	ELEV.		
		339 38				
-0+11.3			560	333.78	26.3 L-W, GUTTER	
			514	334.24	26.3 L-W TOP CURB	
0+00 INT.			583	333.55	℄ INT. LYND AVE. & EIGHTH AVE., PAV.	
			590	333.48	4 R-E ON ℄ LYND AVE, CONC X-GUT.	
			558	333.80	30 R-E " " " " , PAV.	
			568	333.70	50 R-E " " " " "	
			591	333.47	100 R-E " " " " "	
			608	333.30	150 R-E " " " " "	
			620	333.18	200 R-E " " " " "	
+04			581	333.57	℄ EIGHTH AVE, CONC. X-GUTTER	
+15			546	333.92	℄ " " , PAV.	
+23			526	334.12	℄ " " "	
			521	334.17	4 R-E, PAV.	
			527	334.11	15 R-E "	
			617	333.21	62.6 R-E, GUTTER	
			547	333.91	62.6 R-E, TOP CURB @ E. END OF N.E. CORR	
+23.9			523	334.15	℄ EIGHTH AVE, PAV.	
			555	333.83	12 L-W, CONC X-GUT	
			537	334.01	19.6 L-W, GUTTER	
			482	334.56	19.6 L-W TOP CURB @ P.R.C. OF CURB	

Profile No. ____ Notes Red. ____ Plotted ____ Job No. 1487 Division No. ____
X-Sec. No. ____ Date ____ Notes Chkd. ____ Date ____ Checked ____ Date ____ Survey of HODGES AVE Survey by MACK Map No. ____ Notes by C Date 5-26-52 Indexed Johnson Date ____

F. B. 1730 Pg. 93

76L298 307 4-50

PLEASE RETURN TO
LOS ANGELES COUNTY SURVEYOR
726 LOS ANGELES COUNTY ENGINEERING BLDG.

NOTE: ANY ADDITIONS OR CHANGES ON THIS SHEET MUST BE MADE OR CIRCLED IN RED INK, WITH DATE AND NAME OF PERSON MAKING CHANGE.

Do not extend notes this side of this line.

F.B. 1730 Pg. 94 | Job No. 1487 | Division No. | Notes Red. | Plotted | Date | No. | Profile
Survey of HODGES AVE. | Date | Notes Chkd. | Checked | Date | No. | X-Sec.
Survey by MACK | Notes M | Date 5-26-52
Indexed K. C. Johnson

STATION	B. S.	H. I.	F. S.	ELEV.		
		339 38				
0+40.6			494	334 44	℄ EIGHTH AVE, PAV.	
			529	334 09	14.9 L-W, GUTTER	
			469	334 69	14.9 L-W, TOP CURB {@ N. END OF N.W. CB. RET.} (CALC. = -5.29+0.60 = -4.69)	
+42.2			490	334 48	℄ EIGHTH AVE, PAV.	
			491	334 47	4 R-E, PAV.	
			533	334 05	21.5 R-E, GUTTER	
			466	334 72	21.5 R-E, TOP CURB	
+64.4			460	334 78	℄ EIGHTH AVE, PAV.	
			494	334 44	15 R-E, GUTTER	
			435	335 03	15 R-E, TOP CURB @ N. END OF N.E. CB. RET.	
T.P.	689	342 17	410	335 28	T.P.	
1+00			690	335 27	℄ EIGHTH AVE, PAV.	
			728	334 89	15 L-W, GUTTER	
			663	335 54	15 L-W, TOP CURB	
			726	334 91	15 R-E, GUTTER	
			665	335 52	15 R-E, TOP CURB	
2+00			549	336 68	℄ EIGHTH AVE, PAV.	
			592	336 25	15 L-W, GUTTER	
			529	336 88	15 L-W, TOP CURB	
			586	336 31	15 R-E GUTTER	

76L298 307 4-50

PLEASE RETURN TO
LOS ANGELES COUNTY SURVEYOR
726 LOS ANGELES COUNTY ENGINEERING BLDG.

NOTE: ANY ADDITIONS OR CHANGES ON THIS SHEET MUST BE MADE OR CIRCLED IN RED INK, WITH DATE AND NAME OF PERSON MAKING CHANGE.

Do not extend notes this side of this line.

STATION	B. S.	H. I.	F. S.	ELEV.	
		342.17			
2+00			527	336.90	15 R-E, TOP CURB
+12			535	336.82	℄ EIGHTH AVE., PAV.
			49	337.3	25 L-W
			50	337.2	100 L-W
			51	337.1	140 L-W
+28			519	336.98	℄ EIGHTH AVE., PAV.
			48	337.4	25 R-E
			54	336.8	100 R-E
			68	335.4	200 R-E
			71	335.1	209 R-E, FENCE LINE
3+00			441	337.76	℄ EIGHTH AVE. PAV.
			484	337.33	15 L-W, GUTTER
			420	337.97	15 L-W TOP CURB
			479	337.38	15 R-E GUTTER
			417	338.00	15 R-E TOP CURB
+54			382	338.35	℄ EIGHTH AVE, PAV
			417	338.00	15 L-W, GUTTER
			358	338.59	15 L-W, TOP CURB @ N. END OF CURB
+66.4			370	338.47	℄ EIGHTH AVE, PAV.
			407	338.10	15 R-E, GUTTER

Profile No. ____ Notes Red. ____ Plotted ____ Job No. 1487 Division No. ____
Date ____ Date ____ Survey of HODGES AVE
X-Sec. No. ____ Notes Chkd. ____ Checked ____ Survey by MACK Notes Ck. ____ Date ____
Date ____ Date ____ Map No. ____ Indexed Job Book Date ____

F. B. 1730 Pg. 95

76L298 307 4-50

PLEASE RETURN TO
LOS ANGELES COUNTY SURVEYOR
726 LOS ANGELES COUNTY ENGINEERING BLDG.

NOTE: ANY ADDITIONS OR CHANGES ON THIS SHEET MUST BE MADE OR CIRCLED IN RED INK, WITH DATE AND NAME OF PERSON MAKING CHANGE.

Do not extend notes this side of this line.

F. B. 1730 Pg. 96 Job No. 1487 Division No. Notes Red. Plotted Profile
Survey of HODGES AVE Date Date No.
Survey by MACK Notes M Notes Chkd. Checked X-Sec.
Indexed C. Johnson Date 5-26-52 Date Date No.

STATION	B. S.	H. I.	F. S.	ELEV.		
		34217				
3+66.4			346	33871	15' R-E, TOP CURB @ N. END OF CURB	
T.P.	547	34420	344	33873	T.P.	
4+00			548	33872	℄ EIGHTH AVE, PAV.	
			573	33847	13 L-W, PAV.	
			53	3389	16.5 L-W, TOP BRK	
			52	3390	25 L-W.	
			587	33833	14 R-E, PAV.	
			51	3391	17 R-E,	
			52	3390	25 R-E	
+45			523	33897	℄ EIGHTH AVE., PAV	
			563	33857	14.5 L-W, PAV	
			50	3392	17 L-W, TOP BRK.	
			50	3392	25 L-W	
			561	33859	14.5 R-E, PAV.	
			50	3392	19 R-E, TOP BRK	
			48	3394	25 R-E	
+75.22 INT			511	33909	℄ INT. DAINES DR. ℄ EIGHTH AVE, PAV.	
			511	33909	5 L-W ON ℄ DAINES DR., PAV	
			542	33878	14 L-W " " " " "	X-GUT
			513	33907	22.5 L-W " " " " "	

76L298 307 4-50

PLEASE RETURN TO
LOS ANGELES COUNTY SURVEYOR
726 LOS ANGELES COUNTY ENGINEERING BLDG.

NOTE: ANY ADDITIONS OR CHANGES ON THIS SHEET MUST BE MADE OR CIRCLED IN RED IKK, WITH DATE AND NAME OF PERSON MAKING CHANGE.

Do not extend notes this side of this line.

STATION	B. S.	H. I.	F. S.	ELEV.	
		344 20			
4+75.22 INT			525	33895	50 L-W ON ℄ DAINES DR., PAV.
			545	33875	100 L-W, " " " " "
			538	33882	27 L-W, " " " " "
			57	3385	145 L-W " " " " TOP BK
			542	33878	14s R-E " " " " PAV, X-G
			524	33896	40 R-E " " " " "
			511	33909	100 R-E " " " " "
			526	33894	200 R-E " " " " "
5+00			498	33922	℄ EIGHTH AVE, PAV.
			535	33885	15s L-W, PAV
			47	3395	20 L-W
			46	3396	25 L-W
			531	33889	13s R-E, PAV.
			47	3395	17s R-E
		1	43	3399	25 R-E
T.P.	546	345 39	427	33993	T.P.
6+00			546	33993	℄ EIGHTH AVE, PAV
			589	33950	15 L-W, PAV.
			54	3400	20 L-W
			52	3402	25 L-W

Profile Notes Red. No. Date Plotted Job No. 1487 Division No. F. B. 1730 Pg. 97
X-Sec. Date Date Survey of HODGES AVE.
Notes Chkd. Checked Survey by MARK Notes M Date 5-26-62
No. Date Date Map No. Indexed Jobbing Date

76L298 307 4-50

PLEASE RETURN TO
LOS ANGELES COUNTY SURVEYOR
726 LOS ANGELES COUNTY ENGINEERING BLDG.

NOTE: ANY ADDITIONS OR CHANGES ON THIS SHEET MUST BE MADE OR CIRCLED IN RED INK, WITH DATE AND NAME OF PERSON MAKING CHANGE.

Do not extend notes this side of this line.

F. B. 1730 Pg. 98 | Job No. 1487 Division No. | Notes Red. | Plotted | Profile No.
Survey of HODGES AVE | Date | Date | X-Sec. No.
Survey by MACK | Notes Notes | Notes Chkd. | Checked
Indexed K. C. Johnson | Date 5-26-52 | Date | Date

STATION	B. S.	H. I.	F. S.	ELEV.		
		345 39				
6+00			574	33965	12⁵ R-E, PAV.	
			54	3400	17 R-E	
			53	3401	25 R-E	
+19?			537	34002	℄ EIGHTH AVE., PAV.	
			100	33354	82 L-W, BASEMENT FLOOR IN Ho#3139	(-2.8-7.2=-10.0)
+58			516	34023	℄ EIGHTH AVE., PAV.	
			103	33351	130 R-E, BASEMENT FLOOR IN Ho#3136	(-3.8-6.5=-10.3)
7+00			491	34048	℄ EIGHTH AVE., PAV	
			530	34009	14⁵ L-W, PAV.	
			48	3406	19 L-W	
			48	3406	25 L-W	
			515	34024	13⁵ R-E, PAV.	
			46	3408	17 R-E	
			43	3411	25 R-E	
T.P.	586	346 36	489	34050	T.P.	
8+00			515	34121	℄ EIGHTH AVE., PAV.	
			554	34082	15 L-W, PAV	
			51	3413	17 L-W	
			48	3416	25 L-W	
			51	3413	100 L-W	

76L298 307 4-50

PLEASE RETURN TO
LOS ANGELES COUNTY SURVEYOR
726 LOS ANGELES COUNTY ENGINEERING BLDG.

NOTE: ANY ADDITIONS OR CHANGES ON THIS SHEET MUST BE MADE OR CIRCLED IN RED INK, WITH DATE AND NAME OF PERSON MAKING CHANGE.

Do not extend notes this side of this line.

STATION	B. S.	H. I.	F. S.	ELEV.	
		34636			
8+00			61	3403	148 L-W, TOP BK
			544	34092	12 R-E, PAV
			49	3415	175 R-E
			49	3415	25 R-E
			47	3417	100 R-E
			43	3421	190 R-E
9+00			445	34191	℄ EIGHTH AVE., PAV
			488	34148	14 L-W, PAV
			48	3416	16 L-W BOT BK
			45	3419	18 L-W, TOP BK
			40	3424	25 L-W
			466	34170	14 R-E, PAV
			44	3420	17 R-E
			39	3425	25 R-E
T.P.	598	34869	365	34271	T.P.
10+00			600	34269	℄ EIGHTH AVE., PAV
			652	34217	145 L-W
			58	3429	25 L-W
			628	34241	135 R-E, PAV
			58	3429	78 R-E

Profile Notes Red. ____ Plotted ____ Job No. 1487 Division No. ____ F. B. 1730 Pg. 99
No. ____ Date ____ Date ____ Survey of HODGES AVE
X-Sec. Notes Chkd. ____ Checked ____ Survey by MAER Notes M. Date 5-26-52
No. ____ Date ____ Date ____ Map No. ____ Indexed Date ____

76L298 307 4-50

PLEASE RETURN TO
LOS ANGELES COUNTY SURVEYOR
726 LOS ANGELES COUNTY ENGINEERING BLDG.

NOTE: ANY ADDITIONS OR CHANGES ON THIS SHEET MUST BE MADE OR CIRCLED IN RED INK, WITH DATE AND NAME OF PERSON MAKING CHANGE.

Do not extend notes this side of this line.

F. B. 1730 Pg. 100 | Job No. 1487 Division No. | Profile No. | X-Sec. No.

Survey of HODGES AVE | Plotted | Notes Red. | Date | Notes Chkd. | Date | Checked | Date

Survey by MACK Notes M

Indexed C. Johnson Date 5-26-52

STATION	B. S.	H. I.	F. S.	ELEV.		
		348 69				
10+00			54	3433	25 R-E	(-6.0+0.6=-5.4)
11+00			530	34339	℄ EIGHTH AVE. PAV	
			568	34301	13.5 L-W	
			47	3440	21 L-W	
			46	3441	25 L-W	
			574	34295	15 R-E, PAV.	
			53	3434	16 R-E	
			51	3436	25 R-E	
+25			515	34354	℄ EIGHTH AVE., PAV.	
			45	3442	25 L-W	
			46	3441	100 L-W	
			41	3446	123 L-W	(-4.6+0.5=-4.1)
			41	3446	145 L-W. TOP BK	(-4.6+0.5=-4.1)
			50	3437	25 R-E	
			49	3438	100 R-E	
			45	3442	190 R-E, FENCE LINE.	(-4.7+0.2=-4.5)
T.P.	604	350 02	471	34398	T.P. (SPK & TIN ON ℄ @ 12+00)	
12+00			606	34396	℄ EIGHTH AVE., PAV	
			639	34363	13.5 L-W, PAV.	
			57	3443	20 L-W	

76L298 307 4-50

PLEASE RETURN TO
LOS ANGELES COUNTY SURVEYOR
726 LOS ANGELES COUNTY ENGINEERING BLDG.

NOTE: ANY ADDITIONS OR CHANGES ON THIS SHEET MUST BE MADE OR CIRCLED IN RED INK, WITH DATE AND NAME OF PERSON MAKING CHANGE.

Do not extend notes this side of this line.

STATION	B. S.	H. I.	F. S.	ELEV.		
		350 02				
12+00			56	3444	25 L-W	
			639	3436	13.5 R-E, PAV.	
			58	3442	-17.5 R-E	
			55	3445	-25 R-E	
+90.4			548	3445	4 EIGHTH AVE, PAV	
			101	3399	83 L-W, BASEMENT FLOOR IN HO #3035	(-3.1 -7.0 -10.1)
13+00			542	3446	0 EIGHTH AVE., PAV.	
			563	3443	9 14.5 L-W, PAV.	
			54	3446	-17 L-W	
			50	3450	-25 L-W	
			568	3443	4 13 R-E, PAV.	
			49	3451	-20 R-E	
			50	3450	-25 R-E	
+20			533	3446	9 EIGHTH AVE., PAV	
			103	3397	64.5 R-E, BASEMENT FLOOR IN HO #3030	(-3.0 -7.3 -10.3)
14+00			480	3452	2 EIGHTH AVE, PAV	
			522	3448	0 14 L-W, PAV.	
			41	3459	-25 L-W	
			46	3454	-100 L-W	
			47	3453	-124 L-W, FENCE LINE	(-4.6 -0.1 -4.7)

Profile Notes Red. ____ Plotted ____ Job No. 1487 Division No. ____
No. ____ Date ____ Date ____ Survey of HODGES AVE
X-Sec. Notes Chkd. ____ Checked ____ Survey by MACK Noter M Date 5-26-52
No. ____ Date ____ Date ____ Map No. ____ Noter Johnson Date ____

F. B. 1730 PG. 101

76L29B 307 4-50

PLEASE RETURN TO
LOS ANGELES COUNTY SURVEYOR
726 LOS ANGELES COUNTY ENGINEERING BLDG.

NOTE: ANY ADDITIONS OR CHANGES ON THIS SHEET MUST BE MADE OR CIRCLED IN RED IN INK, WITH DATE AND NAME OF PERSON MAKING CHANGE.

Do not extend notes this side of this line.

F. B. 1730 PG. 102 Job No. 1487 Division No. Notes Red. Plotted Profile
Survey of HODGES AVE Date Date No.
Survey by MACK Notes M Notes Chkd. Checked X-Sec.
Indexed R. C. Johnson Date 5-26-52 Date Date No.

STATION	B. S.	H. I.	F. S.	ELEV.		
		350 02				
14+00			504	34498	13 R-E, PAV.	
			44	3456-	25 R-E	
T.P.	541	350 64	479	345 23	T.P.	
14+69.25 INT			496	34568	℄ INT. ALLEY ℄ EIGHTH AVE., PAV.	
			517	34547	13.5 R-E ON ℄ ALLEY, PAV.	
			47	3459-	30 R-E " " "	
			44	3462-	100 R-E " " "	
			41	3465-	187 R-E " " "	BOT BK.
			35	3471-	193 R-E " " "	TOP BK
			35	3471-	200 R-E " " "	
15+00			474	34590	℄ EIGHTH AVE, PAV.	
			531	34533	16.5 L-W, PAV	
			43	3463-	20 L-W, TOP BK	
			42	3464-	25 L-W	
			494	34570	11.5 R-E, PAV	
			46	3460-	17 R-E	
			43	3463-	25 R-E	
T.P.	486	350 78	472	34592	T.P.	
15+80			436	34642	℄ EIGHTH AVE., PAV.	
			484	34594	14.5 L-W, PAV	

76L298 307 4-50

PLEASE RETURN TO
LOS ANGELES COUNTY SURVEYOR
726 LOS ANGELES COUNTY ENGINEERING BLDG.

NOTE: ANY ADDITIONS OR CHANGES ON THIS SHEET MUST BE MADE OR CIRCLED IN RED INK, WITH DATE AND NAME OF PERSON MAKING CHANGE.

Do not extend notes this side of this line.

STATION	B. S.	H. I.	F. S.	ELEV.	
		35078			
15+80			40	3468	18^{5} L-W
			40	3468	25 L-W
			482	3459	6 15 R-E, PAV.
			45	3463	16^{5} R-E
			42	3466	25 R-E
+88^{9}			448	3463	0 ℄ EIGHTH AVE., PAV.
			448	3463	0 13 R-E, PAV.
			469	3460	9 15 R-E, GUTTER
			402	3467	6 15 R-E TOP CURB @ S. END OF CURB
+89^{4}			448	3463	0 ℄ EIGHTH AVE., PAV.
			471	3460	7 13 L-W, PAV.
			489	3458	9 15 L-W, GUTTER
			421	3465	7 15 L-W, TOP CURB @ S. END OF CURB
16+00			457	3462	1 ℄ EIGHTH AVE, PAV
+02^{6}			460	3461	8 ℄ " " "
			476	3460	2 13 L-W, PAV.
			484	3459	4 15 L-W, GUTTER
			429	3464	9 15 L-W, TOP CURB @ S. END OF S.W. CB. RET.
+03^{5}			462	3461	6 ℄ EIGHTH AVE, PAV.
			451	3462	7 13 R-E, PAV.

Profile Notes Red. ____ Plotted ____ Job No. 1487 Division No. ____
No. ____ Date ____ Date ____ Survey of HODGES AVE
X-Sec. Notes Chkd. ____ Checked ____ Survey by MARK Notes M. Date 5-26-52
No. ____ Date ____ Date ____ Map No. ____ Index Joshua Date ____

F. B. 1730 PG. 103

76L298 307 4-50

PLEASE RETURN TO
LOS ANGELES COUNTY SURVEYOR
726 LOS ANGELES COUNTY ENGINEERING BLDG.

NOTE: ANY ADDITIONS OR CHANGES ON THIS SHEET MUST BE MADE OR CIRCLED IN RED INK, WITH DATE AND NAME OF PERSON MAKING CHANGE.

Do not extend notes this side of this line.

STATION	B. S.	H. I.	F. S.	ELEV.		
		35078				
16+03.5			454	34624	15 R-E,	GUTTER
			403	34675	15 R-E,	TOP CURB @ S. END OF S.E. CB. RET
+19			510	34568	℄ EIGHTH AVE.,	CONC. X-GUTTER
			492	34586	15 R-E,	CONC X-GUTTER
			477	34601	30 R-E,	GUTTER
			412	34666	30 R-E,	TOP CURB @ E. END OF S.E. CB. RET.
+19.5			524	34554	15 L-W,	CONC. X-GUTTER
			536	34542	30.2 L-W,	GUTTER
			470	34608	30.2 L-W,	TOP CURB @ W. END OF S.W. CB. RET.
+31.8			429	34649	℄ EIGHTH AVE,	PAV.
			446	34632	19.6 L-W,	EDGE CONC PAV.
			458	34620	30 L-W,	" " "
			420	34658	15 R-E,	PAV.
			408	34670	30 R-E	PAV.
+37.2			405	34673	℄ EIGHTH AVE,	EDGE CONC. PAV.
+37.4			422	34656	14.2 L-W,	EDGE CONC. PAV.
			390	34688	30 R-E,	" " "
+57.25 INT			349	34729	℄ INT. LIVE OAK AVE. & EIGHTH AVE,	CONC. PAV.
					20 L-W. ON ℄ LIVE OAK AVE,	CONC. PAV.
			386	34692	30 L-W " "	" " " " "

F. B. 1730 PG. 104 | Job No. 1487 | Division No. | Notes Red. | Plotted | Profile

Survey of HODGES AVE | Date | No. | X-Sec.

Survey by MACK | Notes 5-26-52 | Notes Chkd. | Checked

Indexed C. Johnson | Date | Date | Date | No.

76L298 307 4-50

PLEASE RETURN TO
LOS ANGELES COUNTY SURVEYOR
726 LOS ANGELES COUNTY ENGINEERING BLDG.

NOTE: ANY ADDITIONS OR CHANGES ON THIS SHEET MUST BE MADE OR CIRCLED IN RED INK, WITH DATE AND NAME OF PERSON MAKING CHANGE.

Do not extend notes this side of this line.

STATION	B. S.	H. I.	F. S.	ELEV.		
		350 78				
16+57 25 INT.			433	34645	54 L-W ON ℄ LINE OAK AVE, CONC. PAV.	
			548	34530	100 L-W " " " " "	
			694	34384	155 L-W " " " " "	
			323	34755	30 R-E " " " " "	
			301	34777	60 R-E " " " " "	
			298	34780	100 R-E " " " " "	
			293	34785	150 R-E " " " " "	
			289	34789	200 R-E " " " " "	
+ 77 2			352	34726	℄ PROD (TO N) OF EIGHTH AVE., EDGE CONC PAV.	
			363	34715	14 5 L-W, EDGE CONC PAV.	
			332	34746	30 R-E " " "	
+ 82 9			355	34723	℄ PROD (TO N.) OF EIGHTH AVE, PAV.	
			380	34698	19 3 L-W, EDGE CONC PAV.	
			400	34678	30 L-W, " " "	
+ 95			382	34696	30 R-E, GUTTER	
			314	34764	30 R-E, TOP CURB	
+ 95 3			407	34671	℄ PROD (TO N) OF EIGHTH AVE, GUTTER	
			341	34737	℄ PROD " " " " " , TOP CURB	
+ 95 7			473	34605	45 L-W, GUTTER	
			407	34671	45 L-W TOP CURB	
17 +00			338	34740	℄ PROD (TO N) OF EIGHTH AVE, PAVED DRIVE	

Profile No. ____ Notes Red ____ Plotted ____ Job No. 1487 Division No. ____
Date ____ Survey of HORGES AVE
Notes Blue ____ Date ____ Survey by ____
Notes Chkd ____ Date ____ Map No. ____ Date ____
Checked ____

F. B. 1730 Pg. 105

F. B. 1730 Pg. 106 | Job No. 1487 | Division No. | Notes Red. | Plotted | Profile

Survey of HODGES AVE | Date | Date | No.

Survey by MACK | Notes m | Notes Chkd. | Checked | X-Sec.

Indexed L. C. Johnson | Date 5-26-52 | Date | Date | No.

STATION	B. S.	H. I.	F. S.	ELEV.	
17+50			21	34867	℄ PROD (TO N.) OF EIGHTH AVE, PAV. IN DRWY.
18+00			13	34939	℄ PROD " " " " " " "
		35078			
BM TE-877			4	10	34668 BM TE-877 EL=346.666 FB 1588-209
					LIVE OAK AVE & EIGHTH AVE, S.E. COR.
					BT. SPK IN CURB 6' E. OF E. END C.R.

PLEASE RETURN TO
LOS ANGELES COUNTY SURVEYOR
726 LOS ANGELES COUNTY ENGINEERING BLDG.

Do not extend notes this side of this line.

NOTE: ANY ADDITIONS OR CHANGES ON THIS SHEET MUST BE MADE OR CIRCLED IN RED INK, WITH DATE AND NAME OF PERSON MAKING CHANGE.

76L298 307 4-50

F. B. 1730 Pg. 107

Map Ch'd by
Map No.
Office Work
Checked
Date

Survey of HODGES AVE.
W. O. 1487 Tape No. Sl'd °F
Surveyed by MACK
Notes M. Date 6-17-52
Indexed C. Johnson

HODGES AVE. C.I. 1487

TOPOGRAPHY

ON

LIVE OAK AVE.

FROM: 0+00 = ℄ INT EIGHTH AVE
ELY TO: 7+52.48 = ℄ INT. NINTH AVE.

PARTY:

MACK	CHIEF
FRONK	"
TAFOYA	H.C.
MOODY	R.C.

Note: Any Additions or Changes on This Sheet Must Be Made or Circled in Red Ink With Date and Name of Person Making Change.

Do not extend notes this side of this line.

RETURN TO
LOS ANGELES COUNTY SURVEYOR
726 LOS ANGELES COUNTY
ENGINEERING BLDG.

767-DOS 2-47 3-51

F.B. 1730 PG. 108

CONT. BOT. PG. 109

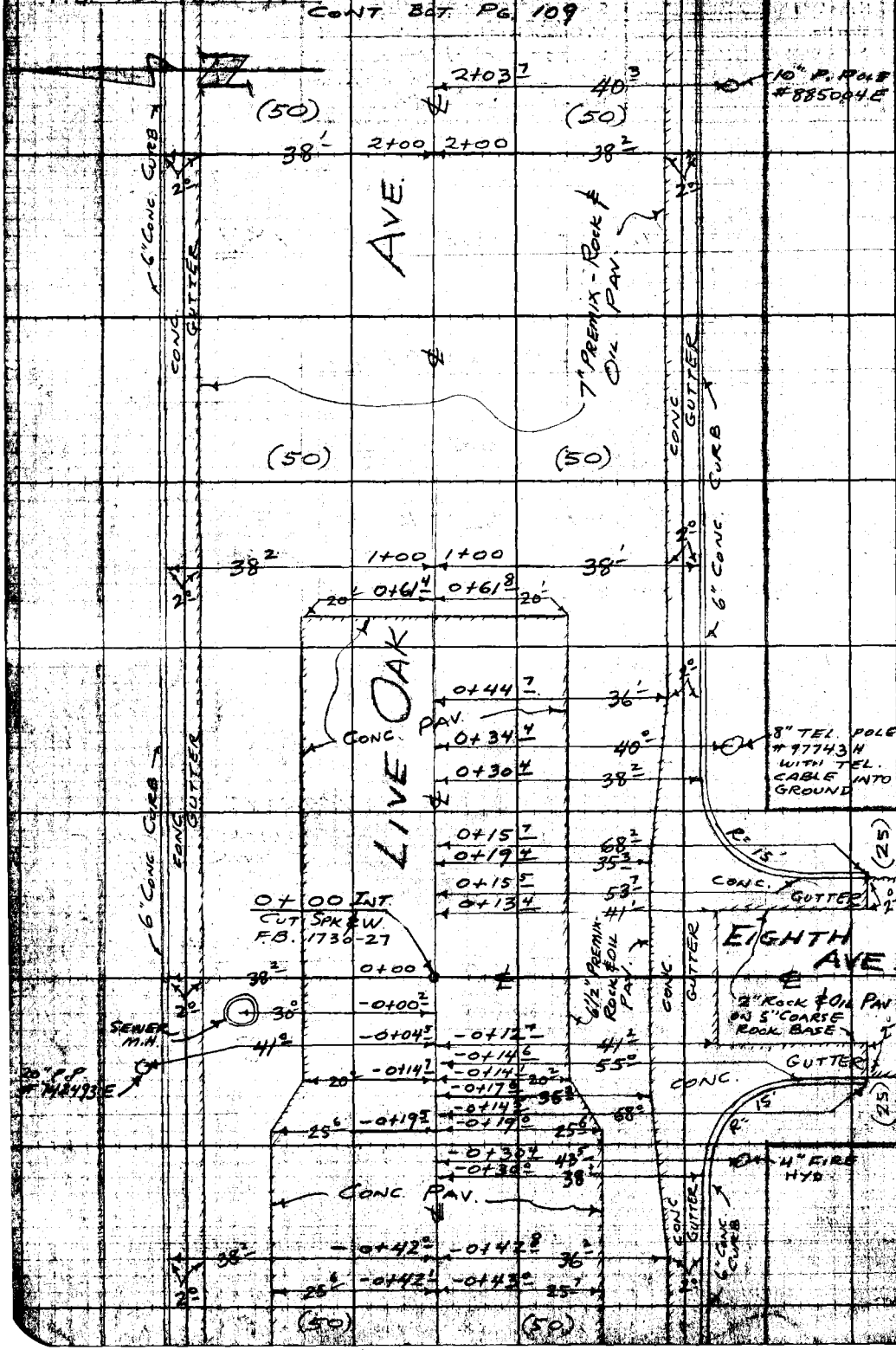

RETURN TO
LOS ANGELES COUNTY SURVEYOR
728 LOS ANGELES COUNTY
ENGINEERING BLDG.
Do not extend notes this side of this line.

Note: Any Additions or Changes on This Sheet Must be Made or Circled in Red Ink With Date and Name of Person Making Change.

F.B. 1730 PG. 109

Name Ch'd by
Map No.
Office Work
Checked
Date

Survey of HODGES AVE.
W.O. Tape No. Std. *P
Surveyed by MACK
Notes Date 6-12-52
Indexed C. Johnson

CONT. FROM PG. 110

Note: Any Additions or Changes of This Sheet Must be Made or Checked in Red Ink With Date and Name of Person Making Change.

Do not remove notes this side of this line.

LOS ANGELES COUNTY SURVEYOR
720 LOS ANGELES COUNTY ENGINEERING BLDG.

RETURN TO

7875-800 247 2-51

HODGES AVE.

(50) (50)

38° 5+00 5+00 38'

4+98.9 40'

10" TEL. POLE #1265911

6" CONC. CURB

CONC. GUTTER

38' 4+64.4

36' 4+61.5

40.3 4+59.2

20" P.P. #221685E

35.3 4+46.1

47.6 4+42.3

66.5 4+37.7

66.5 4+35.7

40.9 4+31.3

4+43.9 36'

4+24.3 38°

7" PREMIX ROCK & OIL PAV.

CONC. GUTTER

FOSS AVE.

4+08.60 INT.
NAIL & TAG
FB 1730-26

4+11.1 35'

4+09.2 53.2

4+06.9 41°

3+98.8

3+95.3

3+91.8

3+93.50 INT.
CUT SPIK. & W.
FB 1730-26

3+80.0 41°

3+78.8 53.2

3+75.2 35'

3+93.0

3+74.1

3+70.8

46.2

56.2

38'

3+62.9 43.4

3+63.3 38'

3+60.4 44.0

3+48.8 36.2

SEWER M.H.

CENTER AVE.

2½" ROCK & OIL PAV. 2" COARSE R.

N" FIRE HYD.

8" TEL. POLE W/ GUYING INTO EACH

LIVE OAK

3+00 3+00

38' 38.2

(50) (50)

6" CONC. CURB

CONC. GUTTER

NOT T.P. #2216NC

41° 2+32.3

7" PREMIX ROCK & OIL PAV.

CONT. FROM TOP PG. 108

F.B. 1730 PG. 110

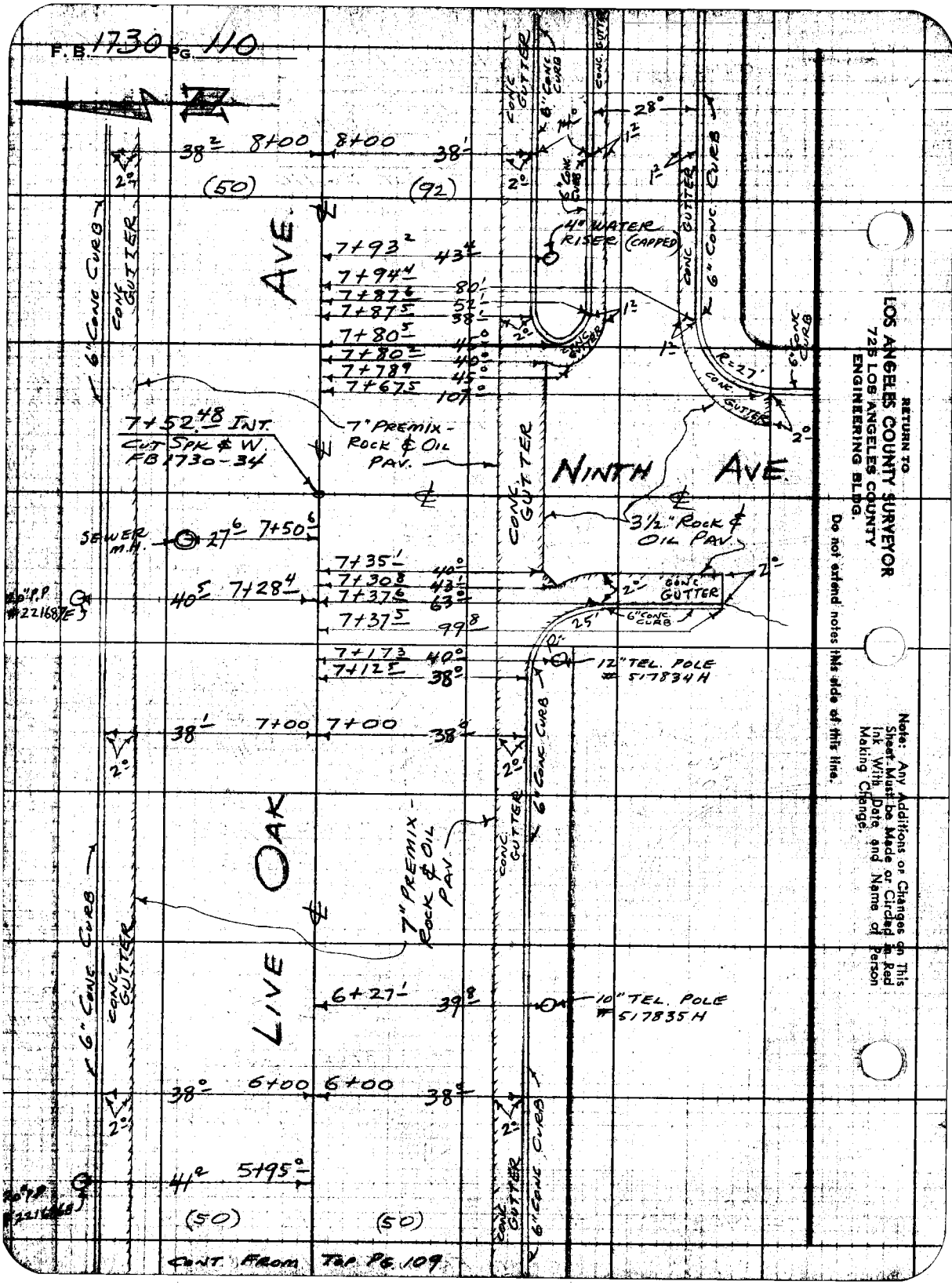

RETURN TO
LOS ANGELES COUNTY SURVEYOR
725 LOS ANGELES COUNTY
ENGINEERING BLDG.

Do not extend notes this side of this line.

Note: Any Additions or Changes on This Sheet Must be Made or Circled in Red Ink With Date and Name of Person Making Change.

Profile No.	Notes Red.	Plotted	Job No. 1487	Division No.
	Date	Date	Survey of HODGES AVE	
Z-Sec. No.	Notes Calc.	Checked	Survey by	Notes	Date
	Date 8/23/52	Date	Map No.	J. G. Johnson Date AUG 8 52

F. B. 1730 Pg. 111

Hodges Ave, C.I. 1487

CROSS SECTIONS

&

LOCATION OF CHURCH SCHOOL BUILDING

ON

LIVE OAK AVE.

FROM: 0+00 = ℄ INT. EIGHTH AVE.

ELY. TO: 7+52.48 = ℄ INT. NINTH AVE.

ELEV.

PARTY:

MACK	CHIEF
FRONK	"
TAFOYA	H.C.
MOODY	R.C. & ROD.

F. B.

H. I.

B. S.

STATION

NOTE: ANY ADDITIONS OR CHANGES ON THIS SHEET MUST BE MADE OR CIRCLED IN RED INK, WITH DATE AND NAME OF PERSON MAKING CHANGE.

PLEASE RETURN TO
LOS ANGELES COUNTY SURVEYOR
726 LOS ANGELES COUNTY ENGINEERING BLDG.

Do not extend notes this side of this line.

76L298 307 4-50

F.B. 1730 Pg. 112 | Job No. 1487 | Division No. | Notes Red. | Plotted | Profile

Survey of HODGES AVE | Date | Date | No.

Survey by MACK | Notes M | Notes Chkd. | Checked | X-Sec.

Indexed C. Johnson | Date 6-19-52 | Date | Date | No.

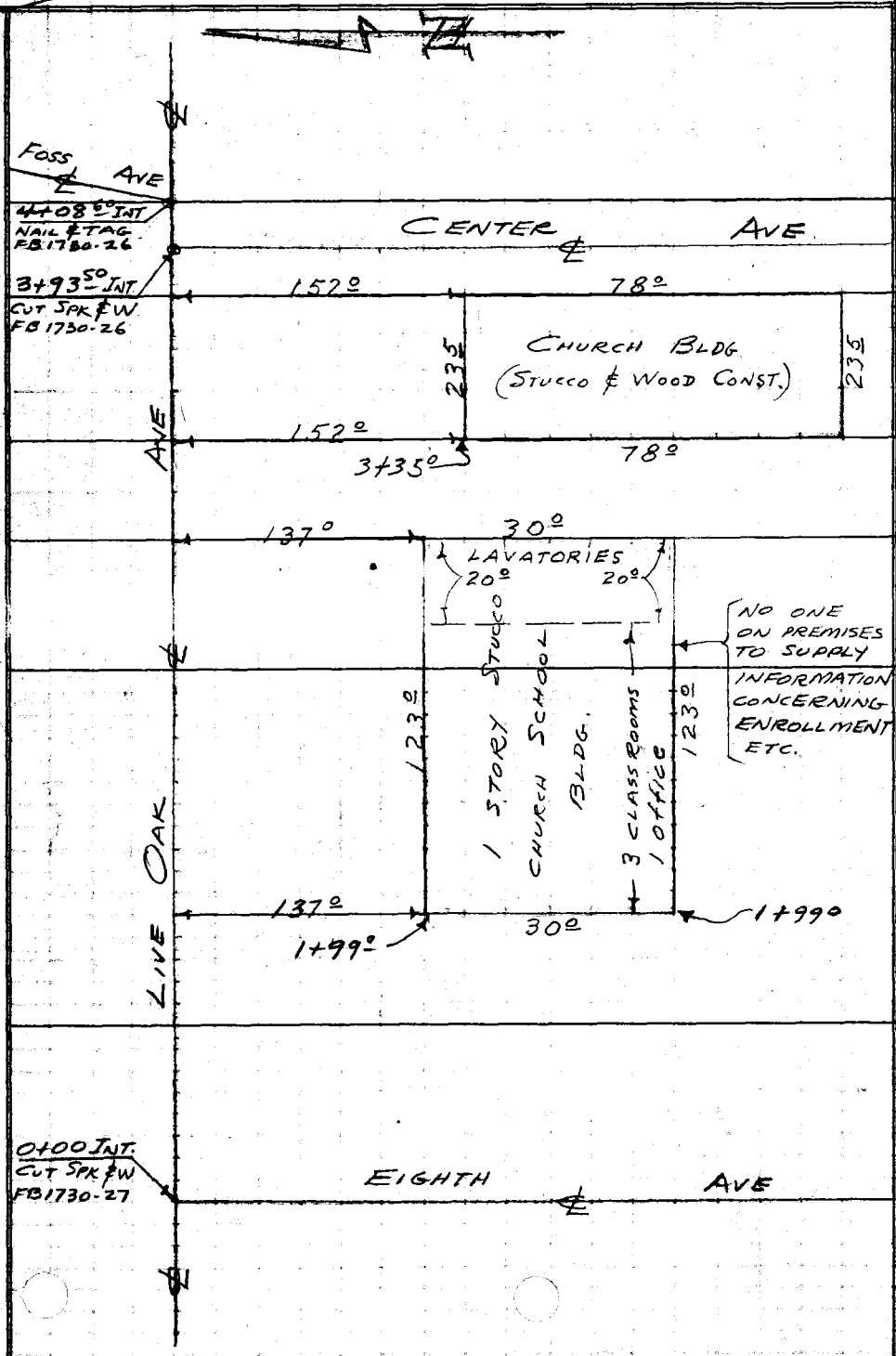

STATION | B.S. | H.I. | F.S. | ELEV.

76L298 307 4-8d

PLEASE RETURN TO
LOS ANGELES COUNTY SURVEYOR
726 LOS ANGELES COUNTY ENGINEERING BLDG.

Do not extend notes this side of this line.

NOTE: ANY ADDITIONS OR CHANGES ON THIS SHEET MUST BE MADE OR CIRCLED IN RED INK, WITH DATE AND NAME OF PERSON MAKING CHANGE.

76L298 307 4-50

PLEASE RETURN TO
LOS ANGELES COUNTY SURVEYOR
726 LOS ANGELES COUNTY ENGINEERING BLDG.

NOTE: ANY ADDITIONS OR CHANGES ON THIS SHEET MUST BE MADE OR CIRCLED IN RED INK, WITH DATE AND NAME OF PERSON MAKING CHANGE.

Do not extend notes this side of this line.

STATION	B. S.	H. I.	F. S.	ELEV.	
BM TE-877	4 12	350 79		346 67	B.M.T.E.-877, Elev.=346.666; F.B. 1588-209
					Live Oak Ave & Eighth Ave., S.E. Cor.
					Bt. spk. in curb, 6' E. of E. end C.R.
-1+50			685	34394	℄ LIVE OAK AVE, CONC. PAV
-1+00			550	34529	℄ " " " " "
-0+50			429	34650	℄ " " " " "
			439	34640	25.5 L-N, EDGE CONC PAV
			491	34588	38 L-N, GUTTER
			424	34655	38.2 L-N, TOP CURB
			503	34576	25.7 R-S, EDGE CONC. PAV.
			574	34505	38 R-S, GUTTER
			508	34571	38.2 R-S, TOP CURB
-0+30			388	34691	℄ LIVE OAK AVE, CONC. PAV.
			460	34619	25.5 R-S, EDGE CONC. PAV
			538	34541	38 R-S GUTTER
			472	34607	38 R-S, TOP CURB @ W. END OF S.W. & RET.
-0+14.6			367	34712	℄ LIVE OAK AVE, CONC. PAV.
			425	34654	20 R-S, CONC PAV.
			524	34555	38 R-S, CONC. X-GUTTER
			486	34593	55 R-S, GUTTER
			431	34648	55 R-S TOP CURB @ S. END OF S.W. & RET.

Profile No. ____ Notes Red. ____ Plotted ____ Job No. 1487 Division No. ____
Misc. No. ____ Date ____ Date ____ Survey of HODGES AVE
Notes Chkd. ____ Checked ____ Survey by PARK Notes ____ Date 6-26-52
Date ____ Date ____ Map No. ____ Date ____

F. B. 1730 Pg. 113

76L298 307 4-50

PLEASE RETURN TO
LOS ANGELES COUNTY SURVEYOR
726 LOS ANGELES COUNTY ENGINEERING BLDG.

NOTE: ANY ADDITIONS OR CHANGES ON THIS SHEET MUST BE MADE OR CIRCLED IN RED INK, WITH DATE AND NAME OF PERSON MAKING CHANGE.

Do not extend notes this side of this line.

F. B. 1730 Pg. 114 | Job No. 1487 | Division No. | Notes Red. | Plotted | Profile
Survey of HODGES AVE | Date | Date | No.
Survey by MACK | Notes 17 | Notes Chkd. | Checked | X-Sec.
Indexed A. C. Johnson | Date 6-20-52 | Date | Date | No.

STATION	B. S.	H. I.	F. S.	ELEV.		
		350 79				
0+00 INT.			352	347 27		℄ INT. EIGHTH AVE & LIVE OAK AVE, CONC. PAV.
			354	347 25	20 L-N	EDGE CONC. PAV.
			369	347 10	30 L-N	PAV
			410	346 69	38 L-N	GUTTER
			344	347 35	38² L-N	TOP CURB
			407	346 72	20 R-S	ON ℄ EIGHTH AVE, EDGE CONC. PAV.
			512	345 67	38 R-S	" " " " CONC. X-GUT.
			463	346 16	55 R-S	" " " " PAV.
			441	346 38	80 R-S	" " " " "
			451	346 28	100 R-S	" " " " "
			486	345 93	150 R-S	" " " " "
T.P.	321	351 00	300	347 79	T.P.	(SPK ON ℄ @ STA. 1+00)
0+15⁵			357	347 43		℄ LIVE OAK AVE, CONC. PAV.
			428	346 72	20 R-S	EDGE CONC. PAV
			515	345 85	38 R-S	CONC. X-GUTTER
			478	346 22	53² R-S	GUTTER
			426	346 74	53² R-S	TOP CURB @ S. END OF S.E. CO. RET.
+30⁴			346	347 54		℄ LIVE OAK AVE, CONC. PAV.
			414	346 86	20 R-S	EDGE CONC. PAV.
			501	345 99	38 R-S	GUTTER

76L298 307 4-50

PLEASE RETURN TO
LOS ANGELES COUNTY SURVEYOR
726 LOS ANGELES COUNTY ENGINEERING BLDG.

NOTE: ANY ADDITIONS OR CHANGES ON THIS SHEET MUST BE MADE OR CIRCLED IN RED INK, WITH DATE AND NAME OF PERSON MAKING CHANGE.

Do not extend notes this side of this line.

STATION	B. S.	H. I.	F. S.	ELEV.	
		351 00			
0+30±			437	34663	38 R-S, TOP CURB @ E. END OF S.E. CORNER
+61±			325	34775	℄ LIVE OAK AVE, END OF CONC PAV
1+00			321	34779	℄ " " " PAV.
			346	34754	30 L-N, PAV.
			393	34707	38 L-N GUTTER
			338	34762	38 L-N TOP CURB
			382	34718	20 R-S, PAV.
			488	34612	38 R-S, GUTTER
			421	34679	38 R-S TOP CURB
T.P.	541	351 87	454	34646	T.P
1+99			401	34786	℄ LIVE OAK AVE, PAV.
			44	3475	137 R-S, N.W. COR OF CHURCH SCHOOL BLDG
			48	3471	167 R-S S.W. " " " "
			48	3471	200 R-S
2+00			401	34786	℄ LIVE OAK AVE, PAV.
			425	34762	30 L-N, PAV.
			471	34716	38 L-N GUTTER
			408	34779	38 L-N, TOP CURB
			468	34719	20 R-S, PAV.
			561	34626	38 R-S, GUTTER

Profile No. ____ Notes Red. ____ Plotted ____ Job No. 1487 Division No. ____
X-Sec. No. ____ Date ____ Date ____ Survey of HODGES AVE
Notes Chkd. ____ Checked ____ Survey by MATEK Notes M Date 6-20-52
Date ____ Date ____ Map No. ____ Checked Johnson Date ____

F. B. 1730 Pg. 115

76L298 307 4-50

PLEASE RETURN TO
LOS ANGELES COUNTY SURVEYOR
726 LOS ANGELES COUNTY ENGINEERING BLDG.

NOTE: ANY ADDITIONS OR CHANGES ON THIS SHEET MUST BE MADE OR CIRCLED IN RED INK, WITH DATE AND NAME OF PERSON MAKING CHANGE.

Do not extend notes this side of this line.

F. B. 1730 PG. 116 | Job No. 1487 Division No. | Notes Red. | Plotted | Profile
Survey of HODGES AVE. | Date | Date | No.
Survey by MACK Notes M | Notes Chkd. | Checked | X-Sec.
Indexed C. Johnson Date 6-20-52 | Date | Date | No.

STATION	B. S.	H. I.	F. S.	ELEV.	
		351 87			
2+00			495	34692	38 R-S, TOP CURB
3+00			391	34796	℄ LIVE OAK AVE., PAV.
			413	34774	30 L-N, PAV.
			458	34729	38 L-N, GUTTER
			390	34797	38 L-N, TOP CURB
			459	34728	20 R-S, PAV
			547	34640	38 R-S, GUTTER
			481	34706	38 R-S TOP CURB
T.P.	548	352 08	527	34660	T.P.
3+22			407	34801	℄ LIVE OAK AVE., PAV.
			462	34746	137 R-S, N.E. COR CHURCH SCHOOL BLDG
			491	34717	167 R-S S.E. " " " "
			52	3469	200 R-S
+35			408	34800	℄ LIVE OAK AVE, PAV.
			51	3470	152 R-S, N.W. COR. CHURCH BLDG.
			53	3468	230 R-S S.W. " " "
+63.8			403	34805	℄ LIVE OAK AVE., PAV
			468	34740	20 R-S, PAV.
			559	34649	38 R-S GUTTER
			490	34718	38 R-S TOP CURB @ W. END OF S.W. CB. RET.

76L298 307 4-50

PLEASE RETURN TO
LOS ANGELES COUNTY SURVEYOR
726 LOS ANGELES COUNTY ENGINEERING BLDG.

NOTE: ANY ADDITIONS OR CHANGES ON THIS SHEET MUST BE MADE OR CIRCLED IN RED INK, WITH DATE AND NAME OF PERSON MAKING CHANGE.

Do not extend notes this side of this line.

Profile No. ____ Notes Red. ____ Plotted ____ Job No. 1487 Division No. ____
X-Sec. No. ____ Date ____ Date ____ Survey of HODGES AVE
Notes Chkd. ____ Checked ____ Survey by MACK Notes M Date 6-20-58
Date ____ Date ____ Map No. ____ Inked Johnson Date ____

F. B. 1730 Pg. 117

STATION	B. S.	H. I.	F. S.	ELEV.	
		352 08			
3+70.8			401	348.07	℄ LIVE OAK AVE., PAV.
			424	347.84	30 L-N, PAV.
			465	347.43	38 L-N, GUTTER
			398	348.10	38' L-N, TOP CURB @ W. END OF N.W. CB RET
+78.8			401	348.07	℄ LIVE OAK AVE., PAV.
			464	347.44	20 R-S, PAV.
			557	346.51	38 R-S CONC. X-GUTTER
			518	346.90	53.2 R-S, GUTTER
			465	347.43	53.2 R-S, TOP CURB @ S. END OF S.W. CB RET
+93.50 INT.			399	348.09	℄ INT. CENTER AVE. & LIVE OAK AVE., PAV.
			460	347.48	20 R-S ON ℄ CENTER AVE., PAV.
			556	346.52	38 R-S " " " " CONC. X-GUTTER
			500	347.08	60 R-S " " " " , PAV.
			494	347.14	80 R-S " " " " "
			504	347.04	100 R-S " " " " "
			573	346.35	200 R-S " " " " "
+99.6			397	348.11	℄ LIVE OAK AVE., PAV.
			424	347.84	30 L-N, PAV.
			455	347.53	38 L-N, CONC. X-GUTTER
			444	347.64	60 L-N. GUTTER

76L298 307 4-50

PLEASE RETURN TO
LOS ANGELES COUNTY SURVEYOR
726 LOS ANGELES COUNTY ENGINEERING BLDG.

NOTE: ANY ADDITIONS OR CHANGES ON THIS SHEET MUST BE MADE OR CIRCLED IN RED INK, WITH DATE AND NAME OF PERSON MAKING CHANGE.

Do not extend notes this side of this line.

F. B. 1730 Pg. 118 | Job No. 1487 | Division No. | Notes Red. | Plotted | Profile
Survey of HODGES AVE | Date | Date | No.
Survey by MACK | Notes M. | Notes Chkd. | Checked | X-Sec.
Indexed C. Johnson | Date 6-20-52 | Date | Date | No.

STATION	B. S.	H. I.	F. S.	ELEV.		
		35208				
3+99.6			380	34828	60 L-N, TOP CURB @ N. END OF N.W. CB RET.	
4+00			397	34811	℄ LIVE OAK AVE.,	PAV.
+08.60 INT			396	34812	℄ INT. FOSS AVE. ℄ LIVE OAK AVE.	
			422	34786	30 L-N ON ℄ FOSS	AVE., PAV.
			453	34755	38 L-N " " "	, CONC. X-GUTTER
			398	34810	60 L-N " " "	, PAV.
			371	34837	100 L-N " " "	" "
			331	34877	200 L-N " " "	" "
+09.2			395	34813	℄ LIVE OAK AVE,	PAV.
			458	34750	20 R-S,	PAV.
			553	34655	38 R-S,	CONC. X-GUTTER
			518	34690	53.2 R-S,	GUTTER
			466	34742	53.2 R-S,	TOP CURB @ S. END OF S.E. CB. RET.
+24.3			394	34814	℄ LIVE OAK AVE,	PAV.
			456	34752	20 R-S,	PAV.
			551	34657	38 R-S,	GUTTER
			485	34723	38 R-S, TOP CURB (CALC.)	{@ E. END OF S.E. CB RET. (-5.51 +0.66 = -4.85)
+37.7			392	34816	℄ LIVE OAK AVE,	PAV.
			420	34788	30 L-N,	PAV.
			452	34756	38 L-N,	CONC. X-GUTTER

76L298 307 4-50

PLEASE RETURN TO
LOS ANGELES COUNTY SURVEYOR
726 LOS ANGELES COUNTY ENGINEERING BLDG.

NOTE: ANY ADDITIONS OR CHANGES ON THIS SHEET MUST BE MADE OR CIRCLED IN RED INK, WITH DATE AND NAME OF PERSON MAKING CHANGE.

Do not extend notes this side of this line.

STATION	B. S.	H. I.	F. S.	ELEV.		
		35208				
4+37			436	34772	66 L-N,	GUTTER
			377	34831	66 L-N,	TOP CURB @ N. END OF N.E.CB. RET
+64			390	34818	℄ LIVE OAK AVE.,	PAV.
			415	34793	30 L-N,	PAV.
			445	34763	38 L-N,	GUTTER
			386	34822	38 L-N,	TOP CURB @ E. END OF N.E.CB. RET
5+00	380	35204	384	34824	℄ LIVE OAK AVE.,	PAV.
			407	34797	30 L-N,	PAV.
			445	34759	38 L-N,	GUTTER
			378	34826	38 L-N,	TOP CURB
			437	34767	20 R-S,	PAV.
			537	34667	38 R-S	GUTTER
			471	34733	38 R-S,	TOP CURB
6+00			360	34844	℄ LIVE OAK AVE.,	PAV.
			390	34814	30 L-N,	PAV.
			432	34772	38 L-N,	GUTTER
			366	34838	38 L-N	TOP CURB
			430	34774	20 R-S,	PAV.
			520	34684	38 R-S	GUTTER
			457	34747	38 R-S	TOP CURB (-5.20+0.63=-4.57)

Profile No. ____ Notes Red. ____ Plotted ____ Job No. 1487 Division No. ____
X-Sec. No. ____ Date ____ Date ____ Survey of HODGES AVE.
Notes Chkd. ____ Checked ____ Survey by [redacted] Notes M. Date 6-20-52
Date ____ Date ____ Map No. ____ Indexed [redacted] Date ____

F. B. 1730 Pg. 119

76L298 307 4-50

PLEASE RETURN TO
LOS ANGELES COUNTY SURVEYOR
726 LOS ANGELES COUNTY ENGINEERING BLDG.

NOTE: ANY ADDITIONS OR CHANGES ON THIS SHEET MUST BE MADE OR CIRCLED IN RED IN INK, WITH DATE AND NAME OF PERSON MAKING CHANGE.

Do not extend notes this side of this line.

STATION	B. S.	H. I.	F. S.	ELEV.	
		35204			
6+00			43	3477.50	R-S
			41	3479.100	R-S
			56	3464.195	R-S, FENCE LINE
7+00	371	35221	354	34850	℄ LIVE OAK AVE, PAV.
			392	34829	30 L-N, PAV
			438	34783	38 L-N, GUTTER
			373	34848	38 L-N, TOP CURB
			434	34787	20 R-S, PAV.
			531	34690	38 R-S, GUTTER
			466	34755	38 R-S, TOP CURB (-5.31 + 0.65 = -4.66)
+12.5			371	34850	℄ LIVE OAK AVE; PAV
			440	34781	20 R-S, PAV
			529	34692	38 R-S, GUTTER
			464	34757	38 R-S, TOP CURB (CALC.) @ {W. END OF S.W. CB REF. (-5.29 + 0.65 = -4.64)}
+37.6			366	34855	℄ LIVE OAK AVE., PAV.
			431	34790	20 R-S, PAV
			521	34700	38 R-S, CONC. X-GUTTER
			506	34715	50 R-S, PAV.
			560	34661	63 R-S GUTTER
			495	34726	63 R-S, TOP CURB (CALC) @ {S. END OF S.W. CB REF (-5.60 + 0.65 = -4.95)}

F. B. 1730 Pg. 120
Job No. 1487 Division No. ____ Notes Red. ____ Plotted ____ Profile ____
Survey of HODGES AVE Date ____ Date ____ No. ____
Survey by MACK Notes M. Notes Chkd. ____ Checked ____ X-Sec. ____
Indexed C. JOHNSON Date 6-20-52 Date ____ Date ____ No. ____

76L298 307 4-50

PLEASE RETURN TO
LOS ANGELES COUNTY SURVEYOR
726 LOS ANGELES COUNTY ENGINEERING BLDG.

NOTE: ANY ADDITIONS OR CHANGES ON THIS SHEET MUST BE MADE OR CIRCLED IN RED INK, WITH DATE AND NAME OF PERSON MAKING CHANGE.

Do not extend notes this side of this line.

STATION	B. S.	H. I.	F. S.	ELEV.		
		352 21				
7+52.48 INT			363	34858	℄ INT. NINTH AVE. & LIVE OAK AVE., PAV.	
			428	34793	20 R-S, ON ℄ NINTH AVE, PAV	
			523	34698	38 R-S " " " " , CONC. X-GUTTER	
			485	34736	50 R-S " " " " , PAV.	
			648	34573	100 R-S " " " " "	
			820	34401	200 R-S, " " " " "	
+67±			362	34859	℄ LIVE OAK AVE, PAV.	
			697	34524	107 R-S GUTTER	
			635	34586	107 R-S TOP CURB @ S. END OF S.E. CB. RET.	
+87±			361	34860	℄ LIVE OAK AVE, PAV.	
			424	34797	20 R-S, PAV.	
			506	34715	38 R-S. GUTTER	
			424	34797	38' R-S, TOP CURB @ E. RET. (N. SIDE)	
+87.6			434	34787	52' R-S. TOP CURB " " " (S. SIDE)	
			486	34735	52' R-S GUTTER	
+94.4			360	34861	℄ LIVE OAK AVE, PAV.	
			597	34624	80 R-S, GUTTER	
			534	34687	80' R-S, TOP CURB @ E. END OF S.E. CB RET	
8+00			359	34862	℄ LIVE OAK AVE, PAV.	
			387	34834	30 L-N, PAV.	

Profile No. ____ Notes Red. ____ Date ____ Plotted ____ Date ____ Job No. 1487 Division No. ____
X-Sec. No. ____ Notes Chkd. ____ Date ____ Checked ____ Date ____ Survey of HODGES AVE
Survey by MAK Notes M. ____ Date 6-20-52
Map No. ____ Date ____

F. B. 1730 PG. 121

76L298 307 4-50

PLEASE RETURN TO
LOS ANGELES COUNTY SURVEYOR
726 LOS ANGELES COUNTY ENGINEERING BLDG.

NOTE: ANY ADDITIONS OR CHANGES ON THIS SHEET MUST BE MADE OR CIRCLED IN RED INK, WITH DATE AND NAME OF PERSON MAKING CHANGE.

Do not extend notes this side of this line.

STATION	B. S.	H. I.	F. S.	ELEV.		
		35221				
8+00			428	34793	38 2-N	GUTTER
			360	34861	38 L-N,	TOP CURB
9+00			347	34874	℄ LIVE OAK AVE., PAV.	
BM TE-879			638	34583	BM TE-879 EL=345.841 FB1588-210	
					LIVE OAK AVE. & NINTH AVE., S.E. COR.	
					BT. SPK IN CURB, 6' S. OF S. END C.R.	

F. B. 1730 Pg. 122 Job No. 1487 Division No. Notes Red. Plotted Profile
Survey of HODGES AVE Date Date No.
Survey by MACK Notes 111 Notes Chkd. Checked X-Sec.
Indexed R. C. Johnson Date 6-20-52 Date Date No.

Profile No.	Notes Red. Date	Plotted Date	Job No. 1487	Division No.
			Survey of HODGES AVE	
X-Sec. No.	Notes Chkd. Date	Checked Date	Survey by MACK Notes M. Date 6-20-52	
			Map No.	Checked Johnson Date AUG 8 '52

F. B. 1730 Pg. 123

HODGES AVE, C.I. 1487

LOCATION & ELEVATION OF OUTLET IN CONC. CATCH BASIN

ON

LYND AVE (S. SIDE)

AT NINTH AVE

STATION	B. S.	H. I.	F. S.	ELEV.

PARTY

MACK	CHIEF
FRONK	"
TAFOYA	H.C.
MOODY	R.C. & ROD

NOTE: ANY ADDITIONS OR CHANGES ON THIS SHEET MUST BE MADE OR CIRCLED IN RED INK, WITH DATE AND NAME OF PERSON MAKING CHANGE.

Do not extend notes this side of this line.

PLEASE RETURN TO
LOS ANGELES COUNTY SURVEYOR
726 LOS ANGELES COUNTY ENGINEERING BLDG.

76L298 307 4-50

76L298 307 4-50

PLEASE RETURN TO
LOS ANGELES COUNTY SURVEYOR
726 LOS ANGELES COUNTY ENGINEERING BLDG.

NOTE: ANY ADDITIONS OR CHANGES ON THIS SHEET MUST BE MADE OR CIRCLED IN RED INK, WITH DATE AND NAME OF PERSON MAKING CHANGE.

Do not extend notes this side of this line.

F.B. 1730 Pg. 124 | Job No. 1487 Division No. | Profile No. | X-Sec. No.
Survey of HOGGES AVE. | Notes Red | Plotted | Date
Survey by MACK Notes | Notes Chkd | Checked | Date
Indexed C. Johnson Date 6-20-52 | Date | Date

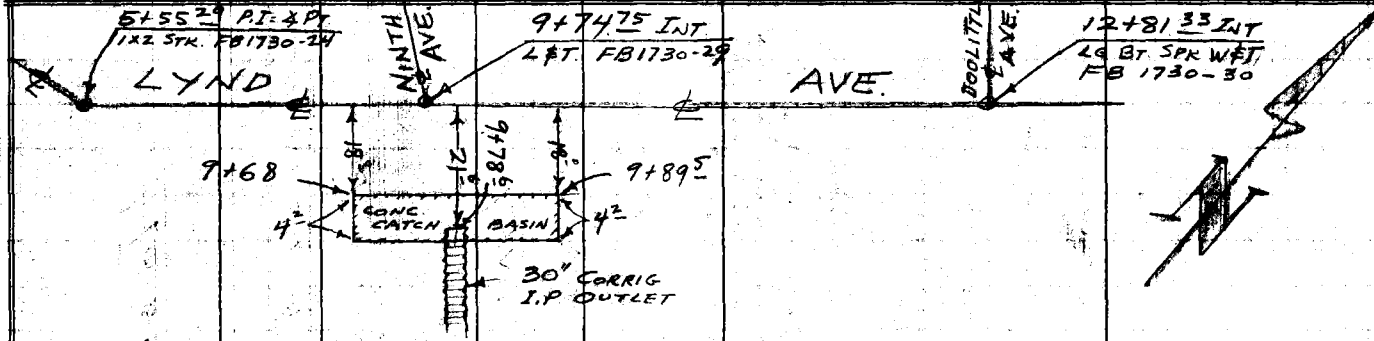

STATION	B. S.	H. I.	F. S.	ELEV.	
BM TE-893	7.29	339.31		332.02	BM TE-893 EL=332.020 FB1588-213 LYND AVE & NINTH AVE. N.W. COR. BT SPK IN CURB, 4' W. OF W. END C.R.
9+00			.763	331.68	℄ LYND AVE, PAV
+74.75 INT.			.824	331.07	℄ INT. NINTH AVE & LYND AVE, CONC PAV
+78.6			.825	331.06	℄ LYND AVE, PAV.
			.867	330.64	18 R-S, GUTTER
			.770	331.61	18 R-S, TOP CURB & TOP CONC. CATCH BASIN AT N.W. SIDE
			12.89	326.42	21.5 R-S, FLOOR OF CONC. CATCH BASIN
			12.89	326.42	21.6 R-S FLOW LINE, 30" CORRIG. I.P. OUTLET
			7.64	331.67	22.2 R-S, TOP CONC. CATCH BASIN AT S.E. SIDE
			69	332.4	30 R-S
10+00			.817	331.14	℄ LYND AVE, CONC. PAV.
BM TE-895			2.65	336.66	BM TE-895 EL=336.653 FB1588-217 DAINES DR & NINTH AVE S.W. COR. BT. SPK IN CURB 6' W. OF W. END C.R.

F. B. 1730 PG. 125

Notes Ch'd by
Map No.
Office Work
Checked
Date

Survey of HODGES AVE.
W. O. 748 Tape No. St'd. °F
Surveyed by MACK
Notes M. Date 6-22-52
Indexed E. C. Johnson

AUG 6 '52

HODGES AVE. C.I. 1487

TOPOGRAPHY

ON

CENTER AVE.

FROM: 0+00 = ℄ INT. DAINES DR.

NLY TO: 11+82.37 = ℄ INT. LIVE OAK AVE.

PARTY

MACK	CHIEF
FRONK	A
TAFOYA	H.C.
MOODY	R.C.

Note: Any Additions or Changes on This Sheet Must Be Made or Circled In Red Ink With Date and Name of Person Making Change.

Do not extend notes this side of this line.

RETURN TO
LOS ANGELES COUNTY SURVEYOR
726 LOS ANGELES COUNTY
ENGINEERING BLDG.

76F309S 247 2-51

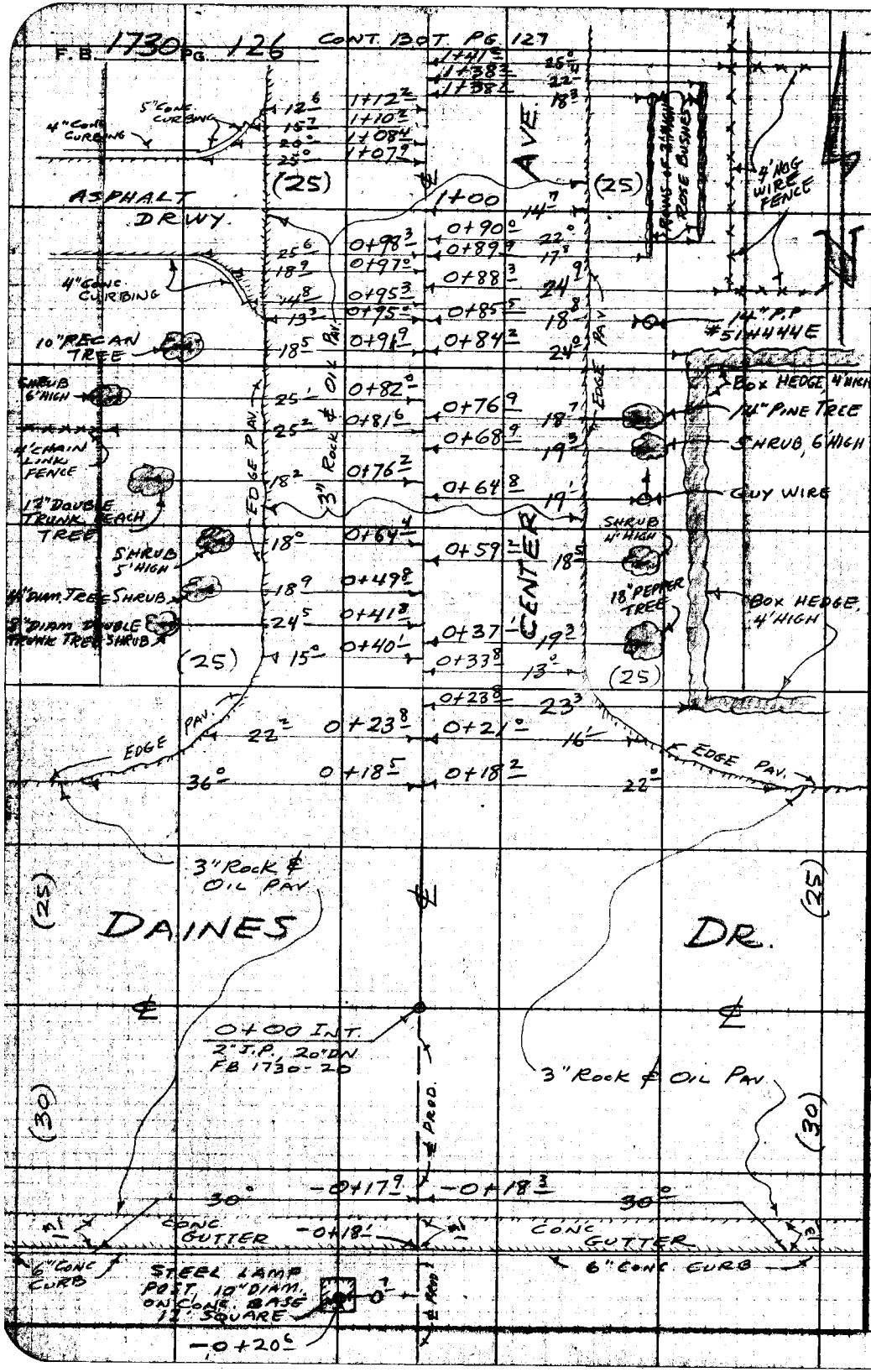
F.B. 1730 PG. 126
CONT. BOT. PG. 127
4" CONC CURBING
5" CONC CURBING
ASPHALT DRWY.
4" CONC. CURBING
10" PECAN TREE
SHRUB 6' HIGH
4' CHAIN LINK FENCE
12" DOUBLE TRUNK PEACH TREE
SHRUB 5' HIGH
14" DIAM. TREE SHRUB
5" DIAM DOUBLE TRUNK TREE SHRUB
EDGE PAV.
3" ROCK & OIL PAV.
CENTER
AVE.
RANGE OF 7' HIGH ROSE BUSHES
4' HOG WIRE FENCE
14" P.P. #51444E
BOX HEDGE, 4' HIGH
14" PINE TREE
SHRUB, 6' HIGH
GUY WIRE
SHRUB 4' HIGH
18" PEPPER TREE
BOX HEDGE, 4' HIGH
DAINES DR.
0+00 I.N.T.
2" I.P., 20" DN
FB 1730-20
PROD.
CONC GUTTER
6" CONC CURB
STEEL LAMP POST, 10" DIAM. ON CONC. BASE 12" SQUARE
RETURN TO
LOS ANGELES COUNTY SURVEYOR
725 LOS ANGELES COUNTY ENGINEERING BLDG.
Do not extend notes this side of this line.
Note: Any Additions or Changes on This Sheet Must be Made or Circled in Red Ink With Date and Name of Person Making Change.

F. B. 1730 PG. 127

Notes Ck'd by	Survey of HODGES AVE
Map No.	W. O. 1487 Tape No. St'd. °F
Office Work	Surveyed by MACK
Checked	Notes M Date 8-23-57
Date	Indexed O. Johnson

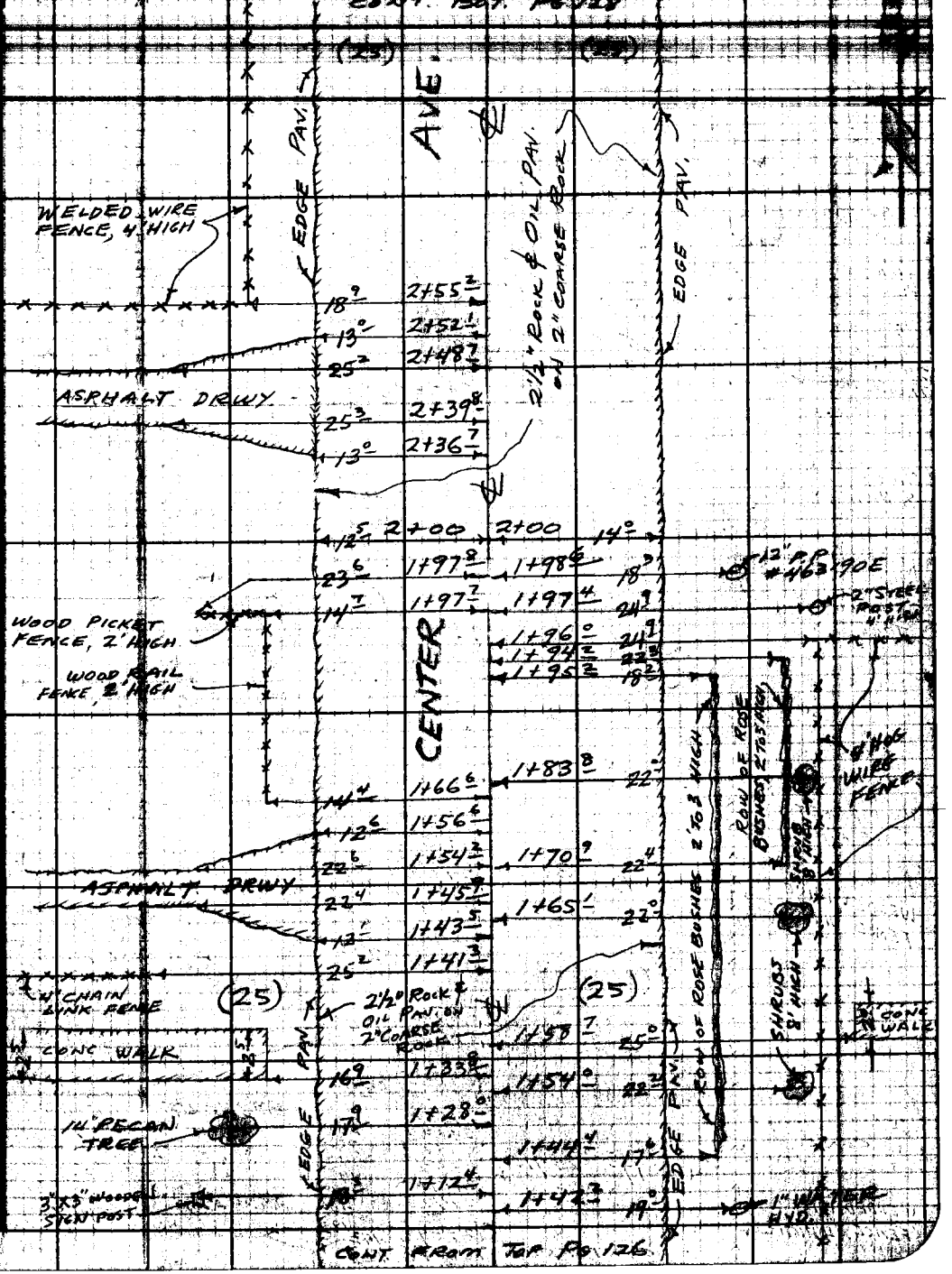

Note: Any Additions or Changes on This Sheet Must Be Made or Circled in Red Ink With Date and Name of Person Making Change.

Do not extend notes this side of this line.

RETURN TO
LOS ANGELES COUNTY SURVEYOR
726 LOS ANGELES COUNTY
ENGINEERING BLDG.

7873098 247 2-61

F.B. 1730 PG. 128 CONT. BOT. PG 129

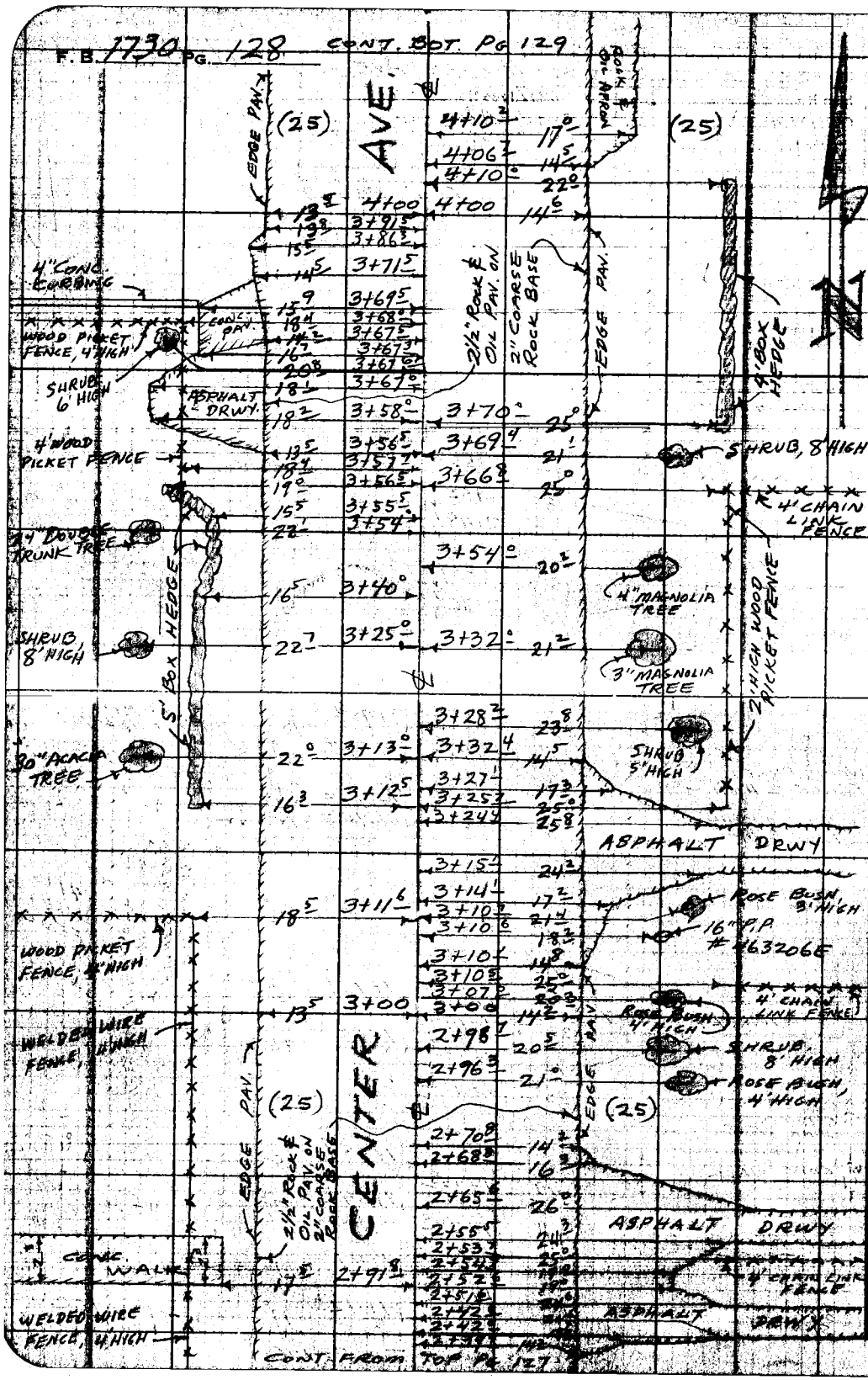

RETURN TO
LOS ANGELES COUNTY SURVEYOR
725 LOS ANGELES COUNTY
ENGINEERING BLDG.

Do not extend notes this side of this line.

Note: Any Additions or Changes on This Sheet Must be Made on Circled Area Ink With Date and Name of Person Making Change.

Notes Ck'd by
Map No.
Office Work
Checked
Date

Survey of HODGES AVE
W.O. Map No. 3rd
Surveyed by MACK
Notes
Indexed C. Johnson

F.B. 1730 Pg. 129

Notes: Any Additions or Changes on This Sheet Must be Made or Circled in Red Ink With Date and Name of Person Making Change.

Do not extend notes this side of this line.

LOS ANGELES COUNTY SURVEYOR
720 LOS ANGELES COUNTY ENGINEERING BLDG.

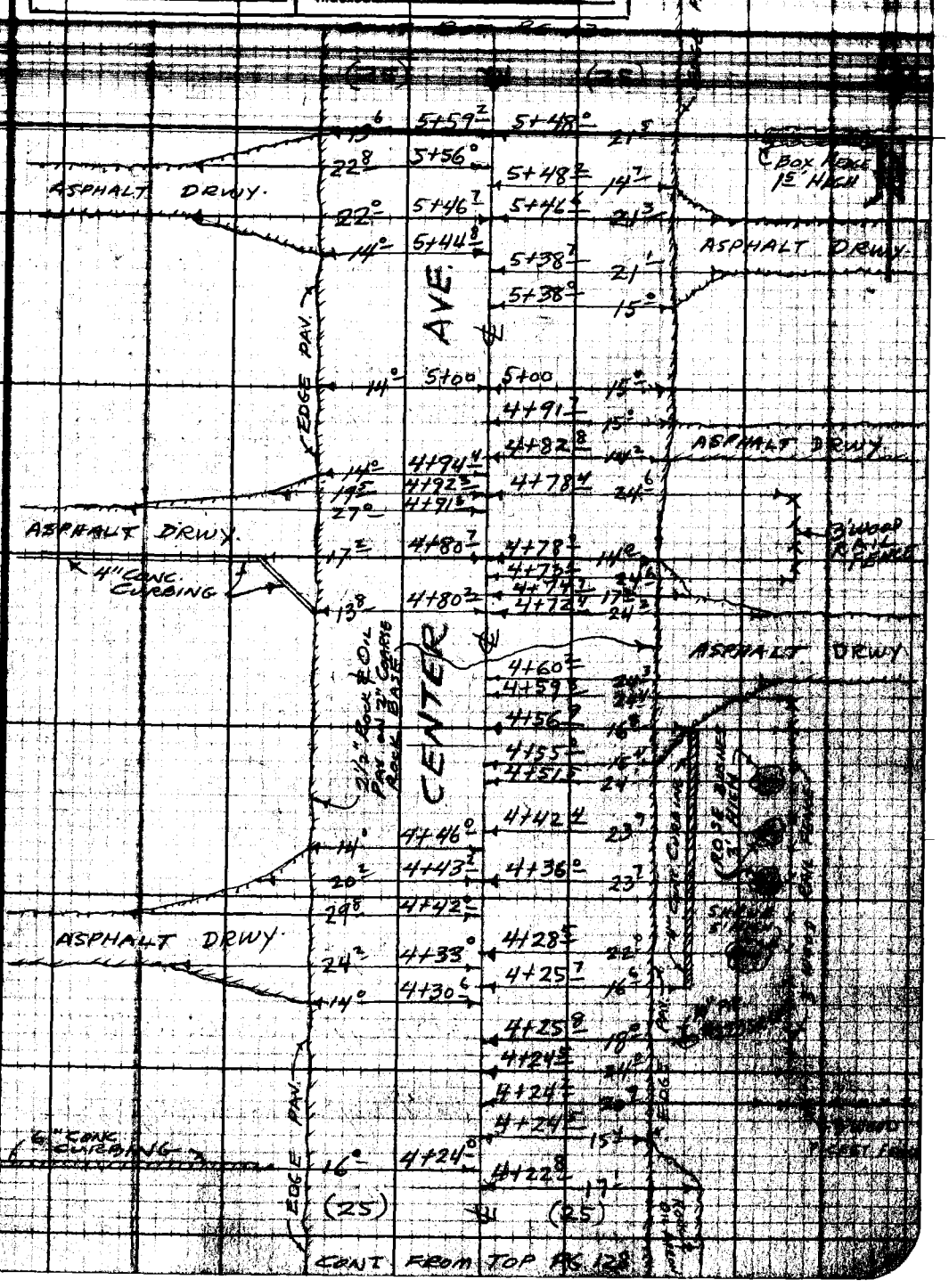

F.B. 1730 PG. 130 CONT. BOT. PG. 131

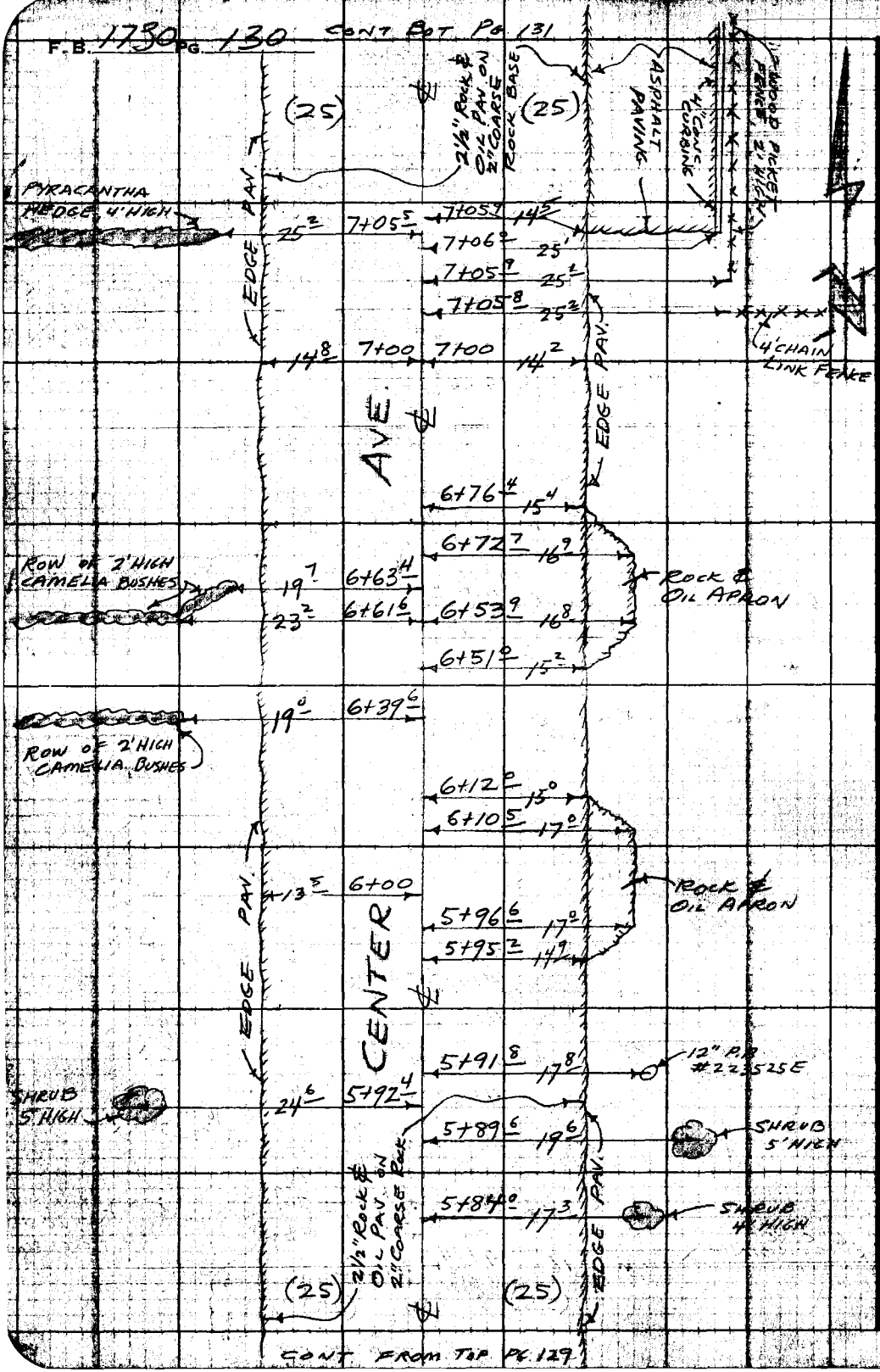

CONT. FROM TOP PG. 129

RETURN TO
LOS ANGELES COUNTY SURVEYOR
725 LOS ANGELES COUNTY
ENGINEERING BLDG.

Do not extend notes this side of this line.

Note: Any Additions or Changes on This Sheet Must be Made or Circled in Red Ink With Date and Name of Person Making Change.

F.B. 1730 Pg. 131

Notes Ck'd by
Map No.
Office Work
Checked
Date

Survey of HODGES AVE
W. O. 1117 Tape No. St'd. °F
Surveyed by MACK
Notes M Date 8-23-52
Indexed C. Johnson

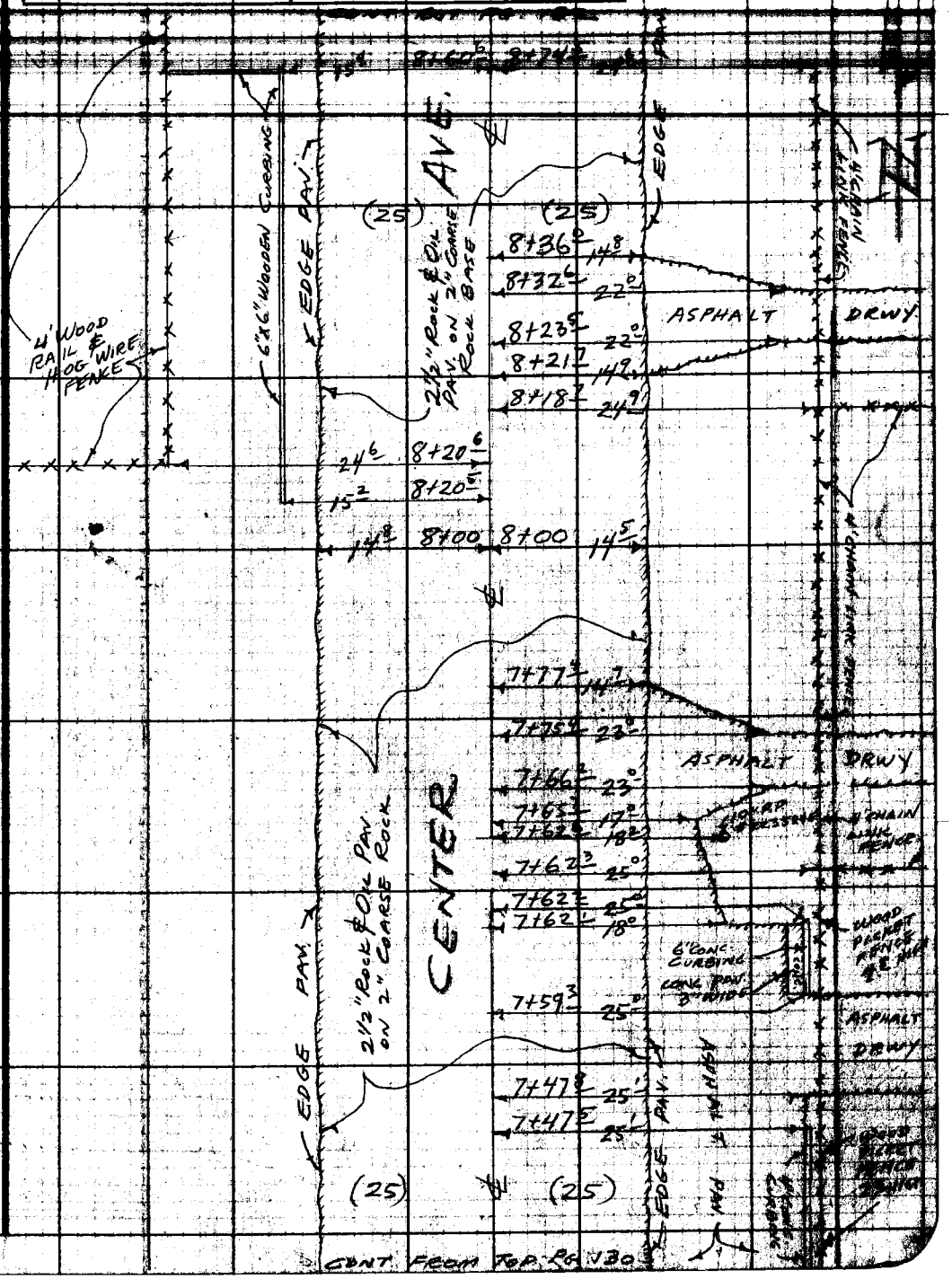

Note: Any Additions or Changes on This Sheet Must Be Made or Circled in Red Ink With Date and Name of Person Making Change.

Do not extend notes this side of this line.

RETURN TO
LOS ANGELES COUNTY SURVEYOR
726 LOS ANGELES COUNTY
ENGINEERING BLDG.

76F308S 247 2-51

F.B. 1730 PG. 132 CONT. BOT. PG. 133

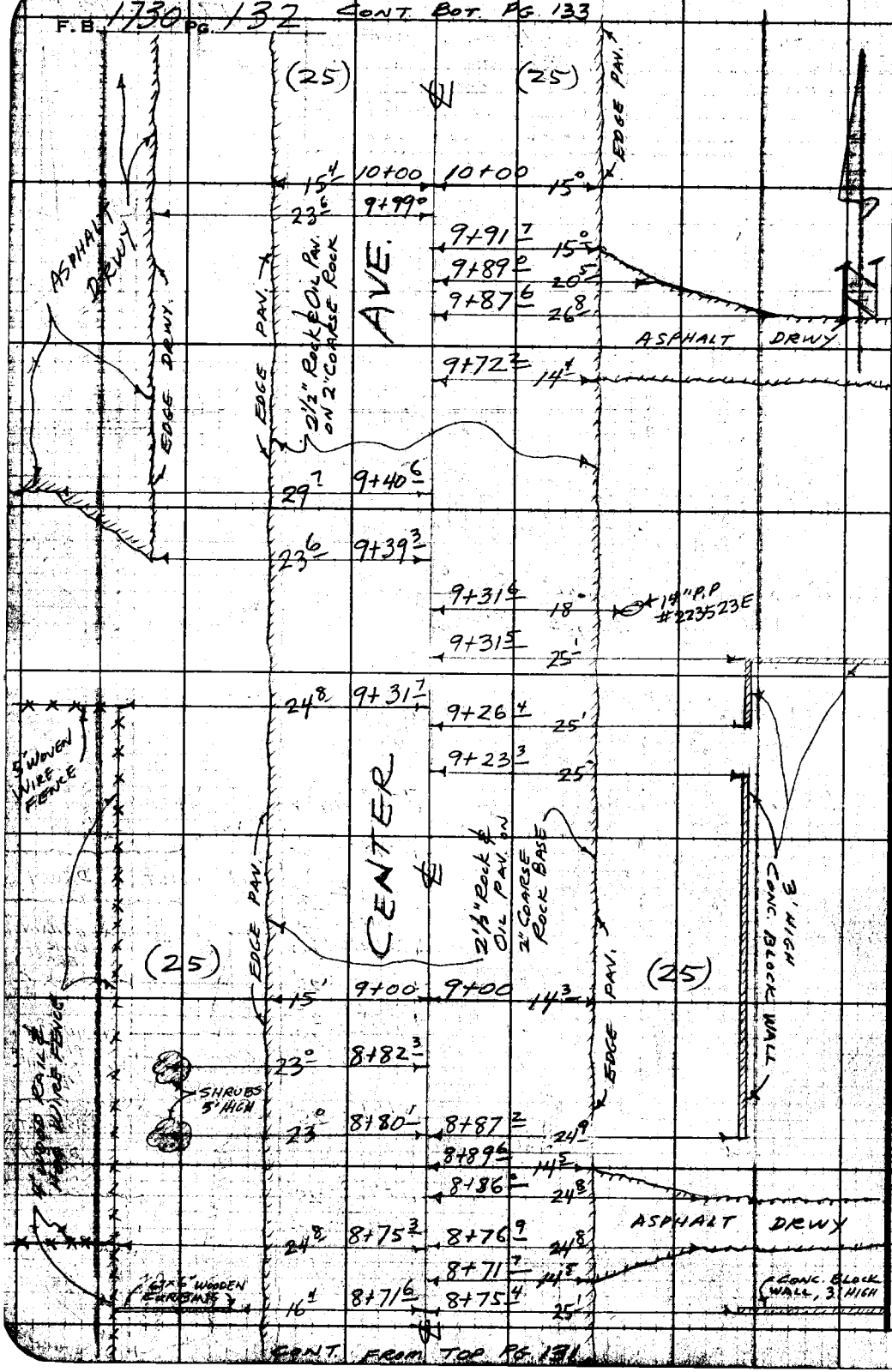

CONT. FROM TOP PG. 131

RETURN TO
LOS ANGELES COUNTY SURVEYOR
725 LOS ANGELES COUNTY
ENGINEERING BLDG.

Do not extend notes this side of this line.

Note: Any Additions or Changes on This Sheet Must be Made or Circled in Red Ink With Date and Name of Person Making Change.

Notes Ck'd by
Map No.
Office Work
Checked
Date

Survey of HAGGES AVE.
W. O. 487 Tape No. St'd. °F
Surveyed by MACK
Notes M. Date 6-27-52
Indexed C. Johnson

F. B. 1730 PG. 133

Cont. Bot Pg. 134

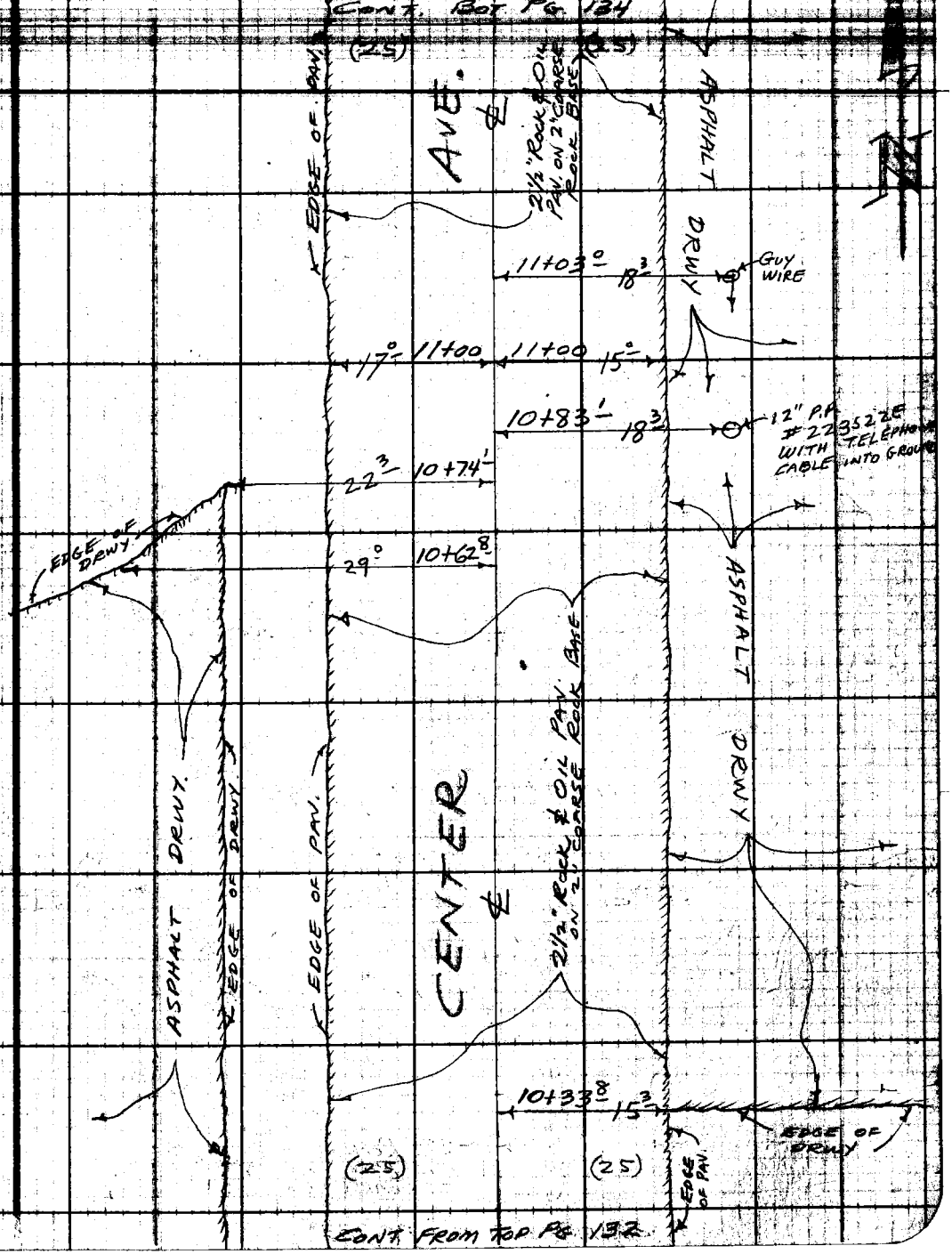

Note: Any Additions or Changes on This Sheet Must be Made or Circled in Red Ink With Date and Name of Person Making Change.

Do not extend notes this side of this line.

RETURN TO
LOS ANGELES COUNTY SURVEYOR
726 LOS ANGELES COUNTY
ENGINEERING BLDG.

76F3095 247 2-51

F.B. 1730 PG. 134

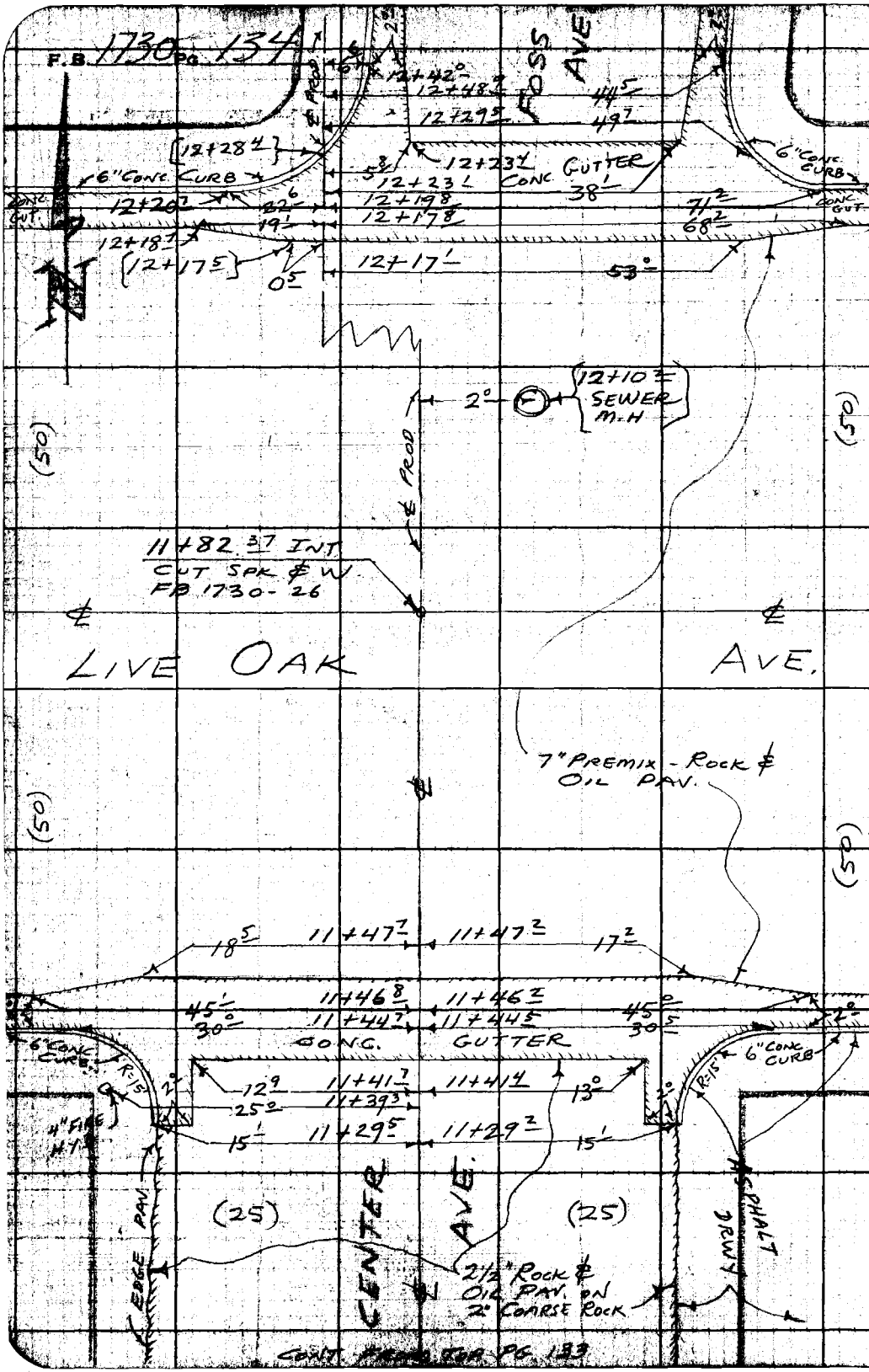

RETURN TO
LOS ANGELES COUNTY SURVEYOR
726 LOS ANGELES COUNTY
ENGINEERING BLDG.

Do not extend notes this side of this line.

Note: Any Additions or Changes on This Sheet Must be Made or Circled in Red Ink With Date and Name of Person Making Change.

CONT. FROM BOOK PG. 133

Profile No.	Notes Red.	Plotted	Job No. 1487	Division No.	F. B. 1730 Pg. 135
	Date	Date	Survey of HODGES AVE		
X-Sec. No.	Notes Chkd.	Checked	Survey by MACK	Notes M	Date 6-25-52
	Date	Date	Map No.	Indexed Johnson	Date AUG 8 '52

HODGES AVE, C.I 1487

CROSS SECTIONS

&

LOCATION & ELEV. OF BASEMENTS

ON

CENTER AVE.

FROM: 0+00 = ℄ INT DAINES

NLY TO: 11+82.37 = ℄ INT. LIVE OAK AVE.

STATION	B. B.	H. I.	F. S.	ELEV.

PARTY:

MACK CHIEF
FRONK ↑
TAFOYA H.C.
MOODY R.C. & ROD

NOTE: ANY ADDITIONS OR CHANGES ON THIS SHEET MUST BE MADE OR CIRCLED IN RED INK, WITH DATE AND NAME OF PERSON MAKING CHANGE.

Do not extend notes this side of this line.

PLEASE RETURN TO
LOS ANGELES COUNTY SURVEYOR
726 LOS ANGELES COUNTY ENGINEERING BLDG.

761.298 307 4-50

F. B. 1730 Pg. 136 | Job No. 1487 | Division No. | Notes Red. | Plotted | Profile

Survey of HODGES AVE. | Date | Date | No.

Survey by MACK | Notes FRONK | Notes Chkd. | Checked | X-Sec.

Indexed L. C. Johnson | Date 6-25-52 | Date | Date | No.

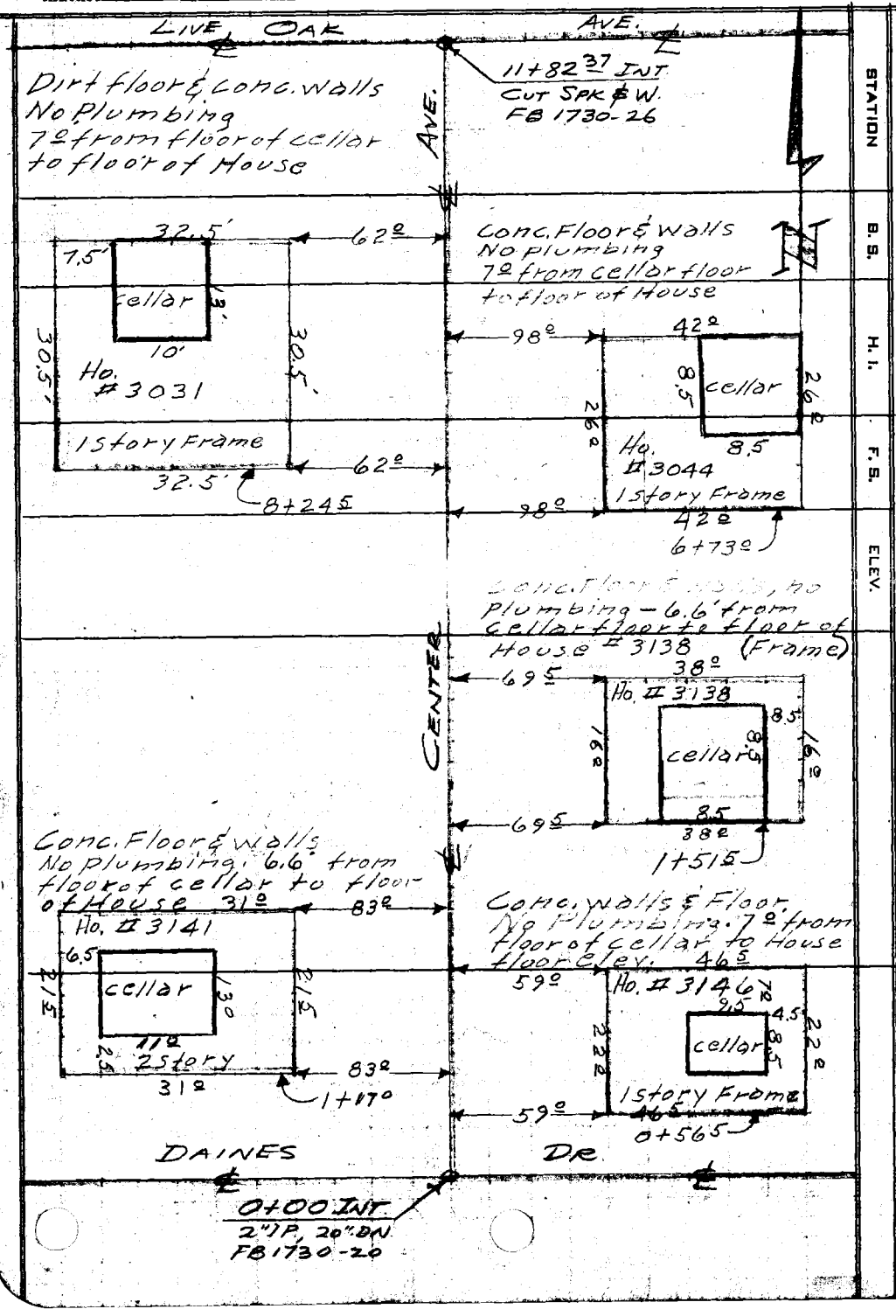

761.298 307 4-50

PLEASE RETURN TO
LOS ANGELES COUNTY SURVEYOR
726 LOS ANGELES COUNTY ENGINEERING BLDG.

Do not extend notes this side of this line.

NOTE: ANY ADDITIONS OR CHANGES ON THIS SHEET MUST BE MADE OR CIRCLED IN RED INK, WITH DATE AND NAME OF PERSON MAKING CHANGE.

76L298 307 4-50

PLEASE RETURN TO
LOS ANGELES COUNTY SURVEYOR
726 LOS ANGELES COUNTY ENGINEERING BLDG.

NOTE: ANY ADDITIONS OR CHANGES ON THIS SHEET MUST BE MADE OR CIRCLED IN RED INK, WITH DATE AND NAME OF PERSON MAKING CHANGE.

Do not extend notes this side of this line.

STATION	B. S.	H. I.	F. S.	ELEV.		
Bm TE-896	503	342 80		337.77	Bm TE-896 EL=337.772 FB 1588-2 7 DAINES DR. (S. SIDE) AT CENTER AVE BT. SPK IN CURB, OPP HO #4076 8' W. OF ℄ PROD OF CENTER AVE.	
-0+30			45	338.3	℄ PROD (TO S.) OF CENTER AVE	
-0+18			506	337.74	℄ " " " " " "	TOP CURB
-0+18			564	337.16	℄ " " " " " "	GUTTER
-0+06			522	337.58	℄ " " " " " "	PAV
0+00 INT.			522	337.58	℄ INT. DAINES DR. ℄ CENTER AVE, PAV	
			507	337.73	25 L-W ON ℄ DAINES DR., PAV	
			458	338.22	100 L-W " " " " "	
			416	338.64	150 L-W " " " " "	
			539	337.41	25 R-E " " " " "	
			563	337.17	100 R-E " " " " "	
			574	337.06	150 R-E " " " " "	
+08			513	337.67	℄ CENTER AVE., PAV	
+17			531	337.49	℄ " " "	
			523	337.57	15 L-W PAV	
			516	337.64	25 L-W "	
			541	337.39	15 R-E "	
			545	337.35	25 R-E "	
+40			449	338.31	℄ CENTER AVE, PAV	

Profile No. ____ Notes Red. ____ Plotted ____ Job No. 1487 Division No. ____
X-Sec. No. ____ Date ____ Date ____ Survey of HODGES A.E.
Notes Chkd. ____ Checked ____ Survey by MAPES Notes by ____ Date 6-26-62
Date ____ Date ____ Map No. ____ Indexed J. Johnson Date ____

F. B. 1730 Pg. 137

76L298 307 4-50

PLEASE RETURN TO
LOS ANGELES COUNTY SURVEYOR
726 LOS ANGELES COUNTY ENGINEERING BLDG.

NOTE: ANY ADDITIONS OR CHANGES ON THIS SHEET MUST BE MADE OR CIRCLED IN RED INK, WITH DATE AND NAME OF PERSON MAKING CHANGE.

Do not extend notes this side of this line.

F. B. 1730 Pg. 138 | Job No. 1487 | Division No. | Notes Red. | Plotted | Profile
Survey of HODGES AVE. | Date | Date | No.
Survey by MACK | Notes M | Notes Chkd. | Checked | X-Sec.
Indexed J. C. Johnson | Date 6-25-52 | Date | Date | No.

STATION	B. S.	H. I.	F. S.	ELEV.		
		342 80				
0+50			419	33861	℄ CENTER AVE, PAV.	
			460	33820	12 L-W, PAV	
			40	3388	16 L-W, TOP BK	
			38	3390	25 L-W	
			456	33824	12.5 R-E, PAV.	
			43	3385	14 R-E, TOP BK	
			43	3385	25 R-E	
+71			374	33906	℄ CENTER AVE, PAV	
			100	3328	91 R-E, BASEMENT FLOOR IN HO #3146	(-3.0-7.0 = -10.0)
T.P.	590	34558	312	33968	T.P. (SPK & TIN ON ℄ @ STA. 1+00)	
1+00			591	33967	℄ CENTER AVE, PAV.	
			613	33945	13 L-W	
			546	34012	22 L-W	
			540	34018	25 L-W	
			632	33926	13.5 R-E, PAV	
			58	3398	16 R-E, TOP BRK	
			58	3398	25 R-E	
+17			562	33996	℄ CENTER AVE, PAV	
			46	3410	114 L-W, S.W. COR HO. # 3141	(-5.1+0.5=-4.6)
+32			540	34018	℄ CENTER AVE, PAV.	

76L298 307 4-50

PLEASE RETURN TO
LOS ANGELES COUNTY SURVEYOR
726 LOS ANGELES COUNTY ENGINEERING BLDG.

NOTE: ANY ADDITIONS OR CHANGES ON THIS SHEET MUST BE MADE OR CIRCLED IN RED INK, WITH DATE AND NAME OF PERSON MAKING CHANGE.

Do not extend notes this side of this line.

STATION	B. S.	H. I.	F. S.	ELEV.		
		345 58				
1+32			114	2342	107 5 L-W, BASEMENT FLOOR IN HO #3141	(-6.6 -4.8 = -11.4)
+43			527	3403	℄ CENTER AVE, PAV	
			46	3410	128 L-W. S.W. COR. GARAGE APT. } IN REAR OF HO #3137	(-9.5 -2.1 = -11.6)
+50			520	3403	℄ CENTER AVE, PAV.	
			535	3402	12 L-W, PAV	
			487	3407	25 L-W	
			546	3401	14 R-E, PAV	
			47	3409	16 5 R-E, TOP BK	
			48	3408	25 R-E	
+60			513	3404	℄ CENTER AVE, PAV.	
			104	3352	99 R-E, BASEMENT FLOOR IN HO #3138	(-6.6 -3.8 = -10.4)
T.P.	603	346 76	485	3407	T.P. (SPK & TIN ON ℄ @ STA 2+00)	
2+00			603	3407	℄ CENTER AVE, PAV	
			618	3405	12 L-W, PAV.	
			55	3413	25 L-W	
			619	3405	13 5 R-E, PAV	
			53	3415	18 R-E TOP BK	
			53	3415	25 R-E	
+01			603	3407	℄ CENTER AVE, PAV	
			57	3411	130 R-E, S.E. COR GARAGE HOUSE # 3130	(-5.3 -6.4 = -11.7)

Profile No. ____ Notes Red. ____ Date ____ Plotted ____ Date ____ Job No. 1487 Division No. ____
X-Sec. No. ____ Notes Chkd. ____ Date ____ Checked ____ Date ____ Survey of HODGES AVE Survey by MARK Map No. ____ Notes ____ Date 6-25-52 Date ____
F. B. 1730 Pg. 139

76L298 307 4-50

PLEASE RETURN TO
LOS ANGELES COUNTY SURVEYOR
726 LOS ANGELES COUNTY ENGINEERING BLDG.

NOTE: ANY ADDITIONS OR CHANGES ON THIS SHEET MUST BE MADE OR CIRCLED IN RED INK, WITH DATE AND NAME OF PERSON MAKING CHANGE.

Do not extend notes this side of this line.

F. B. 1730 Pg. 140 | Job No. 1487 | Division No. | Notes Red. | Plotted | Profile
Survey of HODGES AVE | Date | Date | No.
Survey by MACK | Notes M | Notes Chkd. | Checked | X-Sec.
Indexed C. Johnson | Date 6-25-52 | Date | Date | No.

STATION	B. S.	H. I.	F. S.	ELEV.		
		346 76				
2+58			561	341 15	℄ CENTER AVE, PAV	
			46	342 22	138 R-E, S.E. COR Ho# 3124	(-4.6 - 0.0 = -4.6)
3+00			525	341 51	℄ CENTER AVE, PAV.	
			557	341 19	13 L-W, PAV.	
			47	3421	17.5 L-W, TOP BK	
			47	3421	25 L-W	
			560	341 16	14° R-E, PAV.	
			50	3418	25 R-E	
+10			519	341 51	℄ CENTER AVE., PAV	
			47	3421	25 L-W	
			44	3424	100 L-W	
			44	3424	175 L-W	(-4.4 - 0.0 = -4.4)
			41	3427	205 L-W, FENCE LINE	(-4.4 + 0.3 = -4.1)
			48	3420	25 R-E	
			47	3421	100 R-E	
			44	3424	180 R-E, FENCE LINE	
T.P.	523	347 45	454	342 22	T.P (SPK & TIN ON ℄ @ STA. 4+00)	
3+60			554	241 91	℄ CENTER AVE, PAV.	
			54	2421	140 L-W, N.W. COR. Ho# 3119	(-5.3 - 0.1 = -5.4)
+90			532	242 13	℄ CENTER AVE, PAV	

76L298 307 4-50

PLEASE RETURN TO
LOS ANGELES COUNTY SURVEYOR
726 LOS ANGELES COUNTY ENGINEERING BLDG.

NOTE: ANY ADDITIONS OR CHANGES ON THIS SHEET MUST BE MADE OR CIRCLED IN RED INK, WITH DATE AND NAME OF PERSON MAKING CHANGE.

Do not extend notes this side of this line.

STATION	B. S.	H. I.	F. S.	ELEV.		
		347 45				
3+90			54	3420	195 L-W, S.W. COR HO #3113	(-4.7-0.7) = -5.4
4+00			523	34222	℄ CENTER AVE, PAV.	
			550	34195	13.5 L-W, PAV	
			53	3421	25 L-W	
			559	34186	14 R-E, PAV.	
			57	3417	15 R-E BOT BK	
			49	3425	18 R-E, TOP BK	
			48	3426	25 R-E	
+80			457	34288	℄ CENTER AVE, PAV	
			47	3427	145 L-W, N.W. COR, HO #3107	(-4.5-0.2 = -4.7)
T.P	583	348 85	443	34302	T.P (SPK & TIN ON ℄ @ STA 5+00)	
5+00			584	34301	℄ CENTER AVE, PAV.	
			622	34263	13.5 L-W, PAV	
			55	3433	18.5 L-W, TOP BK.	
			54	3434	25 L-W	
			644	34241	15 R-E, PAV.	
			65	3423	16 R-E	
			59	3429	25 R-E	
+90			522	34363	℄ CENTER AVE, PAV.	
			47	3441	25 L-W	

Profile No. ____ Notes Red. ____ Plotted ____ Job No. 1487 Division No. ____
X.Sec. No. ____ Date ____ Date ____ Survey of HODGES AVE
Notes Chkd. ____ Date ____ Checked ____ Date ____ Survey by MACK Notes ____ Date 6-25-52
Map No. ____ Date ____ Checked ____ Date ____

F. B. 1730 Pg. 141

76L298 307 4-50

PLEASE RETURN TO
LOS ANGELES COUNTY SURVEYOR
726 LOS ANGELES COUNTY ENGINEERING BLDG.

NOTE: ANY ADDITIONS OR CHANGES ON THIS SHEET MUST BE MADE OR CIRCLED IN RED INK, WITH DATE AND NAME OF PERSON MAKING CHANGE.

Do not extend notes this side of this line.

F.B. 1730 Pg. 142 Job No. 1487 Division No. Notes Red. Plotted Profile
Survey of HODGES AVE Date Date No.
Survey by MACK Notes 17 Notes Chkd. Checked X-Sec.
Indexed J. C. Johnson Date 6-25-52 Date Date No.

STATION	B. S.	H. I.	F. S.	ELEV.		
		348 85				
5+90			48	3440	100 L-W	
			52	3430	175 L-W	
			50	3438	205 L-W, FENCE LINE	
			51	3437	25 R-E	
			50	3438	100 R-E	
			54	3434	178 R-E, FENCE LINE	
6+00			514	34371	℄ CENTER AVE, PAV.	
			542	34343	13 L-W, PAV	
			49	3439	16 L-W TOP BK	
			46	3442	25 L-W	
			542	34343	14 R-E, PAV.	
			52	3436	19 R-E	
			50	34385	25 R-E	
+17			503	34382	℄ CENTER AVE, PAV	
			49	3439	136 R-E, S.E. COR. OF HOUSE IN REAR OF HO #3050	(-5.0 + 0.1 = -4.9)
T.P.	455	348 90	450	34435	T.P. (SPK & TIN ON ℄ @ STA. 7+00)	
6+73			477	34413	℄ CENTER AVE., PAV.	
			44	3445	140 R-E, S.E COR. HO #3044	(-4.3 -0.1 = -4.4)
+99			457	34433	℄ CENTER AVE., PAV.	
			110	3379	140 R-E, BASEMENT FLOOR IN HO #3044	(-4.0 - 7.0 = -11.0)

76L298 307 4-50

PLEASE RETURN TO
LOS ANGELES COUNTY SURVEYOR
726 LOS ANGELES COUNTY ENGINEERING BLDG.

NOTE: ANY ADDITIONS OR CHANGES ON THIS SHEET MUST BE MADE OR CIRCLED IN RED INK, WITH DATE AND NAME OF PERSON MAKING CHANGE.

Do not extend notes this side of this line.

STATION	B. S.	H. I.	F. S.	ELEV.		
		348 90				
7+00			456	34434	℄ CENTER AVE, PAV	
			486	34404	14⁵ L-W, PAV	
			42	3447	25 L-W	
			492	34398	14 R-E, PAV	
			49	3440	16 R-E BOT BK	
			36	3453	20 R-E, TOP BK	
			38	3451	25 R-E	
T.P.	596	351 00	386	34504	T.P. (SPK & TIN ON ℄ @ STA 8+00)	
8+00			596	34504	℄ CENTER AVE, PAV.	
			627	34473	14 L-W, PAV	
			57	3453	17⁵ L-W, TOP BK	
			54	3456	25 L-W	
			644	34456	14⁵ R-E, PAV.	
			55	3455	25 R-E	
+55			567	34533	℄ CENTER AVE, PAV	
			109	3401	87 L-W, BASEMENT FLOOR IN HO. # 30	(-3.9 - 7.0 - 1.9)
9+00			536	34564	℄ CENTER AVE, PAV.	
			568	34532	14⁵ L-W, PAV	
			53	3457	25 L-W	
			51	3439	100 L-W	

Profile No. ____ Notes Red. ____ Plotted ____ Job No. 1487 Division No. ____ F. B. 1730 Pg. 143
X-Sec. No. ____ Date ____ Date ____ Survey of HODGES AVE.
Notes Chkd. ____ Checked ____ Survey by MACK Notes ____ Date 6-25-52
Date ____ Date ____ Map No. ____ Date ____ Date ____

76L298 307 4-50

PLEASE RETURN TO
LOS ANGELES COUNTY SURVEYOR
726 LOS ANGELES COUNTY ENGINEERING BLDG.

NOTE: ANY ADDITIONS OR CHANGES ON THIS SHEET MUST BE MADE OR CIRCLED IN RED INK, WITH DATE AND NAME OF PERSON MAKING CHANGE.

Do not extend notes this side of this line.

F. B. 1730 Pg. 144 Job No. 1487 Division No. Notes Red. Plotted Profile
Survey of HODGES AVE Date Date No.
Survey by MACK Notes RD Notes Chkd. Checked X-Sec.
Indexed C. JOHNSON Date 6-25-52 Date Date No.

STATION	B. S.	H. I.	F. S.	ELEV.		
		35100				
9+00			50	3460	200 L-W	
			573	34527	14 R-E, PAV.	
			48	3462	20 R-E	
			47	3463	25 R-E	
+30			514	34586	℄ CENTER AVE., PAV.	
			46	3464	25 R-E	
			45	3465	100 R-E	
			51	3459	180 R-E	
10+00			457	34693	℄ CENTER AVE., PAV.	
			502	34598	15 L-W, PAV.	
			470	34630	25 L-W	
			512	34588	15 R-E, PAV.	
			42	3468	25 R-E	
T.P.	643	35287	456	34644	T.P.	
10+50			610	34677	℄ CENTER AVE., PAV.	
			644	34643	15 L-W	
			632	34655	25 L-W	
			659	34628	17 R-E, PAV.	
			609	34678	25 R-E, "	
+75			589	34698	℄ CENTER AVE., PAV.	

76L298 307 4-50

PLEASE RETURN TO
LOS ANGELES COUNTY SURVEYOR
726 LOS ANGELES COUNTY ENGINEERING BLDG.

NOTE: ANY ADDITIONS OR CHANGES ON THIS SHEET MUST BE MADE OR CIRCLED IN RED INK, WITH DATE AND NAME OF PERSON MAKING CHANGE.

Do not extend notes this side of this line.

STATION	B. S.	H. I.	F. S.	ELEV.	
		35287			
11+00			575	34712	℄ CENTER AVE. PAV.
			615	34672	15^{S} L-W, PAV.
			54	34675	25 L-W
			619	34668	15^{S} R-E, PAV.
			555	34732	25 R-E
+29^{2}			582	34705	℄ CENTER AVE, PAV.
			581	34706	13 R-E, PAV.
			595	34692	15 R-E, GUTTER
			545	34742	15' R-E, TOP CURB @ S. END OF S.E. CB RET
+29^{5}			581	34706	13 L-W, PAV.
			595	34692	15 L-W, GUTTER
			543	34744	15' L-W, TOP CURB @ S. END OF S.W. CB RET
+44^{5}			635	34652	℄ CENTER AVE. CONC. X-GUTTER
			632	34655	15 R-E, CONC X-GUTTER
			630	34657	30^{S} R-E, GUTTER
			564	34723	30^{S} R-E, TOP CURB (CALC) @ E. END OF S.E. CB RET (-6.30 TO 6.66 = 5.64)
+44^{7}			635	34652	15 L-W, CONC X-GUTTER
			634	34653	30 L-W, GUTTER
			568	34719	30 L-W, TOP CURB @ W. END OF S.W. CB RET
+60			546	34741	℄ CENTER AVE. PAV.

Profile No. ____ Notes Red. ____ Plotted ____ Job No. 1487 Division No. ____
X-Sec. No. ____ Date ____ Date ____ Survey of HODGES AVE
Notes Chkd. ____ Checked ____ Survey by MACK Notes M. Date 6-25-52
Date ____ Date ____ Map No. ____ Checked Johnson Date ____

F. B. 1730 Pg. 145

76L298 307 4-56

PLEASE RETURN TO
LOS ANGELES COUNTY SURVEYOR
726 LOS ANGELES COUNTY ENGINEERING BLDG.

NOTE: ANY ADDITIONS OR CHANGES ON THIS SHEET MUST BE MADE OR CIRCLED IN RED INK, WITH DATE AND NAME OF PERSON MAKING CHANGE.

Do not extend notes this side of this line.

F. B. 1730 Pg. 146 | Job No. 1487 | Division No. | Notes Red. | Plotted | Profile
Survey of HODGES AVE | Notes M. | Date | No.
Survey by MACK | Notes Chkd. | Checked | X-Sec.
Indexed C. Johnson | Date 6-25-52 | Date | Date | No.

STATION	B. S.	H. I.	F. S.	ELEV.		
		35287				
11+60			551	34736	30 L-W, PAV.	
			542	34745	30 R-E, "	
+82.37 INT.			477	34810	℄ INT. LIVE OAK AVE. ℄ CENTER AVE, PAV.	
			481	34806	30 L-W ON ℄ LIVE OAK AVE., PAV.	
			490	34797	100 L-W " " " " " "	
			499	34788	200 L-W " " " " " "	
			472	34815	30 R-E " " " " " "	
			466	34821	100 R-E " " " " " "	
			445	34842	200 R-E " " " " " "	
12+00			482	34805	℄ PROD. (TO N.) OF CENTER AVE., PAV.	
+19.8			524	34763	71.2 R-E, GUTTER " "	
			464	34823	71.2 R-E, TOP CURB @ E. END OF N.E. CB RET.	
+20			535	34752	℄ PROD. (TO N.) OF CENTER AVE., CONC. X-GUTTER	
			530	34757	38 R-E, CONC. X-GUTTER	
+20.7			543	34744	22.6 L-W, GUTTER	
			477	34810	22.6 L-W., TOP CURB @ W. END OF N.W. CB. RET.	
+28.3			534	34753	℄ PROD. (TO N.) OF CENTER AVE., CONC. GUTTER	
+28.4			464	34823	℄ " " " " " ", TOP CURB	
+42			47	34822	℄ " " " " " "	
			459	34828	6.6 R-E, TOP CURB @ N. END OF N.W CB RET.	

76L298 307 4-50

PLEASE RETURN TO
LOS ANGELES COUNTY SURVEYOR
726 LOS ANGELES COUNTY ENGINEERING BLDG.

NOTE: ANY ADDITIONS OR CHANGES ON THIS SHEET MUST BE MADE OR CIRCLED IN RED INK, WITH DATE AND NAME OF PERSON MAKING CHANGE.

Do not extend notes this side of this line.

STATION	B. S.	H. I.	F. S.	ELEV.			
		35287					
12+42			524	34763	6^{6} R-E, CONC GUTTER		
			475	34812	25 R-E, PAV. ON FOSS AVE.		
+48^{9}			513	34774	44^{5} R-E, CONC. GUTTER		
			454	34833	44^{5} R-E, TOP CURB @ N. END OF N.E.CB RET.		
BM TE-878			570	34717	BM TE-878 EL=347.162 FB 1588-209		
					LIVE OAK AVE. & CENTER AVE., S.W. COR.		
					BT. SPK IN CURB, 6' W. OF W. END C.R.		

Profile Notes Red. ____ Plotted ____ Job No. 1487 Division No. ____ F. B. 1730 Pg. 147
No. ____ Date ____ Date ____ Survey of HODGES AVE.
X-Sec. Notes Chkd. ____ Checked ____ Survey by MACK Notes M. Date 6-25-52
No. ____ Date ____ Date ____ Map No. ____ Indexed Johnson Date ____

F. B. 1730 Pg. 148

Job No. _____ Division No. _____ Notes Red. _____ Plotted _____ Profile

Survey of _____ Date _____ Date _____ No. _____

Survey by _____ Notes _____ Notes Chkd. _____ Checked _____ X-Sec.

Indexed _____ Date _____ Date _____ Date _____ No. _____

STATION	B. S.	H. I.	F. S.	ELEV.

Do not extend notes this side of this line.

PLEASE RETURN TO

LOS ANGELES COUNTY SURVEYOR

726 LOS ANGELES COUNTY ENGINEERING BLDG.

NOTE: ANY ADDITIONS OR CHANGES ON THIS SHEET MUST BE MADE OR CIRCLED IN RED INK, WITH DATE AND NAME OF PERSON MAKING CHANGE.

76L298 307 4-50

Notes Ch'd by	Survey of HODGES AVE
Mileage	W. O. Tape No. Std.
Office Work	Surveyed by MACK
Checked	Noted Date 6-26-52
Date	Indexed C. Johnson

F.B. 1730 PG. 149

HODGES AVE C.I 1487

TOPOGRAPHY

ON

LYND AVE

FROM: 0+00 = ℄ INT EIGHTH AVE
ELY. TO: 31+63.56 = ℄ INT. LIVE OAK AVE

Note

Additions underlined in Red on Pages 150 To 151
Taken 4-29-53 by Snyden

PARTY:

MACK	CHIEF
FRANK	T.
TAFOYA	H.C. & T
MOODY	R.C.

Notes: Any Additions or Changes of This Sheet Must Be Made in Ended in Red Ink With Date and Name of Person Making Change.

Do not extend entries beyond this line.

RETURN TO
LOS ANGELES COUNTY SURVEYOR
726 LOS ANGELES COUNTY
ENGINEERING BLDG.

7BP3095 2472-81

F.B. 1730 PG. 150

CONT. BOT. PG. 151

(27) (27)

2+00 2+00

15° 15²

1+36²

24°

6" WATER M.H.

2+75.2

6" W

3" PREMIX - ROCK & OIL PAV.

CONC. GUTTER

6" CONC CURB

1+00 1+00

15° 15¹

(27) (27)

LYND AVE.

0+64⁷

15°

0+41²

0+37³

22¹ 15²

0+32⁶

34²

0+30⁵

0+26⁶

0+30⁴

39⁶

15⁸

15²

0+23°

0+24²

62°

18²

3½" PREMIX - ROCK & OIL PAV.

0+16⁴

22⁹

P.R.C. of CURB

0+13°

8³

EIGHTH AVE

0+05⁴

3" PREMIX - ROCK & OIL PAV.

GUTTER

0+03⁷

28¹

CONC.

0+02⁷

0+00 INT.

LG. BT. SPK W & T

FB. 1730 - 23

3½" PREMIX - ROCK & OIL PAV.

-0+04⁹

40⁵

-0+12⁸

25³

22⁴ -0+09⁶

41⁹ -0+08⁰

-0+15⁴

31⁷

4" STEEL FIRE HYD.

42³ -0+09⁷

34² -0+11¹

34⁴ -0+11⁹

-0+24⁸

14⁵

26¹ -0+16⁶

16⁴ -0+23³

3" PREMIX - ROCK & OIL PAV.

PROD

PRC. OF CURB

8⁶ -0+27³

-0+28⁵

6" CONC. CURB

RETURN TO
LOS ANGELES COUNTY SURVEYOR
726 LOS ANGELES COUNTY
ENGINEERING BLDG.

Do not extend notes this side of this line.

Note: Any Additions or Changes on This Sheet Must be Made or Circled in Red Ink With Date and Name of Person Making Change.

Notes Ch'd by
Map No.
Office Work
Checked
Date

Surveyed HODGES AVE
W. O. Tape No. 3rd "F"
Surveyed by MACK
Notes
Indexed C. Johnson

F.B. 1730 PG. 151

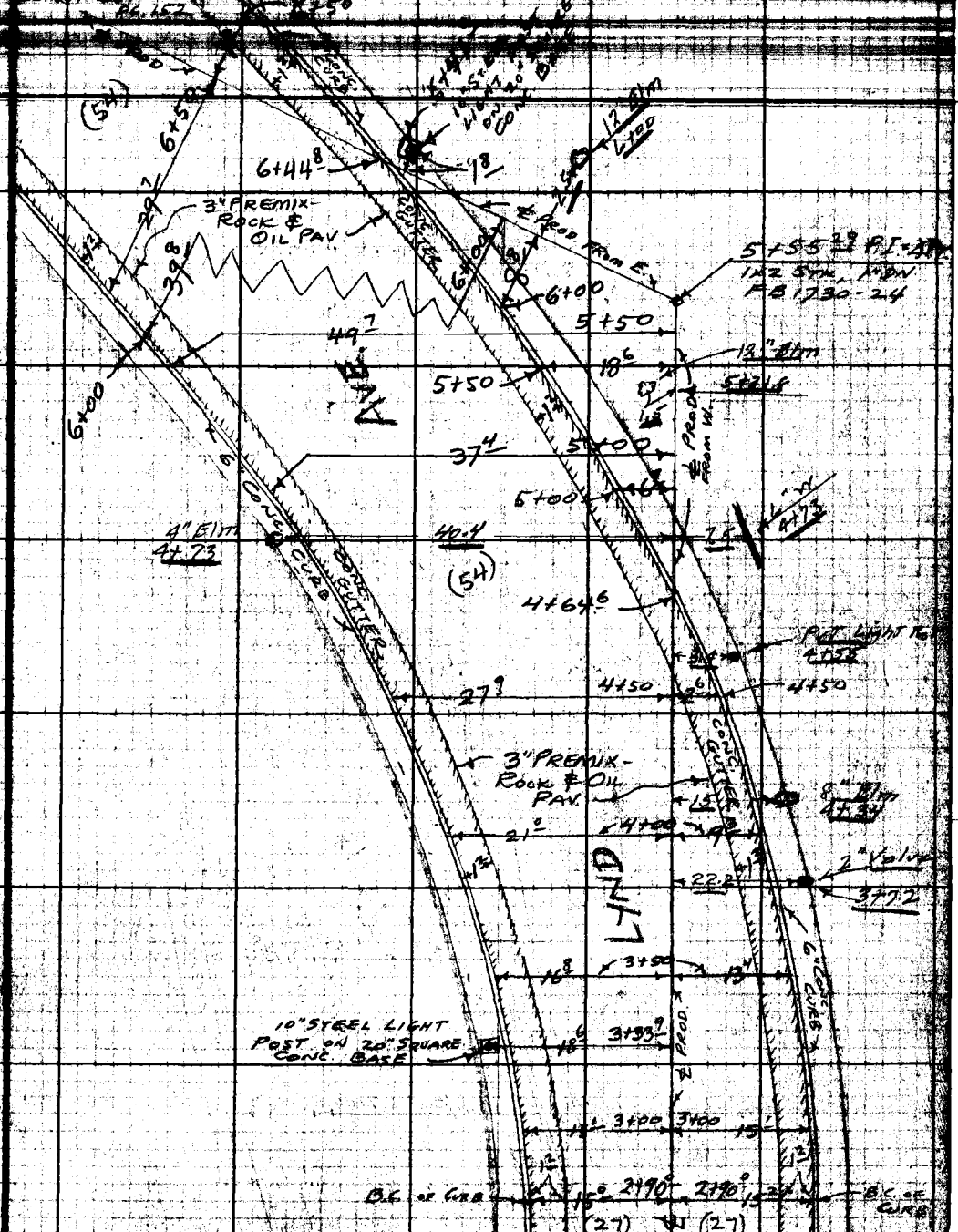
PG. 152
(54)
6+50
6+44.8
18
3" PREMIX-ROCK & OIL PAV.
39.8
6+00
49.7
5+50
37.4
40.4
(54)
4" (E) Elm
4.73
4+64.6
27.9
4+50
3" PREMIX-ROCK & OIL PAV.
21
4+00
22.2
3+50
16.8
3+33.9
10" STEEL LIGHT POST ON 20" SQUARE CONC. BASE
3+00
B.C. of CURB
2+90
(27)
5+55.29 P.I.
1½ STA. 1" BM
FB 1730-24
12" Elm
5+24.8
PROD. FROM W.
PROD. FROM E.
CONC. CURB
CONC. GUTTER
PROD. FROM W.
PROD. FROM E.
PROD. X
PROD. X
PROD. X

F.B. 1730 PG. 152

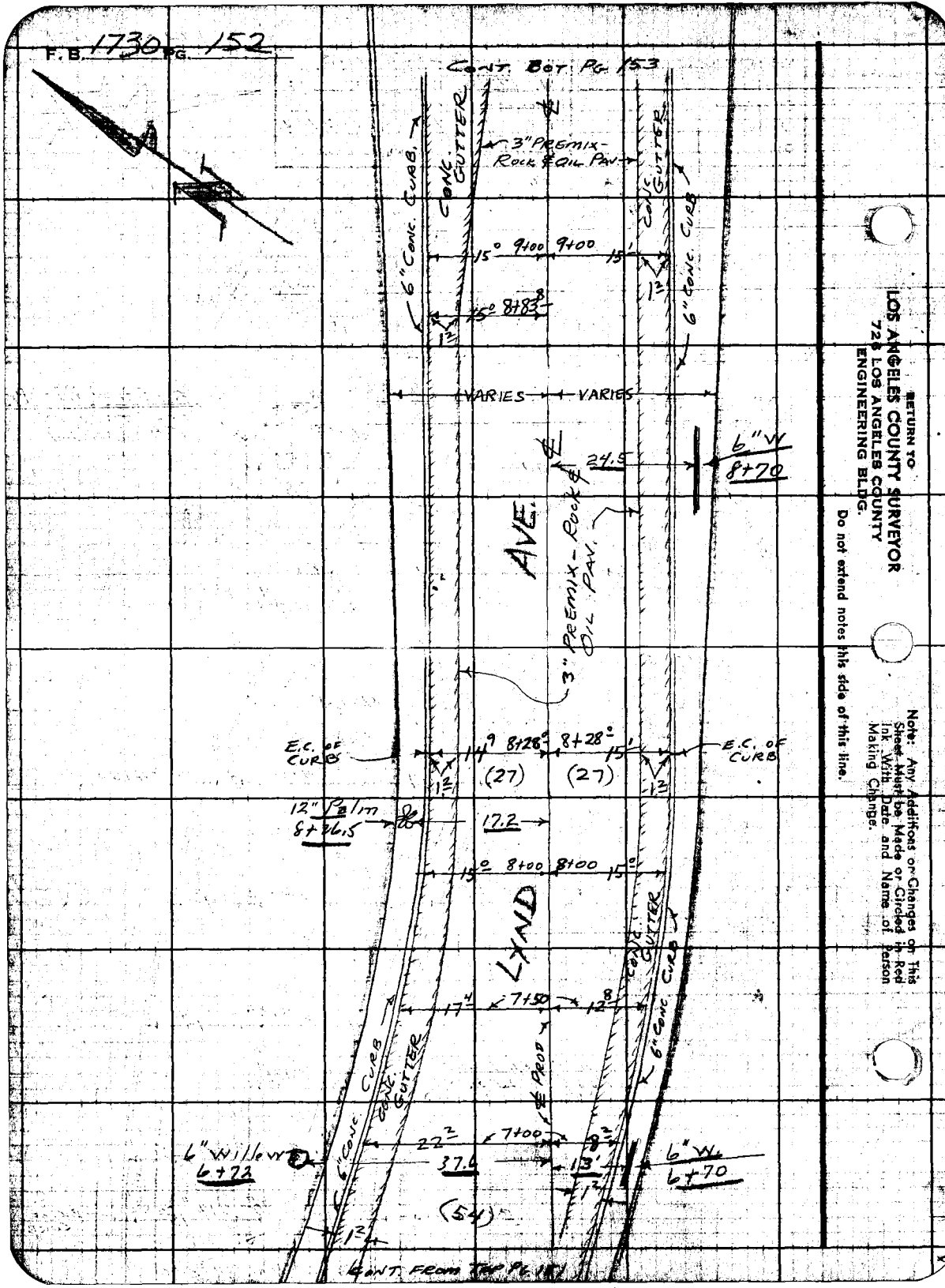

RETURN TO
LOS ANGELES COUNTY SURVEYOR
723 LOS ANGELES COUNTY
ENGINEERING BLDG.

Do not extend notes this side of this line.

Note: Any Additions or Changes on This Sheet Must be Made or Circled in Red Ink With Date and Name of Person Making Change.

Name Ch'd by
Map No.
Office Work
Checked
Date

Survey of HODGES AVE.
Tape No. Sta.
Surveyed by ADACK
Notes
Date
Indexed C. TOMMACO

F.B. 1730 PG. 153

Note: Any Additions or Changes on This Sheet Must Be Made or Checked in Red Ink With Date and Name of Person Making Change.

Do not erase notes this side of this line.

RETURN TO
LOS ANGELES COUNTY SURVEYOR
720 LOS ANGELES COUNTY
ENGINEERING BLDG.

7R1808S 247 2-51

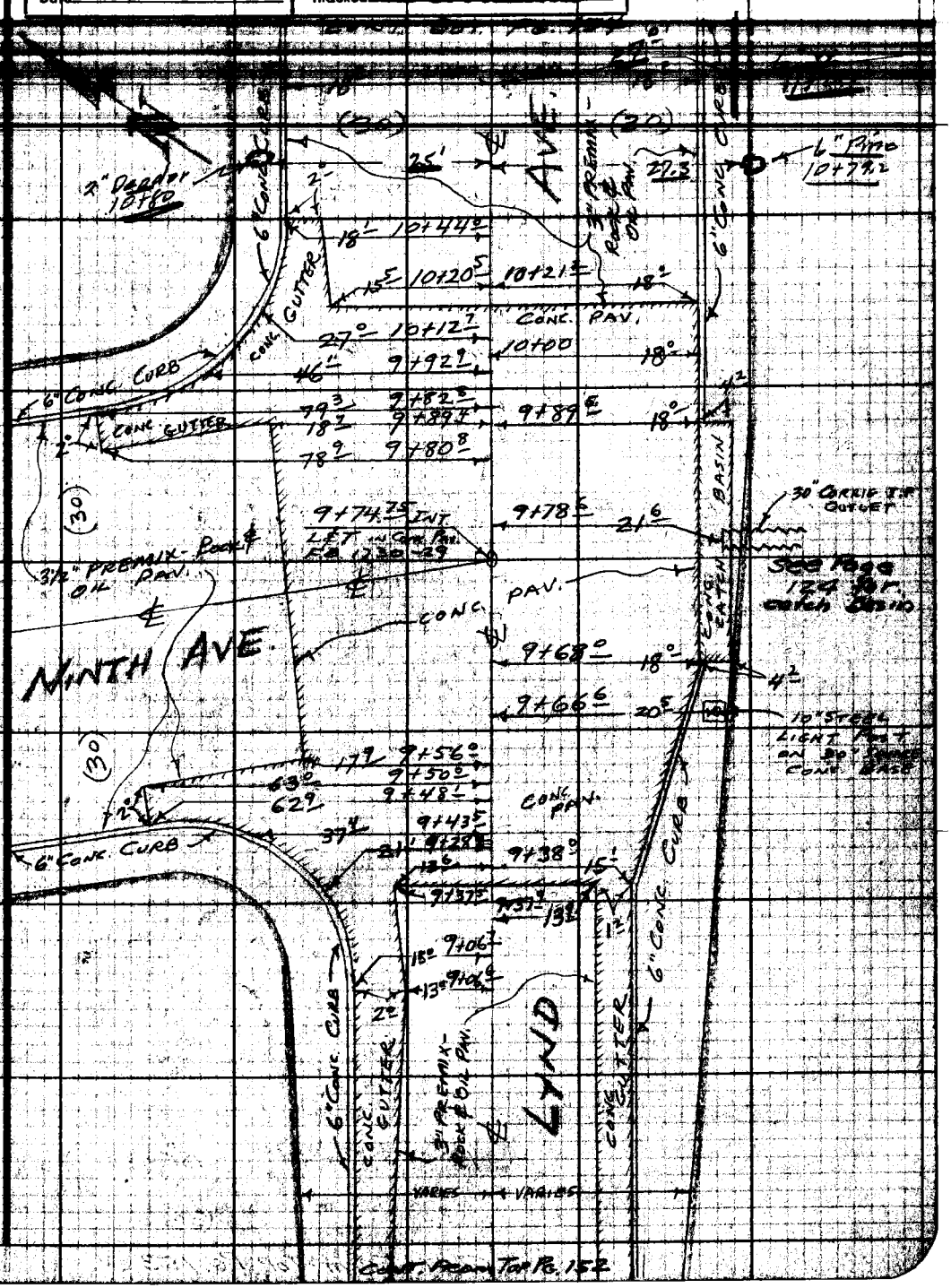

F.B. 1730 PG. 154

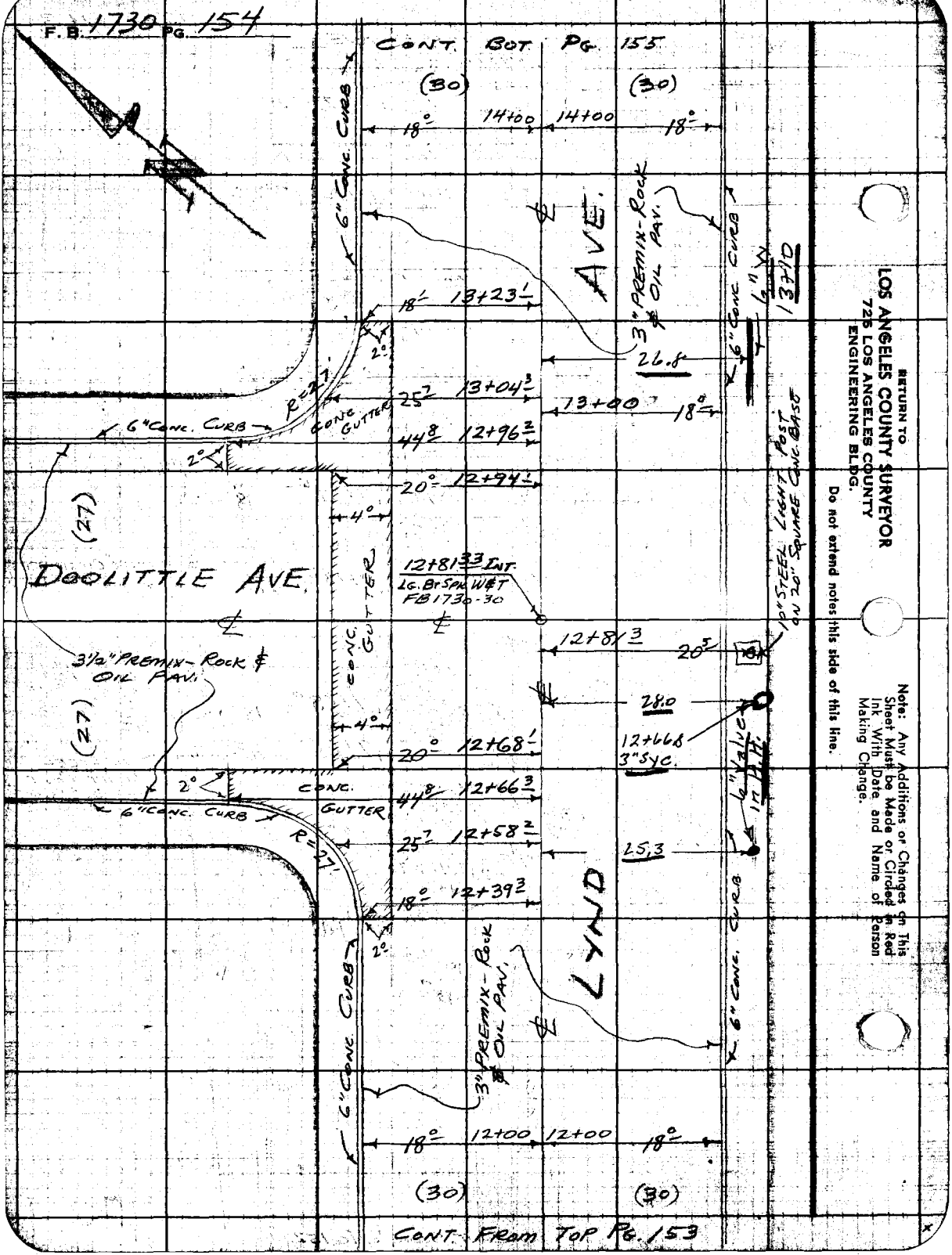

RETURN TO
LOS ANGELES COUNTY SURVEYOR
725 LOS ANGELES COUNTY
ENGINEERING BLDG.

Do not extend notes this side of this line.

Note: Any Additions or Changes on This Sheet Must be Made or Circled in Red Ink With Date and Name of Person Making Change.

F.B. 1730 PG. 155

Notes Ck'd by
Map No.
Office Work
Checked
Date

Survey of HODGES AVE
W. O. Tape No. St'd. °F
Surveyed by MACK
Notes M. Date 6-27-52
Indexed C. VON

CONT. BOT. PG. 156

(30) (30)

6" CONC. CURB

18° 17+00 17+00 18°

18° 16+78 1/2

2°

R=27'

26 2/2 16+59 0/2

6" CONC. CURB

CONC. GUTTER

44 8/2 16+51 2/2

2°

20 2/2 16+49 5/2

(27)

4°

3" PREMIX - ROCK & OIL PAV.

AVE.

HODGES AVE.

16+36 25/2 INT.
LG. BT. SAK WEST
FB 1730-38

16+39 9/2 27°

4" STEEL FIRE HYD.

16+36 2/2 20 5/2

3" PREMIX - ROCK & OIL PAV.

CONC. GUTTER

(27)

4°

20 2/2 16+23 3/2

2°

CONC. GUTTER

44 9/2 16+21 2/2

6" CONC. CURB

16+14 0/2 25 8/2

6" WATER H.H.

18" STEEL LIGHT POST ON 20" SQUARE CONC. BASE

LAND

R=27'

25 9/2 16+13 4/2

16+00 18°

18° 15+94 2/2

2°

6" CONC. CURB

6" CONC. CURB

3" PREMIX - ROCK & OIL PAV.

(30) (30)

18' 15+00 15+00 17 9/2

CONT. FROM TOP PG. 154

Note: Any Additions or Changes of This Sheet Must Be Made or Circled in Red Ink With Date and Name of Person Making Change.

Do not extend notes this side of this line.

RETURN TO
LOS ANGELES COUNTY SURVEYOR
726 LOS ANGELES COUNTY
ENGINEERING BLDG.

76F3088 247 2-61

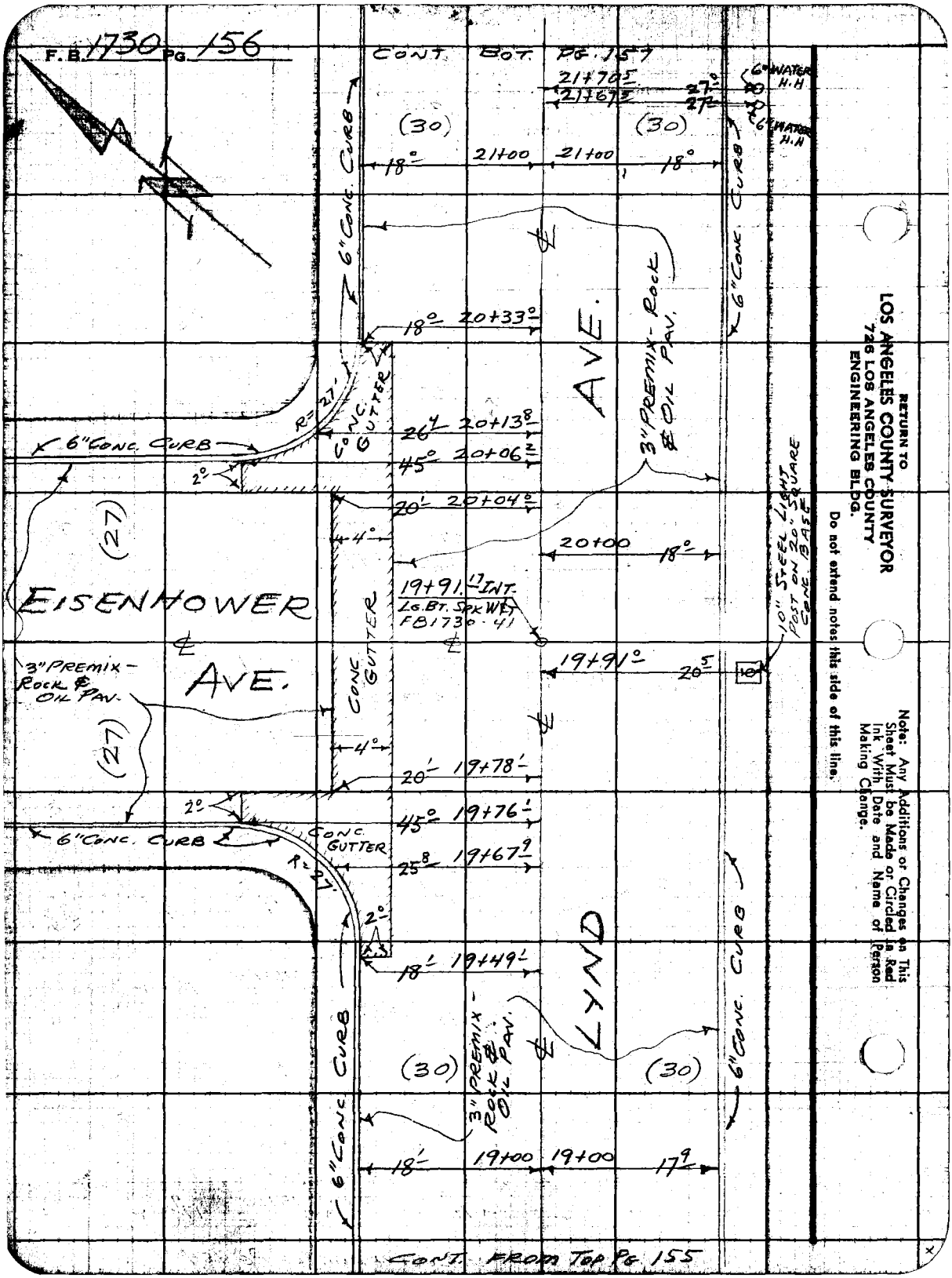
F.B. 1730 PG. 156
CONT. BOT. PG. 157
21+70.5
21+67.5
27°
27°
6" WATER H.H
6" WATER H.H
(30)
(30)
18°
21+00
21+00
18°
6" CONC. CURB
6" CONC. CURB
18°
20+33°
AVE.
3" PREMIX - ROCK & OIL PAV.
R=27'
CONC GUTTER
26.4
20+13.8
6" CONC. CURB
45°
20+06.2
2°
(27)
20'
20+04°
4°
20+00
18°
EISENHOWER
19+91.17 INT.
LG. BT. SPK W/ FB 1730-41
10" STEEL LIGHT POST ON 20" SQUARE CONC. BASE
3" PREMIX - ROCK & OIL PAV.
AVE.
CONC GUTTER
19+91°
20.5
(27)
4°
20'
19+78'
2°
45°
19+76'
6" CONC. CURB
CONC. GUTTER
25.8
19+67.9
R=27'
2°
18'
19+49'
LYND
6" CONC. CURB
6" CONC. CURB
(30)
(30)
3" PREMIX - ROCK & OIL PAV.
18'
19+00
19+00
17.9
CONT. FROM TOP PG. 155
RETURN TO
LOS ANGELES COUNTY SURVEYOR
726 LOS ANGELES COUNTY
ENGINEERING BLDG.
Do not extend notes this side of this line.
Note: Any Additions or Changes on This Sheet Must be Made or Circled in Red Ink With Date and Name of Person Making Change.

Page Out In
Map No.
Office Work
Checked
Date

Survey of: HODGES AVE.
W.O. 787 Tape No. St'd °F
Surveyed by: MACK
Notes: 77 Date 6-26-52
Indexed: J. C. Johnson

F.B. 1730 PG. 157

Note: Any Additions or Changes on This Sheet Must be Made or Circled in Red Ink With Date and Name of Person Making Change.

Do not extend notes this side of this line.

RETURN TO
LOS ANGELES COUNTY SURVEYOR
724 LOS ANGELES COUNTY
ENGINEERING BLDG.

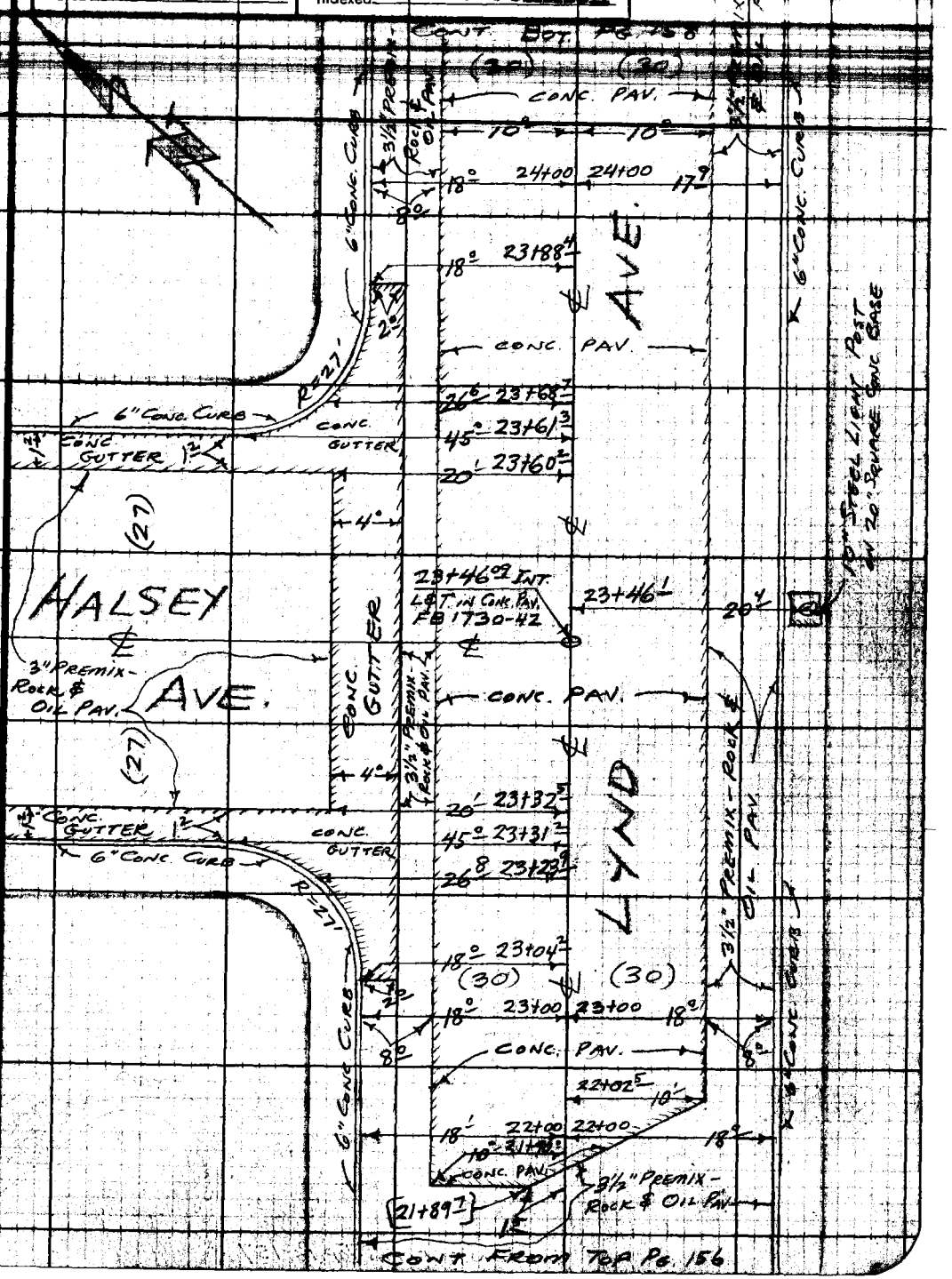

76F3095 247 2-51

F.B. 1730 PG. 158

CONT. BOT. PG. 159

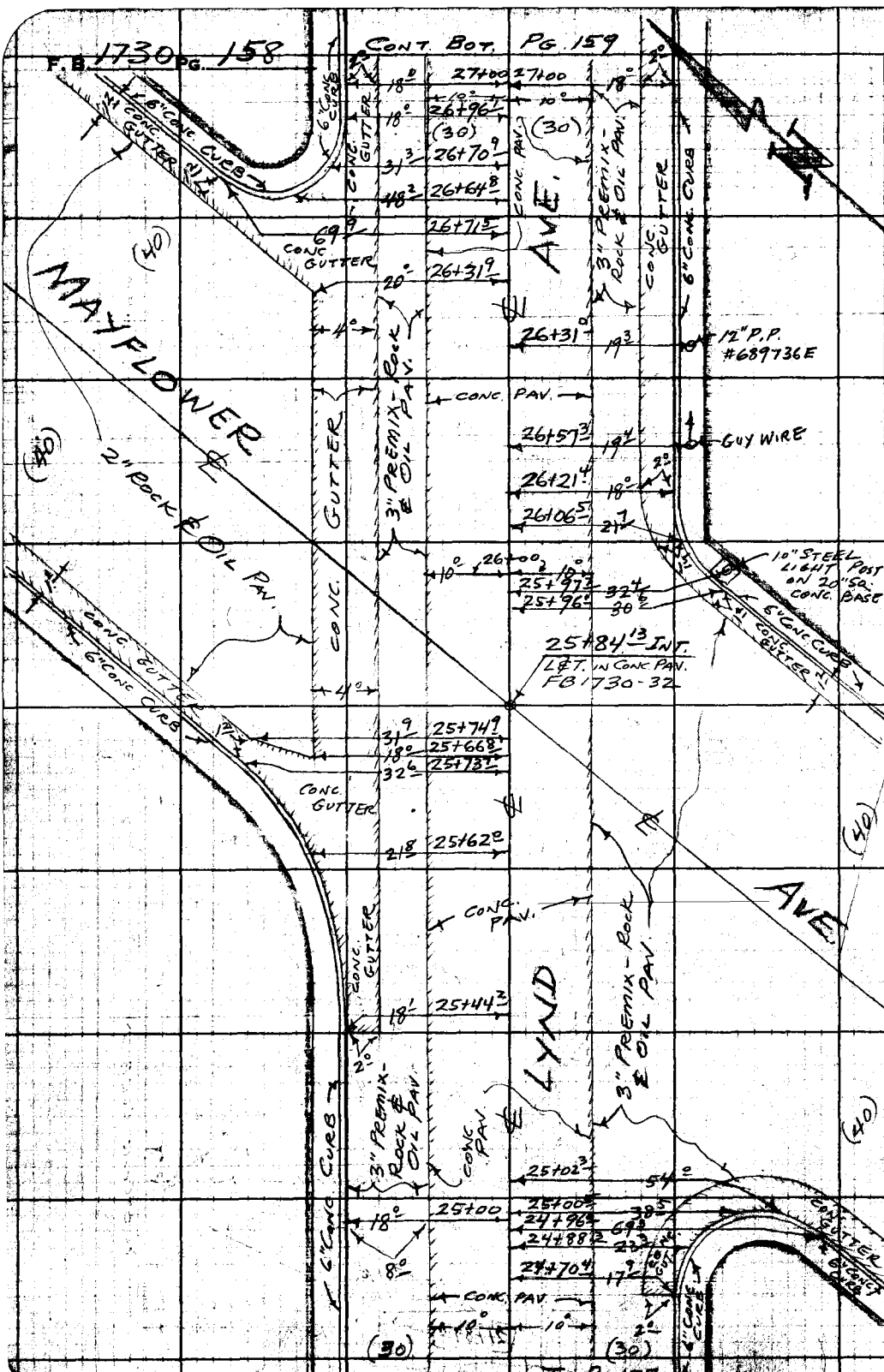

RETURN TO
LOS ANGELES COUNTY SURVEYOR
728 LOS ANGELES COUNTY
ENGINEERING BLDG.

Do not extend notes this side of this line.

Note: Any Additions or Changes on This Sheet Must be Made or Circled in Red Ink With Date and Name of Person Making Change.

F. B. 1730 Pg. 159

Notes Ck'd by
Map No.
Office Work
Checked
Date

Survey of HODGES AVE
W. O. Tape No. St'd. °F
Surveyed by MACK
Notes Date 6-2-52
Indexed J. C. Johnson

CONT. FROM TOP OF PG. 160

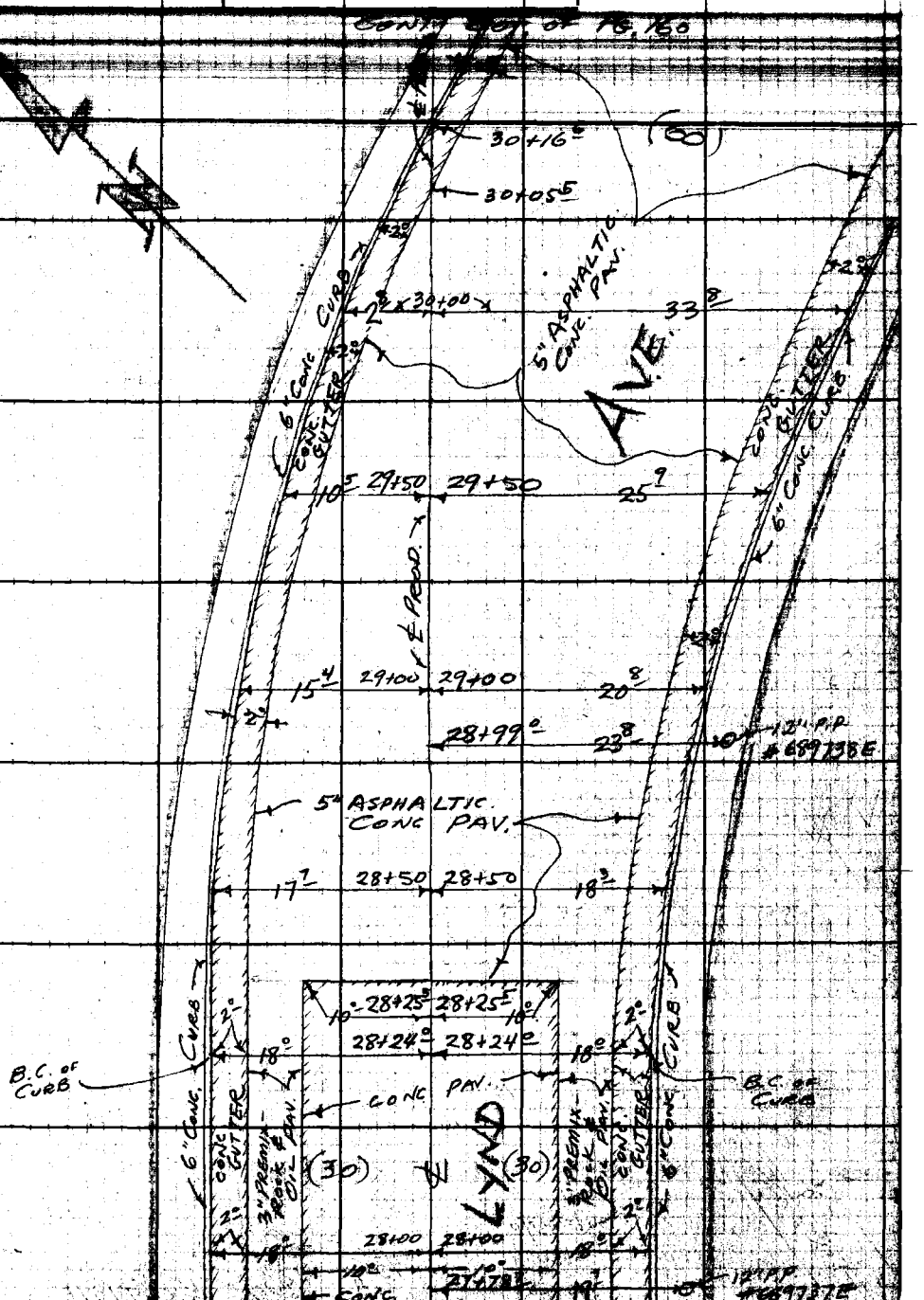

Notes: Any Additions or Changes on This Sheet Must be Made or Circled in Red Ink With Date and Name of Person Making Change.

Do not extend notes this side of this line.

RETURN TO
LOS ANGELES COUNTY SURVEYOR
724 LOS ANGELES COUNTY
ENGINEERING BLDG.

76F3095 247 2-51

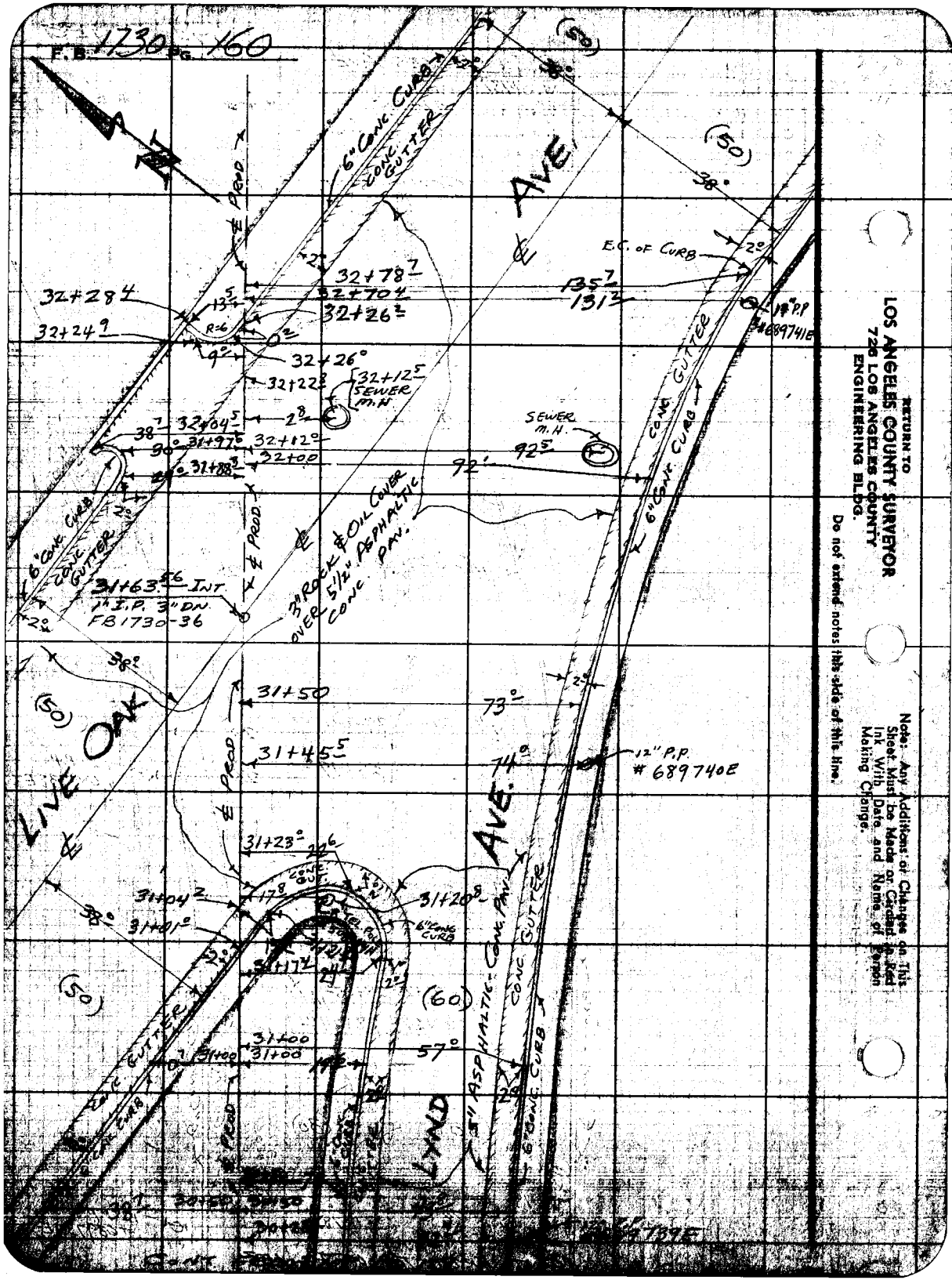
F.B. 1730 PG. 160
LIVE OAK AVE.
6" CONC. CURB
CONC GUTTER
E.C. OF CURB
12" P.P. #689741E
12" P.P. #689740E
SEWER M.H.
31+63.56 INT.
1" I.P. 3" DN.
FB 1730-36
3" ROCK & OIL COVER OVER 5 1/2" ASPHALTIC CONC. PAV.
ASPHALTIC CONC. PAV.
6" CONC. CURB
CONC. GUTTER
(50)
(60)
RETURN TO
LOS ANGELES COUNTY SURVEYOR
726 LOS ANGELES COUNTY
ENGINEERING BLDG.
Do not extend notes this side of this line.
Note: Any Additions or Changes on This Sheet Must be Made or Carried in Red Ink With Date and Name of Person Making Change.

Profile No.	Notes Red. Date	Plotted Date	Job No. 1487	Division No.
X-Sec. No.	Notes Chkd. Date	Checked Date	Survey by MACK	Notes M.
			Map No.	Indexed Date AUG 6 '52

F. B. 1730 Pg. 161

HODGES AVE. C.I 1487

CROSS SECTIONS

℄

LOCATION ℄ ELEV. OF BASEMENTS

ON

LYND AVE

FROM: 0+00 = ℄ INT EIGHTH AVE.

ELY. TO: 31+63.56 = ℄ INT. LIVE OAK AVE.

ELEV.

PARTY:

MACK	CHIEF
TAFOYA	"
MOODY	H.C. & ROD

F. S.

H. I.

B. S.

STATION

NOTE: ANY ADDITIONS OR CHANGES ON THIS SHEET MUST BE MADE OR CIRCLED IN RED INK, WITH DATE AND NAME OF PERSON MAKING CHANGE.

Do not extend notes this side of this line.

PLEASE RETURN TO
LOS ANGELES COUNTY SURVEYOR
726 LOS ANGELES COUNTY ENGINEERING BLDG.

76L298 307 4-50

76L298 307 4-50

PLEASE RETURN TO
LOS ANGELES COUNTY SURVEYOR
726 LOS ANGELES COUNTY ENGINEERING BLDG.

NOTE: ANY ADDITIONS OR CHANGES ON THIS SHEET MUST BE MADE OR CIRCLED IN RED INK, WITH DATE AND NAME OF PERSON MAKING CHANGE.

Do not extend notes this side of this line.

STATION	B. S.	H. I.	F. S.	ELEV.

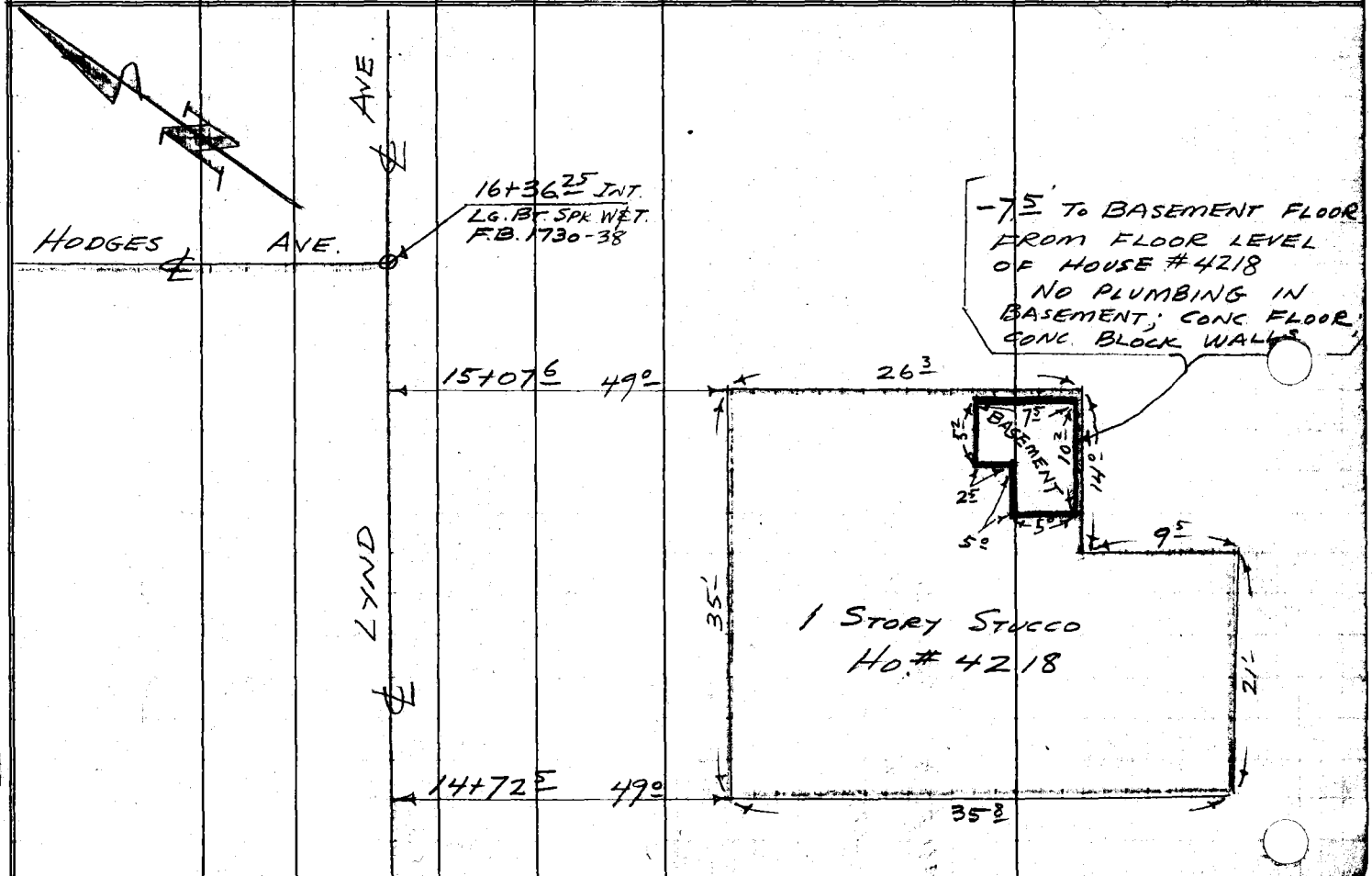

F.B. 1730 PG. 162 | Job No. 1487 | Division No. | Notes Red. | Plotted | Profile

Survey of HODGES AVE | No. | Date | No. | X-Sec.

Survey by MACK | Notes | Notes Chkd. | Checked

Indexed J. C. Johnson | Date 7-2-52 | Date | Date | No.

76L298 307 4-50

PLEASE RETURN TO
LOS ANGELES COUNTY SURVEYOR
726 LOS ANGELES COUNTY ENGINEERING BLDG.

NOTE: ANY ADDITIONS OR CHANGES ON THIS SHEET MUST BE MADE OR CIRCLED IN RED INK, WITH DATE AND NAME OF PERSON MAKING CHANGE.

Do not extend notes this side of this line.

STATION	B. S.	H. I.	F. S.	ELEV.	
BM TE-894	452	338 41		333 89	BM TE-894 EL = 333.889 FB 1588 - 2/3
					LYND AVE. & EIGHTH AVE., N.E. COR
					BT. SPK IN CURB, 6' E. OF E. END C.B.
-0+40			37	3347	℄ PROD. (TO W.) LYND AVE.,
-0+28.5			411	33430	℄ " " " " " , TOP CURB
			456	33385	℄ " " " " " GUTTER
-0+23.3			460	33381	℄ " " " " " , PAV
			445	33396	16.4 L-N, GUTTER
			394	33447	16.4 L-N, TOP CURB @ P.R.C. OF CURB
-0+09.7			475	33366	℄ PROD (TO W.) LYND AVE, PAV.
			443	33398	30 L-N, CONC. X-GUTTER
			433	33408	42.3 L-N, GUTTER
			373	33468	42.3 L-N, TOP CURB (CALC.) @ N. END OF N.E. C.B. (-4.33 [illegible] 37.3 RET)
0+00 INT.			486	33355	℄ INT. EIGHTH AVE. & LYND AVE., PAV
			485	33356	4 L-N ON ℄ EIGHTH AVE., CONC. X-GUTTER
			426	33415	25 L-N " " " " , PAV
			386	33455	50 L-N " " " " "
			316	33525	100 L-N " " " " "
			175	33666	200 L-N " " " " "
			499	33342	18 R-S, PAV.
			499	33342	28 R-S, GUTTER

Profile No. ____ Notes Red ____ Plotted ____
Date ____ Date ____ Job No. 1487 Division No. ____
Notes Blue ____ Notes Child ____ Survey of HODGES AVE
Date ____ Date ____ Map No. ____ Index ____
F.B. 1730 Pg. 163

76L298 307 4-50

PLEASE RETURN TO
LOS ANGELES COUNTY SURVEYOR
726 LOS ANGELES COUNTY ENGINEERING BLDG.

NOTE: ANY ADDITIONS OR CHANGES ON THIS SHEET MUST BE MADE OR CIRCLED IN RED INK, WITH DATE AND NAME OF PERSON MAKING CHANGE.

Do not extend notes this side of this line.

F.B. 1730 Pg. 164 Job No. 487 Division No. Notes Red. Plotted Profile
Survey of HODGES AVE. Date Date No.
Survey by MACK Notes 77 Notes Chkd. Checked X-Sec.
Indexed C. Johnson Date 7-2-52 Date Date No.

STATION	B. S.	H. I.	F. S.	ELEV.		
		338 41				
0+00			448	333 93	28 R-S, TOP CURB (CALC.)	(-4.99+0.51=-4.48)
			42	334 2	36 R-S	
			41	334 3	50 R-S	
			46	333 8	100 R-S	
			56	332 8	176 R-S, FENCE LINE	
T.P.	407	337 96	452	333 89	T.P.	
0+04			448	333 48	℄ LYND AVE, CONC. X-GUTTER	
+16.4			429	333 67	℄ " " , PAV.	
			466	333 30	9 R-S, CONC X-GUTTER	
			467	333 29	22.9 R-S, GUTTER	
			415	333 81	22.9 R-S, TOP CURB @ P.R.C. OF CURB	
+23			422	333 74	℄ LYND AVE, PAV.	
			399	333 97	10 L-N, PAV.	
			384	334 12	25 L-N, "	
			352	334 44	62 L-N, GUTTER	
			293	335 03	62 L-N, TOP CURB @ N. END OF N.E. CB. RET.	
+37.3			420	333 76	℄ LYND AVE, PAV.	
			409	333 87	10 L-N PAV.	
			496	333 00	15.2 R-S, GUTTER	
			431	333 65	15.2 R-S, TOP CURB @ E. END OF S.E. CB. RET.	

76L298 307 4-50

PLEASE RETURN TO
LOS ANGELES COUNTY SURVEYOR
726 LOS ANGELES COUNTY ENGINEERING BLDG.

NOTE: ANY ADDITIONS OR CHANGES ON THIS SHEET MUST BE MADE OR CIRCLED IN RED INK, WITH DATE AND NAME OF PERSON MAKING CHANGE.

Do not extend notes this side of this line.

STATION	B. S.	H. I.	F. S.	ELEV.		
0+37 3/		33796	40	3340	27 R-S	
+64 7/			437	33359	℄ LYND AVE, PAV.	
			440	33356	8 L-N, PAV.	
			460	33336	14 L-N, "	
			475	33321	15 L-N, GUTTER	
			405	33391	15 L-N, TOP CURB	@ E. END OF N.E. CB. RET.
			34	3346	27 L-N.	
1+00			450	33346	℄ LYND AVE, PAV.	
			468	33328	14 L-N, PAV.	
			482	33314	15 L-N, GUTTER	
			417	33379	15 L-N, TOP CURB	
			36	3344	27 L-N.	
			513	33283	15 R-S, GUTTER	
			454	33342	15 R-S TOP CURB	
			40	3340	27 R-S	
2+00			479	33317	℄ LYND AVE, PAV.	
			492	33304	14 L-N, PAV.	
			504	33292	15 L-N, GUTTER	
			440	33356	15 L-N TOP CURB	
			39	3341	27 L-N	
			546	33250	15 R-S GUTTER	

Profile No. ____ Date ____ Notes Red ____ Date ____ Plotted ____ Date ____ Job No. 1487 Division No. ____
Sec. ____ Notes Chkd. ____ Date ____ Checked ____ Date ____ Survey of HODGES AVE
Survey by MAEK Notes ____ Date 7-2-52
Map No. ____ Index C. Job Date

F. B. 1730 Pg. 165

76L298 307 4-50

PLEASE RETURN TO
LOS ANGELES COUNTY SURVEYOR
726 LOS ANGELES COUNTY ENGINEERING BLDG.

NOTE: ANY ADDITIONS OR CHANGES ON THIS SHEET MUST BE MADE OR CIRCLED IN RED INK, WITH DATE AND NAME OF PERSON MAKING CHANGE.

Do not extend notes this side of this line.

F.B. 1730 Pg. 166 Job No. 1487 Division No. ____ Notes Red ____ Plotted ____ Profile ____
Survey of HODGES AVE Date ____ Date ____ No. ____
Survey by MACK Notes M Notes Chkd. ____ Checked ____ X-Sec. ____
Indexed C. Johnson Date 7-2-52 Date ____ Date ____ No. ____

STATION	B. S.	H. I.	F. S.	ELEV.		
2+00		337 96	485	333 11	15 R-S, TOP CURB	
			42	3338	-27 R-S	
+70			496	33300	℄ LYND AVE, PAV.	
			47	3333	27 R-S	
			50	3330	100 R-S	(-5.0 - 0.0 = -5.0)
			53	3337	158 R-S, FENCE LINE	(-5.0 - 0.3 = -5.3)
T.P.	442	337 36	502	33294	T.P.	
3+00			443	33293	℄ PROD. (FROM W.) LYND AVE, PAV.	
			451	33285	14 L-N, PAV.	
			466	33270	15 L-N, GUTTER	
			405	333 31	15 L-N, TOP CURB	
			37	333	27 L-N	
			28	3346	100 L-N	(-4.0 + 1.2 = -2.8)
			24	3350	200 L-N	(-2.8 + 0.4 = -2.4)
			24	3350	215 L-N, FENCE LINE	(-2.8 + 0.4 = -2.4)
			506	33230	15 R-S, GUTTER	
			442	332 94	15 R-S TOP CURB	
			39	3335	27 R-S	
4+00			480	33256	℄ PROD. (FROM W.) LYND AVE, PAV.	
			466	33270	8 L-N, PAV.	
			476	33260	20 L-N PAV.	

76L298 307 4-50

PLEASE RETURN TO
LOS ANGELES COUNTY SURVEYOR
726 LOS ANGELES COUNTY ENGINEERING BLDG.

NOTE: ANY ADDITIONS OR CHANGES ON THIS SHEET MUST BE MADE OR CIRCLED IN RED INK, WITH DATE AND NAME OF PERSON MAKING CHANGE.

Do not extend notes this side of this line.

STATION	B. S.	H. I.	F. S.	ELEV.		
		33736				
4+00			484	33252	21 L-N, GUTTER	
			423	33313	21 L-N, TOP CURB	
			38	3336	33 L-N	
			531	33205	9 3/4 R-S, GUTTER	
			467	33269	9 3/4 R-S, TOP CURB	
			41	3333	21 R-S	
+64 6/10			542	33194	℄ PROD. (FROM W.) LYND AVE,	GUTTER
"			477	33259	℄ " " " ",	TOP CURB (CALC.) (-5.42 + .35 = -4.7)
5+00			45	3329	℄ " " " "	
			485	33251	6 7/10 L-N, TOP CURB	
			550	33186	6 7/10 L-N, GUTTER	
			488	33248	23 L-N CROWN OF PAV.	
			497	33239	36 L-N, PAV.	
			508	33228	37 4/10 L-N, GUTTER	
			448	33288	37 4/10 L-N, TOP CURB	
			41	3333	50 L-N	
			43	3331	20 R-S	
+18			47	3327	℄ PROD. (FROM W.) LYND AVE.	
+28			42	3332	℄ " " " "	"
			42	3332	100 R-S	(-4.2 + 0.2 = -4.2)

Profile No. ____ Date ____ Notes Red ____ Date ____ Plotted ____ Date ____ Job No. 1487 Division No. ____
Survey of HODGES AVE.
Loc. No. ____ Date ____ Notes Chkd ____ Date ____ Checked ____ Date ____ Survey by MAEK Map No. ____ Index No. ____ Date ____
C. Job Date ____

F. B. 1730 Pg. 167

76L298 307 4-50

PLEASE RETURN TO
LOS ANGELES COUNTY SURVEYOR
726 LOS ANGELES COUNTY ENGINEERING BLDG.

NOTE: ANY ADDITIONS OR CHANGES ON THIS SHEET MUST BE MADE OR CIRCLED IN RED INK, WITH DATE AND NAME OF PERSON MAKING CHANGE.

Do not extend notes this side of this line.

F.B. 1730 Pg. 168 Job No. 1487 Division No. ____ Notes Red. ____ Plotted ____ Profile ____
Survey of HODGES AVE Date ____ Date ____ No. ____ X-Sec. ____
Survey by MACK Notes M Notes Chkd. ____ Checked ____
Indexed C. Johnson Date 7-2-52 Date ____ No. ____

STATION	B. S.	H. I.	F. S.	ELEV.		
		337 36				
5+28			42	3332	140 R-S, FENCE LINE	(-4.2-0.0=-4.2)
+55.29 ∡ PT			42	3332	℄ PROD. LYND AVE. = ∡ PT. = P.I.	
6+00			45	3329	℄ PROD (FROM E.) LYND AVE.	
			44	3330	3 R-S	
			510	33226	8.8 L-N TOP CURB. EA.	
			576	33160	8.8 L-N	
			518	33218	25 L-N, CROWN OF PAV.	
			516	33220	38.5 L-N, PAV.	
			530	33206	39.8 L-N, GUTTER	
			466	33270	39.8 L-N, TOP CURB	
			43	3331	52 L-N	
			37	3337	100 L-N	(-4.7+1.0=-3.7)
			25	3349	200 L-N, BOT. BK.	(-3.7+1.2=-2.5)
			16	3358	215 L-N TOP BK, FENCE LINE	(-3.7+2.1=-1.6)
+44.8			521	33215	℄ PROD. (FROM E.) LYND AVE, TOP CURB	
"			585	33151	℄ " " " " " , GUTTER	
T.P.	445	336 35	546	33190	T.P.	
7+00			447	33188	℄ PROD (FROM E.) LYND AVE, PAV.	
			425	33210	10 L-N, CROWN OF PAV.	
			437	33198	21 L-N, PAV.	

76L298 307 4-50

PLEASE RETURN TO
LOS ANGELES COUNTY SURVEYOR
726 LOS ANGELES COUNTY ENGINEERING BLDG.

NOTE: ANY ADDITIONS OR CHANGES ON THIS SHEET MUST BE MADE OR CIRCLED IN RED INK, WITH DATE AND NAME OF PERSON MAKING CHANGE.

Do not extend notes this side of this line.

STATION	B. S.	H. I.	F. S.	ELEV.	
		336 35			
7+00			4.48	331.87	22 ± L-N, GUTTER
			3.83	332.52	22 ± L-N TOP CURB
			35	332.8	34 L-N
			4.89	331.46	8 ± R-S, GUTTER
			4.25	332.10	8 ± R-S TOP CURB
			35	332.8	20 R-S
+20			4.44	331.91	℄ PROD. (FROM E.) LYND AVE, PAV.
			3.9	332.4	25 R-S
			3.9	332.4	100 R-S (-3.9 + 0.0 = -3.9)
			35	332.8	150 R-S, FENCE LINE (-3.9 + 0.4 = -3.5)
8+00			4.46	331.89	℄ PROD. (FROM E.) LYND AVE, PAV.
			4.61	331.74	14 L-N, PAV.
			4.73	331.62	15 L-N, GUTTER
			4.09	332.26	15 L-N TOP CURB
			3.6	332.7	27 L-N
			5.13	331.22	15 R-S, GUTTER
			4.50	331.85	15 R-S, TOP CURB
			3.7	332.6	27 R-S
9+00			4.69	331.66	4 XNO AVE, PAV
			4.64	331.71	6 L-N, CROWN OF PAV.

Profile No. ____ Notes Red. ____ Plotted ____ Job No. 1487 Division No. ____
Date ____ Date ____ Survey of HEDGES AVE
X-Sec. No. ____ Date ____ Notes Chkd. ____ Date ____ Checked ____ Date ____ Survey by MACK Notes MD Date 7-2-52
Map No. ____ Date ____ Index ____ Date ____ H. C. Johnson

F. B. 1730 Pg. 169

76L298 307 4-50

PLEASE RETURN TO
LOS ANGELES COUNTY SURVEYOR
726 LOS ANGELES COUNTY ENGINEERING BLDG.

NOTE: ANY ADDITIONS OR CHANGES ON THIS SHEET MUST BE MADE OR CIRCLED IN RED INK, WITH DATE AND NAME OF PERSON MAKING CHANGE.

Do not extend notes this side of this line.

F.B. 1730 Pg. 170 Job No. 1487 Division No. Notes Red. Plotted Profile
Survey of HODGES AVE Date Date No.
Survey by MACK Notes M Notes Chkd. Checked X-Sec.
Indexed C. Johnson Date 7-2-52 Date Date No.

STATION	B. S.	H. I.	F. S.	ELEV.		
9+00		33635	486	33149	13.5 L-N, PAV.	
			501	33134	15 L-N, GUTTER	
			435	33200	15 L-N, TOP CURB	
			36	3327	30 L-N	
			534	33101	15 R-S, GUTTER	
			473	33162	15 R-S TOP CURB	
			38	3325	30 R-S	
T.P.	382	33583	434	33201	T.P. (BM TE-893	EL=332.02 FB1588-213)
9+06?			420	33163	℄ LYND AVE. PAV.	
			415	33168	6 L-N, CROWN OF PAV	
			431	33152	13 L-N, PAV	
			447	33136	15 L-N, GUTTER	
			382	33201	15 L-N, TOP CURB @ W. END OF N.W. CB RET	
			29	3329	30 L-N	
+38			459	33124	℄ LYND AVE. CONC. PAV.	
			443	33140	15.5 L-N, CONC. X-GUTTER	
			355	33228	28.5 L-N, CONC. GUTTER	
			292	33291	28.5 L-N, TOP CURB	
			25	3333	44 L-N	
			492	33091	15 R-S, GUTTER	
			422	33161	15 R-S TOP CURB	

76L298 307 4-50

PLEASE RETURN TO
LOS ANGELES COUNTY SURVEYOR
726 LOS ANGELES COUNTY ENGINEERING BLDG.

NOTE: ANY ADDITIONS OR CHANGES ON THIS SHEET MUST BE MADE OR CIRCLED IN RED INK, WITH DATE AND NAME OF PERSON MAKING CHANGE.

Do not extend notes this side of this line.

Profile No. ____ Notes Red. ____ Plotted ____ Job No. 487 Division No. ____
Date ____ Date ____ Survey of HODGES AVE
X-Sec. No. ____ Notes Chkd. ____ Checked ____ Survey by [redacted] 7-2-57
Date ____ Date ____ Map No. ____ Indexed C. JOHNSON Date ____
F.B. 1730 Pg. 171

STATION	B. S.	H. I.	F. S.	ELEV.		
		335.83				
9+38			35	3323	30 R-S	
+48			468	3311.5	℄ LYND AVE, CONC. PAV.	
			442	3314.1	15.5 L-N, CONC. X-GUTTER	
			264	3331.9	62.9 L-N, GUTTER	
			199	3338.4	62.9 L-N, TOP CURB @ N. END OF N.W. CR. PET.	
+68			478	3310.5	℄ LYND AVE, CONC. PAV.	
			515	3306.8	18.0 R-S, GUTTER	
			421	3316.2	18.0 R-S, TOP CURB @ N.W. COR. CATCH BASIN	
			33	3325	30 R-S	
+74.75 INT			477	3310.6	℄ INT. NINTH AVE. & LYND AVE, CONC. PAV.	
			445	3313.8	17.0 L-N ON ℄ NINTH AVE., CONC. X-GUTTER	
			258	3332.5	65.0 L-N " " " " , PAV.	
			152	3343.1	100 L-N " " " " "	
			047	3353.6	150 L-N " " " " "	
			+04	3362	206.17 L-N " " " " "	(-1.5 P.M. -0.4) @ ℄ LYND DRIVE
+78.6			479	3310.4	℄ LYND AVE, CONC. PAV.	
			942	3264.1	21.5 R-S, FLOOR OF CONC. CATCH BASIN	
			942	3264.1	21.6 R-S, FLOW LINE OF 30" CORRIG. I.P. OUTLET	
+82.8			478	3310.5	℄ LYND AVE, CONC. PAV.	
			443	3314.0	17 L-N, CONC. X-GUTTER	

76L298 307 4-50

PLEASE RETURN TO
LOS ANGELES COUNTY SURVEYOR
726 LOS ANGELES COUNTY ENGINEERING BLDG.

NOTE: ANY ADDITIONS OR CHANGES ON THIS SHEET MUST BE MADE OR CIRCLED IN RED INK, WITH DATE AND NAME OF PERSON MAKING CHANGE.

Do not extend notes this side of this line.

F.B. 1730 PG. 172 | Job No. 1487 Division No. | Notes Red. | Plotted | Profile
Survey of HODGES AVE. | Date | Date | No.
Survey by MACK | Notes M. | Notes Chkd. | Checked | X-Sec.
Indexed C. Johnson | Date 7-2-52 | Date | Date | No.

STATION	B. S.	H. I.	F. S.	ELEV.		
		33583				
9+82.8			245	33338	79 3/4 L-N, GUTTER	
			181	33402	79 3/4 L-N TOP CURB @ N. END OF N.E. CB RET.	
+89.5			480	33103	℄ LYND AVE., CONC. PAV.	
			522	33061	18 R-S, GUTTER	
			428	33155	18 R-S, TOP CURB @ N.E. COR. CATCH BASIN	
			35	3323	30 R-S	
10+00			470	33113	℄ LYND AVE., CONC. PAV.	
			455	33128	12 L-N, CONC. PAV.	
			443	33140	17 L-N, " "	
			339	33244	37 L-N, CONC. GUTTER	
			272	33311	37 1/2 L-N, TOP CURB	
			506	33077	18 R-S, CONC. GUTTER	
			424	33159	18 R-S TOP CURB	
			34	3324	30 R-S	
			24	3334	100 R-S	(-4.2+1.8=-2.4)
			17	3341	158 R-S, FENCE LINE	(-2.4+0.7=-1.7)
+20.5			445	33138	℄ LYND AVE. CONC. PAV	
+21			472	33111	18 R-S, CONC. GUTTER	
			408	33175	18 R-S TOP CURB	
			35	3323	30 R-S	

76L298 307 4-50

PLEASE RETURN TO
LOS ANGELES COUNTY SURVEYOR
726 LOS ANGELES COUNTY ENGINEERING BLDG.

NOTE: ANY ADDITIONS OR CHANGES ON THIS SHEET MUST BE MADE OR CIRCLED IN RED INK, WITH DATE AND NAME OF PERSON MAKING CHANGE.

Do not extend notes this side of this line.

STATION	B. S.	H. I.	F. S.	ELEV.	
		335 83			
10+44			418	331 65	℄ LYND AVE. PAV.
			408	331 75	16 L-N
			418	331 65	18 L-N, GUTTER
			355	332 28	18 L-N, TOP CURB @ E. END OF N. E. CB. FET
			26	333 2	30 L-N
11+00			346	332 37	℄ LYND AVE., PAV
			359	332 24	18 L-N, GUTTER
			304	332 79	18 L-N, TOP CURB
			24	333 4	30 L-N
			414	331 69	18 R-S, GUTTER
			350	332 33	18 R-S, TOP CURB
			30	332 8	30 R-S
T.P	614	338 52	345	332 38	T.P. (SPK & TIN ON ℄ @ STA. 11+00)
12+00			536	333 16	℄ LYND AVE., PAV.
			563	332 89	18 L-N, GUTTER
			496	333 56	18 L-N, TOP CURB
			41	334 4	30 L-N
			601	332 51	18 R-S, GUTTER
			539	333 13	18 R-S, TOP CURB
			50	333 5	30 R-S

Profile No.____ Notes Red.____ Date____ Plotted____ Date____ Job No. 1487 Division No.____ Survey of HEDGES AVE

X-Sec. No.____ Notes Chkd.____ Date____ Checked____ Date____ Survey by MACK Map No.____ Indexed____ Date____

F. B. 1730 PG. 173

76L298 307 4-50

PLEASE RETURN TO
LOS ANGELES COUNTY SURVEYOR
726 LOS ANGELES COUNTY ENGINEERING BLDG.

NOTE: ANY ADDITIONS OR CHANGES ON THIS SHEET MUST BE MADE OR CIRCLED IN RED INK, WITH DATE AND NAME OF PERSON MAKING CHANGE.

Do not extend notes this side of this line.

F.B. 1730 Pg. 174 | Job No. 1487 Division No. ____ Notes Red. ____ Plotted ____ Profile ____
Survey of HODGES AVE Date ____ Date ____ No. ____
Survey by MACK Notes M Notes Chkd. ____ Checked ____ X-Sec. ____
Indexed ____ Date 7-2-52 Date ____ Date ____ No. ____

STATION	B. S.	H. I.	F. S.	ELEV.		
		338 52				
12+39³			506	333 46	℄ LYND AVE, PAV.	
			535	333 17	18 L-N, GUTTER	
			468	333 84	18 L-N, TOP CURB @ W. END OF N. W. CB. RET.	
			39	334 6	30 L-N	
+66³			490	333 62	℄ LYND AVE., PAV.	
			511	333 41	18 L-N, CONC X-GUTTER	
			433	334 19	44⁸ L-N, GUTTER	
			369	334 83	44⁸ L-N, TOP CURB @ N. END OF N.W CB. RET.	
+81.33 INT			479	333 73	℄ INT. DOOLITTLE AVE & LYND AVE., PAV.	
			501	333 51	18 L-N ON ℄ DOOLITTLE AVE., CONC. X-GUTTER	
			453	333 99	35 L-N " " " " , PAV.	
			407	334 45	50 L-N " " " " "	
			287	335 65	100 L-N " " " " "	
			193	336 59	150 L-N " " " " "	
+96²			471	333 81	℄ LYND AVE., PAV.	
			489	333 63	18 L-N, CONC X-GUTTER	
			432	334 20	44⁸ L-N, GUTTER	
			368	334 84	44⁸ L-N, TOP CURB @ N. END OF N.E. CB RET	
13+00			467	333 85	℄ LYND AVE., PAV.	
			533	333 19	18 R-S, GUTTER	

76L298 307 4-50

PLEASE RETURN TO
LOS ANGELES COUNTY SURVEYOR
726 LOS ANGELES COUNTY ENGINEERING BLDG.

NOTE: ANY ADDITIONS OR CHANGES ON THIS SHEET MUST BE MADE OR CIRCLED IN RED INK, WITH DATE AND NAME OF PERSON MAKING CHANGE.

Do not extend notes this side of this line.

STATION	B. S.	H. I.	F. S.	ELEV.		
		33852				
13+00			472	33380	18 R-S, TOP CURB	(CALC.) (-5.33 +0.67 = -4.72)
			45	3340	30 R-S	
			30	3355	100 R-S	(-4.7 +1.7 = -3.0)
			32	3353	165 R-S, FENCE LINE	(-3.0 -0.2 = -3.2)
+23'			447	33405	℄ LYND AVE., PAV.	
			466	33386	18 L-N, GUTTER	
			403	33449	18' L-N TOP CURB @ E. END OF N.E. CB.	
			34	3351	30 L-N	
14+00			396	33456	℄ LYND AVE., PAV.	
			418	33434	18 L-N, GUTTER	
			350	33502	18 L-N, TOP CURB	
			29	3356	30 L-N	
			457	33395	18 R-S, GUTTER	
			400	33452	18 R-S TOP CURB	
			36	3349	30 R-S	
T.P.	734	34191	395	33457	T.P.	
15+00			656	33535	℄ LYND AVE., PAV.	
			676	33515	18 L-N, GUTTER	
			617	33574	18 L-N TOP CURB	
			525	33666	30 L-N	

Profile Notes Red. ____ Plotted ____ Job No. 1487 Division No. ____
No. ____ Date ____ Date ____ Survey of HODGES AVE
~~Sched.~~ Notes Chkd. ____ Checked ____ Survey by MARK ~~[illegible]~~ Date 7-2-52
No. ____ Date ____ Date ____ Map No. ____ Index ~~[illegible]~~ C. J. ~~[illegible]~~ Date ____

F. B. 1730 PG. 175

76L298 307 4-50

PLEASE RETURN TO
LOS ANGELES COUNTY SURVEYOR
726 LOS ANGELES COUNTY ENGINEERING BLDG.

NOTE: ANY ADDITIONS OR CHANGES ON THIS SHEET MUST BE MADE OR CIRCLED IN RED INK, WITH DATE AND NAME OF PERSON MAKING CHANGE.

Do not extend notes this side of this line.

F.B. 1730 Pg. 176 Job No. 1487 Division No. Notes Red. Plotted. Profile
Survey of HODGES AVE Date Date No.
Survey by MACK Notes M Notes Chkd. Checked. X-Sec.
Indexed C. Johnson Date 7-2-52 Date Date No.

STATION	B. S.	H. I.	F. S.	ELEV.		
		341 91				
15+00			724	334 67	18 R-S, GUTTER	
			664	335 27	18 R-S, TOP CURB	
			62	335 7	30 R-S	
+05			652	335 39	℄ LYND AVE, PAV.	
			115	330 4	75 R-S BASEMENT FLOOR IN HO #4218	(-4.0 - 7.5 = -11.5)
+94²			587	336 04	℄ LYND AVE, PAV.	
			612	335 79	18 L-N, GUTTER	
			547	336 44	18 L-N, TOP CURB @ W. END OF N.W. CB RET.	
			46	337 3	30 L-N	
16+00			584	336 07	℄ LYND AVE, PAV.	
			654	335 37	18 R-S, GUTTER	
			594	335 97	18 R-S, TOP CURB	
			53	336 6	30 R-S	
+21²			568	336 23	℄ LYND AVE, PAV.	
			587	336 04	18 L-N, CONC. X-GUTTER	
			552	336 39	44.9 L-N, GUTTER	
			478	337 13	44.9 L-N, TOP CURB @ N. END OF N.W. CB RET.	
			52	336 7	30 R-S	
			49	337 0	100 R-S	
			47	337 2	173 R-S FENCE LINE	

76L 208 307 10-51

PLEASE RETURN TO
LOS ANGELES COUNTY SURVEYOR
726 LOS ANGELES COUNTY
ENGINEERING BLDG.

NOTE: ANY ADDITIONS OR CHANGES ON THIS SHEET MUST BE MADE OR CIRCLED IN RED INK, WITH DATE AND NAME OF PERSON MAKING CHANGE.

Do not extend notes this side of this line.

STATION	B. S.	H. I.	F. S.	ELEV.		
		34191				
16+36.25 INT.			559	33632	℄ INT. HODGES AVE. & LYND AVE.,	PAV.
			575	33616	18 L-N ON ℄ HODGES AVE.,	CONC. X-GUT.
			508	33683	50 L-N " " " "	PAV.
			409	33782	100 L-N " " " "	"
			340	33851	150 L-N " " " "	"
+51±			549	33642	℄ LYND AVE., PAV.	
			562	33629	18 L-N, CONC. X-GUTTER	
			512	33679	44.8 L-N, GUTTER	
			454	33737	44.8 L-N TOP CURB @ N. END OF N.E. CB. RET.	
+78±			529	33662	℄ LYND AVE., PAV.	
			541	33650	18 L-N GUTTER	
			478	33713	18 L-N, TOP CURB @ E. END OF N.E. CB. RET.	
			38	3381	30 L-N	
17+00			514	33677	℄ LYND AVE., PAV.	
			532	33659	18 L-N, GUTTER	
			469	33722	18 L-N, TOP CURB	
			35	3384	30 L-N	
			578	33613	18 R-S, GUTTER	
			512	33679	18 R-S, TOP CURB	
			45	3374	30 R-S	

Profile No. ____ Date ____ Notes Red ____ Plotted ____ Job No. 1487 Division No. ____
X-Sec. No. ____ Date ____ Notes Chkd ____ Date ____ Checked ____ Date ____ Survey of HODGES AVE
Survey by MAEK [redacted] C. Jo[redacted] 7-3-52
Map No. ____ Date ____ Indexed ____ Date ____
F.B. 1730 Pg. 177

76L298 307 10-51

PLEASE RETURN TO

LOS ANGELES COUNTY SURVEYOR
726 LOS ANGELES COUNTY
ENGINEERING BLDG.

NOTE: ANY ADDITIONS OR CHANGES ON THIS SHEET MUST BE MADE OR CIRCLED IN RED INK, WITH DATE AND NAME OF PERSON MAKING CHANGE.

Do not extend notes this side of this line.

F.B. 1730 Pg. 178 Job No. 1487 Division No. Notes Red Plotted Profile
Survey of HODGES AVE Date Date No.
Survey by MACK Notes 17 Notes Chkd. Checked X-Sec.
Indexed C. Johnson Date 7-3-52 Date Date No.

STATION	B. S.	H. I.	F. S.	ELEV.		
		341 91				
18+00			446	33[illegible]45	℄ LYND AVE, PAV.	
			476	337 15	18 L-N, GUTTER	
			416	337 75	18 L-N, TOP CURB	
			32	3387	30 L-N	
			504	336 87	18 R-S, GUTTER	
			440	337 51	18 R-S, TOP CURB	
			39	338[illegible]	30 R-S	
T. P.	644	343 90	445	33746	T. P. (SPK & TIN ON ℄ @ STA. 18+00)	
19+00			579	338[illegible]1	℄ LYND AVE, PAV.	
			622	33[illegible]68	18 L-N, GUTTER	
			554	338 36	18 L-N, TOP CURB	
			43	339[illegible]	30 L-N	
			630	337[illegible]0	18 R-S, GUTTER	
			570	338 20	18 R-S, TOP CURB	
			51	338[illegible]	30 R-S	
			44	339[illegible]5	100 R-S	
			44	339[illegible]	180 R-S, FENCE LINE	(-4.4 - 0.0 = -4.4)
+49'			532	338[illegible]8	℄ LYND AVE, PAV.	
			585	338[illegible]5	18 L-N, GUTTER	
			518	338[illegible]2	18 L-N, TOP CURB	@ W. END OF N.W. CB. RET

76L288 307 10-51

PLEASE RETURN TO
LOS ANGELES COUNTY SURVEYOR
726 LOS ANGELES COUNTY
ENGINEERING BLDG.

NOTE: ANY ADDITIONS OR CHANGES ON THIS SHEET MUST BE MADE OR CIRCLED IN RED INK, WITH DATE AND NAME OF PERSON MAKING CHANGE.

Do not extend notes this side of this line.

STATION	B. S.	H. I.	F. S.	ELEV.		
		34390				
19+49			40	3399	30 L-N	
+50			531	33859	℄ LYND AVE, PAV.	
			584	33806	18 R-S. GUTTER	
			518	33872	18 R-S TOP CURB	
			45	3394	30 R-S	
+76			494	33896	℄ LYND AVE, PAV	
			548	33842	18 L-N, CONC. X-GUTTER	
			490	33900	45 L-N. GUTTER	
			425	33965	45 L-N, TOP CURB @ N. END OF N.W. CB.	ET.
+91 INT.			464	33926	℄ INT. EISENHOWER AVE. & LYND AVE, P.I.	
			516	33874	18 L-N ON ℄ EISENHOWER AVE, CONC. X-GUT.	
			422	33968	50 L-N " " " "	PAV.
			328	34062	100 L-N " " " "	"
			246	34144	150 L-N " " " "	"
20+00			442	33948	℄ LYND AVE., PAV.	
			484	33906	18 R-S, GUTTER	
			416	33974	18 R-S, TOP CURB	
			37	3402	30 R-S	
+06			428	33962	℄ LYND AVE, PAV.	
			485	33905	18 L-N, CONC. X-GUTTER	

Profile
No. ____ Notes Red ____ Plotted ____ Job No. 1487 Division No. ____
X-Sec. ____ Date ____ Date ____ Survey of HODGES AVE
No. ____ Notes Chkd ____ Checked ____ Survey by MACK Notes MACK 7-3-52
Date ____ Date ____ Map No. ____ Indexed ____ Job Date ____

F.B. 1730 Pg. 179

76L298 307 10-51

PLEASE RETURN TO
LOS ANGELES COUNTY SURVEYOR
726 LOS ANGELES COUNTY
ENGINEERING BLDG.

NOTE: ANY ADDITIONS OR CHANGES ON THIS SHEET MUST BE MADE OR CIRCLED IN RED INK, WITH DATE AND NAME OF PERSON MAKING CHANGE.

Do not extend notes this side of this line.

F.B. 1730 PG. 180 | Job No. 1487 | Division No. | Notes Red. | Plotted | Profile No.
Survey of HODGES AVE | Date | Date | X-Sec. No.
Survey by MACK | Notes 177 | Notes Chkd. | Checked
Indexed C. Johnson | Date 7-3-52 | Date | Date | No.

STATION	B. S.	H. I.	F. S.	ELEV.		
		343 90				
20+06 2			406	33 34	45 L-N,	GUTTER
			345	34 45	45 L-N	TOP CURB @ N. END OF N.E. CB. RET.
+33			359	342 31	℄ LYND	AVE., PAV.
			410	33 80	18 L-N,	GUTTER
			344	34 6	18 L-N,	TOP CURB @ E. END OF N.E. CB. RET.
			24	341 5	30 L-N	
+50			312	340 78	℄ LYND	AVE., PAV.
			361	34 29	18 L-N,	GUTTER
			296	34 94	18 L-N,	TOP CURB
			20	34	30 L-N	
			358	34 2	18 R-S,	GUTTER
			294	34 6	18 R-S	TOP CURB
			27	341 2	30 R-S	
21+00			176	34 14	℄ LYND	AVE., PAV.
			222	34 8	18 L-N,	GUTTER
			156	342 34	18 L-N	TOP CURB
			08	343 1	30 L-N	
			226	341 4	18 R-S,	GUTTER
			161	342 29	18 R-S	TOP CURB
			14	342 5	30 R-S	

761-298 307 10-51

PLEASE RETURN TO
LOS ANGELES COUNTY SURVEYOR
726 LOS ANGELES COUNTY
ENGINEERING BLDG.

NOTE: ANY ADDITIONS OR CHANGES ON THIS SHEET MUST BE MADE OR CIRCLED IN RED INK, WITH DATE AND NAME OF PERSON MAKING CHANGE.

Do not extend notes this side of this line.

STATION	B. S.	H. I.	F. S.	ELEV.	
		343 90			
T.P	945	351 60	175	342/5	T.P. (SPK & TIN ON ℄ @ STA 21+00)
21+50			817	34343	℄ LYND AVE, PAV.
			867	34293	18 L-N, GUTTER
			796	34364	18 L-N TOP CURB
			72	3444	30 L-N
			864	34296	18 R-S, GUTTER
			802	34358	18 R-S TOP CURB
			77	3439	30 R-S
+ 70			771	34389	℄ LYND AVE,
			73	3443	30 R-S
			75	3441	100 R-S (-7.7 + 0.2 = -7.5)
			74	3442	190 R-S FENCE LINE (-7.5 + 0.1 = -7.4)
22+00			701	34459	℄ LYND AVE. CONC. PAV.
			720	34440	10 L-N, CONC. PAV.
			754	34406	18 L-N, GUTTER
			693	34467	18 L-N TOP CURB
			61	3455	30 L-N
			703	34457	10 R-S, PAV.
			753	34407	18 R-S, GUTTER
			694	34466	18 R-S TOP CURB
			67	3449	30 R-S

Profile No. ____ Notes Red ____ Plotted ____ Job No. 1487 Division No. ____ F.B. 1730 Pg. 181
X-Sec. No. ____ Date ____ Date ____ Survey of HODGES AVE
Notes Chkd ____ Date ____ Checked ____ Date ____ Survey by MACK Date 7-8-52
Map No. ____ Indexed ____ Date ____ A. C. JOHNSON

76L298 307 10-51

PLEASE RETURN TO

LOS ANGELES COUNTY SURVEYOR
726 LOS ANGELES COUNTY
ENGINEERING BLDG.

NOTE: ANY ADDITIONS OR CHANGES ON THIS SHEET MUST BE MADE OR CIRCLED IN RED INK, WITH DATE AND NAME OF PERSON MAKING CHANGE.

Do not extend notes this side of this line.

Profile No. X-Sec. No.

Notes Red. Plotted. Date. Date. Checked. Date. Date.

Notes Chkd. Date.

Division No. Job No. 1487 Notes Date 7-3-52

Survey of HODGES AVE.

Survey by MACK C. Johnson

Indexed

1730 PG. 182

STATION	B. S.	H. I.	F. S.	ELEV.		
		35160				
22+50			612	34558	℄ LYND AVE, CONC PAV.	
			617	34543	10 L-N, CONC. PAV.	
			669	34491	18 L-N, GUTTER	
			598	34562	18 L-N, TOP CURB	
			52	3464	30 L-N	
			617	34543	10 R-S, CONC PAV	
			661	34499	18 R-S, GUTTER.	
			601	34559	18 R-S TOP CURB	
			56	3460	30 R-S	
23+00			525	34635	℄ LYND AVE., CONC. PAV.	
			530	34630	10 L-N,	
			573	34587	18 L-N, GUTTER	
			507	34653	18 L-N, TOP CURB	
			44	3472	30 L-N	
			531	34629	10 R-S, CONC. PAV	
			585	34575	18 R-S, GUTTER	
			517	34643	18 R-S, TOP CURB	
			44	3472	30 R-S.	
+04.2			519	34641	℄ LYND AVE., CONC. PAV.	
			523	34637	10 L-N, CONC. PAV.	

76L298 307 10-51

PLEASE RETURN TO
LOS ANGELES COUNTY SURVEYOR
726 LOS ANGELES COUNTY
ENGINEERING BLDG.

NOTE: ANY ADDITIONS OR CHANGES ON THIS SHEET MUST BE MADE OR CIRCLED IN RED INK, WITH DATE AND NAME OF PERSON MAKING CHANGE.

Do not extend notes this side of this line.

STATION	B. S.	H. I.	F. S.	ELEV.	
		35160			
23+04 2			570	34590	18 L-N, GUTTER
			500	34660	18 L-N, TOP CURB @ W. END OF N.W. CB RET.
			44	3472	30 L-N
+31 2			480	34680	℄ LYND AVE, CONC. PAV.
			486	34674	10 L-N, CONC PAV.
			546	34614	18 L-N, CONC. X-GUTTER
			538	34622	45 L-N, GUTTER
			477	34683	45 L-N, TOP CURB @ N. END OF N.W. CB RET.
+46.09 INT.			459	34701	℄ INT HALSEY AVE. & LYND AVE., CONC. PAV
			464	34696	10 L-N ON ℄ HALSEY AVE., CONC PAV
			532	34628	18 L-N " " " ", CONC X-GUTTER
			491	34669	50 L-N " " " ", PAV.
			461	34699	100 L-N " " " " "
			457	34703	150 L-N " " " " "
+50			455	34705	℄ LYND AVE, CONC. PAV.
			461	34699	10 R-S, CONC. PAV.
			499	34661	18 R-S, GUTTER
			439	34721	18 R-S, TOP CURB
			38	3478	30 R-S
+61 3			443	34717	℄ LYND AVE, CONC. PAV.

Profile No. ____ Notes Red ____ Plotted ____ Job No. 1487 Division No. ____
X-Sec. No. ____ Date ____ Date ____ Survey of HODGES AVE
Notes Chkd ____ Checked ____ Survey by MAEK Notes MM Date 7-3-52
Date ____ Date ____ Map No. ____ Index ____ C. JOHNSON
F.B. 1730 Pg. 183

76L298 307 10-51

PLEASE RETURN TO

LOS ANGELES COUNTY SURVEYOR
726 LOS ANGELES COUNTY
ENGINEERING BLDG.

NOTE: ANY ADDITIONS OR CHANGES ON THIS SHEET MUST BE MADE OR CIRCLED IN RED INK, WITH DATE AND NAME OF PERSON MAKING CHANGE.

Do not extend notes this side of this line.

F.B. 1730 PG. 184 Job No. 1487 Division No. ____ Notes Red. ____ Plotted ____ Profile No. ____
Survey of HODGES AVE Date ____ Date ____ X-Sec. No. ____
Survey by MACK Notes M. Notes Chkd. ____ Checked ____
Indexed J. C. Johnson Date 7-3-52 Date ____ Date ____

STATION	B. S.	H. I.	F. S.	ELEV.		
		35160				
23+61 3/			447	34713	10 L-N,	CONC. PAV.
			515	34645	18 L-N,	CONC. X-GUTTER
			468	34692	45 L-N,	GUTTER
			408	34752	45 L-N,	TOP. CURB @ N. END OF N.E. CB. RET.
+88 4/			413	34747	℄ LYND	AVE., CONC. PAV.
			419	34741	10 L-N,	CONC. PAV.
			485	34675	18 L-N,	GUTTER
			424	34736	18 L-N	TOP CURB @ E. END OF N.E. CB. RET.
			35	3481	30 L-N	
24+00			402	34758	℄ LYND	AVE., CONC. PAV.
			409	34751	10 L-N,	CONC. PAV
			482	34678	18 L-N,	GUTTER
			419	34741	18 L-N	TOP CURB
			32	3484	30 L-N	
			405	34755	10 R-S,	CONC. PAV
			463	34697	18 R-S	GUTTER
			403	34757	18 R-S,	TOP CURB
			32	3484	30 R-S	
			27	3489	100 R-S	
			37	3479	195 R-S,	FENCE LINE (-2.7-1.0=-3.7)

761-208 307 10-51

PLEASE RETURN TO
LOS ANGELES COUNTY SURVEYOR
726 LOS ANGELES COUNTY
ENGINEERING BLDG.

NOTE: ANY ADDITIONS OR CHANGES ON THIS SHEET MUST BE MADE OR CIRCLED IN RED ICK, WITH DATE AND NAME OF PERSON MAKING CHANGE.

Do not extend notes this side of this line.

STATION	B. S.	H. I.	F. S.	ELEV.	
		35160			
24+50			368	34792	℄ LYND AVE, CONC. PAV.
			374	34786	10 L-N, CONC. PAV.
			455	34705	18 L-N, GUTTER
			394	34766	18 L-N TOP CURB (CALC.) (-4.55 - 0.61 = -3.94)
			35	3481	30 L-N, CONC. DRWY.
			372	34788	10 R-S, CONC. PAV.
			436	34724	18 R-S GUTTER
			377	34783	18 R-S TOP CURB
			33	3483	30 R-S
T. P.	586	35381	365	34795	T. P. (BM TE-887 EL = 347.959 FB 1588 + 212)
24+70±			577	34804	℄ LYND AVE, CONC. PAV.
			580	34801	10 R-S, CONC. PAV.
			652	34729	17.9 R-S GUTTER
			583	34798	17.9 R-S, TOP CURB @ W. END OF S.W. CB. R
			50	3488	30 R-S
+96			650	34731	69.3 R-S, TOP CURB @ S. END OF SW. CB.
			710	34671	69.3 R-S, GUTTER " " " " " "
25+00			562	34819	℄ LYND AVE, CONC. PAV.
			566	34815	10 L-N, CONC. PAV.
			643	34738	18 L-N, GUTTER

Profile No. ____ Notes Red ____ Plotted ____ Job No. 1487 Division No. ____
X-Sec. No. ____ Date ____ Date ____ Survey of HODGES AVE
Notes Chkd ____ Date ____ Checked ____ Date ____ Survey by MACK Notes ____ Date 7-3-52
Map No. ____ Date ____ Index ____ Date ____ Q. Johnson

F.B. 1730 Pg. 185

76L298 307 10-51

PLEASE RETURN TO
LOS ANGELES COUNTY SURVEYOR
726 LOS ANGELES COUNTY
ENGINEERING BLDG.

NOTE: ANY ADDITIONS OR CHANGES ON THIS SHEET MUST BE MADE OR CIRCLED IN RED INK, WITH DATE AND NAME OF PERSON MAKING CHANGE.

Do not extend notes this side of this line.

B. 1730 PG. 186

Job No. 1487 Division No. ____ Notes Red ____ Plotted ____ Profile No. ____

Survey of HODGES AVE. Date ____ Date ____ X-Sec. No. ____

Survey by MACK Notes ____ Notes Chkd ____ Checked ____

Indexed C. Johnson Date 7-3-52 Date ____ Date ____

STATION	B. S.	H. I.	F. S.	ELEV.		
		353 81				
25+00			579	348 02	18 L-N,	TOP CURB
			53	348 5	30 L-N	
			566	348 15	10 R-S,	CONC. PAV.
			652	347 29	30 R-S,	PAV.
+00.5			674	347 07	38.5 R-S,	GUTTER
			608	347 73	38.5 R-S	TOP CURB
+44.2			539	348 42	℄ LYND AVE,	CONC. PAV.
			545	348 36	10 L-N,	CONC. PAV.
			625	347 56	18 L-N,	GUTTER
			560	348 21	18 L-N,	TOP CURB
			45	349 3	30 L-N	
+50			536	348 45	℄ LYND AVE,	CONC. PAV.
			543	348 38	10 R-S,	CONC. PAV
			571	348 10	30 R-S,	PAV.
+73.2			526	348 55	℄ LYND AVE,	CONC. PAV.
			531	348 50	10 L-N,	CONC. PAV
			607	347 74	16 L-N	PAV.
			612	347 69	18 L-N,	CONC. X-GUTTER
			601	347 80	32.6 L-N,	GUTTER
			534	348 47	32.6 L-N,	TOP CURB @ N. END OF N.W.C.B. RET.

761-288 307 10-51

PLEASE RETURN TO
LOS ANGELES COUNTY SURVEYOR
726 LOS ANGELES COUNTY
ENGINEERING BLDG.

NOTE: ANY ADDITIONS OR CHANGES ON THIS SHEET MUST BE MADE OR CIRCLED IN RED INK, WITH DATE AND NAME OF PERSON MAKING CHANGE.

Do not extend notes this side of this line.

STATION	B. S.	H. I.	F. S.	ELEV.		
		353 81				
25+84.13 INT.			518	34863	℄ INT. MAYFLOWER AVE & LYND AVE,	CONC PAV.
			523	34858	12.5 L-N ON ℄ MAYFLOWER AVE,	CONC. PAV
			605	34776	20.2 L-N " " " "	PAV
			610	34771	23 L-N " " " "	CONC. X-GUTT.
			552	34829	50 L-N " " " "	PAV.
			521	34860	100 L-N " " " "	"
			512	34869	150 L-N " " " "	"
			528	34853	12.5 R-S " " " "	CONC. PAV
			568	34813	35 R-S " " " "	PAV.
			634	34747	100 R-S " " " "	"
+96			514	34867	℄ LYND AVE,	CONC. PAV.
			517	34864	10 R-S,	CONC. PAV.
			602	34779	30.6 R-S,	GUTTER
			537	34844	30.6 R-S,	TOP CURB @ S. END OF S.E. CB PET.
26+00			512	34869	℄ LYND AVE,	CONC. PAV
			520	34861	10 L-N,	CONC PAV
			606	34775	16 L-N,	PAV.
			611	34770	18 L-N,	CONC X-GUTTER
			516	34865	10 R-S,	CONC. PAV.
			554	34827	18 R-S	PAV.

Profile No. ____ Notes Red ____ Plotted ____ Job No. 1487 Division No. ____
X-Sec. No. ____ Date ____ Date ____ Survey of HODGES AVE
Notes Chkd ____ Checked ____ Survey by MACK
Date ____ Date ____ Map No. ____ Indexed ____ Date ____

F.B. 1730 Pg. 187

76L298 307 10-51

PLEASE RETURN TO

LOS ANGELES COUNTY SURVEYOR
726 LOS ANGELES COUNTY
ENGINEERING BLDG.

NOTE: ANY ADDITIONS OR CHANGES ON THIS SHEET MUST BE MADE OR CIRCLED IN RED INK, WITH DATE AND NAME OF PERSON MAKING CHANGE.

Do not extend notes this side of this line.

STATION	B. S.	H. I.	F. S.	ELEV.		
26+21.4		35381	498	34883	℄ LYND AVE., CONC. PAV.	
			506	34875	10 R-S, CONC. PAV.	
			585	34796	18 R-S GUTTER	
			520	34861	18 R-S, TOP CURB @ E. END OF S.E. CB. RET	
			44	3494	30 R-S	
+71.5			475	34906	℄ LYND AVE, CONC. PAV.	
			480	34901	10 L-N, CONC. PAV.	
			530	34851	16 L-N, PAV.	
			543	34838	18 L-N, CONC. X-GUTTER	
			586	34795	69.9 L-N, GUTTER	
			526	34855	69.9 L-N TOP CURB @ N. END OF N.E. CB. RET.	
+96.-			463	34918	℄ LYND AVE, CONC. PAV	
			470	34911	10 L-N, CONC PAV.	
			499	34882	16 L-N, PAV.	
			513	34868	18 L-N, GUTTER	
			446	34935	18 L-N, TOP CURB @ E. END OF N.E. CB. RET.	
			43	3495	30 L-N	
27+00			462	34919	℄ LYND AVE, CONC PAV.	
			468	34913	10 L-N, CONC. PAV.	
			511	34870	18 L-N, GUTTER	
			445	34936	18 L-N, TOP CURB	

F.B. 1730 PG. 188 Job No. 1487 Division No. ____ Notes Red. ____ Plotted ____ No. ____ Profile
Survey of HODGES AVE. Date ____ Date ____ No. ____ X-Sec.
Survey by MACK Notes M. Notes Chkd. ____ Checked ____
Indexed C. Johnson Date 7-3-52 Date ____ Date ____

761-208 307 10-51

PLEASE RETURN TO
LOS ANGELES COUNTY SURVEYOR
726 LOS ANGELES COUNTY
ENGINEERING BLDG.

NOTE: ANY ADDITIONS OR CHANGES ON THIS SHEET MUST BE MADE OR CIRCLED IN RED INK, WITH DATE AND NAME OF PERSON MAKING CHANGE.

Do not extend notes this side of this line.

STATION	B. S.	H. I.	F. S.	ELEV.		
		35381				
27+00			43	3495	30 L-N	
			467	34914	10 R-S, CONC. PAV.	
			528	34853	18 R-S, GUTTER	
			461	34920	18 R-S, TOP CURB	
			39	3499	30 R-S	
T.P.	588	35528	441	34940	T.P. (BM TE-886 EL=349.416 FB 1588-2)	
28+00			555	34973	℄ LYND AVE, PAV.	
			560	34968	10 L-N, CONC. PAV.	
			576	34952	16 L-N, PAV.	
			602	34926	18 L-N, GUTTER	
			540	34988	18 L-N, TOP CURB (CALC) (-6.02 + 0.62 = 5.40)	
			51	3502	30 L-N	
			560	34968	10 R-S, CONC. PAV.	
			597	34931	18 R-S, GUTTER	
			530	34998	18 R-S, TOP CURB	
			50	3503	30 R-S	
+25 ±			542	34986	℄ PROD. LYND AVE, CONC. PAV	
			550	34978	10 L-N, CONC PAV	
			550	34978	10 R-S " "	
+40			538	34990	℄ PROD. LYND AVE, PAV.	
			46	3507	30 R-S	

Profile No. ____ Notes Red ____ Plotted ____ Job No. 1487 Division No. ____
X-Sec. No. ____ Date ____ Date ____ Survey of HODGES AVE
Notes Chkd ____ Date ____ Checked ____ Date ____ Survey by MACK Notes ____ Map No. ____ Index C. Johnson
F.B. 1730 Pg. 187

76L298 307 10-51

PLEASE RETURN TO
LOS ANGELES COUNTY SURVEYOR
726 LOS ANGELES COUNTY
ENGINEERING BLDG.

NOTE: ANY ADDITIONS OR CHANGES ON THIS SHEET MUST BE MADE OR CIRCLED IN RED INK, WITH DATE AND NAME OF PERSON MAKING CHANGE.

Do not extend notes this side of this line.

F.B. 1730 PG. 190 Job No. 1487 Division No. Notes Red. Plotted Profile No.
Survey of HODGES AVE Date Date X-Sec. No.
Survey by MACK Notes M Notes Chkd. Checked
Indexed C. Johnson Date 7-3-52 Date Date

STATION	B. S.	H. I.	F. S.	ELEV.		
		355 28				
28+40			54	3499	100 R-S	(-5.4 — 0.0 = — 5.4)
			58	3495	150 R-S, FENCE LINE	(-5.4 — 0.4 = -5.8)
29+00			510	33018	℄ PROD. LYND AVE, PAV.	
			532	34996	13⁴ L-N, PAV.	
			556	34972	15⁴ L-N GUTTER	
			489	35039	15⁴ L-N TOP CURB	
			46	35[illegible]	28 L-N	
			544	34994	20⁸ R-S, GUTTER	
			480	35048	20⁸ R-S, TOP CURB	
			44	35[illegible]9	33 R-S	
+50			484	33[illegible]4	℄ PROD. LYND AVE, PAV.	
			505	35023	8⁵ L-N, PAV.	
			524	35004	10⁵ L-N GUTTER	
			459	35069	10⁵ L-N, TOP CURB	
			43	35100	23 L-N	
			482	35046	10 R-S, CROWN OF PAV.	
			505	35023	23⁹ R-S, PAV.	
			524	35004	25⁹ R-S, GUTTER	
			459	35069	25⁹ R-S, TOP CURB	
			40	35[illegible]3	38 R-S	

761-208 307 10-51

PLEASE RETURN TO

LOS ANGELES COUNTY SURVEYOR

726 LOS ANGELES COUNTY
ENGINEERING BLDG.

NOTE: ANY ADDITIONS OR CHANGES ON THIS SHEET MUST BE MADE OR CIRCLED IN RED INK, WITH DATE AND NAME OF PERSON MAKING CHANGE.

Do not extend notes this side of this line.

STATION	B. S.	H. I.	F. S.	ELEV.	
		35528			
30+00			470	35058	℄ PROD. LYND AVE., PAV.
			494	35034	2.8 L-N GUTTER
			431	35097	2.8 L-N, TOP CURB
			43	3510	15 L-N
			453	35075	10 R-S, PAV.
			457	35071	18 R-S "
			475	35053	31.8 R-S "
			494	35034	33.8 R-S, GUTTER
			430	35098	33.8 R-S, TOP CURB
			39	3514	46 R-S
+16.6			474	35054	℄ PROD. LYND AVE., GUTTER
"			409	35119	℄ " " " , TOP CURB
+50			39	3514	℄ " " "
			37	3516	5 L-N
			375	35153	7 R-S, TOP CURB
			441	35087	7 R-S, GUTTER
			417	35111	9 R-S, PAV.
			428	35100	27 R-S, "
			441	35087	41.5 R-S, "
			462	35066	43.8 R-S GUTTER

Profile No.____ Notes Red____ Plotted____ Job No. 1487 Division No.____ F.B. 1730 Pg. 191

X-Sec. No.____ Date____ Date____ Survey of HODGES AVE

Notes Chkd____ Checked____ Survey by MACK Notes M. [illegible] Date 7-3-52

Date____ Date____ Map No.____ Index C. JOB [illegible] Date

76L298 307 10-51

PLEASE RETURN TO
LOS ANGELES COUNTY SURVEYOR
726 LOS ANGELES COUNTY
ENGINEERING BLDG.

NOTE: ANY ADDITIONS OR CHANGES ON THIS SHEET MUST BE MADE OR CIRCLED IN RED INK, WITH DATE AND NAME OF PERSON MAKING CHANGE.

Do not extend notes this side of this line.

STATION	B. S.	H. I.	F. S.	ELEV.		
		355 28				
30+50			399	351 29	43 8 R-S, TOP CURB (CALC.) (-4.62+0.63=-3.99)	
			37	351 6	56 R-S, MACADAM DRWY.	
T.P.	405	356 13	320	352 08	T.P. (BM TE-885 EL=352.107 FB 1588-211)	
31+00			43	351 8	℄ PROD LYND AVE.	
			425	351 88	0 7 L-N, TOP CURB	
			492	351 21	0 7 L-N GUTTER	
			41	352 0	7 R-S	
			408	352 05	19 6 R-S, TOP CURB	
			473	351 40	19 6 R-S, GUTTER	
			451	351 62	21 6 R-S, PAV.	
			481	351 32	40 R-S "	
			503	351 10	55 R-S "	
			521	350 92	57 R-S, GUTTER	
			456	351 57	57 R-S, TOP CURB	
			42	351 9	70 R-S	
			44	351 7	100 R-S	
			48	351 3	150 R-S, FENCE LINE	
+01			426	351 87	℄ PROD LYND AVE,	TOP CURB
"			492	351 21	℄ " " "	GUTTER
+04 2			466	351 47	℄ " " "	PAV.

Profile No. ____ X-Sec. No. ____

Plotted ____ Date ____ Checked ____ Date ____

Notes Red. ____ Date ____ Notes Chkd. ____ Date ____

B. 1730 Pg. 192 Job No. 1487 Division No. ____

Survey of HODGES AVE

Survey by MACK Notes M

Indexed C. Johnson Date 7-3-52

761-208 307 10-51

PLEASE RETURN TO
LOS ANGELES COUNTY SURVEYOR
726 LOS ANGELES COUNTY
ENGINEERING BLDG.

NOTE: ANY ADDITIONS OR CHANGES ON THIS SHEET MUST BE MADE OR CIRCLED IN RED INK, WITH DATE AND NAME OF PERSON MAKING CHANGE.

Do not extend notes this side of this line.

STATION	B. S.	H. I.	F. S.	ELEV.				
31+17.4		356.13	4.38	351.75	℄ PROD. LYND AVE, PAV.			
			3.97	352.16	24.7 R-S, TOP CURB @ S.W. END OF S.W. CB.			
			4.59	351.54	24.7 R-S, GUTTER			
			4.39	351.74	26.7 R-S, PAV.			
+21.8			4.36	351.77	℄ PROD. LYND AVE, PAV.			
			4.62	351.51	15.9 R-S, GUTTER			
			4.01	352.12	15.9 R-S, TOP CURB @ W. END OF S.W. CB.			
+50			4.23	351.90	℄ PROD LYND AVE, PAV.			
			4.20	351.93	25 R-S, PAV.			
			4.47	351.66	50 R-S "			
			4.79	351.34	71 R-S "			
			4.96	351.17	73 R-S, GUTTER			
			4.31	351.72	73 R-S TOP CURB			
			4.2	351.9	85 R-S			
+63.56 INT			4.17	351.96	℄ INT. LIVE OAK AVE & LYND AVE (PROD.), PAV.			
			4.40	351.73	50 L-W on ℄ LIVE OAK AVE, PAV			
			4.62	351.51	100 L-W " " " " "			
			5.01	351.12	200 L-W " " " " "			
			3.98	352.15	50 R-E " " " " "			
			3.77	352.36	100 R-E " " " " "			
			3.41	352.72	200 R-E " " " " "			

Profile
No. ____ Date ____ Notes Red ____ Plotted ____ Job No. 1487 Division No. ____
Notes Chkd ____ Checked ____ Survey of HODGES AVE
Survey by MAEK ____ Map No. ____ Indexed ____ Date ____

76L298 307 10-51

PLEASE RETURN TO
LOS ANGELES COUNTY SURVEYOR
726 LOS ANGELES COUNTY
ENGINEERING BLDG.

NOTE: ANY ADDITIONS OR CHANGES ON THIS SHEET MUST BE MADE OR CIRCLED IN RED INK, WITH DATE AND NAME OF PERSON MAKING CHANGE.

Do not extend notes this side of this line.

Profile No. _____ Plotted _____ Date _____ Checked _____ Date _____
X-Sec. No. _____ Notes Red. _____ Date _____ Notes Chkd _____ Date _____

Job No. 1487 Division No. 7
Survey of HODGES AVE.
Survey by MACK Notes M
Indexed R. C. Torrance Date 7-3-52

E730 Pg. 194

STATION	B. S.	H. I.	F. S.	ELEV.	
		356 13			
32+00			421	351 92	℄ PROD. (FROM S.W) LYND AVE., PAV.
			397	352 16	15 R-S, PAV.
			396	352 17	35 R-S "
			412	352 01	70 R-S "
			460	351 53	90 R-S "
			479	351 34	92' R-S, GUTTER
			410	352 03	92' R-S TOP CURB
			38	352 3	105° R-S
+26			467	351 46	℄ PROD. (FROM S.W.) LYND AVE, GUTTER
"			402	352 11	℄ " " " " " , TOP CURB
+78			465	351 48	135 R-S, GUTTER
			397	352 16	135 R-S, TOP CURB @ E. END OF S.E. CB RET.
			39	352 2	150 R-S
33+00			325	352 48	℄ PROD. (FROM S.W.) LYND AVE., MACADAM DRWY.
BM TE-884			393	352.20	BM. TE-884 EL= 352.213 (FB 1588-211) LIVE OAK AVE. & LYND AVE., S.E. COR. BT. SPK IN CURB, 6' E. OF E. END C.R.

Notes Ch'd In
Map No.
Office Work
Checked
Date

Surveyed HODGES AVE.
W. O. Tape No. Sp'd °F
Surveyed by MACK
Notes M Date 1-7-32
Indexed C. Johnson

F. B. 1730 Pg. 195

JAN 8 '32

HODGES AVE. C.I. 1487

TOPOGRAPHY

ON

DAINES DR.

FROM: 0+00 = ℄ INT. NINTH AVE.
WLY TO: 9+19.03 = ℄ INT. FLOOD CONTROL CHANNEL

PARTY:

MACK	CHIEF
FRONK	〃
TAPOYA	H.C.
MOODY	R.C.

Note: Any Additions or Changes on This Sheet Must be Made or Circled in Red Ink With Date and Name of Person Making Change.

Do not extend notes this side of this line.

RETURN TO
LOS ANGELES COUNTY SURVEYOR
726 LOS ANGELES COUNTY
ENGINEERING BLDG.

76FS065 247 2-51

F.B. 1730 PG. 196

CONT. BOT. OF PG. 197

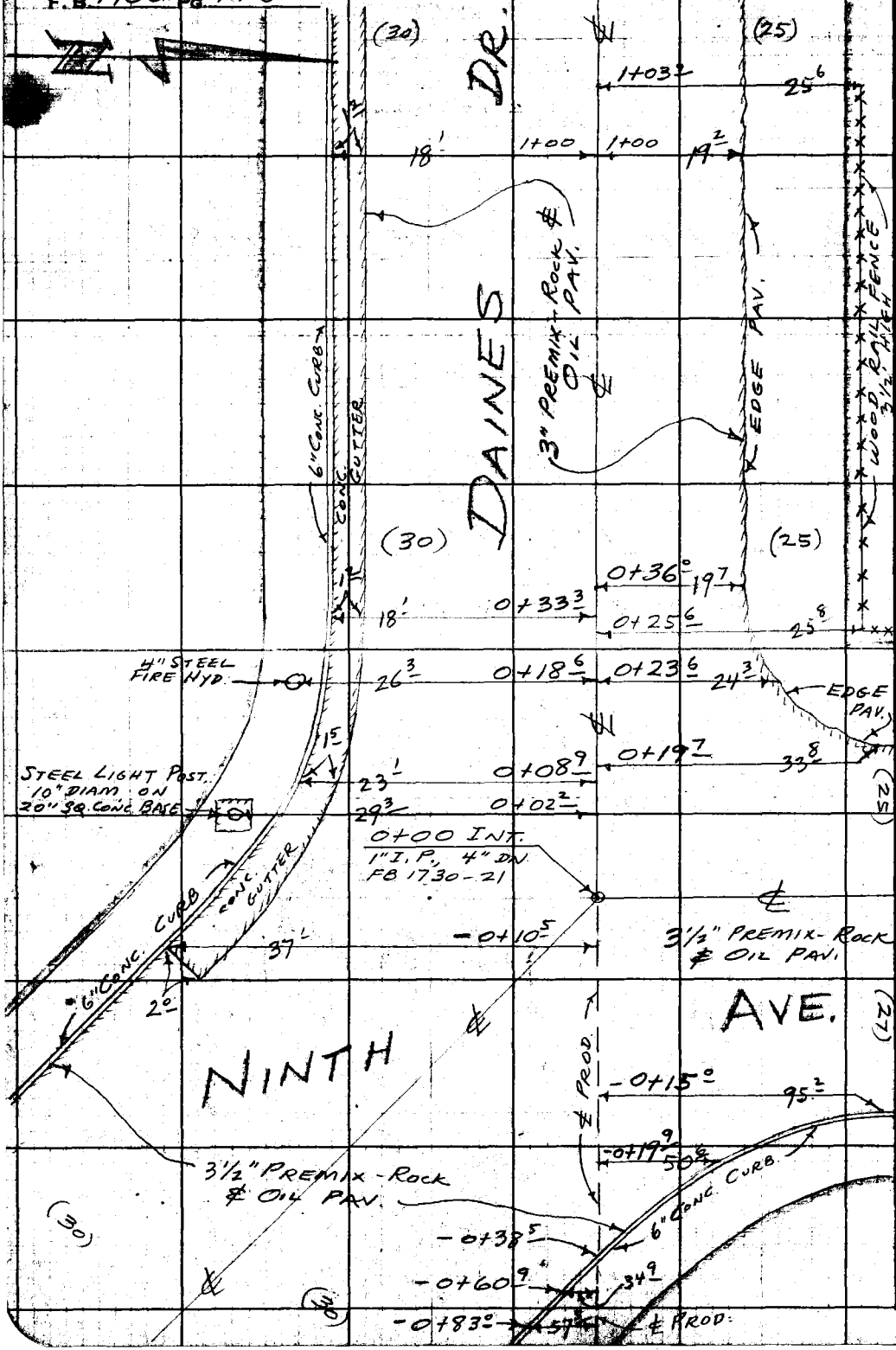

RETURN TO
LOS ANGELES COUNTY SURVEYOR
723 LOS ANGELES COUNTY
ENGINEERING BLDG.

Do not extend notes this side of this line.

Note: Any Additions or Changes on This Sheet Must be Made or Circled in Red Ink With Date and Name of Person Making Change.

Notes Ch'd by
Map No.
Office Work
Checked
Date

Survey of HODGES AVE
W. O. 1487 Tape No. St'd °F
Surveyed by MACK
Notes M. Date 7-7-52
Indexed A. C. Johnson

F. B. 1730 PG. 197

CONT. BOT. OF PG. 198

11" BOX HEDGE

(25)

23.5
2+26.5
8" CYPRESS TREE
2+25.8 23.3
4" CONC. CURB
2+25.0 23.3
ASPHALT DRWY
2+14.6 24.3
2+16.0 23.2
2+15.5 23.2
4" CONC. CURB
2+13.9 18.0
8" CYPRESS TREE
2+11.8 26.3
3" PREMIX + ROCK & OIL PAV.
DR.
6" CONC. CURB
CONC. GUTTER
EDGE PAV.
2+05.3 21.9
2" SHADE TREE
CONC. BLOCK WALL 5' HIGH
18.0
2+00 2+00 18.4
8" SHADE TREE
10" STEEL LIGHT POST ON 20" SQ. CONC. BASE
GH
20.6
1+80.2
1+84.4 22.0
1+71.2 25.9
1+41.2 19.7
1+39.0 25.7
CONC. DRWY
1+30.0 25.7
1+29.2 19.8
1+28.3 25.3
DAINES
(30)
(25)
3" PREMIX - ROCK & OIL PAV.
6" CONC. CURB
CONC. GUTTER
EDGE PAV.
WOOD RAIL FENCE 3½' HIGH
1+07.2 25.6
CONC. WALK
1+03.5 18.5

CONT. FROM TOP OF PG. 196

Note: Any Additions or Changes of This Sheet Must be Made or Circled in Red Ink With Date and Name of Person Making Change.

Do not extend notes this side of this line.

RETURN TO
LOS ANGELES COUNTY SURVEYOR
726 LOS ANGELES COUNTY
ENGINEERING BLDG.

78F3095 247 2-51

F.B. 1730 PG. 198 CONT. BOT. PG 199

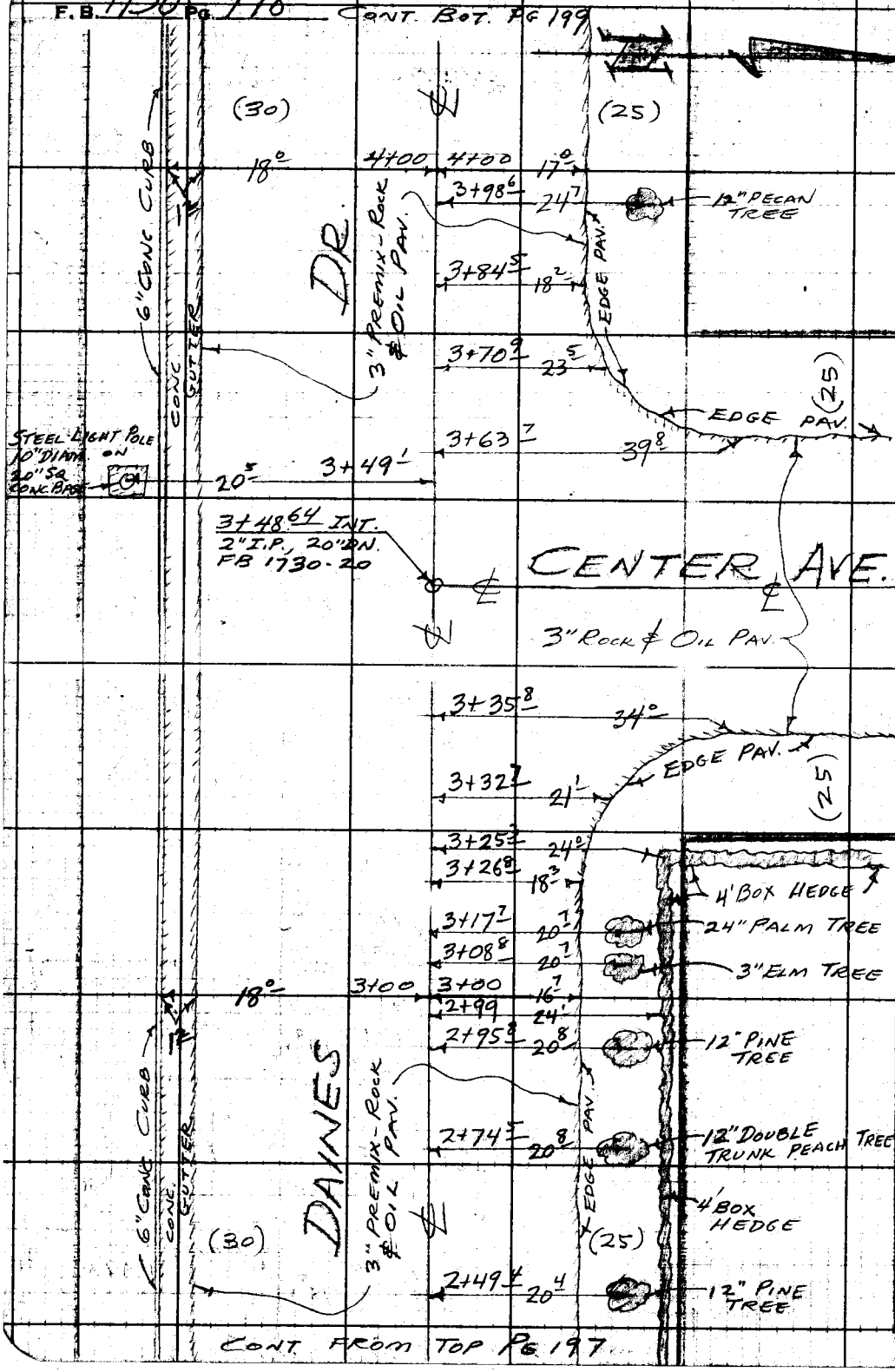

CONT. FROM TOP PG 197

RETURN TO
LOS ANGELES COUNTY SURVEYOR
726 LOS ANGELES COUNTY
ENGINEERING BLDG.

Do not extend notes this side of this line.

Note: Any Additions or Changes on This Sheet Must be Made or Circled in Red Ink With Date and Name of Person Making Change.

Notes Ck'd by	Survey of HODGES AVE
Map No.	W. O. 487 Tape No. St'd. "P"
Office Work	Surveyed by MACK
Checked	Notes Date 7-7-52
Date	Indexed C. Johnson

F. B. 1730 Pg. 199

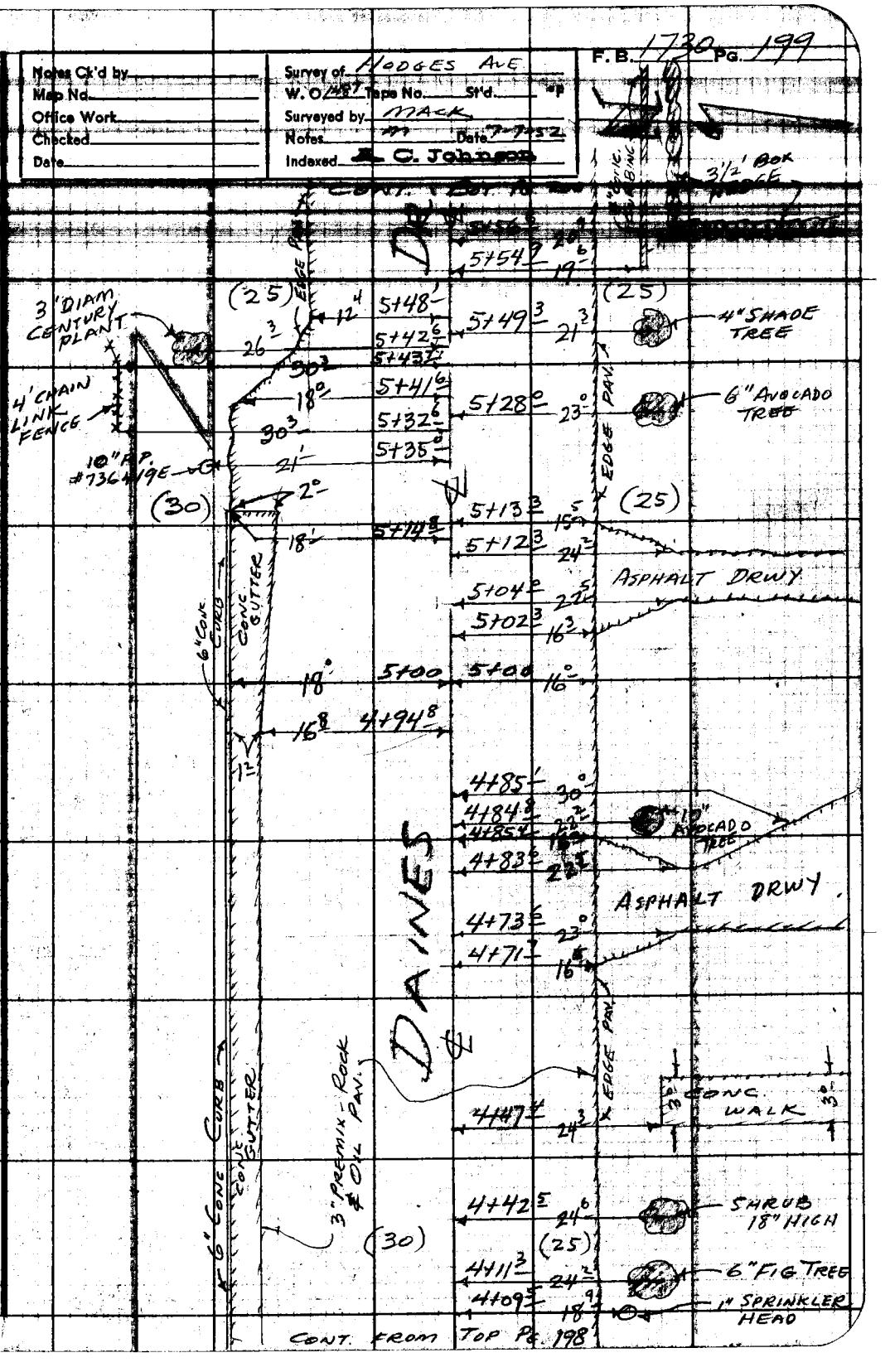

Note: Any Additions or Changes on This Sheet Must be Made or Circled in Red Ink With Date and Name of Person Making Change.

Do not extend notes this side of this line.

RETURN TO
LOS ANGELES COUNTY SURVEYOR
726 LOS ANGELES COUNTY
ENGINEERING BLDG.

76FS098 247 2-51

F.B. 1730 PG. 200 CONT. BOT. PG. 201

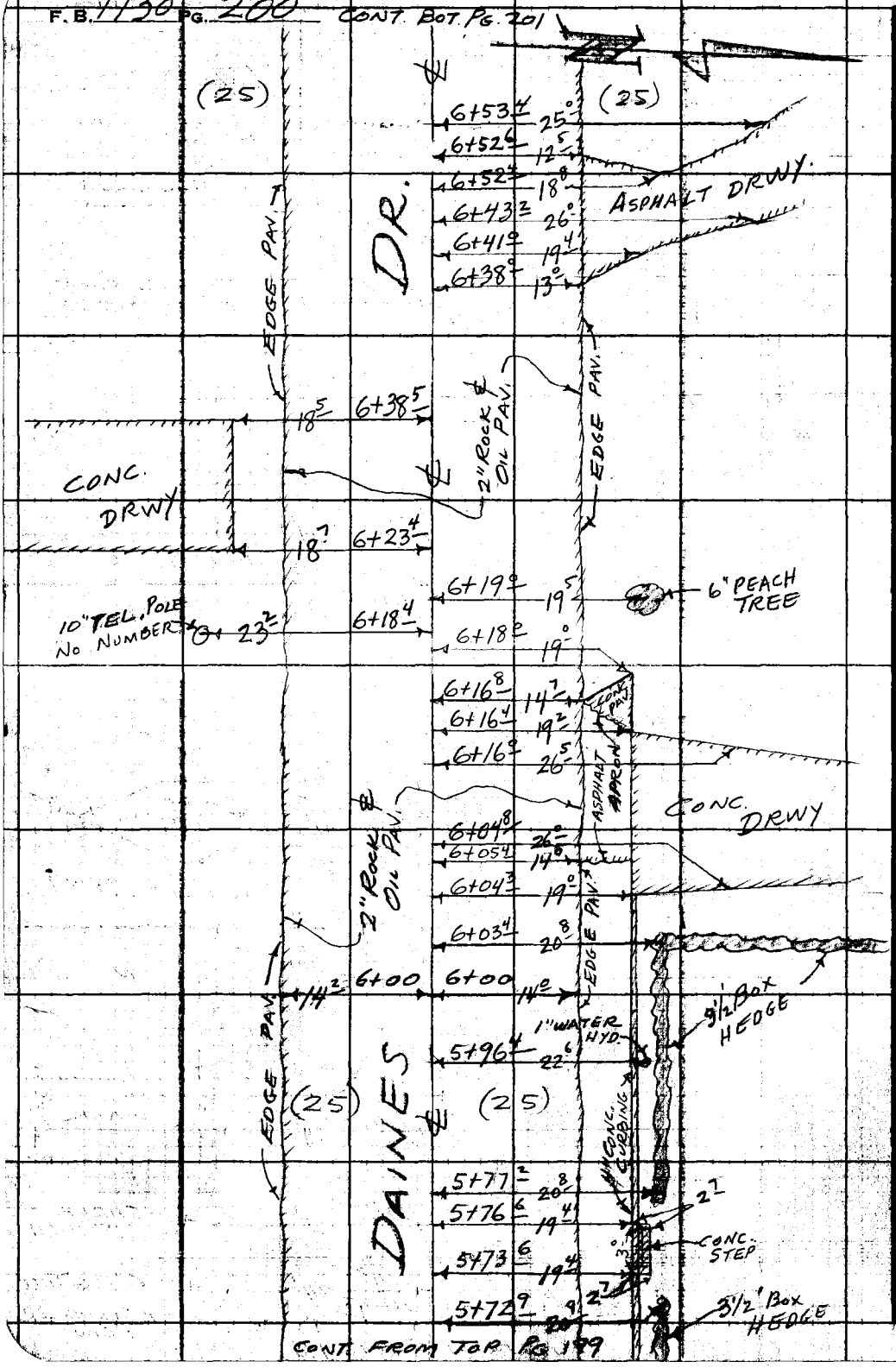

RETURN TO
LOS ANGELES COUNTY SURVEYOR
725 LOS ANGELES COUNTY
ENGINEERING BLDG.

Do not extend notes this side of this line.

Note: Any Additions or Changes on This Sheet Must be Made or Circled in Red Ink With Date and Name of Person Making Change.

Notes Ck'd by
Map No.
Office Work
Checked
Date

Survey of HODGES AVE
W. O. Tape No. St'd °F
Surveyed by MACK
Notes M Date 7-6-92
Indexed C. Johnson

F. B. 1730 Pg. 201

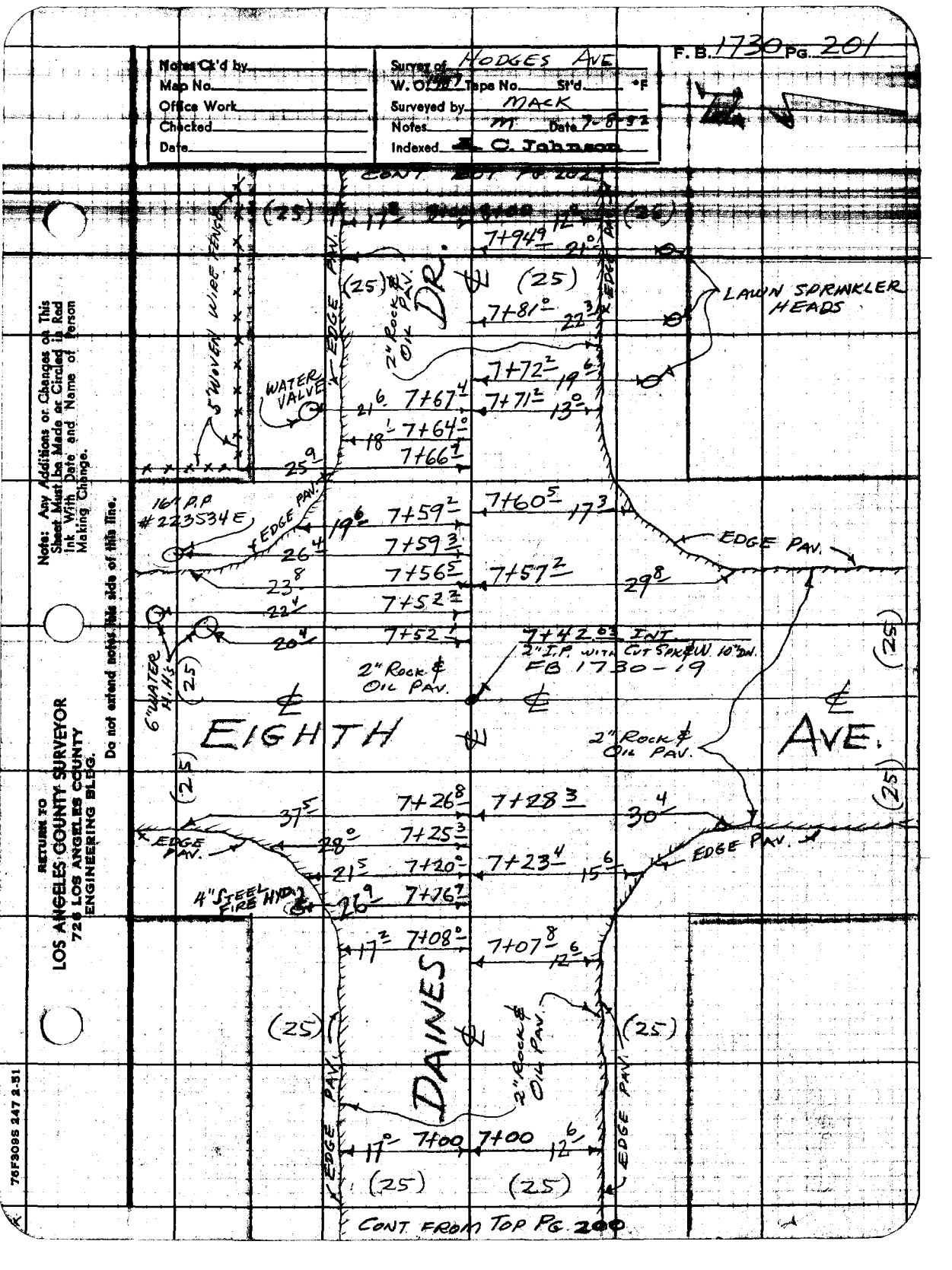

Notes: Any Additions or Changes on This Sheet Must be Made or Circled in Red Ink With Date and Name of Person Making Change.

Do not extend notes this side of this line.

RETURN TO
LOS ANGELES COUNTY SURVEYOR
726 LOS ANGELES COUNTY
ENGINEERING BLDG.

76F3085 247 2-51

F.B. 1730 PG. 202

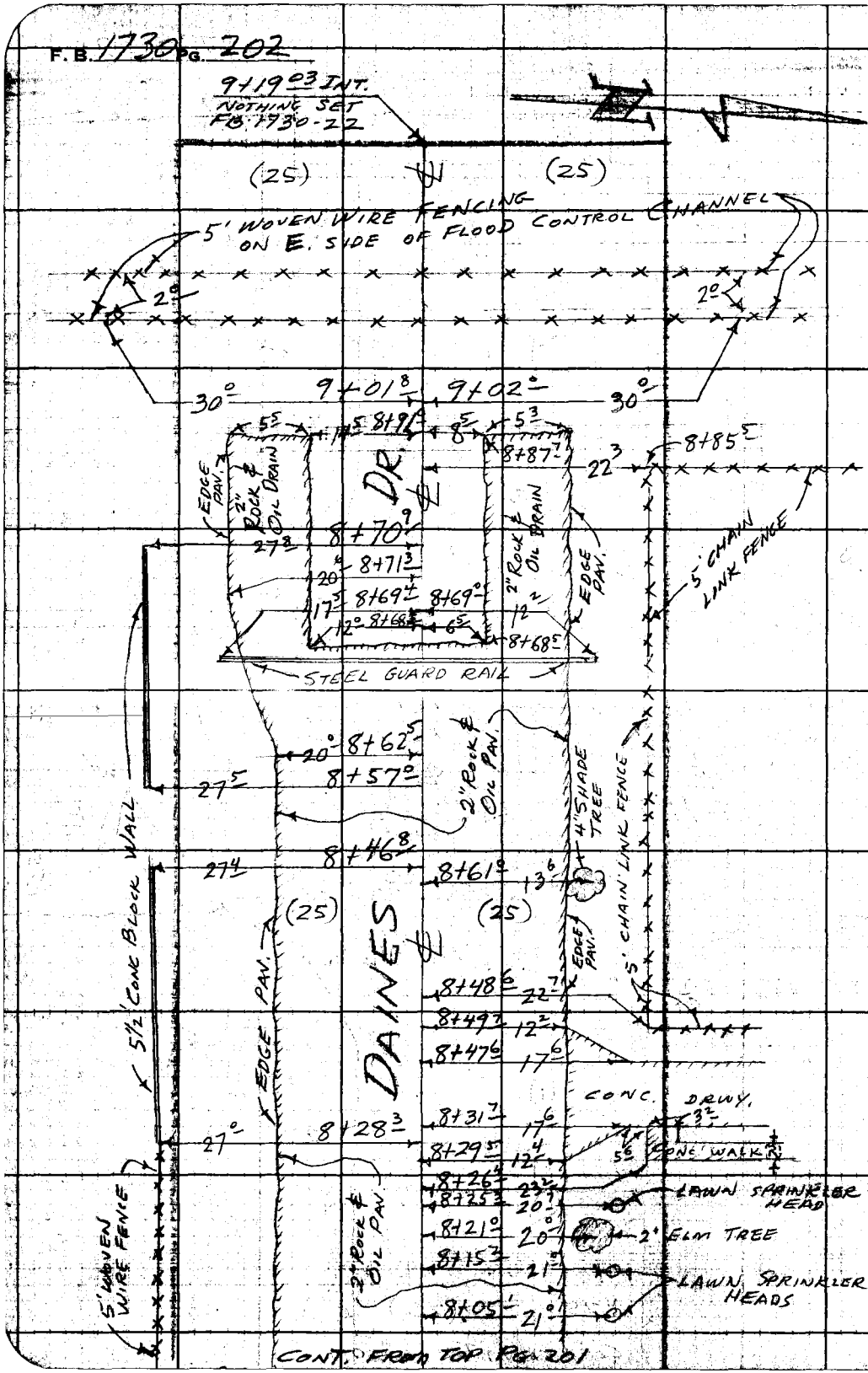

CONT. FROM TOP PG. 201

RETURN TO
LOS ANGELES COUNTY SURVEYOR
725 LOS ANGELES COUNTY
ENGINEERING BLDG.

Do not extend notes this side of this line.

Note: Any Additions or Changes on This Sheet Must be Made or Circled in Red Ink With Date and Name of Person Making Change.

Profile No. ____ Notes Red ____ Plotted ____ Job No. 1487 Division No. ____ F.B. 1730 Pg. 203

Date ____ Date ____ Survey of HODGES AVE

X-Sec. No. ____ Notes Chkd ____ Checked ____ Survey by MACK Notes ____ Date 7-8-52

Date ____ Date ____ Map No. ____ Indexed E. C. Johnson Date AUG 6 '52

HODGES AVE, C.I. 1487

CROSS SECTIONS
&
LOCATION & ELEV. OF BASEMENTS
ON
DAINES DR.

FROM: 0+00 = ℄ INT NINTH AVE.
WLY TO: 9+19.03 = ℄ INT. FLOOD CONTROL CHANNEL

STATION	B.S.	H.I.	F.S.	ELEV.

PARTY:
MACK CHIEF
FRONK T
TAFOYA H.C.
MOODY R.C. & ROD

NOTE: ANY ADDITIONS OR CHANGES ON THIS SHEET MUST BE MADE OR CIRCLED IN RED INK, WITH DATE AND NAME OF PERSON MAKING CHANGE.

Do not extend notes this side of this line.

PLEASE RETURN TO
LOS ANGELES COUNTY SURVEYOR
726 LOS ANGELES COUNTY
ENGINEERING BLDG.

781-208 307 10-51

F.B. 1730 PG. 204 Job No. 1487 Division No. _____ Notes Red. • Plotted _____ Profile

Survey of HODGES AVE. Date _____ Date _____ No. _____

Survey by MACK Notes M Notes Chkd. _____ Checked _____ X-Sec.

Indexed [redacted] C. Johnson Date 7-8-52 Date _____ Date _____ No. _____

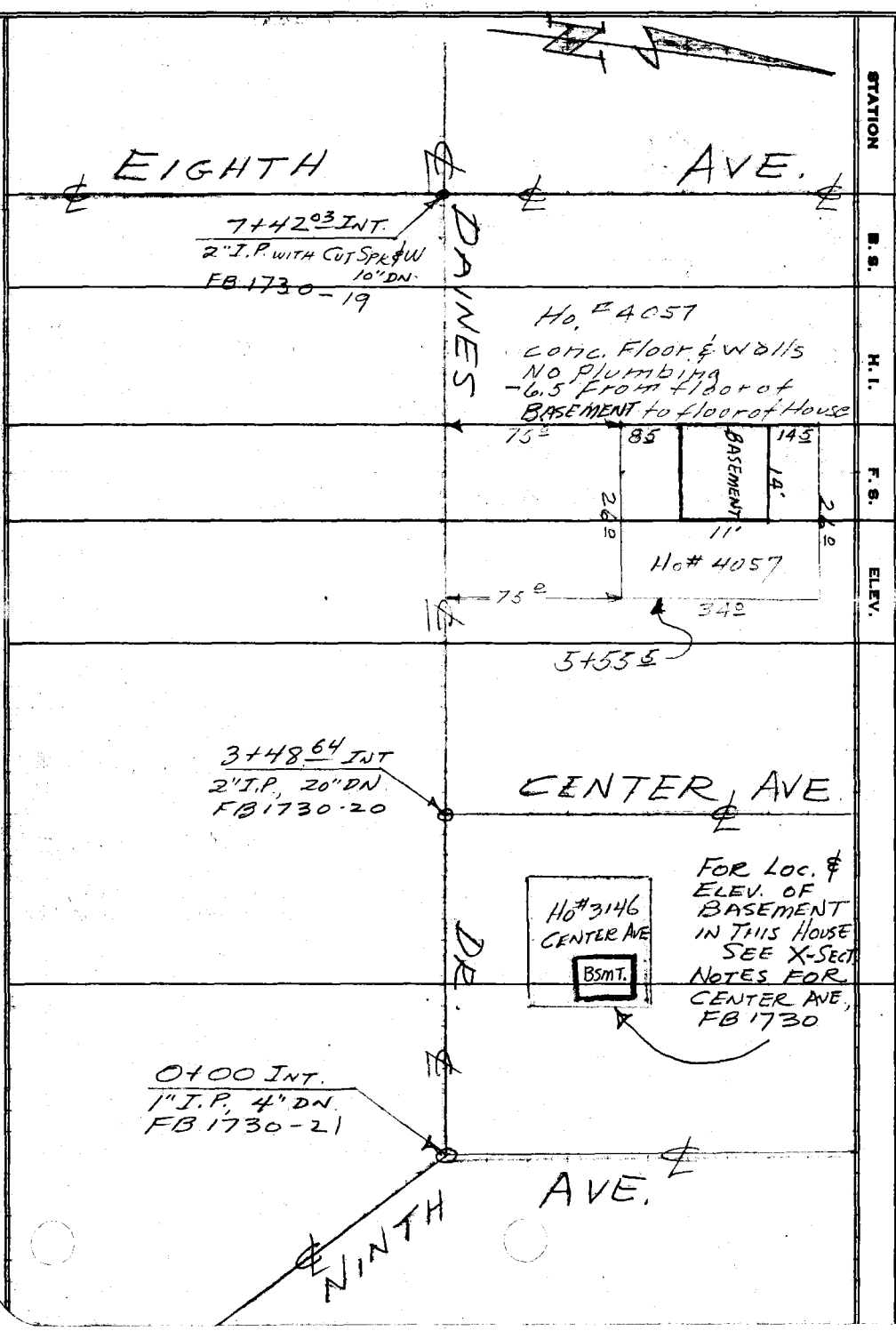

76L298 307 10-51

PLEASE RETURN TO

LOS ANGELES COUNTY SURVEYOR
726 LOS ANGELES COUNTY
ENGINEERING BLDG.

Do not extend notes this side of this line.

NOTE: ANY ADDITIONS OR CHANGES ON THIS SHEET MUST BE MADE OR CIRCLED IN RED INK, WITH DATE AND NAME OF PERSON MAKING CHANGE.

76[illegible] 307 10-51

PLEASE RETURN TO
LOS ANGELES COUNTY SURVEYOR
726 LOS ANGELES COUNTY
ENGINEERING BLDG.

NOTE: ANY ADDITIONS OR CHANGES ON THIS SHEET MUST BE MADE OR CIRCLED IN RED INK, WITH DATE AND NAME OF PERSON MAKING CHANGE.

Do not extend notes this side of this line.

STATION	B. S.	H. I.	F. S.	ELEV.	
BM TE-895	502	341.67		336.65	BM TE 895 EL=336.653 FB1588-217
					DAINES DR. & NINTH AVE, S.W. COR.
					BT. SPK IN CURB, 6' W. OF W. END C.B.
-1+00			61	335.6	℄ PROD. (TO E.) DAINES DR.
-0+83			60	335.7	℄ " " " " "
			711	334.56	57.5 L-S, TOP CURB @ S. END OF S.E. CB RET.
			773	333.94	57.5 L-S, GUTTER " " " " " "
-0+70			56	336.1	℄ PROD. (TO E.) DAINES DR.
-0+38.5			600	335.67	℄ " " " " ", TOP CURB
" "			658	335.09	℄ " " " " ", GUTTER
-0+23			567	336.00	℄ " " " " ", PAV
-0+15			547	336.20	℄ " " " " " "
			475	336.92	95.2 R-N TOP CURB @ N. END OF N.E. CB. RET.
			540	336.27	95.2 R-N, GUTTER " " " " " "
0+00 INT.			528	336.39	℄ INT. NINTH AVE. & DAINES DR. PAV.
			597	335.70	40 L-S ON ℄ NINTH AVE, PAV.
			718	334.49	100 L-S " " " " "
			874	332.93	150 L-S " " " " "
			483	336.84	50 R-N " " " " "
			459	337.08	100 R-N " " " " "
			451	337.16	150 R-N " " " " "

Profile
Notes Red ____ Plotted ____ Job No. 1487 Division No. ____
No. ____ Date ____ Date ____ Survey of HODGES AVE
X-Sec. ____ Notes Chkd ____ Checked ____ Survey by ____ Notes ____ Date ____
No. ____ Date ____ Date ____ Map No. ____ Indexed ____ Date ____

F.B. 1730 Pg. 205

76L298 307 10-51

PLEASE RETURN TO
LOS ANGELES COUNTY SURVEYOR
726 LOS ANGELES COUNTY
ENGINEERING BLDG.

NOTE: ANY ADDITIONS OR CHANGES ON THIS SHEET MUST BE MADE OR CIRCLED IN RED INK, WITH DATE AND NAME OF PERSON MAKING CHANGE.

Do not extend notes this side of this line.

STATION	B. S.	H. I.	F. S.	ELEV.		
		34167				
-0+10.5			539	33628	℄ PROD (TO E.) DAINES DR., PAV.	
			574	33593	37' L-S, TOP CURB	@ S. END OF S.W. CB. RET.
			640	33527	37' L-S, GUTTER	" " " " " " "
0+33.3			494	33673	℄ DAINES DR., PAV.	
			508	33659	18' L-S, TOP CURB	@ W. END OF S.W. CB. RET.
			571	33596	18' L-S GUTTER	@ " " " " " "
			40	3377	30 L-S	
			506	33661	18' R-N, PAV, BOT BK	
			41	3376	22 R-N TOP BK	
			41	3376	25 R-N	
+85			480	33687	℄ DAINES DR., PAV.	
			42	3375	30 L-S	
			50	3367	100 L-S	(-4.8 - 0.2 = -5.0)
			55	3362	145 L-S, FENCE LINE	(-5.0 - 0.5 = -5.5)
1+00			477	33690	℄ DAINES DR., PAV.	
			542	33625	18 L-S, GUTTER	
			481	33686	18 L-S TOP CURB	
			41	3376	30 L-S	
			472	33695	6 R-N, CROWN OF PAV	
			500	33667	17.5 R-N, PAV	

F.B. 1730 PG. 206 Job No. 1487 Division No. _____ Notes Red. _____ Plotted _____ No. _____ Profile

Survey of HODGES AVE. Date _____ Date _____ No. _____ X-Sec.

Survey by MACK Notes M Notes Chkd. _____ Checked _____

Indexed A. C. Johnson Date 7-8-52 Date _____ Date _____

76L 208 307 10-51

PLEASE RETURN TO

LOS ANGELES COUNTY SURVEYOR

726 LOS ANGELES COUNTY
ENGINEERING BLDG.

NOTE: ANY ADDITIONS OR CHANGES ON THIS SHEET MUST BE MADE OR CIRCLED IN RED INK, WITH DATE AND NAME OF PERSON MAKING CHANGE.

Do not extend notes this side of this line.

STATION	B. S.	H. I.	F. S.	ELEV.		
		34167				
1+00			39	3378	25 R-N	
+82			465	33702	℄ DAINES DR., PAV.	
			41	3376	30 L-S	
			46	3371	100 L-S	(-4.6 - 0.0 = -4.6)
			58	3359	170 L-S, FENCE LINE	(-4.6 - 1.2 = -5.8)
T.P.	571	34280	458	33709	T.P. (SPK & TIN ON ℄ @ STA 2+00)	
2+00			571	33709	℄ DAINES DR., PAV.	
			621	33659	18 L-S, GUTTER	
			559	33721	18 L-S TOP CURB	
			49	3379	30 L-S	
			566	33714	6 R-N, PAV	
			603	33677	17.5 R-N "	
			51	3377	20 R-N, TOP BK	(-5.7 + 0.6 = -5.1)
			49	3379	25 R-N	(-5.7 + 0.8 = -4.9)
+82			561	33719	℄ DAINES DR., PAV	
			49	3379	30 L-S	
			51	3377	100 L-S	(-5.6 + 0.5 = -5.1)
			64	3364	190 L-S, FENCE LINE	(-5.1 - 1.3 = -6.4)
3+00			551	33729	℄ DAINES DR., PAV.	
			581	33699	18 L-S, GUTTER	

Profile No. ____ Notes Red ____ Plotted ____ Job No. 1487 Division No. ____ F.B. 1730 Pg. 207

X-Sec. No. ____ Date ____ Date ____ Survey of HODGES AVE

Notes Chkd. ____ Date ____ Checked ____ Date ____ Survey by ____ Notes ____ Date ____

Map No. ____ Indexed Johnson Date ____

76L298 307 10-51

PLEASE RETURN TO
LOS ANGELES COUNTY SURVEYOR
726 LOS ANGELES COUNTY
ENGINEERING BLDG.

NOTE: ANY ADDITIONS OR CHANGES ON THIS SHEET MUST BE MADE OR CIRCLED IN RED INK, WITH DATE AND NAME OF PERSON MAKING CHANGE.

Do not extend notes this side of this line.

F.B. 1730 Pg. 208 Job No. 1487 Division No. ____ Notes Red ____ Plotted ____ No. ____ Profile
Survey of HODGES AVE. Date ____ Date ____ No. ____ X-Sec.
Survey by MACK Notes M Notes Chkd. ____ Checked ____
Indexed C. Johnson Date 7-8-52 Date ____ Date ____

STATION	B. S.	H. I.	F. S.	ELEV.		
3+00		34280	522	33758	18 L-S, TOP CURB	
			46	3382	30 L-S	
			—		FOR BASEMENT ON R-N IN HO # 3146 SEE X-SECT. ON CENTER AVE FOR BSMT. LOC & ELEV.	
			543	33737	6 R-N, PAV	
			562	33718	16.5 R-N, PAV	
			48	3380	19.5 R-N	
			48	3380	25 R-N	(-5.5 + 0.7 = -4.8)
+48.64 INT			521	33759	℄ INT. CENTER AVE & DAINES DR, PAV	
			530	33750	17 R-N ON ℄ CENTER AVE, PAV.	
			417	33863	50 R-N " " " " "	
			312	33968	100 R-N " " " " "	
			242	34038	150 R-N " " " " "	
+82			503	33777	℄ DAINES DR., PAV.	
			44	3384	30 L-S	
			45	3383	100 L-S	(-5.0 + 0.5 = -4.5)
			66	3362	210 L-S, FENCE LINE	(-4.5 - 2.1 = -6.6)
4+00			493	33787	℄ DAINES DR., PAV.	
			543	33737	18 L-S, GUTTER	
			484	33796	18 L-S, TOP CURB	
			41	3387	30 L-S	
			492	33788	6 R-N, PAV.	

761 298 307 10-51

PLEASE RETURN TO
LOS ANGELES COUNTY SURVEYOR
726 LOS ANGELES COUNTY
ENGINEERING BLDG.

NOTE: ANY ADDITIONS OR CHANGES ON THIS SHEET MUST BE MADE OR CIRCLED IN RED INK, WITH DATE AND NAME OF PERSON MAKING CHANGE.

Do not extend notes this side of this line.

STATION	B. S.	H. I.	F. S.	ELEV.		
		342 80				
4+00			517	337 63	16 R-N	
			46	338 2	19 R-N	
			41	338 7	25 R-N	
+50			452	338 28	℄ DAINES DR., PAV	
			528	337 52	18 L-S, GUTTER	
			465	338 15	18 L-S TOP CURB	
			39	338 9	30 L-S	
			451	338 29	6 R-N	
			463	338 17	15± R-N, PAV	
			40	338 8	18± R-N	
			35	339 3	25 R-N	
+82			428	338 52	℄ DAINES DR., PAV.	
			37	339 1	30 L-S	
			40	338 8	100 L-S	(-4.3 + 0.3 = -4.0)
			61	336 7	200 L-S	(-4.0 - 2.1 = -6.1)
			64	336 4	227 L-S, FENCE LINE	(-6.1 - 0.3 = -6.4)
T.P.	560	344 28	412	338 68	T.P. (SPK & TIN ON ℄ @ STA. 5+00)	
5+00			560	338 68	℄ DAINES DR., PAV.	
			653	337 75	18 L-S, GUTTER	
			591	338 37	18 L-S TOP CURB	

Profile No. ____ Notes Red ____ Plotted ____ Job No. 1487 Division No. ____
X-Sec. ____ Date ____ Date ____ Survey of HODGES AVE
Notes Chkd. ____ Checked ____ Survey by MACK Notes M Date 7-8-52
No. ____ Date ____ Date ____ Map No. ____ Indexed Johnson Date ____

F.B. 1730 Pg. 209

76L298 307 10-51

PLEASE RETURN TO

LOS ANGELES COUNTY SURVEYOR
726 LOS ANGELES COUNTY
ENGINEERING BLDG.

NOTE: ANY ADDITIONS OR CHANGES ON THIS SHEET MUST BE MADE OR CIRCLED IN RED INK, WITH DATE AND NAME OF PERSON MAKING CHANGE.

Do not extend notes this side of this line.

F.B. 1730 PG. 210 Job No. 1487 Division No. ____ Notes Red. ____ Plotted ____ No. ____ Profile
Survey of HODGES AVE Date ____ Date ____ X-Sec.
Survey by MACK Notes M. Notes Chkd. ____ Checked ____
Indexed C. Johnson Date 7-8-52 Date ____ Date ____ No. ____

STATION	B. S.	H. I.	F. S.	ELEV.		
		34428				
5+00			50	33[illegible]3	30 L-S	
			557	33[illegible]71	2 R-N, PAV	
			608	33[illegible]0	16 R-N,	
			52	33[illegible]1	19 R-N, TOP BK	
			48	33[illegible]	25 R-N	
+14.8			550	33[illegible]	℄ DAINES DR., PAV.	
			649	33[illegible]	18 L-S, GUTTER	
			583	33[illegible]	18½ L-S, TOP CURB @ W. END OF CURB	
			50	33[illegible]3	30 L-S	
+33			528	33[illegible]	℄ DAINES DR., PAV	
			50	33[illegible]	30 L-S	
			51	33[illegible]	100 L-S	(-5.3+0.2=-5.1)
			53	33[illegible]	127 L-S	(-5.1-0.2=-5.3)
			69	337[illegible]	200 L-S	(-5.1-1.8=-6.9)
			74	336[illegible]	242 L-S, FENCE LINE	(-5.1-2.3=-7.4)
+80			516	33[illegible]2	℄ DAINES DR., PAV.	
			95	331[illegible]	94.5 R-N, BASEMENT FLOOR IN HO#4057	(-3.0-6.5=-9.5)
6+00			514	33[illegible]4	℄ DAINES DR., PAV.	
			544	33[illegible]9	14 L-S, PAV.	
			56	33[illegible]	16.5 L-S, BOT BK.	

76 208 307 10-51

PLEASE RETURN TO
LOS ANGELES COUNTY SURVEYOR
726 LOS ANGELES COUNTY
ENGINEERING BLDG.

NOTE: ANY ADDITIONS OR CHANGES ON THIS SHEET MUST BE MADE OR CIRCLED IN RED INK, WITH DATE AND NAME OF PERSON MAKING CHANGE.

Do not extend notes this side of this line.

STATION	B. S.	H. I.	F. S.	ELEV.		
		34428				
6+00			50	3393	21 L-S, TOP BK.	
			50	3393	25 L-S	
			542	33886	13 R-N, PAV.	
			52	3391	19° R-N, BOT OF CONC. CURBING	
			44	3399	19° R-N TOP " " "	
			40	3403	25 R-N	(-5.1+1.1 = -4.0)
T.P.	487	34385	530	33898	T.P.	
7+00			487	33898	℄ DAINES DR., PAV.	
			479	33906	6 L-S	
			500	33885	17 L-S	
			51	3387	18.5 L-S BOT. BK.	
			45	3393	21 L-S, TOP BK	
			45	3393	25 L-S	
			524	33861	12 R-N, PAV	
			37	3401	23 R-N, TOP BK	
			37	3401	25 R-N	
+28			508	33877	℄ DAINES DR., PAV.	
			522	33863	26 L-S, PAV.	
			504	33881	20 R-N "	
7+42.03 INT			472	33913	℄ INT EIGHTH AVE. & DAINES DR.	

Profile No. ____ Notes Red ____ Plotted ____ Job No. 1487 Division No. ____ F.B. 1730 Pg. 211
X-Sec. ____ Date ____ Date ____ Survey of HODGES AVE
Notes Chkd. ____ Checked ____ Survey by MACK Notes M. ____ Date 7-8-52
No. ____ Date ____ Date ____ Map No. ____ Date ____

76L298 307 10-51

PLEASE RETURN TO

LOS ANGELES COUNTY SURVEYOR
726 LOS ANGELES COUNTY
ENGINEERING BLDG.

NOTE: ANY ADDITIONS OR CHANGES ON THIS SHEET MUST BE MADE OR CIRCLED IN RED INK, WITH DATE AND NAME OF PERSON MAKING CHANGE.

Do not extend notes this side of this line.

F.B. 1730 PG. 212 Job No. 487 Division No. ____ Notes Red. ____ Plotted ____ No. ____ Profile

Survey of HODGES AVE. Date ____ Date ____ No. ____ X-Sec.

Survey by MACK Notes ____ Notes Chkd. ____ Checked ____

Indexed [redacted] Date 7-8-52 Date ____ Date ____

STATION	B. S.	H. I.	F. S.	ELEV.		
		343 85				
7+42.03 INT			492	33893	25 L-S ON ℄ EIGHTH AVE. PAV.	
			527	33858	100 L-S " " "	" "
			633	33752	200 L-S " " "	" "
			463	33922	25 R-N " " "	" "
			408	33977	100 R-N " "	" "
			383	34002	150 R-N " "	" "
+56			508	33877	℄ DAINES DR., PAV.	
			522	33863	20 L-S, PAV.	
			503	33882	21 R-N, PAV	
+64			479	33906	℄ DAINES DR., PAV	
			503	33882	17.5 L-S, PAV.	
			47	33[illegible]	20 L-S, TOP BK	
			45	3393	25 L-S	
			500	33[illegible]85	13 R-N, PAV.	
			43	33[illegible]	25 R-N	
8+00			500	33[illegible]85	℄ EIGHTH AVE., PAV.	
			496	33[illegible]89	6 L-S, PAV	
			537	338[illegible]8	17.5 L-S, PAV.	
			49	3389	22 L-S	
			49	3389	25 L-S	

76L 298 307 10-51

PLEASE RETURN TO
LOS ANGELES COUNTY SURVEYOR
726 LOS ANGELES COUNTY
ENGINEERING BLDG.

NOTE: ANY ADDITIONS OR CHANGES ON THIS SHEET MUST BE MADE OR CIRCLED IN RED INK, WITH DATE AND NAME OF PERSON MAKING CHANGE.

Do not extend notes this side of this line.

STATION	B. S.	H. I.	F. S.	ELEV.		
		343 85				
8+00			528	33857	12 R-N, PAV.	
			45	3393	17 R-N, TOP BK.	
			42	3396	25 R-N	
T.P.	285	341 68	502	33883	T.P. (SPK. & TIN ON ℄ @ STA. 8+00)	
8+65			297	33871	℄ DAINES DR., PAV.	
			287	33881	5 L-S	
			341	33827	18.5 L-S, PAV.	
			28	3389	23 L-S	
			28	3389	25 L-S	
			330	33838	12 R-N, PAV.	
			28	3389	15 R-N, TOP BK.	
			24	3383	25 R-N	
+85			33	3384	℄ DAINES DR. TOP BK.	
			32	3385	10 L-S	
			40	3377	17 L-S, ROCK & OIL DRAIN	
			35	3382	25 L-S	
			32	3385	7 R-N	
			374	33794	11 R-N ROCK & OIL DRAIN	
			28	3389	17 R-N	
			27	3390	25 R-N	

Profile No. ____ Notes Red ____ Plotted ____ Job No. 1487 Division No. ____ F.B. 1730 Pg. 213
X-Sec. No. ____ Date ____ Date ____ Survey of HODGES AVE
Notes Chkd ____ Date ____ Checked ____ Date ____ Survey by MACK Notes by [illegible] Date 7-8-52
Map No. ____ Date ____ Indexed Johnson Date ____

76L298 307 10-51

PLEASE RETURN TO
LOS ANGELES COUNTY SURVEYOR
726 LOS ANGELES COUNTY
ENGINEERING BLDG.

NOTE: ANY ADDITIONS OR CHANGES ON THIS SHEET MUST BE MADE OR CIRCLED IN RED INK, WITH DATE AND NAME OF PERSON MAKING CHANGE.

Do not extend notes this side of this line.

STATION	B. S.	H. I.	F. S.	ELEV.		
		341 65				
9+00			90	33[illegible]	℄ DAINES DR	SIDE OF BK
+04			115	33[illegible]2	℄ " "	, BOT. BK., E. SIDE WASH
+42			113	33[illegible]1	℄ PROD. DAINES DR,	MIDDLE OF WASH
+74			114	33[illegible]03	℄ " " "	BOT. BK, W. SIDE WASH
+97			24	33[illegible]3	℄ " " "	TOP BK
10+00			24	33[illegible]3	℄ " " "	
T. P.	467	343 91	2 44	33924	T. P.	
BM TE-897			5 25	33866	BM TE-897 EL = 338.644 FB 1588-217	
					EIGHTH AVE., (E. SIDE), 115' ± S. OF ℄ DAINES DR	
					BT. SPK IN CURB, 6' S. OF N. END, OPP HO. #3208	

F.B. 1730 PG. 214 Job No. 1487 Division No. ____ Notes Red. ____ Plotted ____ No. ____ Profile
Survey of HODGES AVE. Date ____ Date ____ No. ____ X-Sec.
Survey by MACK Notes M. Notes Chkd. ____ Checked ____
Indexed C. JOBLAND Date 7-8-52 Date ____ Date ____

F. B. 1730 PG. 215

Notes Ck'd by	Survey of HODGES AVE
Map No.	W.O. Calc. No.
Office Work	Surveyed by: MACK
Checked	Noted:
Date	Indexed: C. Johnson

HODGES AVE, C.I. 1487

TOPOGRAPHY

ON

NINTH AVE.

FROM: 0+00 = ℄ INT LYND AVE.
N'LY TO: 13+88.65 = ℄ INT LIVE OAK AVE

PARTY	
MACK	CHIEF
FRONK	"
TAFOYA	N.C.
MOODY	R.C.

Note: Any Additions or Changes of This Sheet Must be Made or Circled in Red Ink With Date and Name of Person Making Change.

Do not attach notes this side of this line.

RETURN TO
LOS ANGELES COUNTY SURVEYOR
725 LOS ANGELES COUNTY
ENGINEERING BLDG.

767-3095 247 10M 1-49

F. B. 1730 Pg. 216

CONT. BOT. PG. 217

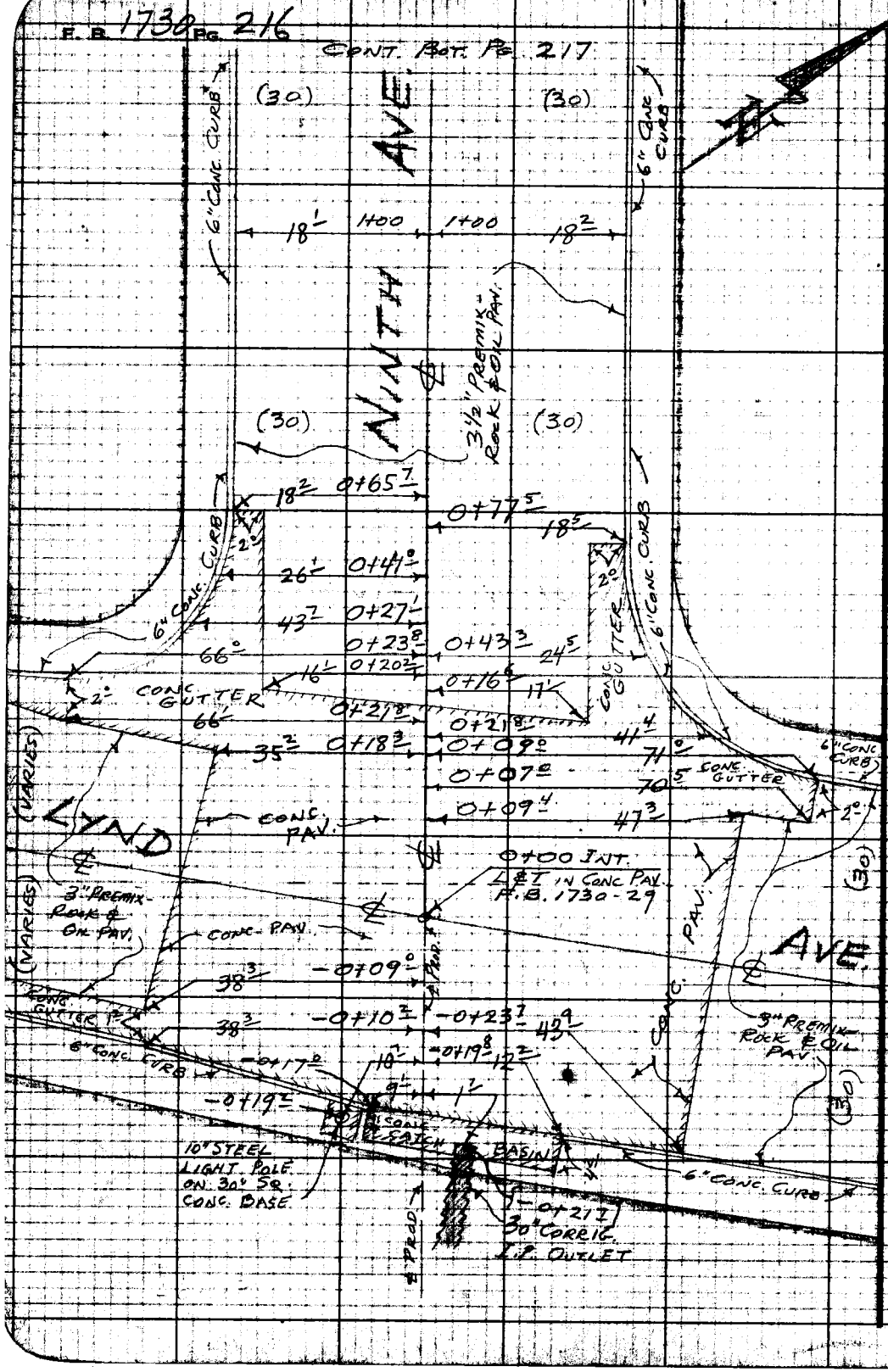

RETURN TO
LOS ANGELES COUNTY SURVEYOR
725 LOS ANGELES COUNTY
ENGINEERING BLDG.

Do not extend notes this side of this line.

Note: Any Additions or Changes on this Sheet must be made on Cloth & Sign Name and Date of Change.

Notes Ck'd by
Map No.
Office Work
Checked
Date

Survey of HODGES AVE
W.O.
Surveyed By MACK
Noted
Indexed

F. B. 1730 PG. 217

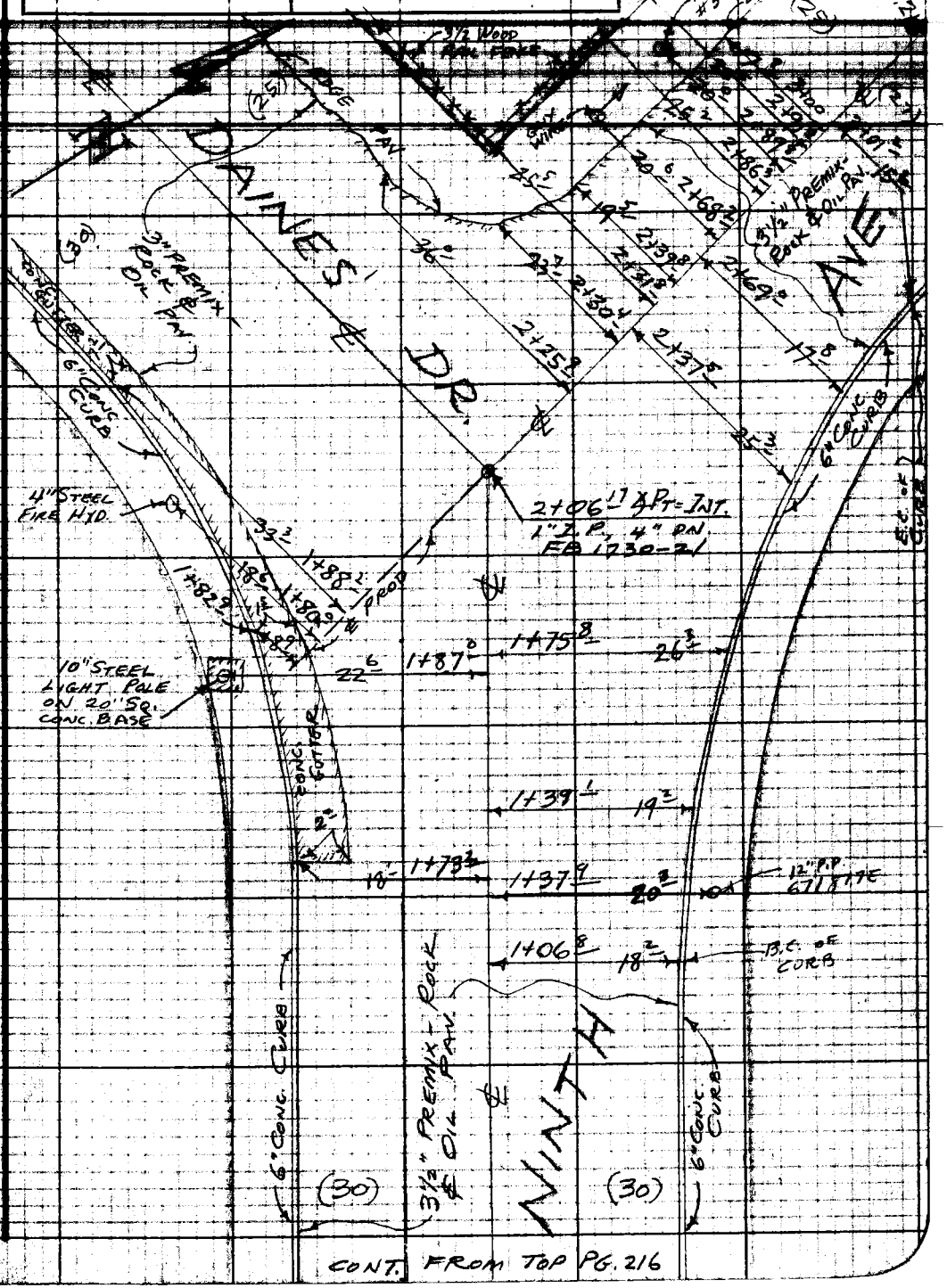

Notes: Any Additions or Changes on This Sheet Must be Made or Checked in Red Ink With Date and Name of Person Making Change.

Do not attend notes this side of this line.

RETURN TO
LOS ANGELES COUNTY SURVEYOR
720 LOS ANGELES COUNTY
ENGINEERING BLDG.

76F3008 247 10M 4-49

F. B. 1730 PG. 218

CONT. BOT. PG 219

3½' WOOD PICKET FENCE

EDGE PAV.

25.3 4+60.0

18.1 4+52.7

3½' WOVEN WIRE FENCE

21.3 4+51.4

25.3 4+49.9

ROCK & OIL APRON

21.0 4+39.6

25.4 4+39.8

24.4 4+39.5

17.5 4+38.5

20.2 4+36.2

3½" PREMIX - ROCK & OIL PAV.

6" CONC. CURB

AVE.

(25) (27)

3½' WOVEN WIRE FENCE

4" BRICK CURBING

21.0 4+07.4

23.4 4+05.2

25.3 4+03.6

14" P.P. #5146425

20.3 4+00.6

18.4 4+00 4+00 15.0

CONC. WALL

3.8 3.8

21.3 3+72.9

3½' WOVEN WIRE FENCE ON 4" WIDE CONC. CURBING

EDGE PAV.

3½" PREMIX - ROCK & OIL PAV.

MINTH

18.9 3+59.0

25.4 3+57.7

21.8 3+56.5

25.4 3+47.6

3½' WOVEN WIRE FENCE ON 4" WIDE CONC. CURBING

ROCK & OIL APRON

6" CONC. CURB

21.8 3+36.2

18.5 3+35.2

(25) (27)

CONT. FROM TOP PG 217

RETURN TO
LOS ANGELES COUNTY SURVEYOR
728 LOS ANGELES COUNTY
ENGINEERING BLDG.

Do not extend notes this side of this line.

Notes: Any Additions or Changes on This Sheet Must be Made or Circled in Red Ink With Date and Name of Person Making Change.

Notes Ck'd by	Survey of HODGES AVE.
Map No.	W.O. 1987 Tape No. Std.
Office Work	Surveyed by MACK
Checked	Noted Date 7-9-52
Date	Indexed C. Johnson

F. B. 1730 PG. 219



CONT. FROM TOP PG. 218

Notes: Any Additions or Changes for This Sheet Must be Made or Circled in Red Ink With Date and Name of Person Making Change.

Do not extend notes this side of this line.

RETURN TO
LOS ANGELES COUNTY SURVEYOR
726 LOS ANGELES COUNTY
ENGINEERING BLDG.

76F3098 247 10M S-D

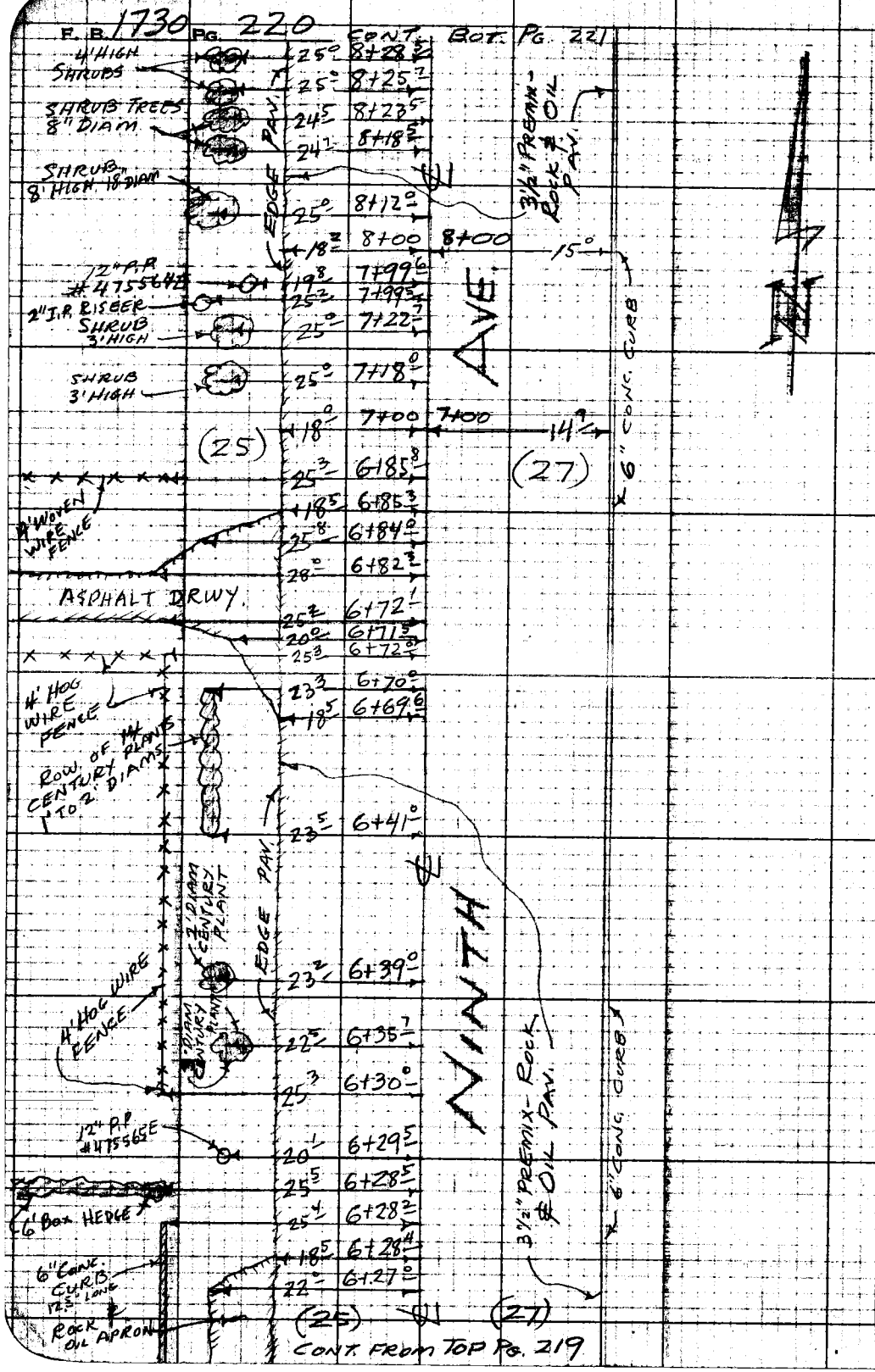

RETURN TO
LOS ANGELES COUNTY SURVEYOR
726 LOS ANGELES COUNTY
ENGINEERING BLDG.

Do not extend notes this side of this line.

Note: Any Additions or Changes on This Sheet Must be Made or Checked in Red Ink With Date and Name of Person Making Change.

F. B. 1730 PG. 221

Notes Ck'd by
Map No.
Office Work
Checked
Date

Survey of HODGES AVE
W.O. 1287 Topo No. Sh'd
Surveyed by MACK
Notes M. Date 7-14-53
Indexed K. C. Johnson

CONT. FROM PG. 220

EDGE PAVM'T

11+00 11+00

(25) (27)

10+72

ROCK & OIL APRON

10+70

10+58

10+54

10+00 10+00

14" P.P. # 475563E

9+70

9+70

BED OF 9 CENTURY PLANTS 3' HIGH, 5' DIAM.

9+66

6"x6" WOODEN EDGING

3½" PREMIX - ROCK & OIL PAV.

CENTURY PLANT, 2' HIGH

9+16

9+12

9+00 9+00

8+62

8+60

ROCK & OIL APRON

8+44

8+39

8+42

3' HIGH CHAIN LINK FENCE

6' HIGH SHRUB

10' HIGH SHRUB, 10" DIAM.

8+40

8+38

4' HIGH, SHRUB

8+35

10' HIGH SHRUB, 12" DIAM.

8+33

4' HIGH SHRUB

8+31

EDGE PAVM'T

(25) (27)

6" CONC. CURB

3½" PREMIX - ROCK & OIL PAV.

6" CONC. CURB

CONT FROM TOP PG. 220

Notes: Any Additions or Changes on This Sheet Must be Made or Circled in Red Ink With Date and Name of Person Making Change.

Do not extend notes this side of this line.

RETURN TO
LOS ANGELES COUNTY SURVEYOR
729 LOS ANGELES COUNTY
ENGINEERING BLDG.

76F3088 247 10M 5-49

F. B. 1730 Pg. 222

CONT. BOT. PG 223

(25) (27)

PREMIX - ROCK & OIL DRWY.

3½" PREMIX - ROCK & OIL PAV.

6" CONC. CURB

NINTH AVE.

ROCK & PREMIX OIL DRWY.

17⁸ 12+00 12+00 15⁰

(25) (27)

18⁰ 11+94⁶

19⁶ 11+94⁵

22⁶ 11+94⁶

25⁰ 11+94³

20⁴ 11+94⁵

EDGE PAV.

4" APRICOT TREE

2½" MESH WOOD PICKET FENCE

4"X12" WOODEN CURBING

EDGE PAV.

20⁴ 11+57

18⁷ 11+58

22³ 11+56

26⁰ 11+55⁰

3½" PREMIX - ROCK & OIL PAV.

6" CONC. CURB

CONC. DRWY.

26⁶ 11+46⁰

22⁰ 11+44⁸

4"X4" WOOD CURBING

18⁸ 11+43⁰

20⁴ 11+43

25⁰ 11+39

26⁴ 11+34

20¹ 11+36

25² 11+38

12" DIAM. STANDARD CONC. WATER VALVE WITH WATER 14" P.P. & 4755GZE

WOVEN WIRE FENCE

CONT. FROM TOP PG 221

RETURN TO
LOS ANGELES COUNTY SURVEYOR
725 LOS ANGELES COUNTY
ENGINEERING BLDG.

Do not extend notes this side of this line.

Note: Any Additions or Changes on This Sheet Must be Made or Checked in Red Ink With Date and Name of Person Making Change.

F.B. 1730 Pg. 223

Notes Ch'd by
Map No.
Office Work
Checked
Date

Survey of HODGES AVE
W. O. 1487 Tape No. St'd. °F
Surveyed by MACK
Notes M. Date 7-16-52
Indexed E. C. Johnson

6" CONC. CURB
6" CONC. CURB
CONC. GUTTER
14+26
CONC. GUTTER
2°
14+16
TRUNK SEWER M.H. S.D. #15
M.H.
2°
℄ PROD
(50)
(50)
13+88.65 INT.
CUT SPK & W.
F.B. 1730-34
76°
76°
℄
℄
LIVE OAK AVE.
AVE.
7" PREMIX-ROCK & OIL PAV.
(142)
40°
13+50
13+50
35°
2°
CONC. GUTTER
17
13+48
13+48
CONC. GUTTER
27
CONC. GUTTER
2°
6" CONC. CURB
R=25
23
13+44
13+43
28°
21
13+45
13+36
35'
14
13+25
1' CONC. CUT.
2°
℄
6" CONC. CURB
CONC. GUTTER
NINTH
3½" PREMIX-ROCK & OIL PAV.
13+08
42°
1'
1'
6" CONC. CURB
20
13+05
13+01
23
GUY WIRE
15°
13+00
2°
CONC. GUTTER
R=27
PREMIX-ROCK & OIL DRWY.
15
12+88
12+81
15'
12" P.P. & 47+56 LT.
20
12+83
17°
12+81
3½" PREMIX-ROCK & OIL PAV.
6" CONC. CURB
PREMIX-ROCK & OIL DRWY.
CONT. FROM TOP PG. 222

Note: Any Additions or Changes of This Sheet Must be Made or Circled in Red Ink With Date and Name of Person Making Change.

Do not extend notes this side of this line.

RETURN TO
LOS ANGELES COUNTY SURVEYOR
726 LOS ANGELES COUNTY
ENGINEERING BLDG.

76F3066 247 2-51

F.B. 1730 PG. 224

RETURN TO
LOS ANGELES COUNTY SURVEYOR
726 LOS ANGELES COUNTY
ENGINEERING BLDG.

Do not extend notes this side of this line.

Note: Any Additions or Changes on This Sheet Must be Made or Circled in Red Ink, With Date and Name of Person Making Change.

Profile No.	Notes Red.	Plotted	Job No. 1487	Division No.	F.B. 1730 Pg. 225
	Date	Date	Survey of HODGES AVE		
X-Sec. No.	Notes Chkd.	Checked	Survey by MACK	Notes M	Date 7-11-52
	Date	Date	Map No.	Indexed Johnson	Date AUG 6 '52

HODGES AVE, C.I. 1487

CROSS SECTIONS

ON

NINTH AVE.

FROM: 0+00 = ℄ INT. LYND AVE.

NLY TO: 13+88.65 = ℄ INT. LIVE OAK AVE.

PARTY:

MACK	CHIEF
FRONK	〃
TAFOYA	H.C.
MOODY	R.C. & ROD

STATION	B.S.	H.I.	F.S.	ELEV.

NOTE: ANY ADDITIONS OR CHANGES ON THIS SHEET MUST BE MADE OR CIRCLED IN RED INK, WITH DATE AND NAME OF PERSON MAKING CHANGE.

Do not extend notes this side of this line.

PLEASE RETURN TO
LOS ANGELES COUNTY SURVEYOR
726 LOS ANGELES COUNTY
ENGINEERING BLDG.

76-298 307 10-51

76L298 307 10-51

PLEASE RETURN TO
LOS ANGELES COUNTY SURVEYOR
726 LOS ANGELES COUNTY
ENGINEERING BLDG.

NOTE: ANY ADDITIONS OR CHANGES ON THIS SHEET MUST BE MADE OR CIRCLED IN RED INK, WITH DATE AND NAME OF PERSON MAKING CHANGE.

Do not extend notes this side of this line.

STATION	B. S.	H. I.	F. S.	ELEV.	
BM TE-893	444	33646		33202	BM TE-893 EL = 332.020 FB 1588-213 LYND AVE. & NINTH AVE., N.W. COR BT SPK IN CURB, 4' W. OF W. END C.R.
-0+50			36	3329	℄ PROD. (TO S.) NINTH AVE.
-0+30			41	3324	℄ " " " " "
-0+21 7			478	33168	℄ " " " " ", TOP CONC. CATCH BASIN
" "			1005	32641	1' R-E, FLOW LINE 30" CORRIG I.P. OUTLET
" "			1005	32641	1' R-E, FLOOR OF CONC. CATCH BASIN
-0+19 8			490	33156	12' R-E, TOP CURB @ N.E. COR. CATCH BASIN
			584	33062	12' R-E, CONC. GUTTER @ " " " "
-0+18 1			485	33161	℄ PROD. (TO S.) NINTH AVE, TOP CURB @ {N. SIDE OF CATCH BASIN}
" "			582	33064	℄ " " " " " CONC. GUTTER @ " " "
-0+17 0			482	33164	9' L-W, TOP CURB @ N.W. COR CATCH BASIN
			576	33070	9' L-W, CONC. GUTTER @ " " " " "
0+00 INT.			539	33107	℄ INT. LYND AVE & NINTH AVE., CONC. PAV.
			535	33111	16 5 L-W ON ℄ LYND AVE, CONC. PAV
			521	33125	37 L-W " " " " " "
			497	33149	50 L-W " " " " , PAV.
			470	33176	100 L-W " " " " "
			458	33188	150 L-W " " " " "
			542	33104	16 5 R-E " " " " CONC. PAV.

F.B. 1730 Pg. 226 Job No. 1487 Division No. ____ Notes Red. ____ Plotted ____ No. ____ Profile
Survey of HODGES AVE. Date ____ Date ____ No. ____ X-Sec.
Survey by MACK Notes M. Notes Chkd. ____ Checked ____
Indexed C. Johnson Date 7-11-52 Date ____ Date ____

76/208 307 10-51

PLEASE RETURN TO
LOS ANGELES COUNTY SURVEYOR
726 LOS ANGELES COUNTY
ENGINEERING BLDG.

NOTE: ANY ADDITIONS OR CHANGES ON THIS SHEET MUST BE MADE OR CIRCLED IN RED INK, WITH DATE AND NAME OF PERSON MAKING CHANGE.

Do not extend notes this side of this line.

STATION	B. S.	H. I.	F. S.	ELEV.		
		336 46				
0 +00 INT.			507	33139	46 R-E ON ℄ LYND AVE, CONC PAV	
			436	33210	100 R-E	
			387	33259	150 R-E	
+09			523	33123	℄ NINTH AVE, CONC PAV.	
			511	33135	28 R-E, CONC. PAV.	
			480	33166	71 R-E CONC. GUTTER	
			416	33230	71 R-E TOP CURB @ E. END OF N.E. CB.	
+16			513	33133	℄ NINTH AVE, CONC. X-GUTTER	
			508	33138	25 5 L-W, CONC. PAV	
+23 8			477	33169	℄ NINTH AVE, PAV.	
			487	33139	17 L-W, CONC. PAV.	
			509	33137	66 L-W, CONC. GUTTER	
			445	33201	66 L-W, TOP CURB @ W. END OF N.W. CB.	
+50			377	33269	℄ NINTH AVE, PAV	
+65 7			314	33332	℄ " " "	
			325	33321	18 2 L-W, CONC. GUTTER	
			262	33384	18 2 L-W, TOP CURB @ N. END OF N.W. CB.	
			27	3338	30 L-W	
+77 5			275	33371	℄ NINTH AVE, PAV	
			308	33338	18 5 R-E, CONC. GUTTER	

Profile No. ____ Notes Red ____ Plotted ____ Job No. 1487 Division No. ____
X-Sec. ____ Date ____ Date ____ Survey of HODGES AVE
Notes Chkd ____ Checked ____ Survey by MACK Notes ____ Date 7-11-52
No. ____ Date ____ Date ____ Map No. ____ Bundled Tab ____ Date ____

F.B. 1730 PG. 227

76L298 307 10-51

PLEASE RETURN TO

LOS ANGELES COUNTY SURVEYOR
726 LOS ANGELES COUNTY
ENGINEERING BLDG.

NOTE: ANY ADDITIONS OR CHANGES ON THIS SHEET MUST BE MADE OR CIRCLED IN RED INK, WITH DATE AND NAME OF PERSON MAKING CHANGE.

Do not extend notes this side of this line.

STATION	B. S.	H. I.	F. S.	ELEV.		
		336 46				
0+77.5			243	334 53	18.5 R-E, TOP CURB	@ N. END OF N. E. CB RET
			21	33[illegible]7	30 R-E	
1+00			211	33[illegible]35	℄ NINTH AVE, PAV.	
			212	33434	6 L-W, PAV.	
			255	333 91	18' L-W, GUTTER	
			195	33[illegible]51	18' L-W TOP CURB	
			20	3345	30 L-W	
			266	33[illegible]0	18.2 R-E, GUTTER	
			205	33[illegible]1	18.2 R-E TOP CURB	
			16	33[illegible]	30 R-E	
T.P	723	341 59	210	33436	T.P.	
1+06.8			710	334[illegible]9	℄ NINTH AVE, PAV.	
			765	33[illegible]4	18.2 R-E, GUTTER	
			703	334 56	18.2 R-E, TOP CURB	@ B.C. OF CURB
			66	33[illegible]0	30 R-E	
+50			618	33[illegible]1	℄ NINTH AVE, PAV.	
+73.2			572	33[illegible]7	℄ " " "	
			631	33[illegible]8	18' L-W, GUTTER	
			564	335 95	18' L-W TOP CURB	@ S. END OF S.W. CB RET
			48	33[illegible]	30 L-W	

F.B. 1730 PG. 228 Profile

Job No. 1487 Division No. Notes Red. Plotted No. X-Sec.

Survey of HODGES AVE. Date Date No.

Survey by MACK Notes M Notes Chkd. Checked

Indexed J. C. Johnson Date 7-11-52 Date Date

761-298 307 10-51

PLEASE RETURN TO
LOS ANGELES COUNTY SURVEYOR
726 LOS ANGELES COUNTY
ENGINEERING BLDG.

NOTE: ANY ADDITIONS OR CHANGES ON THIS SHEET MUST BE MADE OR CIRCLED IN RED INK, WITH DATE AND NAME OF PERSON MAKING CHANGE.

Do not extend notes this side of this line.

STATION	B. S.	H. I.	F. S.	ELEV.		
		341 59				
1+75.8			567	335.92	℄ NINTH AVE., PAV.	
			655	335.04	26.3 R-E, GUTTER	
			598	335.61	26.3 R-E, TOP CURB	
			55	336.1	40 R-E	
2+00			531	336.28	℄ NINTH AVE, PAV.	
2+06.17 INT			521	336.38	℄ INT. DAINES DR & ⊥ PT. ON ℄ NINTH AVE, PAV.	
1+82.9			583	335.76	℄ PROD. (TO S.) NINTH AVE (FROM N.), PAV.	
			585	335.74	8.9 L-W, GUTTER	
			523	336.36	8.9 L-W, TOP CURB	
1+88.2			564	335.95	℄ PROD. (TO S.) NINTH AVE. (FROM N), PAV.	
			563	335.96	33.3 L-W, GUTTER	
			498	336.61	33.3 L-W, TOP CURB @ W. END OF S.W. CORPET.	
2+00			530	336.29	℄ PROD. (TO S.) NINTH AVE. (FROM N.) PAV	
2+06.17 INT			521	336.38	℄ INT. DAINES DR. & ⊥ PT. ON ℄ NINTH AVE, AV	
			498	336.61	25 L-W ON ℄ DAINES DR, PAV.	
			468	336.91	100 L-W " " " " "	
			464	336.95	150 L-W " " " " "	
			548	336.11	20 R-E ON ℄ PROD (TO E.) DAINES DR., PAV	
+30			493	336.66	℄ NINTH AVE, PAV.	
			47	336.9	50 R-E	

Profile No. ____ Notes Red ____ Plotted ____ Job No. 1187 Division No. ____
Date ____ Date ____ Survey of LEDGES AVE
X-Sec. No. ____ Notes Chkd ____ Checked ____ Survey by MAREK Notes ____ Date 7-11-52
Date ____ Date ____ Map No. ____ Indexed Robinson Date ____

F.B. 1730 Pg. 229

76L298 307 10-51

PLEASE RETURN TO
LOS ANGELES COUNTY SURVEYOR
726 LOS ANGELES COUNTY
ENGINEERING BLDG.

NOTE: ANY ADDITIONS OR CHANGES ON THIS SHEET MUST BE MADE OR CIRCLED IN RED INK, WITH DATE AND NAME OF PERSON MAKING CHANGE.

Do not extend notes this side of this line.

STATION	B. S.	H. I.	F. S.	ELEV.		
2+30		341 59	57	3359	100 R-E	
			59	3357	145 R-E, FENCE LINE	(-5.7 -0.2 = -5.9)
+37.5			486	33 673	℄ NINTH AVE, PAV,	
			498	33661	7.5 R-E, PAV.	
			609	33550	25.3 R-E, GUTTER	
			550	33609	25.3 R-E TOP CURB	
			48	33 3	40 R-E	
+40			482	33 677	℄ NINTH AVE, PAV.	
			480	33679	4 L-W PAV.	
			500	33659	18 L-W, "	
			43	3373	20.5 L-W, TOP BK.	
			41	337 5	25 L-W.	
3+00			458	33 1	℄ NINTH AVE, PAV.	
			448	33 14	4 L-W, PAV.	
			464	33 35	18 L-W, PAV.	
			46	337	19.5 L-W, BOT. BK	
			38	3373	21 L-W TOP BK.	
			36	3380	25 L-W	
+01.2			458	33 1	℄ NINTH AVE, PAV.	
			531	336 8	15.2 R-E, GUTTER	
			467	33 2	15.2 R-E, TOP CURB @ N. END OF N.E. CB RET.	

P.B. 1730 PG. 230 | Job No. 1487 | Division No. | Notes Red | Plotted | Profile
Survey of HODGES AVE. | Date | No.
Survey by MACK | Notes MM | Notes Chkd | Checked | X-Sec.
Indexed C. Johnson | Date 7-11-52 | Date | Date | No.

761-298 307 10-51

PLEASE RETURN TO
LOS ANGELES COUNTY SURVEYOR
726 LOS ANGELES COUNTY
ENGINEERING BLDG.

NOTE: ANY ADDITIONS OR CHANGES ON THIS SHEET MUST BE MADE OR CIRCLED IN RED INK, WITH DATE AND NAME OF PERSON MAKING CHANGE.

Do not extend notes this side of this line.

STATION	B. S.	H. I.	F. S.	ELEV.		
		341 59				
3+01±			40	3376	30 R-E	
+40			452	33707	℄ NINTH AVE., PAV.	
			37	3379	30 R-E	
			38	3378	100 R-E	(-4.5 + 0.7 = -3.8)
			38	3378	142 R-E	(-3.8 - 0.0 = -3.8)
T.P.	579	343 15	423	33736	T.P. (SPK & TIN ON ℄ @ STA. 4+00)	
4+00			580	33735	℄ NINTH AVE., PAV.	
			572	33743	5 L-W, PAV.	
			599	33716	18 L-W "	
			51	3380	21.5 L-W, BOT BK	
			50	3381	25 L-W	
			635	33680	15 R-E	
			572	33743	15 R-E (TOP CURB	
			49	3382	30 R-E	
5+00			521	33794	℄ NINTH AVE, PAV.	
			515	33800	6 L-W PAV	
			536	33779	17 L-W, PAV	
			45	3386	30 L-W	
			30	3401	100 L-W	
			14	3417	172 L-W FENCE LINE	

Profile No. ____ Notes Red ____ Plotted ____ Job No. 1487 Division No. ____ F.B. 1730 Pg. 231
X-Sec. ____ Date ____ Date ____ Survey of MODGES AVE.
Notes Chkd ____ Checked ____ Survey by MACK Notes M. Date 7-11-52
No. ____ Date ____ Date ____ Map No. ____ Date ____

76L298 307 10-51

PLEASE RETURN TO

LOS ANGELES COUNTY SURVEYOR
726 LOS ANGELES COUNTY
ENGINEERING BLDG.

NOTE: ANY ADDITIONS OR CHANGES ON THIS SHEET MUST BE MADE OR CIRCLED IN RED INK, WITH DATE AND NAME OF PERSON MAKING CHANGE.

Do not extend notes this side of this line.

STATION	B. S.	H. I.	F. S.	ELEV.		
		343 15				
5+00			576	33739	15 R-E, GUTTER	
			516	33799	15 R-E TOP CURB	
			43	3388	30 R-E	
			33	3398	100 R-E	(-3.7+0.4=-3.3)
			33	3398	147 R-E FENCE LINE	(-3.7+04=-3.3)
6+00			468	33847	℄ NINTH AVE., PAV.	
			452	33863	6 L-W	
			460	33855	18 L-W, PAV	
			43	3388	22 L-W, BOT BK	
			35	3396	25 L-W	
			514	33801	15 R-E, GUTTER	
			459	33856	15 R-E TOP CURB (CALC)	(-5.14+0.55=-4.59)
			38	3393	30 R-E	
T.P.	5 97	345 45	367	33948	T.P. (SPK & TIN ON ℄ @ STA 7+00)	
7+00			598	33947	℄ NINTH AVE, PAV.	
			588	33957	6 L-W, PAV.	
			608	33937	18 L-W, "	
			59	3395	21 L-W, BOT BK	
			43	3411	27 L-W TOP BK	
			664	33781	15 R-E, GUTTER	

F.B. 1730 PG. 232 Job No. 1487 Division No. ____ Notes Red. ____ Plotted ____ No. ____ Profile
Survey of HODGES AVE. Date ____ Date ____ No. ____ X-Sec.
Survey by MACK Notes M. Notes Chkd. ____ Checked ____
Indexed ____ Date 7-11-52 Date ____ Date ____

761-[illegible] 307 10-51

PLEASE RETURN TO
LOS ANGELES COUNTY SURVEYOR
726 LOS ANGELES COUNTY
ENGINEERING BLDG.

NOTE: ANY ADDITIONS OR CHANGES ON THIS SHEET MUST BE MADE OR CIRCLED IN RED INK, WITH DATE AND NAME OF PERSON MAKING CHANGE.

Do not extend notes this side of this line.

STATION	B. S.	H. I.	F. S.	ELEV.		
		345 45				
7+00			604	3394	1 15 R-E, TOP CURB	
			53	3401	30 R-E	
+70			537	3400	8 ℄ NINTH AVE., PAV.	
			47	3407	30 R-E	
			42	3412	100 R-E	(-5.4 + 1.2 = -4.2)
			36	3418	143 R-E FENCE LINE	(-4.2 + 0.6 = -3.6)
8+00			515	3403	0 ℄ NINTH AVE., PAV	
			505	3404	0 6 L-W, PAV.	
			530	3401	5 17.5 L-W, "	
			45	3409	25 L-W "	
			23	3431	100 L-W	
			20	3434	175 L-W, FENCE LINE	
			580	3396	5 15 R-E, GUTTER	
			515	3403	0 15 R-E TOP CURB	
			41	3413	30 R-E	
T.P.	706	348 13	438	3410	7 T.P. (SPK & TIN ON ℄ @ STA. 9+00)	
9+00			706	3410	7 ℄ NINTH AVE., PAV.	
			692	3412	1 6 L-W PAV.	
			721	3409	2 18 L-W "	
			64	3417	25 L-W	

Profile No. ____ Date ____ Plotted ____ Date ____ Job No. 1487 Division No. ____
Notes Red ____ Date ____ Survey of 112 BLOCKS NINTH AVE
X-Sec. ____ Notes Chkd ____ Checked ____ Survey by MACK Name M. Date 7-11-[illegible]
No. ____ Date ____ Date ____ Map No. ____ Indexed E. Johnson Date ____

F.B. 1730 Pg. 23

76L298 307 10-51

PLEASE RETURN TO

LOS ANGELES COUNTY SURVEYOR
726 LOS ANGELES COUNTY
ENGINEERING BLDG.

NOTE: ANY ADDITIONS OR CHANGES ON THIS SHEET MUST BE MADE OR CIRCLED IN RED INK, WITH DATE AND NAME OF PERSON MAKING CHANGE.

Do not extend notes this side of this line.

Profile No. ____ X-Sec. No. ____ Plotted ____ Date ____ Checked ____ Date ____

Notes Red. ____ Date ____ Notes Chkd. ____ Date ____

Division No. ____ Job No. 1487 Notes 22 Date 7-11-52

Survey of HODGES AVE.

Survey by MACK C. J. Chief

Indexed ____

1730 Pg. 234

STATION	B. S.	H. I.	F. S.	ELEV.		
		348 13				
9+00			759	34054	15 R-E, GUTTER	
			699	34114	15 R-E, TOP CURB	
			63	3418	30 R-E	
10+00			631	34182	℄ NINTH AVE, PAV.	
			622	34191	6 L-W, PAV	
			643	34170	18 L-W	
			66	341 5	19 L-W	
			54	342 7	25 L-W	
			668	341 45	15 R-E, GUTTER	
			608	34205	15 R-E, TOP CURB	
			52	3429	30 R-E	
+85			544	34269	℄ NINTH AVE, PAV.	
			41	3440	30 R-E	
			34	3447	100 R-E	(-5.4 + 2.0 = -3.4)
			32	3449	143 R-E, FENCE LINE	(-3.4 + 0.2 = -3.2)
11+00			524	34289	℄ NINTH AVE, PAV.	
			512	34301	6 L-W, PAV	
			545	342 8	19 L-W, "	
			50	34 1	25 L-W	
			42	34 9	82 L-W BOT BK	

761 [illegible] 907 10-51

PLEASE RETURN TO
LOS ANGELES COUNTY SURVEYOR
726 LOS ANGELES COUNTY
ENGINEERING BLDG.

NOTE: ANY ADDITIONS OR CHANGES ON THIS SHEET MUST BE MADE OR CIRCLED IN RED INK, WITH DATE AND NAME OF PERSON MAKING CHANGE.

Do not extend notes this side of this line.

STATION	B. S.	H. I.	F. S.	ELEV.	
		348 13			
11+00			32	3449	100 L-W
			27	3454	110 L-W, TOP BK
			29	3452	177 L-W, FENCE LINE
			556	3425	15 R-E, GUTTER
			498	3431	15 R-E, TOP CURB
			41	3440	30 R-E
12+00			398	3441	5 ℄ NINTH AVE, PAV.
			382	3443	16 L-W, PAV.
			407	3440	6 175 L-W "
			401	3441	2 19 L-W, ROCK & OIL DRWY.
			380	3443	3 25 L-W " " "
			430	3438	3 15 R-E
			371	3444	2 15 R-E (TOP CURB) EA
			26	3455	30 R-E
T.P	815	352 30	398	344	15 T.P (SPK & TIN ON ℄ @ STA. 12+00)
12+81			674	3455	6 ℄ NINTH AVE, PAV
			660	3457	0 6 L-W, PAV.
			680	3455	0 16 L-W, "
			581	3464	9 25 L-W
+815			673	3455	7 ℄ NINTH AVE. PAV.

Profile No. ____ Notes Red ____ Plotted ____ Job No. 1487 Division No. ____ F.B. 1730 PG. 23
Misc. No. ____ Date ____ Date ____ Survey of HEDGES AVE
Notes Chkd ____ Checked ____ Survey by MARK Notes ____ Date 7-14-52
Date ____ Date ____ Map No. ____ Indexed Johnson Date ____

76L298 307 10-51

PLEASE RETURN TO
LOS ANGELES COUNTY SURVEYOR
726 LOS ANGELES COUNTY
ENGINEERING BLDG.

NOTE: ANY ADDITIONS OR CHANGES ON THIS SHEET MUST BE MADE OR CIRCLED IN RED INK, WITH DATE AND NAME OF PERSON MAKING CHANGE.

Do not extend notes this side of this line.

Profile No. ____ X-Sec. No. ____

Plotted ____ Date ____ Checked ____ Date ____

Notes Red ____ Date ____ Notes Chkd ____ Date ____

Division No. ____ Job No. 1487 Notes 11 Date 7-14-52

Survey of HODGES AVE

Survey by MACK

Indexed C. Johnson

B 1730 Pg. 236

STATION	B. S.	H. I.	F. S.	ELEV.		
		352 30				
12+81.5			706	34324	15 R-E, GUTTER	
			644	34386	15' R-E TOP CURB @ S. END OF S.E. CB. RET	
			56	34[illegible]7	30 R-E	
+88.5			657	34373	℄ NINTH AVE, PAV	
			643	34387	6 L-W, PAV	
			647	34383	15 L-W, GUTTER	
			587	34643	15 L-W, TOP CURB @ S. END OF CURB	
			544	34686	25 L-W	
13+00			618	34612	℄ NINTH AVE, PAV	
			608	34622	6 L-W	
			622	34608	15 L-W, GUTTER	
			562	34668	15 L-W, TOP CURB	
			517	34713	25 L-W	
+08.6			590	34640	℄ NINTH AVE, PAV.	
			598	34632	15 R-E, PAV.	
			607	34623	42 R-E, GUTTER	
			545	34685	42 R-E, TOP CURB @ E. END OF S.E. CB. RET.	
+25.8			528	34[illegible]02	℄ NINTH AVE, PAV	
			531	34699	6 L-W	
			569	34[illegible]61	14.9 L-W GUTTER	

761-[illegible] 307 10-51

PLEASE RETURN TO
LOS ANGELES COUNTY SURVEYOR
726 LOS ANGELES COUNTY
ENGINEERING BLDG.

NOTE: ANY ADDITIONS OR CHANGES ON THIS SHEET MUST BE MADE OR CIRCLED IN RED INK, WITH DATE AND NAME OF PERSON MAKING CHANGE.

Do not extend notes this side of this line.

STATION	B. S.	H. I.	F. S.	ELEV.		
		35230				
13+25.8			509	34721	5 L-W, TOP CURB (CALC.) @ S. END OF S.W. CB. RET.	(-5.69 + 0.60 = -5.09)
			481	34749	25 L-W	
			533	34697	15 R-E, PAV	
			527	34703	40 R-E "	
			529	34701	100 R-E "	
			529	34701	150 R-E "	
+36.6			496	34734	℄ NINTH AVE, PAV	
			500	34730	15 R-E, PAV	
			495	34735	35 R-E, GUTTER	
			444	34786	35 R-E, TOP CURB @ E. END OF CB. RET. (S. SIDE TRAFFIC ISLD)	
+50.6			530	34700	℄ NINTH AVE, CONC. X-GUTTER	
			529	34701	15 R-E, CONC. X-GUTTER	
			515	34715	35 R-E CONC. GUTTER	
			434	34796	35 R-E TOP CURB @ E. END OF CB. RET. (N. SIDE TRAFFIC ISLD)	
+50.7			531	34699	15 L-W, CONC. X-GUTTER	
			538	34692	40 L-W, GUTTER @ W. END OF S.W. CB. RET	
			473	34757	40 L-W TOP CURB (CALC) @ "	(-5.38 + 0.60 = -4.73)
+63			461	34769	℄ NINTH AVE, PAV	
			470	34760	40 L-W	
			457	34773	35 R-E PAV	

Profile No. ____ Date ____ Notes Red ____ Date ____ Plotted ____ Date ____ Job No. 1487 Division No. ____ Survey of HODGES AVE
X-Sec. No. ____ Date ____ Notes Chkd ____ Date ____ Checked ____ Date ____ Survey by MARK Note Bk. ____ Date 7-14-[illegible]
Map No. ____ Date ____ Inked by [illegible] Date ____

F.B. 1730 PG. 23

B. 1730 Pg. 238 Job No. 1487 Division No. ____ Notes Rad. ____ Plotted ____ Profile No. ____
Survey of HODGES AVE Date ____ Date ____ X-Sec. No. ____
Survey by MACK Notes M Notes Chkd. ____ Checked ____
Indexed C. Johnson Date 7-14-52 Date ____ Date ____

76L298 307 10-51

PLEASE RETURN TO
LOS ANGELES COUNTY SURVEYOR
726 LOS ANGELES COUNTY
ENGINEERING BLDG.

NOTE: ANY ADDITIONS OR CHANGES ON THIS SHEET MUST BE MADE OR CIRCLED IN RED INK, WITH DATE AND NAME OF PERSON MAKING CHANGE.

Do not extend notes this side of this line.

STATION	B. S.	H. I.	F. S.	ELEV.		
		35230				
13+88.65 INT.			373	34857	℄ INT. LIVE OAK AVE. & NINTH AVE., PAV.	
			380	34850	40 L-W ON ℄ LIVE OAK AVE., PAV	
			387	34843	100 L-W " " " " " "	
			396	34834	200 L-W " " " " " "	
			370	34860	40 R-E " " " " " "	
			363	34867	100 R-E " " " " " "	
			346	34884	200 R-E " " " " " "	
14+00			372	34858	℄ PROD (TO N.) NINTH AVE., PAV.	
			376	34854	40 L-W, PAV.	
			371	34859	40 R-E, "	
+16.2			391	34839	℄ PROD (TO N.) NINTH AVE., PAV	
			—		2° L-W, TRUNK SEWER M.H. (CENTER)	
			390	34840	N. RIM SEWER M.H. (NO PIPE ON N. SIDE)	
			386	34844	S. RIM SEWER M.H.	
			798	—	S. RIM TO TOP INSIDE 8" INLET ON SOUTH	
			066	—	MEAS. DIAM. OF 8" INLET ON SOUTH	
			1250	33980	INVERT ELEV. OF 8" INLET ON SOUTH	

761-[illegible] 307 10-51

PLEASE RETURN TO
LOS ANGELES COUNTY SURVEYOR
726 LOS ANGELES COUNTY
ENGINEERING BLDG.

NOTE: ANY ADDITIONS OR CHANGES ON THIS SHEET MUST BE MADE OR CIRCLED IN RED INK, WITH DATE AND NAME OF PERSON MAKING CHANGE.

Do not extend notes this side of this line.

STATION	B. S.	H. I.	F. S.	ELEV.		
		352 30				
14+16 Z			389	34841	E. RIM OF SEWER M.H.	
			805	—	E. RIM TO TOP INSIDE OF 27" INLET ON E.	
			221	—	MEAS. DIAM. OF 27" INLET ON EAST	
			1415	33815	INVERT ELEV. OF 27" INLET ON EAST	
			388	34842	W. RIM OF SEWER M.H.	
			804	—	W. RIM TO TOP INSIDE OF 27" OUTLET ON W.	
			223	—	MEAS. DIAM. OF 27" OUTLET ON WEST	
			1415	33815	INVERT ELEV. OF 27" OUTLET ON WEST	
+26 J			443	34787	℄ PROD. (TO N.) NINTH AVE., CONC. GUTTER	
"			376	34854	℄ " " " " , TOP CURB	
BM TE-879			647	34583	BM TE-879 EL = 345.841 (FB 1598-2.0) LIVE OAK AVE. & NINTH AVE., S.E. COR. BT. SPK. IN CURB, 6' S. OF S. END C.R.	

Profile No.____ Date____ Notes Red____ Date____ Plotted____ Date____ Job No. 1487 Division No.____
X-Sec. No.____ Date____ Notes Ckd.____ Date____ Checked____ Date____ Survey of HODGES AVE Survey by MAREK Notes M. Date 7-14-[illegible] Map No.____ Ind. Ckd. Johnson Date____

F.B. 1790 [illegible]

B. 1730 Pg. 240 Job No. _____ Division No. _____ Notes Rkd. _____ Plotted _____ Profile

Survey of _____ Date _____ Date _____ No. _____

Survey by _____ Notes _____ Notes Chkd. _____ Checked _____ X-Sec.

Indexed _____ Date _____ Date _____ Date _____ No. _____

STATION	B. S.	H. I.	F. S.	ELEV.

76L288 307 10-51

PLEASE RETURN TO

LOS ANGELES COUNTY SURVEYOR
726 LOS ANGELES COUNTY
ENGINEERING BLDG.

Do not extend notes this side of this line.

NOTE: ANY ADDITIONS OR CHANGES ON THIS SHEET MUST BE MADE OR CIRCLED IN RED INK, WITH DATE AND NAME OF PERSON MAKING CHANGE.

PWFB 1528

1293

F.B. 1738 Pg. 244

Notes Ck'd by Miller
Map No. C.S.R.-2304
Office Work Burns
Checked Ball
Date Sept. 1956

Survey of HEMPSTEAD AVE
W.O. 22-[illegible]
Surveyed by MACK
Notes [illegible] Date [illegible]
Indexed R. C. Johnson

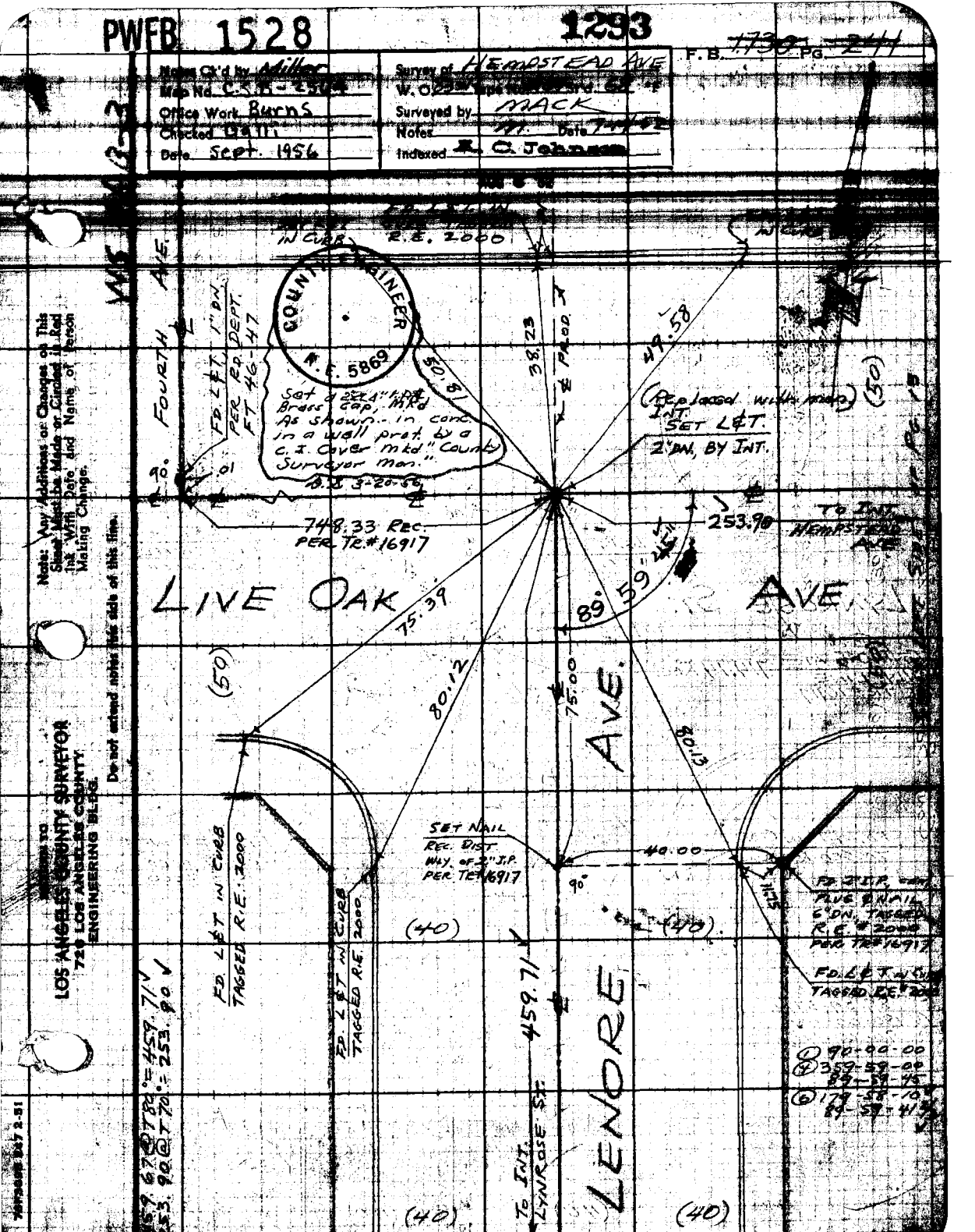

Note: Any Additions or Changes of This Sheet Must Be Made or Circled in Red Ink With Date and Name of Person Making Change.

Do not extend notes this side of this line.

RETURN TO
LOS ANGELES COUNTY SURVEYOR
729 LOS ANGELES COUNTY
ENGINEERING BLDG.

Form 5 Rev 2-51

F.B. ~~1730~~ PG. ~~242~~ CONT. BOT. PG. 241

1294

PWB 1528

(40) (40)

TO INT. LIVE OAK AVE

AVE.

459.71

FD. 2" I.P. CEM. PLUG ℄ NAIL, 8" DN, TAGGED R.E. 2000 PER TR#16917

FD. L&T IN CURB TAGGED R.E. 2000

FD 2" I.P. CEM. PLUG ℄ NAIL, 2" DN, TAGGED R.E. 2000, P.W. CORP. OF LOT 69, PER TR #16917

39.96

90°

53.14

30.03

41.20

INT. SET LG. BT. SPK. W&T. FLUSH BY INT.

FD. L&T IN CURB TAGGED R.E. 2000

(30)

30.00

SET NEW REC. POST SLY. OF 2" I.P. PER TR#16917

LYNROSE ST.

90°

54.99

28.26

℄ PROD

℄

TO P.O.T. AT W'LY. LINE OF TR #16917

714.14 REC.

SET L&T IN CURB ON ℄ PROD. FROM W.

(30)

90° 00' 00"

53.13

37.69

FD. L&T IN CURB TAGGED R.E. 2000

FD. L&T IN CURB TAGGED R.E. 2000

LENORE

728.14

℄

① 90-00-10
② 359-59-50
89-59-57½
③ 180-00-10
90-00-01⅔

TO INT. DAINES DR

(40) (40)

459.67 @ T90° = 459.71
728.07 @ T92° = 728.14

CONT. TOP PG. 243

RETURN TO
LOS ANGELES COUNTY SURVEYOR
725 LOS ANGELES COUNTY
ENGINEERING BLDG.

Do not extend notes this side of this line.

Note: Any Additions or Changes on This Sheet Must be Typed or Circled in Red Ink With Date and Name of Person Making Change.

PWFB 1528 1295

Notes Ck'd by: Miller	Survey of: HEMPSTEAD AVE
Map No. C.S.H-2504	W. O. 2931 Tape No. 01-24 Std. 66
Office Work: Burns	Surveyed by: MACK
Checked: Gallo	Notes: Date: 7-27-52
Date: Sept. 1956	Indexed: E. O. Johnson

F. B. ~~1730~~ Pg. ~~243~~

CONT. TOP PG. 243

N

LENORE AVE.

DAINES DR.

INSET

1.04 0.76 0.46 1.32

DAINES DR. LENORE AVE.

4 TAN. PUNCH MARKS IN RIM OF M.H.

SET NAIL

FD. L & T IN CURB TAGGED R.E. 2000

FD. 2" I.P. CEM. PLUG & NAIL, 8" DN., TAGGED R.E. 2000 PER TR# 16917

FD. 2" I.P. CEM. PLUG & NAIL, 6" DN., TAGGED R.E. 2000 PER TR# 16917

FD. L & T IN CURB TAGGED R.E. 2000

FD. 2" I.P. CEM. PLUG & NAIL, 10" DN., TAGGED R.E. 2000 PER TR# 16917

FD. L & T IN CURB TAGGED R.E. 2000

INT. SET 4 TAN. PUNCH MARKS IN RIM OF M.H. BY INT. SEE INSET ON OTHER SIDE

IDENTICAL POINT

728.14 728.07 S 22° E

54.81 53.13 53.14 57.94 55.02 54.97 29.98 213.53 140.01 145.32 81.38 40.00

(30) (40) 90°

TO P.T. = 4+ LG. BT. SPK. WEST

TO P.T. = 4+ LG. BT. SPK. WEST

℄ PROP.

145.30 @ T86° = 145.32 ✓
81.38 @ T64° = 81.38 ✓
213.54 @ T64° = 213.53 ✓
140.01 @ T66° = 140.01 ✓

Note: Any Additions or Changes of This Sheet Must Be Made or Circled in Red Ink With Date and Name of Person Making Change.

Do not extend notes this side of this line.

RETURN TO:
LOS ANGELES COUNTY SURVEYOR
725 LOS ANGELES COUNTY ENGINEERING BLDG.

75F3086 R47 2-51

PWFB 1528 1296

F.B. ~~1730~~ PG. ~~244~~

CONT. FROM BOT. PG. 243

LENORE AVE.

TO INT. ℄ DAINES DR.

℄ PROD.

145.32

FD. L&T. IN CURB TAGGED R.E. 2000

FD. L&T. IN CURB IN DRWY. TAGGED R.E. 2000

P.I. & PT. SET LG. BT. SPK. W&T., FLUSH, BY INT.

23.95

144.28

FD. L&T IN CURB IN DRWY. TAGGED R.E. 2000

155°55'10"

(80)

① 155-55-00
② 263-40-30
③ 155-55-07½
④ 215-30-40
⑤ 156-55-06

Δ: 24°04'50"
R: 299.98
T: 63.97
L: 125.99

322.35
145.32
30
64.12

℄ PROD.

100.07

64.12

Set a std C.E. Brass Cap Mon. - mkd as Shown in a wall prot. by a C.I. Cover Mkd "County Surveyor Monument" D.S. 3-28-56

REGISTERED PROFESSIONAL ENGINEER RE. 5869

SET NAIL REF. DIST. W.L. OF 2" I.P. PER TR# 16917

322.37

FD. L&T. IN CURB TAGGED R.E. 2000

FD. L&T IN CURB TAGGED R.E. 2000

28.24

.07

28.25

.02

1.75

90°

90°

40.00

(40)

(40)

FD. 2" I.P. CEM. PLUG & NAIL, 12" DN TAGGED R.E. 2000 PER TR# 16917

MAPLE TREE AVE.

TO INT.

CONT. RIGHT SIDE PG. 246

WS 46 R-2

RETURN TO
LOS ANGELES COUNTY SURVEYOR
725 LOS ANGELES COUNTY
ENGINEERING BLDG.

Do not extend notes this side of this line.

Note: Any Additions or Changes on This Sheet Must be Made or Circled in Red Ink With Date and Name of Person Making Change.

PWFB 1528

1297

F.B. ~~1730~~ Pg. ~~245~~

Notes Ck'd by Miller
Map No. C.S.D.-2546
Office Work Burns
Checked Gallis
Date Sept. 1956

Survey of HEMPSTEAD AVE
W. O. Map No. Std. 68
Surveyed by MACK
Notes Date
Indexed E. C. Johnson

P.O.T. ~~COR. NOT REC. DUE ON LINE SET. NOTHING AT NLRS. [illegible] TR. #16917~~

WLY. LINE TR#16917

30.24 TAN.

30.24 TAN.

FD. 2" I.P. CEM. PLUG & NAIL, 6" DN, TAGGED R.E. 2000. N.W. COR. LOT 15, PER TR. #16917

(30)

(30)

FD. 2" I.P. CEM. PLUG & NAIL, 6" DN. TAGGED R.E. 2000 PER TR#16917

LYNROSE

138.09 REC.

(27)

HUDDART AVE.

NOTHING SET

(27)

714.14 REC. PER TR#16917

(30)

(30)

283.50 REC.

(27)

NOTHING SET

GARYPARK AVE.

(27)

ST.

(30)

(30)

TO INT. LENORE AVE

CONT. LEFT SIDE OF PG. 242

Note: Any Additions or Changes on This Sheet Must Be Made or Circled in Red Ink With Date and Name of Person Making Change.

Do not extend notes this side of this line.

RETURN TO
LOS ANGELES COUNTY SURVEYOR
726 LOS ANGELES COUNTY
ENGINEERING BLDG.

7673095 247 2-51

F.B. ~~1730~~ Pg. ~~246~~

PWFB 1528

~~1298~~

WS 1803-3

SET L&T. IN CURB ON ℄ PROJ. FROM E.

SET L&T. IN CURB

SET L&T IN CURB

CONT. RIGHT SIDE OF PG. 248

(40)

LENORE AVE.

(40)

CONT. BCT. PG. 244

38.47

28.25

36.80

℄ PROJ.

℄

℄

TO INT. WILDFLOWER AVE. (TO W.)

514.80

322.37

TO P.T. = ⅄PT LG. BT SPK W&T.

INT. SET LG. BT. SPK. W&T., FLUSH, BY INT.

89° 59' 37"

48.96

48.96

(40)

(40)

FD. L&T. IN CURB TAGGED R.E. 2000

54.98

FD. L&T. IN CURB TAGGED R.E. 2000

SET NAIL REC. DIST. SLY. OF 2" I.P. PER TR# 16917

25.00

COUNTY ENGINEER

90°

FD. 2" I.P., CEM. PLUG & NAIL, 12" DN. TAGGED R.E. 2000 PER TR# 16917

(25)

(25)

MAPLETREE AVE.

33.82

33.82

153.64

(25)

(25)

90°

25.02

FD. 2" I.P. CEM. PLUG & NAIL 8" DN. TAGGED R.E. 2000 PER TR# 16917

SET 0 STD CAP BRASS CAP MARKED RCE 0 AS SHOWN IN A WELL PROT. BY A CONCRETE MONUMENT COUNTY SURVEYOR D.S. 3 28-52

514.77 (6) T 78° = 514.80'
322.35 (5) T 78° = 322.37'
153.69 (6) T 90° = 153.64'

(1) 89-59-40
(4) 359-58-30
89-59-37½
(6) 179-37-30
89-59-35

℄ PROJ.

TO P.T. = ⅄PT 1X2 STK & NAIL

CONT. LEFT SIDE PG. 247

RETURN TO
LOS ANGELES COUNTY SURVEYOR
725 LOS ANGELES COUNTY
ENGINEERING BLDG.

Do not extend notes this side of this line.

Note: Any Additions or Changes on This Sheet Must be Made or Circled in Red Ink With Date and Name of Person Making Change.

PWFB 1528

1299

Notes Ch'd by Miller
Map No. C.S.B. - [illegible]
Office Work Burns
Checked [illegible]
Date Sept. 1956

Survey of HEMPSTEAD AVE
W.O. [illegible] Tape No. [illegible] Sta. [illegible]
Surveyed by MACK
Notes [illegible] Date [illegible]
Indexed L. C. Johnson

F.B. 780 PG. 247

Note: Any Additions or Changes of This Sheet Must Be Made or Circled in Red Ink With Date and Name of Person Making Change.

Do not extend notes this side of this line.

LOS ANGELES COUNTY SURVEYOR
725 LOS ANGELES COUNTY
ENGINEERING BLDG.

76F3088-247 2-51

CONT. BOT. PG. 246

114-05-42 1/2
⑥ 324-34-10

P.O.T.
SET L&T IN CURB
ON ℄ PROD. FROM W.

℄ PROD.

TO INT.
LENORE AVE.

153.64

P.I. = ℄ PT.
SET 1X2" STK. & NAIL
1" DN. REC. DIST. NLY.
OF B.C. PER TR#16917

7.84

53.39

114°

MAPLETRAIN

34.77

05-45"
4 1/2"

P.O.T
SET L&T IN CURB
ON ℄ PROD. FROM S.

46.27
(50)

32 57 07
Δ: 45°54'15"
R: 109.03
T: 69.84
L: 115.06

SET L&T
4-2-56

℄ PROD.

48.49

AVE.

TO B.C.
B.L. STK. & TIN

CONT. TOP PG. 14

64.84 @ 178° = 64.84
153.63 @ 178° = 153.63

P.B. ~~130~~ Pg. ~~248~~

PWFB 1528

1300

WS 46 D3

HUDDART ℄ AVE.

(27)

NOTHING SET

B.C.
SET BT. SPK. W. ℄T.
REC. DIST.
SLY. OF 2" I.P.
FOR ℄ WILDFLOWER
RD. PER TR#16917

2.00

27.00

90°

90°

SET NAIL @
90° TO 2" I.P.
ON N.P.L.

FD. 2" I.P. CEM. PLUG
℄ NAIL, 2" DN, TAGGED
R.E. 2000, PER TR#16917

386.33 @ 194° = 386.40
60.39 @ 194° = 60.40

WILDFLOWER ℄

OFFSET LINE

386.40

NOTHING SET

GARYPARK ℄ AVE.

P.O.T.
SET NAIL
@ 90° TO 2" I.P.
ON S.P.L.

26.94

90°

2.00

60.40

FD. 2" I.P. CEM. PLUG
℄ NAIL, 10" DN,
TAGGED R.E. 2000
PER TR. #16917

RD.

CONT TOP OF PG. 249

RETURN TO
LOS ANGELES COUNTY SURVEYOR
725 LOS ANGELES COUNTY
ENGINEERING BLDG.

Do not extend notes this side of this line.

Note: Any Additions or Changes on This Sheet Must be Made or Circled in Red Ink With Date and Name of Person Making Change.

PWFB 1528

1301

F. B. 179 Pg. 249

Notes Ck'd by Miller
Map No. C.S.B. 2524
Office Work Burns
Checked Galli
Date Sept. 1956

Survey of HEMPSTEAD AVE.
W. O. 95 Tape No. 2-3 St'd. 22 °F
Surveyed by MACK
Notes Date 7-27-52
Indexed E. O. Johnson

CONT. BOT. PG. 249

90° TO 2" I.P. ON N. R.L.

POINT, 2" DIA. PER TR. # 16917

FD. L&T IN CURB TAGGED R.E. 2000

SET L&T IN CURB

SET L&T IN CURB

WILDFLOWER RD.

OFFSET LINE

LENORE AVE.

CONT. LEFT SIDE

(27)

(27)

(40)

(40)

(25)

(25)

INT. SET L&T IN CONC. BY INT.

INT. SET L&T IN CONC BY INT.

TO INT. MAPLETREE AVE.

SET X IN CONC @ 90° TO 2" I.P. ON E.R.L.

FD. 2" I.P. CEM. PLUS # NAIL, 12" DEEP TAGGED R.E. 2000 PER TR. # 16917

SET L&T IN CURB

FD. L&T IN CURB TAGGED R.E. 2000

TO INT. MAPLETREE AVE.

OFFSET LINE

90°

90°

90°

19'

19'

00"

00"

38.81

38.07

180°

54.91

57.55

56.98

52.74

50.05

38.29

514.80

2.00

50.26

56.78

57.28

48.62

40.00

295.52

295.48 @ T 90° = 295.52

514.77 @ T 94° = 54.91

514.80 @ T 178° = 514.80

Ⓐ 90-19-00
Ⓑ 361-15-40
90-18-55
Ⓒ 181-53-50
90-18-58

CONT. TOP PG. 250

Note: Any Additions or Changes on This Sheet Must be Made or Circled in Red Ink With Date and Name of Person Making Change.

Do not extend notes this side of this line.

RETURN TO
LOS ANGELES COUNTY SURVEYOR
726 LOS ANGELES COUNTY
ENGINEERING BLDG.

7675065 247 2-61

F.B. ~~1720~~ 1302 PG. ~~250~~ CONT. BOT. PG. 249

PWFB 1528

(25)

(25)

WS 18-138

① 97-17-20
④ 29-09-20
97-17-20
⑥ 223-43-50
97-17-18 1/3

TO INT. TENNESS AVE.

SET BT. SPK. IN ST. REC. DIST. ONLY OF 2" I.P. FOR ℄ WILDFLOWER RD. PER TR#49117

295.52

OFFSET LINE

SET NAIL ⊕ 90° TO 2" I.P. ON S.P.L.

FD. L℄T. IN CURB TAGGED R.E. 2000

2.00

90°

90°

28.00

38.39

FD. 2" I.P. CEM. PIPE ℄ NAIL, 8" DIA. TAGGED R.E. 2000 PER TR#49117

FD. L℄T. IN CURB TAGGED R.E. 2000

39.68

36.64

97° 17' 20"

30"

38.39

27.90 ℄ PROD.

FD. L℄T. IN CURB TAGGED R.E. 2000

CONT. BOT. PG. 14

INT. SET L℄ BT. SPK. W.℄T. FLUSH, BY INT.

36.63

TO P.O.T. BT. SPK & TIN

WILDFLOWER RD.

MAPLETREE AVE.

27.90 ℄ PROD.

SET L℄T. IN CURB ON ℄ PROD. FROM WEST

36.62 @ T90° = 36.63
295.48 @ T90° = 295.52

RETURN TO
LOS ANGELES COUNTY SURVEYOR
725 LOS ANGELES COUNTY
ENGINEERING BLDG.

Do not extend notes this side of this line.

Note: Any Additions or Changes on This Sheet Must be Made or Circled in Red Ink, With Date, and Name of Person Making Change.

Profile No.	Notes Red.	Plotted	Job No. 1475	Division No.	F. B. 1730	Pg. 253
	Date	Date	Survey of Hempstead Ave			
X-Sec. No.	Notes Chkd	Checked	Survey by N. R. Smith	Notes N.R.S.	Date 1-29-53	
	Date	Date	Map No.	Indexed E. C. Johnson		

C.T. 1475

HEMPSTEAD AVE. S.G. DIST.

Elevation of Inverts of J.G. at Int. of Lenore Ave & Daines Drive & Curb elevations between Lenore Ave & Hempstead Ave.

1-29-53
N. R. Smith
J. Gregory
J. Maldonado
J. Martin

STATION	B. S.	H. I.	F. S.	ELEV.

NOTE: ANY ADDITIONS OR CHANGES ON THIS SHEET MUST BE MADE OR CIRCLED IN RED INK, WITH DATE AND NAME OF PERSON MAKING CHANGE.

Do not extend notes this side of this line.

PLEASE RETURN TO
LOS ANGELES COUNTY SURVEYOR
726 LOS ANGELES COUNTY ENGINEERING BLDG.

76L298 307 4-50

76L298 307 4-50

PLEASE RETURN TO
LOS ANGELES COUNTY SURVEYOR
726 LOS ANGELES COUNTY ENGINEERING BLDG.

NOTE: ANY ADDITIONS OR CHANGES ON THIS SHEET MUST BE MADE OR CIRCLED IN RED INK, WITH DATE AND NAME OF PERSON MAKING CHANGE.

Do not extend notes this side of this line.

F.B. 1730 Pg. 254 Job No. 1475 Division No. Notes Red. Plotted Profile
Survey of Hempstead Ave S.S. Dist. Date Date No.
Survey by N.R. South Notes N.R.S. 1-29-53 Notes Chkd. Checked X-Sec.
Indexed C. Jones Date Date Date No.

STATION	B. S.	H. I.	F. S.	ELEV.	Dames Drive	
BMTE-898	469	341 46		336 77	BMTE-898 Elev.=336.766, F.B.1588 Pg. 214 Hempstead Ave & Dames Dr. N.W. Corner. BT. Spk in cb. 6' N. of N. end of C.R.	
0+30			655	334 91	N. Rim of J.C.	Meas 7.55 Mod. 6.55 14.10
"			1410	327 36	Invert of 8" Inlet North	
"			656	334 90	E. Rim of J.C.	Meas 7.93 Mod 6.56 13.99
"			1399	327 47	Invert of 8" Inlet East	
"			655	334 91	S. Rim of J.C.	7.64 6.55 14.19
"			1419	327 27	Invert of 8" Outlet South	
0+84.90 RT.			575	33[illegible] 71	18' RT. & South E.C.R. E. end of S.E. corner	
0+85.10 LT.			581	33[illegible] 65	18' LT. & North " " " " N.E. "	
1+00 RT.			557	33[illegible] 9	" RT. Top of cb	
" LT.			561	33[illegible] 5	" LT. " " "	
1+77.2 LT.			462	33[illegible] 4	18' LT break in cb. grade	
1+82.9 RT.			454	33[illegible] 2	18 RT. " " "	
2+00 RT.			450	33[illegible] 6	18' " Top of cb.	
" LT			446	33[illegible] 0	18' LT. " " "	
2+48.9 RT			442	33[illegible] 4	18' RT " " "	
2+47.5 LT			442	33[illegible] 4	18' LT " " "	
3+00 RT			462	336 54	18' RT " " "	

76L298 307 4-50

PLEASE RETURN TO
LOS ANGELES COUNTY SURVEYOR
726 LOS ANGELES COUNTY ENGINEERING BLDG.

NOTE: ANY ADDITIONS OR CHANGES ON THIS SHEET MUST BE MADE OR CIRCLED IN RED INK, WITH DATE AND NAME OF PERSON MAKING CHANGE.

Do not extend notes this side of this line.

STATION	B. S.	H. I.	F. S.	ELEV.	Daines Drive	
		341 46				
3+00 LT			461	33685	18' LT. Top of Cb.	
3+30.1 RT			468	33678	18' RT. W. end C.R. S.W. Cor	
+30.2 LT			470	33676	18' LT. W " " N.W Cor.	
3+74.7±			512	33634	℄ Int. Hempstead Ave & Daines Drive	
T.P.	537	341 60	523	33623		
BM, TE-899			518	33642	B.M, TE-899, Elev. 336.424, F.B. 1588	Pg. 214
					Hempstead Ave & Daines Dr. S.W corner	
					BT. spk. in cb. 6' S. of S. end C.R.	

Profile Notes Red. ____ Plotted ____ Job No. 1475 Division No. ____
No. ____ Date ____ Date ____ Survey of Hempstead Ave & Daines Dr.
X-Sec. Notes Chkd ____ Checked ____ Survey by N.R.Smith Notes N.R.S Date 1-29-52
No. ____ Date ____ Date ____ Map No. ____ Indexed C. J. Johnson

F. B. 1730 Pg. 255

F. B. 1730 Pg. 246 | Job No. | Division No. | Notes Red. | Plotted | Profile

Survey of | Date | Date | No.

Survey by | Notes | Notes Chkd. | Checked | X-Sec.

Indexed | Date | Date | Date | No.

STATION	B. S.	H. I.	F. S.	ELEV.

Do not extend notes this side of this line.

PLEASE RETURN TO

LOS ANGELES COUNTY SURVEYOR

726 LOS ANGELES COUNTY ENGINEERING BLDG.

NOTE: ANY ADDITIONS OR CHANGES ON THIS SHEET MUST BE MADE OR CIRCLED IN RED INK, WITH DATE AND NAME OF PERSON MAKING CHANGE.

76L298 307 4-50

Profile	Notes Red.	Plotted	Job No 1475	Division No.	F. B. 1730	Pg. 157
No.	Date	Date	Survey of Hempstead Ave S.S. Dist			
X-Sec.	Notes Chkd.	Checked	Survey by N.R. Smith	Notes N.R.S.	Date 2-4-53	
No.	Date	Date	Map No.	Indexed ~~by J. Johnson~~	Date	

C.I. 1475

HEMPSTEAD AVE. S.S. DIST.

Location & Elev. of Sewer outlets on Hempstead Ave, at Sta. and of Tract # 16233 Lots #32-33-34-35-36-37-38

[redacted]

Note Plus & offset were taken off of Semi Tangent lines as per F.B. 1730-44-45-46

All sewer outlets are at front of houses

N.R. Smith
J. Gregory
J. Martin

Additional- Profile Beginning at & Int. of Eight Ave & Lynd Ave, Thence across Santa Anita Wash. to Int. of Hempstead Ave & Arcadia City Boundary. Thence along Arcadia City Boundary to a point opposite the Int. of Garrypark Ave & Miloann St. also Invert elevations of MH's on Garrypark Ave & Freer St.

ELEV.	Note- The stations on this profile were scaled in on attached map.
F. S.	
H. I.	
B. S.	
STATION	

NOTE: ANY ADDITIONS OR CHANGES ON THIS SHEET MUST BE MADE OR CIRCLED IN RED INK, WITH DATE AND NAME OF PERSON MAKING CHANGE.

Do not extend notes this side of this line.

PLEASE RETURN TO
LOS ANGELES COUNTY SURVEYOR
726 LOS ANGELES COUNTY ENGINEERING BLDG.

761.298 307 4-50

76L298 307 4-50

PLEASE RETURN TO
LOS ANGELES COUNTY SURVEYOR
726 LOS ANGELES COUNTY ENGINEERING BLDG.

NOTE: ANY ADDITIONS OR CHANGES ON THIS SHEET MUST BE MADE OR CIRCLED IN RED INK, WITH DATE AND NAME OF PERSON MAKING CHANGE.

Do not extend notes this side of this line.

F. B. 1730 Pg. 258 | Job No. 1475 Division No. | Notes Red. | Plotted | Profile
Survey of Hempstead Ave S.S. DIST. | Date | Date | No.
Survey by N.P. Smith Notes N.P.S. - 2-4-53 | Notes Chkd. | Checked | X-Sec.
Indexed C. Pg. | Date | Date | No.

STATION	B. S.	H. I.	F. S.	ELEV.	Hempstead Ave	
					BM TE-900, Elev. 334.528, FB 1588 Pg. 218	
BM-TE-900	5.40	339.93		334.53	Hempstead Ave (N. Side) 680'± S. ℄ Dains Dr. BT. Spk. in cb 2' N. of catch Basin, opp. house # 3265	
0+25.3	LT & West		533	334.60	Top of cb. Left	
"	"		45	335.4	ground 89.1 Left	7' S. of N.E. Cor of house # 3265
"	"		65	333.4	Top of 4" V.C.P. Sewer outlet	front of house # 3265
0+75.2	"		519	334.74	Top of cb. Left	
"	"		39	336.0	ground 43.5 Left T.	15' S. of N.E. Cor of house # 3261
"	"		52	334.7	Top of 4" V.C.P. Sewer outlet	front of house # 3261
	"		47	335.2	Back Lot Line, at Cor. of	Lots # 35 & 36 Tr. # 15233
1+26.0	"		509	334.54	Top of cb. Left	
"	"		35	336.4	ground 17.6 Left	14' S. of N.E. Cor. of house # 3255
"	"		45	335.4	Top of 4" V.C.P. Sewer outlet	front of house # 3255
		Did Not find	outlet	at	house # 3249 on Lot # 37	
2+24.3	Right & East		484	335.09	Right Top of cb.	
"	"		32	336.7	ground 60.5 Right	17.0 S. of N.W. cor. of house # 3246
"	"		53	334.6	Top of 4" C.I.P. Sewer outlet	front of house # 3246
2+33.5	LT & West		477	335.16	Top of cb. Left	
"	"		33	336.6	ground 59.0 Left	14.5' S. of N.E. cor. of house # 3242
"	"		46	335.3	Top of 4" V.C.P. Sewer outlet	front of house # 3243
2+96.0	RT & East		461	335.32	Top of cb. Right	

761.298 307 4-50

PLEASE RETURN TO
LOS ANGELES COUNTY SURVEYOR
726 LOS ANGELES COUNTY ENGINEERING BLDG.

NOTE: ANY ADDITIONS OR CHANGES ON THIS SHEET MUST BE MADE OR CIRCLED IN RED INK, WITH DATE AND NAME OF PERSON MAKING CHANGE.

Do not extend notes this side of this line.

STATION	B. S.	H. I.	F. S.	ELEV.	Hempstead Ave	
		339.93				
2+96.0	RT & East		2.7	337.2	ground 54.0 Right 13.0 S. of N.W. cor. of house	3.35
"	"		4.2	335.7	Top of 4" V.C.P. Sewer outlet front of house	3.28
T.P.	511	340.55	4.49	335.44		
B.M. TE-899			4.10	336.45	B.M. TE-899, Elev. = 336.424, F.B. 1588 pg. 214. Hampstead Ave & Daines Dr. S.W. Corner. BT. spk. in cb. 6' S. of S. end C.R.	

Profile - Beginning at ℄ Int. of Eight Ave & Lynd Ave, Across Santa Anita Wash to Int. of Hempstead Ave & Arcadia City Boundary, Thence along Arcadia City Boundary to a point opposite Int. of Garry Park Ave & Miloann St. Also Invert elevation of M.H.s on Garry Park Ave & Freer St.

B.M. TE-894	587	339.76		333.89	B.M. TE-894, Elev. = 333.889, F.B. 1588 pg. 213. Lynd Ave & Eight Ave, N.E. Corner. BT. spk. in cb. 6' E. of E. end of C.R.	
0+00			6.2	333.6	℄ Int. Lynd Ave & Eight Ave	
1+25±			5.3	334.5	Back Lot Line	
1+75±			11.2	328.6		
2+00±			15.2	324.6	Center of Flood Control channel	Santa Anita Wash
T.P.	598	340.76	4.98	334.78	set 1x2	

Profile No. ____ Notes Red ____ Plotted ____ Job No. 1475 Division No. ____ F. B. 1730 Pg. 259
Date ____ Date ____ Survey of Hempstead Ave. S.S. Dist.
Misc. No. ____ Notes Chkd. ____ Checked ____ Survey by N.F. Smith Date 2-4-53
Date ____ Date ____ Map No. ____ Indexed ____ Date ____

F. B. 1730 Pg. 260 | Job No. 1475 Division No. | Notes Red. | Plotted | Profile
Survey of Hempstead Ave. S.S. Dist. | Date | Date | No.
Survey by N.P. South | Notes N.A.S. - 2-5-53 | Notes Chkd. | Checked | X-Sec.
Index | Date | Date | Date | No.

76L298 307 4-50

PLEASE RETURN TO
LOS ANGELES COUNTY SURVEYOR
726 LOS ANGELES COUNTY ENGINEERING BLDG.

NOTE: ANY ADDITIONS OR CHANGES ON THIS SHEET MUST BE MADE OR CIRCLED IN RED INK, WITH DATE AND NAME OF PERSON MAKING CHANGE.

Do not extend notes this side of this line.

STATION	B. S.	H. I.	F. S.	ELEV.		
		340 76				
2+20±			13 6	327 0	Boundary of City of Arcadia	
2+85±			51	335 7		
4+60±			51	335 7		
T.P.	370	339 45	501	335 75		
6+40±			50	334 4	Int. Arcadia City Bndry & Hempstead Ave	
BM TE-900			493	334 52		
T.P.	356	338 47	454	334 91	Nail in Header board	
9+95±			47	333 8	Int. of Arcadia City Bndry. & S. end of Tr. # 15233	
T.P.	432	337 33	546	333 01		
13+15±			48	332 5		
T.P.	369	335 62	540	331 73		
17+30±			29	331 7		
19+40±			500	330 62	W/ edge Conc. Drain	
"			490	330 72	E " " "	
"			1400	321 62	Bot. Conc Drain	
T.P.	428	334 41	549	330 13		
22+70±			540	327 91	W. edge Conc Drain	
"			548	328 93	E. " " "	
"			1458	319 83	Bot. " "	
T.P.	496	333 94	543	328 98		

76L298 307 4-50

PLEASE RETURN TO
LOS ANGELES COUNTY SURVEYOR
726 LOS ANGELES COUNTY ENGINEERING BLDG.

NOTE: ANY ADDITIONS OR CHANGES ON THIS SHEET MUST BE MADE OR CIRCLED IN RED INK, WITH DATE AND NAME OF PERSON MAKING CHANGE.

Do not extend notes this side of this line.

STATION	B. S.	H. I.	F. S.	ELEV.		
		333 94				
25+70±			605	327 89	W. Edge Conc. Storm Drain	
"			613	327 81	E " " " "	
"			1523	318 71	Bot. " " "	
27+00±			656	327 38	W Edge " " "	
"			655	327 39	E " " " "	
			1565	318 29	Bot. " " "	
T.P.	515	333 23	586	328 08		
					Inverts at Garypark Ave & Miloann St	
N. Rim			563	32760	N. Rim " "	
			1346	31977	8" Inlet N. Invert " "	7.83 Incos. 5.63 13.46
			563	32760	W. Rim " "	7.94 5.63 13.57
			1357	31966	8" outlet W. Invert " "	
					Inverts at Garypark & Freer ST	
N. Rim			433	32890	N. Rim	
			1280	32043	8" Inlet N. Invert.	
			434	32889	S. Rim	
			1279	32044	8" outlet S. Invert	
T.P.	465	332 81	507	328 16		
					M.H. on Freer ST bet. Haddard Ave & Garypark Ave	
			451	328 30	East Rim M.H.	

Profile Notes Red. ____ Plotted ____ Job No. 1475 Division No. ____
No. ____ Date ____ Date ____ Survey of ____
Spec. Notes Chkd ____ Checked ____ Survey by M.R. Smith Notes M.R.S. Date ____
No. ____ Date ____ Date ____ Map No. ____ Index ____ C. Johnson

F. B. 1730 PG. 221

F. B. 1730 Pg. 262 | Job No. 1475 Division No. | Notes Red. | Plotted | Profile
Survey of Hempstead Ave S.S. Dist | Date | Date | No.
Survey by M.A. Smith | Notes M.A. Sr. 2-5-53 | Notes Chkd. | Checked | X-Sec.
Indexed C. Jobson | Date | Date | Date | No.

76L298 307 4-50

PLEASE RETURN TO
LOS ANGELES COUNTY SURVEYOR
726 LOS ANGELES COUNTY ENGINEERING BLDG.

NOTE: ANY ADDITIONS OR CHANGES ON THIS SHEET MUST BE MADE OR CIRCLED IN RED INK, WITH DATE AND NAME OF PERSON MAKING CHANGE.

Do not extend notes this side of this line.

STATION	B. S.	H. I.	F. S.	ELEV.		
		332 81				
			11 80	321 01	Bottom of Channel - East.	4.51 / 7.29 / 11.80
			452	328 29	W. Rim MH	
			11 92	320 89	Invert of 8" outlet West	7.40 / 4.52 / 11.92
			—	—	J.C. at Int. Huddart Ave & Freer ST.	
			564	327 17	N. Rim J.C.	
			12 66	320 15	Invert of 8" Inlet North	7.02 / 5.64 / 12.66
			564	327 17	E. Rim J.C.	7.09 / 5.64 / 12.68
			12 68	320 13	Invert 8" Inlet East	
			566	327 15	W. Rim J.C	5.62 / 7.11 / 12.77
		1	12 77	320 04	Invert of 8" outlet West	
T.P.	597	334 56	422	328 59		
					First M.H S. of ~~Mayflower~~ Wildflower Ave. on Garry park Ave	
			432	330 24	N. Rim M.H.	4.32 / 8.96 / 13.28
			1328	321 28	Invert of 8" Inlet North	
			433	330 23	S. Rim M.H.	4.33 / 8.99 / 13.32
		1	1332	321 24	Invert of 8" Outlet South	
T.P.	539	335 79	416	330 40	Set spk.	
T.P.	492	336 24	447	331 32	" "	
T.P.	623	337 97	450	331 74		
T.P.	821	341 82	436	333 61		

76L298 307 4-50

PLEASE RETURN TO
LOS ANGELES COUNTY SURVEYOR
726 LOS ANGELES COUNTY ENGINEERING BLDG.

NOTE: ANY ADDITIONS OR CHANGES ON THIS SHEET MUST BE MADE OR CIRCLED IN RED INK, WITH DATE AND NAME OF PERSON MAKING CHANGE.

Do not extend notes this side of this line.

STATION	B. S.	H. I.	F. S.	ELEV.		
		341 82				
BM-TE-905			694	33488	No Ref.	
BM,TE-898			504	33678	BM,TE-89, Elev = 336,766, F.B.1588 Pg. 214 Hempstead Ave & Daines Dr. N.W. Cor BT. spk in cb. 6' N. of N. end C.R.	

Profile Notes Red. _____ Plotted. _____ Job No. 1475 Division No. _____ F. B. 1730 Pg. 263

No. _____ Date. _____ Date. _____ Survey of Hempstead Ave S.S. Dist.

~~Notes Chkd.~~ ~~Checked~~ ~~Survey by~~ ~~Notes~~ ~~Date~~

No. _____ Date. _____ Date. _____ Map No. _____ Inspector C. Jordan

Pg. 564

Job No. _____ Division No. _____ Notes Red _____ Plotted _____

Survey of _____ Date _____ Date _____

Survey by _____ Notes _____ Notes Chkd _____ Checked _____

Indexed _____ Date _____ Date _____ Date _____