INDEX TO F.B. 1731 (CONT'D.)

DATE	J.N.	DESCRIPTION	NOTES	PAGES
		ELLIOTT AVENUE C.I. 1641		
7-53	1641	[illegible] ST From Allgeyer Ave to Maxson Rd	Topog	155 - 158
"	"	" " " " " " "	X-Sect	159 - 164
"	"	ALLGEYER AVE. " Klingerman St " Morehouse St.	Topog	165 - 169
"	"	" " " " " " "	X-Sect	171 - 179
"	"	MOREHOUSE ST. " Allgeyer Ave. " Maxson Rd	Topog	181 - 183
"	"	" " " " " " "	X-Sect	185 - 188
"	"	[illegible]STONE ST " Cogswell Rd. " Allgeyer Ave	Topog	189 - 192
"	"	" " " " " " "	X-Sect	193 - 198
"	"	[illegible]MIDT RD. " Cogswell Rd " Allgeyer Ave	Topog	199 - 202
"	"	" " " " " " "	X-Sect	203 - 208
"	"	[illegible]SWELL RD. " S'ly Line Tr. #13852 To Elliot Ave.	Topog	209 - 214
"	"	" " " " " " " "	X-Sect	216 - 226
"	"	[illegible]WOOD RD. " Peck Rd. to Cogswell Rd.	Topog	227 - 230
12 "	"	" " " " " " "	X-Sect	231 - 236
12-52	"	INVERT ELEVATIONS of Sewer Manholes	Elev	238-240
12-53	"	VALWOOD AVE. From Klingerman Ave. to S. Line R.S. 50-20	Topog	241-242
"	"	" " " " " " "	X-sects	243-250

F.B. 1731 PG. 68

P.W. file a.k. March '87
Microfilmed July '87

76F309S 247 2-51

RETURN TO
LOS ANGELES COUNTY SURVEYOR
726 LOS ANGELES COUNTY
ENGINEERING BLDG.

Note: Any Additions or Changes on This Sheet Must be Made or Circled in Red Ink With Date and Name of Person Making Change.

Do not extend notes this side of this line.

INDEX TO F.B. 1731

DATE	J.N.	DESCRIPTION	NOTES	PAGES
		SAN LEON DRIVE. C.I. 1482		
-51	1482	DISTRICT ℄ SURVEY	℄ & Ties	5-22
1-52	"	PECK ROAD — Garfey Ave; to Meeker Ave.	Topog	23-26
			X-sect	27-34
"	"	GARVEY AVE.(N.Side) — Peck Road to Meeker Ave.	Topog	35-38
			X-sect	39-44
"	"	1st ALLEY E. of PECK ROAD. — Alley N.of Garvey Ave. to Bodger St.	Topog	45-48
			X-sect	49-52
"	"	1st ALLEY N. of GARVEY AVE. — Peck Rd. to East 339'	Topog	53-54
			X-sect	55-58
"	"	CONCERT ST. — Alley (W.of Peck Rd.) to Tr 11709	Topog	59-60
			X-sect	61-64
"	"	BODGER ST. — Meeker Ave. to Peck Rd.	Topog	65-68
			X-sect	69-72
"	"	MEEKER AVE. — Bodger St. to Peck Rd.	Topog	73-76
			X-sect	77-82
"	"	MEEKER AVE. — Bodger St. to Garvey Ave.	Topog	83-88
			X-sect	89-98
"	"	SAN PIERRE DR. — Meeker Ave. to Brockway Ave.	Topog	99-102
			X-sect	103-112
"	"	SAN LEON DR. — Meeker Ave. to Brockway Ave.	Topog	113-115
		1st Presbyterian Church of El Monte		116
			X-sect	117-126
"	"	SAN IGNACIO DR. — Meeker Ave. to Brockway St.	Topog	127-130
			X-sect	131-138
"	"	RICHWOOD AVE. — Meeker Ave. to Brockway St.	Topog	139-142
			X-sect	143-152

Notes Ck'd by
Map No.
Office Work
Checked
Date

Survey of
W. O. Tape No. St'd. °F
Surveyed by
Notes Date
Indexed

F.B. 1731 PG. 3

COPIES TO

SAN GABRIEL VALLEY

(REGIONAL OFFICE)

pages 5 thru 22

PWFB 1327 1498

Notes Ck'd by DREW	Survey of L-CI-100	F. B. 1731 Pg. 5
Map No.	W. O. 8351 Tape No. 894 Std. 62 °F	
Office Work	Surveyed by BUTLER	
Checked	Notes " Date 9/31	
Date	Indexed A. C. Johnson 2-19-52	

J.N.
8351

SAN LEON
DR
(C.I. 1482)

℄
SURVEY

SNYDER BUTLER
STANGELAND SMILEY
ANDERSON STANGELAND
HOAGLUND MOLINARI
R. BENSON

Note: Any Additions or Changes on This Sheet Must be Made or Circled in Red Ink With Date and Name of Person Making Change.

Do not extend notes this side of this line.

RETURN TO
LOS ANGELES COUNTY SURVEYOR
725 LOS ANGELES COUNTY
ENGINEERING BLDG.

76F3098 247 10M 1-49

F. B. 1327 Pg. 6

PWFB 1327

1499

INDEX MAP

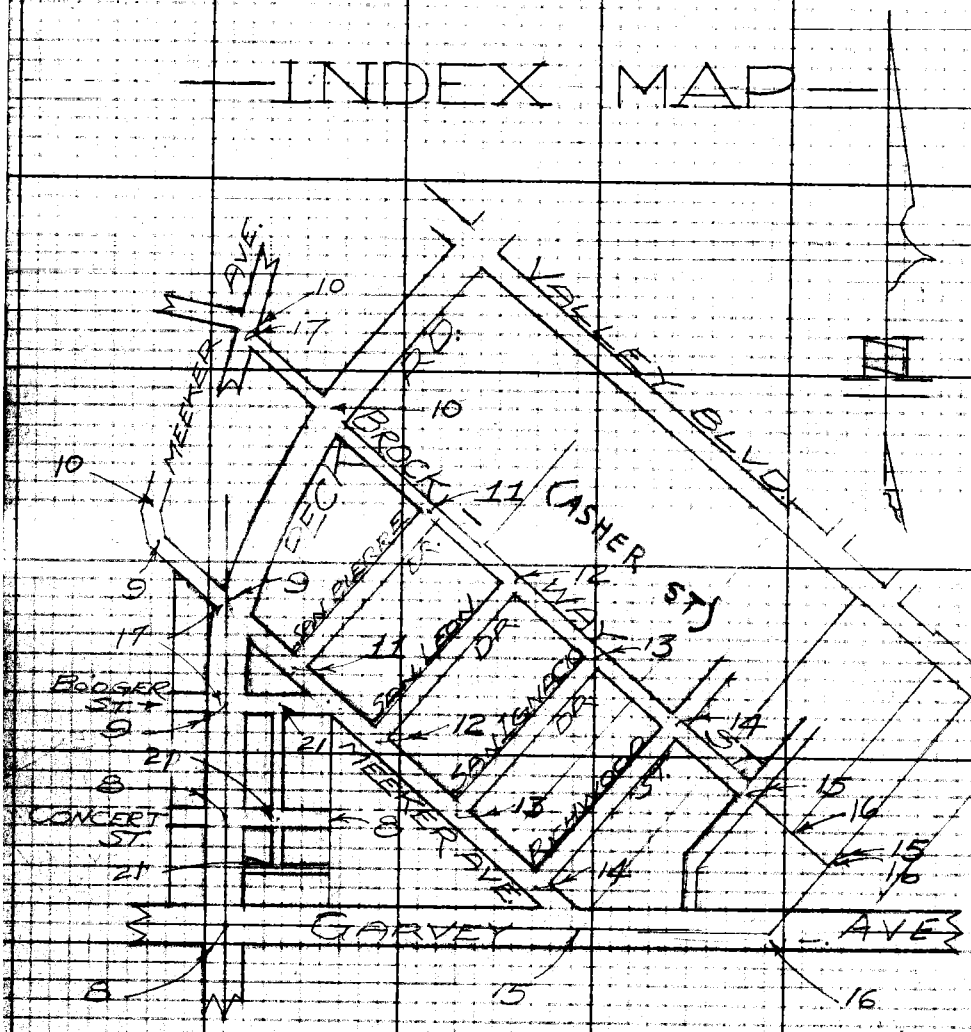

RETURN TO
LOS ANGELES COUNTY SURVEYOR
726 LOS ANGELES COUNTY
ENGINEERING BLDG.

Do not extend notes this side of this line.

Note: Any Additions or Changes or This Shall Must be Noted or Circled in Red Ink Within Date and Name of Person Making Change.

F. B. 1731/6 PG. PWFB 1328 877, 878, 879

INDEX MAP

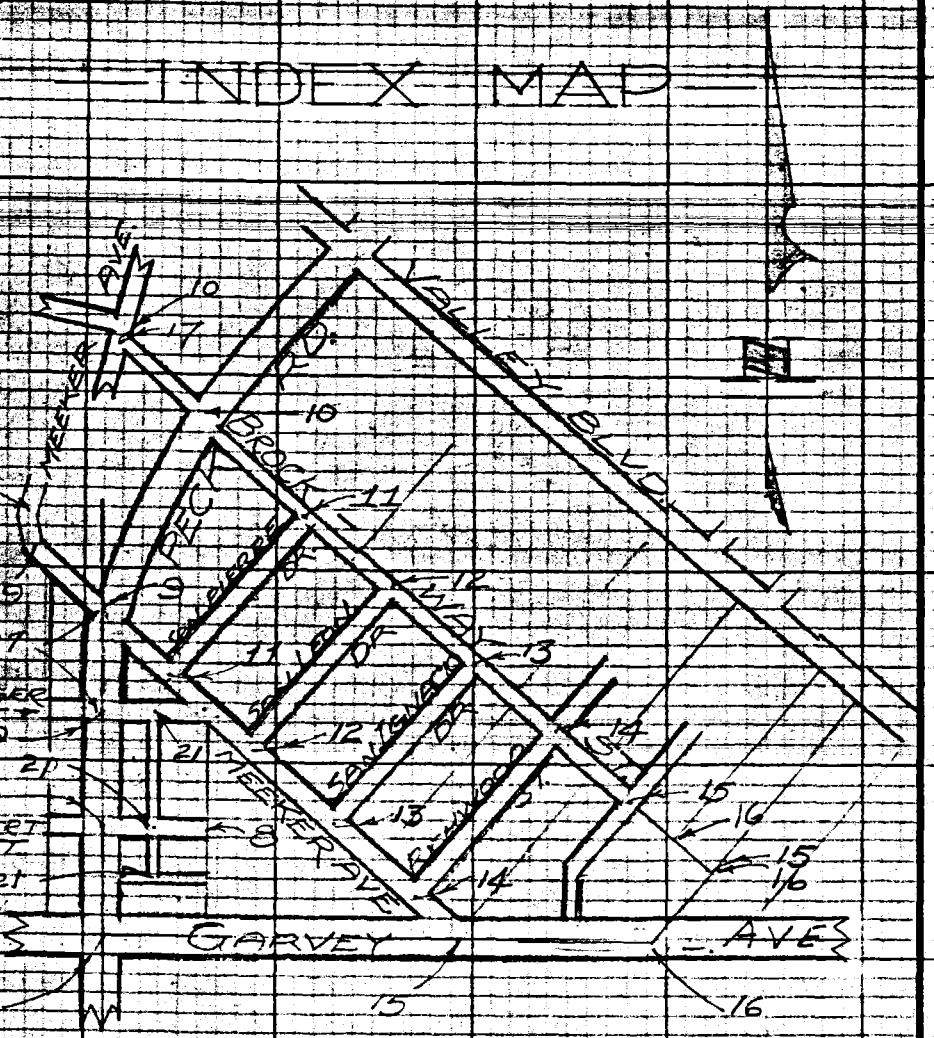

FIGURES = PG. NO'S

F. B. 1731 Pg. 7

Notes Ck'd by: DREW	Survey of: E. C. I. JOB
Map No.	W. O. 8351 Tape No. 094 Std. 68 °F
Office Work	Surveyed by: BUTLER
Checked	Notes Date 9/57
Date	Indexed: A. C. Johnson

Note: Any Additions or Changes on This Sheet Must be Made or Circled in Red Ink With Date and Name of Person Making Change.

Do not extend notes this side of this line.

RETURN TO
LOS ANGELES COUNTY SURVEYOR
726 LOS ANGELES COUNTY
ENGINEERING BLDG.

76F3098 247 10M 1-49

PWFB 1327 1500

F. B. 1731 PG. 8

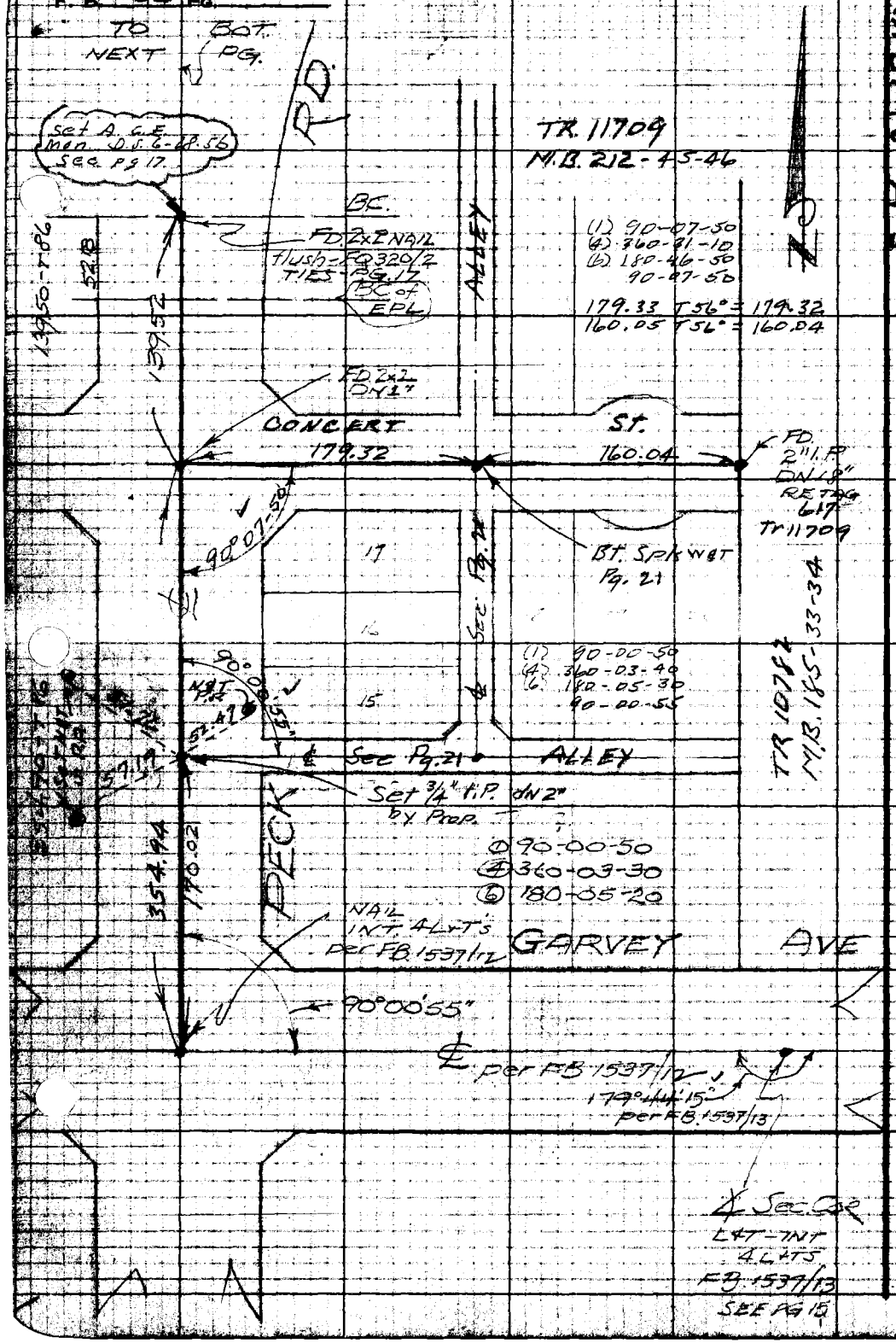

W.S. 46-A-5

RETURN TO
LOS ANGELES COUNTY SURVEYOR
728 LOS ANGELES COUNTY
ENGINEERING BLDG.

Do not extend notes this side of this line.

Note: Any Additions or Changes on This Sheet Must be Made or Circled in Red Ink With Date and Name of Person Making Change.

PWFB 1327 1501

Notes Ck'd by: DREW	Survey of: ℄ - C.I. JOB
Map No.	W. O.
Office Work	Surveyed by: BUTLER
Checked	Notes
Date	Indexed: R. C. Johnson

F. B.

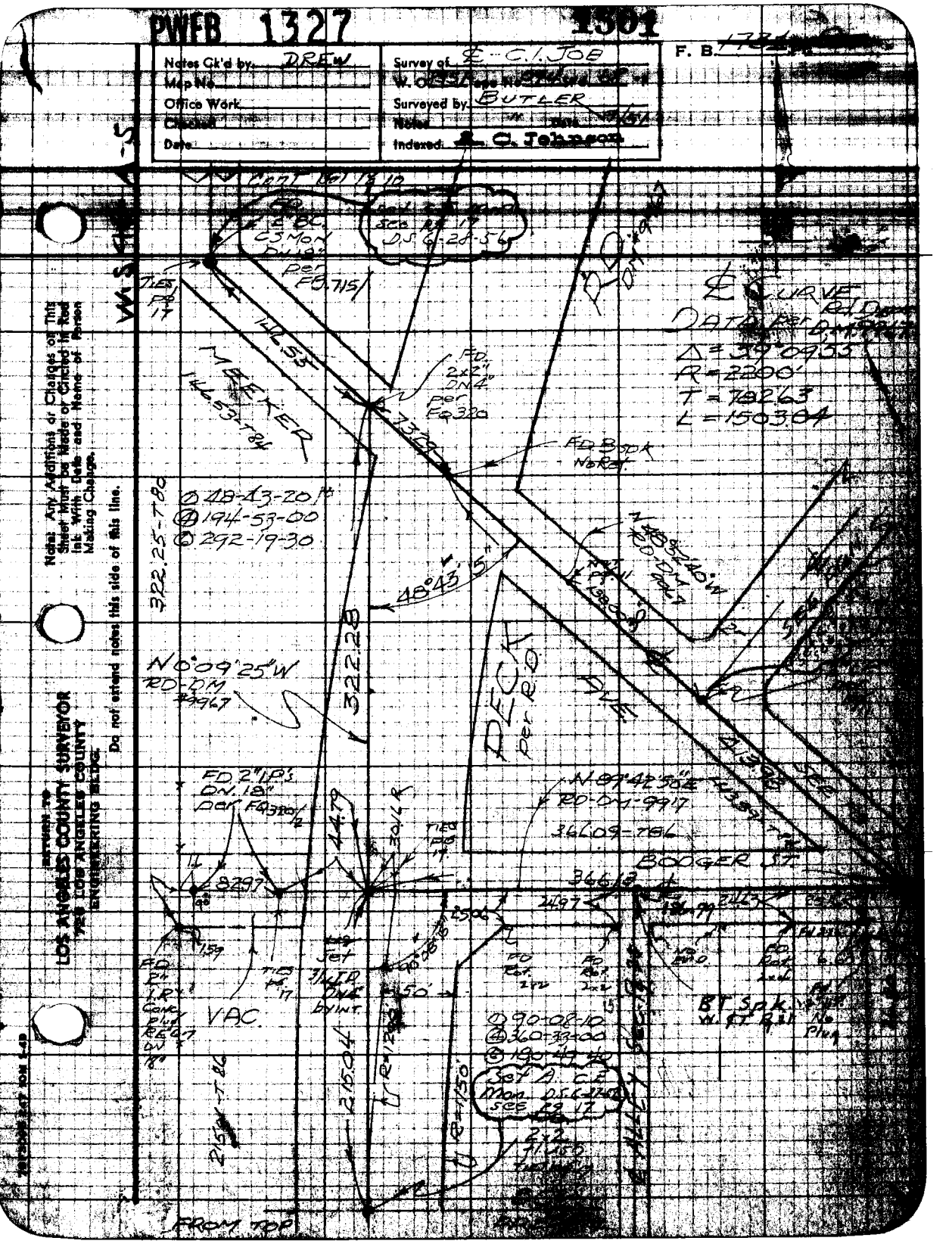

Note: Any Additions or Changes on This Sheet Must be Made or Circled in Red Ink With Date and Name of Person Making Change.

Do not extend notes this side of this line.

RETURN TO LOS ANGELES COUNTY SURVEYOR 720 LOS ANGELES COUNTY ENGINEERING BLDG.

W.S. 46-A-5

RETURN TO LOS ANGELES COUNTY SURVEYOR 728 LOS ANGELES COUNTY ENGINEERING BLDG.

COUNTY ENGINEER R.E. 5869

Do not extend notes this side of this line.

Note: Any Additions or Changes on This Sheet Must be Made or Circled in Red Ink With Date and Name of Person Making Change.

PWFB # 1327 1504, 1505

F. B. 1931 Pg. 11

Notes Chk'd by: DREW
Map No.
Office Work
Checked
Date

Survey of [illegible]
W. O. 8351 Tape No. 094 Std. 68 °F
Surveyed by: SNYDER
Notes: Snyder Date: 11-52
Indexed: A. C. Johnson

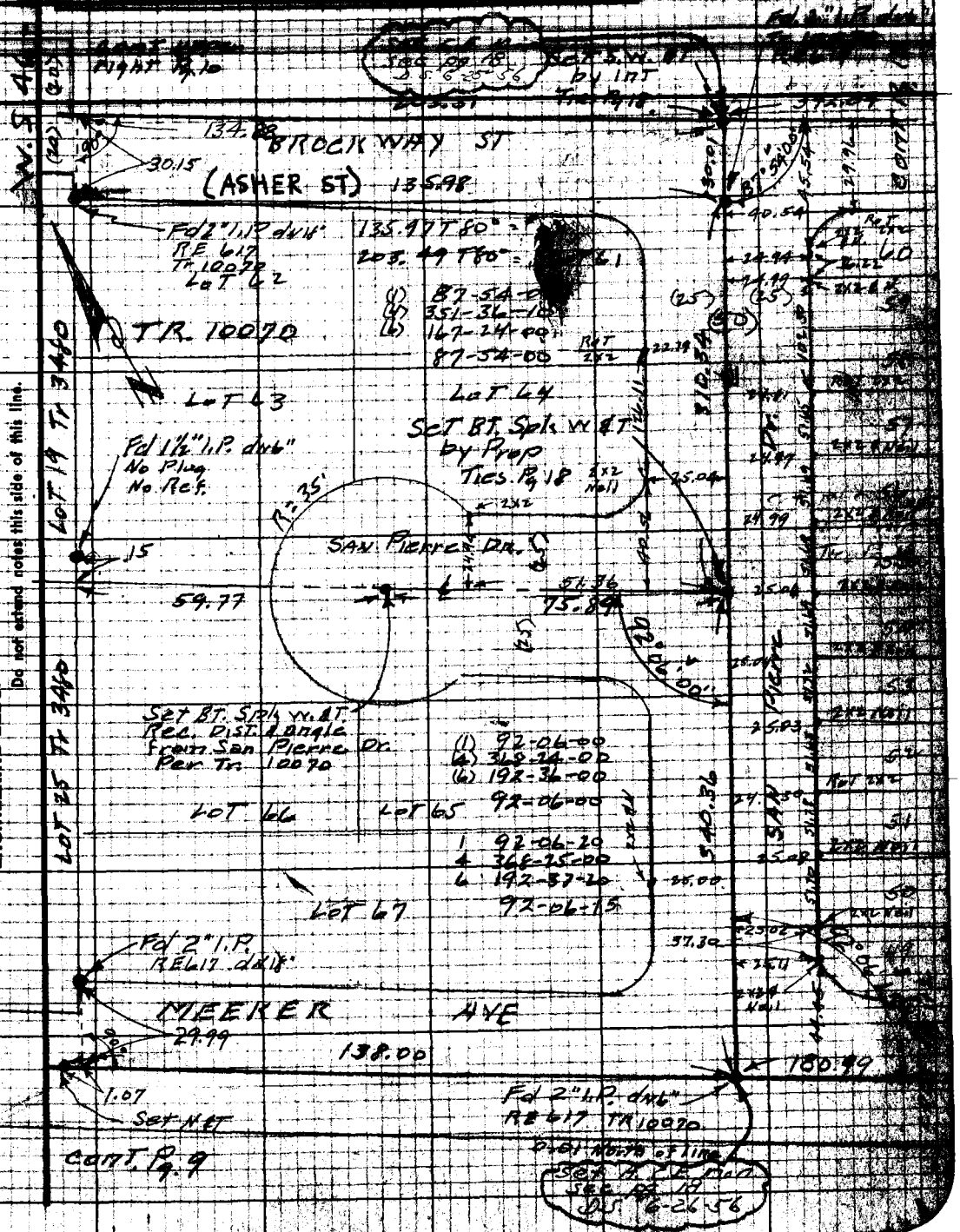

Notes: Any Additions or Changes on This Sheet Must be Made or Circled in Red Ink With Date and Name of Person Making Change.

Do not extend notes this side of this line.

RETURN TO:
LOS ANGELES COUNTY SURVEYOR
726 LOS ANGELES COUNTY ENGINEERING BLDG.

76F3068 247 10M 1-49

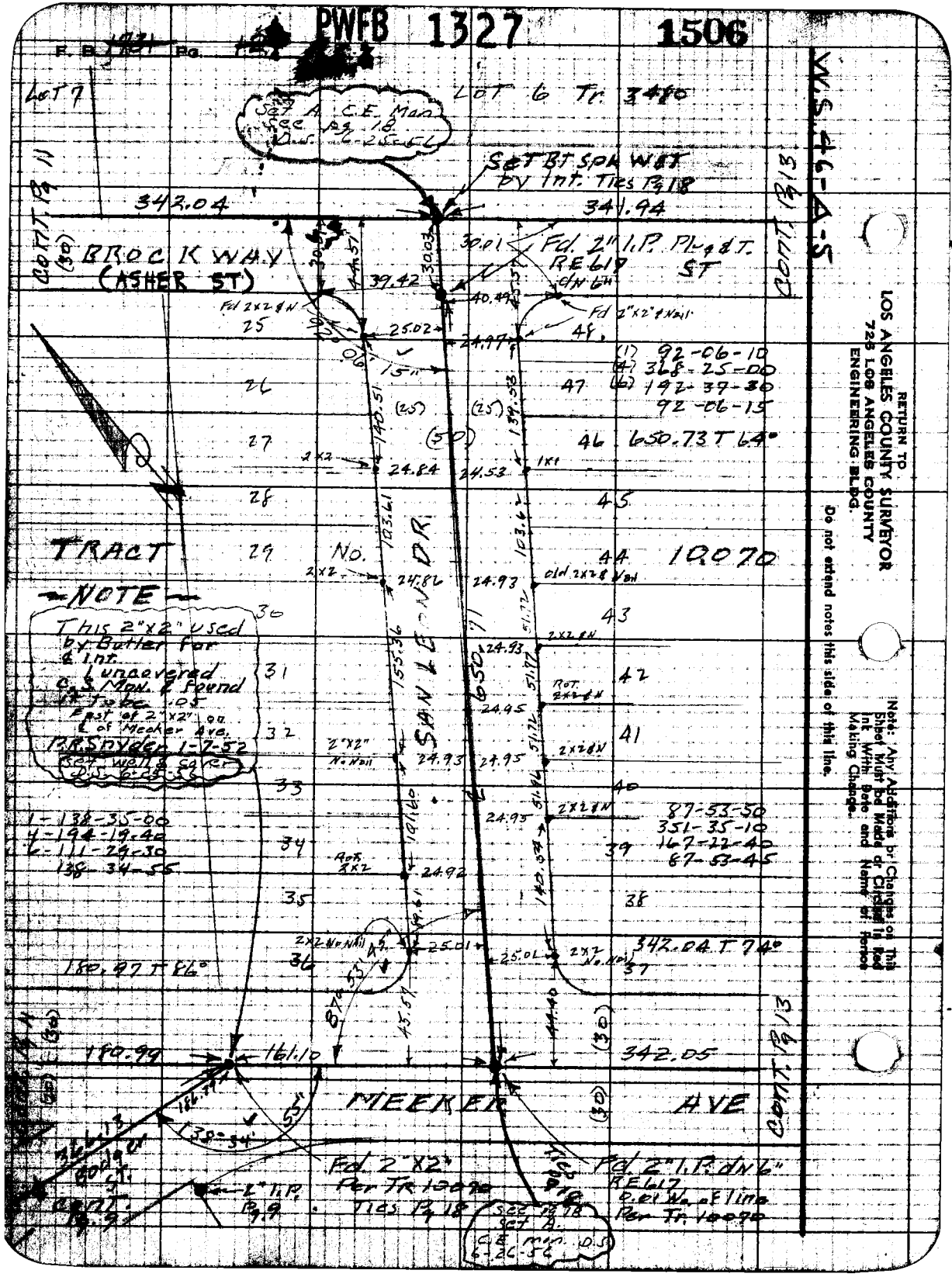
PWFB 1327
1506
F. B. 1731 Pg.
W.S. 46-A-5
LOT 7
LOT 6 Tr. 3480
Set A. C.E. Mon. See Pg. 18 D.S. 6-25-56
Set BT Spk W&T by Int. Ties Pg 18
342.04
341.94
CONT. Pg 11
CONT. Pg 13
BROCKWAY (ASHER ST)
Fd. 2" I.P. Plug & T. RE 617 dN 6"
ST
Fd 2x2 & N
Fd 2"x2" & Nail
(1) 92-06-10
(4) 368-25-00
(6) 192-37-30
92-06-15
650.73 T 64°
TRACT No. 10070
SAN LEON DR.
NOTE
This 2"x2" used by Butler for & Int. Uncovered C.S. Mon. & found it to be .05 East of 2"x2" on ℄ of Meeker Ave.
P.R. Snyder 1-7-52
Set well & cover D.S. 6-25-56
1-138-35-00
4-194-19-40
6-111-29-30
138-34-55
87-53-50
351-35-10
167-22-40
87-53-45
342.04 T 74°
180.97 T 86°
180.99
161.10
342.05
MEEKER AVE
Bodger St.
Fd. 2"X2" Per Tr. 10070 Ties Pg 18
Fd. 2" I.P. dN 6" RE 617 0.01 No. of line Per Tr. 10070
See Pg 18 Set A. C.E. Mon. D.S. 6-26-56
RETURN TO LOS ANGELES COUNTY SURVEYOR 725 LOS ANGELES COUNTY ENGINEERING BLDG.
Do not extend notes this side of this line.
Note: Any Additions or Changes on This Sheet Must be Made or Circled in Red Ink With Date and Name of Person Making Change.

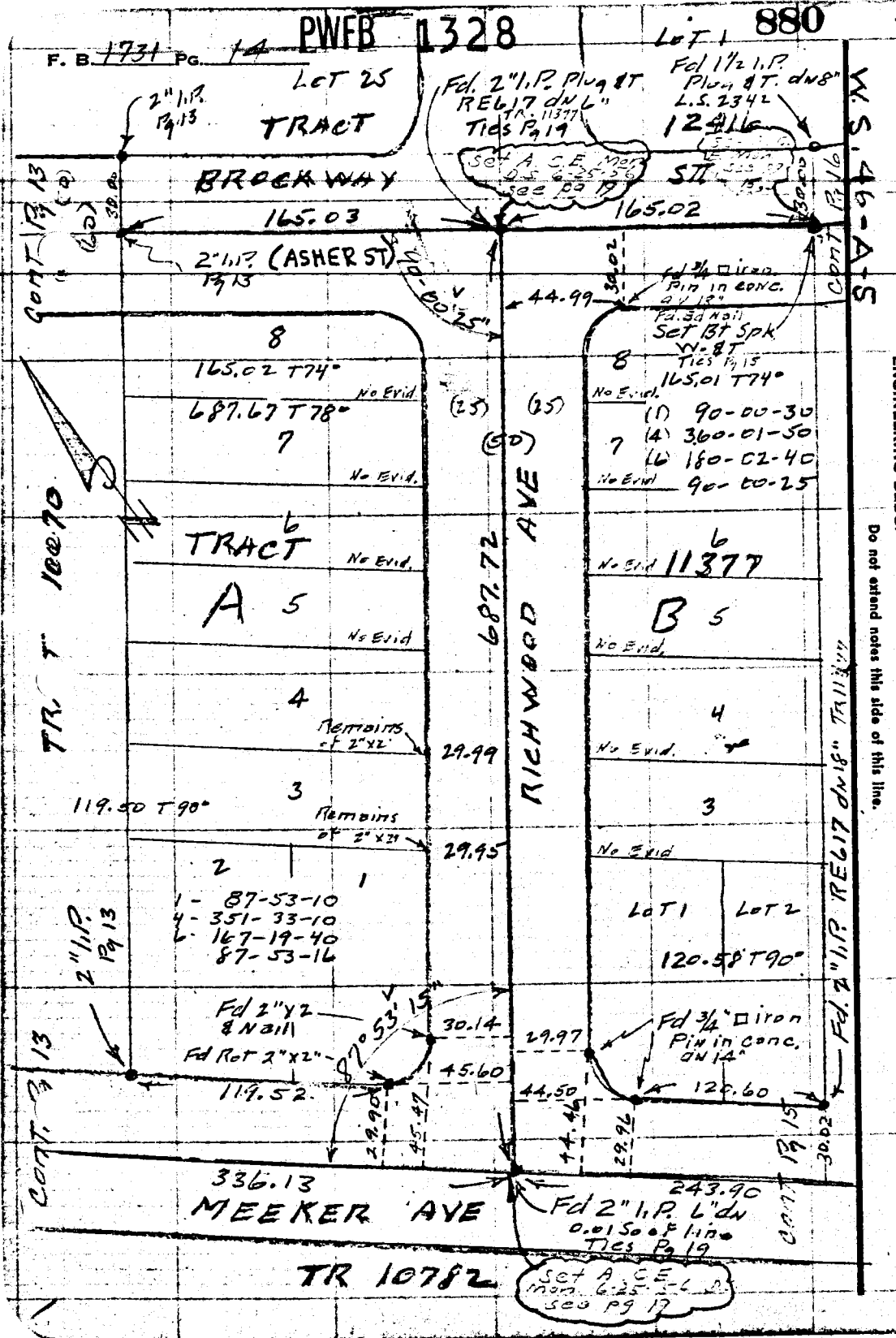

RETURN TO
LOS ANGELES COUNTY SURVEYOR
726 LOS ANGELES COUNTY
ENGINEERING BLDG.

Do not extend notes this side of this line.

Note: Any Additions or Changes on This Sheet Must be Made or Circled in Red Ink With Date and Name of Person Making Change.

PWFB 1327 1507, 1508

F. B. 1231 Pg. 13

Map No.

Checked

Date

W. O. 2351 tape No.

Notes SNYDER Date 1-8-52

Indexed E. C. Johnson

Note: Any Additions or Changes on This Sheet Must be Made or Circled in Red Ink With Date and Name of Person Making Change.

Do not extend notes this side of this line.

RETURN TO LOS ANGELES COUNTY SURVEYOR 726 LOS ANGELES COUNTY ENGINEERING BLDG.

76F5D98 247 10M 1-49

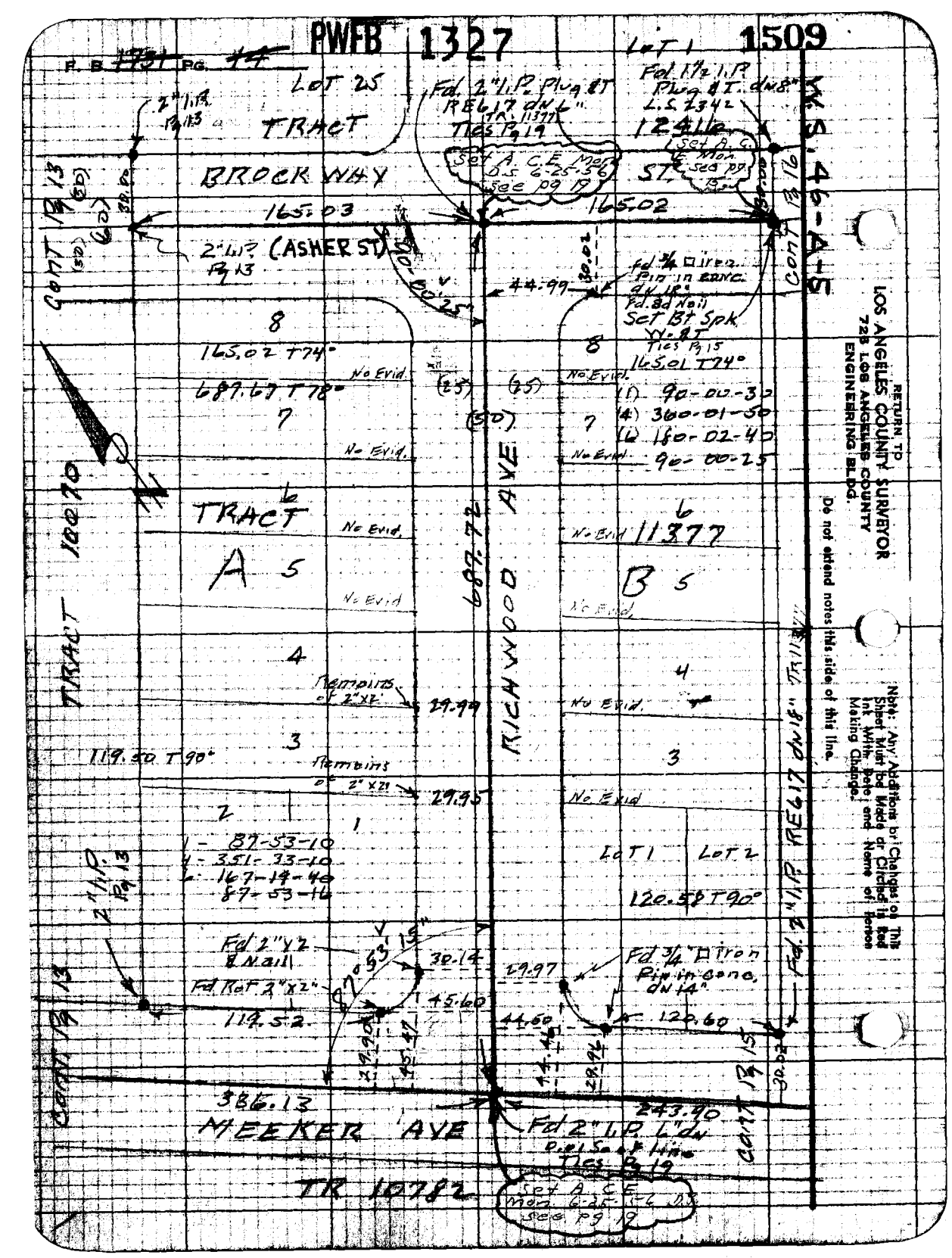
PWFB 1327
1509
F. B. 1731 PG. 14
LOT 25
TRACT
BROCKWAY
ST.
165.03
165.02
2" I.P. Pg 13
2" I.P. (ASHER ST) Pg 13
Fd. 2" I.P. Plug & T RE617 dn 6" TR. 11377 Ties Pg 19
Fd. 1½ I.P. Plug & T. dn 8" L.S. 2342
12416
Set A.C.E. Mon. D.S. 6-25-56 see pg 19
Set A.C.E. Mon. see pg 15
Cont Pg 13
Cont Pg 16
W.S. 46-A-5
44.99
Fd ¾ □ iron Pin in conc. dn 18"
Fd. 8d Nail
Set Bt Spk W.B.T. Ties Pg 15
165.02 T74°
687.67 T78°
165.01 T74°
No Evid.
(1) 90-00-30
(4) 360-01-50
(6) 180-02-40
90-00-25
TRACT 10070
TRACT
A
B
11377
687.72
RICHWOOD AVE
Remains of 2"x2"
29.99
29.95
119.50 T90°
1 - 87-53-10
4 - 351-33-10
6 - 167-19-40
87-53-16
LOT 1
LOT 2
120.58 T90°
Fd 2"x2" & Nail
Fd Rot 2"x2"
30.14
45.60
119.52
29.97
44.60
120.60
Fd ¾" □ iron Pin in conc. dn 14"
Fd. 2" I.P. RE617 dn 18" TR 11377
386.13
243.90
MEEKER AVE
Fd 2" I.P. 6" dn 0.01 S of line Ties Pg 19
TR 10782
Set A.C.E. Mon. 6-25-56 see pg 19
RETURN TO
LOS ANGELES COUNTY SURVEYOR
728 LOS ANGELES COUNTY
ENGINEERING BLDG.
Do not extend notes this side of this line.
Note: Any Additions or Changes on This Sheet Must be Made or Circled in Red Ink With Date and Name of Person Making Change.

PWFB 1328 881, 882

F. B. 1734 PG. 16

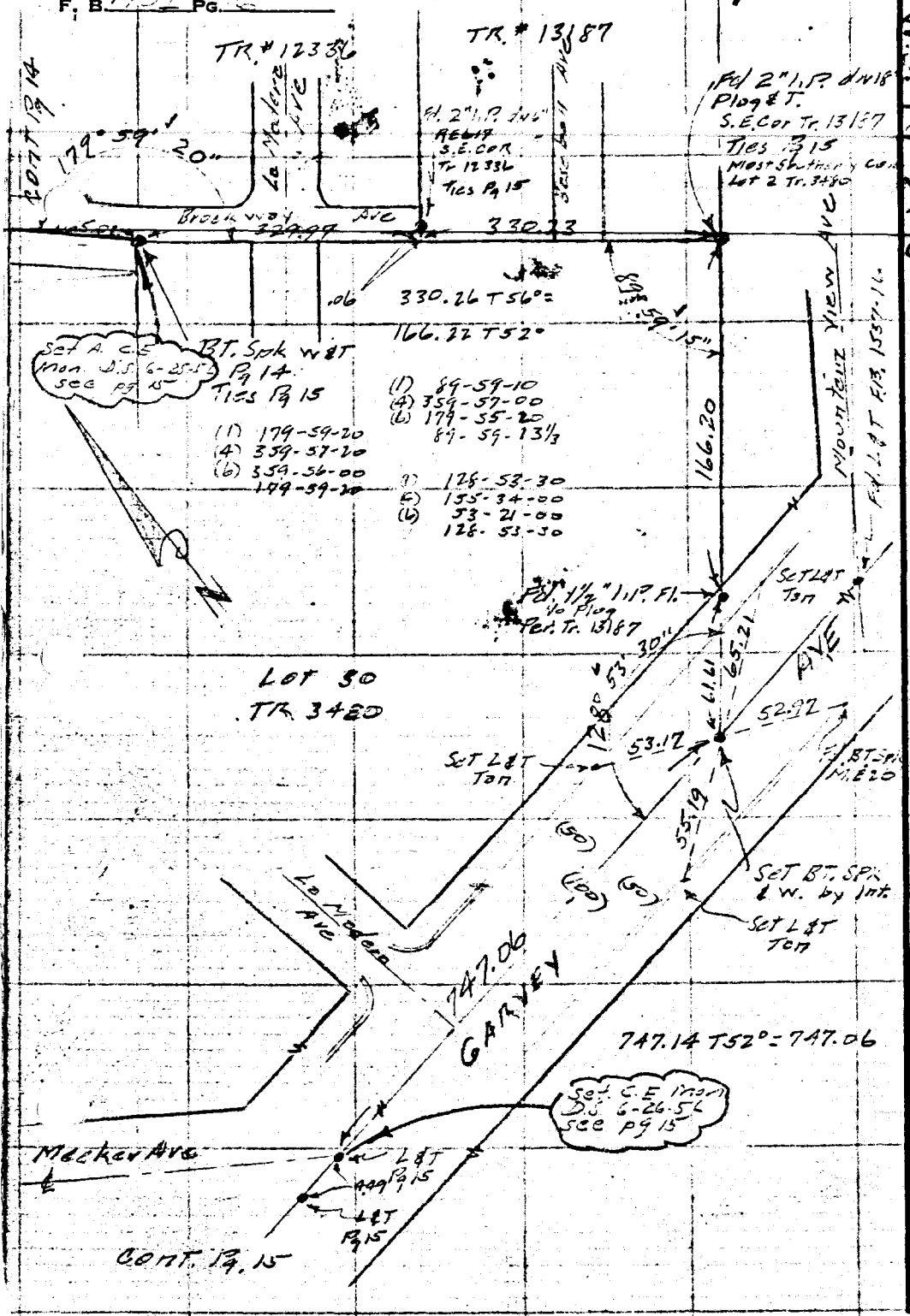

W.S. 46-A-5

RETURN TO
LOS ANGELES COUNTY SURVEYOR
726 LOS ANGELES COUNTY
ENGINEERING BLDG.

Do not extend notes this side of this line.

Note: Any Additions or Changes on This Sheet Must be Made or Circled in Red Ink With Date and Name of Person Making Change.

PWFB 1327 1510

F. B. 1731 Pg. 15

Notes Ch'd by DCEW	Survey of ℄ - [illegible]
Map No.	W. O. 8557 Tape No. 894 Std. 68 °F
Office Work	Surveyed by BUTLER
Checked	Notes " Date 9/51
Date	Indexed A. O. Johnson

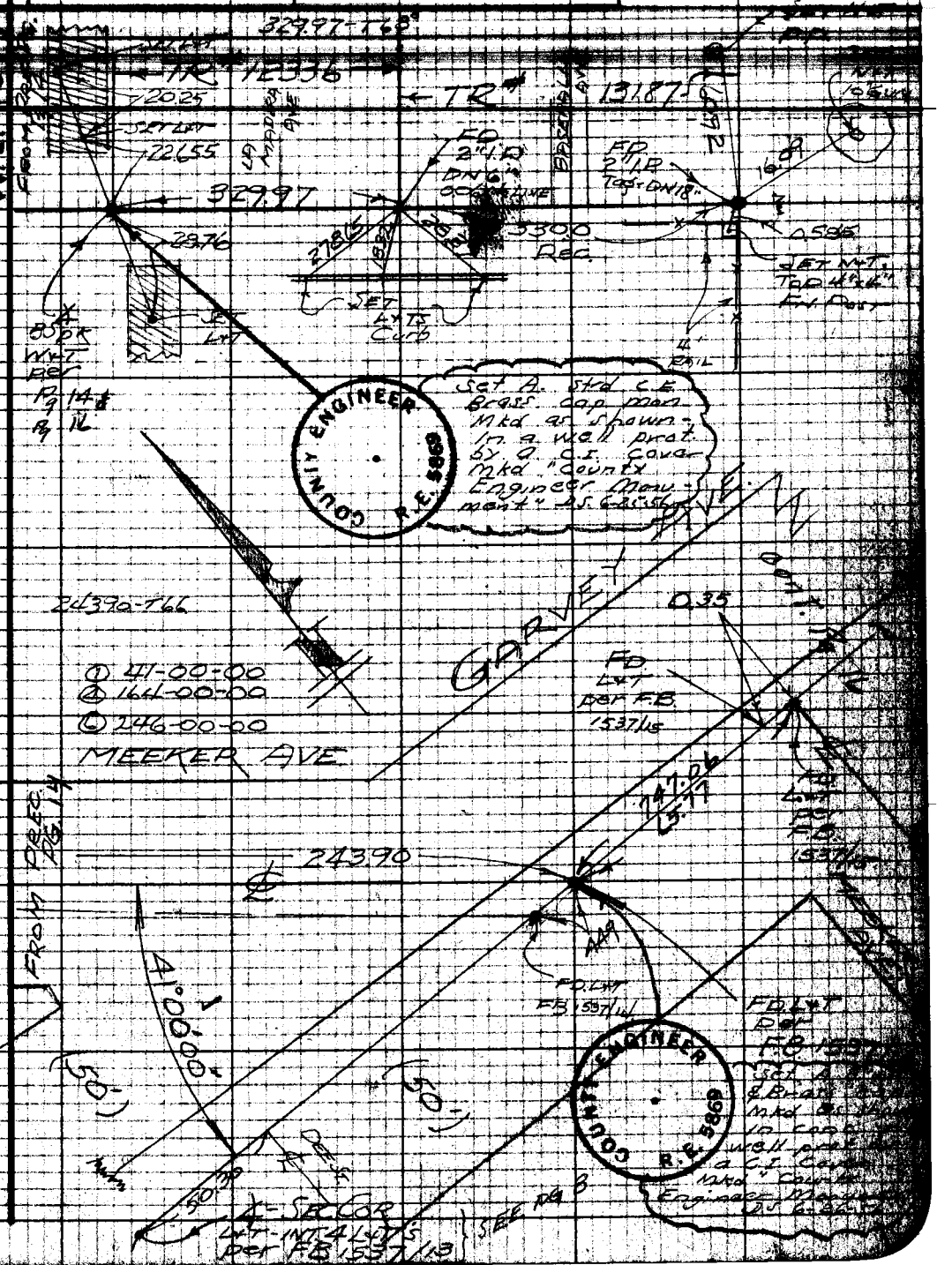

Note: Any Additions or Changes on This Sheet Must be Made or Circled in Red Ink With Date and Name of Person Making Change.

Do not extend notes this side of this line.

RETURN TO
LOS ANGELES COUNTY SURVEYOR
726 LOS ANGELES COUNTY
ENGINEERING BLDG.

7GF3098 247 10M 1-49

PWFB 1327 1511

F. B. 1731 Pg. 16

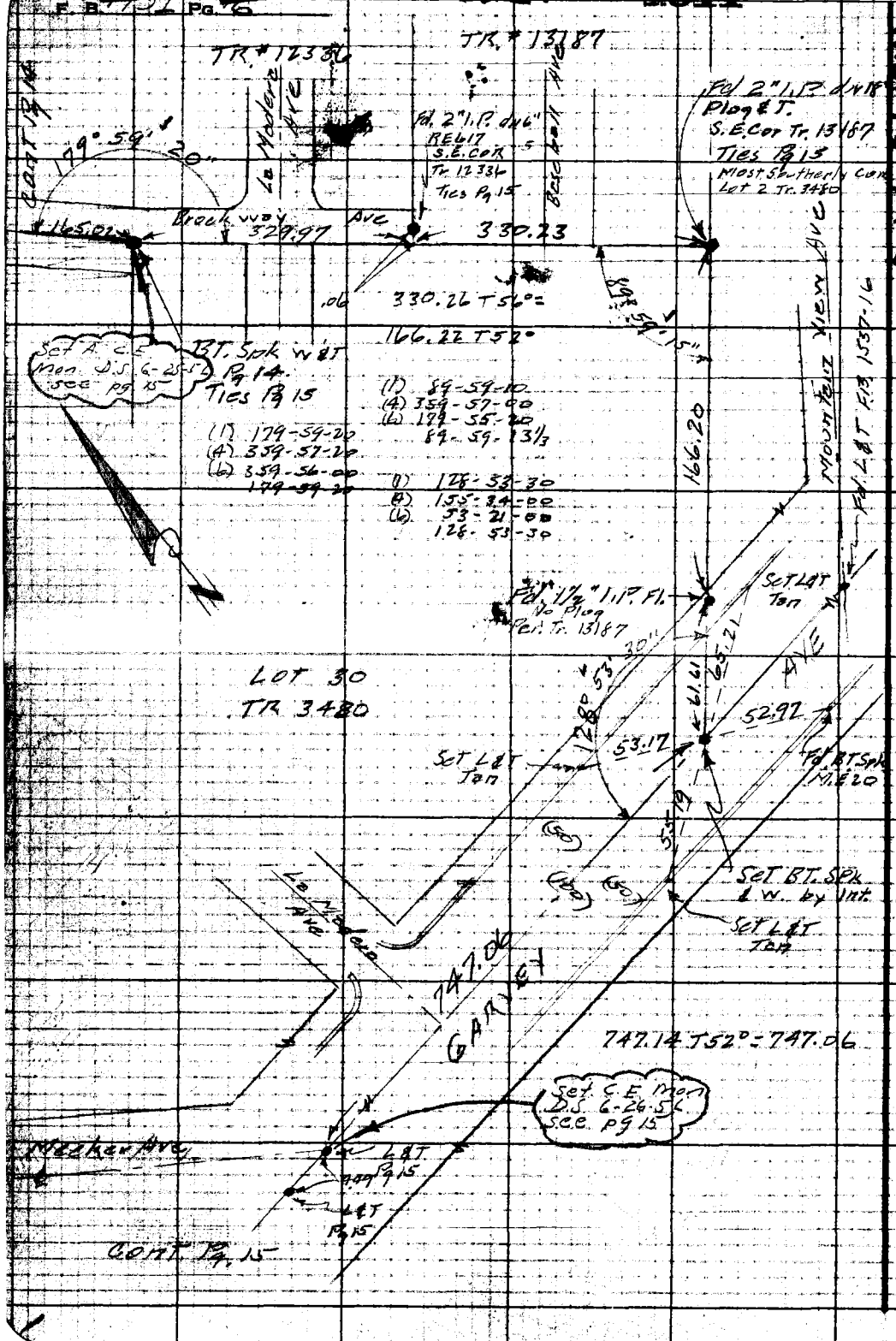

W.S. 46-A-5

RETURN TO
LOS ANGELES COUNTY SURVEYOR
726 LOS ANGELES COUNTY
ENGINEERING BLDG.

Do not extend notes this side of this line.

Note: Any Additions or Changes on This Sheet Must be Made or Circled in Red Ink With Date and Name of Person Making Change.

PWFB 1328 883

F. B. 1732 PG. 19

Notes Ck'd by [illegible]	Survey of [illegible]
Map No.	W. O. [illegible] Tape No. [illegible] St'd 67 °F
Office Work	Surveyed by [illegible]
Checked	Notes Date [illegible]
Date	Indexed A. C. Johnson

W.S. 46-A-5

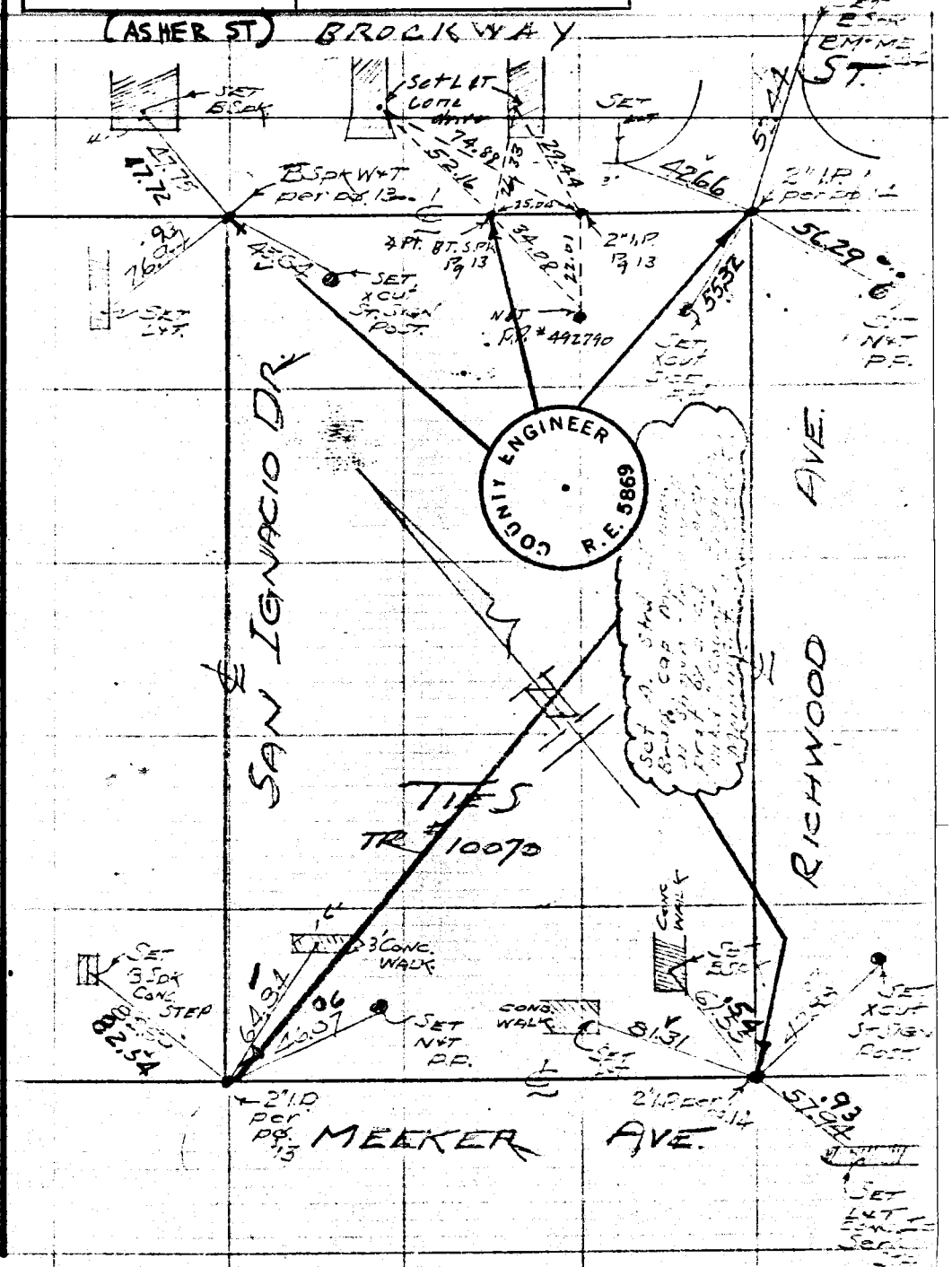

Note: Any Additions or Changes on This Sheet Must be Made or Circled in Red Ink With Date and Name of Person Making Change.

Do not extend notes this side of this line.

RETURN TO
LOS ANGELES COUNTY SURVEYOR
726 LOS ANGELES COUNTY
ENGINEERING BLDG.

76F3098 247 10M T-48

PWFB 1327 1512, 1513, 1514

F. B. 1731 PG. 17

Notes Ck'd by DR.E.W.	Survey of E. C. Hodge
Map No.	W. O. 8351 Tape No. 694 Std. 68 °F
Office Work	Surveyed by BUTLER
Checked	Notes Date 9/31
Date	Indexed A. C. Johnson

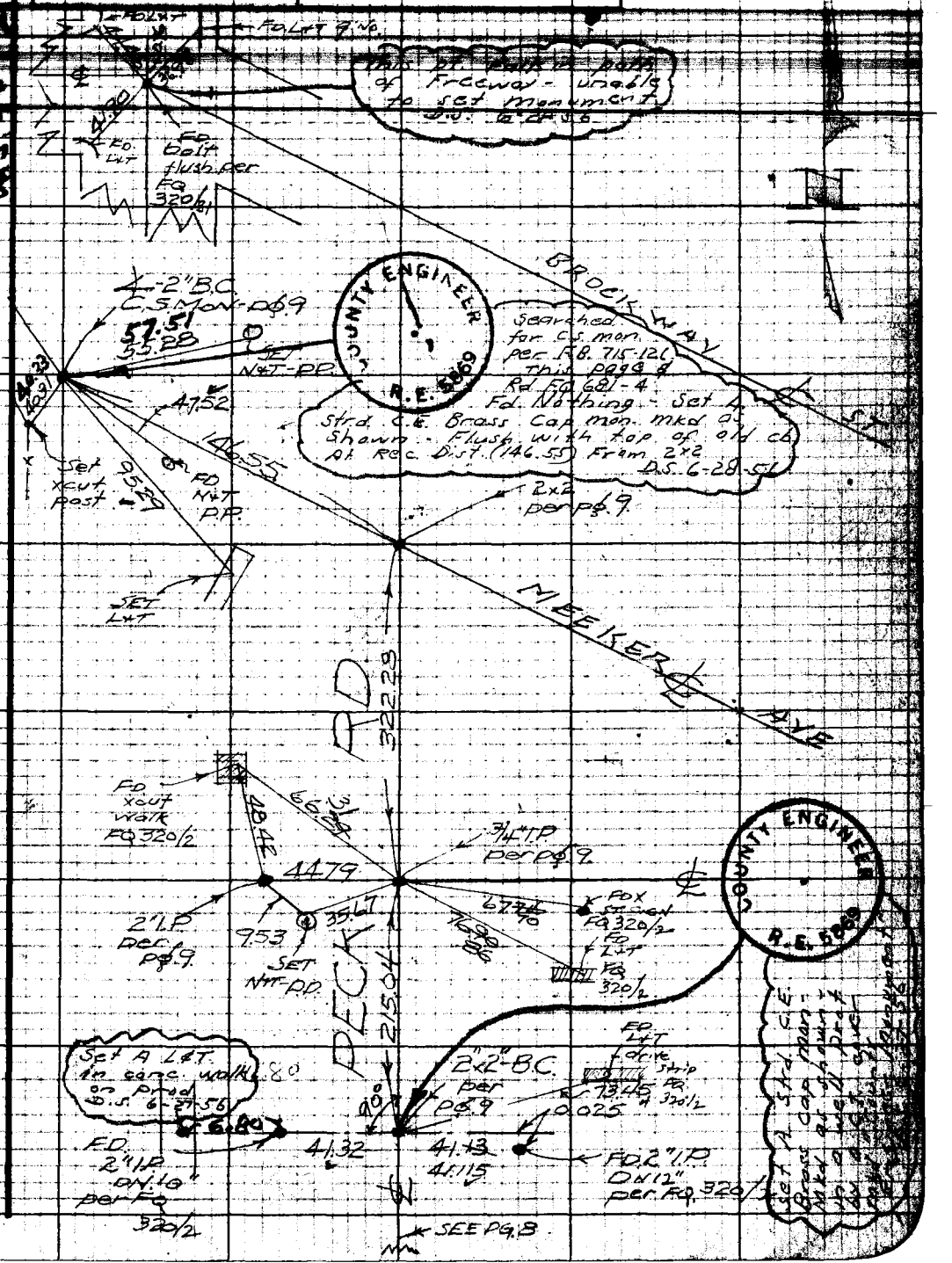

Note: Any Additions or Changes on This Sheet Must be Made or Circled in Red Ink With Date and Name of Person Making Change.

Do not extend notes this side of this line.

RETURN TO
LOS ANGELES COUNTY SURVEYOR
726 LOS ANGELES COUNTY
ENGINEERING BLDG.

76F3098 247 10M 1-49

PWFB 1327 1515, 1516

F. B. 1731 Pg. 18

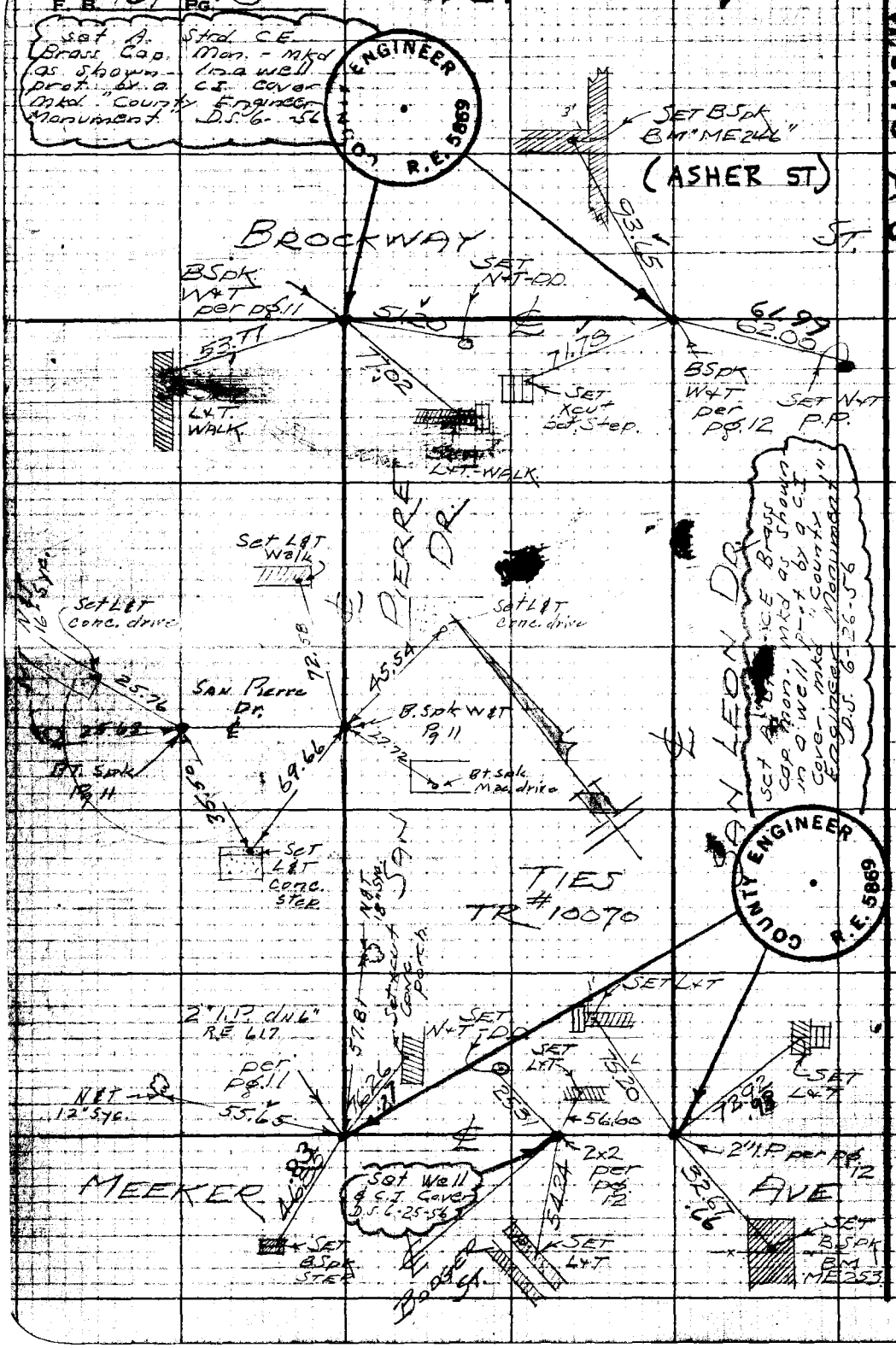

W.S. 46-A-5

RETURN TO
LOS ANGELES COUNTY SURVEYOR
726 LOS ANGELES COUNTY
ENGINEERING BLDG.

Do not extend notes this side of this line.

Note: Any Additions or Changes on This Sheet Must be Made or Circled in Red Ink With Date and Name of Person Making Change.

PWFB 1327   1517, 1518

Drew	Survey of E. C. Jobs
Map No.	W. O. 8351 Tape No. 594 St'd. 68 °F
Office Work	Surveyed by Butler
Checked	Notes Date 9/51
Date	Indexed R. C. Johnson

F. B. 1734 Pg. 19

W. S. 46-A-5

Note: Any Additions or Changes on This Sheet Must be Made or Circled in Red Ink With Date and Name of Person Making Change.

Do not extend notes this side of this line.

RETURN TO
LOS ANGELES COUNTY SURVEYOR
726 LOS ANGELES COUNTY ENGINEERING BLDG.

76F3095 247 10M 7-49

RETURN TO
LOS ANGELES COUNTY SURVEYOR
726 LOS ANGELES COUNTY
ENGINEERING BLDG.

Note: Any Additions or Changes on This Sheet Must be Made or Circled in Red Ink With Date and Name of Person Making Change.

Do not extend notes this side of this line.

F. B. 1881 PG. 20

PWFB 1327 1519, 1520

F. B. 1931 Pg. 21

Notes Ck'd by: DREW	Survey of: [illegible] Job
Map No.	W. O. 8351 Tape No. Std. 68 °F
Office Work	Surveyed by: Snyder
Checked	Notes: Snyder Date: 1-8-52
Date	Indexed: E. C. Johnson

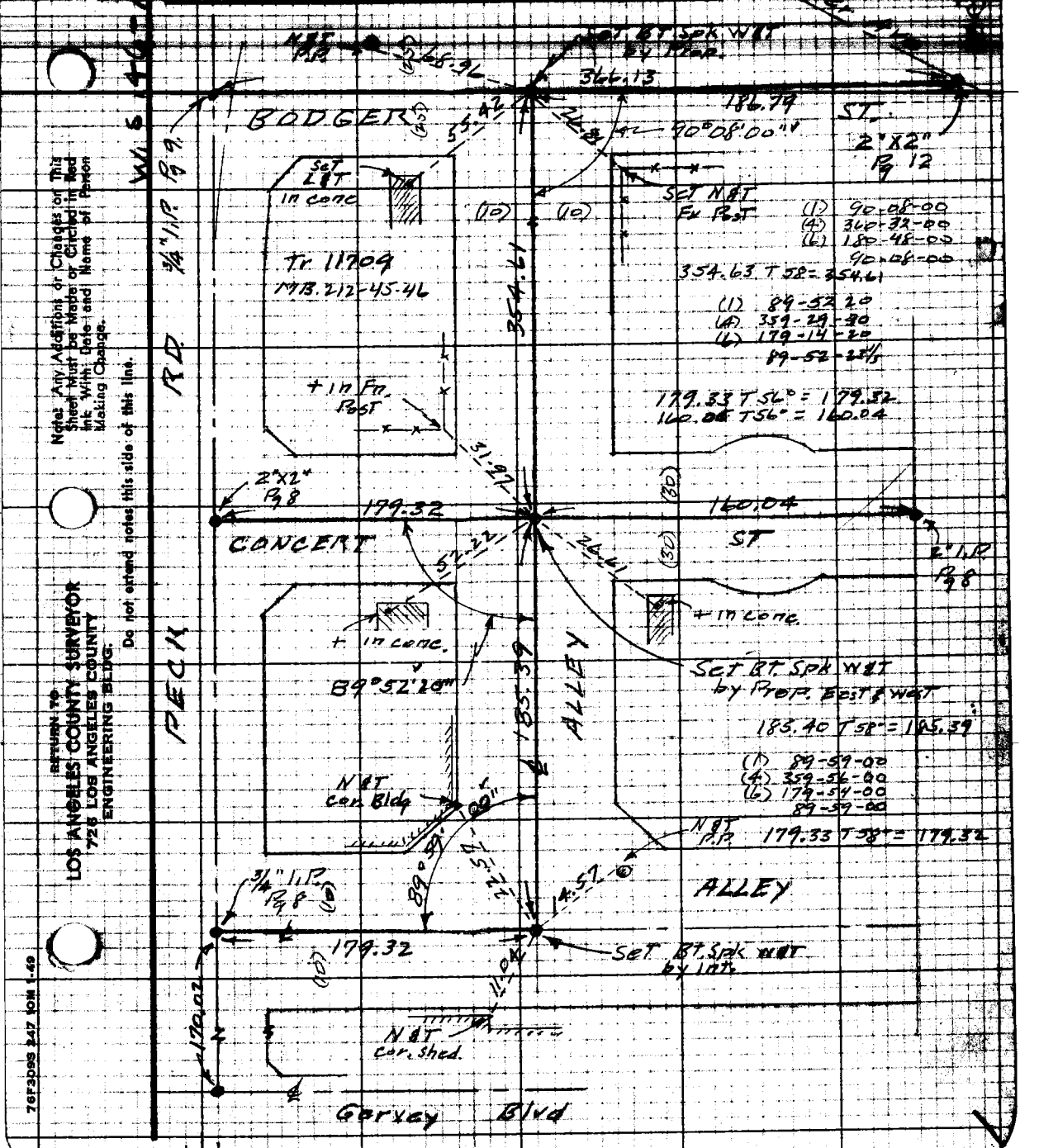

Note: Any Additions or Changes on This Sheet Must be Made or Circled in Red Ink With Date and Name of Person Making Change.

Do not extend notes this side of this line.

RETURN TO
LOS ANGELES COUNTY SURVEYOR
726 LOS ANGELES COUNTY
ENGINEERING BLDG.

76F3095 247 10M 1-49

RETURN TO
LOS ANGELES COUNTY SURVEYOR
728 LOS ANGELES COUNTY
ENGINEERING BLDG.

Note: Any Additions or Changes on This Sheet Must be Made or Circled in Red Ink With Date and Name of Person Making Change.

Do not extend notes this side of this line.

F. B. 1731 Pg. 21

Notes Ck'd by		Survey of SAN LEON DR.	F. B. 1731 Pg. 23
Map No.		W. O. 1482 Rope No.	St'd. °F
Office Work		Surveyed by SNYDER	
Checked		Notes SNYDER Date 1-11-52	
Date		Indexed C. Johnson	

OCT 21 '52

C.I. 1482

SAN LEON DR.

Location of Improvements

on

PECK Rd.

between

GARVEY Ave & Meeker Ave

Note: Any Additions or Changes on This Sheet Must be Made or Circled in Red Ink With Date and Name of Person Making Change.

Do not extend notes this side of this line.

RETURN TO
LOS ANGELES COUNTY SURVEYOR
726 LOS ANGELES COUNTY
ENGINEERING BLDG.

76F3058 247 10M 1-49

F. B. 1731 Pg. 24

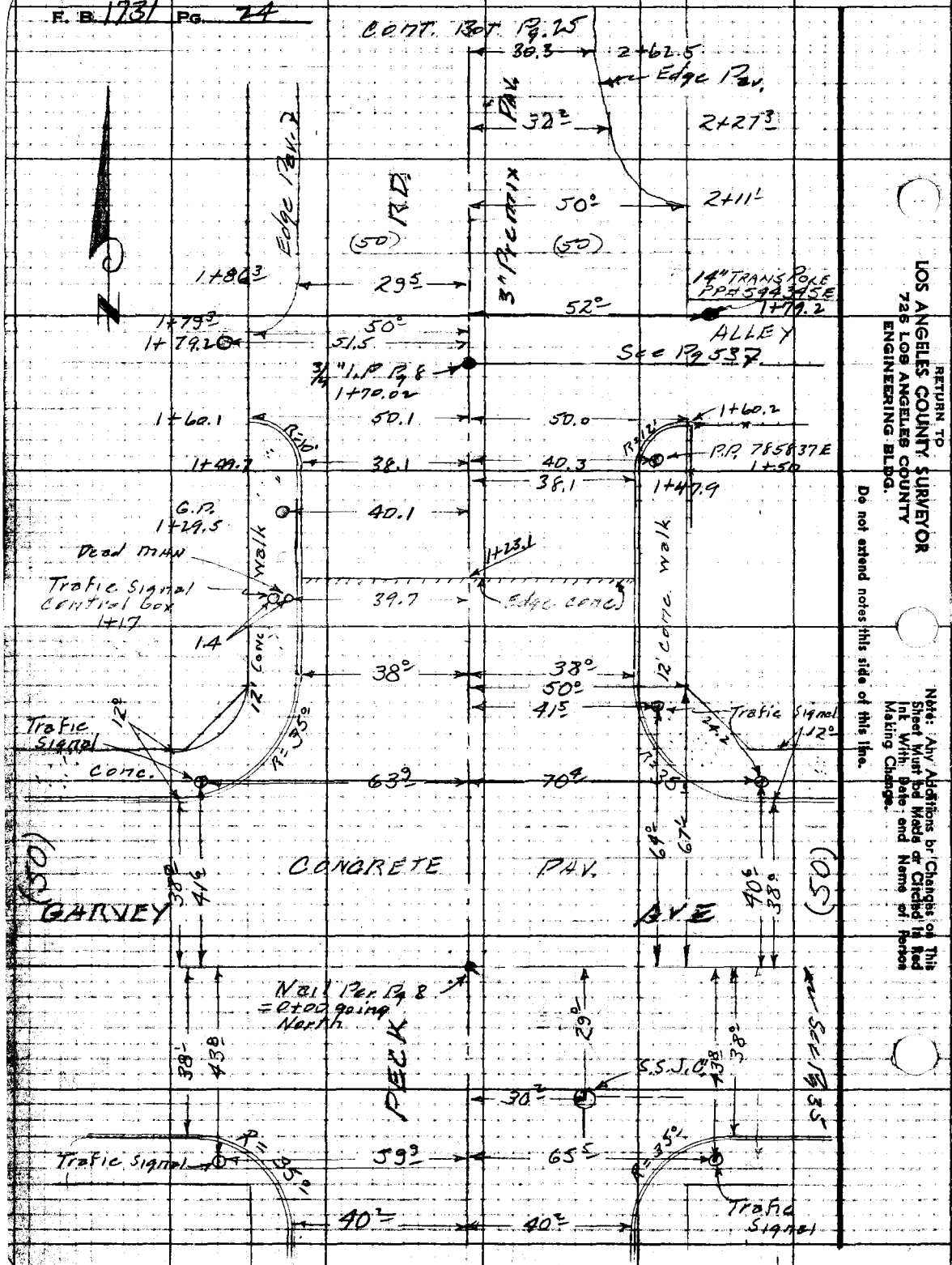

RETURN TO
LOS ANGELES COUNTY SURVEYOR
725 LOS ANGELES COUNTY
ENGINEERING BLDG.

Do not extend notes this side of this line.

Note: Any Additions or Changes on This Sheet Must be Made or Checked in Red Ink With Date and Name of Person Making Change.

Notes Ck'd by	Survey of San Leon Dr
Map No.	W. O. 1482 Tape No. Std. °F
Office Work	Surveyed by Snyder
Checked	Notes Snyder Date 1-11-52
Date	Indexed C. Johnson

F. B. 1731 Pg. 25

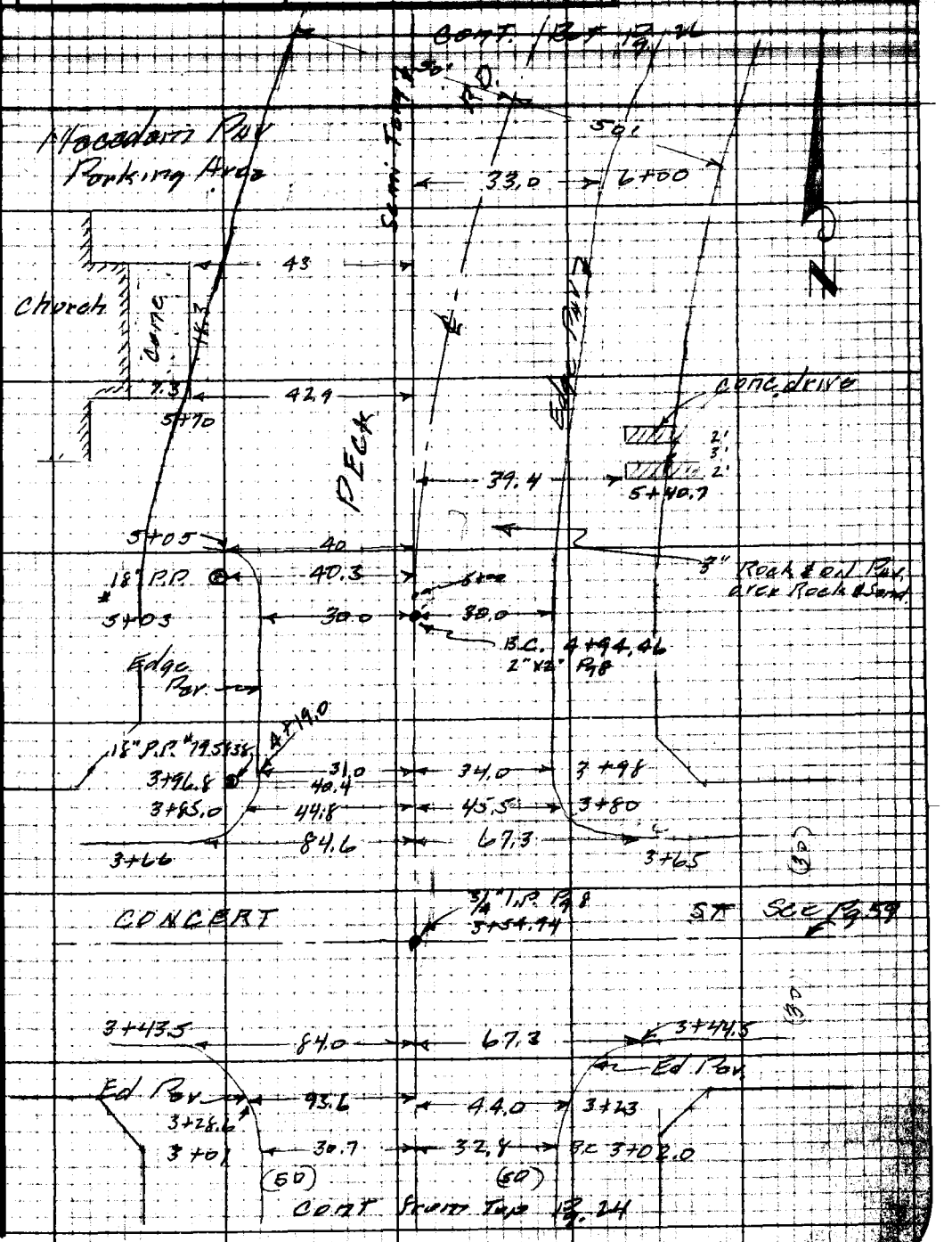

Note: Any Additions or Changes on This Sheet Must be Made or Circled in Red Ink With Date and Name of Person Making Change.

Do not extend notes this side of this line.

RETURN TO
LOS ANGELES COUNTY SURVEYOR
726 LOS ANGELES COUNTY
ENGINEERING BLDG.

7673098 247 10M 1-49

F. B. 1931 Pg. 26



RETURN TO
LOS ANGELES COUNTY SURVEYOR
725 LOS ANGELES COUNTY ENGINEERING BLDG.

Do not extend notes this side of this line.

Note: Any Additions or Changes on This Sheet Must be Made or Circled in Red Ink With Date and Name of Person Making Change.

F. B. 1731 Pg. 27

Profile No. | Notes Red. | Plotted | Job No. 1482 | Division No.
Date | Date | Survey of SAN LEON DR
X-Sec. No. | Notes Chkd. LCM | Checked | Survey by SNYDER | Notes Snyder | Date 1-21-52
Date 1/24/52 | Date | Map No. | C. Johnson Date OCT 21 52

C.I. 1482
(SAN LEON DR)
PECK Rd.
between
GARVEY AVE & Meeker
— X-SECT. —

STATION	B. S.	H. I.	F. S.	ELEV.

NOTE: ANY ADDITIONS OR CHANGES ON THIS SHEET MUST BE MADE OR CIRCLED IN RED INK, WITH DATE AND NAME OF PERSON MAKING CHANGE.

Do not extend notes this side of this line.

PLEASE RETURN TO
LOS ANGELES COUNTY SURVEYOR
726 LOS ANGELES COUNTY ENGINEERING BLDG.

761.298 307 4-50

76L298 307 4-50

PLEASE RETURN TO
LOS ANGELES COUNTY SURVEYOR
726 LOS ANGELES COUNTY ENGINEERING BLDG.

NOTE: ANY ADDITIONS OR CHANGES ON THIS SHEET MUST BE MADE OR CIRCLED IN RED INK, WITH DATE AND NAME OF PERSON MAKING CHANGE.

Do not extend notes this side of this line.

STATION	B. S.	H. I.	F. S.	ELEV.	Left ℄ West	℄ Right ℄ East
B.M. ME16	406	278 80		274 74		
0+00			462	274.18	Int ℄ Peck Rd ℄	Garvey
"			388	274.92		100' R ℄ Garvey
"			542	273.38	100' L ℄ Garvey	
			493	273.87	Gutter e. end N.E cb Rot	N.E. Cor Garvey & Peck
			411	274.69	Top curb " "	" " " " "
			508	273.72	Gutter N end N.E. cb. Rot	N.E Cor Garvey & Peck
			443	274.37	Top curb " " "	" "
			591	272.89	Gutter W end N.W cb Rot	N.W Cor " "
			512	273.68	Top curb W. end " "	" " "
			556	273.24	Gutter N. end "	" " " "
			498	273.82	Top curb " "	" " " "
0+38			536	273.44		℄ X Gutter
1+00			454	274.26		℄
"			504	273.76		38' R Gutter
"			441	274.39		Top curb
"			413	274.67		50' R P/L
"			556	273.24	38' L Gutter	

F. B. 1731 Pg. 28
Job No. 1482 Division No. Notes Red. Plotted Profile
Survey of SAN LEON DR Date Date No.
Survey by SNYDER Notes P.R.S. Notes Chkd. Checked X-Sec.
Indexed Date 1-21-52 Date Date No.

76L298 307 4-50

PLEASE RETURN TO
LOS ANGELES COUNTY SURVEYOR
726 LOS ANGELES COUNTY ENGINEERING BLDG.

NOTE: ANY ADDITIONS OR CHANGES ON THIS SHEET MUST BE MADE OR CIRCLED IN RED INK, WITH DATE AND NAME OF PERSON MAKING CHANGE.

Do not extend notes this side of this line.

STATION	B. S.	H. I.	F. S.	ELEV.	Left & West	℄ Right & East
		278 80				
1+00			494	27386	38' L Top Curb	
"			461	27419	50' L P/L	
1+23.1			427	27453		℄ End Conc. Pav.
T.P.	497	279 56	421	27459		
1+70.2			505	27451	Int ℄ Peck Rd & Alley	
			563	27393	Gutter S. end S.E. Cb. Ret	S.E. Cor Peck & Alley
			506	27450	Top Curb " "	" " " "
			500	27456	Gutter E end "	" " " "
			484	27472	Top Curb " "	" " " "
			497	27459		100' R ℄ Alley
			604	27352	Gutter S end S.W. Cb. Ret	S.W. Cor Peck & Alley
			542	27414	Top Curb " "	" " "
			526	27430	Gutter W end "	" " "
			526	27430	Top Curb " "	" " "
			580	27376	100' L	
2+00			499	27457		℄
"			572	27384		38' R Gutter
"			457	27499		50' R P/L
"			600	27356	29.5 Ed. Pav	
"			64	2732	38' Gutter L	

Profile Notes Red. ____ Plotted ____ Job No. 1482 Division No. ____
No. ____ Date ____ Date ____ Survey of Sam Lawn Dr.
X-Sec. Notes Chkd. ____ Checked ____ Survey by SN Yoder Notes P.R.S. Date 1-21-52
No. ____ Date ____ Date ____ Map No. ____ Date ____

F. B. 1731 PG. 29

76L298 307 4-50

PLEASE RETURN TO
LOS ANGELES COUNTY SURVEYOR
726 LOS ANGELES COUNTY ENGINEERING BLDG.

NOTE: ANY ADDITIONS OR CHANGES ON THIS SHEET MUST BE MADE OR CIRCLED IN RED INK, WITH DATE AND NAME OF PERSON MAKING CHANGE.

Do not extend notes this side of this line.

STATION	B. S.	H. I.	F. S.	ELEV.	Left ℄ West	℄ Right ℄ East.
2+00		279 56	58	273 8	50' L P/L	
3+00			477	274 79		℄
T.P.	510	279 86	480	274 76		
3+02			585	274 01		32.8 R Ed. Pav. B.C.
"			60	273 9		36' R Gutter
"			51	274 8		39.5 R Top
"			48	275 1		50' R P/L
"			616	273 70	31' L Ed Pav B.C.	& Gutter
"			61	273 8	50' L P/L	
3+54.94			503	274 83	1 MT ℄ Peck Rd ℄	Concert
"			576	274 10		38' R X Gutter ℄ Concert
"			509	274 77		100' R ℄ Concert
"			586	274 00	38' L ℄ Concert X Gutt.	
"			655	273 31	125' L ℄ "	
4+00			499	274 87		℄
"			563	274 23		34' R Ed oil
"			53	274 6		39' R Gutter
"			49	275 0		42' R Top Bk
"			47	275 2		50' R P/L
"			582	274 04	31' L Ed Pav	
"			61	273 8	35' L Gutter	

F. B. 1731 PG. 30
Job No. 1482 Division No. ____ Notes Red. ____ Plotted ____ Profile ____
Survey of San Leon Dr Date ____ Date ____ No. ____
Survey by Snyder Notes Snyder Notes Chkd. ____ Checked ____ X-Sec. ____
Indexed ____ Date 1-21-52 Date ____ Date ____ No. ____

76L298 307 4-50

PLEASE RETURN TO
LOS ANGELES COUNTY SURVEYOR
726 LOS ANGELES COUNTY ENGINEERING BLDG.

NOTE: ANY ADDITIONS OR CHANGES ON THIS SHEET MUST BE MADE OR CIRCLED IN RED INK, WITH DATE AND NAME OF PERSON MAKING CHANGE.

Do not extend notes this side of this line.

STATION	B. S.	H. I.	F. S.	ELEV.		Right & East
4+00		279 86	55	274 4	38' R Top Bk	
"			58	274 1	50' R P/L	
B.C. 4+94.46			477	275 09		℄ B.C.
"			515	274 71		30' R Ed. Pav.
"			54	274 5		37' R Gutter
"			45	275 4		40' R Top Bk
"			46	275 3		50' R P/L
"			560	274 26	30' L Ed. Pav.	
"			58	274 1	33' L Gutter	
"			54	274 5	50' L P/L	
"			62	273 7	30' L Back Lot line	
5+00			478	275 08		Semi. Tan.
T.P.	445	279 57	474	275 12		
6+00			431	275 26		Semi. Ton.
"			482	274 75		33' R Ed. Pav.
"			48	274 8		38' R Gutter
"			41	275 5		41' R Top Bk
"			41	275 5		60' R
"			520	274 37	29' L Gutter	
"			508	274 49	60' L	
7+00			419	275 38		Semi Tan

Profile Notes Red. ____ Plotted ____ Job No. 1482 Division No. ____ F. B. 1731 Pg. 31
No. ____ Date ____ Date ____ Survey of San Leon Pkg
X-Sec. Notes Chkd. ____ Checked ____ Survey by Snyder Notes [illegible] Date 1-22-52
No. ____ Date ____ Date ____ Map No. ____ [illegible] Date ____

76L298 307 4-50

PLEASE RETURN TO
LOS ANGELES COUNTY SURVEYOR
726 LOS ANGELES COUNTY ENGINEERING BLDG.

NOTE: ANY ADDITIONS OR CHANGES ON THIS SHEET MUST BE MADE OR CIRCLED IN RED INK, WITH DATE AND NAME OF PERSON MAKING CHANGE.

Do not extend notes this side of this line.

STATION	B. S.	H. I.	F. S.	ELEV.		
7+09.5		279 57	418	27539.	INT Semi Tan & ℄ Bodger	
"			404	27553.		13' R on ℄ Bodger
"			477	27480.		50' R Gutter ℄ Bodger
"			316	27641.		110' R Bk
"			499	27458.	26' L Gutter	
"			455	27502	36' L Ed Pav.	
"			52	274 4.	135' ± Back Lot line ℄ Bodger Prod.	
B.M. ME 15			488	274.69	Elev. 274.688 F.B. 1728-12	
					Peck Rd. (W Side) 125' ± S of ℄ of Bodger St BT. Spk in N.E Cor. Conc. walk To Church Bldg # 501 New # 3053-3101	
	553	280 22				
7+38			467	27555.	Semi. Tan	
"			452	27570.		13' R ℄
"			532	27490.	Gutter	51' R B.C. Ed. Oil
"			47	2755.		56. R Top Bk
"			40	2762.		70' R
8+00			455	27567.	Semi Tan	
"			424	27598.		20.5' R ℄
"			507	27515.	Gutter	52' R Ed Pav.

F. B. 1731 Pg. 32
Job No. 1482 Division No. ___ Notes Red. ___ Plotted ___ Profile ___
Survey of San Leon Dr. Date ___ No. ___
Survey by Snyder Notes Chkd. ___ Checked ___ X-Sec. ___
Indexed ___ Date 1-18-52 Date ___ No. ___

76L298 307 4-50

PLEASE RETURN TO
LOS ANGELES COUNTY SURVEYOR
726 LOS ANGELES COUNTY ENGINEERING BLDG.

NOTE: ANY ADDITIONS OR CHANGES ON THIS SHEET MUST BE MADE OR CIRCLED IN RED INK, WITH DATE AND NAME OF PERSON MAKING CHANGE.

Do not extend notes this side of this line.

STATION	B. S.	H. I.	F. S.	ELEV.		
8+00		280 22	39	2763		70'± R
"			502	27520	9' L Ed Pav Gutter	
"			42	2760	15' L Top Bk	
"			54	2748	125'± Back lot line	
8+55			465	27557	Semi Tan Ed Pav Gutter	
9+00			38	2764	Semi Tan.	
"			440	27582		7' R Ed Pav (w Ed)
"			378	27644		37' R ℄ Pav
"			450	27572	Gutter	69' R B.C. Ed Pav
"			40	2762		80' R
T.P.	497	281 18	401	27621		
9+56.5			527	27591		18.7' R Ed Pav
9+79.5			526	27592		20.' R " "
10+00			52	2760	Semi Tan	
"			504	27614		14' R " "
"			444	27674		45' R ℄ Meeker
10+31.78			427	27691	Int Semi Tan ℄ Meeker	
			424	27694	" " " "	75' West of
B.M. M.E 14			453	27665	ME 14 Elev. 276.643. E.B. 1728-11 Meeker Ave & Peck Rd N.W Cor. BT. Spk in S. side of Conc Cul 3' E. of W end	

Profile Notes Red. ____ Plotted ____ Job No. 1482 Division No. ____ F.B. 1731 Pg. 33
No. ____ Date ____ Date ____ Survey of San Leon DR
X-Sec. Notes Chkd. ____ Checked ____ Survey by Snyder Notes [illegible] Date 1-18-52
No. ____ Date ____ Date ____ Map No. ____ Date ____

F. B. 1731 Pg. 34 | Job No 1482 | Division No. | Notes Red. | Plotted | Profile

Survey of | Date | Date | No. | X-Sec.

Survey by | Notes | Notes Chkd. | Checked

Indexed | Date | Date | Date | No.

STATION	B. S.	H. I.	F. S.	ELEV.

76L298 307 4-50

PLEASE RETURN TO

LOS ANGELES COUNTY SURVEYOR

726 Los Angeles County Engineering Bldg.

Do not extend notes this side of this line.

NOTE: ANY ADDITIONS OR CHANGES ON THIS SHEET MUST BE MADE OR CIRCLED IN RED INK, WITH DATE AND NAME OF PERSON MAKING CHANGE.

F. B. 1731 PG. 35

Notes Ck'd by	Survey of San Leon Dr
Map No.	W. O. 1482 Tape No. Std. °F
Office Work	Surveyed by S. Nyder
Checked	Notes S. Nyder Date 1-18-52
Date	Indexed R. C. Johnson

OCT 21 '52

C.I. 1482
(SAN LEON DR)
Locating Improvements
on
GARVEY AVE (N. side)
between
Peck Rd & Meeker Ave

Notes: Any Additions or Changes on This Sheet Must be Made or Circled in Red Ink With Date and Name of Person Making Change.

Do not extend notes this side of this line.

RETURN TO
LOS ANGELES COUNTY SURVEYOR
726 LOS ANGELES COUNTY
ENGINEERING BLDG.

76F3098 247 10M 1-49

F. B. 1731 PG. 84

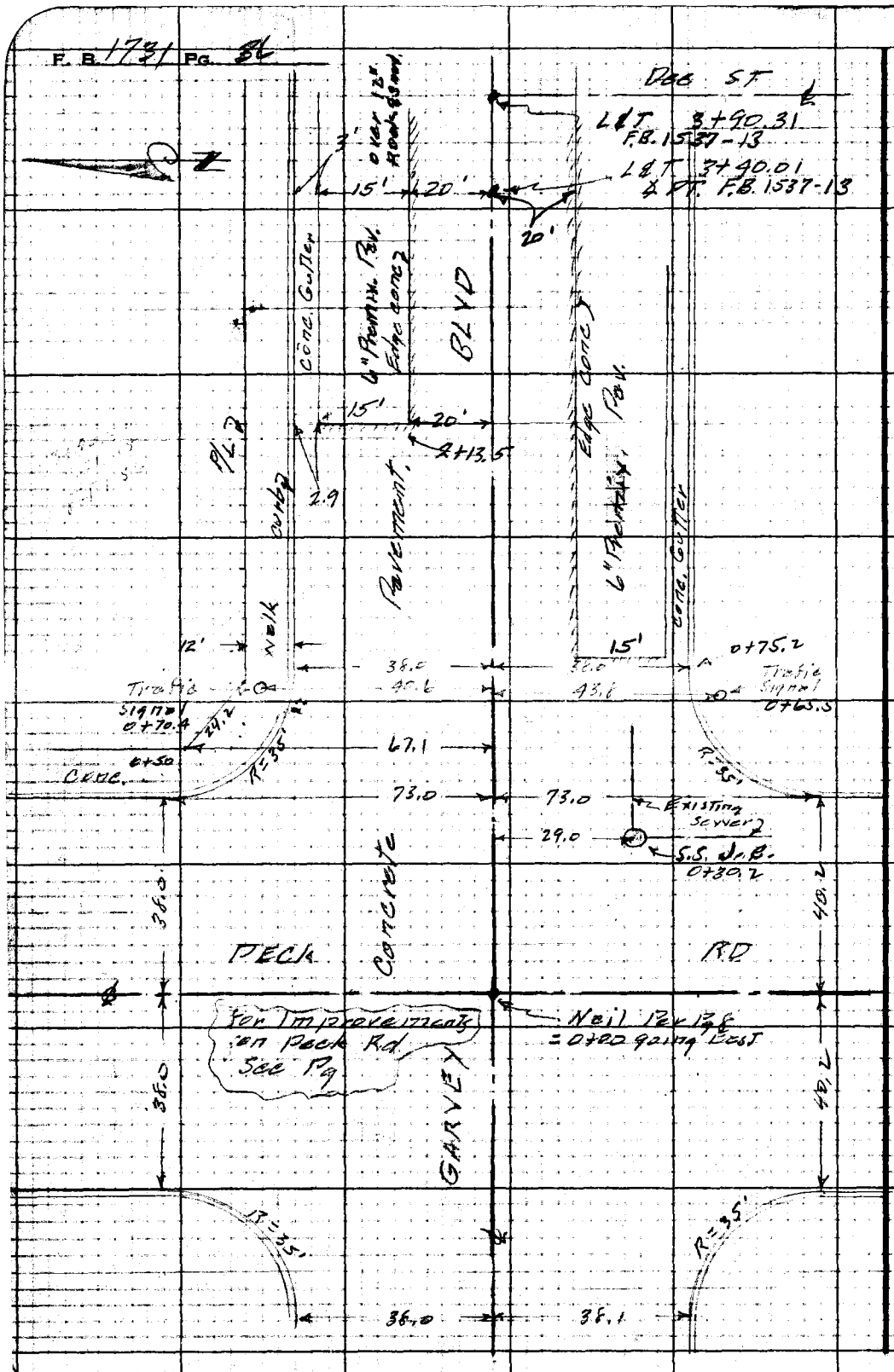

RETURN TO
LOS ANGELES COUNTY SURVEYOR
726 LOS ANGELES COUNTY
ENGINEERING BLDG.

Do not extend notes this side of this line.

Note: Any Additions or Changes on This Sheet Must be Made or Circled in Red Ink With Date and Name of Person Making Change.

Notes Ck'd by	Survey of SAN LEON DR.
Map No.	W.O. 1482 Tape No. St'd. °F
Office Work	Surveyed by Snyder
Checked	Notes Snyder Date 1-18-52
Date	Indexed E. C. Johnson

F. B. 1731 Pg. 37

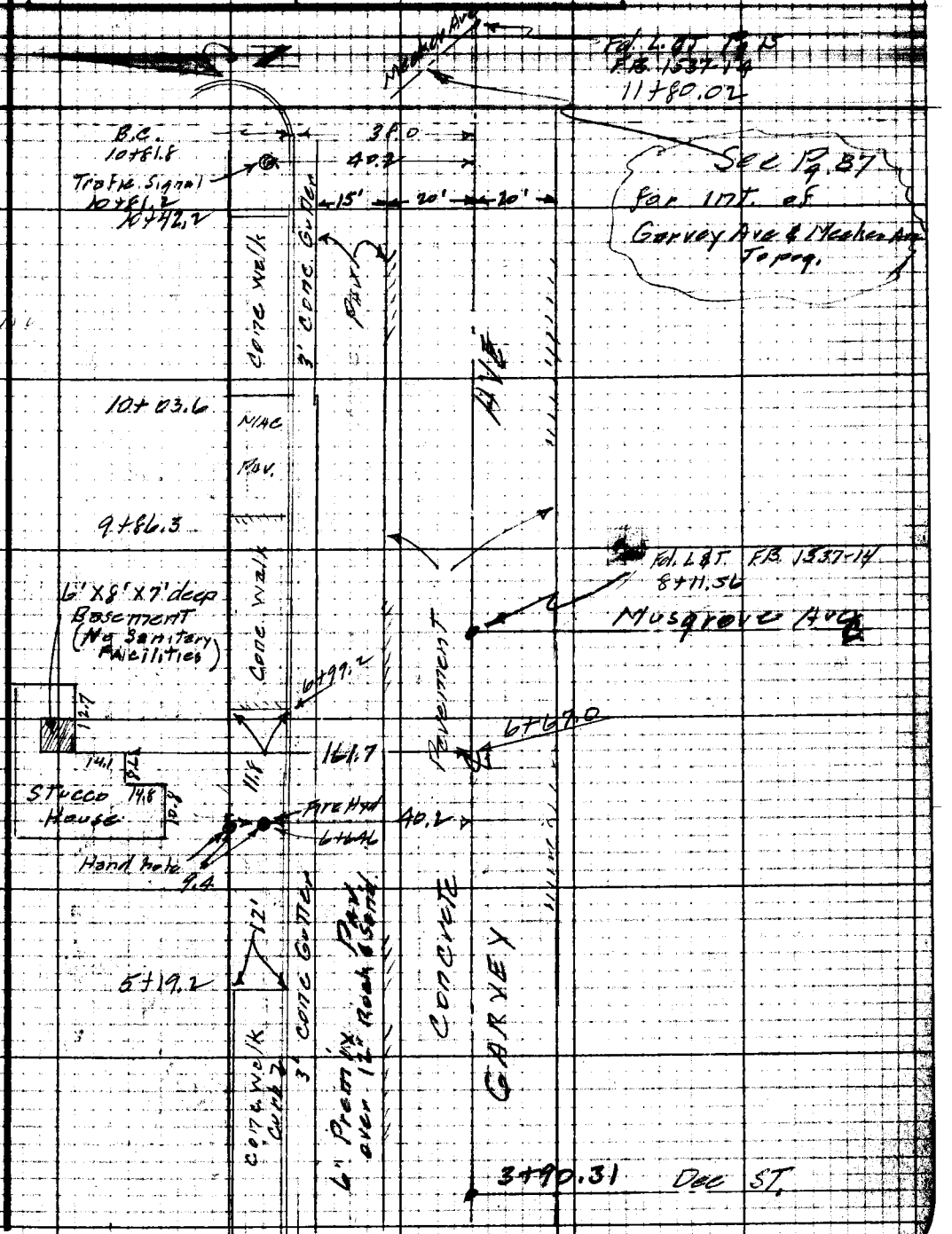

Note: Any Additions or Changes on This Sheet Must be Made or Circled in Red Ink With Date and Name of Person Making Change.

Do not extend notes this side of this line.

RETURN TO
LOS ANGELES COUNTY SURVEYOR
726 LOS ANGELES COUNTY
ENGINEERING BLDG.

76F3D96 247 10M 1-49

RETURN TO
LOS ANGELES COUNTY SURVEYOR
725 LOS ANGELES COUNTY
ENGINEERING BLDG.

Note: Any Additions or Changes on This Sheet Must be Made or Circled in Red Ink With Date and Name of Person Making Change.

Do not extend notes this side of this line.

F.B. 1351 PG. 58

Profile No.	Notes Red.	Plotted	Job No. 1482	Division No.
	Date	Date	Survey of San Leon Dr	
X-Sec. No.	Notes Chkd. LCM	Checked	Survey by [illegible]	Notes [illegible] Date [illegible]
	Date 2/1/52	Date	Map No.	Indexed [illegible] Date OCT 21 '52

F. B. 1731 Pg. 39

C.I. 1482
GARVEY AVE
PECK Rd. To
MEEKER AVE

— X Sect. —

STATION	B. S.	H. I.	F. S.	ELEV.

NOTE: ANY ADDITIONS OR CHANGES ON THIS SHEET MUST BE MADE OR CIRCLED IN RED INK, WITH DATE AND NAME OF PERSON MAKING CHANGE.

PLEASE RETURN TO
LOS ANGELES COUNTY SURVEYOR
726 Los Angeles County Engineering Bldg.

Do not extend notes this side of this line.

76L298 307 4-50

76L298 307 4-50

PLEASE RETURN TO
LOS ANGELES COUNTY SURVEYOR
726 LOS ANGELES COUNTY ENGINEERING BLDG.

NOTE: ANY ADDITIONS OR CHANGES ON THIS SHEET MUST BE MADE OR CIRCLED IN RED INK, WITH DATE AND NAME OF PERSON MAKING CHANGE.

Do not extend notes this side of this line.

STATION	B. S.	H. I.	F. S.	ELEV.	
BM N.E. 16	507	279 81		274 743	N.E. 16 F.B. 1728-12 Garvey Ave & Peck Rd. N.E. COR. BT. spk in conc. base of Signal Stand at E.C.R.
					Left & North ℄ Right & South
0+00			563	274 18	℄ Int. Garvey Ave & Peck Rd.
			695	272 86	Gutter W end S.W cb. Ret. S.W. COR Garvey & Peck
			616	273 65	Top of Curb " " " " " "
			637	273 44	Gutter S. end " " " " "
			571	274 10	Top of Curb " " " " " "
			691	272 90	Gutter W. end N.W cb. Ret. N.W. COR " "
			612	273 69	Top curb " " " " " "
			656	273 25	Gutter N. end " " " " "
			594	273 87	Top curb " " " " " "
			573	274 08	Gutter S. end S.E. cb. Ret. S.E. COR " "
			510	274 71	Top curb " " " " " "
			594	273 87	Gutter E. end " " " " "
			516	274 65	Top curb " " " " " "
			610	273 71	Gutter N. end N.E. cb. Ret N.E. COR " "
			543	274 38	Top curb " " " " " " "
			592	273 89	Gutter E end " " " " " " "

F.B. 1731 Pg. 40
Job No. 1482 Division No. Notes Red. Plotted Profile
Survey of San Leon Dr Date No.
Survey by Snyder Notes Snyder Notes Chkd. Checked X-Sec.
Indexed 1-16-52 Date Date Date No.

76L298 307 4-50

PLEASE RETURN TO
LOS ANGELES COUNTY SURVEYOR
726 LOS ANGELES COUNTY ENGINEERING BLDG.

NOTE: ANY ADDITIONS OR CHANGES ON THIS SHEET MUST BE MADE OR CIRCLED IN RED INK, WITH DATE AND NAME OF PERSON MAKING CHANGE.

Do not extend notes this side of this line.

STATION	B. S.	H. I.	F. S.	ELEV.	Garvey	Ave
		279 81			Left & North	℄ Right & South
			5 14	274 67	Top curb E. end N.E. cb.	Ret. N.E. cor. Garvey & Peck
0+00			6 11	273 70		℄ 73' West of Int.
			6 40	273 41	X Gutter	38' R ℄ Peck Rd
			5 54	274 27		73' R " " "
			6 36	273 45	X Gutter 38' L ℄ Peck Rd.	
			5 90	273 91	73' L ℄ " "	
0+30.2			5 91	273 90		29' R. East Rim S.S. M.H.
"			14 26	265 55	10" Outlet South	5.91 Rod 7.52 Meas. .83 Dia 14.26
"			13 87	265 94	8" Inlet East	5.91 Rod 7.29 Meas .67 Dia 13.87
"			13 90	265 91	10" Stub North	5.91 Rod 7.16 Meas .83 Dia 13.90
1+00			4 90	274 91		℄
"			5 73	274 08	Gutter 38' L	
"			4 93	274 88	Top Curb 38' L	
"			4 71	275 10	50' L P/L	
2+00			4 15	275 66		℄
			4 87	274 84	38' L Gutter	
			4 19	275 62	38' L Top Curb	

Profile Notes Red. ____ Plotted ____ Job No. 1482 Division No. ____ F.B. 1731 Pg. 44

X-Sec. Notes Chkd. ____ Checked ____ Survey by: Snyder Notes: Snyder Date: 1-18-5[illegible]

No. Date Date Mgr No. Date

76L298 307 4-50

PLEASE RETURN TO
LOS ANGELES COUNTY SURVEYOR
726 LOS ANGELES COUNTY ENGINEERING BLDG.

NOTE: ANY ADDITIONS OR CHANGES ON THIS SHEET MUST BE MADE OR CIRCLED IN RED INK, WITH DATE AND NAME OF PERSON MAKING CHANGE.

Do not extend notes this side of this line.

STATION	B. S.	H. I.	F. S.	ELEV.	Left & South ℄ Garvey Ave
2+00		279 81	394	275 87	50'L P/L
T.P.	436	281 99	218	277 63	
3+00			566	276 33	℄
"			651	275 48	38'L Gutter
"			572	276 27	– Top curb
"			543	276 56	50'L P/L
4+00			498	277 01	℄
"			579	276 20	38'L Gutter
"			497	277 02	– Top curb
"			476	277 23	50'L P/L
"			448	277 51	100'L N.E. Cor Bldg Ford Garage
"			506	276 93	200'L Pavement Parking Lot
3+98			483	277 16	135'L Ground over cesspool
5+00			426	277 73	℄
"			510	276 89	38'L Gutter
"			431	277 68	– Top curb
"			403	277 96	50'L P/L
6+00			370	278 29	℄
"			457	277 42	38'L Gutter
"			378	278 21	– Top curb
"			380	278 19	50'L P/L

F. B. 1731 Pg. 42
Job No. 1482 Division No. ____ Notes Red. ____ Plotted ____ Profile
Survey of San Leon Pa Date ____ Date ____ No. ____
Survey by Snyder Notes Snyder Notes Chkd. ____ Checked ____ X-Sec.
Indexed ____ Date 1-18-52 Date ____ Date ____ No. ____

76L298 307 4-50

PLEASE RETURN TO
LOS ANGELES COUNTY SURVEYOR
726 LOS ANGELES COUNTY ENGINEERING BLDG.

NOTE: ANY ADDITIONS OR CHANGES ON THIS SHEET MUST BE MADE OR CIRCLED IN RED INK, WITH DATE AND NAME OF PERSON MAKING CHANGE.

Do not extend notes this side of this line.

STATION	B. S.	H. I.	F. S.	ELEV.	Left ℄ North, ℄ Garvey Ave
T.P.		281 99	062	281 37	
	144	282 81			
5+80			52	277 6	200' L S. W. COR Shed
"			57	277 1	245' L N. W. COR
7+00			417	278 64	℄
"			498	277 83	38' L Gutter
"			412	278 64	" Top curb
"			392	278 89	50' L P/L
T.P.	548	284 33	396	278 85	
8+00			521	279 12	℄
"			612	278 21	38' L Gutter
"			532	279 01	" Top Curb
"			509	279 24	50' L P/L
7+92			1165	272 68	130' S.E. COR of old 14'x16' conc. BASEMENT open (at Present No house over it)
8+00			598	278 35	140' L
9+00			490	279 43	℄
"			574	278 59	38' L Gutter
"			491	279 42	" Top Curb
"			468	279 65	50' L P/L
T.P.			465	279 68	

Profile No. ____ Date ____ Notes Red. ____ Plotted ____ Job No. 1482 Division No. ____ F. B. 1731 Pg. 48
X-Sec. No. ____ Date ____ Notes Chkd. ____ Checked ____ Survey of San Leon Rd. Survey by Snyder Notes Snyder Date 1-18-52
Date ____ Date ____ Map No. ____ Indexed ____ Date ____

76L298 307 4-50

PLEASE RETURN TO
LOS ANGELES COUNTY SURVEYOR
726 LOS ANGELES COUNTY ENGINEERING BLDG.

NOTE: ANY ADDITIONS OR CHANGES ON THIS SHEET MUST BE MADE OR CIRCLED IN RED INK, WITH DATE AND NAME OF PERSON MAKING CHANGE.

Do not extend notes this side of this line.

STATION	B. S.	H. I.	F. S.	ELEV.	GARVEY AVE
	531	284 99		279 68	Left ℄ North ℄
10+00			518	279 81	℄
"			601	278 98	38' L Gutter
"			521	279 78	" Top Curb
"			515	279 84	50' L P/L
10+81.62			571	279 28	38' L Gutter W end N.W. Cb Ret N.W. COR Garvey & Meeker
"			492	280 07	" Top Curb " " " "
11+00			489	280 10	℄
11+69.02			534	279 65	38' L Gutter E end N.E Cb Ret N.E COR Garvey & Meeker
"			457	280 42	38' L Top Curb " " " "
11+80.02			448	280 51	INT. ℄ Garvey Ave & Meeker Ave.
B.M. M.E 19			426	280 73	B.M. ME 19 Elev. 280.708 FB. 1728-13 Garvey Ave (N. Side) at Meeker Ave. Bt. spk on curb ℄ Prod. of Meeker Ave.
	Omitted by error				
B.M ME 18	416	283 24		279.08	M.E. 18 Garvey Ave (N. Side) at Musgrove Ave Bt Spk in curb on ℄ Prod of Musgrove Ave
6+67			507	278 17	161.7 L COR. of House
6+67			1207	271 17	175.7 L S.W COR of 6'x8' Basement
6+00			504	278 20	38' L Top curb Elev. 278.21 Pg. 42

F. B. 1731 Pg. 44 Job No. 1482 Division No. Notes Red. Plotted Profile
Survey of SAN Leon Dr. Date No.
Survey by SNYDER Notes SNYDER Notes Chkd. Checked X-Sec.
Indexed Date 1-18-52 Date No.

Date 1962
Map No.
Location San Leon Dr.
Surveyed by Snyder

C.I. 1482
(SAN LEON DR.)
Location of Improvements
1st ALLEY East of Peck Rd.
from
Alley No. of Conway Ave to Radford Ave

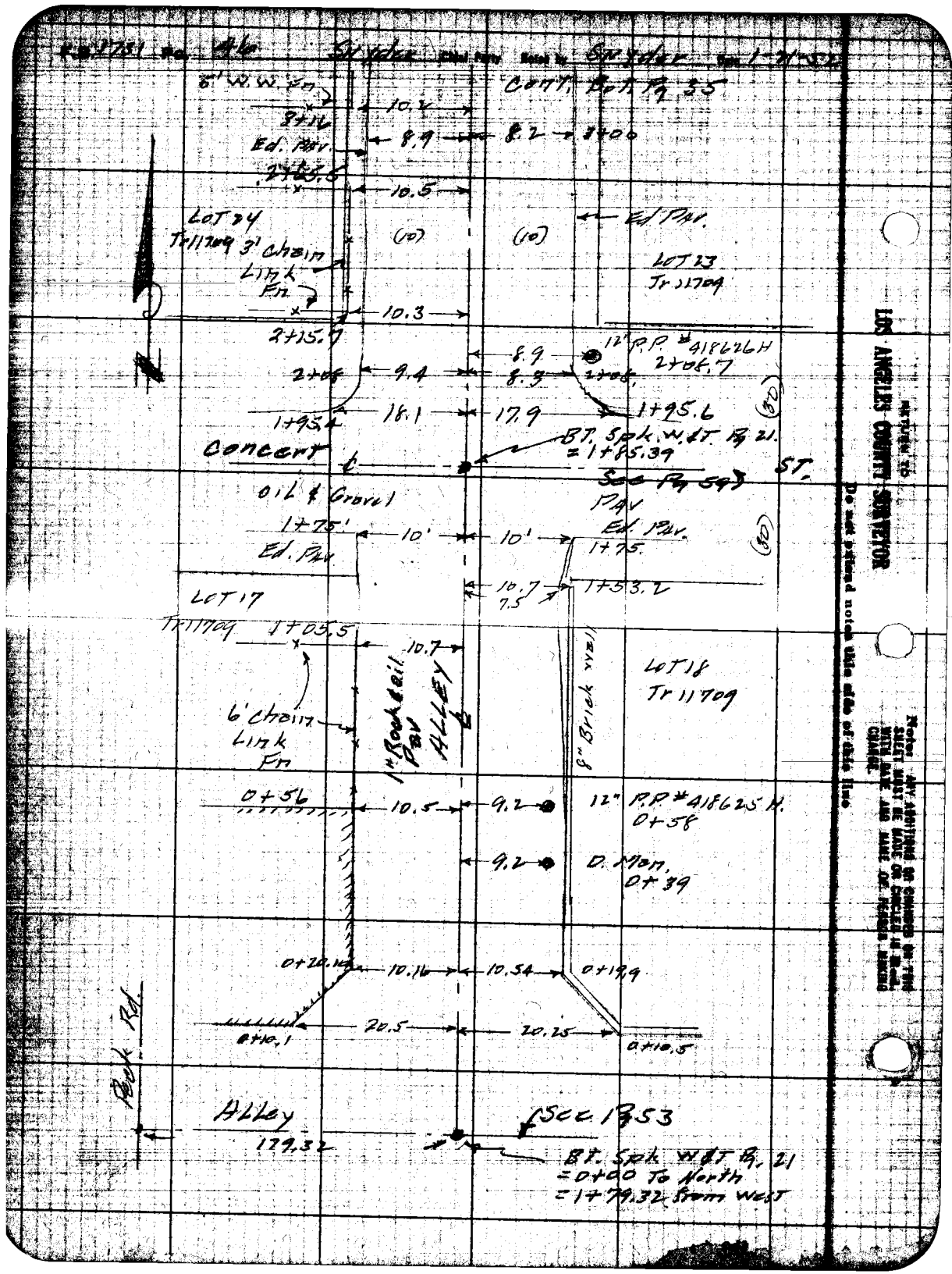

RETURN TO
LOS ANGELES COUNTY SURVEYOR
Do not print notes this side of this line
Note: ANY ADDITIONS OR CHANGES ON THIS SHEET MUST BE MADE OR CHECKED IN RED WITH DATE AND NAME OF PERSON MAKING CHANGE.

Date
Map No.

Location
Surveyed by Snyder



RETURN TO

LOS ANGELES COUNTY SURVEYOR

Note: ANY ADDITIONS OR CHANGES ON THIS SHEET MUST BE MADE OR CIRCLED IN Red. WITH DATE AND NAME OF PERSON MAKING CHANGE.

Do not extend notes this side of this line

F. B. Pg. 49

Profile No. | Notes Red. | Plotted | Job No. 1482 | Division No.
Date | Date | Survey of San Leon Dr.
X-Sec. No. | Notes Chkd. LCM | Checked | Survey by SNYder | Notes PRS | Date 1-22-52
Date 2/1/52 | Date | Map No. | Johnson | Date 2/21/52

C.I. 1482
(SAN LEON DR)
1st Alley East of Peak Rd.

From 177.
Alley N. of Garvey Ave To Bodger St.

— X Section —

STATION	B. S.	H. I.	F. S.	ELEV.

NOTE: ANY ADDITIONS OR CHANGES ON THIS SHEET MUST BE MADE OR CIRCLED IN RED INK, WITH DATE AND NAME OF PERSON MAKING CHANGE.

Do not extend notes this side of this line.

PLEASE RETURN TO
LOS ANGELES COUNTY SURVEYOR
726 Los Angeles County Engineering Bldg.

761298 307 4-50

76L298 307 4-50

PLEASE RETURN TO
LOS ANGELES COUNTY SURVEYOR
726 LOS ANGELES COUNTY ENGINEERING BLDG.

NOTE: ANY ADDITIONS OR CHANGES ON THIS SHEET MUST BE MADE OR CIRCLED IN RED INK, WITH DATE AND NAME OF PERSON MAKING CHANGE.

Do not extend notes this side of this line.

Profile No. ____ X-Sec. No. ____
Plotted ____ Date ____ Checked ____ Date ____
Notes Red. ____ Date ____ Notes Chkd. ____ Date ____
Division No. ____
Job No 1482
Survey of Sun Valley Leon Dist.
Survey by Sun Valley Notes PRS.
Indexed ____ Date 1-22-52
F.B. 1731 Pg. 50

STATION	B. S.	H. I.	F. S.	ELEV.	Left ℄ Wyest	℄ Right ℄ East
B.M. N.E 250	438	279 98		273 60	Elev. 275.602 FB. 1726-148 Concent St. (S side) 160'± E. of ℄ of Peak Rd. BT. Spk in Ctr. 12' So. of N. end Conc. drive To ho. # 11316	
0+00			483	27515	Int ℄ Alleys	BT. Spk
1+00			508	27490		℄
"			450	27548		10' R P/L Ed Pav
"			435	27563	10' L P/L Ed Pav	
1+55.39			509	27489		℄
"			478	27520		8.0 R' Ed Pav
"			450	27548		10' R N.W Cor Tr 11709 Lot 18
"			507	27491	8.6 L Edge Pav.	
"			460	27538	10' L N.E Cor Tr 11709 Lot 17	
1+67.39			512	27486		℄ S. Curb line Concent
1+70			523	27475		℄ X Gutter
1+85.39			471	27527	Int ℄ Alley & Concent	
"			552	27446	100' L	
T.P.	343	280 23	318	27680		
1+85.39			427	27596		100' R.
2+00			523	27500		℄ X Gutter
2+03.39			519	27504		℄ N. Curb line Concent

76L298 307 4-50

PLEASE RETURN TO
LOS ANGELES COUNTY SURVEYOR
726 LOS ANGELES COUNTY ENGINEERING BLDG.

NOTE: ANY ADDITIONS OR CHANGES ON THIS SHEET MUST BE MADE OR CIRCLED IN RED INK, WITH DATE AND NAME OF PERSON MAKING CHANGE.

Do not extend notes this side of this line.

Profile
Notes Red. Plotted Job No. 4482 Division No.
No. Date Date Survey of Soto Ave. Br. F.B. 1731 Pg. 61
X-Sec. Notes Chkd. Checked Survey by SW Yates Noted PTS Date 1-22-52
No. Date Date Map No. Checked Date

STATION	B. S.	H. I.	F. S.	ELEV.	Left ℄ WEST	℄	Right ℄ EAST
2+15.39		280 23	508	27515		℄	
"			459	27564			8.3 R Ed. Pav
"			460	27563			10' R S.W. cor Lot 23
"			496	27527	9.4' R Ed. Pav.		
"			45	2757	10' R S.E. cor Lot 24		
3+00			483	27540		℄	
"			456	27567			9' R Ed. Pav
"			47	2755			10' R P/L
"			452	27571	10' L P/L Ed Pav.		
4+00			444	27579		℄	
"			408	27515			9' R Ed. Pav
"			41	276 1			10' R P/L
"			432	27591	9' L Ed Pav		
"			42	276 0	10' L P/L		
T.P.	504	281 02	425	27598			
5+00			500	~~22697~~ 27602		℄	
5+15.4			484	27618		℄	
"			473	27629			8.5 R Ed Pav
"			47	276 3			10' R N.W. cor Lot 20
"			497	27605	9' L Ed. Pav		
"			500	27602	10' L Ret cor Lot 29		

76L298 307 4-50

PLEASE RETURN TO
LOS ANGELES COUNTY SURVEYOR
726 LOS ANGELES COUNTY ENGINEERING BLDG.

NOTE: ANY ADDITIONS OR CHANGES ON THIS SHEET MUST BE MADE OR CIRCLED IN RED INK, WITH DATE AND NAME OF PERSON MAKING CHANGE.

Do not extend notes this side of this line.

STATION	B. S.	H. I.	F. S.	ELEV.	Left ℄ West	℄ Right ℄ East
		281 02				
5+25			457	27645		℄ S. Curb line Bodger
5+40			415	27687	Int ℄ Alley & Bodger ST	
"			363	27539		100'R ℄ Bodger
"			458	27644	50'L ℄ Bodger	
5+47			424	27678		℄ Alley Prod. Ed Pav.
B.M. N.E 249			424	27678	276.757	

F.B. 1731 Pg. 52
Job No. 1482 Division No. Notes Red. Plotted Profile
Survey of San Leon DR Date Date No.
Survey by Snyder Notes P.R.S. Notes Chkd. Checked X-Sec.
Indexed Date 1-22-52 Date Date No.

Date
Map No.
Location San Leon Dr.
Surveyed by Snyder

C.I. 1482
SAN LEON DR.
Location of improvements
1 ST ALLEY No. of Garvey Ave
Pruitt Peak Rd East for 339'



RETURN TO
LOS ANGELES COUNTY SURVEYOR
Do not extend notes this side of this line

Notes: ANY ADDITIONS OR CHANGES ON THIS SHEET MUST BE MADE OR CHECKED IN Bud. WITH DATE AND NAME OF PERSON MAKING CHANGE.

F. B. 1731 Pg. 55

Profile No. | Notes Red. | Date | Plotted | Date | Job No. 1482 | Division No. | Survey of SAN LEON DR.

X-Sec. No. | Notes Chkd. LCM 2/1/52 | Date | Checked | Date | Survey by SNYDER Notes P.R.S. Date 1-22-52 | Map No. [illegible] Date OCT 21 '52

C.I. 1482
(SAN LEON DR.)
1st. Alley No. of Gurney Ave.
from
Peck Rd. East 339' ±

X - Section.

STATION	B. S.	H. I.	F. S.	ELEV.

NOTE: ANY ADDITIONS OR CHANGES ON THIS SHEET MUST BE MADE OR CIRCLED IN RED INK, WITH DATE AND NAME OF PERSON MAKING CHANGE.

Do not extend notes this side of this line.

PLEASE RETURN TO
LOS ANGELES COUNTY SURVEYOR
726 Los Angeles County Engineering Bldg.

961.298 307 4-50

76L298 307 4-50

PLEASE RETURN TO
LOS ANGELES COUNTY SURVEYOR
726 LOS ANGELES COUNTY ENGINEERING BLDG.

NOTE: ANY ADDITIONS OR CHANGES ON THIS SHEET MUST BE MADE OR CIRCLED IN RED INK, WITH DATE AND NAME OF PERSON MAKING CHANGE.

Do not extend notes this side of this line.

F. B. 1731 Pg. 56 Profile
Survey of Sally Lee Dr. S. No. X-Sec.
Survey by Sawyer Notes P.R.S. Notes Chkd. Checked No.
Indexed Date 1-22-62 Date Date Date
Job No. 462 Division No. Date Notes Red. Plotted

STATION	B. S.	H. I.	F. S.	ELEV.	Left ℄ North	℄ Right ℄ South
B.M. N.E 16	481	279 55		274 74	N.E. 16 Elev 274.743 FB. 1728-12 Garvey Ave & Peck Rd N.E. Cor. BT Spk in Conc. base of signal Stand at E.C.R.	
0+00			504	274 51	℄ INT Alley & Peck Rd.	
			498	274 57	Gutter Ecend S.E Cb Ret. S.E Cor. Peck Rd & Alley	
			483	274 72	Top Curb " "	" "
0+38			560	273 95		℄ Alley x Gutter
0+50			534	274 21		℄ "
"			474	274 81	10' L Prop. Cor. Ed Alley	
1+00			498	274 57		℄
"			457	274 98		10' R. P/L Alley
"			465	274 90	10' L P/L Alley	
T.P.	511	280 26	440	275 15		
1+59.3			484	275 42	10' L Prop Cor Lot 15	
1+69.3			467	275 59	20' L " " "	
1+79.32			511	275 15	INT ℄ of Alleys	
"			473	275 53		10' R P/L ℄ Alley Prod
1+89.3			434	275 92	20' L Prop Cor	
1+99.3			411	276 15	10' L " "	
2+00			505	275 21		℄

76L298 307 4-50

PLEASE RETURN TO
LOS ANGELES COUNTY SURVEYOR
726 LOS ANGELES COUNTY ENGINEERING BLDG.

NOTE: ANY ADDITIONS OR CHANGES ON THIS SHEET MUST BE MADE OR CIRCLED IN RED INK, WITH DATE AND NAME OF PERSON MAKING CHANGE.

Do not extend notes this side of this line.

STATION	B. S.	H. I.	F. S.	ELEV.	Left ℄ North	℄	Right ℄ South
		280 26					
2+00			470	275 56		10' R	P/L PAV
3+00			454	275 72		℄	
"			439	275 87		10' R	P/L
"			402	276 24	10' L P/L		
3+39.3			395	276.31		℄	End HL Ley Tr 11709
"			386	276 40		10' R	N.E Cor Lot 14
"			373	276 53	10' L S.E. Cor. Lot 20 Tr 11709		
T.P.	459	279 87	498	275 28			
BM ME 250			425	275 62	Elev. 275.602 F.B. 1728-148 Concert St (S side) 160'± E of ℄ of Peck Rd. BT. spk in ctr. 12' So. of N. end conc. drive to ho. # 11316		

Profile No. ___ Notes Red. ___ Date ___ Plotted ___ Date ___ Job No. 1482 Division No. ___ Survey of Sun Lane Dr. Survey by Snyder Notes P.R.S. Date 1-22-52 Map No. ___ Date ___

X-Sec. No. ___ Notes Chkd. ___ Date ___ Checked ___ Date ___

F. B. 1731 Pg. 57

F. B. 1731 PG. 58 Job No. Division No. Notes Red. Plotted Profile

Survey of Date Date No.

Survey by Notes Notes Chkd. Checked X-Sec.

Indexed Date Date Date No.

STATION	B. S.	H. I.	F. S.	ELEV.	

761298 307 4-50

PLEASE RETURN TO

LOS ANGELES COUNTY SURVEYOR

726 Los Angeles County Engineering Bldg.

NOTE: ANY ADDITIONS OR CHANGES ON THIS SHEET MUST BE MADE OR CIRCLED IN RED INK, WITH DATE AND NAME OF PERSON MAKING CHANGE.

Do not extend notes this side of this line.

Date
Map No.
Location
Surveyed by

C.I. 1482
(SAN LEON DR)
Location of Improvements
on
CONCERT ST
between
Alley (W. of Peck Rd) & East ft. line
of T. # 11709
E

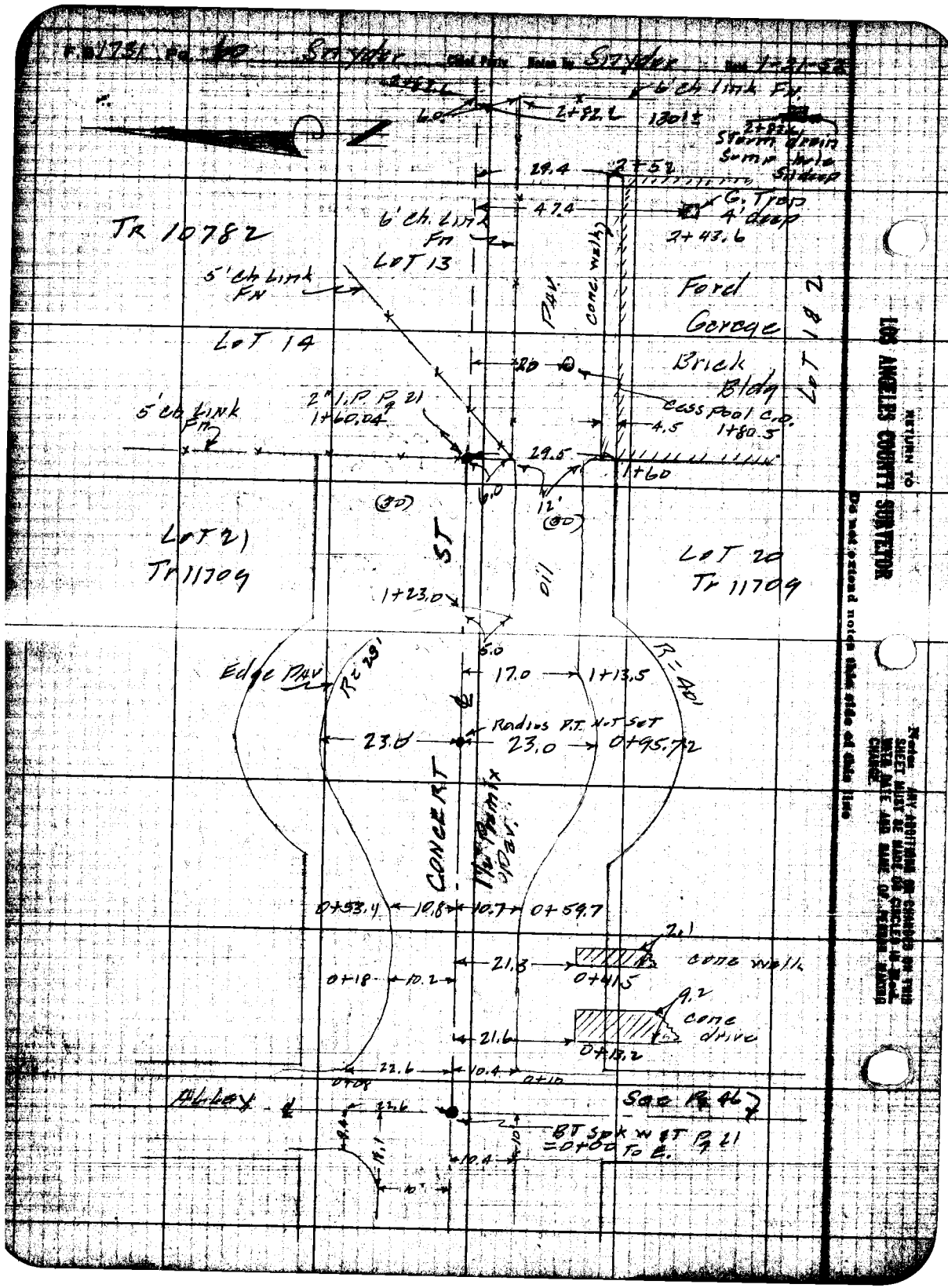

F.B. 1731 Pg. 60 Snyder Chief Party Notes by Snyder Date 1-21-52
6' ch link Fn.
2+82.2
1301±
Storm drain
Sump hole
Sil deep
29.4
2+52
47.4
G. Trap
4' deep
2+43.6
TR 10782
6' ch. Link Fn
LOT 13
5' ch Link Fn
Pav.
Conc. walk
Ford
Garage
Brick
Bldg
LOT 14
LOT 182
20
Cess Pool C.O.
1+80.5
4.5
2" I.P. Pg 21
1+60.04
5' ch Link Fn
29.5
1+60
6.0
12'
(30)
(30)
LOT 21
Tr 11709
ST
Oil
LOT 20
Tr 11709
1+23.0
5.0
Edge Pav
R=28'
17.0
1+13.5
R=40'
Radius P.T. Not Set
23.0
23.0
0+95.72
CONCERT
Pav.
0+53.4
10.8
10.7
0+59.7
2.1
21.3
Conc walk
0+41.5
0+18
10.2
9.2
Conc drive
21.6
0+13.2
22.6
10.4
0+08
0+10
Alley
See Pg 46
22.6
BT Spk W & T Pg 21
=0+00 To E.
10.4
10'
RETURN TO
LOS ANGELES COUNTY SURVEYOR
Do not extend notes this side of this line
Notes ANY ADDITIONS OR CHANGES ON THIS SHEET MUST BE MADE OR CIRCLED IN WITH DATE AND NAME OF PERSON MAKING CHANGE

F. B. 1731 Pg. 61

Profile No. | Notes Red. | Plotted | Job No. 1482 | Division No.
Date | Date | Survey of SAN LEON DR.
X-Sec. No. | Notes Chkd. LCM | Checked | Survey by SNYDER | Notes PRS | Date 1-22-52
Date 2/1/52 | Date | Map No. | Checked J. Johnson | Date OCT 31 '52

C.I. 1482
(SAN LEON DR)
on
CONCERT ST
between
1ST ALLEY East of Peck Rd. 760'
To East line of Tr. 11709
— X SECTION —

STATION	B. S.	H. I.	F. S.	ELEV.

NOTE: ANY ADDITIONS OR CHANGES ON THIS SHEET MUST BE MADE OR CIRCLED IN RED INK, WITH DATE AND NAME OF PERSON MAKING CHANGE.

Do not extend notes this side of this line.

PLEASE RETURN TO
LOS ANGELES COUNTY SURVEYOR
726 Los Angeles County Engineering Bldg.

76L298 307 4-50

76L298 307 4-50

PLEASE RETURN TO
LOS ANGELES COUNTY SURVEYOR
726 LOS ANGELES COUNTY ENGINEERING BLDG.

NOTE: ANY ADDITIONS OR CHANGES ON THIS SHEET MUST BE MADE OR CIRCLED IN RED INK, WITH DATE AND NAME OF PERSON MAKING CHANGE.

Do not extend notes this side of this line.

STATION	B. S.	H. I.	F. S.	ELEV.	CONCERET ℄	ST
BM						
M.E. 250	470	280 30		275.602	ME 250 CONCERT ST (S. Side) at 1st	
					Alley E. of Peck Rd. BT. Spk in ctr	
					12' So. of No. end cone drive to	
					ho # 11316	
					Left ℄ North	℄ Right ℄ South
0+00			505	27525	Int ℄ Concert ℄ Alley	
			538	27492		100' R ℄ Alley
			540	27490		30' R ℄ "
			555	27475		15' R Gutter
			530	27500	14' L Gutter ℄ Alley	
			515	27515	30' L ℄ Alley	
			485	27545	100' L	
—			554	27476	75' West of ℄ Int	
—			584	27446	" " " " "	11' North Gutt Ed Pav
—			50	2753	" " " " "	30' North P/L
—			571	27459	" " " "	10' South Ed Pav
—			59	2744	" " " "	12 South Gutter
—			52	2751	" " " "	30' South P/L
0+17			489	27541		22' R Ctr. cone drive
0+95.72			434	27596		℄ Radius PT.
"			468	27562		23' Ed. Pav Gutt

F. B. 1731 Pg. 62
Job No. 1482 Division No. Notes Red. Plotted Profile
Survey of San Leon Dr. Date Date No.
Survey by Snyder Notes P.R.S. Notes Chkd. Checked X-Sec.
Indexed Date 1-22-52 Date Date No.

76L298 307 4-50

PLEASE RETURN TO
LOS ANGELES COUNTY SURVEYOR
726 LOS ANGELES COUNTY ENGINEERING BLDG.

NOTE: ANY ADDITIONS OR CHANGES ON THIS SHEET MUST BE MADE OR CIRCLED IN RED INK, WITH DATE AND NAME OF PERSON MAKING CHANGE.

Do not extend notes this side of this line.

STATION	B. S.	H. I.	F. S.	ELEV.	Left & North	Right & South
0+95.72		280 30	46	2757		40' R P/L
"			471	27559	23' L Ed Pav. Gutt.	
"			44	2759	40' L P/L	
1+23.0			42	2751		℄ End Pav.
1+50			38	2765		℄ Ground.
1+60			33	2770		℄ Ground
"			34	2769	Most Southerly Cor Lot 14	5' R Prop Cor. S.W. Cor Lot 1[illegible]
"			41	2762		16' R
"			311	27719		30' R P/L Conc[illegible]
"			32	2771	30' L P/L	
T.P.	594	281 89	435	275 95		
2+43.6			617	27572	Top of 4" outlet To	47.4' R Grease Trap 4' deep
2+82.6			42	2777		6' R N.E. Cor Lot [illegible]
1+80.5			499	27690		20' R Ground over cess pool
T.P.	334	280 93	430	27759		
2+82.6			532	27561	Note this sump hole is Now being pumped out by Elect. Pump onto Surface	130' R Surface of Storm drain Sump hole 5.1 deep (Surface water only)
T.P.	475	281 12	456	276 37		

Profile Notes Red. ____ Plotted ____ Job No. 1482 Division No. ____ F. B. 1731 Pg. 63
No. ____ Date ____ Date ____ Survey of Sun Lean Dr
X-Sec. Notes Chkd. ____ Checked ____ Survey by Snyder Notes PR.S. Date 1-22-52
No. ____ Date ____ Date ____ Map No. ____ Indexed Johnson Date ____

76L298 307 4-50

PLEASE RETURN TO
LOS ANGELES COUNTY SURVEYOR
726 LOS ANGELES COUNTY ENGINEERING BLDG.

NOTE: ANY ADDITIONS OR CHANGES ON THIS SHEET MUST BE MADE OR CIRCLED IN RED INK, WITH DATE AND NAME OF PERSON MAKING CHANGE.

Do not extend notes this side of this line.

STATION	B. S.	H. I.	F. S.	ELEV.		
B.M. N.E.16		281 12	638	274 74	N.E16 Elev 274.743 Garvey Ave & Peck Rd. N.E. Cor BT Spk in conc. base of Signal Stand at E.C.R.	F.B. 1728-12

F. B. 1731 Pg. 64
Job No. 1482 Division No. Notes Red. Plotted Profile
Survey of San Leon DB Date Date No. X-Sec.
Survey by SNYder Notes P.R.S. Notes Chkd. Checked
Indexed Date 1-22-52 Date Date No.

1-21-52 Snyder Snyder F.B. 1731 Pg. 65

Plotted by	S. C. No. 1482 S. C. No.
Map No.	Surveyed by Snyder
Plotting Ck'd by	Date 1-21-52

C.I. 1482
(SAN LEON DR)
Location of Improvements
on
BODGER ST
between
Meeker Ave & Peck Rd.

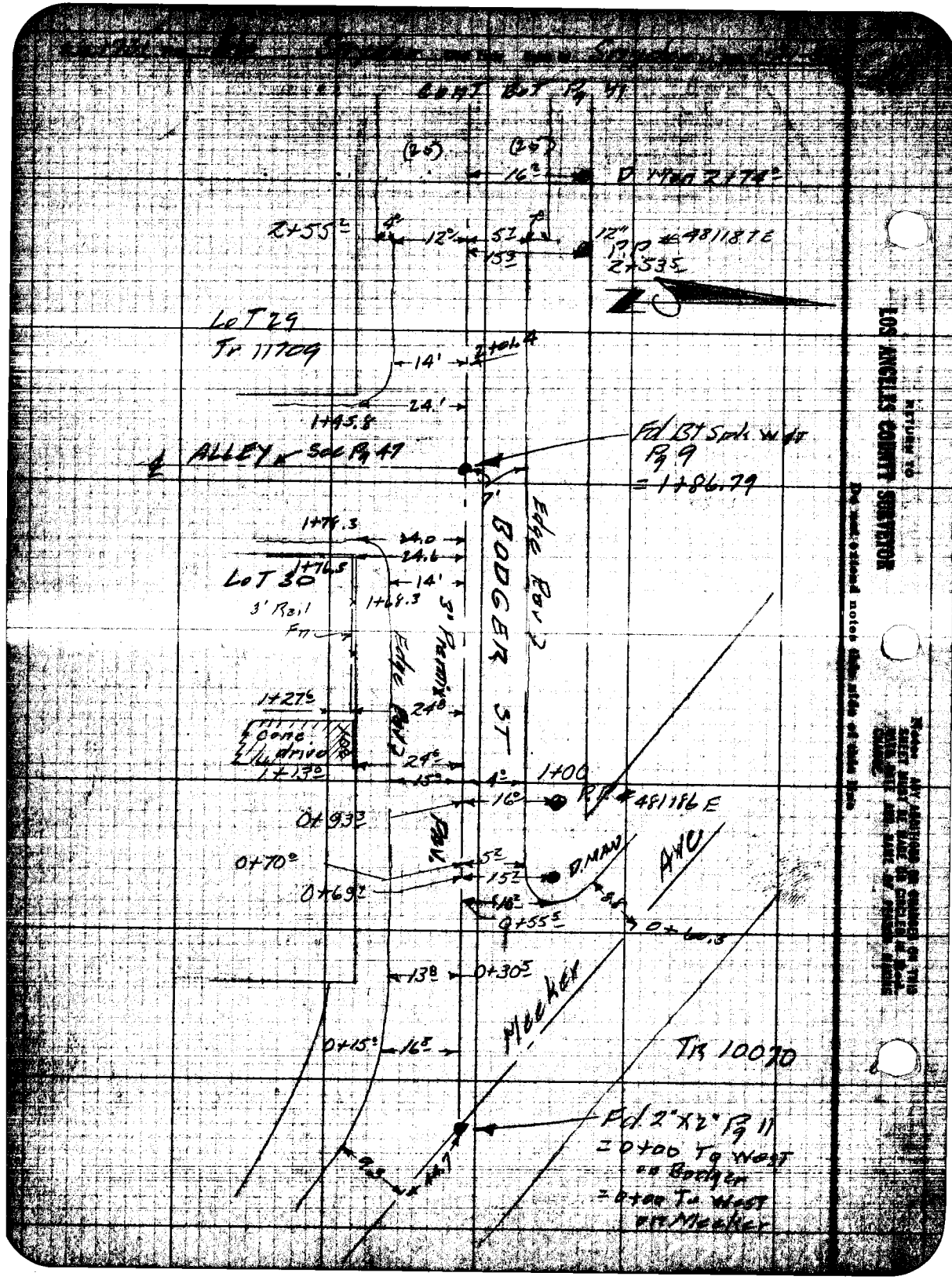

RETURN TO
LOS ANGELES COUNTY SURVEYOR
Do not extend notes this side of this line
Note: ANY ANOTHER OR CHANGES ON THIS SHEET MUST BE MADE OR CONCLUDED IN RED, WITH DATE AND NAME OF PERSON MAKING CHANGE.

1-21-52 Snyder Snyder F.B. 1721 Pg. 67

Plotted by

Map No.

Plotting C'k'd by

Surveyed by Snyder

Date 1-21-52

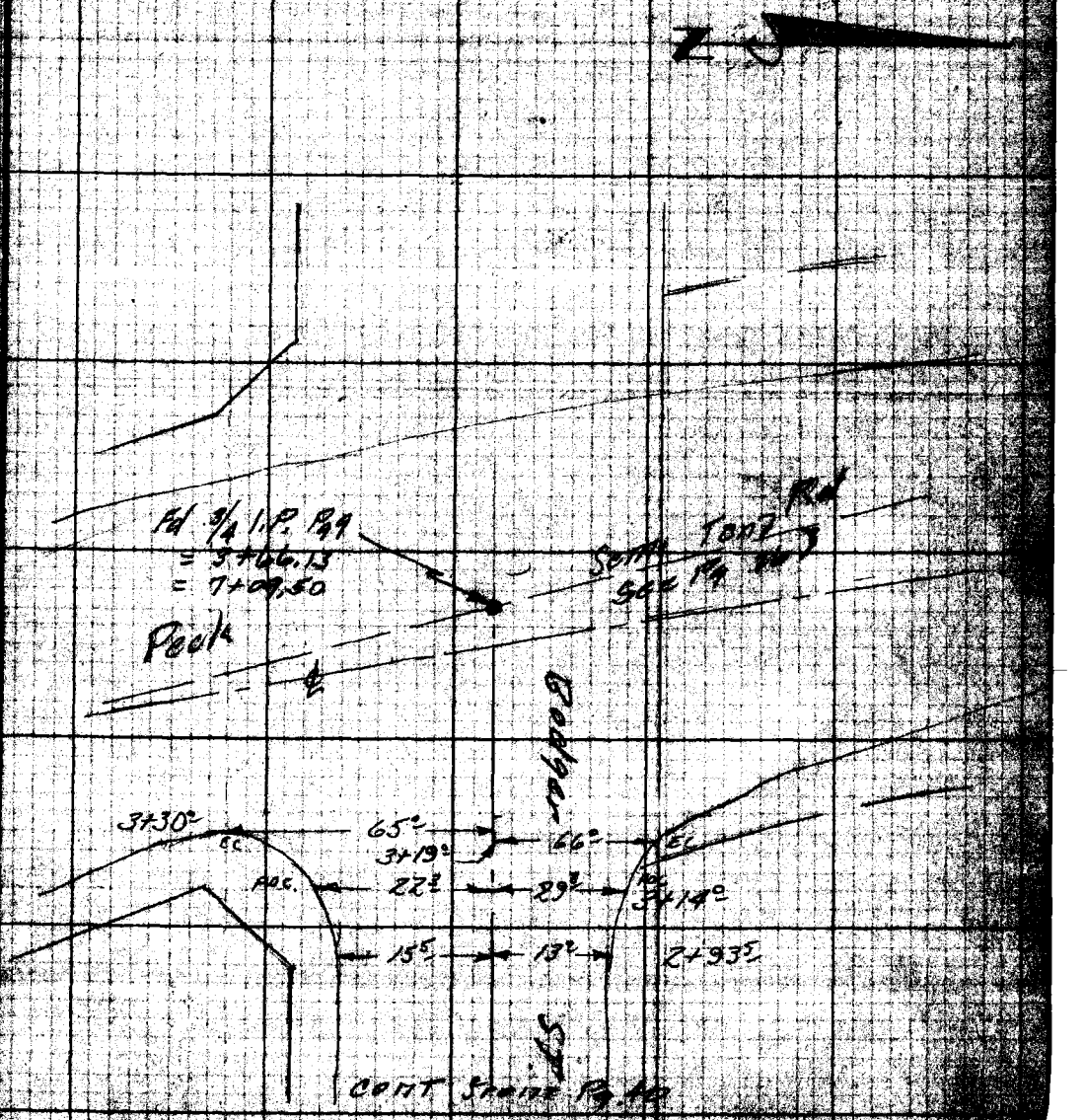

RETURN TO

LOS ANGELES COUNTY SURVEYOR

Notice: ANY ADDITIONS OR CHANGES ON THIS SHEET MUST BE MADE OR CIRCLED IN Red. WITH DATE AND NAME OF PERSON MAKING CHANGE

Do not record notes this side of this line

F. B. 1731 Pg. 69

Profile No. | Notes Red. | Plotted | Job No. 1482 | Division No.
Date | Date | Survey of San Leon Rd
X-Sec. No. | Notes Chkd LCM | Checked | Survey by Snyder | Notes P.R.S. | Date 1-13-52
Date 2/1/52 | Date | Map No. [illegible] Johnson | Date OCT 21 '52

C.I. 1482
(SAN LEON DR)
BODGER ST
from
Meeker Ave To Peck Rd.
— X. SECT. —

STATION	B. S.	H. I.	F. S.	ELEV.

NOTE: ANY ADDITIONS OR CHANGES ON THIS SHEET MUST BE MADE OR CIRCLED IN RED INK, WITH DATE AND NAME OF PERSON MAKING CHANGE.

PLEASE RETURN TO
LOS ANGELES COUNTY SURVEYOR
726 Los Angeles County Engineering Bldg.

Do not extend notes this side of this line.

76L298 307 4-50

76L298 307 4-50

PLEASE RETURN TO
LOS ANGELES COUNTY SURVEYOR
726 LOS ANGELES COUNTY ENGINEERING BLDG.

NOTE: ANY ADDITIONS OR CHANGES ON THIS SHEET MUST BE MADE OR CIRCLED IN RED INK, WITH DATE AND NAME OF PERSON MAKING CHANGE.

Do not extend notes this side of this line.

STATION	B. S.	H. I.	F. S.	ELEV.	Left & South	℄ Right & North
BM. ME 249		✓		276.76	ME 249 Elev. 276.757 F.B. 1728-147	
	599	282.75			Bodger St. (S. side) 160'± E. of ℄ of	
					Peck Rd. BT. spk. in ctr. 5' S. of N.	
					end conc. drive to ho# 11318	
0+00			452	278.23	int ℄ Bodger & Meeker	
			481	277.94		11.5' R Ed PAV
			53	277.5		21' R Gutter
			47	278.1		27' R Bk
			45	278.3		35' R P/L
			542	277.33	21.3' L Ed PAV	
			55	277.3	25.3' L Gutter	
			49	277.9	31' Top Bk	
0+70			538	277.37		℄
			554	277.21		5.2' R B.C. Ed Oil
			58	277.0		12' R Gutter
			55	277.3		25' R P/L
			576	276.99	15' L Ed PAV	
			63	276.5	20' L Gutter	
			58	277.0	25' L P/L	
1+00			550	277.25		℄
			558	277.17		4' R Ed PAV

F. B. 1731 Pg. 70
Job No. 1482 Division No. ____ Notes Red. ____ Plotted ____ Profile ____
Survey of SAN LEON DR. Date ____ Date ____ No. ____
Survey by SNYDER Notes P.R.S. Notes Chkd. ____ Checked ____ X-Sec. ____
Indexed ____ Date 1-23-52 Date ____ Date ____ No. ____

76L298 307 4-50

PLEASE RETURN TO
LOS ANGELES COUNTY SURVEYOR
726 LOS ANGELES COUNTY ENGINEERING BLDG.

NOTE: ANY ADDITIONS OR CHANGES ON THIS SHEET MUST BE MADE OR CIRCLED IN RED INK, WITH DATE AND NAME OF PERSON MAKING CHANGE.

Do not extend notes this side of this line.

STATION	B. S.	H. I.	F. S.	ELEV.	Left	℄ Right
1+00		282 75	56	2772		12' R Gutter
			55	2773		25' R P/L
			595	27680	15' L Ed. PAV	
			63	2765	20' L Gutter	
			63	2765	25' L P/L	
1+86.79 ⊙	333	280 14	594	27681	Int ℄ Alley & Bodger	
"			338	27676		7' R Ed. PAV
"			40	2761		12' R Gutter
			33	2768		25' R P/L
			379	27635	20' L X Gutter ℄ Alley	
			400	27614	25' L S. P/L Meeker	
2+00			344	27670		℄
2+55			375	27639		℄ BK
			409	27605		5.7' R Ed oil
			436	27578		12.7' R " " Gutter
			35	2766		16' R Top BK
			32	2769		25' R P/L
			400	27614	12' L Ed. oil	
			442	27572	16' L " " Gutter	
			43	2758	25' L P/L	
3+00			513	27501		℄

Profile Notes Red. ____ Plotted ____ Job No. 1482 Division No. ____ F. B. 1731 Pg. 71
No. ____ Date ____ Date ____ Survey of Sky Loop Rd.
X-Sec. Notes Chkd. ____ Checked ____ Survey by Snyder Notes P.R.S. Date 1-23-52
No. ____ Date ____ Date ____ Map No. ____ Date ____

76L298 307 4-50

PLEASE RETURN TO
LOS ANGELES COUNTY SURVEYOR
726 LOS ANGELES COUNTY ENGINEERING BLDG.

NOTE: ANY ADDITIONS OR CHANGES ON THIS SHEET MUST BE MADE OR CIRCLED IN RED INK, WITH DATE AND NAME OF PERSON MAKING CHANGE.

Do not extend notes this side of this line.

STATION	B. S.	H. I.	F. S.	ELEV.	Left	℄ Right
3+00		280 14	512	27502		14.5' R Ed Pav
			44	2757		19.' R Top Bk
			40	2761		25' R P/L
			529	27485	17' L Ed Pav.	
			45	2756	25' L P/L	
3+17.5			531	27483		℄ X Gutter
3+55.0±			461	27553	Int ℄ Peck Rd &	℄ Bodger
"			402	27612		100' R ℄ Peck
"			488	27526	100' L ℄ Peck	
3+66.13			472	27542	Int Semi. Jan &	℄ Meeker
3+92			550	27464		℄ Prod. Gutter
B.M. M.E 15			545	274.69	M.E 15 Elev. 274.688 F.B. 1728-12 Peck Rd. (W. Side) 125'± S. of ℄ of Bodger St - BT. Spk in N.E. Con Conc. Walk To Church Bldg #3053-3101	

F. B. 1731 Pg. 72
Job No. 1482 Division No. Notes Red. Plotted Profile
Survey of San Leon DR Date Date No.
Survey by Snyder Notes P.B.S. Notes Chkd. Checked X-Sec.
Indexed Date 1-23-52 Date Date No.

Date
Map No.
Location
Surveyed by

C.I. 1462
(San Leon Dr)
Location of Improvements
on
MEEKER AVE
between
Badger ST & Peck Rd

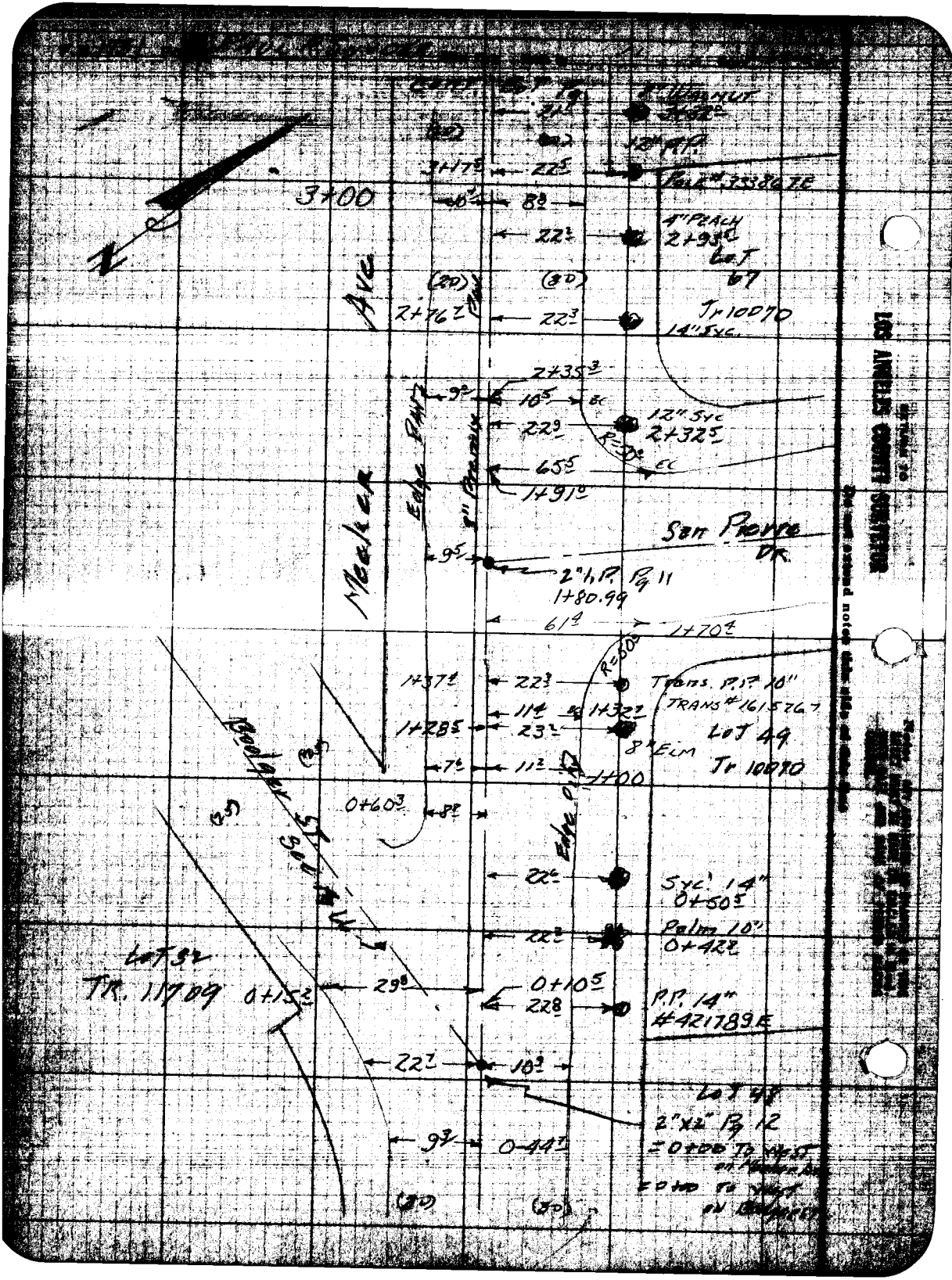

LOS ANGELES COUNTY SURVEYOR
3+00
Meeker Ave
Edge Pavt
San Pierre Dr.
Bodger St.
Lot 67
Tr 10070
14" Syc.
12" Syc
2+32.5
2+76.7
2+35.3
1+91.0
2" I.P. Pg 11
1+80.99
1+70.4
1+37.4
1+28.5
1+32.7
Trans. P.P. 10"
TRANS # 1615767
Lot 49
Tr 10070
8" Elm
1+00
0+60.3
Syc. 14"
0+50.5
Palm 10"
0+42.2
Lot 32
TR. 11709
0+15.2
0+10.5
P.P. 14"
#421789E
Lot 48
2"x2" Pg 12
= 0+00 To West on Meeker Ave
= 0+00 To West on Bodger St

Date _____ Location _____

Map No. _____ Surveyed by _____



RETURN TO

LOS ANGELES COUNTY SURVEYOR

Note: ANY ADDITIONS OR CHANGES ON THIS SHEET MUST BE MADE OR CIRCLED IN Red. WITH DATE AND NAME OF PERSON MAKING CHANGE.

Do not extend notes this side of this line

Profile No. ____ X-Sec. No. ____

Notes Red. ____ Date ____ Notes Chkd. LCM Date 2/11/52

Plotted ____ Date ____ Checked ____ Date ____

Job No 1482 Division No. ____

Survey of San Leon Dr.

Survey by SN Yoder Notes P.R.S. Date 1-23-52

Map No. ____ Date OCT 21 '52

F. B. 1731 Pg. 77

C.I. 1482
(SAN LEON DR)
MEEKER AVE
between
Bodger ST. & Peck Rd.
— X SECT. —

NOTE: ANY ADDITIONS OR CHANGES ON THIS SHEET MUST BE MADE OR CIRCLED IN RED INK, WITH DATE AND NAME OF PERSON MAKING CHANGE.

Do not extend notes this side of this line.

STATION	B. S.	H. I.	F. S.	ELEV.

PLEASE RETURN TO
LOS ANGELES COUNTY SURVEYOR
726 Los Angeles County Engineering Bldg.

76L298 307 4-50

76L298 307 4-50

PLEASE RETURN TO
LOS ANGELES COUNTY SURVEYOR
726 LOS ANGELES COUNTY ENGINEERING BLDG.

NOTE: ANY ADDITIONS OR CHANGES ON THIS SHEET MUST BE MADE OR CIRCLED IN RED INK, WITH DATE AND NAME OF PERSON MAKING CHANGE.

Do not extend notes this side of this line.

STATION	B. S.	H. I.	F. S.	ELEV.	Left & South	℄ Right & North
BM ME 249				276 76	ME 249. Elev 276.757 F.B. 1728-147	
	606	282 82			Bodger ST. (S Side) 160'± E. of ℄ of	
					Peck Rd. BT. Spk. in ctr. 5'S.	
					of N. end conc. drive to ho # 11318	
0+00			458	27824	Int ℄ Meeker Ave & Bodger	
			488	27794		10.3 R Ed. PAV
			53	2775		15.7' R Gutter
			46	2782		22.5 R Top
			43	2785		30' R P/L
			544	27738	22.2 L Ed PAV.	
			55	2773	23.2' L Gutter	
			50	2778	35' L Top Bk	
0+60.3			482	27800		℄
			514	27768		11. R Ed. PAV
			55	2773		17' R Gutter
			50	2778		21.5 R Top Bk
			48	2780		30' R P/L
			518	27764	8.8' L Ed PAV.	
			58	2770	18' L Gutter	
			59	2769	20' L P/L	
1+00			503	27779		℄

F. B. 1731 Pg. 78
Job No. 1482 Division No. Notes Red. Plotted Profile
Survey of SAN LEON DR Date Date No.
Survey by SNYDER Notes P.B.S. Notes Chkd. Checked X-Sec.
Indexed Date 1-23-52 Date Date No.

76L298 307 4-50

PLEASE RETURN TO
LOS ANGELES COUNTY SURVEYOR
726 LOS ANGELES COUNTY ENGINEERING BLDG.

NOTE: ANY ADDITIONS OR CHANGES ON THIS SHEET MUST BE MADE OR CIRCLED IN RED INK, WITH DATE AND NAME OF PERSON MAKING CHANGE.

Do not extend notes this side of this line.

STATION	B. S.	H. I.	F. S.	ELEV.	Left & South	℄ Right & North
1+32.7		282 82	508	27774		℄
"			542	27740		11.4 R B.C. Ed. oil
"			58	2770		19.0 R Gutter
"			51	2777		229 R Jojo BK
"			49	2779		30' R P/L
"			529	27753	7.7' L Ed PAV	
"			58	2770	12' L Gutter	
"			50	2778	20' L P/L	
1 +80.99			510	27772	INT ℄ Meeker Ave ℄	SAN Pierre Dr
"			588	27694		20.5' R X Gutter
"			571	27711		30' R N P/L Meeker
"			516	27766		100' R
"			540	27742	9.5' L Ed. PAV	
"			59	2769	13' L Gutter	
			52	2776	20' L P/L	
2+00		1	511	27771		℄
T.P.	442	281 36	588	27694		
2+35			373	27763		℄
"			407	27729		10.5' R EC. Ed. PAV
"			46	2768		18' R Gutter
			41	2773		30' R P/L

Profile Notes Red. ____ Plotted ____ Job No. 1482 Division No. ____ F. B. 1731 PG. 79
No. ____ Date ____ Date ____ Survey at San Leon Dr
X-Sec. Notes Chkd. ____ Checked ____ Survey by SNYder Notes PRS Date 1-23-52
No. ____ Date ____ Date ____ Map No. ____ Date ____

76L298 307 4-50

PLEASE RETURN TO
LOS ANGELES COUNTY SURVEYOR
726 LOS ANGELES COUNTY ENGINEERING BLDG.

NOTE: ANY ADDITIONS OR CHANGES ON THIS SHEET MUST BE MADE OR CIRCLED IN RED INK, WITH DATE AND NAME OF PERSON MAKING CHANGE.

Do not extend notes this side of this line.

STATION	B. S.	H. I.	F. S.	ELEV.		
2+35		281 36	404	27732	9' L Ed. Pav.	
"			45	2769	13.5 L Gutter	
"			41	2773	17' L Top Bk	
"			41	2773	20' L P/L	
3+00			398	27738		℄
3+34.2			410	27726		℄
"			464	27672	11.6 L B.C. Ed. Pav.	
"			48	2766	17.5' L Gutter	
"			46	2768	20' L P/L	
3+38			448	27688		9.6' R B.C. Ed. Pav
"			49	2765		14.5' R Gutter
"			42	2772		20' R P/L
3+82.3			459	27677		24.3' R Top conc cul East end
4+13.9			455	27681	117T ℄ Meeker Ave & Peck rd.	
"			399	27737		100' R
"			508	27628	100.' L	
4+72.0			476	27660		24.5' R Top conc. cul West end.
5+15.0			444	27692		℄
"			475	27661		9.5' R Ed. Pav
"			51	2763		15' R Gutter
"			48	2766		20' R P/L

F. B. 1731 Pg. 80
Job No. 1482 Division No. Notes Red. Plotted Profile
Survey of SAN LEON DR Date Date No.
Survey by SN Yder Notes P.R.S. Notes Chkd. Checked X-Sec.
Indexed Date 1-23-52 Date Date No.

76L298 307 4-50

PLEASE RETURN TO
LOS ANGELES COUNTY SURVEYOR
726 LOS ANGELES COUNTY ENGINEERING BLDG.

NOTE: ANY ADDITIONS OR CHANGES ON THIS SHEET MUST BE MADE OR CIRCLED IN RED INK, WITH DATE AND NAME OF PERSON MAKING CHANGE.

Do not extend notes this side of this line.

250

STATION	B. S.	H. I.	F. S.	ELEV.		
5+15		281 36	473	276 63	10.5 L Ed. PAV.	
"			53	276 1	16' L Gutter	
"			54	276 0	20' L P/L	
6+64 ±			53	276 1	INT & Meeker Ave	Prod. & Lot line
B.M. M.E 14			473	276 63	M.E14 Elev. 276.643 F.B. 1728-11 Meeker Ave & Peck Rd N.W. Cor. Bt spk in S. side conc. Culvert 3' E. of W. end.	

Profile Notes Red. ____ Plotted ____ Job No. 1482 Division No. ____ F. B. 1731 Pg. 81
No. ____ Date ____ Date ____ Survey of Sgt Leon Dr
X-Sec. Notes Chkd. ____ Checked ____ Survey by Snyder Notes PRS Date 1-23-52
No. ____ Date ____ Date ____ Map No. ____ Date ____

F. B. 1731 Pg. 82 | Job No. | Division No. | Notes Red | Plotted | Profile

Survey of | Date | Date | No.

Survey by | Notes | Notes Chkd | Checked | X-Sec.

Indexed | Date | Date | Date | No.

STATION	B. S.	H. I.	F. S.	ELEV.

761.298 307 4-50

PLEASE RETURN TO

LOS ANGELES COUNTY SURVEYOR

726 Los Angeles County Engineering Bldg.

NOTE: ANY ADDITIONS OR CHANGES ON THIS SHEET MUST BE MADE OR CIRCLED IN RED INK, WITH DATE AND NAME OF PERSON MAKING CHANGE.

Do not extend notes this side of this line.

Notes Ck'd by	Survey of San Leon Dr
Map No.	W. O. 1482 Tape No. Std. °F
Office Work	Surveyed by Snyder
Checked	Notes Snyder Date 1-23-52
Date	Indexed E. C. Johnson

F. B. 1731 Pg. 83

OCT 21 '52

C.I. 1482
(SAN LEON DR)
Location of Improvements
on
MEEKER AVE
between
Bodger St & Garvey Ave.

Note: Any Additions or Changes on This Sheet Must be Made or Circled in Red Ink With Date and Name of Person Making Change.

Do not extend notes this side of this line.

RETURN TO
LOS ANGELES COUNTY SURVEYOR
726 LOS ANGELES COUNTY
ENGINEERING BLDG.

76F309B 247 10M 1-49

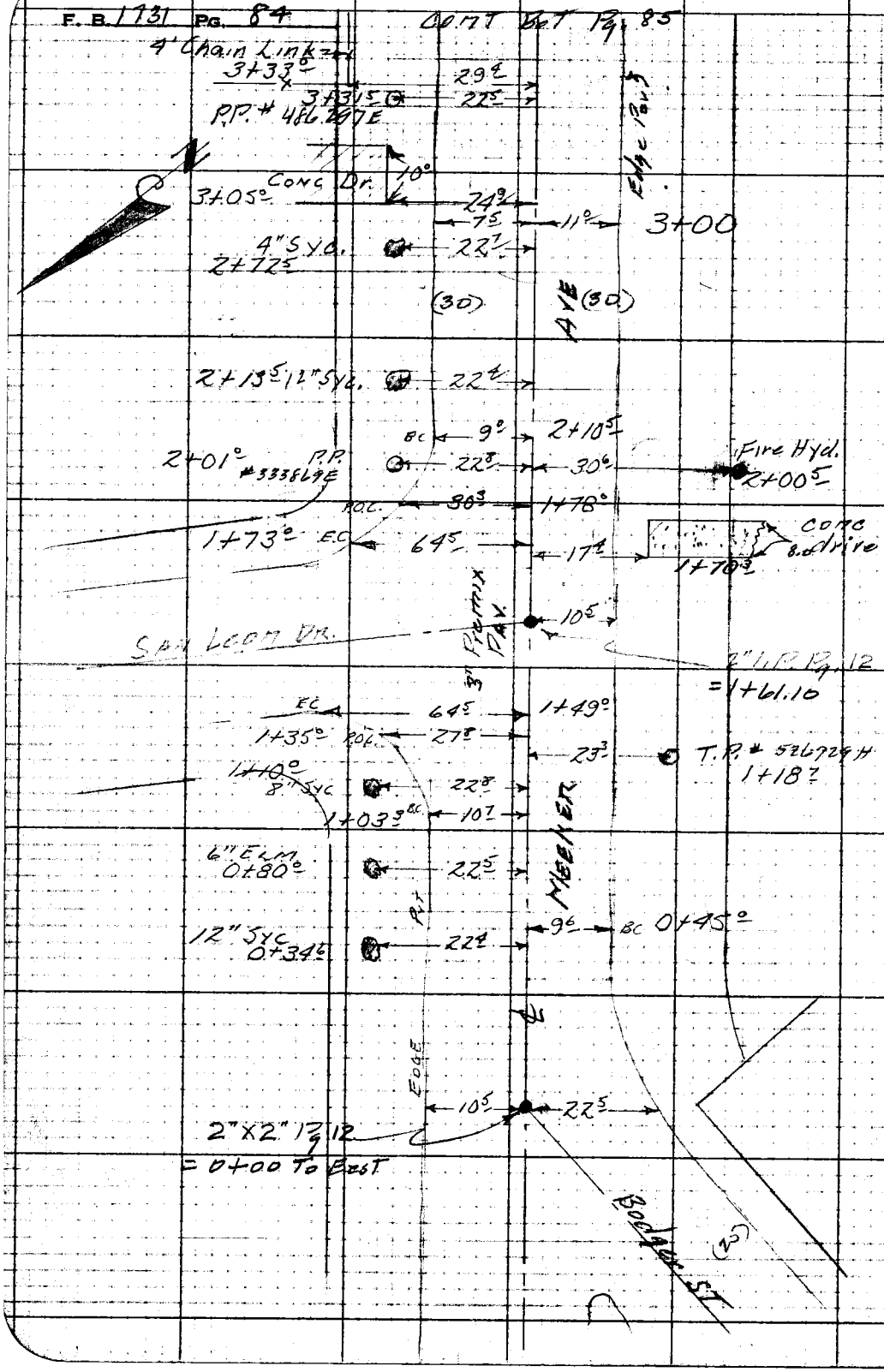

RETURN TO
LOS ANGELES COUNTY SURVEYOR
726 LOS ANGELES COUNTY
ENGINEERING BLDG.

Do not extend notes this side of this line.

Note: Any Additions or Changes on This Sheet Must be Made or Circled in Red Ink With Date and Name of Person Making Change.

Notes Ck'd by	Survey of San Leon Dr	F. B. 1731 Pg. 85
Map No.	W. O. 1482 Tape No. St'd °F	
Office Work	Surveyed by Snyder	
Checked	Notes Snyder Date 1-23-52	
Date	Indexed A. O. Johnson	

Cont Pot. Pg. 86

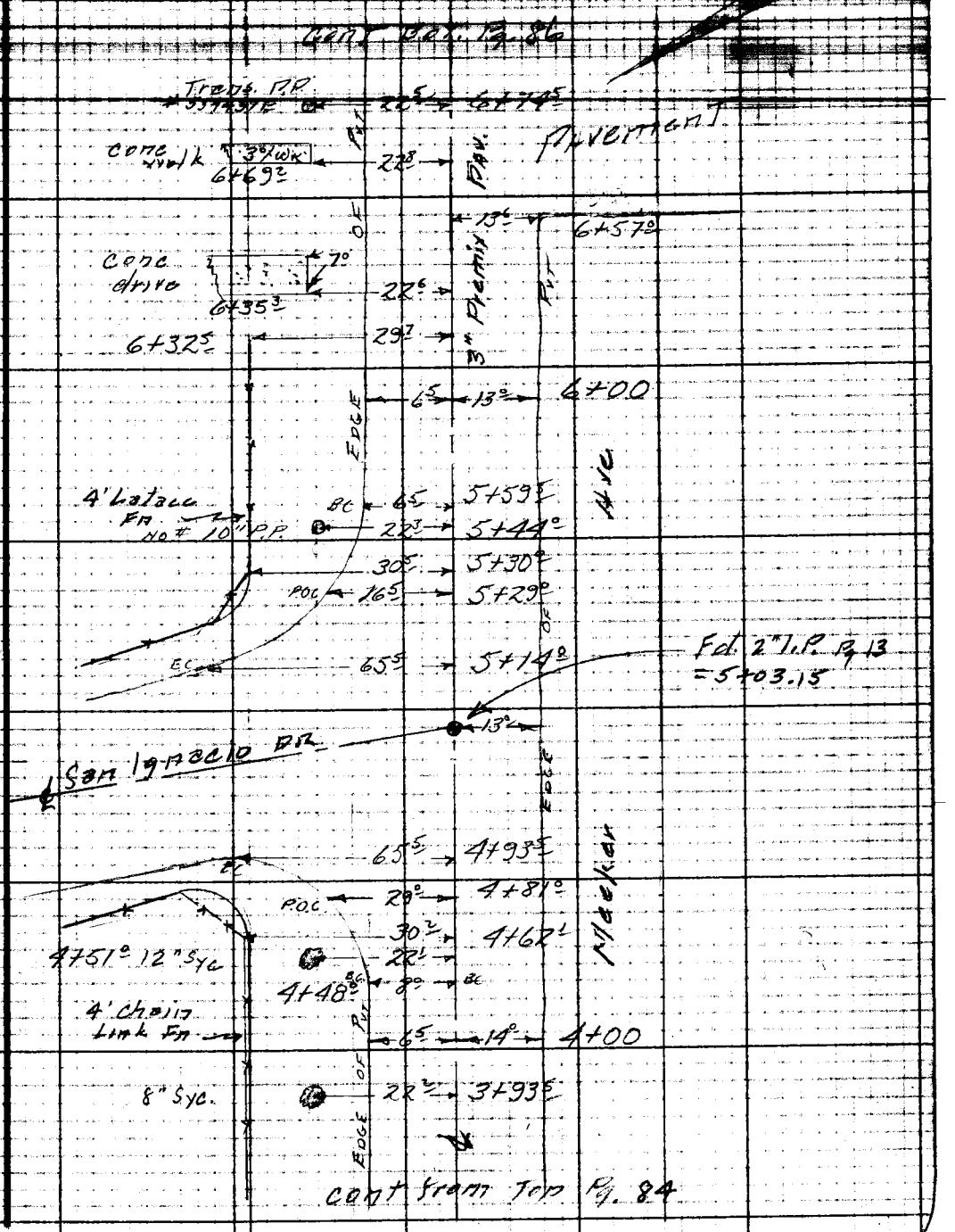

Cont from Top Pg. 84

Notes: Any Additions or Changes on This Sheet Must be Made or Circled in Red Ink With Date and Name of Person Making Change.

Do not extend notes this side of this line.

RETURN TO
LOS ANGELES COUNTY SURVEYOR
726 LOS ANGELES COUNTY
ENGINEERING BLDG.

76F3095 247 10M 1-49

F. B. 1731 Pg. 86

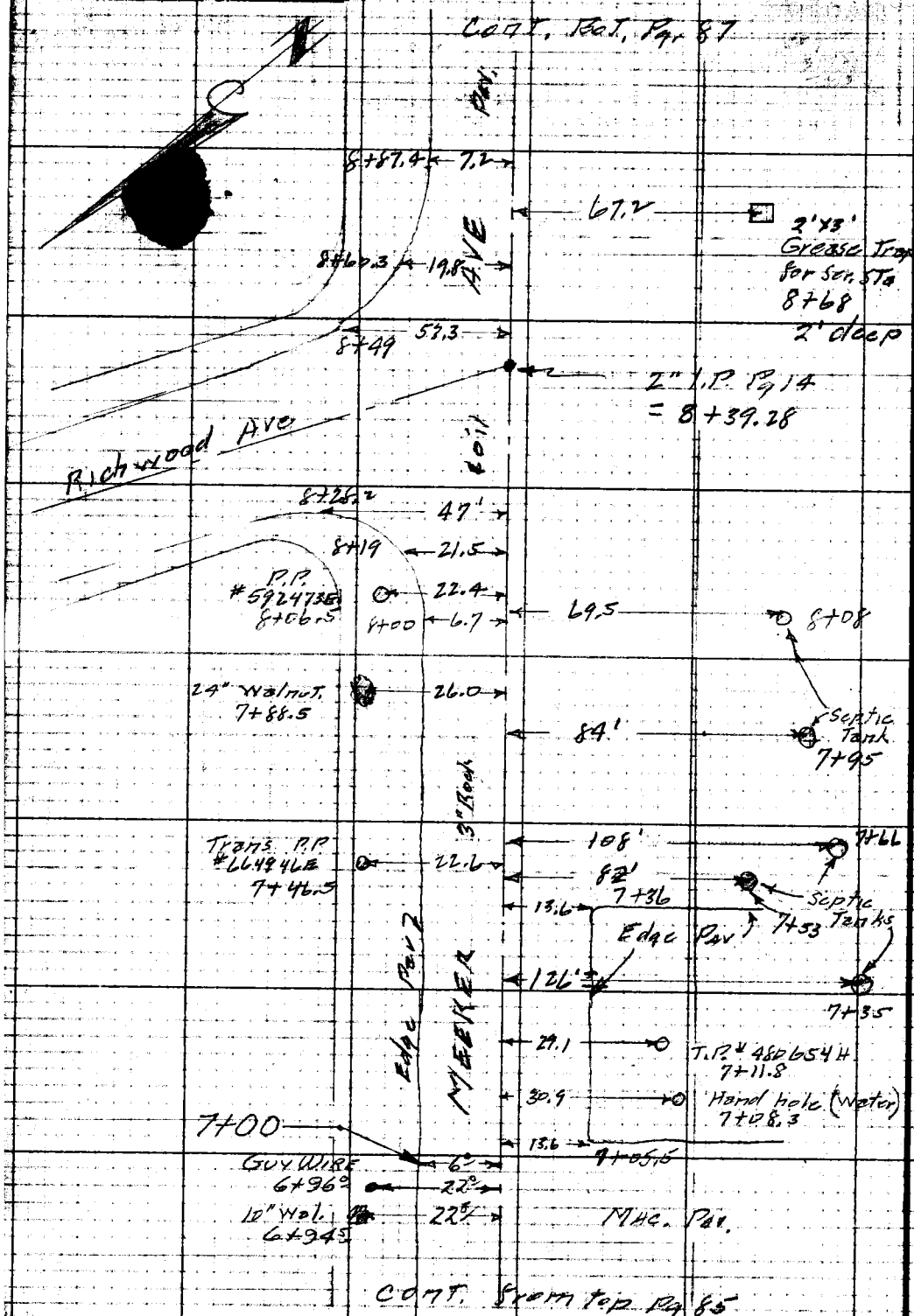

RETURN TO
LOS ANGELES COUNTY SURVEYOR
726 LOS ANGELES COUNTY
ENGINEERING BLDG.

Do not extend notes this side of this line.

Note: Any Additions or Changes on This Sheet Must be Made or Circled in Red Ink With Date and Name of Person Making Change.

F. B. 1731 PG. 87

Map No.
Office Work
Checked
Date

Survey of San Leon Dr.
W.O. 19P2 Tape No. St'd °F
Surveyed by Snyder
Notes Snyder Date 1-23-32
Indexed E. C. Johnson

Note: Any Additions or Changes on This Sheet Must be Made or Circled in Red Ink With Date and Name of Person Making Change.

Do not extend notes this side of this line.

RETURN TO
LOS ANGELES COUNTY SURVEYOR
726 LOS ANGELES COUNTY ENGINEERING BLDG.

RETURN TO
LOS ANGELES COUNTY SURVEYOR
726 LOS ANGELES COUNTY
ENGINEERING BLDG.

Note: Any Additions or Changes on This Sheet Must be Made or Circled in Red Ink With Date and Name of Person Making Change.

Do not extend notes this side of this line.

F. B. 7131 Pg. 62

Profile	Notes Red.	Plotted	Job No. 1482	Division No.	F. B. 1731 Pg. 89
No.	Date	Date	Survey of SAN LEON DRIVE.		
X-Sec.	Notes Chkd. LCM	Checked	Survey by Butler	Notes L.C.S.	Date 10-22-51
No.	Date 2/1/52	Date	Map No. [redacted]		Date [redacted]

C.I. 1482
(SAN LEON DR)
MEEKER AVE

between
Bodger ST & Garvey AVE

— X. SECT. —

STATION	B. S.	H. I.	F. S.	ELEV.

NOTE: ANY ADDITIONS OR CHANGES ON THIS SHEET MUST BE MADE OR CIRCLED IN RED INK, WITH DATE AND NAME OF PERSON MAKING CHANGE.

PLEASE RETURN TO
LOS ANGELES COUNTY SURVEYOR
726 LOS ANGELES COUNTY ENGINEERING BLDG.

Do not extend notes this side of this line.

76L298 307 4-50

76L298 307 4-50

PLEASE RETURN TO
LOS ANGELES COUNTY SURVEYOR
726 LOS ANGELES COUNTY ENGINEERING BLDG.

NOTE: ANY ADDITIONS OR CHANGES ON THIS SHEET MUST BE MADE OR CIRCLED IN RED INK, WITH DATE AND NAME OF PERSON MAKING CHANGE.

Do not extend notes this side of this line.

STATION	B. S.	H. I.	F. S.	ELEV.		
B.M. ME-253	4 28	282 70		278 42	BM. ME-253 El. 278.416 F.B. 1728-149 Meeker Ave. (S. side) @ San Leon Dr. Bt. spk. in conc. dr. to Ho. # 11420. 10' ± E. of ℄ prod. of San Leon Dr. Left (North)	℄ Right (South)
0+00			4 44	278 26		℄ int. ℄ Badger ST.
"			5 43	277 27		23' R. (S. edge Pvt & Gut.)
"			4 9	277 8		41 5/8 ± (N.W. Cor. Lot #15
"			4 77	277 93	10' L (edge pvt.)	
"			5 1	277 6	17' L. (Gut.)	
"			4 2	278 5	30' L (N. Pl.)	
+50			4 32	278 38		℄
"			4 55	278 15		10' R (edge Pvt.)
"			5 2	277 5		15' R. (Gut.)
"			4 8	277 9		30 R. (S. Pl.)
"			4 64	278 06	"	
"			5 2	277 5	"	
"			4 0	278 7	"	
1+00			4 17	278 53		℄
			4 37	278 33		"
			5 0	277 7		17 R (Gut.)
			4 6	278 1		30' R (S. Pl.)

F. B. 1731 PG. 90
Survey of SAN LEON DRIVE Job No. 1482 Division No. Notes Red. Plotted Profile
Survey by Butler Notes Smiley Date 10-22-51 Date Date No.
Indexed Notes Chkd. Checked X-Sec.
Date Date No.

76L298 307 4-50

PLEASE RETURN TO
LOS ANGELES COUNTY SURVEYOR
726 LOS ANGELES COUNTY ENGINEERING BLDG.

NOTE: ANY ADDITIONS OR CHANGES ON THIS SHEET MUST BE MADE OR CIRCLED IN RED INK, WITH DATE AND NAME OF PERSON MAKING CHANGE.

Do not extend notes this side of this line.

1+20.5
1+61.0
79.5

STATION	B. S.	H. I.	F. S.	ELEV.		
1+00		28270	4 54	27816	10' L (edge Pvt.)	℄
,			5 3	2774	17' L (Gut.)	
,			4 2	2785	30' L (N. Pl.)	
+17.2			4 12	27858		℄ = Lot Line R...
,			4 8	2779		30' R (S
,			6 0	2767		173.29 R. Back Lot Line
+20.5			4 12	27858		℄
,			4 36	27834		10' R (edge pvt.)
,			5 0	2777		17' R (Gut.)
,			4 8	2779		30' R (S.L.
,			4 63	27807	L (on pvt.)	
,			5 02	27768	17' L (edge	
,			5 1	2776	18' L (Gut.)	
,			4 1	2786	30' L (N. Pl.)	
+61.0			4 12	27858		℄ Int. of San Leon Dr.
,			4 31	27839		10' R.
,			4 84	27786		17' R (Gut.)
,			4 6	2781		30' R (S.L.
,			4 42	27828	10' L — Pvt.	
,			5 10	27760	20' L (Gut)	
,			4 80	27790	30' N. Pl.	
			4 55	27815	45' N. end CR.	

Profile Notes Red. ____ Plotted ____ Job No. 1482 Division No. ____ F. B. 1791 Pg. 91
No. ____ Date ____ Date ____ Survey of San Leon Drive
X-Sec. Notes Chkd. ____ Checked ____ Survey by Butler Notes L.C.S. Date 10-20-51
No. ____ Date ____ Date ____ Map No. ____ Inspected Johnson Date ____

76L298 307 4-50

PLEASE RETURN TO
LOS ANGELES COUNTY SURVEYOR
726 LOS ANGELES COUNTY ENGINEERING BLDG.

NOTE: ANY ADDITIONS OR CHANGES ON THIS SHEET MUST BE MADE OR CIRCLED IN RED INK, WITH DATE AND NAME OF PERSON MAKING CHANGE.

Do not extend notes this side of this line.

STATION	B. S.	H. I.	F. S.	ELEV.	Left (North)	℄ Right (South)
1+99.5		28270	407	27863		℄
"			433	27837		10'R edge pvt.
"			51	2776		19'R (Gut.
"			46	2781		30'R (SR.)
"			434	27836	10'L. pvt.	
"			474	27796	14' edge Pvt (opp E.C.)	
"			51	2776	20'L Gut.	
"			43	2784	30'L (NR.)	
2+17.2			404	27866		℄ (opp. W. Line Lot #13
"			45	2782		30'R. (SR.)
"			54	2773		100'R
"			51	2776		200'R
"			55	2772		286.92 R
						℄
Omitted by error.						
1+70.5			426	27844		22'R. (W edge 7° Cone Dr.
"			429	27841		30'R ("
+77.5			433	27837		22'R (E edge 7° "
"			436	27834		30'R (" " "
T.P.	400	28245	425	27845		

F. B. 1731 Pg. 92
Survey of SAN LEON DR
Survey by Butler
Indexed
Job No. 1482 Division No.
Notes Red. Date Plotted Date
Notes Chkd. Date Checked Date
Notes Date 10-22-55
Profile No. X-Sec. No.

76L298 307 4-50

PLEASE RETURN TO
LOS ANGELES COUNTY SURVEYOR
726 LOS ANGELES COUNTY ENGINEERING BLDG.

NOTE: ANY ADDITIONS OR CHANGES ON THIS SHEET MUST BE MADE OR CIRCLED IN RED INK, WITH DATE AND NAME OF PERSON MAKING CHANGE.

Do not extend notes this side of this line.

STATION	B. S.	H. I.	F. S.	ELEV.	Left (North) & Right (South)	
3+00		28245	388	27857		
"			422	27823		11'R (edge Put.)
"			50	2775		19'R (Gut.)
"			45	2780		30R (S. Jt.)
"			402	27843	7'L (edge Put)	
"			47	2778	19'L (Gut.)	
"			40	2785	30L (N.R.)	
+05			409	27736	26'L (Wedge 10' conc. Dr)	
"			397	27848	30'L ("	
+15			403	27842	" "	
"			388	27857	" "	
B.M. ME 252			347	27898	M.E. 252 Elev. 278.972 F.B. 1728-149	
	387	28284		27897	Meeker Ave & San Ignacio Dr N. W. Cor.	
					Bt. spk in bottom conc. step to no #3003	
4+00			436	27848		℄
"			501	27783		14'R Ed. Pav.
"			55	2773		19'R Gutter
"			50	2778		30'R P/L
3+95			50	2778		100R S.E. Cor House
4+10.3			59	2769		251.16'R S.E. Cor Lot 12

Profile Notes Red. ____ Plotted ____ Job No. 1462 Division No. ____ F.B. 1731 Pg. 93
No. ____ Date ____ Date ____ Survey at Elm Lagoon Dr
X-Sec. Notes Chkd. ____ Checked ____ Survey by Butler Notes L.C.S. Date 10-22-52
No. ____ Date ____ Date ____ Map No. ____ Date ____

76L298 307 4-50

PLEASE RETURN TO
LOS ANGELES COUNTY SURVEYOR
726 Los Angeles County Engineering Bldg.

NOTE: ANY ADDITIONS OR CHANGES ON THIS SHEET MUST BE MADE OR CIRCLED IN RED INK, WITH DATE AND NAME OF PERSON MAKING CHANGE.

Do not extend notes this side of this line.

F.B. 1731 Pg. 94 Job No 1482 Division No. Profile
Survey of San Leon Rd No. X-Sec.
Survey by Butler Notes L.L.S. Notes Chkd. Checked
Indexed Date 10-22-51 Date Date No.
Notes Red. Plotted
Date Date

STATION	B. S.	H. I.	F. S.	ELEV.	Left ℄ North	℄ Right ℄ South
4700		282 84	459	27825	6.5'L Ed. Pav	
			52	27776	19'L Gutter	
			47	27781	23'L Top Bk	
			45	27833	30'L P/L	
4+62			419	27865		℄
"			484	27800		13' R Ed. Pav
"			56	27772		21' Gutter
"			47	27781		30' P/L
"			475	27809	11'L Ed. Pav	
"			52	27776	19 L Gutter	
"			45	27833	30'L Prop Cor	
5+03,15			416	27868	17T ℄ Necker ℄ San Ignacio Dr.	
"			486	27798		13' R Ed Pav
"			54	27774		19' Gutter
"			49	27799		30' R/L
"			492	27792	16.5 L X Gutter	
"			471	27813	30' N. P/L Necker	
"		1	434	27850	100'L ℄ San Ignacio	
T.P	481	283 49	416	27868	✓	
5+00			56	27779		95'R, S.E.Cor. house
5+11			59	27776		163.34'R S.E. Cor Lot 11

76L298 307 4-50

PLEASE RETURN TO
LOS ANGELES COUNTY SURVEYOR
726 LOS ANGELES COUNTY ENGINEERING BLDG.

NOTE: ANY ADDITIONS OR CHANGES ON THIS SHEET MUST BE MADE OR CIRCLED IN RED INK, WITH DATE AND NAME OF PERSON MAKING CHANGE.

Do not extend notes this side of this line.

STATION	B. S.	H. I.	F. S.	ELEV.	Left & North	Right & South
6+00		283 49	457	27892		℄
"			504	27845		13' R Ed Pav
"			55	2780		19' R Gutter
"			51	2784		30' R P/L
"			480	27869	6.5' L Ed Pav.	
"			56	2779	18' L Gutter	
"			50	2785	30' L P/L	
6+36			51	2784		155' R± N.W. of House on back of lot 7
6+56			50	2785		147.02' R S.E Cor Lot 10
7+00			438	27911		℄
"			498	27851		14.8' Ed. Troveled O
"			532	27817		21.5 R. Gutter
"			475	27874		30' R P/L
"			463	27886	6' L Ed Pav	
"			50	2785	15' L Gutter	
"			47	2788	30' L P/L	
P.P.	488	283 85	452	27897		
7+35			419	27966		126' R Pav. at Septic Tank
7+53			417	27968		82' R " "
7+66			426	27959		108' R " "
7+95			422	27963		84' R " "

Profile Notes Red. Plotted Job No. 1482 Division No. F.B. 1731 Pg. 95
No. Date Date Survey of Sand Land Co
X-Sec. Notes Chkd. Checked Survey by Snyder Notes P.B.S. Date 1-22-52
No. Date Date Map No. G. Johnson Date

76L298 307 4-50

PLEASE RETURN TO
LOS ANGELES COUNTY SURVEYOR
726 LOS ANGELES COUNTY ENGINEERING BLDG.

NOTE: ANY ADDITIONS OR CHANGES ON THIS SHEET MUST BE MADE OR CIRCLED IN RED INK, WITH DATE AND NAME OF PERSON MAKING CHANGE.

Do not extend notes this side of this line.

STATION	B. S.	H. I.	F. S.	ELEV.	Left & (South) NORTH	& Right & South
8+08		283.85	421	27964		69.5 R PAV at Septic Tank
8+00			445	27940		℄
"			458	27927		9' R BK
"			537	27848		18.5' Gutter
"			501	27884		30' R P/L
"			478	27907	6.7' L B.C. Ed PAV	
"			50	2789	14' L Gutter	
"			47	2792	30' L P/L	
8+39.28			442	27943	INT ℄ Meeker Ave & Richwood Ave	
"			460	27925		11' R B.K
"			526	27859		17' R Gutter
"			455	27930		30' R P/L
"			490	27895	9.5' L X Gutter	
"			463	27922	30' L No P/L Meeker	
8+68			460	27925		67.2 Flow line of 4" outlet of Grease Trap
8+68			404	27981		67.2 Conc. Top Grease Trap
8+84			434	27951		℄
"			470	27915	30' L Prop Cor	
9+00			431	27954		℄
"			440	27945		9.5' R BK
"			497	27888		15.5' R Gutter

F.B. 1731 Pg. 96
Job No. 1482 Division No. ____ Notes Red ____ Plotted ____ Profile
Survey of San Leon Dr Date ____ No. ____
Survey by Butler Notes LGS Notes Chkd ____ Checked ____ X-Sec.
Indexed ____ Date 10-22-51 Date ____ No. ____

76L298 307 4-50

PLEASE RETURN TO
LOS ANGELES COUNTY SURVEYOR
726 LOS ANGELES COUNTY ENGINEERING BLDG.

NOTE: ANY ADDITIONS OR CHANGES ON THIS SHEET MUST BE MADE OR CIRCLED IN RED INK, WITH DATE AND NAME OF PERSON MAKING CHANGE.

Do not extend notes this side of this line.

STATION	B. S.	H. I.	F. S.	ELEV.	Left ℄ North	℄ Right ℄ South
		283 85				
9+00			416	27969		30' R P/L
"			467	27918	6.7' L Ed Pav	
"			45	2794	30' L P/L	
T.P.	587	285 36	436	27949		
10+00			590	27946		℄
10+04±			510	28026	30' L S.E Cor TR	
10+83.18			488	28048	Int. ℄ Meeker Ave & Garvey Ave	
			534	28002	100' West of Int. on ℄ Garvey	
			609	27927	Gutter W end N.W cb. Ret N.W Cor Garvey & Meeker	
			530	28006	Top Curb " " " "	
			639	27897	Gutter N. end " " " "	
			579	27957	Top Curb " " " "	
			593	27943	Gutter N. end N.E cb. Ret N.E Cor	
			513	28023	Top Curb " " " "	
			571	27965	Gutter E. end " " "	
			500	28036	Top Curb " " " "	
			441	28095	100' East of Int. on ℄ Gervey	
13. M.I. M.E. 19			464	28072	M.E. 19 Elev. 280.708 FB 1728-13	
					Gervey Ave (S. Side) at Meeker Ave	
					Bt Spk in curb on ℄ of Meeker Ave Pond	

Profile Notes Red. ____ Plotted ____ Job No. 1482 Division No. ____ F.B. 1731 Pg. 97
Notes Chkd. ____ Checked ____ Survey by SHYder Notes P.B.S. Date 7-21-57
No. ____ Date ____ Date ____ Mon No. ____ Date ____

F. B. 1731 Pg. 98 Job No. Division No. Notes Red. Plotted Profile

Survey of Date Date No.

Survey by Notes Notes Chkd. Checked X-Sec.

Indexed Date Date Date No.

STATION	B. S.	H. I.	F. S.	ELEV.

761.298 307 4-50

PLEASE RETURN TO

LOS ANGELES COUNTY SURVEYOR

726 Los Angeles County Engineering Bldg.

NOTE: ANY ADDITIONS OR CHANGES ON THIS SHEET MUST BE MADE OR CIRCLED IN RED INK, WITH DATE AND NAME OF PERSON MAKING CHANGE.

Do not extend notes this side of this line.

Notes Ck'd by	Survey of SAN LEON DR
Map No.	W. O. 1482 Tape No. St'd. °F
Office Work	Surveyed by SNyder
Checked	Notes SNyder Date 1-24-52
Date	Indexed A. C. Johnson

F. B. 1731 Pg. 99

OCT 31 '52

C.I 1482
(San Leon DR)
Location of Improvements
on
SAN PIERRE DR.
between
Meeker Ave & Brockway Ave.

Note: Any Additions or Changes on This Sheet Must be Made or Circled in Red Ink With Date and Name of Person Making Change.

Do not extend notes this side of this line.

RETURN TO
LOS ANGELES COUNTY SURVEYOR
726 LOS ANGELES COUNTY
ENGINEERING BLDG.

76F3095 247 10M 1-49

F. B. 1731 Pg. 100

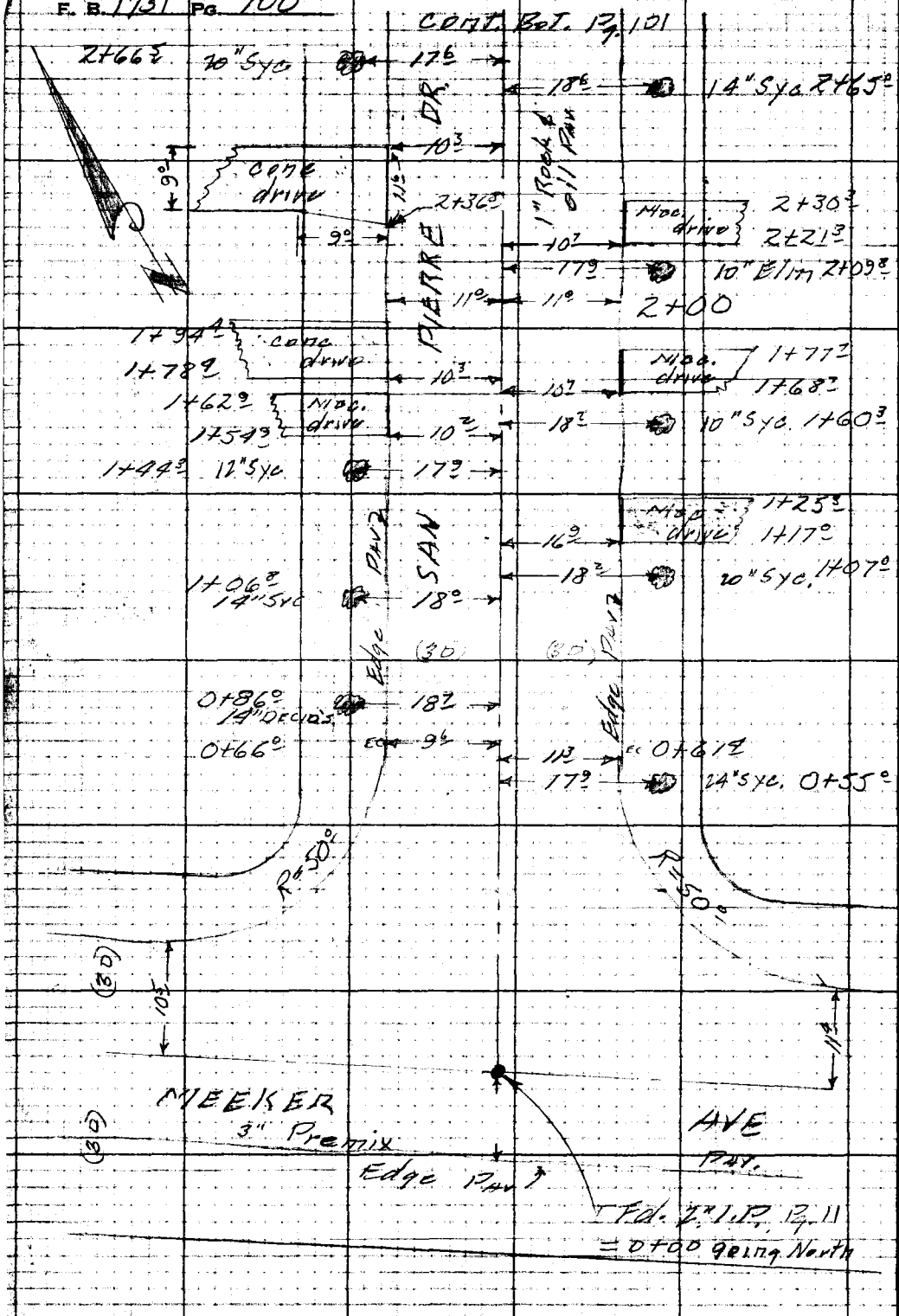

RETURN TO
LOS ANGELES COUNTY SURVEYOR
725 LOS ANGELES COUNTY
ENGINEERING BLDG.

Do not extend notes this side of this line.

Note: Any Additions or Changes on This Sheet Must be Made or Circled in Red Ink With Date and Name of Person Making Change.

Notes Ck'd by	Survey of San Leon Dr.	F. B. 1731 Pg. 101
Map No.	W. O. 14[illegible] Tape No. Std. °F	
Office Work	Surveyed by SN Yder	
Checked	Notes SN Yder Date 1-24-52	Cont. Bot Pg. 102
Date	Indexed C. Johnson	

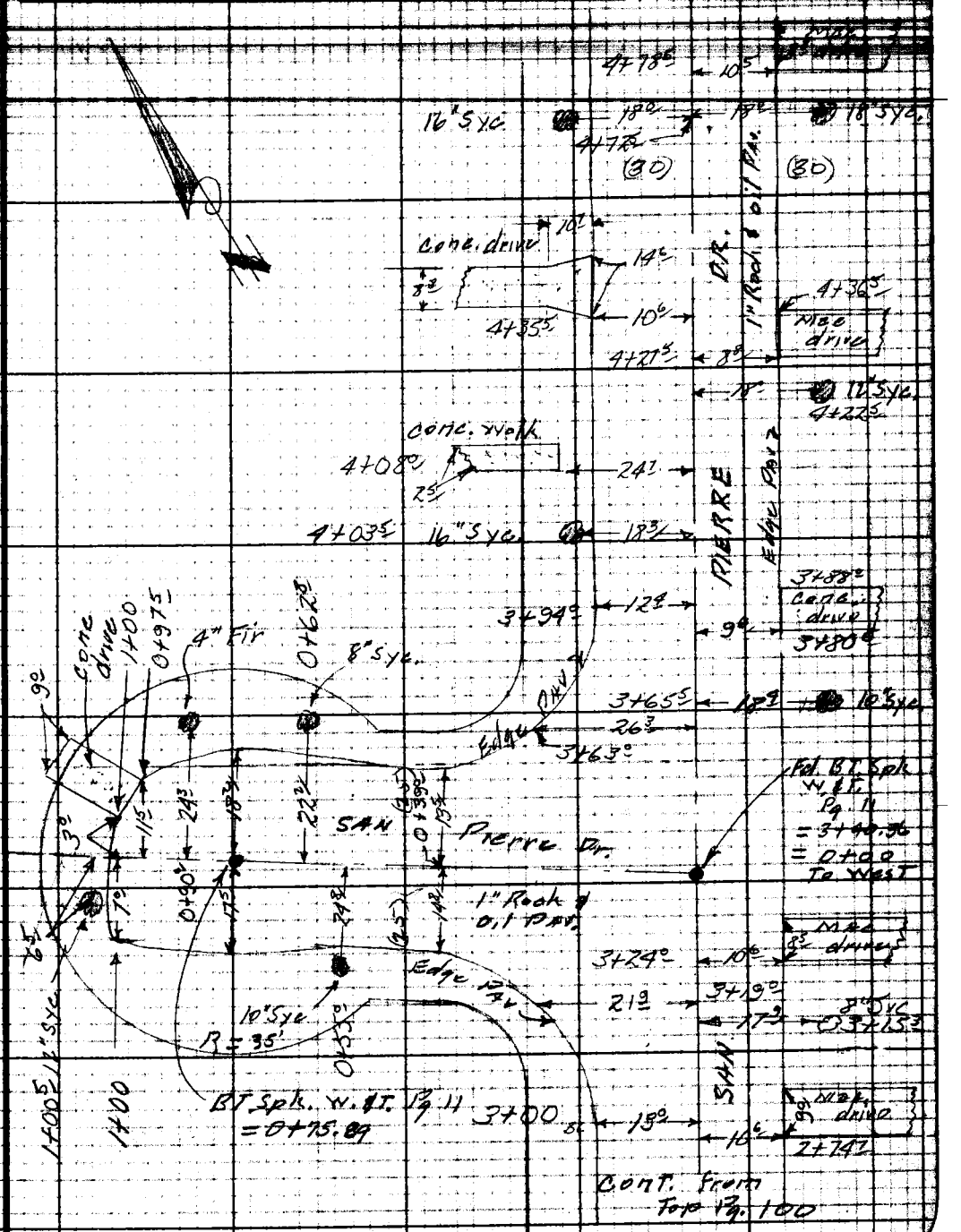

Notes Any Additions or Changes on This Sheet Must be Made or Circled in Red Ink With Date and Name of Person Making Change.

Do not extend notes this side of this line.

RETURN TO
LOS ANGELES COUNTY SURVEYOR
726 LOS ANGELES COUNTY
ENGINEERING BLDG.

76F3098 247 10M 1-49

F. B. 1731 Pg. 102

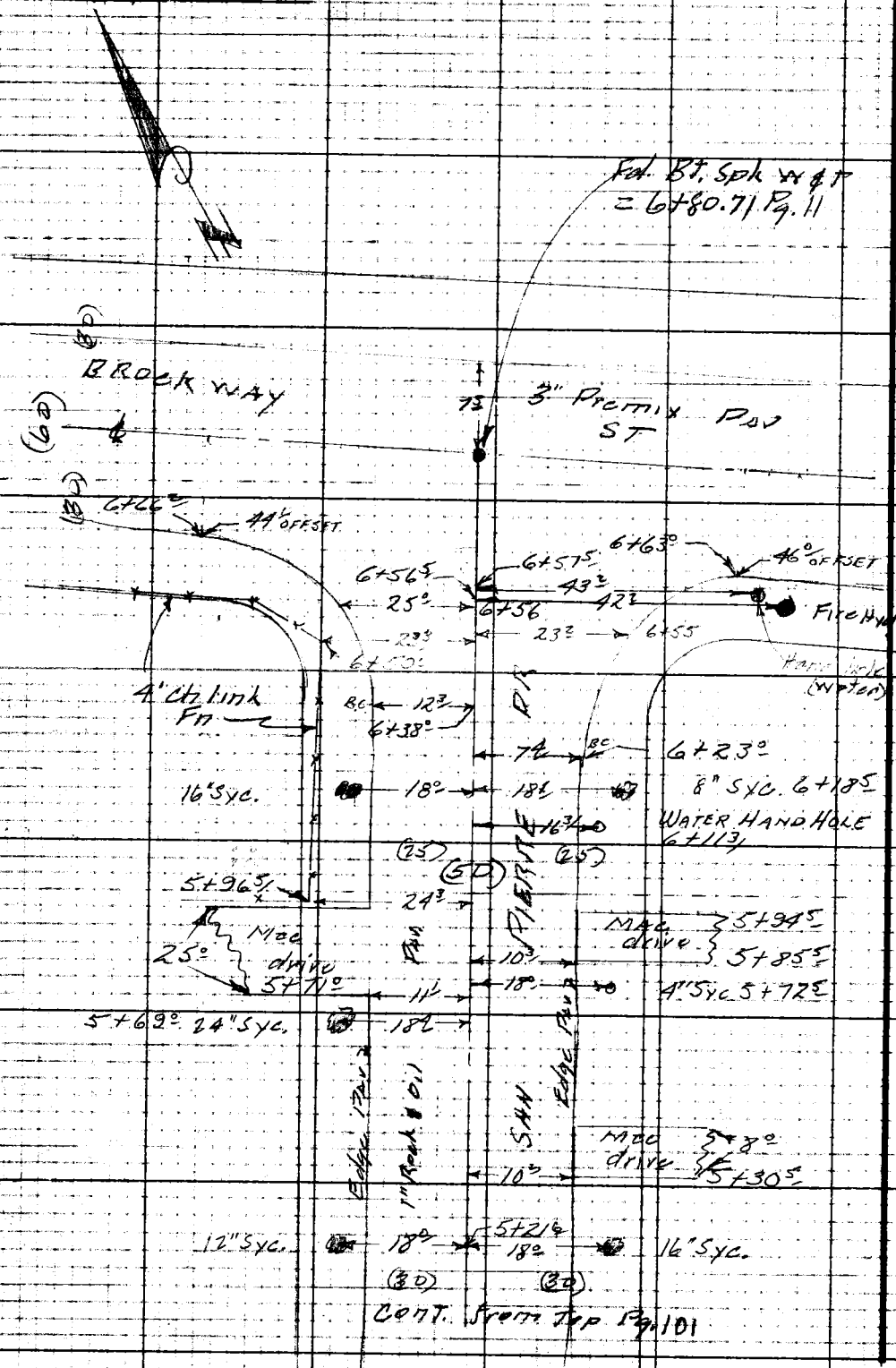

RETURN TO
LOS ANGELES COUNTY SURVEYOR
726 LOS ANGELES COUNTY
ENGINEERING BLDG.

Do not extend notes this side of this line.

Note: Any Additions or Changes on This Sheet Must be Made or Circled in Red Ink With Date and Name of Person Making Change.

Profile	Notes Red.	Plotted	Job No. 1482	Division No.
No.	Date	Date	Survey of SAN LEON DRIVE	
X-Sec.	Notes Chkd. LCM	Checked	Survey by Butler	Notes L.G.S. Date 10-3-51
No.	Date 2/1/52	Date	Map No. [illegible]	Date [illegible]

F. B. 1731 PG. 103

C.I. 1482
(SAN LEON DR)
SAN PIERRE DR
MEEKER AVE TO
BROCKWAY ST.

— X. SECT —

STATION	B. S.	H. I.	F. S.	ELEV.

NOTE: ANY ADDITIONS OR CHANGES ON THIS SHEET MUST BE MADE OR CIRCLED IN RED INK, WITH DATE AND NAME OF PERSON MAKING CHANGE.

PLEASE RETURN TO
LOS ANGELES COUNTY SURVEYOR
726 LOS ANGELES COUNTY ENGINEERING BLDG.

Do not extend notes this side of this line.

76L298 307 4-50

76L298 307 4-50

PLEASE RETURN TO
LOS ANGELES COUNTY SURVEYOR
726 LOS ANGELES COUNTY ENGINEERING BLDG.

NOTE: ANY ADDITIONS OR CHANGES ON THIS SHEET MUST BE MADE OR CIRCLED IN RED INK, WITH DATE AND NAME OF PERSON MAKING CHANGE.

Do not extend notes this side of this line.

STATION	B. S.	H. I.	F. S.	ELEV.		
B.M.ME.248	4 10	282 36		278 26	B.M. ME-248 El: 278.259 F.B. 1728-147	
					Left (West.)	℄ Right (East)
0+00			4 65	27771		℄ = Int. @ Meeker Ave.
"			4 61	27776		40'R (℄ "
"			4 69	27767	40'L (℄ Meeker Ave)	
"			5 03	27733	136'L (")	
+12°			4 94	27742		℄ (N. edge pvt. "
"			4 93	27743		40'R (" "
"			4 98	27738	40'L (N. edge pvt. "	
"			5 28	27708	136'L (" " "	
+21°			5 42	27694		℄ "X" Gut
"			4 44	27792		27'R (edge pvt.) Gut
"			5 3	27771		40'R " "
"			5 65	27671	32'L (edge pvt.) Gut.	
"			5 6	2768	40'L "	
"			5 6	2768	136'L "	
+30			5 25	27711		℄ = N. Pl. Meeker Ave.
"			5 52	27684		19'R (edge pvt.)
"			4 4	2780		40'R

F. B. 1731 PG. 104
Job No. 1482 Division No. Notes Red. Plotted Profile
Survey of SAN LEON DRIVE. Date Date No.
Survey by Butler Notes Smiley Notes Chkd. Checked X-Sec.
Indexed Date 10-3-51 Date Date No.

76L298 307 4-50

PLEASE RETURN TO
LOS ANGELES COUNTY SURVEYOR
726 LOS ANGELES COUNTY ENGINEERING BLDG.

NOTE: ANY ADDITIONS OR CHANGES ON THIS SHEET MUST BE MADE OR CIRCLED IN RED INK, WITH DATE AND NAME OF PERSON MAKING CHANGE.

Do not extend notes this side of this line.

STATION	B. S.	H. I.	F. S.	ELEV.	Left (West)	℄ Right (East)
0+30		28236	569	27667	22'L (edge prt.)	
"			51	2773	40'L (	
"			52	2772	136'L (Back Lot Line)	
+45			498	27738		℄ (San Pierre Dr.)
"			531	27705		11'R (edge prt.)
"			55	2769		15'R (Gut. Gnd.)
"			45	2779		25'R (E. Pl.)
"			535	27701	11'L (edge prt.)	
"			54	2770	15'L (Gut. Gnd.)	
"			49	2775	25'L (W. Pl.)	
1+00			464	27772		℄
"			488	27748		11'R (edge prt.)
"			50	2774		15'R (Gut.)
"			46	2778		25'R (E. Pl.)
"			488	27748	11'L (edge prt.)	
"			52	2772	15'L (Gut.	
"			45	2779	25'L (W. Pl.)	
T.P.	506	28272	470	27766		
1+70			471	27801		℄
"			45	2782		25'R (E. Pl.)
"			46	2781	25'L (W. Pl.)	

Profile No. ____ Notes Red. ____ Plotted ____ Job No. 1482 Division No. ____ F. B. 1731 Pg. 105
Date ____ Date ____ Survey of SAN LEON DRIVE
X-Sec. No. ____ Notes Chkd. ____ Checked ____ Survey by Butler Notes L.C.S. Date 10-3-51
Date ____ Date ____ Map No. ____ Date 10-3-51

76L298 307 4-50

PLEASE RETURN TO
LOS ANGELES COUNTY SURVEYOR
726 LOS ANGELES COUNTY ENGINEERING BLDG.

NOTE: ANY ADDITIONS OR CHANGES ON THIS SHEET MUST BE MADE OR CIRCLED IN RED INK, WITH DATE AND NAME OF PERSON MAKING CHANGE.

Do not extend notes this side of this line.

F. B. 1731 Pg. 106 | Job No. 482 Division No. | Profile
Survey of SAN LEON DRIVE | Plotted | Notes Red | Date | No.
Survey by Butler | Date | Notes Subdiv | Date | X-Sec.
Indexed | Checked | Notes Chkd | Date | No.
Date 12-3-51

STATION	B. S.	H. I.	F. S.	ELEV.	Left (West)	℄	Right (East)
1+70 Z		282 72	4 4	278 3	136'L (Back Lot Line)		
+78 S			4 70	278 02		℄	(opp. 16' Conc. Drive)
			4 88	277 84	10'L (E. edge 16' Conc. Dr.)		
			4 96	277 76	12'L (S. " " " "		
			4 34	278 38	19'L (S. " " " "		
			4 32	278 40	25'L (" " " "		
+94 S			4 62	278 10		℄	
			4 79	277 93	10'L (		
			4 86	277 86	12L. (		
			4 31	278 41	19L. (		
			4 30	278 42	25'L (		
2+00			4 60	278 12		℄	
			4 87	277 85			11'R (edge pvt.)
			5 1	277 6			15'R (Gut.)
			4 3	278 4			25'R (E.R.)
			4 75	277 97	11'L (edge pvt.)		
			4 8	277 9	15'L (Gut.)		
			4 3	278 4	25'L (W.R.)		
+36 Z			4 40	278 32		℄	(opp. 11' Conc. Dr.)
			4 62	278 10	10 Z L (Edge 11' conc. Dr.)		
			4 70	278 02	15 Z L (Gut. ")		

76L298 307 4-50

PLEASE RETURN TO
LOS ANGELES COUNTY SURVEYOR
726 LOS ANGELES COUNTY ENGINEERING BLDG.

NOTE: ANY ADDITIONS OR CHANGES ON THIS SHEET MUST BE MADE OR CIRCLED IN RED INK, WITH DATE AND NAME OF PERSON MAKING CHANGE.

Do not extend notes this side of this line.

Profile Notes Red. Plotted Job No. 4882 Division No.
No. Date Date Survey of
X-Sec. Notes Chkd. Checked Survey by Notes
No. Date Date Map No. Date

F. B. 1731 Pg. 107

STATION	B. S.	H. I.	F. S.	ELEV.	Left (West.)	&	Right (East.)
2+36½		282 72	4 35	278 37	19½ L (Bk.		
,			4 27	278 45	25-0 L (W. R.		
+47½			4 35	278 37		℄	
,			4 59	278 13	10½ L (E. edge (N. Si) 11° Conc. Dr.		
,			4 66	278 06	15½ L (Gut. N. edge Conc. Dr.)		
,			4 31	278 41	19½ L. (Bk. "		
,			4 29	278 43	25-0 L (W. R. "		
3+00			4 15	278 57		℄	
,			4 31	278 41			11' R (edge pvt.
,			4 7	278 0			15' R (Gut.
,			3 7	279 0			25' R (E.
,			4 60	278 12	11' L (edge pvt.)		
,			4 6	278 1	15' L (Gut. Grnd.)		
,		1	3 9	278 8	25' L (W. R.		
T.P.	5 46	284 01	4 17	278 55			
3+40 ℄			5 27	278 74			℄ Int. (San R.
+78⅝			5 13	278 88			℄ (opp. 11° Conc. Dr.)
"			5 30	278 71			9½ R (=W. edge " "
"			5 44	278 57			13½ R℄ Gut
"			4 42	279 59			25' R (E. R.
489⅝			5 10	278 91		℄	

76L298 307 4-50

PLEASE RETURN TO
LOS ANGELES COUNTY SURVEYOR
726 LOS ANGELES COUNTY ENGINEERING BLDG.

NOTE: ANY ADDITIONS OR CHANGES ON THIS SHEET MUST BE MADE OR CIRCLED IN RED INK, WITH DATE AND NAME OF PERSON MAKING CHANGE.

Do not extend notes this side of this line.

STATION	B. S.	H. I.	F. S.	ELEV.	Left (West)	℄ Right (East)
3+89.5		284.01	5.32	278.69		9.7 R (W. end. N. edge Conc. Dr.
"			5.39	278.62		13.7 R (Gut. " "
"			4.43	279.58		25' R (" "
Note: 3+80.4			5.13	278.88	(Left-Only)	℄
"			5.43	278.58	11' L. (edge prt.)	
"			5.5	278.5	15' L (Gut-Gnd.)	
"			5.1	278.9	25' L (W. Pl.)	
					Left (West)	Right (East)
4+00			5.10	278.91		℄
"			5.29	278.72		11' R (edge prt.)
"			5.4	278.6		15' R (Gut)
"			4.4	279.6		25' R (E Pl.)
"			5.37	278.63	11' L (edge prt.)	
"			5.4	278.6	15' L (Gut-Gnd)	
"			4.8	279.2	25' (W Pl.)	
+35.2			4.96	279.05		℄ = Opp. 14.7 Conc. Dr.
"			5.13	278.88	11' L (E. end. (So. Si.) Conc. Dr.	
"			5.12	278.89	15' L (So. edge. Gut Line.)	
"			4.47	279.54	21.5 L (Bk. (So. si) Conc. Dr.	
"			4.47	279.54	25' (W. Pl. " "	
+49.9						℄

F. B. 1731 Pg. 108
Job No. 1482 Division No. Notes Red. Plotted Profile
Survey of SAN LEON DRIVE. Date Date No.
Survey by Butler Notes Smiley Notes Chkd. Checked X-Sec.
Indexed Date 10-3-51 Date Date No.

76L298 307 4-50

PLEASE RETURN TO
LOS ANGELES COUNTY SURVEYOR
726 LOS ANGELES COUNTY ENGINEERING BLDG.

NOTE: ANY ADDITIONS OR CHANGES ON THIS SHEET MUST BE MADE OR CIRCLED IN RED INK, WITH DATE AND NAME OF PERSON MAKING CHANGE.

Do not extend notes this side of this line.

STATION	B. S.	H. I.	F. S.	ELEV.	Left (West.	℄ Right (East.
4+49.9		284 01	5 16	278 85	11'L (E. edge (N°Si) Coner Dr.	
"			5 13	278 88	15'L. (Gut. Line "	"
"			4 49	279 52	21.5 L Bk. "	"
"			4 47	279 54	25'L (W. Pl.	"
5+00			4 75	279 26		℄
+08.4			4 75	279 26		℄
"			4 94	279 07		11'R (edge Prt.)
"			5 0	279 0		15'R (Gut-Grnd.
"			4 1	279 9		25'R (E. Pl.)
"			4 85	279 16	11'L (edge prt.)	
"			5 1	278 9	15'L (Gut-Grnd.)	
"			4 1	279 9	25' (W. Pl.)	
"			3 7	280 3	136'L (Back Lot Line.)	
T.P.	5 09	284 64	4 46	279 55		
6+00			4 93	279 71		℄
"			5 15	279 49		11'R (edge prt.)
"			5 4	279 2		15'R (Gut.
"			4 2	280 4		25'R (E. Pl.
"			5 11	279 53	11 L (edge)	
"			5 3	279 3	15 L	
"			4 3	280 3	" (W. Pl.)	

Profile Notes Red. ____ Plotted ____ Job No. 1482 Division No. ____ F. B. 1731 Pg. 109
No. ____ Date ____ Date ____ Survey of SAN LEON DRIVE
X-Sec. Notes Chkd. ____ Checked ____ Survey by Butler Notes L.C.S. Date 10-3-57
No. ____ Date ____ Date ____ Map No. ____ Indexed ____ Date ____

76L298 307 4-50

PLEASE RETURN TO
LOS ANGELES COUNTY SURVEYOR
726 LOS ANGELES COUNTY ENGINEERING BLDG.

NOTE: ANY ADDITIONS OR CHANGES ON THIS SHEET MUST BE MADE OR CIRCLED IN RED INK, WITH DATE AND NAME OF PERSON MAKING CHANGE.

Do not extend notes this side of this line.

STATION	B. S.	H. I.	F. S.	ELEV.	Left (West)	℄ Right (East)
6 + 35.7		284 64	4 79	279 85		℄
'			5 04	279 60		11' R (edge prt.)
'			5 2	279 4		14' R. (Gut.)
'			3 8	280 8		25' R (E Pl.)
'			5 13	279 51	11' L (edge prt.	
'			5 2	279 4	14' L (Gut.)	
'			4 1	280 5	25' L (W Pl.)	
+ 50.7			4 76	279 88		℄ = S. Pl. Brockway St.
'			5 25	279 39		21' R (edge prt & Gut.
'			4 0	280 6		40' R (E Pl.) end CR.
'			5 34	279 30	20' L. (edge prt. & Gut.)	
'			4 0	280 6	40' L (	
'			4 0	280 6	136' L (Back Lot Line)	
+ 62.0			4 65	279 99		℄ "X" Gut - Line.
'			4 92	279 72		40' R edge prt. & Gut.
'			4 83	279 81	40' L (edge prt & Gut.)	
			4 4	280 2	136'	
+ 64.0			4 62	280 02		℄ = So. edge Prt. Brockway St.
			4 75	279 89		40' R - "
			4 73	279 91	40' L (So. edge prt. Brockway St.)	
			4 07	280 57	136' L " "	

F. B. 1731 Pg. 110
Job No. 1482 Division No. Notes Red. Plotted Profile
Survey of SAN LEON DRIVE Date Date No.
Survey by Butler Notes Smiley Notes Chkd. Checked X-Sec.
Indexed Date 10-3-51 Date Date No.

76L298 307 4-50

PLEASE RETURN TO
LOS ANGELES COUNTY SURVEYOR
726 LOS ANGELES COUNTY ENGINEERING BLDG.

NOTE: ANY ADDITIONS OR CHANGES ON THIS SHEET MUST BE MADE OR CIRCLED IN RED INK, WITH DATE AND NAME OF PERSON MAKING CHANGE.

Do not extend notes this side of this line.

STATION	B. S.	H. I.	F. S.	ELEV.	Left (West)	℄ Right (East)
6+80.71		284 64	4 72	279 92		℄ Int. Brockway St.
'			4 53	280 11		40'R. (℄ Prt.)
'			4 60	280 04	40'L (℄ Prt.)	
'			4 01	280 63	136'L (℄ Prt.	
6+88.0			4 82	279 82		℄ Brockway St. No. edge prt. & Gt.
'			4 60	280 04		40'R. " "
'			4 54	280 10	40'L (No. edge prt. & Gt.	
'			4 32	280 32	136'L. ("	
7+01			3 4	281 2		℄ (Prod.)
'			3 3	281 3		40'R
'			3 5	281 1	40'L	
			3 8	280 8	136'L (	
BM. ME-247			3 53.5	281 11	BM. M. E-247 El: 281.104 F.B. 1728-147	

Profile Notes Red. ____ Plotted ____ Job No. 1482 Division No. ____ F. B. 1731 Pg. 111
No. ____ Date ____ Date ____ Survey of ____
X-Sec. Notes Chkd. ____ Checked ____ Survey by Buller Notes L.C.S. Date 10-3-51
No. ____ Date ____ Date ____ Map No. ____ Indexed ____ Date ____

76L298 307 4-58

PLEASE RETURN TO
LOS ANGELES COUNTY SURVEYOR
726 LOS ANGELES COUNTY ENGINEERING BLDG.

NOTE: ANY ADDITIONS OR CHANGES ON THIS SHEET MUST BE MADE OR CIRCLED IN RED INK, WITH DATE AND NAME OF PERSON MAKING CHANGE.

Do not extend notes this side of this line.

STATION	B. S.	H. I.	F. S.	ELEV.	Left & South	℄ Right & North
"X"	Sections from 3+40.36 San Pierre Dr., To West					
	3+40.36 = 0+00 going West on San Pierre Dr. West					
B.M. M.E 248	448	282 74		278 26	B.M. M.E. 248 El 278.259 FB. 1728-147	
			503	277 71	Int. San Pierre Dr & Meeker Ave	El 277.71 FB. 1731-104
3+40.36 = ⊙ 0+00 To West	506	283 80	400	278 74	Int. San Pierre Dr & San Pierre Dr	
					To West El. 278.74 FB. 1731-107 =	
					0+00 To West	
0+12			549	278 31		℄ Gutter
0+39			489	278 91		℄
			531	278 49		13.5 Ed. Pav
			54	278 4		16.5 Gutter
			50	278 8		25' P/L
			539	278 41	14.8 Ed. Pav	
			56	278 2	17.5 Gutter	
			49	278 9	25' L P/L	
0+75.89			476	279 04		℄ Radius PT
			50	278 8		23.5 Gutter
			47	279 1		35' P/L
			52	278 6	18.5' Gutter	
			51	278 7	35' L P/L	
0+97			501	278 79		℄ Prod. Gutter

(Cont. Pg 112A)

F.B. 1731 Pg. 112 Job No. 1482 Division No. Notes Red. Plotted Profile
Survey of San Leon Dr Date Date No. X-Sec.
Survey by Snyder Notes Snyder Notes Chkd. Checked
Indexed Date 4-28-52 Date Date No.

76L298 307 10-51

PLEASE RETURN TO

LOS ANGELES COUNTY SURVEYOR

726 LOS ANGELES COUNTY
ENGINEERING BLDG.

NOTE: ANY ADDITIONS OR CHANGES ON THIS SHEET MUST BE MADE OR CIRCLED IN RED INK, WITH DATE AND NAME OF PERSON MAKING CHANGE.

Do not extend notes this side of this line.

STATION	B. S.	H. I.	F. S.	ELEV.	Left & South	℄ Right & North
1+00		28380	492	27888		℄ Prod. End. Pav.
1+10.89			48	2790		℄ Prod. P/L
			42	2796		50' Right
			50	2788	50' Left.	
1+36 ±			45	2793		℄ Prod. & Tr. line
B.M. ME247			270	281 10	B.M. M.E247 Elev. 281.104 F.B. 1728 14	

Profile Notes Red ____ Plotted ____ Job No. 1482 Division No. ____ F.B. 1731 PG. 112A

No. ____ Date ____ Date ____ Survey of Soft Lead Vis

X-Sec. Notes Chkd. ____ Checked ____ Survey by Snyder Notes Snyder Date 4-28-52

No. ____ Date ____ Date ____ Map No. ____ Indexed C. Johnson Date ____

F.B. PG.

Job No. Division No. Notes Red. Plotted Profile

Survey of Date Date No.

Survey by Notes Notes Chkd. Checked X-Sec.

Indexed Date Date Date No.

STATION	B. S.	H. I.	F. S.	ELEV.

761298 307 10-51

PLEASE RETURN TO

LOS ANGELES COUNTY SURVEYOR

726 LOS ANGELES COUNTY ENGINEERING BLDG.

Do not extend notes this side of this line.

NOTE: ANY ADDITIONS OR CHANGES ON THIS SHEET MUST BE MADE OR CIRCLED IN RED INK, WITH DATE AND NAME OF PERSON MAKING CHANGE.

A.C.S. P.R. SNYDER 1221 113

Filed by	M. C. No. 1482
Date	Location
Map No.	Surveyed by P.R. SNYDER
Plotting Sheet	Date 1-24-52

C.I. # 1482

SAN LEON DRIVE

S.S. DISTRICT

LOCATION OF IMPROVEMENTS
ON
~ SAN LEON DRIVE ~
FROM
MEEKER AVENUE NORTHERLY
TO
BROCKWAY STREET

CHIEF: - P.R. SNYDER
T.: - A.C. STANGELAND
H.C.: - V.B. ANDERSON
R.C.: - R. HOAGLAND

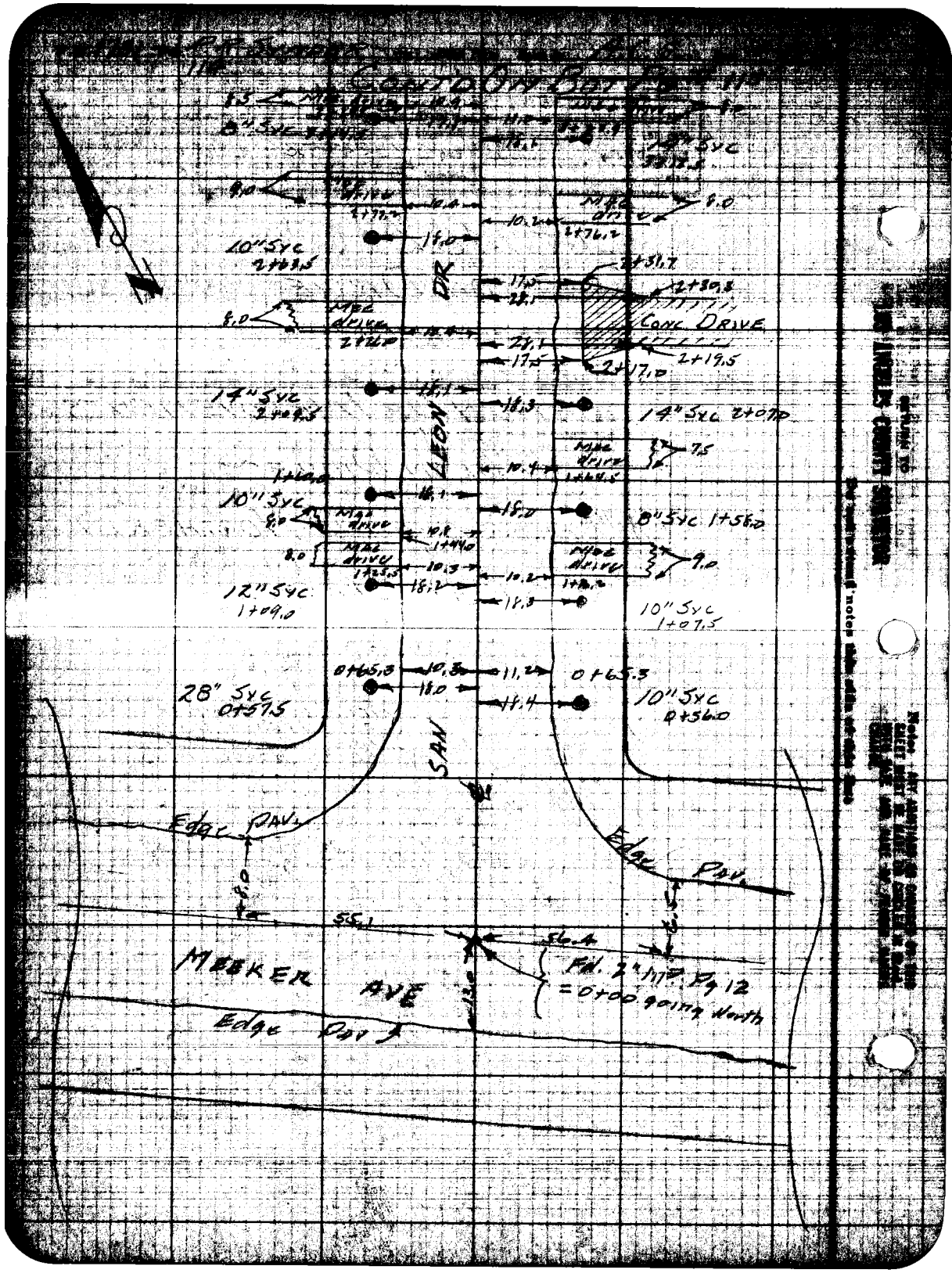

CONT'D ON BAT
8" SYC
14" SYC
10" SYC 2+63.5
MAC DRIVE
2+76.2
2+31.7
2+30.8
CONC DRIVE
2+19.5
2+17.0
14" SYC 2+04.5
14" SYC 2+07.0
LEON DR
10" SYC
8" SYC 1+58.0
12" SYC 1+09.0
10" SYC 1+07.5
0+65.3
28" SYC 0+57.5
10" SYC 0+56.0
SAN
Edge PAV.
MEEKER AVE
Edge PAV.
55.1
56.4
Fd. 2" IP Pg 12
= 0+00 going North



Snyder
Presbyterian
Lot 6 TR 3480
Church
El Monte
Elev. See
Pg 125
= Elev. taken
87.3
Church
Conc. Floor
1 Story Brick
Floor Elev. 283.75
Kitchen
& Rest Rooms
Grease
Trap
Woodard
Court
Approx.
Location
Cess Pool
76.7
Floor Elev. 283.74
Class Rooms
Conc. Floor
1 Story Brick
108.9
walk
covered
walk
Conc. covered
Conc.
Edge Pav.
San Leon
DR
Prod.
Gravel Surface
45.80
Floor Elev. 282.70
Class Rooms
Conc. Floor
1 Story Brick
171.85
45.85
Approx.
Location
Cesspool
BROCKWAY
ST
LOS ANGELES COUNTY SURVEYOR

Profile No. ____ Notes Red. ____ Plotted ____ Job No. 1482 Division No. ____ F. B. 1731 Pg. 117

No. ____ Date ____ Date ____ Survey of SAN LEON DRIVE

Notes Chkd. 2/1/52 Checked ____ Survey by Butler Notes L.C.S. Date 12-1-52

No. ____ Date ____ Date ____ Map No. ____ Inked Johnson Date OCT 21 '52

NOTE: ANY ADDITIONS OR CHANGES ON THIS SHEET MUST BE MADE OR CIRCLED IN RED INK, WITH DATE AND NAME OF PERSON MAKING CHANGE.

PLEASE RETURN TO

LOS ANGELES COUNTY SURVEYOR

726 Los Angeles County Engineering Bldg.

Do not extend notes this side of this line.

C.I. #1482

— SAN LEON DR. —

NEEKEN AVE TO BROCKWAY ST

— X SECT. —

STATION	B. S.	H. I.	F. S.	ELEV.

764.298 307 4-50

76L298 307 4-50

PLEASE RETURN TO
LOS ANGELES COUNTY SURVEYOR
726 LOS ANGELES COUNTY ENGINEERING BLDG.

NOTE: ANY ADDITIONS OR CHANGES ON THIS SHEET MUST BE MADE OR CIRCLED IN RED INK, WITH DATE AND NAME OF PERSON MAKING CHANGE.

ME 246

680.76

Do not extend notes this side of this line.

STATION	B. S.	H. I.	F. S.	ELEV.		
BM. ME-253	4.03	282.45		278.41	BM. ME-253.	
					Left (West)	℄ Right (East.)
0+00			3 87	278.58		℄ Int. @ Meeker Ave.
"			3 83	278.62		40'R (Opp E. PL. San Leon Drive.
"			3 87	278.58	40'L (Opp. W. PL. San Leon Drive)	
"			4 19	278.26	171'L (Opp. Back Lot Line.)	
+10			4 24	278.21		℄ (N. edge prt. Meeker Ave)
"			4 16	278.29		40'R " "
"			4 12	278.33		50'R " @ end prt Rtn.
"			4 38	278.07	40'L (N. edge prt.)	
"			4 42	278.03	50'L ("	
"			4 47	277.98	171'L ("	
+20			4 87	277.58		℄ "X" Gvt. (San Leon Dr.)
"			4 83	277.62		28'R (edge prt.)
"			4 9	277.6		40'R (Gnd.)
"			4 94	277.51	35'L (edge prt.)	
"			4 9	277.6	40'L (Gnd.)	
"			4 9	277.6	171'L (Opp. Back Lot Line.)	
+30			4 54	277.91		℄ (N. PL. Meeker Ave)

F. B. 7731 Pg. 118
Job No. 1482 Division No. Notes Red. Plotted Profile
Survey of SAN LEON DRIVE Date Date No.
Survey by Butler Notes Smiley Notes Chkd. Checked X-Sec.
Indexed Date 10-3-51 Date Date No.

76L298 307 4-50

PLEASE RETURN TO
LOS ANGELES COUNTY SURVEYOR
726 LOS ANGELES COUNTY ENGINEERING BLDG.

NOTE: ANY ADDITIONS OR CHANGES ON THIS SHEET MUST BE MADE OR CIRCLED IN RED INK, WITH DATE AND NAME OF PERSON MAKING CHANGE.

Do not extend notes this side of this line.

Profile Notes Red____ Plotted____ Job No. 4882 Division No.____
No.____ Date____ Date____ Survey of Sta. [illegible] Notes L.C.S. Date 10-13-50
R.Sec. Notes Chkd____ Checked____ Survey by Boldt Notes L.C.S. Date 10-13-50
No.____ Date____ Date____ Map No.____ Taddy Johnson Date____

F. B. 1731 Pg. 119

STATION	B. S.	H. I.	F. S.	ELEV.	℄ Left (West)	℄ Right (East)
0+30		282.45	4.93	277.52		19'R (edge prt.)
"			4.0	278.5		40'R (opp. E. end C.R.)
"			4.94	277.51	23'L (edge prt.)	
"			3.8	278.7	40'L (opp. W. end C.R.)	
"			4.1	278.4	17½'L (@ Back Lot Line)	
+45			4.32	278.13		℄ (San Leon Dr.)
"			4.63	277.82		11'R. (edge prt.)
"			4.7	277.8		13'R. (Gut. Grnd.)
"			3.9	278.6		25'R (E. of R.)
"			4.62	277.83	11'L (edge prt.	
"			4.7	277.8	15'L (Gut. Grnd)	
"			3.9	278.6	25'L (W. of R.)	
+66.5			4.17	278.28		℄ St. (opp. 2nd Conc. W. end)
"			3.70	278.75		24.5' (West end)
+69.0			4.17	278.28		℄ (opp. 2nd Conc. W. end)
"			3.65	278.80		24.5' (West end)
1+00			4.04	278.41		℄
"			4.26	278.19		11'R (edge prt.)
"			4.4	278.1		15'R. (Gut.)
"			3.7	278.8		25'R (E. of R.)
"			4.36	278.09	11'L (edge prt.)	

76L298 307 4-50

PLEASE RETURN TO
LOS ANGELES COUNTY SURVEYOR
726 LOS ANGELES COUNTY ENGINEERING BLDG.

NOTE: ANY ADDITIONS OR CHANGES ON THIS SHEET MUST BE MADE OR CIRCLED IN RED INK, WITH DATE AND NAME OF PERSON MAKING CHANGE.

Do not extend notes this side of this line.

STATION	B. S.	H. I.	F. S.	ELEV.	Left (West)	℄ Right (East)
1+00		282.45	4 6	277.8	15'L (Gut-Gnd)	
"			3 6	278.8	25'L (W.P.)	
T.P.	4.64	283.30	3.79	278.66		
2+00			4 39	278.91		℄
"			4 69	278.61		11'R (edge Pvt.)
"			4 8	278.5		15'R (Gut-Gnd.)
"			4 0	279.3		25'R (E.P.)
"			4 65	278.65	11'L (edge pvt.)	
"			5 1	278.2	15'L (Gut. Gnd.)	
"			4 0	279.3	25'L W.P.	
+17.5			4 32	278.98		℄
"			4 74	278.56	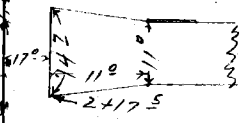	17'R (W. edge 14.7' Conc. Dr.)
"			3 85	279.45		28'R (S. edge " " Dr.)
+32.2			4 26	279.[illegible]		℄
"			4 67	278.[illegible]		17'R (W. edge " "
"			3 72	279.58		28'R (N. edge " "
+38.0			4 27	279.03		℄
"			4 0	279.3		25'R (E.P.)
"			4 0	279.3	25'L (W.P.)	
"			4 1	279.2	171'L (Back Lot Line)	
3+00			3 93	279.37		℄

F. B. 1731 PG. 126 Job No. 1482 Division No. Notes Red. Plotted Date Date No. Profile
Survey of SAN LEON DRIVE Notes Chkd. Checked Date No. X-Sec.
Survey by Butler Notes Smiley Date 10-3-51
Indexed

76L298 307 4-50

PLEASE RETURN TO
LOS ANGELES COUNTY SURVEYOR
726 LOS ANGELES COUNTY ENGINEERING BLDG.

NOTE: ANY ADDITIONS OR CHANGES ON THIS SHEET MUST BE MADE OR CIRCLED IN RED INK, WITH DATE AND NAME OF PERSON MAKING CHANGE.

Do not extend notes this side of this line.

STATION	B. S.	H. I.	F. S.	ELEV.	Left (West.)	℄ Right (East.)
3+00		283.30	4 24	279.06		11'R (edge prt.)
"			4 6	278.7		15'R (Gut. Gnd.)
"			3 5	279.8		25'R (E.P.)
"			4 22	279.08	11'L (edge prt.)	
"			4 3	279.0	15'L. (Gut - Gnd.)	
"			3 5	279.8	25'L (W.P.)	
+40 5			3 76	279.54		℄ (opp. 8° Wide Conc. [illegible])
"			4 29	279.01		17'R (W. edge "
"			3 24	280.06		25'R (top conc @ E.P.)
+48 5			3 74	279.56		℄ (Opp. 8° Wide Conc. [illegible])
"			4 26	279.04		17'R (W. edge "
"			3 25	280.05		25'R. (top. conc @ E.P.)
4+00			3 52	279.78		℄
"			3 71	279.59		11'R (edge prt.)
"			4 0	279.3		15'R (Gut - G[illegible])
"			3 0	280.3		25'R (E.P.)
"			3 78	279.52	11'L (edge prt.)	
"			4 0	279.3	15'L (Gut - Gnd.)	
"			3 0	280.3	25'L (W.P.)	
T.P.	4 85	284.60	3.55	279.75		
+46			4 60	280.00		℄

Profile Notes Red ____ Plotted ____ Job No. 1482 Division No. ____ F.B. 1-31 Pg. 121
No. ____ Date ____ Date ____ Survey of [illegible]
T-Sec. Notes Chkd. ____ Checked ____ Survey by Butler Notes L.C.S. Date 10-3-91
No. ____ Date ____ Date ____ Map No. ____ Date ____

76L298 307 4-50

PLEASE RETURN TO
LOS ANGELES COUNTY SURVEYOR
726 Los Angeles County Engineering Bldg.

NOTE: ANY ADDITIONS OR CHANGES ON THIS SHEET MUST BE MADE OR CIRCLED IN RED INK, WITH DATE AND NAME OF PERSON MAKING CHANGE.

Do not extend notes this side of this line.

F. B. 1731 Pg. 122 Job No. 482 Division No. Notes Red. Plotted Profile
Survey of SAN LEON DRIVE Date Date No.
Survey by Butler Notes Smiley Notes Chkd. Checked X-Sec.
Indexed Date 10-3-51 Date Date No.

STATION	B. S.	H. I.	F. S.	ELEV.	Left (West) ℄	Right (East)
4+46		284.60	43	280.3		25'R (E.P.L.)
			41	280.5	25'L (W.P.L.)	
			45	280.1	171'L	
5+00			436	280.2	℄	
			461	279.77		11'R (edge prt.)
			48	279.8		15'R (Gut-Grnd.)
			39	280.7		25'R (E.P.L.)
			465	279.75	11'L (edge prt.)	
			49	279.7	15'L (Gut. Grnd.)	
			38	280.8	25'L (W.P.L.)	
6+00			390	280.70	℄	
			416	280.44		"
			43	280.3		"
			32	281.4		"
			420	280.40	"	
			43	280.3	"	
			34	281.2	"	
T.P.	4.99	285.75	384	280.76		
6+35.8			48	280.88	℄=(Opp Prop. E.C.R.)	
			550	280.25		16'R (edge prtg Gut.)
			44	281.3		25'R (E.P.L.)

76L298 307 4-50

PLEASE RETURN TO
LOS ANGELES COUNTY SURVEYOR
726 LOS ANGELES COUNTY ENGINEERING BLDG.

NOTE: ANY ADDITIONS OR CHANGES ON THIS SHEET MUST BE MADE OR CIRCLED IN RED INK, WITH DATE AND NAME OF PERSON MAKING CHANGE.

Do not extend notes this side of this line.

STATION	B. S.	H. I.	F. S.	ELEV.	Left (West.)	℄ Right (East.)
6+35.8		285.75	5 36	280 39	18' L (edge prt. & Gut.	
"			4 5	2812	25' L W. Pl.)	
+50.8			4 91	28084		℄ (S. Pl. Brockway St.)
"			5 59	28016		26' R. (edge prt. & Gut.)
"			4 0	2817		40' R (opp. Prop. E. C. R.)
"			5 40	28035	29' L (edge prt. & Gut)	
"			4 3	2814	40' L (opp. prop. E.C.R.)	
"			4 6	2811	171' L (Back Lot Line)	
+60.0			4 97	28078		℄ = "X" Gut.
"			5 18	28057		42' R. (edge prt.)
"			5 39	28036	45' L. (edge prt.)	
"			5 7	2800	171' L. (opp. Back Lot Line)	
+62.0			4 93	28082		℄ = So. edge prt. Brockway St.
"			4 93	28082		40' R (" "
"			5 12	28063	40' L (S. edge prt. Brockway St.)	
"			5 65	28010	171' L (" " ")	
+80.74			4 57	28118		℄ = Int. Brockway St.
"			4 46	28129		40' R (℄ P " ")
"			4 71	28104	40' L (℄ Brockway St.)	
"			5 22	28053	171' L (" ")	
+86.0			4 64	28111		℄ = N. edge Pt. "

Profile Notes Red ____ Plotted ____ Job No. 1482 Division No. ____ F. B. 1731 Pg. 123
No. ____ Date ____ Date ____ Survey of SAN LEON DRIVE
T. Doc. Notes Chkd. ____ Checked ____ Survey by Butler Notes L.C.S. Date 10-3-54
No. ____ Date ____ Date ____ Map No. ____ Date ____

76L298 307 4-50

PLEASE RETURN TO
LOS ANGELES COUNTY SURVEYOR
726 LOS ANGELES COUNTY ENGINEERING BLDG.

NOTE: ANY ADDITIONS OR CHANGES ON THIS SHEET MUST BE MADE OR CIRCLED IN RED INK, WITH DATE AND NAME OF PERSON MAKING CHANGE.

Do not extend notes this side of this line.

STATION	B. S.	H. I.	F. S.	ELEV.	Left. (West.)	℄ Right.
6+86°		285.75	4 53	281 22		40'R = N. edge Pt. {Brockway St.
			4 78	280 97	40'L (N. edge Pt. Brockway St.)	
			5 27	280 48	171'L ("	
+91°			4 7	281 0		℄ = Gut. N. of Brockway ℄
			4 5	281 2		40'R ("
			5 0	280 7	40'L (= Gut "	
			5 2	280 5	171'L (" "	
7+			4 3	281 4		℄ = N. Pt. Brockway St.
			3 9	281 8		40'R "
			4 5	281 2	40'L (N. Pt. "	
			4 2	281 5	171'L (" " "	
BM. ME-246			3 36	282 39	BM. ME-246 (El: 282.356)	

F. B. 1731 Pg. 124 Job No. 1482 Division No. Notes Red. Plotted Profile
Survey of SAN LEON DRIVE Date Date No. X-Sec.
Survey by Butler Notes Smiley Notes Chkd. Checked
Indexed Date 10-3-51 Date Date No.

76L298 307 4-50

PLEASE RETURN TO
LOS ANGELES COUNTY SURVEYOR
726 LOS ANGELES COUNTY ENGINEERING BLDG.

NOTE: ANY ADDITIONS OR CHANGES ON THIS SHEET MUST BE MADE OR CIRCLED IN RED INK, WITH DATE AND NAME OF PERSON MAKING CHANGE.

Do not extend notes this side of this line.

STATION	B. S.	H. I.	F. S.	ELEV.	
		1 ST	PRESBYTERIAN CHURCH of EL MONTE		
			① = Location of Elev. taken Per Pg. 116		
B.M. N.E 246				282 36	N.E. 246 Elev. 282.356 F.B. 1728 142
	497	287 33			Brockway ST & San Leon DR N.W. Cor. BT. spk in ctr conc. walk at E. Entrance to church bldg. 85' N & 30' W of ℄ INT.
①			49	2824	N.E Cor Bldg Ground
②			463	28270	Floor of restroom & Conc. outside
③			477	28256	S.W Cor of Bldg outside
④			358	28375	S.E " " " " Conc.
⑤			360	28373	Floor of Restroom
⑥			358	28375	N.E Cor of Bldg
⑦		1	45	2828	Ground at appro. Cess pool cover
T.P.	548	288 31	450	28283	
⑧			457	28374	Floor Kitchen
⑨			498	28333	Top Grease Trap
⑩			457	28374	Floor Restroom
T.P.		1	576	28255	
	304	285 59			

Profile Notes Red ____ Job No. 1442 Division No. ____ F. B. 1731 Pg. 125
No. ____ Date ____ Survey of ____
No. ____ Date ____ Map No. ____ Date ____

76L298 307 4-50

PLEASE RETURN TO
LOS ANGELES COUNTY SURVEYOR
726 LOS ANGELES COUNTY ENGINEERING BLDG.

NOTE: ANY ADDITIONS OR CHANGES ON THIS SHEET MUST BE MADE OR CIRCLED IN RED INK, WITH DATE AND NAME OF PERSON MAKING CHANGE.

Do not extend notes this side of this line.

STATION	B. S.	H. I.	F. S.	ELEV.		
		285 59				
(11)			353	282 06	S. W. Cor Bldg outside	
(12)			38	281 8	ground over appro. cess pool area	
B.M. N.E 246			325	282 34	M.E # 246 Elev 282.356	
					282.356	

F. S. 1731 PG. 126
Job No. 1482 Division No. ___ Notes Red. ___ Plotted ___ Profile
Survey of SAN LEON DR. Date ___ Date ___ No. ___
Survey by SNYder Notes P.B.S. Notes Chkd. ___ Checked ___ X-Sec.
Indexed ___ Date 1-28-52 Date ___ Date ___ No. ___

Notes Ck'd by	Survey of San Leon Dr
Map No.	W. O. 1482 Tape No. Std. °F
Office Work	Surveyed by Snyder
Checked	Notes Snyder Date 1-24-52
Date	Indexed E. G. Johnson

F. B. 1731 Pg. 127

C.I. 1482
(SAN LEON DR)
Locations of Improvements
on
SAN IGNACIO DRIVE
between
Meeker Ave & Brockway ST

Note: Any Additions or Changes on This Sheet Must be Made or Circled in Red Ink With Date and Name of Person Making Change.

Do not extend notes this side of this line.

RETURN TO
LOS ANGELES COUNTY SURVEYOR
726 LOS ANGELES COUNTY
ENGINEERING BLDG.

76F309B 247 10M 1-49

F. B. 1731 Pg. 128

Cont. Bot. Pg. 129

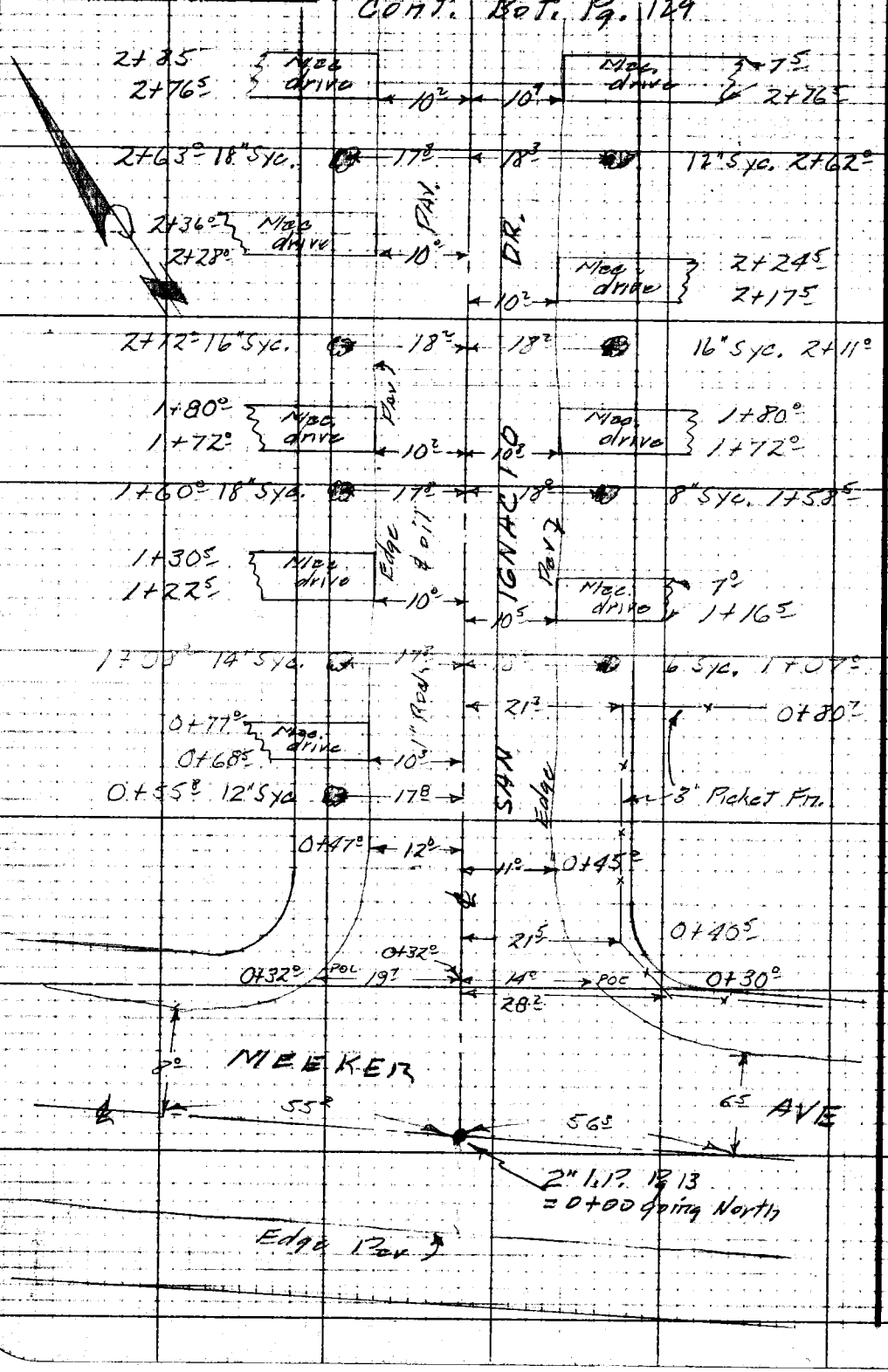

RETURN TO
LOS ANGELES COUNTY SURVEYOR
726 LOS ANGELES COUNTY
ENGINEERING BLDG.

Do not extend notes this side of this line.

Note: Any Additions or Changes on This Sheet Must be Made or Circled in Red Ink With Date and Name of Person Making Change.

Notes Ck'd by	Survey of SAN LEON DR.
Map No.	W. O. 1462 Tape No. Std.
Office Work	Surveyed by SNYDER
Checked	Notes SNYDER Date 1-25-51
Date	Indexed C. Johnson

F. B. 1751 PG. 129

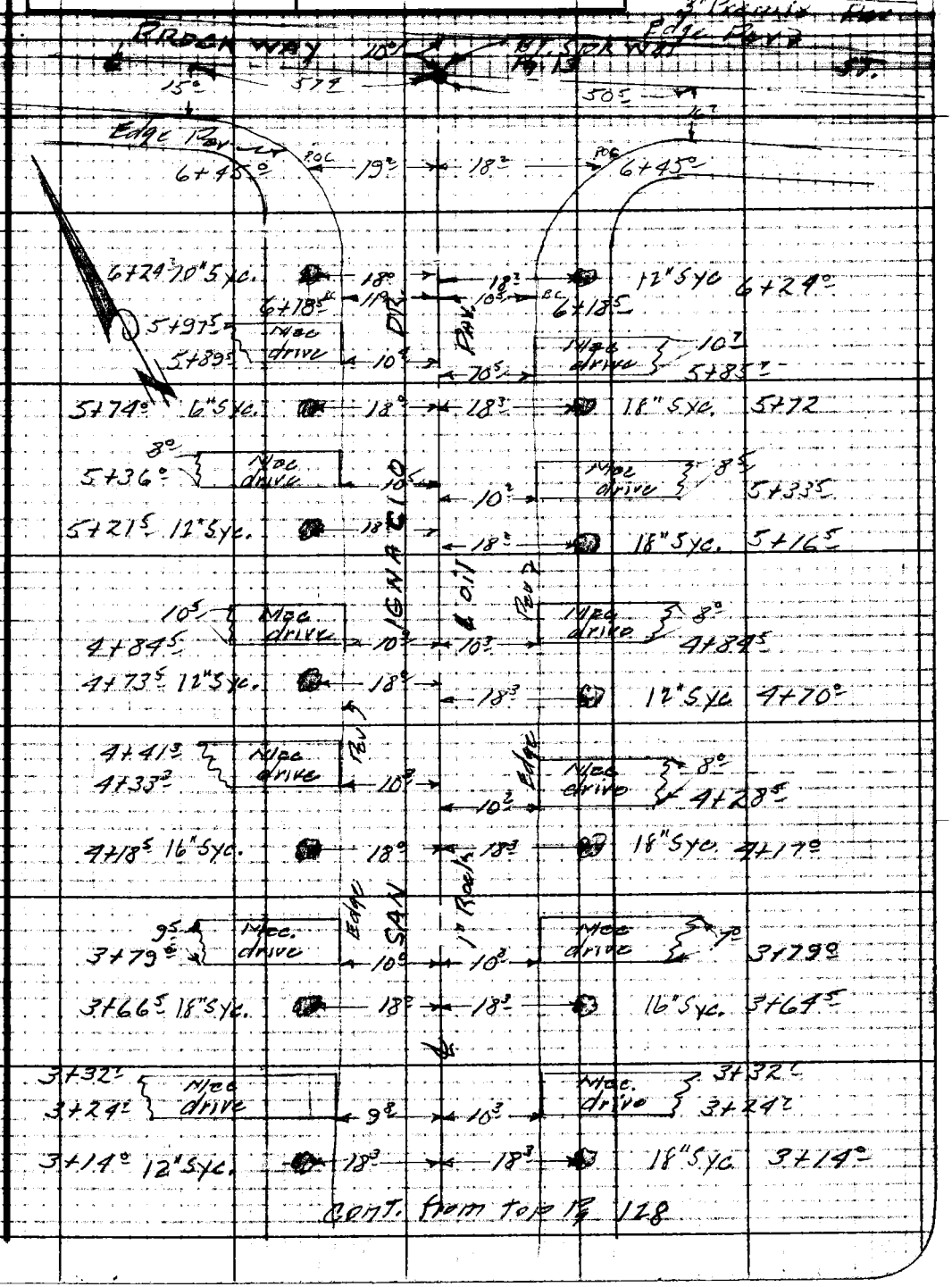

Notes: Any Additions or Changes on This Sheet Must Be Made or Circled in Red Ink With Date and Name of Person Making Change.

Do not extend notes this side of this line.

RETURN TO
LOS ANGELES COUNTY SURVEYOR
726 LOS ANGELES COUNTY
ENGINEERING BLDG.

76F3098 247 ROM 1-49

RETURN TO
LOS ANGELES COUNTY SURVEYOR
726 LOS ANGELES COUNTY
ENGINEERING BLDG.

Note: Any Additions or Changes on This Sheet Must be Made or Circled in Red Ink With Date and Name of Person Making Change.

Do not extend notes this side of this line.

F. B. 1731 Pg. 130

Profile No. | Notes Red. Date | Plotted Date | Job No. 1482 Division No. | F. B. 1731 Pg. 131
X-Sec. No. | Notes Chkd. 2/9/52 Date | Checked Date | Survey of San Leon Drive | Survey by Butler Notes L.C.S. Date 10-2-51 | Map No. [redacted] Date OCT 21 52

NOTE: ANY ADDITIONS OR CHANGES ON THIS SHEET MUST BE MADE, OR CIRCLED IN RED INK, WITH DATE AND NAME OF PERSON MAKING CHANGE.

PLEASE RETURN TO
LOS ANGELES COUNTY SURVEYOR
726 Los Angeles County Engineering Bldg.

Do not extend notes this side of this line.

STATION	B. S.	H. I.	F. S.	ELEV.	
					CI # 1482
					— SAN IGNACIO —
					OR.
					MEEKER AVE
					TO BROCKWAY ST.
					— X SECT. —

76L298 307 4-50

76L298 307 4-50

PLEASE RETURN TO
LOS ANGELES COUNTY SURVEYOR
726 LOS ANGELES COUNTY ENGINEERING BLDG.

NOTE: ANY ADDITIONS OR CHANGES ON THIS SHEET MUST BE MADE OR CIRCLED IN RED INK, WITH DATE AND NAME OF PERSON MAKING CHANGE.

ME-245

Do not extend notes this side of this line.

STATION	B. S.	H. I.	F. S.	ELEV.		
B.M. ME-252	3 69	282 66		278 972	B.M. ME-252 El.	
					Left (West.)	℄ Right (East.)
0+00			3 97	278 69		℄ Int. (Meeker Ave.)
,			3 91	278.75		40'R. (Opp. E. end. pt. R.)
,			4 00	278.66	40'L (Opp. W. end pt. R.)	
,			4 16	278.50	171'L (Back Lot Line.)	
+07			4 19	278.47		℄ San Ignacio
,			4 17	278.49		40'R (Nedge pt. @ B.C.)
,			4 22	278.44	40'L (Nedge pt.) @ BC.	
,			4 35	278.31	171'L (") Back Lot Line.	
+20			4 74	277.92		℄ "Y" Cut (San Ignacio)
,			4 86	277.80		40'R. (Opp E end pt. Rtn)
,			4 99	277.67	40'L (Opp. W. End. pt. Rtn)	
,			5 1	277.6	171'L (Opp. Back Lot line.)	
+30			4 50	278.16		℄ N. Pl. (Meeker Ave.)
,			4 1	278.6		40'R = E. Pl. San Ignacio
,			4 3	278.4	40'L = W. Pl. San Ignacio	
,			4 1	278.6	171'L = Back Lot Line.	
+45			4 28	278.38		℄

F. B. 1731 PG. 132
Job No. 1482 Division No. Notes Red. Plotted Profile
Survey of San Leon Drive Date Date No.
Survey by Butler Notes Smiley Notes Chkd. Checked X-Sec.
Indexed Date 10-2-51 Date Date No.

76L298 307 4-50

PLEASE RETURN TO
LOS ANGELES COUNTY SURVEYOR
726 LOS ANGELES COUNTY ENGINEERING BLDG.

NOTE: ANY ADDITIONS OR CHANGES ON THIS SHEET MUST BE MADE OR CIRCLED IN RED INK, WITH DATE AND NAME OF PERSON MAKING CHANGE.

Do not extend notes this side of this line.

STATION	B. S.	H. I.	F. S.	ELEV.	Left (West.)	℄ Right (East.)
0+45		282.66	4 53	278.13		10' R. (edge prt.)
"			5 0	277.7		15' R. (Gut.-Gnd.)
"			4 2	278.5		25' R (E. Pl. Sm Ign...)
"			4 63	278.03	10' L (edge prt.)	
"			4 8	277.9	14' L (Gut.)	
"			4 3	278.4	25' L (W. Pl.)	
1+00			4 18	278.48		℄
"			4 36	278.30		10' R. (edge prt.)
"			4 6	278.1		15' R. (Gut. Gn.)
"			4 2	278.5		25' R (E. Pl.)
"			4 38	278.28	10' L (edge prt.)	
"			4 6	278.1	14' L (Gut. Gnd.)	
"			4 3	278.4	25' L (W. Pl.)	
+23			4 16	278.50		℄ (opp. Conc. Dr.)
"			4 49	278.17	19' L (E. end. 8° Conc. Dr.)	
"			4 38	278.28	25' L. (Pl. on " ")	
+31			4 49	278.17	19' L (E. end. 8° Conc. Dr.)	
"			4 28	278.38	25' L. (Pl. on Conc. Dr.)	
T.P.	4.88	283.39	4 15	278.51		
2+00			4 71	278.68		℄
"			4 88	278.51		10' R (edge prt.)

Profile Notes Red. ____ Plotted ____ Job No. 1482 Division No. ____ F. B. 1731 PG. 133
No. ____ Date ____ Date ____ Survey of Sam Lean Drive
Notes Chkd. ____ Checked ____ Survey by Butler Notes L.C.S. Date 10-2-50
No. ____ Date ____ Date ____ Map No. ____ Date ____

76L298 307 4-50

PLEASE RETURN TO
LOS ANGELES COUNTY SURVEYOR
726 LOS ANGELES COUNTY ENGINEERING BLDG.

NOTE: ANY ADDITIONS OR CHANGES ON THIS SHEET MUST BE MADE OR CIRCLED IN RED INK, WITH DATE AND NAME OF PERSON MAKING CHANGE.

Do not extend notes this side of this line.

STATION	B. S.	H. I.	F. S.	ELEV.	Left (West)	℄ Right (East)
2+00		283 39	5 0	278.4		15° R (Gut Gnd.)
'			4 6	278.8		25 R (E. Pl.)
'			4 86	278.53	10' L (edge Pvt.)	
'			5 2	278.2	15' L (Gut.-Gnd.)	
'			4 8	278.6	25' L. (W. Pl.)	
+38			4 60	278.79		℄
'			4 7	278.7		25' R. (E. Pl.)
'			4 7	278.7	25' L. (W. Pl.)	
'			4 0	279.4	171' L. (Back Lot Line)	
3+00			4 46	278.73		℄
'			4 50	278.89		10' R. (edge pvt.)
'			5 1	278.3		15' R. (Gut-Gnd.)
'			4 3	279.1		25' R. (E. Pl.)
'			4 66	278.73	10' L (edge pvt.)	
'			5 0	278.4	14' L (Gut. Gnd.)	
'			4 3	279.1	25' L. (W. Pl.)	
T.P.	5 18	284 34	4 23	279 16		
4+00			5 01	279.33		℄
'			5 17	279.17		"
'			5 4	279.0		"
'			4 8	279.6		"

F. B. 1731 Pg. 134
Job No. 1482 Division No. Notes Red. Plotted Profile
Survey of San Leon Drive Date Date No.
Survey by Butler Notes Smiley Notes Chkd. Checked X-Sec.
Indexed Date 10-2-51 Date Date No.

76L298 307 4-50

PLEASE RETURN TO
LOS ANGELES COUNTY SURVEYOR
726 LOS ANGELES COUNTY ENGINEERING BLDG.

NOTE: ANY ADDITIONS OR CHANGES ON THIS SHEET MUST BE MADE OR CIRCLED IN RED INK, WITH DATE AND NAME OF PERSON MAKING CHANGE.

Do not extend notes this side of this line.

STATION	B. S.	H. I.	F. S.	ELEV.	Left (West.)	℄ Right (East.)
4+00		284.34	5 18	279.16	10'L (edge pvt.)	
,			5 5	278.8	14'L (Gut-Gnd.)	
,			4 8	279.5	25L (W. Pl.)	
+46			4 80	279.54		℄
,			4 3	280.0		25'R (E. Pl.)
,			4 3	280.0	25'L (W. Pl.)	
,			3 7	280.6	111'L (Back Lot Line)	
5+00			4 49	279.85		℄
,			4 69	279.65		10'R. (edge pvt.)
,			4 8	279.5		15'R. (Gut-Gnd.)
,			4 1	280.2		25'R. (E. Pl.)
,			4 65	279.69	10'L. (edge pvt.)	
,			5 0	279.3	14'L (Gut-Gnd.)	
,			4 0	280.3	25'L. (W. Pl.)	
6+00			3 79	280.55		℄
,			3 99	280.35		10'R. (edge pvt.)
,			4 3	280.0		"
,			3 6	280.7		"
,			3 93	280.4	"	
,			4 3	280.0	"	
,			3 5	280.8	"	

Profile Notes Red ____ Plotted ____ Job No. 1482 Division No. ____ F. B. 1731 Pg. 135
No. ____ Date ____ Date ____ Survey of Tan Lean Drive
X-Sec. Notes Chkd. ____ Checked ____ Survey by Butler Notes L.G.S. Date 10-2-51
No. ____ Date ____ Date ____ Map No. ____ Indexed ____ Date ____
Indexed C. Johnson

76L298 307 4-50

PLEASE RETURN TO
LOS ANGELES COUNTY SURVEYOR
726 LOS ANGELES COUNTY ENGINEERING BLDG.

NOTE: ANY ADDITIONS OR CHANGES ON THIS SHEET MUST BE MADE OR CIRCLED IN RED INK, WITH DATE AND NAME OF PERSON MAKING CHANGE.

Do not extend notes this side of this line.

STATION	B. S.	H. I.	F. S.	ELEV.	Left (West)	℄ Right (East)
T.P.	5.58	284.34 / 286.05	3 87	280.47		
+35.8			5 21	280.84		℄ (Opp. Bc. Prt. Rtn)
"			5 61	280.44		12.3 R (edge prt.)
"			5 9	280.1		
"			5 2	280.8		25' R. (E.P.L.)
"			5 73	280.32	16° L (edge prt.)	
"			5 73	280.32	16° L (Gut)	
"			4 9	281.1	25' (W.P.L.	
+50.80			5 11	280.74		℄
"			5 81	280.24		23' (edge prt.)
"			5 9	280.1		25' (Gut & E.P.L.)
"			4 9	281.1		40' (E. end. Pl. Rtn)
"			5 56	280.49	25' (edge prt & Gut)	
"			4 8	281.2	40' (W. end Pl. Rtn)	
			4 3	281.7	171' (Back Lot Line)	= S.Pl. Broadway St.
+59.0			4 95	281.10		℄ = Gut Line.
			5 65	280.40		33' R. (edge prt & Gut.
			5 6	280.4		40' R.
			5 26	280.79	38' L. (edge prt & Gut.)	
			5 2	280.8	40' L (W. end. prt Rtn)	
			5 3	280.8	171' L (Gut. @ Back Lot Line)	

F. B. 1731 Pg. 136
Job No. 1482 Division No.
Survey of SAN LEON DRIVE
Survey by Butler Notes Smiley
Indexed Date 10-2-51
Notes Red. Date
Notes Chkd. Date
Plotted Date
Checked Date
Profile No.
X-Sec. No.

76L298 307 4-50

PLEASE RETURN TO
LOS ANGELES COUNTY SURVEYOR
726 LOS ANGELES COUNTY ENGINEERING BLDG.

NOTE: ANY ADDITIONS OR CHANGES ON THIS SHEET MUST BE MADE OR CIRCLED IN RED INK, WITH DATE AND NAME OF PERSON MAKING CHANGE.

Do not extend notes this side of this line.

STATION	B. S.	H. I.	F. S.	ELEV.	Left.	℄. Right. (East
6+64		286.05	4 75	281.30		℄
,			5 14	280.91		40'R. (E end. Pvt.
,			4 93	281.12	40'L. (W end. pvt Rdn.)	
,			4 8	281.2	171'L. (Opp. Backlot Line)	
6+80 79			4 58	281.47		℄ Int. (Brockway
,			4 73	281.32		40'R. (Opp. E.C.
,			4 53	281.52	40'L. (Opp. E.C.R.)	
			4 40	281.65	171'L. (Opp. Backlot Line)	
+91 0			4 85	281.20		℄ = N. edge pvt.
,			4 96	281.09		40'R. (Opp. E.C.R.
,			4 82	281.23	40'L. (Opp. E.C.R.)	
,			4 53	281.52	171'L.	
+96			5 1	280.9		℄ = Gut.
,			5 1	280.9		40'R. (Gut. N. side
,			5 0	281.0	40'L (Gut. N. side)	
,			4 5	281.5	171'L	
7+10 8			4 4	281.6		℄ = N.P.L. (Brockway
,			4 5	281.5		40'R. (Opp. E.C.R.
,			4 4	281.6	40'L (Opp. E.C.R.)	
			3 8	282.2	171'L.	
					BM. — see Other side.	

Profile Notes Red. Plotted Job No. 1486 Division No. F. B. 1731 Pg. 137
No. Date Date Survey of
X-Sec. Notes Chkd. Checked Survey by Butler Notes L.C.S. Date 10-2-51
No. Date Date Map No. Date

F. B. 1731 Pg. 138 Job No. 482 Division No. Notes Red. Plotted Profile

Survey of SAN LEON DRIVE Date Date No.

Survey by Butler Notes Smiley Notes Chkd. Checked X-Sec.

Indexed Date Date Date No.

76L298 307 4-50

PLEASE RETURN TO

LOS ANGELES COUNTY SURVEYOR

726 Los Angeles County Engineering Bldg.

NOTE: ANY ADDITIONS OR CHANGES ON THIS SHEET MUST BE MADE OR CIRCLED IN RED INK, WITH DATE AND NAME OF PERSON MAKING CHANGE.

Do not extend notes this side of this line.

STATION	B. S.	H. I.	F. S.	ELEV.
BM #245				
	286.05			
			4.28	
				281.77

B.M. #245 = (281.767)

Notes Ck'd by	Survey of SAN LEON DR
Map No.	W. O. 1482 Page No. Std. °F
Office Work	Surveyed by Snyder
Checked	Notes Snyder Date 1-25-57
Date	Indexed: [illegible]

F. B. 1731 PG. 139

Note: Any Additions or Changes of This Sheet Must be Made or Circled in Red Ink With Date and Name of Person Making Change.

Do not extend notes this side of this line.

RETURN TO
LOS ANGELES COUNTY SURVEYOR
726 LOS ANGELES COUNTY
ENGINEERING BLDG.

76F3098 247 10M 1-49

C. I. 1482

(SAN LEON DR)

Location of Improvements

on

RICHWOOD AVE

between

Meeker Ave & Brookway ST.


F. B. 1731 Pg. 140
CONT BOT Pg 141
1" Tree Rose 22.6 3+97.2
1" Tree Rose 22.6 3+86.6
Privet Hedge 18.5 3+77.0
4" Elm 22.6 3+72.0
4" Elm 22.3 3+58.3
4" Elm 22.4 3+41.4
4" Elm 22.2 3+15.8
Water Valves 3+09.0 28.2
3+08.0 29.2
12" Elm 22.0 3+01.3
2+94.6 25.7 4" Elm.
Gas 1+66.0 27.8
2+62.5 26.6 3" Elm.
8" Elm 22.2 2+60.3
Conc Dr. 21.2 2+46.0
1+98.0 28.5 Conc. Walk
Ornam. Shrub 10" 24.3 0+82.5
0+70.3 29.4
17.5 0+60.0
0+52.0 30.2
12.0 12.0 0+48.0
12" PP. 31.5 0+24.5
Edge Pvt. 38.0 45.0 0+07.0 Edge Pvt.
MEEKER AVE
Richwood Ave
3" Premix Pav
0+00 To North
2" I.P. Pg 14
Edge Pvt.
(30)
(30)
RETURN TO
LOS ANGELES COUNTY SURVEYOR
725 LOS ANGELES COUNTY
ENGINEERING BLDG.
Do not extend notes this side of this line.
Note: Any Additions or Changes on This Sheet Must be Made or Circled in Red Ink With Date and Name of Person Making Change.

Notes Ck'd by	Survey of SAN LEON DR
Map No.	W. O. 1482 Tape No. Std. °F
Office Work	Surveyed by SNyder
Checked	Notes SNyder Date 1-25-52
Date	Indexed R. C. Johnson

F. B. 1731 Pg. 141

CONT. BOT Pg 142

8 0" Below Kitchen floor Level.

Basement

5+88 ← 22 0 → 30" Wood Picket fence

54 7 → 5+70 8

Hand Hole ← 24 9 → 5+57 5

PAV. ℄

Conc. Walk ← 29 3 → 5+29 5

Conc. Dr.

5+26 0 ← 22 0

5+18 1 ← 22 0 → 30" Wood Picket fence

5+16 7 ← 22 0 → 5" Ornam. Shrub

5+08 9 ← 24 3 → 10 1

← 24 0 → 10 1

← 23 9 → 10 1

4+69 0 ← 23 5 → 10 1

RICHWOOD AVE

3" Premix

Oleander 12" ← 21 0 → 4+56 0

Conc. Drive

4+51 0 ← 20 0

Privet Hedge ← 16 3 → 23 0 → 4 0 5" Ornam.

4+48 5

Tree Rose 1" ← 23 3 → 4+43 5

Conc. Drive 13 0 ← 10 0 → 4+26 5

Tree Rose 1" ← 23 0 → 4+49 2

Tree Rose 1" ← 22 7 → 4+08 2

edge pt. 13

Richwood

CONT from Pg 140

Note: Any Additions or Changes on This Sheet Must be Made or Circled in Red Ink With Date and Name of Person Making Change.

Do not extend notes this side of this line.

RETURN TO
LOS ANGELES COUNTY SURVEYOR
726 LOS ANGELES COUNTY
ENGINEERING BLDG.

3096 247 10M 1-49

F. B. 1731 Pg. 142

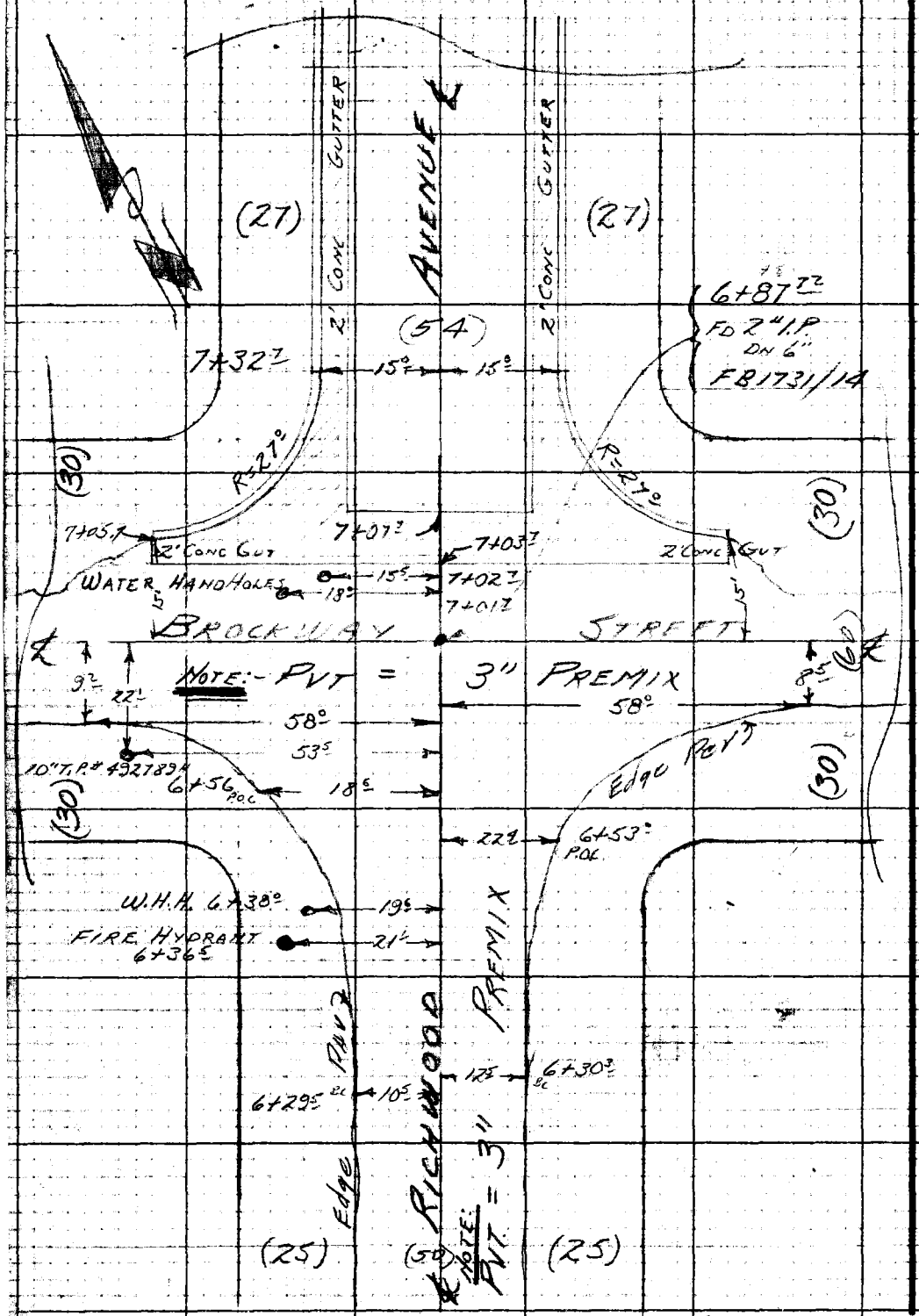

RETURN TO
LOS ANGELES COUNTY SURVEYOR
725 LOS ANGELES COUNTY
ENGINEERING BLDG.

Do not extend notes this side of this line.

Note: Any Additions or Changes on This Sheet Must be Made or Circled in Red Ink With Date and Name of Person Making Change.

CONT'D FROM TOP PG # 141

Profile No. ____ X-Sec. No. ____

Notes Red. ____ Date ____ Notes Chkd. LCM Date 2/4/52

Plotted ____ Date ____ Checked ____ Date ____

Job No. 1482 Division No. ____

Survey of Lawndale Unit C

Survey by Butler Notes L.C.S. Date 10-2-51

Map No. ____ Indexed C. Peterson Date Oct 21 '52

F. B. 1731 Pg. 143

NOTE: ANY ADDITIONS OR CHANGES ON THIS SHEET MUST BE MADE OR CIRCLED IN RED INK, WITH DATE AND NAME OF PERSON MAKING CHANGE.

PLEASE RETURN TO
LOS ANGELES COUNTY SURVEYOR
726 Los Angeles County Engineering Bldg.

Do not extend notes this side of this line.

STATION	B. S.	H. I.	F. S.	ELEV.

C.I. # 1482

RICHWOOD AVE

MEEKER AVE.
TO BROCKWAY ST.

X SECT.

76L298 307 4-50

76L298 307 4-50

2+30
5+18

PLEASE RETURN TO

LOS ANGELES COUNTY SURVEYOR

726 LOS ANGELES COUNTY ENGINEERING BLDG.

NOTE: ANY ADDITIONS OR CHANGES ON THIS SHEET MUST BE MADE OR CIRCLED IN RED INK, WITH DATE AND NAME OF PERSON MAKING CHANGE.

60-30' ½ width

Do not extend notes this side of this line. 165' R & L. from ℄

STATION	B. S.	H. I.	F. S.	ELEV.		
B.M. ME-19	3 23	283 94		280 71	B.M. ME.-19 Elev. 280.708 F.B. 1728-13	
					Garvey Ave. (N. Side) @ Meeker Ave.	
					Bt. spk. in curb on approx. ℄ prod. of Meeker Ave.	
					Left (West.)	℄ Right (East.)
0+00			4 55	279 39		℄ (Int. Meeker Ave. & Richwood.
"			4 45	279 49		30' R { ℄ Meeker Opp. E. ℄.
"			4 47	279 47		165' R. { ℄ Meeker Ave. Opp. tract Line.
"			4 51	279 43	30' L { ℄ Meeker Ave. Opp. W. ℄.	
"			4 98	278 96	165' L { ℄ Meeker Ave. Opp. back lot Line	
+07			4 90	279 04		℄ (Richwood Ave.
"			4 86	279 06		45' R. B.C. (edge Pvt.)
"			4 70	279 24		165' R. (edge Pvt.)
"			4 87	279 07	38' L (edge Pvt.)	
"			5 20	278 74	165' L (edge ")	
+17			4 81	279 13		℄ Richwood Ave (N. Gut. Meeker Ave.
"			4 8	279 1		30' R. (Gnd.) "
"			4 0	279 7		165' R (Gnd.) "
"			5 1	278 8	30' L. (Gnd.) N. Gut. Meeker Ave.	
"			5 6	278 3	165' L (") " " "	
+30			4 71	279 23		℄ Richwood Ave (N. Pl. Meeker,
"			4 81	279 13		17' edge Pvt. "

F. B. 1731 Pg. 144

Job No. 1482 Division No. Notes Red. Plotted Profile

Survey of San Leon Drive Date Date No. X-Sec.

Survey by Butler Notes Smiley Notes Chkd. Checked

Indexed Date 10-2-51 Date Date No.

76L298 307 4-50

PLEASE RETURN TO
LOS ANGELES COUNTY SURVEYOR
726 LOS ANGELES COUNTY ENGINEERING BLDG.

NOTE: ANY ADDITIONS OR CHANGES ON THIS SHEET MUST BE MADE OR CIRCLED IN RED INK, WITH DATE AND NAME OF PERSON MAKING CHANGE.

Do not extend notes this side of this line.

STATION	B. S.	H. I.	F. S.	ELEV.	Left (West)	℄ Right (East)
0+30		283 94	4 6	279 3		30'R. (Gnd.) E. Pl. {N. Pl. Meeker.
"			4 5	279 4		165'R. "
"			4 83	279 11	15'L. (edge pvt.) {N. Pl. Meeker.	
"			4 8	279 1	30'L. (W. Pl.) Gnd. {N. Pl. Meeker.	
"			5 2	278 7	165'L. (N. Pl. Meeker.) Gnd.	
+48			4 68	279 26		℄ (Opp. E.C. Pvt.)
"			5 02	278 92		12'R. edge pvt.
"			4 84	279 12	12'L. edge pvt.	
+59			4 65	279 29		℄
"			4 80	279 14	17^{6} (Sidewalk elev.)	
"			4 72	279 22	30^{3} (2.5 Wide ")	
1+00			4 53	279 41		℄
"			4 83	279 11		12'R. edge pvt.
"			5 1	278 8		15'R. Gvt. (Gnd.)
"			4 7	279 2		30'R. (E. Pl.)
"			4 79	279 15	12'L. (edge pvt.)	
"			4 9	279 0	15'L. (Gvt - Gnd.)	
"			4 8	279 1	30'L. (W. Pl.) "	
T.P.	5 08	284 55	4 47	279 47		
2+00			4 85	279 70		℄
			5 14	279 41		12'R. edge pvt.

Profile Notes Red. ____ Plotted ____ Job No. 1731 Division No. ____ F. B. 1731 Pg. 145
No. ____ Date ____ Date ____ Survey of Sanderson Drive
X-Sec. Notes Chkd. ____ Checked ____ Survey by Butler Notes L.C.S. Date 11-2-51
No. ____ Date ____ Date ____ Map No. ____ Date ____

76L298 307 4-50

PLEASE RETURN TO
LOS ANGELES COUNTY SURVEYOR
726 LOS ANGELES COUNTY ENGINEERING BLDG.

NOTE: ANY ADDITIONS OR CHANGES ON THIS SHEET MUST BE MADE OR CIRCLED IN RED INK, WITH DATE AND NAME OF PERSON MAKING CHANGE.

Do not extend notes this side of this line.

STATION	B. S.	H. I.	F. S.	ELEV.	Left. (West.)	℄ Right. (East.)
2+00		284 55	54	2791		15'R (Gut-Gnd)
"			48	2797		30R. (E.P.L.
"			501	27954	12'L. (edge pvt.)	
"			52	2793	15'L (Gut. Gnd.	
"			49	2796	30'L W. Pl.	
+30			473	27982		℄
"			497	27958		12'R, edge Pvt.
"			53	2792		15'R (Gut. (Gnd.)
"			48	2797		30R. E.P.L.
"			45	2800		165'R.
"			500	27955	12'L. (edge Pvt.)	
"			52	2793	15'L (Gut. Gnd.)	
"			46	2799	30'L (W.Pl.)	
"			50	2795	165'L. (Back Lot)	
3+00			454	28001		℄
"			473	27982		"
"			50	2775		" (Gut.)
"			46	2799		" (E.P.L.)
"			480	27975	"	
"			50	2795	"	
"			46	2799	" (W.Pl.)	

F. B. 1731 Pg. 146
Job No. 1482 Division No. ____ Notes Red. ____ Plotted ____ Profile ____
Survey of San Leon Drive. Date ____ Date ____ No. ____
Survey by Butler Notes Smiley Notes Chkd. ____ Checked ____ X-Sec. ____
Indexed ____ Date 10-2-71 Date ____ Date ____ No. ____

76L298 307 4-50

PLEASE RETURN TO
LOS ANGELES COUNTY SURVEYOR
726 LOS ANGELES COUNTY ENGINEERING BLDG.

NOTE: ANY ADDITIONS OR CHANGES ON THIS SHEET MUST BE MADE OR CIRCLED IN RED INK, WITH DATE AND NAME OF PERSON MAKING CHANGE.

Do not extend notes this side of this line.

STATION	B. S.	H. I.	F. S.	ELEV.	Left (West)	℄ Right (East)
4+00		284 55	4 43	280 12		℄
"			4 61	279 94		12' R. (edge Pvt.)
"			4 8	279 7		15' R. (Gutter Gnd.)
"			4 1	280 4		30' R. (E. [illegible]
"			4 52	280 03	12' L. (edge Pvt.)	
"			4 5	280 0	15' L (Gutter Gnd.)	
"			4 3	280 2	30' L. (W.P.L.)	
J.P.	5 65	285 79	4 41	280 14		
5+00			5 46	280 33		℄
"			5 55	280 24		"
"			5 6	280 2		"
"			5 0	280 8		"
"			5 53	280 26	"	
"			5 6	280 2	"	
"			5 2	280 6	"	
+18			5 44	280 35		℄
"			5 55	280 24		"
"			5 6	280 2		"
"			4 8	281 0		"
"			4 9	280 9		16.5' R.
"			5 54	280 25	"	

Profile Notes Red. ____ Plotted ____ Job No. 1482 Division No. ____ F. B. 1731 Pg. 147
No. ____ Date ____ Date ____ Survey of [illegible]
X-Sec. Notes Chkd. ____ Checked ____ Survey by Butler Notes L.C.S. Date 10-2-51
No. ____ Date ____ Date ____ Map No. ____ Index [illegible] Date ____

76L298 307 4-50

PLEASE RETURN TO
LOS ANGELES COUNTY SURVEYOR
726 LOS ANGELES COUNTY ENGINEERING BLDG.

NOTE: ANY ADDITIONS OR CHANGES ON THIS SHEET MUST BE MADE OR CIRCLED IN RED INK, WITH DATE AND NAME OF PERSON MAKING CHANGE.

Do not extend notes this side of this line.

STATION	B. S.	H. I.	F. S.	ELEV.	Left (West)	& Right (East)
5+18		28579	56	2802	15'L. (Gut-Gnd.)	
"			51	2807	30'L (W.Pl.)	
"			55	2803	165'L.	
Additional Elevs.						
4+26.5			568	28011	10°L. (13' Wide Conc. Driveway)	
"			542	28037	30°L. " " "	
+39.5			556	28023	10°L. " " "	
"			529	28050	30°L. " " "	
+51°			541	28038		20'R. (9° Wide. Conc Dr.
"			509	28070		30'R. "
+60°			537	28042		20 R. "
"			501	28078		30 R.
5+26°			503	28076		22 R. (11.5 Wide Conc. Dr.
"			479	28100		30 R. "
+36.5			500	28079		22 R. "
"			478	28101		30 R. "
6+00			513	28066		&
"			531	28048		12'R. (edge prt.)
"			55	2803		15'R. (Gut-Gnd.
"			49	2809		30'R. (E.Pl.
"			543	28036	12'L. (edge prt.)	

F. B. 1731 Pg. 148 Job No. 148 Division No. Notes Red. Plotted Profile
Survey of San Leon Drive Date Date No.
Survey by Butler Notes Smiley Notes Chkd. Checked X-Sec.
Indexed Date 10-2-57 Date Date No.

76L298 307 4-50

PLEASE RETURN TO
LOS ANGELES COUNTY SURVEYOR
726 LOS ANGELES COUNTY ENGINEERING BLDG.

NOTE: ANY ADDITIONS OR CHANGES ON THIS SHEET MUST BE MADE OR CIRCLED IN RED INK, WITH DATE AND NAME OF PERSON MAKING CHANGE.

Do not extend notes this side of this line.

Profile Notes Red. Plotted. Job No. 4482 Division No.
No. Date Date Survey of Sam Lee Tract
X-Sec. Notes Chkd. Checked Survey by Butler Mapping Co. Date 10-2-51
No. Date Date Map No. Indexed Date

F. B. 1731 PG. 149

STATION	B. S.	H. I.	F. S.	ELEV.	Left (West)	& Right (East)
6+00		28579	55	2803	15'L (Gut.-Grad.)	
"		/	49	2809	30'L. (W/R.	
T.P.	497	28563	513	2806		
6+25			493	2807		℄
"			507	28056		12'R. (edge Pvt.)
+40			489	28074		℄
"			504	28059	12'L. (edge Pvt.)	
±57.73			500	28063		℄ = S.R. (Broadway St.)
"			517	28046		26'R (edge pvt. & Grad.)
"			48	2808		30'R. (E.R. Grave 1.)
"			37	2819		165'R. (Back Lot Line)
"			519	28044	21'L. (edge pvt. & Gut.)	
"			49	2807	30'L. (W.R. - Grad.)	
"			44	2812	165'L (Back Lot line)	
+71.73			514	28049		℄ (Gut - Line)
"			495	28068		30'R. (Pvt.)
"			36	2820		165'R. (Back Lot Line)
"			513	28050	30'L. (Pvt.)	
"			48	2808	165'L. (Back Lot Line)	
+80.73			513	28050		℄ = (S. edge Pvt. approx. C.
			462	28101		60'R. " " " C.

76L298 307 4-58

PLEASE RETURN TO
LOS ANGELES COUNTY SURVEYOR
726 LOS ANGELES COUNTY ENGINEERING BLDG.

NOTE: ANY ADDITIONS OR CHANGES ON THIS SHEET MUST BE MADE OR CIRCLED IN RED INK, WITH DATE AND NAME OF PERSON MAKING CHANGE.

Do not extend notes this side of this line.

B. B. 173 Pg. 150 | Job No. 482 Division No. | Notes Red. | Plotted | Profile
Survey of Baudelaire Drive | Date | No.
Survey by Bottler Notes Smiley | Notes Chkd. | Checked | X-Sec.
Indexed | Date 10-2-57 | Date | Date | No.

STATION	B. S.	H. I.	F. S.	ELEV.	℄ Left (West.)	℄ Right (East.)
6+80 73		28563	415	281 48		165' R. (℄ Back Lot Line. (edge prt.)
"			497	280 66	60' L. (edge prt. @ E.C.)	
"			466	280 97	165' L. (" " Back Lot Line.)	
+87 72			499	280 54		℄ Int. (Brockway St.)
"			458	281 05		45' R. (℄ Brockway St.)
"			413	281 50		165' R. (" " ")
"			476	280 87	45' L. (℄ Brockway St.)	
"			451	281 12	165' L. (" ")	
+95 ℄			499	280 64		℄ = No. edge prt. Lot Line ℄ Brockway
"			473	280 90		45' R. prt.
"			435	281 28		165' R. (edge Prt.) Back Lot Line.
"			490	280 73	345' L. (Prt.	
"			463	281 00	165' L. (edge Prt.) Back Lot Line.	
7+05 2			492	280 71		℄ "X" Gut. (℄ Richwood Ave.)
"			470	281 93		42 ℄ R. (Gut. @ E.C. R.
			408	281 55		" R. Top Curb. "
			44	281 27		165' R. - Back Lot Line
			492	280 71	42' L. (Gut @ E.C.R.)	
			431	281 32	" " Top Curb. "	
			47	281	165' L. = Back Lot Line.	
+17 2			465	281		℄ Richwood Ave.

76L298 307 4-50

PLEASE RETURN TO
LOS ANGELES COUNTY SURVEYOR
726 LOS ANGELES COUNTY ENGINEERING BLDG.

NOTE: ANY ADDITIONS OR CHANGES ON THIS SHEET MUST BE MADE OR CIRCLED IN RED INK, WITH DATE AND NAME OF PERSON MAKING CHANGE.

Do not extend notes this side of this line.

STATION	B. S.	H. I.	F. S.	ELEV.	Left (West)	& Right (East)
7+17 7		285.63	3.0	282 6		165' R. (Back Lot L.
"			4 0	281 6	165' L. (Back Lot Line)	
+32 7			4 42	281 21		& (Richwood Ave)
"			4 67	280 96		14' R. (Gut out)
"			4 78	280 85		15' R. (" in)
"			4 17	281 46		15' R. top Cb.
"			4 71	280 92	14' L. (Gut Out.)	
"			4 85	280 78	15' L. (" in)	
"			4 18	281 45	" L. (top Curb)	
BM. ME-244			4 11	281 52	BM. M. E. 244 El: (281.507)	
	405	285 57			F.B. 1728 page 146 Brockway St. & Richwood Ave. N.E. cor. Bt. spk. in curb. 5 N. of N. end C.R.	
5+70.8			234	283 23	Floor of House # 3055 Per pg 141	
"			1034	275 23	Floor of Basement To ho # 3055	
B.M. M.E. 244			405	281 52	ME 244. Elev 281.507	

Profile Notes Red. ____ Plotted ____ Job No. 1482 Division No. ____ F. B. 1131 Pg. 151
No. ____ Date ____ Date ____ Survey of Sam Leon Drive
X-Sec. Notes Chkd. ____ Checked ____ Survey by Butler Notes L.C.S. Date 10-2-57
No. ____ Date ____ Date ____ Map No. ____ Indexed ____ Date ____

F. B. 1731 Pg. 152 Job No. 1482 Division No. Notes Red. Plotted Profile

Survey of Date Date No.

Survey by Notes Notes Chkd Checked X-Sec.

Indexed Date Date Date No.

STATION	B. S.	H. I.	F. S.	ELEV.	

761.298 307 4-50

PLEASE RETURN TO

LOS ANGELES COUNTY SURVEYOR

726 Los Angeles County Engineering Bldg.

NOTE: ANY ADDITIONS OR CHANGES ON THIS SHEET MUST BE MADE OR CIRCLED IN RED INK, WITH DATE AND NAME OF PERSON MAKING CHANGE.

Do not extend notes this side of this line.

Notes Ck'd by
Map No.
Office Work
Checked
Date

Survey of Elliott Ave. S.S.
W. O. 1641 Tape No. St'd. °F
Surveyed by Coates
Notes J.F.O. Date 7/21/53
Indexed K. C. Telephone

F. B. 1731 Pg. 155

TOPOGRAPHY ON FELIPE ST

From: Allegeyer Ave 1+00
To: Maxson Rd. 7+61.59

ELLIOTT AVE. S.S. DIST
C.I. 1641

COATES
OCHSNER
MALDONADO
BROWN

Job cont'd from F.B. 1776/248

Note: Any Additions or Changes on This Sheet Must be Made or Circled in Red Ink With Date and Name of Person Making Change.

Do not extend notes this side of this line.

RETURN TO
LOS ANGELES COUNTY SURVEYOR
726 LOS ANGELES COUNTY
ENGINEERING BLDG.

75F3095 247 2-51

F.B. 1731 Pg. 156

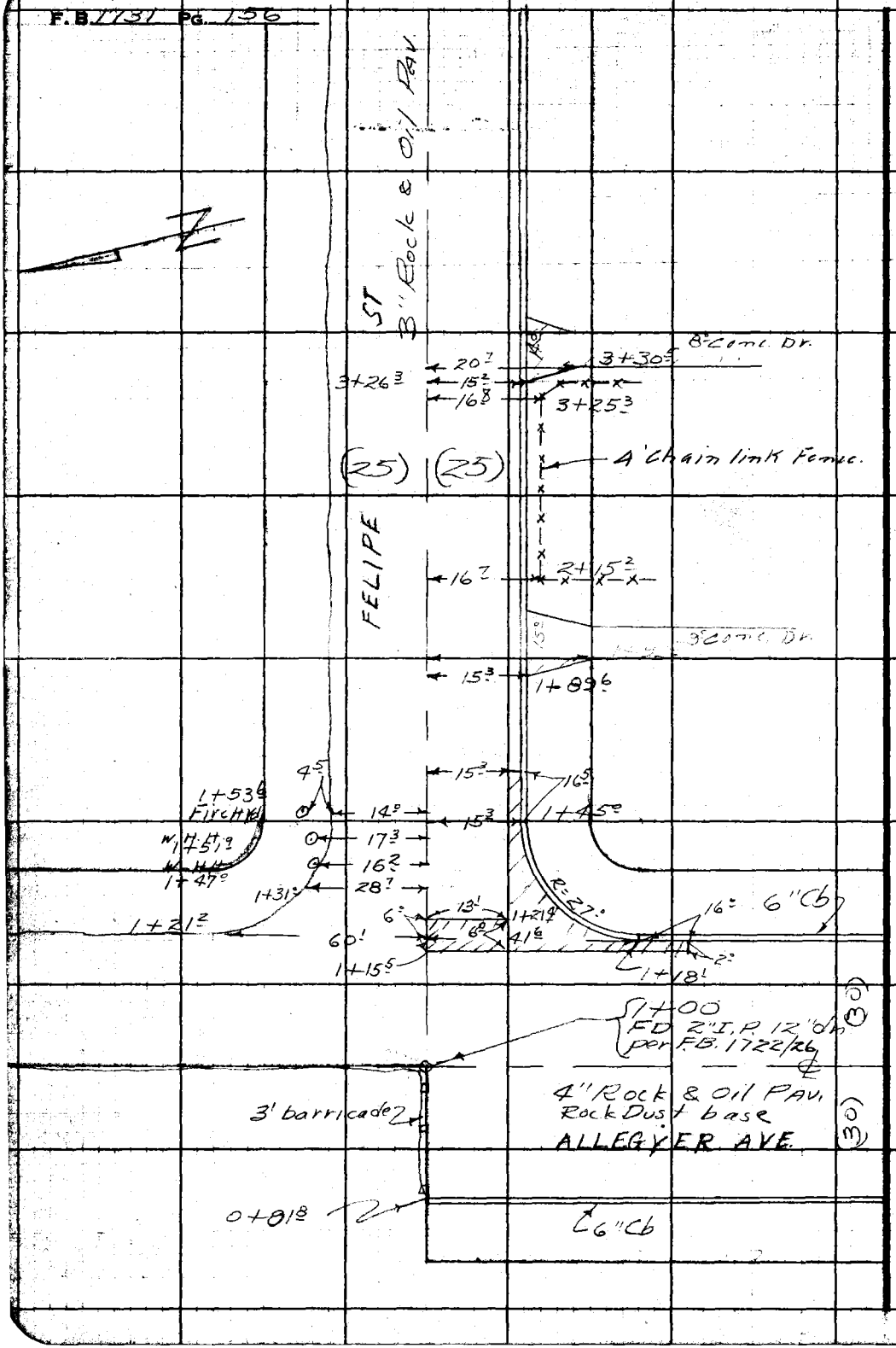

RETURN TO
LOS ANGELES COUNTY SURVEYOR
726 LOS ANGELES COUNTY
ENGINEERING BLDG.

Do not extend notes this side of this line.

Note: Any Additions or Changes on This Sheet Must be Made or Circled in Red Ink With Date and Name of Person Making Change.

Notes Ck'd by
Map No.
Office Work
Checked
Date

Survey of Elliott Ave. S.S.
W. O. 641 Tape No. St'd. °F
Surveyed by COATES
Notes JFO Date 7/24/53
Indexed C. Johnson

F.B. 1731 Pg. 57

Note: Any Additions or Changes on This Sheet Must be Made or Circled in Red Ink With Date and Name of Person Making Change.

Do not extend notes this side of this line.

RETURN TO
LOS ANGELES COUNTY SURVEYOR
726 LOS ANGELES COUNTY
ENGINEERING BLDG.

76F3095 247 2-51

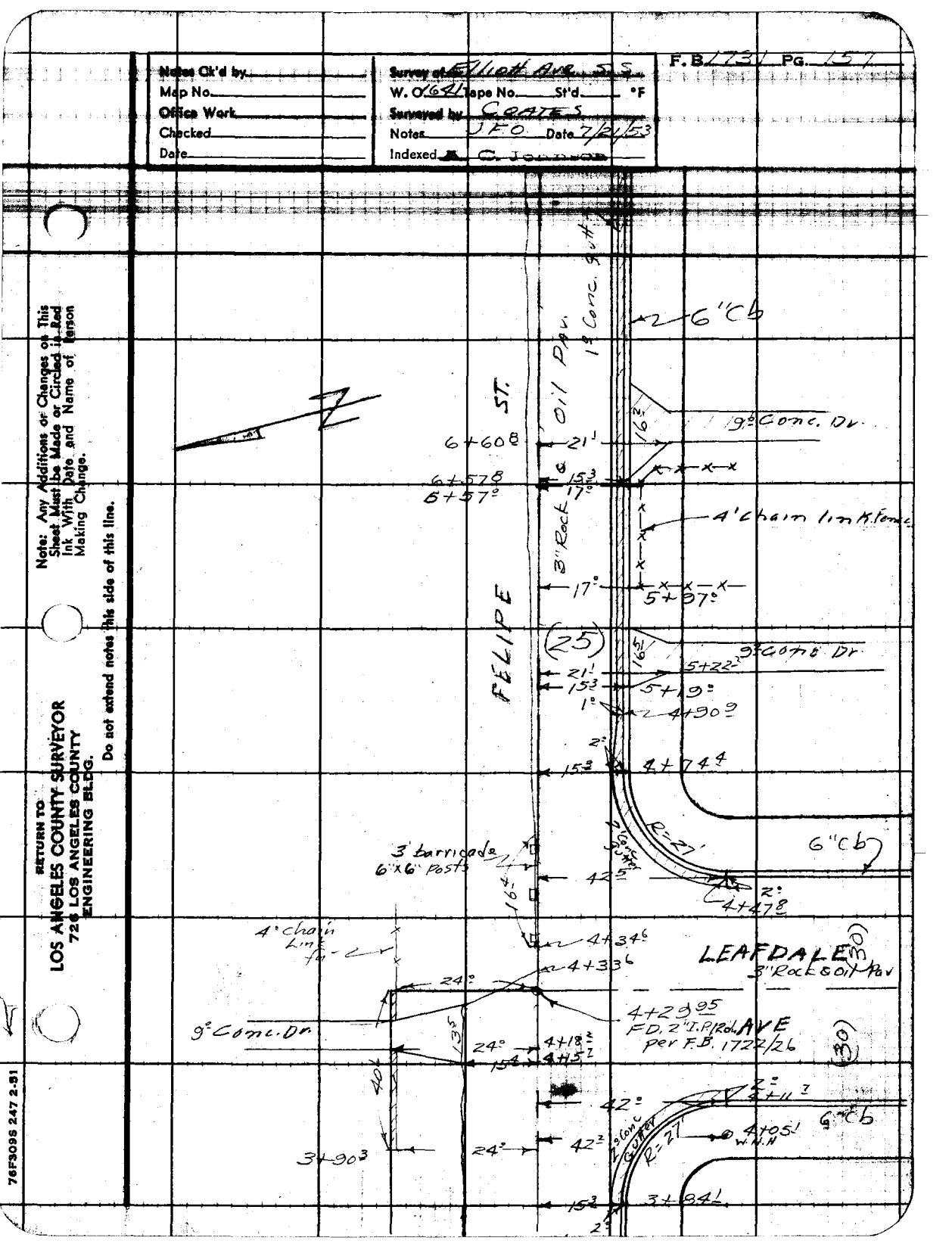

F.B. 1731 Pg. 158

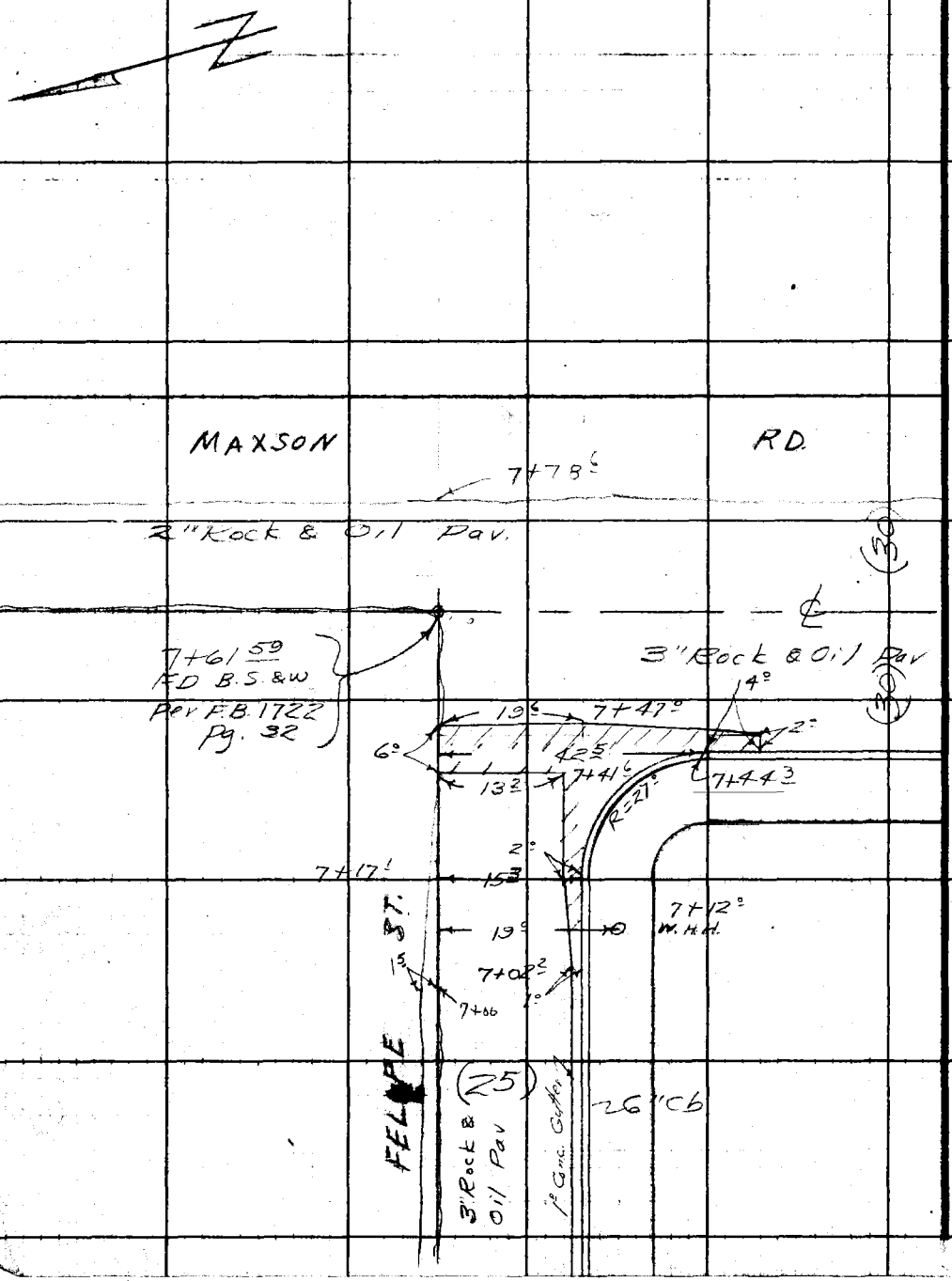

RETURN TO
LOS ANGELES COUNTY SURVEYOR
726 LOS ANGELES COUNTY
ENGINEERING BLDG.

Do not extend notes this side of this line.

Note: Any Additions or Changes on This Sheet Must be Made or Circled in Red Ink With Date and Name of Person Making Change.

Elliott Ave S.S.

FELIPE ST.

From: Allgeyer Ave. 1+00.
To: Maxson Rd 7+61.59

ELLIOTT AVE S.S. DIST.

C.I. 1641

No basements

COATES
OCHSNER
MALDONADO
DROWN

Red. chk. by B.P.B.

STATION	B.S.	H.I.	F.S.	ELEV.

NOTE: ANY ADDITIONS OR CHANGES ON THIS SHEET MUST BE MADE OR CIRCLED IN RED INK, WITH DATE AND NAME OF PERSON MAKING CHANGE.

Do not extend notes this side of this line.

PLEASE RETURN TO
LOS ANGELES COUNTY SURVEYOR
726 LOS ANGELES COUNTY
ENGINEERING BLDG.

75-288 307 10-51

76L298 307 10-51

PLEASE RETURN TO

LOS ANGELES COUNTY SURVEYOR
726 LOS ANGELES COUNTY
ENGINEERING BLDG.

NOTE: ANY ADDITIONS OR CHANGES ON THIS SHEET MUST BE MADE OR CIRCLED IN RED INK, WITH DATE AND NAME OF PERSON MAKING CHANGE.

Do not extend notes this side of this line.

STATION	B. S.	H. I.	F. S.	ELEV.	Felipe St.	
B.M. ME330	436	274 08		269 72	B.M ME 330 Elev. 269.724 per F.B. 1728/205 Allgeyer Ave & Felipe St. S.E. Cor Bt. Spk. in curb 6'E. of E. end C.R.	
0+81.8			480	269 28		℄ prod Top N end cb.
"			538	268 70		℄ " gutter
1+00			488	269 20		℄ INT. Allgeyer Ave
"			516	268 92		25'R on ℄ Allgeyer Ave
"			455	269 53	25'L on ℄ Allgeyer Ave	
1+18.1			524	269 84		℄ flow Line x-gutt
"			563	268 45		41.6 R gutter @ C.R.
"			496	269 12		41.6 R S. end S.E. C.R
1+21.2			438	269 70	60'L pav. return	
1+31.0			474	269 34	28.2 L edge pav.	
1+45.0			478	269 30		℄
"			511	268 97		15.3 R gutter
"			445	269 63		15.3 R E. end S.E. C.R.
"			42	269 9		25'R P/L
			45	269 6		76'R on E. P/L Allgeyer
1+53.6			469	269 39		℄
"			485	269 23	14'L pav. return	
"			30	271 1	25'L P/L	

Profile No. X-Sec. No.
Plotted Date Checked Date
Notes Red. Date Notes Chkd. Date
Division No. Job No. 1641 Elliott Ave. S.S.
Survey of Survey By Coates Notes J.S.C. Date
Indexed

761-298 307 10-51

PLEASE RETURN TO

LOS ANGELES COUNTY SURVEYOR

726 LOS ANGELES COUNTY
ENGINEERING BLDG.

NOTE: ANY ADDITIONS OR CHANGES ON THIS SHEET MUST BE MADE OR CIRCLED IN RED INK, WITH DATE AND NAME OF PERSON MAKING CHANGE.

Do not extend notes this side of this line.

STATION	B. S.	H. I.	F. S.	ELEV.	Felipe St	
		27408				
			19	2722	164'L on E. P/L Allgeyer	
2+00			428	269 80		℄
"			457	269 51		15'R gutter
"			413	269 95		15'R Top cb
"			38	270 3		25'R P/L
"			45	2696	14'L edge pav	
"			29	271 2	25'L P/L	
3+00			382	270,26		℄
"			407	270 01		15'R gutter
"			361	270 47		15'R Top cb
"			35	270 6		25'R P/L
"			31	271,0		76'R back lot line
"			407	270 01	15'L edge pav	
"			28	271 3	25L P/L	
T.P.	526	27563	371	270 37		
3+84			502	270 61		℄
"			530	270 33		15³R gutter
"			474	270 89		15³R Top w. ends of CR.
"			450	271 13		25'R P/L
"			47	270 9		76'R on W. P/L [illegible]

Profile Notes Red ____ Plotted ____ Job No. 1641 Division No. ____ F.B. 1731 Pg. 161

No. ____ Date ____ Date ____ Survey of Elliott Ave S.S.

Notes Child ____ Checked ____ Survey by Coates Notes [illegible]

No. ____ Date ____ Date ____ Map No. ____ Indexed C. Jordan

76L298 307 10-51

PLEASE RETURN TO
LOS ANGELES COUNTY SURVEYOR
726 LOS ANGELES COUNTY
ENGINEERING BLDG.

NOTE: ANY ADDITIONS OR CHANGES ON THIS SHEET MUST BE MADE OR CIRCLED IN RED INK, WITH DATE AND NAME OF PERSON MAKING CHANGE.

Do not extend notes this side of this line.

F.B. 1731 Pg. 62 Job No. 164 Division No. Notes Red Plotted
Survey of ELLIOTT AVE. S.S. Date No.
Survey by C. GOATES Notes J.S.C. Date X-Sec.
Indexed Notes Chkd Checked
Date Date
Profile No.

STATION	B. S.	H. I.	F. S.	ELEV.	Felipe St	
4+00		275.63	491	270.72		℄
"			531	270.32	15'L edge par	
"			40	275.16	25'L P/L	
"			32	275.47	164'L back lot line	
4+29.35			470	270.33		℄ INT. Leafdale Ave
"			491	270.72		25'R on ℄ " "
4+31.7			481	270.32	15.4'L & pt. par	
4+47.8			562	270.01		42.5'R gutter
"			499	270.64		42.5'R Top S end S.E.C.R.
4+74.4			462	270.01		℄
"			513	270.50		15.3'R gutter
"			445	270.08		15.3'R Top E. end S.E.C.R.
"			42	271.4		25'R P/L
			46	271.0		76'R on E. P/L Leafdale Ave
5+00			467	270.96		℄
"			503	270.60		15.3'R gutter
"			443	271.20		15.3'R Top c.b.
"			40	275.16		25'R P/L
6+00			436	271.27		℄
"			484	270.79		15.3'R gutter
"			421	271.12		15.3'R Top c.b.

761 298 307 10-51

PLEASE RETURN TO

LOS ANGELES COUNTY SURVEYOR

726 LOS ANGELES COUNTY
ENGINEERING BLDG.

NOTE: ANY ADDITIONS OR CHANGES ON THIS SHEET MUST BE MADE OR CIRCLED IN RED INK, WITH DATE AND NAME OF PERSON MAKING CHANGE.

Do not extend notes this side of this line.

STATION	B. S.	H. I.	F. S.	ELEV.	Felipe St.	
		275 63				
6+00			36	2720		25'R back lot Line
"			35	2721		76'R
TP	518	276 48	433	271 30		
7+00			511	271 37		℄
"			545	271 03		15^3R gutter
"			484	271 64		15^3R Top curb
"			46	271 9		25'R P/L
"			513	271 35	1^5L edge pav.	
"			28	273 7	164'L back lot Line	
7+17			518	271 30		℄
"			541	271 07		15^3R gutter c.e.
"			478	271 70		15^3R W. end S.W.
"			46	271 9		25^3R P/L
			48	271 7		76'R on W. P/L Maxson Rd.
7+44^3			575	270 73		℄ X-Gutter flow Line
"			600	270 48		42^5R gutter @ c.e.
"			533	271 15		42^5R Top S. end S.W.
7+61^{59}			517	271 31		℄ INT Maxson Rd
"			531	271 17		25'R on ℄ Maxson Rd
"			36	2729	164'L on ℄ Maxon Rd	
7 +78^6			542	271 06		℄ prod E. edge pav.

Profile Notes Red ____ Plotted ____ Job No. 1641 Division No. ____ F.B. 1731 Pg. 163

No. ____ Date ____ Date ____ Survey of [illegible]

X-Sec. Notes Chkd. ____ Checked ____ Survey by COATES Notes J.S.C. Date 7/21/53

No. ____ Date ____ Date ____ Map No. ____ Indexed C. [illegible] Date ____

76L298 307 10-51

PLEASE RETURN TO

LOS ANGELES COUNTY SURVEYOR

726 LOS ANGELES COUNTY
ENGINEERING BLDG.

NOTE: ANY ADDITIONS OR CHANGES ON THIS SHEET MUST BE MADE OR CIRCLED IN RED INK, WITH DATE AND NAME OF PERSON MAKING CHANGE.

Do not extend notes this side of this line.

STATION	B. S.	H. I.	F. S.	ELEV.	Felipe St.	
		276 48'				
B.M.M.E326			480	271 68'	B.M.ME326 Elev 271.680' per F.B. 1728/ Maxson Rd. & Felipe St. S.W. Cor. Bt. Spk. in curb 7' W. of W. end C.R.	

Profile

Survey of Elliott Ave. S.S. Job No. 1641 Division No. Notes Red. Plotted No.

Survey by Coates Notes J.S.C. Date Date X-Sec.

Indexed C. Johnson Date Notes Chkd. Checked No.

Date Date

Notes Ck'd by	Survey of Elliott Ave. S.S.	F.B. 1731 Pg. 165
Map No.	W. O. 1641 Tape No. St'd. °F	
Office Work	Surveyed by COATES	
Checked	Notes J.S.C. Date 7/21/53	
Date	Indexed [illegible]	

TOPOGRAPHY
ON
ALLGEYER AVE.

From: Klingerman St. 1+00
To: Morehouse St. 10+88 45

ELLIOTT AVE S.S. DIST.
C.I. 1641

COATES
OCHSNER
MALDONADO
DROWN

Note: Any Additions or Changes on This Sheet Must be Made or Circled in Red Ink With Date and Name of Person Making Change.

Do not extend notes this side of this line.

RETURN TO
LOS ANGELES COUNTY SURVEYOR
726 LOS ANGELES COUNTY
ENGINEERING BLDG.

76F309S 247 2-51

F.B. 1931 PG. 166

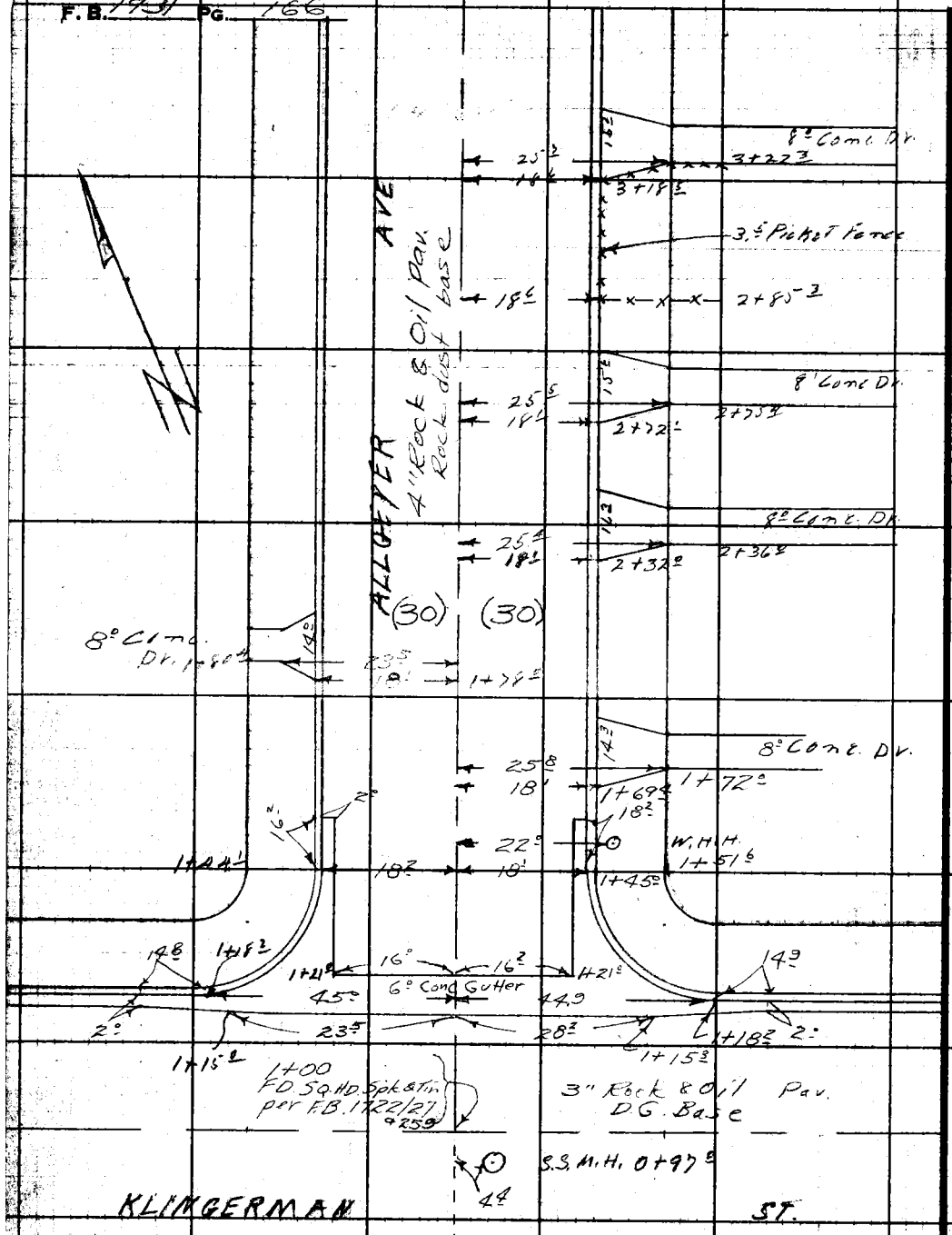

RETURN TO
LOS ANGELES COUNTY SURVEYOR
725 LOS ANGELES COUNTY
ENGINEERING BLDG.

Do not extend notes this side of this line.

Note: Any Additions or Changes on This Sheet Must be Made or Circled in Red Ink With Date and Name of Person Making Change.

Notes Ck'd by	Survey of Elliott Ave. S.S.	F.B. 1731 Pg. 167
Map No.	W.O. 1641 Tape No. St'd. °F	
Office Work	Surveyed by Coates	
Checked	Notes J.F.O. Date 7/22/53	
Date	Indexed C. Johnson	

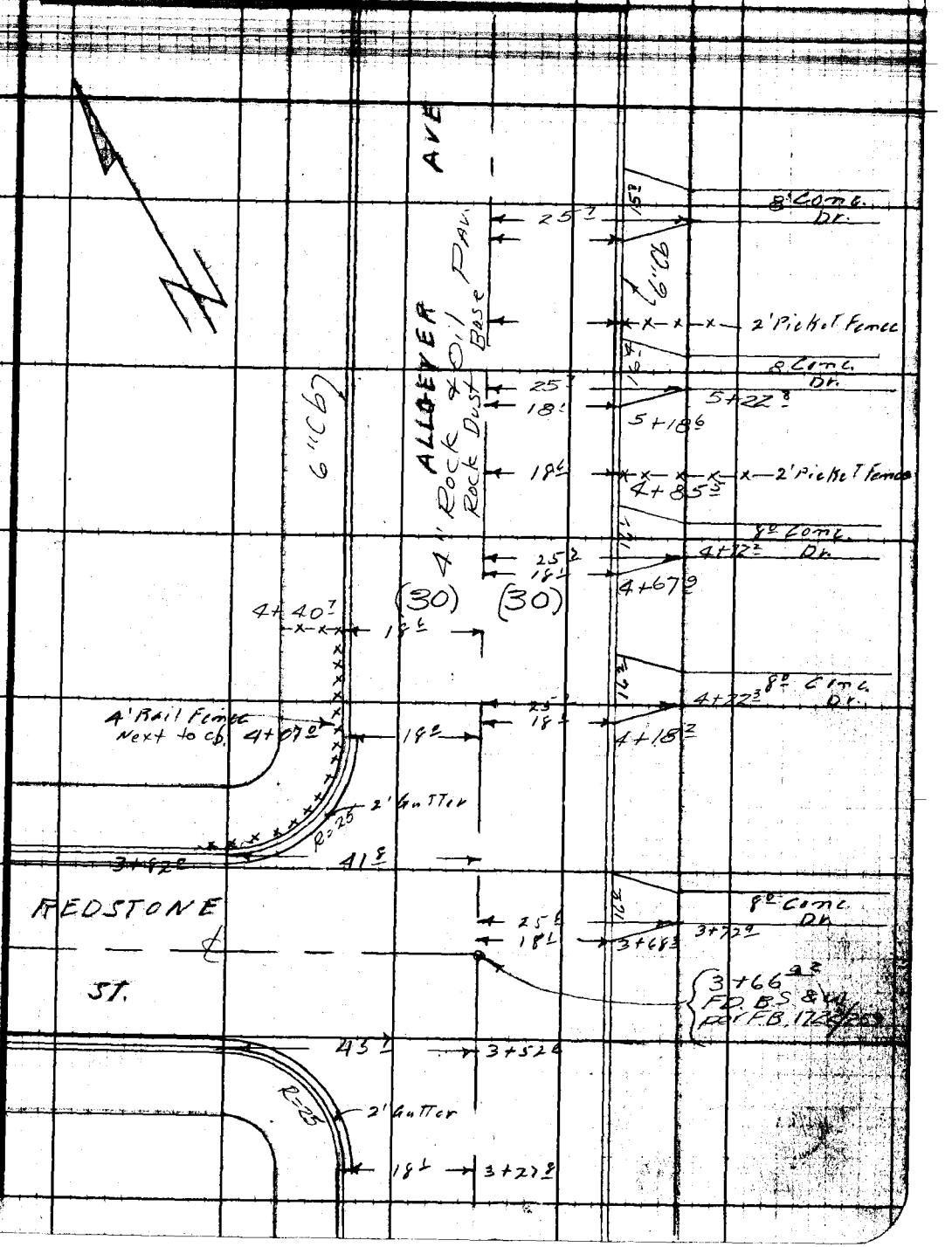

Note: Any Additions or Changes on This Sheet Must be Made or Circled in Red Ink With Date and Name of Person Making Change.

Do not extend notes this side of this line.

RETURN TO
LOS ANGELES COUNTY SURVEYOR
726 LOS ANGELES COUNTY
ENGINEERING BLDG.

76F309S 247 2-51

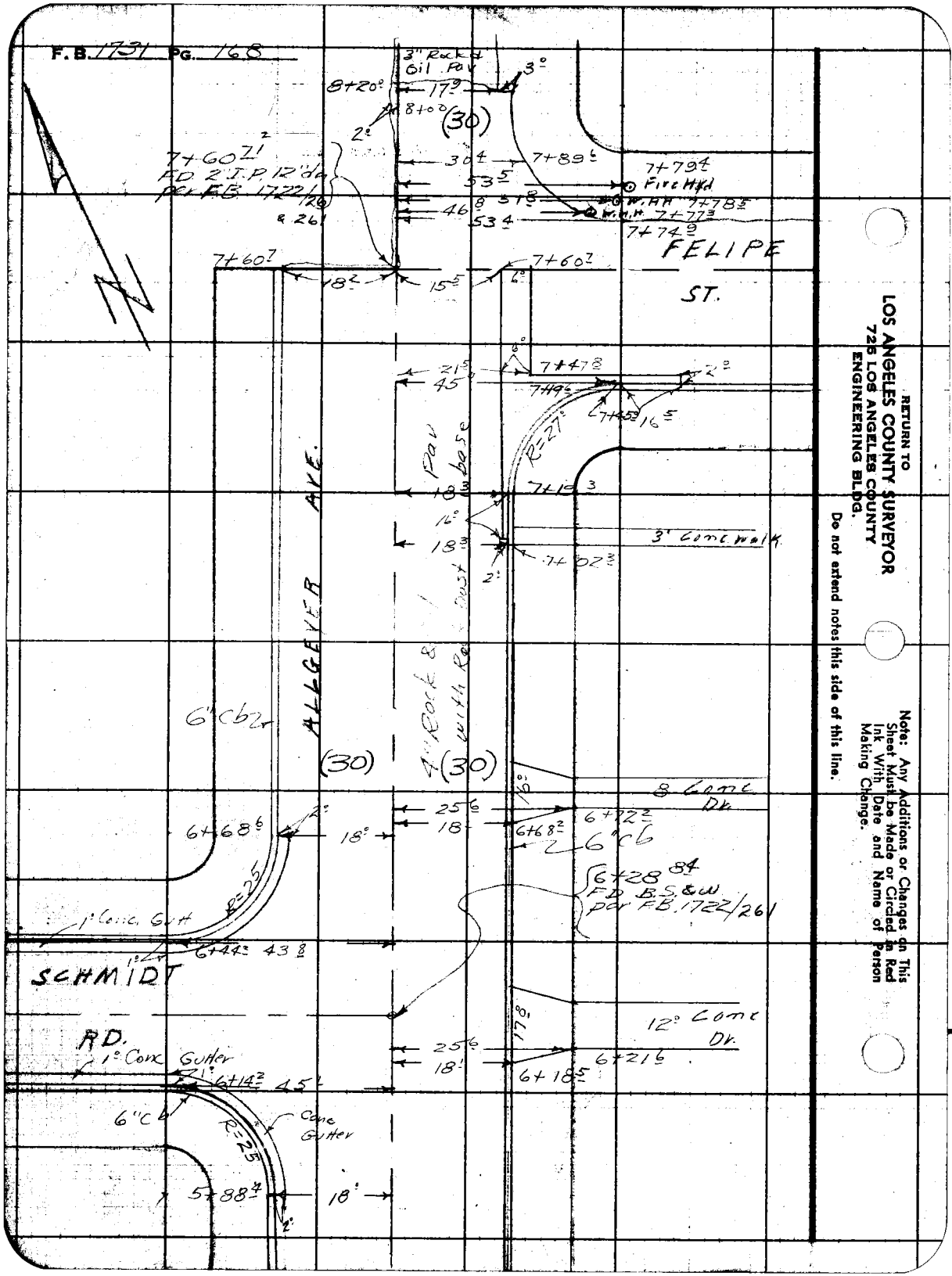

RETURN TO
LOS ANGELES COUNTY SURVEYOR
725 LOS ANGELES COUNTY
ENGINEERING BLDG.

Do not extend notes this side of this line.

Note: Any Additions or Changes on This Sheet Must be Made or Circled in Red Ink With Date and Name of Person Making Change.

Notes Ck'd by	Survey of Elliott Ave. S.S.	F.B. 1731 Pg. 169
Map No.	W.O. 164 Tape No. St'd. °F	
Office Work	Surveyed by Coates	
Checked	Notes J.F.O. Date 7/22/53	
Date	Indexed C. Johnson	

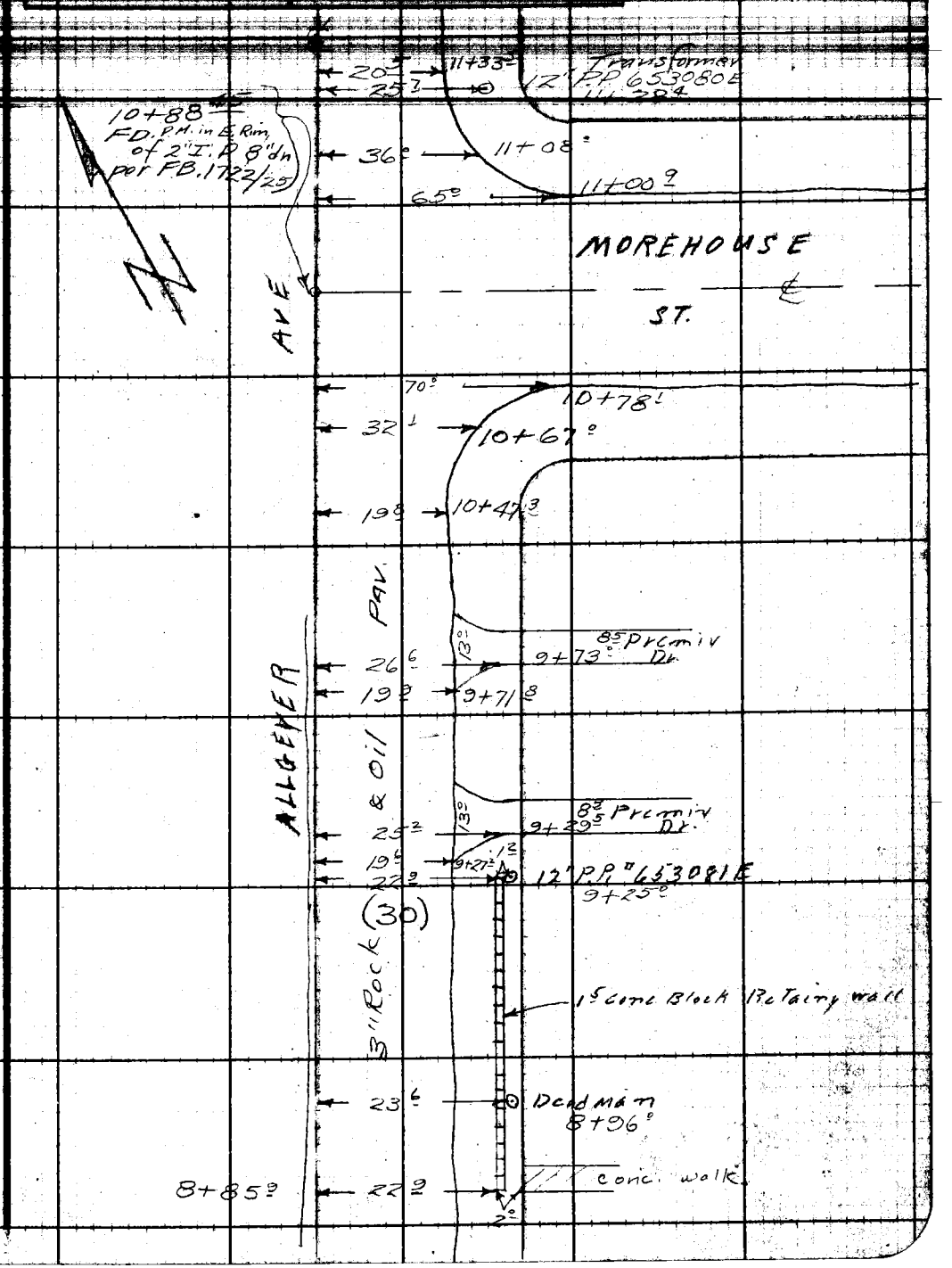

Note: Any Additions or Changes on This Sheet Must be Made or Circled in Red Ink With Date and Name of Person Making Change.

Do not extend notes this side of this line.

RETURN TO
LOS ANGELES COUNTY SURVEYOR
726 LOS ANGELES COUNTY
ENGINEERING BLDG.

76F309S 247 2-51

RETURN TO
LOS ANGELES COUNTY SURVEYOR
726 LOS ANGELES COUNTY
ENGINEERING BLDG.

Note: Any Additions or Changes on This Sheet Must be Made or Circled in Red Ink With Date and Name of Person Making Change.

Do not extend notes this side of this line.

F.B. 1731 Pg. 170

Profile No. | Notes Red | Plotted | Job No. 1641 | Division No. | F.B. 1731 Pg. 171

X-Sec. No. | Notes Chkd | Checked | Survey of ELLIOTT AVE S.S | Survey by COATES | Notes J.S.C. | Date 7/29/53 | Date | Date | Map No. | Index C. JOHNSON

CROSS-SECTION

ON

ALLGEYER AVE

From: Klingerman St. 1+00

To: Morehouse St 10+88.45

ELLIOTT AVE. S.S DIST.

C.I. 1641

COATES
OCHSNER
MALDONADO
DROWN

No basements

Red. Chk by B.P.B

STATION	B.S.	H.I.	F.S.	ELEV.

NOTE: ANY ADDITIONS OR CHANGES ON THIS SHEET MUST BE MADE OR CIRCLED IN RED INK, WITH DATE AND NAME OF PERSON MAKING CHANGE.

Do not extend notes this side of this line.

PLEASE RETURN TO
LOS ANGELES COUNTY SURVEYOR
726 LOS ANGELES COUNTY
ENGINEERING BLDG.

761-208 307 10-51

76L298 307 10-51

PLEASE RETURN TO
LOS ANGELES COUNTY SURVEYOR
726 LOS ANGELES COUNTY
ENGINEERING BLDG.

NOTE: ANY ADDITIONS OR CHANGES ON THIS SHEET MUST BE MADE OR CIRCLED IN RED INK, WITH DATE AND NAME OF PERSON MAKING CHANGE.

Do not extend notes this side of this line.

F.B. 1731 Pg. 172 Job No. 641 Division No. Profile
Survey of Elliott Ave. S.S. No. X-Sec.
Survey by Coates & Notes V.S.C. Notes Red. Plotted
Indexed Date Notes Chkd. Date Checked
Date Date No.

STATION	B. S.	H. I.	F. S.	ELEV.	Allgeyer Ave	
B.M. ME. 304	4.55	269.68		265.13	B.M. ME 304 Elev. 265.134 per F.B. 1728/186 Klingerman St. & Allgeyer Ave. N.E. Cor. St. Spk. in curb 7' E. of E. end C.R.	
0+81.2			4.54	265.14		℄ prod top c.b.
"			5.18	264.50		℄ " gutter
0+97			4.83	264.85		4.4 R W. rim M.H.
"			4.82	264.86		4.4 R N. " "
"			4.83	264.85		4.7 R E " "
"			12.05	253.63	18" outlet W.	4.83 Rod 6.55 meas .67 Diam 12.05
"			11.61	253.07	18" inlet N.	4.82 Rod 6.12 meas .67 Diam 11.61
"			12.03	253.65	18" inlet E.	4.83 Rod 6.53 meas .67 Diam 12.03
1+00			4.78	264.90		℄ Int. Klingerman St.
"			4.63	264.05		30' R on ℄ " "
"			4.85	264.83	30' L on ℄ Klingerman St.	
1+18.2			5.36	264.32		℄ Cross-Gutter Flow line
"			5.26	264.42		4.49 R gutter @ C.R.
"			4.56	264.12		4.49 R Top " end N.E. C.R.
"			5.46	264.22	45' L gutter @ C.R.	
"			4.80	264.88	45' L Top W. end N.W. C.R.	
1+44.1			4.98	264.70		℄
"			5.36	264.32	18.2 L gutter	
"			4.69	264.99	18.2 L Top N. end N.W. C.R.	

76L228 307 10-51

PLEASE RETURN TO

LOS ANGELES COUNTY SURVEYOR

726 LOS ANGELES COUNTY
ENGINEERING BLDG.

NOTE: ANY ADDITIONS OR CHANGES ON THIS SHEET MUST BE MADE OR CIRCLED IN RED INK, WITH DATE AND NAME OF PERSON MAKING CHANGE.

Do not extend notes this side of this line.

STATION	B. S.	H. I.	F. S.	ELEV.	Allgeyer Ave.	
		269 68				
1+44 L			42	265 5	30' L P/L	
			40	265 7	80' L on N. P/L Klingerman St	
1+45 °			498	264 70		℄
"			514	264 54		18' R gutter
"			451	265 17		18' R Top N end N. CR.
"			42	265 5		30' R P/L
			36	266 1		165' R on N P/L Klingerman
2+00			474	264 94		℄
"			498	264 70		18' R gutt.
"			435	265 33		18 R Top cb.
"			40	265 7		30' R P/L
"			514	264 54	18' L gutt.	
"			449	265 19	18' L Top cb.	
"			40	269 7	30' L P/L	
T.P.	5 72	270 92	448	265 20		
3+00			557	26~~4 11~~ 5.35		℄
"			568	26~~4 00~~ 5.24		18' R gutt.
"			518	~~264 50~~ 265.74		18 R Top cb
"			50	~~264 7~~ 265.9		30' R P/L
"			603	26~~3 65~~ 4.89	18' L gutt	
"			533	26~~4 35~~ 5.59	18' L Top cb	

Profile No. ____ Notes Red ____ Plotted ____ Job No. 1641 Division No. ____ F.B. 1731 Pg. 173

X-Sec. No. ____ Date ____ Date ____ Survey of Elliot Ave. Date 7/22/53

Notes Chkd. ____ Checked ____ Survey by Coates Notes J.S.C. Date ____

No. ____ Date ____ Date ____ Map No. ____ Indexed ____ C. Jordan Date ____

76L298 307 10-51

PLEASE RETURN TO

LOS ANGELES COUNTY SURVEYOR
726 LOS ANGELES COUNTY
ENGINEERING BLDG.

NOTE: ANY ADDITIONS OR CHANGES ON THIS SHEET MUST BE MADE OR CIRCLED IN RED INK, WITH DATE AND NAME OF PERSON MAKING CHANGE.

Do not extend notes this side of this line.

STATION	B. S.	H. I.	F. S.	ELEV.	Allgeyer	
		270 92				
3+00			45	266 4	30'L P/L	
3+27.8			541	26[illegible] 51		℄
"			583	265 09	18'L gutter @ C.R.	
"			525	26[illegible] 67	18'L Top S. end S.W. C.R.	
"			46	26[illegible] 3	30'L P/L	
"			43	2[illegible]	80'L on S. P/L Redstone st	
3+52.0			583	2[illegible] 09	45.7 L gutter @ C.R.	
"			525	26[illegible] 67	45.7 L Top W. end S.W. C.R.	
3+66.92			514	26[illegible] 78		℄ INT. Redstone st.
"			530	26[illegible] 62	30'L on ℄ Redstone st.	
3+82.0			572	26[illegible] 20	41.8 L gutter @ C.R.	
"			512	26[illegible] 80	41.8 L Top W. end N.W. C.R.	
4+00			498	26[illegible] 94		℄
"			530	26[illegible] 62		18'R gutter
"			467	26[illegible] 25		18'R Top cb.
"			42	26[illegible] 7		30'R P/L
"			30	26[illegible]		165'R back lot line
4+07.0			496	26[illegible] 96		℄
"			553	26[illegible] 39	18'L gutter @ C.R.	
"			494	26[illegible] 08	18'L Top cb	
"			40	26[illegible] 9	30'L P/L	

F.B. 1731 PG. 174 Job No. 1641 Division No. Notes Red. Plotted No. Profile
Survey of Elliott Ave. S.S. Date Date No. X-Sec.
Survey by Coates Notes J.S.C. Notes Chkd. Checked
Indexed O. Johnson Date Date No.

761298 307 10-51

PLEASE RETURN TO
LOS ANGELES COUNTY SURVEYOR
726 LOS ANGELES COUNTY
ENGINEERING BLDG.

NOTE: ANY ADDITIONS OR CHANGES ON THIS SHEET MUST BE MADE OR CIRCLED IN RED INK, WITH DATE AND NAME OF PERSON MAKING CHANGE.

Do not extend notes this side of this line.

Profile Notes Red ____ Plotted ____ Job No. 764 Division No. ____
No. ____ Date ____ Date ____ Survey of Allgeyer Ave. F.B. 1731 Pg. 175
X-Sec. ____ Notes Chkd ____ Checked ____ Survey by Coates Notes J.J.C. Date 7/22/53
No. ____ Date ____ Date ____ Map No. ____ Indexed ____ Date ____

STATION	B. S.	H. I.	F. S.	ELEV.	Allgeyer Ave.
		270 92			
			46	266 3	80'L on N. P/L Redstone St.
4+30			36	267 3	80'L back lot Line
5+00			422	266 70	℄
"			448	266 44	18'R gutter
"			385	267 07	18'R Top curb
"			33	267 6	30'R P/L
"			473	266 19	18'L gutter
"			403	266 89	18'L Top curb
"			33	267 6	30'L P/L
T.P.	643	273 33	402	266 90	
5+88 4			580	267 53	℄
"			622	267 11	18'L gutter @ C.R.
"			563	267 78	18'L Top S. end S.W.C.R.
"			50	268 3	30'L P/L
"			50	268 3	80'L on S. P/L Schmidt Rd.
6+00			569	267 64	℄
"			593	267 40	18'R gutter
"			533	268 00	18'R Top C6.
"			48	2685	30'R P/L
6+14 2			578	267 55	45' L gutter @ C.R.
"			517	268 16	45' L Top W. end S.W.C.R.

76L298 307 10-51

PLEASE RETURN TO

LOS ANGELES COUNTY SURVEYOR

726 LOS ANGELES COUNTY
ENGINEERING BLDG.

NOTE: ANY ADDITIONS OR CHANGES ON THIS SHEET MUST BE MADE OR CIRCLED IN RED INK, WITH DATE AND NAME OF PERSON MAKING CHANGE.

Do not extend notes this side of this line.

STATION	B. S.	H. I.	F. S.	ELEV.	Allgeyer Ave	
6+28 84		273 33	5 45	267 88		℄ INT. Schmidt Rd
"			5 39	267 94	30'L on ℄ Schmidt Rd.	
6+44 2			5 76	267 57	43 8 L gutter	
"			5 13	268 20	43 8 L Top W. end N.W.C.R.	
6+68 6			5 12	268 21		℄
"			5 50	267 83	18° L gutter	
"			4 94	268 39	18° L Top N. end N.W.C.R.	
"			4 5	268 8	30'L P/L	
			5 0	268 3	80'L on N. P/L Schmidt Rd.	
B.M. ME332	6 74	274 86	5 19	268 ~~14~~ 12	B.M. ME332 Elev 268.124 per F.B. 1728/205 Allgeyer Ave. (E. Side) at Schmidt Rd., Bt. Spk. in curb 14'S. ℄ prod.	
7+00			6 37	268 49		℄
"			6 54	268 32		18'R gutter
"			5 94	268 92		18'R Top cb
"			5 5	269 4		30'R P/L
"			6 85	268 01	18'L gutter	
"			6 17	268 69	18'L Top cb	
"			5 8	269 1	30'L P/L	
7+19 3			6 15	268 71		℄
"			6 41	268 45		18 3 R gutter
"			5 74	269 12		18 3 R Top S end S.E. C.R.

F.B. 1731 PG. 176 Job No. 1641 Division No. ____ Notes Red. ____ Plotted ____ Profile ____

Survey of Elliott Ave. S.S. ____ Date ____ Date ____ No. ____

Survey by Coates Notes J.S.C. ____ Notes Chkd. ____ Checked ____ X-Sec. ____

Indexed ____ Date ____ Date ____ Date ____ No. ____

76L298 307 10-51

PLEASE RETURN TO
LOS ANGELES COUNTY SURVEYOR
726 LOS ANGELES COUNTY
ENGINEERING BLDG.

NOTE: ANY ADDITIONS OR CHANGES ON THIS SHEET MUST BE MADE OR CIRCLED IN RED INK, WITH DATE AND NAME OF PERSON MAKING CHANGE.

Do not extend notes this side of this line.

STATION	B. S.	H. I.	F. S.	ELEV.	ALLgeyer Ave	
7+19.3		274 86	53	269 6		30'R P/L
			39	271 0		165'R on S. P/L Felipe St
7+45.9			588	268 98		45°R gutter @ C.R
"			523	269 63		45°R Top E end S.E. R
7+60.71			566	269 20		℄ INT. Felipe St
"			602	268 84		18.5R on ℄ Felipe S
"			574	269 12		30'R " "
"			613	268 73	18'L gutter @ N. end cb	
"			556	269 30	18'L Top N end curb	
"			50	269 9	30'L P/L	
"			56	269 3	130'L	
7+74.9			564	269 22		53.4R pav. return
+89.6			454	270 32		30.4R edge pav
8+00			482	270 04		℄
"			481	270 05	2°L W. edge pav	
"			45	270 4	30'L	
			38	271 1		80'R on N. P/L Felipe St.
8+20°			461	270 25		℄
"			511	269 75		17.9 R pav. return
"			517	269 69		20.9 R " "
"			38	271 1		30'R P/L

Profile
No. ____ Date ____ Notes Red ____ Plotted ____ Job No. 1641 Division No. ____
No. ____ Date ____ Notes Chkd. ____ Checked ____ Survey of Elliott Mc. S.S.
No. ____ Date ____ Survey by Coates Notes J.S.C. Date 7/22/53
Map No. ____ Indexed E. C. Johnson Date ____

F.B. 1731 PG. 177

76L298 307 10-51

PLEASE RETURN TO

LOS ANGELES COUNTY SURVEYOR
726 LOS ANGELES COUNTY
ENGINEERING BLDG.

NOTE: ANY ADDITIONS OR CHANGES ON THIS SHEET MUST BE MADE OR CIRCLED IN RED INK, WITH DATE AND NAME OF PERSON MAKING CHANGE.

Do not extend notes this side of this line.

STATION	B. S.	H. I.	F. S.	ELEV.	Allgeyer Ave.	
9+00		274 86	4 42	270 44		℄ = W. edge pav.
"			5 09	260 77		20' R edge pav
"			3 34	271 52		30' R P/L
"			2 7	272 2		80' R back lot line
"			4 1	270 8	30' L	
T.P.	6 14	276 58	4 42	270 44		
10+00			6 10	270 48		℄ = W. edge pav.
"			6 42	270 16		20' R edge pav
"			4 1	272 5		30' R P/L
			5 3	271 3	30' L	
10+47³			5 73	270 35		℄
"			6 31	270 27		19⁸ R pav. return
"			5 0	271 6		30' R P/L
			3 7	272 9		80' R on S P/L Morehouse St.
10+67⁰			5 97	270 61		32¹ R edge pav.
10+78¹			5 47	271 11		70' R pav. return
10+88⁴⁵			5 65	270 93		℄ INT. Morehouse St = W. edge pav
"			5 56	271 02		30' R on ℄ Morehouse St
11+00			5 53	271 05		℄ = W. edge pav.
"			5 2	271 4	30' L	
11+00⁹			5 39	271 19		

F.B. 1731 PG. 17.8 Job No. 1641 Division No. Notes Red. Plotted Profile
Survey of Elliott Ave. S.S. Date Date No.
Survey by Coates Notes J.S.C. Notes Chkd. Checked X-Sec.
Indexed C. Jordan Date Date Date No.

76L298 307 10-51

PLEASE RETURN TO
LOS ANGELES COUNTY SURVEYOR
726 LOS ANGELES COUNTY
ENGINEERING BLDG.

NOTE: ANY ADDITIONS OR CHANGES ON THIS SHEET MUST BE MADE OR CIRCLED IN RED INK, WITH DATE AND NAME OF PERSON MAKING CHANGE.

Do not extend notes this side of this line.

STATION	B. S.	H. I.	F. S.	ELEV.	Allgeyer Ave.	
11+08°		276 58	581	270 77		36°R mid. pav. return
11+33.5			532	271 26		℄
"			576	270 82		20.5 R pav. return
"			40	272 6		30 R P/L
			40	272 6		80 R on N. P/L Morehouse
BM ME 329			444	272 14	B.M. ME 329 Elev. 272.143 per F.B. 1728 p 54 Allgeyer Ave. & Morehouse St. N.E. Cor 84 E. ℄ INT. Bt. Spk. in S.W. Cor. Conc. Dwy. to Ho. # 12109	

Profile
Notes Red ____ Plotted ____ Job No. 1641 Division No. ____
No. ____ Date ____ Date ____ Survey of Elliott A.C.S.
X-Sec. Notes Chkd. ____ Checked ____ Survey by Coates Notes J.S.C. Date 7/22/53
No. ____ Date ____ Date ____ Map No. ____ Indexed C. Johnson

F.B. 1731 PG. 179

F.B. 1731 PG. 180 Job No. 1641 Division No. Notes Red Plotted Profile

Survey of Date Date No.

Survey by Notes Notes Chkd. Checked X-Sec.

Indexed Date Date Date No.

761.288 357 10-51

PLEASE RETURN TO

LOS ANGELES COUNTY SURVEYOR

726 LOS ANGELES COUNTY ENGINEERING BLDG.

NOTE: ANY ADDITIONS OR CHANGES ON THIS SHEET MUST BE MADE OR CIRCLED IN RED INK, WITH DATE AND NAME OF PERSON MAKING CHANGE.

Do not extend notes this side of this line.

STATION	B.S.	H.I.	F.S.	ELEV.	

Notes Ck'd by		Survey of Elliott Ave. S.S.	F. B. 153 Pg. 181
Map No.		W. O. 1641 Tape No.	St'd. °F
Office Work		Surveyed by Coates	
Checked		Notes L.S.C. Date 7/22/53	
Date		C. Johnson Indexed	

TOPOGRAPHY

ON

MOREHOUSE ST.

&

SEWER R/W - MOREHOUSE ST PROD. E.

FROM: Allgeyer Ave. 1400

TO: Maxson Rd.

ELLIOTT AVE. S.S. DIST.

C.I. 1641

COATES
OCHSNER
MALDONADO
DROWN

Note: Any Additions or Changes on This Sheet Must be Made or Circled in Red Ink With Date and Name of Person Making Change.

Do not extend notes this side of this line.

RETURN TO
LOS ANGELES COUNTY SURVEYOR
726 LOS ANGELES COUNTY
ENGINEERING BLDG.

76F309S 247 2-51

F.B. 1731 PG. 182

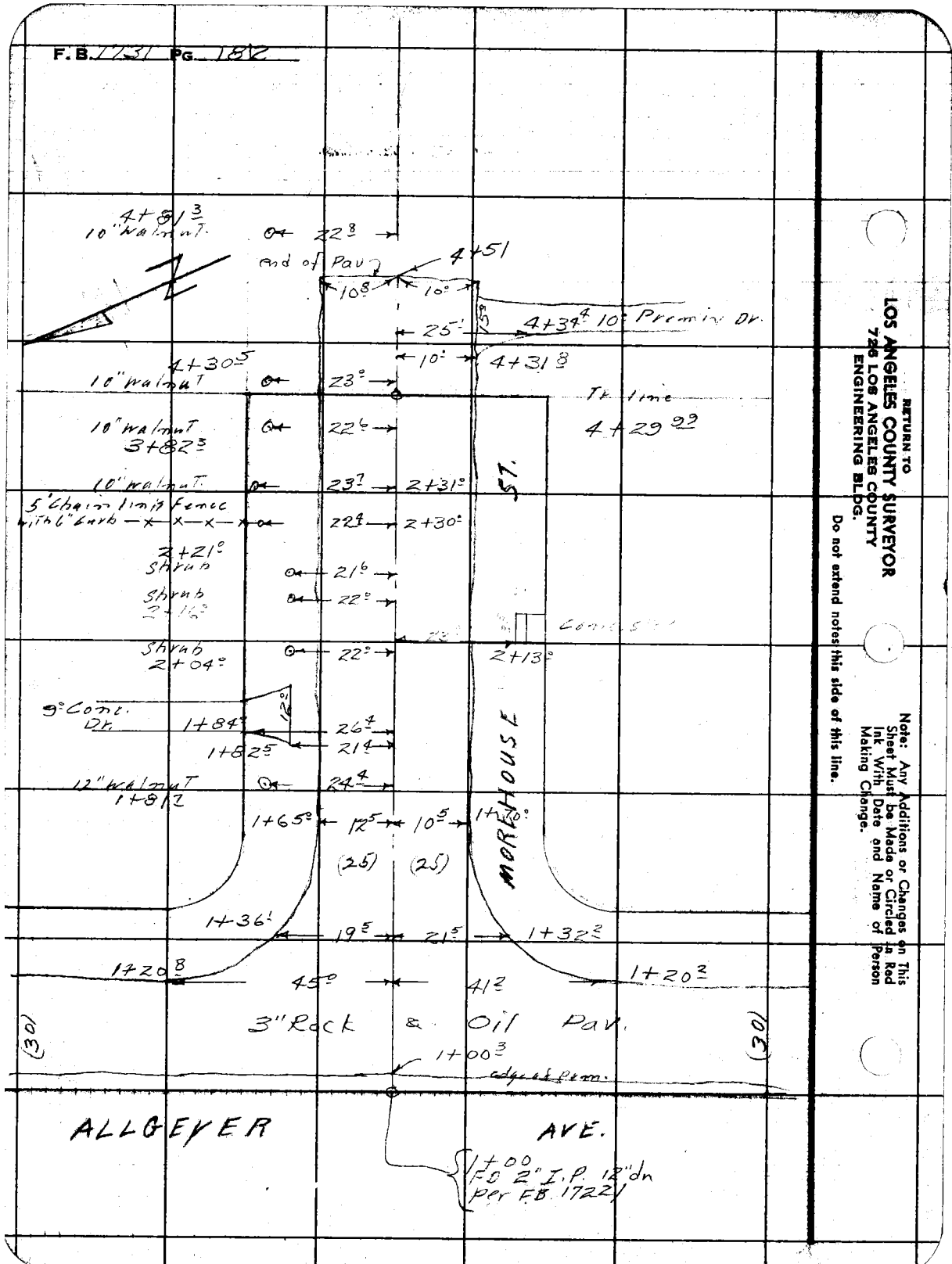

RETURN TO
LOS ANGELES COUNTY SURVEYOR
726 LOS ANGELES COUNTY
ENGINEERING BLDG.

Do not extend notes this side of this line.

Note: Any Additions or Changes on This Sheet Must be Made or Circled in Red Ink With Date and Name of Person Making Change.

Notes Ck'd by	Survey of Elliott Ave. S.S.
Map No.	W. O. 1641 Tape No. St'd. °F
Office Work	Surveyed by COATES
Checked	Notes J.F.O. Date 7/22/53
Date	Indexed C. Johnson

F. B. 1731 PG.

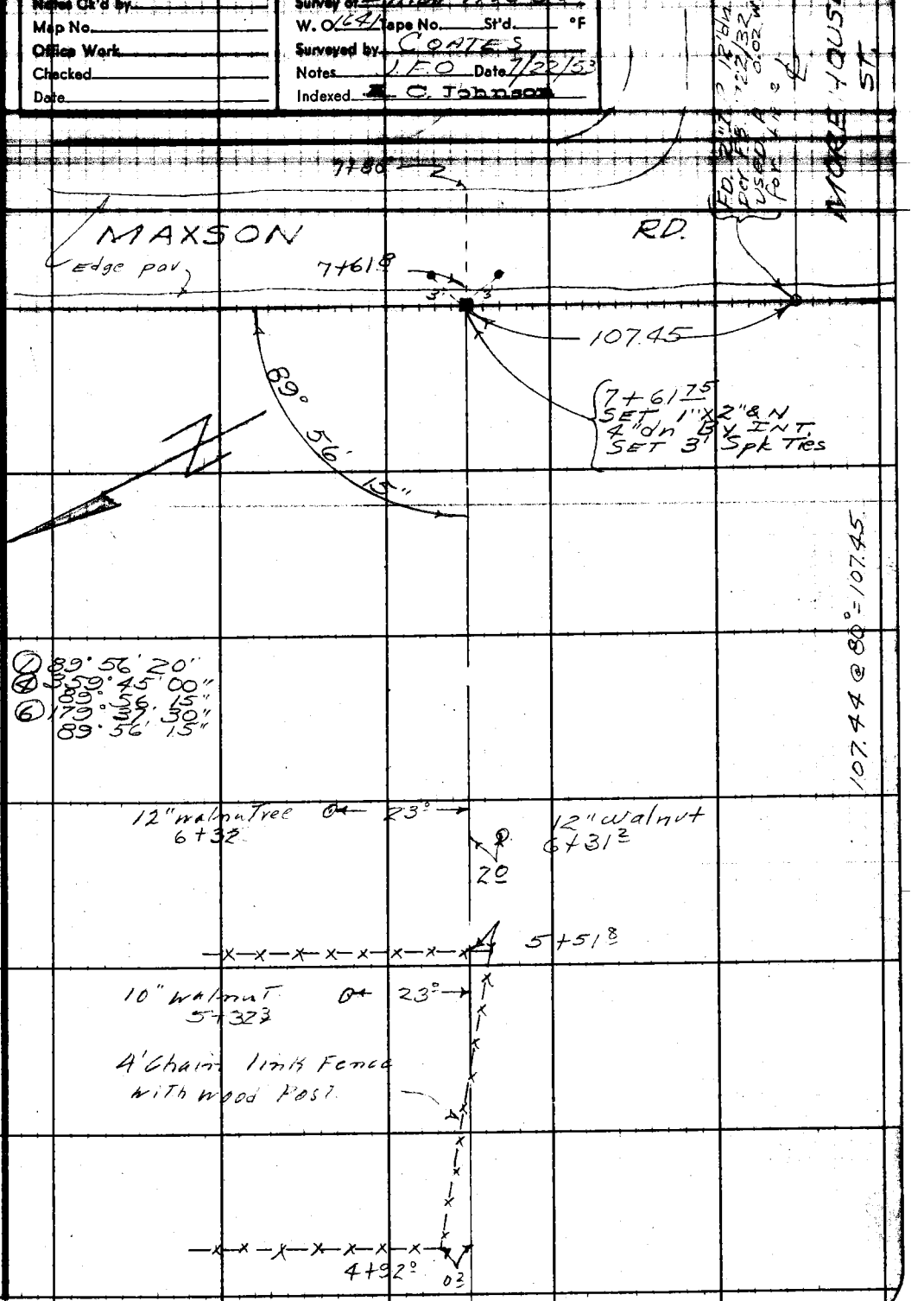

Note: Any Additions or Changes on This Sheet Must be Made or Circled in Red Ink With Date and Name of Person Making Change.

Do not extend notes this side of this line.

RETURN TO
LOS ANGELES COUNTY SURVEYOR
726 LOS ANGELES COUNTY
ENGINEERING BLDG.

76F309S 247 2-51

RETURN TO
LOS ANGELES COUNTY SURVEYOR
726 LOS ANGELES COUNTY
ENGINEERING BLDG.

Note: Any Additions or Changes on This Sheet Must be Made or Circled in Red Ink With Date and Name of Person Making Change.

Do not extend notes this side of this line.

F.B. 1731 PG. 184

Profile No. X-Sec. No.

Notes Red ____ Date ____ Plotted ____ Date ____
Notes Chkd ____ Date ____ Checked ____ Date ____

Job No. 1641 Division No. ____
Survey of ELLIOT AVE S.S.
Survey by COATES Notes JSC Date 7/22/53
Map No. ____ Indexed C. Johnson

F.B. 1731 PG. 185

CROSS-SECTION

ON

MOREHOUSE ST.

From: Allgeyer Ave. 1+00

To: Maxson RD 7+61.2

ELLIOTT AVE. S.S. DIST.

C.I. 1641

COATES
OCHSNER
MALDONADO
DROWN

No basements

Red Chk by R.P.B.

STATION	B.S.	H.I.	F.S.	ELEV.

NOTE: ANY ADDITIONS OR CHANGES ON THIS SHEET MUST BE MADE OR CIRCLED IN RED INK, WITH DATE AND NAME OF PERSON MAKING CHANGE.

Do not extend notes this side of this line.

PLEASE RETURN TO
LOS ANGELES COUNTY SURVEYOR
726 LOS ANGELES COUNTY
ENGINEERING BLDG.

76L208 307 10-51

76L298 307 10-51

PLEASE RETURN TO

LOS ANGELES COUNTY SURVEYOR
726 LOS ANGELES COUNTY
ENGINEERING BLDG.

NOTE: ANY ADDITIONS OR CHANGES ON THIS SHEET MUST BE MADE OR CIRCLED IN RED INK, WITH DATE AND NAME OF PERSON MAKING CHANGE.

Do not extend notes this side of this line.

STATION	B. S.	H. I.	F. S.	ELEV.	Morehouse St	
B.M.ME329	3 98	27 6 12		272 14	B.M. ME 329 Elev. 272.143 per F.B. 1728/204 Allgeyer Ave. & Morehouse st. N.E. Cor. 84' E. ℄ INT. Bt. Spk. in S.W. Cor. Conc. Dwy. to Ho. #12109	
1+00			5 18	270 94		℄ w. edge pav INT. Allgeyer
"			5 22	270 90		30' R on ℄ Allgeyer Ave
"			4 98	271 14	30' L on ℄	
1+20^{2}			5 28	270 84		℄
"			5 82	270 30		41^{2} R pav. return
1+20^{8}			5 30	270 82	45^{0} L pav. return	
1+32^{2}			5 50	270 62		21^{5} R mid. pav. return
+36^{1}			5 34	270 78	19^{5} L mid. pav. return	
1+65^{0}			4 63	271 49		℄
"			4 94	271 18	12^{5} L pav return	
"			3 6	272 5	25' L P/L	
			3 0	273 1	165 L on E. P/L Allgeyer	
1+70^{0}			4 59	271 53		℄
"			5 01	271 11		10^{5} R pav. return
"			4 1	272 0		25' R P/L
			3 7	272 4		165' R on E. P/L Allgeyer Ave
2+00			4 49	271 63		℄
"			4 93	271 19		10^{5} R edge pav

F.B. 1731 PG. 186 Job No. 1641 Division No. ____ Notes Red. ____ Plotted ____ Profile ____
Survey of Elliott Ave. S.S. Date ____ Date ____ No. ____
Survey by Coates Notes J.S.C. Notes Chkd ____ Checked ____ X-Sec. ____
Indexed C. Johnson Date ____ Date ____ No. ____

76L298 307 10-51

PLEASE RETURN TO
LOS ANGELES COUNTY SURVEYOR
726 LOS ANGELES COUNTY
ENGINEERING BLDG.

NOTE: ANY ADDITIONS OR CHANGES ON THIS SHEET MUST BE MADE OR CIRCLED IN RED INK, WITH DATE AND NAME OF PERSON MAKING CHANGE.

Do not extend notes this side of this line.

STATION	B. S.	H. I.	F. S.	ELEV.	Morehouse St.	
		276 12				
2+00			43	271 8		
"			4 75	271 37	12'L edge pav	
"			44	271 7	25'L P/L	
3+00			3 99	272 13		℄
"			416	271 96		10^5R edge pav
"			37	272 4		25'R P/L
"			4 27	271 85	12'L edge pav	
"			2 8	273 3	25'L P/L	
T.P.	581	278 20	3 73	272 39		
4+00			5 49	272 71		℄
"			5 78	272 42		10'R edge pav
"			56	272 6		25'R P/L
"			59	272 3		164'R back lot L.
"			5 76	272 44	10^8L edge pav	
"			51	273 1	25'L P/L	
"			40	274 2	164'L back lot Line	
4+29.99			5 40	272 80		℄ INT. E. Tr. Line
4+51			5 26	272 94		℄ E. end pav
"			5 36	272 84		10'R edge pav (E. end
"			5 25	272 95	10^8L edge pav. E. end	
5+00			52	273 0		℄

Profile
Notes Red ____ Plotted ____ Job No. 1641 Division No. ____ F.B. 1731 Pg. 187
No. ____ Date ____ Date ____ Survey of Elmo H. Bro. S.S.
X-Sec. Notes Chkd. ____ Checked ____ Survey by Coates Notes J.S.C. Date 7/22/53
No. ____ Date ____ Date ____ Map No. ____ Indexed C. John Date ____

76L298 307 10-51

PLEASE RETURN TO

LOS ANGELES COUNTY SURVEYOR
726 LOS ANGELES COUNTY
ENGINEERING BLDG.

NOTE: ANY ADDITIONS OR CHANGES ON THIS SHEET MUST BE MADE OR CIRCLED IN RED INK, WITH DATE AND NAME OF PERSON MAKING CHANGE.

Do not extend notes this side of this line.

F.B. 1731 PG. 188 Job No 1641 Division No. Notes Red Plotted
Survey of Elliott Ave S.S. Date Date No.
Survey by Coates Notes V.S.C. Notes Chkd Checked X-Sec.
Indexed C. Johnson Date Date Date No.
Profile

STATION	B. S.	H. I.	F. S.	ELEV.	MOREHOUSE ST.	
		278.20				
5+00			51	273.1		25'R
"			42	27[illegible]0	25'L	
6+00			47	273.5		℄
"			48	273.4		25'R
"			45	27[illegible]7	25'L	
T.P.	309	278.72	251	275.63		
7+00			47	27[illegible]0		℄
"			49	27[illegible]3		25'R
"			49	273.3	25'L	
7+55			42	27[illegible]5		℄ Top brk
"			44	274.3		25'R
"			40	27[illegible]7	25'L	
7+61.25			518	27[illegible]54		℄ INT. W. edge pav Maxson Rd
"			535	27[illegible]37		W. edge pav 25'R on ℄ Maxson Rd
"			49	273.8	25'L on ℄ Maxson Rd. W. edge pav	
7+80±			534	273.38		℄ prod E. edge pav
B.M.ME.327			625	27[illegible]47	B.M.ME. 327 Elev 272.486' per FB.1728/204 Maxson Rd & Morehouse St. S.E.Cor 100'S. of ℄ INT. 8½ Spk. in N. Side Conc. Dwy to Ho #	

Notes Ck'd by	Survey of Elliott Ave. S.S.	F.B. 1731 Pg. 189
Map No.	W. 0641 Tape No. St'd. °F	
Office Work	Surveyed by COATES	
Checked	Notes J.F.O. Date 7/22/53	
Date	Indexed C. Johnson	

TOPOGRAPHY

ON

REDSTONE ST.

From: Cogswell Rd 1+00
To: Allgeyer Ave 7+61 64

ELLIOTT AVE. S.S. DIST.
C.I. 1641

COATES
OCHSNER
MALDONADO
DROWN

Note: Any Additions or Changes on This Sheet Must be Made or Circled in Red Ink With Date and Name of Person Making Change.

Do not extend notes this side of this line.

RETURN TO
LOS ANGELES COUNTY SURVEYOR
726 LOS ANGELES COUNTY
ENGINEERING BLDG.

76F309S 247 2-51

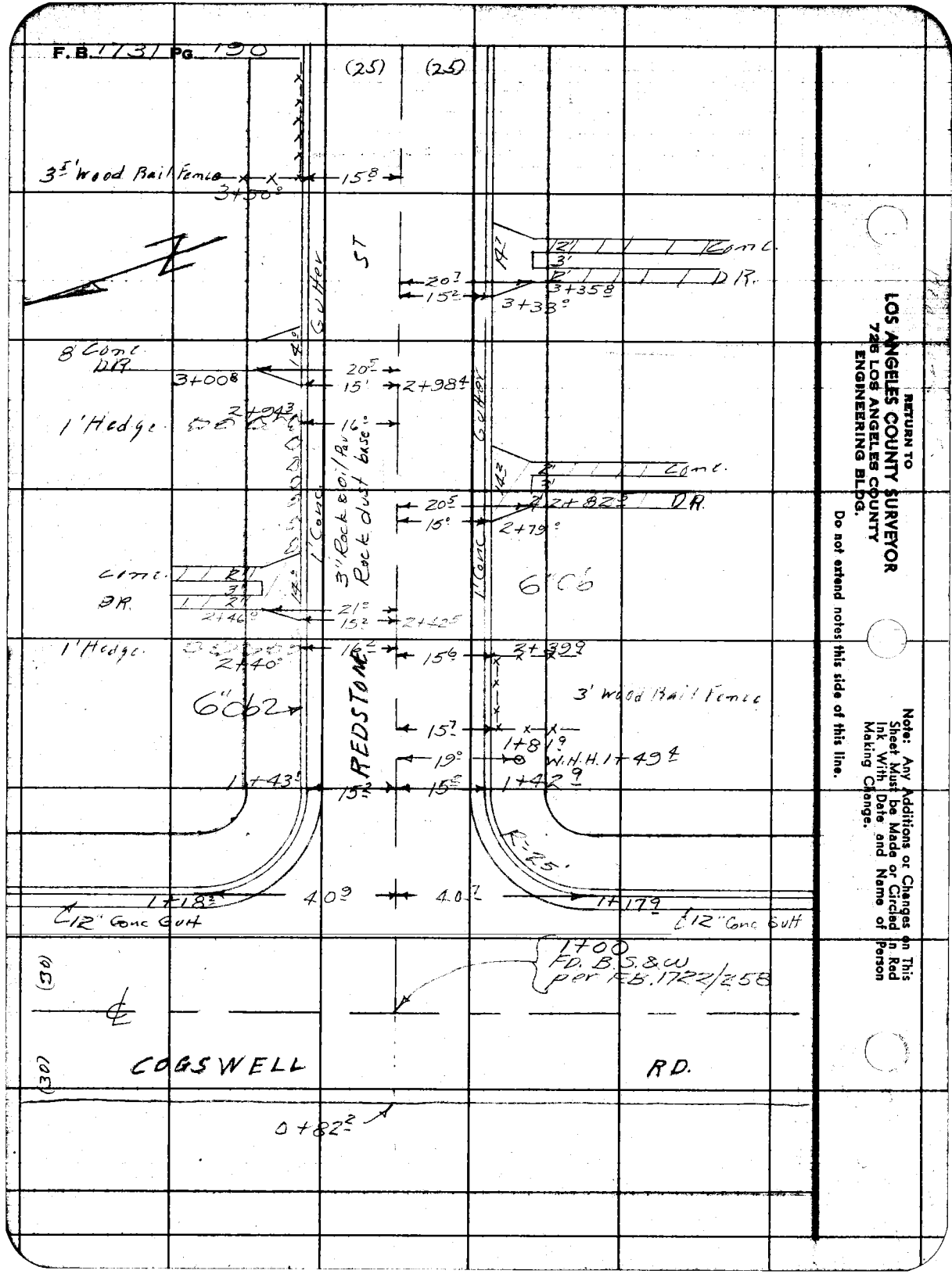

RETURN TO
LOS ANGELES COUNTY SURVEYOR
726 LOS ANGELES COUNTY
ENGINEERING BLDG.

Do not extend notes this side of this line.

Note: Any Additions or Changes on This Sheet Must be Made or Circled in Red Ink With Date and Name of Person Making Change.

Notes Ck'd by	Survey of Elliott Ave. S.S.	F.B. 1931 Pg. 191
Map No.	W. O. 1641 Tape No. St'd. °F	
Office Work	Surveyed by COATES	
Checked	Notes J.F.C. Date 7/23/53	
Date	Indexed C. Johnson	

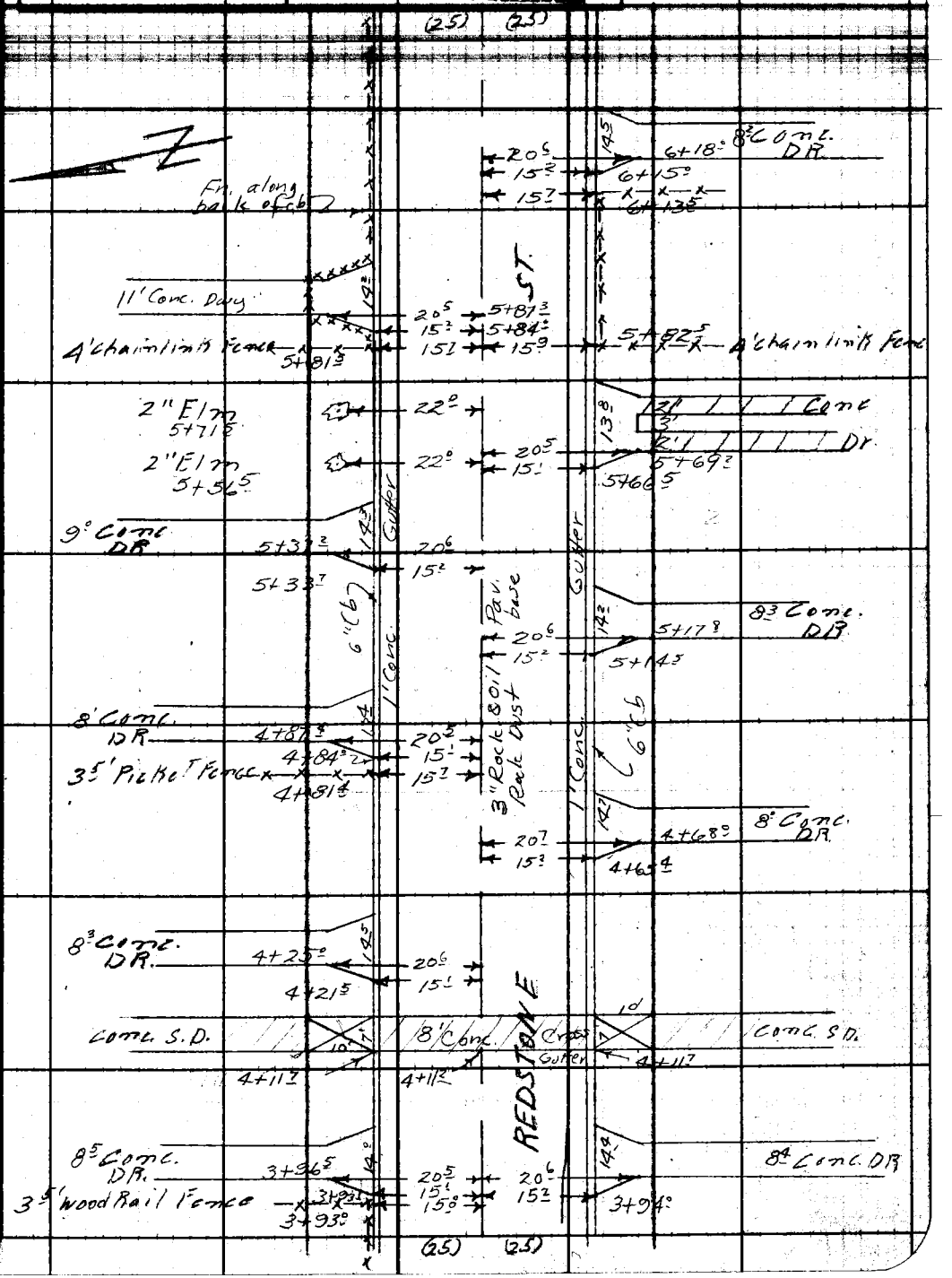

Note: Any Additions or Changes on This Sheet Must be Made or Circled in Red Ink With Date and Name of Person Making Change.

Do not extend notes this side of this line.

RETURN TO
LOS ANGELES COUNTY SURVEYOR
726 LOS ANGELES COUNTY
ENGINEERING BLDG.

76F3095 247 2-51

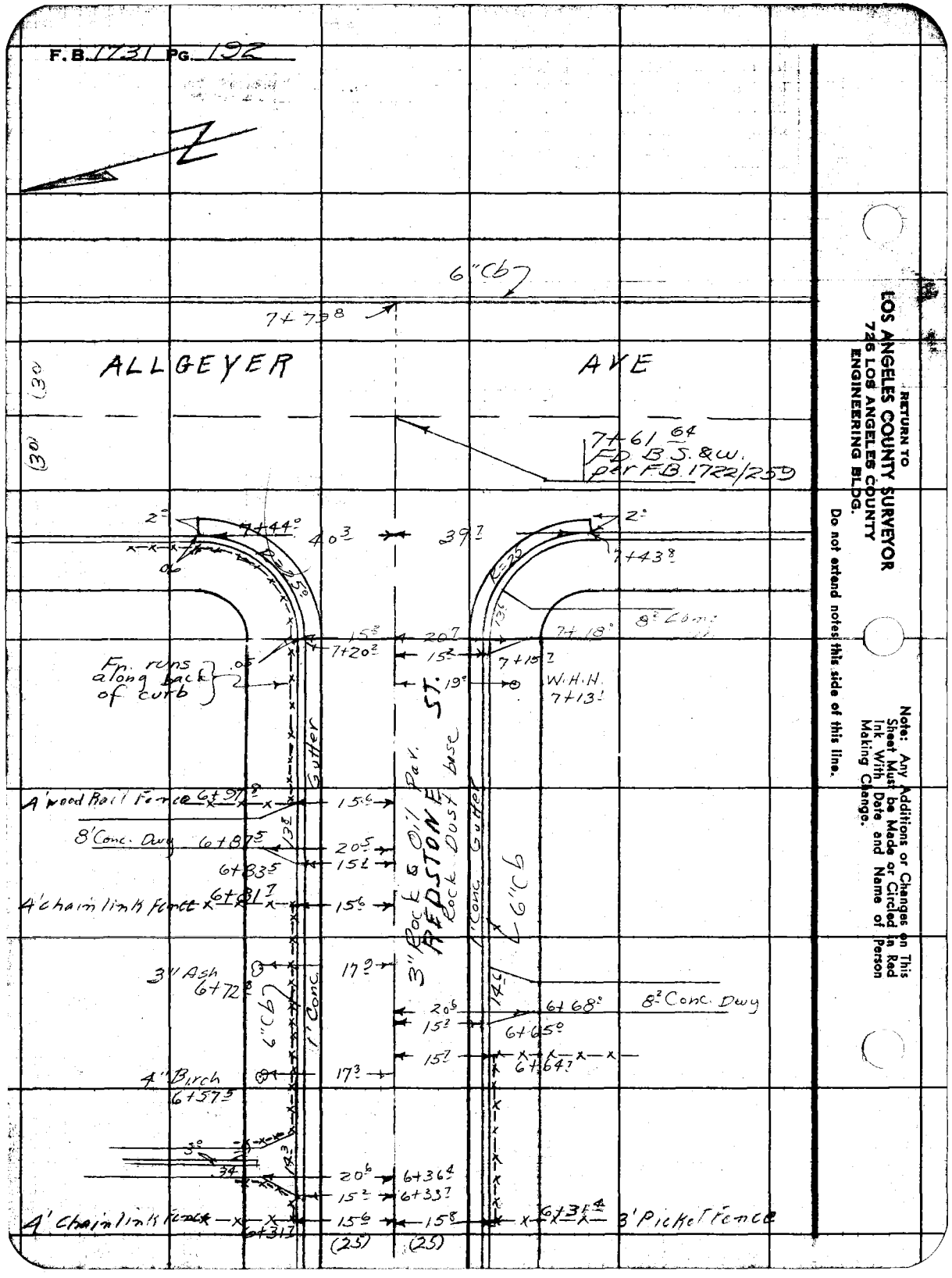

RETURN TO
LOS ANGELES COUNTY SURVEYOR
726 LOS ANGELES COUNTY
ENGINEERING BLDG.

Do not extend notes this side of this line.

Note: Any Additions or Changes on This Sheet Must be Made or Circled in Red Ink With Date and Name of Person Making Change.

Profile No. ____ X-Sec. No. ____

Notes Red. ____ Date ____ Plotted ____ Date ____ Notes Chkd. ____ Date ____ Checked ____ Date ____

Job No. 1641 Division No. ____ F.B. 1731 Pg. 103

Survey of ELLIOTT AVE. S.S.

Survey by COATES Notes J.S.C. Date 7/29/53

C. Jones Date ____

Map No. ____ Indexed ____ Date ____

CROSS-SECTION

ON

REDSTONE ST.

From: Cogswell Rd. 1+00

To: Allgeyer Ave 7+61 64

ELLIOTT AVE S.S. DIST.

C.I. 1641

COATES
OCHSNER
MALDONADO
DROWN

Red. Chk by B.P.B.

STATION	B.S.	H.I.	F.S.	ELEV.

NOTE: ANY ADDITIONS OR CHANGES ON THIS SHEET MUST BE MADE OR CIRCLED IN RED INK, WITH DATE AND NAME OF PERSON MAKING CHANGE.

Do not extend notes this side of this line.

PLEASE RETURN TO
LOS ANGELES COUNTY SURVEYOR
726 LOS ANGELES COUNTY
ENGINEERING BLDG.

761-288 307 10-51

76L298 307 10-51

PLEASE RETURN TO

LOS ANGELES COUNTY SURVEYOR

726 LOS ANGELES COUNTY
ENGINEERING BLDG.

NOTE: ANY ADDITIONS OR CHANGES ON THIS SHEET MUST BE MADE OR CIRCLED IN RED INK, WITH DATE AND NAME OF PERSON MAKING CHANGE.

Do not extend notes, this side of this line.

STATION	B. S.	H. I.	F. S.	ELEV.	Redstone St	
B.M.ME335	475	270 20		265 45	B.M.ME 335 Elev. 265.448 per F.B. 1728/206 Cogswell Rd & Redstone St. N.E. Cor. Bt. Spk. in curb 5'E. of E. end C.R.	
0+82²			534	264 86		℄ prod W. edge pav.
1+00			506	265 14		℄ INT Cogswell Rd.
"			517	265 03		25'R on ℄ " "
"			502	265 18	25'L on ℄ Cogswell Rd.	
1+17⁹			552	264 68		40⁷R gutter @ C.R.
"			487	265 33		40⁷R Top S. end S.E. C.R.
1+18²			530	264 90	40⁹L gutter @ C.R.	
"			468	265 52	40⁹L Top N. end N.E. C.R.	
1+43			500	265 20		℄
"			547	264 73		15²R gutter @ C.R.
"			485	265 35		15²R Top E. end S.E. C.R.
"			48	265 4		25'R P/L
"			47	265 5		131'R on E. P/L Cogswell Rd.
"			537	264 83	15²L gutter @ C.R.	
"			475	265 45	15²L Top E. end N.E. C.R.	
"			445	265 75	25'L P/L	
"			43	265 9	131'L on E. P/L Cogswell Rd.	
2+00			507	265 13		℄
"			560	264 60		15²R gutter

F.B. 1731 PG. 194 Job No. 1641 Division No. Notes Red. Plotted Profile
Survey of Elliott Ave. S.S. Date Date No.
Survey by Coates Notes J.S.C. Notes Chkd. Checked X-Sec.
Indexed C. Johnson Date Date No.

76L298 307 10-51

PLEASE RETURN TO
LOS ANGELES COUNTY SURVEYOR
726 LOS ANGELES COUNTY
ENGINEERING BLDG.

NOTE: ANY ADDITIONS OR CHANGES ON THIS SHEET MUST BE MADE OR CIRCLED IN RED INK, WITH DATE AND NAME OF PERSON MAKING CHANGE.

Do not extend notes this side of this line.

STATION	B. S.	H. I.	F. S.	ELEV.	Redstone St.	
		270 20				
2+00			498	265 22		15² R Top cb.
"			45	265 7		25' R P/L
"			550	264 70	15² L gutter	
"			486	265 34	15² L Top cb	
"			43	265 9	25' L P/L	
3+00			530	264 90		℄
"			583	264 37		15² R gutter
"			520	265 00		15² R Top curb
"			48	265 4		25' R P/L
"			569	264 51	15² L gutter	
"			506	265 14	15² L Top cb.	
"			48	265 4	25' L P/L	
TP	457	269 14	563	264 57		
4+00			474	264 40		℄
"			498	264 16		15' R gutter
"			431	264 83		15' R Top curb
"			40	265 1		25' R
"			34	265 7		131' R back lot Line
			494	264 20	15' L gutter	
			426	264 88	15' L Top cb	
			37	265 4	25' L P/L	

Profile Notes Red ____ Plotted ____ Job No. 1641 Division No. ____ F.B. 1731 Pg. 195
No. ____ Date ____ Date ____ Survey of [illegible]
X-Sec. Notes Chkd. ____ Checked ____ Survey by COATES Notes J.S.C. Date 7/23/53
No. ____ Date ____ Date ____ Map No. ____ Indexed C. Johnson Date ____

76L298 307 10-51

PLEASE RETURN TO

LOS ANGELES COUNTY SURVEYOR
726 LOS ANGELES COUNTY
ENGINEERING BLDG.

NOTE: ANY ADDITIONS OR CHANGES ON THIS SHEET MUST BE MADE OR CIRCLED IN RED INK, WITH DATE AND NAME OF PERSON MAKING CHANGE.

Do not extend notes this side of this line.

STATION	B. S.	H. I.	F. S.	ELEV.	Redstone St.	
4+00		269 14	30	266 1	131'L back lot Line	
4+15²			5 12	264 02		℄ = cross - gutter
"			5 15	263 99		15'R gutter = flow line
"			4 33	264 81		15'R Top curb
"			5 21	263 93		25'R Top conc. slab
"			5 39	26[illegible] 75		131'R flow line S.D.
"			4 67	26[illegible] 47	131'L flow line S.D.	
4+20			4 1	265 0		131'R Top E. bank
"			3 4	265 7	131'L Top E. bank	
5+00			4 21	264 93		℄
"			4 74	264 40		15'R gutter
"			4 07	265 07		15'R Top cb.
"			3 6	265 5		25'R P/L
"			4 62	264 52	15'L gutter	
"			3 98	265 16	15'L Top cb	
"			3 6	265 5	25'L P/L	
6+00			3 91	265 23		℄
"			4 41	264 73		15'R gutter
"			3 77	263 37		15'R Top cb
"			3 5	265 6		25'R P/L
"			4 32	264 32	15'L gutter	
"			3 69	265 45	15'L Top cb	

F.B. 1731 PG. 196 Job No. 1641 Division No. ____ Notes Red. ____ Plotted ____ Profile ____
Survey of Elliott Ave. S.S. Date ____ Date ____ No. ____
Survey by Coates Notes J.S.C. Notes Chkd. ____ Checked ____ X-Sec. ____
Indexed A. C. Johnson Date ____ Date ____ Date ____ No. ____

PLEASE RETURN TO
LOS ANGELES COUNTY SURVEYOR
726 LOS ANGELES COUNTY
ENGINEERING BLDG.

NOTE: ANY ADDITIONS OR CHANGES ON THIS SHEET MUST BE MADE OR CIRCLED IN RED INK, WITH DATE AND NAME OF PERSON MAKING CHANGE.

Do not extend notes this side of this line.

Profile Notes Red____ Plotted____ Job No. 164 Division No.____ F.B. 1731 Pg. 197
No.____ Date____ Date____ Survey of Elliott P.C.
X-Sec. Notes Chkd____ Checked____ Survey by Coates Notes J.S.C. Date 7/22/53
No.____ Date____ Date____ Map No.____ Index J. C. Jordan

STATION	B. S.	H. I.	F. S.	ELEV.	Redstone St	
6+00		269 14	32	265 9	25'L P/L	
T.P.	572	270 65	421	264 93		
7+00			507	265 58		℄
"			559	265 06		15'R gutter
"			496	265 69		15'R Top curb
"			46	266 1		25'R P/L
"			548	265 17	15'L gutter	
"			487	265 78	15'L Top cb	
"			43	266 4	25'L P/L	
7+15			501	265 64		℄
"			555	265 10		15'R gutter
"			497	265 68		15'R Top W. end S.W. C.
"			46	266 1		25'R P/L
"			46	266 1		131' R on W. P/L Allgeyer Ave.
7+20			501	265 64		
"			545	265 20	15'L gutter	
"			485	265 80	15'L Top W. end N.W. C.R.	
"			41	266 6	25'L P/L	
"			31	267 6	131'L on W. P/L Allgeyer Ave.,	
7+43			558	265 07		39'R gutter @ C.R.
"			498	265 67		39'R Top S end S.W. C.R.

76L298 307 10-51

PLEASE RETURN TO

LOS ANGELES COUNTY SURVEYOR
726 LOS ANGELES COUNTY
ENGINEERING BLDG.

NOTE: ANY ADDITIONS OR CHANGES ON THIS SHEET MUST BE MADE OR CIRCLED IN RED INK, WITH DATE AND NAME OF PERSON MAKING CHANGE.

Do not extend notes this side of this line.

STATION	B. S.	H. I.	F. S.	ELEV.	Redstone St	
		270 65				
7+44.0			526	26[illegible]39	40.3 L	
"			467	26[illegible]98	L Top N. end N.W. C.R.	
7+61.64			488	26[illegible]77		℄ INT. Allgeyer Ave
"			506	26[illegible]59		25' R on ℄ " "
"			475	26[illegible]90	25' L on ℄ Allgeyer Ave.	
7+79.8			518	26[illegible]47		℄ prod E. gutter
"						℄ prod E. Top cb.
B.M. ME333			459	266.06	B.M. ME 333 Elev. 266.049 per F.B. 1728/205 Allgeyer Ave (E. Side) @ Redstone St. Bt. Spk in curb 6' S. of ℄ prod.	

F.B. 1731 PG. 198 Job No. 1641 Division No. ____ Notes Red. ____ Plotted ____ Profile ____
Survey of ELLIOTT Ave. S.S. Date ____ Date ____ No. ____
Survey by COATES Notes J.S.C. Notes Chkd ____ Checked ____ X-Sec. ____
Indexed A. C. Johnson Date ____ Date ____ Date ____ No. ____

Notes Ck'd by
Map No.
Office Work
Checked
Date

Survey of Elliott Ave S.S.
W. 064 Tape No. St'd. °F
Surveyed by COATES
Notes J.F.O. Date 7/23/53
Indexed C. Johnson

F. B. 1131 Pg. 192

TOPOGRAPHY ON SCHMIDT RD.

From: Cogswell Rd 1+00
To: Allgeyer Ave 7+61.73

ELLIOTT AVE. S.S. DIST.
C.I. 1641

COATES
OCHSNER
MALDONADO
DROWN

Note: Any Additions or Changes on This Sheet Must be Made or Circled in Red Ink With Date and Name of Person Making Change.

Do not extend notes this side of this line.

RETURN TO
LOS ANGELES COUNTY SURVEYOR
726 LOS ANGELES COUNTY
ENGINEERING BLDG.

76F309S 247 2-51

F. B. 1731 PG. 200

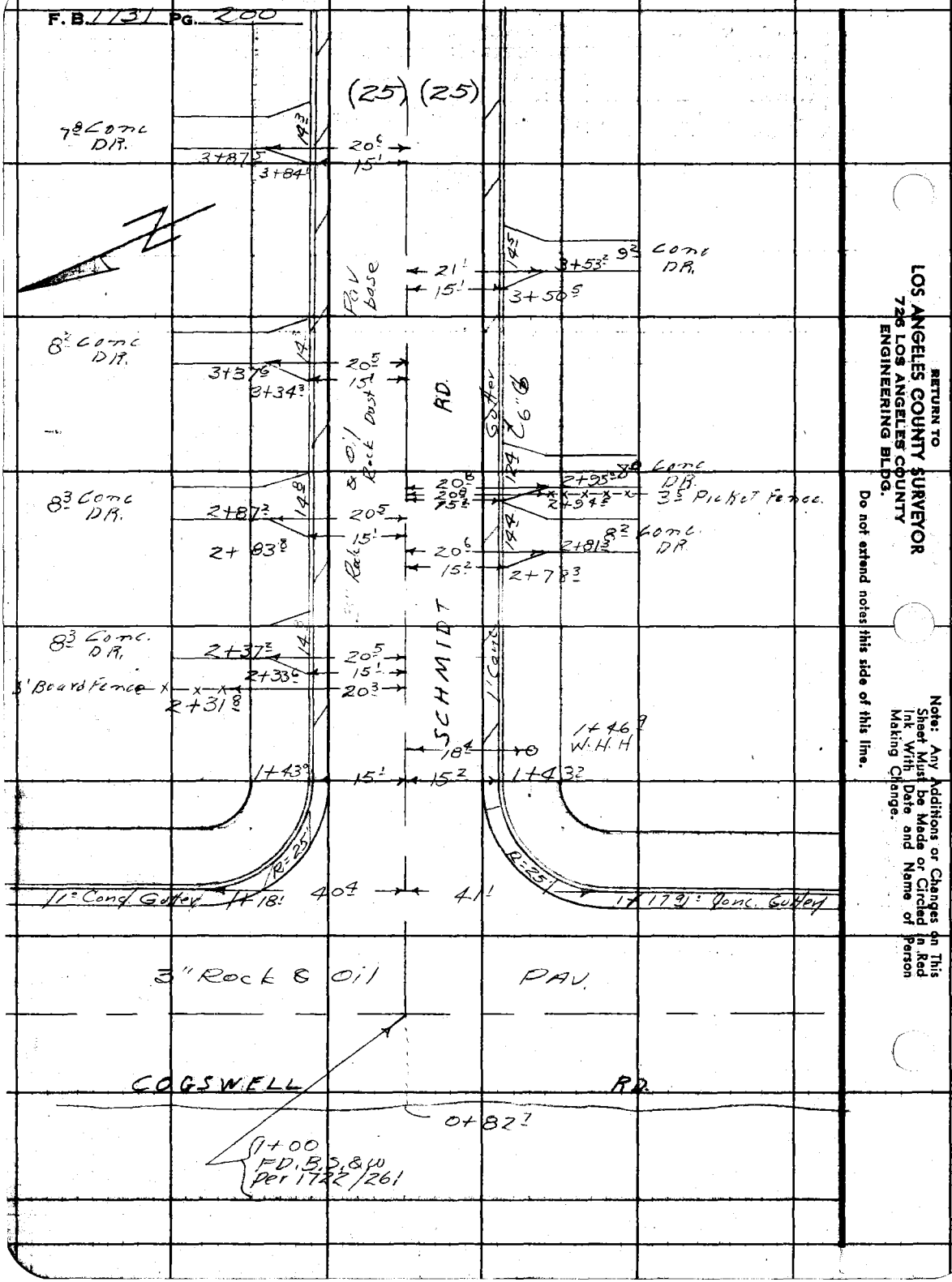

RETURN TO
LOS ANGELES COUNTY SURVEYOR
726 LOS ANGELES COUNTY
ENGINEERING BLDG.

Do not extend notes this side of this line.

Note: Any Additions or Changes on This Sheet Must be Made or Circled in Red Ink With Date and Name of Person Making Change.

Notes Ck'd by	Survey of Elliott Ave.	F. B. 1131 Pg. 201
Map No.	W. O. 1641 Tape No. St'd. °F	
Office Work	Surveyed by Coates	
Checked	Notes J.S.C. Date 7/23/53	
Date	Indexed C. Johnson	

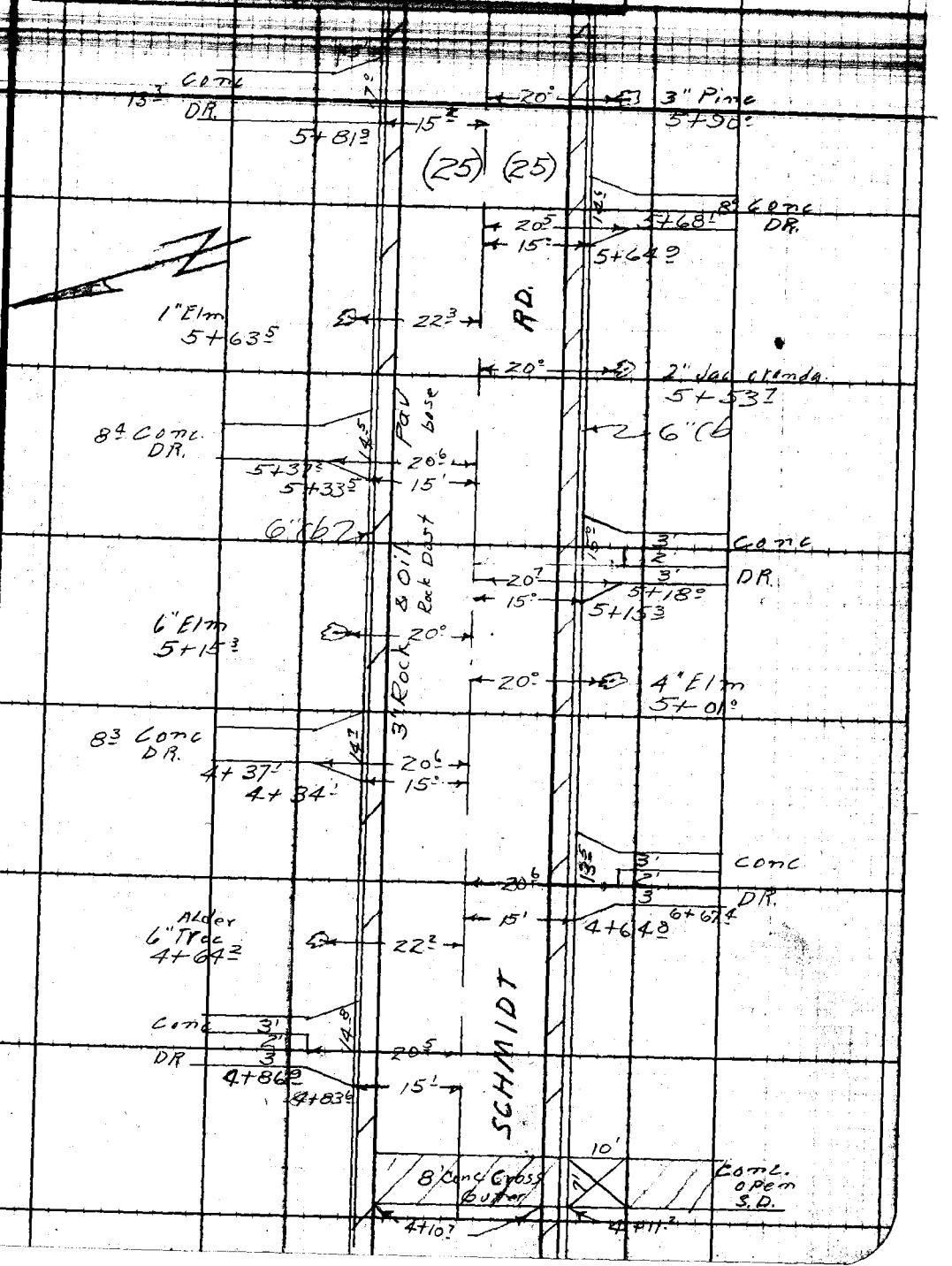

Note: Any Additions or Changes on This Sheet Must be Made or Circled in Red Ink With Date and Name of Person Making Change.

Do not extend notes this side of this line.

RETURN TO
LOS ANGELES COUNTY SURVEYOR
726 LOS ANGELES COUNTY
ENGINEERING BLDG.

76F3095 247 2-51

F. B. 1731 Pg. 202

RETURN TO
LOS ANGELES COUNTY SURVEYOR
726 LOS ANGELES COUNTY
ENGINEERING BLDG.

Do not extend notes this side of this line.

Note: Any Additions or Changes on This Sheet Must be Made or Circled in Red Ink With Date and Name of Person Making Change.

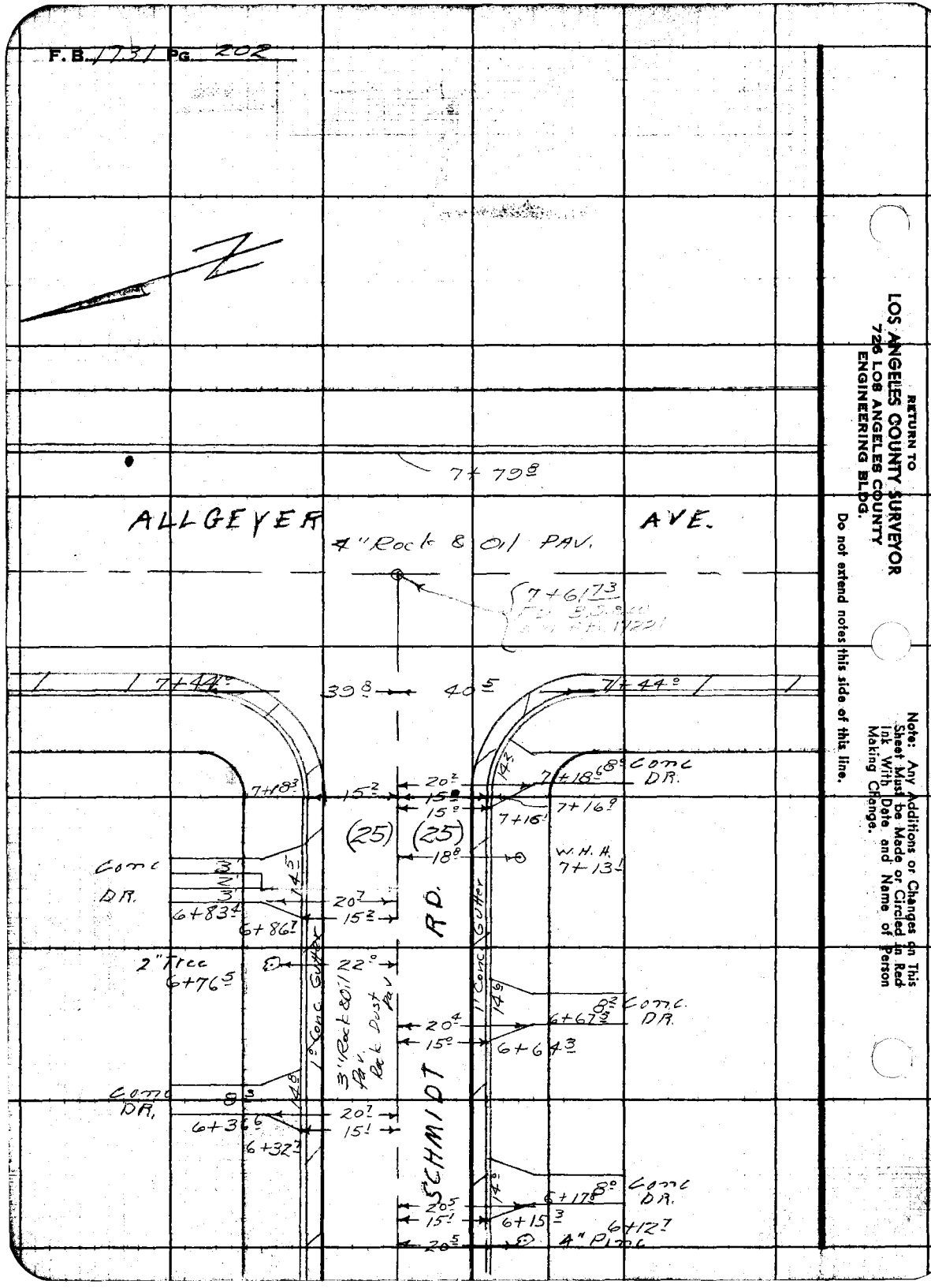

Profile No. | X-Sec. No. | Notes Red. Date | Notes Chkd. Date | Plotted Date | Checked Date | Job No. 1641 | Division No. | Survey of Elliott Ave. S.S. | Survey by COATES | Notes I.S.C. Date 7/23/53 | C. Johnson | Map No. | Indexed | F.B. 1731 Pg. 203

CROSS-SECTION

ON

SCHMIDT RD

From: Cogswell Rd. 1+00

To: Allgeyer Ave. 7+61.73

ELLIOTT AVE S.S. DIST.

C.I. 1641

COATES
OCHSNER
MALDONADO
DROWN

Red chk by B.P.B.

STATION	B.S.	H.I.	F.S.	ELEV.

NOTE: ANY ADDITIONS OR CHANGES ON THIS SHEET MUST BE MADE OR CIRCLED IN RED INK, WITH DATE AND NAME OF PERSON MAKING CHANGE.

Do not extend notes this side of this line.

PLEASE RETURN TO
LOS ANGELES COUNTY SURVEYOR
726 LOS ANGELES COUNTY
ENGINEERING BLDG.

761-288 307 10-51

76L298 307 10-51

PLEASE RETURN TO

LOS ANGELES COUNTY SURVEYOR

726 LOS ANGELES COUNTY
ENGINEERING BLDG.

NOTE: ANY ADDITIONS OR CHANGES ON THIS SHEET MUST BE MADE OR CIRCLED IN RED INK, WITH DATE AND NAME OF PERSON MAKING CHANGE.

Do not extend notes this side of this line.

STATION	B. S.	H. I.	F. S.	ELEV.	Schmidt Rd	
B.M.ME334	485	270 77		265 92	B.M.ME 334 Elev. 265.922 per FB.1728/206 Cogswell Rd & Schmidt Rd N.E. Cor. Bt. Spk. in curb 5' E. of E. end C.R.	
0+82.7			509	26568		℄ prod W. edge pav.
1+00			494	26583		℄ INT. Cogswell Rd.
"			499	26578		25' R on ℄ " "
"			492	26585	25' L on ℄ Cogswell Rd.	
1+17.9			552	26525		41' R gutter @ C.R.
"			491	26586		41' R Top S. end S.E.C.R.
1+18.1			536	26541	40.4 L gutter @ C.R.	
"			476	26601	40.4 L Top N. end N.E.C.R.	
1+43			503	26574		℄
"			547	26530		15.2 R gutter @ C.R.
"			482	26595		15.2 R Top E. end S.E.C.R.
"			47	2661		25' R P/L
			48	2660		131' R on E. P/L Cogswell
"			547	26530	15' L gutter @ C.R.	
"			484	26593	15' L Top E. end N.E.C.R	
"			44	2664	25' L P/L	
			38	2670	131' L on E. P/L Cogswell Rd	
2+00			510	26567		℄
"			553	26524		15.2 R gutter

F.B. 1731 Pg. 204 Job No. 1641 Division No. Notes Red. Plotted Profile
Survey of ELLIOTT AVE. S.S. Date Date No. X-Sec.
Survey by C. OATES Notes J.S.C. Notes Chkd. Checked
Indexed [illegible] Date Date No.

76L298 307 10-51

PLEASE RETURN TO
LOS ANGELES COUNTY SURVEYOR
726 LOS ANGELES COUNTY
ENGINEERING BLDG.

NOTE: ANY ADDITIONS OR CHANGES ON THIS SHEET MUST BE MADE OR CIRCLED IN RED INK, WITH DATE AND NAME OF PERSON MAKING CHANGE.

Do not extend notes this side of this line.

F.L. B.L.L. 5
E. bank 4

STATION	B. S.	H. I.	F. S.	ELEV.	Schmidt Rd	
		270 77				
2+00			491	26586		15'R Top cb
"			45	2663		25R P/L
"			555	26522	15'L gutter	
"			493	26584	15'L Top curb	
"			43	2665	25'L P/L	
T.P.	472	269 86	563	26514		
3+00			436	26550		℄
"			479	26507		15'R gutter
"			414	26572		15'R Top cb
"			37	2662		25'R P/L
"			487	26499	15'L gutter	
"			424	26562	15'L Top cb	
"			37	2662	25'L P/L	
4+00			478	26508		℄
"			496	26490		15'R gutter
"			431	26555		15'R Top curb
"			39	2660		25'R P/L
"			42	2657		131'R back lot line
"			500	26486	15'L gutter	
"			435	26551	15'L Top curb	
"			35	2664	25'L P/L	

Profile Notes Red ____ Plotted ____ Job No. 1641 Division No. ____ F.B. 1731 PG. 205
No. ____ Date ____ Date ____ Survey of [illegible]
X-Sec. Notes Chkd. ____ Checked ____ Survey by COATES Notes J.S.C. Date 7/23/53
No. ____ Date ____ Date ____ Map No. ____ Indexed C. JOHNSON

76L298 307 10-51

PLEASE RETURN TO

LOS ANGELES COUNTY SURVEYOR
726 LOS ANGELES COUNTY
ENGINEERING BLDG.

NOTE: ANY ADDITIONS OR CHANGES ON THIS SHEET MUST BE MADE OR CIRCLED IN RED INK, WITH DATE AND NAME OF PERSON MAKING CHANGE.

Do not extend notes this side of this line.

STATION	B. S.	H. I.	F. S.	ELEV.	Schmidt Rd.	
		26986				
4+00			23	2676	50'L Top brk	
"			20	2679	131'L back lot Line	
4+14 7			510	26476		℄ cross gutter
"			514	26472		15'R gutter flow line S.D.
"			432	26554		15'R Top curb
"			407	26579		25'R Top Conc. slab
"			514	26472		25'R flow line S.D.
"			541	26445		131'R flow Line S.D.
"			500	26486	15'L gutter	
"			433	26553	15'L Top curb	
4+20			42	2657		131'R Top E bank of S.D.
5+00			381	26605		℄
"			430	26556		15'R gutter
"			364	26622		15'R Top curb
"			32	2667		25'R P/L
"			422	26564	15'L gutter	
"			356	26630	15'L Top cb.	
"			29	2670	25'L P/L	
6+00			290	26696		℄
			335	26651		15'R gutter
			272	26714		15'R Top curb

F.B. 1731 Pg. 206 Job No. 1641 Division No. Notes Red. Plotted Date Checked Date No. Profile
Survey of Elliott Ave. S.S. Notes Chkd. Date No. X-Sec.
Survey by Coates Notes J.S.C. Date
Indexed ~~C. Johnson~~ Date

76L298 307 10-51

PLEASE RETURN TO
LOS ANGELES COUNTY SURVEYOR
726 LOS ANGELES COUNTY
ENGINEERING BLDG.

NOTE: ANY ADDITIONS OR CHANGES ON THIS SHEET MUST BE MADE OR CIRCLED IN RED INK, WITH DATE AND NAME OF PERSON MAKING CHANGE.

Do not extend notes this side of this line.

Profile Notes Red Plotted Job No. 1641 Division No.
No. Date Date Survey of Ellis Ave
X-Sec. Notes Chkd Checked Survey by Coates Notes C.S.C. Date 7/23/53
No. Date Date Map No. Indexed C. Jaynes Date

F.B. 1731 Pg. 207

STATION	B. S.	H. I.	F. S.	ELEV.		
		26986				
6+00			26	2673		25'L P/L
"			337	2684	15'L gutter	
"			270	26716	15'L Top c6	
"			23	2676	25'L P/L	
TP	6 15	272 82	319	2667		
7+00			500	26782		℄
"			542	26740		15'R gutter
"			482	26800		15'R Top curb
"			46	2682		25'R P/L
"			543	26739	15'L gutter	
"			478	26804	15'L Top curb	
"			43	2685	25'L P/L	
7+16.1			490	26792		℄
"			530	26752		15'R gutter @ C.R.
"			467	26815		15'R Top W. end N.W. C.R.
"			45	2683		25'R P/L
			52	2676		131'R on W. P/L Algeyer Ave
7+18.3			527	26755	15'L gutter @ C.R.	
"			464	26818	15'L Top W. end N.W. C.R.	
"			42	2686	25'L P/L	
			32	2696	131'L on W. P/L Allgeyer Ave	

76L298 307 10-51

PLEASE RETURN TO

LOS ANGELES COUNTY SURVEYOR
726 LOS ANGELES COUNTY
ENGINEERING BLDG.

NOTE: ANY ADDITIONS OR CHANGES ON THIS SHEET MUST BE MADE OR CIRCLED IN RED INK, WITH DATE AND NAME OF PERSON MAKING CHANGE.

Do not extend notes this side of this line.

STATION	B. S.	H. I.	F. S.	ELEV.	Schmidt Rd	
7+44.0		272 82	569	26713		40.5 R gutter @ C.R.
"			513	26769		40.5 R Top S.end S.W.C.R.
"			502	26780	39.8 L gutter @ C.R.	
"			446	26836	39.8 L Top N.end N.W.C.R	
7+61.73			496	26786		℄ INT. Allgeyer Ave
"			516	26756		25' R on ℄ Allgeyor Ave
"			471	26811	25' L on ℄ Allgeyer Ave	
7+79.8			519	26763		℄ prod gutter
"			457	26825		℄ " Top curb
B.M. ME332			470	268 12	B.M. ME332 Elev. 268.124 per F.B. 1728/205 Allgeyer Ave (E. Side) @ Schmidt Rd Bt. Spk. in curb 14' S. of ℄ prod.	

F.B. 1731 Pg. 208 Job No. 1641 Division No. Notes Red. Plotted No. Profile
Survey of Elliott Ave. S.S. Date Date No. X-Sec.
Survey by Coates Notes J.S.C. Notes Chkd. Checked
Indexed C. Johnson Date Date Date No.

Notes Ck'd by:
Map No.
Office Work
Checked
Date

Survey of Elliott Ave. S. S.
W. O. 64 Tape No. St'd °F
Surveyed by COATES
Notes J.S.C. Date 5-53
C. JONES
Indexed

F. B. 1451 Pg. 209

TOPOGRAPHY
ON
COGSWELL RD

From S. Line TR. # 13852 0+00
To Elliott Ave 18+27.24

ELLIOTT AVE. S.S. DIST.
C.I. 1641

Coates
Ochsner
MALDONADO
DROWN

Note: Any Additions or Changes on This Sheet Must Be Made or Circled in Red Ink With Date and Name of Person Making Change.

Do not extend notes this side of this line.

RETURN TO
LOS ANGELES COUNTY SURVEYOR
726 LOS ANGELES COUNTY
ENGINEERING BLDG.

76F3098 247 2-51

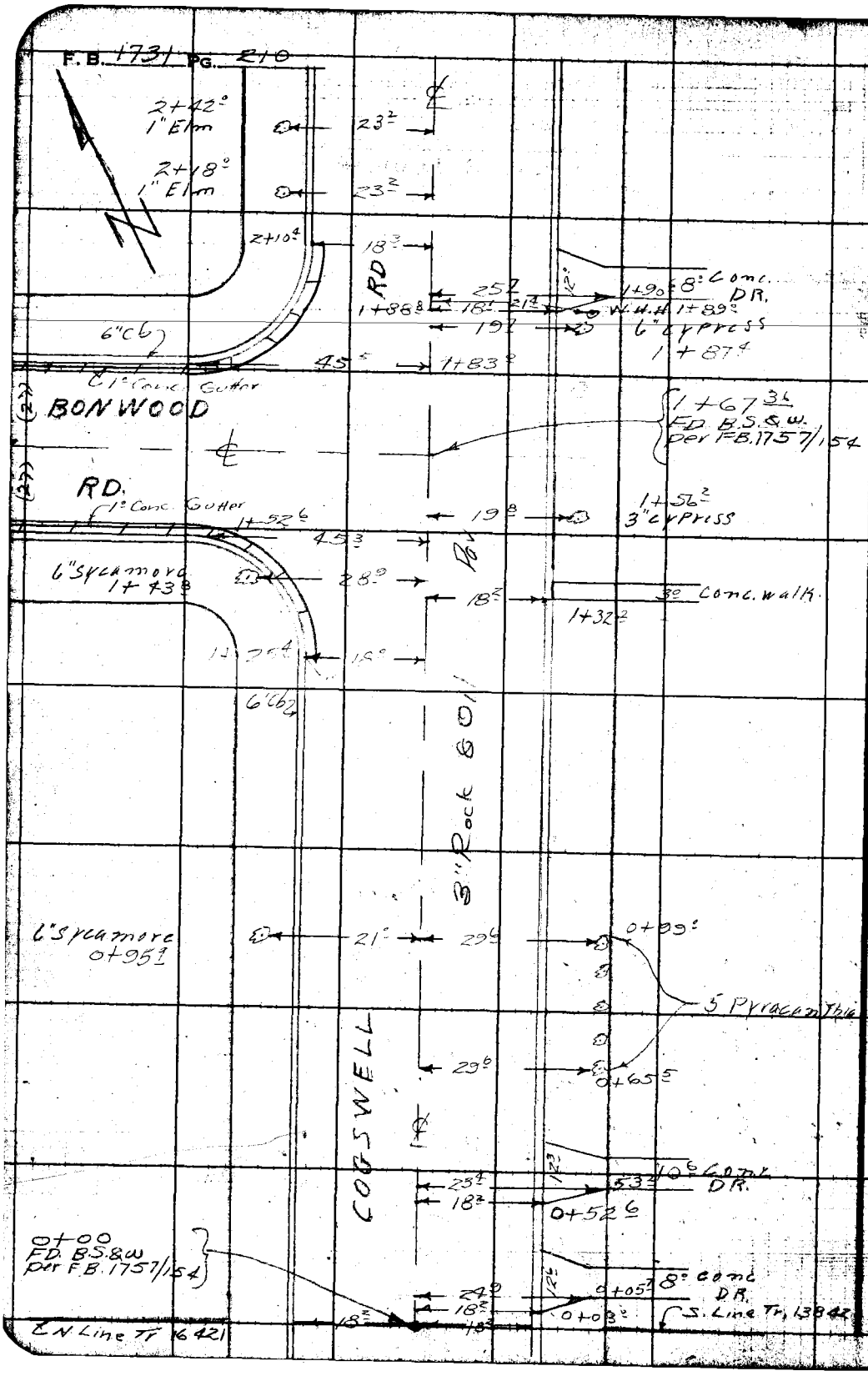

RETURN TO
LOS ANGELES COUNTY SURVEYOR
726 LOS ANGELES COUNTY
ENGINEERING BLDG.

Do not extend notes this side of this line.

Note: Any Additions or Changes on This Sheet Must be Made or Circled in Red Ink With Date and Name of Person Making Change.

Notes Ck'd By	Survey of Elliott Ave. S.S.	F.B. 1731 Pg. 211
Map No.	W. 0164 Tape No. St'd. °F	
Office Work	Surveyed by Coates	
Checked	Notes J.S.C. Date 2/23/53	
Date	Indexed C. Johnson	

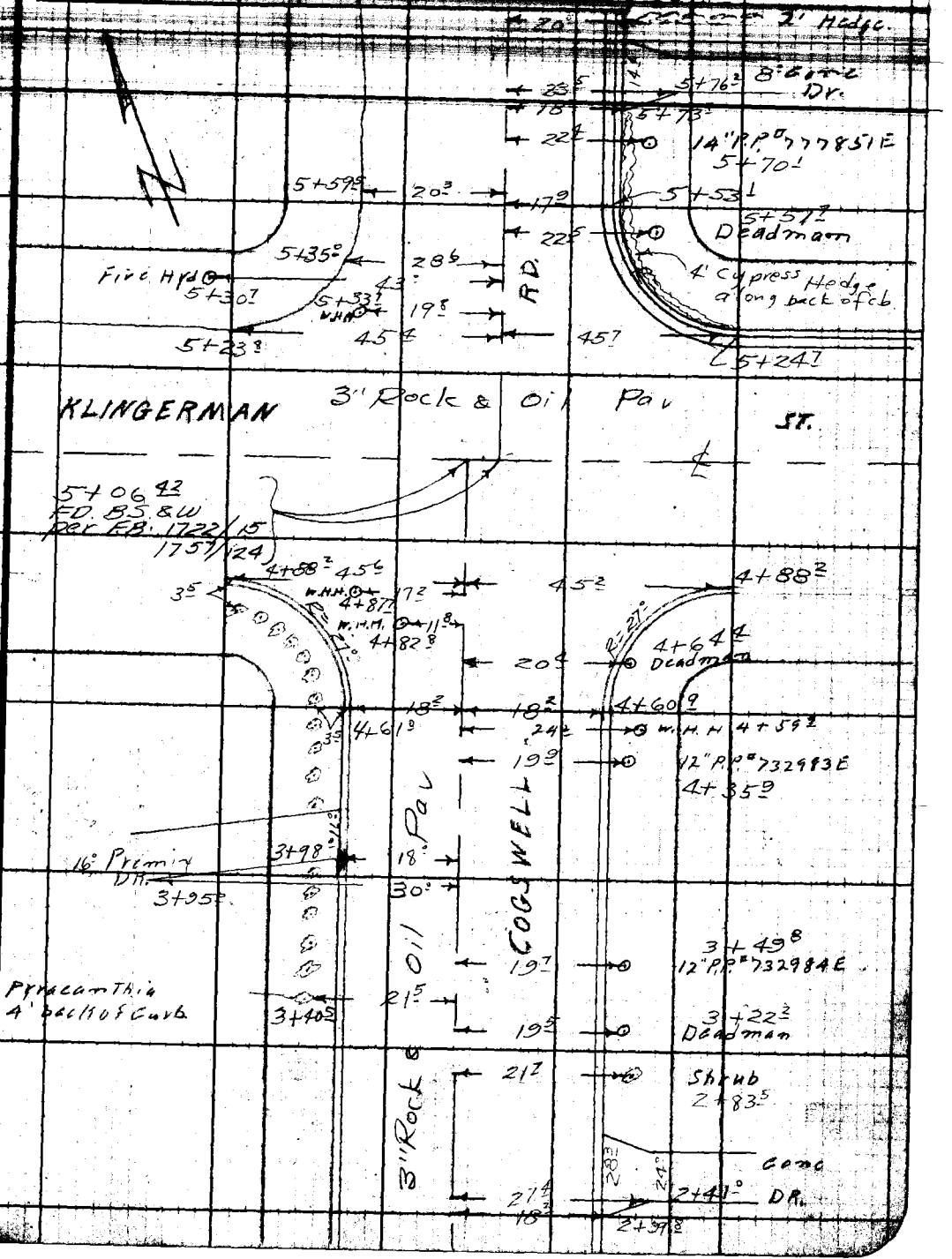

Note: Any Additions or Changes on This Sheet Must be Made or Circled in Red Ink With Date and Name of Person Making Change.

Do not extend notes this side of this line.

RETURN TO
LOS ANGELES COUNTY SURVEYOR
726 LOS ANGELES COUNTY
ENGINEERING BLDG.

78F3095 247 2-51

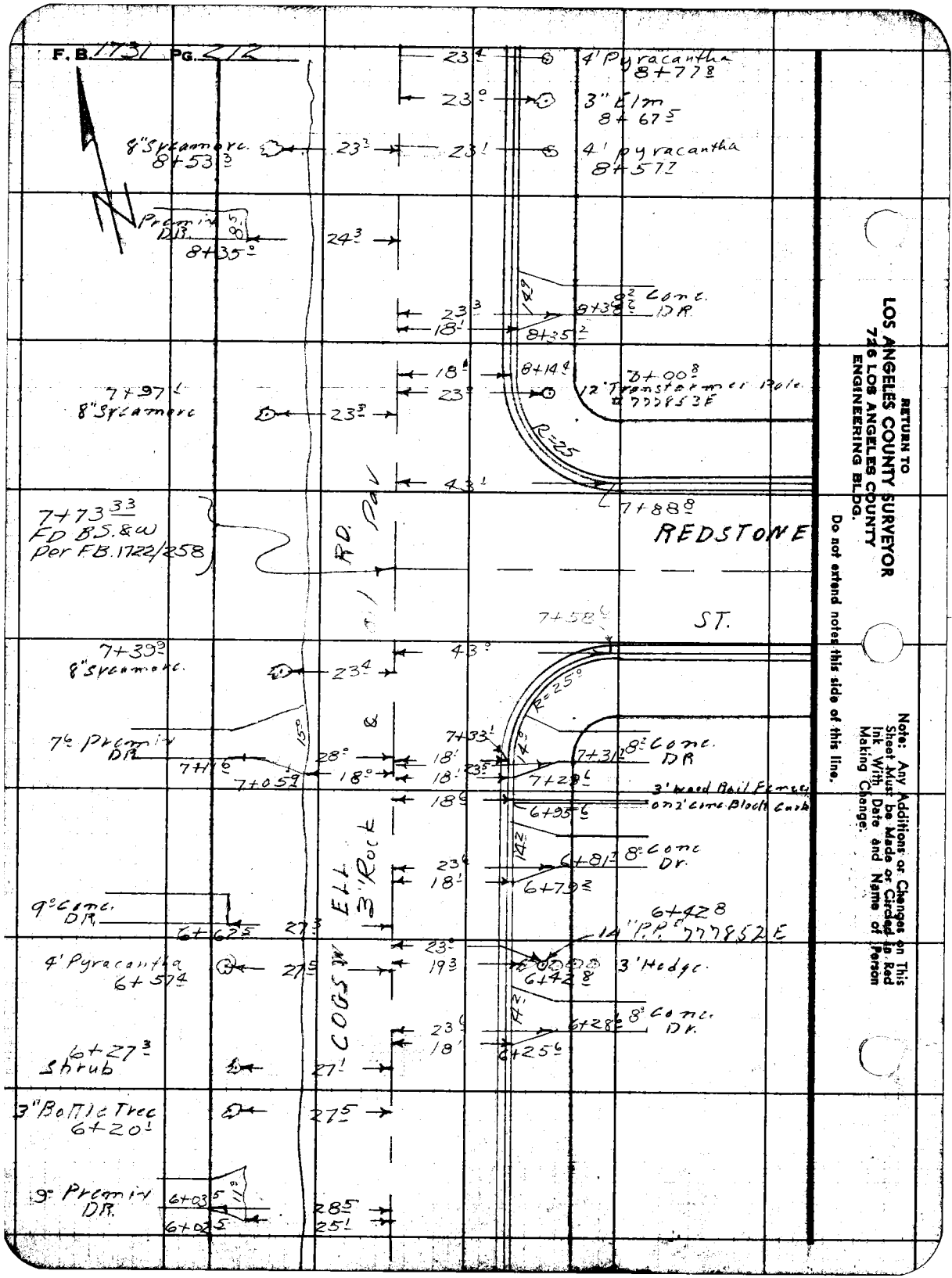
F.B. 1731 PG. 212
4' Pyracantha 8+77.8
3" Elm 8+67.5
8" Sycamore 8+53.3
4' pyracantha 8+57.7
Premix DR. 8+35.0
8" Conc. DR.
8+38.6
8+35.2
7+97.1 8" Sycamore
8+14.4
7+00.8 12" Transformer Pole # 777853E
R=25
7+88.8
7+73.33 FD BS.&W Per F.B. 1722/258
REDSTONE
ST.
7+58.6
7+39.9 8" Sycamore
R=25.0
7.6 Premix DR.
7+33.1
7+31.7 8" Conc. DR
7+11.6
7+05.9
7+28.6
3' Wood Rail Fence on 2' Conc. Block Curb
6+95.6
6+81.7 8" Conc. Dr.
6+79.2
9" Conc. DR.
6+62.5
6+42.8
14" P.P. # 777852E
4' Pyracantha 6+57.4
3' Hedge
6+42.8
6+28.6 8" Conc. Dr.
6+25.6
6+27.3 Shrub
3" Bottle Tree 6+20.1
9" Premix DR.
6+03.5
6+02.5
COGSWELL 3' Rock
RD.
Pav
RETURN TO
LOS ANGELES COUNTY SURVEYOR
726 LOS ANGELES COUNTY
ENGINEERING BLDG.
Do not extend notes this side of this line.
Note: Any Additions or Changes on This Sheet Must be Made or Circled in Red Ink With Date and Name of Person Making Change.

Notes Ck'd by	Survey of [illegible] S.S.	F.B. 1731 Pg. 213
Map No.	W. O. 1641 Tape No. St'd. °F	
Office Work	Surveyed by: Coates	
Checked	Notes J.S.C. Date 7/23/52	
Date	Indexed C. Johnson	

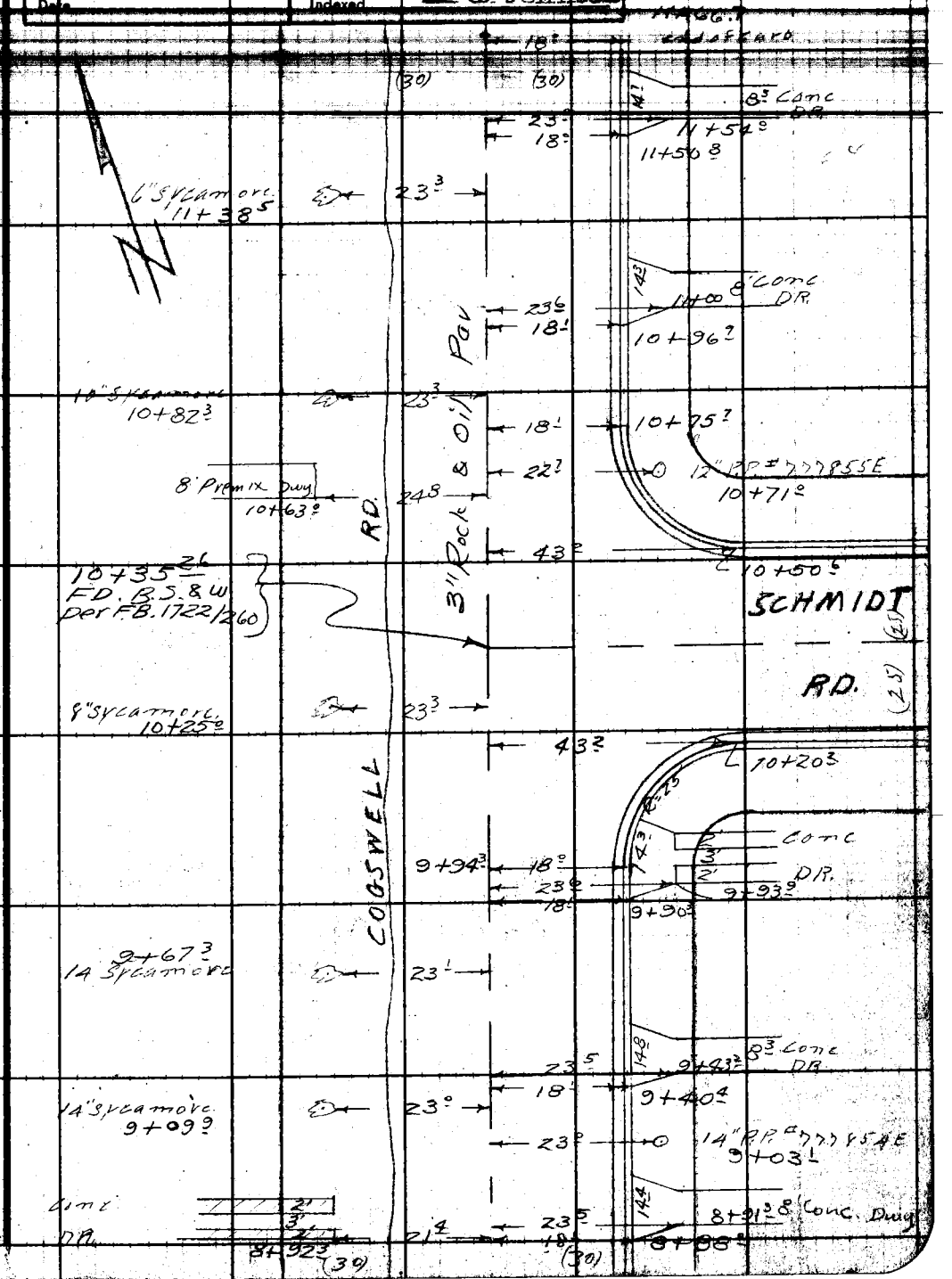

Note: Any Additions or Changes on This Sheet Must be Made or Circled in Red Ink With Date and Name of Person Making Change.

Do not extend notes this side of this line.

RETURN TO
LOS ANGELES COUNTY SURVEYOR
726 LOS ANGELES COUNTY
ENGINEERING BLDG.

76F3095 247 2-51

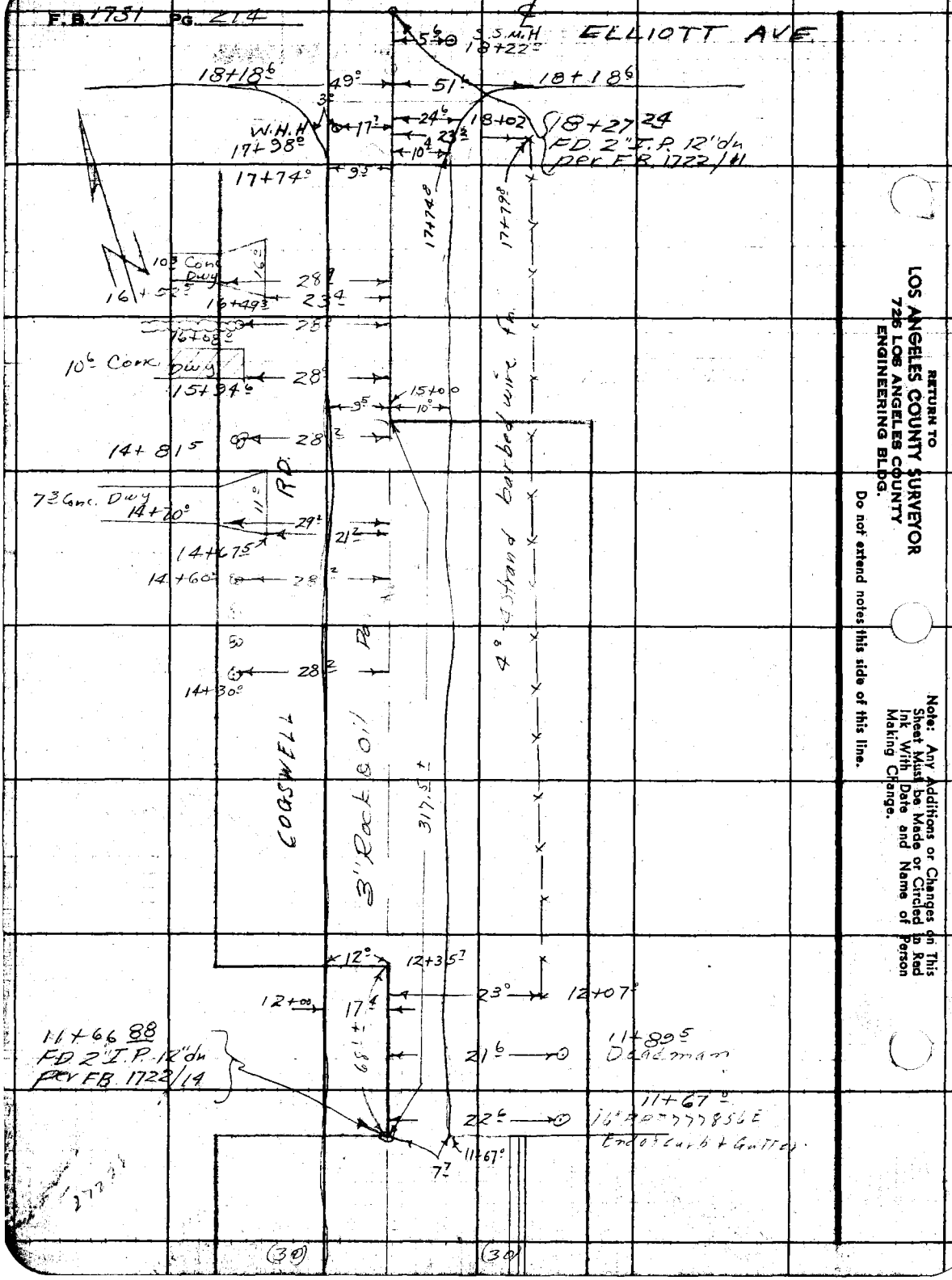

RETURN TO
LOS ANGELES COUNTY SURVEYOR
725 LOS ANGELES COUNTY
ENGINEERING BLDG.

Do not extend notes this side of this line.

Note: Any Additions or Changes on This Sheet Must be Made or Circled in Red Ink With Date and Name of Person Making Change.

Profile No. ____ Notes Red ____ Plotted ____ Job No. 1641 Division No. ____ F.B. 1731 PG. 215

Date ____ Date ____ Survey of Elliott Ave

X-Sec. No. ____ Notes Chkd ____ Checked ____ Survey by Coates Notes [illegible] Date [illegible]

Date ____ Date ____ Map No. ____ Indexed [illegible] Johnson Date ____

CROSS-SECTION

ON

COGSWELL RD

From: S. Line Tr. # 13852

To: Elliott Ave. 18+27 24

ELLIOTT AVE. S.S. DIST

C.I. 1641

Coates
Ochsner
Maldonado
DROWN

Red. Chk. by B.P.B.

STATION	B.S.	H.I.	F.S.	ELEV.

NOTE: ANY ADDITIONS OR CHANGES ON THIS SHEET MUST BE MADE OR CIRCLED IN RED INK, WITH DATE AND NAME OF PERSON MAKING CHANGE.

Do not extend notes this side of this line.

PLEASE RETURN TO
LOS ANGELES COUNTY SURVEYOR
726 LOS ANGELES COUNTY
ENGINEERING BLDG.

761-298 307 10-51

76L298 307 10-51

PLEASE RETURN TO

LOS ANGELES COUNTY SURVEYOR
726 LOS ANGELES COUNTY
ENGINEERING BLDG.

NOTE: ANY ADDITIONS OR CHANGES ON THIS SHEET MUST BE MADE OR CIRCLED IN RED INK, WITH DATE AND NAME OF PERSON MAKING CHANGE.

Do not extend notes this side of this line.

STATION	B. S.	H. I.	F. S.	ELEV.	Cogswell Rd	
B.M. ME336	386	267 02		263 16	B.M. ME. 336 Elev. 263.158 per FB. 1728/206 Cogswell Rd (E. Side) @ Bonwood Rd Bt. Spk. in curb 5' N. of ℄ Prod.	
0+00			5 03	261 99		℄
"			5 41	261 61		18' R. Gutter
"			4 88	262 14		18' R. Curb
"			4 4	262 6		30' R. P.L.
"			4 4	262 6		165' R. Back lot line
"			5 37	26[illegible] 65	18' L. Gutter	
"			4 81	262 21	18' L. Curb	
"			4 2	262 8	30' L. P.L.	
"			3 8	264 2	95' L. Back lot line	
1+00			4 50	262 52		℄
"			4 86	262 16		18' R. Gutter
"			4 24	262 78		18' R. Curb
"			3 9	262 1		30' R. P.L.
"			4 86	262 16	18' L. Gutter	
"			4 29	262 73	18' L. Curb	
"			3 9	262 1	30' L. P.L.	
1+25±			4 35	262 67		℄
"			4 70	262 32		18' L. Gut. Send S.W. Cor. C.R.
"			4 14	262 88		18' L. Curb Send S.W. Cor. C.R.

F.B. 1731 PG. 216 Job No. 1641 Division No. Notes Red. Plotted Profile
Survey of Elliott Ave. S.S. Date Date No.
Survey by Crates Notes No. Notes Chkd. Checked X-Sec.
Indexed C. Johnson Date Date Date No.

76L298 307 10-51

PLEASE RETURN TO

LOS ANGELES COUNTY SURVEYOR

726 LOS ANGELES COUNTY
ENGINEERING BLDG.

NOTE: ANY ADDITIONS OR CHANGES ON THIS SHEET MUST BE MADE OR CIRCLED IN RED INK, WITH DATE AND NAME OF PERSON MAKING CHANGE.

Do not extend notes this side of this line.

STATION	B. S.	H. I.	F. S.	ELEV.	Cogswell Rd.	
1+25.4		267 02	3 8	263 2		30' L. P.L.
			3 5	263 5	95' L. S. P.L. of Bonwood Rd.	
1+52.6			4 32	262 70	45.3 L. Gutter. W. end S. W. Cor. C.R.	
"			3 66	263 36	45.3 L. Curb " " "	
1+67.24			4 03	262 99	℄ int Bonwood Rd + Cogswell Rd.	
"			3 86	263 16	30' L.	
1+83.0			4 41	262 61	45.5 L. Gutter. W. end N. W. Cor. C.R.	
"			3 75	263 27	45.5 " " "	
			3 3	263 7	95' L. N. P.L. Bonwood Rd.	
I.P.	5 79	269 00	3 81	263 21		
2+00			5 81	263 19		℄
"			6 25	262 75		18' R. Gutter.
"			5 67	263 33		18' R. Curb.
"			5 5	263 5		30' R. P.L.
2+10.4			5 73	263 27		℄
"			6 21	262 79	18.3 L. Gutter. N. end N. W. Cor. C.R.	
"			5 61	263 39	18.3 L. Curb " " "	
"			5 5	263 5	30' L. P.L.	
3+00			5 23	263 77		℄
"			5 68	263 32		18' R. Gutter
"			5 13	263 87		18' R. Curb

Profile Notes Red ____ Plotted ____ Job No. 1644 Division No. ____ F.B. 1731 Pg. 217

No. ____ Date ____ Survey of Little Ave. Sta. ____

X-Sec. Notes Chkd. ____ Checked ____ Survey by Coates Notes C. Johnson Date 7-24-53

No. ____ Date ____ Map No. ____ Indexed ____ Date ____

76L298 307 10-51

PLEASE RETURN TO

LOS ANGELES COUNTY SURVEYOR
726 LOS ANGELES COUNTY
ENGINEERING BLDG.

NOTE: ANY ADDITIONS OR CHANGES ON THIS SHEET MUST BE MADE OR CIRCLED IN RED INK, WITH DATE AND NAME OF PERSON MAKING CHANGE.

Do not extend notes this side of this line.

STATION	B. S.	H. I.	F. S.	ELEV.	Cogswell Rd.	
3+00		269 00	5 1	263 9		30' R. P.L.
"			5 7	263 3		165' R. Backlot line
"			5 71	263 29	18' L. Gutter	
"			5 09	263 91	18' L. Curb	
"			4 8	264 2	30' L. P.L.	
"			4 7	264 3	95' L. Backlot line	
4+00			4 69	264 31		℄
"			5 11	263 89		18' R. Gutter
"			4 54	264 46		18' R. Curb
"			4 4	264 6		30' R. P.L.
"			5 09	263 91	18' L. Gutter	
"			4 50	264 50	18' L. Curb	
"			4 4	264 6	30' L. P.L.	
T.P.	5 11	269 54	4 57	264 43		
4+60.9			4 89	264 65		℄
"			5 39	264 15		18' R. Gutter S. end S.E. Cor. C.R.
"			4 76	264 78		18' R. Curb " " "
"			4 5	265 0		30' R. P.L.
4+61.0			5 35	264 19	18' L. Gutter S. end S.W. Cor. C.R.	
"			4 73	264 81	18' L. Curb " "	"
"			4 7	264 3	30' L. P.L.	

F.B. 1731 PG. 218 Job No. 16A1 Division No. Notes Red. Plotted Date Checked Date No. Profile
Survey of Elliott Ave. S.S. Date Notes Chkd. Date No. X-Sec.
Survey by Coates Notes J.O. Date
Indexed C. Johnson

76L298 307 10-51

PLEASE RETURN TO

LOS ANGELES COUNTY SURVEYOR

726 LOS ANGELES COUNTY
ENGINEERING BLDG.

NOTE: ANY ADDITIONS OR CHANGES ON THIS SHEET MUST BE MADE OR CIRCLED IN RED INK, WITH DATE AND NAME OF PERSON MAKING CHANGE.

Do not extend notes this side of this line.

STATION	B. S.	H. I.	F. S.	ELEV.	Cogswell Rd.	
		269 54	5 4	2641		165' R. P.L. S. Side Klingerman
4+88²			5 28	26426		45² R. Gutter. E end S.E. [illegible]
"			4 84	26470		45² R. Curb " "
			4 6	2649	95' L. P.L. S. Side Klingerman	
4+88²			4 84	26470	45⁶ L. Gutter. W. end S.W. Cor. C.R.	
"			4 45	265 09	45⁶ L. Curb " " "	
5+00			4 61	264 93	℄	
5+06 52			4 59	264 95	℄ int Klingerman St & Cogswell Rd.	
"			4 71	264 83		30' R.
"			4 50	265 04	30' L.	
5+23²			5 06	264 48	45⁴ L. Prm Ret. W. end N.W. Cor.	
			3 7	2658	95' L. P.L. N. Side Klingerman St	
5+24²			5 44	264 10		45² R. Gutter E end N.E. [illegible]
"			4 82	26472		45² R. Curb " "
			4 8	2647		165' R. P.L. N. Side Klingerman
5+53²			4 89	264 65	℄	
"			5 27	26427		17⁹ R. Gutter. N. end N.E. Cor. C.R.
"			4 69	264 85		17⁹ R. Curb " "
"			4 4	2651		30' R. P.L.
5+54⁵			4 82	264 72	℄	
"			5 06	264 48	20² L. Prm Ret. N. end N.W. Cor.	
"			4 5	2650	30' L. P.L.	

Profile
No. ____ Date ____ Notes Red ____ Plotted ____ Job No. 1641 Division No. ____
X-Sec. ____ Date ____ Notes Chkd. ____ Checked ____ Survey of [illegible] Survey by Coates Notes J.O. Date 7-24-53
No. ____ Date ____ Map No. ____ Indexed ____ C. Johnson Date ____

F.B. 1731 PG. 219

76L298 307 10-51

PLEASE RETURN TO

LOS ANGELES COUNTY SURVEYOR
726 LOS ANGELES COUNTY
ENGINEERING BLDG.

NOTE: ANY ADDITIONS OR CHANGES ON THIS SHEET MUST BE MADE OR CIRCLED IN RED INK, WITH DATE AND NAME OF PERSON MAKING CHANGE.

Do not extend notes this side of this line.

STATION	B. S.	H. I.	F. S.	ELEV.	Cogswell Rd	
6+00		269 54	4 76	264 78		℄
"			5 23	264 31		18' R. Gutter
"			4 59	264 95		18' R. Curb
"			4 3	265 2		30' R. P.L.
"			4 97	264 57	20' L. edge of Prm	
"			4 3	265 2	30' L. P.L.	
7+00			4 55	264 99		℄
"			4 98	264 56		18' R. Gutter
"			4 34	265 20		18' R. Curb
"			4 1	265 4		30' R. P.L.
"			4 88	265 [illegible]	20' L. edge of Prm	
"			4 1	265 4	30' L. P.L.	
BM ME 335	4 64	270 08	4 10	265 44	BM ME 335 Elev. = 265.448 F.B. 1728-206	
					Cogswell Rd + Redstone St. N.E. Cor.	
					BT. SPK in Curb 5' E of E. end C.R.	
7+33±			5 13	264 95		℄
"			5 41	264 67		18' R. Gutter S. end S.E. Cor. C.R.
"			4 78	265 30		18' R. Curb " " "
"			4 6	265 5		30' R. P.L.
			4 6	265 5		140' R. P.L. S. Side Red Stone St.

F.B. 1731 PG. 220 Job No. 1641 Division No. ____ Notes Red. ____ Plotted ____ Profile ____
Survey of Elliott Ave. S.S. Date ____ Date ____ No. ____
Survey by Coates Notes J.O. Notes Chkd. ____ Checked ____ X-Sec. ____
Indexed C. Johnson Date ____ Date ____ Date ____ No. ____

761 298 307 10-51

PLEASE RETURN TO

LOS ANGELES COUNTY SURVEYOR

726 LOS ANGELES COUNTY
ENGINEERING BLDG.

NOTE: ANY ADDITIONS OR CHANGES ON THIS SHEET MUST BE MADE OR CIRCLED IN RED INK, WITH DATE AND NAME OF PERSON MAKING CHANGE.

Do not extend notes this side of this line.

STATION	B. S.	H. I.	F. S.	ELEV.	Cogswell Rd.	
7+58.6		270 08	5 37	264 71		43' R. Gutter. E end S.E. Cor. & R.
"			4 75	265 33		43' R. Curb " "
7+73.33			4 95	265 13	℄ int Redstone St. + Cogswell Rd.	
7+88.8			5 26	264 82		43' R. Gutter. E. end N.E. Cor. & R.
"			4 64	265 44		43' R. Curb " " "
			4 4	265 7		140' R. P.L. N. side Redstone T.
8+00			4 91	265 17		℄
"			5 15	264 93	18' L. edge of Pvm	
"			4 5	265 6	30' L. P.L.	
"			4 2	265 9	160' L. Back lot line	
8+14.4			4 90	265 18		℄
"			5 18	264 90		18' R. Gutter. N. end N.E. Cor. & R.
"			4 57	265 51		18' R. Curb " "
"			4 2	265 9		30' R. P.L.
9+00			4 67	265 41		℄
"			5 06	265 02		18' R. Gutter
"			4 44	265 64		18' R. Curb
"			4 1	265 0		30' R. P.L.
"			4 94	265 14	18' L. edge of Pvm	
"			4 5	265 6	30' L. P.L.	
T. P.	5 57	271 01	4 64	265 44		

Profile Notes Red ____ Plotted ____ Job No. ____ Division No. ____ F.B. 1731 PG. 221

No. ____ Date ____ Date ____ Survey of Elite [illegible]

X-Sec. Notes Chkd. ____ Checked ____ Survey by Coates Notes [illegible] Date 7-24-53

No. ____ Date ____ Date ____ Map No. ____ Lettered C. Tobin Date ____

76L298 307 10-51

PLEASE RETURN TO

LOS ANGELES COUNTY SURVEYOR
726 LOS ANGELES COUNTY
ENGINEERING BLDG.

NOTE: ANY ADDITIONS OR CHANGES ON THIS SHEET MUST BE MADE OR CIRCLED IN RED INK, WITH DATE AND NAME OF PERSON MAKING CHANGE.

Do not extend notes this side of this line.

STATION	B. S.	H. I.	F. S.	ELEV.		
9+94³		271 01	5 25	26[illegible] 76		℄
"			5 78	26[illegible] 23		18' R. Gutter S. end S.E. Cor. C.R.
"			5 18	265 83		18' R. Curb " " "
"			4 8	26[illegible] 2		30' R. P.L.
			4 8	26[illegible] 2		140' R. S. P.L. Schmidt Rd
10+00			5 25	26[illegible] 76		℄
"			5 40	265 61	18' L. edge of Prm	
"			5 4	265 6	30 L. P.L.	
10+20²			5 71	265 30		43² R. Gutter E. end S.E. Cor. C.R.
"			5 07	26[illegible] 94		43² R. Curb. " "
10+35²⁶			5 18	26[illegible] 83	℄ int Schmidt St. & Cogswell Rd	
10+50			5 73	265 28		43' R. Gutter. E. end N.E. Cor. C.R.
"			5 08	26[illegible] 73		43' R. Curb. " "
			4 9	26[illegible] 1		140' R. N. P.L. Schmidt Rd
10+75			5 12	265 39		℄
"			5 62	26[illegible] 39		18' R. Gutter. N. end. N.E. Cor. C.R.
"			5 00	26[illegible] 01		18' R. Curb
"			4 5	26[illegible] 5		30' R. P.L.
11+00			5 05	26[illegible] 96		℄
"			5 56	265 45		18' R. Gutter.
"			4 96	26[illegible] 95		18' R. Curb

F.B. 1731 PG. 222 Job No. 16A1 Division No.: Notes Red. Plotted Profile
Survey of Elliott Ave. S.S. Date Date No. X-Sec. 49
Survey by Coates Notes J.F.O. Notes Chkd. Checked
Indexed C. Johnson Date Date No.

761 298 307 10-51

PLEASE RETURN TO
LOS ANGELES COUNTY SURVEYOR
726 LOS ANGELES COUNTY
ENGINEERING BLDG.

NOTE: ANY ADDITIONS OR CHANGES ON THIS SHEET MUST BE MADE OR CIRCLED IN RED INK, WITH DATE AND NAME OF PERSON MAKING CHANGE.

Do not extend notes this side of this line.

STATION	B. S.	H. I.	F. S.	ELEV.	Cogswell Rd.	
11+00		271 011	4 6	266 4		30 R. P.L.
"			5 15	265 86	18' L. edge of Pvm	
"			4 6	266 4	30' L. P.L.	
"			4 1	266 9	160' L. Backlot line	
11+66 2			4 68	266 33		℄
"			5 21	265 8		18' R. Gutter
"			4 77	266 24		18' R. Curb.
"			4 3	266 7		30' R. P.L.
12+00			4 61	266 40		℄
"			4 68	266 33		7½ R. edge of Pvm
"			5 2	265 8		20' R.
"			4 5	266 5		30' R. P.L.
"			4 69	266 32	17½ L. edge of Pvm	
"			4 0	267 0	30' L. P.L.	
T.P.	6 76	272 99	4 78	266 23		
13+00			6 11	266 88		℄
"			6 14	266 85		7½ R. edge of Pvm
"			6 6	266 4		18' R.
"			5 7	267 3		30' R. P.L.
"			6 31	266 68	12' L. edge of Pvm	
"			6 7	266 3	20' L.	

Profile No. ____ Date ____ Notes Red ____ Plotted ____ Job No. 1641 Division No. ____ F.B. 1731 PG. 223
X-Sec. No. ____ Date ____ Notes Chkd. ____ Checked ____ Survey of Elliott Ave S.W. Date 7-24-53
Survey by Coates Notes ____ Date ____ Map No. ____ Indexed ____ Date ____

76L298 307 10-51

PLEASE RETURN TO

LOS ANGELES COUNTY SURVEYOR

726 LOS ANGELES COUNTY
ENGINEERING BLDG.

NOTE: ANY ADDITIONS OR CHANGES ON THIS SHEET MUST BE MADE OR CIRCLED IN RED INK, WITH DATE AND NAME OF PERSON MAKING CHANGE.

Do not extend notes this side of this line.

F.B. 1731 PG. 224 Job No. 164L Division No. Notes Red. Plotted
Survey of Elliott Ave. S.S. Date Date
Survey by Coates Notes S.S.C. Notes Chkd Checked
Indexed K. C. Johnson Date Date
Profile No. X-Sec. No.

STATION	B. S.	H. I.	F. S.	ELEV.	Cogswell Rd	
13+00		272 99	5 9	26[illegible] 1	30'L. P.L.	
14+00			5 19	26[illegible] 80		℄
"			5 35	26[illegible] 64		52' R edge of Pvm
"			6 7	266 3		18' R.
"			5 1	26[illegible] 9		30' R. P.L.
"			4 8	26[illegible] 2		130' R.
"			5 38	26[illegible] 61	42'L edge of Pvm	
"			5 8	26[illegible] 2	20'L.	
"			5 3	26[illegible] 7	30'L. P.L.	
"			4 8	26[illegible] 2	460' L Back lot line	
15+00			4 53	268 46		℄
"			4 57	26[illegible] 42		10' R edge of Pvm
"			5 0	268 0		18' R.
"			4 3	268 7		30' R. P.L.
"			4 35	26[illegible] 24	9' L edge of Pvm	
"			5 1	26[illegible] 9	45' L.	
"			4 4	26[illegible] 6	30' L. P.L.	
16+00			3 63	269 36		℄
"			3 64	269 35		10' R. edge of Pvm
"			4 2	268 8		18' R.
"			3 1	269 9		30' R. P.L.

76L298 307 10-51

PLEASE RETURN TO

LOS ANGELES COUNTY SURVEYOR

726 LOS ANGELES COUNTY
ENGINEERING BLDG.

NOTE: ANY ADDITIONS OR CHANGES ON THIS SHEET MUST BE MADE OR CIRCLED IN RED INK, WITH DATE AND NAME OF PERSON MAKING CHANGE.

Do not extend notes this side of this line.

STATION	B. S.	H. I.	F. S.	ELEV.	Cogswell Rd.	
16+00		272 99	3 93	269 06	9.5' L. edge of Pvm	
"			4 4	2686	15' L.	
"			3 7	2693	30' L. P.L.	
T.P.	575	275 26	3 48	269 51		
17+00			5 17	270 09		℄
"			5 28	269 98		10' R. edge of Pvm
"			5 7	2696		18' R.
"			4 9	2704		30' R P.L.
"			4 9	2704		130' R.
"			5 44	269 82	9.5' L. edge of Pvm	
"			6 0	2693	15' L.	
"			5 3	2700	30' L. P.L.	
"			5 5	2698	160' L. Back lot line	
17+74			4 37	270 89		℄
"			4 65	270 61	9.5' L. Pvm. Ret.	S. end S.W. Cor.
"			5 2	2701	15' L.	
"			4 8	2705	30' L. P.L.	
17+74.5			4 64	270 62		10' R. Pvm. Ret. S. end S.W. Cor
"			5 0	2703		18' R.
"			4 2	2711		30' R. P.L.

Profile Notes Red ____ Plotted ____ Job No. 1641 Division No. ____ F.B. 1731 PG. 225

No. ____ Date ____ Date ____ Survey of Elliott Ave. S.

X-Sec. Notes Chkd. ____ Checked ____ Survey by Coates Notes J.O. Date 7-24-53

No. ____ Date ____ Date ____ Map No. ____ Indexed C. John Date

76L298 307 10-51

PLEASE RETURN TO

LOS ANGELES COUNTY SURVEYOR
726 LOS ANGELES COUNTY
ENGINEERING BLDG.

NOTE: ANY ADDITIONS OR CHANGES ON THIS SHEET MUST BE MADE OR CIRCLED IN RED INK, WITH DATE AND NAME OF PERSON MAKING CHANGE.

Do not extend notes this side of this line.

F.B. 1331 PG. 226 Job No. 164 Division No. Notes Red. Plotted
Survey of Elliott Ave. S.E. Date Date
Survey by Coates Notes J.S.C. Notes Chkd Checked
Indexed C. Johnson Date Date Date
Profile No. X-Sec. No.

STATION	B. S.	H. I.	F. S.	ELEV.	Cogswell Rd	
16+00		275 26	3 89	271 37		
18+18.6			3 52	271 74		51.6' R. Perm Ref E. end S. Ecov
"			3 77	271 49	49.2' L. Perm Ref W. end S.W. Cor.	
19+23.2			3 18	272 08	Int Elliott Ave & Cogswell Rd.	
BM. ME 211			3 00	272 26	BM, ME 211 Elev. 272.282' F.B. 1728 - 114-192	
					Elliott Ave & Cogswell Rd. N.E. Cor.	
					B.I. SPK. in conc. D.B. to Ho. 12005	

Notes Ck'd by:
Map No.
Office Work
Checked
Date

Survey of: Elliott Ave S.S.
W. 0694 Tape No. St'd. °F.
Surveyed by: Coates
Notes: J.S.C. Date 7/24/52
Indexed by: O. Johnson

F.B. 113 Pg. 47

TOPOGRAPHY
ON
BONWOOD RD

From: Peck Rd 1+00
To: Cogswell Rd 7+1480

ELLIOTT AVE. S.S. DIST.
C.I. 1641

COATES
OCHSNER
MALDONADO
DROWN

Note: Any Additions or Changes on This Sheet Must be Made or Circled in Red Ink With Date and Name of Person Making Change.

Do not extend notes this side of this line.

RETURN TO
LOS ANGELES COUNTY SURVEYOR
726 LOS ANGELES COUNTY
ENGINEERING BLDG.

76F3095 247 2-51

F.B. 1731 PG. 228

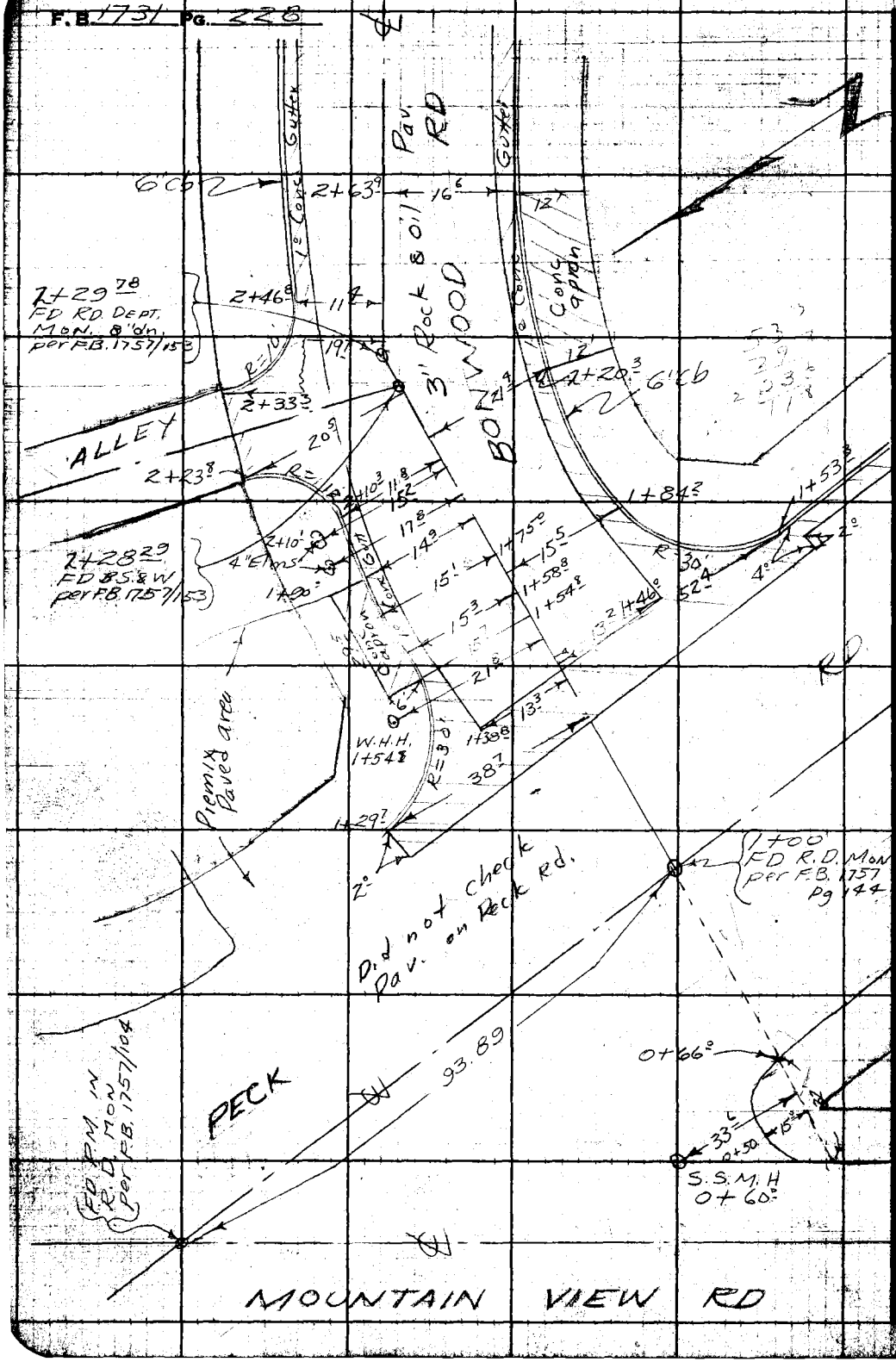

RETURN TO
LOS ANGELES COUNTY SURVEYOR
725 LOS ANGELES COUNTY
ENGINEERING BLDG.

Do not extend notes this side of this line.

Note: Any Additions or Changes on This Sheet Must be Made or Circled in Red Ink With Date and Name of Person Making Change.

Notes Ck'd by	Survey of Elliott Ave. S.S.	F.B. 131 PG. 229
Map No.	W. O. 1641 Tape No. St'd. °F	
Office Work	Surveyed by COATES	
Checked	Notes J.S.C. Date 7/24/53	
Date	Indexed	

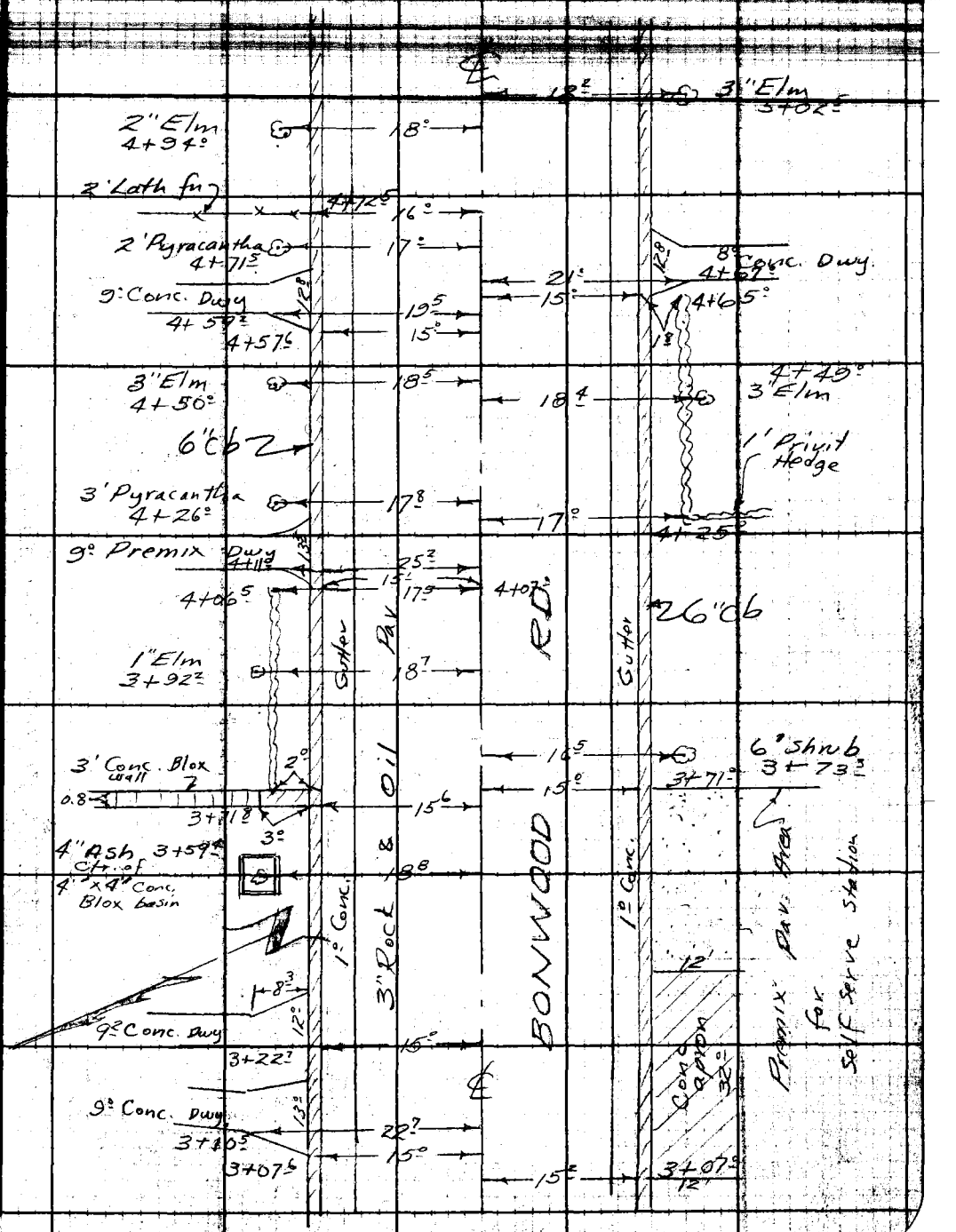

Note: Any Additions or Changes on This Sheet Must be Made or Circled in Red Ink With Date and Name of Person Making Change.

Do not extend notes this side of this line.

RETURN TO
LOS ANGELES COUNTY SURVEYOR
726 LOS ANGELES COUNTY
ENGINEERING BLDG.

78F3098 247 2-51

F.B. 1731 PG. 230

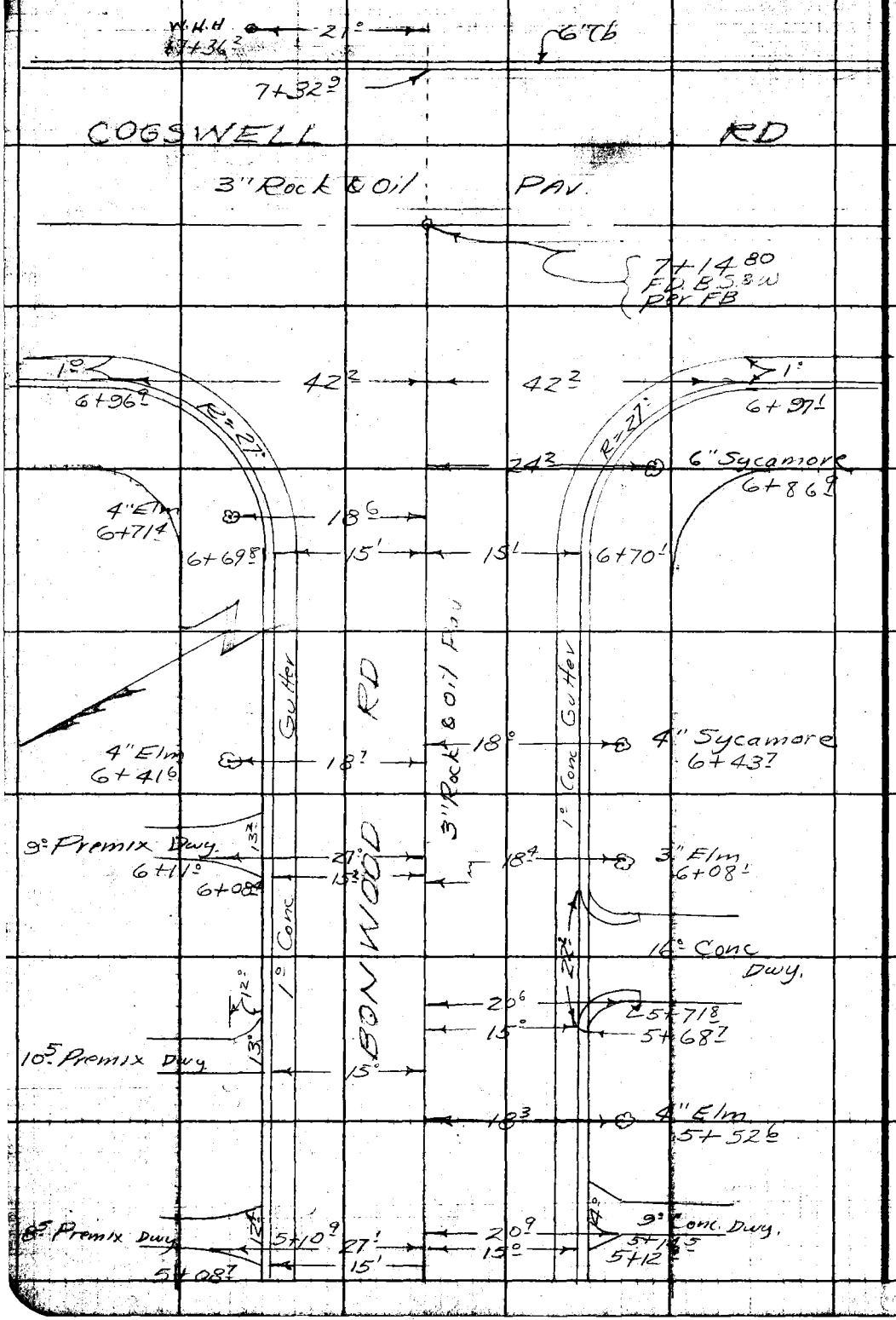

RETURN TO
LOS ANGELES COUNTY SURVEYOR
725 LOS ANGELES COUNTY
ENGINEERING BLDG.

Do not extend notes this side of this line.

Note: Any Additions or Changes on This Sheet Must be Made or Circled in Red Ink With Date and Name of Person Making Change.

Profile No. ____ Notes Red. ____ Plotted ____ Job No. 1641 Division No. ____ F.B. 1731 Pg. 23

Date ____ Date ____ Survey of Elliott Ave S.S.

Notes Chkd. ____ Checked ____ Survey by [illegible]

No. ____ Date ____ Date ____ Map No. ____ Indexed C. Jo[illegible]

CROSS-SECTION

ON

BONWOOD RD.

From: Peck Rd 1+00

To: Cogswell Rd 7+14.80

ELLIOTT AVE. S.S. DIST

C.I. 1641

COATES
OCHSNER
MALDONADO
DROWN

No basements
Red. chk. by B.P.B.

STATION	B.S.	H.I.	F.S.	ELEV.

NOTE: ANY ADDITIONS OR CHANGES ON THIS SHEET MUST BE MADE OR CIRCLED IN RED INK, WITH DATE AND NAME OF PERSON MAKING CHANGE.

PLEASE RETURN TO
LOS ANGELES COUNTY SURVEYOR
726 LOS ANGELES COUNTY
ENGINEERING BLDG.

Do not extend notes this side of this line.

761-208 307 10-51

76L298 307 10-51

PLEASE RETURN TO

LOS ANGELES COUNTY SURVEYOR
726 LOS ANGELES COUNTY
ENGINEERING BLDG.

NOTE: ANY ADDITIONS OR CHANGES ON THIS SHEET MUST BE MADE OR CIRCLED IN RED INK, WITH DATE AND NAME OF PERSON MAKING CHANGE.

Do not extend notes this side of this line.

STATION	B. S.	H. I.	F. S.	ELEV.	Bonwood Rd
B.M.ME.59	321	267 05		263 84	B.M.ME. 59 Elev. 263.842 per F.B. 1728/187 Peck Rd & Mountain View Ave N.E. Cor. Bt. Spk. in curb 5' N. of N. end C.R.
0+02			494	262 11	℄ prod (w.ly) pav. return
0+60°			470	262 35	33⁶L S.W. rim M.H.
"			465	262 40	33⁶L N.E. rim M.H
"			463	262 42	33⁶L N. rim M.H.
"			1440	252 65	15" outlet S.W. { 4.70 Rod, 8.45 meas., 1.25 Diam., 14.40
"			1428	252 77	15" inlet N.E. { 4.65 Rod, 8.38 meas, 1.25 Diam, 14.28
"			1360	253 45	8" inlet N { 4.63 Rod, 8.30 meas, 0.67 Diam, 13.60
0+66°			500	262 05	℄ prod pav. return
1+00			43	262 8	℄ INT. Peck Rd.
"			410	262 95	25'R on ℄ Peck Rd.
"			397	263 08	25'L on ℄ Peck Rd
"			394	263 11	40'L " " "
1+25			450	262 55	℄
1+29⁷			488	262 17	38⁷L Gutter
"			424	262 81	38⁷L Top N. end N.E.C.R.
1+40°			502	262 03	℄ cross-gutter
1+53³			529	261 76	52⁴R gutter @ C.R.
"			455	262 50	52⁴R Top S. end S.E. C.R.
1+54⁸			473	262 32	℄

F.B. 1731 PG. 232 Job No. 1641 Division No. ____ Notes Red. ____ Plotted ____ Profile ____
Survey of Elliott Ave S.S. Date ____ Date ____ No. ____
Survey by Coates Notes J.S.C. Notes Chkd. ____ Checked ____ X-Sec. ____
Indexed C. Jo[illegible] Date ____ Date ____ No. ____

761-248 307 10-51

PLEASE RETURN TO
LOS ANGELES COUNTY SURVEYOR
726 LOS ANGELES COUNTY
ENGINEERING BLDG.

NOTE: ANY ADDITIONS OR CHANGES ON THIS SHEET MUST BE MADE OR CIRCLED IN RED INK, WITH DATE AND NAME OF PERSON MAKING CHANGE.

Do not extend notes this side of this line.

Profile Notes Red No. Date Misc. Notes Child No. Date

Platted Date Checked Date

Job No. 1644 Division No. F.B. 1731 Pg. 233
Survey of Ellicott Ave. S.S.
Survey by Cox & Assoc. 7/26/63
Map No. Index C. Tobin Date

STATION	B. S.	H. I.	F. S.	ELEV.	Bonwood DR
17+54.8		267.05	4.94	262.11	15.3 gutter @ C.R.
"			4.31	262.74	15.3 Top E. end N.E. C.R.
"			4.13	262.92	27 L P/L
"			3.5	263.60	7.5 L S.E. P/L MH. View
17+84.2			4.39	262.66	℄
"			4.92	262.13	15.5 R gutter @ C.R.
"			4.24	262.81	15.5 R Top E end S.E. C
"			4.14	262.91	27 R P/L
"			4.7	262.45	120' R E P/L Bonwood
2+00			4.32	262.73	℄
"			4.82	262.23	17 R gutter
"			4.19	262.86	17 R Top C.b
"			4.05	263.00	29' R P/L
2+10.3			4.28	262.77	℄
"			4.86	262.19	11.8 L gutter
"			4.23	262.82	11.8 L Top W. end N.W. C.R.
"			3.7	263.47	27 L P/L
2+23.8			3.92	263.13	20.5 L bot. curb @ C.R.
"			3.99	263.06	20.5 L Top N. end N. W. C.R.
2+28.2			4.41	262.64	℄ INT Alley
"			4.85	262.20	7.5 L cross - gutter

76L298 307 10-51

PLEASE RETURN TO

LOS ANGELES COUNTY SURVEYOR
726 LOS ANGELES COUNTY
ENGINEERING BLDG.

NOTE: ANY ADDITIONS OR CHANGES ON THIS SHEET MUST BE MADE OR CIRCLED IN RED INK, WITH DATE AND NAME OF PERSON MAKING CHANGE.

Do not extend notes this side of this line.

STATION	B. S.	H. I.	F. S.	ELEV.	Bonwood DR	
		267 05				
2+28 29			4 29	262 76	18' L on ℄ Alley	
2+33 3			3 95	263 10	19' L bot cb	
"			4 03	262 02	19' L Top N. end N.E.C.R.	
2+29 78			4 40	262 65		℄ = P.I.
2+46 8			4 28	262 77		℄
"			4 79	262 26	11' L gutter @ C.R.	
"			4 12	262 93	11' L Top E. end N.E.C.R	
"			3 6	263 5	27' L P/L	
"			3 1	262 0	165' L back lot Line	
3+00			4 26	262 79		℄
"			4 75	262 30		15' R gutter
"			4 14	262 91		15' R Top cb.
"			4 0	263 1		27' R P/L
"			4 78	262 27	15' L gutter	
"			4 16	262 89	15' L Top cb.	
"			3 8	263 3	27' L P/L	
T.P.	5 27	267 78	4 54	262 51		
4+00			4 92	262 86		℄
"			5 41	262 37		15' R gutter
"			4 78	263 00		15' R Top cb
"			4 5	263 3		27' R P/L

F.B. 1731 Pg. 234 Job No. 1641 Division No. Notes Red. Plotted No. Profile
Survey of Elliott Ave. S.S. Date Date X-Sec.
Survey by Coates Notes J.S.C. Notes Chkd. Checked No.
Indexed C. Johnson Date Date

76L298 307 10-51

PLEASE RETURN TO
LOS ANGELES COUNTY SURVEYOR
726 LOS ANGELES COUNTY
ENGINEERING BLDG.

NOTE: ANY ADDITIONS OR CHANGES ON THIS SHEET MUST BE MADE OR CIRCLED IN RED INK, WITH DATE AND NAME OF PERSON MAKING CHANGE.

Do not extend notes this side of this line.

STATION	B. S.	H. I.	F. S.	ELEV.	Bonwood DR	
4+00		267 78	51	262 7	167'R back lot Line	
"			5 40	262 38	15'L Gutter	
"			4 77	263 01	15'L Top cb.	
"			43	263 5	27'L P/L	
"			28	265 0	167'L back lot Line	
5+00			479	262 99		℄
"			5 29	262 49		15'R gutter
"			4 65	263 13		15'R Top curb
"			42	263 6		27'R P/L
"			5 30	262 48	15'L gutter	
"			4 65	263 13	15'L Top curb	
"			41	263 7	27'L P/L	
6+00			4 66	263 12		℄
"			5 14	262 64		15'R gutter
"			4 52	263 26		15'R Top curb
"			42	263 6		27'R P/L
"			5 26	~~261 32~~ 262 52	15'L gutter	
"			4 60	263 18	15'L Top curb	
"			3 8	264 0	27'L P/L	
T.P.	4 93	268 01	4 70	263 08		

Profile
No. ____ Notes Red ____ Plotted ____ Job No. 1641 Division No. ____
X-Sec. ____ Date ____ Date ____ Survey of Elliott
No. ____ Notes Chkd ____ Checked ____ Survey by Coates Notes J.S.C. Date 7/28/53
Date ____ Date ____ Map No. ____ Indexed ____ Date ____
C. Johnson

F.B. 1731 Pg. 235

76L298 307 10-51

PLEASE RETURN TO

LOS ANGELES COUNTY SURVEYOR
726 LOS ANGELES COUNTY
ENGINEERING BLDG.

NOTE: ANY ADDITIONS OR CHANGES ON THIS SHEET MUST BE MADE OR CIRCLED IN RED INK, WITH DATE AND NAME OF PERSON MAKING CHANGE.

Do not extend notes this side of this line.

STATION	B. S.	H. I.	F. S.	ELEV.	Bonwood DR.	
		268 01				
6+70.1			484	263 17		℄
"			530	262 71		15'-R gutter @ C.R.
"			464	263 37		15' R Top W. end S.W.C.R.
"			47	262 3		27' R P/L
			49	263 1		167' R on W. P/L Cogswell Rd.
6+69.8			538	262 63	15' L gutter @ C.R.	
"			472	263 29	15' L Top W. end N.W.C.R.	
"			44	263 6	27' L P/L	
			38	264 2	167' L on W. P/L Cogswell Rd.	
6+96.9			521	262 90	42.2 L gutter @ C.R.	
"			461	263 40	42.2 L Top N. end N.W.C.R.	
6+97.1			567	262 34		42.2 R gutter @ C.R.
"			509	262 92		42.2 R Top S. end S.W. C.R.
7+00			481	263 20		℄
7+14.80			500	263 01		℄ INT Cogswell Rd.
"			521	262 80		27' R on ℄ " "
"			483	263 18	27' L on ℄ Cogswell Rd.	
7+32.9			548	262 63		℄ prod Gutter
"			487	263 14		℄ " Top curb
B.M. ME 336			483	263 18	B.M. ME 336 Elev. 263.158 per F.B. 1728 / 206 Cogswell Rd (E. Side) @ Bonwood Rd. Bt. Spk. in cb 5' N. of ℄ prod	

F.B. 1731 Pg. 236 Job No. 1641 Division No. Notes Red. Plotted No. Profile
Survey of Elliott Ave. S.S. Date Date X-Sec.
Survey by Coates Notes J.S.C. Notes Chkd. Checked No.
Indexed [illegible] Date Date

Profile No. _____ Notes Red _____ Plotted _____ Job No. 1641 Division No. _____ F.B. 1731 Pg. 237

Date _____ Date _____ Survey of Elliott Ave

X-Sec. No. _____ Notes Chkd _____ Checked _____ Survey by J. L. Willey Notes J. H. Brown Date 12-2-57

Date _____ Date _____ Map No. _____ Indexed _____ Date _____

PLEASE RETURN TO

LOS ANGELES COUNTY SURVEYOR

726 LOS ANGELES COUNTY

ENGINEERING BLDG.

NOTE: ANY ADDITIONS OR CHANGES ON THIS SHEET MUST BE MADE OR CIRCLED IN RED INK, WITH DATE AND NAME OF PERSON MAKING CHANGE.

Do not extend notes this side of this line.

STATION	B. S.	H. I.	F. S.	ELEV.		

761-298 307 10-51

76L298 307 10-51

PLEASE RETURN TO

LOS ANGELES COUNTY SURVEYOR
726 LOS ANGELES COUNTY
ENGINEERING BLDG.

NOTE: ANY ADDITIONS OR CHANGES ON THIS SHEET MUST BE MADE OR CIRCLED IN RED INK, WITH DATE AND NAME OF PERSON MAKING CHANGE.

Do not extend notes this side of this line.

STATION	B. S.	H. I.	F. S.	ELEV.				
BM ME 273	5363	278346		272 983	BM ME 273 El. 272.983. DURFEE AVE & SCHMIDT RD NW cor. Bt spk in SW cor of conc. slabs at Gas Pumps to Garage Bldg #2449			
BM ME 274	5440	279 414	4373	273 974	BM ME 274 El 273.974			
T.P. # 1	5248	281 054	3608	275 806	spk in NW side DURFEE AVE			
T.P. # 2	5629	283 452	3231	277 823				
T.P #3	5998	286 422	3028	280 424				
T.P #4	5590	288 217	3795	282 627				
MH.					MH. 22' SE of ℄ DURFEE AVE & 5' SW of ℄ of MAGNOLIA ST.			
8" outlet NW			1333	274 89	(NW) Rim 3.52	(NE) Rim 3.50	(SE) Rim 3.50	(SW) Rim 3.54
8" inlet NE			1318	275 04	Depth 9.14	Depth 9.01	Depth 9.29	Depth 9.01 ?
8" inlet SE			1346	274 76	Dia. 0.67	Dia. 0.67	Dia. 0.67	Dia. 1.00
12" outlet SW			1355	274 67	RoD 13.33	RoD 13.18	Rod 13.46	Rod 13.55

This one is in question as built plan shows 8"

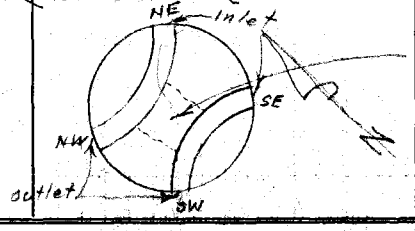

Appears to have been dammed with conc.

F.B. 1731 PG. 238
Job No. 1641
Division No.
Notes Red.
Plotted
Profile
Survey of Elliott Ave
Date
No.
Survey by J. Willey
Notes J H Brown
Notes Chkd.
Checked
X-Sec.
Indexed
Date
Date
No.

761 298 307 10-51

PLEASE RETURN TO

LOS ANGELES COUNTY SURVEYOR

726 LOS ANGELES COUNTY
ENGINEERING BLDG.

NOTE: ANY ADDITIONS OR CHANGES ON THIS SHEET MUST BE MADE OR CIRCLED IN RED INK, WITH DATE AND NAME OF PERSON MAKING CHANGE.

Do not extend notes this side of this line.

STATION	B. S.	H. I.	F. S.	ELEV.			
U.C.		288 217			34' NW of ℄ of DURFEE AVE & 5' SW of ℄ of MAGNOLIA AVE		
					(NW)	(NE)	(SE)
8" outlet NW			13 63	274 59	Rim 3.76	Rim 3.74	Rim 3.74
8" inlet NE			13 42	274 80	Depth 9.20	Depth 9.01	Depth 9.14
8" inlet SE			13 55	274 67	Dia 0.67	Dia 0.67	Dia 0.67
					Rod 13.63	Rod 13.42	Rod 13.55
T.P. #4	3710	286339	5588	282629			
T.P. #3	3250	283687	5902	280437			
T.P. #2	3475	281311	5851	277836			
T.P. #1	3764	279590	5485	275826			
BMME 274			5600	273990	BMME 274. El. 273.974 F.B. 1728-166 Durfee Ave (W side) 104± S. of Morehouse & Bt Spk, N side Conc Drive to Ho # 2505, 45' W. of ℄		

Profile No. ____ Notes Red. ____ Plotted ____ Job No. 1641 Division No. ____ F.B. 1731 Pg. 339

Date ____ Date ____ Survey of Elliott Ave

Notes Chkd ____ Checked ____ Survey by [illegible] 12-25-[illegible]

No. ____ Date ____ Date ____ Map No. ____ Indexed ____ Date ____

F.B. 1731 PG. 240 Job No. 1641 Division No. Notes Red Plotted Profile

Survey of Elliott A1a Date Date No.

Survey by Notes Notes Chkd Checked X-Sec.

Indexed Date Date Date No.

STATION	B.S.	H.I.	F.S.	ELEV.	

76L298 307 10-51

PLEASE RETURN TO

LOS ANGELES COUNTY SURVEYOR

726 LOS ANGELES COUNTY ENGINEERING BLDG.

Do not extend notes this side of this line.

NOTE: ANY ADDITIONS OR CHANGES ON THIS SHEET MUST BE MADE OR CIRCLED IN RED INK, WITH DATE AND NAME OF PERSON MAKING CHANGE.

Notes Ck'd by	Survey of Elliott Ave S.S.
Map No.	W. O. 6241 Tape No. St'd. °F
Office Work	Surveyed by: Coates
Checked	Notes J.E.O. Date 12-17-53
Date	Indexed C. Johnson

F. B. 1731 Pg. 24

TOPOGRAPHY
ON
VALWOOD AVE.

From: Klingerman Ave. 1+00

TO: S. Line R.S. 50-20 8+63.35

ELLIOTT AVE. S.S. DIST.
C.I. 1641

Note: Any Additions or Changes on This Sheet Must Be Made or Circled in Red Ink With Date and Name of Person Making Change.

Do not extend notes this side of this line.

RETURN TO
LOS ANGELES COUNTY SURVEYOR
726 LOS ANGELES COUNTY
ENGINEERING BLDG.

76F3095 247 2-51

F.B. 1731 PG. 242

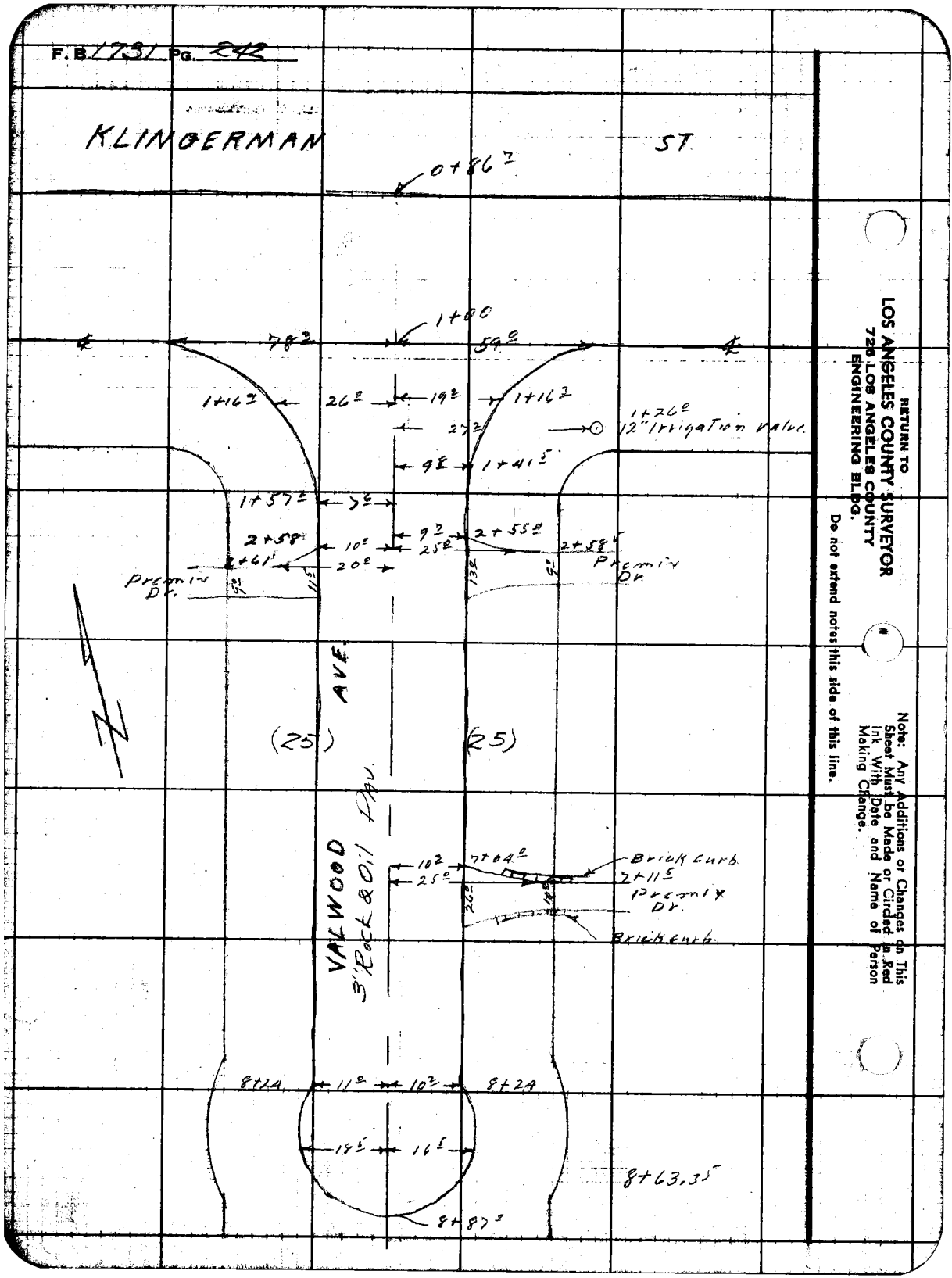

RETURN TO
LOS ANGELES COUNTY SURVEYOR
725 LOS ANGELES COUNTY
ENGINEERING BLDG.

Do not extend notes this side of this line.

Note: Any Additions or Changes on This Sheet Must be Made or Circled in Red Ink With Date and Name of Person Making Change.

Profile No. ____ X-Sec. No. ____

Notes Red. ____ Date ____ Plotted ____ Date ____
Notes Chkd. ____ Date ____ Checked ____ Date ____

Job No. 1641 Division No. ____
Survey of ELLIOTT AVE. S.S.
Survey by COATES Notes J.S.C. Date 12-17-63
Map No. ____ Indexed ____ Date ____

F.B. 1731 PG. 243

CROSS-SECTION
ON
VALWOOD AVE

FROM: Klingerman Ave 1+00
To: S. Line R.S. 50-20 8+63.35

ELLIOTT AVE S.S. DIST.
C.I. 1641

12
COATES
OCHSNER
SNYDER
NEWMAN
CERICOLA

STATION	B.S.	H.I.	F.S.	ELEV.

NOTE: ANY ADDITIONS OR CHANGES ON THIS SHEET MUST BE MADE OR CIRCLED IN RED INK, WITH DATE AND NAME OF PERSON MAKING CHANGE.

Do not extend notes this side of this line.

PLEASE RETURN TO
LOS ANGELES COUNTY SURVEYOR
726 LOS ANGELES COUNTY
ENGINEERING BLDG.

76L298 307 10-51

76L298 307 10-51

PLEASE RETURN TO

LOS ANGELES COUNTY SURVEYOR
726 LOS ANGELES COUNTY
ENGINEERING BLDG.

NOTE: ANY ADDITIONS OR CHANGES ON THIS SHEET MUST BE MADE OR CIRCLED IN RED INK, WITH DATE AND NAME OF PERSON MAKING CHANGE.

Do not extend notes this side of this line.

STATION	B. S.	H. I.	F. S.	ELEV.	VALWOOD AVE
B.M. ME309	460	279 09		274 49	B.M. ME 309 Elev ~~270 490~~ 274.490 See Pg 248 per F.B. 1728-196 Klingerman St. (N. Side) @ Valwood Ave. Br. Spk. in E Strip. of Conc Dwy to Ho #1 2525 Dwy 40' W & 31' N. of ℄ INT.
0+86^{2}			5 07	274 02	℄ N. edge of Prm
1+00			4 78	274 31	℄ int Klingerman St.
"			4 81	274 28	25' R.
"			4 90	274 19	78^{3} R. W. end Prm. Rct. S.W. Cor.
"			4 80	274 29	25' L.
"			4 87	274 22	59' L. E. end Prm Rct. S.E. Cor.
1+16^{3}			5 27	273 82	19^{3} L. MCP.
1+16^{4}			5 34	273 75	26' R. MCP.
1+30			4 8	274 3	177^{5} R. P.L. S. Side Klingerman St.
"			5 8	273 3	177^{5} L. P.L. S. Side Klingerman St.
1+41^{5}			5 18	273 91	℄
"			5 40	273 69	9^{8} L. S. end S.E. Prm Rct.
"			5 6	273 5	15' L.
"			5 3	273 8	25' L. P.L.
1+37^{2}			5 25	273 84	℄
"			5 40	273 69	7^{6} R. S. end S.W. Prm Rct.
"			5 8	273 3	15' R.
"			4 7	274 4	25' R. P.L.

F.B. 1731 PG. 244 Job No. 1641 Division No. ____ Notes Red. ____ Plotted ____ Profile ____
Survey of ELLIOTT AVE SS. Date ____ Date ____ No. ____
Survey by COATES Notes J.S.C. Notes Chkd. ____ Checked ____ X-Sec. ____
Indexed O. Johnson Date ____ Date ____ No. ____

76L298 307 10-51

PLEASE RETURN TO

LOS ANGELES COUNTY SURVEYOR

726 LOS ANGELES COUNTY
ENGINEERING BLDG.

NOTE: ANY ADDITIONS OR CHANGES ON THIS SHEET MUST BE MADE OR CIRCLED IN RED INK, WITH DATE AND NAME OF PERSON MAKING CHANGE.

Do not extend notes this side of this line.

STATION	B. S.	H. I.	F. S.	ELEV.	VALWOOD	AVE.
2+00		279 09	5 34	273 75		℄
"			5 47	273 62		8' R. edge of Pvm
"			5 9	273 2		15' R.
"			4 8	274 3		25' R P.L.
"			5 60	273 49	10' L. edge of Pvm	
"			5 6	273 5	15' L.	
"			5 0	274 1	25' P.L.	
T[illegible] P.	4 78	278 33	5 54	273 55		
3+00			4 77	273 56		℄
"			4 99	273 34		10' R. edge of Pvm
"			5 3	273 0		15' R.
"			4 1	274 2		25' R. P.L.
"			5 00	273 33	10' L. edge of Pvm	
"			5 1	273 2	15' L.	
"			4 7	273 6	25' L. P.L.	
4+00			4 95	273 38		℄
"			5 21	273 12		10' R. edge of Pvm
"			5 2	273 1		15' R.
"			4 3	274 0		25' R. P.L.
"			4 5	273 8		177.5 R. Back lot [illegible]

Profile
No. ____ Date ____ Notes Red ____ Plotted ____ Job No. 1641 Division No. ____
X-Sec. Date ____ Date ____ Survey of [illegible]
No. ____ Date ____ Notes Chkd. ____ Checked ____ Survey by JSC Notes JD Date 12-17-53
Map No. ____ Indexed C. Johnson

F.B. 1731 PG. 245

76L298 307 10-51

PLEASE RETURN TO

LOS ANGELES COUNTY SURVEYOR
726 LOS ANGELES COUNTY
ENGINEERING BLDG.

NOTE: ANY ADDITIONS OR CHANGES ON THIS SHEET MUST BE MADE OR CIRCLED IN RED INK, WITH DATE AND NAME OF PERSON MAKING CHANGE.

Do not extend notes this side of this line.

F.B. 1731 PG. 246 Job No. 1141 Division No. ____ Notes Red. ____ Plotted ____ No. ____ Profile
Survey of ELLIOTT AVE S.S. Date ____ Date ____ No. ____ X-Sec.
Survey by Coates Notes ____ Notes Chkd. ____ Checked ____
Index ____ Date ____ Date ____

STATION	B. S.	H. I.	F. S.	ELEV.	VALWOOD	AVE.
		1				
4+00		27833	514	27319	10'L. edge of Pvm	
"			53	27310	15'L.	
"			47	27316	25'L. P.L.	
"			52	27311	17½'L. Back lot line	
5+00			514	27319		℄
"			517	27316		10'R. edge of Pvm
"			54	27279		15'R.
"			43	27240		25'R. P.L.
"			529	27304	10'L. edge of Pvm	
"			57	27276	15'L	
"		1	44	27399	25'L. P.L.	
T.P.	483	27785	531	27302		
6+00			490	27295		℄
"			502	27283		10'R. edge of Pvm.
"			52	27287		15'R.
"			41	27338		25'R. P.L.
"			507	27278	10'L. edge of Pvm	
"			55	27274	15'L	
"			45	27334	25'L. P.L.	
7+00			508	27277		℄
"			520	27265		10'R. edge of Pvm.

76L298 307 10-51

PLEASE RETURN TO

LOS ANGELES COUNTY SURVEYOR

726 LOS ANGELES COUNTY
ENGINEERING BLDG.

NOTE: ANY ADDITIONS OR CHANGES ON THIS SHEET MUST BE MADE OR CIRCLED IN RED INK, WITH DATE AND NAME OF PERSON MAKING CHANGE.

Do not extend notes this side of this line.

STATION	B. S.	H. I.	F. S.	ELEV.	VALWOOD	AVE.
7+00		277 85	5 5	272 4		15' R.
"			4 9	273 0		25' R. P.L.
"			4 4	273 5		177.5 R. Back lot line
"			5 20	272 65	10' L. edge of Pvm	
"			5 7	272 2	15' L.	
"			4 3	273 6	25' L. P.L.	
"			4 9	273 0	177.5 L. Back lot line	
8+00			5 29	272 56		℄
"			5 53	272 32		10' R. edge of Pvm
"			5 6	272 3		15' R.
"			5 3	272 6		25' R. P.L.
"			5 54	272 31	10' L. edge of Pvm	
"			6 0	271 9	15' L.	
"			5 0	272 9	25' L. P.L.	
8+24			5 35	272 50		℄
"			5 65	272 20		11' R. edge of Pvm
"			5 7	272 2		15' R.
"			5 5	272 4		25' R. P.L.
"			5 65	272 20	10' L. edge of Pvm	
"			5 8	272 1	15' L.	
"			5 3	272 6	25' L. P.L.	

Profile Notes Red ____ Plotted ____ Job No. 1641 Division No. ____ F.B. 1731 PG. 247

No. ____ Date ____ Date ____ Survey of Elliott Ave. S.

X-Sec. Notes Chkd. ____ Checked ____ Survey by Coates Notes J.P. Date 12-17-53

No. ____ Date ____ Date ____ Map No. ____ Indexed C. Johnson Date ____

76L298 307 10-51

PLEASE RETURN TO

LOS ANGELES COUNTY SURVEYOR
726 LOS ANGELES COUNTY
ENGINEERING BLDG.

NOTE: ANY ADDITIONS OR CHANGES ON THIS SHEET MUST BE MADE OR CIRCLED IN RED INK, WITH DATE AND NAME OF PERSON MAKING CHANGE.

Do not extend notes this side of this line.

STATION	B. S.	H. I.	F. S.	ELEV.	VALWOOD	AVE.
8+63.35		277 85	5 37	272 48		℄
"			5 66	272 19		18.5 R. edge of Pvm
"			5 5	272 4		25' R. P.L.
"			5 83	272 02	16.5 L. edge of Pvm	
"			5 1	272 8	25' L. P.L.	
8+87.5			5 62	272 23		℄ end of Pvm
8+98.35			5 5	272 4		℄ Tr line
"			5 4	272 5		177.5 R. Back lot line
"			6 4	271 5	177.5 L Back lot line	
T.P.	5 56	278 50	4 91	272 94		
T.P.	4 34	278 74	4 10	274 40		
BM, ME-310			4 58	274 16	BM, ME-310 Elev.: 274.157 F.B. 1728-196	
					Klingerman ST. (S. side) 200 FL ± E. of ℄ of Valwood Ave	
					BT. SPK in N. side of P.P. # 469695 H	
BM. ME-309			4 25	274 49	BM, ME-309 Elev.: ~~270.490~~ 274.49 F.B. 1728-196	
	4 73	279 22				
BM ME.308			3 91	275 31	BM, ME. 308 Elev = 275.310 F.B. 1728-196	
					Klingerman ST. + Burkett Rd., N.W. cor	
					BT. SPK in conc. walk Toho # 12445	

F.B. 1731 PG. 248 Job No. 1641 Division No. ____ Notes Red. ____ Plotted ____ Profile ____
Survey of ELLIOTT AVE. S.S. Date ____ Date ____ No. ____
Survey by Coates Notes J.A. Notes Chkd. ____ Checked ____ X-Sec. ____
Indexed ~~A. C. Johnson~~ Date ____ Date ____ No. ____

Profile No. ____ Notes Red ____ Plotted ____ Job No. 1641 Division No. ____ F.B. 1731 Pg. 249

Date ____ Date ____ Survey of Elliott Ave. S.S.

X-Sec. No. ____ Notes Chkd ____ Checked ____ Survey by Coates Notes J.S.C. Date 12-17-53

Date ____ Date ____ Map No. ____ Indexed C. Jones Date ____

LOCATION

&

ELEVATION

OF

PLUMBING OUTLETS

TO

HOUSES ON VALWOOD AVE.

ELLIOTT AVE. S.S. DIST.

C.I. 1641

12-17-53
Coates
Ochsner
Snyder
Newman
Cericola

STATION	B.S.	H.I.	F.S.	ELEV.

NOTE: ANY ADDITIONS OR CHANGES ON THIS SHEET MUST BE MADE OR CIRCLED IN RED INK, WITH DATE AND NAME OF PERSON MAKING CHANGE.

PLEASE RETURN TO
LOS ANGELES COUNTY SURVEYOR
726 LOS ANGELES COUNTY
ENGINEERING BLDG.

Do not extend notes this side of this line.

76L298 307 10-51

B.M.ME309	4 60	279 09		274 49	B.M.TE309 Elev. 274.490 per F.B.1728-196 Klingerman Ave (N. Side) @ Valwood Ave Bt Spk. in E. Strip of Dwy to Ho. # 12525 40' W. & 31' N. of ℄ Int.
T.P.	4 18	278 33	5 54	273 55	
T.P.	4 83	277 85	5 31	27[illegible] 02	
7+17°			5 28	272 57	79' R Elev Top 4" outlet to Ho # 2317
7+21.5			6 73	271 12	144.5 L Elev " " " next to C.P. to Ho # 2318
7+86			5 63	272 22	92' L Elev " " " to Ho # 2310
8+35			7 30	270 55	86' R Elev " " " next to C.P. to Ho # 2305
T.P.	5 56	278 50	4 91	272 94	
	4 34	278 74	4 10	27[illegible] 40	
B.M.ME310			4 58	27[illegible] 16	

B.M.ME310 Elev. 274.157 Per F.B. 1728-196 Klingerman Ave (S. Side) 200'± E. ℄ Valwood Ave Bt Spk. in P.P. # 469675H

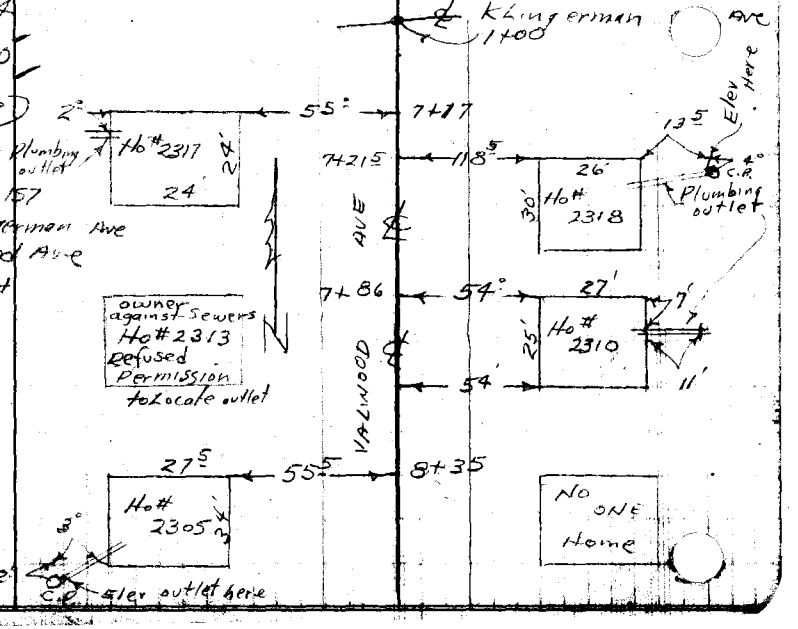

Survey of Ellen Ave. S.S.
Survey by Charles Notes N.S.C.
Notes Chkd. Date
Notes Red. Date
Plotted Date
Checked Date