1732

INDEX TO F.B. 1732

DATE	J.N.	DESCRIPTION		NOTES	PAGES
		IBSEN STREET C.I. 71484			
-51	1484	DISTRICT ℄ SURVEY		℄ & 2 ies	5- 59
1-52	"	[illegible] CIRCUIT		B.M.'s	71-82
"		BEVERLY BLVD.	Pine St. to Lexington Rd.	Topog	89-94
				X-sect	95-102
"		LEXINGTON ROAD	Beverly Blvd to Isora St.	Topog	108-110
				X-sect	111-124
"	"	IBSEN STREET	Lexington Rd. to Acacia Ave.	Topog	125-130
				X-sect	131-140
"		IBSEN STREET	Rosemead Blvd. to Acacia Ave.	Topog	141-144
				X-sect	145-150
"	"	ACACIA AVE.	Colmere Ave. to Isora St.	Topog	151-158
				X-sect	159-170
"	"	MALLICO AVE.	Isben St. to Isora St.	Topog	171-174
				X-sect	175-178
"	"	COLUMBIA AVE.	" "	Topog	179-182
				X-sect	183-188
2-52		[illegible]OLA STREET	" "	Topog	189-192
				X-sect	193-198
"	"	[illegible] STREET	1st Alley W. of Rosemead to Acacia Ave.	Topog	199-202
				X-sect	203-208
"		[illegible] STREET	Columbia Ave. to Acacia Av.	Topog	209-212
				X-sect	213-218
"		[illegible] AVE.	Los Rosas St. to [illegible] St.	Topog	219-222
				X-sect	223-228
		[illegible]LIA AVE.	[illegible]	Topog	229-232
				X-sect	233-238

Notes Ck'd by
Map No.
Office Work
Checked
Date

Survey of
W. O.
Tape No.
St'd
°F
Surveyed by
Notes
Date
Indexed

F.B. 1732 PG. 3

INDEX TO F.B. 1732 (CONT'D.)

F.B. 1732 PG. 4

DATE	J.N.	DESCRIPTION		NOTES	PAGES
2-52	1484	GALLATIN ROAD	1st Alley W.of Rosemead toP.I.W.of Acacia	Topog X-sect	235-238 239-246
"	"	1st ALLEY W.of ROSEMEAD	Gallatin Rd.to Los Posas St.	Topog X-sect	247-250 251-256
7-53	"	ELEVATION CHECKS on Sewer Manholes		Elev	257-258

RETURN TO
LOS ANGELES COUNTY SURVEYOR
726 LOS ANGELES COUNTY
ENGINEERING BLDG.

Note: Any Additions or Changes on This Sheet Must be Made or Circled in Red Ink With Date and Name of Person Making Change.

Do not extend notes this side of this line.

PAGE 1126

Notes Ck'd by	Survey of Ibsen St. S.S. Dist
Office Work	Surveyed by M.R. Smith
Checked	Notes A. Gray
Date	Indexed K.C. Johnson

F.B. 1722 No. 1 of 1

RECORD

IBSEN STREET S.S. DIST.

CENTER LINE

M.R. Smith
J. Gregory
G. Rodney - J. Maldonado - H. Tadoya
R. Hubbard

Note: Any Additions or Changes on This Sheet Must be Made or Checked in Red Ink With Date and Name of Person Making Change.

Do not extend above this line.

RETURN TO
LOS ANGELES COUNTY SURVEYOR
700 HALL OF RECORDS

FORM 247, 5M 8-54

RETURN TO
LOS ANGELES COUNTY SURVEYOR
700 HALL OF RECORDS

Note: Any Additions or Changes on This Sheet Must be Made or Circled in Red Ink With Date and Name of Person Making Change.

Do not extend notes this side of this line.

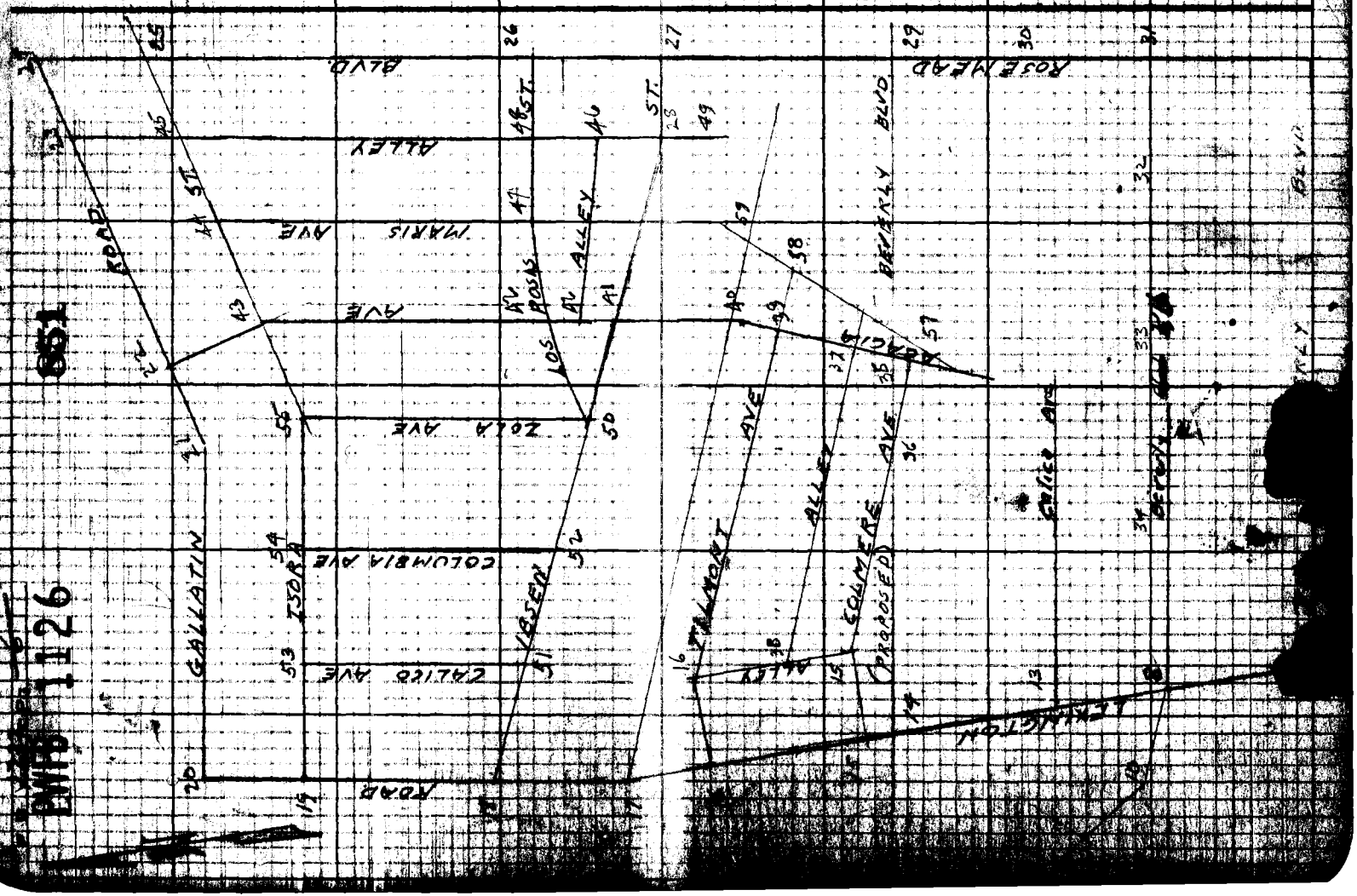
ROSEMEAD BLVD
BEVERLY BLVD
PARIS AVE
ALLEY
ROAD
ZOLA AVE
COLUMBIA AVE
ROAD
GALLATIN
ISORA
LOS ROSAS AV
ALLEY
VASSEN
TALMONT AVE
ALLEY
COLMERE AVE
(PROPOSED)
EXPOSITION
CALLES AVE
BERRY
ST.
ST.
ST.

PWB 1126

Notes Ch'd by [illegible]
Office Work
Checked
Date

Survey of Chico St. S.S. Dist.
Surveyed by [illegible] Smith
Notes
Indexed [illegible] Johnson

F.B. 1732 Pg 7

852

Note: Any Additions or Changes on this Sheet Must be Made by Group Engr. Mk. With Date and Name of Person Making Change

Do not extend notes this side of this line

LOS ANGELES COUNTY SURVEYOR
Return to
700 HALL OF RECORDS

(1) 179-43-39
(4) 350-254.00
(6) 346-20-40
Ave. 77-43-26½

Removed ?

Fd 2x2 Stk
in Place at
Sph. W. Per
Fr. #14143
FB 1280-19
FB 815-108
Used for Line

Fd. C.S. Mon.
in Wall

Fd. C.S. Mon
in Wall
Used for Line

LEXINGTON

ROAD

To ℄ Int Bdy
304.37

195.02

(40)

39.92

Lakeline Corp. Mon.
Fr. #14143
FB 1280-19
FB 815-108

Mountain View

Sta

Pa

Pa

Pa

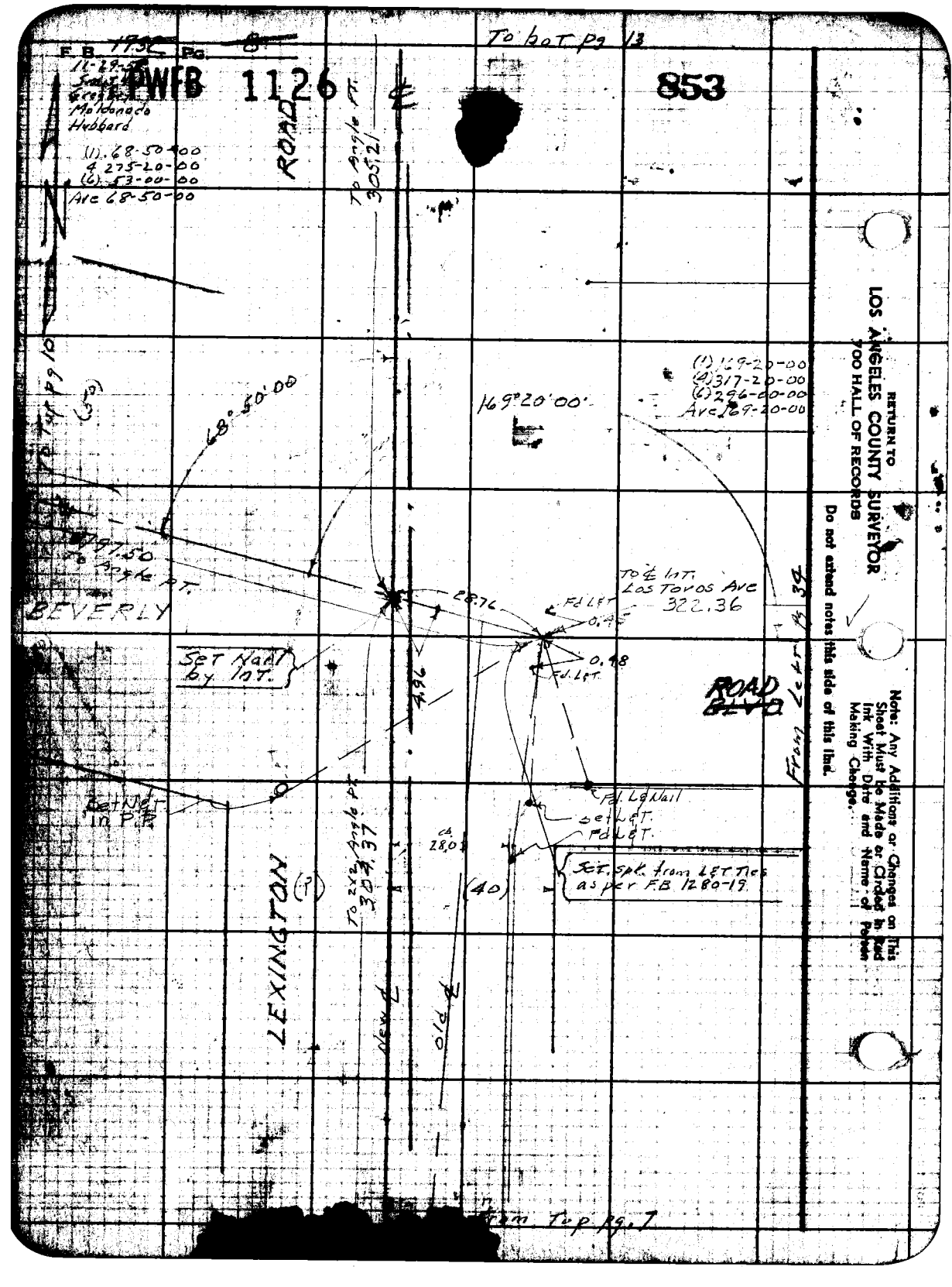
F.B. 1950 Pg. 8
11-29-50
Scale 1" = 40'
Excellent
Moldonado
Hubbard
(1). 68-50-00
4 275-20-00
(6). 53-00-00
Arc 68-50-00
FWFB 1126
853
To bot pg 13
ROAD
To angle pt. 305.21
68°50'00"
169°20'00"
(1) 169-20-00
(4) 317-20-00
(6) 296-00-00
Arc 169-20-00
To top pg 10
(50)
297.50
To angle pt.
BEVERLY
28.76
Fd LET
0.45
To ℄ Int. Los Tovos Ave 322.36
0.48
Fd. LET.
Set Nail by Int.
496
ROAD BLVD
From Left pg 39
Fd. LeNail
Set LET.
Fd LET.
Set Nail in P.P.
To angle pt 304.37
28.01
(40)
Set, spk. from LET Ties as per F.B. 1280-19.
LEXINGTON
(?)
New ℄
Old ℄
From Top pg. 7
RETURN TO
LOS ANGELES COUNTY SURVEYOR
700 HALL OF RECORDS
Do not extend notes this side of this line.
Note: Any Additions or Changes on This Sheet Must Be Made or Circled in Red Ink With Date and Name of Person Making Change.

75F3069 247 2-61

RETURN TO
LOS ANGELES COUNTY SURVEYOR
720 LOS ANGELES COUNTY
ENGINEERING BLDG.

Note: Any Additions or Changes on This Sheet Must be Made or Circled in Red Ink With Date and Name of Person Making Change.

Do not extend notes this side of this line.

Name Civil No.
Map No.
Dollar Wise
Checked
Date

Survey of
W. O. Tape No. Sta.
Surveyed by
Notes
Date
Indexed

F. B. Pg. 9

F.B. ~~1792~~ Pg. ~~10~~

PWFB 1126

From Left pg. 8

854

W.S. 36-D-3

Smith
Gregory
Mc Rode
Land

(50)

ROAD BLVD.

(50)

797.54 @ 0°
.08
797.50

797.50
To Angle Pt. in Beverly Blvd.

B.C.

Fd. LFT

103

097

Fd. LFT.

116.78

157-58-50
271-55-20
227-53-00
157-58-50

157°58'50"

Fd. LFT
Per C.S. B.444
" Tr. # 10096

116.74

Fd. LFT

Fd. LFT

104

096

501.40
To Eliot. Pine St.

BEVERLY

(50)

To Top pg.

(50)

501.45 @ 0°
.03
501.40

RETURN TO
LOS ANGELES COUNTY SURVEYOR
725 LOS ANGELES COUNTY
ENGINEERING BLDG.

Do not extend notes this side of this line.

Note: Any Additions or Changes on This Sheet Must be Made or Circled in Red Ink With Date and Name of Person Making Change.

75F3095 247 2-51

RETURN TO
LOS ANGELES COUNTY SURVEYOR
726 LOS ANGELES COUNTY
ENGINEERING BLDG.

Note: Any Additions or Changes on This Sheet Must be Made or Circled in Red Ink With Date and Name of Person Making Change.

Do not extend notes this side of this line.

W. S. 16 D-3

PWFB 11246

Notes Ck'd By
Map No.
Office Work
Checked
Date

Survey of Fosgen ST
W.O. 5337 Map No. 0000
Surveyed by W.R. Smith
Date 2-15-57
Notes
Indexed C. Johnson

F. B. 1771 Pg. 11

BEVERLY BLVD.

ROAD

(50)

501.40 To P.I.

Fd. L&T in Pavt Per P.B. 1441-31

R=53.00

Form Bet 23.10

D 48-50-00
Δ/55-20-00
L 293-00-00
Ang 48-52-00

FOSGEN ST.

(52)

Nothing Found Set 6" Spike in Top of Tree

RETURN TO
LOS ANGELES COUNTY SURVEYOR
725 LOS ANGELES COUNTY
ENGINEERING BLDG.

Note: Any Additions or Changes on This Sheet Must be Made or Circled in Red Ink With Date and Name of Person Making Change.

Do not extend notes this side of this line.

F.B. 1732 Pg. 12

76F3098 247 2-51

RETURN TO
LOS ANGELES COUNTY SURVEYOR
726 LOS ANGELES COUNTY
ENGINEERING BLDG.

Note: Any Additions or Changes on This Sheet Must be Made or Circled in Red Ink With Date and Name of Person Making Change.

Do not extend notes this side of this line.

W. S. 36 D-3

PWFB 1126

856

Note Ckd by
Map No.
Office Work
Checked
Date

Indexed

Survey of Possession St. S.S.W.R.T.
W.O. 2229 Map No. 8/1/54
Surveyed by N.R. Smith Date 7/1/54
Notes
C. Johnson

F.B.

COUNTY ENGINEER
R.E. 5869

S.W. & T. Removed in Cont. of Sewer Per C.E. Mon. Per 260 Ties Thru Fr. Set Well With C.E. Cap 52 - 3 C.W. & T. Tis Flush Dougherty 9-26-56

Destroyed

Spk. W.P.T. Per C.S. 8/1564-2 F.B. 815-109 T.M. 16506

Fd. Spk. & T. Per T.M. 16506

LEXINGTON ROAD

To 1" I.P. opp. S.W. Cor. 784.09

Fr. & 10 T. Berendt Blvd.

30621

111.39

24.12

25.83

Set Tag

87.77

Set Pin

52.00

Set Bt. Spk.

36.43

N00°02'00"W

74.33

CALIC AVE.

Fr. M.B. 10-12

Fd. 2 x 4 I.P.E. 1.33'

Fd. 2 x 4 I.P.E. 1.33'

Fd. 2 x 4 I.P.E. 1.33'

RETURN
LOS ANGELES COUNTY SURVEYOR
728 LOS ANGELES COUNTY
ENGINEERING BLDG.

Note: Any Additions or Changes on This Sheet Must be Made or Circled in Red Ink With Date and Name of Person Making Change.

Do not extend notes this side of this line.

W.S. 3C-D-3

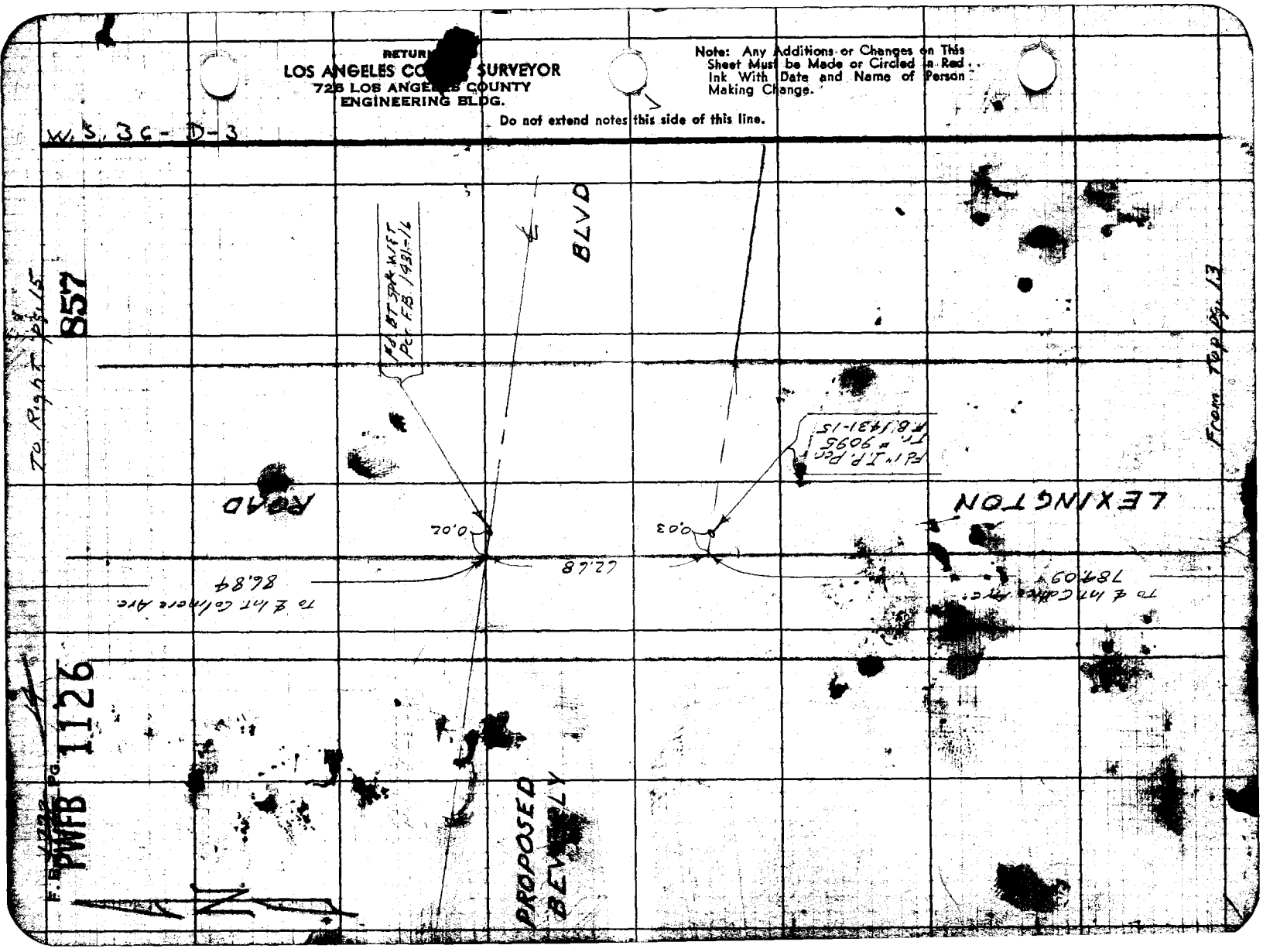

PWFB 1126 858, 859, 860

Pg.

Map Chk by
Map No.
Office Work
Checked
Date

Survey of Closed St. & Dedn.
W.O. Tape No.
Surveyed by N. R. Smith
Notes Date
Indexed A. C. Johnson

861

Notes: Any Additions or Changes to This Sheet Must be Made or Checked in Red Ink With Date and Name of Person Making Change.

Do not extend work to this side of this line.

LOS ANGELES COUNTY SURVEYOR
726 LOS ANGELES COUNTY ENGINEERING BLDG.

W.S. 4

118-25-30
113-42-00
350-33-00
Av. 118-25-30

Set in iron fence post

ALLEY

169.24

Set in iron fence post

Removed T.P. 12" down Per F.B. 1431-16

134.82 @ 50'
134.81

Set in iron fence post

76.98

153.28

COLMERE

134.81

(30) TO RIGHT PL. 16

Rel. Map P.M. Per. R.S. 86-8

72.98

0.02

To bt. spk. w/ft Prolonged & of Beverly Blvd.

86.84

(20)

335.47

To & int. Tilmont Ave.

LEXINGTON

ROAD

Set Nail on line

Rel. 1" I.P. cut off Pin Pn. 18 Per F.B. 2227-10 check Line N&S. & Dist. to N&E. Replaced with C.E. Mon. in well with the Cap Dougherty 10-18-56

Removed down Rec. F.B. 1431-16 0.02 E. Set Nail on line

Rel. Set T.P. Per F.B. 2227 & A.O. Checked the S.E. Dist from West Per This Map & from Tie Plat Set with C.E. Mon. in well with C.E. Cap set 2-3-56 Dougherty 11-56

Rel. 1" I.P. cut off Pin Pn. 18 Per F.B. 2227-10 Check Line N&S. & Dist. to N&E. Replaced with C.E. Mon. in well with the Cap Dougherty 10-18-56

Δ 61-33-50
Ⓡ 246-15-20
Ⓛ 9-23-00
Arc 61-33-50

Rel. Map P.M. Per. R.S. 86-8

Rel. Set T.P. Per F.B. 2227 & A.O. Checked the S.E. Dist from West Per This Map & from Tie Plat Set with C.E. Mon. in well with C.E. Cap set 2-3-56 Dougherty 11-56

Δ 360-00-00
Ⓡ 360-00-00
Ⓛ 180-00-00
Arc 50-00-00

ENGINEER
COUNTY
R.E. 5869

F.B. 479 Pg. 16

PWEB 1126

862 / 863

See Lot Pg. 39

(1) 61-34-00
(4) 246-16-00
(6) 9-24-00
AVG 61-34-00

AVE.

(30)

To ℄ Int. Alley 90.06

61°34'00"

Set Bt. Sta. in Fence

Fd. ¾ I.P. Tk. Per F.B. 1431-16

(30)

To ℄ Int. Alley 169.23

ALLEY

(10)

47.68

28.60

Set ½ in Corner Fence Post

46.27

(10)

See Bkt. 144 Pg. 38

Removed 10" down Per F.B. 1431-16 Tr. 9095 F.B. 815-110

3337

Set ½ in Gate post

29

TILMONT

(1) 151-32-00
(4) 246-08-00
(6) 189-12-00
AVG 151-32-00

(1) 90-01-00
(4) 360-04-00
(6) 180-06-00
Ave 90-01-00

134.81 @ 60'
.01
134.80

Removed 3" down Per F.B. 1431-16 Tr. 9095 F.B. 815-110

Set ½ in Stake

COUNTY ENGINEER R.E. 5869

134.80

90°01'00"

LEXINGTON

ROAD

(30)

0.02

232.36 To Angle Pt.

338.47 To ℄ Int. Colmerc Ave

338.49 @ 60
.02
338.47

Fd. 1" I.P. Cnt'd Pin. Per F.B. 2227-11 Checked Rec. Dist. For this Pg. Replaced with C.E. Mon. in well with CE cap. For ties see F.B. 2227-11 Dougherty 10-70

COUNTY ENGINEER R.E. 5869

Note: Any Additions or Changes to This Sheet Must be Made or Checked in Ink With Date and Name Division Making Change.

Do not extend notes this side of this line.

RETURN TO
LOS ANGELES COUNTY SURVEYOR
726 LOS ANGELES COUNTY ENGINEERING BLDG.

W15-36-D-3

Tilmont St. Lexington Pd.

See Lot Pg. 15

PWFB 1126 864 to 865

Name Frank Krause	Survey at Jensen St. & Lex. Rd.	F. B.	Pg.
Map No.	W. O. 25 Tape No. Blizard		
Office Work	Surveyed by N. R. Smith		
Checked	Notes	Date 12-2-57	
Date	Indexed E. C. Johnson		

To Right Pg. 18

N

ROAD

37.37 To East Plat St.

COUNTY ENGINEER R. E. 5869

Fd. 3/4" I.P. Cut to Pin Dn 18" 6"x2'6"2'3" S&T Ties Flush Per F.B. 2227-12 This Pt Checks Fine Per this F.B. & F.B. 815-111 Replaced I.P. with C.E. Mon in Well with C.E. Cap Dougherty 9-25-56

Removed

Fd. 1/2" I.P. 3" down Per F.B. 815-111 " 931-16 " T.R. 9095

Fd. 3/4" I.P. 18" down Per F.B. 815-111

2.586

3.660

2.734

14.84

Fd. LET. 19 Weirbox

Out

Fd. 10 Iron Pipe

232.36 To Plat Tilmont St.

LEXINGTON

(20) (30)

232.38 @ St. 232.36

From Left Pg. 18

Note: Any Additions or Changes of This Sheet Must Be Made or Circled in Red Ink With Date, and Name of Person Making Change.

Do not extend notes this side of this line.

LOS ANGELES COUNTY SURVEYOR
726 LOS ANGELES COUNTY
ENGINEERING BLDG.

76F3095 247 2-31

F.B. ____ Pg. ____

PWEB 1126

866

See bot. pg 51

COUNTY ENGINEER R.E. 5869

Replaced I.P. with C.E. Mon in well with C.E. Cap. Dougherty 9-25-56

IBSEN

Set N&T in P.P. #702266

(30)

6404

To E int. Calico Ave 201.06

(30)

STREET

Ch. 1/2" Iron Sig. Post

Removed

Set 1/2 I.P. 15" down filled with Conc. Cap. Wire

Set 1/2 at Surface

Set Nail

42.32

33.35

30.00

201.08 @ 54"
.02
201.06

Fd. 2" I.P. No Tk. 8" down. Per F.B. 1431-21 " " 815-111 We filled this Pipe with conc. & set Cap. Wire H.R.S.

Set Nail in Conc. Porch

46.72

158°59'50"

(1) 158-59-50
(A) 275-59-20
(C) 233-59-00
Ave 158-59-50

33.35

(1) 110-59-40
(A) 83-58-40
(C) 80-58-40
Ave 110-59-36

Fd. 2" I.P. No Tk. Leaning. Per Tr. 9533 - Flush

(1) 90-00-00
(A) 360-00-00
(C) 180-00-00
Ave 90-00-00

110°59'36"

45" Adj

47.70

83.93

45.00

COUNTY ENGINEER R.E. 5869

90°00'00"

Set N&T in P.P. #652955E

To be Removed

(30)

Top of Curb

427.22 to int. Loom St.

30.07

378.37 To ℄ P.I.

LEXINGTON ROAD

(20)

27.73 N.G.

Set N&T in Fence Post

6.18

Set N&T in Fence Post N.G.

Fd. 3/4" I.P. No Tk. Per F.B. 815-111 " " F.B. 1431-21

Set 1/2 I.P. & Conc. & Cap. Wire 18" down

Removed

Set 1/2 at Surface

Replaced I.P. with C.E. Mon in well with C.E. Cap Dougherty 9-25-56

Set Dougherty 15 for Tie

Fd. 3/4" I.P. 18" down Per F.B. 815-111 used for tie.

RETURN TO
LOS ANGELES COUNTY SURVEYOR
726 LOS ANGELES COUNTY
ENGINEERING BLDG.

Do not extend notes this side of this line.

Note: Any Additions or Changes on This Sheet Must be Made or Circled in Red Ink. With Date and Name of Person Making Change.

RETURN TO
LOS ANGELES COUNTY SURVEYOR
726 LOS ANGELES COUNTY
ENGINEERING BLDG.

Do not extend notes this side of this line.

Note: Any Additions or Changes on This Sheet Must be Made or Circled in Red Ink With Date and Name of Person Making Change.

Isora & Lot.

PMFB 1126

867

Map No.
Office Work
Checked
Date

Notes
Indexed

Surveyed by: W. F. Smith
Drawn by: J. C. Jordan

F.B. 1792 Pg. 74

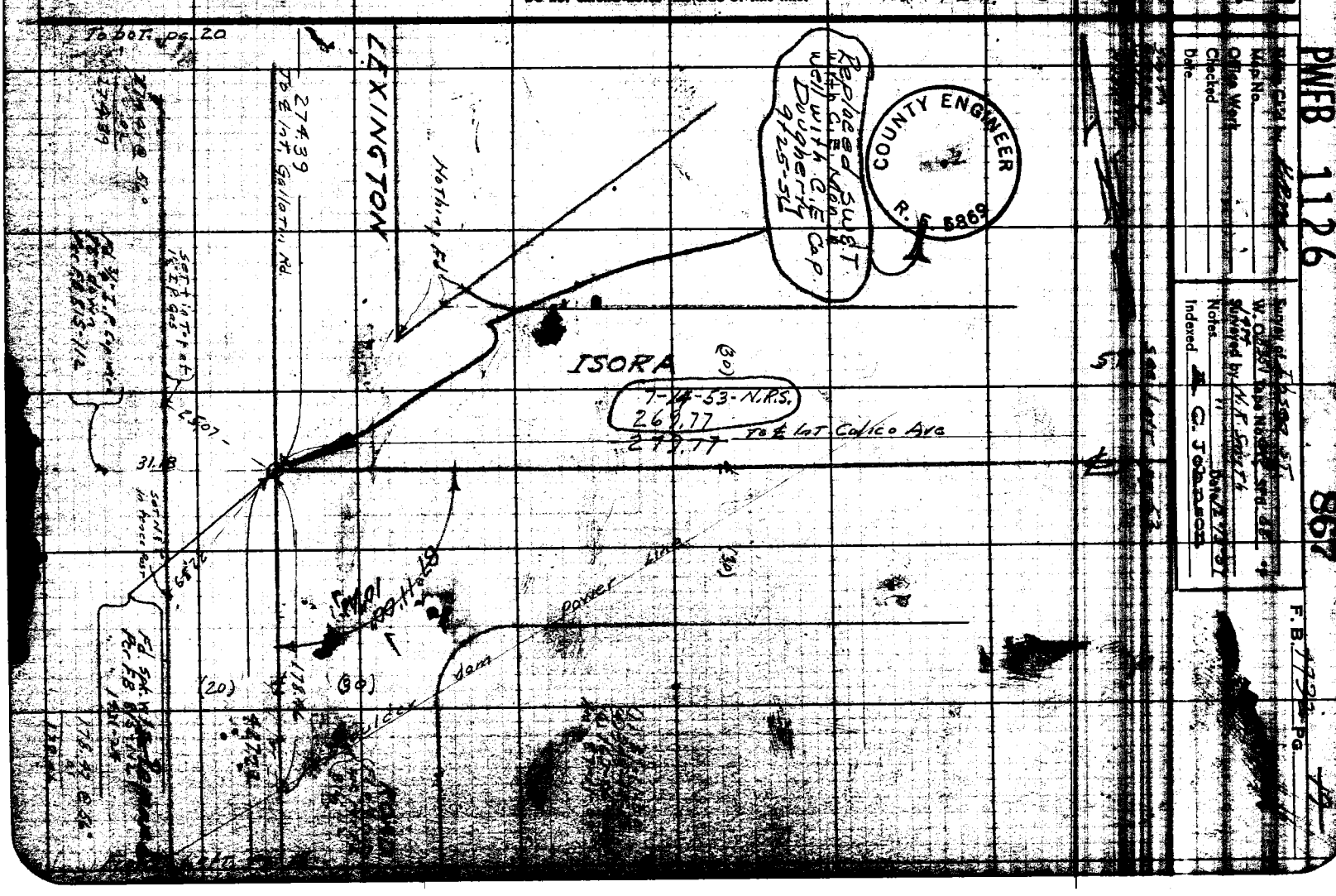

F.B. Pg.

PWFB 1126

868

COUNTY ENGINEER
E. 5863

Replace [illegible] I.P.
with [illegible] Mon Dn. 12"
For Ties See F.B.
2227-15 Also
Dougherty 9-25-52

Removed
Fd. 1½" I.P. Tk.
18" down
Per F.B. 815-112
Set 1x2 at surface

795.33 @ 60
.04
795.29

Fd. NFT in P.P.
6 out

GALLATIN

Set NFT
in T.P.
out
Fd. NFT in
new Pole
IND 9-56

795.29
To ℄ PT.

295.12

90°

43.94

ROAD

Set New [illegible] Down
IND 9-56
Set T.N. sign post

Old 57.19
New 57.21

87°10'26½"

(1) 87-10-30
(2) 88-42-00
(3) 42-3-02-40
Avg 87-10-26½
Fd. 2" I.P. No Tk.
Per Tr 9533

LEXINGTON

ROAD

274.39
To ℄ Int. Isora St.

See bot pg 19

From Left pg. 19

W.S. 36-Ut

RETURN TO
LOS ANGELES COUNTY SURVEYOR
726 LOS ANGELES COUNTY
ENGINEERING BLDG.

Do not extend notes this side of this line.

Note: Any Additions or Changes on This Sheet Must be Made or Circled in Red Ink With Date and Name of Person Making Change.

76F3093 247 FOM 1-49

RETURN TO
LOS ANGELES COUNTY SURVEYOR
726 LOS ANGELES COUNTY
ENGINEERING BLDG.

Note: Any Additions or Changes on This Sheet Must be Made or Circled in Red Ink With Date and Name of Person Making Change.

Do not extend notes this side of this line.

PWFB 1126

Notes Ck'd by

Office Work

Date

Survey of

Surveyed by

F. B. 869

Pg.

146°47'00"

ROAD

GALLATIN

(20)

(44)

100.10

79.529

58.18

100.47

187.59

146°47'00"

146°47'00"

146°47'00"

227°08'00"

160°42'00"

146°47'00"

146°47'00"

146°47

RETURN TO
LOS ANGELES COUNTY SURVEYOR
723 LOS ANGELES COUNTY
ENGINEERING BLDG.

Note: Any Additions or Changes on This Sheet Must be Made or Circled in Red Ink With Date and Name of Person Making Change.

Do not extend notes this side of this line.

W.S. 36-E-3

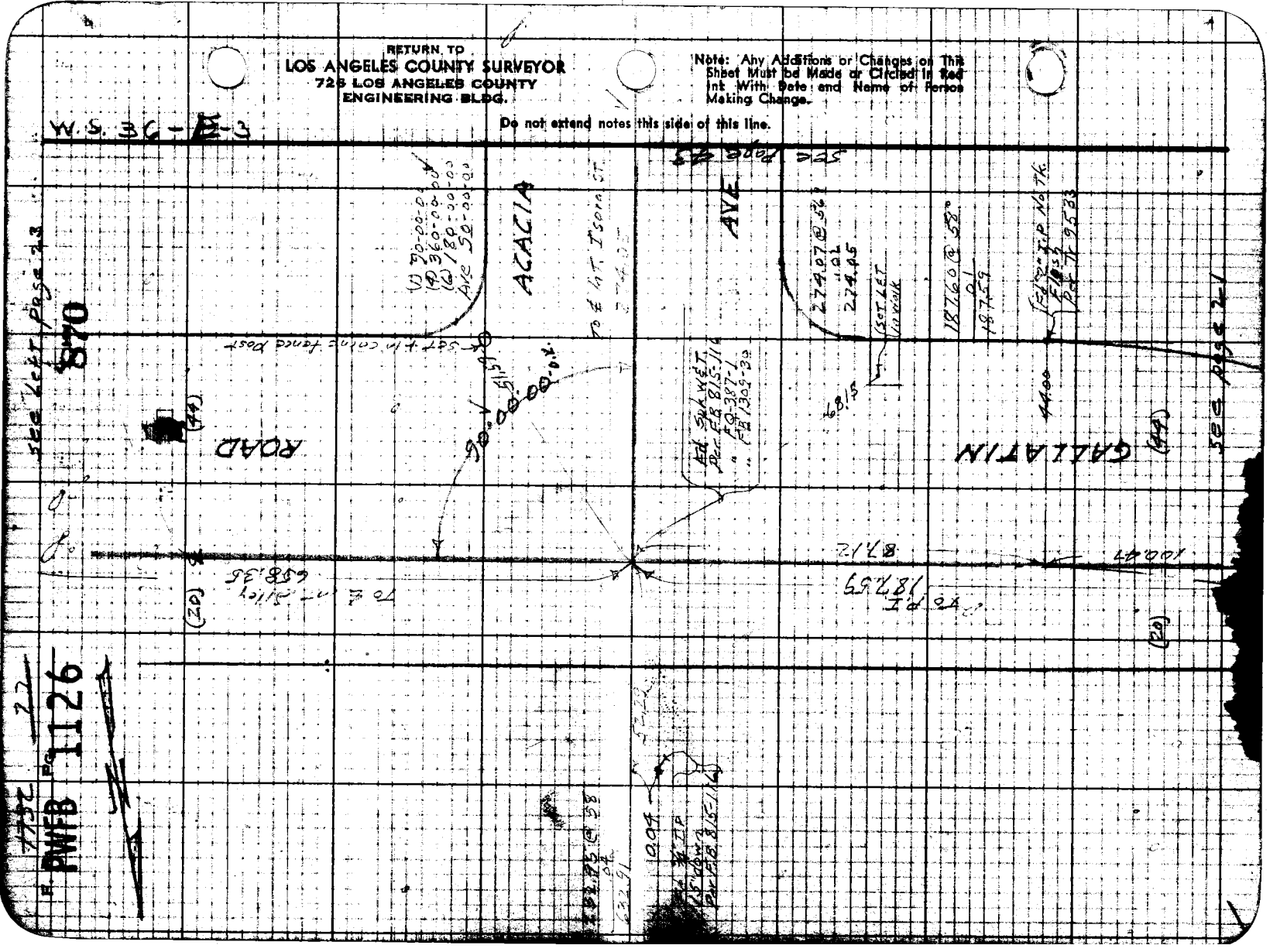

PWFB 1126 871

F. B. 1732 Pg. 29

Map Ck'd by KBm
Map No.
Office Work
Checked
Date

Subdivision Tract 9 ST. S.G. Dist.
W. O. Map No. 2119 3rd. 68 F
Surveyed by N. R. Smith
Notes Date 2-17-52
Indexed E. C. Johnson

Notes: Any Additions or Changes on This Sheet Must Be Made or Circled in Red Ink With Date and Name of Person Making Change.

Do not extend notes this side of this line.

RETURN TO:
LOS ANGELES COUNTY SURVEYOR
725 LOS ANGELES COUNTY
ENGINEERING BLDG.

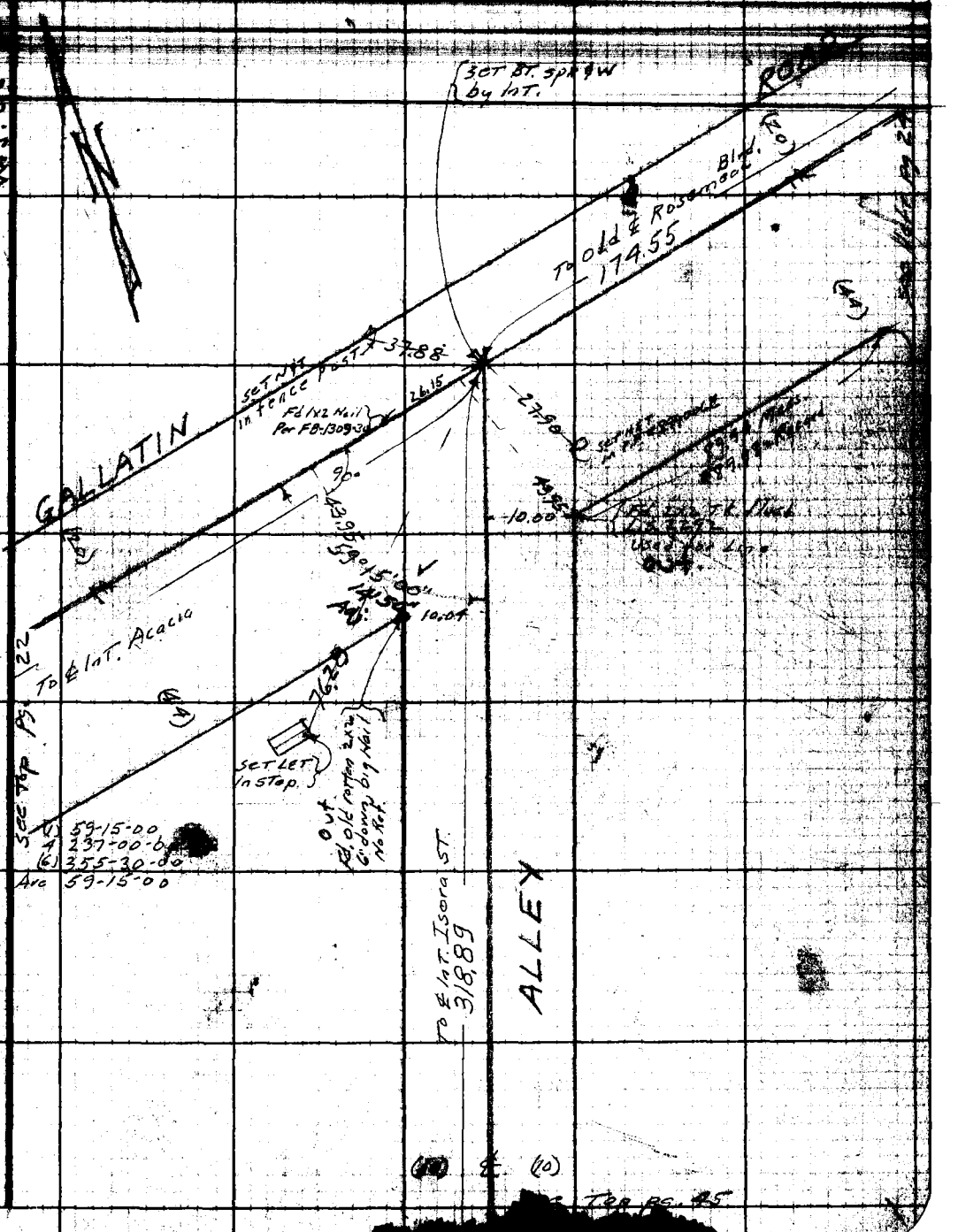

76F3005 247 2-51

F. B. Pg.
PWFB 1126

872 , 873

W. S. 36 - 11 - W

BLVD

RETURN TO
LOS ANGELES COUNTY SURVEYOR
720 LOS ANGELES COUNTY
ENGINEERING BLDG.

Do not extend notes this side of this line.

Note: Any Additions or Changes on This Sheet Must be Made or Circled in Red Ink With Date and Name of Person Making Change.

Fd LET
Per FX-353-6
" FB 1303-30
Set R.R. Spk.
by Int.

Set L&T Prod.

1252

27.94
11.49

50.01

Set L&T

GALLATIN

To Alley
17.55

49.12

90°

59°14'50" P.C.

35.55

Fd. □ Spk. in conc
Flush - No Ref
on Line

Fd LET 0.01 E. of line
Fd. P.M. in lead on line

14.02

Fd. 2" I.P. Tk.
6" down
L.S. 22292
Fd. on Side

0.01

ROAD

See Left Pg. 25

89.94 Meas.
89.98 = Record.

To 2.42

(44)

ROSEMEAD

96.39

New

318.86

Old E

To Int. Isaac St.

Fd 2x2 Tk
15" down
No Ref.
used for line

(80)

(80)

(1) 59-14-50
(4) 286-59-20
(6) 355-29-00
Avg 59-14-50

See Top Pg. 25

76F309S 247 2-51

RETURN TO
LOS ANGELES COUNTY SURVEYOR
726 LOS ANGELES COUNTY
ENGINEERING BLDG.

Note: Any Additions or Changes on This Sheet Must be Made or Circled in Red Ink With Date and Name of Person Making Change.

Do not extend notes this side of this line.

PWFB 1126

874, 875

F.B. 4732 Pg. 24

Name Ckd by
Map No.
Office Work
Checked
Date

Survey of Rosen St. S.S. Dist
W. O. 8377 Map No. 8377 Sheet 1
Surveyed by W. Rostwitz
Noted
Indexed B. C. Johnson

See Right Pg 45

(30)

(30)

150 RP

To ℄ Int Alley

STREET

Alley

S9°14'40"W
236.58
S9°14'40"W

Fd 2" I.P. Th 80 down Per Tr. W 6533

Fd 1309-29

0.01

20.06

90°

122.92

87.83

Per F.B. 1307-29

Fd Left Per FB-387-1

Fd 1 1/2" I.P. 0.01 N of line

ROSEMEAD

old ℄

BLVD

old ℄

Fd Left inch

New ℄

To ℄ Int Los Posas St

95.68

57.21

318.86 To ℄ Int Gallatin Rd

76.39

69.31

Fd 2 x 2 Tk 1.8' down Not used this line

Fd 1 1/2" I.P. 0.01 E of line Not used this line

Fd 1 1/2" I.P. 0.01 N of line Not used this line

To ℄ Int Gallatin Rd

To ℄ Int Los Posas St

W S

~~1722~~ ~~26~~

F.B. Pg.

12-14-81
Smith
Gregory
Maldonado
Hubbard

PWFB 1126

From bot. pg. 25

(80)

(80)

876

BLVD

853.69

To ℄ Int. Tsara St.

853.68 @ 70°
.01
853.69

Old ℄

New ℄

Fd. R.R. Spk. Flush No Rec.

Fd. L.F.T. Per F.B. 1303-28 FQ-387-1-4 FT 36-395-27 FB-1431-27

90°00'10"
00" Adj.

Fd. L.F.T. 1 ACS 0.01

57.08

(D) 90-00-10
(E) 360-00-40
(C) 180-01-00
Arc 90-00-10

LOS POSAS

(80)

Fd. R.R. Spk. P.M. No Rec.

100.01

23.99

149.97
To Spk W.F.T. Per FQ-387-1

55.69

STREET

Fd. L.F.T. 1 ACS 0.02

ROSEMEAD

Old ℄

New ℄

412.23
To ℄ Int. Tsara St.

(80)

(80)

To Top pg. 24

W.S. 36-E-3

RETURN TO
LOS ANGELES COUNTY SURVEYOR
725 LOS ANGELES COUNTY
ENGINEERING BLDG.

Do not extend notes this side of this line.

Note: Any Additions or Changes on This Sheet Must be Made or Circled in Red Ink With Date and Name of Person Making Change.

PWFB 1126 877 F.B. 1792 Pg. 22

Name Filed by KR
Map No.
Office Work
Checked
Date

Survey of Ibsen Tr. S.S. Ind. Tr.
W. O. Tape No. 3rd
1464
Surveyed by N.R. Smith
Notes
Date
Indexed C. Johnson

Note: Any Additions or Changes of This Sheet Must be Made or Ginned in Red Ink With Date and Name of Person Making Change.

Do not extend notes this side of this line.

LOS ANGELES COUNTY ENGINEER
ENGINEERING BLDG.

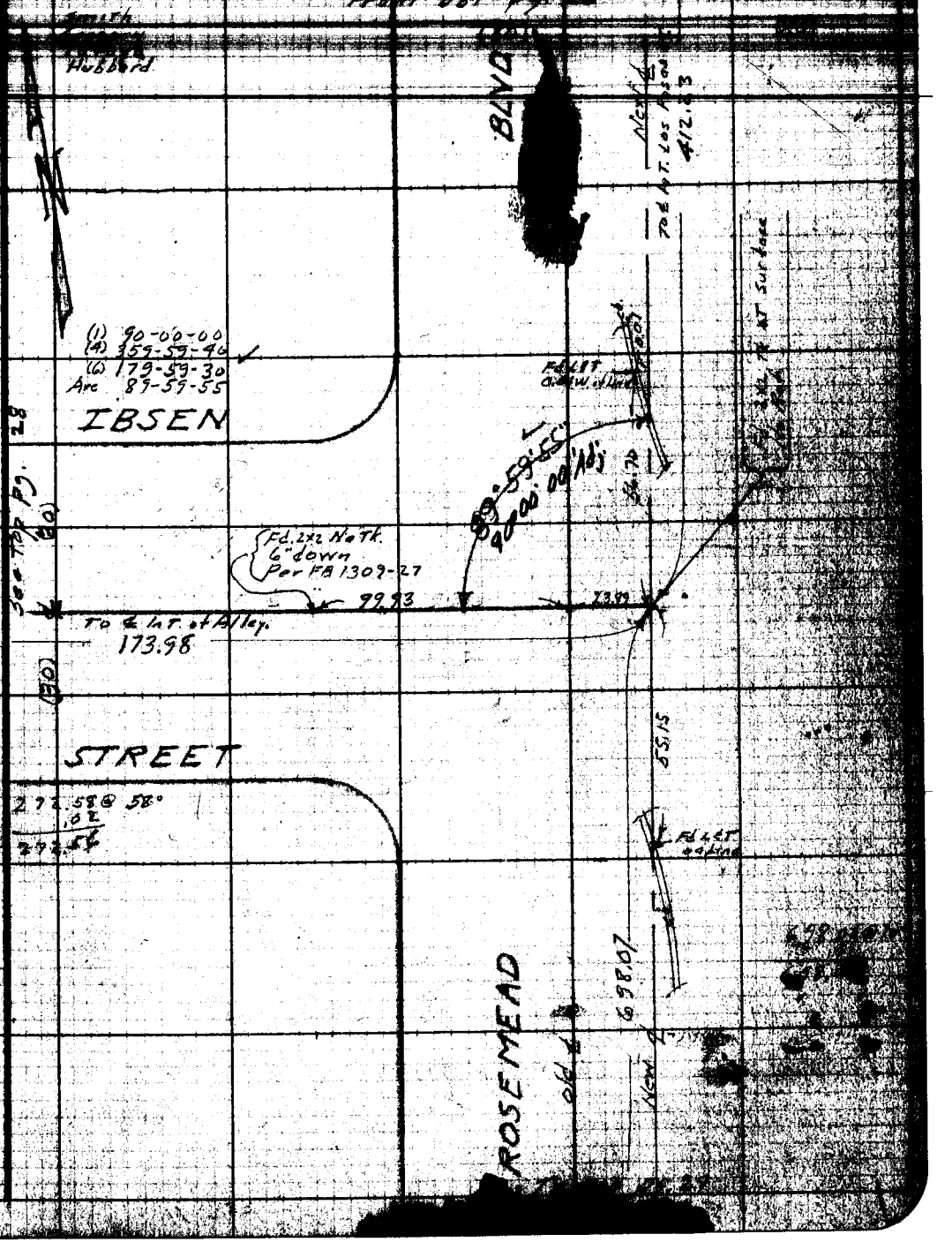

7B-FORM 247 2-61

PWFB PG. 1126

See left page 27

878

W.S. 34 E-3

STREET

(30)

To New & Radiated

173.98

90°00'00"

(1) 90-00-00
(2) 360-00-00
(3) 180-00-00
Arc 90-00-00

Fd 2" I.P. No Tk
Under Concrete
Per Tr 9533
Used for Line
on Alley

30.04

See right Pg. 48

ALLEY

Set 1" I.P.
16" down
by Hr.

To 1&2
217.80

set Nail

To E/1st Los Posas St.
412.30

17.57

B.C.

SET NET

Nothing Fd.

See left Page 49

Replaced 2X2
with C.E. Mon. in
well with C.E. Cap
6 2-3" Swg. Ties
Flush
Dougherty
9-24-57

COUNTY ENGINEER 6985

91.03

Fence post

49.88

Fd. NET in Tree

P.T.

Fd 2X2 Tk
Per. F.B. 1431-22
" " 1305-27
Set 1X2 Flush

Tenuvud

41.52

Set LET in
bottom strip

53

Fd LET

57.31

28

Fd. LET
in Walk

91.06

(30)

B.C.

Fd. NET

Fd. 2" I.P. No Tk.
Per Tr. 9533
Lt down

24.97

Set Pg. 41

RETURN TO
LOS ANGELES COUNTY SURVEYOR
728 LOS ANGELES COUNTY
ENGINEERING BLDG.

Do not extend notes this side of this line.

Note: Any Additions or Changes on This Sheet Must Be Made or Carded in Red Ink With Date and Name of Making.

RETURN TO
LOS ANGELES COUNTY SURVEYOR
726 LOS ANGELES COUNTY
ENGINEERING BLDG.

Note: Any Additions or Changes on This Sheet Must Be Made or Circled in Red Ink With Date and Name of Person Making Change.

Do not extend notes this side of this line.

PWEB 1126 879

Name of Work: Widening Rosemead Blvd. Beverly to Los Angeles St.
Office Work
Checked
Date

Survey of: W. Beverly to Los Angeles St. Rosemead Blvd.
Surveyed by: H. E. Smith
Date: 1/7/58
Notes
Indexed
H. C. Johnson

F.B. 1126 pg. 17

(50) See Top pg. 35 (50)

SET 1x2 OF Surface

(PROPOSED) BEVERLY

FL 1.57 ATTACHED PER F.B. 1831-2 F 9866-10

PER ATTACHED 7.8000 1

(0) 96-06-00
(R) 54-36-00
(D) 21-54-00

FL 1.7

FL 1.7

100.00 x 150.96

(80)

OLD ℄

OLD ℄

ROSEMEAD BLVD

PELLET

SET PELLET

PELLET

CURB

1.54

No. 19

E541

NEW ℄

NEW ℄

To ℄ pt. opposite ℄ pt. is old ℄ 549.14

To ℄ int. Ibsen St. 698.07

SET PELLET

CURB

(80)

SET 1/2 IP FLUSH WITH GROUND PER F.B. 1831-2 P. 8 TO SET 1/2 IP

SET 1x2 OF SURFACE

(54)

F.B. 880 Pg. ~~30~~ From bot pg. 29

WFB 1126(80)

880

W.S. 36 - E-3

RETURN TO
LOS ANGELES COUNTY SURVEYOR
723 LOS ANGELES COUNTY
ENGINEERING BLDG.

Do not extend notes this side of this line.

Note: Any Additions or Changes on This Sheet Must be Made or Circled in Red Ink With Date and Name of Person Making Change.

PWFB 1126

881

Note Change
Map No.
Office Work
Checked
Date

Survey of Tosen St. S.S. Dist
W.O. 1587 Map No. 2112 Sheet 22
Surveyed by N. R. Smith
Notes " Date
Indexed A. C. Johnson

F.B. 772 Pg. 91

From Bk. Pg. 30

El. = 186.1
3.70±

(1) 90-00-00
(2) 360-00-00
(6) 180-00-00
Ave 90-00-00

These Elevations Taken 8-19-57

BLVD

New

W.S.

451.78 @ 66°
.01
451.77

(1) 90-07-40
(2) 360-34-40
(6) 180-44-00
Ave 90-07-10

330±

90°00'00" 0/2

451.77

90°07'40"

To Right 29.32

Set L.B.T. P.O.T. in catch basin

5.87

BEVERLY as Per TO #16506

Set rail

Fd. L.B.T. Per F.B. 1280-18

4.38

16.00

3.01

Fd □ spk.

75.01

TRANSIT LINE

456.20
To ℄ Int. Maris Ave

0.03

0.06

8.82

12.98

Fd. Cut spk. N.W. of B.C. Used for Line

Fd □ spk. F.W. Per F.B. 1280-18 Used for Line

Fd □ spk. F.W. Per F.B. 1280-18

Set b.t. spk. W.B.T. by lat.

456.91 @ 64°
.01
456.90

ROSEMEAD

Notes: Any Additions or Changes of This Sheet Must be Made or Circled in Red Ink With Date, and Name of Person Making Change.

Do not extend notes this side of this line.

COUNTY SURVEYOR
COUNTY OF LOS ANGELES
ENGINEERING BLDG.

Form 247 3-61

F.B. ~~1126~~ ~~31~~ Pg.

W. R. Smith
J. Gregory
J. Maldonado
R. Hubbard.

(1) 89-59-50
(4) 357-59-00
(6) 89-58-30
Avg 89-59-45

PWFB 1126

882

P.I.
{Fd. BT. Spk W & T
Per Tr. #16506

W.S. 36-D-3

(20) ℄ (20)
(40)

MARIS AVE

89°59'45"

(50)

Fd. LFT.

℄ as per. TR. #16506

4.40

TRANSIT

LINE

456.90
To old ℄ of
Rosemead Blvd.

318.98
To ℄ Int. Bridgeview Ave.

Set + by Int.

ROAD
~~BLVD.~~

TO BEVERLY

(50)

Pg. 33

Pg. 164

Pg. 164

RETURN TO
LOS ANGELES COUNTY SURVEYOR
728 LOS ANGELES COUNTY
ENGINEERING BLDG.

Do not extend notes this side of this line.

Note: Any Additions or Changes on This Sheet Must Be Made or Circled in Red Ink With Date and Name of Person Making Change.

PWFB 1126

883

F.B. 1792 Pg. 33

Notes Ck'd by
Map No.
Office Work
Checked
Date

Survey of Tobsea St. S.B. Dist.
W. O. 8351 Tape No. 0112 Std. 68°F
Surveyed by N. R. Smith
Notes
Date 1/22/59
A. O. Johnson
Indexed

Smith
Gregory
Montgomery
Hubbard

(1) 111-35-40
(4) 86-22-40
(6) 309-39-00
Av. 111-35-40

BRIDGEVIEW AVE

(27)
(50)
(27)

111°35'40"

Rg 6T Pg. 34 (50)

Fd. L&T.

℄ as per Tr. 16506

4.75

TRANSIT

LINE

273.18
To ℄ Int. Los Toros Ave

318.98
To ℄ Int. Morris Ave

Set + by Int.

(50) BEVERLY

ROAD

Notes: Any Additions or Changes of This Sheet Must be Made or Circled in Red Ink With Date and Name of Person Making Change.

Do not extend notes this side of this line.

RETURN TO
LOS ANGELES COUNTY SURVEYOR
726 LOS ANGELES COUNTY
ENGINEERING BLDG.

76F309S 247 8-51

F.B. ~~1792~~ PG. 34

PWFB 1126

884

Smith
Gregory
Maldonado
Hubbard

N

PI
Fd 4 P/4
on M.H. Rim
No Ref.

(27)

54

(27)

(1) 111-35-10
(4) 86-21-00
(6) 309-31-00
Ave 111-35-10

LOS TOROS AVE

111°35'10"

(50)

Right of Way

BEVERLY ROAD ~~BLVD.~~

Fd. L&T.

℄ as Pd. TO #16506

4.74

TRANSIT

LINE

To ℄ PT.

322.36

272.18

To ℄ Int. Review Arc.

set + by Int.

(50)

From Left Pg. 33

WS. 36-D-3

RETURN TO
LOS ANGELES COUNTY SURVEYOR
728 LOS ANGELES COUNTY
ENGINEERING BLDG.

Do not extend notes this side of this line.

Note: Any Additions or Changes on This Sheet Must be Made or Circled in Red Ink With Date and Name of Person Making Change.

PWFB 1126

885

F.B. 1732 Pg. 36

Notes Ch'd by KRM
Map No.
Office Work
Checked
Date

Survey of Lasco St. Sur. West
W. O. 8351 Tops No. 8119 3rd, 4th
Surveyed by N.R. Smith
Notes " Date
Indexed E. O. Johnson

See Left Pg. 29

(50)

Smith 8-8-57 To Fr. Hubbard.

(50)

BLVD

188.17 To Old ℄ Rosecrans

Set 1x2 at Surface

(PROPOSED) BEVERLY

150.50

713.06 ℄ of To New Rosecrans Blvd

Set 1x2 at Surface

156.72

Set 1x2 at Surface

(1) 81-10-00
(4) 324-40-00
6 127-00-00
Avc 81-10-00

81°10'00"

193.51

(80)

ACACIA

AVE.

83.34

To ℄ Int. of Colmarc

See page 37

66.11

To ℄ Int. of Alley

(80)

Fd. 3/4 I.P. flush
Per F.B. 1431-27 & 216

Alley To Fremont 14946

332.16 @ 62°
.01
332.15

332.15 ℄ at Colmarc Ave

(50)

(50)

See Top Pg. 36

Notes: Any Additions or Changes of This Sheet Must Be Made or Circled in Red Ink With Date and Name of Person Making Change.

Do not extend notes this side of this line.

SECTION NO.
LOS ANGELES COUNTY SURVEYOR
726 LOS ANGELES COUNTY
ENGINEERING BLDG.

76FOOPS 247 2-51

~~4732~~ ~~36~~ See Lot Pg 35 See Lot Pg 57

PWFB ~~1126~~

886

MS 36-D-3

(50) (50) (30) (30)

AVE

BEVERLY BLVD.

(PROPOSED)

332.15 To ℄ Int. Acacia Ave

329.78 To ℄ Int Acacia Ave

165°32'40"

Fd 2x2 Tk Flush
BA FQ-BCE 8-9

COLMERE

439.35 To ℄ Int. of Alley

(30) (30) (50) (50)

See Pg 15 See Pg 14

165-32-40
302-10-40
273-16-00
165-32-40

RETURN TO
LOS ANGELES COUNTY SURVEYOR
720 LOS ANGELES COUNTY
ENGINEERING BLDG.

Do not extend notes this side of this line.

Note: Any Additions or Changes on This Sheet Must be Made or Circled in Red Ink With Date and Name of Person Making Change.

PWB 1126 887

Notes Ck'd by: Karm	Survey of: Ibsen St
Map No.	W.O. 1251 Tape No. 8/12 Sta. 68
Office Work	Surveyed by: H.R. Smith
Checked	Noted: J. Gregory Date: 12-8-67
Date	Indexed: E. O. Johnson

F. B. 1702 Pg. 37

J. Gregory
J. Maldonado
M. Tapia

W. Sec. 30 T. 1 S. R. 13 W.

(10) (10)

(D) 84-22-20
(A) 337-29-20
(B) 146-14-00
AV. 84-22-20

SET 1" Iron Pipe (at fence)

(2 HW) 22-20

See Bdy Bk. 39

(30) ACACIA

Fd 3/4" IP
Pn. 8"
Per F.B. 1431-17

AVE. (30)

149.40
To 1st Tilmont Ave

66.11
To Prop. Beverly Blvd

(30)

(30)

1300

SET L&T
1.0 Surveyor Flow
149.47 @ T 56°
-.01
149.46

ALLEY

(10) (10)

135.14 @ T 68°
135.14

Notes: Any Additions or Changes of This Sheet Must be Noted or Circled in Red Ink With Date and Name of Person Making Change.

Do not extend notes this side of this line.

RETURN TO
LOS ANGELES COUNTY SURVEYOR
726 LOS ANGELES COUNTY ENGINEERING BLDG.

76F3098 247 10M 1-69

F. B. 7232 Pg. 96

PWFB 1126

888

From Pot. 37

(10) (10)

ALLEY

835.14

Cont'd. on Pg 15

(10)

Set x on Top of Iron Fn. Post

16.92

169.24 Int. Gaismere to Int.

Arc (10)

Set x on Iron Fn. Post

117.4

17.49

Set x on Iron Fn. Post.

Ed Nothing Set 3/4" IP 18 Dn. Set 1x2 Flush.

ALLEY

169.23 Int. Monte Ave to Int.

Cont'd. on Pg 15

(10)

Note: Any Additions or Changes on This Sheet Must Be Made or Checked in Red Ink With Date and Name of Person Making Change.

RETURN TO
LOS ANGELES COUNTY SURVEYOR
725 LOS ANGELES COUNTY
ENGINEERING BLDG.

Do not extend notes this side of this line.

WS 59-U-W

Ⓐ 118-26-00
Ⓑ 118-44-00
Ⓒ 350-36-00
Av. 118-26-00

76F3093 247 2-51

RETURN TO
LOS ANGELES COUNTY SURVEYOR
726 LOS ANGELES COUNTY
ENGINEERING BLDG.

Note: Any Additions or Changes on This Sheet Must be Made or Circled in Red Ink With Date and Name of Person Making Change.

Do not extend notes this side of this line.

Talmont & Acacia

PWFB 1126

889

Name City Lakewood
Map No.
Office West
Checked
Date

Survey of Tract 5258 Rec. W. Of 33 Tape No. 01125 Ord. 38
Surveyed by N.F. Smith Date 7-3-52
Notes
Indexed
R. C. Johnson

F. B. 1317 Pg. 38

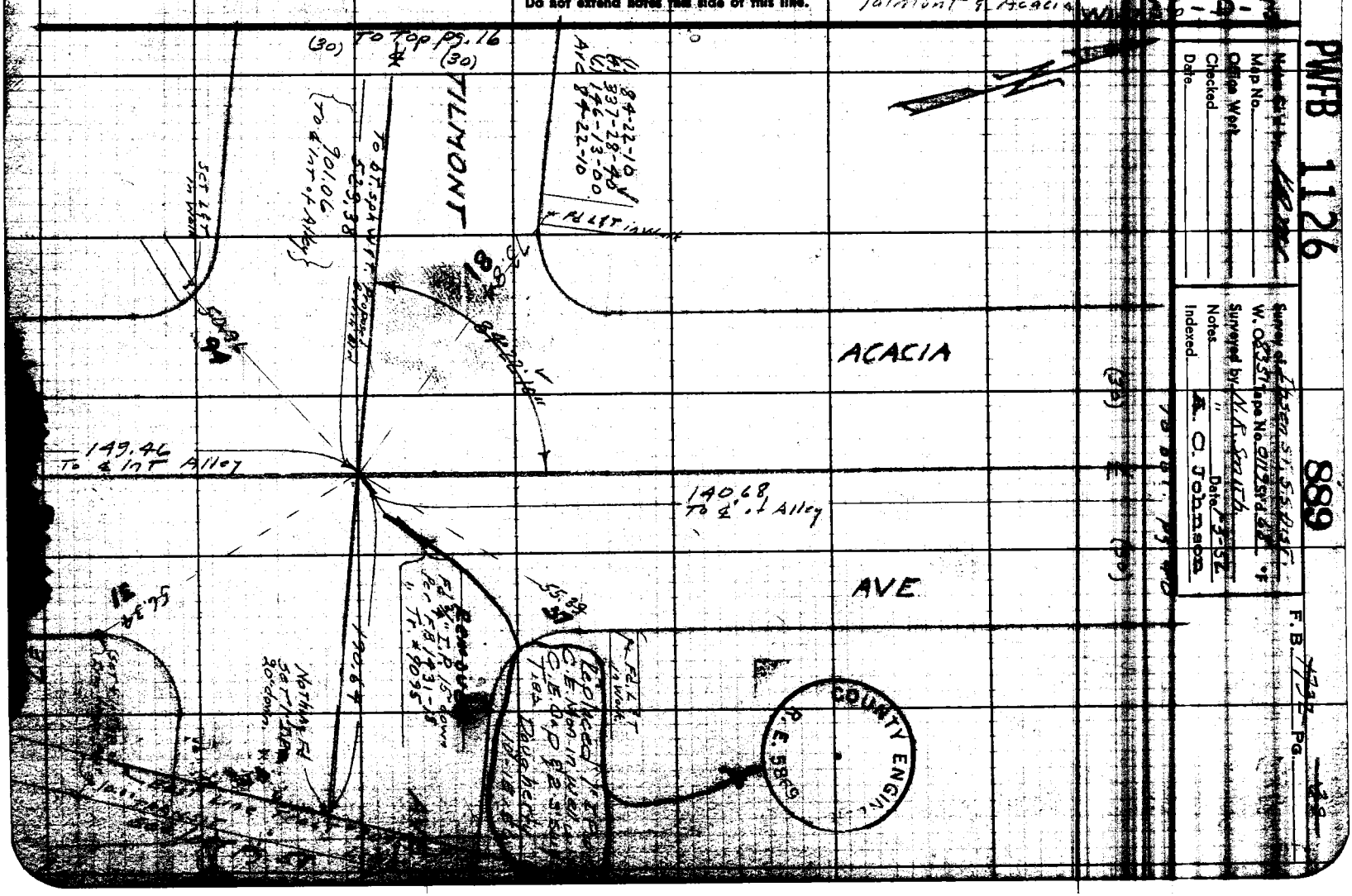

F.B. ~~1792~~ PG. ~~40~~ See bot. pg. 41 890, 891

Gregory Philadelphia Tatoya

PWFB 1126

(30)

(30)

AVE

COUNTY ENGINEER R. E. 5800

W.S. 36-D-6

Replaced I.P. with C.E. Mon. in well with C.E. Cap. Dougherty 9-26-52

To S Line Tr. # 9533 132.24

Removed P.L.

Nothing Fd. Set 1" I.P. 18" down by Int. Set 1x2 flush

(10) 164-59-10
(12) 164-59-40
(14) 164-59-00
(16) 164-59-10

Set Nail in I.P. 39.22

23.63 set t in fence Post

164°59'10"

48.67

set t in fence post

75.10

45.86

set L&T in walk

Fd. bt. sak. W.F.T. Per. F.B. 1431-18 Proposed E Beverly Blvd.

52.91

Fd. 1x2 T.F. flush Per. F.B. 1431-18

ALLEY

North Line of Tract # 9095

(10)

(10)

ACACIA

To E Int Tilmont 140.68

(10)

RETURN TO
LOS ANGELES COUNTY SURVEYOR
720 LOS ANGELES COUNTY ENGINEERING BLDG.

Do not extend notes this side of this line.

Note: Any Additions or Changes on This Sheet Must be Made or Circled in Red Ink With Date and Name of Person Making Change.

PWB 1126 892 ~~1732~~ 41

Notes Ck'd by: KRW
Map No.
Office Work:
Checked:
Date:

(1484) Survey of Tosco ST. S.S Dist.
W.O. 1587 Page 30 Book 48
Surveyed by N.R. Smith
Notes
Indexed: E. C. Johnson

F. B. PG.
N.R. Smith
J. Gregory
J. Malfonado
A. Nelson

Note: Any Additions or Changes of This Sheet Must be Made or Circled in Red Ink With Date and Name of Person Making Change.

Do not extend notes this side of this line.

RETURN TO
LOS ANGELES COUNTY SURVEYOR
726 LOS ANGELES COUNTY
ENGINEERING BLDG.

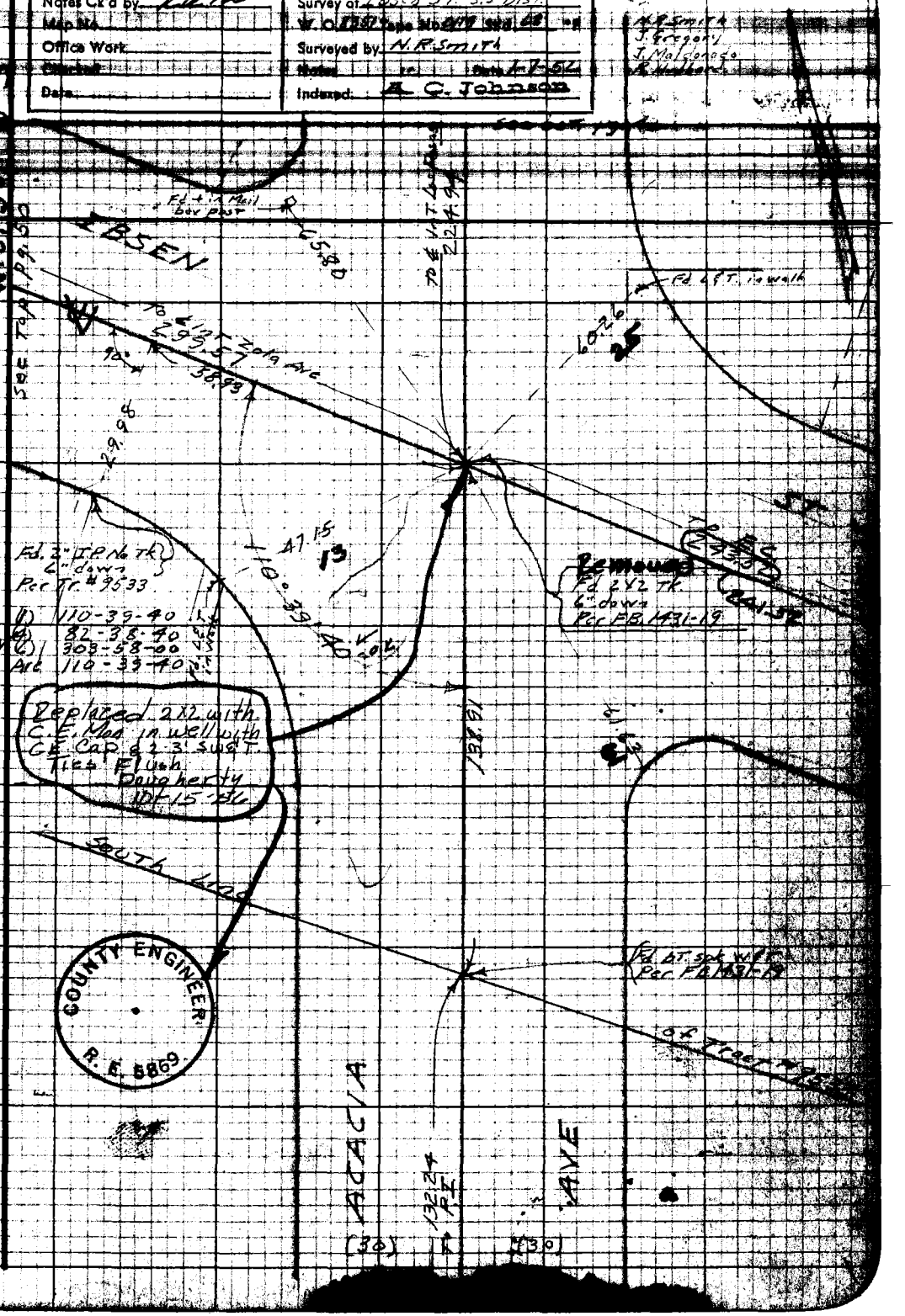

767396 247 10M 1-49

~~1792~~ ~~42~~ See bot Pg. 43

893

F. B. Pg.

PWFB 1126

(30) ℄ (30)

728.78 @ 70°
728.79

Ed. 2" I.P. with tk
Per Tr. # 9533
" FQ-387-1

Ed. 2" Nail
6" down
Per Tr. 9533
" FQ-387-1

AVE

90°
30.02
728.79
To 8 int. Isora St.

62.52

30.03

Ed. Spk & W Per
FQ-387-1

32.33

76.41

ST

Removed
Per F.B. 1431-20
" FQ-387-1

45.93

To 2 int. Zola Ave
293.50

Replaced SWDT
With C.E. Man.
in well with C.E.
Cover. 92-3 SWDT.
Thos Dougherty
10-15-56

COUNTY ENGINEER
R.E. 5869

LOS POSTS

(30) 72-44-40
(4) 290-58-40
(10) 72-28-00
Arc 72-44-40
set L.T.
in Walk

111.25

To 4 int. Ilsen St.

Nothing Fd.
Set Nail in P.P. # 571000 E
ALLEY

30.85

Set Spk & W/
by Map.

Nothing Fd.

ACACIA

L.T. in Walk

RETURN TO
LOS ANGELES COUNTY SURVEYOR
720 LOS ANGELES COUNTY
ENGINEERING BLDG.

Do not extend notes this side of this line.

Note: Any Additions or Changes on This Sheet Must Be Made or Checked in Red Ink With Date and Name of Person Making Change.

PWFB 1126

894

~~1792~~ ~~43~~

F. B. ____ Pg. ____

Notes Ck'd by: KRZ
Map No.
Office Work
Checked
Date

1424
Subdivision of Tract No. 5.5. Dist
W. O. 2351 Tape No. 0419 Std. 69
Surveyed by: N. R. Smith
Notes
Date 1-11-52
Indexed A. C. Johnson

COUNTY ENGINEER

Note: Any Additions or Changes on This Sheet Must Be Made or Checked in Red Ink With Date and Name of Person Making Change.

Do not extend notes this side of this line.

RETURN TO
LOS ANGELES COUNTY SURVEYOR
726 LOS ANGELES COUNTY
ENGINEERING BLDG.

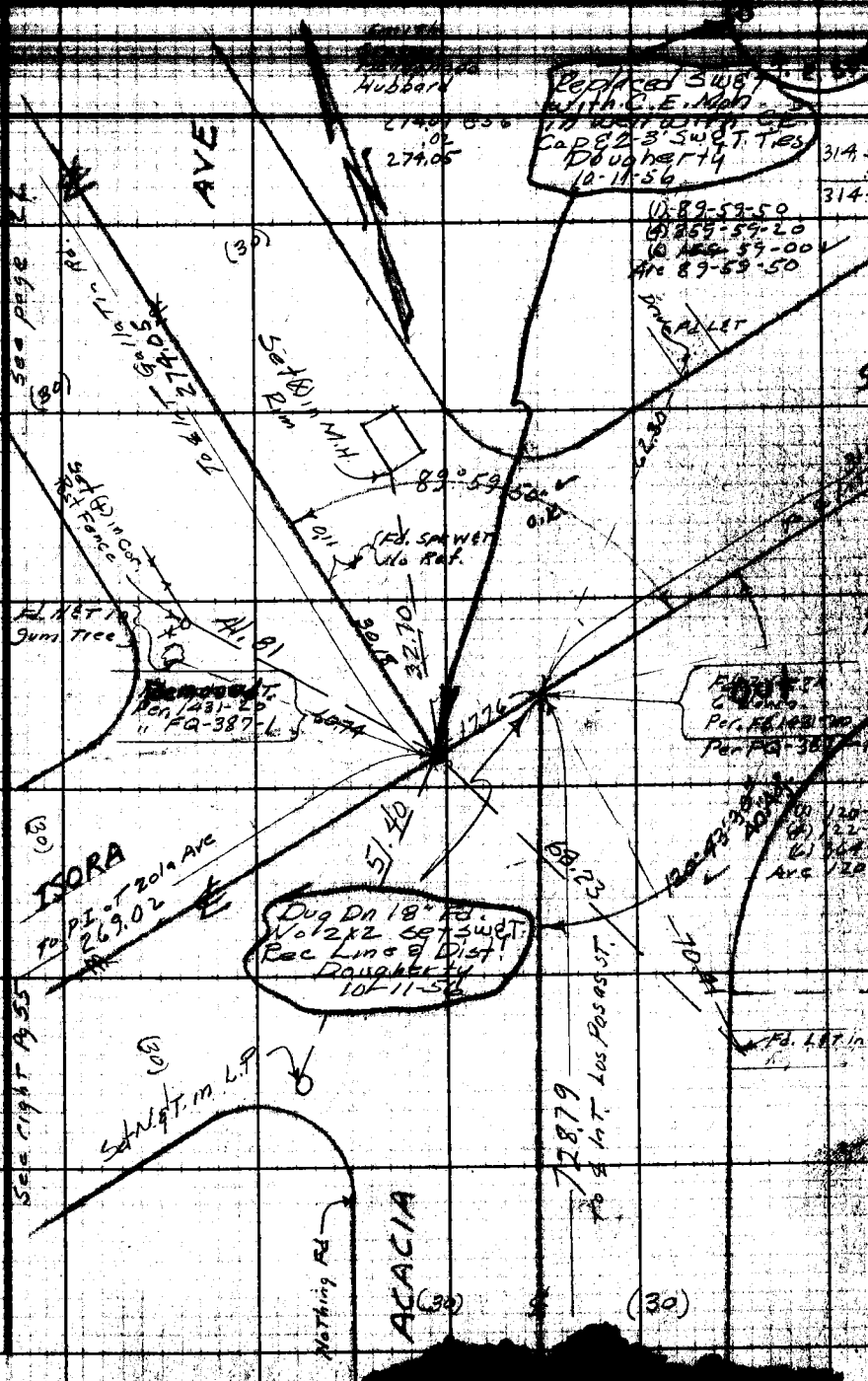

7BPSOES 247 2-51

F.B. ____ Pg. ____

COUNTY ENGINEER
R.E. 3060
Replaced 1" IP with C.E. Mon in Walk with C.E. Cover. Dougherty 10-11-56
Set 1" IP Out
Set 1" IP Out
Set 1" IP Out

76F3095 247 2-51

RETURN TO
LOS ANGELES COUNTY SURVEYOR
726 LOS ANGELES COUNTY
ENGINEERING BLDG.

Note: Any Additions or Changes on This Sheet Must be Made or Circled in Red Ink With Date and Name of Person Making Change.

Do not extend notes this side of this line.

Alley & Isora

PWFB 1126

896

Notes Ck'd
Map No.
Office Work
Checked
Date

Survey of Isora St. S.S. Wst
W. O. 4251 Tape No. 2113 Std. 48' F
Surveyed by K.R. Smith
Noted
Date 7-17-52
Indexed C. Johnson

F.B. 1752 PG. 40

See right Pg. 44

(30)

ISORA

To ℄ int. Maris 42.62

163.11

Arc 100.02

Set Bt. Spk. West Bg. lot.

Set Spk. West Per. FB 1309-29 0.02 N of line

20.47

100.02

142.64

163.1

Set Spk. West Per. FB 1309-29 801.56 N of line

Set Spk. West

Set + in Concr. fence post

To ℄ int. Gorloth 318.85

ALLEY

To ℄ int. Los Posas.

~~802.50~~ 902.90

(10)

(10)

(10)

(10)

(30)

(30)

To ℄ Old & Rancho Blvd 174.54

ST.

318.92 S.E.

S.S. 48' Pg. 25

(1) S3-14-40
(2) 236-58-40
(3) 235-25-40
Arc 59-14-40
802.56 @ 50.0
802.50

Left Pg. 45

RETURN TO
LOS ANGELES COUNTY SURVEYOR
723 LOS ANGELES COUNTY
ENGINEERING BLDG.

Note: Any Additions or Changes on This Sheet Must be Made or Circled in Red Ink With Date and Name of Person Making Change.

Alley & Alley
~~Los Posts~~ & Alley

Do not extend notes this side of this line.

F.B. _____ PG. 46

PWFB 1126 897

1732 47

Notes Clkd by: KR Smith
Map No.
Office Work
Checked
Date

1439 Survey of Tract St. S.S. Dist
W. O. 2051 Tape No. 211 Std. 25 °F.
Surveyed by: N.R. Smith
Notes "" Date 7-7-52
Indexed K. C. Johnson

F. B. Pg.

To bot page 48

N.R. Smith
J. Rogers
J. McDonald
R. Hubbard

(1) 90-00-40
(4) 360-02-40
(6) 180-04-00
Ave 90-00-40

See bot. page 48

MARIS (30)

90°00'40" 35' Adj.

Set 2 in side of sign post

℄ Int. Isora St. 819.49

AVE (30)

33.22

30.83

Fd. 2" I.P. 6" down Per Tr. 9533 " FQ-387-1

Removed P.M. No Ref.

Replaced P.P. spk. with C.E. Mon. in w/all with C.E. Cap 6 2-8 SWET Tres Flush Dougherty 9-24-52

COUNTY ENGINEER R.E. 5889

LOS POSAS

(30) ℄ (30)

Int. Acacia

EG

79.81

114.56

44.66

44.52

51

68.05

162.04

159.65

159.67 @ 52

159.68

(1) 162-42-00
(4) 200-03-00
(6) 256-18-00
Ave 162-43-00

EG spk w/ET Per FQ-387-1 " FQ 3903-2E

Set LET in Walk

Set LET in Walk

Set ET in Top

Notes: Any Additions or Changes on This Sheet Must be Made or Circled in Red Ink With Date and Name of Person Making Change.

Do not extend notes this side of this line.

RETURN TO
LOS ANGELES COUNTY SURVEYOR
726 LOS ANGELES COUNTY ENGINEERING BLDG.

78F3095 247 2-51

179c 48

F.B. PWFB PG. 1126

see left page 26

898

W.S. 36-E-3

RETURN TO
LOS ANGELES COUNTY SURVEYOR
725 LOS ANGELES COUNTY
ENGINEERING BLDG.

Do not extend notes this side of this line.

Note: Any Additions or Changes on This Sheet Must be Made or Circled in Red Ink With Date and Name of Person Making Change.

(30) STREET (30)

To ℄ Rosenjeed B/Hd.

To ℄ 149.57

Fd. R.R. Spk. Pt. No Pt.

See Left Pg 45

(4) 90-00-00
(4) 360-00-00
(4) 180-00-00
Ave. 90-00-00

90°00'00" O.K.

Fd. NET in BP

45.96

Set Nail

Fd. Spk. WET Per FQ-387-1

Set tin fence post

44.44

0.06

See Left Pg 28

(10) ALLEY (10)

902.90
~~802.50~~

To ℄ Int Isora St

412.30

To ℄ Int Ibsen St

Fd tin side of Fire Hyd.

23.98

25.64

Fd. 2" T.P. Nail Flush. Per TT 9533 Rec FQ-387-1

0.43
29.95

Fd. Spk. WET Per FQ-387-1

802.56 @ 56°
.06
802.50

B.C.
412.34 @ 54°
.04
412.30

LOS POSAS

To ℄ Int Morris Ave.

114.96

(30) (30)

See page 47

PWFB 1126 899

F. B. 1732 Pg. 49

Notes Cl'd by K.R.M.
Map No.
Office Work
Checked
Date

Ibsen ST. S.S DIST
Map No. St'd °F
Noted by N. R. Smith
Date 7-10-52
Indexed E. O. Johnson

old ℄

ROSEMEAD BLVD

(40)

S. E. Cor. Tr. # 9533

See right page 28

ALLEY

To ℄ Int. Ibsen ST
217.80

216.24 @ 56°
.02
216.22
1.58
217.80

109.91

SET (1 x 2) FLUSH

SOUTH LINE TR. # 9533

Note: Any Additions or Changes on This Sheet Must be Made or Circled in Red Ink With Date and Name of Person Making Change.

Do not extend notes this side of this line.

RETURN TO
LOS ANGELES COUNTY SURVEYOR
726 LOS ANGELES COUNTY
ENGINEERING BLDG.

76F309S 247 2-51

F.B. ~~1732~~ PG. ~~50~~

PWFB 1126

See left pg. 41

900

COUNTY ENGINEER R.E. 5989

W.S. 36-D-2

ST.

299.60 @ 52°
.03
299.57

Replaced SW & T with C.E. Mon. in well with C.E. Cap Dougherty 9-26-56

To ℄ Int Acacia Ave
299.57

LAS POSAS STREET

See left pg 42

293.50 Int

293.52 @ 52°
.02
293.50

Set N & T in P.C.

Fd. Spk. W & T Per FQ-387-1

70.41

Fd. Spk. W & T FQ 387-1 F.B. 1431-21

40.32

Set L & T in drive

Fd. L & T 0.015 E of line Reset on Line

30.45

30.96

.09

.09

.09

76F3095 247 2-51

RETURN TO
LOS ANGELES COUNTY SURVEYOR
726 LOS ANGELES COUNTY
ENGINEERING BLDG.

Note: Any Additions or Changes on This Sheet Must be Made or Circled in Red Ink With Date and Name of Person Making Change.

Do not extend notes this side of this line.

PWFB 1126

901

Map No.
Office West
Checked
Date

Indexed

Notes

Date 1-3-52

F.B. 1792 Pg. 54

See Tr. 49 P.S. 33-34

Fd 2" I.P. No Tk. 12" down Per Tr. 49533 " L.B. 845-58 " F.B. 815-114

30.00

Fd. No. 1 Per F.B. 815-114

AVE

CALICO

Ibsen St.

516.03

See bot. L.B. 58 (30)

W. S. Smith

110°37'00" 82-27-40 303-41-30 110-36-55

Set 1" I.P. 15" down by int.

70.41

Set X in IP Post

110°36'55" 37.00 Adj.

Set t in side of sign post

62.50

IBSEN

To P.L. 201.06

To Post 1/8

COUNTY ENGINEER R.E. 5869

Fd. 1" IP Dn 15" For this Pa. Checked. Remaining ties & Line & Dist. Replaced. IP. w. th. C.E. Mark in well with C.E. Cap & 2-3' swgt. Ties Flush. Daugherty 1-15-57

31.79

31.58

Set Nail

Set Nail

Fd. 1/2" I.P. 18" down Per F.B. 815-114 Used for Line

Staple in fence post

STREET

To ℄ Int. 249.1

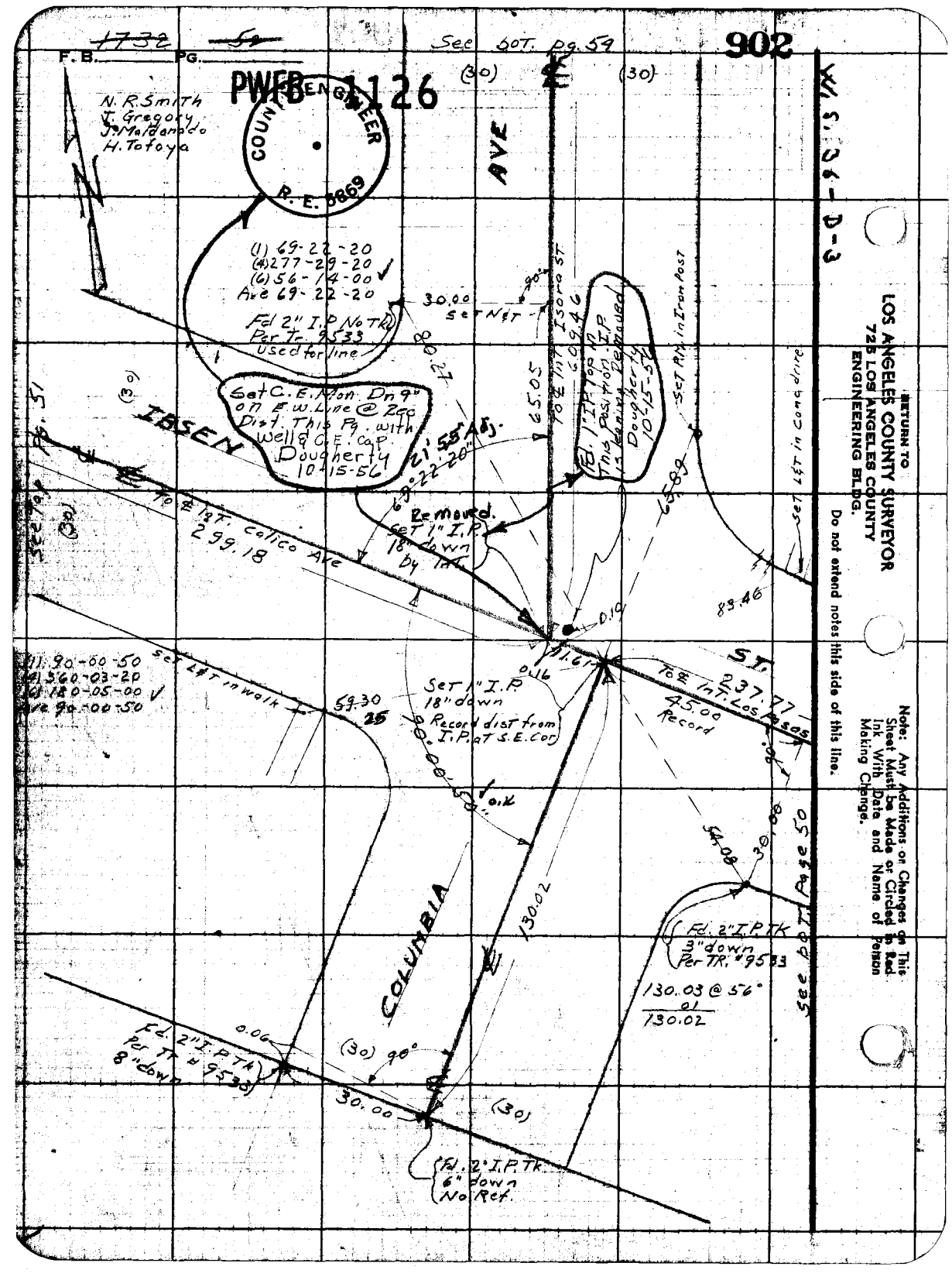
F.B. 1732 PG. 59
See bot. pg. 59
902
PWB 1126
COUNTY ENGINEER
R.E. 3869
N. R. Smith
T. Gregory
J. Maldonado
H. Tofoya
(30)
(30)
AVE
(1) 69-22-20
(4) 277-29-20
(6) 56-14-00
Ave 69-22-20
Fd 2" I.P No TK
Per Tr. 9533
Used for line
30.00
Set NET
90°
80.27
65.05
To E Int Isora ST
609.46
Fd. 1" I.P. for N.P.
This Position I.P.
is Dennis Dougherty
10-15-56
Set RR in Iron Post
Set LET in Conc drive
Set C.E. Mon. Dn 9"
on E.W. Line @ 200
Dist. This Pg. with
well & C.E. Cap.
Dougherty
10-15-56
21.55 Adj.
9°22'20"
TASEN
Pg. 51
(30)
To E Int. Calico Ave
299.18
Removed.
Set 1" I.P.
18" down
by Tax
0.19
158.9
89.46
0.16
To E Int. Los Robles
237.77
45.00
Record
ST.
(11) 90-00-50
(9) 360-03-20
(6) 180-05-00
Ave 90-00-50
Set LET in walk
59.30
25
Set 1" I.P.
18" down
Record dist from
I.P. at S.E. Cor.
0.12
COLUMBIA
130.02
30.00
Fd. 2" I.P. TK
3" down
Per TR. #9533
130.03 @ 56°
of
130.02
See bot. Page 50
Fd. 2" I.P. TK
Per TR #9533
8" down
0.06
(30) 90°
30.00
(30)
Fd. 2" I.P. TK
6" down
No Ref.
RETURN TO
LOS ANGELES COUNTY SURVEYOR
725 LOS ANGELES COUNTY
ENGINEERING BLDG.
Do not extend notes this side of this line.
Note: Any Additions or Changes on This Sheet Must be Made or Circled in Red Ink With Date and Name of Person Making Change.

PWFB 1126

903

Name Ch'd In: Kerr
Map No.
Office Wprk
Checked
Date

(1484) Ibsen ST. S.S. Dist.
W.O. Tape No. CM35Fd. 88
Surveyed by N.R. Smith
Notes " Date 1-14-53
Indexed C. Johnson

F.B. ~~732~~ Pg. ~~53~~

COUNTY ENGINEER

Note: Any Additions or Changes on This Sheet Must be Made or Circled in Red Ink With Date and Name of Reason Making Change.

Do not extend notes this side of this line.

Return to
LOS ANGELES COUNTY SURVEYOR
726 LOS ANGELES COUNTY
ENGINEERING BLDG.

Fd. SWET, checked Line & Dist & One Rem. Tie. Replaced with C.E. Mon. Dn 9-2-3 SWET Ties Flush Dougherty 1-14-53 Setting Letter

279.79 @ 58°
.02
279.77

Set N&T in Top of Fence Post

Set (X) in JR Fence Post JND

Set (X) in M.H. Ring JND

59.58

ISORA

STREET

Removed Per F.B. 815-112

To ℄ Int. Colorado Ave 280.10

7-14-53-N.R.S.
269.77
279.77
To ℄ Int. Lexington Rd

See Top Pg. 19

Fd. 2" I.P. No Tk Per F.B. 815-112

11.24

Set N&T in Fence Post JND

49.13

45.06

Set T in Sidewalk

Set N&T in Post JND

Fd. 2" I.P. No Tk 6" down Per Tr. 9533 F.B. 815-112

30.01

90°

Set T Nail 49.13

87°33'

(1) 87-33-50
(6) 350-15-20
(6) 165-03-00
Arc 87-33-50

Set B.T. Spk. in Wall

CALICO

516.03
To ℄ Int. of Ibsen ST.

AVE

See Left Pg. 51

76F3095 247 2-51

F.B. ~~1732~~ PG. ~~54~~

PWFB 1126

904

COUNTY ENGINEER
R.E. 5869

W.S. 36-D-3

Swg.T. Removed in Const. of Sewer. Set C.E. Mon Marked as Shown Dwg. by Rec. Tres Mon. Checked. Line set 2-3' SW&T Ties. Dougherty 1-8-56 Set well & cap.

See right Pg. 53

280.12 @ 56°
.02
280.10

280.23 @ 54°
.03
280.20

Set t on side of Corner fence post

Set t on side of Corner fence post

Out.

~~Set spk. w/t.~~ By Int.

(30) ZSORA ST.

36.54

41.14

280.10
To ℄ Int. Calico Ave

280.20
To ℄ Int. Zola Ave

(30)

(30)

(30)

See Left Pg. 55

49.44

Set N&T.

90°27'20"
10 rad.

43.11

Set N&T

F.C. 2" I.P. No Tk
Per Tr. # 9533

30.00

90°

(a) 92-27-20
(b) 9-49-20
(c) 194-44-00
(d) 92-27-20

Set BT. Spk in walk

To ℄ Int. Ibsen St.
609.46

COLUMBIA AVE.

(30)

See Top Pg. 52

RETURN TO
LOS ANGELES COUNTY SURVEYOR
725 LOS ANGELES COUNTY
ENGINEERING BLDG.

Do not extend notes this side of this line.

Note: Any Additions or Changes on This Sheet Must be Made or Circled in Red Ink With Date and Name of Person Making Change.

PWFB 1126 905, 906

Notes Chkd by:	(484) Tobeco St. S.S. Dist.	F. B. ~~1732~~ Pg. ~~55~~
Map No.	W. O. 835 Tape No. 5119 St'd. 68	
Office Work	Surveyed by: N. R. Smith	
Checked	Notes " Date 1-11-52	
Date	Indexed R. C. Johnson	

Note: Any Additions or Changes on This Sheet Must be Made or Circled in Red Ink With Date and Name of Person Making Change.

Do not attach notes this side of this line.

RETURN TO
LOS ANGELES COUNTY SURVEYOR
726 LOS ANGELES COUNTY
ENGINEERING BLDG.

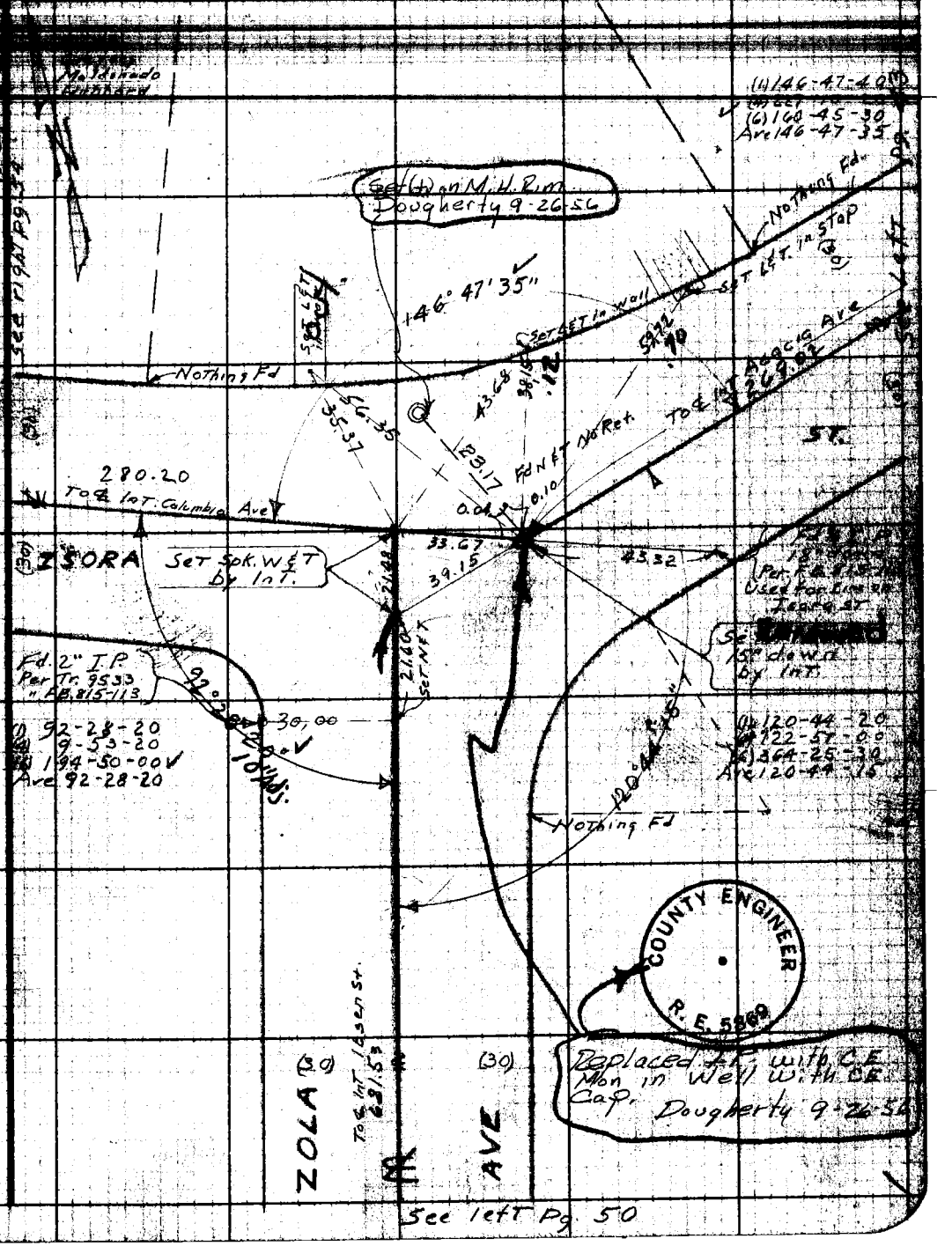

76F3005 247 2-51

RETURN TO
LOS ANGELES COUNTY SURVEYOR
723 LOS ANGELES COUNTY
ENGINEERING BLDG.

Note: Any Additions or Changes on This Sheet Must be Made or Circled in Red Ink With Date and Name of Person Making Change.

Do not extend notes this side of this line.

F.B. 1320 PG. 54

PWFB 1126 907

Notes Chd by Karen	1484 Survey of Tyson St. S.S. Dist	F.B. 1732 Pg. 57
Map No.	W. O. 8247 Tape No. 8117 St'd. 68 °F	
Office Work	Surveyed by N.R. Smith	
Checked	Notes Date 7-9-52	
Date	Indexed K. C. Johnson	

Note: Any Additions or Changes to This Sheet Must be Made or Circled in Red Ink, With Date and Name of Person Making Change.

Do not extend notes this side of this line.

Returned to LOS ANGELES COUNTY SURVEYOR 726 LOS ANGELES COUNTY ENGINEERING BLDG.

W.S. 3 D-3

See right page

SMITH
Gregory
Mahoney
Hubbard

(1) 131-33-20
(4) 17-20-00

AVE

122.60

Set 1x2 Flush

BLVD.

PROPOSED BEVERLY

(1) 84-22-40
(4) 337-30-40
(6) 146-16-00
Ave 84-22-40

(1) 108-26-00
(4) 73-44-00
(6) 290-36-00
Ave 108-26-00

83.34

COLMERE

(30)

To & Int. Proposed Bev. Blvd.
329.78

See Tap Pg. 36

(30)

AVE

Fd 1" I.P. Tk 12" down
Per Tr. 9095
" F.B. 1431-17
" F.Q.-866-8

62.42

Fd 1" I.P. 14" down
Per Tr. 9095
" F.B. 1431-17

Set 1x2 at Int. Flush

Fd. Left in step

ACACIA

Set Left in drive

TRANSIT LINE

Set 1x2, Flush

Fd 2" I.P. plug & Tk
Per Tr # 9095
" F.B. 1431-17

Fd Left in Weirbox

Weir Box

0.87

7BFB095 247 2-61

F.B. ~~1732~~ ~~60~~ PG.

PWFB 1126

North Line

Tract #9095

Alley

See page 59

N 5-36 D-3

Fd. 2" I.P. NO TK
Per Tr. 9095
Used for Line

90°

Set 1x2 flush

TRACT #9095 LINE

10.00

0.08

Set Left in Walk

Fd 2x2 Tk
RE 3464

190.66 @ 54°
02
190.64

123.49

31.60

29.81

TILMONT

To ℄ Int. Acacia Ave

Set 1" I.P. by Int. 26" down

AVE

69.11

71°34'50"

(1) 71-34-50
(4) 286-19-20
(6) 69-29-00
Ave 71-34-50

Set Left in Walk

EAST LINE OF

Set NT in fence post

201.55
To Int. Proposed Beverly Blvd

TRANSIT

10.00

See Top pg. 57

RETURN TO
LOS ANGELES COUNTY SURVEYOR
725 LOS ANGELES COUNTY
ENGINEERING BLDG.

Do not extend notes this side of this line.

Note: Any Additions or Changes on This Sheet Must Be Made or Circled in Red Ink With Date and Name of Person Making Change.

PWFB 1126

909

Notes Ck'd by
Map No.
Office Work
Checked
Date

Survey of Tosen St S.S. Dist.
W. O. 835 Tape No. 0119 std. 62 °F
Surveyed by N. R. Smith
Notes " Date 7-10-57
Indexed C. Johnson

F. B. 1732 Pg. 59

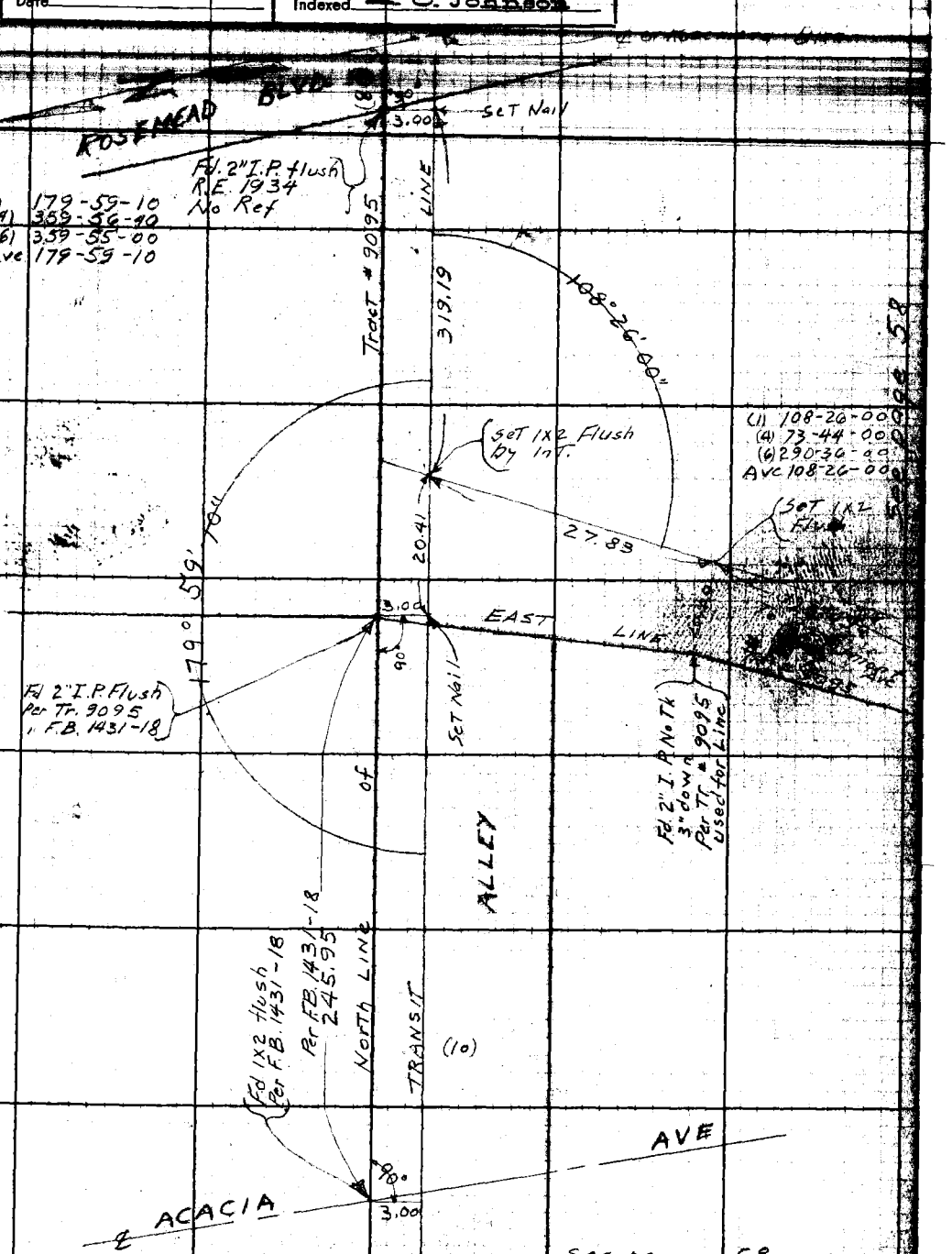

Note: Any Additions or Changes of This Sheet Must be Made or Circled in Red Ink With Date and Name of Person Making Change.

Do not extend notes this side of this line.

REVISED
LOS ANGELES COUNTY SURVEYOR
726 LOS ANGELES COUNTY ENGINEERING BLDG.

76F3095 247 2.51

RETURN TO
LOS ANGELES COUNTY SURVEYOR
725 LOS ANGELES COUNTY
ENGINEERING BLDG.

Note: Any Additions or Changes on This Sheet Must be Made or Circled in Red Ink With Date and Name of Person Making Change.

Do not extend notes this side of this line.

F.B. _____ PG. 60

765420 353 8-49

PLEASE RETURN TO
LOS ANGELES COUNTY SURVEYOR
725 LOS ANGELES COUNTY ENGINEERING BLDG.

NOTE: ANY ADDITIONS OR CHANGES ON THIS SHEET MUST BE MADE OR CIRCLED IN RED INK, WITH DATE AND NAME OF PERSON MAKING CHANGE.

Do not extend notes this side of this line

NOTES RED. ____ JOB NO. ____ SURVEY OF Ibsen ST. S.S. Dist.
DATE ____ SURVEY BY N. R. Smith
NOTES CHKD. ____ NOTES BY " DATE 1-21-57
DATE ____ INDEXED C. Johnson DATE FEB 26 '57

F.B. 1732 PG. 71

C.I. #1484
IBSEN STREET.
indexed 7-21-57

N.R. Smith Notes
J. Gregory ⊼
J. Maldonado Rod
R. Hubbard Rod

B.M.	1ST RUN	DIFF.	2ND RUN	3RD RUN	ADJ. ELEV.	CIRCUIT #1 DESCRIPTION
BM, P-140	179.354				179.354	BM, P-140, Elev. 179.354, F.B. 1441 pg. 6
125' +	4.877	✓	4.799			Beverly Blvd. & Pine ST. S.E. Corner
⊼	184.231	+ 0.277	+ 0.279		+0.2780	BT. spk. in Conc. PVT. 50' S. & 30' E. of ℄ Int.
125' −	4.600		4.520			
T.P. #1	179.631					set spk in S. shoulder
80' +	5.091		5.060	5.016		
⊼	184.722	+ 0.311	+ 0.316	+ 0.313	+0.3135	
80' −	4.780		4.747	4.703		
BM, P-141	179.942				179.946	BM, P-141 Elev. 179.~~93~~.946 ✓ F.B. ~~1441~~ 1732 pg. ~~6~~ 71
125' +	4.890		4.845			Beverly Blvd. (S. side) at Angle pt. E. of Pine ST.
⊼	184.832	+ 0.260	+ 0.262		+0.2610	BT. spk. in conc. pvt. 20' W. of P.L. & 2' N. of S. ⊥ of pvmt.
125' −	4.630		4.583			
T.P. #2	180.202					set spk in N. shoulder
125' +	4.953		4.903			
⊼	185.155	+ 0.170	+ 0.168		+0.1690	
125' −	4.783		4.735			
T.P. #3	180.372					" " " " "
125' +	4.752		4.662			
⊼	185.124	+ 0.034	+ 0.031		+0.0325	
125' −	4.718		4.631			
T.P. #4	180.406					

766420 353 8-49

PLEASE RETURN TO
LOS ANGELES COUNTY SURVEYOR
725 LOS ANGELES COUNTY ENGINEERING BLDG.

NOTE: ANY ADDITIONS OR CHANGES ON THIS SHEET MUST BE MADE OR CIRCLED IN RED INK, WITH DATE AND NAME OF PERSON MAKING CHANGE.

Do not extend notes this side of this line

JOB NO. 1484 SURVEY OF Olsen St.
SURVEY BY M.R. Smith
NOTES BY J. C. Johnson DATE 1-21-52
INDEXED DATE
NOTES RED. DATE
NOTES CHKD. DATE
F.B. 1732 PG. 72

B.M.	1ST RUN	DIFF.	2ND RUN	3RD RUN	ADJ. ELEV.	Circuit #1 DESCRIPTION	
T.P. # 4	180.406						
70' +	5.221		5.163				
	185.627	+ 0.688	+ 0.687		+0.6875		
70' Set −	4.533		4.476				
B.M. AK-12	181.094				181.097	BM, AK-12 Elev. F.B. 1732 pg 72	
125' +	4.562		4.515			Beverly Blvd & Lexington Rd. S.E. Corner	
	185.656	+ 1.361	+ 1.362		+1.3615	BT. spk in cb. 10' E. of E. end of C.R.	
125' −	3.201		3.153				
TP. #5	182.455						
50' +	5.245		5.169				
	187.700	+ 0.576	+ 0.575		+0.5755		
50' Set −	4.669		4.594				
B.M. AK-1	183.031				183.034	BM, AK-1, Elev. F.B. 1732 pg 72	
125' +	5.219		5.172			Lexington Rd & Calico Ave S.E. Corner	1-21-52
	188.250	+ 0.266	+ 0.264		+0.2650	BT. spk. in cb. 3' S. of S. end of C.R.	1-27-52
125' −	4.953		4.908				1650'
TP #6	183.297						
175' +	5.944		5.919				
	189.241	+ 1.544	+ 1.548		+1.5460		
175 Set −	4.400		4.371				
B.M. AK-2	189.841				184.846	BM, AK-2, Elev. F.B. 1732 pg. 72	
125' +	5.292		5.249			Lexington Rd. (E. side) 370± S. of ℄ Int. Lexington & Colmera Ave	
	190.133	+ 0.354	+ 0.354		+0.3540	BT. spk. in cb. in front of house # 4434	
125' −	4.938		4.895				
T.P. #7	185.195						
100' +	5.290		5.223				
	190.485	+ 1.678	+ 1.674		+1.6760		
100' Set −	3.612		3.549				
B.M. AK-3	186.873				186.876	BM, AK-3, Elev. F.B. 1732 pg. 72	
						Lexington Rd & Colmera Ave N.E. cor.	
						BT. spk. in Conc. 52± N & 40± E of ℄ Int.	

765420 353 8-49

PLEASE RETURN TO
LOS ANGELES COUNTY SURVEYOR
725 LOS ANGELES COUNTY ENGINEERING BLDG.

NOTE: ANY ADDITIONS OR CHANGES ON THIS SHEET MUST BE MADE OR CIRCLED IN RED INK, WITH DATE AND NAME OF PERSON MAKING CHANGE.

Do not extend notes this side of this line

B.M.	1ST RUN	DIFF.	2ND RUN	3RD RUN	ADJ. ELEV.	Circuit #1 DESCRIPTION
BM, AK-3	186,873				186.876	
125' +	3.990	R	3.918	3.880		
⊼	190.863	- ~~0.488~~	- 0.482	- 0.481	-0.4815	
125' -	4.478		4.400	4.361		
T.P. #8	186.385					
90' +	4.829		4.787			
⊼	191.214	+ 1.719	+ 1.718		+1.7185	
90' -	3.110		3.069			
SET BM, AK-4	188.104				188.113	BM, AK-4, Elev. FB 1732 Pg. 3
125' +	3.423		3.389	3.320		Tilmont Ave (N. side) 170'± E. of ℄ Int.
⊼	191.527	R ~~1.499~~	- 1.494	- 1.492	-1.4930	Lexington Rd. & Tilmont Ave.
125' -	4.922		4.883	4.812		BT. spk. in conc. drive to house # 8712
T.P. #9	186.605					set spk. in N. edge Pmt.
100' +	4.871		4.839	4.800		
⊼	191.476	+ 1.340	R ~~1.347~~ +	1.341	+1.3405	
100' -	3.531		3.492	3.459		
SET BM, AK-5	187.945				187.961	BM, AK-5, Elev. FB 1732 Pg. 3
125' +	4.023		3.973			Tilmont Ave (S. side) 620'± E. of ℄ Int.
⊼	191.968	- 0.840	- 0.837		-0.8385	Lexington Rd & Tilmont Ave.
125' -	4.863		4.810			BT. spk. in drive to House # 8802
T.P. #10	187.105					
105' +	5.438		5.374	5.300		
⊼	192.543	R ~~0.312~~	+ 0.307	+ 0.307	+0.3070	
105' -	5.125		5.067	4.993		
SET BM, AK-6	187.418				187.430	BM, AK-6, Elev. FB 1732 Pg. 3
125' +	5.335		5.291			Tilmont Ave & Acosta Ave. S.W. Corn.
⊼	192.753	+ 0.739	+ 0.740		+0.7395	L.P.T. in walk to house # 8846
125' -	4.596		4.551			
T.P. #11	188.157					

NOTES RED. _____ JOB NO. 1484
DATE _____ SURVEY BY _____ SURVEY OF Tiscan St. Sta. Dist.
NOTES CHKD. _____ NOTES BY _____ DATE 1-22-52
DATE _____ INDEXED C. Johnson DATE _____

F.B. 1732 PG. 73

768420 353 8-49

PLEASE RETURN TO
LOS ANGELES COUNTY SURVEYOR
725 LOS ANGELES COUNTY ENGINEERING BLDG.

NOTE: ANY ADDITIONS OR CHANGES ON THIS SHEET MUST BE MADE OR CIRCLED IN RED INK, WITH DATE AND NAME OF PERSON MAKING CHANGE.

Do not extend notes this side of this line

JOB NO. 1484 SURVEY OF Ibsen ST. S.S. DIST
SURVEY BY N. R. SMITH
NOTES BY " DATE 1-22-52
INDEXED A. C. Johns DATE
NOTES RED. DATE
NOTES CHKD. DATE
F.B. 1732 PG. 74

B.M.	1ST RUN	DIFF.	2ND RUN	3RD RUN	ADJ. ELEV.	Circuit #1 DESCRIPTION
T.P #11	188.157					
125' +	5.483		5.425			
⊼	193.640	+0.523	+0.525		+0.5240	
125' −	4.960		4.900			
T.P #12	188.680					set spk E. edge pavm't
65' +	5.165		5.137			
⊼	193.845	+1.300	+1.299		+1.2995	
65' −	3.865		3.838			
set BM, AK-7	189.980				189.994	BM, AK-7, Elev FB. 1732 pg. 74
125' +	4.621		4.576			Acacia Ave & Ibsen ST. N.E. Corner
⊼	194.607	−0.092	−0.092		−0.0920	L&T. in walk to church.
125' −	4.719		4.668			
T.P #13	189.888					
100' +	5.304		5.254	5.213		set spk. N. edge pavm't
⊼	195.192	+0.044	+0.036	+0.047	+0.0455	
100' −	5.260		5.218	5.166		
T.P #14	189.932					" " S. " "
70' +	5.313		5.210			
⊼	195.245	+1.093	+1.090		+1.0915	
70' −	4.220		4.120			
set BM, AK-8	191.025				191.039	BM, AK-8, Elev FB. 1732 pg. 74
125' +	3.934		3.865			Rosemead Blvd & Ibsen ST,
⊼	194.959	−1.614	−1.618		−1.6160	B.T. spk. in cb, N. Point of Island. 28'± S. of ℄ Int.
125 −	5.545		5.483			
T.P. #15	189.411					set spk in W. edge shoulder
125' +	4.325		4.272			
⊼	193.736	−1.085	−1.086		−1.0855	
125' −	5.410		5.358			
T.P. #16	188.326					

765420 353 8-49

PLEASE RETURN TO
LOS ANGELES COUNTY SURVEYOR
725 LOS ANGELES COUNTY ENGINEERING BLDG.

NOTE: ANY ADDITIONS OR CHANGES ON THIS SHEET MUST BE MADE OR CIRCLED IN RED INK, WITH DATE AND NAME OF PERSON MAKING CHANGE.

Do not extend notes this side of this line

NOTES RED. DATE
NOTES CHKD. DATE
NOTES BY DATE
INDEXED DATE

JOB NO. 1484 SURVEY OF Tasco ST SS DIST
SURVEY BY W. R. SMITH DATE 1-23-52
F.B. 1732 PG. 75

B.M.	1ST RUN	DIFF.	2ND RUN	3RD RUN	ADJ. ELEV.	Circuit #1 DESCRIPTION
T.P. #16	188.326					
35' +	4.615		4.561			
	192.941	+0.570	+ 0.570		+0.5700	
35' −	4.045		3.991			
Set BM, AK-9	188.896				188.908	BM, AK-9, Elev. F.B. 1732 pg. 75
125' +	3.970		3.876			Rosemead Blvd, 125'± N. of ℄ Proposed
	192.866	− 1.693	− 1.692		−1.6925	Beverly Blvd, BT. spk. in W. cb. of island
125 −	5.663		5.568			opp. S. PL. of house # 4349
T.P. #17	187.203					set spk in W. edge shoulder
125' +	4.242		4.200			
	191.445	− 1.279	− 1.278		−1.2785	
125' −	5.521		5.478			
T.P. #18	185.924					" " " "
90' +	4.647		4.590			
	190.571	− 0.697	− 0.695		−0.6960	
90' −	5.344		5.285			
Set BM AK-10	185.227				185.242	BM, AK-10, Elev. F.B. 1732 pg. 75
125' +	4.018		3.978			Rosemead Blvd. (W. side) 425'± N. of ℄
	189.245	− 1.370	− 1.369		−1.3695	Beverly Blvd. head of Nail in S. end of drip
125' −	5.388		5.347			To house # 4511
T.P. #19	183.857					
50' +	5.014		4.968			
	188.871	− 0.010	− 0.011		−0.0105	
50' −	5.024		4.979			
Set BM AK-11	183.847				183.862	BM, AK-11, Elev. F.B. 1732 pg. 75
125' +	3.348		3.251	3.189		Rosemead Blvd. & Beverly Blvd. N.W. cor
	187.195	− 2.014	− 2.019	− 0.011	−2.0110	BT. spk. in cb. 50'± N. of N. end C.R.
125' −	5.359		5.270	5.200		
T.P. #20	181.836					
	X	X	X			

768420 353 8-49

PLEASE RETURN TO
LOS ANGELES COUNTY SURVEYOR
725 LOS ANGELES COUNTY ENGINEERING BLDG.

NOTE: ANY ADDITIONS OR CHANGES ON THIS SHEET MUST BE MADE OR CIRCLED IN RED INK, WITH DATE AND NAME OF PERSON MAKING CHANGE.

Do not extend notes this side of this line

B.M.	1ST RUN	DIFF.	2ND RUN	3RD RUN	ADJ. ELEV.	Circuit #1 DESCRIPTION
T.P #20	181.836					
125' +	5.847		5.778			
	187.683	-0.335	-0.333		-0.3340	
125 -	6.182		6.111			
T.P #21	181.501					set spk N edge Prmt.
120' +	5.834		5.771	5.730		
	187.335	+0.252	+0.247	+0.248	+0.2490	
120' -	5.582		5.524	5.482		
BM, P-52	181.753				181.767	BM, P-52, Elev = 181.767 F.B. 1226 pg 52
125' +	4.510		~~4.46~~			Beverly Blvd (N. side) 800'± W. of Rosemead Blvd.
	~~186.263~~	~~0.790~~	~~- 0.787~~		-	Chiseled square in Conc Prmt, 1' S. of N. edge
125' -	5.300		~~5.252~~			
T.P. #22	180.963					
165' +	5.301		~~5.258~~			
	~~186.264~~	~~+0.102~~	~~+0.106~~			(No tie)
165' -	~~5.149~~		~~5.152~~			
~~BM, AK-12~~	181.065					BM, AK-12, Elev F.B. 1732 pg 72
						Beverly Blvd & Lexington Rd, S.E. Corner
						BT. spk. in cb. 10' E. of E. end C.R.
		End of Circuit #1				

JOB NO. 1484 SURVEY OF Tyson St. S.S. Dist.
SURVEY BY N.R. Smith
NOTES BY " DATE 1-22-52
INDEXED [illegible] DATE
NOTES RED. DATE
NOTES CHKD. DATE

F.B. 1732 Pg. 76

765420 353 8-49

PLEASE RETURN TO
LOS ANGELES COUNTY SURVEYOR
725 LOS ANGELES COUNTY ENGINEERING BLDG.

NOTE: ANY ADDITIONS OR CHANGES ON THIS SHEET MUST BE MADE OR CIRCLED IN RED INK, WITH DATE AND NAME OF PERSON MAKING CHANGE.

Do not extend notes this side of this line

B.M.	1ST RUN	DIFF.	2ND RUN	3RD RUN	ADJ. ELEV.	DESCRIPTION
			Beg.	Circuit	# 2	
BM, AK-3	186.873				186.876	BM, AK-3, Elev. 186.876 F.B. 1732 pg. 2
125' +	4.065		4.000			Lexington Rd & Colmera Ave, N.E. Corner
	190.938	- 0.476	- 0.478		-0.4770	BT. spk. in Conc. 50'± N & 40'± E. of E. int.
125' −	4.541		4.478			
T.P. # 1	186.397					
90' +	5.128		5.049			
	191.525	+1.718	+1.717		+1.7175	
90' −	3.410		3.332			
BM-AK-4	188.115				188.113	BM, AK-4, Elev 188.113 F.B. 1732 pg. 2
125' +	3.020	R	2.987	2.944		Tilmont Ave (N. side) 170'± E. of E. int. of
	191.135	- 0.798	- 0.790	- 0.793	-0.7915	Lexington Rd & Tilmont Ave
125' −	3.818		3.777	3.737		BT. spk. in Conc Drive to house # 871
T.P. # 2	187.317					set spk. N. edge of drive
100' +	4.934		4.858			
	192.251	- 0.494	- 0.491		-0.4925	
100' −	5.428		5.349			
T.P. #3	186.823					
125' +	2.529		2.498			
	189.352	- 3.154	- 3.158		-3.1560	
125' −	5.683		5.607			
T.P. # 4	183.669					
65' +	4.711		4.662			
	188.380	+1.447	+1.444		+1.4455	
65' −	3.264		3.218			
Set BM AK-13	185.116				185.118	BM, AK-13, Elev F.B. 1732 pg. 7
						Lexington Rd & Ibsen ST, N.E. Corner
						BT. spk. in back porch to house # 45

NOTES RED. _____ JOB NO. 1484 SURVEY OF Ibsen St. S.S. Dist
DATE _____ SURVEY BY N.A. Smith
NOTES CHKD. _____ NOTES BY " DATE 1-23-52
DATE _____ INDEXED C. Johnson DATE _____

F.B. 1732 PG. 77
Notes taken by
J. Gregory
J. Maldonado
R. Hubbard

76S420 353 8-49

PLEASE RETURN TO
LOS ANGELES COUNTY SURVEYOR
725 LOS ANGELES COUNTY ENGINEERING BLDG.

NOTE: ANY ADDITIONS OR CHANGES ON THIS SHEET MUST BE MADE OR CIRCLED IN RED INK, WITH DATE AND NAME OF PERSON MAKING CHANGE.

Do not extend notes this side of this line

B.M.	1ST RUN	DIFF.	2ND RUN	3RD RUN	ADJ. ELEV.	DESCRIPTION
BM AK-13	185.116				185.118	Circuit #2 Contd.
115' +	3.351		3.309	3.289		
	188.467	-1.3	-1.262	-1.261	-1.2615	
115' -	4.620		4.571	4.550		
Set						
BM AK-14	183.847				183.856	BM AK-14 Elev FB 1732 ps. 78
100' +	5.576		5.528			Ibsen St. (S. Side) at Calico Ave.
	189.423	+1.866	+1.869		+1.8675	L&T in walk To house # 8726
100' -	3.710		3.659			
T.P. #5	185.713					
70' +	5.271		5.198			
	190.984	+2.456	+2.459		+2.4575	
70' -	2.815		2.739			
Set						
BM AK-15	188.169				188.179	BM AK-15 Elev FB 1732 ps 78
125' +	4.271		4.221			Ibsen St. & Columbia Ave S.W. Corner
	192.440	-1.009	-1.009		-1.0090	L&T in walk To house # 8750
125' -	5.280		5.230			
T.P #6	187.160					set spk S. edge Pvmt.
50' +	5.295		5.267			
	192.455	+1.126	+1.127		+1.1265	
50' -	4.169		4.140			
Set						
BM AK-16	188.286				188.294	BM AK-16 Elev FB 1732 ps. 78
165' +	4.278		4.249			Ibsen St & Zola Ave N.W. Corner
	192.564	+0.129	+0.129		+0.1290	L&T in walk To house # 8821
165' -	4.149		4.120			
Set						
BM AK-17	188.415				188.423	BM AK-17 Elev FB 1732 ps. 78
125' +	5.420		5.391			Acacia Ave & Los Posas St. N.W. Corner
	193.835	+1.225	+1.221		+1.2230	Bt. spk in cb 7'± W of W. end C.P.
125 -	4.195		4.170			
T.P #7	189.640					

JOB NO. 1484 SURVEY OF Ibsen St. S.S. Dist.
SURVEY BY N.F. Smith
NOTES BY " C. Johnson DATE 1-23-52
INDEXED DATE
NOTES RED. DATE
NOTES CHKD. DATE
F.B. 1732 PG. 78

765420 353 8-49

PLEASE RETURN TO
LOS ANGELES COUNTY SURVEYOR
725 LOS ANGELES COUNTY ENGINEERING BLDG.

NOTE: ANY ADDITIONS OR CHANGES ON THIS SHEET MUST BE MADE OR CIRCLED IN RED INK, WITH DATE AND NAME OF PERSON MAKING CHANGE.

Do not extend notes this side of this line

B.M.	1ST RUN	DIFF.	2ND RUN	3RD RUN	ADJ. ELEV.	Circuit #2 Cont'd. DESCRIPTION
T.P. #7	189.640					
40' +	5.331		5.310			
	194.971	+1.403	+ 1.406		+1.4045	
40' −	3.928		3.904			
SET BM, AK-18	191.043				191.049	BM, AK-18, Elev. FB. 1732 pg. 79
125' +	4.889		4.861	4.830		Los Posas ST (S. side) at Morris Ave
	195.932	+0.268	+ 0.263	+0.268	+0.2680	L&T in Walk to house # 8922
125 −	4.621		4.598	4.562		
T.P. #8	191.311					set spk. in S. edge Pvmt
60' +	4.980		4.950			
	196.291	+2.106	+ 2.107		+2.1065	
60' −	2.874		2.843			
SET BM AK-19	193.417				193.422	BM, AK-19, Elev FB. 1732 pg. 79
125' +	3.110		3.057			Rosemead Blvd & Los Posas ST.
	196.527	−2.177	− 2.173		−2.1750	BT. spk. in S. end of Island 30± N. of ℄
125' −	5.287		5.230			
T.P. #9	191.240					
125' +	4.298		4.232			
	195.538	−0.206	− 0.208		−0.2070	
125' −	4.504		4.440			
BM, AK-8	191.034				191.039	BM, AK-8, Elev 191.039 FB. 1732 pg. 74
125' +	4.220		4.141			Rosemead Blvd & Ibsen ST.
	195.254	−0.990	− 0.992		−0.9910	BT. spk. in Cb. N. Point of Island 28± S. of ℄ int.
125' −	5.210		5.133			
T.P. #10	190.044					set spk. S. edge Pvmt. Ibsen ST.
175' +	4.857		4.823			
	194.901	−0.056	−0.059		−0.0585	
175' −	4.915		4.882			
BM, AK-7	189.986				189.994	BM, AK-7, Elev. 189.994 FB. 1732 pg. 74
						Acacia Ave & Ibsen ST N.E. Corner
						L&T in Walk To church
			End of Circuit #2			

NOTES RED. _____ JOB NO. 1484 SURVEY OF Ibsen St. Sta. 3+00 to 10+00
DATE _____ SURVEY BY [illegible] DATE 1-23-52
NOTES CHKD. _____ NOTES BY [illegible] C. Johnson DATE _____
DATE _____ INDEXED _____ DATE _____

F.B. 1732 PG. 79

F.B. 1732 Pg. 80

JOB NO. 1484 SURVEY OF Ibsen ST. S.S. Dist.
SURVEY BY N. A. Smith
NOTES BY " DATE 1-23-52
INDEXED A. C. Jon. DATE
NOTES RED. DATE
NOTES CHKD. DATE

76S420 353 8-49

PLEASE RETURN TO
LOS ANGELES COUNTY SURVEYOR
725 LOS ANGELES COUNTY ENGINEERING BLDG.

NOTE: ANY ADDITIONS OR CHANGES ON THIS SHEET MUST BE MADE OR CIRCLED IN RED INK, WITH DATE AND NAME OF PERSON MAKING CHANGE.

Do not extend notes this side of this line

B.M.	1ST RUN	DIFF.	2ND RUN	3RD RUN	ADJ. ELEV.	DESCRIPTION
				Beg. Circuit		#3
BM, AK-13	185.116				185.118	BM, AK-13, Elev. 185.118 F.B. 1732 pg 77
115' +	3.221		3.191			Lexington Rd & Ibsen ST. N.E. Corner
	188.337	-1.266	-1.262		-1.2640	BT. spk. in back Porch To house # 4138
115' −	4.487		4.453			
BM, AK-14	183.850				183.856	BM, AK-14, Elev 183.856 F.B. 1732 pg 78
125' +	4.760		4.699			Ibsen ST (S. side) at Calico ST.
	188.610	+0.008	+0.009		+0.0085	L&T in walk To house # 8726
125' −	4.792		4.690			
T.P. #1	183.858					Set spk. E. edge Pavmt. Calico Ave
115' +	5.415		5.390			
	189.273	+0.856	+0.859		+0.8575	
115' −	4.559		4.531			
SET BM, AK-20	184.714				184.721	BM, AK-20, Elev. F.B. 1732 pg. 80
100' +	4.518		4.463			Isora ST & Calico Ave, S.E. Corner
	189.232	-0.357	-0.358		-0.3575	BT. spk in walk To house # 4102
100' −	4.875		4.821			
T.P. #2	184.357					
60' +	5.029		4.994			
	189.386	+0.854	+0.853		+0.8535	
60' −	4.175		4.141			
SET BM-AK-21	185.211				185.218	BM, AK-21, Elev. F.B. 1732-80
125' +	4.647		4.605			Isora ST & Columbia Ave, S.W. Corner
	189.858	-0.831	-0.835		-0.8330	BT. spk. in walk To house # 4101
125 −	5.478		5.440			
T.P. #3	184.380					
75' +	5.221		5.170			
	189.601	+1.741	+1.740		+1.7405	BM, AK-22, Elev F.B. 1732 pg. 80
75' −	3.980		3.930		.126	Isora ST (N side) at Zola Ave
SET BM, AK-22	186.121				186.246	L&T in step of walk To house # 8833

765420 353 8-49

PLEASE RETURN TO
LOS ANGELES COUNTY SURVEYOR
725 LOS ANGELES COUNTY ENGINEERING BLDG.

NOTE: ANY ADDITIONS OR CHANGES ON THIS SHEET MUST BE MADE OR CIRCLED IN RED INK, WITH DATE AND NAME OF PERSON MAKING CHANGE.

Do not extend notes this side of this line

NOTES RED. ____ JOB NO. 1484 SURVEY OF Isora ST. S.S. DIST.
DATE ____ SURVEY BY M.R. Smith
NOTES CHKD. ____ NOTES BY ____ DATE 1-24-52
DATE ____ INDEXED E. C. Johnson DATE ____

F.B. 1732 PG. 81

	B.M.	1ST RUN	DIFF.	2ND RUN	3RD RUN	ADJ. ELEV.	CIRCUIT #3 Cont'd. DESCRIPTION
1-23-52 1-24-52	BM, AK-22	186.121				186.126	
	125' +	4.149		4.107			
	⊼	190.270	+ 1.891	+ 1.895		+1.8930	
	125' −	2.258		2.212			
	Set						
	BM, AK-23	188.012				188.028	BM, AK-23, Elev. F.B. 1732 Pg. 81
	125' +	2.565		2.521			Isora ST & Acacia Ave, S.E. Corner
	⊼	190.577	− 2.114	− 2.114		−2.1140	BT. spk. in Conc. drive to house # 4104
	125' −	4.679		4.635			
	T.P. #4	185.898					
	45' +	5.747		5.718			
	⊼	191.645	+ 0.936	+ 0.934		+0.9350	
	45' −	4.811		4.784			
	Set						
	BM, AK-24	186.834				186.841	BM, AK-24, Elev. F.B. 1732 Pg. 81
	155' +	5.911		5.870			Gallatin Rd. & Acacia Ave S.W. Corner
	⊼	192.745	+ 1.407	+ 1.404		+1.4055	L&T. in Walk to house # 8842
	155' −	4.504		4.466			
	Set						
	BM, AK-25	188.241				188.247	BM, AK-25, Elev. F.B. 1732 Pg. 81
	165' +	5.210		5.171			Gallatin Rd. (N. side) 260'± E. of ℄ in
	⊼	193.451	+ 1.612	+ 1.611		+1.6115	Gallatin Rd & Acacia Ave,
	165' −	3.598		3.560		189.859	BT spk in S.E. base of ℄ A Power & Light Poles
	Set						
	BM, AK-26	189.853				~~188.859~~	BM, AK-26, Elev. F.B. 1732 Pg. 81
	55' +	4.321		4.270			Gallatin Rd. & First Alley W. of Rosemead Ave
	⊼	194.174	+ 1.217	+ 1.216		+1.2165	S.W. Corner
	55' −	3.104		3.054			L&T. in 2nd step to house # 8956
	T.P. #5	191.070					set 1½ 15' E of ℄ Alley
	115' +	5.940		5.889			
	⊼	197.010	+ 2.390	+ 2.391		+2.3905	
	115' −	3.550		3.498			
	Set						
	BM, AK-27	193.460				193.467	BM, AK-27, Elev. F.B. 1732 Pg. 81
		X	X	X			Rosemead Blvd & Isora ST. S.W. Corner
							BT. Spk. in Conc. base of Iron Lamp post

76S420 353 8-49

PLEASE RETURN TO
LOS ANGELES COUNTY SURVEYOR
725 LOS ANGELES COUNTY ENGINEERING BLDG.

NOTE: ANY ADDITIONS OR CHANGES ON THIS SHEET MUST BE MADE OR CIRCLED IN RED INK, WITH DATE AND NAME OF PERSON MAKING CHANGE.

Do not extend notes this side of this line

JOB NO. 1484 SURVEY OF Eastern ST. S.S. DIST.
SURVEY BY N. R. SMITH DATE 1-24-52
NOTES BY " DATE
INDEXED E. C. JOHNSON DATE
NOTES RED. DATE
NOTES CHKD. DATE

F.B. 1732 Pg. 82

B.M.	1ST RUN	DIFF.	2ND RUN	3RD RUN	ADJ. ELEV.	DESCRIPTION
						Circuit #3 Cont'd
BM, AK-27	193.460				193.467	
140' +	3.337		3.282			
⊼	196.797	-1.495	-1.497		-1.4960	
140' −	4.832		4.779			
BM, AK-28	191.965				191.971	BM, AK-28, Elev. F.B. 1732 pg 82
125' +	3.990		3.952			Isora St & Maris Ave, S.E. Corner
⊼	195.955	-1.347	-1.348		-1.3475	BT. spk in walk to house # 4002
125' −	5.337		5.300			
T.P. # 6	190.618					set spk in W. edge Prop. Maris Ave
125' +	5.140		5.110			
⊼	195.758	-0.069	-0.070		-0.0695	
125' −	5.209		5.180			" " "
T.P. #7	190.549					
155' +	4.899		4.870			
⊼	195.448	+0.496	+0.492		+0.4940	
155' −	4.403		4.378			
BM, AK-18	191.045				191.049	BM, AK-18, Elev. 191.049 F.B. 1732 pg 79
50' +	3.830		3.761			Los Posas St. (S. side) at Maris Ave
⊼	194.875	-1.404	-1.405		-1.4045	Left in walk to house # 8922
50' −	5.234		5.166			
T.P. # 8	189.641					
125' +	4.089		4.070			
⊼	193.730	-1.226	-1.222		-1.2240	
125' −	5.315		5.292			
BM, AK-17	188.415				188.423	BM, AK-17, Elev. 188.423 F.B. 1732 pg 78
						Acacia Ave & Los Posas St. N.W. Corner
						BT. spk. in cb. 7'± W. of W. end C.B.
			End of Circuit		#3	

768420 353 3-51

PLEASE RETURN TO
LOS ANGELES COUNTY SURVEYOR
725 LOS ANGELES COUNTY ENGINEERING BLDG.

NOTE: ANY ADDITIONS OR CHANGES ON THIS SHEET MUST BE MADE OR CIRCLED IN RED INK, WITH DATE AND NAME OF PERSON MAKING CHANGE.

Do not extend notes this side of this line

B.M.	1ST RUN	DIFF.	2ND RUN	3RD RUN	ADJ. ELEV.	DESCRIPTION
AK 12	181.097					BM-AK 12 Elev. 181.097 F.B. 1732 72
+	4.272		4.096			Beverly Blvd. & Lexington Rd
Σ	185.369	-0.219	-0.218			S.E. Cor. - BT. Spk in Curb. 10
−	4.491		4.314			E of E. end CR.
SY 639	180.878					B.M. SY 639 El. 180.300
					-.578	L.&T. S. one of 2 Stradals
						@ P.I. East. of Int. Lexington Rd
						& Beverly Blvd.
AK 6	187.430					BM-A.K.6 Elev. 187.430 F.B. 1732 73
+	4.778		4.672			Tilmont Ave & Acacia Ave
Σ	192.208	+0.429	0.430			S.W. Cor - L&T in walk to
−	4.349		4.242			house #8846
B.M. No 9	187.859				-.569	B.M. No. 9 Elev. 187.290
						L&BN in Lower conc
						(Ranch) step of House 88
						Colmere Ave. S.W. Cor.
						Acacia Ave Int.

NOTES RED. _____ JOB NO. 1484 SURVEY OF 1 Dist. St.
DATE _____ SURVEY BY _____ DATE 9-25-52
NOTES CHKD. _____ NOTES BY _____ DATE _____
DATE _____ INDEXED _____ DATE _____

F.B. 1732 PG. 63

Cross check Rd Dept BM's & L.A. Co Surv.

768420 353 3-51

PLEASE RETURN TO
LOS ANGELES COUNTY SURVEYOR
725 LOS ANGELES COUNTY ENGINEERING BLDG.

NOTE: ANY ADDITIONS OR CHANGES ON THIS SHEET MUST BE MADE OR CIRCLED IN RED INK, WITH DATE AND NAME OF PERSON MAKING CHANGE.

Do not extend notes this side of this line

B.M.	1ST RUN	DIFF.	2ND RUN	3RD RUN	ADJ. ELEV.	DESCRIPTION
AK 11	183.862					BM.-AK11 Elev. 183.862 FB 1732-75
+	5.229		5.061			Rosemead Blvd & Beverly Blvd
π	189.091	+0.359	0.359			N.W. cor., BT. Spk in curb 50'
−	4.870		4.702			N. of N end of C.R.
SY637	184.221					BM. SY637 Elev. 183.655
	455				-.567	L&T-P.L. 150'± E. of int.
						Rosemead Blvd. & Beverly
						Blvd. Existing Cons. #722

JOB NO. _____ SURVEY OF _____ NOTES RED. _____
SURVEY BY _____ DATE _____
NOTES BY _____ DATE _____ NOTES CHKD. _____
INDEXED A. C. Johnson DATE _____

F.B. 1732 PG. 84

1732 89

Notes Ck'd by	Survey of Ibsen St S.S. Dist	F. B. Pg.
Map No.	W.O. Page No. 2119 Scale 60' = 1"	
Office Work	Surveyed by N.R. Smith	
Checked	Notes J. Gregory Date 1-25-54	
Date	Indexed R. C. Johnson	

C.T. 1484

IBSEN ST. S.S. DIST.

TOPOGRAPHY

on

BEVERLY ~~BLVD~~ ROAD

between

PINE ST. & LEXINGTON ROAD

N.R. Smith
J. Gregory
J. Maldonado
R. Hubbard

Notes: Any Additions or Changes on This Sheet Must be Made or Circled in Red Ink With Date and Name of Person Making Change.

Do not extend notes this side of this line.

RETURN TO
LOS ANGELES COUNTY SURVEYOR
726 LOS ANGELES COUNTY
ENGINEERING BLDG.

7673095 247 10M 1-49

1732 90 See bot. pg. 91

F. B. Pg.

(50)

5" Apricot

Conc Drwy

31.3 2+69.5
40.0 2+61
37.6 2+58.3
37.0 2+48.0
37.0 2+44.0

Conc Pmt

4" picket Fn

20" PP# 475869E

34.0 1+89.0
35.7 1+84.0
33.3 1+82.0

5" Wire Barb. lines

BLUE ROAD

34.5 1+47.0

1+04.5 2" Peach

37.8

5" Wargon Wire Fn with 4x4 Conc. Posts

0+80.0

0+80.0 24" PP# 475868E

Aver 4' Black Top Shoulder

18.0
15.0

1+4.0
15.0
1+4.0
Flat Rock Out
Intersect 4th St.

7.7
0+74.9

36.3

1 Story Frame Store

Conc Floor

0+10.8 45.0 36.3

BEVERLY

PINE ST.

20.0

Slot, L&T, FB. 1732-11
0+00

Conc Pmt

RETURN TO
LOS ANGELES COUNTY SURVEYOR
726 LOS ANGELES COUNTY
ENGINEERING BLDG.

Do not extend notes this side of this line.

Note: Any Additions or Changes on This Sheet Must Be Made or Circled in Red Ink With Date and Name of Person Making Change.

Notes Ck'd by	Survey of Tocon St S.S. Dist
Map No.	W.O. [redacted]
Office Work	Surveyed by N R Smith
Checked	[redacted]
Date	Indexed [redacted] Johnson

F. B. 1732 Pg. 91

See Bot Pg. 92

Pl. Edge T Per F.O. 1132.10 3+01.40

2" Apricot

20" PP 475871E

4' Woven Wire Fence w/ 12 3x3 Posts

12" Walnut

4' Woven Wire Fence w/ 7 Iron Posts

Conc. Dwy.

12" Apricot

4' Woven Wire Fence 12 Iron Posts

24" PP 475870E

Conc. Dwy.

3+12.0

3+03.5 5" Apricot

2+73.5 4" Apricot

42.1 — 4+66.9

40.3 — 4+68.7

33.5 — 4+25.5

31.5 — 3+96.5

39.2

35.8 — 3+82.5

30.7 — 3+81.5

34.3 — 3+61

31.5 — 3+29.5

35.0 — 3+23

33.5

30.5 — 3+14.5

31.5

34.3

35.5

20.0

ROAD BED

ALLEY

See Top Pg 90

Notes: Any Additions or Changes on This Sheet Must be Made or Checked in Red Ink With Date and Name of Person Making Change.

Do not extend notes this side of this line.

RETURN TO
LOS ANGELES COUNTY SURVEYOR
728 LOS ANGELES COUNTY
ENGINEERING BLDG.

7Ofsp08 247 10M 1-49

1732 92 See Bot. Pg. 93

E. B. Pg.

6" Apricot — 38° — 10+71

20" Apricot — 38° — 10+47°

14" Apricot — 38° — 9+96°

5" Apricot — 38° — 9+30°

15" PP" 8087.98 E — 36° — 9+58°

15" Apricot — 38° — 9+46°

4' Woven Wr Fn →

15" Apricot — 38° — 8+97°

37° — 8+80°

5" Apricot — 28° — 8+82°

4' Woven Wr Fn with 6" Conc Base along Fn — 38° — 8+71°

BEVERLY ROAD

32°

Conc Drwy

4' Chain Link Fn — 34° — 8+32°

28° — 8+19°

32° — 8+17°

15" Apricot — 38° — 7+92°

3" Avocado — 46° — 7+80°

#5 Picket Fn 7+78

3" Avocado — 45° — 7+69°

Dead Man — 34° — 7+56°

Conc Drwy

4' Woven Wr Fn 7+30

33° — 7+52°

36° — 7+44°

20" PP" 475.87 E — 35° — 7+40°

15" PP" 475.87 E — 35° — 6+08°

14" Apricot — 37° — 5+96°

After 4' Black Top Shoulder →

See Top Pg. 91

RETURN TO
LOS ANGELES COUNTY SURVEYOR
725 LOS ANGELES COUNTY
ENGINEERING BLDG.

Do not extend notes this side of this line.

Note: Any Additions or Changes on This Sheet Must Be Made or Checked in Red Ink With Date and Name of Person Making Change.

1733 93

F. B. _____ PG. _____

Notes Ck'd by:	Survey of: Tobson St. SS Dist
Map No.	W. O. [illegible] Map Made/Revised [illegible]
Office Work:	Surveyed by: N. P. Smith
Checked:	Noted [illegible] Date [illegible]
Date:	Indexed: R. C. Johnson

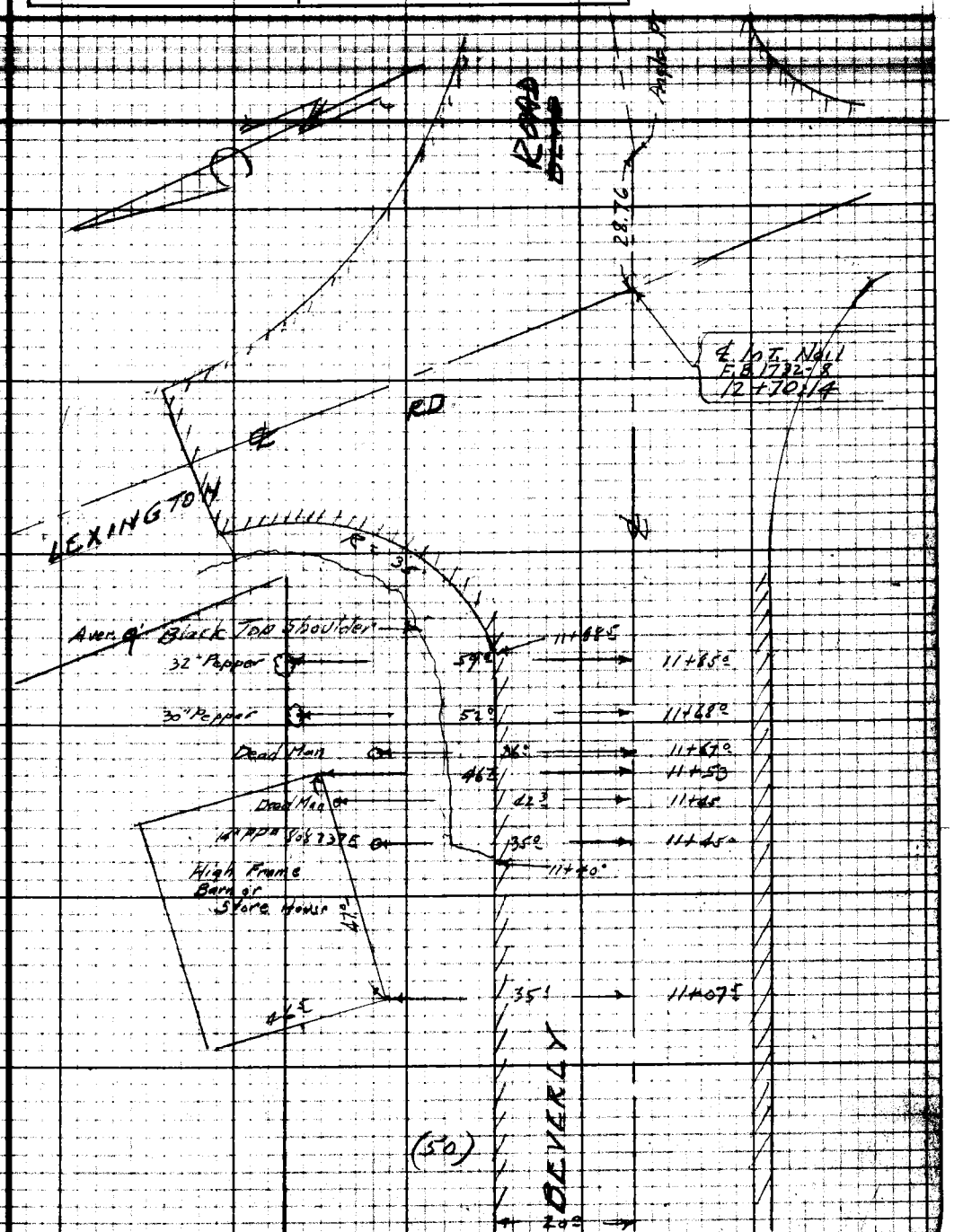

Notes: Any Additions or Changes of This Sheet Must be Made or Checked in Red Ink With Date and Name of Person Making Change.

Do not extend notes this side of this line.

RETURN TO
LOS ANGELES COUNTY SURVEYOR
723 LOS ANGELES COUNTY
ENGINEERING BLDG.

76F3095 247 10M 1-49

F. B. 1732 PG. 94

RETURN TO
LOS ANGELES COUNTY SURVEYOR
725 LOS ANGELES COUNTY
ENGINEERING BLDG.

Do not extend notes this side of this line.

Note: Any Additions or Changes on This Sheet Must Be Made or Circled in Red Ink With Date and Name of Person Making Change.

74L298 307 4-50

PLEASE RETURN TO

LOS ANGELES COUNTY SURVEYOR

726 LOS ANGELES COUNTY ENGINEERING BLDG.

NOTE: ANY ADDITIONS OR CHANGES ON THIS SHEET MUST BE MADE AND CIRCLED IN RED INK, WITH DATE AND NAME OF PERSON MAKING CHANGE.

Do not extend notes this side of this line.

STATION	B. S.	H. I.	F. S.	ELEV.		
					N. P. Smith J. Gregory J. McDonald R. Hubbard	BEVERLY BLVD BETWEEN PINE ST & LEXINGTON RD

CROSS

76L298 307 4-50

PLEASE RETURN TO
LOS ANGELES COUNTY SURVEYOR
726 LOS ANGELES COUNTY ENGINEERING BLDG.

NOTE: ANY ADDITIONS OR CHANGES ON THIS SHEET MUST BE MADE OR CIRCLED IN RED INK, WITH DATE AND NAME OF PERSON MAKING CHANGE.

Do not extend notes this side of this line.

STATION	B. S.	H. I.	F. S.	ELEV.	BEVERLY BLVD.	
P 140				179 35	BM P-140 El. 179.354	FB.
	448	183.83			Beverly Blvd & Pine	St
						℄
0+00			432	179 51	℄ Int. Beverly Blvd & Pine St	
/			460	179 23	20 L Edge Conc. Pvmt	
/			477	179 06	24 L - Black Top	Shoulder
/			52	178 6	50 L P/L	
/			57	178 1	208± Back Lot Line	
0+77.9 — ?					Exist MH on Pine St S. of Beverly Blvd	
18" Inlet H.			1628	167 55	N. Rim	77.7 Rt
						12.25 Meas 4 03 Rod 16 28
0+80			419	179 64		℄
/			449	179 34	20 L Edge Conc Pvmt	
/			463	179 20	25 L - Black Top	Shoulder
/			48	179 0	29 L Gutter	
/			42	179 6	34 L T. Brk.	
/			39	179 9	50 L P/L	
/			26	181 2	216 L Back Lot Line	Lot 1
1+00			416	179 67		℄

Profile ____ No. ____ X-Sec. ____ No. ____

Plotted ____ Date ____ Checked ____ Date ____

Notes Red. ____ Date ____ Notes Chkd. ____ Date ____

Job No. 484 Division No. ____

Survey of Tb 550 St S.S. Dist

Survey by N.B. Smith Notes J. Gregg

Indexed J. C. Johnson Date ____

F.B. 1732 No. 96

76L298 307 4-50

PLEASE RETURN TO
LOS ANGELES COUNTY SURVEYOR
726 LOS ANGELES COUNTY ENGINEERING BLDG.

NOTE: ANY ADDITIONS OR CHANGES ON THIS SHEET MUST BE MADE OR CIRCLED IN RED INK, WITH DATE AND NAME OF PERSON MAKING CHANGE.

Do not extend notes this side of this line.

BEVERLY BLVD

STATION	B. S.	H. I.	F. S.	ELEV.	
		183 83			
1+84			406	179 77	℄
/			431	179 52	20 L Edge Conc. Print
/			445	179 38	24 L " Black Top Shoulder
/			45	179 3	28 L Gutter
/			33	180 5	32 L T. Brk.
/			32	180 6	50 L P/L
/			28	181 0	243 L Back Lot Line Lot 1 & 2
2+00			405	179 78	℄
2+58			394	179 89	℄
/			422	179 61	20 L Edge Conc. Print
/			432	179 51	24 L " Black Top Shoulder
/			44	179 4	28 L Gutter
/			32	180 6	37 L T. Brk
/			26	181 2	275 L Back Lot Line Lot 2 & 3
3+00			388	179 95	℄
3+29			386	179 97	℄
/			412	179 71	20 L Edge Conc. Print
/			423	179 60	24 L " Black Top Shoulder
/			42	179 6	28 L Gutter
/			33	180 5	31 L T. Brk

Profile Notes Red ____ Plotted ____ Job No. 1454 Division No. ____
No. ____ Date ____ Date ____ Date ____ Survey of ____
No. ____ Date ____ Date ____ Map No. ____ Date ____

F.B. 1732 Pg. 9

76L298 307 4-50

PLEASE RETURN TO
LOS ANGELES COUNTY SURVEYOR
726 LOS ANGELES COUNTY ENGINEERING BLDG.

NOTE: ANY ADDITIONS OR CHANGES ON THIS SHEET MUST BE MADE OR CIRCLED IN RED INK, WITH DATE AND NAME OF PERSON MAKING CHANGE.

40
38
34

Do not extend notes this side of this line.

STATION	B. S.	H. I.	F. S.	ELEV.	BEVERLY BLVD.	
		183 83				
3+29			33	180 5	50 L P/L	
/			25	181 3	306 L Back Lot Line Lot 384	
T.P.		/	404	179 79		
	445	184 24				
3+96±			415	180 09		℄
/			44	179 82	20 L Edge Conc. Pvmt.	
/			466	179 58	24 L - Black Top Shoulder	
/			47	179 5	28 L Gutter	
/			43	179 9	30 L T. Brk	
/			42	180 0	50 L P/L	
/			36	180 6	335 L Back Lot Line Lot 485	
4+66			413	180 11		℄
/			436	179 88	24 L Edge Conc Pvmt	
/			455	179 69	28 L - Black Top Shoulder	
/			47	179 5	32 L Gutter	
/			40	180	36 L T. Brk	
/			41	180 1	50 L P/L	
/			34	180 8	365 L Back Lot Line Lot 586	
5+61 40 P.I.			414	180 10		℄
/			406	180 18	115 L to Center Pvmt	on Split of ⅋

115

Plotted ____ Date ____ No. ____ Profile
Notes Red ____ Date ____ Notes Blkd ____ Date ____ Checked ____ Date ____ No. ____ X-Sec.
Division No. ____ Job No. 4-66 33 Dist.
Survey of Beverly Jct
Survey by H. P. Smith Notes V. Grefsy
Indexed C. Johnson Date
Pg. 98 1732

74L298 307 4-50

PLEASE RETURN TO
LOS ANGELES COUNTY SURVEYOR
726 LOS ANGELES COUNTY ENGINEERING BLDG.

NOTE: ANY ADDITIONS OR CHANGES ON THIS SHEET MUST BE MADE OR CIRCLED IN RED INK, WITH DATE AND NAME OF PERSON MAKING CHANGE.

Do not extend notes this side of this line.

STATION	B. S.	H. I.	F. S.	ELEV.	BEVERLY BLVD
		184 24			
5+01 40			431	179 93	31.5 L Edge ~~Conc~~ Pvmt
/			441	179 83	35 L " Black Top Shoulder
/			48	179 4	40 L Gutter
/			41	180 1	42 L T Brk.
/			43	179 9	50 L P/L
5+57			399	180 25	℄
/			425	179 99	20 L Edge Conc Pvmt
/			435	179 89	23 L " Black Top Shoulder
/			49	179 3	29 L Gutter
/			41	180 1	33 L T. Brk.
/			43	179 9	50 L P/L
/			37	180 5	210 L Lot Line (Dist Boundry)
6+00			395	180 29	℄
/			421	180 03	20 L Edge Conc. Pvmt.
/			429	179 95	23 L " Black Top Shoulder.
/			48	179 4	29 L Gutter
/			40	180 2	34 L T. Brk.
/			41	180 1	50 L P/L
7+00			382	180 42	℄
/			407	180 17	24 L Edge Conc Pvmt

Profile Notes Red_____ Plotted_____ Job No. 1446 Division No. 5
No._____ Date_____ Date_____ Survey of Beverly Blvd
No._____ Date_____ Date_____ Map No._____ Date_____

76L298 307 4-50

PLEASE RETURN TO
LOS ANGELES COUNTY SURVEYOR
726 LOS ANGELES COUNTY ENGINEERING BLDG.

NOTE: ANY ADDITIONS OR CHANGES ON THIS SHEET MUST BE MADE OR CIRCLED IN RED INK, WITH DATE AND NAME OF PERSON MAKING CHANGE.

Do not extend notes this side of this line.

Profile No. ____ Plotted ____ Date ____ Checked ____ Date ____
X-Sec. No. ____ Notes Red ____ Date ____ Notes Chkd. ____ Date ____
Job No. 1456 Division No. ____ Dist. 5.5 Dist. ____
Surveyed ____ Date ____ Survey by N. R. Smith Notes V. Gregory
Indexed A. C. Johnson Date ____

STATION	B. S.	H. I.	F. S.	ELEV.	BEVERLY BLVD	
		184 24				
7+00			429	179 95	23 L	Edge Black Top Shoulder
-			47	179 5	29 L	Gutter
/			38	180 4	33 L	T. Brk
/			42	180 0	50 L	P/L
7+44			381	180 43		℄
/			403	180 21	20 L	Edge Conc Pvmt
/			419	180 05	23 L	- Black Top Shoulder
/			46	179 6	28 L	Gutter
/			37	180 5	33 L	T. Brk
/			37	180 5	50 L	P/L
/			37	180 5	210 L	on Lot Line (Dist Boundry) Lot 849
8+00			374	180 50		℄
/			398	180 26	20 L	Edge Conc Pvmt
/			45	179 7	26 L	Gutter
/			40	180 2	30 L	T. Brk
/			40	180 2	50 L	P/L
T.P		1	400	180 24		
	461	184 85				
8+82			423	180 62		℄
/			449	180 36	20 L	Edge Conc Pvmt

76L298 307 4-50

PLEASE RETURN TO
LOS ANGELES COUNTY SURVEYOR
726 LOS ANGELES COUNTY ENGINEERING BLDG.

NOTE: ANY ADDITIONS OR CHANGES ON THIS SHEET MUST BE MADE OR CIRCLED IN RED INK, WITH DATE AND NAME OF PERSON MAKING CHANGE.

Do not extend notes this side of this line.

STATION	B. S.	H. I.	F. S.	ELEV.	BEVERLY BLVD.
		184 85			
8+82			49	179 9	26 L Gutter
/			39	180 9	29 L T. Brk
/			45	180 3	50 L P/L
/			49	179 9	210 L on Lot Line (Dist. Boundry) E. Line Lot 10
9+00			420	180 65	℄
/			450	180 35	20 L Edge Conc. Pvmt
/			49	179 9	27 L Gutter.
/			48	180 4	29 L T Brk
/			45	180 3	50 L P/L
10+00			414	180 71	℄
/			433	180 52	20 L Edge Conc. Pvmt
/			50	179 8	27 L Gutter.
/			41	180 7	30 L T Brk
/			42	180 6	50 L P/L
10+47			410	180 75	℄
/			435	180 50	20 L Edge Conc. Pvmt
/			48	180 0	27 L Gutter
/			39	180 9	30 L T Brk
/			45	180 3	50 L P/L
/			46	180 1	200 L on Lot Line (Dist Boundry)

Profile Notes Red ____ Plotted ____ Job No. 1456 Division No. ____
No. ____ Date ____ Notes Cbd. ____ Date ____ Cbd. ____ Date ____ Survey of Beverly Blvd. Survey by ____ Map No. ____ Date ____
No. ____ Date ____ Notes Cbd. ____ Date ____ Cbd. ____ Date ____ Map No. ____ Date ____
F.B. 1732 P. 101

76L296 307 4-50

PLEASE RETURN TO
LOS ANGELES COUNTY SURVEYOR
726 LOS ANGELES COUNTY ENGINEERING BLDG.

NOTE: ANY ADDITIONS OR CHANGES ON THIS SHEET MUST BE MADE OR CIRCLED IN RED INK, WITH DATE AND NAME OF PERSON MAKING CHANGE.

Do not extend notes this side of this line.

Profile No. ____ Plotted ____ Date ____ X-Sec. No. ____ Checked ____ Date ____

Notes Red ____ Date ____ Notes Chkd ____ Date ____

Job No. 6456 Division No. 5 S.P.D. Survey of 10 Sta. st. Survey by N. R. Smith Notes J. Gregory Indexed by C. Johnson Date ____

STATION	B. S.	H. I.	F. S.	ELEV.	BEVERLY BLVD	
		184 85				
11+00			388	180 97		℄
			425	180 60	20 L Edge Conc. Prmt	
			48	180 0	27 L Gutter	
			37	181 1	32 L T. Brk	
			39	180 9	50 L P/L	
11+88 5			378	181 07		℄
			404	180 81	20 L Edge Conc Prmt	
			426	180 59	25 L Black Top	Shoulder
			46	180 2	31 L Gutter	
			30	181 8	38 L T. Brk	
			23	182 5	50 L P/L	
12+00			380	181 05		℄
12+19			388	180 97		℄
			460	180 25	34 L Edge Conc Prmt	
12+70±			407	180 78	℄ Int Beverly Blvd	
TP			402	180 83		S. LIT
	457	185 40				
BM AK-12			430	181 10	BM AK 12 El. 181.09	

F. B. 1732 Pg. 103

Notes Ck'd by
Map No.
Office Work
Checked
Date

Survey of Tobsen St. S.S. Dist
W.O. Map No. 2019 Sec. 48
Surveyed by N.R. Smith
Notes
Indexed C. Johnson

Feb 28
CI 1894

TOBSEN STREET S.S. DIST.

TOPOGRAPHY
on
LEXINGTON ROAD
from
BEVERLY BLVD to ISORA ST.

N.R. Smith
J. Gregory
J. Maldonado
R. Hubbard

Notes: Any Additions or Changes on This Sheet Must be Made or Circled in Red Ink, With Date and Name of Person Making Change.

RETURN TO
LOS ANGELES COUNTY SURVEYOR
726 LOS ANGELES COUNTY
ENGINEERING BLDG.

Do not attend notes this side of this line.

76F3005 247 10M 1-49

F. B. 1782 Pg. 104

See BOT pg 105

N

Good Well box

24.6

40

25.7

34

1+70.7

9.0

1+72.8

Guy Wire

Good Point

26.8

Good at back wire fence

5.6

0+72.0

P.P. # 433125E

ROAD

0+79.8

9.0

21.3

7.0

0+78.6

Gas Co. HH

1.8

27.0

27.0

0+45.5

0+51.7

3.87

Rock

1.2

70.3, cone pvmt.

0+48.4

BEVERLY

19.3

0+25.7

18.4

premix

59.0

0+04.1

BLVD

ROAD

℄ Int. Nail

0+00

28.26

0+03.1

47.7

cone pvmt

cone pvmt

cone pvmt

74.6

0-37.7

0-30

14.30

63.6

premix

0-51.2

LEXINGTON

0-81.0

12.6

21.1

7.2

0-80.7

E.C.R.

0-81.5

Large HH.

Gas?

9.6

RETURN TO
LOS ANGELES COUNTY SURVEYOR
728 LOS ANGELES COUNTY
ENGINEERING BLDG.

Do not extend notes this side of this line.

Note: Any Additions or Changes on This Sheet Must Be Made or Circled in Red Ink With Date and Name of Person Making Change.

1732 F. B. 103 Pg.

Notes Ck'd by	Survey of Tesc. ST SS DIST
Map No.	W.O. No. 219 Date 4-8-58
Office Work	Surveyed by N. R Smith
Checked	Notes
Date	Indexed L. C. Johnson

See bot pg 106 (20) (30)

Fence well box 4+58.6 17.9

N

4+00 Prmt 9.2

ROAD

24.1 4+01.2

16.4

Conc. well box 4.0 18.1 3+41.0

25.05 3+85.9 BCR

Chicken wire fence

25.1 3+52.6 CALICO

30.9 3+38.0

℄ int. spk. ET. 3+29.93

30.6

Angle PT spk. W&T 3+05.21 10.0

69.5

AVE

24.2 2+86.0

24.1 2+63.5

22.2 2+23.5 BC

LEXINGTON

℄ Edge of prmt

2+00 Prmt 15.5 22.5 15.8 20 2+09.3 17.97.3 Fence Cor.

12.9 1+97.0

17.0 1+87.8 40" pepper tree

Fence

1+75.9 27.7

Edge of Prmt

See top pg. 104

Notes: Any Additions or Changes on this Sheet Must Be Made by Circled in Red Ink With Date and Name of Person Making Change.

Do not extend notes this side of this line.

RETURN TO
LOS ANGELES COUNTY SURVEYOR
720 LOS ANGELES COUNTY
ENGINEERING BLDG.

7-67-20M 247 FOR 1-49

1732 106

F. B. Pg.

see bot pg. 107

N

(20) ℄ 14.7 13+58. P.M.T. 29.9 13+50.0 S end of 4' chain link fence

13+33.0 Large Water Valve 20.4 28.1 13+10.5 PP # 542574E 15"

13+00 P.M.T. 6.7

ROAD

30.0 12+92.0

℄ 1st. 1" I.P. 3' down 0.02 E. of line F.B. 1732-15 12+62.94

COLMERE

12+78.5 5" Trac 18.2 17.7 12+50.5 Water HH 12+48.0

AVE.

30.0

11+93.5 6" Trees 20.0 11+87.0 5" Peach 20.0 12.7 12+22.0

11+37.5 10" Tree 17.7 11+33.5 18.0

S. end of 4' chain link fence

℄ 1st. Spk. W.F.T. 0.02 E. of line F.B. 1732-14 11+76.10

℄ of PROPOSED

BEVERLY BLVD.

12.3 11+20.0

8.0 26.1 11+02.0 N. end of cb & gutter

20.0

LEXINGTON

6+38.0 20" conc. 18.3 O.K. abandoned Orchard st. 6+37.5 20.8 N end of 5' high chainlink fence

6+00 P.M.T. 9.0

Concrete P.M.T.

Pacific Bell

730 Bell Air

(14) ℄ (30)

4+69.6 20.2 N end of 5' high chain link fence

see top pg. 105

RETURN TO
LOS ANGELES COUNTY SURVEYOR
723 LOS ANGELES COUNTY
ENGINEERING BLDG.

Do not extend notes this side of this line.

Note: Any Additions or Changes on This Sheet Must be Made or Circled in Red Ink With Date and Name of Person Making Change.

F. B. 1732 PG. 107

Notes Ck'd by
Map No.
Office Work
Checked
Date

Survey of Tobey St. SS Dist
W. O. No. [illegible]
Surveyed by N. P. Smith
Notes
Indexed A. C. Johnson



See Top pg. 106

Note: Any Additions or Changes on This Sheet Must be Made or Circled in Red Ink With Date and Name of Person Making Change.

Do not extend notes this side of this line.

RETURN TO
LOS ANGELES COUNTY SURVEYOR
726 LOS ANGELES COUNTY
ENGINEERING BLDG.

76F3058 247 10M 1-48

1732 108 (20) See bot pg 109

F. B. Pg.

(30)

ROAD

20+10.0

8.4 8.9 20+00 Pint

19+00 fence

20.5 7.3 11.0 25.8 19+00 fence 19+00 Pint

Fence

PT. 1" TP FB 1732-17 18+33.77

19.0 6.7 13.1

18+22.0 Fence, 6' Chain Link

24.7 29.5 18+19.0 Fence, 4' chain Link

18+00 Fence

21.2 8.7 12.2 18+00 Pint

LEXINGTON

24.5 17+73.5 1" Pepper Tree

22.2 17+29.7 Fence

22.0 17+07.5 1" oleander

9.0 12.4 17+00 Pint

(20) (30)

See Top Pg. 107

RETURN TO
LOS ANGELES COUNTY SURVEYOR
725 LOS ANGELES COUNTY
ENGINEERING BLDG.

Do not extend notes this side of this line.

Note: Any Additions or Changes on This Sheet Must be Made or Circled in Red Ink With Date and Name of Person Making Change.

F. B. 1732 Pg. 109

Notes Ck'd by
Map No.
Office Work
Checked
Date

Survey of IBSEN ST. S.S. WEST
W. O. 1787 Map No. 2113 St'd. 68° °F
Surveyed by N. R. SMITH
Notes Date
Indexed C. Johnson

End.

ROAD

21.5 22+86.0 Guy Wire

(20) ℄ (30)

8.8 22+77.5 Pmt.

22.0 22+66.0 P.P. 652955F

48.5 22+32.0 Pmt

IBSEN

(30)

fence 21.8

℄

18.4 22+05.0 Water M.H.

8.6 59.5 21+98.0 Pmt

(30)

23.2 21+77.0 Pmt

STREET

℄ Int. 1" I.P. 18" down Per F.B. 1732-18 22+12.19

8.9 21+46.5 Pmt

9.4 7.8 21+00 Pmt

22.4 20+92.8 P.P. # 652954E

22.3 20+74.0 Guy Wire

LEXINGTON

(20) ℄ (30)

See Top pg. 108

Note: Any Additions or Changes on This Sheet Must be Made or Circled in Red Ink With Date and Name of Person Making Change.

Do not extend notes this side of this line.

RETURN TO
LOS ANGELES COUNTY SURVEYOR
726 LOS ANGELES COUNTY
ENGINEERING BLDG.

7EB5095 247 2-51

F.B. 1732 Pg. 110

RETURN TO
LOS ANGELES COUNTY SURVEYOR
726 LOS ANGELES COUNTY
ENGINEERING BLDG.

Do not extend notes this side of this line.

Note: Any Additions or Changes on This Sheet Must be Made or Circled in Red Ink With Date and Name of Person Making Change.

Profile	Notes Red.	Plotted	Job No. 1484	Division No.	F. B. 1732 Pg. 111
No.	Date	Date	Survey of IBSEN ST. S.S. DIST.		
X-Sec.	Notes Chkd. LCM	Checked	Survey by N.R. Smith	Notes J.G.	Date Jan 31-52
No.	Date 2/7/52	Date	Map No.	Indexed Johnson	Date FEB 26 '52

C.I. 1481

IBSEN STREET S.S. DIST.

CROSS SECTIONS

on

LEXINGTON ROAD

between

BEVERLY BLVD. & IBSEN ST.

N.R. Smith
J. Gregory
J. Maldonado
R. Hubbard

STATION	B. S.	H. I.	F. S.	ELEV.

NOTE: ANY ADDITIONS OR CHANGES ON THIS SHEET MUST BE MADE OR CIRCLED IN RED INK, WITH DATE AND NAME OF PERSON MAKING CHANGE.

PLEASE RETURN TO
LOS ANGELES COUNTY SURVEYOR
726 LOS ANGELES COUNTY ENGINEERING BLDG.

Do not extend notes this side of this line.

761.298 307 4-50

76L298 307 4-50

PLEASE RETURN TO
LOS ANGELES COUNTY SURVEYOR
726 LOS ANGELES COUNTY ENGINEERING BLDG.

NOTE: ANY ADDITIONS OR CHANGES ON THIS SHEET MUST BE MADE OR CIRCLED IN RED INK, WITH DATE AND NAME OF PERSON MAKING CHANGE.

Do not extend notes this side of this line.

F. B. 1732 Pg. 142 Job No. 1484 Division No. Plotted Notes Red. Profile
Survey of Tosen St. S.S. Dist. Date Date No.
Survey by N.R. Smith Notes V. Gregory Notes Chkd. Checked X-Sec.
Indexed K. C. Johnson Date 1-31-52 Date Date No.

STATION	B. S.	H. I.	F. S.	ELEV.	LEXINGTON RD.	
BM AK 12				181.09	BM AK 12 El 181.094	.097
	585	186.94				Not Adjusted
0+00			617	180.77	℄ Int Beverly Blvd & Lexington Rd	
150' R			561	181.33	150 R or East on ℄ Beverly Blvd	
			646	180.48	40 N. Edge Prmt	
			47	182.2	44 N T Brk	
			39	183.0	50 N P/L N Line Lot 38 Beverly Blvd	
0+04 L R			619	180.75		59 R Edge Prmt
0+25 R			659	180.35		19.3 R - -
0+48 L			614	180.80	70.3 L Edge Prmt	
0+51 L			669	180.25	38 L - -	
0+78			595	180.19		℄
- R			597	180.97		2.9 R Edge Black Top Prmt
- R			21	184.8		10 R T. Brk
0+50			635	180.59		℄
- R			637	180.57		3 R Edge Conc Prmt
- R			636	180.58		5 R - Black Top
- R			20	184.9		13 R Top Brk
0+78			586	181.08	1.6 L Edge Conc Prmt	

76L298 307 4-50

PLEASE RETURN TO
LOS ANGELES COUNTY SURVEYOR
726 LOS ANGELES COUNTY ENGINEERING BLDG.

NOTE: ANY ADDITIONS OR CHANGES ON THIS SHEET MUST BE MADE OR CIRCLED IN RED INK, WITH DATE AND NAME OF PERSON MAKING CHANGE.

Do not extend notes this side of this line.

STATION	B. S.	H. I.	F. S.	ELEV.	LEXINGTON RD.	
		186 94				
0+786 L			571	18123	10 L Cent. Conc Pvmt	
0+798 L			589	18105	21.3 L Edge Conc Pvmt	
" L			626	18068	30 L Edge Black Top Pvmt	
" L			78	1791	170 L Back Lot Line	Lot 34
1+00			533	18161		℄
" R			557	18137		3' R Edge Black Top
" R			25	1844		10 R T. Brk
" L			486	18208	13 L Crown Pvmt	
" L			522	18172	26 L Edge Pvmt	
2+00			394	18300		℄
" R			461	18233		15 R Edge Pvmt
" R			22	1847		20 R T. Brk.
" R			24	1845		150 R
" L			434	18260	15 L Edge Pvmt	
" L			44	1825	20 L P/L	
2+043			391	18303		℄
T.P.		1	394	18300		
	518	188 18				
2+043 R			592	18226		24 R Gutter
" R			524	18294		24 R T.C.

Profile Notes Red. No. Date Plotted Date Job No. 1484 Division No.
X-Sec. Notes Chkd. No. Date Checked Date Survey of Survey by Notes Date
Map No. Indexed Johnson Date
F. B. 1332 Pg. 113

76L298 307 4-50

PLEASE RETURN TO
LOS ANGELES COUNTY SURVEYOR
726 LOS ANGELES COUNTY ENGINEERING BLDG.

NOTE: ANY ADDITIONS OR CHANGES ON THIS SHEET MUST BE MADE OR CIRCLED IN RED INK, WITH DATE AND NAME OF PERSON MAKING CHANGE.

Do not extend notes this side of this line.

F. B. 1732 Pg. 114 | Job No. 1484 | Division No. | Notes Red. | Plotted | Profile
Survey of Tract 6524 ST. S.S. DIST. | Date | Date | No.
Survey by N.P. Smith | Notes J. Gregory | Notes Chkd. | Checked | X-Sec.
Indexed K. C. Johnson | Date 1-31-52 | Date | Date | No.

STATION	B. S.	H. I.	F. S.	ELEV.	LEXINGTON RD	
		188 18				
2+63.5 R			582	182 36		26± R Gutter Send S.E.C.R.
" R			514	183 04		26± R T.C. "
3+00			493	183 25	℄	
" L			516	183 02	10 L Edge Pvmt	
" L			44	183 8	20 L P/L	
" L			78	183 4	170 L Back Lot Line	
3+04.8 R			556	182 22		69.5 Gutter Eend SEC R
" R			490	183 28		69.5 TC.
3+29.33			484	183 34	℄ Int Lexington Rd	& Calizo Ave
3+34.3 R			554	182 64		72± R Gutter Eend NE.CR
" R			489	183 29		72± R TC "
3+85.8 R			552	182 66		28.05± R Gutter Nend NE.CR
" R			485	183 33		28.05± R TC "
4+00			472	183 46	℄	
" R			544	182 74		28 R Gutter
" R			480	183 38		28 R TC
" L			518	182 0	9.3 L Edge Pvmt	
" L			56	182 2	15 L Gutter	
" L			46	183 6	20 L P/L & T.Brk	
T.P.	529	189 09	438	183 80		

76L298 307 4-50

PLEASE RETURN TO
LOS ANGELES COUNTY SURVEYOR
726 LOS ANGELES COUNTY ENGINEERING BLDG.

NOTE: ANY ADDITIONS OR CHANGES ON THIS SHEET MUST BE MADE OR CIRCLED IN RED INK, WITH DATE AND NAME OF PERSON MAKING CHANGE.

Do not extend notes this side of this line.

STATION	B. S.	H. I.	F. S.	ELEV.	LEXINGTON RD.	
		189 09				
5+00			513	18396		℄
— R			605	18304		28 R Gutter
— R			540	18369		28 R T.C.
— L			543	18366	9 L Edge Pmt	
— L			53	1838	20 L P/L	
— L			80	1811	170 L Back Lot Line (Dist Boundary)	
6+00			489	18420		℄
— R			571	18338		28 R Gutter
— R			508	18401		28 R T.C.
— L			520	18389	9 L Edge Pmt	
— L			51	1840	20 L P/L	
7+00			449	18460		℄
— R			539	18370		28 R Gutter
— R			473	18436		28 R T.C.
— L			462	18447	9 L Edge Pmt	
— L			42	1849	13 L T. Brk	
— L			41	1850	20 L P/L	
8+00			423	18486		℄
— R			513	18396		28 R Gutter
— R			447	18462		28 R T.C.

Profile Notes Red. No. Date Plotted Date Job No. 1484 Division No. Survey of Tb 201 ST SS DIST
No. Date Map No. Indexed Johnson Date
F. B. 1733 Pg. 118

76L298 307 4-50

PLEASE RETURN TO
LOS ANGELES COUNTY SURVEYOR
726 LOS ANGELES COUNTY ENGINEERING BLDG.

NOTE: ANY ADDITIONS OR CHANGES ON THIS SHEET MUST BE MADE OR CIRCLED IN RED INK, WITH DATE AND NAME OF PERSON MAKING CHANGE.

Do not extend notes this side of this line.

F.B. 1732 Pg. 116 Job No. 1484 Division No. Notes Red. Plotted Profile No.
Survey of Tosca St. S.S. Dist. Date Date X-Sec. No.
Survey by A.R. Smith Notes J. Gregory Notes Chkd. Checked
Indexed C. Johnson Date 1-31-52 Date Date No.

STATION	B. S.	H. I.	F. S.	ELEV.	LEXINGTON RD.	
		189 09				
8+00 L			445	184 64	9 L Edge Pvmt	
" L			45	184 6	20 L P/L	
9+00			4 vv	184 37		℄
" R			493	184 16		28 R Gutter
" R			430	184 79		28 R T.C.
" L			445	184 64	9 L. Edge Pvmt	
" L			45	184 6	20 L P/L	
" L			53	183 8	170 L Back Lot (Dist Boundry)	
BM AK. 2			427	184.82	BM AK 2 184.841	.846
	505	189 87				Not Adjusted
10+00			455	185 32		℄
" R			539	184 48		28 R Gutter
R			474	185 13		28 R T.C.
L			484	185 03	8 L Edge Pvmt	
L			51	184 8	14 L Gutter	
L			53	184 6	20 L P/L	
11+00			425	185 62		℄
L			455	185 32	8 L Edge Pvmt.	
L			49	185 0	14 L Gutter	

76L298 307 4-50

PLEASE RETURN TO
LOS ANGELES COUNTY SURVEYOR
726 LOS ANGELES COUNTY ENGINEERING BLDG.

NOTE: ANY ADDITIONS OR CHANGES ON THIS SHEET MUST BE MADE OR CIRCLED IN RED INK, WITH DATE AND NAME OF PERSON MAKING CHANGE.

Do not extend notes this side of this line.

Profile No.____ Notes Red.____ Plotted____ Job No. 1484 Division No.____
Date____ Date____ Survey of____
X-Sec. No.____ Notes Chkd.____ Date____ Checked____ Date____ Survey by H. Smith Notes T.G. Date 1-31-57 Map No.____ Indexed Johnson Date____

F. B. 1732 Pg. 117

STATION	B. S.	H. I.	F. S.	ELEV.	LEXINGTON RD	
		189 87				
11+00 L			48	1851	20 L P/L	
11+02 R			507	18480		28' R Gutter
" R			443	18544		28 R T.C.
11+20			427	18560		℄
" R			460	18527		12 R Edge Pvmt
" R			50	1849		27 R Gutter
" R			34	1865		32 R T. Brk
12+00			414	18573		℄
" R			438	18549		12 R Edge Pvmt
" R			50	1849		25 R Gutter
" R			35	1864		32 R T Brk
" L			439	18548	8 L Edge Pvmt	
L			46	1853	14 L Gutter	
L			43	1856	20 L P/L & T Brk	
L			65	1834	170 L Back Lot Line	(Dist Boundary) Lot 7
12+22 R			446	18541		12 R Edge Pvmt BC
12+33			402	18585		℄
R			480	18507		20 R Edge Pvmt
R			50	1849		25 R Gutter
R			34	1865		30 R P/L Nw Cor Lot 4
12+43 R			495	18492		30 R Edge Pvmt

76L298 307 4-50

PLEASE RETURN TO
LOS ANGELES COUNTY SURVEYOR
726 LOS ANGELES COUNTY ENGINEERING BLDG.

NOTE: ANY ADDITIONS OR CHANGES ON THIS SHEET MUST BE MADE OR CIRCLED IN RED INK, WITH DATE AND NAME OF PERSON MAKING CHANGE.

Do not extend notes this side of this line.

F. B. 1732 PG. 118 | Job No. 484 | Division No. 3.5. Dist. | Notes Red. | Plotted | Profile
Survey of Tobsen St. | Date | Date | No.
Survey by N.R. Smith | Notes J. Gregory | Notes Chkd. | Checked | X-Sec.
Indexed A. C. Johnson | Date 1-31-52 | Date | Date | No.

STATION	B. S.	H. I.	F. S.	ELEV.	LEXINGTON RD	
		189 87				
12+62.92			391	185.96	℄ Int Lexington Rd &	Colmere Ave
12+92.0 R			459	185.28		30 R Edge Pvmt.
13+00			382	186.05		℄
L			410	185.77	7 L Edge Pvmt.	
L			43	185.6	14 L Gutter.	
L			40	185.9	20 L P/L	
T.P.			382	186.05		
	510	191 15				
13+58			501	186.14		℄
R			529	185.86		142 R Edge Pvmt EC
14+00			473	186.43		℄
R			520	185.95		143 R Edge Pvmt
R			54	185.7		18 R Gutter.
R			46	186.5		20 R T. Brk
R			45	186.6		30 R P/L.
L			502	186.13	7½ L Edge Pvmt	
L			56	185.5	14' L Gutter	
L			49	186.2	17 L T. Brk.	
L			51	186.0	20 L P/L.	
L			73	183.8	175 L Back Line (Dist Boundry) Lot 4	

76L298 307 4·50

PLEASE RETURN TO
LOS ANGELES COUNTY SURVEYOR
726 LOS ANGELES COUNTY ENGINEERING BLDG.

NOTE: ANY ADDITIONS OR CHANGES ON THIS SHEET MUST BE MADE OR CIRCLED IN RED INK, WITH DATE AND NAME OF PERSON MAKING CHANGE.

Do not extend notes this side of this line.

STATION	B. S.	H. I.	F. S.	ELEV.	LEXINGTON RD	
		191 15				
15+00			441	18674		℄
R			476	18639		14' R Edge Pvmt
R			52	1859		19 R Gutter
R			43	1868		23 R T. Brk
R			40	1871		30 R P/L
L			471	18644	7± L Edge Pvmt	
L			54	1857	15 L Gutter	
L			46	1865	20 L P/L	
15+54 ℄			428	18687		℄
R			478	18637		13 R Edge Pvmt
R			51	1860		19 R Gutter
R			41	1870		24 R T. Brk
R			41	1870		30 R P/L
16+00			411	18704		℄
L			447	18668	8 L Edge Pvmt	
L			49	1862	17 L Gutter	
L			48	1863	20 L P/L	
16+01 ℄			411	18704	℄ Int Lexington Rd & Tilmont Ave.	
R			419	18696		13 R T. Brk on ℄ Tilmont in Pvmt
R			521	1859		25 R Gutter

Profile Notes Red. ____ Plotted ____ Job No. ____ Division No. ____ F. B. 1733 Pg. 119
No. ____ Date ____ Date ____ Survey of Tilmont Ave. Dist
X-Sec. Notes Chkd. ____ Checked ____ Survey by H.R. Smith Notes T.G. Date 1-31-62
No. ____ Date ____ Date ____ Map No. ____ Checked Johnson Date ____

76L298 307 4-50

PLEASE RETURN TO
LOS ANGELES COUNTY SURVEYOR
726 LOS ANGELES COUNTY ENGINEERING BLDG.

NOTE: ANY ADDITIONS OR CHANGES ON THIS SHEET MUST BE MADE OR CIRCLED IN RED INK, WITH DATE AND NAME OF PERSON MAKING CHANGE.

Do not extend notes this side of this line.

F. B. 1732 PG. 120 Job No. 1484 Division No. Notes Red. Plotted Profile
Survey of Tosen St. S.S. Dist. Date Date No.
Survey by N.R. Smith Notes J. Gregory Notes Chkd. Checked X-Sec.
Indexed A. C. Johnson Date 1-31-52 Date Date No.

STATION	B. S.	H. I.	F. S.	ELEV.	LEXINGTON RD.	
		191 N				
16+01 ±			475	18[illegible]40		100 R. on ℄ Tilmont Ave
BM AK4			306	18[illegible]09	BM AK4 188.113	
	336	191 45				Not Adjusted
16+17 ±			557	18[illegible]78		37 ± R Edge Pvmt EC
16+50			424	18[illegible]21		℄
R			465	18[illegible]30		13 R Edge Pvmt
R			50	18[illegible]4		20 R Gutter.
R			37	187 7		25 R T. Blk.
R			35	187 9		30 R P/L
17+00			392	187[illegible]53		℄
R			415	187[illegible]30		12 ± R Edge Pvmt.
R			34	18[illegible] 0		30 R P/L
L			430	187 15	9 L Edge Pvmt	
L			52	186 2	18 L Gutter.	
L			44	187 0	20 L P/L	
L			71	184 3	170 L Back Line (Dist Boundry)	
18+00			310	18[illegible]35		℄
R			351	187[illegible]4		12 ± Edge Pvmt.
R			39	187 5		20 L Gutter

76L298 307 4-50

PLEASE RETURN TO
LOS ANGELES COUNTY SURVEYOR
726 LOS ANGELES COUNTY ENGINEERING BLDG.

NOTE: ANY ADDITIONS OR CHANGES ON THIS SHEET MUST BE MADE OR CIRCLED IN RED INK, WITH DATE AND NAME OF PERSON MAKING CHANGE.

Do not extend notes this side of this line.

STATION	B. S.	H. I.	F. S.	ELEV.	LEXINGTON RD	
		191 4				
18+00 R			35	187 9		30 R P/L
L			321	188 24	87 L Edge Pmt	
L			39	187 5	17 L Gutter	
L			36	187 8	20 L P/L	
18+33 27			310	188 35		℄ ¼ Pt
19+00			442	187 03		℄
R			488	186 57		11 R Edge Pmt
R			52	186 2		19 R Gutter
R			48	186 6		30 R P/L
L			469	186 76	73 L Edge Pmt	
L			54	186 0	18 L Gutter	
L			47	186 7	20 L P/L	
T.P.			441	187 04		
	170	188 74				
20+00			376	184 98		℄
R			398	184 76		89 R Edge Pmt
R			43	184 4		27 R Gutter
R			37	185 0		30 R P/L
L			417	184 57	89 L Edge Pmt	
L			51	183 6	20 L P/L	

Profile Notes Red. No. Date Plotted Date Job No. 148 Division No. Survey of TOSEN ST Map No. Date

F.B. 773 Z PG. 121

76L298 307 4-50

PLEASE RETURN TO
LOS ANGELES COUNTY SURVEYOR
726 LOS ANGELES COUNTY ENGINEERING BLDG.

NOTE: ANY ADDITIONS OR CHANGES ON THIS SHEET MUST BE MADE OR CIRCLED IN RED INK, WITH DATE AND NAME OF PERSON MAKING CHANGE.

Do not extend notes this side of this line.

Profile No. ____ Plotted ____ Date ____ Notes Red ____ Date ____ Division No. 5.5. DIST. Notes Chkd ____ Date ____ Checked ____ Date ____
X-Sec. No. ____ Job No. 1454 ST. Notes V. Gregory Date ____ Date ____
Survey of IBSEN ST. Survey by N. R. Sonn Jr. Indexed R. C. Johnson
F.B. 1752 pg. 122

STATION	B. S.	H. I.	F. S.	ELEV.	LEXINGTON RD.	
		188 74				
20+00 L			70	181 7	170 L Back Line	(Dist Boundry)
21+00			446	184 28		℄
R			468	184 06		7.5 R Edge Pvmt
R			53	183 4		17 R Gutter
R			47	184 0		30 R P/L
L			467	184 07	9.4 L Edge Pvmt	
L			54	183 3	20 L P/L	
21+46.5			472	184 02		℄
R			506	183 68		8.9 R Edge Pvmt BC
R			55	183 2		18 R Gutter
R			49	183 8		23 R T. Brk
R			47	184 0		30 R P/L
21+98 R			565	183 09		59.5 R Edge Pvmt EC
22+00			493	183 81		℄
L			532	183 42	8.6 L Edge Pvmt	
L			61	182 6	18.0 L Gutter	
L			57	183 0	20 L P/L	
22+12.4			499	183 75	℄ Int Lexington Rd	& Ibsen St
R			624	182 50		7.5 R on ℄ Ibsen St.
22+32			496	183 78		℄

76L298 307 4-50

PLEASE RETURN TO
LOS ANGELES COUNTY SURVEYOR
726 LOS ANGELES COUNTY ENGINEERING BLDG.

NOTE: ANY ADDITIONS OR CHANGES ON THIS SHEET MUST BE MADE OR CIRCLED IN RED INK, WITH DATE AND NAME OF PERSON MAKING CHANGE.

Do not extend notes this side of this line.

STATION	B. S.	H. I.	F. S.	ELEV.	LEXINGTON RD	
		188 74				
22+32 R			603	182 71		48 ± R Edge Pvmt 8'
22+71 ±			492	183 82		℄
R			516	183 58		98 R Edge Pvmt 8'
23+00			499	183 75		℄
R			524	183 50		8 R Edge Pvmt
R			57	183 0		15 R Gutter
R			47	184 0		30 R P/L
L			514	183 60	83 L Edge Pvmt	
L			58	182 9	18 L Gutter	
L			52	183 5	20 L P/L	
L			58	182 9	170 L Back Line (Dist Boundary)	
24+00			469	184 05		℄
R			503	183 71		78 R Edge Pvmt
R			56	183 1		77 R Gutter
R			49	183 8		30 R P/L
L			478	183 96	83 L Edge Pvmt	
L			51	183 6	18 L Gutter	
L			44	184 3	20 L P/L	
BM AK 13			364	185 10	BM AK 13 185.116	185.118
						Not Adjusted

Profile No. ____ Date ____ Notes Red ____ Date ____ Plotted ____ Date ____ Notes Chk ____ Date ____ Checked ____ Date ____ Map No. ____ Date ____ Job No. 6454 Division No. ____ Survey of TBSEN 57 Survey by ____ Entered John Doe Date ____ F.B. 1773 L ____

Job No. 1KF2 Division No. _____ Notes Red. _____ Plotted _____ Profile

Survey of 28 5TH ST. S.S. DIST. Date _____ Date _____ No. _____

Survey by _____ Notes _____ Notes Chkd. _____ Checked _____ X-Sec.

Indexed _____ Date _____ Date _____ Date _____ No. _____

STATION	B. S.	H. I.	F. S.	ELEV.

PLEASE RETURN TO

LOS ANGELES COUNTY SURVEYOR

726 LOS ANGELES COUNTY ENGINEERING BLDG.

Do not extend notes this side of this line.

NOTE: ANY ADDITIONS OR CHANGES ON THIS SHEET MUST BE MADE OR CIRCLED IN RED INK, WITH DATE AND NAME OF PERSON MAKING CHANGE.

76L598 307 4-50

1732 125

F. B. _____ PG. _____

Notes Ch'd by _____
Map No. _____
Office Wprk _____
Checked _____
Date _____

Survey of Ibsen ST. S.S. DIST.
W. O. 1484 Tape No. 8M7 Std. 68° °F
Surveyed by N. R. Smith
Notes J. Gregory Date 7-6-5
Indexed H. O. Johnson

FEB 26 '52

C.I. 1484

IBSEN ST. S.S. DIST.

TOPOGRAPHY
ON
IBSEN ST.
between
LEXINGTON ROAD & ACACIA AVE

Note: Any Additions or Changes on This Sheet Must Be Made or Circled in Red Ink With Date and Name of Person Making Change.

Do not extend notes this side of this line.

RETURN TO
LOS ANGELES COUNTY SURVEYOR
726 LOS ANGELES COUNTY
ENGINEERING BLDG.

76F3095 247 2-51

F.B. 1732 PG. 126

See bot pg 127

2+15±

27±

13°

2+00

14±

(30)

4" Picket Fn

IBSEN

3" Rock & Oil

STREET

(30)

1+36°

P.P. # 702261E

26°

1+15° Guy Wire

27±

26°

13°

P.I. 1" I.P. 15" down F.B. 1732-18 0+78.35

EC 1+11.20

Edge Pvmt

Edge Pvmt 0+50±

16±

19°

0+55±

BC 0+45.00

LEXINGTON

0+21°

P.P. # 652955E

53±

7°

Water H.H. 0+18±

0+08

(30)

59?

68°

0+08

(30)

℄ Int. 1" I.P. 18" down F.B. 1732-18 0+00

ROAD

(20)

(20)

RETURN TO
LOS ANGELES COUNTY SURVEYOR
725 LOS ANGELES COUNTY
ENGINEERING BLDG.

Do not extend notes this side of this line.

Note: Any Additions or Changes on This Sheet Must be Made or Circled in Red Ink With Date and Name of Person Making Change.

1732 127

F. B. Pg. 3

Notes Ck'd by
Map No.
Office Work
Checked
Date

Survey of Tassco ST. S.S. DIST
W. O. Tape No.
Surveyed by N. R. Smith
Notes
Date
Indexed E. C. Johnson

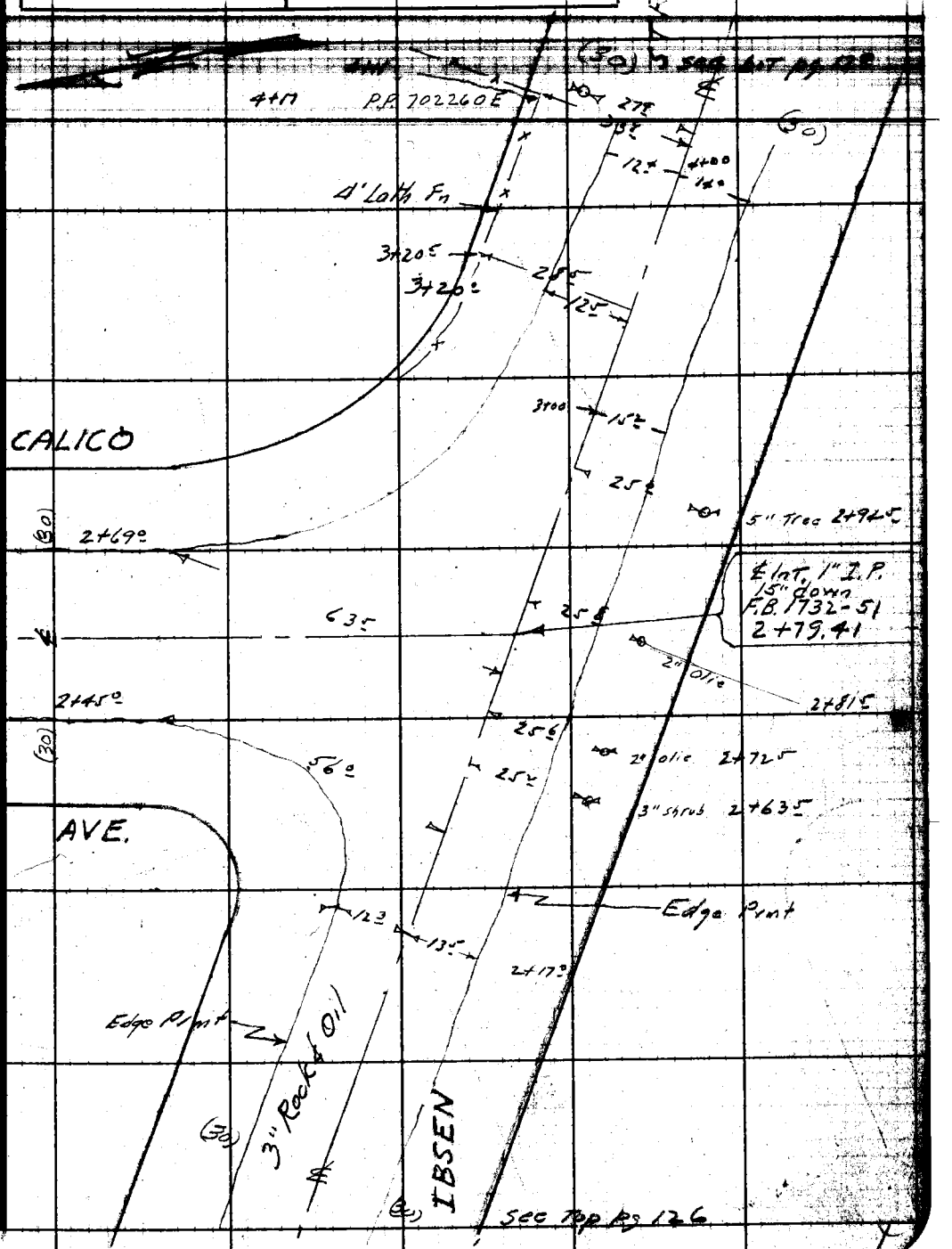

Notes: Any Additions or Changes on This Sheet Must be Made or Circled in Red Ink With Date and Name of Person Making Change.

Do not extend notes this side of this line.

RETURN TO
LOS ANGELES COUNTY SURVEYOR
726 LOS ANGELES COUNTY
ENGINEERING BLDG.

76F3098 247 2-51

F.B. 1732 PG. 128 4

See bot pg 129

STREET

(30)

7+35 Dead Man on 30

7+15 P.P. # 369677E 20

6+85 12 14 14 6+30

COLUMBIA

46 OFF

℄ Int. 1" I.P. 18" down F.B. 1732-52 5+90.20

AVE

5+75

6+04

50

5+59 Gas HH

℄ Int. 1" I.P. 18" down F.B. 1732-52 5+78.59

14

38

5+74

5+49

57

13

5+53

5+08 Edge Pvmt

11

Edge Pvmt

3" Rock & Oil

IBSEN

(30)

See Top pg. 127

RETURN TO
LOS ANGELES COUNTY SURVEYOR
726 LOS ANGELES COUNTY
ENGINEERING BLDG.

Do not extend notes this side of this line.

Note: Any Additions or Changes on This Sheet Must be Made or Circled in Red Ink With Date and Name of Person Making Change.

75F309S 247 2-51

RETURN TO
LOS ANGELES COUNTY SURVEYOR
726 LOS ANGELES COUNTY
ENGINEERING BLDG.

Note: Any Additions or Changes on This Sheet Must be Made or Circled in Red Ink With Date and Name of Person Making Change.

Do not extend notes this side of this line.

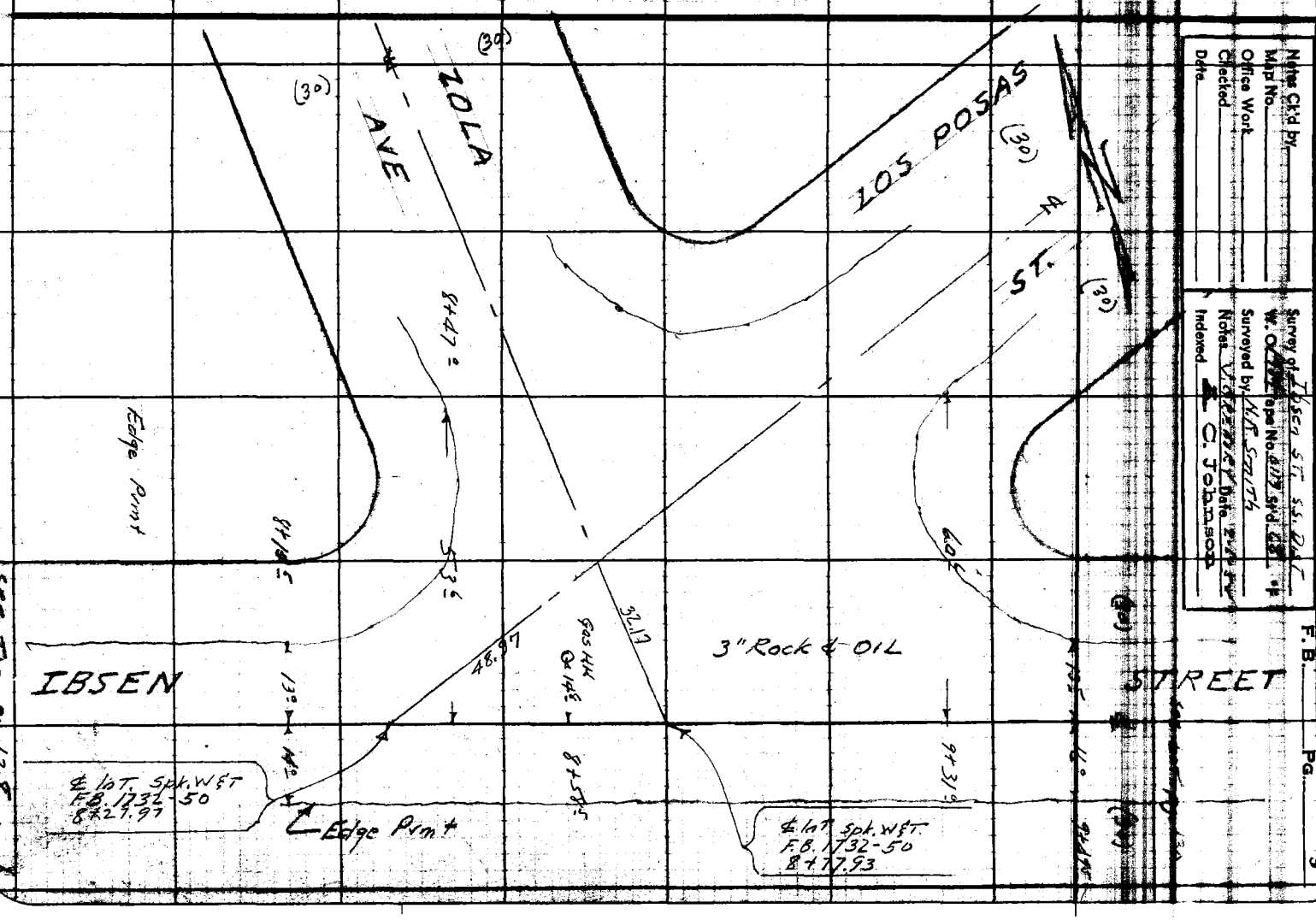

Notes Ck'd by
Map No.
Office Work
Checked
Date

Survey of Ibsen St. Dist.
W. O. Map No. 8119 Sh'd 28
Surveyed by Kirt Smith
Notes Kirt Smith Date 1-25-54
Indexed C. Johnson

F.B. 1732 Pg. 125

F.B. 1732 PG. 130

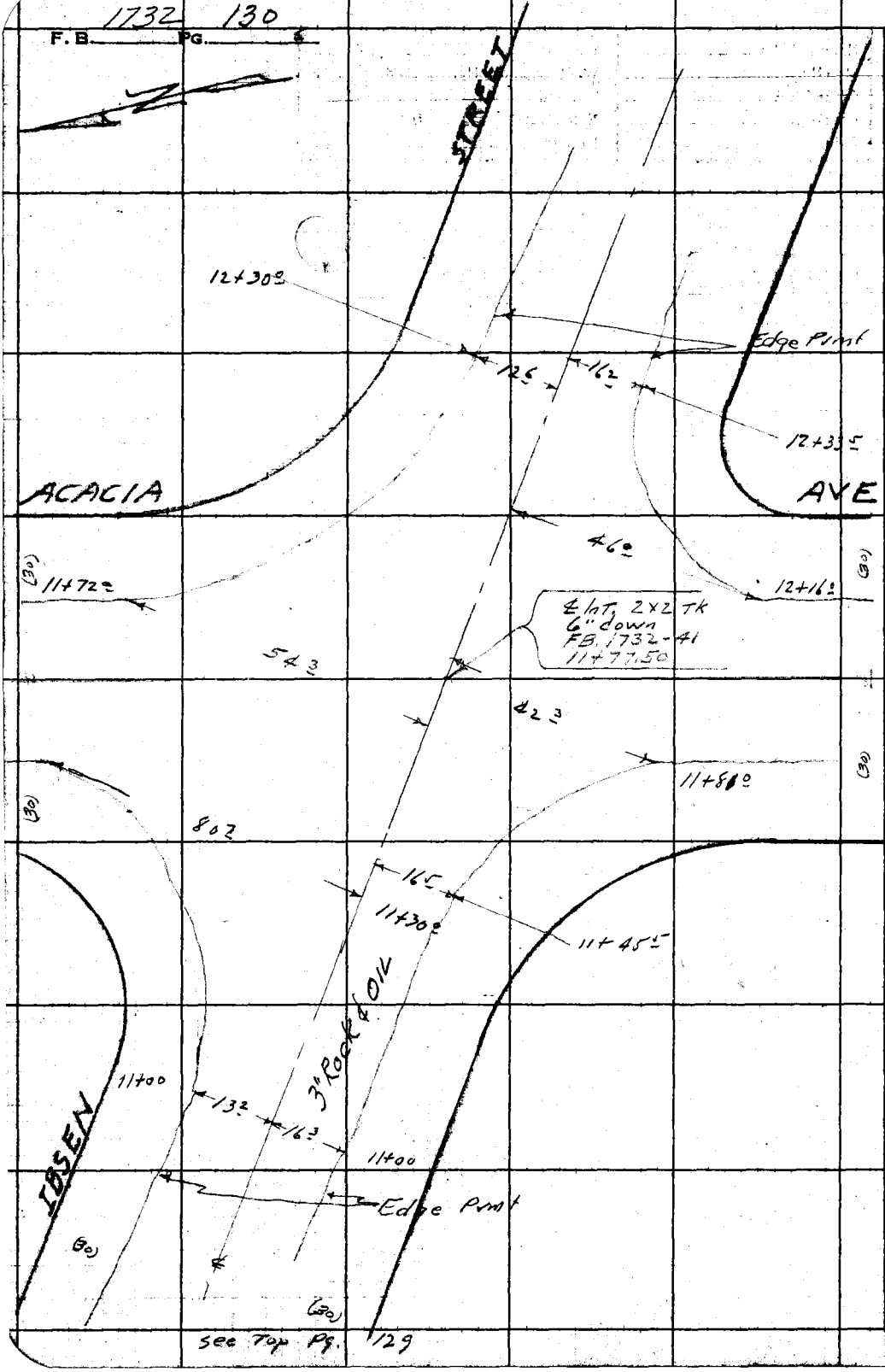

RETURN TO
LOS ANGELES COUNTY SURVEYOR
725 LOS ANGELES COUNTY
ENGINEERING BLDG.

Do not extend notes this side of this line.

Note: Any Additions or Changes on This Sheet Must be Made or Circled in Red Ink With Date and Name of Person Making Change.

F.B. 1732 PG. 131

Profile No. | Notes Red. | Plotted | Job No. 1484 | Division No.
Date | Date | Survey of Ibsen St | S.S. Dist.
H. Sec. No. | Notes Checked | Checked | Survey by | Map No. | Indexed Johnson | Date FEB 26 '52
Date 2/7/52 | Date

C.Z. 1484
IBSEN ST S.S. DIST.
X-SECTION & PROFILE
on
IBSEN ST
between
LEXINGTON RD & ACACIA AVE

H. R. Smith
J. Gregory
J. Maldonado
R. Hubbard

STATION	B. S.	H. I.	F. S.	ELEV.

NOTE: ANY ADDITIONS OR CHANGES ON THIS SHEET MUST BE MADE, OR CIRCLED IN RED INK, WITH DATE AND NAME OF PERSON MAKING CHANGE.

Do not extend notes this side of this line.

PLEASE RETURN TO
LOS ANGELES COUNTY SURVEYOR
726 LOS ANGELES COUNTY ENGINEERING BLDG.

TEL 298 307 4-50

76L298 307 4-50

PLEASE RETURN TO
LOS ANGELES COUNTY SURVEYOR
726 LOS ANGELES COUNTY ENGINEERING BLDG.

NOTE: ANY ADDITIONS OR CHANGES ON THIS SHEET MUST BE MADE OR CIRCLED IN RED INK, WITH DATE AND NAME OF PERSON MAKING CHANGE.

Do not extend notes this side of this line.

F.B. 1732 Pg. 32 Job No. 1464 Division No. 55 Out. Profile No. Plotted Date Notes Red. Date
Survey of Ibsen St. Notes Chkd. Date X-Sec. No. Checked Date
Survey by W.R. Smith Notes V. Gregory Date
Indexed C. Johnson Date

STATION	B. S.	H. I.	F. S.	ELEV.	IBSEN ST	
BM AK 13				185 12	BM AK 13 El. 185.118	FB 1732-77
	244	187 56			Lexington Rd & Ibsen St.	NE Cor
					Bt Spk in back porch to	Ho # 4138
0+00			378	183 78	℄ Int. Lexington Rd &	Ibsen St.
" R			335	184 21		100 R on ℄ Lexington Rd
" L			368	183 88	100 L on ℄ Lexington Rd	
0+08 R			385	183 71		68± R Edge Pvmt
" L			490	182 66	59± L Edge Pvmt	
0+50±			429	183 27		℄
" R			473	182 83		19 R. Edge Pvmt
" L			476	182 80	16± L Edge Pvmt	
0+30±			407	183 49		℄
" R			496	182 60		30 R Edge Pvmt & P/L
" L			486	182 71	25 L Edge Pvmt	
" L			5±	182 6	28 L Gutter	
" L			37	183 9	37 L T. Brk.	
1+11 70			408	183 48		℄
R			441	183 15		13 R Edge Pvmt
R			49	182 7		23 R Gutter
R			4±	183 6		30 R T. Brk & P/L

76L298 307 4-50

PLEASE RETURN TO
LOS ANGELES COUNTY SURVEYOR
726 LOS ANGELES COUNTY ENGINEERING BLDG.

NOTE: ANY ADDITIONS OR CHANGES ON THIS SHEET MUST BE MADE OR CIRCLED IN RED INK, WITH DATE AND NAME OF PERSON MAKING CHANGE.

Do not extend notes this side of this line.

STATION	B. S.	H. I.	F. S.	ELEV.	IBSEN ST	
		187 56				
1+11.2 L			4.24	183.32	13.5 L Edge Pvmt	
" L			4.4	183.2	20 L Gutter	
" L			3.4	184.2	30 L T.Brk & P/L	
2+00			4.15	183.41		℄
" R			4.32	183.24		14.5 R Edge Pvmt
" R			4.6	183.0		23 R Gutter
" R			4.2	183.4		30 R P/L
" L			4.32	183.24	13 L Edge Pvmt	
" L			4.4	183.2	17 L Gutter	
" L			3.9	183.7	30 L P/L	
TP	5.64	189 00	4.20	183.36		
2+17.5 L			5.81	183.19	12.3 L Edge Pvmt	
2+30			5.46	183.54		℄
" L			6.00	183.00	18 L Edge Pvmt	
" L			6.3	182.7	28 L Gutter	
" L			6.2	182.8	30 L P/L	
" L			5.3	183.7	38 L T.Brk	
2+45 L			5.90	183.10	56 L Edge Pvmt	
2+79.4			5.28	183.72	E Int Ibsen St & Calico Ave	
L			5.35	183.65	100 L on E Calico Ave	

Profile No. 1 Notes Red. Date Plotted Date Job No. 1494 Division No. 1792 F.B. 153
Survey of IBSEN ST 55 Dist
Map No. Date Date Date

76L298 307 4-50

PLEASE RETURN TO
LOS ANGELES COUNTY SURVEYOR
726 LOS ANGELES COUNTY ENGINEERING BLDG.

NOTE: ANY ADDITIONS OR CHANGES ON THIS SHEET MUST BE MADE OR CIRCLED IN RED INK, WITH DATE AND NAME OF PERSON MAKING CHANGE.

Do not extend notes this side of this line.

F.B. 1732 Pg. 34 | Job No. 1484 | Division No. 55 Dist. | Notes Red. | Plotted | No. | Profile
Survey of IBSEN ST | Notes V. Gregory | Date | Date | No. | X-Sec.
Survey by A.R. Smith | Notes Chkd. | Checked | No.
Indexed C. Johnson | Date | Date | Date

STATION	B. S.	H. I.	F. S.	ELEV.	IBSEN ST	
		189 00				
2+69.9 L			573	18327	63± L Edge Pvmt	
3+00			519	18381		℄
" R			544	18356		15± R Edge Pvmt.
" R			52	1838		30 R P/L
3+08			512	18388		℄
" L			546	18354	15 L Edge Pvmt	
" L			55	183 5	25 L Gutter	
" L			52	1838	30 L P/L	
3+20 L			524	18376	15 L Edge Pvmt	
4+00			404	18496		℄
" R			423	18477		12 R Edge Pvmt
" R			46	1844		19 R Gutter
" R			34	1856		30 R T Brk & P/L
" L			414	18486	12± L Edge Pvmt.	
" L			44	1846	19 L Gutter	
" L			33	1857	30 L P/L & T. Brk	
" L			59	1831	50 L B Brk	
4+25			373	18527		℄
" L			384	18516		12. L Edge Pvmt
" L			42	1848		20 L Gutter

76L298 307 4-50

PLEASE RETURN TO
LOS ANGELES COUNTY SURVEYOR
726 LOS ANGELES COUNTY ENGINEERING BLDG.

NOTE: ANY ADDITIONS OR CHANGES ON THIS SHEET MUST BE MADE OR CIRCLED IN RED INK, WITH DATE AND NAME OF PERSON MAKING CHANGE.

Do not extend notes this side of this line.

Profile Notes Red. Plotted Job No. 1494 Division No.
No. Date Date Survey of IBSEN ST
No. Date Date Map No. Inst. Date

STATION	B. S.	H. I.	F. S.	ELEV.	IBSEN ST.	
		189 00				
4+25 L			260	1864 0		27 L T Brk.
" L			26	1864		30 L P/L T. Brk
" L			65	1825		50 L B. Brk
" L			68	1822		85 L
4+50			340	1856 0		℄
" L			355	1854 5		12.5 L Edge Pvmt
" L			40	1850		19 L Gutter
" L			28	1862		24 L Brk
" L			22	1868		30 L P/L & T Brk
" L			27	1863		46 L T Brk
" L			66	1824		64 L B Brk
" L			59	1831		94 L
5+00			279	1862 1		℄
" R			296	1860 4		14 R Edge Pvmt
" R			33	1857		19 R Gutter
" R			07	1883		35 R T. Brk.
" L			295	1860 5	12 L Edge Pvmt	
" L			30	1860	21 L Gutter	
" L			16	1874	28 L T Brk	
" L			16	1874	30 L P/L	

F. B. 1732 Pg. 35

76L298 307 4-50

PLEASE RETURN TO
LOS ANGELES COUNTY SURVEYOR
726 LOS ANGELES COUNTY ENGINEERING BLDG.

NOTE: ANY ADDITIONS OR CHANGES ON THIS SHEET MUST BE MADE OR CIRCLED IN RED INK, WITH DATE AND NAME OF PERSON MAKING CHANGE.

Do not extend notes this side of this line.

Profile No. ____ Plotted ____ Notes Red ____ Job No. MFK Division No. ____
X-Sec. No. ____ Date ____ Date ____ Notes Chkd ____ Date ____ Checked ____ Date ____
Survey of Ibsen St S.S. Dist
Survey by M.R. Smith Notes V. Gregory
Indexed C. Johnson

STATION	B. S.	H. I.	F. S.	ELEV.	IBSEN ST.	
		189 00				
5+00 L			41	1849	110 L.	
5+08.5 L			292	18608	112 L Edge Pvmt.	
TP	503	191 42	261	186 39		
5+49.0 L			546	18596	57.5 L Edge Pvmt.	
5+53.5 R			490	18652		13.5 R Edge Pvmt
5+74.5 R			471	18671		38.5 R " "
5+31.0			494	18648		℄
" L			534	18608	18 L Edge Pvmt	
" L			56	1858	35 L B. Brk.	
" L			44	1870	39.5 L T. Brk.	
5+60			475	18667		℄
" R			500	18642		16 R Edge Pvmt
" R			50	1864		20 R Gutter
" R			41	1873		30 R P/L
5+78.59			469	18673	℄ Int Ibsen St & Columbia Ave to North	
" L			547	18595	100 L on ℄ Columbia Ave.	
5+75 L			550	18592	50 L Edge Pvmt	
5+90.20			464	18678	℄ Int Ibsen St & Columbia Ave to South	
" R			430	18712		100 R on ℄ Columbia
6+00			461	18681		℄

76L298 307 4-50

PLEASE RETURN TO
LOS ANGELES COUNTY SURVEYOR
726 LOS ANGELES COUNTY ENGINEERING BLDG.

NOTE: ANY ADDITIONS OR CHANGES ON THIS SHEET MUST BE MADE OR CIRCLED IN RED INK, WITH DATE AND NAME OF PERSON MAKING CHANGE.

Do not extend notes this side of this line.

STATION	B. S.	H. I.	F. S.	ELEV.	IBSEN ST		
		191 42					
6+00 L			547	185 95	26 L Edge Pvmt		
" L					38 L T Blk		
6+04 R			471	186 71		46° R Edge Pvmt	
6+28 L			485	186 57	12 L Edge Pvmt		
6+30 R			467	186 75		14 R Edge Pvmt	
7+00			444	186 98		℄	
" R			447	186 95		14 R Edge Pvmt	
" R			46	186 8		18 R Gutter	
" R			38	187 6		30 R P/L	
" L			458	186 84	12 L Edge Pvmt.		
" L			48	186 6	18 L Gutter		
" L			32	188 2	30 L P/L		
8+00			419	187 23		℄	
" R			432	187 10		14 R Edge Pvmt	
" R			46	186 8		22 R Gutter	
" R			37	187 7		30 R P/L	
" L			452	186 90	13 L Edge Pvmt.		
" L			46	186 8	18 L Gutter		
" L			36	187 8	30 L P/L		

Profile No. ____ Notes Red ____ Plotted ____ Job No. 145L Division No. ____
Date ____ Date ____ Survey of Tract 2000
X-Sec. No. ____ Notes Chkd ____ Checked ____ Survey by N R S Notes V.G. Date 7-6-50
Date ____ Date ____ Map No. ____ Inspector Johnson Date ____

F. B. 1732 Pg. 137

76L298 307 4-50

PLEASE RETURN TO
LOS ANGELES COUNTY SURVEYOR
726 LOS ANGELES COUNTY ENGINEERING BLDG.

NOTE: ANY ADDITIONS OR CHANGES ON THIS SHEET MUST BE MADE OR CIRCLED IN RED INK, WITH DATE AND NAME OF PERSON MAKING CHANGE.

Do not extend notes this side of this line.

F. B. 1732 Pg. 138 | Job No. 1484 Division No. S.S. Div. | Notes Red. | Plotted | Profile
Survey of IBSEN ST | Date | Date | No.
Survey by N. P. Smith | Notes Visegrey | Notes Chkd. | Checked | X-Sec.
Indexed A. C. Johnson | Date | Date | Date | No.

STATION	B. S.	H. I.	F. S.	ELEV.	IBSEN ST.	
		191 42				
8+27.93 T.P.	492	192 27	407	187 35	℄ Int Ibsen St & Los Posas St.	
8+145 L			538	186 89	13 L Edge Pvmt	
8+35			491	187 36		℄
" L			565	186 62	24.5 L Edge Pvmt & Gutter	
" L			44	187 9	33 L T. Brk.	
8+47 L			495	187 32	53.5 L Edge Pvmt	
8+77.93			485	187 42	℄ Int Ibsen St & Zola Ave	
—			512	187 15	℄ Int Zola Ave & Los Posas St.	
8+77.93 L			450	187 77	100 L on ℄ Zola Ave	
9+00			481	187 46		℄
" R			505	187 22		15 R Edge Pvmt
" R			47	187 6		30 R P/L
T.P.	567	193 09	485	187 42		347 @ Zola & Ibsen
9+31			558	187 51		℄
" L			605	187 04	29 L Edge Pvmt.	
" L			593	187 16	60.5 L " "	
9+49.5 L			592	187 17	13.5 L " "	
" L			54	187 7	30 L P/L	
10+00			532	187 77		℄
" R			548	187 61		16 R Edge Pvmt

76L298 307 4-50

PLEASE RETURN TO
LOS ANGELES COUNTY SURVEYOR
726 LOS ANGELES COUNTY ENGINEERING BLDG.

NOTE: ANY ADDITIONS OR CHANGES ON THIS SHEET MUST BE MADE OR CIRCLED IN RED INK, WITH DATE AND NAME OF PERSON MAKING CHANGE.

Do not extend notes this side of this line.

STATION	B. S.	H. I.	F. S.	ELEV.	IBSEN ST.	
		193 09				
10+00 R			560	18749		19 R Gutter
" R			49	1882		30 R P/L
" L			557	18752	13 L Edge Pvmt.	
" L			56	1875	17 L Gutter	
" L			48	1883	19 L T Brk	
" L			44	1887	30 L P/L	
11+00			473	18836		℄
" R			496	18813		16 R Edge Pvmt
" R			51	1880		21 R Gutter
" R			48	1883		30 R P/L
" L			511	18798	13 L Edge Pvmt	
" L			53	1878	16 L Gutter	
" L			43	1888	19 L T Brk.	
" L			44	1887	30 L P/L	
11+30			461	18848		℄
" L			521	18788	35 L Edge Pvmt	
" L			514	18795	80± L " "	
11+45±			478	18831		165 R Edge Pvmt
11+54			448	18861		℄
" R			481	18828		195 R Edge Pvmt

Profile Notes Red. _____ Plotted _____ Job No. 1414 Division No. _____
No. _____ Date _____ Date _____ Survey of IBSEN ST
Sec. Notes Chkd. _____ Checked _____ Survey by N.P.S. Notes J.G. Date 2-6-50
No. _____ Date _____ Date _____ Map No. _____ Indexed Johnson Date _____

F. B. 1332 Pg 39

76L298 307 4-50

PLEASE RETURN TO
LOS ANGELES COUNTY SURVEYOR
726 LOS ANGELES COUNTY ENGINEERING BLDG.

NOTE: ANY ADDITIONS OR CHANGES ON THIS SHEET MUST BE MADE OR CIRCLED IN RED INK, WITH DATE AND NAME OF PERSON MAKING CHANGE.

Do not extend notes this side of this line.

F. B. 1732 PG. 140 | Job No. 1684 Division No. 5.5 Drn | Notes Red. ____ Date ____ | Plotted ____ Date ____ | Profile ____ No. ____
Survey of IBSEN ST | Notes Chkd. ____ Date ____ | Checked ____ Date ____ | X-Sec. ____ No. ____
Survey by N.R. Smith | Notes V. Tregary Date ____
Indexed E. C. Johnson

STATION	B. S.	H. I.	F. S.	ELEV.	IBSEN ST	
		193 09				
11+54 R			430	192 79		30 R P/L
11+72 L			497	192 12	54± L Edge Pvmt	
11+77±			439	192 70	℄ Int Ibsen St & Acacia Ave	
" R			435	192 74		100 R on ℄ Acacia
" L			480	192 29	100 L on ℄ Acacia	
11+81 R			473	192 36		42± R Edge Pvmt
12+16			412	192 97		℄
" R			442	192 67		46 R Edge Pvmt
12+30			404	193 05		℄
" L			435	192 74	26 L Edge Pvmt	
" L			44	192 7	20 L Gutter	
" L			32	192 9	30 L P/L	
12+35±			401	193 08		℄
" R			433	192 76		16± R Edge Pvmt
" R			40	193 1		30 R P/L
BM AK7			311	193 98	BM AK7 El 189.994	FB 1732-74
					Acacia Ave & Ibsen St NE Cor.	
					L&T in Walk to Church	

F. B. 1732 PG. 141

Notes Ck'd by
Map No.
Office Work
Checked
Date

Survey of Ibsen St. S.S. Dist
W. O. Tape No. Std. 68 °F
Surveyed by N. R. Smith
Notes Date 2-7-52
Indexed L. C. Johnson

FEB 26 '52

C.T. 1434

IBSEN STREET S.S. DIST.

TOPOGRAPHY
on
IBSEN STREET
between
ROSEMEAD BLVD & ACACIA AVE.

N. R. Smith
J. Gregory
J. Maldonado
R. Hubbard

Note: Any Additions or Changes on This Sheet Must be Made or Circled in Red Ink With Date and Name of Person Making Change.

Do not extend notes this side of this line.

RETURN TO
LOS ANGELES COUNTY SURVEYOR
726 LOS ANGELES COUNTY
ENGINEERING BLDG.

76F3095 247 2-51

F. B. 1732 PG. 142

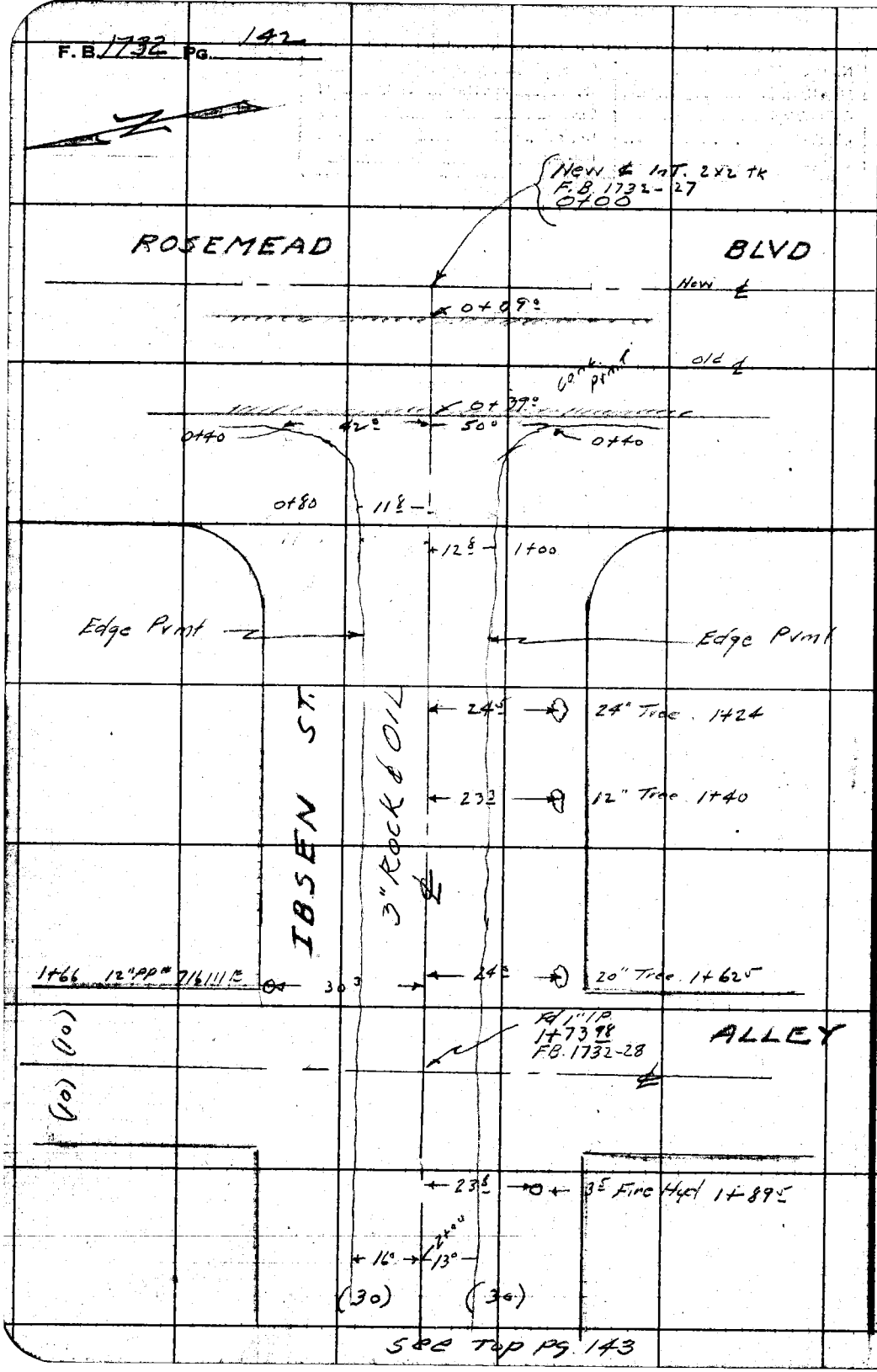

SEE TOP PG. 143

RETURN TO
LOS ANGELES COUNTY SURVEYOR
726 LOS ANGELES COUNTY
ENGINEERING BLDG.

Do not extend notes this side of this line.

Note: Any Additions or Changes on This Sheet Must be Made or Circled in Red Ink With Date and Name of Person Making Change.

F.B. 1732 Pg. 143

Notes Ck'd by	Survey of Iasen St. SS. Dist.
Map No.	W.O. Tape No. 2/3 Srd. 88 °F
Office Work	Surveyed by N.R. Smith
Checked	Notes V. Gregory Date 2-7-52
Date	Indexed E. C. Johnson

See Bot. Pg. 142

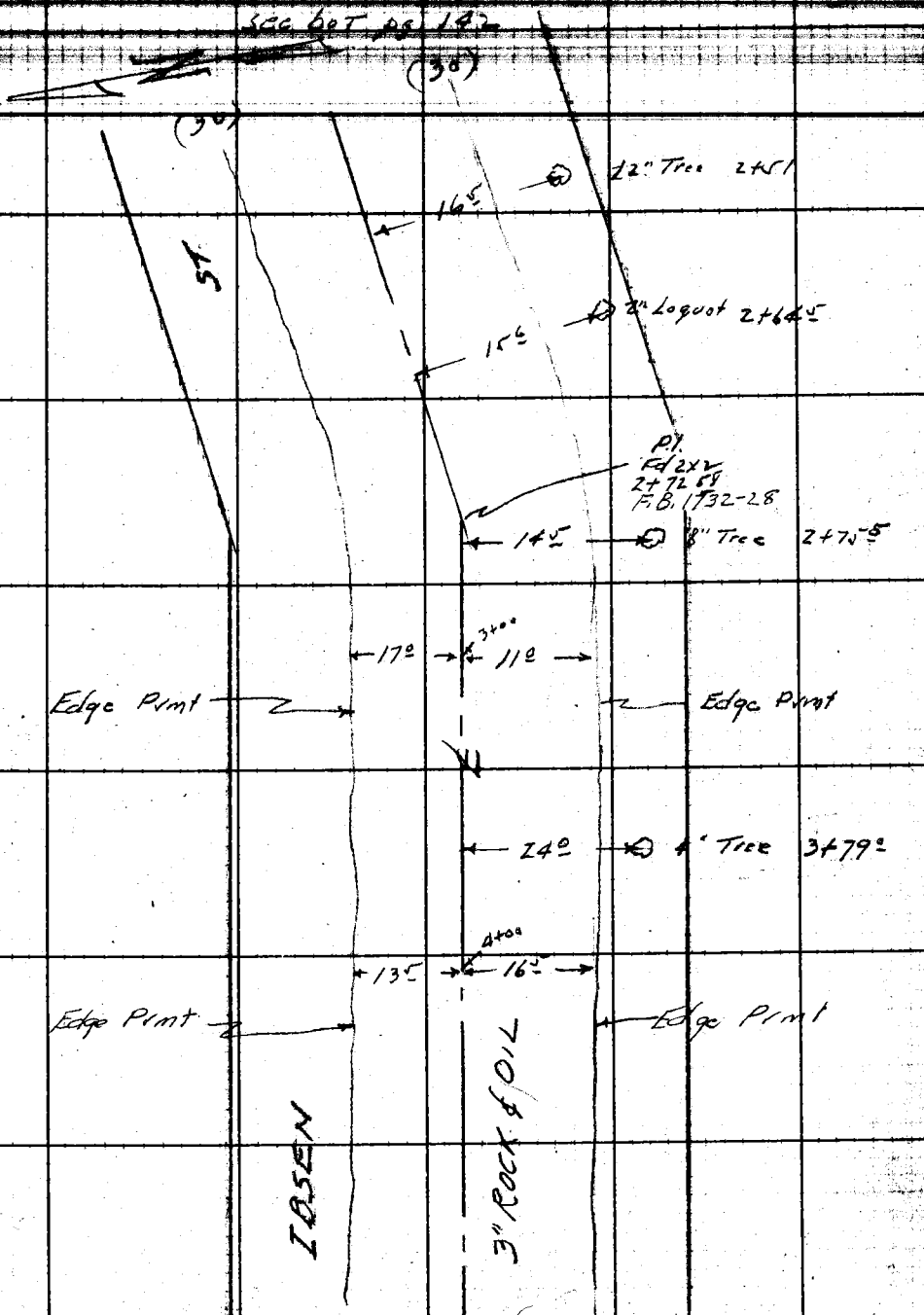

See Top Pg. 144

Note: Any Additions or Changes on This Sheet Must be Made or Circled in Red Ink With Date and Name of Person Making Change.

Do not extend notes this side of this line.

RETURN TO
LOS ANGELES COUNTY SURVEYOR
726 LOS ANGELES COUNTY
ENGINEERING BLDG.

76F309S 247 2-51

1732 144 see bot pg. 143

F. B. _____ Pg. _____

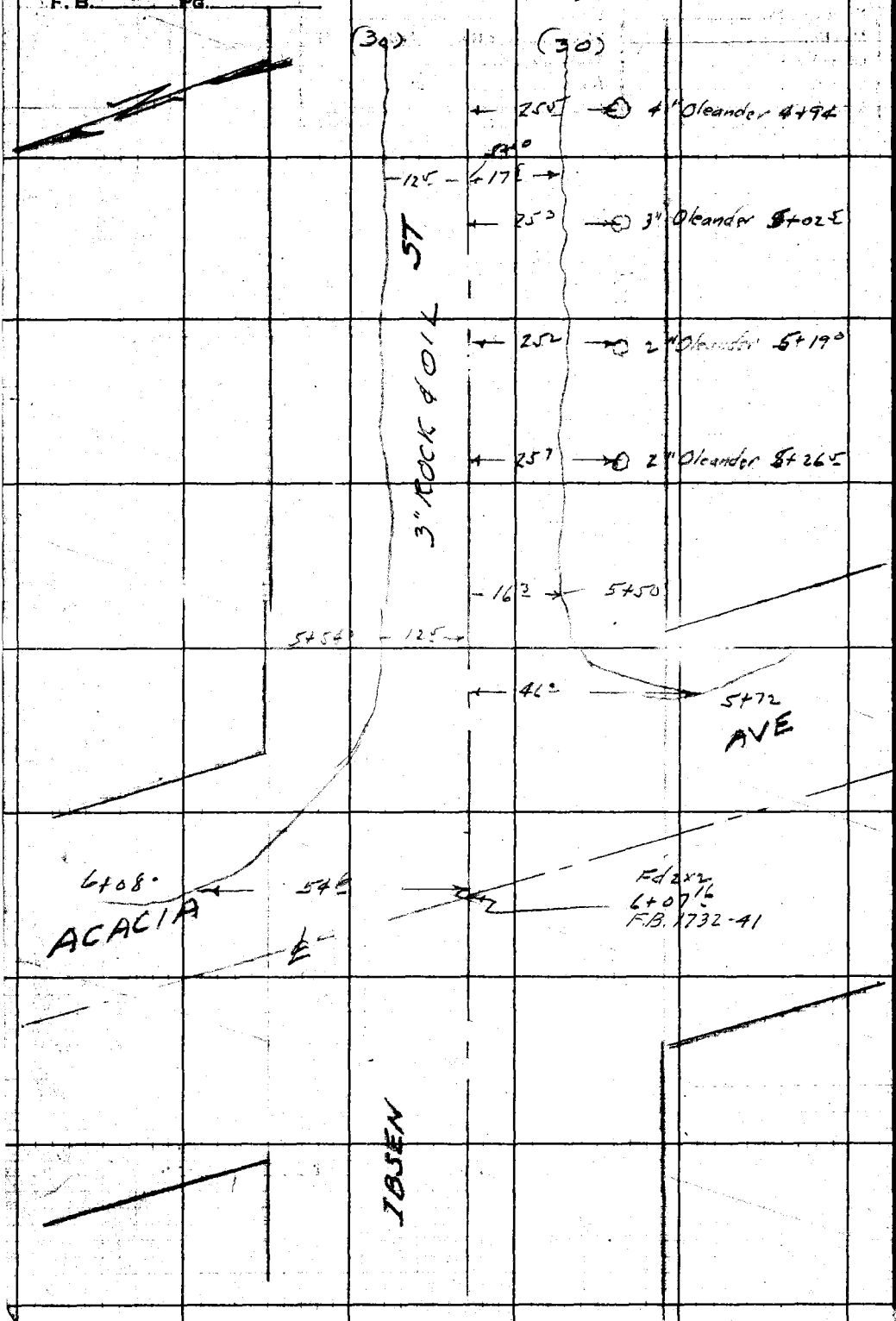

RETURN TO
LOS ANGELES COUNTY SURVEYOR
726 LOS ANGELES COUNTY
ENGINEERING BLDG.

Do not extend notes this side of this line.

Note: Any Additions or Changes on This Sheet Must be Made or Circled in Red Ink With Date and Name of Person Making Change.

Profile No.	Notes Red.	Plotted	Job No. 1494	Division No.	F. B. 1732	Pg. 143
	Date	Date	Survey of Ibsen St SS Dist			
X-Sec. No.	Notes Chkd.	Checked	Survey by NRS	Notes JG	Date	
	Date 2/18/52	Date	Map No.	Indexed Johnson	Date FEB 26 '52	

CI 1494

IBSEN STREET S.S. DIST.

CROSS SECTIONS

on

IBSEN STREET

between

ROSEMEAD BLVD. & ACACIA AVE.

N. R. Smith
J. Gregory
J. Maldonado
R. Hubbard

STATION	B. S.	H. I.	F. S.	ELEV.

NOTE: ANY ADDITIONS OR CHANGES ON THIS SHEET MUST BE MADE OR CIRCLED IN RED INK, WITH DATE AND NAME OF PERSON MAKING CHANGE.

Do not extend notes this side of this line.

PLEASE RETURN TO
LOS ANGELES COUNTY SURVEYOR
726 Los Angeles County Engineering Bldg.

76L298 307 4-50

76L298 307 4-50

PLEASE RETURN TO
LOS ANGELES COUNTY SURVEYOR
726 LOS ANGELES COUNTY ENGINEERING BLDG.

NOTE: ANY ADDITIONS OR CHANGES ON THIS SHEET MUST BE MADE OR CIRCLED IN RED INK, WITH DATE AND NAME OF PERSON MAKING CHANGE.

Do not extend notes this side of this line.

F. B. 1732 Pg. 46 | Job No. 1494 | Division No. 55 Dist. | Notes Red. | Plotted | Profile No.
Survey of Ibsen St | Date | Date | X-Sec. No.
Survey by N.P. Smith | Notes J. Gregory | Notes Chkd. | Checked
Indexed R. C. Johnson | Date | Date | Date | No.

STATION	B. S.	H. I.	F. S.	ELEV.	IBSEN ST.	
BM AK8				19 4	BM AK8 El 191.039	FB. 1732-74
	385	19489			Rosemead Blvd at Ibsen St Bt Spk in N Co of Island 28'± S of ℄ Ibsen St.	
0+00			401	190 88	New ℄ Int Rosemead Blvd & Ibsen St.	
0+09			447	190 42		℄ E. Edge Conc Pvmt
/ R			407	190 82		100 R on E. Edge Conc Pvmt
/ L			483	190 06	100 L on E. Edge Conc. Pvmt.	
0+39			443	190 46		℄ W Edge Conc Pvmt
0+40 R			434	190 55		42 R Edge Shoulder
L			485	190 04	50 L Edge Shoulder	
0+65			476	190 13		℄
/ R			503	189 86		13 R Edge Pvmt
/ R			53	189 6		15 R Gutter
/ R			45	190 –		30 R P/L
/ L			511	189 78	18 L Edge Pvmt	
/ L			48	190 1	30 L P/L	
0+80			488	190 01		℄
R			508	189 81		11½ R Edge Pvmt.
1+00			490	189 99		℄
L			513	189 76	12½ L Edge Pvmt	

76L298 307 4-50

PLEASE RETURN TO
LOS ANGELES COUNTY SURVEYOR
726 LOS ANGELES COUNTY ENGINEERING BLDG.

NOTE: ANY ADDITIONS OR CHANGES ON THIS SHEET MUST BE MADE OR CIRCLED IN RED INK, WITH DATE AND NAME OF PERSON MAKING CHANGE.

Do not extend notes this side of this line.

STATION	B. S.	H. I.	F. S.	ELEV.	IBSEN ST	
		194 89				
1+00 L			4 L	1905	30 L P/L	
T.P.			489	190 00		Ret Sek 1 N of 1+00
	481	194 81				
1+73 98			481	19000	℄ Int. Ibsen St & Alley	
" R			514	18967		16 R Edge Pmt & Gutter
" R			460	19021		30 R on ℄ Alley
" R			47	1901		100 R " " "
" L			492	18989	13 L Edge Pmt & Gutter	
" L			43	1905	30 L on ℄ Alley	
" L			47	1901	100 L " " "	
2+00			478	19003		℄
" R			517	18964		16 R Edge Pmt & Gutter
" R			46	1902		30 R P/L
" L			504	18977	13 L Edge Pmt & Gutter	
" L			41	1907	30 L P/L	
3+50			465	19016		℄
" R			495	18986		17 R Edge Pmt &
" R			51	1897		19 R Gutter
" R			39	1909		30 R P/L
" L			487	18994	11 L Edge Pmt & Gutter	

Profile Notes Red ____ Plotted ____ Job No. 1498 Division No. ____
No. ____ Date ____ Date ____ Survey of ____
X-Sec. Notes Chkd ____ Checked ____ Survey by ____ Notes ____ Date ____
No. ____ Date ____ Date ____ Map No. ____ Checked Johnson Date ____

F. B. 1732 Pg. 147

76L298 307 4-50

PLEASE RETURN TO
LOS ANGELES COUNTY SURVEYOR
726 LOS ANGELES COUNTY ENGINEERING BLDG.

NOTE: ANY ADDITIONS OR CHANGES ON THIS SHEET MUST BE MADE OR CIRCLED IN RED INK, WITH DATE AND NAME OF PERSON MAKING CHANGE.

Do not extend notes this side of this line.

F. B. 1732 Pg. 48 Profile
Survey of 16th St
Survey by N.R. Smith
Indexed K. C. Johnson
Job No. 1464 Division No. S.S. Dist.
Notes J. Gregory
Date
Plotted Date
Notes Red. Date
Notes Chkd. Date
No. X-Sec. No.

STATION	B. S.	H. I.	F. S.	ELEV.	IBSEN ST	
		194.81				
3+00 L			38	1910	30 L P/L	
TP			420	190 51		
	391	194 52				
4+00			469	18983		℄
/ R			497	18955		14 R Edge Pvmt & Gutter
/ R			32	1913		30 R P/L
/ L			497	18955	17 L Edge Pvmt	
/ L			39	1906	27 L T. Brk	
/ L			39	1906	30 L P/L	
5+00			511	18941		℄
/ R			528	18924		13 R Edge Pvmt
/ R			55	1890		19 R Gutter
/ R			51	1894		30 R P/L
/ L			525	18927	18 L Edge Pvmt	
/ L			55	1890	22 L Gutter	
/ L			47	1898	30 L P/L	
5+50			4 45	19007	189.07	℄
L			572	18878	16' Edge Pvmt	
5+54 R			577	18875		13 R Edge Pvmt
5+59			550	18902		℄

76L298 307 4-50

PLEASE RETURN TO
LOS ANGELES COUNTY SURVEYOR
726 LOS ANGELES COUNTY ENGINEERING BLDG.

NOTE: ANY ADDITIONS OR CHANGES ON THIS SHEET MUST BE MADE OR CIRCLED IN RED INK, WITH DATE AND NAME OF PERSON MAKING CHANGE.

5+81

Do not extend notes this side of this line.

STATION	B. S.	H. I.	F. S.	ELEV.	IBSEN ST	
		194 52				
5+59 L			610	188.42	23 L Edge Pmt & Gutter	
" L			57	188.8	30 L P/L	
5+72			558	188.94		℄
L			592	188.60	46 L Edge Pmt.	
5+81			564	188.88		℄
R			651	188.01		25 R Edge Pmt
R			59	188.6		30 R P/L
6+08 R			639	188.13		54½ R Edge Pmt
6+07½			581	188.71	℄ Int Ibsen St & Acacia Ave	
" R			623	188.29		100 R on ℄ Acacia
" L			576	188.76	100 L on ℄ Acacia	
BM AK-7			453	189.99	BM AK 7 El 189.994	F.B. 1732-74
					Acacia Ave & Ibsen St	N.E Cor
					L&T in Walk to Church	

Profile Notes Red. ____ Plotted ____ Job No. 1484 Division No. ____ F. B. 1732 Pg. 145
No. ____ Date ____ Date ____ Survey of Ibsen St
X-Sec. Notes Chkd. ____ Checked ____ Survey by MRS Notes JG Date 2-6-54
No. ____ Date ____ Date ____ Map No. ____ Indexed Johnson Date ____

F. B. 1732 Pg. 150

Job No. _____ Division No. _____ Notes Red. _____ Plotted _____ Profile

Survey of _____ Date _____ Date _____ No. _____

Survey by _____ Notes _____ Notes Chkd. _____ Checked _____ X-Sec.

Indexed _____ Date _____ Date _____ Date _____ No. _____

STATION	B. S.	H. I.	F. S.	ELEV.

Do not extend notes this side of this line.

PLEASE RETURN TO

LOS ANGELES COUNTY SURVEYOR

726 LOS ANGELES COUNTY ENGINEERING BLDG.

NOTE: ANY ADDITIONS OR CHANGES ON THIS SHEET MUST BE MADE OR CIRCLED IN RED INK, WITH DATE AND NAME OF PERSON MAKING CHANGE.

76L298 307 4-50

1732 151

F. B. _____ Pg. _____ 1

Notes Ck'd by	Survey of Ibsen ST. S.S. DIST.
Map No.	W. O. [illegible] Tape No. [illegible] Std. 49° °F
Office Work	Surveyed by N. R. Smith
Checked	Noted J. Gregory Date 2-8-52
Date	Indexed E. C. Johnson

FEB 20 '52

C.S. [illegible]

IBSEN ST. S.S. DIST

TOPOGRAPHY

on

ACACIA AVE

between

COLMERE AVE & ISORA ST.

N. R. Smith
J. Gregory
J. Maldonado
R. Hubbard.

Note: Any Additions or Changes on This Sheet Must Be Made or Circled in Red Ink With Date and Name of Person Making Change.

Do not extend notes this side of this line.

RETURN TO
LOS ANGELES COUNTY SURVEYOR
726 LOS ANGELES COUNTY
ENGINEERING BLDG.

76F309S 247 2-51

F.B. 1732 Pg. 152 2

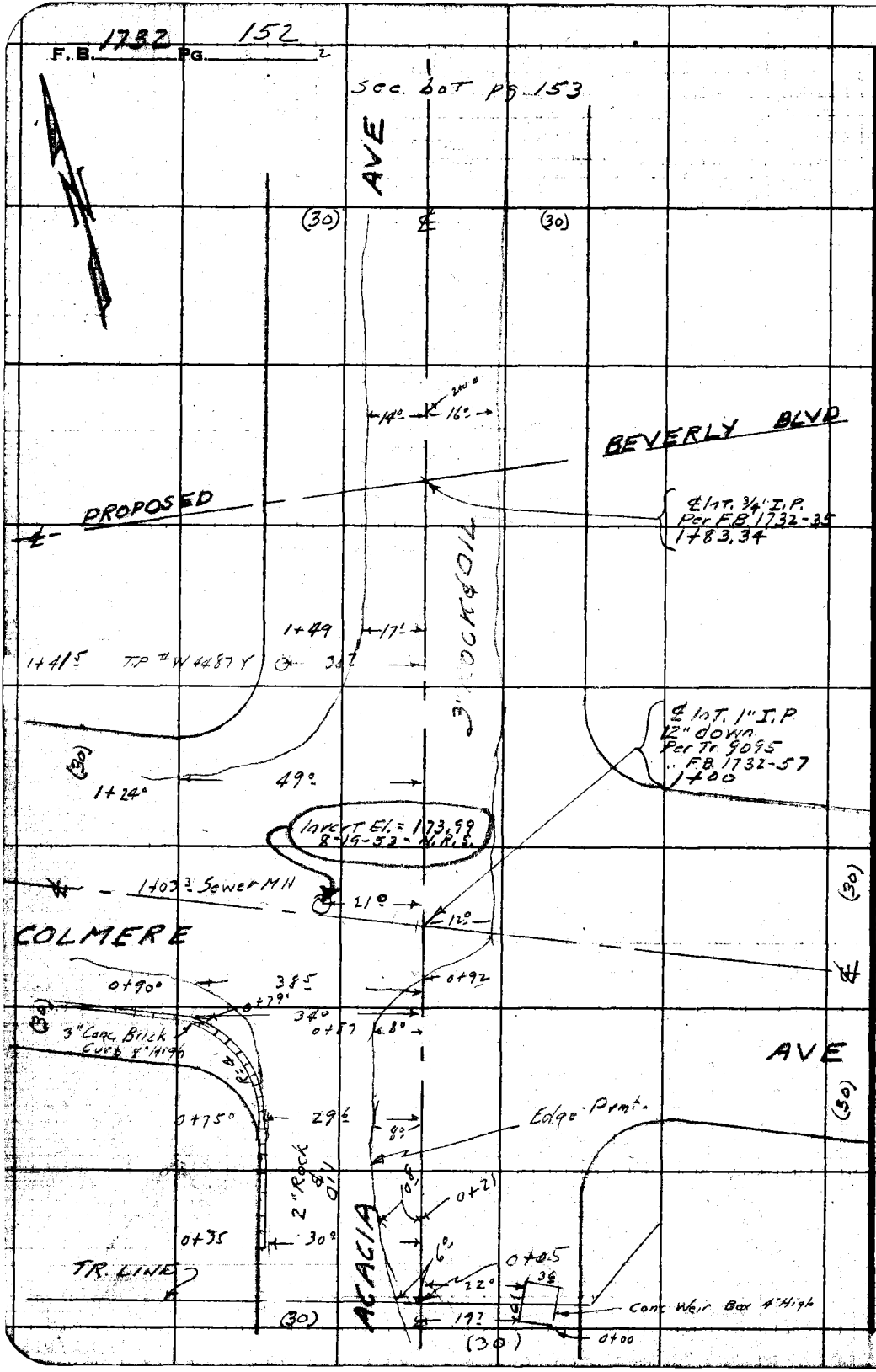

RETURN TO
LOS ANGELES COUNTY SURVEYOR
726 LOS ANGELES COUNTY
ENGINEERING BLDG.

Do not extend notes this side of this line.

Note: Any Additions or Changes on This Sheet Must be Made or Circled in Red Ink With Date and Name of Person Making Change.

2/2

F.B. 1732 Pg. 153

Notes Ck'd by
Map No.
Office Work
Checked
Date

Survey of Essex St. S.S. Dist.
W. O. Tape No. Sit'd. °F
Surveyed by N.R. Smith
Notes Date
Indexed C. Johnson

(30) (30) See Cont. Pg. 13

4+57

4+15°

55

3/4" I.P. 15" down
FB 1732-39
3+98

(30)

TILMONT

52

3+87

3" ROCK OIL

(30)

AVE

3+56

13

3+00

13

15°

3/4" I.P. 8" down
FB 1732-37
2+49

2+60 PP 795197 E 30°

2+56 PV 1+4 29

ALLEY

(10) (10)

ACACIA

(30) (30)

See T&P Pg. 152

Note: Any Additions or Changes on This Sheet Must be Made or Circled in Red Ink With Date and Name of Person Making Change.

Do not extend notes this side of this line.

RETURN TO
LOS ANGELES COUNTY SURVEYOR
726 LOS ANGELES COUNTY
ENGINEERING BLDG.

76F3095 247 2-51

F.B. 1732 Pg. 154 4

See bot pg 155

(30)

(30)

30 E

8+10 E

14°

14°

GATE

17°

9 E

32 E

Water H.H. 6+70 E

Pl.
Set 1" I.P. 18" down
F.B. 1732-40
6+67 E

6" Woven Wr. Fn.
2" Iron Posts Set in
4" Conc. Base

20 E

4°

See Page 228
For Location
& Elev. on. Trunk
M.H.

6+51 E

37°

17°

6+47 E

33

6+31 E

6" Chain Link Fn
2" Iron Posts Set in
4" Conc Base

29 E

1°

Edge Pmt

Block Top
Pmt.

ACACIA

3" ROCK & OIL

5+51 E

5+51 E
Dead Man

29 E

31°

5+32 E Water H.H.

29 E

5+33 E . PP # 734092 E

30°

41

5+33 E

15°

Water H.H. 5+30 E

(30) 12 E

12 E (30)

See Top pg. 153

RETURN TO
LOS ANGELES COUNTY SURVEYOR
726 LOS ANGELES COUNTY
ENGINEERING BLDG.

Do not extend notes this side of this line.

Note: Any Additions or Changes on This Sheet Must be Made or Circled in Red Ink With Date and Name of Person Making Change.

F.B. 1732 Pg. 155

Notes Ck'd by
Map No.
Office Work
Checked
Date

Survey of Ibsen St. Imp.
W.O. Tape No. 6117 Srd. 68
Surveyed by N R Smith
Notes Date
Indexed C. Johnson

See Left Pg. 156

AVE

Edge Pvmt

pt 571000E
10+59.5

10+30 — 14.5

12.5 — 9+92

9+78.5 — 66

IBSEN

N

ST

℄ INT. 2+72 6" down.
F.B. 1732-41
9+38.75

53.6 — 9+29.5

9+35.5 — 37.6

11.7 — 8+99

46.6 — 9+02.5

15.8 — 8+84

ACACIA

3" ROCK & OIL

Edge Pvmt

Edge Pvmt

(30) (30) (30) (30)

See Top Pg. 154

Note: Any Additions or Changes on This Sheet Must be Made or Circled in Red Ink With Date, and Name of Person Making Change.

Do not extend notes this side of this line.

RETURN TO
LOS ANGELES COUNTY SURVEYOR
726 LOS ANGELES COUNTY
ENGINEERING BLDG.

76F309S 247 2-81

1732 156 see bot. pg. 157

F.B. _____ PG. _____

(30) 14+00 (30)

14 13

13+45 12" Tree 23

13+00

14 15

12+98.5 10" Tree 22.8

ATE

12+27.5 19.60 14 17 12+18

5' Parkway

ST

12+00 19.80 45.8 11+96

R=20

Water Hd.

13 11+78

Ac. Conc. Walk

42.10 11+71.5

2" Conc. Ch

LOS POSAS

4 Int. Spk WFT.

F.B. 1732-42

11+63.69

(30)

℄

37 11+59

℄

47 11+32.5

(30)

11+50

14.5 14.0 Edge Pvmt

Edge Pvmt

ACACIA

3" Rock & Oil

(30) (30)

see top pg. 158

RETURN TO
LOS ANGELES COUNTY SURVEYOR
726 LOS ANGELES COUNTY
ENGINEERING BLDG.

Do not extend notes this side of this line.

Note: Any Additions or Changes on This Sheet Must Be Made or Circled in Red Ink With Date and Name of Person Making Change.

F. B. 1732 PG. 157

Notes Ck'd by	Survey of Isora
Map No.	W. O. Tape No. 2117 3rd 8ft
Office Work	Surveyed by N. R. Smith
Checked	Notes Date
Date	Indexed E. C. Johnson

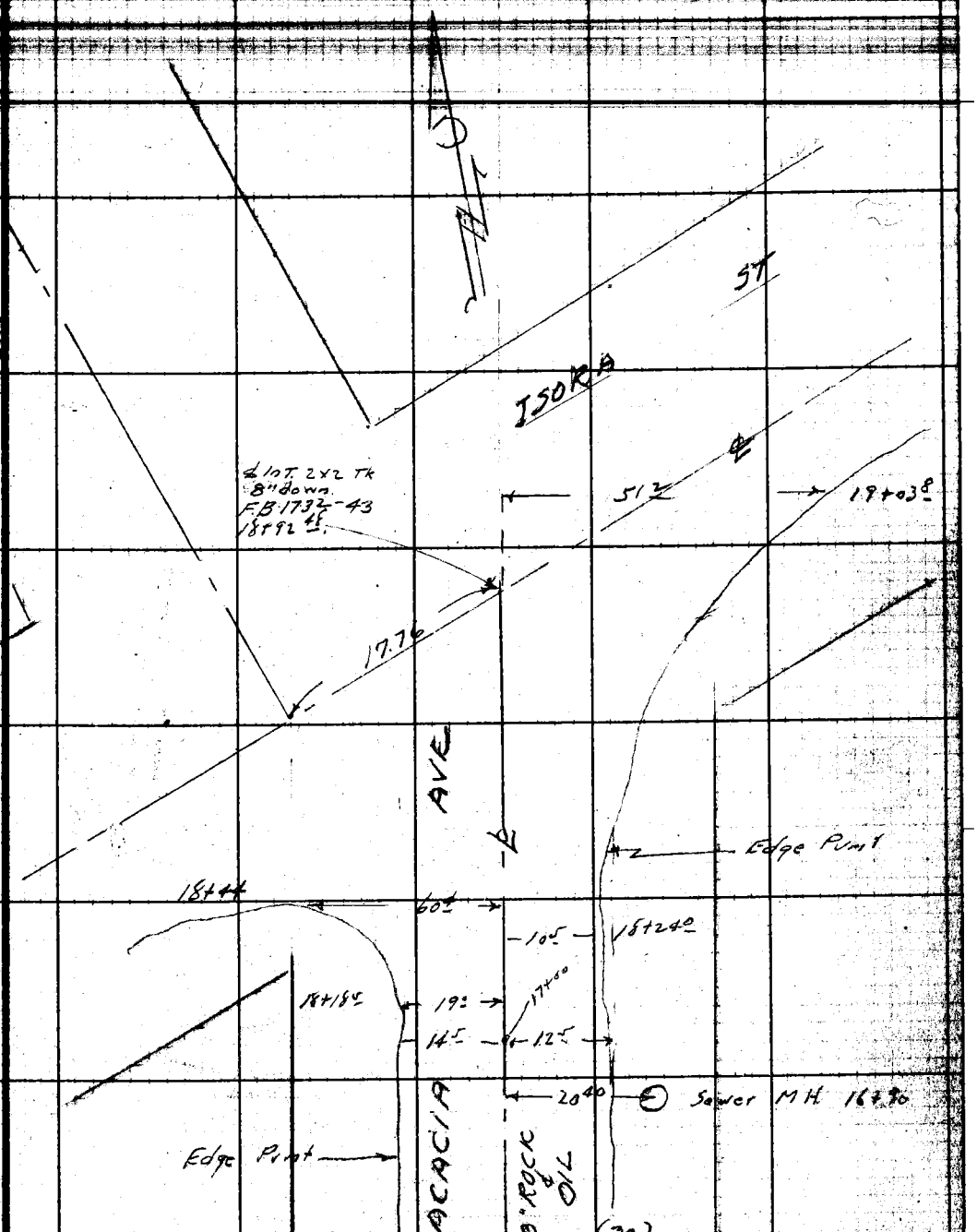

Notes: Any Additions or Changes of This Sheet Must Be Made or Checked in Red Ink With Date and Name of Person Making Change.

Do not extend notes this side of this line.

RETURN TO
LOS ANGELES COUNTY SURVEYOR
726 LOS ANGELES COUNTY
ENGINEERING BLDG.

76F3095 247 2-51

F.B. 1732 PG. 158

RETURN TO
LOS ANGELES COUNTY SURVEYOR
726 LOS ANGELES COUNTY
ENGINEERING BLDG.

Do not extend notes this side of this line.

Note: Any Additions or Changes on This Sheet Must be Made or Circled in Red Ink With Date and Name of Person Making Change.

Profile No.	Notes Red.	Plotted	Job No. 1484	Division No.	F. B. 1732	Pg. 157
	Date	Date	Survey of Ibsen St. S.S. Cut			
X-Sec. No.	Notes Chk.	Checked	Survey by N.R.S. J.G.	Date		
	Date 2/10/52	Date	Map No.	Indexed	Date	

~~Gen 1960~~

~~IBSEN ST. S.S. CUT~~

X-SECTION & PROFILE

ON

ACACIA AVE

between

COLMERE AVE & ISORA ST

N.R. Smith
J. Gregory
J. Maldonado
R. Hubbard

STATION	B. S.	H. I.	F. S.	ELEV.

NOTE: ANY ADDITIONS OR CHANGES ON THIS SHEET MUST BE MADE OR CIRCLED IN RED INK, WITH DATE AND NAME OF PERSON MAKING CHANGE.

Do not extend notes this side of this line.

PLEASE RETURN TO
LOS ANGELES COUNTY SURVEYOR
726 Los Angeles County Engineering Bldg.

76L298 307 4-50

76L298 307 4-50

PLEASE RETURN TO
LOS ANGELES COUNTY SURVEYOR
726 LOS ANGELES COUNTY ENGINEERING BLDG.

NOTE: ANY ADDITIONS OR CHANGES ON THIS SHEET MUST BE MADE OR CIRCLED IN RED INK, WITH DATE AND NAME OF PERSON MAKING CHANGE.

Do not extend notes this side of this line.

F. B. 1732 PG. 160 | Job No. 1484 Division No. 5-5 Dist | Notes Red. ____ Plotted ____ Profile
Survey of IBSEN ST Notes J. Gregory Date ____ Date ____ No. ____
Survey by N.R. Smith Notes Chkd. ____ Checked ____ X-Sec.
Indexed K. C. Johnson Date ____ Date ____ No. ____

STATION	B. S.	H. I.	F. S.	ELEV.	ACACIA AVE	
BM AK 6				187.43	BM AK-6 El. 187.430	FB 1732-73
	509	192.52			Tilment Ave & Acacia	Ave SW Cor
					L & T in Walk to Ho	8846
0+00			595	186.57		℄
0+05			578	186.74	Int	℄ & Tr. Line
- L			581	186.71	6 L Edge Pmt	
- L			619	186.33	36 L - -	
0+75			56	186.9		℄
- R			49	187.[illegible]		30 R P/L
- L			586	186.66	8 L Edge Pmt	
- L			579	186.73	29± L Edge Pmt	
0+92			545	187.07		℄ & Edge Pmt
0+90			582	186.70	38± L Edge Pmt	
1+00			546	187.26		℄
- R			520	187.32		12 R Edge Pmt
- R			47	187.8		30 R P/L
- L			574	186.78	100 L on ℄ Gilmore Ave	
1+24 L			590	186.62	49 L Edge Pmt	
1+49 L			557	186.95	17' L - -	
2+00			542	187.30		℄
R			557	186.95		16 R Edge Pmt

76L298 307 4-50

PLEASE RETURN TO
LOS ANGELES COUNTY SURVEYOR
726 LOS ANGELES COUNTY ENGINEERING BLDG.

NOTE: ANY ADDITIONS OR CHANGES ON THIS SHEET MUST BE MADE OR CIRCLED IN RED INK, WITH DATE AND NAME OF PERSON MAKING CHANGE.

Do not extend notes this side of this line.

STATION	B. S.	H. I.	F. S.	ELEV.	ACACIA AVE	
		192 52				
2+00 R			56	1869		20 R Gutter
- R			40	1885		30 R P/L & T Brk
- L			553	1869.9	14 L Edge Pvmt.	
- L			49	1876	30 L P/L	
2+49 adj			519	1873.3	℄ Int Acacia Ave	℄ Alley
- L			58	1867	100 L on ℄ Alley	
TP		1	518	187.34		℄ Int Ave Beverly
	512	192 46				
3+00			494	1875.2		℄
- R			517	1872.9		15 R Edge Pvmt
- R			45	1880		30 R P/L
- L			53	1872	13 L Edge Pvmt & Gutter	
- L			51	1874	30 L P/L	
3+56 L			514	1873.2	13 L Edge Pvmt.	
3+72			479	1876.7		℄
- R			503	1874.3		15 R Edge Pvmt
- R			53	1872		23 R Gutter
- R			48	1877		30 R P/L
- L			537	1870.9	21 L Edge Pvmt	
- L			53	1872	30 L P/L	

Profile Notes Red ____ Plotted ____ Job No. 1489 Division No. ____ F. B. 1732 Pg. 121
No. ____ Date ____ Date ____ Survey of Tesco ST. SS DIST
X-Sec. Notes Chkd ____ Checked ____ Survey by N.R. Smith Notes J.G. Date 2-8-
No. ____ Date ____ Date ____ Map No. ____ Ride G. Johnson Date ____

76L298 307 4-50

PLEASE RETURN TO
LOS ANGELES COUNTY SURVEYOR
726 LOS ANGELES COUNTY ENGINEERING BLDG.

NOTE: ANY ADDITIONS OR CHANGES ON THIS SHEET MUST BE MADE OR CIRCLED IN RED INK, WITH DATE AND NAME OF PERSON MAKING CHANGE.

Do not extend notes this side of this line.

F. B. 1732 PG. 162 Job No. 1484 Division No. Notes Red. Plotted Profile
Survey of Ibsen St. S.S. Dist. Date Date No.
Survey by N.R. Smith Notes J. Gregory Notes Chkd. Checked X-Sec.
Indexed R. C. Johnson Date Date Date No.

STATION	B. S.	H. I.	F. S.	ELEV.	ACACIA AVE	
		192.46				
3+87			502	187.44	56½ L Edge Pvmt	
3+98.91			466	187.30	℄ Int. Acacia Ave & Tilmont Ave.	
" R			495	187.51		12 R Edge Pvmt
" R			53	187.2		25 R Gutter
" R			48	187.7		38 R T Brk.
" R			43	188.2		100 R on ℄ Tilmont
" L			490	187.56	100 L on ℄ Tilmont Ave	
4+15 L			506	187.40	55½ L Edge Pvmt	
4+29			464	187.85		℄
" R			481	187.65		13 R Edge Pvmt.
" R			51	187.4		25 R Gutter
" R			45	188.0		30 R P/L
" L			524	187.22	25½ L Edge Pvmt & Gutter	
" L			51	187.4	30 L P/L	
4+57½ L			478	187.68	14½ L Edge Pvmt	
5+00			402	188.04		℄
" R			457	187.39		15 R Edge Pvmt & Gutter
" R			42	188.3		30 R P/L
L			485	187.61	14½ L Edge Pvmt & Gutter	
L			44	188.1	30 L P/L	

76L298 307 4-50

PLEASE RETURN TO
LOS ANGELES COUNTY SURVEYOR
726 LOS ANGELES COUNTY ENGINEERING BLDG.

NOTE: ANY ADDITIONS OR CHANGES ON THIS SHEET MUST BE MADE OR CIRCLED IN RED INK, WITH DATE AND NAME OF PERSON MAKING CHANGE.

Do not extend notes this side of this line.

STATION	B. S.	H. I.	F. S.	ELEV.	ACACIA AVE	
		192 46				
TP			434	188 12		
	658	194 70				
6+00			649	188 21		℄
R			663	188 07		11 R Edge Pvmt
R			68	187 9		15 R Gutter
R			62	1885		26 R B Brk
R			54	1893		28 R T. Brk
R			55	1892		30 R P/L
L			674	18796	12 L Pvmt & Gutter	
L			606	18864	30 L " & P/L	
6+31.5 L			595	18872	33' L Pvmt & P/L	
6+47.5 L			671	18799	17.2 L Edge Pvmt	
6+67.60			642	188 28		℄ P.C.
7+00			621	18849		℄
R			629	188 41		10 R Edge Pvmt
R			55	1892		30 R P/L
L			665	18805	17.5 L Edge Pvmt	
L			55	1892	33 L P/L	
8+00			587	18883		℄
R			603	188 67		14 R Edge Pvmt & Gutter

Profile Notes Red. Plotted Job No. 1489 Division No. F. B. 1732 Pg. 163
No. Date Date Survey of Tosco ST. 5.5 D 157
X-Sec. Notes Chkd. Checked Survey by N.R.Smith Notes Chkd. Date
No. Date Date Map No. Checked Johnson Date

76L298 307 4-50

PLEASE RETURN TO
LOS ANGELES COUNTY SURVEYOR
726 LOS ANGELES COUNTY ENGINEERING BLDG.

NOTE: ANY ADDITIONS OR CHANGES ON THIS SHEET MUST BE MADE OR CIRCLED IN RED INK, WITH DATE AND NAME OF PERSON MAKING CHANGE.

Do not extend notes this side of this line.

F. B. 1732 PG. 164 Job No. 1484 Division No. Notes Red. Plotted Profile
Survey of Ibsen St. S.S. DIST. Date Date No.
Survey by N.R. Smith Notes J. Gregory Notes Chkd. Checked X-Sec.
Indexed C. Johnson Date Date Date No.

STATION		B. S.	H. I.	F. S.	ELEV.	ACACIA AVE	
			194 70				
8+00	R			49	189 8		30 R P/L
/	L			594	188 76	14 L Edge Pvmt & Gutter	
/	L			55	189 2	30 L P/L	
8+84	R			611	188 59		15 R Edge Pvmt
8+95				613	188 57		℄
/	R			610	188 60		21 R Edge Pvmt & Gutter
/	R			58	188 9		30 R P/L
8+99	L			631	188 39	11? L Edge Pvmt	
9+14				633	188 37		℄
/	L			653	188 17	16 L Edge Pvmt & Gutter	
/	L			59	188 8	30 L P/L	
9+02.5	R			589	188 81		41 R Edge Pvmt
9+29	R			586	188 84		53 R / /
TP				598	188 72		
		437	193 09				
9+38.75				439	188 70	℄ Int Acacia Ave & Ibsen St.	
/	R			377	189 32		100 R on ℄ Ibsen St
/	L			483	188 26	100 L on ℄ Ibsen St	
9+78	L			510	187 99	66? L Edge Pvmt	
9+82				486	188 23		℄

76L298 307 4-50

11+42

PLEASE RETURN TO
LOS ANGELES COUNTY SURVEYOR
726 LOS ANGELES COUNTY ENGINEERING BLDG.

NOTE: ANY ADDITIONS OR CHANGES ON THIS SHEET MUST BE MADE OR CIRCLED IN RED INK, WITH DATE AND NAME OF PERSON MAKING CHANGE.

Do not extend notes this side of this line.

STATION	B. S.	H. I.	F. S.	ELEV.	ACACIA AVE	
		193.09				
9+82 L			518	187.91	30 L Pvmt & P/L	
9+92 R			495	188.14		12 ± R Edge Pvmt
9+58			460	188.49		℄
" R			487	188.22		25 R Edge Pvmt
" R			45	188.6		30 R P/L
10+00			487	188.22		℄
" R			486	188.23		12 ± R Edge Pvmt
" R			33	189.8		30 R P/L
10+30 L			516	187.93	14 ± L Edge Pvmt.	
11+00			488	188.21		℄
" R			518	187.91		14 R Edge Pvmt
" R			45	188.6		30 R P/L
" L			528	187.81	14 ± L Edge Pvmt & Gutter	
" L			39	189.2	30 L P/L	
T.P.			493	188.16		
	498	193.14				
11+32			492	188.22		℄
" L			542	187.72	27 L Edge Pvmt.	
" L			52	187.9	30 L P/L	
11+42			489	188.25		℄

Profile Notes Red ____ Plotted ____ Job No. 1484 Division No. ____ F. B. 1732 Pg. 165
No. ____ Date ____ Date ____ Survey of ____
X-Sec. Notes Chkd ____ Checked ____ Survey by ____ Notes ____ Date ____
No. ____ Date ____ Date ____ Map No. ____ Indexed Johnson Date ____

76L298 307 4-50

PLEASE RETURN TO
LOS ANGELES COUNTY SURVEYOR
726 LOS ANGELES COUNTY ENGINEERING BLDG.

NOTE: ANY ADDITIONS OR CHANGES ON THIS SHEET MUST BE MADE OR CIRCLED IN RED INK, WITH DATE AND NAME OF PERSON MAKING CHANGE.

Do not extend notes this side of this line.

F. B. 1732 PG. 166 Job No. 1484 Division No. 7 Profile
Survey of Tosen ST. SS. DIST. Plotted ____ No. ____
Survey by M.R. Smith Notes J. Gregory Notes Chkd. ____ Checked ____ X-Sec. ____
Indexed A. C. Johnson Date ____ Date ____ Date ____ Date ____ No. ____

STATION	B. S.	H. I.	F. S.	ELEV.	ACACIA AVE	
		193 14				
11+42 R			501	18813		23 R Edge Pvmt
" R			48	188 3		30 R P/L
11+32.5 L			560	181 54	47.2 L Edge Pvmt.	
11+59 R			492	188 22		37.2 R Edge Pvmt
11+63.69			487	188 27	℄ Int Acacia Ave &	Los Posas St.
R			428	188 86		100 R on ℄ Los Posas
L			535	187 79	100 L on ℄ Los Posas	St
11+71.0 L			538	187 76	42.10 L Gutter W end	N.W. C.R.
L			466	188 48	" " T.C. " "	" "
11+96 R			480	188 34		45.8 R Edge Pvmt
12+00			486	188 28		℄
" R			520	187 94		25 R Edge Pvmt.
" R			49	188 2		30 R P/L
" L			521	187 93	19.80 L Gutter N end	N.W. C.R.
" L			447	188 67	" " T.C. " "	" "
12+18 R			523	187 91		17.5 R Edge Pvmt.
" L			524	187 90	14.2 L Edge Pvmt	
12+27.5 L			495	188 19	19.80 L Gutter } end of Cb.	
" L			438	188 76	" " T.C. }	
13+00			467	188 47		℄

76L298 307 4-50

PLEASE RETURN TO
LOS ANGELES COUNTY SURVEYOR
726 LOS ANGELES COUNTY ENGINEERING BLDG.

NOTE: ANY ADDITIONS OR CHANGES ON THIS SHEET MUST BE MADE OR CIRCLED IN RED INK, WITH DATE AND NAME OF PERSON MAKING CHANGE.

Do not extend notes this side of this line.

STATION	B. S.	H. I.	F. S.	ELEV.	ACACIA AVE	
		193 14				
13+50 R			467	18847		15 R Edge Pvmt
" R			40	1891		30 R P/L
" L			482	18832	14 L Edge Pvmt & Gutter	
" L			40	1891	30 L P/L	
14+00			447	18867		℄
" R			456	18858		13 R Edge Pvmt
" R			40	1891		30 R P/L
" L			462	18852	14 L Edge Pvmt & Gutter	
" L			38	1893	30 L P/L	
T.P.			442	18872		
	561	194 33				
15+00			523	18910		℄
" R			539	18894		13 R Edge Pvmt & Hdr
" R			46	1897		30 R P/L
" L			535	18898	14 L Edge Pvmt & Gutter	
" L			38	1905	30 L P/L	
16+00			485	18948		℄
R			498	18935		13 R Edge Pvmt & Gutter
R			45	1898		30 R P/L
L			508	18925	14 L Edge Pvmt & Gutter	

Profile Notes Red ____ Plotted ____ Job No. 1484 Division No. ____ F. B. 1732 Pg. 167
No. ____ Date ____ Date ____ Survey of Eastern St. - 115 Dist
X-Sec. Notes Chkd ____ Checked ____ Survey by D.K.F. South Notes J.G. Date 2-8-54
No. ____ Date ____ Date ____ Map No. ____ Indexed Johnson Date ____

76L298 307 4-50

PLEASE RETURN TO
LOS ANGELES COUNTY SURVEYOR
726 LOS ANGELES COUNTY ENGINEERING BLDG.

NOTE: ANY ADDITIONS OR CHANGES ON THIS SHEET MUST BE MADE OR CIRCLED IN RED INK, WITH DATE AND NAME OF PERSON MAKING CHANGE.

Do not extend notes this side of this line.

F. B. 1732 Pg. 68 Job No. 1484 Division No. Notes Red. Plotted Profile No.
Survey of Tbsca St S.S. Dist Date Date No.
Survey by N.R. Smith Notes J. Gregory Notes Chkd. Checked X-Sec.
Indexed C. Johnson Date Date Date No.

STATION	B. S.	H. I.	F. S.	ELEV.	ACACIA AVE	
		194 33				
16+00 L			42	1901	30 L P/L	
17+00			506	18927		℄
– R			535	18898		12.5 R Edge Pvmt & Gutter
– R			46	189 7		30 R P/L
– L			544	18889	14.5 L Edge Pvmt & Gutter	
– L			47	1896	30 L P/L	
T.P.			651	189 82		
	2.46	190 28				
18+00			348	18680		℄
R			355	18673		12 R Edge Pvmt
R			21	188 2		30 R P/L Bot Wall
L			382	186 46	18 L Edge Pvmt	
L			40	186 3	23 L Gutter	
L			33	1870	28 L Brk	
L			30	1873	30 L T Brk & PL	
18+18.5 L			480	18548	19 L Edge Pvmt	
18+24 R			461	18567		10.5 R Edge Pvmt
18+43			478	18550		℄
– L			545	18483	30 L Pvmt & P/L	
18+73.5			524	18504		℄

Notes Ck'd by	Survey of Ibsen St. S.S. Dist
Map No.	W. O. 1792 Tape No. 0115 St'd. 68° °F
Office Work	Surveyed by N.R. Smith
Checked	Notes J. Gregory Date 12-8-51
Date	Indexed C. Johnson

F. B. 1792 Pg. 171

FEB 26 '52

C.I. 1484

IBSEN STREET S.S. DIST.

TOPOGRAPHY

on

CALICO AVE

between

IBSEN ST. & ISORA ST.

N.R. Smith
J. Gregory
J. Maldonado
R. Hubbard

Note: Any Additions or Changes on This Sheet Must be Made or Circled in Red Ink With Date and Name of Person Making Change.

Do not extend notes this side of this line.

RETURN TO
LOS ANGELES COUNTY SURVEYOR
726 LOS ANGELES COUNTY
ENGINEERING BLDG.

76F309S 247 2-51

1732 172 see bot pg 173

F. B. _____ Pg. _____

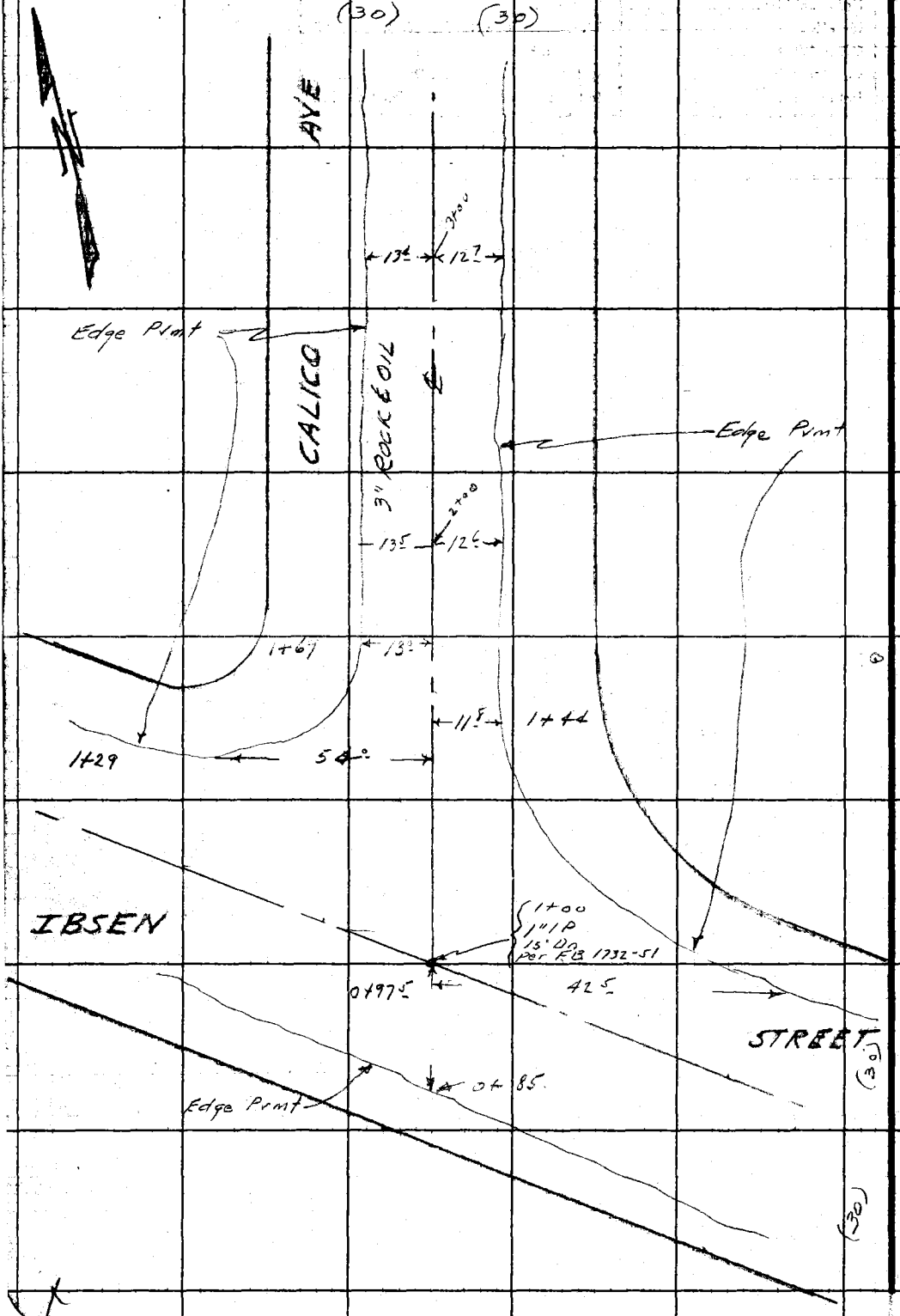

RETURN TO
LOS ANGELES COUNTY SURVEYOR
723 LOS ANGELES COUNTY
ENGINEERING BLDG.

Do not extend notes this side of this line.

Note: Any Additions or Changes on This Sheet Must be Made or Circled in Red Ink With Date and Name of Person Making Change.

76L298 307 4-50

PLEASE RETURN TO
LOS ANGELES COUNTY SURVEYOR
726 LOS ANGELES COUNTY ENGINEERING BLDG.

NOTE: ANY ADDITIONS OR CHANGES ON THIS SHEET MUST BE MADE OR CIRCLED IN RED INK, WITH DATE AND NAME OF PERSON MAKING CHANGE.

Do not extend notes this side of this line.

STATION	B. S.	H. I.	F. S.	ELEV.	ACACIA AVE	
		190 28				
18+73± R			564	18464		20 R Edge Pvmt
- R			47	1856		30 R P/L
18+44 L			556	18472	60± L Edge Pvmt	
18+92±			515	18513	℄ Int Acacia Ave to South ⊄ Isora St	
- R			369	18659		100 R on ℄ Isora
- L			510	18518	100 L on Isora	
19+03± R			494	18534		51± R Edge Pvmt
BM AK 23			226	188 0	BM AK 23 El 188.028 FB 1732-81 Isora St & Acacia Ave SE Cor Bt Spk in Drive to Ho # 4106	M.P. 8-19-53
INVERT ELEV. of TRUNK MH at COLMERE AVE & ACACIA AVE						
BM AK-6	440	191 83		187 43	BM AK-6 Elev = 187.430, FB 1732 Pg. 73 Tilmont Ave & Acacia Ave S.W. Corner Let in walk to house # 8846	
			513	186 70	N. Rim MH	Rod 5.12 14 obs. 12.72 17.84
			512	186 71	S. Rim MH	
			1784	173.99	= Invert at center of MH	
T.P.	426	189.84	625	185 58		
T.P.	415	190.25	374	186 10		
BM AK 3			338	186 87	BM AK 3 Elev. 186.876 FB 1732-71 Lexington Rd & Colmere Ave NE Cor Bt Spk in Conc 50'± N & 40'± E of ℄ Int.	

Profile Notes Red. _____ Plotted _____ Job No. 1484 Division No. _____ F. B. 1732 Pg. 169
No. _____ Date _____ Date _____ Survey of Cassell St - Sis Dist
X-Sec. Notes Chkd. _____ Checked _____ Survey by M.P. Smith, Hess, Fl. Date 2-[illegible]
No. _____ Date _____ Date _____ Map No. _____ Recorded Johnson Date _____

F. B. 1732 Pg. 170

Job No. Division No. Notes Red. Plotted Profile

Survey of Date Date No.

Survey by Notes Notes Chkd. Checked X-Sec.

Indexed Date Date Date No.

STATION	B. S.	H. I.	F. S.	ELEV.

76L298 307 4-50

PLEASE RETURN TO

LOS ANGELES COUNTY SURVEYOR

726 LOS ANGELES COUNTY ENGINEERING BLDG.

Do not extend notes this side of this line.

NOTE: ANY ADDITIONS OR CHANGES ON THIS SHEET MUST BE MADE OR CIRCLED IN RED INK, WITH DATE AND NAME OF PERSON MAKING CHANGE.

F. B. 1732 Pg. 173

Notes Ck'd by	Survey of IBSEN ST S.O.D.I
Map No.	W. O. [illegible] Tape No. 0119 St'd. 68 °F
Office Work	Surveyed by N.R. Smith
Checked	Notes J. Gregson Date 2-8-51
Date	Indexed L. C. Johnson

Note: Any Additions or Changes on This Sheet Must be Made or Circled in Red Ink With Date and Name of Person Making Change.

Do not extend notes this side of this line.

RETURN TO
LOS ANGELES COUNTY SURVEYOR
726 LOS ANGELES COUNTY
ENGINEERING BLDG.

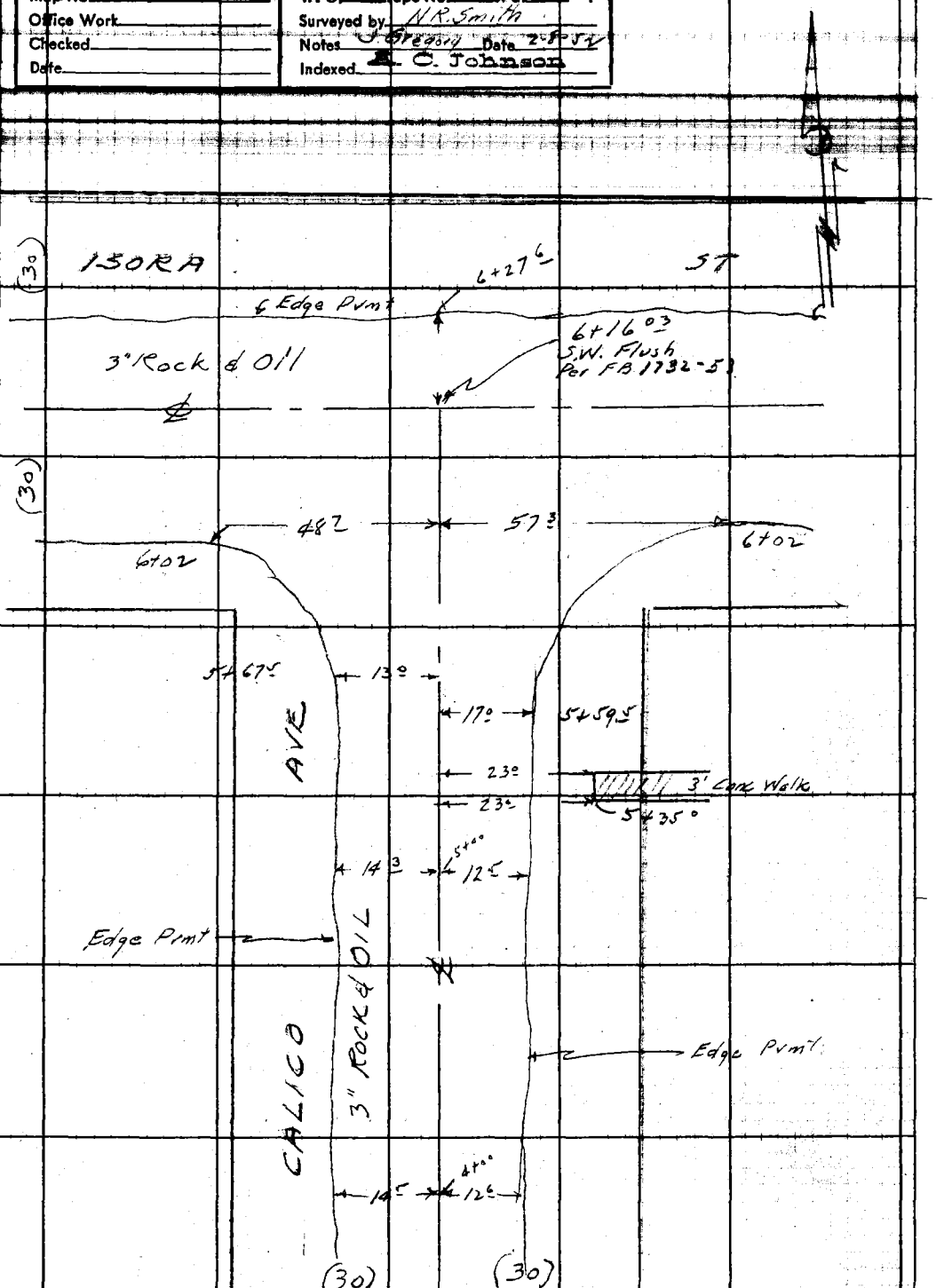

See Top Pg. 172

76F309S 247 2-51

F. B. 1732 PG. 174

RETURN TO
LOS ANGELES COUNTY SURVEYOR
726 LOS ANGELES COUNTY
ENGINEERING BLDG.

Do not extend notes this side of this line.

Note: Any Additions or Changes on This Sheet Must be Made or Circled in Red Ink With Date and Name of Person Making Change.

Profile No.	Notes Red.	Plotted	Job No. 1484	Division No.	F. B. 1732 Pg. 175
	Date	Date	Survey of Ibsen St. SS Dist.		
X-Sec. No.	Notes Chkd. 4-17	Checked	Survey by N. R. Smith	Notes	Date 2-8-52
	Date 2/18/52	Date	Map No.	Indexed A. C. Johnson	Date FEB 26 '52

CI 1484

IBSEN STREET SS DIST

CROSS SECTIONS

of

CALICO AVE.

between

IBSEN ST. & ISORA ST.

N. R. Smith
J. Gregory
J. Maldonado
R. Hubbard.

STATION	B. S.	H. I.	F. S.	ELEV.

NOTE: ANY ADDITIONS OR CHANGES ON THIS SHEET MUST BE MADE OR CIRCLED IN RED INK, WITH DATE AND NAME OF PERSON MAKING CHANGE.

Do not extend notes this side of this line.

PLEASE RETURN TO
LOS ANGELES COUNTY SURVEYOR
726 Los Angeles County Engineering Bldg.

76L298 307 4-50

76L298 307 4-50

PLEASE RETURN TO
LOS ANGELES COUNTY SURVEYOR
726 LOS ANGELES COUNTY ENGINEERING BLDG.

NOTE: ANY ADDITIONS OR CHANGES ON THIS SHEET MUST BE MADE OR CIRCLED IN RED INK, WITH DATE AND NAME OF PERSON MAKING CHANGE.

37

Do not extend notes this side of this line.

STATION	B. S.	H. I.	F. S.	ELEV.	Calico Ave	
BM AK-14					BM AK-14, Elev. 183.856	F.B. 1732 pg. 78
				18[illegible]86	Ibsen St. (S. side) of Calico Ave.	
					L ft. in walk to house #	8726
	463	18849				
0+85			493	18356		℄ & Edge Pvmt
1+00			476	18373	℄ Int Calico Ave & Ibsen St	
- R			377	18472		100 R on ℄ Ibsen St
-			505	18344	100 L on ℄ Ibsen St.	
0+97.5 R			472	18377		42.5 R Edge Pvmt.
1+29 L			531	18318	54 L Edge Pvmt	
1+20			477	18372		℄
- R			534	18315		20 R Edge Pvmt & Gutter
- R			46	18399		30 R P/L
1+37			486	18363		℄
- L			567	18282	26.5 L Edge Pvmt & Gutter	
- L			57	18[illegible]8	30 L P/L	
1+44 R			5[illegible]	18327		11.5 R Edge Pvmt
1+69 L			538	18311	13.5 L Edge Pvmt	
2+00			488	18361		℄
- R			5[illegible]	18327		12.5 R Edge Pvmt Gutter
- R			48	18[illegible]7		30 R P/L
- L			516	18333	13.5 L Edge Pvmt	
- L			53	18332	19 L Gutter	

F. B. 1732 Pg. 176
Survey of Ibsen St. S.S. Dist
Survey by N.A. Smith Notes V. Gregory
Indexed C. Johnson Date
Job No. 1484 Division No.
Notes Red. Plotted
Date Date
Notes Chkd. Checked
Date Date
Profile No.
X-Sec. No.

76L298 307 4-50

PLEASE RETURN TO
LOS ANGELES COUNTY SURVEYOR
726 LOS ANGELES COUNTY ENGINEERING BLDG.

NOTE: ANY ADDITIONS OR CHANGES ON THIS SHEET MUST BE MADE OR CIRCLED IN RED INK, WITH DATE AND NAME OF PERSON MAKING CHANGE.

Do not extend notes this side of this line.

STATION	B. S.	H. I.	F. S.	ELEV.	CALICO AVE	
		188 49				
2+00 L			51	1834	30 L P/L	
3+00			446	18403		℄
" R			486	18363		12 R Edge Pmt
" R			51	1834		19 R Gutter
" R			45	1840		30 R P/L
" L			481	18368	13 L Edge Pmt & Gutter	
" L			46	1839	30 L P/L	
TP			434	1841		
	414	188 29				
4+00			419	18410		℄
" R			451	18378		12 R Edge Pmt & Gutter
" R			42	1841		30 R. P/L
" L			448	18381	14 L Edge Pmt	
" L			38	1845	30 L P/L	
5+00			416	18413		℄
" R			440	18389		12 R Edge Pmt
" R			44	1839		19 R B Blk
" R			33	1850		23 R T. Blk
" R			33	1850		30 R P/L
L			453	18376	14 L Edge Pmt	

Profile Notes Red. ____ Plotted ____ Job No. 1446 Division No. ____ F. B. 1732 Pg. 177
No. ____ Date ____ Date ____ Survey of ____
X-Sec. Notes Chkd. ____ Checked ____ Survey by N.R.S. Notes J.G. Date 2-5-5
No. ____ Date ____ Date ____ Map No. ____ Inspector Johnson Date ____

76L298 307 4-50

PLEASE RETURN TO
LOS ANGELES COUNTY SURVEYOR
726 LOS ANGELES COUNTY ENGINEERING BLDG.

NOTE: ANY ADDITIONS OR CHANGES ON THIS SHEET MUST BE MADE OR CIRCLED IN RED INK, WITH DATE AND NAME OF PERSON MAKING CHANGE.

Do not extend notes this side of this line.

STATION	B. S.	H. I.	F. S.	ELEV.	CALICO AVE	
		188 29				
5+00 L			46	183 7	21 L B Brk	
- L			34	184 9	25 L T Brk	
- L			32	185 1	30 L P/L	
5+595 R			465	183 64		17 R Edge Pvmt
5+675 L			457	183 72	13 L Edge Pvmt	
6+02			414	184 15		℄
- R			454	183 75		57² R Edge Pvmt
- L			444	183 85	48² L Edge Pvmt	
5+86			429	184 00		℄
- R			472	183 57		25 R Edge Pvmt
- R			47	183 6		30 R B Brk P/L
- L			480	183 49	17 L Edge Pvmt	
- L			49	183 4	24 L B Brk	
- L			38	184 5	30 L T Brk & P/L	
6+16 03			406	184 23	℄ Int Calico Ave & Isora St	
- R			400	184 29		100 R on ℄ Isora St
- L			403	184 26	100 L on ℄ Isora St	
6+27 5			424	184 05		℄ on N edge Pvmt
BM AK 20			356	184 73	BM AK-20 E/184.721 Isora St & Calico Ave BT SDR in Walk to Ho #4102	F.B. 1732-80 S E Cor

Profile No. X-Sec. No.
Plotted Date Checked Date
Notes Red. Date Notes Chkd. Date
Division No. 1484 S.S. Dist.
Job No. ZBSEN ST
Survey of N.R. Smith Notes J. Gregory
Survey by
Indexed J. C. Johnson Date
F. B. 1732 Pg. 178

1732 179

F. B. _____ Pg. _____

Notes Ck'd by	Survey of Ibsen ST. S.S. Dist
Map No.	W.O. [illegible] Page No. 9/97 Std. 68
Office Work	Surveyed by N.R. Smith
Checked	Noted J. Gregory Date 2-18-54
Date	Indexed E. C. Johnson

FEB 26 54

CT 1494

IBSEN STREET S.S. DIST.

TOPOGRAPHY

on

COLUMBIA AVE

between

IBSEN ST. & ISORA ST.

N.R. Smith
J. Gregory
J. Maldonado
R. Hubbard

Notes: Any Additions or Changes on This Sheet Must be Made or Checked in Red Ink With Date and Name of Person Making Change.

Do not extend notes this side of this line.

RETURN TO
LOS ANGELES COUNTY SURVEYOR
726 LOS ANGELES COUNTY
ENGINEERING BLDG.

76F3098 247 50M 1-49

1732 180 See bot pg 181

F. B. Pg.

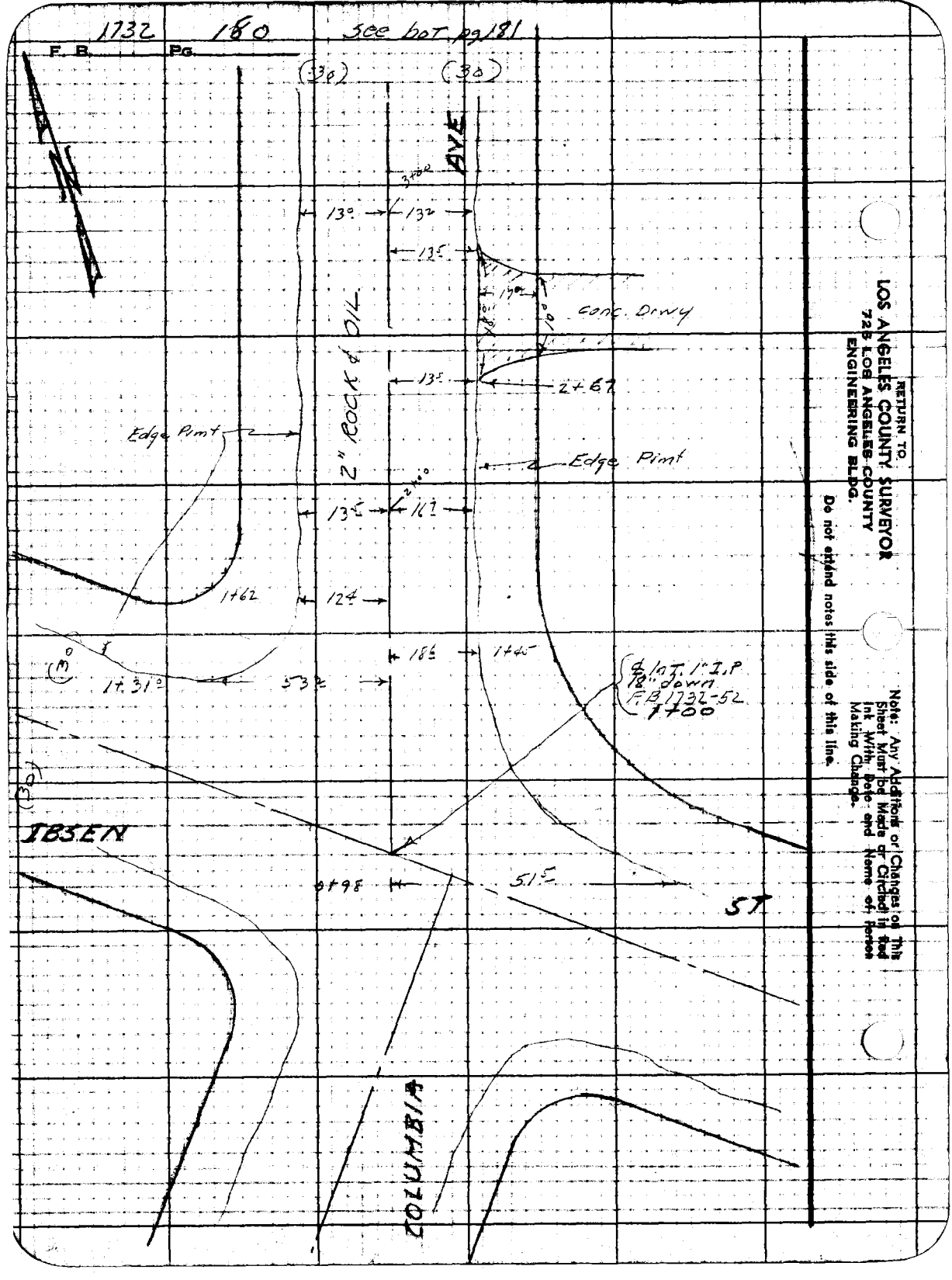

RETURN TO
LOS ANGELES COUNTY SURVEYOR
728 LOS ANGELES COUNTY
ENGINEERING BLDG.

Do not extend notes this side of this line.

Note: Any Additions or Changes on This Sheet Must Be Made or Circled in Red Ink With Date and Name of Person Making Change.

F. B. 1732 Pg. 181

Notes Ck'd by:
Map No.
Office Wprk
Checked
Date

Survey of: IOSEN ST S.S.D.
W. O. Tape No. 0119 St'd. 68 °F
Surveyed by: N.R. Smith
Notes: J. Gregory Date 2-8-52
Indexed: A. C. Johnson

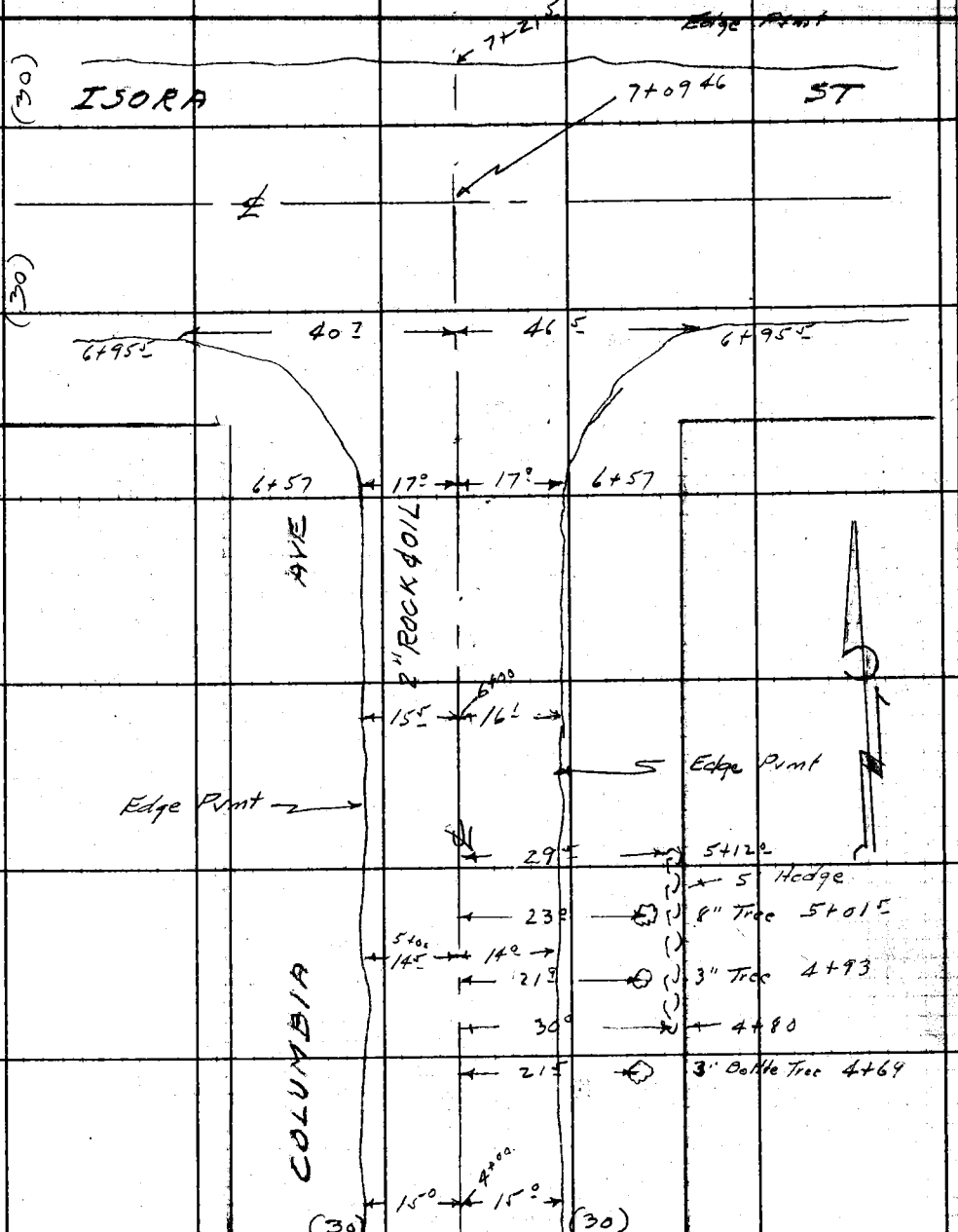

See Top Pg. 180

Note: Any Additions or Changes on This Sheet Must Be Made or Circled in Red Ink With Date and Name of Person Making Change.

Do not extend notes this side of this line.

RETURN TO
LOS ANGELES COUNTY SURVEYOR
726 LOS ANGELES COUNTY
ENGINEERING BLDG.

76F3095 247 2-51

1732 182

F.B. _____ PG. _____

RETURN TO
LOS ANGELES COUNTY SURVEYOR
726 LOS ANGELES COUNTY
ENGINEERING BLDG.

Do not extend notes this side of this line.

Note: Any Additions or Changes on This Sheet Must be Made or Circled in Red Ink With Date and Name of Person Making Change.

Profile No.	Notes Red.	Plotted	Job No. 1484	Division No.	F. B. 1732	Pg. 183
	Date	Date	Survey of Ibsen St. S.S. Dist.			
X-Sec. No.	Notes Chkd. LCM	Checked	Survey by N.R. Smith	Notes JG	Date 2-8-52	
	Date 2/18/52	Date	Map No.	Indexed Johnson	Date Feb 26 '52	

C.I. 1484

IBSEN STREET S.S. DIST.

CROSS SECTIONS
on
COLUMBIA AVE.
between
IBSEN ST. & ISORA ST.

N. R. Smith
J. Gregory
J. Maldonado
R. Hubbard

STATION	B. S.	H. I.	F. S.	ELEV.

NOTE: ANY ADDITIONS OR CHANGES ON THIS SHEET MUST BE MADE OR CIRCLED IN RED INK, WITH DATE AND NAME OF PERSON MAKING CHANGE.

Do not extend notes this side of this line.

PLEASE RETURN TO
LOS ANGELES COUNTY SURVEYOR
726 LOS ANGELES COUNTY ENGINEERING BLDG.

761298 307 4-50

76L298 307 4-50

PLEASE RETURN TO
LOS ANGELES COUNTY SURVEYOR
726 LOS ANGELES COUNTY ENGINEERING BLDG.

NOTE: ANY ADDITIONS OR CHANGES ON THIS SHEET MUST BE MADE OR CIRCLED IN RED INK, WITH DATE AND NAME OF PERSON MAKING CHANGE.

Do not extend notes this side of this line.

F. B. 1732 Pg. 184 Job No. 484 Division No. Notes Red. Plotted Profile
Survey of Ibsen St. S.S. Dist. Date Date No. X-Sec.
Survey by Mr. Smith Notes J. Gregory Notes Chkd. Checked
Indexed C. Johnson Date Date Date No.

STATION	B. S.	H. I.	F. S.	ELEV.	Columbia Ave.	
BM, AK-15					BM, AK-15, Elev. 188.179,	F.B. 1732 Pg. 78
				188 18	Ibsen St. & Columbia Ave. S.W. Corner	
					L&T. in walk to house	# 8750
	2 55	190 73				
0+98			417	186 56		51 ± R Edge Pvmt
1+00			398	186 75	℄ Int Columbia Ave to N ℄ Ibsen St.	
" R			380	186 93		100 R on ℄ Ibsen St
" L			474	185 79	100 L on ℄ Ibsen St.	
1+31 L			457	186 16	53 ± L Edge	
1+22			405	186 68		℄
" R			478	185 95		26 R Edge Pvmt
" R			46	186 1		30 R P/L
1+45 R			504	185 69		18 ± R Edge Pvmt
1+49			416	186 57		℄
" L			472	186 01	17 ± L Edge Pvmt.	
" L			49	185 8	30 L P/L	
1+62 L			472	186 01	12 ± L Edge Pvmt	
2+00			483	185 90		℄
" R			553	185 20		163 R Edge Pvmt Gutter
" R			31	187 2		30 R P/L
" L			516	185 57	13 ± L Edge Pvmt	
" L			54	185 3	20 L Gutter	
" L			40	186 7	30 L P/L	

76L298 307 4-50

PLEASE RETURN TO
LOS ANGELES COUNTY SURVEYOR
726 LOS ANGELES COUNTY ENGINEERING BLDG.

NOTE: ANY ADDITIONS OR CHANGES ON THIS SHEET MUST BE MADE OR CIRCLED IN RED INK, WITH DATE AND NAME OF PERSON MAKING CHANGE.

Do not extend notes this side of this line.

STATION	B. S.	H. I.	F. S.	ELEV.	COLUMBIA AVE	
		190 73				
3+00			611	184 62		℄
- R			629	184 44		13² R Edge Pvmt Gu
- R			56	185 1		30 R P/L
- L			642	184 31	13² L Edge Pvmt	
- L			66	184 1	20 L Gutter	
- L			61	184 6	23 L T. Brk	
- L			65	184 2	30 L P/L	
6100 B'SPK TP			618	184 55		0.00 [illegible] 4 2.5
	476	189 31				
4+00			478	184 53		℄
- R			505	184 26		15 R Edge Pvmt Gu
- R			41	185 2		24 R T. Brk.
- R			41	185 2		30 R P/L
- L			535	183 96	15 L Edge Pvmt	
- L			52	184 1	20 L B Brk	
- L			45	184 8	25 L T. Brk	
- L			50	184 3	30 L P/L	
5+00			482	184 49		℄
R			519	184 12		14 R Edge Pvmt Gu
R			47	184 6		30 R P/L

Profile No. ____ Date ____ Notes Chkd. ____ Date ____
X-Sec. No. ____ Date ____ Notes Red ____ Plotted ____ Date ____ Checked ____ Date ____
Job No. 1664 Division No. ____ Survey of [illegible] Survey by N.R.S. Notes V.G. Date 2-11-52 Map No. ____ Index Johnson Date ____
F. B. 1733 Pg. 1[illegible]

76L298 307 4-50

PLEASE RETURN TO
LOS ANGELES COUNTY SURVEYOR
726 LOS ANGELES COUNTY ENGINEERING BLDG.

NOTE: ANY ADDITIONS OR CHANGES ON THIS SHEET MUST BE MADE OR CIRCLED IN RED INK, WITH DATE AND NAME OF PERSON MAKING CHANGE.

Do not extend notes this side of this line.

F. B. 1732 Pg. 186 | Job No. 1464 | Division No. | Plotted | Notes Red. | Profile

Survey of 10 SEN ST S.S.D. | Date | Date | No.

Survey by H.P. Smith | Notes J. Gregory | Notes Chkd. | X-Sec.

Indexed C. Johnson | Date | Date | Checked | No.

STATION	B. S.	H. I.	F. S.	ELEV.	COLUMBIA AVE	
		189 31				
5+00 L			549	183 82	14.5 L Edge Pmt.	
" L			53	184 0	20 L B. Brk & Gutter	
" L			46	184 7	24 L T. Brk.	
" L			45	184 8	30 L P/L	
6+00			502	184 29		℄
" R			544	183 87		16.1 R Edge Pmt & Gutter
" R			50	184 3		30 R P/L
" L			541	183 90	15.5 L Edge Pmt.	
" L			56	184 7	18 L Gutter	
" L			49	184 4	30 L P/L	
6+57			496	184 35		℄
" R			555	183 76		17 R Edge Pmt
" L			542	183 69	17 L Edge Pmt.	
7+79.5			485	184 46		℄
" R			545	183 86		27.5 R Edge Pmt
" R			51	184 2		30 R P/L
" L			540	183 91	18 L Edge Pmt & Gutter	
" L			47	184 6	30 L P/L	
6+95.5 R			510	184 21		46.5 R Edge Pmt
L			505	184 26	40.7 L Edge Pmt.	

76L298 307 4-50

PLEASE RETURN TO
LOS ANGELES COUNTY SURVEYOR
726 LOS ANGELES COUNTY ENGINEERING BLDG.

NOTE: ANY ADDITIONS OR CHANGES ON THIS SHEET MUST BE MADE OR CIRCLED IN RED INK, WITH DATE AND NAME OF PERSON MAKING CHANGE.

Do not extend notes this side of this line.

STATION	B. S.	H. I.	F. S.	ELEV.	COLUMBIA AVE	
		189 31				
7+09 46			455	184 76	℄ Int Columbia Ave & Isora St	
R			470	184 61		100 R on ℄ Isora St
L			480	184 51	100 L on ℄ Isora	
7+21 ±			473	184 58		N. Edge Pvmt on Isora St
BM AK21			410	185 21	BM AK21 El 185.218 FB 1732-80	
					Isora St & Columbia Ave	S.W. Cor.
					Bf Spk in Walk to Ho # 4101	

Profile Notes Red. Plotted Job No. 1484 Division No.
No. Date Date Survey of
X-Sec. Notes Chkd. Checked Survey by RCS Notes Date 1-11-52
No. Date Date Map No. Checked Johnson Date
F. B. 1732 Pg. 187

F. B. 1732 Pg. 188

Job No. 1484 Division No. _____ Notes Red. _____ Plotted _____ Profile

Survey of IBSEN ST. S.S. DIST. Date _____ Date _____ No. _____

Survey by _____ Notes _____ Notes Chkd. _____ Checked _____ X-Sec.

Indexed _____ Date _____ Date _____ Date _____ No. _____

STATION	B. S.	H. I.	F. S.	ELEV.

76L298 307 4-50

PLEASE RETURN TO

LOS ANGELES COUNTY SURVEYOR

726 LOS ANGELES COUNTY ENGINEERING BLDG.

Do not extend notes this side of this line.

NOTE: ANY ADDITIONS OR CHANGES ON THIS SHEET MUST BE MADE OR CIRCLED IN RED INK, WITH DATE AND NAME OF PERSON MAKING CHANGE.

Notes Ck'd by	Survey of Ibsen St. S.S. Dist	F. B. 1732 Pg. 189
Map No.	W. O. 1454 Tape No. 2112 St'd. 68 °F	
Office Work	Surveyed by N.R. Smith	
Checked	Notes J. Gregory Date 2-11-52	
Date	Indexed E. C. Johnson	

FEB 26 '52

C.I. 1484

IBSEN STREET S.S. DIST.

TOPOGRAPHY
on
ZOLA AVE
between
ISORA ST. & IBSEN ST.

N. R. Smith
J. Gregory
J. Mellahoda
R. Hubbard
H. Tatoya.

Note: Any Additions or Changes on This Sheet Must Be Made or Circled in Red Ink With Date and Name of Person Making Change.

Do not extend notes this side of this line.

RETURN TO
LOS ANGELES COUNTY SURVEYOR
726 LOS ANGELES COUNTY
ENGINEERING BLDG.

76FS095 247 2.51

F. B. 1732 Pg. 190

ST

℄ Int. Spk w&T
F.B. 1732-55
1+00

ISORA

0+84°

(30)

N

(30)

1+11°

46°

5½

1+10°

℄ Int Spk w&T
FB 1732-55
1+21.8

1+52°

13°

15°

1+67°

AVE

14°

17°

24°

6" Tree 2+11°

22°

2" Oleander 2+55°

23°

5" Tree 2+60°

22.9

3" Oleander 2+67°

22.7

6" Tree 2+75°

23.0

4" Oleander 2+79°

3" Rock & Oil

ZOLA

1+00

13°

15°

Edge Pvmt

Edge Pvmt

6" Cb

25°

3+83°

4+00

13°

16°

3' Conc. Walk

4' Conc. Walk

26.3

(30)

(30)

6" Curb

25°

Contd Top Pg 191

RETURN TO
LOS ANGELES COUNTY SURVEYOR
725 LOS ANGELES COUNTY
ENGINEERING BLDG.

Do not extend notes this side of this line.

Note: Any Additions or Changes on This Sheet Must be Made or Circled in Red Ink With Date and Name of Person Making Change.

1732 191

F. B. _____ Pg. _____

Notes Ck'd by _____
Map No. _____
Office Work _____
Checked _____
Date _____

Survey of Ibsen St. U.S. Dist.
W. O. _____ Tape No. 8119 Std. 68 °F
Surveyed by N.R. Smith
Notes J. Crego Date 7-19-57
Indexed C. Johnson

Contour Est. Fa 110

(30) 4+98

Check Top Dirty

13 13 24

5+79 2" Tree 23

25 14 6+00 15

3' Conc. Walk 25 5+94

6+01 8" Palm 23

22 Clump Oleander 6+07

Edge Pmt 23 Clump Oleander 6+25

13 7+00 15

25 Clump Oleander 7+11

16 7+11

7+41 15

3" Rock Wall

46 7+40

(30)

LOS POSAS

℄ Int SWT FB1732-50 7+70

7+67 55

(30) IBSEN

Gas Hdr 13 7+82 68 7+71

(30)

℄ Int SWT FB1732-50 8+03.51

Edge Pmt

8+18

(30)

Note: Any Additions or Changes on This Sheet Must be Made or Circled in Red Ink With Date and Name of Person Making Change.

Do not extend notes this side of this line.

RETURN TO
LOS ANGELES COUNTY SURVEYOR
726 LOS ANGELES COUNTY
ENGINEERING BLDG.

76F3088 247 2-51

RETURN TO
LOS ANGELES COUNTY SURVEYOR
726 LOS ANGELES COUNTY
ENGINEERING BLDG.

Note: Any Additions or Changes on This Sheet Must be Made or Circled in Red Ink With Date and Name of Person Making Change.

Do not extend notes this side of this line.

F. B. 1732 PG. 192

Profile	Notes Red.	Plotted	Job No. 1484	Division No.
No.	Date	Date	Survey of	
X-Sec.	Notes Chkd. LCM	Checked	Survey by NRS	Notes JG Date 2-11-52
No.	Date 2/20/52	Date	Map No.	Indexed Johnson Date FEB 26 '52

F. B. 1732 Pg. 193

C.I. 1484

IBSEN ST S.S. DIST.

CROSS SECTION

on

ZOLA AVE.

between

ISORA ST & IBSEN ST

J. Gregory
J. Moldonado
R. Hubbard
H. Tafoya.

STATION	B. S.	H. I.	F. S.	ELEV.

NOTE: ANY ADDITIONS OR CHANGES ON THIS SHEET MUST BE MADE OR CIRCLED IN RED INK, WITH DATE AND NAME OF PERSON MAKING CHANGE.

PLEASE RETURN TO
LOS ANGELES COUNTY SURVEYOR
726 Los Angeles County Engineering Bldg.

Do not extend notes this side of this line.

76L298 307 4-50

76L29B 307 4-50

PLEASE RETURN TO
LOS ANGELES COUNTY SURVEYOR
726 LOS ANGELES COUNTY ENGINEERING BLDG.

NOTE: ANY ADDITIONS OR CHANGES ON THIS SHEET MUST BE MADE OR CIRCLED IN RED INK, WITH DATE AND NAME OF PERSON MAKING CHANGE.

Do not extend notes this side of this line.

STATION	B. S.	H. I.	F. S.	ELEV.	ZOLA AVE	
BM AK22				186.13	BM AK22 El. 186.126	FB 1732-80
	341	189.54			Isora St. (N. side) at	Zola Ave
					L & Tin Step of Walk to	Ho # 8833
0+84			526	18428	N edge Pmt on	Isora St.
1+00			491	18463	℄ Int Zola Ave & Isora	St to W/
" R			506	18448		100 R on ℄ Isora St
1+21.45			483	18471	℄ Int Zola Ave & Isora	St to ℄
" L			469	18485	100 L on ℄ Isora St	
1+10± L			539	18415	51± L Edge Pmt	
1+10± R			542	18412		46± R Edge Pmt
1+30 R			567	18387		20± R " "
" R			50	1839		25± R Gutter
" R			46	1849		28 R Top Curb
" R			44	1851		30 R P/L
1+34 L			558	18396	26 L Edge Pmt of Gutter	
" L			48	1847	30 L P/L	
1+52± R			529	18425		13± R Edge Pmt
1+67± L			523	18431	15± L Edge Pmt	
2+00			489	18465		
" R			525	18429		14 R Edge Pmt
" R			53	1842		19 R Gutter

Profile ____ Plotted ____ Notes Red. ____ Division No. ____ Job No. 1456 ____ F. B. 1732 Pg. 194

No. ____ Date ____ Date ____ Notes ____ Notes Chkd. ____ Notes ____ Date ____ Date ____ Date ____

X-Sec. ____ Checked ____ No. ____

Survey of Tract 5.5 Dist.

Survey by N R Smith Notes J. Gregory

Indexed C. Johnson

76L298 307 4-50

PLEASE RETURN TO
LOS ANGELES COUNTY SURVEYOR
726 LOS ANGELES COUNTY ENGINEERING BLDG.

NOTE: ANY ADDITIONS OR CHANGES ON THIS SHEET MUST BE MADE OR CIRCLED IN RED INK, WITH DATE AND NAME OF PERSON MAKING CHANGE.

Do not extend notes this side of this line.

STATION	S. S.	H. I.	F. S.	ELEV.	ZOLA AVE	
		189 54				
2+50 R			46	1849		22 R T.B.M.
- R			42	1853		30 R P/L
- L			54	1841.4	17 L Edge Pmt	
- L			42	1853	30 L P/L	
3+00			437	1851.7		℄
- R			465	1848.9		13 R Edge Pmt
- R			49	1846		30 R P/L
- L			47	1847.8	15 L Edge Pmt	
- L			41	1854	30 L P/L	
T.P.			331	186.23		
	708	193.31				
4+00			677	1865.4		℄
- R			712	1861.9		13 R Edge
- R			710	1861.8		25 R on Top Curb
- R			71	1862		30 R P/L
- L			698	1863.3	16 L Edge Pmt & Curb	
- L			55	1878	30 R P/L	
5+00			512	1881.9		℄
R			524	1880.7		13 R Edge Pmt Curb
R			42	1891		30 R P/L

Profile Notes Red. ____ Plotted ____ Job No. 1154 Division No. ____ F. B. 1732 Pg. 195
No. ____ Date ____ Date ____ Survey of ____
X-Sec. Notes Chkd. ____ Checked ____ Survey by KPS Notes V/7 Date 2-11-54
No. ____ Date ____ Date ____ Map No. ____ Ended Job Date ____

76L298 307 4-50

PLEASE RETURN TO
LOS ANGELES COUNTY SURVEYOR
726 LOS ANGELES COUNTY ENGINEERING BLDG.

NOTE: ANY ADDITIONS OR CHANGES ON THIS SHEET MUST BE MADE OR CIRCLED IN RED INK, WITH DATE AND NAME OF PERSON MAKING CHANGE.

Do not extend notes this side of this line.

F. B. 1732 Pg. 136 Profile
Survey of ZOLEN ST. Division No. S.S. Div. Notes Red. Plotted No. X-Sec.
Survey by N.R. Smith Notes U. Gregory Notes Chkd. Date Checked Date No.
Indexed K. C. Johnson Date Date

STATION	B. S.	H. I.	F. S.	ELEV.	ZOLA AVE Left	Right
		193 31				
5+00 L			544	18787	17 L Edge Pvmt & Gutter	
- L			46	1887	30 L P/L	
6+00			494	18837		
- R			531	18806		14 R Edge Pvmt
- R			53	1880		20 R Gutter
- R			44	1889		30 R P/L
- L			522	18809	15 L Edge Pvmt	
- L			53	1880	19 L Gutter	
- L			45	1888	23 L T. Brk	
- L			41	1892	30 L P/L	
7+00			544	18787		
- R			562	18769		13 R Edge Pvmt & Gutter
- R			47	1886		30 R P/L
- L			583	18748	15 L Edge Pvmt	
- L			57	1876	19 L Gutter	
- L			47	1886	24 L T. Brk.	
- L			44	1889	30 L P/L	
T.P			567	1864		
	470	192 34				
7+15 L			495	18739	16 L Edge Pvmt	

76L298 307 4-50

PLEASE RETURN TO
LOS ANGELES COUNTY SURVEYOR
726 LOS ANGELES COUNTY ENGINEERING BLDG.

NOTE: ANY ADDITIONS OR CHANGES ON THIS SHEET MUST BE MADE OR CIRCLED IN RED INK, WITH DATE AND NAME OF PERSON MAKING CHANGE.

Do not extend notes this side of this line.

STATION	B. S.	H. I.	F. S.	ELEV.	ZOLA AVE	
		19234				
7+29			478	18756		℄
" L			524	18710	23 L Edge Pvmt & Gutter	
" L			45	1878	30 L P/L	
7+40± L			520	18714	46 L Edge Pvmt	
7+41 R			511	18723		15° R Edge Pvmt
7+62 R			560	18674		24± R Edge Pvmt
" R			51	1872		30 R P/L
7+67 R			547	18687		55° R Edge Pvmt
7+70±			517	18717	℄ Int Zola & Los Posas St	
" L			481	18753	100 L on ℄ Los Posas St	
7+71° L			515	18719	68± L Edge Pvmt	
8+03±			490	18744	℄ Int Zola Ave & Ibsen St	
" R			516	18718		100 R on ℄ Ibsen St
" L			469	18765	100 L on ℄ Ibsen St.	
8+18±			513	18721	S. Edge Pvmt on Ibsen St. on ℄ Zola Ave	
BM AK16			402	18892	BM AK16 El. 188.92 Ibsen St & Zola Ave L&T in Walk to Ho # 8821	FB. 1732-78 N.W. Cox

Profile No. ____ Notes Red. ____ Plotted ____ Job No. 1484 Division No. ____
X-Sec. No. ____ Date ____ Date ____ Survey of ____
Notes Chkd. ____ Date ____ Checked ____ Date ____ Survey by H.R.S. Notes V.G. Date 2-11-52
Map No. ____ Date ____ Checked Johnson Date ____

F. B. 1732 Pg. 197

76L298 307 4-50

PLEASE RETURN TO
LOS ANGELES COUNTY SURVEYOR
726 LOS ANGELES COUNTY ENGINEERING BLDG.

NOTE: ANY ADDITIONS OR CHANGES ON THIS SHEET MUST BE MADE OR CIRCLED IN RED INK, WITH DATE AND NAME OF PERSON MAKING CHANGE.

Do not extend notes this side of this line.

F. B. 1732 Pg. 198 | Job No. 14[illegible] Division No. S.S. Div. | Notes Red. | Plotted | Profile
Survey of Ibsen St. | Notes N.T.S. 2-18-52 | Date | Date | No.
Survey by N.E. Sauer | Notes | Chkd. | Checked | X-Sec.
Indexed C. Johnson | Date | Date | No.

STATION	B. S.	H. I.	F. S.	ELEV.		
Note	This information belongs in Ibsen St. Topog & + section between Rosemead Blvd & Acacia Ave.					
BM, AK-8	436	195 40		191 04	BM, AK-8, Elev. = 191.039, Rosemead Blvd. & Ibsen St. BT. Spk. in N. Ch of Island, 28'± S. of ℄ Int. Ibsen St.	FB. 1732 - Pg. 74
T.P.	444	194 47	537	190 03		
			423	190 24		
			664	187 83		℄ 20.0 Top of 2.90 O.D. Conc. Irrig. Pipe
			674	187 73	18.5' Top of 2.90 O.D. Conc. Irrig. pipe.	
BM, AK-7			447	190 00	B.M. AK-7 Elev. 189.994, Acacia Ave & Ibsen St. N.E. Corner L & T in walk to church.	FB 1732 - Pg. 74

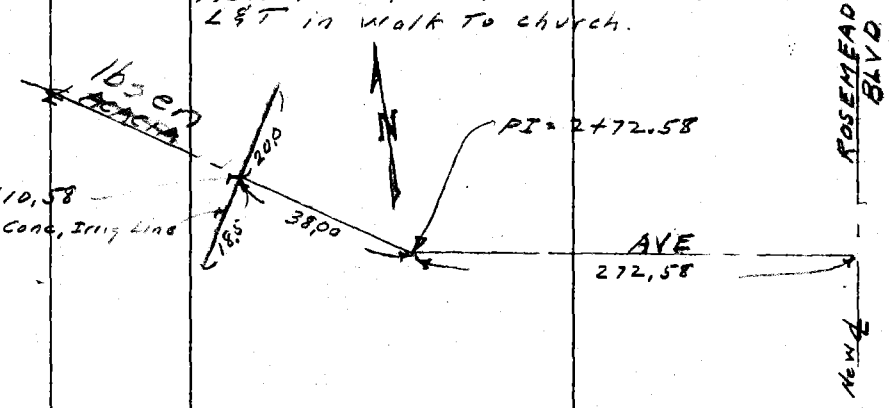

1732 199

F. B. _____ Pg. _____

Notes Ck'd by	Survey of Ibsen St. S.S. Dist
Map No.	W. O. [redacted] Map No. [redacted] Sta'd [redacted] °F
Office Work	Surveyed by N. R. Smith
Checked	Notes J. Gregory Date [redacted]
Date	Indexed E. G. Johnson

[redacted]

[redacted]

IBSEN STREET SS DIST

TOPOGRAPHY
on
ISORA STREET
between
FIRST ALLEY WEST of ROSEMEAD BLVD & ACACIA AVE

N. R. Smith
J. Gregory
J. Maldonado
R. Hubbard

Notes: Any Additions or Changes of This Sheet Must be Made or Circled in Red Ink With Date and Name of Person Making Change.

Do not extend notes this side of this line.

RETURN TO
LOS ANGELES COUNTY SURVEYOR
726 LOS ANGELES COUNTY
ENGINEERING BLDG.

78F3095 247 10M 1-49

F. B. 1732 PG. 200

ST.

(30) ℄ (30)

(10)

(10)

℄ Int. BT. Spk. w/ ST
F.B. 1732-45
1+00

1.36

14'

21.6 →

P.P. # 28.22°26' 1+01.5

ALLEY

(10)

Edge Pavt

29'

1+27.5

22' →

4" Fire Hyd
1+35'

(10)

3" ROCK & OIL

Edge Pavt

4" Chain Link Fn

ISORA

(30) ℄ (30)

CONT'D ON TOP PG. 201

RETURN TO
LOS ANGELES COUNTY SURVEYOR
725 LOS ANGELES COUNTY
ENGINEERING BLDG.

Do not extend notes this side of this line.

Note: Any Additions or Changes on This Sheet Must Be Made or Checked in Red Ink With Date and Name of Person Making Change.

Notes Ck'd by	Survey of Ibsen St S.S. Dist
Map No.	W.O. [illegible] Sup. No. [illegible] Issued [illegible]
Office Work	Surveyed by N.R. Smith
Checked	Notes [illegible]
Date	Indexed E. C. Johnson

F. B. 1752 PG. 201

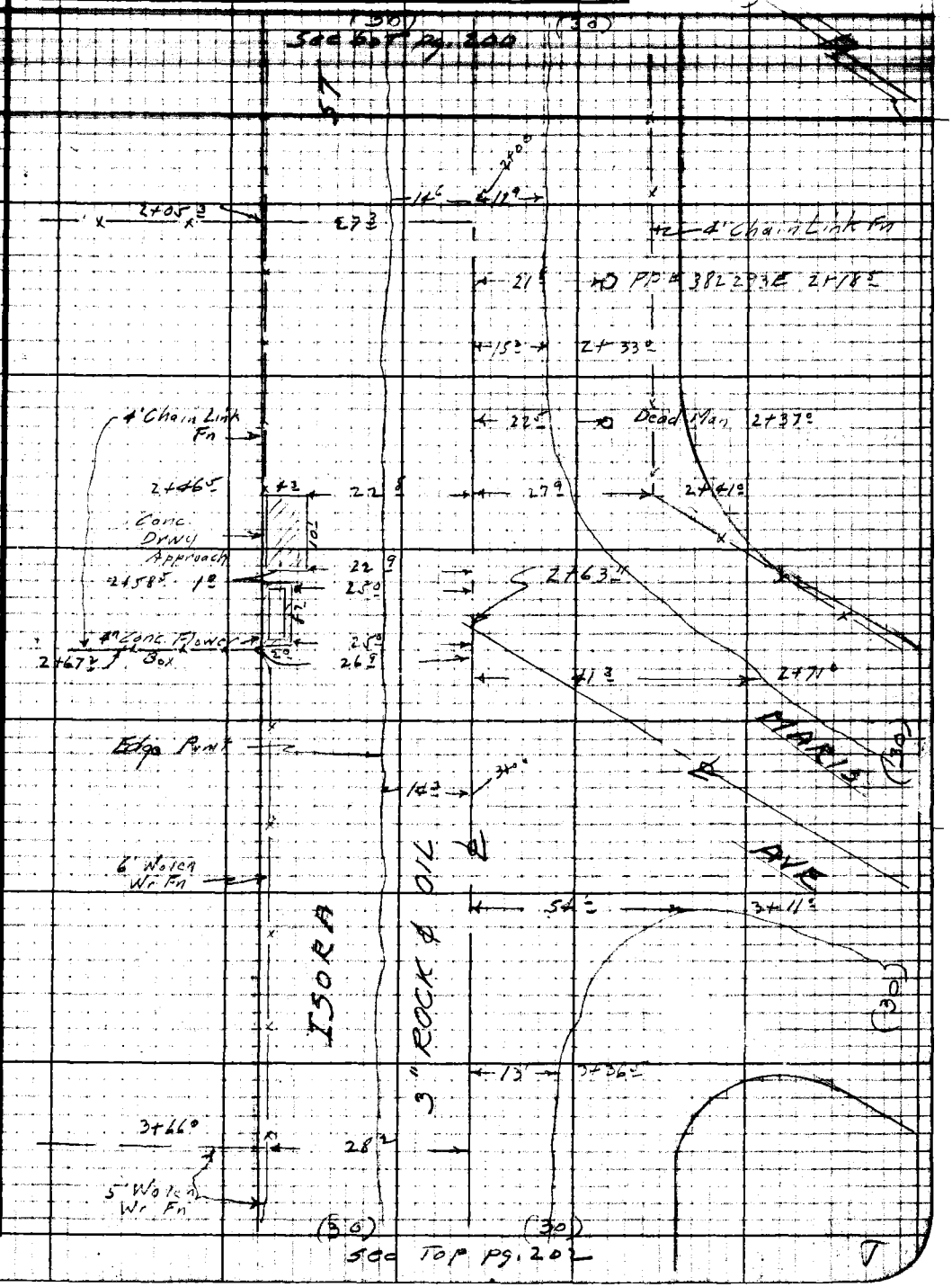

Notes: Any Additions or Changes of This Sheet Must Be Made or Circled in Red Ink With Date and Name of Person Making Change.

Do not extend notes this side of this line.

RETURN TO
LOS ANGELES COUNTY SURVEYOR
726 LOS ANGELES COUNTY
ENGINEERING BLDG.

787-3095 247 10M 1-49

F. B. 1732 PG. 297

SEE BOT PG. 201



RETURN TO
LOS ANGELES COUNTY SURVEYOR
723 LOS ANGELES COUNTY
ENGINEERING BLDG.

Do not attend notes this side of this line.

Note: Any Additions or Changes on This Sheet Must Be Made or Circled In Red Ink With Date and Name of Person Making Change.

Profile No.	Notes Red.	Plotted	Job No. 1484	Division No.	F. B. 1732 Pg. 203
	Date	Date	Survey of IBSEN ST. S.S. DIST.		
X-Sec. No.	Notes Chkd.	Checked	Survey by N.R. Smith Notes VG	Date 2-13-52	
	Date 2/18/52	Date	Map No.	Indexed Johnson	Date FEB 26 '52

C.I. 1484

IBSEN STREET S.S. DIST.

CROSS SECTIONS
on
ISORA STREET
between
FIRST ALLEY WEST of ROSEMEAD BLVD & ACACIA AVE.

N.R. Smith
J. Gregoire
J. Maldonado
R. Hubbard

STATION	B. S.	H. I.	F. S.	ELEV.

NOTE: ANY ADDITIONS OR CHANGES ON THIS SHEET MUST BE MADE OR CIRCLED IN RED INK, WITH DATE AND NAME OF PERSON MAKING CHANGE.

PLEASE RETURN TO
LOS ANGELES COUNTY SURVEYOR
726 LOS ANGELES COUNTY ENGINEERING BLDG.

Do not extend notes this side of this line.

76L298 307 4-50

76L298 307 4-50

PLEASE RETURN TO
LOS ANGELES COUNTY SURVEYOR
726 LOS ANGELES COUNTY ENGINEERING BLDG.

NOTE: ANY ADDITIONS OR CHANGES ON THIS SHEET MUST BE MADE OR CIRCLED IN RED INK, WITH DATE AND NAME OF PERSON MAKING CHANGE.

Do not extend notes this side of this line.

F. B. 1732 Pg. 20 Job No. 484 Division No. Notes Red. Plotted Profile
Survey of Isora St. S.S. Dist. Date Date No.
Survey by N.P. Smith Notes V. Gregory Notes Chkd. Checked X-Sec.
Indexed C. Johnson Date Date Date No.

STATION		B. S.	H. I.	F. S.	ELEV.	Isora ST.	
BM, AK-27					193.47	BM, AK-27, Elev. 193.467, Rosemead Blvd & Isora ST. S.W. Corner. BT. Spk. in Conc. Base of Iron Lamp Post.	F.B. 1732 Pg. 81
		252	195.99				
1+00				495	191.04	℄ Int Isora St & Alley W. of Rosemead Blvd.	
	R			512	190.87		14 R Edge Pmt on ℄ Alley
	R			55	190.5		26 R Gutter on ℄ Alley
	R			42	19[illegible].8		53 R T. Brk " "
	R			47	19[illegible].3		100 R " "
	L			520	19[illegible].79	16 L Edge Pmt on ℄ Alley	
	L			53	190.7	19.5 L Gutter " "	
	L			43	19[illegible].2	36 L T. Brk " "	
	L			42	19[illegible].8	100 L " "	
2+00				529	19[illegible].70		℄
"	R			546	19[illegible].53		14.6 R Edge Pmt & Gutter
"	R			44	191.6		30 R P/L
"	L			558	190.41	12.9 L Edge Pmt.	
"	L			44	19[illegible].6	23 L T Brk	
"	L			42	19[illegible].8	30 L P/L	
T.P.				534	190.65		
		448	195.13				
2+33	L			480	190.33	75.2 L Edge Pmt	
2+41				451	190.62		℄

76L298 307 4-50

PLEASE RETURN TO
LOS ANGELES COUNTY SURVEYOR
726 LOS ANGELES COUNTY ENGINEERING BLDG.

NOTE: ANY ADDITIONS OR CHANGES ON THIS SHEET MUST BE MADE OR CIRCLED IN RED INK, WITH DATE AND NAME OF PERSON MAKING CHANGE.

Do not extend notes this side of this line.

STATION	B. S.	H. I.	F. S.	ELEV.	ISORA ST	
		19513				
2+41 L			479	19034	17 L Edge Pvmt Gutter	
" L			39	1912	23 L T Brk.	
" L			32	1919	30 L P/L	
2+63.5			453	19060	℄ Int Isora St & Maris Ave.	
" L			414	19099	100 L on ℄ Maris Ave	
2+71.2 L			475	19038	41.3 L Edge Pvmt	
3+00			472	19041		℄
" R			509	19004		14.3 R Edge Pvmt & Gutter
" R			40	1911		30 R P/L
3+11.2 L			458	19055	54.5 L Edge Pvmt	
3+13.2			480	19033		℄
" L			530	18983	30 L Edge Pvmt	
3+30			499	19014		℄
" L			548	18965	16 L Edge Pvmt.	
" L			62	1891	21 L Gutter & B Brk.	
" L			50	1901	25 L T Brk	
" L			32	1919	30 L P/L	
3+36.5			542	18971	13 L Edge Pvmt	
4+00			624	18889		℄
" R			688	18825		14.3 R Edge Pvmt

Profile Notes Red ____ Plotted ____ Job No. 1454 Division No. 5
No. ____ Date ____ Date ____ Survey of ____ F. B. 1732
X-Sec. Notes Chkd ____ Checked ____ Survey by ____ Notes ____ Date ____ Pg. 205
No. ____ Date ____ Date ____ Map No. ____ Date ____

76L298 307 4-50

PLEASE RETURN TO
LOS ANGELES COUNTY SURVEYOR
726 LOS ANGELES COUNTY ENGINEERING BLDG.

NOTE: ANY ADDITIONS OR CHANGES ON THIS SHEET MUST BE MADE OR CIRCLED IN RED INK, WITH DATE AND NAME OF PERSON MAKING CHANGE.

Do not extend notes this side of this line.

F. B. 1732 Pg. 206 Profile
Survey of TBSEN ST Plotted No.
Survey by N.P. Smith Date X-Sec.
Indexed E. C. Johnson Date Notes Red. No.
Job No. 1484 Division No. S.S. Dist. Notes Chkd. Checked
Notes J. Gregory Date Date No.

STATION	B. S.	H. I.	F. S.	ELEV.	ISORA ST.	
		19512				
4+00 R			68	1883		19 R Gutter
" R			61	1890		30 R P/L.
" R			70	1881		40 R T. Brk.
" R			92	1859		62 R B. Brk
" R			89	1862		100 R
" L			66	1885	12½ L Edge Pvmt.	
" L			69	1882	19 L Gutter	
" L			56	1895	22 L T. Brk.	
" L			38	1913	L P/L	
TP			716	1897		
	271	19068				
5+00			464	18604		℄
" R			512	18556		14½ R Edge Pvmt
" R			45	1862		30 R P/L
" L			482	18586	13 L Edge Pvmt & Gutter	
" L			30	1877	30 L P/L	
5+40° L			564	18504	14½ L Edge Pvmt	
5+58°			542	18526		℄
" L			598	18470	22 L Edge Pvmt & Gutter	
" L			50	1857	30 L P/L.	

76L298 307 4-50

PLEASE RETURN TO
LOS ANGELES COUNTY SURVEYOR
726 LOS ANGELES COUNTY ENGINEERING BLDG.

NOTE: ANY ADDITIONS OR CHANGES ON THIS SHEET MUST BE MADE OR CIRCLED IN RED INK, WITH DATE AND NAME OF PERSON MAKING CHANGE.

Do not extend notes this side of this line.

STATION	B. S.	H. I.	F. S.	ELEV.	ISORA ST	
		190 68				
5+57 5 R			568	18500		15 R Edge Pmt
5+64 2			553	18515		℄
- R			589	18479		21 R Edge Pmt
- R			45	1862		30 R P/L
5+77 5			555	18513	℄ Int Isora St & Acacia St	
- L			364	18704	100 L on ℄ Acacia St	
5+80 5 R			567	18501		41 R Edge Pmt
5+97 L			517	18551	57 L Edge Pmt	
BMAK 23			265	188 03	BM AK 23 El 188.028 F.B. 1732-81	
					Isora St & Acacia Ave SE Co	
					Bt Spk in Conc. Dwy to Ho # 4106	

Profile Notes Red. Plotted Job No. 1956 Division No.
No. Date Date Survey of
X-Sec. Notes Chkd. Checked Survey by W.P.S. Notes V.G. Date 2-13-62
No. Date Date Map No. Indexed Johnson Date
F. B. 1732 Pg. 207

F. B. 1732 PG. 208 Job No. 1484 Division No. Notes Red. Plotted Profile

Survey of Inner St S.S. Out Date Date No.

Survey by Notes Notes Chkd. Checked X-Sec.

Indexed Date Date Date No.

STATION	B. S.	H. I.	F. S.	ELEV.

76L298 307 4-50

PLEASE RETURN TO

LOS ANGELES COUNTY SURVEYOR

726 LOS ANGELES COUNTY ENGINEERING BLDG.

Do not extend notes this side of this line.

NOTE: ANY ADDITIONS OR CHANGES ON THIS SHEET MUST BE MADE OR CIRCLED IN RED INK, WITH DATE AND NAME OF PERSON MAKING CHANGE.

1732 209

F. B. _____ Pg. _____

Notes Ck'd by _____	Survey of Ibsen St. S.S. Dist
Map No. _____	W. O. 1784 Tape No. 119 St'd. 68 °F
Office Work _____	Surveyed by N. R. Smith
Checked _____	Notes J. Gregory Date 2-19-52
Date _____	Indexed S. C. Johnson

FEB 26 '52

C.I. 1784

IBSEN STREET S.S. DIST.

TOPOGRAPHY
on
ISORA STREET
between
COLUMBIA AVE & ACACIA AVE.

N R Smith
J Gregory
J. Moldonado
R. Hubbard

Note: Any Additions or Changes on This Sheet Must be Made or Circled in Red Ink With Date and Name of Person Making Change.

Do not extend notes this side of this line.

RETURN TO
LOS ANGELES COUNTY SURVEYOR
726 LOS ANGELES COUNTY
ENGINEERING BLDG.

76F309S 247 2-51

1732 210 See bot. pg. 211

F. B. PG.

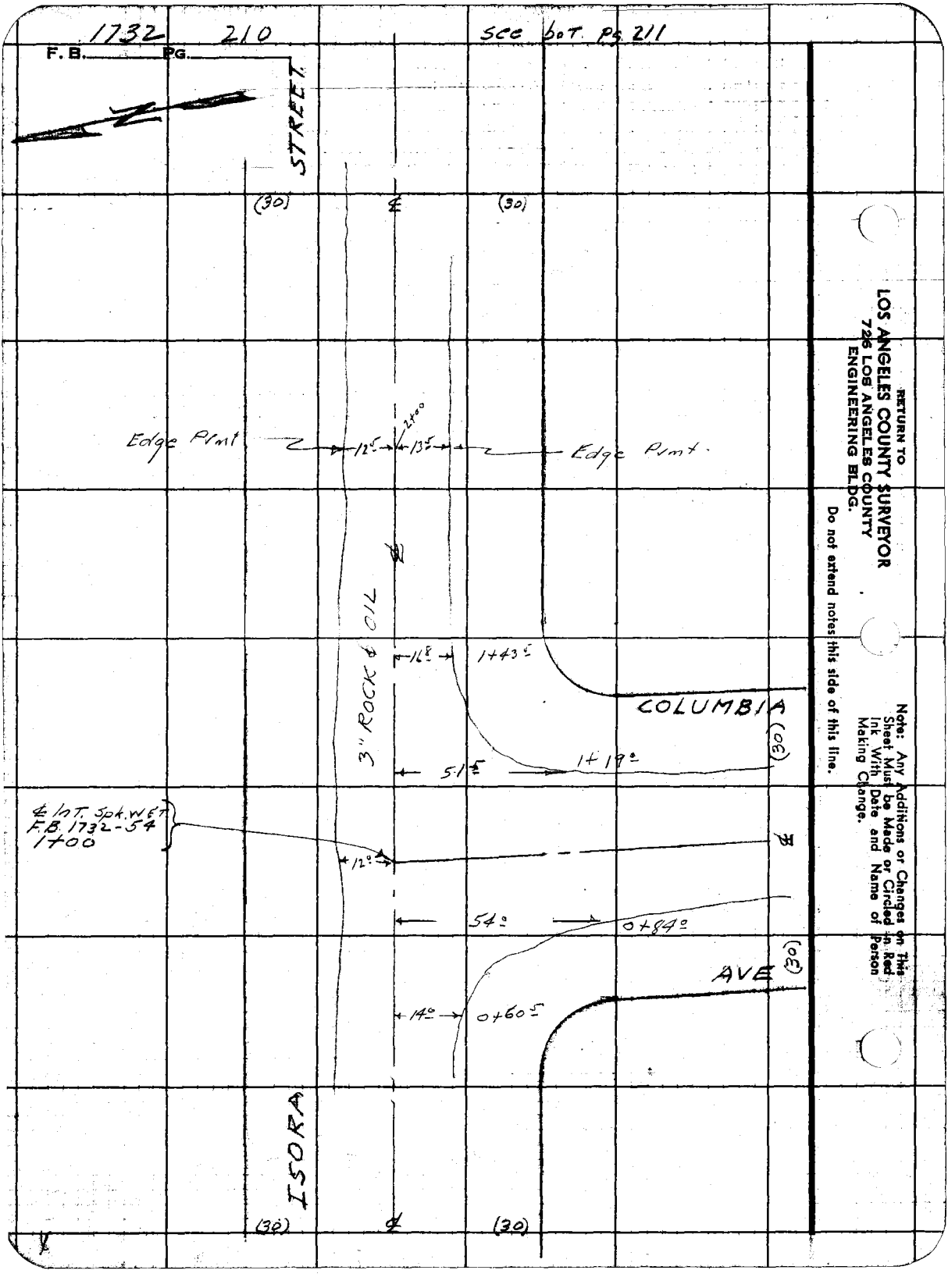

RETURN TO
LOS ANGELES COUNTY SURVEYOR
726 LOS ANGELES COUNTY
ENGINEERING BLDG.

Do not extend notes this side of this line.

Note: Any Additions or Changes on This Sheet Must be Made or Circled in Red Ink With Date and Name of Person Making Change.

1732 211

F. B. _____ Pg. _____

Notes Ck'd by _____
Map No. _____
Office Work _____
Checked _____
Date _____

Survey of Tenon St S.S. Dist
W. O. 4[illegible] Tape No. 8119 Sf'd. 88 °F
Surveyed by N. R. Smith
Notes J. Gregory Date 2-1-55
Indexed R. O. Johnson

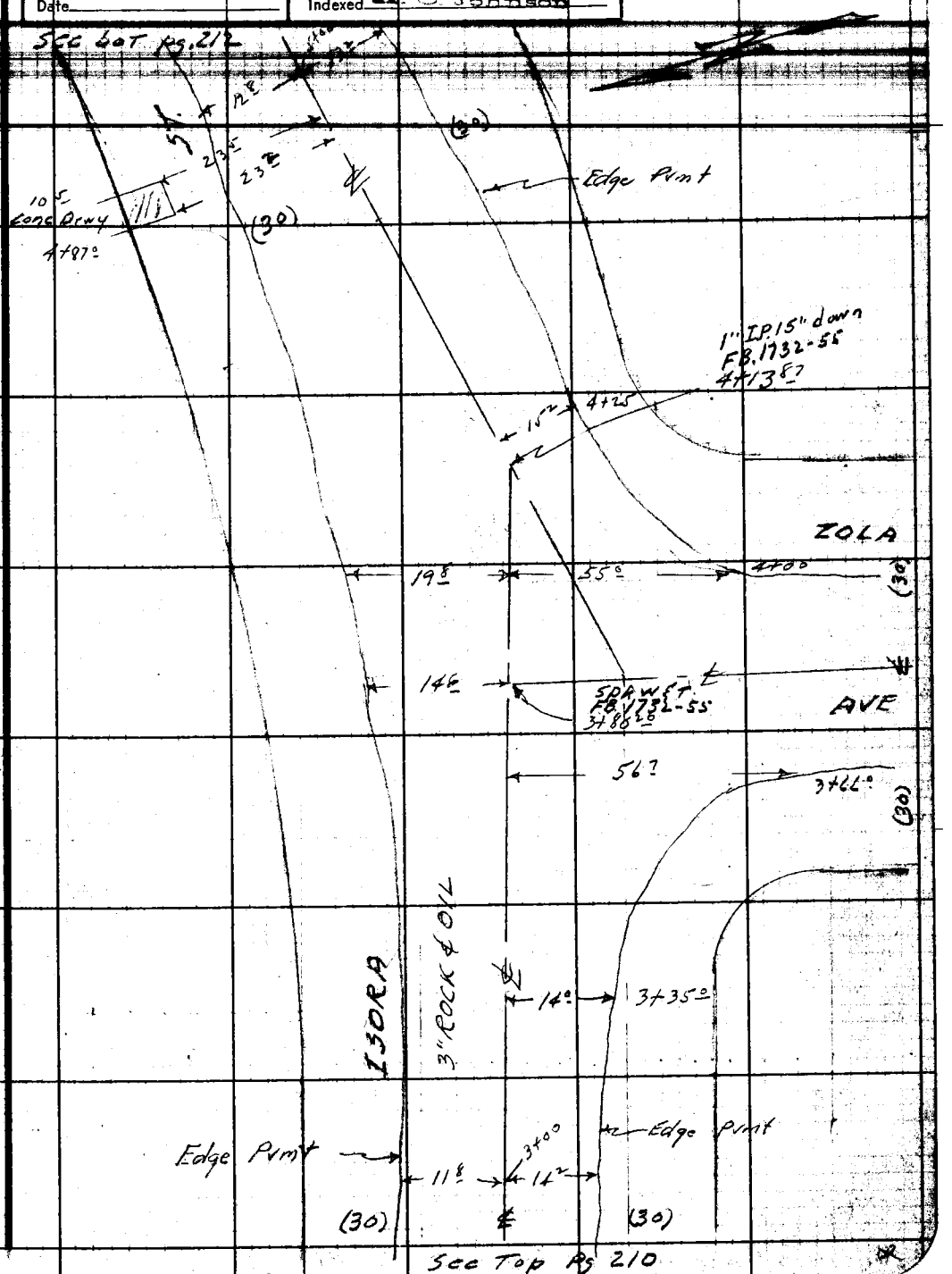

Note: Any Additions or Changes on This Sheet Must Be Made or Circled in Red Ink With Date and Name of Person Making Change.

Do not extend notes this side of this line.

RETURN TO
LOS ANGELES COUNTY SURVEYOR
726 LOS ANGELES COUNTY
ENGINEERING BLDG.

76F3095 247 2-51

F.B. 1732 PG. 212

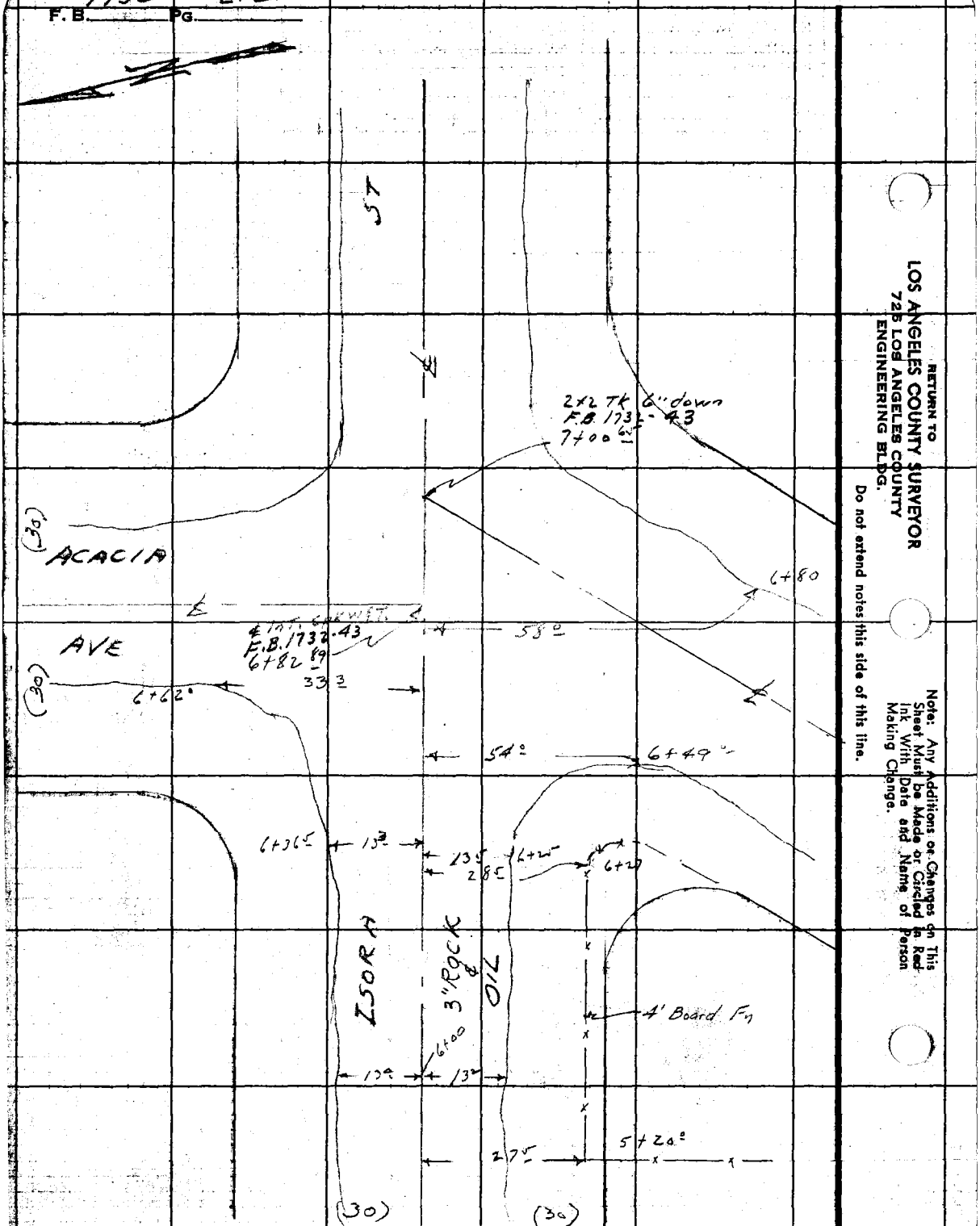

see Top Pg. 211

RETURN TO
LOS ANGELES COUNTY SURVEYOR
725 LOS ANGELES COUNTY
ENGINEERING BLDG.

Do not extend notes this side of this line.

Note: Any Additions or Changes on This Sheet Must be Made or Circled in Red Ink With Date and Name of Person Making Change.

Profile No.	Notes Red.	Plotted	Job No. 1484	Division No.	F. B. 1732 Pg. 213
	Date	Date	Survey of Ibsen St. S.S. Dist.		
X-Sec. No.	Notes Chkd. LCM	Checked	Survey by N.R. Smith	Notes J.G.	Date 2-13-52
	Date 2/18/52	Date	Map No.	Indexed K.G. Johnson	Date FEB 28 '52

CI 1484

IBSEN STREET SS DIST.

CROSS SECTIONS

ISORA on STREET

between

COLUMBIA AVE & ACACIA AVE

N.R. Smith
J. Geogory
J. Maldonado
R. Hubbard

STATION	B. S.	H. I.	F. S.	ELEV.

NOTE: ANY ADDITIONS OR CHANGES ON THIS SHEET MUST BE MADE OR CIRCLED IN RED INK, WITH DATE AND NAME OF PERSON MAKING CHANGE.

Do not extend notes this side of this line.

PLEASE RETURN TO
LOS ANGELES COUNTY SURVEYOR
726 Los Angeles County Engineering Bldg.

96L298 307 4-50

76L298 307 4-50

PLEASE RETURN TO
LOS ANGELES COUNTY SURVEYOR
726 LOS ANGELES COUNTY ENGINEERING BLDG.

NOTE: ANY ADDITIONS OR CHANGES ON THIS SHEET MUST BE MADE OR CIRCLED IN RED INK, WITH DATE AND NAME OF PERSON MAKING CHANGE.

Do not extend notes this side of this line.

F. B. 1732 Pg. 214 Job No. 1484 Division No. Plotted No. Profile
Survey of Isora St. S.S. DIST. Date No. X-Sec.
Survey by M.R. Smith, J. Gregory Notes Red. Date Checked
Indexed E. C. Johnson Date Notes Chkd. Date No.

STATION	B. S.	H. I.	F. S.	ELEV.	Isora ST.	
BM, AK-21					BM, AK-21, Elev. 185.218	F.B. 1732 Pg. 80
				185 22	Isora ST. & Columbia Ave. S.W. Corner	
					BT. Spk. in walk To house # 4101	
	440	189 60				
0+60.5 R			529	184 93		14 R. Edge Pvmt
0+70			491	184 71		℄
/ R			565	183 97		25.5 R Edge Pvmt Gutter
/ R			51	184 5		30 R P/L
1+00			485	184 77	℄ Int. Isora St & Columbia Ave	
/ R			532	184 30		100 R on ℄ Columbia Ave
/ L			507	184 55	12.0 L Edge Pvmt	
/ L			53	184 3	20 L Gutter	
/ L			46	185 0	30 L P/L	
0+84.2 R			592	183 70		54 R Edge Pvmt
1+19.0 R			586	183 76		51.5 R / /
1+30.0			486	184 76		℄
/ R			575	183 87		22.5 R Edge Pvmt & Gutter
/ R			54	184 [illegible]		30 R P/L
1+43.5 R			567	183 95		16.5 R Edge Pvmt
2+00			500	184 62		℄
/ R			531	184 39		13.5 R Edge Pvmt Gutter
/ R			45	185 1		30 R P/L
/ L			514	184 48	12.5 L Edge Pvmt	

76L298 307 4-50

PLEASE RETURN TO
LOS ANGELES COUNTY SURVEYOR
726 LOS ANGELES COUNTY ENGINEERING BLDG.

NOTE: ANY ADDITIONS OR CHANGES ON THIS SHEET MUST BE MADE OR CIRCLED IN RED INK, WITH DATE AND NAME OF PERSON MAKING CHANGE.

Do not extend notes this side of this line.

STATION	B. S.	H. I.	F. S.	ELEV.	ISORA ST	
		189 6				
2+00 L			54	184 2	18 L Gutter	
" L			46	185 0	30 L P/L	
3+00			516	184 46		℄
" R			559	184 03		14± R Edge Pvmt
" R			57	183 9		19 R Gutter
" R			43	185 3		30 R P/L
" L			535	184 29	11.8 L Edge Pvmt	
" L			54	184 2	20.5 L Gutter	
" L			45	185 1	30 L P/L	
3+35 R			550	184 12		14 R Edge Pvmt
T.P.	506	189 42	526	184 36	X	
3+50			489	184 53		℄
" R			561	183 81		23 R Edge Pvmt
" R			53	184 1		30 R P/L & Brk
" R			44	185 0		30 R T. Brk
3+66.2 R			515	184 27		56.3 R Edge Pvmt
3+80.2			479	184 63	℄ Int Isora St & Zola Ave	
" R			479	184 63		100 R on ℄ Zola Ave
" L			521	184 21	14.6 Edge Pvmt	
4+00			470	184 72		℄

Profile
No. ____ Date ____ Notes Red. ____ Date ____ Plotted ____ Date ____ Job No. 1732 Division No. ____
X-Sec.
No. ____ Date ____ Notes Chkd. ____ Date ____ Checked ____ Date ____ Survey of ____ Survey by NRS Notes ____ Map No. ____ Date ____ Date ____

F. B. 1732 Pg. 275

76L298 307 4-50

PLEASE RETURN TO
LOS ANGELES COUNTY SURVEYOR
726 LOS ANGELES COUNTY ENGINEERING BLDG.

NOTE: ANY ADDITIONS OR CHANGES ON THIS SHEET MUST BE MADE OR CIRCLED IN RED INK, WITH DATE AND NAME OF PERSON MAKING CHANGE.

Do not extend notes this side of this line.

F. B. 1732 PG. 216 | Job No. 14-42 | Division No. | Notes Red. | Plotted | Profile
Survey of IBSEN ST 5.5 D.C.P. | Date | Date | No.
Survey by N.R. Smith | Notes V. Gregory | Notes Chkd. | Checked | X-Sec.
Indexed K. C. Johnson | Date | Date | Date | No.

STATION	B. S.	H. I.	F. S.	ELEV.	ISARA ST.	
		189 42				
4+00 R			527	184 15		55 R Edge Pmt
" L			541	184 01	19 L Edge Pmt	
" L			49	184 5	28 L Gutter	
" L			38	185 6	32 L T. Brk.	
" L			33	185 1	36 L P/L	
4+13.57			465	184 74		P.I.
" R			538	184 54		26 R Edge Pmt & Gutter
" R			48	184 6		30 R P/L
4+25 R			520	184 32		15 R Edge Pmt
5+00			446	184 96		
" R			479	184 63		13 R Edge Pmt
" R			50	184 4		19 R Gutter
" R			40	185 4		30 R P/L
" L			491	184 51	12 L Edge Pmt & Gutter	
" L			35	184 9	30 L P/L	
TP	540	190 38	444	184 38		
6+00			520	185 18		
" R			567	184 71		13 R Edge Pmt
" R			59	184 5		20 R Gutter
" R			50	185 4		23 R T. Brk

78L298 307 4-50

PLEASE RETURN TO
LOS ANGELES COUNTY SURVEYOR
726 LOS ANGELES COUNTY ENGINEERING BLDG.

NOTE: ANY ADDITIONS OR CHANGES ON THIS SHEET MUST BE MADE OR CIRCLED IN RED INK, WITH DATE AND NAME OF PERSON MAKING CHANGE.

Do not extend notes this side of this line.

STATION	B. S.	H. I.	F. S.	ELEV.	ISORA ST	
		190 38				
6+00 R			51	185 3		30 R P/L
" L			554	184 84	13° L Edge Pvmt	
" L			40	186 4	30 L P/L	
6+25 R			561	184 77		13° R Edge Pvmt
6+36 ± L			548	184 90	13° L Edge Pvmt.	
6+53			523	185 15		℄
" L			549	184 89	17° L Edge Pvmt	
" L			36	186 8	30 L P/L	
6+48 R			570	184 68		28 R Edge Pvmt.
" R			55	184 9		30 R P/L
6+49 R			483	185 55		54 R Edge Pvmt.
6+62 L			541	184 97	33° L Edge Pvmt	
6+82 59			515	185 23	℄ Int Acacia Ave to N of Isora St	
L			474	185 64	100 L on ℄ Acacia Ave	
6+80 R			484	185 54		58° R Edge Pvmt
BM AK 23			234	188 04	BM AK 23 El. 188.028 FB 1732-81	
					Isora St & Acacia Ave S E Cor	
					Bt Spk in Conc Drwy to Ho. # 4106	

Profile Notes Red. Plotted Job No. 1786 Division No.
No. Date Date Survey of
X-Sec. Notes Chkd. Checked Survey by NRS Notes JG Date 2-13-78
No. Date Date Map No. Engr. Johnson Date

F. B. 1732 Pg. 217

F. B. 1732 PG. 218

Job No. Division No. Notes Red. Plotted Profile

Survey of Date Date No.

Survey by Notes Notes Chkd. Checked X-Sec.

Indexed Date Date Date No.

STATION	B. S.	H. I.	F. S.	ELEV.

76L298 307 4-50

PLEASE RETURN TO

LOS ANGELES COUNTY SURVEYOR

726 LOS ANGELES COUNTY ENGINEERING BLDG.

Do not extend notes this side of this line.

NOTE: ANY ADDITIONS OR CHANGES ON THIS SHEET MUST BE MADE OR CIRCLED IN RED INK, WITH DATE AND NAME OF PERSON MAKING CHANGE.

F. B. 1732 Pg. 219

Notes Ck'd by
Map No.
Office Work
Checked
Date

Survey of Ibsen St. S.S. Dist.
W. O. Tape No. 219 St'd. 28 °F
Surveyed by N.R. Smith
Notes J. Gregory Date 2-19-51
Indexed E. C. Johnson

C.I. 1707

IBSEN STREET S.S. DIST.

TOPOGRAPHY
on
MARIS AVE.
between
LOS POSAS ST. & ISORA ST.

N.R. Smith
J. Gregory
J. Maldonado
R. Hubbard

Note: Any Additions or Changes on This Sheet Must be Made or Circled in Red Ink With Date and Name of Person Making Change.

Do not extend notes this side of this line.

RETURN TO
LOS ANGELES COUNTY SURVEYOR
726 LOS ANGELES COUNTY
ENGINEERING BLDG.

76F309S 247 2-51

1732 220

F. B. _____ PG. _____

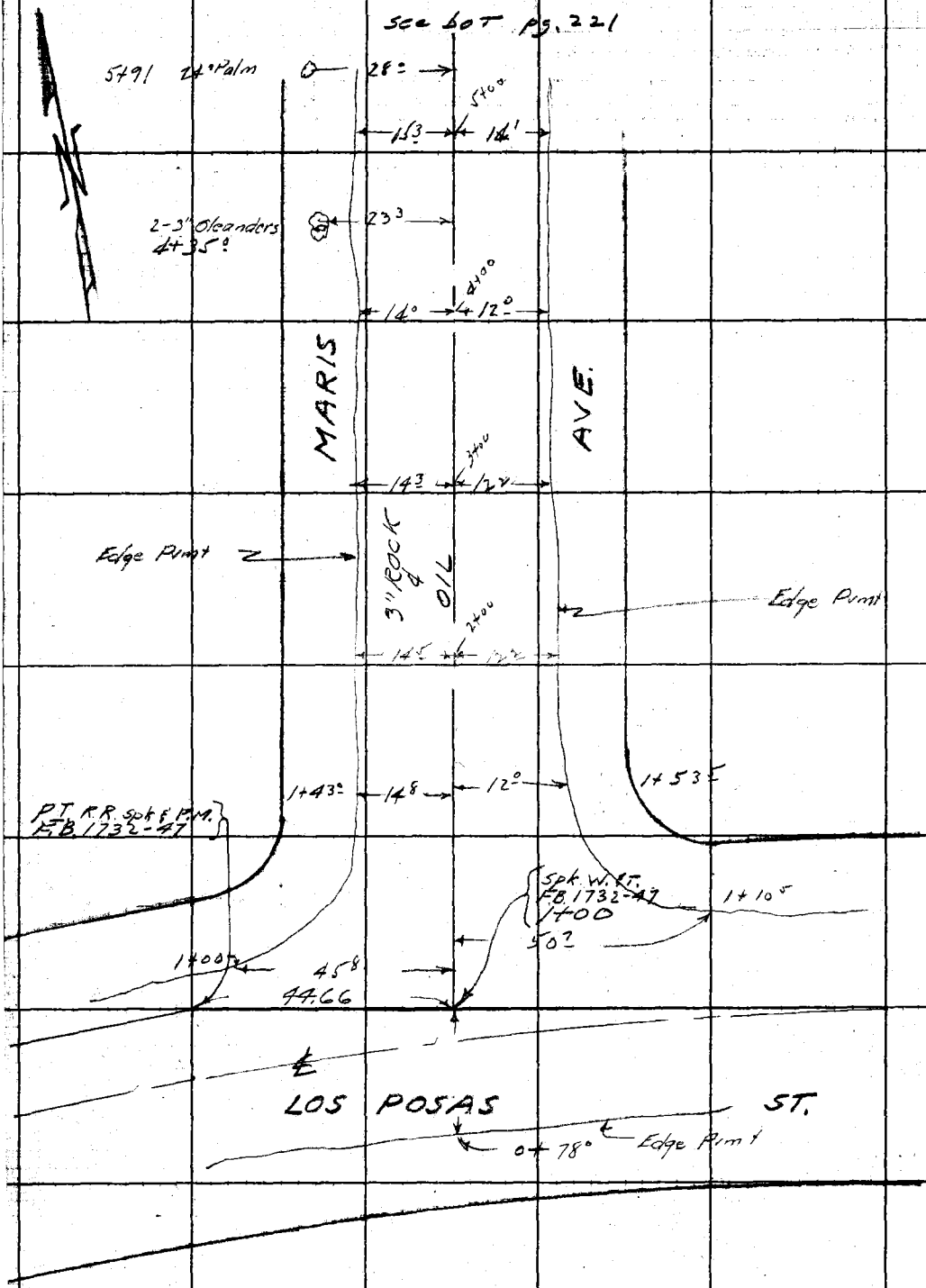

RETURN TO
LOS ANGELES COUNTY SURVEYOR
726 LOS ANGELES COUNTY
ENGINEERING BLDG.

Do not extend notes this side of this line.

Note: Any Additions or Changes on This Sheet Must be Made or Circled in Red Ink With Date and Name of Person Making Change.

Maris & Los Posas

1732 221

F. B. _____ PG. _____

Notes Ck'd by _____
Map No. _____
Office Work _____
Checked _____
Date _____

Survey of Tolson St. S.S. Dist.
W. O. 1384 Tape No. 0119 St'd. 68° °F
Surveyed by H. R. Smith
Notes J. Gregorio Date 2-12-52
Indexed E. C. Johnson

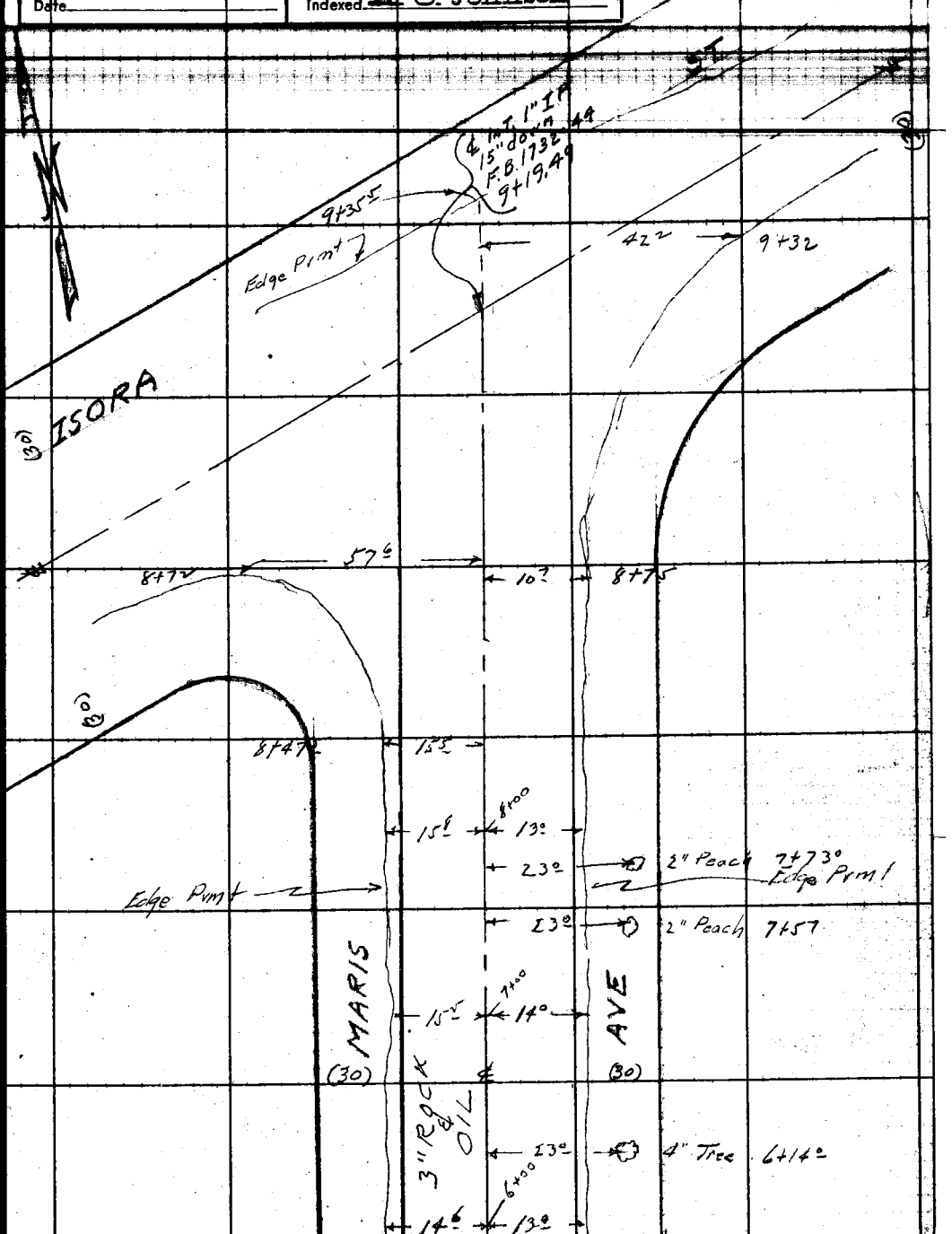

SEE TOP PG. 220

Note: Any Additions or Changes on This Sheet Must be Made or Circled in Red Ink With Date and Name of Person Making Change.

Do not extend notes this side of this line.

RETURN TO
LOS ANGELES COUNTY SURVEYOR
726 LOS ANGELES COUNTY
ENGINEERING BLDG.

76F3095 247 2-51

1732 222

F.B. _____ PG. _____

RETURN TO
LOS ANGELES COUNTY SURVEYOR
728 LOS ANGELES COUNTY
ENGINEERING BLDG.

Do not extend notes this side of this line.

Note: Any Additions or Changes on This Sheet Must be Made or Circled in Red Ink With Date and Name of Person Making Change.

Profile No.	Notes Red	Plotted	Job No. 1484	Division No.	F. B. 1732 Pg. 223
	Date	Date	Survey of Ibsen St. S.S. Dist.		
X-Sec. No.	Notes Chkd. LDT	Checked	Survey by N.R. Smith	Notes	Date
	Date 2/20/52	Date	Map No.	Indexed Johnson	Date FEB 26 '52

C.I. 1484

IBSEN STREET S.S. DIST.

CROSS SECTIONS on MARIS AVE between LOS POSAS ST. & ISORA ST.

N.R. Smith
J. Gregory
J. Maldonado
R. Hubbard.

STATION	B. S.	H. I.	F. S.	ELEV.

NOTE: ANY ADDITIONS OR CHANGES ON THIS SHEET MUST BE MADE OR CIRCLED IN RED INK, WITH DATE AND NAME OF PERSON MAKING CHANGE.

Do not extend notes this side of this line.

PLEASE RETURN TO
LOS ANGELES COUNTY SURVEYOR
726 Los Angeles County Engineering Bldg.

76L298 307 4-50

76L298 307 4-50

PLEASE RETURN TO
LOS ANGELES COUNTY SURVEYOR
726 LOS ANGELES COUNTY ENGINEERING BLDG.

NOTE: ANY ADDITIONS OR CHANGES ON THIS SHEET MUST BE MADE OR CIRCLED IN RED INK, WITH DATE AND NAME OF PERSON MAKING CHANGE.

Do not extend notes this side of this line.

F. B. 1732 PG. 224 Profile No.
Survey of Tyson St. S.S. Dist. X-Sec. No.
Survey by M.A. Smith Notes N.R.S.
Indexed J. C. Johnson Date
Job No. 1484 Division No. Plotted Date
Notes Red. Date Notes Chkd. Date Checked Date

STATION	B. S.	H. I.	F. S.	ELEV.		
BM, AK-18	416	19521		191 05	BM, AK-18, Elev.=191.049, FB. 1732 Pg. 79 Los Posas ST. (S. side) at Maris Ave LET. in walk to house # 8922	
0+78			513	190 08		℄ s. edge of Pmt
1+00			489	190 32	℄ = ℄ Int. Los Posas & Maris	
"			440	190 81		100' = ℄ Los Posas ST.
"			568	189 53	100' = ℄ Los Posas ST.	
"			550	189 71	45.8 edge pmt	
1+10			484	190 37		50.7 edge pmt.
1+23			514	190 07		℄
"			562	189 59	19.0 edge pmt. & gutter	
"			48	190 4	30.0 P.L.	
1+24			513	190 08		℄
"			516	190 05		21.5 edge pmt, gutter.
"			46	190 6		30.0 P.L.
1+43.0			534	189 87	19.8 edge pmt.	
+53.9			509	190 12		12.0 edge pmt.
2+00			471	190 50		℄
"			493	190 28		12.0 " "
"			497	190 24		18.0 gutter
"			42	191 0		30.0 P.L.
"			493	190 28	15.0 edge Pmt.	

76L298 307 4-50

PLEASE RETURN TO
LOS ANGELES COUNTY SURVEYOR
726 LOS ANGELES COUNTY ENGINEERING BLDG.

NOTE: ANY ADDITIONS OR CHANGES ON THIS SHEET MUST BE MADE OR CIRCLED IN RED INK, WITH DATE AND NAME OF PERSON MAKING CHANGE.

Do not extend notes this side of this line.

STATION	B. S.	H. I.	F. S.	ELEV.	Left Marls	Ave	Right
2+00		19521	51	1901	21.0 gutter		
"			48	1904	30.0 P.L.		
3+00			453	19068		℄	
"			471	19050		12.2 edge pvmt & gutter	
"			44	1908		30.0 P.L.	
"			488	19033	14.3 edge pvmt & gutter		
"			46	1906	30.0 P.L.		
T.P.	501	19572	450	19071			
4+00			494	19078		℄	
"			516	19056		12.0 edge pvmt & gutter	
"			50	1907		30.0 P.L.	
"			518	19054	14.0 edge pvmt & gutter		
"			50	1907	30.0 P.L.		
5+00			503	19069		℄	
"			529	19043		14.1 edge pvmt & gutter	
"			47	1910		30.0 P.L.	
"			539	19033	15.3 edge pvmt & gutter		
"			50	1907	30.0 P.L.		
6+00			497	19075		℄	
"			519	19053		13.0 edge pvmt & gutter	
"			47	1910		30.0 P.L.	

Profile
No. ____ Date ____ Notes Red. ____ Plotted ____ Job No. 1454 Division No. ____
X.Sec.
No. ____ Date ____ Notes Chkd. ____ Checked ____ Survey of Tassel St. S.D. Dist.
Survey by H.R. Smith Notes N.A.S. Date 2-14-54
Map No. ____ Date ____ Index Johnson Date ____

F. B. 1732 Pg. 225

76L298 307 4-50

PLEASE RETURN TO
LOS ANGELES COUNTY SURVEYOR
726 LOS ANGELES COUNTY ENGINEERING BLDG.

NOTE: ANY ADDITIONS OR CHANGES ON THIS SHEET MUST BE MADE OR CIRCLED IN RED INK, WITH DATE AND NAME OF PERSON MAKING CHANGE.

Do not extend notes this side of this line.

STATION	B. S.	H. I.	F. S.	ELEV.	Left Maris	Arc Right
6+00		195 72	531	190 41	14.6 edge Pmt.	
"			53	190 4	19.6 gutter	
"			47	191 0	30.0 P.L.	
7+00			482	190 90		℄
"			507	190 65		14.0 edge pmt
"			53	190 4		20.0 gutter
"			47	191 0		22.0 break, Top.
"			47	191 0		30.0 P.L.
"			522	190 50	15.5 edge pmt.	
"			53	190 4	17.5 gutter	
"			45	191 2	30.0 P.L.	
T.P.	492	195 72	492	190 80		
8+00			473	190 99		℄
"			516	190 56		13.0 edge pmt, gutter
"			44	191 3		30.0 P.L.
"			494	190 78	15.8 edge pmt.	
"			52	190 5	19.8 gutter	
"			46	191 1	22.0 Top break	
"			37	192.0	30.0 P.L.	
8+47.5			514	190 38	15.5 edge pmt B.C.	
+68.0			585	189 57	29.0 " " P.O.L.	

F. B. 1732 PG. 226 Job No. 1484 Division No. Notes Red. Plotted Profile
Survey of Ibsen St S.S. Dist Date No.
Survey by M.A. Smith Notes N.M. S. - 2-14-52 Notes Chkd. Checked X-Sec.
Indexed R. C. Johnson Date Date No.

76L298 307 4-50

PLEASE RETURN TO
LOS ANGELES COUNTY SURVEYOR
726 LOS ANGELES COUNTY ENGINEERING BLDG.

NOTE: ANY ADDITIONS OR CHANGES ON THIS SHEET MUST BE MADE OR CIRCLED IN RED INK, WITH DATE AND NAME OF PERSON MAKING CHANGE.

Do not extend notes this side of this line.

STATION	B. S.	H. I.	F. S.	ELEV.	Left · Maris	Arc	Right
8+68.0		195 72	62	189 5	34.0 gutter		
"			56	190 1	40.0 break		
8+72			600	189 72	57.6 E.C. Pmt.		
8+75			534	190 38		10.7 edge pmt.	
9+06			512	190 60		℄	
"			557	190 15		23.0 edge Pmt.	
"			43	191 4		33.0 ground.	
9+19.49			513	190 59	℄ = ℄ Int. Maris Ave & Isora ST.		
"			492	190 80		100.0 ℄ of Isora ST	
"			604	189 68	100.0 ℄ of Isora ST		
9+32			549	190 23		42.2 pmt. E.C.	
9+35.5			535	190 37		℄ edge pmt	
BM, AK-28			374	191 98	BM, AK-28, Elev. 191.971 Isora ST. & Maris AVE, S.E. Corner BT. Spk. in Walk. To house #4002		F.B. 1732 Pg. 82
T.P.	436	196 34					
B.M. AK-27			287	193 47	BM, AK-27, Elev. 193.467 Rosemead Blvd. & Isora ST. S.W. Corner BT. Spk. In conc base of Iron Lamp post.		F.B. 1732 Pg. 81

NOTE - over

Location & Elev. of Dist #2 Trunk sewer M.H. - This M.H. was not found when Topog. & +sections were taken on Area ℄

M.R.S. 2-15-52

Profile Notes Red. Plotted Job No. 1484 Division No.
No. Date Date Survey of Chasca Tr. No. 31157
X-Sec. Notes Chkd. Checked Survey by M.R. Smith Notes M.R.S. Date 1-14-51
No. Date Date Map No. Recorded Johnson Date

F.B. 1732 Pg. 227

76L298 307 4-50

PLEASE RETURN TO
LOS ANGELES COUNTY SURVEYOR
726 LOS ANGELES COUNTY ENGINEERING BLDG.

NOTE: ANY ADDITIONS OR CHANGES ON THIS SHEET MUST BE MADE OR CIRCLED IN RED INK, WITH DATE AND NAME OF PERSON MAKING CHANGE.

Do not extend notes this side of this line.

STATION	B. S.	H. I.	F. S.	ELEV.		
LOCATION & ELEVATION SEWER M.H. on ACACIA AVE S of IBSEN ST						
BM AK 6				15 43	BM AK-6 El. 187.430 F.B. 1732-73 Tilmont Ave & Acacia Ave SW Cor L&T in Walk to Ho # 8846	
	609	193 5/2				
59	Inlet N		19 24	~~174 28~~	7.06 1.54 5.75 4.89 Rod = Invert of 57" Trunk sewer Dist #2 19.24	
59	Outlet S		19 15	~~174 37~~	= Invert of 57" Trunk sewer Dist. #2	6.95 1.54 5.75 4.71 Rod. Meas. 19.15
BM AK 7			3 53	189 99	BM AK 7 El. 189.994 F.B. 1732-74 Acacia Ave & Ibsen St N.E. Cor L&T in Walk to Church	
7-8-53 Checked Invert-N.R.S. 175 52 = Invert						
see Page 154						

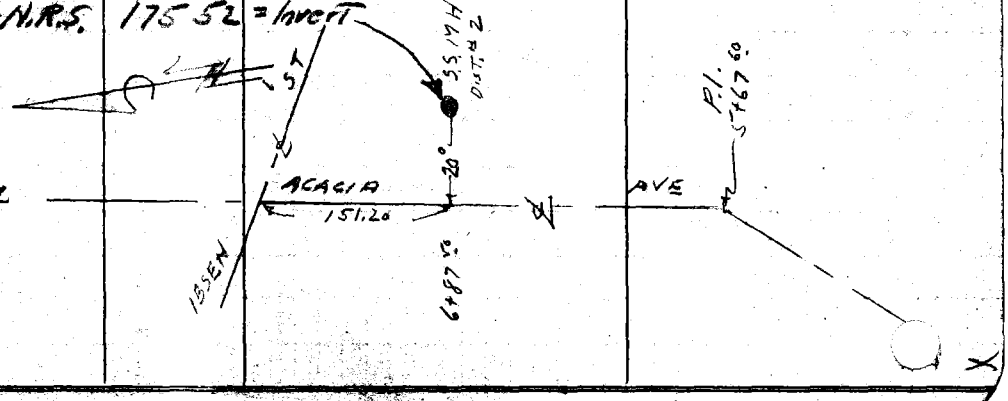

F. B. 1732 Pg. 228 Job No. 1484 Division No. Profile
Survey of Ibsen St. S.S. Dist. Plotted No.
Survey by N.R.S. Smith Date Notes Red. No.
Notes N.R.S. 2-15-52 Date Notes Chkd. X-Sec.
Indexed C. Johnson Date Checked No.

1732 229

F. B. _____ Pg. _____

Notes Ck'd by _____
Map No. _____
Office Work _____
Checked _____
Date _____

Survey of Ibsen St S.S. Dist
W. O. 4[illegible] Tape No. 019 St'd. 68° °F
Surveyed by N R Smith
Notes J. Gregory Date 2-[illegible]-52
Indexed A. O. Johnson

FEB 26 '52

C.I. [illegible]

IBSEN STREET S.S. DIST.
TOPOGRAPHY
on
ACACIA AVE.
between
ISORA ST & GALLATIN RD.

N.R. Smith
J. Gregory
J. Moldonado.

Note: Any Additions or Changes of This Sheet Must be Made or Circled in Red Ink With Date and Name of Person Making Change.

Do not extend notes this side of this line.

RETURN TO
LOS ANGELES COUNTY SURVEYOR
726 LOS ANGELES COUNTY
ENGINEERING BLDG.

78F309S 247 2-51

1732 230

F.B. PG.

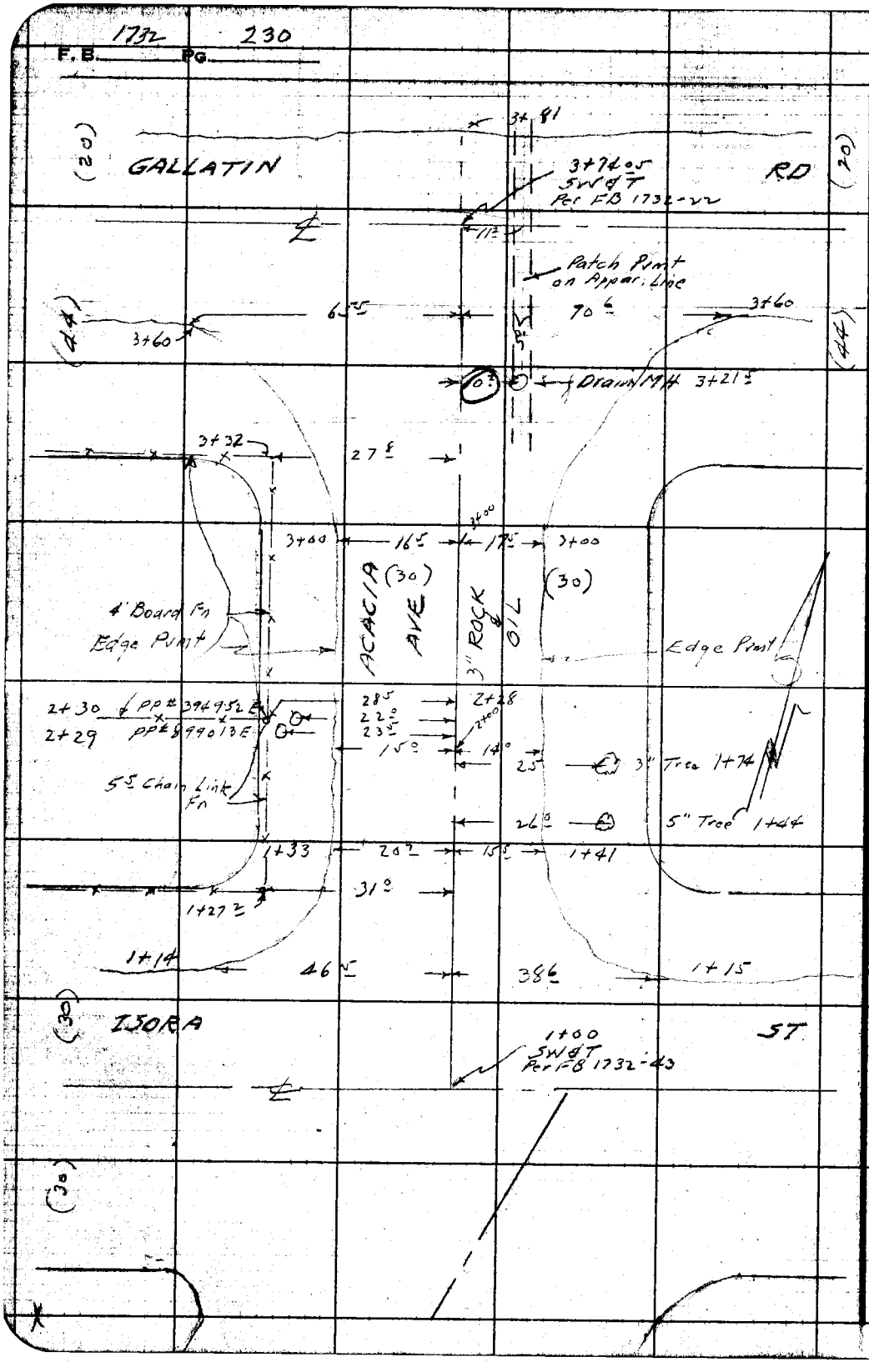

RETURN TO
LOS ANGELES COUNTY SURVEYOR
726 LOS ANGELES COUNTY
ENGINEERING BLDG.

Do not extend notes this side of this line.

Note: Any Additions or Changes on This Sheet Must be Made or Circled in Red Ink With Date and Name of Person Making Change.

Profile No.	Notes Red.	Plotted	Job No. 1484	Division No.	F. B. 1732	Pg. 231
	Date	Date	Survey of Ibsen St. S.S. Dist.			
X-Sec. No.	Notes Chkd. 6/27	Checked	Survey by N.R.S.	Notes J.G.	Date 2-14-52	
	Date 2/25/52	Date	Map No.	Indexed E. C. Johnson	Date FEB 26 '52	

C.P. 1492

IBSEN STREET S.S. DIST.

X-SECTION & PROFILE

on

ACACIA AVE

between

ISORA ST & GALLATIN RD.

N.R. Smith
J. Gregory
C. Molldrinds

STATION	B. S.	H. I.	F. S.	ELEV.

NOTE: ANY ADDITIONS OR CHANGES ON THIS SHEET MUST BE MADE OR CIRCLED IN RED INK, WITH DATE AND NAME OF PERSON MAKING CHANGE.

PLEASE RETURN TO
LOS ANGELES COUNTY SURVEYOR
726 LOS ANGELES COUNTY ENGINEERING BLDG.

Do not extend notes this side of this line.

761.298 307 4-50

76L298 307 4-50

PLEASE RETURN TO
LOS ANGELES COUNTY SURVEYOR
726 LOS ANGELES COUNTY ENGINEERING BLDG.

NOTE: ANY ADDITIONS OR CHANGES ON THIS SHEET MUST BE MADE OR CIRCLED IN RED INK, WITH DATE AND NAME OF PERSON MAKING CHANGE.

Do not extend notes this side of this line.

F.B. 1732 PG. 232 Job No. 1484 Division No. Notes Red. Plotted Profile
Survey of Tabor St. S.S. Drn Date No. X-Sec.
Survey by M. R. Smith Notes M.R. 5-1-1-52 Chkd. Checked
Indexed C. Johnson Date Date No.

STATION	B. S.	H. I.	F. S.	ELEV.	ACACIA AVE Left	Right
BM AK23	255	19058		18803	BM AK23 El 188.028	FB. 1732-81
					Isora St & Acacia Ave	S.E Cor
					Bt Spk in Conc Drwy to Ho # 4106	
1+00			536	18522	℄ = ℄ Int Acacia & Isora.	
"			542	18516		Lone Point 30.0 on ℄ of Isora
"			432	18626		100.0 " " "
"			545	18513	100.0 on ℄ of Isora.	
1+14			571	18487	46.5 edge pmt.	
1+15.0			557	18501		38.6 edge pmt
1+30			524	18534		℄
"			562	18496	22.5 edge of pmt-gutter	
"			40	1865	30.0 P.L.	
"			572	18486		20.0 edge pmt-gutter
"			49	1857		24.0 Top of break
"			42	1864		30.0 P.L.
1+33.0			562	18496	20.7 edge pmt.	
1+41.0			556	18502		15.5 edge pmt.
2+00			491	18567		℄
"			514	18544		14.0 edge pmt
"			52	1854		19.0 gutter
"			41	1865		25.0 Top break

76L298 307 4-50

PLEASE RETURN TO
LOS ANGELES COUNTY SURVEYOR
726 LOS ANGELES COUNTY ENGINEERING BLDG.

NOTE: ANY ADDITIONS OR CHANGES ON THIS SHEET MUST BE MADE OR CIRCLED IN RED INK, WITH DATE AND NAME OF PERSON MAKING CHANGE.

Do not extend notes this side of this line.

STATION	B. S.	H. I.	F. S.	ELEV.	Left	Acclig	Ave.	Right
2+00		190 58	42	1864			30' P.L.	
"			539	1851.9	15.0 edge prmt.			
"			53	1853	21.0 gutter			
"			44	1862	25.0 break			
"			40	1866	30.0 P.L.			
T.P.	686	192 61	483	1857.5				
3+00			629	1863.2			℄	
"			679	1858.2			17.5 edge prmt.	
"			68	1858			23.0 gutter	
"			57	1869			28.0 Top break	
"			55	1871			30.0 P.L.	
"			692	1856.9	16.5 edge prmt.-gutter			
"			56	1870	30.0 P.L.			
3+21.5			627	1863.4		627 Meas. 4.83 12.10	N. Rim M.H. 10.2 Storm drain M.H. Inlet Invert 18" drain	
"			1210	1805.1				
"			629	1863.2		6.29 Meas. 3.99 12.19	S. Rim M.H. 10.2 Storm drain M.H. Outlet Invert 18" drain	
"			1219	1804.2				
3+30			600	1866.1			℄	
"			639	1862.2			26.0 edge prmt.	
"			55	1871			30.0 P.L.	
"			658	1860.3	21.0 edge prmt.			

Profile Notes Red. ____ Plotted ____ Job No. 4884 Division No. ____
No. ____ Date ____ Date ____ Survey of Tie - 1ST ST SS DIST
X-Sec. Notes Chkd ____ Checked ____ Survey by [illegible] Date [illegible]
No. ____ Date ____ Date ____ Map No. ____ Indexed Johnson Date ____

F. B. 1732 PG. 233 3

F.B. 1732 Pg. 234 | Job No. 484 Division No. | Notes Red. | Plotted | Profile
Survey of Rosecrans St S.S. Dist | Date | Date | No. | X-Sec.
Survey by H.A. Smith | Notes H.A.S. 2-14-62 | Notes Chkd. | Checked | No.
Indexed C. Johnson | Date | Date | Date

76L298 307 4-50

PLEASE RETURN TO
LOS ANGELES COUNTY SURVEYOR
726 LOS ANGELES COUNTY ENGINEERING BLDG.

NOTE: ANY ADDITIONS OR CHANGES ON THIS SHEET MUST BE MADE OR CIRCLED IN RED INK, WITH DATE AND NAME OF PERSON MAKING CHANGE.

Do not extend notes this side of this line.

STATION	B. S.	H. I.	F. S.	ELEV.	Left Acacia Ave	Right
						℄
3+30		192.61	6.3	186.3	30.0 P.L	
3+60			5.72	186.89		70.6 edge pvmt.
"			6.10	186.51	65.5 edge pvmt.	
3+74.05			5.36	187.25	℄ = ℄ Int. Acacia Ave & Gallatin Rd.	
"			4.94	187.67		100' ℄ Gallatin Rd
"			5.63	186.98	100' ℄ Gallatin Rd	
3+81.			5.51	187.10		℄ N. edge pvmt.
BM, AK-25			4.35	188.26	BM, AK-25 Elev. 188.247, F.B. 1732 pg 81 Gallatin Rd. (N. side) 260'± E. of ℄ Acacia Ave Bt. spk in S.E. base of L.A. power & Light Tower #2540L	

Notes Ck'd by	Survey of Ibsen St. S.S. Dist.	F.B. 1732 Pg. 235
Map No.	W.O. Tape No. 419 Std. 22 °F	
Office Work	Surveyed by H R Smith	
Checked	Notes J. Gregory Date	
Date	Indexed J. C. Johnson	

FEB 26 '52

C.I. 1484

IBSEN STREET S.S. DIST.

TOPOGRAPHY

on

GALLATIN RD

between

First Alley W. of Rosemead Blvd & P.L. W. of Acacia Ave

N. R. Smith
J. Gregory
J. Maldonado
R. Hubbard

Note: Any Additions or Changes on This Sheet Must be Made or Circled in Red Ink With Date and Name of Person Making Change.

Do not extend notes this side of this line.

RETURN TO
LOS ANGELES COUNTY SURVEYOR
726 LOS ANGELES COUNTY
ENGINEERING BLDG.

78F3095 247 2-51

1732 236 see bot pg 237

F.B. PG.

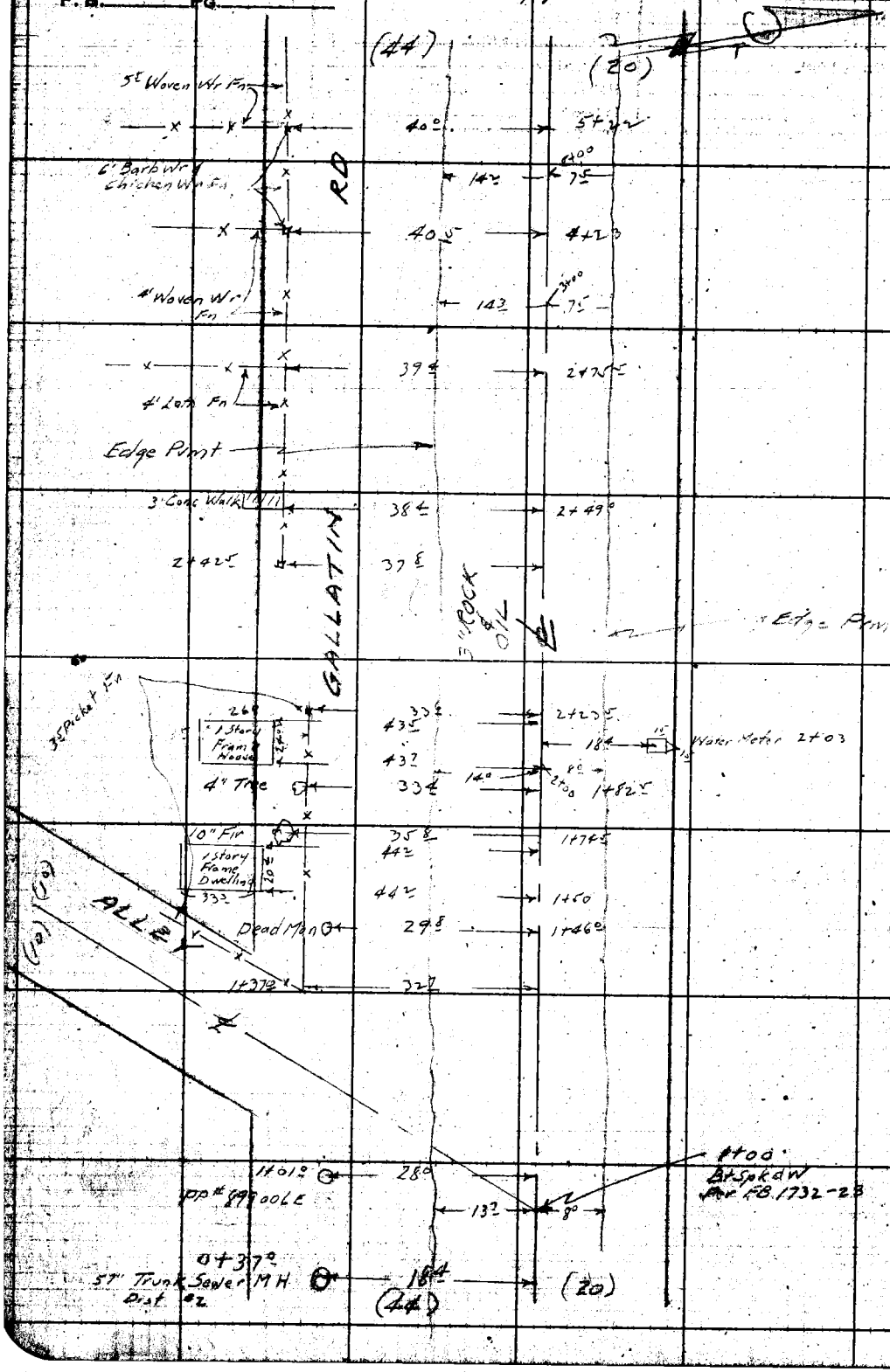

RETURN TO
LOS ANGELES COUNTY SURVEYOR
7.28 LOS ANGELES COUNTY
ENGINEERING BLDG.

Do not extend notes this side of this line.

Note: Any Additions or Changes on This Sheet Must be Made or Circled in Red Ink With Date and Name of Person Making Change.

1732 237

F.B. _____ Pg. _____

Notes Ck'd by _____
Map No. _____
Office Work _____
Checked _____
Date _____

Survey of Absen St. S.S.D.S.J.
W.O. [illegible]
Surveyed by N.R. Smith
Notes [illegible]
Indexed A. C. Johnson

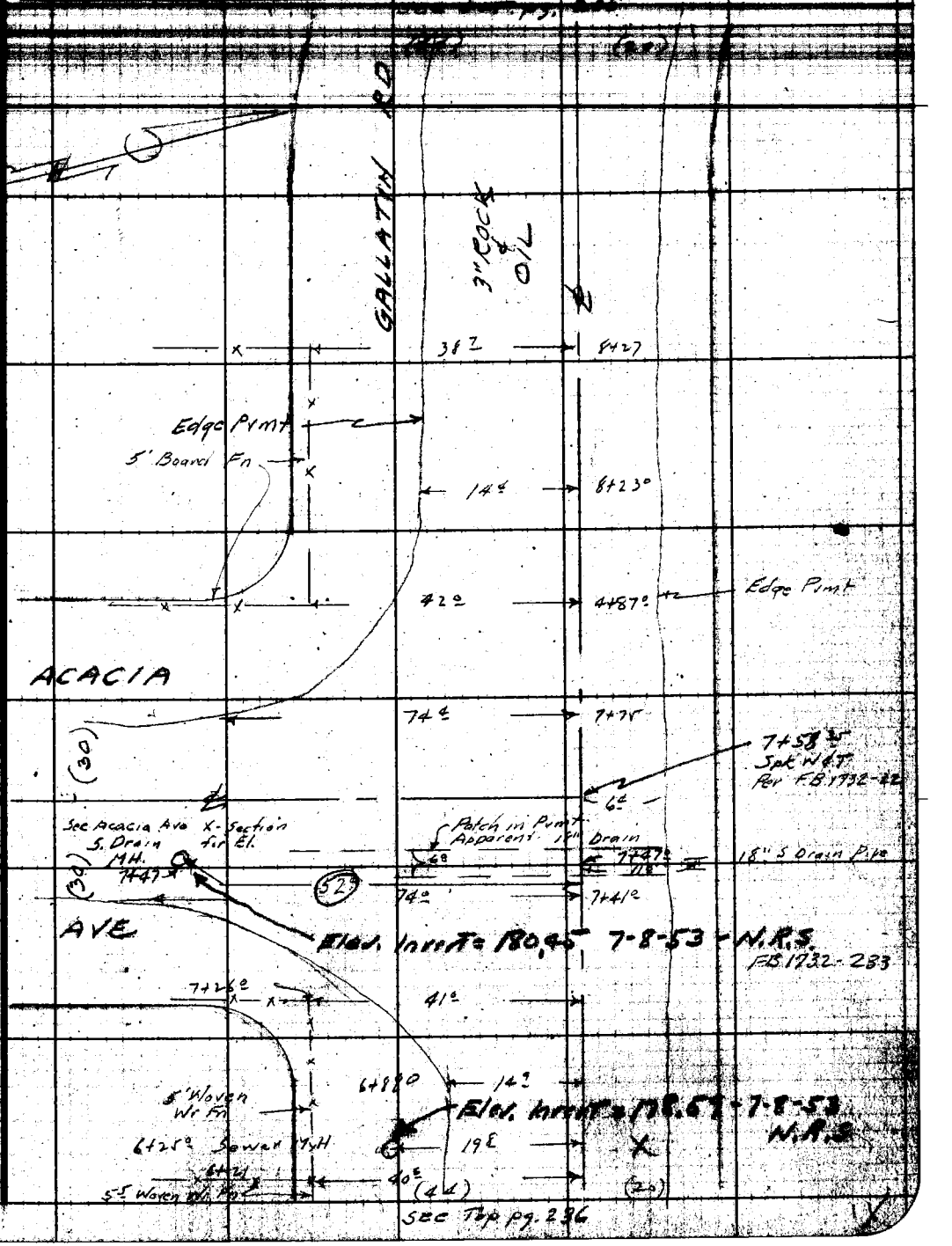

Note: Any Additions or Changes on This Sheet Must be Made or Circled in Red Ink With Date and Name of Person Making Change.

Do not extend notes this side of this line.

RETURN TO
LOS ANGELES COUNTY SURVEYOR
726 LOS ANGELES COUNTY
ENGINEERING BLDG.

76F3095 247 2-51

1732 238

F.B. _____ PG. _____

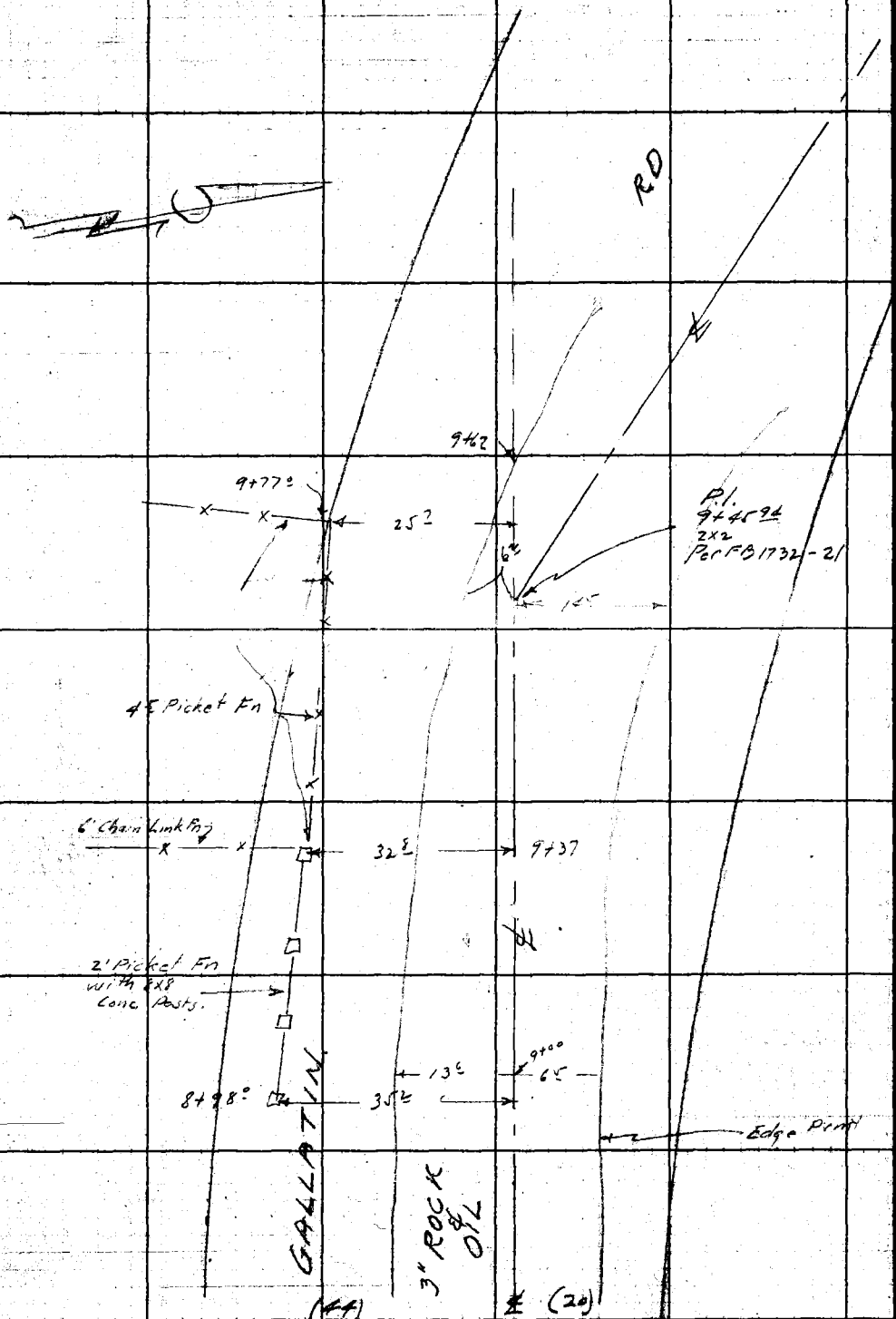

RETURN TO
LOS ANGELES COUNTY SURVEYOR
726 LOS ANGELES COUNTY
ENGINEERING BLDG.

Do not extend notes this side of this line.

Note: Any Additions or Changes on This Sheet Must be Made or Circled in Red Ink With Date and Name of Person Making Change.

Profile	Notes Red.	Plotted	Job No. 1484	Division No.	F. B. 1732	PG. 23
No.	Date	Date	Survey of Ibsen St. S.S. Dist.			
X-Sec.	Notes Chkd. KM	Checked	Survey by [redacted]			
No.	Date 2/25/52	Date	Map No.	Indexed Johnson	Date FEB 25 52	

C.I. 1484

IBSEN STREET S.S. DIST.

CROSS SECTIONS

on

GALLATIN ROAD

between

FIRST ALLEY WEST of ROSEMEAD BLVD &

ANGLE POINT WEST of ACACIA AVE

N. R. Smith
J. Gregory
J. Maldonado
R. Hubbard

STATION	B. S.	H. I.	F. S.	ELEV.

NOTE: ANY ADDITIONS OR CHANGES ON THIS SHEET MUST BE MADE OR CIRCLED IN RED INK, WITH DATE AND NAME OF PERSON MAKING CHANGE.

PLEASE RETURN TO
LOS ANGELES COUNTY SURVEYOR
726 LOS ANGELES COUNTY ENGINEERING BLDG.

Do not extend notes this side of this line.

76L298 307 4-50

76L298 307 4-50

PLEASE RETURN TO
LOS ANGELES COUNTY SURVEYOR
726 LOS ANGELES COUNTY ENGINEERING BLDG.

NOTE: ANY ADDITIONS OR CHANGES ON THIS SHEET MUST BE MADE OR CIRCLED IN RED INK, WITH DATE AND NAME OF PERSON MAKING CHANGE.

Do not extend notes this side of this line.

STATION	B. S.	H. I.	F. S.	ELEV.	Left Gallatin	Road. Right
BM, AK-26					BM, AK-26 Elev. 188.869	F.B. 1732 Pg. 81
				189.86	Gallatin Rd. & First Alley West of Rosemead Blvd. S.W. Cor.	
					LFT in 2nd Step to house	# 8956.
	3.74	193.60				
0+37			3.44	190.16		℄
/ L					18 L Sewer MH 57" Trunk Line S.D. #2	
Invert 57"	Inlet B		1.48	179.12	3.46, 1.54, 5.75 } Meas to E Rim; 3.73 Rod; 14.48	
Invert 57"	Outlet W		15.05	178.55		4.02, 1.54, 5.75 } Meas to W. Rim; 3.74 Rod; 15.05
1+00			4.51	189.29	℄ Int Gallatin Rd &	Alley.
L			4.94	188.66	13 L Edge Pmt	
L			5.2	188.4	25 L Gutter	
L			3.8	189.8	100 L on ℄ Alley	
R			4.70	188.90		8 R Edge Pmt
R			4.7	188.9		20 R P/L.
1+10			4.49	189.11		℄
/ L			5.0	188.6	44 L P/L	
2+01			4.98	188.62		℄
/ R			5.24	188.36		8 R Edge Pmt
/ R			5.9	187.7		18 R Gutter
/ R			5.3	188.3		20 R P/L.
/ L			5.46	188.14	14 L Edge Pmt	

1732 Pg. 240 Job No. 1484 Division No. Notes Red. Plotted Profile
Survey of Posca St. S.S. Dist. Date No.
Survey by N.R. Smith Notes V. Gregory - 2-16-52 Notes Chkd. Date X-Sec.
Indexed E. C. Johnson Date Date Checked Date No.

76L298 307 4-50

PLEASE RETURN TO
LOS ANGELES COUNTY SURVEYOR
726 LOS ANGELES COUNTY ENGINEERING BLDG.

NOTE: ANY ADDITIONS OR CHANGES ON THIS SHEET MUST BE MADE OR CIRCLED IN RED INK, WITH DATE AND NAME OF PERSON MAKING CHANGE.

Do not extend notes this side of this line.

STATION	B. S.	H. I.	F. S.	ELEV.	GALLATIN RD	
		193 60				
2+00 L			58	1878	25 L Gutter	
" L			53	1883	44 L P/L	
TP			502	1858		
	384	192 42				
3+00			382	1860		℄
" R			404	1838		75 R Edge Pvmt
" R			48	1876		18 R Gutter
" R			47	1877		20 R P/L
" L			461	1878	14 L Edge Pvmt	
" L			49	1875	26 L Gutter	
" L			47	1877	44 L P/L	
4+00			412	1880		℄
" R			436	1806		75 R Edge Pvmt
" R			50	1874		18 R Gutter
" R			45	1879		20 R P/L
" L			457	1878	14 L Edge Pvmt	
" L			51	1873	26 L Gutter	
" L			47	1877	44 L P/L	
5+00			412	1880		℄
" R			443	1879		75 Edge Pvmt

Profile Notes Red_____ Plotted_____ Job No. 1773 Division No.____
No.____ Date____ Date____ Survey of____
No.____ Notes Chkd____ Checked____ Survey by____ Map No.____
Date____ Date____ Date____ Date____

F. B. 1773

76L298 307 4-50

PLEASE RETURN TO
LOS ANGELES COUNTY SURVEYOR
726 LOS ANGELES COUNTY ENGINEERING BLDG.

NOTE: ANY ADDITIONS OR CHANGES ON THIS SHEET MUST BE MADE OR CIRCLED IN RED INK, WITH DATE AND NAME OF PERSON MAKING CHANGE.

Do not extend notes this side of this line.

Profile No. ____ Plotted ____ Notes Red. ____ Division No. 1464 Job No. 57 Survey of ZIBSEN ST. Survey by N.R. Smith Indexed C. Johnson

X-Sec. No. ____ Date ____ No. ____ Date ____ Date ____ Checked ____ Notes Chkd. ____ Date ____ Notes S.S. Dist V. Gregory Date ____

F.B. 1732 Pg. 242

STATION	B. S.	H. I.	F. S.	ELEV.	GALLATIN RD. ℄ Left	Right
		192.42				
5+00 R			49	187.5		18 R Gutter
" R			45	187.9		20 R P/L
" L			50	187.4	14? L Edge Pmt	
" L			59	186.5	26 L Gutter	
" L			48	187.6	44 L P/L	
TP			513	187.29		
	475	192.04				
6+00			430	187.74		℄
" R			448	187.56		7.5 R Edge Pmt
" R			47	187.3		18 R Gutter
" R			40	188.0		20 R P/L
" L			493	187.11	14? L Edge Pmt	
" L			55	186.5	26 L Gutter	
" L			42	187.9	40 L T. Brk	
" L			42	187.8	44 L P/L	
6+25					198 L S.S MH 57" Trunk S.S. Dist #2	
Invert 57" Inlet E			146	177.42	19.8	2.66, 1.54, 5.75, 4.67 Meas to E Rim; Rod 14.62
		7-8-53 - N.R.S.		178.59 = Invert		2.74, 1.54, 5.75, 4.69 Meas. to W. Rim; Rod 14.77
Invert 57" Outlet W			147	177.32	19.8	

76L298 307 4-50

PLEASE RETURN TO
LOS ANGELES COUNTY SURVEYOR
726 LOS ANGELES COUNTY ENGINEERING BLDG.

NOTE: ANY ADDITIONS OR CHANGES ON THIS SHEET MUST BE MADE OR CIRCLED IN RED INK, WITH DATE AND NAME OF PERSON MAKING CHANGE.

Do not extend notes this side of this line.

STATION	B. S.	H. I.	F. S.	ELEV.	GALLATIN RD	
		192 04				
6+88 L			517	18687	14 L Edge Pmt	
7+00			452	18752		℄
" R			468	18736		7 R Edge Pmt
" R			54	1866		18 R Gutter
" R			48	1872		20 R P/L
7+28			464	18740		℄
" L			568	18636	33 L Edge Pmt & Gutter	
" L			49	1871	44 L P/L	
7+41 L			621	18583	74 L Edge Pmt.	
7+47 R			980	18224		11 R Top 18" S. Drain
7+58.35 L			11.54	180.50	52.0 Invert of 18" Storm drain Inlet at M.H.	
			480	18724	℄ Int Gallatin Rd & Acacia Ave	
" R			495	18709		8 R Edge Pmt
" L			593	18611	100 L on ℄ Acacia Ave	
7+75 L			636	18568	74 L Edge Pmt	
7+88			478	18726		℄
" L			577	18627	32 L Edge Pmt	
" L			55	1865	44 L P/L	
8+00			488	18716		℄
" R			512	18692		8 R Edge Pmt
" R			58	1862		18 R Gutter

Profile No. ____ Notes Red. ____ Plotted ____ Job No. 1654 Division No. ____
Date ____ Date ____ Survey of ____ F. B. 1735 Pg. 43
X-Sec. No. ____ Notes Chkd. ____ Checked ____ Survey by ____ Notes ____ Date ____
Date ____ Date ____ Map No. ____ Date ____

76L298 307 4-50

PLEASE RETURN TO
LOS ANGELES COUNTY SURVEYOR
726 LOS ANGELES COUNTY ENGINEERING BLDG.

NOTE: ANY ADDITIONS OR CHANGES ON THIS SHEET MUST BE MADE OR CIRCLED IN RED INK, WITH DATE AND NAME OF PERSON MAKING CHANGE.

Do not extend notes this side of this line.

F. B. 1732 PG. 244 | Job No. 1484 Division No. S.S. Dist. | Survey of 1 IBSEY ST. | Survey by N.R. Smith Notes V. Gregory | Indexed L. C. Johnson Date | Plotted Date | Notes Red. Date | Notes Chkd. Date | Checked Date | Profile No. | X-Sec. No.

STATION	B. S.	H. I.	F. S.	ELEV.	GALLATIN RD	
		192.04				
8+00 R			56	186.4		20 R P/L
8+23 L			555	186.49	14 L Edge	
" L			60	186.0	27 L Gutter	
" L			58	186.2	44 L P/L	
9+00			527	186.77		℄
" R			549	186.55		65 R Edge Pmt
" R			63	186.7		17 R Gutter
" R			53	186.7		20 R P/L T Brk
" L			560	186.44	13 L Edge Pmt	
" L			61	186.7	26 L Gutter	
" L			57	186.3	44 L P/L	
P.I. 9+45.94			523	186.81		℄
" R			609	185.95		14 R Edge Pmt
" R			65	185.5		25 R Gutter
" R			62	185.8		28 R T Brk
" L			525	186.79	62 L Edge Pmt	
" L			62	185.8	20 L Gutter	
" L			60	186.0	44 L P/L	
9+62			538	186.06		℄ & N. edge Pmt

76L298 307 4-50

PLEASE RETURN TO
LOS ANGELES COUNTY SURVEYOR
726 LOS ANGELES COUNTY ENGINEERING BLDG.

NOTE: ANY ADDITIONS OR CHANGES ON THIS SHEET MUST BE MADE OR CIRCLED IN RED INK, WITH DATE AND NAME OF PERSON MAKING CHANGE.

Do not extend notes this side of this line.

STATION	B. S.	H. I.	F. S.	ELEV.	GALLATIN RD	
		192.04				
BM AK24			5.20	186.84	BM AK24 El 186.841	FB 1732-81
					Gallatin Rd & Acacia Ave SW Cor	
					L&T in Walk to Ho # 884	

Profile Notes Red. _____ Plotted _____ Job No. 1414 Division No. _____ F. B. 1732 Pg. 24
No. _____ Date _____ Date _____ Survey of Tract 2
X-Sec. Notes Chkd. _____ Checked _____ Survey by WRS Notes VG Date 2-24-76
No. _____ Date _____ Date _____ Map No. _____ Indexed Johnson Date _____

B. 1732 Pg. 246

Job No. 1484 Division No. _____ Notes Red. _____ Plotted _____ Profile

Survey of _____ Date _____ Date _____ No. _____

Survey by _____ Notes _____ Notes Chkd. _____ Checked _____ X-Sec.

Indexed _____ Date _____ Date _____ Date _____ No. _____

STATION	B. S.	H. I.	F. S.	ELEV.

76L298 307 4-50

PLEASE RETURN TO

LOS ANGELES COUNTY SURVEYOR

726 LOS ANGELES COUNTY ENGINEERING BLDG.

Do not extend notes this side of this line.

NOTE: ANY ADDITIONS OR CHANGES ON THIS SHEET MUST BE MADE OR CIRCLED IN RED INK, WITH DATE AND NAME OF PERSON MAKING CHANGE.

1732 247

F. B. _____ Pg. _____

Notes Ck'd by _____
Map No. _____
Office Work _____
Checked _____
Date _____

Survey of Ibsen ST. S.S. DIST.
W. O. [illegible] Tape No. 8112 Std. [illegible]
Surveyed by N. R. Smith
Noted J. Gregory Date 7-14-52
Indexed E. S. Johnson

[illegible]
CI 1481

IBSEN STREET S.S. DIST.

TOPOGRAPHY
on
FIRST ALLEY WEST of ROSEMEAD BLVD.
between
GALLATIN ROAD & LOS POSAS ST.

N. R. Smith
J. Gregory
J. Moldanado
R. Hubbard

Note: Any Additions or Changes on This Sheet Must be Made or Circled in Red Ink With Date and Name of Person Making Change.

Do not extend notes this side of this line.

RETURN TO
LOS ANGELES COUNTY SURVEYOR
726 LOS ANGELES COUNTY
ENGINEERING BLDG.

76F3095 247 2-51

1732 248

F. B. _____ PG. _____

N

(20)

0+90

(44)

Edge Pvmt

℄ Int. BT. Spk & W
F.B. 1732-23
1+00

ROAD

Edge Pvmt

1+16

(20)

8 → Dead Man 1+45

GALLATIN

14 → 1+47

7 → 1+64

8 → PP# [illegible] 1+78

35' Picket Fn

8 → Dead Man 2+59

2+71

7 → 8 → PP# 89900 8E 2+78

ALLEY

4' Chain Link Fn

(10) (10)

ISORA ST

4+18 89

10 → 3+86

4+07

4+18 89

Edge Pvmt

(10) (10)

TO TOP pg. 245

RETURN TO
LOS ANGELES COUNTY SURVEYOR
726 LOS ANGELES COUNTY
ENGINEERING BLDG.

Do not extend notes this side of this line.

Note: Any Additions or Changes on This Sheet Must be Made or Circled in Red Ink With Date and Name of Person Making Change.

1732 249

F. B. _____ PG. _____

Notes Ck'd by _____
Map No. _____
Office Work _____
Checked _____
Date _____

Survey of Tabor St S.S. Div
W. O. 4419 Scale No. 4/19 Std. 40' "E"
Surveyed by N. R. Smith
Notes J. Property Date 2-18-5
Indexed A. C. Johnson

(10) (178) 34

Edge Print

4+02

4+18.89

Edge Print

ISORA

6 4+30.5

9 pp# 382292E 4+39.5

(30)

4+44.5 18 6 4+44.5

4+52.5 9 2" ROCK & OIL

Edge Print

5+10

9 6

9 pp# 369660E 5+21.5

(30)

9 pp# 716112E 6+72.0

9 pp# 550972E 8+22.0

9 pp# No Number 9+72.0

ALLEY

9 pp# 658882E 11+24.0

(10) (10)

To Top Pg. 250

Note: Any Additions or Changes on This Sheet Must Be Made or Circled in Red Ink With Date and Name of Person Making Change.

Do not extend notes this side of this line.

RETURN TO:
LOS ANGELES COUNTY SURVEYOR
726 LOS ANGELES COUNTY
ENGINEERING BLDG.

76F3095 247 2-51

F.B. 1732 PG. 250

From bot pg. 249

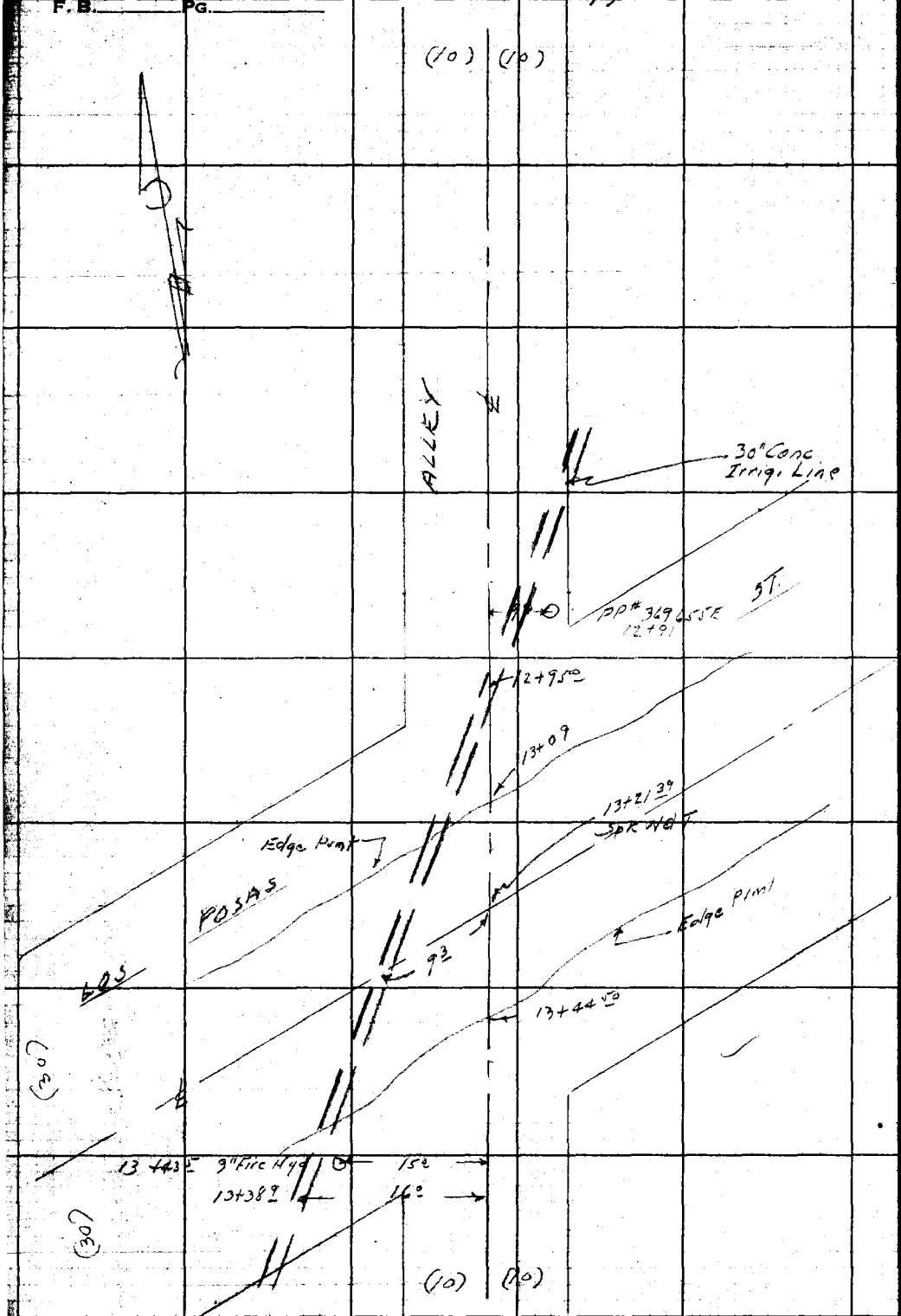

RETURN TO
LOS ANGELES COUNTY SURVEYOR
72B LOS ANGELES COUNTY
ENGINEERING BLDG.

Do not extend notes this side of this line.

Note: Any Additions or Changes on This Sheet Must be Made or Circled in Red Ink With Date and Name of Person Making Change.

Profile No.	Notes Red. Date	Plotted Date	Job No. 1484	Division No.	F. B. 1732 Pg. 251
X-Sec. No.	Notes Chkd. 4-27 Date 2/25/52	Checked Date	Survey of IBSEN ST S.S. DIST		
			Survey by N.R.S.	Notes J.G.	Date 2-18-52
			Map No.	Indexed Johnson	Date FEB 26 '52

C.I. 1484

IBSEN STREET S.S. DIST.

X-SECTION & PROFILE

First Alley West of Rosemead Blvd
between
GALLATIN RD & LOS POSAS ST.

N. R. Smith
J. Gregory
J. Malpehado's
R. Hubbard

STATION	B. S.	H. I.	F. S.	ELEV.

NOTE: ANY ADDITIONS OR CHANGES ON THIS SHEET MUST BE MADE OR CIRCLED IN RED INK, WITH DATE AND NAME OF PERSON MAKING CHANGE.

Do not extend notes this side of this line.

PLEASE RETURN TO
LOS ANGELES COUNTY SURVEYOR
726 Los Angeles County Engineering Bldg.

76L298 307 4-50

76L298 307 4-50

PLEASE RETURN TO
LOS ANGELES COUNTY SURVEYOR
726 LOS ANGELES COUNTY ENGINEERING BLDG.

NOTE: ANY ADDITIONS OR CHANGES ON THIS SHEET MUST BE MADE OR CIRCLED IN RED INK, WITH DATE AND NAME OF PERSON MAKING CHANGE.

Do not extend notes this side of this line.

Profile No. ____ Plotted ____ Date ____ Checked ____ Date ____
X-Sec. No. ____

Division No. ____ Notes Red. ____ Date ____ Notes Chkd. ____ Date ____
Job No. ____ Notes ____ Date ____
F.B. 1732 Pg. 2 of 2
Survey of ____
Survey by L. C. Johnson
Indexed ____

STATION	B. S.	H. I.	F. S.	ELEV.	1st Alley W. of Rosemead Blvd	
BM AK26				189.86	BM AK26 El. 189.859 FB. 1732-81	
	3.70	193.56			Gallatin Rd & 1st Alley W of Rosemead Blvd S.W. Cor. L&T in 2nd Step to Ho 8956	
0+90?			4.65	188.91		℄ & N edge Pvmt.
1+00			4.48	189.08	℄ Int Alley & Gallatin Rd.	
" R			4.94	188.62		100 R on ℄ Gallatin
" L			2.2	191.4	100 L on ℄ Gallatin Rd (Dirt)	
1+16			4.91	188.65		℄ & Edge Pvmt & Gutter
1+44			5.0	188.6		℄ ~~&~~
" R			4.6	189.0		10 R P/L
" L			4.2	189.4	10 L P/L	
1+75			4.2	189.4		℄
" R			4.0	189.6		10 R P/L
" L			3.1	190.5	10 L P/L	
" L			2.2	191.4	30 L	
2+00			4.0	189.6		℄
" R			3.6	190.0		10 R P/L
" L			3.2	190.4	10 L P/L	
" L			2.1	191.5	30 L	
3+00			2.5	191.1		℄
" R			1.8	191.8		10 R P/L

76L298 307 4-50

PLEASE RETURN TO
LOS ANGELES COUNTY SURVEYOR
726 LOS ANGELES COUNTY ENGINEERING BLDG.

NOTE: ANY ADDITIONS OR CHANGES ON THIS SHEET MUST BE MADE OR CIRCLED IN RED IN INK, WITH DATE AND NAME OF PERSON MAKING CHANGE.

Do not extend notes this side of this line.

STATION	B. S.	H. I.	F. S.	ELEV.	1st Alley W/ of Rosemead Blvd.	
		193 56				
3+00 L			19	1917	10 L P/L	
" L			16	1920	30 L	
T.P	365	196 04	117	1939		
3+85			50	1910		℄
" R			41	1919		R P/L
" L			38	1922	L P/L	
4+00			53	1907		℄ & Gutter
4+02			518	1906		℄ & Edge Pvmt
4+18.89			500	1910.4	℄ Int Isora St & Alley	
" R			534	1907.0		100 R on ℄ Isora St
" L			456	1914.8	100 L on ℄ Isora St	
4+30 ± R			532	1907.2		6± R Edge Pvmt
4+44 ± R			520	1908.4		6± R "
" L			531	1907.3	18 L Edge Pvmt	
4+52 ±			515	1908.9	9± L " "	
4+59 R			47	1913		10 R P/L
"			43	1917	10 L P/L	
4+30			534	1907.0		℄ & Gutter
5+00			442	1916.2		℄
R			403	1920.1		10 R P/L & Edge

Profile No. _____ Notes Red. _____ Date _____ Plotted _____ Date _____ Job No. 1454 Division No. 73 Survey of Rosemead Blvd. Map No. _____ Date _____ Date _____ Date _____ F.B. 1732

76L298 307 4-50

PLEASE RETURN TO
LOS ANGELES COUNTY SURVEYOR
726 LOS ANGELES COUNTY ENGINEERING BLDG.

NOTE: ANY ADDITIONS OR CHANGES ON THIS SHEET MUST BE MADE OR CIRCLED IN RED INK, WITH DATE AND NAME OF PERSON MAKING CHANGE.

Do not extend notes this side of this line.

STATION	B. S.	H. I.	F. S.	ELEV.	1st Alley W. of Rosemead Blvd.	
		196 04				
5+00 L			412	191 92	10 L P/L & Edge Pvmt	
5+10			439	191 65		℄ & End Pvmt
T.P.			461	191 43		
	497	196 40				
6+00			49	191 [illegible]		℄
" R			49	191 [illegible]		10 R P/L
" L			48	191 [illegible]	10 L P/L	
7+00			51	191 3		℄
" R			47	191 [illegible]		10 R P/L
" L			50	191 [illegible]	10 L P/L	
8+00			51	191 [illegible]		℄
" R			49	191 [illegible]		10 R P/L
" L			48	191 [illegible]	10 L P/L	
9+00			48	191 [illegible]		℄
" R			48	191 [illegible]		10 R P/L
" L			45	191 [illegible]	10 L P/L	
10+00			47	191 [illegible]		℄
" R			48	191 [illegible]		10 R P/L
" L			46	191 [illegible]	10 L P/L	
T.P.	453	196 28	465	191 35		

Profile
Plotted ____ Date ____ No. ____
X-Sec.
Checked ____ Date ____ No. ____

Notes Red. ____ Date ____
Notes Chkd. ____ Date ____

Division No. 1484 S.S. Div.
Job No. 7732 Pg. 254
Survey of FRIEN ST
Survey by N.R. Smith Notes V. Gregory
Indexed R. C. Johnson Date

76L298 307 4-50

PLEASE RETURN TO
LOS ANGELES COUNTY SURVEYOR
726 LOS ANGELES COUNTY ENGINEERING BLDG.

NOTE: ANY ADDITIONS OR CHANGES ON THIS SHEET MUST BE MADE OR CIRCLED IN RED INK, WITH DATE AND NAME OF PERSON MAKING CHANGE.

Do not extend notes this side of this line.

STATION	B. S.	H. I.	F. S.	ELEV.	1st Alley W. of Rosemead Blvd.
		196 28			
11+00			47	191 6	℄
" R			42	192 1	10 R P/L
" L			44	191 9	10 L P/L
12+00			47	191 6	℄
" R			48	191 5	10 R P/L
" L			45	191 8	10 L P/L
FR	435	195 84	479	191 49	
12+91			500	190 84	℄
" R			44	191 4	10 R P/L
" L			45	191 3	10 L P/L
12+95			581	190 03	℄ on Top of 30" Conc. Pipe
13+09			498	190 86	℄ N. Edge Pvmt
13+21.39			481	191 03	℄ Int Los Posas St & Alley
" R			530	190 54	100 R on ℄ Los Posas St
" L			432	191 52	100 L on ℄ Los Posas St
13+38.9 R			591	189 93	16 R on Top 30" Conc. Pipe
— R			484	191 00	92 R on ℄ Los Posas over 30" Conc. Pipe
13+44.5			503	190 81	℄ & S. Edge Pvmt
BM 4K19			242	193 42	BM 4K19 El. 193.422 FB 1732-79 Rosemead Blvd at Los Posas St. Spot in Cb at S. Island 30'± N of ℄ Los Posas St

Profile Notes Red. Plotted Job No. 1484 Division No. 5F
No. Date Date Survey of ZB
No. Date Date Map No. Date

No. 212 Job No. 184 Division No. _____ Notes Red. _____ Plotted _____ Profile

Survey of IBSEN ST S.S. Dist Date _____ Date _____ No. _____

Survey by _____ Notes _____ Notes Chkd. _____ Checked _____ X-Sec.

Entered _____ Date _____ Date _____ Date _____ No. _____

End of AB. 1732

STATION	B. S.	H. I.	F. S.	ELEV.

PLEASE RETURN TO

LOS ANGELES COUNTY SURVEYOR

726 LOS ANGELES COUNTY ENGINEERING BLDG.

Do not extend notes this side of this line.

NOTE: ANY ADDITIONS OR CHANGES ON THIS SHEET MUST BE MADE OR CIRCLED IN RED INK, WITH DATE AND NAME OF PERSON MAKING CHANGE.

761-398 307 4-56

PLEASE RETURN TO
LOS ANGELES COUNTY SURVEYOR
726 LOS ANGELES COUNTY ENGINEERING BLDG.

NOTE: ANY ADDITIONS OR CHANGES ON THIS SHEET MUST BE MADE OR CIRCLED IN RED INK, WITH DATE AND NAME OF PERSON MAKING CHANGE.

Do not extend notes this side of this line.

Profile Notes Rod_____ Plotted_____ Job No. 1484 Division No._____
No._____ Date_____ Date_____ Survey of Ibsen ST. S.S.D.5T
X-Sec. Notes Chkd._____ Checked_____ Survey by A.R. Smith Notes N.R.S. Date 7-8-58
No._____ Date_____ Date_____ Map No._____ Inst. No. Tonto

STATION	B.S.	H. I.	F. S.	ELEV.	Check Levels
					Elev. of Inverts at M.H. on Outfall sewer, 57" San. Dist #2
on Gallatin Rd		133.35			East of ℄ Int Gallatin Rd (19.8 South) & Acacia Ave
" Acacia Ave		20.30			South " " " Acacia Ave (20.0 East) & Isora St.
" "		151.20			" " " " " " (20.0 East) Ibsen St.
18" Drain					Acacia Ave 52' S. of ℄ Int Acacia Ave & Gallatin Rd.
B.M.AK-7	3.88	193.82		189.99	BM-AK-7 Elev. 189.994 FB. 1732 Pg. 74 Acacia Ave & Ibsen St. N.E. Corner L.S.T. in walk to church
			5.20	188.62	S. Rim of M.H. on Acacia Ave, 151.2 S. & 20' E of ℄ Int. of Acacia Ave & Ibsen St. Rod: 5.20 / 13.10 / 18.30
see FB 1732 - 88			18.30	175.52	Invert of 57" outfall sewer
T.P.	4.87	192.47	5.90	187.92	set spk.
B.M.AK-6			5.02	187.45	BM AK-6 Elev. = 187.430 FB. 1732 pg. 73 Tilmont Ave & Acacia Ave S.W. Cor. L.S.T. to walk to house # 8846

1732

Plotted
Date
Checked
Date
Notes Red.
Date
Notes Chkd.
Date

BM, AK-23	418	19221			188.03	BM, AK-23, Elev. 188.028, F.B. 1732 pg. 81 Isora ST & Acacia Ave. S.E. Cor, BT. spk. in drive To house # 4106.
				265	189.56	N. Rim of M.H. 203.0 S. & 20' E of ℄ Int. of Isora ST & Acacia Ave
See F.B. 1474-118				1481	177.40	Invert of 57" Pipe
T.P.	712	19216		717	185.04	
				584	186.32	N. Rim Storm drain M.H. on Acacia Ave, 52' S. of ℄ Int. of Acacia Ave & Gallatin Rd. 11.3 E. of ℄ Acacia
See F.B. 1732-237				1171	180.45	Invert of 18" drain
See F.B. 1732-242				480	187.26	E rim of M.H. on Sewer outfall #2, on Gallatin Rd 133.35 East & 19.8 South of ℄ Int. Gallatin Rd & Acacia Ave
				1357	178.59	Invert of 57" Pipe
BM, AK-24				532	186.84	BM, AK-24, Elev. = 186.841 F.B. 1732 pg. 81 Gallatin Rd & Acacia Ave S.W. Corner L.P. in Walk To house # 8842

Rod: 2.66
Meas: 12.16
14.81

Rod: 5.84
Meas = 5.87
11.71

Rod: 4.80
Meas = 8.77
13.57