1735

Microfilmed July '87
P. W. file o.k. March '87

76F3095 247 2-51

RETURN TO
LOS ANGELES COUNTY SURVEYOR
726 LOS ANGELES COUNTY
ENGINEERING BLDG.

Note: Any Additions or Changes on This Sheet Must be Made or Circled in Red Ink With Date and Name of Person Making Change.

Do not extend notes this side of this line.

INDEX TO F.B. 1735

DATE	J.N.	DESCRIPTION		NOTES	PAGES
		HALLOWELL AVE. C.I. 1498			
52	1498	DISTRICT ℄ SURVEY		℄ & Ties	5-58
2-52	"	FREER ST.	ElMonte Ave. to Halifax Rd.	Topog	59-66
				X-sect	67-78
"	"	OLIVE ST.	El Monte Ave. to Baldwin Ave.	Topog	79-96
				X-sect	97-122
"	"	DAINES DR.	Pal Mal Ave. to Tr. Line W.of Gracewood Ave.	Topog	123-132
				X-sect	133-146
"	"	LIVE OAK AVE.	El Monte Ave. to Glickman Ave.	Topog	147-15[illegible]
				X-sect	15[illegible]-17[illegible]
"	"	[illegible] ST.	Adren Dr. to Tr. Line W.of Arden Ave.	Topog	17[illegible]-17[illegible]
				X-sect	17[illegible]-18[illegible]
"	"	GLICKMAN AVE.	Olive St. to S.Line of Tr.11699	Topog	18[illegible]-18[illegible]
				X-sect	18[illegible]-19[illegible]
"	"	[illegible] AVE.	Olive St. to S.Line of Tr.11699	Topog	19[illegible]-19[illegible]
				X-sect	19[illegible]-20[illegible]
"	"	PAL MALM AVE.	Freer St. to Daines Dr.	Topog	20[illegible]-2[illegible]
				X-sect	21[illegible]-22[illegible]
[illegible]-52	"	HALIFAX RD.	Freer St. to [illegible] Ave.	Topog	22[illegible]-2[illegible]
				X-sect	2[illegible]-2[illegible]
"	"	HALLOWELL AVE.	Daines Dr. to Live Oak Ave.	Topog	[illegible]-2[illegible]
				X-sect	2[illegible]-2[illegible]

Map No.
Office Work
Checked
Date

W.O. Tape No. St'd. °F
Summed by
Notes Date
Indexed

F.B. 1735 PG. 3

RETURN TO
LOS ANGELES COUNTY SURVEYOR
726 LOS ANGELES COUNTY
ENGINEERING BLDG.

Note: Any Additions or Changes on This Sheet Must be Made or Circled in Red Ink With Date and Name of Person Making Change.

Do not extend notes this side of this line.

F.B. 1735 PG. 4

INDEX TO F.B. ____ (CONT'D.)

DATE	J.N.	DESCRIPTION	NOTES	PAGES

PWEB 1427 1683

F.B. [illegible] Pg. [illegible]

Notes Ck'd [illegible]
Map No.
Office Work
Checked
Date

Survey of [illegible]
W. O. 8351 Tape No. 0106 St'd. 68 °F
Surveyed by M.P. Van Deren
Notes Van Date
Indexed A. C. Johnson

J.N.8351-C.I.1498

CENTER LINE SURVEY

OF

HOLLOWELL AVE SEWER DIST

VAN DEREN
BLANKENSHIP
RICHARDS
THOMPSON

Note: Any Additions or Changes on This Sheet Must be Made or Circled in Red Ink With Date and Name of Person Making Change.

Do not extend notes this side of this line.

RETURN TO
LOS ANGELES COUNTY SURVEYOR
726 LOS ANGELES COUNTY
ENGINEERING BLDG.

76F3096 247 2-51

PWFB 1427 1684

F.B. ~~1735~~ PG. ~~6~~

INDEX

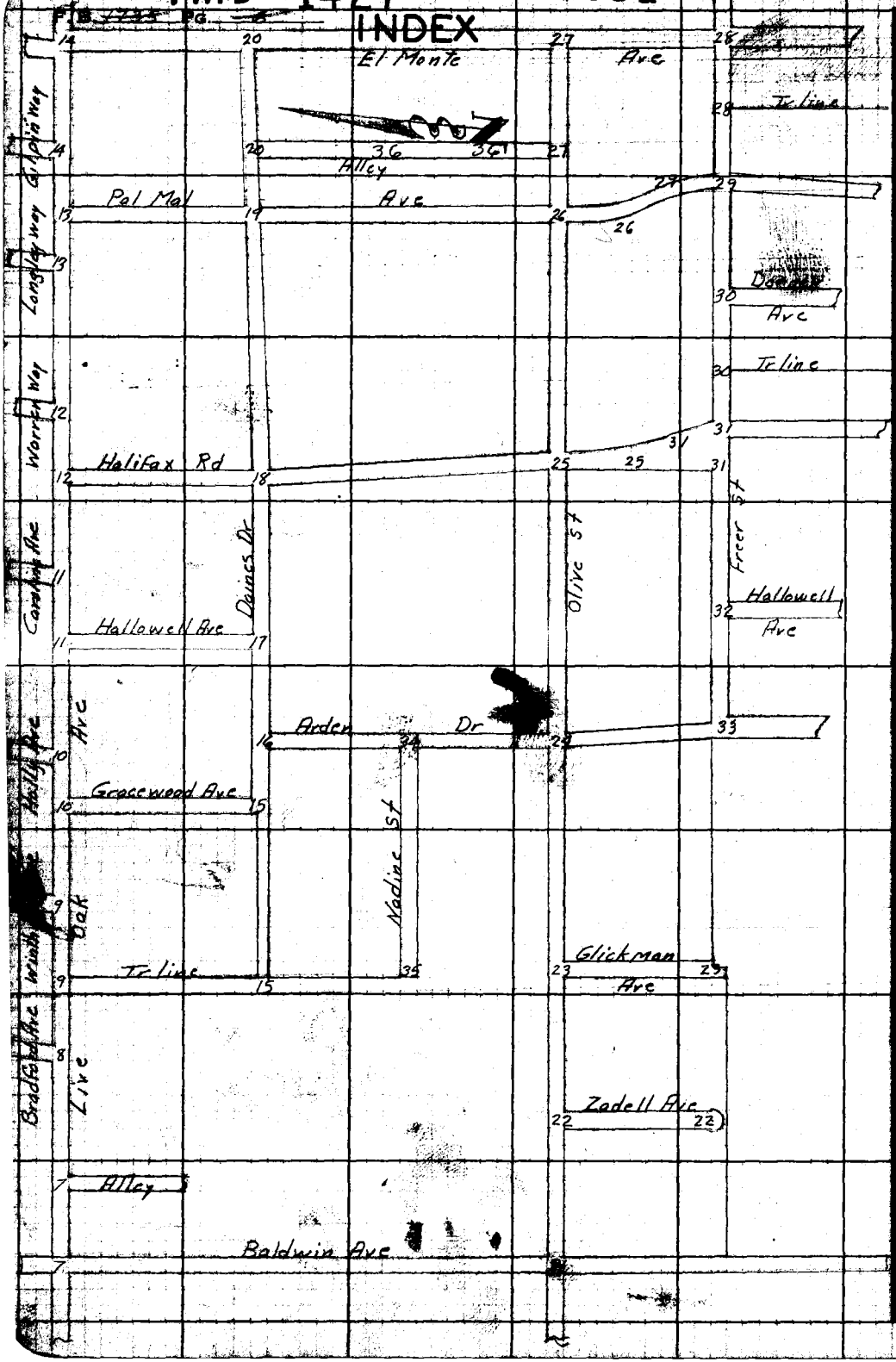

RETURN TO
LOS ANGELES COUNTY SURVEYOR
725 LOS ANGELES COUNTY
ENGINEERING BLDG.

Do not extend notes this side of this line.

Note: Any Additions or Changes on This Sheet Must be Made or Circled in Red Ink With Date and Name of Person Making Change.

PWFB 1527 373

F.B. PG.

INDEX

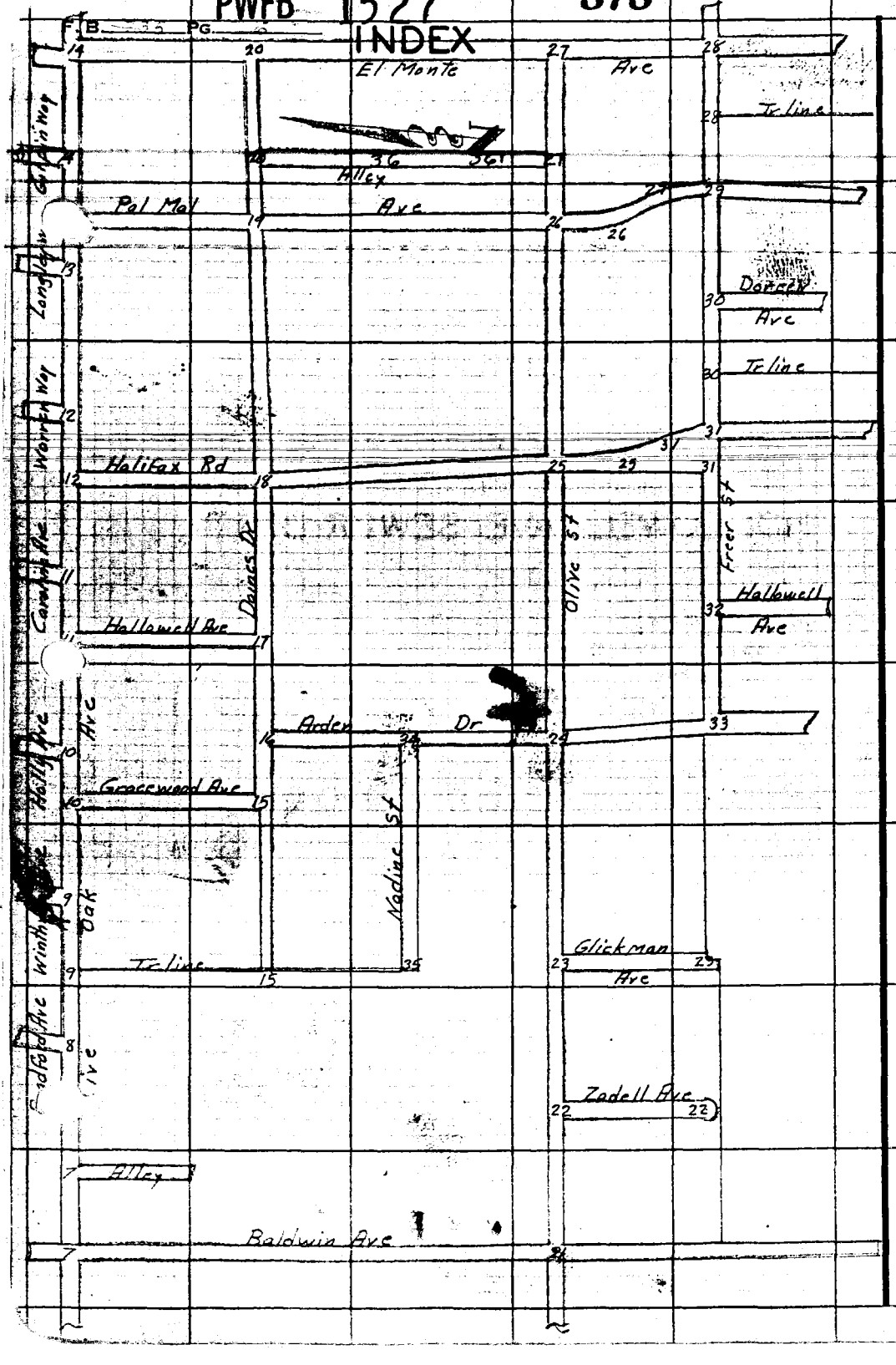

RETURN TO
LOS ANGELES COUNTY SURVEYOR
725 LOS ANGELES COUNTY
ENGINEERING BLDG.

Do not extend notes this side of this line.

Note: Any Additions or Changes on This Sheet Must be Made or Circled in Red Ink With Date and Name of Person Making Change.

PWFB 1527 374

Notes Ck'd by [illegible]	Survey of Hallowell [illegible]
Map No.	W. O. 8351 Tape No. 0106 St. [illegible] °F
Office Work	Surveyed by M. A. Van Deren
Checked	Notes Van Date 12-27-51
Date	Indexed A. C. Johnson

F. B. [illegible] Pg. [illegible]

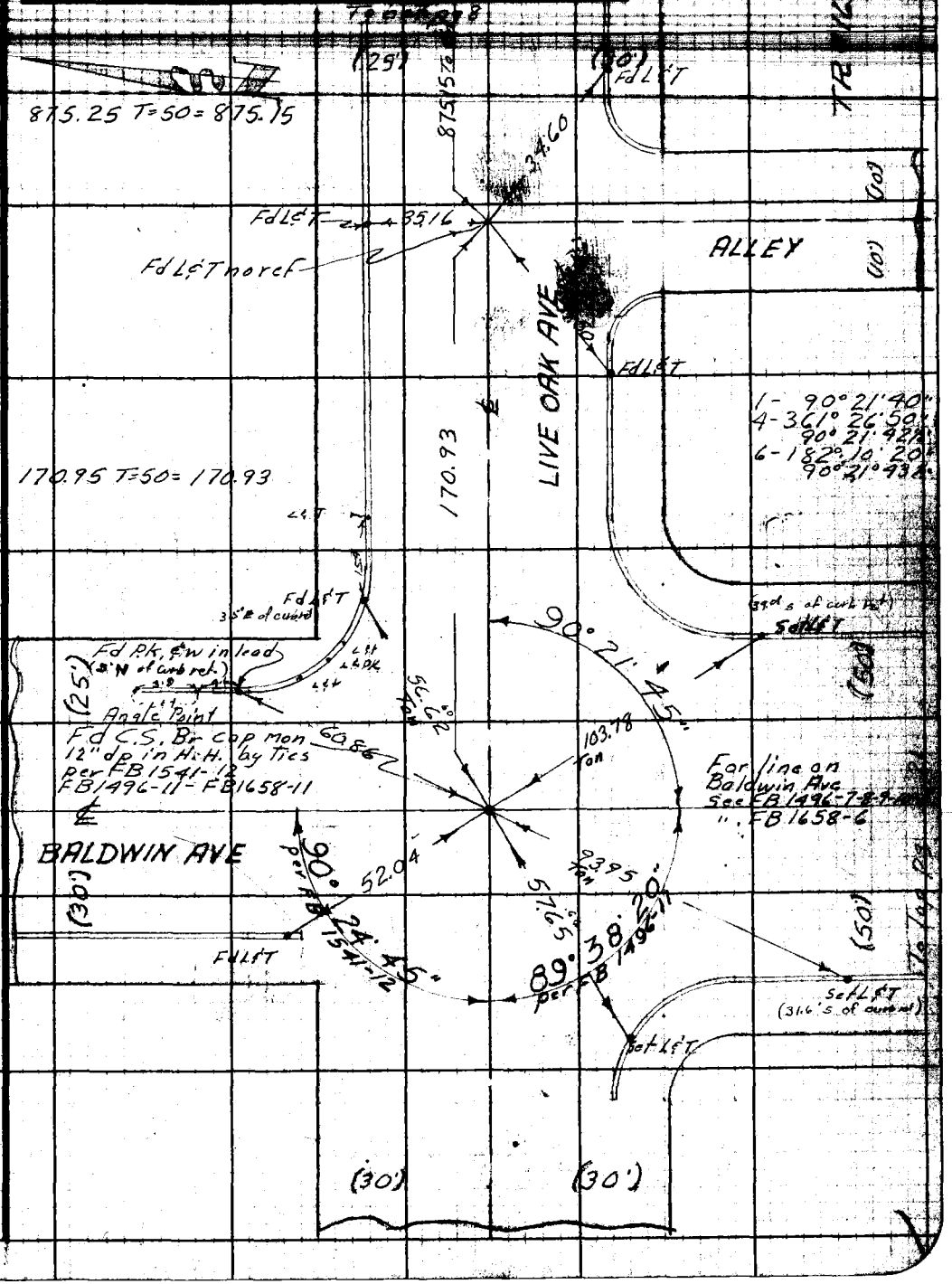

Note: Any Additions or Changes on This Sheet Must be Made or Circled in Red Ink With Date and Name of Person Making Change.

Do not extend notes this side of this line.

RETURN TO
LOS ANGELES COUNTY SURVEYOR
726 LOS ANGELES COUNTY
ENGINEERING BLDG.

76F3095 247 2-51

PWFB 1527

375

F.B. ~~1735~~ Pg. ~~8~~



RETURN TO
LOS ANGELES COUNTY SURVEYOR
726 LOS ANGELES COUNTY
ENGINEERING BLDG.

Do not extend notes this side of this line.

Note: Any Additions or Changes on This Sheet Must be Made or Circled in Red Ink With Date and Name of Person Making Change.

PWFB 1527

376

F. B. 1795 Pg. 9

Notes Ck'd by DREW	Survey of Hollowell Ave
Map No.	W. O. 8351 Tape No. 0106 St'd. 68 °F
Office Work	Surveyed by M. A. Van Deren
Checked	Notes Van Date 1-52
Date	Indexed A. C. Johnson

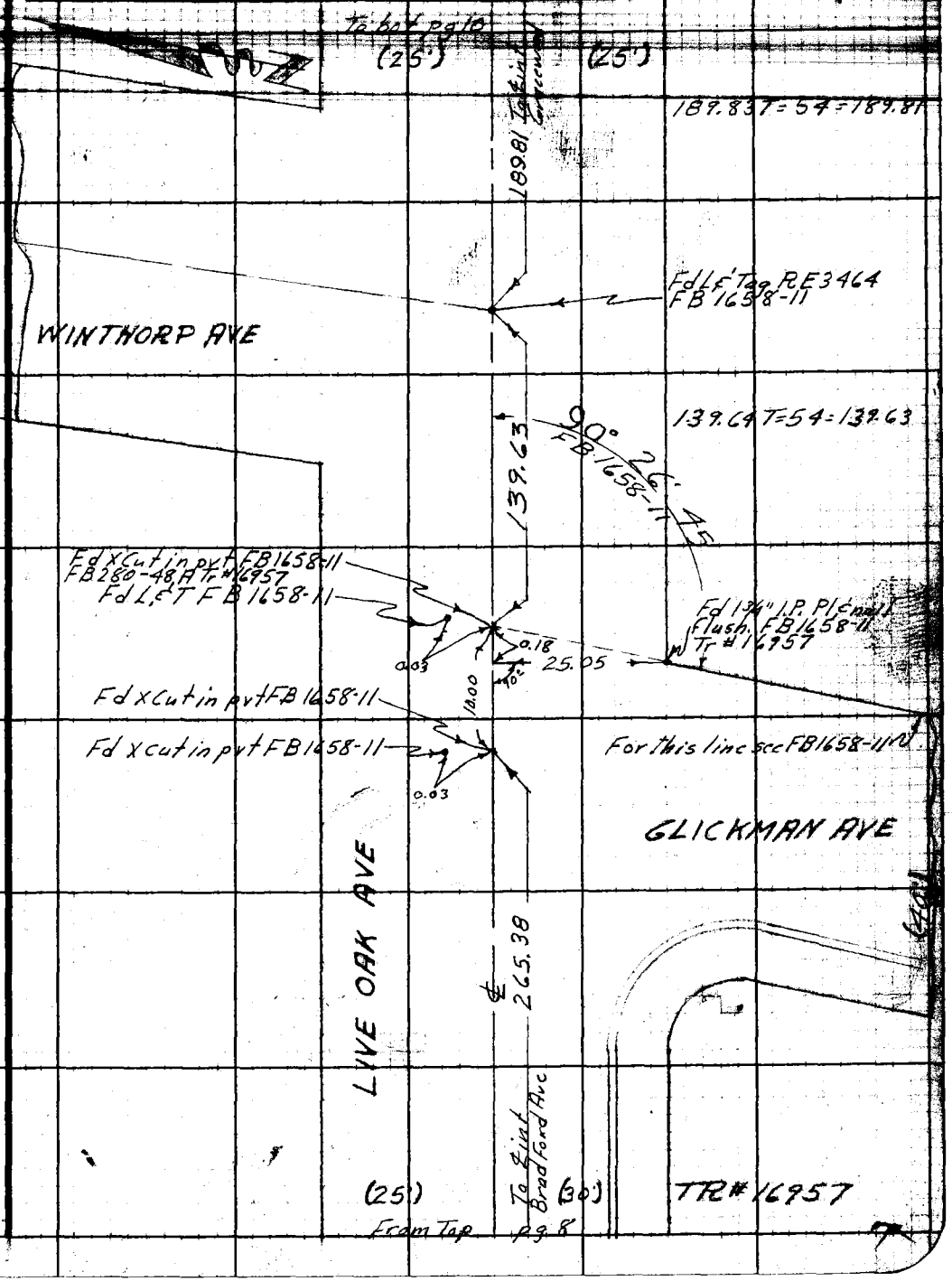

Note: Any Additions or Changes on This Sheet Must be Made or Circled in Red Ink With Date and Name of Person Making Change.

Do not extend notes this side of this line.

RETURN TO
LOS ANGELES COUNTY SURVEYOR
726 LOS ANGELES COUNTY
ENGINEERING BLDG.

76F309S 247 2-51

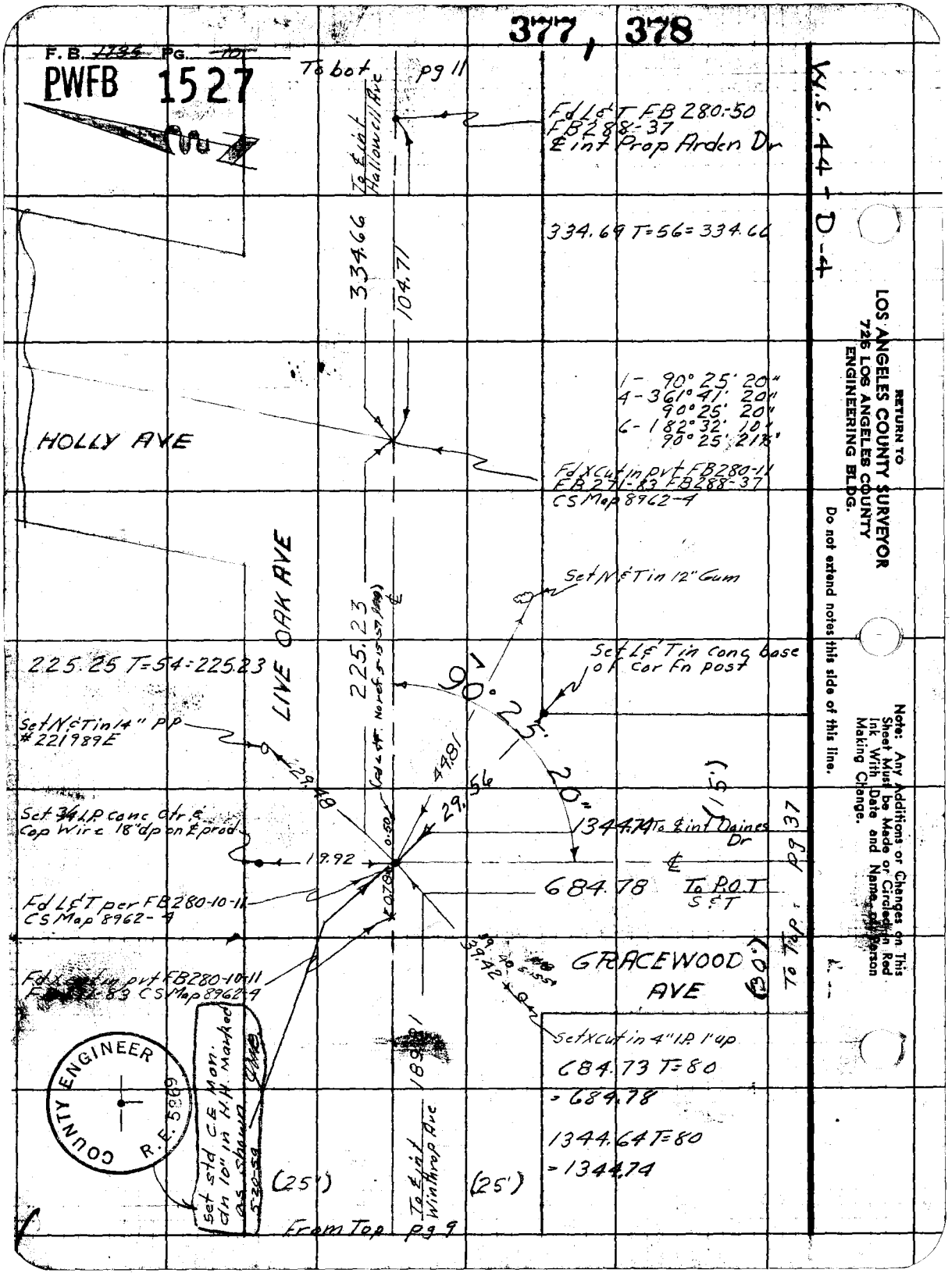
377, 378
F.B. 1735 PG. 10
PWFB 1527
To bot pg 11
To ℄ int Hallowell Ave
Fd L&T FB 280-50
FB 288-37
℄ int Prop Arden Dr
W.S. 44-D-4
334.69 T=56=334.66
334.66
104.71
1- 90° 25' 20"
4-361° 41' 20"
90° 25' 20"
6-182° 32' 10"
90° 25' 21½"
HOLLY AVE
Fd X Cut in pvt FB280-11
FB271-83 FB288-37
CS Map 8962-4
LIVE OAK AVE
Set N&T in 12" Gum
225.23
Set L&T in conc base of Cor Fn post
225.25 T=54=225.23
90° 25' 20"
Set N&T in 14" PP #221989E
29.48
44.81
29.56
(15')
Set ¾ I.P. conc Ctr. & Cap Wire 18" dp on ℄ prod
1344.74 To ℄ int Daines Dr
19.92
0.50
0.78
684.78
To P.O.T. S&T
Fd L&T per FB280-10-11
CS Map 8962-4
To Top pg 37
39.42
GRACEWOOD AVE
(30')
Fd X Cut in pvt FB280-10-11
F[illegible]-83 CS Map 8962-4
Set X Cut in 4" I.P. 1' up
684.73 T=80
=684.78
1344.64 T=80
=1344.74
189.81
To ℄ int Winthrop Ave
(25')
(25')
Set std C.E. Mon. dn 10" in H.H. Marked as shown 5-20-59
COUNTY ENGINEER R.E. 5869
From Top pg 9
RETURN TO
LOS ANGELES COUNTY SURVEYOR
726 LOS ANGELES COUNTY
ENGINEERING BLDG.
Do not extend notes this side of this line.
Note: Any Additions or Changes on This Sheet Must be Made or Circled in Red Ink With Date and Name of Person Making Change.

PWFB 1527

379

Notes Ck'd by [illegible]
Map No.
Office Work
Checked
Date

Survey of Hallowell Ave
W. O. 8351 Tape No. 0106 St'd. 68 °F
Surveyed by M.A. Van Deren
Notes Van Date 12-28-51
Indexed E. C. Johnson

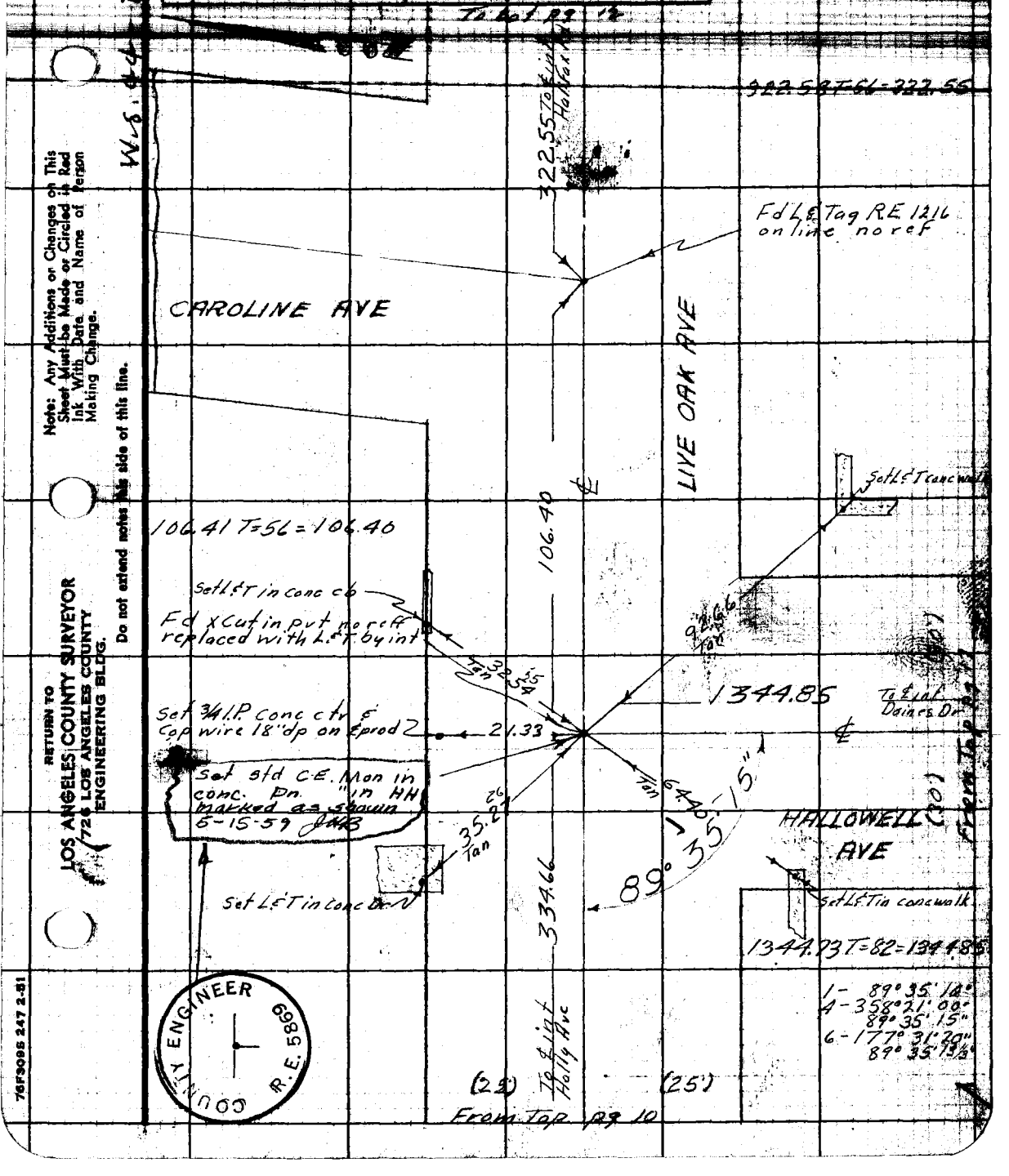

Note: Any Additions or Changes on This Sheet Must be Made or Circled in Red Ink With Date and Name of Person Making Change.

Do not extend notes this side of this line.

RETURN TO
LOS ANGELES COUNTY SURVEYOR
726 LOS ANGELES COUNTY ENGINEERING BLDG.

76F3095 247 2-51

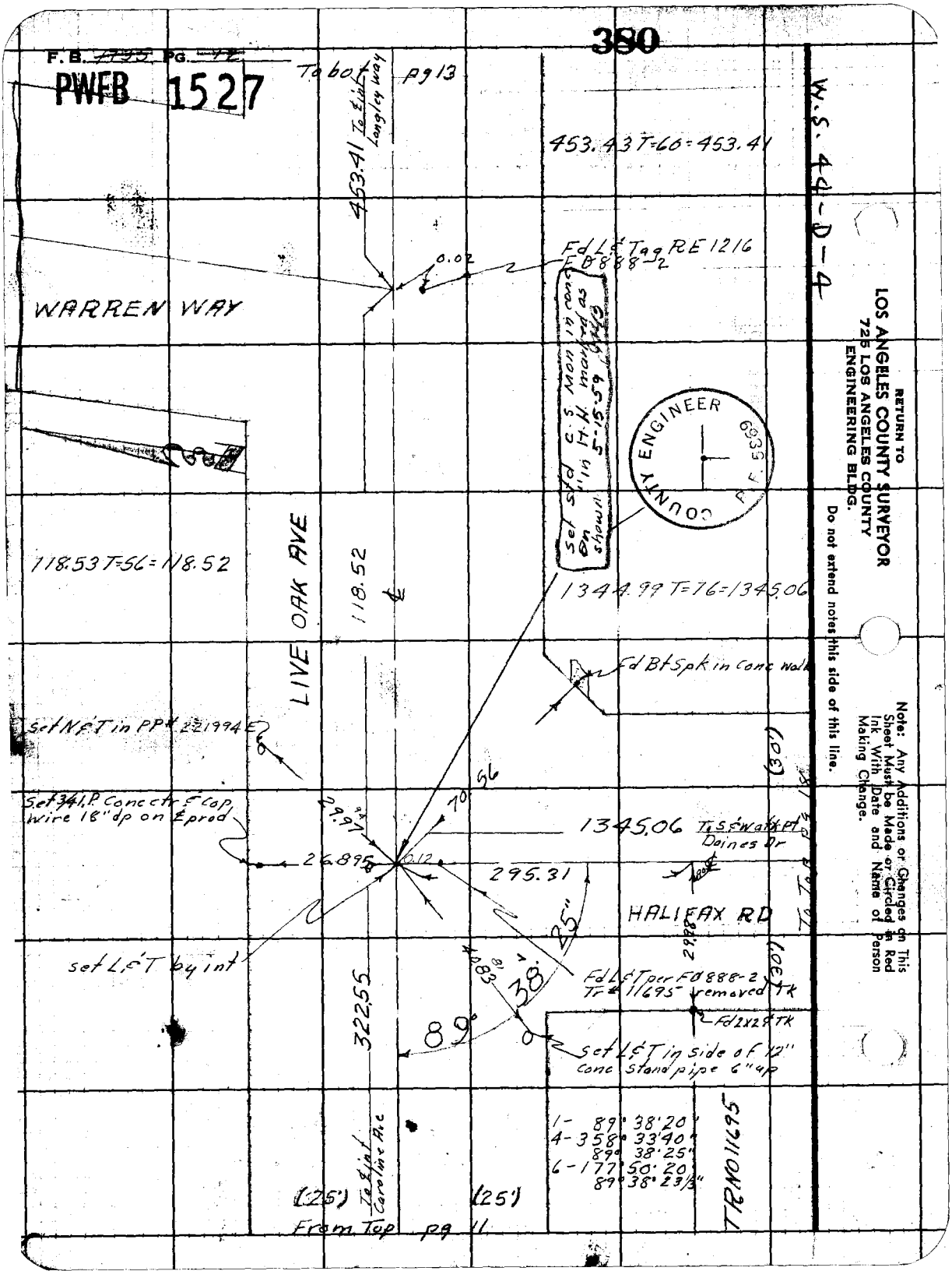
380
F.B. 1735 PG. 12
PWFB 1527
To bot pg 13
453.41 To ℄ int Longley Way
453.43 T=60=453.41
W.S. 44-D-4
Fd L&T Tag RE 1216
FD 888-2
0.02
WARREN WAY
Set std C.S. Mon in conc on "in H.H. marked as shown" 5-15-59
COUNTY ENGINEER
118.53 T=56=118.52
LIVE OAK AVE
118.52
1344.99 T=76=1345.06
Fd Bt Spk in Conc walk
Set N&T in PP# 221994E
Set 3/4 I.P. Conc ctr & Cop wire 18" dp on ℄ prod
29.97
70.56
1345.06 To S&W at Pt Daines Dr
26.895
0.12
295.31
HALIFAX RD
25"
set L&T by int
38'
Fd L&T per FD 888-2 Tr# 11695 removed Tk
Fd 2x2 & Tk
322.55
89°
Set L&T in side of 12" Conc Stand pipe 6" up
1- 89° 38' 20"
4- 358° 33' 40"
89° 38' 25"
6- 177° 50' 20"
89° 38' 23 1/3"
TRNO 11695
(25')
To ℄ int Caroline Ave
(25')
From Top pg 11
RETURN TO
LOS ANGELES COUNTY SURVEYOR
725 LOS ANGELES COUNTY
ENGINEERING BLDG.
Do not extend notes this side of this line.
Note: Any Additions or Changes on This Sheet Must be Made or Circled in Red Ink With Date and Name of Person Making Change.

PWFB 1527

381

Notes Ck'd by
Map No.
Office Work
Checked
Date

Survey of Hallowell Ave
W. O. 8351 Tape No. 0106 St'd. 68 °F
Surveyed by M. A. Van Doren
Notes Van Date 12-51
Indexed E. C. Johnson

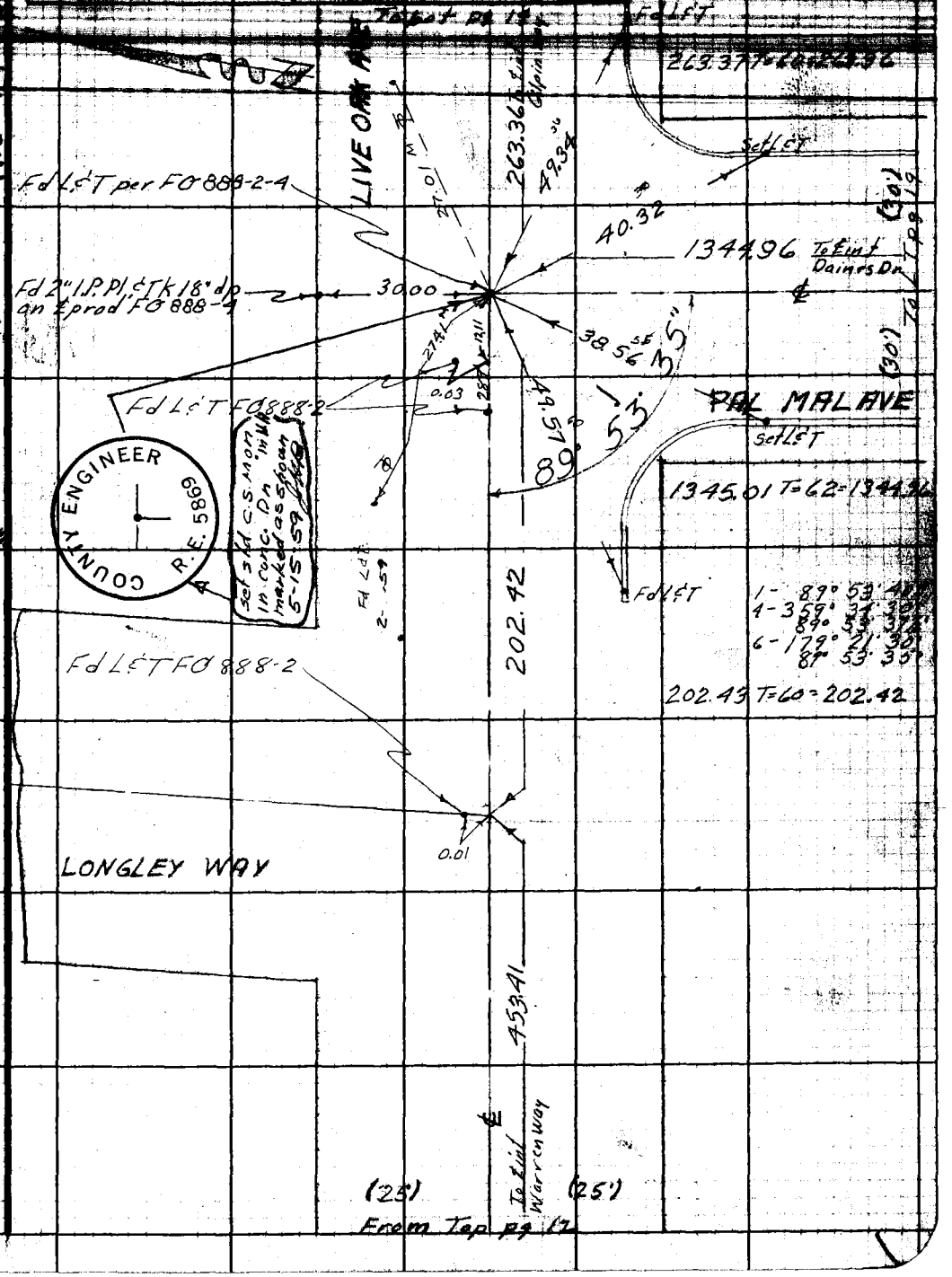

Note: Any Additions or Changes on This Sheet Must be Made or Circled in Red Ink With Date and Name of Person Making Change.

Do not extend notes outside of this line.

RETURN TO
LOS ANGELES COUNTY SURVEYOR
726 LOS ANGELES COUNTY
ENGINEERING BLDG.

76F3095 247 2-51

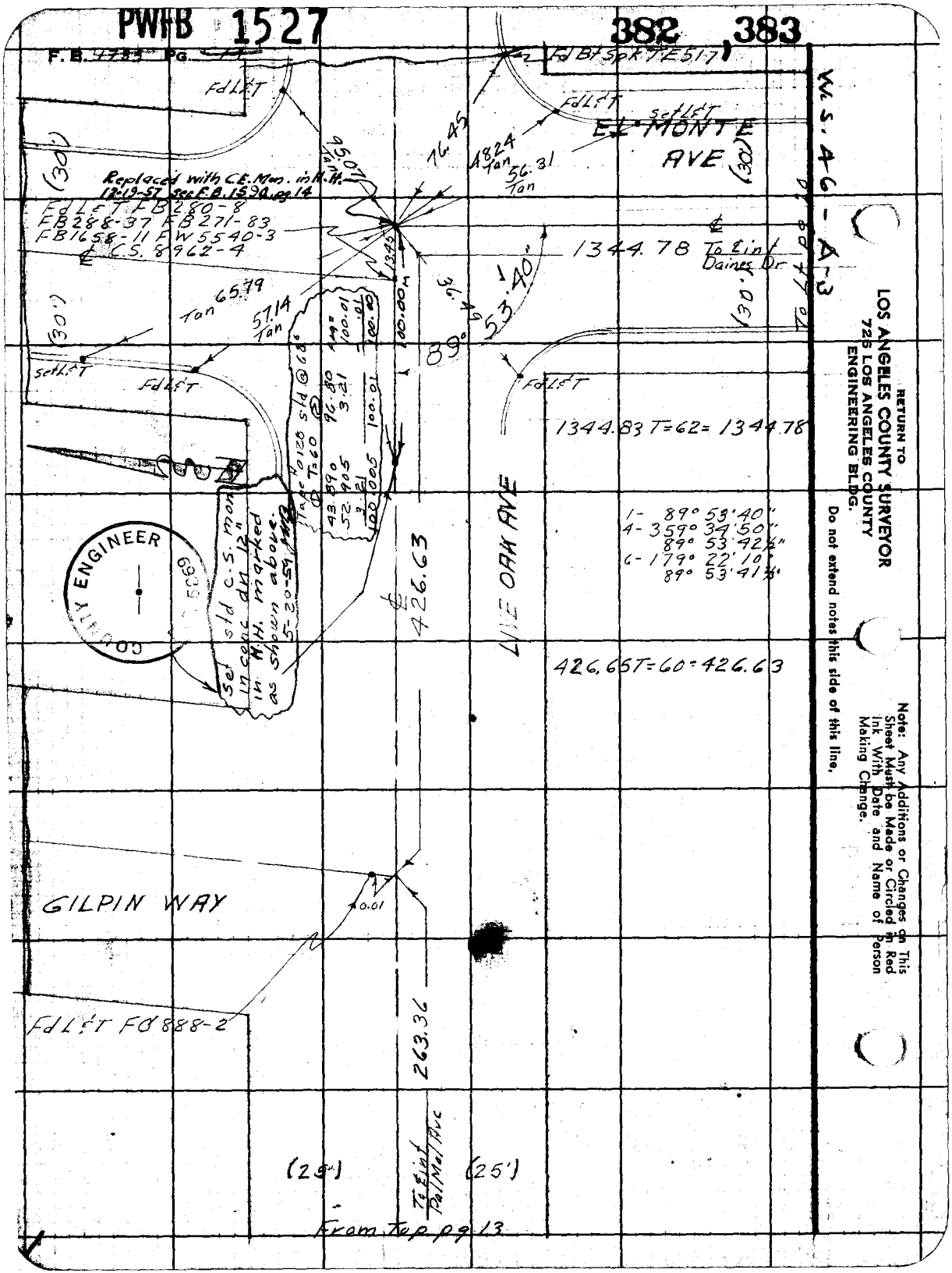
PWFB 1527
382 383
F.B. 1735 Pg.
Fd Bt Spk TE 517
Fd L&T
Set L&T
EL MONTE AVE
(30')
95.07 Tan
76.45
48.24 Tan
56.31 Tan
Replaced with C.E. Mon. in H.H. 12-19-57 see F.B. 1590 pg 14
Fd L&T FB 280-8
FB 288-37 FB 271-83
FB 1658-11 FW 5540-3
℄ C.S. 8962-4
1344.78 To ℄ int Daines Dr
(30')
To Lt 88 Pg 10
Tan 65.79
57.14 Tan
36.49
89° 53' 40"
100.00
Set L&T
Fd L&T
Fd L&T
1344.83 T=62= 1344.78
Tape 0.128 std @ 68°
T=60
43.890
52.905
3.21
100.005
96.80
3.21
100.01
100.01
100.00
1- 89° 53' 40"
4- 359° 34' 50"
89° 53' 42½"
6- 179° 22' 10"
89° 53' 41½"
COUNTY ENGINEER
5069
Set std c.s. mon in conc dn 12" in H.H. marked as shown above. 5-20-59
℄ 426.63
LIVE OAK AVE
426.65 T=60=426.63
GILPIN WAY
0.01
Fd L&T FO 888-2
263.36
To ℄ int Pal Mal Ave
(25')
(25')
From Top pg 13
W.S. 46-A-3
RETURN TO
LOS ANGELES COUNTY SURVEYOR
725 LOS ANGELES COUNTY
ENGINEERING BLDG.
Do not extend notes this side of this line.
Note: Any Additions or Changes on This Sheet Must be Made or Circled in Red Ink With Date and Name of Person Making Change.

PWFB 1427 1685 1686

Notes Ck'd by
Map No.
Office Work
Checked
Date

Survey of Portmanteau Ave
W. O 8351 Tape No 2196 St'd 68 °F
Surveyed by M. A. Van Doren
Notes Van Date 12-51
Indexed R. C. Johnson

To bearings Tr

1- 89°35'40"
4- 358°22'40"
6- 177°34'00"
89°35'40"

COUNTY ENGINEER R.E. 5

W.S. 44 Pg 4

330.08 T=68=330.08

89°35'40"

330.08

DAINE DR

Fd 2x2 Tk 16" dp on line FA62-53

Fd L&T

Fd 2" I.P. Conc. ctr. Spk 18" dp on line. Set Spk on surf FB1658-8 Tr #15862

Fd 2x2 Tk 30" dp on & prod FA62-53

47.51

50.01

18.27

31.74

To int Live Oak Ave 1344.74

Set L&T on & prod

Fd L&T

From bot pg 37 (30')

GRACEWOOD AVE

Fd Bt Spk

Fd L&T

TR NO 15862

329.99

329.99 T=68=329.99

(30')

Set L&T

Fd cut Spk in conc Mon 18" dp. FB1658-7 FA62-53

Fd Bt Spk

57.65

42.80

30.67

25.03

Set L&T

For this line See FB1658-7

90°

50.01

50.01

296.70 To Baseline

Fd Cut Spk in conc Mon 18" dp. FB1658-7 FA62-53

S.E. Cor Tr #57 Fd 1" I.P. Pl & Tk 12" dp. FB1658-7 C.S. 8962-4 FA62-53 Tr #15862 used this pt for line to the East

30.00

29.67

GLICKMAN AVE

2-17-59 set L&E Ng Tg yon to L&T 25.03 south

Set std CE Mon dn 12" in H.H. marked as above 2-17-59

Fd 2" I.P. Pl & Tag LS 1002 12" dp Tr #15862

144.89

2-17-59 set L&E Ng Tg

57.98

Fd C.S. Br Cap Mon Flush FB1658-7

29.98

1- 90°18'00"
4- 361°12'30"
90°18'00"
6- 181°48'40"
90°18'00"

COUNTY ENGINEER R.E. 5869

Line prod from the East

Note: Any Additions or Changes on This Sheet Must be Made or Circled in Red Ink With Date and Name of Person Making Change.

Do not extend notes this side of this line.

RETURN TO
LOS ANGELES COUNTY SURVEYOR
726 LOS ANGELES COUNTY ENGINEERING BLDG.

76F2095 247 2-51

PWFB 1427 1687

F.B. ~~1795~~ Pg. ~~16~~

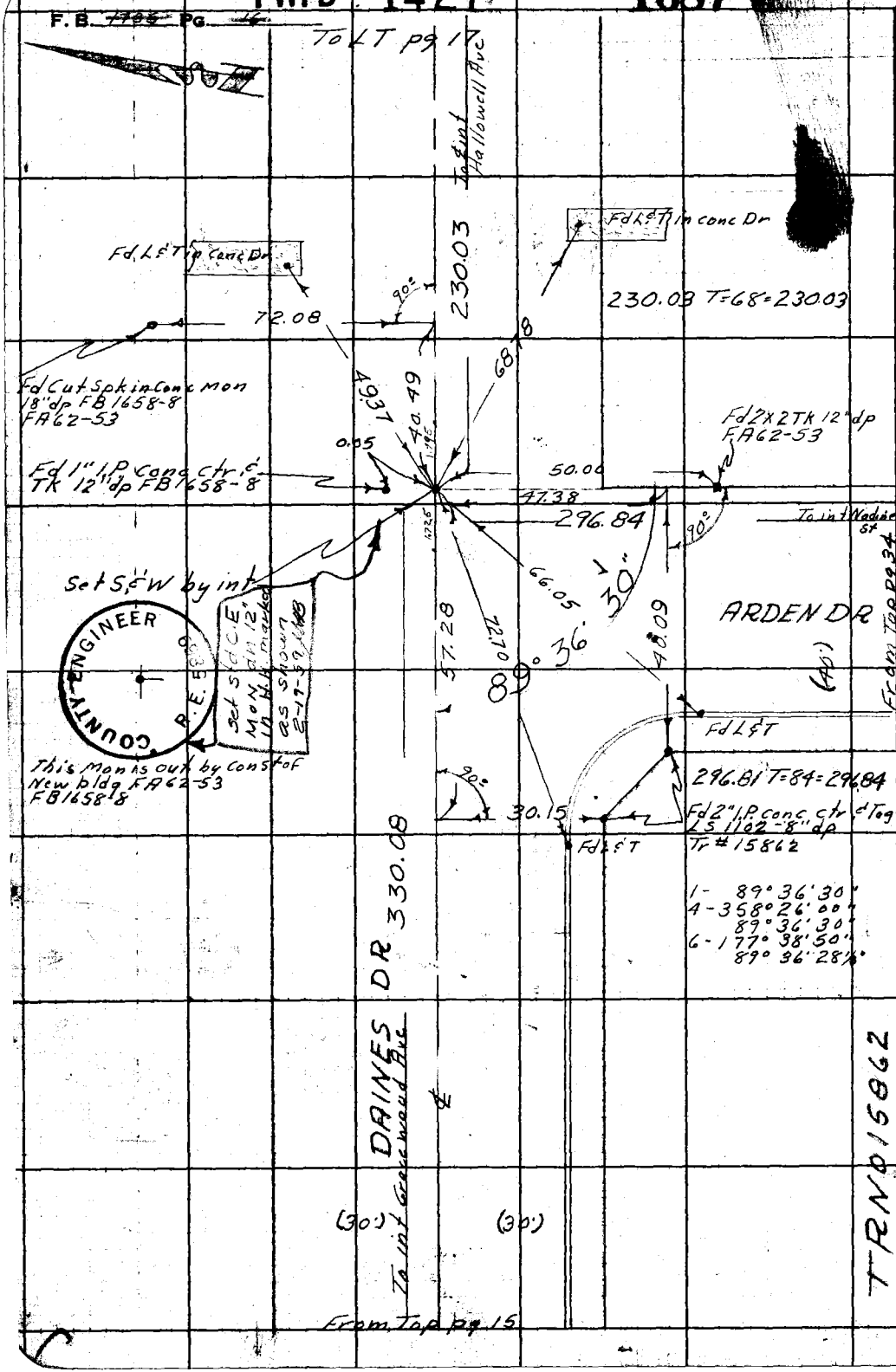

W.S. 44-D-4

RETURN TO
LOS ANGELES COUNTY SURVEYOR
725 LOS ANGELES COUNTY
ENGINEERING BLDG.

Do not extend notes this side of this line.

Note: Any Additions or Changes on This Sheet Must be Made or Circled in Red Ink With Date and Name of Person Making Change.

TRN015862

PWFB 1527

384

F. B. 1135 PG. 17

Notes Ck'd by DREW	Survey of Hallowell Ave
Map No.	W. O. 8351 Tape No. 0106 St'd. 68 °F
Office Work	Surveyed by M. A. Van Deren
Checked	Notes Van Date 1-52
Date	Indexed A. C. Johnson

W.S. 44-D-4

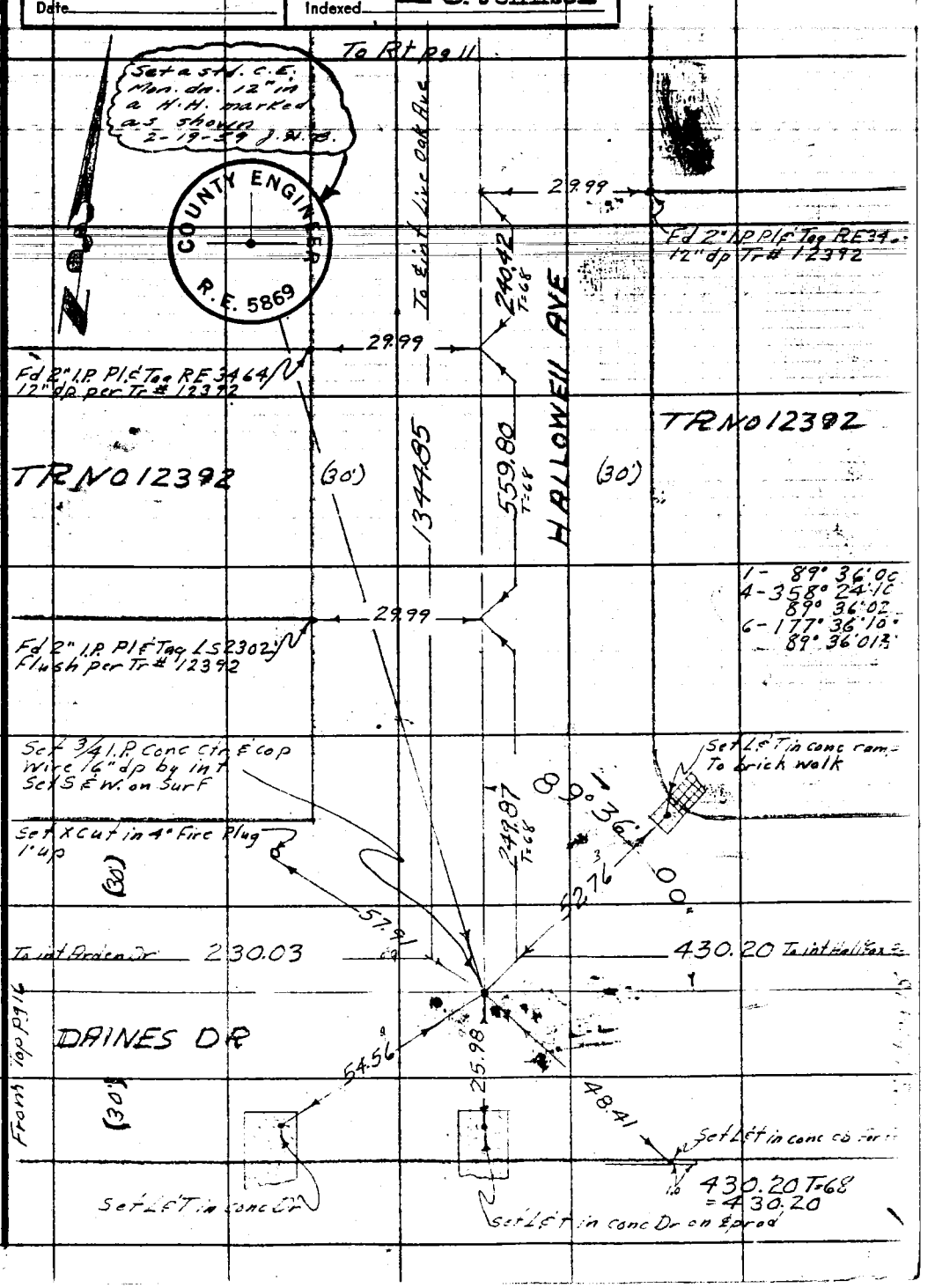

Note: Any Additions or Changes on This Sheet Must be Made or Circled in Red Ink With Date and Name of Person Making Change.

Do not extend notes this side of this line.

RETURN TO
LOS ANGELES COUNTY SURVEYOR
726 LOS ANGELES COUNTY
ENGINEERING BLDG.

76F309S 247 2-51

PWFB 1427 1688

F.B. 1735 Pg. 7

Notes Ck'd by [illegible]	Survey of Hallowell Ave
Map No.	W. O. 8351 Tape No. 0106 St'd. 68 °F
Office Work	Surveyed by M. B. Van Derco
Checked	Notes Van Date 1-52
Date	Indexed A. C. Johnson

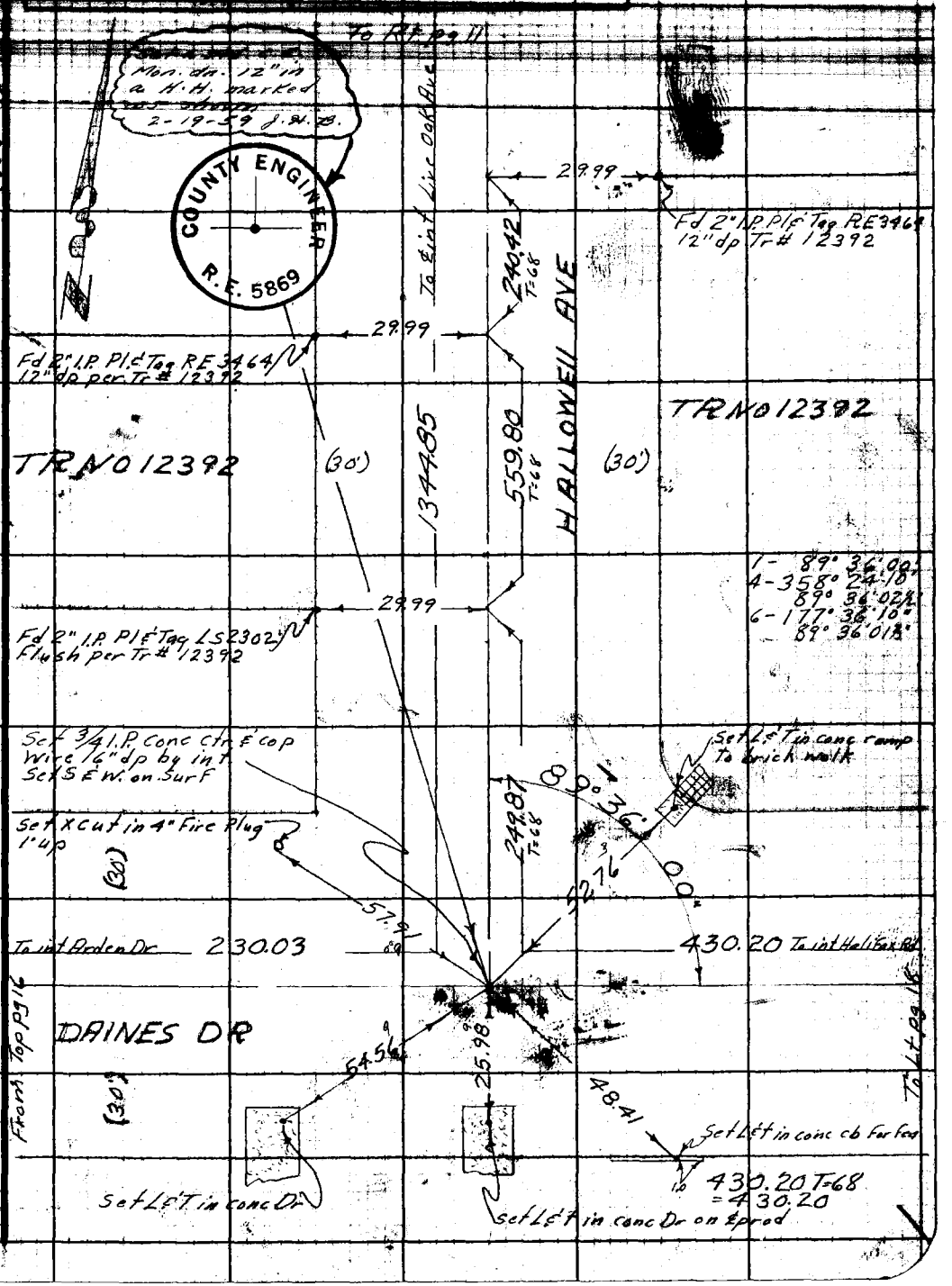

Note: Any Additions or Changes on This Sheet Must be Made or Circled in Red Ink With Date and Name of Person Making Change.

Do not extend notes this side of this line.

RETURN TO
LOS ANGELES COUNTY SURVEYOR
726 LOS ANGELES COUNTY
ENGINEERING BLDG.

76F3095 247 2-51

PWFB 1427 1689

F.B. ~~1735~~ Page ~~14~~

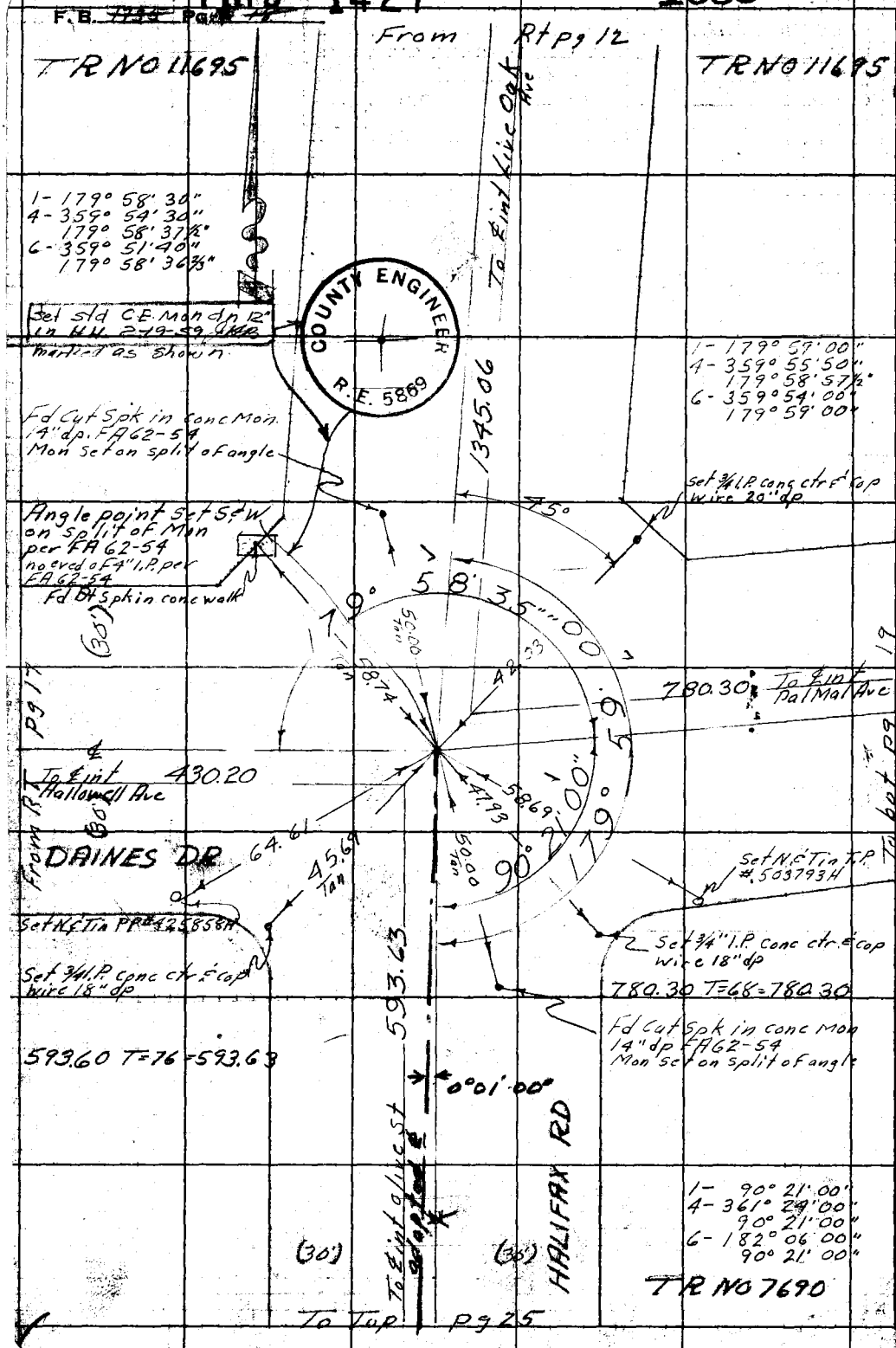

W. 44-D-4

RETURN TO
LOS ANGELES COUNTY SURVEYOR
726 LOS ANGELES COUNTY
ENGINEERING BLDG.

Do not extend notes this side of this line.

Note: Any Additions or Changes on This Sheet Must be Made or Circled in Red Ink With Date and Name of Person Making Change.

PWFB 1427

1690

F.B. 7755 Pg. 19

Notes Ck'd by [illegible]
Map No.
Office Work
Checked
Date

Survey of [illegible]
W. 0835L Tape No 0106 St'd. 68 °F
Surveyed by M.A. Van Deren
Notes Van Date 1-52
Indexed K. C. Johnson

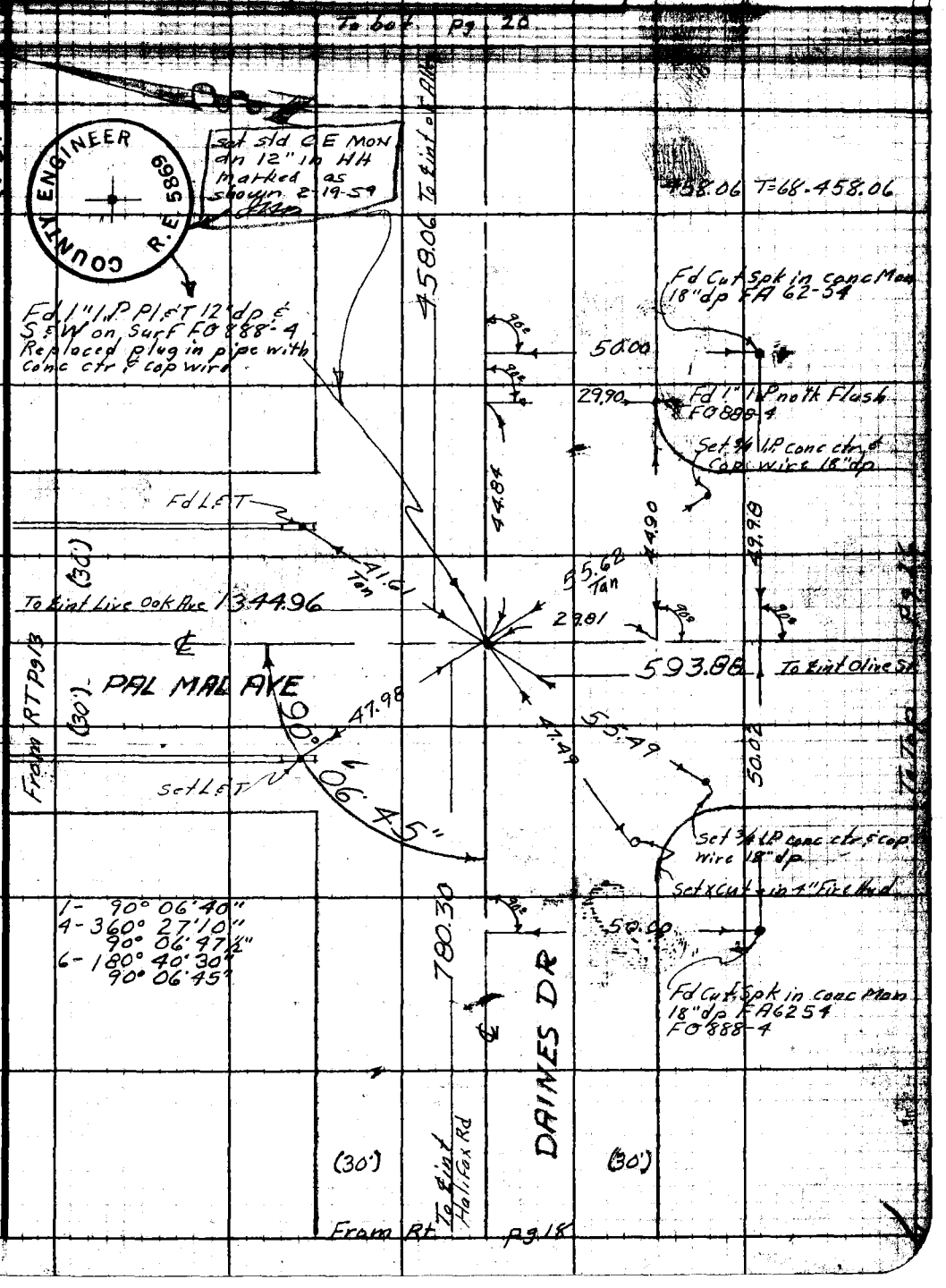

Note: Any Additions or Changes on This Sheet Must be Made or Circled in Red Ink With Date and Name of Person Making Change.

Do not extend notes this side of this line.

RETURN TO
LOS ANGELES COUNTY SURVEYOR
726 LOS ANGELES COUNTY
ENGINEERING BLDG.

76F3095 247 2-51

PWFB 1427 1691

F.B. 7755 Pg. 28

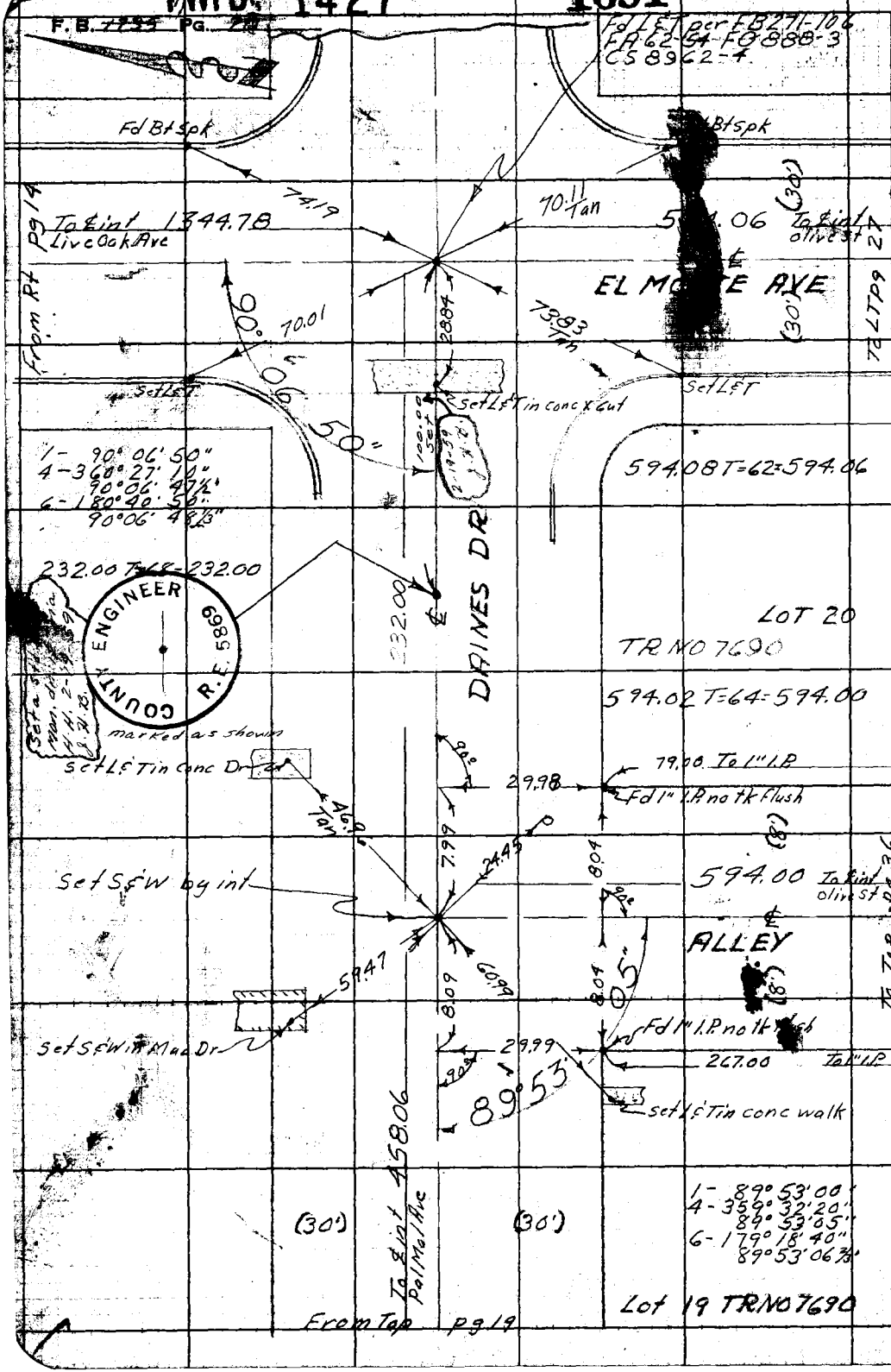

W.S. 44 & W.S. 46

To LT pg 27

RETURN TO
LOS ANGELES COUNTY SURVEYOR
726 LOS ANGELES COUNTY
ENGINEERING BLDG.

Do not extend notes this side of this line.

Note: Any Additions or Changes on This Sheet Must be Made or Circled in Red Ink With Date and Name of Person Making Change.

PWFB 1427

1692

F.B. [illegible] Pg. 21

Notes Ck'd by [illegible]
Map No.
Office Work
Checked
Date

Survey of Hollowell Ave
W. O 8351 Tape No. 0106 St'd. 68 °F
Surveyed by M. A. Van Deren
Notes Van Date 1-52
Indexed A. C. Johnson

From RT Pg 7

W.S. 44 D-5

1- 89° 38' 40"
4- 358° 34' 40"
89° 38' 40"
6- 177° 51' 50"
89° 38' 38½"

664.96 T=68=664.96

(25') (25')

BALDWIN AVE

For line on Baldwin Ave
See FB 1496-7-8-9-10-11
" FB 1658-6

Set L&T

Fd L&T

Set L&T

Fd L&T

39.85

43.65

31.72

31.16 Tan

Angle Point
Fd C.S. Br Cp Mon 12" dp
in H.H. per FB 1496-7

(30')

(30')

(25')

664.96 To ℄ int
Zadell Ave
℄

35.01 Tan

43.77 Tan

31.17

39.88 Tan

OLIVE ST

(30')

Fd L&T

Fd L&T

Fd Bt Spk

Fd Bt Spk

TR #10558

(50')

(50')

Note: Any Additions or Changes on This Sheet Must be Made or Circled in Red Ink With Date and Name of Person Making Change.

Do not extend notes this side of this line.

RETURN TO
LOS ANGELES COUNTY SURVEYOR
726 LOS ANGELES COUNTY
ENGINEERING BLDG.

76F309S 247 2-51

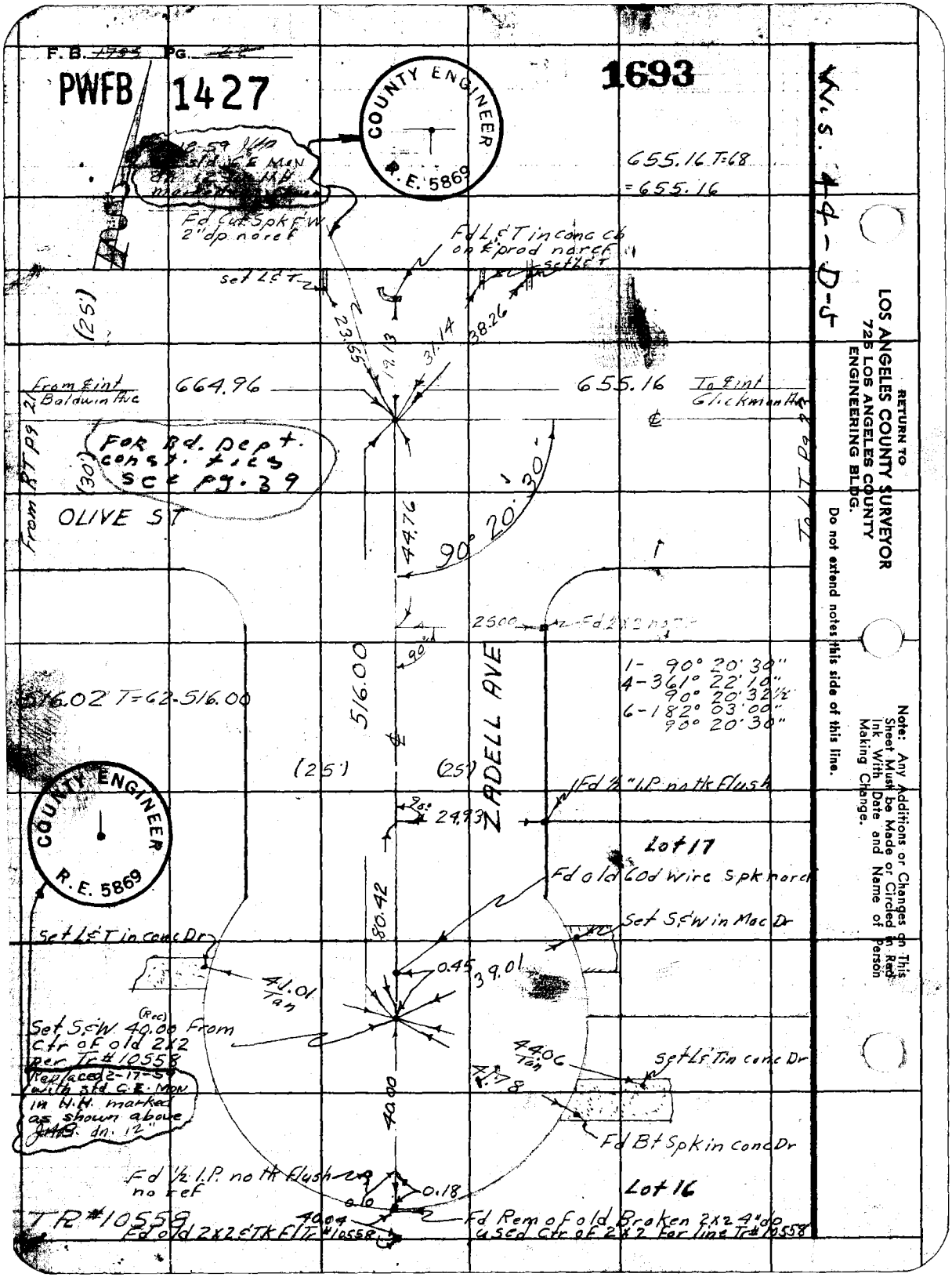
F.B. 1793 PG. 22
PWFB 1427
1693
COUNTY ENGINEER R.E. 5869
655.16 T=68
=655.16
Fd Cut Spk F.W. 2" dp no ref
Fd L&T in conc Cb on ℄ prod no ref
set L&T
23.65
19.13
31.14
38.26
(25')
From ℄ int Baldwin Ave
664.96
655.16
To ℄ int Glickman Ave
For Bd. Dept. const. ties see pg. 39
(30')
From RT pg 21
To LT pg 21
OLIVE ST
44.76
90° 20' 30"
25.00
Fd 2x2 no ref
90°
516.00
516.02 T=62-516.00
ZADELL AVE
1- 90° 20' 30"
4-361° 22' 10"
90° 20' 32½"
6-182° 03' 00"
90° 20' 30"
(25')
(25')
Fd ½" I.P. no tk flush
90°
24.93
Lot 17
Fd old 60d wire spk no ref
80.42
Set S&W in Mac Dr
Set L&T in conc Dr
0.45
39.01
41.01 Tan
Set S&W 40.00 (Rec) From Ctr of old 2x2 per Tr#10558
Replaced 2-17-59 with std C.E. Mon in H.H. marked as shown above JAB dn. 12"
44.06 Tan
Set L&T in conc Dr
4.78
40.00
Fd Bt Spk in conc Dr
Fd ½ I.P. no tk flush no ref
0.18
Lot 16
TR#10558
40.04
Fd Rem of old Broken 2x2 4" dp used Ctr of 2x2 for line Tr#10558
Fd old 2x2 & Tk Fl Tr#10558
COUNTY ENGINEER R.E. 5869
W.S. 44-D-5
RETURN TO
LOS ANGELES COUNTY SURVEYOR
725 LOS ANGELES COUNTY
ENGINEERING BLDG.
Do not extend notes this side of this line.
Note: Any Additions or Changes on This Sheet Must be Made or Circled in Red Ink With Date and Name of Person Making Change.

PWFB 1427

1694

Notes Ck'd by	Survey of [illegible]
Map No.	W. O. 8351 Tape No. 0106 St'd. 68 °F
Office Work	Surveyed by M. A. Van Doren
Checked	Notes Van Date 1-52
Date	Indexed E. C. Johnson

F. B. [illegible] Pg. 21

659.04 T=70=659.05

Set L & T in conc walk

Fd Cut Spk & W 2" dp
FB 1658 7 Tr #15862

Set X Cut in 4" Fire Hyd

Set L & T in conc Dr

80.71

22.72

57.87

(30')

OLIVE ST

Fon. Rd. D cpt. const. ties, see pg. 90

655.16

659.05 To ℄ int Arden Dr

(30')

From RT

(30')

86.46

45.39

90° 22' 05"

To LT pg 24

Fd Bt Spk in conc Dr

Set N & T in 14" Walnut

30.00

Fd 2" I.P. no tk 12" dp per Tr #10558

1- 90° 22' 10"
4- 361° 25' 00"
90° 22' 07½"
6- 182° 12' 40"
90° 22' 06½"

2-18-59 JAB
Set Std C.E. Mon in N.H. dn 12" marked as shown

COUNTY ENGINEER R.E. 5869

596.13

596.17 T=58=596.13

(30')

(30')

GLICKMAN AVE

COUNTY ENGINEER R.E. 5869

Set N & T in PP# 458737E

TR NO 10558

83.73

TR NO 10558

Set N & T in Gay Pole #648063E

24.86

Fd Bt Spk in conc Dr

40.85

Fd 2" I.P. no tk under conc brick fence per Tr #10558 Tr #11699

2-17-59 JAB
Fd 2" I.P. & ct spk in cem plug dn 10" Replaced with Std C.E. Mon in N.H. marked as shown above

30.00

29.29

Set L & T in 18" Conc Stand pipe Cup

Set S & W in Mac Dr

Note: Any Additions or Changes on This Sheet Must be Made or Circled in Red Ink With Date and Name of Person Making Change.

Do not extend notes this side of this line.

RETURN TO
LOS ANGELES COUNTY SURVEYOR
726 LOS ANGELES COUNTY ENGINEERING BLDG.

76F3095 247 2-51

PWFB 1427 1695

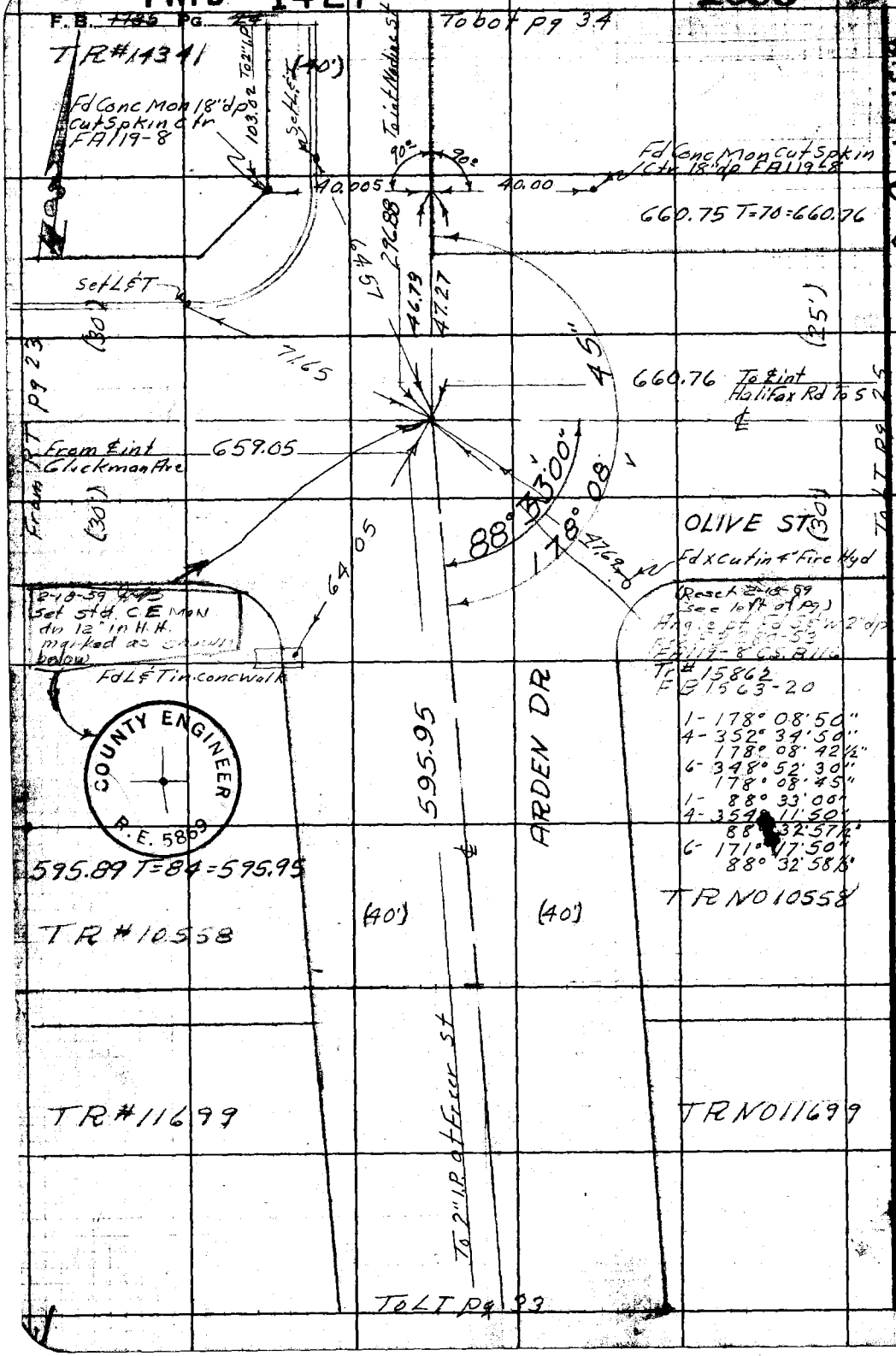

W.S. 44-D-5

RETURN TO
LOS ANGELES COUNTY SURVEYOR
725 LOS ANGELES COUNTY
ENGINEERING BLDG.

Do not extend notes this side of this line.

Note: Any Additions or Changes on This Sheet Must be Made or Circled in Red Ink With Date and Name of Person Making Change.

PWFB 1427

1696

F.B. 778 Pg. 65

Notes Ck'd by
Map No.
Office Work
Checked
Date

Survey of Northwest Area
W. O. 8351 Tape No. 0106 St'd. 68 °F
Surveyed by M. Van Deusen
Notes Van Date 1-52
Indexed R. C. Johnson

1- 89°39'50"
4- 358°39'40"
87°39'55"
6- 177°59'30"
89°39'55"

TR# 7290

From Int Park (30') (30')

Fd C.E. Mon dn 12" in H.H. 2-28-59 marked as shown.

COUNTY ENGINEER R.E. 5869

Fd N&T 3"dp per Tr# 11290 Replaced N&T with 3/4 I.P. conc ctr. & cap wire 3"dp

Set L&T in conc walk

Adopted 59363

45.09 (Rec)

89°39'55"

Fd 2" I.P. Pipe with 4" x 4" x 6' Post Tr# 11290 Line to North of L&T in conc walk

(25')

OLIVE ST

44.04 Tan

73.11 Tan

29.69

45.26

From RT Pg 24

From Int Arden Dr 660.76

782.78 To Int Pal Mal Ave

63.51

46.78 Tan

90°18'20"

782.77 T-70=782.78

(30')

Set 3/4 I.P. conc ctr. & cap wire 18" dp

Set a 5/8 C.E. Mon. dn 12" in a H.H. marked as shown 2-20-59 J.H.

309.36 T-76= 309.38

TR N010558
TR N011699

Set L&T in conc base of car Fen post

HALIFAX R.O.W.

309.38

Fd old 2x2 & T.K. 3"dp at Int no ref. Replaced 2x2 with 3/4" I.P. conc ctr. & cap wire 3"dp

Set S&W in Mac Dr

1- 90°18'20"
4- 361°13'20"
90°18'20"
6- 181°50'10"
90°18'21"

45.02

26.76

44.03

Fd 2" I.P. Conc ctr. & Tag RE 6.17-22"dp Tr# 11290 Set S&W on Surf

TR N011290

Set N&T in 12" willow

21.79 Tan

Set S&W. in Mac pvt

67.24 Tan

Set L&T in conc walk

To 3/4 I.P. at Int

To Top 0931

Pl.

1- 167°20'20"
4- 309°21'10"
167°20'17"
6- 284°01'50"
167°20'18"

228.83 T-76
=228.84

W.S. 44 Pg 5

Note: Any Additions or Changes on This Sheet Must be Made or Circled in Red Ink With Date and Name of Person Making Change.

Do not extend notes this side of this line.

RETURN TO
LOS ANGELES COUNTY SURVEYOR
726 LOS ANGELES COUNTY
ENGINEERING BLDG.

78F9035 247 2.51

PWFB 1427 1697, 1698

F.B. 1235 Pg. 26 From RT Pg 19

Z-18-59 Set Std CE No m dn 1/4" in 4" H.H. marked as shown

COUNTY ENGINEER R.E. 5869

1- 90°05'40"
4- 360°23'10"
90°05'47½"
6- 180°34'30"
90°05'45"

TR#7690

593.89 T=66=593.88

Set 3/4 I.P. Conc ctr & Cop wire 18" dp

Fd 2" I.P. Pl no tk Flos F.O. 888-4 Tr# 7690

Set L&T in conc walk

Angle Point
Fd old 2x2 F Tk 30" dp at int ng r of F. Replaced 2x2 with 3/4" I.P. conc ctr & cop wire 24" dp. Set S&W on Surf

90°05'45"

45.02 (Rec)

43.37 Tan

30.03

33.17 Tan

29.96

(30')

458.09

45.07

To ℄ int alley

From ℄ int Halifax Rd To N 782.78

51.61

31 Tan

From RT Pg 25

90°00'10"

40.92 Tan

38.24

OLIVE ST

458.08 T=70=458.09

To Tr Pg 27

Set N.&T in PPL #403926E

Set 3/4 I.P. conc ctr & Cop wire 18" dp

Set 3/4" I.P. conc ctr & Cop wire 18" dp

1- 90° 00'10"
4- 360° 00'40"
90° 00'10"
6- 180° 00'50"
90° 00'08⅞"

(30')

179.97

PAL MAL AVE

(30')

Set X cut in 4" Fire Hyd 1' up

179.97 T=68=179.97

TR#11290

Set L&T in conc base of Gate post

1- 141° 18'50"
4- 205° 15'20"
141° 18'50"
6- 127° 53'10"
141° 18'51⅞"

TR#11290

141°

18'50"

Set L&T in conc Dr

21.23

54.44

28.30

Set L&T in conc Dr on ℄ prod

Set L&ENG ty in edge of conc. gut 2-20-59

Set ENG ty in curb on line 2-10-59

Set ENG ty 7.00

Fd 2" I.P. Conc ctr & Tag RE 617 20" dp. per Tr# 11290

302.57 T=68=302.57

7.00 set

63.16

302.57

To 2" I.R. at P.L.

Set ENG ty in curb on line 2-10-59

Set S.&W in MacDr on ℄ prod

To Top Pg 29

W.S. 44-D-5

RETURN TO
LOS ANGELES COUNTY SURVEYOR
726 LOS ANGELES COUNTY ENGINEERING BLDG.

Do not extend notes this side of this line.

Note: Any Additions or Changes on This Sheet Must be Made or Circled in Red Ink With Date and Name of Person Making Change.

PWFB 1427 1699

Notes Ck'd by [redacted]	Survey of [illegible]
Map No.	W. O. 8351 Tape No. 0106 St'd. 68 °F
Office Work	Surveyed by M. A. Van Deren
Checked	Notes Van Date 1-52
Date	Indexed E. C. Johnson

F. B. [illegible] PG. 27

Note: Any Additions or Changes on This Sheet Must be Made or Circled in Red Ink With Date and Name of Person Making Change.

Do not extend notes this side of this line.

RETURN TO
LOS ANGELES COUNTY SURVEYOR
725 LOS ANGELES COUNTY
ENGINEERING BLDG.

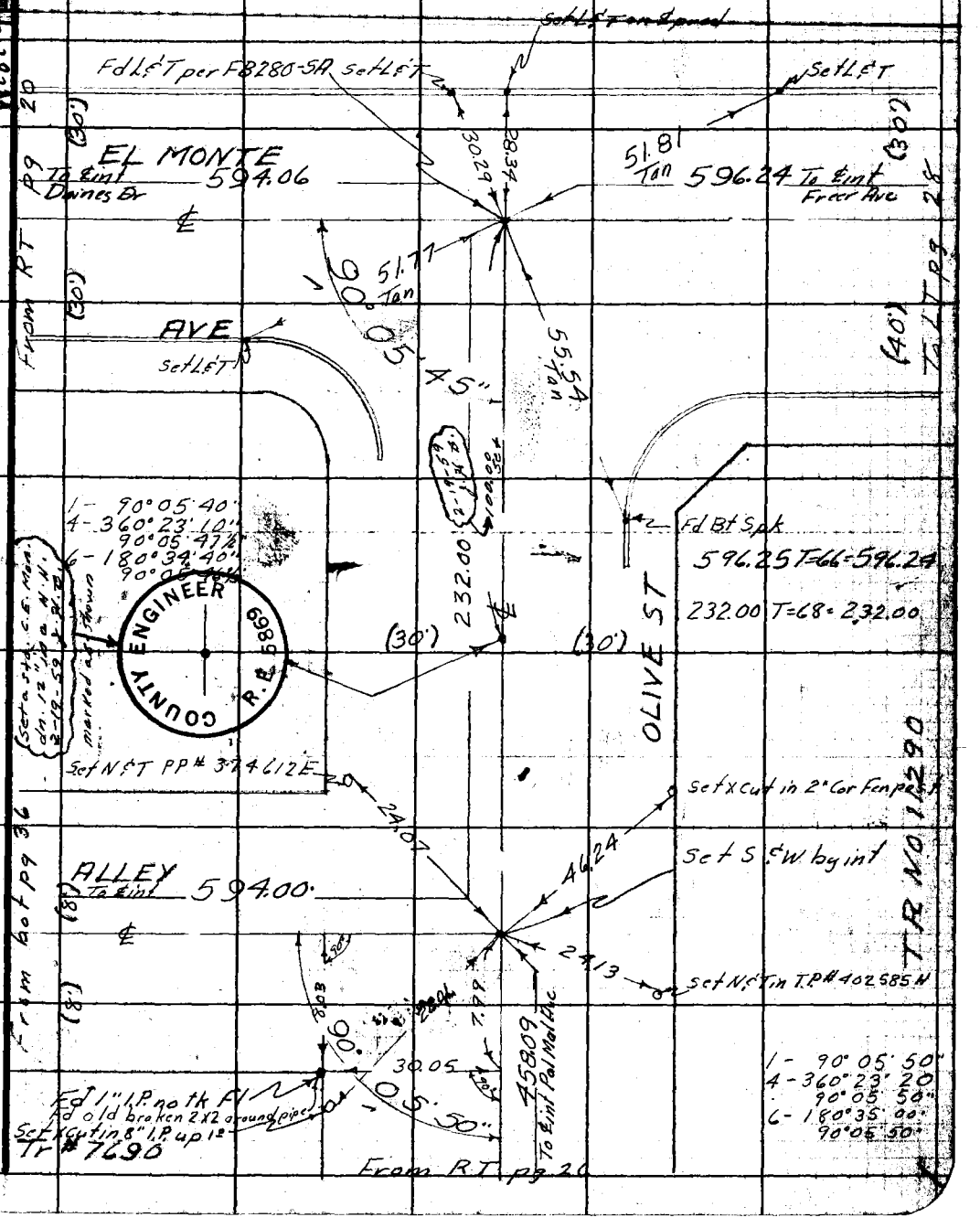

76F3095 247 2-51

PWFB 1427 1700

F.B. ~~1735~~ PG. ~~28~~

W.S. 46-A-3

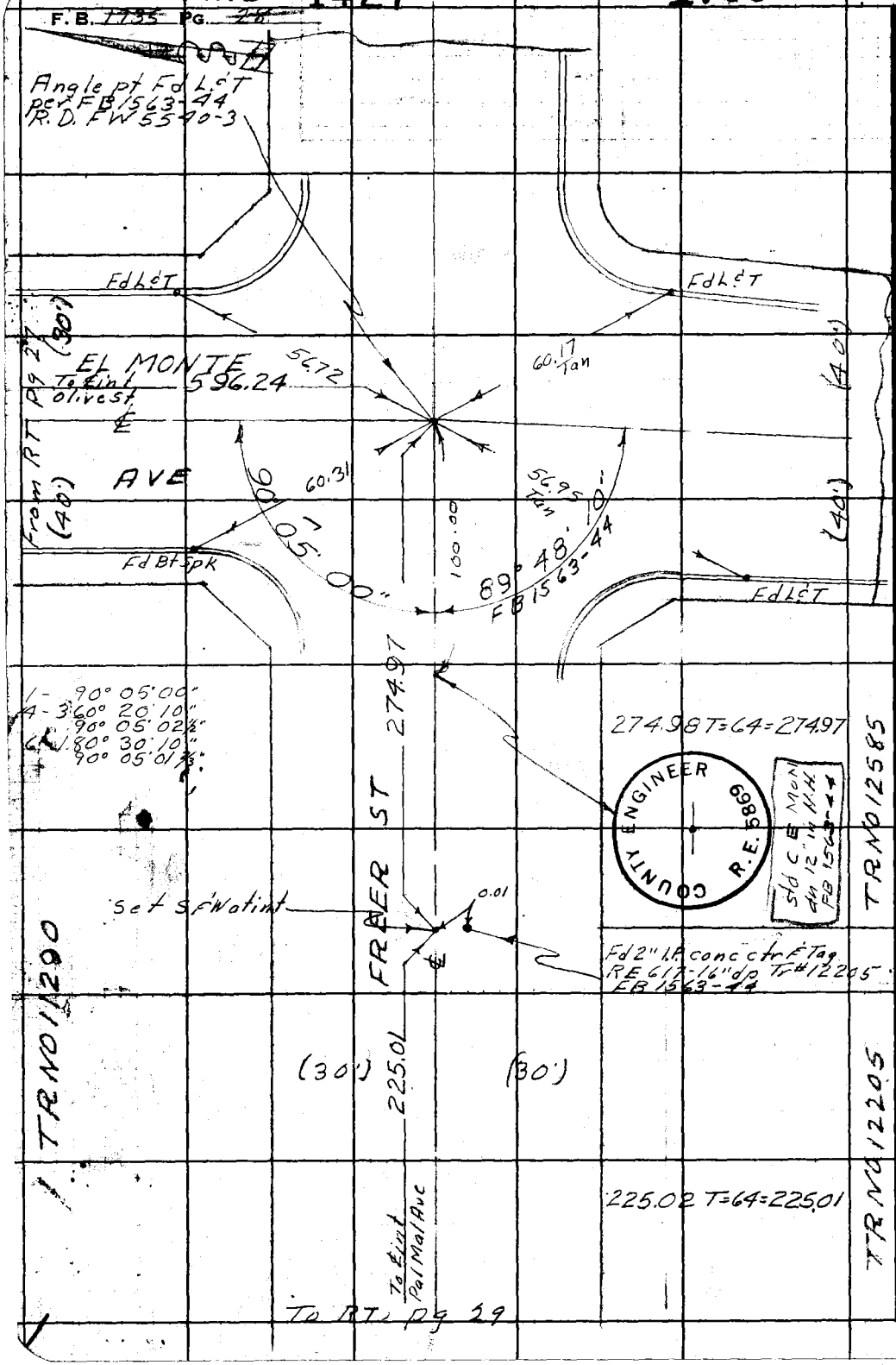

COUNTY ENGINEER R.E. 5869

Std C.E. Mon dn 12" in N.H. FB 1563-44

RETURN TO
LOS ANGELES COUNTY SURVEYOR
726 LOS ANGELES COUNTY
ENGINEERING BLDG.

Do not extend notes this side of this line.

Note: Any Additions or Changes on This Sheet Must be Made or Circled in Red Ink With Date and Name of Person Making Change.

PWFB 1427

1701

F.B. 1735 Pg.

Notes Ck'd by [illegible]
Map No.
Office Work
Checked
Date

Survey of Hallowell Ave
W. O. 8351 Tape No. 0106 Sp'd. 68 °F
Surveyed by M. A. Van Deren
Notes Date 1-51
Indexed A. C. Johnson

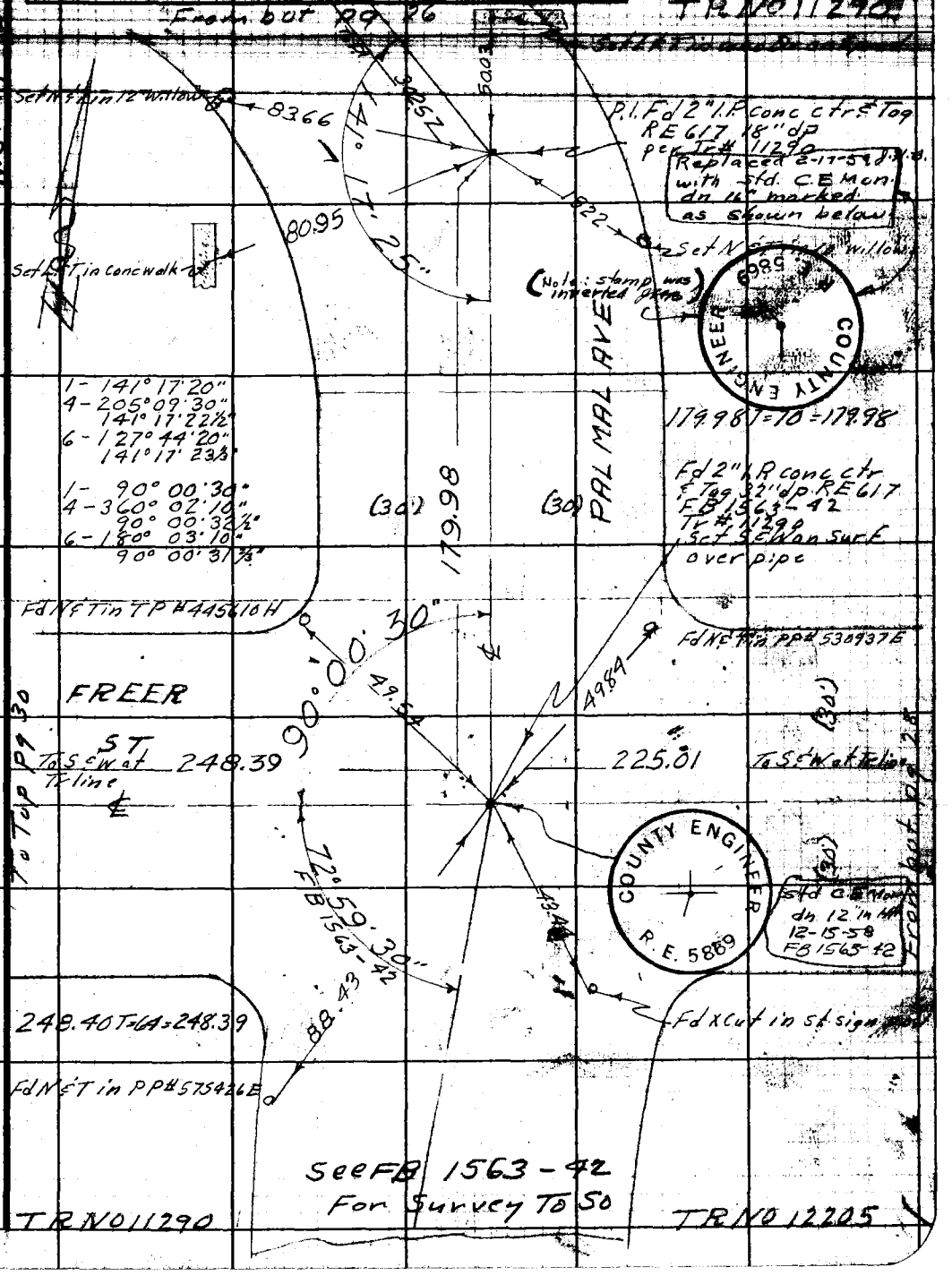

Note: Any Additions or Changes on This Sheet Must be Made or Circled in Red Ink With Date and Name of Person Making Change.

Do not extend notes this side of this line.

RETURN TO
LOS ANGELES COUNTY SURVEYOR
720 LOS ANGELES COUNTY ENGINEERING BLDG.

76F309S 247 2-51

PWFB 1427 1702

F.B. 1735 Pg. 30

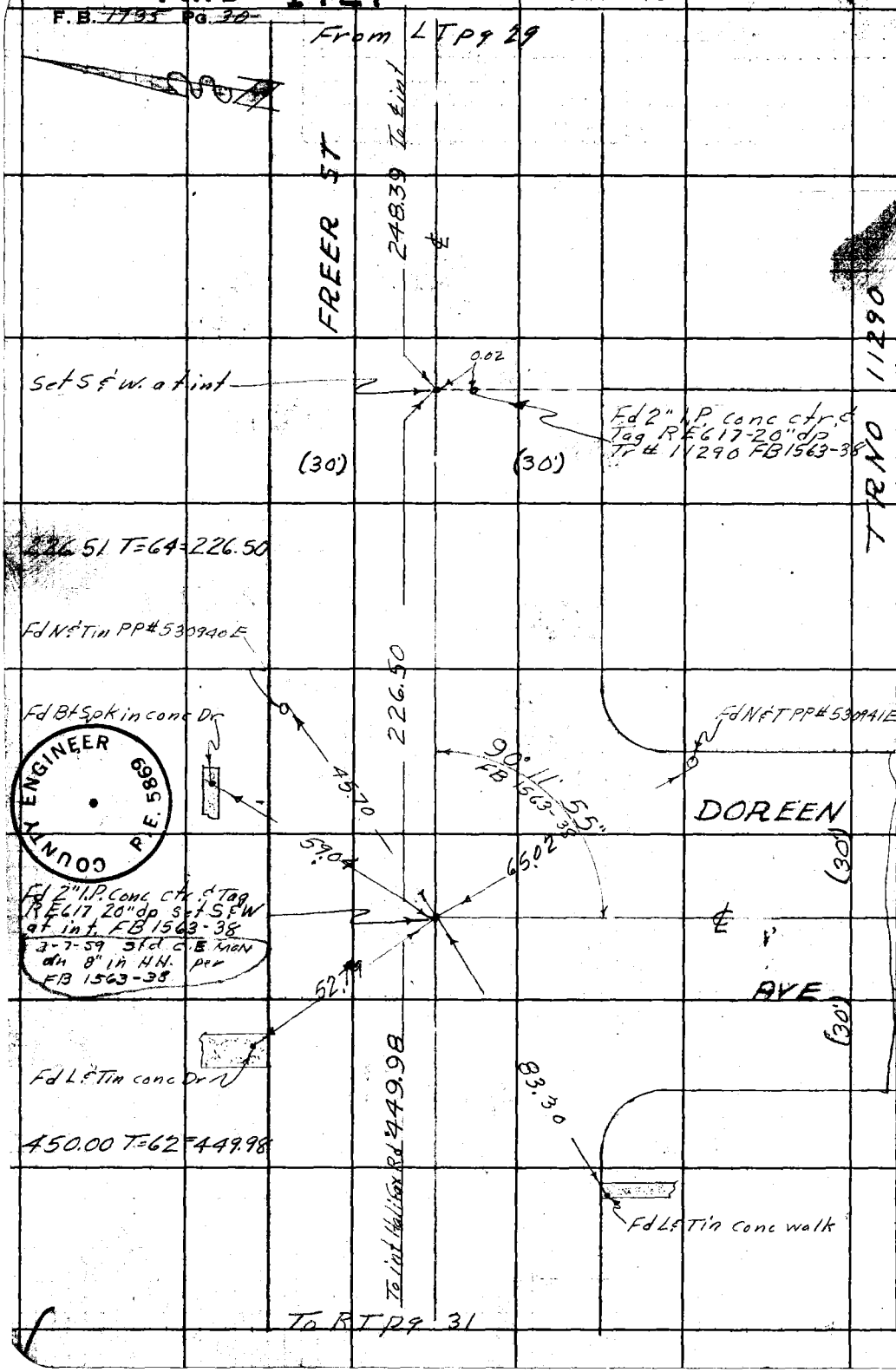

W. 44-D-5

TRNO 11290

RETURN TO
LOS ANGELES COUNTY SURVEYOR
725 LOS ANGELES COUNTY
ENGINEERING BLDG.

Do not extend notes this side of this line.

Note: Any Additions or Changes on This Sheet Must be Made or Circled in Red Ink With Date and Name of Person Making Change.

COUNTY ENGINEER P.E. 5869

PWFB 1427

1703

Notes Crd by PR Map No. Office Work Checked Date

Survey of Halloween Ave W. O. 8351 Tape No 0106 St'd. 68 °F Surveyed by M.A. Van Deren Notes Van Date 1-52 Indexed R. C. Johnson

F.B. 1735 Pg. 34

TR N011290

Note: Any Additions or Changes of This Sheet Must be Made or Circled in Red Ink With Date and Name of Person Making Change.

Do not extend notes this side of this line.

RETURN TO LOS ANGELES COUNTY SURVEYOR 726 LOS ANGELES COUNTY ENGINEERING BLDG.

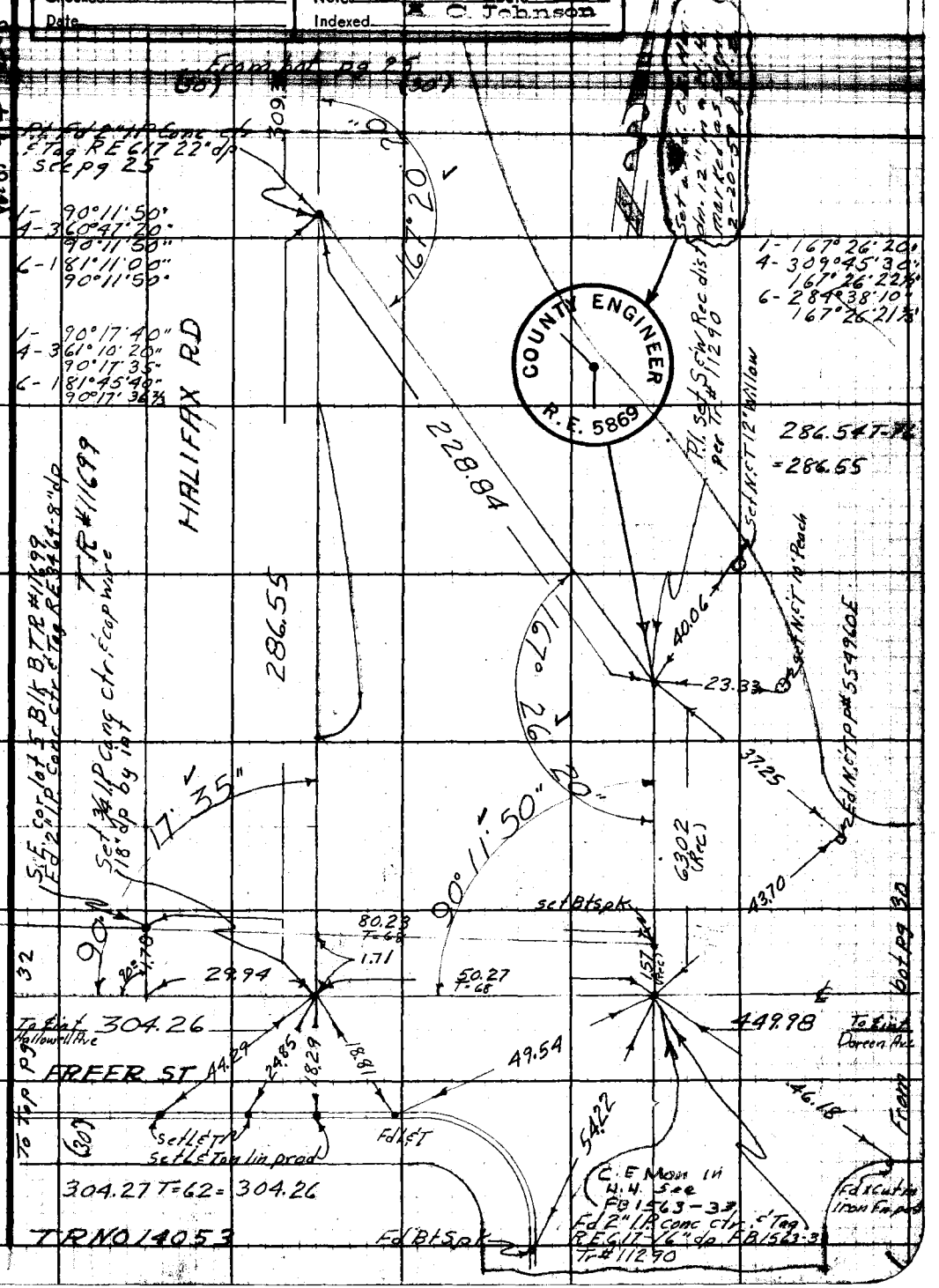

76F3095 247 2-51

PWFB 1427 1704, 1705

F.B. ~~1735~~ PG. ~~32~~

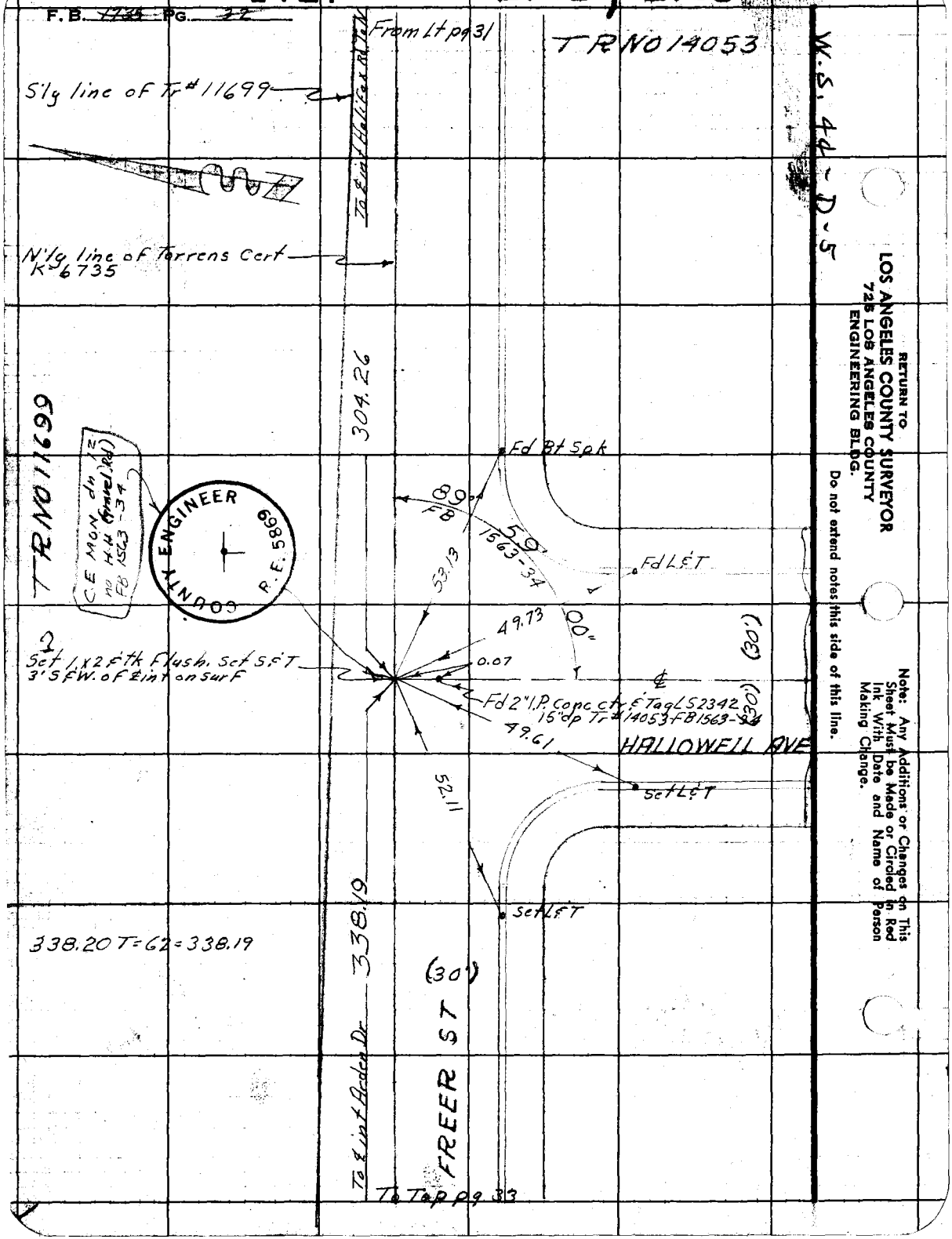

RETURN TO
LOS ANGELES COUNTY SURVEYOR
725 LOS ANGELES COUNTY
ENGINEERING BLDG.

Do not extend notes this side of this line.

Note: Any Additions or Changes on This Sheet Must be Made or Circled in Red Ink With Date and Name of Person Making Change.

PWFB 1427

1706

F.B. [illegible] Pg. 38

Notes Ck'd by DREW	Survey of Hallowell Ave
Map No.	W. O. 8351 Tape No. 0106 St'd 68 °F
Office Work	Surveyed by M. A. Van Deren
Checked	Notes Van Date 1-52
Date	Indexed E. C. Johnson

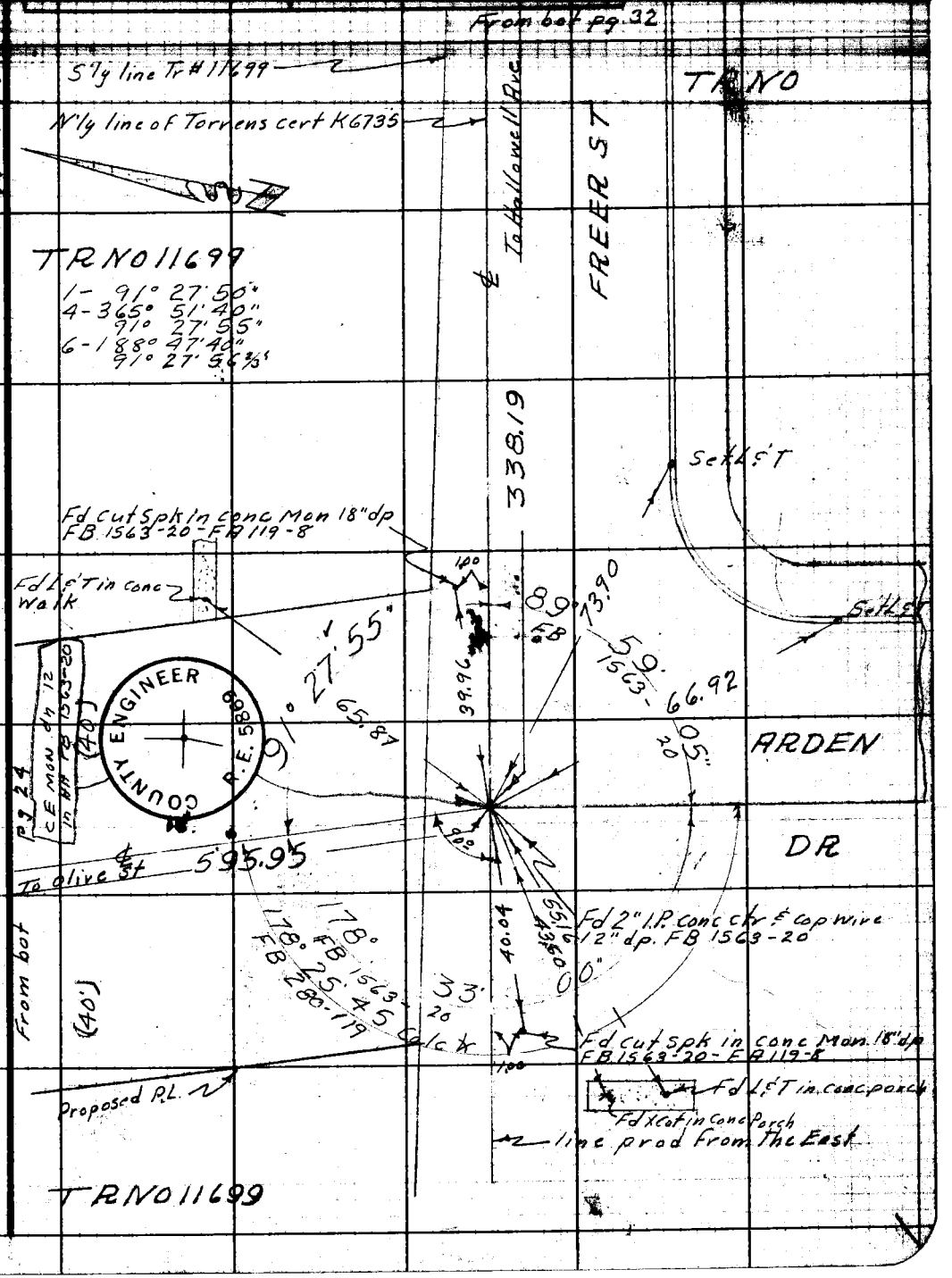

Note: Any Additions or Changes on This Sheet Must be Made or Circled in Red Ink With Date and Name of Person Making Change.

Do not extend notes this side of this line.

RETURN TO
LOS ANGELES COUNTY SURVEYOR
726 LOS ANGELES COUNTY
ENGINEERING BLDG.

76F309S 247 2-51

PWFB 1427 1707

F.B. ~~1135~~ PG. ~~24~~

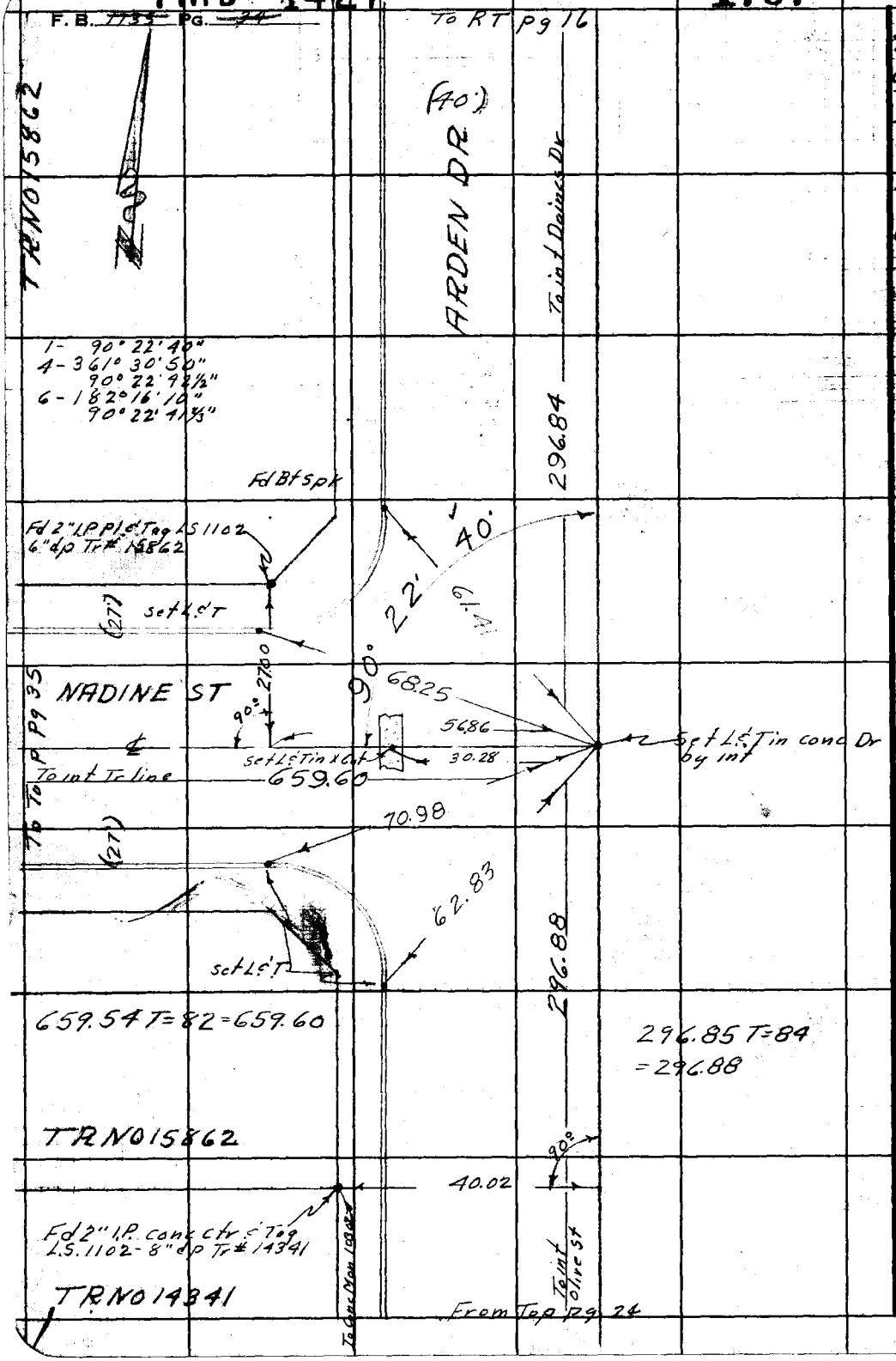

W.S. 44-D-5

RETURN TO
LOS ANGELES COUNTY SURVEYOR
725 LOS ANGELES COUNTY
ENGINEERING BLDG.

Do not extend notes this side of this line.

Note: Any Additions or Changes on This Sheet Must be Made or Circled in Red Ink With Date and Name of Person Making Change.

PWFB 1427

1708

F.B. 1955 Pg. 35

Ck'd by DRGW
Map No.
Office Work
Checked
Date

Survey of Hattowell Ave
W. O. 8351 Tape No. 0106 St'd. 68 °F
Surveyed by M. A. Van Deren
Notes Van Date 1-52
Indexed A. C. Johnson

W.6.44-D-5

From LT pg 34

(27') (27')

TR NO 15862

TR NO 15862

NADINE ST. To int Arden Dr

659.60

1- 89° 42' 40"
4- 358° 50' 50"
89° 42' 42½
6- 178° 16' 10"
89° 42' 41⅔"

To RT pg 15

W. line Tr #15862

Set L&T

40"

89° 42'

43.89

43.13

Set L&T

Fd Bt Spk

28.44

15.22

27.00

To Daines Dr 296.70

Fd 2" I.P. conc ctr & Tag
LS 1102-12" dp Tr #15862

Set 3/4 I.P. conc ctr & cap wire
16" dp. by line & dist
per Tr #15862

Set L&T in cb on Tr line

296.70 T=68=296.70

Note: Any Additions or Changes on This Sheet Must be Made or Circled in Red Ink With Date and Name of Person Making Change.

Do not extend notes this side of this line.

RETURN TO
LOS ANGELES COUNTY SURVEYOR
726 LOS ANGELES COUNTY
ENGINEERING BLDG.

76F309S 247 2-51

PWFB 1427 1709

F. B. 1735 Pg. 26

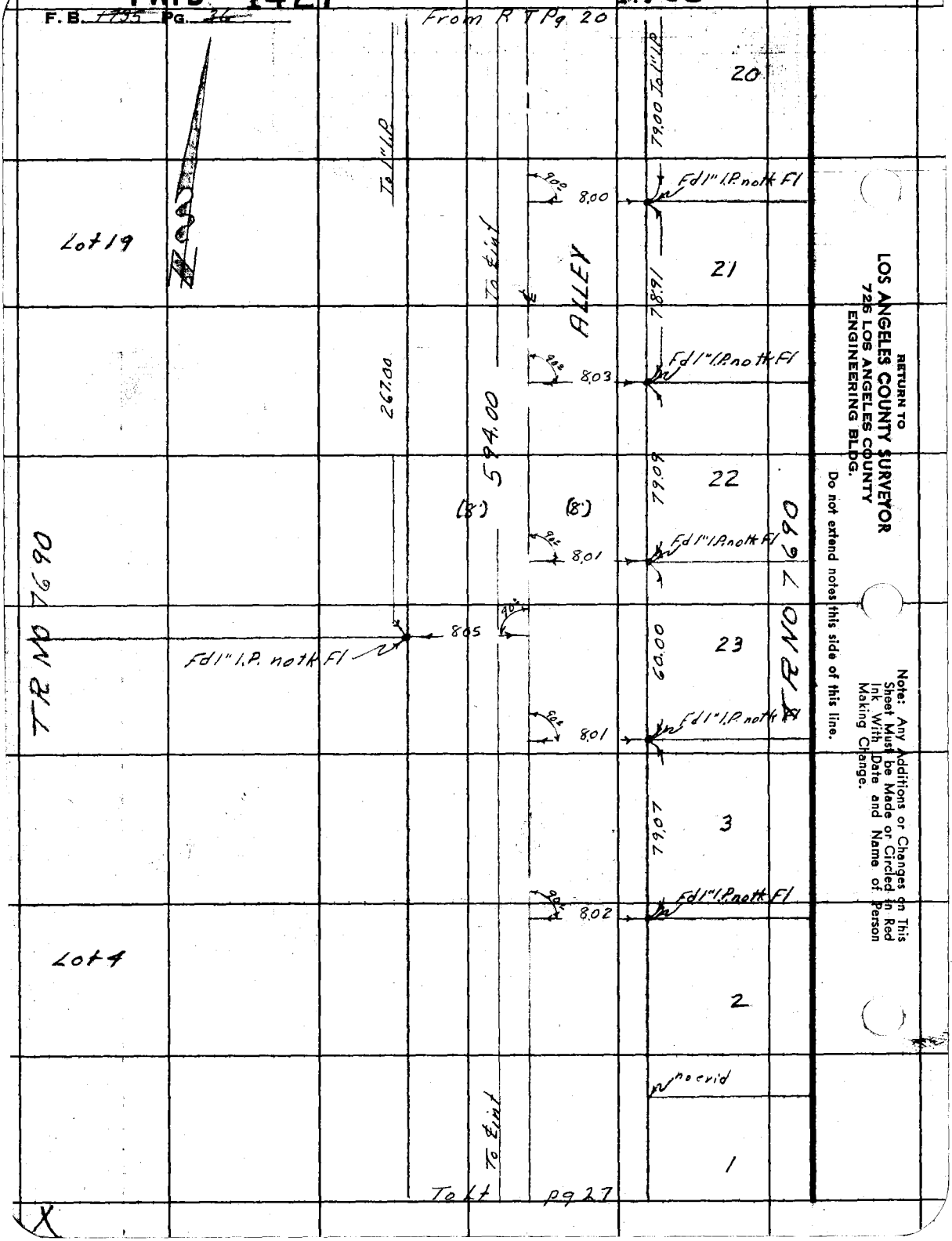

RETURN TO
LOS ANGELES COUNTY SURVEYOR
726 LOS ANGELES COUNTY
ENGINEERING BLDG.

Do not extend notes this side of this line.

Note: Any Additions or Changes on This Sheet Must be Made or Circled in Red Ink With Date and Name of Person Making Change.

PWFB 1527 385, 386

F.B. [illegible] PG. [illegible]

Notes Ck'd by DREW	Survey of Hallowell Ave
Map No.	W.O. [illegible] Shape No. 0106 St'd. 68 °F
Office Work	Surveyed by M.A. Van Deren
Checked	Notes Van Date 2-6-52
Date	Indexed E. C. Johnson

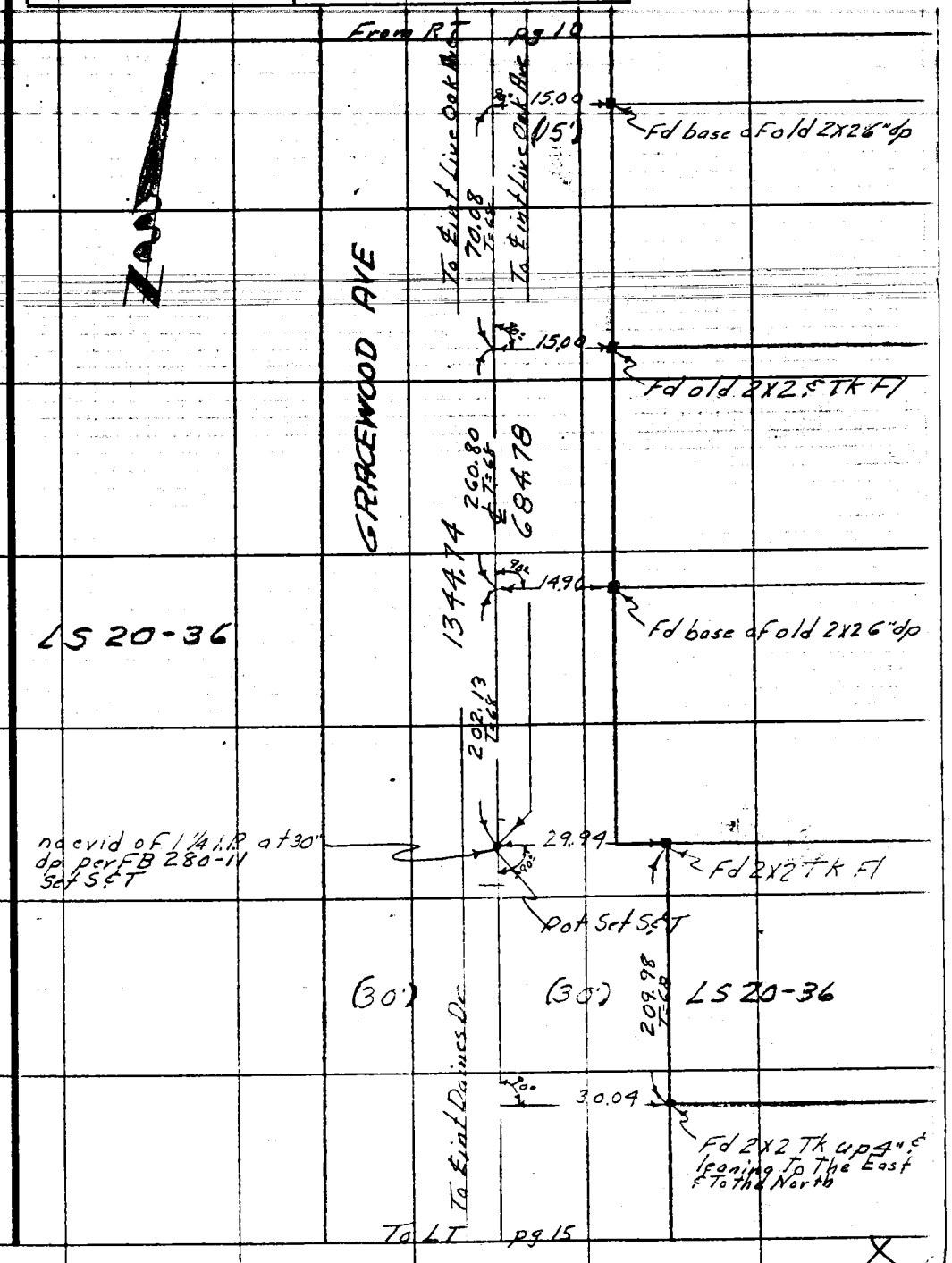

Note: Any Additions or Changes on This Sheet Must be Made or Circled in Red Ink With Date and Name of Person Making Change.

Do not extend notes this side of this line.

RETURN TO
LOS ANGELES COUNTY SURVEYOR
726 LOS ANGELES COUNTY
ENGINEERING BLDG.

76F3095 247 2-51

PWFB 1427

1710

F.B. [illegible] Pg. 37

Notes Ck'd by [illegible]	Survey of Hallowell Ave
Map No.	W.O. [illegible] Shape No. 0106 St'd. 68 °F
Office Work	Surveyed by M.A. Van Deren
Checked	Notes Van Date 2-6-52
Date	Indexed A. C. Johnson

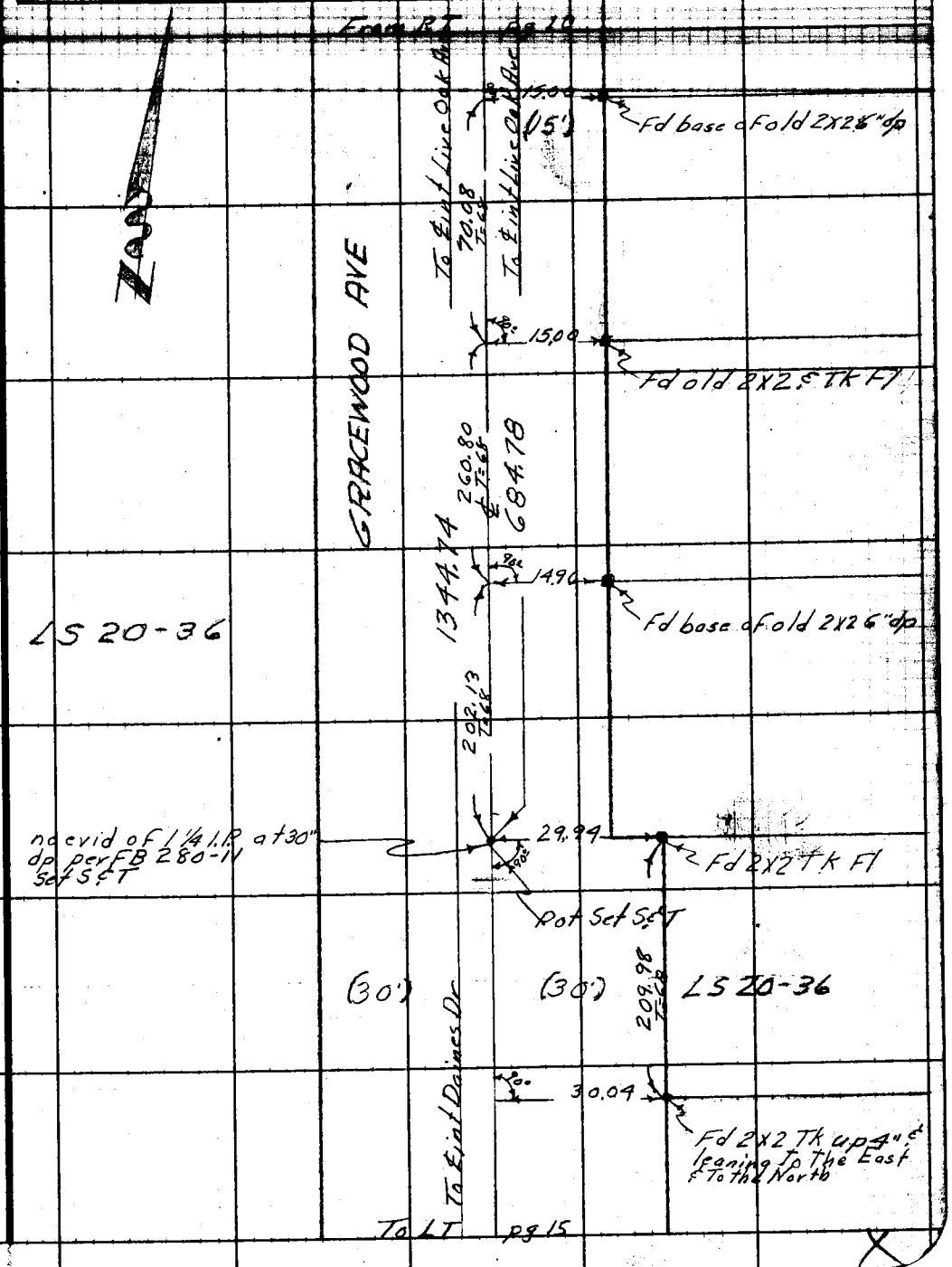

Note: Any Additions or Changes on This Sheet Must be Made or Circled in Red Ink With Date and Name of Person Making Change.

Do not extend notes this side of this line.

RETURN TO
LOS ANGELES COUNTY SURVEYOR
726 LOS ANGELES COUNTY
ENGINEERING BLDG.

76F3095 247 2-51

RETURN TO
LOS ANGELES COUNTY SURVEYOR
726 LOS ANGELES COUNTY
ENGINEERING BLDG.

Note: Any Additions or Changes on This Sheet Must be Made or Circled in Red Ink With Date and Name of Person Making Change.

Do not extend notes this side of this line.

F.B. 7135 PG. 38

PWFB 1427

1711

Notes Ck'd by	Survey of
Map No.	JN Tape Std °F
Office Work	Surveyed by
Checked	Notes Date
Date	Indexed

P. ~~1725~~ Pd. ~~39~~

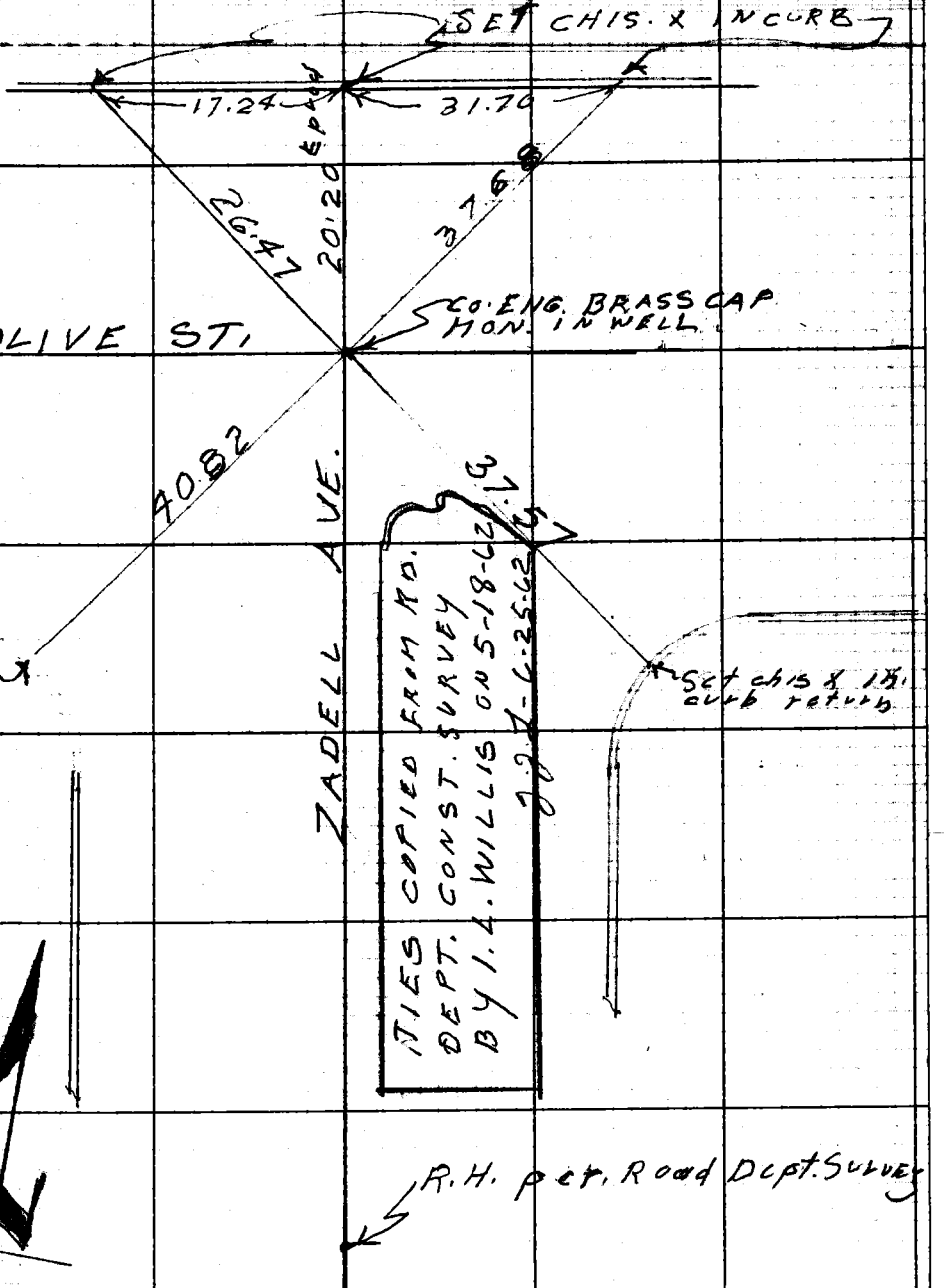

Note: Any Additions or Changes on This Sheet Must be Made or Circled in Red Ink With Date and Name of Person Making Change.

Do not extend notes this side of this line.

RETURN TO
LOS ANGELES COUNTY ENGINEER
700 LOS ANGELES COUNTY ENGINEERING BLDG.

76F3088 CE #847—3.57

PWFB 1427

1712

F. B. 1735 Pg. 40

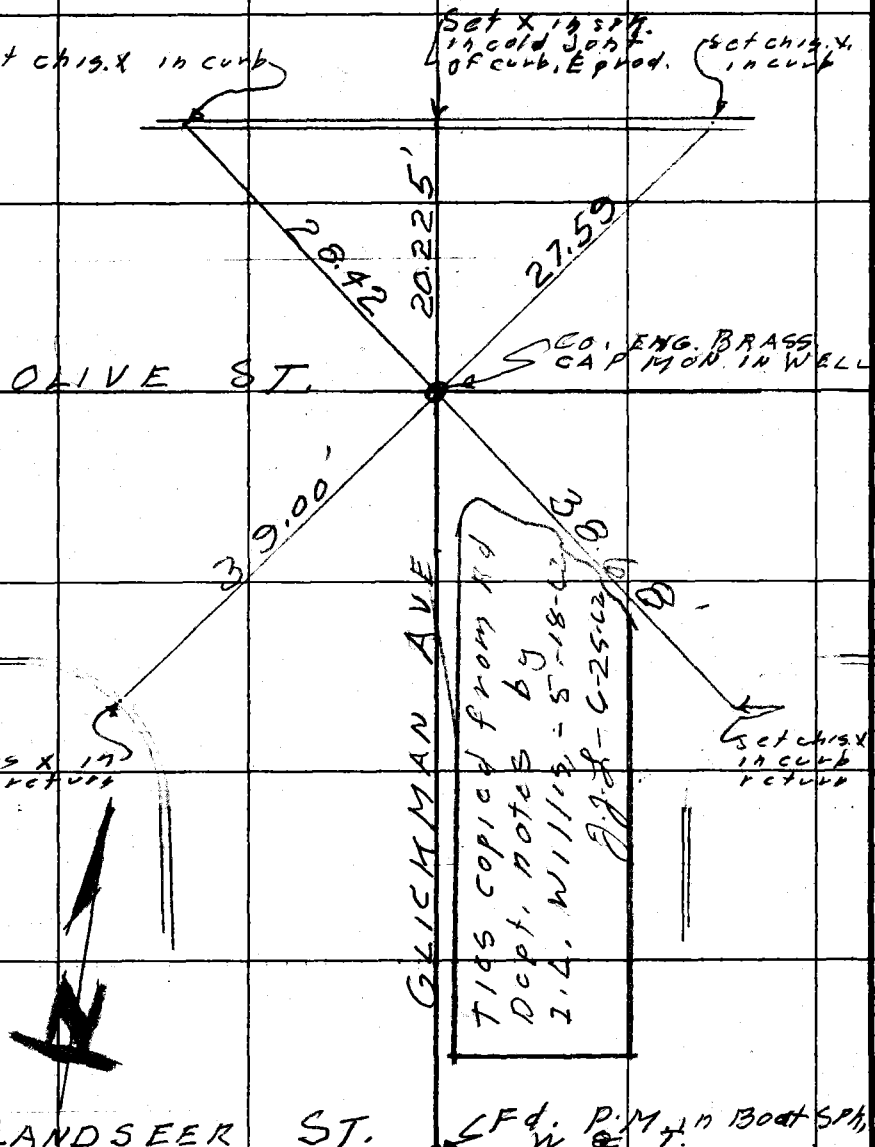

RETURN TO
LOS ANGELES COUNTY ENGINEER
700 LOS ANGELES COUNTY ENGINEERING BLDG.

Do not extend notes this side of this line.

Note: Any Additions or Changes on This Sheet Must be Made or Circled in Red Ink With Date and Name of Person Making Change.

Notes Ch'd by
Map No.
Office Work
Checked
Date

Survey of Hallowell Ave.
W. O. 1498 Tape No. 0106 St'd. 68 °F
Surveyed by M. R. Van Deren
Notes Van Date 2-11-52
Indexed

F. B. 1135 Pg. 59

CI - 1498

TOPOGRAPHY ON FREER ST.

FROM
EL MONTE AVE.
TO
HALIFAX RD.

2-11-52
Van Deren
Blankenship
Richards
Bozin

HALLOWELL AVE.
S.S. DISTRICT

Note: Prt = 3" Premix over oiled earth

Note: Any Additions or Changes on This Sheet Must Be Made or Circled in Red Ink With Date, and Name of Person Making Change.

Do not extend notes this side of this line.

RETURN TO
LOS ANGELES COUNTY SURVEYOR
726 LOS ANGELES COUNTY
ENGINEERING BLDG.

76F3095 247 2-51

F.B. 1735 PG. 60

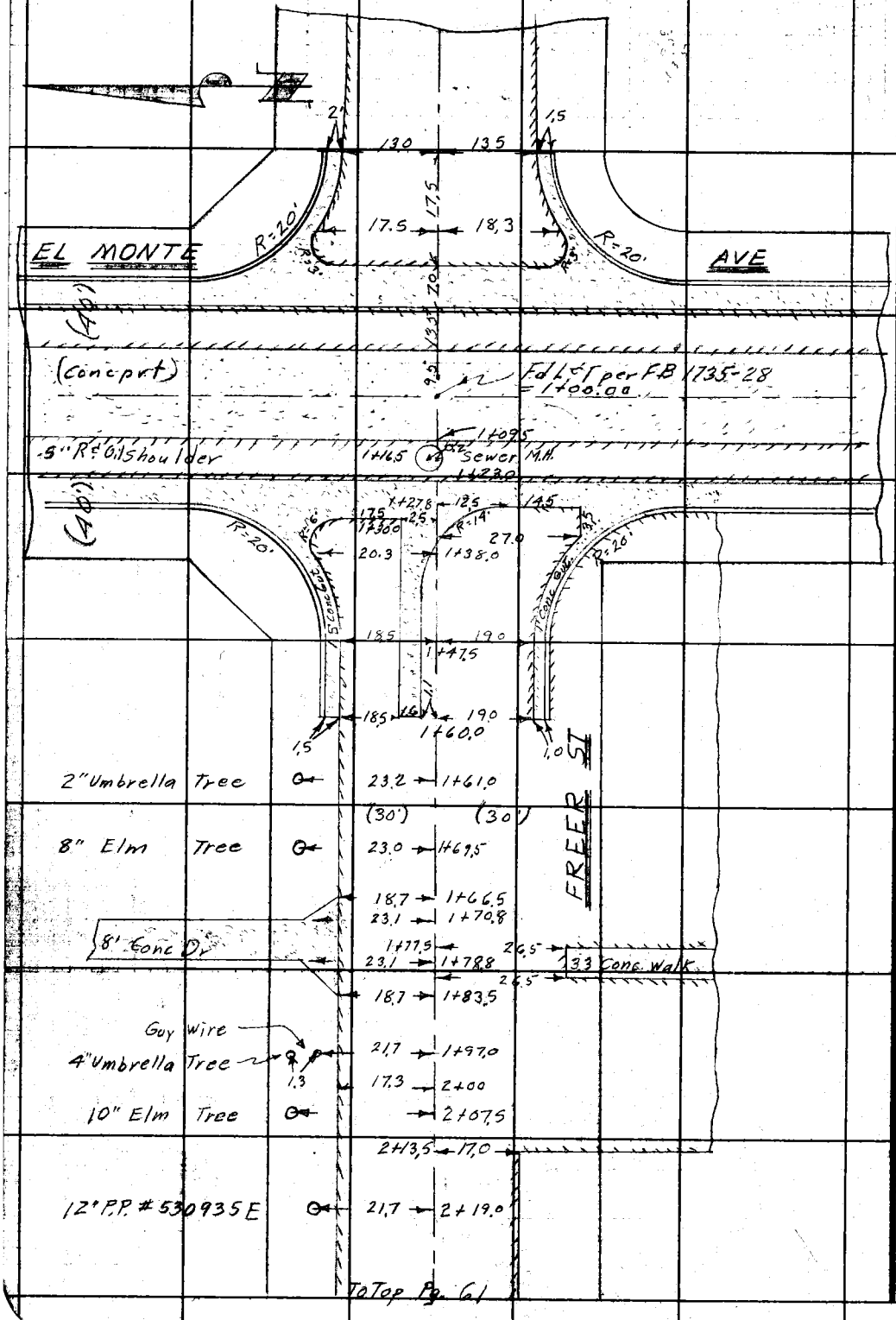

RETURN TO
LOS ANGELES COUNTY SURVEYOR
725 LOS ANGELES COUNTY
ENGINEERING BLDG.

Do not extend notes this side of this line.

Note: Any Additions or Changes on This Sheet Must be Made or Circled in Red Ink With Date and Name of Person Making Change.

Notes Ck'd by	Survey of Hollowell Ave	F. B. 1735 PG. 61
Map No.	W. O. 1498 Tape No. 0106 St'd 68 °F	
Office Work	Surveyed by M. A. Van Dercy	
Checked	Notes Van Date 2-11-52	
Date	Indexed A. C. Johnson	

From Bod Pg. 60

	2+21.5	22.0	6" Guy Pole #435517H
	2+44.0	22.5	Guy Wire
8" Elm Tree	23.5	2+44.5	
10" Elm Tree	22.8	2+83.5	
	2+84.3	17.7	
	2+87.9	24.7	10' Conc. Dr.
	2+97.9	24.7	
	3+00.2	17.7	
	22.8	3+04.3	
Conc. Drive	31.4	3+06.0	
	31.4	3+15.0	
	22.8	3+16.2	
12" Elm Tree	22.8	3+22.5	FREER ST
12" Elm Tree	22.8	3+68.5	
12" P.P. #530936 E	21.5	3+75.0	
6' Long leaf Cactus	26.5	3+82.5	
	3+84.5	22.5	7" Peach Tree
	15.8	16.8	
	4+00		
12" Elm Tree	23.5	4+15.5	
12" Elm Tree	23.0	4+66.0	
	4+78.5	31.0	8" Walnut Tree
	(30') 15.8	17.0 (30')	
	5+00		

To Top Pg. 62

Note: Any Additions or Changes on This Sheet Must be Made or Circled in Red Ink With Date and Name of Person Making Change.

Do not extend notes this side of this line.

RETURN TO
LOS ANGELES COUNTY SURVEYOR
726 LOS ANGELES COUNTY
ENGINEERING BLDG.

76F3095 247 2-51

F. B. 1735 PG. 62

From Bot Pg. 61

16.0 → 5+46.5

12" P.P. #530937 E

21.5 → 5+55.0

5+56.0 ← 19.0

R=35'

(30')

5+76.0 ← 29.8

14" Walnut tree

5+77.4 ← 26.8

PAL MAL AVE

5+96.0 ← 45.8

Water H.H.

17.5 → 6+16.5

Fd S'W per FB 1735-29 = 5+99.98

(30')

(30')

R=30'

(30')

R=35'

16.0 → 6+42.5

12" T.P. #445610 H

10" flowering peach tree

22.0 → 6+44.5

23.5 → 6+48.0

6+70.5 ← 19.3

6+75.0 ← 30.0

10" Walnut Tree

12" Elm Tree

23.0 → 6+85.0

15.7 → ← 18.0 → 7+00

10" Trans. P.P. # 530938 E

21.8 → 7+15.0

FREER ST

6" Elm Tree

22.3 → 7+23.5

7+25.0 ← 30.0

12" Walnut Tree

12" Elm tree

22.8 → 7+54.5

7+74.5 ← 29.0

8" Walnut tree

9" Elm tree

23.0 → 7+94.0

(30') ← 16.5 → ← 17.5 → (30')

8+00

To Top Pg. 63

RETURN TO
LOS ANGELES COUNTY SURVEYOR
72B LOS ANGELES COUNTY
ENGINEERING BLDG.

Do not extend notes this side of this line.

Note: Any Additions or Changes on This Sheet Must be Made or Circled in Red Ink With Date and Name of Person Making Change.

Notes Ck'd by	Survey of [illegible]	F.B. 1735 Pg. 63
Map No.	W. O. 1498 Tape No. 0106 St'd 68 °F	
Office Work	Surveyed by M.A. Van Deren	
Checked	Notes Van [illegible] Date 2-11-52	
Date	Indexed	

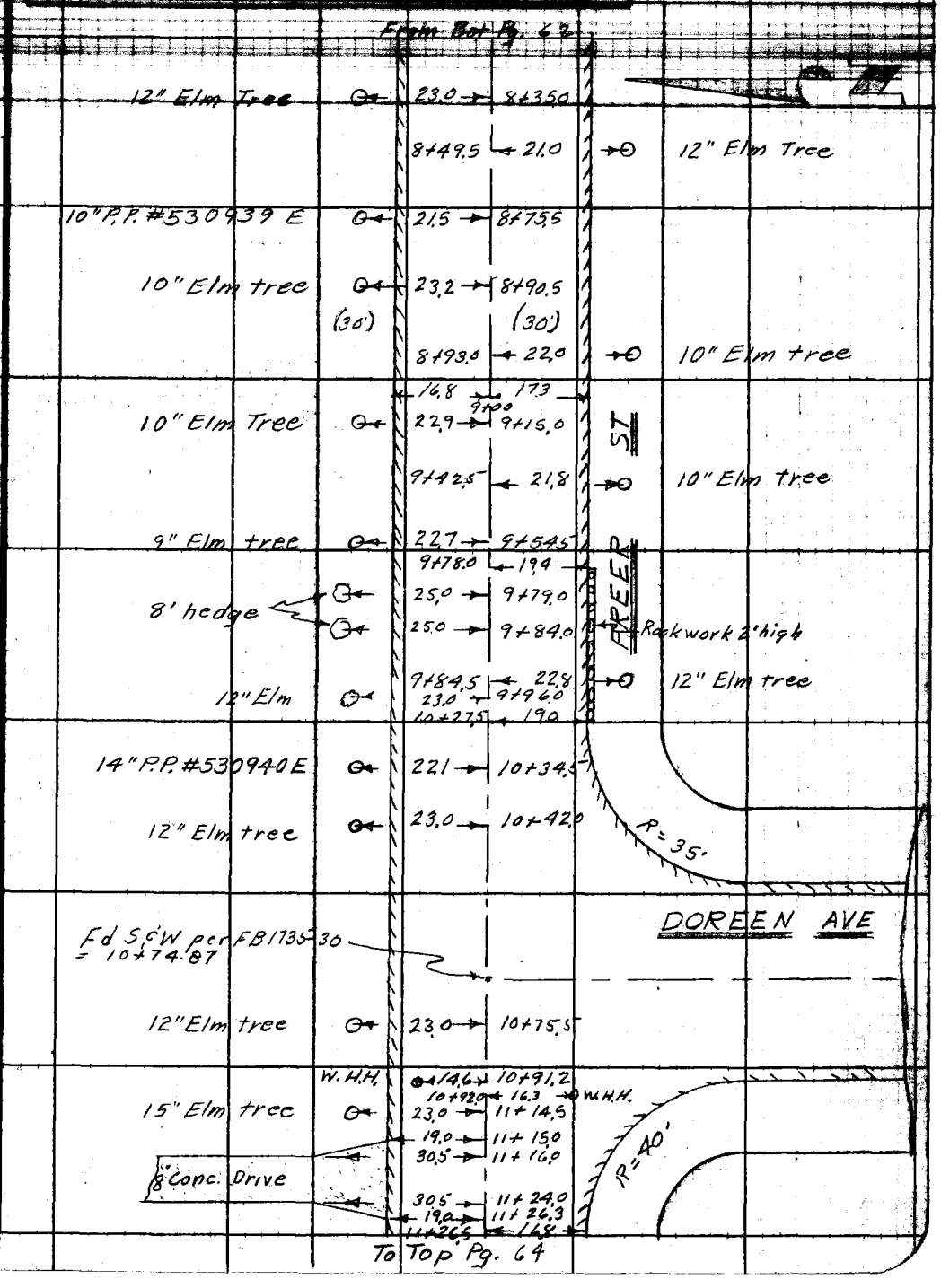

Note: Any Additions or Changes on This Sheet Must be Made or Circled in Red Ink With Date and Name of Person Making Change.

Do not extend notes this side of this line.

RETURN TO
LOS ANGELES COUNTY SURVEYOR
726 LOS ANGELES COUNTY
ENGINEERING BLDG.

76F3095 247 2-51

F.B. 1135 PG. 64

From Bot Pg. 63

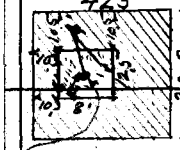

		(30')	(30')		
	71.1		23.5		6" Flowering Peach Tree
		11+27.0			
12" Elm tree		22.8	11+53.0		
	71.1				
Center of Basement Conc Floor					
		11+64.0	23.0		12" Elm Tree
Guy Wire		22.0	11+74.0		
4" Elm tree		23.0	11+75.0		
12" P.P. #534043 E		22.0	11+94.0	ST	
		15.5	15.5		
		12+00			
		12+08.0	22.8		10" Elm tree
1 story Stucco Hs. # 10525	65.0		12+11.0		
9" Elm tree		22.8	12+15.5	FREER	
12" Elm tree		23.2	12+36.0		
		12+39.0	22.2		12" Elm tree
	65.0				
		14.0	12+64.0		
		12+74.0	22.4		10" Elm tree
10" Elm tree		23.5	12+76.0		
		12.7	14.5		
		13+00			
10" Elm tree		23.0	27.8		14" Elm tree
		13+14.5			
14" P.P. #534044 E Conduit P.P.		22.0	13+55.5		
14" Elm tree		23.2	13+62.0		
		13+63.5	22.6		10" Elm tree
Guy Wire		21.6	13+79.5		
8" Elm tree		23.0	13+92.5		
		12.6	14.7		
		14+00			

To Top Pg 65

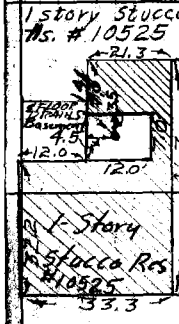

RETURN TO
LOS ANGELES COUNTY SURVEYOR
728 LOS ANGELES COUNTY
ENGINEERING BLDG.

Do not extend notes this side of this line.

Note: Any Additions or Changes on This Sheet Must be Made or Circled in Red Ink With Date and Name of Person Making Change.

Notes Ck'd by	Survey of Hollowell Ave	F. B. 1735 Pg. 65
Map No.	W. O. 1498 Tape No. 0106 St'd. 68 °F	
Office Work	Surveyed by M. A. Van Deren	
Checked	Notes Van Date 2-11-57	
Date	Indexed C. Johnson	

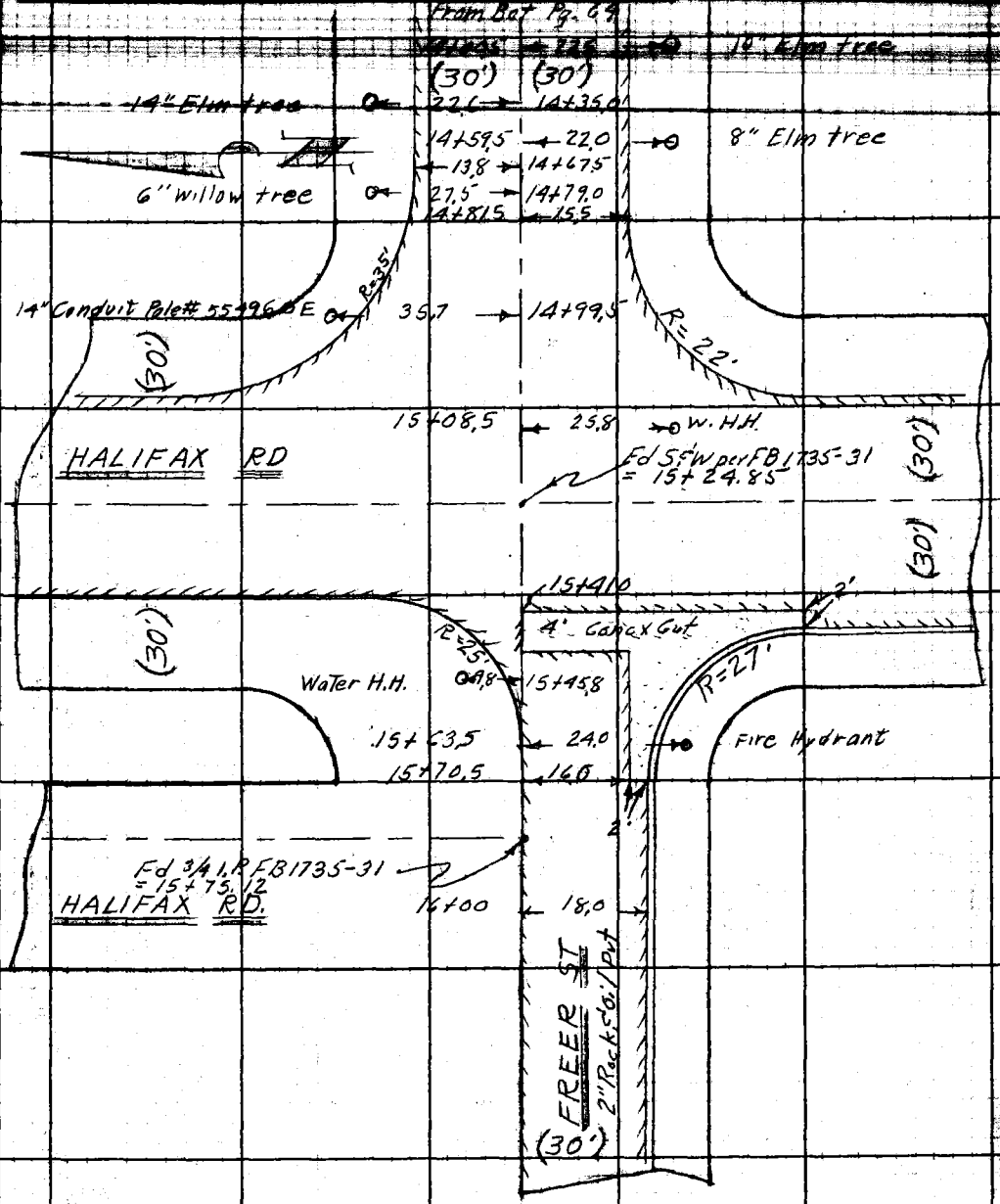

Note: Any Additions or Changes on This Sheet Must be Made or Circled in Red Ink With Date and Name of Person Making Change.

Do not extend notes this side of this line.

RETURN TO
LOS ANGELES COUNTY SURVEYOR
726 LOS ANGELES COUNTY
ENGINEERING BLDG.

76F3096 247 2-51

F. B. 1735 PG. 66

RETURN TO
LOS ANGELES COUNTY SURVEYOR
7218 LOS ANGELES COUNTY
ENGINEERING BLDG.

Do not extend notes this side of this line.

Note: Any Additions or Changes on This Sheet Must be Made or Circled in Red Ink With Date and Name of Person Making Change.

F. B. 1735 Pg. 67

Profile No. | Notes Red. | Plotted | Job No. 1498 | Division No.
Date | Date | Survey of Hallowell Ave
X-Sec. No. | Notes Chkd. | Checked | Survey by | Notes | Date
Date 3/21/52 | Date | Map No. | Indexed

CI-1498

Cross Sections on Freer St

From Elmonte Ave To Halifax Rd

HALLOWELL AVE

2-11-52
Van Deren
Blankenship
Richards
Bazen

Note: Ground To Rt & North is higher then ℄ St

STATION	B. S.	H. I.	F. S.	ELEV.

NOTE: ANY ADDITIONS OR CHANGES ON THIS SHEET MUST BE MADE OR CIRCLED IN RED INK, WITH DATE AND NAME OF PERSON MAKING CHANGE.

Do not extend notes this side of this line.

PLEASE RETURN TO
LOS ANGELES COUNTY SURVEYOR
726 LOS ANGELES COUNTY ENGINEERING BLDG.

7-L298 307 4-50

76L29B 307 4-50

PLEASE RETURN TO
LOS ANGELES COUNTY SURVEYOR
726 LOS ANGELES COUNTY ENGINEERING BLDG.

NOTE: ANY ADDITIONS OR CHANGES ON THIS SHEET MUST BE MADE OR CIRCLED IN RED INK, WITH DATE AND NAME OF PERSON MAKING CHANGE.

Do not extend notes this side of this line.

STATION	B. S.	H. I.	F. S.	ELEV.	LT & South		℄ RT & North	
TE460	4.64	332.63		327.99	BMTE460 Elev=327.993 FB1488-233			
					El monte Ave & Freer St N.W. cor			
					BtSpk in curb. 12' N. of N. end C.R.			
			4.40	328.23	E. end C.R. S.E. cor			
			4.55	328.08	E. end C.R. N.E. cor			
			5.56	327.07	S. end CR S.E. cor			
			4.78	327.85	N. end C.R. N.E. cor			
1+00.00			6.04	326.59			℄ int El Monte Ave	
1+09.5			6.14	326.49			℄ edg pvt	
1+16.5					Sewer J.C.			
					Rod 6.28 Chain 11.76 Diam 1.00			
12" inlet N.			19.04	313.59	19.04	Rod 6.28 Chain 11.79 Diam 1.00		
12" outlet S.			19.07	313.56		19.07	Rod 6.28 Chain 11.95 Diam 0.67	
8" inlet E.			18.90	313.73			18.90	Rod 6.28 Chain 11.86 Diam 0.67
8" stub W			18.81	313.82				18.81
1+23.0			6.34	326.29			℄ & edg conc X Cut	
1+25.0			6.34	326.29			℄ & brk in conc X Cut	
			4.79	327.84	N. end C.R. N.W. cor			
			5.49	327.14	S. end C.R. S.W. cor			
1+30.0			6.10	326.53			℄ & edg Conc X Cut	

F. B. 1735 Pg. 68
Job No. 1498 Division No. ____ Notes Red. ____ Plotted ____ Profile ____
Survey of Hallowell Ave Date 2-11-52 Date ____ No. ____
Survey by Van Deren Notes Van Notes Chkd. ____ Checked ____ X-Sec. ____
Indexed [illegible] Date ____ Date ____ No. ____

76L298 307 4-50

PLEASE RETURN TO
LOS ANGELES COUNTY SURVEYOR
726 LOS ANGELES COUNTY ENGINEERING BLDG.

NOTE: ANY ADDITIONS OR CHANGES ON THIS SHEET MUST BE MADE OR CIRCLED IN RED INK, WITH DATE AND NAME OF PERSON MAKING CHANGE.

Do not extend notes this side of this line.

STATION	B. S.	H. I.	F. S.	ELEV.	LT & South	℄ RT & North
1+47.5		332.63	4.92	327.71		℄ at B.C.
			5.25	327.38		18.5 Cut out
			5.30	327.33		20' Cut in
			4.77	327.86		20' Top Cb
			4.6	328.0		30' P.L.
			5.22	327.41	19' Cut out	
			5.31	327.32	20' Cut in	
			4.20	328.43	20' Top Cb	
			5.4	327.2	30' P.L.	
1+60.0			4.77	327.86		℄ at end Cb
			5.12	327.51		20' Cut
			4.67	327.96		20' Top
			4.6	328.0		30' P.L.
			4.99	327.64	20' Cut	
			4.19	328.44	20' Top Cb	
			5.5	327.1	30' P.L.	
T.P.	5.13	332.65	5.11	327.52		
2+00			4.90	327.75		℄
"			5.18	327.47		17.3 edg pvt
"			5.2	327.4		19' Cut
"			4.6	328.0		30' P.L.

Profile Notes Red. ____ Plotted ____ Job No. 1498 Division No. ____
No. ____ Date ____ Date ____ Survey of Hollowell Ave
X-Sec. Notes Chkd. ____ Checked ____ Survey by Van Deren Notes Tgn. Date ____
No. ____ Date ____ Date ____ Map No. ____ Indexed ____ Date ____

F. B. 1735 Pg. 69

76L298 307 4-50

PLEASE RETURN TO
LOS ANGELES COUNTY SURVEYOR
726 LOS ANGELES COUNTY ENGINEERING BLDG.

NOTE: ANY ADDITIONS OR CHANGES ON THIS SHEET MUST BE MADE OR CIRCLED IN RED INK, WITH DATE AND NAME OF PERSON MAKING CHANGE.

Do not extend notes this side of this line.

STATION	B. S.	H. I.	F. S.	ELEV.	LT & South	℄	RT & North
2+00		332.65	5.39	327.26	15'5 Cut		
"			5.60	327.05	30' P.L		
2+25			5.01	327.64		℄	
"			5.50	327.15	15'5 edg pvt		
"			6.1	326.5	30' P.L		
"			7.1	325.5	100'		
"			6.9	325.7	180' back lot line		
3+00			5.02	327.63		℄	
"			5.40	327.25			15.5 edg Pvt
"			5.5	327.1			17' Cut
"			4.8	327.8			30' P.L.
"			5.57	327.08	17.7 edg pvt		
"			5.7	326.9	18' Cut		
"			5.7	326.9	30' P.L.		
"			7.1	325.5	100'		
"			7.0	325.6	180' back lot		
T.P.	4.86	332.58	4.93	327.72			
3+30			4.90	327.68		℄	
"			5.6	327.0	30' P.L.		
"			7.1	325.5	100'		
"			7.9	324.7	200'		

F. B. 1735 Pg. 70
Job No. 1498 Division No. ____ Notes Red. ____ Plotted ____ Profile ____
Survey of Hallowell Ave Date 2-11-52 Date ____ No. ____
Survey by Van Deren Notes Van Notes Chkd. ____ Checked ____ X-Sec. ____
Indexed ____ Date ____ Date ____ Date ____ No. ____

76L298 307 4-50

PLEASE RETURN TO
LOS ANGELES COUNTY SURVEYOR
726 LOS ANGELES COUNTY ENGINEERING BLDG.

NOTE: ANY ADDITIONS OR CHANGES ON THIS SHEET MUST BE MADE OR CIRCLED IN RED INK, WITH DATE AND NAME OF PERSON MAKING CHANGE.

Do not extend notes this side of this line.

STATION	B. S.	H. I.	F. S.	ELEV.	LT & South	℄	RT & North
3+30		332.58	8.3	324.3	230' back lot line		
4+00			5.17	327.41		℄	
"			5.48	327.10			15.8 edg pvt
"			5.4	327.2			17' Gut
"			4.5	328.1			30' P.L.
"			5.72	326.86	16.8 edg pvt		
"			6.0	326.6	18' Gut		
"			6.2	326.4	30' P.L.		
T.P.	5.05	332.42	5.21	327.37			
4+45			5.02	327.40		℄	
"			6.3	326.1	30' P.L.		
"			7.5	324.9	100'		
"			8.3	324.1	200'		
"			8.6	323.8	230' back lot line		
5+00			5.08	327.34		℄	
"			5.44	326.98			15.8 edg pvt
"			5.5	326.9			17' Gut
"			4.5	327.9			30' P.L.
"			5.51	326.91	17' edg pvt		
"			5.7	326.7	18' Gut		
"			5.5	326.9	30' P.L.		

Profile Notes Red. ____ Plotted ____ Job No. 1498 Division No. ____
No. ____ Date ____ Date ____ Survey of Hallowell Ave
X-Sec. Notes Chkd. ____ Checked ____ Survey by Van Deren Notes [illegible] Date [illegible]
No. ____ Date ____ Date ____ Map No. ____ Indexed ____ Date ____

F. B. 1735 Pg. 71

76L298 307 4-50

PLEASE RETURN TO
LOS ANGELES COUNTY SURVEYOR
726 LOS ANGELES COUNTY ENGINEERING BLDG.

NOTE: ANY ADDITIONS OR CHANGES ON THIS SHEET MUST BE MADE OR CIRCLED IN RED INK, WITH DATE AND NAME OF PERSON MAKING CHANGE.

Do not extend notes this side of this line.

STATION	B. S.	H. I.	F. S.	ELEV.	LT. ℄ South	℄ RT. ℄ North
5+46.5		332.42	5.09	327.33		℄ at B.C.
"			5.48	326.94		16' edg pvt
"			5.6	326.8		18' Gut
"			4.3	328.1		30' P.L.
5+56.0			5.07	327.35		℄ opp B.C
"			5.66	326.76	19' edg pvt	
"			5.7	326.7	20' Gut	
"			5.5	326.9	30' P.L.	
5+99.98			5.09	327.33		℄ int Pal Marave
"			5.22	327.20		℄
"			5.51	326.91		16' edg pvt
"			5.7	326.7		18' Gut
"			4.2	328.2		30' P.L.
6+70.5			5.25	327.17		℄
"			5.94	326.48	19.3 edg pvt	
"			6.0	326.4	20' Gut bot brk	
"			5.6	326.8	21' Top brk	
"			5.6	326.8	30' P.L.	
T.P.	4.99	332.03	5.38	327.04		
7+00			4.88	327.15		℄
"			5.22	326.81		15.7 edg pvt

F. B. 1735 Pg. 72 Job No. 1498 Division No. Notes Red. Plotted Profile
Survey of Hallowell Ave Date 2-11-52 Date No.
Survey by Van Deren Notes Van Checked X-Sec.
Indexed Date Date No.

76L298 307 4-50

PLEASE RETURN TO
LOS ANGELES COUNTY SURVEYOR
726 LOS ANGELES COUNTY ENGINEERING BLDG.

NOTE: ANY ADDITIONS OR CHANGES ON THIS SHEET MUST BE MADE OR CIRCLED IN RED INK, WITH DATE AND NAME OF PERSON MAKING CHANGE.

Do not extend notes this side of this line.

STATION	B. S.	H. I.	F. S.	ELEV.	LT. & South	& RT. & North
7+00		332.03	5.3	326.7		18' Cut
"			3.5	328.5		30' P.L.
"			5.52	326.51	18' edg pvt	
"			5.7	326.3	19' Cut bot brk	
"			5.1	326.9	21 Top brk	
"			5.0	327.0	30' P.L.	
8+00			4.94	327.09		℄
"			5.35	326.68		16.5 edg pvt
"			5.5	326.5		18' Cut
"			3.9	328.1		30' P.L.
"			5.52	326.51	17.5 edg pvt	
"			5.6	326.4	19' Cut bot brk	
"			4.9	327.1	21' Top brk	
"			5.3	326.7	30' P.L.	
8+50			4.94	327.09		℄ opp Tr line
"			5.1	326.9	30' P.L.	
"			6.6	325.4	100'	
"			6.8	325.2	150' back lot line	
9+00			5.06	326.97		℄
			5.46	326.57		17.3 edg pvt
			5.5	326.5		19' Cut

Profile Notes Red. ____ Plotted ____ Job No. 1498 Division No. ____ F. B. 1735 Pg. 73
No. ____ Date ____ Date ____ Survey of Hollowell Ave
X-Sec. Notes Chkd. ____ Checked ____ Survey by Van Deren Notes Ian Date 2-11-58
No. ____ Date ____ Date ____ Map No. ____ Index C. Jon Date ____

76L298 307 4-50

PLEASE RETURN TO
LOS ANGELES COUNTY SURVEYOR
726 LOS ANGELES COUNTY ENGINEERING BLDG.

NOTE: ANY ADDITIONS OR CHANGES ON THIS SHEET MUST BE MADE OR CIRCLED IN RED IN INK, WITH DATE AND NAME OF PERSON MAKING CHANGE.

Do not extend notes this side of this line.

F. B. 1735 Pg. 74 Job No. 498 Division No. Notes Red. Plotted Profile
Survey of Halldwell Ave Date 2-11-52 Date No.
Survey by VanDeren Notes Van Notes Chkd. Checked X-Sec.
Indexed [illegible] Date Date No.

STATION	B. S.	H. I.	F. S.	ELEV.	LT ℄ South	℄ RT ℄ North
9+00		332.03	4.5	327.5		30' P.L.
			5.57	326.46	16.8 edg pvt	
"			5.6	326.4	18' Cut	
"			5.5	326.5	30' P.L.	
10+00			5.10	326.93		℄ ℄ brk in pvt
"			5.49	326.54		17' edg pvt
"			5.6	326.4		18' Cut
"			4.2	327.8		30' P.L.
"			5.58	326.45	19' edg pvt ℄ Cut	
"			5.2	326.8	30' P.L.	
10+27.5			5.30	326.73		℄ opp B.C.
"			5.85	326.18	19' edg pvt ℄ Cut	
"			5.00	327.03	30' P.L.	
10+52.0			5.71	326.32		℄ ℄ bot brk X Cut
10+74.87	5.22	331.93	5.32	326.71		℄ int Doreen Ave
11+00			5.01	326.92		℄
11+26.5			4.96	326.97		℄
"			5.58	326.35	16.8 edg pvt	
"			5.6	326.3	18' Cut	
"			4.8	327.1	30' P.L.	
11+44			4.89	327.04		℄ opp Basement

76L298 307 4-50

PLEASE RETURN TO
LOS ANGELES COUNTY SURVEYOR
726 LOS ANGELES COUNTY ENGINEERING BLDG.

NOTE: ANY ADDITIONS OR CHANGES ON THIS SHEET MUST BE MADE OR CIRCLED IN RED INK, WITH DATE AND NAME OF PERSON MAKING CHANGE.

Do not extend notes this side of this line.

STATION	B. S.	H. I.	F. S.	ELEV.	LT. & South	℄ RT. & North
11+44		331.93	8.45	323.48		99.3 Center of Basement
12+00			4.67	327.26		℄
"			4.83	327.10		15.5 edg pvt
"			4.8	327.1		17' Cut
"			3.5	328.4		30' P.L.
"			4.97	326.96	15.5 edg pvt	
"			4.9	327.0	17' Cut	
"			4.6	327.3	30' P.L.	
12+21.5			4.58	327.35		℄ opp Basement
"			8.34	323.59		81.8 at Floor Drain Basement
13+00			4.23	327.70		℄
"			4.47	327.46		12.7 edg pvt
"			4.6	327.3		13.5 Cut
"			3.2	328.7		30' P.L.
"			4.65	327.28	14.5 edg pvt	
"			4.9	327.0	16' Cut	
"			4.4	327.5	30' P.L.	
T.P.	5.77	333.14	4.56	327.37		
14+00			5.07	328.07		℄
"			5.45	328.69		12.6 edg pvt
"			5.6	327.5		13.5 Cut

Profile No. ____ Date ____ Notes Red. ____ Plotted ____ Job No. 1498 Division No. ____
X-Sec. No. ____ Date ____ Notes Chkd. ____ Checked ____ Survey of Hallowell Ave Survey by Van Vercken Notes Van Date 2-11-[illegible]
Date ____ Date ____ Map No. ____ Index No. [illegible] Job No. [illegible]

F. B. 1735 Pg. 75

76L298 307 4-50

PLEASE RETURN TO
LOS ANGELES COUNTY SURVEYOR
726 LOS ANGELES COUNTY ENGINEERING BLDG.

NOTE: ANY ADDITIONS OR CHANGES ON THIS SHEET MUST BE MADE OR CIRCLED IN RED INK, WITH DATE AND NAME OF PERSON MAKING CHANGE.

Do not extend notes this side of this line.

STATION	B. S.	H. I.	F. S.	ELEV.	LT & South	℄ RT & North
14+00	-	333.14	4.1	329.0		30' P.L.
"			5.58	327.56	14.7 edg pvt	
"			5.6	327.5	16' Gut	
"			5.2	327.9	30' P.L.	
14+67.5			4.92	328.22		℄ opp B.C. & Brkin pvt
"			5.20	327.94		13.8 edg pvt
"			5.2	327.9		15' Gut
"			4.0	329.1		30' P.L.
14+81.5			5.01	328.13		℄ opp B.C.
"			5.45	327.69	15.5 edg pvt	
"			5.5	327.6	17' Gut	
"			4.7	328.4	30' P.L.	
15+00			5.23	327.91		℄ & X Gut
15+24.85			4.95	328.19		℄ int Halifax Rd
15+41.0			5.26	327.88		℄ & edg conc Gut
15+43			5.27	327.87		℄ & center conc X Gut
—			5.13	328.01	S. end CR. S.W. Cor	
15+45			5.23	327.91		℄ & edg conc X Gut
15+63			4.75	328.39		℄ at E.C.
"			4.5	328.6		30' Ground
15+70.5			4.53	328.61		℄

F. B. 7735 Pg. 76
Job No. 1498 Division No.
Survey of Hallowell Ave
Survey by Van Deren Notes Van
Indexed Date
Notes Red. Date 2-11-52
Notes Chkd. Date
Plotted Date
Checked Date
Profile No.
X-Sec. No.

76L298 307 4-50

PLEASE RETURN TO
LOS ANGELES COUNTY SURVEYOR
726 LOS ANGELES COUNTY ENGINEERING BLDG.

NOTE: ANY ADDITIONS OR CHANGES ON THIS SHEET MUST BE MADE OR CIRCLED IN RED INK, WITH DATE AND NAME OF PERSON MAKING CHANGE.

Do not extend notes this side of this line.

STATION	B. S.	H. I.	F. S.	ELEV.	Lt & South	℄	RT & North
15+70.5		333.14	5.24	327.90	18' Gut		
"			4.58	328.56	18' Top Cb		
"			4.7	328.4	30' P.L.		
15+75.12			4.49	328.65		℄	
16+00			4.24	328.90		℄	
17+00			3.43	329.71		℄	
"			4.29	328.85	18' Gut		
"			3.71	329.43	18' Top Cb		
"			3.8	329.3	30' P.L.		
TE482			5.20	327.94	BM TE482 Elev = 327.940 FB 1488-210 Halifax Rd & Freer St S.W. cor. Bt spk in cb. 6' S. of S. end CR		

Profile Notes Red. ____ Plotted ____ Job No. 1498 Division No. ____ F. B. 1735 Pg. 77
No. ____ Date ____ Survey of Hallowell Hve
X-Sec. Notes Chkd. ____ Checked ____ Survey by Van Deren Notes Van Date 2-13-52
No. ____ Date ____ Date ____ Map No. ____ Index No. C. Johnson Date ____

F. B. 1735 Pg. 78

Job No. 1498 Division No. _____ Notes Red. _____ Plotted _____ Profile

Survey of Hallowell Ave. Date 2-13-52 Date _____ No. _____

Survey by Van Deren Notes Van Notes Chkd. _____ Checked _____ X-Sec.

Indexed _____ Date _____ Date _____ Date _____ No. _____

STATION	B. S.	H. I.	F. S.	ELEV.

Do not extend notes this side of this line.

PLEASE RETURN TO
LOS ANGELES COUNTY SURVEYOR
726 LOS ANGELES COUNTY ENGINEERING BLDG.

NOTE: ANY ADDITIONS OR CHANGES ON THIS SHEET MUST BE MADE OR CIRCLED IN RED INK, WITH DATE AND NAME OF PERSON MAKING CHANGE.

76L298 307 4-50

Notes Ck'd by	Survey of Hallowell Ave	F.B. 1735 Pg. 79
Map No.	W.O. 1498 Tape No. 0106 St'd. 68 °F	
Office Work	Surveyed by Van Deren	
Checked	Notes Van Date 2-14-52	
Date	Indexed A. C. Johnson 2-6-52	

CI - 1498

TOPOGRAPHY ON OLIVE ST.

FROM
EL MONTE AVE.
TO
BALDWIN AVE

2-14-52
Van Deren
Blankenship
Richards
Bazen

NOTE: Pvt. on Olive St = 3" Macadem over dirt

HALLOWELL AVE.
S.S. DISTRICT

Note: Any Additions or Changes on This Sheet Must be Made or Circled in Red Ink With Date and Name of Person Making Change.

Do not extend notes this side of this line.

RETURN TO
LOS ANGELES COUNTY SURVEYOR
726 LOS ANGELES COUNTY
ENGINEERING BLDG.

76F309S 247 2-51

F.B. 1735 PG. 80

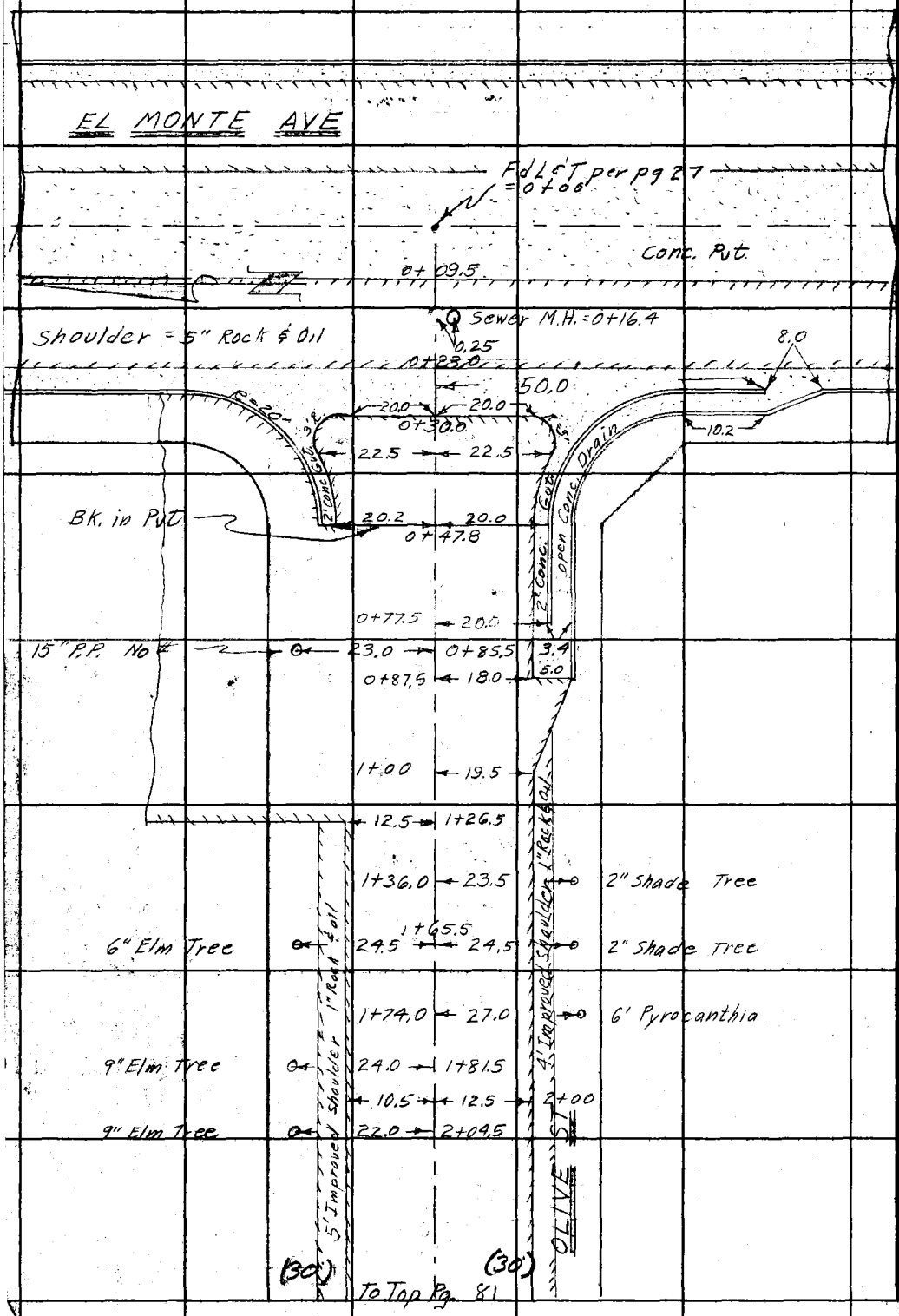

RETURN TO
LOS ANGELES COUNTY SURVEYOR
725 LOS ANGELES COUNTY
ENGINEERING BLDG.

Do not extend notes this side of this line.

Note: Any Additions or Changes on This Sheet Must be Made or Circled in Red Ink With Date and Name of Person Making Change.

Notes Ck'd by	Survey of Hallowell Ave	F. B. 1735 Pg. 81
Map No.	W. O. 1498 Tape No. 0106 St'd. 68 °F	
Office Work	Surveyed by Van Deren	
Checked	Notes Van Date 2-1-52	
Date	Indexed C. Johnson	

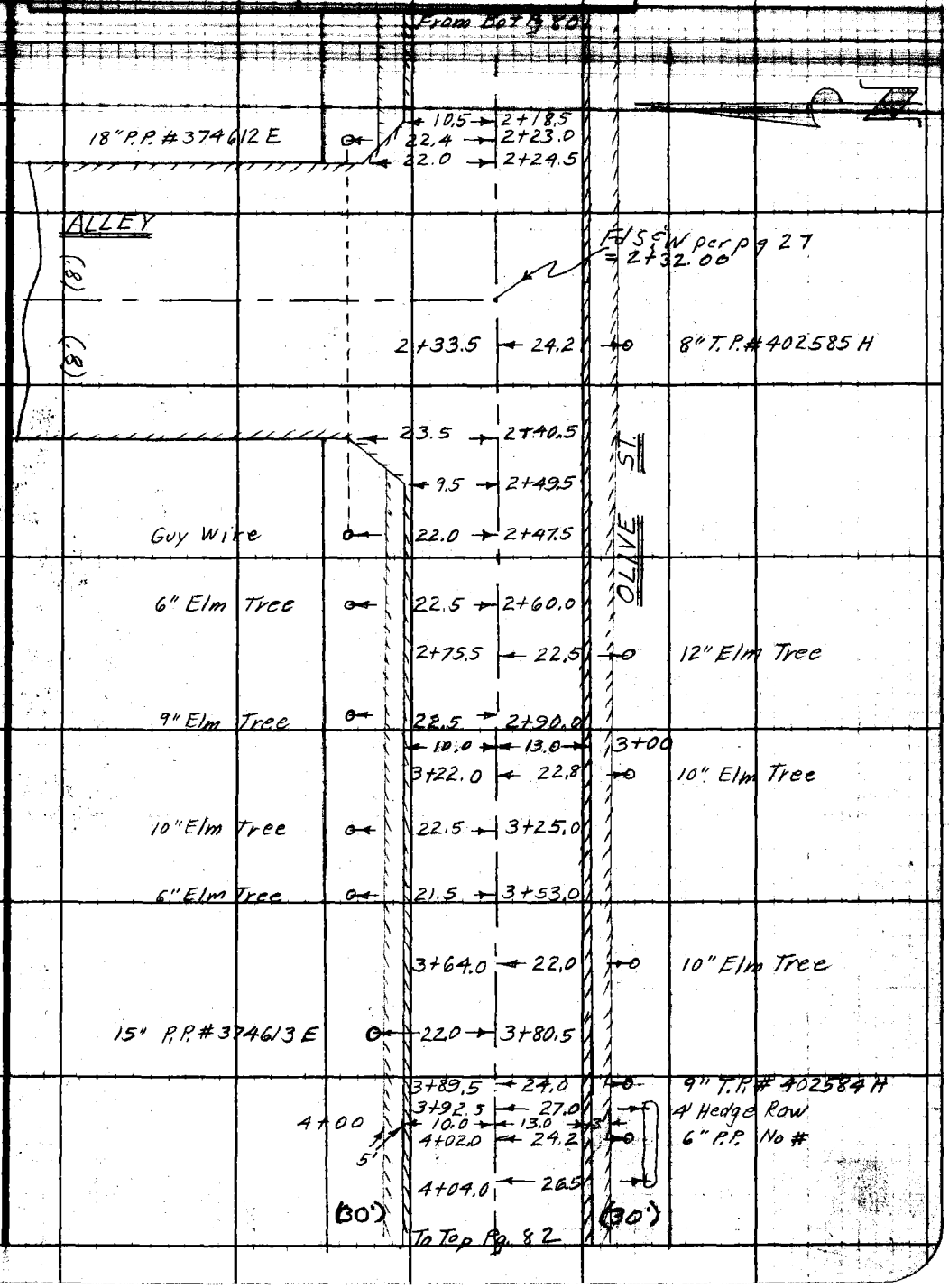

Note: Any Additions or Changes on This Sheet Must be Made or Circled in Red Ink With Date and Name of Person Making Change.

Do not extend notes this side of this line.

RETURN TO
LOS ANGELES COUNTY SURVEYOR
726 LOS ANGELES COUNTY
ENGINEERING BLDG.

76F3095 247 2-51

F.B. 1135 PG. 82

From Bot Pg. 81

(30') (30')

4+08.0

10" Elm Tree — 21.5 — 22.0 — 10" Elm Tree

4+13.0 — 27.0 — 5' Hedge

4+20.0 — 27.0 — 6" Peach Tree ?

8" Elm Tree — 21.5 — 4+38.0

ST

4+55.5 — 22.0 — 8" Elm Tree

6" Elm Tree — 21.5 — 4+69.5

3' Oiled earth shoulder

OLIVE

22.0 — 4+95.0

5+00 — 9.5 — 12.5

5+05.5 — 22.5 — 10" Elm Tree

5+32.5 — 22.6

21" Pepper Tree — 22.0 — 5+38.0 — 15.5' Conc. Drive

22.6

5' Shoulder

15" P.P. # 374614 E

5+55.5 — 22.0 — 9" Elm Tree

22.5 — 5+58.0

5+59.0 — 23.7 — 9" T.P. No #

5+97.5 — 22.0 — 15" Elm Tree

6+00 — 9.5 — 13.0

6+47.0 — 12.0

8.5 — 6+55

6+53.0 — 15.0 — 6" Guy Pole

6+66.5 — 32.0 — 16.0 — Guy Wire

14.0 — 6+58.0

6+68.5 — 31.5 — Fire Hydrant

R=25' R=30'

PAL MAL AVE

Fd S & W per Pg 26 = 6+90.09

R=25' R=30

7+24.0 — 24.3 — 6" T.P. No #

10.0 — 7+25.5

7+34.5 — 12.8

To Top Pg. 83

RETURN TO
LOS ANGELES COUNTY SURVEYOR
726 LOS ANGELES COUNTY
ENGINEERING BLDG.
Do not extend notes this side of this line.

Note: Any Additions or Changes on This Sheet Must be Made or Circled in Red Ink With Date and Name of Person Making Change.

Notes Ck'd by
Map No.
Office Work
Checked
Date

Survey of Hallowell Ave.
W. O. 1498 Tape No. 0106 St'd. 68 °F
Surveyed by Van Deren
Notes Van Date 2-19-51
Indexed C. Johnson

F. B. 1135 PG. 83

From Bot Pg 82

18" P.P. # 374615 E		22.8 → ← 24.5		50 Guy wire 12" Gum Tree # 374626 E
2 6' Shrubs	6.0	18.0 → 7+92.5		
		7+99.5 ← 23.0	→	10" Elm Tree
		→ 10.0 → ← 13.0 →	8+00	
		8+30.0 ← 24.0	→	14" Elm Tree
16" P.P. # 374616 E		22.0 → 8+63.5		
		8+65.5 ← 24.0	→	14" Elm Tree
Sprinkler Heads	11.5, 11.7, 12.0	24.5 → 8+75.0		
		8+82.5 ← 24.0	→	6" T.P. # 402581 H
		← 10.0 → ← 12.0 → 9+00		
		24.0 →		
Sprinkler Head 8" Elm Tree	0.5'	21.5 → 9+18.5		
		9+19.5 ← 24.5	→	12" Elm Tree
		9+51.0 ← 24.5	→	10" Elm Tree
8" Elm Tree		21.8 → 9+61.5		
		9+79.0 ← 24.0	→	1" Willow Tree
6" Elm Tree		22.0 → 9+91.5		
		← 10.5 → ← 12.5 → 10+00		
15" P.P. # 374617 E		22.0 → 10+09.0		
		10+13.0 ← 24.0	→	4" Willow Tree
6' Pyracanthia		26.5 → 10+26.0		OLIVE ST
10" Elm Tree		21.5 → 10+34.5		
	(30')		(30')	

To Top Pg 84

Note: Any Additions or Changes on This Sheet Must be Made or Circled in Red Ink With Date and Name of Person Making Change.

Do not extend notes this side of this line.

RETURN TO
LOS ANGELES COUNTY SURVEYOR
726 LOS ANGELES COUNTY
ENGINEERING BLDG.

76F3096 247 2-51

F. B. 1735 PG. 84

From Bot Pg. 83

	(30')	10+44.0 ← 24.0	(30') → 10" T.R. #402580 H
10" Elm Tree		21.5 → 10+63.0	
		10+78.5 ← 24.0	10" Elm Tree
6" Elm Tree		22.0 → 10+86.0	
		← 10.5 → 11+00 ← 12.0 →	
		11+10.5 ← 23.0	10" Elm Tree
9" Elm Tree		22.0 → 11+15.5	
15" P.P. #374618E		22.2 → 11+52.0	
		11+55.0 ← 24.0	12" Elm Tree
8" Elm Tree		22.0 → 11+62.5	
		11+86.0 ← 23.5	6" Elm Tree
		← 11.0 → 12+00 ← 12.0 →	
		12+02.5 ← 23.8	6" T.P. #402579 H
6" Elm Tree		22.5 → 12+36.0	
		12+61.0 ← 26.5	1" W. Now Tree
12" Elm Tree		22.5 → 12+66.0	
15" P.P. #374619E		22.5 → 12+95.0	
		← 11.0 → 13+00 ← 12.5 →	
	OLIVE ST.	13+14.5 ← 23.2	12" Elm Tree
		13+43.5 ← 23.0	12" Elm Tree
		13+62.0 ← 23.5	6" T.P. #402578 H.
3" ornamental Palm		25.5 → 13+67.0	
		← 10.5 → 14+00 ← 13.5 →	
3' conc. walk		27.5 → 14+04.0	
		27.5 →	

To Top Pg. 85

RETURN TO
LOS ANGELES COUNTY SURVEYOR
725 LOS ANGELES COUNTY
ENGINEERING BLDG.

Do not extend notes this side of this line.

Note: Any Additions or Changes on This Sheet Must be Made or Circled in Red Ink With Date and Name of Person Making Change.

Notes Ck'd by	Survey of Hallowell Ave	F. B. 1735 PG. 85
Map No.	W. O. 1498 Tape No. 0106 St'd. 68 °F	
Office Work	Surveyed by Van Deren	
Checked	Notes Van Date 2-14-52	
Date	Indexed A. C. Johnson	

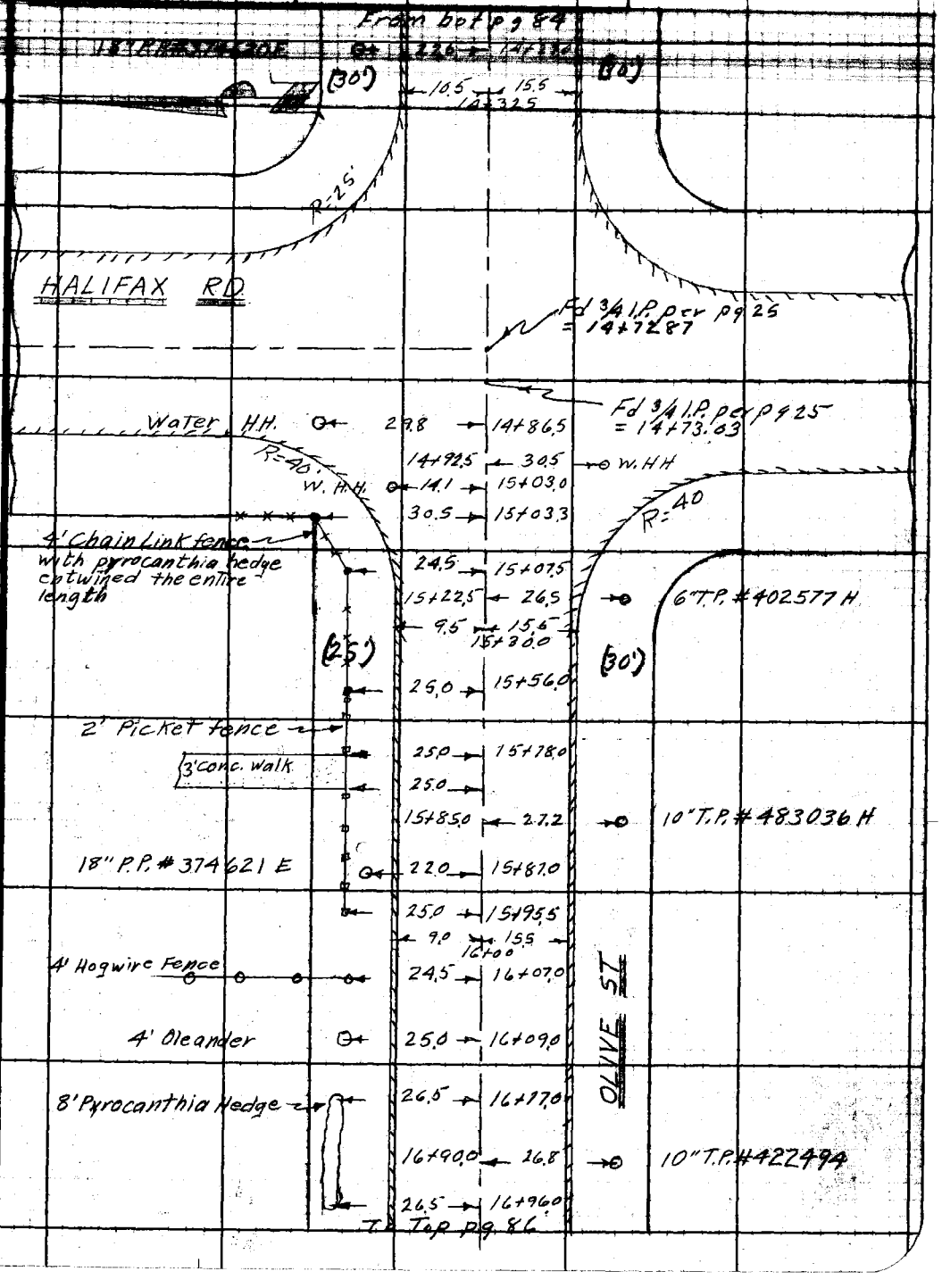

Note: Any Additions or Changes on This Sheet Must be Made or Circled in Red Ink With Date and Name of Person Making Change.

Do not extend notes this side of this line.

RETURN TO
LOS ANGELES COUNTY SURVEYOR
726 LOS ANGELES COUNTY
ENGINEERING BLDG.

76F3095 247 2-51

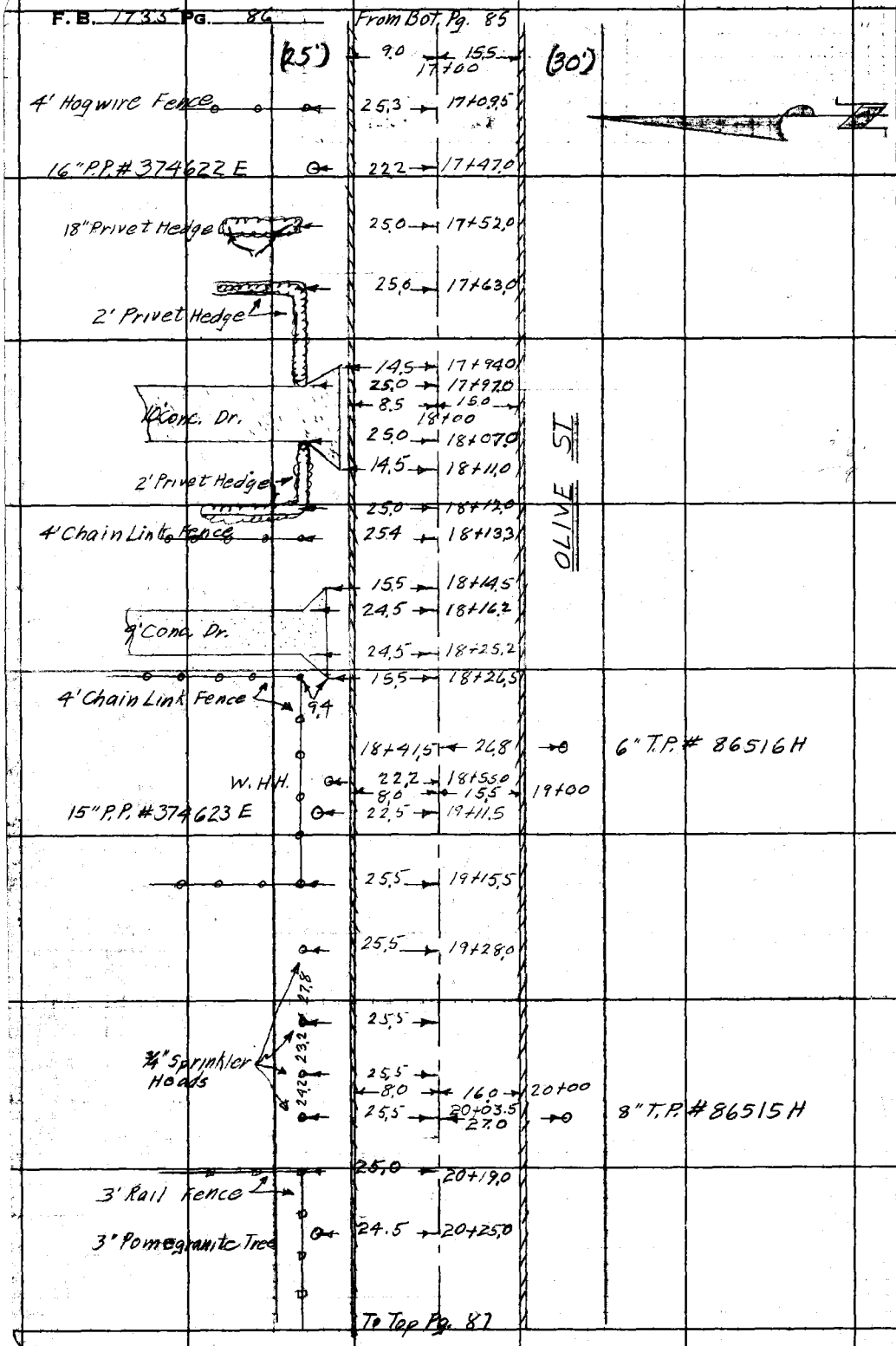

RETURN TO
LOS ANGELES COUNTY SURVEYOR
725 LOS ANGELES COUNTY
ENGINEERING BLDG.

Do not extend notes this side of this line.

Note: Any Additions or Changes on This Sheet Must be Made or Circled in Red Ink With Date and Name of Person Making Change.

Notes Ck'd by	Survey of [illegible]	F. B. 1735 Pg. 87
Map No.	W. 01498 Tape No. 0106 St'd. 68 °F	
Office Work	Surveyed by Van Deren	
Checked	Notes B Date 2-14-52	
Date	Indexed C. Joan[illegible]	

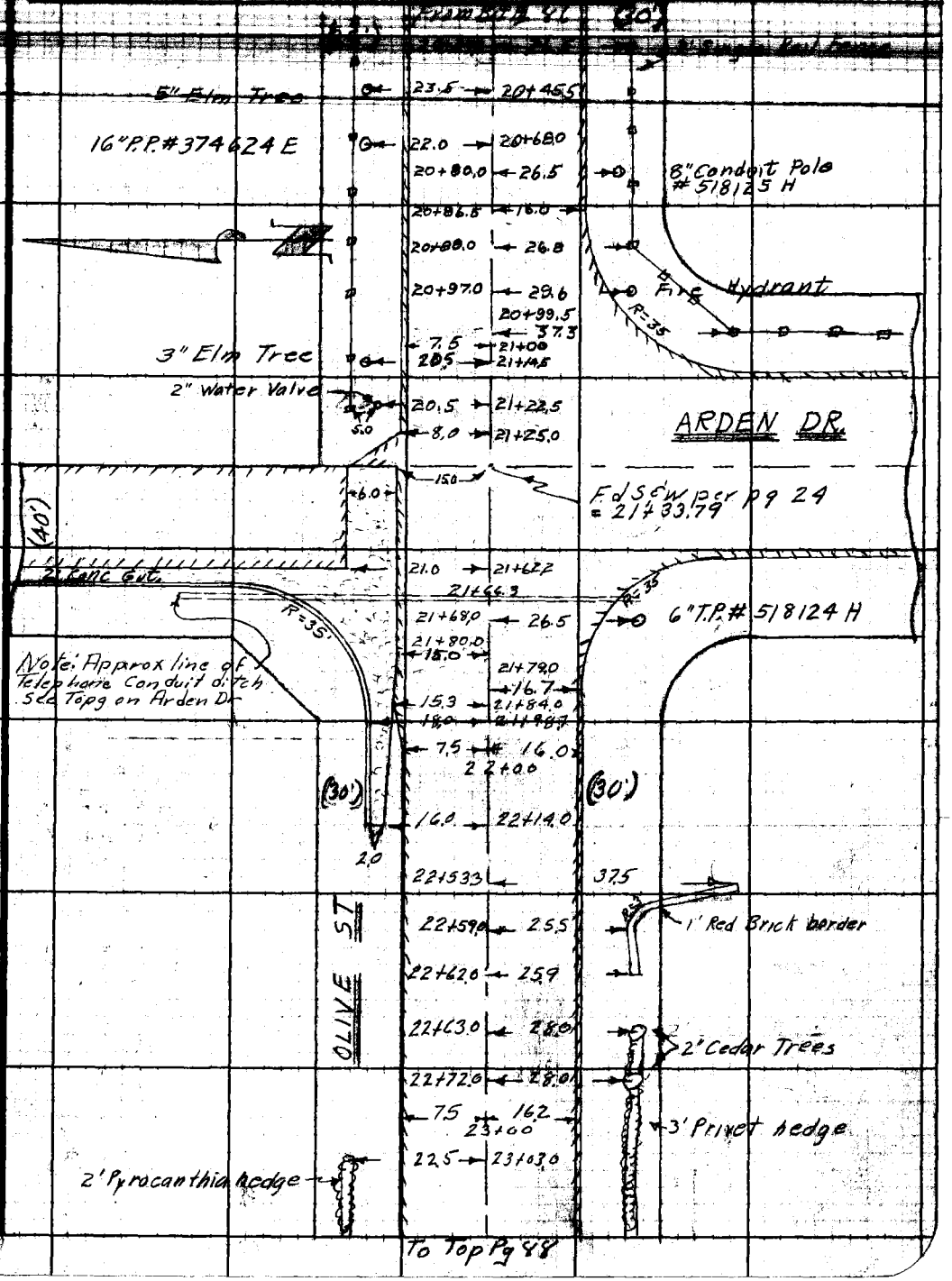

Note: Any Additions or Changes on This Sheet Must be Made or Circled in Red Ink With Date and Name of Person Making Change.

Do not extend notes this side of this line.

RETURN TO
LOS ANGELES COUNTY SURVEYOR
726 LOS ANGELES COUNTY
ENGINEERING BLDG.

75F3098 247 2-51

F.B. 1735 PG. 88

From bot pg 87

2' Pyrocanthia Hedge

23+22.0 — 28.0 — 3" Cedar Tree

23+24.0 — 28.3 — 7' Conc. Drive

28.3

23+34.0 — 28.0 — 3" Cedar Trees

23+40.5 — 28.2

23+42.0 — 27.0 — 8" T.P.# 86513 H

24.0 — 27.0 — 23+44.0 — 2' Split Rail Fence

15" P.P.# 374626 E — 22.0 — 23+89.5 — 8.2 — 16.5 — 24+00

10.8

24+08.0 — 16.5

24+10.5 — 30.8 — 8' Conc. Drive

30.8

24+20.5 — 16.5

3'

24+23.0 — 27.0 — 2' Privet Hedge

24+28.0 — 287.0 — 1 Story Frame Hs. # 102 32 1/2

4'

24+38.5 — 26.0 — 2' Privet Hedge

OLIVE ST.

287.0 — Floor Drain

8.5 — 16.5 — 25+00

83

25+03.5 — 23.5 — 2' Privet Hedge 8" T.P.# 86512 H

15" P.P.# 374627 E — 22.3 — 25+51.0

9.0 — 18.0 — 26+00

26+74.0 — 26.3 — 10" T.P.# 530718 H

26+82.0 — 26.8 — 6" T.P.# 86511 H

9.0 — 17.0 — 27+00

15" P.P.# 374628 E — 22.3 — 27+12.3

(30') (30')

To Top Pg 89

RETURN TO
LOS ANGELES COUNTY SURVEYOR
725 LOS ANGELES COUNTY
ENGINEERING BLDG.

Do not extend notes this side of this line.

Note: Any Additions or Changes on This Sheet Must be Made or Circled in Red Ink With Date and Name of Person Making Change.

Notes Ck'd by	Survey of Hollowell Ave	F. B. 1135 Pg. 89
Map No.	W. O. 1498 Tape No. 0106 St'd. 68 °F	
Office Work	Surveyed by Van Deren	
Checked	Notes Van Date 2-14-52	
Date	Indexed C. Johnson	

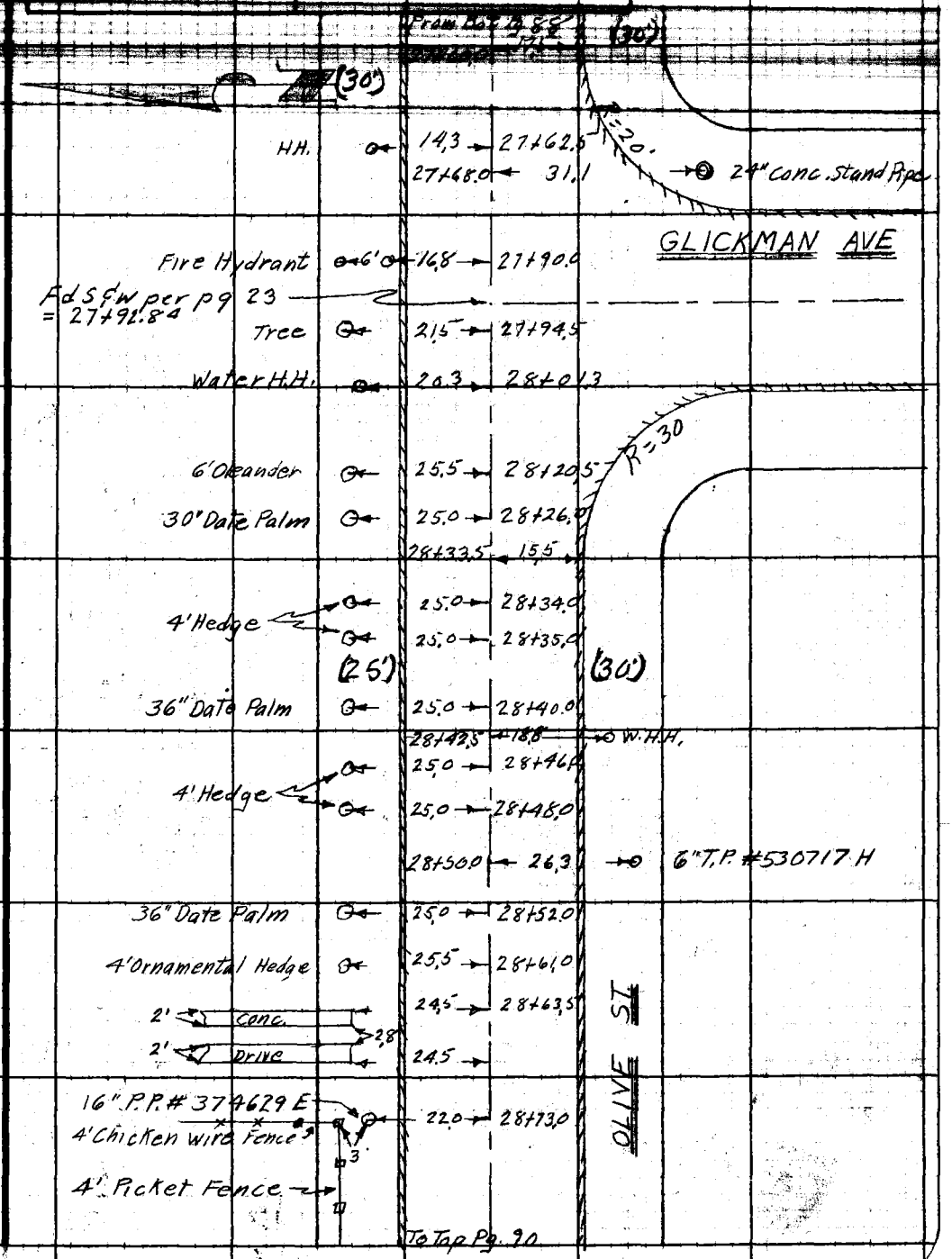

Notes: Any Additions or Changes on This Sheet Must be Made or Circled in Red Ink With Date and Name of Person Making Change.

Do not extend notes this side of this line.

RETURN TO
LOS ANGELES COUNTY SURVEYOR
726 LOS ANGELES COUNTY
ENGINEERING BLDG.

76F909S 247 2-51

F.B. 1735 PG. 90

From Bot Pg 89

4' Picket fence

28+73.5 ← 24.8

14.5 Conc. Drive

24.8

10.5 ← 15.5 → 29+00

16.2 → 29+40.0

Conc. Drive

25.3 → 29+41.5

25.3 → 29+50.5

16.2 → 29+52.0

NOTE: Circulating pump will raise water to surface drain.

6' Hogwire Fence

25.3 → 29+53.5

Private Swimming Pool

29+56.4 ←

224.0'

Drain

5.0

3' Hogwire Fence

20.5 → 29+55.0

2.5

2' Water Drain Box

7.5' 33.8 8.0 15.0'

29+90.2 ←

29+91.0 ← 24.0

224.0

29+93.0 ← 34.0

30+00 ← 10.5 → 15.0 →

Conc. Drive

30+01.5 ← 34.0

30+02.0 ← 24.0

30+04.0 ← 26.4 → 10" T.P. #530716 H

30+05.5 ← 28.0 → 9" T.P. #75949 H

25.5 → 30+12.8

6" Conc. Cbs.

25.5 → 30+22.2

6' Hogwire Fence

15" Transformer Pole #374630 E

21.8 → 31+32.5

OLIVE ST

3/4" Water faucett

26.0 → 30+72.0

30+93.0 ← 23.5 → 8" Camphor Tree

10.5 ← 15.5 → 31+00

31+11.5 ← 23.5 → 3" Grapefruit

31+29.5 ← 23.5 → 3" Grapefruit

31+46.0 ← 23.2 → 10" Camphor Tree

31+50.0 ← 14.5

31+55.0 ← 21.3 → 7' Conc Dr.

31+62.0 ← 21.3

31+63.0 ← 26.4 → 8" T.P. # 75948 H

31+64.5 ← 26.4 → 10" T.P. # 530715 H

31+66.0 ← 14.5

(25')

(30')

To top Pg. 91

RETURN TO
LOS ANGELES COUNTY SURVEYOR
725 LOS ANGELES COUNTY
ENGINEERING BLDG.

Do not extend notes this side of this line.

Note: Any Additions or Changes on This Sheet Must be Made or Circled in Red Ink With Date and Name of Person Making Change.

Notes Ck'd by	Survey of Hallowell Ave	F.B. 1135 Pg. 92
Map No.	W. O. 1498 Tape No. 0106 St'd. 68 °F	
Office Work	Surveyed by Van Deren	
Checked	Notes Van Date 2-14-52	
Date	Indexed A. C. Johnson	

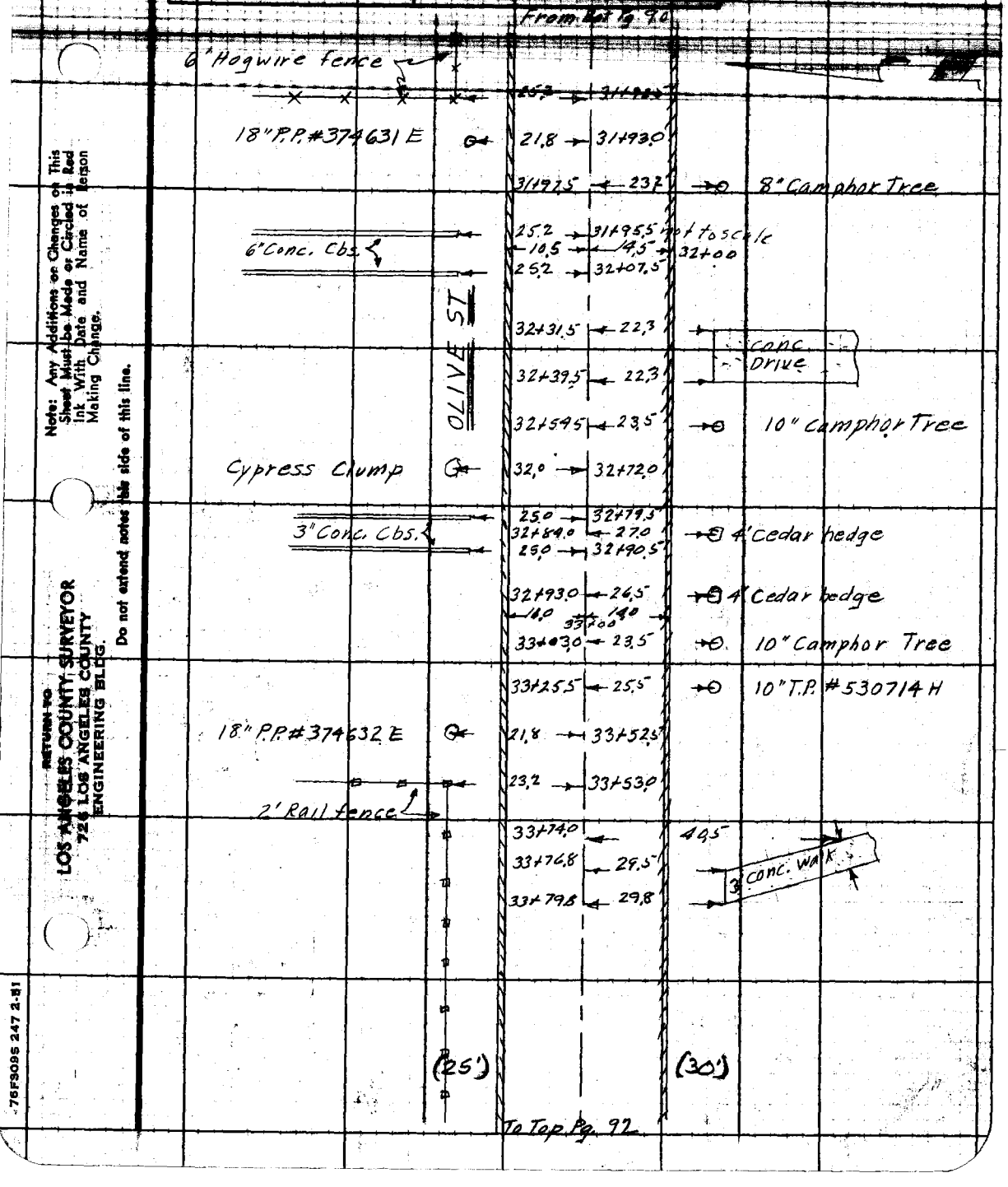

Note: Any Additions or Changes on This Sheet Must be Made or Circled in Red Ink With Date and Name of Person Making Change.

Do not extend notes this side of this line.

RETURN TO
LOS ANGELES COUNTY SURVEYOR
726 LOS ANGELES COUNTY
ENGINEERING BLDG.

76F3095 247 2-51

F.B. 1735 PG. 92

From Bot Pg. 91

2' Rail fence

33+87.5 15.0

10.5 34+00

Fire Hydrant 22.5 34+15.0

6" Conc. Cb. 23.5 34+21.0

Water H.H. 14.3 20.8 34+23.0

Water H.H.

R=50.

3' Rail fence set in

6" Conc Cb

8" Tree 6.5 R=4'

4" Cb.

Conc. Strip

Drive way

4" Cb.

23.8 34+33.0

19.2 34+47.5

ZADEL AVE

(25')

False s.w per pg 22 = 34+48.00

34+57.0 29.0

Water H.H.

22.5 34+60.0

19.1 34+63.0

12" Camphor Tree

2½' Privet hedge

10" Camphor Tree

25.0 34+65.0

R=40'

25.5 25.0

34+86.0 26.2

34+89.5

34+98.0 14.5

6" T.P. #530713H

10.5 14.5

35+00.0

2' Split rail fence

10 Camphor Tree

16" P.P. #374633E

25.0 35+07.5

22.5 35+13.0

(25')

(30')

35+47.0 25.5

35+66.5 24.5

35+68.0 28.2

Conc Dr.

35+75.5 28.2

35+76.5 24.5

ST

2' Privet Hedge

25.0 35+93.0

35+96.5 22.0

8" Camphor Tree

10.0 14.5

36+00.0

36+18.5 23.5

10" T.P. # A407907

36+27.0 23.5

10" T.P. #530712H

OLIVE

To Top Pg. 93

RETURN TO
LOS ANGELES COUNTY SURVEYOR
725 LOS ANGELES COUNTY
ENGINEERING BLDG.

Do not extend notes this side of this line.

Note: Any Additions or Changes on This Sheet Must be Made or Circled in Red Ink With Date and Name of Person Making Change.

Noted Ck'd by
Map No.
Office Work
Checked
Date

Survey of McNamell Dr.
W. O. 1498 Tape No. 2106 St'd. 68 °F
Surveyed by Van Deren
Notes Van Date 2-14-52
Indexed C. Johnson

F. B. 1133 PG. 93

Note: Any Additions or Changes on This Sheet Must be Made or Circled in Red Ink With Date and Name of Person Making Change.

Do not extend notes this side of this line.

RETURN TO
LOS ANGELES COUNTY SURVEYOR
726 LOS ANGELES COUNTY
ENGINEERING BLDG.

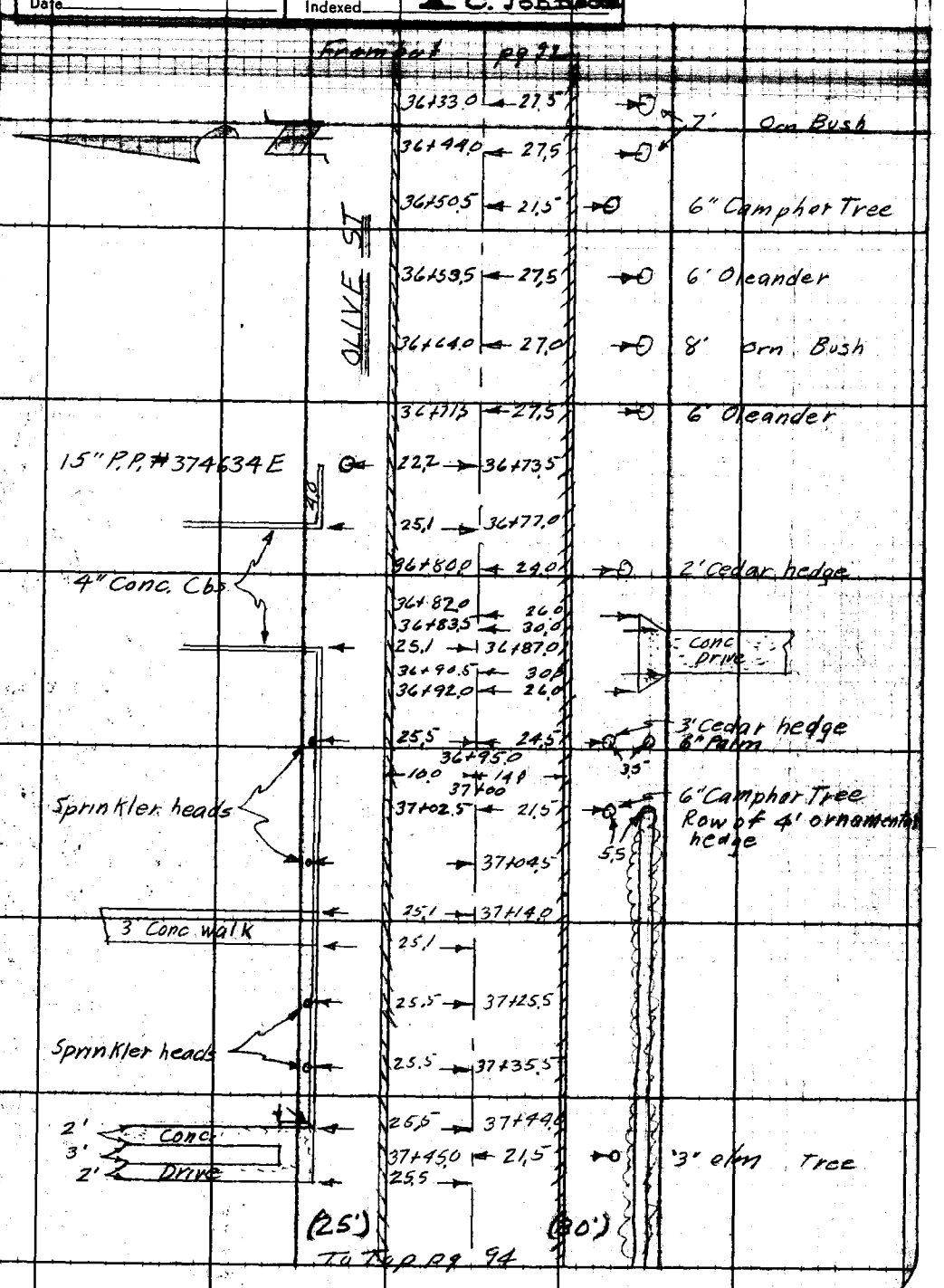

76F9095 247 2-51

F.B. 1135 PG. 94

From Bot Pg 93

5' Privet hedge

21.0 → 37+52.5

24.5 → 37+61.0

Row of 8 Oleanders 3'

37+76.5 ← 21.0 → 4" Camphor Tree

37+94.5 ← 23.8 → 10" T.R.# 530711 H

10.5 14.0 38+00 1.5 4' Privet hedge

24.5 → 38+17.0

2' 3' 2' Conc Drive

20.8 → 38+23.0

20.8 →

18" P.P.# 374635 E

22.2 → 38+33.0

1/2" Rainbird Sprinkler

20.3 → 38+37.5

18.3 → 38+69.0

10" Palm Trees

18.3 → 38+99.5

OLIVE ST

1/2" Rainbird Sprinkler

19.5 → 38+96.0

11.0 13.0 39+00

14" Trans. Pole # 340465 E

22.2 → 39+12.0

39+46.5 ← 23.5 → 9" T.P.# 458856 H

4" Apple Trees

27.0 → 39+22.0

27.0 → 39+50.0

18" P.P.# 374636 E

22.3 → 39+96.0

11.5 13.5 40+00

5" Tree

26.5 → 40+25.5

Row of large cactus Plants

23.5 → 40+31.5

40+62.5 ← 11.5 11.5 8" T.P.# 530710 H

(25') (30')

To Top Pg. 95

RETURN TO
LOS ANGELES COUNTY SURVEYOR
728 LOS ANGELES COUNTY
ENGINEERING BLDG.

Do not extend notes this side of this line.

Note: Any Additions or Changes on This Sheet Must be Made or Circled in Red Ink With Date and Name of Person Making Change.

Notes Ck'd by	Survey of Hollowell Ave	F.B. 1135 Pg. 95
Map No.	W. O. 1498 Tape No. 0106 St'd. 68 °F	
Office Work	Surveyed by Van Deren	
Checked	Notes Bus Date 2-14-52	
Date	Indexed C. Johnson	

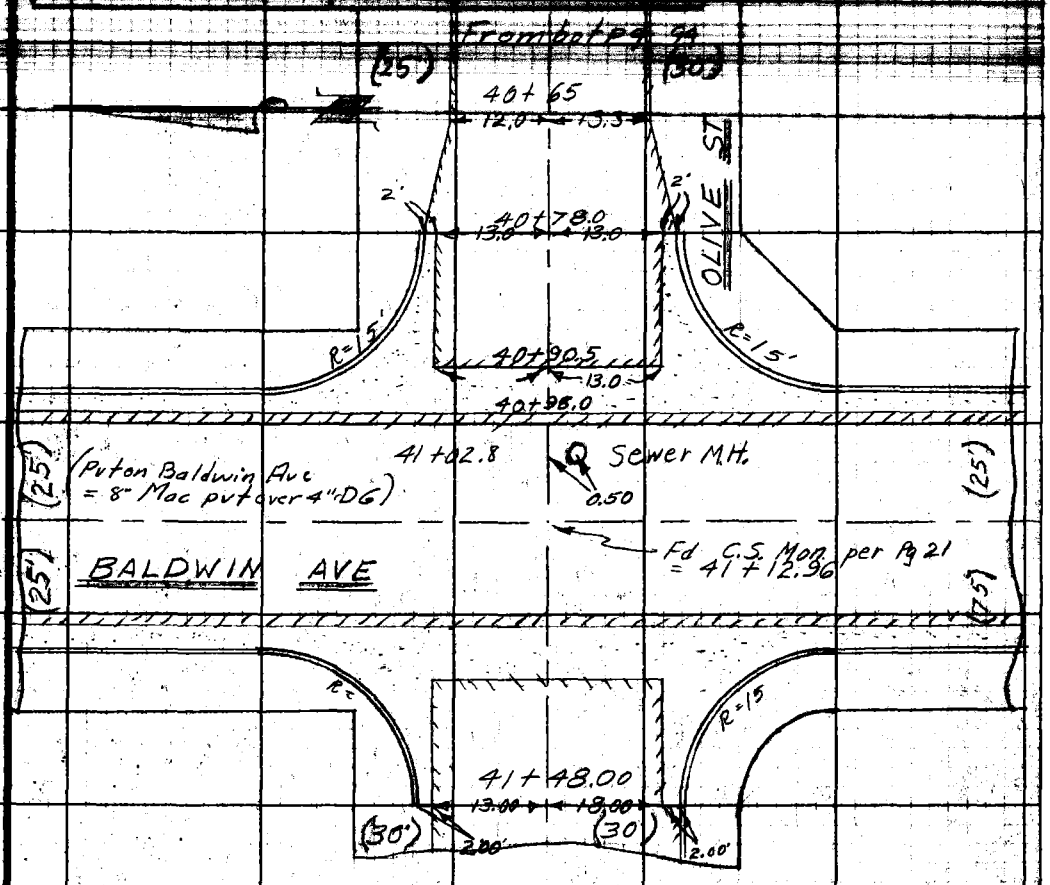

Note: Any Additions or Changes on This Sheet Must be Made or Circled in Red Ink With Date and Name of Person Making Change.

Do not extend notes this side of this line.

RETURN TO
LOS ANGELES COUNTY SURVEYOR
726 LOS ANGELES COUNTY
ENGINEERING BLDG.

76F3095 247 2-51

F. B. 1735 PG. 96

RETURN TO
LOS ANGELES COUNTY SURVEYOR
725 LOS ANGELES COUNTY
ENGINEERING BLDG.

Do not extend notes this side of this line.

Note: Any Additions or Changes on This Sheet Must be Made or Circled in Red Ink With Date and Name of Person Making Change.

Profile Notes Red. _____ Plotted _____ Job No. _____

Hallowell Ave

Date 3/24/57 Date _____ Job No. _____

Cross Section [illegible]

From El Monte Ave To Baldwin Ave

HALLOWELL AVE

2-15-52
Van Deren
Blankenship
Richards
Bazen.

Note Ground to Rt & North is higher then ℄ St

STATION	B. S.	H. I.	F. S.	ELEV.

NOTE: ANY ADDITIONS OR CHANGES ON THIS SHEET MUST BE MADE OR CIRCLED IN RED INK, WITH DATE AND NAME OF PERSON MAKING CHANGE.

PLEASE RETURN TO
LOS ANGELES COUNTY SURVEYOR
726 LOS ANGELES COUNTY ENGINEERING BLDG.

Do not extend notes this side of this line.

76L298 307 4-50

76L298 307 4-50

PLEASE RETURN TO
LOS ANGELES COUNTY SURVEYOR
726 LOS ANGELES COUNTY ENGINEERING BLDG.

NOTE: ANY ADDITIONS OR CHANGES ON THIS SHEET MUST BE MADE OR CIRCLED IN RED ink, WITH DATE AND NAME OF PERSON MAKING CHANGE.

Do not extend notes this side of this line.

Profile No. Plotted X-Sec. No.
Notes Red Date 2-15-52 Notes Chkd Date
Division No. 498 Lab No. Notes Date
Survey of Hallance Ave
Survey by Vn. Decca Notes Van
Indexed R. C. Robinson

STATION	B. S.	H. I.	F. S.	ELEV.	LT ℄ South	℄ RT ℄ North
TE459	4.28	337.13		332.85	BM TE459 Elev = 332.853 FB 1488-233	
					El Monte Ave (E. side)	at Olive st
					Bt spk in curb. 25' S.	℄ prod of Olive st
0+00			4.88	332.25		℄ int El Monte Ave
0+09.5			4.94	332.19		℄ ℄ edg pvt
		J. C.			Rod 5.13 Chain 10.86 Diam 1.00	
12" inlet N.			16.99	320.14	16.99 Rod 5.13 Chain 10.84 Diam 1.00	Rod 5.13 Chain 10.9 Diam 0.6
12" outlet S.			16.97	320.16	16.97	16.70
8" stub W.			16.70	320.43		
0+23.0			5.27	331.86		℄ ℄ edg Conc x Gut
0+25.0			5.31	331.82		℄ ℄ ℄ Conc x Gut
—			3.65	333.48		N. end CR. N.W. cor
—			4.45	332.68		S. end CR. S.W. cor
0+30.0			5.23	331.90		℄ ℄ edg Conc x Gut
0+47.8			3.64	333.49		℄ ℄ Top brk opp B.C.
"			3.77	333.36		18' Cut out
"			3.91	333.22		20' Cut in
"			3.45	333.68		20' Top Cb
"			3.20	333.93		30' P.L.
"			4.15	332.98	18' Cut out	

76L298 307 4-50

PLEASE RETURN TO
LOS ANGELES COUNTY SURVEYOR
726 LOS ANGELES COUNTY ENGINEERING BLDG.

NOTE: ANY ADDITIONS OR CHANGES ON THIS SHEET MUST BE MADE OR CIRCLED IN RED INK, WITH DATE AND NAME OF PERSON MAKING CHANGE.

Do not extend notes this side of this line.

STATION	B. S.	H. I.	F. S.	ELEV.	LT ℄ South	℄	RT ℄ North
0+47.8		337.13	4.25	332.88	20' Gut. in		
"			3.27	333.86	20' Top Cb.		
"			2.30	334.83	23.4' Top of S. edge of Drain		
"			3.5	333.6	30' ℞		
0+77.5			3.82	333.31		℄	
"			4.24	332.89	20' Top Cb.		
0+87.8			3.94	333.19		℄	
"			5.15	331.98	18' Gut out		
			5.26	331.87	23' Gut. in.		
"			3.28	333.85	23' Top Cb.		
1+00			4.04	333.09		℄	
"			4.08	333.05			12.5' Edge Pvt Line
"			4.10	333.03			15' Gut
"			3.51	333.62			30' ℞
"			4.84	332.29	12' Top Crown		
"			5.08	332.05	19.5' Edge Pvt & Gut.		
"			3.6	333.5	25' Top BK.		
"			4.0	333.1	30' ℞		
1+60			4.60	332.53		℄ & Bot swale	
T.P.	5.18	337.88	4.43	332.70			
2+00			4.95	332.93		℄	

Profile Notes Red. _____ Plotted _____ Job No. 1498 Division No. _____
No. _____ Date _____ Notes Chkd. _____ Date _____ Checked _____ Date _____ Map No. _____ Survey of Hawthorne Blvd
Survey By _____ Inst. _____

F.B. 1733 Pg. 93

76L298 307 4-50

PLEASE RETURN TO
LOS ANGELES COUNTY SURVEYOR
726 LOS ANGELES COUNTY ENGINEERING BLDG.

NOTE: ANY ADDITIONS OR CHANGES ON THIS SHEET MUST BE MADE OR CIRCLED IN RED INK, WITH DATE AND NAME OF PERSON MAKING CHANGE.

Do not extend notes this side of this line.

Profile No. ____ X-Sec. No. ____
Plotted ____ Date ____ Checked ____ Date ____
Notes Fwd. ____ Date 2-25-52 Notes Chkd. ____ Date ____
Division No. ____ Job No. 148K
Survey of Hollowell Ave
Survey by Van Dyke & Nichols Van
Indexed [redacted]

STATION	B. S.	H. I.	F. S.	ELEV.	LT ℄ South	℄ RT ℄ North
2+00		337.88	5.23	332.65		10.5 Edge Pvt.
"			5.4	332.5		16.5 Gut
"			4.4	333.5		24' Top bk.
"			4.2	333.7		30' PL
"			4.97	332.91	12.5' Edge Pvt.	
"			5.38	332.50	16.5' Gut.	
"			4.3	333.6	19' Top Bk	
"			3.9	334.0	30' PL & Top Bk.	
"			5.9	332.0	40' Bot bk.	
"			6.8	331.1	100' Grnd.	
"			7.7	330.2	200' Grnd	
"			8.5	329.4	280'± Back Lot Line	
2+24.0			4.74	333.14		℄
"			5.14	332.74		10.5' Edge Pvt.
"			5.52	332.36		16.0' Gut.
"			4.3	333.6		21' Top bk
"			4.2	333.7		30' PL
2+32.00			4.71	333.17		℄ Int Alley
"			5.45	332.43		20' Gut.
"			5.30	332.58		30' PL Prod.
"			4.50	333.38		100' Pvt.

76L298 307 4-50

PLEASE RETURN TO
LOS ANGELES COUNTY SURVEYOR
726 LOS ANGELES COUNTY ENGINEERING BLDG.

NOTE: ANY ADDITIONS OR CHANGES ON THIS SHEET MUST BE MADE OR CIRCLED IN RED INK, WITH DATE AND NAME OF PERSON MAKING CHANGE.

Do not extend notes this side of this line.

STATION	B. S.	H. I.	F. S.	ELEV.	LT ℄ South	℄	RT ℄ North
2+32.00		337.88	4.07	333.81			150' Pvt.
2+40.0			4.67	333.21		℄	
"			5.02	332.86			9.5' Edge pvt.
"			5.40	332.48			16' Gvt.
"			4.5	333.4			20' Top Bk.
"			4.5	333.4			30' PL
3+00			4.53	333.35		℄	
"			4.96	332.92			9.5 Edge Pvt.
			5.3	332.6			15' Gvt.
"			4.7	333.2			17' Top Cb.
"			4.2	333.7			30' PL
"			4.84	333.04	13' Edge Pvt.		
"			5.0	332.9	16' Gvt.		
"			4.6	333.3	18' Top Bk.		
"			5.3	332.6	30' PL & Bot. bk.		
"			5.5	332.4	40' Grnd.		
T. P.	4.43	337.65	4.66	333.22			
3+60			4.35	333.30		℄	
"			4.8	332.8	30' PL		
"			6.8	330.8	100' Grnd.		
"			7.7	329.9	200' Grnd.		

Profile Notes Red. ____ Plotted ____ Job No. 1498 Division No. ____ P. B. 1735 Pg. 101
No. ____ Date ____ Date ____ Survey of Hallowell Ave.
X-Sec. Notes Chkd. ____ Checked ____ Survey by [illegible]
No. ____ Date ____ Date ____ Map No. ____ Indexed ____

76L298 307 4-50

PLEASE RETURN TO
LOS ANGELES COUNTY SURVEYOR
726 LOS ANGELES COUNTY ENGINEERING BLDG.

NOTE: ANY ADDITIONS OR CHANGES ON THIS SHEET MUST BE MADE OR CIRCLED IN RED INK, WITH DATE AND NAME OF PERSON MAKING CHANGE.

Do not extend notes this side of this line.

STATION	B. S.	H. I.	F. S.	ELEV.	LT. & South	℄	RT. & North
3+60		337.65	8.3	329.3	280 ± Back Lot Line		
4+00			4.37	333.28		℄	
"			4.71	332.94			10.' Edge Pvt.
"			5.0	332.6			16' Gut.
"			3.8	333.8			30' PL
"			4.54	333.11	13' Edge Pvt.		
"			4.6	333.0	15.5' Gut		
"			4.2	333.4	17' Top Bk.		
"			4.5	333.1	30' PL		
5+00			4.24	333.41		℄	
"			4.52	333.13			9.5' Edge Pvt.
"			4.6	333.0			15' Gut.
"			4.0	333.6			30' PL
"			4.45	333.20	12.5' Edge Pvt.		
"			4.6	333.0	16.' Gut.		
"			3.9	333.7	18' Top Bk.		
"			4.6	333.0	30' PL		
T. P.	5.49	338.79	4.35	333.30			
6+00			5.17	333.62		℄	
"			5.47	333.32			9.5' Edge Pvt.
"			5.8	333.0			14' Gut

F. S. 1735 Pg. 102
Job No. 1498 Division No. ____ Notes Red. ____ Plotted ____ Profile
Survey of Hollowell Ave Date 2-15-52 Date ____ No. ____
Survey by Van Deren Notes Chkd. ____ Checked ____ X-Sec.
Indexed ____ Date ____ Date ____ No. ____

76L298 307 4-50

PLEASE RETURN TO
LOS ANGELES COUNTY SURVEYOR
726 LOS ANGELES COUNTY ENGINEERING BLDG.

NOTE: ANY ADDITIONS OR CHANGES ON THIS SHEET MUST BE MADE OR CIRCLED IN RED INK, WITH DATE AND NAME OF PERSON MAKING CHANGE.

Do not extend notes this side of this line.

STATION	B. S.	H. I.	F. S.	ELEV.	LT ℄ South	℄ RT ℄ North
6+00		338.79	4.5	334.3		30' PL
"			5.38	333.41	13' Edge Pvt.	
"			5.4	333.4	15' Gut.	
"			5.3	333.5	17' Top bk	
"			5.6	333.2	30' PL	
6+47.0			5.08	333.71		℄
"			5.22	333.57	120' Edge Pvt.	
"			5.4	333.4	15' Gut.	
			5.2	333.6	18' Top BK.	
"			5.7	333.1	30' PL	
6+55			5.07	333.72		℄
"			5.32	333.47		8.5' Edge Pvt.
"			5.7	333.1		14' Gut.
"			4.7	334.1		19' Top Bk.
"			4.7	334.1		30' PL
6+90.09			5.00	333.79		℄ int Pal Mal Ave.
7+00			4.97	333.82		℄
7+25.5			4.91	333.88		℄
"			5.20	333.59		10' Edge Pvt.
"			5.5	333.3		14.5' Gut.
"			4.8	334.0		17.5' Top Bk.

Profile Notes Red. _____ Plotted _____ Job No. 1498 Division No. _____ F. B. 1735 Pg. 10-9
No. _____ Date _____ Date _____ Survey of Hallowell Ave
X-Sec. Notes Chkd. _____ Checked _____ Survey by [illegible]
No. _____ Date _____ Date _____ Map No. _____ Index [illegible]

76L298 307 4-50

PLEASE RETURN TO
LOS ANGELES COUNTY SURVEYOR
726 LOS ANGELES COUNTY ENGINEERING BLDG.

NOTE: ANY ADDITIONS OR CHANGES ON THIS SHEET MUST BE MADE OR CIRCLED IN RED INK, WITH DATE AND NAME OF PERSON MAKING CHANGE.

Do not extend notes this side of this line.

STATION	B. S.	H. I.	F. S.	ELEV.	LT ℄ South	℄ RT ℄ North
7+25.5		338.79	4.3	334.5		30' PL
7+34.5			4.88	333.91		℄
"			5.01	333.78	12.8' Edge Pvt.	
"			5.2	333.6	15' Gut	
"			4.5	334.3	17' Top Bk.	
"			5.5	333.3	30' PL	
8+00			4.58	334.21		℄
"			4.93	333.86		10' Edge Pvt.
"			5.4	333.4		15' Gut.
"			4.4	334.4		17' Top bk
"			3.8	335.0		30' PL
"			4.86	333.93	13' Edge Pvt.	
"			5.1	333.7	15.5' Gut.	
"			4.5	334.3	18' Top bk.	
"			5.4	333.4	30' PL	
T.P.	3.90	339.24	3.45	335.34	TE-456 Elev = 335.341 FB 1488-232	
9+00			4.55	334.69		℄
"			5.05	334.19		10' Edge Pvt.
"			5.5	333.7		14.5' Gut.
"			4.1	335.1		30' PL
"			4.67	334.57	12' Edge Pvt.	

F. B. 1735 Pg. 104 Job No. 1498 Division No. Notes Red. Plotted Profile
Survey of Hallowell Ave Date 2-15-52 Date No.
Survey by Van Deren Notes Van Notes Chkd. Checked X-Sec.
Indexed Date Date No.

76L298 307 4-50

PLEASE RETURN TO
LOS ANGELES COUNTY SURVEYOR
726 LOS ANGELES COUNTY ENGINEERING BLDG.

NOTE: ANY ADDITIONS OR CHANGES ON THIS SHEET MUST BE MADE OR CIRCLED IN RED INK, WITH DATE AND NAME OF PERSON MAKING CHANGE.

Do not extend notes this side of this line.

STATION	B. S.	H. I.	F. S.	ELEV.	LT. ℄ South	℄ RT. ℄ North
9+00		339.24	4.75	334.49	14.5' Gut	
"			4.5	334.7	17' Top bk	
"			4.7	334.5	30' PL	
"			6.9	332.3	100' Grnd.	
"			7.9	331.3	200' Grnd	
"			8.8	330.4	280'± Back Lot Line	
10+00			4.25	334.99	℄	
"			4.66	334.58		10.5' Edge Pvt.
			5.2	334.0		16.' Gut.
"			3.7	335.5		30' PL
"			4.44	334.80	12.5' Edge Pvt.	
"			4.6	334.6	14.5 Gut.	
"			4.3	334.9	17' Top bk	
"			4.5	334.7	30' PL	
T.P.	5.86	340.80	4.30	334.94		
11+00			5.46	335.34	℄	
"			5.87	334.93		10.5' Edge Pvt.
"			6.3	334.5		15' Gut
"			4.9	335.9		30' PL
"			5.72	335.08	12' Edge Pvt.	
"			5.8	335.0	15' Gut	

Profile Notes Red. ____ Plotted ____ Job No. 1496 Division No. ____ F. B. 1735 Pg. 103
No. ____ Date ____ Date ____ Survey of Hallowell Ave
X-Sec. Notes Chkd. ____ Checked ____ Survey by [illegible] Date [illegible]
No. ____ Date ____ Date ____ Map No. ____ Indexed ____ Date ____

76L298 307 4-50

PLEASE RETURN TO
LOS ANGELES COUNTY SURVEYOR
726 LOS ANGELES COUNTY ENGINEERING BLDG.

NOTE: ANY ADDITIONS OR CHANGES ON THIS SHEET MUST BE MADE OR CIRCLED IN RED INK, WITH DATE AND NAME OF PERSON MAKING CHANGE.

Do not extend notes this side of this line.

STATION	B. S.	H. I.	F. S.	ELEV.	LT. & South	℄	RT. & North
11+00		340.80	5.6	335.2	18' Top bk		
"			5.9	334.9	30' PL		
12+00			5.09	335.71		℄	
"			5.52	335.28			11' Edge Pvt.
"			5.9	334.9			15' Gut.
"			4.7	336.1			30' PL
"			5.15	335.65	12' Edge Pvt.		
"			5.4	335.4	15' Gut.		
"			5.1	335.7	18' Top bk.		
"			5.5	335.3	30' PL		
"			8.1	332.7	100' Grnd.		
"			8.8	332.0	200' Grnd.		
"			9.5	331.3	280'± Back Lot		
13+00			4.67	336.13		℄	
"			5.13	335.67			11' Edge Pvt.
"			5.6	335.2			15' Gut.
"			4.2	336.6			20' Top bk.
"			3.7	337.1			30' PL
"			4.89	335.91	12.5 Edge Pvt.		
"			5.1	335.7	15' Gut.		
"			4.7	336.1	18' Top Bk.		

F. B. 1735 Pg. 106
Job No. 1498 Division No.
Survey of Hallowell Ave
Survey by Van Deren Notes Van
Indexed Date
Notes Red. Date 2-15-52
Notes Chkd. Date
Plotted Date
Checked Date
Profile No.
X-Sec. No.

76L298 307 4-50

PLEASE RETURN TO
LOS ANGELES COUNTY SURVEYOR
726 LOS ANGELES COUNTY ENGINEERING BLDG.

NOTE: ANY ADDITIONS OR CHANGES ON THIS SHEET MUST BE MADE OR CIRCLED IN RED INK, WITH DATE AND NAME OF PERSON MAKING CHANGE.

Do not extend notes this side of this line.

STATION	B. S.	H. I.	F. S.	ELEV.	LT. & South	℄	RT. & North
13+00		340.80	5.3	335.5	30' ℞		
14+00			4.44	336.36		℄	
"			4.72	336.08			10.5' Edge Pvt.
"			5.0	335.8			15' Gut.
"			3.4	337.4			24' Top bk.
"			3.0	337.8			30' ℞
"			4.65	336.15	13.5' Edge Pvt.		
"			5.0	335.8	15.5' Gut.		
"			4.5	336.3	17' Top bk.		
"			4.9	335.9	30' ℞		
T.P.	6.66	342.89	4.57	336.23			
14+32.5			6.34	336.55		℄	
"			6.62	336.27			10.5 Edge Pvt.
"			6.8	336.1			14' Gut.
"			5.0	337.9			30' ℞
"			6.64	336.25	15.5' Edge Pvt.		
"			6.8	336.1	17' Gut.		
"			6.5	336.4	19' Top bk.		
"			7.0	335.9	30' ℞		
14+72.87			6.08	336.81		℄ Int. Halifax Rd.	
15+00			6.01	336.88		℄	

Profile Notes Red. _____ Plotted _____ Job No. 1496 Division No. _____
Date _____ Date _____ Survey of [illegible]
Sec. Notes Chkd. _____ Checked _____ Survey by [illegible]
No. _____ Date _____ Date _____ Map No. _____ Indexed _____ Date _____

F.B. 1735 - Pg. 107

76L298 307 4-50

PLEASE RETURN TO
LOS ANGELES COUNTY SURVEYOR
726 LOS ANGELES COUNTY ENGINEERING BLDG.

NOTE: ANY ADDITIONS OR CHANGES ON THIS SHEET MUST BE MADE OR CIRCLED IN RED INK, WITH DATE AND NAME OF PERSON MAKING CHANGE.

Do not extend notes this side of this line.

STATION	B. S.	H. I.	F. S.	ELEV.	LT ℄ South	℄ RT ℄ North
15+30		342.89	5.87	337.02		℄
"			6.12	336.77		9.5' Edge Pvt.
"			6.3	336.6		14.5' Gut.
"			5.9	337.0		16' Top bk.
"			5.3	337.6		30' PL
"			6.45	336.44	15.5' Edge Pvt.	
"			6.8	336.1	22' Gut	
"			7.1	335.8	30' PL	
16+00			5.50	337.39		℄
"			5.78	337.11		9.' Edge Pvt.
"			5.9	337.0		15' Gut.
"			5.3	337.6		20' Top bk.
"			4.8	338.1		30' PL
"			6.30	336.59	15.5' Edge Pvt.	
"			6.5	336.4	22' Gut.	
"			6.8	336.1	30' PL	
16+70			5.05	337.84		℄
"			6.3	336.6	30' PL	
"			7.4	335.5	100' Grnd.	
"			8.2	334.7	200' Grnd.	
"			8.8	334.1	270± Back Lot Line	

F. S. 1735 Pg. 108 Job No. 1498 Division No. Notes Red. Plotted Profile
Survey of Hallowell Ave Date 2-15-52 Date No.
Survey by Van Beeren Notes Van Notes Chkd Checked X-Sec.
Indexed Date Date No.

76L298 307 4-50

PLEASE RETURN TO
LOS ANGELES COUNTY SURVEYOR
726 LOS ANGELES COUNTY ENGINEERING BLDG.

NOTE: ANY ADDITIONS OR CHANGES ON THIS SHEET MUST BE MADE OR CIRCLED IN RED INK, WITH DATE AND NAME OF PERSON MAKING CHANGE.

Do not extend notes this side of this line.

STATION	B. S.	H. I.	F. S.	ELEV.	LT ℄ South	℄ RT ℄ North
17+00		342.89	4.93	337.96		℄
"			5.21	337.68		9' Edge Pvt.
"			5.4	337.5		15' Gut.
"			4.8	338.1		18' Top bk.
"			4.5	338.4		30' PL
"			5.53	337.36	15.5' Edge Pvt.	
"			6.1	336.8	22' Gut.	
"			6.4	336.5	30' PL	
18+00			4.38	338.51		℄
"			4.57	338.32		8.5' Edge Pvt.
"			4.9	338.0		14' Gut.
"			4.2	338.7		20' Top bk
"			3.7	339.2		30' PL
"			4.98	337.91	15' Edge Pvt.	
"			5.5	337.4	22' Gut.	
"			5.6	337.3	30' PL	
T.P.	6.41	344.54	4.76	338.13		
19+00			5.45	339.09		℄
"			5.68	338.86		8' Edge Pvt.
"			6.2	338.3		15' Gut.
"			5.3	339.2		30' PL

Profile Notes Red. ____ Plotted ____ Job No. 1498 Division No. ____ F. B. 1735 Pg. 109
No. ____ Date ____ Date ____ Survey of Hallowell Ave
X-Sec. Notes Chkd. ____ Checked ____ Survey by Jan Deren Notes Jan Date 2-13
No. ____ Date ____ Date ____ Map No. ____ Indexed ____ Date ____

76L298 307 4-50

PLEASE RETURN TO
LOS ANGELES COUNTY SURVEYOR
726 LOS ANGELES COUNTY ENGINEERING BLDG.

NOTE: ANY ADDITIONS OR CHANGES ON THIS SHEET MUST BE MADE OR CIRCLED IN RED INK, WITH DATE AND NAME OF PERSON MAKING CHANGE.

Do not extend notes this side of this line.

STATION	B. S.	H. I.	F. S.	ELEV.	LT ℄ South	℄ RT ℄ North
19+00		344.54	5.99	338.55	15.5 Edge Pvt.	
"			6.3	338.2	22' Gut.	
"			6.7	337.8	30' PL	
19+20			5.24	339.30		℄
"			6.3	338.2	30' PL	
"			7.5	337.0	100' Grnd.	
"			8.1	336.4	190'± Back Lot Line	
20+00			4.60	339.94		℄
"			4.99	339.55		8' Edge Pvt.
"			5.7	338.8		13' Gut.
"			4.5	340.0		30' PL
"			5.11	339.43	16' Edge Pvt.	
"			5.5	339.0	21' Gut.	
"			5.7	338.8	30' PL	
20+86.5			3.92	340.62		℄
"			4.20	340.34	16' Edge Pvt.	
"			4.7	339.8	30' PL	
21+00			3.82	340.72		℄
21+33.79			3.57	340.97		℄ Arden Dr.
"			3.80	340.74		8' Edge Pvt Line
"			4.35	340.19		15' Edge Conc Gut.

F. B. #735 Pg. 110 Job No. 1498 Division No. Notes Red. Plotted Profile
Survey of Hallowell Ave Date 2-15-52 Date No. X-Sec.
Survey by Van Dercu Notes Van Notes Chkd. Checked
Indexed Date Date No.

76L298 307 4-50

PLEASE RETURN TO
LOS ANGELES COUNTY SURVEYOR
726 LOS ANGELES COUNTY ENGINEERING BLDG.

NOTE: ANY ADDITIONS OR CHANGES ON THIS SHEET MUST BE MADE OR CIRCLED IN RED INK, WITH DATE AND NAME OF PERSON MAKING CHANGE.

Do not extend notes this side of this line.

STATION	B. S.	H. I.	F. S.	ELEV.	LT ℄ South	℄ RT ℄ North
21+33.79		344.54	4.44	340.10		18' ctr Gut.
			4.35	340.19		21' N. edge Gut. [illegible]
			3.3	341.2		30' PL & Top bk.
T.P.	6.91	346.95	4.50	340.04	BM T.E. 452 Elev = 340.034	Per F.B. 1488-231
			5.59	341.36		N end C.R. N.W. Cor.
21+79.0			5.64	341.31		℄
"			6.28	340.67	16.7' Edge Pvt.	
"			6.5	340.4	30' PL	
21+98.7			5.50	341.45		℄
"			5.75	341.20		15' Edge Pvt.
"			6.26	340.69		16'± Gut out.
			6.38	340.57		18' Gut in.
			5.75	341.20		18' Top Ch.
			5.3	341.6		30' PL
22+00			5.52	341.43		℄
22+14.0			5.64	341.31		18' Top Ch.
23+00			4.67	342.28		℄
"			4.97	341.98		7.5' Edge Pvt.
"			5.6	341.3		15' Gut.
"			4.2	342.7		30' PL & Top bk.
			4.91	342.04	16.2' Edge Pvt.	

Profile Notes Red. ____ Plotted ____ Job No. 1498 Division No. ____ F. B. 1735 Pg. 111
No. ____ Date ____ Date ____ Survey of Hollywood Ave
X-Sec. Notes Chkd. ____ Checked ____ Survey by [illegible] Notes [illegible] Date [illegible]
No. ____ Date ____ Date ____ Map No. ____ Indexed C. Johnson

76L29B 307 4-50

PLEASE RETURN TO
LOS ANGELES COUNTY SURVEYOR
726 LOS ANGELES COUNTY ENGINEERING BLDG.

NOTE: ANY ADDITIONS OR CHANGES ON THIS SHEET MUST BE MADE OR CIRCLED IN RED INK, WITH DATE AND NAME OF PERSON MAKING CHANGE.

Do not extend notes this side of this line.

STATION	B. S.	H. I.	F. S.	ELEV.	LT & South	℄ RT & North
23+00		346.95	5.3	341.6	30' PL	
T.P.	5.65	348.38	4.22	342.73		
24+00			5.40	342.98		℄
"			5.66	342.72		8.2 Edge Pvt.
"			6.1	342.3		15' Gut.
"			5.0	343.4		25' Top Bk.
"			4.7	343.7		30' PL
"			5.64	342.74	16.5' Edge Pvt.	
"			5.7	342.7	22' Gut.	
"			5.4	343.0	30' PL	
"			6.0	342.4	100' Grnd.	
"			6.7	341.7	200' Grnd.	
"			7.8	340.6	300' Grnd.	
"			8.5	339.9	375'± Back Lot Line	
24+50.0			7.80	340.58	317' Floor Elev. at Drain	
25+00			4.68	343.70		℄
"			4.94	343.44		8.5' Edge Pvt.
"			5.4	343.0		16' Gut.
"			4.3	344.1		22' Top Bk.
"			3.9	344.5		30' PL
"			4.95	343.43	16.5' Edge Pvt.	

F. S. 1735 Pg. 112
Job No. 1498 Division No.
Survey of Hallowell Ave
Survey by Van Deren Notes Van
Indexed [illegible] Date
Notes Red. Date 2-15-52
Notes Chkd. Date
Plotted Date
Checked Date
Profile No.
X-Sec. No.

76L298 307 4-50

PLEASE RETURN TO
LOS ANGELES COUNTY SURVEYOR
726 LOS ANGELES COUNTY ENGINEERING BLDG.

NOTE: ANY ADDITIONS OR CHANGES ON THIS SHEET MUST BE MADE OR CIRCLED IN RED INK, WITH DATE AND NAME OF PERSON MAKING CHANGE.

Do not extend notes this side of this line.

STATION	B. S.	H. I.	F. S.	ELEV.	LT. ℄ South	℄ RT. ℄ North
25+00		348.38	5.0	343.4	21' Gvt.	
"			5.3	343.1	30' ℞	
T.P.	4.77	348.99	4.16	344.22		
26+00			4.59	344.40		℄
"			4.90	344.09		9' Edge Pvt.
"			5.3	343.7		16' Gvt.
"			4.2	344.8		25' Top bk.
"			3.8	345.2		30' ℞
			4.90	344.09	18' Edge Pvt.	
"			5.2	343.8	20' Gvt.	
"			5.0	344.0	30' ℞	
26+45.0			4.30	344.69		℄
"			5.3	343.7	30' ℞	
"			6.0	343.0	100' Grnd.	
"			6.9	342.1	200' Grnd.	
"			7.2	341.8	275'± Back Lot Line	
27+00			4.19	344.80		℄
"			4.55	344.44		9' Edge Pvt.
"			4.9	344.1		16' Gvt.
			3.8	345.2		22' Top bk.
			3.5	345.5		31' ℞

Profile Notes Red. ____ Plotted ____ Job No. 1498 Division No. ____ F. B. 1735 Pg. 113
No. ____ Date ____ Date ____ Survey of Hallowell Ave
X-Sec. Notes Chkd. ____ Checked ____ Survey by Tanner [illegible] Date [illegible]
No. ____ Date ____ Date ____ Map No. ____ Index C. Johnson

76L298 307 4-50

PLEASE RETURN TO
LOS ANGELES COUNTY SURVEYOR
726 LOS ANGELES COUNTY ENGINEERING BLDG.

NOTE: ANY ADDITIONS OR CHANGES ON THIS SHEET MUST BE MADE OR CIRCLED IN RED INK, WITH DATE AND NAME OF PERSON MAKING CHANGE.

Do not extend notes this side of this line.

F. B. 1735 Pg. 114 Job No. 1496 Division No. Notes Red. Plotted Profile
Survey of Hallowell Ave Date 2-15-52 Date No. X-Sec.
Survey by Van Deren Notes Van Notes Chkd. Checked
Indexed Date Date Date No.

STATION	B. S.	H. I.	F. S.	ELEV.	LT ℄ South	℄ RT ℄ North
27+00		348.99	4.54	344.45	17' Edge Pvt.	
"			4.7	344.3	20' Gut.	
"			5.0	344.0	30' ℞	
27+60			3.81	345.18		℄
"			4.39	344.60	17.5' Edge Pvt.	
"			4.6	344.4	20.' Gut.	
"			5.0	344.0	30' ℞	
27+92.84			3.69	345.30		℄ int. Glickman Ave
28+00			3.66	345.33		℄
28+33.5			3.48	345.51		℄
"			3.78	345.21		10.5' Edge Pvt.
"			4.0	345.0		14' Gut.
"			3.0	346.0		22' Top bk
"			2.8	346.2		30' ℞
"			3.84	345.15	15.5 Edge Pvt.	
"			4.4	344.6	30' ℞	
T.P.	6.65	351.58	4.06	344.93	BM TE 451 Elev. = 344.940 per FB 1488-231	
29+00			5.62	345.96		℄
"			6.13	345.45		10.5' Edge Pvt.
"			6.2	345.4		14' Gut.
"			4.9	346.7		25' Top Bk.

76L298 307 4-50

PLEASE RETURN TO
LOS ANGELES COUNTY SURVEYOR
726 LOS ANGELES COUNTY ENGINEERING BLDG.

NOTE: ANY ADDITIONS OR CHANGES ON THIS SHEET MUST BE MADE OR CIRCLED IN RED IN INK, WITH DATE AND NAME OF PERSON MAKING CHANGE.

Do not extend notes this side of this line.

STATION	B. S.	H. I.	F. S.	ELEV.	LT. ℄ South	℄ RT. ℄ North
29+00		351.58	4.2	347.4	30' ℞	
"			6.00	345.58		15.5' Edge Put.
"			6.6	345.0		30' ℞
29+82.2			15.60	335.98	231.5' Swimming Pool Drain	
30+00			4.85	346.73	℄	
"			5.49	346.09		10.5 Edge Put.
"			5.7	345.9		14' Gut.
"			4.4	347.2		20' Top bk
			4.5	347.1		30' ℞
"			5.08	346.50	15' Edge Put.	
"			4.7	346.9	30' ℞	
"			6.2	345.4	100' Grnd.	
"			7.0	344.6	200' Grnd.	
"			7.5	344.1	275'± Back Lot Line	
31+00			4.04	347.54	℄	
"			4.62	346.96		10.5' Edge Put.
"			4.8	346.8		13' Gut.
"			3.2	348.4		25' Top bk
"			3.4	348.2		30' ℞
"			4.64	346.94	15.5' Edge Put.	
"			4.9	346.7	18' Gut.	

Profile Notes Red. ____ Plotted ____ Job No. 1496 Division No. ____
No. ____ Date ____ Date ____ Survey of Highwood Hills Inc.
Notes Chkd. ____ Checked ____ Survey by Southern Nevada Div.
No. ____ Date ____ Date ____ Map No. ____ Index ____

F. B. 1735 PG. 113

76L298 307 4-50

PLEASE RETURN TO
LOS ANGELES COUNTY SURVEYOR
726 LOS ANGELES COUNTY ENGINEERING BLDG.

NOTE: ANY ADDITIONS OR CHANGES ON THIS SHEET MUST BE MADE OR CIRCLED IN RED INK, WITH DATE AND NAME OF PERSON MAKING CHANGE.

Do not extend notes this side of this line.

STATION	B. S.	H. I.	F. S.	ELEV.	LT & South	℄	RT & North
31+00		351.58	5.1	346.5	30' PL		
T.P.	4.67	352.87	3.38	348.20			
32+00			4.46	348.41		℄	
"			4.97	347.90			10.5 edg pvt
"			5.0	347.9			15' Gut
"			4.2	348.7			25' Top brk
"			3.9	349.0			30' P.L.
"			4.68	348.19	14.5 edg pvt		
"			5.2	347.7	20' Gut		
"			5.2	347.7	30' P.L.		
32+40			4.15	348.72		℄	
"			4.7	348.2	30' P.L.		
"			5.3	347.6	100'		
"			5.9	347.0	200'		
"			6.3	346.6	275' back lot		
33+00			3.62	349.25		℄	
"			4.15	348.72			11.0 edg pvt
"			4.2	348.7			14' Gut
"			2.7	350.2			21' Top brk
"			2.7	350.2			30' P.L
"			4.02	348.85	14' edg pvt		

F. B. 1735 PG. 116 Job No. 1498 Division No. Notes Red. Date 2-15-52 Plotted Date No. Profile
Survey of Hallowell Ave. Notes Chkd. Checked Date No. X-Sec.
Survey by Van Deren Notes Van Date
Indexed [illegible] Date

76L298 307 4-50

PLEASE RETURN TO
LOS ANGELES COUNTY SURVEYOR
726 LOS ANGELES COUNTY ENGINEERING BLDG.

NOTE: ANY ADDITIONS OR CHANGES ON THIS SHEET MUST BE MADE OR CIRCLED IN RED INK, WITH DATE AND NAME OF PERSON MAKING CHANGE.

Do not extend notes this side of this line.

STATION	B. S.	H. I.	F. S.	ELEV.	LT. ℄ South	℄ RT. ℄ North
33+00		352.87	4.3	348.6	17' Gut	
			4.4	348.5	30' P.L.	
33+87.5			3.00	349.87		℄
			3.37	349.50		10.5 edg put
			3.5	349.4		12' Gut
			2.5	350.4		18' top brk
			2.3	350.6		30' P.L.
			3.30	349.57	15' edg put	
			3.4	349.5	18' Gut	
			3.4	349.5	30' P.L.	
34+00			2.90	349.97		℄
T.P.	5.50	355.80	2.57	350.30		
34+48.00			5.50	350.30		℄ Int. Zadell Ave.
34+98.0			5.20	350.60		℄
"			5.58	350.22		10.5' Edge Put.
"			5.7	350.1		13' Gut.
"			5.00	350.80		22' Top Bk.
"			4.5	351.3		30' PL
"			5.18	350.62	14.5' Edge Put.	
"			5.3	350.5	16' Gut.	
"			5.1	350.7	20' Top Bk.	

Profile Notes Red. ____ Plotted ____ Job No. 1498 Division No. ____ F. B. 1735 Pg. 117
No. ____ Date ____ Date ____ Survey of Hollowell Ave.
X-Sec. Notes Chkd. ____ Checked ____ Survey by Van Deren Notes Date 2-15-52
No. ____ Date ____ Date ____ Map No. ____ Indexed ____ Date ____

76L298 307 4-50

PLEASE RETURN TO
LOS ANGELES COUNTY SURVEYOR
726 LOS ANGELES COUNTY ENGINEERING BLDG.

NOTE: ANY ADDITIONS OR CHANGES ON THIS SHEET MUST BE MADE OR CIRCLED IN RED INK, WITH DATE AND NAME OF PERSON MAKING CHANGE.

Do not extend notes this side of this line.

Profile No. ____ X-Sec. No. ____

Plotted ____ Date ____ Checked ____ Date ____

Notes Red. ____ Date 2-15-52 Notes Chkd. ____ Date ____

Division No. ____ Job No. 498 Notes Yam

Survey of Hallanell Inc

Survey by Van Deren

Indexed ____

F.B. 1735 Pg. 118

STATION	B. S.	H. I.	F. S.	ELEV.	LT ℄ South	℄ RT ℄ North
34+98		355.80	5.5	350.3	30' ℞	
35+00			5.20	350.60		℄
35+40			5.08	350.72		℄ Top of Bk. in ℄
"			5.45	350.35		10.5' Edge Pvt.
"			5.5	350.3		13' Gut.
"			5.0	350.8		18' Top bk.
"			4.7	351.1		30' ℞
"			5.12	350.68	14.5' Edge Pvt.	
"			5.4	350.4	17' Gut.	
"			5.3	350.5	19' Top Bk.	
"			5.7	350.1	30' ℞	
"			6.5	349.3	100' Grnd.	
"			7.1	348.7	200' Grnd.	
"			7.4	348.4	275± Back Lot Line	
36+00			5.15	350.65		℄
"			5.60	350.20		10' Edge Pvt.
"			5.7	350.1		11' Gut.
"			5.0	350.8		17' Top bk.
"			4.6	351.2		30' ℞
"			5.45	350.35	14.5' Edge Pvt.	
"			5.6	350.2	16' Gut.	

76L298 307 4-50

PLEASE RETURN TO
LOS ANGELES COUNTY SURVEYOR
726 LOS ANGELES COUNTY ENGINEERING BLDG.

NOTE: ANY ADDITIONS OR CHANGES ON THIS SHEET MUST BE MADE OR CIRCLED IN RED INK, WITH DATE AND NAME OF PERSON MAKING CHANGE.

Do not extend notes this side of this line.

STATION	B. S.	H. I.	F. S.	ELEV.	LT. & South	℄ RT. & North
36+00		355.80	5.6	350.2	17' Top bk.	
"			6.0	349.8	30' ℞	
37+00			5.35	350.45		℄
"			5.80	350.00		10' Edge Pvt.
"			5.8	350.0		12' Gut.
"			5.1	350.7		18' Top bk.
"			4.6	351.2		30' ℞
"			5.51	350.29	14.0' Edge Pvt.	
			5.7	350.1	16' Gut.	
"			5.6	350.2	18' Top bk.	
"			5.8	350.0	30' ℞	
T.P.	4.34	354.78	5.36	350.44		
37+90			4.54	350.24		℄
"			5.2	349.6	30' ℞	
"			6.6	348.2	100' Grnd.	
"			7.0	347.8	200' Grnd.	
"			7.8	347.0	275' Back Lot Line	
38+00			4.55	350.23		℄
"			5.13	349.65		10.5' Edge Pvt.
			5.2	349.6		13.' Gut.
			4.6	350.2		20' Top bk.

Profile Notes Red. ____ Plotted ____ Job No. 1498 Division No. ____
No. ____ Date ____ Date ____ Survey of Hallowell Ave
X-Sec. Notes Chkd. ____ Checked ____ Survey by Van Dercy Notes No. ____ Date ____
No. ____ Date ____ Date ____ Map No. ____ Indexed ____ C. Johnson

F. B. 1735 Pg. 119

76L298 307 4-50

PLEASE RETURN TO
LOS ANGELES COUNTY SURVEYOR
726 LOS ANGELES COUNTY ENGINEERING BLDG.

NOTE: ANY ADDITIONS OR CHANGES ON THIS SHEET MUST BE MADE OR CIRCLED IN RED INK, WITH DATE AND NAME OF PERSON MAKING CHANGE.

Do not extend notes this side of this line.

STATION	B. S.	H. I.	F. S.	ELEV.	LT & South	℄ RT & North
38+00		354.78	4.2	350.6		30' PL
"			4.95	349.83	14' Edge Pvt.	
"			5.3	349.5	16.5 Gut.	
"			5.0	349.8	20' Top Bk.	
"			5.3	349.5	30' PL	
39+00			4.72	350.06		℄
"			5.10	349.68		11' Edge Pvt.
"			5.2	349.6		13' Gut.
"			4.5	350.3		18 Top bk
"			4.4	350.4		30' PL
"			5.29	349.49	13' Edge Pvt.	
"			5.5	349.3	15' Gut.	
"			5.3	349.5	22' Top bk.	
"			5.6	349.2	30' PL	
T.P.	5.47	355.08	5.17	349.61		
40+00			4.99	350.09		℄
"			5.50	349.58		11.5' Edge Pvt.
"			5.6	349.5		13' Gut.
"			4.7	350.4		18' Top bk.
"			4.4	350.7		30' PL
"			5.45	349.63	13.5' Edge Pvt.	

Profile
Plotted No.
Date 2-15-52
Notes Red.
Date
Notes Chkd.
Checked
Date
Date
Notes
Notes
Division No.
Job No. 1498
Survey of Hollowell Ave.
Survey by Van Deren
Indexed [illegible]
Pg. 120

76L298 307 4-50

PLEASE RETURN TO
LOS ANGELES COUNTY SURVEYOR
726 LOS ANGELES COUNTY ENGINEERING BLDG.

NOTE: ANY ADDITIONS OR CHANGES ON THIS SHEET MUST BE MADE OR CIRCLED IN RED INK, WITH DATE AND NAME OF PERSON MAKING CHANGE.

Do not extend notes this side of this line.

STATION	B. S.	H. I.	F. S.	ELEV.	LT ℄ South	℄ RT ℄ North	
40+00		355.08	5.5	349.6	14' Gut.		
"			5.2	349.9	16' Top bk.		
"			5.8	349.3	30' PL		
40+78.0			5.38	349.70		℄ & Top of Bk	
"			5.31	349.77		13' Gut out	
"			5.39	349.69		15' Gut in	
"			4.92	350.16		15' Top cb	
"			4.7	350.4		30' PL	
"			5.71	349.37	13' Gut. out.		
"			5.84	349.24	15' Gut. in.		
"			5.35	349.73	15' Top Cb.		
"			5.3	349.8	30' PL		
40+90.5			6.10	348.98		℄ E. edge cross gut	
—			4.97	350.11		N. end. C.R. N.E. cor.	
—			5.68	349.40	S. end C.R. S.E. cor.		
40+94.0			6.14	348.94		℄ ctr cross gut	
40+98.0			6.08	349.00		℄ W. edge cross gu	
41+00			6.03	349.05		℄ Rod 4.97	
41+02.8					0.5 ℄ Exist S.M.H	Chain 5.54 Diam 1.25	Rod 4.97 Chain 5.59 Diam 1.25
15" inlet N.			11.76	343.32		11.76	11.81
15" outlet S.			11.81	343.27			

Profile Notes Red ____ Plotted ____ Job No. 1498 Division No. ____ F. B. 1735 Pg. 121
No. ____ Date ____ Date ____ Survey of Hallowell Ave
X-Sec. Notes Chkd ____ Checked ____ Survey by Vanderey Notes Van
No. ____ Date ____ Date ____ Map No. ____ Index No. C. Jones Date ____

76L298 307 4-50

PLEASE RETURN TO
LOS ANGELES COUNTY SURVEYOR
726 LOS ANGELES COUNTY ENGINEERING BLDG.

NOTE: ANY ADDITIONS OR CHANGES ON THIS SHEET MUST BE MADE OR CIRCLED IN RED INK, WITH DATE AND NAME OF PERSON MAKING CHANGE.

Do not extend notes this side of this line.

STATION	B. S.	H. I.	F. S.	ELEV.	LT. & South	& RT. & North
41+12.96		355.08	5.87	349.21		& int. Baldwin Ave.
—			4.98	350.10		N. end. C.R. N.W. Cor.
—			5.75	349.33	S. end. C.R. S.W. cor.	
—			4.74	350.34		W. end C.R. N.W. cor
—			5.30	349.78	W. end C.R. S.W. cor.	
BM. TE7			5.84	349.24	TE7 Elev = 349.254 Per FB 1488-14 Baldwin Ave & Ollue St. SW Cor Bt. Spk in cb G. S. of S. end C.R.	

Profile
Plotted
Date 2-18-52
Notes Red
Date
No.
X-Sec.
Checked
Date
Notes Chkd
Date
No.
Job No. 1498 Division No.
Survey of Hallowell Ave
Survey by Van Deren Notes Van
Indexed A. Johnson Date
F. B. 1793 Pg. 112

Notes Ch'd by	Survey of Hallowell Ave
Map No.	W. O. 1498 Tape No. 2106 St'd. 68 °F
Office Work	Surveyed by Van Deren
Checked	Notes V.B. Date 2-19-52
Date	Indexed 3-6-59

F. B. 1735 PG. 123

CT - 1498

TOPOGRAPHY ON DAINES DR.

FROM
PAL MAL AVE.
TO
TRACT LINE WEST OF GRACEWOOD AVE.

2-19-52
Van Deren
Blankenship
Richards
Bazen

Note: Pvt on Daines Dr = 3" Mac Pvt over oiled earth

HALLOWELL AVE.
S.S. DISTRICT

Note: Any Additions or Changes on This Sheet Must be Made or Circled in Red Ink With Date and Name of Person Making Change.

Do not extend notes this side of this line.

RETURN TO
LOS ANGELES COUNTY SURVEYOR
726 LOS ANGELES COUNTY
ENGINEERING BLDG.

76F3095 247 2-51

F. B. 1735 PG. 124

(25) (30)

DAINES DR

0+55.5 15.0

12.0 0+63.0

R=30'

2' Conc. Gut.

35.0 0+82.0

0+70.0 13.3 Water H.H.

0+95.3 4.9 Sewer M.H.

Fd S&W per pg 19 = 1+00

PAL MAL AVE

1+14.0 28.7 Water H.H.

2' Conc. Gut.

35.0 1+18.0

R=40'

19.0 1+29.0

12" P.P. #379329 E

1+32.5 27.7

Water H.H.

1+40.5 24.0

Fire Hydrant

1+52.0 18.4 1.5

19.0 19.0 2+00

19.0 2+10.3

11.5 2+12.5

2' Pyrocanthia Hedge

18.5 2+26.0

2+42.0 23.5 8" Elm Tree

11.5 2+60.0

17.5 2+64.5

2+67.0 23.3 8" Elm Tree

2+79.0 23.3 12" P.P. #359450 E

16.0 2+80.0

11.5 2+82.5

19.5 2+87.5

12.0 20.0 3+00

2' Pyrocanthia Hedge

20.0 3+06.0 23.0 10" Elm Tree

20.5 3+19.5

8.0

(30) (30)

To T.O.P pg 125

RETURN TO
LOS ANGELES COUNTY SURVEYOR
725 LOS ANGELES COUNTY
ENGINEERING BLDG.

Do not extend notes this side of this line.

Note: Any Additions or Changes on This Sheet Must be Made or Circled in Red Ink With Date and Name of Person Making Change.

Notes Ck'd by	Survey at Hollowell Ave.	F.B. 1735 Pg. 125
Map No.	W. O. 1498 Tape No. 0106 St'd. 68 °F	
Office Work	Surveyed by Van Deren	
Checked	Notes V E B Date 2-19-52	
Date	Indexed C. Johnson	

From Bot Pg 124

	(30')		(30')	
		3+36.5 ← 23.0	→	9" Elm Tree
		3+59.5 ← 29.0	→	5' Pyrocanthia Bush
1" Cypress Tree		23.5 → 3+70.0		
		← 12.5 → ← 19.0 →	4+00	
		4+10.0 ← 23.2	→	10" Elm Tree
12" Ucalyptus Tree		24.8 → 4+11.5		
		4+18.0 ← 23.3	→	12" Transformer P.P. #554996 E
8" Ucalyptus Tree		24.5 → 4+21.0		
		23.2 → 4+23.0		
3 3" Cypress Trees		23.2 → 4+25.0		
		23.0 → 4+29.0		
		17.5 → 4+41.0		
2' Conc.		32.0 → 4+44.5		
2' Drive.	3.0	4+50.0 ← 22.5	→	8" Elm Tree
		32.0 → 4+51.5		
		17.5 → 4+55.0		
		4+79.5 ← 22.5	→	8" Elm Tree
		← 12.5 → ← 18.0 →	5+00	
		5+00 ← 22.0	→	10" Elm Tree
		15.0 → 5+00.5		
2.0' Conc.		30.5 → 5+03.0		
2.0' Drive.	3.0	30.5 → 5+10.0		
		15.0 → 5+12.5		
		5+30.0 ← 23.0	→	10" Elm Tree
		5+60.0 ← 23.0	→	5' Oleander Bush
		5+62.0 ← 23.0	→	12" P.P. #554997
		5+81.0 ← 18.0 →		

DAINES DR

To Top Pg 126

Note: Any Additions or Changes on This Sheet Must be Made or Circled in Red Ink With Date and Name of Person Making Change.

Do not extend notes this side of this line.

RETURN TO
LOS ANGELES COUNTY SURVEYOR
726 LOS ANGELES COUNTY
ENGINEERING BLDG.

76F309S 247 2-51

F.B. 1735 PG. 126

From Bk Pg 125

5+81.0 ← 14.0 → 4.0

5+92.0 ← 23.0 → 6+00 — 8" Elm Tree

← 12.0 → ← 14.0 →

Conc. Steps 4.0 4.0

← 18.2 → 6+03.5

← 18.2 →

(30') (30')

6+23.0 ← 22.5 → — 6" Elm Tree

6+61.0 ← 22.5 → — 10" Elm Tree

DAINES DR

6+97.0 ← 23.0 → — 10" Elm Tree

← 12.5 → ← 15.0 → 7+00

7+06.5 ← 22.8 → — 10" P.P. # 554998 E

7+08.0 ← 25.0 → — Conc. Dr. 9.0'

← 25.0 →

7+23.5 ← 22.5 → — 4' Oleander

← 13.5 → ← 16.5 → 7+26.5

248 → 7+28.0 — Guy Wire

Conc Dr. 7+29.0 ← 23.0 →

24.8 → 7+39.0

← 13.5 → ← 15.8 → 7+40.5

7+44.5 ← 22.5 → — 6" Elm Tree

7+55.5 ← 23.0 → — 8' Oleander

7+71.0 ← 23.5 → — 4" Elm Tree

12" Walnut Tree — 29.0 → 7+75.0

7+85.5 ← 25.0 → — 5' Oleander

← 14.5 → ← 18.0 → 8+00

8+00.5 ← 24.5 → — 4" Elm Tree

12" Walnut Tree — 27.5 → 8+13.0

8+15.0 ← 25.5 → — 5' Oleander

To Top Pg 127

RETURN TO
LOS ANGELES COUNTY SURVEYOR
72B LOS ANGELES COUNTY
ENGINEERING BLDG.
Do not extend notes this side of this line.

Note: Any Additions or Changes on This Sheet Must be Made or Circled in Red Ink With Date and Name of Person Making Change.

Notes Ck'd by
Map No.
Office Work
Checked
Date

Survey of Hollowell Ave
W. O. 1498 Tape No. 0106 St'd. 68 °F
Surveyed by Van Doren
Notes VB Date 2-19-52
Indexed J. C. Johnson

F. B. 1735 Pg. 127

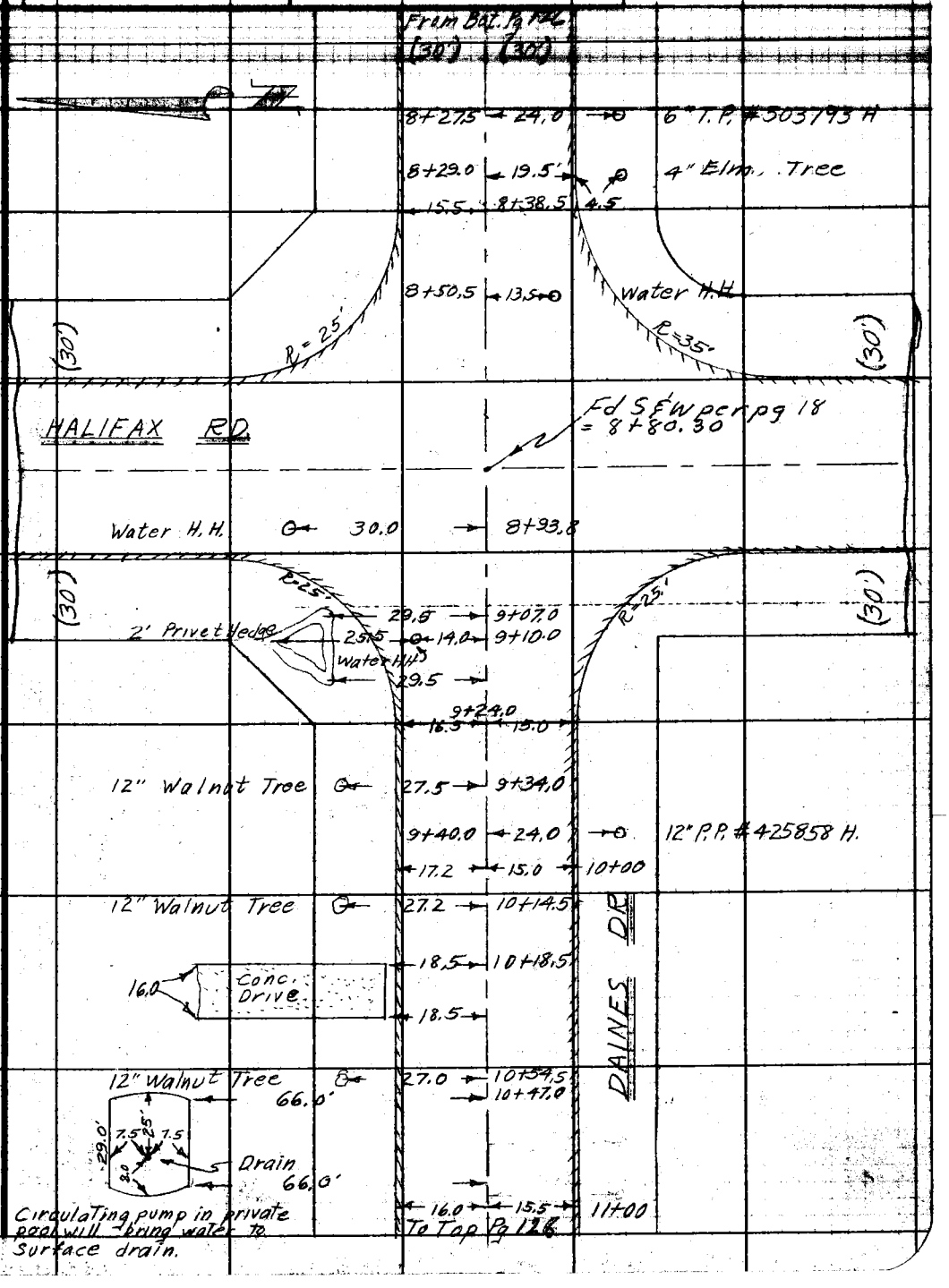

Note: Any Additions or Changes on This Sheet Must be Made or Circled in Red Ink With Date and Name of Person Making Change.

Do not extend notes this side of this line.

RETURN TO
LOS ANGELES COUNTY SURVEYOR
726 LOS ANGELES COUNTY
ENGINEERING BLDG.

78F3095 247 2-51

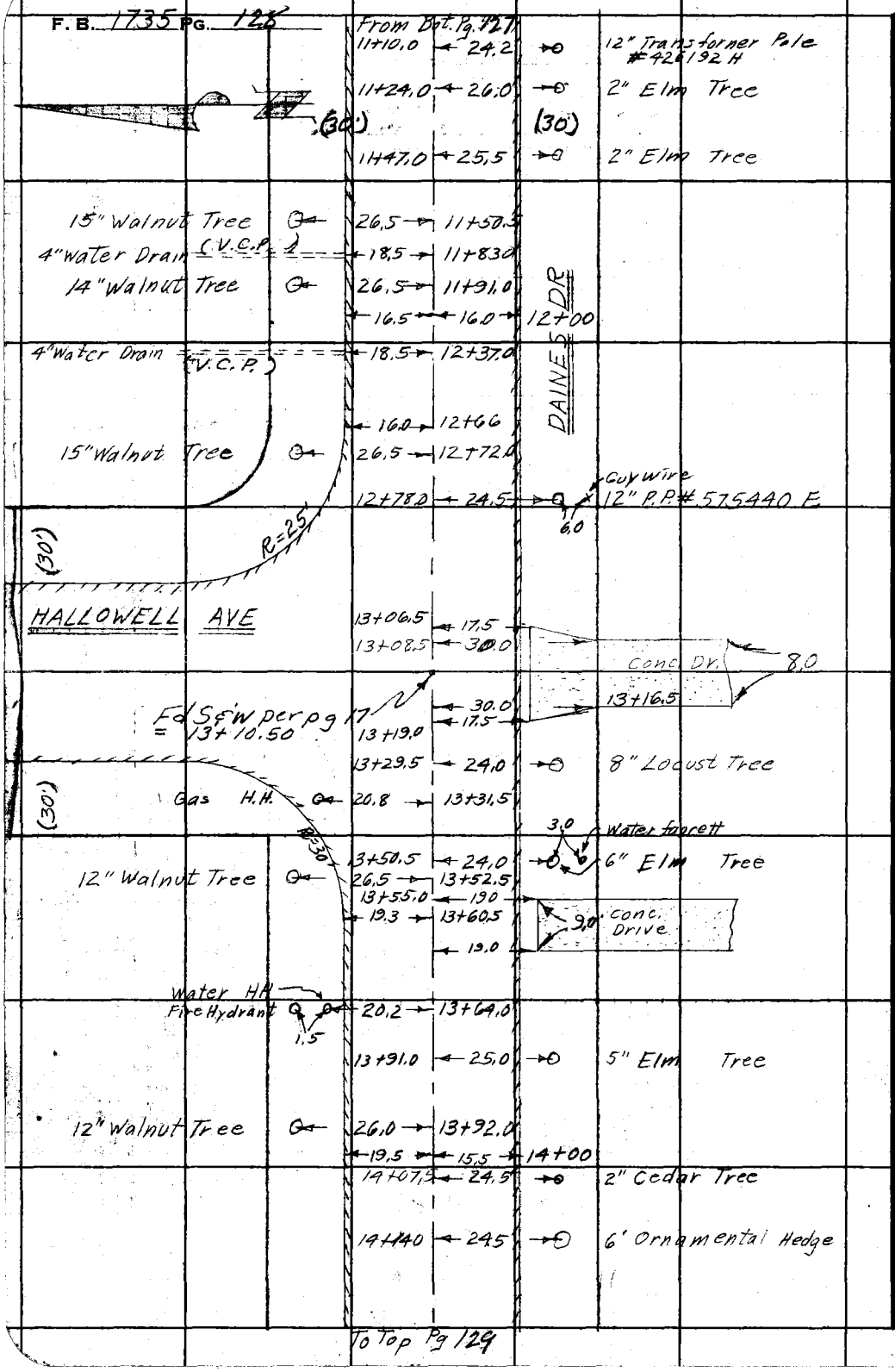

RETURN TO
LOS ANGELES COUNTY SURVEYOR
725 LOS ANGELES COUNTY
ENGINEERING BLDG.

Do not extend notes this side of this line.

Note: Any Additions or Changes on This Sheet Must be Made or Circled in Red Ink With Date and Name of Person Making Change.

Notes Ck'd by	Survey of Hallowell Ave	F. B. 1735 Pg. 129
Map No.	W. O. 4986 Tape No. 0106 St'd. 68 °F	
Office Work	Surveyed by Van Deren	
Checked	Notes V & B Date 2-19-52	
Date	Indexed C. Johnson	

From Bot Pg 128

	(30')		(30')	
		14+18.5 ← 24.5	→	12" P.P. #589327 E
15" Walnut Tree		26.0 → 14+31.0		
	DAINES DR	14+36.5 ← 25.0	→	12' Pyrocanthia
		14+39.5 ← 25.0	→	Guy Wires
		14+41.5 ← 25.0	→	
		14+50.0 ← 26.0	→	8" Acacia Tree
		← 19.5 → 14+55.5		
		26.5 → 14+59.0		
		14+62.5 ← 25.0	→	3" Cypress Tree
Conc. Drive		14+67.5 ← 19.5		
		14+69.0 ← 25.0		Conc. Drive
		14+77.5 ← 25.0		
		14+79.5 ← 19.5		
		14+86.5 ← 27.8	→	3/4" Water Faucet
		26.5 → 14+95.0		
		← 19.5 → 14+98.5		
		← 19.5 → ← 16.0 →	15+00	
15" Walnut Tree		26.5 → 15+11.0		
		15+12.5 ← 25.5	→	6" Elm Tree
		15+23.0 ← 25.5	→	2" Cypress Tree
		15+39.5 ← 25.3	→	12" P.P. #589328 E

To Top Pg 130

Note: Any Additions or Changes on This Sheet Must be Made or Circled in Red Ink With Date and Name of Person Making Change.

Do not extend notes this side of this line.

RETURN TO
LOS ANGELES COUNTY SURVEYOR
726 LOS ANGELES COUNTY
ENGINEERING BLDG.

76F309S 247 2-51

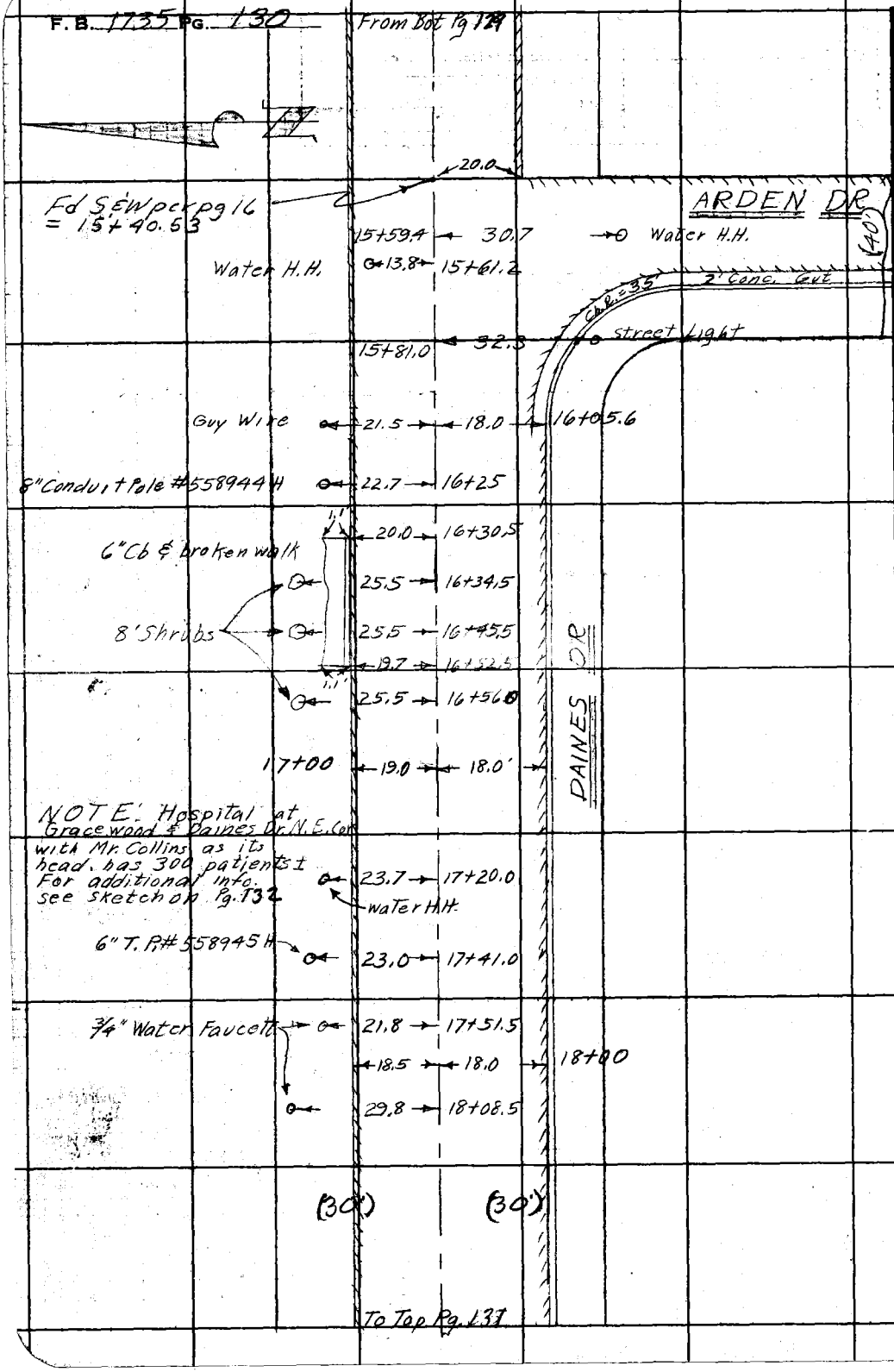

RETURN TO
LOS ANGELES COUNTY SURVEYOR
725 LOS ANGELES COUNTY
ENGINEERING BLDG.

Do not extend notes this side of this line.

Note: Any Additions or Changes on This Sheet Must be Made or Circled in Red Ink With Date and Name of Person Making Change.

F. B. 1735 Pg. 131

Notes Ck'd by	Survey of Hallowell Ave
Map No.	W. O. 1498 Tape No. 0106 St'd. 68 °F
Office Work	Surveyed by Van Deren
Checked	Notes Van Date 2-19-52
Date	Indexed A. C. Johnson

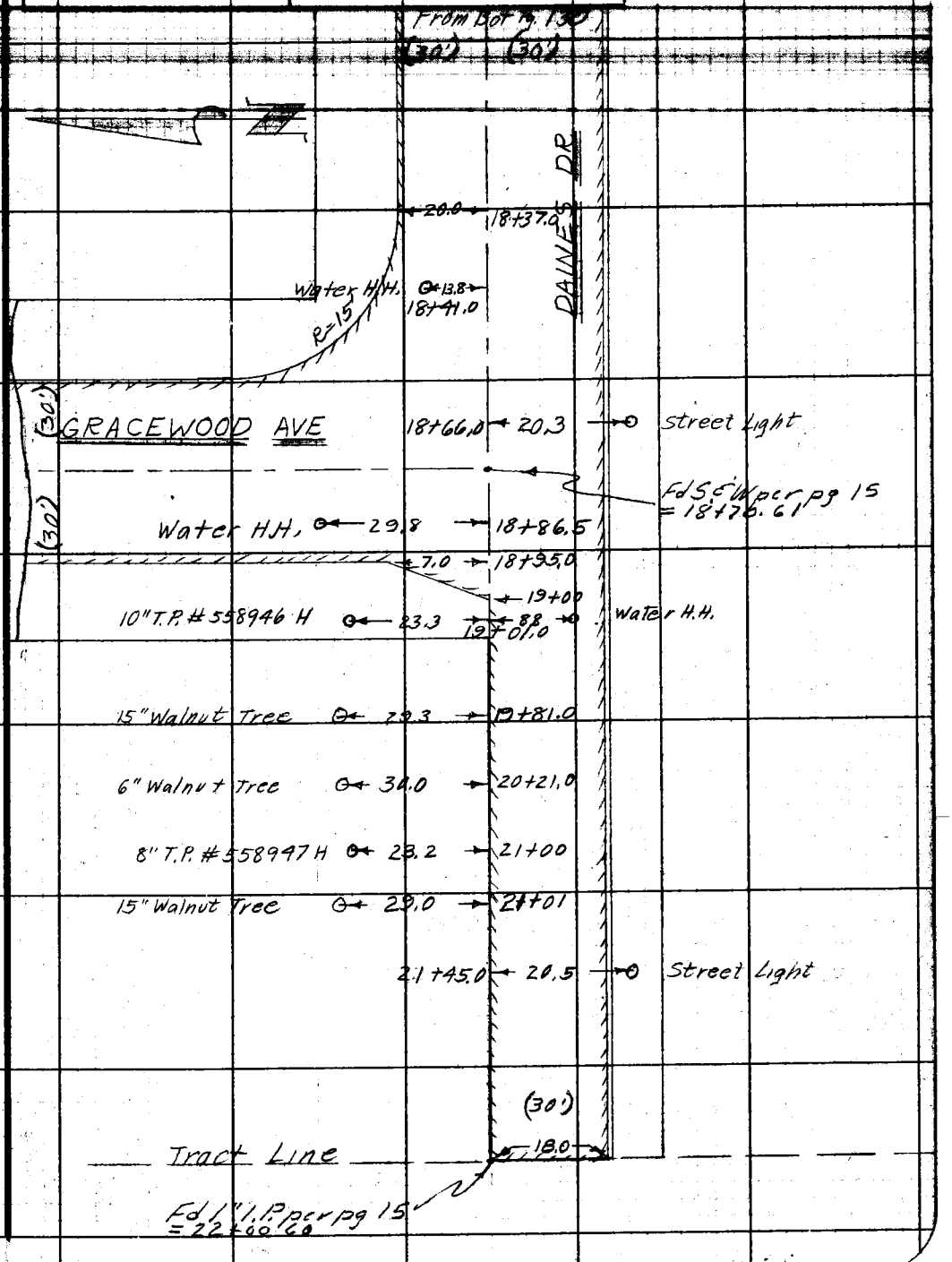

Note: Any Additions or Changes on This Sheet Must be Made or Circled in Red Ink With Date and Name of Person Making Change.

Do not extend notes this side of this line.

RETURN TO
LOS ANGELES COUNTY SURVEYOR
726 LOS ANGELES COUNTY
ENGINEERING BLDG.

76F3095 247 2-51

F. B. 1735 PG. 136

TOPOGRAPHY OF SANTA ANITA HOSPITAL BUILDINGS WITH BASEMENTS

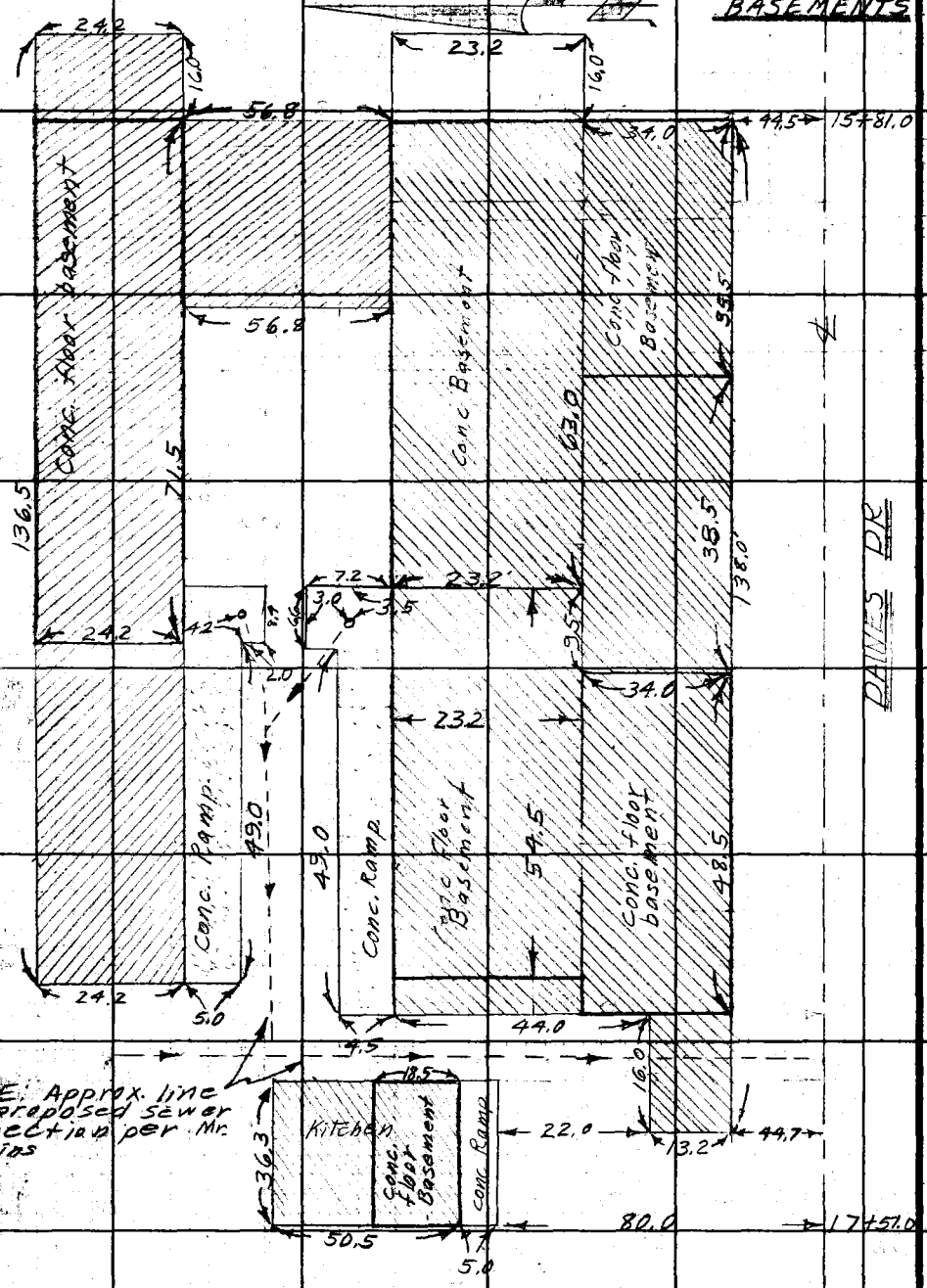

NOTE: Approx. line of proposed sewer connection per Mr. Collins

NOTE: Basements under hospital are outlined in yellow.

RETURN TO
LOS ANGELES COUNTY SURVEYOR
725 LOS ANGELES COUNTY
ENGINEERING BLDG.

Do not extend notes this side of this line.

Note: Any Additions or Changes on This Sheet Must be Made or Circled in Red Ink With Date and Name of Person Making Change.

F. B. 1735 Pg. 133

Profile No. | Notes Red. | Plotted | Job No. 1498 | Division No.
Date | Date | Survey of Hallowell Ave
X-Sec. No. | Notes Chkd. | Checked | Survey by Van Deren | Notes | Date
Date 3/24/52 | Date | Map No. | Indexed A. O. Johnson

01-1498

Cross Sections on Daines Dr

From Pal Mal Ave

To Tr line West of Gracewood Ave

HALLOWELL AVE

2-19-52
Van Deren
Blankenship
Richards
Bazen

Note: Ground to Rt & North is highen then ℄ St

STATION	B. S.	H. I.	F. S.	ELEV.

NOTE: ANY ADDITIONS OR CHANGES ON THIS SHEET MUST BE MADE OR CIRCLED IN RED INK, WITH DATE AND NAME OF PERSON MAKING CHANGE.

PLEASE RETURN TO
LOS ANGELES COUNTY SURVEYOR
726 LOS ANGELES COUNTY ENGINEERING BLDG.

Do not extend notes this side of this line.

76L298 307 4-50

76L298 307 4-50

PLEASE RETURN TO
LOS ANGELES COUNTY SURVEYOR
726 LOS ANGELES COUNTY ENGINEERING BLDG.

NOTE: ANY ADDITIONS OR CHANGES ON THIS SHEET MUST BE MADE OR CIRCLED IN RED INK, WITH DATE AND NAME OF PERSON MAKING CHANGE.

Do not extend notes this side of this line.

STATION	B. S.	H. I.	F. S.	ELEV.	LT & South ℄, RT & North
TF3	4.67	344.65		339.98	BMTF3 Elev=339.984 FB 1734-11 Pal Mal Ave. & Daines Dr N.E. Cor. Bt Spk in curb. 13.5 N. of S. end curb
0+55.5			5.55	339.10	℄ opp B.C.
"			6.02	338.63	15' edg pvt
"			6.1	338.5	17' Gut & Bot Bk.
"			5.1	339.5	22' Top brk
"			4.9	339.7	30' P.L.
0+63.0			5.57	339.08	℄
"			5.82	338.83	12' edg pvt
"			5.9	338.7	15' Gut
"			4.2	340.4	22' Top brk
"			4.0	340.6	30' P.L.
0+82.0			5.55	339.10	℄
"			4.80	339.85	35' top of curb
0+95.3					4.9 Exist Sewer J.C.
					Rod 5.52 Chain 9.09 Diam 0.67
8" inlet N.			15.~~21~~ 28	329.~~44~~ 37	15.~~21~~ 28
8" outlet E.			15.39	329.26	Rod 5.52 Chain 9.20 Diam 0.67 15.39
8" Stub W.			15.31	329.34	Rod 5.52 Chain 9.12 Diam 0.67 15.31

F.B. 1735 Pg. 134

Job No. 1498 Division No. ____ Notes Red. ____ Plotted ____ Profile ____

Survey of Hallowell Ave. Date 2-18-52 Date ____ No. ____

Survey by Van Deeren Notes Van Notes Chkd. ____ Checked ____ X-Sec. ____

Indexed ____ Date ____ Date ____ No. ____

76L298 307 4-50

PLEASE RETURN TO
LOS ANGELES COUNTY SURVEYOR
726 LOS ANGELES COUNTY ENGINEERING BLDG.

NOTE: ANY ADDITIONS OR CHANGES ON THIS SHEET MUST BE MADE OR CIRCLED IN RED INK, WITH DATE AND NAME OF PERSON MAKING CHANGE.

Do not extend notes this side of this line.

STATION	B. S.	H. I.	F. S.	ELEV.	LT, ℄ South	℄ RT, ℄ North
1+00		344.65	5.50	339.15		℄ int Pial Mal Hue
1+18.0			5.39	339.26		℄
			4.87	339.78		35' Top of curb
1+29.0			5.36	339.29		℄
"			5.60	339.05		16' Gut
"			5.42	339.23		19' edg pvt
"			4.3	340.3		30' P.L.
1+52.0			5.28	339.37		℄
"			5.67	338.98	16' Gut.	
"			5.49	339.16	18.4 Edge Pvt.	
"			5.0	339.6	21' Top Bk	
"			5.0	339.6	30' ℄	
2+00			5.15	339.50		℄
"			5.33	339.32		15' Gut
"			4.70	339.95		19' Edge Pvt.
"			3.5	341.1		30' ℄
"			5.53	339.12	17' Gut	
"			5.38	339.27	19' Edge Pvt	
"			5.0	339.6	21' Top Bk	
"			4.7	339.9	30' ℄	
2+10.3			5.14	339.51		℄

Profile Notes Red. _____ Plotted _____ Job No. 1491K Division No. _____
No. _____ Date _____ Date _____ Survey of Hallowell Rd
No. Sec. Notes Chkd. _____ Checked _____ Survey by Tom Drew Notes by _____ Date _____
No. _____ Date _____ Date _____ Map No. _____ Index _____

F. B. 1733 Pg. 135

76L298 307 4-50

PLEASE RETURN TO
LOS ANGELES COUNTY SURVEYOR
726 LOS ANGELES COUNTY ENGINEERING BLDG.

NOTE: ANY ADDITIONS OR CHANGES ON THIS SHEET MUST BE MADE OR CIRCLED IN RED INK, WITH DATE AND NAME OF PERSON MAKING CHANGE.

Do not extend notes this side of this line.

STATION	B. S.	H. I.	F. S.	ELEV.	LT & South	& RT & North
2+10.3		344.65	5.28	339.37		11.5' Edge Pvt.
"			5.33	339.32		13' Gut.
"			4.69	339.96		19' Edge Pvt.
3+00			4.82	339.83		℄
"			5.02	339.63		12.' Edge Pvt.
"			5.1	339.5		14.5' Gut.
"			3.8	340.8		22' Top Bk.
"			3.4	341.2		30' ℞
"			5.36	339.29	18' Gut.	
"			5.25	339.40	20' Edge Pvt.	
"			4.5	340.1	25' Top bk.	
"			4.5	340.1	30' ℞	
"			5.3	339.3	100' Grnd.	
"			6.3	338.3	200' Grnd.	
"			7.3	337.3	300'± Back Lot Line	
4+00			4.32	340.33		℄
"			4.68	339.97		12.5' Edge Pvt.
"			4.8	339.8		15' Gut.
"			2.5	342.1		21' Top bk.
"			2.7	341.9		30' ℞
"			5.00	339.65	18' Gut.	

F. B. 1735 Pg. 136

Job No. 1498 Division No. Notes Red. Plotted Profile
Survey of Hallowell Ave Date 2-18-52 Date No.
Survey by Van Dersen Notes Van Checked X-Sec.
Indexed Date Date No.

Profile — Notes Red. — Plotted — Job No. 1498 Division No.
No. — Date — Date — Survey of Hallowell Ave
X-Sec. — Notes Chkd. — Checked — Survey by VanLeeren Notes Van. Date 2/1/52
No. — Date — Date — Map No. — Indexed C. Johnson

F. B. 1735 Pg. 137

76L298 307 4-50

PLEASE RETURN TO
LOS ANGELES COUNTY SURVEYOR
726 LOS ANGELES COUNTY ENGINEERING BLDG.

NOTE: ANY ADDITIONS OR CHANGES ON THIS SHEET MUST BE MADE OR CIRCLED IN RED INK, WITH DATE AND NAME OF PERSON MAKING CHANGE.

Do not extend notes this side of this line.

STATION	B. S.	H. I.	F. S.	ELEV.	LT ℄ South	℄	RT ℄ North
4+00		344.65	4.92	339.73	19' Edge Pvt.		
"			3.7	340.9	27' Top Bk.		
"			3.6	341.0	30' PL		
T.P.	5.66	345.84	4.47	340.18			
5+00			4.88	340.96		℄	
"			5.14	340.70			12.5' Edge Pvt.
"			5.2	340.6			14' Gut.
"			4.3	341.5			19' Top bk.
"			3.2	342.6			30' PL
"			5.70	340.14	18' Edge Pvt. & Gut.		
"			4.6	341.2	21' Top Bk.		
"			4.2	341.6	30' PL		
5+60.0			4.61	341.23		℄	
"			3.5	342.3	30' PL		
"			5.1	340.7	100' Grnd.		
"			6.3	339.5	200' Grnd.		
"			7.2	338.6	300'± Back Lot Line		
6+00			4.43	341.41		℄	
"			4.73	341.11			12' Edge Pvt.
"			4.8	341.0			17' Gut & Pvt. Bk.
"			3.0	342.8			23' Top Bk.

76L298 307 4-50

PLEASE RETURN TO
LOS ANGELES COUNTY SURVEYOR
726 LOS ANGELES COUNTY ENGINEERING BLDG.

NOTE: ANY ADDITIONS OR CHANGES ON THIS SHEET MUST BE MADE OR CIRCLED IN RED INK, WITH DATE AND NAME OF PERSON MAKING CHANGE.

Do not extend notes this side of this line.

STATION	B. S.	H. I.	F. S.	ELEV.	LT ℄ South	℄ RT ℄ North
6+00		345.84	2.8	343.0		30' PL
"			4.82	341.02	14' Edge Pvt.	
"			5.1	340.7	17' Gut.	
"			3.8	342.0	23' Top bk.	
"			3.5	342.3	30' PL	
7+00			3.88	341.96		℄
"			4.07	341.77		12.5' Edge Pvt.
"			4.2	341.6		16.' Gut. & Bot Bk.
"			2.6	343.2		21' Top Bk.
"			2.3	343.5		30' PL
"			4.32	341.52	15' Edge Pvt.	
"			4.5	341.3	17' Gut.	
"			3.7	342.1	22' Top Bk.	
"			3.2	342.6	30' PL	
T.P.	7.95	350.03	3.76	342.08		
8+00			7.57	342.46		℄
"			7.59	342.44		14.5 Edge Pvt.
"			7.7	342.3		16' Gut
"			6.0	344.0		20' Top Bk.
"			5.8	344.2		30' PL
"			8.06	341.97	18' Edge Pvt. & Gut.	

F. B. 1735 Pg. 138
Job No. 1498 Division No. Notes Red. Date 2-18-52 Plotted Date No. Profile
Survey of Hallowell Ave. Notes Chkd. Checked Date No. X-Sec.
Survey by Van Deren Notes Van Date
Indexed [illegible] Date

76L298 307 4-50

PLEASE RETURN TO
LOS ANGELES COUNTY SURVEYOR
726 LOS ANGELES COUNTY ENGINEERING BLDG.

NOTE: ANY ADDITIONS OR CHANGES ON THIS SHEET MUST BE MADE OR CIRCLED IN RED INK, WITH DATE AND NAME OF PERSON MAKING CHANGE.

Do not extend notes this side of this line.

STATION	B. S.	H. I.	F. S.	ELEV.	LT ℄ South	℄	RT ℄ North
8+00		350.03	7.1	342.9	25' Top bk.		
"			7.0	343.0	30' ℞		
8+29.0			7.33	342.70		℄	
"			7.68	342.34	17.5' S. end cross gut		
"			7.67	342.36	19.5' Edge Pvt.		
"			6.8	343.2	25' Top bk.		
"			6.6	343.4	30' ℞		
8+38.5			7.25	342.78		℄	
"			7.26	342.77			15.5 Edge Pvt. Est.
"			5.7	344.3			22' Top bk.
"			5.4	344.6			30' ℞
8+50			7.26	342.77		℄	bot. cross gut
8+80.30			6.37	343.66		℄	Int. Halifax Rd.
8+94.0			6.02	344.01			51.0' N. end cross Gut
9+00.			6.54	343.49		℄	
9+02			6.57	343.46		℄	
9+24.0			6.04	343.99		℄	
"			6.28	343.75			16.5 Edge Pvt. Est.
"			5.2	344.8			21' Top bk.
"			5.0	345.0			30' ℞
"			6.72	343.31	15' Edge Pvt.		

Profile Notes Red. _____ Plotted _____ Job No. 1498 Division No. _____
X-Sec. Notes Chkd. _____ Checked _____ Survey by Van Nerta Notes Van Date 7-19-54
No. _____ Date _____ Date _____ Map No. _____ Indexed _____ Date _____

F. B. 1733 Pg. 139

76L298 307 4-50

PLEASE RETURN TO
LOS ANGELES COUNTY SURVEYOR
726 LOS ANGELES COUNTY ENGINEERING BLDG.

NOTE: ANY ADDITIONS OR CHANGES ON THIS SHEET MUST BE MADE OR CIRCLED IN RED INK, WITH DATE AND NAME OF PERSON MAKING CHANGE.

Do not extend notes this side of this line.

F. B. 735 Pg. 40 Profile No. ____ X-Sec. No. ____
Job No. 1496 Division No. ____ Plotted ____ Date ____
Survey of Hallowell Ave Notes Red. ____ Date 2-18-52
Survey by Van Deren Notes Van Notes Chkd. ____ Checked ____
Indexed ____ Date ____ Date ____

STATION	B. S.	H. I.	F. S.	ELEV.	LT. ℄ South	℄	RT. ℄ North
9+24		350.03	6.8	343.2	17' Gut		
"			6.3	343.7	25' Top BK.		
"			6.2	343.8	30' PL		
10+00			5.71	344.32		℄	
"			6.20	343.83			17.2 Edge Pvt. & Gut.
"			5.0	345.0			21' Top bk.
"			4.6	345.4			30' PL
"			6.16	343.87	15' Edge Pvt.		
"			6.2	343.8	17' Gut.		
"			6.0	344.0	25' Top bk.		
"			5.9	344.1	30' PL		
10+70.5			5.19	344.84		℄	
"			12.35	337.68			73.5 swimming pool drain
11+00.			5.07	344.96		℄	
"			5.58	344.45			16.0 edg pvt & Gut
"			4.6	345.4			22' top brk
"			4.3	345.7			30' P.L.
"			5.73	344.30	15.5' edg pvt		
"			5.8	344.2	18' Gut		
"			5.5	344.5	30' P.L.		
"			6.5	343.5	100'		

76L298 307 4-50

PLEASE RETURN TO
LOS ANGELES COUNTY SURVEYOR
726 LOS ANGELES COUNTY ENGINEERING BLDG.

NOTE: ANY ADDITIONS OR CHANGES ON THIS SHEET MUST BE MADE OR CIRCLED IN RED INK, WITH DATE AND NAME OF PERSON MAKING CHANGE.

Do not extend notes this side of this line.

STATION	B. S.	H. I.	F. S.	ELEV.	LT. & South	℄ RT. & North
11+00		350.03	7.6	342.4	200'	
"			8.5	341.5	270' ± back lot line	
12+00			4.66	345.37		℄
"			5.04	344.99		16.5 edg pvt & Gut
"			3.8	346.2		23' Top brk
"			3.5	346.5		30' P.L
"			5.38	344.65	16' edg pvt	
"			5.5	344.5	18' Gut	
			5.4	344.6	30' P.L.	
12+66			4.28	345.75		℄
"			4.66	345.37		16' edg pvt & Gut
"			4.5	345.5		19' bot brk
"			3.5	346.5		25' top brk
"			3.3	346.7		30' P.L.
"			4.83	345.20	15' edg pvt	
"			5.1	344.9	19' Gut	
"			4.8	345.2	30' P.L.	
13+00			4.06	345.97		℄
13+10.50			4.00	346.03		℄ int Hallowell Ave
13+60.5			3.78	346.25		℄
"			4.27	345.76		18 Gut

Profile No. ____ Notes Red. ____ Date ____ Plotted ____ Date ____ Job No. 1498 Division No. ____ Survey of Hallowell Ave

X-Sec. No. ____ Notes Chkd. ____ Date ____ Checked ____ Date ____ Survey by Van Deren Notes Van Date 2-19-52 Map No. ____ Indexed C. Johnson

F. B. 1735 Pg. 141

76L298 307 4-50

PLEASE RETURN TO
LOS ANGELES COUNTY SURVEYOR
726 LOS ANGELES COUNTY ENGINEERING BLDG.

NOTE: ANY ADDITIONS OR CHANGES ON THIS SHEET MUST BE MADE OR CIRCLED IN RED INK, WITH DATE AND NAME OF PERSON MAKING CHANGE.

Do not extend notes this side of this line.

STATION	B. S.	H. I.	F. S.	ELEV.	LT. & South	℄	RT. & North
13+60.50		350.03	3.95	346.08			19.3 Edge Pvt.
"			3.2	346.8			25' Top bk.
"			3.3	346.7			30' PL
"			4.44	345.59	15.5 Edge Pvt.		
"			4.6	345.4	18.5 Gut.		
			4.3	345.7	30' PL		
T.F. 5	5.85	351.34	4.54	345.49	BM TF-5 Elev = 345.491 Per FB. 1734-11		
14+00			4.85	346.49		℄	
"			5.37	345.97			18.5 Gut.
"			4.98	346.36			19.5 Edge Pvt.
"			4.4	346.9			30' PL
"			5.38	345.96	15.5' Edge Pvt.		
"			5.5	345.8	18' Gut.		
"			5.4	345.9	30' PL		
"			6.1	345.2	100' Grnd.		
"			7.2	344.1	200' Grnd.		
"			8.3	343.0	280' ± Back Lot Line		
15+00			4.27	347.07		℄	
"			4.62	346.72			18.5' Gut.
"			4.24	347.10			19.5 Edge Pvt.
"			3.8	347.5			30.' PL

F. B. 1735 Pg. 142
Job No. 1498 Division No. ____ Notes Red. ____ Plotted ____ Profile ____
Survey of Hallowell Ave Date 2-19-52 Date ____ No. ____
Survey by Van Deventer Notes Van Notes Chkd. ____ Checked ____ X-Sec. ____
Indexed A. C. Johnson Date ____ Date ____ No. ____

76L298 307 4-50

PLEASE RETURN TO
LOS ANGELES COUNTY SURVEYOR
726 LOS ANGELES COUNTY ENGINEERING BLDG.

NOTE: ANY ADDITIONS OR CHANGES ON THIS SHEET MUST BE MADE OR CIRCLED IN RED INK, WITH DATE AND NAME OF PERSON MAKING CHANGE.

Do not extend notes this side of this line.

STATION	B. S.	H. I.	F. S.	ELEV.	LT. ℄ South	℄ RT. ℄ North
15+00		351.34	4.98	346.36	16' Edge Pvt	
"			5.1	346.2	19' Gut.	
"			5.0	346.3	30' PL	
15+40.53			4.01	347.33		℄ Int. Arden Dr.
			5.17	346.17	S. end. C.R. S.W. Cor.	
15+81.0			3.79	347.55		℄
"			8.07	343.27		44.5 Bot. basement [illegible]
16+00			3.75	347.59		℄
16+15.6			3.74	347.60		℄
"			4.15	347.19		19' Edge Pvt. & Gut.
"			3.5	347.8		30' PL
"			4.86	346.48	16' Gut out	
"			4.98	346.36	18' Gut in	
"			4.32	347.02	18' Top cb	
"			4.4	346.9	30' PL	
T.P.	8.85	356.53	3.66	347.68		
16+49.0			8.70	347.83		℄
"			13.90	342.63		105.9 Floor drain in con. [illegible]
16+49.8			8.70	347.83		℄
"			13.83	342.70		153.5 Floor drain in con. [illegible]
17+00			8.58	347.95		℄

Profile Notes Red. ____ Plotted ____ Job No. 498 Division No. ____
No. ____ Date ____ Date ____ Survey by Van Dorn Notes by ____ Date 2-19-52
X-Sec. Notes Chkd. ____ Checked ____ Survey by ____ Notes by C. Johnson
No. ____ Date ____ Date ____ Map No. ____ Index No. ____

F. B. 1733 Pg. 143

76L298 307 4-50

PLEASE RETURN TO
LOS ANGELES COUNTY SURVEYOR
726 LOS ANGELES COUNTY ENGINEERING BLDG.

NOTE: ANY ADDITIONS OR CHANGES ON THIS SHEET MUST BE MADE OR CIRCLED IN RED INK, WITH DATE AND NAME OF PERSON MAKING CHANGE.

Do not extend notes this side of this line.

F. B. 1735 Pg. 144 Job No. 1498 Division No. ____ Notes Red. ____ Plotted ____ Profile
Survey of Hallowell Ave. Date 2-19-52 Date ____ No. ____
Survey by VanDeren Notes Kan Notes Chkd. ____ Checked ____ X-Sec.
Indexed [redacted] Date ____ Date ____ No. ____

STATION	B. S.	H. I.	F. S.	ELEV.	Lt ℄ South	Rt. ℄ North
17+00		356.53	9.12	347.41		19' Edge Pvt.
"			9.2	347.3		20' Gut.
"			8.6	347.9		30' ℞
"			9.61	346.92	18' Gut in	
"			8.90	347.63	18' Top Cb.	
"			9.0	347.5	30' ℞	
17+50			8.18	348.35		℄
"			13.99	342.54		80' Bot. of basement under hosp kitchen
18+00			8.02	348.51		℄
"			8.48	348.05		18.5' Edge Pvt.
"			8.6	347.9		19.5' Gut.
"			8.0	348.5		30' ℞
"			8.95	347.58	18' Gut	
"			8.33	348.20	18' Top Cb.	
"			8.3	348.2	30' ℞	
18+37.0			7.83	348.70		℄
"			8.12	348.41		20' Edge Pvt. & Gut
"			7.6	348.9		30 ℞
18+70.61			7.72	348.81		℄ Int Gracewood
19+00.			7.34	349.19		℄ & Edge Pvt.

76L298 307 4-50

PLEASE RETURN TO
LOS ANGELES COUNTY SURVEYOR
726 LOS ANGELES COUNTY ENGINEERING BLDG.

NOTE: ANY ADDITIONS OR CHANGES ON THIS SHEET MUST BE MADE OR CIRCLED IN RED INK, WITH DATE AND NAME OF PERSON MAKING CHANGE.

Do not extend notes this side of this line.

STATION	B. S.	H. I.	F. S.	ELEV.	LT & South	℄ RT & North
19+00		356.53	6.9	349.6		30' PL
"			8.24	348.29	18' Gut.	
"			7.66	348.87	18' Top cb	
"			7.3	349.2	30' PL	
T.F.9	5.51	354.34	7.70	348.83	BM T.F.9 Elev = 348.831 Per FB 1734-12	
20+00			4.34	350.00		℄ & Edge Pvt.
"			3.6	350.7		7' Top Bk.
"			3.2	351.1		30' PL
			5.31	349.03	18' Gut.	
"			4.68	349.66	18' Top Cb	
"			4.7	349.6	30' PL	
21+00			3.52	350.82		℄ & Edge Pvt.
"			2.9	251.4		7' Top bk.
"			2.5	251.8		30' PL
"			4.58	349.76	18' Gut.	
"			3.88	350.46	18' Top Cb.	
"			3.9	350.4	30' PL	
22+00.60			2.61	351.73		℄ Int Tract Line & Edge Pvt.
"			1.6	352.7		7' Top bk.
"			1.6	352.7		30' PL
"			3.57	350.77	18' Gut.	

Profile Notes Red. ____ Plotted ____ Job No. 1498 Division No. ____ F. B. 1735 Pg. 145
X-Sec. Notes Chkd. ____ Checked ____ Survey by Van Deren Notes Van Date 2-20-52
Date ____ Date ____ Map No. ____ Index C. Johnson

76L298 307 4-50

PLEASE RETURN TO
LOS ANGELES COUNTY SURVEYOR
726 LOS ANGELES COUNTY ENGINEERING BLDG.

NOTE: ANY ADDITIONS OR CHANGES ON THIS SHEET MUST BE MADE OR CIRCLED IN RED INK, WITH DATE AND NAME OF PERSON MAKING CHANGE.

Do not extend notes this side of this line.

STATION	B. S.	H. I.	F. S.	ELEV.	LT ℄ South	℄ RT ℄ North
22+00.60		354.34	2.98	351.36	18' Top Cb.	
"			2.9	351.4	30' PL	
TF 8			3.19	351.15	B.M. TF 8 Elev = 351.154 FB 1734-12 Daines Dr S. side 320'± W. of ℄ Gracewood Ave. Bt Spk in cb 25 E of W. end Cb. in front of Hs. # 10202	

F. B. 1735 Pg. 146 Job No. 1498 Division No. Notes Red. Plotted Profile
Survey of Hallowell Ave Date 2-20-52 Date No.
Survey by VanDeren Notes Van Notes Chkd. Checked X-Sec.
Indexed K. C. Johnson Date Date Date No.

Notes Ck'd by	Survey of Hallowell Ave	F.B. 1733 Pg. 141
Map No.	W. O. 1498 Tape No. 0106 St'd. 68 °F	
Office Work	Surveyed by Van Deren	
Checked	Notes Van & B Date 2-28-52	
Date	Indexed C. Johnson	

CI-1498

TOPOGRAPHY ON LIVE OAK AVE

FROM
EL MONTE AVE
TO
Glickman Ave

2-28-52
Van Deren
Blankenship
Richards
Bazen

Note conc pvt on Live Oak Ave 20' wide
2' Rock & Oil shoulder ← ~~Ignore~~ ~~Binder~~ ~~vak 4/16/52~~

Tapes out 10/6/52 JS

HALLOWELL AVE.
S.S. DISTRICT

Note: Any Additions or Changes on This Sheet Must be Made or Circled in Red Ink With Date and Name of Person Making Change.

Do not extend notes this side of this line.

RETURN TO
LOS ANGELES COUNTY SURVEYOR
726 LOS ANGELES COUNTY
ENGINEERING BLDG.

76F3095 247 2-51

F.B. 1735 PG. 148

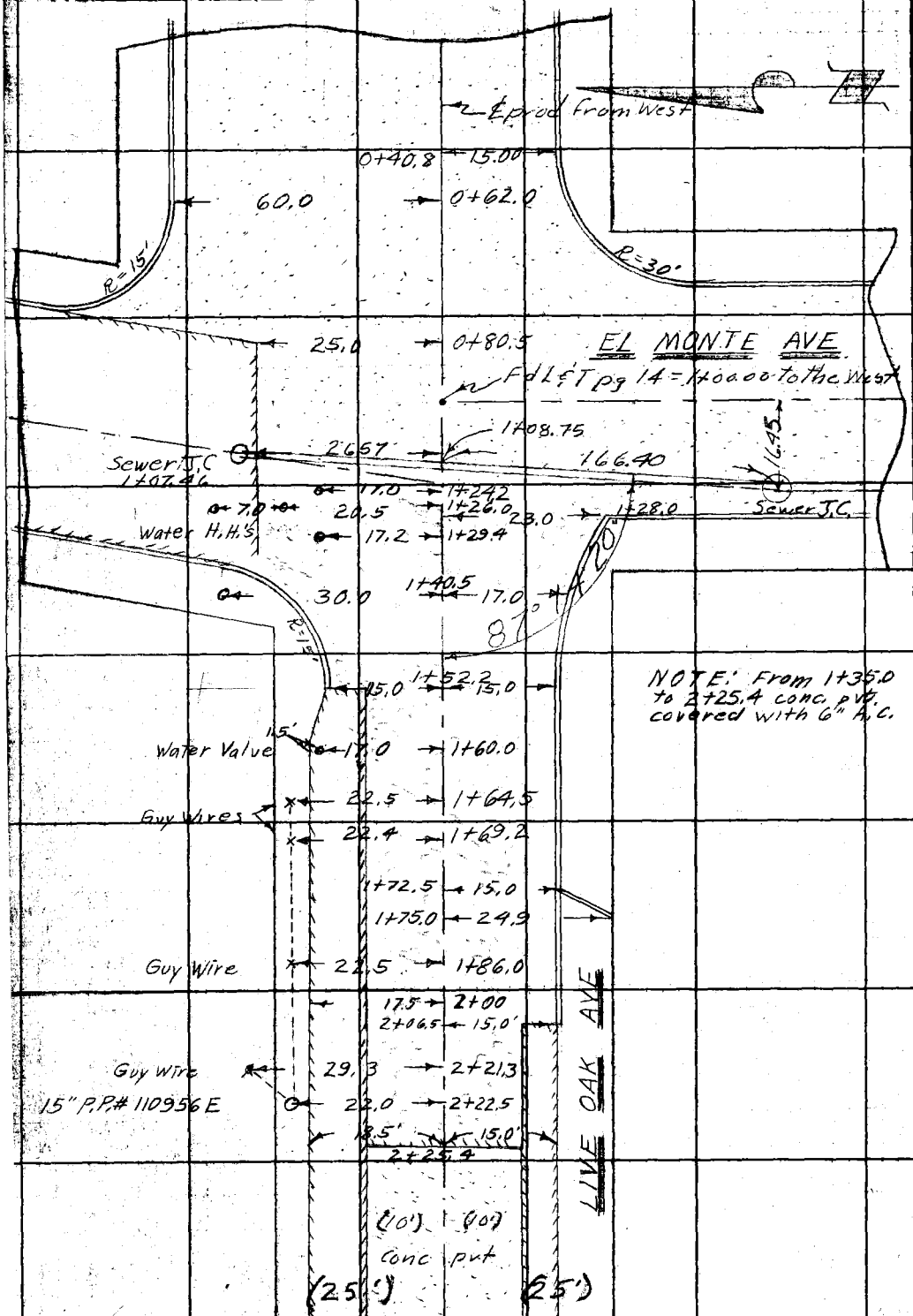

To Top Pg. 149

RETURN TO
LOS ANGELES COUNTY SURVEYOR
726 LOS ANGELES COUNTY
ENGINEERING BLDG.
Do not extend notes this side of this line.
Note: Any Additions or Changes on This Sheet Must be Made or Circled in Red Ink With Date and Name of Person Making Change.

Notes Ck'd by	Survey at Hallowell Ave	F. B. 1735 Pg. 149
Map No.	W. O. 1498 Tape No. 0106 St'd. 68 °F	
Office Work	Surveyed by Van Deren	
Checked	Notes Van & B Date 2-25-52	
Date	Indexed C. Johnson	

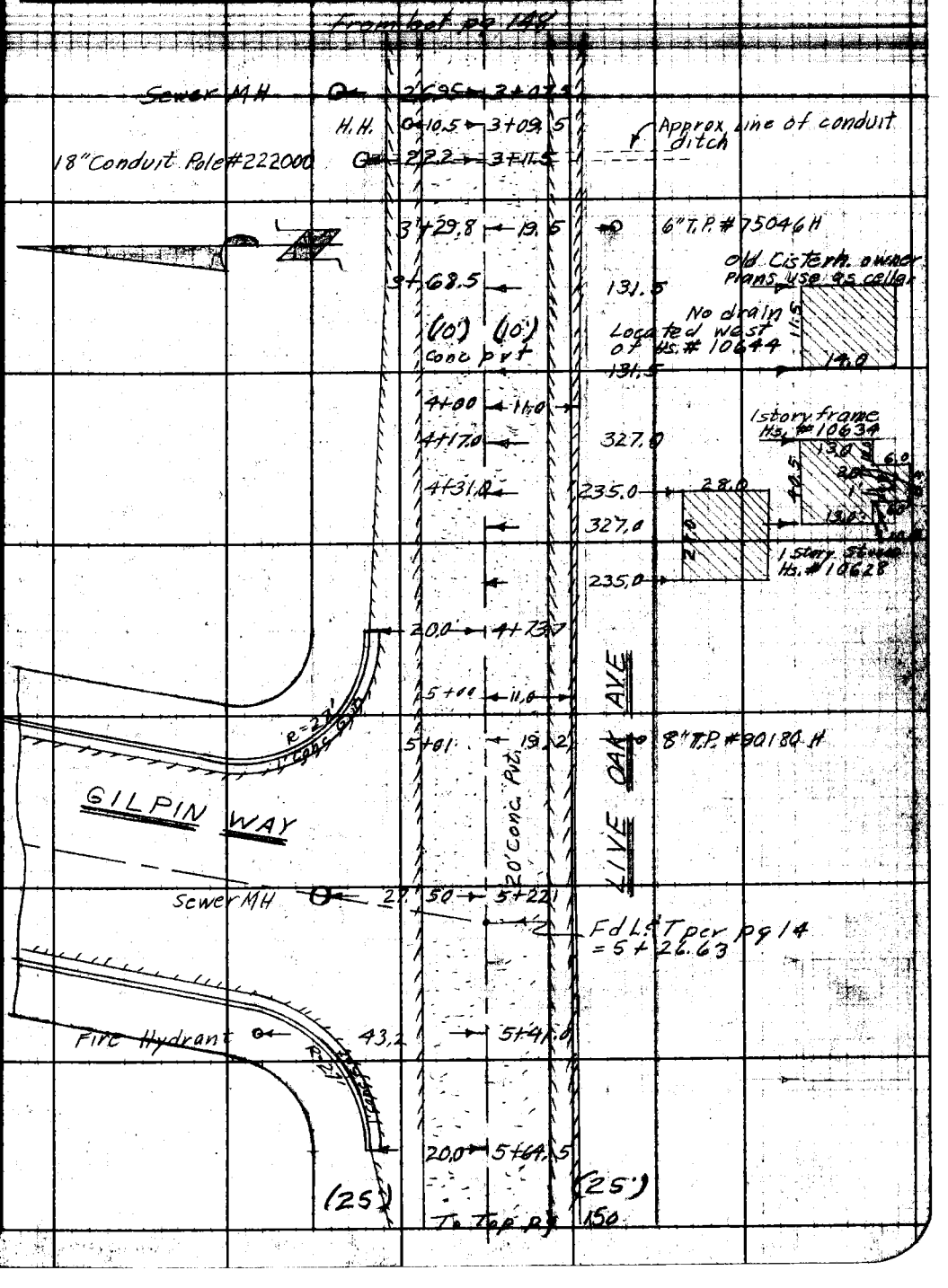

Note: Any Additions or Changes on This Sheet Must be Made or Circled in Red Ink With Date and Name of Person Making Change.

Do not extend notes this side of this line.

RETURN TO
LOS ANGELES COUNTY SURVEYOR
726 LOS ANGELES COUNTY
ENGINEERING BLDG.

76F309S 247 2-51

F.B. 1733 PG. 150

From Bot Pg. 149

6+61.0 ← 19.2 → 8" T.P. # 90181 H

(40') (40')
Conc prk

5'

7+42.2 ← 10.0 →

1.0'

7+57.0 ← 15.0 →

7+60.5 ← 19.2 → 10" T.P. # 559072 H

R=15'

2' Conc Gut

PAL MAL AVE

Fd L & T per Pg 13
= 7+89.99

2' Conc Gut

R=15'

LIVE OAK AVE

8+22.5 ← 19.0 → 6" T.P. # 90182 H

8+23.0

1.0'

8+38.0 ← 10.0 →

5.0'

8+44.5 ← 18.6 → Guy Wire

9+33.5 ← 19.5 → 10" P.P. # 852001 E

(25') (25')

To Top Pg. 151

RETURN TO
LOS ANGELES COUNTY SURVEYOR
725 LOS ANGELES COUNTY
ENGINEERING BLDG.

Do not extend notes this side of this line.

Note: Any Additions or Changes on This Sheet Must be Made or Circled in Red Ink With Date and Name of Person Making Change.

Notes Ck'd by
Map No.
Office Work
Checked
Date

Survey of Hollowell Ave
W. O. 4986 Tape No. 0106 St'd. 68 °F
Surveyed by Van Deren
Notes Van E B Date 2-26-52
Indexed A. C. Johnson

F. B. 1135 Pg. 151

From Bat Pg. 150

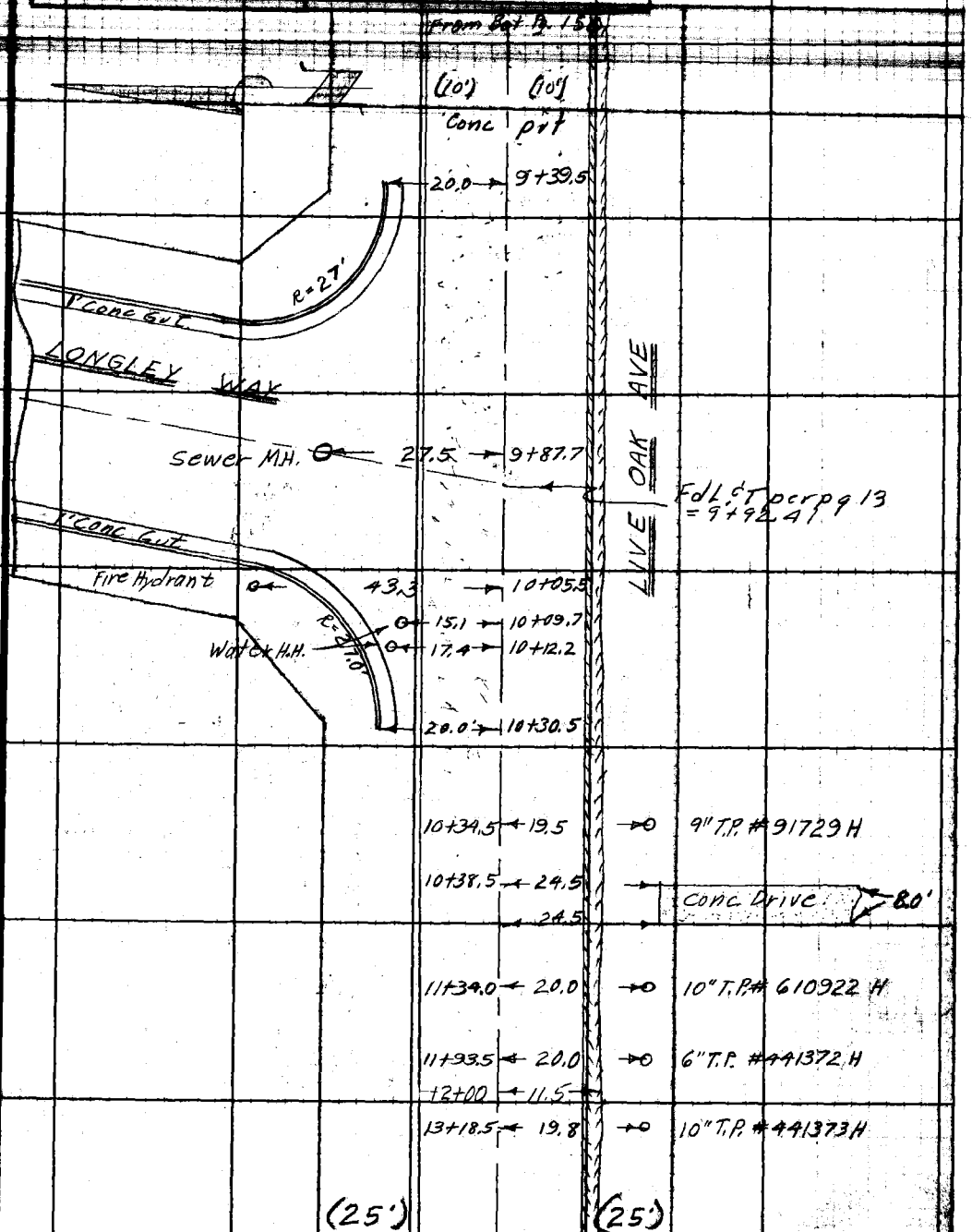

To Top Pg. 152

Note: Any Additions or Changes on This Sheet Must be Made or Circled in Red Ink With Date and Name of Person Making Change.

Do not extend notes this side of this line.

RETURN TO
LOS ANGELES COUNTY SURVEYOR
726 LOS ANGELES COUNTY
ENGINEERING BLDG.

76FS095 247 2-51

F.B. 1735 Pg. 152

From Bat Pg. 151

13+42.0

(10') (10')
conc pvt

258.0

10.0

1 Story frame
chicken slaughter
hs. behind Hs.#
10518

180

5.0

2.0'

258.0

Floor drain

20.0' 13+94.7

10.0 11.5 14+00

1' conc Gut

R=25'

WARREN WAY

Sewer MH. 27.5 14+41.6

Fd L.F.T per pg 12
= 14+45.82

14+50.5 20.8

Guy Wire

1' conc Gut

Fire Hydrant

41.4 14+60.0

R=25'

14+71.0 20.2

8" T.P. #457896 H

20.0 14+82.5

12.0 15+00

LIVE OAK AVE

(25') (25')

To Top Pg. 153

RETURN TO
LOS ANGELES COUNTY SURVEYOR
725 LOS ANGELES COUNTY
ENGINEERING BLDG.

Do not extend notes this side of this line.

Note: Any Additions or Changes on This Sheet Must be Made or Circled in Red Ink With Date and Name of Person Making Change.

Notes Ck'd by	Survey of Hallowell Ave
Map No.	W. O. 1498 Tape No. 2106 St'd. 68 °F
Office Work	Surveyed by Van Deren
Checked	Notes Van & B Date 2-25-52
Date	Indexed A. C. Johnson

F. B. 1733 Pg. 153

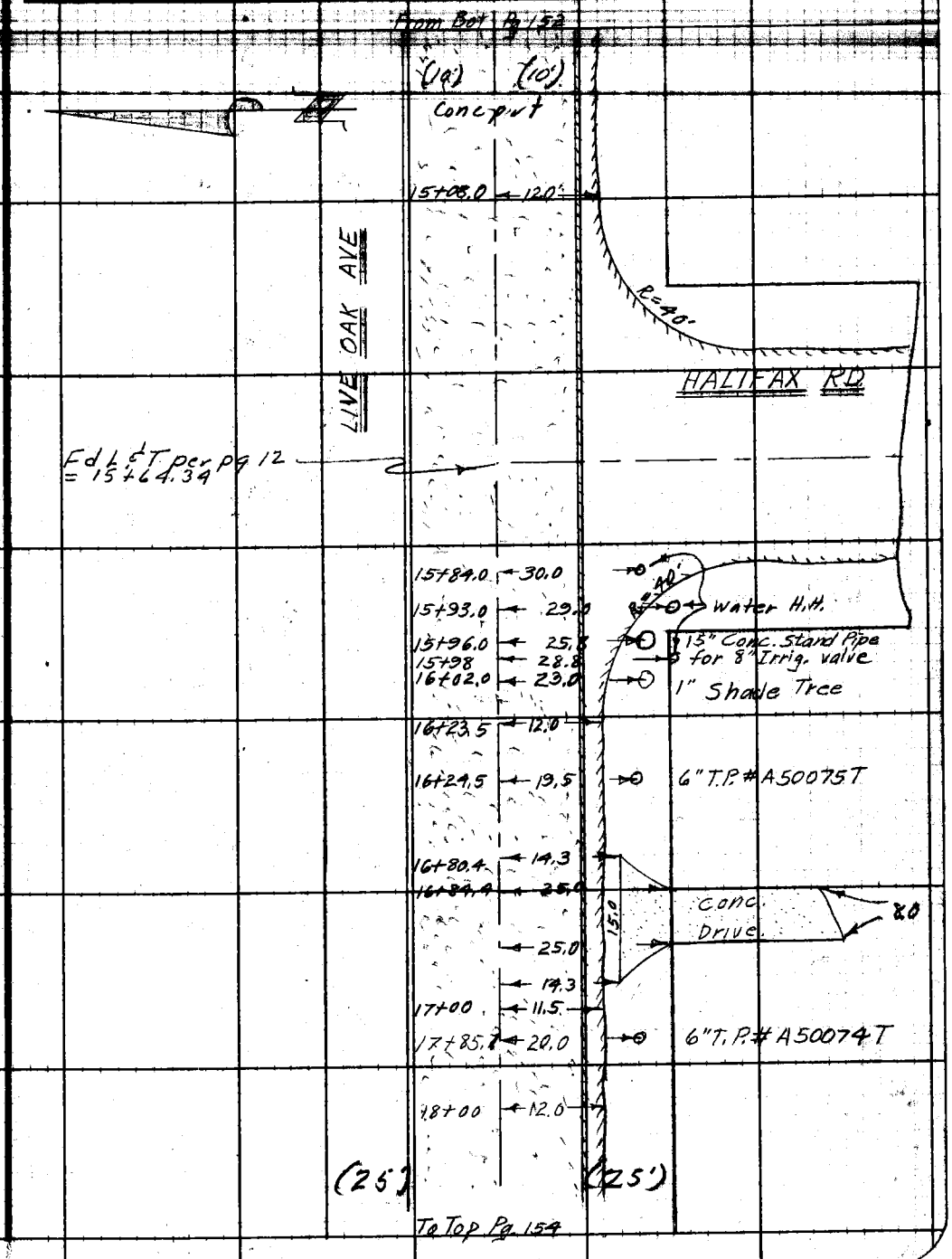

Note: Any Additions or Changes on This Sheet Must be Made or Circled in Red Ink With Date and Name of Person Making Change.

Do not extend notes this side of this line.

RETURN TO
LOS ANGELES COUNTY SURVEYOR
726 LOS ANGELES COUNTY
ENGINEERING BLDG.

76F309S 247 2-51

F. B. 1735 PG. 154

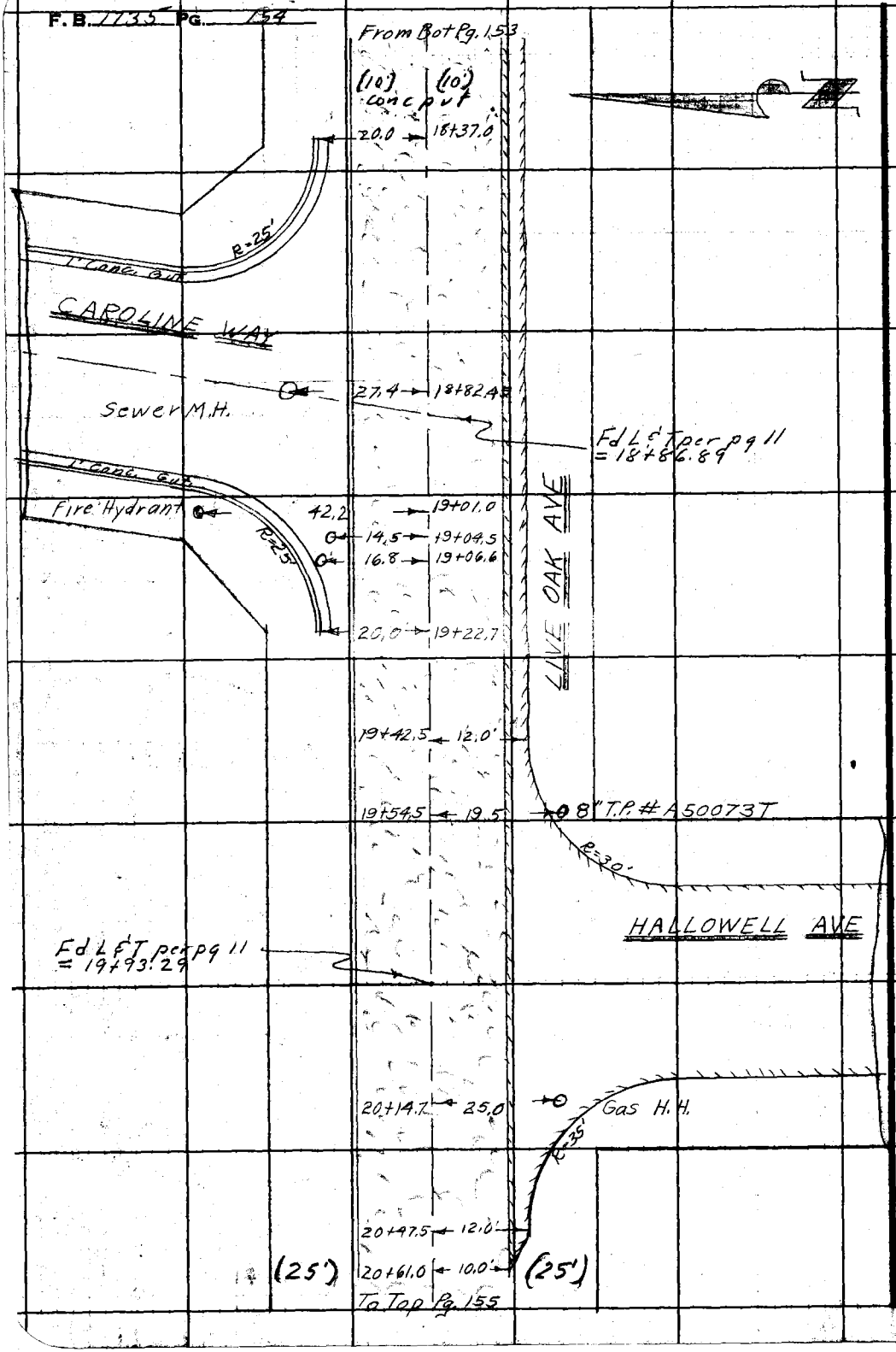

RETURN TO
LOS ANGELES COUNTY SURVEYOR
726 LOS ANGELES COUNTY
ENGINEERING BLDG.

Do not extend notes this side of this line.

Note: Any Additions or Changes on This Sheet Must be Made or Circled in Red Ink With Date and Name of Person Making Change.

Notes Ck'd by
Map No.
Office Work
Checked
Date

Survey of Hollowell Ave
W. O. 1498 Tape No. 0106 St'd. 68 °F
Surveyed by Van Deman
Notes Van & B Date 2-25-52
Indexed E. C. Johnson

F. B. 1735 Pg. 155

From bot. pg. 154

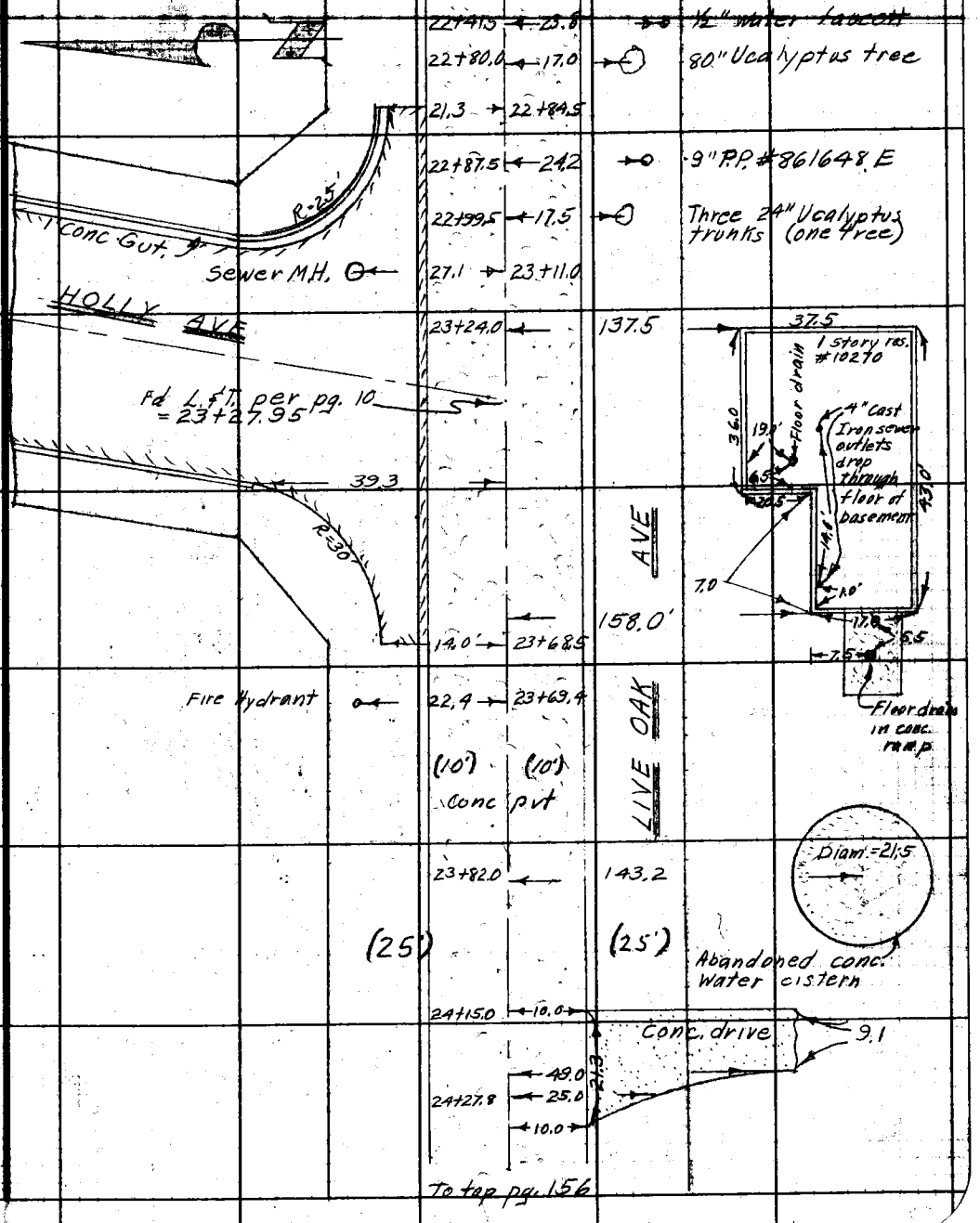

Note: Any Additions or Changes on This Sheet Must be Made or Circled in Red Ink With Date and Name of Person Making Change.

Do not extend notes this side of this line.

RETURN TO
LOS ANGELES COUNTY SURVEYOR
726 LOS ANGELES COUNTY
ENGINEERING BLDG.

76F3095 247 2-51

F. B. 1735 PG. 156

From bot. pg. 155

24+45.0	17.3	48" Gum tree (two trunks)
24+50.0	17.3	30" Gum tree (3 trunks)
24+76.0	24.5	9" T.P. # 517866 H
24+80.0	16.7	48" Gum tree (4 trunks)
25+10.0	15.4	30" Gum tree (2 trunks)
25+23.6	10.0	(25')
25+27.6	23.5	Water H.H.

(25')

R=15'

GRACEWOOD AVE

Fd. L & T. per pg 10 = 25+53.18

(10') (10')

conc pvt

R=35'

LIVE OAK AVE

25+74.0	25.3	Water H.H.
26+02.5	11.5	
26+20.0	24.2	8" T.P. # A-50069-T
26+30.0	17.5	48" Gum tree
26+38.5	24.0	Guy Wire
26+43.5	19.7	
26+45.0		93.0
26+53.0	20.0	Sprinkler heads
26+62.0	20.0	
26+71.5	20.1	
26+81.0	20.3	
		93.0

2 Story frame res. # 10244

34.0' 19.0 3.0 1.0 39.3 12.8 conc. floor basement 12.8 6.5 1.5 30.5

To top pg 157

RETURN TO
LOS ANGELES COUNTY SURVEYOR
725 LOS ANGELES COUNTY
ENGINEERING BLDG.
Do not extend notes this side of this line.

Note: Any Additions or Changes on This Sheet Must be Made or Circled in Red Ink With Date and Name of Person Making Change.

Notes Ck'd by	Survey of Hollowell Ave
Map No.	W. O. 1498 Tape No. 0106 St'd. 68 °F
Office Work	Surveyed by Van Deren
Checked	Notes Van & B Date 2-25-57
Date	Indexed C. Johnson

F.B. 1785 Pg. 157

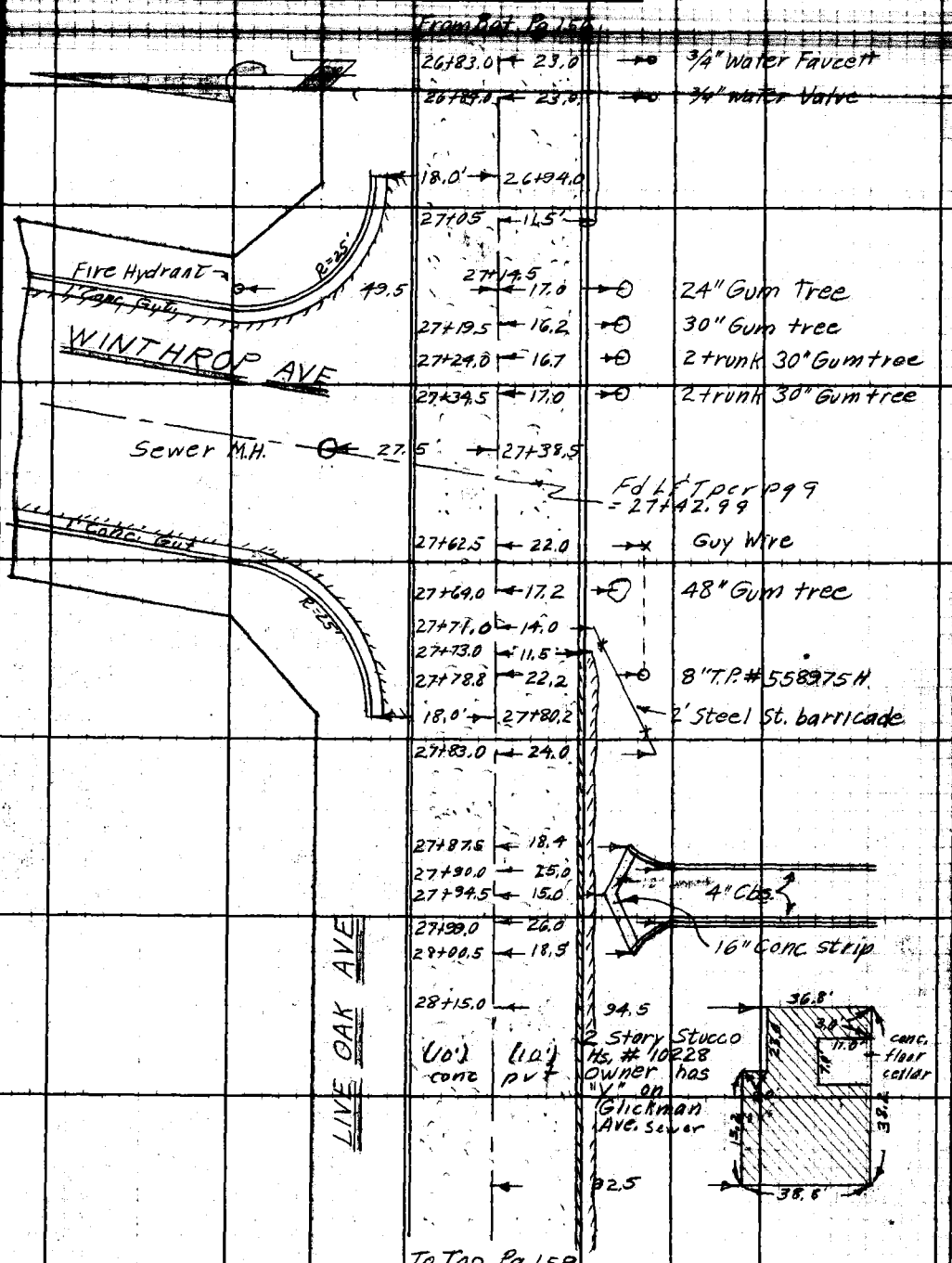

Note: Any Additions or Changes on This Sheet Must be Made or Circled in Red Ink With Date and Name of Person Making Change.

Do not extend notes this side of this line.

RETURN TO
LOS ANGELES COUNTY SURVEYOR
726 LOS ANGELES COUNTY
ENGINEERING BLDG.

76F309S 247 2-51

F.B. 1735 Pg. 158

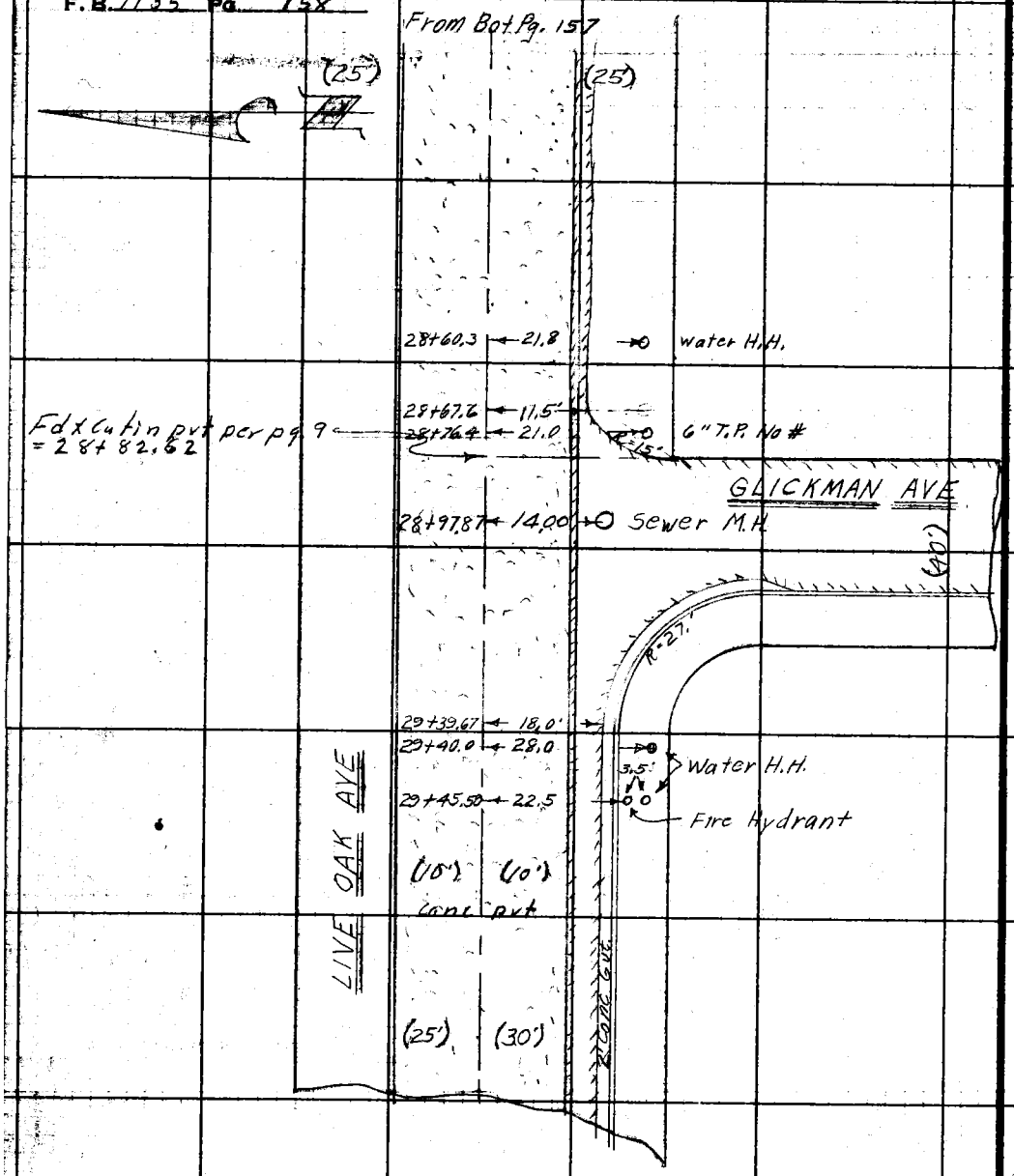

RETURN TO
LOS ANGELES COUNTY SURVEYOR
726 LOS ANGELES COUNTY
ENGINEERING BLDG.

Do not extend notes this side of this line.

Note: Any Additions or Changes on This Sheet Must be Made or Circled in Red Ink With Date and Name of Person Making Change.

Profile No. ____ Date ____ Notes Red ____ Date ____ Plotted ____ Date ____ Job No. 1498 Division No. ____ Survey of Hallowell Ave

F. B. 1735 Pg. 159

No. ____ Date 3/24/52 Date ____ Map No. ____ Index No. ____

CI-1498

Cross Sections on Live Oak Ave

From El Monte Ave To Glickman Ave

HALLOWELL AVE

2-25-52
Van Deren
Blankenship
Richards
Bazen

Note: Ground to Rt. & N is higher than ℄ of St

STATION	B. S.	H. I.	F. S.	ELEV.

NOTE: ANY ADDITIONS OR CHANGES ON THIS SHEET MUST BE MADE IN CIRCLED IN RED INK, WITH DATE AND NAME OF PERSON MAKING CHANGE.

Do not extend notes this side of this line.

PLEASE RETURN TO
LOS ANGELES COUNTY SURVEYOR
726 Los Angeles County Engineering Bldg.

76L298 3/77 4-50

76L298 307 4-50

PLEASE RETURN TO
LOS ANGELES COUNTY SURVEYOR
726 LOS ANGELES COUNTY ENGINEERING BLDG.

NOTE: ANY ADDITIONS OR CHANGES ON THIS SHEET MUST BE MADE OR CIRCLED IN RED ink, WITH DATE AND NAME OF PERSON MAKING CHANGE.

Do not extend notes this side of this line.

F. B. 1735 Pg. 160

Survey of Pallanch Ave Job No. 498 Division No.
Survey by Van Decca Notes Red Date 2-25-52 Plotted Date No. Profile
Indexed Notes Chkd. Date Checked Date No. X-Sec.

STATION	B. S.	H. I.	F. S.	ELEV.	LT ℄ South	℄ RT ℄ North
TE516	3.85	354.97		351.12	BM TE516 Elev = 351.118	FB 1588-8
					Live Oak Ave & El Monte Ave. S.W. cor.	
					B/Spk in curb. 6' W. of W. end C.R.	
0+48.80			5.02	349.95		℄ prod from the west
"			3.90	351.07	15' E. end C.R. S.E. Cor	
0+62.00			5.14	349.83		℄ prod from the west
"			4.04	350.93		60' E. end C.R. N.E. cor
—			4.24	350.73	S. end C.R. S.E. cor	
—			3.22	351.75		N. end C.R. N.E. Cor
1+00.00			5.03	349.94		℄ int El Monte Ave To S.
1+07.46			4.94	350.03	Rod 4.94 Chain 6.51 Diam 1.25	26.57 ℄ Exist J.C.
					Rod 4.94 Chain 7.27 Diam 1.00	
15" inlet N.			12.70	342.27	12.70	Rod 4.94 Chain 6.75 Diam 0.67
12" Outlet S.			13.21	341.76	13.21	
8" inlet W.			12.36	342.61		12.36
1+08.75			5.02	349.95		℄ over Exist Sewer line
—			6.27	348.70	166.40 ℄ Exist S.J.C.	see pg 148
					Rod 6.27 Chain 7.97 Diam 1.00	
					Rod 6.27 Chain 8.05 Diam 1.00	
12" inlet N.			15.24	339.73	15.24	
12" outlet S			15.32	339.65		15.32

76L298 307 4-50

PLEASE RETURN TO
LOS ANGELES COUNTY SURVEYOR
726 LOS ANGELES COUNTY ENGINEERING BLDG.

NOTE: ANY ADDITIONS OR CHANGES ON THIS SHEET MUST BE MADE OR CIRCLED IN RED INK, WITH DATE AND NAME OF PERSON MAKING CHANGE.

Do not extend notes this side of this line.

STATION	B. S.	H. I.	F. S.	ELEV.	LT. ℄ South	℄ RT. ℄ North
		354.97			Rod 6.27 chain 8.07 Diam 0.67	
8" inlet E.			15.01	339.96	15.01	
1+28.0			3.97	351.00	23.0 Top of curb at ℄ pt	
—			3.75	351.22		N. end C.R., N.W. car
1+52.2			4.85	350.12		℄
"			4.67	350.30		15' Bot Cb & Gut
"			3.51	351.46		15' top cb.
"			5.02	349.95	15' Gut.	
"			3.85	351.12	15' top Cb.	
"			3.4	351.6	25' PL	
2+00			4.55	350.42		℄
"			4.35	350.62		15.6' ℄ Gut.
"			4.03	350.94		17.5' edge pvt.
"			4.77	350.20	15' gut.	
"			3.67	351.30	15' top Cb.	
"			3.3	351.7	25' PL	
2+06.5			4.46	350.51		℄
			4.73	350.24	15' gut	
			3.63	351.34	15' top Cb.	
			3.1	351.9	25' PL	

Profile No. ____ Date ____ Notes Red. ____ Plotted ____ Date ____ Job No. 1498 Division No. ____ F. B. 1735 Pg. 161

Notes Chkd. ____ Date ____ Checked ____ Date ____ Survey of Hollywell Ave

Survey by [illegible] Date [illegible]

No. ____ Date ____ Map No. ____ Index [illegible]

76L298 307 4-50

PLEASE RETURN TO
LOS ANGELES COUNTY SURVEYOR
726 LOS ANGELES COUNTY ENGINEERING BLDG.

NOTE: ANY ADDITIONS OR CHANGES ON THIS SHEET MUST BE MADE OR CIRCLED IN RED INK, WITH DATE AND NAME OF PERSON MAKING CHANGE.

Do not extend notes this side of this line.

STATION	B. S.	H. I.	F. S.	ELEV.	LT & South	℄	RT & North
2+25.4		354.97	4.19	350.78		℄	BK in grade
"			4.22	350.75			10' edge conc. pvt.
"			4.12	350.85			18'5' Gut. & edge pvt.
"			4.29	350.68	10' edge conc. pvt.		
"			4.32	350.65	15' Gut & edge pvt		
"			3.4	351.6	18' top bk.		
"			3.0	352.0	25' PL		
2+50			3.35	351.62		℄	
"			3.35	351.62			10' edge pvt.
"			3.9	351.1			18' edge pvt & Gut.
"			3.44	351.53	10' edge pvt.		
"			3.6	351.4	14' Gut.		
"			3.1	351.9	18' top bk.		
"			3.0	352.0	25' PL		
3+00			1.92	353.05		℄	
"			1.97	353.00			10' edge pvt.
"			2.78	352.19			18' Gut. & edge pvt.
"			1.98	352.99	10' edge pvt.		
"			2.22	352.75	14' gut.		
"			2.2	352.8	25' PL		
3+12.0			1.76	353.21		℄	BK in grade

F.S. 1735 Pg. 162 Job No. 1498 Division No. Notes Red. Plotted Profile
Survey of Hallowell Ave Date 2-25-52 Date No. X-Sec.
Survey by Van Deren Notes Van Notes Chkd. Checked
Indexed [illegible] Date Date No.

76L298 307 4-50

PLEASE RETURN TO
LOS ANGELES COUNTY SURVEYOR
726 LOS ANGELES COUNTY ENGINEERING BLDG.

NOTE: ANY ADDITIONS OR CHANGES ON THIS SHEET MUST BE MADE OR CIRCLED IN RED INK, WITH DATE AND NAME OF PERSON MAKING CHANGE.

Do not extend notes this side of this line.

STATION	B. S.	H. I.	F. S.	ELEV.	LT. & South	℄ RT. & North
3+12.0		354.97	1.82	353.15		10' edge conc. pvt.
"			2.71	352.26		18' Gut. & edge pvt.
"			1.80	353.17	10' edge conc.	
"			1.99	352.98	14' gut.	
"			1.9	353.1	25' ℞	
T. P.	4.91	357.95	1.93	353.04		
3+30			4.63	353.32		℄
"			4.5	353.4	25' ℞	
"			5.4	352.5	100' Grnd	
"			7.1	350.8	200' Grnd	
"			8.1	349.8	300' Grnd.	
"			8.3	349.6	350'± Back lot line	
3+68.5			4.43	353.52		℄
"			13.61	344.34	131.5 bot of cistern	
4+00			4.33	353.62		℄
"			4.40	353.55	10' edge conc pvt	
"			4.48	353.47	11' edge shoulder	
"			4.7	353.2	12' gut.	
"			4.3	353.6	16' top bk.	
"			4.3	353.6	25' ℞	
4+34.5			4.28	353.67		℄

Profile Notes Red. Plotted Job No. 1498 Division No.
No. Date Date Survey of Highwell Ave
X-Sec. Notes Chkd. Checked Survey by Van Dorn Date 3-28-62
No. Date Date Map No. Index

F. B. 1735 Pg. 163

76L298 307 4-50

4.07

PLEASE RETURN TO
LOS ANGELES COUNTY SURVEYOR
726 LOS ANGELES COUNTY ENGINEERING BLDG.

NOTE: ANY ADDITIONS OR CHANGES ON THIS SHEET MUST BE MADE OR CIRCLED IN RED INK, WITH DATE AND NAME OF PERSON MAKING CHANGE.

Do not extend notes this side of this line.

STATION	B. S.	H. I.	F. S.	ELEV.	LT. & South	& RT. & North
4+34.5		357.95	8.05	349.90	344' top 4" C.I.P. sewer outlet	
4+73.7			4.17	353.78		℄
"			4.23	353.72		20' top Cb
5+00			4.11	353.84		℄
"			4.15	353.80	10' edge conc.	
"			4.20	353.75	11' edge shoulder	
"			4.3	353.6	13' Gut.	
"			3.9	354.0	20' top bk	
"			4.2	353.7	25' PL	
			4.07	353.88		N. end CR. N.E. cor.
5+26.63			4.02	353.93		℄ Int Gilpin Way
			3.71	354.24		N. end CR. N.W. cor.
5+64.5			3.93	354.02		℄
"			3.84	354.11		20' top Cb.
6+00			3.79	354.16		℄
"			3.85	354.10	10' edge conc.	
"			3.88	354.07	11' edge shoulder	
"			4.0	353.9	13' Gut.	
"			3.5	354.4	20' top	
"			3.8	354.1	25' PL	
T.P.	4.53	358.62	3.86	354.09		

F. B. 1735 PG. 164
Job No. 1498 Division No.
Survey of Hallowell Ave
Survey by Van Deren Notes Van
Indexed
Notes Red. Date 2-29-52 Plotted Date
Notes Chkd. Date Checked Date
Profile No. X-Sec. No.

76L298 307 4-50

PLEASE RETURN TO
LOS ANGELES COUNTY SURVEYOR
726 LOS ANGELES COUNTY ENGINEERING BLDG.

NOTE: ANY ADDITIONS OR CHANGES ON THIS SHEET MUST BE MADE OR CIRCLED IN RED INK, WITH DATE AND NAME OF PERSON MAKING CHANGE.

Do not extend notes this side of this line.

STATION	B. S.	H. I.	F. S.	ELEV.	LT. & South	℄	RT. & North
6+30		358.62	4.39	354.23		℄	
"			4.44	354.18	10' edge conc		
"			4.46	354.16	11' edge shoulder		
"			4.5	354.1	14' Gut		
"			4.1	354.5	20' top bk.		
"			4.2	354.4	25' PL		
"			5.7	352.9	100' Grnd.		
"			6.7	351.9	200' Grnd.		
7 00			4.13	354.49		℄	
"			4.19	354.43	10' edge pvt		
"			4.27	354.35	11' edge shoulder		
"			4.2	354.4	13' Gut.		
"			4.4	354.2	25' PL		
7+42.2			4.04	354.58		℄	
"			4.09	354.53	10' edge conc.		
"			4.48	354.14	15' Gut		
"			3.87	354.75	15' top cb		
"			4.1	354.5	25' PL		
7+57.0			4.00	354.62		℄	
"			4.05	354.57	10' edge conc.		
"			4.42	354.20	15 Gut		

Profile Notes Red. Plotted Job No. 1496 Division No.
No. Date Date Survey of Hallowell Ave
No. Date Date Map No. Indexed C. Jones

F. B. 1735 Pg. 165

76L298 307 4-50

PLEASE RETURN TO
LOS ANGELES COUNTY SURVEYOR
726 LOS ANGELES COUNTY ENGINEERING BLDG.

NOTE: ANY ADDITIONS OR CHANGES ON THIS SHEET MUST BE MADE OR CIRCLED IN RED INK, WITH DATE AND NAME OF PERSON MAKING CHANGE.

Do not extend notes this side of this line.

STATION	B. S.	H. I.	F. S.	ELEV.	LT ℄ South	℄	RT ℄ North
7+57		358.62	3.75	354.87	15' top cb.		
"			4.1	354.5	25' ℞		
			3.67	354.95	S. end C.R. S.E. cor		
7+89.99			3.90	354.72		℄	Int. Pal Mon Ave
8+00			3.85	354.77		℄	
			3.62	354.00			S end C.R. S.W. cor
8+23.0			3.80	354.82		℄	
"			3.87	354.75	10' edge conc.		
"			4.15	354.57	15' Gut.		
"			3.48	355.14	15' top cb.		
"			3.2	355.4	25' ℞ 354.90 x		
8+38.0			3.72	344.90		℄	
"			3.81	354.81	10' edge conc.		
"			4.09	354.53	15' Gut.		
"			3.45	355.17	15' top cb.		
"			3.3	355.3	25' ℞		
T.P.	5.64	360.82	3.44	355.18			
9+00			5.55	355.27		℄	
"			5.62	355.20	10' edge conc.		
"			5.62	355.20	11' edge shoulder		
"			5.7	355.1	14' Gut.		

F. B. 1735 Pg. 168 Job No. 4986 Division No.
Survey of Hallcraft Ave
Survey by Van Deren Notes Van
Indexed Date
Notes Red Plotted Date 2-28-52 No.
Notes Chkd Checked Date No.
Profile X-Sec.

76L298 307 4-50

PLEASE RETURN TO
LOS ANGELES COUNTY SURVEYOR
726 LOS ANGELES COUNTY ENGINEERING BLDG.

NOTE: ANY ADDITIONS OR CHANGES ON THIS SHEET MUST BE MADE OR CIRCLED IN RED INK, WITH DATE AND NAME OF PERSON MAKING CHANGE.

Do not extend notes this side of this line.

STATION	B. S.	H. I.	F. S.	ELEV.	LT ℄ South	℄ RT ℄ North
9+00		360.82	5.2	355.6	18' top bk.	
"			5.2	355.6	25' PL	
9+39.5			5.26	355.56		℄
"			5.27	355.55		20' top Cb.
"			5.32	355.50	10' edge conc.	
"			5.31	355.51	11' edge shoulder	
"			5.3	355.5	14' Gut.	
"			5.1	355.7	20' top bk	
			5.2	355.6	25' PL	
"			6.2	354.6	100' Grnd.	
"			7.1	353.7	200' Grnd.	
"			7.7	353.1	300' Grnd.	
"			8.8	352.0	370± back Lot Line	
			4.83	355.99		N. end C.R., N.E. co.
9+92.41			4.91	355.91		℄ Int. Longley Way
10+00			4.86	355.96		℄
			4.43	356.39		N. end C.R., N.W. co.
10+30.5			4.63	356.19		℄
"			4.72	356.10		20' top Cb.
"			4.69	356.13	10' edge conc.	
"			4.80	356.02	11.5' edge shoulder	

Profile Notes Red. Plotted Job No. 1496 Division No. F. B. 1735 Pg. 167
No. Date Date Survey of Hallowell Ave
Notes Child Checked Survey by [illegible] 2-28-53
No. Date Date Map No. Index [illegible]

76L298 307 4-50

PLEASE RETURN TO
LOS ANGELES COUNTY SURVEYOR
726 LOS ANGELES COUNTY ENGINEERING BLDG.

NOTE: ANY ADDITIONS OR CHANGES ON THIS SHEET MUST BE MADE OR CIRCLED IN RED INK, WITH DATE AND NAME OF PERSON MAKING CHANGE.

Do not extend notes this side of this line.

STATION	B. S.	H. I.	F. S.	ELEV.	LT & South	& RT & North
10+30.5		360.82	4.9	355.9	13' Gut.	
"			4.6	356.2	20' top bk.	
"			4.6	356.2	25' PL	
11+00			4.12	356.70		℄
"			4.18	356.64	10' edge conc.	
"			4.28	356.54	11.5' edge shoulder	
"			4.5	356.3	13' Gut.	
"			4.0	356.8	17' top bk.	
"			4.6	356.2	25' PL	
T.P.	5.06	361.73	4.15	356.67		
12+00			4.30	357.43		℄
"			4.37	357.36	10' edge conc.	
"			4.45	357.28	11.5' edge shoulder	
"			4.7	357.0	14' Gut.	
"			4.1	357.6	18' top bk.	
"			4.2	357.5	25' PL	
"			5.4	356.3	100' Grnd.	
"			6.6	355.1	200' Grnd.	
"			7.9	353.8	300' Grnd.	
"			8.5	353.2	360'± back lot line	
13+00			3.52	358.21		℄

F. B. 4735 Pg. 168 Job No. 1498 Division No. Notes Red. Plotted Profile
Survey of Hallowell Ave Date 2-29-52 Date No.
Survey by Van Deren Notes Van Checked X-Sec.
Indexed C. Johnson Date Date No.

76L298 307 4-50

PLEASE RETURN TO
LOS ANGELES COUNTY SURVEYOR
726 LOS ANGELES COUNTY ENGINEERING BLDG.

NOTE: ANY ADDITIONS OR CHANGES ON THIS SHEET MUST BE MADE OR CIRCLED IN RED INK, WITH DATE AND NAME OF PERSON MAKING CHANGE.

Do not extend notes this side of this line.

STATION	B. S.	H. I.	F. S.	ELEV.	LT ℄ South	℄ RT ℄ North
13+00		361.73	3.59	358.14	10' edge conc	
"			3.71	358.02	11.5' edge shoulder	
"			3.7	358.0	13' Gut.	
"			3.6	358.1	18' top bk.	
"			3.3	358.4	25' PL	
T.P.	4.86	362.91	3.68	358.05		
13+58.0			4.12	358.79		℄
"			6.75	356.16	263' ℄ floor drain in chicken ho.	
13+94.7			3.57	359.34		℄
"			3.45	359.46		20' top Cb.
14+00			3.50	359.41		℄
"			3.57	359.34	10' edge conc.	
"			3.64	359.27	11.5' edge shoulder	
"			3.9	359.0	14' Gut.	
"			3.4	359.5	20' top bk.	
"			3.6	359.3	25' PL	
—			2.75	360.16		N end CK. N.E. co
14+45.82			2.92	359.99		℄ Int. Warren Way
—			2.44	360.47		N end CK N.W. Cor
14+82.5			2.41	360.50		℄
"			2.44	360.47		20' top Cb.

Profile Notes Red. Plotted Job No. 1498 Division No.
No. Date Date Survey of Hallowell Ave
No. Date Date Map No. Indexed

F. B. 1735 Pg. 169

76L298 307 4-50

PLEASE RETURN TO
LOS ANGELES COUNTY SURVEYOR
726 LOS ANGELES COUNTY ENGINEERING BLDG.

NOTE: ANY ADDITIONS OR CHANGES ON THIS SHEET MUST BE MADE OR CIRCLED IN RED INK, WITH DATE AND NAME OF PERSON MAKING CHANGE.

Do not extend notes this side of this line.

STATION	B. S.	H. I.	F. S.	ELEV.	LT & South	& RT & North
15+00		362.91	2.19	360.72		℄
15+08			2.10	360.81		℄
"			2.16	360.75	10' edge conc	
"			2.35	360.56	12' edge shoulder	
"			2.8	360.1	13' Gut.	
"			2.2	360.7	25' top bk & PL	
15+64.34			1.61	361.30		℄ Int Halifax Rd (BK in Grade)
"			1.67	361.24		10' edge con-
"			2.63	360.28		16' & edge
"			2.7	360.2		18' Gut.
"			0.7	362.2		25' top bk
"			0.6	362.3		30' PL
"			1.67	361.24	10' edge conc	
"			1.87	361.04	16' gut.	
"			1.65	361.26	25' PL prod	
16+00			1.48	361.43		℄
16+23.5			1.42	361.49		℄
"			1.47	361.44	10' edge conc.	
"			1.58	361.33	12' edge shoulder	
"			1.9	361.0	14' gut	
"			1.1	361.8	25' PL	

F. B. 1735 Pg. 170 Job No. 1496 Division No. ____ Notes Red. ____ Plotted ____ Profile ____
Survey of Hollowell Ave Date 2-29-52 Date ____ No. ____
Survey by Van Deren Notes Van Notes Chkd. ____ Checked ____ X-Sec. ____
Indexed C. Johnson Date ____ Date ____ No. ____

76L298 307 4-50

PLEASE RETURN TO
LOS ANGELES COUNTY SURVEYOR
726 LOS ANGELES COUNTY ENGINEERING BLDG.

NOTE: ANY ADDITIONS OR CHANGES ON THIS SHEET MUST BE MADE OR CIRCLED IN RED INK, WITH DATE AND NAME OF PERSON MAKING CHANGE.

Do not extend notes this side of this line.

STATION	B. S.	H. I.	F. S.	ELEV.	LT & South ℄ RT & North
BM TE-511	5.29	362.91 / 365.93	2.27	360.64	BM TE-511 Elev.=360.642 Per FB 1588-[illegible]
17+00			4.24	361.69	℄
"			4.31	361.62	10' edge conc.
"			4.35	361.58	11.5' edge shoulder
"			4.4	361.5	13' Gut.
"			4.1	361.8	16' top bk
"			4.2	361.7	25' PL
T.P.	4.55	366.31	4.17	361.76	
18+00			4.38	361.93	℄
"			4.46	361.85	10' edge conc.
"			4.6	361.7	120' edge shoulder & Gut.
"			3.9	362.4	15' top bk
"			4.2	362.1	25' PL
"			5.1	361.2	100' Grnd.
"			6.8	359.5	200' Grnd.
"			7.9	358.4	250' " backlot
18+37			4.28	362.03	℄
"			4.31	362.00	20' Top Cb
—			4.03	362.28	N. end C.R. N. [illegible]
18+86.89			4.12	362.19	℄ int Caroline Way
—			3.73	362.58	N. end C.R. N. [illegible]

Profile Notes Red ____ Plotted ____ Job No. 1498 Division No. ____ F. B. 1735 Pg. 171
No. ____ Date ____ Date ____ Survey of Hallowell Ave
No. ____ Date ____ Date ____ Map No. ____ Index [illegible] Johnson

76L298 307 4-50

PLEASE RETURN TO
LOS ANGELES COUNTY SURVEYOR
726 LOS ANGELES COUNTY ENGINEERING BLDG.

NOTE: ANY ADDITIONS OR CHANGES ON THIS SHEET MUST BE MADE OR CIRCLED IN RED INK, WITH DATE AND NAME OF PERSON MAKING CHANGE.

Do not extend notes this side of this line.

STATION	B. S.	H. I.	F. S.	ELEV.	LT & South	℄	RT & North
		366.31					
19+00			4.12	362.19		℄	
19+22.7			4.06	362.25		℄	
"			4.12	362.19			20' top Ch
19+42.5			4.00	362.31		℄	
"			4.03	362.28	10' edg pvt		
"			3.97	362.34	12" edg shoulder		
"			4.00	362.31	14' Gut & brk		
"			3.6	362.7	16' top brk		
"			3.9	362.4	25' P.L.		
19+93.29			3.86	362.45		℄ int Hallowell Ave	
20+00			3.85	362.46		℄	
20+47.5			3.72	362.59		℄	
"			3.78	362.53	10' edg pvt		
"			3.76	362.55	12' edg shoulder		
"			3.8	362.5	14' Gut		
"			3.5	362.8	17' top brk		
"			3.6	362.7	25' P.L.		
T.P	4.88	367.41	3.78	362.53			
21+00			4.73	362.68		℄	
"			4.78	362.63	10' edge pvt.		

F. B. 1735 Pg. 172 Job No. 1498 Division No. Notes Red. Plotted Profile
Survey of Hallowell Ave Date 2-29-52 Date No.
Survey by Van Deren Notes Van Notes Chkd. Checked X-Sec.
Indexed [illegible] Date Date No.

76L298 307 4-50

PLEASE RETURN TO
LOS ANGELES COUNTY SURVEYOR
726 LOS ANGELES COUNTY ENGINEERING BLDG.

NOTE: ANY ADDITIONS OR CHANGES ON THIS SHEET MUST BE MADE OR CIRCLED IN RED INK, WITH DATE AND NAME OF PERSON MAKING CHANGE.

Do not extend notes this side of this line.

STATION	B. S.	H. I.	F. S.	ELEV.	LT ℄ South	℄	RT ℄ North
21+00		367.41	5.1	362.3	12' Gut.		
"			4.4	363.0	18' top bk.		
"			4.5	362.9	25' PL		
22+00			4.47	362.94		℄	
"			4.54	362.87	10' edge conc.		
"			4.7	362.7	12' Gut.		
"			4.2	363.2	18' top bk		
"			4.2	363.2	25' PL		
22+23.0			4.41	363.00		℄	
"			4.2	363.2	25' PL		
"			5.4	362.0	100' Grnd.		
"			6.7	360.7	200' Grnd.		
"			6.9	360.5	220'± back lot line		
22+84.5			4.21	363.20		℄	
"			4.01	363.40			21.3' top cb.
23+00			4.18	363.23		℄	
			3.66	363.75			N. end C.R. N.E. Cor
23+27.95			4.14	363.27		℄ Int Holly Ave.	
"			4.19	363.22	10' edge conc. & bot bk.		
"			3.4	364.0	15' top bk.		
"			3.7	364.7	25' PL		

Profile Notes Red. _____ Plotted _____ Job No. 1496 Division No. _____
No. _____ Date _____ Date _____ Survey of _____
X-Sec. Notes Chkd. _____ Checked _____ Survey by Ken Dreen Norman Vea Date 2-26-64
No. _____ Date _____ Date _____ Map No. _____ Index No. _____

F. B. 17335 Pg. 173

76L298 307 4-50

PLEASE RETURN TO
LOS ANGELES COUNTY SURVEYOR
726 LOS ANGELES COUNTY ENGINEERING BLDG.

NOTE: ANY ADDITIONS OR CHANGES ON THIS SHEET MUST BE MADE OR CIRCLED IN RED INK, WITH DATE AND NAME OF PERSON MAKING CHANGE.

Do not extend notes this side of this line.

STATION	B. S.	H. I.	F. S.	ELEV.	LT & South	℄	RT & North
		367.41					
T.P.	6.27	370.17	3.51	363.90	BM TE 50 Elev = 363.904 per FB 1588-7		
23+42.3			6.78	363.39		℄	
"			6.13	364.04			39.3 top Cb.
23+53.5			6.65	363.52		℄	
"			10.46	359.71	156.5 floor Drain in basement		
23+66.0			10.70	359.47	159.0' Floor of Basement at sewer outlet		
23+72.5			11.40	358.77	165.5 floor Drain in conc ramp to basement		
23+82.0			12.05	358.12	143.2 ℄ of conc water Tank		
T.P.	6.80	370.84	6.13	364.04			
24+00			7.05	363.79		℄	
"			7.09	363.75	10' edge conc.		
"			7.1	363.7	12' Gut.		
"			6.7	364.1	25' PL		
25+00			6.30	364.54		℄	
25+23.6			6.12	364.72		℄	
"			6.18	364.66	10' edge conc.		
"			6.3	364.5	12' Gut.		
"			6.3	364.5	25' PL		
25+53.18			5.80	365.04		℄	Int. Gracewood
26+00.			5.55	365.29		℄	
26+02.5			5.53	365.31		℄	

F. B. 1735 Pg. 174
Job No. 1498 Division No. Notes Red. Plotted Profile
Survey of Hallowell Ave Date 2-29-52 Date No.
Survey by Van Deren Notes Van Checked X-Sec.
Indexed G. Johnson Date Date No.

76L298 307 4-50

PLEASE RETURN TO
LOS ANGELES COUNTY SURVEYOR
726 LOS ANGELES COUNTY ENGINEERING BLDG.

NOTE: ANY ADDITIONS OR CHANGES ON THIS SHEET MUST BE MADE OR CIRCLED IN RED INK, WITH DATE AND NAME OF PERSON MAKING CHANGE.

Do not extend notes this side of this line.

STATION	B. S.	H. I.	F. S.	ELEV.	LT & South	& RT & North
26+02.5		370.84	5.58	365.26	10' edge conc.	
"			5.83	365.01	11.5' edge shoulder	
"			5.9	364.9	25' PL	
26+70.4			5.03	365.81		℄
"			10.35	359.49	124.7' ctr. conc. floor	basement in Ho. #1024
26+94.0			4.78	366.06		18' top ch.
27+00			4.79	366.05		℄
"			4.86	365.98	10' edge conc.	
"			4.83	366.01	11.5' edge shoulder	
"			5.1	365.7	25' PL	
—			3.91	366.93		N. end C.R. N.E. Cor.
27+42.99			4.47	366.37		℄ Int. Winthrop Ave
—			4.03	366.81		N. end C.R. N.W. Cor.
27+80.2			4.10	366.74		18' top ch.
28+00			4.05	366.79		℄
"			4.10	366.74	10' edge conc	
"			4.08	366.76	11.5' edge shoulder	
"			3.7	367.1	25' PL	
28+22.5			3.85	366.99		℄
"			8.82	362.02	125.8 ctr. conc. basement in Ho. #10228	
T.P.	6.15	373.06	3.93	366.91		

Profile Notes Red. Plotted Job No. 1498 Division No.
No. Date Date Survey of Hallowell Ave
X-Sec. Notes Chkd. Checked Survey by Van Deren Notes Van Date 12-29-52
No. Date Date Map No. Indexed C. Johnson Date

F. B. 1733 Pg. 175

76L298 307 4-50

PLEASE RETURN TO
LOS ANGELES COUNTY SURVEYOR
726 LOS ANGELES COUNTY ENGINEERING BLDG.

NOTE: ANY ADDITIONS OR CHANGES ON THIS SHEET MUST BE MADE OR CIRCLED IN RED INK, WITH DATE AND NAME OF PERSON MAKING CHANGE.

Do not extend notes this side of this line.

STATION	B. S.	H. I.	F. S.	ELEV.	LT & South	℄ RT & North
28+67.6		373.06	5.82	367.24		℄
"			5.85	367.21	10' edge conc	
"			5.93	367.13	11.5' edge shoulder	
"			5.3	367.8	25' PL	
28+82.62			5.65	367.41		℄ Int. Glickman Ave
"			5.72	367.34	10' edge conc.	
"			5.71	367.35	25' PL	
"			6.2	366.9	100' Grnd	
"			7.7	365.4	200' Grnd.	
"			8.3	364.8	212'± back lot line	
"			9.9	363.2	300 Grnd.	
			5.81	367.25	S. end CR S.W. cor.	
29+39.67			5.55	367.51	20' top cb.	
T.E. 507			6.22	366.84	BM TE-507 Elev = 366.841 per FB 1588-7 Live Oak Ave & Winthrop Ave., N.W. cor. P.K. Spk. in cb, 5.N. of N. end C.R.	

F. B. 1735 PB 186 Job No. 1498 Division No. Notes Red. Plotted Profile
Survey of Hallowell Ave Date 2-29-52 Date No.
Survey by Van Deren Notes Van Notes Chkd. Checked X-Sec.
Indexed L. C. Johnson Date Date No.

Notes Ck'd by	Survey of Hallowell Ave
Map No.	W. O. 1498 Tape No. 0196 St'd 68 °F
Office Work	Surveyed by Van Deren
Checked	Notes Van Date 3-7-52
Date	Indexed J. C. Johnson 3-6-52

F. B. 1735 PG. 177

C.I.-1498

TOPOGRAPHY ON NADINE ST.

FROM
ARDEN DR.
TO
TRACT LINE WEST OF ARDEN DR.

3-3-52
Van Deren
Blankenship
Richards

NOTE: Pvt on Nadine St = 3" Rock & Oil over 6" D.G.

HALLOWELL AVE.
S.S. DISTRICT

Note: Any Additions or Changes on This Sheet Must be Made or Circled in Red Ink With Date and Name of Person Making Change.

Do not extend notes this side of this line.

RETURN TO
LOS ANGELES COUNTY SURVEYOR
726 LOS ANGELES COUNTY
ENGINEERING BLDG.

76F3085 247 2-51

F.B. 1735 PG. 178

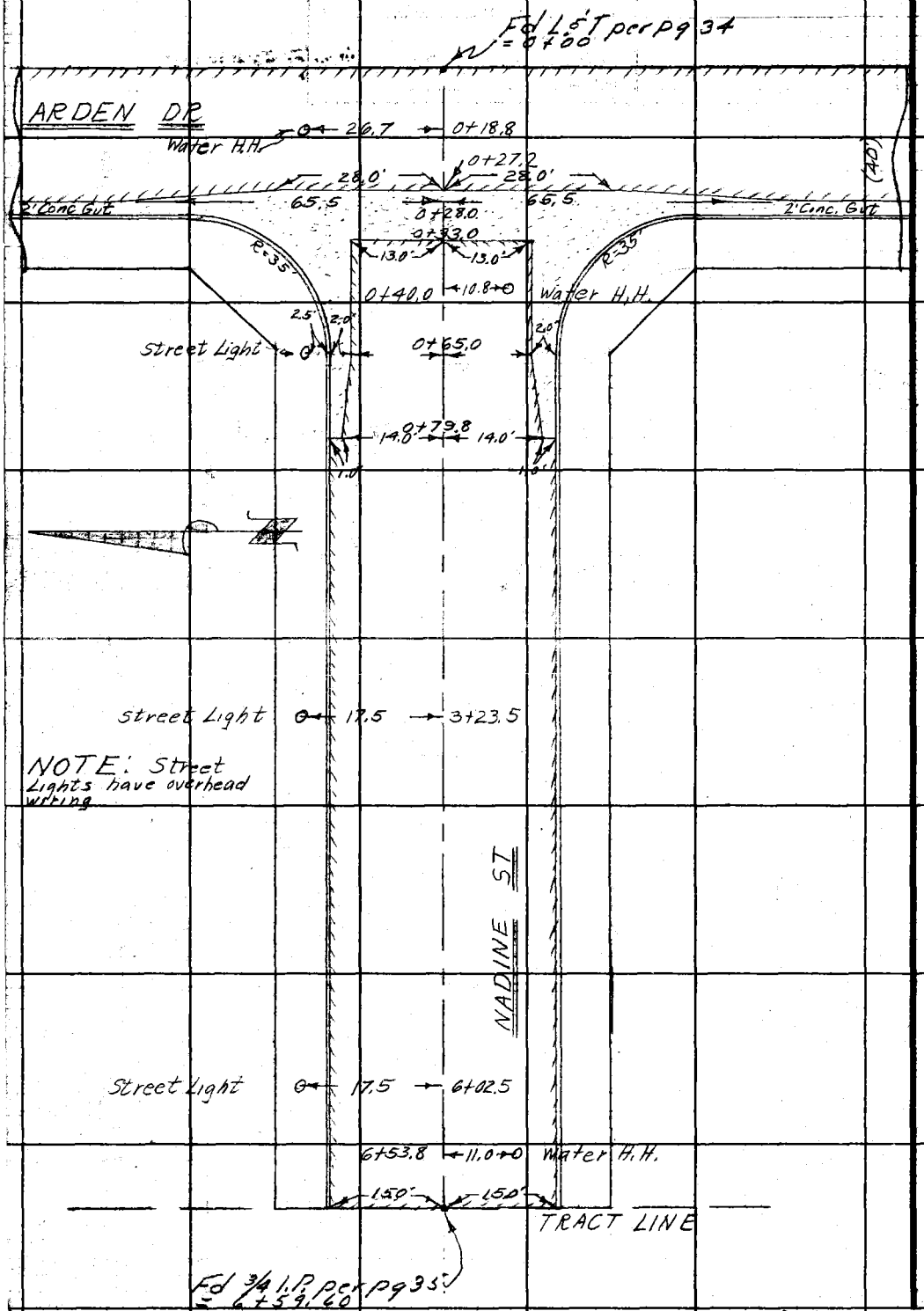

RETURN TO
LOS ANGELES COUNTY SURVEYOR
725 LOS ANGELES COUNTY
ENGINEERING BLDG.

Do not extend notes this side of this line.

Note: Any Additions or Changes on This Sheet Must be Made or Circled in Red Ink With Date and Name of Person Making Change.

F. B. 1735 Pg. 179

Profile No. ____ Notes Red. ____ Plotted ____ Job No. 1498 Division No. ____
Date ____ Date ____ Survey of Hallowell Ave
X-Sec. No. ____ Notes Chkd. LCM Checked ____ Survey by Van Deren Notes Van Date 3-3-52
Date 3/25/52 Date ____ Map No. ____ Indexed C. Johnson

CI-1498

Cross Sections on Nadine St

From Arden Dr - To Trline W. of Arden Dr

HALLOWELL AVE

3-3-52
Van Deren
Blankenship
Richards

Note Ground to Rt & N is higher then ℄ of St
Ground To Lt & S. is level with ℄ of St

STATION	B. S.	H. I.	F. S.	ELEV.

NOTE: ANY ADDITIONS OR CHANGES ON THIS SHEET MUST BE MADE OR CIRCLED IN RED INK, WITH DATE AND NAME OF PERSON MAKING CHANGE.

PLEASE RETURN TO
LOS ANGELES COUNTY SURVEYOR
726 LOS ANGELES COUNTY ENGINEERING BLDG.

Do not extend notes this side of this line.

76L298 307 4-50

76L298 307 4-50

PLEASE RETURN TO
LOS ANGELES COUNTY SURVEYOR
726 LOS ANGELES COUNTY ENGINEERING BLDG.

NOTE: ANY ADDITIONS OR CHANGES ON THIS SHEET MUST BE MADE OR CIRCLED IN RED INK, WITH DATE AND NAME OF PERSON MAKING CHANGE.

Do not extend notes this side of this line.

STATION	B. S.	H. I.	F. S.	ELEV.	LT ℄ South	℄ RT ℄ North
TF6	6.00	349.71		343.71	BM. TF6 Elev = 343.714 FB 1734-12 Arden Dr. & Nadine St. N.W. cor Bt Spk in curb. 5' N. of N. end. C.R.	
0+00			6.55	343.16		℄ Int. Arden Dr.
0+27.2			7.03	342.68		℄ E. edge conc. X-gut.
0+30.0			7.09	342.62		℄ ctr X-Gut.
—			6.05	343.66		N. end C.R. N.W. cor
—			6.85	342.86	S. end C.R. S.W. cor.	
0+33.0			7.03	342.68		℄ W. edge conc. X-gut.
0+65.0			6.37	343.34		℄
"			6.38	343.33		13' Gut out
"			6.58	343.13		15' Gut in
"			5.97	343.74		15' Top Cb.
"			5.6	344.1		27' PL
"			6.93	342.78	13' Gut out.	
"			7.16	342.55	15' Gut in	
"			6.54	343.17	15' Top Cb.	
"			6.1	343.6	27' PL	
1+00			6.18	343.53		℄
"			6.35	343.36		15 Gut.

F. B. 1735 Pg. 180
Job No. 1498 Division No. Notes Red. Plotted Profile
Survey of Hallowell Ave Date 3-3-52 Date No.
Survey by Van Deren Notes V & B Notes Chkd. Checked X-Sec.
Indexed C. Johnson Date Date No.

76L298 307 4-50

PLEASE RETURN TO
LOS ANGELES COUNTY SURVEYOR
726 LOS ANGELES COUNTY ENGINEERING BLDG.

NOTE: ANY ADDITIONS OR CHANGES ON THIS SHEET MUST BE MADE OR CIRCLED IN RED INK, WITH DATE AND NAME OF PERSON MAKING CHANGE.

Do not extend notes this side of this line.

STATION	B. S.	H. I.	F. S.	ELEV.	L.T. & South	℄	R.T. & North
1+00		349.71	5.77	343.94			15' Top Cb.
"			5.3	344.4			27' PL
"			6.85	342.86	15' Gut.		
"			6.25	343.46	15' Top Cb		
"			6.2	343.5	27' PL		
2+00			5.48	344.23		℄	
"			5.68	344.03			15' Gut.
"			5.07	344.64			15' Top Cb.
			4.7	345.0			27' PL
"			6.18	343.53	15' Gut.		
"			5.57	344.14	15' Top Cb.		
"			5.5	344.2	27' PL		
3+00			4.72	344.99		℄	
"			4.90	344.81			15' Gut.
"			4.31	345.40			15' Top Cb.
"			3.9	345.8			27' PL
"			5.46	344.25	15' Gut.		
"			4.80	344.91	15' Top Cb.		
"			4.4	345.3	27' PL		
4+00			3.93	345.78		℄	
			4.17	345.54			15' Gut.

Profile Notes Red. ____ Plotted ____ Job No. 1498 Division No. ____
No. ____ Date ____ Date ____ Survey of Hollowell Ave
X-Sec. Notes Chkd. ____ Checked ____ Survey by Van Deren Notes K&B Date 3-3-53
No. ____ Date ____ Date ____ Map No. ____ Indexed ____ Date ____

F. B. 1735 Pg. 181

76L298 307 4-50

PLEASE RETURN TO
LOS ANGELES COUNTY SURVEYOR
726 LOS ANGELES COUNTY ENGINEERING BLDG.

NOTE: ANY ADDITIONS OR CHANGES ON THIS SHEET MUST BE MADE OR CIRCLED IN RED INK, WITH DATE AND NAME OF PERSON MAKING CHANGE.

Do not extend notes this side of this line.

STATION	B. S.	H. I.	F. S.	ELEV.	LT ℄ South	℄ RT ℄ North
4+00		349.71	3.54	346.17		15 top Cb.
"			3.0	346.7		27' PL
"			4.60	345.11	15' Gut.	
"			4.07	345.64	15' top Cb.	
"			3.7	346.0	27' PL	
5+00			3.24	346.47		℄
"			3.41	346.30		15' Gut.
"			2.75	346.96		15' top Cb.
"			2.2	347.5		27' PL
"			3.89	345.82	15' Gut.	
"			3.32	346.39	15' top cb.	
"			2.6	347.1	27' PL	
6+00			2.52	347.19		℄
"			2.58	347.13		15' Gut.
"			2.02	347.69		15' top Cb.
"			1.1	348.6		27' PL
"			3.22	346.49	15' Gut.	
"			2.66	347.05	15' top Cb.	
"			2.3	347.4	27' PL	
6+59.60			2.18	347.53		℄ Int tract Line
"			2.22	347.49		15' Gut.

F. B. 1735 Pg. 182
Job No. 1498 Division No. Notes Red. Plotted Profile
Survey of Hallowell Ave Date 3-3-52 Date No.
Survey by VanDeren Notes V&B Notes Chkd. Checked X-Sec.
Indexed K. C. Johnson Date Date No.

76L298 307 4-50

PLEASE RETURN TO
LOS ANGELES COUNTY SURVEYOR
726 LOS ANGELES COUNTY ENGINEERING BLDG.

NOTE: ANY ADDITIONS OR CHANGES ON THIS SHEET MUST BE MADE OR CIRCLED IN RED INK, WITH DATE AND NAME OF PERSON MAKING CHANGE.

Do not extend notes this side of this line.

STATION	B. S.	H. I.	F. S.	ELEV.	Lt & South	℄ Rt & North
6+59.60		349.71	1.62	348.09		15' top Cb.
"			1.0	348.7		27' PL
"			2.72	346.99	15' Gut.	
"			2.22	347.49	15' top Cb.	
"			1.9	347.8	27' PL	
TF 7			2.36	347.35	B.M. TF-7 Elev = 347.356 per FB 1734-L Nadine St. (S. side), 63'± W. of ℄ of Arden Dr. Bt Spk. in cb, 21' E. of W. end, in front of Ho. # 10200.	

Profile Notes Red. ____ Plotted ____ Job No. 1498 Division No. ____
No. ____ Date ____ Date ____ Survey of Hallowell Ave
X-Sec. Notes Chkd. ____ Checked ____ Survey by Van Deren Notes V&D Date 3-3-52
No. ____ Date ____ Date ____ Map No. ____ Index [illegible] Date ____

F. B. 1735 Pg. 183

F. B. 1735 PG. 184

Job No. 1498 Division No. ______ Notes Red. ______ Plotted ______ Profile

Survey of Hallowell Ave. Date 3-3-52 Date ______ No. ______

Survey by Van Deren Notes V & B. Notes Chkd. ______ Checked ______ X-Sec.

Indexed ______ Date ______ Date ______ Date ______ No. ______

STATION | B. S. | H. I. | F. S. | ELEV.

Lt ℄ South ℄ Rt ℄ North

Do not extend notes this side of this line.

PLEASE RETURN TO
LOS ANGELES COUNTY SURVEYOR
726 LOS ANGELES COUNTY ENGINEERING BLDG.

NOTE: ANY ADDITIONS OR CHANGES ON THIS SHEET MUST BE MADE OR CIRCLED IN RED INK, WITH DATE AND NAME OF PERSON MAKING CHANGE.

76L298 307 4-50

Notes Ck'd by	Survey of Hallowell Ave
Map No.	W. O. 1498 Tape No. 0102 St'd. 68 °F
Office Work	Surveyed by Van Deren
Checked	Notes V & B Date 3-3-52
Date	Indexed C. Johnson 3-6-59

F. B. 1735 PG. 185

C.I. - 1498

TOPOGRAPHY ON GLICKMAN AVE.

FROM
OLIVE ST.
TO
S. LINE OF TR. NO. 11699

3-3-52
Van Deren
Blankenship
Richards

Note pvt on Glickman Ave = 3" Mac pvt over earth

HALLOWELL AVE.
S.S. DISTRICT

Note: Any Additions or Changes on This Sheet Must be Made or Circled in Red Ink With Date and Name of Person Making Change.

Do not extend notes this side of this line.

RETURN TO
LOS ANGELES COUNTY SURVEYOR
726 LOS ANGELES COUNTY
ENGINEERING BLDG.

76F309S 247 2-51

F.B. 1735 PG. 186

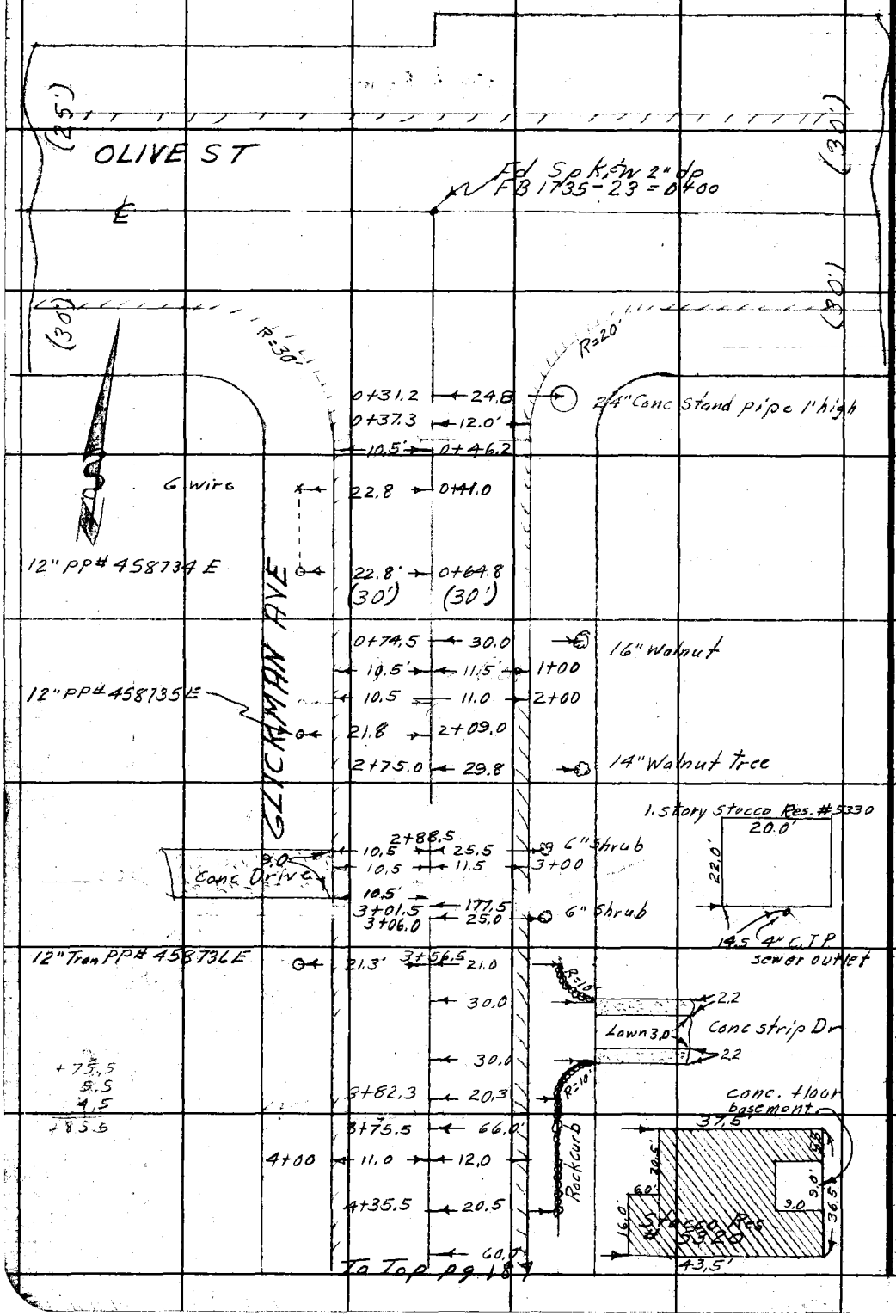

RETURN TO
LOS ANGELES COUNTY SURVEYOR
725 LOS ANGELES COUNTY
ENGINEERING BLDG.

Do not extend notes this side of this line.

Note: Any Additions or Changes on This Sheet Must be Made or Circled in Red Ink With Date and Name of Person Making Change.

add 6.4

Notes Ck'd by	Survey of Hallowell Ave
Map No.	W. O. 8351 Tape No. 0106 St'd. 68 °F
Office Work	Surveyed by M.A. Van Deren
Checked	Notes Von Date 2-92
Date	Indexed A. C. Johnson

F. B. 1735 PG. 187



Note: Any Additions or Changes on This Sheet Must be Made or Circled in Red Ink With Date and Name of Person Making Change.

Do not extend notes this side of this line.

RETURN TO
LOS ANGELES COUNTY SURVEYOR
726 LOS ANGELES COUNTY
ENGINEERING BLDG.

76F309S 247 2-51

F. B. 1735 PG. 168

RETURN TO
LOS ANGELES COUNTY SURVEYOR
725 LOS ANGELES COUNTY
ENGINEERING BLDG.

Do not extend notes this side of this line.

Note: Any Additions or Changes on This Sheet Must be Made or Circled in Red Ink With Date and Name of Person Making Change.

F. B. 1735 PG. 189

Profile No. ____ Notes Red. ____ Date ____ Plotted ____ Date ____ Job No. 1498 Division No. ____

Survey of Hallowell Ave.

X-Sec. No. ____ Notes Chkd. LCM Date 3/25/52 Checked ____ Date ____ Survey by Van Deren Notes YEB Date 3-3-52

Map No. ____ Indexed C. Jo[illegible]

Cl-1498

Cross Sections on Glickman Ave

From Olive St - To S. line Tr #11699

HALLOWELL AVE

3-3-52
Van Deren
Blankenship
Richards

NOTE: Grnd. to Rt & W. is higher than ℄ St.

STATION	B. S.	H. I.	F. S.	ELEV.

NOTE: ANY ADDITIONS OR CHANGES ON THIS SHEET MUST BE MADE OR CIRCLED IN RED INK, WITH DATE AND NAME OF PERSON MAKING CHANGE.

PLEASE RETURN TO
LOS ANGELES COUNTY SURVEYOR
726 LOS ANGELES COUNTY ENGINEERING BLDG.

Do not extend notes this side of this line.

76L298 307 4-50

76L298 307 4-50

PLEASE RETURN TO
LOS ANGELES COUNTY SURVEYOR
726 LOS ANGELES COUNTY ENGINEERING BLDG.

NOTE: ANY ADDITIONS OR CHANGES ON THIS SHEET MUST BE MADE OR CIRCLED IN RED INK, WITH DATE AND NAME OF PERSON MAKING CHANGE.

Do not extend notes this side of this line.

STATION	B. S.	H. I.	F. S.	ELEV.	LT & East	& RT & West
TE451	4.29	349.23		344.94	BMTE451 Elev=344.940 FB 1488-231 Olive St & Glickman Ave. S.W. cor. Bt Spk in conc Dr To ho # 2740	
0+00			3.92	345.31		℄ Int. Olive St.
0+15			3.95	345.28		℄
0+37.3			4.40	344.83		℄
"			4.80	344.43	12' edge pvt.	
"			5.2	344.0	17' Gut.	
"			4.7	344.5	30' PL	
0+46.2			4.53	344.70		℄
"			4.60	344.63		10.5' edge pvt.
"			4.8	344.4		15' Gut.
"			4.7	344.5		30' PL
1+00			5.01	344.22		℄
"			5.33	343.90		10.5' edge pvt.
"			5.5	343.7		15' Gut.
"			5.1	344.1		30' PL
"			5.47	343.76	11.5' edge pvt.	
"			6.1	343.1	17' Gut.	
"			5.6	343.6	30' PL	

F. B. 1735 Pg. 190
Job No. 1498 Division No.
Survey of Hallowell Ave
Survey by Van Deren Notes V&B
Indexed K. C. Johnson Date
Notes Red. Date 3-3-52
Notes Chkd. Date
Plotted Date
Checked Date
Profile No.
X-Sec. No.

76L298 307 4-50

PLEASE RETURN TO
LOS ANGELES COUNTY SURVEYOR
726 LOS ANGELES COUNTY ENGINEERING BLDG.

NOTE: ANY ADDITIONS OR CHANGES ON THIS SHEET MUST BE MADE OR CIRCLED IN RED INK, WITH DATE AND NAME OF PERSON MAKING CHANGE.

Do not extend notes this side of this line.

STATION	B. S.	H. I.	F. S.	ELEV.	LT & East	& RT & West
2+00		349.23	6.12	343.11		℄
"			6.43	342.80		10.5 edge pvt.
"			6.6	342.6		15' Gut.
"			5.8	343.4		30' PL
"			6.52	342.71	11.0' edge pvt.	
"			7.2	342.0	17' Gut.	
"			6.5	342.7	30' PL	
T.P.	4.42	346.91	6.74	342.49		
2+[illegible]7			4.67	342.24		℄
"			4.76	342.15		10.5 Edge pvt.
"			5.2	341.7		15' Gut.
"			4.3	342.6		30' PL
"			3.8	343.1		100' Grnd.
"			3.1	343.8		200' Grnd.
"			2.2	344.7		300' Grnd.
"			1.8	345.1		330'± back lot line
"			5.07	341.84	11.5' edge pvt.	
"			5.3	341.6	17' Gut.	
"			4.6	342.3	30' PL	
"			5.0	341.9	100' Grnd.	
			5.0	341.9	200' Grnd.	

Profile Notes Red. Plotted Job No. 1498 Division No.
No. Date Date Survey of Hallowell Ave
X-Sec. Notes Chkd. Checked Survey by Van Deren Notes Date 2-3-64
No. Date Date Map No. Indexed Date

F. B. 1735 Pg. 191

76L298 307 4-50

PLEASE RETURN TO
LOS ANGELES COUNTY SURVEYOR
726 LOS ANGELES COUNTY ENGINEERING BLDG.

NOTE: ANY ADDITIONS OR CHANGES ON THIS SHEET MUST BE MADE OR CIRCLED IN RED INK, WITH DATE AND NAME OF PERSON MAKING CHANGE.

Do not extend notes this side of this line.

STATION	B. S.	H. I.	F. S.	ELEV.	LT & East	& RT & West
2+75.7		346.91	6.2	340 7	300' Grnd.	
"			6.6	340 3	330'± back lot line	
3+00			4.93	341 98		℄
3+01.5			4.95	341 96		℄
"			5.2	341 7	192' top C.I.P. sewer outlet	
3+85.5			6.02	340 89		℄
"			11.82	335 09	99' ctr. of conc. basement in Ho #5320	
4+00			6.18	340 73		℄
"			6.31	340 60		11.0' edge pvt
"			6.7	340 2		15' Gut.
"			5.7	341 2		30' PL
"			6.58	340 33	12' edge pvt.	
"			7.0	339 9	17' Gut.	
"			6.4	340 5	30' PL	
4+80.1			6.91	340 00		℄
"			11.70	335 21	86' ctr. conc. basement in. Ho. #5310	
5+00			7.21	339 70		℄
"			7.46	339 45		12' edge pvt.
"			7.6	339 3		15' Gut.
"			6.8	340 1		30' PL
"			7.76	339 15	12.5' edge pvt.	

F. B. 1735 Pg. 192
Job No. 1498 Division No. ____ Notes Red. ____ Plotted ____ Profile ____
Survey of Hallowell Ave Date 3-3-52 Date ____ No. ____
Survey by VanDeren Notes V&B Notes Chkd. ____ Checked ____ X-Sec. ____
Indexed L. O. Johnson Date ____ Date ____ No. ____

76L298 307 4-50

PLEASE RETURN TO
LOS ANGELES COUNTY SURVEYOR
726 LOS ANGELES COUNTY ENGINEERING BLDG.

NOTE: ANY ADDITIONS OR CHANGES ON THIS SHEET MUST BE MADE OR CIRCLED IN RED INK, WITH DATE AND NAME OF PERSON MAKING CHANGE.

Do not extend notes this side of this line.

STATION	B. S.	H. I.	F. S.	ELEV.	LT ℄ East	℄ RT ℄ West
5+00		346.91	8.0	338.9	17' Gut.	
"			7.4	339.5	30' ℞	
T.P.	4.24	343.57	7.58	339.33		
5+86.0			5.09	338.48		℄ end of Pvt.
"			5.15	338.42		12.2' edge pvt.
"			5.1	338.5		15' Gut.
"			4.1	339.5		30' ℞
"			5.21	338.36	12.5' edge pvt.	
			5.3	338.3	17' Gut.	
"			4.9	338.7	30' ℞	
5+93.2			5.17	338.40		℄ tract line to L.A.E.
"			5.2	338.4	30' ℞	
"			5.1	338.5	100' Grnd.	
"			5.4	338.2	200' Grnd.	
"			5.6	338.0	300' Grnd.	
"			5.7	337.9	336'± back lot line	
5+96.13			5.26	338.31		℄ tract line to L.A.N.
"			4.4	339.2		30' ℞
"			3.4	340.2		100' Grnd.
"			2.7	340.9		200' Grnd.
			2.2	341.4		300' Grnd.

Profile No. ____ Date ____ Plotted ____ Date ____ Job No. 4-4-4 Division No. ____
Notes Red. ____ Date ____ Notes Chkd. ____ Date ____ Checked ____ Date ____ Survey of ____ Survey by Ken Dierenfeld Map No. ____ Index ____
F. B. 1735 Pg. 193

76L298 307 4-50

PLEASE RETURN TO
LOS ANGELES COUNTY SURVEYOR
726 LOS ANGELES COUNTY ENGINEERING BLDG.

NOTE: ANY ADDITIONS OR CHANGES ON THIS SHEET MUST BE MADE OR CIRCLED IN RED INK, WITH DATE AND NAME OF PERSON MAKING CHANGE.

Do not extend notes this side of this line.

STATION	B. S.	H. I.	F. S.	ELEV.	LT & East	& RT & West
5+96.13		343.57	2.0	3416		330'± back lot line
T.F. 1			4.50	339.07	BM TF-1 Elev = 339.070 per FB 1734-6 Glickman Ave (E. side) 560'± S. of ℄ Olive St. Bt. spk in S. side conc Dr to Ho #5304	

F. B. 1735 PG. 194
Job No. 1498 Division No. Notes Red. Plotted Profile
Survey of Hallowell Ave Date 3-3-52 Date No.
Survey by Van Deren Notes VdB Notes Chkd. Checked X-Sec.
Indexed [illegible] Date Date Date No.

Notes Ck'd by	Survey of Hallowell Ave
Map No.	W. O. 7498 Tape No. 8106 St'd. 68 °F
Office Work	Surveyed by Van Deren
Checked	Notes Van E.B. Date 3-3-52
Date	Indexed ~~J. O. Johnson~~ 3-6-59

F. B. 1135 PG. 195

C.I. - 1498

TOPOGRAPHY ON ZADELL AVE.

FROM
OLIVE ST.
TO
S. LINE OF TR. NO. 11699

3-3-52
Van Deren
Blankenship
Richards

NOTE: Pvt. on Zadell Ave = 2" Rock & oil over earth

HALLOWELL AVE.
S.S. DISTRICT

Note: Any Additions or Changes on This Sheet Must be Made or Circled in Red Ink With Date and Name of Person Making Change.

Do not extend notes this side of this line.

RETURN TO
LOS ANGELES COUNTY SURVEYOR
726 LOS ANGELES COUNTY
ENGINEERING BLDG.

76F3095 247 2-51

F. B. 1735 PG. 196

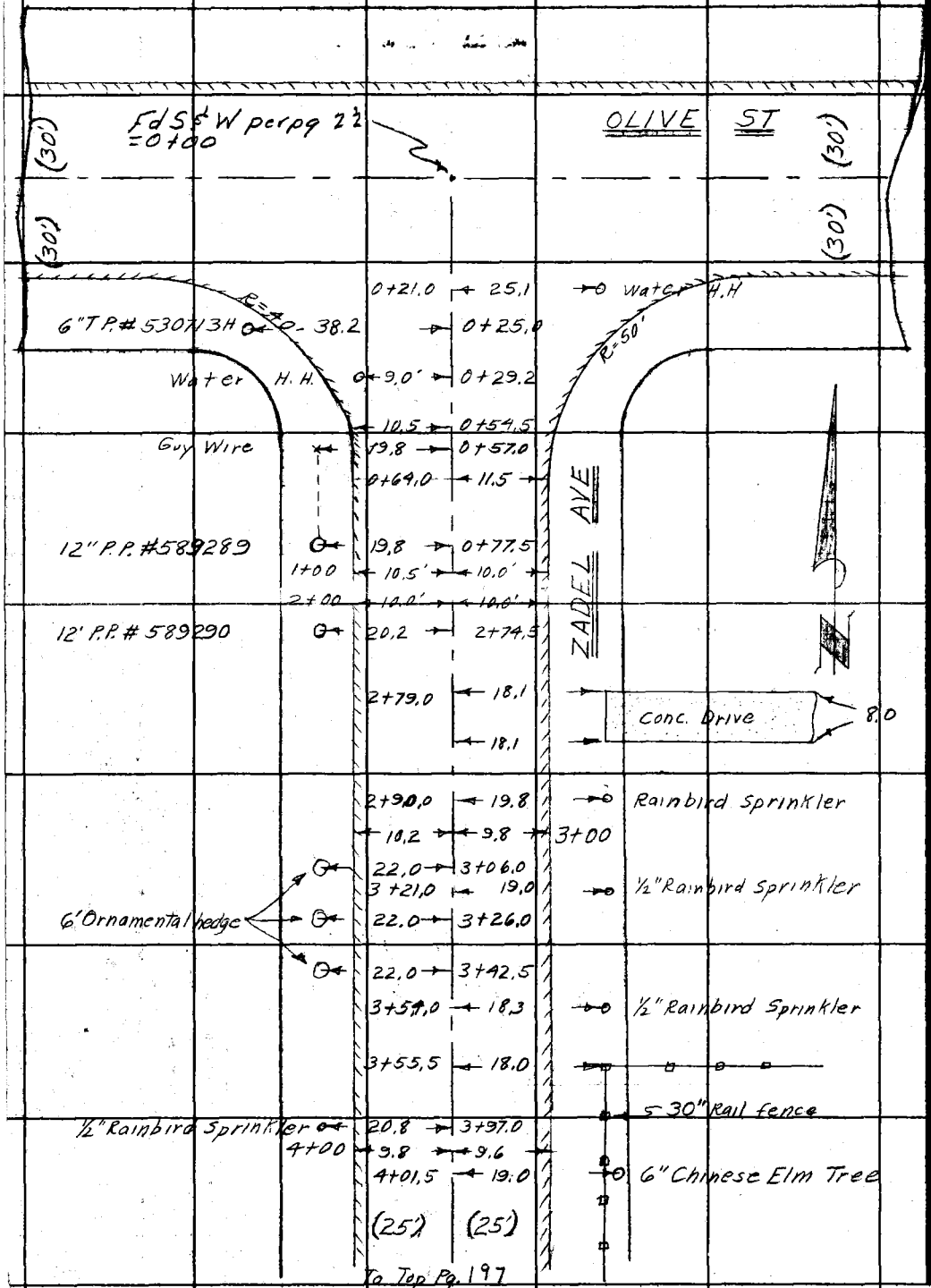

To Top Pg. 197

RETURN TO
LOS ANGELES COUNTY SURVEYOR
725 LOS ANGELES COUNTY
ENGINEERING BLDG.

Do not extend notes this side of this line.

Note: Any Additions or Changes on This Sheet Must be Made or Circled in Red Ink With Date and Name of Person Making Change.

F. B. 1735 PG. 197

Notes Ck'd by	Survey of Hallowell
Map No.	W. O. 1498 Tape No. 0106 St'd. 68 °F
Office Work	Surveyed by Van Deren
Checked	Notes V & B Date 3-3-52
Date	Indexed A. C. Johnson

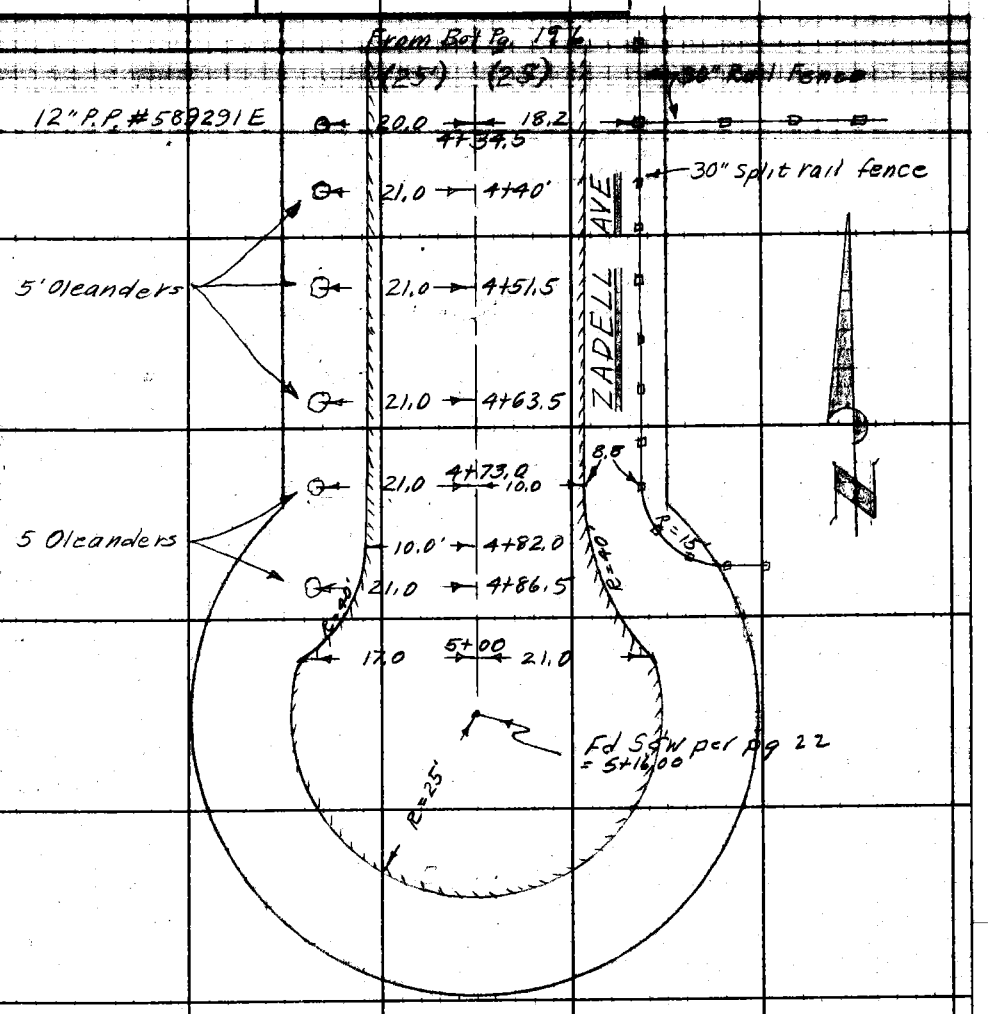

Note: Any Additions or Changes on This Sheet Must be Made or Circled in Red Ink With Date and Name of Person Making Change.

Do not extend notes this side of this line.

RETURN TO
LOS ANGELES COUNTY SURVEYOR
726 LOS ANGELES COUNTY
ENGINEERING BLDG.

76F309S 247 2-51

F. B. 1735 PG. 198

RETURN TO
LOS ANGELES COUNTY SURVEYOR
726 LOS ANGELES COUNTY
ENGINEERING BLDG.

Do not extend notes this side of this line.

Note: Any Additions or Changes on This Sheet Must be Made or Circled in Red Ink With Date and Name of Person Making Change.

Profile	Notes Red.	Plotted	Job No. 1498	Division No.	F. B. 1735	Pg. 199
No.	Date	Date	Survey of Hallowell Ave			
X-Sec.	Notes Chkd. [illegible]	Checked	Survey by Van Deren [illegible]			
No.	Date 3/25/52	Date	Map No.	Indexed	Date	

C1-1498

Cross sections on Zadell Ave

From Olive St - To S. line Tr # 11699

HALLOWELL AVE

3-3-52
Van Deren
Blankenship
Richards

STATION	B. S.	H. I.	F. S.	ELEV.

NOTE: ANY ADDITIONS OR CHANGES ON THIS SHEET MUST BE MADE OR CIRCLED IN RED INK, WITH DATE AND NAME OF PERSON MAKING CHANGE.

PLEASE RETURN TO
LOS ANGELES COUNTY SURVEYOR
726 LOS ANGELES COUNTY ENGINEERING BLDG.

Do not extend notes this side of this line.

76L298 307 4-50

76L298 307 4-50

PLEASE RETURN TO
LOS ANGELES COUNTY SURVEYOR
726 LOS ANGELES COUNTY ENGINEERING BLDG.

NOTE: ANY ADDITIONS OR CHANGES ON THIS SHEET MUST BE MADE OR CIRCLED IN RED INK, WITH DATE AND NAME OF PERSON MAKING CHANGE.

Do not extend notes this side of this line.

STATION	B. S.	H. I.	F. S.	ELEV.	LT ℄ East	℄ RT ℄ West
TE 450	1.49	352.82		351.33	BM TE450 Elev=351.330 FB 1488-230 Olive St (N. side) at Zadell Ave Bt Spk in conc Dr. to ho # 10063	
0+00			2.47	350.35		℄ Int Olive St.
0+13.0			2.55	350.27		℄ top bk.
0+18			2.93	349.89		℄ X-Gut.
0+25			2.67	350.15		℄ top bk.
0+33			2.98	349.94		℄ bot bk.
0+54.5			3.33	349.49		℄
"			3.45	349.37		10.5 edge pvt.
"			3.6	349.2		15' Gut.
"			3.1	349.7		25' PL
0+64.0			3.38	349.44		℄
"			3.67	349.15	11.5' edge pvt.	
"			3.9	348.9	15' Gut.	
"			3.6	349.2	25' PL	
1+00			3.57	349.25		℄
"			3.83	348.99		10.5' edge pvt.
"			3.9	348.9		15' Gut.
"			3.3	349.5		25' PL

F. B. 1735 Pg. 200
Job No. 1498 Division No.
Survey of Hallowell Ave
Survey by Van Deren Notes V & B
Indexed [illegible] Date
Notes Red. Date
Notes Chkd. Date
Plotted Date
Checked Date
Profile No.
X-Sec. No.

76L298 307 4-50

PLEASE RETURN TO
LOS ANGELES COUNTY SURVEYOR
726 LOS ANGELES COUNTY ENGINEERING BLDG.

NOTE: ANY ADDITIONS OR CHANGES ON THIS SHEET MUST BE MADE OR CIRCLED IN RED INK, WITH DATE AND NAME OF PERSON MAKING CHANGE.

Do not extend notes this side of this line.

STATION	B. S.	H. I.	F. S.	ELEV.	LT. ℄ East	℄	RT. ℄ North
1+00		352.82	3.83	348.99	10' edge pvt.		
"			4.1	348.7	15' Gut.		
"			3.7	349.1	25' ℞		
2+00			4.30	348.52		℄	
"			4.50	348.32			10' edge pvt.
"			4.8	348.0			15' Gut
"			4.0	348.8			25' ℞
"			4.44	348.36	10' edge pvt.		
"			4.8	348.0	15' Gut.		
"			4.0	348.8	25' ℞		
2+75.0			4.90	347.92		℄	
"			5.05	347.77			10.2' edge pvt.
"			5.2	347.6			15' gut.
"			4.3	348.5			25' ℞
"			4.5	348.3			100' Grnd.
"			4.5	348.3			150' BK.
"			5.2	347.6			200' Grnd.
"			6.1	346.7			300' Grnd.
"			6.4	346.4			330' ±back lot line
"			5.02	347.80	9.8' edge pvt.		
			5.2	347.6	15' Gut.		

Profile Notes Red. ____ Plotted ____ Job No. 1456 Division No. ____ F. B. 1735 Pg. 261
No. ____ Date ____ Date ____ Survey of Tract 11 Lot 6
Notes Chkd. ____ Checked ____ Survey by [illegible] Date 2-3-61
No. ____ Date ____ Date ____ Map No. ____ Indexed C. Jeb Date

76L298 307 4-50

PLEASE RETURN TO
LOS ANGELES COUNTY SURVEYOR
726 LOS ANGELES COUNTY ENGINEERING BLDG.

NOTE: ANY ADDITIONS OR CHANGES ON THIS SHEET MUST BE MADE OR CIRCLED IN RED INK, WITH DATE AND NAME OF PERSON MAKING CHANGE.

Do not extend notes this side of this line.

STATION	B. S.	H. I.	F. S.	ELEV.	LT & East	℄ RT & West
2+75.0		352.82	4.7	348.1	25' PL	
"			5.3	347.5	100' Grnd.	
"			6.0	346.8	200' Grnd.	
"			7.4	345.4	300' Grnd.	
"			7.7	345.1	330± back lot line	
3+00			5.10	347.72		℄
4+00			5.90	346.92		℄
"			5.96	346.86		9.8' edge pvt.
"			6.0	346.8		15' Gut.
"			5.5	347.3		25' PL
"			6.04	346.78	9.6 edge pvt.	
"			6.3	346.5	15' Gut.	
"			5.8	347.0	25' PL	
T.P.	4.02	350.58	6.26	346.56		
4+73.0			4.06	346.52		℄
"			4.22	346.36	10' edge pvt.	
"			4.4	346.2	15' Gut.	
"			4.0	346.6	25' PL	
4+82.0			4.11	346.47		℄
"			4.40	346.18		10' edge pvt
"			4.5	346.1		15' Gut.

F. B. 1735 Pg. 202
Job No. 1498 Division No.
Survey of Hallowell Ave
Survey by Van Deren Notes Y & B
Indexed [illegible] Date
Notes Red. Date 3-3-52
Notes Chkd. Date
Plotted Date
Checked Date
Profile No.
X-Sec. No.

76L298 307 4-50

PLEASE RETURN TO
LOS ANGELES COUNTY SURVEYOR
726 LOS ANGELES COUNTY ENGINEERING BLDG.

NOTE: ANY ADDITIONS OR CHANGES ON THIS SHEET MUST BE MADE OR CIRCLED IN RED INK, WITH DATE AND NAME OF PERSON MAKING CHANGE.

Do not extend notes this side of this line.

STATION	B. S.	H. I.	F. S.	ELEV.	Lt & East	℄ Rt & West
4+82.0		350.58	4.0	346.6		25' PL
5+00			4.27	346.31		℄
5+16.00			4.37	346.21		℄
"			4.60	345.98		25' edge pvt.
"			4.6	346.0		30' Gut.
"			4.3	346.3		40' PL
"			4.56	346.02	25' edge pvt.	
"			4.7	345.9	30' Gut	
			4.6	346.0	40' PL	
5+41			4.70	345.88		℄ edge pvt.
5+46			4.9	345.7		℄ & Gut.
5+56			4.7	345.9		℄ & PL
6+06			5.0	345.6		℄ Int tract line
"			4.7	345.9		100' Grnd
"			5.1	345.5		200' Grnd.
"			5.3	345.3		300' Grnd.
"			5.8	344.8		330' ± back lot line
"			5.2	345.4	100' Grnd.	
"			6.2	344.4	200' Grnd	
"			7.4	343.2	300' Grnd	
			7.6	343.0	330' Back lot line	

Profile Notes Red. ____ Plotted ____ Job No. ____ Division No. ____
No. ____ Date ____ Date ____ Survey of ____
X-Sec. Notes Chkd. ____ Checked ____ Survey by ____ Notes ____ Date ____
No. ____ Date ____ Date ____ Map No. ____ Indexed ____ Date ____

C. Jones

F. B.

Pg. 263

F. B. Pg. 204

Job No. Division No. Notes Red. Plotted Profile

Survey of Date Date No.

Survey by Notes Notes Chkd. Checked X-Sec.

Indexed A. O. Johnson Date Date No.

STATION	B. S.	H. I.	F. S.	ELEV.	
TF-2		350.58	4.42	346.16	BM TF-2 Elev=346.138 per FB.1734-7 Zadell Ave.(E.side), 565± S. of ℄ of Olive St. Bt. spk. in S. side concdk. to ho. # 5302

Do not extend notes this side of this line.

NOTE: ANY ADDITIONS OR CHANGES ON THIS SHEET MUST BE MADE OR CIRCLED IN RED INK, WITH DATE AND NAME OF PERSON MAKING CHANGE.

PLEASE RETURN TO

LOS ANGELES COUNTY SURVEYOR

726 LOS ANGELES COUNTY ENGINEERING BLDG.

76L298 307 4-50

Notes Ck'd by	Survey of Hallowell Ave
Map No.	W. O. 1498 Tape No. 2706 Sr'd 6A °F
Office Work	Surveyed by Van Deren
Checked	Notes V.48 Date 3-11-52
Date	Indexed C. Johnson 3-6-59

F. B. 1995 PG. 205

C.I.- 1498

TOPOGRAPHY ON PAL MAL AVE.

FROM
FREER ST
TO
DAINES DR.

3-11-52
Van Deren
Blankenship
Richards

NOTE: Pvt on Pal Mal Ave = 5" Mac. over earth.

HALLOWELL AVE.
S.S. DISTRICT

Notes: Any Additions or Changes on This Sheet Must be Made or Circled in Red Ink With Date and Name of Person Making Change.

Do not extend notes this side of this line.

RETURN TO
LOS ANGELES COUNTY SURVEYOR
726 LOS ANGELES COUNTY
ENGINEERING BLDG.

76F3095 247 2-51

F.B. 1135 PG. 206

To bot Pg. 207

Fd 2" I.P. per pg 29
= 1+79.98

8.0 8" Elm tree
1+67.0

1+61.5

6" Elm tree

1+12.0 18.0 1+00
16.0 12.5

12" Elm tree 30.0' 0+92.0

PAL MAL AVE

(30') (30')

0+50.5 17.0

12.0 0+45.5

R=30' R=35'

Water H.H. 16.0 0+17.5

Fd S FW per pg 29
= 0+00

FREER ST

See pg 62

R=35

0-4.80 16.5

15.5 0-72.0

RETURN TO
LOS ANGELES COUNTY SURVEYOR
723 LOS ANGELES COUNTY
ENGINEERING BLDG.

Do not extend notes this side of this line.

Note: Any Additions or Changes on This Sheet Must be Made or Circled in Red Ink With Date and Name of Person Making Change.

Notes Ck'd by	Survey of Hollowell Ave	F. B. 1735 Pg. 207
Map No.	W. O. 4998 Tape No. 0106 St'd 68 °F	
Office Work	Surveyed by Van Deren	
Checked	Notes V.E.B. Date 3-14-52	
Date	Indexed K. C. Johnson	

To bot. pg. 208

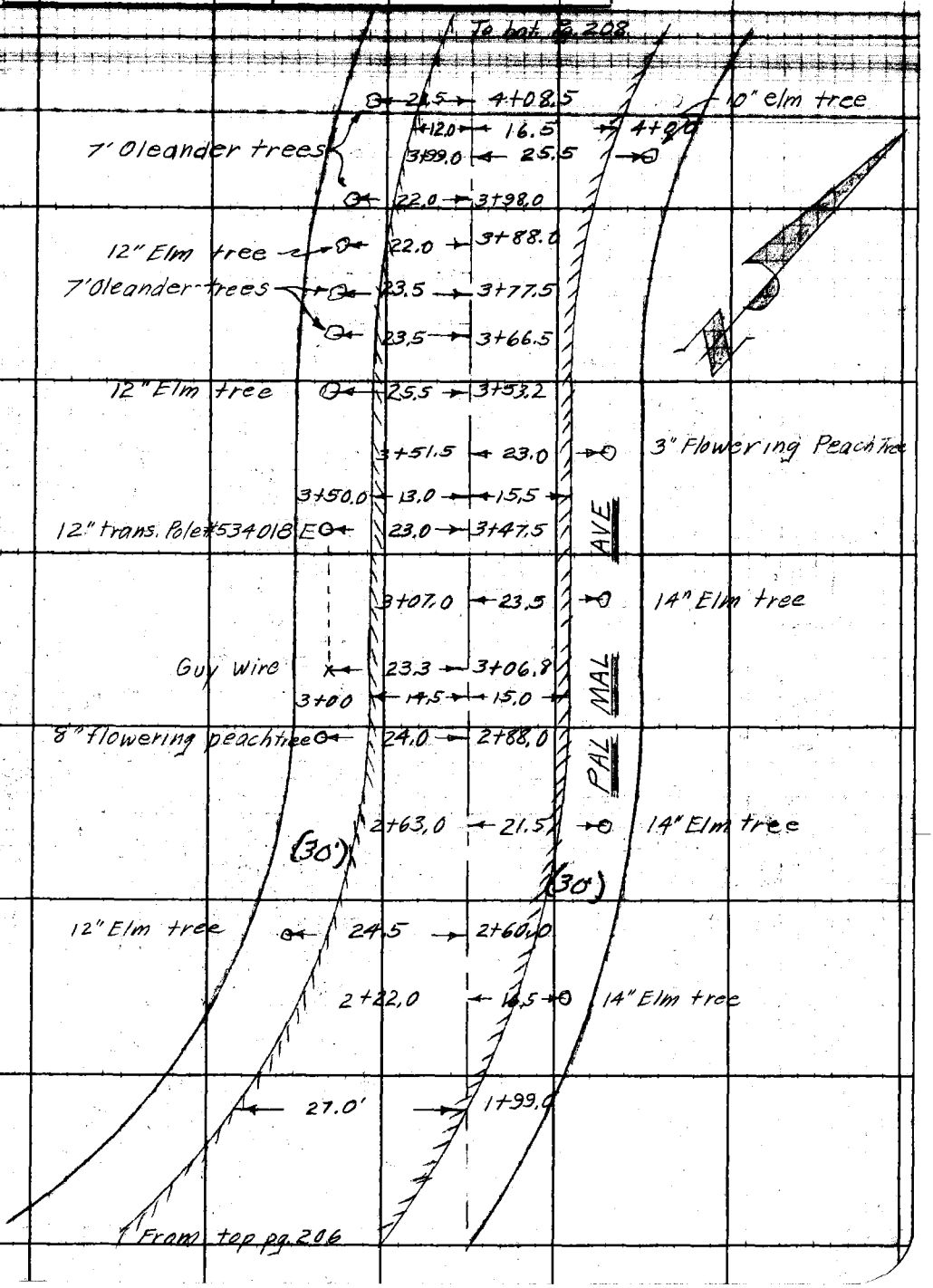

Note: Any Additions or Changes on This Sheet Must be Made or Circled in Red Ink With Date and Name of Person Making Change.

Do not extend notes this side of this line.

RETURN TO
LOS ANGELES COUNTY SURVEYOR
726 LOS ANGELES COUNTY
ENGINEERING BLDG.

78FS095 247 2-51

F.B. 1135 Pg. 208

To Bot pg. 209

AVE

6+99.0
23.0
10" Carob tree

6+97.5
11.5
11.0

PAL MAL

R=25'

R=25'

OLIVE ST

Fd S.E.W per pg 26
= 6+62.52

8" T.P. no #
32.5
6+38.0
6+31.5
2" Riser & Water Valve
31.5
22.0
Fire Hydrant
R=30'
R=30'
6+30.5
24.0
8" T.P. #435504 H.
6+20.0
14.5
12.5
6+14.0
24.2
Guy Wire
6+00
13.5
12.5
12" Elm tree
19.5
5+62.0
11.0
16.5
5+50.0
5+44.0
26.0
12" Elm tree
10" Elm tree
17.0
5+22.5
9" P.P. #534017 E
15.8
5+18.0'
Guy Wire
17.0
5.0
5+16.0
12.2
5+14.0
Conc. Drive.
10.8
5+04.0
5+02.3
(30')
4+98.5
26.8'
(30')
Fd 2" I.P. per pg 26
= 4+82.55
4+73.5
26.8
7.2
4+37.5
12" Elm tree
4+67.5
17.5
4+28.5
9" Elm tree
3" Ornamental Palm tree

From top pg. 207

RETURN TO
LOS ANGELES COUNTY SURVEYOR
725 LOS ANGELES COUNTY
ENGINEERING BLDG.

Do not extend notes this side of this line.

Note: Any Additions or Changes on This Sheet Must be Made or Circled in Red Ink With Date and Name of Person Making Change.

Notes Ck'd by	Survey of Hallowell Ave
Map No.	W. O. 1498 Tape No. 0106 St'd 68 °F
Office Work	Surveyed by Van Deren
Checked	Notes V & B Date 3-11-52
Date	Indexed C. Johnson

F. B. 1135 Pg. 209

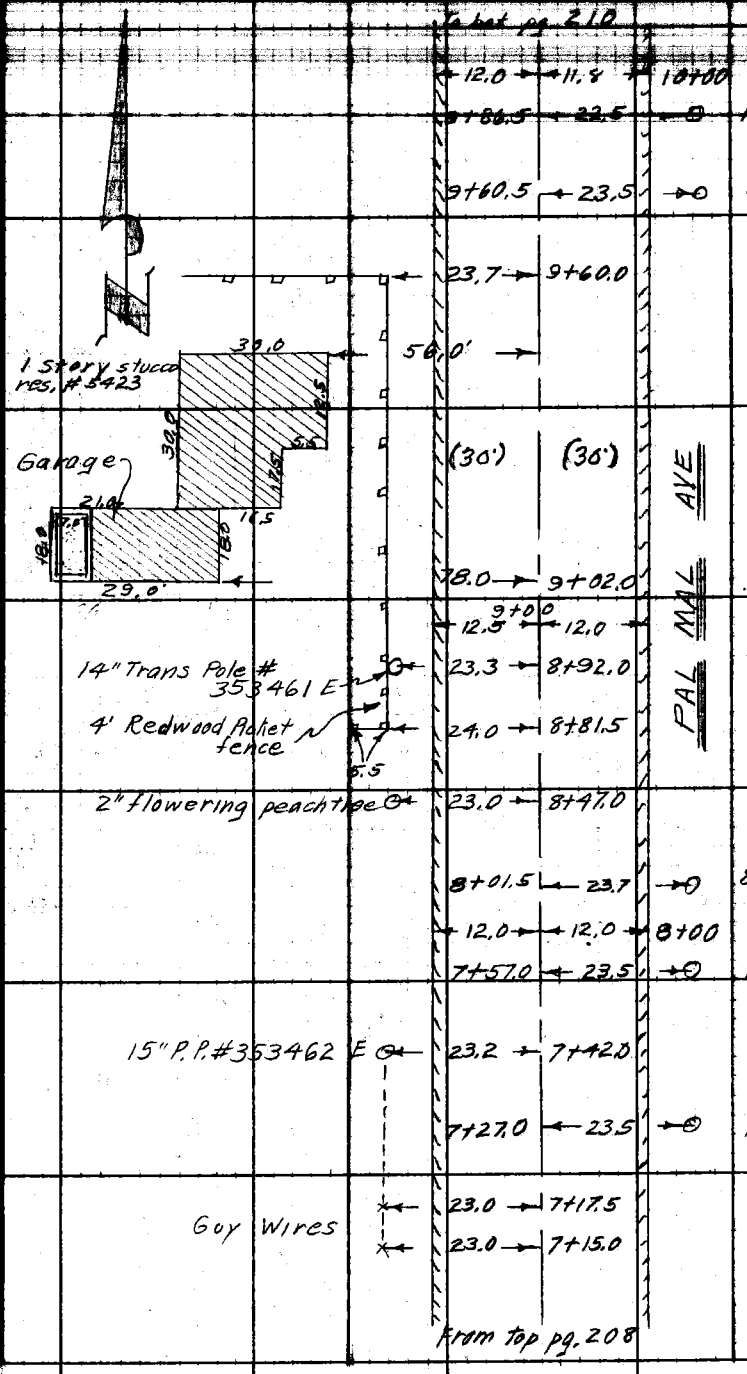

Note: Any Additions or Changes on This Sheet Must be Made or Circled in Red Ink With Date and Name of Person Making Change.

Do not extend notes this side of this line.

RETURN TO
LOS ANGELES COUNTY SURVEYOR
726 LOS ANGELES COUNTY
ENGINEERING BLDG.

76F309S 247 2-51

F.B. 1735 PG. 210

To bot Pg. 211

PAL MAL AVE

12+06.0 ← 24.5 → 12" Elm tree

14" P.P. No. # ← 22.8 → 11+91.5

11+72.5 ← 24.3 → 8" Elm tree

11+44.0 ← 24.0 → 8" Elm tree

11+20.0 ← 23.2 → 8" T.P. # 435501 H

12" Eucalyptus tree ← 27.5 → 11+03.0 ← 23.3 → 10" Elm tree

← 12.5 → ← 13.2 → 11+00

10+89.0 ← 23.0 → 8' Oleander tree

10" Cypress tree ← 27.5 → 10+85.0

10+73.5 ← 22.5 → 12" Elm tree

14" P.P. # 353300 E ← 23.2 → 10+91.5

Conc. border for Lawn ← 23.0 → 1.5' ← 23.0 → 10+23.5

10+17.5 ← 22.5 → 10" Elm tree

10+04.0 ← 16.8 → Rainbird Sprinkler

From top pg. 209

RETURN TO
LOS ANGELES COUNTY SURVEYOR
725 LOS ANGELES COUNTY
ENGINEERING BLDG.
Do not extend notes this side of this line.

Note: Any Additions or Changes on This Sheet Must be Made or Circled in Red Ink With Date and Name of Person Making Change.

Notes Ck'd by	Survey of Hallowell Ave	F. B. 1735 Pg. 211
Map No.	W. O. 1498 Maps No. 0106 Est'd. 68 °F	
Office Work	Surveyed by Van Deren	
Checked	Notes V.F.B. Date 3-11-52	
Date	Indexed J. C. Johnson	

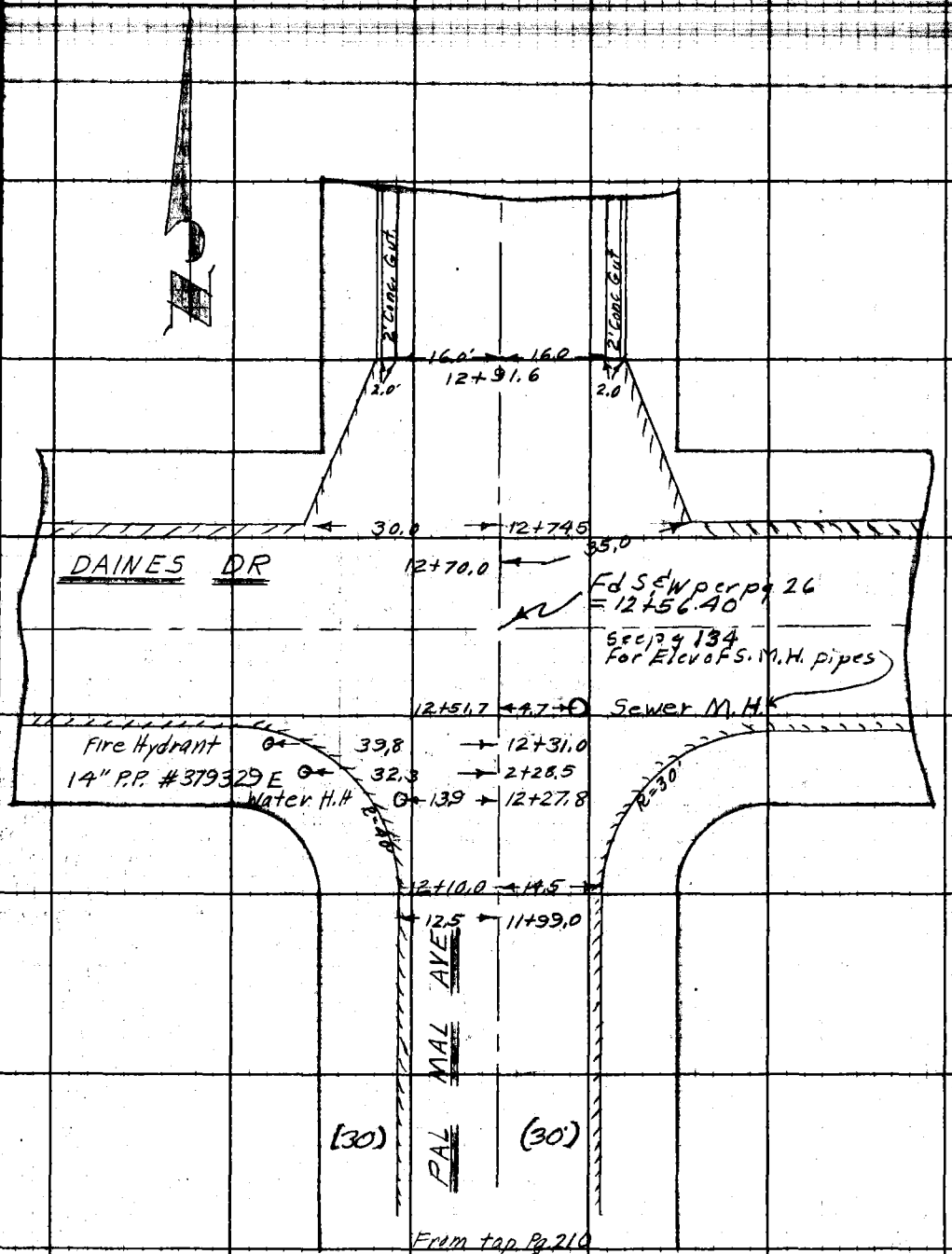

Note: Any Additions or Changes on This Sheet Must be Made or Circled in Red Ink With Date and Name of Person Making Change.

Do not extend notes this side of this line.

RETURN TO
LOS ANGELES COUNTY SURVEYOR
726 LOS ANGELES COUNTY
ENGINEERING BLDG.

76F3095 247 2-51

F. B. 1735 PG. 212

RETURN TO
LOS ANGELES COUNTY SURVEYOR
72B LOS ANGELES COUNTY
ENGINEERING BLDG.

Do not extend notes this side of this line.

Note: Any Additions or Changes on This Sheet Must be Made or Circled in Red Ink With Date and Name of Person Making Change.

Profile	Notes Red.	Plotted	Job No. 1498	Division No.	F. B. 1735	Pg. 213
No.	Date	Date	Survey of Hallowell Ave			
Index	Notes Chkd. [illegible]	Checked	Survey By [illegible]			
No.	Date 3/25/52	Date	Map No.	Indexed [illegible]	Date	

C1 1498

Cross Sections on Pal Mal Ave

From Freer St - to Daines Dr

HALLOWELL AVE

3-11-52
Van Deren
Blankenship
Richards

Note Ground to Rt & Lt is level with ℄ of St

STATION	B. S.	H. I.	F. S.	ELEV.

NOTE: ANY ADDITIONS OR CHANGES ON THIS SHEET MUST BE MADE OR CIRCLED IN RED INK, WITH DATE AND NAME OF PERSON MAKING CHANGE.

PLEASE RETURN TO
LOS ANGELES COUNTY SURVEYOR
726 LOS ANGELES COUNTY ENGINEERING BLDG.

Do not extend notes this side of this line.

76L298 307 4-50

76L298 307 4-50

PLEASE RETURN TO
LOS ANGELES COUNTY SURVEYOR
726 LOS ANGELES COUNTY ENGINEERING BLDG.

NOTE: ANY ADDITIONS OR CHANGES ON THIS SHEET MUST BE MADE OR CIRCLED IN RED INK, WITH DATE AND NAME OF PERSON MAKING CHANGE.

Do not extend notes this side of this line.

STATION	B. S.	H. I.	F. S.	ELEV.	LT ℄ West	℄ RT ℄ East
TE 460	4.34	332.33		327.99	BM TE 460 Elev = 327.993 FB 1488-233	
T.P.	6.30	333.64	4.99	327.34	El Monte Ave ℄ Freer st. N.W. cor	
					Bt spk in curb. 12' N. of N. end CR.	
0+00			6.30	327.34		℄ int
0+19.0			6.83	326.81		℄ 5' x Cut
0+45.5			6.18	327.46		℄ opp B.C
"			6.59	327.05	12' edg pvt	
"			6.8	326.8	14' Cut	
"			5.6	328.0	30' P.L.	
0+50.5			6.10	327.54		℄ opp B.C.
"			6.40	327.24		17' edg Pvt
"			6.5	327.1		19' Cut
"			5.6	328.0		30' P.L.
1+00			5.68	327.96		℄
"			5.98	327.66		12.5 edg pvt
"			6.1	327.5		14' Cut
"			5.3	328.3		30' P.L.
"			6.03	327.61	16' edg pvt	
"			6.2	327.4	18' Cut	
"			5.3	328.3	30' P.L.	
1+61.5			5.39	328.25		℄ 5' edg pvt

Profile No. ____ Plotted ____ Date ____ Checked ____ Date ____

X-Sec. No. ____ Notes Red. ____ Date 3-11-52 Notes Chkd ____ Date ____

Division No. ____ Job No. 1498 Hallowell A.C. Notes V & B

Survey of ____ Survey by Van Deren Indexed ____

F.B. 1733 Pg. 214

76L298 307 4-50

PLEASE RETURN TO
LOS ANGELES COUNTY SURVEYOR
726 LOS ANGELES COUNTY ENGINEERING BLDG.

NOTE: ANY ADDITIONS OR CHANGES ON THIS SHEET MUST BE MADE OR CIRCLED IN RED INK, WITH DATE AND NAME OF PERSON MAKING CHANGE.

Do not extend notes this side of this line.

STATION	B. S.	H. I.	F. S.	ELEV.	LT & West	℄ RT & East
1+65.0		333.64	5.6	328.0		℄ in Cut
1+79.98			5.4	328.2		℄ int at P.I.
"			5.2	328.4		7.5 P.L.
"			5.5	328.1	"Note" section taken on split of Angle at P.I. 4' Cut	
"			5.07	328.57	6.5 edg pvt	
"			4.97	328.67	18' ℄ pvt	
"			5.63	328.01	32' edg pvt	
"			6.1	327.5	34' Cut	
"			5.0	328.6	52' P.L.	
1+90.0			5.3	328.3		℄ in Cut
1+99.0			4.87	328.77		℄ & edg pvt
2+00			4.82	328.82		℄
3+00			4.00	329.64		℄
"			4.47	329.17		15' edg pvt
"			4.5	329.1		17' Cut
"			4.1	329.5		30' P.L.
"			4.64	329.00	14.5 edg pvt	
"			4.7	328.9	16' Cut	
"			4.0	329.6	30' P.L.	
4+00			3.32	330.32		℄
"			3.72	329.92		16.5 edg pvt

Profile Notes Red. ____ Plotted ____ Job No. 1498 Division No. ____
No. ____ Date ____ Date ____ Survey of Hollowell Ave
No. ____ Date ____ Date ____ Map No. ____ Indexed ____ Date ____

F. B. 1735 - Pg. 215

76L298 307 4-50

PLEASE RETURN TO
LOS ANGELES COUNTY SURVEYOR
726 LOS ANGELES COUNTY ENGINEERING BLDG.

NOTE: ANY ADDITIONS OR CHANGES ON THIS SHEET MUST BE MADE OR CIRCLED IN RED INK, WITH DATE AND NAME OF PERSON MAKING CHANGE.

Do not extend notes this side of this line.

STATION	B. S.	H. I.	F. S.	ELEV.	LT & West	℄ RT & East
4+00		333.64	3.8	329.8		18' Cut
"			3.2	330.4		30' P.L.
"			3.72	329.92	12' edg pvt	
"			3.8	329.8	14' Cut	
"			3.5	330.1	30' P.L.	
T.P.	7.11	337.63	3.12	330.52		
4+67.5			7.10	330.53		℄ & edg pvt
4+69.0			7.2	330.4		℄ & Cut
4+82.55			6.9	330.7		℄ at P.I.
"			7.1	330.5	Note section at P.I. taken on split of Angle	4' Cut
"			6.97	330.66		5' edg pvt
"			6.69	330.94		17.5 Crown of pvt
"			7.07	330.56		31.0 edg pvt
"			7.2	330.4		3' Cut
"			7.0	330.6		47' P.L.
"			6.7	330.9	11' P.L.	
4+97			7.0	330.6		℄ at Cut
4+99			6.90	330.73		℄ at edg pvt
5+00			6.84	330.79		℄
6+00			4.40	333.23		℄
"			4.77	332.86		13.5 edg pvt

F.B. 1735 Pg. 216 Job No. 1498 Division No. Notes Red. Plotted Profile
Survey of Hallowell Ave Date 3-11-52 Date No.
Survey by Van Deren Notes V & B Notes Chkd. Checked X-Sec.
Indexed Date Date No.

76L298 307 4-50

PLEASE RETURN TO
LOS ANGELES COUNTY SURVEYOR
726 LOS ANGELES COUNTY ENGINEERING BLDG.

NOTE: ANY ADDITIONS OR CHANGES ON THIS SHEET MUST BE MADE OR CIRCLED IN RED INK, WITH DATE AND NAME OF PERSON MAKING CHANGE.

Do not extend notes this side of this line.

STATION	B. S.	H. I.	F. S.	ELEV.	LT & West	℄ RT & East
6+00		337.63	4.9	332.7		15' Cut
"			5.2	332.4		30' P.L.
"			4.75	332.88	13.5 edg pvt	
"			4.9	332.7	15' Cut	
"			5.0	332.6	30' P.L.	
6+20.0			3.88	333.75		℄ at B.C.
"			4.24	333.39		12.5 edg pvt
"			4.3	333.3		14' Cut
"			4.8	332.8		30' P.L.
"			4.28	333.35	14.5 edg pvt	
"			4.4	333.2	16' Cut	
"			4.5	333.1	30' P.L.	
6+30.0			3.76	333.87		℄ & Top brk
6+48.0			3.98	333.65		℄ & X Cut
6+62.52			3.85	333.78		℄ int Olive st
6+80.0			4.47	333.16		℄ & X Cut
6+97.5			3.75	333.88		℄ opp. B.C. & Top brk
"			3.74	333.89		11' edg pvt
"			3.8	333.8		13' Cut
"			3.4	333.2		30' P.L.
"			4.17	333.46	11.5 edg pvt	

Profile Notes Red. ____ Plotted ____ Job No. 1498 Division No. ____ F. B. 7735 Pg. 217
No. ____ Date ____ Date ____ Survey of Hallowell Ave
No. ____ Notes Chkd. ____ Checked ____ Survey by [illegible] 8-11-56
No. ____ Date ____ Date ____ Map No. ____ Indexed ____ Date ____

76L298 307 4-50

PLEASE RETURN TO
LOS ANGELES COUNTY SURVEYOR
726 LOS ANGELES COUNTY ENGINEERING BLDG.

NOTE: ANY ADDITIONS OR CHANGES ON THIS SHEET MUST BE MADE OR CIRCLED IN RED INK, WITH DATE AND NAME OF PERSON MAKING CHANGE.

Do not extend notes this side of this line.

STATION	B. S.	H. I.	F. S.	ELEV.	LT & West	℄ RT & East
6+975		337.63	4.3	333.3	13' Cut	
"			3.1	334.5	30' P.L.	
7+00			3.68	333.95		℄
T.E 456	5.67	341.01	2.29	335.34	BM TE456 Elev = 335.341 F.B. 1488-232	
8+00			6.20	334.81		℄
"			6.54	334.47		12' edg pvt
"			6.6	335.4		14' Cut
"			5.9	335.1		30' P.L.
"			6.56	334.45	12' edg Pvt	
"			6.7	334.3	Cut	
"			5.6	335.4	30' P.L.	
9+00			5.23	335.78		℄
"			5.69	335.32		12' edg Pvt
"			5.9	335.1		14' Cut
"			4.9	336.1		30' P.L.
"			5.58	335.43	12.5 edg Pvt	
"			5.6	335.4	14' Cut	
"			5.3	335.7	30' P.L.	
9+11			5.12	335.89		℄ opp basement
"			10.80	330.21	103.5 Center of conc basement	
10+00			4.37	336.64		℄

F.B. 1735 Pg. 218 Job No. 1498 Division No. Notes Red. Plotted Profile
Survey of Hallowell Arc Date 3-11-52 Date No.
Survey by Van Deren Notes VEB Notes Chkd Checked X-Sec.
Indexed [illegible] Date Date No.

76L298 307 4-50

PLEASE RETURN TO
LOS ANGELES COUNTY SURVEYOR
726 LOS ANGELES COUNTY ENGINEERING BLDG.

NOTE: ANY ADDITIONS OR CHANGES ON THIS SHEET MUST BE MADE OR CIRCLED IN RED INK, WITH DATE AND NAME OF PERSON MAKING CHANGE.

Do not extend notes this side of this line.

STATION	B. S.	H. I.	F. S.	ELEV.	LT ℄ West	℄ RT ℄ East
10+00		341.01	4.91	336.10		11.8 edg Pvt
"			5.1	335.9		14' Cut
"			4.2	336.8		30' P.L.
"			4.67	336.34	12' edg Pvt	
"			4.9	336.1	14' Cut	
"			4.0	337.0	30' P.L.	
11+00			3.39	337.62		℄
"			3.91	337.10		13.2 edg Pvt
"			4.1	336.9		15" Cut
"			3.2	337.8		30' P.L.
"			3.72	337.29	12.5 edg Pvt	
"			3.8	337.2	14' Cut	
"			3.0	338.0	30' P.L.	
11+99.0			2.27	338.74		℄
"			2.27	338.74	12.5 edg Pvt	
"			2.3	338.7	14' Cut	
"			1.9	339.1	30' P.L.	
12+00			2.25	338.76		℄
12+10.0			1.98	339.03		℄
"			2.39	338.62		14.5 edg Pvt
"			2.5	338.5		16' Cut

Profile Notes Red. _____ Plotted _____ Job No. 1496 Division No. _____
No. _____ Date _____ Date _____ Survey of Hallam Hill Ave
No. _____ Date _____ Date _____ Map No. _____ Index _____

F.B. 1735 Pg. 219

76L298 307 4-50

PLEASE RETURN TO
LOS ANGELES COUNTY SURVEYOR
726 LOS ANGELES COUNTY ENGINEERING BLDG.

NOTE: ANY ADDITIONS OR CHANGES ON THIS SHEET MUST BE MADE OR CIRCLED IN RED INK, WITH DATE AND NAME OF PERSON MAKING CHANGE.

Do not extend notes this side of this line.

STATION	B. S.	H. I.	F. S.	ELEV.	LT & West	& RT & East
12+10.0		341.01	1.8	339.2		30' P.L.
12+27.0			1.68	339.33		℄ at top brk
12+42.0			2.13	338.88		℄ at x Gut
12+56.40			1.88	339.13		℄ int Daines Dr
12+91.60			1.16	339.85		18' top Cb
			1.23	339.78	18' top Cb	
BMTF3			1.02	339.99	BM TF3 Elev = 339.984 FB 1734-11	
					Pal Mal Ave. & Daines Dr. N.E. cor.	
					Bt Spk in cb. 13.5 N. of S. end.	

F. B. 1735 Pg. 220 Job No. 1498 Division No. Notes Red. Plotted Profile
Survey of Hallowell Ave Date 3-11-52 Date No.
Survey by Van Deren Notes V&B Notes Chkd. Checked X-Sec.
Indexed A. O. Johnson Date Date Date No.

Notes Ck'd by	Survey of Hallowell Ave
Map No.	W. O. 1498 Tape No. 010C Std. 68 °F
Office Work	Surveyed by Van Deren
Checked	Notes V & B Date 3-12-52
Date	Indexed C. Johnson 3-6-59

F. B. 1135 PG. 221

C.I. - 1498

TOPOGRAPHY ON HALIFAX RD.

FROM
FREER ST.
TO
DAINES DR.

3-12-52
Van Deren
Blankenship
Richards

Note: From 0+00 To 11+94.87 = 4" Macpvt over earth
Note: From 11+94.87 To 25+29.9 = 3" Macpvt over earth

HALLOWELL AVE.
S.S. DISTRICT

Note: Any Additions or Changes on This Sheet Must be Made or Circled in Red Ink With Date and Name of Person Making Change.

Do not extend notes this side of this line.

RETURN TO
LOS ANGELES COUNTY SURVEYOR
726 LOS ANGELES COUNTY
ENGINEERING BLDG.

76F309S 247 2-51

F.B. 1135 PG. 222 To bot pg 223

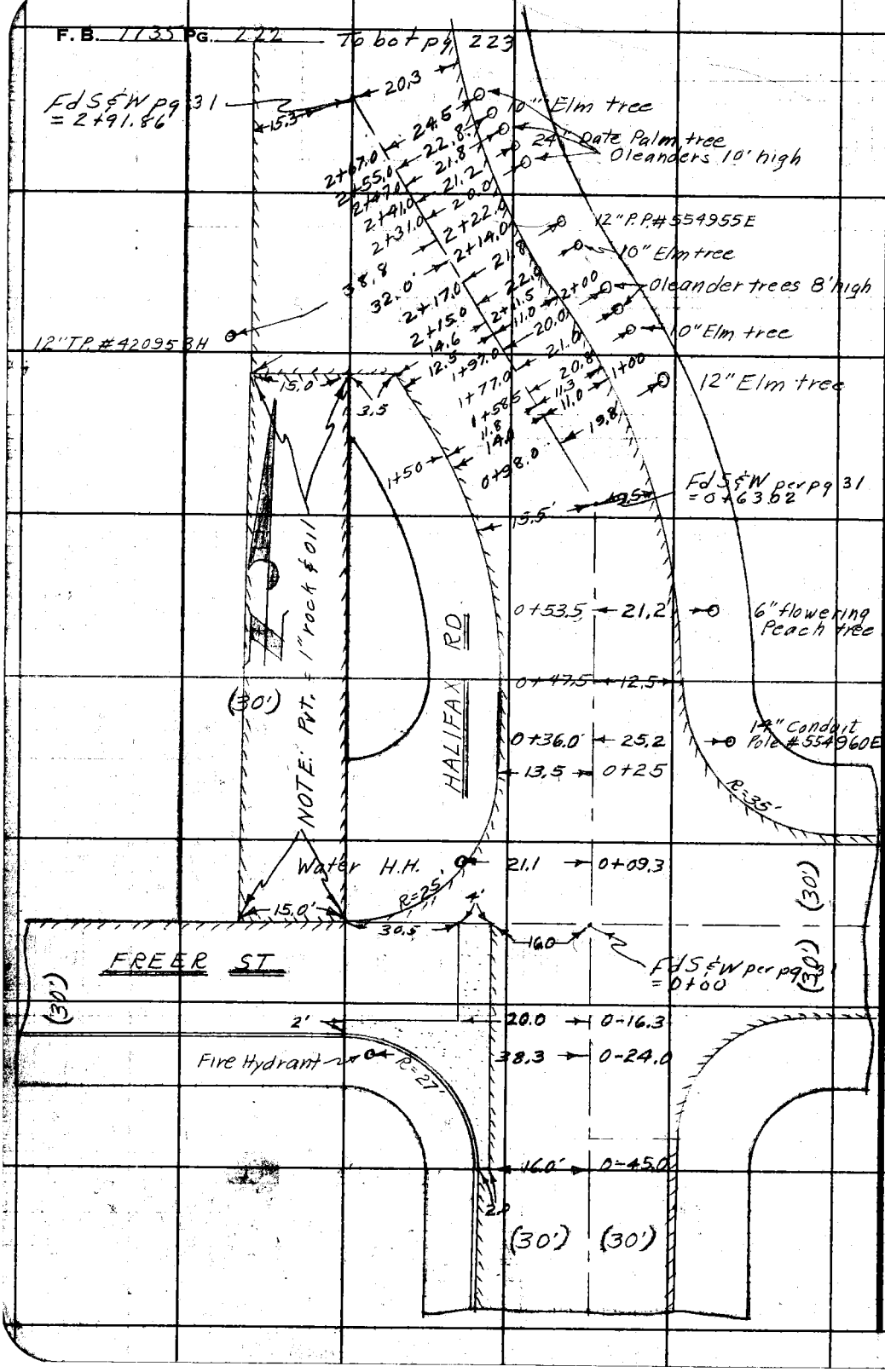

RETURN TO
LOS ANGELES COUNTY SURVEYOR
725 LOS ANGELES COUNTY
ENGINEERING BLDG.

Do not extend notes this side of this line.

Note: Any Additions or Changes on This Sheet Must be Made or Circled in Red Ink With Date and Name of Person Making Change.

Notes Ck'd by	Survey of Hallowell Ave	F. B. 1733 Pg. 223
Map No.	W. O. 1498 Maps No. 0106 St'd. 68 °F	
Office Work	Surveyed by Van Deren	
Checked	Notes VS Date 3-12-52	
Date	Indexed L. O. Johnson	

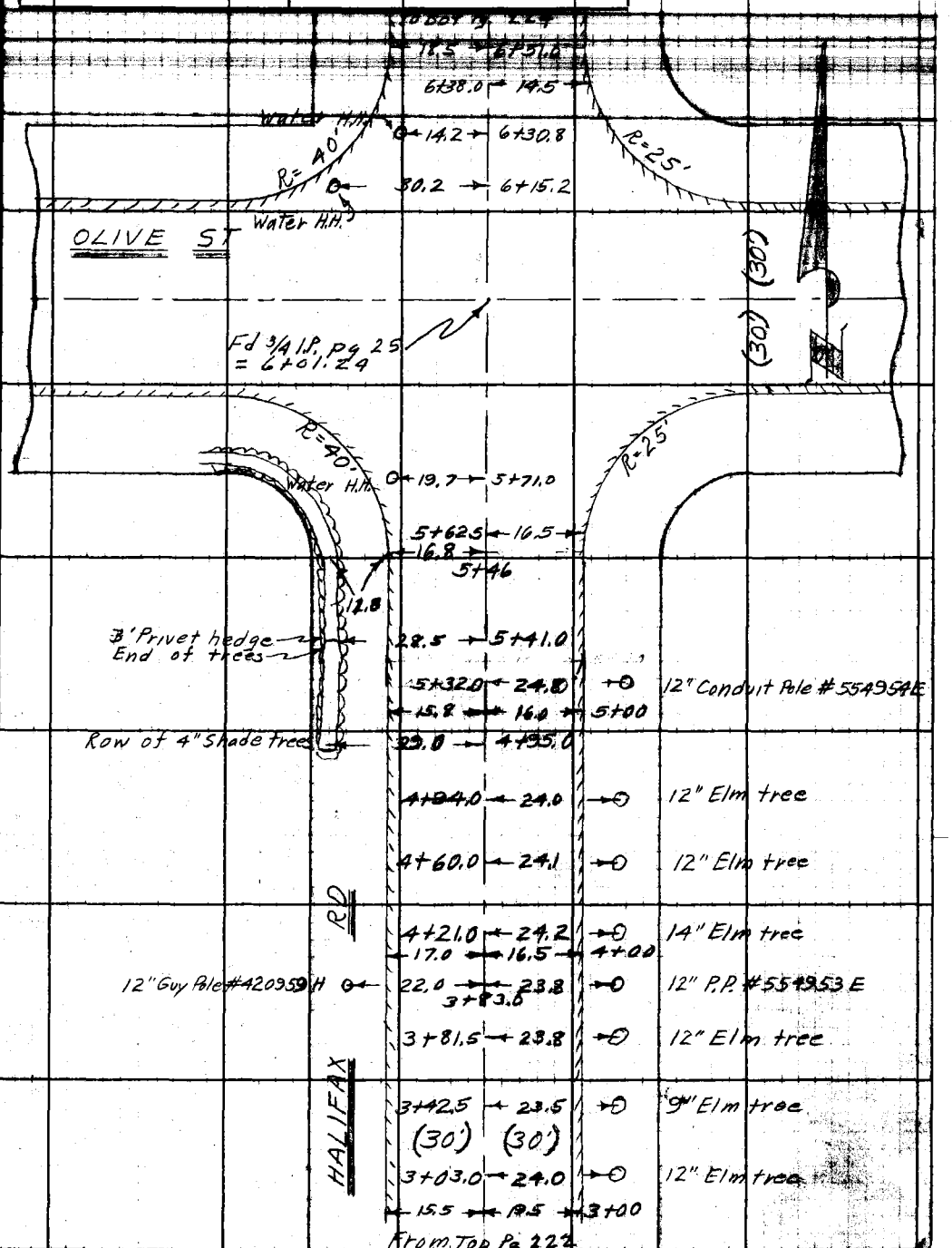

Note: Any Additions or Changes on This Sheet Must be Made or Circled in Red Ink With Date and Name of Person Making Change.

Do not extend notes this side of this line.

RETURN TO
LOS ANGELES COUNTY SURVEYOR
724 LOS ANGELES COUNTY
ENGINEERING BLDG.

76F3095 247 2-51

F.B. 1735 PG. 224



RETURN TO
LOS ANGELES COUNTY SURVEYOR
726 LOS ANGELES COUNTY
ENGINEERING BLDG.

Do not extend notes this side of this line.

Note: Any Additions or Changes on This Sheet Must be Made or Circled in Red Ink With Date and Name of Person Making Change.

Notes Ck'd by	Survey of Hallowell Ave	F.B. 1735 Pg. 225
Map No.	W. O. 1498 Tape No. 0106 St'd. 68 °F	
Office Work	Surveyed by Van Deren	
Checked	Notes V. & B Date 9-12-52	
Date	Indexed [illegible] C. Johnson	

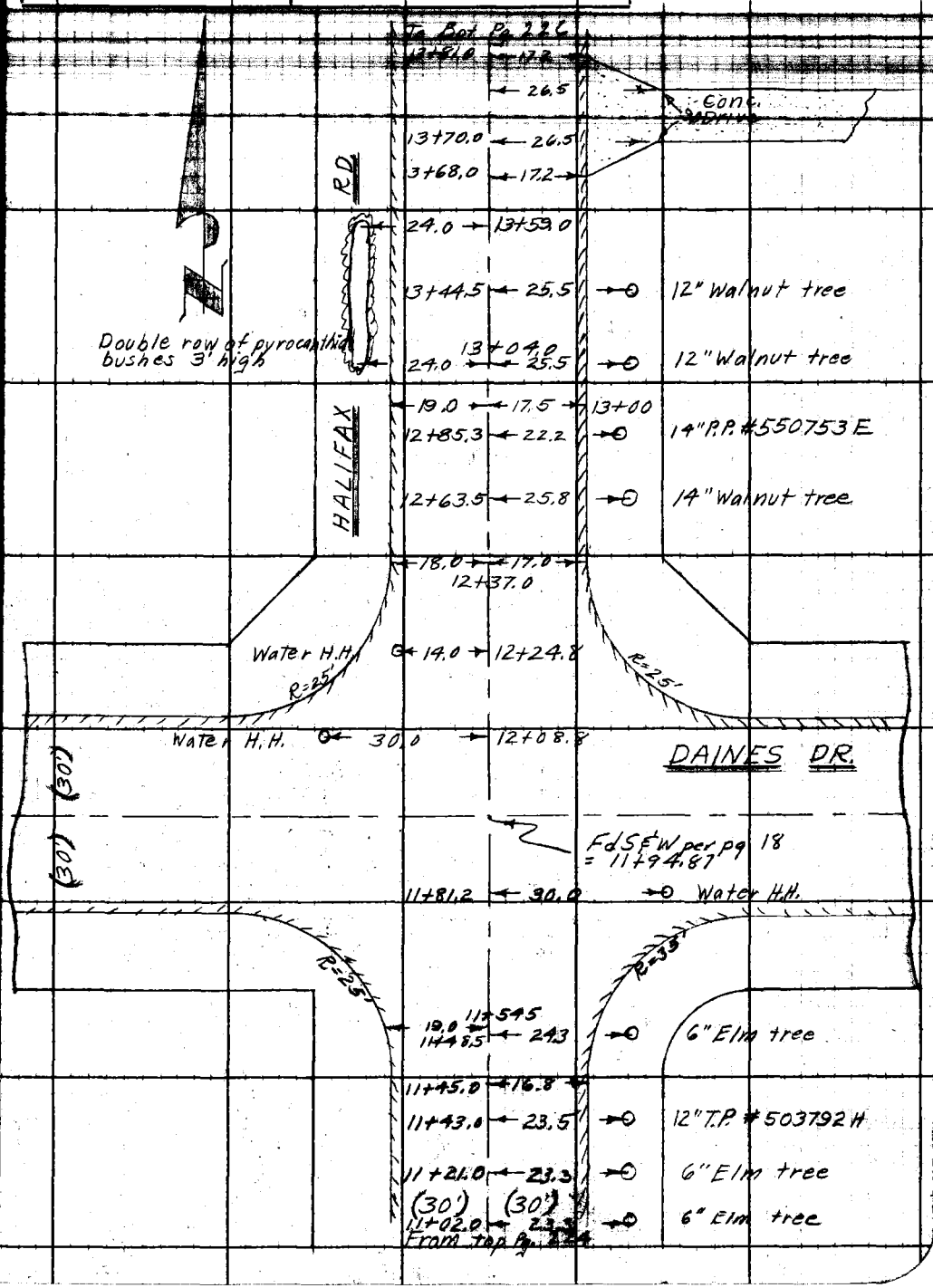

Note: Any Additions or Changes on This Sheet Must be Made or Circled in Red Ink With Date and Name of Person Making Change.

Do not extend notes this side of this line.

RETURN TO
LOS ANGELES COUNTY SURVEYOR
726 LOS ANGELES COUNTY
ENGINEERING BLDG.

76F3095 247 2-51

F.B. 1735 PG. 226

To bot pg. 227

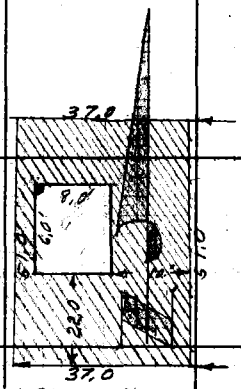

1 Story stucco hs # 5543' has furnace room with floor drain

Swimming Pool in rear of hs # 5542

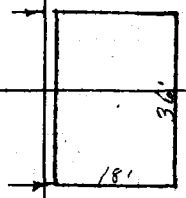

72.0

184.5

16+37.5 — 184.5

16+25.0 — 26.2 — 12" Walnut tree

72.0 — 16+09.0

16+05.5 — 21.8 — 18" trans. Pole #554985E

19.0 — 17.5 — 16+00

15+85.0

23.5 — 26.0 — 12" Walnut tree

23.5 — 15+78.0

Row of oleander trees 8' high

23.5 — 15+70.0

23.5 — 15+62.0

23.5 — 15+54.0

23.5 — 15+47.0

15+45.5 — 26.0 — 12" Walnut tree

18.3 — 15+20.0

26.5

conc. Drive

9.0

26.5 — 15+09.0

18.3 — 15+07.0

15+04.5 — 26.0 — 14" Walnut tree

18.5 — 17.0 — 15+00

14+84.0 — 26.0 — 14" Walnut tree

HALIFAX RD

14+44.5 — 21.8 — 15" P.P. #550795E

14+24.0 — 26.0 — 24" Walnut tree

18.0 — 17.5 — 14+00

13+84.0 — 26.5 — 9" Walnut tree

From top pg. 225

RETURN TO
LOS ANGELES COUNTY SURVEYOR
726 LOS ANGELES COUNTY
ENGINEERING BLDG.

Do not extend notes this side of this line.

Note: Any Additions or Changes on This Sheet Must be Made or Circled in Red Ink With Date and Name of Person Making Change.

Notes Ck'd by	Survey of Hallowell Ave	F. B. 1735 Pg. 227
Map No.	W. O. 1498 Tape No. 0106 St'd. 68 °F	
Office Work	Surveyed by Van Deren	
Checked	Notes V & B Date 9-12-52	
Date	Indexed [redacted] C. John[redacted]	

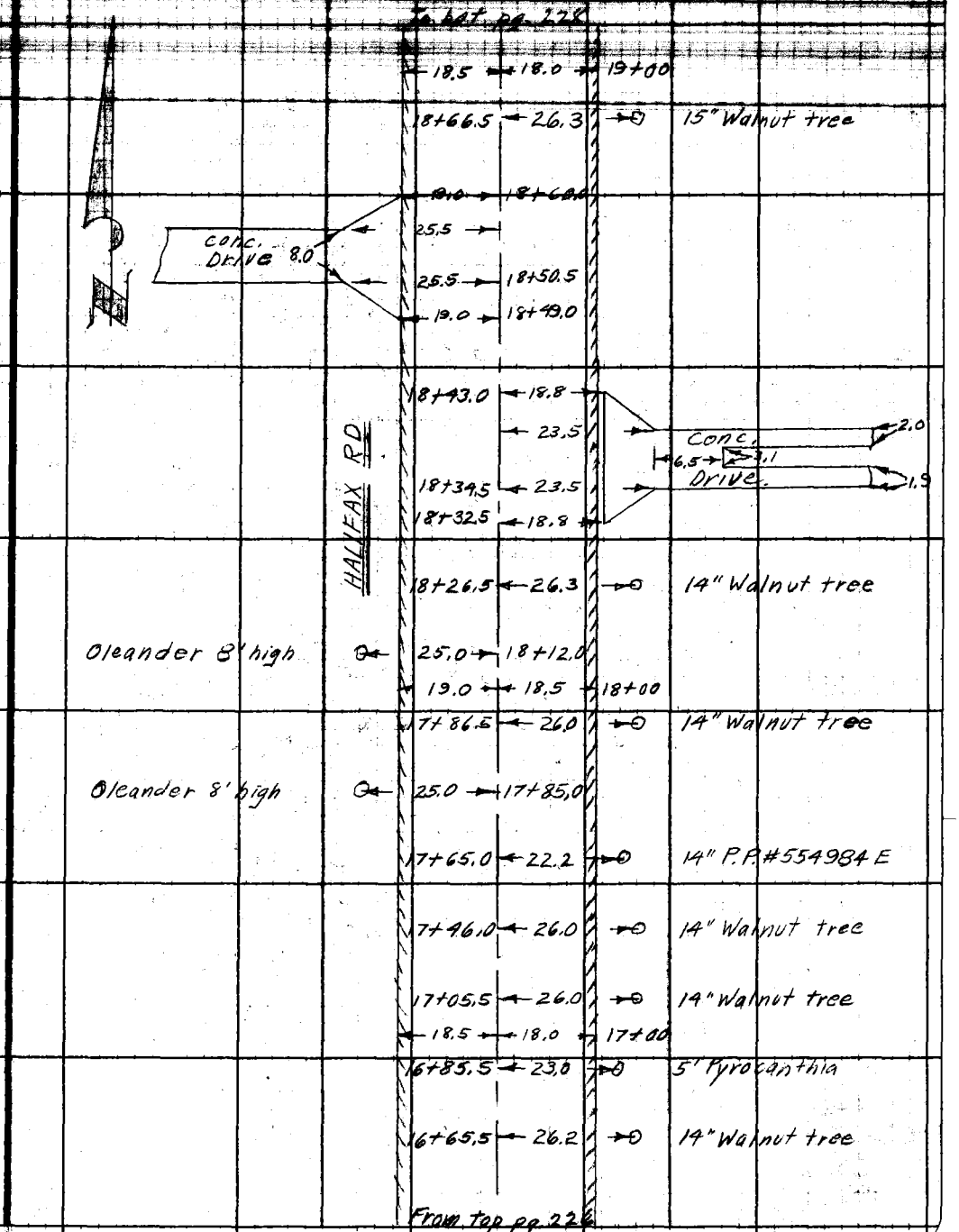

Note: Any Additions or Changes on This Sheet Must be Made or Circled in Red Ink With Date and Name of Person Making Change.

Do not extend notes this side of this line.

RETURN TO
LOS ANGELES COUNTY SURVEYOR
726 LOS ANGELES COUNTY
ENGINEERING BLDG.

76F3096 247 2-51

F.B. 1735 PG. 228

To bot pg 229

18.8 — 18.0 — 22+00

2+82.5 — 26.3 — 8" Walnut tree

21+87.0

3" Shade tree — 24.8 — 24.5

1" Shade tree — 24.8 — 21+67.5

2' Story stucco hs # 5628 with basement

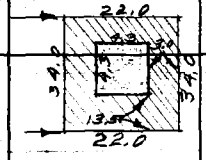

75.0

HALIFAX RD

21+26.0 — 75.0

21+12.0 — 24.5 — Rose Vine hedge 8' high & 10' wide

21+08.0 — 26.3 — 12" Walnut tree

19.0 — 18.5 — 21+00

20+85.5 — 22.5 — 15" P.P. # 554982 E

19.2 — 20+76.0

30.0

Conc. Drive

8.0

20+30 — 26.3 — 9" Walnut tree

30.0 — 20+65.5

19.2 — 20+63.0

20+28.0 — 26.4 — 14" Walnut tree

18.0 — 18.5 — 20+00

19+87.5 — 26.3 — 15" Walnut tree

19+46.0 — 26.3 — 9" Walnut tree

19+45.0 — 21.8 — Guy Wire

19+24.5 — 22.2 — 15" P.P. # 554983 E

19+06.0 — 26.3 — 14" Walnut tree

From top Pg. 227

RETURN TO
LOS ANGELES COUNTY SURVEYOR
725 LOS ANGELES COUNTY
ENGINEERING BLDG.
Do not extend notes this side of this line.

Note: Any Additions or Changes on This Sheet Must be Made or Circled in Red Ink With Date and Name of Person Making Change.

Notes Ck'd by	Survey of Hallowell Ave.
Map No.	W. O. 1498 Tape No. 2106 St'd. 68 °F
Office Work	Surveyed by Van Deren
Checked	Notes V.E.B. Date 3-12-52
Date	Indexed A. C. Johnson

F.B. 1135 Pg. 229

To Bot pg. 230

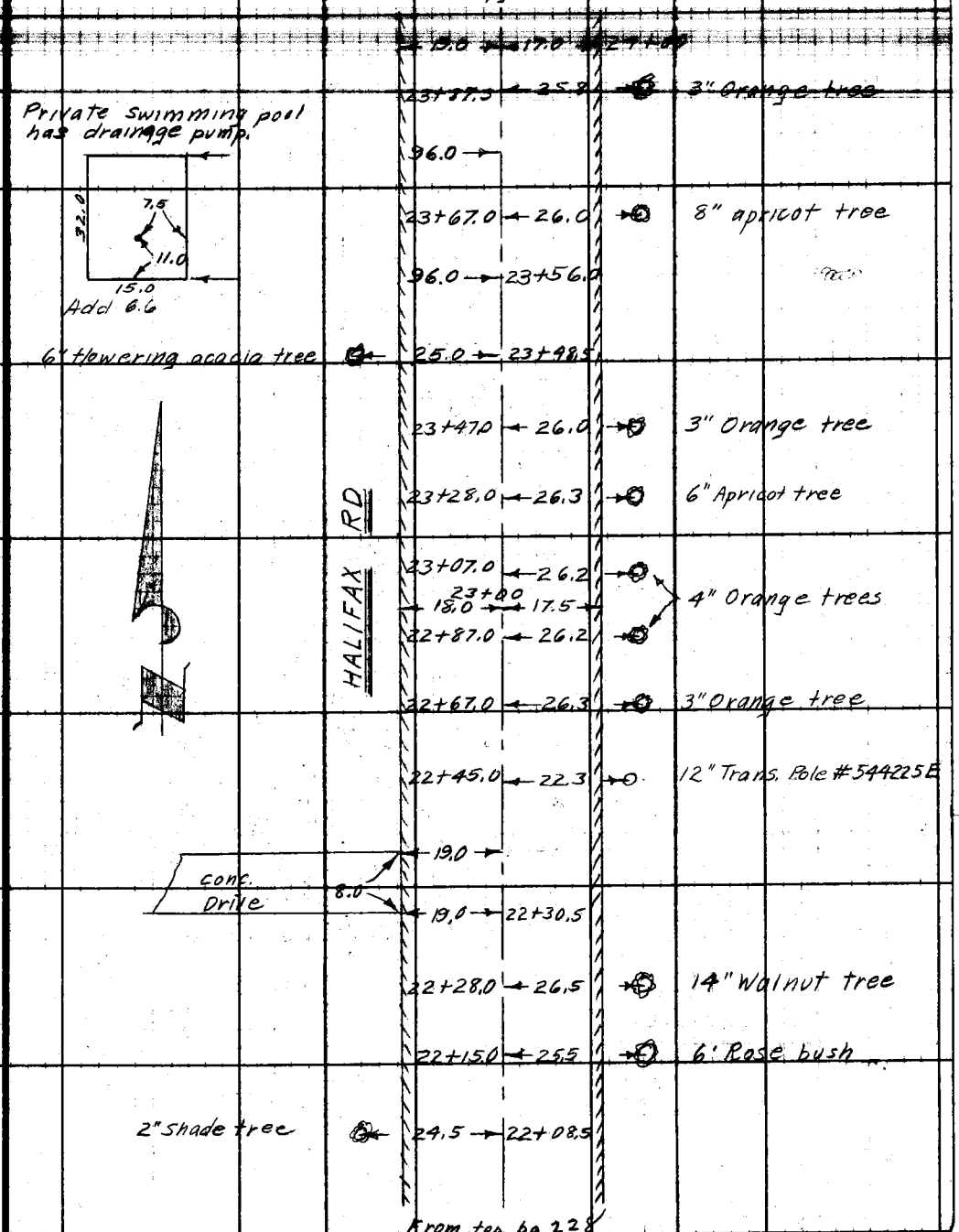

From top pg. 228

Note: Any Additions or Changes on This Sheet Must be Made or Circled in Red Ink With Date and Name of Person Making Change.

Do not extend notes this side of this line.

RETURN TO
LOS ANGELES COUNTY SURVEYOR
726 LOS ANGELES COUNTY
ENGINEERING BLDG.

76F3095 247 2-51

F. B. 1735 PG. 230

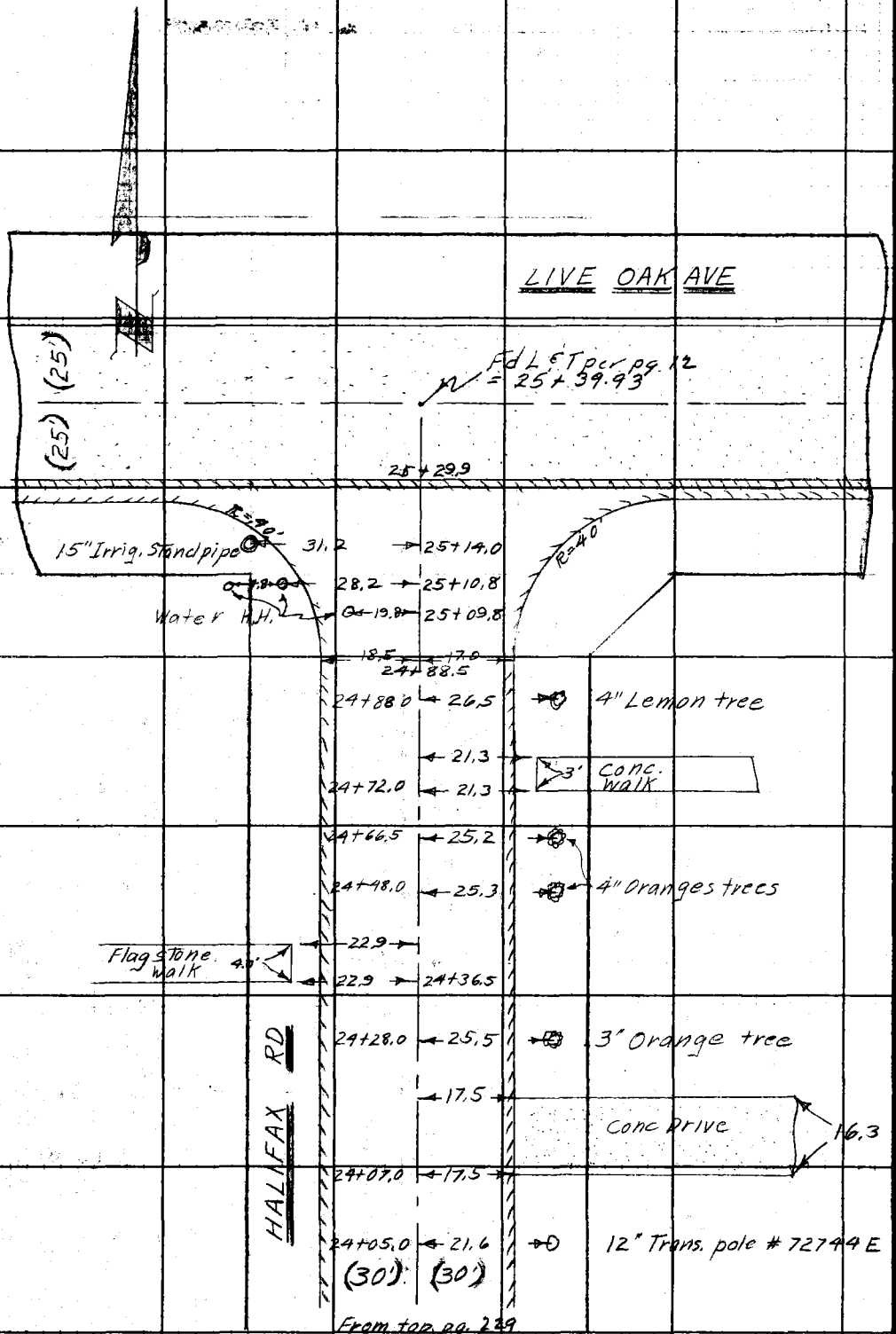

RETURN TO
LOS ANGELES COUNTY SURVEYOR
725 LOS ANGELES COUNTY
ENGINEERING BLDG.

Do not extend notes this side of this line.

Note: Any Additions or Changes on This Sheet Must be Made or Circled in Red Ink With Date and Name of Person Making Change.

Profile No. ____ Notes Red ____ Date ____ Plotted ____ Date ____ Job No. 1498 Division No. ____ Survey of Hallowell Ave

F. B. 1735 PG. 297

No. ____ Date 3/25/52 Date ____ Map No. ____ Index [illegible]

CI-1498

Cross Sections on Halifax Rd

From Freer St - To Daines Dr

HALLOWELL AVE

3-13-52
Van Deren
Blankenship
Richards

Note: Ground to Lt & W. is higher then ℄ of St

STATION	B. S.	H. I.	F. S.	ELEV.

NOTE: ANY ADDITIONS OR CHANGES ON THIS SHEET MUST BE MADE OR CIRCLED IN RED INK, WITH DATE AND NAME OF PERSON MAKING CHANGE.

PLEASE RETURN TO
LOS ANGELES COUNTY SURVEYOR
726 LOS ANGELES COUNTY ENGINEERING BLDG.

Do not extend notes this side of this line.

76L298 307 4-50

76L298 307 4-50

PLEASE RETURN TO
LOS ANGELES COUNTY SURVEYOR
726 LOS ANGELES COUNTY ENGINEERING BLDG.

NOTE: ANY ADDITIONS OR CHANGES ON THIS SHEET MUST BE MADE OR CIRCLED IN RED INK, WITH DATE AND NAME OF PERSON MAKING CHANGE.

Do not extend notes this side of this line.

STATION	B. S.	H. I.	F. S.	ELEV.	LT & West	& RT & East
TE482	6.80	334.74		327.94	BM TE 482 Elev = 327.94 of FB 1488-240	
					Halifax Rd & Freer St. S.W. Cor.	
					Bt Spk in curb 6' S. of S. end C.R.	
0-45.0			6.71	328.03	18' top Curb	
			6.17	328.57	W. end C.R. S.W. cor	
0+00			6.56	328.18		℄ int Freer St
"			6.86	327.88	16' E. edg Conc x Gut	
"			6.87	327.87	18' Ctr of Conc x Gut	
"			6.83	327.91	20' W. edg Conc x Gut	
"			6.13	328.61	45' top brk	
"			6.10	328.64	50' E. edg Pvt	
"			5.96	328.78	65' W. edg pvt	
"			5.73	329.01	80' P.L.	
0+25			6.38	328.36		℄
"			6.44	328.30	13.5 edg pvt	
"			6.4	328.3	16' Gut	
"			6.08	328.66	50' edg Pvt	
"			6.02	328.72	65' edg Pvt	
"			5.7	329.0	80' P.L.	
0+47.5			5.96	328.78		℄
"			6.15	328.59		12.5 edg Pvt

F.B. 1735 Pg. 232 Job No. 1498 Division No. Notes Red. Plotted Profile
Survey of Hallowell Ave Date 3-12-52 Date No.
Survey by Van Deren Notes V & B Notes Chkd. Checked X-Sec.
Indexed Date Date No.

76L298 307 4-50

PLEASE RETURN TO
LOS ANGELES COUNTY SURVEYOR
726 LOS ANGELES COUNTY ENGINEERING BLDG.

NOTE: ANY ADDITIONS OR CHANGES ON THIS SHEET MUST BE MADE OR CIRCLED IN RED INK, WITH DATE AND NAME OF PERSON MAKING CHANGE.

Do not extend notes this side of this line.

STATION	B. S.	H. I.	F. S.	ELEV.	LT & West	℄ RT & East
0+47.5		334.74	6.3	328.4		14' Gut
"			5.5	329.2		30' P.L.
0+63.02			5.62	329.12		℄ at P.I.
"			5.85	328.89	Note section taken on split of angle at P.I.	9.5 edg pvt
"			5.9	328.8		11.0 Gut
"			4.9	329.8		30' P.L.
"			6.01	328.73	15.5 edg Pvt	
"			6.0	328.7	18' Gut	
"			5.50	329.24	51' edg Pvt	
"			5.79	328.95	66' edg pvt	
"			5.4	329.3	82' P.L.	
1+00			5.04	329.70		℄
"			5.28	329.46		11' edg Pvt
"			5.6	329.1		14' Gut
"			4.7	330.0		30' P.L.
"			5.35	329.39	14' edg Pvt	
"			5.6	329.1	18' Gut	
"			5.16	329.58	43' edg pvt	
"			5.43	329.31	68' " "	
"			5.1	329.6	74' P.L.	
2.00			3.63	331.11		℄

Profile Notes Red ____ Plotted ____ Job No. 1498 Division No. ____ F.B. 1735 Pg. 233
No. ____ Date ____ Date ____ Survey of Hallowell Ave
No. ____ Notes Chkd. ____ Checked ____ Survey by Van Deren Notes VEB Date 3-18-66
No. ____ Date ____ Date ____ Map No. ____ Indexed ____ Date ____

76L298 307 4-50

PLEASE RETURN TO
LOS ANGELES COUNTY SURVEYOR
726 LOS ANGELES COUNTY ENGINEERING BLDG.

NOTE: ANY ADDITIONS OR CHANGES ON THIS SHEET MUST BE MADE OR CIRCLED IN RED INK, WITH DATE AND NAME OF PERSON MAKING CHANGE.

Do not extend notes this side of this line.

STATION	B. S.	H. I.	F. S.	ELEV.	LT & West	℄	RT & East
2+00		334.74	3.86	330.88			11' edg Pvt
"			4.1	330.6			14' Cut
"			4.0	330.7			30' P.L.
"			4.03	330.71	12.5 edg Pvt		
"			3.93	330.81	21' edg pvt		
"			4.01	330.73	37' " "		
"			3.0	331.7	53' P.L.		
2+11.5			3.48	331.26		℄	
"			3.69	331.05	14.6 edg Pvt		
2+14.0			3.42	331.32		℄	
"			3.87	330.87	32' edg Pvt		
2+91.86			2.25	332.49		℄	at P.I.
"			2.81	331.93	Note: Section Taken on split of angle at P.I.		20.3 edg pvt
"			3.0	331.7			23' Cut
"			2.8	331.9			33' P.L.
"			2.60	332.14	15.3 edg Pvt		
"			2.6	332.1	17' Cut		
"			2.0	332.7	31' P.L.		
3+00			2.14	332.60		℄	
T.P.	8.43	340.89	2.28	332.46			
4+00			6.91	333.98		℄	

F. B. 1735 Pg. 234
Job No. 1498 Division No. ____ Notes Red. ____ Plotted ____ Profile ____
Survey of Hallowell Ave Date 3-13-52 Date ____ No. ____
Survey by Van Deren Notes V&B Notes Chkd. ____ Checked ____ X-Sec. ____
Indexed [redacted] C. Johnson Date ____ Date ____ No. ____

76L298 307 4-50

PLEASE RETURN TO
LOS ANGELES COUNTY SURVEYOR
726 LOS ANGELES COUNTY ENGINEERING BLDG.

NOTE: ANY ADDITIONS OR CHANGES ON THIS SHEET MUST BE MADE OR CIRCLED IN RED INK, WITH DATE AND NAME OF PERSON MAKING CHANGE.

Do not extend notes this side of this line.

STATION	B. S.	H. I.	F. S.	ELEV.	LT & West	℄	RT & East
4+00		340.89	7.41	333.48			16.5 edg Pvt
"			8.0	332.9			21' Cut
"			7.7	333.2			30' P.L.
"			7.13	333.76	17' edg Pvt		
"			7.2	333.7	19' Cut		
"			6.9	334.0	30' P.L.		
5+00			5.50	335.39		℄	
"			5.97	334.92			16' edg Pvt
"			6.0	334.9			17' Cut
"			6.2	334.7			30' P.L.
"			5.92	334.97	15.8 edg Pvt		
"			6.1	334.8	18' Cut		
"			6.0	334.9	30' P.L.		
5+46.0			4.88	336.01		℄	
"			5.17	335.72	16.8 edg Pvt		
"			5.4	335.5	18' Cut		
"			5.4	335.5	30' P.L.		
5+62.5			4.72	336.17		℄	
"			4.77	336.12			16.5 edg Pvt
"			4.9	336.0			18' Cut
"			5.1	335.8			30' P.L.

Profile Notes Red. ____ Plotted ____ Job No. 1498 Division No. ____
No. ____ Date ____ Date ____ Survey of Hallowell Ave
N-Sec. Notes Chkd. ____ Checked ____ Survey by Van Deren Notes V&B Date 3-13-52
No. ____ Date ____ Date ____ Map No. ____ Indexed ____ C. Johnson Date ____

F. B. 1735 Pg. 235

76L298 307 4-50

PLEASE RETURN TO
LOS ANGELES COUNTY SURVEYOR
726 LOS ANGELES COUNTY ENGINEERING BLDG.

NOTE: ANY ADDITIONS OR CHANGES ON THIS SHEET MUST BE MADE OR CIRCLED IN RED INK, WITH DATE AND NAME OF PERSON MAKING CHANGE.

Do not extend notes this side of this line.

STATION	B. S.	H. I.	F. S.	ELEV.	LT & West	℄	RT & East
5+85.0		340.89	4.45	336.44		℄	& brk in pvt
6+00			4.10	336.79		℄	
6+01.24			4.10	336.79		℄	int olive st
6+20.0			4.62	336.27		℄	at x Gut
6+38.0			4.28	336.61		℄	
"			4.77	336.12			14.5 edg Pvt
"			4.8	336.1			16' Gut & bot brk
"			3.0	337.9			30' P.L.
6+51.0			4.03	336.86		℄	
"			4.30	336.59	17' Gut		
"			3.78	337.11	18.5. edg Pvt & brk		
"			2.9	338.0	30' P.L.		
7+00			3.31	337.58		℄	
"			3.88	337.01			15.5 edg Pvt
"			3.9	337.0			16' Gut & brk
"			2.3	338.6			30' P.L.
"			3.69	337.20	19' Gut		
"			3.33	337.56	20.5 edg pvt		
"			2.6	338.3	30' P.L.		
8+00			2.13	338.76		℄	
			2.74	338.15			16' edg pvt & Gut

F. B. 1735 PG. 236 Job No. 1498 Division No. ____ Notes Red. ____ Plotted ____ Profile ____
Survey of Hallowell Ave Date 3-13-52 Date ____ No. ____
Survey by Van Deren Notes V & B Notes Chkd. ____ Checked ____ X-Sec. ____
Indexed K. C. Johnson Date ____ Date ____ No. ____

76L298 307 4-50

PLEASE RETURN TO
LOS ANGELES COUNTY SURVEYOR
726 LOS ANGELES COUNTY ENGINEERING BLDG.

NOTE: ANY ADDITIONS OR CHANGES ON THIS SHEET MUST BE MADE OR CIRCLED IN RED INK, WITH DATE AND NAME OF PERSON MAKING CHANGE.

Do not extend notes this side of this line.

STATION	B. S.	H. I.	F. S.	ELEV.	LT. & West	& RT. & East
8+00		340.89	1.6	3393		30' P.L.
"			2.81	33808	20.5 Cut	
"			2.47	33842	21.5 edg Pvt	
"			2.0	3389	30' P.L.	
T.P.	7.70	346.40	2.19	338.70		
9+00			6.58	33982		℄
"			7.40	33900		16.8 edg Pvt
"			7.4	3390		17' Cut
			6.1	3403		30' P.L.
"			7.37	33903	20' Cut	
"			7.15	33925	21.5 edg Pvt	
"			6.5	3399	30' P.L.	
10+00			5.51	34089		℄
"			6.16	34024		16.5 edg Pvt & Cut
"			4.9	3415		30' P.L.
"			6.21	34019	20' Cut	
"			5.96	34044	21.3 edg Pvt	
"			5.0	3414	30' P.L.	
11+00			4.32	34208		℄
"			4.94	34146		17.5 edg Pvt & Cut
"			3.7	3427		30' P.L.

Profile Notes Red. ____ Plotted ____ Job No. 1498 Division No. ____
No. ____ Date ____ Date ____ Survey of Hallowell Ave
X-Sec. Notes Chkd. ____ Checked ____ Survey by VanDeren Notes K&B Date 3-12-52
No. ____ Date ____ Date ____ Map No. ____ Index C. Johnson

F. B. 1735 Pg. 237

76L298 307 4-50

PLEASE RETURN TO
LOS ANGELES COUNTY SURVEYOR
726 LOS ANGELES COUNTY ENGINEERING BLDG.

NOTE: ANY ADDITIONS OR CHANGES ON THIS SHEET MUST BE MADE OR CIRCLED IN RED INK, WITH DATE AND NAME OF PERSON MAKING CHANGE.

Do not extend notes this side of this line.

STATION	B. S.	H. I.	F. S.	ELEV.	LT & West	℄	RT & East
11+00		346.40	4.85	341.55	20' Gut		
"			4.68	341.72	21' edg Pvt		
"			3.2	343.2	30' P.L.		
11+45.0			3.74	342.66		℄	
"			4.17	342.23			16.8 edg Pvt & Gut
"			3.2	343.2			30' P.L.
11+54.5			3.56	342.84		℄	
"			4.02	342.38	18' Gut		
"			3.76	342.64	19' edg Pvt		
"			3.0	343.4	30' P.L.		
11+94.87			2.73	343.67		℄	int Daines Dr
12+00			2.68	343.72		℄	
"			3.44	342.96			25' ctr of x Gut
12+27.5			2.66	343.74		℄	in x Gut
12+37.0			2.31	344.09		℄	
"			2.68	343.72			17' edg Pvt & Gut
"			1.7	344.7			30' P.L.
"			2.29	344.11	18' edg Pvt & Gut		
"			1.7	344.7	30' P.L.		
12+46.5			2.14	344.26		℄	
			2.35	344.05	18' ctr of x Gut		

F. B. 1735 Pg. 238
Job No. 1498 Division No. Notes Red. Plotted Profile
Survey of Hallowell Ave. Date 3-13-52 Date No.
Survey by Van Deren Notes V & B Notes Chkd. Checked X-Sec.
Indexed [redacted] Date Date No.

76L298 307 4-50

PLEASE RETURN TO
LOS ANGELES COUNTY SURVEYOR
726 LOS ANGELES COUNTY ENGINEERING BLDG.

NOTE: ANY ADDITIONS OR CHANGES ON THIS SHEET MUST BE MADE OR CIRCLED IN RED INK, WITH DATE AND NAME OF PERSON MAKING CHANGE.

Do not extend notes this side of this line.

STATION	B. S.	H. I.	F. S.	ELEV.	LT. & West	℄	RT. & East
13+00		346.40	1.57	344.83		℄	
"			2.18	344.22			17.5 edg Pvt. & Gut
"			1.1	345.3			30' P.L.
"			2.06	344.34	19' edg Pvt. & Gut		
"			1.1	345.3	30' P.L.		
T.P.	5.54	349.21	2.73	343.67			
TF4	6.53	351.53	4.21	345.00	BM TF4 Elev=344.997 F B1734-11		
14+00			5.63	345.90		℄	
"			6.13	345.40			17.5 edg Pvt. & Gut
"			5.4	346.1			30' P.L.
"			6.17	345.36	18' edg Pvt. & Gut		
"			5.0	346.5	30' P.L.		
14+45.5			5.05	346.48		℄	opp lot line to [illegible]
"			4.6	346.9			30' P.L.
"			5.0	346.5			100'
"			5.9	345.6			200'
"			6.6	344.9			300'
"			6.8	344.7			330' back lot line
15+00			4.54	346.99		℄	
"			5.07	346.46			17' edg Pvt. & Gut
"			4.1	347.4			30' P.L.

Profile Notes Red ____ Plotted ____ Job No. 1498 Division No. ____ F. B. 1735 Pg. 239
No. ____ Date ____ Date ____ Survey of Hallowell Ave.
X-Sec. Notes Chkd. ____ Checked ____ Survey by Lanteren Notes [illegible] Date [illegible]
No. ____ Date ____ Date ____ Map No. ____ Indexed [illegible]

76L298 307 4-50

PLEASE RETURN TO:
LOS ANGELES COUNTY SURVEYOR
726 LOS ANGELES COUNTY ENGINEERING BLDG.

NOTE: ANY ADDITIONS OR CHANGES ON THIS SHEET MUST BE MADE OR CIRCLED IN RED INK, WITH DATE AND NAME OF PERSON MAKING CHANGE.

Do not extend notes this side of this line.

F. B. 1735 Pg. 240 Job No. 1498 Division No. Profile
Survey of Hallowell Ave. Notes Red. Plotted
Survey by Van Deventer & Notes Chkd. Date 2-13-51 Date Checked
Indexed Date Date X-Sec. No.

STATION	B. S.	H. I.	F. S.	ELEV.	LT. & West	&	RT. & East
15+00		351.53	5.06	346.47	18.5 edg Pvt. & Gut		
"			3.7	347.8	30' P.L.		
T.P.	6.12	353.65	4.60	346.93			
16+00			4.86	348.19		&	
"			5.47	347.58			17.5 edg pvt. & Gut
"			4.7	348.4			30' P.L.
"			5.44	347.61	19' edg Pvt. & Gut		
"			4.5	348.6	30' P.L.		
16+37.0			4.49	348.56		& opp basement	
"			9.37	343.68	90' Floor drain in basement		
16+46.5			4.40	348.65		& opp Ctr of Swimming Pool	
"			14.00	339.05			19.35 Ctr of Swimming Pool
T.P.	6.59	355.14	4.50	345.55	on W. side of st opp Ho #5550		
17+00			5.90	349.24		&	
"			6.65	348.49			18' edge pvt. & Gut.
"			5.6	349.5			30' PL
"			6.48	348.66	18.5' edge pvt. & Gut.		
"			5.3	349.8	30' PL		
17+70			5.22	349.92		& opp. Lot line to E.	
"			5.1	350.0			30' PL
"			5.4	349.7			100' Grnd.

76L298 307 4-50

PLEASE RETURN TO
LOS ANGELES COUNTY SURVEYOR
726 LOS ANGELES COUNTY ENGINEERING BLDG.

NOTE: ANY ADDITIONS OR CHANGES ON THIS SHEET MUST BE MADE OR CIRCLED IN RED INK, WITH DATE AND NAME OF PERSON MAKING CHANGE.

Do not extend notes this side of this line.

STATION	B. S.	H. I.	F. S.	ELEV.	LT & West	℄ RT & East
17+70		355.14	6.0	349.1		200' Grnd.
"			6.6	348.5		300' Grnd.
"			6.7	348.4		330± back lot line
18+00			4.80	350.34		℄
"			5.56	349.58		18.5' edge pvt & Gut.
"			4.7	350.4		30' PL
"			5.50	349.64	19' edge pvt & Gut.	
"			4.2	350.9	30' PL	
19+00			3.72	351.42		℄
"			4.29	350.85		18' edge pvt & Gut
"			3.5	351.6		30' PL
"			4.13	351.01	18.5' edge pvt & Gut.	
"			3.3	351.8	30' PL	
T. P.	7.88	359.29	3.73	351.41		
20+00			6.36	352.93		℄
"			7.04	352.25		18.5' edge pvt & Gu
"			6.0	353.3		30' PL
"			6.71	352.58	18' edge pvt & Gut.	
"			5.9	353.4	30' PL	
20+85.0			4.97	354.32		℄ opp lot line to east
			5.2	354.1		30' PL

Profile Notes Red. ____ Plotted ____ Job No. 1498 Division No. ____
No. ____ Date ____ Date ____ Survey of Hallowell Ave
X-Sec. Notes Chkd. ____ Checked ____ Survey by Van Deren Notes V&A Date 3-13-56
No. ____ Date ____ Date ____ Map No. ____ Indexed C. Johnson

F. B. 1735 Pg. 241

76L298 307 4-50

PLEASE RETURN TO
LOS ANGELES COUNTY SURVEYOR
726 LOS ANGELES COUNTY ENGINEERING BLDG.

NOTE: ANY ADDITIONS OR CHANGES ON THIS SHEET MUST BE MADE OR CIRCLED IN RED INK, WITH DATE AND NAME OF PERSON MAKING CHANGE.

Do not extend notes this side of this line.

STATION	B. S.	H. I.	F. S.	ELEV.	LT & West	℄ RT & East
20+85.0		359.29	5.1	354.2		100' Grnd.
"			5.9	353.4		200' Grnd.
"			6.5	352.8		300' Grnd.
"			6.8	352.5		330'± back lot line
21+00			4.76	354.53		℄
"			5.38	353.91		18.5' edge pvt & Gut.
"			4.5	354.8		30' PL
"			5.33	353.96	19' edge pvt & Gut.	
"			4.5	354.8	30' PL	
T. P.	7.96	363.23	4.02	355.27		
21+41.5			8.08	355.15		℄ opp. ctr. of basement
"			13.10	350.13		92' floor of basement
22+00			7.02	356.21		℄
"			7.70	355.53		18' edge pvt & Gut.
"			6.7	356.5		30' PL
"			7.56	355.67	18.8' edge pvt & Gut.	
"			6.9	356.3	30' PL	
23+00.			5.32	357.91		℄
"			5.94	357.29		17.5' edge pvt & Gut.
"			5.5	357.7		30' PL
"			5.70	357.53	18' edge pvt & Gut.	

F. B. 1735 PG. 242 Job No. 1498 Division No. Notes Red. Date 3-13-52 Plotted Date No. Profile
Survey of Hallowell Ave Notes V & B Date No. X-Sec.
Survey by Van Deren Notes Chkd. Date Checked Date No.
Indexed C. Johnson Date

76L298 307 4-50

PLEASE RETURN TO
LOS ANGELES COUNTY SURVEYOR
726 LOS ANGELES COUNTY ENGINEERING BLDG.

NOTE: ANY ADDITIONS OR CHANGES ON THIS SHEET MUST BE MADE OR CIRCLED IN RED INK, WITH DATE AND NAME OF PERSON MAKING CHANGE.

Do not extend notes this side of this line.

STATION	B. S.	H. I.	F. S.	ELEV.	Lt & West	℄ Rt & East
23+00		363.23	4.8	3584	30' PL	
23+67.0			4.14	35909		℄ opp. drain in swim. pool
"			9.35	35388	103.5 drain in swimming pool	
24+00			3.59	35964		℄
"			4.20	35903		17.0' edge pvt & Gut.
"			3.5	3597		30' PL
"			4.04	35919	19' edge pvt & Gut.	
"			3.3	3599	30' PL	
24+88.5			2.24	36099		℄ opp. B.C.
"			2.67	36056		17' edge pvt & Gut.
"			2.4	3608		30' PL
"			2.55	36068	18.5' edge pvt & Gut.	
"			2.0	3612	30' PL	
25+00			2.08	36115		℄
25+24			2.21	36102		℄ x-gut.
25+29.9			2.01	36122		℄ edge conc. pvmt.
25+39.93			1.95	36128		℄ Int. Live Oak Ave
BM TE-511			2.60	360.63	T.E.-511 Elev.-360.642 per F.B. 1588 pg. 7 Live oak Ave & Halifax Rd., S.E. Cor. Bt. Spk. in conc. walk to ho. #5662	

Profile Notes Red. ____ Plotted ____ Job No. 1498 Division No. ____
No. ____ Date ____ Date ____ Survey of Hailowell Ave.
No. ____ Date ____ Date ____ Map No. ____ Index C. Johnson
Notes Chkd. ____ Checked ____ Survey by ____ Notes ____

F. B. 1735

F. B. 1735 PG. 244

Job No. 1498 Division No. ______ Notes Red. ______ Plotted ______ Profile

Survey of Hallowell Ave. Date 3-13-52 Date ______ No. ______

Survey by Van Deren Notes Van & B. Notes Chkd. ______ Checked ______ X-Sec.

Indexed ______ Date ______ Date ______ Date ______ No. ______

STATION	B. S.	H. I.	F. S.	ELEV.	
					Lt ℄ West ℄ Rt. ℄ East

Do not extend notes this side of this line.

PLEASE RETURN TO
LOS ANGELES COUNTY SURVEYOR
726 LOS ANGELES COUNTY ENGINEERING BLDG.

NOTE: ANY ADDITIONS OR CHANGES ON THIS SHEET MUST BE MADE OR CIRCLED IN RED INK, WITH DATE AND NAME OF PERSON MAKING CHANGE.

76L298 307 4-50

Notes Ck'd by	Survey of Hallowell Ave
Map No.	W. O. 1498 Tape No. 0106 St'd 68 °F
Office Work	Surveyed by VanDeren
Checked	Notes V & B Date
Date	Indexed L. C. Johnson 3-6-59

F. B. 1733 PG. 245

C.I. - 1498

TOPOGRAPHY ON HALLOWELL AVE.

FROM
DAINES DR.
TO
LIVE OAK AVE.

3-17-52
Van Deren
Blankenship
Richards

NOTE: Pvt. on Hallowell Ave. = 3" Macadem over earth

HALLOWELL AVE.
S.S. DISTRICT

Note: Any Additions or Changes on This Sheet Must be Made or Circled in Red Ink With Date and Name of Person Making Change.

Do not extend notes this side of this line.

RETURN TO
LOS ANGELES COUNTY SURVEYOR
726 LOS ANGELES COUNTY
ENGINEERING BLDG.

76F3095 247 2-51

F.B. 1735 PG. 246

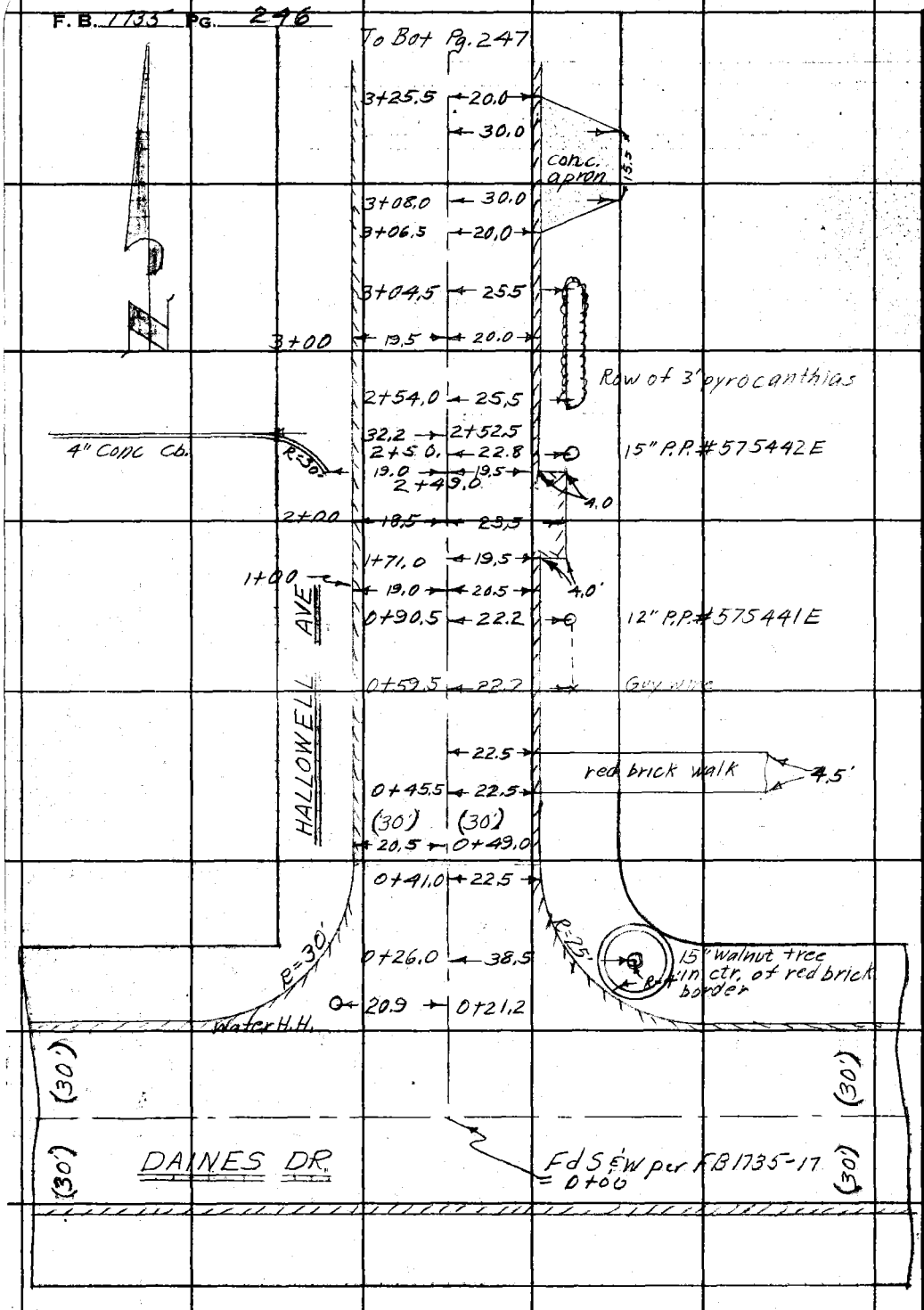

RETURN TO
LOS ANGELES COUNTY SURVEYOR
723 LOS ANGELES COUNTY
ENGINEERING BLDG.

Do not extend notes this side of this line.

Note: Any Additions or Changes on This Sheet Must be Made or Circled in Red Ink With Date and Name of Person Making Change.

Notes Ck'd by	Survey of Hallowell Ave	F. B. 1735 Pg. 247
Map No.	W. O. 1498 Tape No. 5106 St'd. 68 °F	
Office Work	Surveyed by Van Deren	
Checked	Notes V & B Date	
Date	Indexed C. Johnson	

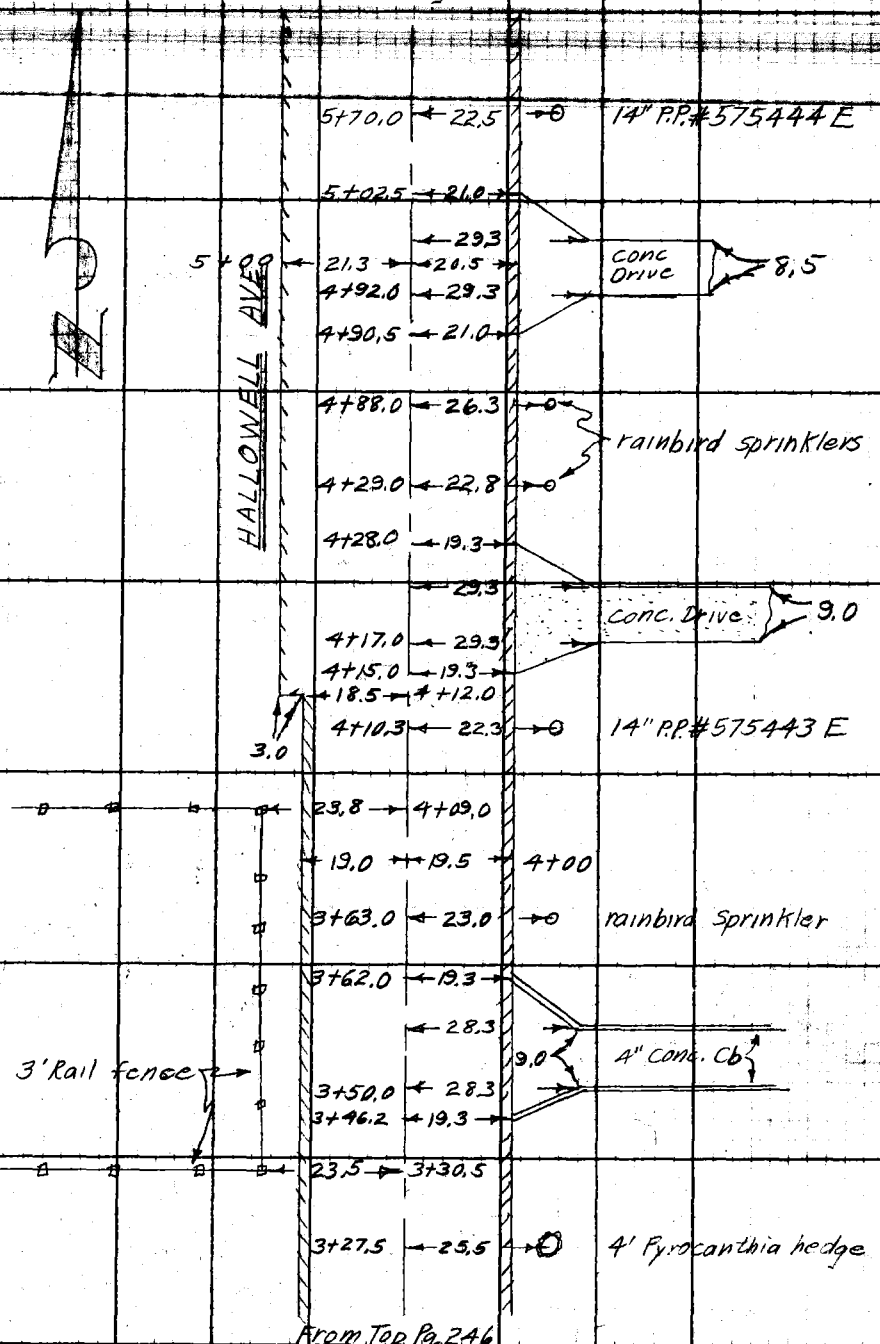

Note: Any Additions or Changes on This Sheet Must be Made or Circled in Red Ink With Date and Name of Person Making Change.

Do not extend notes this side of this line.

RETURN TO
LOS ANGELES COUNTY SURVEYOR
726 LOS ANGELES COUNTY
ENGINEERING BLDG.

76F3095 247 2-51

F. B. 1735 PG. 248

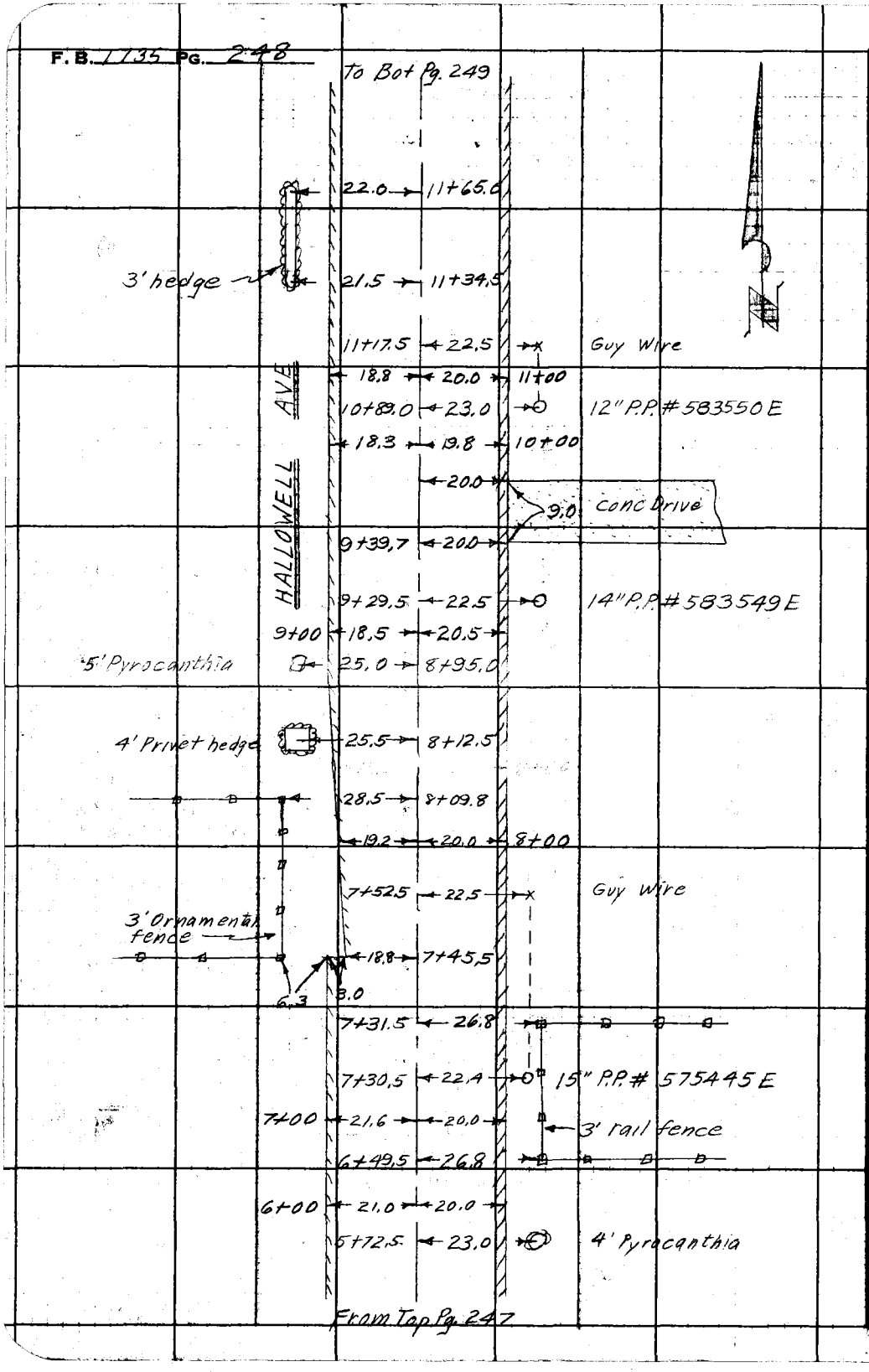

RETURN TO
LOS ANGELES COUNTY SURVEYOR
726 LOS ANGELES COUNTY
ENGINEERING BLDG.

Do not extend notes this side of this line.

Note: Any Additions or Changes on This Sheet Must be Made or Circled in Red Ink With Date and Name of Person Making Change.

Notes Ck'd by	Survey of Hallowell Ave	F. B. 1735 Pg. 249
Map No.	W. O. 1498 Tape No. 0186 St'd. 68 °F	
Office Work	Surveyed by Van Deren	
Checked	Notes V & B Date	
Date	Indexed A. C. Johnson	

Note: Any Additions or Changes on This Sheet Must be Made or Circled in Red Ink With Date and Name of Person Making Change.

Do not extend notes this side of this line.

RETURN TO
LOS ANGELES COUNTY SURVEYOR
726 LOS ANGELES COUNTY
ENGINEERING BLDG.

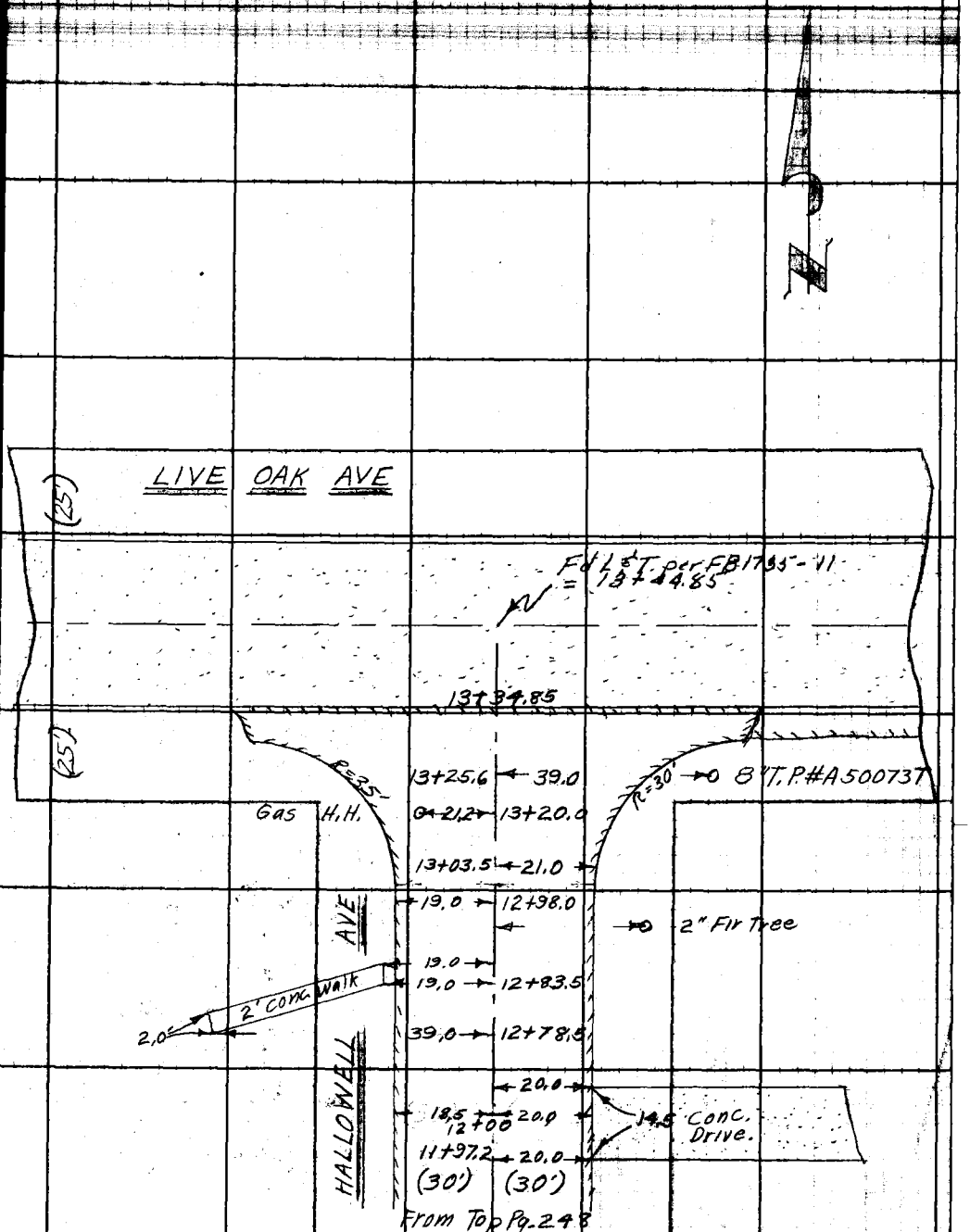

76F3095 247 2-51

F. B. 1135 PG. 250

RETURN TO
LOS ANGELES COUNTY SURVEYOR
726 LOS ANGELES COUNTY
ENGINEERING BLDG.

Do not extend notes this side of this line.

Note: Any Additions or Changes on This Sheet Must be Made or Circled in Red Ink With Date and Name of Person Making Change.

Profile	Notes Red.	Plotted	Job No. 1498	Division No.	F. B. 1735 Pg. 251
No.	Date	Date	Survey of Hallowell Ave		
[illegible]	Notes [illegible]	Checked	Survey by [illegible]	[illegible]	
No.	Date 3/26/52	Date	Map No.	Inde[illegible]	

CL 1498

Cross Sections on Hallowell Ave

From Daines Dr - To Live Oak Ave

HALLOWELL AVE

3-17-52
Van Deren
Blankenship
Richards

Note Ground To RT. & LT. is higher then ℄ St.

STATION	B. S.	H. I.	F. S.	ELEV.

NOTE: ANY ADDITIONS OR CHANGES ON THIS SHEET MUST BE MADE OR CIRCLED IN RED INK, WITH DATE AND NAME OF PERSON MAKING CHANGE.

PLEASE RETURN TO
LOS ANGELES COUNTY SURVEYOR
726 LOS ANGELES COUNTY ENGINEERING BLDG.

Do not extend notes this side of this line.

76L298 307 4-50

76L298 307 4-50

PLEASE RETURN TO
LOS ANGELES COUNTY SURVEYOR
726 LOS ANGELES COUNTY ENGINEERING BLDG.

NOTE: ANY ADDITIONS OR CHANGES ON THIS SHEET MUST BE MADE OR CIRCLED IN RED INK, WITH DATE AND NAME OF PERSON MAKING CHANGE.

Do not extend notes this side of this line.

F. B. 1735 Pg. 252 Job No. 1496 Division No. Notes Red. Plotted Profile
Survey of Hallowell Ave Date 3-17-52 Date No.
Survey by Van Deren Notes FB Notes Chkd. Checked X-Sec.
Indexed [redacted] Date Date No.

STATION	B. S.	H. I.	F. S.	ELEV.	LT ℄ West	℄ / RT ℄ East
TF5	8.70	354.19		345.49	BM TF5 Elev = 345.49	1 FB 1734-11
					Daines Dr. (S. side) at Hallowell Ave.	
					Bt Spk in conc Dr To ho	#10322 5'W. & 35'S. ℄ int
0+00			8.14	346.05		℄ int Daines Dr
0+18.0			8.60	345.59		℄ & X Cut
0+41.0			7.84	346.35		℄ at B.C.
"			8.37	345.82		22.5 edg pvt. & Cut
"			7.3	346.9		30' P.L.
0+49.0			7.67	346.52		℄
"			8.08	346.11	20.5 edg pvt. & Cut	
"			7.3	346.9	30' P.L.	
1+00			6.86	347.33		℄
"			7.56	346.63		20.5 edg pvt. & Cut
"			6.5	347.7		30' P.L.
"			7.59	346.60	19' edg pvt. & Cut	
"			6.7	347.5	30' P.L.	
2+00			5.51	348.68		℄
"			6.17	348.02		19.5 Cut
"			5.68	348.51		23.5 edg pvt
"			5.4	348.8		30' P.L.
			6.33	347.86	18.5 edg pvt. & Cut	

76L298 307 4-50

PLEASE RETURN TO
LOS ANGELES COUNTY SURVEYOR
726 LOS ANGELES COUNTY ENGINEERING BLDG.

NOTE: ANY ADDITIONS OR CHANGES ON THIS SHEET MUST BE MADE OR CIRCLED IN RED INK, WITH DATE AND NAME OF PERSON MAKING CHANGE.

Do not extend notes this side of this line.

STATION	B. S.	H. I.	F. S.	ELEV.	Lt ℄ West	℄	Rt ℄ East
2+00		354.19	5.2	349.0	30' P.L		
3+00			4.22	349.97		℄	
			4.99	349.20			20' edg pvt & Cut
			4.5	349.7			30' P.L
			4.78	349.41	19.5 edg pvt & Cut		
			4.1	350.1	30' P.L		
4+00			3.23	350.96		℄	
			3.95	350.24			19.5 edg pvt & Cut
			3.3	350.9			30' P.L
			3.91	350.28	19' edg pvt & Cut		
			3.1	351.1	30' P.L		
5+00			2.16	352.03		℄	
			2.88	351.31			20.5 edg pvt & Cut
			2.5	351.7			30' P.L
			2.84	351.35	18' Cut		
			2.35	351.84	21.3 edg pvt		
			1.6	352.6	30' P.L		
T.P.	8.62	360.80	2.01	352.18			
6+00			7.71	353.09		℄	
			8.56	352.24			20' edg pvt & Cut
			8.1	352.7			30' P.L

Profile Notes Red. ____ Plotted ____ Job No. 1438 Division No. ____
No. ____ Date ____ Date ____ Survey of Hallowell Ave.
~~Notes Chkd~~ ~~Checked~~ ~~Survey by~~ ~~Kem Pennington~~ ~~Hall Pen~~ 3-13-52
No. ____ Date ____ Date ____ Map No. ____ Index ~~J. C.~~ Johnson

F. B. 1733 Pg. 253

76L298 307 4-50

PLEASE RETURN TO
LOS ANGELES COUNTY SURVEYOR
726 LOS ANGELES COUNTY ENGINEERING BLDG.

NOTE: ANY ADDITIONS OR CHANGES ON THIS SHEET MUST BE MADE OR CIRCLED IN RED INK, WITH DATE AND NAME OF PERSON MAKING CHANGE.

Do not extend notes this side of this line.

F. B. 1735 Pg. 254 Job No. 1498 Division No. Notes Red. Plotted Profile
Survey of Hallowell Ave. Date 3-13-52 Date No.
Survey by Van Deren Notes Van & B. Notes Chkd. Checked X-Sec.
Indexed [redacted] Date Date No.

STATION	B. S.	H. I.	F. S.	ELEV.	Lt ℄ West	℄	Rt ℄ East
6+00		360.80	8.08	352.72	18' Cut		
"			7.75	353.05	21' edg pvt		
"			7.2	353.6	30' P.L.		
7+00			6.61	354.19		℄	
"			7.34	353.46			20' edg pvt & Cut
"			6.8	354.0			30' P.L.
"			7.19	353.61	18' Cut		
"			6.94	353.86	21.6 edg pvt		
"			6.5	354.3	30' P.L.		
8+00			5.48	355.32		℄	
"			6.21	354.59			20' edg pvt. & Cut
"			5.8	355.0			30' P.L.
"			6.14	354.66	19.2 edg pvt & Cut		
"			5.4	355.4	30' P.L.		
9+00			4.35	356.45		℄	
"			4.99	355.81			20.5 edg pvt & Cut
"			4.5	356.3			30' P.L.
"			5.10	355.70	18.5 edg pvt. & Cut		
"			4.4	356.4	30' P.L.		
10+00			3.12	357.68		℄	
"			3.86	356.94			19.8 edg pvt. & Cut

76L298 307 4-50

PLEASE RETURN TO
LOS ANGELES COUNTY SURVEYOR
726 LOS ANGELES COUNTY ENGINEERING BLDG.

NOTE: ANY ADDITIONS OR CHANGES ON THIS SHEET MUST BE MADE OR CIRCLED IN RED INK, WITH DATE AND NAME OF PERSON MAKING CHANGE.

Do not extend notes this side of this line.

STATION	B. S.	H. I.	F. S.	ELEV.	Lt & West	℄	RT & East
10+00		360.80	3.3	357.5			30' P.L.
"			3.86	356.94	18.3 edg pvt. & Gut		
"			3.2	357.6	30' P.L.		
11+00			1.78	359.02		℄	
"			2.46	358.34			20' edg pvt & Gut
"			1.7	359.1			30' P.L.
"			2.33	358.47	18.8 edg pvt. & Gut		
"			1.7	359.1	30' P.L.		
T.P.	7.07	366.29	1.58	359.22			
12+00			5.77	360.52		℄	
"			6.50	359.79			20' edg pvt & Gut
"			5.8	360.5			30' P.L.
"			6.41	359.88	18.5 edg pvt & Gut		
"			6.0	360.3	30' P.L.		
12+98.0			4.03	362.26		℄	
"			4.61	361.68	19.0 edg pvt. & Gut		
"			4.2	362.1	30' P.L.		
13+00			3.97	362.32		℄	
13+03.5			3.88	362.41		℄	
"			4.31	361.98			21' edg pvt & Gut
"			4.1	362.2			30' P.L.

Profile Notes Red. ____ Plotted ____ Job No. 1498 Division No. ____ F.B. 1735 Pg. 253
No. ____ Date ____ Date ____ Survey of Hallowell Ave
No. ____ Notes Chkd. ____ Checked ____ Survey by ____ Date 2-17-53
No. ____ Date ____ Date ____ Map No. ____ Index E. G. Johnson

13+20.0		366.29	3.43	362.86		℄ & Top brk
13+34.85			3.88	362.41		℄ on S. edg conc pvt
13+44.85			3.83	362.46		℄ int Live Oak Ave
BMTE509			2.63	263.66	BMTE509 Elev = 363.664 FB1588-7 Live Oak Ave. (N. side) at Hallowell Ave. Bt Spk in conc Dr. 16' W. of ℄ prod of Hallowell Ave.	

Notes Red. Date 9-17-52 Plotted Date
Notes Chkd. Date Checked Date