76F309S 24

LOS ANGELES COUNTY INSPECTOR

1736

INDEX TO F.B. 1736

DATE	J.N.	DESCRIPTION		NOTES	PAGES
		MANZANAR AVE. C.I. 1494			
'52	1494	BENCH MARK CIRCUITS		B.M.'s	5-16
11-51	"	DISTRICT ℄ SURVEY		℄ & Ties	27-52
2-52	"	LA REINA AVE	Gallatin School House R^D. to S nta Gertrude	Topog	63-64
				X-sect	65-70
"	"	SANTA GERTRUDES RD.	Downey Ave. to Near W. Line Tr. 12952	Topog	71-74
				X-sect	75-80
"	"	GALLATIN SCHOOL HOUSE RD.	Downey Ave. to Orizaba Ave.	Topog	81-84
				X-sect	85-88
"	"	GALLATIN SCHOOL HOUSE RD.	Stoakes Ave. to Downey Ave.	Topog	89-92
				X-sect	93-98
"	"	STOAKES AVE.	M.H.S. of Vista Del Rio Ave. (W.) to	Topog	99-102
			Vista Del Rio Ave. (E.)	X-sect	103-106
"	"	DOWNEY AVE. & VISTA DEL RIO AVE.	M.H.S. of G llatin School House RD. to	Topog	107-112
			Near Stoakes Ave.	X-sect	113-122
"	"	MANZANAR AVE.	M.H.S. of Vista Del Rio Ave. to	Topog	123-124
			1st Lot Line N of Vista Del Rio	X-sect	125-128
"	"	[illegible] DAR AVE.	M.H.S. of Vista Del Rio to Near Vista D l Rio	Topog	129-130
				X-sect	131-134
"	"	LEXINGTON GALLATIN RD.	M.H.S. of Vista Del Rio to Near Vista D l Rio	Topog	135-138
				X-sect	139-142
		******* C.I. 1605 ARRINGTON AVE. *********			
3-53	1605	1st ALLEY S. of TELEGRAPH RD.	Lexington Gallatin Rd. to Manzanar Ave.	Topog	15[illegible]-154
				X-sect	155-160
"	"	LAKEWOOD BLVD.	1st Alley S. of Telegraph Rd. to	Topog	161-164
			Lexington Gallatin Rd.	X-sect	165-170

******* OVER *******

Microfilmed July 27

P.W. file O.K. March 27

Notes Ck'd by
Map No.
Office Work
Checked
Date

Survey of
W. O. Tape No. St'd. °F
Surveyed by
Notes Date
Indexed

F.B. 1736 PG. 3

F.B. 1736 PG. 4

INDEX TO F.B. 1736 (CONT'D.)

DATE	J.N.	DESCRIPTION		NOTES	PAGES
3-53	1605	1st ALLEY W. ROSEMEAD BLVD.	1st Alley S. Telegraph Rd. to Vista Del Rosa AVe	Topog	173-176
				X-sect	177-180
"	"	MEL DAR AVE	1st Alley S. Telegraph Rd. to Near South Tr Line Tr.10033	Topog	181-186
				X-sect	187-192
"	"	MANZANAR AVE.	200'W.Vista Del Rosa Ave. to Near St. Hwy	Topog	193-196
				X-sect	197-200
"	"	VISTA DEL ROSA AVE.	Manzanar Ave. to 1st Alley W.of Rosemead	Topog	201-202
				X-sect	203-206
6-53	"	LINDELL AVE.	M.H. N.of Acre to S.Line Tr.12624	Topog	207-210
				X-sect	211-218
"	"	1st ALLEY W. of ROSEMEAD	N.Line Tr.9775 to Shade Lane	Topog	219-220
				X-sect	221-224
"	"	MANZANAR AVE.	1st Alley S.of Telegraph Rd.to ~~Mariner Rd.~~ Shade Lane	Topog	225-232
				X-sect	233-246
"	"	LEXINGTON - GARLATIN RD.	Location &Elevations House # 8848		247-248
7-53	"	TELEGRAPH ROAD	from Manzanar Ave. to Rosemead Blvd.	Topog	249-252
"	"	" " " " "		X-sects	253-256

RETURN TO
LOS ANGELES COUNTY SURVEYOR
726 LOS ANGELES COUNTY
ENGINEERING BLDG.

Note: Any Additions or Changes on This Sheet Must be Made or Circled in Red Ink With Date and Name of Person Making Change.

Do not extend notes this side of this line.

NOTES RED. _____ JOB NO. 1494 SURVEY OF Manzanar Ave.

DATE _____ SURVEY BY Van Deren

NOTES CHKD. _____ NOTES BY Van DATE 11-26-51

DATE _____ INDEXED C. Johnson DATE _____

F.B. 1736 PG. 5

DESCRIPTION	ADJ. ELEV.	3RD RUN	2ND RUN	DIFF.	1ST RUN	B.M.
CI-1494						
Bench Mark Levels						
MANZANAR AVE						
11-26-51 Van Deren Blankenship Richards Thompson						
	indexed 7-15-59					

NOTE: ANY ADDITIONS OR CHANGES ON THIS SHEET MUST BE MADE OR CIRCLED IN RED INK, WITH DATE AND NAME OF PERSON MAKING CHANGE.

Do not extend notes this side of this line

PLEASE RETURN TO
LOS ANGELES COUNTY SURVEYOR
725 LOS ANGELES COUNTY ENGINEERING BLDG.

76S420 353 8-49

F. B. 1736 PG. 6

JOB NO. 1494 SURVEY OF Manzanar Ave NOTES RED. DATE

SURVEY BY Van Deren DATE 11-26-51 NOTES CHKD. DATE

NOTES BY Van Johnson DATE

INDEXED DATE

76S420 353 8-49

PLEASE RETURN TO
LOS ANGELES COUNTY SURVEYOR
725 LOS ANGELES COUNTY ENGINEERING BLDG.

NOTE: ANY ADDITIONS OR CHANGES ON THIS SHEET MUST BE MADE OR CIRCLED IN RED INK, WITH DATE AND NAME OF PERSON MAKING CHANGE.

Do not extend notes this side of this line

B.M.	1ST RUN	DIFF.	2ND RUN	3RD RUN	ADJ. ELEV.	DESCRIPTION
(Fd) AT 9	138.721				138.721 hold	B.M. AT 9 Elev = 138.721 FB 1453-10
+ 150'	5.035		4.970			First alley S. of Claymore St. & First alley
⊼	143.756	-0.108	0.110		-0.1090	E. of Serapis Ave. N.W. Cor.
— 150'	5.143		5.080			L & T in conc base of fence post
T.P.	138.613					at W. side of Gate.
+ 130'	5.519		5.479			
⊼	144.132	-0.078	0.077		-0.0775	
— 130'	5.597		5.556		138.560 hold	
(Fd) AT 8	138.535				~~138.534~~	BM AT 8 Elev = 138.560 FB 1453-9
+ 150'	4.128		4.030			Chaney Ave & 1st alley S. Claymore St N.E. cor
⊼	142.663	-0.501	0.500		-0.5005	Bt spk in W. end of conc walk to bo # 2570
— 150'	4.629		4.530			
T.P.	138.034					
+ 150'	5.188		5.113			
⊼	143.222	+0.265	0.263		+0.2640	
— 150'	4.923		4.850			
T.P.	138.299					
+ 150'	4.937		4.858			
⊼	143.236	+0.295	0.293		+0.2940	
— 150'	4.642		4.565			
T.P.	138.594					
+ 100'	4.919		4.858			
⊼	143.513	+0.204	0.205		+0.2045	
— 100'	4.715		4.653			
T.P.	138.798					
+ 90'	4.960		4.898			
⊼	143.758	+1.849	1.849		+1.8490	
(Set) 90'	3.111		3049		140.644	-.002
AT 14	140.647				~~140.646~~	BM AT 14 Elev =
						Anaheim Telegraph Rd (N. side) 340'± W Serapis Ave
						Bt spk in conc curb at bo # 9153

765420 353 8-49

PLEASE RETURN TO
LOS ANGELES COUNTY SURVEYOR
725 LOS ANGELES COUNTY ENGINEERING BLDG.

NOTE: ANY ADDITIONS OR CHANGES ON THIS SHEET MUST BE MADE OR CIRCLED IN RED INK, WITH DATE AND NAME OF PERSON MAKING CHANGE.

Do not extend notes this side of this line

B.M.	1ST RUN	DIFF.	2ND RUN	3RD RUN	ADJ. ELEV.	DESCRIPTION
AT 14	140.647				~~140.646~~ -	AT14 per pg 6
+ 125'	3.617		3.561		140.644	
⊼	144.264	-1.478	1.481		-1.4795	
— 125'	5.095		5.042			
T.P	139.169					
+ 125'	5.081		5.006			
⊼	144.250	+0.221	0.223		+0.2220	
— 125'	4.860		4.783			
T.P.	139.390					
+ 150'	5.251		5.179			
⊼	144.641	+1.681	+1.681		+1.6810	
(set) 150'	3.570		3.498		141.067	.002
AT 15	141.071				~~141.0690~~	BM AT 15 Elev =
+ 125'	3.290		3.170			Anaheim Telegraph Rd & Lexington Collation Rd
⊼	144.361	-1.079	1.079		-1.0790	111'± W. of ℄ int on aprox ℄ of Anaheim Telegraph Rd
— 125'	4.369		4.249			Bt Spk in conc curb. at E. end a Island
T.P.	139.992					
+ 125'	4.650		4.560			
⊼	144.642	+0.341	0.341		+0.3410	
— 125'	4.309		4.219			
T.P.	140.333					
+ 125'	4.231		4.137			
⊼	144.564	-1.399	1.401		-1.4000	
— 125'	5.630		5.538			
T.P.	138.934					
+ 60'	6.182		6.048			
⊼	145.116	+1.113	1.115		+1.1140	
(set) 60'	5.069		4.933		140.044	-.001
AT 16	140.047				~~140.045~~ -	BM AT 16 Elev =
						Lakewood Blvd & Lexington Collation Rd S.W. Cor L.E.N. in M.C.R. (Rd Dept BM)

NOTES RED. _____ JOB NO. 1494 SURVEY OF Manzanar Ave
DATE _____ SURVEY BY Van Deren
NOTES CHKD. _____ NOTES BY K. C. Johnson DATE 11-26-51
DATE _____ INDEXED _____ DATE _____

F.B. 1736 PG. 7

76S420 353 8-49

PLEASE RETURN TO
LOS ANGELES COUNTY SURVEYOR
725 LOS ANGELES COUNTY ENGINEERING BLDG.

NOTE: ANY ADDITIONS OR CHANGES ON THIS SHEET MUST BE MADE OR CIRCLED IN RED INK, WITH DATE AND NAME OF PERSON MAKING CHANGE.

Do not extend notes this side of this line

JOB NO. 1494 SURVEY OF Manzanar Ave
SURVEY BY M.A. Van Deren
NOTES BY Von DATE 11-26-51
INDEXED G. Johnson DATE
NOTES RED. DATE
NOTES CHKD. DATE

F.B. 1736 PG. 8

B.M.	1ST RUN	DIFF.	2ND RUN	3RD RUN	ADJ. ELEV.	DESCRIPTION
AT16	140.047				~~140.045~~	AT16 per pg 7
+ 125'	4.465		4.387		140.043	
Π	144.512	+0.357	0.358		+0.3575	
− 125'	4.108		4.029			
T.P.	140.404					
+ 125'	5.590		5.519			
Π	145.994	+2.691	2.694		+2.6925	
− 125'	2.899		2.825			
T.P.	143.095					
+ 125'	2.180		2.108			
Π	145.275	−3.280	3.281		−3.2805	
(Set) 125'	5.460		5.389		139.812	.00
AT17	139.815				~~139.814~~	BM AT 17 Elev =
+ 125'	4.711		4.605			Lexington & Gallation Rd. & Vista Del Rio Ave. S.W. Cor
Π	144.526	+0.014	0.015		+0.0145	L.S.N. in N. end Conc walk to ho # 9103 (Rd Dept BM)
− 125'	4.697		4.390			
T.P.	139.829					
+ 125'	3.749		3.600			
Π	143.578	−1.611	1.614		−1.6125	
(Set) 125'	5.360		5.214		138.214	.00 ✓
AT18	138.218				~~138.216~~	BM AT18 Elev =
+ 125'	4.133		4.105			Lexington & Gallation Rd (W. side) 515 ft S. Vista Del Rio Ave
Π	142.351	−1.954	1.955		−1.9545	L.S.N. in curb. 3' S. of F.M. end (Rd Dept BM)
− 125'	6.087		6.060			Front of F ho # 9151
T.P.	136.264					
+ 75'	4.054		3.968			
Π	140.318	−0.777	0.779		−0.7780	
− 75'	4.831		4.747			
T.P.	135.487					

76S420 353 8-49

PLEASE RETURN TO
LOS ANGELES COUNTY SURVEYOR
725 LOS ANGELES COUNTY ENGINEERING BLDG.

NOTE: ANY ADDITIONS OR CHANGES ON THIS SHEET MUST BE MADE OR CIRCLED IN RED INK, WITH DATE AND NAME OF PERSON MAKING CHANGE.

Do not extend notes this side of this line

B.M.	1ST RUN	DIFF.	2ND RUN	3RD RUN	ADJ. ELEV.	DESCRIPTION
T.P.	135.487					T.P. per pg 8
+ 75'	5.772		5.731			
Π	141.259	+1.164	1.163		+1.1635	
(Set) 75'	4.608		4.568		136.646	,00
AT 20	136.651				~~136.648~~	BMAT20
+ 100'	5.280		5.217			Manzanar Ave (E. side) 365± S. of Vista Del Rio Ave
Π	141.931	+ 0.878	0.877		+0.8775	Bt Spk in curb 7' S. of N. end cb.
− 100'	4.402		4.340			
T.P.	137.529					
+ 75'	5.620		5.512			
Π	143.149	+1.521	1.522		+1.5215	
(Set) 75'	4.099		3.990		139.044	,00
AT 19	139.050				~~139.046~~	BMAT19 Elev =
+ 120'	4.472		4.409			Manzanar Ave & Vista Del Ave S.E. Cor
Π	143.522	-0.756	0.754		-0.7550	Bt Spk in conc walk to ho # 2102
− 120'	5.228		5.163			
T.P.	138.294					
+ 60'	4.555		4.480			
Π	142.849	-0.040	0.040		-0.0400	
(Set) 60'	4.595		4.520		138.250	,00
AT 21	138.254				~~138.252~~	BMAT21 Elev =
+ 130'	3.637		3.570			Meldar Ave & Vista Del Rio Ave S.W. Cor
Π	141.891	-2.438	2.439		-2.4385	Bt Spk in conc walk to ho # 9203
(Set) 130'	6.075		6.009		135.811	,00
AT 22	135.816				~~135.8130~~	BMAT22 Elev =
+ 130'	6.120		6.070			Meldar Ave (E. side) 310' S. Vista Del Rio Ave
Π	141.936	+ 2.363	2.365		+2.3640	Bt Spk in curb 10' S. of N. end curb
− 130'	3.757		3.705			
T.P.	138.179					

NOTES RED. _____ JOB NO. 1494 SURVEY OF Manzanar Ave
DATE _____ SURVEY BY Van Dercu
NOTES CHKD. _____ NOTES BY _____ DATE 11-26-51
DATE _____ INDEXED A. C. Johnson DATE _____

F.B. 1736 PG. 9

76S420 353 8-49

PLEASE RETURN TO
LOS ANGELES COUNTY SURVEYOR
725 LOS ANGELES COUNTY ENGINEERING BLDG.

NOTE: ANY ADDITIONS OR CHANGES ON THIS SHEET MUST BE MADE OR CIRCLED IN RED INK, WITH DATE AND NAME OF PERSON MAKING CHANGE.

Do not extend notes this side of this line

JOB NO. 1494 SURVEY OF Manzanar Ave
SURVEY BY Van Deren
NOTES BY Van DATE 11-26-51
INDEXED A. C. Johnson DATE
NOTES RED. DATE
NOTES CHKD. DATE

F.B. 1736 Pg. 10

B.M.	1ST RUN	DIFF.	2ND RUN	3RD RUN	ADJ. ELEV.	DESCRIPTION
T.P.	138.179					T.P. per pg 9
+ 160'	4.300		4.202			
Π	142.479	-0.339	0.339		-0.3390	
(Set) 160'	4.639		4.541		137.836	.002
AT23	137.840				~~137.838~~	BM AT 23 Elev =
+ 100'	3.482		3.430			Stokes Ave. & Vista Del Rio Ave to the East S.W. cor
Π	141.322	-2.348	2.348		-2.3480	Bt spk in conc walk to ho #9103
— 100'	5.830		5.778			
T.P.	135.492					
+ 100'	4.442		4.363			
Π	139.934	-0.815	0.816		-0.8155	
(Set) 100'	5.257		5.179		134.671	.003
AT24	134.677				~~134.674~~	BM AT 24 Elev =
+ 100'	5.420		5.350			Stokes Ave (E side) 260'± S. Vista Del Rio Ave
Π	140.097	+0.807	0.806		+0.8065	Bt spk in curb. 20' S. of N. end Cb. To the West
— 100'	4.613		4.544			
TP	135.484					
+ 125'	6.205		6.157			
Π	141.689	+2.144	2.147		+2.1455	
— 125'	4.061		4.010			
T.P.	137.628					
+ 135'	4.968		4.879			
Π	142.596	+0.394	0.397		+0.3955	
— 135'	4.574		4.482			
T.P.	138.022					
+ 150'	5.322		5.248			
Π	143.344	+1.571	1.571		+1.5710	
— 150'	3.751		3.677			
T.P.	139.593					

768420 353 8-49

PLEASE RETURN TO
LOS ANGELES COUNTY SURVEYOR
725 LOS ANGELES COUNTY ENGINEERING BLDG.

NOTE: ANY ADDITIONS OR CHANGES ON THIS SHEET MUST BE MADE OR CIRCLED IN RED INK, WITH DATE AND NAME OF PERSON MAKING CHANGE.

Do not extend notes this side of this line

B.M.	1ST RUN	DIFF.	2ND RUN	3RD RUN	ADJ. ELEV.	DESCRIPTION
T.P.	139.593					T.P. per pg 10
+ 150'	6.153		6.062			
⊼	145.746	+1.631	1.631		+1.6310	
− 150'	4.522		4.431			
T.P.	141.224					
+ 100'	4.140		4.053			
⊼	145.364	−1.289	1.290		−1.2895	
− 100'	5.429		5.343			
T.P.	139.935					
+ 85'	4.283		4.207			
⊼	144.218	+0.113	0.115		+0.1140	
(Fd) 85'	4.170		4.092		140.044	.004
AT 16	140.048				~~140.048+~~	BM AT 16 Elev = FB 1736-7
+ 125'	4.525		4.420			Lakewood Blvd & Lexington Gallatin Rd
⊼	144.573	+0.400	0.400		+0.4000	S. W. Cor. L & N. in M.C.R.
− 125'	4.125		4.020			
T.P.	140.448					
+ 125'	4.411		4.300			
⊼	144.859	−0.472	0.471		−0.4715	
− 125'	4.883		4.771			
T.P.	139.976					
+ 125'	4.833		4.725			
⊼	144.809	+1.112	1.114		+1.1130	
− 125'	3.721		3.611			
T.P.	141.088					
+ 125'	3.690		3.608			
⊼	144.778	−1.313	1.312		−1.3125	
− 125'	5.003		4.920			
T.P.	139.775					

NOTES RED. ____ JOB NO. 1494 SURVEY OF Manzanar Ave
DATE ____ SURVEY BY M. A. Van Deren
NOTES CHKD. ____ NOTES BY Van DATE 11-27-51
DATE ____ INDEXED C. Jordan DATE ____

F. B. 1736 PG. 11

76S420 353 8-49

PLEASE RETURN TO
LOS ANGELES COUNTY SURVEYOR
725 LOS ANGELES COUNTY ENGINEERING BLDG.

NOTE: ANY ADDITIONS OR CHANGES ON THIS SHEET MUST BE MADE OR CIRCLED IN RED INK, WITH DATE AND NAME OF PERSON MAKING CHANGE.

Do not extend notes this side of this line

JOB NO. 1494 SURVEY OF Manzanar Ave
SURVEY BY M. A. Van Doren
NOTES BY Vega DATE 11-27-51
INDEXED J. C. Johnson DATE
NOTES RED. DATE
NOTES CHKD. DATE
F.B. 1736 PG. 12

B.M.	1ST RUN	DIFF.	2ND RUN	3RD RUN	ADJ. ELEV.	DESCRIPTION
T.P.	139.775					T.P. Per p 9 11
+ 125'	4.523		4.454			
Π	144.298	-0.348	0.346		-0.3470	
— 125'	4.871		4.800			
T.P.	139.427					
+ 125'	4.662		4.575			
Π	144.089	-0.415	~~4.515~~ 0.415		-0.4150	
— 125'	5.077		4.990			
T.P.	139.012					
+ 125'	4.637		4.563			
Π	143.649	+0.217	0.216		+0.2165	
— 125'	4.420		4.347			
T.P.	139.229					
+ 100'	5.289		5.215			
Π	144.518	-0.509	0.506		-0.5075	
(Fd) 100'	5.798		5.721		138.721	
AT 9	138.720				~~138.7245~~	BM AT 9 Elev = 138.721 FB 1736 - 6 First alley S. Claymore st. E. First alley E. of Serapis Ave. N.W. cor L.E. Tie Conc. base of Fence post at W. side of Gate.
(Fd) AT 24	134.677				134.671	BM AT 24 Elev = ~~134.677~~ 134.671 FB 1736-10 Stookes Ave. (E. side) 260' ± S. Vista Del Rio Ave Bt Spk in curb. 20' S. of N. end Cb.
+ 125'	5.403		5.328	5.279		
Π	140.080	+1.061	1.065	1.065	+1.0635	
— 125'	4.342		4.263	4.214		
T.P.	135.738					
+ 125'	5.143		5.078	5.009		
Π	140.881	+0.363	0.367	0.367	+0.3655	
— 125'	4.780		4.711	4.642		
T.P.	136.101					

$= 1.0000 \, 0897 \, 4359$

$1.0035 / 39$

76S420 353 8-49

PLEASE RETURN TO
LOS ANGELES COUNTY SURVEYOR
725 LOS ANGELES COUNTY ENGINEERING BLDG.

NOTE: ANY ADDITIONS OR CHANGES ON THIS SHEET MUST BE MADE OR CIRCLED IN RED INK, WITH DATE AND NAME OF PERSON MAKING CHANGE.

Do not extend notes this side of this line

B.M.	1ST RUN	DIFF.	2ND RUN	3RD RUN	ADJ. ELEV.	DESCRIPTION
T.P.	136.101					T.P. per pg 12
+	5.004		4.941			
⊼	141.105	+0.081	0.081		+0.0810	
−	4.923		4860			
T.P.	136.182					
+ 40'	5.074		5.012			
⊼	141.256	+0.615	0.616		+0.6155	
(set) 40'	4.459		4.396		136.798	+002
AT25	136.797				~~136.796~~ +	BM AT 25 Elev=
+ 100'	4.403		4.335			Via Del Rio Ave (N. side) 610' ± W. Stoak's Ave
⊼	141.200	−0.912	−0.913		−0.9125	Bt Spk in conc Dr To ho #
− 100'	5.315		5.248			
T.P.	135.885					
+ 60'	4.712		4.657			
⊼	140.597	+0.243	0.242		+0.2425	
(set) 60'	4.469		4.415		136.128	+002
AT 26	136.128				~~136.126~~ +	BM AT 26 Elev=
+ 125'	4.787		4.722			Downey Ave (E side) 60' ± S. Santa Gertrude Rd
⊼	140.915	−0.153	0.156		−0.1545	Bt Spk in conc Dr To ho # 9204
− 125'	4.940		4.878			
T.P.	135.975					
+ 65'	4.912		4.850			
⊼	140.887	−0.256	0.257		−0.2565	
(set) 65'	5.168		5.107		135.719	+003
AT 27	135.719				~~135.718~~ −	BM AT 27 Elev=
+ 125'	3.955		3.882			La Reina Ave. & Santa Gertrudes Rd. S. E. Co.
⊼	139.674	−0.957	0.960		−0.9585	Bt Spk in curb 20' S. of S. end CR
− 125'	4.912		4.842			
T.P.	134.762					

NOTES RED. ____ JOB NO. 8494 SURVEY OF Manzanar Ave
DATE ____ SURVEY BY [illegible] DATE 1-7-52
NOTES CHKD. ____ NOTES BY Van DATE ____
DATE ____ INDEXED [illegible] C Johnson DATE ____

F.B. 1736 PG. 13

76S420 353 8-49

PLEASE RETURN TO
LOS ANGELES COUNTY SURVEYOR
725 LOS ANGELES COUNTY ENGINEERING BLDG.

NOTE: ANY ADDITIONS OR CHANGES ON THIS SHEET MUST BE MADE OR CIRCLED IN RED INK, WITH DATE AND NAME OF PERSON MAKING CHANGE.

Do not extend notes this side of this line

JOB NO. 494 SURVEY OF Manzanar Ave
SURVEY BY M.A. Van Deren
NOTES BY Van DATE 1-7-52
INDEXED A. C. Johnson DATE
NOTES RED. DATE
NOTES CHKD. DATE

F.B. 1132 PG. 14

B.M.	1ST RUN	DIFF.	2ND RUN	3RD RUN	ADJ. ELEV.	DESCRIPTION
T.P.	134.762					T.P. per pg 13
+ 125'	4.970		4.899			
⌅	139.732	- 0.325	0.326		-0.3255	
- 125'	5.295		5.225			
T.P.	134.437					
+ 95'	4.759		4.672			
⌅	139.196	+ 0.098	0.097		+0.0975	
(Set) 95'	4.661		4.575		134.533	+004
AT 28	134.535				~~134.524~~	BM AT 28 Elev =
+ 125'	4.568		4.513			La Reina Ave & Gallatin schoolhouse Rd N.W. cor
⌅	139.103	- 0.465	0.468		-0.4665	Bt Spk in Cb. 12.5' N. of S. end of curb
- 125'	5.033		4.981			
T.P.	134.070					
+ 95'	3.950		3.897			
⌅	138.020	- 0.405	0.405		-0.4050	
(Set) 95'	4.355		4.302		133.663	+005
AT 29	133.665				~~133.658~~	BM AT 29 Elev =
+ 125'	4.216		4.141			Downey Ave & Gallatin schoolhouse Rd. S.E. Cor
⌅	137.881	- 0.502	0.501		-0.5015	Bt Spk in Cb 6' E. of E end CR.
- 125'	4.718		4.642			
T.P.	133.163					
+ 125'	5.087		5.022			
⌅	138.250	- 0.063	0.065		-0.0640	
- 125'	5.150		5.087			
T.P.	133.100					
+ 100'	4.349		4.288			
⌅	137.449	- 0.781	0.783		-0.7820	
(Set) 100'	5.130		5.071		132.316	+004
AT 30	132.319				~~132.310~~	BM AT 30 Elev =
						Gallatin Schoolhouse Rd & Stokes Ave N.E. cor
						Bt Spk in Cb. 6.5' E. of E. end CR

76S420 353 8-49

PLEASE RETURN TO
LOS ANGELES COUNTY SURVEYOR
725 LOS ANGELES COUNTY ENGINEERING BLDG.

NOTE: ANY ADDITIONS OR CHANGES ON THIS SHEET MUST BE MADE OR CIRCLED IN RED INK, WITH DATE AND NAME OF PERSON MAKING CHANGE.

Do not extend notes this side of this line

B.M.	1ST RUN	DIFF.	2ND RUN	3RD RUN	ADJ. ELEV.	DESCRIPTION
AT30	132.319				~~132.310~~	
+ 125'	4.794		4.740		132.316	
⊼	137.113	+0.212	0.211		+0.2115	
− 125'	4.582		4.529			
T.P.	132.531					
+ 45'	5.161		5.100			
⊼	137.692	+0.741	0.740		+0.7405	
(Set) 45'	4.420		4.360		133.269	
AT31	133.272				~~133.262~~	BM AT31 Elev =
+ 125'	5.001		4.929			Stookes Ave (E. side) 320' N. Gallatin School Road
⊼	138.273	+0.333	0.334		+0.3335	Bt Spk in Cb in Front of Ho # 9227
− 125	4.668		4.595			
T.P.	133.605					
+ 100'	5.205		5.150			
⊼	138.810	+1.068	1.068		+1.0680	
(Fd) 100'	4.137		4.082			
AT24	134.673				134.6635	BM AT24 ~~134.677~~ 134.671 FB 1730 - 12
+ 125'	5.230		5.176			Stookes Ave (E. side) 260' S. Vista Del Rio Ave
⊼	139.903	+1.029	1.031		+1.0300	Bt Spk in Cb. 20' S. of N. end of Cb.
− 125'	4.201		4.145			
T.P.	135.702					
+ 95'	5.612		5.568			
⊼	141.314	+2.132	2.131		+2.1315	
(Fd) 95'	3.480		3.437			
AT23	137.834				137.825	BM AT23 Elev = ~~137.8[illegible]~~ 137.836 FB 1736 - 10
						Stookes Ave. & Vista Del Rio Ave S.W. Cor
						Bt Spk in conc Drive To ho. # 9243

NOTES RED. ____ JOB NO. 1494 SURVEY OF Manzanar Ave
DATE ____ SURVEY BY Lyle Van Leeuwen
NOTES CHKD. ____ NOTES BY K. C. Johnson DATE 1-7-52
DATE ____ INDEXED ____ DATE ____

F.B. 1736 PG. 15

F. B. 1736 PG. 16

JOB NO. 1494 SURVEY OF Manzanar Ave NOTES RED.
SURVEY BY M. A. Van Dercn DATE
NOTES BY Van DATE 1-7-52 NOTES CHKD.
INDEXED DATE DATE

B.M.	1ST RUN	DIFF.	2ND RUN	3RD RUN	ADJ. ELEV.	DESCRIPTION

Do not extend notes this side of this line

PLEASE RETURN TO
LOS ANGELES COUNTY SURVEYOR
725 LOS ANGELES COUNTY ENGINEERING BLDG.

NOTE: ANY ADDITIONS OR CHANGES ON THIS SHEET MUST BE MADE OR CIRCLED IN RED INK, WITH DATE AND NAME OF PERSON MAKING CHANGE.

769420 353 8-49

PWFB 0925 451

F.B. 1736 Pg. 27

Notes Ck'd by [illegible]	Survey of Manzanar Ave
Map No.	W.O. 8351 Tape No. 0106 St'd. 68 °F
Office Work	Surveyed by M.A. Van Deren
Checked	Notes Van Date 11-26-51
Date	Indexed A. C. Johnson 2-7-52

J.N.8351 - C.I.1494

CENTER LINE SURVEY

OF

MANZANAR AVE SEWER DIST.

11-26-51
VAN DEREN
BLANKENSHIP
RICHARDS
THOMPSON

Note: Any Additions or Changes on This Sheet Must be Made or Circled in Red Ink With Date and Name of Person Making Change.

Do not extend notes this side of this line.

RETURN TO
LOS ANGELES COUNTY SURVEYOR
725 LOS ANGELES COUNTY
ENGINEERING BLDG.

F3095 247 2-51

PWFB 0925 452

F.B. 1736 PG. 28

INDEX

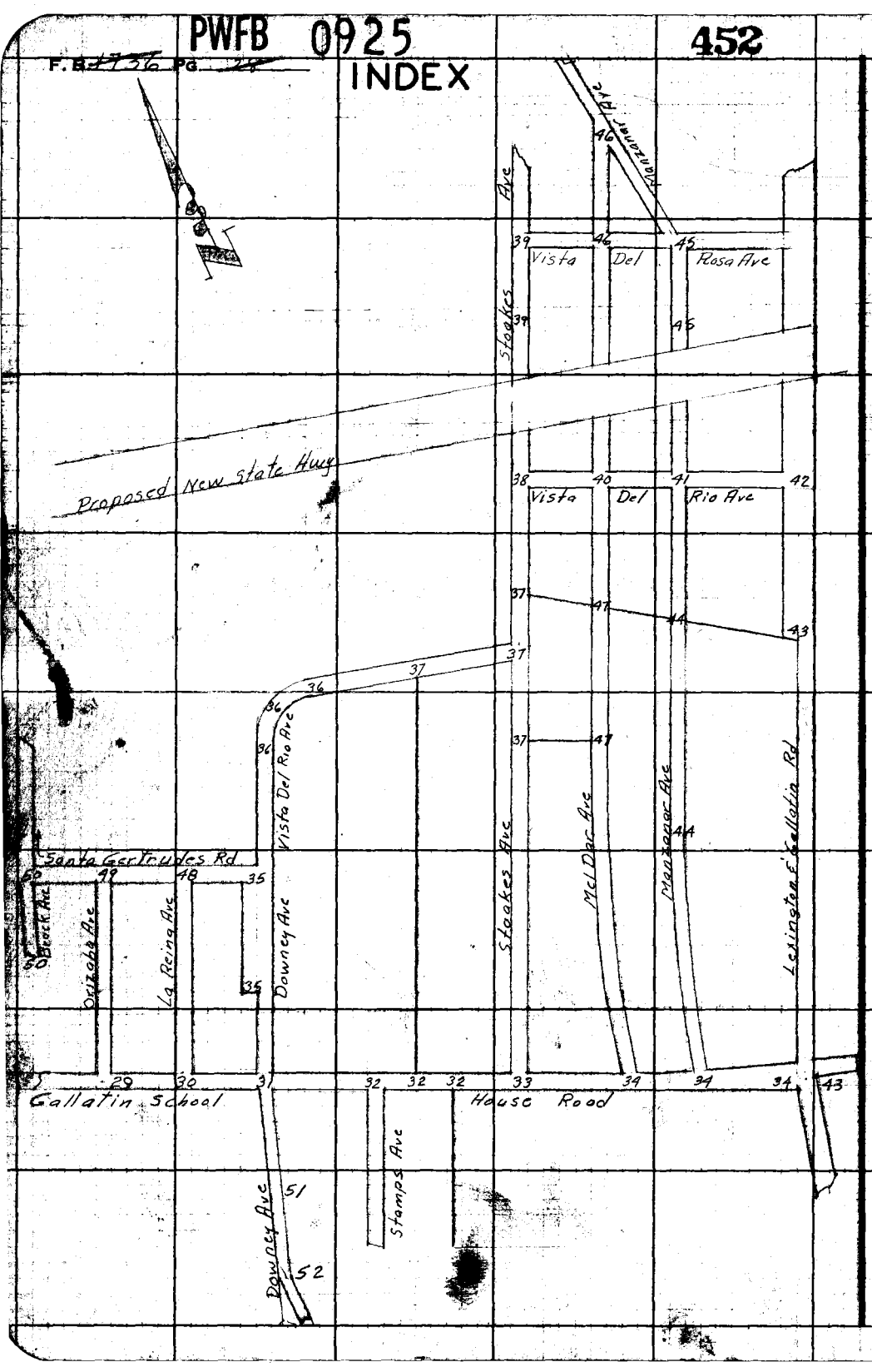

RETURN TO
LOS ANGELES COUNTY SURVEYOR
725 LOS ANGELES COUNTY
ENGINEERING BLDG.

Do not extend notes this side of this line.

Note: Any Additions or Changes on This Sheet Must be Made or Circled in Red Ink With Date and Name of Person Making Change.

PWFB 0925

453 , 454

F.B. 1736 Pg. 29

Map No.
Office Work
Checked
Date

W. O. 8351 Tape No. 0106 St'd. 68 °F
Surveyed by M.A. VanDeren
Notes Van Date 1-52
Indexed K. C. Johnson

Set CS Mon., Cap E Well
3-7-56 - J.L.W.



Note: Any Additions or Changes on This Sheet Must be Made or Circled in Red Ink With Date and Name of Person Making Change.

Do not extend notes this side of this line.

RETURN TO
LOS ANGELES COUNTY SURVEYOR
726 LOS ANGELES COUNTY
ENGINEERING BLDG.

76F309S 247 2-51

PWFB 0925

455

F.B. ~~1706~~ PG. ~~90~~ To bot pg 31

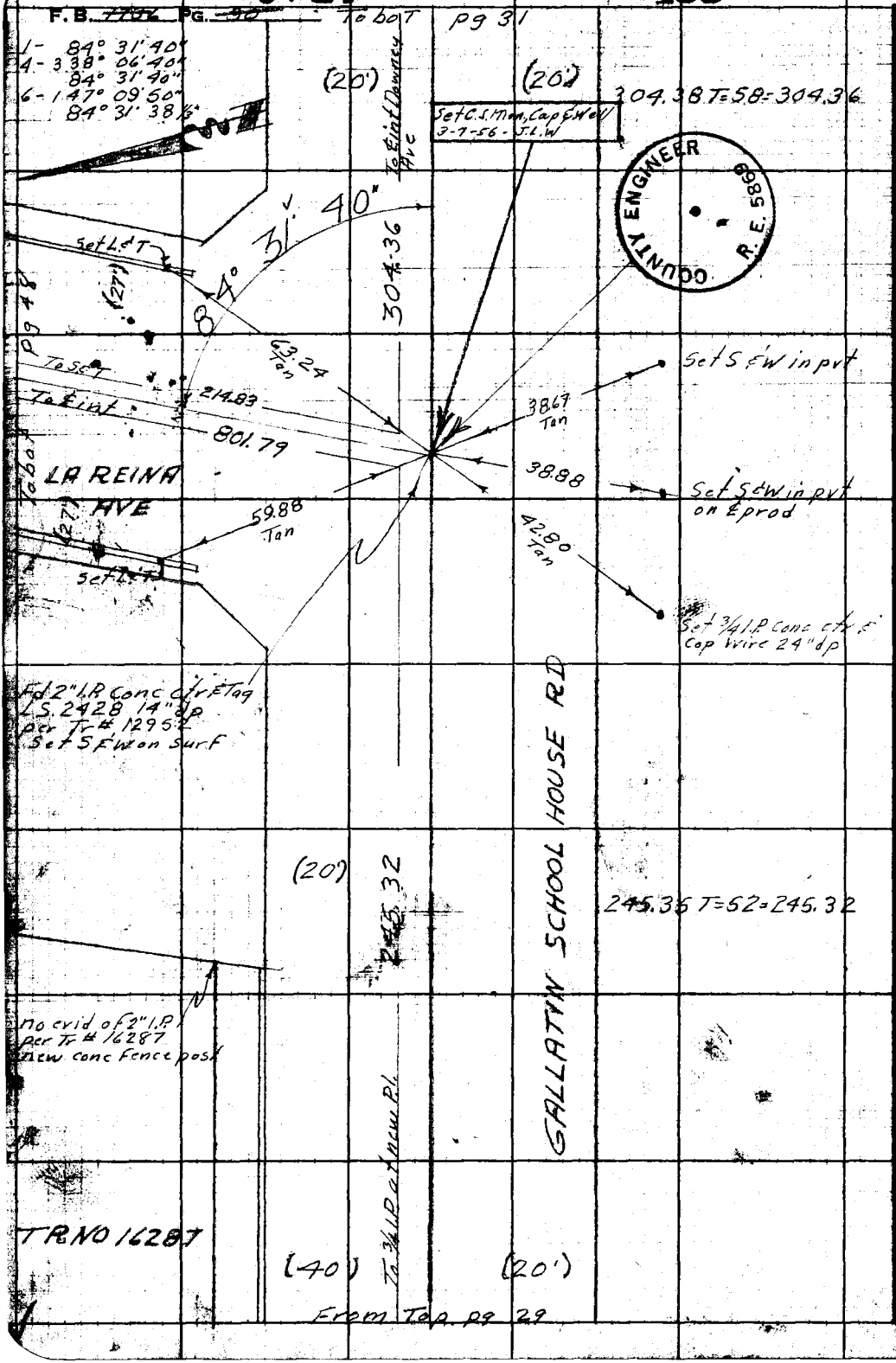

W.S. 36-C-6

RETURN TO
LOS ANGELES COUNTY SURVEYOR
725 LOS ANGELES COUNTY
ENGINEERING BLDG.

Do not extend notes this side of this line.

Note: Any Additions or Changes on This Sheet Must be Made or Circled in Red Ink With Date and Name of Person Making Change.

PWFB 0925

456

F.B. 1736 PG. 31

Notes Ch'd by DRE	Survey of Manz Appr Ave
Map No.	W. O. 8351 Tape No. 0106 St'd 68 °F
Office Work	Surveyed by M.A. Van Deren
Checked	Notes Van Date
Date	Indexed A. C. Johnson

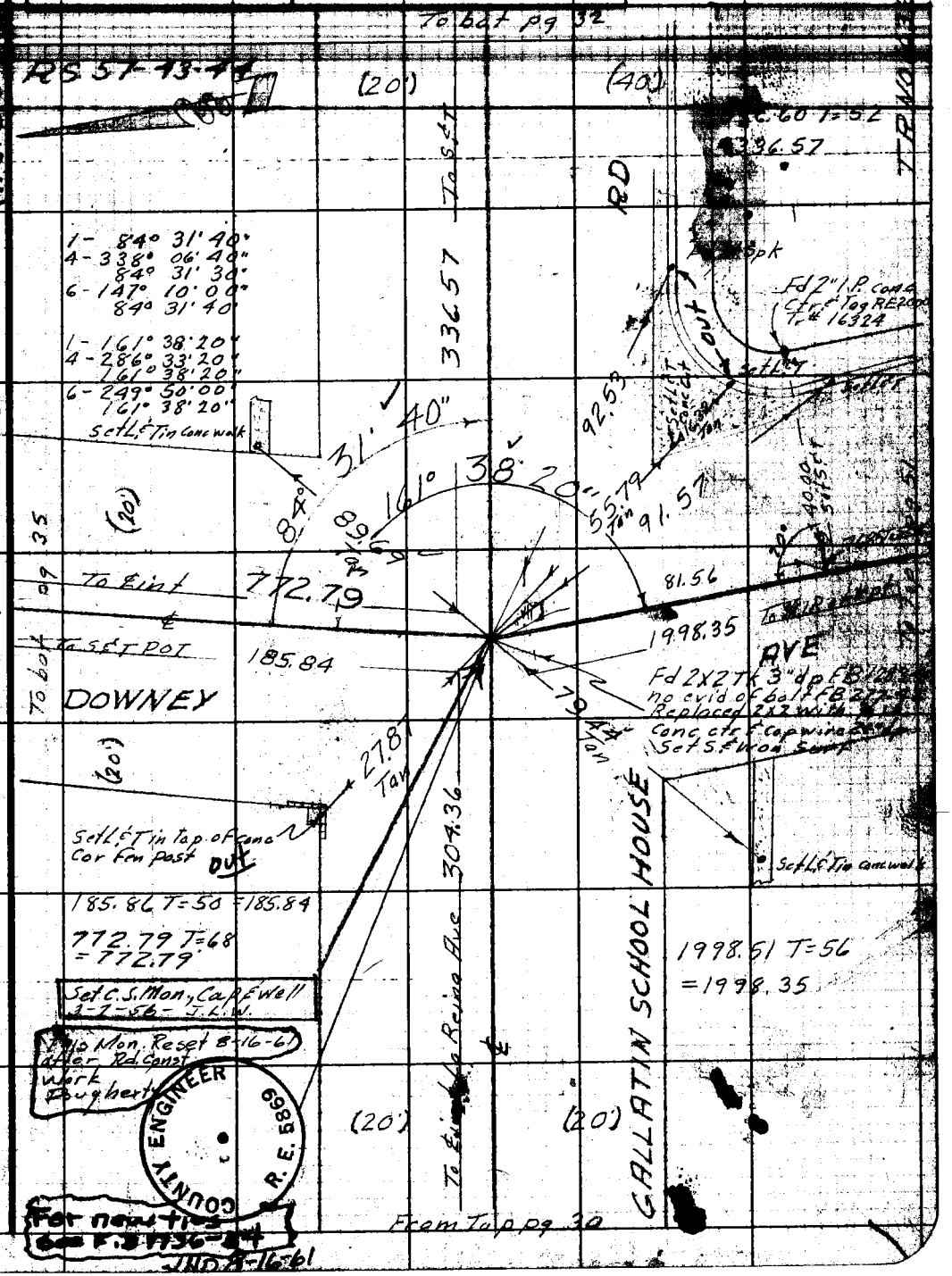

Note: Any Additions or Changes on This Sheet Must be Made or Circled in Red Ink With Date and Name of Person Making Change.

Do not extend notes this side of this line.

RETURN TO
LOS ANGELES COUNTY SURVEYOR
726 LOS ANGELES COUNTY
ENGINEERING BLDG.

76F3095 247 2-51

For new ties see F.B. 1736-34
JND 8-16-61

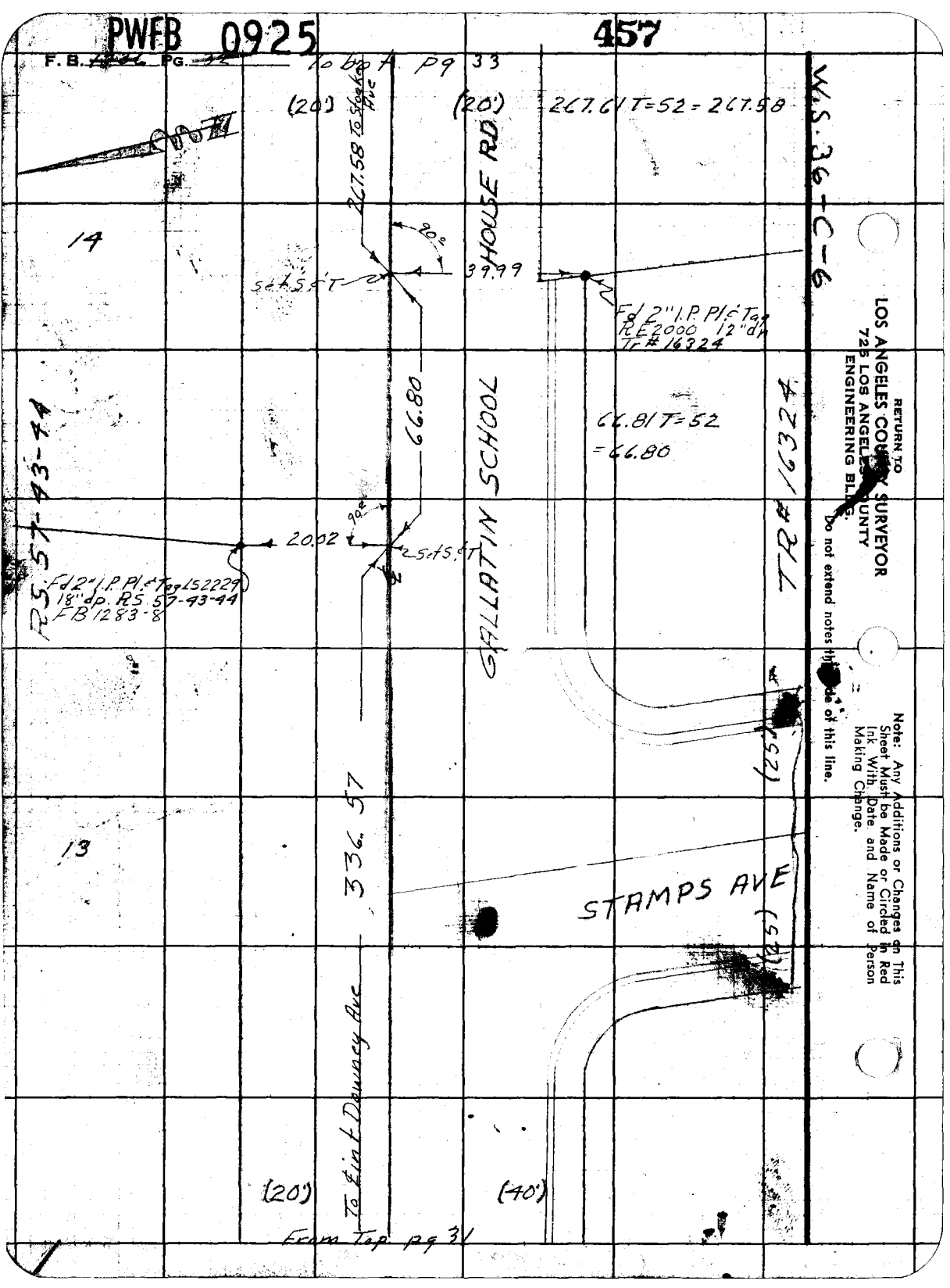
PWFB 0925
457
F. B. PG.
To bot pg 33
(20')
(20')
267.61 T=52 = 267.58
267.58 To Stoake Ave
W.S. 36-C-6
14
90°
Set S.&T
39.99
Fd 2" I.P. Pl.& Tag RE2000 12" dn Tr# 16324
66.80
66.81 T=52 = 66.80
GALLATIN SCHOOL HOUSE RD
TR# 16324
RS 57-43-44
90°
20.02
Set S.&T
Fd 2" I.P. Pl.& Tag LS2229 18" dp. RS 57-43-44 FB 1283-8
(25')
13
336.57
STAMPS AVE
(25')
To Eint Downey Ave
(20')
(40')
From Top pg 31
RETURN TO
LOS ANGELES COUNTY SURVEYOR
725 LOS ANGELES COUNTY
ENGINEERING BLDG.
Do not extend notes this side of this line.
Note: Any Additions or Changes on This Sheet Must be Made or Circled in Red Ink With Date and Name of Person Making Change.

PWFB 0925

458

F. B. 1736 Pg. 33

Notes Ch'd by DREW
Map No.
Office Work
Checked
Date

Survey Montanar Ave
W. O. 8351 Tape No. 0106 St'd. 68 °F
Surveyed by M. A. Van Deren
Notes Van Date 1-52
Indexed E. C. Johnson

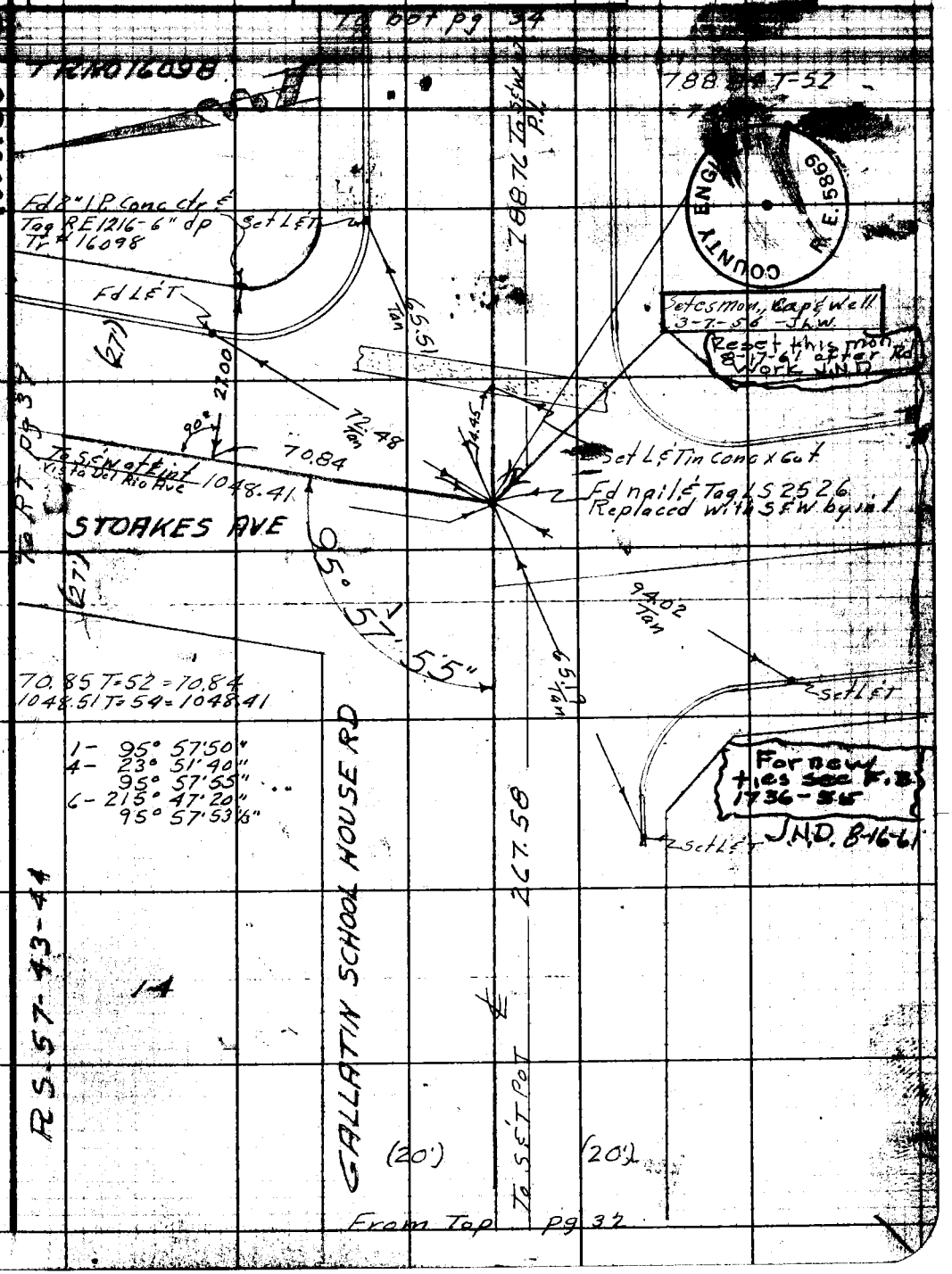

Note: Any Additions or Changes on This Sheet Must be Made or Circled in Red Ink With Date and Name of Person Making Change.

Do not extend notes this side of this line.

RETURN TO
LOS ANGELES COUNTY SURVEYOR
726 LOS ANGELES COUNTY ENGINEERING BLDG.

76F3095 247 2-51

PWFB 0925

459

F.B. 1736 PG. 34

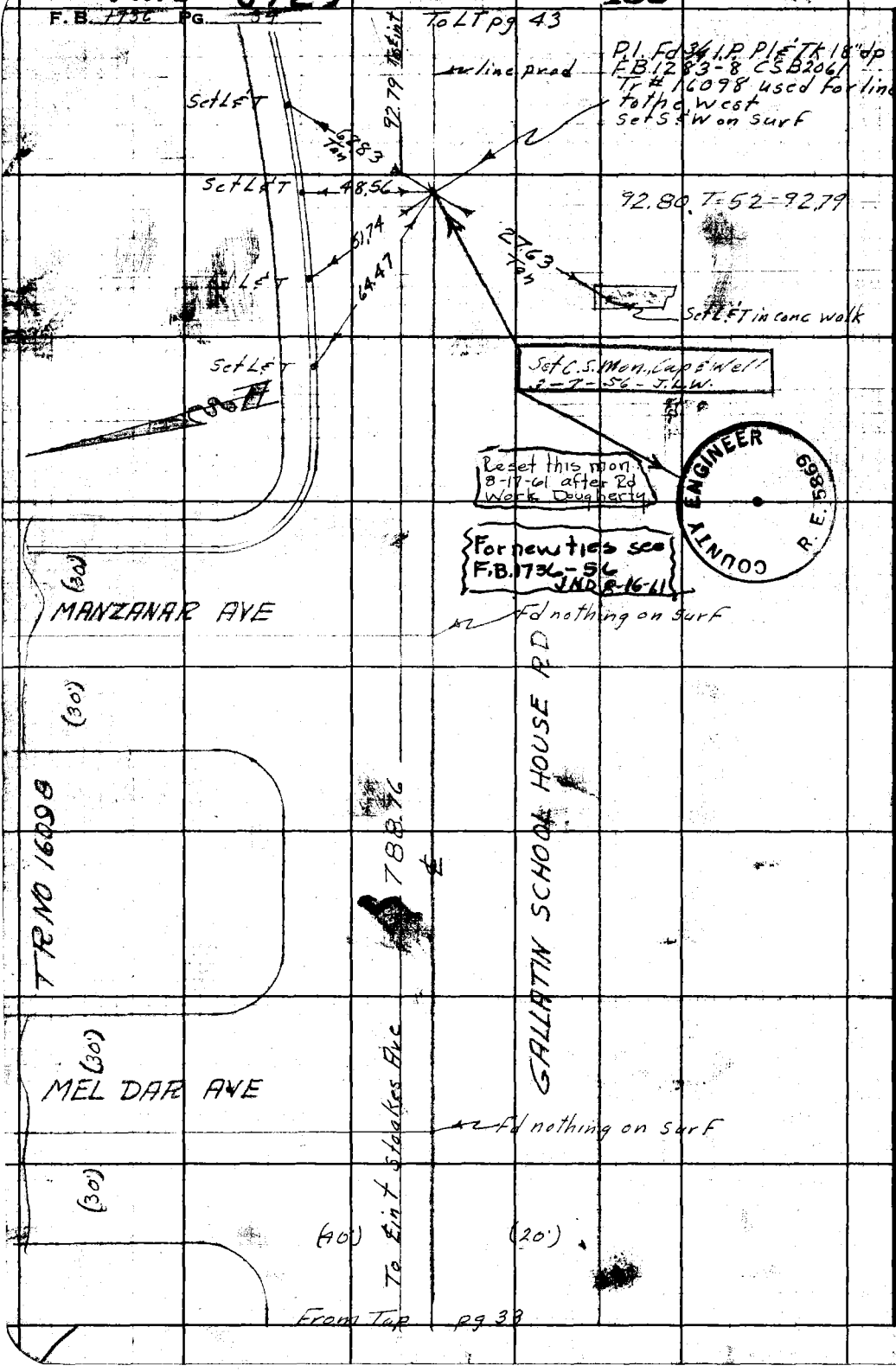

RETURN TO
LOS ANGELES COUNTY SURVEYOR
725 LOS ANGELES COUNTY
ENGINEERING BLDG.

Do not extend notes this side of this line.

Note: Any Additions or Changes on This Sheet Must be Made or Circled in Red Ink With Date and Name of Person Making Change.

PWFB 0925 460, 461

F. B. 1736 Pg. 35

Notes Ck'd by DREW	Survey of Manzanar Ave
Map No.	W. O. 8351 Tape No. 0106 St'd. 68 °F
Office Work	Surveyed by M.A. Van Deren
Checked	Notes Van Date 1-52
Date	Indexed

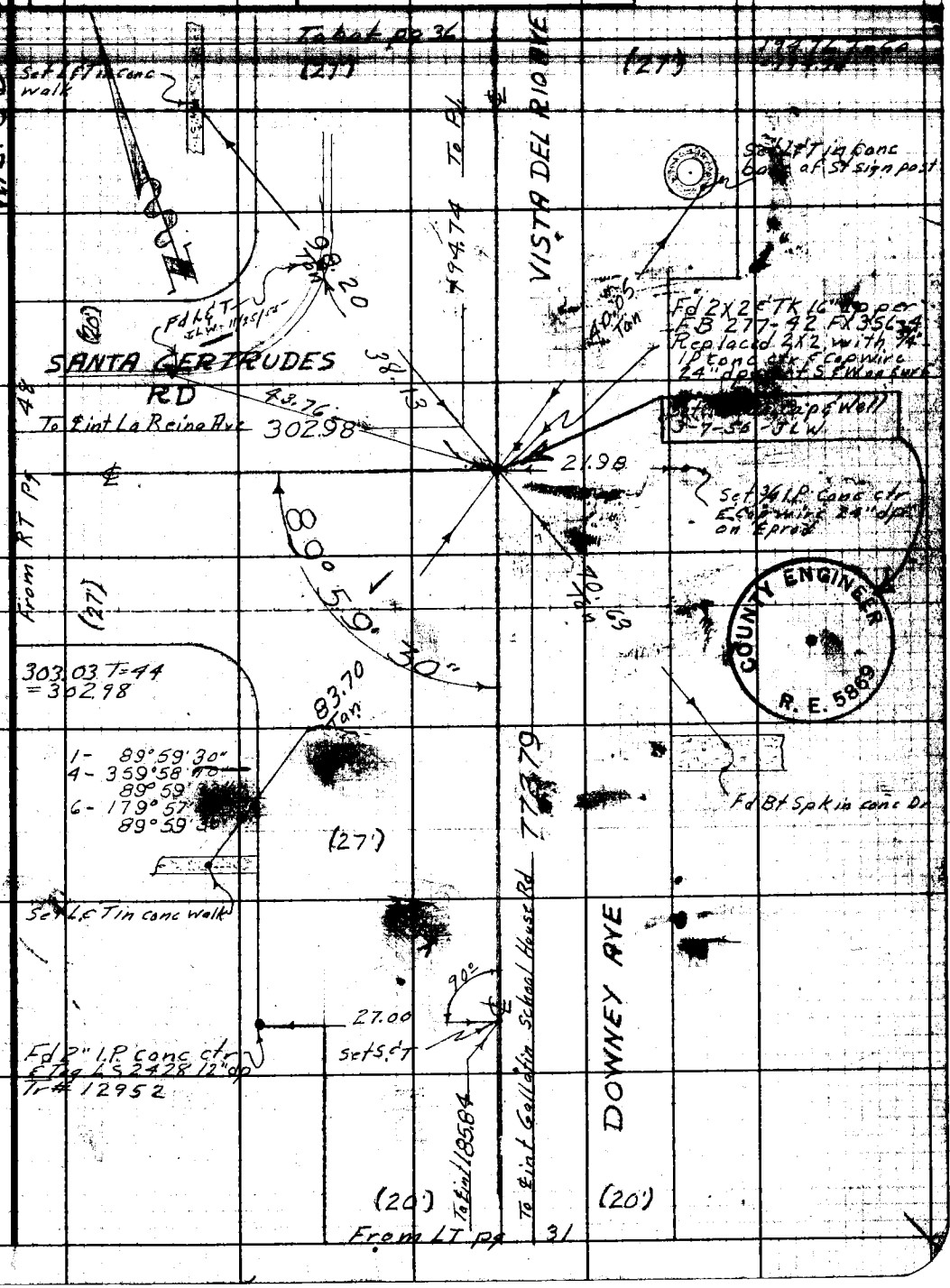

Note: Any Additions or Changes on This Sheet Must be Made or Circled in Red Ink With Date and Name of Person Making Change.

Do not extend notes this side of this line.

RETURN TO
LOS ANGELES COUNTY SURVEYOR
726 LOS ANGELES COUNTY ENGINEERING BLDG.

76F3095 247-2-51

PWFB 0925 462

F. B. [illegible] PG. [illegible]

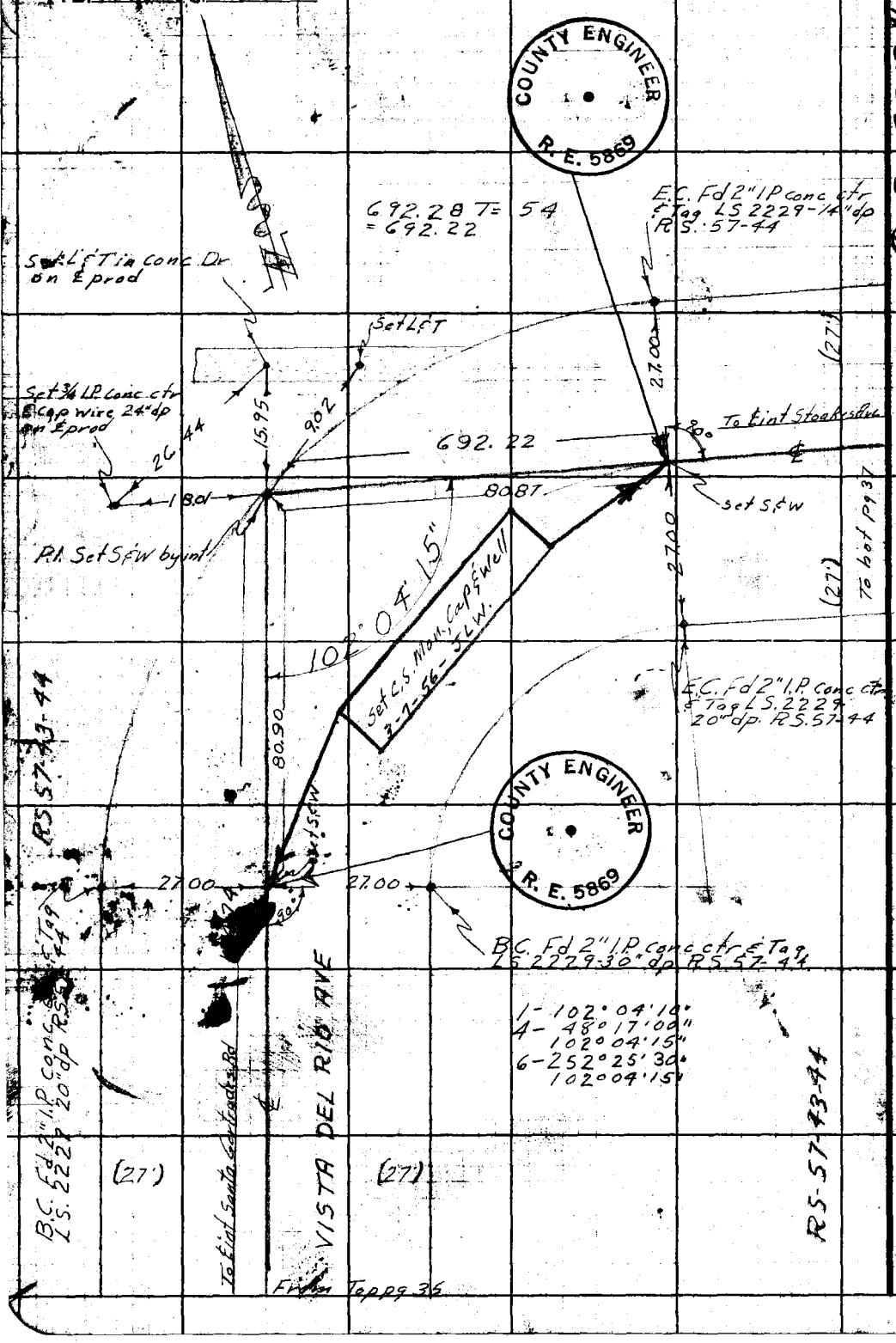

W.S. 36-C-6

RETURN TO
LOS ANGELES COUNTY SURVEYOR
726 LOS ANGELES COUNTY
ENGINEERING BLDG.

Do not extend notes this side of this line.

Note: Any Additions or Changes on This Sheet Must be Made or Circled in Red Ink With Date and Name of Person Making Change.

PWFB 0925 463, 464

F.B. [illegible] Pg. [illegible]

Notes Ck'd by DREW
Map No.
Office Work
Checked
Date

Survey of Manzanar Ave
W. O. 8351 Tape No. 0106 St'd 68 °F
Surveyed by M. A. Van Deren
Notes Van Date 1-52
Indexed A. C. Johnson

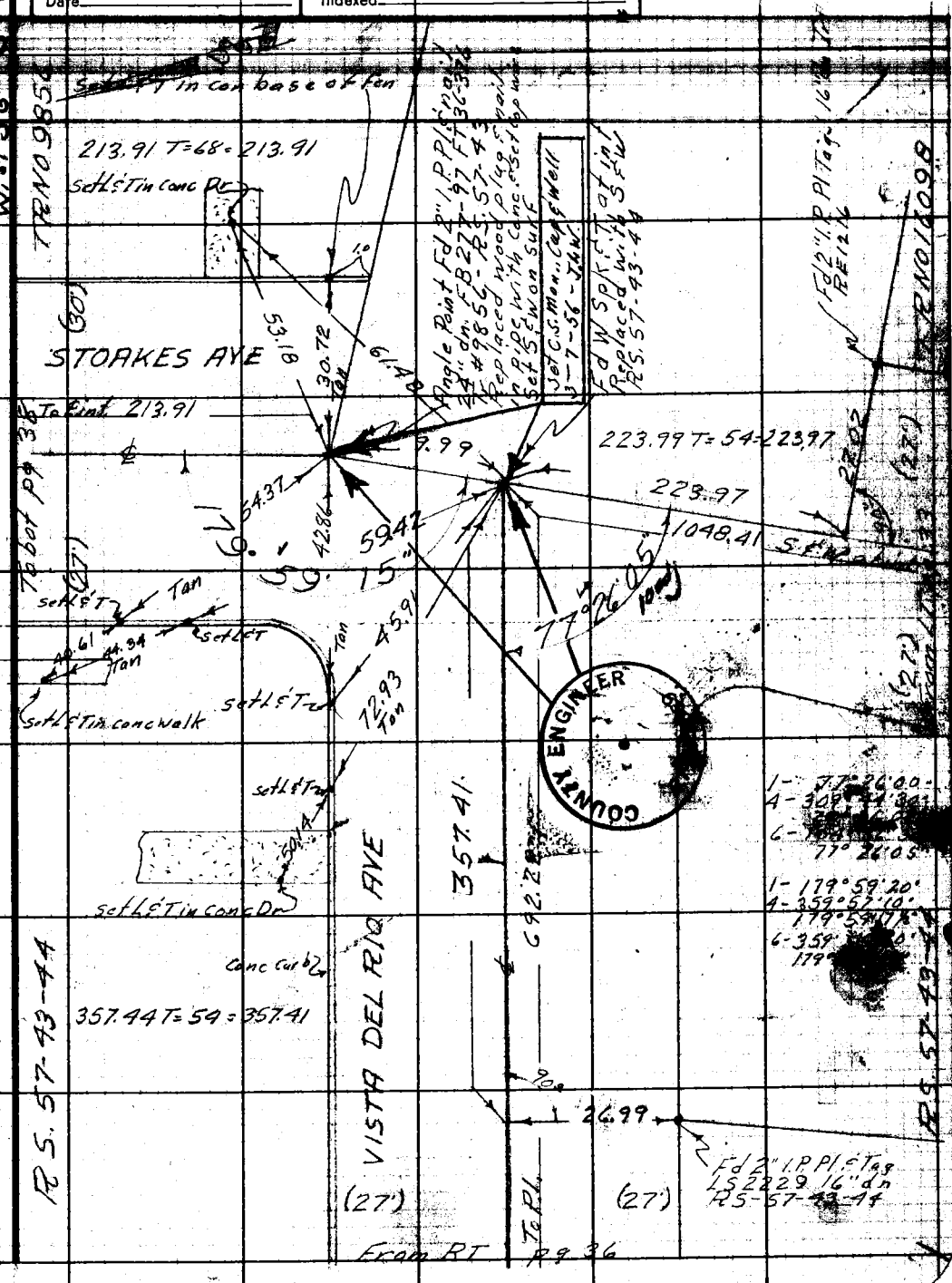

Note: Any Additions or Changes on This Sheet Must be Made or Circled in Red Ink With Date and Name of Person Making Change.

Do not extend notes this side of this line.

RETURN TO
LOS ANGELES COUNTY SURVEYOR
726 LOS ANGELES COUNTY
ENGINEERING BLDG.

76F3095 247 2-51

F. B. ~~17-36~~ PG. ~~38~~

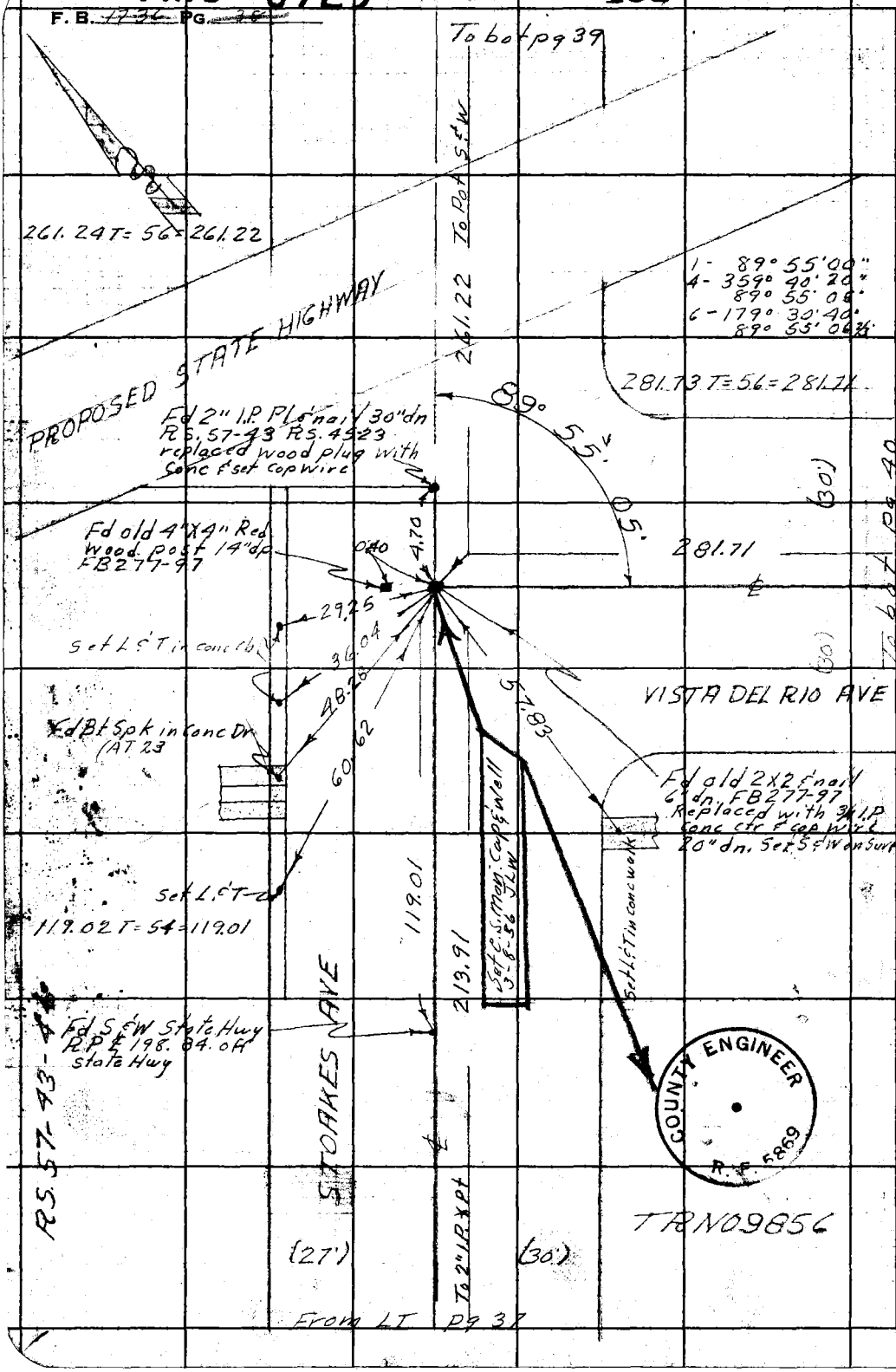

RETURN TO
LOS ANGELES COUNTY SURVEYOR
725 LOS ANGELES COUNTY
ENGINEERING BLDG.

Do not extend notes this side of this line.

Note: Any Additions or Changes on This Sheet Must be Made or Circled in Red Ink With Date and Name of Person, Making Change.

COUNTY ENGINEER
R.F. 5869

PWFB 0925 466, 467

F. B. 1736 PG. 39

Notes Ck'd by DREW	Survey of Manzanar Hwy
Map No.	W. O. 8351 Tape No. 0106 St'd. 68 °F
Office Work	Surveyed by M. A. Van Deren
Checked	Notes Van Date 1-52
Date	Indexed A. C. Johnson

W. S. 36-6-6

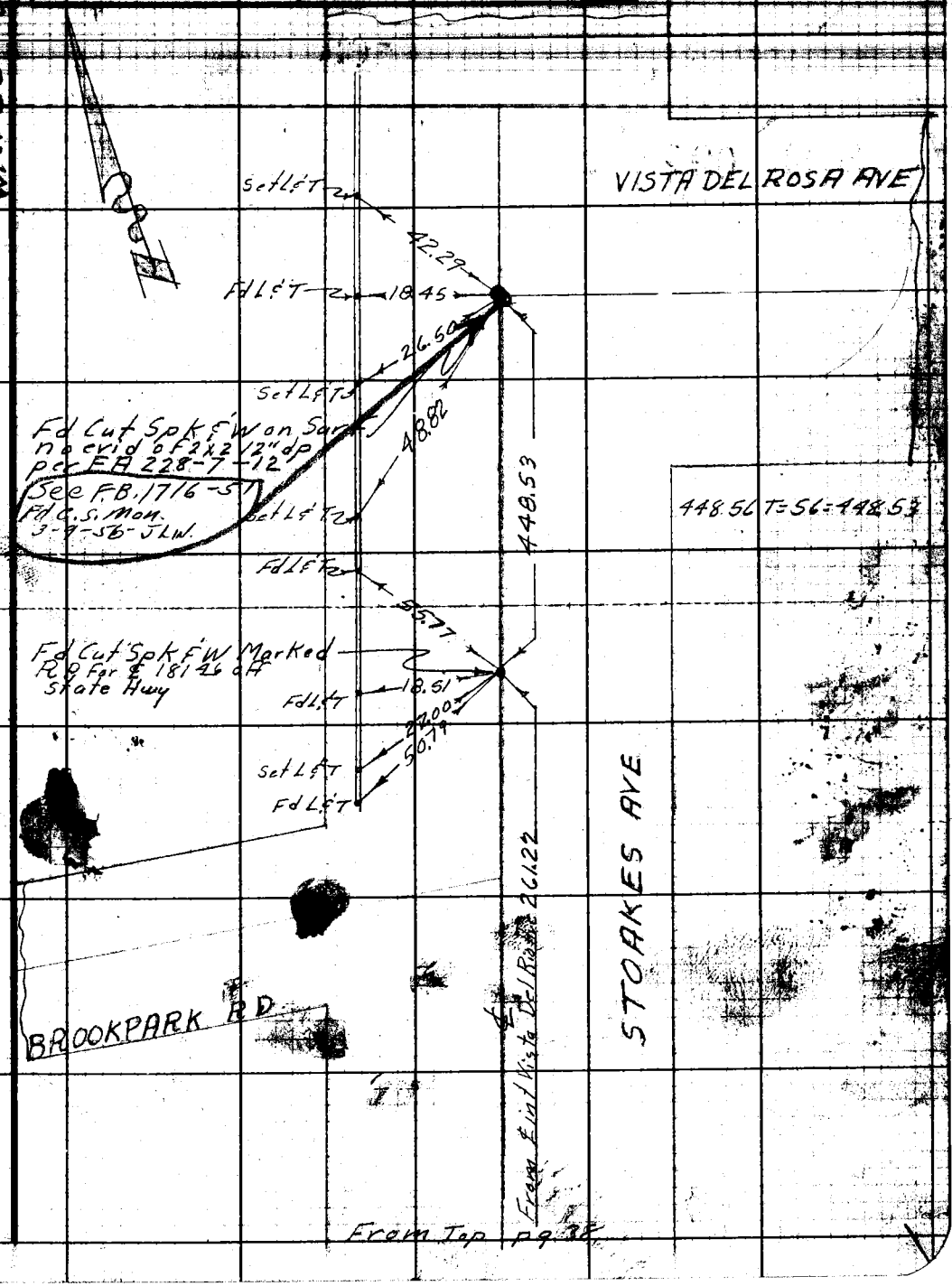

Note: Any Additions or Changes on This Sheet Must be Made or Circled in Red Ink With Date and Name of Person Making Change.

Do not extend notes this side of this line.

RETURN TO
LOS ANGELES COUNTY SURVEYOR
26 LOS ANGELES COUNTY
ENGINEERING BLDG.

76F3095 247 2-51

F.B. ~~1136~~ PG. ~~40~~

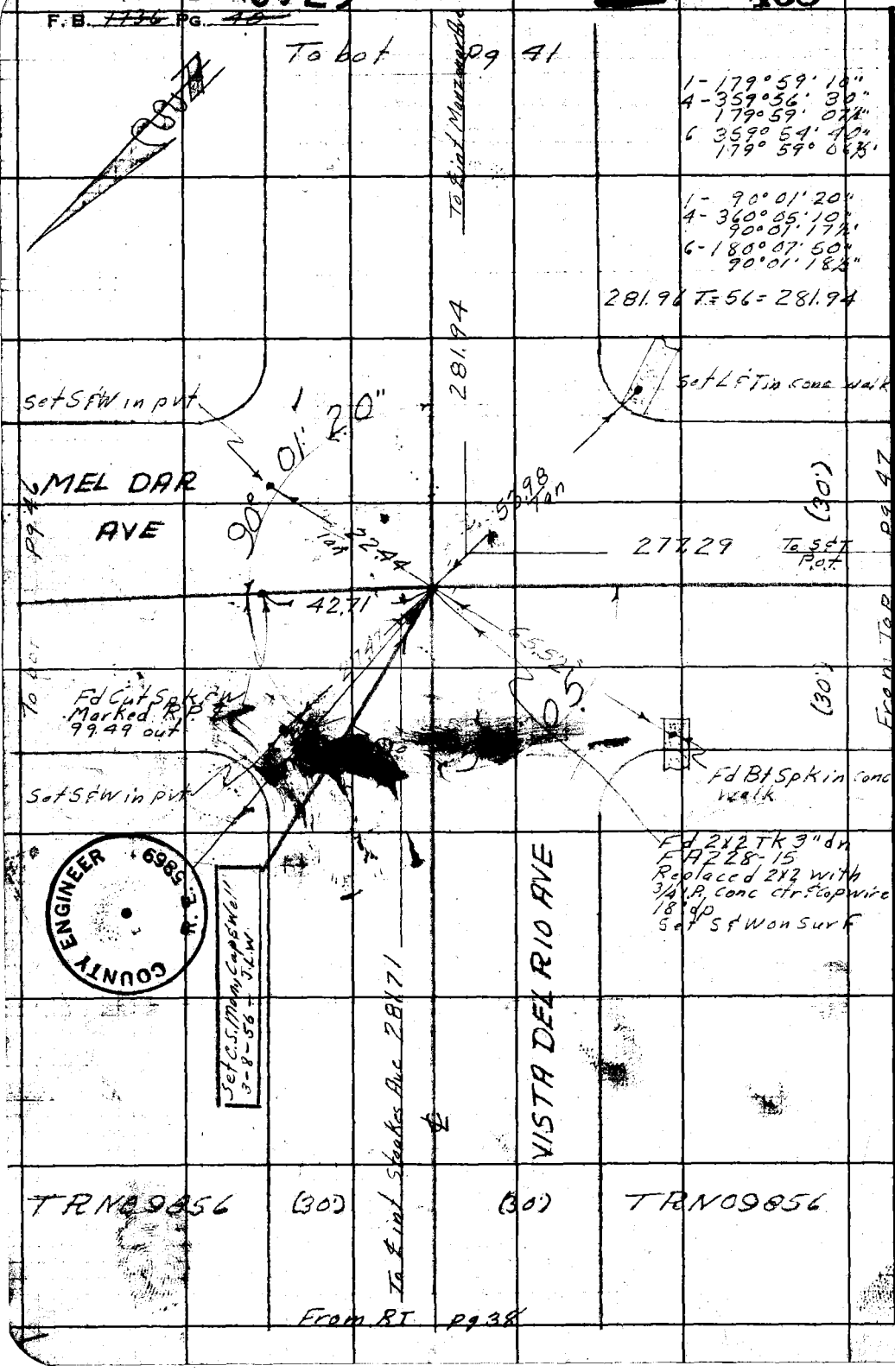

W.S. 36-C-6

RETURN TO
LOS ANGELES COUNTY SURVEYOR
725 LOS ANGELES COUNTY
ENGINEERING BLDG.

Do not extend notes this side of this line.

Note: Any Additions or Changes on This Sheet Must be Made or Circled in Red Ink With Date and Name of Person Making Change.

COUNTY ENGINEER R.E. 5869

PWFB 0925

469

F.B. [illegible] Pg. 41

Notes Ck'd by DREW	Survey of Manzanar Ave
Map No.	W. O. 8351 Tape No. 0106 St'd. 65 °F
Office Work	Surveyed by M.A. Van Deren
Checked	Notes Van Date 1-52
Date	Indexed A. C. Johnson

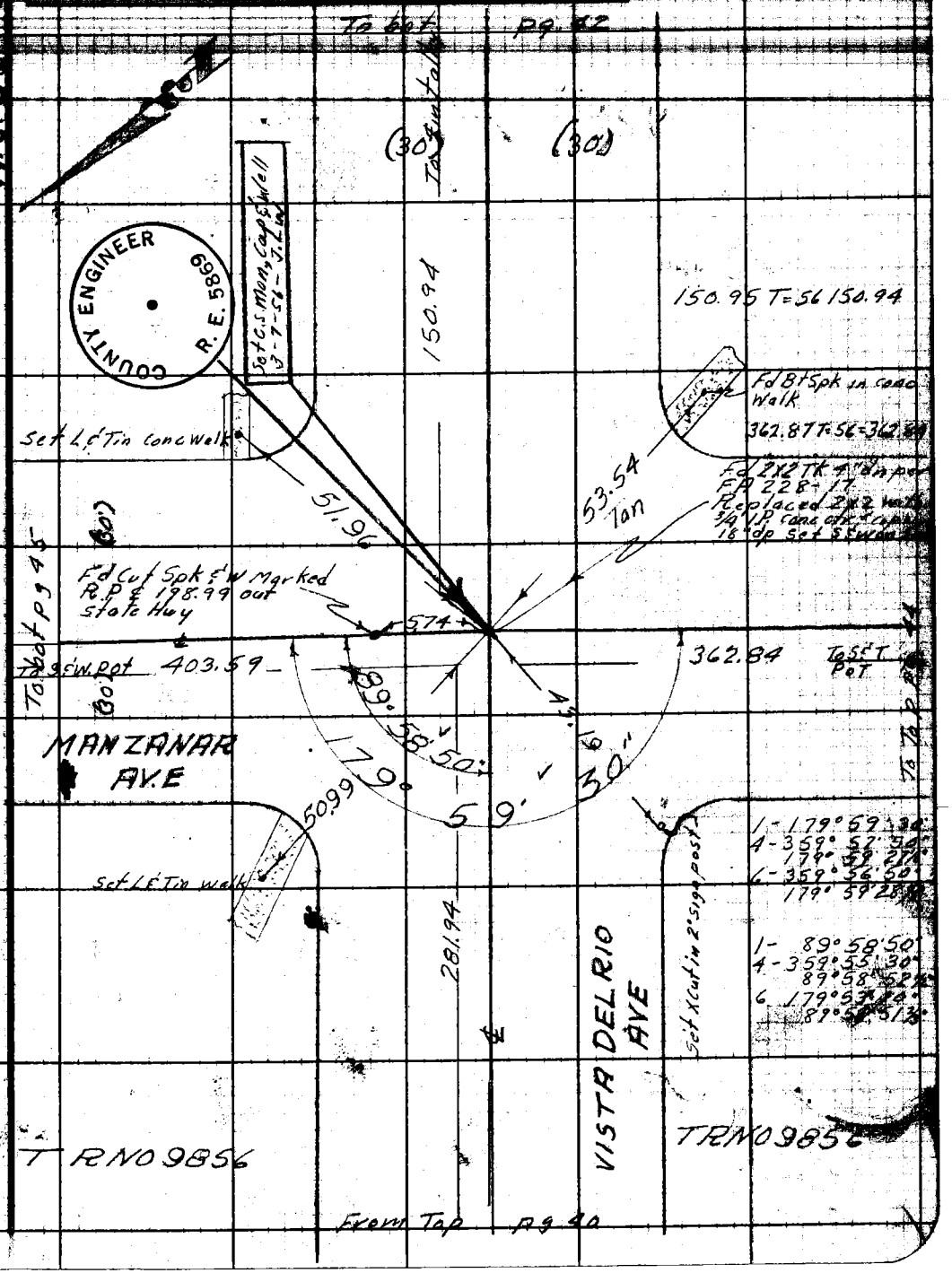

Note: Any Additions or Changes on This Sheet Must be Made or Circled in Red Ink With Date and Name of Person Making Change.

Do not extend notes this side of this line.

RETURN TO
LOS ANGELES COUNTY SURVEYOR
726 LOS ANGELES COUNTY ENGINEERING BLDG.

76F3096 247 2-51

PWFB 0925 470

F.B. 1936 Pg. 42

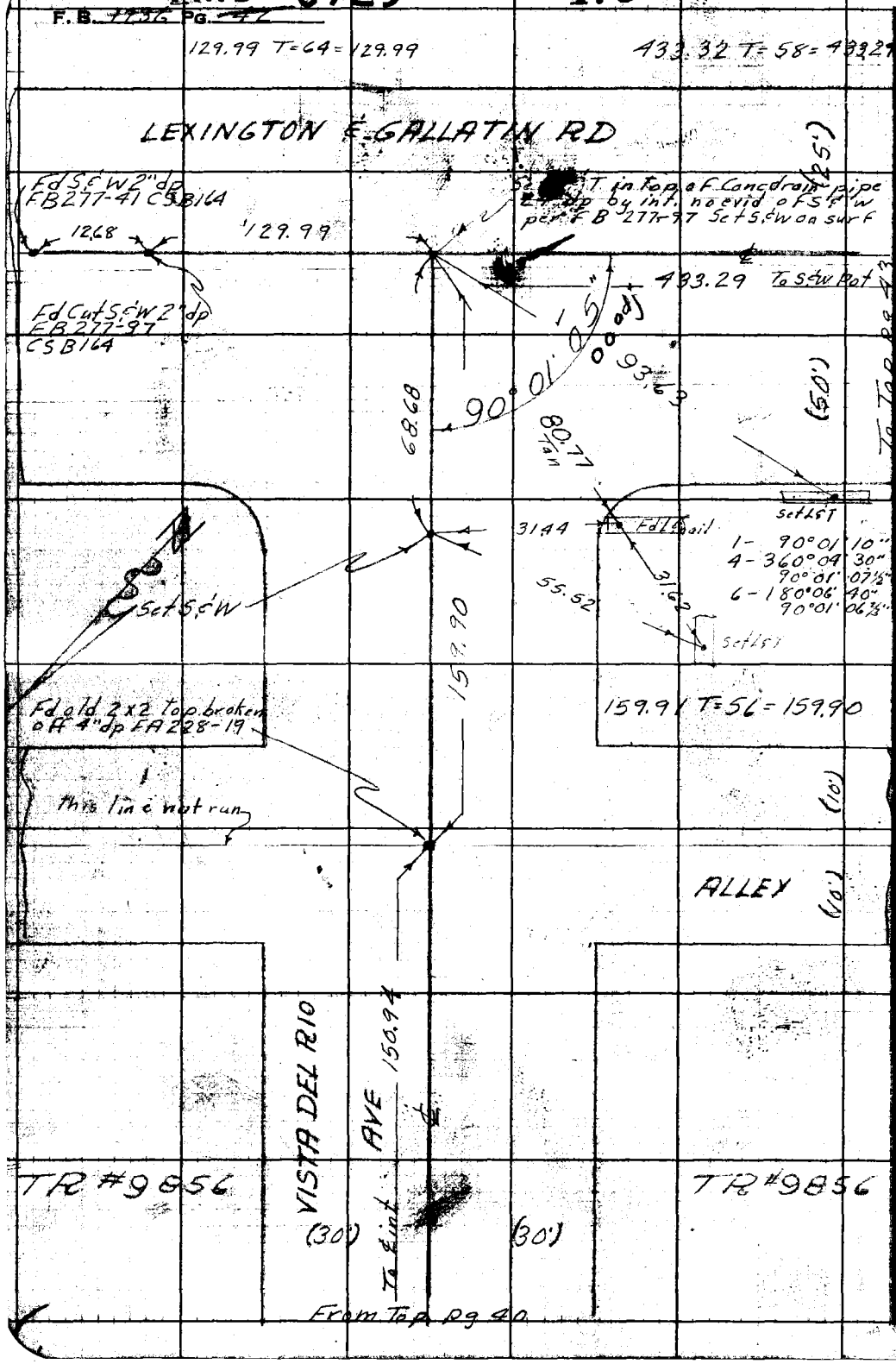

W.S. 36-C-6

RETURN TO
LOS ANGELES COUNTY SURVEYOR
726 LOS ANGELES COUNTY
ENGINEERING BLDG.

Do not extend notes this side of this line.

Note: Any Additions or Changes on This Sheet Must be Made or Circled in Red Ink With Date and Name of Person Making Change.

PWFB 0925

471

F.B. 1796 Pg. 43

Notes Ck'd by DREW
Map No.
Office Work
Checked
Date

Survey of Manzanar Ave
W.O. 8351 Tape No. 0106 St'd 68 °F
Surveyed by M.A. Van Deren
Notes Van Date 1-52
Indexed R. C. Johnson

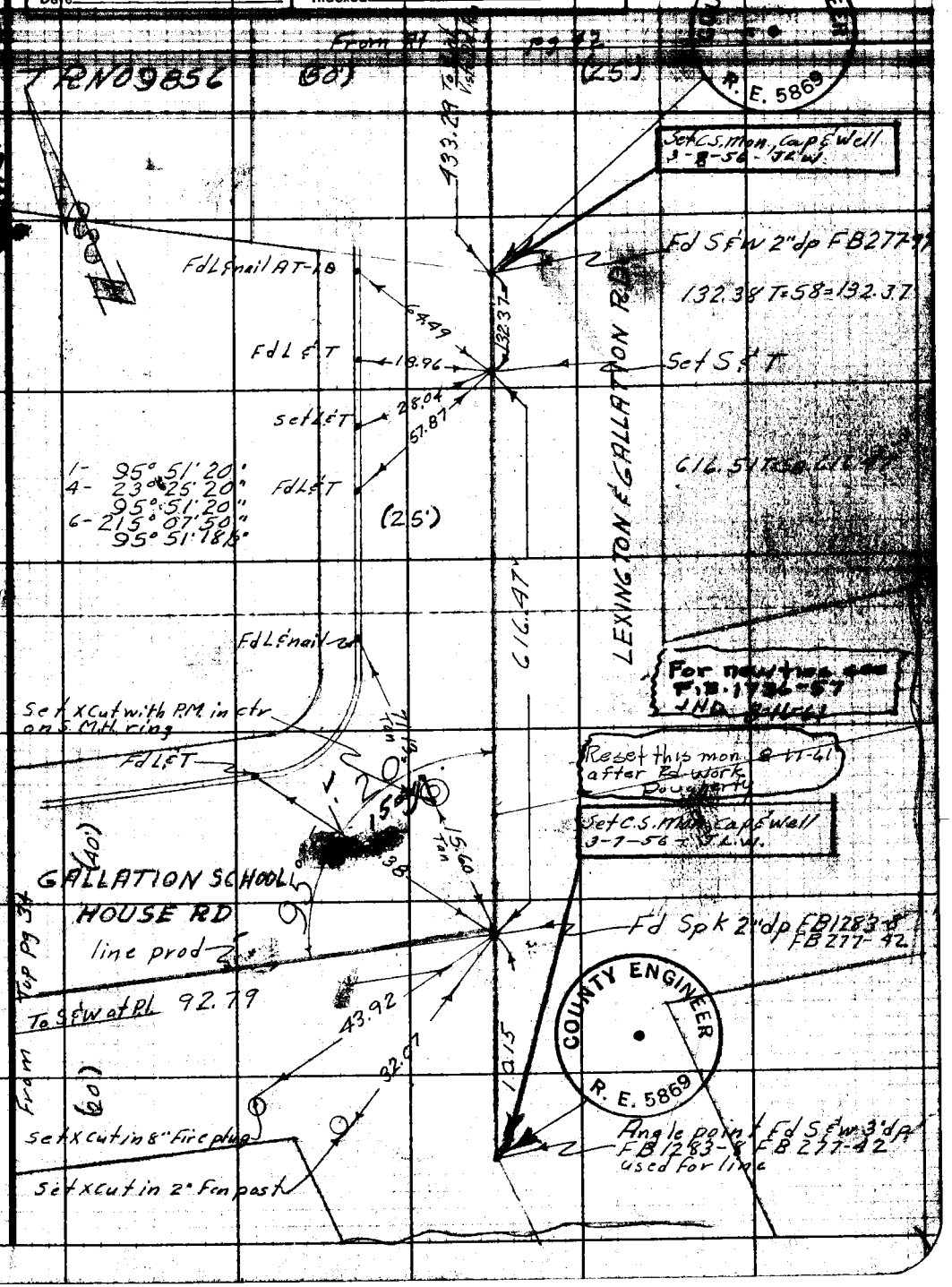

Note: Any Additions or Changes on This Sheet Must be Made or Circled in Red Ink With Date and Name of Person Making Change.

Do not extend notes this side of this line.

RETURN TO
LOS ANGELES COUNTY SURVEYOR
726 LOS ANGELES COUNTY
ENGINEERING BLDG.

76F3095 247 2-51

PWFB 0925 472, 473, 474

F.B. ~~1936~~ PG. ~~44~~

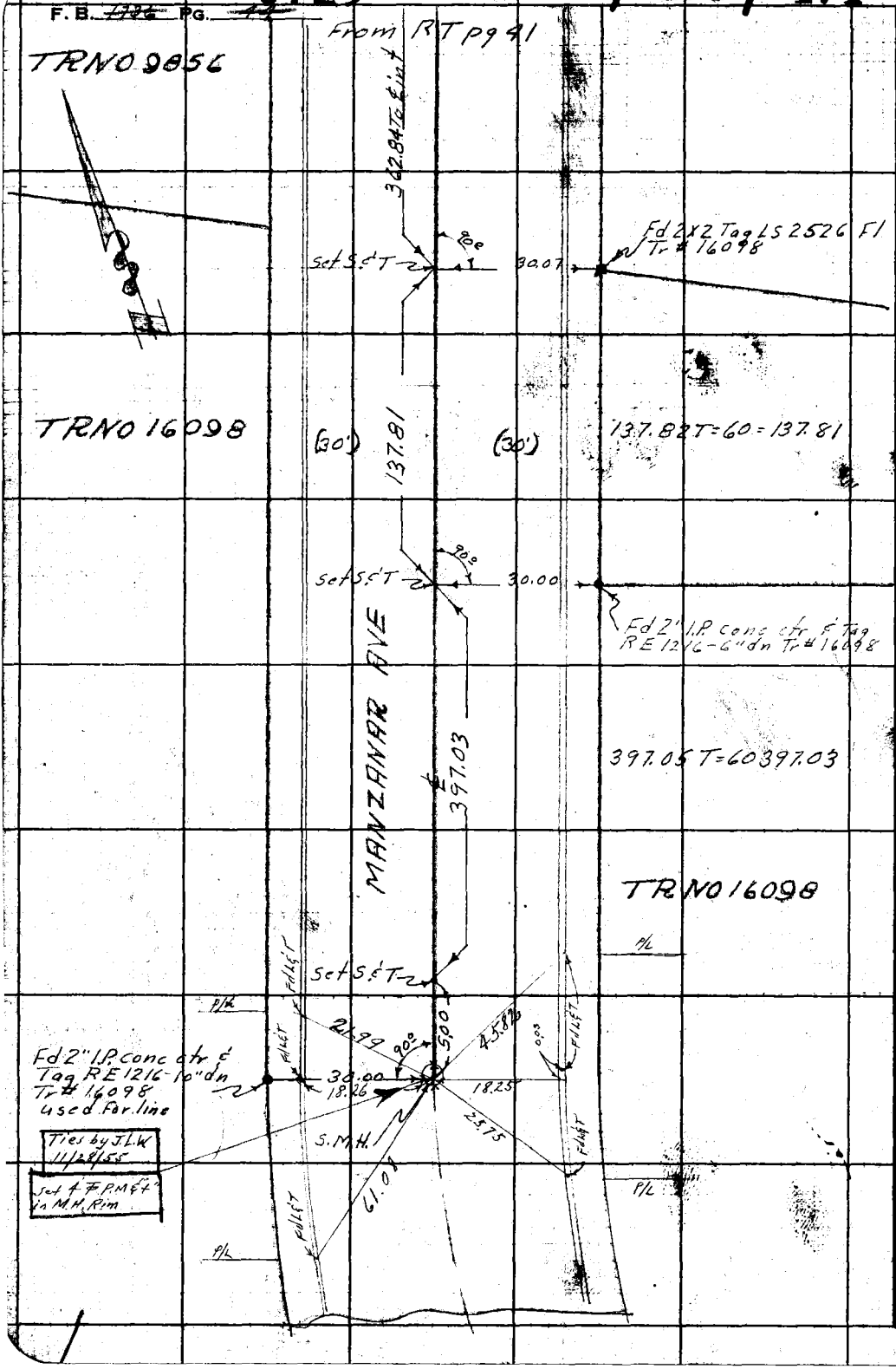

RETURN TO
LOS ANGELES COUNTY SURVEYOR
725 LOS ANGELES COUNTY
ENGINEERING BLDG.

Do not extend notes this side of this line.

Note: Any Additions or Changes on This Sheet Must be Made or Circled in Red Ink With Date and Name of Person Making Change.

PWFB 0925 475

F. B. ~~1763~~ ~~1736~~ Pg. 95

Notes Ch'd by DREW	Survey of Manzanar Ave
Map No.	W. O. 8351 Tape No. 0106 St'd. 68 °F
Office Work	Surveyed by M.A. Van Deren
Checked	Notes Van Date 1-52
Date	Indexed E. C. Johnson

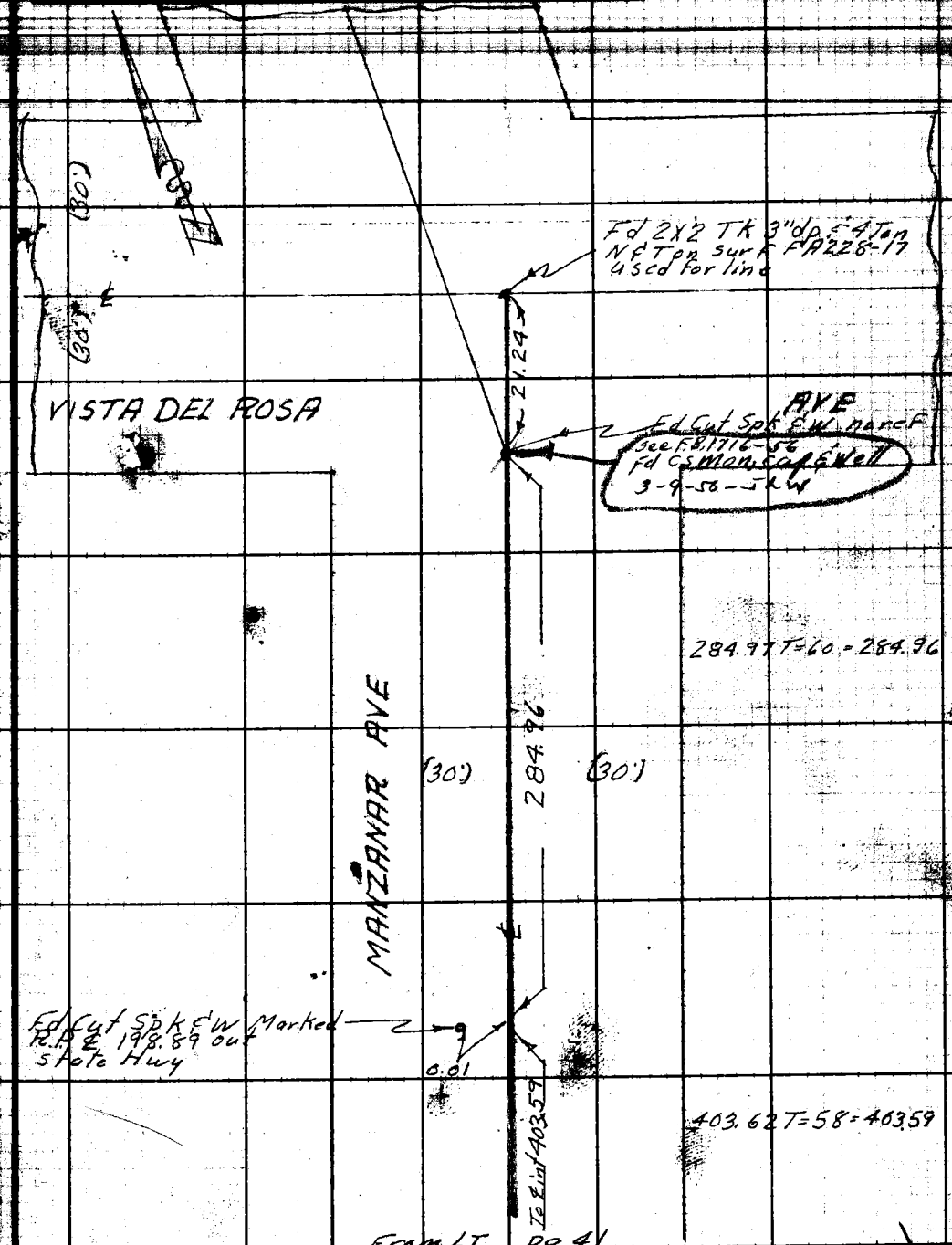

Note: Any Additions or Changes on This Sheet Must be Made or Circled in Red Ink With Date and Name of Person Making Change.

Do not extend notes this side of this line.

RETURN TO
LOS ANGELES COUNTY SURVEYOR
726 LOS ANGELES COUNTY
ENGINEERING BLDG.

76F3095 247 2-51

F.B. ~~1716~~ PG. ~~40~~

W.S. 36-C-6

Fd 2X2 FTk 3"dp
FA 228-15
See F.B. 1716-55

Fd CS Mon. Cap & Well
3-9-56 - JLW
See F.B. 1716-55

Set L & T in conc base of cor Fn post

10.29

42.82

Set L & T in conc base of Fn post

87.10

Set L & T in conc Dr

97.46

MANZANAR AVE

MEL DAR AVE

Set L & T in conc Dr

Fd 2X2 FTk 3"dp
FA 228-15
See F.B. 1716-54

Set S & W in pvt

See F.B. 1716-54
Fd CS Mon, Cap & Well
3-9-56 - JLW.

50.0

Set S & W in pvt

50.0

VISTA DEL ROSA AVE

49.87

40.7

Set X Cut in st sing post

Set N & T in PP# 904847

From L.T. pg 40

RETURN TO
LOS ANGELES COUNTY SURVEYOR
72B LOS ANGELES COUNTY
ENGINEERING BLDG.

Do not extend notes this side of this line.

Note: Any Additions or Changes on This Sheet Must be Made or Circled in Red Ink With Date and Name of Person Making Change.

PWFB 0925

478

F. B. [illegible] Pg. 47

Notes Ck'd by DREW	Survey of Manzanar Ave
Map No.	W. O. 8351 Tape No. 0106 St'd. 68 °F
Office Work	Surveyed by M. A. Van Deren
Checked	Notes Van Date 1-52
Date	Indexed A. Johnson

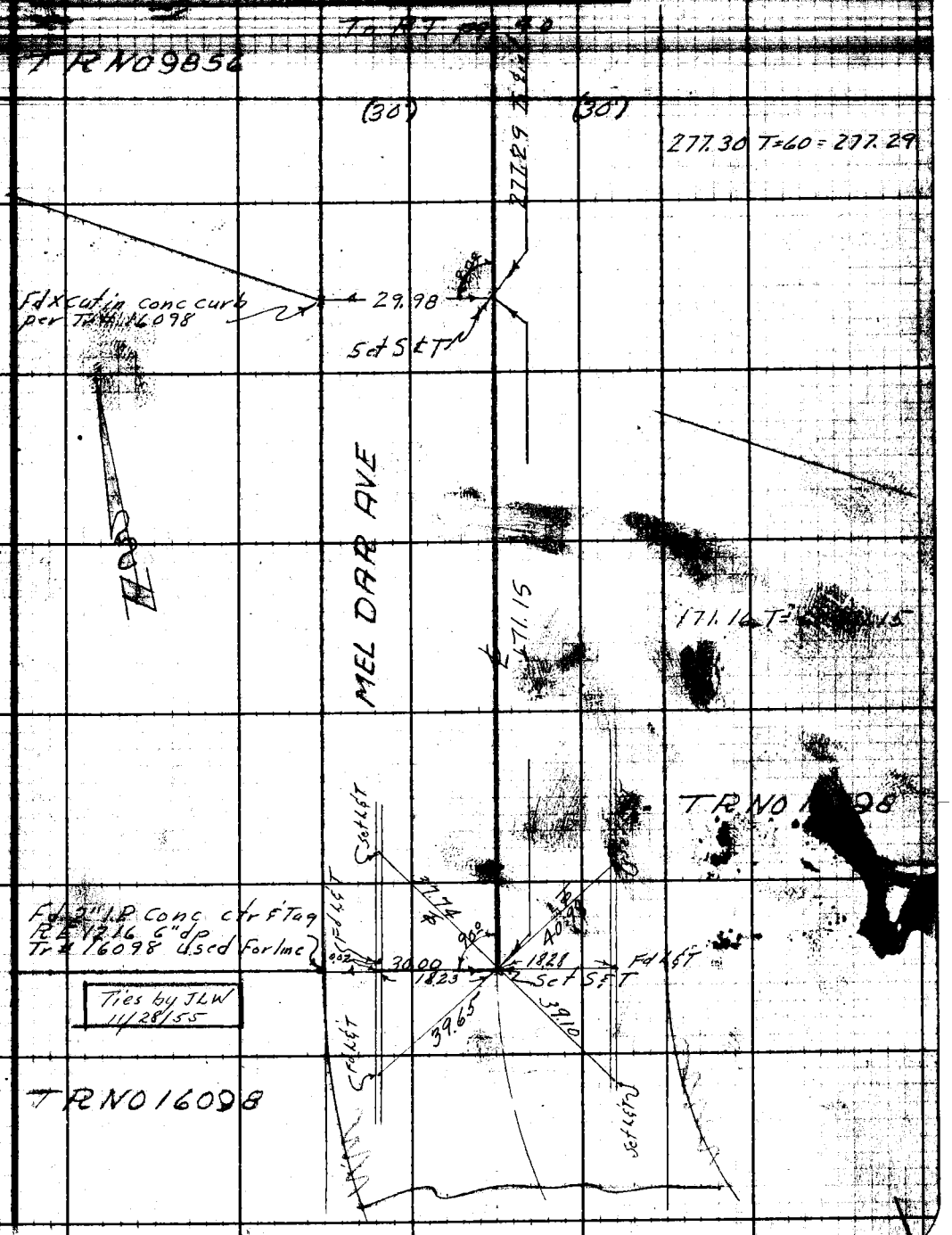

Note: Any Additions or Changes on This Sheet Must be Made or Circled in Red Ink With Date and Name of Person Making Change.

Do not extend notes this side of this line.

RETURN TO
LOS ANGELES COUNTY SURVEYOR
726 LOS ANGELES COUNTY
ENGINEERING BLDG.

76F309S 247 2-51

PWFB 0925 479 480

F.B. ~~1736~~ PG. ~~48~~

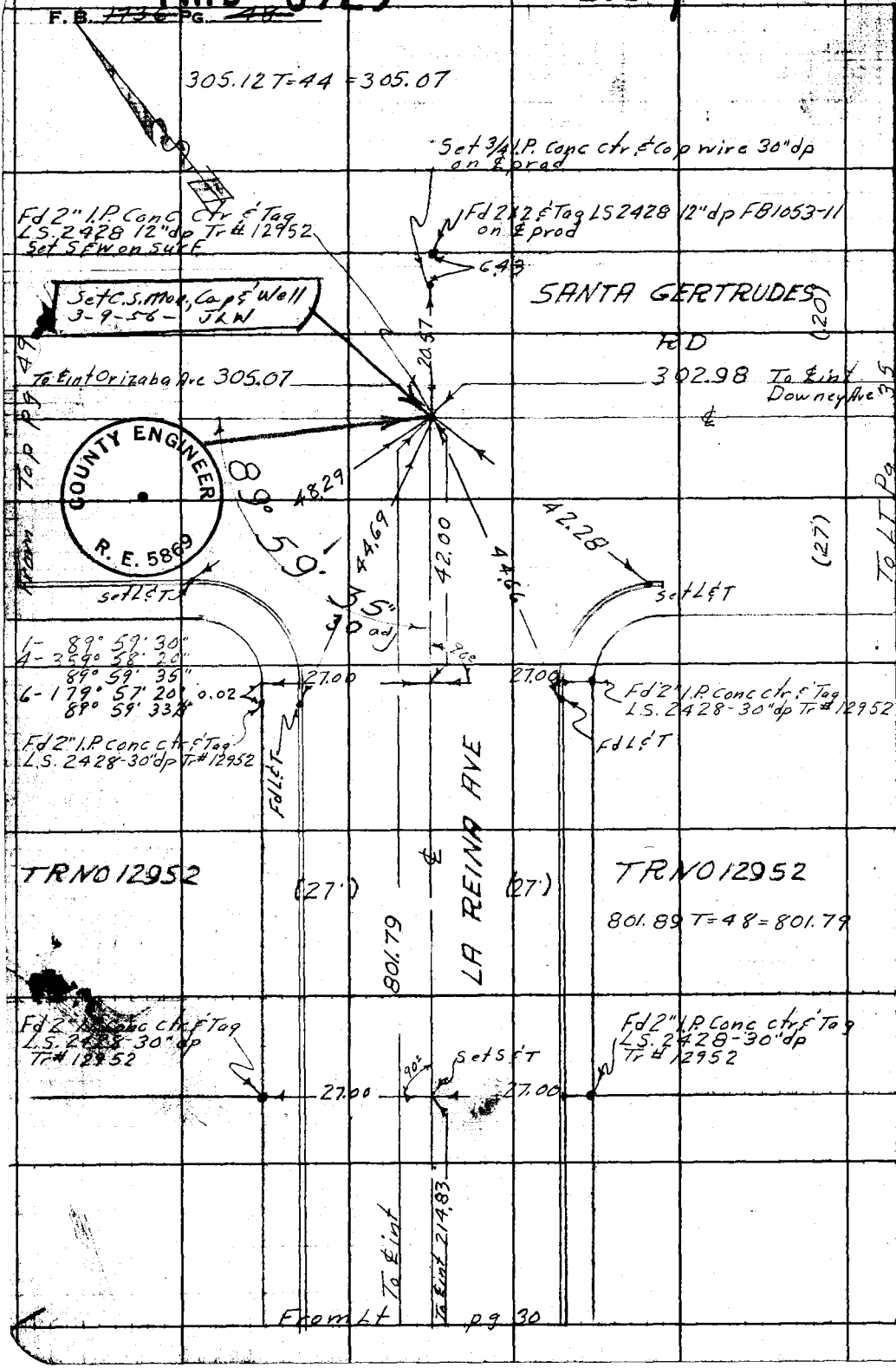

W.S. 36-C-6

RETURN TO
LOS ANGELES COUNTY SURVEYOR
726 LOS ANGELES COUNTY
ENGINEERING BLDG.

Do not extend notes this side of this line.

Note: Any Additions or Changes on This Sheet Must be Made or Circled in Red Ink With Date and Name of Person Making Change.

PWFB 0925

481

F. B. 136 Pg. 49

Notes Ck'd by DRE	Survey of Manzanar Ave
Map No.	W. O. 8351 Tape No. 0106 St'd. 68 °F
Office Work	Surveyed by M. A. Van Doren
Checked	Notes Van Date 1-52
Date	Indexed

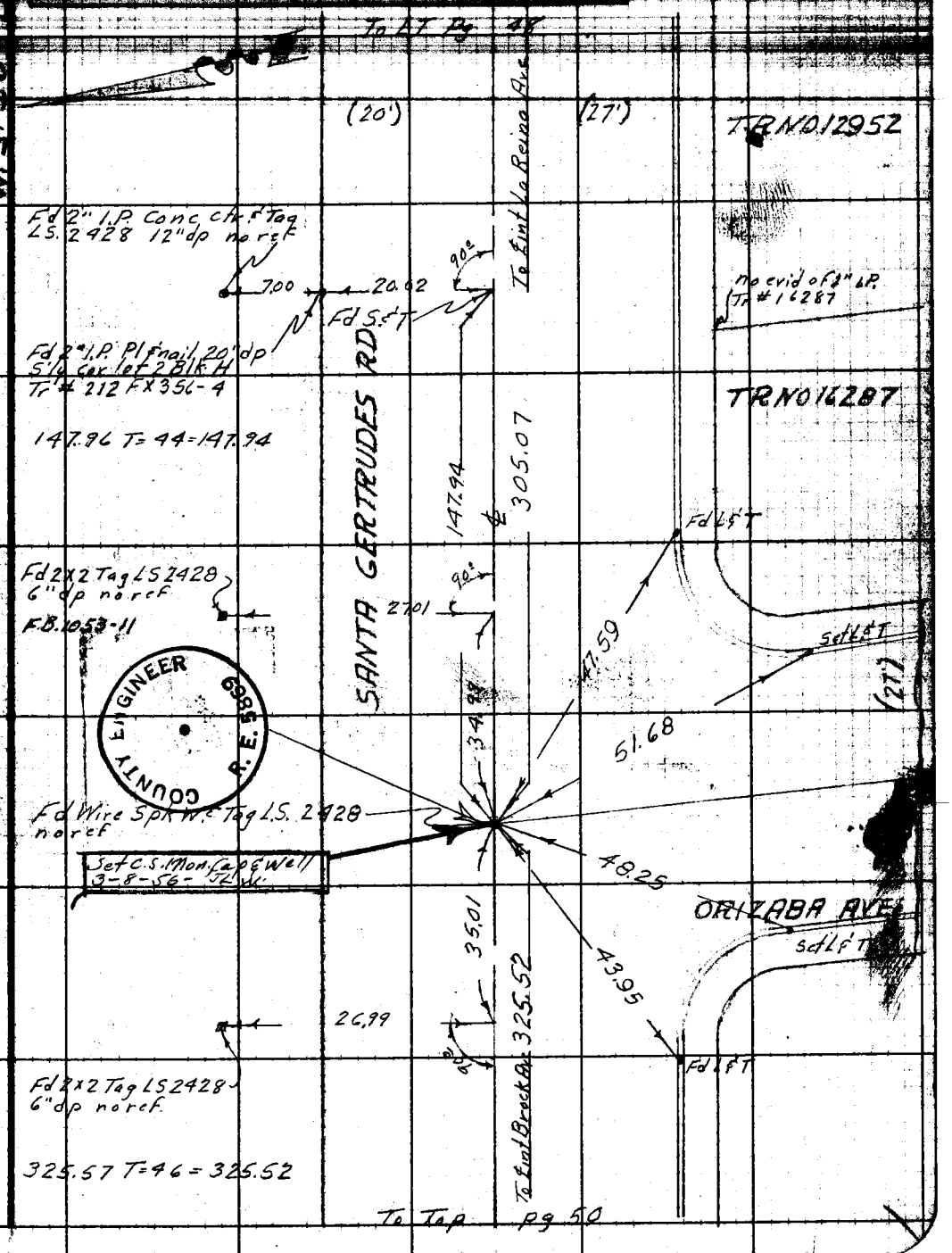

Note: Any Additions or Changes on This Sheet Must be Made or Circled in Red Ink With Date and Name of Person Making Change.

Do not extend notes this side of this line.

RETURN TO
LOS ANGELES COUNTY SURVEYOR
726 LOS ANGELES COUNTY ENGINEERING BLDG.

COUNTY ENGINEER R.E. 5869

76F3095 247 2-51

PWFB 0925

F.B. ~~1756~~ PG. ~~60~~

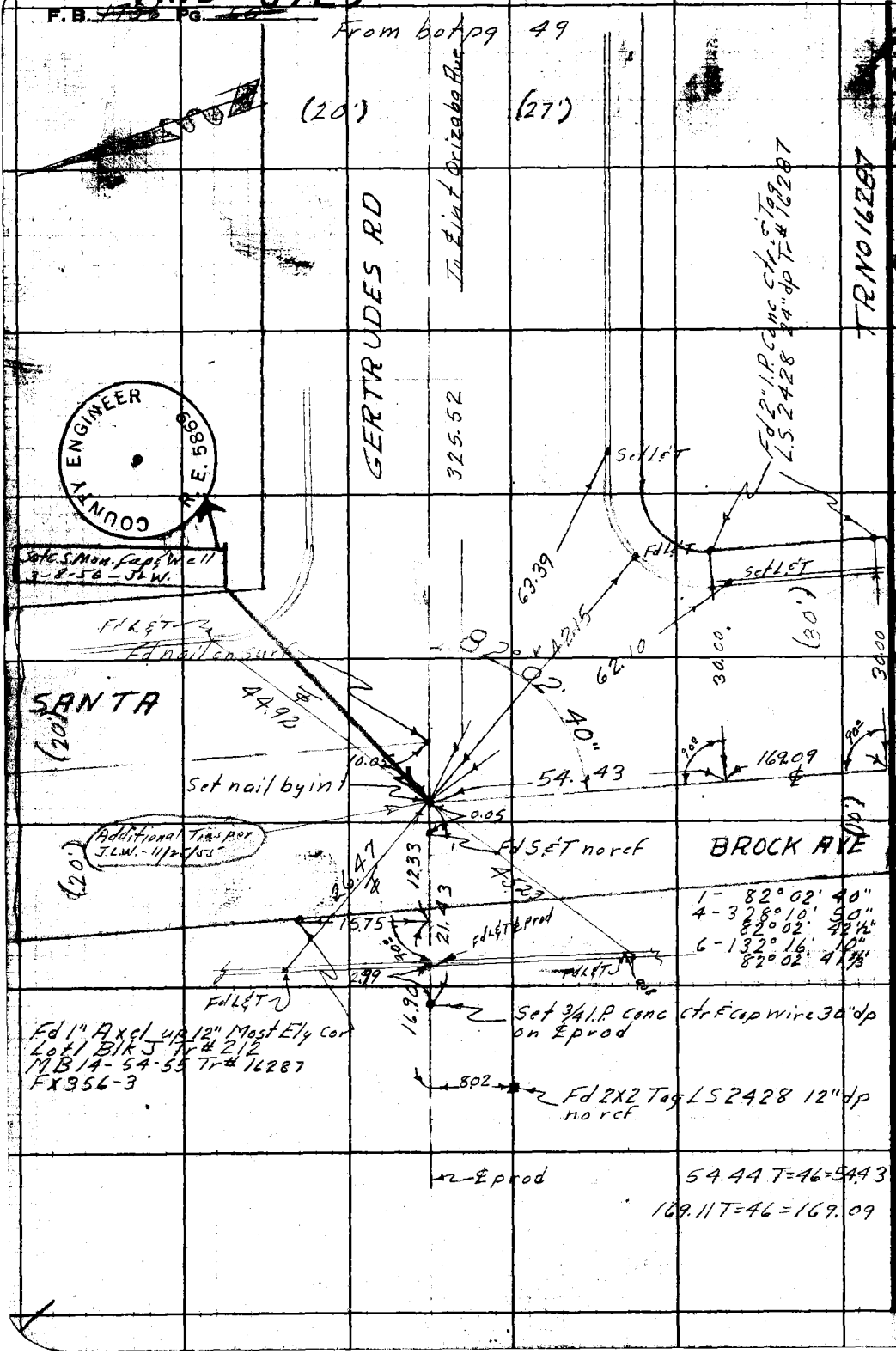

RETURN TO
LOS ANGELES COUNTY SURVEYOR
725 LOS ANGELES COUNTY
ENGINEERING BLDG.

Do not extend notes this side of this line.

Note: Any Additions or Changes on This Sheet Must be Made or Circled in Red Ink With Date and Name of Person Making Change.

PWFB 0925

483

F. B. 1736 Pg. 51

Notes Ck'd by [illegible]	Survey of [illegible]
Map No.	W. O. 8351 Tape No. 0101 St'd. 68 °F
Office Work	Surveyed by M. A. Van Deren
Checked	Notes Van Date 1-52
Date	Indexed



Note: Any Additions or Changes on This Sheet Must be Made or Circled in Red Ink With Date and Name of Person Making Change.

Do not extend notes this side of this line.

RETURN TO
LOS ANGELES COUNTY SURVEYOR
726 LOS ANGELES COUNTY
ENGINEERING BLDG.

76F3095 247 2-51

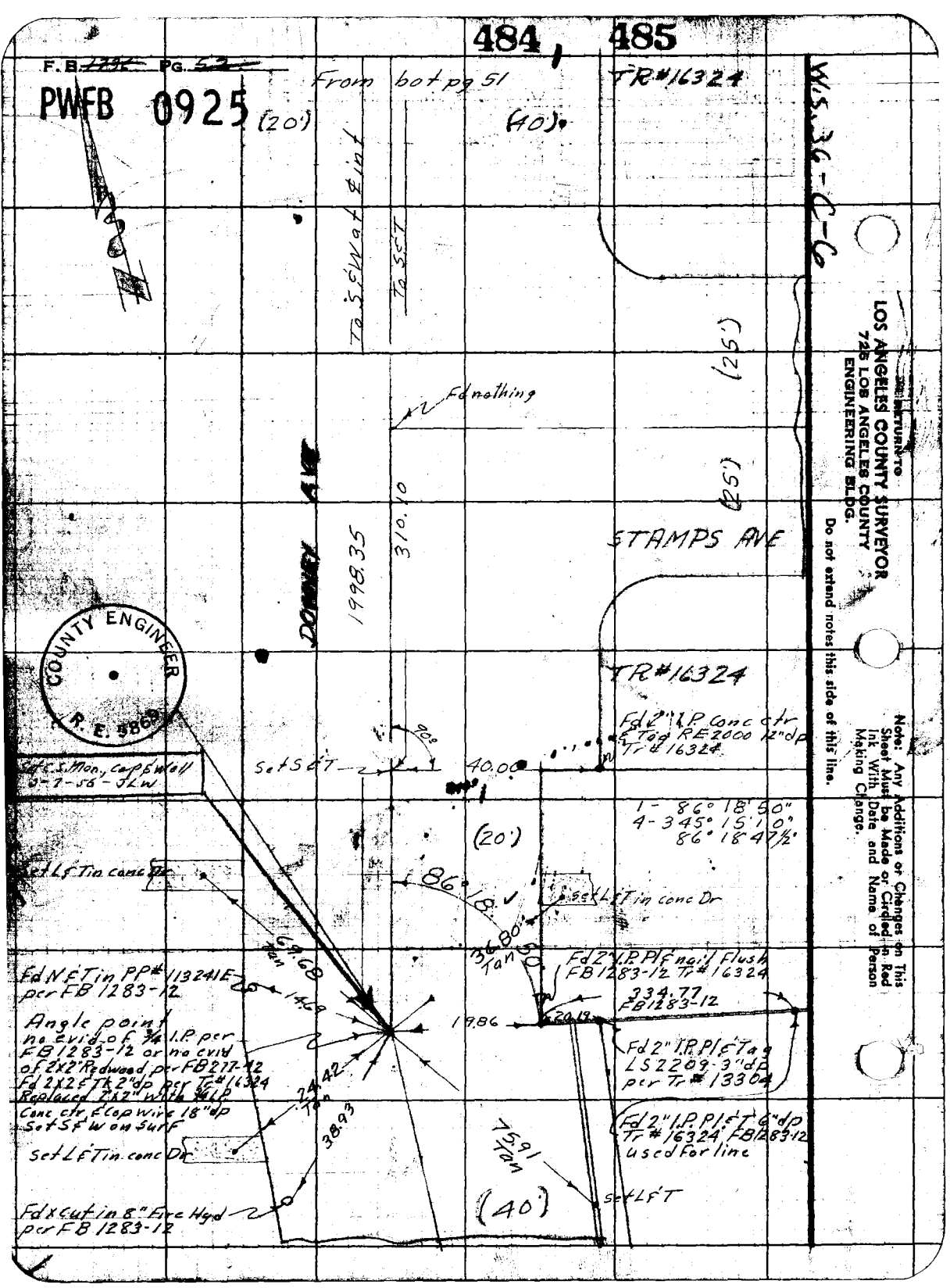
484, 485
F.B. PG.
PWFB 0925
From bot pg 51
TR#16324
W.S. 36-C-6
(20')
(40')
To S&W at ℄ int
To S&T
(25')
Fd nothing
(25')
DONNEY AVE
1998.35
310.10
STAMPS AVE
COUNTY ENGINEER
R.E. 5869
TR#16324
Fd 2" I.P. Conc ctr & Tag RE2000 12"dp Tr# 16324
90°
Set S&T
40.00
Set C.S. Mon., Cap & Well 5-7-56 - JLW
1 - 86° 18' 50"
4 - 345° 15' 10"
86° 18' 47½"
(20')
Set L&T in conc Dr
86° 18'
Set L&T in conc Dr
36.80 Tan
Fd 2" I.P. Pl & nail Flush FB1283-12 Tr# 16324
334.77 FB1283-12
Fd N&T in PP# 113241E per FB 1283-12
69.68 Tan
14.69
19.86
20.19
Angle point no evid of ¾ I.P. per FB1283-12 or no evid of 2x2" Redwood per FB277-12
Fd 2x2 & Tk 2"dp per Tr# 16324
Replaced 2x2" with ¾ I.P.
Conc ctr & Cop wire 18"dp
Set S&W on surf
Fd 2" I.P. Pl & Tag LS2209-3"dp per Tr# 13304
24.42 Tan
38.93
Fd 2" I.P. Pl & T 6"dp Tr# 16324 FB1283-12 used for line
Set L&T in conc Dr
75.91 Tan
Set L&T
(40')
Fd x cut in 8" Fire Hyd per FB 1283-12
RETURN TO
LOS ANGELES COUNTY SURVEYOR
726 LOS ANGELES COUNTY
ENGINEERING BLDG.
Do not extend notes this side of this line.
Note: Any Additions or Changes on This Sheet Must be Made or Circled in Red Ink With Date and Name of Person Making Change.

Notes Ck'd by:	Survey of Manzanar Ave. SD	F.B. 1736 PG. 59
Map No.	JN0303.00 Tape 0101 Std 68 °F	
Office Work	Surveyed by: Dougherty	
Checked	Notes Dougherty Date 8-16-61	
Date	Indexed H. E. OTT AUG 2 2 '61	

J.N. 0303.00

Manzanar Ave Sewer District.
℄ Gallatin Rd. (Gallatin School House Rd)
from Downey Ave East to Lexington
℄ Gallatin Rd.
Replacement of those ℄ monuments
Lost in construction of new grade.

6-18-61

Dougherty
Newman
Sandoval
Adams
Moore

Note: Any Additions or Changes on This Sheet Must be Made or Circled in Red Ink With Date and Name of Person Making Change.

Do not extend notes this side of this line.

RETURN TO
LOS ANGELES COUNTY ENGINEER
700 LOS ANGELES COUNTY ENGINEERING BLDG.

763095 CE #247—7-55

RETURN TO
LOS ANGELES COUNTY ENGINEER
700 LOS ANGELES COUNTY ENGINEERING BLDG.

W.S. 36-C-6

Note: Any Additions or Changes on This Sheet Must be Made or Circled in Red Ink With Date and Name of Person Making Change.

Do not extend notes this side of this line.

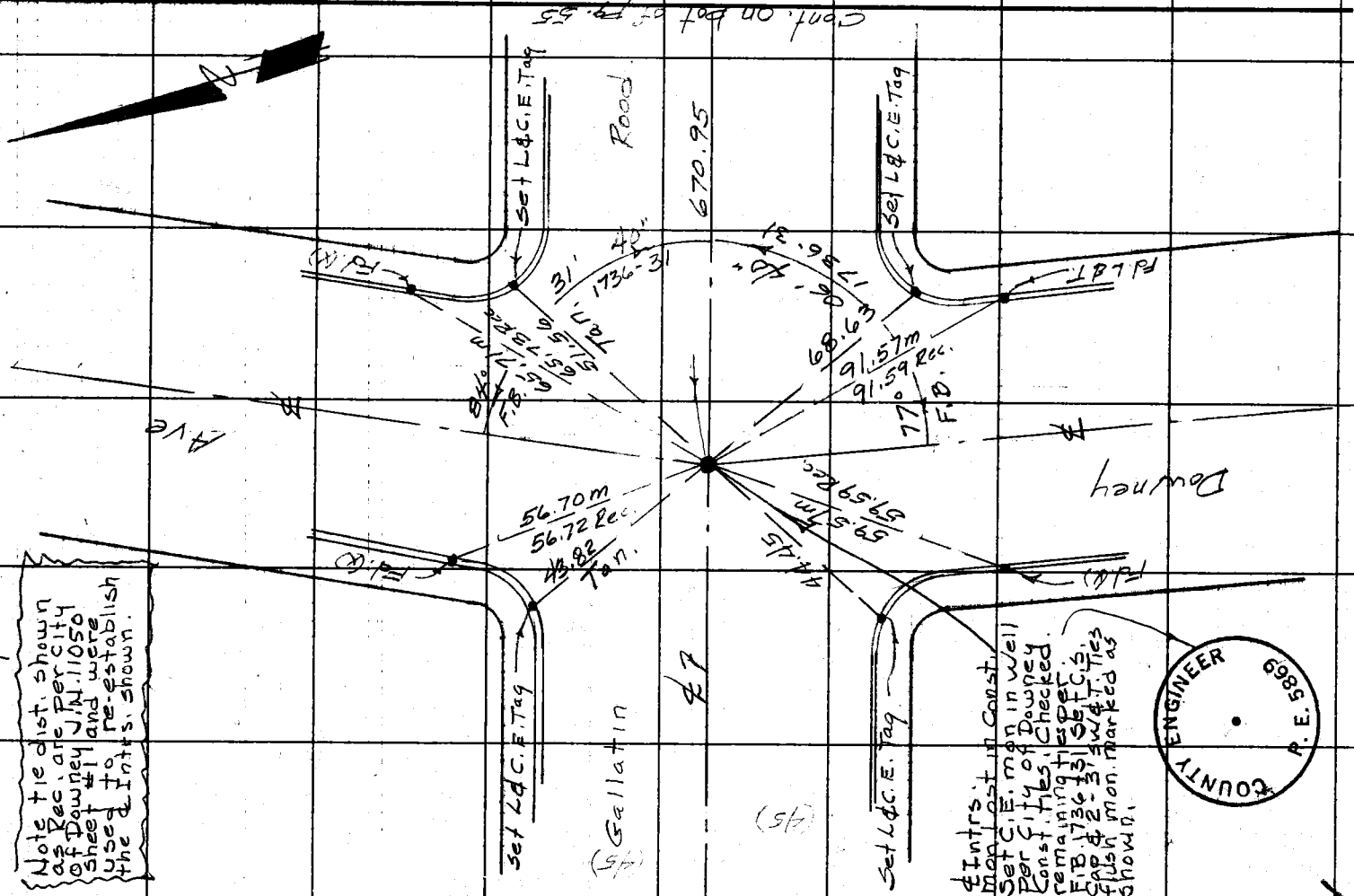

F.B. 1736 PG. 54

Note tie dist. shown as Rec. are per City of Downey J.N. 11050 Sheet #1 and were used to re-establish the ℄ Intrs. shown.

Notes Ck'd by	Survey of Manzanar Ave S.Dist
Map No.	JN0303.00 Tape 0101 Std 68 °F
Office Work	Surveyed by Dougherty
Checked	Notes Dougherty Date 8-17-61
Date	Indexed H. E. OTT

F. B. 1736 PG. 55

W.B. 36-C-6

Cont. on Bot. pg. 56

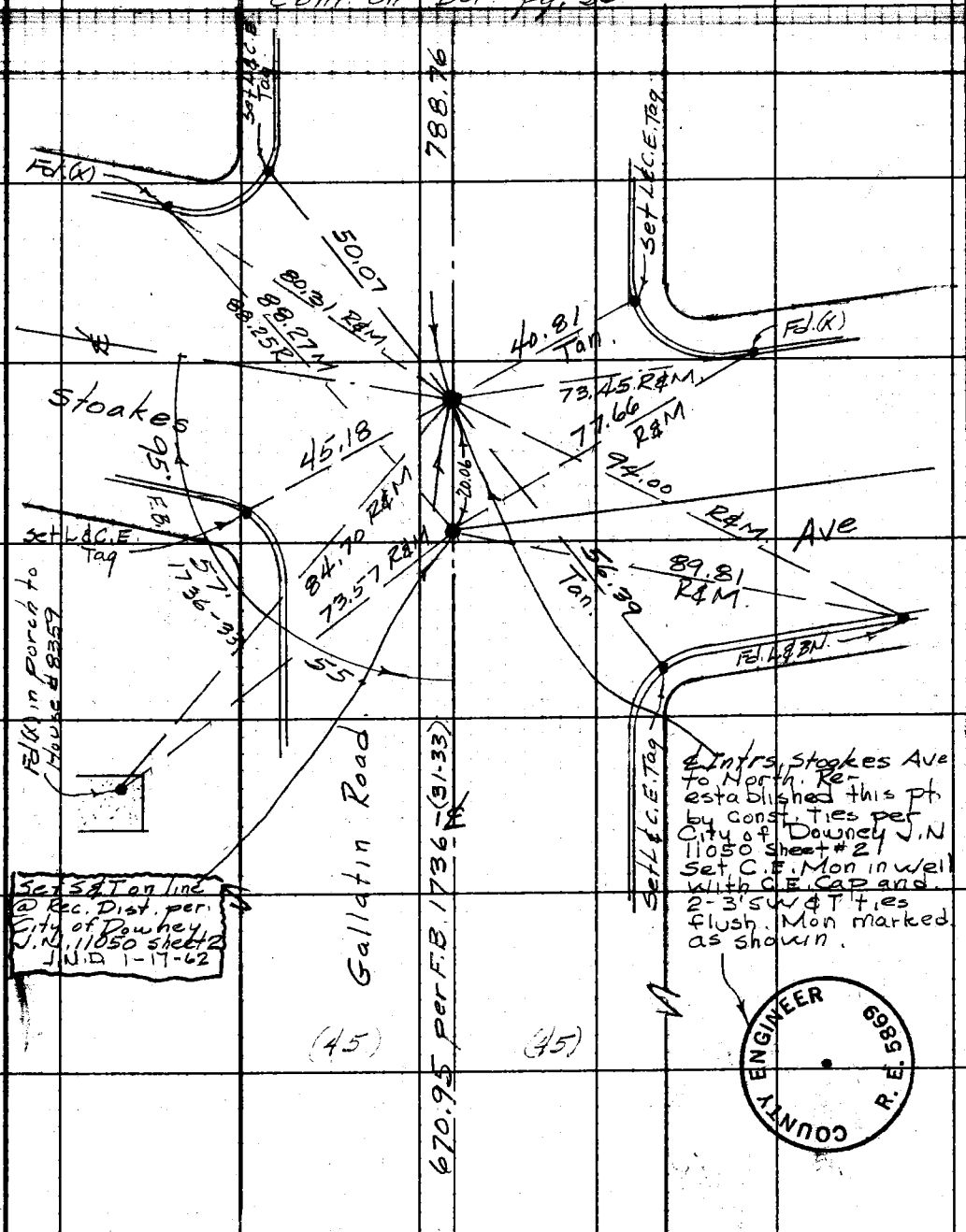

Cont. from Rt. of Pg. 54

Note: Any Additions or Changes on This Sheet Must be Made or Circled in Red Ink With Date and Name of Person Making Change.

Do not extend notes this side of this line.

RETURN TO
LOS ANGELES COUNTY ENGINEER
700 LOS ANGELES COUNTY ENGINEERING BLDG.

763095 CE #247—7-53

F.B. 1736 PG. 56

Cont. on Lt. pg. 57

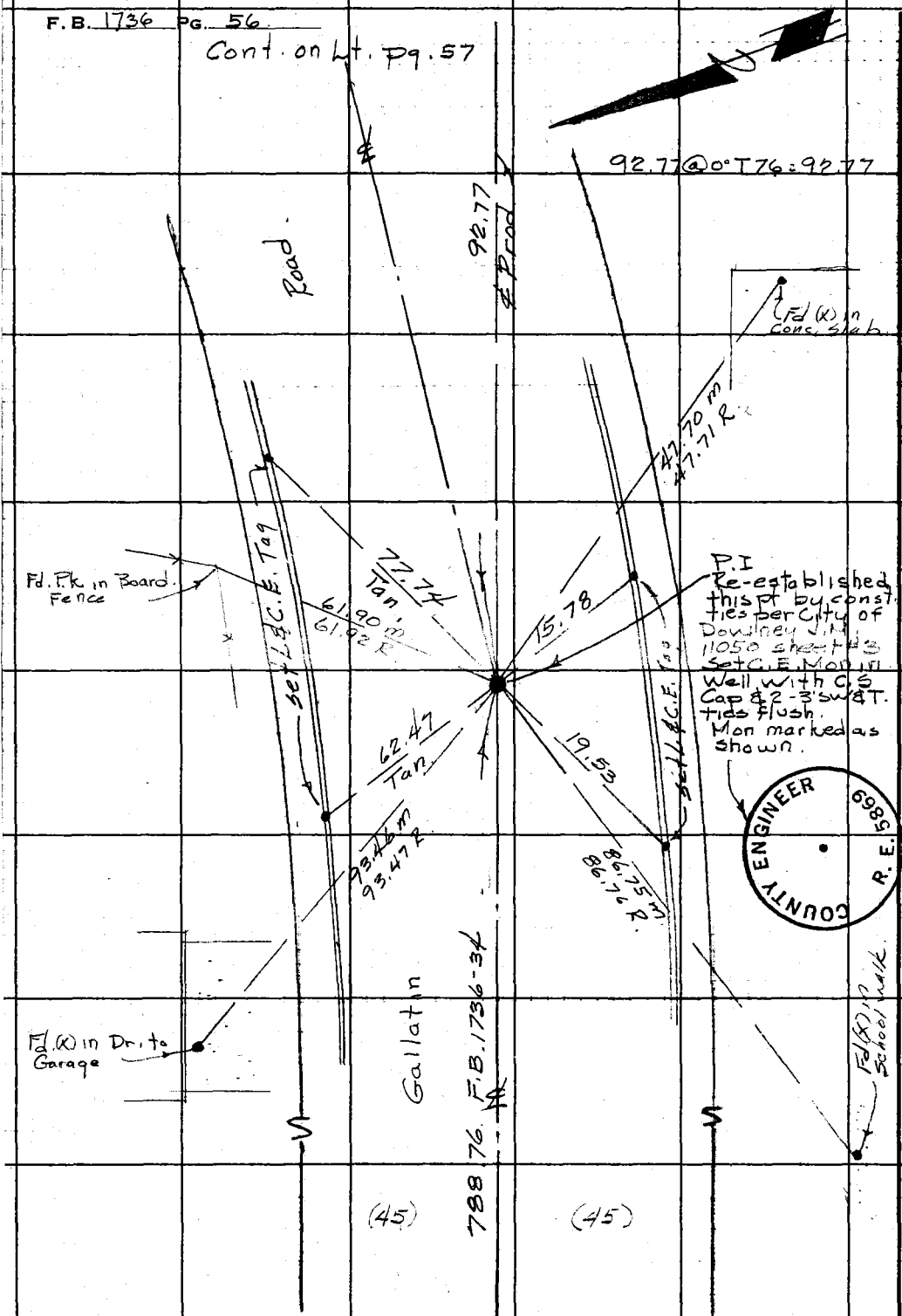

W.S. 36-C-6

RETURN TO
LOS ANGELES COUNTY ENGINEER
100 LOS ANGELES COUNTY ENGINEERING BLDG.

Do not extend notes this side of this line.

Note: Any Additions or Changes on This Sheet Must be Made or Circled in Red Ink With Date and Name of Person Making Change.

COUNTY ENGINEER R.E. 5869

Cont. from Top of pg. 55

Notes Ck'd by	Survey of Manzanar Ave S. Dist
Map No.	JN0303.00 Tape 0101 Std 68 °F
Office Work	Surveyed by Dougherty
Checked	Notes Dougherty Date 8-17-61
Date	Indexed H. E. OTT

F. B. 1736 PG. 57

MS 56-C-6

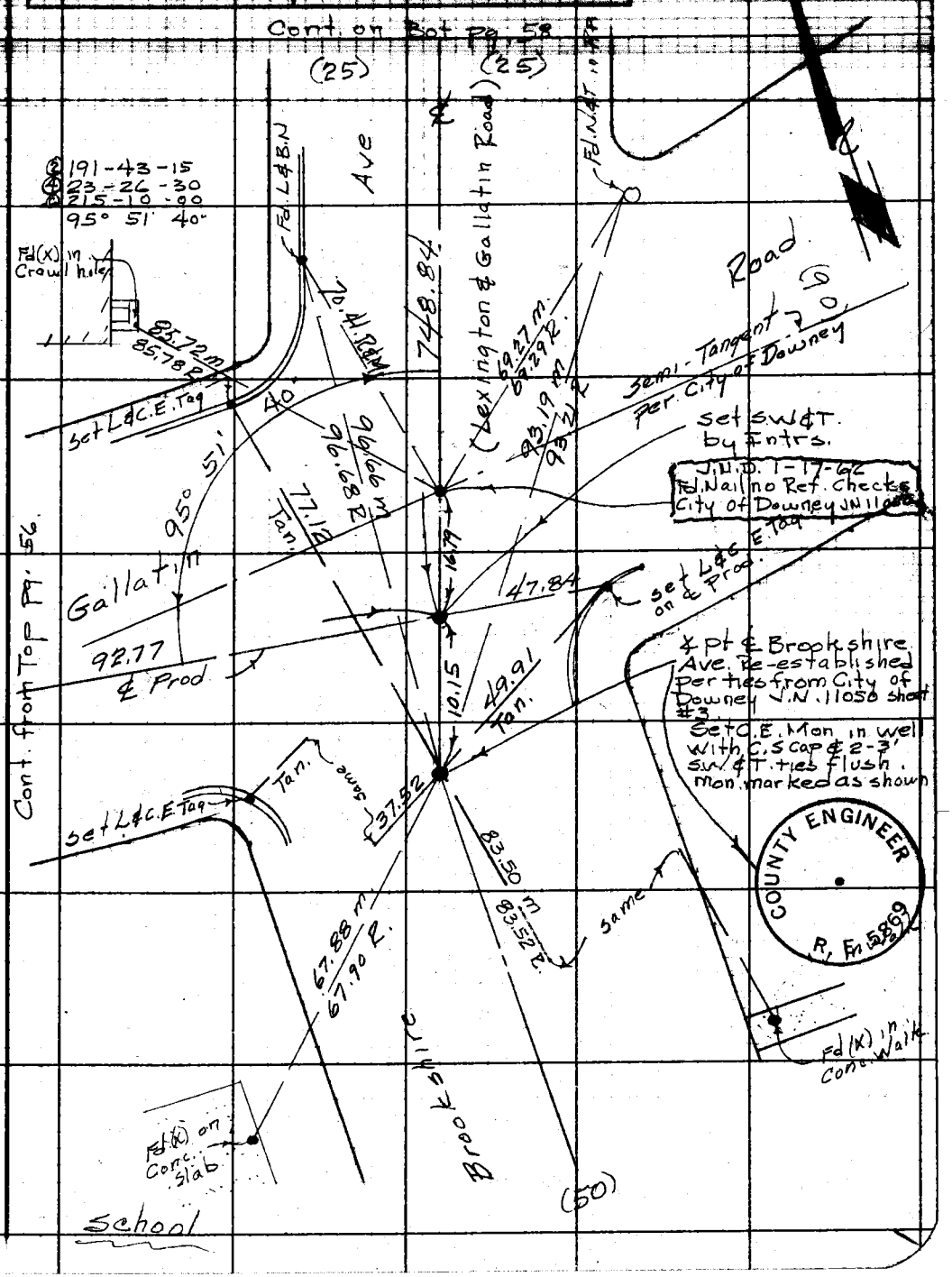

Note: Any Additions or Changes on This Sheet Must be Made or Circled in Red Ink With Date and Name of Person Making Change.

Do not extend notes this side of this line.

RETURN TO
LOS ANGELES COUNTY ENGINEER
700 LOS ANGELES COUNTY ENGINEERING BLDG.

763098 CE #247—7-53

F.B. 1736 PG. 58

W.S. 36-C-6

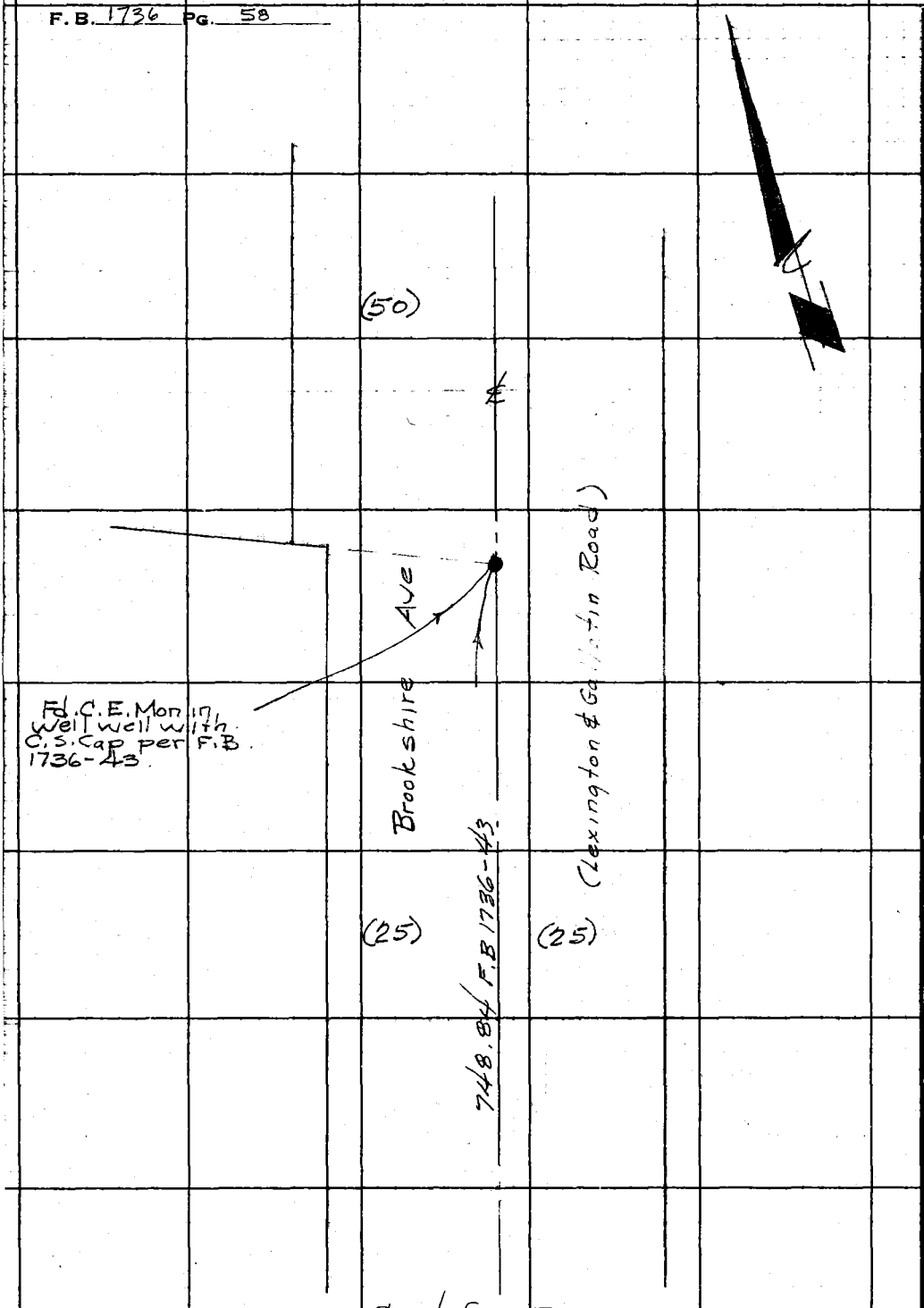

Cont. from Top pg. 57

RETURN TO
LOS ANGELES COUNTY ENGINEER
100 LOS ANGELES COUNTY ENGINEERING BLDG.

Do not extend notes this side of this line.

Note: Any Additions or Changes on This Sheet Must be Made or Circled in Red Ink With Date and Name of Person Making Change.

Sheet Ck'd by
Map No.
Office Work
Checked
Date

Survey of Manzanar Ave
W. O. 1494 Tape No. 2166 St'd. 68 °F
Surveyed by M. A. Van Deren
Notes Van Date 2-21-52
Indexed E. C. Johnson

F. B. 1730 Pg. 63

CI-1494

TOPOGRAPHY ON LA RENA AVE

From GALLATIN SCHOOL HOUSE RD. To NEAR SANTA GERTRUDES RD.

MANZANAR AVE

2-21-52

M. A. VanDeren
Buster P. Blankenship
Wilbur A. Richards
J. Bazon

Prt = 3" Mac prt over 10" of D.G.

Note: Any Additions or Changes on This Sheet Must be Made or Circled in Red Ink With Date and Name of Person Making Change.

Do not extend notes this side of this line.

RETURN TO
LOS ANGELES COUNTY SURVEYOR
726 LOS ANGELES COUNTY
ENGINEERING BLDG.

76F309S 247 2-51

F. B. 1736 PG. 64

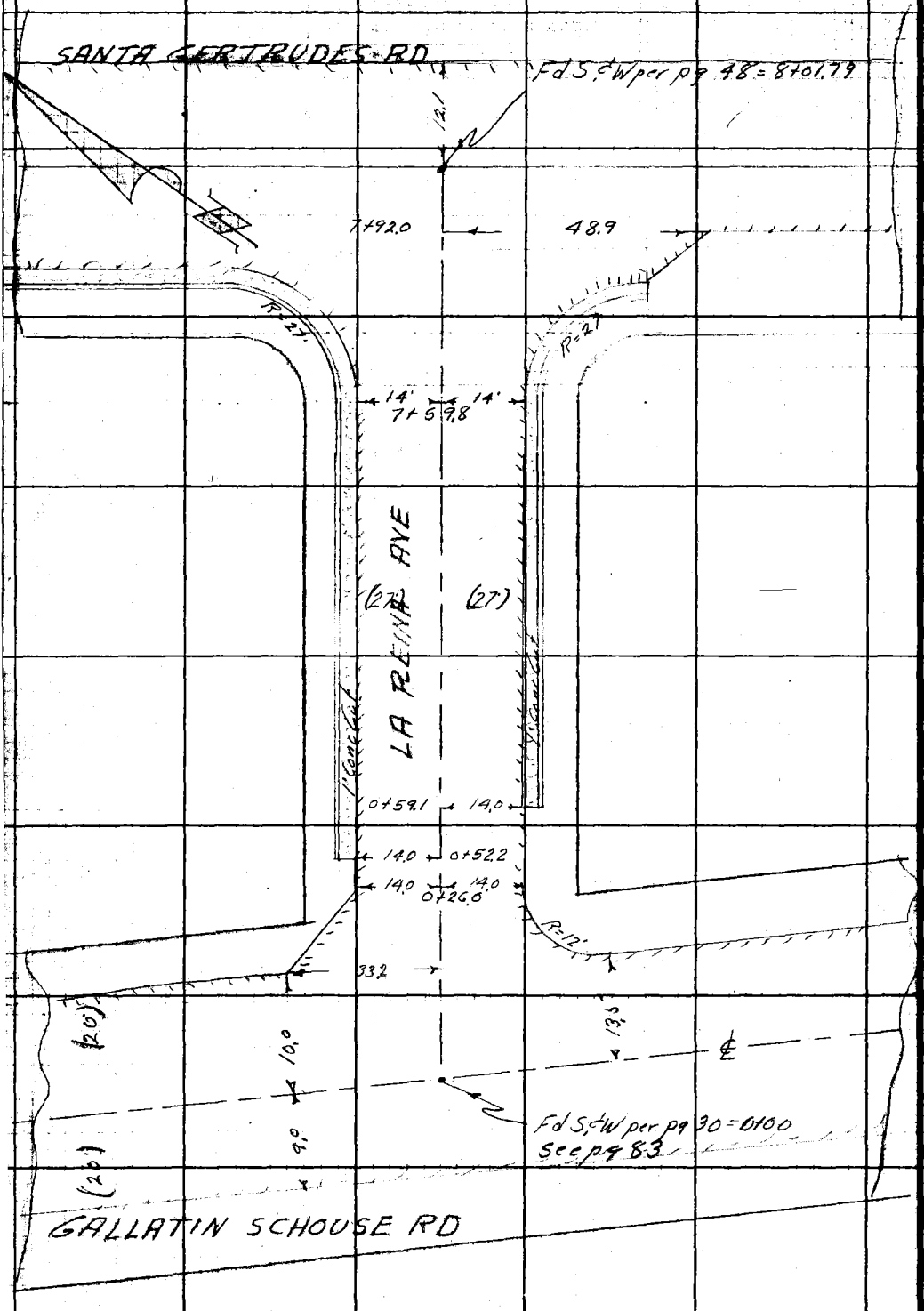

RETURN TO
LOS ANGELES COUNTY SURVEYOR
728 LOS ANGELES COUNTY
ENGINEERING BLDG.

Do not extend notes this side of this line.

Note: Any Additions or Changes on This Sheet Must be Made or Circled in Red Ink With Date and Name of Person Making Change.

Profile Notes Red. Plotted Job No. 1496 Division No. F.B. 1236 Pg. 65

Date Date Survey of Manzanar Ave.

Notes Chkd. Checked Survey by

No. Date 3/3/52 Date Map No. Indexed on

Cross Sections on La Reina Ave

From Gallatin School House Rd. To near Santa Gertrudes Rd

MANZANAR AVE

2-21-52
Van Deren
Blankenship
Richards
Bazen

Note: back lot line to East & west is level with ℄ of St

STATION	B.S.	H.I.	F.S.	ELEV.

NOTE: ANY ADDITIONS OR CHANGES ON THIS SHEET MUST BE MADE OR CIRCLED IN RED INK, WITH DATE AND NAME OF PERSON MAKING CHANGE.

PLEASE RETURN TO
LOS ANGELES COUNTY SURVEYOR
726 LOS ANGELES COUNTY ENGINEERING BLDG.

Do not extend notes this side of this line.

96L298 307 4-50

76L298 307 4-50

PLEASE RETURN TO
LOS ANGELES COUNTY SURVEYOR
726 LOS ANGELES COUNTY ENGINEERING BLDG.

NOTE: ANY ADDITIONS OR CHANGES ON THIS SHEET MUST BE MADE OR CIRCLED IN RED INK, WITH DATE AND NAME OF PERSON MAKING CHANGE.

Do not extend notes this side of this line.

STATION	B. S.	H. I.	F. S.	ELEV.	Lt & W	℄ RT & E
AT28	4.69	139.22		134.53	BM AT 28 Elev = 134.533 FB 1736-14 La Reina Ave. & Gallatin School Ho Rd. N.W. Cor Btspk in cb. 12.5 N. of S. end	
0+00			4.86	134.36		℄ int Gallatin School House Rd
0+11.0			5.18	134.04		℄ & edg of pvt
0+15.0			5.27	133.95		℄ at x Cut
0+26			5.08	134.14		℄ opp B.C.
"			5.28	133.94		14' edg pvt & bot brk
"			4.6	134.6		19' Top brk
"			4.7	134.5		27' P.L.
"			5.22	134.00	14' edg pvt & bot brk	
"			4.9	134.3	19' Top brk	
"			4.8	134.4	27' P.L.	
0+52.2			4.88	134.34		℄ opp end Cb
"			5.31	133.91	15' Cut	
"			4.6	134.6	15' Top Cb	
"			4.6	134.6	27' P.L.	
0+59.1			4.85	134.37		℄ opp end Cb
"			5.27	133.95		15' Cut
"			4.67	134.55		15' Top Cb
"			4.6	134.6		27' P.L.

F. B. 1736 Pg. 66 Job No. 1494 Division No. Notes Red. Date 2-21-52 Plotted Date No. Profile
Survey of Manzanar Ave Notes Chkd. Date Checked Date No. X-Sec.
Survey by Van Deren Notes Van Date
Indexed

76L298 307 4-50

PLEASE RETURN TO
LOS ANGELES COUNTY SURVEYOR
726 LOS ANGELES COUNTY ENGINEERING BLDG.

NOTE: ANY ADDITIONS OR CHANGES ON THIS SHEET MUST BE MADE OR CIRCLED IN RED INK, WITH DATE AND NAME OF PERSON MAKING CHANGE.

Do not extend notes this side of this line.

STATION	B. S.	H. I.	F. S.	ELEV.	LT ℄ W	℄ RT ℄ E
1+00		139 22	4 .77	134.45		℄
"			5.25	133.97		15' Cut
"			4 62	134.60		15 Top Cb
"			4.5	134.7		27' P.L.
"			5 .30	133.92	15' Cut	
"			4 .65	134.57	15' Top Cb	
"			4.7	134.5	27' P.L.	
2+00			4.67	134.55		℄
"			5.18	134.04		15' Cut
"			4.53	134.69		15' Top Cb
"			4.5	134.7		27' P.L.
"			5.17	134.05	15' Cut	
"			4.55	134.67	15' Top Cb	
"			4.4	134.8	27' P.L.	
T.P.	5.26	139.83	4.65	134.57	T.P	
3+00			5.11	134.72		℄
"			5.67	134.16		15' Cut
"			5.03	134.80		15' Top Cb
"			4.9	134.9		27' P.L.
"			5.64	134.19	15' Cut	
			5.02	134.81	15' Top Cb	

Profile Notes Red.____ Plotted____ Job No. 1494 Division No.____ F. B. 1736 Pg. 67
No. Date Date Date Survey of Vista Canyon Rd.
Notes Chkd.____ Checked____ Survey by Van Dorn Notes Van Date
No.____ Date____ Date____ Map No.____ Index

76L298 307 4-50

PLEASE RETURN TO
LOS ANGELES COUNTY SURVEYOR
726 LOS ANGELES COUNTY ENGINEERING BLDG.

NOTE: ANY ADDITIONS OR CHANGES ON THIS SHEET MUST BE MADE OR CIRCLED IN RED INK, WITH DATE AND NAME OF PERSON MAKING CHANGE.

Do not extend notes this side of this line.

F. B. 1736 Pg. 68 | Job No. 1494 Division No. | Notes Red. | Plotted | No. | Profile
Survey of Manzanar Ave | Date 1-21-52 | Date | No. | X-Sec.
Survey by Van Deren | Notes Van | Notes Chkd. | Checked
Indexed C. Johnson | Date | Date | Date

STATION	B. S.	H. I.	F. S.	ELEV.	LT ℄ W	℄	RT ℄ E
3+00		139.83	4.9	134.9	27' P.L.		
4+00			5.04	134.79		℄	
"			5.60	134.23			15' Cut
"			4.96	134.87			15' Top Cb
"			4.8	135.0			27' P.L.
"			5.54	134.29	15' Cut		
"			4.93	134.90	15' Top Cb		
"			4.7	135.1	27' P.L.		
5+00			4.95	134.88		℄	
"			5.45	134.38			15' Cut
"			4.83	135.00			15' Top Cb
"			4.6	135.2			27' P.L.
"			5.47	134.36	15' Cut		
"			4.80	135.03	15' Top Cb		
"			4.6	135.2	27' P.L.		
6+00			4.85	134.98		℄	
"			5.35	134.48			15' Cut
"			4.70	135.13			15' Top Cb
"			4.5	135.3			27' P.L.
"			5.38	134.45	15' Cut		
"			4.74	135.09	15' Top Cb		

76L298 307 4-50

PLEASE RETURN TO
LOS ANGELES COUNTY SURVEYOR
726 LOS ANGELES COUNTY ENGINEERING BLDG.

NOTE: ANY ADDITIONS OR CHANGES ON THIS SHEET MUST BE MADE OR CIRCLED IN RED INK, WITH DATE AND NAME OF PERSON MAKING CHANGE.

Do not extend notes this side of this line.

STATION	B. S.	H. I.	F. S.	ELEV.	Lt. & W	℄ RT. & East
6+00		139.83	4.5	135.3	27' P.L.	
T.P.	6.12	140.96	4.99	134.84		T.P.
7+00			5.75	135.21		℄
"			6.21	134.75		15' Gut
"			5.60	135.36		15' Top Cb
"			5.5	135.5		27' P.L.
"			6.24	134.72	15' Gut	
"			5.59	135.37	15' Top Cb	
			5.4	135.6	27' P.L.	
7+59.8			5.24	135.72		℄ opp B.C
"			5.71	135.25		15' Gut
"			5.08	135.88		15' Top Cb
"			5.1	135.9		27' P.L.
"			5.75	135.21	15' Gut	
"			5.13	135.83	15' Top Cb	
"			5.1	135.9	27' P.L.	
			4.92	136.04		E. end C.R. S.E. cor
			4.87	136.09	W. end C.R. S.W. cor	
8+00			4.85	136.11		℄
8+01.79			4.88	136.08		℄ int Santa Gertrudis Rd
8+14.0			5.22	135.74		edg pvt on ℄ prod.

Profile No. ____ Notes Red. ____ Date ____ Plotted ____ Date ____ Job No. 1494 Division No. ____ Survey of Lanzanar Ave

X-Sec. No. ____ Notes Chkd. ____ Date ____ Checked ____ Date ____ Survey by Van Deren Notes Van Date 2-21-[illegible]

Map No. ____ Date ____ Indexed ____ Date ____ Tabulated ____ Date ____

F. B. 1736 Pg. 69

F. B. 1736 Pg. 70

Job No. 1494 Division No. _____ Notes Red. _____ Plotted _____ Profile

Survey of Manzanar Ave Date 2-21-52 Date _____ No. _____

Survey by Van Deren Notes Van Notes Chkd. _____ Checked _____ X-Sec.

Indexed C. Johnson Date _____ Date _____ Date _____ No. _____

76L398 307 4-50

PLEASE RETURN TO

LOS ANGELES COUNTY SURVEYOR

726 LOS ANGELES COUNTY ENGINEERING BLDG.

NOTE: ANY ADDITIONS OR CHANGES ON THIS SHEET MUST BE MADE OR CIRCLED IN RED INK, WITH DATE AND NAME OF PERSON MAKING CHANGE.

Do not extend notes this side of this line.

STATION	B. S.	H. I.	F. S.	ELEV.		
AT 27		140.96	5.26	135.70	LT℄W	℄ RT℄E

BM AT 27 Elev = 135.719 FB 1736-13

La Reina Ave & Santa Gertrudes Rd S.E. Cor

Bt Spk in Cb. 20' S. of S. end CR.

Notes Ch'd by	Survey of Manzanar Ave.	F.B. 1136 Pg. 71
Map No.	W. O. 1494 Tape No. 0106 St'd. 68 °F	
Office Work	Surveyed by Van Deren	
Checked	Notes Van Date 2-21-57	
Date	Indexed A. C. Johnson	

CI-1494

TOPOGRAPHY ON SANTA GERTRUDES RD.

From DOWNEY AVE To NEAR WEST LINE OF TRACT #12952

MANZANAR AVE.

M.A. VanDeren
Buster P. Blankenship
Wilbur A. Richards
J. Bazen

Note: Any Additions or Changes on This Sheet Must be Made or Circled in Red Ink With Date and Name of Person Making Change.

Do not extend notes this side of this line.

RETURN TO
LOS ANGELES COUNTY SURVEYOR
724 LOS ANGELES COUNTY
ENGINEERING BLDG.

76F3095 247 2-51

F.B. 1136 PG. 72

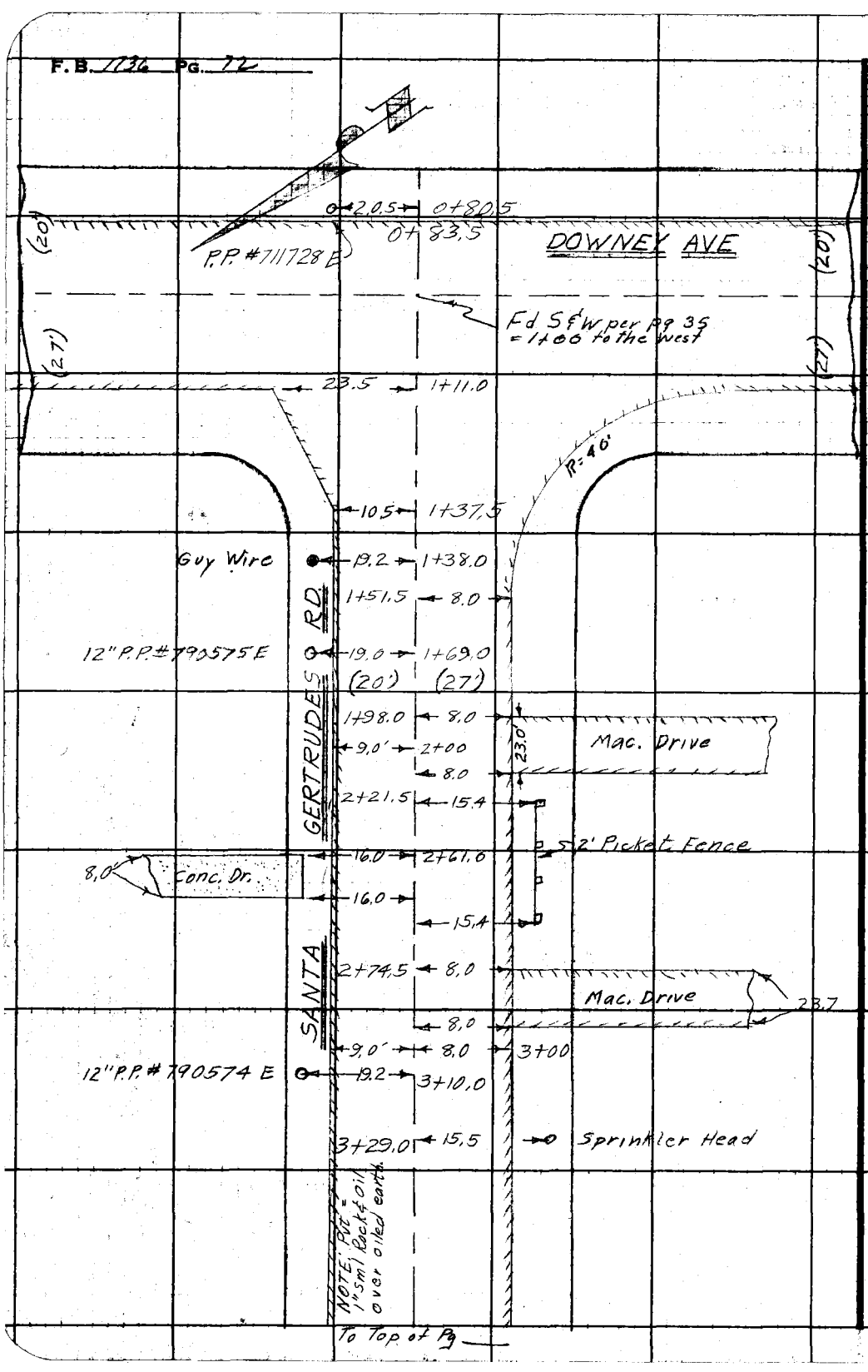

RETURN TO
LOS ANGELES COUNTY SURVEYOR
728 LOS ANGELES COUNTY
ENGINEERING BLDG.

Do not extend notes this side of this line.

Note: Any Additions or Changes on This Sheet Must be Made or Circled in Red Ink With Date and Name of Person Making Change.

Notes Ck'd by	Survey of Manzanar Ave	F. B. 736 PG. 73
Map No.	W. O. 1494 Tape No. 0106 St'd. 68 °F	
Office Work	Surveyed by Van Deren	
Checked	Notes Van Date 2-21-52	
Date	Indexed C. Johnson	

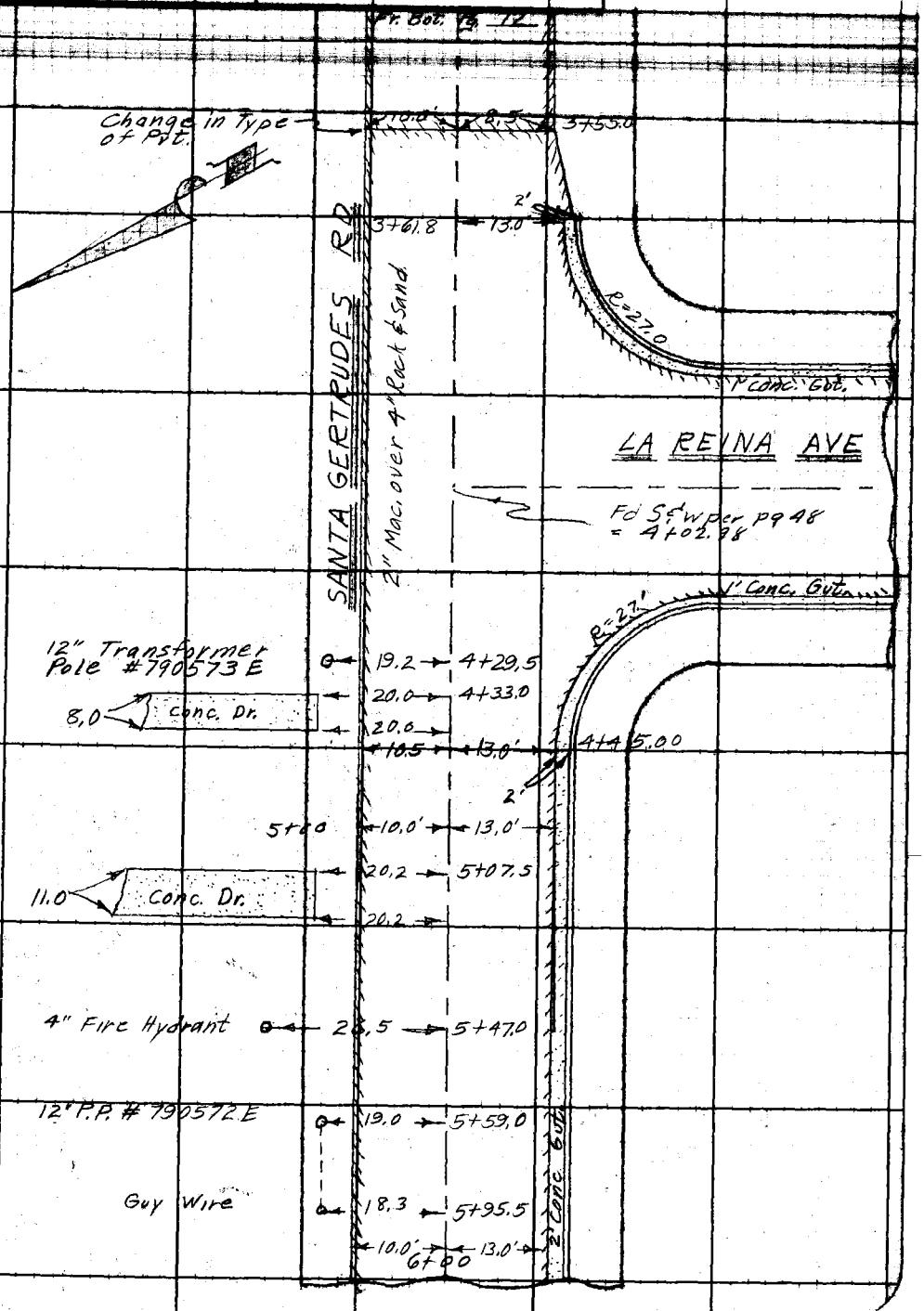

Note: Any Additions or Changes on This Sheet Must be Made or Circled in Red Ink With Date and Name of Person Making Change.

Do not extend notes this side of this line.

RETURN TO
LOS ANGELES COUNTY SURVEYOR
726 LOS ANGELES COUNTY
ENGINEERING BLDG.

76F3095 247 2-51

F. B. 1736 PG. 14

RETURN TO
LOS ANGELES COUNTY SURVEYOR
726 LOS ANGELES COUNTY
ENGINEERING BLDG.

Do not extend notes this side of this line.

Note: Any Additions or Changes on This Sheet Must be Made or Circled in Red Ink With Date and Name of Person Making Change.

Profile	Notes Red	Plotted	Job No. 1494	Division No.	F. B. 1736	Pg. 75
No.	Date	Date	Survey of Manzanar Ave			
Sec.	Notes Chkd. [illegible]	Checked	Survey by Van Deren	Notes [illegible]	Date [illegible]	
No.	Date 3/3/52	Date	Map No.	Indexed [illegible]	Date	

C1-1494

Cross Sections on Santa Gertrudes Rd

From Downey Ave - To near West line Tr# 12952

MANZANAR AVE

2-21-52
Van Deren
Blankenship
Richards
Bazen

Note: Ground to RT & N. LT & S. is level with ℄ St

STATION	B. S.	H. I.	F. S.	ELEV.

NOTE: ANY ADDITIONS OR CHANGES ON THIS SHEET MUST BE MADE OR CIRCLED IN RED INK, WITH DATE AND NAME OF PERSON MAKING CHANGE.

PLEASE RETURN TO
LOS ANGELES COUNTY SURVEYOR
726 LOS ANGELES COUNTY ENGINEERING BLDG.

Do not extend notes this side of this line.

76L298 307 4-50

76L298 307 4-50

PLEASE RETURN TO
LOS ANGELES COUNTY SURVEYOR
726 LOS ANGELES COUNTY ENGINEERING BLDG.

NOTE: ANY ADDITIONS OR CHANGES ON THIS SHEET MUST BE MADE OR CIRCLED IN RED INK, WITH DATE AND NAME OF PERSON MAKING CHANGE.

Do not extend notes this side of this line.

STATION	B. S.	H. I.	F. S.	ELEV.	LT. & South	℄ RT. & North
AT 26	4.69	140.82		136.13	BM AT 26 Elev = 136.128 FB 1736-13	
					Downey Ave (E. side) 60'± S. of Santa Gertrudes Rd	
					Bt Spk in conc Dr to ho # 9204	
1+00			5.15	135.67		℄ Int Downey Ave.
1+11.5			5.25	135.57		℄ cross Gut.
1+37.5			4.88	135.94		℄
"			5.05	135.77		10.5' Edge Pvt
"			5.2	135.6		12' Gut
"			4.7	136.1		20' PL
1+51.5			4.89	135.93		℄
"			5.20	135.62	8.0' Edge Pvt.	
"			5.4	135.4	12' Gut.	
"			5.2	135.6	27' PL	
2+00			4.76	136.06		℄
"			5.00	135.82		9.0' Edge Pvt.
"			5.2	135.6		12' Gut.
"			4.9	135.9		20' PL
"			5.05	135.77	8' Edge Pvt.	
"			5.2	135.6	11' Gut	
"			5.0	135.8	27' PL	

F. B. 1736 Pg. 76
Job No. 1494 Division No. Notes Red. Plotted Profile
Survey of Manzanar Ave Date 2-21-52 Date No.
Survey by Van Deren Notes Van Notes Chkd. Checked X-Sec.
Indexed Date Date Date No.

76L298 307 4-50

PLEASE RETURN TO
LOS ANGELES COUNTY SURVEYOR
726 LOS ANGELES COUNTY ENGINEERING BLDG.

NOTE: ANY ADDITIONS OR CHANGES ON THIS SHEET MUST BE MADE OR CIRCLED IN RED INK, WITH DATE AND NAME OF PERSON MAKING CHANGE.

Do not extend notes this side of this line.

STATION	B. S.	H. I.	F. S.	ELEV.	L T & South	℄ R T & North
3+00		140.82	4.73	136.09		℄
"			4.99	135.83		9.0' Edge Pvt
"			5.1	135.7		12' Gut.
"			4.7	136.1		20' PL
"			5.00	135.82	8' Edge Pvt	
"			5.3	135.5	11' Gut	
"			4.8	136.0	27' PL	
3+55			4.62	136.20		℄ on change in Pvmt. Type
			4.86	136.06		10' Edge Pvt
"			5.05	135.77	8.5' Edge Pvt.	
3+61.8			4.67	136.15		℄
"			4.84	135.98		10' Edge Pvt.
"			5.0	135.8		13' Gut
"			4.8	136.0		20' PL
"			5.32	135.50	13' Gut. out	
"			5.44	135.38	15' Gut in.	
"			4.76	136.06	15' Top Cb	
"			4.9	135.9	27' PL	
			4.93	135.89	S. end C.R. S.E. Cor.	
4+[illegible]00			4.72	136.10		℄
4+02.98			4.72	136.10		℄ Int La Reina Ave

Profile Notes Red. ____ Plotted ____ Job No. 1494 Division No. ____ F. B. 1736 Pg. 77
No. ____ Date ____ Date ____ Survey of Manzanar Rec
X-Sec. Notes Chkd. ____ Checked ____ Survey by Van Deren Notes Chk. Date [illegible]
No. ____ Date ____ Date ____ Map No. ____ Indexed ____ C. Johnson

F. B. 1736 PG. 78

Job No 1494 Division No. ____ Notes Red ____ Plotted ____ Profile

Survey of Manzanar Ave Date 2-21-52 Date ____ No. ____

Survey by Van Deren Notes Ven Notes Chkd ____ Checked ____ X-Sec.

Indexed C. Johnson Date ____ Date ____ Date ____ No. ____

76L298 307 4-50

PLEASE RETURN TO
LOS ANGELES COUNTY SURVEYOR
726 LOS ANGELES COUNTY ENGINEERING BLDG.

NOTE: ANY ADDITIONS OR CHANGES ON THIS SHEET MUST BE MADE OR CIRCLED IN RED INK, WITH DATE AND NAME OF PERSON MAKING CHANGE.

Do not extend notes this side of this line.

STATION	B. S.	H. I.	F. S.	ELEV.	LT & South	℄	RT & North
——		140.82	4.97	135.85			S. end C.R. S.W. Cor.
4+45.0			4.84	135.98		℄	
"			4.98	135.84			10.5 Edge Pvt.
"			4.9	135.9			13' Gut.
"			4.5	136.3			20' ℞
"			5.20	135.62	13' Gut out.		
"			5.37	135.45	15' Gut in		
"			4.71	136.11	15' Top Cb.		
"			4.7	136.1	27' ℞		
5+00			4.80	136.02		℄	
"			4.99	135.83			10' Edge Pvt.
"			5.0	135.8			12' Gut.
"			4.5	136.3			20' ℞
"			5.09	135.73	13' Gut out.		
"			5.24	135.58	15' Gut in		
"			4.61	136.21	15' Top Cb.		
"			4.6	136.2	27' ℞		
6+00			4.60	136.22		℄	
"			4.77	136.05			10' Edge Pvt
"			4.8	136.0			12' Gut.
"			4.2	136.6			20' ℞

76L298 307 4-50

PLEASE RETURN TO
LOS ANGELES COUNTY SURVEYOR
726 LOS ANGELES COUNTY ENGINEERING BLDG.

NOTE: ANY ADDITIONS OR CHANGES ON THIS SHEET MUST BE MADE OR CIRCLED IN RED INK, WITH DATE AND NAME OF PERSON MAKING CHANGE.

Do not extend notes this side of this line.

STATION	B. S.	H. I.	F. S.	ELEV.	LT & South	& RT & North
6+00		140.82	4.88	135.94	13' Gut out.	
			5.02	135.80	15' Gut in	
			4.38	136.44	15' Top Cb	
			4.3	136.5	27' ℄	
A.T. 27			5.10	135.72	BM AT-27 Elev. = 135.719 per F.B. 1736-13	
					La Reina Ave & Santa Gertrudes Rd, S.E.C.	
					Bt Spk in cb., 20' S. of S. end C.R.	

Profile Notes Red. ____ Plotted ____ Job No. 1494 Division No. ____ F. B. 1736 Pg. 79
No. ____ Date ____ Date ____ Survey of Man Zanar Ave
X-Sec. Notes Chkd. ____ Checked ____ Survey by Van Deren Notes Van Date 2-17-58
No. ____ Date ____ Date ____ Map No. ____ Indexed C. Jennings

F. B. 1736 PG. 80

Job No 1494 Division No. Notes Red. Plotted Profile

Survey of Manzanar Ave Date 2-21-52 Date No.

Survey by Van Deren Notes Van Notes Chkd. Checked X-Sec.

Indexed Date Date Date No.

STATION	B.B.	H.I.	F.B.	ELEV.	
					LT ē South & RT ē North

Do not extend notes this side of this line.

PLEASE RETURN TO
LOS ANGELES COUNTY SURVEYOR
726 LOS ANGELES COUNTY ENGINEERING BLDG.

NOTE: ANY ADDITIONS OR CHANGES ON THIS SHEET MUST BE MADE OR CIRCLED IN RED INK, WITH DATE AND NAME OF PERSON MAKING CHANGE.

76L298 307 4-50

Notes Ck'd by	Survey of Manzanar Ave	F.B. 1736 PG. 81
Map No.	W. O. 1494 Tape No. 6106 St'd. 68 °F	
Office Work	Surveyed by Van Deren	
Checked	Notes Van Date 2-21-51	
Date	Indexed C. Johnson	

CI-1494

TOPOGRAPHY ON GALLATIN SCHOOL HOUSE RD.

From DOWNEY AVE To NEAR ORIZABA AVE

MANZANAR AVE

2-21-52

M.A. VanDeren
Buster P Blankenship
Wilbur A. Richards
J. Bazen

Note: Pvt = 2" R.& Oil over Oiled earth

Note: Any Additions or Changes on This Sheet Must be Made or Circled in Red Ink With Date and Name of Person Making Change.

Do not extend notes this side of this line.

RETURN TO
LOS ANGELES COUNTY SURVEYOR
726 LOS ANGELES COUNTY
ENGINEERING BLDG.

76F3095 247 2-51

F.B. 1736 PG. 82

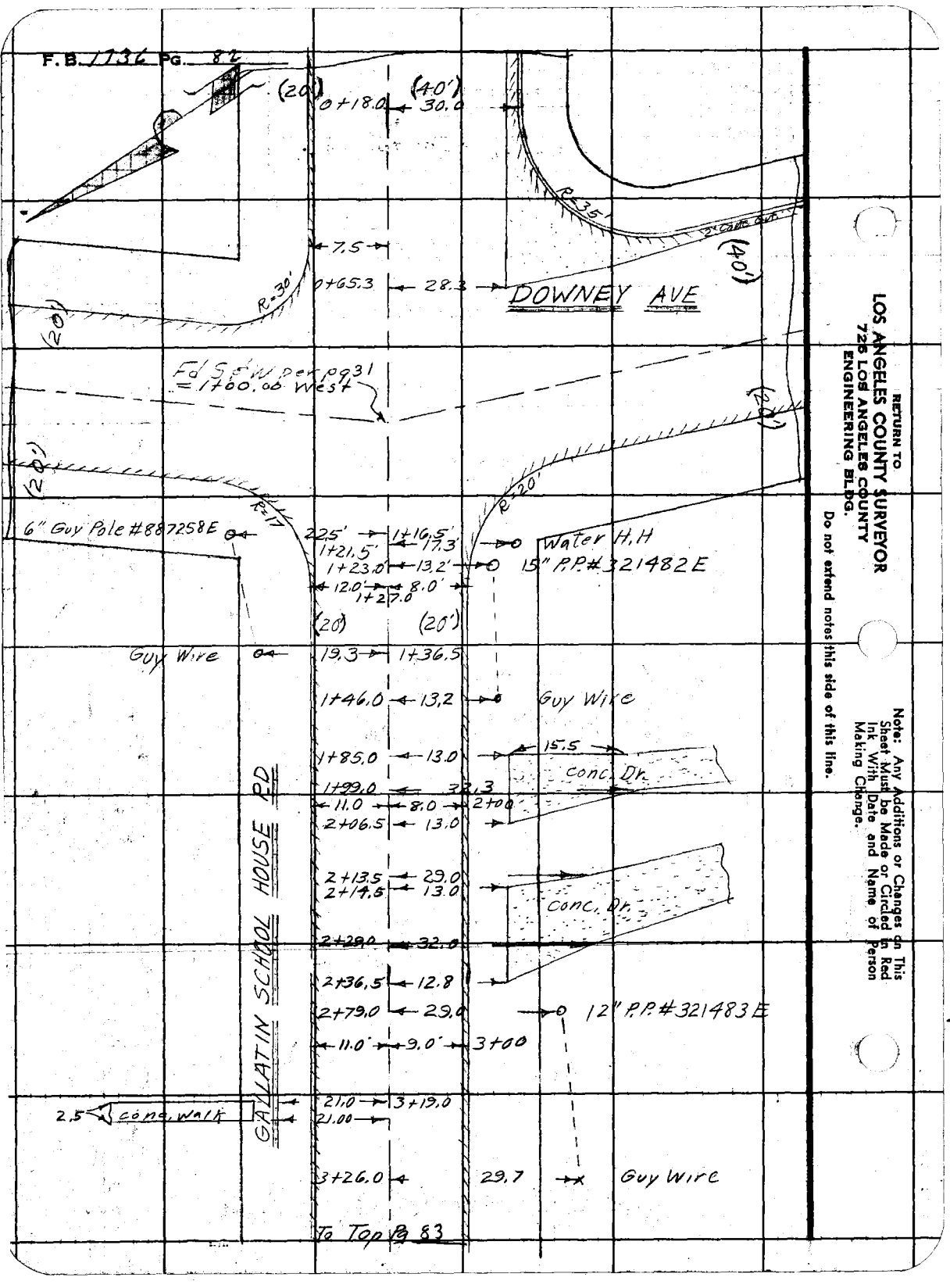

RETURN TO
LOS ANGELES COUNTY SURVEYOR
726 LOS ANGELES COUNTY
ENGINEERING BLDG.

Do not extend notes this side of this line.

Note: Any Additions or Changes on This Sheet Must be Made or Circled in Red Ink With Date and Name of Person Making Change.

Notes Ch'd by
Map No.
Office Work
Checked
Date

Survey of Montanar Ave
W. O. 1494 Tape No. 0186 St'd. 68 °F
Surveyed by Van Deren
Notes Van Date 2-21-59
Indexed C. Johnson

F. B. 1136 PG. 83

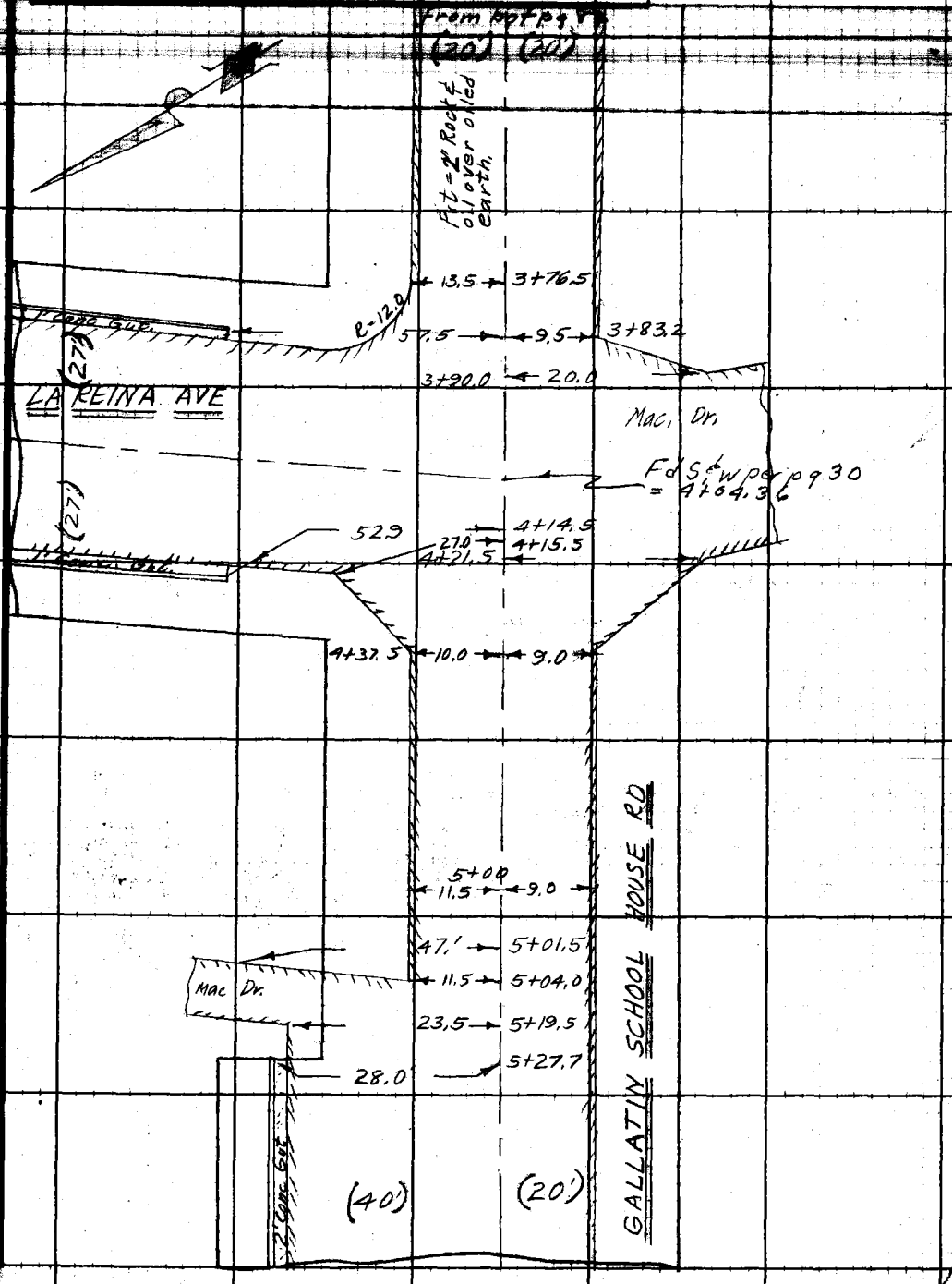

Note: Any Additions or Changes of This Sheet Must be Made or Circled in Red Ink With Date and Name of Person Making Change.

Do not extend notes this side of this line.

RETURN TO
LOS ANGELES COUNTY SURVEYOR
720 LOS ANGELES COUNTY
ENGINEERING BLDG.

76F9095 247 2-51

RETURN TO
LOS ANGELES COUNTY SURVEYOR
726 LOS ANGELES COUNTY
ENGINEERING BLDG.

Note: Any Additions or Changes on This Sheet Must be Made or Circled in Red Ink With Date and Name of Person Making Change.

Do not extend notes this side of this line.

F.B. 1736 PG. 84

Profile No.	Notes Red.	Plotted	Job No. 1494	Division No.	F. B. 1736	Pg. 85
	Date	Date	Survey of Manzanar Ave.			
Sec. No.	Notes Chkd.	Checked	Survey by Van Deren	Notes Van	Date	
	Date 3/3/52	Date	Map No.	Indexed C. Jones	Date	

CT-1494

Cross Sections on Gallatin School House Rd

From Downey Ave - To near Orizaba Ave

MANZANAR AVE

2-21-51
Van Deren
Blankenship
Richards
Bozen

Note: Grount to RT & N LT & S. is level with ℄ St

STATION	B. S.	H. I.	F. S.	ELEV.

NOTE: ANY ADDITIONS OR CHANGES ON THIS SHEET MUST BE MADE OR CIRCLED IN RED INK, WITH DATE AND NAME OF PERSON MAKING CHANGE.

Do not extend notes this side of this line.

PLEASE RETURN TO
LOS ANGELES COUNTY SURVEYOR
726 LOS ANGELES COUNTY ENGINEERING BLDG.

761298 307 4-50

76L298 307 4-50

PLEASE RETURN TO
LOS ANGELES COUNTY SURVEYOR
726 LOS ANGELES COUNTY ENGINEERING BLDG.

NOTE: ANY ADDITIONS OR CHANGES ON THIS SHEET MUST BE MADE OR CIRCLED IN RED INK, WITH DATE AND NAME OF PERSON MAKING CHANGE.

Do not extend notes this side of this line.

STATION	B. S.	H. I.	F. S.	ELEV.	LT. & South	℄ RT. & North
AT 29	4.75	138.38		133.63	BM AT 29 Elev = 133.633 FB 1736-14 Downey Ave & Gallatin School House Rd. S. E. cor Bt Spk in curb. 6' E. of E. end C.R.	
0+18.0			4.75	133.63	E. end C.R. S.E. Cor	
			5.25	133.13	S. end C.R. S.E. cor	
1+00			5.20	133.18		℄ Int Downey
1+09			5.35	133.03		℄ cross Gut.
1+27.0			4.98	133.40		℄
"			5.09	133.29		12.0' Edge Pvt.
"			5.2	133.2		13' Gut
"			4.7	133.7		20' PL
"			5.03	133.35	8.0' Edge Pvt. & Gut.	
"			5.2	133.2	20' PL	
2+00			4.37	134.01		℄
"			4.86	133.52		11.0' Edge Pvt
"			5.0	133.4		13' Gut
"			4.6	133.8		20' PL
"			4.43	133.95	8' Edge Pvt.	
"			4.7	133.7	11' Gut.	
"			4.4	134.0	13' Top Bk	

F. B. 1736 Pg. 86
Job No. 1494 Division No. ____ Notes Red. ____ Plotted ____ Profile
Survey of Manzaner Ave Date 2-21-51 Date ____ No. ____
Survey by Van Deren Notes Van Notes Chkd. ____ Checked ____ X-Sec.
Indexed C. Johnson Date ____ Date ____ No. ____

76L298 307 4-50

PLEASE RETURN TO
LOS ANGELES COUNTY SURVEYOR
726 LOS ANGELES COUNTY ENGINEERING BLDG.

NOTE: ANY ADDITIONS OR CHANGES ON THIS SHEET MUST BE MADE OR CIRCLED IN RED INK, WITH DATE AND NAME OF PERSON MAKING CHANGE.

Do not extend notes this side of this line.

STATION	B. S.	H. I.	F. S.	ELEV.	LT ℄ South	℄ RT ℄ North
2+00		138.38	4.8	133.6	20' PL	
3+00			4.25	134.13		℄
"			4.59	133.79		11' Edge Pvt.
"			4.7	133.7		13' Gut.
"			4.3	134.1		17' Top bk
"			4.4	134.0		20' PL
"			4.37	134.01	9' Edge Pvt	
"			4.9	133.5	18' Gut	
			4.8	133.6	20' PL	
3+76.5			4.11	134.27		℄
"			4.41	133.97		13.5' Edge Pvt.
"			4.7	133.7		15' Gut.
"			3.8	134.6		18' Top bk
"			3.8	134.6		20' PL
3+83.2			4.11	134.27		℄
"			4.28	134.10	9.5' Edge Pvt.	
"			4.9	133.5	16' Gut	
"			4.7	133.7	20' PL	
"			3.84	134.54		57.5' Top of Cb.
4+00			4.08	134.30		℄
4+[illegible].36			4.09	134.34		℄ Int. in Reina Ave

Profile Notes Red ____ Plotted ____ Job No. 1494 Division No. ____
No. ____ Date ____ Date ____ Survey of Highway Line
X-Sec. Notes Chkd ____ Checked ____ Survey by Rod Party Nos. 7 & 11 Date 1-17-52
Date ____ Date ____ Map No. ____ Indexed ____ Date ____

F. B. 1736 Pg. 87

76L298 307 4-50

PLEASE RETURN TO
LOS ANGELES COUNTY SURVEYOR
726 LOS ANGELES COUNTY ENGINEERING BLDG.

NOTE: ANY ADDITIONS OR CHANGES ON THIS SHEET MUST BE MADE OR CIRCLED IN RED INK, WITH DATE AND NAME OF PERSON MAKING CHANGE.

Do not extend notes this side of this line.

F.B. 1736 Pg. 88 Job No. 1494 Division No. Notes Red. Plotted Profile
Survey of Manzanar Ave Date 2-21-52 Date No. X-Sec.
Survey by Van Deran Notes Van Notes Chkd. Checked
Indexed G. Johnson Date Date No.

STATION	B. S.	H. I.	F. S.	ELEV.	LT. & South	& RT. & North
4+14.5		138.38	3.84	134.54		52.9' Top of Cb.
4+37.5			3.91	134.47		℄
"			4.18	134.20		10.0' Edge Pvt.
"			4.4	134.0		12' Gut.
"			4.0	134.4		20' ℞
"			4.10	134.28	9.0' Edge Pvt.	
"			4.8	133.6	18' Gut	
"			4.6	133.8	20' ℞	
5+00			3.62	134.76		℄
5+27.5			3.59	134.79		
"			3.70	134.68		10' Crown
"			3.82	134.56		26' Gut. out
"			3.93	134.45		28' Gut. in
"			3.32	135.06		28' Top Cb.
"			3.5	134.9		40' ℞
"			3.73	134.65	9.0' Edge Pvt.	
"			4.4	134.0	18' Gut	
"			4.3	134.1	20' ℞	
AT-28			3.85	134.53	BM-AT-28 Elev = 134.533 per F.B. 1736-14	
					La Reina Ave & Gallatin School house Rd. N.W. cor	
					Bt Spokin curb. 12.5 N. of N. end	

Notes Ck'd by
Map No.
Office Work
Checked
Date

Survey of Manzanar Ave.
W. O. 1494 Tape No. 0106 St'd. 68 °F
Surveyed by VanDeren
Notes Van Date 2-21-52
Indexed E. O. Johnson

F. B. 1736 Pg. 89

CI-1494

TOPOGRAPHY ON GALLATIN SCHOOL HOUSE RD.

From STOAKES AVE To NEAR DOWNEY AVE.

MANZANAR AVE.

2-21-52

M. A. VanDeren
Buster P. Blankenship
Wilbur A. Richards
J. Basen

Note: 1+00 To 1+80 pvt = 4" Premix over rock & sand
1+80 TO 6+00 = 2" Rock & Oil over oiled earth

Note: Any Additions or Changes on This Sheet Must be Made or Circled in Red Ink With Date and Name of Person Making Change.

Do not extend notes this side of this line.

RETURN TO
LOS ANGELES COUNTY SURVEYOR
720 LOS ANGELES COUNTY
ENGINEERING BLDG.

76F3095 247 2-51

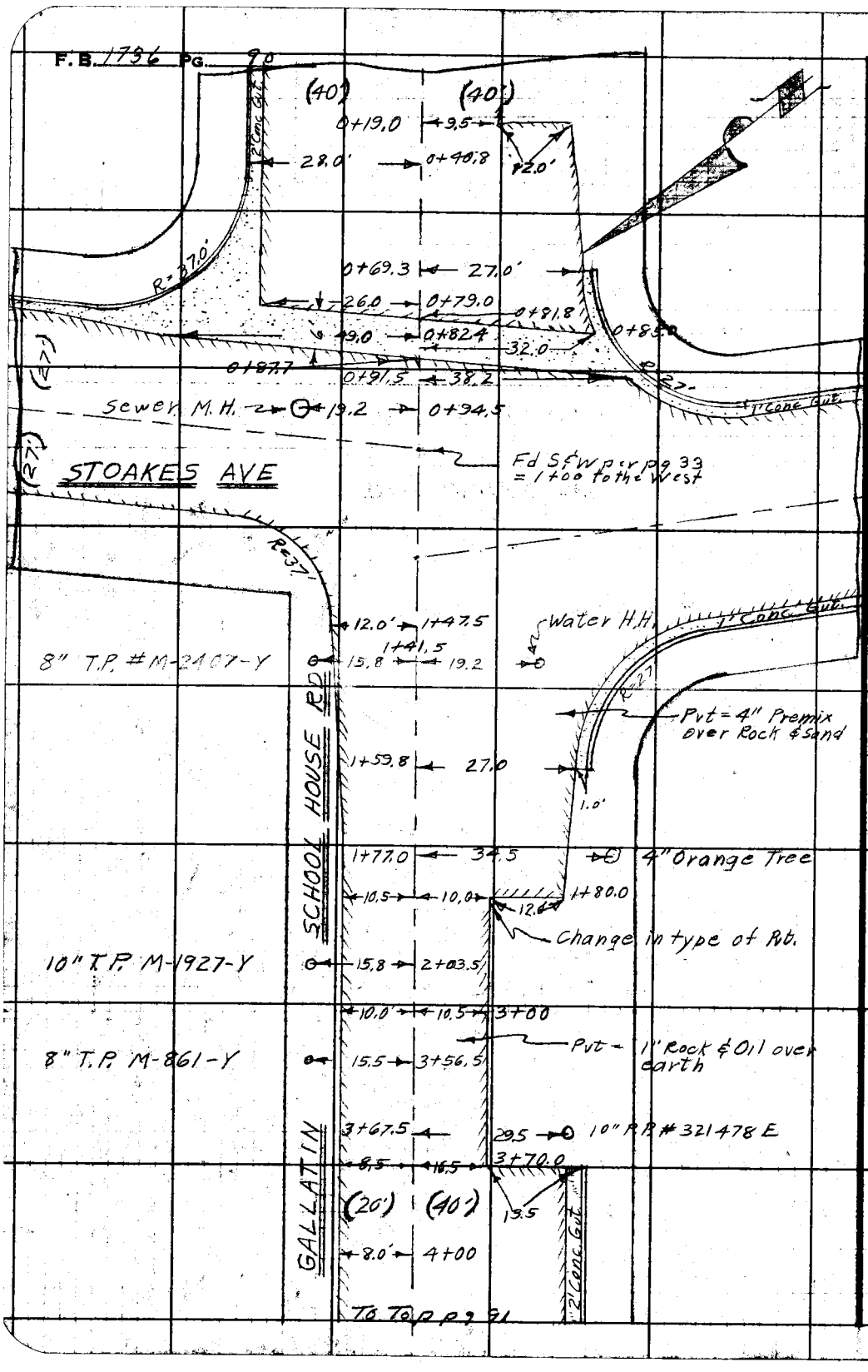

RETURN TO
LOS ANGELES COUNTY SURVEYOR
726 LOS ANGELES COUNTY
ENGINEERING BLDG.

Do not extend notes this side of this line.

Note: Any Additions or Changes on This Sheet Must be Made or Circled in Red Ink With Date and Name of Person Making Change.

Notes Ck'd by	Survey of Manzanar Ave	F.B. 1736 PG. 91
Map No.	W. O. 1494 Tape No. 8106 St'd. 68 °F	
Office Work	Surveyed by Van Deren	
Checked	Notes Van Date 2-21-52	
Date	Indexed C. Johnson	

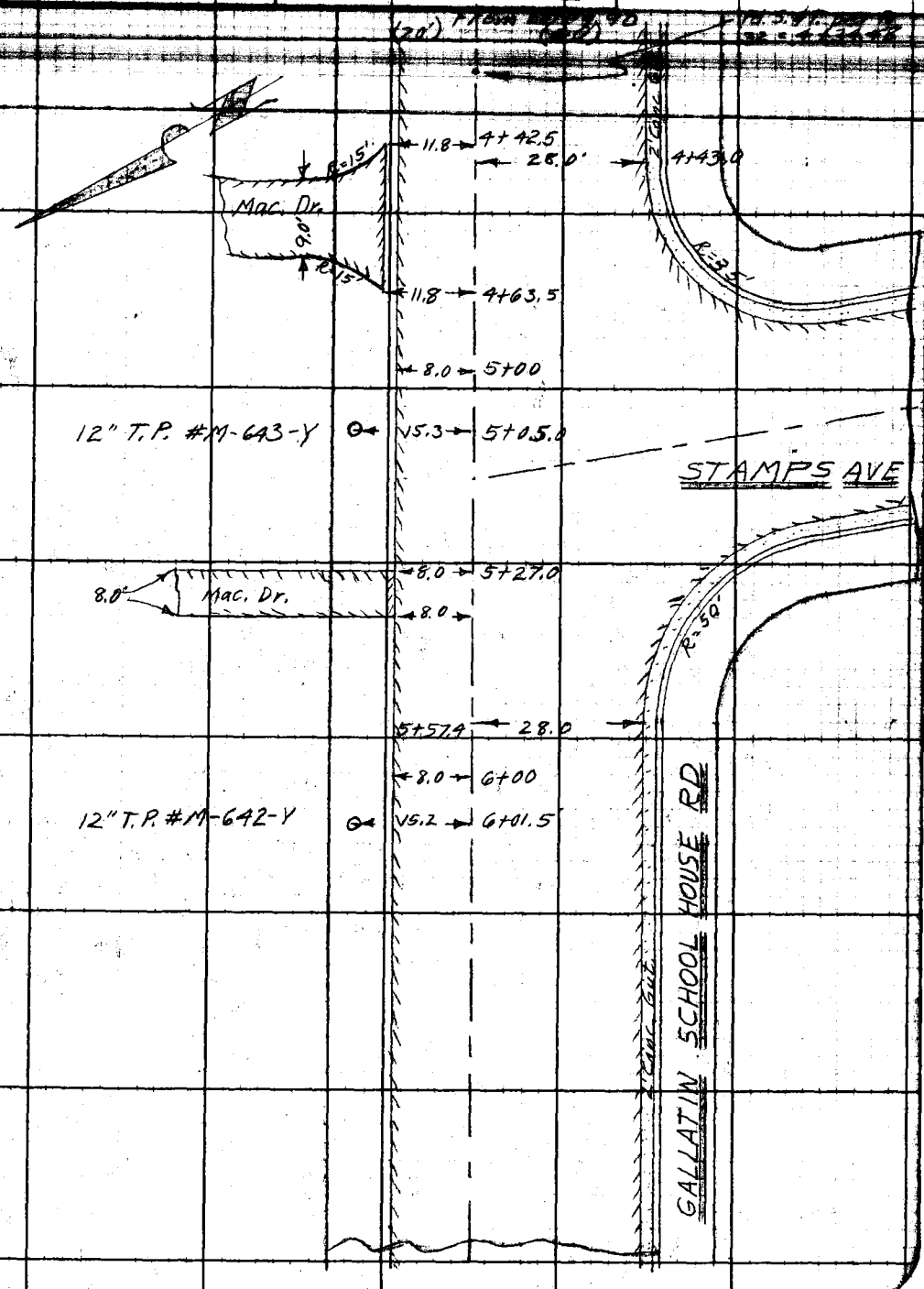

Note: Any Additions or Changes on This Sheet Must be Made or Circled in Red Ink With Date and Name of Person Making Change.

Do not extend notes this side of this line.

RETURN TO
LOS ANGELES COUNTY SURVEYOR
726 LOS ANGELES COUNTY
ENGINEERING BLDG.

76F309S 247 2-51

F. B. 1936 PG. 92

RETURN TO
LOS ANGELES COUNTY SURVEYOR
726 LOS ANGELES COUNTY
ENGINEERING BLDG.

Do not extend notes this side of this line.

Note: Any Additions or Changes on This Sheet Must be Made or Circled in Red Ink With Date and Name of Person Making Change.

Profile No. | Notes Red. Date | Plotted Date | Job No. 1494 | Division No. | F. B. 1736 | Pg. 93

Sec. No. | Notes Chk. Date 3/5/52 | Checked Date | Survey of Manzanar Ave | Survey by [redacted] | Map No. | Indexed | Date

CT-1494

Cross sections on Gallatin School House Rd

From Stoakes Ave To near Downey Ave

MANZANAR AVE

2-21-52
Van Deren
Blankenship
Richards
Bazen

Note Ground to RT & N. LT & S. is level with ℄ St

STATION	B. S.	H. I.	F. S.	ELEV.

NOTE: ANY ADDITIONS OR CHANGES ON THIS SHEET MUST BE MADE OR CIRCLED IN RED INK, WITH DATE AND NAME OF PERSON MAKING CHANGE.

Do not extend notes this side of this line.

PLEASE RETURN TO
LOS ANGELES COUNTY SURVEYOR
726 Los Angeles County Engineering Bldg.

7&L298 307 4-50

76L298 307 4-50

PLEASE RETURN TO
LOS ANGELES COUNTY SURVEYOR
726 LOS ANGELES COUNTY ENGINEERING BLDG.

NOTE: ANY ADDITIONS OR CHANGES ON THIS SHEET MUST BE MADE OR CIRCLED IN RED INK, WITH DATE AND NAME OF PERSON MAKING CHANGE.

Do not extend notes this side of this line.

STATION	B. S.	H. I.	F. S.	ELEV.	LT & South	& RT & North
AT30	5.21	137.53		132.32	BMAT30 Elev = 132.316 FB1736-14 Gallatin School House Rd. & Stoakes Ave. N.E. cor Bt Spk in curb. 6.5. E. of E. end CR.	
0+40.8			5.22	132.31		E. end C.R. N.E. cor.
0+69.3			5.49	132.04	E. end C.R. S.E. Cor	
—			5.23	132.30		N. end C.R. N.E. cor
—			5.67	131.86	S. end C.R. S.E. cor.	
1+00			5.71	131.82		℄ Int Stoakes Ave.
—			5.70	131.83		S. end C.R. S.W. cor.
1+47.5			4.70	132.83		℄
"			4.72	132.81		12.0' Edge Pvt & Gut.
"			4.3	133.2		20' PL
1+59.8			4.48	133.05		℄
"			5.73	131.80	27' Gutout.	
"			5.84	131.69	28' Gut in.	
"			5.23	132.30	28' Top Cb.	
"			5.4	132.1	40' PL	
1+80			4.35	133.18		℄ Top of bk.
"			4.51	133.02		10.5' Edge Pvt. & Gut.
"			4.5	133.0		20' PL

F. B. 1736 Pg. 94
Job No. 1494 Division No. ____ Notes Red. ____ Plotted ____ Profile
Survey of Manzanar Ave Date 2-21-52 Date ____ No. ____
Survey by Van Deren Notes Van Notes Chkd. ____ Checked ____ X-Sec.
Index ____ Date ____ Date ____ No. ____

76L298 307 4-50

PLEASE RETURN TO
LOS ANGELES COUNTY SURVEYOR
726 LOS ANGELES COUNTY ENGINEERING BLDG.

NOTE: ANY ADDITIONS OR CHANGES ON THIS SHEET MUST BE MADE OR CIRCLED IN RED ICK, WITH DATE AND NAME OF PERSON MAKING CHANGE.

Do not extend notes this side of this line.

STATION	B. S.	H. I.	F. S.	ELEV.	LT ℄ South	℄	RT ℄ North
1+80		137.53	4.68	132.85	10' Edge Pvt. (to E)		
"			5.13	132.40	22' Edge Pvt (to W)		
"			5.3	132.2	28' Gut.		
"			5.4	132.1	40' ℞		
2+00			4.33	133.20		℄	
3+00			4.26	133.27		℄	
"			4.47	133.06			10' Edge Pvt
"			4.7	132.8			14' Gut
			4.3	133.2			20' ℞
"			4.62	132.91	10.5' Edge Pvt.		
"			5.3	132.2	28' Gut.		
"			5.3	132.2	40' ℞		
3+70			4.05	133.48		℄	
"			4.20	133.24			8.5' Edge Pvt
"			4.4	133.1			14' Gut.
"			4.0	133.5			20' ℞
"			4.48	133.05	16.5' Edge Pvt.		
"			5.18	132.35	28' Gut out		
"			5.36	132.17	30' Gut in		
			4.71	132.82	30' Top Cb.		
			5.0	132.5	40' ℞		

Profile No. ____ Notes Red ____ Plotted ____ Job No. 1494 Division No. ____ F. B. 1736 Pg. 95
X-Sec. ____ Date ____ Date ____ Survey of Montanor Inc
Notes Chkd ____ Checked ____ Survey by Van Norts Notes Van Date [redacted]
No. ____ Date ____ Date ____ Map No. ____ Indexed ____ C. Jan [redacted]

76L298 307 4-50

PLEASE RETURN TO
LOS ANGELES COUNTY SURVEYOR
726 LOS ANGELES COUNTY ENGINEERING BLDG.

NOTE: ANY ADDITIONS OR CHANGES ON THIS SHEET MUST BE MADE OR CIRCLED IN RED INK, WITH DATE AND NAME OF PERSON MAKING CHANGE.

Do not extend notes this side of this line.

STATION	B. S.	H. I.	F. S.	ELEV.	LT. & South	℄	RT. & North
4+00		137.53	3.98	133.55		℄	
4+43.0			3.87	133.66		℄	
"			4.10	133.43			8' Edge Pvt.
"			4.3	133.2			11' Gut.
"			3.8	133.7			20' PL
"			5.03	132.50	28' Gut. out.		
"			5.18	132.35	30' Gut in		
"			4.56	132.97	30' Top Cb		
"			4.6	132.9	40' PL		
—			4.66	132.87	S. end C.R. S.E. cor.		
5+00			3.74	133.79		℄	
—			4.61	132.92	S. end C.R. S.W. cor		
5+57.4			3.62	133.91		℄	
"			3.85	133.68			8.0' Edge Pvt.
"			3.9	133.6			11' Gut.
"			3.5	134.0			20' P.L.
"			4.66	132.87	28' Gut out.		
"			4.81	132.72	30' Gut. in		
"			4.20	133.33	30' Top Cb.		
"			4.1	133.4	40' PL		
6+00			3.54	133.99		℄	

F. B. 1736 Pg. 96
Job No. 1494 Division No. Notes Red. Plotted Profile
Survey of Manzanar Ave Date 2-21-52 Date No.
Survey by Van Deren Notes Van Notes Chkd. Checked X-Sec.
Indexed C. [illegible] Date Date Date No.

76L298 307 4-50

PLEASE RETURN TO
LOS ANGELES COUNTY SURVEYOR
726 LOS ANGELES COUNTY ENGINEERING BLDG.

NOTE: ANY ADDITIONS OR CHANGES ON THIS SHEET MUST BE MADE OR CIRCLED IN RED INK, WITH DATE AND NAME OF PERSON MAKING CHANGE.

Do not extend notes this side of this line.

STATION	B. S.	H. I.	F. S.	ELEV.	LT & South	& RT & North
6+00		137.53	3.80	133.73		8' Edge Pvt.
"			3.8	133.7		11' Gut.
"			3.4	134.1		20' PL
"			4.60	132.93	28' Gut out.	
"			4.75	132.78	30' Gut in.	
"			4.10	133.43	30' Top Cb	
"			4.0	133.5	40' PL	
AT-29			3.88	133.65	BM AT-29 Elev. 133.633 per FB 1736-14 Downey Ave & Gallatin Sch. Hs. Rd. SE. cor Bt. spk in cb 6' E. of E. and C.P.	

Profile Notes Red. ____ Plotted ____ Job No. 1494 Division No. ____
No. ____ Date ____ Date ____ Survey of Montanar Ave
No. ____ Notes Chkd. ____ Checked ____ Survey by Van Ostrand Bros. Date ____
No. ____ Date ____ Date ____ Map No. ____ Inspector C. Johnson

F. B. 1736 Pg. 97

76L298 307 4-50

PLEASE RETURN TO
LOS ANGELES COUNTY SURVEYOR
726 LOS ANGELES COUNTY ENGINEERING BLDG.

NOTE: ANY ADDITIONS OR CHANGES ON THIS SHEET MUST BE MADE OR CIRCLED IN RED INK, WITH DATE AND NAME OF PERSON MAKING CHANGE.

Do not extend notes this side of this line.

STATION	B. S.	H. I.	F. S.	ELEV.	LT & South	& RT & North
AT30	5.57	137.89		132.32	BM AT30 Elev = 132.316 FB1763-14 Gallatin school House Rd. & Staakes Ave. N.E. Cor Bt Spk in curb. 6.5 E. of E. end CR.	
Qt94.5	19.2	RT & North Exist J.C.				
					Rod 6.14 Chain 5.28 Diam 0.67	Rod 6.14 chain 5.41 Diam 0.67
8" inlet N.			12.09	125.80	12.09	Rod 6.14 Chain 5.25 Diam 0.67
8" outlet E.			12.22	125.67		12.22
8' Stub W.			12.06	125.83		12.06
T.P.	4.99	138.45	4.43	133.46		
AT29	4.97	138.65	4.77	133.68	BM AT29 Elev = 133.633 FB1736-14 Downey Ave & Gallatin school Ho Rd S. E. Cor Bt Spk in curb. 6' E of E. end CR.	
AT28			4.09	134.56	BM AT28 Elev = La Reina Ave & Gallitan School Ho Rd N.W. Cor. Bt Spk in Curb. 12' N. of N. end CR	

F. B. 1736 PG. 98 Job No. 1494 Division No. Notes Red. Plotted Profile
Survey of Manzanar Ave Date 2-21-52 Date No.
Survey by Van Deren Notes Van Notes Chkd. Checked X-Sec.
Indexed C. Johnson Date Date No.

Notes Ck'd by	Survey of Manzanar Ave	F. B. 1730 PG. 79
Map No.	W. O. 1494 Tape No. 2106 St'd. 68 °F.	
Office Work	Surveyed by Van Deren	
Checked	Notes Van Date 2-21-52	
Date	Indexed E. C. Jennings	

CT-1494

TOPOGRAPHY ON STOAKES AVE.

From MANHOLE SOUTH OF VISTA DEL RIO AVE (TO W)
NEAR VISTA DEL RIO AVE. (TO EAST)

MANZANAR AVE.

2-21-52
M.A. VanDeren
Buster P. Blankenship
Wilbur A. Richards
J. Bozon

Note Put on Stoakes Av = 3" Premix over rock & sand

Note: Any Additions or Changes on This Sheet Must be Made or Circled in Red Ink With Date and Name of Person Making Change.

Do not extend notes this side of this line.

RETURN TO
LOS ANGELES COUNTY SURVEYOR
726 LOS ANGELES COUNTY
ENGINEERING BLDG.

76F3098 247 2-51

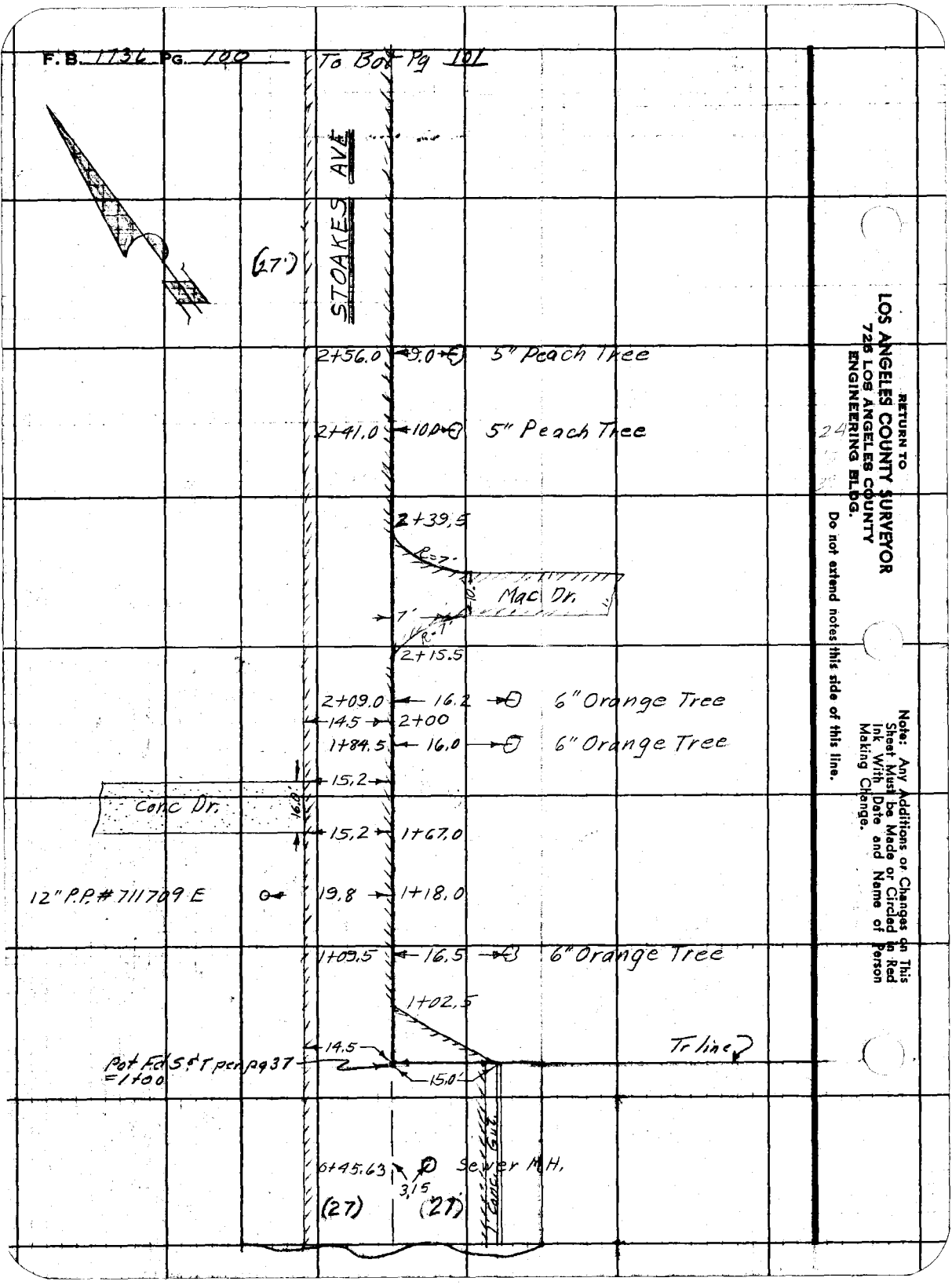
F.B. 1736 PG. 100
To Bot Pg 101
STOAKES AVE
(27')
2+56.0
9.0
5" Peach Tree
2+41.0
10.0
5" Peach Tree
2+39.5
R=7'
Mac Dr.
7'
R=7'
2+15.5
2+09.0
16.2
6" Orange Tree
14.5
2+00
1+84.5
16.0
6" Orange Tree
15.2
Conc Dr.
16.0'
15.2
1+67.0
12" P.P. # 711709 E
19.8
1+18.0
1+09.5
16.5
6" Orange Tree
1+02.5
14.5
Tr line
Pot Fd S & T per pg 37
=1+00
15.0'
Conc. Gut.
6+45.63
3.15
Sewer M.H.
(27)
(27)
RETURN TO
LOS ANGELES COUNTY SURVEYOR
725 LOS ANGELES COUNTY
ENGINEERING BLDG.
Do not extend notes this side of this line.
Note: Any Additions or Changes on This Sheet Must be Made or Circled in Red Ink With Date and Name of Person Making Change.

Notes Ch'd by
Map No.
Office Work
Checked
Date

Survey of Manzanar Ave
W. O. 1494 Tape No. 0466 St'd. 68 °F
Surveyed by Van Deren
Notes Van Date 2-22-52
Indexed

F. B. 1736 PG. 101

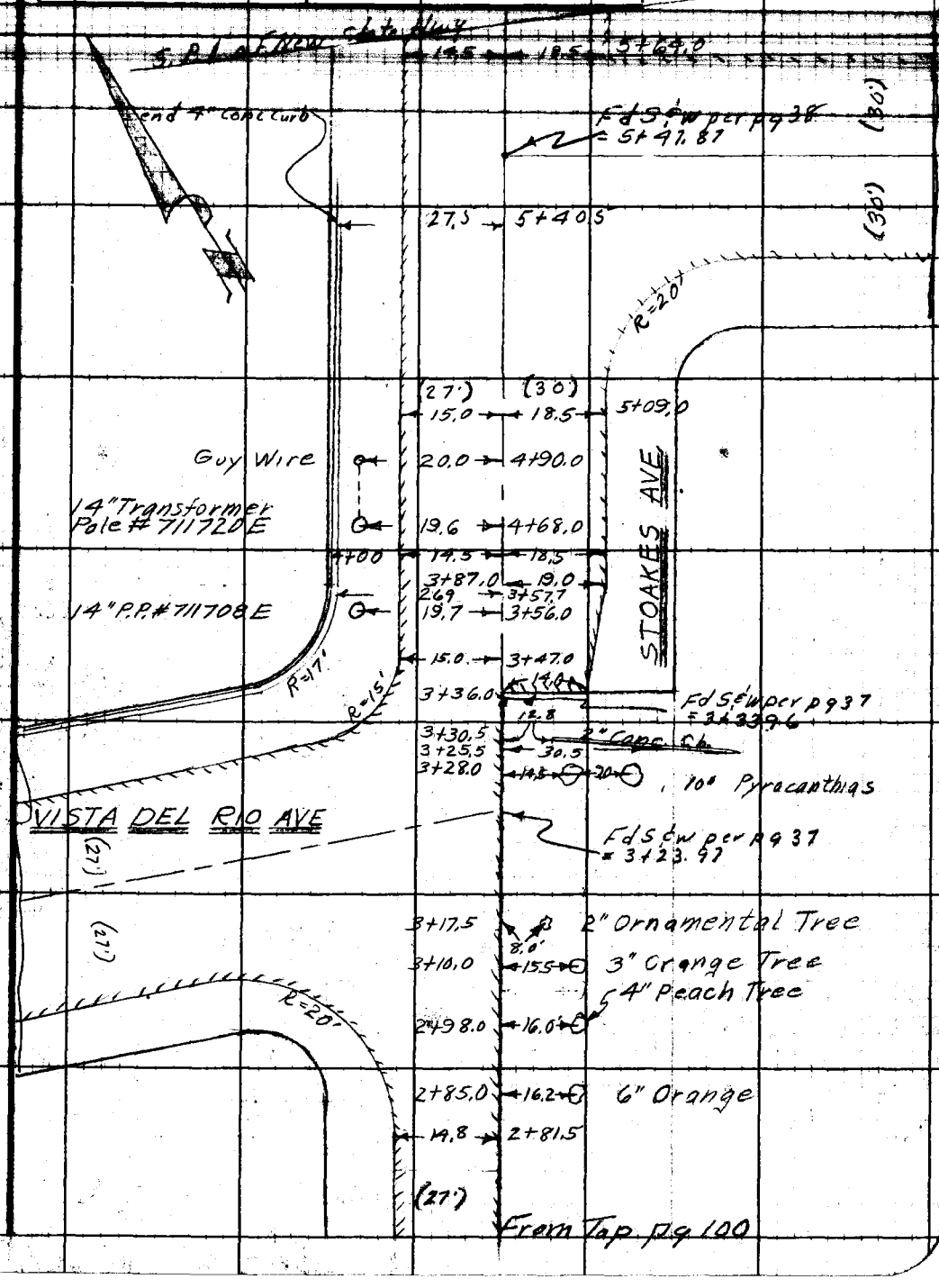

Note: Any Additions or Changes on This Sheet Must be Made or Circled in Red Ink With Date and Name of Person Making Change.

Do not extend notes this side of this line.

RETURN TO
LOS ANGELES COUNTY SURVEYOR
726 LOS ANGELES COUNTY
ENGINEERING BLDG.

76F3098 247 2-51

RETURN TO
LOS ANGELES COUNTY SURVEYOR
726 LOS ANGELES COUNTY
ENGINEERING BLDG.

Note: Any Additions or Changes on This Sheet Must be Made or Circled in Red Ink With Date and Name of Person Making Change.

Do not extend notes this side of this line.

F.B. 1736 PG. 104

Profile	Notes Red	Plotted	Job No. 1494	Division No.	F. B. 1736	Pg. 103
No.	Date	Date	Survey of Manzanar Ave			
[illegible]	Notes Chk. [illegible]	Checked	Survey by [illegible]			
No.	Date 3/4/52	Date	Map No.	Indexed [illegible] Johnson	Date	

~~C1-1494~~

Cross Sections on Stookes Ave

From Exist M.H. South of Vista Del Rio Ave To the West

To near Vista Del Rio Ave To the East

MANZANAR AVE

2-21-52
Van Deren
Blankenship
Richards
Bozen

Note Ground To Rt & Lt is level with ℄ St

STATION	B. S.	H. I.	F. S.	ELEV.

NOTE: ANY ADDITIONS OR CHANGES ON THIS SHEET MUST BE MADE OR CIRCLED IN RED INK, WITH DATE AND NAME OF PERSON MAKING CHANGE.

PLEASE RETURN TO
LOS ANGELES COUNTY SURVEYOR
726 LOS ANGELES COUNTY ENGINEERING BLDG.

Do not extend notes this side of this line.

76L298 307 4-50

76L298 307 4-50

PLEASE RETURN TO
LOS ANGELES COUNTY SURVEYOR
726 LOS ANGELES COUNTY ENGINEERING BLDG.

NOTE: ANY ADDITIONS OR CHANGES ON THIS SHEET MUST BE MADE OR CIRCLED IN RED INK, WITH DATE AND NAME OF PERSON MAKING CHANGE.

Do not extend notes this side of this line.

STATION	B. S.	H. I.	F. S.	ELEV.	LT & West	℄	RT. & East
AT 24	6.09	140.76		134.67	BMAT24 Elev = 134.67		FB 1736-10
					Stoakes Ave (E. side) 260'± S. of Vista Del Rio Ave (to W.)		
					Bt Spk in curb. 20' S. of N. end.		
0+45.63					Exist S.M.H.		Rod 6.24 Chain 6.25 Diam 0.67
8" Outlet S.			13.16	127.60			13.16 Rod 6.24 Chain 6.11 Diam 0.67
8" Stub N.			13.02	127.74			13.02
1+00			6.05	134.71		℄	
"			6.52	134.24			14' Gut out
"			6.67	134.09			15' Gut in
"			6.02	134.74			15' Top cb.
"			5.7	135.1			27' ℞
"			6.24	134.52	12.5 Gut.		
"			6.03	134.73	14.5 Edge Pvt.		
"			5.8	135.0	27' ℞		
2+00			5.68	135.08		℄	
"			5.5	135.3			27' Grnd.
"			5.97	134.79	12.0 Gut		
"			5.75	135.01	14.5' Edge Pvt.		
"			5.2	135.6	27' ℞		

Profile
Plotted ____ No. ____
Date ____
X-Sec.
Checked ____ No. ____
Date ____

Notes Red. ____ Date 2-21-52
Notes Chkd. ____ Date ____

Job No. 1494 Division No. ____
Survey of Manzanar Ave
Survey by Van Deren Notes Van
Indexed C. Johnson Date ____

V. B. 1736 Pg. 104

76L298 307 4-50

PLEASE RETURN TO
LOS ANGELES COUNTY SURVEYOR
726 LOS ANGELES COUNTY ENGINEERING BLDG.

NOTE: ANY ADDITIONS OR CHANGES ON THIS SHEET MUST BE MADE OR CIRCLED IN RED INK, WITH DATE AND NAME OF PERSON MAKING CHANGE.

Do not extend notes this side of this line.

STATION	B. S.	H. I.	F. S.	ELEV.	LT & West	℄ RT & East
2+81.5		140.76	5.25	135.51		℄
"			5.0	135.8		27' Grnd.
"			5.59	135.17	12' Gut.	
"			5.36	135.40	14.8' Edge Put.	
"			4.8	136.0	27' PL	
3+00			5.07	135.69		℄
3+23.97			4.93	135.83		℄ Int. Vista Del Rio Ave
3+36.0			4.60	136.16		℄
			4.42	136.34		14' Edge Put.
3+47.0			4.65	136.11		℄
"			5.22	135.54	11.5' Gut	
"			5.03	135.73	15' Edge Put.	
"			4.5	136.3	27' PL	
3+57.7			4.09	136.67	27' top cb.	
4+00			4.24	136.52		℄
"			4.28	136.48		18.5 Edge Put.
"			4.4	136.4		19' Gut
"			3.3	137.5		30' PL
"			4.68	136.08	11.5' Gut.	
"			4.44	136.32	14.5' Edge Put.	
"			3.75	137.01	27' top cb.	
5+00			3.58	137.18		℄

Profile Notes Red. ____ Plotted ____ Job No. 1494 Division No. ____
No. ____ Date ____ Date ____ Survey of Manzanar Ave
Notes Chkd. ____ Checked ____ Survey by ____
No. ____ Date ____ Date ____ Map No. ____ Indexed ____

F. B. 1736 Pg. 705

76L298 307 4-50

PLEASE RETURN TO
LOS ANGELES COUNTY SURVEYOR
726 LOS ANGELES COUNTY ENGINEERING BLDG.

NOTE: ANY ADDITIONS OR CHANGES ON THIS SHEET MUST BE MADE OR CIRCLED IN RED INK, WITH DATE AND NAME OF PERSON MAKING CHANGE.

Do not extend notes this side of this line.

F. B. 1736 Pg. 102 Job No. 1494 Division No. Notes Red. Plotted Profile
Survey of Manzanar Ave Date 2-21-52 Date No.
Survey by Van Dercn Notes Ckd. Checked X-Sec.
Indexed G. Johnson Date Date No.

STATION	B. S.	H. I.	F. S.	ELEV.	℄ T.℄ West	℄ RT.℄ East
5+09.0		140.76	3.52	137.24		℄
"			3.85	136.91		18.5' Edge Pvt.
"			3.9	136.9		19.5' Gut.
"			2.4	138.4		26' Top bk
"			2.3	138.5		30' ℞
"			3.75	137.01	12' Gut.	
"			3.57	137.19	15' Edge Pvt.	
"			2.75	138.01	27.5' top Cb.	
5+40.5			2.80	137.96	27.5' top Cb.	
5+47.87			3.11	137.65		℄ Int. Vista Del Rio (To E.)
AT-23			2.93	137.23	BM-AT-23 Elev. = 137.836 per F.B. 1736-10 Stokes Ave & Vista Del Rio Ave (to E.) S.W. Cor. Bt. Spk. in conc. walk to he #9103	

Notes Ck'd by	Survey of Manzanar Ave
Map No.	W. O. 1494 Tape No. 106 Ck'd. 68 °F
Office Work	Surveyed by M. A. Van Deren
Checked	Notes Van Date 2-25-52
Date	Indexed E. C. Johnson

F. B. 1736 Pg. 137

CI-1494

TOPOGRAPHY ON DOWNEY AVE & VISTA DEL RIO AVE.

From MANHOLE SOUTH OF GALLATIN SCHOOL HOUSE RD.
PER. P.C. #1429 To NEAR STOAKES AVE.

MANZANAR AVE

2-25-52

M. A. VanDeren
Buster P. Blankenship
Wilbur A. Richards
J. Bazon

Note: From 0+00 To 9+51 on Downey Ave pvt = 3" Premix over Rock & Sand

From 9+51.0 To 18+18.16 on Vista Del Rio Ave Pvt = 4" Premix over 8" D.G.

Note: Any Additions or Changes on This Sheet Must be Made or Circled in Red Ink With Date and Name of Person Making Change.

Do not extend notes this side of this line.

RETURN TO
LOS ANGELES COUNTY SURVEYOR
724 LOS ANGELES COUNTY
ENGINEERING BLDG.

76F3098 247 2-51

F.B. 1736 PG. 108

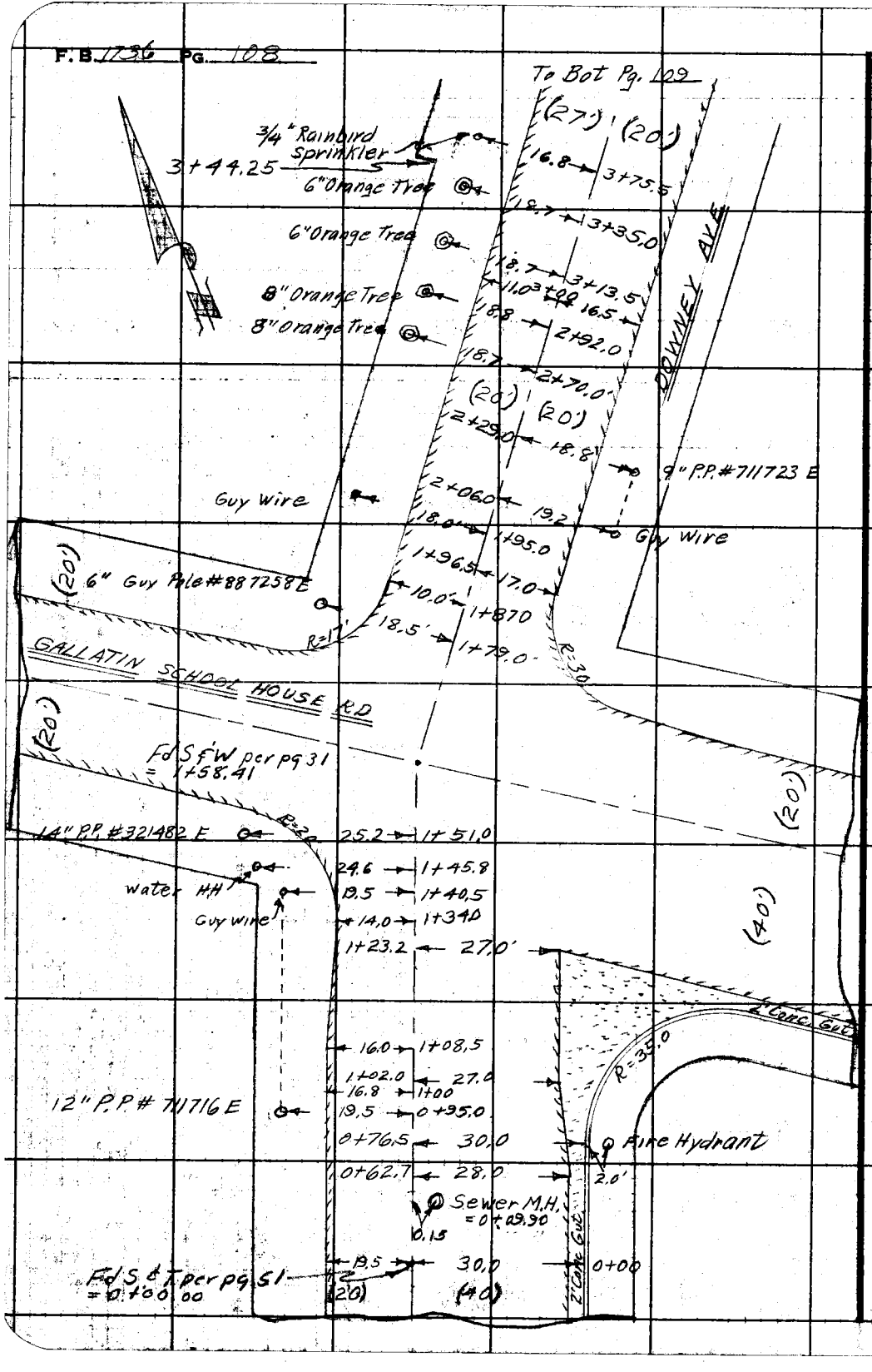

RETURN TO
LOS ANGELES COUNTY SURVEYOR
725 LOS ANGELES COUNTY
ENGINEERING BLDG.

Do not extend notes this side of this line.

Note: Any Additions or Changes on This Sheet Must be Made or Circled in Red Ink With Date and Name of Person Making Change.

Notes Ck'd by
Map No.
Office Work
Checked
Date

Survey of Manzanar Hts
W. O. 494 Tape No. 2106 St'd. 68 °F
Surveyed by Van Dercen
Notes Van Date 2-27-52
C. Johnson
Indexed

F.B. 1136 Pg. 107

To Bot. Pg. 110

(27) (20')

8+78.0 — 22.2 — 3/4" Sprinkler Head

11.8

Conc. Walk 5.5

12.2 — 8+60.7

8+52.5 — 19.3 — 9" P.P. # 711727 E

15.5 — 8+20.0

3/4" Sprinkler Heads

13.8 — 8+11.5

10.5 — 16.0 — 8+00

19.5

Red Brick Walk 4.5

7+55.0 — 19.5

3/4" Sprinkler Head

19.2 — 7+48.5

3/4" Sprinkler Head

16.8 — 7+22.5

7+12.0 — 19.2 — 10" P.P. # 711726

7+00 — 11.0 — 16.0

3/4" Sprinkler Head

15.8 — 6+60.5

6+00 — 11.5 — 16.5

5+73.0' — 19.5 — 10" P.P. # 711725 E

3/4" Riser

18.8 — 5+29.5

5+00 — 11.3 — 16.5

3/4 Riser

18.7 — 4+18.7

3/4" Sprinkler Head

17.7 — 4+44.0

4+34.0 — 19.5 — 10" P.P. # 711724 E

4+00 — 10.6 — 16.5

DOWNEY AVE

From Top Pg. 108

Note: Any Additions or Changes on This Sheet Must be Made or Circled in Red Ink With Date and Name of Person Making Change.

Do not extend notes this side of this line.

RETURN TO
LOS ANGELES COUNTY SURVEYOR
726 LOS ANGELES COUNTY
ENGINEERING BLDG.

76F3095 247 2-51

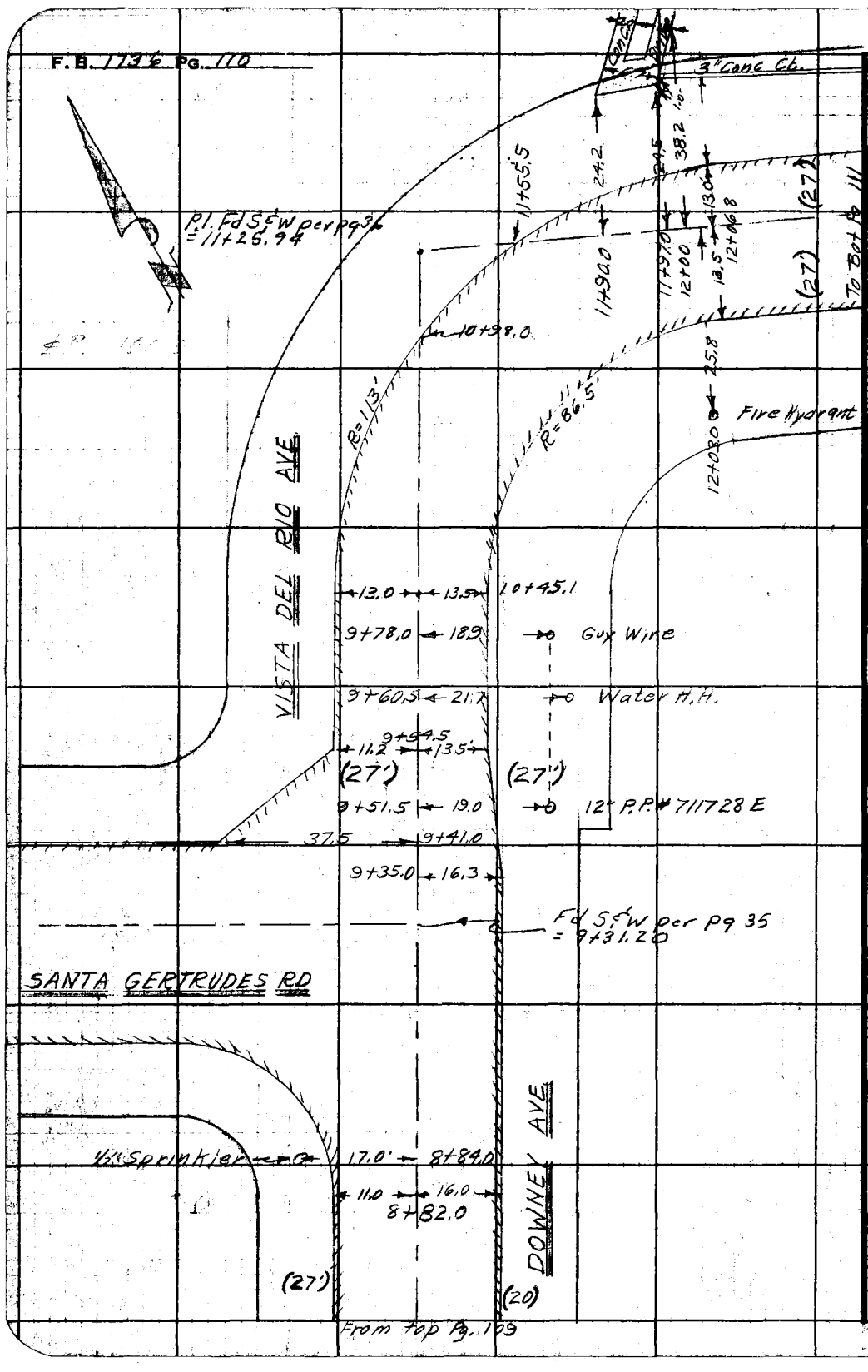

RETURN TO
LOS ANGELES COUNTY SURVEYOR
726 LOS ANGELES COUNTY
ENGINEERING BLDG.

Do not extend notes this side of this line.

Note: Any Additions or Changes on This Sheet Must be Made or Circled in Red Ink With Date and Name of Person Making Change.

Notes Ck'd by	Survey of Manzanar Ave	F. B. 1736 Pg. 111
Map No.	W. O. 1494 Tape No. 0106 St'd. 68 °F	
Office Work	Surveyed by Van Deren	
Checked	Notes Van Date 2-27-52	
Date	Indexed [redacted]	

Note: Any Additions or Changes on This Sheet Must be Made or Circled in Red Ink With Date and Name of Person Making Change.

Do not extend notes this side of this line.

RETURN TO
LOS ANGELES COUNTY SURVEYOR
726 LOS ANGELES COUNTY
ENGINEERING BLDG.

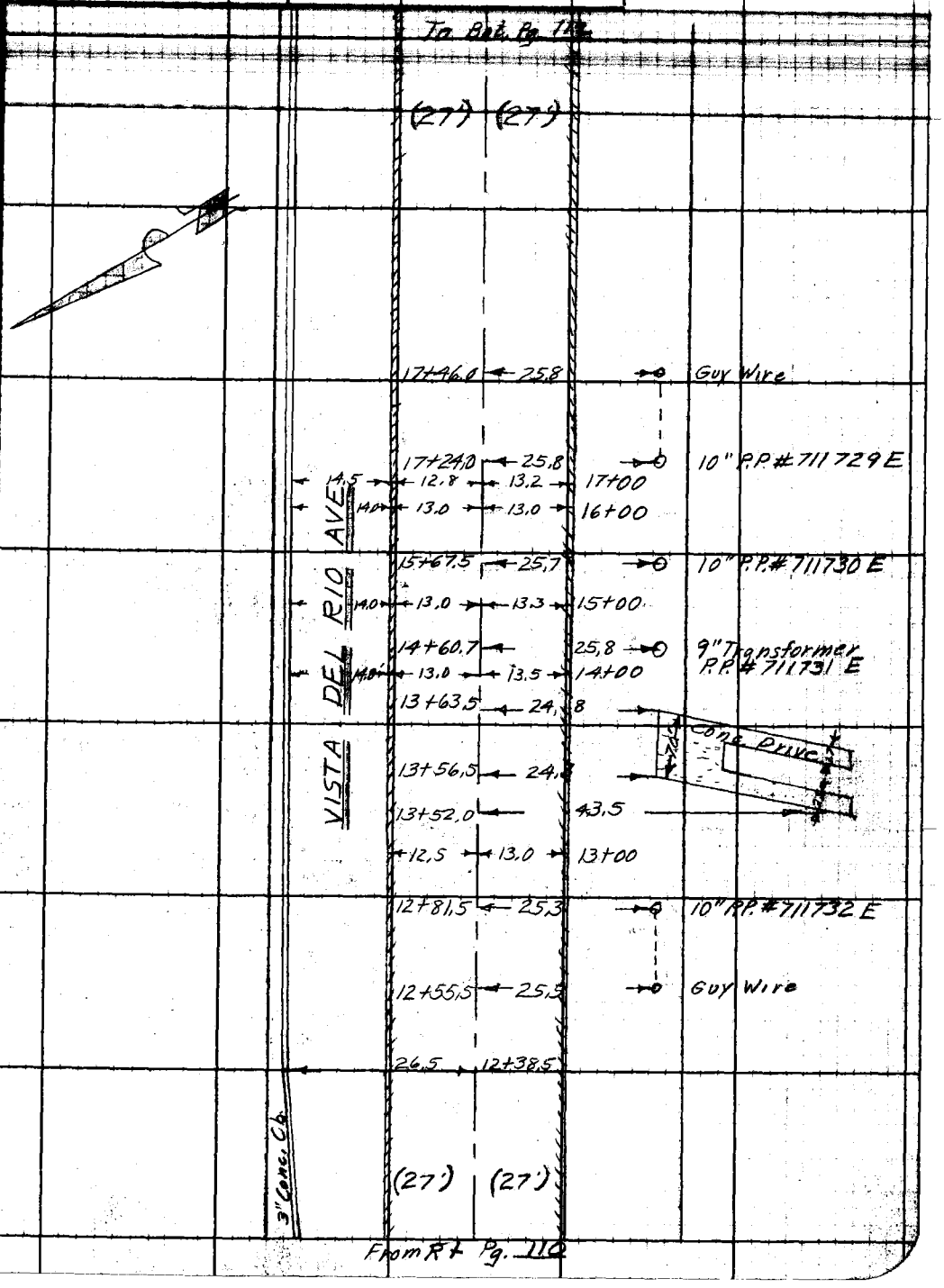

76F3095 247 2-51

F.B. 1736 PG. 112

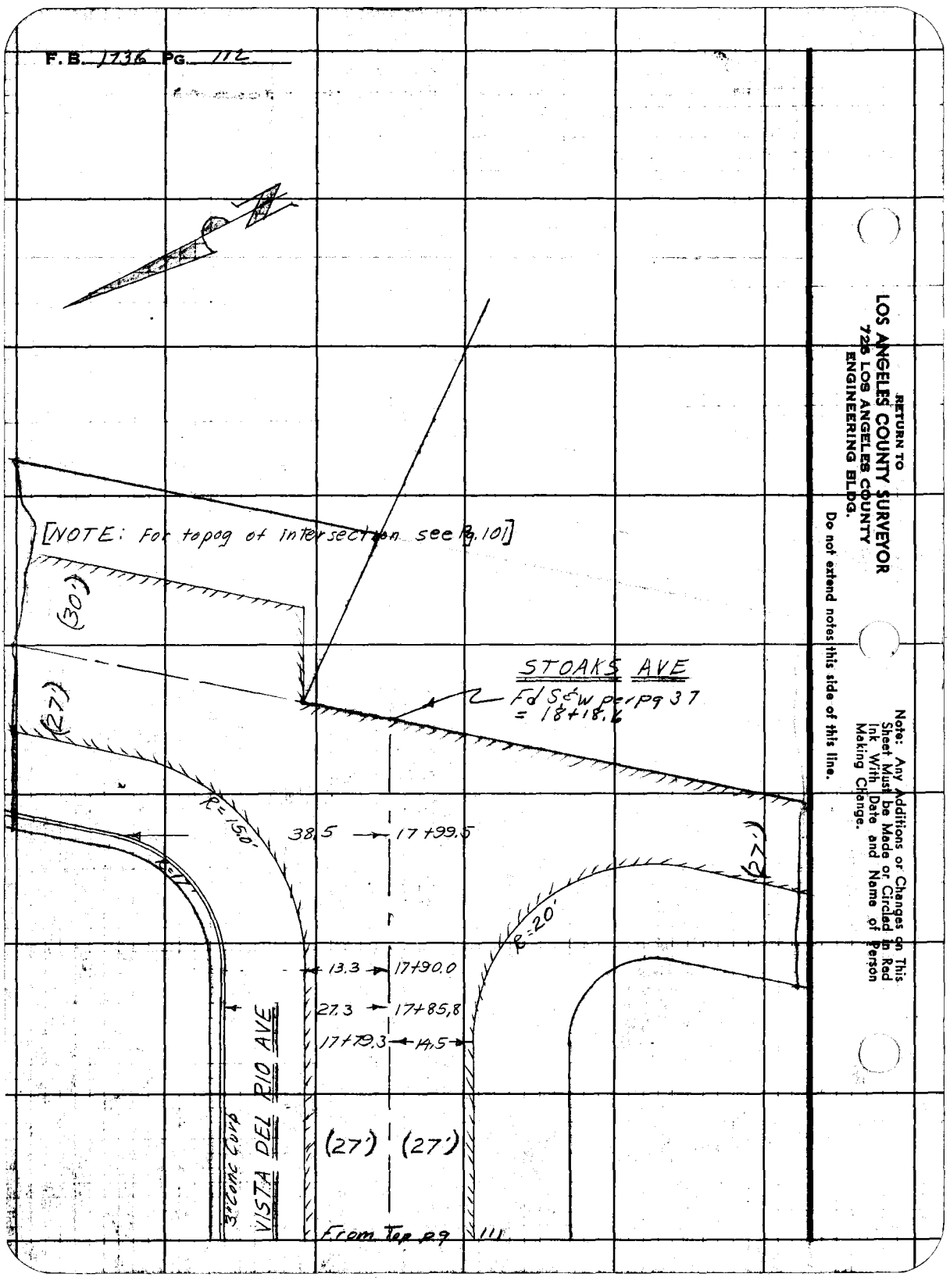

RETURN TO
LOS ANGELES COUNTY SURVEYOR
7235 LOS ANGELES COUNTY
ENGINEERING BLDG.

Do not extend notes this side of this line.

Note: Any Additions or Changes on This Sheet Must be Made or Circled in Red Ink With Date and Name of Person Making Change.

Profile No. ____ Notes Red. ____ Plotted ____ Job No. 1494 Division No. ____ F. B. 1736 Pg. 119

Date ____ Date ____ Survey of Manzanar Ave

Notes Checked ____ Checked ____ Survey by [illegible] 2-21-51

No. ____ Date 3/4/52 Date ____ Map No. ____ Indexed C. Johnson Date ____

~~C1-1494~~

Cross Sections on Downey Ave. & Vista Del Rio Ave

From Exist S.M.H.S. of Gallatin School House Road

Per P.C. #1429 To Near Stoakes Ave

MANZANAR AVE

2-25-52
Van Deren
Blankenship
Richards
Bozen

Note Ground To Rt. & Lt. is level with ℄ St.

STATION	B. S.	H. I.	F. S.	ELEV.

NOTE: ANY ADDITIONS OR CHANGES ON THIS SHEET MUST BE MADE OR CIRCLED IN RED INK, WITH DATE AND NAME OF PERSON MAKING CHANGE.

PLEASE RETURN TO
LOS ANGELES COUNTY SURVEYOR
726 LOS ANGELES COUNTY ENGINEERING BLDG.

Do not extend notes this side of this line.

76L298 307 4-50

76L298 307 4-50

PLEASE RETURN TO
LOS ANGELES COUNTY SURVEYOR
726 LOS ANGELES COUNTY ENGINEERING BLDG.

NOTE: ANY ADDITIONS OR CHANGES ON THIS SHEET MUST BE MADE OR CIRCLED IN RED INK, WITH DATE AND NAME OF PERSON MAKING CHANGE.

Do not extend notes this side of this line.

STATION	B. S.	H. I.	F. S.	ELEV.	LT & West	& RT & East
AT29	4.75	138.38		133.63	BMAT29 Elev=133.63	FB 1736-14
					Downey Ave & Gallatin	School House Road. S.E. Cor
					Bt Spkin curb. 6' E. of E. end C.R.	
0+09.90					Rod 5.37	& of Exist S. Mtl.
					Chain 6.11	
					Diam 0.67	Rod 5.37
						Chain 5.95
8' outlet S.			12.15	126.23	12.15	Diam 0.67
8' Stub N.			11.99	126.39		11.99
0+76.5			5.27	133.11		&
"			5.75	132.63		27.6' Gut out.
"			6.01	132.37		30' Gut in
"			5.35	133.03		30' top cb.
"			5.2	133.2		40' PL
"			5.73	132.65	17.5' edge pvt & Gut.	
"			5.4	133.0	20' PL	
1+00			5.27	133.11		&
—			4.74	133.64		E. end C.R., S.E. cor.
1+34.0			5.27	133.11		&
"			5.48	132.90	14' Edge Pvt. & Gut.	
"			5.3	133.1	20' PL	
1+58.41			5.21	133.17		& int Gallatin Sch. 1' Rd.
1+87.0			5.05	133.33		&

F. B. 1736 PG. 114 Job No. 1494 Division No. Notes Red. Plotted Profile
Survey of Manzanar Ave. Date 2-25-52 Date No.
Survey by Van Deren Notes Van Notes Chkd. Checked X-Sec.
Indexed C. Johnson Date Date No.

76L298 307 4-50

PLEASE RETURN TO
LOS ANGELES COUNTY SURVEYOR
726 LOS ANGELES COUNTY ENGINEERING BLDG.

NOTE: ANY ADDITIONS OR CHANGES ON THIS SHEET MUST BE MADE OR CIRCLED IN RED INK, WITH DATE AND NAME OF PERSON MAKING CHANGE.

Do not extend notes this side of this line.

STATION	B. S.	H. I.	F. S.	ELEV.	LT & West	& RT & East
1+87.0		138.38	5.25	133.13	10' Edge Pvt & Gut. & Bot bk.	
"			4.6	133.8	13' top bk.	
"			4.5	133.9	20' PL	
1+96.5			5.03	133.35		℄
"			5.35	133.03		17.0' edge Pvt, Gut, bot bk.
"			4.6	133.8		20' top bk & PL
2+00			4.99	133.39		℄
3+00			4.68	133.70		℄
			5.2	133.2		16.5 edge pvt, Gut, bot bk.
"			4.8	133.6		20' PL
"			5.12	133.26	11.0' edge Pvt. Gut, bot bk.	
"			4.5	133.9	14' top bk.	
"			4.3	134.1	20' PL	
3+44.25			4.60	133.78		℄
"			4.99	133.39	11.3 edge pvt, Gut, bot bk.	
"			4.6	133.8	13' top bk.	
"			4.4	134.0	20' PL	
4+00			4.47	133.91		℄
"			4.82	133.56		16.5' edge Pvt, Gut.
			4.7	133.7		19' bot bk.
			4.2	134.2		20' top bk & PL

Profile Notes Red. ____ Plotted ____ Job No. 1494 Division No. ____
No. ____ Date ____ Date ____ Survey of Manzanar Ave
Notes Chkd. ____ Checked ____ Survey by ____
No. ____ Date ____ Date ____ Map No. ____ Date ____

F. B. 1736 Pg. 115

76L298 307 4-50

PLEASE RETURN TO
LOS ANGELES COUNTY SURVEYOR
726 LOS ANGELES COUNTY ENGINEERING BLDG.

NOTE: ANY ADDITIONS OR CHANGES ON THIS SHEET MUST BE MADE OR CIRCLED IN RED INK, WITH DATE AND NAME OF PERSON MAKING CHANGE.

Do not extend notes this side of this line.

STATION	B. S.	H. I.	F. S.	ELEV.	LT & West	RT & East
4+00		138.38	4.80	133.58	10.6 edge Pvt & Gut.	
"			4.4	134.0	13" top bk.	
"			4.5	133.9	27' PL	
T.P.	5.83	139.71	4.50	133.88	7' W. of T.P 711724 E	
5+00			5.33	134.38		℄
"			5.73	133.98		16.5' edge pvt. & Gut.
"			5.3	134.4		19.' top bk.
"			4.9	134.8		20' PL
"			5.83	133.88	11.3' edge pvt. & Gut.	
"			5.5	134.2	27' PL	
6+00			5.13	134.58		℄
"			5.44	134.27		16.5' edge pvt. & Gut
"			4.7	135.0		20' PL & Top bk
"			5.51	134.20	11.5' edge pvt. & Gut.	
"			5.2	134.5	27' PL	
7+00			4.95	134.76		℄
"			5.29	134.42		16.' edge pvt. & Gut
"			5.0	134.7		20' PL & bot bk.
"			4.2	135.5		25' Top bk.
"			5.31	134.40	11.0' edge pvt & Gut.	
"			4.7	135.0	27' PL	

F. S. 1736 PG. 116 Job No. 1494 Division No. Notes Red. Plotted Profile
Survey of Manzanar Ave Date 2-25-52 Date No.
Survey by Van Deven Notes Van Notes Chkd. Checked X-Sec.
Indexed C. Tonnes Date Date No.

76L298 307 4-50

PLEASE RETURN TO
LOS ANGELES COUNTY SURVEYOR
726 LOS ANGELES COUNTY ENGINEERING BLDG.

NOTE: ANY ADDITIONS OR CHANGES ON THIS SHEET MUST BE MADE OR CIRCLED IN RED INK, WITH DATE AND NAME OF PERSON MAKING CHANGE.

Do not extend notes this side of this line.

STATION	B. S.	H. I.	F. S.	ELEV.	LT ℄ West	℄ RT ℄ East
8+00		139.71	4.52	135.19		℄
"			4.89	134.82		16.0' edge pvt & Gut.
"			4.6	135.1		20' PL & bot bk.
"			4.2	135.5		25' top bk.
"			4.87	134.84	10.5' edge pvt & Gut	
"			4.7	135.0	27' PL	
T.P.	4.79	140.87	3.63	136.08	AT-26 Elev. = 136.128 Per FB.1736-1	
8+82.0			5.42	135.45		℄
			5.72	135.15		16' edge pvt & Gut
"			4.8	136.1		20' PL & top bk.
"			5.85	135.02	11' edge Pvt. & Gut.	
"			5.5	135.4	27' PL	
9+00			5.37	135.50		℄
9+31.20			5.24	135.63		℄ Int. Santa Gertrudis St.
9+54.5			5.20	135.67		℄
"			5.13	135.74		11.0' Gut
"			5.05	135.82		13.5' edge pvt.
"			4.7	136.2		27' PL
"			5.26	135.61	11.2' edge pvt & Gut.	
			4.7	136.2	27' PL	
10+00			4.86	136.01		℄

Profile Notes Red ____ Plotted ____ Job No. 1494 Division No. ____
No. ____ Date ____ Date ____ Survey of Manzanar Ave
Notes Chkd ____ Checked ____ Survey by ____
No. ____ Date ____ Date ____ Map No. ____ Indexed ____

F.B. 1736 Pg. 117

76L298 307 4-50

PLEASE RETURN TO
LOS ANGELES COUNTY SURVEYOR
726 LOS ANGELES COUNTY ENGINEERING BLDG.

NOTE: ANY ADDITIONS OR CHANGES ON THIS SHEET MUST BE MADE OR CIRCLED IN RED INK, WITH DATE AND NAME OF PERSON MAKING CHANGE.

Do not extend notes this side of this line.

STATION	B. S.	H. I.	F. S.	ELEV.	LT & West	℄	RT & East
10+45.1		140.87	4.63	136.24		℄	
"			4.87	136.00			10.5' Gut.
"			4.80	136.07			13.5' Edge pvt.
"			4.7	136.2			27' PL
"			4.77	136.10	6' Gut.		
"			4.75	136.12	13' edge pvt.		
"			4.7	136.2	27' PL		
10+88			4.67	136.20		℄	& Gut.
10+98			4.65	136.22		℄	& edge pvt.
11+00			4.5	136.4		℄	
11+25.94			4.3	136.6		℄	P.I (section taken at P.I on split of angle)
"			4.62	136.25			16' edge pvt
"			4.65	136.22			19.5' Gut.
"			4.52	136.35			29.5' ctr. pvt.
"			4.72	136.15			38.5' Gut.
"			4.64	136.23			42.5' edge pvt.
"			4.8	136.1			60' Grnd.
11+55.5			4.57	136.30		℄	& edge pvt.
11+62.5			4.62	136.25		℄	& Gut.
11+97.0			4.47	136.40		℄	
"			4.06	136.81	25.5' top Cb.		

F.S. 1736 Pg. 118
Job No. 1494 Division No. ____ Notes Red. ____ Plotted ____ Profile
Survey of Manzanar Ave Date 2-25-52 Date ____ No. ____
Survey by Van Deren Notes Van Notes Chkd. ____ Checked ____ X-Sec.
Indexed C. Tomasso Date ____ Date ____ No. ____

76L298 307 4-50

PLEASE RETURN TO
LOS ANGELES COUNTY SURVEYOR
726 LOS ANGELES COUNTY ENGINEERING BLDG.

NOTE: ANY ADDITIONS OR CHANGES ON THIS SHEET MUST BE MADE OR CIRCLED IN RED INK, WITH DATE AND NAME OF PERSON MAKING CHANGE.

Do not extend notes this side of this line.

STATION	B. S.	H. I.	F. S.	ELEV.	LT North	℄	RT South
12+00		140.87	4.47	136.40		℄	
12+06.8			4.46	136.41		℄	
"			4.73	136.14			13.5' Gut
"			4.57	136.30			9.5 edge pvt
"			4.7	136.2			27' PL
"			4.63	136.24	8.5' gut.		
"			4.48	136.39	13' edge pvt.		
"			4.07	136.80	26.3' Top Cb.		
13+00			4.62	136.25		℄	
"			4.84	136.03			9.5 Gut.
"			4.69	136.18			13' edge pvt.
"			4.8	136.1			27' PL
"			4.76	136.11	7' Gut.		
"			4.64	136.23	12.5' edge pvt.		
"			4.00	136.87	27' top cb.		
T. P.	4.85	141.10	4.62	136.25			
14+00			4.93	136.17		℄	
"			5.13	135.97			9.5 Gut.
"			4.95	136.15			13.5 edge pvt
"			4.9	136.2			27' PL
			5.07	136.03	8' Gut		

Profile Notes Red. ____ Plotted ____ Job No. 1494 Division No. ____ F. B. 1736 Pg. 119
No. ____ Date ____ Date ____ Survey of Manzanar Ave
X-Sec. Notes Chkd. ____ Checked ____ Survey by [illegible]
No. ____ Date ____ Date ____ Map No. ____ Indexed C. [illegible]

76L298 307 4-50

PLEASE RETURN TO
LOS ANGELES COUNTY SURVEYOR
726 LOS ANGELES COUNTY ENGINEERING BLDG.

NOTE: ANY ADDITIONS OR CHANGES ON THIS SHEET MUST BE MADE OR CIRCLED IN RED INK, WITH DATE AND NAME OF PERSON MAKING CHANGE.

Do not extend notes this side of this line.

STATION	B. S.	H. I.	F. S.	ELEV.	LT & North	℄	RT & South
14+00		141.10	4.95	136.15	13' edge pvt.		
"			4.39	136.71	27' Top cb.		
15+00			5.01	136.09		℄	
"			5.15	135.95			10.' Gut.
"			4.97	136.13			13.3 edge pvt.
"			4.9	136.2			27' PL
"			5.19	135.91	8' Gut		
"			5.08	136.02	13' edge pvt.		
"			4.84	136.26	27' Top cb		
16+00			5.11	135.99		℄	
"			5.27	135.83			10' Gut.
"			5.16	135.94			13' edge pvt.
"			5.2	135.9			27' PL
"			5.29	135.81	8' Gut.		
"			5.25	135.85	13' edge pvt		
"			4.60	136.50	27' Top cb.		
17+00			5.30	135.80		℄	
"			5.47	135.63			10.' Gut
"			5.32	135.78			13.2' edge pvt.
"			5.1	136.0			27' PL
"			5.45	135.65	7' Gut		

F. B. 1736 PG. 120 Job No. 1494 Division No. Notes Red. Plotted Profile
Survey of Manzanar Ave Date 2-27-52 Date No.
Survey by Van Deren Notes Van Notes Chkd. Checked X-Sec.
Indexed C. [illegible] Date Date No.

76L298 307 4-50

PLEASE RETURN TO
LOS ANGELES COUNTY SURVEYOR
726 LOS ANGELES COUNTY ENGINEERING BLDG.

NOTE: ANY ADDITIONS OR CHANGES ON THIS SHEET MUST BE MADE OR CIRCLED IN RED INK, WITH DATE AND NAME OF PERSON MAKING CHANGE.

Do not extend notes this side of this line.

STATION	B. S.	H. I.	F. S.	ELEV.	LT ℄ North	℄	RT ℄ South
17+00		141.10	5.37	135.73	12.8' edge pvt		
"			4.79	136.31	27.3' top cb.		
T.P.	4.99	140.65	5.44	135.66			
17+79.3			5.10	135.55		℄	
"			5.23	135.42			11.0' Gut.
"			5.08	135.57			14.5 edge pvt.
"			4.8	135.8			27' ℞
17+85.8			5.15	135.50		℄	
			4.32	136.33	27.3' top cb.		
17+90.			5.18	135.47		℄	
"			5.17	135.48	8' Gut.		
"			4.97	135.68	13.3' edge pvt.		
"			4.7	135.9	27' ℞ grnd.		
17+99.5			4.0	136.6	38.5' N end C.P. N.W. cor.		
18+00			5.29	135.36		℄	
18+03.5			5.31	135.34		℄	cross gut.
18+18.16			4.86	135.79		℄	Int. Stoakes Ave.
AT-24			6.02	134.63	BM AT-24 Elev. = 134.63 per FB 1736-10 (Pg. 1) Stoakes Ave. (E. side) 260' ± S of Vista Del Rio Blvd. BM Spk. in cb. 20' S. of N. end		

Profile No. ____ Date ____ Notes Red ____ Plotted ____ Job No. 1494 Division No. ____ F. B. 1736
Notes Blue ____ Notes Chkd ____ Checked ____ Survey of Manzanar Ave
No. ____ Date ____ Date ____ Map No. ____ Indexed C. J. P. Date ____ Pg. 121

F. B. 1736 Pg. 122

Job No. 1494 Division No. _____ Notes Red. _____ Plotted _____ Profile

Survey of Manzanar Ave. Date 2-27-52 Date _____ No. _____

Survey by Van Dereu Notes Van Notes Chkd. _____ Checked _____ X-Sec.

Indexed _____ Date _____ Date _____ Date _____ No. _____

STATION	B. S.	H. I.	F. S.	ELEV.

Do not extend notes this side of this line.

PLEASE RETURN TO

LOS ANGELES COUNTY SURVEYOR

726 LOS ANGELES COUNTY ENGINEERING BLDG.

NOTE: ANY ADDITIONS OR CHANGES ON THIS SHEET MUST BE MADE OR CIRCLED IN RED INK, WITH DATE AND NAME OF PERSON MAKING CHANGE.

76L298 307 4-50

Notes Ck'd by	Survey of Manzanar Ave	F. B. 1736 Pg. 123
Map No.	W. O. 1494 Maps No. 2106 St'd. 68 °F	
Office Work	Surveyed by Van Deren	
Checked	Notes Van Date 2-27-52	
Date	Indexed C. Johnson	

CI-1494

TOPOGRAPHY ON MANZANAR AVE.

From MANHOLE SOUTH OF VISTA DEL RIO AVE PER P.C. #1242 To FIRST LOT LINE NORTH OF VISTA DEL RIO AVE.

MANZANAR AVE.

2-29-52

M. A. VanDeren
Buster P. Blankenship
Wilbur A. Richards
J. Bazon

Note Pvt = 2" R.O.W. over earth

Note: Any Additions or Changes on This Sheet Must be Made or Circled in Red Ink With Date and Name of Person Making Change.

Do not extend notes this side of this line.

RETURN TO
LOS ANGELES COUNTY SURVEYOR
726 LOS ANGELES COUNTY
ENGINEERING BLDG.

76F3095 247 2-51

F.B. 1736 PG. 124

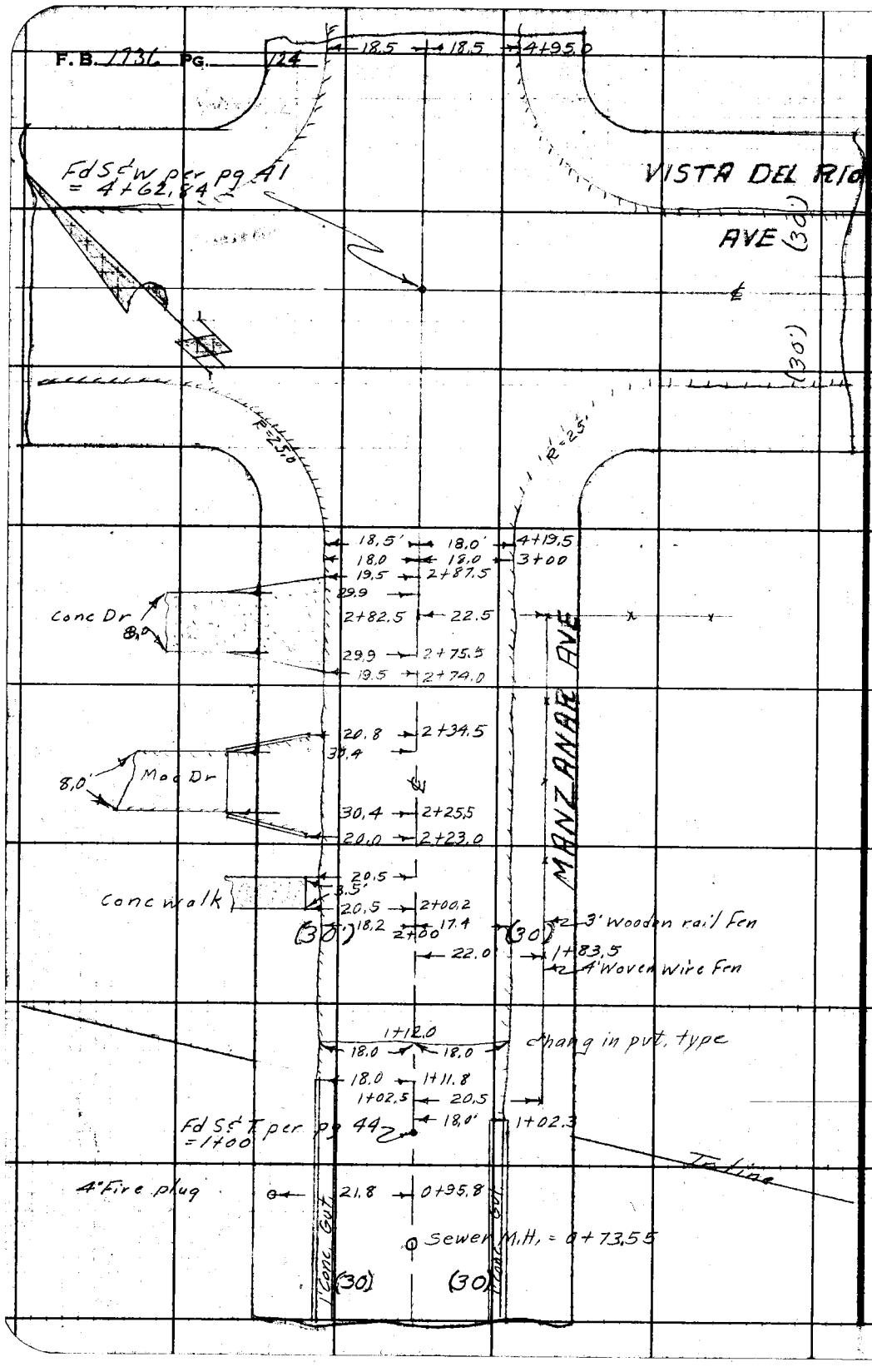

RETURN TO
LOS ANGELES COUNTY SURVEYOR
726 LOS ANGELES COUNTY
ENGINEERING BLDG.

Do not extend notes this side of this line.

Note: Any Additions or Changes on This Sheet Must be Made or Circled in Red Ink With Date and Name of Person Making Change.

Profile No. | Notes Red. | Plotted | Job No. 1494 | Division No. | F. B. 1736 | Pg. 125
Date | Date | Survey of Manzanar Ave
Notes Chkd. | Checked | Survey by [illegible]
No. | Date 3/4/52 | Date | Map No. | Indexed C. Jonnes | Date

C1-1494

Cross sections on Manzanar Ave

From M.H. South of Vista Del Rio Ave per PC 1292

To First lot line N. of Vista Del Rio Ave

MANZANAR AVE

2-29-52
Van Deren
Blankenship
Richards
Bozen

Note Ground to Rt & Lt is level with ℄ of St

STATION	B. S.	H. I.	F. S.	ELEV.

NOTE: ANY ADDITIONS OR CHANGES ON THIS SHEET MUST BE MADE OR CIRCLED IN RED INK, WITH DATE AND NAME OF PERSON MAKING CHANGE.

PLEASE RETURN TO
LOS ANGELES COUNTY SURVEYOR
726 LOS ANGELES COUNTY ENGINEERING BLDG.

Do not extend notes this side of this line.

76L298 307 4-50

76L298 307 4-50

PLEASE RETURN TO
LOS ANGELES COUNTY SURVEYOR
726 LOS ANGELES COUNTY ENGINEERING BLDG.

NOTE: ANY ADDITIONS OR CHANGES ON THIS SHEET MUST BE MADE OR CIRCLED IN RED INK, WITH DATE AND NAME OF PERSON MAKING CHANGE.

Do not extend notes this side of this line.

STATION	B. S.	H. I.	F. S.	ELEV.	LT & W	& RT & East
AT-20	5.90	142.55		136.65	BM AT 20 Elev = 136.646	FB 1736-9
					Manzanar Ave. (E. side) 365'± S. Vista Del Rio Ave.	
					Bt Spk in curb. 7' S. of N. end	
0+73.55					Rod 6.16 Chain 6.26 Diam 0.67	& Exist S.M.H. on st ℄
8" outlet S.			13.09	129.46	13.09	Rod 6.16 Chain 6.09 Diam 0.67
8" Stub N.			12.92	129.63		12.92
1+00			5.96	136.59		℄
1+02.0			5.94	136.61		℄
"			6.36	136.19		17' Gut. out.
"			6.49	136.06		18' Gut in
"			5.84	136.71		18' top cb.
"			5.2	137.3		30' PL
1+11.8			5.85	136.70		℄
"			6.29	136.26	17' Gut. out	
"			6.42	136.13	18' Gut. in	
"			5.77	136.78	18' top cb.	
"			5.7	136.8	30' PL	
2+00			5.33	137.22		℄
"			5.58	136.97		17.4' edge pvt & rt
"			4.7	137.8		22' top bk.

F. B. 1736 Pg. 126 Job No. 1494 Division No. Notes Red. Plotted Profile
Survey of Manzanar Ave Date 2-29-52 Date No.
Survey by Van Deren Notes Van Notes Chkd. Checked X-Sec.
Indexed Date Date No.

76L298 307 4-50

PLEASE RETURN TO
LOS ANGELES COUNTY SURVEYOR
726 LOS ANGELES COUNTY ENGINEERING BLDG.

NOTE: ANY ADDITIONS OR CHANGES ON THIS SHEET MUST BE MADE OR CIRCLED IN RED INK, WITH DATE AND NAME OF PERSON MAKING CHANGE.

Do not extend notes this side of this line.

STATION	B. S.	H. I.	F. S.	ELEV.	LT. & West	℄ RT. & East
2+00		142.55	4.5	138.0		30' PL
"			5.70	136.85	18.2' edge pvt & Gut.	
"			5.0	137.5	25' top bk.	
"			4.7	137.8	30' PL	
3+00			4.74	137.81		℄
"			5.11	137.44		18' edge pvt.
"			5.2	137.3		19' Gut.
"			4.5	138.0		21' top bk.
			4.3	138.2		30' PL
"			5.18	137.37	18' edge pvt. & Gut.	
"			4.5	138.0	25' top bk.	
"			4.4	138.1	30' PL	
4+00			4.08	138.47		℄
4+19.5			3.91	138.64		℄
"			4.48	138.07		18' edge pvt
"			4.6	137.9		19' Gut.
"			3.7	138.8		23' top bk.
"			3.6	138.9		30' PL
"			4.45	138.10	18.5' edge pvt.	
			4.5	138.0	19.5' gut.	
			3.9	138.6	23' top bk.	

Profile Notes Red. ____ Plotted ____ Job No. 1494 Division No. ____ F. B. 1736 Pg. 177
No. ____ Date ____ Date ____ Survey of Manzanar Hyc
X-Sec. Notes Chkd. ____ Checked ____ Survey by Vanderpool [illegible]
No. ____ Date ____ Date ____ Map No. ____ Indexed ____ Date ____

76L298 307 4-50

PLEASE RETURN TO
LOS ANGELES COUNTY SURVEYOR
726 LOS ANGELES COUNTY ENGINEERING BLDG.

NOTE: ANY ADDITIONS OR CHANGES ON THIS SHEET MUST BE MADE OR CIRCLED IN RED INK, WITH DATE AND NAME OF PERSON MAKING CHANGE.

Do not extend notes this side of this line.

STATION	B. S.	H. I.	F. S.	ELEV.	LT & West	& RT & East
4+19.5		142.55	3.8	138.7	30' ℄	
4+62.84			3.55	139.00		℄ Int.
4+95.0			3.22	139.33		℄
"			3.60	138.95		18.5 edge pvt. & Gut
"			3.0	139.5		24.5 top bk.
"			2.9	139.6		30' ℄
"			3.63	138.92	18.5' edge pvt.	
"			3.8	138.7	20.5 gut.	
"			3.4	139.1	23' top bk.	
"			3.2	139.3	30' ℄	
BM AT-19			3.51	139.04	AT-19 Elev = 139.044 per FB. 1736-9 Manzanar Ave & Vista Del Rio Ave. (S.E. Cor). Bt Spk. in walk to Ho. # 9102	

F. B. 1736 PG. 12-8 Job No. 1494 Division No. Notes Red. Plotted Date Checked Date Notes Chkd. Date Notes Date Profile No. X-Sec. No.

Survey of Manzanar Ave

Survey by Van Deren Notes Van

Indexed C. Johnson

Notes Ck'd by	Survey of Manzanar Ave	F. B. 1136 PG. 124
Map No.	W. O. 1494 Maps No. 2126 St'd. 61 °F	
Office Work	Surveyed by Van Deren	
Checked	Notes Van Date	
Date	Indexed J. C. Johnson	

CI-1494

TOPOGRAPHY ON MEL DAR AVE.

From MANHOLE SOUTH OF VISTA DEL RIO AVE PER P.C. # 1242 To NEAR VISTA DEL RIO AVE.

MANZANAR AVE.

M. A. VanDeren
Buster P. Blankenship
Wilbur A. Richards
J. Bazon

Note Pvt = 3" Rock & 6" 1 over earth

Note: Any Additions or Changes on This Sheet Must be Made or Circled in Red Ink With Date and Name of Person Making Change.

Do not extend notes this side of this line.

RETURN TO
LOS ANGELES COUNTY SURVEYOR
726 LOS ANGELES COUNTY
ENGINEERING BLDG.

76F309S 247 2-51

F.B. 1736 PG. 130

Proposed State Highway

4+39.6±

18.5 18.5

4+14.0

R=20'

R=20'

VISTA DEL RIO AVE

Fd S&W per pg 40 = 3+77.29

R=20'

R=20'

3+47.0 14.0 Gas H.

18.5 18.5

3+39.0

18.5 18.5

3+00

3' Picket Fence

2+53.0 24.3

20.5

Conc Dr

20.5 2+02.0

18.0 18.6 2+00

1+72.5 21.9

1+60.0 38.6

end of Exist sewer line per P.C. & W.S. 36
Flow line elev = 129.34
sewer line ends 87'± N. of Exist M.H.
87'± of pipe at 0.40%

21.5

18.0 Conc Dr

21.5 1+18.0

Fd S&T per pg 47 = 1+00

1+13.0 22.0 Conc Cb

1.0

17.0 0+96.3

0+88.0 17.0 1.0

Tr line

MEL DAR AVE

0+71.10 39.6 Exist S.M.H.

1' Conc Cut

(30) (30)

Conc Cut

RETURN TO
LOS ANGELES COUNTY SURVEYOR
725 LOS ANGELES COUNTY
ENGINEERING BLDG.

Do not extend notes this side of this line.

Note: Any Additions or Changes on This Sheet Must be Made or Circled in Red Ink With Date and Name of Person Making Change.

Profile	Notes Red.	Plotted	Job No. 1494	Division No.	F. B. 1736	Pg. 131
No.	Date	Date	Survey of Manzanar Ave			
X-Sec.	Notes Chkd. LCM	Checked	Survey by Van Deren	Notes Van	Date	
No.	Date 3/4/52	Date	Map No.	Indexed C. Jamnson	Date	

CY-1494

Cross sections on Mel Dar Ave

From M.H.S. of Vista Del Rio Ave Per P.C. 1242

To Vista Del Rio Ave

MANZANAR AVE

2-29-52

Van Deren
Blankenship
Richards
Bazen

Note Ground to Rt & LT is level with ℄ of st

STATION	B. S.	H. I.	F. S.	ELEV.

NOTE: ANY ADDITIONS OR CHANGES ON THIS SHEET MUST BE MADE OR CIRCLED IN RED INK, WITH DATE AND NAME OF PERSON MAKING CHANGE.

PLEASE RETURN TO
LOS ANGELES COUNTY SURVEYOR
726 LOS ANGELES COUNTY ENGINEERING BLDG.

Do not extend notes this side of this line.

76L298 307 4-50

76L298 307 4-50

PLEASE RETURN TO
LOS ANGELES COUNTY SURVEYOR
726 LOS ANGELES COUNTY ENGINEERING BLDG.

NOTE: ANY ADDITIONS OR CHANGES ON THIS SHEET MUST BE MADE OR CIRCLED IN RED INK, WITH DATE AND NAME OF PERSON MAKING CHANGE.

Do not extend notes this side of this line.

STATION	B. S.	H. I.	F. S.	ELEV.	LT & West	℄	RT & East
AT-22	6.35	142.16		135.81	BMAT22 Elev=135.81		FB1736-9
					Mel Dar Ave (E. side) 310'± S. Vista Del Rio Ave		
					Bt Spk in curb 10' S. of N. end		
					Rod 6.42		
					Chain 5.70		
0+71.10					Diam 0.67	Rod 6.42	3.86 ℄ Exist S.M.H.
						Chain 6.09	
8" inlet N.			12.79	129.37	12.79	Diam 0.67	
8" outlet S.			13.18	128.98		13.18	
0+88.0			6.29	135.87		℄	
"			6.85	135.31			17' Gut out.
"			6.97	135.19			18' Gut in.
"			6.34	135.82			18' top Cb.
"			6.2	136.0			30' PL
0+96.3			6.17	135.99		℄	
"			6.79	135.37	17' gut out.		
"			6.94	135.22	18' gut in.		
"			6.27	135.89	18' top Cb.		
"			5.9	136.3	30' PL		
1+00			6.12	136.04		℄	
2+00			5.15	137.01		℄	
"			5.56	136.60			18.6 edge pvt
"			5.6	136.6			20' gut.

F. B. 1736 PG. 132
Job No. 1494 Division No.
Survey of Manzanar Ave
Survey by Van Deren Notes Ken
Indexed C. Johnson
Notes Red. Date 2-29-52 Plotted Date No.
Notes Chkd. Date Checked Date No.
Profile X-Sec.

76L298 307 4-50

PLEASE RETURN TO
LOS ANGELES COUNTY SURVEYOR
726 LOS ANGELES COUNTY ENGINEERING BLDG.

NOTE: ANY ADDITIONS OR CHANGES ON THIS SHEET MUST BE MADE OR CIRCLED IN RED INK, WITH DATE AND NAME OF PERSON MAKING CHANGE.

Do not extend notes this side of this line.

STATION	B. S.	H. I.	F. S.	ELEV.	LT ℄ West	℄ RT ℄ East
2+00		142.16	4.5	137.7		25' top bk.
"			4.4	137.8		30' ℞
"			5.45	136.71	18' edge pvt. & Gut.	
"			4.9	137.3	24' top bk.	
"			4.8	137.4	30' ℞	
3+00			4.32	137.84		℄
"			4.73	137.43		18.5' edge Pvt.
"			4.8	137.4		20' Gut.
			3.7	138.5		25' top bk
"			3.8	138.4		30' ℞
"			4.78	137.38	18.5' edge pvt. & Gut.	
"			4.3	137.9	23' top bk.	
"			4.6	138.2	30' ℞	
3+39.0			4.10	138.06		℄
"			4.45	137.71		18.5 edge pvt.
"			4.5	137.7		20' Gut.
"			3.9	138.3		24' top bk
"			3.7	138.5		30' ℞
"			4.50	137.66	18.5 edge pvt & Gut.	
"			3.8	138.4	22' top bk	
"			3.7	138.5	30' ℞	

Profile Notes Red. _____ Plotted _____ Job No. 1494 Division No. _____ F. B. 1736 Pg. 133
No. _____ Date _____ Date _____ Survey of Mauzanita
Notes Chkd. _____ Checked _____ Survey by [illegible]
No. _____ Date _____ Date _____ Map No. _____ Indexed [illegible]

76L298 307 4-50

PLEASE RETURN TO
LOS ANGELES COUNTY SURVEYOR
726 LOS ANGELES COUNTY ENGINEERING BLDG.

NOTE: ANY ADDITIONS OR CHANGES ON THIS SHEET MUST BE MADE OR CIRCLED IN RED INK, WITH DATE AND NAME OF PERSON MAKING CHANGE.

Do not extend notes this side of this line.

STATION	B. S.	H. I.	F. S.	ELEV.	LT & West	℄ RT & East
3+77.29		142.16	3.79	138.37		℄ Int Vista Del Rio
4+00			4.02	138.14		℄
4+14.0			3.77	138.39		℄
"			3.91	138.25		18.5 edge pvt & Gut.
"			3.1	139.1		30' PL
"			4.00	138.16	18.5 edge pvt & Gut.	
"			3.5	138.7	30' PL	
BM AT-21			3.91	138.25	AT-21 Elev = 138.250 per FB 1736-9 Mel Dar Ave & Vista Del Rio Ave, S.W. cor Bt Spk in conc walk to Ho. #9103	

F. B. 1736 PG. 134 Job No. 1494 Division No. Notes Red. Date 2-29-52 Plotted Date No. Profile
Survey of Manzanar Ave Notes Chkd. Checked Date No. X-Sec.
Surveyed by [illegible] Notes Van Date
Indexed Date

Notes Ck'd by	Survey of Manzanar Ave	F. B. 1736 Pg. 135
Map No.	W. O. 1494 Tape No. 0106 St'd. 68 °F	
Office Work	Surveyed by Van Deren	
Checked	Notes Van Date 2-29-52	
Date	Indexed K. C. Johnson	

CT-1494

TOPOGRAPHY ON LEXINGTON GALLATIN RD.

From MANHOLE SOUTH OF VISTA DEL RIO AVE PER P.C. #1242 To NEAR VISTA DEL RIO AVE.

MANZANAR AVE.

2-29-52
M.A. Van Deren
Buster P. Blankenship
Wilbur A. Richards
J. Bazon

NOTE: Pvt on Lexington & Gallatin Rd = 5" A.C. pvt. over 7" Rock & Oil

Note: Any Additions or Changes on This Sheet Must be Made or Circled in Red Ink With Date and Name of Person Making Change.

Do not extend notes this side of this line.

RETURN TO
LOS ANGELES COUNTY SURVEYOR
726 LOS ANGELES COUNTY
ENGINEERING BLDG.

76F309S 247 2-51

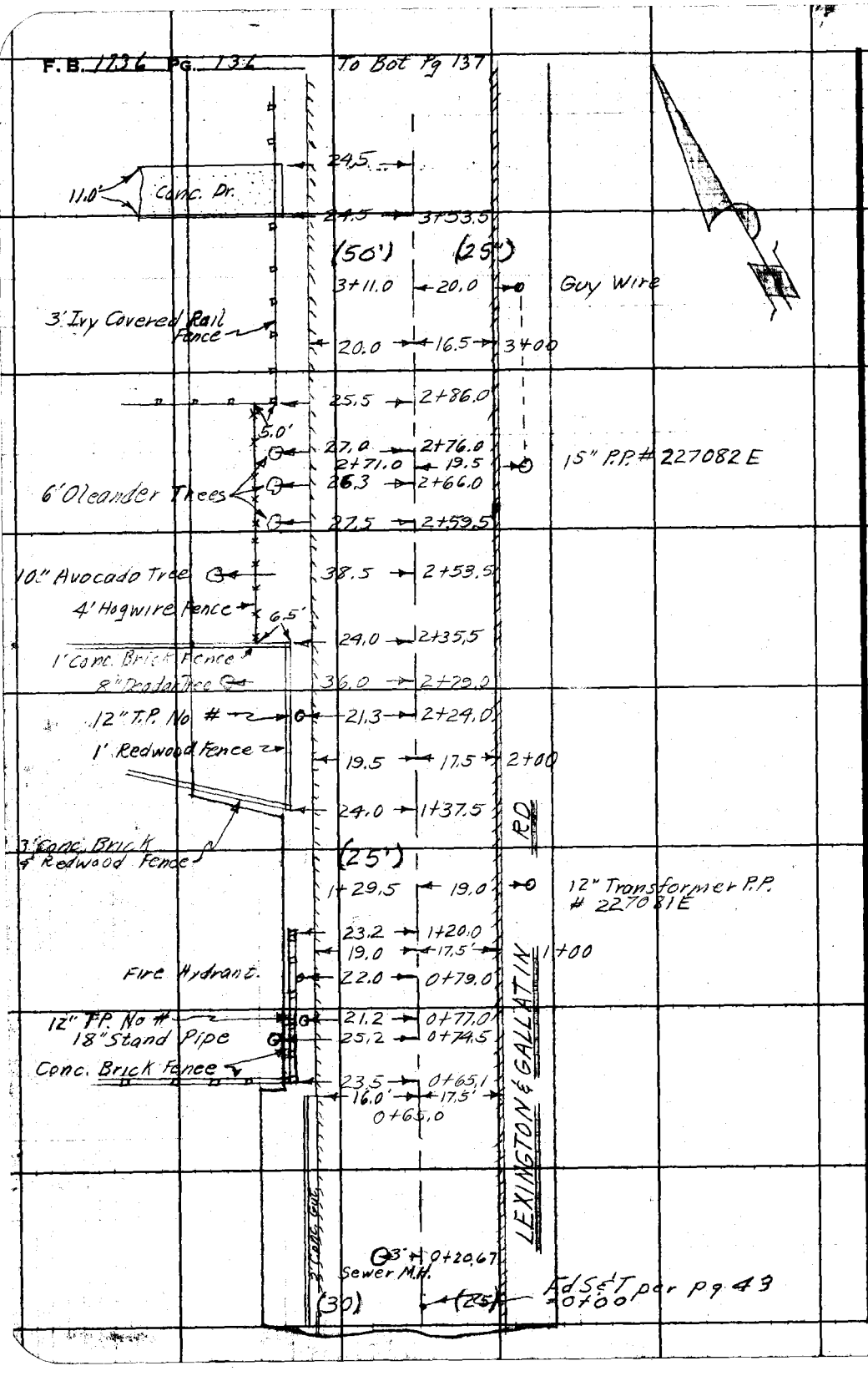

RETURN TO
LOS ANGELES COUNTY SURVEYOR
725 LOS ANGELES COUNTY
ENGINEERING BLDG.
Do not extend notes this side of this line.

Note: Any Additions or Changes on This Sheet Must be Made or Circled in Red Ink With Date and Name of Person Making Change.

Notes Ck'd by	Survey at Manzanar Ave	F.B. 1736 Pg. 137
Map No.	W. O. 1494 Tape No. 0106 St'd. 68 °F	
Office Work	Surveyed by Van Deren	
Checked	Notes Van Date	
Date	Indexed C. Johnson	

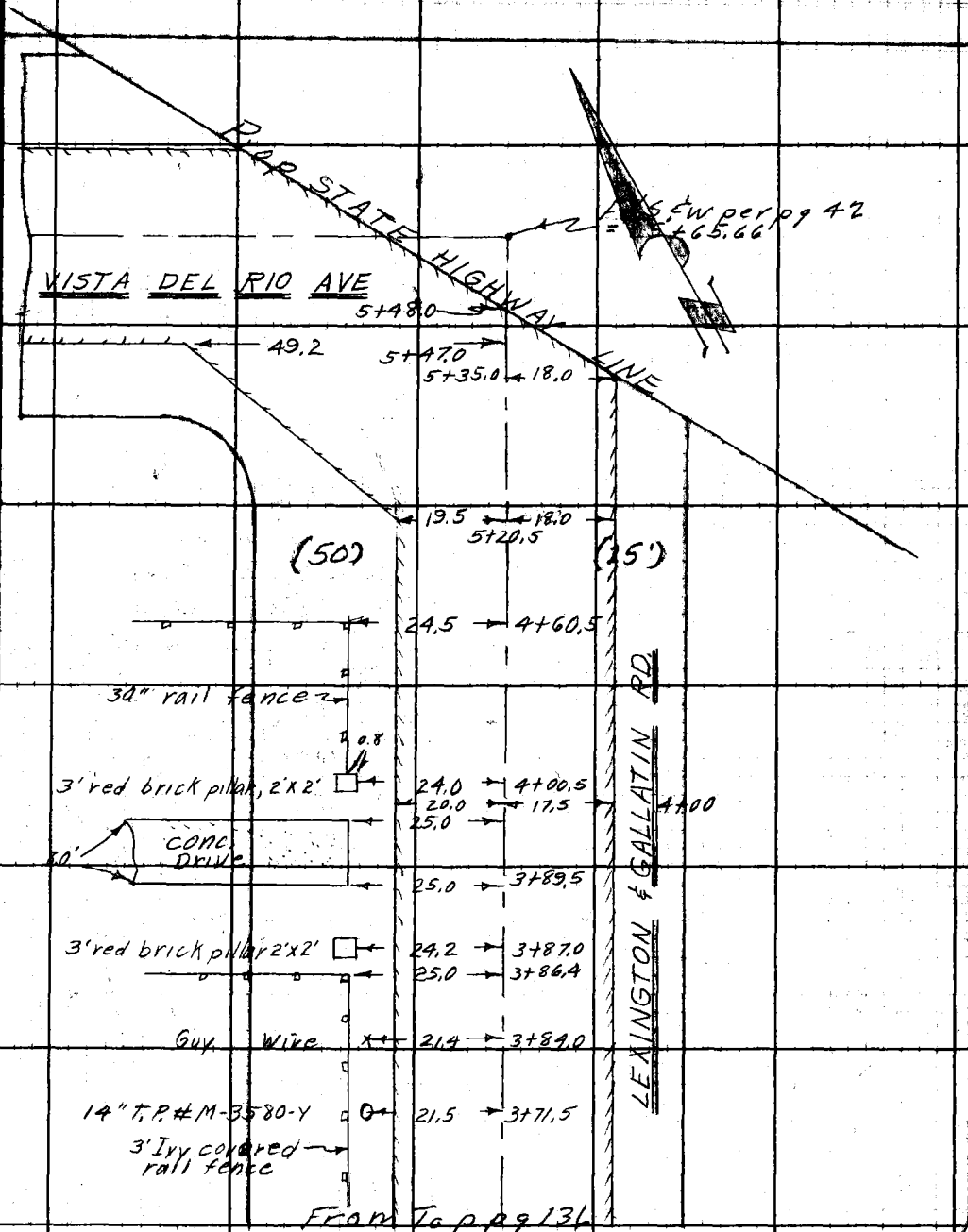

From Top pg 136

Note: Any Additions or Changes on This Sheet Must be Made or Circled in Red Ink With Date and Name of Person Making Change.

Do not extend notes this side of this line.

RETURN TO
LOS ANGELES COUNTY SURVEYOR
726 LOS ANGELES COUNTY
ENGINEERING BLDG.

76F3096 247 2-51

F. B. 1736 PG. 138

RETURN TO
LOS ANGELES COUNTY SURVEYOR
726 LOS ANGELES COUNTY
ENGINEERING BLDG.

Do not extend notes this side of this line.

Note: Any Additions or Changes on This Sheet Must be Made or Circled in Red Ink With Date and Name of Person Making Change.

Profile No.	Notes Red. Date	Plotted Date	Job No 1494	Division No.	F. B. 1736	Pg. 139
X-Sec. No.	Notes Chkd. Date 3/4/52	Checked Date	Survey of Manzanar Ave.			
			Survey by Van Deren	Notes	Date 2-29-52	
			Map No.	Indexed	Date	

CI-1494

Cross sections on Lexington Collatio Rd

From M.H.S. of Vista Del Rio Ave Per P.C. 1242

To near Vista Del Rio Ave

MANZANAR AVE

2-29-52

Van Deren
Blankenship
Richards
Bazen

Note Ground to Rt & Lt is level with E. of St

STATION	B. S.	H. I.	F. S.	ELEV.

NOTE: ANY ADDITIONS OR CHANGES ON THIS SHEET MUST BE MADE OR CIRCLED IN RED INK, WITH DATE AND NAME OF PERSON MAKING CHANGE.

PLEASE RETURN TO
LOS ANGELES COUNTY SURVEYOR
726 LOS ANGELES COUNTY ENGINEERING BLDG.

Do not extend notes this side of this line.

761-298 307 4-50

76L298 307 4-50

PLEASE RETURN TO
LOS ANGELES COUNTY SURVEYOR
726 LOS ANGELES COUNTY ENGINEERING BLDG.

NOTE: ANY ADDITIONS OR CHANGES ON THIS SHEET MUST BE MADE OR CIRCLED IN RED INK, WITH DATE AND NAME OF PERSON MAKING CHANGE.

Do not extend notes this side of this line.

STATION	B. S.	H. I.	F. S.	ELEV.	LT & West	℄	RT & East
AT 18	7.05	145.26		138.21	BM AT 18 Elev = 138.214 FB 1736-8		
					Lexington Gallatin Rd. (W. Side) 515'± S. Vista Del Rio Ave		
					L & nail in curb. 3' N. of S. end		
0+00			7.31	137.95		℄	
"			7.94	137.32			17.5' edg. pvt.
"			8.0	137.3			18' Gut
"			7.4	137.9			25' P.L.
"			8.11	137.15	Gut		
"			7.46	137.80	Top Curb		
"			7.1	138.2	30' P.L.		
0+20.67			7.17	138.09	℄ Exist S.M.H		
					Rod 7.17 Chain 6.92 Diam 0.67		
8" outlet S.			14.76	130.50	14.76	Rod 7.17 Chain 6.92 Diam 0.67	
8" Stub N.			14.76	130.50			14.76
0+65.0			6.78	138.48		℄	
"			7.70	137.56	18' Gut		
"			7.05	138.21	18' top Cb.		
"			7.0	138.3	30' PL		
1+00			6.59	138.67		℄	
"			7.22	138.04			17.5' edge pvt

F. B. 1736 Pg. 140
Survey of Manzanar Ave
Survey by Van Deren
Indexed C. Johnson
Job No. 1494 Division No.
Notes Red. Date 2-29-52 Plotted Date No.
Notes Chkd. Date Checked Date No.
Profile X-Sec.

76L298 307 4-50

PLEASE RETURN TO
LOS ANGELES COUNTY SURVEYOR
726 LOS ANGELES COUNTY ENGINEERING BLDG.

NOTE: ANY ADDITIONS OR CHANGES ON THIS SHEET MUST BE MADE OR CIRCLED IN RED ICE INK, WITH DATE AND NAME OF PERSON MAKING CHANGE.

Do not extend notes this side of this line.

STATION	B. S.	H. I.	F. S.	ELEV.	LT & West	& RT. & North
		145.26				
1+00			6.1	139.2		25' ℞
"			7.31	137.95	19' edge pvt	
"			6.8	138.5	30' ℞ & top bk	
2+00			5.83	139.43		℄
"			6.67	138.59		17.5' edge pvt. & Gut.
"			5.3	140.0		25' ℞ & top bk
"			6.52	138.74	19.5' edge pvt & Gut.	
			6.6	138.7	25' ℞	
3+00			5.09	140.17		℄
"			5.61	139.65		16.5 edge pvt. & Gut.
"			4.3	141.0		25' ℞
"			5.97	139.29	20' edge pvt & Gut.	
"			6.0	139.3	50' ℞	
4+00			4.54	140.72		℄
"			5.27	139.99		17.5' edge pvt & Gut.
"			4.9	140.4		25' ℞
"			5.58	139.68	20' edge pvt & Gut.	
"			6.0	139.3	50' ℞	
5+00			3.82	141.44		℄
5+20.5			3.67	141.59		℄

Profile No. ____ Date ____ Notes Red ____ Date ____ Plotted ____ Date ____
X-Sec. No. ____ Date ____ Notes Chkd. ____ Date ____ Checked ____ Date ____
Job No. 1496 Division No. ____
Survey of Alameda Ave.
Survey by Van Deren Notes Van Date 2-29-52
Map No. ____ Tracing No. ____

F. B. 1736 Pg. 141

76L298 307 4-50

PLEASE RETURN TO
LOS ANGELES COUNTY SURVEYOR
726 LOS ANGELES COUNTY ENGINEERING BLDG.

NOTE: ANY ADDITIONS OR CHANGES ON THIS SHEET MUST BE MADE OR CIRCLED IN RED INK, WITH DATE AND NAME OF PERSON MAKING CHANGE.

Do not extend notes this side of this line.

STATION	B. S.	H. I.	F. S.	ELEV.	LT & West	℄ RT & East
5+20.5		145.26	4.54	140.72		18' edge pvt.
"			4.0	141.3		25' PL
"			4.34	140.92	19.5 edge Pvt.	
"			5.2	140.1	50' PL	
5+48.0			3.49	141.77		℄ at edg of pvt.
BM AT-17			5.46	139.80	AT-17 Elev = 139.812 per FB 1736-[illegible] Lexington & Gallatin Rd. & Vista Del Rio Ave., S.W. Cor. L&N in N. end conc. walk to Ho # 9103	

Profile
Plotted ____ Date ____ No. ____
Notes Red ____ Date 2-29-52
Notes Chkd ____ Date ____
Checked ____ Date ____
X-Sec. ____ No. ____

Job No. 1494 Division No. ____
Survey of Manzanar Ave
Survey by Van Deren Notes Van
Indexed [illegible] Date ____

Notes Ck'd by
Map No.
Office Work
Checked
Date

Survey of Arrington Ave S.S.
W. O. 1605 Tape No. St'd °F
Surveyed by J S Coates
Notes: J.S.C. Date 3-30-53

F.B. 1736 Pg. 151

TOPOGRAPHY
ON
1ST ALLEY S TELEGRAPH RD

FROM: Lexington & Gallatin Rd 1+00
TO: Manzanar Ave 7+14 43

ARRINGTON AVE S.S. DIST
C.I. 1605

(I did not check
Pavement on Rosemead Blvd)

COATES
OCHSNER
LEGAULT
TAFOYA

Note: Any Additions or Changes on This Sheet Must Be Made or Circled in Red Ink With Date and Name of Person Making Change.

Do not extend notes this side of this line.

RETURN TO
LOS ANGELES COUNTY SURVEYOR
726 LOS ANGELES COUNTY
ENGINEERING BLDG.

75FS095 247 2-51

F.B. 1716 PG 152

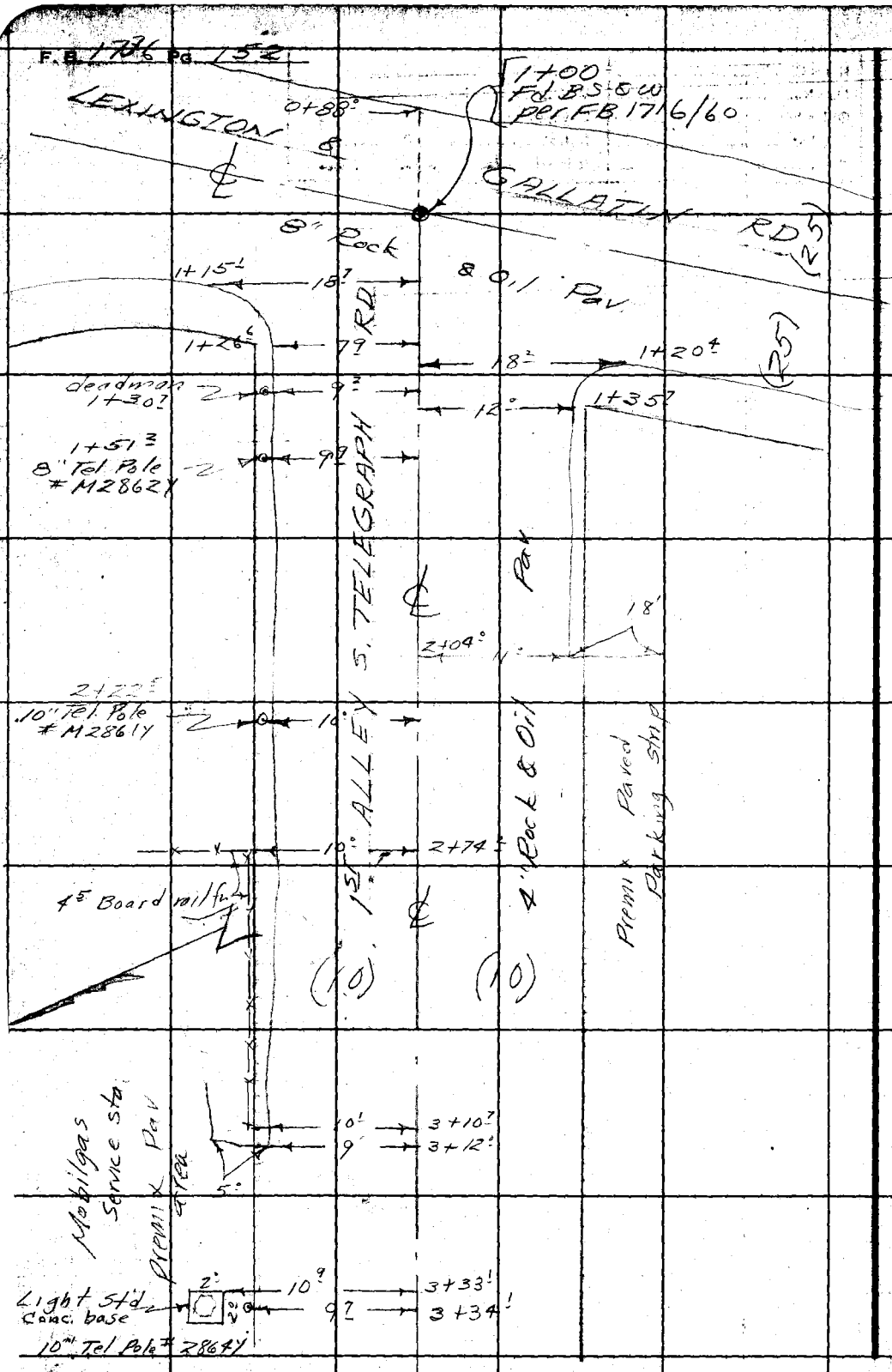

RETURN TO
LOS ANGELES COUNTY SURVEYOR
72B LOS ANGELES COUNTY
ENGINEERING BLDG.

Do not extend notes this side of this line.

Note: Any Additions or Changes on This Sheet Must be Made or Circled in Red Ink With Date and Name of Person Making Change.

F.B. 1736 Pg. 153

Notes Ck'd by
Map No.
Office Work
Checked
Date

Survey of Arrington Ave. S.S.
W. 0605 Tape No. St'd. °F
Surveyed by J.S. Contes
Notes J.S.C. Date 3-31-53
C. Johnson

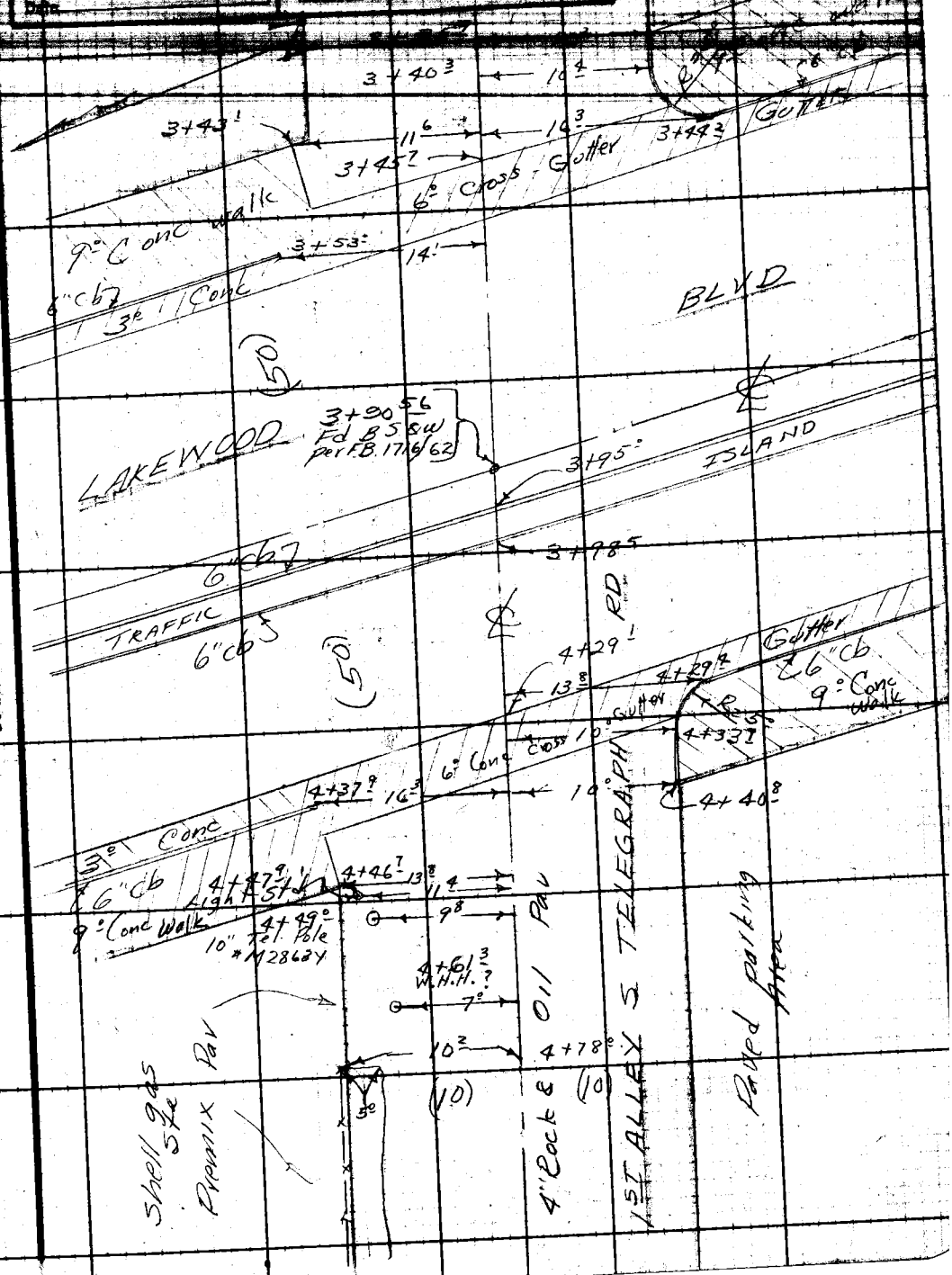

Note: Any Additions or Changes on This Sheet Must be Made or Circled in Red Ink With Date and Name of Person Making Change.

Do not extend notes this side of this line.

RETURN TO
LOS ANGELES COUNTY SURVEYOR
726 LOS ANGELES COUNTY
ENGINEERING BLDG.

76F309S 247 2-51

F.B. 1736 PG. 154

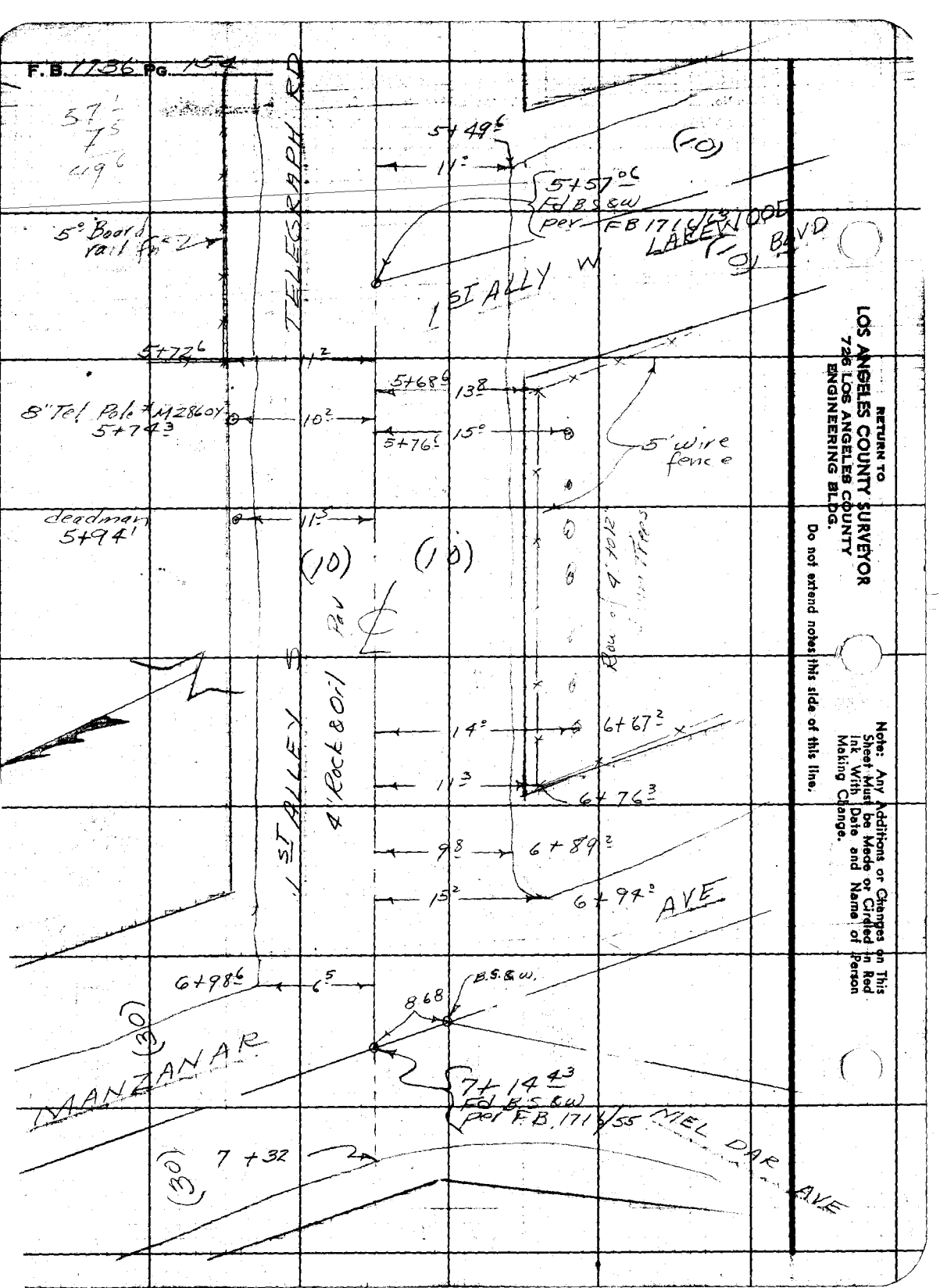

RETURN TO
LOS ANGELES COUNTY SURVEYOR
726 LOS ANGELES COUNTY
ENGINEERING BLDG.

Do not extend notes this side of this line.

Note: Any Additions or Changes on This Sheet Must be Made or Circled in Red Ink With Date and Name of Person Making Change.

Job No. 1605 Division No. F.B. 1551 P.B. 155

No. Date Date Survey of

Sec. Notes Checked LCM Checked Survey by I.S. Coates Notes J.P. Date 3-30-53

No. Date 4/8/53 Date Map No.

CROSS-SECTION
ON
1ST ALLEY S. TELEGRAPH RD

From: Lexington & Gallatin Rd 1+00
TO: Manzanar Ave 7+14 43

ARRINGTON AVE. S.S. DIST.
C.I. 1605

COATES
OCHSNER
LEGAULT
TAFOYA

No basements

STATION	B.S.	H.I.	F.S.	ELEV.

NOTE: ANY ADDITIONS OR CHANGES ON THIS SHEET MUST BE MADE OR CIRCLED IN RED INK, WITH DATE AND NAME OF PERSON MAKING CHANGE.

PLEASE RETURN TO
LOS ANGELES COUNTY SURVEYOR
726 LOS ANGELES COUNTY
ENGINEERING BLDG.

Do not extend notes this side of this line.

76L298 307 10-51

76L298 307 10-51

PLEASE RETURN TO

LOS ANGELES COUNTY SURVEYOR
726 LOS ANGELES COUNTY
ENGINEERING BLDG.

NOTE: ANY ADDITIONS OR CHANGES ON THIS SHEET MUST BE MADE OR CIRCLED IN RED INK, WITH DATE AND NAME OF PERSON MAKING CHANGE.

Do not extend notes this side of this line.

STATION	B. S.	H. I.	F. S.	ELEV.	1st Alley S. Telegraph	
BM. AT58	4 71	143 62		138 91	BM. AT58 Pom 135.914	RB 1216-16
					Lexington + Gallatin Rd. East side. 90' ± S. +	
					30' E. of ℄ int. 1st alley S. of Telegraph Rd	
					Bt. spk in conc Dr. To Pole 3' Sth in Pole	
0+88			5 00	138 62		℄ East edge of Pom.
1+00			4 87	138 75	℄ int Lexington + Gallatin Rd ℄ 1st Alley S. Telegr	
1+15'			5 82	137 80		14' R. N. end N.W. Pom. Rel
1+20±			5 54	138 08	18' L. S. end S.W. cor. Pom. Rel	
1+20±			5 83	137 79		℄ Curb Bar
1+26±			5 44	138 18		℄
"			5 50	138 12		7.2 R. W. end N.W. cor. Pom Rel
"			5 0	138 6		10' R. P.L.
			4 9	138 7	110' R P/L. W. side Lexington + Gallatin Rd.	
1+35±			5 21	138 41		℄
"			5 24	138 38	12' L. W. end S.W. cor. Pom. Rel	
			4 8	138 8	65' L. P/L. W. side Lexington + Gallatin Rd	
2+00			4 96	138 66		℄
"			5 04	138 58		5' R Edge of Pom
"			5 1	138 5		10 R. P.L.
"			5 14	138 48	10' L. P.L.	
3+00			4 75	138 87		℄
"			4 71	138 91		10' R. P.L.

Profile ____ No. ____ X-Sec. ____ No. ____

Plotted ____ Date ____ Checked ____ Date ____

Notes Red. ____ Date 3-31-53 Notes Chkd. ____ Date ____

Division No. ____ Job No. 1605 Notes L.O. ____ Date ____

Survey of Alhambra Ave. E.S.

Survey by L. Scott Notes ____ Date ____

Indexed ____

1736 Pg. 156

76L298 307 10-51

PLEASE RETURN TO

LOS ANGELES COUNTY SURVEYOR

726 LOS ANGELES COUNTY
ENGINEERING BLDG.

NOTE: ANY ADDITIONS OR CHANGES ON THIS SHEET MUST BE MADE OR CIRCLED IN RED INK, WITH DATE AND NAME OF PERSON MAKING CHANGE.

Do not extend notes this side of this line.

STATION	B. S.	H. I.	F. S.	ELEV.	1st Alley S. of Telegraph Rd.	
3+00		143 62	4 75	138 87	10' L. P.L.	
T. P.	5 33	144 14	4 81	138 81		
3+35±			5 42	138 72		℄
"			5 30	138 84		10' R. P.L.
			4 94	139 20	10' R. P.L. E. side Lakewood Blvd.	
3+35.9			5 52	138 62	8' on End Curb.	
			5 58	138 56	60' L. P.L. E. side Lakewood Blvd	
3+40±			5 66	138 46	10± L. E. end S.E. Cor. C.R. Gut.	
"			5 55	138 59	10± L. " " "	Curb.
3+44±			6 29	137 85		℄ Cross Gut.
"			6 25	137 89		10' R.
3+53			6 13	138 01		14± R. Beg. Curb.
3+44.2			6 33	137 81	16± L. Gut. S. end S. E. Cor. C.R.	" "
"			5 66	138 48	16± L. Curb " "	"
3+73			5 30	138 84		℄
"			5 27	138 87		10' R.
"			5 32	138 82	10' L. 139.28	
3+90±			4 86	139 48	℄ Int. Lakewood Blvd. & 1st Alley S. Telegraph	
"			4 83	139 31		10' R.
"			4 88	139 26	10' L.	
3+95			4 83	139 31		℄ Pum

Profile No. ____ Date ____ X-Sec. No. ____ Date ____

Notes Rod ____ Plotted ____ Job No. 1600 Division No. ____

Notes Chkd ____ Date ____ Checked ____ Date ____ Survey of Alondra Tract Area C

Survey by LSCA 56 Notes by C. Date 3-25-53

Date ____ Map No. ____ Index ____ C. Tomp

F.B. 1776 Pg. 157

76L298 307 10-51

PLEASE RETURN TO

LOS ANGELES COUNTY SURVEYOR
726 LOS ANGELES COUNTY
ENGINEERING BLDG.

NOTE: ANY ADDITIONS OR CHANGES ON THIS SHEET MUST BE MADE OR CIRCLED IN RED INK, WITH DATE AND NAME OF PERSON MAKING CHANGE.

Do not extend notes this side of this line.

STATION	B. S.	H. I.	F. S.	ELEV.	1st Alley S. Telegraph Rd.	
3+95		144 14	4 37	139 77		℄ Top Curb Traffic Island
3+98			4 44	139 70		℄ " " " "
"			4 92	139 22		℄ Prm.
4+10			5 14	139 00		℄
"			5 11	139 03		10' R.
"			5 16	138 98	10' L.	
4+29			5 56	138 58	13' L. Gut. S. end S.W. Cor. C.R.	
"			4 88	139 26	13' L. Curb " " "	
4+33			5 40	138 74	10' L. Gut. W. end S.W. Cor. C.R.	
"			4 87	139 27	10' L. Curb. " " "	
4+35			5 60	138 54		℄ Cross Gut.
4+37			5 57	138 57		10' R.
"			5 51	138 63		16' R. Beg. Curb.
4+40			5 01	139 13		℄
"			4 85	139 29	10' L. Gut. W. end S.W. Cor. C.R.	
"			4 76	139 38	10' L. Curb " " "	
			4 9	139 2	65' L. P.L. W. Side Lakewood Blvd.	
4+40			5 10	139 04		10' R.
			4 90	139 24	110' R. P.L. W. Side Lakewood Blvd.	
5+00			4 67	139 47		℄
"			4 78	139 36		7' R. Edge of Prm.

F.B. 1736 PG. 158 Job No. 1605 Division No. Notes Red. Plotted Profile
Survey of Arrington Ave. S.S. Date Date No. X-Sec.
Survey by J.S. Coates Notes J.O. Notes Chkd. Checked
Indexed Date Date No.

76L298 307 10-51

PLEASE RETURN TO

LOS ANGELES COUNTY SURVEYOR

726 LOS ANGELES COUNTY
ENGINEERING BLDG.

NOTE: ANY ADDITIONS OR CHANGES ON THIS SHEET MUST BE MADE OR CIRCLED IN RED INK, WITH DATE AND NAME OF PERSON MAKING CHANGE.

Do not extend notes this side of this line.

STATION	B. S.	H. I.	F. S.	ELEV.	1st Alley S. Telegraph Rd.	
5+00		144 14	4 3	139 8		10' R. P.L.
"			5 08	139 06	10' L. P.L.	
5+57.2			4 58	139 56	℄ Int. 1st Alley S. Telegraph Rd. & 1st Alley W.	
"			4 7	139 4		10' R. P.L.
"			4 92	139 22	10' L. P.L.	
6+00			4 47	139 67		℄
"			4 55	139 59		7' R. Edge of Pvm.
"			4 7	139 4		10' R. P.L.
"			4 65	139 49	10' L. P.L.	
T.P.	5 20	145 09	4 25	139 89		
6+89.2			5 60	139 49		℄
"			5 51	139 58	9.2' L. Face of S.E. Cor. Pvm. Bet.	
			5 2	139 9	65' L. P.L. E. Side Manzanar Ave.	
6+89.2			5 68	139 41		10' R.
			5 2	139 9	110' R. P.L. E. Side Manzanar Ave.	
6+94			5 56	139 53	15.2' L. S. end S.E. Cor. Pvm. Bet.	
6+96			5 60	139 49		℄ Chiss Cut.
6+98.4			5 54	139 55		6.5' R. Pvm. Bet.
7+00			5 42	139 66		℄
7+14.2			4 96	140 13	℄ Int. Manzanar Ave. & 1st Alley S. Telegraph Rd.	
"			4 92	140 17		10' R.

Profile No.____ Date____ X-Sec. No.____ Date____

Notes Red____ Date____ Notes Blue____ Date____

Plotted____ Date____ Checked____ Date____

Job No. 1[illegible] Division No.____ Survey of Altering Rm Ave. Survey by J. Sehl Notes J. C. J[illegible] Date 3-30-53 Map No.____ Index____

F.B. 1[illegible]26 Pg. 15[illegible]

76L298 307 10-51

PLEASE RETURN TO

LOS ANGELES COUNTY SURVEYOR
726 LOS ANGELES COUNTY
ENGINEERING BLDG.

NOTE: ANY ADDITIONS OR CHANGES ON THIS SHEET MUST BE MADE OR CIRCLED IN RED INK, WITH DATE AND NAME OF PERSON MAKING CHANGE.

Do not extend notes this side of this line.

STATION	B. S.	H. I.	F. S.	ELEV.	1st Alley S. Telegraph Rd.	
7+14 43		145 09	4 98	140 11	10'2.	
7+32			5 36	139 73		℄ w. edge of Pvm
BM, AT51			4 28	140 81	BM, AT51 Elev. = 140.822 F.B. 1716-14 Melder Ave. W. side. 96' ± S. Manzanar Ave Bl. SPB in Conc Br. Ho # 8823	

F.B. 1736 PG. 160 Job No. 1605 Division No. ____ Notes Red. ____ Plotted ____ Profile
Survey of Arrington Ave. S.S. Date ____ Date ____ No. ____
Survey by J.S. Coates Notes J.O. Notes Chkd. ____ Checked ____ X-Sec.
Indexed C. Johnson Date ____ Date ____ Date ____ No. ____

Notes Ck'd by
Map No.
Office Work
Checked
Date

Survey of Arrington Ave.
W. O. 1605 Tape No. St'd °F
Surveyed by J.S. Coates
Notes J.S.C. Date 3-31-53
Index

TOPOGRAPHY
ON
LAKEWOOD BLVD

From: 1ST ALLEY S. Telegraph RD 1+00
TO: Lexington & Gallatin Rd. 6+70.81

ARRINGTON AVE. S.S. DIST.
C.I. 1605

COATES
OCHSNER
LEGAULT
TAFOYA

Note: Any Additions or Changes on This Sheet Must be Made or Circled in Red Ink With Date and Name of Person Making Change.

Do not extend notes this side of this line.

RETURN TO
LOS ANGELES COUNTY SURVEYOR
726 LOS ANGELES COUNTY
ENGINEERING BLDG.

76F30BS 247 2-51

RETURN TO
LOS ANGELES COUNTY SURVEYOR
726 LOS ANGELES COUNTY
ENGINEERING BLDG.

Note: Any Additions or Changes on This Sheet Must be Made or Circled in Red Ink With Date and Name of Person Making Change.

Do not extend notes this side of this line.

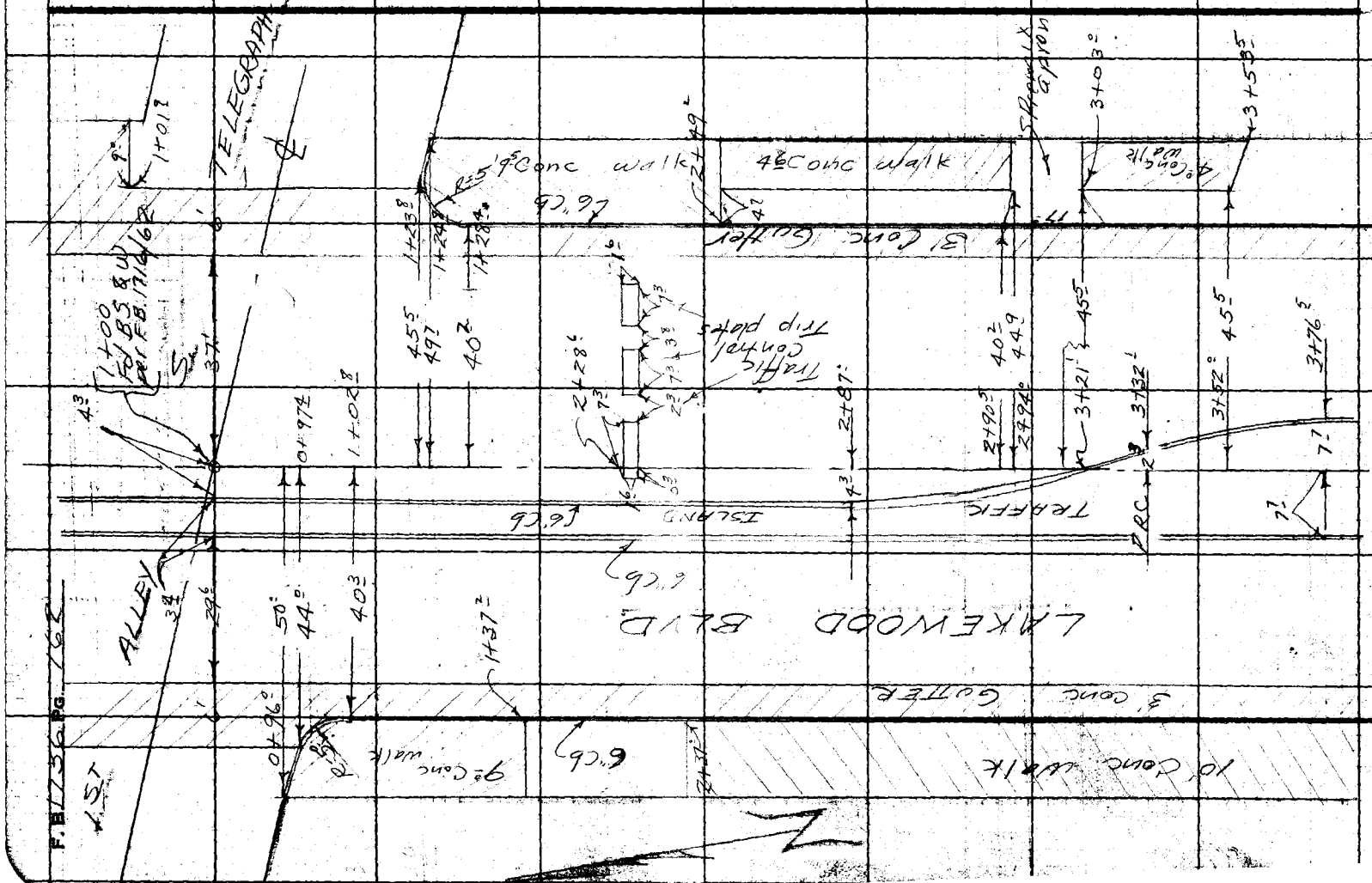

75F3095 247 2-51

RETURN TO
LOS ANGELES COUNTY SURVEYOR
726 LOS ANGELES COUNTY
ENGINEERING BLDG.

Note: Any Additions or Changes on This Sheet Must be Made or Circled in Red Ink With Date and Name of Person Making Change.

Do not extend notes this side of this line.

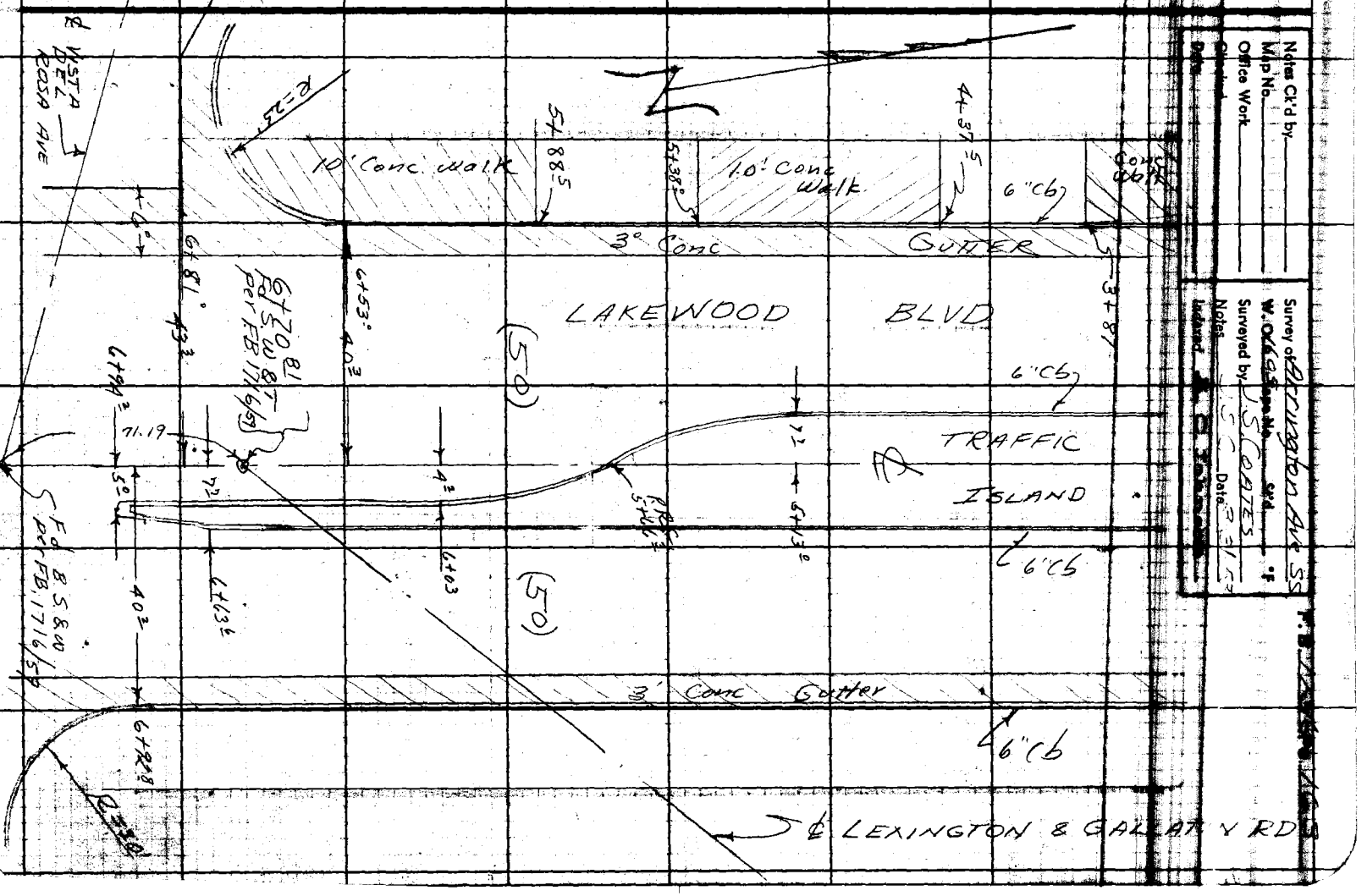

RETURN TO
LOS ANGELES COUNTY SURVEYOR
726 LOS ANGELES COUNTY
ENGINEERING BLDG.

Note: Any Additions or Changes on This Sheet Must be Made or Circled in Red Ink With Date and Name of Person Making Change.

Do not extend notes this side of this line.

F.B. 1716 PG. 164

Profile No. ____ X-Sec. No. ____

Notes Red ____ Date ____ Plotted ____ Date ____
Notes Chkd. 4/8/53 Date ____ Checked ____ Date ____

Job No. 1605 Division No. ____
Survey of Arrington Ave S.S.
Survey by J.S. Coates Notes ____ Date 3-31-53
Map No. ____ Indexed C. Johnson Date ____

F.B. 1716 PG. 165

CROSS-SECTION
ON
ROSEMEAD BLVD

From: 1st Alley S. Telegraph Rd 1+00
To Lexington & Gallatin Rd 6+70.18

ARRINGTON AVE. S.S. DIST.
C.I. 1605

COATES
OCHSNER
LEGAULT
TAFOYA

No basements

STATION	B.S.	H.I.	F.S.	ELEV.

NOTE: ANY ADDITIONS OR CHANGES ON THIS SHEET MUST BE MADE OR CIRCLED IN RED INK, WITH DATE AND NAME OF PERSON MAKING CHANGE.

Do not extend notes this side of this line.

PLEASE RETURN TO
LOS ANGELES COUNTY SURVEYOR
726 LOS ANGELES COUNTY
ENGINEERING BLDG.

76L298 307 10-51

76L298 307 10-51

PLEASE RETURN TO

LOS ANGELES COUNTY SURVEYOR
726 LOS ANGELES COUNTY
ENGINEERING BLDG.

NOTE: ANY ADDITIONS OR CHANGES ON THIS SHEET MUST BE MADE OR CIRCLED IN RED INK, WITH DATE AND NAME OF PERSON MAKING CHANGE.

Do not extend notes this side of this line.

STATION	B. S.	H. I.	F. S.	ELEV.	Rosemead Blvd	
B.M. AT 59	5.62	144.40		138.78	B.M. AT 59 Elev. 138.781 Per F.B. 1216/16 Lakewood Blvd & Telegraph Rd. S.E. Cor. Bt Spk. in curb 32'± S. of S. end C.R.	
0+96°			5.02	[illegible]		50' R W. end curb
			5.03	139.37		150 R on S. P/L Alley
0+97.4			5.64	[illegible].76		44° R bot curb
"			5.13	139.27		" " Top W. end S.W.C.R
1+00			5.11	[illegible].29		℄ INT Alley
"			5.55	13[illegible].85	20' L	
"			6.47	137.93	40' L gutter	
"			5.44	138.96	50' L P/L	
1+02.8			5.12	139.28		℄
"			5.12	139.28		4.3 R bot curb
"			4.64	139.76		" Top "
"			4.69	13[illegible].71		7.7 R Top "
"			5.19	13[illegible].21		" bot "
"			5.41	13[illegible].99		20' R
"			5.85	13[illegible].55		40.3 R gutter
"			5.12	139.28		40.3 R Top S. end S.W.C.R
"			5.05	13[illegible].35		50' R P/L
1+23.8			5.96	138.44	45.5 L bot curb	
"			5.81	138.59	" Top E. end	S.E. C.R

Profile
Plotted ____ No. ____
Date ____ X-Sec. ____
Checked ____ No. ____
Date ____

Notes Red. ____ Division No. 1605
Date ____ Notes Chkd. ____ Date ____

Job No. 1605
Survey of Arrington Ave. S.S.
Survey by J.S. Coates Notes J.S.C.
Indexed C. Tobpson Date ____

S. 1736 Pg. 166

76L298 307 10-51

PLEASE RETURN TO

LOS ANGELES COUNTY SURVEYOR

726 LOS ANGELES COUNTY
ENGINEERING BLDG.

NOTE: ANY ADDITIONS OR CHANGES ON THIS SHEET MUST BE MADE OR CIRCLED IN RED INK, WITH DATE AND NAME OF PERSON MAKING CHANGE.

Do not extend notes this side of this line.

STATION	B. S.	H. I.	F. S.	ELEV.	Rosemead Blvd	
		144 40				
1+24.8			5 79	138 61	49.7 L E end curb	
			5 89	138 51	154' L on S. P/L	Alley & back lot line
1+28.4			5 18	139 22		℄
"			5 49	138 91	20' L	
"			6 58	137 82	40.2 L gutter	
"			5 91	138 49	40.2 L Top S. end S.E.C.R	
"			5 65	138 75	50' L P/L	
2+00			5 41	138 99		℄
"			5 33	139 07		4.3 R bot. curb
"			4 82	139 58		" Top curb
"			4 83	139 57		7.7 R Top "
"			5 36	139 04		" bot "
"			5 47	138 93		20' R
"			5 91	138 49		40.3 R gutter
"			5 24	139 16		40.3 R Top cb
"			5 3	139 1		50' R P/L
"			5 72	138 68	20' L	
"			6 68	137 72	40.2 L gutter	
"			6 05	138 35	40.2 L Top curb	
"			5 91	138 49	50' L P/L	

Profile No. ____ Notes Red ____ Plotted ____ Job No. 1605 Division No. ____ F.B. 1736 PG. 167

X-Sec. No. ____ Date ____ Date ____ Survey of Errington Ave S.S.

Notes Chkd ____ Checked ____ Survey by J.S. Coates Notes J.S.C. Date 3-31-53

No. ____ Date ____ Date ____ Map No. ____ Indexed [illegible]

76L298 307 10-51

PLEASE RETURN TO

LOS ANGELES COUNTY SURVEYOR
726 LOS ANGELES COUNTY
ENGINEERING BLDG.

NOTE: ANY ADDITIONS OR CHANGES ON THIS SHEET MUST BE MADE OR CIRCLED IN RED INK, WITH DATE AND NAME OF PERSON MAKING CHANGE.

Do not extend notes this side of this line.

STATION	B. S.	H. I.	F. S.	ELEV.	Rosemead	Blvd
		144 40				
2+87°			5 40	139 00		℄
"			5 35	139 05		4^3 R bot cb
"			4 89	139 51		4^3 R Top cb
3+00			5 40	139 00		℄
"			5 34	139 06		R bot curb
"			4 91	139 49		R Top "
"			4 93	139 47		7^2 R Top "
"			5 43	138 97		" bot "
"			5 60	138 80		20' R
"			6 04	138 36		40^3 R gutter
"			5 38	139 02		40^3 R Top curb
"			5 17	139 23		50' R P/L
"			5 85	138 55	20' L	
"			6 80	137 60	40^3 L gutter	
"			6 13	138 27	40^2 L Top curb	
"			5 52	138 88	50' L P/L	
3+21'			5 40	139 00		℄ bot. curb
"			4 92	139 48		℄ Top curb
T.P.	4 26	143 47	5 19	139 21		

F.B. 1736 Pg. 168 Job No. 1605 Division No. Notes Red. Plotted Profile
Survey of Arrington Ave. S.S. Date Date No.
Survey by J.S. Coates Notes J.S.C. Notes Chkd. Checked X-Sec.
Indexed A. O. Johnson Date Date Date No.

75L298 307 10-51

PLEASE RETURN TO

LOS ANGELES COUNTY SURVEYOR

726 LOS ANGELES COUNTY
ENGINEERING BLDG.

NOTE: ANY ADDITIONS OR CHANGES ON THIS SHEET MUST BE MADE OR CIRCLED IN RED INK, WITH DATE AND NAME OF PERSON MAKING CHANGE.

Do not extend notes this side of this line.

STATION	B. S.	H. I.	F. S.	ELEV.	Rosemead Blvd.	
3+76.5		143 47	4 52	138 95	7.7 L bot cb	
"			4 06	139 41	7.7 L Top cb	
4+00			3 86	139 61		℄
"			4 11	139 36		7.7 R Top curb
"			4 61	138 86		" bot "
"			4 80	138 67		20' R
"			5 21	138 26		40.2 R gutter
"			4 56	138 91		40.2 R Top curb
"			4 7	138 8		50' R P/L
"			4 4	139 1		150' R E P/L Alley
"			4 12	139 35	7.7 L Top curb	
"			4 60	138 87	" bot. "	
"			4 91	138 56	20' L	
"			5 92	137 55	40' L gutter	
"			5 27	138 20	40' L Top curb	
"			4 9	138 6	50' L P/L	
"			5 1	138 4	90' L back lot line	
5+00			3 94	139 53		℄
"			4 19	139 28		7.7 R Top cb
"			4 68	138 79		" bot cb
"			4 88	138 59		20' R

Profile No. ____ Date ____ Notes Red. ____ Plotted ____ Date ____ Job No. 100 Division No. ____ Survey of Arrington Ave S.S. F.B. 1736 Pg. 169

X-Sec. No. ____ Date ____ Notes Chkd. ____ Checked ____ Date ____ Survey by J.S. Coates Notes J.S.C. Date 3-31-53

Map No. ____ Indexed ____ Date ____

76L298 307 10-51

PLEASE RETURN TO

LOS ANGELES COUNTY SURVEYOR
726 LOS ANGELES COUNTY
ENGINEERING BLDG.

NOTE: ANY ADDITIONS OR CHANGES ON THIS SHEET MUST BE MADE OR CIRCLED IN RED INK, WITH DATE AND NAME OF PERSON MAKING CHANGE.

Do not extend notes this side of this line.

STATION	B. S.	H. I.	F. S.	ELEV.	Rosemead Blvd.	
		143 47				
5+00			529	138 18		40' R gutter
"			464	138 83		40' R Top curb
"			447	139 00		50' R P/L
"			418	139 29	7' L Top curb	
"			464	138 83	" bot "	
"			497	138 50	20' L	
"			605	137 42	40' L gutter	
"			537	138 10	40' L Top curb	
"			53	138 2	50' L P/L	
5+13°			418	139 29		7' R Top curb
"			464	138 83		7' R bot "
TP	447	143 90	404	139 43		
5+66³			456	139 34		℄ bot. curb
"			504	138 86		℄ Top curb
6+00			511	138 79		℄
"			537	138 53		20' R
"			583	138 07		40' R gutter
"			512	138 78		40' R Top curb
"			488	139 02		50' R P/L
"			506	138 84	4' L	
"			455	139 35		

F.B. 1736 PG. 170 Job No. 1605 Division No. Notes Red. Plotted Profile
Survey of Arrington Ave S.S. Date Date No. X-Sec.
Survey by J.S. Coates Notes J.S.C. Notes Chkd. Checked
Indexed C. Johnson Date Date No.

76L298 307 10-51

PLEASE RETURN TO

LOS ANGELES COUNTY SURVEYOR

726 LOS ANGELES COUNTY
ENGINEERING BLDG.

NOTE: ANY ADDITIONS OR CHANGES ON THIS SHEET MUST BE MADE OR CIRCLED IN RED INK, WITH DATE AND NAME OF PERSON MAKING CHANGE.

Do not extend notes this side of this line.

STATION	B. S.	H. I.	F. S.	ELEV.	Rosemead Blvd	
		143 90				
6+00			4 68	139 22	7' L Top cb	
"			5 17	138 73	" bot cb	
"			5 46	138 44	20' L	
"			6 50	137 40	40' L gutter	
"			5 86	138 04	40' L Top curb	
"			5 7	138 2	50' L P/L	
6+53°			5 12	138 78		℄
"			5 43	138 47		20' R
"			5 90	138 00		40' R gutter
"			5 20	138 70		40' R Top N end N.W.
"			5 02	138 88		50' R P/L
			4 6	139 3	at N. P/L Vista Del Rosa Ave & E P/L Alley	
6+70.81			5 13	138 77		℄
6+92.8			5 18	138 72		℄
"			5 15	138 75	4' L bot curb	
"			4 66	139 24	" Top "	
"			4 76	139 14	6' L Top "	
"			5 24	138 66	6' L bot "	
			5 52	138 38	20' L	
			6 60	137 30	40' L gutter	
			5 92	137 98	40' L Top N. end N. E. C.R.	

Profile No. ____ Date ____ Notes Red ____ Plotted ____ Job No. 1605 Division No. ____ F.B. 1736 Pg. 171

X-Sec. No. ____ Date ____ Notes Chkd ____ Checked ____ Survey of Arrington Ave SS

Survey by J.S. Coates Notes J.S.C. Date 3-31-53

Map No. ____ Date ____ Date ____

76L298 307 10-51

PLEASE RETURN TO

LOS ANGELES COUNTY SURVEYOR
726 LOS ANGELES COUNTY
ENGINEERING BLDG.

NOTE: ANY ADDITIONS OR CHANGES ON THIS SHEET MUST BE MADE OR CIRCLED IN RED INK, WITH DATE AND NAME OF PERSON MAKING CHANGE.

Do not extend notes this side of this line.

STATION	B. S.	H. I.	F. S.	ELEV.	Rosemead BLvd
		143 90			
			5 58	138 32	50'L F/L
			59	138 0	90'L
B.M. AT 57			5 90	138 00	BM AT 57 Elev. 138.00± per F.B. 1716/16 Lakewood BLvd & Vista Del Rosa Ave N.E. Cor. @ Lexington & Gallatin Rd Turn-off - Bt. Spk in Curb 5' N. of N. end C.R.

F.B. 1736 PG. 172 Job No. 1605 Division No. Notes Red. Plotted No. Profile
Survey of Arrington Ave. S.S. Date Date X-Sec.
Survey by J.S. Coates Notes J.S.C. Notes Chkd. Checked No.
Indexed C. Johnson Date Date Date

Notes Ck'd by
Map No.
Office Work
Checked
Date

Survey of ARRINGTON AVE
W.O. 1605 Tape No. St'd °F
Surveyed by J.S. COATES
Notes I.S.C. Date 4-1-53
Indexed

F. B. 115 Pg. 175

TOPOGRAPHY
ON
1ST ALLEY W. ROSEMEAD BLVD

From: 1ST Alley S. Telegraph Rd 1+00
TO: Vista Del Rosa Ave 6+96.90

ARRINGTON AVE. S.S. DIST.
C.I. 1605

COATES
OCHSNER
LEGAULT
TAFOYA

Note: Any Additions or Changes of This Sheet Must be Made or Circled in Red Ink With Date and Name of Person Making Change.

Do not extend notes this side of this line.

RETURN TO
LOS ANGELES COUNTY SURVEYOR
726 LOS ANGELES COUNTY
ENGINEERING BLDG.

76F309S 247 2-51

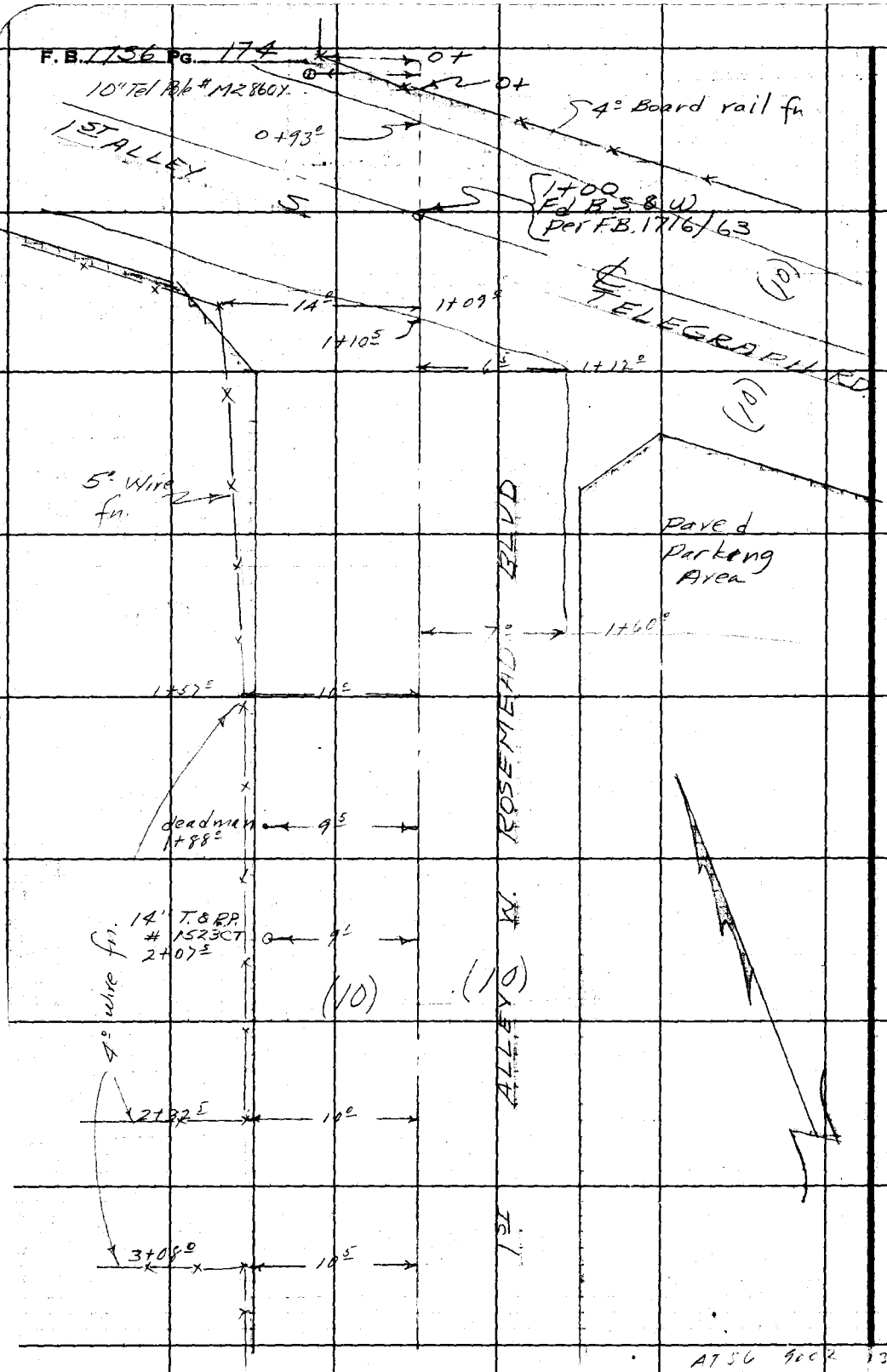

RETURN TO
LOS ANGELES COUNTY SURVEYOR
726 LOS ANGELES COUNTY
ENGINEERING BLDG.

Do not extend notes this side of this line.

Note: Any Additions or Changes on This Sheet Must be Made or Circled in Red Ink With Date and Name of Person Making Change.

AT 56 9002 139.311

Notes Ck'd by	Survey of Arrington Ave. S.S
Map No.	W. 0605 Tape No. Std. °F
Office Work	Surveyed by J.S. Coates
Checked	Notes Date 4 1 53
Date	Indexed A. C. Jonnson

F.B. 1716 Pg. 176

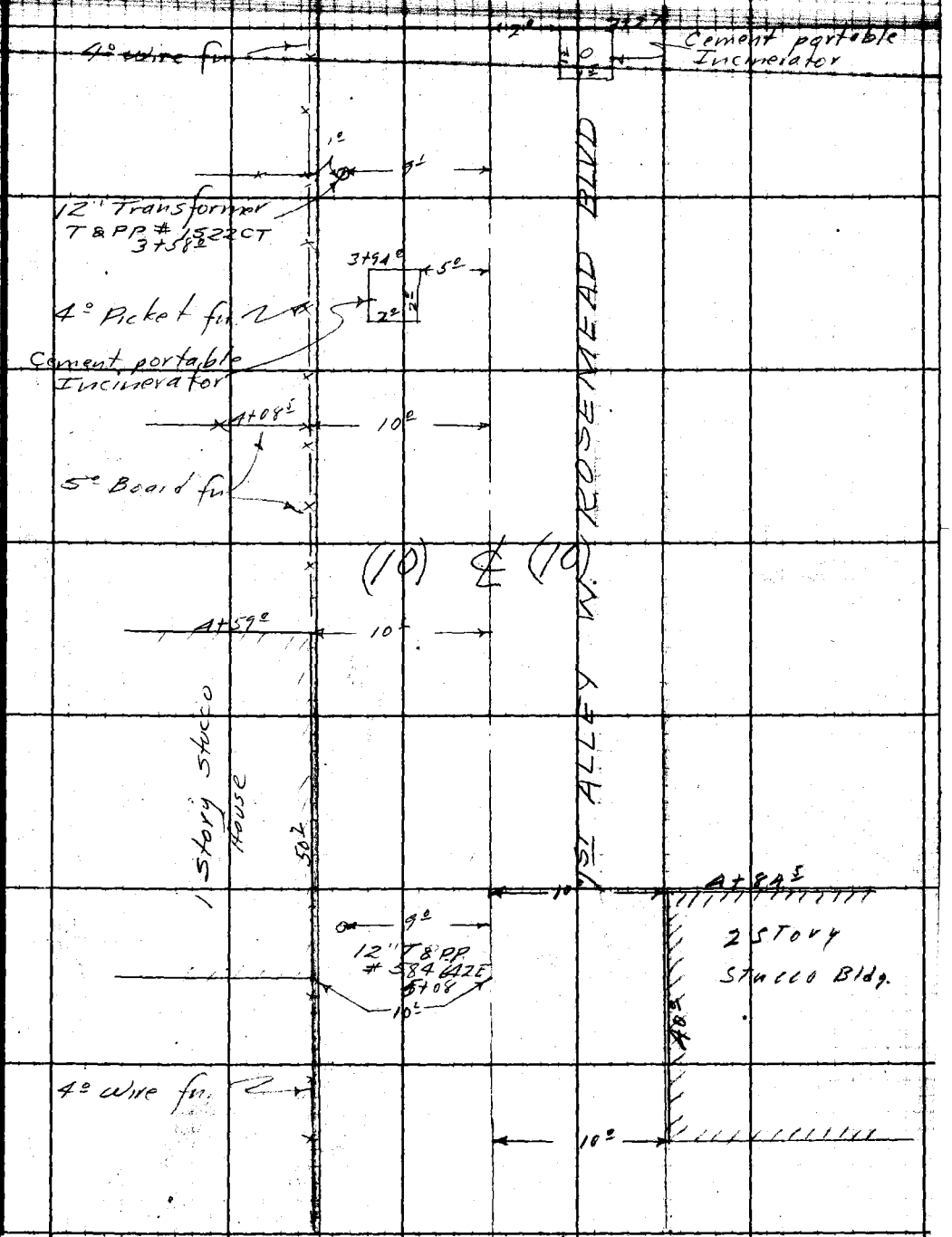

Note: Any Additions or Changes on This Sheet Must be Made or Circled in Red Ink With Date and Name of Person Making Change.

Do not extend notes this side of this line.

RETURN TO
LOS ANGELES COUNTY SURVEYOR
726 LOS ANGELES COUNTY
ENGINEERING BLDG.

76F3095 247 2-51

F. B. 1736 PG. 176

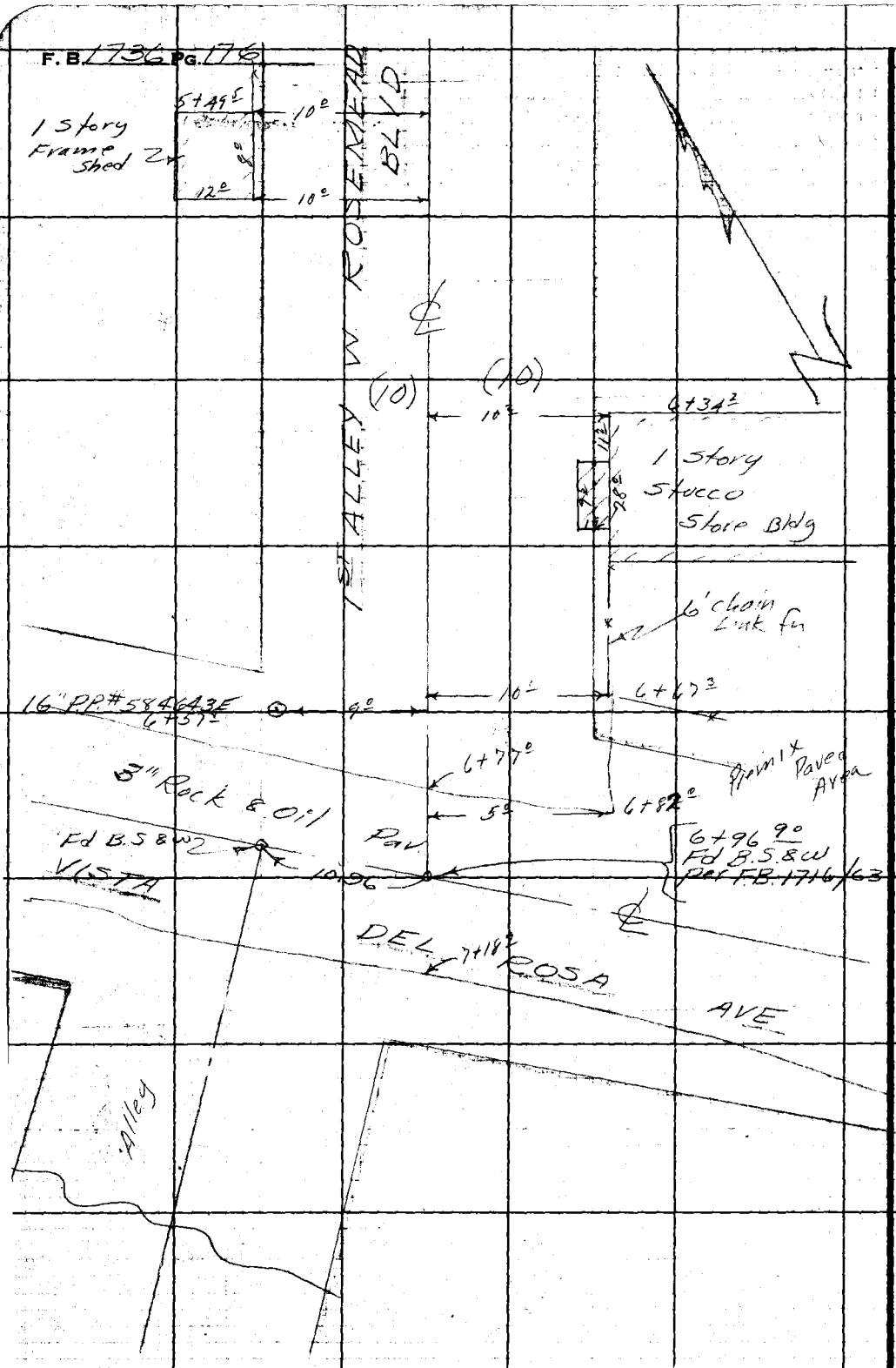

RETURN TO
LOS ANGELES COUNTY SURVEYOR
726 LOS ANGELES COUNTY
ENGINEERING BLDG.

Do not extend notes this side of this line.

Note: Any Additions or Changes on This Sheet Must be Made or Circled in Red Ink With Date and Name of Person Making Change.

Profile No. | Notes Red. | Plotted | Job No. 1605 | Division No. | F.B. 736 | PG. 177

Date | Date | Survey of Arrington Ave S.S.

X-Sec. No. | Notes Chkd. LCM | Checked | Survey by J.S. Coates | Notes J.S.C. | Date 4-1-53

Date 4/8/53 | Date | Map No. | Indexed | Date

CROSS-SECTION

ON

1ST ALLEY W. ROSEMEAD BLVD

From: 1st Alley S. Telegraph Rd 1+00

To: Visto Del Rosa Ave 6+96.90

ARRINGTON AVE. S.S. DIST.

C.I. 1605

COATES
OCHSNER
LEGAULT
TAFOYA

STATION	B.S.	H.I.	F.S.	ELEV.

NOTE: ANY ADDITIONS OR CHANGES ON THIS SHEET MUST BE MADE OR CIRCLED IN RED INK, WITH DATE AND NAME OF PERSON MAKING CHANGE.

PLEASE RETURN TO
LOS ANGELES COUNTY SURVEYOR
726 LOS ANGELES COUNTY
ENGINEERING BLDG.

Do not extend notes this side of this line.

76L298 307 10-51

76L298 307 10-51

PLEASE RETURN TO

LOS ANGELES COUNTY SURVEYOR
726 LOS ANGELES COUNTY
ENGINEERING BLDG.

NOTE: ANY ADDITIONS OR CHANGES ON THIS SHEET MUST BE MADE OR CIRCLED IN RED INK, WITH DATE AND NAME OF PERSON MAKING CHANGE.

Do not extend notes this side of this line.

140 L
121 W

STATION	B. S.	H. I.	F. S.	ELEV.	1st Alley W. Lakewood Blvd
BM, AT 59	5 06	143 84		138 78	BM, AT 59 Elev. = 138.781 F.B. 1716-16
					Lakewood Blvd + Telegraph Rd. S.E. Cor.
					Bt. Spk. in Curb 32'± S of S. end C.R.
0+93			4 50	139 34	℄ N. edge of Pvm
1+00			4 28	139 56	℄ int. 1st Alley W. of Lakewood Blvd + 1st Alley S. Telegraph
1+10.5			4 65	139 19	℄ S. edge of Pvm
"			4 53	139 31	10' R. P.L.
			4 3	139 5	121' R. S. P.L. 1st Alley S. Telegraph
1+12.0			4 47	139 37	6.5 L. Pvm. Rct.
"			4 50	139 34	10' L. P.L.
			4 50	139 34	110' L. S. P.L. 1st Alley S. Telegraph Rd.
2+00			5 0	138 8	℄
"			4 7	139 1	10' R. P.L.
"			5 1	138 7	10' L. P.L.
3+00			4 8	139 0	℄
"			4 6	139 2	10' R. P.L.
"			4 7	139 1	10' L. P.L.
T.P.	5 25	144 34	4 75	139 09	
4+00			5 0	139 3	℄
"			5 1	139 2	10' R. P.L.
"			4 9	139 4	121' R. Front P.L.

F.B. 1736 PG. 178
Job No. 1605 Division No. ____ Notes Red. ____ Plotted ____ Profile ____
Survey of Arrington Ave. S.S. ____ Date ____ Date ____ No. ____
Survey by J.S. Coates Notes J.D. ____ Notes Chkd. ____ Checked ____ X-Sec. ____
Indexed ~~K. C. Johnson~~ Date ____ Date ____ Date ____ No. ____

76L298 307 10-51

PLEASE RETURN TO
LOS ANGELES COUNTY SURVEYOR
726 LOS ANGELES COUNTY
ENGINEERING BLDG.

NOTE: ANY ADDITIONS OR CHANGES ON THIS SHEET MUST BE MADE OR CIRCLED IN RED INK, WITH DATE AND NAME OF PERSON MAKING CHANGE.

Do not extend notes this side of this line.

STATION	B. S.	H. I.	F. S.	ELEV.	1st Alley W. Lakewood Blvd.	
A+00		144 34	5 2	139 1	10'L. P.L.	
"			5 6	138 7	110'L. Front P.L.	
5+00			5 1	139 2		℄
"			5 2	139 1		10'R. P.L.
"			4 9	139 4	10'L. P.L.	
6+00			5 0	139 3		℄
"			5 0	139 3		10'R. P.L.
"			5 0	139 3	10'L. P.L.	
T. P.	3 73	143 10	4 97	139 37		
6+67			4 0	139.1		℄
"			4 3	138 8		10'R. P.L.
			3 3	139 8		121'R. Front P.L.
6+67			3 9	139 2	10'L. P.L.	
			4 4	138 7	110'L. Front P.L.	
6+77			4 91	138 19		℄ N. edge of Pavm
"			4 83	138 27		10'R.
"			4 92	138 18	10'L.	
6+96.9			4 67	138 43	℄ int 1st Alley w Lakewood Blvd & Vista Del Rosa Ave.	
7+18.2			4 96	138 14		℄ S. edge of Pavm
BM AT56			3 80	139 30	BM AT-56 Elev. = 139.311 F.B. 1716-15 Vista Del Rosa Ave. (S. Side AT 1st Alley W. of Lakewood Blvd. BT. SPK. in conc. Dr. To Ho. # 9002.	

Profile No.____ Date____ Notes Red____ Plotted____ Job No. 1605 Division No.____ F.B. 1736 PG. 179
X-Sec. No.____ Date____ Notes Chkd.____ Checked____ Survey of Arrington Ave. Survey by U.S. Coast & Notes U.D. Date 4-1-53
Date____ Map No.____ Indexed C. Jordan Date

F.B. 1736 PG. 180 Job No. 1605 Division No. _____ Notes Red. _____ Plotted _____ Profile

Survey of Arrington Ave. S.S. _____ Date _____ Date _____ No. _____

Survey by J.S. Coates Notes J.C. _____ Notes Chkd. _____ Checked _____ X-Sec.

Indexed _____ Date _____ Date _____ Date _____ No. _____

STATION	B. S.	H. I.	F. S.	ELEV.

761298 307 10-51

PLEASE RETURN TO

LOS ANGELES COUNTY SURVEYOR

726 LOS ANGELES COUNTY
ENGINEERING BLDG.

Do not extend notes this side of this line.

NOTE: ANY ADDITIONS OR CHANGES ON THIS SHEET MUST BE MADE OR CIRCLED IN RED INK, WITH DATE AND NAME OF PERSON MAKING CHANGE.

Notes Ck'd by	Survey of Arrington Ave S.S.
Map No.	W. O. 1605 Tape No. Std. °F
Office Work	Surveyed by J. S. Coates
Checked	Notes J.S.C. Date 4-7-53
Date	Indexed A. O. Johnson

F. B. 1736 Pg. 181

TOPOGRAPHY
ON
MELDAR AVE.

From: 1ST Alley S. Telegraph Rd. 1+00
TO: B.S.&W near S. Line Tr. #10033 9+89.89

ARRINGTON AVE. S.S. DIST.
C.I. 1605

COATES
OCHSNER
LEGAULT
TAFOYA

Note: Any Additions or Changes on This Sheet Must be Made or Circled in Red Ink With Date and Name of Person Making Change.

Do not extend notes this side of this line.

RETURN TO
LOS ANGELES COUNTY SURVEYOR
726 LOS ANGELES COUNTY
ENGINEERING BLDG.

78F309S 247 2-51

F.B. 1736 PG. 182

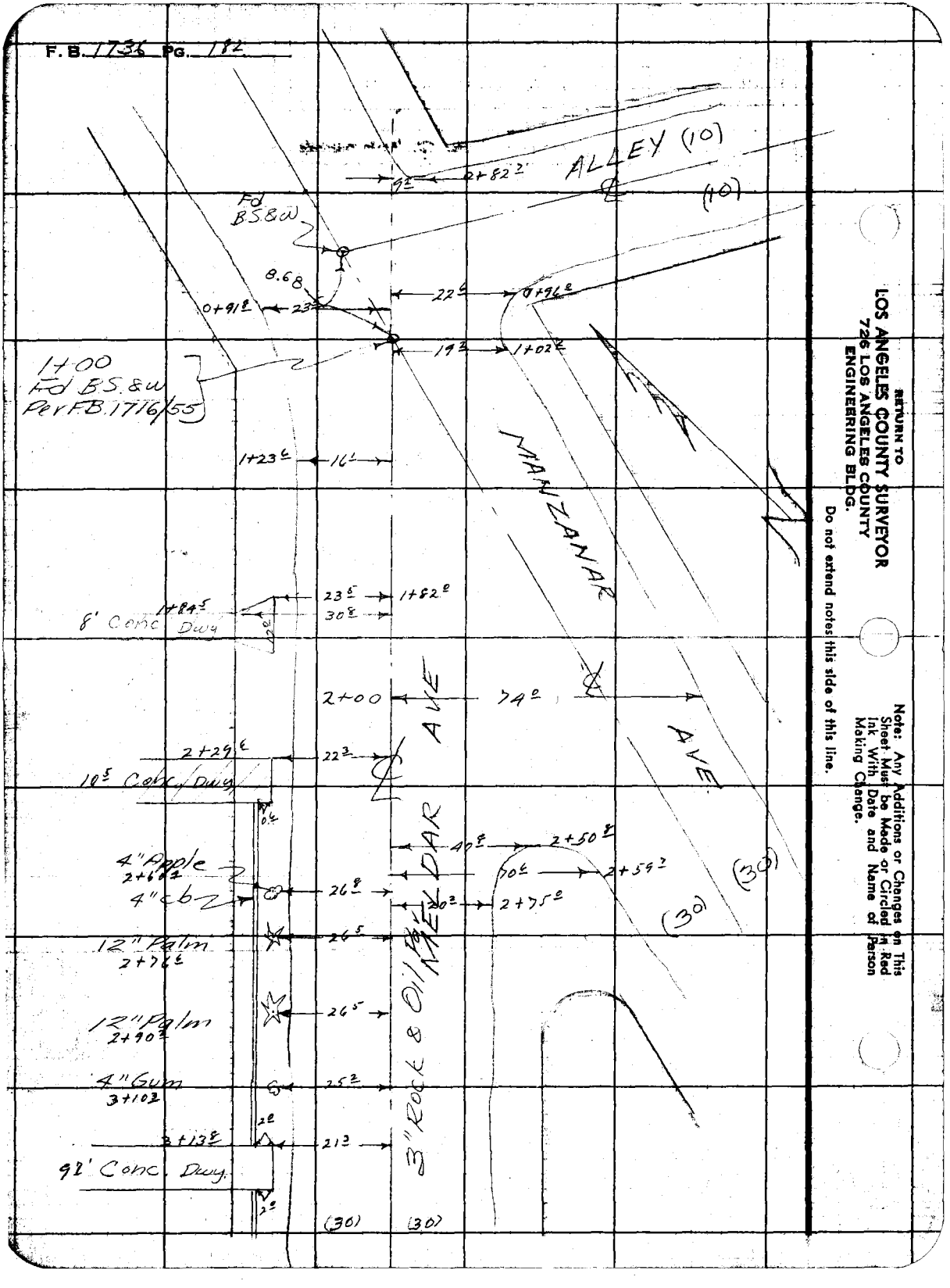

RETURN TO
LOS ANGELES COUNTY SURVEYOR
726 LOS ANGELES COUNTY
ENGINEERING BLDG.

Do not extend notes this side of this line.

Note: Any Additions or Changes on This Sheet Must be Made or Circled in Red Ink With Date and Name of Person Making Change.

Notes Ch'd by	Survey of	F.B. 1736 Pg. 183
Map No.	W.O. Tape No. St'd °F	
Office Work	Surveyed by	
Checked	Notes Date	
Date	Indexed A. C. [illegible]	

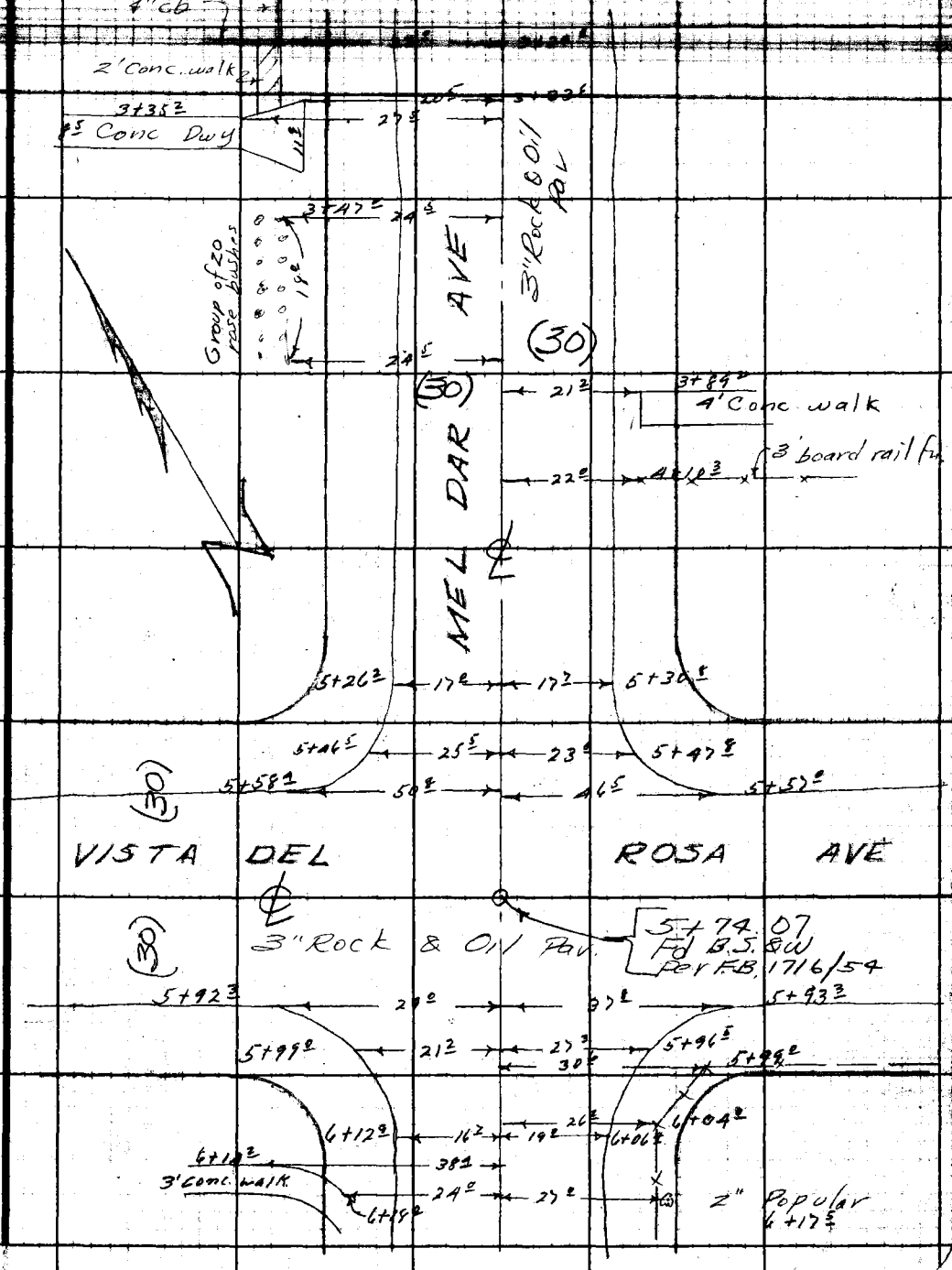

Note: Any Additions or Changes on This Sheet Must be Made or Circled in Red Ink With Date and Name of Person Making Change.

Do not extend notes this side of this line.

RETURN TO
LOS ANGELES COUNTY SURVEYOR
726 LOS ANGELES COUNTY
ENGINEERING BLDG.

75F3095 247 2-51

F.B. 1136 PG. 184

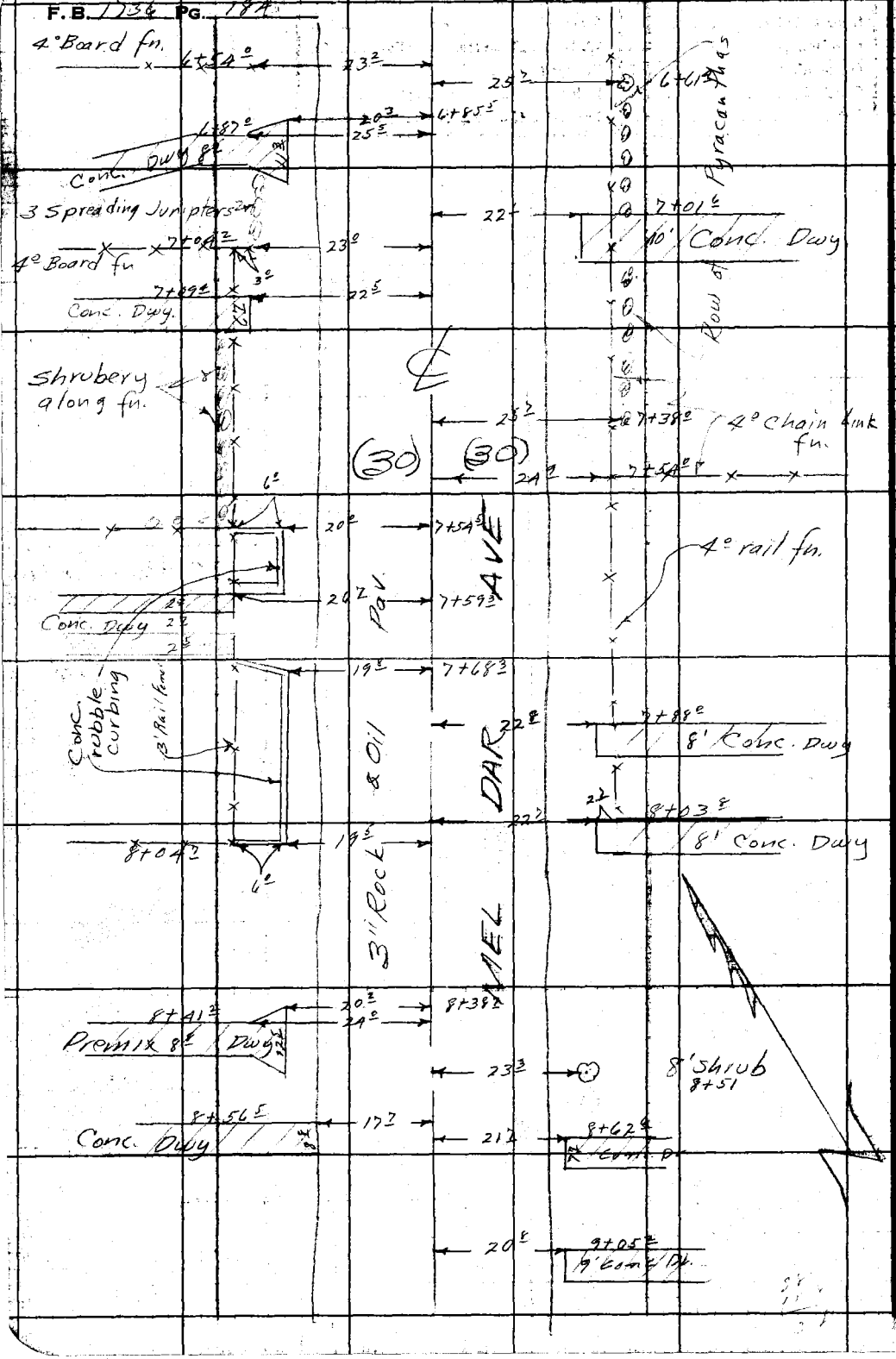

RETURN TO
LOS ANGELES COUNTY SURVEYOR
726 LOS ANGELES COUNTY
ENGINEERING BLDG.

Do not extend notes this side of this line.

Note: Any Additions or Changes on This Sheet Must be Made or Circled in Red Ink With Date and Name of Person Making Change.

Notes Ck'd by	Survey of Arrington Ave. SS
Map No.	W. O. 1605 Tape No. St'd. °F
Office Work	Surveyed by J. S. COATES
Checked	Notes J.S.C. Date 4-1-53
Date	Indexed [illegible]

F. B. 1736 Pg. 185

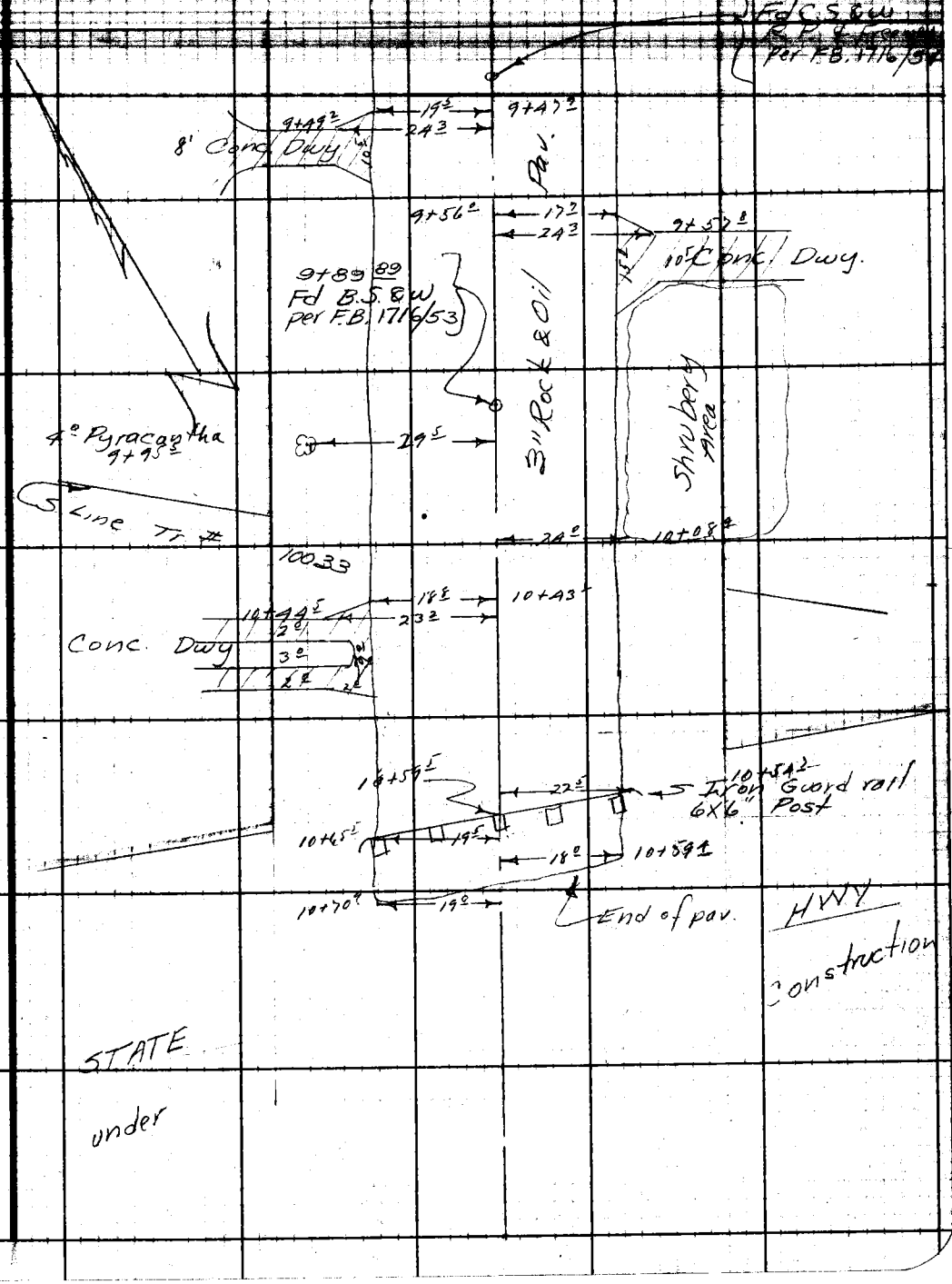

Note: Any Additions or Changes on This Sheet Must be Made or Circled in Red Ink With Date and Name of Person Making Change.

Do not extend notes this side of this line.

RETURN TO
LOS ANGELES COUNTY SURVEYOR
726 LOS ANGELES COUNTY
ENGINEERING BLDG.

78F3095 247 2-51

F. B. 1236 PG. 186

RETURN TO
LOS ANGELES COUNTY SURVEYOR
726 LOS ANGELES COUNTY
ENGINEERING BLDG.

Do not extend notes this side of this line.

Note: Any Additions or Changes on This Sheet Must be Made or Circled in Red Ink With Date and Name of Person Making Change.

Profile No. _____ Notes Red. _____ Plotted _____ Job No. 1605 Division No. _____ F.B. 1736 Pg. 187

Date _____ Date _____ Survey of ARRINGTON AVE. S.S.

X-Sec. No. _____ Notes Chkd. LCM Checked _____ Survey by J.S. COATES Notes J.S.C. Date 4-1-53

Date 4/8/53 Date _____ Map No. _____ Indexed Johnson Date _____

CROSS-SECTION
ON
MEL DAR AVE

From: 1ST ALLey S. Telegraph Rd 1+00
To: B.S & W near S. Line Tr. #10033 9+89 89

ARRINGTON AVE. S.S. DIST.
C.I. 1605

COATES
OCHSNER
LEGAULT
TAFOYA

No basements

STATION	B.S.	H.I.	F.S.	ELEV.

NOTE: ANY ADDITIONS OR CHANGES ON THIS SHEET MUST BE MADE OR CIRCLED IN RED INK, WITH DATE AND NAME OF PERSON MAKING CHANGE.

Do not extend notes this side of this line.

PLEASE RETURN TO
LOS ANGELES COUNTY SURVEYOR
726 LOS ANGELES COUNTY
ENGINEERING BLDG.

76L298 307 10-51

76L298 307 10-51

PLEASE RETURN TO

LOS ANGELES COUNTY SURVEYOR
726 LOS ANGELES COUNTY
ENGINEERING BLDG.

NOTE: ANY ADDITIONS OR CHANGES ON THIS SHEET MUST BE MADE OR CIRCLED IN RED INK, WITH DATE AND NAME OF PERSON MAKING CHANGE.

Do not extend notes this side of this line.

STATION	B. S.	H. I.	F. S.	ELEV.	Mel Dar Ave	
B.M. AT51	4 21	145 03		140 82	B.M. AT 51 Elev: 140.822 FB. 1716-14 Mel Dar Ave. (W. Side) 90'± S. of Manzanar Ave. Bt. SPK. in Conc. Dr. To Ho # 8823	
0+82²			5 46	139 57	9² L. edge of Pvm	
0+91⁸			5 34	139 69		23⁵ R. Edge of Pvm
0+96			5 60	139 43	22⁶ L. Fend Pvm Rct	
1+00			4 91	140 12	℄ int Manzanar Ave.	
1+02²			5 48	139 55	19³ L. Pvm Rct.	
"			5 3	139 7	30' L. P.L.	
1+23⁶			5 00	140 03		℄
"			5 23	139 80		8' R. X Gut
"			5 36	139 67		16' R. edge of Pvm
"			4 7	140 3		30' R. P.L.
"			3 9	141 1		141' R. Back lot line
1+40			5 27	139 76		℄ Cross Gut
2+00			4 58	140 45		℄
"			4 78	140 25		16' R. edge of Pvm
"			4 0	141 0		30' R. P.L
"			5 34	139 69	19' L.	
"			5 57	139 46	32' L	
"			5 08	139 95	57' L.	
"			5 80	139 23	74' L. edge of Pvm	

F.B. 1736 PG 188
Job No. 1605 Division No. Notes Red. Plotted No. Profile
Survey of Arrington Ave. S.S. Date Date X-Sec.
Survey by J.S. Coates Notes Notes Chkd. Checked
Indexed C. Johnson Date Date No.

76L298 307 10-51

PLEASE RETURN TO

LOS ANGELES COUNTY SURVEYOR

726 LOS ANGELES COUNTY
ENGINEERING BLDG.

NOTE: ANY ADDITIONS OR CHANGES ON THIS SHEET MUST BE MADE OR CIRCLED IN RED INK, WITH DATE AND NAME OF PERSON MAKING CHANGE.

Do not extend notes this side of this line.

STATION	B. S.	H. I.	F. S.	ELEV.	MEL DAR AVE	
2+00		145 03	5 0	140 0	90' L. P.L.	
2+50 8			5 45	139 58	40 8 L Prm. Ret.	
2+59 2			5 64	139 39	70 6 L. " "	
2+75			4 00	141 03		℄
"			4 58	140 45	20 2 L Prm. Ret.	
"			4 3	140 7	30' L. P.L.	
"			4 9	140 1	60' L. P.L.	
3+00			3 96	141 07		℄
"			4 55	140 48		16' R. edge of Prm
"			3 8	141 2		30' R. P.L.
"			4 43	140 60	20' L. edge of Prm.	
"			4 1	140 9	30' L. P.L.	
4+00			4 25	140 78		℄
"			4 65	140 38		16' R. edge of Prm.
"			4 0	141 0		30' R. P.L.
"			3 3	141 7		141' R. Back lot line
"			4 62	140 41	20' L. edge of Prm	
"			4 5	140 5	30' L. P.L.	
"			4 2	140 8	96' L. Back lot line	
T. P.	4 63	145 63	4 03	141 00		

Profile
No. ____ Date ____ Notes Red. ____ Plotted ____ Job No. 1605 Division No. ____
X-Sec. ____ Date ____ Survey of Arrington [illegible]
Notes Chkd. ____ Checked ____ Survey by J.S. Coates Notes J.O. Date 4-1-53
No. ____ Date ____ Date ____ Map No. ____ Index C. Jones Date

F.B. 1736 PG 189

76L298 307 10-51

PLEASE RETURN TO

LOS ANGELES COUNTY SURVEYOR
726 LOS ANGELES COUNTY
ENGINEERING BLDG.

NOTE: ANY ADDITIONS OR CHANGES ON THIS SHEET MUST BE MADE OR CIRCLED IN RED INK, WITH DATE AND NAME OF PERSON MAKING CHANGE.

Do not extend notes this side of this line.

STATION	B. S.	H. I.	F. S.	ELEV.	MELDAR AVE.	
5+00		145 63	5 08	140 55		℄
"			5 45	140 18		16' R. edge of Pvm
"			5 0	140 6		30' R. P.L.
"			5 40	140 23	20' L. edge of Pvm	
"			5 2	140 4	30' L. P.L.	
5+26.3			5 19	140 44		℄
"			5 46	140 17		17' R. N. end. N.W. Cor. Pvm
"			5 0	140 6		30' R. P.L.
5+30.8			5 27	140 36		℄
"			5 45	140 18	17' L. N. end N.E Cor. Pvm	
"			5 0	140 6	20' L. P.L.	
5+44			4 4	140 2	141' R. N. P.L. on Vista Del Rosa Ave	
"			5 1	140 5	115' L. " " " " " "	
5+54			5 54	140 09		℄ Cross Gut.
5+57.0			5 62	140 01	46.5 L. E. end N.E Cor Pvm Ret	
5+58.4			5 25	140 38		50.8 R. W. end N.W. Cor. Pvm
5+74.07			5 15	140 48	℄ int Vista Del Rosa Ave. + Mel Dar Ave.	
"			5 08	140 55		30' R.
"			5 17	140 46	30' L.	
			5 48	140 15		℄
5+92.3			5 49	140 14		29' R. W. end S.W. Cor. Pvm
5+93.2			5 82	139 81	37.8 L. E. end S.E. Cor Pvm	

F.B. 1736 PG. 190 Job No. 1605 Division No. Notes Red. Plotted Profile
Survey of Arrington Ave. S.S. Date Date No.
Survey by J. S. Coates Notes J.O. Notes Chkd. Checked X-Sec.
Indexed C. Johnson Date Date No.

76L298 307 10-51

PLEASE RETURN TO

LOS ANGELES COUNTY SURVEYOR
726 LOS ANGELES COUNTY
ENGINEERING BLDG.

NOTE: ANY ADDITIONS OR CHANGES ON THIS SHEET MUST BE MADE OR CIRCLED IN RED INK, WITH DATE AND NAME OF PERSON MAKING CHANGE.

Do not extend notes this side of this line.

Profile No. ____ Date ____ Date ____ Notes Red ____ Plotted ____ Job No. 1665 Division No. ____ F.B. 1736 PG. 191

X.Sec. No. ____ Date ____ Notes Chkd ____ Date ____ Checked ____ Date ____ Survey of Alhambra Ave

Survey by U.S. Eng. Notes U.O. Date 4-1-53

Map No. ____ Indexed C. Tonnaffe Date ____

STATION	B. S.	H. I.	F. S.	ELEV.	MEL DAR AVE	
6+00		145 63	5 48	140 15		℄
6+04			4 3	141 3		141' R. Back lot line
"			5 0	140 6	141' L. Back lot line	
6+06			535	140 28		℄
"			5 68	139 95	19' L. S. end S.E. Cor. Perm	
"			4 6	141 0	30' L. P.L.	
6+12.9			524	140 39		℄
"			5 57	140 06		16.2' R. S. end S.W. Cor. Perm
"			4 5	141 1		30' R. P.L.
7+00			4 56	141 07		℄
"			4 90	140 73		17' R. edge of Perm
"			4 2	141 4		30' R. P.L.
"			5 05	140 38	19' L. edge of Perm	
"			4 3	141 3	30' L. P.L.	
8+00			3 80	141 83		℄
"			3 96	141 67		17' R. edge of Perm
"			3 4	142 2		30' R. P.L.
"			4 00	141 63	19' L. edge of Perm	
"			3 7	141 9	30' L. P.L.	
T. C. P.	5 04	146 84	3 83	141 80		
8+30			2 88	141 96		℄

76L298 307 10-51

PLEASE RETURN TO

LOS ANGELES COUNTY SURVEYOR
726 LOS ANGELES COUNTY
ENGINEERING BLDG.

NOTE: ANY ADDITIONS OR CHANGES ON THIS SHEET MUST BE MADE OR CIRCLED IN RED INK, WITH DATE AND NAME OF PERSON MAKING CHANGE.

Do not extend notes this side of this line.

STATION	B. S.	H. I.	F. S.	ELEV.	MEL DAR AVE	
9+00		146 84	4 87	141 97		℄
"			5 29	141 55		17' R. edge of Pvm
"			4 9	141 9		30' R. P.L.
"			5 1	141 7		141' R. Ba
"			5 18	141 66	19' L. edge of Pvm	
"			4 6	142 2	30' L. P.L.	
"			5 0	141 8	141' L Back lot line	
9+50			5 60	141 24		℄
10+00			6 35	140 49		℄
"			6 64	140 20		17' R edge of Pvm
"			6 1	140 7		30' R. P.L.
"			6 71	140 13	19' L edge of Pvm	
"			6 1	140 7	30' L. P.L.	
10+50			7 16	139 68		℄
			7 42	139 42		17' R. edge of Pvm
			6 9	139 9		30' R. P.L.
			7 0	139 8		141' R. Back lot line
			7 30	139 54	19' L. edge of Pvm	
			6 8	140 0	30' L. P.L.	
			5 7	141 1	141' L Back lot line	
BM, AT 53			5 50	141 34	BM, AT 53 Elev. 141.351 Mel Dar Ave (W. side) 400' ± BTSPK in conc. dr. To Ho #9033	F.B. 1716-15 So. of Vista Del Rosa Ave.

F.B. 1736 PG. 192 Job No. 1605 Division No. Notes Red. Plotted No. Profile
Survey of Arrington Ave. S.S. Date Date X-Sec.
Survey by L.S. Gates Notes J.O. Notes Chkd. Checked No.
Indexed Date Date

Notes Ck'd by: _____
Map No. _____
Office Work _____
Checked _____
Date _____

Survey of Arrington Ave. S.S.
W. O. 1605 Tape No. ____ St'd. ____ °F
Surveyed by J.S. Coates
Notes J.S.C. Date 4-2-53
Indexed ____

F. B. 1756 Pg. 193

TOPOGRAPHY
ON
MANZANAR AVE.

From: A Sta 200' N'Ly Vista Del Rosa Ave 0+00
TO: B.S & W near State Hwy. 57+68.20

ARRINGTON AVE. S.S. DIST.
C.I. 1605

COATES
OCHSNER
LEGAULT
TAFOYA

Note: Any Additions or Changes on This Sheet Must Be Made or Circled in Red Ink With Date and Name of Person Making Change.

Do not extend notes this side of this line.

RETURN TO
LOS ANGELES COUNTY SURVEYOR
726 LOS ANGELES COUNTY
ENGINEERING BLDG.

76F309S 247 2-51

F.B. 1736 PG. 194

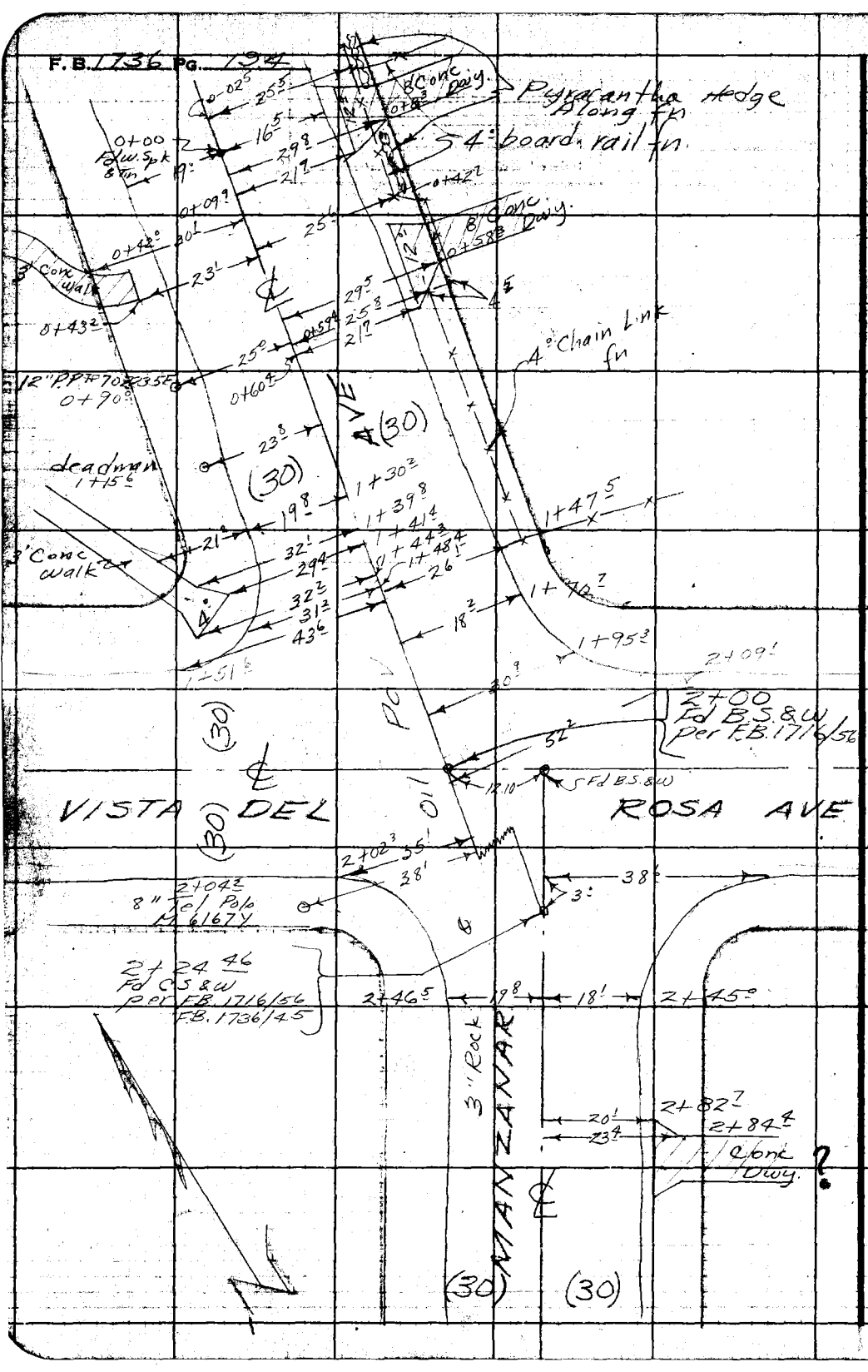

RETURN TO
LOS ANGELES COUNTY SURVEYOR
725 LOS ANGELES COUNTY
ENGINEERING BLDG.

Do not extend notes this side of this line.

Note: Any Additions or Changes on This Sheet Must be Made or Circled in Red Ink With Date and Name of Person Making Change.

Notes Ck'd by	Survey of Arrington Ave S	F.B. 1736 Pg. 195
Map No.	W. O. 1605 Tape No. St'd °F	
Office Work	Surveyed by J.S. Coates	
Checked	Notes J.S.C. Date 4-2-53	
Date	Indexed	

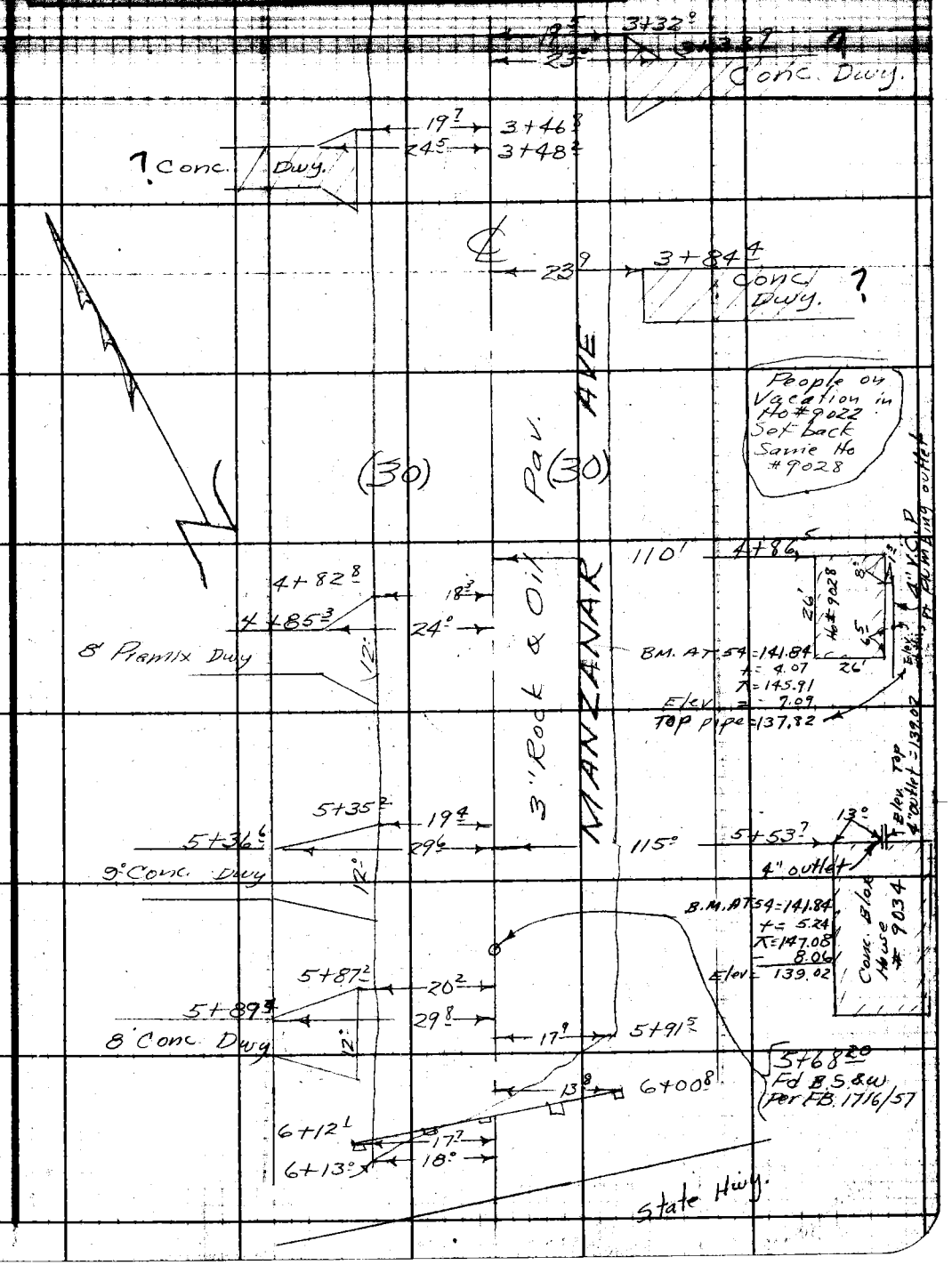

Note: Any Additions or Changes on This Sheet Must Be Made or Circled in Red Ink With Date and Name of Person Making Change.

Do not extend notes this side of this line.

RETURN TO
LOS ANGELES COUNTY SURVEYOR
726 LOS ANGELES COUNTY
ENGINEERING BLDG.

76F309S 247 2-51

RETURN TO
LOS ANGELES COUNTY SURVEYOR
726 LOS ANGELES COUNTY
ENGINEERING BLDG.

Note: Any Additions or Changes on This Sheet Must be Made or Circled in Red Ink With Date and Name of Person Making Change.

Do not extend notes this side of this line.

F.B. 1736 PG. 196

Profile No. | Notes Red. | Plotted | Job No. 1605 | Division No. | F.B. 1736 | PG. 197
Date | Date | Survey of ARRINGTON AVE. SS
X-Sec. No. | Notes Chkd. LCM | Checked | Survey by J.S. Coates | Notes J.S.C. | Date 4-2-53
Date 4/8/52 | Date | Map No. | Indexed C. Jonnson | Date

CROSS-SECTION

ON

MANZANAR AVE.

From: A Sta 200' N'ly of Vista Del Rosa Ave 0+00

To: B.S.&W near state Hwy 5+68.20

ARRINGTON AVE. S.S. DIST.

C.I. 1605

COATES
OCHSNER
LEGAULT
TAFOYA

STATION	B.S.	H.I.	F.S.	ELEV.

NOTE: ANY ADDITIONS OR CHANGES ON THIS SHEET MUST BE MADE OR CIRCLED IN RED INK, WITH DATE AND NAME OF PERSON MAKING CHANGE.

Do not extend notes this side of this line.

PLEASE RETURN TO
LOS ANGELES COUNTY SURVEYOR
726 LOS ANGELES COUNTY
ENGINEERING BLDG.

78L298 307 10-51

76L298 307 10-51

PLEASE RETURN TO

LOS ANGELES COUNTY SURVEYOR
726 LOS ANGELES COUNTY
ENGINEERING BLDG.

NOTE: ANY ADDITIONS OR CHANGES ON THIS SHEET MUST BE MADE OR CIRCLED IN RED INK, WITH DATE AND NAME OF PERSON MAKING CHANGE.

Do not extend notes this side of this line.

STATION	B. S.	H. I.	F. S.	ELEV.	Manzanar Ave.
B.M. AT 55	4 18	144 36		140 18	B.M. AT 55 Elev. 140.177 per F.B. 1716/15 Manzanar Ave. & Vista Del Rosa Ave. N.W. Cor. - St. Spk. in Conc. walk (8' W. of E. end) to House # 8861
0+00			4 94	139 42	℄
"			5 24	139 12	19' R. edge of Prm
"			4 4	140 0	30' R. P.L.
"			4 0	140 4	75' R. Back of lot
"			5 30	139 06	16.5 L. edge of Prm
"			4 4	140 0	30' L. P.L.
"			5 0	139 4	141' L. Back lot line
1+00			5 14	139 22	℄
"			5 42	138 94	19' R. edge of Prm
"			4 2	140 2	30' R. P.L.
"			5 6	139 8	17' L. edge of Prm
"			4 8	139 6	30' L. P.L.
T.P.	4 63	143 88	5 11	139 25	
1+30			4 73	139 15	℄
"			5 10	138 78	19.8 R. N. end N.W. cor. Prm
"			3 8	140 1	30' R. P.L.
			3 0	140 9	100' R. N. P.L. of Vista Del Rosa Ave.
1+51.6			5 08	138 80	43.6 R. W. end N.W. cor Prm
1+70.7			5 17	138 71	℄
"			5 39	138 49	18.3 L. N. end N.E. Cor. Prm

F.B. 1736 PG 198 Job No. 1605 Division No. Notes Red. Plotted Profile
Survey of Arrington Ave. S.S. Date Date No.
Survey by J.S. Coates Notes J.F.O. Notes Chkd. Checked X-Sec.
Indexed A. C. Johnson Date Date No.

76L298 307 10-51

PLEASE RETURN TO

LOS ANGELES COUNTY SURVEYOR
726 LOS ANGELES COUNTY
ENGINEERING BLDG.

NOTE: ANY ADDITIONS OR CHANGES ON THIS SHEET MUST BE MADE OR CIRCLED IN RED INK, WITH DATE AND NAME OF PERSON MAKING CHANGE.

Do not extend notes this side of this line.

STATION	B. S.	H. I.	F. S.	ELEV.	Manzanar Ave.	
1+70 2		143 88	5 0	138 9	30' L. P.L.	
			4 5	139 4	141' L. N. P.L. of Vista Del Rosa Ave.	
2+00			4 80	139 08	℄ Int Vista Del Rosa + Manzanar Ave.	
2+09			5 50	138 38	52 2 L. E. end N. E. Cor. Pvm	
2+02 2			5 19	138 69		52' R. W. end S.W. Cor. Pvm
2+21 5			5 58	138 30	38 4 L. E. end S.E Cor. Pvm	
2+30			3 1	140 8	103' R. S. P.L. of Vista Del Rosa Ave.	
"			4 4	139 5	141' L. " " " " " "	
2+ 45			4 60	139 28		℄
"			5 00	138 88	18' L. S. end S.E Cor. Pvm	
"			3 6	140 3	30' L. P.L.	
2+46 5			4 61	139 27		℄
"			4 99	138 89		19 2 R. S. end S.W. Cor. Pvm
"			3 8	140 1		30' R. P.L.
3+00			4 07	139 81		℄
			4 42	139 46		20' R. edge of Pvm
			2 9	141 0		30' R. P.L.
			4 46	139 42	18' L. edge of Pvm	
			3 5	140 4	30' L. P.L.	
T. P.	5 01	145 62	3 27	140 61		

Profile No.____ Notes Red____ Plotted____ Job No. 1605 Division No.____ F.B. 1736 Pg. 199
X-Sec. No.____ Date____ Date____ Survey of Artificial Lake
Notes Chkd____ Checked____ Survey by J. Esquer Notes by____ Date 4-2-53
Date____ Date____ Map No.____ Inked C. Johnson Date____

76L298 307 10-51

PLEASE RETURN TO

LOS ANGELES COUNTY SURVEYOR
726 LOS ANGELES COUNTY
ENGINEERING BLDG.

NOTE: ANY ADDITIONS OR CHANGES ON THIS SHEET MUST BE MADE OR CIRCLED IN RED INK, WITH DATE AND NAME OF PERSON MAKING CHANGE.

Do not extend notes this side of this line.

STATION	B. S.	H. I.	F. S.	ELEV.	Manzanar Ave.	
4+00		145 62	4 79	140 83		℄
"			5 11	140 51		19' R. edge of Pvm
"			4 1	141 5		30' R. P.L.
"			4 0	141 6		103' R. Back lot line
"			5 34	140 38	18' L. edge of Pvm	
"			4 7	140 9	30' L. P.L.	
"			4 9	140 7	141' L. Back lot line	
5+00			3 81	141 81		℄
"			4 08	141 54		19' R. edge of Pvm
"			4 0	141 6		30' R. P.L.
"			4 11	141 51	18' L. edge of Pvm	
"			4 3	141 3	30' L. P.L.	
T.P.	5 14	147 02	3 74	141 88		
6+00			5 17	141 85		℄
"			5 39	141 63		19' R. edge of Pvm
"			5 2	141 8		30' R. P.L.
"			5 3	141 7		103' R. Back lot line
"			5 03	141 99	18' L. edge of Pvm	
"			5 3	141 7	30' L. P.L.	
"			6 4	140 6	141' L. Back lot line	
BM, AT 54			5 18	141 84	BM AT 54 Elev: 141.938 F.B. 1716-15 Manzanar Ave. (W. side) 400± S. of Vista Del Rosa Ave. BT. Sq. in. Conc. Rv. To Ho # 9039	

F.B. 1736 PG. 200
Job No. 1605 Division No. 53
Survey of Arlington Ave.
Survey by J. S. Coates Notes J. O.
Indexed C. Tomasso Date
Profile No. X-Sec. No.
Plotted Date Checked Date
Notes Red. Date Notes Chkd. Date

Notes Ck'd by
Map No.
Office Work
Checked
Date

Survey of Arrington Ave. S.S.
W. O. 1605 Tape No. St'd °F
Surveyed by J.S. COATES
Notes J.S.C. Date 9-2-53
Indexed J. C. Johnson

F. B. 1736 Pg. 201

TOPOGRAPHY
ON
VISTA DEL ROSA AVE

From: Mannanar Ave. 1+00
To: 1st Alley W. Rosemead Blvd 2+61.92

ARRINGTON AVE. S.S. DIST.
C.I. 1605

COATES
OCHSNER
LEGAULT
TAFOYA

Note: Any Additions or Changes on This Sheet Must be Made or Circled in Red Ink With Date and Name of Person Making Change.

Do not extend notes this side of this line.

RETURN TO
LOS ANGELES COUNTY SURVEYOR
726 LOS ANGELES COUNTY
ENGINEERING BLDG.

76F309S 247 2-51

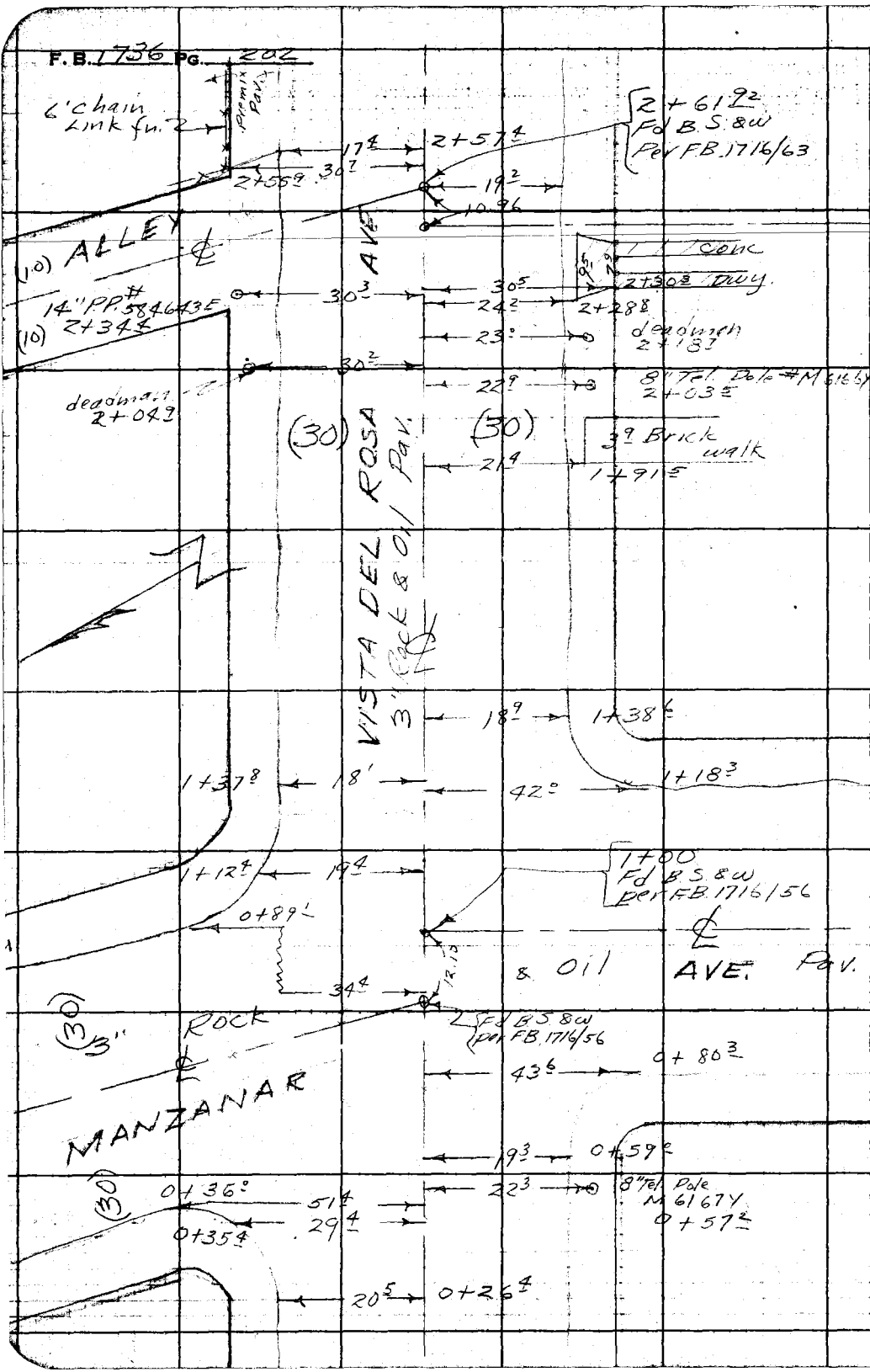

RETURN TO
LOS ANGELES COUNTY SURVEYOR
726 LOS ANGELES COUNTY
ENGINEERING BLDG.

Do not extend notes this side of this line.

Note: Any Additions or Changes on This Sheet Must be Made or Circled in Red Ink With Date and Name of Person Making Change.

Profile No. | Notes Red. | Plotted | Job No. 1605 | Division No. | F.B. 1736 PG. 203
Date | Date | Survey of Arrington Ave. S.S.
X-Sec. No. | Notes Chkd. LCM | Checked | Survey by J. Coates | Notes J.S.C. | Date 4-2-53
Date 4/8/53 | Date | Map No. | Indexed K. G. Johnson | Date

CROSS-SECTION

ON

VISTA DEL ROSA AVE.

From: Manyanor Ave. 1+00

To: 1ST Alley W. Rosemead Blvd 2+61.92

ARRINGTON AVE. S.S. DIST.

C.I. 1605

COATES
OCHSNER
LEGAULT
TAFOYA

STATION	B. S.	H. I.	F. S.	ELEV.

NOTE: ANY ADDITIONS OR CHANGES ON THIS SHEET MUST BE MADE OR CIRCLED IN RED INK, WITH DATE AND NAME OF PERSON MAKING CHANGE.

Do not extend notes this side of this line.

PLEASE RETURN TO
LOS ANGELES COUNTY SURVEYOR
726 LOS ANGELES COUNTY
ENGINEERING BLDG.

76L298 307 10-51

76L298 307 10-51

PLEASE RETURN TO

LOS ANGELES COUNTY SURVEYOR
726 LOS ANGELES COUNTY
ENGINEERING BLDG.

NOTE: ANY ADDITIONS OR CHANGES ON THIS SHEET MUST BE MADE OR CIRCLED IN RED INK, WITH DATE AND NAME OF PERSON MAKING CHANGE.

Do not extend notes this side of this line.

STATION	B. S.	H. I.	F. S.	ELEV.	Vista Del Rosa Ave
B.M. AT55	3 27	143 45		140 18	B.M. AT55 Elev. 140.177 per F.B. 1716/15 Mannanar Ave & Vista Del Rosa Ave. N.W. Cor. - Bt. Spk. in Conc walk (8' w. of E. end) To House # 8861
0+26^{4}			4 12	139 33	℄
"			4 67	138 78	20^{5}L pav. return
"			3 3	140 1	30' L P/L
0+35^{4}			4 70	138 75	29^{4}L edge pav.
0+36^{0}			4 68	138 77	51^{4}L pav. return
0+59^{0}			4 30	139 15	℄
"			4 79	138 66	19^{3}R pav. return
"			2 9	140 5	30' R P/L
0+70^{0}			4 33	139 12	℄
"			4 84	138 61	19' L flow line
"			4 64	138 81	30' L
0+80^{3}			4 64	138 81	43^{6} R pav return
0+89'			4 96	138 49	34^{4}L pav. return
1+00			4 43	139 02	℄
"			4 69	138 76	19' R flow line
"			4 45	139 00	30' R
1+18^{3}			4 59	138 86	42' R pav. return
1+12^{4}			5 15	138 30	19^{4}L edge pav
"			4 5	139 0	30' L P/L
"			3 6	139 9	70' L back lot line

F.B. 1736 PG. 204 Job No. 1605 Division No. Notes Red. Plotted No. Profile
Survey of Arrington Ave S.S. Date Date X-Sec.
Survey by J.S. Coates Notes J.S.C. Notes Chkd. Checked No.
Indexed C. Johnson Date Date Date

76L298 307 10-51

PLEASE RETURN TO

LOS ANGELES COUNTY SURVEYOR

726 LOS ANGELES COUNTY
ENGINEERING BLDG.

NOTE: ANY ADDITIONS OR CHANGES ON THIS SHEET MUST BE MADE OR CIRCLED IN RED INK, WITH DATE AND NAME OF PERSON MAKING CHANGE.

Do not extend notes this side of this line.

STATION	B. S.	H. I.	F. S.	ELEV.	Vista Del Rosa	Ave
		143 45				
1+37.8			462	13883		℄
"			508	13837	18' L pav return	
"			42	1393	30' L P/L	
1+38.6			461	13884		℄
"			516	13829		18.9 R pav return
"			36	1399		25' R Top brk
"			34	1401		30' R P/L
"			29	1406		80' R back of Lot
2+00			484	13861		℄
"			528	13817		19' R edge pav
"			40	1395		23' R Top brk
"			33	1402		30' R P/L
"			514	13841	18' L edge pav	
"			45	1390	30' L P/L	
2+61.92			501	13844		℄
"			542	13803		19' R edge pav.
"			40	1395		30' R P/L
"			39	1396		
"			529	13816	17.5 L edge pav.	
"			451	13894	30' L P/L	
			38	1397	125' L	

Profile No. X-Sec. No. Date Notes Red Date Plotted Date Job No. 1605 Division No. Survey of Arrington Arcs Notes Chkd Checked Survey by J S Coates Notes J.S.C. Date 4-2-53 Date Map No. Indexed C. Johnson Date

F.B. 1736 PG. 205

F.B. 1736 PG. 206 Job No. 1605 Division No. _____ Notes Red. _____ Plotted _____ Profile

Survey of Arrington Ave. S.S. Date _____ Date _____ No. _____

Survey by J.S.C. Notes J.S.C. Notes Chkd. _____ Checked _____ X-Sec.

Indexed C. Johnson Date _____ Date _____ Date _____ No. _____

76L298 307 10-51

PLEASE RETURN TO

LOS ANGELES COUNTY SURVEYOR

726 LOS ANGELES COUNTY
ENGINEERING BLDG.

NOTE: ANY ADDITIONS OR CHANGES ON THIS SHEET MUST BE MADE OR CIRCLED IN RED INK, WITH DATE AND NAME OF PERSON MAKING CHANGE.

Do not extend notes this side of this line.

STATION	B.S.	H.I.	F.S.	ELEV.	Vista Del Rosa Ave.
B.M. AT 56		143 45	414	139 31	BM, AT 56 Elev. = 139.311 F.B. 1716-15 Vista Del Rosa Ave. (S. Side) at 1st Alley W. of Lakewood Blvd. BT. S.P.R. Income Dr. To Ho # 4002

Notes Ck'd by:	Survey of: Arrington Ave SS	F.B. 1136 Pg. 201
Map No.	W. O. 1605 Tape No. St'd. °F	
Office Work	Surveyed by: C. GATES	
Checked	Notes J.S.C. Date 6/17/53	
Date	Indexed K. C. Johnson	

TOPOGRAPHY

ON

LINDELL AVE

From: M.H. near Aero Dr. 1+00

To: P/L 200'S. of S. LINE TR. 12624 7+51.39

ARRINGTON AVE. S.S. DIST.

C.I. 1605

Note: Any Additions or Changes on This Sheet Must be Made or Circled in Red Ink With Date and Name of Person Making Change.

Do not extend notes this side of this line.

RETURN TO
LOS ANGELES COUNTY SURVEYOR
726 LOS ANGELES COUNTY
ENGINEERING BLDG.

76F3095 247 2-51

F.B. 1836 Pg. 208

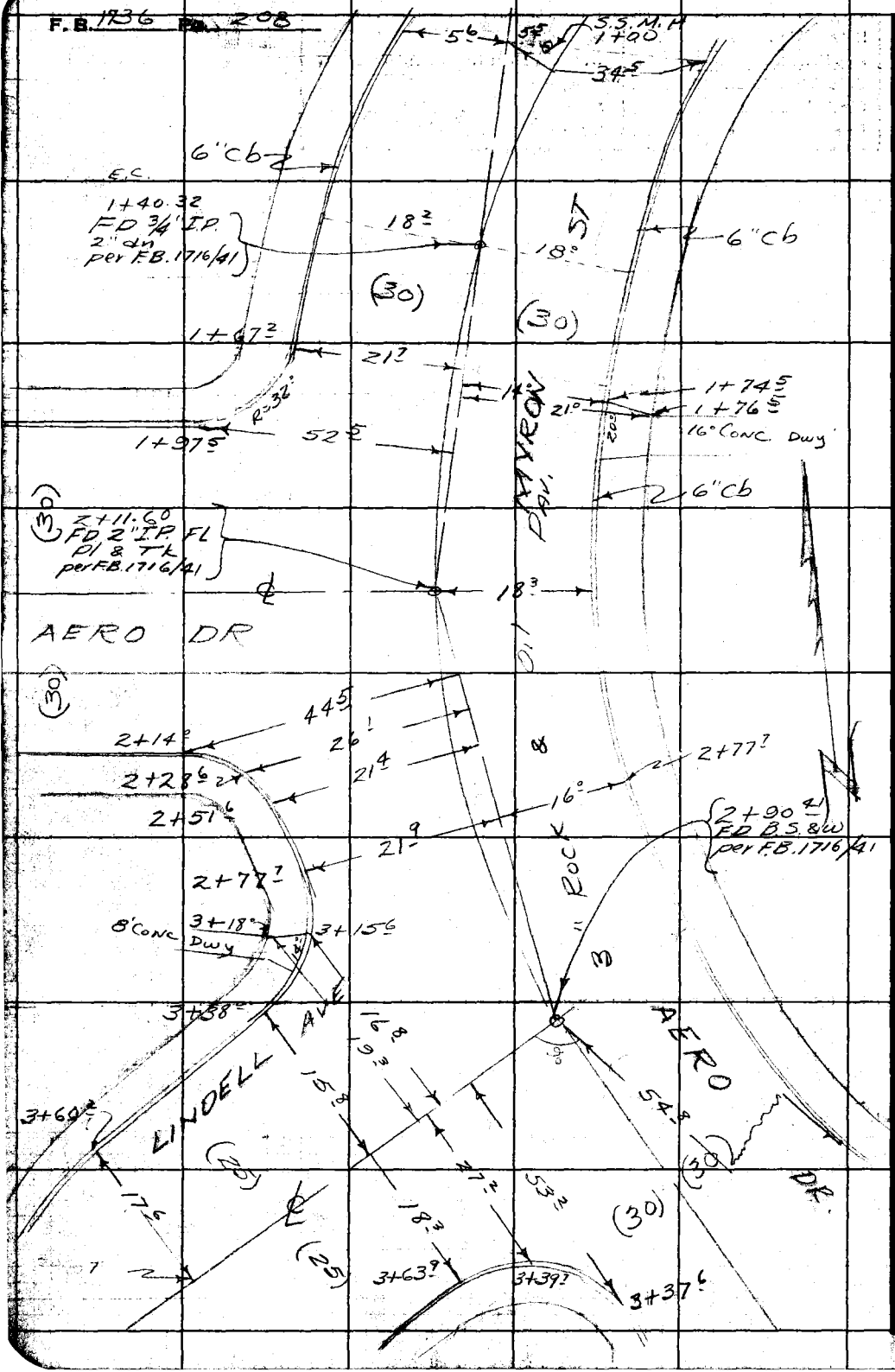

RETURN TO
LOS ANGELES COUNTY SURVEYOR
726 LOS ANGELES COUNTY
ENGINEERING BLDG.

Do not extend notes this side of this line.

Note: Any Additions or Changes on This Sheet Must be Made or Circled in Red Ink With Date and Name of Person Making Change.

Notes Ck'd by
Map No.
Office Work
Checked
Date

Survey of Arrington Ave. S.S. F.B. 1156 Pg. 209
W.O. 641 Tape No. St'd. °F
Surveyed by Coates
Notes JSC Date 6/8/53
Indexed C. Johnson

Note: Any Additions or Changes on This Sheet Must be Made or Circled in Red Ink With Date and Name of Person Making Change.

Do not extend notes this side of this line.

RETURN TO
LOS ANGELES COUNTY SURVEYOR
726 LOS ANGELES COUNTY
ENGINEERING BLDG.

76F3095 247 2-51

F.B. 1736 PG. 210

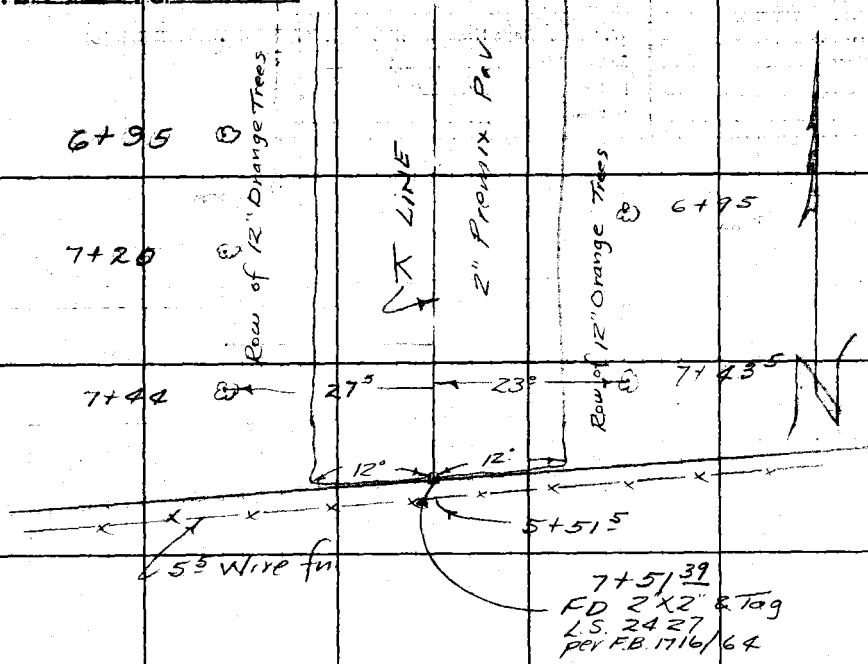

RETURN TO
LOS ANGELES COUNTY SURVEYOR
726 LOS ANGELES COUNTY
ENGINEERING BLDG.

Do not extend notes this side of this line.

Note: Any Additions or Changes on This Sheet Must be Made or Circled in Red Ink With Date and Name of Person Making Change.

Profile	Notes Red.	Plotted	Job No. 1605	Division No.	F.B. 1736 PG. 211
No.	Date	Date	Survey of ARRINGTON AVE. S.S.		
X-Sec.	Notes Chkd. LCM	Checked	Survey by Coates	Notes JSC	Date 6/9/53
No.	Date 6/18/53	Date	Map No.	Indexed ~~Johnson~~	Date

CROSS-SECTION

ON

LINDELL AVE

From: M.H. near Aero Dr. 1+00

To: P/L 200' S. of S. Line Tr. # 12624

ARRINGTON AVE S.S. DIST.

C.I. 1605

COATES
OCHSNER
LEGAULT
DROWN

STATION	B.S.	H.I.	F.S.	ELEV.

NOTE: ANY ADDITIONS OR CHANGES ON THIS SHEET MUST BE MADE OR CIRCLED IN RED INK, WITH DATE AND NAME OF PERSON MAKING CHANGE.

Do not extend notes this side of this line.

PLEASE RETURN TO
LOS ANGELES COUNTY SURVEYOR
726 LOS ANGELES COUNTY
ENGINEERING BLDG.

76L298 307 10-51

76L298 307 10-51

PLEASE RETURN TO

LOS ANGELES COUNTY SURVEYOR
726 LOS ANGELES COUNTY
ENGINEERING BLDG.

NOTE: ANY ADDITIONS OR CHANGES ON THIS SHEET MUST BE MADE OR CIRCLED IN RED INK, WITH DATE AND NAME OF PERSON MAKING CHANGE.

Do not extend notes this side of this line.

STATION	B. S.	H. I.	F. S.	ELEV.	LINDELL AVE	
B.M AT 42	2 85	149 91		147 06	B.M. ME42 Elev. 147.063 per F.B. 1716/11 Rosemead Blvd & Aero Dr. N.E. Cor. St. Spk. in curb 5' N. of N. end C.R.	
1+00			4 66	145 25		℄
"			5 02	144 89		5^6 R gutter
"			4 41	14[illegible] 50		5^6 R Top curb
"			4 0	14[illegible]		18' R P/L
"			4 61	145 30	5^5 L N. rim M.H.	
"			4 60	145 31	5^5 L S. rim M.H.	
"			10 30	13[illegible] 61	8" outlet N.	4.61 Rod meas Diam
"			10 20	13[illegible] 71	bot. trench S.	5.02 / .67 / 10.30
"			4 60	135 31	20' L crown	4.60 Rod meas. / 5.60 / 10.20
"			5 24	134 67	34^5 L gutter	
"			4 60	14[illegible] 31	34^5 L Top curb	
"			4 4	145 5	46' L P/L	
1+40 32 E.C.			4 84	145 07		℄
"			5 31	144 60		18' R gutter
"			4 68	14[illegible] 23		18' R Top curb
"			4 1	145 [illegible]		30 R P/L
"			3 2	146 7		185 R N.W. Cor Lot 1 Tr. 12624
"			5 23	144 68	18' L gutter	
"			4 65	14[illegible] 26	18 L Top curb	
"			4 2	14[illegible] 7	30' L P/L	

Profile
Plotted ____ No. ____
Date ____ Checked ____ X-Sec.
Date ____ No. ____
Notes Red. ____ Notes Chkd. ____ Date ____
Division No. ____ Job No. 1605
Survey of Arrington Ave S.S.
Survey by COATES Notes J.S.C.
Indexed C. Johnson Date ____
B. 1736 PG. 212

76L298 307 10-51

PLEASE RETURN TO
LOS ANGELES COUNTY SURVEYOR
726 LOS ANGELES COUNTY
ENGINEERING BLDG.

NOTE: ANY ADDITIONS OR CHANGES ON THIS SHEET MUST BE MADE OR CIRCLED IN RED INK, WITH DATE AND NAME OF PERSON MAKING CHANGE.

Do not extend notes this side of this line.

STATION	B. S.	H. I.	F. S.	ELEV.		
		149 91			LINDELL AVE.	
1+67.7			4.95	144.96		℄
"			5.26	144.65		21.7 R gutter
"			4.69	145.22		21.7 R Top N end N.W. R.
"			3.9	146.0		30' R P/L
			3.0	146.9		185' R S.W. Cor Lot 1 Tr. 24
1+97.5			4.89	144.02		52.5 R gutter
"			4.35	145.56		52.5 R Top W. end N.W. R.
2+00			5.03	144.88		℄
"			5.23	144.68	15.7 L gutter	
"			4.70	145.21	15.7 L Top curb	
"			4.4	145.5	28' L P/L	
"			3.4	146.5	135' L N.E. Cor Lot 7 Tr. 12624	
2+11.6			5.08	144.83		℄ INT. Aero Dr.
"			5.32	144.59		20' R on ℄ Aero Dr.
"			5.22	144.69		30' R " " "
2+14			5.11	144.80		44.5 R gutter
"			4.43	145.48		44.5 R Top W. end S.W. R.
2+51.6			5.08	144.83		℄
"			5.33	144.58		26' R gutter
"			4.77	145.14		26' R Top S. end S.W. R.
"			4.0	145.9		38' R P/L

Profile Notes Red ____ Plotted ____ Job No. 1605 Division No. ____
No. ____ Date ____ Date ____ Survey of Dividing Ave. Date 6/9/
X-Sec. Notes Chkd ____ Checked ____ Survey by Coates Notes 135 Date ____
No. ____ Date ____ Date ____ Map No. ____ Index C. Tomlinson Date ____

F.B. 1736 Pg. 213

76L298 307 10-51

PLEASE RETURN TO

LOS ANGELES COUNTY SURVEYOR
726 LOS ANGELES COUNTY
ENGINEERING BLDG.

NOTE: ANY ADDITIONS OR CHANGES ON THIS SHEET MUST BE MADE OR CIRCLED IN RED INK, WITH DATE AND NAME OF PERSON MAKING CHANGE.

Do not extend notes this side of this line.

STATION	B. S.	H. ✓	F. S.	ELEV.	LINDELL AVE.	
		149 91				
			3 5	146 4		200'± R N. W. Cor. Lot 2 Tr. 12624
2+77.7			4 99	14[illegible] 92		℄
"			5 46	144 45		21.9 R gutter
"			4 82	14[illegible] 39		21.9 R Top C.R.
"			4 0	14[illegible] 9		
"			5 51	14[illegible] 40	16' L gutter	
"			4 87	14[illegible] 54	16' L Top curb	
"			4 3	145 6	28' L P/L	
2+90.41			5 05	14[illegible] 86		℄ INT. Lindell Ave & Aero Dr.
"			5 43	14[illegible] 48	54.8 L gutter	
"			4 86	14[illegible] 05	54.8 L Top curb	
			4 7	145 2	54.8 L P/L	
			4 5	145 4	S. Cor lot Cor Lot 7 Tr. 12624	
3+00			5 20	144 71		℄
3+14			5 55	14[illegible] 36		℄ cross-flow-Line.
3+37.6			5 48	14[illegible] 43	53.3 L gutter	
"			4 89	145 [illegible]	53.3 L Top C.R.	
3+38.0			5 06	144 85		℄
"			5 44	144 47		15.8 R gutter
"			4 78	145 [illegible]3		15.8 R Top C.R.
"			4 3	14[illegible] 6		25' R P/L

F.B. 1736 PG. 214 Job No. 1605 Division No. Notes Red Plotted Date Checked Date No. Profile

Survey of Arrington Ave S.S. Date Notes Chkd Date No. X-Sec.

Survey by J.S.C. Notes J.S.C. Date

Indexed C. Tomp[illegible] Date

76L298 307 10-51

PLEASE RETURN TO
LOS ANGELES COUNTY SURVEYOR
726 LOS ANGELES COUNTY
ENGINEERING BLDG.

NOTE: ANY ADDITIONS OR CHANGES ON THIS SHEET MUST BE MADE OR CIRCLED IN RED INK, WITH DATE AND NAME OF PERSON MAKING CHANGE.

Do not extend notes this side of this line.

STATION	B. S.	H. I.	F. S.	ELEV.	LINDELL AVE	
		149 91				
3+60.2			490	145 01		℄
"			549	144 42		17.6 R gutter
"			488	145 03		17.6 R Top c.r.
"			46	145 3		25' R P/L
3+63.9			537	144 54	18.3 L gutter	
"			481	145 10	18.3 L Top c.r.	
"			46	145 3	25 L P/L	
—			42	145 7	90 L N.E. Cor Lot	14 Tr. 12624
T.P.	530	150 32	489	145 02		
4+00			532	145 00		℄
"			582	144 50		15.3 R gutter
"			522	145 10		15.3 R Top curb
"			47	145 6		22" R P/L
			581	144 51	20.9 L gutter	
			520	145 12	20.9 L Top curb	
			50	145 3	28' L P/L	
4+06.89			531	145 01		℄ = P.I.
4+53.05			516	145 16		℄
"			573	144 59		18.3 R gutter
"			418	146 14		18.3 R Top curb
"			44	145 9		25' R P/L

Profile Notes Red ____ Plotted ____ Job No. 16 05 Division No. ____ F.B. 1736 Pg. 215
No. ____ Date ____ Date ____ Survey of Arrington Avenue
~~X-Sec.~~ Notes Chkd ____ Checked ____ Survey by Coates Notes 15C Date 6/12/53
No. ____ Date ____ Date ____ Map No. ____ Indexed on map ____ Date ____

76L298 307 10-51

PLEASE RETURN TO

LOS ANGELES COUNTY SURVEYOR
726 LOS ANGELES COUNTY
ENGINEERING BLDG.

NOTE: ANY ADDITIONS OR CHANGES ON THIS SHEET MUST BE MADE OR CIRCLED IN RED INK, WITH DATE AND NAME OF PERSON MAKING CHANGE.

Do not extend notes this side of this line.

STATION	B. S.	H. I.	F. S.	ELEV.	LINDELL AVE	
4+53.05		150.32	5.72	144.60	18' L gutter	
"			5.15	145.17	18' L Top curb	
"			4.8	145.5	25' L P/L	
5+00			5.21	145.11		℄
"			5.78	144.04		18' R gutter
"			5.21	145.11		18' R Top curb
"			4.9	145.4		25' R P/L
"			5.77	144.55	18' L gutter	
"			5.16	145.16	18' L Top curb	
"			4.9	145.4	25' L P/L	
5+50.3			5.28	145.54		℄
"			5.60	144.72	18' L gutter	
"			5.04	145.28	18' L Top S. end curb	
"			5.2	145.1	25' L P/L	
"			5.4	145.9	120' L back of lot	
5+32.5			5.28	145.54		℄
"			5.67	144.65		18 R gutter
"			5.11	145.21		18' R Top S. end w curb
"			4.9	145.4		25' R P/L
"			4.4	145.9		181' R E P/L Rosemead Blvd (S.W. Cor Lot 6 Tr. 12634)

Profile No. X-Sec. No.

Plotted Date Checked Date

Notes Red. Date Notes Chkd. Date

Division No. 605 Job No. 1736 PG 216

Survey of Arrington Ave. S.S.

Survey by Coates Notes J.S.C.

Indexed C. Johnson Date

76L298 307 10-51

PLEASE RETURN TO

LOS ANGELES COUNTY SURVEYOR

726 LOS ANGELES COUNTY
ENGINEERING BLDG.

NOTE: ANY ADDITIONS OR CHANGES ON THIS SHEET MUST BE MADE OR CIRCLED IN RED INK, WITH DATE AND NAME OF PERSON MAKING CHANGE.

Do not extend notes this side of this line.

STATION	B. S.	H. I.	F. S.	ELEV.	LINDELL AVE	
		150 32				
6+00			522	145 10		℄
"			537	144 94		12' R edge pav
"			53	1450		25 R
			548	144 84	12' L edge pav	
"			55	1448	25' L	
7+00			536	144 96		℄
"			571	144 61		12' R edge pav
"			56	1447		25' R
"			565	144 67	12' L edge pav	
			57	144 6	25' L	
7+51 39			550	144 82		℄ INT. S. P/L
"			570	144 62		12' R.
"			56	1447		25' R
"			52	1451		181' R E. P/L Rosem d 13 d
"			571	144 61	12' L edge pav	
"			56	1447	25' L	
"			59	1444	120' L back lot line on S. P/L	
B.M.AT. 43			487	145 45	BM AT 43 Elev. 145.444 per F.B. 1716/11 Rosemead Blvd (E. Side) at Shade Lane. Bt. Spk. in curb 5' N. of N. end C.R.	

Profile
No. ____ Date ____ Notes Red ____ Plotted ____ Job No. 1605 Division No. ____
X-Sec. Date ____ Date ____ Survey of Arrington Ave. S.S.
No. ____ Date ____ Notes Chkd. ____ Checked ____ Survey by Coates Notes J.S.C. Date 6/9/53
Date ____ Date ____ Map No. ____ Indexed C. Jones Date ____

F.B. 1736 PG. 217

F.B. 1736 PG. 218 Job No. 1605 Division No. _____ Notes Red. _____ Plotted. _____ Profile

Survey of Arrington Ave. S.S. Date _____ Date _____ No. _____

Survey by Coates Notes J.S.C. Notes Chkd. _____ Checked _____ X-Sec.

Indexed _____ Date _____ Date _____ Date _____ No. _____

STATION	B. S.	H. I.	F. S.	ELEV.	

761.298 307 10-51

PLEASE RETURN TO

LOS ANGELES COUNTY SURVEYOR
726 LOS ANGELES COUNTY
ENGINEERING BLDG.

Do not extend notes this side of this line.

NOTE: ANY ADDITIONS OR CHANGES ON THIS SHEET MUST BE MADE OR CIRCLED IN RED INK, WITH DATE AND NAME OF PERSON MAKING CHANGE.

Notes Ck'd by
Map No.
Office Work
Checked
Date

Survey of Arrington Ave S.S.
W. O. 1605 Tape No. St'd. °F
Surveyed by COATES
Notes J.F.O. Date 6/10/53
Indexed A. C. Johnson

F.B. 1756 PG. 219

TOPOGRAPHY
ON
SEWER R/W ON 1ST ALLEY W. ROSEMEAD BLVD. PRODUCED N'LY.

FROM: N. LINE TR #9775 18+75 44
TO: Shade Lane 22+71 6°

ARRINGTON AVE. S.S. DIST.
C.I. 1605

COATES
OCHSNER
LEGAULT
DROWN

Note: Any Additions or Changes on This Sheet Must be Made or Circled in Red Ink With Date and Name of Person Making Change.

Do not extend notes this side of this line.

RETURN TO
LOS ANGELES COUNTY SURVEYOR
726 LOS ANGELES COUNTY
ENGINEERING BLDG.

76F309S 247 2-51

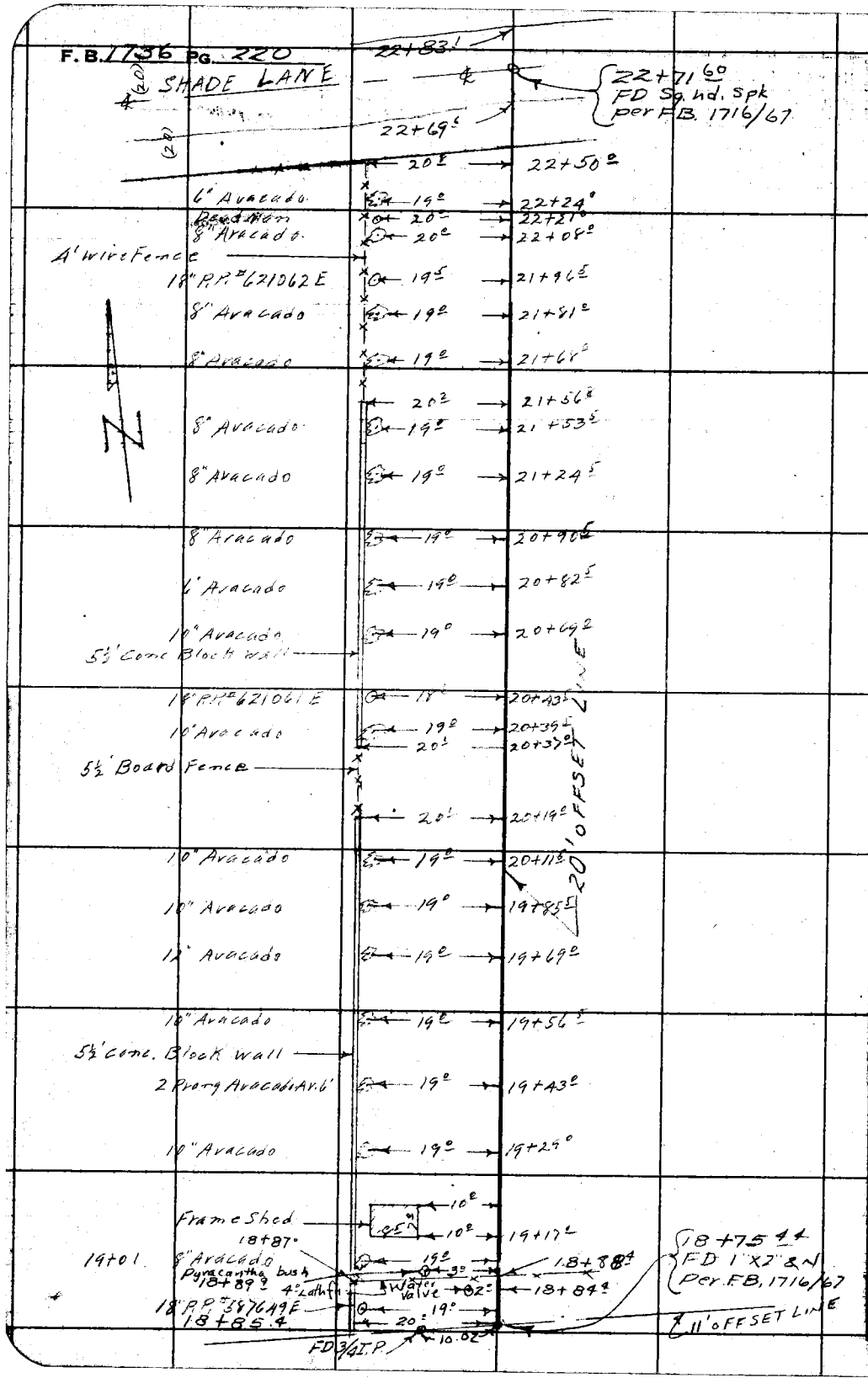

RETURN TO
LOS ANGELES COUNTY SURVEYOR
726 LOS ANGELES COUNTY
ENGINEERING BLDG.

Do not extend notes this side of this line.

Note: Any Additions or Changes on This Sheet Must be Made or Circled in Red Ink With Date and Name of Person Making Change.

Profile No. ____ X-Sec. No. ____

Notes Red ____ Date ____ Plotted ____ Date ____
Notes Chkd GCM Date 6/18/53 Checked ____ Date ____

Job No. 1605 Division No. ____
Survey of ARRINGTON AVE S.S.
Survey by COATES Notes J.S.C. Date 6/10/53
Map No. ____ Indexed C. Johnson

F.B. 1736 Pg. 221

CROSS-SECTION

ON

SEWER R/W ON 1ST ALLEY W. ROSEMEAD BLVD
PRODUCED N'LY

FROM: N. LINE TR# 9775 18+75.44

TO: Shade Lane 22+71.60

ARRINGTON AVE S.S. DIST.

C.I 1605

COATES
OCHSNER
LEGAULT
DROWN

ELEV.	Note: ℄ = 20' OFFSET LINE
F.S.	
H.I.	
B.S.	
STATION	

NOTE: ANY ADDITIONS OR CHANGES ON THIS SHEET MUST BE MADE OR CIRCLED IN RED INK, WITH DATE AND NAME OF PERSON MAKING CHANGE.

Do not extend notes this side of this line.

PLEASE RETURN TO
LOS ANGELES COUNTY SURVEYOR
726 LOS ANGELES COUNTY
ENGINEERING BLDG.

76L298 307 10-51

76L298 307 10-51

PLEASE RETURN TO

LOS ANGELES COUNTY SURVEYOR
726 LOS ANGELES COUNTY
ENGINEERING BLDG.

NOTE: ANY ADDITIONS OR CHANGES ON THIS SHEET MUST BE MADE OR CIRCLED IN RED INK, WITH DATE AND NAME OF PERSON MAKING CHANGE.

Do not extend notes this side of this line.

F.B. 1736 PG. 222 Job No. 1605 Division No. S.S.
Survey of Arrington Ave.
Survey by COATES Notes J.S.C.
Indexed C. Jo[illegible] Date
Profile No. X-Sec. No.
Plotted Date Checked Date
Notes Red. Date Notes Chkd. Date

STATION	B. S.	H. I.	F. S.	ELEV.	SEWER R/W
BMAT 46	6.75	150.32		143.57	B.M. AT 46 Elev. 143.567 per FB. 1716/12 Rosemead Blvd & Maxine St. N.E. Cor. Bt. Spk. in curb 5' N. of N. end C.R.
18+75.44			50	145.3	℄
"			56	14[illegible]7	105' R W. P/L Rosemead Blvd
"			47	14[illegible]6	10' L
"			46	14[illegible]7	20' L P/L
"			43	146.0	125 L E. P/L Mannager Ave.
19+00			50	145.3	℄
"			49	145.4	10' L
"			47	145.6	20' L P/L
20+00			46	145.7	℄
"			45	145.8	10' L
"			45	145.8	20' L P/L
21+00			48	145.5	℄
"			49	145.4	105 R W. P/L Rosemead Blvd.
"			47	145.6	10' L
"			42	146	20 L P/L
"			37	146.6	125' L E. P/L
22+00			46	145.7	℄
"			45	145.8	10' L
"			41	14[illegible]	20' L P/L

76L298 307 10-51

PLEASE RETURN TO

LOS ANGELES COUNTY SURVEYOR

726 LOS ANGELES COUNTY
ENGINEERING BLDG.

NOTE: ANY ADDITIONS OR CHANGES ON THIS SHEET MUST BE MADE OR CIRCLED IN RED INK, WITH DATE AND NAME OF PERSON MAKING CHANGE.

Do not extend notes this side of this line.

STATION	B. S.	H. I.	F. S.	ELEV.	SEWER R/W	
22+51.6		150.32	4.20	146.12		℄ S. P/L Shade Lane
"			4.2	146.1		105' R W. P/L Rosem
"			4.2	146.1	10' L	
"			3.8	146.5	20' L P/L	
"			3.6	146.7	100' L E. P/L Manzanar	
22+69.6			3.86	146.46		℄ S. edge pav
22+71.60			3.60	146.72		℄
"			3.58	146.74	10' L on ℄ Shade lane	
"			3.54	146.78	20' L " "	
22+83.1			3.89	146.43		℄ prod N. edge pav
B.M. AT 43			4.88	145.44	B.M. AT 43 Elev 145.444 Per F.B. 1716/11 Rosemead Blvd (E. Side) at Shade Lane Bt. Spk. in curb 10' S. of ℄ prod of Sha	

Profile No. ____ Date ____ Notes Red ____ Plotted ____ Job No. 1605 Division No. ____ F.B. 1736 PG. 223

X-Sec. No. ____ Date ____ Notes Chkd ____ Date ____ Survey of Arrington Ave. S.S. Checked ____ Survey by COATES Notes J.S.C. Date 6/10/53

Map No. ____ Date ____ Indexed C. Johnson Date ____

F.B. 1736 PG. 224 Job No. 1605 Division No. _____ Notes Red. _____ Plotted _____ Profile

Survey of Arrington Ave. S.S. Date _____ Date _____ No. _____

Survey by COATES Notes J.S.C. Notes Chkd. _____ Checked _____ X-Sec.

Indexed _____ Date _____ Date _____ Date _____ No. _____

STATION	B.S.	H.I.	F.S.	ELEV.

76L298 307 10-51

PLEASE RETURN TO

LOS ANGELES COUNTY SURVEYOR

726 LOS ANGELES COUNTY ENGINEERING BLDG.

Do not extend notes this side of this line.

NOTE: ANY ADDITIONS OR CHANGES ON THIS SHEET MUST BE MADE OR CIRCLED IN RED INK, WITH DATE AND NAME OF PERSON MAKING CHANGE.

Notes Ch'd by
Map No.
Office Work
Checked
Date

Survey of Arrington Ave
W. O. 1605 Tape No. St'd °F
Surveyed by COATES
Notes J.S.C. Date 6/10/53
Indexed

F. B. 1736 PG. 225

TOPOGRAPHY
ON
MANZANAR AVE

From: 1st Alley S. Telegraph Rd.
To: Maxine St.

ARRINGTON AVE S.S. DIST
C.I. 1605

COATES
OCHSNER
LEGAULT
DROWN

Note: Any Additions or Changes on This Sheet Must be Made or Circled in Red Ink With Date and Name of Person Making Change.

Do not extend notes this side of this line.

RETURN TO
LOS ANGELES COUNTY SURVEYOR
726 LOS ANGELES COUNTY
ENGINEERING BLDG.

76F309S 247 2-51

F.B. 1736 PG. 226

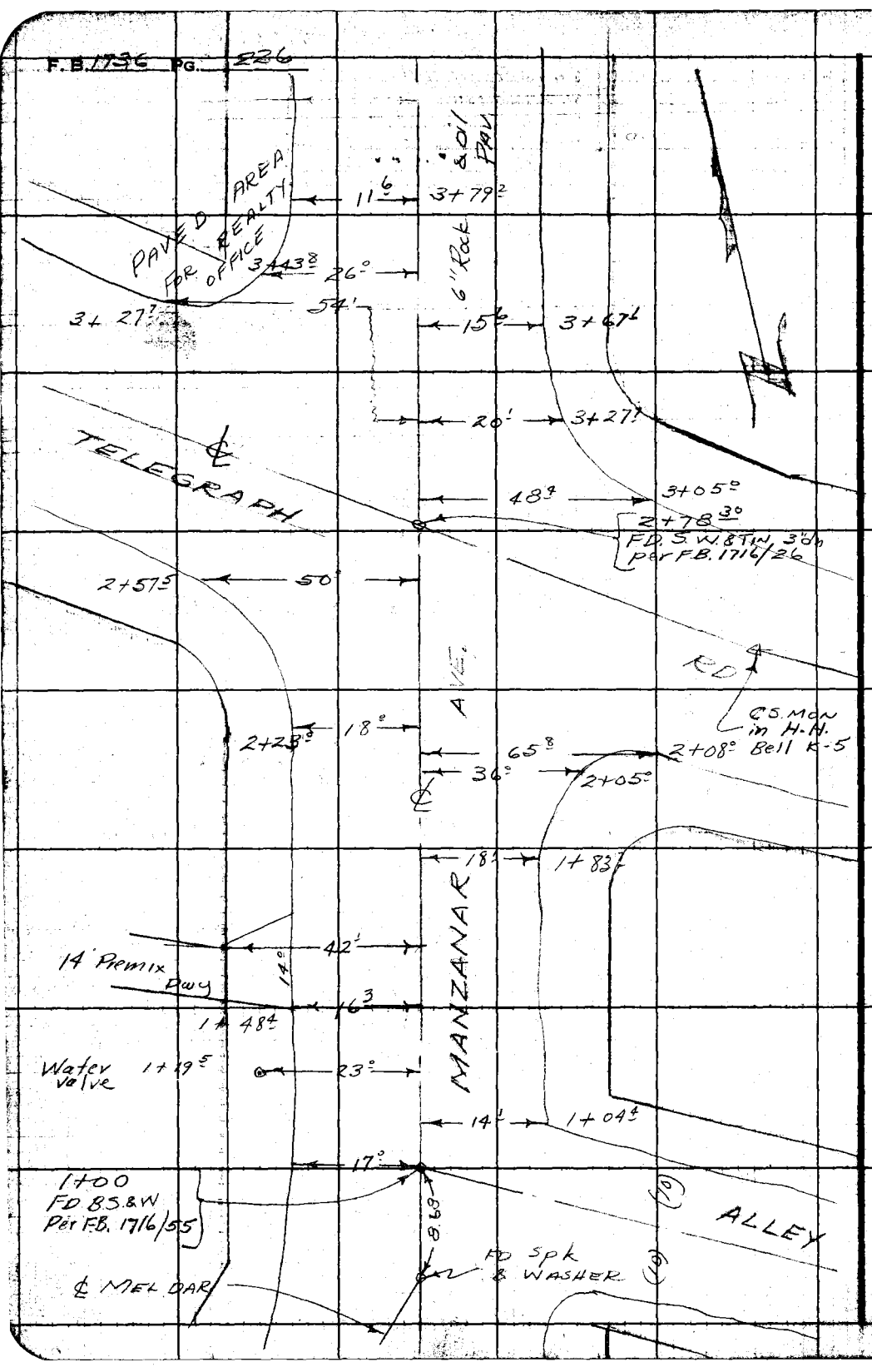

RETURN TO
LOS ANGELES COUNTY SURVEYOR
722 LOS ANGELES COUNTY
ENGINEERING BLDG.

Do not extend notes this side of this line.

Note: Any Additions or Changes on This Sheet Must be Made or Circled in Red Ink With Date and Name of Person Making Change.

Notes Ck'd by	[illegible]	F.B. 1736 Pg. 227
Map No.	W. O. 1605 Tape No. St'd. °F	
Office Work	Reviewed by Coates	
Checked	Notes J.S.C. Date 6/10/53	
Date	Indexed A. C. Johnson	

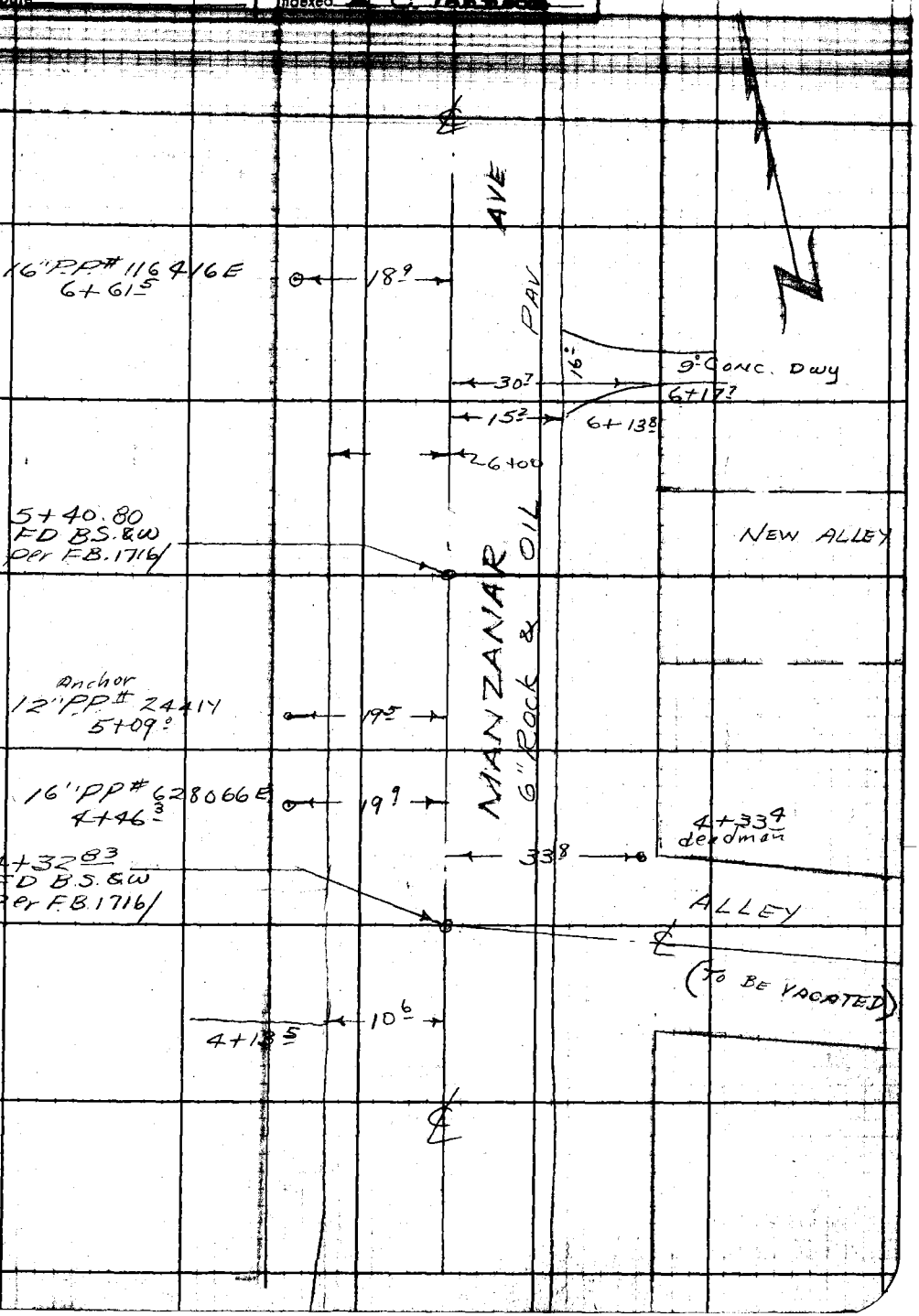

Note: Any Additions or Changes on this Sheet Must be Made or Circled in Red Ink With Date and Name of Person Making Change.

Do not extend notes this side of this line.

RETURN TO
LOS ANGELES COUNTY SURVEYOR
LOS ANGELES COUNTY
ENGINEERING BLDG.

76F3095 247 2-51

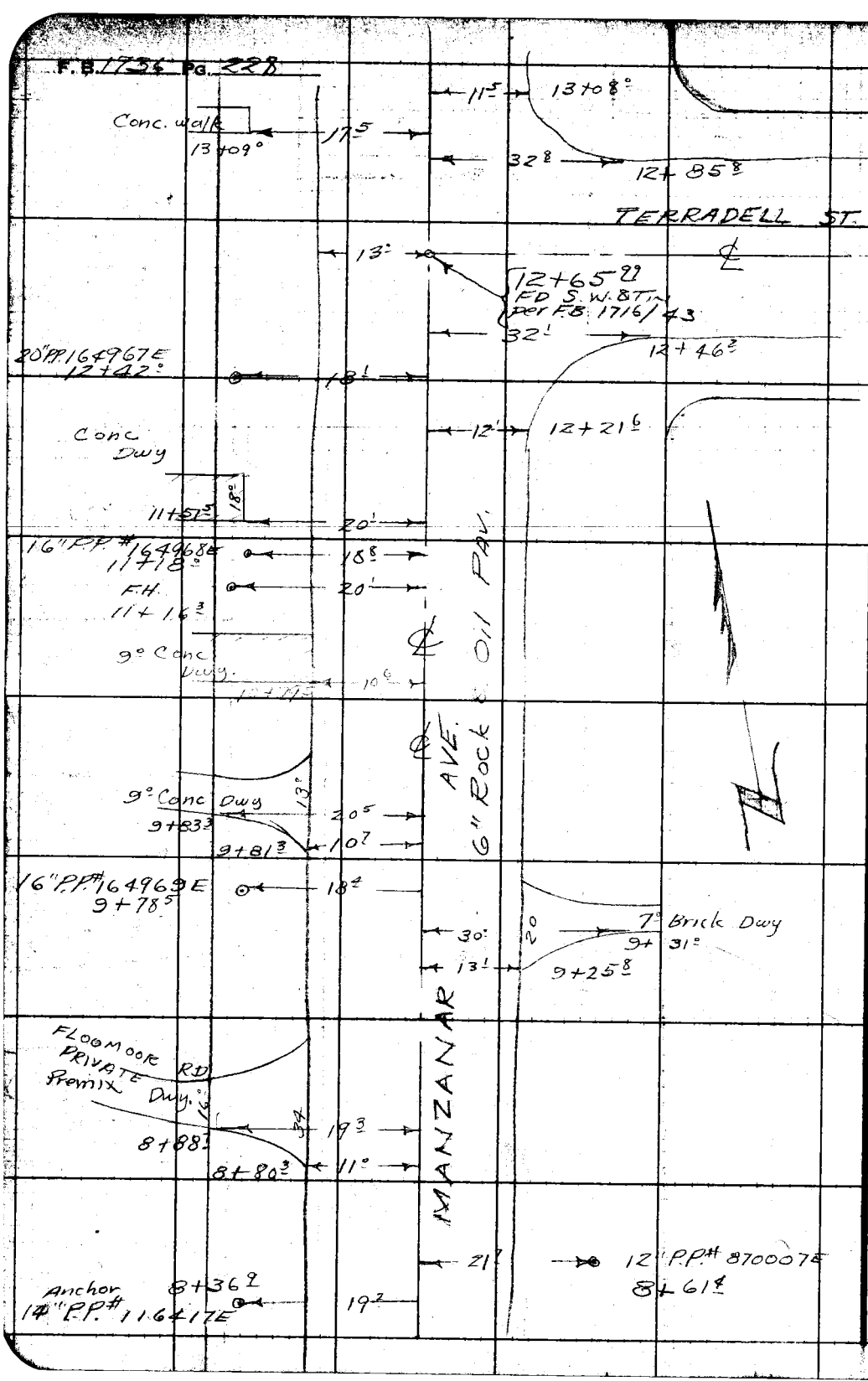

RETURN TO
LOS ANGELES COUNTY SURVEYOR
726 LOS ANGELES COUNTY
ENGINEERING BLDG.

Do not extend notes this side of this line.

Note: Any Additions or Changes on This Sheet Must be Made or Circled in Red Ink With Date and Name of Person Making Change.

Notes Ck'd by	Survey [illegible]	F.B. 1736 Pg. 229
Map No.	W. O. 1605 Tape No. St'd. °F	
Office Work	Surveyed by COATES	
Checked	Notes J.S.C. Date 6/12/53	
Date	Indexed A. C. Johnson	



Note: Any Additions or Changes on this Sheet Must be Made or Circled in Red Ink With Date and Name of Person Making Change.

Do not extend notes this side of this line.

RETURN TO
LOS ANGELES COUNTY SURVEYOR
726 LOS ANGELES COUNTY
ENGINEERING BLDG.

76F309S 247 2-51

F. B. 1736 PG. 230

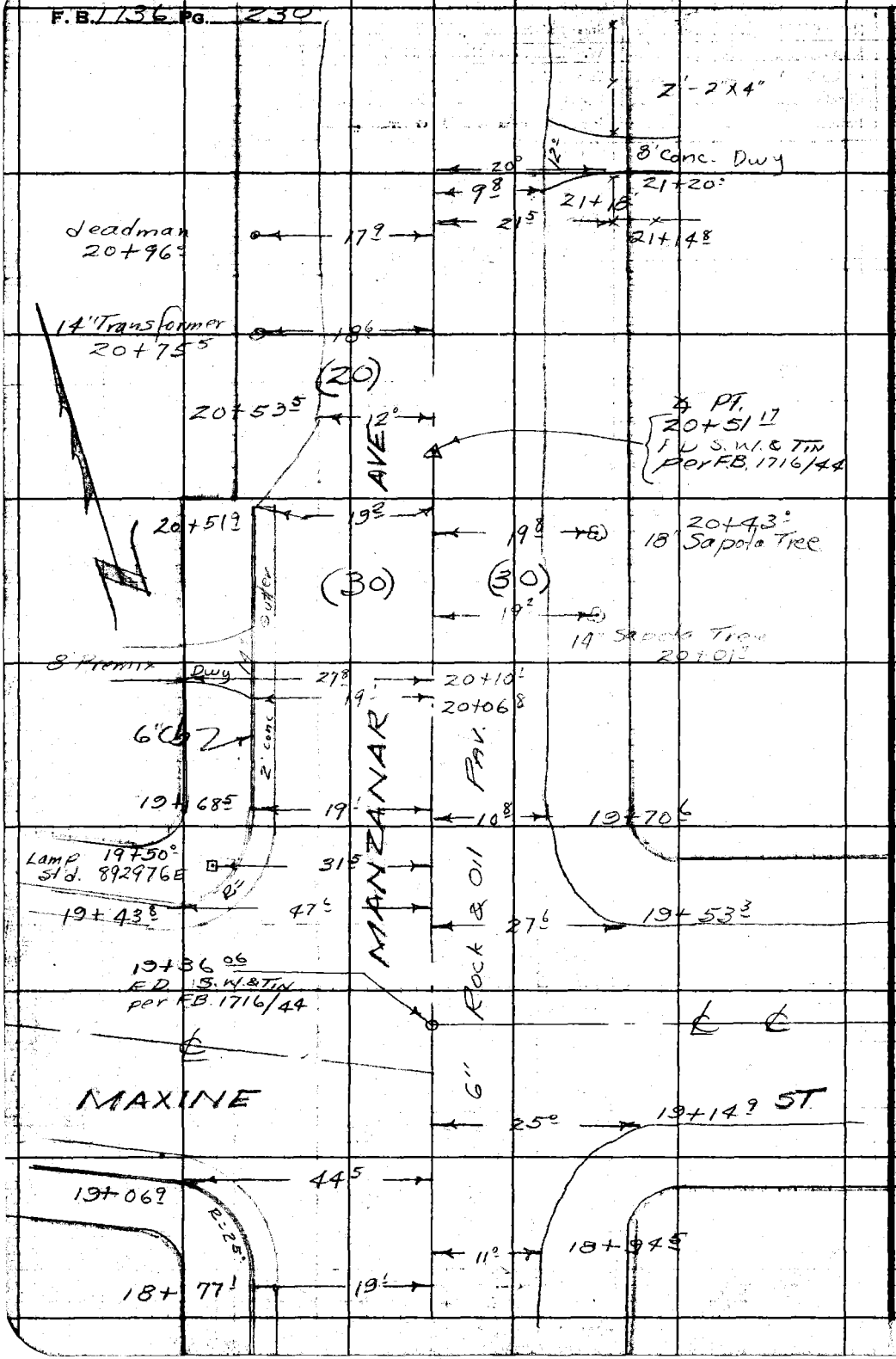

RETURN TO
LOS ANGELES COUNTY SURVEYOR
728 LOS ANGELES COUNTY
ENGINEERING BLDG.

Do not extend notes this side of this line.

Note: Any Additions or Changes on This Sheet Must be Made or Circled in Red Ink With Date and Name of Person Making Change.

Notes Ck'd by	Survey of [illegible] AR.SS
Map No.	W. O. 1605 Tape No. St'd. °F
Office Work	Surveyed by COATES
Checked	Notes J.S.C. Date 6/12/53
Date	Indexed A. C. Johnson

F.B. 1736 Pg. 231

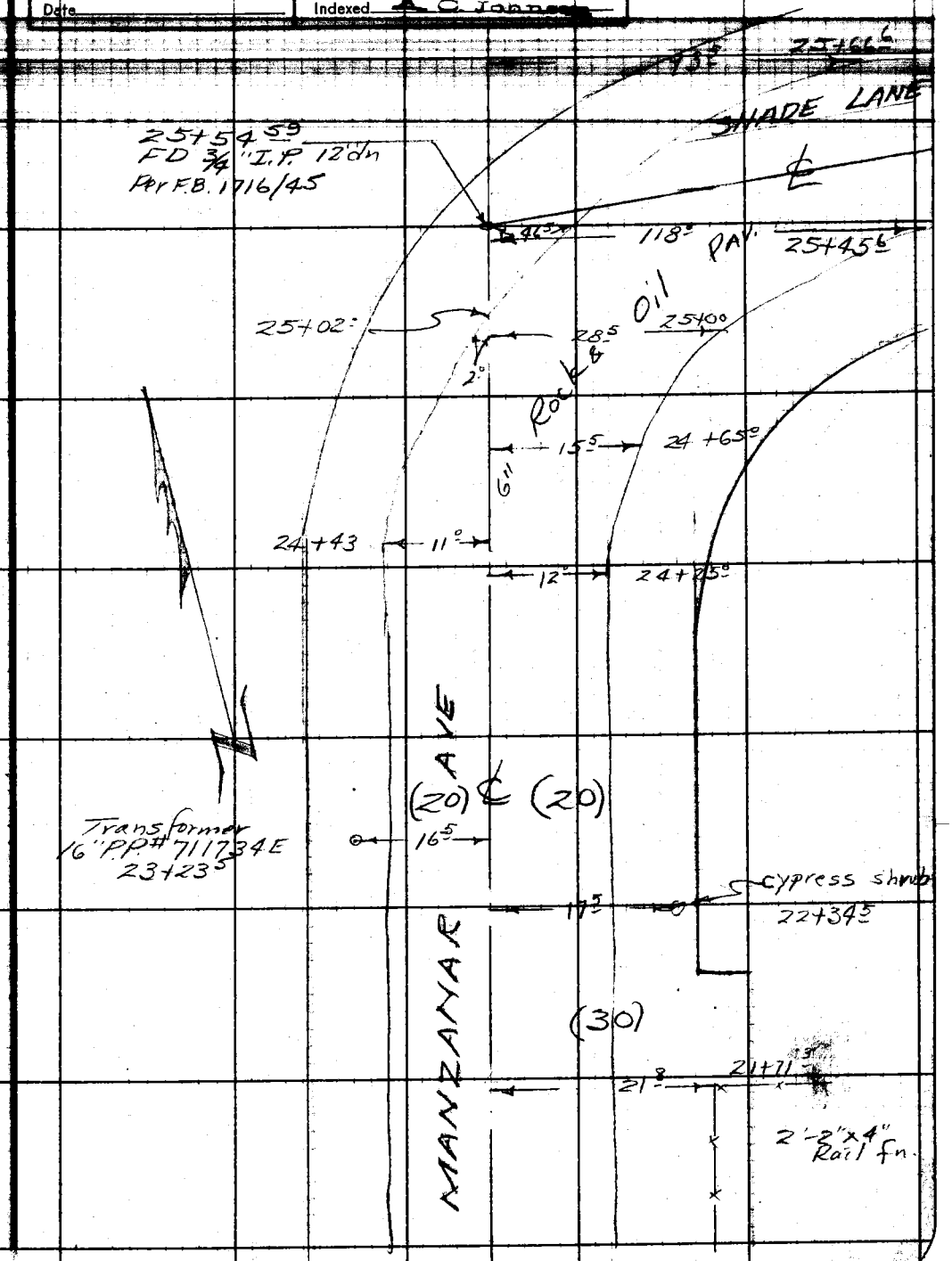

Note: Any Additions or Changes on This Sheet Must be Made or Circled in Red Ink With Date and Name of Person Making Change.

Do not extend notes this side of this line.

RETURN TO
LOS ANGELES COUNTY SURVEYOR
726 LOS ANGELES COUNTY
ENGINEERING BLDG.

76F3095 247 2-51

RETURN TO
LOS ANGELES COUNTY SURVEYOR
726 LOS ANGELES COUNTY
ENGINEERING BLDG.

Note: Any Additions or Changes on This Sheet Must be Made or Circled in Red Ink With Date and Name of Person Making Change.

Do not extend notes this side of this line.

F.B. 1736 PG. 232

Profile No. _____ Notes Red. _____ Plotted _____ Job No. 1605 Division No. _____ F.B. 1736 Pg. 233

Date _____ Date _____ Survey of Arrington Ave SS

X-Sec. No. _____ Notes Chkd. [illegible] Checked _____ Survey by Coates Notes [illegible] Date [illegible]

Date 6/18/53 Date _____ Map No. _____ Indexed C. Johnson Date _____

CROSS-SECTION

ON

MANZANAR AVE

From: 1st Alley S. Telegraph Rd 1+00

To: Maxine St. 19+36 06

ARRINGTON AVE. S.S. DIST.

C.I. 1605

COATES
OCHSNER
LEGAULT
DROWN

STATION	B.S.	H.I.	F.S.	ELEV.
				Note: I did not go out on E per Designer

NOTE: ANY ADDITIONS OR CHANGES ON THIS SHEET MUST BE MADE OR CIRCLED IN RED INK, WITH DATE AND NAME OF PERSON MAKING CHANGE.

Do not extend notes this side of this line.

PLEASE RETURN TO
LOS ANGELES COUNTY SURVEYOR
726 LOS ANGELES COUNTY ENGINEERING BLDG.

76L298 307 10-51

76L298 307 10-51

PLEASE RETURN TO

LOS ANGELES COUNTY SURVEYOR
726 LOS ANGELES COUNTY
ENGINEERING BLDG.

NOTE: ANY ADDITIONS OR CHANGES ON THIS SHEET MUST BE MADE OR CIRCLED IN RED INK, WITH DATE AND NAME OF PERSON MAKING CHANGE.

Do not extend notes this side of this line.

STATION	B. S.	H. I.	F. S.	ELEV.	Manzanar Ave.	
BM AT 51	429	145 11		140 82	B.M. AT 51 Elev. 140.822 per F.B. 1716/14 Mel Dar Ave. (W. Side) 90'± S. of ℄ of Manzanar Ave. Bt. Spk. in Conc. Dwy. to Ho. #8823	
1+00			500	14[illegible] 11		℄ INT Alley
"			563	13[illegible] 18		18'R on ℄ Alley
"			534	139 [illegible]		30'R "
"			546	13[illegible] 15	17'L w. edge pav.	
"			50	14[illegible] 1	30'L P/L	
1+04⁴			500	14[illegible]		℄
"			551	13[illegible] 0		14'R Pav return
"			55	13[illegible] 6		30'R P/L
1+83⁷			478	14[illegible] 3		℄
"			494	14[illegible] 7		18'R pav. return
"			55	13[illegible] 6		25 R flow line
"			52	13[illegible] 9		30'R P/L
2+00			465	14[illegible] 6		℄
"			503	14[illegible] 8	17'L edge pav	
"			45	14[illegible] 6	30'L P/L	
2+05°			509	14[illegible] 2		36'R edge pav
2+08°			552	13[illegible] 9		65⁸R Pav. return

F.B. 1736 PG. 234 Job No. 1605 Division No. Notes Red. Plotted No. Profile
Survey of Arrington Ave. S.S. Date Date X-Sec.
Survey by Coates Notes J.S.C. Notes Chkd. Checked No.
Indexed [illegible] Date Date

76L298 307 10-51

PLEASE RETURN TO
LOS ANGELES COUNTY SURVEYOR
726 LOS ANGELES COUNTY
ENGINEERING BLDG.

NOTE: ANY ADDITIONS OR CHANGES ON THIS SHEET MUST BE MADE OR CIRCLED IN RED INK, WITH DATE AND NAME OF PERSON MAKING CHANGE.

Do not extend notes this side of this line.

STATION	B. S.	H. I.	F. S.	ELEV.	Mannanor Ave	
		145 11				
2+23.0			4 56	140 55		℄
"			4 87	140 24	18' L pav. return	
"			45	140 6	30' L P/L	
2+57.5			4 42	140 69	50' L pav return	
2+53.0			4 45	140 66		℄
2+78.30			3 89	141 22		℄ INT. Telegraph [illegible]
"			4 24	140 87		35' R on ℄ "
"			3 85	141 26	30' L	
3+00			4 16	140 95		℄
3+05.0			5 00	140 11		48.4 R pav. return
3+27.7			4 55	140 56		20' R edge pav.
"			3 97	141 14	54.7 L pav. return	
3+43.8			3 85	141 26	26.0 L edge pav.	
3+15			4 49	140 62		℄ cross flow line
3+67.1			3 34	141 77		℄
			3 84	141 27		15.6 R pav. return
			40	141 1		30' R P/L
			4 8	140 3		140' R on N P/L Tel[illegible] S.E. Cor Lot 34 Tr [illegible]
3+79.2			3 19	141 92		℄
"			3 59	141 52	11.6 L pav. return	
"			3 02	142 09	20 L P/L	

Profile Notes Red ____ Plotted ____ Job No. [illegible] Division No. ____
No. ____ Date ____ Date ____ Survey of ____
X-Sec. Notes Chkd. ____ Checked ____ Survey by Coates Notes JSL Date 6-12-53
No. ____ Date ____ Date ____ Map No. ____ Indexed C. Johnson Date ____

F.B. 1736 Pg. 235

76L298 307 10-51

PLEASE RETURN TO

LOS ANGELES COUNTY SURVEYOR
726 LOS ANGELES COUNTY
ENGINEERING BLDG.

NOTE: ANY ADDITIONS OR CHANGES ON THIS SHEET MUST BE MADE OR CIRCLED IN RED INK, WITH DATE AND NAME OF PERSON MAKING CHANGE.

Do not extend notes this side of this line.

STATION	B. S.	H. I.	F. S.	ELEV.	Manganar AVE	
		145 11	2 4	14[illegible] 7	250'L along N. P/L Telegraph Rd	
T.P.	609	147 37	3 83	141 28		
4+00			5 31	14[illegible] 06		℄
"			5 31	14[illegible] 06		2'R crown
"			6 12	141 25		15'R edge pav
"			6 5	14[illegible] 9		30'R P/L
"			5 78	14[illegible] 59	11'L	
"			5 43	14[illegible] 4	20'L P/L	
4+13.5			5 76	14[illegible]	10'L ∡ pt pav	
5+00			4 83	[illegible] 4		℄
"			4 84	14[illegible] 3		2'R crown
"			5 53	14[illegible] 4		15'R edge pav.
"			6 0	14[illegible] 4		30'R P/L
"			5 37	14[illegible] 0	11'L edge pav	
"			4 4	143 [illegible]	20'L P/L	
5+40.80			4 57	142 [illegible]0		℄ INT. New Alley
5+55			3 9	14[illegible] 5	150'L	
6+00			4 10	14[illegible] 7		℄
"			4 72	147 [illegible]		14'R edge pav
"			4 8	14[illegible]		30'R P/L
"			4 66	14[illegible] 1	11'L edge pav	

Profile No. X-Sec. No.
Plotted Date Checked Date
Notes Red. Date Notes Chkd. Date
Division No. Job No. 1605
Survey of Arrington Ave. S.S.
Survey by Coates Notes Date
Indexed C. Johnson
F.B. 1236 PG. 236

76L298 307 10-51

PLEASE RETURN TO
LOS ANGELES COUNTY SURVEYOR
726 LOS ANGELES COUNTY
ENGINEERING BLDG.

NOTE: ANY ADDITIONS OR CHANGES ON THIS SHEET MUST BE MADE OR CIRCLED IN RED ink, WITH DATE AND NAME OF PERSON MAKING CHANGE.

Do not extend notes this side of this line.

STATION	B. S.	H. I.	F. S.	ELEV.		
					Mannanar Ave	
		147 37				
6+00			44	143 0	20'L P/L	
6+31			43	143 1	157'L N.W. Cor Ho #8517	
7+00			295	144 42		℄
"			350	143 87		15' edge pav
"			47	142 7		20'R flow line
"			46	142 8		30'R P/L
"			356	143 81	11'L edge pav	
"			38	143 6	20'L P/L	
7+41			28	144 6	185'L S.W. Cor. Ho # 8511	(No one home)
7+40			28	144 6	300'L S.W. Cor.	Lot 15
7+95			26	144 8	290'L N.W Cor	" "
8+00			200	145 37		℄
"			242	144 95		14'R edge pav
"			39	143 5		20'R brk
"			39	143 5		30'R P/L
"			233	145 04	11'L edge pav	
"			322	144 15	20'L P/L	
TP	550	150 47	240	144 97		
8+45			60	144 5	260'L N.W. Cor.	parcel #14
9+00			492	145 55		℄
"			540	145 07		13'R edge pav
"			69	143 6		25'R bot brk
"			69	143 6		30'R P/L

Profile No. ____ Notes Red ____ Plotted ____ Job No. 1665 Division No. ____
Date ____ Date ____ Survey of ____
Notes Chkd ____ Checked ____ Survey by Cortez Notes by ____
No. ____ Date ____ Date ____ Map No. ____ Indexed C. Johnson

F.B. 1734 Pg. 237

76L298 307 10-51

PLEASE RETURN TO

LOS ANGELES COUNTY SURVEYOR
726 LOS ANGELES COUNTY
ENGINEERING BLDG.

NOTE: ANY ADDITIONS OR CHANGES ON THIS SHEET MUST BE MADE OR CIRCLED IN RED INK, WITH DATE AND NAME OF PERSON MAKING CHANGE.

Do not extend notes this side of this line.

Profile No. X-Sec. No.
Plotted Date Checked Date
Notes Red. Date Notes Chkd. Date
Division No. Notes Date
Job No. 1605
Survey of Altadena Ave. 2
Survey by
Indexed
F.B. 1736 PG. 238

STATION	B. S.	H. I.	F. S.	ELEV.	Mannanar Ave	
		150 47				
9+00			524	14[illegible]23	10' L edge pav	
"			57	14[illegible]8	20' L P/L	
9+80			57	14[illegible]8	135' L S.W. Cor Parcel #10.	
10+00			463	145[illegible]4		℄
"			513	14[illegible]		12' R edge pav
"			64	14[illegible]1		25 R bot. brk
"			65	14[illegible]0		30' R P/L
"			496	14[illegible]51	10' L edge pav	
"			53	145[illegible]2	20' L P/L	
10+55			54	14[illegible]1	135' L N.W. Cor Parcel #10	
11+00			420	14[illegible]7		℄
"			456	14[illegible]91		12' R edge pav
"			60	14[illegible]5		25 R
"			61	14[illegible]9		30' R P/L
"			455	14[illegible]2	10' L edge pav	
"			51	14[illegible]4	20' L P/L	
T.P.	577	151 69	455	14[illegible]92		
12+00			493	14[illegible]6		℄
"			530	14[illegible]99		12' R edge pav
"			72	14[illegible]5		30 R P/L
"			543	14[illegible]6	13' L edge pav	

76L298 307 10-51

PLEASE RETURN TO
LOS ANGELES COUNTY SURVEYOR
726 LOS ANGELES COUNTY
ENGINEERING BLDG.

NOTE: ANY ADDITIONS OR CHANGES ON THIS SHEET MUST BE MADE OR CIRCLED IN RED INK, WITH DATE AND NAME OF PERSON MAKING CHANGE.

Do not extend notes this side of this line.

STATION	B. S.	H. I.	F. S.	ELEV.	MANZANAR AVE	
		151 69				
12+00			59	146 8	20' P/L	
12+21.6			479	146 90		℄
"			526	146 43		12' R par. return
"			70	144 7		30' R P/L
12+46.2			618	145 51		32' R par. return
12+65.99			453	147 16		℄ INT. Terradell St
"			486	146 83		12' R on ℄ "
"			557	146 12		30' R on ℄ "
12+85.8			600	145 69		32.8 R par. return
13+00			446	147 23		℄
"			484	146 85	13' L edge pav	
"			51	146 6	20' L P/L	
13+08			445	147 24		℄
"			472	146 97		11.5 R par. return
"			61	145 6		30' R P/L
13+20			49	146 8	140' L S.W. Cor. parcel #6	
13+90			51	146 6	140' L N.W. Cor. parcel #6	
14+00			420	147 49		℄
"			461	147 08		11.5 R edge pav
"			56	146 1		15' R bot. bank
"			64	145 3		30' R P/L

Profile No. ____ Date ____ Notes Red ____ Plotted ____ Job No. 1605 Division No. ____ F.B. 1736 Pg. 234
Notes Chkd ____ Date ____ Checked ____ Date ____ Survey of ____ Survey by ____ Map No. ____ Indexed ____

76L298 307 10-51

PLEASE RETURN TO

LOS ANGELES COUNTY SURVEYOR
726 LOS ANGELES COUNTY
ENGINEERING BLDG.

NOTE: ANY ADDITIONS OR CHANGES ON THIS SHEET MUST BE MADE OR CIRCLED IN RED INK, WITH DATE AND NAME OF PERSON MAKING CHANGE.

Do not extend notes this side of this line.

STATION	B. S.	H. I.	F. S.	ELEV.	Mannanar Ave.	
14+00		151.69	467	147.02	13' L edge pav	
"			47	147.0	20' L P/L	
TP	554	152.58	465	147.04		
14+65			50	147.6	170' L	(along S. Line parcel #4)
15+00			492	147.66		℄
"			523	147.35		11' R edge pav
"			68	145.8		15' R bot. brk
"			72	14[illegible].4		30' R P/L
"			528	147.30	13' L edge pav.	
"			54	147.2	20' L P/L	
"			55	147.1	315' L S.W. Cor.	parcel #4
16+00			460	147.98		℄
"			498	147.60		11' R edge pav
"			65	146.1		16' R bot. brk
"			71	145.5		30' R P/L
"			503	147.55	13' L edge pav	
"			50	147.6	20' L P/L	
"			58	146.8	315' L N.W. Cor.	parcel #4
17+00			447	147.11		℄
"			494	147.64		12' R edge pav
"			61	146.5		17' R bot. brk

F.B. 1736 PG. 240 Job No. 1605 Division No. Notes Red. Plotted Profile
Survey of Arrington Ave. S.S. Date Date No.
Survey by Coates Notes S.L. Notes Chkd. Checked X-Sec.
Indexed C. Johnson Date Date Date No.

76L298 307 10-51

PLEASE RETURN TO

LOS ANGELES COUNTY SURVEYOR

726 LOS ANGELES COUNTY
ENGINEERING BLDG.

NOTE: ANY ADDITIONS OR CHANGES ON THIS SHEET MUST BE MADE OR CIRCLED IN RED INK, WITH DATE AND NAME OF PERSON MAKING CHANGE.

Do not extend notes this side of this line.

STATION	B. S.	H. I.	F. S.	ELEV.	Manzanar Ave.	
		152 58				
17+00			65	146 1		
"			493	147 65	12' L edge pav.	
"			50	147 6	20' L P/L	
T.P.	419	151 89	488	147 70		℄
18+00			396	147 93		℄
"			439	147 50		11' R edge pav
"			64	145 5		18' R bot brk.
"			64	145 5		30' R P/L
"			424	147 65	12' L edge pav	
"			37	148 2	20' L P/L	
18+15			54	146 5	330' L on N. P/L	Parcel # 1
18+30			38	148 1	175' L " " "	" "
18+35			401	147 88		℄
"			486	147 03	19' L gutter	
"			418	147 71	19' L Top S. end	W. curb
"			35	148 4	30' L P/L	
18+77			415	147 74		℄
"			489	147 00	19 L gutter	
"			422	147 67	19 L Top S. end	S. W. C.R.

Profile No. ____ Notes Red ____ Plotted ____ Job No. 1605 Division No. ____

X-Sec. No. ____ Date ____ Date ____ Survey of ____

Notes Chkd. ____ Checked ____ Survey by COATES Notes 256 Date 6-12-53

No. ____ Date ____ Date ____ Map No. ____ Indexed ____ Date ____

F.B. 1736 PG. 241

76L298 307 10-51

PLEASE RETURN TO

LOS ANGELES COUNTY SURVEYOR
726 LOS ANGELES COUNTY
ENGINEERING BLDG.

NOTE: ANY ADDITIONS OR CHANGES ON THIS SHEET MUST BE MADE OR CIRCLED IN RED INK, WITH DATE AND NAME OF PERSON MAKING CHANGE.

Do not extend notes this side of this line.

STATION	B. S.	H. I.	F. S.	ELEV.	Manzanar Ave	
		151 89				
18+77.1			41	14[illegible] 8	30' L P/C	
18+94.5			417	14[illegible] 12		℄
"			460	14[illegible] 9		11' R pav. return
"			54	14[illegible] 5		16' R bot brk
"			54	14[illegible] 5		30' R P/C
19+00			420	14[illegible] 69		℄
19+06.9			520	14[illegible] 69	44.5 L gutter	
"			454	14[illegible] 35	44.5 L Top W. end S.W.C.R.	
19+14.9			528	14[illegible] 1		25.0 R pav. return
19+36.06			420	147 [illegible]		℄ INT. Maxine st
"			457	147 32		11' R ℄ Maxine
"			550	14[illegible] 9		30' R
"			449	14[illegible] 10	12' L	
"			448	14[illegible] 1	30' L	
19+43.8			524	14[illegible] 5	47.6 L gutter	
"			458	147 [illegible]	47.6 L Top W. end N.W.C.R.	
19+53.3			560	14[illegible] 29		27.6 R pav. return
19+68.5			431	147 [illegible] 8		℄
"			515	14[illegible] 74	19' L gutter	
"			450	14[illegible] 39	19' L Top N. end N.W.C.R.	
"			41	147 [illegible]	30 L P/C	

F.B. 1736 Pg. 242 Job No. 1605 Division No. Notes Red. Plotted Profile
Survey of Arrington Ave. S.S. Date Date No.
Survey by Coates Notes V.S.C. Notes Chkd. Checked X-Sec.
Indexed C. Johnson Date Date Date No.

76L298 307 10-51

PLEASE RETURN TO

LOS ANGELES COUNTY SURVEYOR

726 LOS ANGELES COUNTY
ENGINEERING BLDG.

NOTE: ANY ADDITIONS OR CHANGES ON THIS SHEET MUST BE MADE OR CIRCLED IN RED KINK, WITH DATE AND NAME OF PERSON MAKING CHANGE.

Do not extend notes this side of this line.

STATION	B. S.	H. I.	F. S.	ELEV.	Manzanar Ave.	
		151 89				
19+75			43	1476	150' L on N. P/L	Maxine St
19+70.6			431	147 58		℄
"			479	147 16		10.8 R pav return
"			60	145 9		30' R P/L
20+00			440	147 49		℄
"			483	147 06		10.8 R edge pav
"			56	146 3		15' R bot. ditch
"			58	146 1		30 R P/L
"			505	146 84	19' L gutter	
"			440	147 49	19' L Top curb	
"			42	147 7	30' L P/L	
20+51.9			453	147 36		℄
"			502	146 87	19.3 L gutter	
"			437	147 52	19.3 L Top N. end curb	
"			42	147 7	30' L P/L	
20+53.5			480	147 09	12' L ⅄ pt. pav.	
TP	513	152 40	462	147 27		
21+00			515	147 25		℄
"			533	147 07		10' R edge pav
"			63	146 1		30' R P/L
"			552	146 88	12' L edge pav	

Note: Orange grove on W side of st Maxine st to Lane

Profile No. ____ Notes Red ____ Plotted ____ Job No. 1666 Division No. ____ F.B. 1736 Pg. 213
X-Sec. No. ____ Date ____ Date ____ Survey of ____
Notes Chkd ____ Date ____ Checked ____ Date ____ Survey by CAT 765 Notes J.S.C. Date 6-12-53
Map No. ____ Indexed C. Johnson

76L298 307 10-51

PLEASE RETURN TO

LOS ANGELES COUNTY SURVEYOR
726 LOS ANGELES COUNTY
ENGINEERING BLDG.

NOTE: ANY ADDITIONS OR CHANGES ON THIS SHEET MUST BE MADE OR CIRCLED IN RED INK, WITH DATE AND NAME OF PERSON MAKING CHANGE.

Do not extend notes this side of this line.

STATION	B. S.	H. I.	F. S.	ELEV.	MANZANAR AVE.	
		152 40				
21+00			47	14[illegible]7	20' L P/L	
22+00			501	14[illegible]39		℄
"			530	14[illegible]0		10' R edge pav
"			64	14[illegible]		20' R P/L
"			535	14[illegible]05	11' L edge pav	
"			44	[illegible]	20' L P/L	
"			38	14[illegible]6	150' L	
23+00			468	14[illegible]72		℄
"			495	14[illegible]		12' R edge pav
"			61	14[illegible]3		20' R P/L
"			496	14[illegible]4	11' L edge pav	
"			40	14[illegible]	20' L P/L	
24+00			462	[illegible]		℄
"			502	14[illegible]		12' R edge pav
"			60	146[illegible]4		20' R P/L
"			468	14[illegible]72	11' L edge pav	
"			39	14[illegible]5	20' L P/L	
T.P.	592	152 67	565	14[illegible]75		
24+25°			491	14[illegible]66		℄
"			532	14[illegible]5		12' R pav. return
"			61	14[illegible]		20' R P/L

F.B. 1736 PG. 244 Job No. 1605 Division No. Notes Red. Plotted No. Profile
Survey of Arrington Ave. Date Date X-Sec.
Survey by [illegible] Notes [illegible] Notes Chkd. Checked No.
Indexed C. Johnson Date Date

76L298 307 10-51

PLEASE RETURN TO

LOS ANGELES COUNTY SURVEYOR

726 LOS ANGELES COUNTY
ENGINEERING BLDG.

NOTE: ANY ADDITIONS OR CHANGES ON THIS SHEET MUST BE MADE OR CIRCLED IN RED INK, WITH DATE AND NAME OF PERSON MAKING CHANGE.

Do not extend notes this side of this line.

Profile No.____ Date____ X-Sec. No.____ Date____ Notes Chkd.____ Date____ Notes Red____ Date____ Checked____ Date____ Plotted____ Date____ Map No.____ Date____ Job No. 1665 Division No.____ Survey of____ Survey by Goodes Notes by S.K. Date 6-14-63 Inked D. Johnson Date____ F.B. 1736 Pg. 245

STATION	B. S.	H. I. 1	F. S.	ELEV.	Manzanar Ave	
		152 67				
24+43			4 90	147 77		℄
"			4 89	147 78	11' L pav. return	
"			3 7	149 0	20' L P/L	
25+00			4 77	147 90		℄
"			5 05	[illegible]		13' R center pav
"			5 84	[illegible]		28.5 R edge pav
"			5 9	146 8		30 R P/L
			4 77	147 90	2' L edge pav	
			5 0	147 7	8' L ditch	
			3 5	149 2	20' L P/L	
			3 3	149 4	150' L	
25+45.6			6 22	146 45		118' R pav. return
25+54.59			5 0	147 7		℄ int Shade Lane
"			5 17	147 50		46.5 R w. edge pav
"			5 68	146 99		95 R
25+66.6			5 83	146 84		93.5 R pav return
B.M AT 44			1 84	150 83	B.M. AT-44 Elev. = 150.82A F.B. 1716-12	
					Manzanar Ave. & Shade Lane; 25' W & 15' S. of ℄	
					B.T. S.K. in N.E. cor of 3'x3' conc. weir box.	

B. 1736 PG. 246 Job No. 1605 Division No. _____ Notes Red. _____ Plotted _____ Profile

Survey of Arrington Ave. S.S. _____ Date _____ Date _____ No. _____

Survey by Coates Notes W.S.C. _____ Notes Chkd. _____ Checked _____ X-Sec.

Indexed _____ Date _____ Date _____ Date _____ No. _____

STATION	B. S.	H. I.	F. S.	ELEV.

76L298 307 10-51

PLEASE RETURN TO

LOS ANGELES COUNTY SURVEYOR
726 LOS ANGELES COUNTY
ENGINEERING BLDG.

Do not extend notes this side of this line.

NOTE: ANY ADDITIONS OR CHANGES ON THIS SHEET MUST BE MADE OR CIRCLED IN RED INK, WITH DATE AND NAME OF PERSON MAKING CHANGE.

Notes Ck'd by	Survey of Arrington Ave S.S.
Map No.	W. O. 1605 Tape No. St'd. °F
Office Work	Surveyed by COATES
Checked	Notes J.S.C. Date 6/10/53
Date	Indexed A. C. Johnson

F. B. 1736 Pg. 247

ADDITIONAL TOPOGRAPHY

ON

LEXINGTON & GALLATIN RD

From: Telegraph Rd S'Ly.

ARRINGTON AVE. S.S. DIST

C.I. 1605

COATES
OCHSNER
LEGAULT
DROWN

Note: Any Additions or Changes on This Sheet Must be Made or Circled in Red Ink With Date and Name of Person Making Change.

Do not extend notes this side of this line.

RETURN TO
LOS ANGELES COUNTY SURVEYOR
726 LOS ANGELES COUNTY
ENGINEERING BLDG.

76F2033 247 2-51

F. B. 1736 Pg. 248

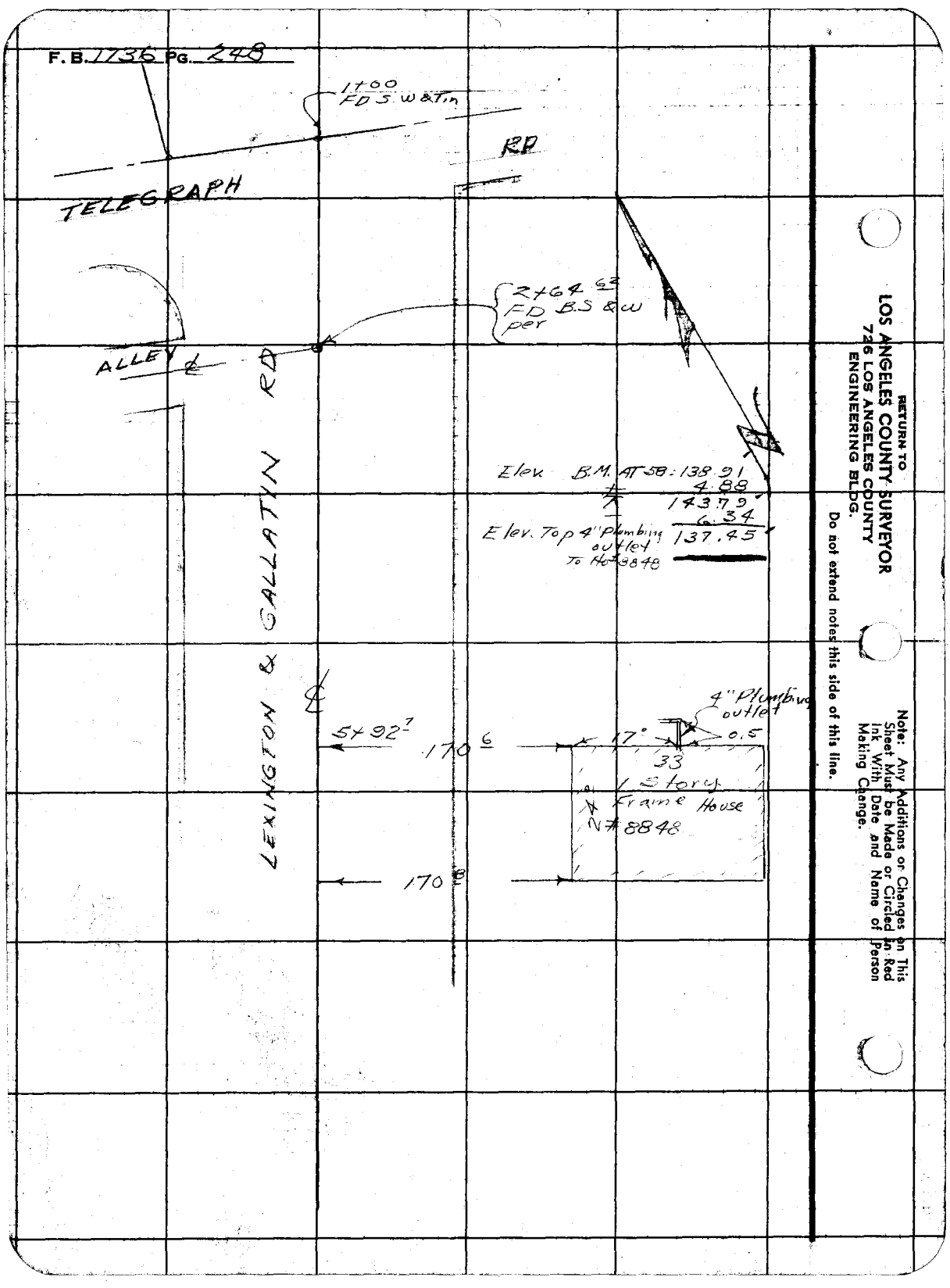

RETURN TO
LOS ANGELES COUNTY SURVEYOR
726 LOS ANGELES COUNTY
ENGINEERING BLDG.

Do not extend notes this side of this line.

Note: Any Additions or Changes on This Sheet Must be Made or Circled in Red Ink With Date and Name of Person Making Change.

Notes Ck'd by: _____
Map No. _____
Office Work _____
Checked _____
Date _____

Survey of Arrington Ave. S.S. F.B. 1136 PG. 249
W. 01605 Tape No. _____ St'd. _____ °F
Surveyed by: COATES
Notes: J.S.C. Date 7/2/53
Indexed: C. Johnson

TOPOGRAPHY
ON
TELEGRAPH RD.

From: Manganar Ave 1+00
To: Rosemead Blvd 4+28 15

ARRINGTON AVE. S.S. DIST
C.1.1605

COATES
BROOKS
MALDONADO
DROWN

Notes: Any Additions or Changes on This Sheet Must be Made or Circled in Red Ink With Date and Name of Person Making Change.

Do not extend notes this side of this line.

RETURN TO
LOS ANGELES COUNTY SURVEYOR
726 LOS ANGELES COUNTY
ENGINEERING BLDG.

76F3095 247 2-51

F.B. 1736 PG. 230

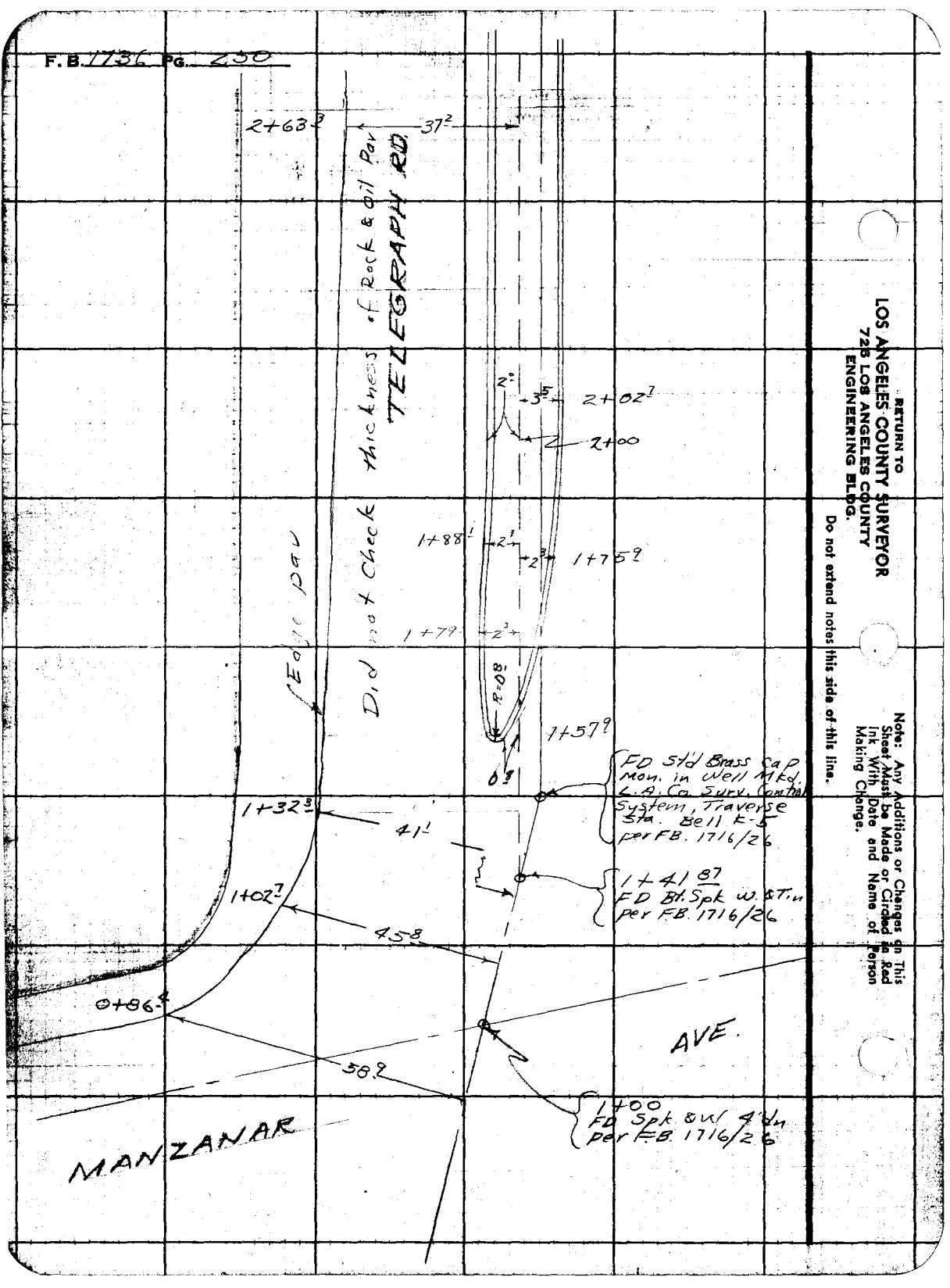

RETURN TO
LOS ANGELES COUNTY SURVEYOR
72B LOS ANGELES COUNTY
ENGINEERING BLDG.

Do not extend notes this side of this line.

Note: Any Additions or Changes on This Sheet Must be Made or Circled in Red Ink With Date and Name of Person Making Change.

Notes Ck'd by	Survey of Arrington Ave SS
Map No.	W. O. 1605 Tape No. St'd. °F
Office Work	Surveyed by Coates
Checked	Notes J.S.C. Date 7/2/53
Date	Indexed A. C. Johnson

F.B. 1736 PG. 251

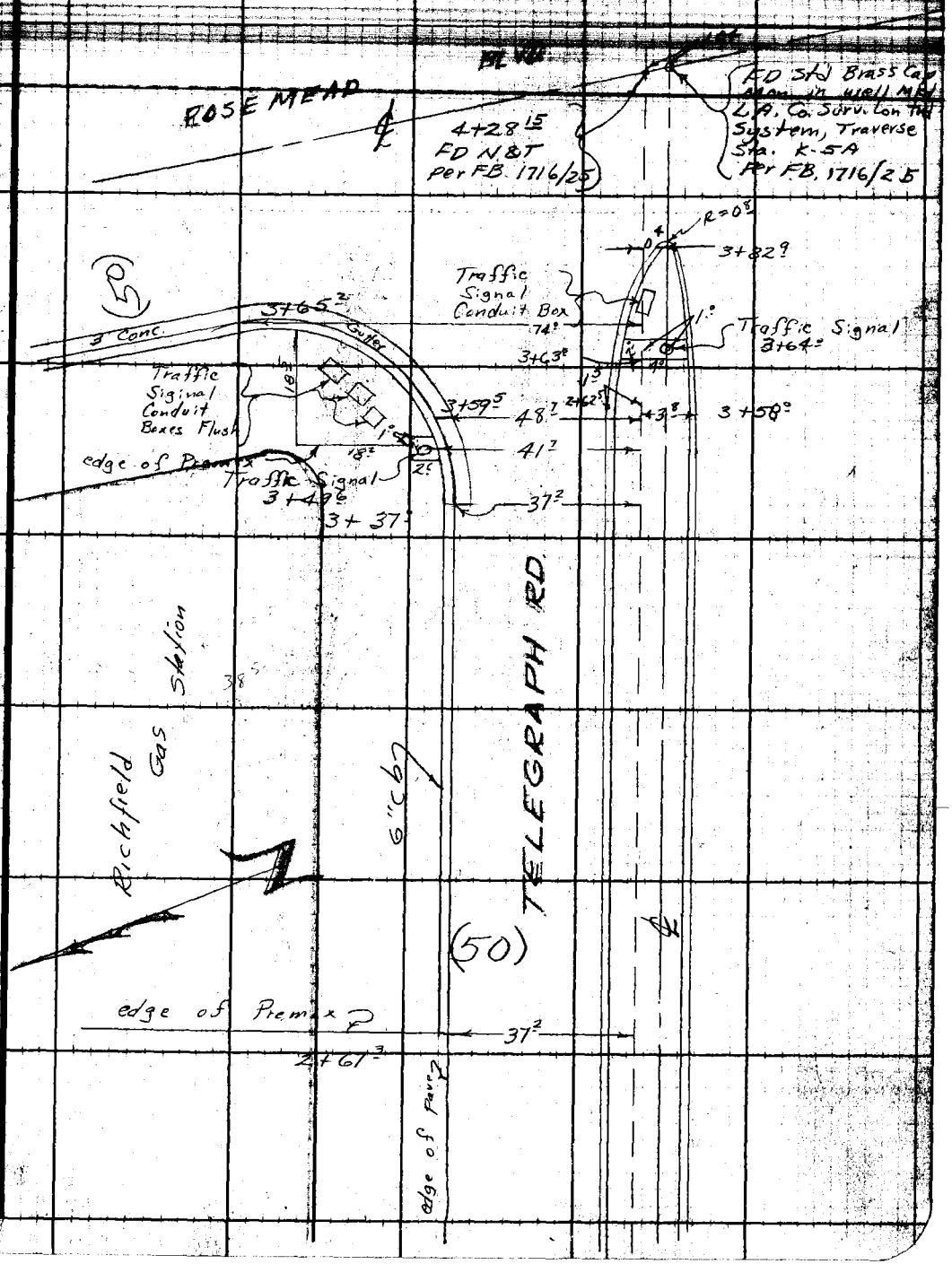

Notes: Any Additions or Changes on This Sheet Must be Made or Circled in Red Ink With Date and Name of Person Making Change.

Do not extend notes this side of this line.

RETURN TO
LOS ANGELES COUNTY SURVEYOR
726 LOS ANGELES COUNTY
ENGINEERING BLDG.

76F3096 247 2-51

RETURN TO
LOS ANGELES COUNTY SURVEYOR
726 LOS ANGELES COUNTY
ENGINEERING BLDG.

Note: Any Additions or Changes on This Sheet Must be Made or Circled in Red Ink With Date and Name of Person Making Change.

Do not extend notes this side of this line.

F.B. 1736 PG. 252

Profile No. ____ Notes Red. ____ Plotted ____ Job No. 1605 Division No. ____ F.B. 1736 PG. 2[illegible]

Date ____ Date ____ Survey of Arrington Ave. S.S.

X-Sec. No. ____ Notes Chkd. ____ Checked ____ Survey by Coates Notes J.S.C. Date 7/[illegible]

Date ____ Date ____ Map No. ____ Indexed C. Johnson Date ____

CROSS-SECTION ON TELEGRAPH RD

From: Mannanor Ave 1+00
To: Rosemead Blvd 4+28 15

ARRINGTON AVE. S.S. DIST.
C.I. 1605

COATES
BROOKS
MALDONADO
DROWN

STATION	B.S.	H.I.	F.S.	ELEV.

NOTE: ANY ADDITIONS OR CHANGES ON THIS SHEET MUST BE MADE OR CIRCLED IN RED INK, WITH DATE AND NAME OF PERSON MAKING CHANGE.

PLEASE RETURN TO
LOS ANGELES COUNTY SURVEYOR
726 LOS ANGELES COUNTY
ENGINEERING BLDG.

Do not extend notes this side of this line.

761-298 307 10-51

76L298 307 10-51

PLEASE RETURN TO

LOS ANGELES COUNTY SURVEYOR
726 LOS ANGELES COUNTY
ENGINEERING BLDG.

NOTE: ANY ADDITIONS OR CHANGES ON THIS SHEET MUST BE MADE OR CIRCLED IN RED INK, WITH DATE AND NAME OF PERSON MAKING CHANGE.

Do not extend notes this side of this line.

Profile No. ____ X-Sec. ____

Plotted ____ Date ____ Checked ____ Date ____

Notes Red ____ Date ____ Notes Chkd. ____ Date ____

Division No. ____ Job No. 1605 Notes ____ Date ____

Survey of Arrington Ave. S.S.

Survey by Cortes

Indexed ____ C. Johnson

1736 PG. 254

STATION	B. S.	H. I.	F. S.	ELEV.	Telegraph Rd.
B.M. AT 51	5.52	146.34		140.82	B.M. AT 51 Elev. 140.822 per F.B. 1716/14 Mel Dar Ave (w. side), 90'± S. of ℄ of Manyanar Ave. Bt. spk. in Conc. drive to Ho # 8823
0+86.4			5.58	140.76	58.9 L pav. return
1+00			5.12	141.22	℄ INT. Manyanar Ave
"			5.29	141.05	15' L on ℄ Manyanar Ave
"			5.71	140.63	37 L " " "
"			5.06	141.28	61 L " " "
1+02.7			5.94	140.40	45.8 L pav. return
1+32.3			5.38	140.96	℄
"			5.59	140.75	17' L
"			6.21	140.13	41' L pav. return
"			5.8	140.5	50' L P/L
			5.3	141.0	145' L on E. P/L Manyanar Ave & S. P/L Vac. Alley
1+57.9			5.52	140.82	0.8 L Bot. curb
"			4.93	141.41	0.8 L Top w/ end Traffic Island
1+75.9			5.03	141.31	2.3 R Top curb
1+79.1			5.12	141.22	2.3 L Top curb
1+88.1			5.22	141.12	2.1 L Top curb
2+00			5.18	141.16	℄
"			5.25	141.09	2' L Top curb

76L 307 10-51

PLEASE RETURN TO

LOS ANGELES COUNTY SURVEYOR

726 LOS ANGELES COUNTY
ENGINEERING BLDG.

NOTE: ANY ADDITIONS OR CHANGES ON THIS SHEET MUST BE MADE OR CIRCLED IN RED INK, WITH DATE AND NAME OF PERSON MAKING CHANGE.

Do not extend notes this side of this line.

STATION	B. S.	H. I.	F. S.	ELEV.	Telegraph Rd.	
2+00		146 34	5 76	140 58	2' L bot. curb	
"			6 00	140 34	14' L	
"			6 63	139 71	38 L edge pav.	
"			6 1	140 2	50' L P/L	
2+67³			5 69	140 65		℄
"			5 75	140 59	1⁷ L Top curb	
"			6 25	140 09	1⁷ L Bot "	
"			6 50	139 84	14' L	
"			7 15	139 19	37² L gutter	
"			6 66	139 68	37² L Top W. end curb	
"			6 6	139 7	50' L P/L	
"			5 7	140 6	150' L back lot Line	S. P/L Vac. Alloy
3+00			5 86	140 48		℄
"			5 90	140 44	1⁷ L Top curb	
"			6 42	139 92	1⁷ L Bot. "	
"			6 62	139 72	14' L	
"			7 19	139 15	37² L gutter	
"			6 69	139 65	37² L Top curb	
"			6 49	139 85	50' L P/L	
3+[illegible]37			6 10	140 24		℄
			6 14	140 20	1⁷ L Top curb	

Profile
No. ____ Date ____ Notes Red ____ Plotted ____ Job No. 1605 Division No. ____ F.B. 1736 Pg. 25
No. ____ Date ____ Notes Chkd ____ Checked ____ Survey of Arrington Ave S.S.
No. ____ Date ____ Map No. ____ Indexed C. Johnson Date ____ Survey by S.S.C. Notes S.S.C.

Profile No. X-Sec.

Plotted Date Checked Date

Notes Red. Date Notes Chkd. Date

Division No. Notes Date

Job No.

note

STATION	B.S.	H.I.	F.S.	ELEV.	Telegraph Rd
		146 34			
3+37°			6 61	139 73	1⁷ L Bot curb
"			6 89	139 45	14' L
"			7 33	139 01	37² L gutter
"			6 66	139 68	37² L Top W. end N. W. C. R.
"			6 61	139 73	50' L P/L
			6 3	140 0	155' L on W. P/L of Rosemead Blvd.
3+58°			6 22	140 12	3⁸ R Top curb
3+62⁵			6 27	140 07	1⁵ L Top curb
3+65²			7 42	138 92	74° L gutter
"			6 74	140 60	74' L Top N. end N. W. C. R.
3+82⁹			6 89	139 45	0⁴ R bot. curb
"			6 37	139 97	0⁴ R Top E end Is.
4+00			6 93	139 41	
4+28¹⁵			7 00	139 34	℄ INT Rosemead Blvd
"			7 13	139 21	1.5' L on ℄ Rosemead Blvd.
"			7 45	138 89	40' L " " " flow line
"			6 80	139 54	80' L " " "
B.M. AT 59			7 53	138 81	B.M. AT 59 Elev. 138.781 per F.B. 1716/16 Lakewood Blvd. & Telegraph Rd. S. E. Cor. Bt. Spk. in curb 32' S. of S. end Cr.