DATE	J.N.	DESCRIPTION	NOTES	PAGES
		DISTRICT ℄ SURVEY LONGDEN AVE. C.I. 1495	℄ & Ties	5-140
		LEMON AVE. C.I. 1501		
2-52	1495	WILLARD AVE. Garibaldi Ave. to Clarence Ave.	Topog	165-174
			X-sect	175-206
"	"	DEERFIELD AVE. Willard Ave. to Longden Ave.	Topog	207-210
			X-sect	211-222
3-52	"	LONGDEN AVE. Willard Ave. to Vista St.	Topog	223-226
			X-sect	227-236
"	"	DEERFIELD AVE. Longden Ave. 661± ' N'ly	Topog	237-238
			X-sect	239-246
2-52	"	GARIBALDI AVE. Willard Ave. to San Gabriel Blvd.	Topog	247-252
		For Location & Elev. of Plumbing outlets - See F.B. 1745 Pg 213 to 223	X-sect	253-266
		ARDENDALE AVENUE C.I. 1563		
5-52	8351	DISTRICT CENTERLINE SURVEY	C.L.	141-148
2-53	"	CHECK OF ANGLES for Lemon Ave District		149-150
7-53	"	SURVEY OF E. LINE LOT 9 TR 13966		151-152
		LONGDEN AVE C.I. 1495		
2-52	1495	WILLARD AVE--- -GARABALDI AVE TO (NEAR) CLARENCE AVE	TOPOG	166-173
"	"	" " " " " " "	X-SEC	176-20[illegible]
"	"	BASEMENT LOCATIONS	BASEMENTS	20[illegible]-20[illegible]
"	"	DEERFIELD AVE---WILLARD AVE [illegible] AVE	TOPOG	20[illegible]-21[illegible]
"	"	" " " " " "	X-SEC	21[illegible]-22[illegible]
[illegible]	[illegible]	[illegible]	TOPOG	22[illegible]-2[illegible]
"	"	" " " "	X-SEC	22[illegible]-2[illegible]

Notes Ck'd by
Map No.
Office Work
Checked
Date

Survey of
W. O. Tape No. St'd. °F
Surveyed by
Notes Date
Indexed

F.B. 1797 PG. 3

F. B. 1737 PG. 4

ITEMS TO F.B. 1737 (CONT'D.)

DATE	J.N.	DESCRIPTION	NOTES	PAGES
		C.I. 1495 LONGDEN AVE		
1952	1495	DEERFIELD AVE---LONGDEN AVE TO 661' ± N'LY	TOPOG	238-
"	"	" " " " " "	X-SEC	240-245
"	"	GARABALDI AVE---WILLARD AVE TO SAN GABRIAL BLVD	TOPOG	248-252
"	"	" " " " " "	X-SEC	254-266

RETURN TO
LOS ANGELES COUNTY SURVEYOR
726 LOS ANGELES COUNTY
ENGINEERING BLDG.

Do not extend notes this side of this line.

Note: Any Additions or Changes on This Sheet Must be Made or Circled in Red Ink With Date and Name of Person Making Change.

PWFB 1526 2445

F. B. 1737 PG. 5

Notes Ck'd by DRW	Survey of
Map No.	W. O. Tape No. St'd. °F
Office Work	Surveyed by
Checked	Notes Date
Date	Indexed A. C. Johnson 2-17-53

CENTER LINE SURVEY

FOR

LONGDEN AVE SEWER DIST

C.I. 1495 Pgs 9-63

&

LEMON AVE SEWER DIST

C.I. 1501. Pgs. 70-126

BEVEN ST. - DUARTE RD. - SAN GABRIEL BLVD -

- ROSEMEAD BLVD

J.N. 8351.

Survey Begun 10-29-1951

C.A. Benson

J.S. Coates

F.N. Brooks

R.W. Lundblad

Add. & Pg 126

Note: Any Additions or Changes on This Sheet Must be Made or Circled in Red Ink With Date and Name of Person Making Change.

Do not extend notes this side of this line.

RETURN TO
LOS ANGELES COUNTY SURVEYOR
726 LOS ANGELES COUNTY
ENGINEERING BLDG.

76F309S 247 10M 1-49

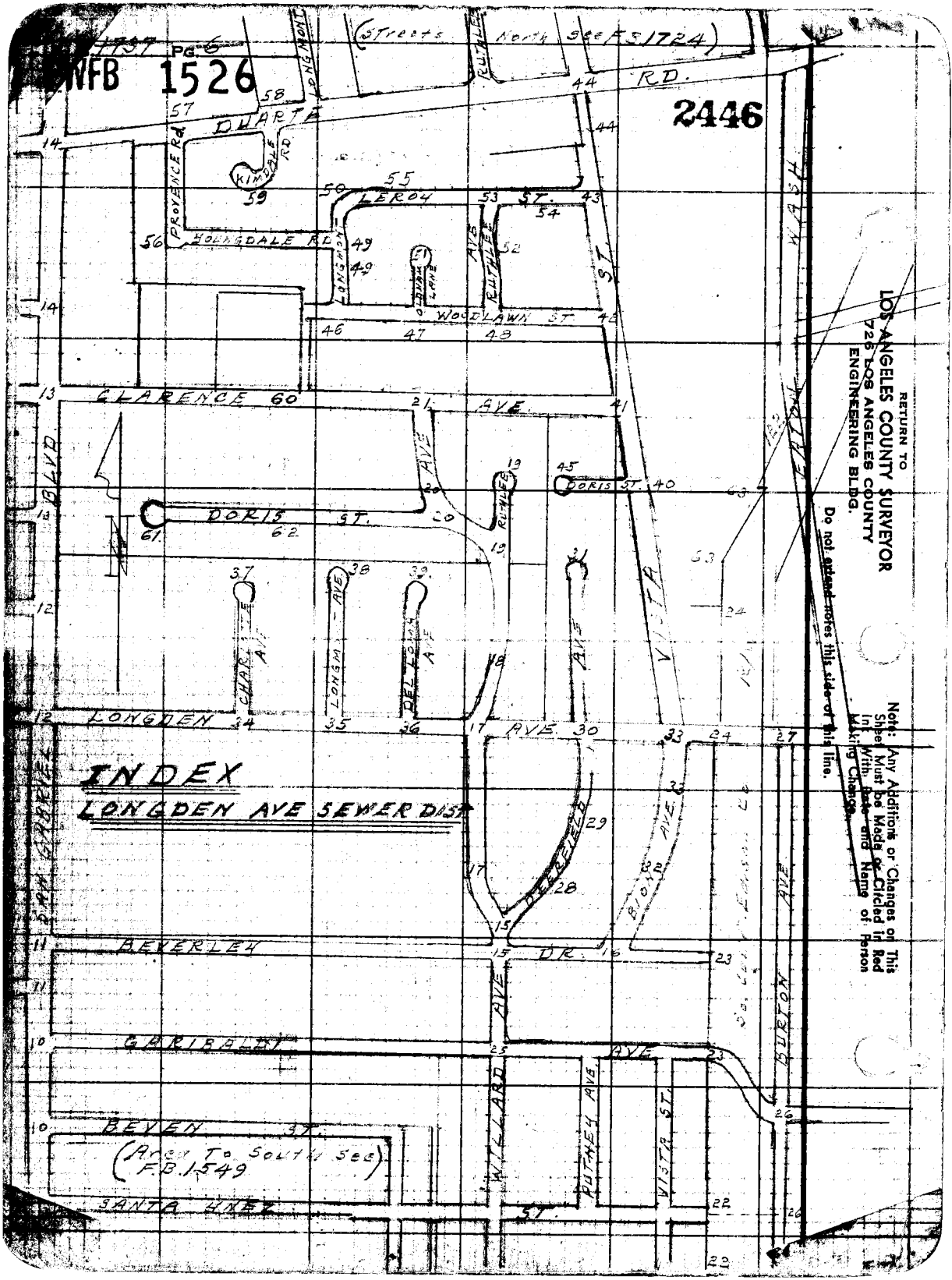

WFB 1526
2446
(Streets North See F.B. 1724)
DUARTE RD.
LEROY ST.
HOUNGDALE RD.
WOODLAWN ST.
CLARENCE AVE.
DORIS ST.
LONGDEN AVE.
INDEX
LONGDEN AVE SEWER DIST
BEVERLEY DR.
GARIBALDI AVE.
BEVEN ST.
(Area To South See F.B. 1549)
SANTA YNEZ ST.
SAN GABRIEL BLVD.
VISTA ST.
BURTON AVE.
WILLARD AVE.
PUTNEY AVE.
VISTA ST.
EATON WASH
RETURN TO
LOS ANGELES COUNTY SURVEYOR
726 LOS ANGELES COUNTY
ENGINEERING BLDG.
Do not extend notes this side of this line.
Note: Any Additions or Changes on This Sheet Must be Made or Circled in Red Ink With Date and Name of Person Making Change.

PWFB 1526 2447

FB 1724-56

F. B. 1737 PG. 7

Notes Ck'd by	Survey of
Map No.	W. O. Tape No. St'd. °F
Office Work	Surveyed by
Checked	Notes Date
Date	Indexed A. C. Johnson

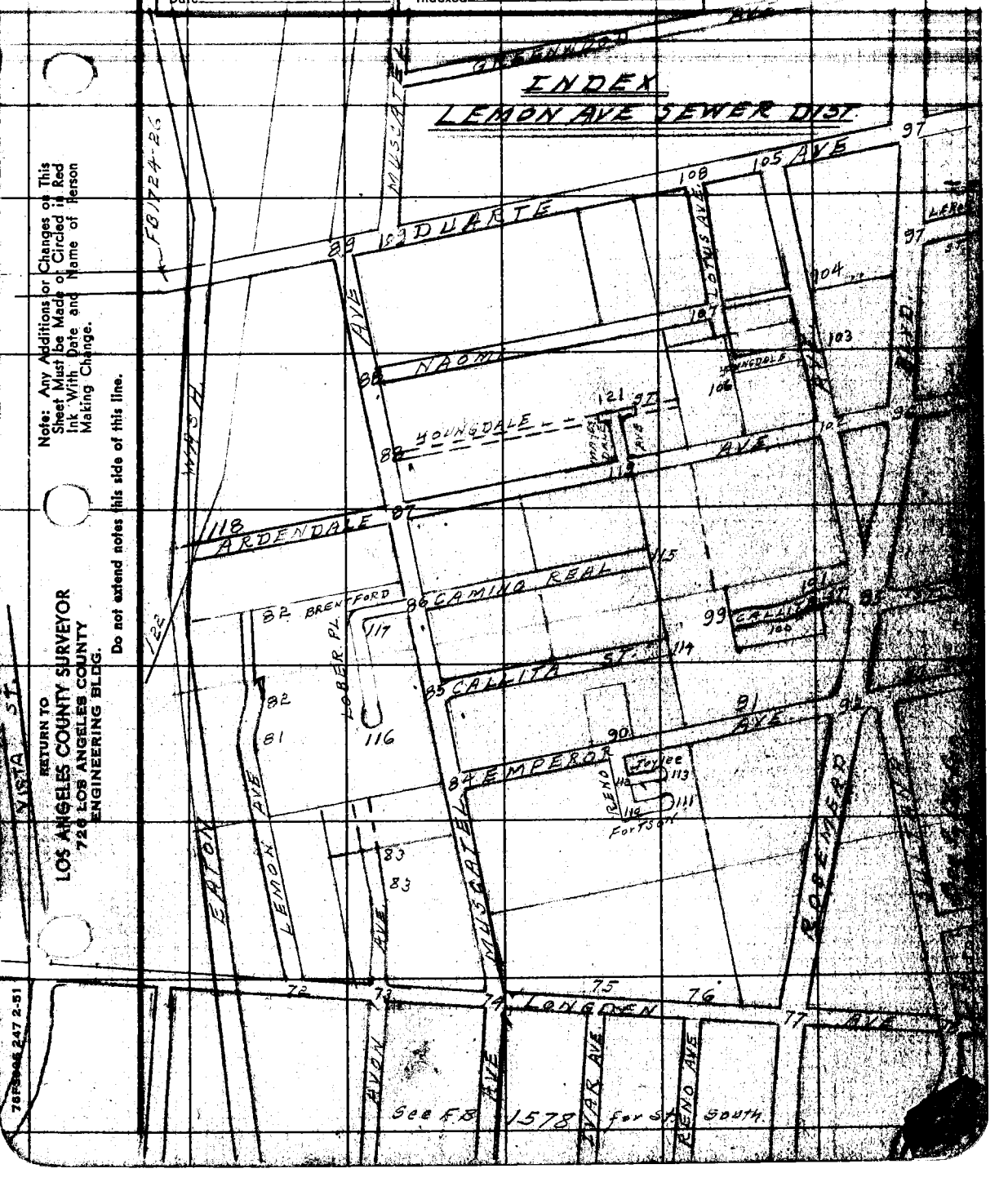

Note: Any Additions or Changes on This Sheet Must be Made or Circled in Red Ink With Date and Name of Person Making Change.

Do not extend notes this side of this line.

RETURN TO
LOS ANGELES COUNTY SURVEYOR
726 LOS ANGELES COUNTY
ENGINEERING BLDG.

76F3906 247 2-51

RETURN TO
LOS ANGELES COUNTY SURVEYOR
726 LOS ANGELES COUNTY
ENGINEERING BLDG.

Note: Any Additions or Changes on This Sheet Must be Made or Circled in Red Ink With Date and Name of Person Making Change.

Do not extend notes this side of this line.

F. B. 4337 PG. 8

PWFB 1526 2448

Notes Ck'd by [illegible]	Survey of Longden Ave.
Map No.	W. O. 835 Tape No. St'd 68 °F
Office Work	Surveyed by Benson
Checked	Notes " Date 10-29-51
Date	Indexed K. C. Johnson

1549-18

Con't on bot. pg. 10

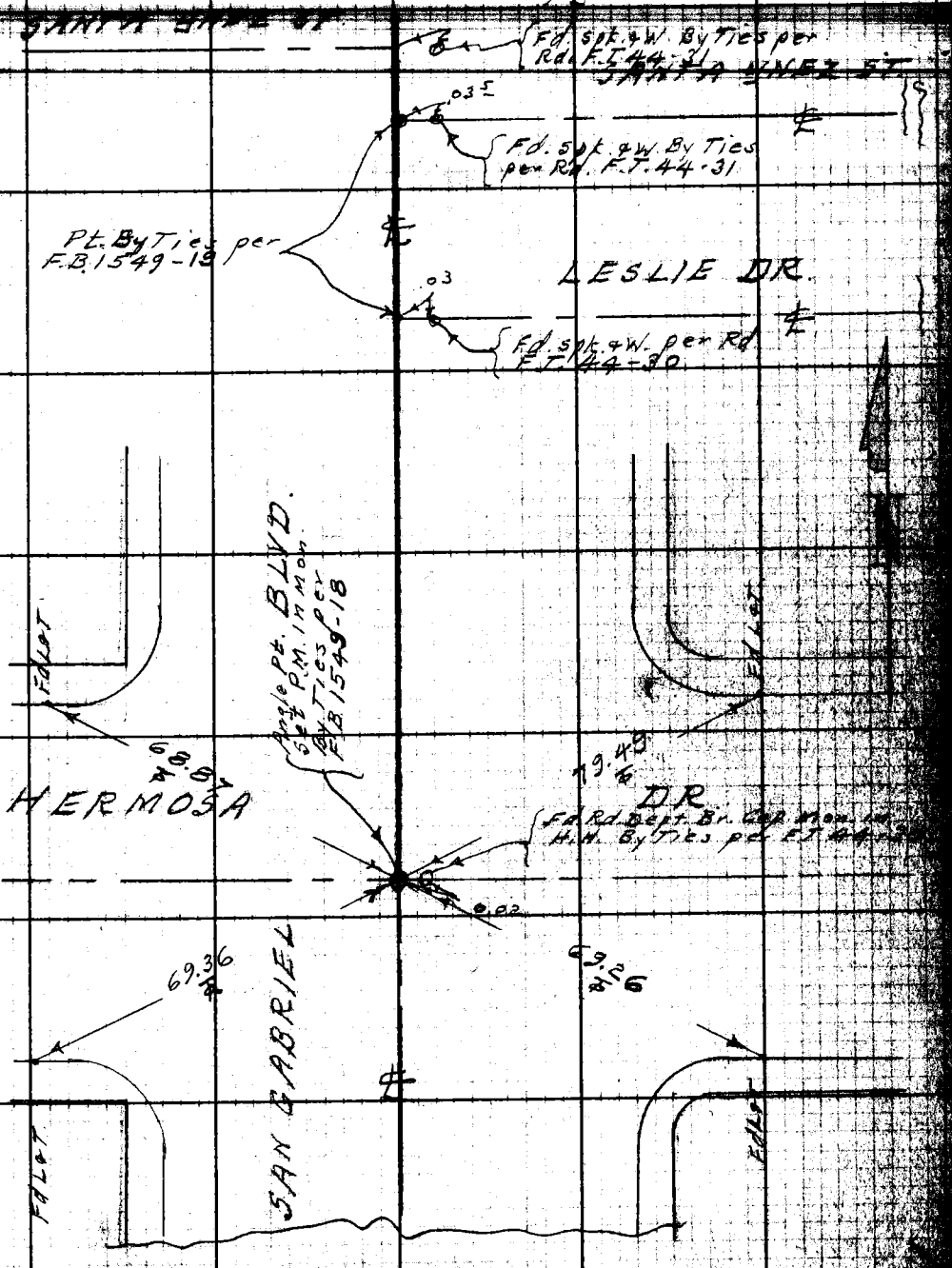

Note: Any Additions or Changes on This Sheet Must be Made or Circled in Red Ink With Date and Name of Person Making Change.

Do not extend notes this side of this line.

RETURN TO
LOS ANGELES COUNTY SURVEYOR
724 LOS ANGELES COUNTY
ENGINEERING BLDG.

76F3095 247 2-51

PWFB 1526

2449

F.B. 1737 P.G. 19 — Con't. on bot. pg. 11.

W.S. 44 - B-4

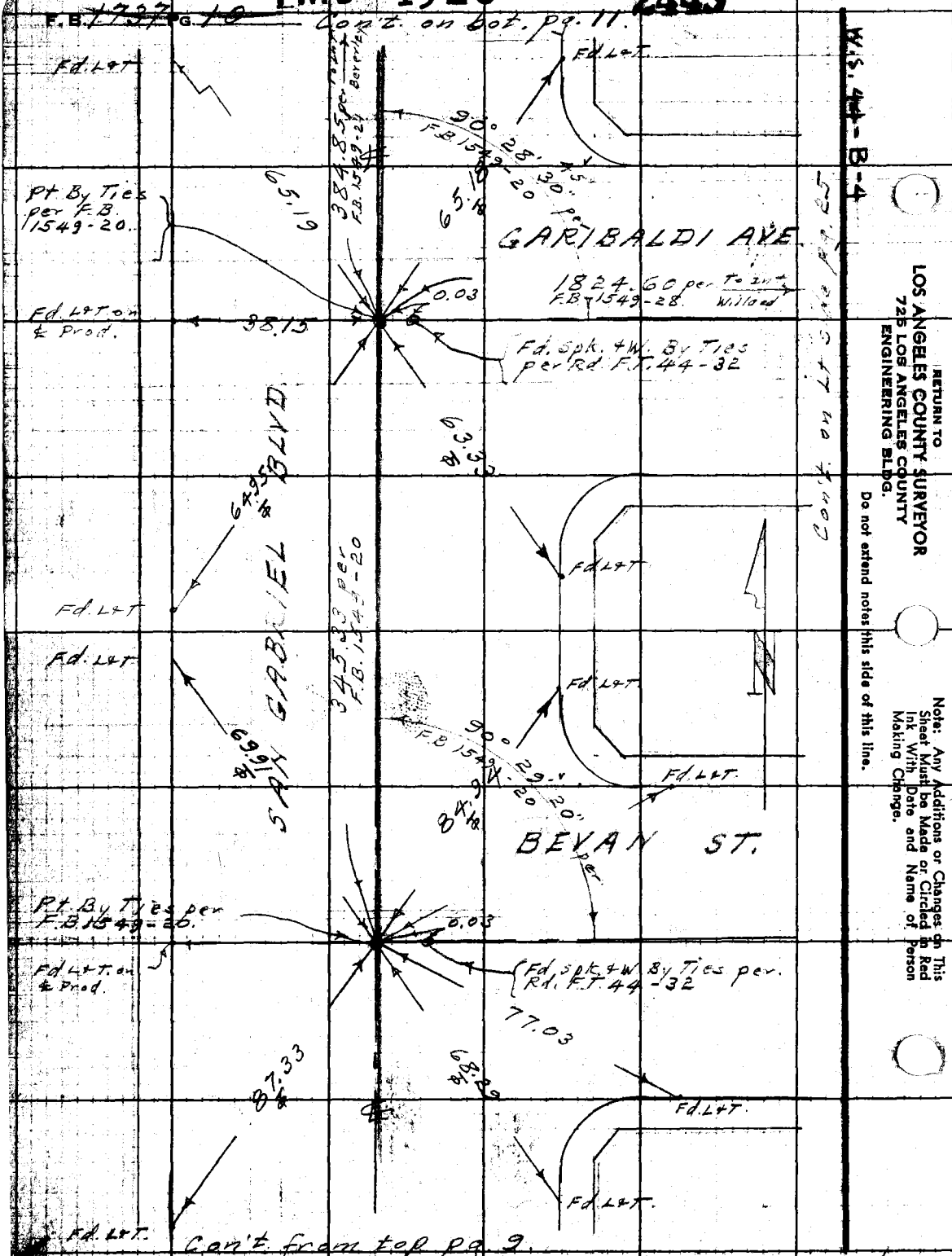

RETURN TO
LOS ANGELES COUNTY SURVEYOR
725 LOS ANGELES COUNTY
ENGINEERING BLDG.

Do not extend notes this side of this line.

Note: Any Additions or Changes on This Sheet Must be Made or Circled in Red Ink With Date and Name of Person Making Change.

PWFB 1526

2450

Notes Ck'd by [illegible]
Map No.
Office Work
Checked
Date

Survey of [illegible]
W. O. 8351 Tape No. 0132 St'd 68 °F
Surveyed by [illegible]
Notes " Date 10-29-51
Indexed A. C. Johnson

① 90° 29' 30"
④ 361° 58' 20"
⑥ 182° 57' 20"
90° 29' 33⅓

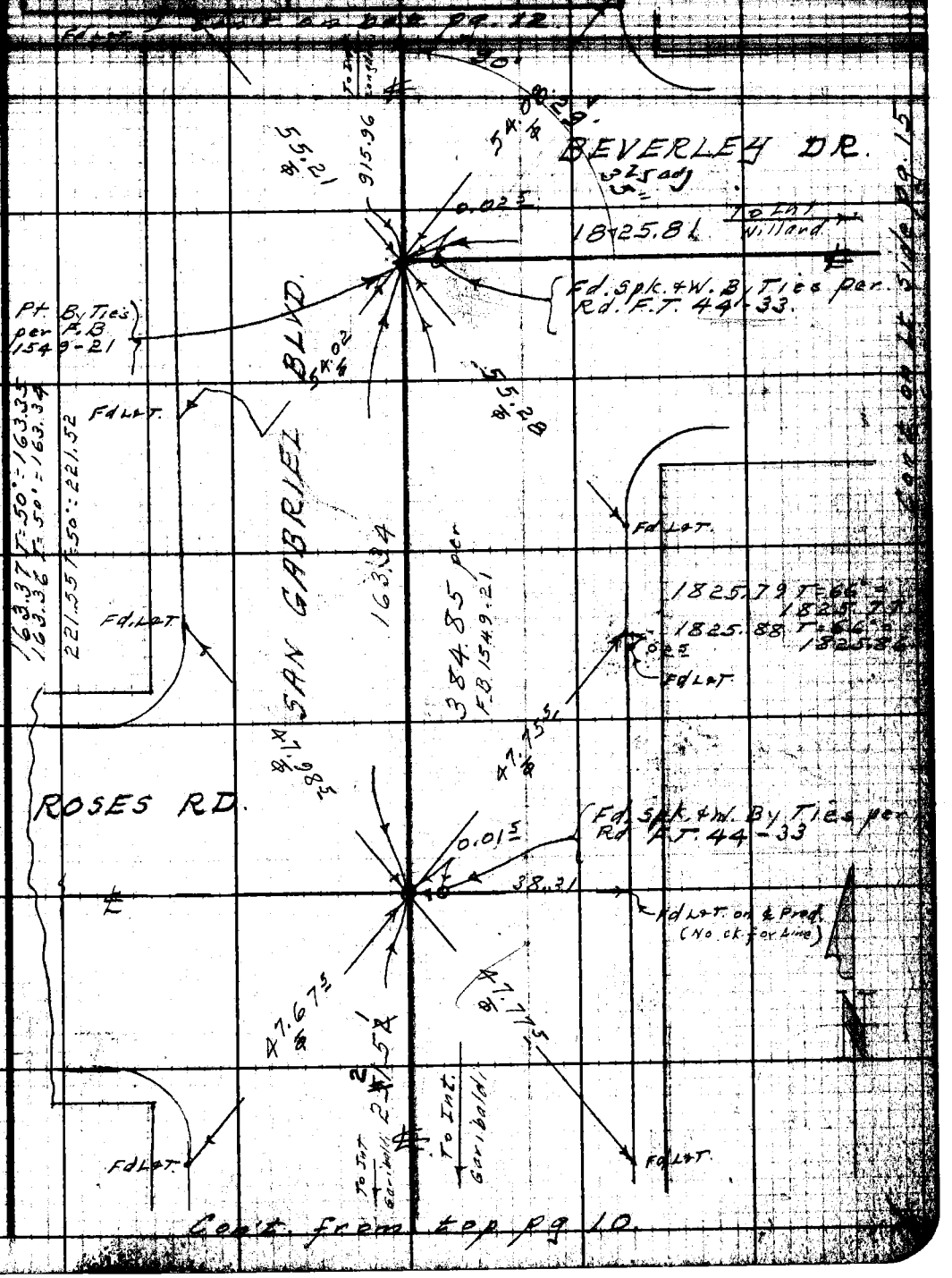

Note: Any Additions or Changes on This Sheet Must be Made or Circled in Red Ink With Date and Name of Person Making Change.

Do not extend notes this side of this line.

RETURN TO
LOS ANGELES COUNTY SURVEYOR
720 LOS ANGELES COUNTY
ENGINEERING BLDG.

76F3095 247 2-51

PWFB 1526 2451, 2452

F.B. 1737 Pg. 12

Con't. on bot. pg. 13

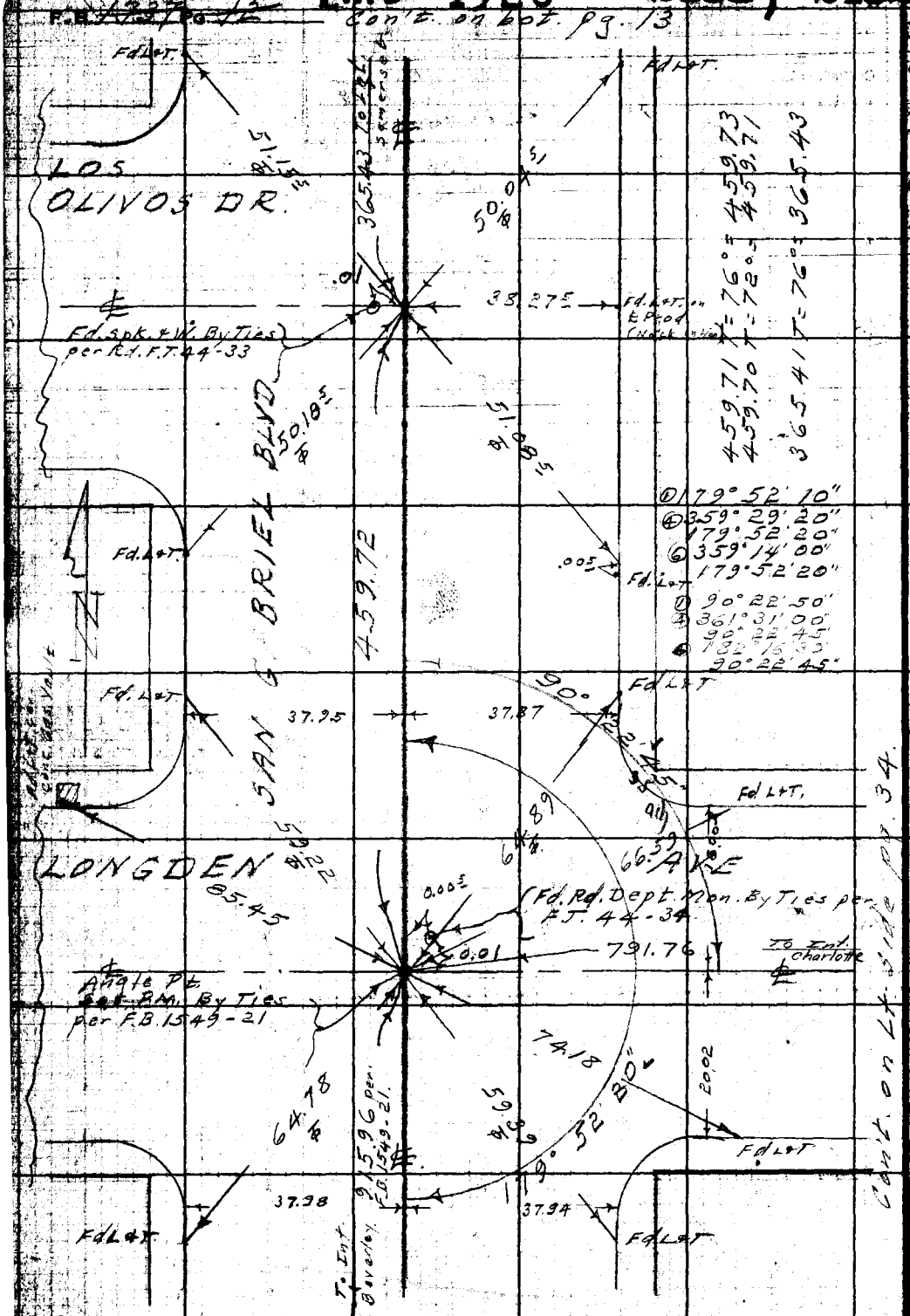

459.71 T = 76° = 459.73
459.70 T = 72° = 459.71
365.41 T = 76° = 365.43

① 179°52'10"
④ 359°29'20"
179°52'20"
⑥ 359°14'00"
179°52'20"
① 90°22'50"
④ 361°31'00"
90°22'45"
⑥ 182°16'30"
90°22'45"

Con't. on Lt. side pg. 34

Con't. from top pg. 11.

W.S. 44-B-4

RETURN TO
LOS ANGELES COUNTY SURVEYOR
725 LOS ANGELES COUNTY
ENGINEERING BLDG.

Do not extend notes this side of this line.

Note: Any Additions or Changes on This Sheet Must be Made or Circled in Red Ink With Date and Name of Person Making Change.

PWFB 1526   2453, 2454

Map No.	W. O. 8351 Tape No. 0132 Std 68 °F	F. B. 1727 Pg
Office Work	Surveyed by Benson	① 179° 58' 30"
Checked	Notes 11 Date 10-22-57	② 359° 54' 22"
Date	Indexed C. Johnson	⑥ 359° 51' 20" / 179° 58' 33"

Note: Any Additions or Changes on This Sheet Must be Made or Circled in Red Ink With Date and Name of Person Making Change.

Do not extend notes this side of this line.

RETURN TO LOS ANGELES COUNTY SURVEYOR 726 LOS ANGELES COUNTY ENGINEERING BLDG.

76T3085 247 2-61

PWFB - 1526 2455, 2456

Con't FB 1724-7

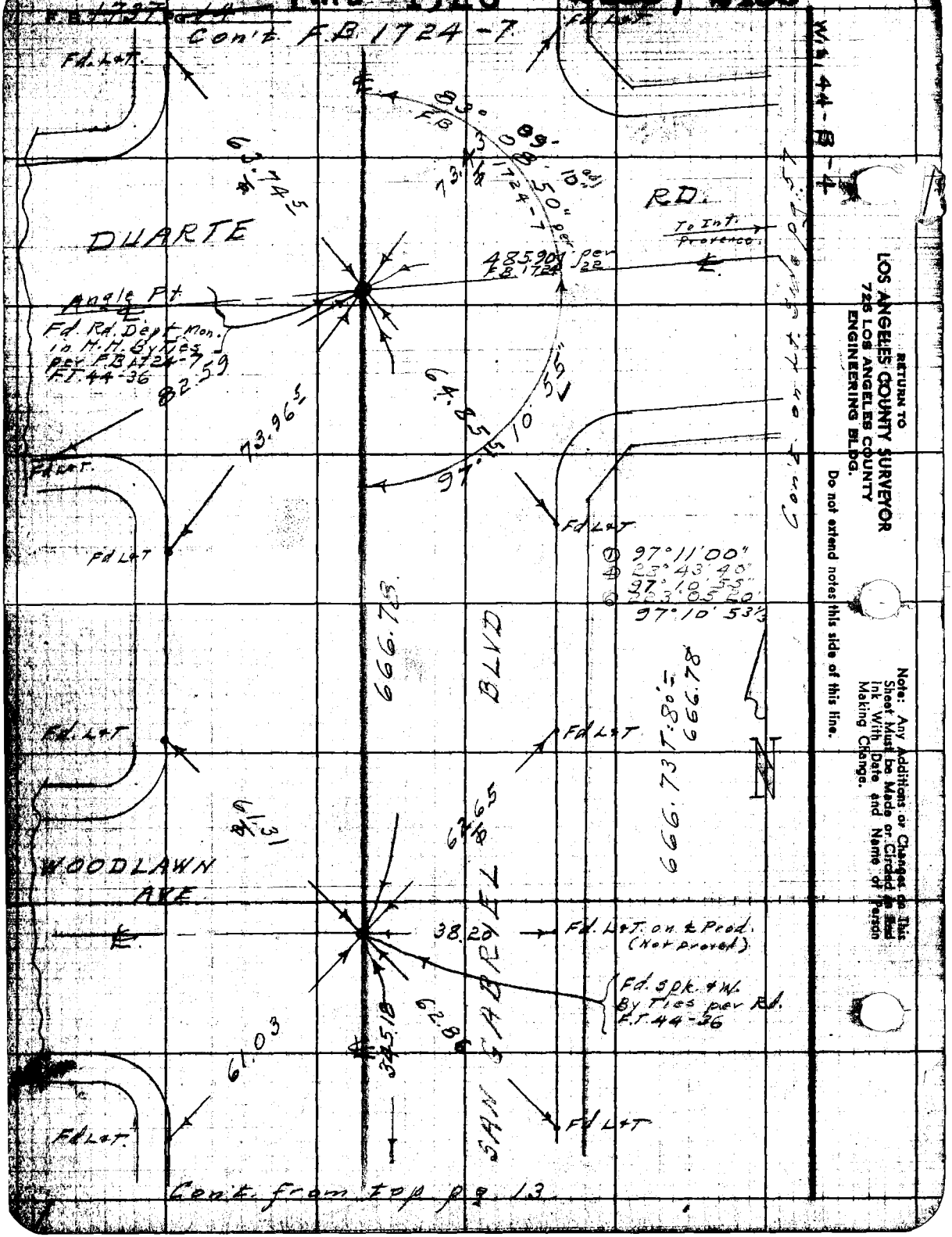

Cont. from top pg. 13.

PWFB 1526 2457, 2458

Notes Ck'd By

Map No.

Office Work

Checked

Date

W. O. 8351 Tape No. 0132 St'd. 68 °F

Notes 11 Date 11-27-51

Indexed E. C. Johnson

① 150° 01' 07"
④ 240° 04' 30"
150° 01' 07½
⑥ 150° 01' 08"
150° 01' 08⅓

Note: Any Additions or Changes on this Sheet Must be Made or Circled in Red Ink With Date, and Name of Person Making Change.

Do not extend notes this side of this line.

RETURN TO LOS ANGELES COUNTY SURVEYOR 726 LOS ANGELES COUNTY ENGINEERING BLDG.

PWFB 1526 2459

F.B. ~~1737~~ Pg. 16

CONT. ON BOT. PG 32

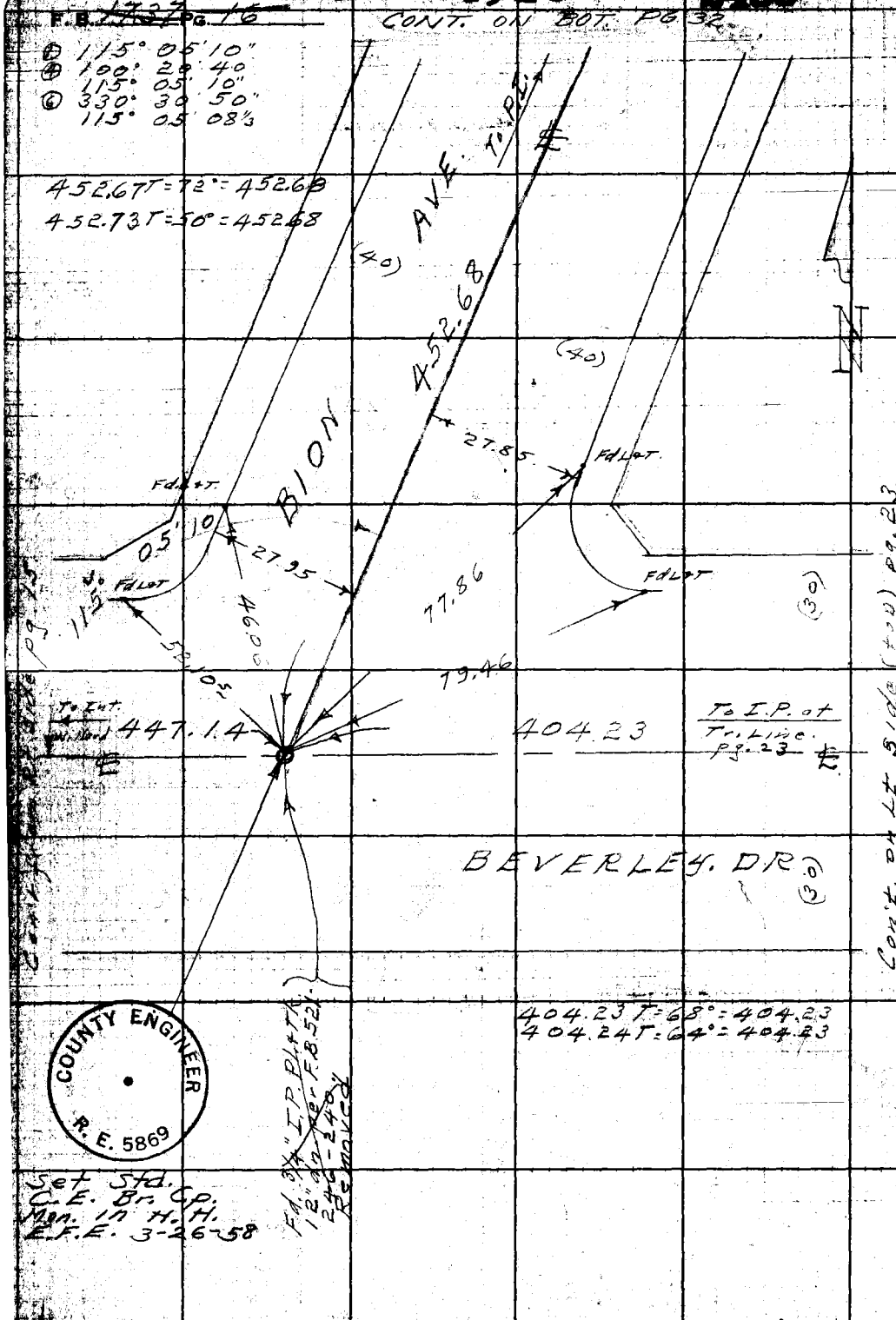

W.S. 44-B-4

RETURN TO
LOS ANGELES COUNTY SURVEYOR
726 LOS ANGELES COUNTY
ENGINEERING BLDG.

Do not extend notes this side of this line.

Note: Any Additions or Changes on This Sheet Must be Made or Circled in Red Ink With Date and Name of Person Making Change.

COUNTY ENGINEER
R. E. 5869

PWFB 1526 2460, 2461

Map No.

Checked

Date

W. O. 8351 Tape No. 0132 Std. 68 °F

Notes

Date 10-31-51

Indexed R. C. Johnson

④ 288° 14' 30"
72° 03' 37½
72° 03' 38½

Note: Any Additions or Changes on Sheet Must be Made or Circled in Ink With Date and Name of Person Making Change.

Do not extend notes this side of this line.

RETURN TO
LOS ANGELES COUNTY SURVEYOR
726 LOS ANGELES COUNTY
ENGINEERING BLDG.

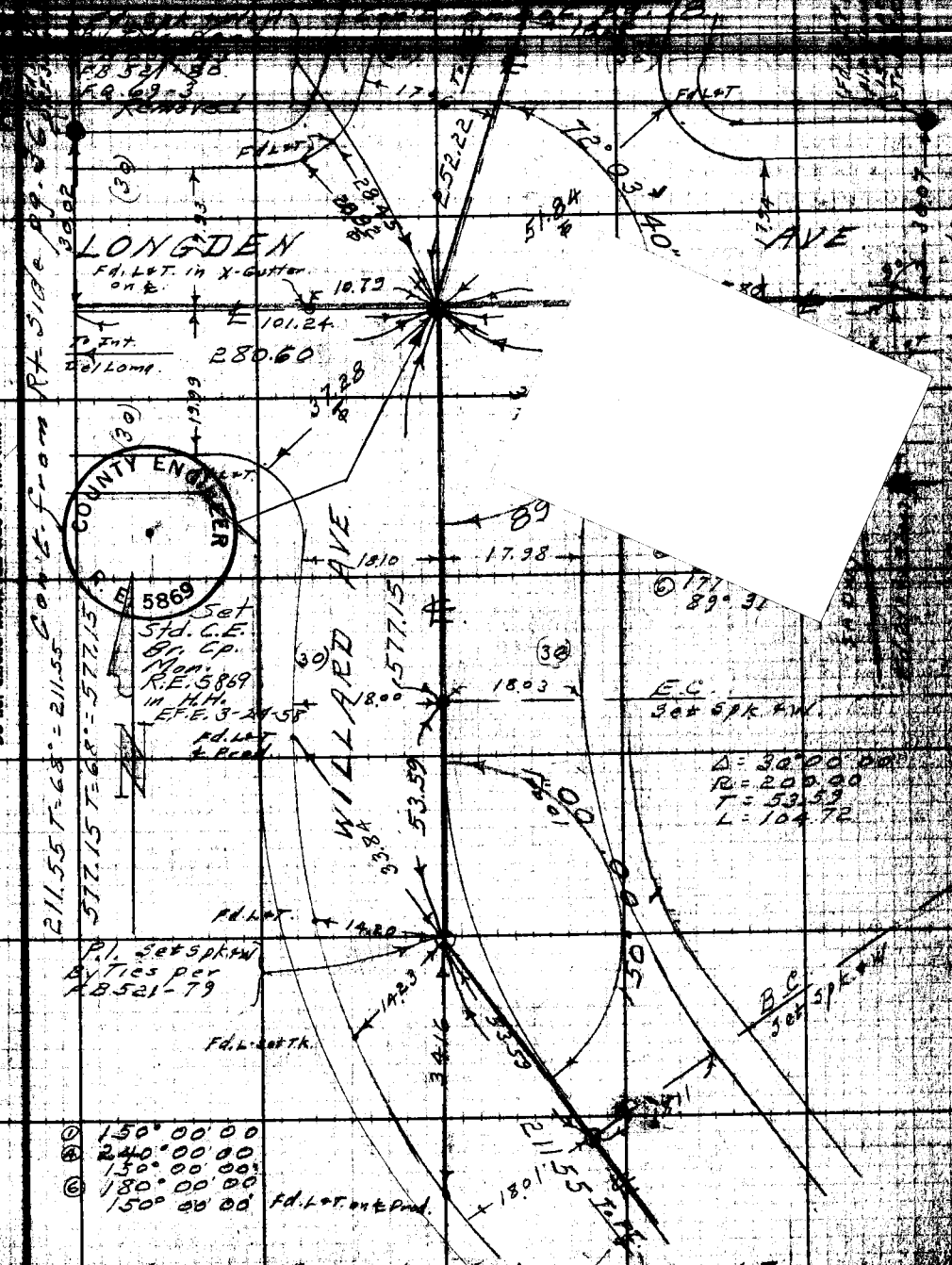

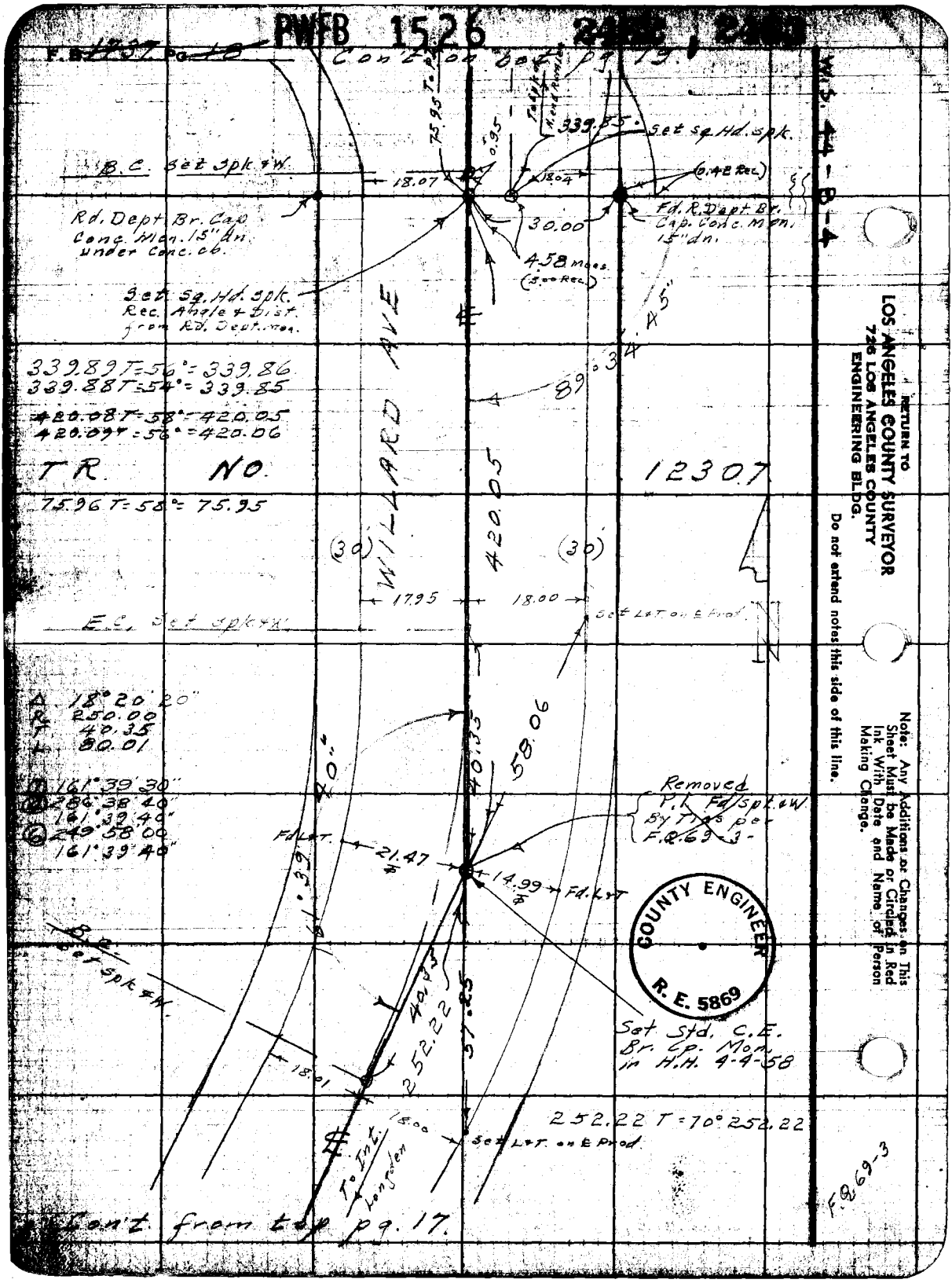
PWFB 1526
Con't on bot pg 19
B.C. Set Spk & W.
Rd. Dept. Br. Cap Conc. Mon. 15" dn. under Conc. cb.
Set Sq. Hd. Spk. Rec. Angle & Dist. from Rd. Dept. Mon.
339.85 Set Sq. Hd. Spk.
(0.42 Rec.)
Fd. R. Dept. Br. Cap. Conc. Mon. 15" dn.
30.00
458 Mons. (3.00 Rec.)
WILLARD AVE
89° 34' 45"
339.89 T=56°=339.86
339.88 T=54°=339.85
420.08 T=58°=420.05
420.09 T=56°=420.06
TR. NO. 12307
75.96 T=58°=75.95
(30)
(30)
17.95
18.00
E.C. Set Spk & W.
Set L&T on ℄ Prod.
Δ 18°20'20"
R 250.00
T 40.35
L 80.01
161°39'30"
286°38'40"
161°39'40"
249°58'00"
161°39'40"
Removed P.I. Fd. Spk. & W. By Ties per F.Q.69-3
Fd. L&T.
21.47
14.99
Fd. L&T
B.C. Set Spk & W.
Set Std. C.E. Br. Cp. Mon. in H.H. 4-4-58
252.22
18.01
18.00
Set L&T on ℄ Prod.
252.22 T=70°252.22
To Int. Longden
Con't from top pg. 17.
COUNTY ENGINEER
R. E. 5869
F.Q.69-3
W.S. 44-B-4
RETURN TO
LOS ANGELES COUNTY SURVEYOR
726 LOS ANGELES COUNTY
ENGINEERING BLDG.
Do not extend notes this side of this line.
Note: Any Additions or Changes on This Sheet Must be Made or Circled in Red Ink With Date and Name of Person Making Change.

PWFB 1526 2464

C.F. 1495

F.B. 1749 Pg. 19

Map No.

W. O. 835 Tape No. 0132 St'd. 68 °F

Checked

Notes

Date

Indexed A. C. Johnson

& Prod.

Note: Any Additions or Changes on this Sheet Must be Made at Once in Ink With Date, and Name of Person Making Change.

Do not extend notes this side of this line.

RETURN TO
LOS ANGELES COUNTY SURVEYOR
726 LOS ANGELES COUNTY ENGINEERING BLDG.

PWFB 1526 2465

F.B. 1737 Pg. 20

Con't. on bot. pg. 21

W.S. 44-B-4

① 147° 55' 40"
④ 231° 43' 00"
147° 55' 45"
⑥ 167° 34' 30"
147° 55' 45"

① 148° 02' 40"
④ 232° 10' 30"
148° 02' 37½
⑥ 168° 15' 50"
148° 02' 38⅓

① 154° 24' 40"
④ 257° 39' 40"
154° 24' 45"
⑥ 206° 28' 30"
154° 24' 45"

192.00T = 54° = 191.98
311.94T = 54° = 311.91.

P.O.S.T.
Fd L&T. in Cb. per F.Q. 69-4

205.14T = 54° = 205.12
205.14T = 54° = 205.12

P.I. Nothing Set

P.O.S.T.
Fd L&T
per F.Q. 69-4

To Spk. at end St.

1190.48

DORIS ST.

P.O.S.T.
Set Spk. & W. By Int. Using Ave. of Lot Stks. on Doris St.
Set L & Tag
By Ties
E.F.E. 3-11-58

B.C. Set Spk. & W.

Fd L&T.

Con't. from Lt. side pg. 19

To Int. Clarence

191.98

119.94

205.12

55.88

229.40

Set L&T.

Set L&T. on ℄ Prod.

Fd L&T.

To Int. P.I.

Note: Any Additions or Changes on This Sheet Must be Made or Circled in Red Ink With Date and Name of Person Making Change.

Do not extend notes this side of this line.

RETURN TO
LOS ANGELES COUNTY SURVEYOR
726 LOS ANGELES COUNTY
ENGINEERING BLDG.

PWFB 1526 C.I. 14952 2466

F.B. 1737 Pg. 21

Map No.	W. O. 8351 Tape No. 2132 St'd 68 °F
Checked	Notes " Date 11-14-51
Date	Indexed C. Johnson

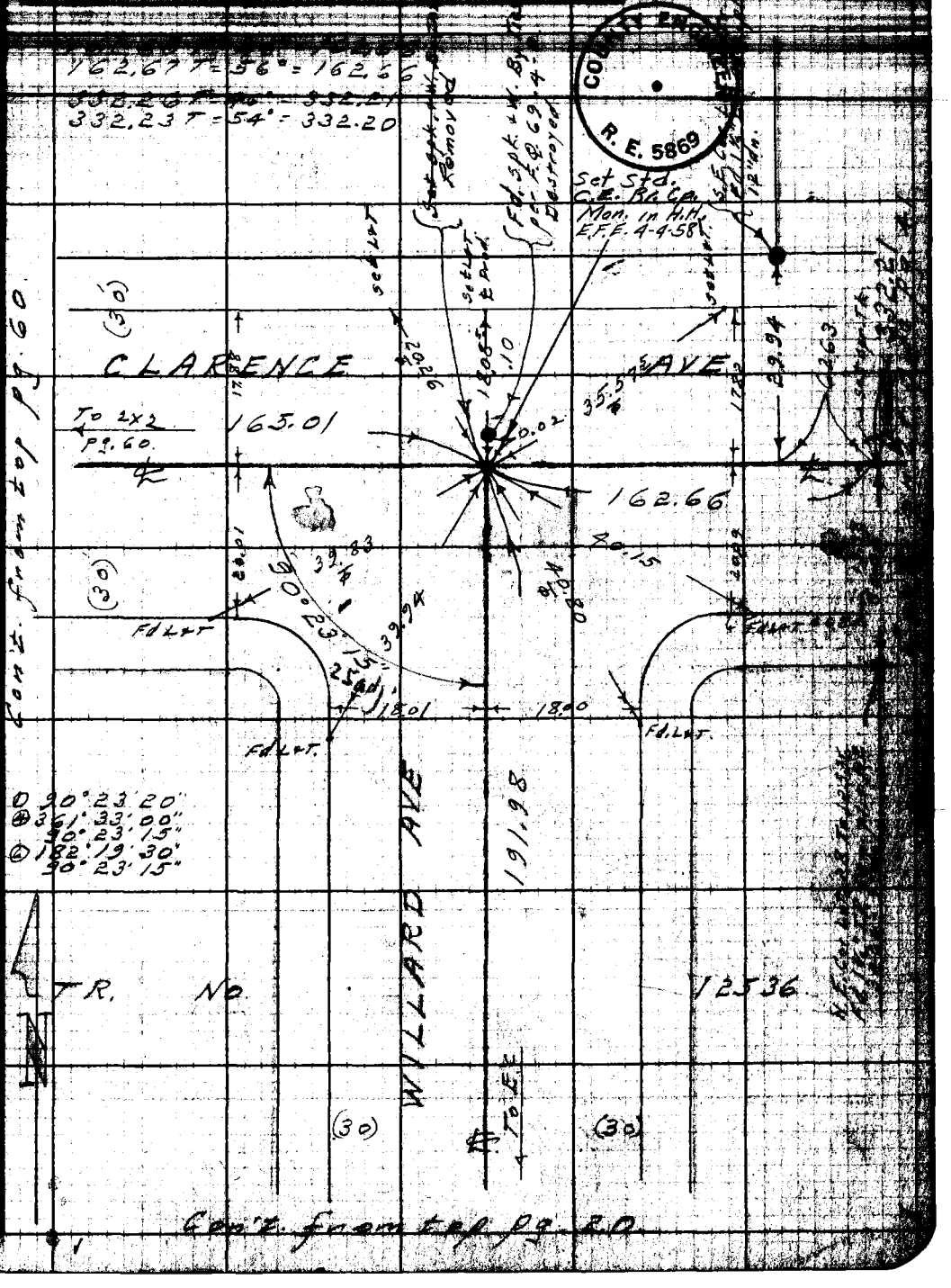

Note: Any Additions or Changes on this Sheet Must be Made or Circled in Red Ink With Date and Name of Person Making Change.

Do not extend notes this side of this line.

RETURN TO
LOS ANGELES COUNTY SURVEYOR
726 LOS ANGELES COUNTY
ENGINEERING BLDG.

COUNTY ENGINEER R. E. 5869

7673098 247 2-51

PWFB 1526 2467, 2468

F.B. ~~1797~~ PG. ~~22~~

Con't on bot. pg-23

W.S. 44-C-4

171.38 T=70°=171.38

171.37 T=70°=171.37

① 90° 19' 20"
④ 361° 17' 10"
90° 19' 17½
⑥ 181° 55' 50"
90° 19' 18⅓

660.91 T=70°=660.92

Fd Nothing

Set L+T.

(25)

46.55

15.24

660.92 To Sq. Hd. Spk. ℄ Garibaldi

Set 1X2+N By Int.

To Int. Vista per F.B. 1549-33

171.37

5.00

279.95

To Int. Burton

℄ Prod

Set 1" I.P. Cem. pl. + wire - 15" dn.

SANTA YNEZ

41.75

15.13

(25)

℄ Set L+T.

Fd Nothing

90° 19' 20"

Con't. on L+T (bot.) pg. 26

279.97 T=62°=279.96

279.96 T=62°=279.95

5' off set Line

660.81

SO. CALIF. EDISON Co. R/W

① 179° 21' 30"
④ 357° 25' 30"
179° 21' 22½
⑥ 356° 08' 20"
179° 21' 23⅓

660.79 T=72°=660.81

Fd. 2" I.P. with Edison Brass Cap 10" dn.

5.00

21' 25"

Pt. Sec. Cor. Nothing set.

5.00

20.01

Angle Pt. Set Sq. Hd. Spk. on bisection of Angle & 5.00' from Sec. Cor. By Calc.

14.72 Rec. per F.B. 1549-34

14.73

5.00

Fd. Bt. Spk. per F.B. 1549-34

℄

℄

0.02

90°

Angle Pt. on Hermosa Fd. 2X2+N. - 12" dn. By Ties per F.B. 1549-34

HERMOSA DR.

5' off set Line

To Fd. Spk. on ℄ Las Tunas Dr per F.B. 1549-14.

RETURN TO
LOS ANGELES COUNTY SURVEYOR
726 LOS ANGELES COUNTY
ENGINEERING BLDG.

Do not extend notes this side of this line.

Note: Any Additions or Changes on This Sheet Must be Made or Circled in Red Ink With Date and Name of Person Making Change.

PWFB 1526 **2469**

Notes Ck'd by [illegible]	Survey of Longden Press	F.B. 1737 Pg. 22
Map No.	W.O. 8351 Tape No. 0132 St'd 68 °F	① 89°41'00"
Office Work	Surveyed by Benson	④ 358°43'30"
Checked	Notes " Date 11-14-51	⑥ 178°05'10"
Date	Indexed C. Johnson	89°40'51½

Con't on bot pg. 24

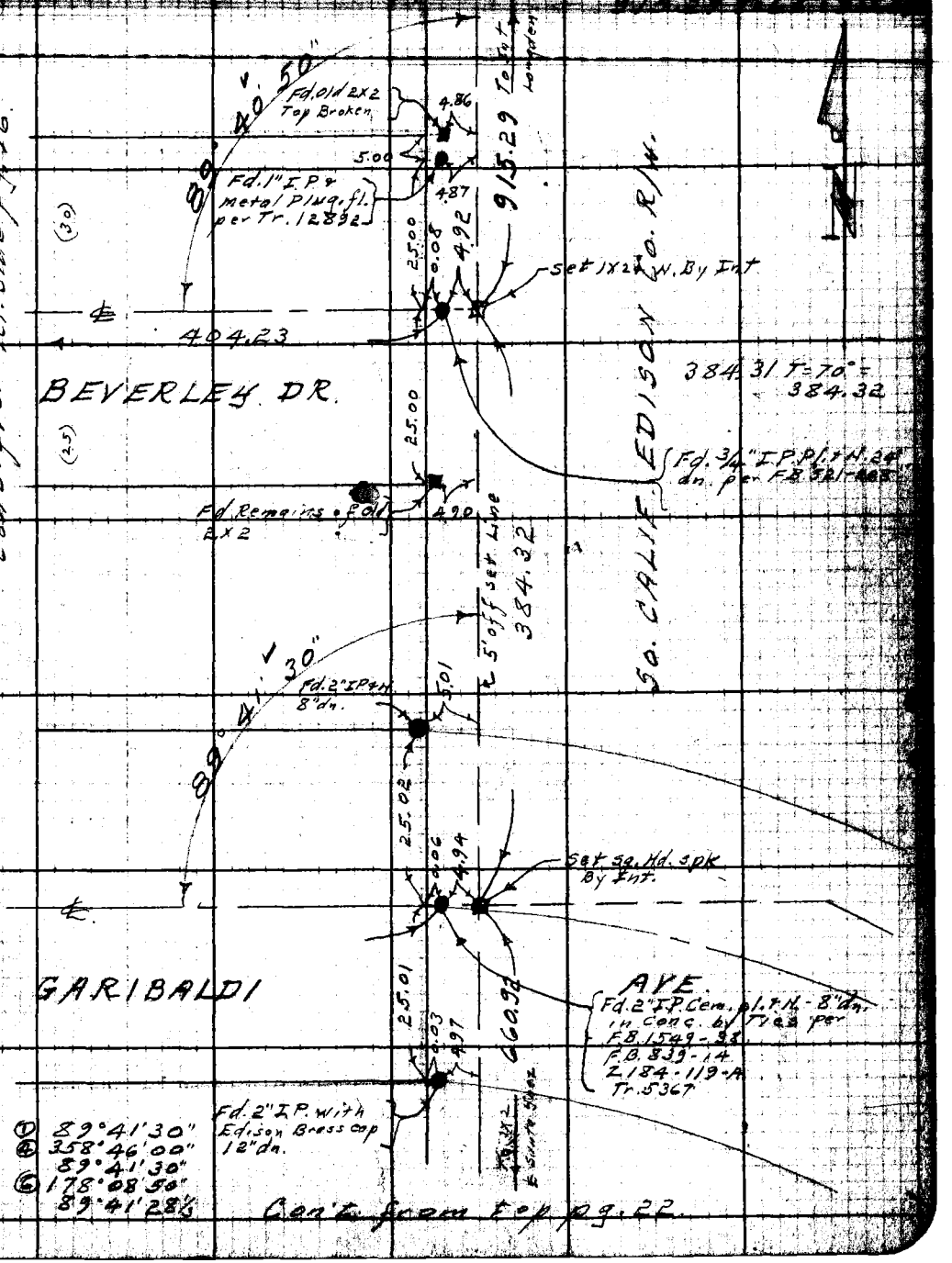

Con't from top pg. 22

Note: Any Additions or Changes on This Sheet Must be Made or Circled in Red Ink With Date and Name of Person Making Change.

Do not extend notes this side of this line.

RETURN TO
LOS ANGELES COUNTY SURVEYOR
726 LOS ANGELES COUNTY
ENGINEERING BLDG.

78F3098 247 2-51

38

PWFB 1526 2470

F.B. 1737 PG. 24

W.S. 44-C-4

Con't on bot. pg. 63

Con't from top pg. 23.

RETURN TO
LOS ANGELES COUNTY SURVEYOR
726 LOS ANGELES COUNTY
ENGINEERING BLDG.

Do not extend notes this side of this line.

Note: Any Additions or Changes on This Sheet Must be Made or Circled in Red Ink With Date and Name of Person Making Change.

PWFB 1526 2471

Notes Ck'd by DREW	Survey of Longden Mo.
Map No.	W. O. 8351 Tape No. 0132 St'd. 68 °F
Office Work	Surveyed by Benson
Checked	Notes " Date 11-15-51
Date	Indexed K. C. Johnson

F.B. 1727 Pg. 25

Con't on bot. pg. 15

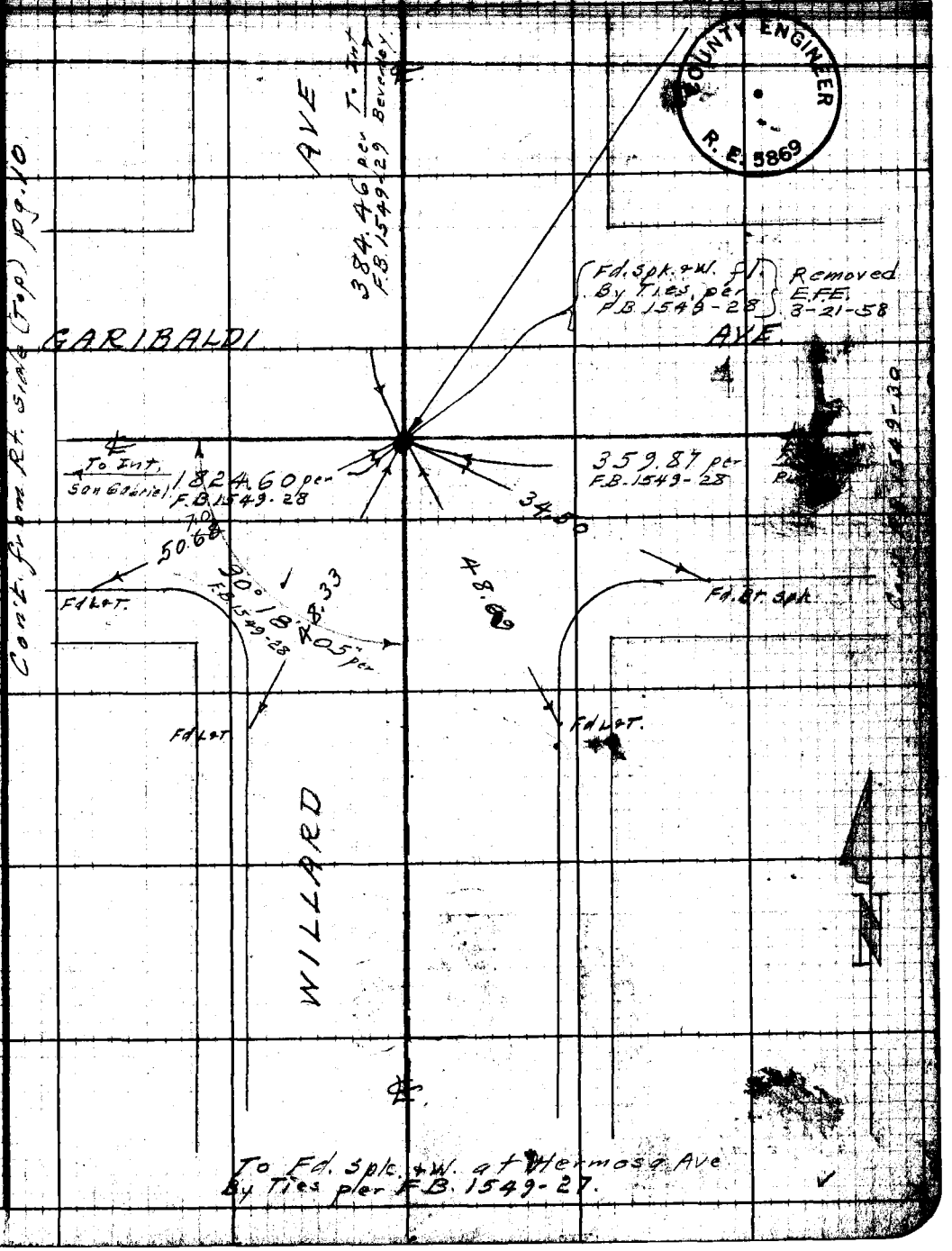

Note: Any Additions or Changes on This Sheet Must be Made or Circled in Red Ink With Date and Name of Person Making Change.

Do not extend notes this side of this line.

RETURN TO
LOS ANGELES COUNTY SURVEYOR
726 LOS ANGELES COUNTY
ENGINEERING BLDG.

76F3096 247 2-51

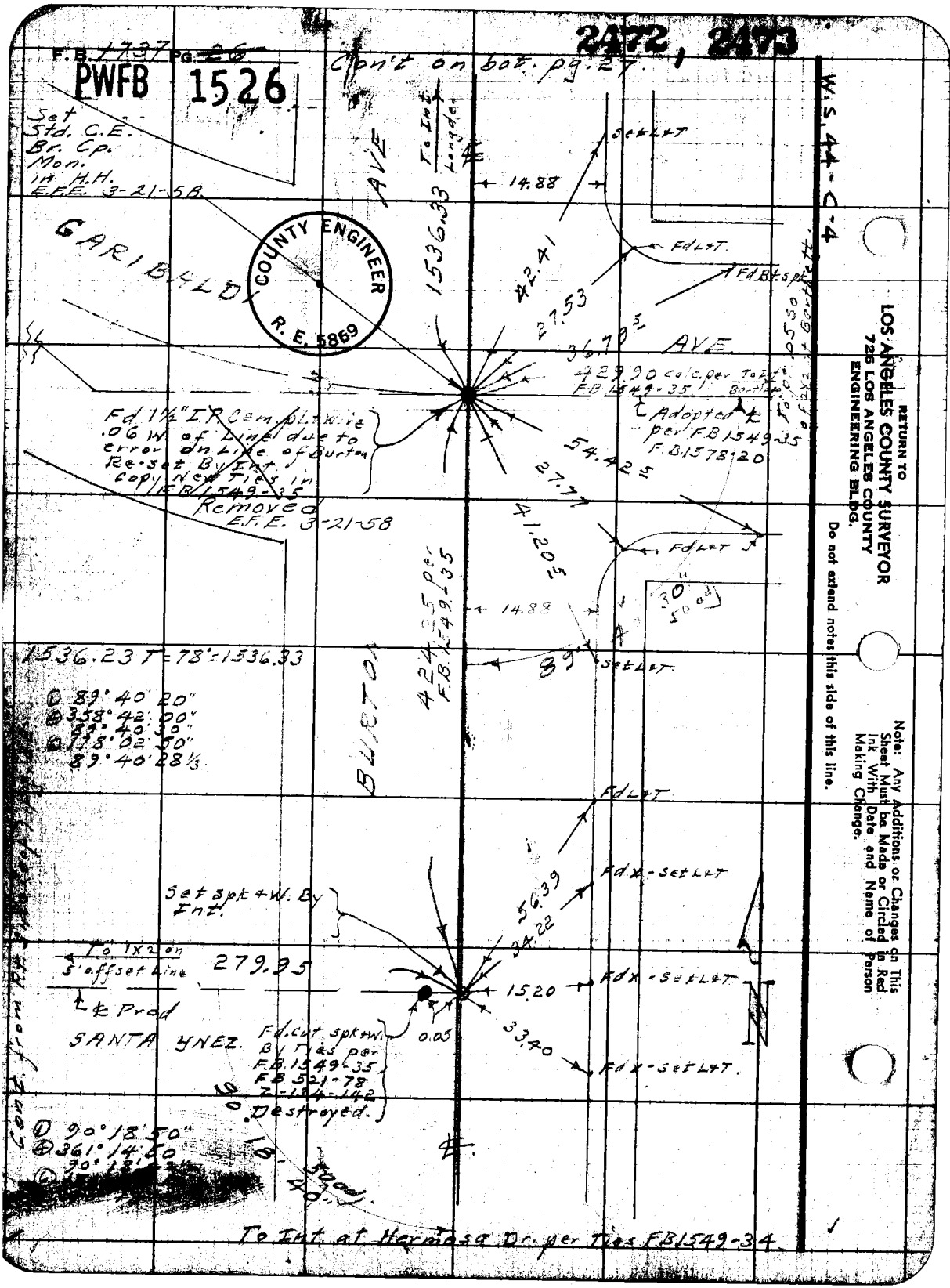

F.B. 1737 Pg. 26
PWFB 1526
2472, 2473
Con't on bot. pg. 27
W.S. 44-C-4
Set Std. C.E. Br. Cp. Mon. in H.H. E.F.E. 3-21-58
GARIBALDI AVE
COUNTY ENGINEER R. E. 5869
To Int Longdon
1536.33
14.88
Set L&T
Fd L&T
Fd Bt spk
42.41
27.53
36.79
AVE
429.90 calc. per F.B. 1549-35
To Int Bartlett
Adopted ℄ per F.B. 1549-35 F.B. 1578-20
Fd 1½" I.P. Cem. pl. & wire .06 W. of Line due to error on Line of Burton Re-set By Int. copy New Ties in F.B. 1549-35
Removed E.F.E. 3-21-58
54.42
27.77
41.20
Fd L&T
14.88
30" 50 adj
89°
Set L&T
424.25 per F.B. 1549-35
BURTON
1536.23 T=78°=1536.33
① 89°40'20"
④ 358°42'00"
89°40'30"
⑥ 178°02'50"
89°40'28⅓
Fd L&T
Fd X - Set L&T
56.39
34.22
Set spk & W. By Int.
To 1x2 on 5' offset Line
279.95
℄ Prod
SANTA YNEZ
15.20
Fd X - Set L&T
0.05
33.40
Fd X - Set L&T
Fd. cut spk & W. By Ties per F.B. 1549-35 F.B. 521-78 Z-134-142 Destroyed.
90°18'50"
① 90°18'50"
④ 361°14'50"
90°18'
40" 50 adj
To Int at Hermosa Dr. per Ties F.B. 1549-34
RETURN TO
LOS ANGELES COUNTY SURVEYOR
726 LOS ANGELES COUNTY
ENGINEERING BLDG.
Do not extend notes this side of this line.
Note: Any Additions or Changes on This Sheet Must be Made or Circled in Red Ink With Date and Name of Person Making Change.

PWFD 1526 2474

C.I. 1495

F.B. 1737 Pg. 27

Notes Ck'd by	Survey of	① 90°19'30"
Map No.	W. O. 8351 Tape No. 0132 St'd. 68 °F	② 361°17'40"
Office Work	Surveyed by Benson	90°19'23"
Checked	Notes " Date 11-16-51	③ 181°56'20"
Date	Indexed E. C. Johnson	90°19'23"

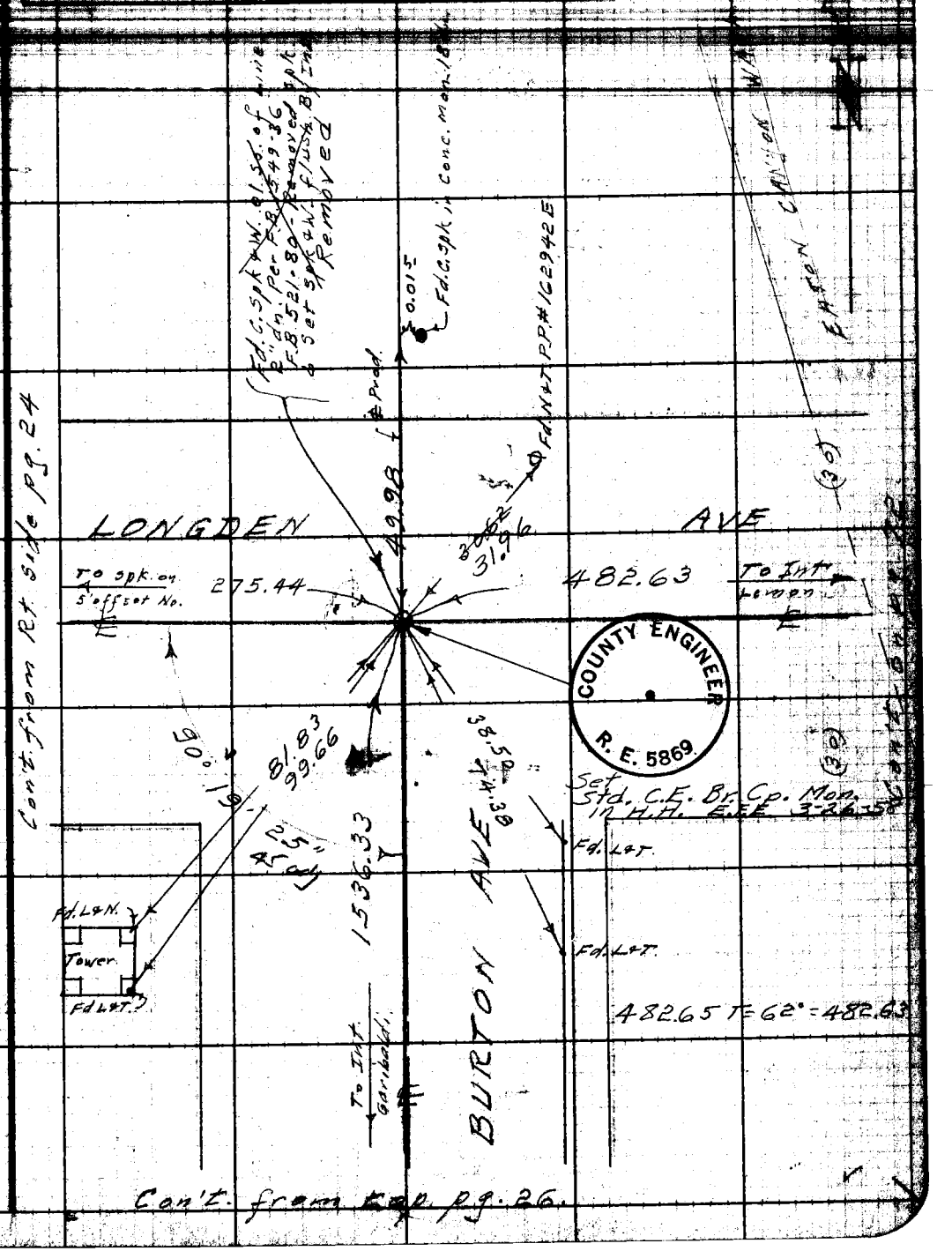

Note: Any Additions or Changes on This Sheet Must be Made as Circled in Red Ink With Date and Name of Person Making Change.

Do not extend notes this side of this line.

RETURN TO
LOS ANGELES COUNTY SURVEYOR
724 LOS ANGELES COUNTY
ENGINEERING BLDG.

PWFB 1526 2475

F.B. 7737 Pg. 28

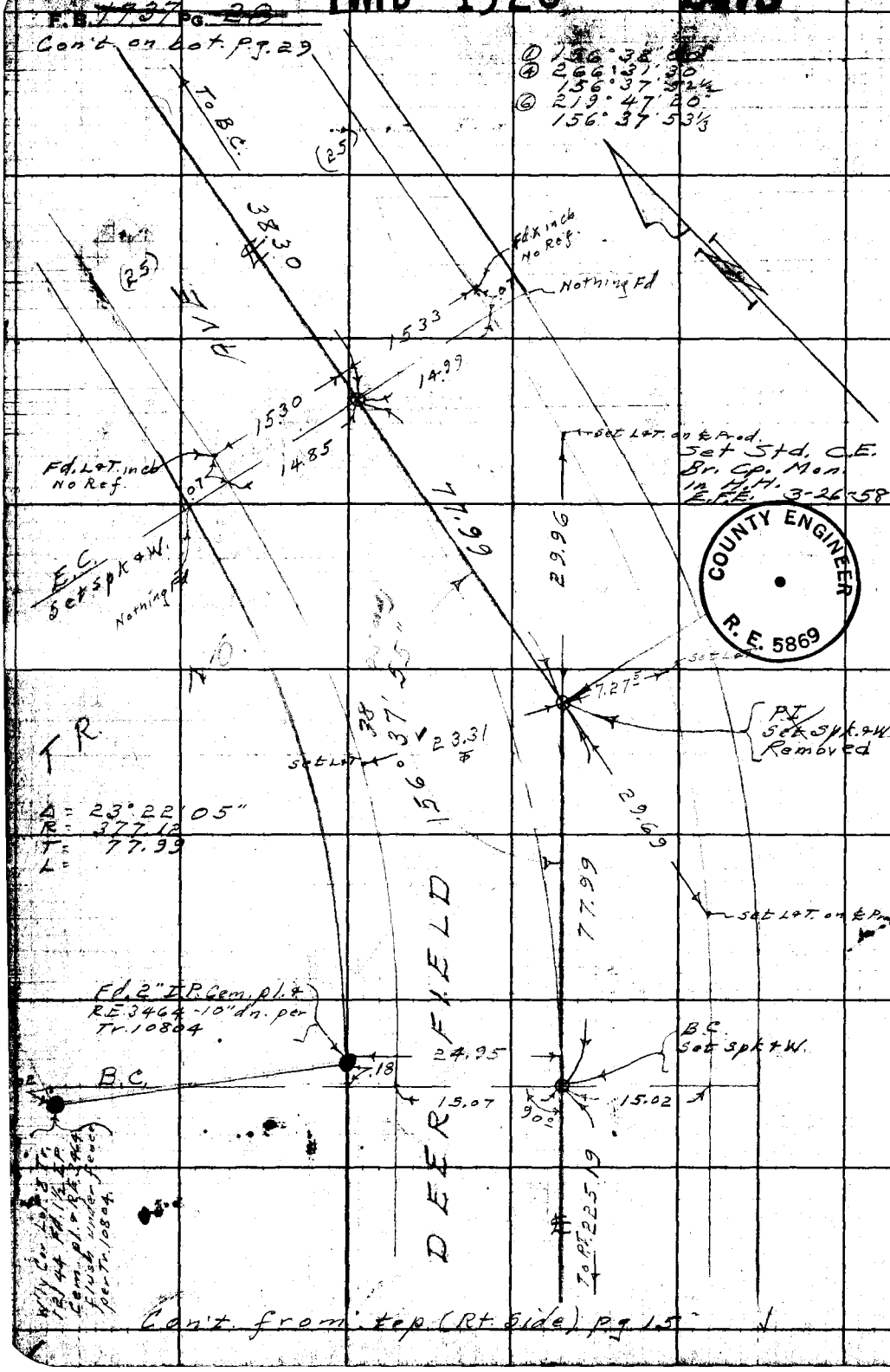

W.S. 44-B-4

RETURN TO
LOS ANGELES COUNTY SURVEYOR
725 LOS ANGELES COUNTY
ENGINEERING BLDG.

Do not extend notes this side of this line.

Note: Any Additions or Changes on This Sheet Must be Made or Circled in Red Ink With Date and Name of Person Making Change.

PWFB 1526 2476

CF 1495

F.B. 1737 Pg. 29

Map No.	W. 08351 Tape No. 0132 St'd. 68 °F
	Surveyed by Benson
Checked	Notes " Date 11-16-51
Date	Indexed A. C. Johnson

Cont. on bot. pg. 30

① 169° 49' 00"
④ 319° 16' 20"
⑥ 298° 54' 30"
169° 49' 05"

P.C.C.
~~Set Spk. & W.~~
Removed
see pg. 30

(Rec. & Meas.)
Δ 21° 40' 00"
R. 1050.00
T. 200.93
L.

① 168° 31' 00"
④ 314° 03' 30"
168° 30' 52½"
⑥ 291° 05' 20"
168° 30' 53⅓"

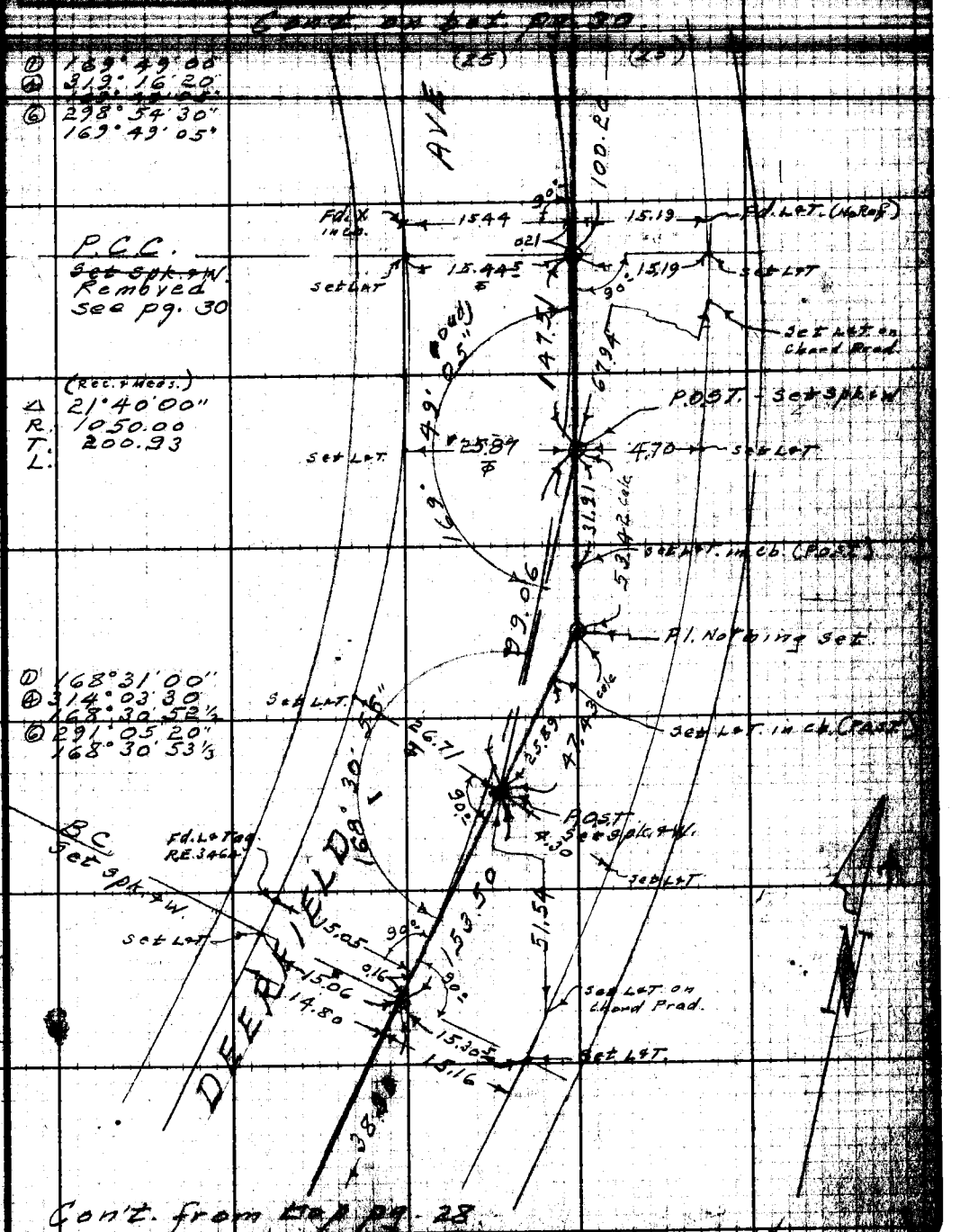

Con't. from top pg. 28

Note: Any Additions or Changes on this Sheet Must be Made or Circled in Ink With Date and Name of Person Making Change.

Do not extend notes this side of this line.

RETURN TO
LOS ANGELES COUNTY SURVEYOR
726 LOS ANGELES COUNTY
ENGINEERING BLDG.

75F3098 247 2-51

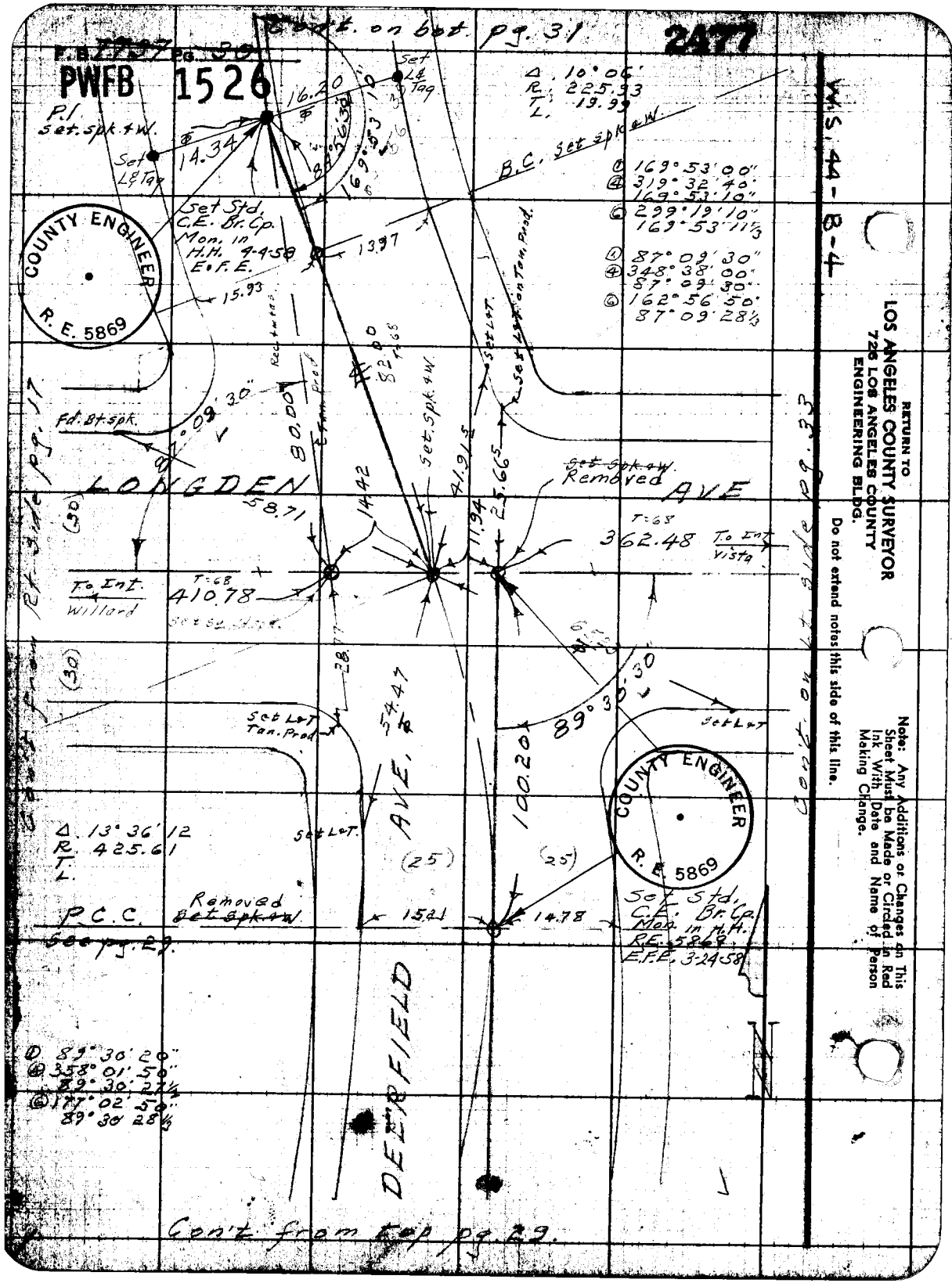

Cont. on bot. pg. 31
2477
F.B. 2737 Pg. 30
PWFB 1526
W.S. 44-B-4
Δ 10°06'
R. 225.93
T. 19.99
L.
P.I. Set. spk. & W.
Set L & Tag
16.20
14.34
169°53'10"
B.C. Set spk. & W.
① 169°53'00"
④ 319°32'40"
169°53'10"
⑥ 299°19'10"
169°53'11⅓
① 87°09'30"
④ 348°38'00"
87°09'30"
⑥ 162°56'50"
87°09'28⅓
Set Std. C.E. Br. Cp. Mon. in H.H. 4-4-58 E.F.E.
13.97
15.93
COUNTY ENGINEER
R. E. 5869
Rec. & Tan. Prod.
82.00
T=68
Set L&T
Set L&T on Tan. Prod.
Fd. Bt. spk.
87°09'30"
80.00
Set. Spk. & W.
41.915
25.665
Set Spk. & W. Removed
LONGDEN AVE
58.71
14.42
11.94
T=68
362.48
To Int. Vista
To Int. Willard
T=68
410.78
Set Sq. Hd. spk.
28.77
54.47
89°30'30"
Set L&T
Set L&T Tan. Prod.
100.20
AVE.
Set L&T.
Δ 13°36'12
R. 425.61
T.
L.
(25)
(25)
P.C.C.
Removed Set Spk. & W.
15.21
14.78
Set Std. C.E. Br. Cp. Mon. in H.H. R.E. 5869 E.F.E. 3-24-58
See pg. 29.
DEERFIELD
① 89°30'20"
④ 358°01'50"
89°30'27½
⑥ 177°02'50"
89°30'28⅓
Cont. from top pg. 29.
Cont. from Rt. side pg. 17
Cont. on Lt. side pg. 33
RETURN TO
LOS ANGELES COUNTY SURVEYOR
726 LOS ANGELES COUNTY
ENGINEERING BLDG.
Do not extend notes this side of this line.
Note: Any Additions or Changes on This Sheet Must be Made or Circled in Red Ink With Date and Name of Person Making Change.

PWFB 1526 C.I. 1495 2478

F.B. 1737 Pg. 21

Map No.	Survey of Longacre Ave S.S.
Office Work	W.O. 8351 Tape No. 0132 St'd. 68 °F
Checked	Surveyed by Benson
Date	Notes 11 Date 11-[illegible]
	Indexed A. C. Johnson

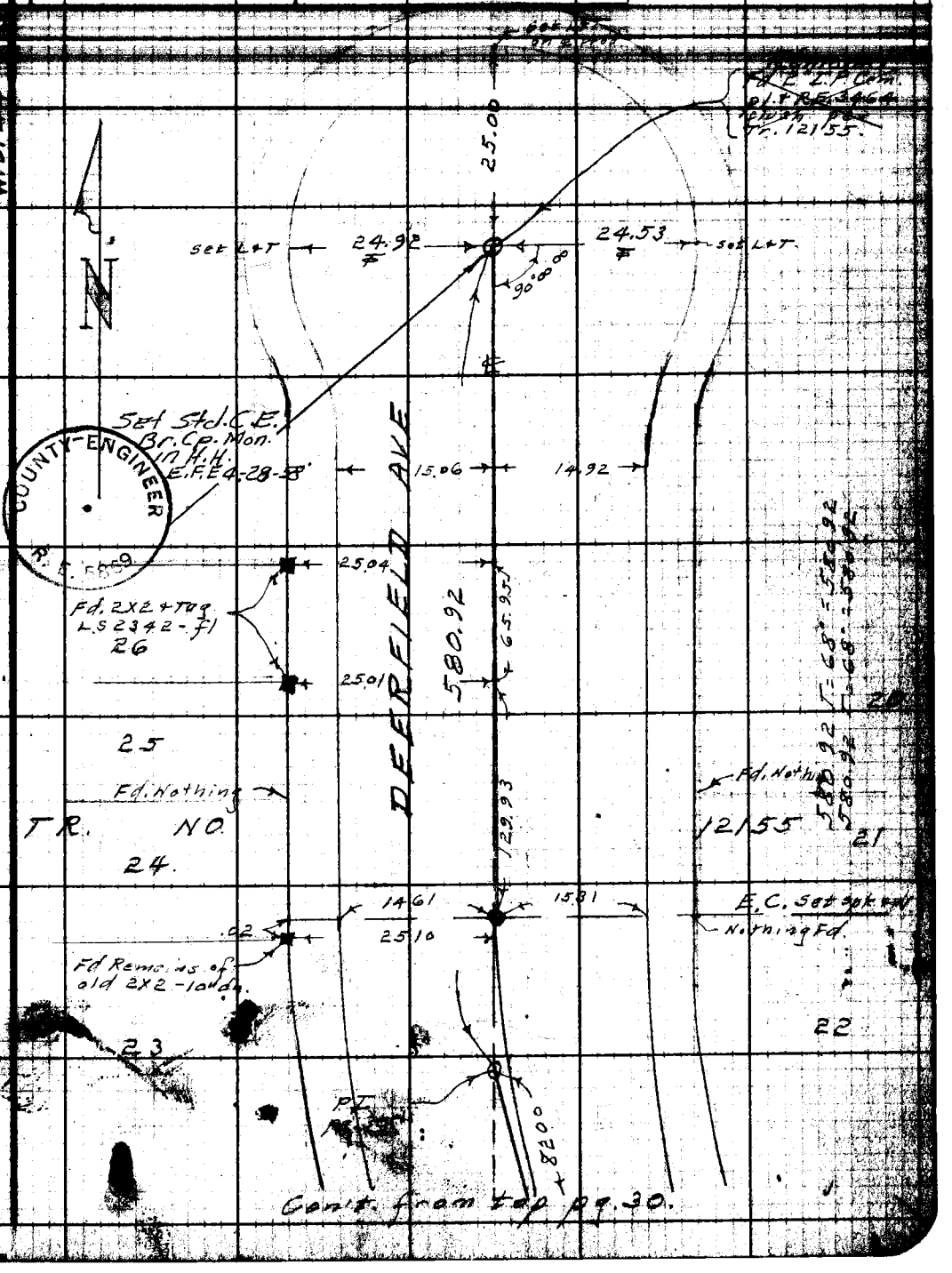

Note: Any Additions or Changes on This Sheet Must Be Made or Circled in Red Ink With Date and Name of Person Making Change.

Do not extend notes this side of this line.

RETURN TO
LOS ANGELES COUNTY SURVEYOR
726 LOS ANGELES COUNTY
ENGINEERING BLDG.

F.B. 1737 PG. 32

PWFB 1526

Con't on bot pg. 35

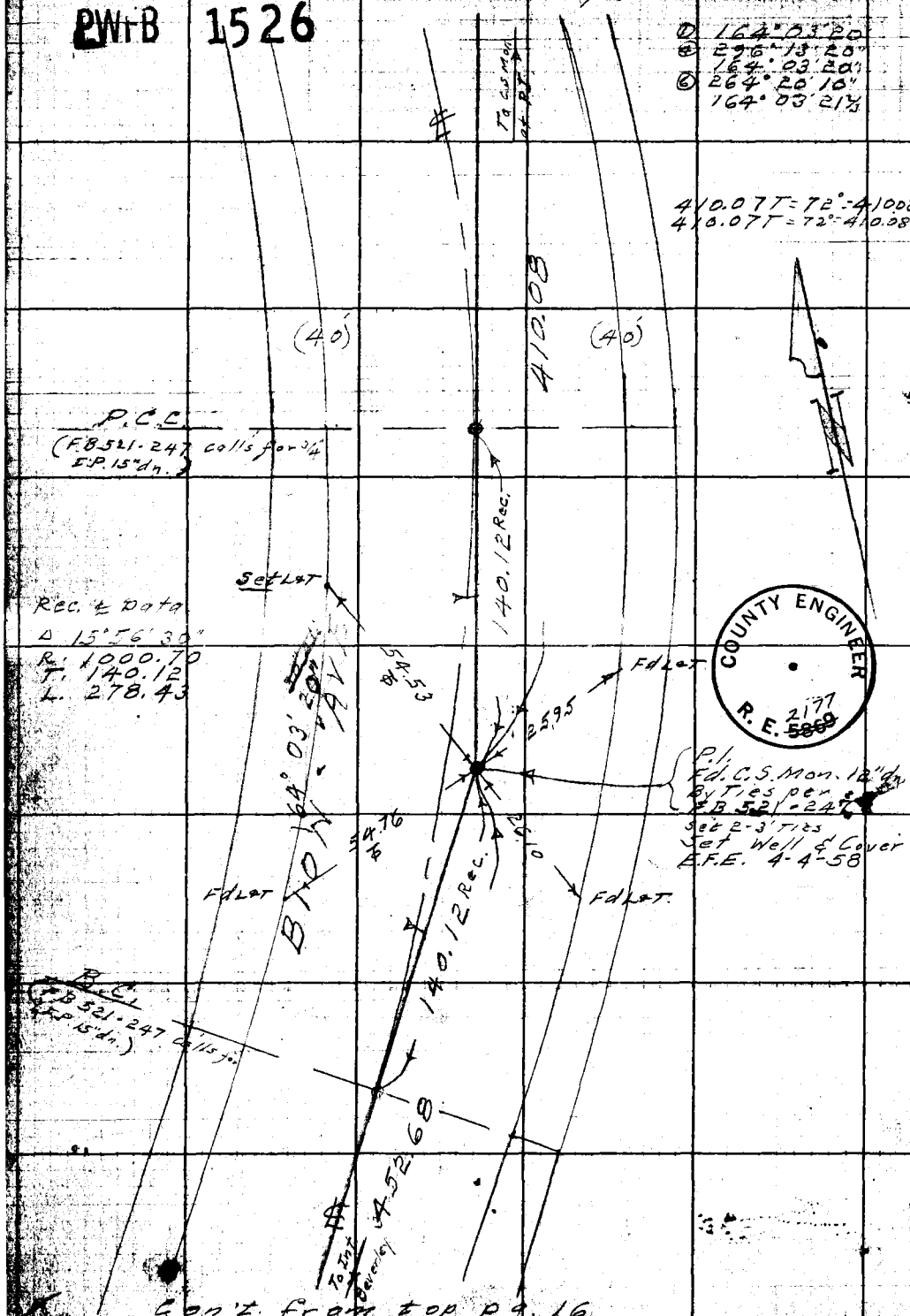

Con't from top pg. 16

W.S. 44-B-4

RETURN TO
LOS ANGELES COUNTY SURVEYOR
726 LOS ANGELES COUNTY
ENGINEERING BLDG.

Do not extend notes this side of this line.

Note: Any Additions or Changes on This Sheet Must be Made or Circled in Red Ink With Date and Name of Person Making Change.

COUNTY ENGINEER
R. E. 2177

PWD 4526

2480

F.B. 122 / Pg. 33

Map No.

Checked

Date

W.O. 235 / Tape No. 2132 Std. 68 °F

Notes Date 11-51

Indexed K. O. Johnson

① 100° 02' 20"
② 40° 03' 56"
③ 240° 13' 00"
100° 02' 10"

Cont. on Hwy. Sht. Pg. 40

1004.40 T = 64.4 : 1004.38

1004.39 T = 64.4 : 1004.37

(29)

(4)

ST

T. Int. 0.11

Fd. 4 x T. in Cb.

E.C.
(F.B. 521-248-243 calls for)
3/4" I.P. 12" dn. (Rec. -243) Fd. Lot.

VISTA

1004.39

(1647.9' Rad.)

100°

69.50

10'

Fd. L & T.

LONGDEN

13.54

41.84

AVE

T. Int.

362.48

Deerfield Tan. Sc.

1772.6

139.78

0.02

9°

Re-set 3/4" I.P. P/T in M.
12" dn. By Inf.
Removed

Fd. 3/4" I.P. P/T
12" dn. per F.B.
521-80-242-243
Destroyed

Cont. from Hwy. Sht. Pg. 30

(30)

30.04

COUNTY ENGINEER
R. E. 5869

102.03

66.72

Set Std. C.E. Br. Cp. Mon. in M. H.
E.F.E. 3.24.58

Fd. 1/2" I.P. Cem. P/
in R.E. 3464-422 dn.
per F.R. 12144
T. 12852

Rec. & Data
Δ 19° 09' 35"
R. 1559.76
T. 270.00
L. 534.96

Set L & T

50.93

31.96

P/
Fd. C.S. Mon.
16" dn. per F.B.
521-243
Set in M.
Set L & T. Cover
E.F.E.
5.58
11.58

VISTA

160.50.10

32.10

Set L & T.

Δ 160° 50' 00"
Ⓡ 283° 20' 30"
160° 50' 07½
Ⓒ 245° 00' 50"
160° 50' 08⅓

(40)

(40)

O.R. 410.08

COUNTY ENGINEER
R. E. 4117

Cont. from Hwy. Sht. Pg. 32

Note: Any Additions or Changes to this Sheet Must Be Made or Changed in Ink With Date and Name of Person Making Change.

RETURN TO
LOS ANGELES COUNTY SURVEYOR
720 LOS ANGELES COUNTY
ENGINEERING BLDG.

Do not extend notes this side of this line.

7SF2005 247 2-51

PWFB 1526 2481

F.B. ~~1737~~ Pg. ~~34~~

Con't. on bot. pg. 37

① 89°37'20"
④ 358°29'00"
89°37'15"
⑥ 177°43'30"
89°37'15"

W.S. 44-B-4

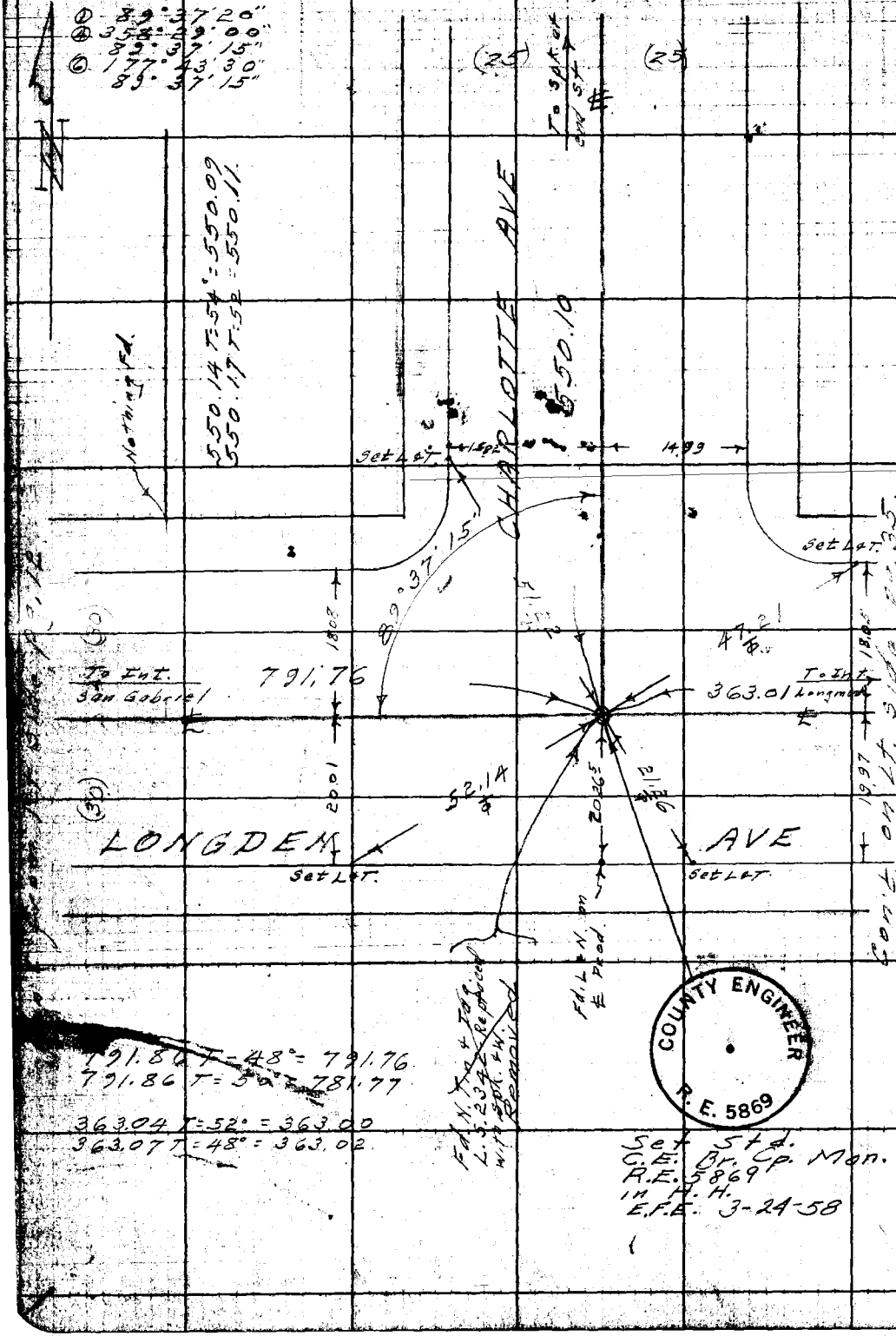

791.86 T=48°=791.76
791.86 T=50°=781.77

363.04 T=52°=363.00
363.07 T=48°=363.02

Set Std.
C.E. Br. Cp. Mon.
R.E. 5869
in H.H.
E.F.E. 3-24-58

COUNTY ENGINEER
R. E. 5869

RETURN TO
LOS ANGELES COUNTY SURVEYOR
726 LOS ANGELES COUNTY
ENGINEERING BLDG.

Do not extend notes this side of this line.

Note: Any Additions or Changes on This Sheet Must be Made or Circled in Red Ink With Date and Name of Person Making Change.

PWFB 1526

8I 1495 2482

F.B. 1737 Pg. 35

Map No.

Checked

Date

W. O. 337 Tape No. 132 St'd. 68

Notes " Date 1-18-58

Indexed A. C. Johnson

Note: Any Additions or Changes on this Sheet Must be Made or Circled in Red Ink With Date and Name of Person Making Change.

Do not extend notes this side of this line.

RETURN TO LOS ANGELES COUNTY SURVEYOR 726 LOS ANGELES COUNTY ENGINEERING BLDG.

76R9006 247 2-51

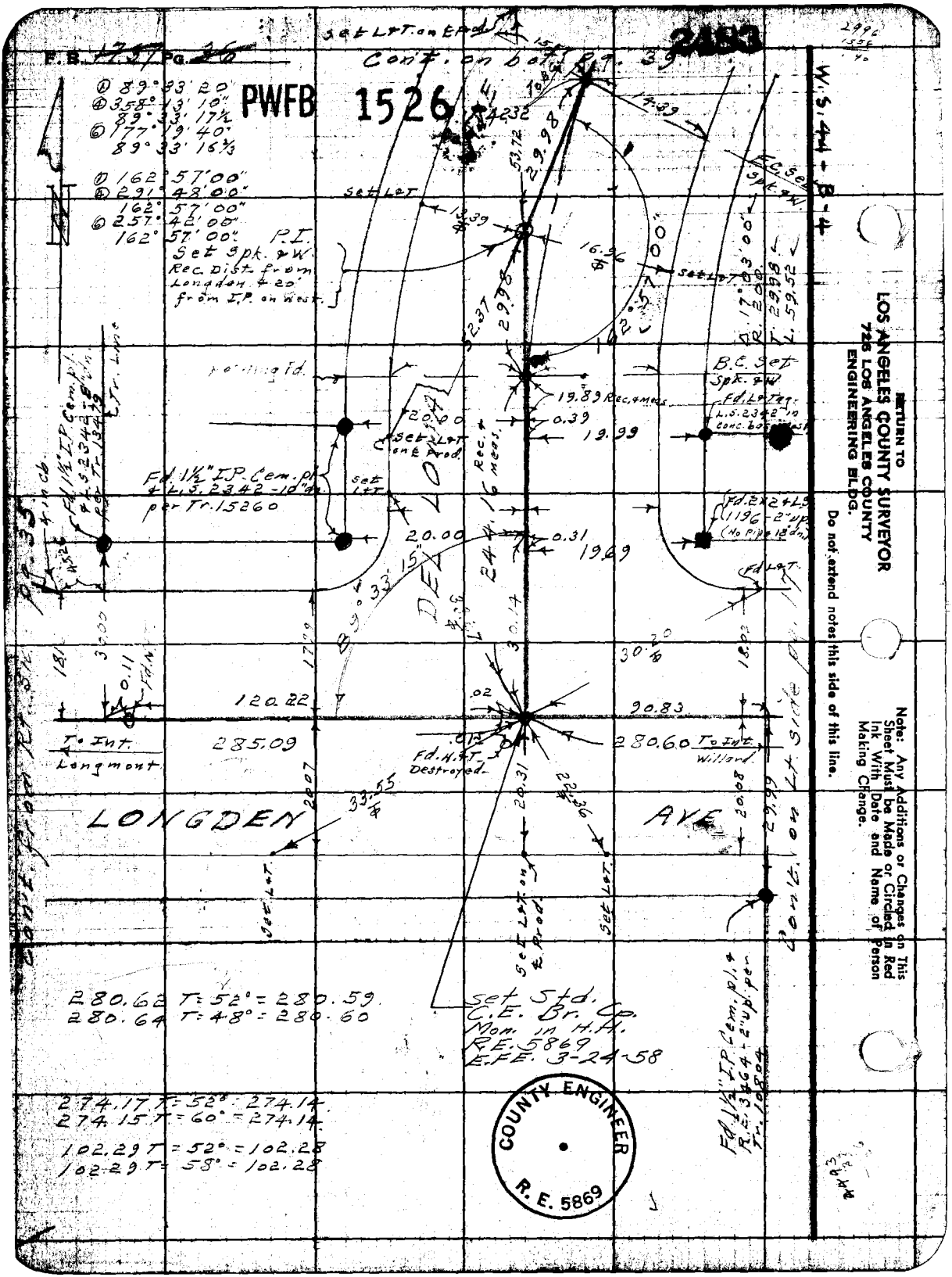

① 89° 33' 20"
④ 358° 13' 10"
89° 33' 17½"
⑥ 177° 19' 40"
89° 33' 16⅔"

① 162° 57' 00"
④ 291° 48' 00"
162° 57' 00"
⑥ 257° 42' 00"
162° 57' 00"

280.62 T = 52° = 280.59
280.64 T = 48° = 280.60

274.17 T = 52° = 274.14
274.15 T = 60° = 274.14

102.29 T = 52° = 102.28
102.29 T = 58° = 102.28

PWFB 1526 2484

F.B. 1737 Pg. 37

Map No.	W.O. 835A Tape No. 4132 St'd. 68 °F
Office Work	Surveyed by Benson
Checked	Notes " Date 11-[illegible]-51
Date	Indexed R. C. Johnson

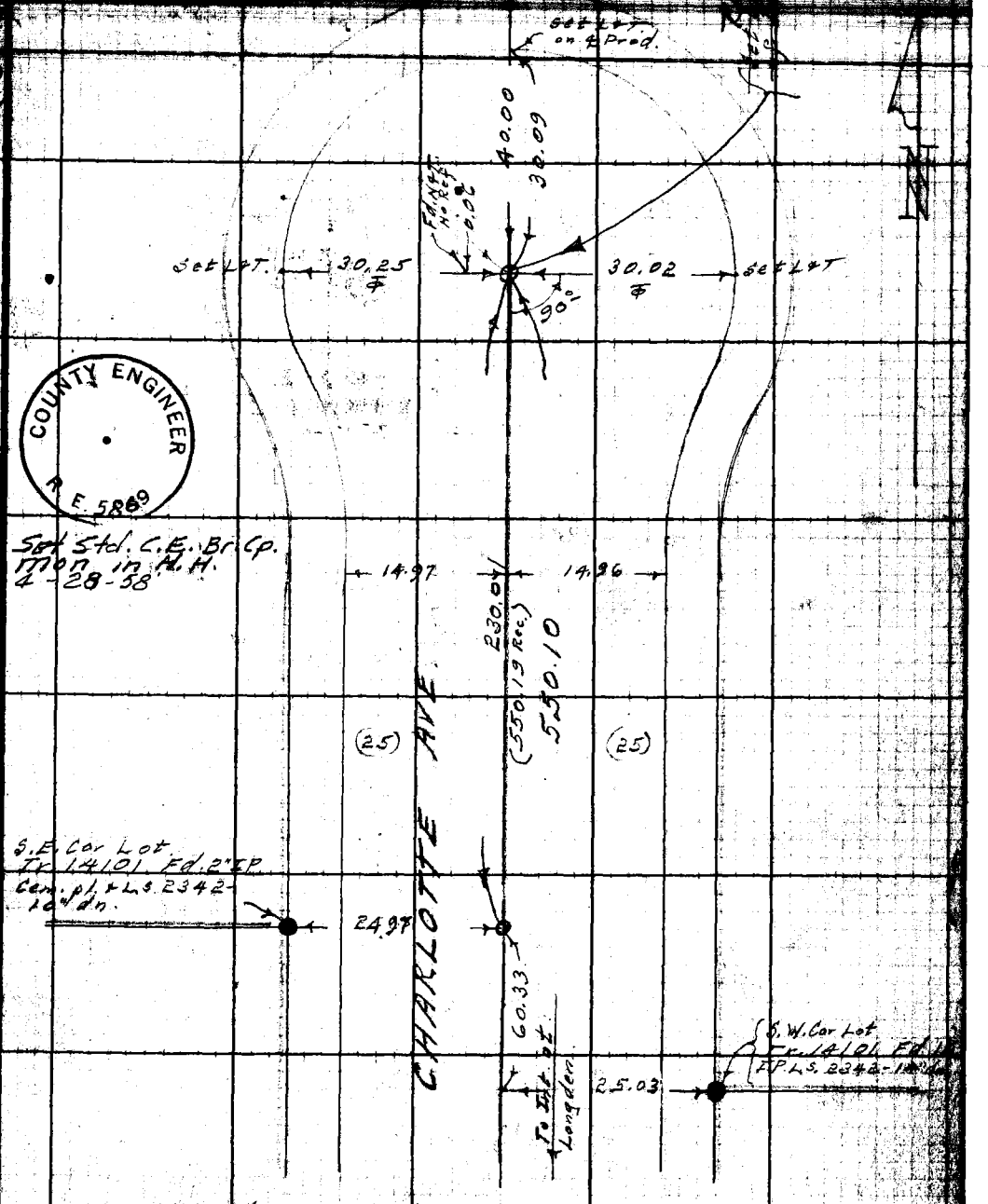

Con't from top pg. 34

Note: Any Additions or Changes on This Sheet Must be Made or Circled in Red Ink With Date and Name of Person Making Change.

Do not extend notes this side of this line.

RETURN TO
LOS ANGELES COUNTY SURVEYOR
726 LOS ANGELES COUNTY ENGINEERING BLDG.

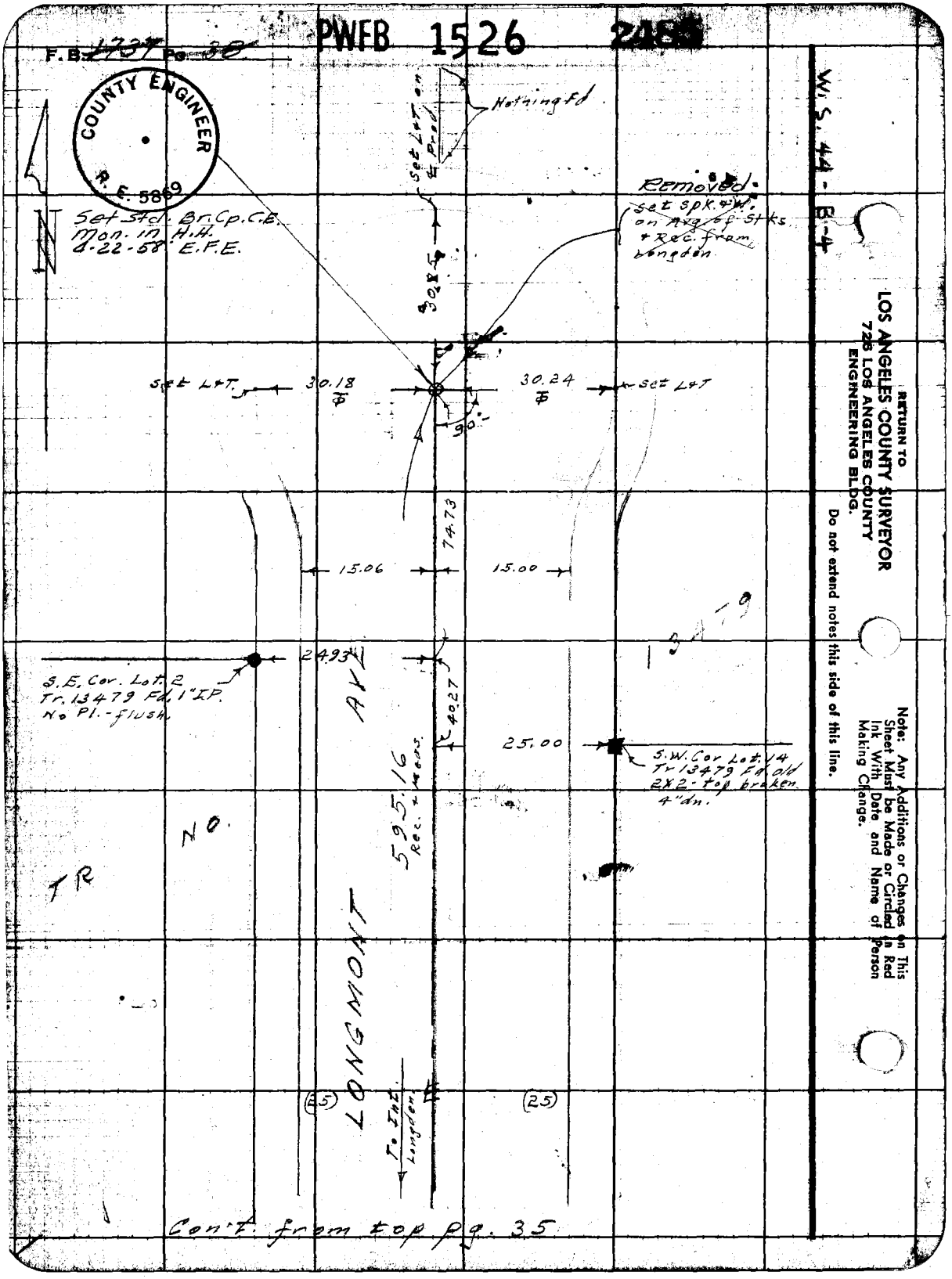

PWFB 1526
2485
F.B. 1737 Pg. 30
COUNTY ENGINEER
R.E. 5869
W.S. 44-B-4
Nothing Fd
Set L&T on ℄ Prod.
Removed
Set Spk. & W. on Avg. of Stks. & Rec. from Longden
Set Std. Br. Cp. C.E. Mon. in H.H. 4-22-58 E.F.E.
30.85
Set L&T
30.18
30.24
Set L&T
90°
74.73
15.06
15.00
13479
24.93
S.E. Cor. Lot 2 Tr. 13479 Fd. 1" I.P. No Pl. - flush
40.27
25.00
S.W. Cor Lot 14 Tr 13479 Fd. old 2X2 - top broken 4" dn.
595.16 Rec. & Meas.
AVE
NO.
TR
LONGMONT
(25)
(25)
To Int. Longden
Con't. from top pg. 35
RETURN TO
LOS ANGELES COUNTY SURVEYOR
726 LOS ANGELES COUNTY
ENGINEERING BLDG.
Do not extend notes this side of this line.
Note: Any Additions or Changes on This Sheet Must be Made or Circled in Red Ink With Date and Name of Person Making Change.

PWFB 1526 C.I. 1495 2486

F.B. 1737 Pg. 35

Notes Ch'd by: DRKW	Survey of Longden Ave S.S.
Map No.	W. O. 8357 Tape No. 0132 Est'd 68 °F
Office Work	Surveyed by Benson
Checked	Notes Date 11-3-51
Date	Indexed C. Johnson

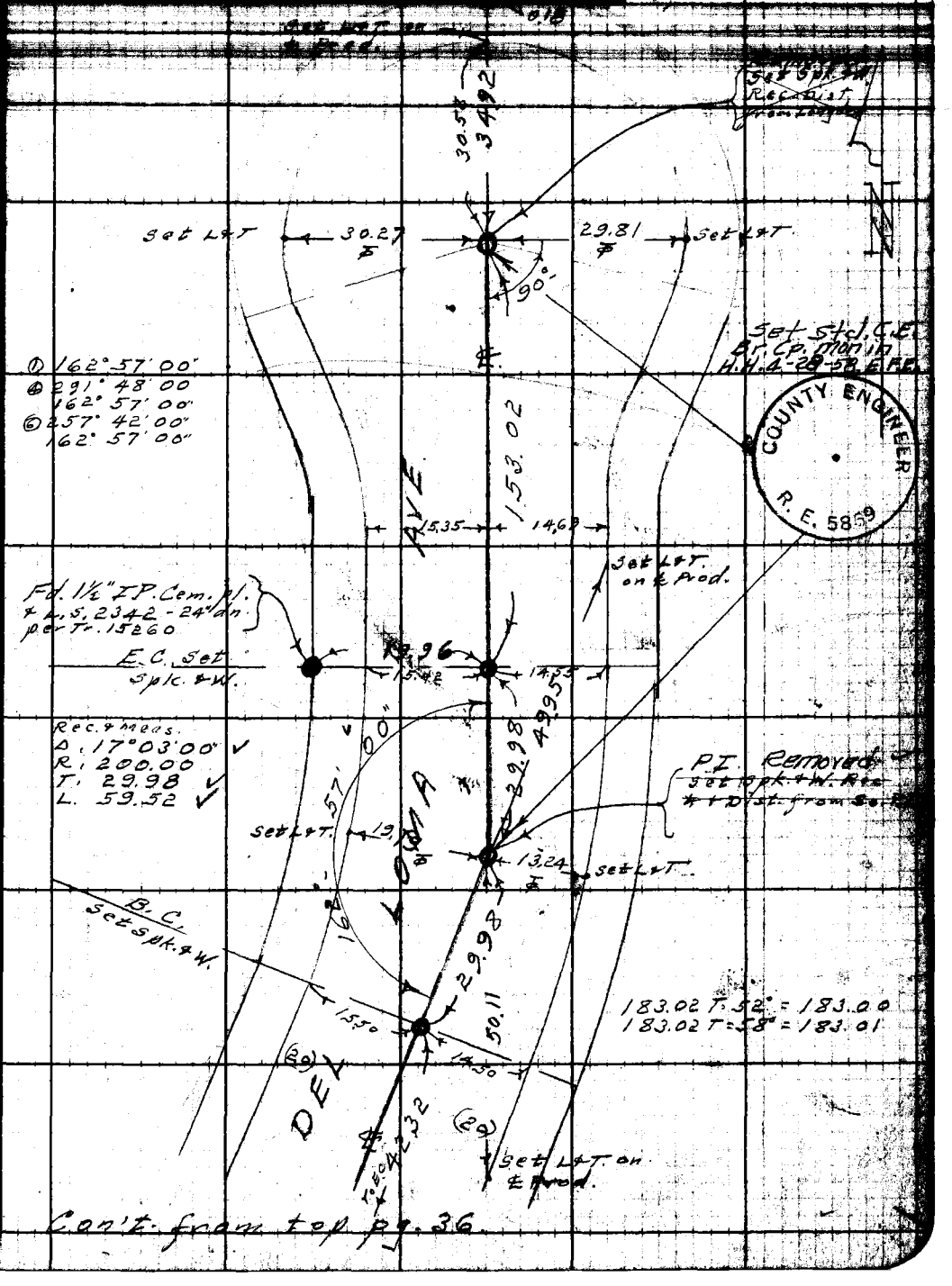

Con't. from top pg. 36.

Note: Any Additions or Changes on This Sheet Must be Made or Circled in Red Ink With Date and Name of Person Making Change.

Do not extend notes this side of this line.

RETURN TO
LOS ANGELES COUNTY SURVEYOR
726 LOS ANGELES COUNTY
ENGINEERING BLDG.

COUNTY ENGINEER
R. E. 5869

78F3095 247 2-51

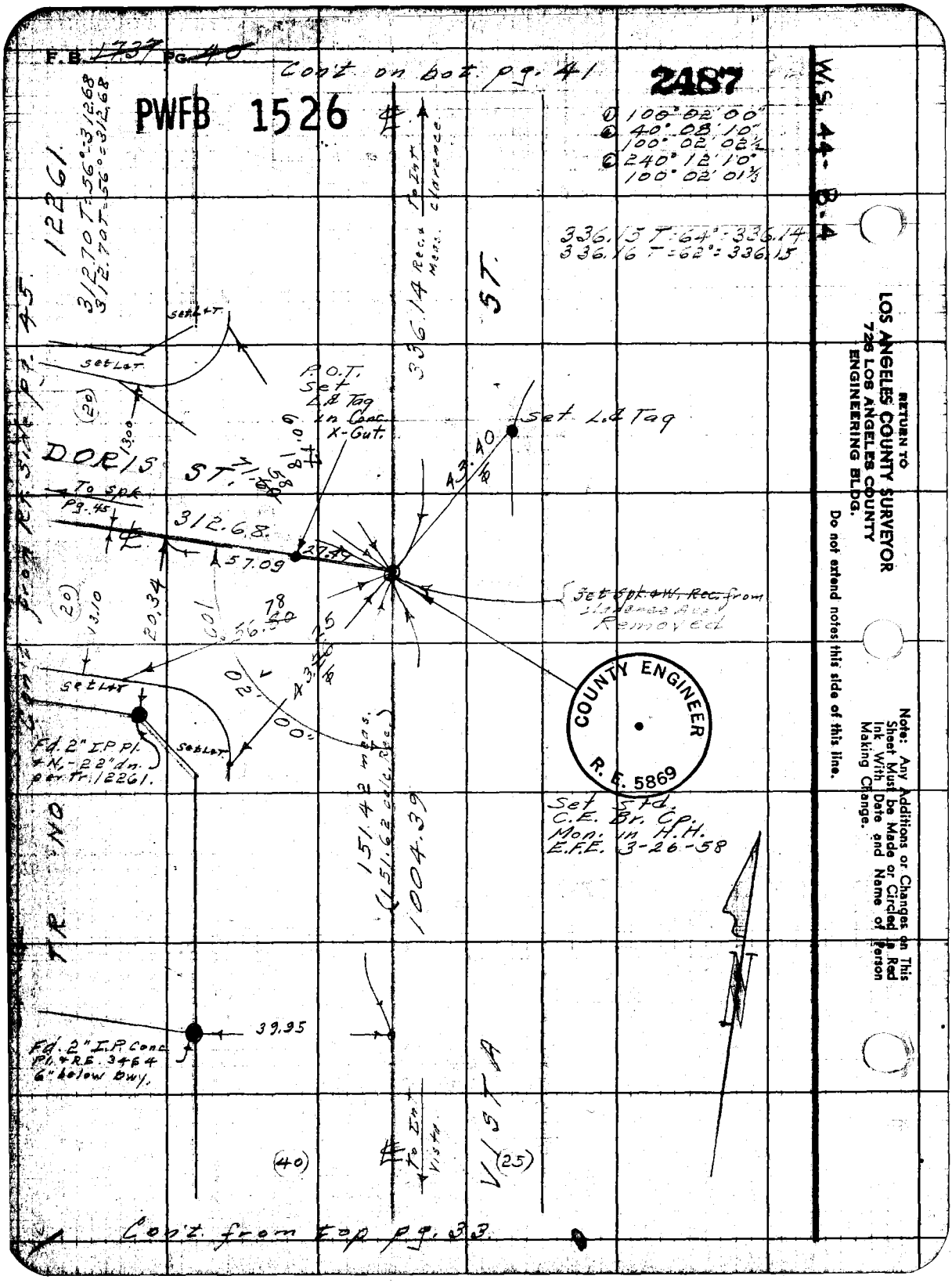
F.B. 1737 Pg. 40
Con't on bot. pg. 41
PWFB 1526
2487
W.S. 44-B.4
① 100° 02' 00"
② 40° 08' 10"
100° 02' 02½
③ 240° 12' 10"
100° 02' 01⅓
336.15 T=64°=336.14
336.16 T=62°=336.15
312.70 T=56°=312.68
312.70 T=56°=312.68
12261
To Int. Clarence
336.14 Rec. & Meas.
ST.
Set L&T
Set L&T
P.O.T. Set L&Tag in Conc. X-Cut.
Set L&Tag
DORIS ST.
To Spk. Pg. 45
312.68
57.09
27.49
43.40
Set Spk. & W. Rec. from Clarence Ave. Removed
Set L&T
Set L&T
Fd. 2" I.P. Pl. & N. - 22" dn. per Tr. 12261.
151.42 meas. (151.62 calc. Rec.)
1004.39
Set Std. C.E. Br. Cp. Mon. in H.H. E.F.E. 3-26-58
COUNTY ENGINEER R.E. 5869
TR. NO.
39.95
Fd. 2" I.P. Conc. Pl. & R.E. 3464 6" below Dwy.
VISTA
To Int. Vista
(40)
(25)
Con't from top pg. 33.
RETURN TO
LOS ANGELES COUNTY SURVEYOR
726 LOS ANGELES COUNTY
ENGINEERING BLDG.
Do not extend notes this side of this line.
Note: Any Additions or Changes on This Sheet Must be Made or Circled in Red Ink With Date and Name of Person Making Change.

PWFB 1526 2188

D.R.C.W. — Clarence Ave & Vista St.

Map No.	W.O. 8351 Tape No. 0132 St'd. 68 °F	F.B. 7737 PG. 41
Office Work	Surveyed by Benson	① 79° 57' 40"
Checked	Notes — Date 12-2-31	② 319° 54' 40" / 79° 57' 40"
Date	Indexed — L. C. Johnson	③ 119° 45' 10"
		79° 57' 41⅔

Con't on Bot. Pg. 42

Note: Any Additions or Changes on This Sheet Must be Made as Circled in Red Ink With Date and Name of Person Making Change.

Do not extend notes this side of this line.

RETURN TO LOS ANGELES COUNTY SURVEYOR 726 LOS ANGELES COUNTY ENGINEERING BLDG.

Con't from top pg. 40.

7673005 247 2-51

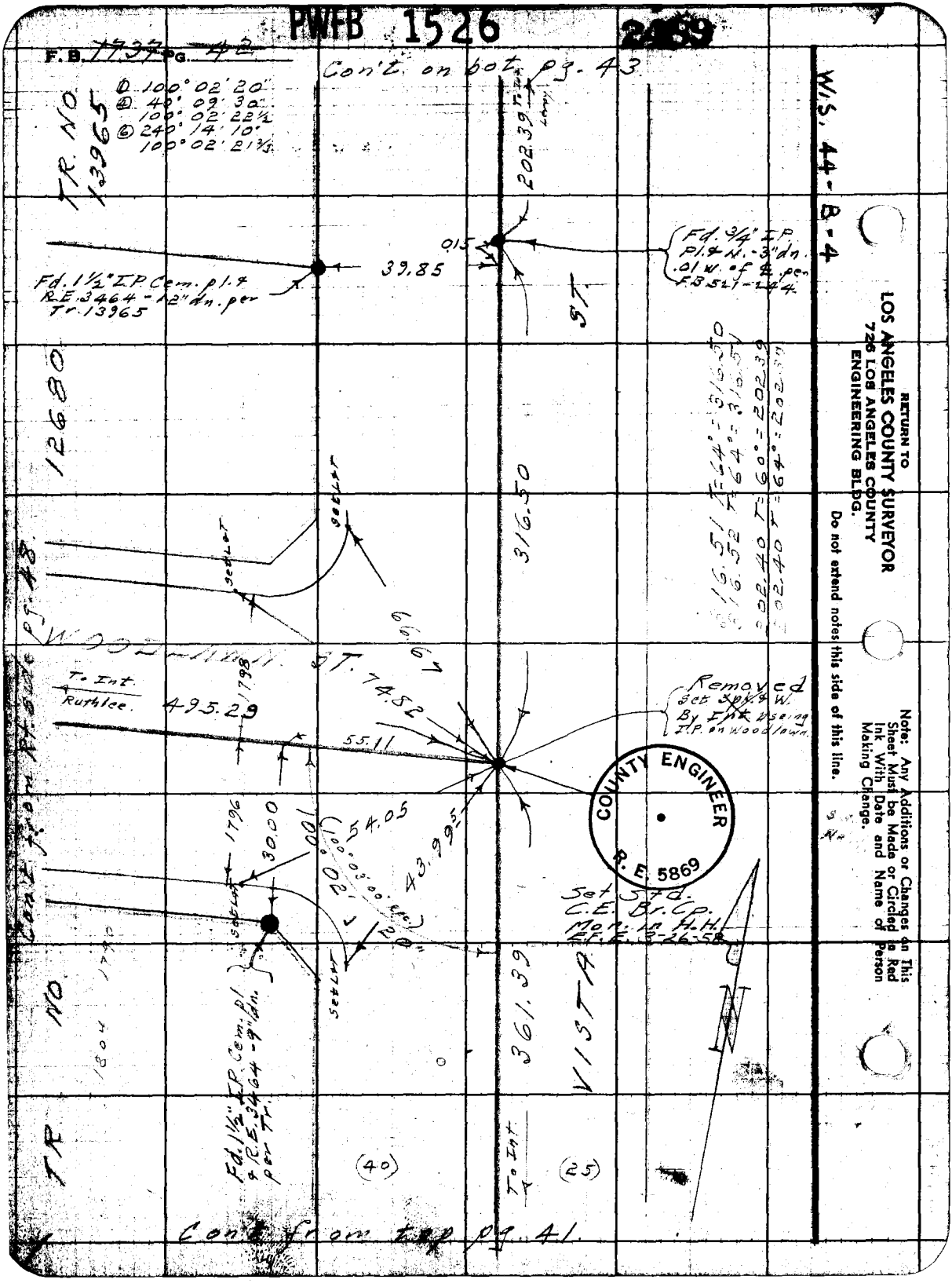
PWFB 1526
F.B. 1737 PG. 42
Con't. on bot. pg. 43
① 100° 02' 20"
④ 40° 09' 30"
100° 02' 22½
⑥ 240° 14' 10"
100° 02' 21⅓
TR. NO. 13965
202.39
Fd. 3/4" I.P. Pl. & N. - 3" dn. .01 W. of ℄ per F.B. 521-144
.015
39.85
Fd. 1½" I.P. Cem. pl. & R.E. 3464 - 12" dn. per Tr. 13965
ST.
12680
316.50
Set L&T
66.67
WOODLAWN ST.
74.52
To Int. Ruthlee.
495.29
1798
55.11
Removed Set Spk. & W. By Int. using I.P. on Woodlawn.
COUNTY ENGINEER
R. E. 5869
1796
30.00
.001
54.05
43.99
Set Std. C.E. Br. Cp. Mon. in H.H. E.F.E. 3-26-58
Fd. 1½" I.P. Cem. pl. & R.E. 3464 - 9" dn. per Tr.
361.39
VISTA
TR. NO.
(40)
To Int.
(25)
Con't from top pg. 41
W.S. 44-B-4
RETURN TO
LOS ANGELES COUNTY SURVEYOR
726 LOS ANGELES COUNTY
ENGINEERING BLDG.
Do not extend notes this side of this line.
Note: Any Additions or Changes on This Sheet Must be Made or Circled in Red Ink With Date and Name of Person Making Change.

PWFB [redacted]6 2490, 2491

F.B. 1737 Pg. 43

Map No.	W.O. 8357 Tape No. 0132 St'd. 68 °F
Office Work	Surveyed by Benson
Checked	Notes Date 12-4-51
Date	Indexed C. Johnson

Cont. on bot. pg. 44

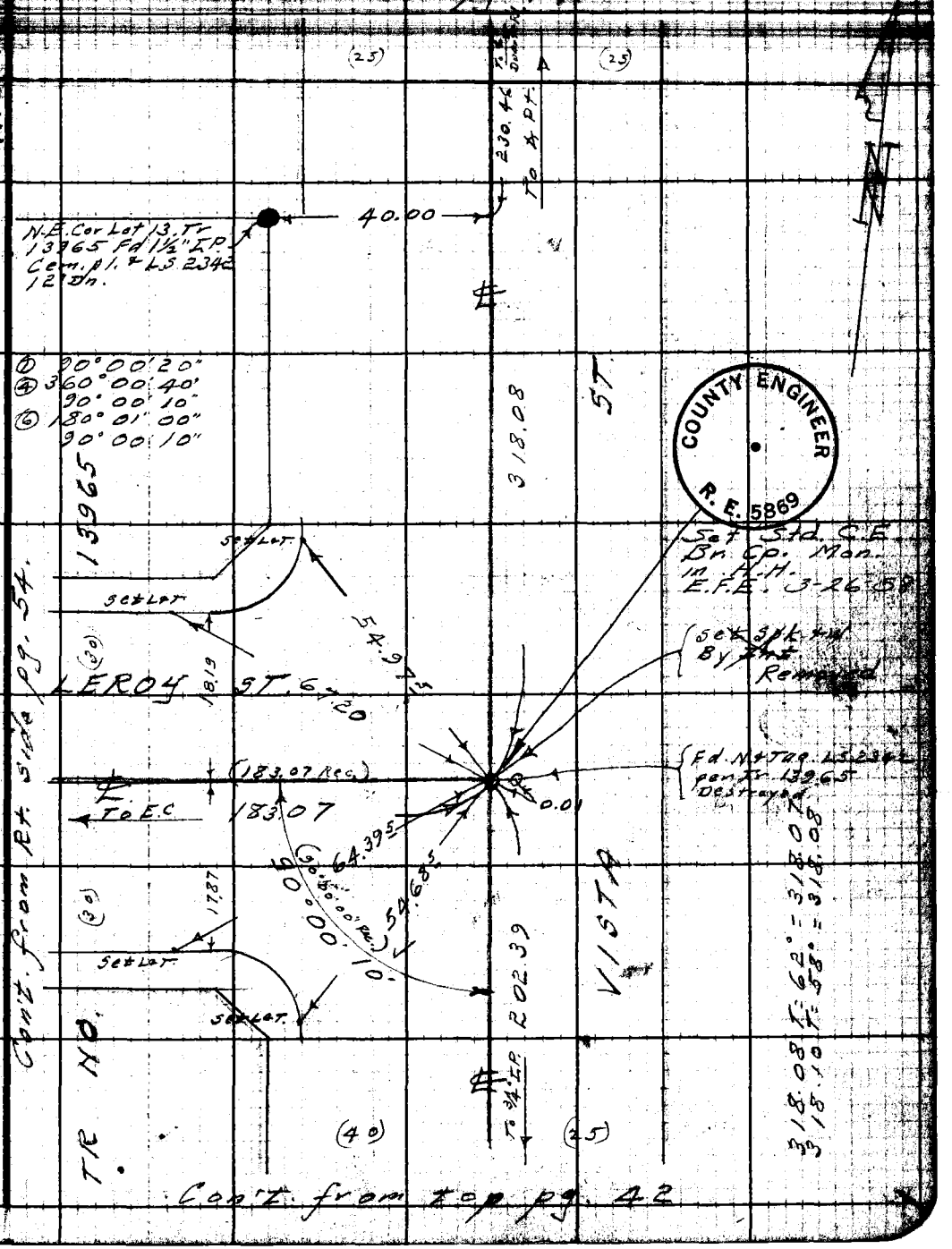

COUNTY ENGINEER R.E. 5869

Note: Any Additions or Changes on This Sheet Must be Made or Circled in Red Ink With Date and Name of Person Making Change.

Do not extend notes this side of this line.

RETURN TO LOS ANGELES COUNTY SURVEYOR 726 LOS ANGELES COUNTY ENGINEERING BLDG.

76F3098 247 2-51

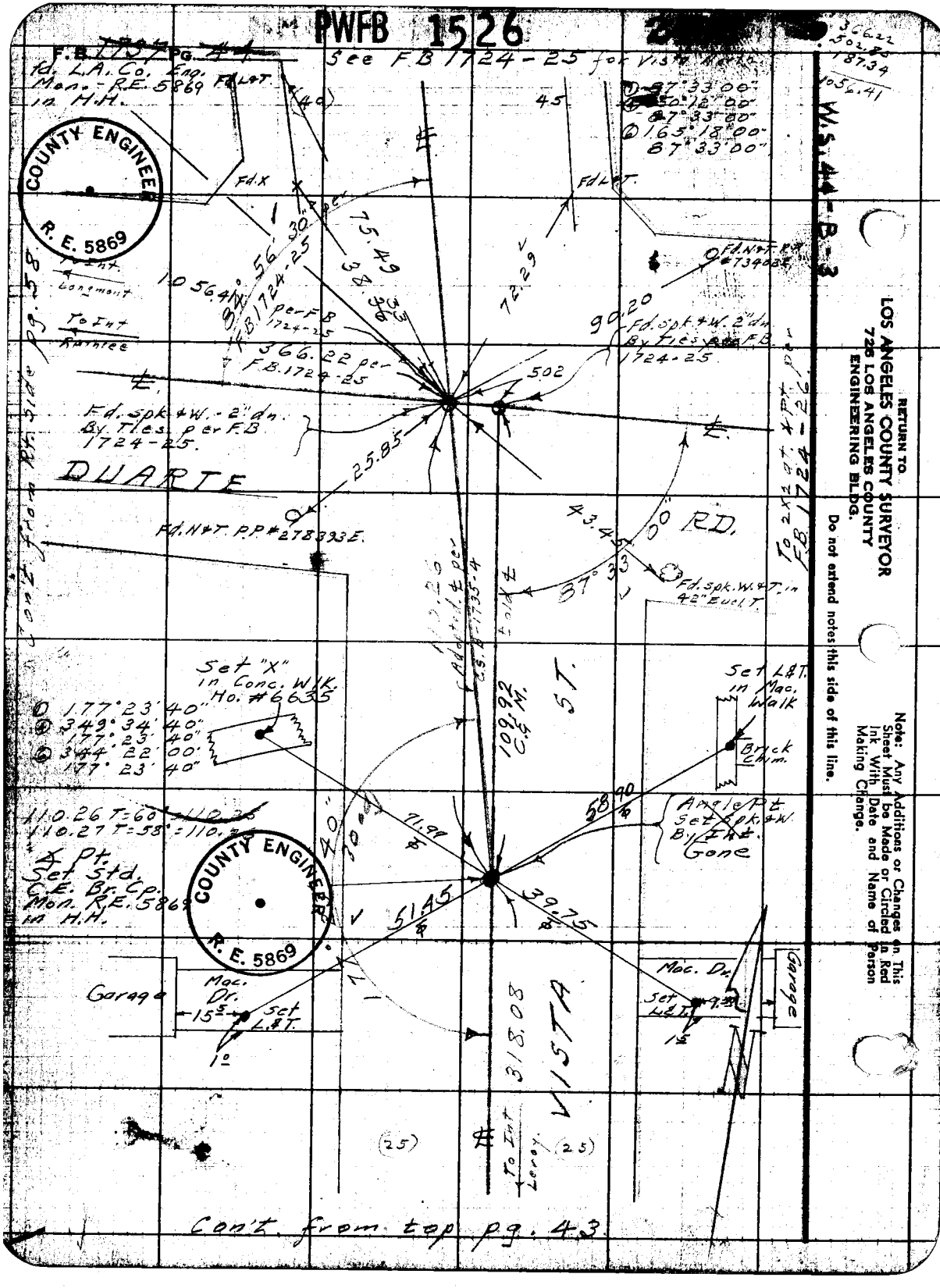
PWFB 1526
See FB 1724-25 for Vista North
Fd. L.A. Co. Eng. Mon. - R.E. 5869 in H.H.
COUNTY ENGINEER R. E. 5869
W.S. 44-B-3
Fd. X
Fd. L&T.
Fd. N&T. P.P. #73408E
To Int. Longmont
To Int. Rainlee
Fd. spk. & W. 2" dn. By Ties per F.B. 1724-25
Fd. spk. & W. - 2" dn. By Ties per F.B. 1724-25.
DUARTE
Fd. N&T. P.P. #278393E.
RD.
Fd. spk. W. & T. in 42" Eucl. T.
Set "X" in Conc. W/K. Ho. #6635
Set L&T. in Mac. Walk
Brick Chim.
Angle Pt. Set Spk. & W. By Int. Gone
Angle Pt. Set Std. C.E. Br. Cp. Mon. R.E. 5869 in H.H.
Garage
Mac. Dr.
Set L&T.
VISTA ST.
To Int. Leroy
Con't from top pg. 43
Con't from Rt. side pg. 58
RETURN TO
LOS ANGELES COUNTY SURVEYOR
726 LOS ANGELES COUNTY
ENGINEERING BLDG.
Do not extend notes this side of this line.
Note: Any Additions or Changes on This Sheet Must be Made or Circled in Red Ink With Date and Name of Person Making Change.

1526 2493

F. B. 1737 Pg. 45

Notes Checked by DRAW	Tract Longden Ave S
Map No.	W. O. 835 Tape No. 3132 St'd. 68 °F
Office Work	Surveyed by Benson
Checked	Notes " Date 12-4-51
Date	Indexed A. C. Johnson

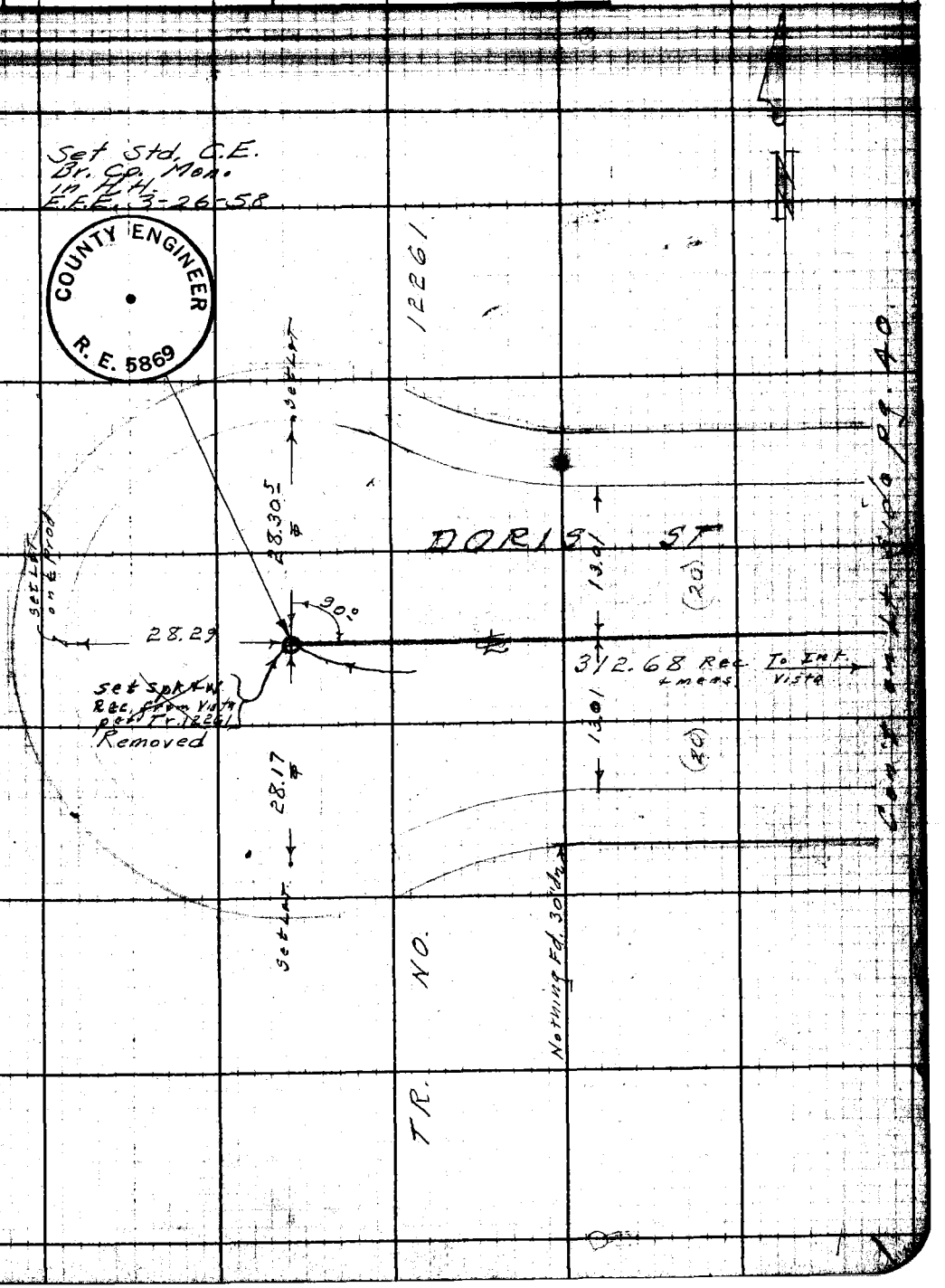

Note: Any Additions or Changes on This Sheet Must be Made or Circled in Red Ink With Date and Name of Person Making Change.

Do not extend notes this side of this line.

RETURN TO
LOS ANGELES COUNTY SURVEYOR
726 LOS ANGELES COUNTY
ENGINEERING BLDG.

76F3098 247 2-51

RETURN TO
LOS ANGELES COUNTY SURVEYOR
726 LOS ANGELES COUNTY
ENGINEERING BLDG.

Note: Any Additions or Changes on This Sheet Must be Made or Circled in Red Ink With Date and Name of Person Making Change.

Do not extend notes this side of this line.

W.S. 44 - B-4

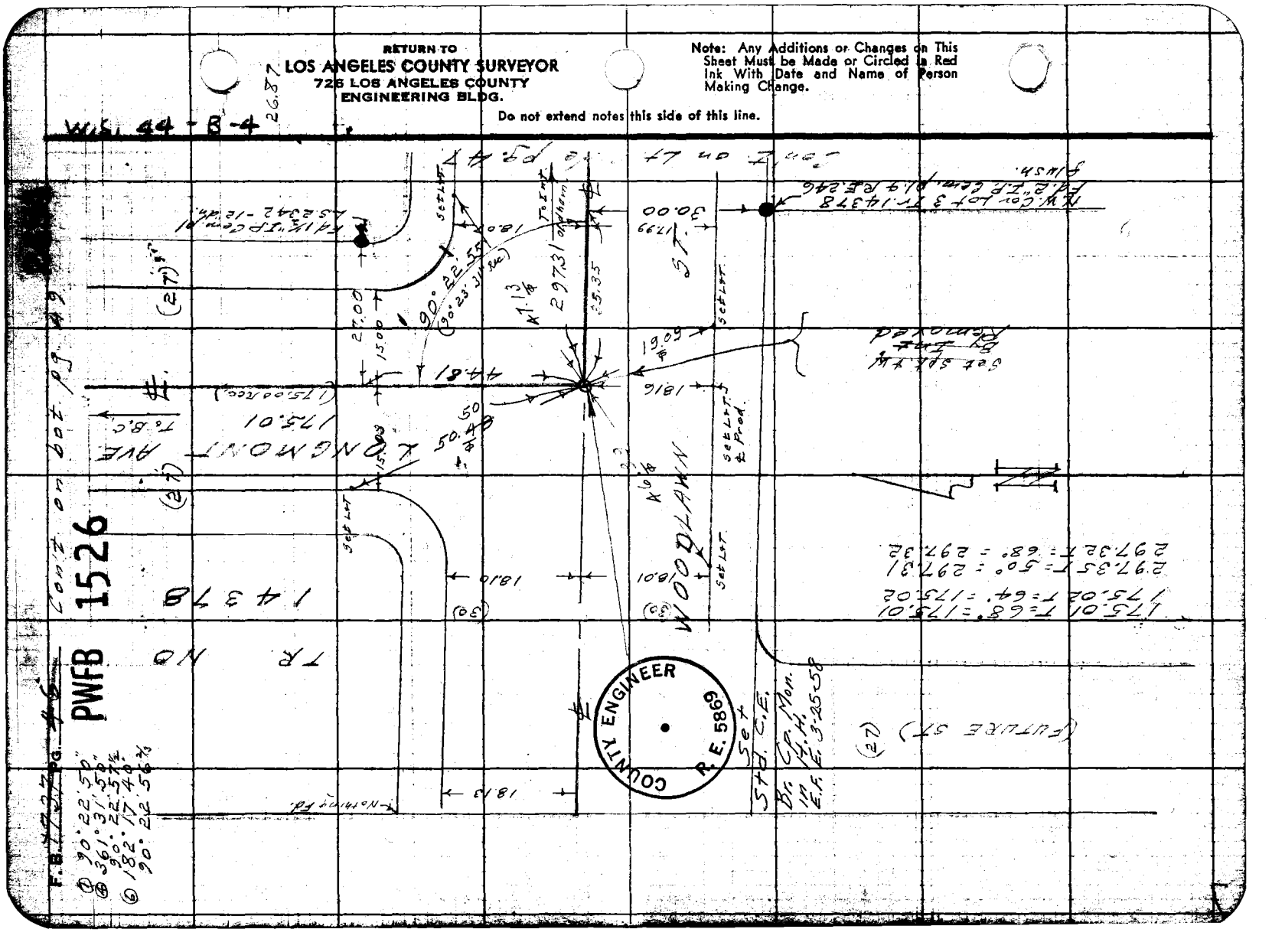

PWFB 1526 C.I. 1495 2495

Notes Ch'd by DREW	Survey of Longmont Ave SS	F.B. 1737 Pg. 47
Map No.	W.O. 8351 Tape No. 0132 St'd 68 °F	① 90°24'00"
Office Work	Surveyed by Benson	④ 361°35'40"
Checked	Notes " Date 12-5-51	90°23'55"
Date	Indexed A. C. Johnson	⑥ 182°23'30"
		90°23'55"

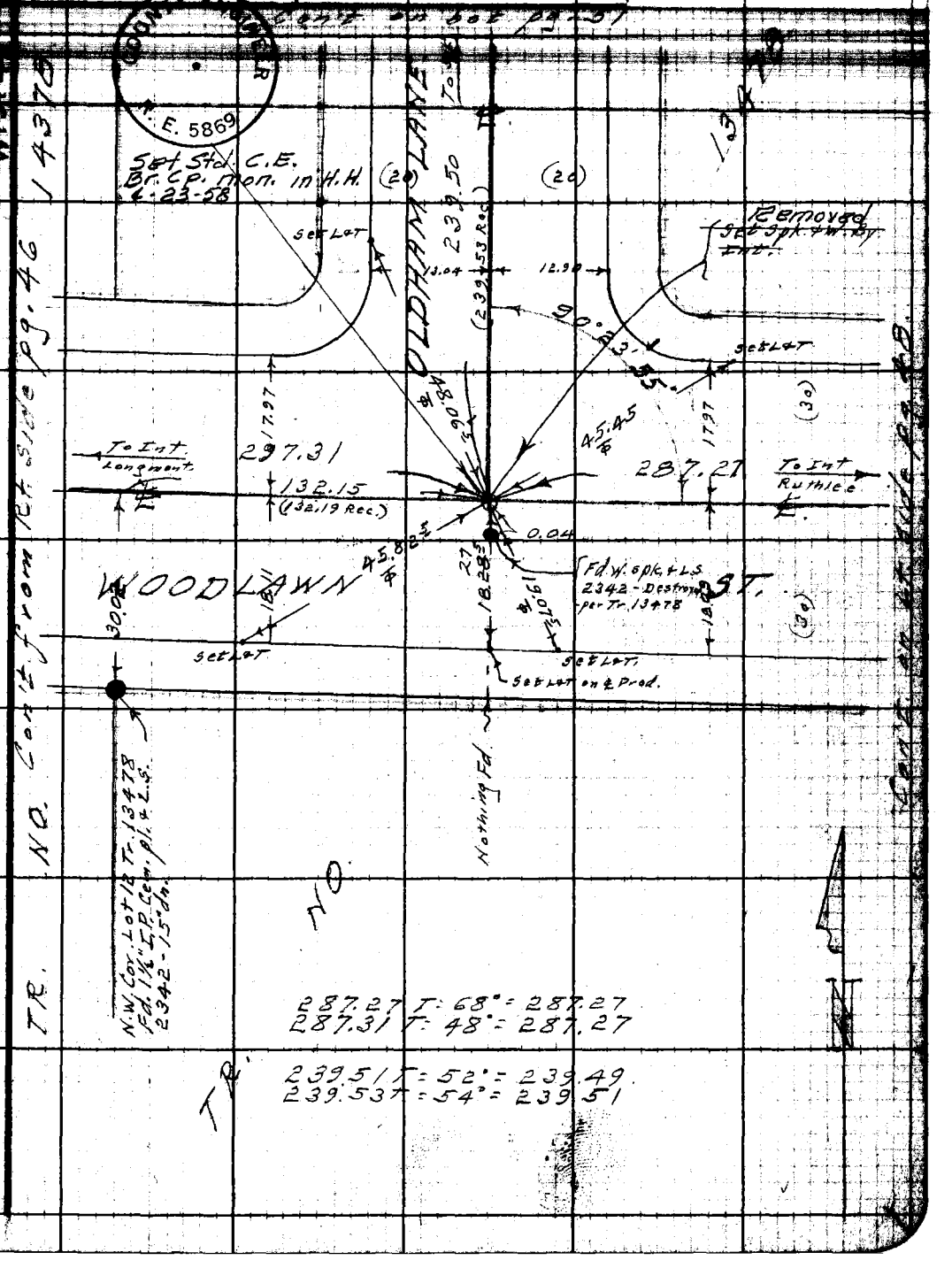

Note: Any Additions or Changes on This Sheet Must be Made or Circled in Red Ink With Date and Name of Person Making Change.

Do not extend notes this side of this line.

RETURN TO
LOS ANGELES COUNTY SURVEYOR
726 LOS ANGELES COUNTY
ENGINEERING BLDG.

76F3095 247 2-51

RETURN TO
LOS ANGELES COUNTY SURVEYOR
726 LOS ANGELES COUNTY
ENGINEERING BLDG.

Note: Any Additions or Changes on This Sheet Must be Made or Circled in Red Ink With Date and Name of Person Making Change.

Do not extend notes this side of this line.

W.S. 44-B-4

PWFB 1526 2496, 2497

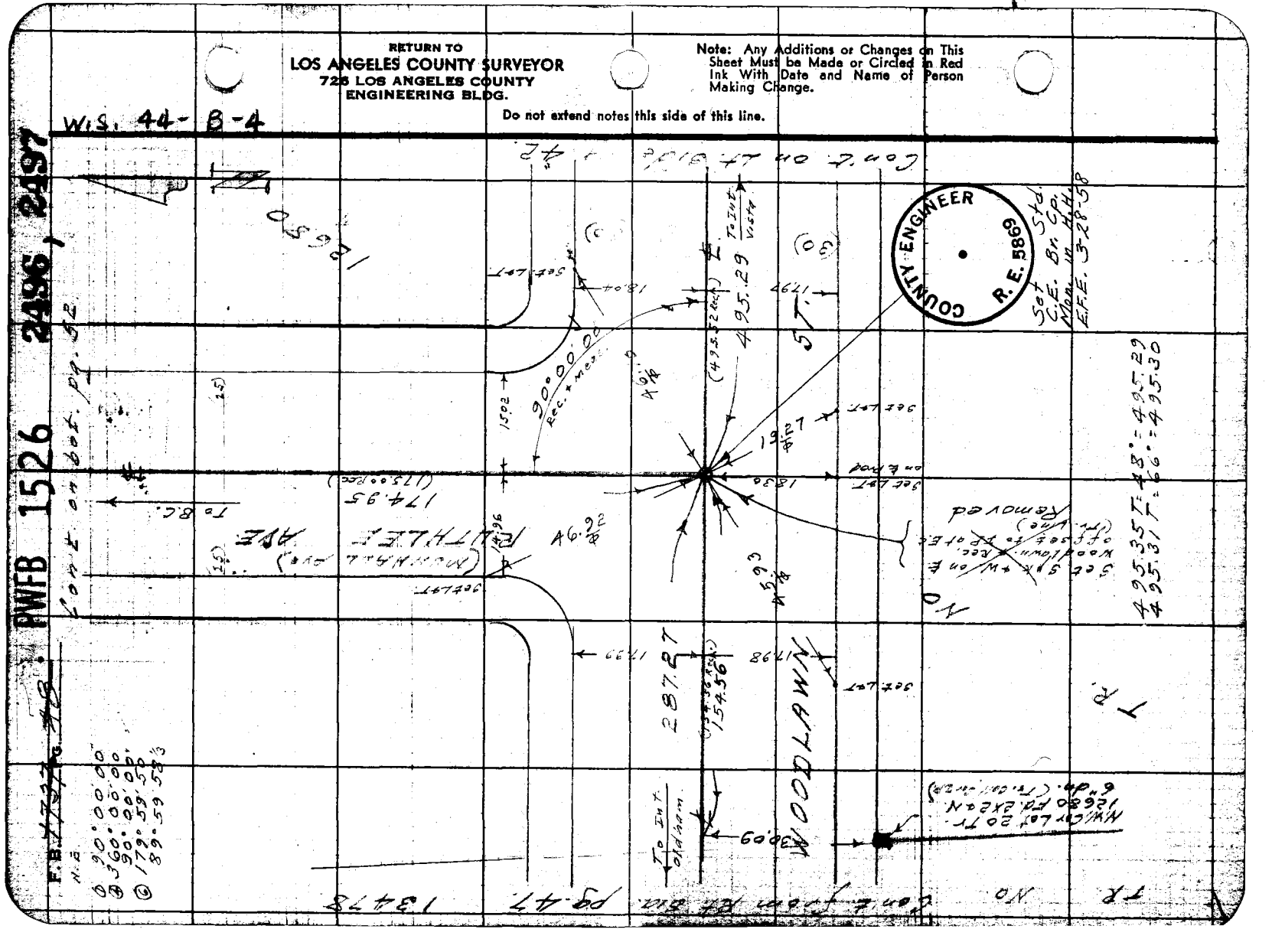

PWFB 1526 CJ 1495 2498

Map No.	W.O. 833A Tape No. 0132 St'd 62 °F	F.B. 1737 PG. 49
Office Work	Surveyed by Benson	① 105° 52' 40"
Checked	Notes	④ 63° 30' 30" 105° 52' 37½
Date	Date 12-5-51	⑥ 275° 15' 40" 105° 52' 36½
	Indexed C. Johnson	

Con't on bot. pg. 50

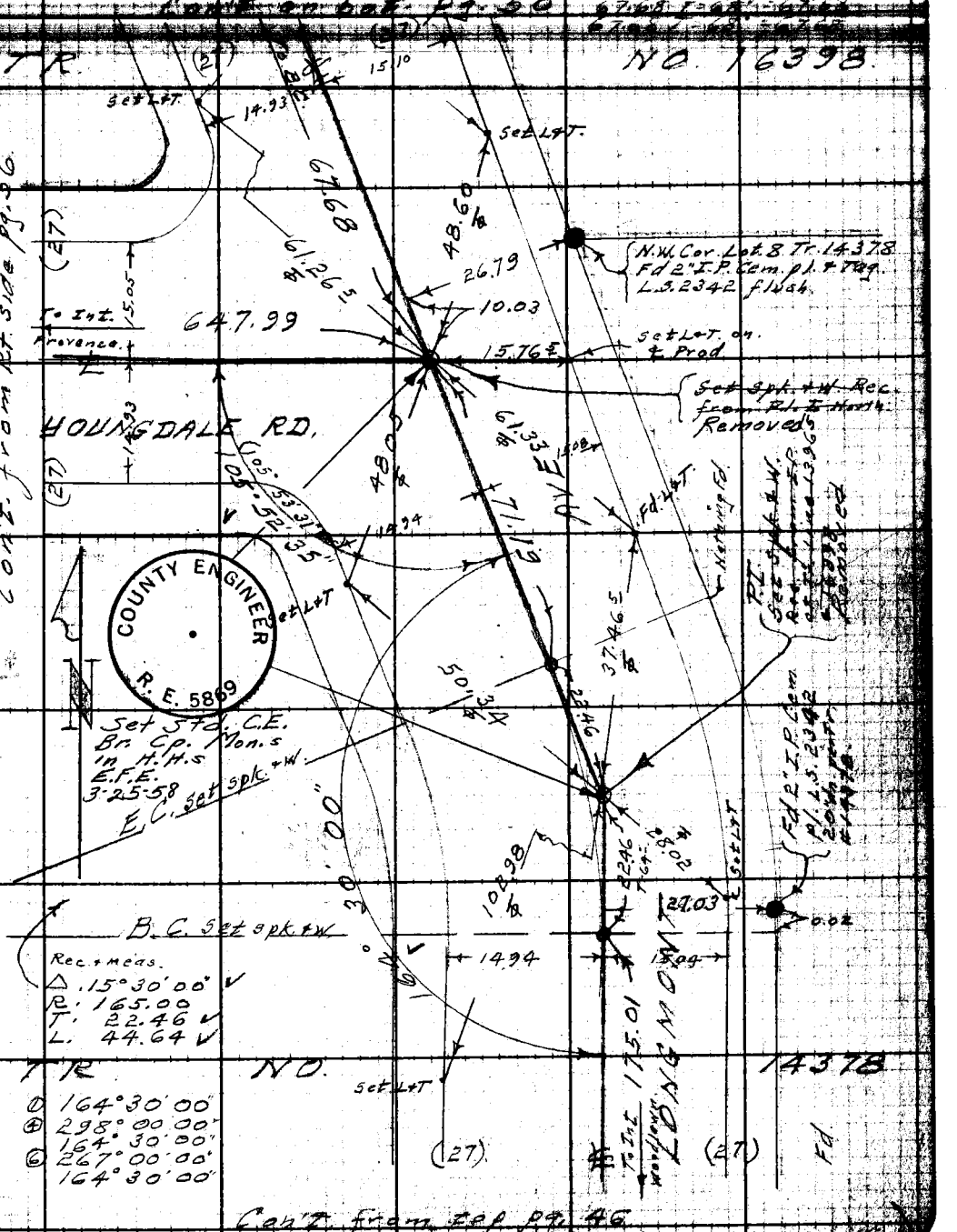

Con't from Rt. side pg. 56

Con't from top pg. 46

Note: Any Additions or Changes on This Sheet Must be Made or Circled in Red Ink With Date and Name of Person Making Change.

Do not extend notes this side of this line.

RETURN TO
LOS ANGELES COUNTY SURVEYOR
726 LOS ANGELES COUNTY ENGINEERING BLDG.

76F3095 247 2-51

PWFB 1526 2499

F.B. 1737 Pg. 50

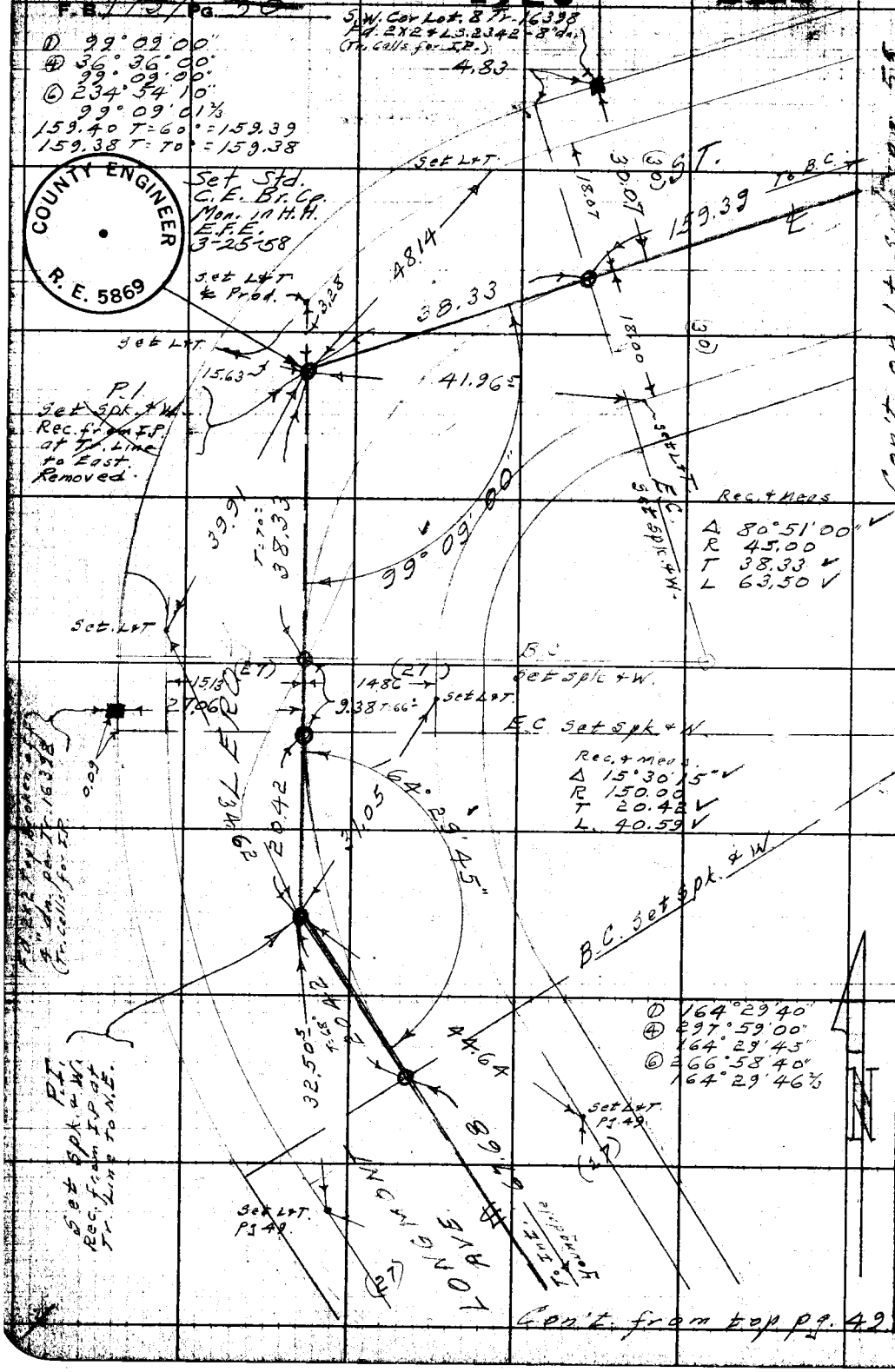

COUNTY ENGINEER
R. E. 5869

W.S. 44-B-4

Con't. on Lt. S.W. Cor. 55

RETURN TO
LOS ANGELES COUNTY SURVEYOR
726 LOS ANGELES COUNTY
ENGINEERING BLDG.

Do not extend notes this side of this line.

Note: Any Additions or Changes on This Sheet Must be Made or Circled in Red Ink With Date and Name of Person Making Change.

PWFB 1526 C.I. 1495 2500

F.B. 1737 PG. 51

Notes Ck'd by DRaw	Survey of Longden Ave.
Map No.	W. O. 8351 Tape No. 0132 St'd. 68 °F
Office Work	Surveyed by Benson
Checked	Notes " Date 12-6-51
Date	Indexed O. Johnson

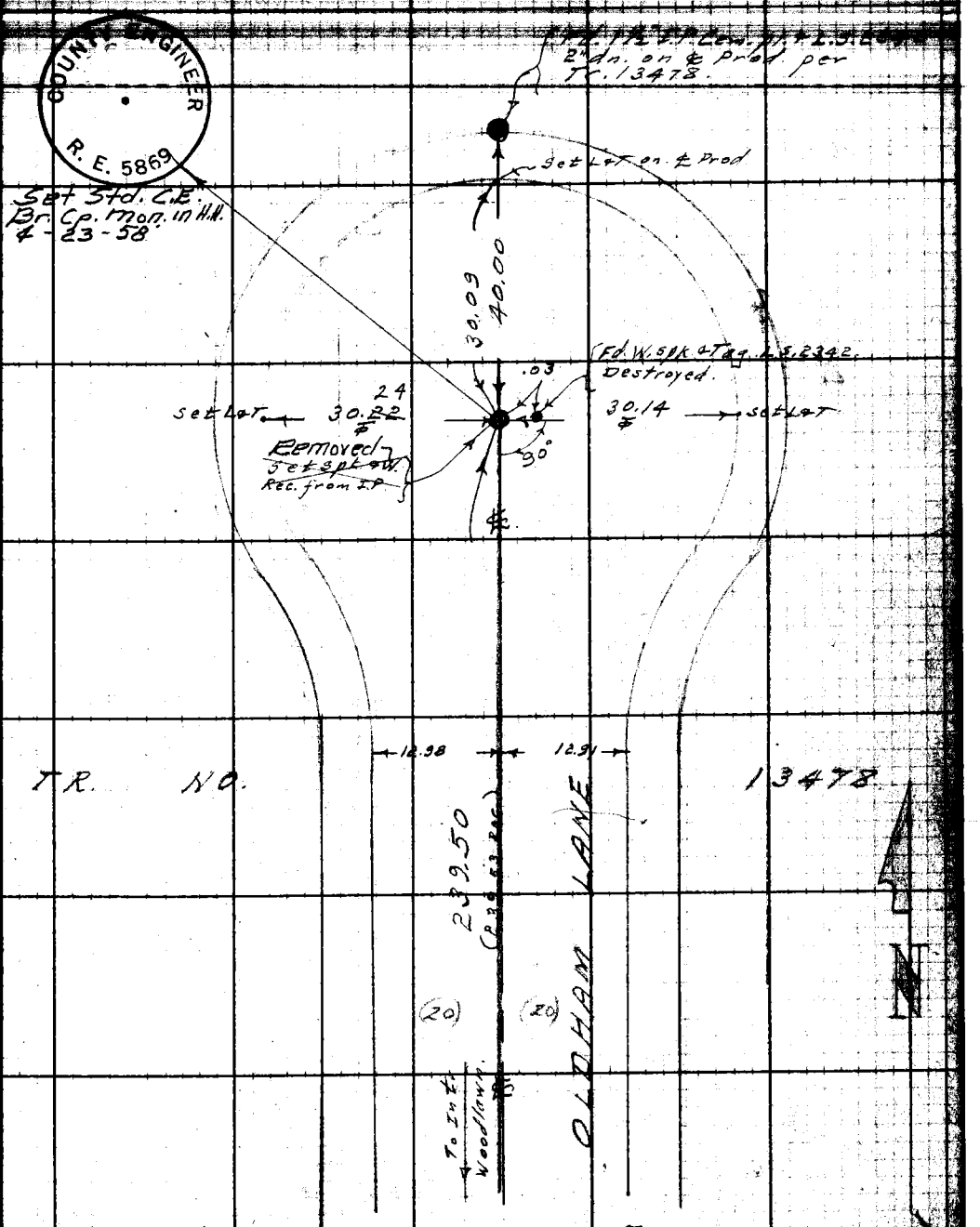

Con't. from top pg. 47.

Note: Any Additions or Changes on This Sheet Must be Made or Circled in Red Ink With Date and Name of Person Making Change.

Do not extend notes this side of this line.

RETURN TO
LOS ANGELES COUNTY SURVEYOR
726 LOS ANGELES COUNTY
ENGINEERING BLDG.

76F3095 247 2-51

PWFB 1526 2501, 2502

F.B. 1737 Pg. 52

Con't. on bot. pg. 53.

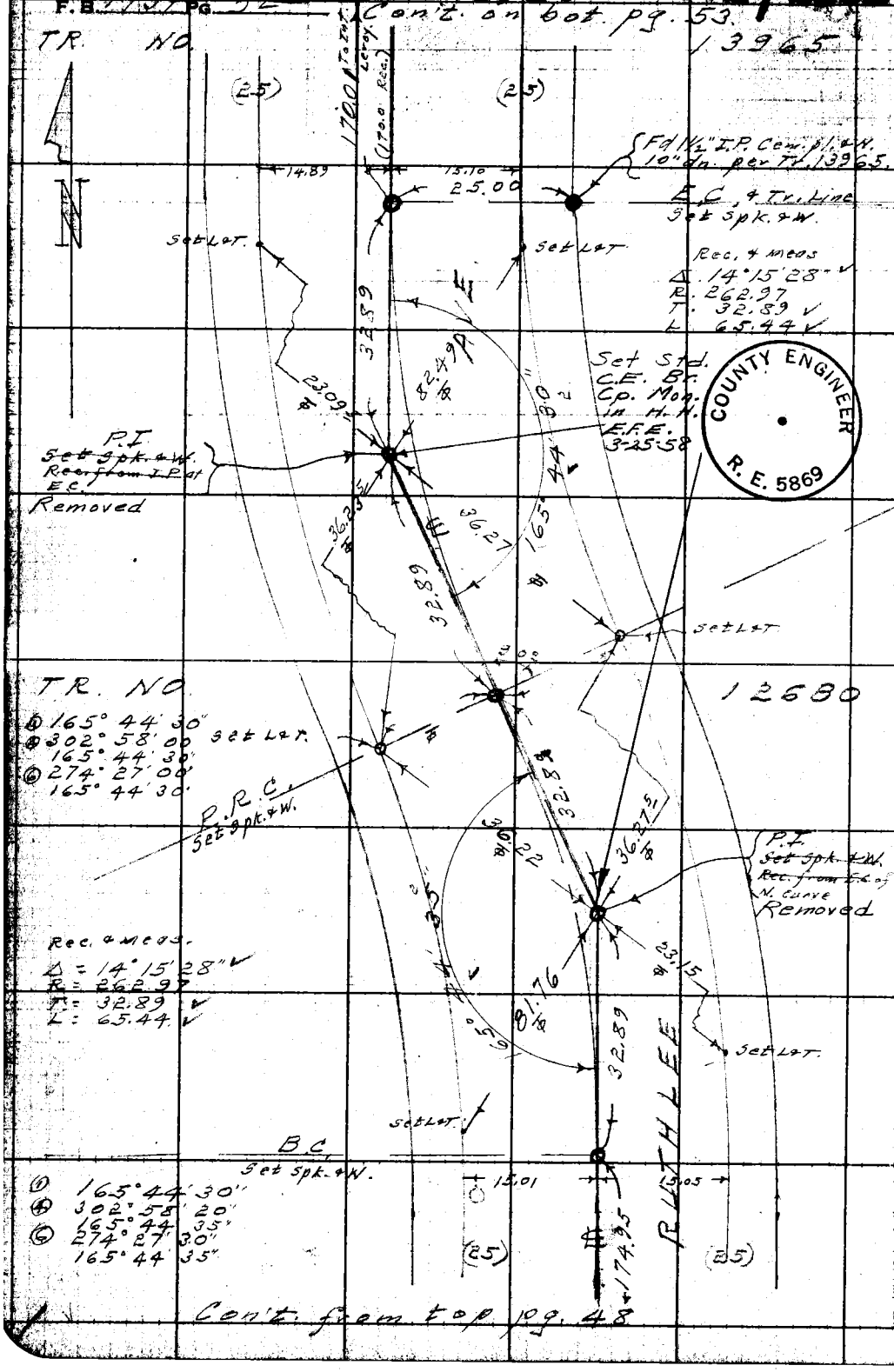

Con't. from top pg. 48

W.S. 44-B-4

RETURN TO
LOS ANGELES COUNTY SURVEYOR
725 LOS ANGELES COUNTY
ENGINEERING BLDG.

Do not extend notes this side of this line.

Note: Any Additions or Changes on This Sheet Must be Made or Circled in Red Ink With Date and Name of Person Making Change.

PWFB 1526 2503, 2504

Notes Ch'd by DREW	Survey of Longden Ave S.S.	F.B. 1797 Pg. 53
Map No.	W.O. 2351 Tape No. 2132 Std. 68 °F	① 90° 00' 00"
Office Work	Surveyed by Benson	④ 360° 00' 40"
Checked	Notes " Date 12-6-51	90° 00' 10"
Date	Indexed C. Johnson	⑥ 180° 01' 00"
		90° 00' 10"

188.43 T=66° = 188.43

188.44 T=66° = 188.44

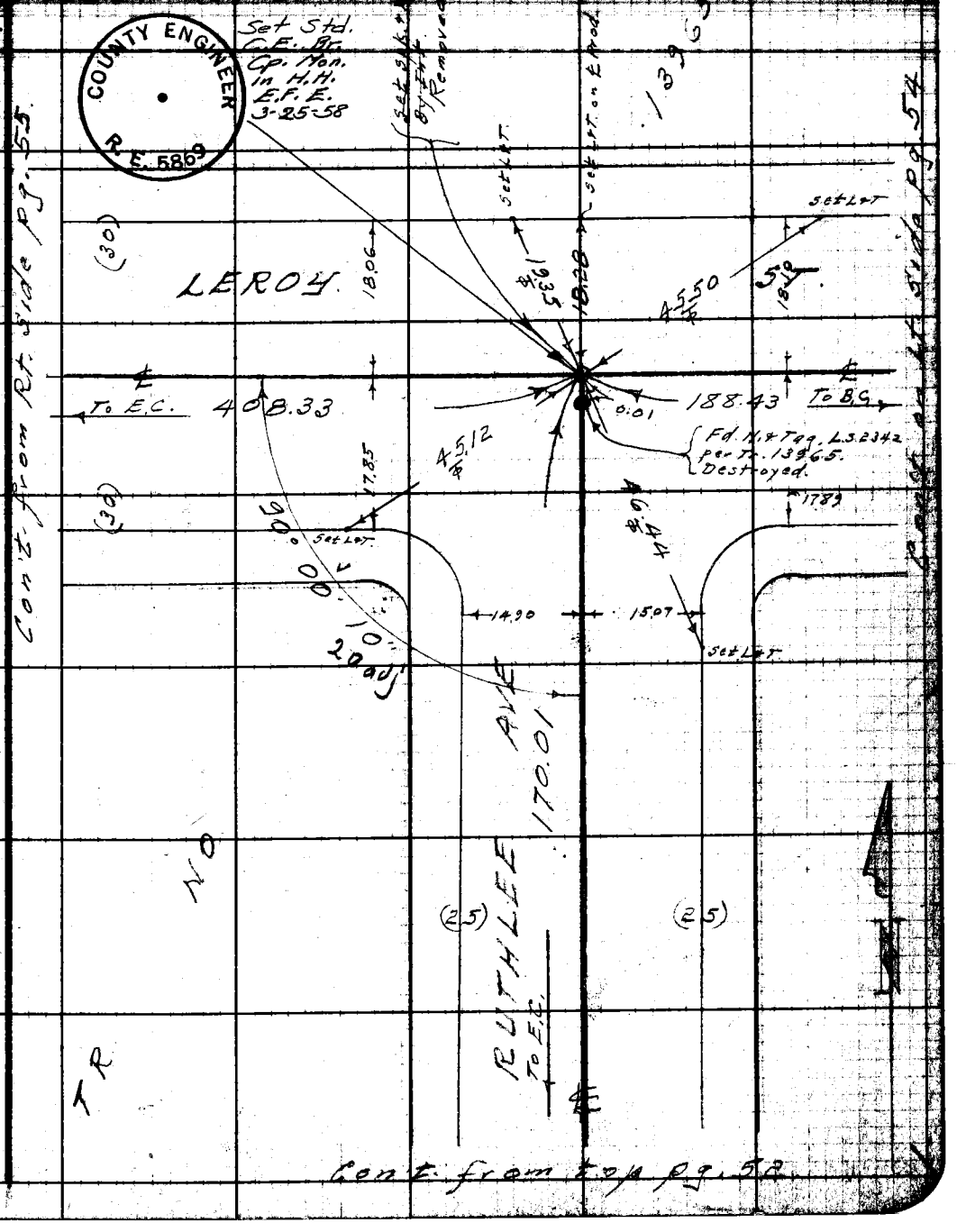

Note: Any Additions or Changes on This Sheet Must be Made or Circled in Red Ink With Date and Name of Person Making Change.

Do not extend notes this side of this line.

RETURN TO
LOS ANGELES COUNTY SURVEYOR
726 LOS ANGELES COUNTY
ENGINEERING BLDG.

76F3095 247 2-51

Rec. ℄ Data
Δ = 10° 03' 00"
R = 300.00
T = 26.38
L = 52.62

① 169° 57' 20"
③ 319° 50' 00"
169° 57' 30"
⑥ 299° 44' 40"
169° 57' 26⅔

183.09 T = 56° = 183.08
183.07 T = 66° = 183.07

W.S. 44-B-4

RETURN TO
LOS ANGELES COUNTY SURVEYOR
728 LOS ANGELES COUNTY
ENGINEERING BLDG.

Do not extend notes this side of this line.

Note: Any Additions or Changes on This Sheet Must be Made or Circled in Red Ink With Date and Name of Person Making Change.

PWFB 1326 2506

C.F. 1495 F.B. 1737 PG. 55

Notes Ch'd by DREW	Survey of Longden Ave S.S.
Map No.	W.O. 8354 Tape No. 0132 St'd. 63 °F
Office Work	Surveyed by Benson
Checked	Notes " Date 12-7-51
Date	Indexed E. C. Johnson

W. B-44

COUNTY ENGINEER R.E. 5869

Note: Any Additions or Changes on This Sheet Must be Made or Circled in Red Ink With Date and Name of Person Making Change.

Do not extend notes this side of this line.

RETURN TO
LOS ANGELES COUNTY SURVEYOR
726 LOS ANGELES COUNTY ENGINEERING BLDG.

76F3096 247 2-51

RETURN TO
LOS ANGELES COUNTY SURVEYOR
725 LOS ANGELES COUNTY
ENGINEERING BLDG.

Note: Any Additions or Changes on This Sheet Must be Made or Circled in Red Ink With Date and Name of Person Making Change.

Do not extend notes this side of this line.

W.S. 44 - B-4

207

PWFB 1526



PWFB 1526 C.I. 1495 2508

F.B. 1737 Pg. 57

Name Ch'd by DREW	Survey of Longden Ave S.S.
Map No.	W.O. 8351 Tape No. 0132 St'd. 68 °F
Office Work	Surveyed by Benson
Checked	Notes " Date 12-27-51
Date	Indexed A. C. Johnson

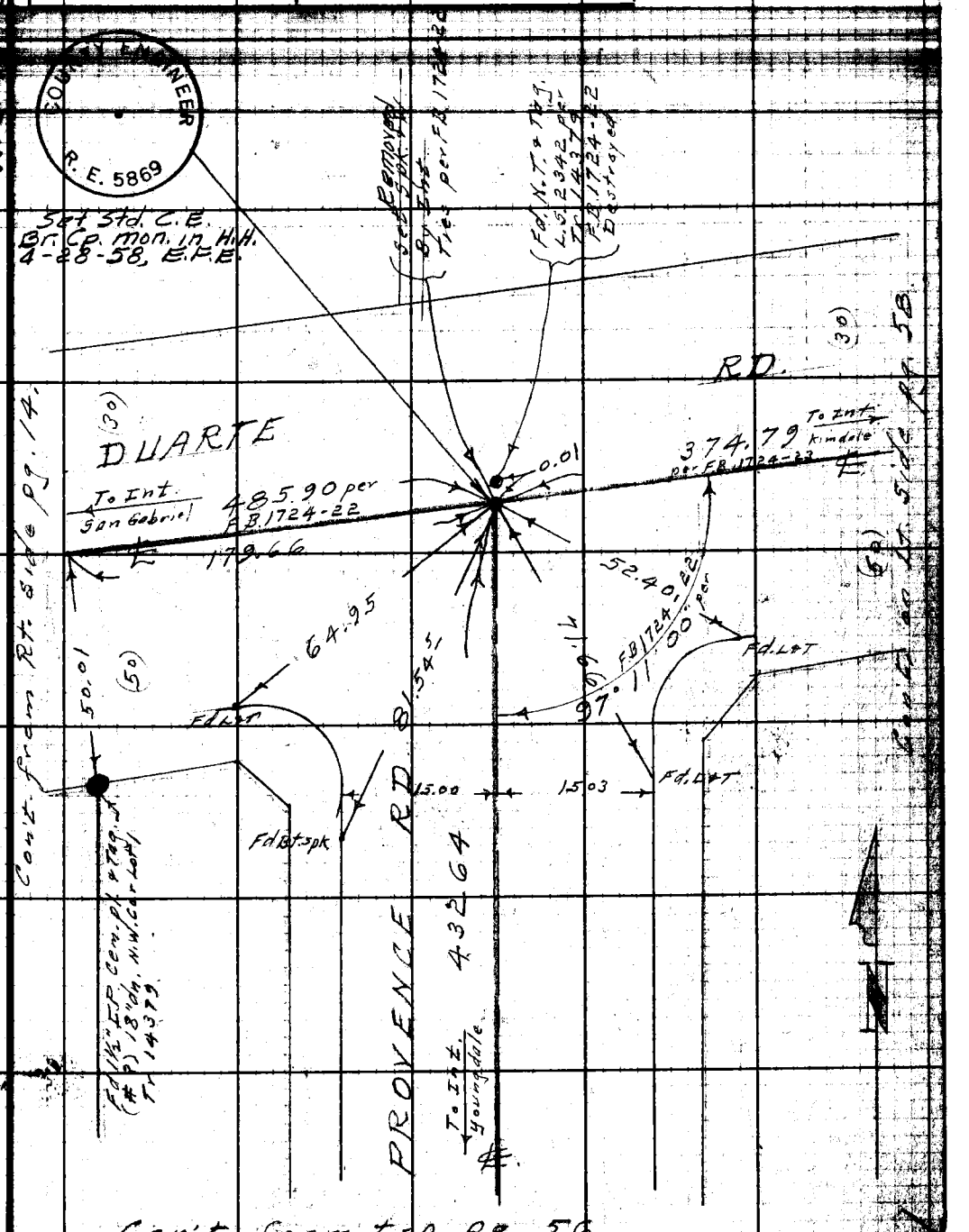

Note: Any Additions or Changes on This Sheet Must be Made or Circled in Red Ink With Date and Name of Person Making Change.

Do not extend notes this side of this line.

RETURN TO
LOS ANGELES COUNTY SURVEYOR
726 LOS ANGELES COUNTY
ENGINEERING BLDG.

Con't from top pg. 56.

76F3095 247 2-51

PWFB 1526 2509

F.B. ~~1737~~ PG. ~~58~~

W.S. 44-B-4

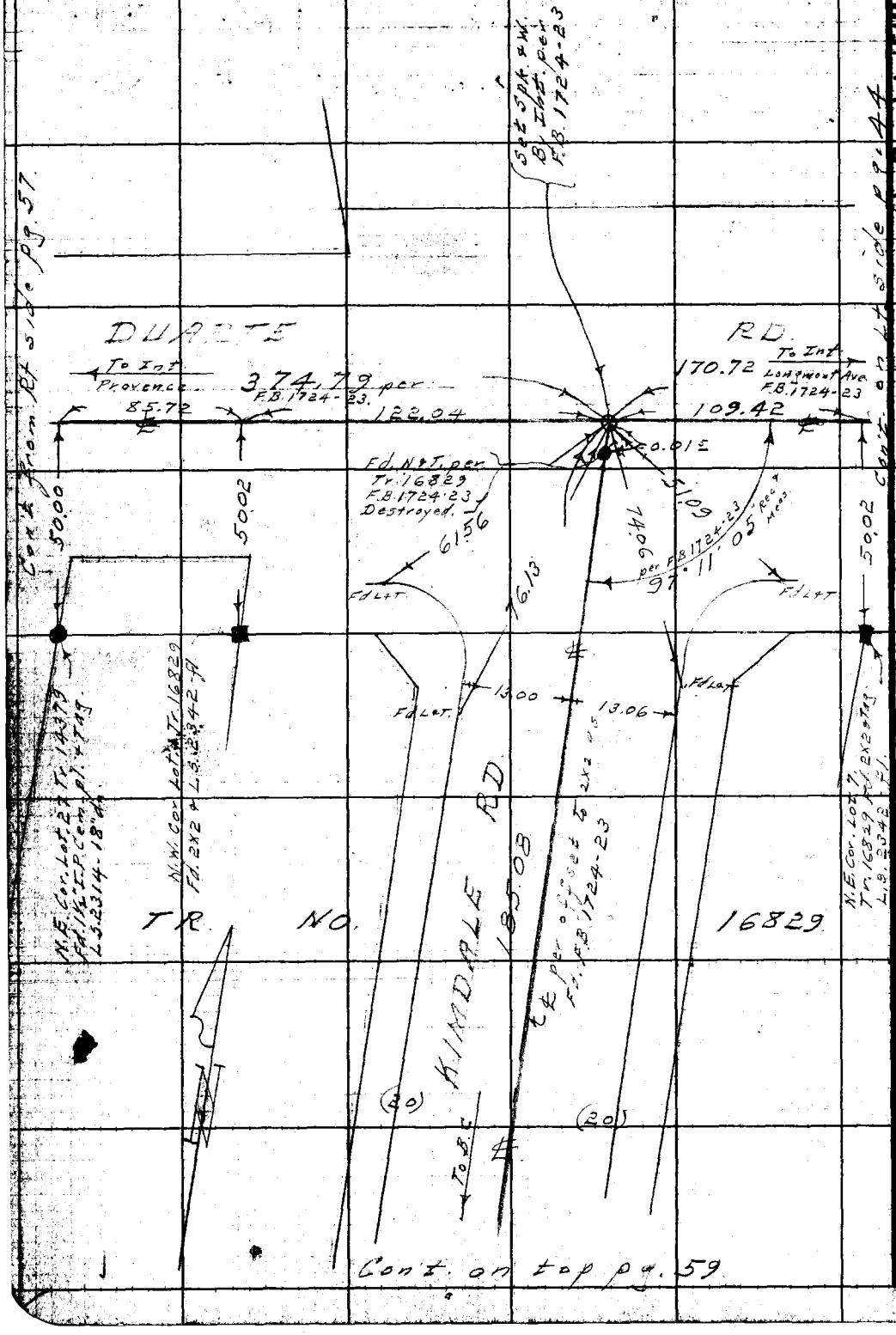

Cont. on top pg. 59

RETURN TO
LOS ANGELES COUNTY SURVEYOR
725 LOS ANGELES COUNTY
ENGINEERING BLDG.

Do not extend notes this side of this line.

Note: Any Additions or Changes on This Sheet Must be Made or Circled in Red Ink With Date and Name of Person Making Change.

PWFB 1526

C.I. 1495

Notes Ck'd by DREW	Survey of Longdon Ave.
Map No.	W. O. 8351 Tape No. 0132 St'd. 68 °F
Office Work	Surveyed by Benson
Checked	Notes " " Date 12-28-5
Date	Indexed K. C. Johnson

F. B. 1737 Pg. 59

2510, 2511

2512, 2513

W.S. 1-B-4

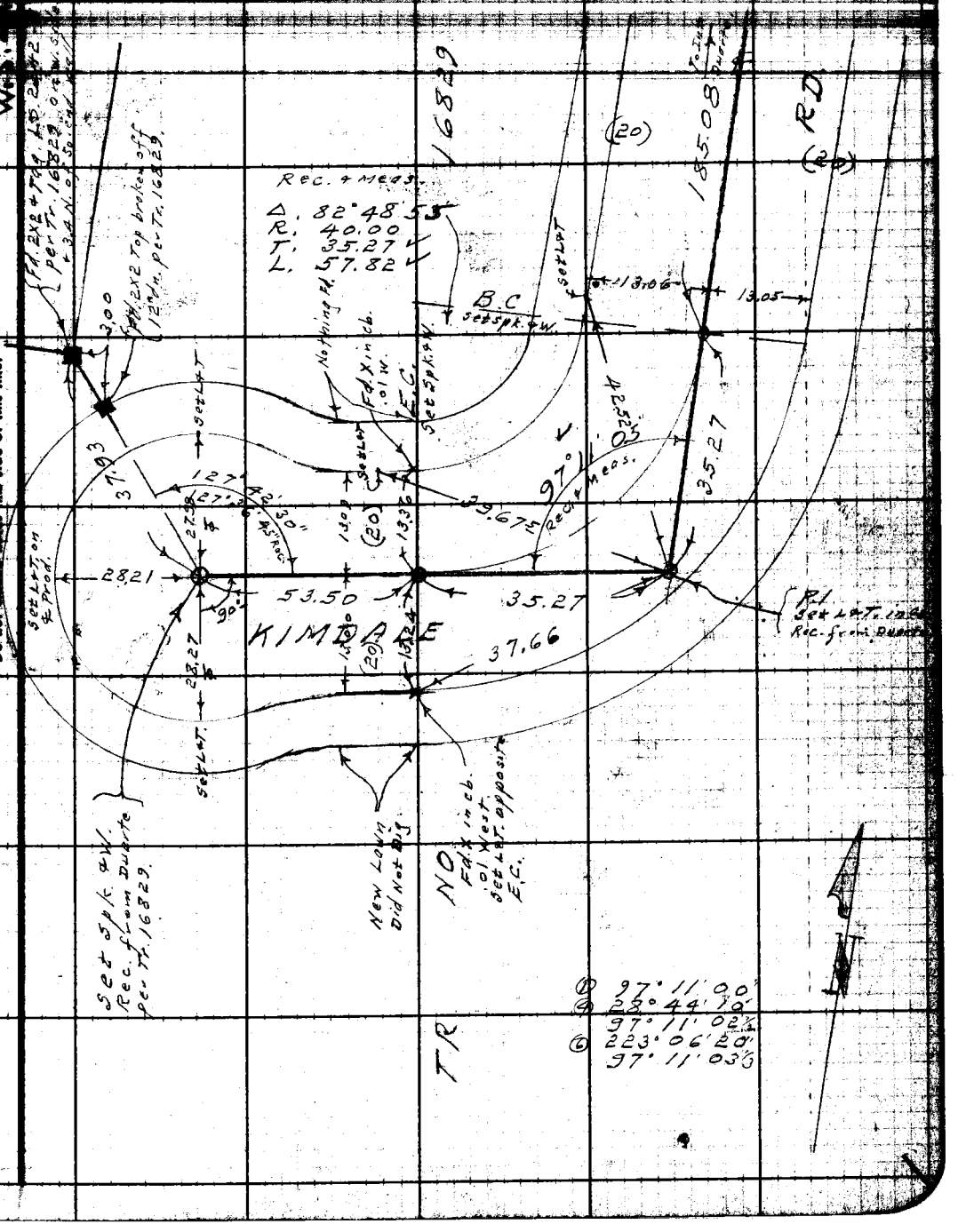

Note: Any Additions or Changes on This Sheet Must be Made or Circled in Red Ink With Date and Name of Person Making Change.

Do not extend notes this side of this line.

RETURN TO
LOS ANGELES COUNTY SURVEYOR
726 LOS ANGELES COUNTY
ENGINEERING BLDG.

76F309S 247 2-51

PWFB 1526 [redacted]

F.B. 1737 PG. 60

Con't on Lt. side pg. 21.



Con't fro. Rt side pg. 13.

W.S. 44-B-4

RETURN TO
LOS ANGELES COUNTY SURVEYOR
725 LOS ANGELES COUNTY
ENGINEERING BLDG.

Do not extend notes this side of this line.

Note: Any Additions or Changes on This Sheet Must be Made or Circled in Red Ink With Date and Name of Person Making Change.

PWFB 1526 2515

C.I. 1495

F.B. 1737 Pg. 61

Notes Ck'd by DREW	Survey of Longden Ave S.S.
Map No.	W. O. 8351 Tape No. 0132 St'd. 68 °F
Office Work	Surveyed by Benson
Checked	Notes " Date 1-7-52
Date	Indexed R. C. Johnson

Cont. on bot. pg 62

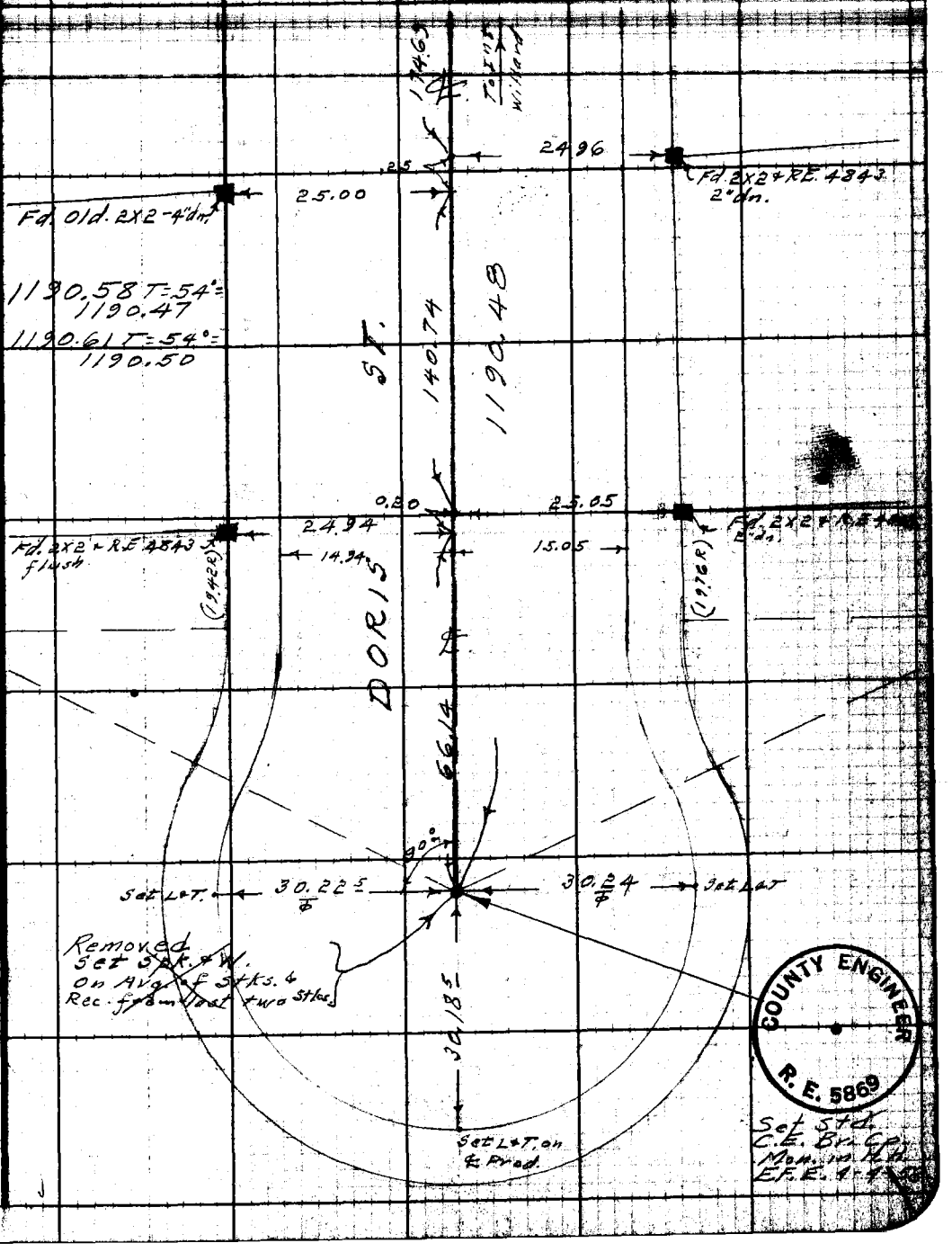

COUNTY ENGINEER R. E. 5869

Note: Any Additions or Changes on This Sheet Must be Made or Circled in Red Ink With Date and Name of Person Making Change.

Do not extend notes this side of this line.

RETURN TO LOS ANGELES COUNTY SURVEYOR 726 LOS ANGELES COUNTY ENGINEERING BLDG.

76F3095 247 2-51

PWFB 1526 2516

F.B. 1737 PG. 62

Con't. on Lt. Side pg. 20.



Con't. from top pg. 61.

RETURN TO
LOS ANGELES COUNTY SURVEYOR
726 LOS ANGELES COUNTY
ENGINEERING BLDG.

Do not extend notes this side of this line.

Note: Any Additions or Changes on This Sheet Must be Made or Circled in Red Ink With Date and Name of Person Making Change.

PWFB 1526 2517

C.F. 1495

F.B. 1737 Pg. 63

Notes Ch'd by DREW	Survey of Langden Ave. S.S.
Map No.	W.O. 8351 Tape No. 0132 St'd. 68 °F
Office Work	Surveyed by Benson
Checked	Notes " Date 1-9-52
Date	Indexed K. C. Johnson

Con't on bot. pg. 122

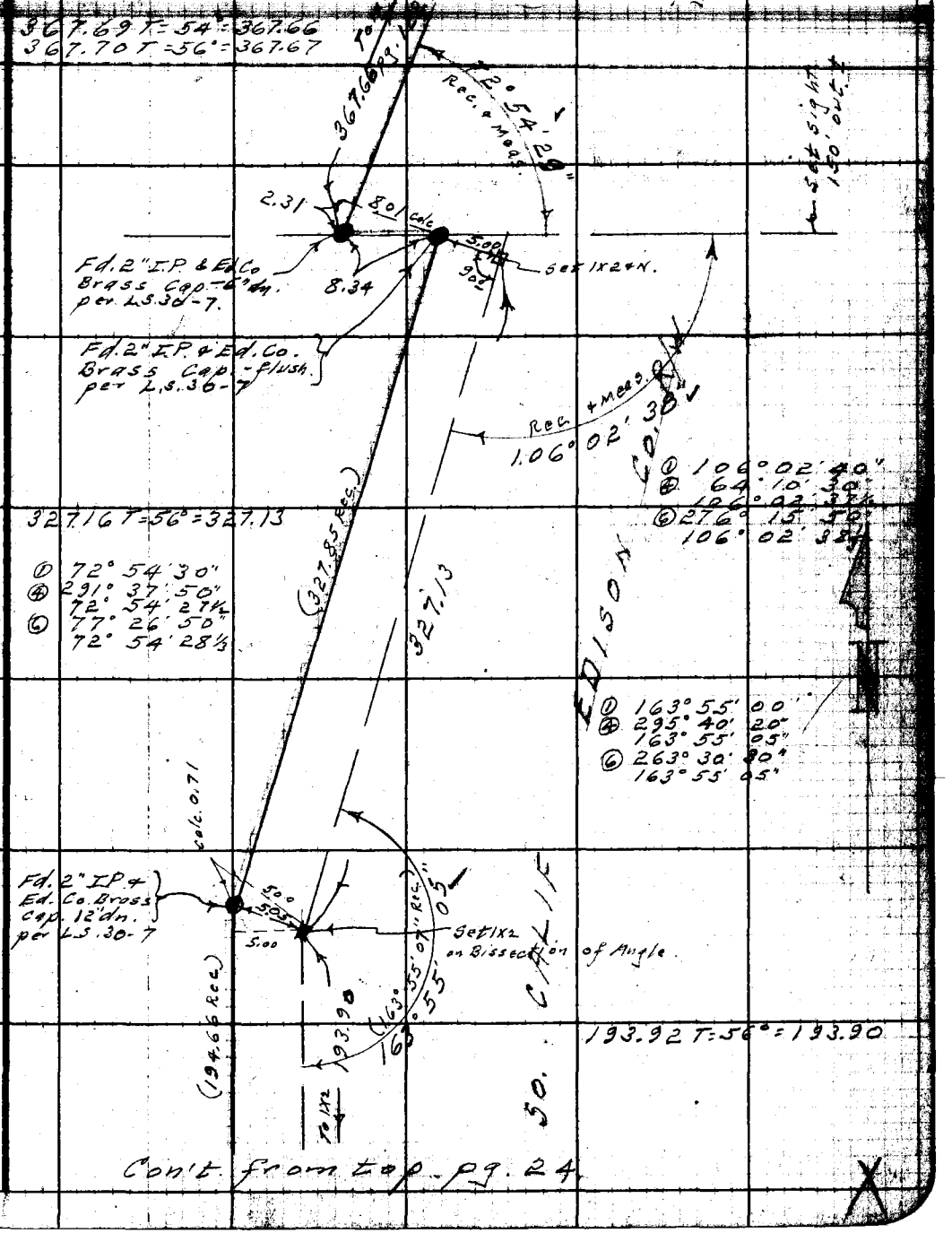

Con't from top pg. 24

Note: Any Additions or Changes on This Sheet Must be Made or Circled in Red Ink With Date and Name of Person Making Change.

Do not extend notes this side of this line.

RETURN TO
LOS ANGELES COUNTY SURVEYOR
726 LOS ANGELES COUNTY
ENGINEERING BLDG.

76F3095 247 2-51

RETURN TO
LOS ANGELES COUNTY SURVEYOR
726 LOS ANGELES COUNTY
ENGINEERING BLDG.

Note: Any Additions or Changes on This Sheet Must be Made or Circled in Red Ink With Date and Name of Person Making Change.

Do not extend notes this side of this line.

F.B. 1737 Pg. 64

PWFB 1526 C.I. 1501 2518

F.B. 1737 Pg. 11

Notes Ch'd by	Survey of Lemon Ave S.S.
Map No.	W. O. 8351 Tape No. 0132 St'd. 68 °F
Office Work	Surveyed by Benson
Checked	Notes JB Date 1-21-52
Date	Indexed E. C. Johnson 9-24-52

CENTER LINE SURVEY

FOR

LEMON AVE SEWER DIST

C.I. 1501

(INDEX ON Pg. 7.)

J.N. 8351

for added ℄, see F.B. 1747/129-139

1-21-52

C.A. Benson

J.S. Coates

F.E. Brooks

P. Yakimof R.ch.

Note: Any Additions or Changes on This Sheet Must be Made or Circled in Red Ink With Date and Name of Person Making Change.

Do not extend notes this side of this line.

RETURN TO
LOS ANGELES COUNTY SURVEYOR
726 LOS ANGELES COUNTY
ENGINEERING BLDG.

76F3095 247 2-51

126

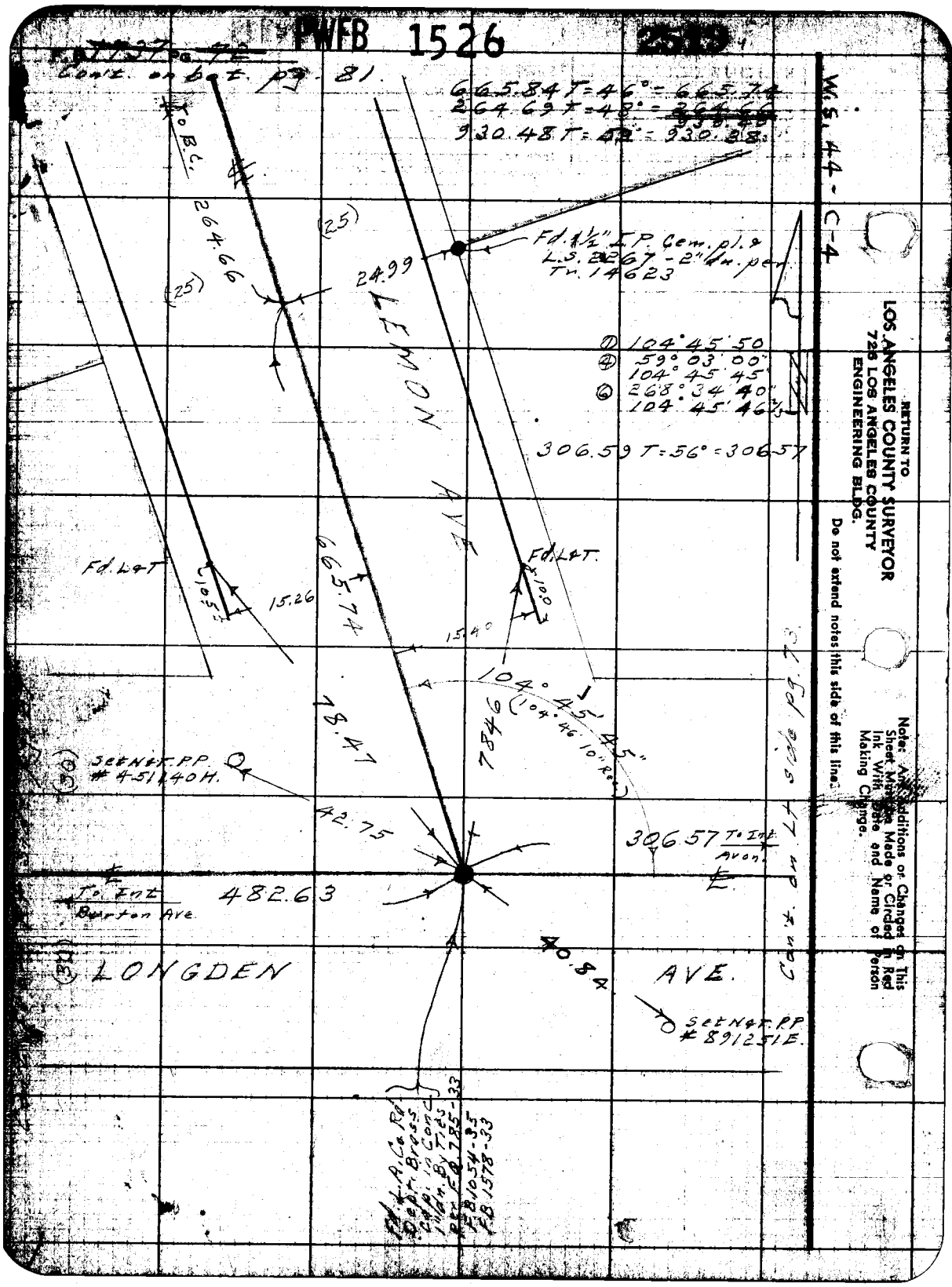
PWFB 1526
2519
Cont. on bot. pg. 81
665.84 T=46°=665.74
264.69 T=48°=264.66
930.48 T=52°=930.38
To B.C.
264.66
(25)
(25)
24.99
Fd. 1½" I.P. Cem. pl. & L.S. 2267 - 2" dn. per Tr. 14623
LEMON AVE
① 104°45'50
④ 59°03'00"
104°45'45"
⑥ 268°34'40"
104°45'46½
306.59 T=56°=306.57
Fd. L&T
10.55
15.26
665.74
Fd. L&T.
10.0
15.40
104°45'45"
(104°46'10" Rec.)
78.47
7846
Set Nat. P.P. #451140H.
42.75
306.57 To Int. Avon.
To Int. Burton Ave.
482.63
40.84
LONGDEN AVE.
Set Nat. P.P. #891251E.
Fd. L.A. Co. Rd. Dept. Brass Cap. in Conc. 1" dn. By Ties per F.B. 785-33 F.B. 1054-35 F.B. 1578-33
Cont. on Lt. side pg. 73
W.S. 44-C-4
RETURN TO
LOS ANGELES COUNTY SURVEYOR
725 LOS ANGELES COUNTY
ENGINEERING BLDG.
Do not extend notes this side of this line.
Note: Any Additions or Changes on This Sheet Must be Made or Circled in Red Ink With Date and Name of Person Making Change.

PWFB 1526 C.I. 1501 2520

Map Ch'd by	Survey of Lemon Ave S.S.	F.B. 1737 Pg. 72
Map No.	W.O. 2351 Tape No. 0132 Std. 62 °F	① 90° 00' 40"
Office Work	Surveyed by Benson	④ 360° 02' 20" 90° 00' 35"
Checked	Notes " Date 1-22-32	⑥ 180° 03' 40" 90° 00' 36⅔
Date	Indexed R. C. Johnson	

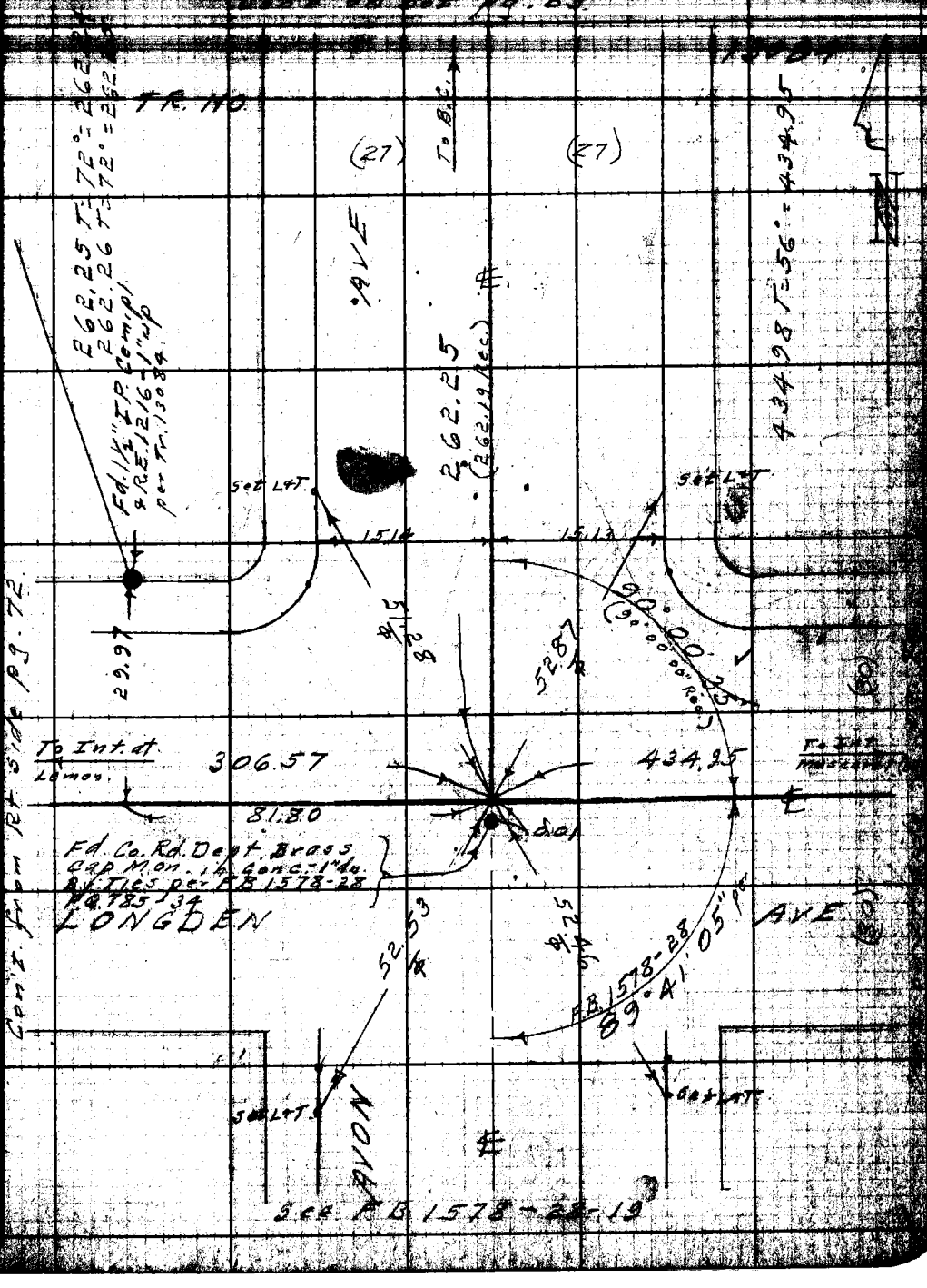

Note: Any Additions or Changes on This Sheet Must be Made or Circled in Red Ink With Date and Name of Person Making Change.

Do not extend notes this side of this line.

RETURN TO
LOS ANGELES COUNTY SURVEYOR
720 LOS ANGELES COUNTY ENGINEERING BLDG.

PWFB 1526

F.B. 1578 Pg. 24

Cont'd on 602 pg. 84

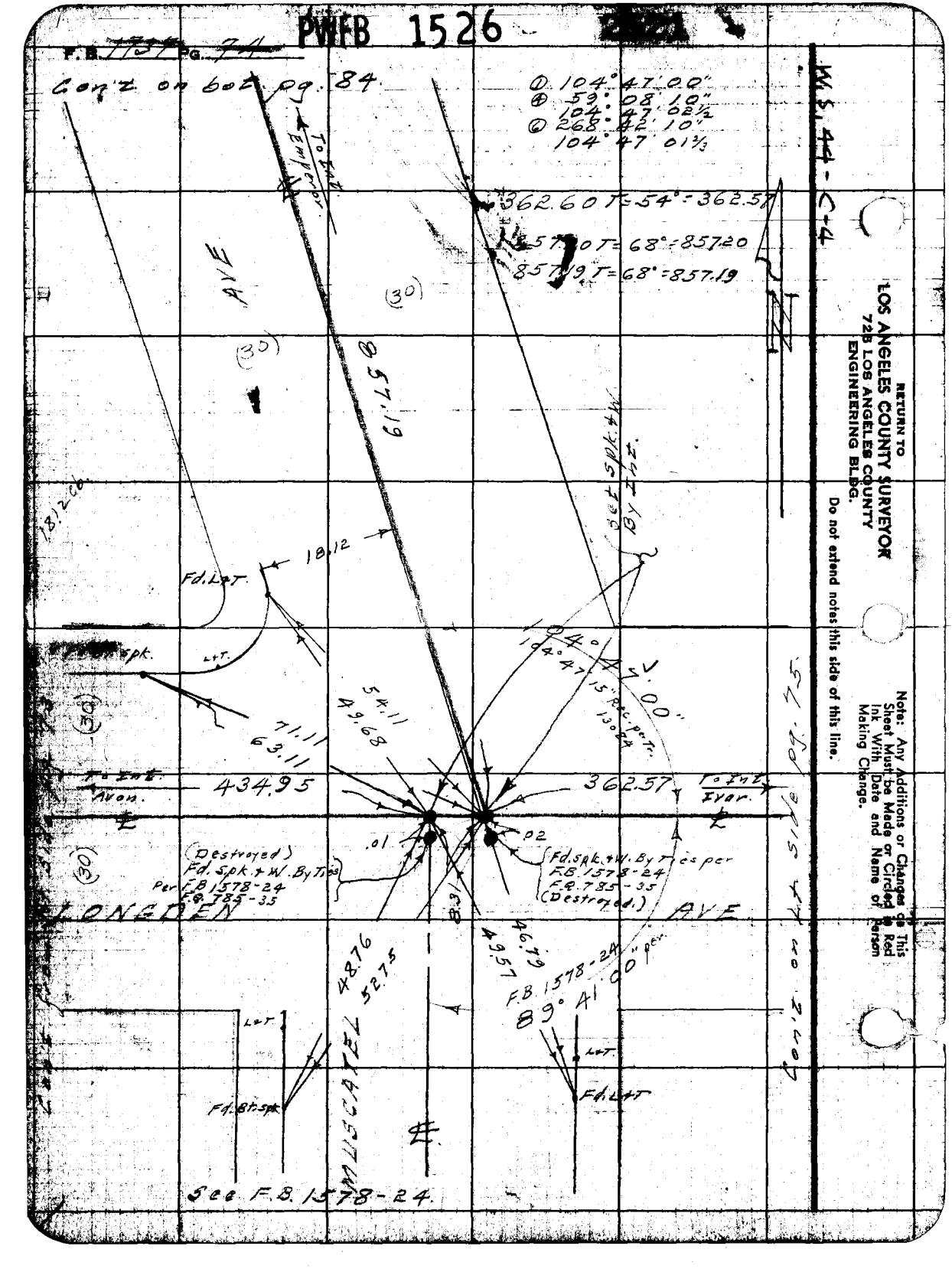

W.S. 44 - C+4

RETURN TO
LOS ANGELES COUNTY SURVEYOR
728 LOS ANGELES COUNTY
ENGINEERING BLDG.

Do not extend notes this side of this line.

Note: Any Additions or Changes on This Sheet Must be Made or Circled in Red Ink With Date and Name of Person Making Change.

PWFB 1526 2522

C.F. 1501

F.B. 1527 PG. 75

Notes Ck'd by	Survey of Lemon Ave S.S.
Map No.	W.O. 8351 Tape No. 0132 St'd. 68 °F
Office Work	Surveyed by Benson
Checked	Notes " Date 1-'52
Date	Indexed A. O. Johnson

W.S. 44-0-4

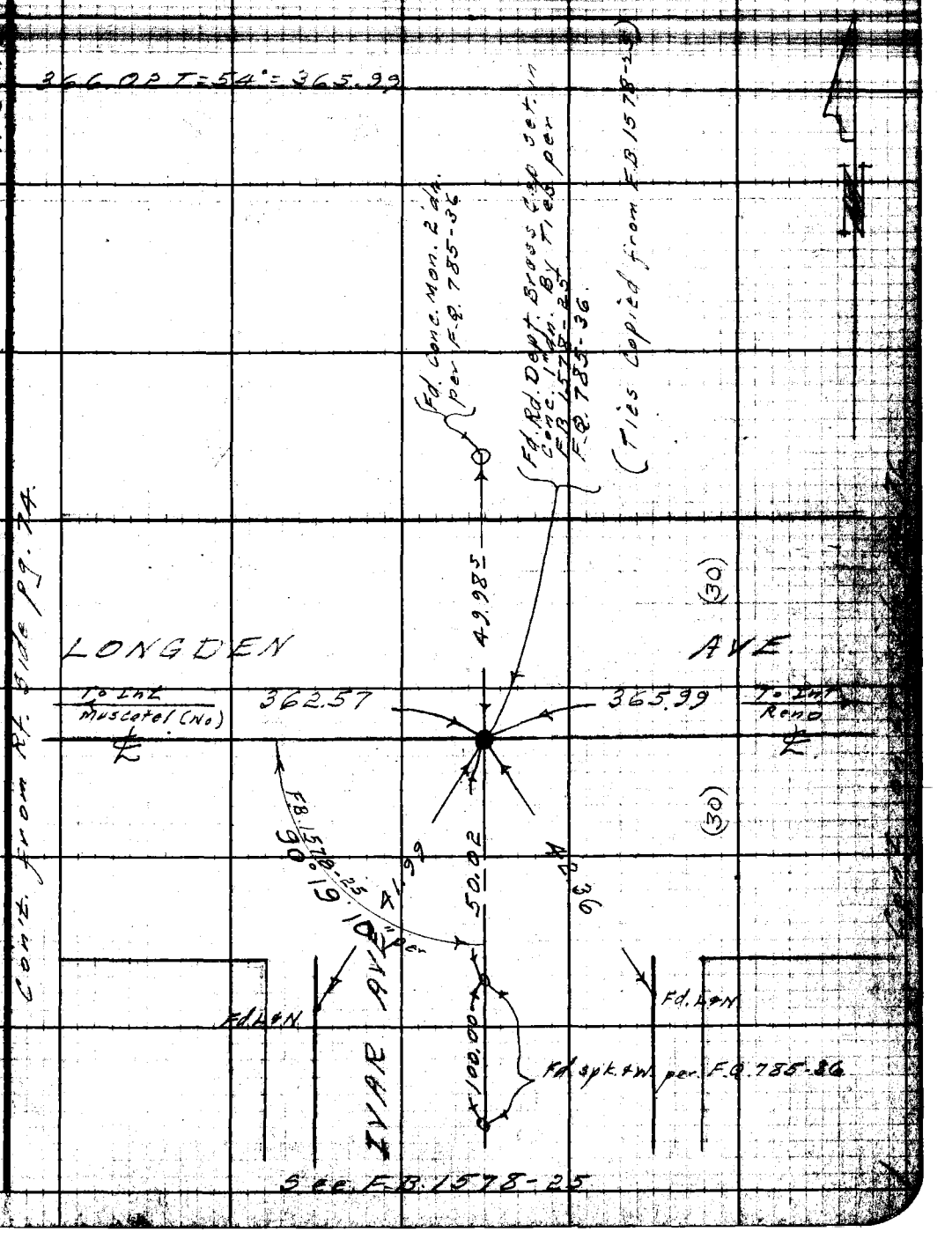

Con't. from Rt. Side pg. 74.

Note: Any Additions or Changes on This Sheet Must be Made or Circled in Red Ink With Date and Name of Person Making Change.

Do not extend notes this side of this line.

RETURN TO
LOS ANGELES COUNTY SURVEYOR
720 LOS ANGELES COUNTY
ENGINEERING BLDG.

TSP3098 247 2-51

F.B. ~~1731~~ PG. ~~76~~ PWFB 1526 [redacted]

371.11 T=54'=371.08

W.S. 44-C-4

Ties Copied from
FB 1578-26

LONGDEN AVE

To Int. Ever.

365.99

371.08

To Int Rosemead.

.01

Fd. Co. Rd. Dept. Brass Cap set in Conc. 1" dn on Ties per FB 1578-26 & FB 785-37.

FB 1578-26
90°19'00"

39.71

50.02

41.13

Fd L&T.

Fd L&N.

100.00

Fd. Spk. 4

RENO AVE

Cont. on Lt side Pg. 77

See F.B. 1578-26-22

RETURN TO
LOS ANGELES COUNTY SURVEYOR
725 LOS ANGELES COUNTY
ENGINEERING BLDG.

Do not extend notes this side of this line.

Note: Any Additions or Changes on This Sheet Must be Made or Circled in Red Ink With Date and Name of Person Making Change.

PWFB 1524 C.I. 1501 2524

F.B. 1737 Pg. 77

Map No.
Office Work
Checked
Date

W. O. 2351 Tape No. 2132 St'd 68 °F
Surveyed by Benson
Notes 11 Date 1-[illegible]-58
Indexed R. O. Johnson

1227.03 T=74°=1227.[illegible]
1227.10 T=70°=1227.[illegible]

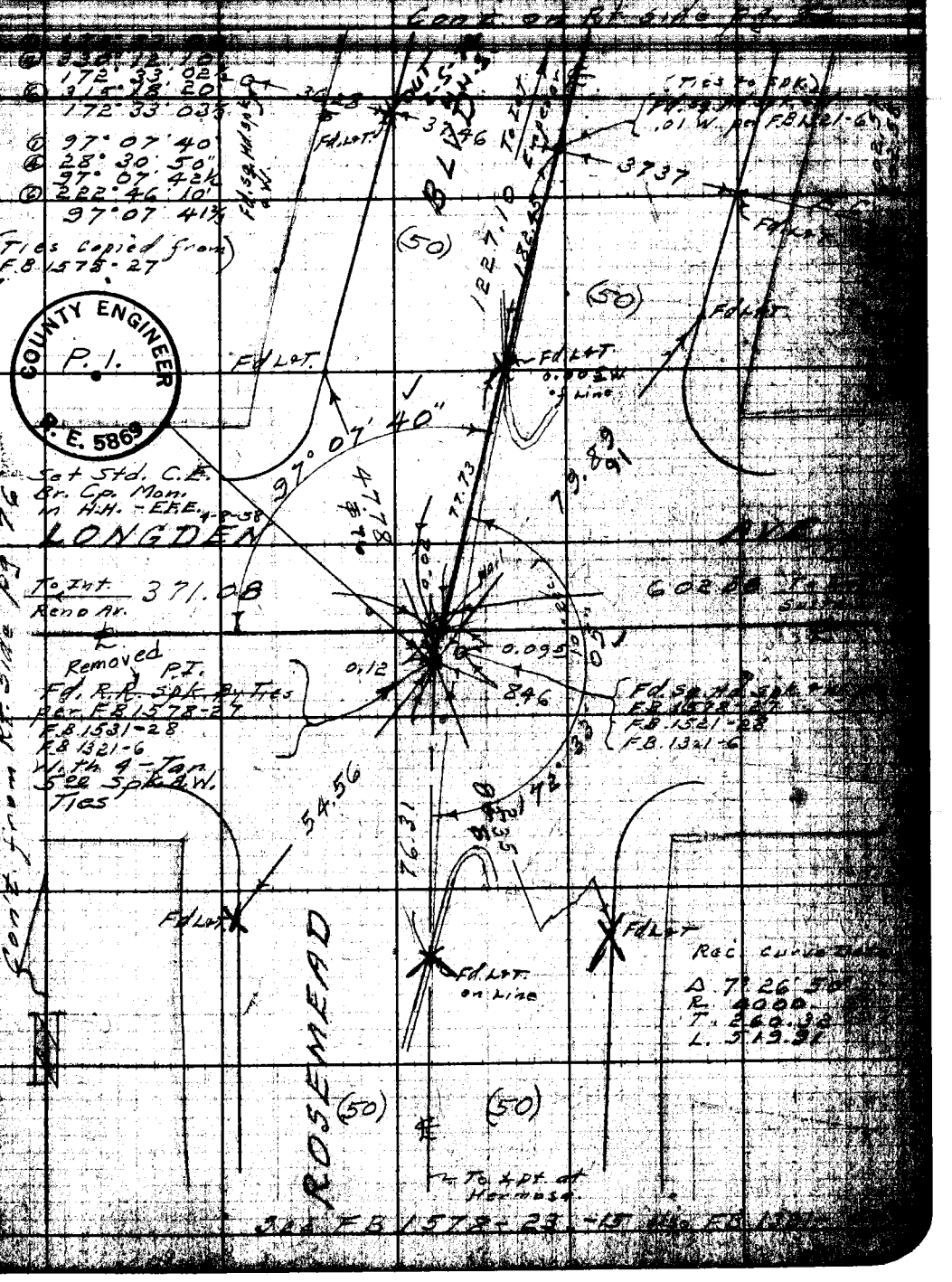

Note: Any Additions or Changes on This Sheet Must be Made or Circled in Red Ink With Date and Name of Person Making Change.

Do not extend notes this side of this line.

RETURN TO
LOS ANGELES COUNTY SURVEYOR
724 LOS ANGELES COUNTY
ENGINEERING BLDG.

Con't on bot pg. 79

Cont. from Rt side pg. 77

RETURN TO
LOS ANGELES COUNTY SURVEYOR
725 LOS ANGELES COUNTY
ENGINEERING BLDG.

Do not extend notes this side of this line.

Note: Any Additions or Changes on This Sheet Must be Made or Circled in Red Ink With Date and Name of Person Making Change.

PWFB 1526 CI 1501 2526

F.B. 1737 Pg. 79

Notes Ck'd by	Survey of Lemon Ave
Map No.	W.O. 2351 Tape No. 0132 St'd. 68 °F
Office Work	Surveyed by Benson
Checked	Notes Date 1-[illegible]
Date	Indexed K. C. Johnson

Con't on Bot. pg. 80

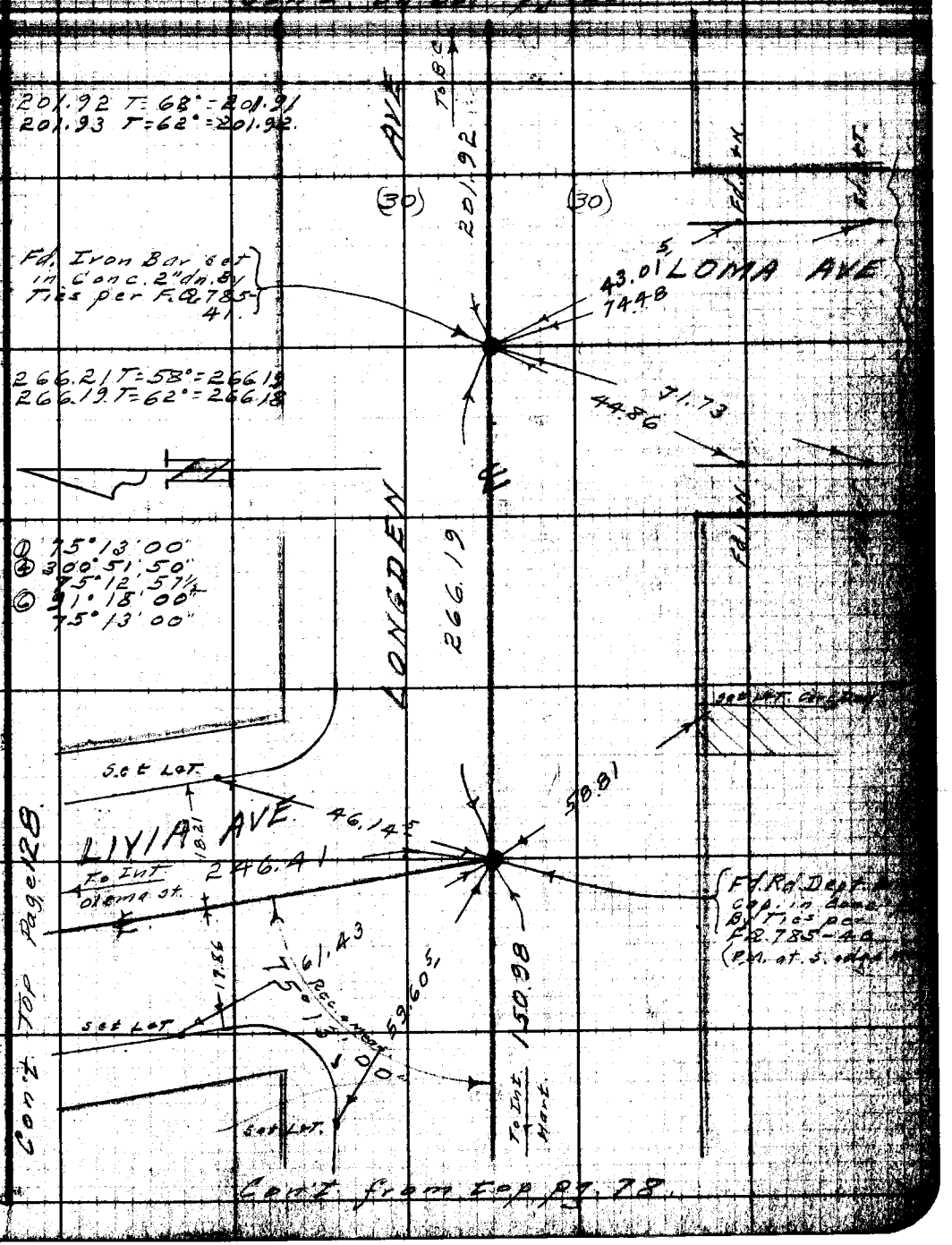

Con't from Top pg. 78

Note: Any Additions or Changes on This Sheet Must Be Made or Circled in Red Ink With Date and Name of Person Making Change.

Do not extend notes this side of this line.

RETURN TO
LOS ANGELES COUNTY SURVEYOR
726 LOS ANGELES COUNTY
ENGINEERING BLDG.

F.B. ~~1787~~ Pg. ~~80~~

PWFB 1526

2527

W.S. 44-C-4



Con't from top pg. 79.

RETURN TO
LOS ANGELES COUNTY SURVEYOR
726 LOS ANGELES COUNTY
ENGINEERING BLDG.

Do not extend notes this side of this line.

Note: Any Additions or Changes on This Sheet Must be Made or Circled in Red Ink With Date and Name of Person Making Change.

PWFB 1526 C.I. 1501 2528

F.B. 1737 PG. 81

Notes Ck'd by	Survey of Lemon Ave.
Map No.	W.O. 8331 Tape No. 0132 Std. 68 °F
Office Work	Surveyed by Benson
Checked	Notes 11 Date
Date	Indexed A. C. Johnson

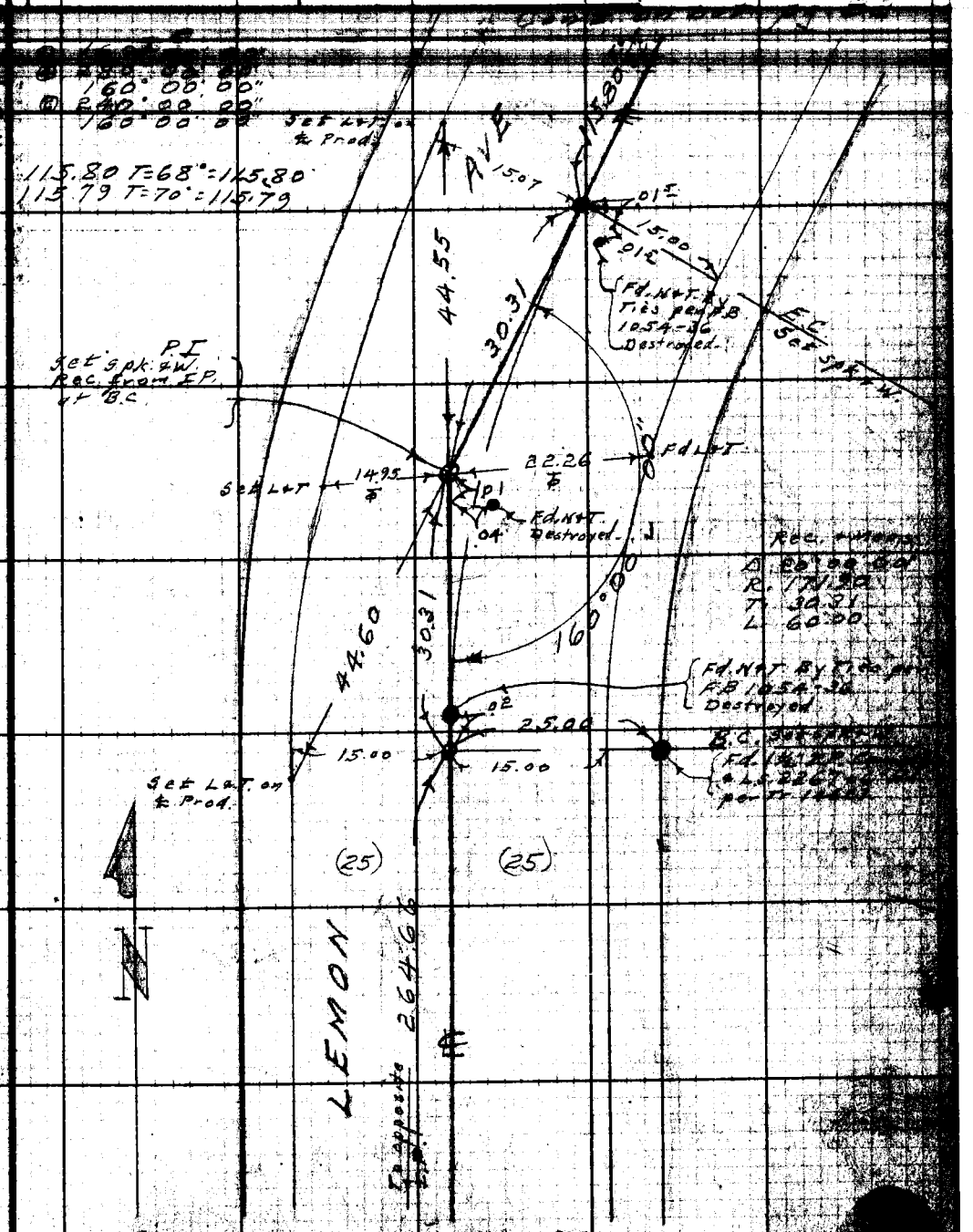

Note: Any Additions or Changes on This Sheet Must Be Made or Circled in Red Ink With Date and Name of Person Making Change.

Do not extend notes this side of this line.

RETURN TO
LOS ANGELES COUNTY SURVEYOR
726 LOS ANGELES COUNTY
ENGINEERING BLDG.

Cont. from top pg. 72

PWFB 1526

F.B. 1137 Pg. 82

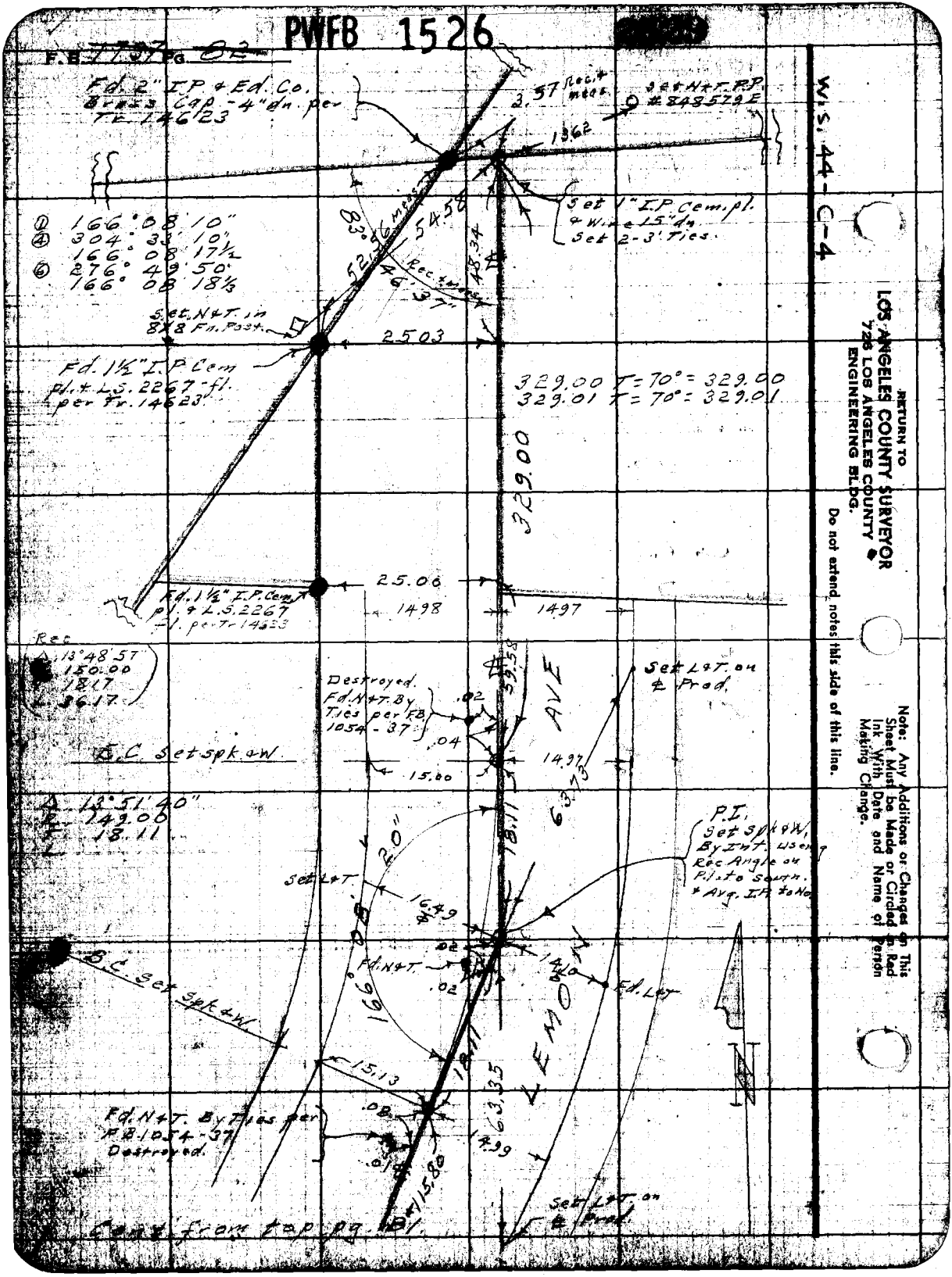

PWFB 1526 2530, 2531

F.B. 1757 PG. 83

Notes Ck'd by
Map No.
Office Work
Checked
Date

Survey of Lemon A.C. S.S.
W.O. Tape No. Std. °F
Surveyed by Set L+T
Notes
Indexed R. C. Johnson

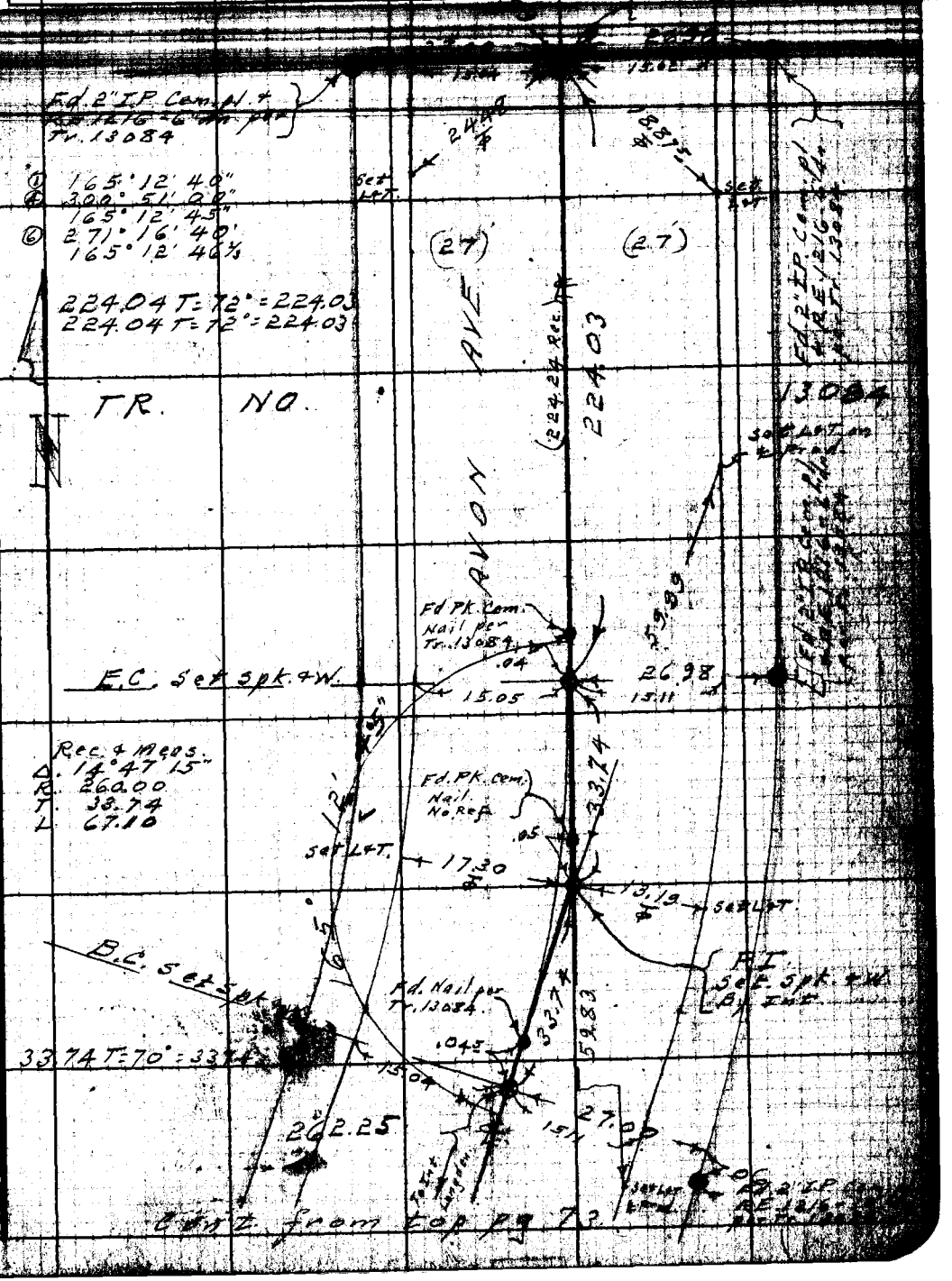

Note: Any Additions or Changes on This Sheet Must be Made or Circled in Red Ink With Date and Name of Person Making Change.

Do not extend notes this side of this line.

RETURN TO
LOS ANGELES COUNTY SURVEYOR
726 LOS ANGELES COUNTY
ENGINEERING BLDG.

75F3095 247 2-51

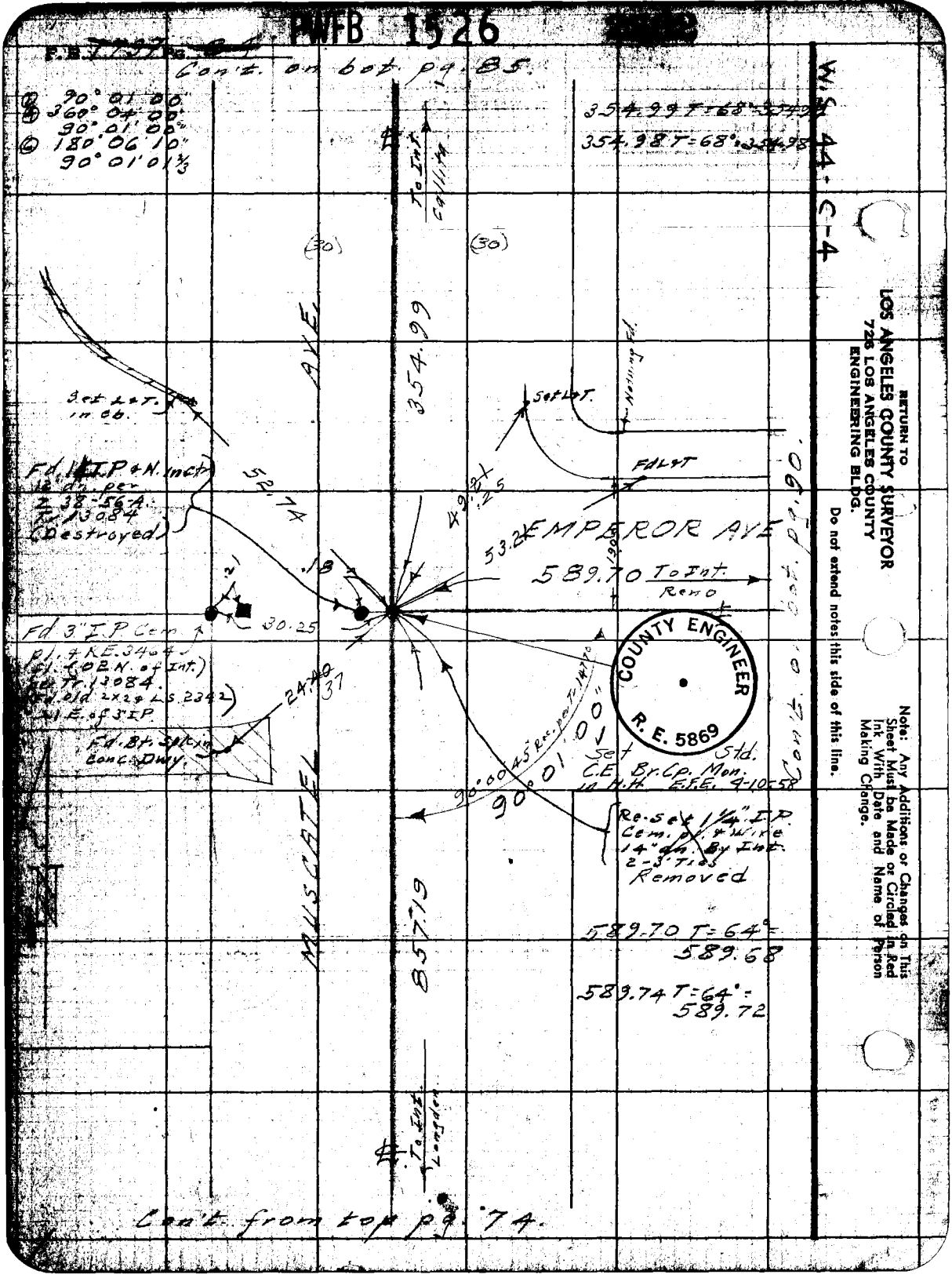
PWFB 1526
Con't. on bot. pg. 85.
90° 01' 00"
360° 04' 00"
90° 01' 00"
180° 06' 10"
90° 01' 01 2/3
354.99 T=68°=354.98
354.98 T=68°=354.98
W.S. 44-C-4
To Int. Calliga
(30)
(30)
AVE.
354.99
Set L&T. in Ob.
Set L&T.
Nothing Fd.
Fd L&T
Fd 1" I.P. & N. in Ct. 12 dn. per Z 38-56-A. Tr. 13084 (Destroyed)
52.74
49.21
.25
53.21
EMPEROR AVE
589.70 To Int. Reno
.18
.21
30.25
Fd 3" I.P. Cem. pl. & R.E. 3464 (Fl. 1.02 N. of Int.) Tr. 13084. (Fd. old 2x2 & L.S. 2342) 1 E. of 3" I.P.
24.40
37
Fd. Bt. Spk. in Conc. Dwy.
90°00'45" Rec. per Tr. 14770
90° 01' 00"
Set Std. C.E. Br. Cp. Mon. in H.H. E.F.E. 4-10-58
Re-set 1 1/4" I.P. Cem. pl. & Wire 14" dn. By Int. 2-3' Ties Removed
MUSCATEL
857.19
589.70 T=64°=589.68
589.74 T=64°=589.72
To Int. Langden
Con't. on bot. pg. 90.
Con't. from top pg. 74.
COUNTY ENGINEER
R. E. 5869
RETURN TO
LOS ANGELES COUNTY SURVEYOR
726 LOS ANGELES COUNTY
ENGINEERING BLDG.
Do not extend notes this side of this line.
Note: Any Additions or Changes on This Sheet Must be Made or Circled in Red Ink With Date and Name of Person Making Change.

PWFB 15-26 2533, 2534

Map No.	W.O. 835 Tape No. 1335 Std. 68 °F
Office Work	Surveyed by Benson
Checked	Notes " Date 1-8-52
Date	Indexed

F.B. PG.

① 89°53'00"
② 359°56'00"
89°53'00"
⑥ 179°54'00"
89°53'00"

Note: Any Additions or Changes to This Sheet Must be Made or Circled in Ink With Date and Name of Person Making Change.

Do not extend notes this side of this line.

RETURN TO LOS ANGELES COUNTY SURVEYOR 726 LOS ANGELES COUNTY ENGINEERING BLDG.

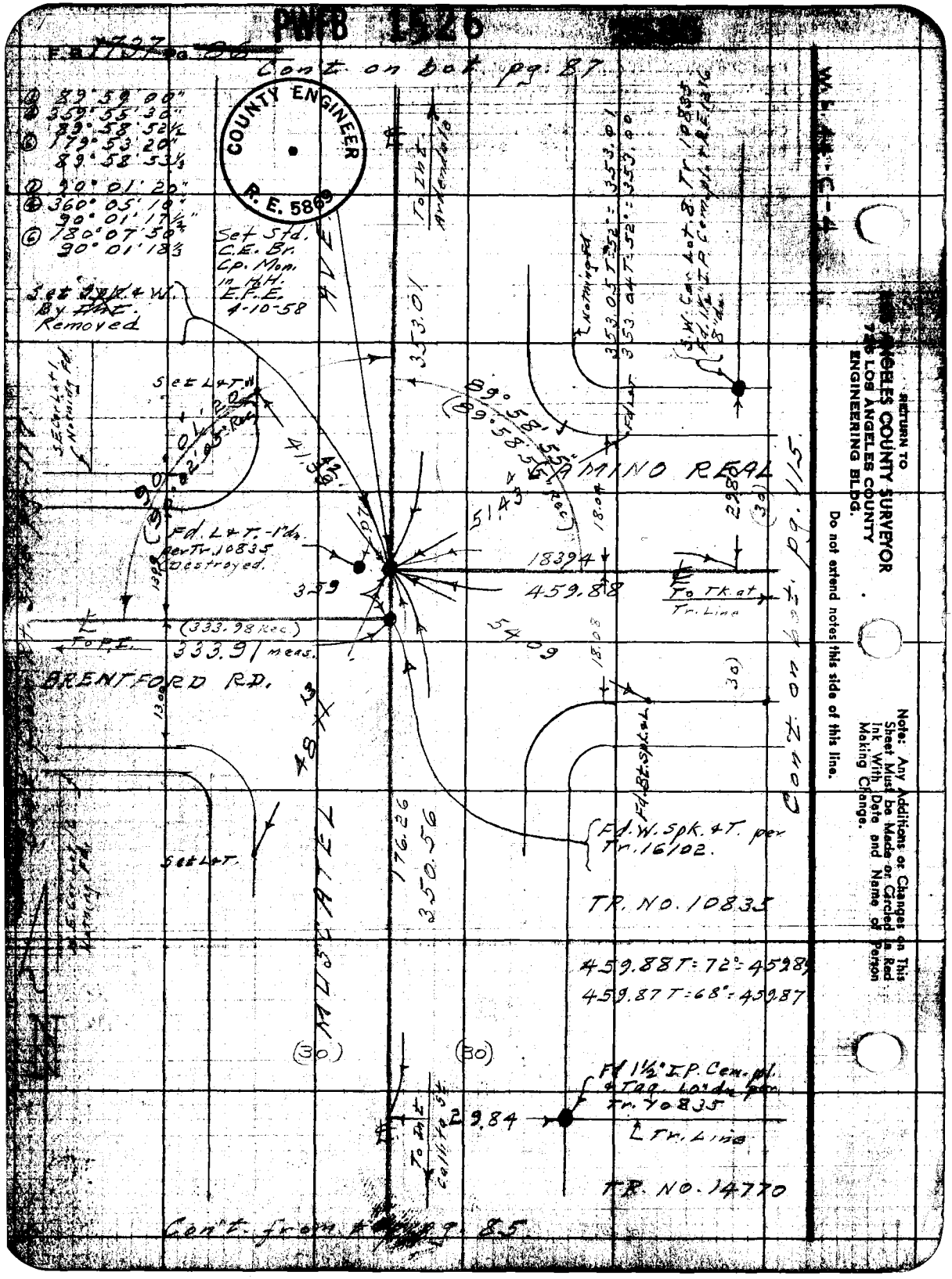
PWFB 1526
Cont. on bot. pg. 87
COUNTY ENGINEER
R. E. 5869
89°59'00"
359°55'30"
89°58'52½"
179°53'20"
89°58'53⅓"
90°01'20"
360°05'10"
90°01'17½"
180°07'50"
90°01'18⅓"
Set Std. C.E. Br. Cp. Mon. in H.H. E.F.E. 4-10-58
Set Spk. & W. By Int. Removed
To Int. Arrendale
353.01
Set L&T.
Fd. L&T. -1"dn. per Tr. 10835 Destroyed.
359
(333.98 Rec.)
333.91 meas.
To P.I.
BRENTFORD RD.
CAMINO REAL
18394
459.88
To Tk. at Tr. Line
54.09
Fd. W. Spk. & T. per Tr. 16102.
TR. NO. 10835
459.88 T = 72° = 459.87
459.87 T = 68° = 459.87
Fd 1½" I.P. Cem. pl. & Tag. 10" dn. per Tr. 10835
29.84
Tr. Line
TR. NO. 14770
Cont. from pg. 85
Cont. on bot. pg. 115
RETURN TO
LOS ANGELES COUNTY SURVEYOR
725 LOS ANGELES COUNTY
ENGINEERING BLDG.
Do not extend notes this side of this line.
Note: Any Additions or Changes on This Sheet Must be Made or Circled in Red Ink With Date and Name of Person Making Change.

PWFB 1526 2536, 2537

F.B. 1737 Pg. 87

Map No.	W. 08331 Tape No. 0132 St'd. 68 °F
Office Work	Surveyed by Benson
Checked	Notes 11 Date 1-24-52
Date	Indexed A. C. Johnson

Con't on bot. pg. 88

628.05 T = 62° = 628.03
628.07 T = 60° = 628.04

① 89° 58' 50"
④ 359° 55' 00"
89° 58' 45"
② 179° 52' 20"
89° 58' 43 1/3

526.88 T = 52° = 526.83
526.93 T = 52° = 526.88

To Int. Naam

To Int. Youngdale

AVE

COUNTY ENGINEER R. E. 5869

526.86

206.83

Fd X in walk

Fd. X on St. sign Post

Set Std. C.E. Br. Cp. Mon. in H.H. E.F.E. 1-10-58

89° 58' 45"

30.67

ARDENDALE AVE

628.03

183.38

To Sq. Hd. Spk. 475.60

Fd. 2x2 1/4 N. - 1" By Tyes per Fd. 873-4 Removed

34.29

53.62

Fd. N+T. P.P. 96565E.

Fd. N+T. P.P. #267.037E.

Con't from top pg. 118

353.01

MUSCATEL

To Int. Camino Real (E)

(30)

(30)

Fd. 1 1/2 I.P. Cam. Pl.

Con't from top pg. 86

Note: Any Additions or Changes on this Sheet Must be Made or Circled in Ink With Date and Name of Person Making Change.

Do not extend notes this side of this line.

RETURN TO
LOS ANGELES COUNTY SURVEYOR
726 LOS ANGELES COUNTY
ENGINEERING BLDG.

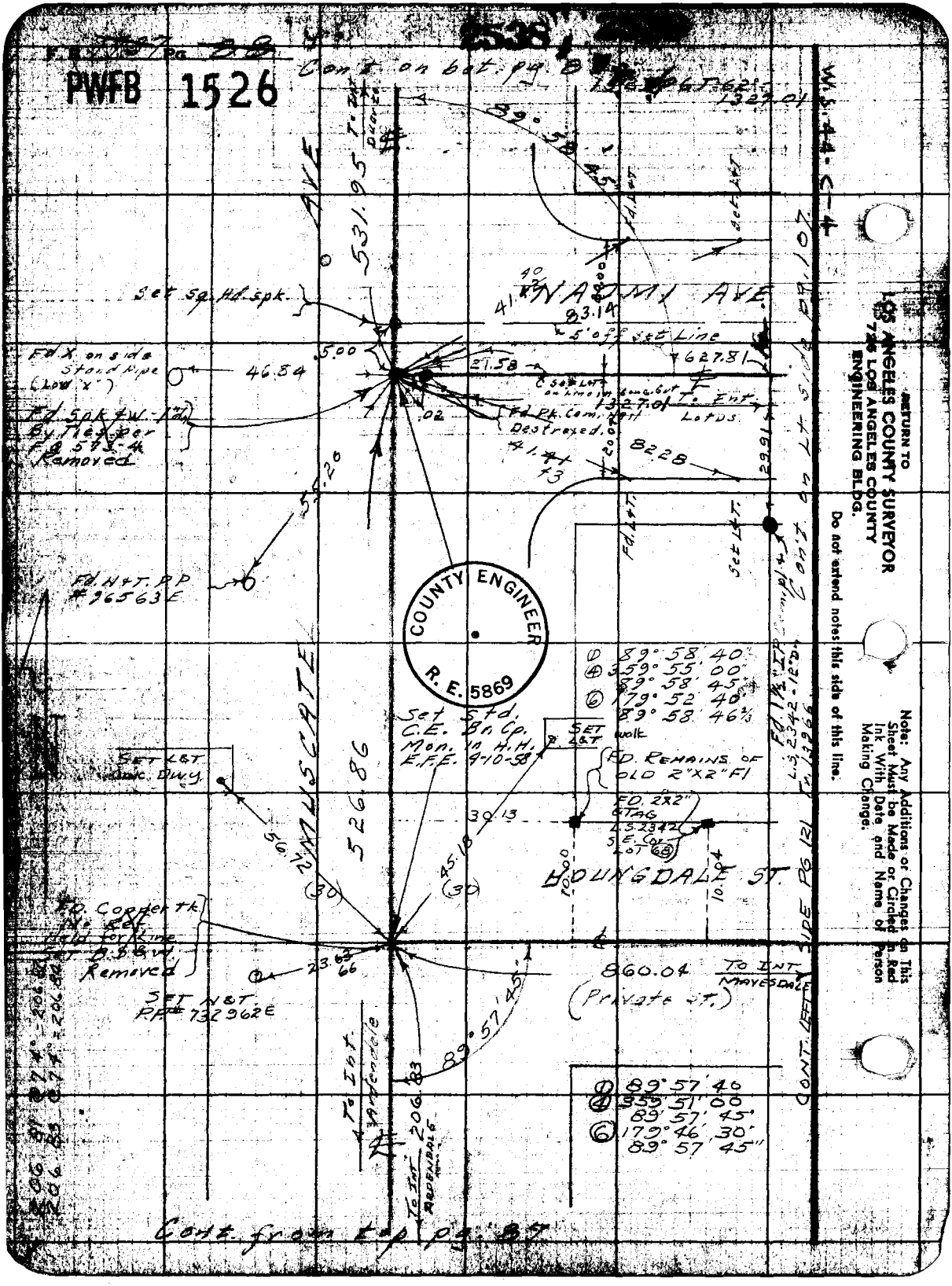
PWFB 1526
Cont. on bot. pg. 8
W.S. 44-C-4
NAOMI AVE
MUSCATE AVE
HOUNGDALE ST.
COUNTY ENGINEER
R. E. 5869
Set Sq. Hd. spk.
Fd. X on side Stand Pipe (Low "X")
Fd. Spk. & W. 1" Dia. By Ties per F.B. 573-4 Removed
Fd. N&T. P.P. #96563E
Set Std. C.E. Br. Cp. Mon. in H.H. E.F.E. 9-10-58
Set L&T walk
Fd. Remains of Old 2"X2" Fl
Fd. 2"X2" Tag L.S. 2342 S.E. Cor. Lot 68
Set L&T Conc. Dwy.
Fd. Copper Tk. No Ref. Held for Line Set B.S. & W. Removed
Set N&T P.P. #732962E
To Int. Ardendale
To Int. Ardendale
To Int. Mayesdale
(Private St.)
Cont. on Lt. side pg. 107
Cont. from top pg. 87
Cont. left side pg. 121
Fd. L&T
Set L&T
Fd. 1½" I.P. L.S. 2342-12"D. Tr. 13966
Fd. Pk. Com. Nail Destroyed
Set L&T on line in Conc. Cut
To Int. Lot DS.
5' off set Line
531.95
526.86
860.04
89° 58' 45"
89° 57' 45"
① 89° 58' 40"
④ 359° 55' 00"
89° 58' 45"
⑥ 179° 52' 40"
89° 58' 46⅔
① 89° 57' 40
④ 359° 51' 00
89° 57' 45"
⑥ 179° 46' 30"
89° 57' 45"
RETURN TO
LOS ANGELES COUNTY SURVEYOR
726 LOS ANGELES COUNTY
ENGINEERING BLDG.
Do not extend notes this side of this line.
Note: Any Additions or Changes on This Sheet Must be Made or Circled in Red Ink With Date and Name of Person Making Change.

PWFB 1526 2540

F. B. 7737 Pg. 88

Map No.
Office Work
Checked
Date

Surveyed by Benson
Notes
Date
Indexed C. Johnson

① 90°00'40"
④ 360°02'40"
⑥ 180°04'00"
90°00'40"

R. E. 5869

6[illegible]3 T = 78° = 664.17
[illegible]11 T = 78° = 664.15

176.41 T = 74° = 176.42
176.43 T = 74° = 176.44

Re-set 1½" I.P. Cem. Pl. & N. By 2-3 Tie. Set 2x2 Acorn Tk. Removed

Set Std. C.E. Br. Cp. Mon. in H.H. E.F.E. 4-10-58

Set N. & I.P.P. 91.564 E.

Set Bt. Spk. & Tin 1st Acacia T.

28.97

56.59

DUARTE RD.

To 2x2 at Angle Pt.

664.16

176.43 To Int. Muscatel

.05

53.86

36.00

Fd 1½" I.P. Cem. Pl. & N. 18" dn. (Destroyed.)

Set Bt. Spk. & T. 12" Pine T.

90°00'40"

To Angle Pt. per F.B. 1724-26

MUSCATEL AVE.

531.95

531.98 T = 60° = 531.95

To Int. Naomi

Cont. from top pg. 88

Note: Any Additions or Changes on this Sheet Must be Made or Signed in Ink With Date and Name of Person Making Change.

Do not extend notes this side of this line.

RETURN TO
LOS ANGELES COUNTY SURVEYOR
726 LOS ANGELES COUNTY
ENGINEERING BLDG.

76F3098 24F 2-61

F.B. 7707 PG. 90

PWFB 1526

Con't on bot pg. 91.

RETURN TO
LOS ANGELES COUNTY SURVEYOR
728 LOS ANGELES COUNTY
ENGINEERING BLDG.

Do not extend notes this side of this line.

Note: Any Additions or Changes on This Sheet Must be Made or Circled in Red Ink With Date and Name of Person Making Change.

COUNTY ENGINEER R.E. 5869

PWFB 1526 2542

F. B. [illegible] Pg. [illegible]

Map No.	Survey of Lemon Ave S.S.
Office Work	W. O. 8354 Tape No. 0132 St'd 68 °F
Checked	Surveyed by Benson
Date	Notes 11 Date 1-28-52
	Indexed R. C. Johnson

Con't on bot. pg. 92



Con't from top pg 90

Note: Any Additions or Changes on This Sheet Must be Made or Circled in Red Ink With Date and Name of Person Making Change.

Do not extend notes this side of this line.

RETURN TO
LOS ANGELES COUNTY SURVEYOR
726 LOS ANGELES COUNTY
ENGINEERING BLDG.

PWFB 1526

F.B. 1707 PG. 92
Con't on bot. pg 93
2543
WS. 44-C-4
① 111°56'00"
④ 87°44'00"
111°56'00"
⑥ 311°35'50"
111°55'58½
334.32 T=74°=334.33
334.32 T=78°=334.34
124.78 T=66°=124.78
124.77 T=66°=124.79
AVE
To Int
(30)
(30)
124.78
spk at Sultana
334.34
53.06
ROSEMEAD
49.59
.015
Fd. P.M. in RR spk. By Ties FB 1321-7 (Destroyed)
0.03
set L&T
Removed
set P.M. in R.R. spk
By Int
49.53
set L&T
111°56'00"
1227.10
35.10
(50)
(50)
200.01
541.13
EMPEROR
BLVD
To Fl. Rd.
To Int
Fd. spk
FB 1321-7
Cont from top pg. 91
Cont from 7,7 & 2
RETURN TO
LOS ANGELES COUNTY SURVEYOR
725 LOS ANGELES COUNTY ENGINEERING BLDG.
Do not extend notes this side of this line.
Note: Any Additions or Changes on This Sheet Must be Made or Circled in Red Ink With Date and Name of Person Making Change.
COUNTY ENGINEER R.E. 5869

PWFB 2545, 2546

F.B. 1737 Pg. 35

Map No.
W.O. Tape No. Std. °F
Office Work
Surveyed by Benson
Checked
Notes
Date
Date
Indexed C. Johnson

COUNTY ENGINEER R.E. 5869

Note: Any Additions or Changes on This Sheet Must be Made or Circled in Red Ink With Date and Name of Person Making Change.

Do not extend notes this side of this line.

RETURN TO
LOS ANGELES COUNTY SURVEYOR
754 LOS ANGELES COUNTY ENGINEERING BLDG.

RETURN TO
LOS ANGELES COUNTY SURVEYOR
728 LOS ANGELES COUNTY
ENGINEERING BLDG.

Do not extend notes this side of this line.

Note: Any Additions or Changes on This Sheet Must be Made or Circled in Red Ink With Date and Name of Person Making Change.

PWFB 1526 2549

F.B. Pg.

Map No.
Office Work
Checked
Date

W.O. Tape No. Std.
Surveyed by Benson
Notes Date
Indexed C. Johnson

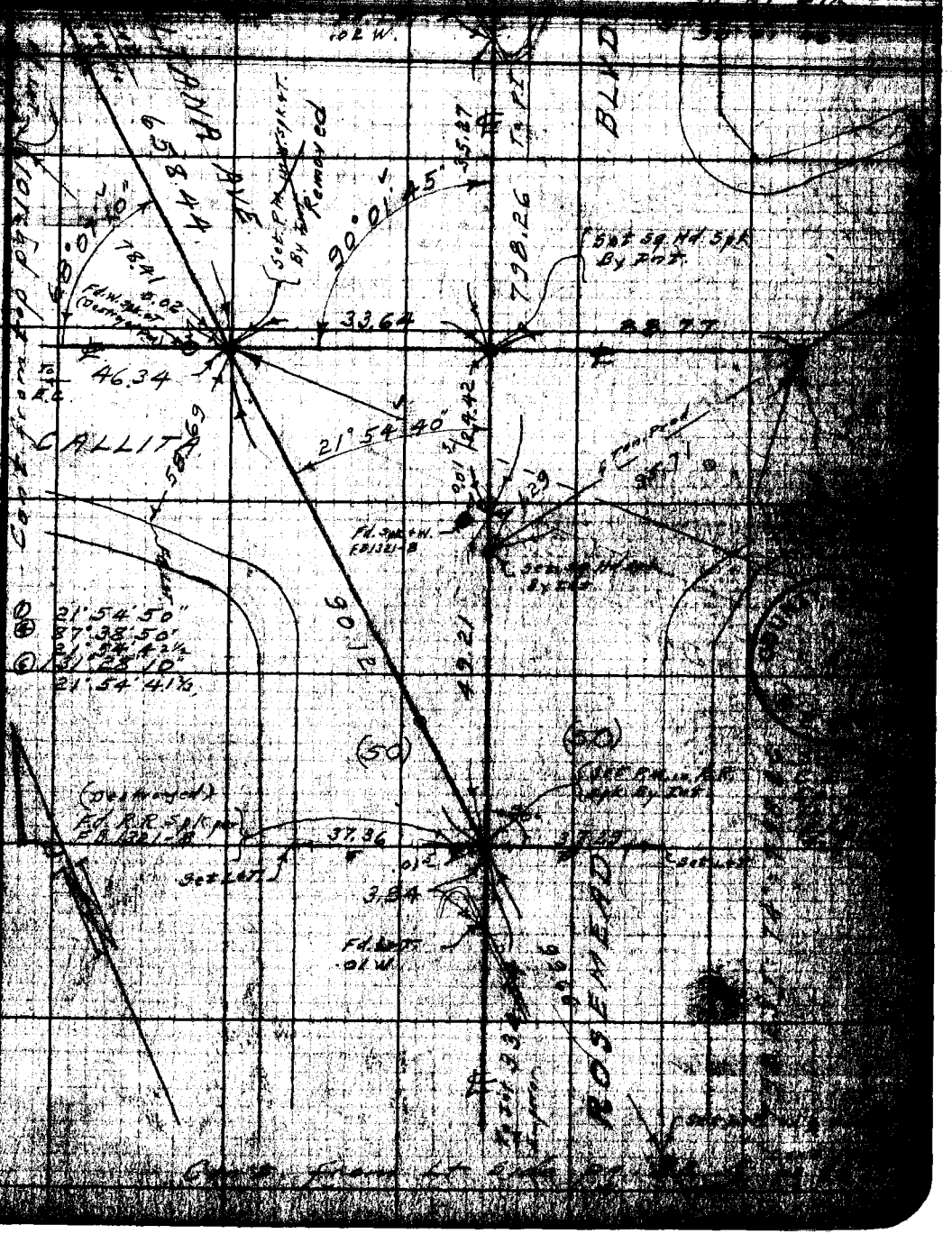

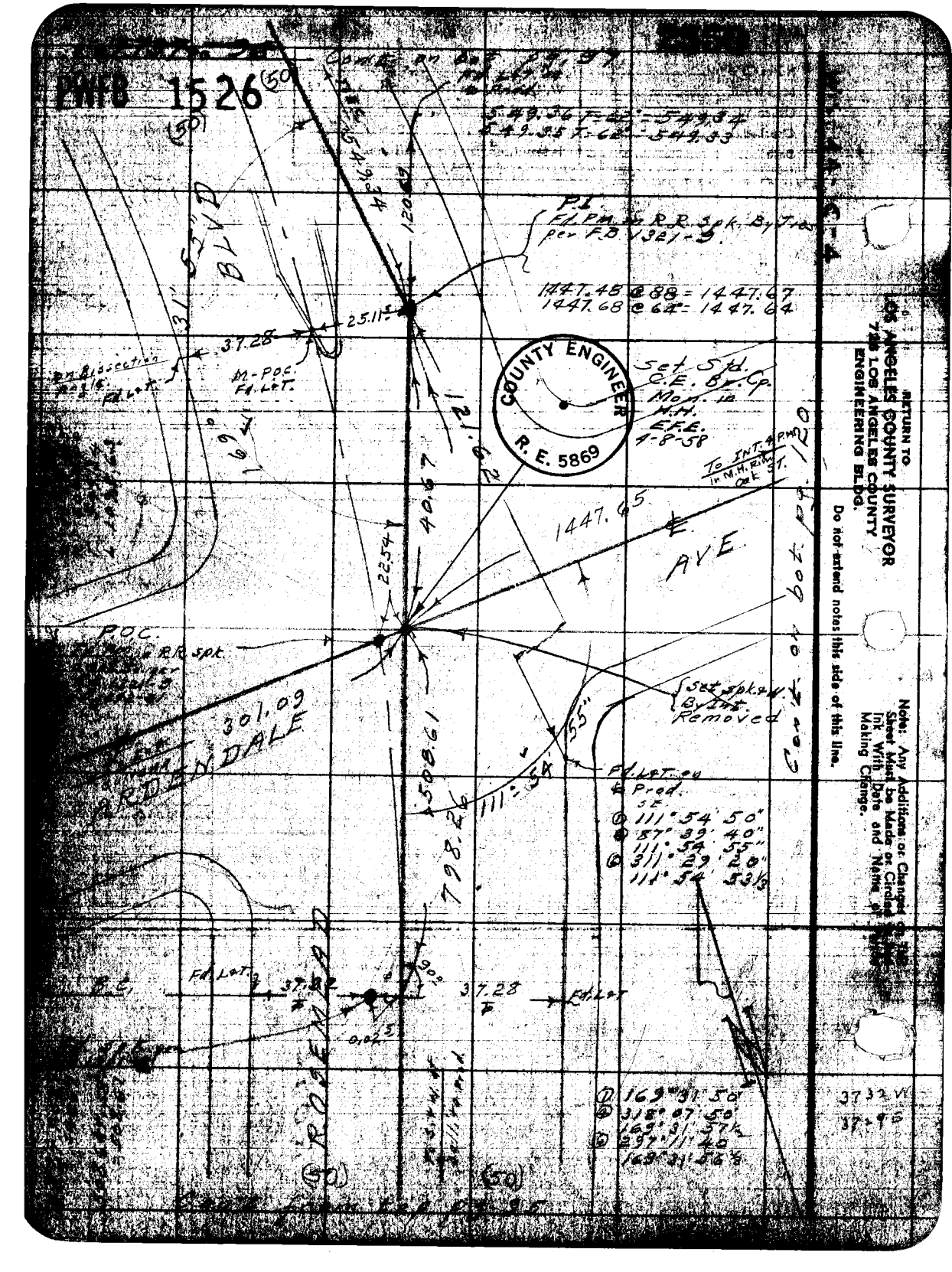
PWFB 1526
549.36 T-62° = 549.34
549.35 T-62° = 549.33
P.I.
Fd. PM. in R.R. Spk. By Tres
per F.B. 1321-9.
1447.48 @ 88 = 1447.67
1447.68 @ 64° = 1447.64
25.11
37.28
M-POC.
Fd. L&T.
COUNTY ENGINEER
R. E. 5869
Set Std.
C.E. Br. Cp.
Mon. in
H.H.
E.F.E.
4-8-58
To INT. 4 PM
in M.H. Rim
Oak ST.
1447.65
AVE
Con't on bot. pg. 120
22.54
40.67
121.62
P.O.C.
R.R. spk.
301.09
ARDENDALE
508.61
798.26
111°54'55"
Set spk. & W.
By Int.
Removed
Fd. L&T. on
℄ Prod.
SE
① 111° 54' 50"
② 87° 39' 40"
111° 54' 55"
③ 311° 29' 20"
111° 54' 53 1/3
Fd. L&T.
37.32
37.28
Fd. L&T.
ROSEMEAD
① 169° 31' 50"
② 318° 07' 50"
169° 31' 57 1/2
③ 297° 11' 40"
169° 31' 56 1/2
37.32 W
37.29 S
RETURN TO
LOS ANGELES COUNTY SURVEYOR
725 LOS ANGELES COUNTY
ENGINEERING BLDG.
Do not extend notes this side of this line.
Note: Any Additions or Changes on this Sheet Must be Made or Circled in Red Ink With Date and Name of Person Making Change.

F.B. 1727 Pg.

Notes
Date
Indexed C. Johnson

Checked
Date

Note: Any Additions or Changes on This Sheet Must be Made in Green Ink With Date and Name of Person Making Change.

Do not extend notes to this side of this line.

LOS ANGELES COUNTY ENGINEER
LOS ANGELES COUNTY
ENGINEERING BLDG.

2553 , 2554

F.B. ~~7737~~ Pg. ~~98~~

PWFB 1526



Cont. from top pg. 98

W.S. 44-C-3

RETURN TO
LOS ANGELES COUNTY SURVEYOR
726 LOS ANGELES COUNTY
ENGINEERING BLDG.

Do not extend notes this side of this line.

Note: Any Additions or Changes on This Sheet Must be Made or Circled in Red Ink With Date and Name of Person Making Change.

PWFB 1526 C.I. 1501 2555

F.B. 1737 PG. 99

Map No.	Survey of Lemon Ave. S.S.
Office Work	W.O. 8351 Tape No. St'd. °F
Checked	Surveyed by Benson
Date	Notes 11 Date 1-29-58
	Indexed A. C. Johnson

Con't on bot. pg. 100

W.S. C-4

① 89°56'50"
② 359°47'20"
89°56'50"
③ 179°41'00"
89°56'50"

105.70 T=68°=105.70
105.72 T=48°=105.71

26.65 T=68°=26.65
26.66 T=48°=26.65

TR. NO. 15813

Rec. ℄ Curve Data
Δ. 8°42'37"
R. 350.00
T. 26.65
L. 53.21

CALLITA ST.

105.70 To B.C.

18.18 17.94 E.C. Fd. W. spk. & T.

Set Std. C.E. Br. Cp. Mon. in H.H. E.F.E. 4-9-58

COUNTY ENGINEER R.E. 5869

26.65

P.I. ~~Fd. W. spk. & T.~~ Removed

17.49 19.13 .01 S

Fd. L&T. Fd. L&T.

25.71 calc.

26.18

Fd. L&T.

Set L&T

26.35

Tan Prod.

89°56'50"

N.W. Cor. Tr. 15813 Fd. 1½" I.P. Cem. pl. & R.E. 6371 - 3" dn.

S.W. Cor. Tr. 15813 Fd. 1½" I.P. Cem. pl. & R.E. 6371 - 14" dn.

Tr. Line

T=68

120.82

36.62

125.10 T=68

Set 1½" I.P. By Int.

3.75

0.01 Fd. 1½" I.P. Cem. pl. & R.E. 6371 - 12" dn. per Tr. 15813

Note: Any Additions or Changes on This Sheet Must be Made or Circled in Red Ink With Date and Name of Person Making Change.

Do not extend notes this side of this line.

RETURN TO
LOS ANGELES COUNTY SURVEYOR
726 LOS ANGELES COUNTY
ENGINEERING BLDG.

78F5096 247 2-51

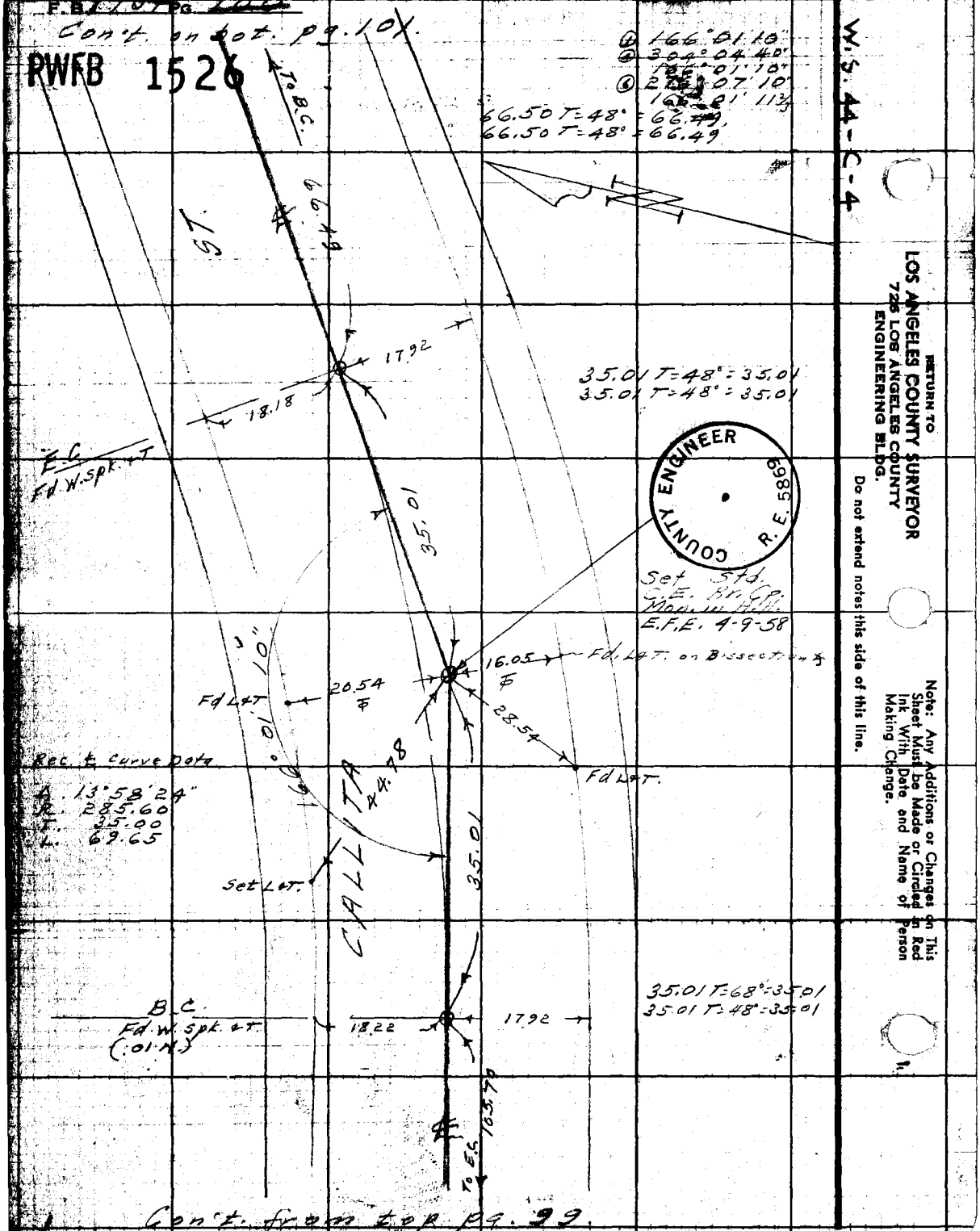

F.B. 1737 PG. 100
Con't. on bot. pg. 101
PWFB 1526
W.S. 44-C-4
RETURN TO
LOS ANGELES COUNTY SURVEYOR
726 LOS ANGELES COUNTY
ENGINEERING BLDG.
Do not extend notes this side of this line.
Note: Any Additions or Changes on This Sheet Must be Made or Circled in Red Ink With Date and Name of Person Making Change.
COUNTY ENGINEER
R. E. 5869
① 166°01'10"
④ 304°04'40"
166°01'10"
⑥ 2[illegible]°07'10"
166°01'11⅔
66.50 T=48° = 66.49
66.50 T=48° = 66.49
To B.C.
66.49
17.92
18.18
35.01 T=48° = 35.01
35.01 T=48° = 35.01
E.C.
Fd. W. Spk. & T
35.01
Set Std.
C.E. Br. Cp.
Mon. in H.H.
E.F.E. 4-9-58
16.05
Fd. L&T. on Bissectrix
20.54
Fd L&T
28.54
Fd L&T.
Rec. ℄ Curve Data
Δ. 13°58'24"
R. 285.60
T. 35.00
L. 69.65
166°01'10"
44.78
CALLITA
35.01
Set L&T.
35.01 T=68° = 35.01
35.01 T=48° = 35.01
B.C.
Fd. W. Spk. & T.
(.01 N.)
18.22
17.92
To E.C.
105.70
Con't. from top pg. 99

PWFB 1526 C.F. 1501 2557

F.B. 1727 Pg. 101

Notes Ch'd by	Survey of Lemon Ave S.S.
Map No.	W. O. 8351 Tape No. 0132 St'd. 68 °F
Office Work	Surveyed by Benson
Checked	Notes " Date 1-30-52
Date	Indexed A. C. Johnson

Cont. on lt side pg. 95

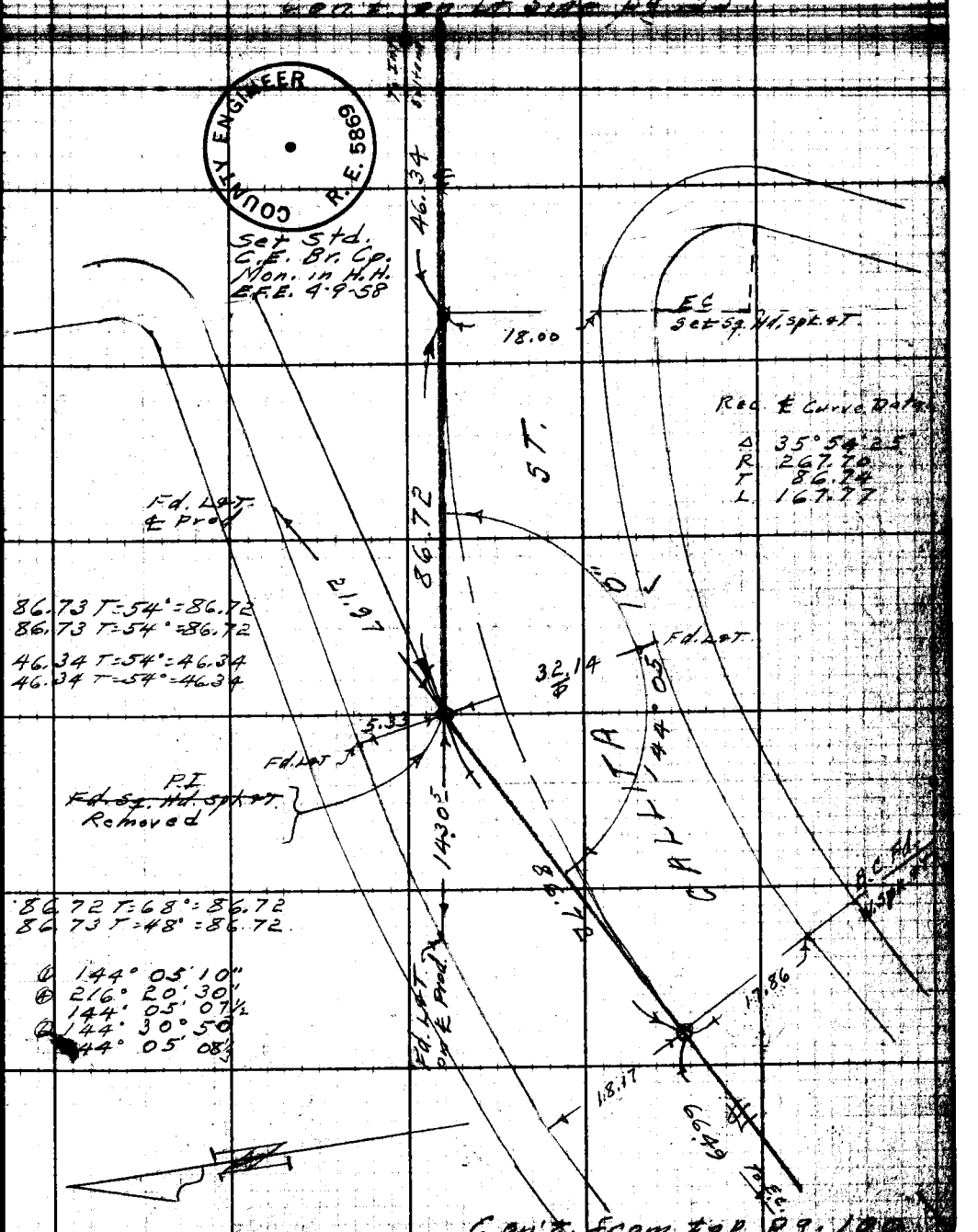

Con't. from top pg. 100

Note: Any Additions or Changes on This Sheet Must be Made or Circled in Red Ink With Date and Name of Person Making Change.

Do not extend notes this side of this line.

RETURN TO
LOS ANGELES COUNTY SURVEYOR
726 LOS ANGELES COUNTY
ENGINEERING BLDG.

75F3096 247 2-51

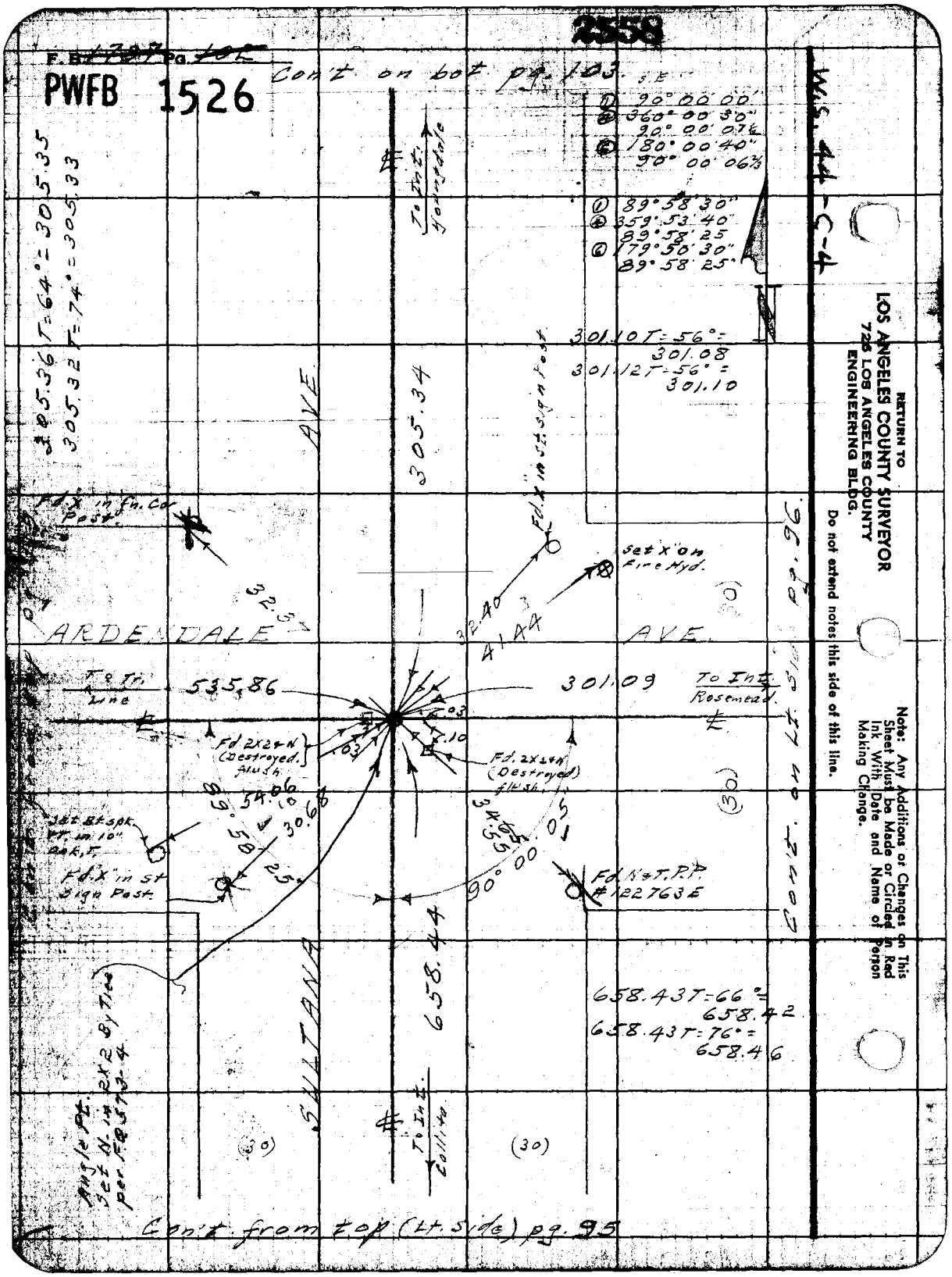
2558
F. B. 1727 Pg. 102
PWFB 1526
Con't on bot pg. 103
S.E.
① 90° 00' 00"
④ 360° 00' 30"
90° 00' 07½
⑥ 180° 00' 40"
90° 00' 06⅔
① 89° 58' 30"
④ 359° 53' 40"
89° 58' 25
⑥ 179° 50' 30"
89° 58' 25"
W.S. 44-C-4
305.36 T=64°=305.35
305.32 T=74°=305.33
To Int. Hountdale
301.10 T=56°=301.08
301.12 T=56°=301.10
AVE
305.34
Fd. X in St. Sign Post
Fd. X in fn. Cor Post
Set X on Fire Hyd.
32.37
32.40
41.44
ARDENDALE
AVE.
To Tr. Line
535.86
301.09
To Int. Rosemead
.03
.10
Fd. 2X2+N (Destroyed) flush
Fd. 2X2+N (Destroyed) flush
89° 58' 25"
54.06
30.68
34.65
55
90° 00' 05"
Set Bt spk. PT. in 10" Oak, T.
Fd. X in St Sign Post
Fd. N+T. P.P. #122763E
Con't on Lt. Side pg. 96
658.44
SULTANA
658.43 T=66°=658.42
658.43 T=76°=658.46
Angle Pt. Set N. in 2X2 By Tree per F.B. 573-4
To Int. Collita
(30)
(30)
(30)
Con't from top (Lt. Side) pg. 95
RETURN TO
LOS ANGELES COUNTY SURVEYOR
725 LOS ANGELES COUNTY
ENGINEERING BLDG.
Do not extend notes this side of this line.
Note: Any Additions or Changes on This Sheet Must be Made or Circled in Red Ink With Date and Name of Person Making Change.

PWFB 1526 C.I. 1501 2559

F. B. 1727 PG. 103

Map No.	Survey of Lemon Ave
Office Work	W. O. 8337 Tape No. 0132 St'd. 68 °F
Checked	Surveyed by Benson
Date	Notes " Date 2-1-52
	Indexed K. C. Johnson

① 90° 01' 20"
④ 360° 04' 50"
90° 01' 12½"
⑥ 180° 07' 10"
90° 01' 11⅔

Cont. on Lot pg. 104

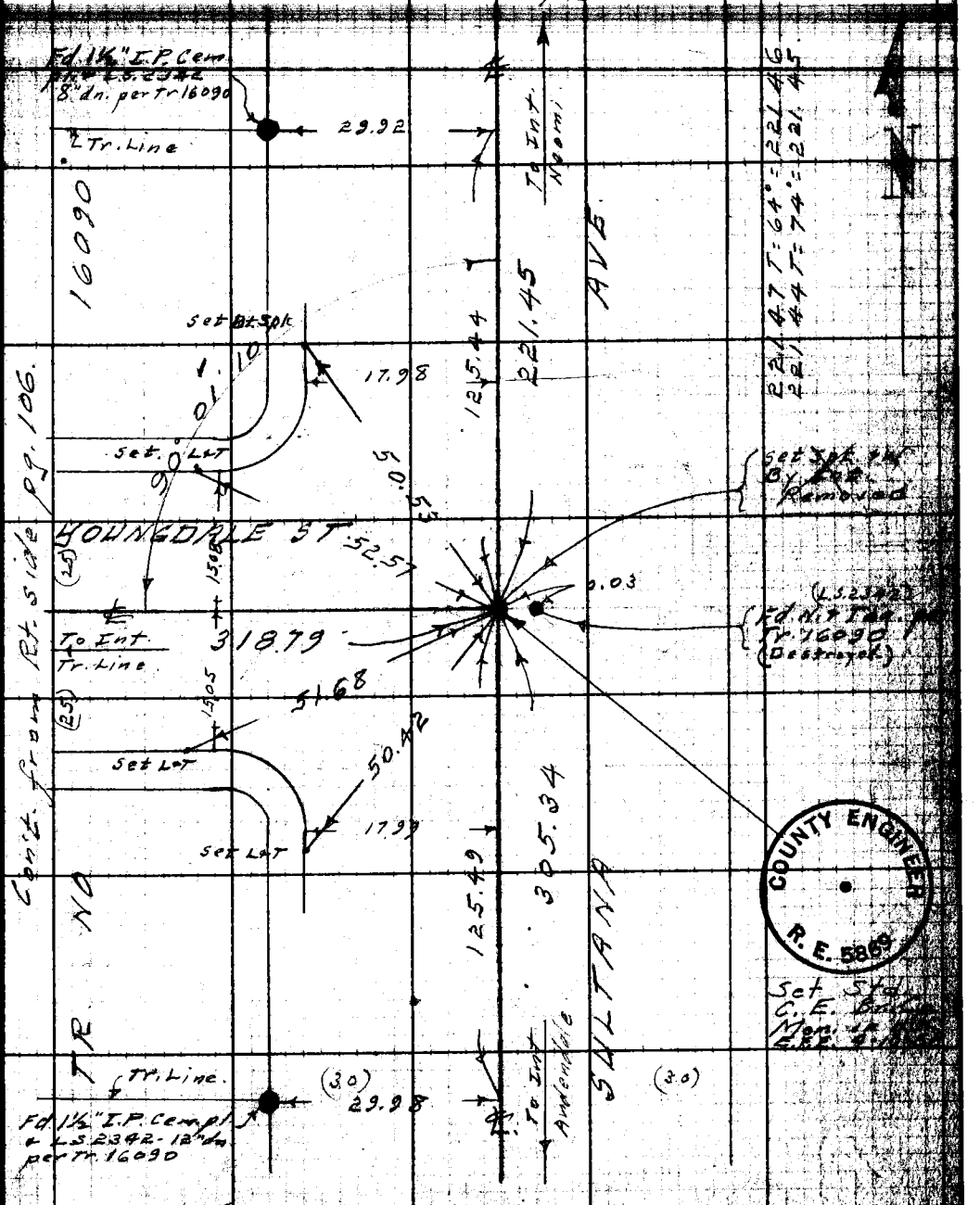

Cont. from Rt. side pg. 106.

Cont. from top pg. 102

COUNTY ENGINEER R. E. 5869

Note: Any Additions or Changes on This Sheet Must be Made or Circled in Red Ink With Date and Name of Person Making Change.

Do not extend notes this side of this line.

RETURN TO
LOS ANGELES COUNTY SURVEYOR
726 LOS ANGELES COUNTY
ENGINEERING BLDG.

7858098 247 2-51

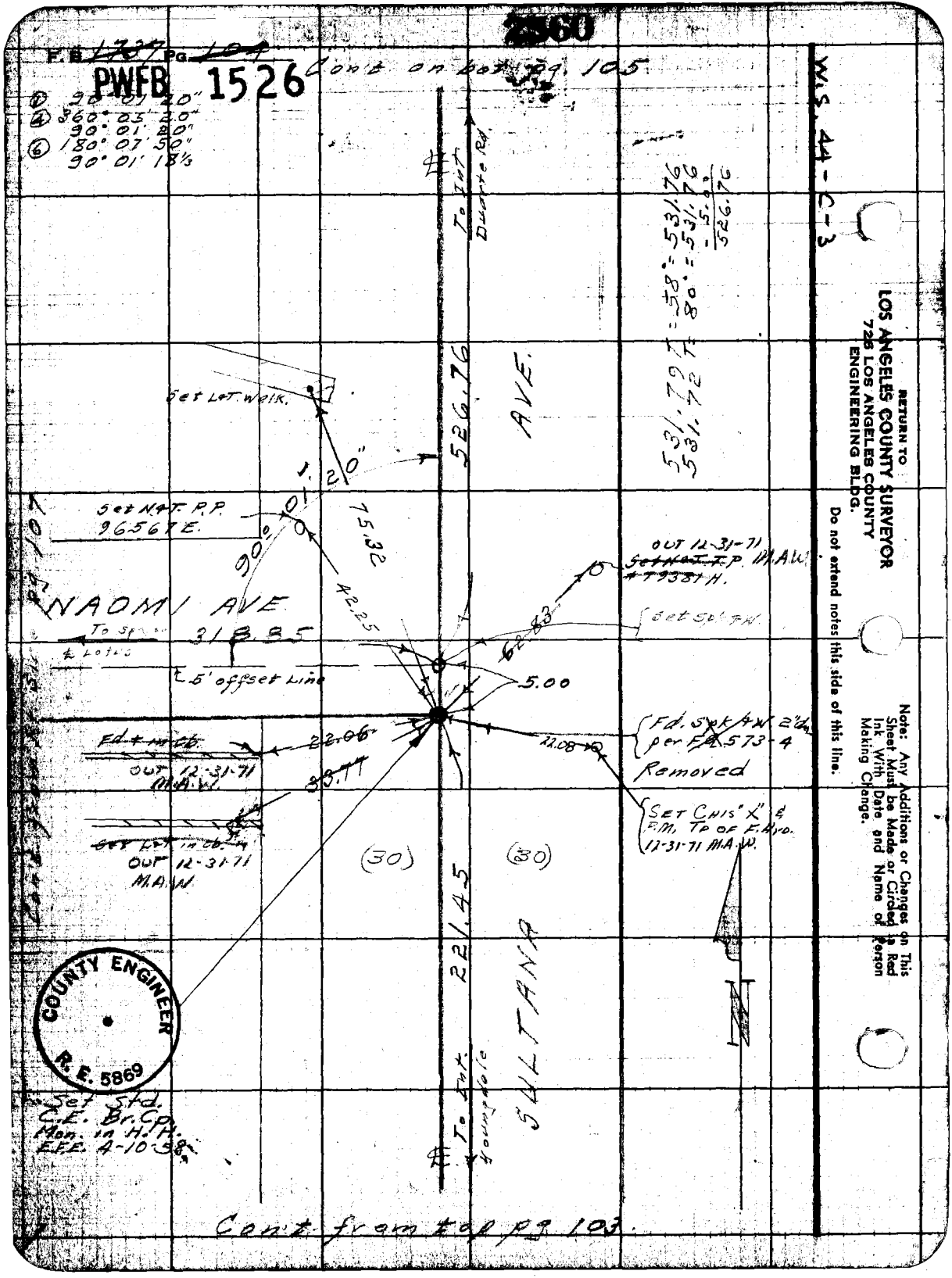

RETURN TO
LOS ANGELES COUNTY SURVEYOR
725 LOS ANGELES COUNTY
ENGINEERING BLDG.

Do not extend notes this side of this line.

Note: Any Additions or Changes on This Sheet Must be Made or Circled in Red Ink With Date and Name of Person Making Change.

PWFB 1526 C.I. 1501 2561

Notes Chk'd by	Survey of Lemon Ave S.S.
Map No.	W.O. 8354 Tape No. 0132 St'd 68 °F
Office Work	Surveyed by Benson
Checked	Notes " Date 2-4-52
Date	Indexed A. C. Johnson

F.B. [illegible] PG. [illegible]

① 89° 59' 00"
④ 359° 56' 30"
89° 59' 07½
⑥ 179° 54' 40"
89° 59' 06½

COUNTY ENGINEER R.E. 5869

W.S. 44 - C-3

Note: Any Additions or Changes on This Sheet Must Be Made or Circled in Ink With Date and Name of Person Making Change.

Do not extend notes this side of this line.

RETURN TO
LOS ANGELES COUNTY SURVEYOR
726 LOS ANGELES COUNTY
ENGINEERING BLDG.

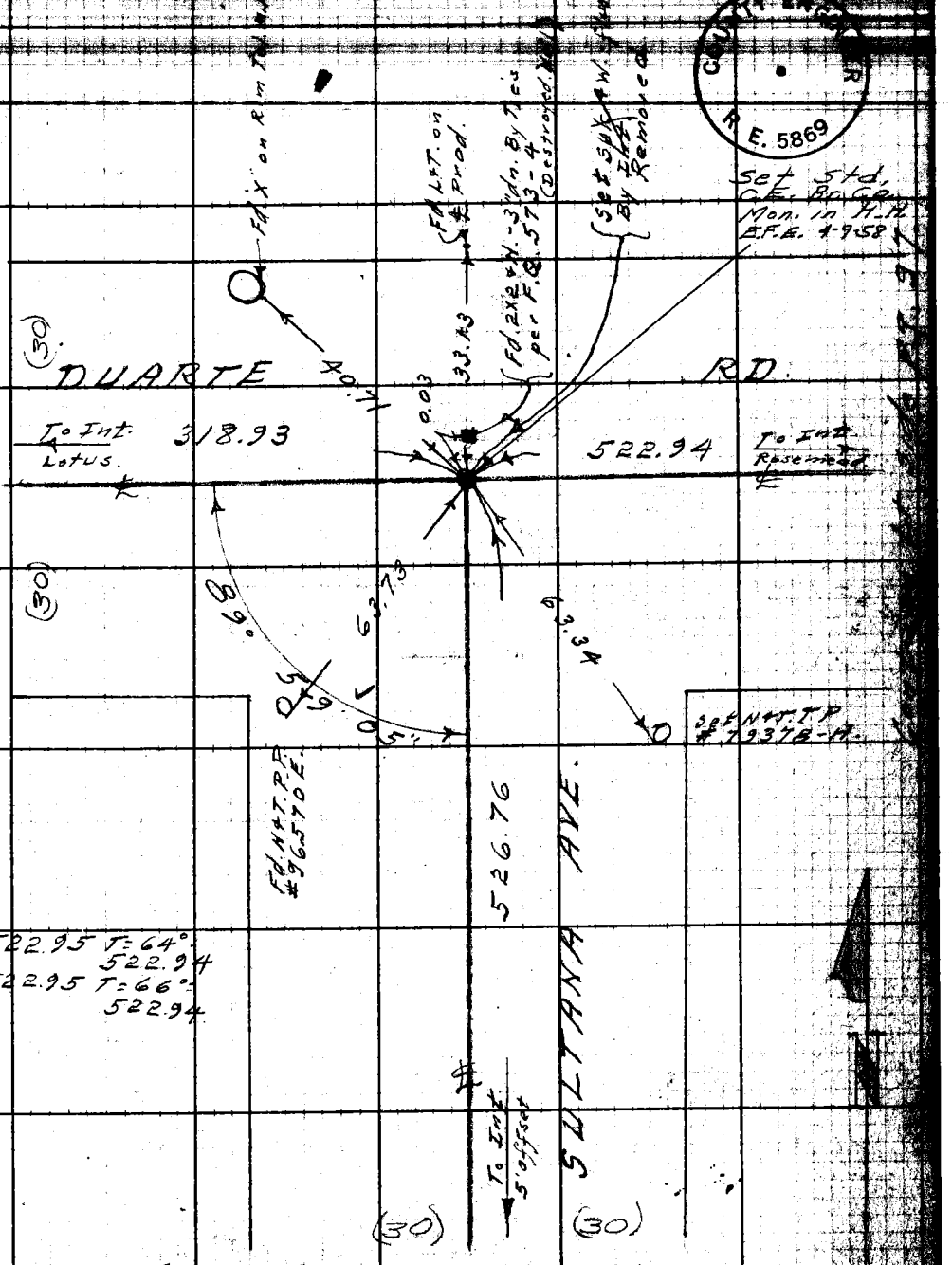

Con't. from top pg. 104

76F3095 247 2-51

RETURN TO
LOS ANGELES COUNTY SURVEYOR
726 LOS ANGELES COUNTY
ENGINEERING BLDG.

Note: Any Additions or Changes on This Sheet Must be Made or Circled in Red Ink With Date and Name of Person Making Change.

Do not extend notes this side of this line.

W. S. 44 - C - 4

2562

PWFB 15526



PWFB 1526 2563

C.I. 1501

Map No.	Survey of Lemon Ave. S.S.	F.B. 1737 Pg. 107
Office Work	W. O. 8351 Tape No. 0132 St'd. 68 °F	① 89°59'20"
Checked	Surveyed by Benson	④ 359°57'10"
Date	Notes " Date 2-1-52	89°59'17½"
	Indexed C. Johnson	⑥ 179°55'40"
		89°59'16⅔

Con't on bot. pg. 108

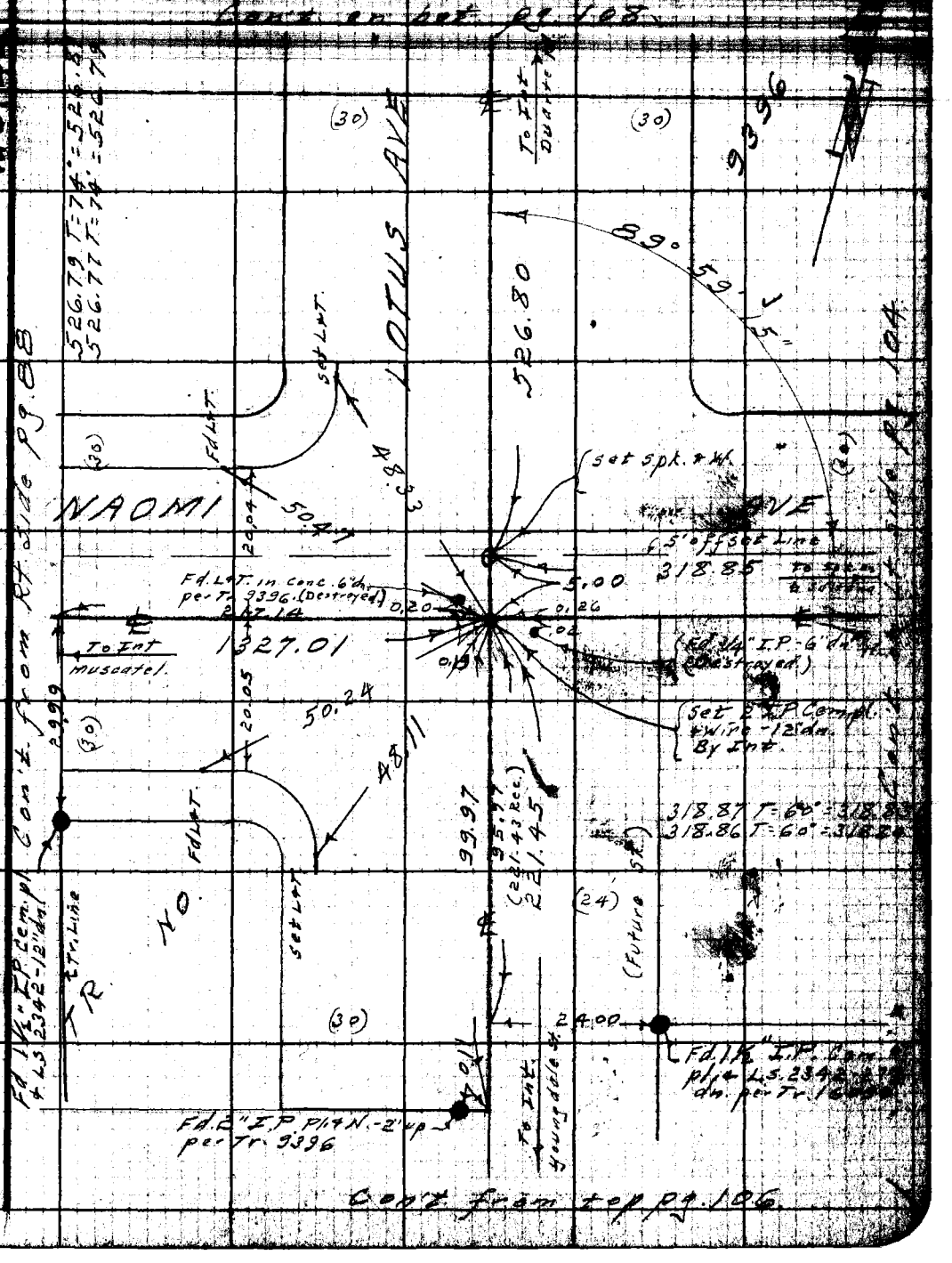

Note: Any Additions or Changes on This Sheet Must be Made or Circled in Red Ink With Date and Name of Person Making Change.

Do not extend notes this side of this line.

RETURN TO
LOS ANGELES COUNTY SURVEYOR
726 LOS ANGELES COUNTY
ENGINEERING BLDG.

76P3098 247 2-51

COUNTY ENGINEER R.E. 5869

RETURN TO
LOS ANGELES COUNTY SURVEYOR
726 LOS ANGELES COUNTY ENGINEERING BLDG.

Do not extend notes this side of this line.

Note: Any Additions or Changes on This Sheet Must be Made or Circled in Red Ink With Date and Name of Person Making Change.

PWFB 1526 2568

F. B. 1737 Pg. 109

Note Ch'd by	Survey of Lemon Ave S.S.
Map No.	W. O. 8351 Tape No. 0132 St'd 68 °F
Office Work	Surveyed by Benson
Checked	Notes " Date 2-1-52
Date	Indexed A. C. Johnson

To Int. at Huntington Dr. per FB 1724-56

776.47 T = 72° = 776.49
776.47 T = 72° = 776.49

N.E.

① 75° 26' 00"
④ 301° 43' 50"
75° 25' 57½
⑥ 92° 36' 00"
75° 26' 00"

W. S. 4 C-3

Con't from Rt. Side pg. 89

COUNTY ENGINEER
R. E. 5869

Set Std.
C.E. Br. Co.
Mon. in H.H.
E.F.E. 4-9-58

Set N&T. P.P.
891565 E.

MUSCATEL AVE.

Set Spk. & W. By Int. Removed

A.C. Out 6-21-57

Set X in fence Cor. Post

75° 26' 00"

(30)

45.82

37.39

To W. Sta. Mayesdale

776.49

.05

(30) RD

176.43

34.49

42.13

To Int. Muscatel (So.)

DUARTE

Set Bt. spk. & T. 30" Eucl.

Fd. Bt. spk. in cb

(Destroyed) Fd. Spk. & W. 4" dn. per FB 361-6 FB 1724-56

DW

Note: Any Additions or Changes on This Sheet Must be Made or Circled in Red Ink With Date and Name of Person Making Change.

Do not extend notes this side of this line.

RETURN TO
LOS ANGELES COUNTY SURVEYOR
726 LOS ANGELES COUNTY
ENGINEERING BLDG.

PWFB 1526 2569, 2570

~~1737 pg 110~~

Con't. on bot. pg. 112

① 89° 59' 20"
④ 359° 57' 00"
89° 59' 15"
⑥ 179° 55' 20"
89° 59' 13½

256.02 T = 58° = 256.00
255.99 T = 66° = 255.99

W.S. 44-C-4

To Int. Taylee

TR NO 16113

(27) (27)

RENO AVE.

256.00 Rec. & meas.

Fd L&T Tag

89° 59' 15"

(89° 59' 15" Rec.)

14.90 15.07

56.52

57.33

FORTSON DR.

(152.01 Rec.)

Fd L&T on ℄ Prod. 13.11

151.98 To Spk & T.

13.11

15.01

(27)

Fd L&T on ℄ Prod.

Con't on Lt. side pg. 111

151.99 T = 56° = 151.98
151.98 T = 56° = 151.97

Removed Fd. W. Spk. & T. Bar. per F.B. 1070-7

COUNTY ENGINEER R.E. 5869

Set Std. C.E. Br. Cp. Mon. in H.H., E.F.E. 4-22-58

RETURN TO
LOS ANGELES COUNTY SURVEYOR
726 LOS ANGELES COUNTY
ENGINEERING BLDG.

Do not extend notes this side of this line.

Note: Any Additions or Changes on This Sheet Must be Made or Circled in Red Ink With Date and Name of Person Making Change.

PWFB 1526 C.F. 1501 2571

F.B. 1737 Pg. 144

Notes Ch'd by	Survey of Lemon Ave S.S.
Map No.	W.O. 8304 Tape No. 0132 St'd 68 °F
Office Work	Surveyed by Benson
Checked	Notes " Date 2-13-52
Date	Indexed A. C. Johnson

W.S. 44-6-4

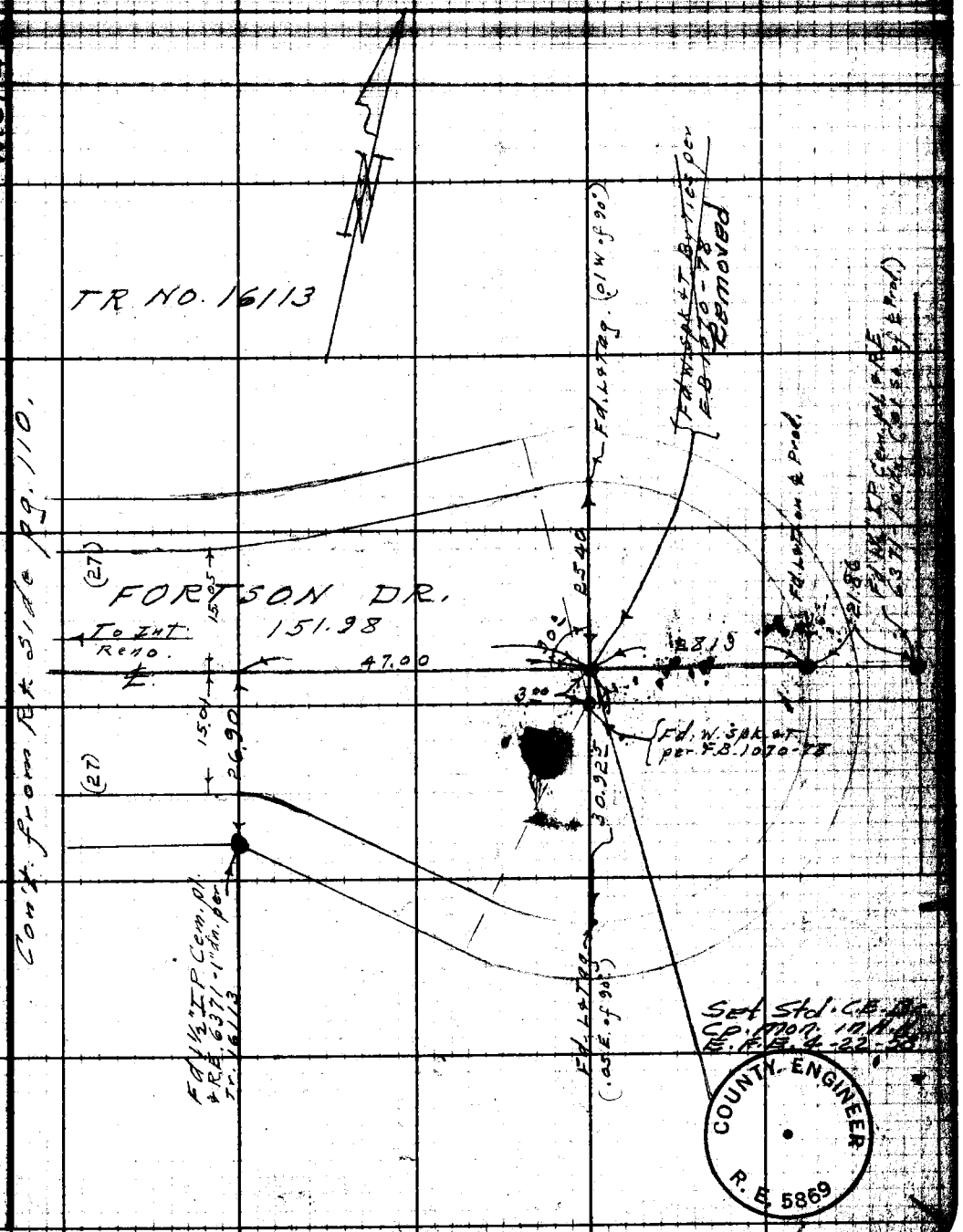

Note: Any Additions or Changes on This Sheet Must be Made or Circled in Red Ink With Date and Name of Person Making Change.

Do not extend notes this side of this line.

RETURN TO
LOS ANGELES COUNTY SURVEYOR
726 LOS ANGELES COUNTY
ENGINEERING BLDG.

76F3095 247 2-51

PWFB 1526 [redacted]72'

F.B. ~~1737~~ Pg. ~~112~~

Cont on Rt. side pg. 90

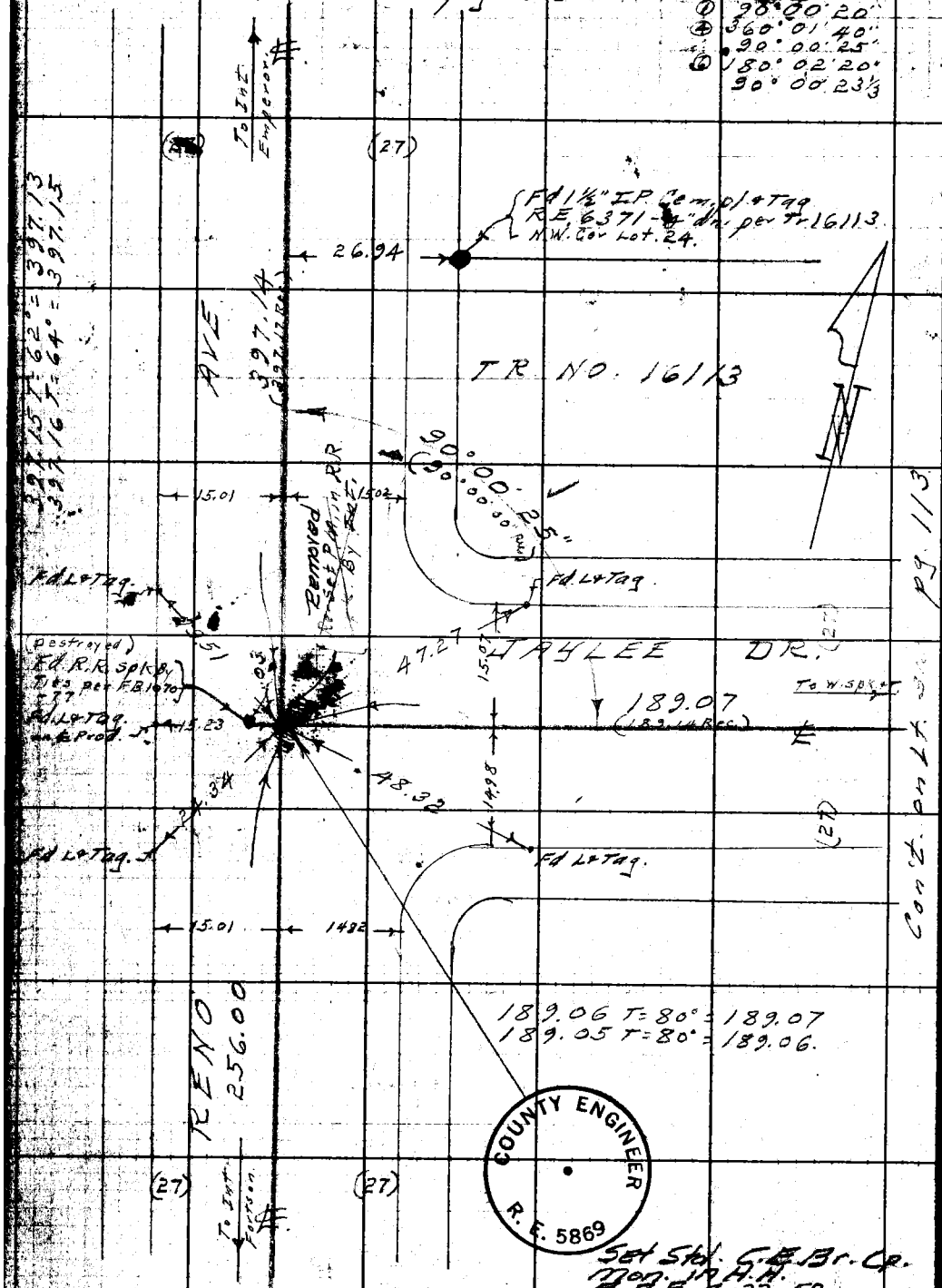

W.S. 44-C-4

RETURN TO
LOS ANGELES COUNTY SURVEYOR
726 LOS ANGELES COUNTY
ENGINEERING BLDG.

Do not extend notes this side of this line.

Note: Any Additions or Changes on This Sheet Must be Made or Circled in Red Ink With Date and Name of Person Making Change.

COUNTY ENGINEER
R.E. 5869

Set Std. C.E. Br. Cp.
Mon. in H.H.
E.F.E. 4-22-58

Cont. from top pg. 110

PWEB 1526 C.I. 1501 2573

F.B. 1737 Pg. 113

Notes Ck'd by	Survey of Lemon Ave SS
Map No.	W.O. 835 Tape No. 0132 St'd 68 °F
Office Work	Surveyed by Benson
Checked	Notes " Date 2-18-52
Date	Indexed A. C. Johnson

W.S. 44 C.4

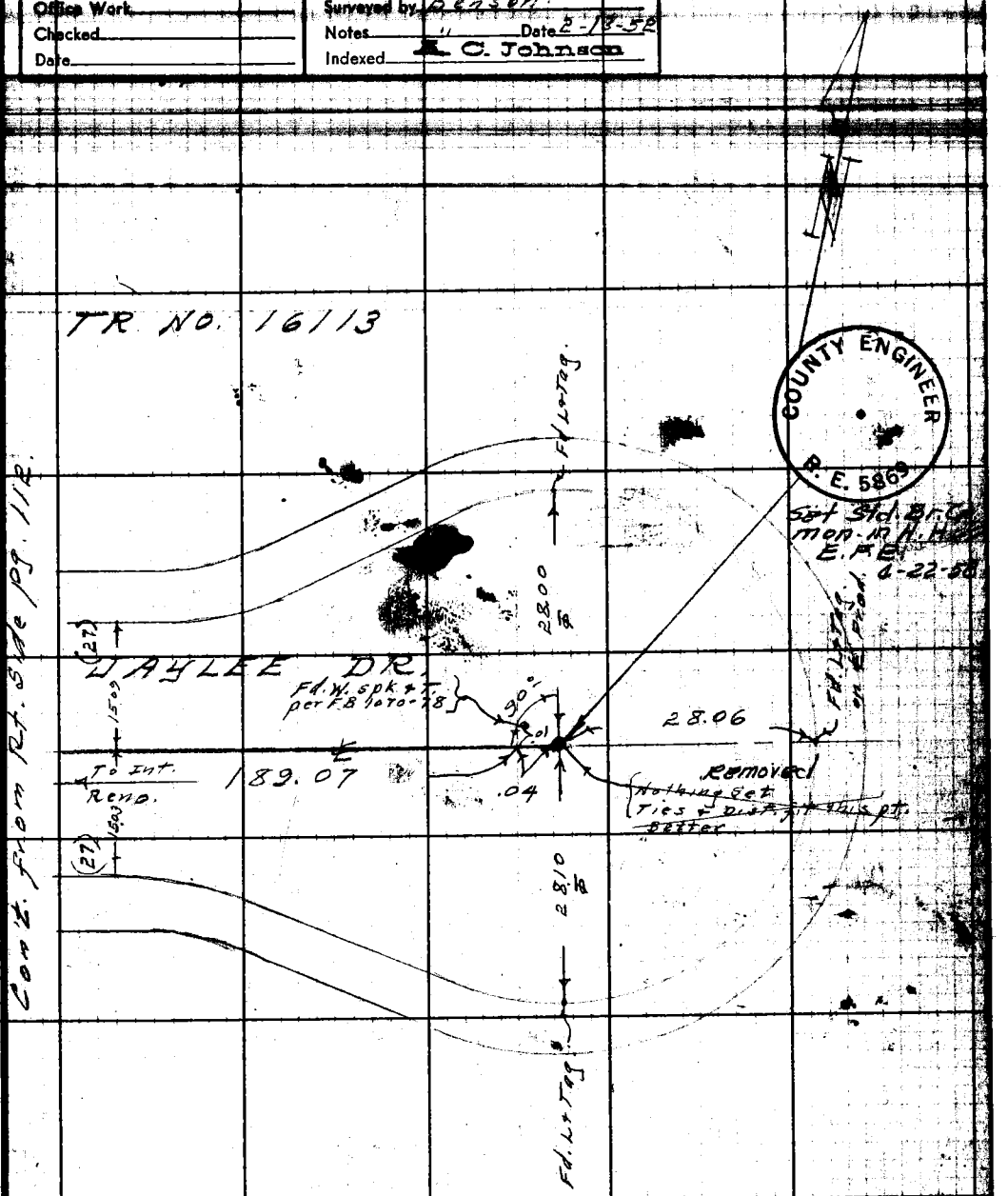

Note: Any Additions or Changes on This Sheet Must be Made or Circled in Red Ink With Date and Name of Person Making Change.

Do not extend notes this side of this line.

RETURN TO
LOS ANGELES COUNTY SURVEYOR
726 LOS ANGELES COUNTY
ENGINEERING BLDG.

76F3095 247 2-51

F.B. ~~1737~~ PG. ~~114~~

PWFB 1526

2574 2575

W.S. 44-C-4



Con't. from Rt. side pg 85.

RETURN TO
LOS ANGELES COUNTY SURVEYOR
725 LOS ANGELES COUNTY
ENGINEERING BLDG.

Do not extend notes this side of this line.

Note: Any Additions or Changes on This Sheet Must be Made or Circled in Red Ink With Date and Name of Person Making Change.

PWFB 1526 C.I. 1501 2576

F.B. 1737 Pg. 115

Notes Ck'd by	Survey of Lemon Ave S.S.
Map No.	W.O. 835 Tape No. 0132 St'd 68 °F
Office Work	Surveyed by Benson
Checked	Notes " Date 2-14-52
Date	Indexed A. C. Johnson

W.S. 4-6-4

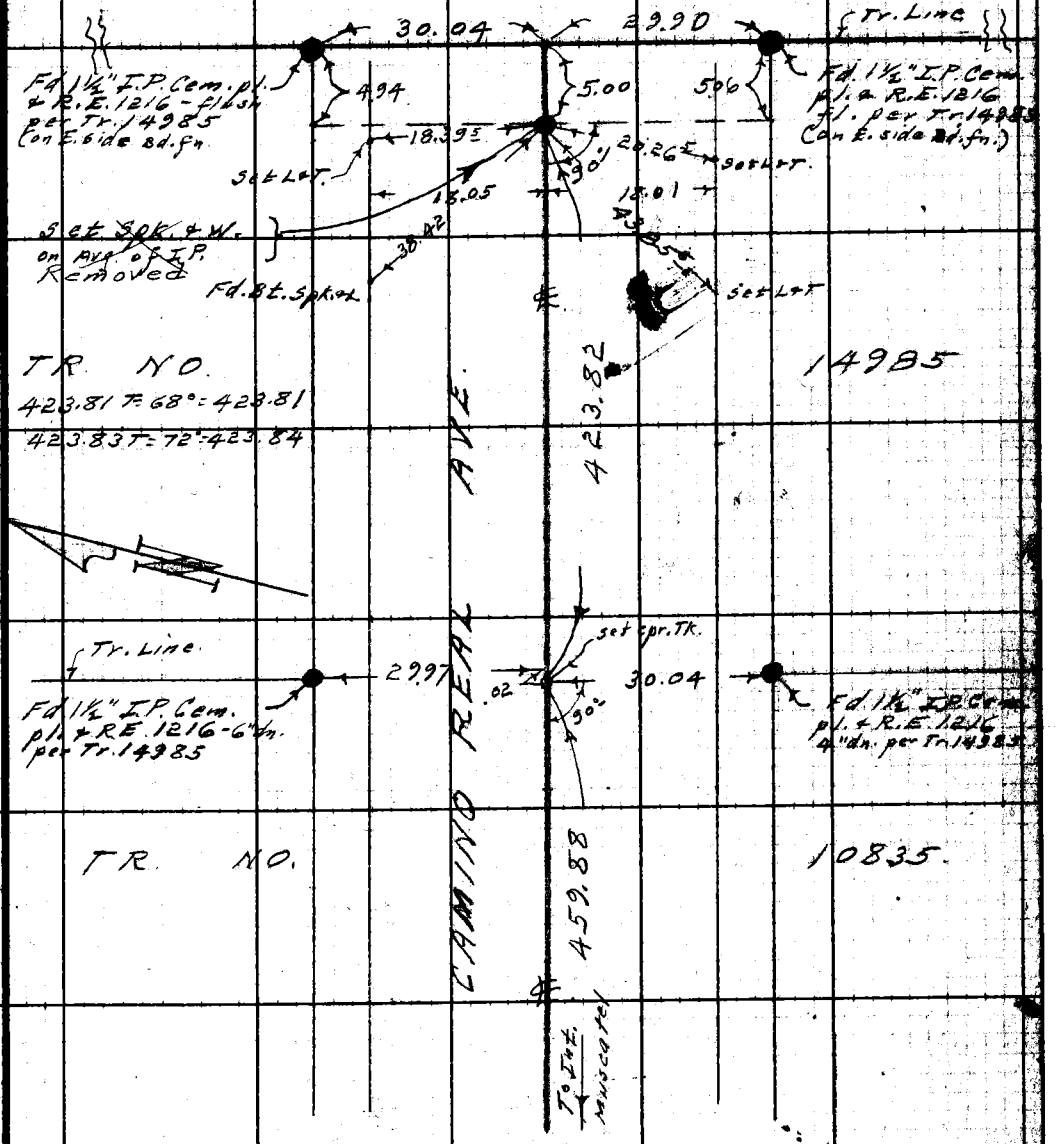

Cont. from Rt. side pg. 86.

Note: Any Additions or Changes on This Sheet Must Be Made or Circled in Red Ink With Date, and Name of Person Making Change.

Do not extend notes this side of this line.

RETURN TO
LOS ANGELES COUNTY SURVEYOR
726 LOS ANGELES COUNTY
ENGINEERING BLDG.

76F3095 247 2-51

F.B. ~~1737~~ PG. ~~116~~ PWFB 1526 Con't. on Bot. pg. 117

2577, 2578

W.S. 44-C-4

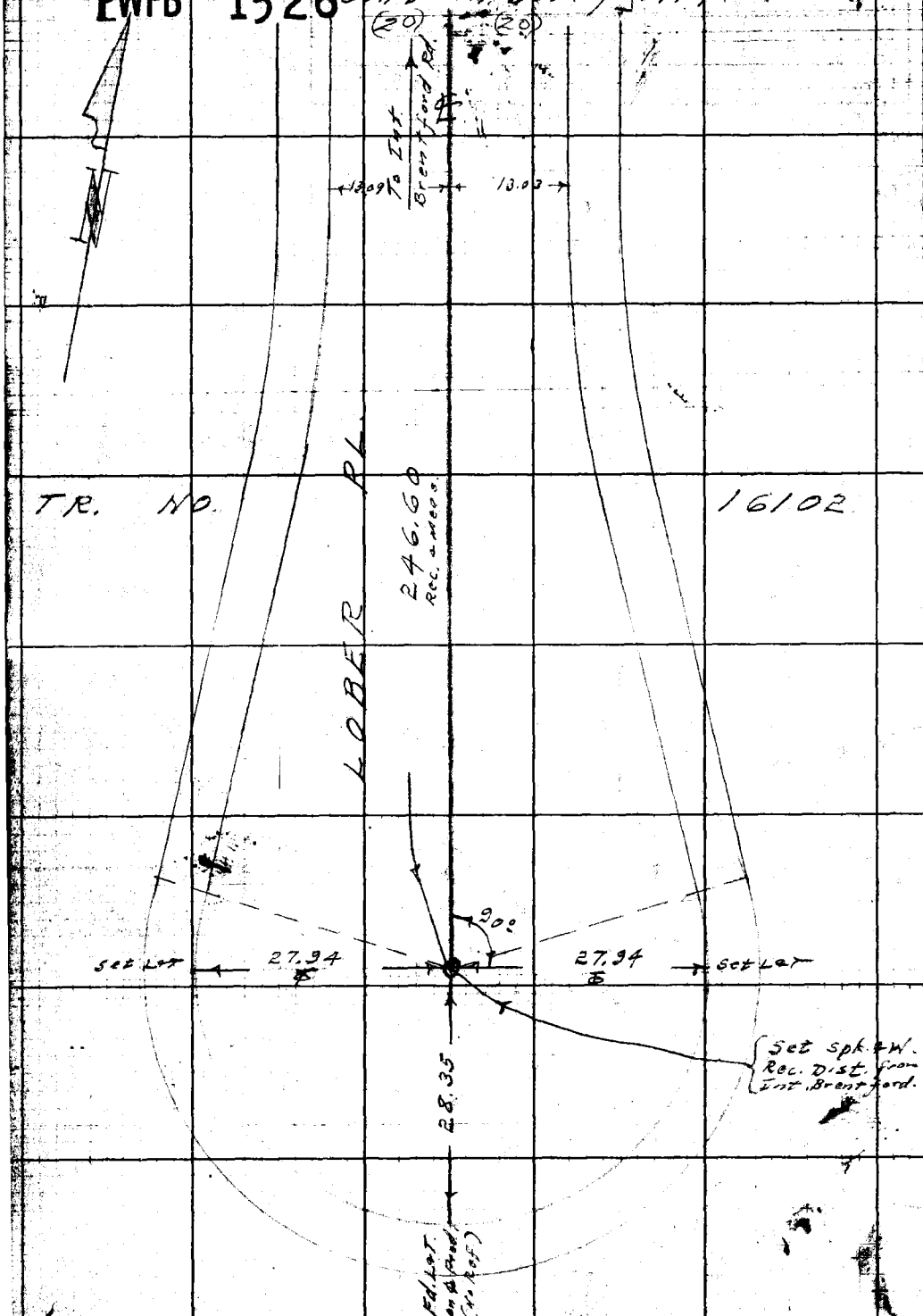

RETURN TO
LOS ANGELES COUNTY SURVEYOR
725 LOS ANGELES COUNTY
ENGINEERING BLDG.

Do not extend notes this side of this line.

Note: Any Additions or Changes on This Sheet Must be Made or Circled in Red Ink With Date and Name of Person Making Change.

PWFB 1526 C.I. 1501 2579

Notes Ck'd by	Survey of Roman Ave S.S.	F.B. 1737 Pg. 112
Map No.	W.O. 5391 Tape No. 0132 St'd 68 °F	① 96° 07' 00"
Office Work	Surveyed by Benson	④ 24° 28' 00"
Checked	Notes " Date 2-1-52	96° 07' 00"
Date	Indexed C. Johnson	⑥ 216° 41' 50"
		96° 06' 53"

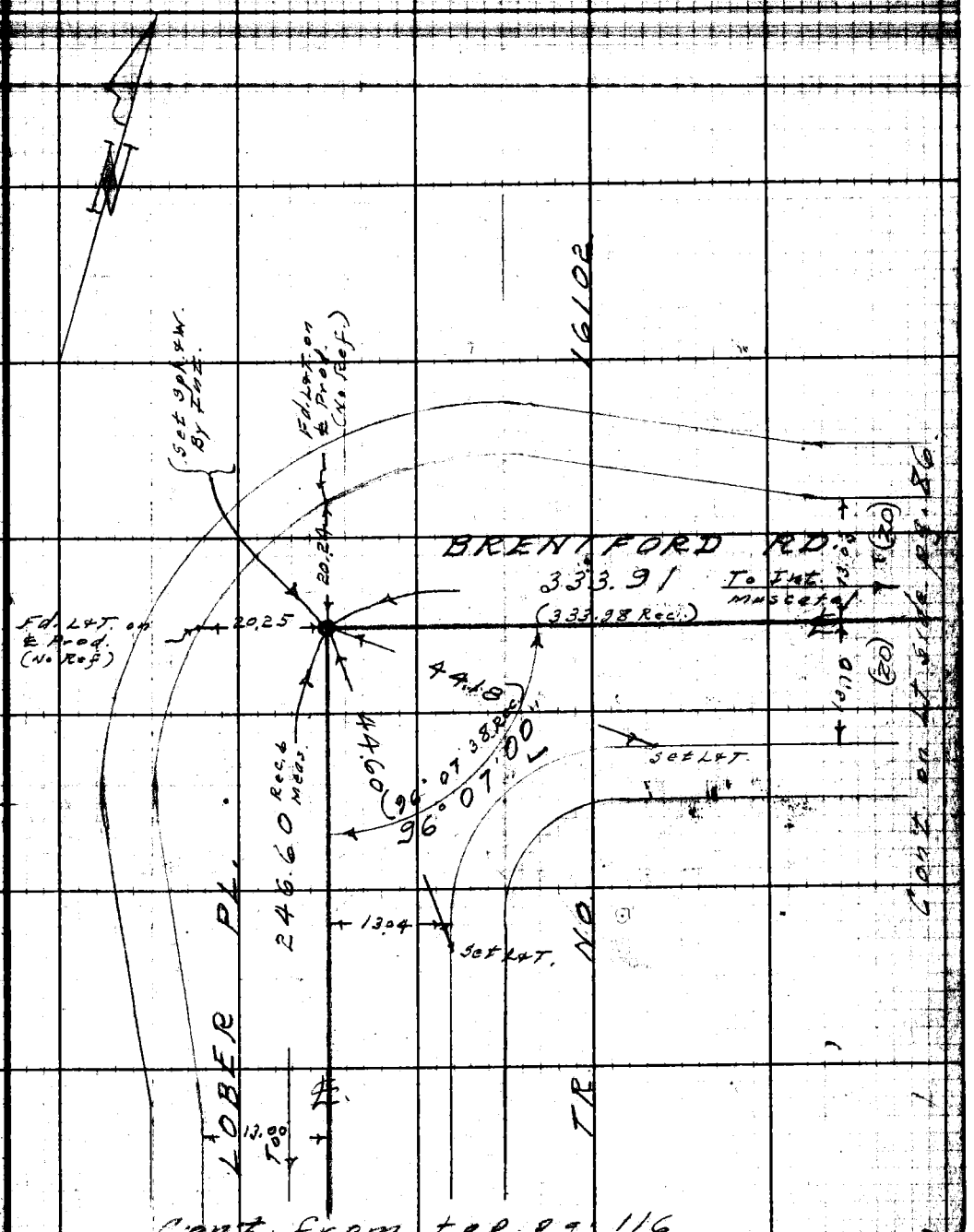

Cont. from top pg. 116.

Note: Any Additions or Changes on This Sheet Must be Made or Circled in Red Ink With Date and Name of Person Making Change.

Do not extend notes this side of this line.

RETURN TO
LOS ANGELES COUNTY SURVEYOR
726 LOS ANGELES COUNTY
ENGINEERING BLDG.

76F3095 247 2-51

RETURN TO
LOS ANGELES COUNTY SURVEYOR
725 LOS ANGELES COUNTY
ENGINEERING BLDG.

Note: Any Additions or Changes on This Sheet Must be Made or Circled in Red Ink With Date and Name of Person Making Change.

Do not extend notes this side of this line.

W.S. 44 - 5 - 4

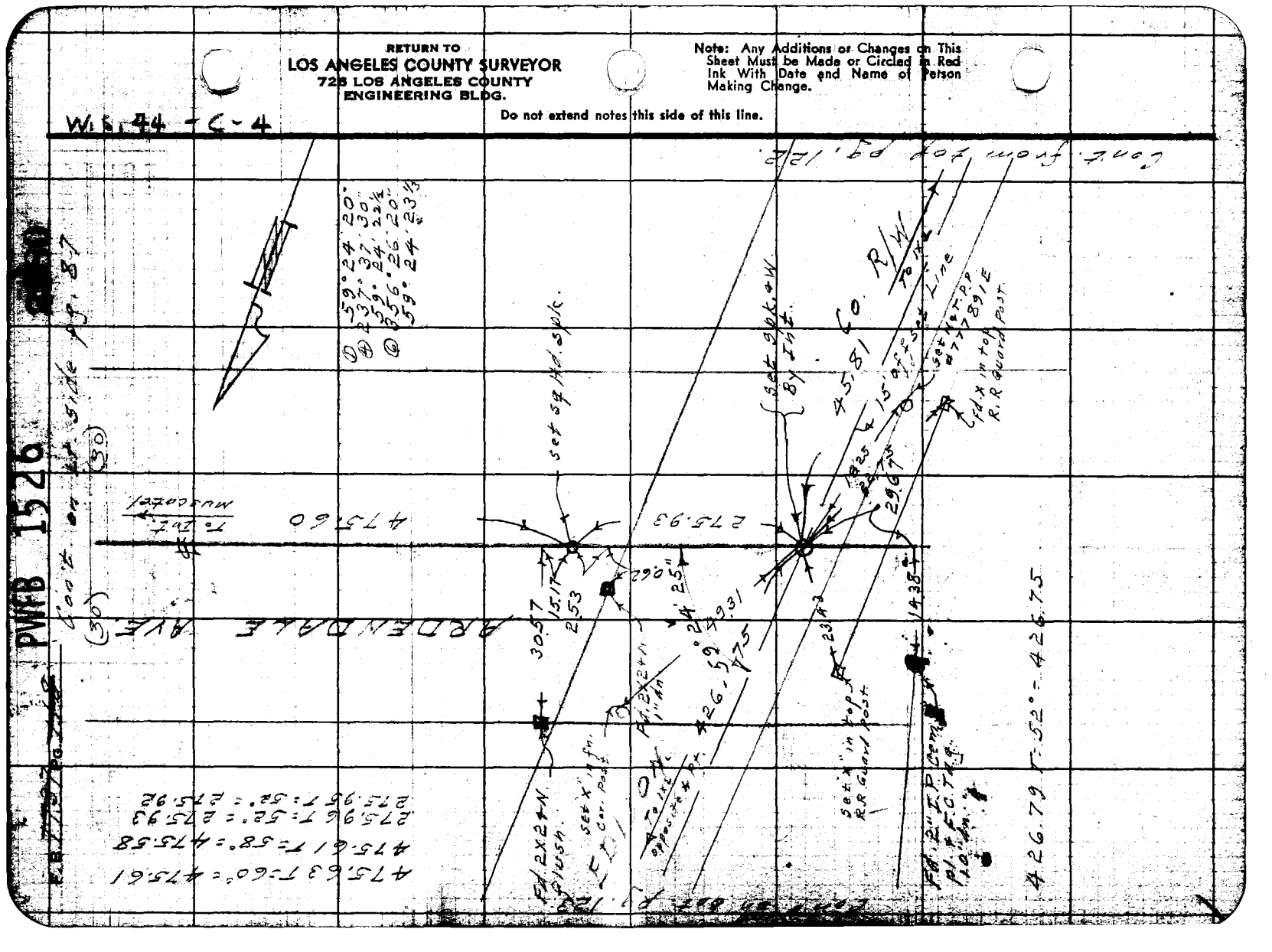

PWFB 1726 2581, 2582, 2583

F. B. 1737 Pg. 119

Notes Ck'd by
Map No.
Office Work
Checked
Date

Survey of Lemon Ave. S.
W. O. 2532 Tape No. 2532 Std. 68 °F
Surveyed by Benson
Notes " Date 8-18-32
Indexed E. O. Johnson

④ 359° 55' 20"
89° 58' 50"
⑤ 179° 55' 00"
89° 58' 50"

Cont. on Lt. side pg. 102

Fd. L&T, in Conc. base fence post

30.09

S.E. Cor Lot 11
Fd 3/4" I.P. - 12" dn.

TR. NO. 13966

Set L&T.

18.02

Set L&T.

89° 58' 50" Rec. & Meas.

(250.06 Rec.) 250.07

535.90 T=50°=

535.86

Set Sq. Hd. Spk.

250.08 T=58°=
250.07
250.09 T=58°=
250.08

MAYESDALE AVE.

T. Int. Youngdale 205.98 (206.00 Rec.)

50.90

50.48

Fd. W. Spk. Tin & Tag L.S. 2342 (destroyed)

.02

0.02

Set Spk. By Prepar. between

51.38

12.99

46.66

24.10

Set L&T.

17.97

Set L&T.

206.01 T=48°=205.98
206.00 T=48°=205.97

Set L&T. Dwy.

(231.99) 232.00

ARDENDALE

29.87

S.W. Cor Lot 11
Fd. Remains of old 2x2 - 8" dn.

232.01 T=58°=
232.00
232.00 T=58°=
231.99

(190.00 Rec.) 190.05

Set Sq. Hd. Spk.

Tr. Line
Fd 1 1/2" I.P. Cem. Pl. & L.S. 2342 10" dn.

30.02

628.03

Fd. 1 1/4" I.P. Cem. RE 1216 - 3" dn.

168.08

To Int. Muscatel

30.00

Cont. on bot pg. 121

Cont. from Rt. Side pg. 87

Note: Any Additions or Changes on This Sheet Must be Made or Circled in Red Ink With Date and Name of Person Making Change.

Do not extend notes this side of this line.

RETURN TO
LOS ANGELES COUNTY SURVEYOR
726 LOS ANGELES COUNTY
ENGINEERING BLDG.

76F3098 247 2-51

RETURN TO
LOS ANGELES COUNTY SURVEYOR
726 LOS ANGELES COUNTY
ENGINEERING BLDG.

Note: Any Additions or Changes on This Sheet Must be Made or Circled in Red Ink With Date and Name of Person Making Change.

Do not extend notes this side of this line.

W.S. 44-C-3

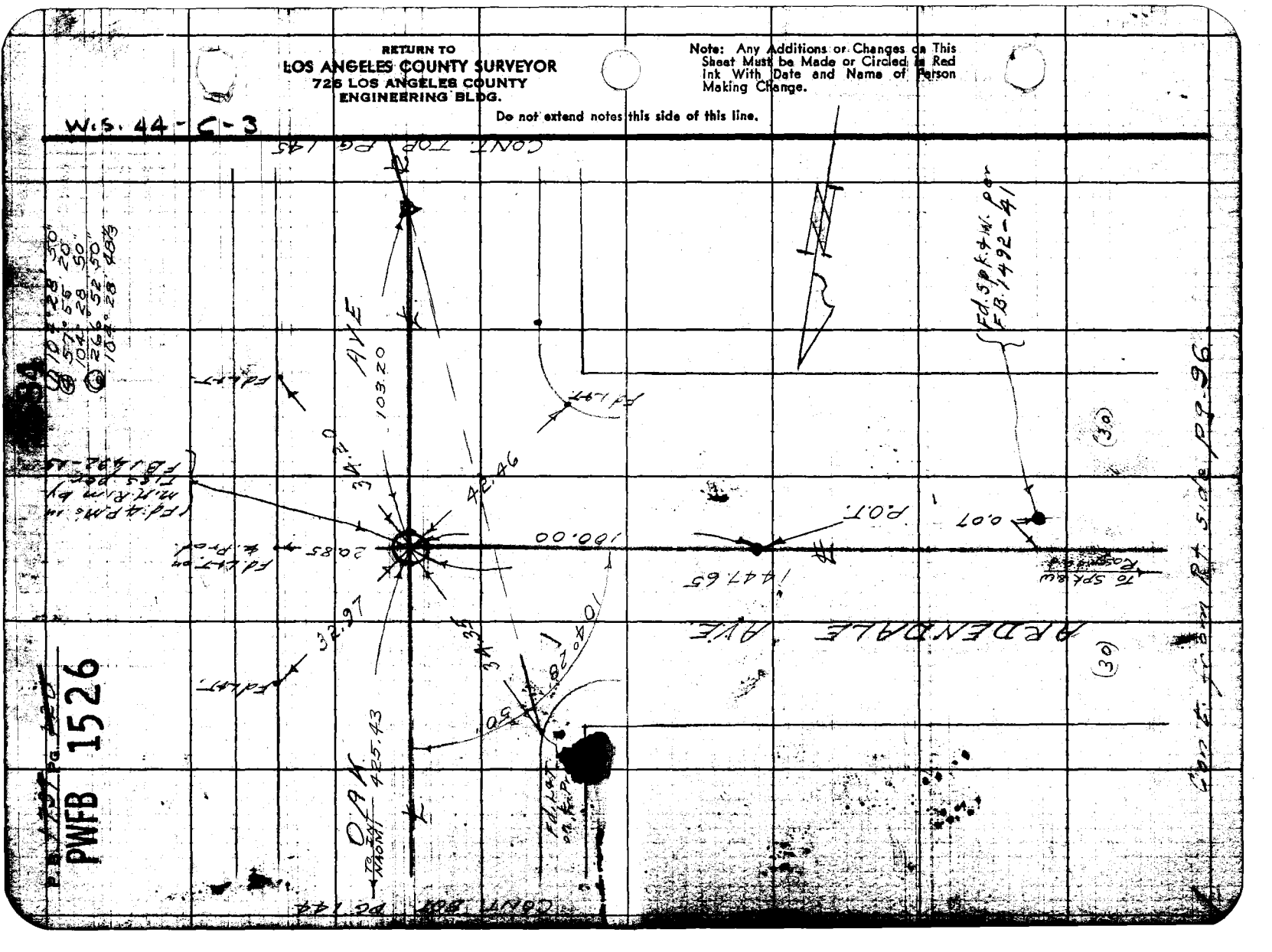

PWFB 1526 C.I. 1501 2585

Map No.	Survey of Lemon Ave S.S.
Work	W. O. 2351 Tape No. 0132 St'd. 68 °F
Checked	Surveyed by Benson
Date	Notes " Date 2-19-52
	Indexed C. Johnson

F.B. [illegible]

W.S. 4 [illegible] 4

859.99 @ 78° = 860.05

CONT FROM BOT. RT. SIDE PG. 28

84' Deeded for ST.
Set L&T in Wall on ℄ Prop.

(Private St.)
YOUNGDALE
To INT Muscatel Ave
860.04

1036

Set Spk. & W. Rec. Angle, & Prop. Dist per chainage on sultana

(Private St.)

40.75

39.07

39.25

Set L&T in curb.

Set L&T in curb.

Set L&T.

13.00

12.95

15"

(1) 90° 02' 30"
(4) 360° [illegible]
90° [illegible]
(6) 180° [illegible] 30"
90° [illegible] 15"

TR NO

205.98
(206.00 Rec.)

MAYESDALE AVE

(17)

(17)

To Int. Ardendale

Con't from Lt. Side pg. 119

Note: Any Additions or Changes on This Sheet Must Be Made or Circled in Red Ink With Date and Name of Person Making Change.

Do not extend notes this side of this line.

RETURN TO
LOS ANGELES COUNTY SURVEYOR
726 LOS ANGELES COUNTY
ENGINEERING BLDG.

75F3095 247 2-51

F. ~~1737~~ PG. ~~12~~ Con't. on Rt. side pg. 118.

45.81 T=52° = 4581

PWFB 1526

2586, 2587

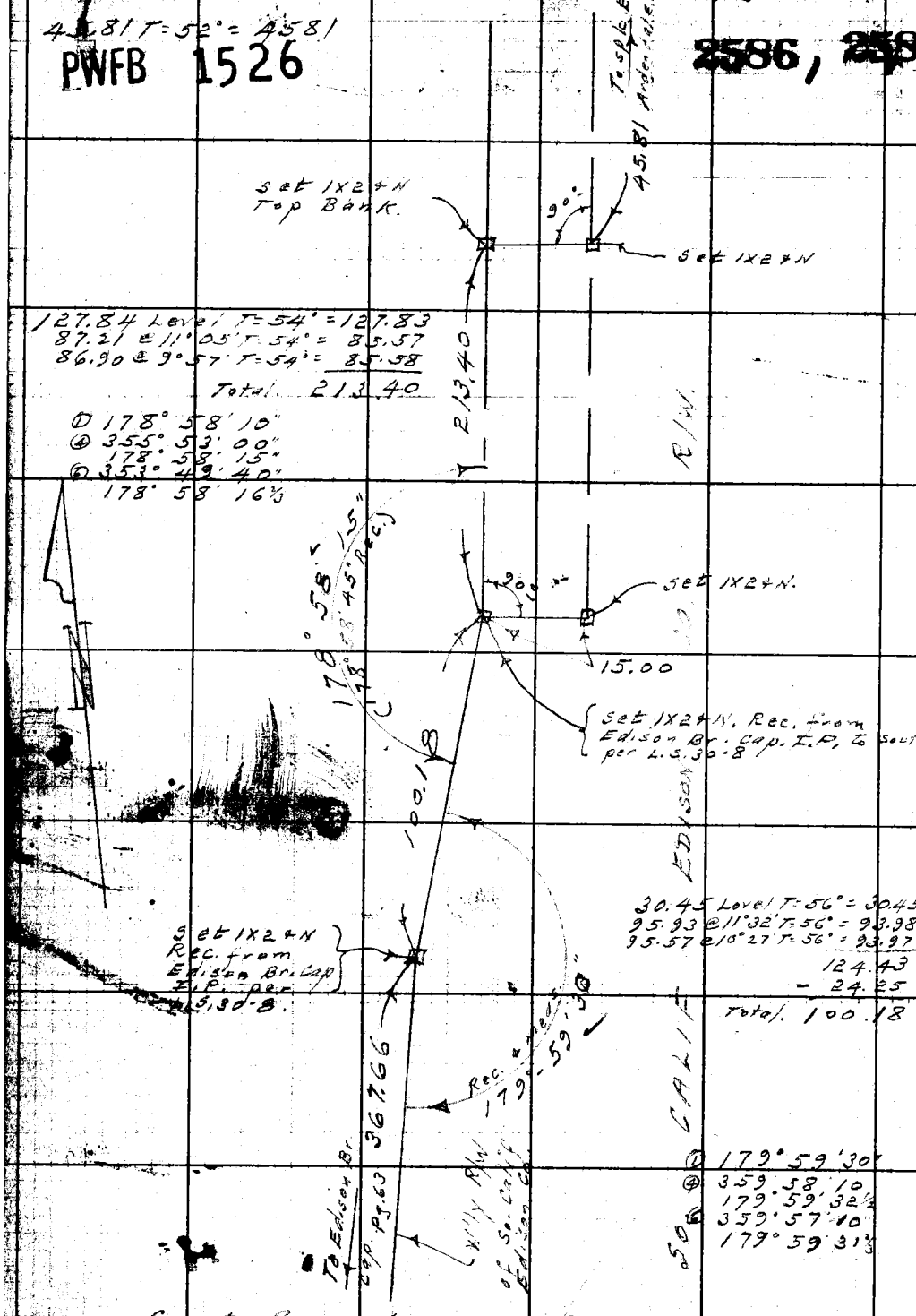

127.84 Level T=54° = 127.83
87.21 @ 11° 05' T=54° = 85.57
86.90 @ 9° 57' T=54° = 85.58
Total 213.40

① 178° 58' 10"
④ 355° 53' 00"
178° 58' 15"
⑥ 353° 49' 40"
178° 58' 16⅓

30.45 Level T=56° = 30.45
95.93 @ 11° 32' T=56° = 93.98
95.57 @ 10° 27' T=56° = 93.97
124.43
− 24.25
Total 100.18

① 179° 59' 30"
④ 359° 58' 10"
179° 59' 32½
⑥ 359° 57' 10"
179° 59' 31⅓

Con't. from top pg. 63.

RETURN TO
LOS ANGELES COUNTY SURVEYOR
725 LOS ANGELES COUNTY
ENGINEERING BLDG.
Do not extend notes this side of this line.
Notes: All Additions or Changes on This Sheet Must be Made or Circled in Red Ink With Date and Name of Person Making Change.

PWFB 1526 O.I. 150 f 2588

F. B. 1737 Pg. 123

Notes Ck'd by	Survey of Lemon Ave S.S.
Map No.	W. O. 8334 Tape No. 0132 St'd. 68 °F
Office Work	Surveyed by Benson
Checked	Notes " Date 2-20-52
Date	Indexed A. C. Johnson



Con't. from Lt side pg. 118

Note: Any Additions or Changes on This Sheet Must be Made or Circled in Red Ink With Date and Name of Person Making Change.

Do not extend notes this side of this line.

RETURN TO
LOS ANGELES COUNTY SURVEYOR
726 LOS ANGELES COUNTY
ENGINEERING BLDG.

76F309S 247 2-51

PWFB 1526 2589, 2590

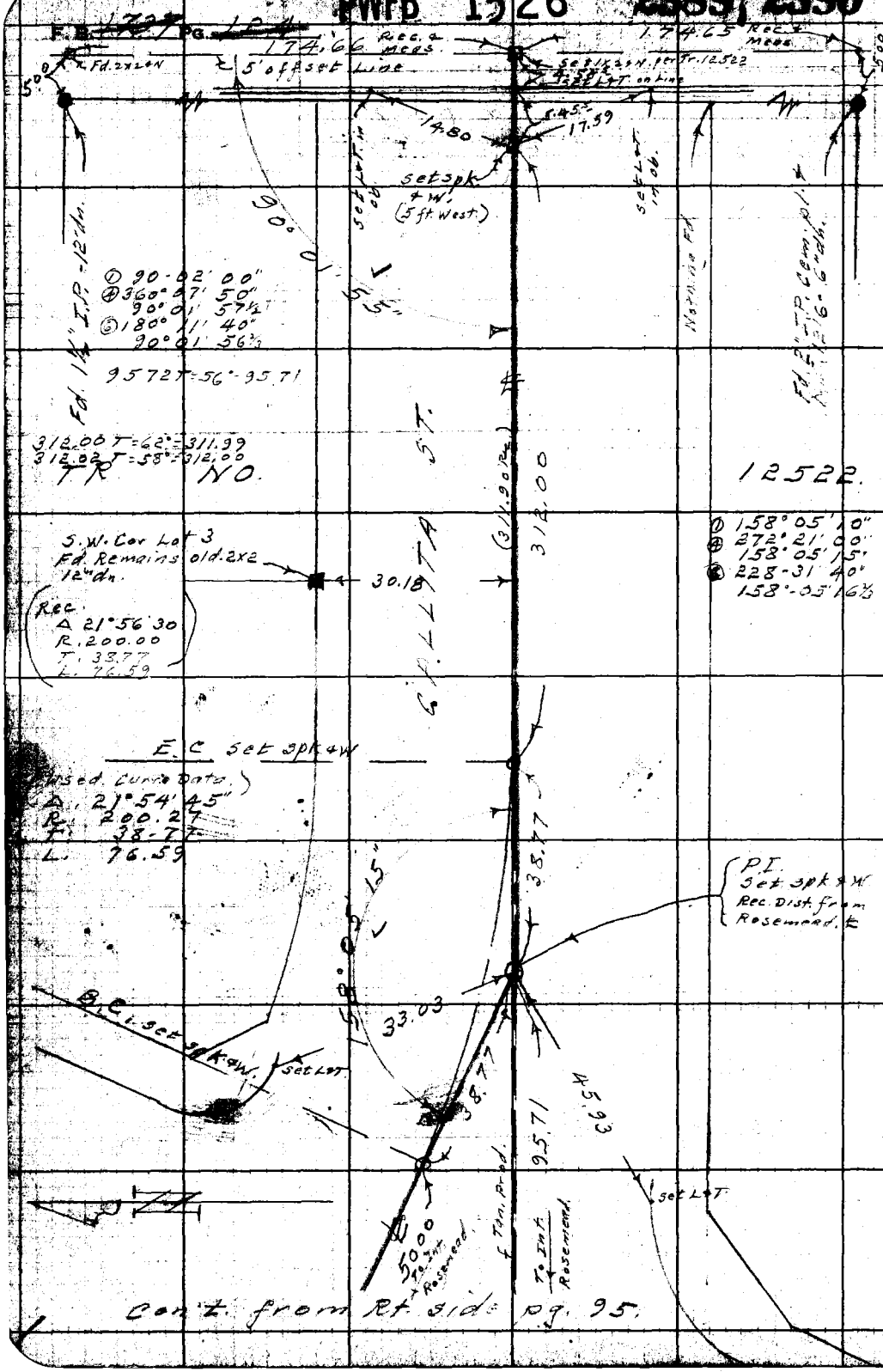

W.S. 44-C-4

RETURN TO
LOS ANGELES COUNTY SURVEYOR
726 LOS ANGELES COUNTY
ENGINEERING BLDG.

Do not extend notes this side of this line.

Note: Any Additions or Changes on This Sheet Must be Made or Circled in Red Ink With Date and Name of Person Making Change.

PWFB 1526 2591

C.I. 1501

F.B. 1737 Pg. 125

Notes Ch'd by	Survey of Lemon Ave S.S.
Map No.	W.O. 835 Tape No. St'd °F
Office Work	Surveyed by Benson
Checked	Notes " Date 3-12-52
Date	Indexed A. C. Johnson 9-24-52

CENTER LINE SURVEY
FOR ADDITION TO
LEMON AVE SEWER DIST.
C.I. 1501.
EAST OF ROSEMEAD BLVD.

March - 1952
C.A. Benson
J.S. Coates
F.E. Brooks
P. Yakimah

Note: Any Additions or Changes on This Sheet Must be Made or Circled in Red Ink With Date and Name of Person Making Change.

Do not extend notes this side of this line.

RETURN TO
LOS ANGELES COUNTY SURVEYOR
726 LOS ANGELES COUNTY
ENGINEERING BLDG.

75F3095 247 2-51

F.B. 1737 PG. 126

PWFB 1526

INDEX

2592

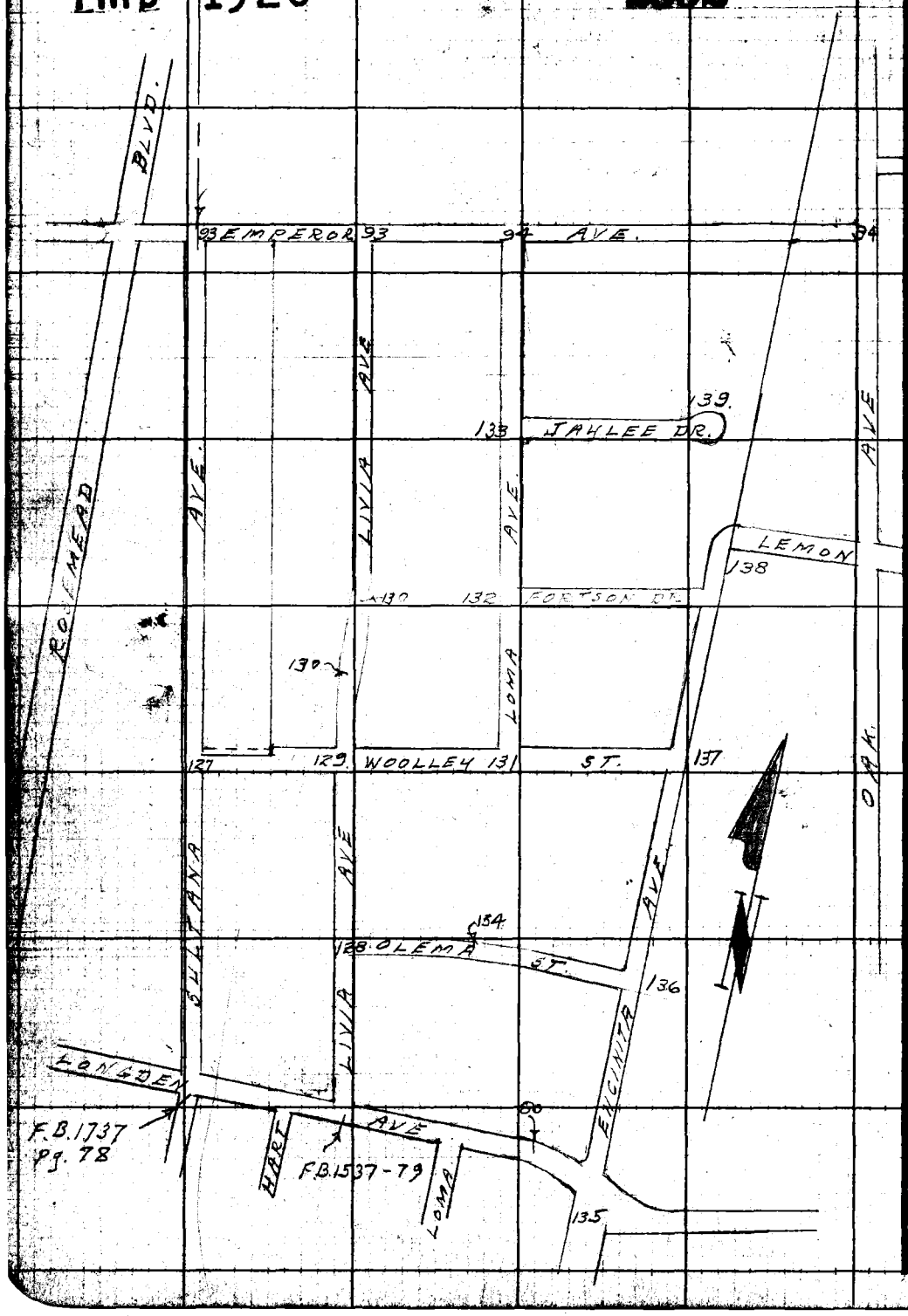

RETURN TO
LOS ANGELES COUNTY SURVEYOR
726 LOS ANGELES COUNTY
ENGINEERING BLDG.

Do not extend notes this side of this line.

Note: Any Additions or Changes on This Sheet Must be Made or Circled in Red Ink With Date and Name of Person Making Change.

PWFB 1526 2593

C.I. 1501

Notes Ch'd by	Survey of Lemon Ave S.S.	F.B. 1739 PG. 129
Map No.	W.O. 835 Tape No. 0100 St'd. 68 °F	① 89° 59' 40"
Office Work	Surveyed by Benson	④ 359° 58' 30"
Checked	Notes " Date 3-19-52	89° 59' 37½"
Date	Indexed C. Johnson	⑥ 179° 57' 40"
		89° 59' 36⅔"

Con't. (BOT) RT. SIDE PG 93

W.S. 44-C-4

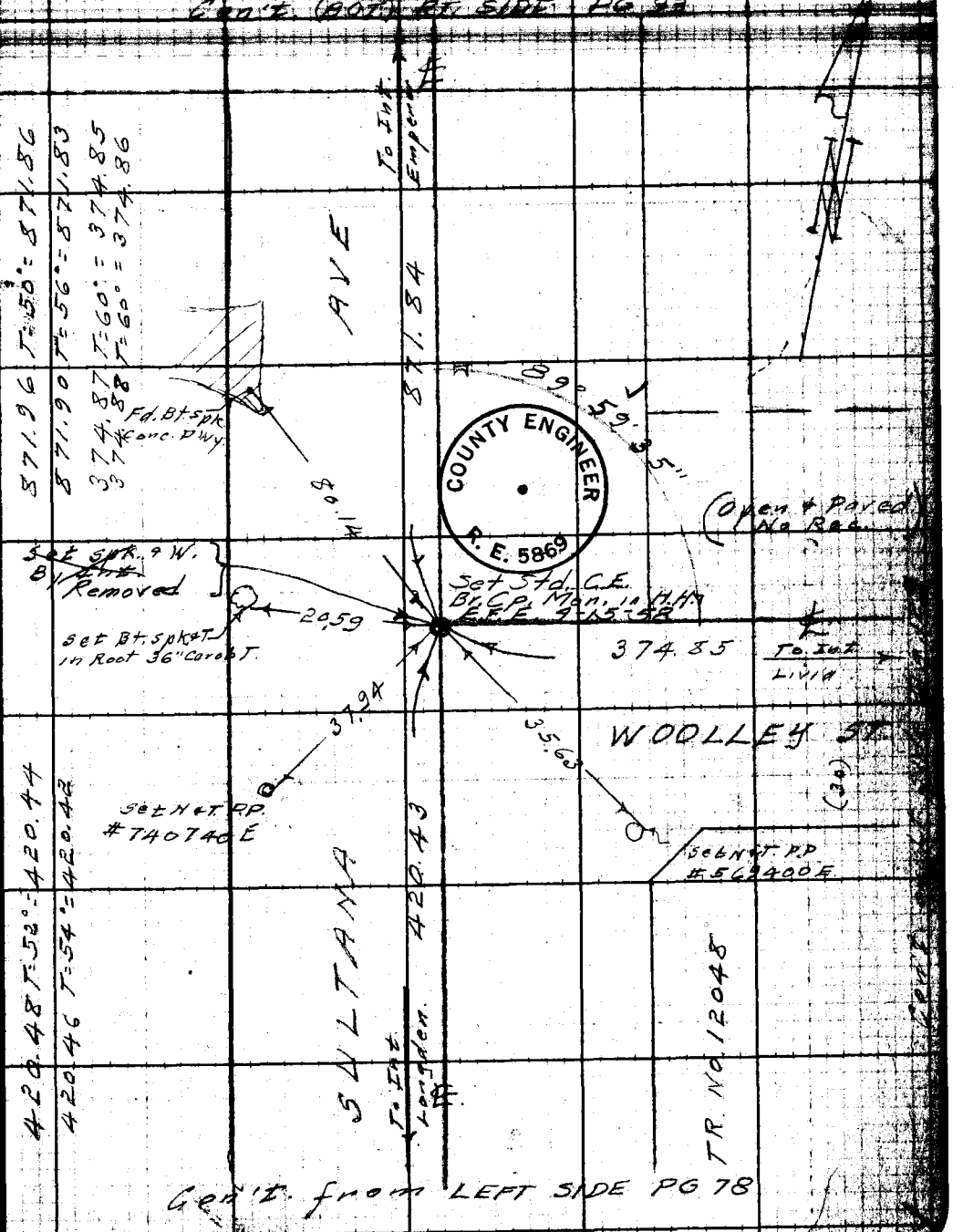

Con't. from LEFT SIDE PG 78

Note: Any Additions or Changes on This Sheet Must be Made or Circled in Red Ink With Date and Name of Person Making Change.

Do not extend notes this side of this line.

RETURN TO
LOS ANGELES COUNTY SURVEYOR
726 LOS ANGELES COUNTY
ENGINEERING BLDG.

76F309S 247 2-51

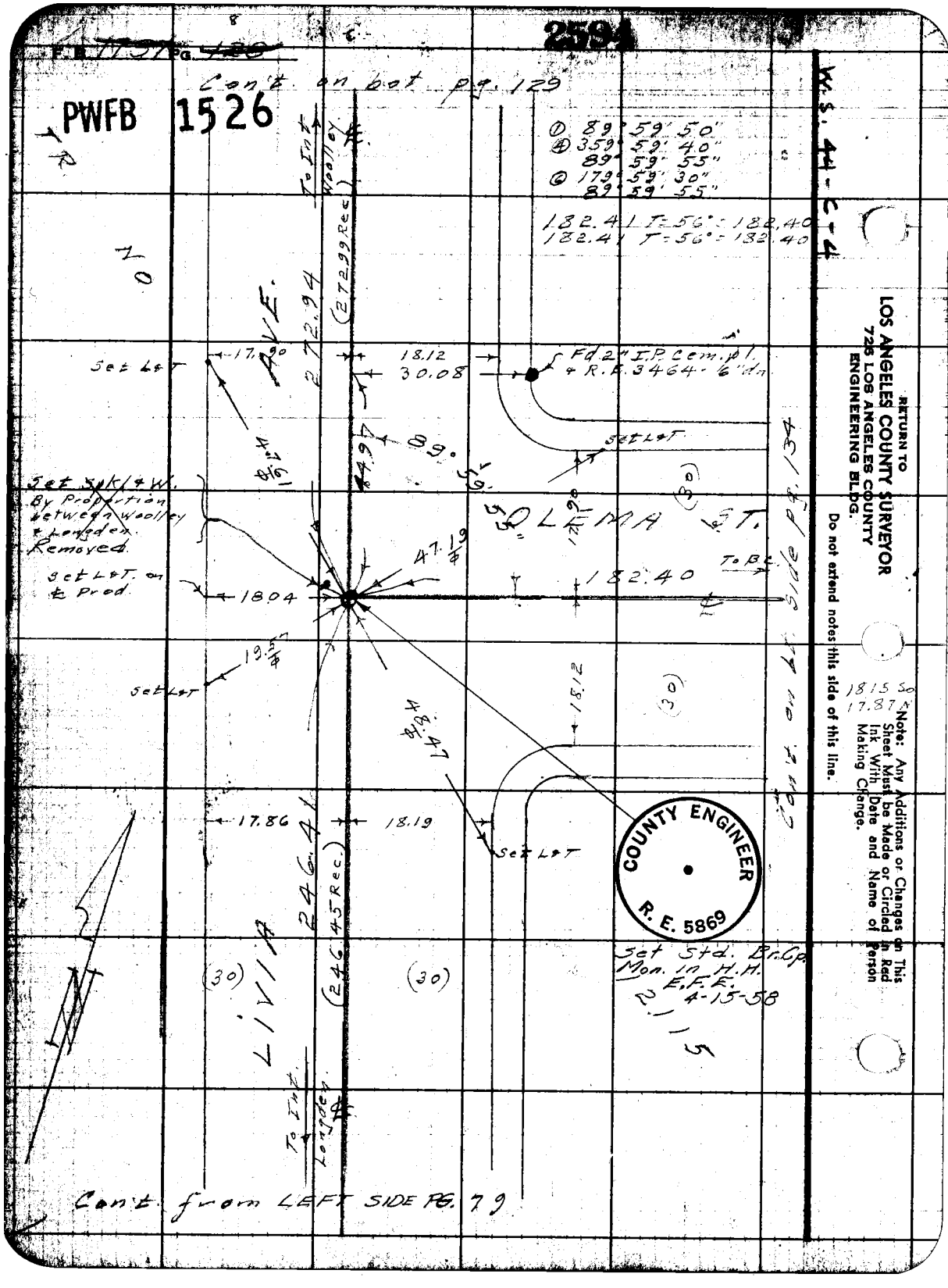

F.B. 1137 Pg. 120
2594
Con't on bot pg. 129
PWFB 1526
W.S. 44-C-4
① 89° 59' 50"
④ 359° 59' 40"
89° 59' 55"
⑥ 179° 59' 30"
89° 59' 55"
182.41 T=56°=182.40
182.41 T=56°=182.40
To Int. Woolley
(272.99 Rec.)
272.94
AVE.
Set L&T
17.90
18.12
30.08
Fd 2" I.P. Cem. pl. & R.E. 3464 - 6" dn
Set L&T
89° 59' 55"
Set Spk/&W. By Proportion between Woolley & Longden. Removed.
Set L&T. on ℄ Prod.
18.04
47.19
182.40
To B.C.
OLEMA ST.
(30)
19.57
Set L&T
18.12
48.47
17.86
18.19
Set L&T
246.41
(246.45 Rec.)
LIVIA
(30)
(30)
To Int. Longden
Set Std. Br. Cp. Mon. in H.H. E.F.E. 4-15-58
2.15
Con't on bt. side pg. 134
1815 So
17.87 N
COUNTY ENGINEER
R. E. 5869
Con't from LEFT SIDE PG. 79
RETURN TO
LOS ANGELES COUNTY SURVEYOR
725 LOS ANGELES COUNTY
ENGINEERING BLDG.
Do not extend notes this side of this line.
Note: Any Additions or Changes on This Sheet Must be Made or Circled in Red Ink With Date and Name of Person Making Change.

PWFB 1526 2595

Name Ch'd by	Lemon Ave S.S.	F.B. 1757 Pg. 129
Map No.	W.O. 8351 Tape No. 0100 Std. 68 °F	① 90° 00' 10"
Office Work	Surveyed by Benson	④ 360° 00' 50" 90° 00' 12½"
Checked	Notes " Date 3-13-52	⑥ 180° 01' 10" 90° 00' 11⅓"
Date	Indexed A. C. Johnson	

W.S. 44 C.4

Con't on bot. pg. 130

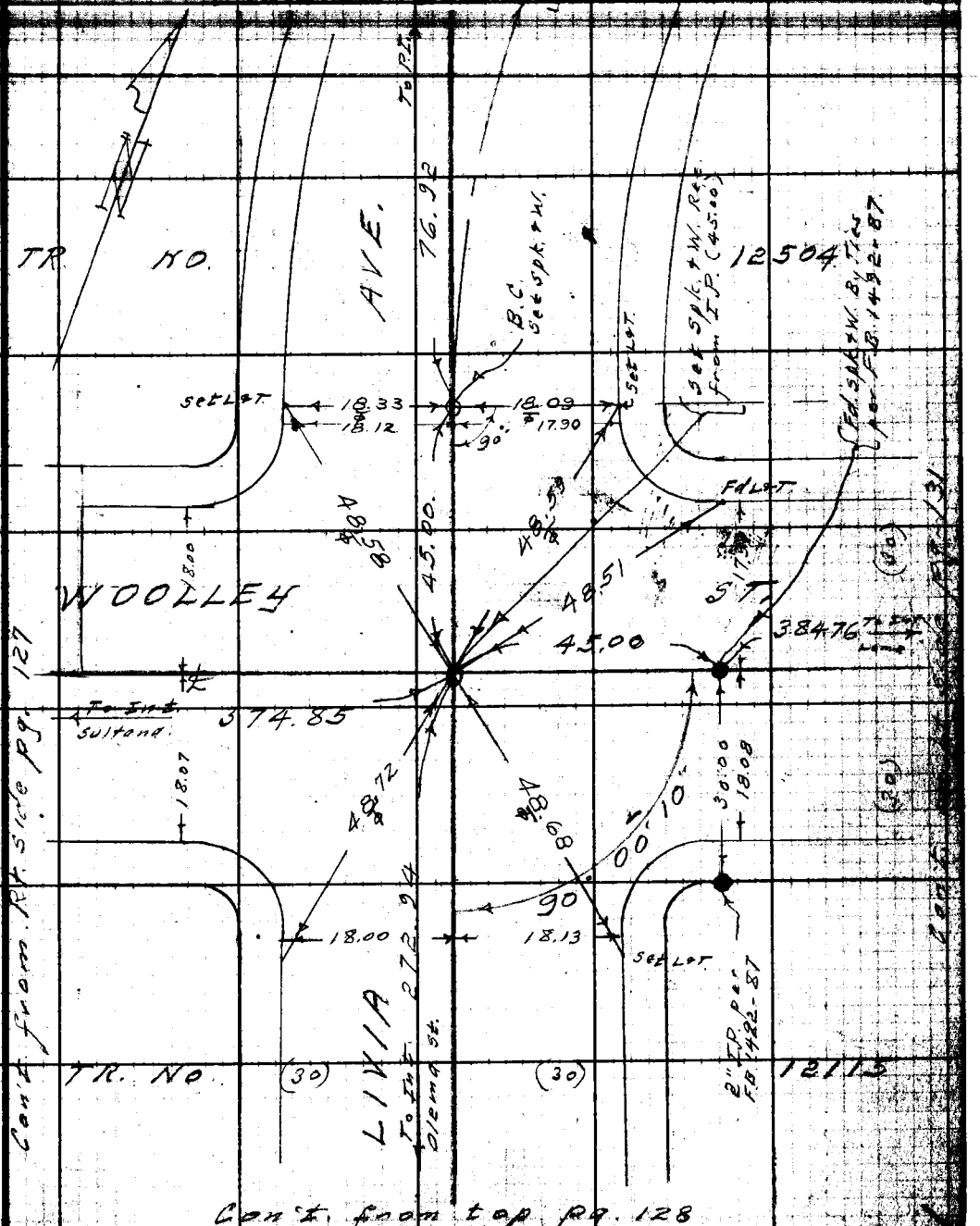

Note: Any Additions or Changes on This Sheet Must be Made or Circled in Red Ink With Date and Name of Person Making Change.

Do not extend notes this side of this line.

RETURN TO
LOS ANGELES COUNTY SURVEYOR
726 LOS ANGELES COUNTY
ENGINEERING BLDG.

76F3095 247 2-51

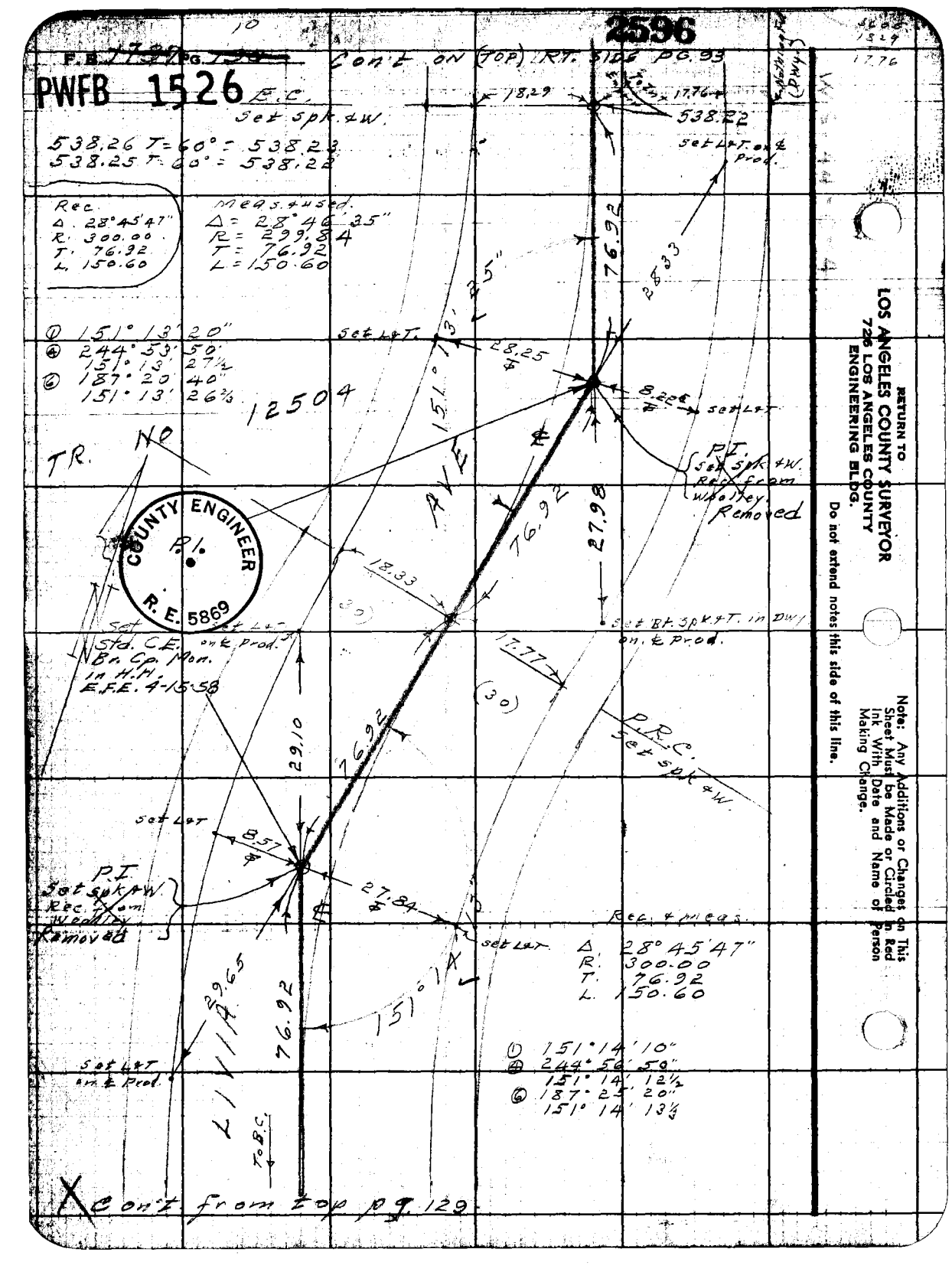
2596
F.B. 1739 PG. 1
PWFB 1526
Con't on (TOP) RT. SIDE PG. 93
E.C.
Set spk. & W.
538.26 T=60° = 538.23
538.25 T=60° = 538.22
Rec.
Δ. 28°45'47"
R. 300.00
T. 76.92
L. 150.60
Meas. & used.
Δ = 28°46'35"
R = 299.84
T = 76.92
L = 150.60
① 151° 13' 20"
④ 244° 53' 50"
151° 13' 27½
⑥ 187° 20' 40"
151° 13' 26⅔
12504
TR. NO
COUNTY ENGINEER
P.I.
R. E. 5869
Set L&T.
Std. C.E.
Br. Cp. Mon.
in H.H.
E.F.E. 4-15-58
Set L&T on ℄ Prod.
Set L&T
P.I.
Set spk. & W.
Rec. from Woolley
Removed
Set L&T
Set L&T on ℄ Prod.
Set L&T
Set L&T on ℄ Prod.
Set Bt. Spk. & T. in Dwy. on ℄ Prod.
P.R.C.
Set spk. & W.
Rec. & meas.
Δ. 28°45'47"
R. 300.00
T. 76.92
L. 150.60
① 151° 14' 10"
④ 244° 56' 50"
151° 14' 12½
⑥ 187° 25' 20"
151° 14' 13⅓
Con't from top pg. 129
RETURN TO
LOS ANGELES COUNTY SURVEYOR
726 LOS ANGELES COUNTY
ENGINEERING BLDG.
Do not extend notes this side of this line.
Note: Any Additions or Changes on This Sheet Must be Made or Circled in Red Ink With Date and Name of Person Making Change.

PWFB 1526 C.F. 1501. 2597

Notes Ch'd by	Surveyor Lemon Ave S.S.	F.B. 1 57 Pg. 137
Map No.	W.O. 835 Tape No. 0160 St'd. 68 °F	① 89° 59' 10"
Office Work	Surveyed by Benson	④ 359° 56' 10"
Checked	Notes 11 Date 3-13-52	89° 59' 02½"
Date	Indexed R. C. Johnson	⑥ 179° 54' 10"
		9° 59' 01⅔

Cont. on bot. pg. 132

W.S. 4

290.93 T = 52° = 290.90
290.94 T = 52° = 290.91

384.79 T = 58° = 384.76

(30) (24)

To Int. Fortson

LOMA AVE

290.90 (290.86 Rec.)

TR. NO. 12504

Set Std. C.E. Br. Cp. Mon in H.H. E.F.E. 4-21-58

COUNTY ENGINEER R. E. 5869

TR. NO. 14396

18.21 12.00

Fd. L&T

89° 59' 00"

36.27 37.13

18.00 18.09

To Spk&W. East of Livia

384.76

404.46

To Int. 10' off set line

(30)

17.97 18.27 18.02

19.85 24.07

WOOLLEY ST.

Fd. L&T

Set L&T on ℄ Prod.

Fd. 1X2 & N/flush By Ties per F.B. 1492-87 (calls for 2" I.P.-12" dn. did not dig up)

Removed

T.R. NO. 12115.

Cont. from Rt. Side pg. 129

Cont. on Lt. Side pg. 137

Note: Any Additions or Changes on This Sheet Must be Made or Circled in Red Ink With Date and Name of Person Making Change.

Do not extend notes this side of this line.

RETURN TO
LOS ANGELES COUNTY SURVEYOR
726 LOS ANGELES COUNTY
ENGINEERING BLDG.

76F3095 247 2-51

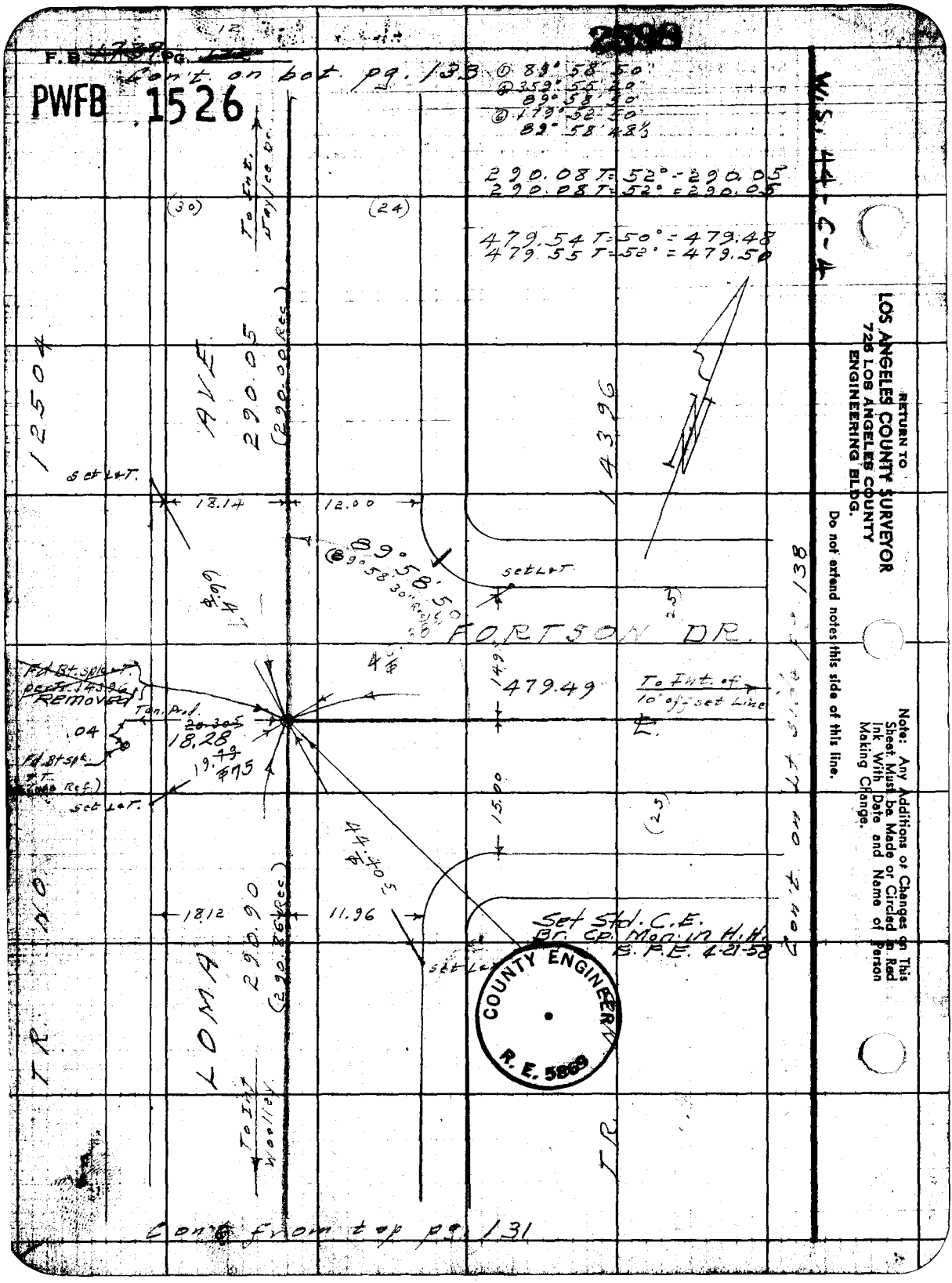

F.B. PG.
PWFB 1526
Cont. on bot. pg. 133
① 89° 58' 50"
② 359° 55' 20"
89° 58' 30"
③ 179° 52' 50"
89° 58' 48½"
290.08 T=52°=290.05
290.08 T=52°=290.05
479.54 T=50°=479.48
479.55 T=52°=479.50
W.S. 44-C-4
To Int. Taylee Dr.
(30)
(24)
12504
AVE
290.05
(290.00 Rec.)
14396
Set L&T.
18.14
12.00
89° 58' 50"
(89° 58' 30" Rec.)
Set L&T.
FORTSON DR.
Fd. Bt. spk. & T. per T. 14396 Removed
Tan. Prod.
.04
20.305
18.28
19.75
Fd. Bt. spk. & T. (Ref.)
Set L&T.
479.49
To Int. of 10' offset Line
15.00
44.405
18.12
11.96
290.90
(290.86 Rec.)
Set L&T.
Set Std. C.E. Br. Cp. Mon. in H.H. E.P.E. 4-21-58
COUNTY ENGINEER
R.E. 5869
TR. NO.
LOMA
To Int. Woolley
TR.
Cont. on Lt. side pg. 138
Cont. from top pg. 131
RETURN TO
LOS ANGELES COUNTY SURVEYOR
725 LOS ANGELES COUNTY
ENGINEERING BLDG.
Do not extend notes this side of this line.
Note: Any Additions or Changes on This Sheet Must be Made or Circled in Red Ink With Date and Name of Person Making Change.

PWFB 1526 2599, 2600

Name Ck'd by	Survey of Lemon Ave S.J.
Map No.	W. O. 8335 Tape No. 01 St'd. 68 °F
Office Work	Surveyed by Benson
Checked	Notes " Date 3-14-52
Date	Indexed C. Johnson

F. B. 1797 Pg. 139

① 90° 01' 30"
④ 360° 06' 10"
90° 01' 32½
⑥ 180° 09' 10"
90° 01' 31⅓

Con't. on (BOT) RT. SIDE Pg. 94

147.15 T = 52° = 147.13
143.98 T = 52° = 143.97

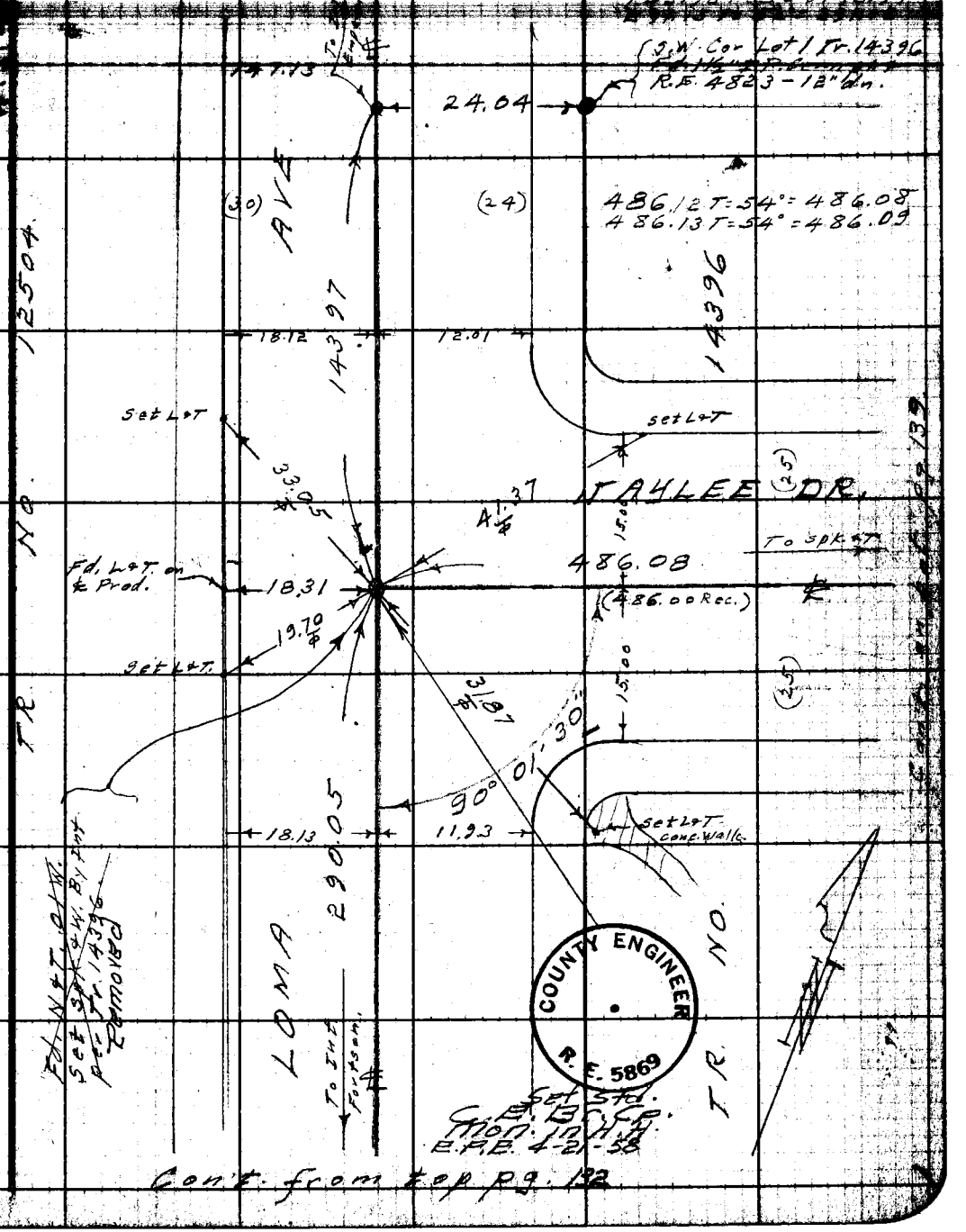

Con't. from top pg. 132

Note: Any Additions or Changes on This Sheet Must Be Made or Circled in Red Ink With Date and Name of Person Making Change.

Do not extend notes this side of this line.

RETURN TO
LOS ANGELES COUNTY SURVEYOR
726 LOS ANGELES COUNTY
ENGINEERING BLDG.

76F3096 247 2-51

PWFB 1526 3384 2598 [redacted]601

F.B. 1757 PG. 174

29798 ~~229~~

290.07 T=60° = 290.05

① 165° 11' 50"
④ 300° 47' 20"
165° 11' 50"
⑥ 271° 11' 10"
165° 11' 51⅓

W.S. 44-C-4

RETURN TO
LOS ANGELES COUNTY SURVEYOR
726 LOS ANGELES COUNTY
ENGINEERING BLDG.

Do not extend notes this side of this line.

Note: Any Additions or Changes on This Sheet Must be Made or Circled in Red Ink With Date and Name of Person Making Change.

PWFB 1526 C.I. 1501 2802

Map No.	W.O. 835A Tape No. 0100 St'd. 68 °F	F.B. 1737 Pg. 135
Office Work	Surveyed by Benson	① 98° 50' 40"
Checked	Notes " Date 3-14-52	④ 35° 22' 50" 98° 50' 42½
Date	Indexed A. C. Johnson	⑥ 233° 04' 00" 98° 50' 40"

Cont. on bot. pg. 136

W.S. 44 Q 4

Cont. from top page 136

TP. No. 12115

(30) AVE

10' offset line

To Int. alem. St.

(30) LONGDEN

419.84

48.51 T=50° = 48.50
86.88 T=50° = 86.87

B.C.

Δ 57°09'25"
R 213.33
T 116.21
L 212.81

419.86 T=60° = 419.84

41°41'30"

(30) E.C.

T=60° 48.67

29.35 T=60°

Set Spk. & W. By Int.

Fd. Rd. Dept. Brass Cap set in Conc. 1" dn. per F.Q. 785-42-43

73.84 T=60° = 73.84

ENCINITA 73.84

122° 51' 00" AVE

86.87

48.50

RI. Fd. 1" Iron Bar Set in Conc. per F.Q. 785-43 (used in edge RM)

Fd. Spk. & W. By Ties per F.B. 1492-45

Fd. 4 Pins in M.H. Rim per F.B. 1492-45

9.97

98°50'40"

To pt. 10.12 from St. Int. on Prod. of East Line at Garibaldi per F.B. 1492-38

To Int. 4 P.M. in M.H. Rim per F.B. 1492-38 at Garibaldi Ave.

Note: Any Additions or Changes on this Sheet Must be Made or Circled in Red Ink With Date and Name of Person Making Change.

Do not extend notes this side of this line.

RETURN TO
LOS ANGELES COUNTY SURVEYOR
726 LOS ANGELES COUNTY
ENGINEERING BLDG.

76F3095 247 2-51

16

F.B. 1791 Pg. 136

Con't. on bot. pg. 137

PWFB 1526

423.82 T=60°=423.80

214.00 T=60°=213.99

① 90° 20' 10"
④ 361° 20' 30"
90° 20' 07½
⑥ 182° 00' 40"
90° 20' 06⅔

W.S. 44-C-4

RETURN TO
LOS ANGELES COUNTY SURVEYOR
726 LOS ANGELES COUNTY
ENGINEERING BLDG.

Do not extend notes this side of this line.

Note: Any Additions or Changes on This Sheet Must be Made or Circled in Red Ink With Date and Name of Person Making Change.

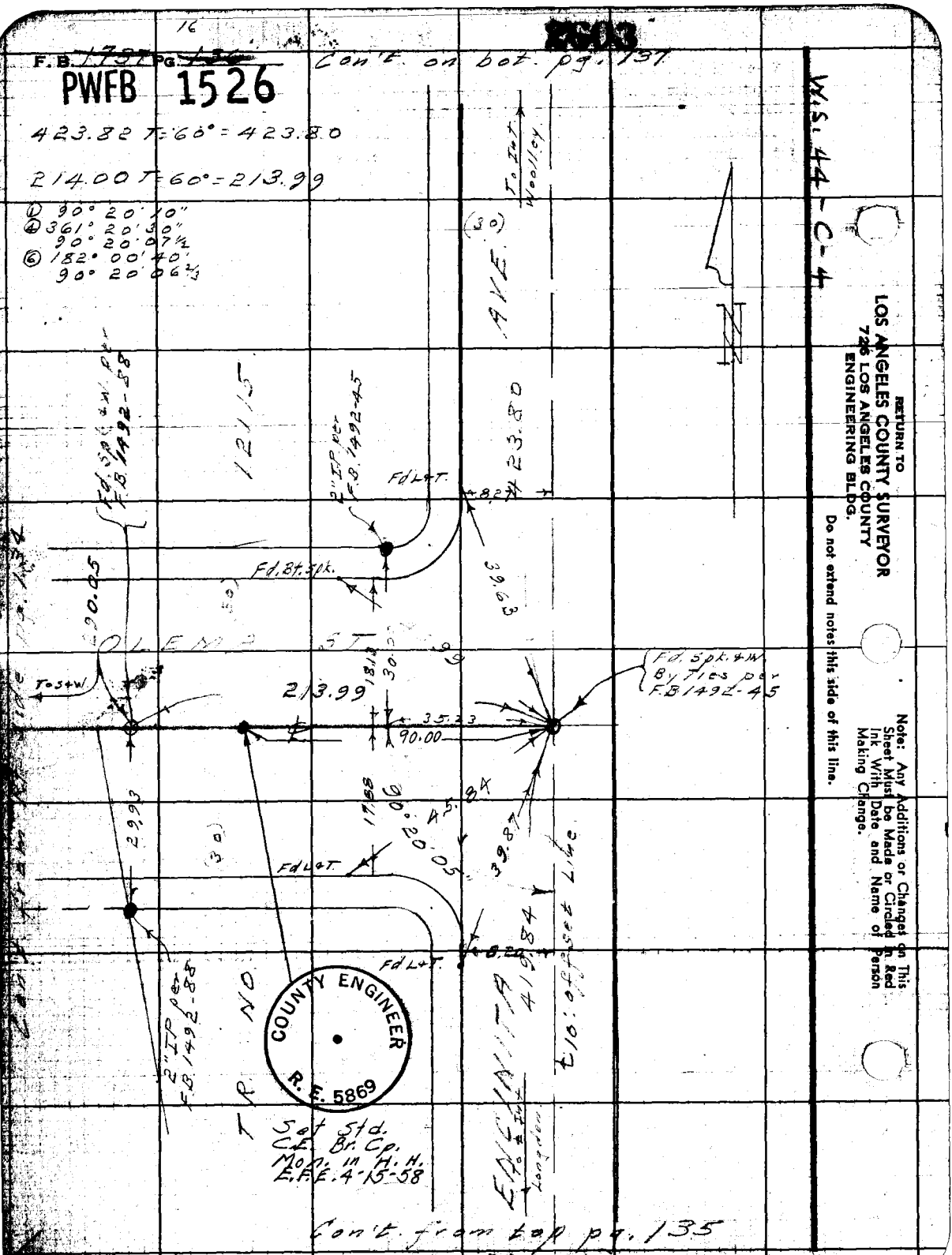

PWFB 1526 CF 1501 2604

F.B. ~~1737~~ PG. ~~139~~

Notes Ch'd by	Lemon Ave S S
Map No.	W. O. 835 Tape No. 2100 St'd. 68 °F
Office Work	Surveyed by Benson
Checked	Notes Date 3-14-52
Date	Indexed C. Johnson

Con't on bot. pg. 138

W.S. 44 C-4

404.49 T-58° = 404.46

① 75° 32' 00"
④ 302° 07' 50"
75° 31' 57½
⑥ 93° 12' 00"
75° 32' 00

TR. NO 14396

To Int. Fortson Dr.

AVE.

300.45

(300.41 Rec.)

Fd. L&T. 5.19 24.78

(25)

Fd. Bt spk.

39.65

35.86

(30)

18.06

ST

WOOLLEY

404.46

To Int. Loma

Set spk & W. By Ties per F.B. 1498-4

18.01

75° 32' 00"

7.81

56.18

(30)

Fd. L&T.

Fd. L&T. 8.19

423.80

ENCINITA

To Int. Olema St.

10' offset Line

TR. NO. 12115.

(30)

Con't. from Rt. Side pg. 131

Con't. from top pg. 136

Note: Any Additions or Changes on This Sheet Must be Made or Circled in Red Ink With Date and Name of Person Making Change.

Do not extend notes this side of this line.

RETURN TO
LOS ANGELES COUNTY SURVEYOR
726 LOS ANGELES COUNTY
ENGINEERING BLDG.

76F3095 247 2-51

F.B. ~~1737~~ PG. ~~138~~

Con't. on Rt. side F.B. 1737-94

PWFB 1526

2605, 2606

W.S. 44-C-4

① 75° 31' 40"
④ 302° 06' 30"
75° 31' 37½
⑥ 93° 10' 00"
75° 31' 40"

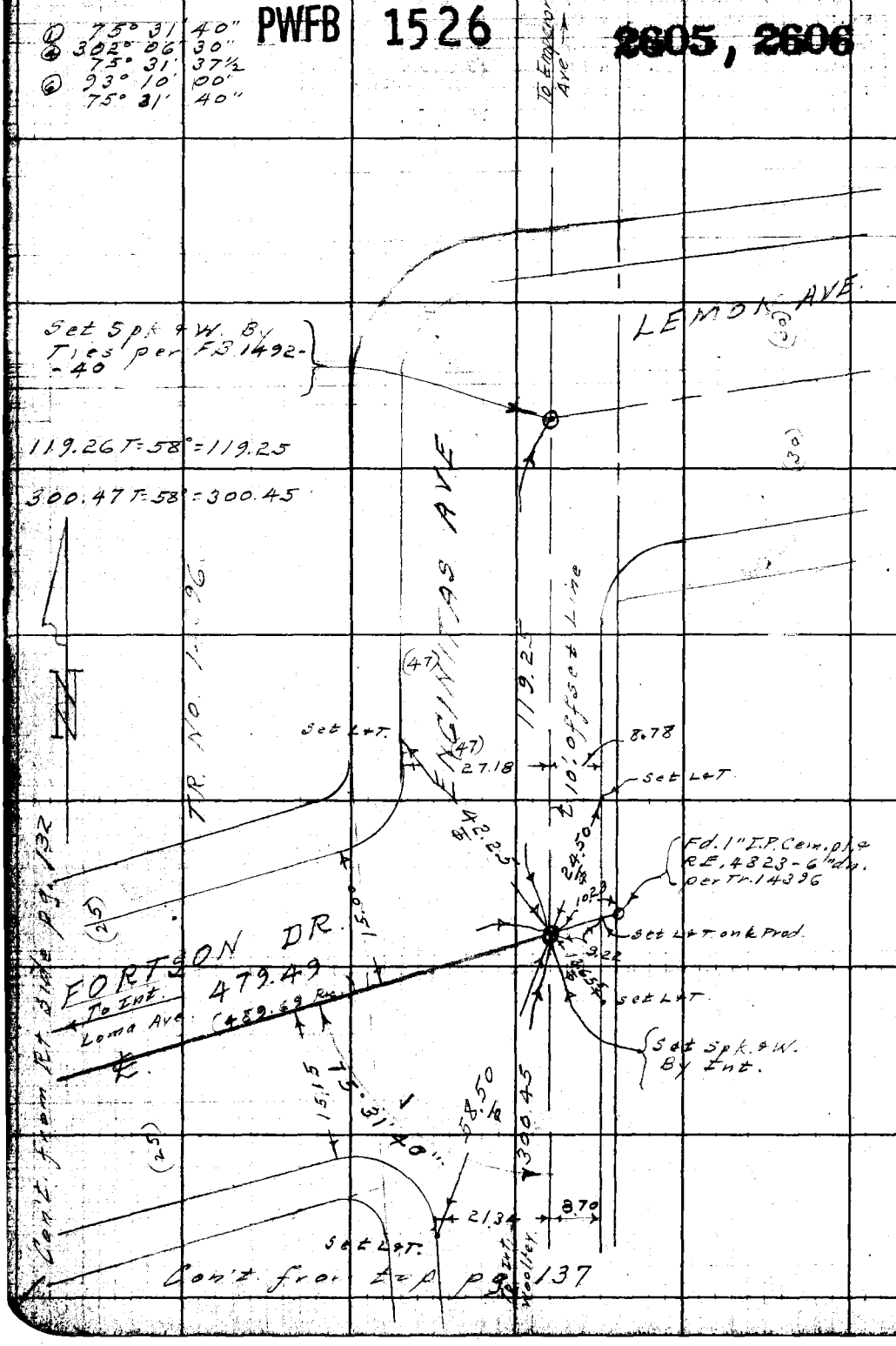

RETURN TO
LOS ANGELES COUNTY SURVEYOR
726 LOS ANGELES COUNTY
ENGINEERING BLDG.

Do not extend notes this side of this line.

Note: Any Additions or Changes on This Sheet Must be Made or Circled in Red Ink With Date and Name of Person Making Change.

PWFB 1526 C.I. 1501 2607

19

F.B. ~~1757~~ Pg. ~~133~~

Notes Ch'd by	Survey of Lemon Ave SS
Map No.	W. O. 8351 Tape No. St'd. °F
Office Work	Surveyed by Benson
Checked	Notes " Date 3-18-52
Date	Indexed C. Johnson

W.S. 44 C 4

Set Std. C.E. Br. C.P. Mon. in H.H. E.F.E. 4-21-58

COUNTY ENGINEER R.E. 5869

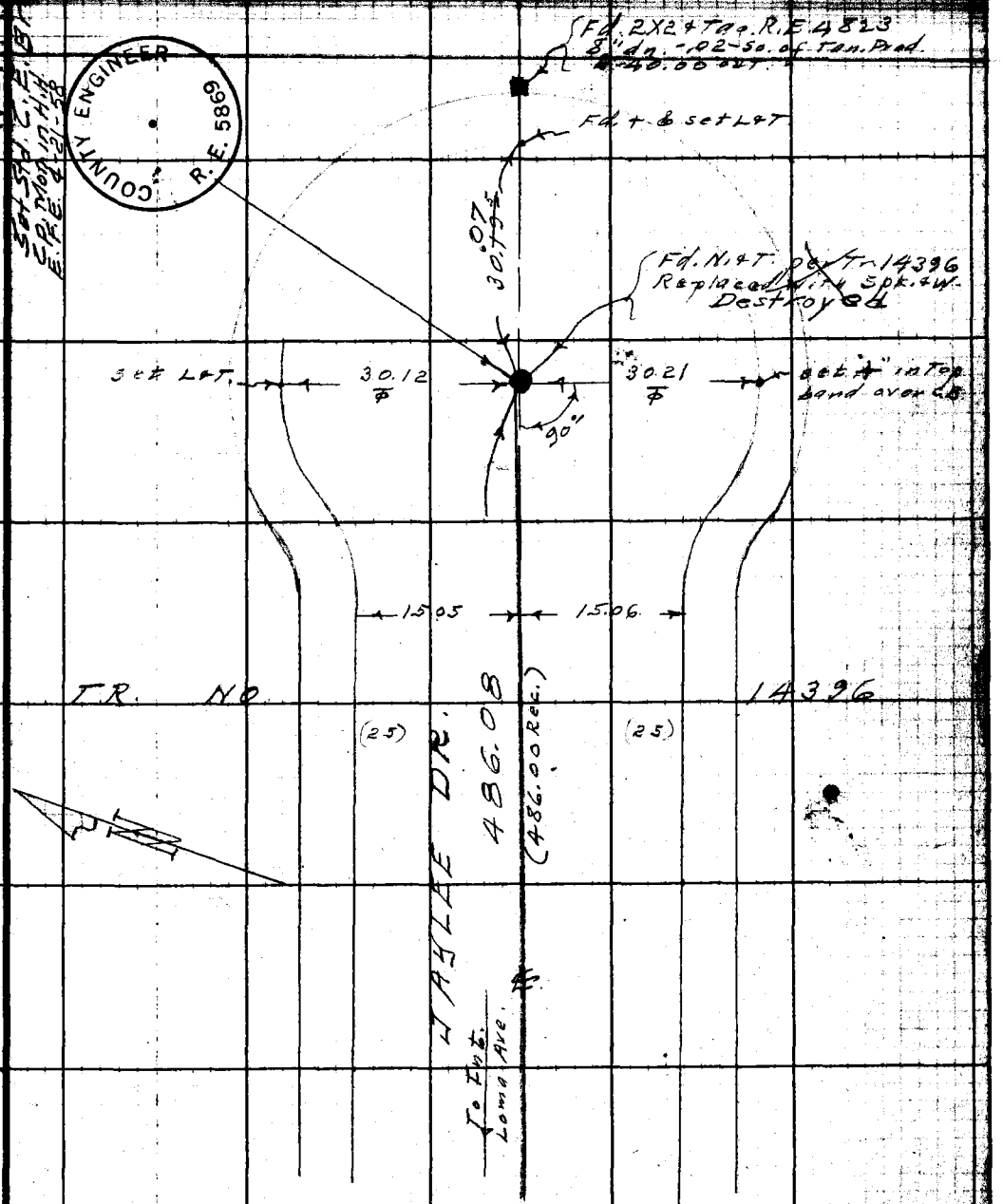

Note: Any Additions or Changes on This Sheet Must be Made or Circled in Red Ink With Date and Name of Person Making Change.

Do not extend notes this side of this line.

RETURN TO
LOS ANGELES COUNTY SURVEYOR
726 LOS ANGELES COUNTY
ENGINEERING BLDG.

Con't from Rt. side pg. 133

76F3098 247 2-51

RETURN TO
LOS ANGELES COUNTY SURVEYOR
726 LOS ANGELES COUNTY
ENGINEERING BLDG.

Note: Any Additions or Changes on This Sheet Must be Made or Circled in Red Ink With Date and Name of Person Making Change.

Do not extend notes this side of this line.

F.B. 1787 PG. 140

20

PWFB 1526

2608

F. B. 1757 Pg. 171

Notes Ck'd by	Survey of ARDENDALE AVE SS
Map No.	W. 08351 Tape No. 0100 St'd. 68 °F
Office Work	Surveyed by J. S. COATES
Checked	Notes J. S. C. Date 5-5-52
Date	Indexed C. Johnson 9-24-52

CENTER-LINE SURVEY

FOR

ARDENDALE AVE SEWER DIST.

C.I. 1563

J.N. 8351

5-5-52
J. S. COATES
F. E. BROOKS
P. YAKIMOF
H. M. KAYSEN

Note: Any Additions or Changes on This Sheet Must be Made or Circled in Red Ink With Date and Name of Person Making Change.

Do not extend notes this side of this line.

RETURN TO
LOS ANGELES COUNTY SURVEYOR
726 LOS ANGELES COUNTY
ENGINEERING BLDG.

76F309S 247 2-51

F.B. ~~1137~~ PG. ~~142~~

PWFB 1526

2609

INDEX

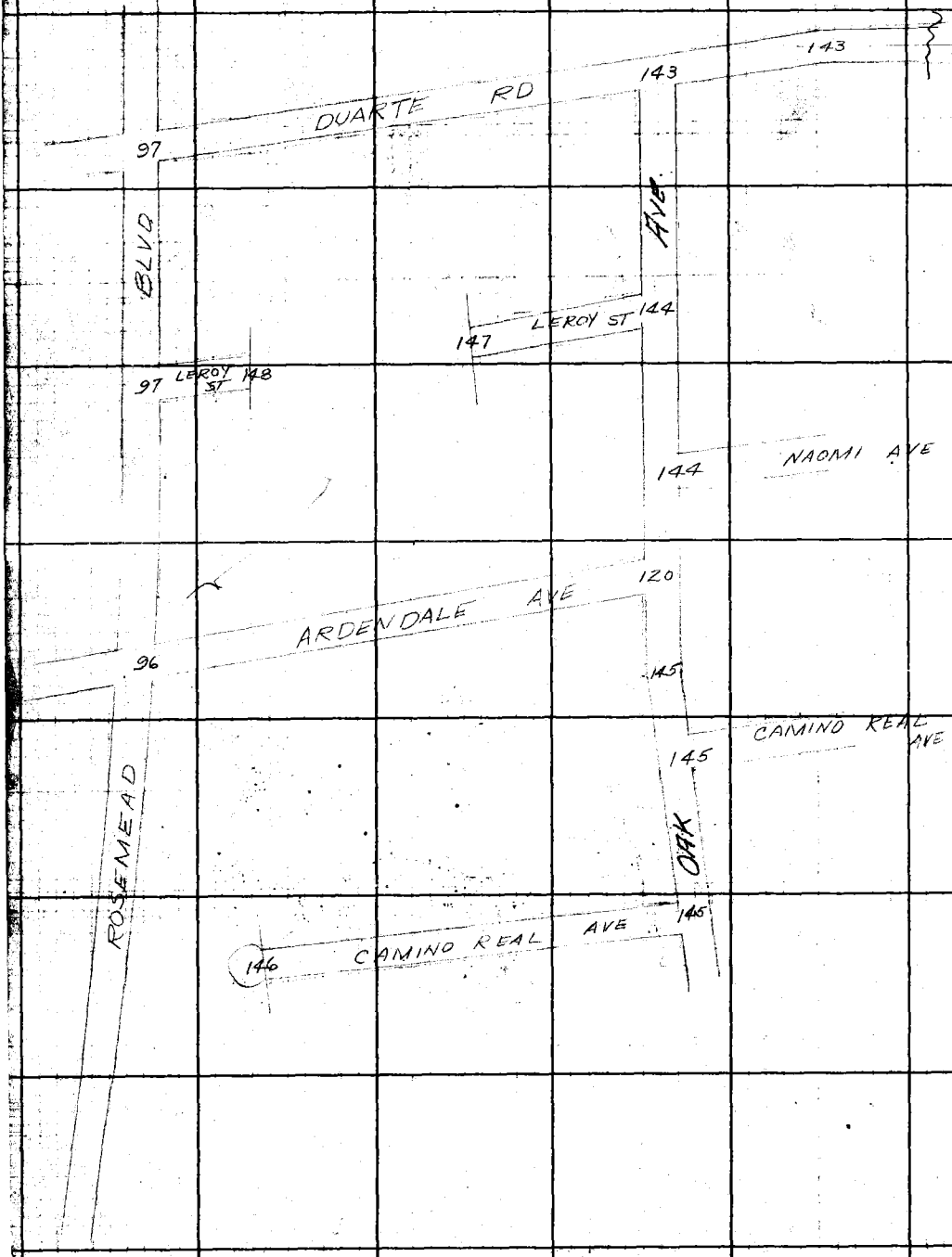

RETURN TO
LOS ANGELES COUNTY SURVEYOR
725 LOS ANGELES COUNTY
ENGINEERING BLDG.

Do not extend notes this side of this line.

Note: Any Additions or Changes on This Sheet Must be Made or Circled in Red Ink With Date and Name of Person Making Change.

PWFB 1526 2810

F. B. Pg.

Notes Ck'd by

Map No.

Office Work

Checked

Date

Survey of ARDENDALE AVE S.S.

Surveyed by J.S. COATES

Indexed M. C. Johnson

Note: Any Additions or Changes on This Sheet Must be Made or Traced in Red Ink With Date and Name of Person Making Change.

Do not extend notes this side of this line.

RETURN TO
LOS ANGELES COUNTY SURVEYOR
726 LOS ANGELES COUNTY ENGINEERING BLDG.

787508 247 10M 8-49

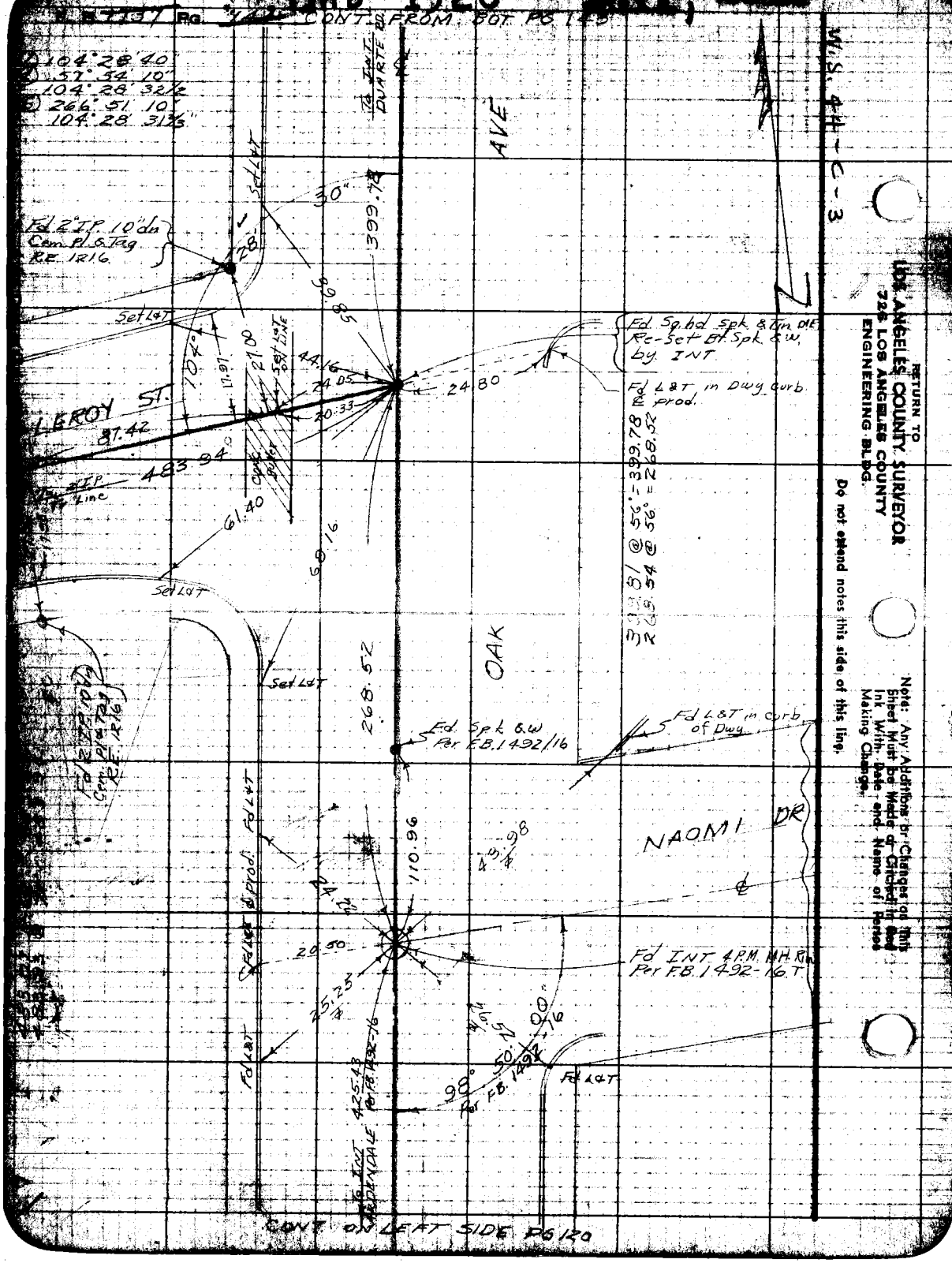

RETURN TO
LOS ANGELES COUNTY SURVEYOR
726 LOS ANGELES COUNTY
ENGINEERING BLDG.

Do not extend notes this side of this line.

Note: Any Additions or Changes on this Sheet Must be Made or Circled in Red Ink With Date and Name of Person Making Change.

PWFB 1526

2613

F. B. 1737 Pg. 12

Notes Ck'd by	Survey of ARDENDALE AVE. SS
Map No.	W. O. 8351 Tape No. 0100 St'd. 68 °F
Office Work	Surveyed by J.S. COATES
Checked	Notes J.S.C. Date 5-6-52
Date	Indexed C. Johnson

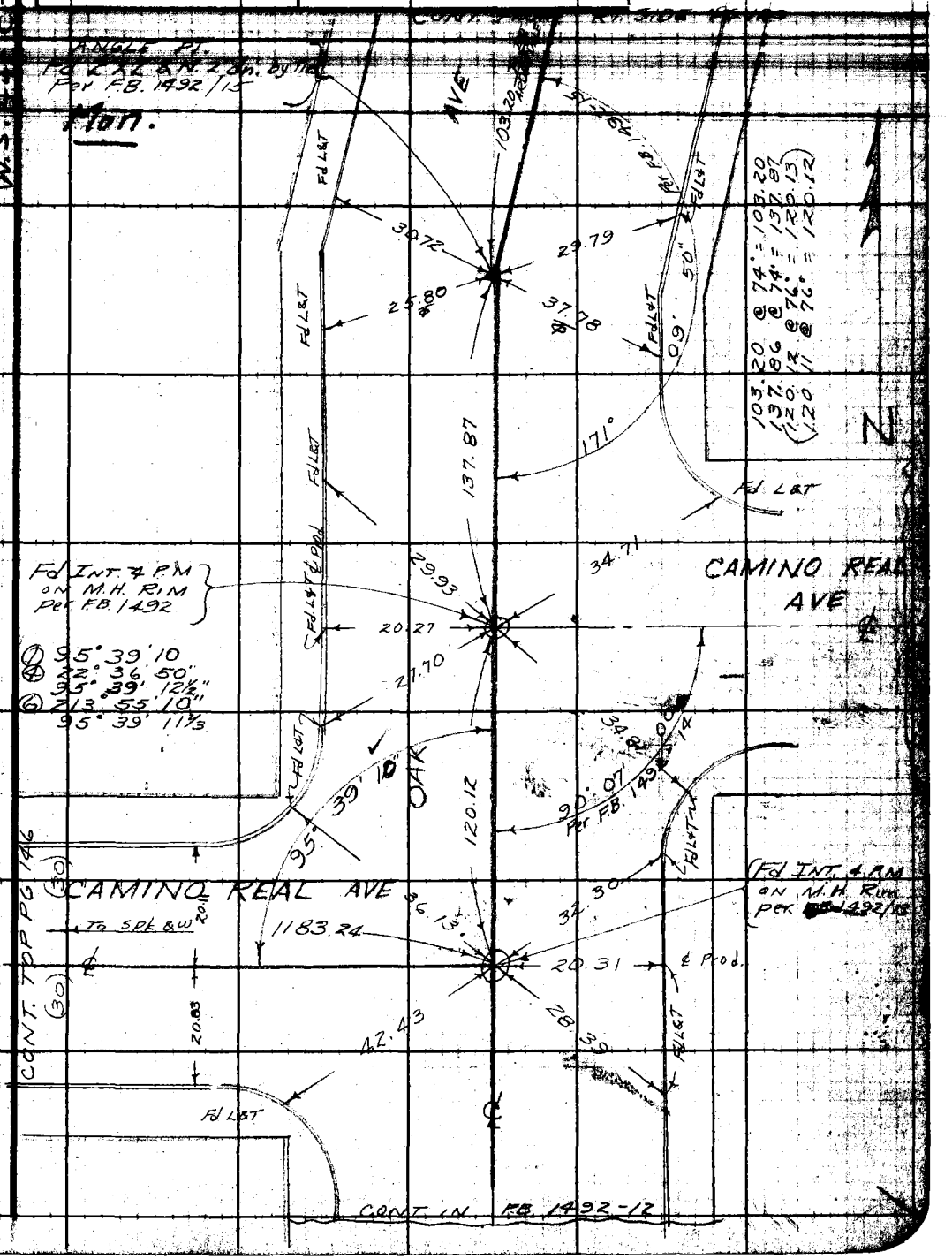

Note: Any Additions or Changes on this Sheet Must be Made or Circled in Ink With Date and Name of Making Change.

Do not extend notes this side of this line.

RETURN TO
LOS ANGELES COUNTY SURVEYOR
726 LOS ANGELES COUNTY
ENGINEERING BLDG.

78F3095 247 2-51

PWFB 1526

F.B. [illegible] PG. [illegible]

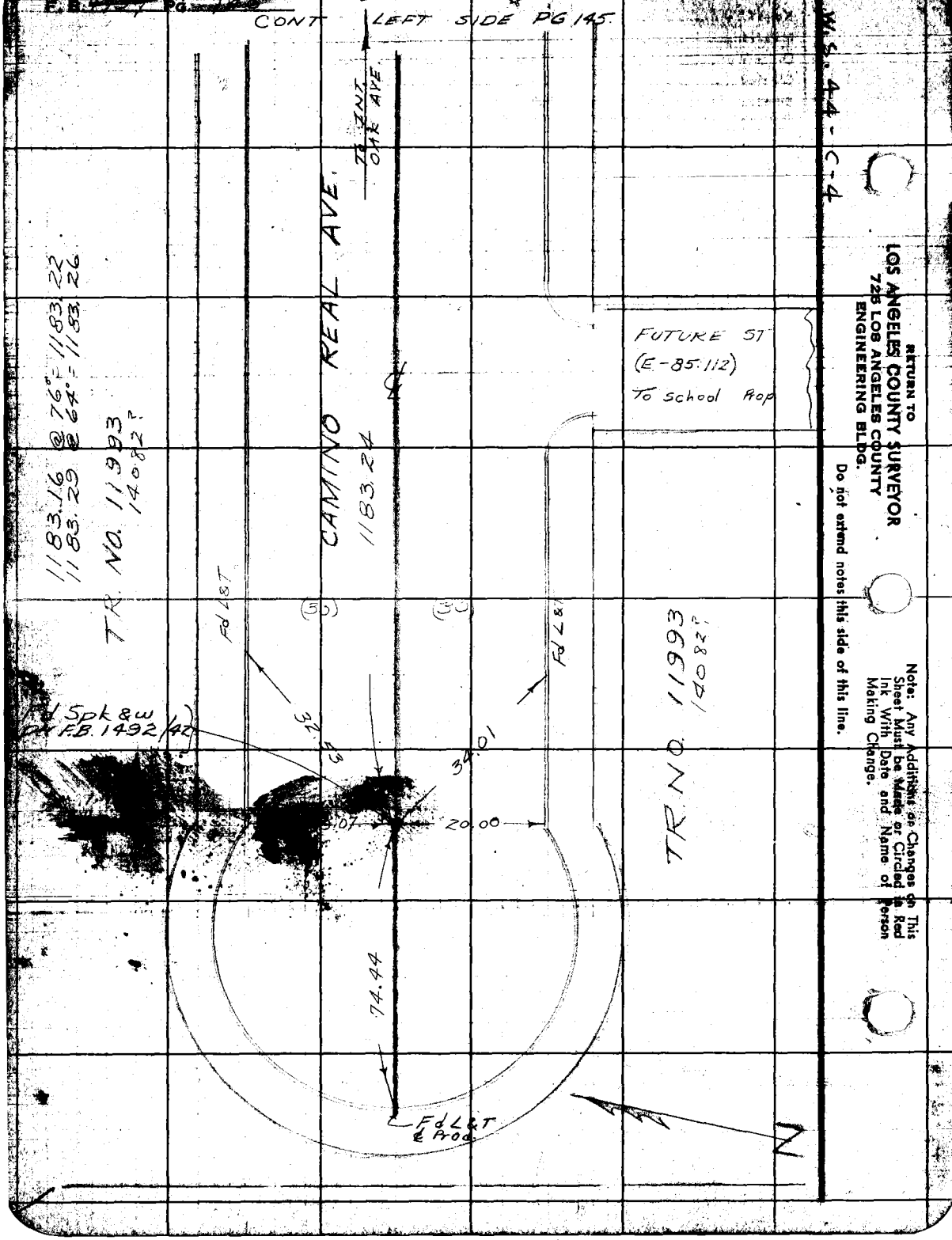

RETURN TO
LOS ANGELES COUNTY SURVEYOR
725 LOS ANGELES COUNTY
ENGINEERING BLDG.

Do not extend notes this side of this line.

Note: Any Additions or Changes on This Sheet Must be Made or Circled in Red Ink With Date and Name of Person Making Change.

PWFB 1526 - 2615

Notes Ck'd by	Survey of ARDENDALE AVE. S.S. F. B. [illegible] Pg. [illegible]
Map No.	W. O. 1563 Tape No. 0100 St'd. 68 °F
Office Work	Surveyed by
Checked	Notes Date
Date	Indexed C. Johnson



Note: Any Additions or Changes on This Sheet Must be Made or Circled in Red Ink With Date and Name of Person Making Change.

Do not extend notes this side of this line.

RETURN TO
LOS ANGELES COUNTY SURVEYOR
726 LOS ANGELES COUNTY
ENGINEERING BLDG.

7553095 247 2-61

PWFB 1526 2616

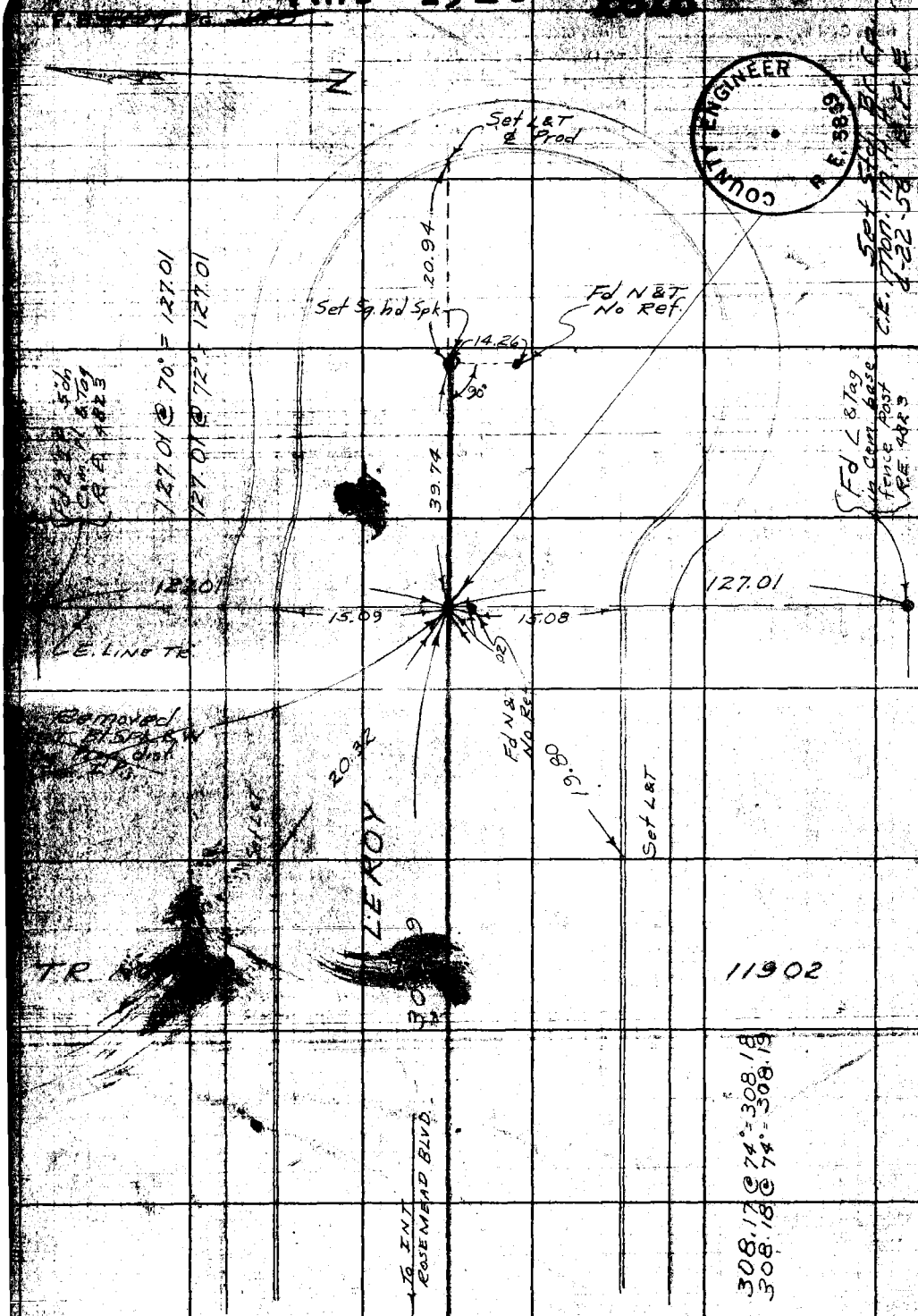

COUNTY ENGINEER R.E. 5839

W.S. 44-3

RETURN TO
LOS ANGELES COUNTY SURVEYOR
725 LOS ANGELES COUNTY
ENGINEERING BLDG.

Do not extend notes this side of this line.

Note: Any Additions or Changes on This Sheet Must be Made or Circled in Red Ink With Date and Name of Person Making Change.

CONT. RT. SIDE BOT. PG 97

F. B. 1737 Pg. 149

Maps Ckd. by
Map No.
Office Work
Checked
Date

Survey of
W. O. Tape No. St'd. °F
Surveyed by
Notes Date
Indexed L. A. Johnson

CHECK OF ANGLES FOR LEMON AVE SS DIST. J.N. C.I. 1501

2-16-33
J.S. CORTES
J.F. OCHSNER

RETURN TO
LOS ANGELES COUNTY SURVEYOR
726 LOS ANGELES COUNTY
ENGINEERING BLDG.

Note: Any Additions or Changes or This Sheet Must be Made or Circled in Red Ink With Date and Name of Person Making Change.

Do not extend notes this side of this line.

76F3095 247 2-51

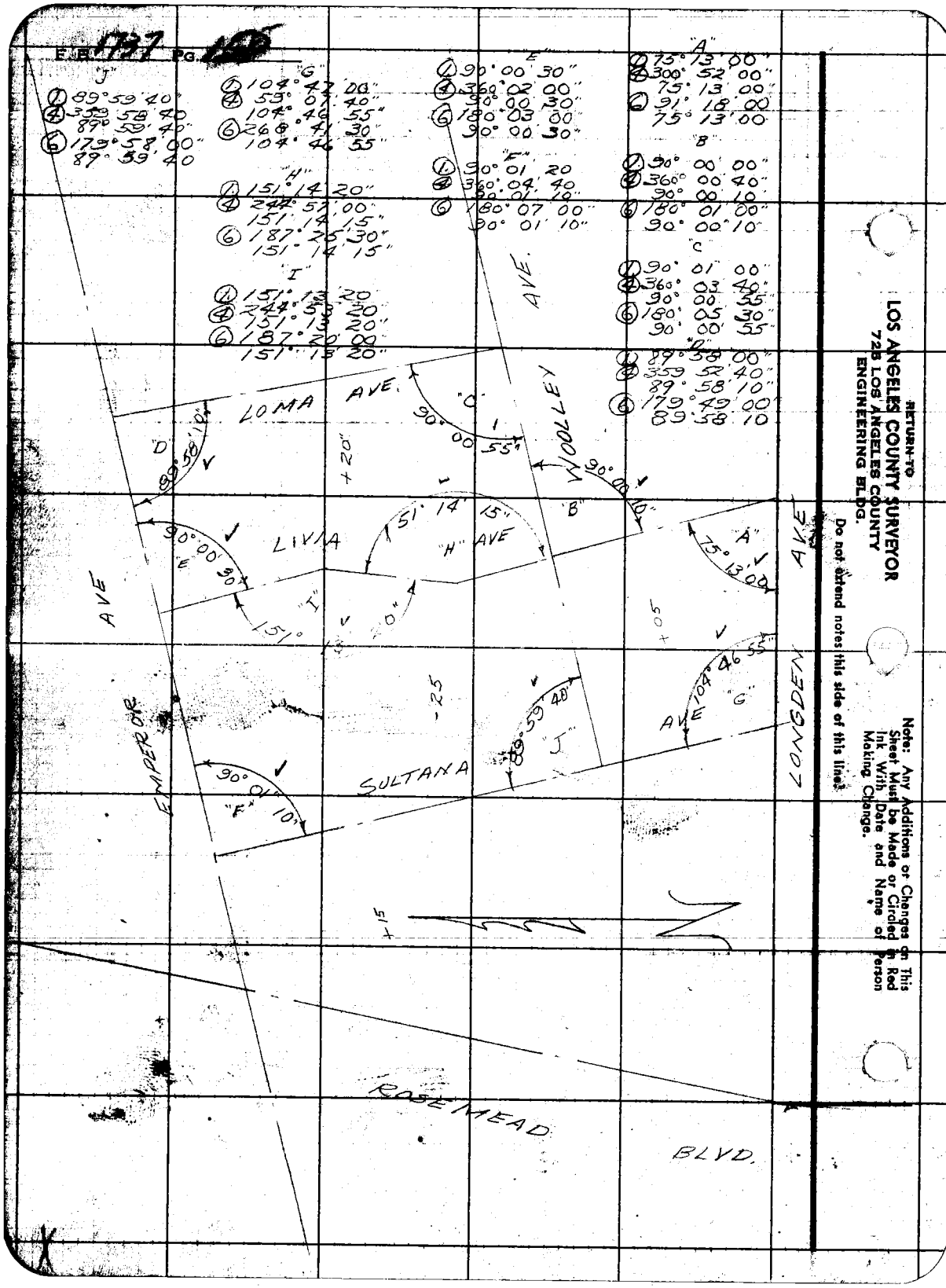

RETURN TO
LOS ANGELES COUNTY SURVEYOR
725 LOS ANGELES COUNTY
ENGINEERING BLDG.

Do not extend notes this side of this line.

Note: Any Additions or Changes on This Sheet Must be Made or Circled in Red Ink With Date and Name of Person Making Change.

PWFB 1526

2617

F.B. ~~1737~~ Pg. 151

Notes Ch'd by	Survey of LEMON AVE S.S.
Map No.	W.O. Tape No. 0134 St'd 90 °F
Office Work	Surveyed by COATES
Checked	Notes J.S.C. Date 7/6/53
Date	Indexed C. Johnson

SURVEY
OF
E. LINE LOT 9 TR. #13966

J.N. 8351

From: Naomi Ave to Ardendale Ave
E. of Mayesdale Ave

COATES
OCHSNER
MALDONADO
DROWN

Note: Any Additions or Changes on This Sheet Must be Made or Circled in Red Ink With Date and Name of Person Making Change.

Do not extend notes this side of this line.

RETURN TO
LOS ANGELES COUNTY SURVEYOR
726 LOS ANGELES COUNTY
ENGINEERING BLDG.

76F3095 247 2-51

F.B. 1127 Pg. 45

PWFB 1526 2618, 2619, 2620

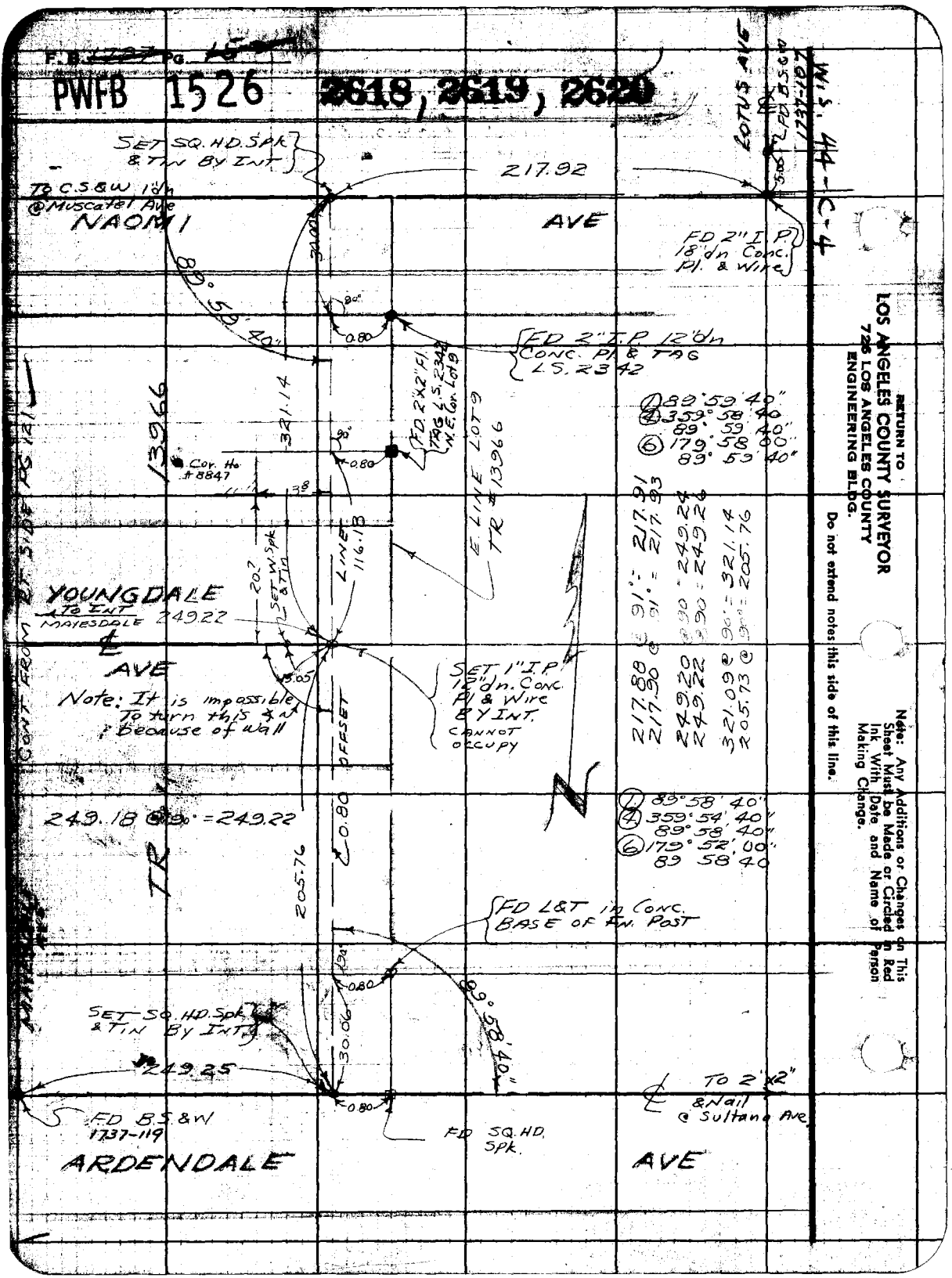

RETURN TO
LOS ANGELES COUNTY SURVEYOR
720 LOS ANGELES COUNTY
ENGINEERING BLDG.

Do not extend notes this side of this line.

Note: Any Additions or Changes on This Sheet Must be Made or Circled in Red Ink With Date and Name of Person Making Change.

F. B 1737 PG. 165

Notes Ck'd by	Survey of LONGDEN AVE. SS
Map No.	W. O. 1495 Tape No. 0132 St'd. 68 °F
Office Work	Surveyed by BENSON
Checked	Notes T.S.C. Date 2- -52
Date	Indexed C. Johnson

TOPOGRAPHY

ON

WILLARD AVE.

FROM:- GARIBALDI AVE.

TO:- NEAR CLARENCE AVE.

LONGDEN AVE SEWER DIST.

C.I. 1495

2- -52.
C. A. Benson.
J. S. Coates.
F. E. Brooks.
P. Yakimof.

Note: Any Additions or Changes on This Sheet Must be Made or Circled in Red Ink With Date and Name of Person Making Change.

Do not extend notes this side of this line.

RETURN TO
LOS ANGELES COUNTY SURVEYOR
726 LOS ANGELES COUNTY
ENGINEERING BLDG.

76F3098 247 2-51

F.B. 1737 PG. 166

CONT. BOT. PG. 167

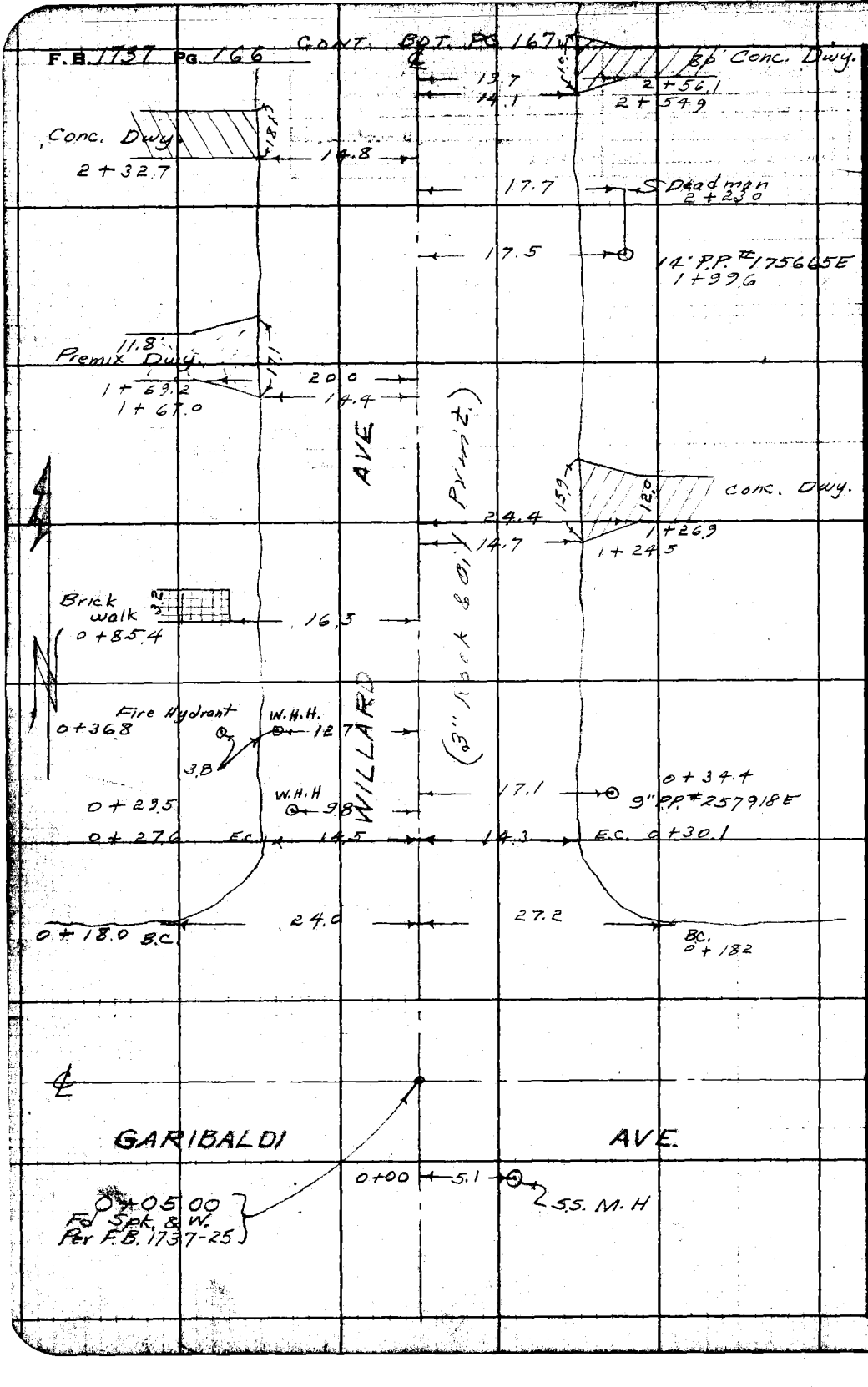

RETURN TO
LOS ANGELES COUNTY SURVEYOR
ENGINEERING BLDG.
Do not extend notes this side of this line.

Note: Any Additions or Changes on This Sheet Must be Made or Circled in Red Ink With Date and Name of Person Making Change.

Notes Ck'd by	Survey of LONGDEN AVE SS
Map No.	W. O. 1495 Tape No. 0132 St'd. 68 °F
Office Work	Surveyed by BENSON
Checked	Notes J.S.C. Date 2-52
Date	Indexed A. C. Johnson

F.B. 1737 Pg. 167

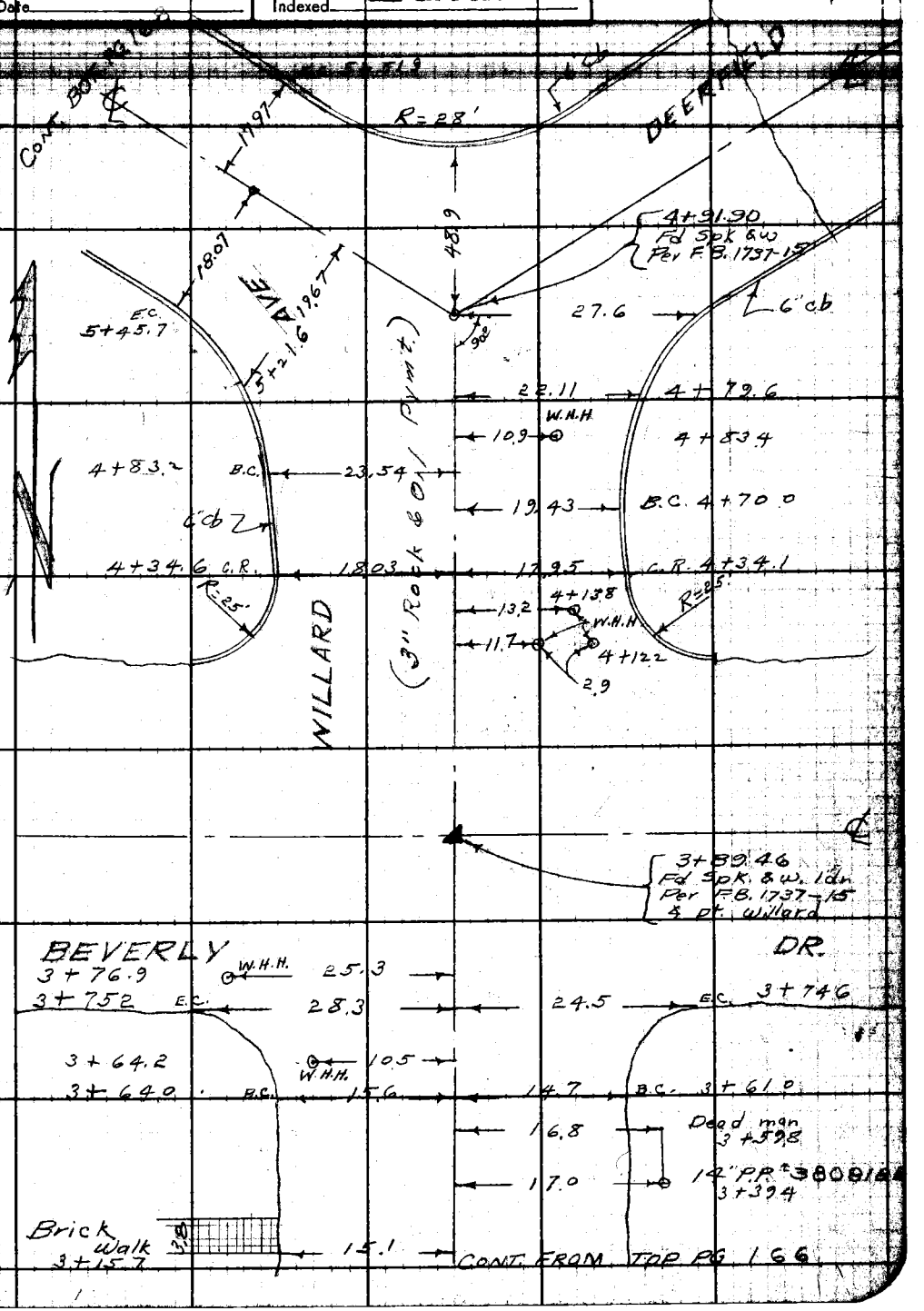

Note: Any Additions or Changes on this Sheet Must be Made or Circled in Ink With Date and Name of Person Making Change.

Do not extend notes this side of this line.

RETURN TO
LOS ANGELES COUNTY SURVEYOR
726 LOS ANGELES COUNTY
ENGINEERING BLDG.

76F3096 247 2-51

F.B. 1737 PG. 168

CONT. BOT. PG 169

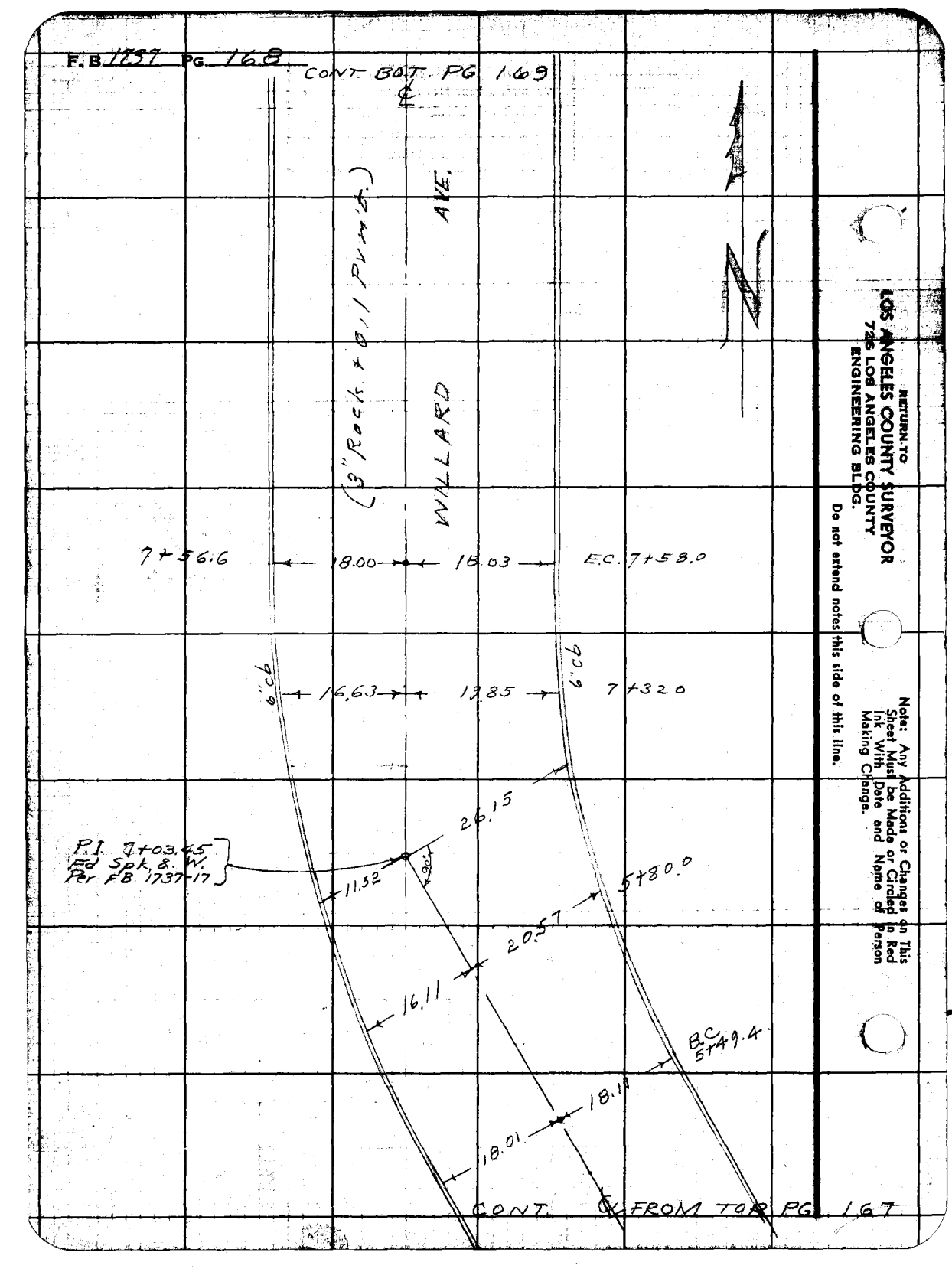

CONT. ℄ FROM TOR PG 167

RETURN TO
LOS ANGELES COUNTY SURVEYOR
725 LOS ANGELES COUNTY
ENGINEERING BLDG.

Do not extend notes this side of this line.

Note: Any Additions or Changes on This Sheet Must be Made or Circled in Red Ink With Date and Name of Person Making Change.

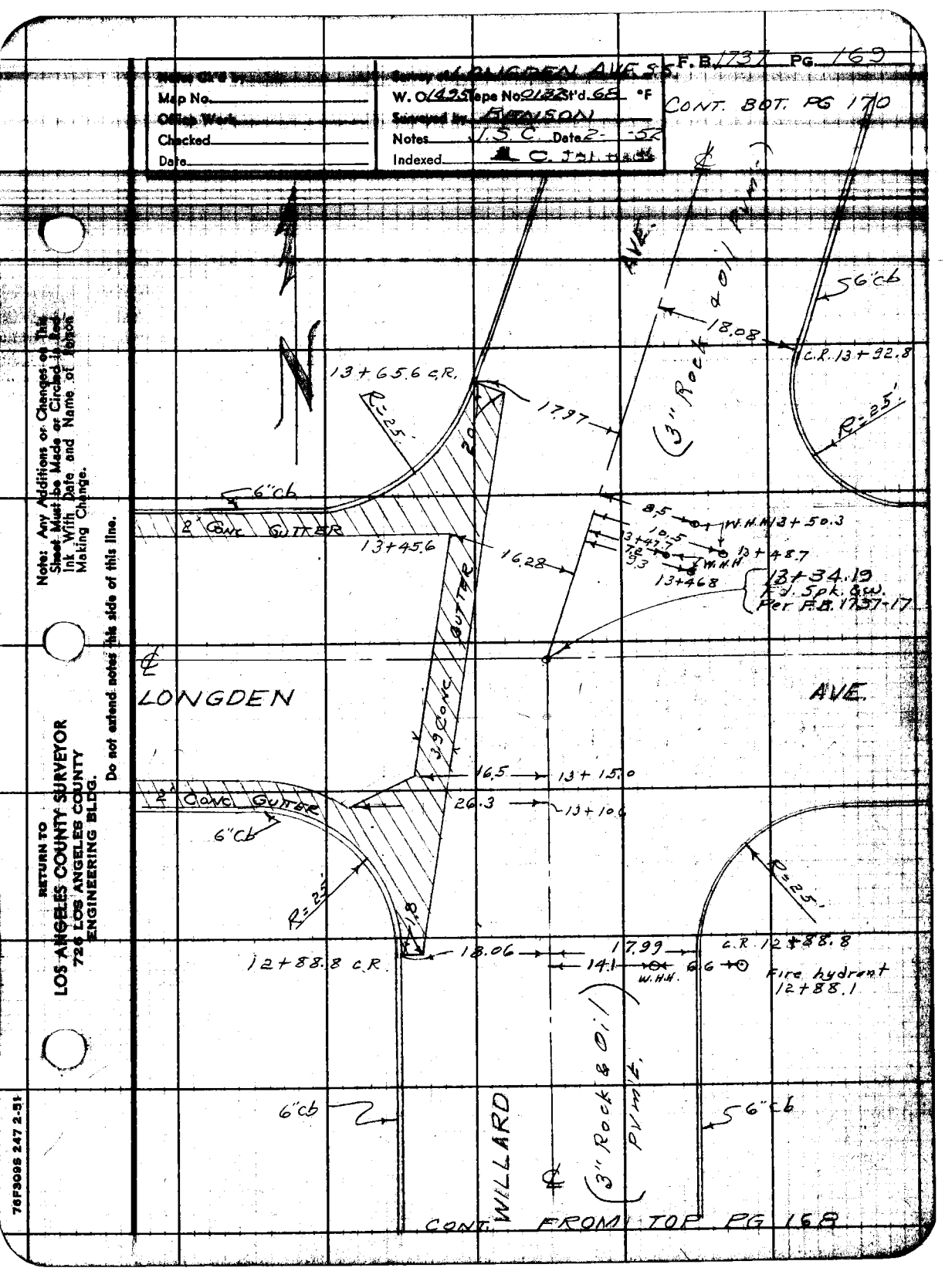

Notes Ck'd by
Map No.
Office Work
Checked
Date
Survey of LONGDEN AVE S.S.
W. O. 1495 Tape No. 0132 St'd. 68 °F
Surveyed by BENSON
Notes J.S.C. Date 2-
Indexed
F.B. 1737 PG. 169
CONT. BOT. PG 170
N
AVE.
(3" Rock & Oil Pvmt.)
6"cb
18.08
C.R. 13+92.8
R=25'
13+65.6 C.R.
17.97
R=25'
20
6"cb
2' Conc. Gutter
13+45.6
16.28
8.5
W.H.H. 13+50.3
10.5
13+47.7
7.2
9.3
13+48.7
W.H.H.
13+46.8
13+34.19
Fd. Spk. & W.
Per F.B. 1737-17
℄
LONGDEN
AVE.
3.9 Conc. Gutter
16.5
13+15.0
2' Conc. Gutter
26.3
13+10.6
6"cb
R=25'
R=25'
1.8
12+88.8 C.R.
18.06
17.99
C.R. 12+88.8
14.1
6.6
W.H.H.
Fire hydrant
12+88.1
6"cb
6"cb
WILLARD
℄
(3" Rock & Oil Pvmt.)
CONT. FROM TOP PG 168
Note: Any Additions or Changes on This Sheet Must be Made or Circled in Red Ink With Date and Name of Person Making Change.
Do not extend notes this side of this line.
RETURN TO
LOS ANGELES COUNTY SURVEYOR
726 LOS ANGELES COUNTY
ENGINEERING BLDG.
76F3096 247 2-51

F.B. 1737 Pg. 170

CONT. BOT. PG. 171

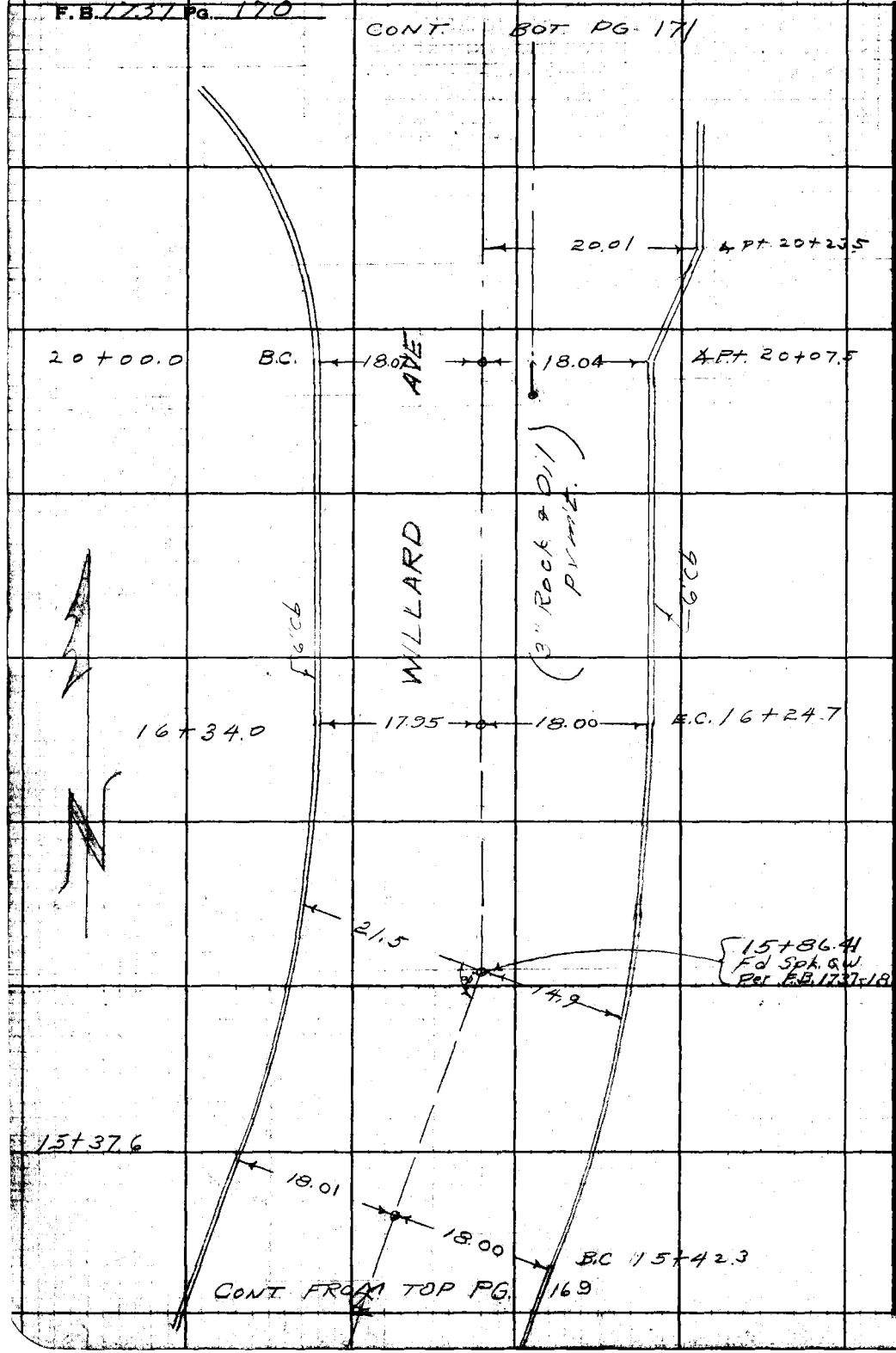

CONT. FROM TOP PG. 169

RETURN TO
LOS ANGELES COUNTY SURVEYOR
725 LOS ANGELES COUNTY
ENGINEERING BLDG.

Do not extend notes this side of this line.

Note: Any Additions or Changes on This Sheet Must be Made or Circled in Red Ink With Date and Name of Person Making Changes.

Notes Ck'd by	Survey of LONGDEN AVE. S.S.
Map No.	W. O. 1495 Tape No. 0132 St'd. 68 °F
Office Work	Surveyed by BENSON
Checked	Notes J.S.C. Date 2- -52
Date	Indexed K. C. Johnson

F. B. 1737 PG. 171

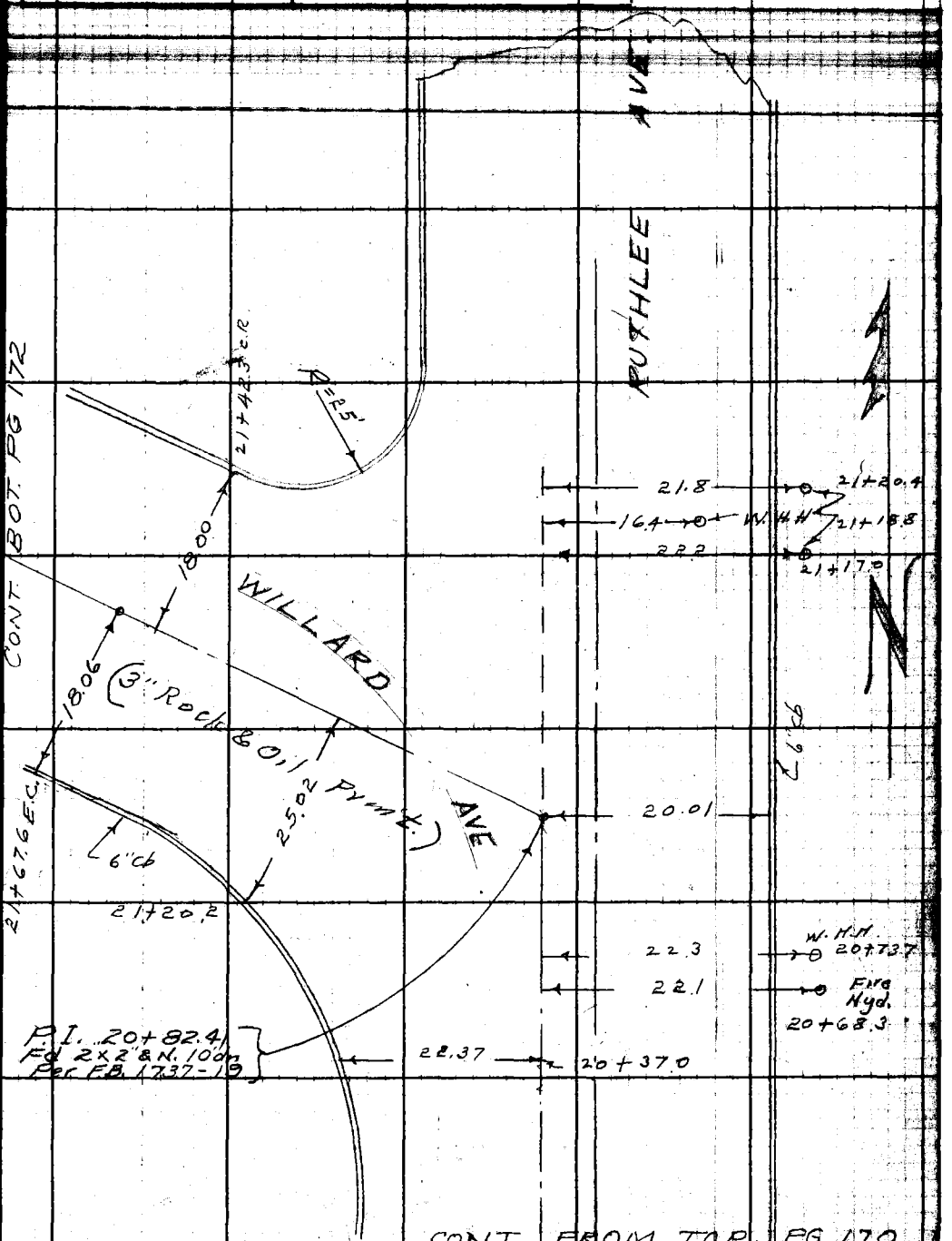

CONT. FROM TOP PG 170

Note: Any Additions or Changes on This Sheet Must be Made or Circled in Red Ink With Date and Name of Person Making Change.

Do not extend notes this side of this line.

RETURN TO
LOS ANGELES COUNTY SURVEYOR
726 LOS ANGELES COUNTY
ENGINEERING BLDG.

76F309S 247 2-51

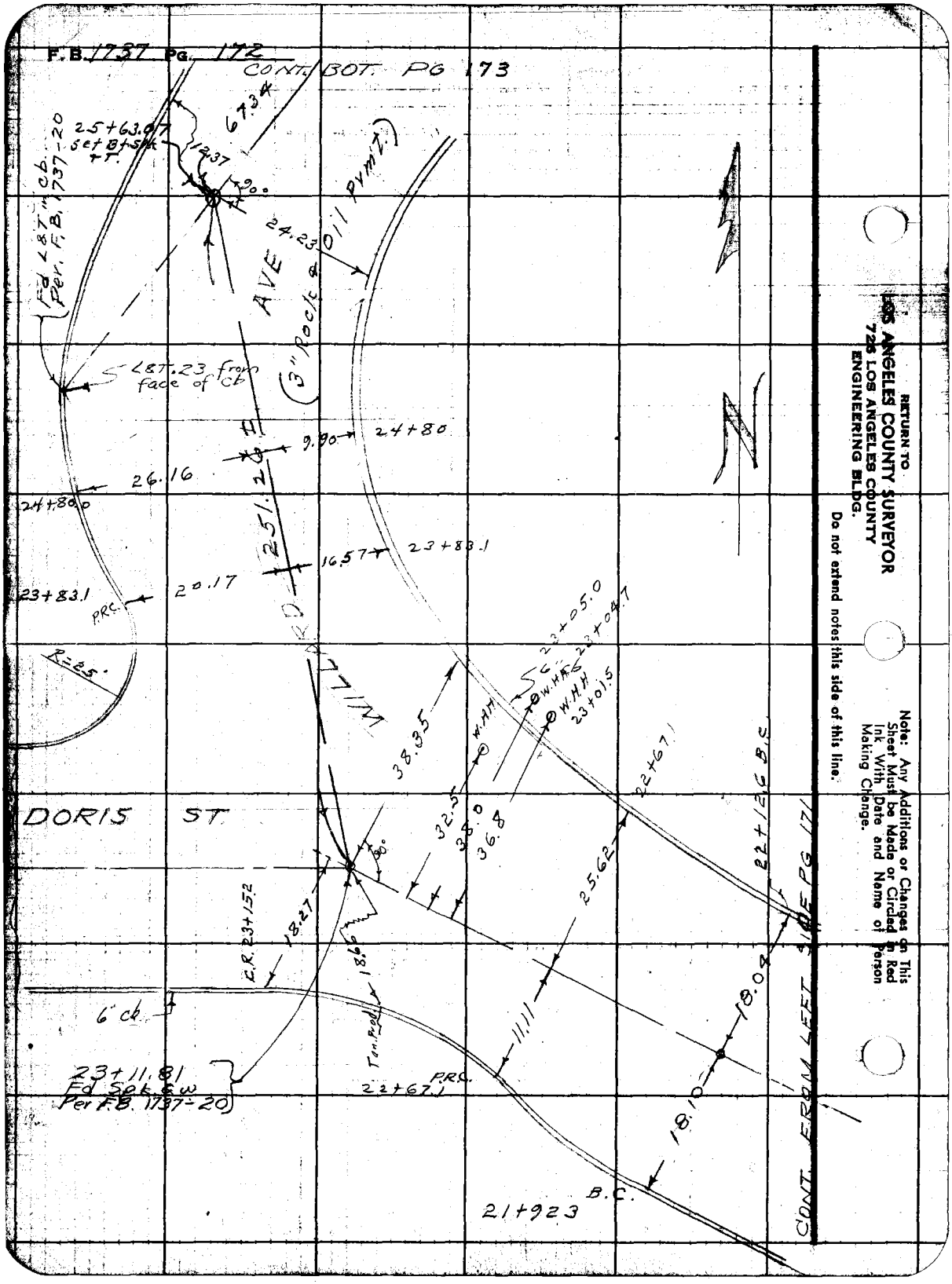

RETURN TO
LOS ANGELES COUNTY SURVEYOR
725 LOS ANGELES COUNTY
ENGINEERING BLDG.

Do not extend notes this side of this line.

Note: Any Additions or Changes on This Sheet Must be Made or Circled in Red Ink With Date and Name of Person Making Change.

Maps Ch'd by
Map No.
Office Work
Checked
Date

Survey of LONGDEN AVE. S/S F.B. 1737 Pg. 173
W. O. 4495 Tape No. 2132 St'd. 68 °F
Surveyed by BENSON
Notes J.S.C. Date 2-32
Indexed A. O. Johnson

Note: Any Additions or Changes on This Sheet Must Be Made or Circled in Red Ink With Date and Name of Person Making Change.

Do not extend notes this side of this line.

RETURN TO
LOS ANGELES COUNTY SURVEYOR
726 LOS ANGELES COUNTY
ENGINEERING BLDG.

76F3095 247 2-51

6"CB

28+40.0

CLARENCE

AVE.

℄

28+22.39
Fd SPK & W
Per F.B. 1737-21

18.9
21.1
4.1
28+08.7
W.H.H.
28+06.9

R=15'

27+88.0

18.01

18.00

27+87.0

(3" Rock + Oil Mat'l)

WILLARD AVE

℄

6"CB

6"CB

26+32.5

E.C.

18.04

18.05

26+32.5

67.34

N

CONT. FROM TOP PG. 172

RETURN TO
LOS ANGELES COUNTY SURVEYOR
726 LOS ANGELES COUNTY
ENGINEERING BLDG.

Note: Any Additions or Changes on This Sheet Must be Made or Circled in Red Ink With Date and Name of Person Making Change.

Do not extend notes this side of this line.

E.B. 1737 PG. 174

Profile No. ____ Notes Red. ____ Date ____ Plotted ____ Date ____ Job No. 1495 Division No. ____ Survey of Longden Ave. S

F. B. 1737 Pg. 175

X-Sec. No. ____ Notes Chkd. [illegible] Date 4/9/52 Checked ____ Date ____ Survey by [illegible] Date [illegible] Map No. ____ Indexed G. Johnson Date ____

CROSS SECTIONS

ON

WILLARD AVE

FROM:- GARIBALDI AVE

TO:- Near CLARENCE AVE

LONGDEN AVE SEWER DIST.

C.I. 1495.

2-28-52.
C.A. Benson.
J.S. Coates
F.E. Brooks.
P. Yakimof

STATION	B.S.	H.I.	F.S.	ELEV.

NOTE: ANY ADDITIONS OR CHANGES ON THIS SHEET MUST BE MADE OR CIRCLED IN RED INK, WITH DATE AND NAME OF PERSON MAKING CHANGE.

PLEASE RETURN TO
LOS ANGELES COUNTY SURVEYOR
726 LOS ANGELES COUNTY ENGINEERING BLDG.

Do not extend notes this side of this line.

76L298 307 4-50

76L298 307 4-50

PLEASE RETURN TO
LOS ANGELES COUNTY SURVEYOR
726 LOS ANGELES COUNTY ENGINEERING BLDG.

NOTE: ANY ADDITIONS OR CHANGES ON THIS SHEET MUST BE MADE OR CIRCLED IN RED INK, WITH DATE AND NAME OF PERSON MAKING CHANGE.

Do not extend notes this side of this line.

STATION	B. S.	H. I.	F. S.	ELEV.		
Bm. T.E. 228	6.88	458.00		451.12	Bm. T.E. 228 El. 451.117 F.B. 1488-134. Garibaldi Ave & Willard Ave. S.E. Cor. Bt. spk. in cb., 6' E. of E. end C.R.	
0+00			7.41	450.59		℄ 65' So. of ℄ Int.
"			7.58	450.42		13 R
"			7.42	450.58		20 R
"			7.15	450.85		30 R
"			7.55	450.45	11 L	
"			7.40	450.60	18 L	
"			7.22	450.78	30 L	
0+05			7.33	450.67		℄ Int. Garibaldi & Willard
0+28			7.02	450.98		℄
"			7.22	450.78		14 R. edge pvmt.
"			6.1	451.9		19 R.
"			5.7	452.3		25 R.
"			7.18	450.82	15 L edge pvmt.	
"			5.8	452.2	19 L	
"			6.0	452.0	25 L	
1+00			6.08	451.92		℄
"			6.34	451.66		14 R edge pvmt.
"			5.3	452.7		16 R.
"			4.8	453.2		25 R

F. B. 1737 Pg. 176 Job No. 1495 Division No. Notes Red. Plotted Profile
Survey of Longden Ave S.S. Date Date No.
Survey by Benson Notes Chkd. Checked X-Sec.
Indexed C. Johnson Date 2-29-52 Date No.

76L298 307 4-50

PLEASE RETURN TO
LOS ANGELES COUNTY SURVEYOR
726 LOS ANGELES COUNTY ENGINEERING BLDG.

NOTE: ANY ADDITIONS OR CHANGES ON THIS SHEET MUST BE MADE OR CIRCLED IN RED INK, WITH DATE AND NAME OF PERSON MAKING CHANGE.

Do not extend notes this side of this line.

STATION	B. S.	H. I.	F. S.	ELEV.		
		458.00				
1+00			6.23	451.77	14 L edge pvmt	
"			5.4	452.6	17 L	
"			5.1	452.9	25 L	
2+00			4.93	453.07		℄
"			5.11	452.89		14 R edge pvmt
"			3.9	454.1		18 R
"			3.9	454.1		25 R
"			2.9	455.1		120 R Back Lot Line
"			5.15	452.85	14 L edge pvmt	
"			4.4	453.6	18 L	
"			4.2	453.8	25 L	
"			4.0	454.0	80 L Back Lot Line	
3+00			3.65	454.35		℄
"			3.94	454.06		14 R edge pvmt
"			2.8	455.2		18 R
"			2.5	455.5		25 R
"			3.92	454.08	15 L edge pvmt	
"			2.8	455.2	19 L	
"			2.8	455.2	25 L	
3+65			2.76	455.24		℄
"			3.05	454.95		15 R
			2.1	455.9		20 R
			1.8	456.2		25 R

Profile Notes Red. ____ Plotted ____ Job No. 1425 Division No. ____ F. B. 1737 Pg. 177
No. ____ Date ____ Date ____ Survey of ____
X-Sec. Notes Chkd. ____ Checked ____ Survey by Benson Notes [illegible] Date 2-29-[illegible]
No. ____ Date ____ Date ____ Map No. ____ Indexed C. Johnson Date ____

76L298 307 4-50

PLEASE RETURN TO
LOS ANGELES COUNTY SURVEYOR
726 LOS ANGELES COUNTY ENGINEERING BLDG.

NOTE: ANY ADDITIONS OR CHANGES ON THIS SHEET MUST BE MADE OR CIRCLED IN RED INK, WITH DATE AND NAME OF PERSON MAKING CHANGE.

Do not extend notes this side of this line.

STATION	B. S.	H. I.	F. S.	ELEV.		
		458.00				
3+65			3.02	454.98	15 L	
"			2.2	455.8	16 L	
"			1.8	456.2	25 L	
3+89.46			2.35	455.65		℄ Int. Beverly + Willard
"			2.46	455.54		14 R
"			2.45	455.55		20 R.
"			2.50	455.50		25 R.
"			2.37	455.63	14 L	
"			2.39	455.61	18 L	
"			2.33	455.67	25 L	
4+00			2.20	455.80		℄.
4+09			2.03	455.97		℄.
"			2.17	455.83		14 R
"			2.23	455.77		25 R.
"						42 R. gut
"						42 R. Top Cb. E. end N.E.C.R.
4+09.7			2.01	455.99		℄
"			2.12	455.88	15 L	
"			2.18	455.82	20 L	
"			2.22	455.78	43 L gut	
"			1.75	456.25	43 L Top Cb. (W. end N.W.C.R.	

F. B. 1737 Pg. 178 Job No. 1495 Division No. Notes Red. Plotted Profile
Survey of Longden Ave SS Date Date No.
Survey by Benson Notes Notes Chkd. Checked X-Sec.
Indexed C. Johnson Date 2-29-52 Date Date No.

76L298 307 4-50

PLEASE RETURN TO
LOS ANGELES COUNTY SURVEYOR
726 LOS ANGELES COUNTY ENGINEERING BLDG.

NOTE: ANY ADDITIONS OR CHANGES ON THIS SHEET MUST BE MADE OR CIRCLED IN RED INK, WITH DATE AND NAME OF PERSON MAKING CHANGE.

Do not extend notes this side of this line.

Profile Notes Red. Plotted Job No. 1495 Division No.
No. Date Survey of
No. Sec. Notes Chkd. Checked Survey by Notes Date
No. Date Date Map No. Indexed Date
F. B. 1737 Pg. 179

STATION	B. S.	H. I.	F. S.	ELEV.		
		458.00				
4+34.4			1.49	456.51		℄
"			1.88	456.12		18 R gut
"			1.32	456.68		18 R Top cb. Cor.
"			0.6	457.4		20 R
"			0.6	457.4		25 R
"			1.85	457.15	15 L gut	
"			1.32	456.68	18 L Top cb. (N. end N.W.L.)	
"			0.9	457.1	25 L	
B.M. T.E. 941	7.12	463.61	1.51	456.49	B.M. T.E. 941 El. 456.487 F.B. 1588-21. Beverly Dr. & Willard Ave. N.E. Cor. Bt. spk. in N.E.R.	
4+91.9 P.I.			6.38	457.23		℄ Int.
"			6.44	457.17		7 R (Rt. & Left)
"			6.74	456.87		13 R
"			6.64	456.97		18 R
"			6.82	456.79		28 R gut
"			6.34	457.27		28 R Top cb.
"			5.4	458.2		30 R
"			5.7	457.9		40 R.
"			6.46	457.15	9 L.	
			6.96	456.65	26 L gut	
			6.34	457.27	26 L. Top cb	

76L298 307 4-50

PLEASE RETURN TO
LOS ANGELES COUNTY SURVEYOR
726 LOS ANGELES COUNTY ENGINEERING BLDG.

NOTE: ANY ADDITIONS OR CHANGES ON THIS SHEET MUST BE MADE OR CIRCLED IN RED INK, WITH DATE AND NAME OF PERSON MAKING CHANGE.

Do not extend notes this side of this line.

STATION	B. S.	H. I.	F. S.	ELEV.		
		463.61				
4+91.90			5.7	457.9	38 L	
5+00			6.30	457.31		℄
"			6.28	457.33		10 R.
"			6.51	457.10		16 R.
"			6.27	457.34		22 R.
"			6.25	457.36		30 R
"			6.07	457.54		50 R.
"			6.42	457.19	7 L	
"			6.98	456.63	23 L gut.	
"			6.39	457.22	23 L Top cb.	
"			5.8	457.8	35 L	
5+45.7			5.94	457.67		℄
"			6.37	457.24	18 L gut	
"			5.80	457.81	18 L Top cb. (N. end NW-C.R.)	
"			5.7	457.9	25 L	
5+51.9			5.88	457.73		℄
"			6.28	457.33		18 R. gut
"			5.70	457.91		18 R. Top cb (N. end. N.E.C.R.
"			5.3	458.3		25 R.
6+00			5.40	458.21		℄
"			5.84	457.77		18 R gut

F. B. 1737 PG. 180
Job No. 1495 Division No. Notes Red. Plotted Profile
Survey of Longden Ave S.S. Date Date No.
Survey by Benson Notes CB Notes Chkd. Checked X-Sec.
Index C. Johnson Date 3-3-52 Date Date No.

76L298 307 4-50

PLEASE RETURN TO
LOS ANGELES COUNTY SURVEYOR
726 LOS ANGELES COUNTY ENGINEERING BLDG.

NOTE: ANY ADDITIONS OR CHANGES ON THIS SHEET MUST BE MADE OR CIRCLED IN RED INK, WITH DATE AND NAME OF PERSON MAKING CHANGE.

Do not extend notes this side of this line.

STATION	B. S.	H. I.	F. S.	ELEV.		
		463.61				
6+00			5.29	458.32		18 R. Top cb.
"			5.0	458.6		25 R
"			5.89	457.72	18 L gut.	
"			5.33	458.28	18 L Top cb	
"			5.1	458.5	25 L	
6+49.4			4.93	458.68		℄
"			5.40	453.21		18 R
"			4.82	458.79		18 R.
"			4.6	459.0		25 R.
6+53			4.90	458.71		℄
"			5.43	458.18	18 L gut	
"			4.82	458.79	18 L Top cb. (meas.)	
"			4.6	459.0	25 L	
7+00			4.59	459.02		℄
"			4.44	459.17		9 R.
"			4.84	458.77		25 R gut
"			4.26	459.35		25 R Top cb.
"			4.1	459.5		32 R.
"			5.08	458.53	12 L gut	
"			4.44	459.17	12 L Top cb.	
"			4.5	459.1	20 L	

Profile Notes Red ____ Plotted ____ Job No. 1495 Division No. ____ F. B. 1737 Pg. 181
No. ____ Date ____ Date ____ Survey of [illegible]
X-Sec. Notes Chkd. ____ Checked ____ Survey by Benson Notes [illegible] Date [illegible]
No. ____ Date ____ Date ____ Map No. ____ Indexed C. Johnson

76L298 307 4-50

PLEASE RETURN TO
LOS ANGELES COUNTY SURVEYOR
726 LOS ANGELES COUNTY ENGINEERING BLDG.

NOTE: ANY ADDITIONS OR CHANGES ON THIS SHEET MUST BE MADE OR CIRCLED IN RED INK, WITH DATE AND NAME OF PERSON MAKING CHANGE.

Do not extend notes this side of this line.

STATION	B. S.	H. I.	F. S.	ELEV.		
		463.61				
7+03.45			4.57	459.04		℄. (P.I.) (Rt. & to forward tan)
"			4.46	459.15		9 R
"			4.92	458.69		26R. gut
"			4.39	459.22		26R Top cb.
"			4.4	459.2		33R.
"			4.94	458.67	11 L gut.	
"			4.34	459.27	11 L Top cb.	
"			4.3	459.3	18 L	
7+56.6			3.98	459.63		℄.
"			4.32	459.29	18 L gut	
"			3.80	459.81	18 L Top cb (N. end C.R)	
"			3.7	459.9	25 L	
7+58			3.97	459.64		℄
"			4.37	459.24		18 R. gut.
"			3.81	459.80		18 R Top cb (N end C.R)
"			3.7	459.9		25 R
8+00			3.52	460.09		℄.
"			3.94	459.67		18 R gut.
"			3.42	460.19		18 R Top cb
"			3.2	460.4		25 R.
"			4.04	459.57	18 L gut	

F. B. 1737 PG. 182

Job No. 1495 Division No. 5.5

Survey of Longden Ave S.S.

Survey by Benson Notes B

Indexed C. J. Date 3-3-52

Notes Red. Date Notes Chkd. Date

Plotted Date Checked Date

Profile No. X-Sec. No.

76L298 307 4-50

PLEASE RETURN TO
LOS ANGELES COUNTY SURVEYOR
726 Los Angeles County Engineering Bldg.

NOTE: ANY ADDITIONS OR CHANGES ON THIS SHEET MUST BE MADE OR CIRCLED IN RED INK, WITH DATE AND NAME OF PERSON MAKING CHANGE.

Do not extend notes this side of this line.

STATION	B. S.	H. I.	F. S.	ELEV.		
		463.61				
8+00			3.43	460.18	18 L Top ch.	
"			3.2	460.4	25 L	
9+00.			2.51	461.10		℄.
"			3.00	460 61		18 R. gut
"			2.40	461.21		18 R. Top ch.
"			2.2	461.4		25 R.
"		✓	-0.3	463.9		220 R. back Lot Line
"			3.03	460.58	18 L gut	
			2.45	461.16	18 L Top ch	
"			2.2	461.4	25 L	
"			1.7	461.9	190 L back Lot Line	
10+00			1.43	462.18		℄.
"			1.97	461.64		18 R. gut
"			1.37	462.24		18 R. Top ch
"			1.2	462.4		25 R
"			2.16	461.45	18 L gut	
"			1.47	462.14	18 L Top ch.	
"		✓	1.3	462.3	25 L	
T.P.	1024	472.36	1.49	462.12	T.P.	
10+00			8.75	463.61		℄.
"			9.29	463.07		18 R gut

Profile Notes Red. Plotted Job No. 425 Division No.
No. Date Survey of
Notes Chkd. Checked Survey by Notes Date
No. Date Date Map No. Indexed Date
F. B. 1737 Pg. 183

76L298 307 4-50

PLEASE RETURN TO
LOS ANGELES COUNTY SURVEYOR
726 LOS ANGELES COUNTY ENGINEERING BLDG.

NOTE: ANY ADDITIONS OR CHANGES ON THIS SHEET MUST BE MADE OR CIRCLED IN RED INK, WITH DATE AND NAME OF PERSON MAKING CHANGE.

Do not extend notes this side of this line.

STATION	B. S.	H. I.	F. S.	ELEV.		
		472.36				
11+00			8.73	463.63		18 R. Top cb.
"			8.7	463.7		25 R.
"			9.39	462.97	18 L gut.	
"			8.77	463.59	18 L Top cb. (meas.)	
"			8.6	463.8	25 L	
12+00			7.11	465.25		℄.
"			7.57	464.79		18 R. gut.
"			6.99	465.37		18 R. Top cb.
"			6.8	465.6		25 R.
"			7.65	464.71	18 L gut	
"			7.05	465.31	18 L Top cb.	
"			7.2	465.2	25 L	
12+88.8			5.23	467.13		℄.
"			5.60	466.76		18 R. gut
"			5.06	467.30		18 R. Top cb. (s. end SE CR
"			5.0	467.4		25 R.
"			5.68	466.68	16 L out gut	
"			5.81	466.55	18 L gut	
"			5.14	467.22	18 L Top cb. (s. end SW. CR.	
"			5.0	467.4	25 L	
13+00			5.11	467.25		℄.

F. B. 1737 Pg. 184 Job No. 1495 Division No. Notes Red. Plotted Profile
Survey of Longden Ave S.S. Date Date No.
Survey by Benson Notes B Notes Chkd. Checked X-Sec.
Indexed C. Johnson Date 3-3-52 Date Date No.

76L298 307 4-50

PLEASE RETURN TO
LOS ANGELES COUNTY SURVEYOR
726 LOS ANGELES COUNTY ENGINEERING BLDG.

NOTE: ANY ADDITIONS OR CHANGES ON THIS SHEET MUST BE MADE OR CIRCLED IN RED INK, WITH DATE AND NAME OF PERSON MAKING CHANGE.

Do not extend notes this side of this line.

STATION	B. S.	H. I.	F. S.	ELEV.		
		472.36				
13+13.8			5.05	467.31		℄.
"			4.96	467.40		11 R.
"			5.00	467.36		22 R.
"			4.97	467.39		43 R. gut
"			4.38	467.98		43 R Top cb. (E. end S.F.C.R.
13+14.6			5.05	467.31		℄.
"			5.38	466.98	12 L (edge conc. cross gut.)	
"			5.44	466.92	14 L gut Line	
"			5.36	467.00	18 L	
"			5.09	467.27	33 L out gut	
"			5.02	467.34	42 L gut.	
"			4.38	467.98	42 L Top cb. (W. end. S.W.C.R.)	
13+34.19			4.86	467.50		℄. Int. Longdon Ave
"			4.58	467.78		8 R.
"			4.45	467.91		22 R.
"			4.39	467.97		30 R
"			4.23	468.13		50 R.
"			5.11	467.25	10 L (E. edge conc. gut)	
"			5.17	467.19	12 L gut Line	
"			5.12	467.24	14 L (W. edge conc. gut)	
"			4.83	467.53	29 L	

Profile Notes Red. ____ Plotted ____ Job No. 1495 Division No. ____ F. B. 1737 Pg. 185
No. ____ Date ____ Date ____ Survey of ____
X-Sec. Notes Chkd. ____ Checked ____ Survey by Benson Notes ____ Date ____
No. ____ Date ____ Date ____ Map No. ____ Indexed C. Jones Date ____

76L298 307 4-50

PLEASE RETURN TO
LOS ANGELES COUNTY SURVEYOR
726 LOS ANGELES COUNTY ENGINEERING BLDG.

NOTE: ANY ADDITIONS OR CHANGES ON THIS SHEET MUST BE MADE OR CIRCLED IN RED INK, WITH DATE AND NAME OF PERSON MAKING CHANGE.

Do not extend notes this side of this line.

STATION	B. S.	H. I.	F. S.	ELEV.		
		472.36				
13+34.19			4.57	467.79	50 L	
13+41.8			4.72	467.64		℄
"			4.94	467.42	11 L.	
"			4.96	467.40	13 L	
"			4.94	467.42	15 L	
"			4.64	467.72	29 L	
"			4.65	467.71	35 L gut	
"			3.99	468.37	35 L. Top cb. (W. end N.W.C.R.)	
13+65.6			4.50	467.86		℄
"			4.46	467.90	16 L.	
"			4.55	467.81	18 L gut.	
"			3.95	468.41	18 L Top cb. (W. end N.W.C.R)	
"			3.5	468.9	25 L	
13+69.7			4.40	467.96		℄
"			4.49	467.87		10 R.
"			4.59	467.77		20 R
"			4.42	467.94		33 R.
"			4.59	467.77		52 R gut.
"			3.95	468.41		52 R. Top cb. (E. end N.E.C.R
13+92.8			3.92	468.44		℄
"			4.18	468.18		18 R gut

F. B. 1737 Pg. 186 Job No. 1495 Division No. ____ Notes Red. ____ Plotted ____ Profile ____
Survey of Longden Ave S.S. Date ____ Date ____ No. ____
Survey by Bertson Notes B Notes Chkd. ____ Checked ____ X-Sec. ____
Indexed C. Johnson Date 3-3-52 Date ____ Date ____ No. ____

76L298 307 4-50

PLEASE RETURN TO
LOS ANGELES COUNTY SURVEYOR
726 LOS ANGELES COUNTY ENGINEERING BLDG.

NOTE: ANY ADDITIONS OR CHANGES ON THIS SHEET MUST BE MADE OR CIRCLED IN RED INK, WITH DATE AND NAME OF PERSON MAKING CHANGE.

Do not extend notes this side of this line.

STATION	B. S.	H. I.	F. S.	ELEV.		
		472.36				
13+92.5			3.54	468.82		18R Top cb.
"			2.7	469.7		25R
14+00			3.78	468.58		℄
"			4.11	468.25		18R. gut
"			3.38	468.98		18R Top cb.
"			2.4	470.0		30R
"			3.98	468.38	18L gut	
"			3.40	468.96	18L Top cb.	
"			2.8	469.6	30L	
15+00			2.10	470.26		℄
"			2.40	469.96		18R. gut
"			1.76	470.60		18R. Top cb.
"			0.4	472.0		30R
"			2.47	469.89	18L gut	
"			1.87	470.49	18L Top cb.	
"			1.0	471.4	30L	
15+37.6			1.57	470.79		℄
"			1.88	470.48	18L gut	
"			1.29	471.07	18L Top cb.	
"			-0.1	472.5	30L	
15+42.8			1.48	470.88		℄

Profile Notes Red. ____ Plotted ____ Job No. 1495 Division No. ____ F. B. 1737 Pg. 187
No. ____ Date ____ Date ____ Survey of Los Angeles
X-Sec. Notes Chkd. ____ Checked ____ Survey by Benson Notes Chkd. ____ Date 3-3-52
No. ____ Date ____ Date ____ Map No. ____ Indexed C. Johnson Date ____

76L298 307 4-50

PLEASE RETURN TO
LOS ANGELES COUNTY SURVEYOR
726 LOS ANGELES COUNTY ENGINEERING BLDG.

NOTE: ANY ADDITIONS OR CHANGES ON THIS SHEET MUST BE MADE OR CIRCLED IN RED INK, WITH DATE AND NAME OF PERSON MAKING CHANGE.

Do not extend notes this side of this line.

STATION	B. S.	H. I.	F. S.	ELEV.		
		472.36				
15+42.8			1.83	471.53		18 R. gut.
"			1.20	471.16		18 R Top cb. (S. end. curve
"			0.3	472.1		30 R.
15+86.41			0.92	471.44		℄ (Rt. ∠ to Bk. Tan.)
"			1.30	471.06		15 R. gut
"			0.61	471.75		15 R Top cb.
"			-0.7	473.1		30 R
"			0.86	471.50	5 L	
"			1.14	471.22	21 L gut.	
"			0.48	471.38	21 L Top cb.	
"			-1.3	473.7	35 L	
T.P.	10.03	481.48	0.91	471.45	T.P. on P.I. spk.	
16+00			9.84	471.64		℄
"			10.20	471.28		16 R. gut
"			9.49	471.99		16 R. Top cb.
"			8.3	473.2		30 R
"			10.14	471.34	20 L gut.	
"			9.46	472.02	20 L Top cb.	
"			8.1	473.4	30 L	
16+24.7			9.39	472.09		℄
"			9.79	471.69		18 R. gut

F. B. 1737 Pg. 188
Job No. 1495 Division No. 5
Survey of Longden Ave. S.S.
Survey by Benson Notes
Indexed [illegible] Date 3-3-52
Notes Chkd. Date
Notes Red. Date
Plotted Date
Profile No.
X-Sec. No.

76L298 307 4-50

PLEASE RETURN TO
LOS ANGELES COUNTY SURVEYOR
726 LOS ANGELES COUNTY ENGINEERING BLDG.

NOTE: ANY ADDITIONS OR CHANGES ON THIS SHEET MUST BE MADE OR CIRCLED IN RED INK, WITH DATE AND NAME OF PERSON MAKING CHANGE.

Do not extend notes this side of this line.

STATION	B. S.	H. I.	F. S.	ELEV.		
		481.48				
16+24 I			9.20	472.28		18 Rt. Top cb. (N. end. cb.)
"			8.2	473.3		30 Rt.
16+34 O			9.18	472.30	℄	
"			9.52	471.96	18 L gut.	
"			8.91	472.57	18 L Top cb. (N. end cb.)	
"			7.8	473.7	30 L	
17+00			8.07	473.41	℄	
"			8.40	473.08		18 R. gut.
"			7.80	473.68		18 R. Top cb.
"			7.5	474.0		30 R.
"			7.6	473.9		180 R Back Lot
"			8.48	473.00	18 L gut.	
"			7.83	473.65	18 L Top cb.	
"			6.7	474.8	30 L	
			5.6	475.9	180 L Back Lot Line	
18+00			6.71	474.77	℄	
"			7.02	474.46		18 R. gut.
"			6.35	475.13		18 R Top cb.
"			6.1	475.4		30 R.
"			6.96	474.52	18 L gut.	
"			6.29	475.19	18 L Top cb.	
			5.9	475.6	30 L	

Profile Notes Red. ____ Plotted ____ Job No. 1475 Division No. ____ F. B. 1737 Pg. 189
No. ____ Date ____ Date ____ Survey of ____
X-Sec. Notes Chkd. ____ Checked ____ Survey by Benson Notes [illegible] Date [illegible]
No. ____ Date ____ Date ____ Map No. ____ Indexed [illegible]

76L298 307 4-50

PLEASE RETURN TO
LOS ANGELES COUNTY SURVEYOR
726 LOS ANGELES COUNTY ENGINEERING BLDG.

NOTE: ANY ADDITIONS OR CHANGES ON THIS SHEET MUST BE MADE OR CIRCLED IN RED INK, WITH DATE AND NAME OF PERSON MAKING CHANGE.

Do not extend notes this side of this line.

STATION	B. S.	H. I.	F. S.	ELEV.		
		481.48				
19+00			5.19	476.29		℄.
"			5.47	475.99		18 R. gut.
"			4.80	476.65		18 R Top cb.
"			4.1	477.4		30 R.
"			5.44	476.04	18 L gut.	
"			4.81	476.67	18 L Top cb.	
"			4.2	477.3	30 L	
20+00			3.77	477.71		℄.
"			4.05	477.43		18 R. gut
"			3.28	478.20		18 R Top cb. (meas)
"			2.6	478.9		30 R
			2.7	478.8		175 R. Back Lot Line.
"			4.03	477.45	18 L gut.	
"			3.26	478.22	18 L Top cb (Scend. S.W.C.R.)	
"			2.9	478.6	30 L	
			0.9	480.6	180 L Back Lot Line	
20+23 E			3.29	478.19		℄.
"			3.64	477.84		20 R. gut.
"			2.99	478.49		20 R. Top cb.
"			1.9	479.6		30 R.
20+59			2.76	478.72		℄.
"			3.02	478.46		9 R
"			3.11	478.37		20 R. gut.

F. B. 1737 PG. 190
Job No. 1495 Division No. Notes Red. Plotted Profile
Survey of Longden Ave S.S. Date Date No.
Survey by Benson Notes B Notes Chkd. Checked X-Sec.
Indexed C. Johnson Date 3-3-52 Date Date No.

76L298 307 4-50

PLEASE RETURN TO
LOS ANGELES COUNTY SURVEYOR
726 LOS ANGELES COUNTY ENGINEERING BLDG.

NOTE: ANY ADDITIONS OR CHANGES ON THIS SHEET MUST BE MADE OR CIRCLED IN RED INK, WITH DATE AND NAME OF PERSON MAKING CHANGE.

Do not extend notes this side of this line.

STATION	B. S.	H. I.	F. S.	ELEV.		
		481.48				
20+59			2.45	479.03		20 R. Top cb.
"			1.4	480.1		30 R.
"			2.67	478.81	8 L	
"			2.84	478.64	31 L gut	
"			2.13	479.35	31 L Top cb.	
"			0.7	480.8	50 L	
20+76			2.76	478.72		℄.
20+82.41			2.56	478.92		℄ (P.I.) (Rt. & to Bk. Ton
"			2.70	478.78		20 R. gut
"			2.03	479.45		20 R Top cb.
"			1.7	479.8		30 R.
"			2.63	478.85	3 L	
"			2.30	479.18	15 L	
"			2.08	479.40	30 L	
20+88.0			2.59	478.89		℄ gut. Line
21+00			2.25	479.23		℄.
"			2.39	479.09		6 R. gut Line
"			2.08	479.40		22 R.
"			1.52	479.96		40 R
"			2.23	479.25	14 L	
"			2.75	478.73	33 L gut	

Profile Notes Red. ____ Plotted ____ Job No. 1425 Division No. ____
No. ____ Date ____ Date ____ Survey of ____
X-Sec. Notes Chkd. ____ Checked ____ Survey by Benson Notes [illegible] Date 3-3-[illegible]
No. ____ Date ____ Date ____ Map No. ____ Indexed C. Johnson

F. B. 1737 Pg. 191

76L298 307 4-50

PLEASE RETURN TO
LOS ANGELES COUNTY SURVEYOR
726 LOS ANGELES COUNTY ENGINEERING BLDG.

NOTE: ANY ADDITIONS OR CHANGES ON THIS SHEET MUST BE MADE OR CIRCLED IN RED INK, WITH DATE AND NAME OF PERSON MAKING CHANGE.

Do not extend notes this side of this line.

F. B. 1737 Pg. 192 Job No. 495 Division No. Notes Red. Plotted. Profile
Survey of Long Beach Blvd. Date. No.
Survey by C. J. Brannon Notes Chkd. Checked. X-Sec.
Indexed Date 3-3-52 Date. Date. No.

STATION	B. S.	H. I.	F. S.	ELEV.		
		481.48				
21+00			2.04	479.44	33 L Top cb.	
"			1.1	480.4	50 L	
BM. TE930			2.39	479.09	BM. TE930 El. 479.067 F.B. 1588-235. Rut/ec Ave (E. side) at Willard Ave. B± spk. in cb. 10± S. of ℄ prod. of Willard Ave (To N.W.)	
"	985	488.92		479.07		
21+42.3			8.89	480.03	℄	
"			9.39	479.53		18 R. gut
"			8.71	480.21		18 R Top cb. (N'ly end of R
"			7.2	481.7		30 R.
21+67.6			8.56	480.36	℄	
"			9.01	479.91	17 L gut	
"			8.32	480.60	17 L Top cb. (N'ly end of R.)	
"			8.0	480.9	30 L	
21+92.3			8.25	480.65	℄	
"			8.63	480.29	18 L gut.	
"			7.97	480.95	18 L Top cb. (Beg. curve.)	
"			7.8	481.1	30 L	
22+00			8.15	480.77	℄	
"			8.48	480.44		18 R. gut
"			7.85	481.07		18 R. Top cb. (Beg. curve)
"			6.6	482.3		30 R.
22+67.1			7.11	481.81	℄	

76L298 307 4-50

PLEASE RETURN TO
LOS ANGELES COUNTY SURVEYOR
726 Los Angeles County Engineering Bldg.

NOTE: ANY ADDITIONS OR CHANGES ON THIS SHEET MUST BE MADE OR CIRCLED IN RED INK, WITH DATE AND NAME OF PERSON MAKING CHANGE.

Do not extend notes this side of this line.

Profile Notes Red. Plotted Job No. 4472 Division No.
No. Date Date Survey of
X-Sec. Notes Chkd. Checked Survey by Notes
No. Date Date Map No. Indexed

F. B. Pg. 193

STATION	B. S.	H. I.	F. S.	ELEV.		
		488.92				
22+67			7.46	481.46	11 L gut	
"			6.83	482.09	11 L Top cb.	
"			6.6	452.3	23 L	
23+00			6.83	482.09		℄
"			6.41	482.51		25 R
"			6.82	482.10		34 R gut
"			6.17	482.75		34 R. Top cb.
"			5.0	483.9		46 R
"			6.99	481.93	11 L gut	
"			6.34	482.58	11 L Top cb.	
"			6.0	482.9	23 L	
23+11.81	℄		6.63	482.29		℄ Int. Doris St.
23+25			6.32	482.60		℄
"			6.13	482.79		13 R
"			6.80	482.12		33 R. gut
"			6.14	482.78		33 R. Top cb.
"			5.2	483.7		45 R
"			6.36	482.56	3 L gut Line	
"			6.18	482.74	20 L	
"			5.95	482.97	30 L	

76L298 307 4-50

PLEASE RETURN TO
LOS ANGELES COUNTY SURVEYOR
726 LOS ANGELES COUNTY ENGINEERING BLDG.

NOTE: ANY ADDITIONS OR CHANGES ON THIS SHEET MUST BE MADE OR CIRCLED IN RED INK, WITH DATE AND NAME OF PERSON MAKING CHANGE.

Do not extend notes this side of this line.

STATION	B. S.	H. I.	F. S.	ELEV.		
		483.92				
23+53.5			5.66	483.26		℄.
"			5.84	483.08	17 L.	
"			5.69	48[illegible].23	27 L	
"			5.52	4[illegible].40	43 L gut	
"			4.99	4[illegible].93	43 L Top cb.	
23+83.1			5.01	4[illegible].91		℄.
"			5.16	4[illegible]		9 R
"			6.67	482.25		16 R gut
"			6.03	482.89		16 R. Top cb. (meas)
"			4.3	484.6		28 R
"			5.11	483.81	10 L	
"			5.44	483.46	20 L	
"			4.85	484.07	20 L Top cb. (N'ly end. C.R. & Beg.	
"			4.3	484.6	32 L	
24+00			4.70	484.22		℄.
"			4.83	484.09		6 R.
"			5.21	483.71		13 R. gut.
"			4.57	484.35		13 R Top cb.
"			3.4	485.5		25 R.
			1.4	487.5		170 R Back Lot Line.
"			4.65	484.27	5 L	
"			4.70	484.22	13 L	

F. B. 1737 PG. 194 Job No. 1475 Division No. Notes Red. Plotted Profile
Survey of Longden Ave S.S. Date Date No.
Survey by Benson Notes B. Notes Chkd. Checked X-Sec.
Index C. Johnson Date 3-3-52 Date No.

76L298 307 4-50

PLEASE RETURN TO
LOS ANGELES COUNTY SURVEYOR
726 LOS ANGELES COUNTY ENGINEERING BLDG.

NOTE: ANY ADDITIONS OR CHANGES ON THIS SHEET MUST BE MADE OR CIRCLED IN RED INK, WITH DATE AND NAME OF PERSON MAKING CHANGE.

Do not extend notes this side of this line.

STATION	B. S.	H. I.	F. S.	ELEV.		
		488.92				
24+00			5.06	483.86	23 L gut	
"			4.37	484.55	23 L Top cb.	
"			3.9	485.0	35 L	
24+50			3.62	485.30		E
"			3.97	484.95		9 R gut
"			3.33	485.59		9 R Top cb.
"			2.6	486.3		21 R
"			3.52	485.40	8 L	
"			3.64	485.28	18 L	
"			3.96	484.96	26 L gut	
"			3.33	485.59	26 L Top cb.	
"			3.1	485.8	35 L	
25+00			2.37	486.55		E
"			2.62	486.30		11 R. gut
"			1.98	486.94		11 R Top cb. Cmens
"			1.5	487.4		28 R
"			2.34	486.58	6 L	
"			2.42	486.50	15 L	
"			2.83	486.09	24 L gut	
"			2.17	486.75	24 L Top cb.	
"			1.8	487.1	36 L	

Profile Notes Red. Plotted Job No. 1473 Division No.
No. Date Date Survey of [illegible]
X-Sec. Notes Chkd. Checked Survey by Benson Notes [illegible] Date 3-3-5[illegible]
No. Date Date Map No. Indexed Tomm[illegible]

F. B. 1737 Pg. 195

76L298 307 4-50

PLEASE RETURN TO
LOS ANGELES COUNTY SURVEYOR
726 LOS ANGELES COUNTY ENGINEERING BLDG.

NOTE: ANY ADDITIONS OR CHANGES ON THIS SHEET MUST BE MADE OR CIRCLED IN RED INK, WITH DATE AND NAME OF PERSON MAKING CHANGE.

Do not extend notes this side of this line.

STATION	B. S.	H. I.	F. S.	ELEV.		
		488.92				
25+63.07	* Pt		0.90	48[illegible].02		℄. (Rt. ⅓ to Bk. Tan.)
"			0.76	48[illegible].16		7R.
"			0.83	4[illegible].09		15R
"			1.05	4[illegible].87		25R gut.
"			0.39	488.53		25R Top cb.
"			0.2	488.7		37R
"			1.34	48[illegible].58	12 L gut	
"			0.67	48[illegible].25	12 L Top cb.	
"			0.5	48[illegible].4	24 L	
T.P.	9.38	497.42	0.88	488.04	T.P.	
26+00			8.42	4[illegible].00		℄.
"			8.49	488.93		8R.
"			8.86	48[illegible].56		17R. gut.
"			8.24	489.18		19R. Top cb. (meas)
"			8.1	489.3		30R.
"			7.2	490.2		175R. Back Lot Line
"			8.70	488.72	10 L	
"			8.88	488.54	17 L gut.	
"			8.26	489.16	17 L Top cb.	
"			8.1	489.3	30 L	
			7.5	489.9	17 L back Lot Line	

F. B. 1737 PG. 196
Job No. 1495 Division No. 55
Survey of Longden Ave. SS
Survey by Bergen Notes
Indexed C. Johnson Date 3-3-52
Notes Red. Date Plotted Date
Notes Chkd. Date Checked Date
Profile No. X-Sec. No.

76L298 307 4-50

PLEASE RETURN TO
LOS ANGELES COUNTY SURVEYOR
726 LOS ANGELES COUNTY ENGINEERING BLDG.

NOTE: ANY ADDITIONS OR CHANGES ON THIS SHEET MUST BE MADE OR CIRCLED IN RED INK, WITH DATE AND NAME OF PERSON MAKING CHANGE.

Do not extend notes this side of this line.

STATION	B. S.	H. I.	F. S.	ELEV.		
		497.42				
26+32.5			7.68	489.74		℄
"			7.87	489.55		9 R
"			8.12	489.30		16 R gut
"			7.49	489.93		16 R Top cb (Head curve)
"			7.3	490.1		30 R
"			7.82	489.60	9 L	
"			8.19	489.23	18 L gut	
"			7.49	489.93	18 L Top cb. (Head curve)	
"			7.6	489.8	30 L	
27+00			6.11	491.31		℄
"			6.22	491.20		9 R.
"			6.49	490.93		18 R gut
"			5.80	491.62		18 R. Top cb.
"			5.5	491.9		30 R
"			6.24	491.18	9 L	
"			6.51	490.91	18 L gut.	
"			5.85	491.57	18 L Top cb.	
"			5.8	491.6	30 L	
27+87.0			4.11	493.31		℄
"			4.27	493.15		9 R.
"			4.40	493.02		18 R gut

Profile Notes Red. ____ Plotted ____ Job No. 1495 Division No. ____ F. B. 1737 Pg. 197
No. ____ Date ____ Date ____ Survey of Lo[illegible]
X-Sec. Notes Chkd. ____ Checked ____ Survey by Benson Notes [illegible] Date 3-3-5[illegible]
No. ____ Date ____ Date ____ Map No. ____ Indexed C. [illegible]

76L298 307 4-50

PLEASE RETURN TO
LOS ANGELES COUNTY SURVEYOR
726 LOS ANGELES COUNTY ENGINEERING BLDG.

NOTE: ANY ADDITIONS OR CHANGES ON THIS SHEET MUST BE MADE OR CIRCLED IN RED INK, WITH DATE AND NAME OF PERSON MAKING CHANGE.

Do not extend notes this side of this line.

STATION	B. S.	H. I.	F. S.	ELEV.		
		497.42				
27+87			3.76	493.66		18 R. Top cb. (S end S.E.C.R.
"			3.2	494.2		30 R.
27+88			4.09	49[illegible]		℄
"			4.21	493.21	9 L	
"			4.32	49[illegible].10	18 L gut	
"			3.72	493.70	18 L Top cb. (S. end S.W.C.R.)	
"			3.5	493.9	30 L	
28+00			3.84	49[illegible].58		℄
28+02			3.79	49[illegible].63		℄
"			3.91	493.51		9 R
"			3.90	493.52		24 R
"			3.76	493.66		33 R. gut
"			3.18	494.24		33 R. Top cb. (E end S.E.C.R.
"			3.88	493.54	9 L	
"			3.94	493.48	21 L.	
"			3.72	493.70	33 L gut.	
"			3.14	494.28	33 L Top cb. (W end S.W.C.R.)	
28+22			3.25	494.17		℄ Int. clarence.
"			3.19	494.23		9 R.
"			3.08	494.34		22 R.
"			2.81	494.61		40 R

F. B. 1737 PG. 198 Job No. 1495 Division No. Notes Red. Plotted Profile
Survey of Longden Ave S.S. Date Date No. X-Sec.
Survey by Benson Notes Chkd. Checked
Indexed C. Johnson Date 3-3-52 Date Date No.

76L298 307 4-50

PLEASE RETURN TO
LOS ANGELES COUNTY SURVEYOR
726 LOS ANGELES COUNTY ENGINEERING BLDG.

NOTE: ANY ADDITIONS OR CHANGES ON THIS SHEET MUST BE MADE OR CIRCLED IN RED INK, WITH DATE AND NAME OF PERSON MAKING CHANGE.

Do not extend notes this side of this line.

STATION	B. S.	H. I.	F. S.	ELEV.		
		497.42				
28+22.39			3.26	494.16	9 L	
"			3.15	494.27	22 L	
"			2.86	494.56	40 L	
28+40			2.84	494.58		℄ gut.
"			1.79	495.63		℄ Top. cb
B.M. T.E. 928			1.81	495.61	B.M. #T.E. 928 Et. 495.381 FB 1583 - 23 Clarence St. (N. side) At Willard Ave. Bt. spk. in cb. 6' E. of ℄ Prod. of Willard Ave.	
℄ Sta. 7+00	5.3	464.3		459.0	℄ Sta. 7+00.	
			11.8	452.5	El. of Basement floor to Ho. # 6219.	
℄ Sta. 7+00	4.9	463.9		459.0	℄. Sta. 7+00.	
			9.8	454.1	El. of Basement floor to Ho. # 6222.	
℄ Sta. 8+00	5.8	465.9		460.1	℄. Sta. 8+00	
			11.1	454.8	El. of Basement floor to Ho. # 6234.	
℄ Sta. 8+00	5.9	466.0		460.1	℄ Sta. 8+00.	
			11.7	454.3	El. of Basement floor to Ho. # 6239.	
℄ Sta. 11+00	5.1	468.7		463.6	℄ Sta. 11+00	
			12.2	456.5	El. of Basement floor to Ho. # 6263.	
℄ Sta. 11+00	5.7	469.3		463.6	℄. Sta. 11+00.	
			11.5	457.8	El. of Basement floor to Ho. # 6269.	

Profile No. ____ Date ____ Notes Red. ____ Plotted ____ Job No. 1495 Division No. ____
X-Sec. No. ____ Date ____ Notes Chkd. ____ Checked ____ Survey of [illegible] Survey by Benson Notes [illegible] Date 3-3-52
Map No. ____ Date ____ Indexed ____ Date ____

F. B. 1737 PG. 199

76L298 307 4-50

PLEASE RETURN TO
LOS ANGELES COUNTY SURVEYOR
726 LOS ANGELES COUNTY ENGINEERING BLDG.

NOTE: ANY ADDITIONS OR CHANGES ON THIS SHEET MUST BE MADE OR CIRCLED IN RED INK, WITH DATE AND NAME OF PERSON MAKING CHANGE.

Do not extend notes this side of this line.

STATION	B. S.	H. I.	F. S.	ELEV.		
℄ Sta. 14+00	7.0	475.6		468.6	℄ Sta. 14+00	
			9.9	465.7	El. of Basement floor to Ho. # 6305	
	8.4	477.0		468.6	℄ Sta. 14+00	
			13.1	463.9	Bot. of Swimming Pool at outlet.	
℄ Sta. 17	6.1	479.5		473.4	℄ Sta. 17+00.	
			11.2	468.3	El. of Basement floor to Ho. # 6338	
℄ Sta. 20.	6.5	484.2		477.7	℄ Sta. 20+00.	
			15.8	468.4	Bot. of Swimming Pool at outlet Ho. 6354	
℄ Sta. 20.	6.1	483.8		477.7	℄ Sta. 20+00	
			10.7	473.1	El. of Basement floor to Ho. # 6362.	
℄ Sta 20+00	8.9	486.6		477.7	℄ Sta 20+00	
			11.9	474.7	El of Basement floor to Ho # 6368	
℄ Sta. 24+00.	6.8	491.0		484.2	℄ Sta. 24+00	
			11.2	479.8	El of Basement floor to Ho. # 6426.	
℄ Sta. 25+00	5.7	492.2		48[illegible].5	℄ Sta. 25+00	
			10.5	481.7	El. of Basement floor to. Ho. # 6436.	

F. B. 1737 Pg. 200 Job No. 1495 Division No. Notes Red. Plotted Profile
Survey of Longden Ave. SS Date Date No.
Survey by Benson Notes Chkd. Checked X-Sec.
Indexed [illegible] Date 3-3-52 Date No.

Profile	Notes Red.	Plotted	Job No. 1495	Division No.
No.	Date	Date	Survey of Lo...	
X-Sec.	Notes Chkd.	Checked	Survey by Benson	Notes [illegible] Date 3-3-52
No.	Date	Date	Map No.	Indexed A. C. Johnson Date

F. B. 1737 Pg. 201

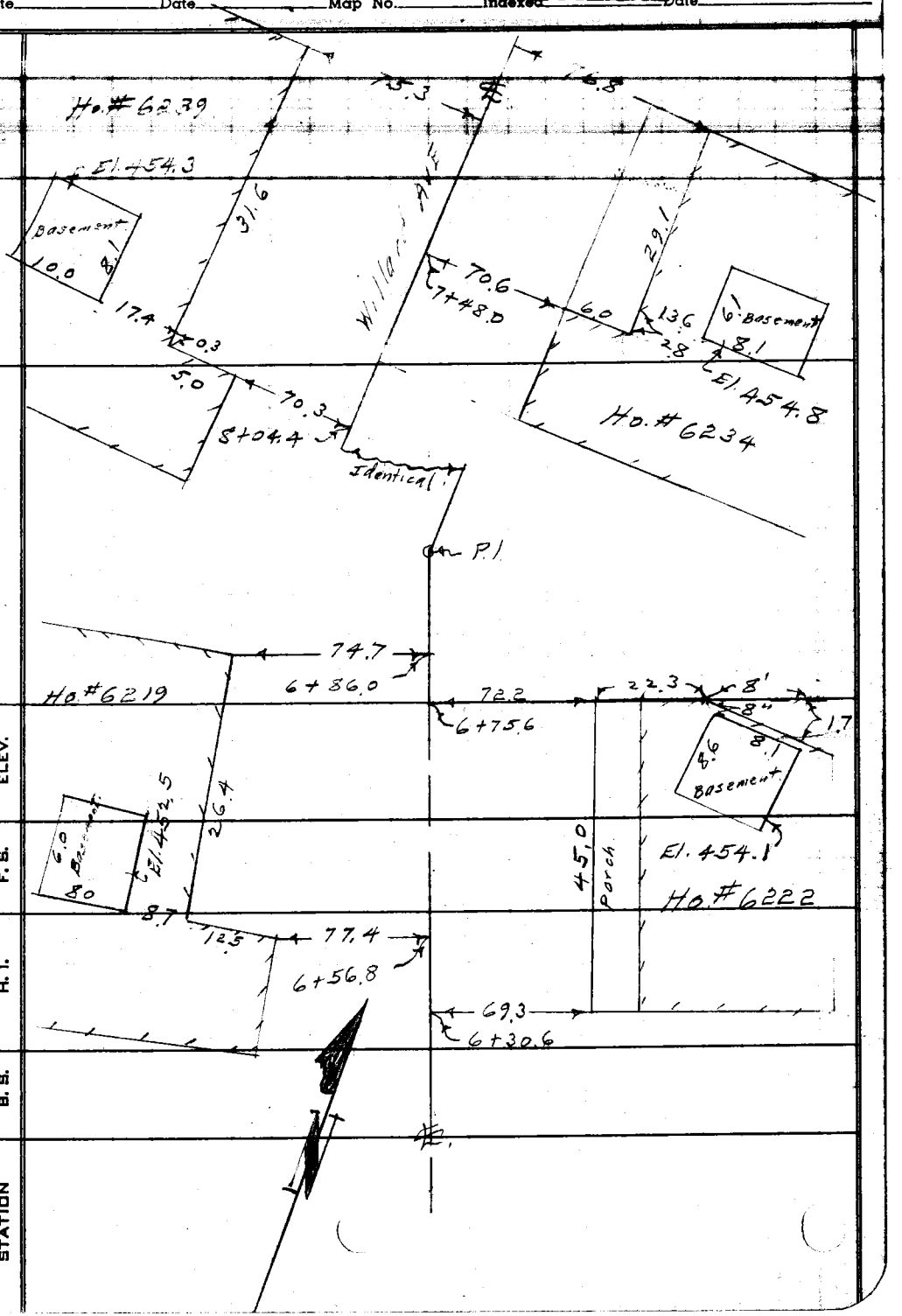

NOTE: ANY ADDITIONS OR CHANGES ON THIS SHEET MUST BE MADE OR CIRCLED IN RED INK, WITH DATE AND NAME OF PERSON MAKING CHANGE.

PLEASE RETURN TO
LOS ANGELES COUNTY SURVEYOR
726 LOS ANGELES COUNTY ENGINEERING BLDG.

Do not extend notes this side of this line.

76L298 307 4-50

F. B. 1737 Pg. 202 | Job No. 1495 | Division No. | Notes Red. | Plotted | Profile

Survey of Longden Ave S.S. | Date | Date | No.

Survey by Benson Notes [illegible] | Notes Chkd. | Checked | X-Sec.

Indexed C. Johnson Date 3-4-52 | Date | Date | No.

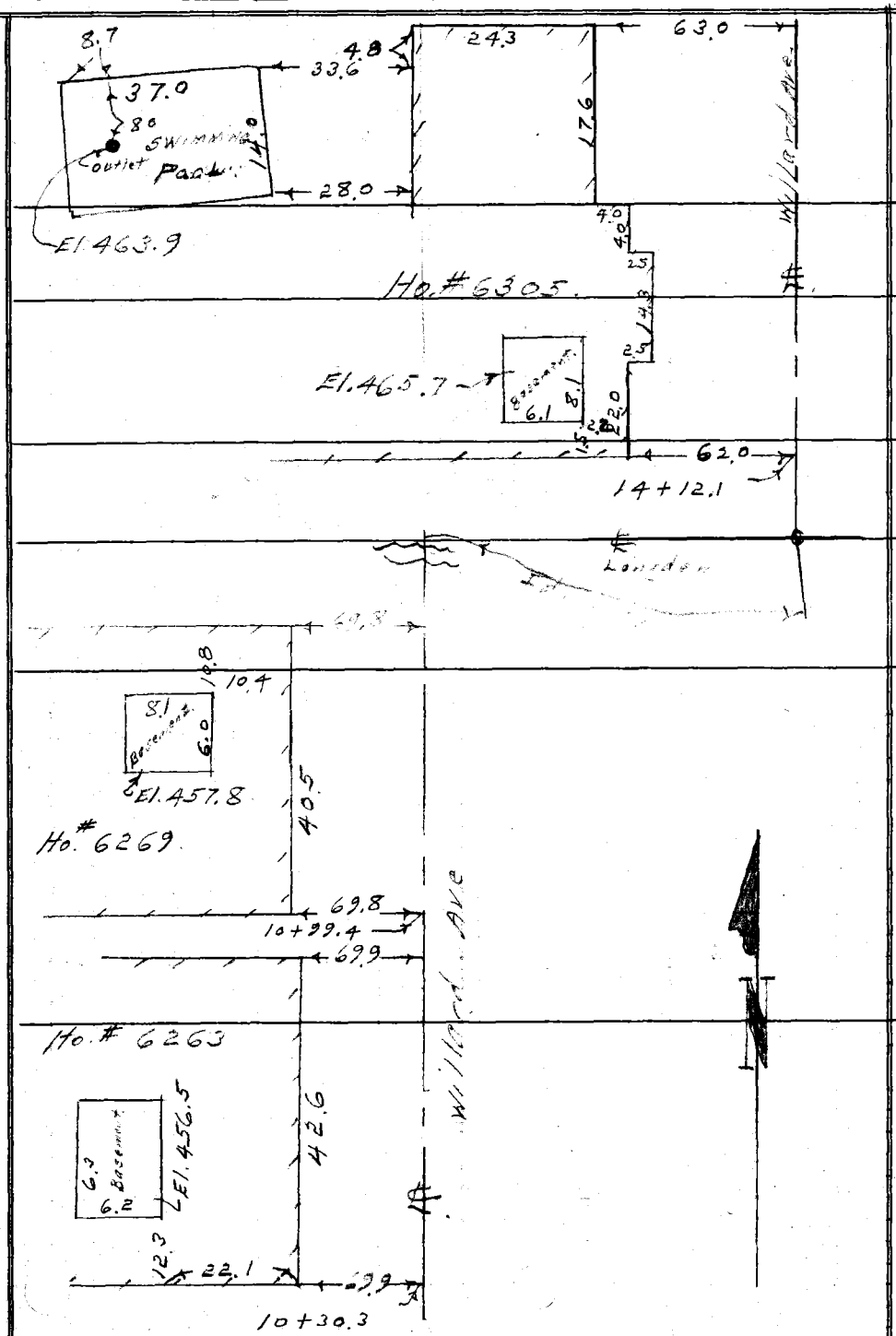

STATION | B. S. | H. I. | F. S. | ELEV.

761298 307 4-50

PLEASE RETURN TO

LOS ANGELES COUNTY SURVEYOR

726 Los Angeles County Engineering Bldg.

Do not extend notes this side of this line.

NOTE: ANY ADDITIONS OR CHANGES ON THIS SHEET MUST BE MADE OR CIRCLED IN RED INK, WITH DATE AND NAME OF PERSON MAKING CHANGE.

F. B. 1737 PG. 203

Profile No.	Notes Red.	Plotted	Job No. 1795	Division No.
	Date	Date	Survey of Longden Ave S-S	
X-Sec. No.	Notes Chkd.	Checked	Survey by Benson	Notes B Date 3-4-52
	Date	Date	Map No. Indexed Jo[illegible]	Date

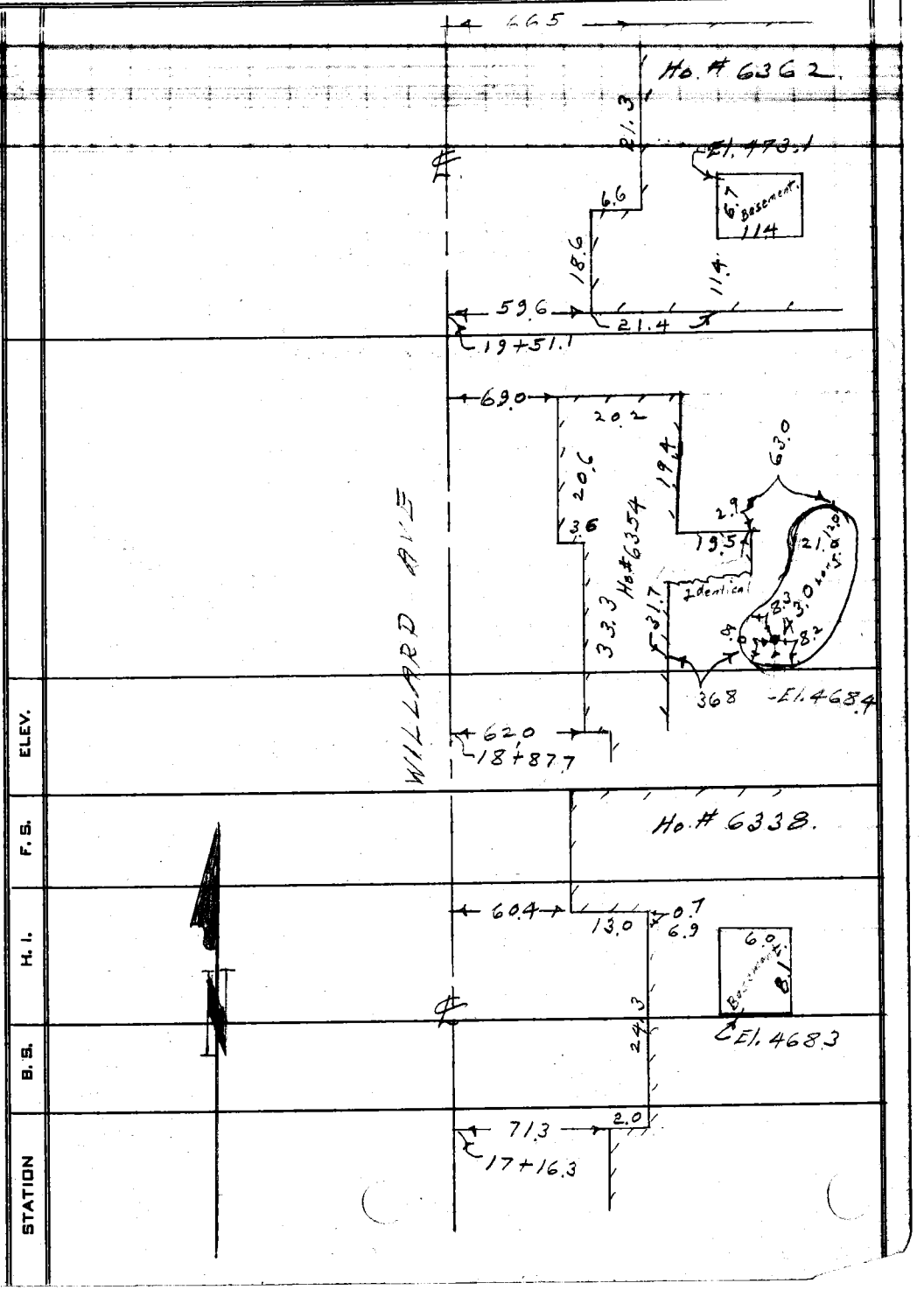

NOTE: ANY ADDITIONS OR CHANGES ON THIS SHEET MUST BE MADE OR CIRCLED IN RED INK, WITH DATE AND NAME OF PERSON MAKING CHANGE.

PLEASE RETURN TO
LOS ANGELES COUNTY SURVEYOR
726 LOS ANGELES COUNTY ENGINEERING BLDG.

Do not extend notes this side of this line.

76L298 307 4-50

F. B. 1737 PG. 204

Job No. 1495 Division No. _____ Notes Red. _____ Plotted _____ Profile

Survey of Longden Ave S.S. Date _____ Date _____ No. _____

Survey by Benson Notes B Notes Chkd. _____ Checked _____ X-Sec.

Indexed C. Jo[redacted] Date 3-4-52 Date _____ Date _____ No. _____

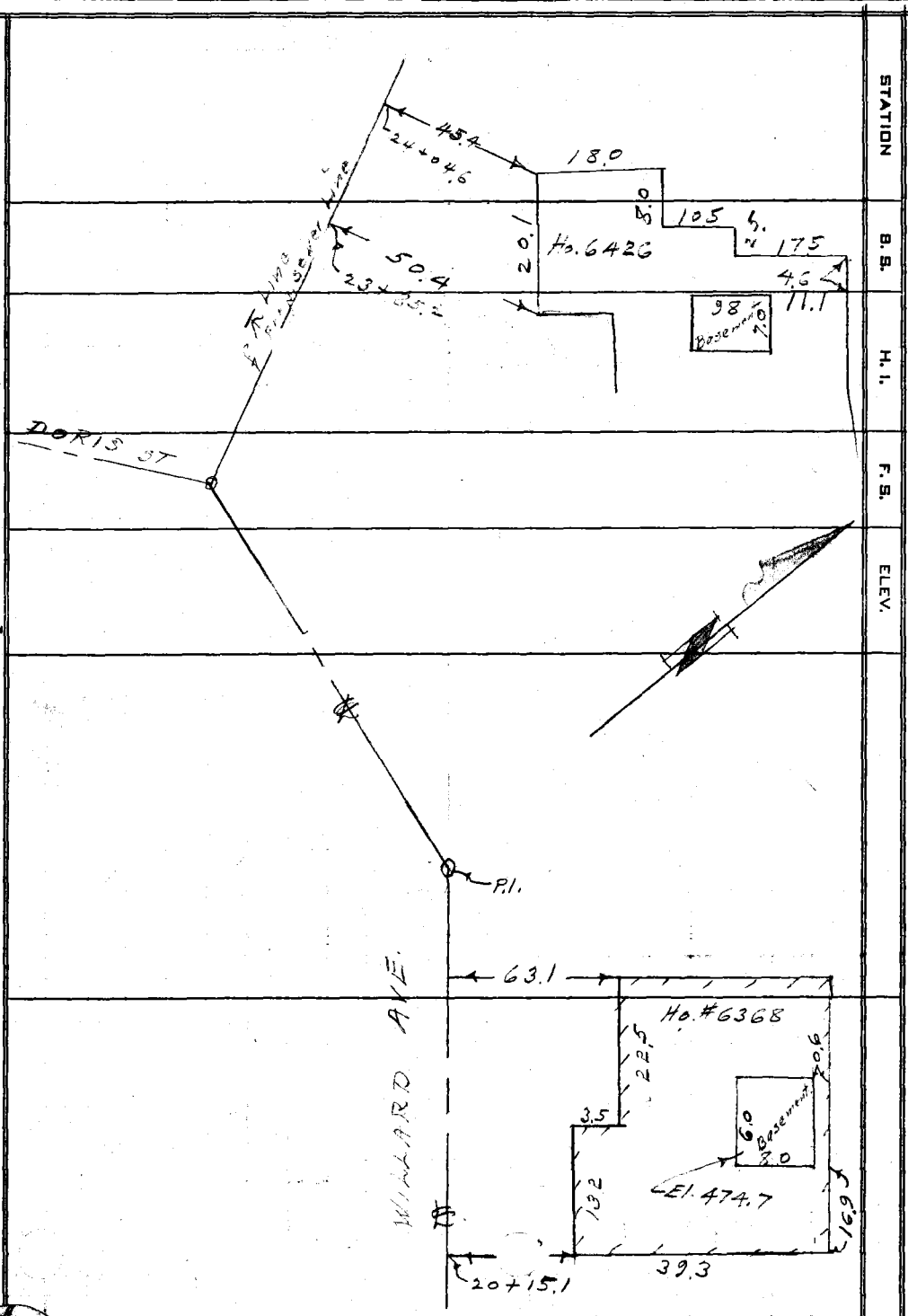

76L298 307 4-50

PLEASE RETURN TO

LOS ANGELES COUNTY SURVEYOR

726 LOS ANGELES COUNTY ENGINEERING BLDG.

NOTE: ANY ADDITIONS OR CHANGES ON THIS SHEET MUST BE MADE OR CIRCLED IN RED INK, WITH DATE AND NAME OF PERSON MAKING CHANGE.

Do not extend notes this side of this line.

Profile	Notes Red.	Plotted	Job No. 1495	Division No.	F. B. 1737 PG. 205
No.	Date	Date	Survey of Longuen Ave S.S.		
X-Sec.	Notes Chkd.	Checked	Survey by Benson	Notes [illegible]	Date 3-4-52
No.	Date	Date	Map No. [illegible]	Johnson	Date

CLARENCE

Houses No one at Home.

No. 6104
6105
6257
6262
6334
6343
6368
6351
6357
6403
6445

WILLARD AVE.

ELEV.

F. S.

H. I.

B. S.

STATION

Pt. Proposed M.H.

53.4

9.1

16.0

12.8

10.0

8.0

Basement

El. 481.7

Ho. #6436

Line

53.2

24+72.7

NOTE: ANY ADDITIONS OR CHANGES ON THIS SHEET MUST BE MADE OR CIRCLED IN RED INK, WITH DATE AND NAME OF PERSON MAKING CHANGE.

PLEASE RETURN TO
LOS ANGELES COUNTY SURVEYOR
726 LOS ANGELES COUNTY ENGINEERING BLDG.

Do not extend notes this side of this line.

76L298 307 4-50

F. B. 1737 Pg. 206 Job No. 1495 Division No. Notes Red Plotted Profile

Survey of Longden Ave S.S. Date Date No.

Survey by Benson Notes B Notes Chkd. Checked X-Sec.

Indexed Date 3-5-52 Date Date No.

STATION	B. S.	H. I.	F. S.	ELEV.

761.298 307 4-50

PLEASE RETURN TO

LOS ANGELES COUNTY SURVEYOR

726 Los Angeles County Engineering Bldg.

NOTE: ANY ADDITIONS OR CHANGES ON THIS SHEET MUST BE MADE OR CIRCLED IN RED INK, WITH DATE AND NAME OF PERSON MAKING CHANGE.

Do not extend notes this side of this line.

1½ x 2

Notes Ch'd by
Map No.
Office Work
Checked
Date

Survey of Longden Ave. ss
W. O. 1425 Tape No. 0132 St'd. 68° F
Surveyed by Benson
Notes " Date 2-26-52
Indexed E. Johnson

F. B. 1797 Pg. 207

Note: Any Additions or Changes on This Sheet Must be Made or Circled in Red Ink With Date and Name of Person Making Change.

Do not extend notes this side of this line.

RETURN TO
LOS ANGELES COUNTY SURVEYOR
726 LOS ANGELES COUNTY
ENGINEERING BLDG.

TOPOGRAPHY
ON
DEERFIELD AVE.

FROM:- WILLARD AVE.

TO:- Near LONGDEN AVE.

LONGDEN AVE SEWER DIST.

C.E. 1495

2-26-52
C.A. Benson,
J.S. Coates
F.E. Brooks.
P. Yakimof

76F3095 247 2-51

F.B. 1737 Pg. 208

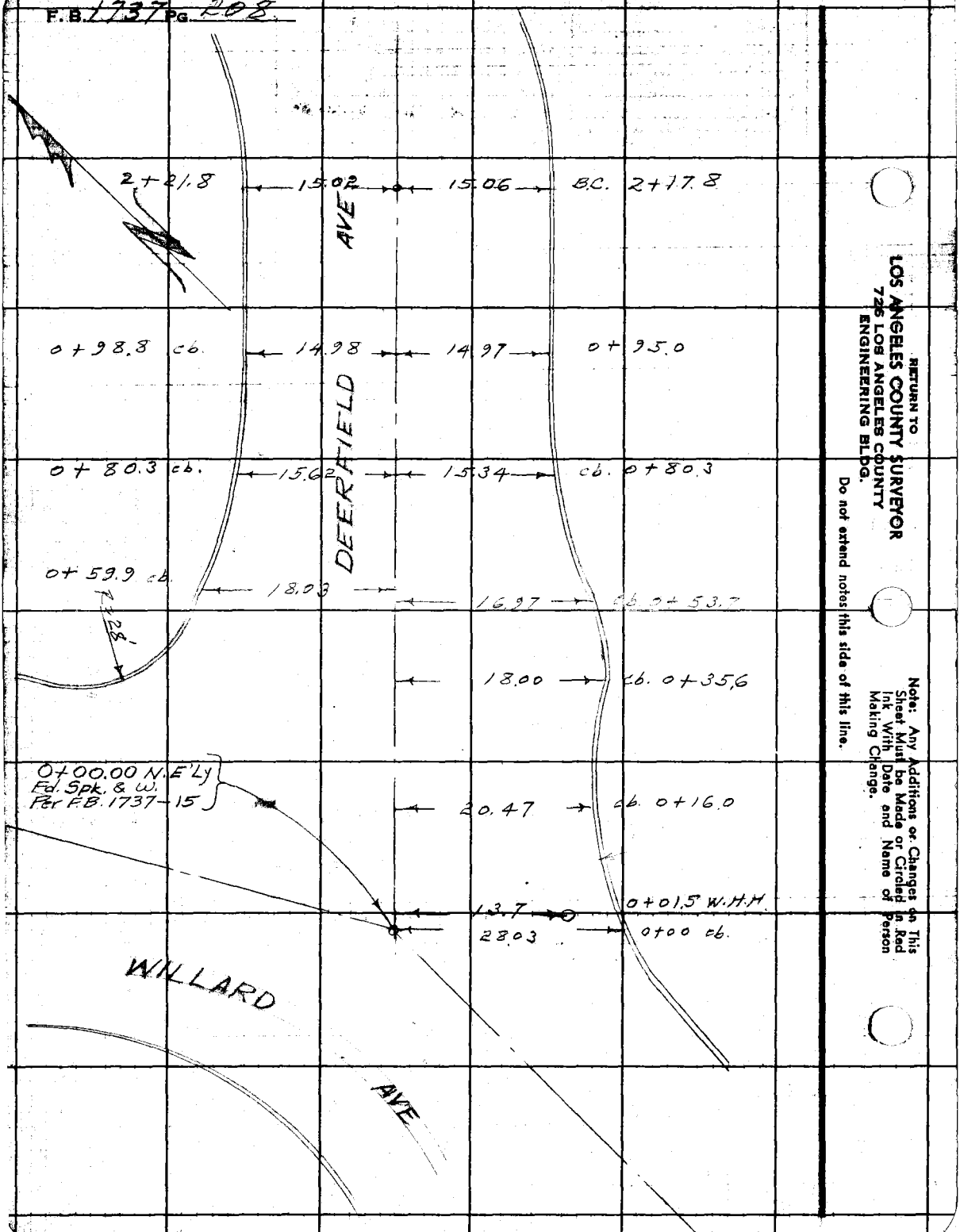

RETURN TO
LOS ANGELES COUNTY SURVEYOR
726 LOS ANGELES COUNTY
ENGINEERING BLDG.

Do not extend notes this side of this line.

Note: Any Additions or Changes on This Sheet Must be Made or Circled in Red Ink With Date and Name of Person Making Change.

Station Ck'd by
Map No.
Office Work
Checked
Date

Survey of LONGDEN AVE. S.
W. O. 495 Tape No. 0/32 St'd. 68 °F
Surveyed by BENSON
Notes J.S.C. Date 3- -52
Indexed C. Johnson

F. B. 1737 Pg. 209

Note: Any Additions or Changes on This Sheet Must be Made or Circled in Red Ink With Date and Name of Person Making Change.

Do not extend notes this side of this line.

RETURN TO
LOS ANGELES COUNTY SURVEYOR
726 LOS ANGELES COUNTY
ENGINEERING BLDG.

76F3095 247 2-51

P.O.S.T. 5+12.31
Fd. Spk. & w
Per F.B. 1737-29

26.40
4.04
9°

18.03
11.96
Cb. 5+00.0

LONGDEN AVE

14.77
15.12
B.C. 4+19.47

14.88
14.97
E.C. 3+81.17

DEERFIELD

23.56
30°
7.19

P.I. 3+03.18
Fd. Spk. & w
Per F.B. 1737-28

F.B. 1737 PG. 210



RETURN TO
LOS ANGELES COUNTY SURVEYOR
725 LOS ANGELES COUNTY
ENGINEERING BLDG.

Do not extend notes this side of this line.

Note: Any Additions or Changes on This Sheet Must be Made or Circled in Red Ink With Date and Name of Person Making Change.

Profile No.	Notes Red.	Plotted	Job No. 1495	Division No.	F. B. 1737	Pg. 211
	Date	Date	Survey of Longden Ave.			
X-Sec. No.	Notes Chkd. 4/9/52	Checked	Survey by Benson	Notes AD	Date 3-6-52	
	Date	Date	Map No.	Index C. Johnson	Date	

CROSS-SECTIONS

ON

DEERFIELD AVE.

FROM :- WILLARD AVE

TO :- Near LONGDEN AVE.

LONGDEN AVE SEWER DIST.

C.E. 1495.

3-6-52
C.A. Benson.
J.S. Coates.
F.E. Brooks.
P. Yakimoff.

STATION	B.S.	H.I.	F.S.	ELEV.

NOTE: ANY ADDITIONS OR CHANGES ON THIS SHEET MUST BE MADE OR CIRCLED IN RED INK, WITH DATE AND NAME OF PERSON MAKING CHANGE.

Do not extend notes this side of this line.

PLEASE RETURN TO
LOS ANGELES COUNTY SURVEYOR
726 Los Angeles County Engineering Bldg.

761.298 307 4-50

76L298 307 4-50

PLEASE RETURN TO
LOS ANGELES COUNTY SURVEYOR
726 LOS ANGELES COUNTY ENGINEERING BLDG.

NOTE: ANY ADDITIONS OR CHANGES ON THIS SHEET MUST BE MADE OR CIRCLED IN RED INK, WITH DATE AND NAME OF PERSON MAKING CHANGE.

Do not extend notes this side of this line.

STATION	B. S.	H. I.	F. S.	ELEV.		
BM.TE.941	6.88	463.37		456.49	BM.TE.941 El.456.487 F.B.1588-239 Beverly Dr. & Willard Ave N.E. Cor. Bt. spk. M.C.R.	
0+00			6.14	457.23		℄ Int. Willard + Deerfield
"			6.41	456.96		14 R.
"			6.83	456.54		24 R.
"			6.92	456.45		28 R gut
"			6.37	457.00		28 R. Top cb.
"			5.7	457.7		31 R
"			5.9	457.5		36 R
"			6.08	457.29	8 L	
"			6.06	457.31	16 L	
"			6.13	457.24	30 L	
"			6.14	457.23	50 L	
0+08			6.11	457.26		℄
0+155			6.34	457.03		℄ flow line
"			6.23	457.14		6 R.
"			6.37	457.00		13 R.
"			6.63	456.74		21 R gut
"			6.16	457.21		21 R Top cb.
"			5.4	458.0		24 R.
"			5.6	457.8		29 R

F. B. 1737 Pg. 212
Job No. 1495 Division No. Notes Red. Plotted Profile
Survey of Longden Ave S.S. Date Date No.
Survey by Benson Notes AB Notes Chkd. Checked X-Sec.
Indexed C. Johnson Date 3-5-52 Date Date No.

76L298 307 4-50

PLEASE RETURN TO
LOS ANGELES COUNTY SURVEYOR
726 LOS ANGELES COUNTY ENGINEERING BLDG.

NOTE: ANY ADDITIONS OR CHANGES ON THIS SHEET MUST BE MADE OR CIRCLED IN RED INK, WITH DATE AND NAME OF PERSON MAKING CHANGE.

Do not extend notes this side of this line.

STATION	B. S.	H. I.	F. S.	ELEV.		
		463.37				
0+15.5			6.05	457.32	9 L	
"			5.94	457.43	18 L	
"			5.85	457.52	30 L	
0+23			6.03	457.34		℄
0+35.7			5.97	457.40		℄
"			6.05	457.32		8 R
"			6.28	457.09		18 R gut.
"			5.78	457.59		18 R Top cb (N.E. end C.R.)
"			5.1	458.3		20 R
"			5.0	458.4		25 R
0+60.0			5.65	457.72		℄
"			5.68	457.69	9 L	
"			5.93	457.44	18 L gut.	
"			5.46	457.91	18 L Top cb (N.E. end C.R.)	
"			5.1	458.3	25 L	
1+00.			5.18	458.19		℄
"			5.24	458.13		6 R
"			5.70	457.67		15 R gut
"			5.14	458.23		15 R Top cb.
"			4.8	458.6		25 R
"			5.26	458.11	7 L.	

Profile Notes Red. ____ Plotted ____ Job No. 1495 Division No. ____ F. B. 1737 Pg. 2/3
No. ____ Date ____ Date ____ Survey of [illegible] 5.5.
X-Sec. Notes Chkd. ____ Checked ____ Survey by Benson Notes [illegible] Date 3-5-5[illegible]
No. ____ Date ____ Date ____ Map No. ____ Indexed C. Johnson Date ____

76L298 307 4-50

PLEASE RETURN TO
LOS ANGELES COUNTY SURVEYOR
726 LOS ANGELES COUNTY ENGINEERING BLDG.

NOTE: ANY ADDITIONS OR CHANGES ON THIS SHEET MUST BE MADE OR CIRCLED IN RED INK, WITH DATE AND NAME OF PERSON MAKING CHANGE.

Do not extend notes this side of this line.

STATION	B. S.	H. I.	F. S.	ELEV.		
		463.37				
1+00			5.62	45[illegible].75	15 L gut	
"			5.14	45[illegible].23	15 L Top cb.	
"			4.4	45[illegible]	25 L	
2+00			3.87	459.50		℄
"			4.02	459.35		8 R
"			4.41	45[illegible].96		15 R gut
"			3.84	459.53		15 R Top cb.
"			3.3	460.1		25 R
"			4.02	459.35	8 L	
"			4.40	458.97	15 L gut	
"			3.78	459.59	15 L Top cb.	
"			3.3	460.1	25 L	
2+18			3.61	459.76		℄
"			3.77	459.60		8 R
"			4.15	459.22		15 R gut
"			3.58	459.79		15 R Top cb.
"			3.0	460.4		25 R
"			3.78	459.59	8 L	
"			4.12	459.25	15 L gut	
"			3.53	459.54	15 L Top cb.	
"			3.0	460.4	25 L	

F. B. 1737 Pg. 214
Job No. 1495 Division No. ____ Notes Red. ____ Plotted ____ Profile ____
Survey of Longden Ave S.S. Date ____ Date ____ No. ____
Survey by Benson Notes [illegible] Notes Chkd. ____ Checked ____ X-Sec. ____
Indexed C. Johnson Date 3-6-52 Date ____ Date ____ No. ____

76L298 307 4-50

PLEASE RETURN TO
LOS ANGELES COUNTY SURVEYOR
726 LOS ANGELES COUNTY ENGINEERING BLDG.

NOTE: ANY ADDITIONS OR CHANGES ON THIS SHEET MUST BE MADE OR CIRCLED IN RED INK, WITH DATE AND NAME OF PERSON MAKING CHANGE.

Do not extend notes this side of this line.

STATION	B. S.	H. I.	F. S.	ELEV.		
		463.37				
T.P	8.01	468.88	2.50	460.87	T.P on R.I. spk.	
3+00			8.05	460.33		℄
"			8.55	460.33		8 R. gut
"			7.88	461.00		8 R Top cb.
"			7.7	461.2		15 R.
"			7.94	460.94	7 L	
"			8.03	460.85	15 L	
"			8.45	460.43	23 L gut.	
"			7.86	461.02	23 L Top cb	
"			7.0	461.9	32 L	
3+03.18			8.01	460.87		℄
3+50			7.28	461.60		℄
"			7.39	461.49		6 R.
"			7.67	461.21		13 R. gut
"			7.04	461.84		13 R Top cb.
"			6.7	462.2		23 R.
"			7.32	461.56	8 L	
"			7.72	461.16	16 L gut	
"			7.18	461.70	16 L Top cb	
"			6.5	462.4	26 L	
4+00			6.57	462.31		℄

Profile Notes Red. Plotted Job No. 495 Division No.
No. Date Date Survey of
X-Sec. Notes Chkd. Checked Survey by Notes Date
No. Date Date Map No.

F. B. 1737 Pg. 2

76L298 307 4-50

PLEASE RETURN TO
LOS ANGELES COUNTY SURVEYOR
726 LOS ANGELES COUNTY ENGINEERING BLDG.

NOTE: ANY ADDITIONS OR CHANGES ON THIS SHEET MUST BE MADE OR CIRCLED IN RED INK, WITH DATE AND NAME OF PERSON MAKING CHANGE.

Do not extend notes this side of this line.

STATION	B. S.	H. I.	F. S.	ELEV.		
		468.88				
4+00			6.67	462.21		8 R.
"			7.12	461.76		15 R. gut
"			6.57	462.31		15 R. Top cb. (meas)
"			6.2	462.7		25 R.
"			6.9	462.0		165 R. Back Lot Line
"			6.59	462.29	8 L	
"			7.00	461.88	15 L gut.	
"			6.35	462.53	15 L Top cb.	
"			5.8	463.1	25 L	
4+20			6.29	462.59		℄.
"			6.39	462.49		8 R.
"			6.78	462.10		15 R. gut.
"			6.15	462.73		15 R. Top cb. (meas)
"			6.0	462.9		25 R
"			6.41	462.47	8 L	
"			6.75	462.13	15 L gut.	
"			6.12	462.76	15 L Top cb.	
"			5.8	463.1	25 L	
5+00			5.22	463.66		℄.
"			5.33	463.55		5 R
"			5.67	463.21		12 R. gut

F. B. 1737 Pg. 216
Job No. 1475 Division No. Notes Red. Plotted Profile
Survey of Longden Ave S.S. Date Date No. X-Sec.
Survey by [illegible] Notes [illegible] Notes Chkd. Checked
Indexed Date 3-6-[illegible] Date Date No.

76L298 307 4-50

PLEASE RETURN TO
LOS ANGELES COUNTY SURVEYOR
726 LOS ANGELES COUNTY ENGINEERING BLDG.

NOTE: ANY ADDITIONS OR CHANGES ON THIS SHEET MUST BE MADE OR CIRCLED IN RED INK, WITH DATE AND NAME OF PERSON MAKING CHANGE.

Do not extend notes this side of this line.

STATION	B. S.	H. I.	F. S.	ELEV.		
		468.88				
5+00			5.04	463.84		12 R. Top cb.
"			5.0	463.9		22 R
"			5.20	463.68	7 L	
"			5.57	463.31	18 L gut	
"			5.04	463.84	18 L Top cb.	
"			4.6	464.3	28 L	
5+72.97 (Ave)			4.47	464.41		℄ (Rt ∠ to Bk. Tan)
"			4.65	464.23		4 R. gut
"			3.98	464.90		4 R Top cb
"			3.7	465.2		14 R
"			4.16	464.72	9 L	
"			4.18	464.70	18 L	
"			4.53	464.35	26 L gut	
"			3.93	464.95	26 L Top cb.	
"			3.5	465.4	36 L	
6+00			3.90	464.98		℄
"			4.22	464.66		9 R. gut
"			3.61	465.27		9 R. Top cb.
"			3.3	465.6		19 R
			4.9	464.0		170 R Back Lot Line
			3.79	465.09	8 L	
"			3.95	464.93	16 L	

Profile Notes Red. ____ Plotted ____ Job No. 1495 Division No. ____ F. B. [illegible] Pg. 217
No. ____ Date ____ Date ____ Survey of [illegible]
X-Sec. Notes Chkd. ____ Checked ____ Survey by Benson Notes [illegible] Date 3-6-[illegible]
No. ____ Date ____ Date ____ Map No. ____ Indexed C. John Date ____

76L298 307 4-50

PLEASE RETURN TO
LOS ANGELES COUNTY SURVEYOR
726 LOS ANGELES COUNTY ENGINEERING BLDG.

NOTE: ANY ADDITIONS OR CHANGES ON THIS SHEET MUST BE MADE OR CIRCLED IN RED INK, WITH DATE AND NAME OF PERSON MAKING CHANGE.

Do not extend notes this side of this line.

STATION	B. S.	H. I.	F. S.	ELEV.		
		468.58				
6+00			4.29	464.59	22 L gut	
"			3.69	465.19	22 L Top cb.	
"			3.6	465.3	31 L	
7+00			2.27	466.61		℄
"			2.21	466.67		6 R.
"			2.37	466.51		12 R
"			2.70	466.18		19 R. gut
"			2.08	466.30		19 R Top cb.
"			2.3	466.6		29 R.
"			2.32	466.06	10 L gut.	
"			2.18	466.70	10 L Top cb.	
"			2.1	466.8	18 L	
8+00			0.89	467.99		℄
"			0.86	468.02		6 R
"			0.98	467.90		14 R.
"			1.26	467.62		21 R gut
"			0.72	468.16		21 R Top cb.
"			0.7	468.2		31 R.
"			1.32	467.56	9 L gut.	
"			0.76	468.12	9 L Top cb.	
"			0.4	468.5	20 L	

F. B. 1737 Pg. 218
Job No. 1495 Division No. Notes Red. Plotted Profile
Survey of Longden Ave S.B. Date Date No.
Survey by Benson Notes Chkd. Checked X-Sec.
Indexed C. Johnson Date 3-6-52 Date No.

76L298 307 4-50

PLEASE RETURN TO
LOS ANGELES COUNTY SURVEYOR
726 LOS ANGELES COUNTY ENGINEERING BLDG.

NOTE: ANY ADDITIONS OR CHANGES ON THIS SHEET MUST BE MADE OR CIRCLED IN RED INK, WITH DATE AND NAME OF PERSON MAKING CHANGE.

Do not extend notes this side of this line.

STATION	B. S.	H. I.	F. S.	ELEV.		
T.P.	5.97	468.88 / 473.96	0.89	467.99	T.P. on 8+00.	
8+71.5			5.05	468.91		℄
"			5.09	468.87		6 R.
"			5.38	468.58		14 R gut
"			4.35	469.11		14 R Top cb (send SCR)
"			5.0	469.0		24 R.
8+76.7			4.99	468.97		℄
"			5.05	468.91	8 L	
"			5.27	468.69	17 L gut	
"			4.67	469.29	17 L Top cb	
"			4.7	469.3	25 L	
9+00			4.95	469.01		℄
9+18.67			4.40	469.56		℄ Int. Longden Ave. [illegible]
B.M.T.E.			4.43	469.53	B.M.T.E. 608 El. 469.520 FB 1588-3 Longden Ave & Deerfield - N.W. Cor. Roofing Nail in cb. 1' W. of W. end C.R.	
℄ sta 6+00	5.7	470.7		465.0	℄ sta 6+00	
			10.9	459.8	Elev. of Basement floor to Ho. # 6263.	
℄ sta. 6+00	5.3	470.3		465.0	℄ sta. 6+00.	
			11.5	458.8	Elev. of Basement floor to Ho. # 6268	
℄ sta 7+00	4.5	471.1		466.6	℄ sta. 7+00	
			11.0	460.1	Elev. of Basement floor to Ho. # 6272	

Profile No. ____ Notes Red. ____ Plotted ____ Job No. 1495 Division No. ____
X-Sec. No. ____ Date ____ Date ____ Survey of [illegible]
Notes Chkd. ____ Checked ____ Survey by Benson Notes [illegible] Date 3-6-[illegible]
Date ____ Date ____ Map No. ____ Ind. [illegible]

F. B. 1737 PG. 219

76L298 307 4-50

PLEASE RETURN TO
LOS ANGELES COUNTY SURVEYOR
726 LOS ANGELES COUNTY ENGINEERING BLDG.

NOTE: ANY ADDITIONS OR CHANGES ON THIS SHEET MUST BE MADE OR CIRCLED IN RED INK, WITH DATE AND NAME OF PERSON MAKING CHANGE.

Do not extend notes this side of this line.

STATION	B. S.	H. I.	F. S.	ELEV.		
℄ sta. 8+00	4.9	472.9		468.0	℄ sta. 8+00.	
			10.8	462.1	Elev. of Basement floor to Ho. # 6284.	
℄ sta. 7+00	3.1	469.7		466.6	℄ sta. 7+00	
			7.6	462.1	Elev. of outlet in low place of swimming Pool.	

Not at Home.
Ho. # 6245
6257
6220
6236
6250

F. B. 1737 Pg. 220 Job No. 1495 Division No. Notes Red. Plotted Profile
Survey of Longden Ave S.S. Date Date No.
Survey by Benson Notes Chkd. Checked X-Sec.
Indexed C. Johnson Date 3-6-52 Date No.

F. B. 1737 PG. 221

Profile No. ____ Notes Red. ____ Date ____ Plotted ____ Date ____ Job No. 1495 Division No. ____

X-Sec. No. ____ Notes Chkd. ____ Date ____ Checked ____ Date ____ Survey of Long... Survey by Benson Notes B Date 3-6-5...

Map No. ____ Indexed C. Johnson

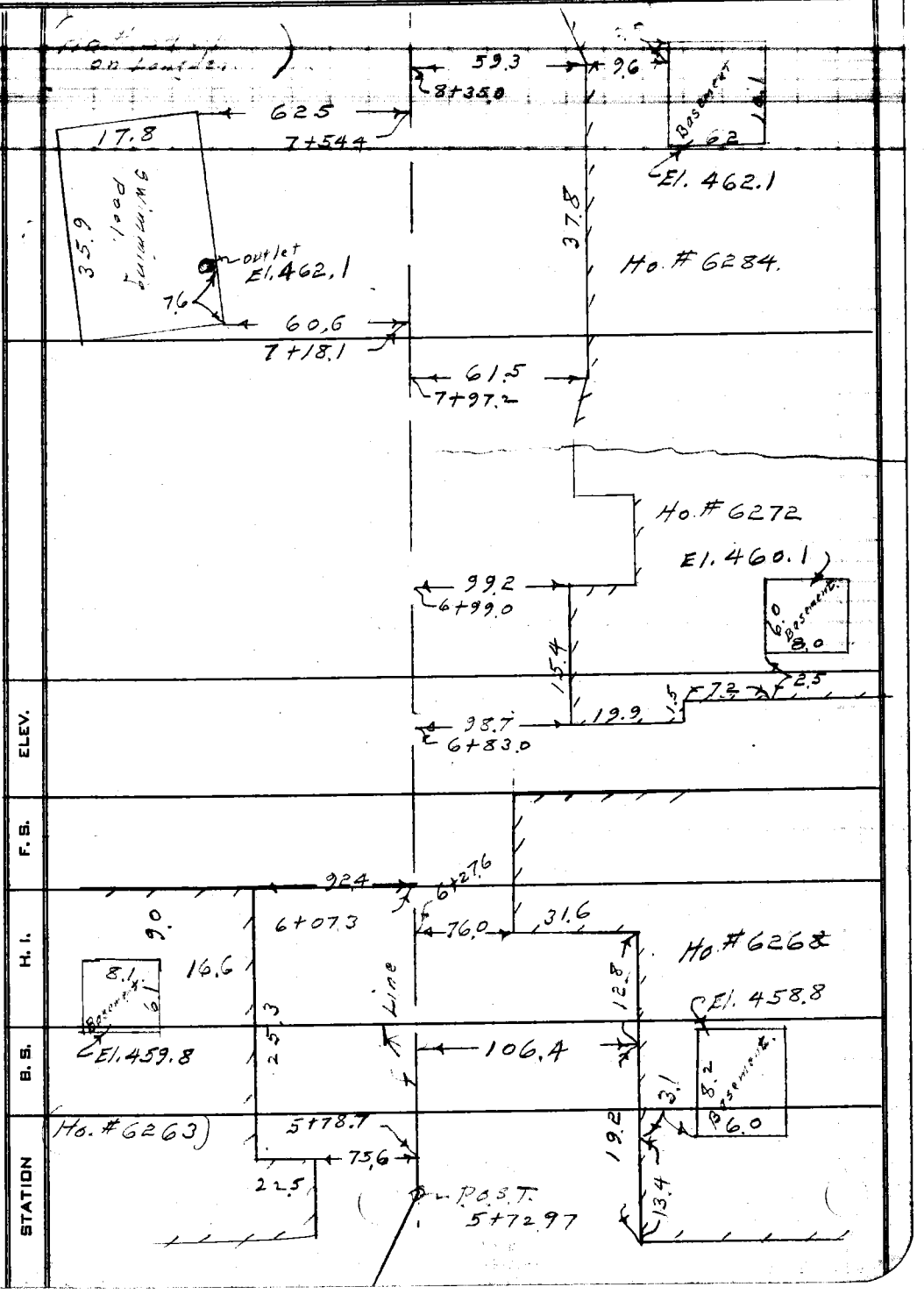

NOTE: ANY ADDITIONS OR CHANGES ON THIS SHEET MUST BE MADE OR CIRCLED IN RED INK, WITH DATE AND NAME OF PERSON MAKING CHANGE.

PLEASE RETURN TO

LOS ANGELES COUNTY SURVEYOR

726 LOS ANGELES COUNTY ENGINEERING BLDG.

Do not extend notes this side of this line.

76L298 307 4-50

F. B. 1737 PG. 222 Job No. 1495 Division No. _____ Notes Red. _____ Plotted _____ Profile

Survey of _____ Date _____ Date _____ No. _____

Survey by _____ Notes _____ Notes Chkd. _____ Checked _____ X-Sec.

Indexed _____ Date _____ Date _____ Date _____ No. _____

76L298 307 4-50

PLEASE RETURN TO

LOS ANGELES COUNTY SURVEYOR

726 LOS ANGELES COUNTY ENGINEERING BLDG.

NOTE: ANY ADDITIONS OR CHANGES ON THIS SHEET MUST BE MADE OR CIRCLED IN RED INK, WITH DATE AND NAME OF PERSON MAKING CHANGE.

Do not extend notes this side of this line.

STATION	B. S.	H. I.	F. S.	ELEV.

Notes Ck'd by	Survey of Longden Ave S.S.
Map No.	W. O. 1495 Tape No. St'd. °F
Office Work	Surveyed by Benson
Checked	Notes W.S.C Date 3-6-52
Date	Indexed A. C. Johnson

F. B. 1737 Pg. 223

TOPOGRAPHY
ON
LONGDEN AVE.

From: WILLARD AVE.
To: Near VISTA ST.

LONGDEN AVE S.S. DIST.

C.I. 1495

C.A. BENSON
J. S. COATES
F. E. BROOKS
P. YAKIMOF

Note: Any Additions or Changes on This Sheet Must be Made or Circled in Red Ink With Date and Name of Person Making Change.

Do not extend notes this side of this line.

RETURN TO
LOS ANGELES COUNTY SURVEYOR
726 LOS ANGELES COUNTY
ENGINEERING BLDG.

76F309S 247 2-51

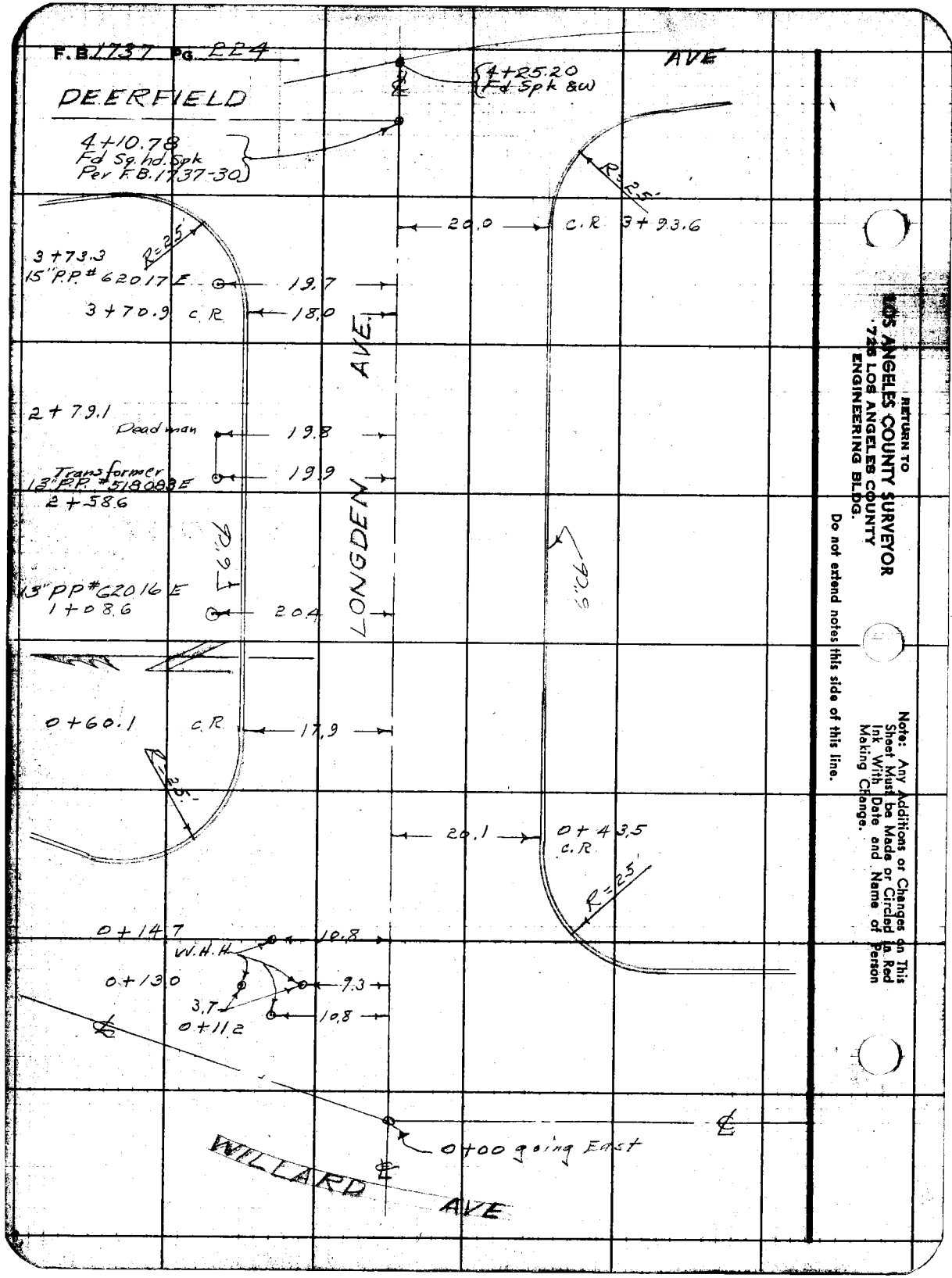

RETURN TO
LOS ANGELES COUNTY SURVEYOR
720 LOS ANGELES COUNTY
ENGINEERING BLDG.

Do not extend notes this side of this line.

Note: Any Additions or Changes on This Sheet Must be Made or Circled in Red Ink With Date and Name of Person Making Change.

Project Ch'd By	Survey of LONGDEN AVE SS
Map No.	W. O. 1495 Tape No. 0132 St'd. 68 °F
Office Work	Surveyed by BENSON
Checked	Notes J.S.C. Date 3- -52
Date	Indexed C. Johnson

F.B. 1737 Pg. 225

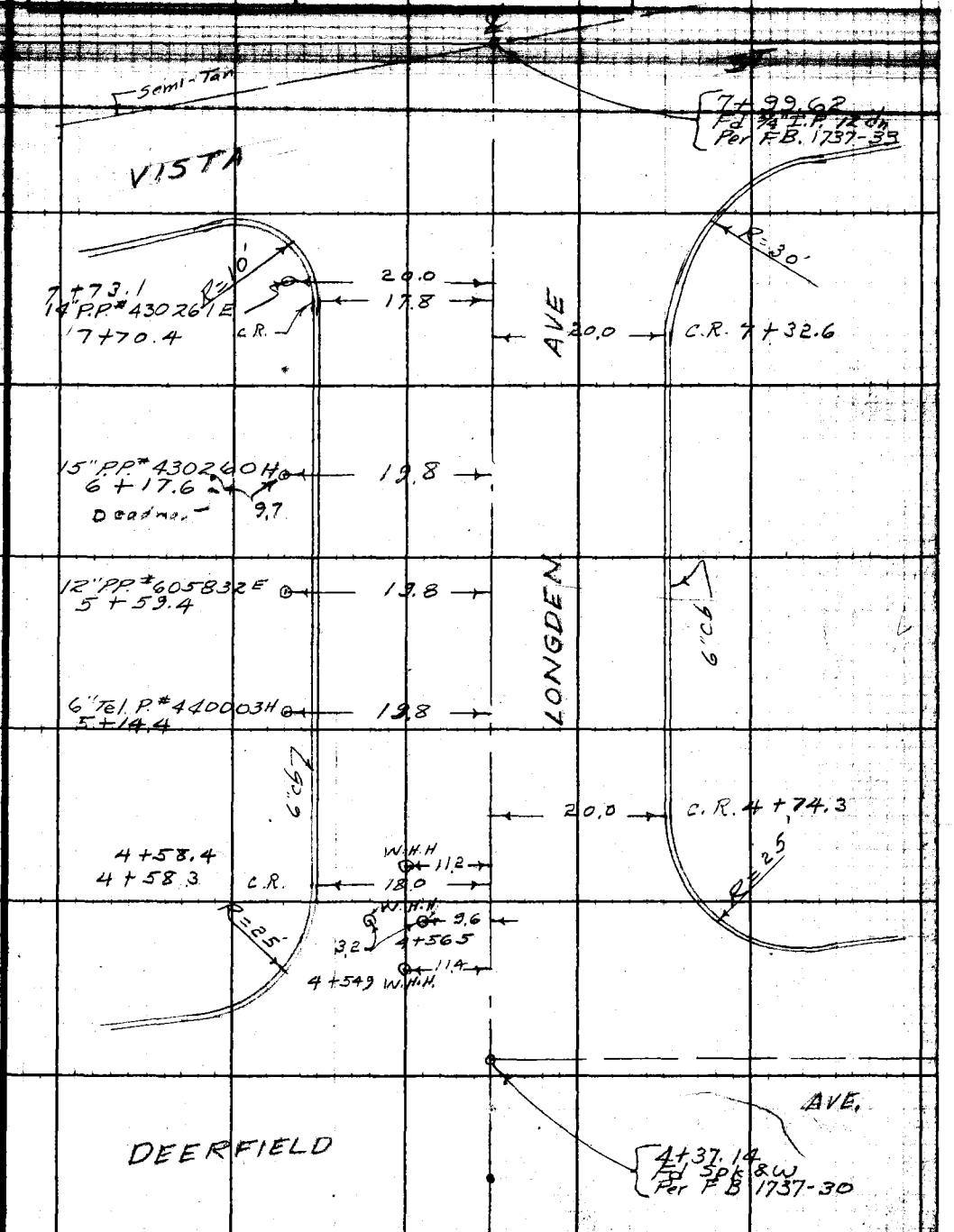

Note: Any Additions or Changes on This Sheet Must be Made or Circled in Red Ink With Date and Name of Person Making Change.

Do not extend notes this side of this line.

RETURN TO
LOS ANGELES COUNTY SURVEYOR
726 LOS ANGELES COUNTY
ENGINEERING BLDG.

76F309S 247 2-51

RETURN TO
LOS ANGELES COUNTY SURVEYOR
726 LOS ANGELES COUNTY
ENGINEERING BLDG.

Note: Any Additions or Changes on This Sheet Must be Made or Circled in Red Ink With Date and Name of Person Making Change.

Do not extend notes this side of this line.

F.B. 1737 PG. 226

F. B. 1737 Pg. 227

Profile No. | Notes Red. | Plotted | Job No. 1495 | Division No.
Date | Date | Survey of Longden Ave
X-Sec. No. | Notes Chkd. LCM | Checked | Survey by Benson | Notes | Date 3 - -52
Date 4/9/52 | Date | Map No. | Indexed | Date

CROSS-SECTIONS
ON.
LONGDEN AVE

FROM: WILLARD AVE
TO: - Near VISTA ST.
LONGDEN AVE. S.S.
C.I. 1495.

3- -52.
C.A. Benson
J.S. Coates
F.E. Brooks
P. Yakimof.

STATION	B. S.	H. I.	F. S.	ELEV.

NOTE: ANY ADDITIONS OR CHANGES ON THIS SHEET MUST BE MADE OR CIRCLED IN RED INK, WITH DATE AND NAME OF PERSON MAKING CHANGE.

PLEASE RETURN TO
LOS ANGELES COUNTY SURVEYOR
726 Los Angeles County Engineering Bldg.

Do not extend notes this side of this line.

76L298 307 4-50

76L298 307 4-50

PLEASE RETURN TO
LOS ANGELES COUNTY SURVEYOR
726 LOS ANGELES COUNTY ENGINEERING BLDG.

NOTE: ANY ADDITIONS OR CHANGES ON THIS SHEET MUST BE MADE OR CIRCLED IN RED INK, WITH DATE AND NAME OF PERSON MAKING CHANGE.

Do not extend notes this side of this line.

STATION	B. S.	H. I.	F. S.	ELEV.		
B.M. TE 609	545	473.93		468.48	B.M. TE 609 El. 468.481 F.B. 1588-40 Longden Ave. & Willard Ave., N.E. Cor. Bt. spk. in cb., 17' E of E. end. C.R.	
0+00			6.42	467.51		℄ Int. Willard & Longden
"			6.49	467.44		8 R
"			6.60	467.33		16 R.
"			6.67	467.26		35 R
"			6.36	467.57	8 L	
"			6.27	467.66	18 L	
"			6.05	467.88	35 L	
0+08			6.14	467.79		℄
0+18.5			6.04	467.89		℄.
"			6.14	467.79		8 R
"			6.38	467.55	[illegible]	16 R.
"			7.18	466.75	[illegible]	45 R. gut.
"			6.62	467.31		45 R. Top cb. (S. end S.E. C.R.)
0+35.5			5.90	468.03		℄.
"			5.60	468.33	8 L.	
"			6.14	467.79	18 L	
"			5.75	468.18	50 L gut.	
"			5.11	468.82	50 L Top cb. (N. end. N.E. C.R.)	
0+43.5			5.84	468.09		℄.

F. B. 1737 Pg. 228 Job No. 1495 Division No. Notes Red. Plotted Profile
Survey of Longden Ave S.S. Date Date No.
Survey by Benson Notes Chkd. Checked X-Sec.
Indexed C. Johnson Date 3-10-52 Date No.

76L298 307 4-50

PLEASE RETURN TO
LOS ANGELES COUNTY SURVEYOR
726 LOS ANGELES COUNTY ENGINEERING BLDG.

NOTE: ANY ADDITIONS OR CHANGES ON THIS SHEET MUST BE MADE OR CIRCLED IN RED INK, WITH DATE AND NAME OF PERSON MAKING CHANGE.

Do not extend notes this side of this line.

STATION	B. S.	H. I.	F. S.	ELEV.		
		473.93				
0+43			5.98	467.95		8 R.
"			6.53	467.40		20 R. gut
"			5.95	467.98		20 R. Top cb. (E. on S.E.C.R.)
"			6.2	467.7		30 R.
0+60			5.74	468.19		E.
"			5.39	468.04	8 L	
"			6.42	467.51	18 L gut	
"			5.50	468.43	18 L Top cb. (E. on N.E.C.R.)	
"			4.2	469.7	30 L	
1+00			5.59	468.34		E.
"			5.70	468.23		8 R.
"			6.19	467.74		20 R gut
"			5.68	468.25		20 R. Top cb.
"			6.0	467.9		30 R.
"			5.67	468.26	8 L	
"			5.97	467.96	18 L gut	
"			5.39	468.54	18 L Top cb.	
"			4.0	469.9	30 L	
2+00			5.09	468.84		E.
"			5.28	468.65		8 R.
"			5.76	468.17		20 R. gut

Profile Notes Red. ____ Plotted ____ Job No. 1495 Division No. ____ F. B. 1737 PG. 229
No. ____ Date ____ Date ____ Survey of Longacre Ave. ____
X-Sec. Notes Chkd. ____ Checked ____ Survey by Benson Notes B Date 3-10-54
No. ____ Date ____ Date ____ Map No. ____ Index Id. C. Jones Date ____

76L298 307 4-50

PLEASE RETURN TO
LOS ANGELES COUNTY SURVEYOR
726 LOS ANGELES COUNTY ENGINEERING BLDG.

NOTE: ANY ADDITIONS OR CHANGES ON THIS SHEET MUST BE MADE OR CIRCLED IN RED INK, WITH DATE AND NAME OF PERSON MAKING CHANGE.

Do not extend notes this side of this line.

STATION	B. S.	H. I.	F. S.	ELEV.		
		473.93				
2+00			5.32	4[illegible].61		20 R. Top cb (Meas)
"			5.3	46[illegible].6		30 R.
"			7.7	4[illegible].2		210 R. Back Lot Line
"			5.15	46[illegible].78	8 L	
"			5.49	46[illegible].44	18 L gut	
"			5.09	4[illegible].84	18 L Top cb	
"			3.7	4[illegible].2	30 L	
"			1.6	4[illegible].3	165 L Back Lot Line	
3+00			4.75	4[illegible].18		E.
"			4.95	46[illegible].93		8 R.
"			5.48	4[illegible].45		20 R. gut.
"			5.12	46[illegible].81		20 R Top cb (Meas)
"			5.0	46[illegible].9		30 R.
"			4.74	4[illegible].19	8 L	
"			5.15	4[illegible].78	18 L gut.	
"			4.70	46[illegible].83	18 L Top cb	
"			3.3	47[illegible].6	30 L	
3+70			4.53	46[illegible].40		E.
"			4.56	46[illegible].37	8 L	
"			4.83	46[illegible].10	18 L gut.	
"			4.39	46[illegible].54	18 L Top cb. (W. end. N.W.C.R.	

F. B. 1737 Pg. 230 Job No. 1495 Division No. Notes Red. Plotted Profile
Survey of Longden Ave S.S. Date Date No. X-Sec.
Survey by Benson Notes 48 Notes Chkd. Checked
Indexed C. Johnson Date 3-10-52 Date Date No.

76L298 307 4-50

PLEASE RETURN TO
LOS ANGELES COUNTY SURVEYOR
726 LOS ANGELES COUNTY ENGINEERING BLDG.

NOTE: ANY ADDITIONS OR CHANGES ON THIS SHEET MUST BE MADE OR CIRCLED IN RED INK, WITH DATE AND NAME OF PERSON MAKING CHANGE.

Do not extend notes this side of this line.

STATION	B. S.	H. I.	F. S.	ELEV.		
		473.93				
3+70.9			3.1	470.8	30 L	
3+93.6			4.46	469.47		℄
"			4.63	469.30		8 R.
"			5.10	468.83		20 R. gut
"			4.50	469.43		20 R. Top cb.
"			4.4	469.5		30 R.
3+97.7			4.45	469.48		℄
"			4.45	469.48	8 L	
"			4.76	469.17	18 L flow line	
"			4.76	469.[illegible]	27 L	
"			4.5[illegible]	469.37	47 L gut	
"			4.5[illegible]	469.[illegible]	47 L Top cb. (N end N.W.C.R.)	
4+00			4.44	469.49		℄
4+12			4.41	469.52		℄
"			4.42	469.51	8 L	
"			4.74	469.19	18 L flow line	
"			4.51	469.42	30 L	
"			4.11	469.82	50 L	
4+18.3			4.41	469.52		℄
"			4.55	469.38		8 R
"			4.99	468.94		20 R. flow line

Profile Notes Red. ____ Plotted ____ Job No. 1495 Division No. ____ F. B. 1737 PG. 231
No. ____ Date ____ Date ____ Survey of Longden Ave S.D.
X-Sec. Notes Chkd. ____ Checked ____ Survey by Benson Notes [illegible] Date 3-10-52
No. ____ Date ____ Date ____ Map No. ____ Indexed ____ Date ____

76L29B 307 4-50

PLEASE RETURN TO
LOS ANGELES COUNTY SURVEYOR
726 LOS ANGELES COUNTY ENGINEERING BLDG.

NOTE: ANY ADDITIONS OR CHANGES ON THIS SHEET MUST BE MADE OR CIRCLED IN RED INK, WITH DATE AND NAME OF PERSON MAKING CHANGE.

Do not extend notes this side of this line.

STATION	B. S.	H. I.	F. S.	ELEV.		
		473.93				
4+18 3			5.22	[illegible] .71		41R. gut
"			4.61	[illegible]		41R. Top cb. (S.end.S.W.C.R
4+30 2			4.39	[illegible] .51		℄
"			4.40	[illegible] .53	8 L	
"			4.67	[illegible]	18 L gut Line	
"			4.59	[illegible] .34	39 L gut	
			4.08	[illegible] .35	39 L Top cb. (N.end.N.E.C.R.)	
4+35			4.37	[illegible]		℄
"			4.53	[illegible] .40		5 R
"			4.93	[illegible] .00		20 R flow line
"			4.88	[illegible] .05		30 R
"			5.04	[illegible] .89		50 R
4+49 1			4.32	[illegible] .81		℄
"			4.48	[illegible] .45		8 R
"			4.96	[illegible]		20 R
"			5.35	[illegible] .58		48 R gut
"			4.79	[illegible] .14		48 R Top cb. (S.end.S.E.C.R
4+58 2			4.30	[illegible] .53		℄
"			4.36	[illegible] .57	8 L	
"			4.50	[illegible] .43	18 L gut	
"			4.12	[illegible] .81	18 L Top cb (E.end.N.W.C.R	

F. B. 1737 Pg. 232 Job No. 1495 Division No. Notes Red. Plotted Profile
Survey of Longden Ave S.S. Date Date No.
Survey by Benson Notes Chkd. Checked X-Sec.
Indexed C. Johnson Date 3-10-52 Date No.

76L298 307 4-50

PLEASE RETURN TO
LOS ANGELES COUNTY SURVEYOR
726 LOS ANGELES COUNTY ENGINEERING BLDG.

NOTE: ANY ADDITIONS OR CHANGES ON THIS SHEET MUST BE MADE OR CIRCLED IN RED INK, WITH DATE AND NAME OF PERSON MAKING CHANGE.

Do not extend notes this side of this line.

STATION	B. S.	H. I.	F. S.	ELEV.		
4+58.3		473.93	2.8	471.1	30 L	
T.P.	5.24	474.77	4.40	469.53	B.M.T.E. 608 El 469.52	
4+74.3			5.11	469.66		℄
"			5.35	469.42		8 R.
"			5.94	468.83		20 R gut
"			5.38	469.39		20 R Top cb. (Ecm of E.C.R.)
"			5.5	469.3		30 R.
5+00			5.09	469.68		℄
"			5.30	469.47		8 R.
"			5.83	468.94		20 R. gut
"			5.34	469.43		20 R Top cb.
"			5.6	469.2		30 R.
"			5.10	469.67	8 L	
"			5.30	469.47	18 L gut	
"			4.87	469.90	18 L Top cb.	
"			3.6	471.2	30 L	
6+00			4.93	469.84		℄
"			5.22	469.55		8 R.
"			5.75	469.02		20 R gut
"			5.14	469.63		20 R Top cb.
"			5.7	469.1		30 R.

Profile Notes Red. Plotted Job No. 1473 Division No.
No. Date Date Survey of
X-Sec. Notes Chkd. Checked Survey by [illegible] Notes [illegible] Date 3 [illegible]
No. Date Date Map No. Indexed Date

F. B. 1737 Pg. 233

76L298 307 4-50

PLEASE RETURN TO
LOS ANGELES COUNTY SURVEYOR
726 LOS ANGELES COUNTY ENGINEERING BLDG.

NOTE: ANY ADDITIONS OR CHANGES ON THIS SHEET MUST BE MADE OR CIRCLED IN RED INK, WITH DATE AND NAME OF PERSON MAKING CHANGE.

Do not extend notes this side of this line.

STATION	B. S.	H. I.	F. S.	ELEV.		
		474.77				
6+00			8.2	[illegible]		175' R, Back Lot Line
"			4.90	[illegible]	8 L	
"			5.12	469.65	18 L gut	
"			[illegible]	470.21	18 L Top cb. [illegible]	
"			4.2	[illegible]	30 L	
"			3.1	[illegible]	160 L Back Lot Line	
6+65 (End Line)			4.83	[illegible]		℄
"			5.09	[illegible]		8 R.
"			5.73	[illegible]		20 R. gut
"			5.15	[illegible]		20 R. Top cb.
"			5.9	[illegible]		30 R
"			4.79	[illegible]	8 L	
"			4.91	[illegible]	18 L gut	
"			4.34	[illegible]	18 L Top cb	
"			4.1	[illegible]	30 L.	
7+00			4.82	[illegible]		℄
7+32.6			4.87	[illegible]		℄
"			5.18	[illegible]		8 R.
"			5.89	[illegible]		20 R. gut
"			5.26	[illegible]		20 R. Top cb (f.s.w.
"			5.6	[illegible]		30 R. c

F. B. 1737 Pg. 234 Job No. 1495 Division No. Notes Red. Plotted Profile
Survey of Longden Ave S.S. Date Date No.
Survey by [illegible] Notes [illegible] Notes Chkd. Checked X-Sec.
Indexed C. Johnson Date 3-11-52 Date Date No.

76L298 307 4-50

PLEASE RETURN TO
LOS ANGELES COUNTY SURVEYOR
726 Los Angeles County Engineering Bldg.

NOTE: ANY ADDITIONS OR CHANGES ON THIS SHEET MUST BE MADE OR CIRCLED IN RED INK, WITH DATE AND NAME OF PERSON MAKING CHANGE.

Do not extend notes this side of this line.

STATION	B. S.	H. I.	F. S.	ELEV.	
		474.77			
3+70 ±			4.73	470.04	℄
"			4.69	470.08	8 L
"			4.69	470.08	18 L grnt.
"			4.02	470.75	18 L Top Cb. (w. end of CR)
"			3.8	471.0	30 L
7+99.62			5.20	469.57	℄ Int. Vista
T.P.	4.04	473.57	5.24	469.53	
B.M. E.607			3.91	469.66	(B.M. T.E. 607 El. 469.658 F.B. 1588-39. Lourdes Ave & Orion Pl. S.E. cor. Set Mag Nail in Cb. 1' S. of end of CR)
℄ Sta. 1+00	4.6	472.9		468.3	℄ Sta. 1+00.
			12.1	460.8	Elev. Basement floor to Ho. # 8407
℄ Sta 1+00.	5.4	473.7		468.3	℄ Sta. 1+00.
			8.5	465.2	Elev. Basement floor to Ho. # 8405
℄ Sta. 2+00.	5.0	473.8		468.8	℄ Sta. 2+00.
			13.5	460.3	Elev. Basement floor to Ho. #8410.
℄ Sta. 2+00	5.1	473.9		468.8	℄ Sta. 2+00
			8.7	465.2	Elev. Basement floor to Ho. # 8413
℄ Sta. 3+00	3.9	473.1		469.2	℄ Sta. 3+00
			10.7	462.4	Elev. Basement floor to Ho. # 8424

Profile Notes Red. Plotted Job No. 4425 Division No.
No. X-Sec. Date Date Survey of
Notes Chkd. Checked Survey by
No. Date Date Map No. Date
F. B. 1773 Pg. 235

F. B. 1737 Pg. 236 Job No. 1495 Division No. _____ Notes Red. _____ Plotted _____ Profile

Survey at Longden Ave S.S. Date _____ Date _____ No. _____

Survey by Benson Notes (AB) Notes Chkd. _____ Checked _____ X-Sec.

Indexed [illegible] O. Johnson Date 3-11-52 Date _____ Date _____ No. _____

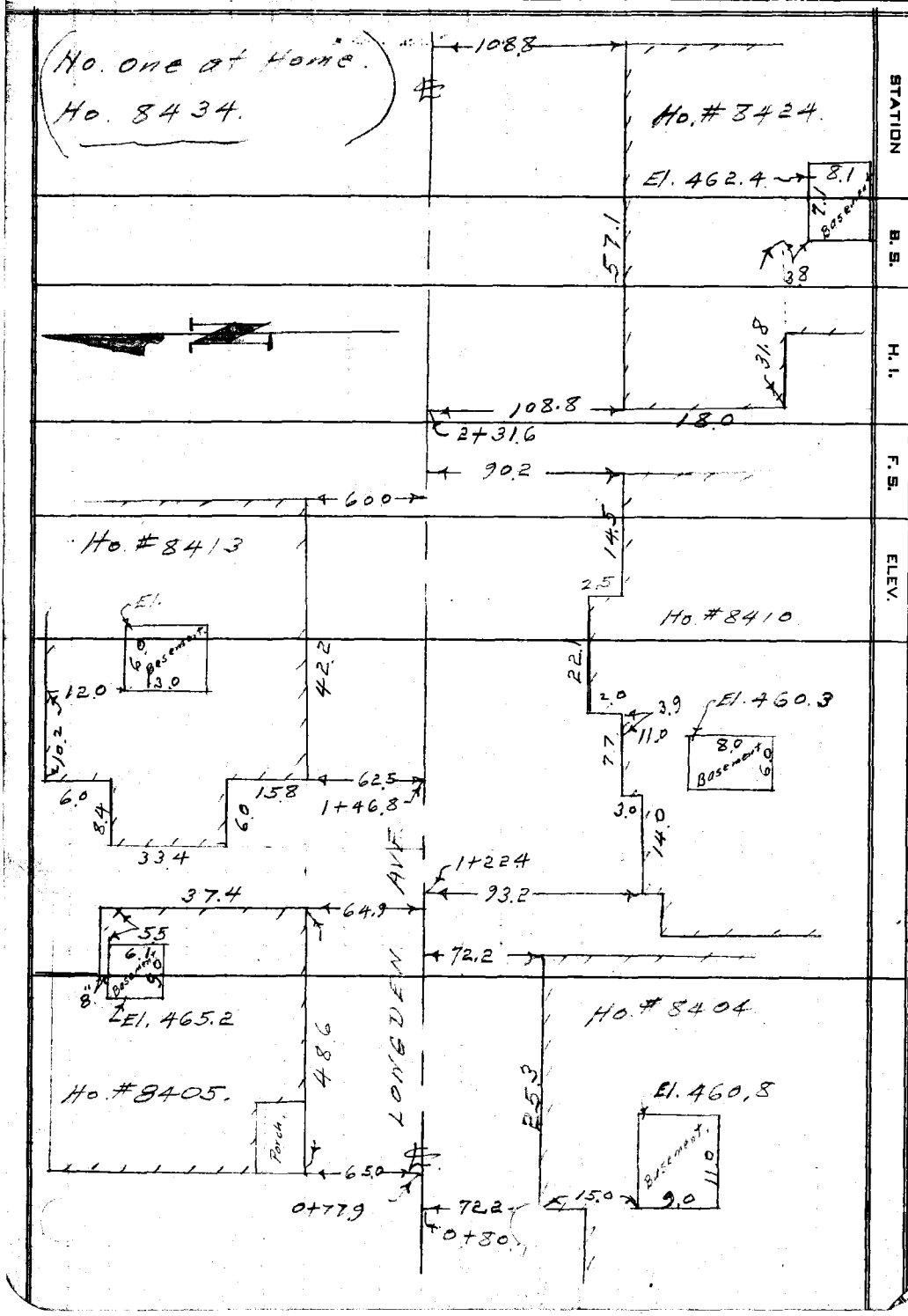

76L298 307 4-50

PLEASE RETURN TO
LOS ANGELES COUNTY SURVEYOR
726 LOS ANGELES COUNTY ENGINEERING BLDG.

Do not extend notes this side of this line.

8410

NOTE: ANY ADDITIONS OR CHANGES ON THIS SHEET MUST BE MADE OR CIRCLED IN RED INK, WITH DATE AND NAME OF PERSON MAKING CHANGE.

Notes Ck'd by	Survey of LONGDEN AVE. S.S.
Map No.	W. O. 1495 Tape No. 0132 St'd. 68 °F
Office Work	Surveyed by BENSON
Checked	Notes J.S.C. Date 3-7-52
Date	Indexed A. C. Johnson

F. B. 1737 Pg. 237

TOPGRAPHY
ON
DEERFIELD AVE

From: Longden Ave.
To: 661±N'LY

LONGDEN AVE. S.S. DIST.
C.I. 1495

C. A. BENSON
J. S. COATES
F. E. BROOKS
P. YAKIMOF

Note: Any Additions or Changes on This Sheet Must be Made or Circled in Red Ink With Date and Name of Person Making Change.

Do not extend notes this side of this line.

RETURN TO
LOS ANGELES COUNTY SURVEYOR
726 LOS ANGELES COUNTY
ENGINEERING BLDG.

76F309S 247 2-51

F. B. 1737 Pg. 238



RETURN TO
LOS ANGELES COUNTY SURVEYOR
725 LOS ANGELES COUNTY
ENGINEERING BLDG.

Do not extend notes this side of this line.

Note: Any Additions or Changes on This Sheet Must be Made or Circled in Red Ink With Date and Name of Person Making Change.

Profile	Notes Red.	Plotted	Job No. 1495	Division No.	F. B. 1737 Pg. 239
No.	Date	Date	Survey of Long[illegible]		
X-Sec.	Notes Chkd. [illegible]	Checked	Survey by Benson	Notes [illegible]	Date 3-11-52
No.	Date 4/9/52	Date	Map No.	Index Johnson	Date

CROSS-SECTIONS.
ON
DEERFIELD AVE.
FROM:- LONGDEN AVE.
TO:- 661'± N. OF LONGDEN AVE.
LONGDEN AVE. S.S.
C.I. 1495.

3-11-52
C. A. Benson
J. S. Coates
F. E. Brooks
P. Kakimof.

STATION	B. S.	H. I.	F. S.	ELEV.

NOTE: ANY ADDITIONS OR CHANGES ON THIS SHEET MUST BE MADE OR CIRCLED IN RED INK, WITH DATE AND NAME OF PERSON MAKING CHANGE.

PLEASE RETURN TO
LOS ANGELES COUNTY SURVEYOR
726 LOS ANGELES COUNTY ENGINEERING BLDG.

Do not extend notes this side of this line.

76L298 307 4-50

76L298 307 4-50

PLEASE RETURN TO
LOS ANGELES COUNTY SURVEYOR
726 LOS ANGELES COUNTY ENGINEERING BLDG.

NOTE: ANY ADDITIONS OR CHANGES ON THIS SHEET MUST BE MADE OR CIRCLED IN RED INK, WITH DATE AND NAME OF PERSON MAKING CHANGE.

Do not extend notes this side of this line.

STATION	B. S.	H. I.	F. S.	ELEV.		
B.M.T.E.608	7.78	477.30		469.52	B.M.T.E.608 El.469.520 F.B. 1588-39 Longden Ave. & Deerfield Ave. N.W. Cor. Roofing nail in cb., 1' W. of W. end C.R.	
0+00			7.83	469.47	0+00. ℄ Int. Deerfield Tan. Prod. + Longden	
"			7.76	469.54		15R.
"			7.74	469.56		30R.
"			7.83	469.47	15L	
"			7.87	469.43	30L	
0+08			7.79	469.51		℄
0+19			8.11	469.19		℄
0+38.7			7.75	469.55		℄
"			7.68	469.62		8R.
"			7.97	469.33		21R. gut
"			7.47	469.83		21R. Top cb. (N. end N.E. C.R.
"			6.4	470.9		31R.
0+48.0			7.56	469.74		℄
"			7.93	469.37	11L gut.	
"			7.39	469.91	11L Top cb. (N. end N.W. C.R.	
"			6.4	470.9	21L	
1+00			6.80	470.50		℄
"			6.87	470.43		6R
"			7.35	469.95		15R gut.

F. B. 1737 Pg. 240 Job No. 1495 Division No. Notes Red. Plotted Profile
Survey of Longden Ave S.S. Date Date No.
Survey by Benson Notes Chkd. Checked X-Sec.
Indexed Date 3-11-52 Date No.

76L298 307 4-50

PLEASE RETURN TO
LOS ANGELES COUNTY SURVEYOR
726 Los Angeles County Engineering Bldg.

NOTE: ANY ADDITIONS OR CHANGES ON THIS SHEET MUST BE MADE OR CIRCLED IN RED INK, WITH DATE AND NAME OF PERSON MAKING CHANGE.

Do not extend notes this side of this line.

STATION	B. S.	H. I.	F. S.	ELEV.		
		477.30				
1+00			6.79	470.51		15R Top Cb. (illegible)
"			6.0	471.3		25R.
"			6.88	470.42	6 L	
"			7.33	469.97	15L gut.	
"			6.72	470.58	15L Top Cb. (illegible)	
"			5.9	471.4	25L	
2+00			5.52	471.78	#	
"			5.64	471.66		6R.
"			6.07	471.23		15R. gut
"			5.45	471.85		15R Top Cb.
"			5.1	472.2		25R
"			5.55	471.75	6 L	
"			5.96	471.34	15L gut	
"			5.40	471.90	15 L Top Cb.	
"			5.0	472.3	25L	
3+00			4.45	472.85	#	
"			4.49	472.81		6R
"			4.86	472.50		15R gut
"			4.15	473.15		15R Top Cb.
"			3.9	473.4		25R
			3.0	474.3		140R. Back Lot line

Profile Notes Red. Plotted Job No. 1425 Division No.
No. Date Date Survey of
X-Sec. Notes Chkd. Checked Survey by Notes
No. Date Date Map No. Indexed by
F. B. 17337 Pg. 24

76L298 307 4-50

PLEASE RETURN TO
LOS ANGELES COUNTY SURVEYOR
726 LOS ANGELES COUNTY ENGINEERING BLDG.

NOTE: ANY ADDITIONS OR CHANGES ON THIS SHEET MUST BE MADE OR CIRCLED IN RED INK, WITH DATE AND NAME OF PERSON MAKING CHANGE.

Do not extend notes this side of this line.

STATION	B. S.	H. I.	F. S.	ELEV.		
		477.30				
3+00			4.54	472.76	6 L	
"			4.89	472.41	15 L gut	
"			4.33	472.97	15 L Top cb	
"			4.2	473.1	25 L	
"			4.0	473.3	140 L back Lot Line	
4+00			3.28	474.02	℄	
"			3.36	473.94		6 R
"			3.72	473.58		15 R gut
"			3.14	474.16		15 R Top cb.
"			2.7	474.6		25 R
"			3.35	473.95	6 L	
"			3.72	473.58	15 L gut	
"			3.11	474.19	15 L Top cb.	
"			2.7	474.6	25 L	
5+00			2.06	475.24	℄	
"			2.15	475.15		6 R.
"			2.55	474.75		15 R gut
"			2.00	475.30		15 R Top cb.
"			1.6	475.7		25 R.
"			2.15	475.15	6 L.	
			2.56	474.74	15 L gut	

F. B. 1737 PG. 242 Job No. 1495 Division No. Notes Red. Plotted Profile
Survey of Longden Ave S.S. Date No.
Survey by Benson Notes Chkd. Checked X-Sec.
Indexed C. Johnson Date 3-11-52 Date No.

76L298 307 4-50

PLEASE RETURN TO
LOS ANGELES COUNTY SURVEYOR
726 LOS ANGELES COUNTY ENGINEERING BLDG.

NOTE: ANY ADDITIONS OR CHANGES ON THIS SHEET MUST BE MADE OR CIRCLED IN RED INK, WITH DATE AND NAME OF PERSON MAKING CHANGE.

Do not extend notes this side of this line.

STATION	B. S.	H. I.	F. S.	ELEV.		
		477.30				
5+00			1.98	475.32	15 L Top cb.	
"			1.2	476.1	25 L	
T. P.	637	452.61	1.06	476.24	T. P.	
6+00.			5.94	476.67		℄
"			6.04	476.57		6 R.
"			6.39	476.22		15 R. gut
"			5.79	476.82		15 R. Top cb
"			5.3	477.3		25 R.
"			6.05	476.56	6 L	
"			6.40	476.21	15 L gut.	
"			5.85	476.76	15 L Top cb.	
"			5.2	477.4	25 L	
6+40.			5.42	477.19		℄
"			5.44	477.17		6 R.
"			5.64	476.97		15 R. gut
"			5.02	477.59		15 R Top cb. (Beg.
"			4.9	477.7		25 R
"			5.50	477.11	6 L	
"			5.80	476.81	15 L gut.	
"			5.24	477.37	15 L Top cb.	
			4.8	477.8	25 L	

Profile Notes Red. ____ Plotted ____ Job No. 1495 Division No. ____
No. ____ Date ____ Date ____ Survey of Longden Avenue
X-Sec. Notes Chkd. ____ Checked ____ Survey by Benson Notes [illegible] Date 3-11-52
No. ____ Date ____ Date ____ Map No. ____ Indexed C. Johnson Date ____

F. B. 1737 Pg. 245

76L298 307 4-50

PLEASE RETURN TO
LOS ANGELES COUNTY SURVEYOR
726 LOS ANGELES COUNTY ENGINEERING BLDG.

NOTE: ANY ADDITIONS OR CHANGES ON THIS SHEET MUST BE MADE OR CIRCLED IN RED INK, WITH DATE AND NAME OF PERSON MAKING CHANGE.

Do not extend notes this side of this line.

STATION	B. S.	H. I.	F. S.	ELEV.		
		482.61				
6+64			5.07	477.54		℄
"			5.04	477.57		10 R.
"			5.34	477.27		25 R. gut.
"			4.98	477.63		25 R. Top cb.
"			4.7	477.9		30 R
"			4.4	478.2		130 R. Back Lot Line
"			5.11	477.50	10 L	
"			5.36	477.25	25 L gut	
"			4.82	477.79	25 L Top cb.	
"			4.3	478.3	30 L	
"			2.6	480.0	130 L Back Lot Line	
6+86.2			5.16	477.45		℄ gut.
"			4.75	477.86		℄ Top cb.
TE 974.			4.66	477.95	B.M. T.E. 974 El. 477.917 F.B. Deerfield Ave - North end St. Bt. spk. in N. cb.	
℄ sta. 6+00.	6.1	482.8		476.7	℄ sta. 6+00	
			10.9	471.9	Elev. Basement floor to Ho. # 6361.	

F. B. 1737 Pg. 2AH Job No. 1495 Division No. Notes Red. Plotted Profile
Survey of Longden Ave S.S. Date Date No. X-Sec.
Survey by Jackson Notes Chkd. Checked
Indexed Date 3-11-52 Date Date No.

Profile	Notes Red.	Plotted	Job No. 1475	Division No.
No.	Date	Date	Survey of [illegible]	
X-Sec.	Notes Chkd.	Checked	Survey by Benson	Notes [illegible] Date 3-11-52
No.	Date	Date	Map No.	Indexed A. C. Johnson Date

F. B. 1737 PG. 245

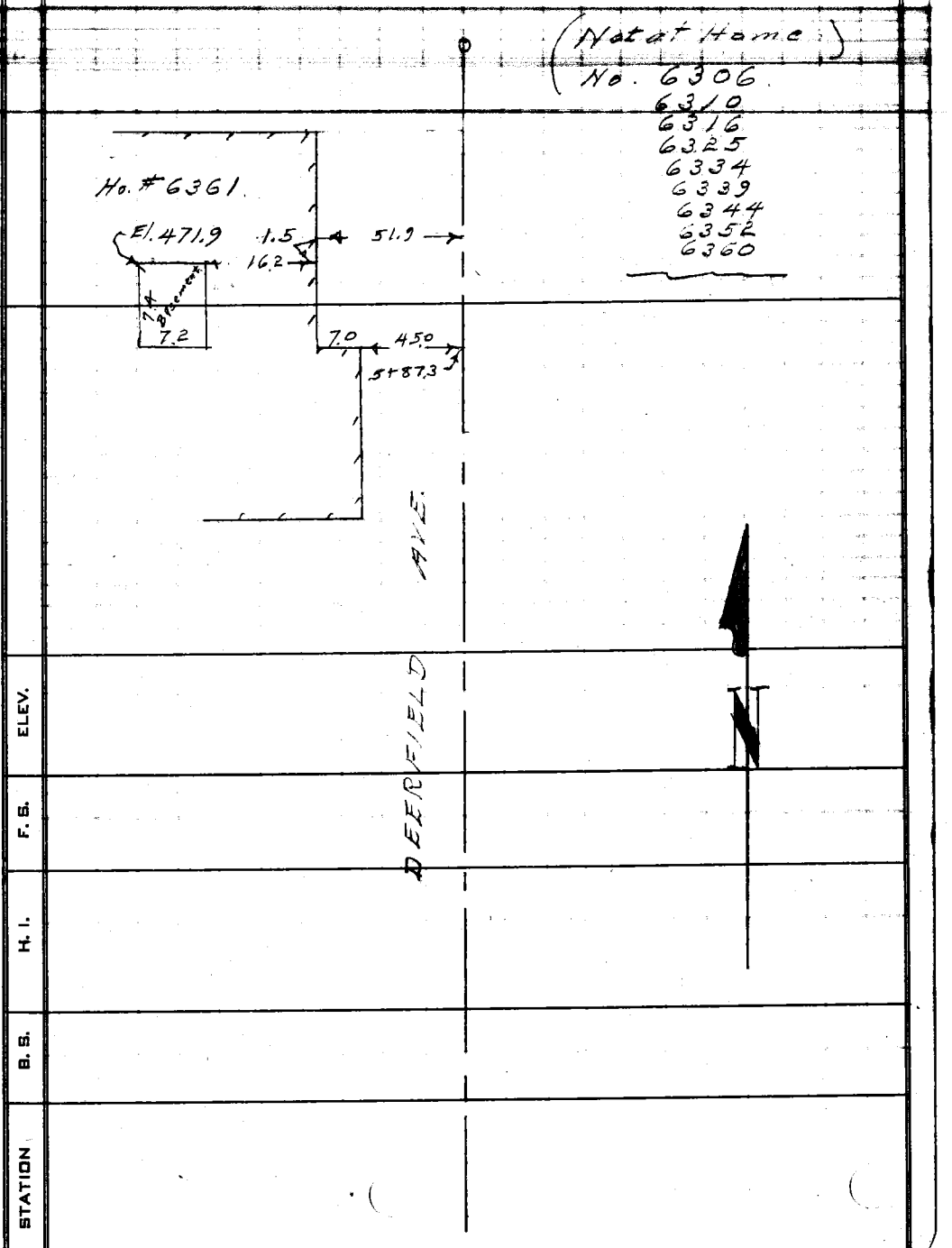

NOTE: ANY ADDITIONS OR CHANGES ON THIS SHEET MUST BE MADE OR CIRCLED IN RED INK, WITH DATE AND NAME OF PERSON MAKING CHANGE.

PLEASE RETURN TO
LOS ANGELES COUNTY SURVEYOR
726 LOS ANGELES COUNTY ENGINEERING BLDG.

Do not extend notes this side of this line.

761.298 307 4-50

F. B. 1737 Pg. 246 Job No. 1475 Division No. Notes Red. Plotted Profile

Survey of Date Date No.

Survey by Notes Notes Chkd. Checked X-Sec.

Indexed Date Date Date No.

STATION	B. S.	H. I.	F. S.	ELEV.	

76L298 307 4-58

PLEASE RETURN TO

LOS ANGELES COUNTY SURVEYOR

726 Los Angeles County Engineering Bldg.

Do not extend notes this side of this line.

NOTE: ANY ADDITIONS OR CHANGES ON THIS SHEET MUST BE MADE OR CIRCLED IN RED INK, WITH DATE AND NAME OF PERSON MAKING CHANGE.

F. B. 1737 Pg. 247

Notes Ck'd by
Map No.
Office Work
Checked
Date

Survey of Longden Ave Sew
W. O. 1495 Tape No. 0133 St'd. 65 °F
Surveyed by Benson
Notes C. Johnson Date 2-52
Indexed

TOPOGRAPHY
ON
GARIBALDI AVE
FROM:- WILLARD AVE
TO:- SAN GABRIEL BLVD.
LONGDEN AVE SEWER DIST.
C.E. 1495

2-52
C.A. Benson.
W.S. Coates.
F.E. Brooks.
P. Hokimoff

Note: Any Additions or Changes on This Sheet Must be Made or Circled in Red Ink With Date and Name of Person Making Change.

Do not extend notes this side of this line.

RETURN TO
LOS ANGELES COUNTY SURVEYOR
726 LOS ANGELES COUNTY
ENGINEERING BLDG.

75F3095 247 2-51

F.B. 1131 Pg. 248



RETURN TO
LOS ANGELES COUNTY SURVEYOR
726 LOS ANGELES COUNTY
ENGINEERING BLDG.

Do not extend notes this side of this line.

Note: Any Additions or Changes on This Sheet Must be Made or Circled in Red Ink With Date and Name of Person Making Change.

Notes Ck'd by	Survey of LONGDEN AVE. S.S.	F. B. 1737 Pg. 249
Map No.	W. O. 1495 Tape No. 0132 St'd. 68 °F	
Office Work	Surveyed by BENSON	
Checked	Notes T.S.C. Date 2-[illegible]-52	
Date	Indexed A. C. Johnson	

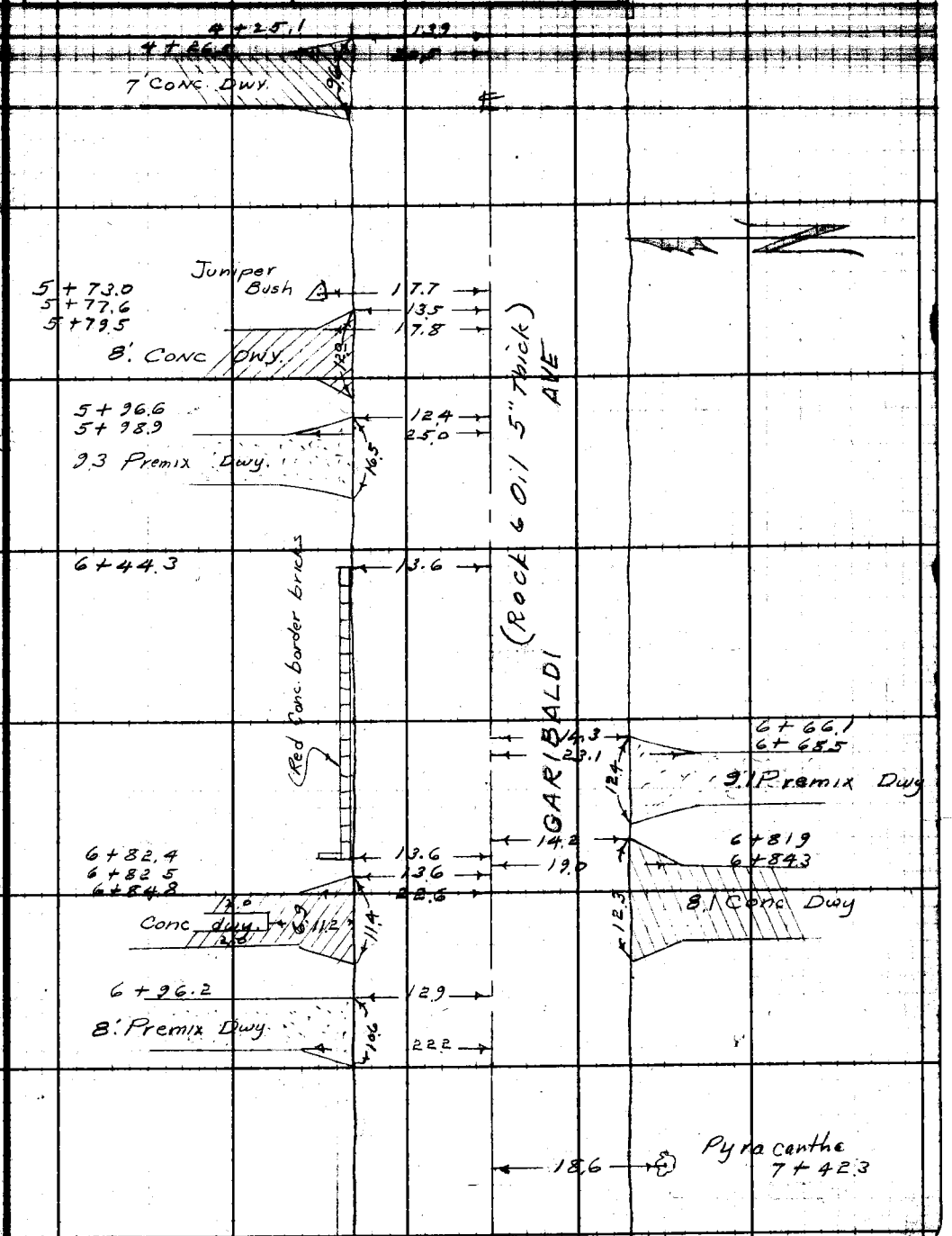

Note: Any Additions or Changes on This Sheet Must be Made or Circled in Red Ink With Date and Name of Person Making Change.

Do not extend notes this side of this line.

RETURN TO
LOS ANGELES COUNTY SURVEYOR
726 LOS ANGELES COUNTY
ENGINEERING BLDG.

76F309S 247 2-51

F.B. 1737 PG. 250

7+45.2
7+46.1
11.1 Conc Dwy.
13.6
13.7
14.2
16.2
7+53.2
17.2 Premix Dwy
2.5 Conc walk
16.2
7+72.5
Rain bird Sprinkler
7+96.0
19.6
8+07.2
Rainbird sprinkler
14.5
24.2
8+26.3
8+28.6
8.2 Premix Dwy.
ROCK & OIL 5" TAR
AVE.
17.5
Fire Hydrant 9+05.3
14.2
9+22.0
12.0
9.9 Conc. Dwy.
9+49.1
9+50.4
8.1 Conc. Dwy.
10.4
16.3
21.1
GARIBALDI
10+35.4
10+36.4
8' Premix Dwy.
9.5
13.8
21.9
17.6
10+45.9
8.0 Conc. Dwy.
10+87.2
13.6
Conc.
Dwy.
12.4
17.0
7.6 Premix Dwy.
13.6
14.3
23.9
14.9
10+97.3
11+03.1
Premix Dwy.
11+11.4 Beg. Curb.
11+44.2
11+46.2
7.4 Premix Dwy.
12.0
12.8
21.7
5 6"cb

RETURN TO
LOS ANGELES COUNTY SURVEYOR
725 LOS ANGELES COUNTY
ENGINEERING BLDG.

Do not extend notes this side of this line.

Note: Any Additions or Changes on This Sheet Must be Made or Circled in Red Ink With Date and Name of Person Making Change.

F. B. 1937 PG. 251

Notes Ck'd by
Map No.
Office Work
Checked
Date

Survey of LONGDEN AVE. SS
W. O. 4295 Tape No. 0132 St'd 68 °F
Surveyed by BENSON
Notes J.S.C. Date 2-[illegible]-52
Indexed R. C. Johnson

CONT. FROM 307 PG

11+39.9
7.9 Conc Dwy

12+48.0 — 15.0
8.2 Conc. Dwy

12+98.4
12+98.9 — 15.5
21.4
7.0 Conc. Dwy
L 80

13+13.3
Pyracantha — 18.8

13+40.7
Flowering bush — 17.5

13+46.7 — 14.9
13+47.2 — 20.7
7.0 Conc. Dwy
L 80

13+96.3 — 17.7

13+98.9 — 13.7
7.8 Premix Dwy.
L 97.5
18.2

14+48.0 — 14.3
14+50.5 — 19.1
Conc. Dwy
6.5
L 114
14.2

16+00.9 — 14.0
Premix Dwy.
15.1
L
29.5

GARIBALDI AVE
(ROCK & O.I. - 5" THICK)

Note: Any Additions or Changes on This Sheet Must be Made or Circled in Red Ink With Date and Name of Person Making Change.

Do not extend notes this side of this line.

RETURN TO
LOS ANGELES COUNTY SURVEYOR
726 LOS ANGELES COUNTY
ENGINEERING BLDG.

76F3096 247 2-51

CONT TOP PG. 136

F.B. 1737 PG. 252

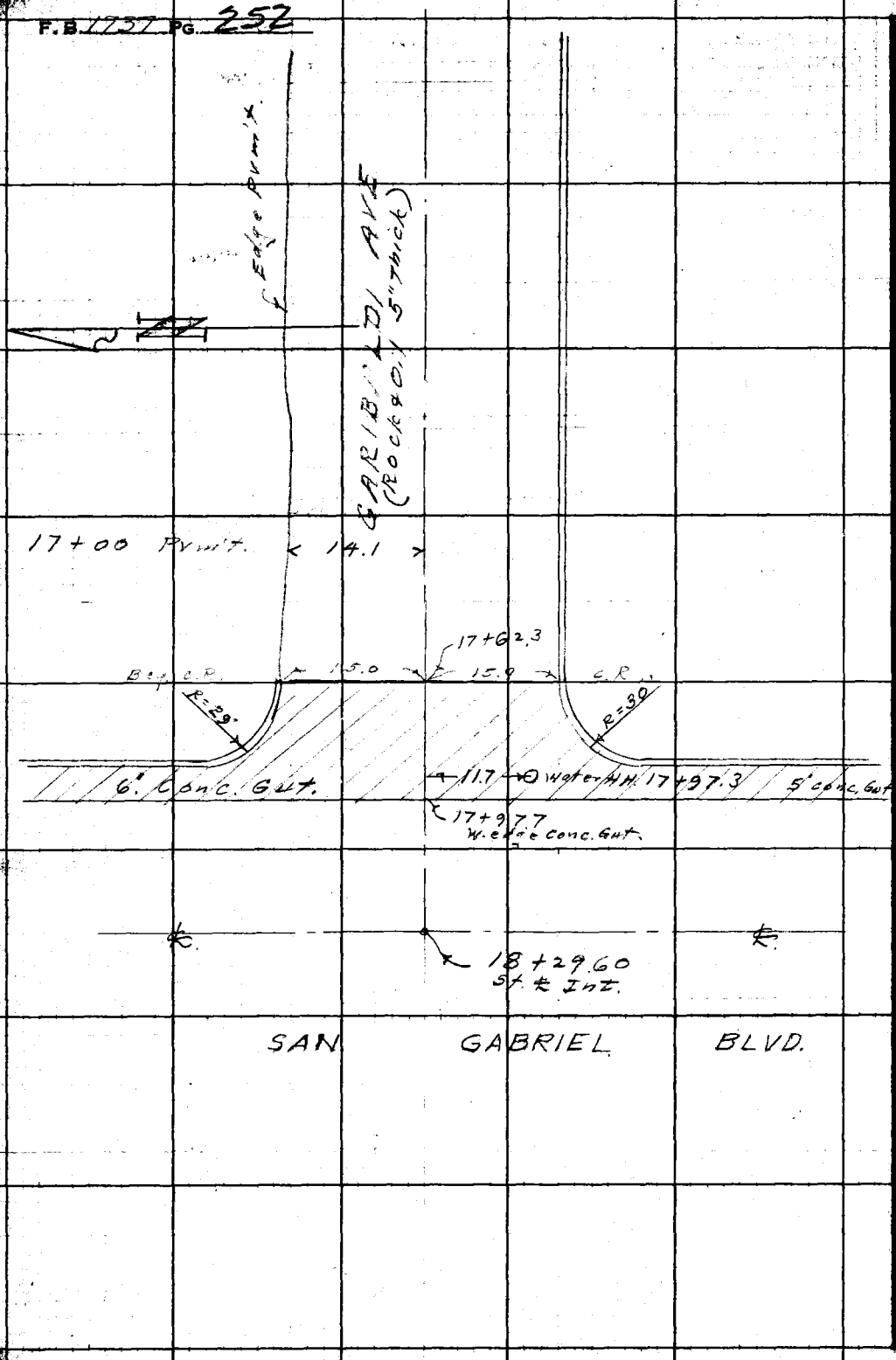

RETURN TO
LOS ANGELES COUNTY SURVEYOR
725 LOS ANGELES COUNTY
ENGINEERING BLDG.

Do not extend notes this side of this line.

Note: Any Additions or Changes on This Sheet Must be Made or Circled in Red Ink With Date and Name of Person Making Change.

Profile No.	Notes Red.	Plotted	Job No. 1495	Division No.
	Date	Date	Survey of Longden Ave.	
X-Sec. No.	Notes Chkd. LCM	Checked	Survey by Benson	Notes [illegible] Date 2-26-52
	Date 4/7/52	Date	Map No.	[illegible] Date

F. B. 1737 Pg. 253

CROSS-SECTIONS
ON
GARIBALDI AVE.

FROM:- WILLARD AVE.

TO:- SAN GABRIEL BLVD.

LONGDEN AVE SEWER DIST.

C.I. 1495.

2-26-52
C.A. Benson
J.S. Coates
F.E. Brooks
P. Yakimof

STATION	B. S.	H. I.	F. S.	ELEV.

NOTE: ANY ADDITIONS OR CHANGES ON THIS SHEET MUST BE MADE OR CIRCLED IN RED INK, WITH DATE AND NAME OF PERSON MAKING CHANGE.

PLEASE RETURN TO
LOS ANGELES COUNTY SURVEYOR
726 LOS ANGELES COUNTY ENGINEERING BLDG.

Do not extend notes this side of this line.

76L298 307 4-50

76L298 307 4-50

PLEASE RETURN TO
LOS ANGELES COUNTY SURVEYOR
726 LOS ANGELES COUNTY ENGINEERING BLDG.

NOTE: ANY ADDITIONS OR CHANGES ON THIS SHEET MUST BE MADE OR CIRCLED IN RED INK, WITH DATE AND NAME OF PERSON MAKING CHANGE.

N 565
E. 571
S. 571
W. 569

Do not extend notes this side of this line.

STATION	B. S.	H. I.	F. S.	ELEV.		
B.M. T.E. 228	5.09	456.21		451.12	BM. TE. 228 El. 451.117 F.B. 1488-134 Garibaldi Ave. & Willard Ave., S.E. Cor. Bt. spk. in cb. 6' E. of E end C.R.	
Fd. M.H. 5' E & 5' So. - Used St. & Int. as 0+05.0 going West						
0+00			5.61	450.60		℄ Garibaldi Ave.
"			5.42	450.79		10 R.
"			5.31	451.90		25 R.
			5.69	450.52	5 L. Top MH.	
"			5.81	450.40	16 Lt	
"			5.95	450.26	25 Lt.	
0+05.			5.55	450.66		℄ Int. Garibaldi & Willard
"			5.38	450.83		11 R.
"			5.28	450.93		21 R.
"			5.78	450.43	16 L	
"			5.90	450.31	25 L	
0+18			5.66	450.55		℄
"			5.52	450.69		12 R.
"			5.44	450.77		20 R.
"			5.89	450.32	16 L.	
"			5.97	450.24	25 L	
0+29.8			5.40	450.81		℄
"			5.38	450.33		13 R. edge [illegible]
"			4.2	452.0		18 R.

F.B. 1737 Pg. 254 Job No. 1495 Division No. Notes Red. Plotted Profile 2
Survey of Longden Ave S.S. Date Date No.
Survey by Benson Notes BB Notes Chkd. Checked X-Sec.
Indexed C. Johnson Date 2-26-52 Date Date No.

76L298 307 4-50

PLEASE RETURN TO
LOS ANGELES COUNTY SURVEYOR
726 LOS ANGELES COUNTY ENGINEERING BLDG.

NOTE: ANY ADDITIONS OR CHANGES ON THIS SHEET MUST BE MADE OR CIRCLED IN RED INK, WITH DATE AND NAME OF PERSON MAKING CHANGE.

Do not extend notes this side of this line.

STATION	B. S.	H. I.	F. S.	ELEV.		
		456.21				
0+29.8			4.1	452.1		25 R.
"			5.8	450.4	15 L gut	
"			5.21	451.00	15 L T.cb. (W end. S.W.C.R.)	
"			5.14	451.07	25 L Bk walk.	
1+00			5.11	451.10		℄
"			5.17	451.04		11 R. edge Pav
"			4.5	451.7		15 R
"			3.7	452.5		25 R.
"			5.57	450.64	15 L gut.	
"			5.12	451.09	15 L T.cb.	
"			4.90	451.31	25 L Bk walk.	
2+00			4.97	451.24		℄
"			5.30	450.91		12 R. edge pav
"			4.4	451.8		18 R.
"			4.1	452.1		25 R.
"			5.26	450.95	15 L gut	
"			4.86	451.35	15 L T cb.	
"			4.91	451.30	25 L Bk walk.	
3+00			4.52	451.69		℄
"			4.70	451.51		13 R edge pav
"			4.2	452.0		18 R

3 Profile Notes Red. ____ Plotted ____ Job No. 1495 Division No. ____ F. B. 1737 Pg. 255
No. ____ Date ____ Date ____ Survey of Longden Ave S.S.
X-Sec. Notes Chkd. ____ Checked ____ Survey by Benson Notes [illegible] Date 2-[illegible]
No. ____ Date ____ Date ____ Map No. ____ Indexed [illegible] John [illegible]

76L298 307 4-50

PLEASE RETURN TO
LOS ANGELES COUNTY SURVEYOR
726 LOS ANGELES COUNTY ENGINEERING BLDG.

NOTE: ANY ADDITIONS OR CHANGES ON THIS SHEET MUST BE MADE OR CIRCLED IN RED INK, WITH DATE AND NAME OF PERSON MAKING CHANGE.

4.9 77 4 23 36

Do not extend notes this side of this line.

STATION	B. S.	H. I.	F. S.	ELEV.		
		456.21				
3+00			4.3	451.9		25 R.
"			4.87	451.34	15 L gut	
"			4.34	451.87	15 L T. cb.	
"			4.4	451.8	25 L	
4+00			3.67	452.54		℄
"			4.00	452.21		14 R edge print
"			3.0	453.2		17 R.
"			3.0	453.2		25 R
"		X	-1.3	457.5		190 R. Back Lot Line
"			3.98	452.33	15 L. gut.	
"			3.39	452.82	15 L T. cb.	
"			3.60	452.61	25 L	
"			5.9	452.3	190 L Back Lot Line	
4+08.8			3.61	452.60		℄
"			3.91	452.30	14.8 L Gut	
"			3.39	452.82	15.0 L Top cb.	
"			3.6	452.6	25.0 L	
5+00			2.91	453.30		℄
"			3.05	453.16		12 R. edge print.
"			3.6	452.6		19 R
"			0.6	455.6		25 R.

F. S. 1737 Pg. 256

Job No. 1495 Division No. Notes Red. Plotted Profile

Survey of Longden Ave S.S. Date Date No. X-Sec.

Survey by Benson Notes Notes Chkd. Checked

Indexed R. C. Johnson Date 2-26-52 Date Date No.

298 307 4-50

PLEASE RETURN TO
LOS ANGELES COUNTY SURVEYOR
726 LOS ANGELES COUNTY ENGINEERING BLDG.

NOTE: ANY ADDITIONS OR CHANGES ON THIS SHEET MUST BE MADE OR CIRCLED IN RED INK, WITH DATE AND NAME OF PERSON MAKING CHANGE.

Do not extend notes this side of this line.

STATION	B. S.	H. I.	F. S.	ELEV.		
		45621				
5+00			3.05	453.16	14 L edge print	
"			2.8	453.4	12 L	
"			2.6	453.6	25 L	
T.P.	7.36	460.50	3.07	453.14	T.P. Bt. spk. on N. edge print opposite 5+	
6+00			6.53	453.97	℄	
"			6.73	453.77		12 R. edge print
"			5.6	454.9		18 R.
"			5.5	455.0		25 R.
"			6.68	453.82	13 L edge print	
"			6.3	454.2	16 L	
"			6.3	454.2	25 L	
7+00			5.84	454.66	℄	
"			6.06	454.44		12 R. edge Print
"			5.5	455.0		17 R.
"			5.4	455.1		25 R.
"			6.14	454.36	14 L edge Print	
"			6.0	454.5	17 L	
"			5.9	454.6	25 L	
8+00			4.74	455.76	℄	
"			5.00	455.50		12 R. edge print
"			5.0	455.50		17 R.

Profile Notes Red. ____ Plotted ____ Job No. 1495 Division No. ____
No. ____ Date ____ Date ____ Survey of Lon[illegible]
X-Sec. Notes Chkd. ____ Checked ____ Survey by [illegible] Notes [illegible] Date [illegible]
No. ____ Date ____ Date ____ Map No. ____ Indexed [illegible] Date ____

F. B. 1737 Pg. 257

76L298 307 4-58

PLEASE RETURN TO
LOS ANGELES COUNTY SURVEYOR
726 LOS ANGELES COUNTY ENGINEERING BLDG.

NOTE: ANY ADDITIONS OR CHANGES ON THIS SHEET MUST BE MADE OR CIRCLED IN RED INK, WITH DATE AND NAME OF PERSON MAKING CHANGE.

Do not extend notes this side of this line.

STATION	B. S.	H. I. 1	F. S.	ELEV.		
		460.50				
8+00			4.4	456.1		22 R.
"			4.3	456.2		25 R
"			3.7	456.8		155 R. Back Lot Line
"			4.79	455.71	14 L edge Pvmt.	
"			4.3	456.2	18 L.	
"			4.3	456.2	25 L	
"			6.5	454.0	175 L Back Lot Line	
9+00			3.62	456.88	℄.	
"			3.87	456.63		14 R edge pvmt
"			3.4	457.1		18 R.
"			3.0	457.5		25 R.
"			3.90	456.60	13 L. edge Pvmt	
"			3.5	457.0	17 L	
"			3.6	456.9	25 L	
10+00			1.93	458.57	℄.	
"			2.34	458.16		13 R. edge pvmt.
"			1.8	458.7		18 R.
"			1.7	458.8		25 R.
"			2.25	458.25	14 L edge Pvmt	
"			2.0	458.5	17 L	
"			2.6	457.9	25 L	

F. B. 1737 PG. 258 Job No. 1495 Division No. ____ Notes Red. ____ Plotted ____ Profile 6
Survey of Longden Ave S.S. Date ____ Date ____ No. ____
Survey by Benson Notes 43 Notes Chkd. ____ Checked ____ X-Sec.
Indexed C. Johnson Date 2-27-52 Date ____ Date ____ No. ____

76L298 307 4-50

PLEASE RETURN TO
LOS ANGELES COUNTY SURVEYOR
726 LOS ANGELES COUNTY ENGINEERING BLDG.

NOTE: ANY ADDITIONS OR CHANGES ON THIS SHEET MUST BE MADE OR CIRCLED IN RED INK, WITH DATE AND NAME OF PERSON MAKING CHANGE.

Do not extend notes this side of this line.

STATION	B. S. (+)	H. I.	F. S. (−)	ELEV.		
11+00		460.50	0.41	460.09	℄	
"			0.75	459.75		13R edge prim
"			0.10	460.40		19R.
"		X	−0.4	460.9		25R.
"			0.56	459.94	14 L edge prim't.	
"			0.3	460.2	20 L	
"			0.2	460.3	25 L	
T.P.	9.24	468.98	0.76	459.74	T.P.	
11+11±			8.73	460.25	℄	
"			8.88	460.10	15L gut	
"			8.34	460.64	15L Top cb. (Bag. curb.)	
"			8.4	460.6	25L	
12+00			7.33	461.65	℄	
"			7.59	461.39		12 R. edge prim
"			6.65	462.33		19 R.
"			6.2	462.8		25R.
"			7.61	461.37	15 L. edge prim't - gut	
"			7.13	461.85	15L Top cb.	
"			7.1	461.9	25L	
1[illegible]+00			6.08	462.90	℄	
"			6.30	462.68		13 R. edge prim

Profile Notes Red. ____ Plotted ____ Job No. 1495 Division No. ____ F. B. 1737 Pg. 259
No. ____ Date ____ Date ____ Survey of [illegible]
X-Sec. Notes Chkd. ____ Checked ____ Survey by [illegible] Notes [illegible] Date [illegible]
No. ____ Date ____ Date ____ Map No. ____ Indexed [illegible] Date ____

76L298 307 4-50

PLEASE RETURN TO
LOS ANGELES COUNTY SURVEYOR
726 LOS ANGELES COUNTY ENGINEERING BLDG.

NOTE: ANY ADDITIONS OR CHANGES ON THIS SHEET MUST BE MADE OR CIRCLED IN RED INK, WITH DATE AND NAME OF PERSON MAKING CHANGE.

6.3
4
+ 1.6

Do not extend notes this side of this line.

STATION	B. S.	H. I.	F. S.	ELEV.		
13+00		468.98	5.2	463.8		22 R.
"			5.2	463.8		25 R.
"			6.53	462.45	15 L. gut.	
"			6.15	462.83	15 L Top Cb.	
"			6.2	462.8	25 L	
14+00			5.10	463.88		℄
"			5.39	463.59		14 R. edge pvmt
"			4.9	464.1		22 R.
"			4.8	464.2		25 R.
"			2.5	466.5		205 R. back Lot Line
"			5.55	463.43	15 L. gut.	
"			5.15	463.83	15 L Top Cb.	
"			5.3	463.7	25 L	
"			7.1	461.9	170 L Back Lot Line	
15+00			4.23	464.75		℄
"			4.52	464.46		14 R. edge pvmt
"			4.1	464.9		18 R.
"			3.9	465.1		25 R.
"			4.72	464.26	15 L. gut	
"			4.15	464.83	15 L Top Cb	
"			4.5	464.5	25 L	

F. B. 1737 Pg. 260 Job No. 1495 Division No. Notes Red. Plotted Profile
Survey of Longden Ave S.S. Date Date No.
Survey by Benson Notes B. Notes Chkd. Checked X-Sec.
Indexed C. Johnson Date 2-26-52 Date No.

76L298 307 4-50

PLEASE RETURN TO
LOS ANGELES COUNTY SURVEYOR
726 LOS ANGELES COUNTY ENGINEERING BLDG.

NOTE: ANY ADDITIONS OR CHANGES ON THIS SHEET MUST BE MADE OR CIRCLED IN RED INK, WITH DATE AND NAME OF PERSON MAKING CHANGE.

Do not extend notes this side of this line.

STATION	B. S.	H. I.	F. S.	ELEV.		
		468 98				
16+00			3.20	465.78		℄
"			3.44	465.54		14 R. edge pvm
"			3.0	466.0		18 R.
"			2.7	466.3		25 R.
"			3.50	465.48	15 L. gut	
"			3.06	465.92	15 L Top cb.	
"			3.7	465.28	25 L	
17+00			2.19	466.79		℄
"			2.54	466.44		14 R. edge pvm
"			2.1	466.9		19 R.
"			1.8	467.2		25 R.
"			2.50	466.5	15 L gut	
"			2.07	466.91	15 L top cb.	
"			2.2	466.8	25 L	
17+62.3			1.62	467.36		℄
"			1.73	467.25		15 R. gut
"			1.05	467.93		15 R. Top cb (E [illegible]
"			1.4	467.6		25 R.
"			2.19	466.79	15 L gut	
"			1.51	467.47	15 L Top Cb. (E end S.E.C.R.)	
"			1.8	467.2	25 L	

Profile Notes Red. ____ Plotted ____ Job No. 1475 Division No. ____ F. B. 1737 Pg. 261
No. ____ Date ____ Date ____ Survey of [illegible]
X-Sec. Notes Chkd. ____ Checked ____ Survey by [illegible] Notes [illegible] Date [illegible]
No. ____ Date ____ Date ____ Map No. ____ Index C. Johnson Date ____

761298 307 4-50

PLEASE RETURN TO
LOS ANGELES COUNTY SURVEYOR
726 LOS ANGELES COUNTY ENGINEERING BLDG.

NOTE: ANY ADDITIONS OR CHANGES ON THIS SHEET MUST BE MADE OR CIRCLED IN RED INK, WITH DATE AND NAME OF PERSON MAKING CHANGE.

Do not extend notes this side of this line.

F.B. 1737 Pg 262 Profile 10 No. X-Sec. No.
Survey of Lomita Area Plotted Date
Survey by R. Johnson Notes Red. Date
Indexed Job No. 1495.3 Division No. Notes Chkd. Date
Date 2-26-53 Checked Date

STATION	B. S.	H. I.	F. S.	ELEV.		
		468.98				
17+92.3			2.23	466.75		℄
"			2.03	466.95		15R.
"			1.90	467.08		23R.
"			2.43	466.55	15L	
"			2.57	466.41	25L	
17+97.2			2.01	466.97		℄
18+00			1.92	467.06		℄
"			1.68	467.30		15R.
"			1.53	467.45		23R.
"			2.10	466.88	15L	
"			2.23	466.75	25L	
18+19			1.58	467.40		℄
18+29.4			1.63	467.35		℄ Int. San Gabriel Blvd.
T.E. 226			227	466.71	Bm. T.E. 226 El. 466.700 F.B. 1488-133 San Gabriel Blvd. & Garibaldi Ave. S.E. Cor. Bt. spk. in ob., 6'S. of S. end C.R.	
Sta. 2+02.	5.4	456.6'		451.2	on ℄.	
			11.9	444.7	Basement floor El. Ho. #8430.	
Sta. 2+00	6.8	458.0'		451.2	on ℄.	
			10.7	447.3	Basement floor El. to Ho. #8421.	
Sta. 4+00	4.7	457.2'	12.7	445.5	on ℄.	
			10.4	446.8	Basement floor El. to Ho. #8402	

Profile No. ____ Notes Red. ____ Plotted ____ Job No. 1495 Division No. ____ F. B. 1737 Pg. 263

X-Sec. No. ____ Date ____ Date ____ Survey of [illegible]

Notes Chkd. ____ Checked ____ Survey by [illegible] Notes [illegible] Date [illegible]

Date ____ Date ____ Map No. ____ Index [illegible] Date ____

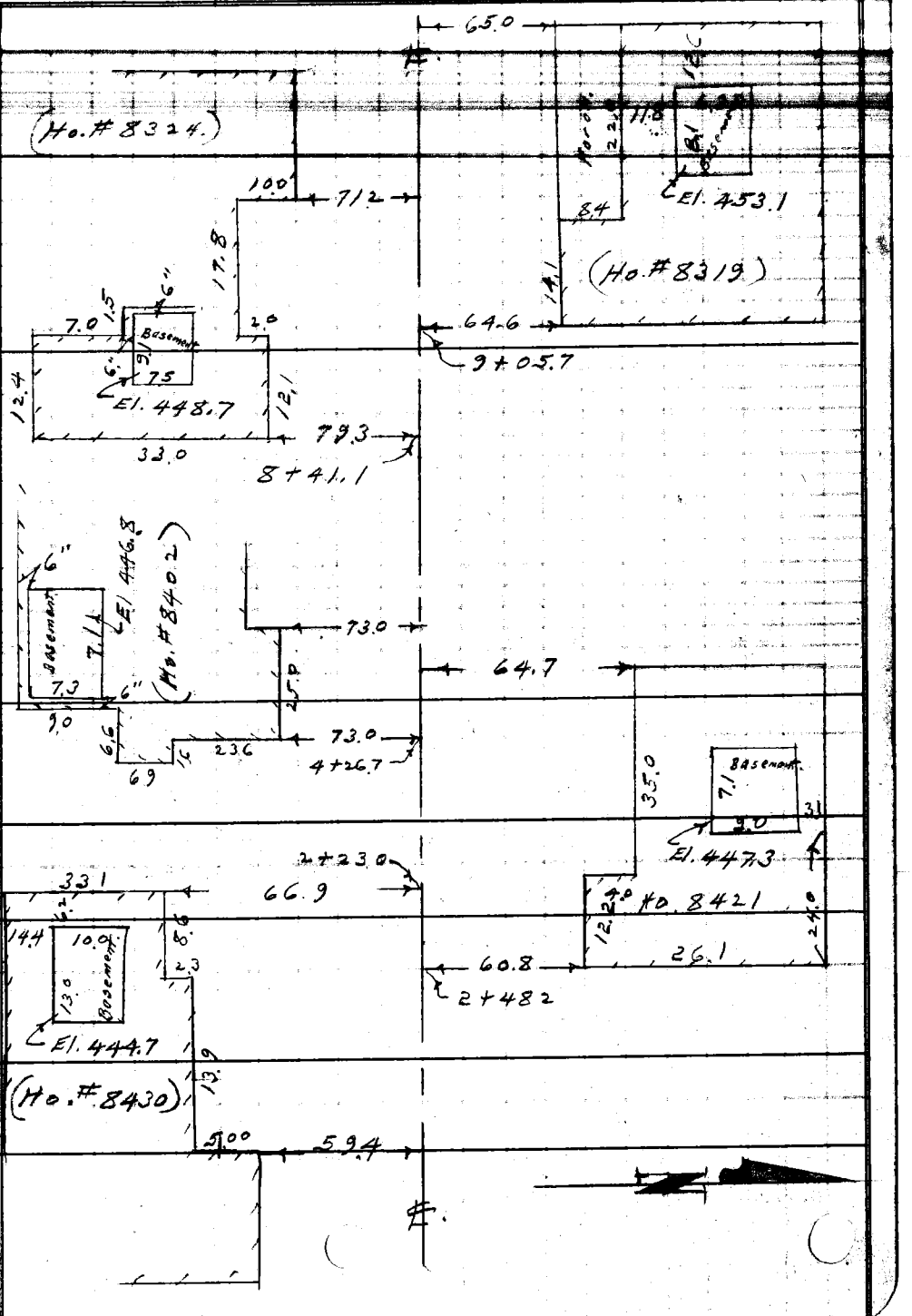

NOTE: ANY ADDITIONS OR CHANGES ON THIS SHEET MUST BE MADE OR CIRCLED IN RED INK, WITH DATE AND NAME OF PERSON MAKING CHANGE.

PLEASE RETURN TO
LOS ANGELES COUNTY SURVEYOR
726 LOS ANGELES COUNTY ENGINEERING BLDG.

Do not extend notes this side of this line.

761.298 307 4-50

76L298 307 4-50

PLEASE RETURN TO
LOS ANGELES COUNTY SURVEYOR
726 LOS ANGELES COUNTY ENGINEERING BLDG.

NOTE: ANY ADDITIONS OR CHANGES ON THIS SHEET MUST BE MADE OR CIRCLED IN RED INK, WITH DATE AND NAME OF PERSON MAKING CHANGE.

Do not extend notes this side of this line.

STATION	B. S.	H. I.	F. S.	ELEV.		
℄ 8+00.	4.8.	460.6		455.8	℄ sta. 8+00.	
—			11.9	448.7	Fl. El. Basement to Ho. # 8324.	
℄. 9+00	6.0	462.9		456.9	℄ sta. 9+00.	
—			9.8	453.1	Fl. El. Basement to Ho. # 8319.	
℄ 11+00.	6.4	466.5		460.1	℄ sta. 11+00	
—			10.3	456.2	Fl. El. Basement to Ho. # 8305	
℄ 11+00.	6.3	466.4		460.1	℄ sta. 11+00.	
—			9.8	456.6	Fl. El. Basement to Ho. # 8265.	

Profile
Plotted ____ Date ____ No. ____
X-Sec.
Checked ____ Date ____ No. ____

Job No. 1425 Division No. ____ Notes Red. ____ Date ____
Survey of Longden Ave S.S.
Survey by Benson Notes B Notes Chkd. ____ Date ____
Indexed C. Johnson Date 2-27-52

F.E. 1737 FIG. 264

F. S. 1737 Pg. 265

Profile No. ____ Notes Red. ____ Date ____ Plotted ____ Date ____ Job No. 1495 Division No. ____
Survey of Longden Ave. S.S.
X-Sec. No. ____ Notes Chkd. ____ Date ____ Checked ____ Date ____ Survey by Benson Notes [illegible] Date [illegible]
Map No. ____ Indexed ____ Date ____ K. C. Johnson

NOTE: ANY ADDITIONS OR CHANGES ON THIS SHEET MUST BE MADE OR CIRCLED IN RED INK, WITH DATE AND NAME OF PERSON MAKING CHANGE.

PLEASE RETURN TO
LOS ANGELES COUNTY SURVEYOR
726 LOS ANGELES COUNTY ENGINEERING BLDG.

Do not extend notes this side of this line.

List of Houses
that No one was at Home.

No. 8420
8343
8316
8308
8302
8262
8230

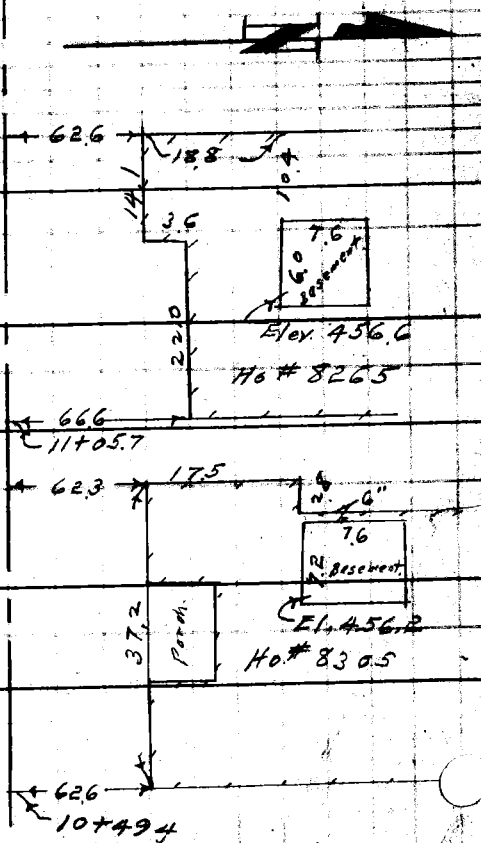

ELEV.
F. S.
H. I.
B. S.
STATION

761.298 307 4-51

Notes Red. Plotted
Date Date
Notes Chkd. Checked
Date Date

ELEV

M.H @ Willard Ave & Garibaldi Ave.

456.21

inlet stub on North	15.18	441.03	5.65 8.53 1.00 15.18	5.68 8.34 1.00 15.02	5.71 8.79 1.67 15.17	5.71 8.77 1.00 15.48
inlet stub on West	15.20	441.01				
inlet on East	15.17	441.04				
outlet on South	15.48	440.73				

Copied LCM 5/6/52

Checked [signature] 5/6/52