DATE	[illegible]				
1-52	1462	TOLA AVE.	Ventura St. to Harriet St.	Topog	5-8
				X-sect	9-14
"	"	CALAVERAS ST.	Tola St. to E'erly Line La Canada ValleyTr.	Topog	15-16
				X-sect	17-20
"	"	MOUNTAIN VIEW RD.	Casitas Ave. to Lincoln Ave.	Topog	21-26
				X-sect	27-36
"	"	MOUNTAIN VIEW RD.	Casitas Ave. to Windsor Ave.	Topog	37-42
				X-sect	43-50
[illegible]	"	ROYCE ST.	Lincoln Ave. to E'erly Line of Tr 4702	Topog	5[illegible]-58
				X-sect	5[illegible]-70
"	"	CASITAS AVE.	Royce St. to Ventura St.	Topog	7[illegible]-7[illegible]
				X-sect	7[illegible]
"	"	LINCOLN AVE.	Royce St. to Foothill Blvd. Location of Basements		[illegible]
			Back Lot Line & Basement Elev.		9[illegible]-9[illegible]
"	"	STERLING PLACE	Ventura St. to E'erly End of Sterling Pl.	Topog	9[illegible]-1[illegible]
				X-sect	[illegible]
"	"	CALAVERAS ST.	Sterling Pl. to E'erly Line R.S. 17-32	Topog	[illegible]
				X-sect	[illegible]
"	"	CHESTFORD DR.	Mariposa st. to W'ERLY End of St.	Topog	[illegible]
				X-sect	[illegible]
"	"	RIDGEVIEW DR.	Mariposa St. to Foothill Blvd	Topog	[illegible]
				X-sect	[illegible]
"	"	WINDSOR AVE.	S'erly Line of Tr 7950 to Ventura St.	Topog	[illegible]
				X-sect	[illegible]

P.M. file a.b. March 87

OVER

Survey of [illegible]
W.O. [illegible]
Surveyed by [illegible]
Notes [illegible]
Indexed [illegible]

F.B. 1790 PG. 3

F.B. 1738 Pg. 4

INDEX TO F.B. 1738 (CONT'D.)

DATE	J.N.	DESCRIPTION			NOTES	PAGES
2-52	1462	SCHOOL FOR CEREBRAL PALSIED CHILDREN	Location of Buildings & Furnishings	Outlets		139-140
				Elevations		141-142
"	"	SACRED HEART SCHOOL on Mariposa St.	"	"	"	143-146
"	"	AUDUBON SCHOOL	"	"	"	147-148
5-52	"	SCHOOL FOR CEREBRAL PALSIED CHILDREN	Transit Line Thru the Grounds			149-154
					Profile	155-158
"	"	1st ALLEY W.of LINCOLN AVE	Mer'ly Line Lot 24 Tr6489 to Foothill		Topog	159-160
					Profile	161-164
"	"	Eer'ly Line of Tr.4702	Boyce St. to N'ly Line of 1st Lot N.of Boyce		Topog	165-166
					Profile	167-168
"	"	Boys & Girls Aid Society	Location of Bldg's			169-170
					Elev.	171-172
"	"	Lot 37 M.R. 52-50	Mariposa St. North		Profile	173-174
12-52	"	R/W Between HARRIET ST. & CRESTFORD DR.			℄ & Ties	175-176
					Topog	177-182
					X-sect	183-186
5-53	"	MOUNTAIN VIEW RD.	C sitas Ave. to Windsor Ave.	Low House Loc.& Elev,		187-192
		"	" " Lincoln Ave.	"		193-198
"	"	VENTURA ST.	Windsor Ave. to Lincoln Ave.	Low Houses Loc.& Elev.		199-206
6-53	"	CASITAS AVE.	Calaveras St. to Mariposa St.	"		207-214
"	"	FOOTHILL BLVD.	Lincoln Av to City Bdry.	"		215-218
"	"	CRESTFORD DR.	Foothill Blvd. to N'ly Line Tr.14309	"		219-222
"	"	DEVIRIAN PL.	C sitas Ave. to Lincoln Av .	"		223-226
"	"	HARRIET ST.	Casitas Ave.	"		227-230
"	"	Lot Lines Tr.12677	From Crestford Dr.		℄	231-232
					Topog & X-sect	233-250

RETURN TO
LOS ANGELES COUNTY SURVEYOR
728 LOS ANGELES COUNTY
ENGINEERING BLDG.

Do not extend notes this side of this line.

Note: Any Additions or Changes on This Sheet Must be Made or Circled in Red Ink With Date and Name of Person Making Change.

Notes Ck'd by	Survey at Casitas Ave	F.B. 1738 Pg 5
Map No.	W. O. 1462 Tape No. St'd. °F	
Office Work	Surveyed by J. J. Lanigan	
Checked	Notes J. J. L. Date 1-9-52	
Date	Indexed [illegible]	

LOCATION
of
IMPROVEMENTS
on
TOLA AVE
from
VENTURA ST
to
HARRIET ST
C.I. 1462

J. J. Lanigan
C. H. Lewis
H. H. Raphael
H. Tafoya

Note: Any Additions or Changes on This Sheet Must be Made or Circled in Red Ink With Date and Name of Person Making Change.

Do not extend notes this side of this line.

RETURN TO
LOS ANGELES COUNTY SURVEYOR
726 LOS ANGELES COUNTY
ENGINEERING BLDG.

76F3095 247 2-51

F. B. 1738 PG. 9

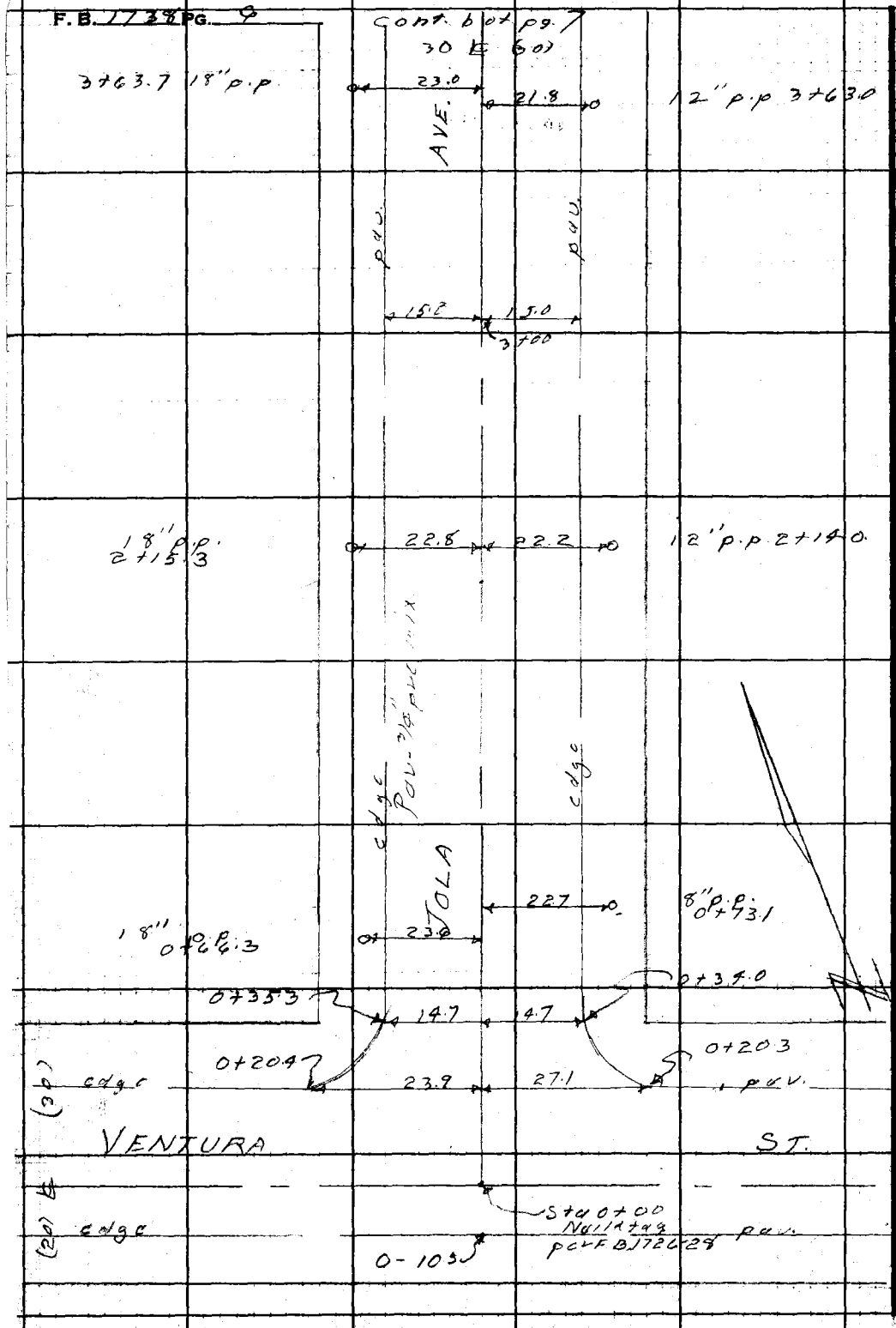

RETURN TO
LOS ANGELES COUNTY SURVEYOR
726 LOS ANGELES COUNTY
ENGINEERING BLDG.
Do not extend notes this side of this line.

Note: Any Additions or Changes on This Sheet Must be Made or Circled in Red Ink With Date and Name of Person Making Change.

Notes Ck'd by	Survey of Casitas Ave.	F. B. 1738 Pg. 7
Map No.	W. O. 1462 Tape No. St'd. °F	
Office Work	Surveyed by J. J. Lanigan	
Checked	Notes J. J. L. Date 1-9-52	
Date	Indexed [illegible]	

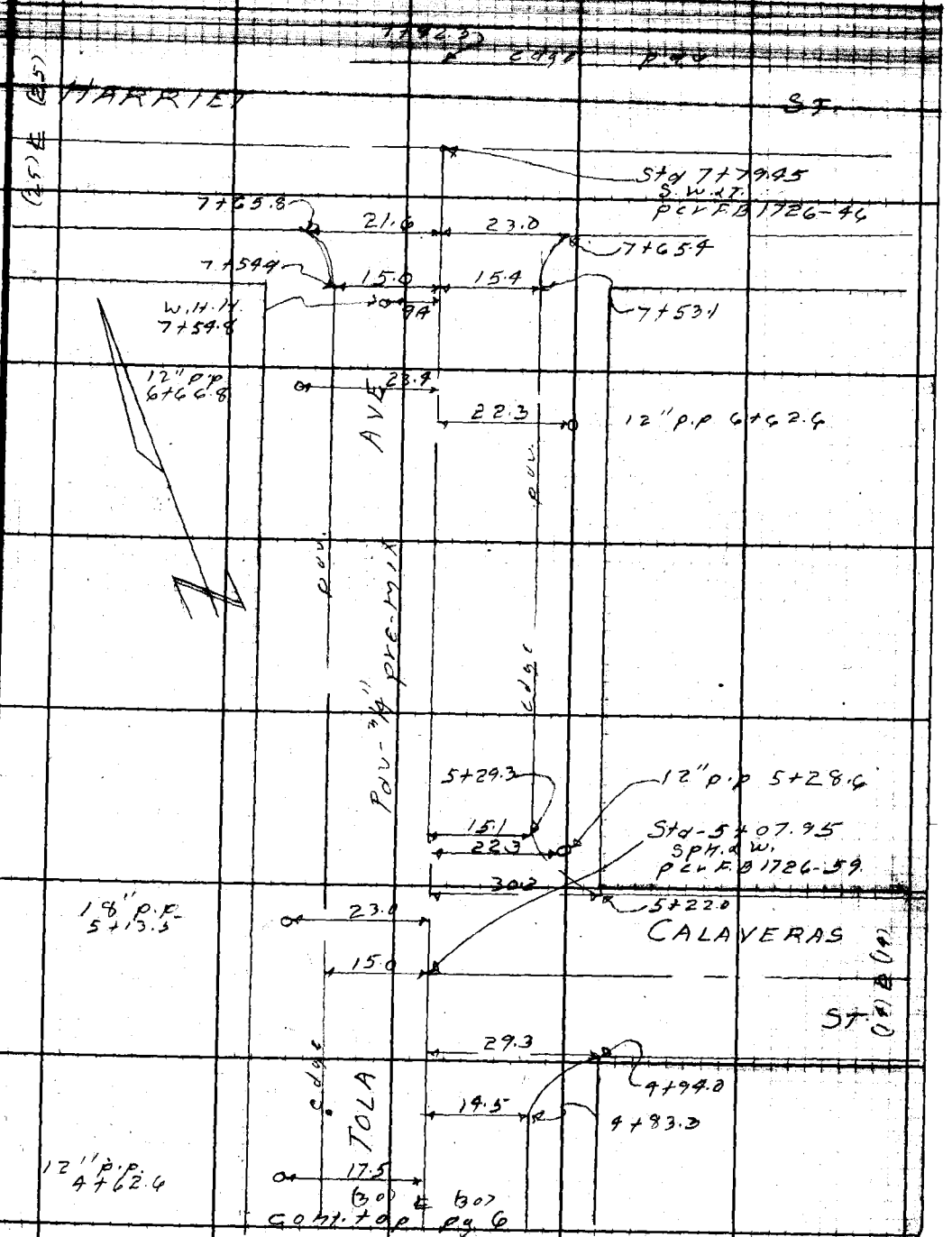

Note: Any Additions or Changes on This Sheet Must be Made or Circled in Red Ink With Date and Name of Person Making Change.

Do not extend notes this side of this line.

RETURN TO
LOS ANGELES COUNTY SURVEYOR
726 LOS ANGELES COUNTY
ENGINEERING BLDG.

76F3098 247 2-51

RETURN TO
LOS ANGELES COUNTY SURVEYOR
726 LOS ANGELES COUNTY
ENGINEERING BLDG.

Note: Any Additions or Changes on This Sheet Must be Made or Circled in Red Ink With Date and Name of Person Making Change.

Do not extend notes this side of this line.

F.B. 1138 PG. 8

Notes Red. Plotted Job No. [illegible]

[illegible] Casitas Ave.

[illegible] Date 2/27/[illegible] Date Map No.

PROFILE
and
CROSS SECTIONS
on
TOLA AVE.
from
VENTURA ST.
to
HARRIET ST.
C.L. 1462

J. J. Lanigan
H. H. Raphael
A. B. BARBER

STATION	B. S.	H. I.	F. S.	ELEV.

NOTE: ANY ADDITIONS OR CHANGES ON THIS SHEET MUST BE MADE OR CIRCLED IN RED INK, WITH DATE AND NAME OF PERSON MAKING CHANGE.

PLEASE RETURN TO
LOS ANGELES COUNTY SURVEYOR
726 LOS ANGELES COUNTY ENGINEERING BLDG.

Do not extend notes this side of this line.

76L298 307 4-50

76L298 307 4-50

PLEASE RETURN TO
LOS ANGELES COUNTY SURVEYOR
726 LOS ANGELES COUNTY ENGINEERING BLDG.

NOTE: ANY ADDITIONS OR CHANGES ON THIS SHEET MUST BE MADE OR CIRCLED IN RED INK, WITH DATE AND NAME OF PERSON MAKING CHANGE.

Do not extend notes this side of this line.

Profile ____ Plotted ____ Notes Red. ____ Division No. V Job No. 4U Pg. 10
Survey of Easterly 5 Ave. Date ____ No. ____ Notes Chkd. ____ Date ____ X-Sec. ____ No. ____
Survey by Lundgren Notes Lamigan Checked ____ Date ____
Indexed K. C. Johnson Date ____

STATION	B. S.	H. I.	F. S.	ELEV.		
						Elev. 1179.230 - F.B. 1568 - Pg 10
BM AE507		✓		1177 23	BM AE507 Ventura St & Tolo Ave, N.E. cor. B.S. Sph. in W. side of P.R. & 53 ± GD N.	
	4 12	1183 35				
0+00			7 06	1176 29	19+ ℄ s of Tolo Ave ℄	Ventura St.
			6 50	1176 85	100' E. on ℄ of	Ventura St.
			7 24	1176 11	100' W. "	"
0+06.2			6 72	1176 62		℄ crown of pav.
0+21.4			6 96	1176 39		℄ cross gutter
1+00			382	1179 53		℄
"			418	1179 17		15' R. edge pav.
"			31	1180 3		21 R.
"			29	1180 5		30' R P/L.
"			4 00	1179 35	15' L edge pav.	
"			34	1180 0	17 L.	
"			34	1180 0	30' L P/L.	
T.P		✓	0 12	1183 23	T.P.	
	5 37	1188 60				
2+00			537	1183 23		℄
"			561	1182 99		15' R. edge pav.
"			45	1184 1		18' R.
"			44	1184 2		30' R - P/L.
"			550	1182 10	15' L - P/L.	

76L298 307 4-50

PLEASE RETURN TO
LOS ANGELES COUNTY SURVEYOR
726 LOS ANGELES COUNTY ENGINEERING BLDG.

NOTE: ANY ADDITIONS OR CHANGES ON THIS SHEET MUST BE MADE OR CIRCLED IN RED INK, WITH DATE AND NAME OF PERSON MAKING CHANGE.

Do not extend notes this side of this line.

STATION	B. S.	H. I.	F. S.	ELEV.	Told	Ave.
		118860				
2+00			47	11839	17' L-	
"			50	11836	30' L P/L.	
2+10			42	11844		265± R- back lot
2+20			49	11837	180'± L back lot.	
3+00			176	118684		℄
"			184	118676		15' R. edge pav.
"			13	11873		17' R.
"			08	11878		30' R- P/L.
"			204	118656	15' L. edge pav.	
"			13	11873	17' L	
"			13	11873	30' L P/L.	
T.P.			025	118835	T.P.	
	1112	119947				
4+00			888	119059		℄
"			900	119047		15' R- edge pav.
"			82	11913		18' R.
"			74	11919		30' R- P/L.
"			908	119039	15' L. edge pav.	
"			82	11913	18" L	
"			74	11921	30' L P/L.	

Profile Notes Red. ____ Plotted ____ Job No. 1462 Division No. V F. B. 1738 Pg. 11
No. ____ Date ____ Date ____ Survey of Cadillac Ave
X-Sec. Notes Chkd. ____ Checked ____ Survey by Lamigan Notes J.J.E. Date [illegible]
No. ____ Date ____ Date ____ Map No. ____ Indexed C. Johnson Date ____

76L298 307 4-50

PLEASE RETURN TO
LOS ANGELES COUNTY SURVEYOR
726 LOS ANGELES COUNTY ENGINEERING BLDG.

NOTE: ANY ADDITIONS OR CHANGES ON THIS SHEET MUST BE MADE OR CIRCLED IN RED INK, WITH DATE AND NAME OF PERSON MAKING CHANGE.

Do not extend notes this side of this line.

STATION	B. S.	H. I.	F. S.	ELEV.	Tola	Ave.
		119947				
4+94			52	11943		30' R P/L
5+07.95			491	119456	Inc. E's Tola Ave & Calaveras St	
			516	119431	15' E. on E of Calaveras ST.	
			568	119379	30' E. on E of Calaveras ST - 14' S. gutter	
			526	119421	" "	" 14' S. curb.
			452	119495	30' "	" 14' N. gutter
			404	119543	"	" 14' N. curb.
			457	119490	100' E. on Calaveras ST - E.	
			557	119390	"	" 14' S. gutter
			496	119451	"	" 14' S. curb.
			430	119517	"	" 14' N. gutter
			372	119575	"	" 14 N. curb.
5+07.95			523	119424	15' L edge pav.	
"			48	11947	18' L.	
"			45	11950	30' L. edge pav.	
"			64	11931	265'± L back Lot line.	
5+22			37	11958		30' R. P/L.
T.P			165	119782	T.P.	
	1037	120819				

F. B. 1738 PG. 12 Job No. 1462 Division No. V Notes Red. Plotted Profile
Survey of Casitas Ave Date No. X-Sec.
Survey by Lanigan Notes Lanigan Notes Chkd. Checked
Indexed K. C. Johnson Date Date No.

76L298 307 4-50

PLEASE RETURN TO
LOS ANGELES COUNTY SURVEYOR
726 LOS ANGELES COUNTY ENGINEERING BLDG.

NOTE: ANY ADDITIONS OR CHANGES ON THIS SHEET MUST BE MADE OR CIRCLED IN RED INK, WITH DATE AND NAME OF PERSON MAKING CHANGE.

Do not extend notes this side of this line.

STATION	B. S.	H. I.	F. S.	ELEV.		
		120819				
6+00			1034	119785		℄
"			1052	119767		15' R edge pav.
"			99	11983		17' R
"			94	11988		30' R - P/L
"			1065	119754	15' L edge pav.	
"			99	11983	18' L	
"			96	11986	30' L P/L.	
7+00			669	120150		℄
"			708	120111		15' R. edge pav
"			60	12022		18' R
"			59	12023		30' R - P/L
"			705	120119	15' L edge pav.	
"			64	12018	18' L.	
"			60	12022	30' L P/L	
7+54.5			35	12047		30' R - P/L.
"			39	12043	30' L P/L.	
7+00			452	120367		℄
7+79.45			348	120471	Int. of ℄'s Fola Ave & Harriet St.	
			315	120504	100' E'erly on ℄ of " "	
			383	120436	100' W'erly "	

Profile Notes Red. ____ Plotted ____ Job No. 1442 Division No. V F. B. 1735 Pg. 13
No. ____ Date ____ Date ____ Survey of [illegible]
X-Sec. Notes Chkd. ____ Checked ____ Survey by J.J.L. Notes J.J.L. Date 1-10-52
No. ____ Date ____ Date ____ Map No. ____ Indexed C. Johnson

76L298 307 4-50

PLEASE RETURN TO
LOS ANGELES COUNTY SURVEYOR
726 LOS ANGELES COUNTY ENGINEERING BLDG.

NOTE: ANY ADDITIONS OR CHANGES ON THIS SHEET MUST BE MADE OR CIRCLED IN RED INK, WITH DATE AND NAME OF PERSON MAKING CHANGE.

Do not extend notes this side of this line.

STATION	B. S.	H. I.	F. S.	ELEV.		
		1208 19				
BMAE527			1 67	1206 52	BMAE527 Elev, 1206.530 - FB.1568-161 Hurlick St (N. side), 81'± W. of ℄ of Tola Ave. Bt. sph. in conc. dr. to no # 625.	

F. B. 1738 PG. 14 Job No. 1462 Division No. V. Notes Red. Plotted Profile
Survey of Casitas Ave. Date Date No.
Survey by Lanigan Notes J. J. Lanigan Notes Chkd. Checked X-Sec.
Indexed A. C. Johnson Date Date Date No.

F. B. 1738 PG. 15

Notes Ck'd by	Survey of Casitas Ave.
Map No.	W. O. 1462 Tape No. St'd. °F
Office Work	Surveyed by J. J. Lanigan
Checked	Notes J. J. L. Date 1-9-52
Date	Indexed

LOCATION
of
IMPROVEMENTS
on
CALAVERAS ST.
from
TOLA AVE.
to
THE EASTERLY LINE of LA CANADA VALLEY VIEW TR.
C.I. 1462.

J. J. Lanigan

H. H. Raphael

Note: Any Additions or Changes on This Sheet Must be Made or Circled in Red Ink With Date and Name of Person Making Change.

Do not extend notes this side of this line.

RETURN TO
LOS ANGELES COUNTY SURVEYOR
726 LOS ANGELES COUNTY
ENGINEERING BLDG.

76F309S 247 2-51

F.B. 1726 PG. 16

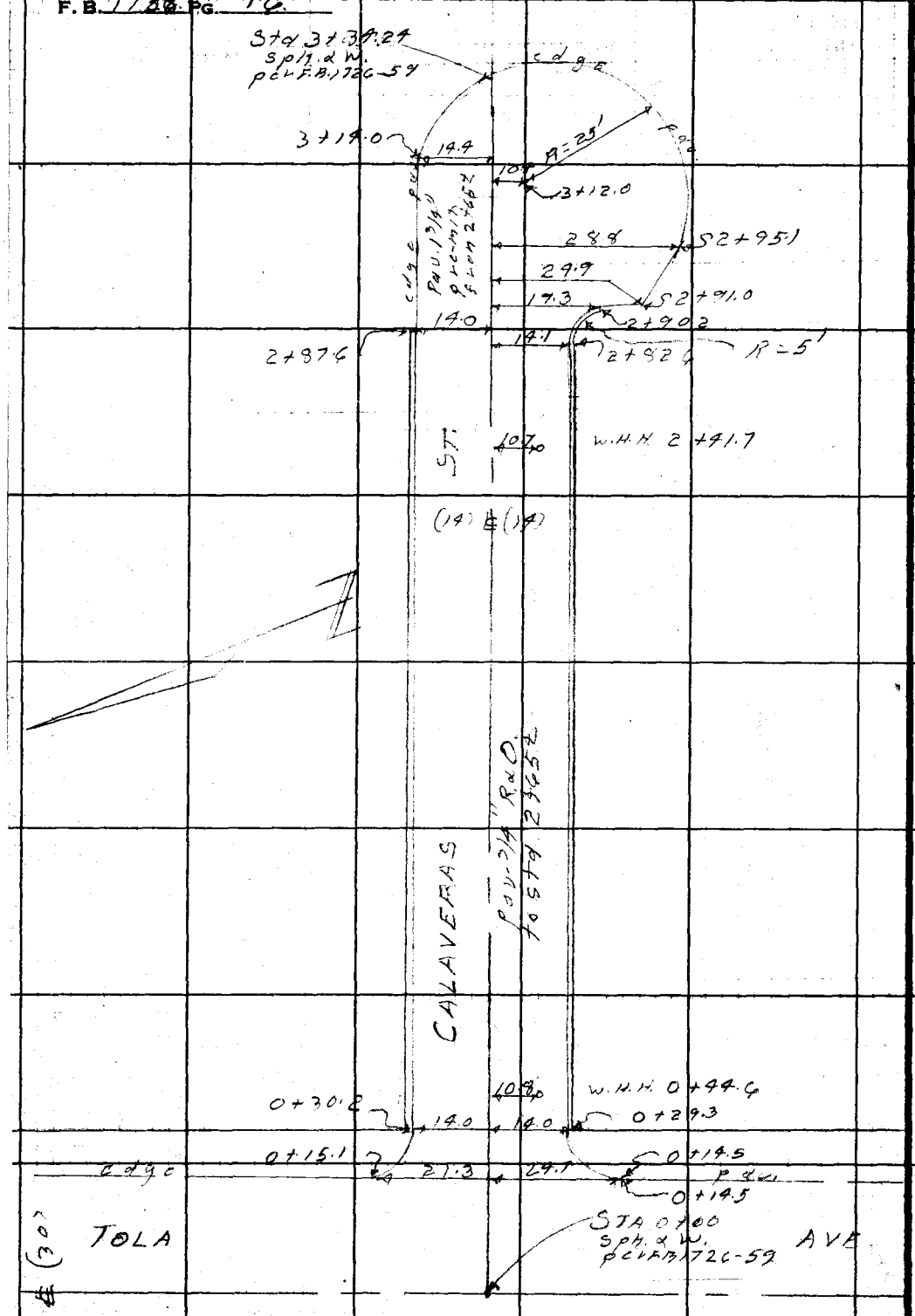

RETURN TO
LOS ANGELES COUNTY SURVEYOR
725 LOS ANGELES COUNTY
ENGINEERING BLDG.

Do not extend notes this side of this line.

Notes: Any Additions or Changes on This Sheet Must be Made or Circled in Red Ink With Date and Name of Person Making Change.

Profile No.	Notes Red. Date	Plotted Date	Job No. 1462 Division No. V.	F.E. 1738
	Notes Chk. Date 2/27/52	Checked Date	Survey of Casitas Ave. Survey by [illegible] Map No.	Indexed C. Jon[illegible]

PROFILE
and
CROSS-SECTIONS
on
CALAVERAS ST.
from
TOLA AVE.
to
THE EASTERLY LINE of LA CANADA VALLEY VIEW TRACT.
C.I. 1462.

STATION	B. S.	H. I.	F. S.	ELEV.

J. J. Lanigan
H. H. Raphael
A. B. Barber

NOTE: ANY ADDITIONS OR CHANGES ON THIS SHEET MUST BE MADE OR CIRCLED IN RED INK, WITH DATE AND NAME OF PERSON MAKING CHANGE.

PLEASE RETURN TO
LOS ANGELES COUNTY SURVEYOR
726 LOS ANGELES COUNTY ENGINEERING BLDG.

Do not extend notes this side of this line.

76L298 307 4-50

76L298 307 4-50

PLEASE RETURN TO
LOS ANGELES COUNTY SURVEYOR
726 LOS ANGELES COUNTY ENGINEERING BLDG.

NOTE: ANY ADDITIONS OR CHANGES ON THIS SHEET MUST BE MADE OR CIRCLED IN RED INK, WITH DATE AND NAME OF PERSON MAKING CHANGE.

Do not extend notes this side of this line.

STATION	B. S.	H. I.	F. S.	ELEV.		
BMAE.525				1195 45	BMAE525 Calaveras St. & Tola Ave., N.E. cor. Bt. sph. in N. curb of Calaveras St. 7' E. of W. end	Elev. 1195.446 - F.B. 1568-161
	301	1198 46				
0+00			388	119458	int. of ℄'s Tola Ave & Calaveras St.	
			752	119094	100' S. on ℄ of Tola Ave.	
			062	119784	100' N. "	"
0+15			410	119436		℄ cross-gutter
0+30			374	119472		℄
"			465	119381		14' R gutter
"			424	119422		14' R curb
"			347	119499	14' L gutter	
"			302	119544	14' L curb	
T.P.			393	119453	T.P.	
	558	1200 11				
1+00			521	119490		℄
"			621	119391		14' R gutter
"			557	119454		14' R curb
"			500	119511	14' L gutter	
"			438	119573	14' L curb	
1+34			75	11926		81' R - S.W. cor. (Floor no. 590 not low)
"			93	11908		140'± R - back lot.
"			22	11979	60' L	

Survey of Casitas Ave. Job No. 1462 Division No. V. Notes Red. Plotted Profile
Survey by Lanigan Notes Lanigan Date Date No.
Indexed C. Johnson Date Notes Chkd. Checked X-Sec.
Date Date No.

76L298 307 4-50

PLEASE RETURN TO
LOS ANGELES COUNTY SURVEYOR
726 LOS ANGELES COUNTY ENGINEERING BLDG.

NOTE: ANY ADDITIONS OR CHANGES ON THIS SHEET MUST BE MADE OR CIRCLED IN RED INK, WITH DATE AND NAME OF PERSON MAKING CHANGE.

Do not extend notes this side of this line.

Profile Notes Red. Plotted Job No. 1462 Division No. V. F. B. 1239 Pg. 17
No. Date Date Survey at
X-Sec. Notes Chkd. Checked Survey by Notes Date
No. Date Date Map No. Indexed C. Johnson

STATION	B. S.	H. I.	F. S.	ELEV.		
		1200 11				
1+81			66	11935		65'R - S.W. cor ho
2+00			475	11953		
"			558	11945		14'R. gutter
"			514	11949		14'R curb
"			456	11955	14'R gutter	
"			393	11961	14'L curb	
T.P		✓	512	11949 ✓	T.P	
	582	1200 81				
2+26			77	11931		65'R - S.W. cor ho
"			102	11906		140'±R - back of walk
2+82.6			560	11952		14'R - W. end S.W.
"			522	11959		14'R - " " curb
2+88			104	11904		140'±R - back of walk
T.P.		✓	496	11963 ✓		
	392	1200 27				
2+86			405	11962	14'L gutter	
"			361	11964	14'L end curb	
"			29	11979	50'L	
2+90.2			506	11952		19.3R - gutter
"			464	11956		19.3R - S. end S.W.

76L298 307 4-50

PLEASE RETURN TO
LOS ANGELES COUNTY SURVEYOR
726 LOS ANGELES COUNTY ENGINEERING BLDG.

NOTE: ANY ADDITIONS OR CHANGES ON THIS SHEET MUST BE MADE OR CIRCLED IN RED INK, WITH DATE AND NAME OF PERSON MAKING CHANGE.

Do not extend notes this side of this line.

STATION	B. S.	H. I.	F. S.	ELEV.		
		1200 27				
3+12			438	1195 89		℄ prod
"			531	1194 96		35'S R. edge pav
"			392	1196 35	14.5'L. edge pav	
3+34.5			425	1196 02		℄ prod.
3+37			459	1195 68		10.5'R edge pav
BMAE524			510	1195 17	BMAE524 Elev. 1195.174 - F.B. 1568+6 Calaveras St. (S. side) 237'± E. of Tola Ave. - Bt. spk. in curb in front of No. 576.	

F. B. 1738 Pg. 20 Job No. 1462 Division No. V Notes Red. Plotted Profile
Survey of Casitas Ave. Date Date No.
Survey by Lanigan Notes Lanigan Notes Chkd. Checked X-Sec.
Indexed K. C. Johnson Date Date Date No.

Notes Ck'd by	Survey of Casitas Ave.
Map No.	W.O. 1462 Tape No. Std.
Office Work	Surveyed by J.J. Lanigan
Checked	Notes J.J.L. Date 1-21-52
Date	Indexed C. Jones

F. B. 1738 Pg. 21

LOCATION
of
IMPROVEMENTS
on
MOUNTAIN VIEW RD
from
CASITAS AVE
to
LINCOLN AVE.
C.I. 1462.

J. J. Lanigan
C. H. Lewis
H. H. Raphael
A. B. Barber

Note: Any Additions or Changes on This Sheet Must be Made or Circled in Red Ink With Date and Name of Person Making Change.

Do not extend notes this side of this line.

RETURN TO
LOS ANGELES COUNTY SURVEYOR
726 LOS ANGELES COUNTY
ENGINEERING BLDG.

76F3098 247 10M 1-49

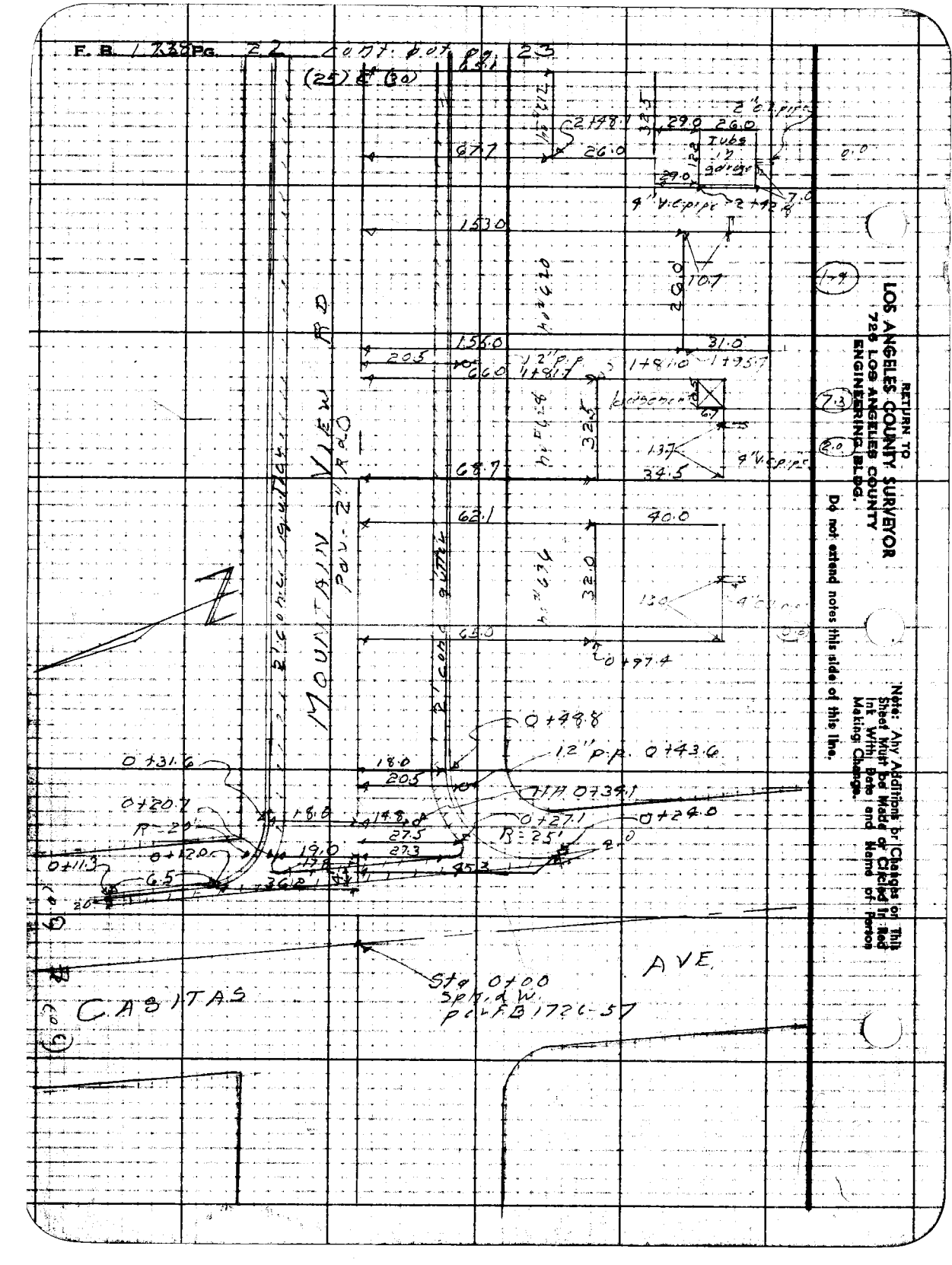
F. B. 1738 Pg. 22 Cont. Pg. 23
(25) & (30)
MOUNTAIN VIEW RD
Pav. 2" RAD
2' conc. gutter
2' conc. gutter
2" c.l. pipe
Tubs in garage
4" V.C. pipe
12" p.p.
Lidsenc
4" V.C. pipe
0+48.8
12" p.p. 0+43.6
0+31.6
0+20.7
R=20'
0+12.0
0+11.3
0+27.1
R=25'
0+24.0
0+97.4
Sta 0+00
Spk. d.w.
pcl FB 1726-57
CASITAS
AVE.
RETURN TO
LOS ANGELES COUNTY SURVEYOR
726 LOS ANGELES COUNTY
ENGINEERING BLDG.
Do not extend notes this side of this line.
Note: Any Additions or Changes on This Sheet Must be Made or Circled in Red Ink With Date and Name of Person Making Change.

Notes Ck'd by	Survey of Casitas Ave.	F. B. 1738 Pg. 23
Map No.	W. O. 1962 Tape No. Std. °F	
Office Work	Surveyed by J. J. Lanigan	
Checked	Notes J. J. L. Date 1-21-52	
Date	Indexed: C. Johnson	

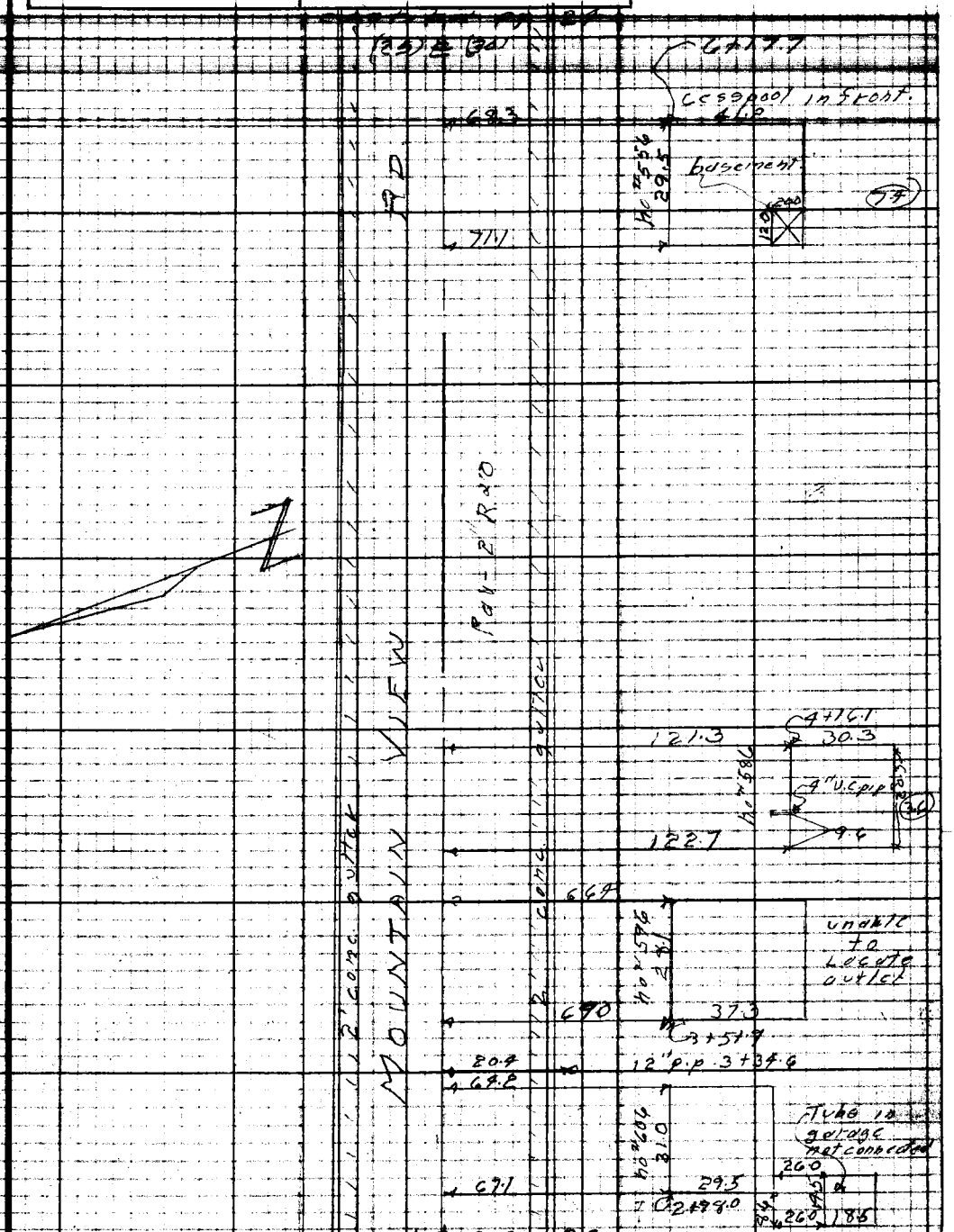

cont. top pg. 22

Note: Any Additions or Changes on This Sheet Must be Made or Circled in Red Ink With Date and Name of Person Making Change.

Do not extend notes this side of this line.

RETURN TO
LOS ANGELES COUNTY SURVEYOR
725 LOS ANGELES COUNTY
ENGINEERING BLDG.

76F3098 247 10M 1-49

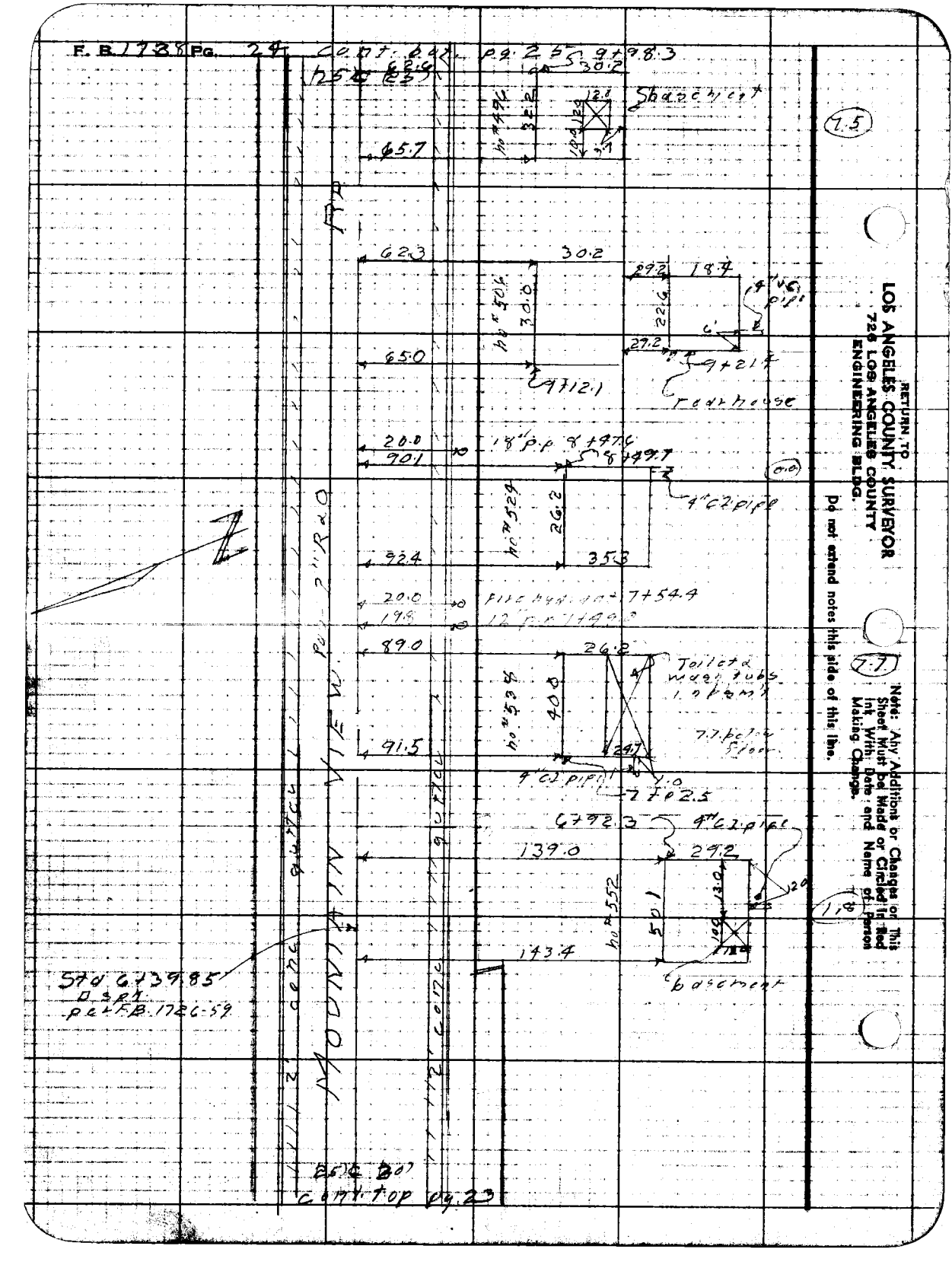

RETURN TO
LOS ANGELES COUNTY SURVEYOR
726 LOS ANGELES COUNTY
ENGINEERING BLDG.

Do not extend notes this side of this line.

Note: Any Additions or Changes on This Sheet Must Be Made or Circled in Red Ink With Date and Name of Person Making Change.

Notes Ck'd by	Survey of Casitas Ave.
Map No.	W. O. 1962 Tape No. St'd °F
Office Work	Surveyed by J.J. Lanigan
Checked	Notes J.J.L. Date 1-22-52
Date	Indexed

F. B. 1738 PG. 25

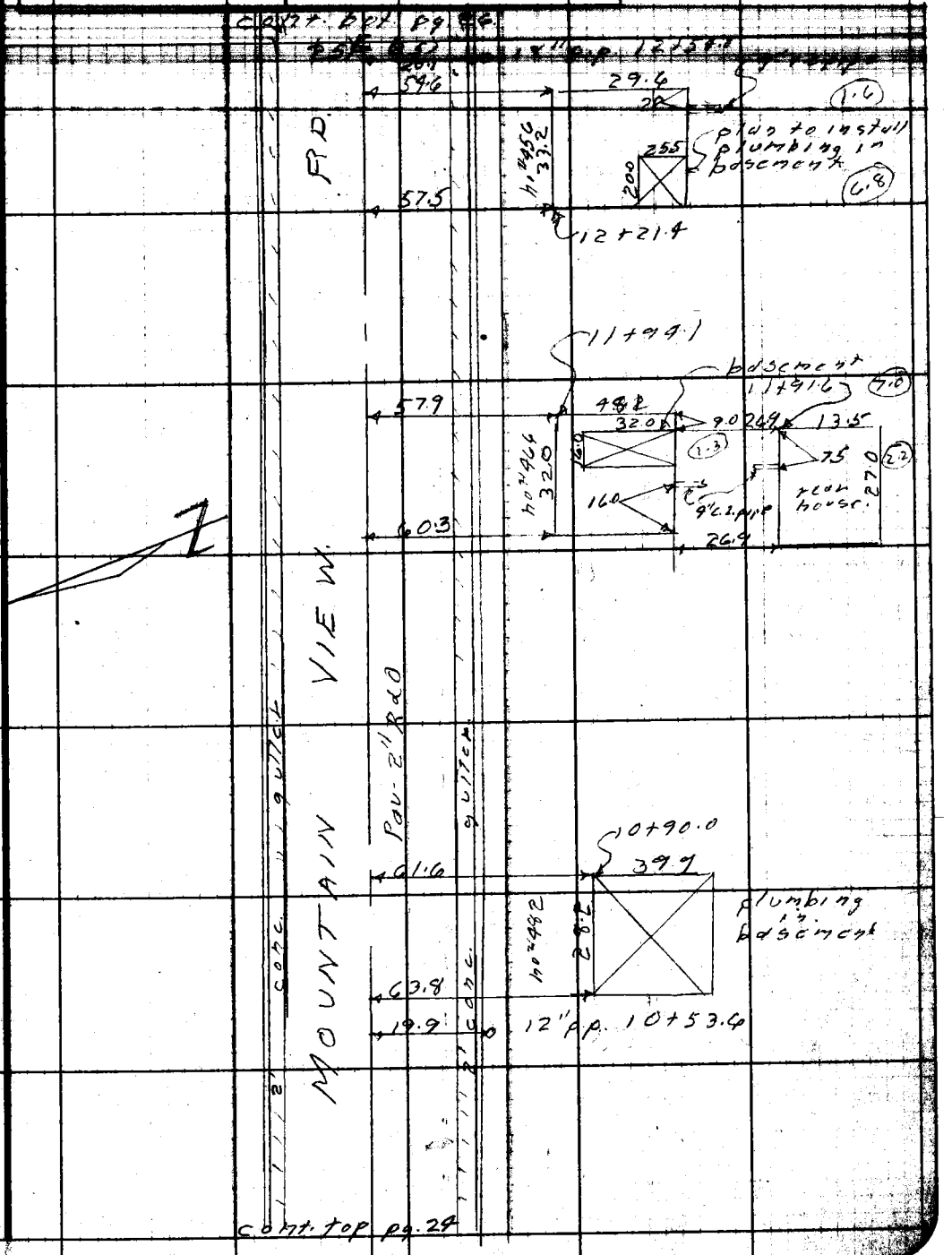

Note: Any Additions or Changes on This Sheet Must be Made or Circled in Red Ink With Date and Name of Person Making Change.

Do not extend notes this side of this line.

RETURN TO
LOS ANGELES COUNTY SURVEYOR
726 LOS ANGELES COUNTY
ENGINEERING BLDG.

76F3095 247 2-51

F.B. 1738 Pg. 26

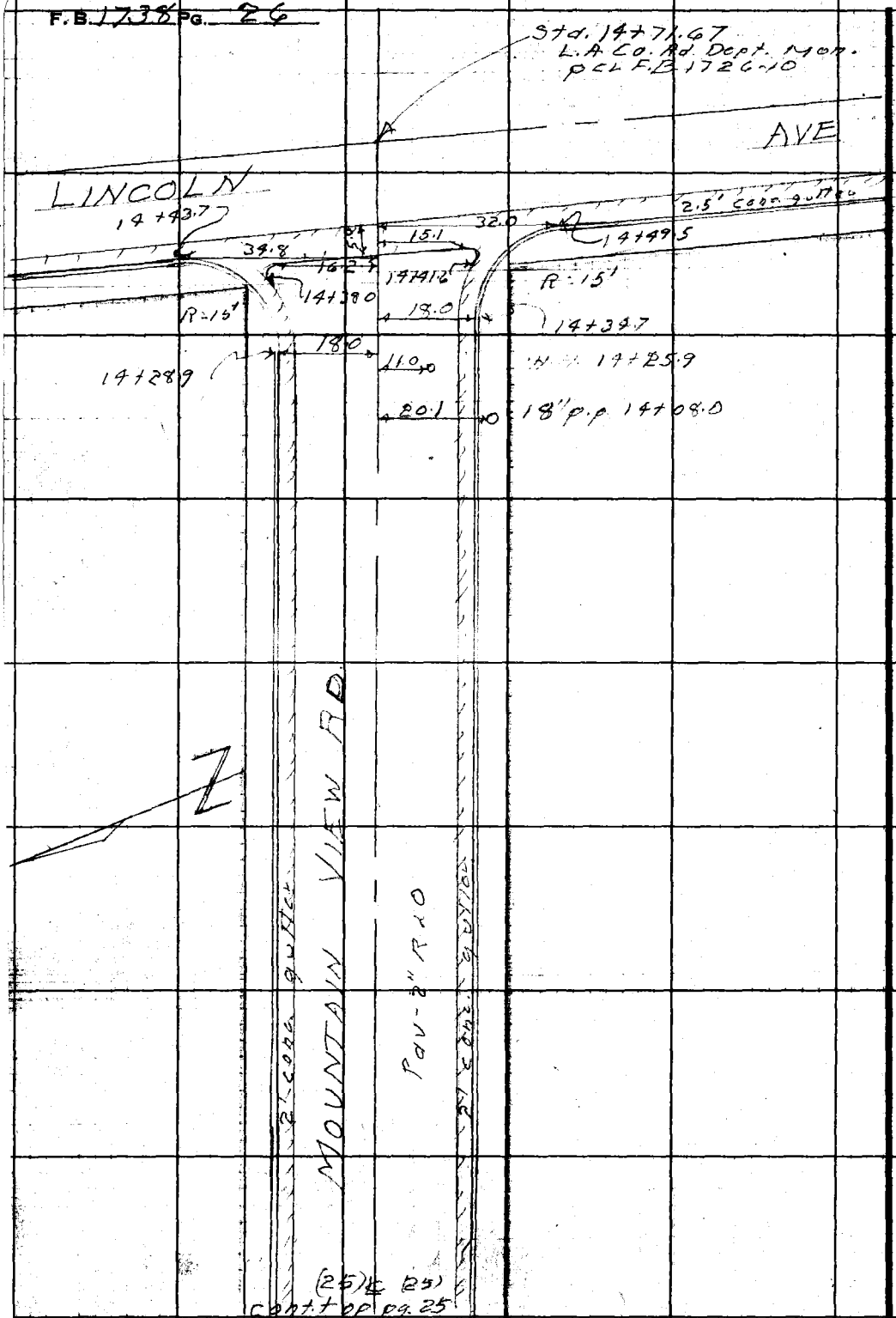

RETURN TO
LOS ANGELES COUNTY SURVEYOR
725 LOS ANGELES COUNTY
ENGINEERING BLDG.

Do not extend notes this side of this line.

Note: Any Additions or Changes on This Sheet Must be Made or Circled in Red Ink With Date and Name of Person Making Change.

Profile No. | Notes Red | Plotted | Job No. 1462 | Division No. | F. B. 1738 | Pg. 77
Date | Date | Survey of Casitas Ave
Notes Checked | Checked | Survey by
No. | Date 2/29/52 | Date | Map No. | Date

PROFILE

AND

CROSS-SECTIONS

OF

MOUNTAIN VIEW ROAD

FROM

CASITAS AVENUE

TO

LINCOLN AVENUE

C.I. 1462

J.J. Lanigan
C.H. Lewis
H.H. Raphael
H.E. Woodworth

STATION	B. S.	H. I.	F. S.	ELEV.

NOTE: ANY ADDITIONS OR CHANGES ON THIS SHEET MUST BE MADE OR CIRCLED IN RED INK, WITH DATE AND NAME OF PERSON MAKING CHANGE.

PLEASE RETURN TO
LOS ANGELES COUNTY SURVEYOR
726 LOS ANGELES COUNTY ENGINEERING BLDG.

Do not extend notes this side of this line.

76L298 307 4-50

76L298 307 4-50

PLEASE RETURN TO
LOS ANGELES COUNTY SURVEYOR
726 LOS ANGELES COUNTY ENGINEERING BLDG.

NOTE: ANY ADDITIONS OR CHANGES ON THIS SHEET MUST BE MADE OR CIRCLED IN RED INK, WITH DATE AND NAME OF PERSON MAKING CHANGE.

Do not extend notes this side of this line.

STATION	B. S.	H. I.	F. S.	ELEV.	Mountain View Road
BM AE 517	4 58	116340		1158 82	AE 517 El 1158.823 FB 1568 P 149
					Mountain View Rd + Casitas Ave. NW cor
					Bt spk in curb 5' W of W. end C.R.
0 + 00			5 96	1157 44	℄ int. Casitas & Mountain View
			9 07	1154 33	100' S'thly on ℄ of Casitas
			1 30	1162 10	" N'thly " " " "
			5 14	1158 26	gut. N end NE cb Ret
			4 41	1158 99	cb " " " " "
			5 71	1157 69	gut E " " " "
			5 05	1158 35	cb " " " " "
			6 72	1156 68	gut " " SE " "
			6 02	1157 38	cb " " " " "
			7 69	1155 71	gut S " " " "
			7 10	1156 30	cb " " " " "
0 + 17			6 46	1156 94	cross-gutter ℄
			3 3/	1160 1/	NE ppty cor
			6 5/	1156 9/	SE " "
1 + 00			5 61	1157 79	℄
"			5 60	1157 80	18' L gut
"			4 94	1158 46	" " cb

Profile
Plotted
Date
No.
X-Sec.
Checked
Date
No.
Notes Red.
Date
Notes Chkd.
Date
Job No. 1462 Division No.
Survey of Casitas Ave.
Survey by Lanigan Notes Lewis
Index C. Johnson Date
F.B. 1738 Pg. 28

SEL298 307 4-50

PLEASE RETURN TO
LOS ANGELES COUNTY SURVEYOR
726 LOS ANGELES COUNTY ENGINEERING BLDG.

NOTE: ANY ADDITIONS OR CHANGES ON THIS SHEET MUST BE MADE OR CIRCLED IN RED INK, WITH DATE AND NAME OF PERSON MAKING CHANGE.

Do not extend notes this side of this line.

Mountain View Road.

STATION	B. S.	H. I.	F. S.	ELEV.		
		116340				
1+00			6.60	115680		18' R g.u.t.
"			5.95	115745		" " c.b.
T.P.			6.51	115689	T.P.	
	6.13	116302				
1+00			10 3/7	115 2 7		170' R ± back lot l. c.
1+13 4/7			8 7/7	1154 3/7		105' R 4" C.I. pipe
1+42 2/7			10 1/7	1152 9/7		104' R 4" V.C. pipe
1+80			11 5/7	1151 2/7		100' R basement flr.
2+00			4.85	115 8.17		℄
"			5.03	1157 99	18' L g.u.t.	
"			4.34	115 8.68	" c.b.	
"			6.02	1157 00		18' R g.u.t.
"			5.36	115 760		" c.b.
T.P.			5.40	115762	T.P.	
	6.21	116383				
2+00			12 7/7	1151 1/7		770 ± R
2+16			12 2/7	1151 6/7		163 7/7 R 4" V.C. pipe
2+49 8/7			9 8/7	1154 0/7		148' R - 2" pipe
3+00			5.64	115 8.19		℄
"			5.68	115815	18' L gutter	

Profile Notes Red_____ Plotted_____ Job No. 1116 Division No. F.B. 1738 PG 27
No._____ Date_____ Date_____ Survey of Easterly Annex
No._____ Date_____ Checked_____ Date_____ Map No._____ Index Date_____

76L298 307 4-50

PLEASE RETURN TO
LOS ANGELES COUNTY SURVEYOR
726 LOS ANGELES COUNTY ENGINEERING BLDG.

NOTE: ANY ADDITIONS OR CHANGES ON THIS SHEET MUST BE MADE OR CIRCLED IN RED INK, WITH DATE AND NAME OF PERSON MAKING CHANGE.

8 4

Do not extend notes this side of this line.

STATION	B. S.	H. I.	F. S.	ELEV.	Mountain View Road	
		1163 83				
3+00			5 00	1158 83	18'L cb	
"			6 68	1157 15		18'R gutter
"			6 06	1157 77		" cb.
"			10 1	1153 7		148'R garage floor
"			12 1	1151 7		225'± R
T. P.			6 23	1157 60	T. P.	
	5 58	1163 18				
3+51 7			5 1	1158 1	Floor elev. Ho. #596	69' R
"			8 3	1154 9	ground at S.W. cor.	107'R
4+00			4 79	1158 39		℄
"			4 85	1158 33	18'L gutter	
"			4 18	1159 00	" cb	
"			5 87	1157 31		18' R gut.
"			5 19	1157 99		" cb
T. P.			5 26	1157 92	T. P.	
	5 38	1163 30				
4+00			11 2	1151 6		225'± R
4+05 4			12 0	1151 3	On 4" V.C. pipe	122' R
5+00			4 34	1158 96		℄
"			4 46	1158 84	18'L gutter	

F. S. 1938 PG. 30 Job No. 1462 Division No. Notes Red. Plotted Profile
Survey of Casitas Ave. Date No. X-Sec.
Survey by Lanigan Notes Lewis Notes Chkd. Checked
Indexed K. C. Johnson Date Date No.

[illegible] 307 4-50

PLEASE RETURN TO
LOS ANGELES COUNTY SURVEYOR
726 LOS ANGELES COUNTY ENGINEERING BLDG.

NOTE: ANY ADDITIONS OR CHANGES ON THIS SHEET MUST BE MADE OR CIRCLED IN RED INK, WITH DATE AND NAME OF PERSON MAKING CHANGE.

Do not extend notes this side of this line.

Profile Notes Red ____ Plotted ____ Job No. 1462 Division No. ____ F. B. 1738 Pg. 31
No. ____ Date ____ Date ____ Survey of Casitas Ave.
Notes Chkd. ____ Checked ____ Survey by [illegible]
No. ____ Date ____ Date ____ Map No. ____ Indexed C. Johnson

STATION	B. S.	H. I.	F. S.	ELEV.	Mountain View Road	
		1163 30				
5+00			3 80	1159 50	18'L cb	
"			5 45	1157 85		18'R gutter
"			4 77	1158 53		" cb
T. P.			4 74	1158 56	T. P.	
	7 32	1165 88				
6+00			5 93	1159 95		℄
"			5 86	1160 02	18'L gut.	
"			5 22	1160 66	" cb.	
"			6 82	1159 06		18'R gut.
"			6 16	1159 72		" cb.
"			12 3	1153 6	Ho #556	100'R basement [illegible]
"			11 9	1154 0	"	225'R ±
6+75			14 5	1151 4	Ho #552	170'R basement [illegible]
6+80			11 8	1154 1	"	171'R 4" C.I. pipe
7+00			4 54	1161 34		℄
"			4 53	1161 35	18'L gut	
"			3 91	1161 97	" cb	
"			5 50	1160 38		18'R gut
"			4 88	1161 00		" cb
"			11 5	1154 4		275'R ±

76L298 307 4-50

PLEASE RETURN TO
LOS ANGELES COUNTY SURVEYOR
726 LOS ANGELES COUNTY ENGINEERING BLDG.

NOTE: ANY ADDITIONS OR CHANGES ON THIS SHEET MUST BE MADE OR CIRCLED IN RED INK, WITH DATE AND NAME OF PERSON MAKING CHANGE.

Do not extend notes this side of this line.

STATION	B. S.	H. I.	F. S.	ELEV.	Mountain View Road	
		1165 88				
7+04±			12 1	1153 8	HO# 538	100' R - basement floor
"			11 1	1154 8	"	116' R 4" C.I. pipe
8+00			3 33	1162 55		℄
"			3 38	1162 50	18' L gut.	
"			2 68	1163 20	" cb	
"			4 37	1161 51		18' R gut
"			3 67	1162 21		" cb
"			11 6	1154 3		275'± R.
8+50			6 2	1159 7	HO# 524	126' R 4" C.I. Pipe
9+00			2 48	1163 40		℄
"			2 47	1163 41	18' L gut.	
"			1 79	1164 09	" cb.	
"			3 48	1162 40		18' R gut.
"			2 84	1163 04		" cb.
T.P.			3 56	1162 32	T.P.	
	5 33	1167 65				
9+00			13 0	1154 7		275'± R
9+27±			8 9	1158 8	HO# 506 (rear)	144' R 4" V.C. pipe
9+80			12 5	1155 2	" 496	80' R basement

F.B. 1738 Pg. 32 Job No. 1462 Division No. Notes Red. Plotted Profile
Survey of Casitas Ave Date Date No.
Survey by Kamiran Notes Chkd. Checked X-Sec.
Indexed Date Date No.

76L298 307 4-50

PLEASE RETURN TO
LOS ANGELES COUNTY SURVEYOR
726 LOS ANGELES COUNTY ENGINEERING BLDG.

NOTE: ANY ADDITIONS OR CHANGES ON THIS SHEET MUST BE MADE OR CIRCLED IN RED INK, WITH DATE AND NAME OF PERSON MAKING CHANGE.

Do not extend notes this side of this line.

STATION	B. S.	H. I.	F. S.	ELEV.	Mountain View Road	
		1167 65				
10+00			3 73	1163 92		℄
"			3 72	1163 93	18' L gut.	
"			3 11	1164 54	" cb	
"			4 75	1162 90		18' R gut.
"			4 12	1163 53		" cb
T. P.			0 13	1167 52	T. P.	
	1 52	1169 04				
10+00			12 3	1156 7		R back lot
10+75			12 0	1157 0	HO # 482	70' R basement
11+00			5 09	1163 95		℄
"			5 09	1163 95	18' L gut.	
"			4 45	1164 59	" cb.	
"			6 10	1162 94		18' R gut.
"			5 53	1163 51		" cb
"			12 4	1156 6		225±' R back lot
T. P.			5 47	1163 57	T. P.	
	5 14	1168 71				
11+78			10 9	1157 8	HO # 466 (front house)	109' R 4" C I
11+84			12 3	1156 4	" (rear)	137' R " "
11+85			12 3	1156 4	" (front)	86' R basement

Profile Notes Red ____ Plotted ____ Job No. 1462 Division No. ____ F. B. 1738 Pg. 33
No. ____ Date ____ Date ____ Survey of Casita Ave.
Notes Chkd ____ Checked ____ Survey by ____
No. ____ Date ____ Date ____ Map No. ____ Index C. Johnson

76L298 307 4-50

PLEASE RETURN TO
LOS ANGELES COUNTY SURVEYOR
726 Los Angeles County Engineering Bldg.

NOTE: ANY ADDITIONS OR CHANGES ON THIS SHEET MUST BE MADE OR CIRCLED IN RED INK, WITH DATE AND NAME OF PERSON MAKING CHANGE.

5 5

Do not extend notes this side of this line.

T.B. 1738 Pg. 54 | Job No. 1962 Division No. | Notes Red. | Plotted | Profile
Survey of Castles Add. | Date | No.
Survey by Lanigan Notes Lewis | Notes Chkd. | Checked | X-Sec.
Indexed C. Jamison Date | Date | Date | No.

STATION	B. S.	H. I.	F. S.	ELEV.	Mountain View Road	
		1168 71				
12+00			5 10	1163 61		℄
"			5 04	1163 67	18'L gut.	
"			4 40	1164 31	" cb	
"			6 06	1162 65		18'R gut
"			5 41	1163 30		" cb
"			13 0	1155 7		225 R. back lot line
12+30			12 3	1155 4	HO # 456	83'R basement
12+53			9 0	1155 7	" "	85'R 4" C.I. Pipe
13+00			5 45	1163 26		℄
"			5 39	1163 32	18'L gut	
"			4 72	1163 19	" cb	
"			6 40	1163 31		18'R gut
"			5 78	1162 93		" cb
14+00			5 54	1163 17		℄
"			5 53	1163 18	18'L gut	
"			4 91	1163 80	" cb	
"			6 53	1162 18		18'R gut
"			5 92	1163 79		" cb
T. P.			5 75	1162 96	T. P.	
	5 58	1168 54				

76L298 307 4-50

PLEASE RETURN TO
LOS ANGELES COUNTY SURVEYOR
726 LOS ANGELES COUNTY ENGINEERING BLDG.

NOTE: ANY ADDITIONS OR CHANGES ON THIS SHEET MUST BE MADE OR CIRCLED IN RED INK, WITH DATE AND NAME OF PERSON MAKING CHANGE.

Do not extend notes this side of this line.

STATION	B. S.	H. I.	F. S.	ELEV.	Mountain View Road
		1168 54			
14+45			6 15	1162 39	Cross gutter ℄
			5 67	1162 87	℄ int Lincoln + Mountain View
			6 53	1162 01	gutter W end SW cb ret
			5 90	1162 64	cb " " " " "
			7 28	1161 26	gutter S " " " "
			6 60	1161 94	cb " " " " "
			5 48	1163 06	gut. W " NW " "
			4 84	1163 70	cb " " " " "
			5 06	1163 48	gut N " " " "
			4 41	1164 13	cb " " " " "
			2 17	1166 37	100' Nth'ly on ℄ of Lincoln
			2 95	1165 59	" " W gutter "
			2 30	1166 24	" " " cb
			9 20	1159 34	" Sth'ly on ℄ "
			9 78	1158 76	" " W gutter
			9 11	1159 43	" " " cb
BM AE240					AE 240 El. 1161.026 FB 1447 P 227
			7 55	1160 99	Lincoln Ave. + Mountain View Rd. S.E. cor
					Bt. spk. in curb 15' S of S. end C.R.

Profile Notes Red. ____ Plotted ____ Job No. 1462 Division No. ____ F. B. 1738 Pg. 55
No. ____ Date ____ Date ____ Survey of Cecilia Ave.
No. ____ Date ____ Date ____ Map No. ____ Index C. Johnson Date ____

F. B. 1738 Pg. 36 Job No 1462 Division No. Notes Red. Plotted Profile

Survey of Castas Ave Date Date No.

Survey by Lanigan Notes Lewis Notes Chkd. Checked X-Sec.

Indexed Date Date Date No.

STATION	B. S.	H. I.	F. S.	ELEV.	

Do not extend notes this side of this line.

NOTE: ANY ADDITIONS OR CHANGES ON THIS SHEET MUST BE MADE OR CIRCLED IN RED INK, WITH DATE AND NAME OF PERSON MAKING CHANGE.

PLEASE RETURN TO

LOS ANGELES COUNTY SURVEYOR

726 LOS ANGELES COUNTY ENGINEERING BLDG.

76L298 307 4-56

Maps Ch'd by
Map No.
Office Work
Checked
Date

Survey of Casitas Ave.
W. O. 1462 Tape No. St'd °F
Surveyed by J.J. Lanigan
Notes J.J.L. C. J. Lewis Date 1-27-52
Indexed

F. B. 1738 Pg. 37

Note: Any Additions or Changes on This Sheet Must Be Made or Circled in Red Ink With Date and Name of Person Making Change.

Do not extend notes this side of this line.

RETURN TO
LOS ANGELES COUNTY SURVEYOR
726 LOS ANGELES COUNTY
ENGINEERING BLDG.

LOCATION of IMPROVEMENTS on MOUNTAIN VIEW RD. from CASITAS AVE. to WINDSOR AVE.

C.I. 1462.

J.J. Lanigan
C.H. Lewis
H.N. Raphael
A.B. Barbee

76F3095 247 2-51

F.B. 1738 PG. 38

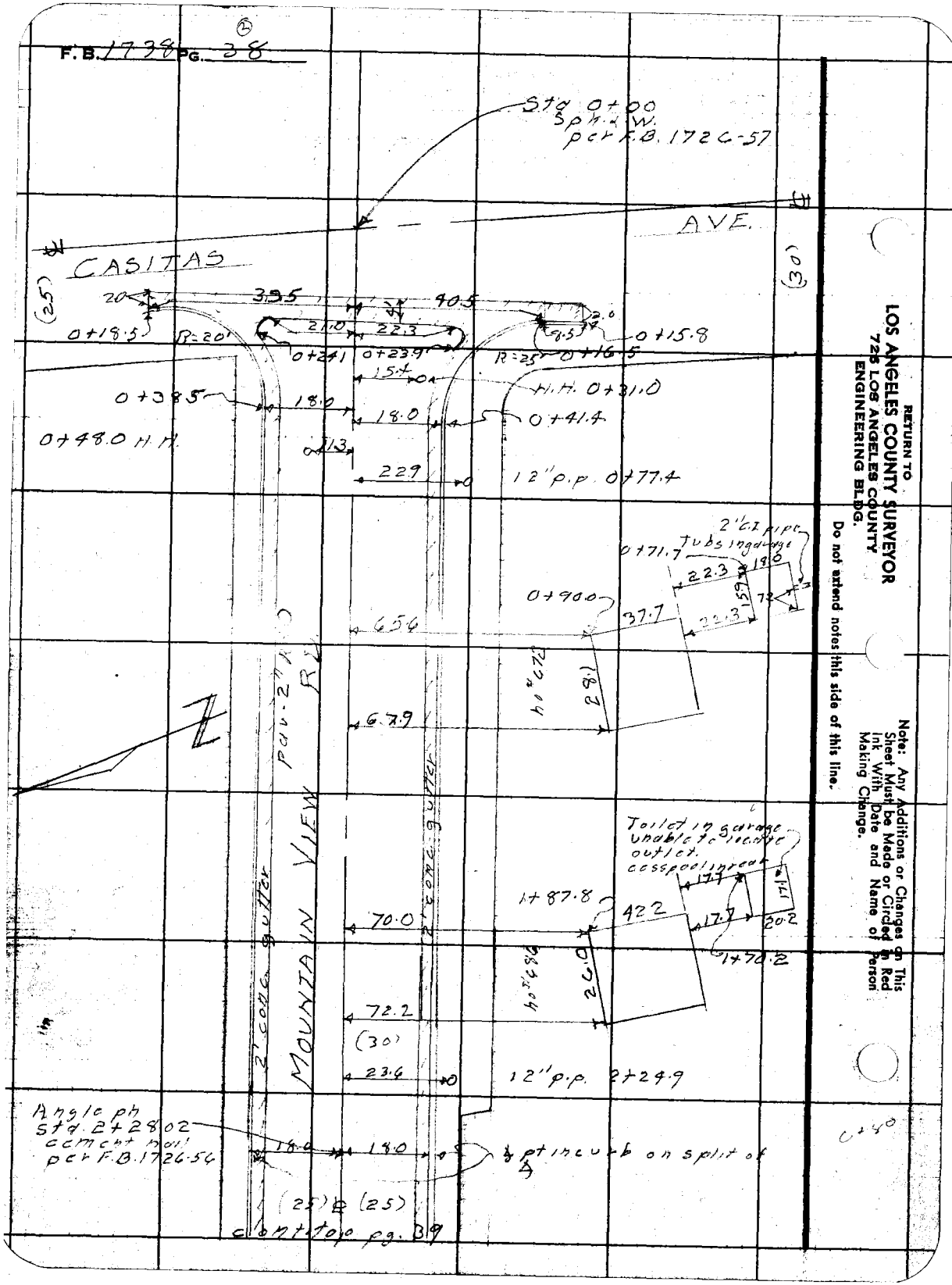

RETURN TO
LOS ANGELES COUNTY SURVEYOR
725 LOS ANGELES COUNTY
ENGINEERING BLDG.

Do not extend notes this side of this line.

Note: Any Additions or Changes on This Sheet Must be Made or Circled in Red Ink With Date and Name of Person Making Change.

Notes Ck'd by	Survey of Casitas Ave.	F.B. 1738 Pg. 39
Map No.	W.O. 1462 Tape No. St'd. °F	
Office Work	Surveyed by J.J. Lanigan	
Checked	Notes J.J.L. Date 1-29-52	
Date	Indexed A. C. Johnson	

Cont. bot pg. 38

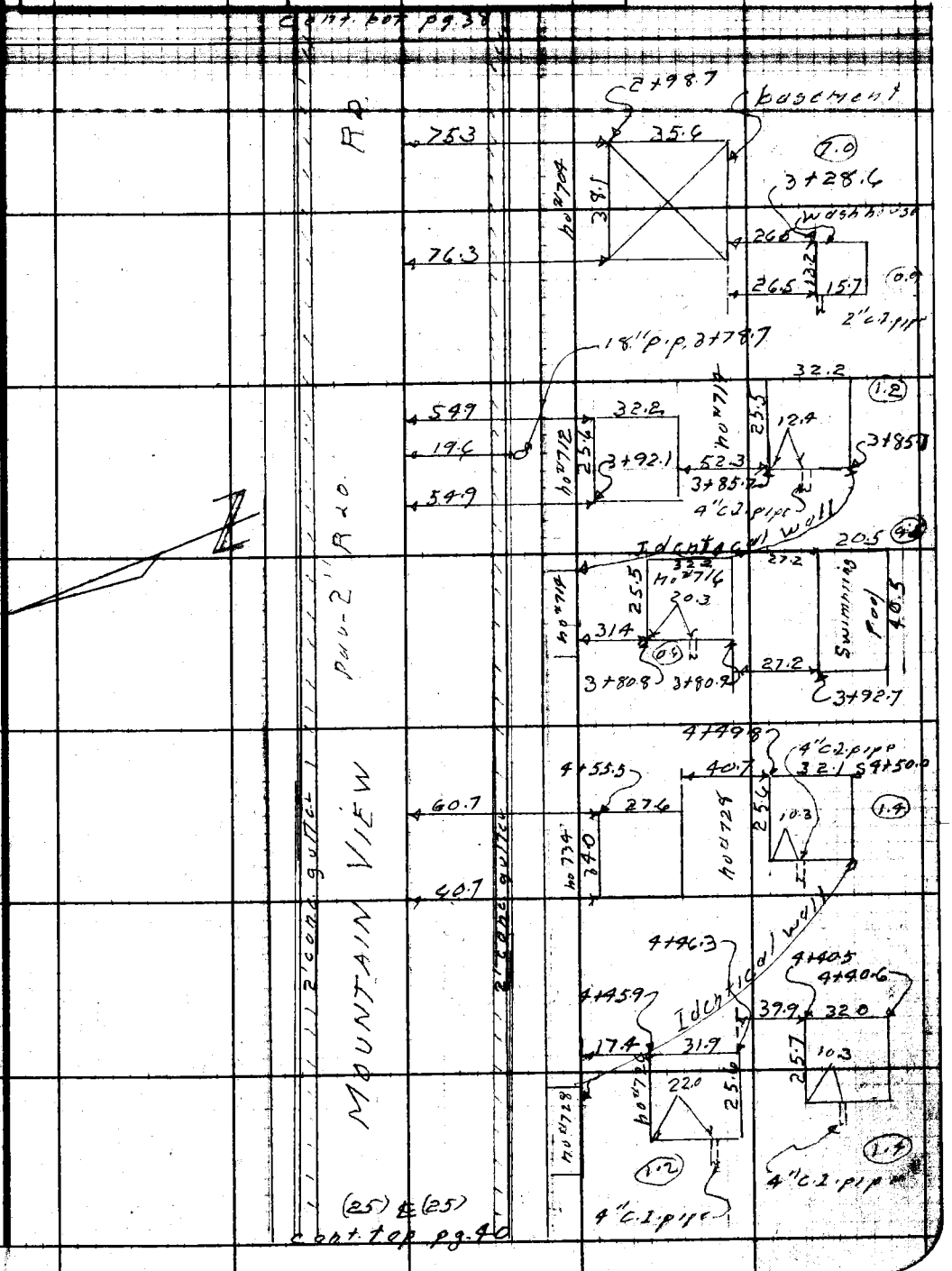

Cont. top pg. 40

Note: Any Additions or Changes on This Sheet Must be Made or Circled in Red Ink With Date and Name of Person Making Change.

Do not extend notes this side of this line.

RETURN TO
LOS ANGELES COUNTY SURVEYOR
726 LOS ANGELES COUNTY
ENGINEERING BLDG.

76F309S 247 2-51

F. B. 1738 PG. 40

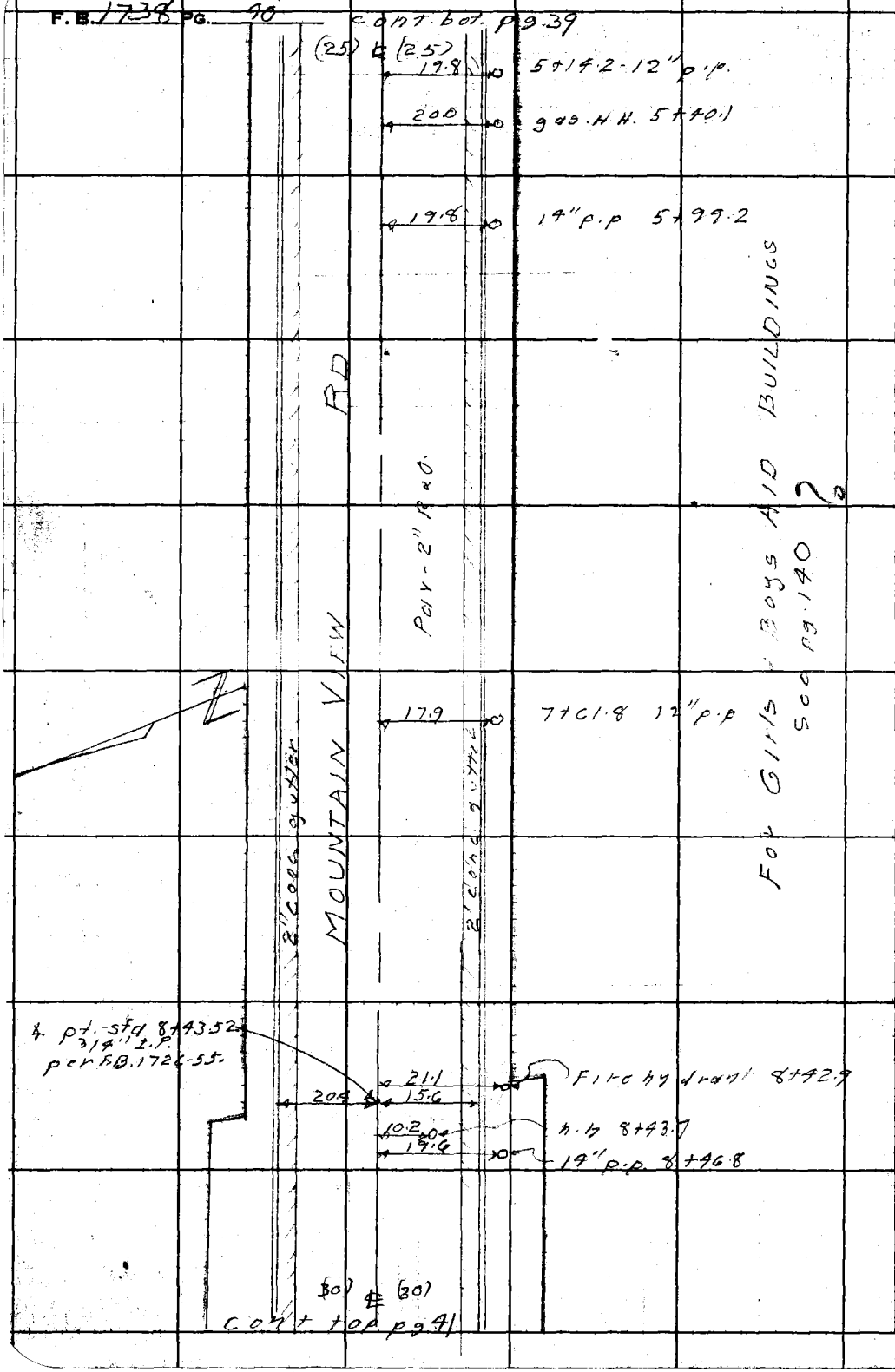

RETURN TO
LOS ANGELES COUNTY SURVEYOR
725 LOS ANGELES COUNTY
ENGINEERING BLDG.

Do not extend notes this side of this line.

Note: Any Additions or Changes on This Sheet Must be Made or Circled in Red Ink With Date and Name of Person Making Change.

Notes Ck'd by	Survey of Casitas Ave.	F.B. 1798 PG. 41
Map No.	W.O. 1462 Tape No. St'd. °F	
Office Work	Surveyed by J. J. Lanigan	
Checked	Notes Lanigan Date 2-5-52	
Date	Indexed A. C. Johnson	

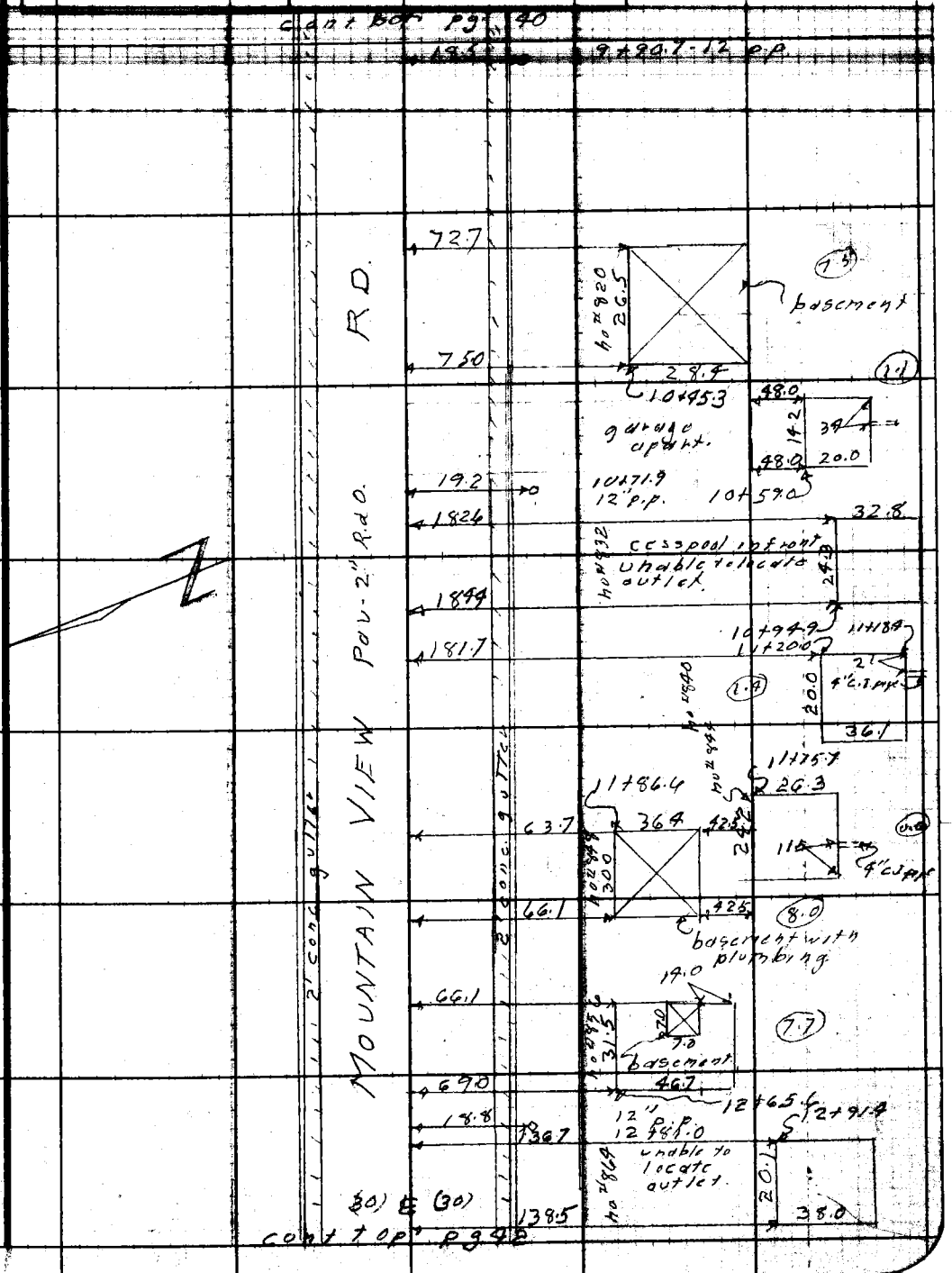

Note: Any Additions or Changes on This Sheet Must be Made or Circled in Red Ink With Date and Name of Person Making Change.

Do not extend notes this side of this line.

RETURN TO
LOS ANGELES COUNTY SURVEYOR
726 LOS ANGELES COUNTY
ENGINEERING BLDG.

76F309S 247 2-51

F.B. 1738 PG. 42

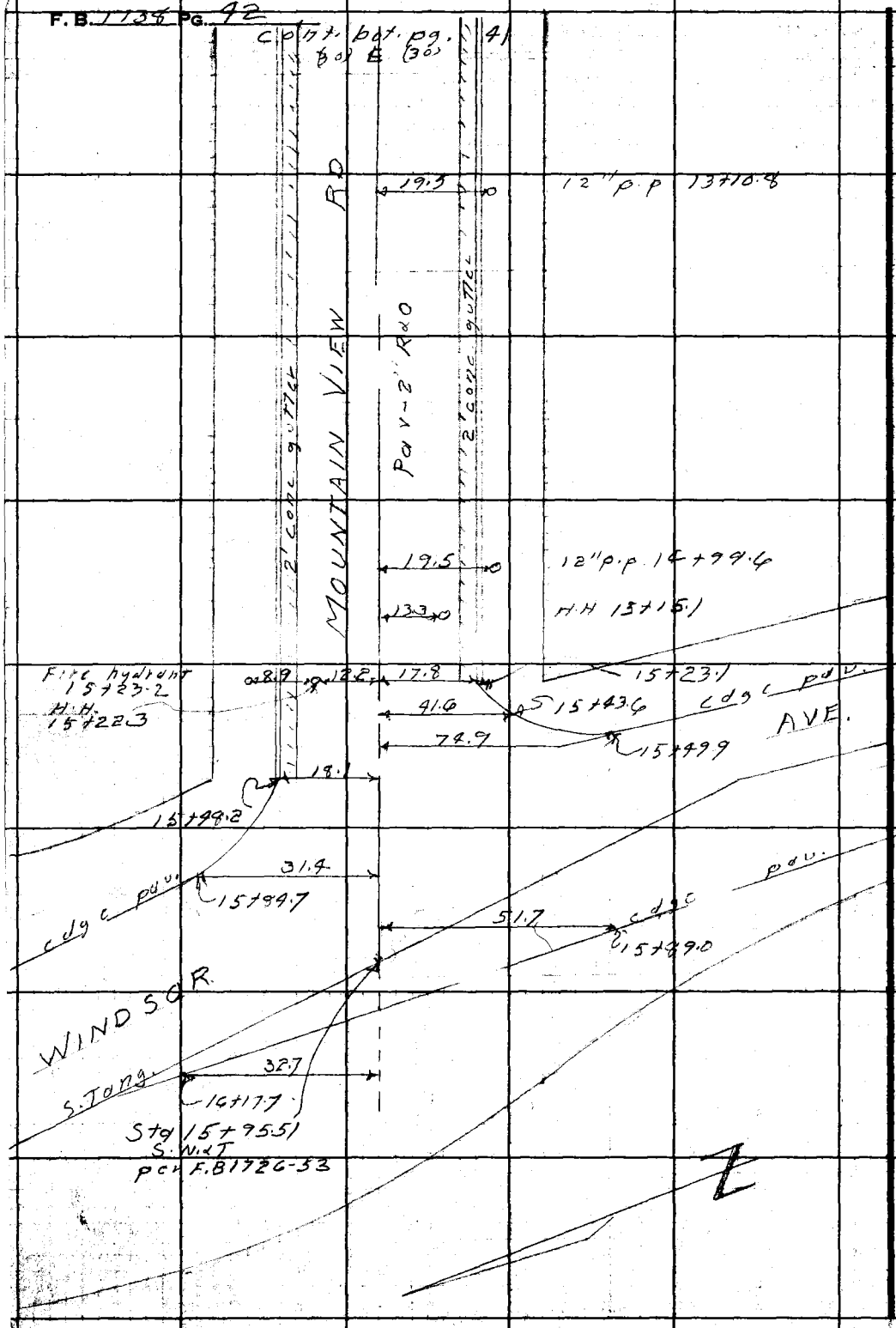

RETURN TO
LOS ANGELES COUNTY SURVEYOR
725 LOS ANGELES COUNTY
ENGINEERING BLDG.

Do not extend notes this side of this line.

Note: Any Additions or Changes on This Sheet Must be Made or Circled in Red Ink With Date and Name of Person Making Change.

Profile No. ____ Notes Red. ____ Date ____ Plotted ____ Date ____ Job No. 1462 Division No. ____ Survey of Casitas Avenue

P. B. 1738 Pg. 43

No. ____ Date 2/27/52 Date ____ Map No. ____ Indexed C. Johnson Date ____

PROFILE AND CROSS SECTIONS OF

MOUNTAIN VIEW ROAD

FROM

CASITAS AVENUE

TO

WINDSOR AVENUE

C.I. 1462

V. V. Lanigan
C. H. Lewis
H. H. Raphael
H. C. Woodworth

STATION	B. S.	H. I.	F. S.	ELEV.

NOTE: ANY ADDITIONS OR CHANGES ON THIS SHEET MUST BE MADE OR CIRCLED IN RED INK, WITH DATE AND NAME OF PERSON MAKING CHANGE.

PLEASE RETURN TO
LOS ANGELES COUNTY SURVEYOR
726 Los Angeles County Engineering Bldg.

Do not extend notes this side of this line.

761.298 307 4-50

76L298 307 4-50

0+17

PLEASE RETURN TO
LOS ANGELES COUNTY SURVEYOR
726 LOS ANGELES COUNTY ENGINEERING BLDG.

NOTE: ANY ADDITIONS OR CHANGES ON THIS SHEET MUST BE MADE OR CIRCLED IN RED INK, WITH DATE AND NAME OF PERSON MAKING CHANGE.

Do not extend notes this side of this line.

STATION	B. S.	H. I.	F. S.	ELEV.	Mountain View Road	
BM AE 517	4 82	1163 64		1158 82	AE 517 El 1158.823	FB 1568 P.149
					Mountain View Rd. + Casitas Ave. N.W. cor.	
					Bt. spk. in curb, 5'	W of W. end C.R.
0+00			6 20	1157 44	℄ int. Casitas & Mountain View	
			1 96	1161 68	100' Nthly on ℄ of	Casitas Ave
			9 00	1154 64	" Sthly " " "	" "
			7 70	1155 94	gutter S end SW	cb. ret.
			6 90	1156 74	cb " " "	" "
			6 52	1157 12	gutter W " "	" "
			5 64	1158 00	cb " " "	" "
			5 06	1158 58	gutter N " NW	" "
			4 46	1159 18	cb " " "	" "
			5 50	1158 14	gutter W " "	" "
			4 84	1158 80	cb " " "	" "
0+17±			6 28	1157 36	cross-gutter ℄	
1+00			5 35	1158 29	℄	
"			5 38	1158 26		18' R gutter
"			4 73	1158 91		" R cb
"			6 42	1157 22	17.8 L gutter	
"			5 72	1157 92	" cb	

F.B. 1738 Pg. 44 Job No. 1462 Division No. Notes Red. Plotted Profile
Survey of Casitas Ave. Date Date No.
Survey by Lanigan Notes Lewis Notes Chkd. Checked X-Sec.
Indexed C. Johnson Date Date Date No.

76L298 307 4-50

PLEASE RETURN TO
LOS ANGELES COUNTY SURVEYOR
726 LOS ANGELES COUNTY ENGINEERING BLDG.

NOTE: ANY ADDITIONS OR CHANGES ON THIS SHEET MUST BE MADE OR CIRCLED IN RED INK, WITH DATE AND NAME OF PERSON MAKING CHANGE.

Do not extend notes this side of this line.

Profile Notes Red. ____ Plotted ____ Job No. 1462 Division No. ____ P.B. 1738 Pg. 45
No. ____ Date ____ Date ____ Survey of Center Ave
Notes Chkd. ____ Checked ____ Survey by [illegible]
No. ____ Date ____ Date ____ Map No. ____ Index M. C. Johnson

STATION	B. S.	H. I.	F. S.	ELEV.	Mountain View Road	
		1163 64				
1+00			10 5	1153 1	175'± L back lot line	
0+75±			10 2	1153 4	144'± L 2" C.I. pipe at garage	Ho # [illegible]
T.P.			5 77	1157 87	T.P.	
	5 81	1163 68				
1+87			10 3	1153 4	160'± L ground at rear of garage	Ho # [illegible]
2+00			5 50	1158 18	℄	
"			5 61	1158 07		18 1 R gutter
"			4 92	1158 76		" cb.
"			6 58	1157 10	17 9 L gutter	
"			5 94	1157 74	" cb.	
"			11 4	1152 3	235'± L back lot line	
3+00			5 83	1157 85	℄	
"			5 84	1157 84		18 3 R gutter
"			5 15	1158 53		" cb
"			6 83	1156 85	17 7 L gutter	
"			6 10	1157 58	" cb.	
T.P.			6 10	1157 58	T.P.	
	5 80	1163 38				
3+00			12 1	1151 3	100' L basement floor - Ho # 704	
3+42			9 3	1154 1	138' L 2" C.I. pipe at washhouse	

76L298 307 4-50

PLEASE RETURN TO
LOS ANGELES COUNTY SURVEYOR
726 LOS ANGELES COUNTY ENGINEERING BLDG.

NOTE: ANY ADDITIONS OR CHANGES ON THIS SHEET MUST BE MADE OR CIRCLED IN RED INK, WITH DATE AND NAME OF PERSON MAKING CHANGE.

Do not extend notes this side of this line.

STATION	B. S.	H. I.	F. S.	ELEV.	Mountain View Road	
		1163 38				
T. P.			6 02	1157 36		
	4 63	1161 99				
3 + 86			8 5	1153 5	152'± L 4" C.I. pipe to	HO # 714
3 + 81			10 8	1151 2	203'± L " " " "	" 716
3 + 80			21 4	1140 6	272'± L drain at bottom of swimming pool	
4 + 00			4 28	1157 71		℄
"			4 32	1157 67		18 6 R gutter
"			3 65	1158 34		" cb
"			5 37	1156 62	17 3 L gutter	
"			4 69	1157 30	" cb.	
"			12 7	1149 3	293'± L back lot line	
T. P.			3 67	1158 32	T. P.	
	4 36	1162 68				
4 + 66			11 3	1151 4	260'± L 4" C.I Pipe	to HO # 726
4 + 71			9 5	1153 2	200'± " " "	" " # 728
4 + 76			13 1	1149 6	139'± L " " "	" " # 724
5 + 00			5 17	1157 51		℄
"			5 26	1157 42		19 1 R gutter
"			4 60	1158 08		" cb
"			6 25	1156 43	16 9 L gutter	

Profile
Plotted No.
Date
X-Sec.
Checked No.
Date
Notes Red
Date
Notes Chkd
Date
Job No. 1462 Division No.
Survey of Casitas Ave.
Survey by Lanigan Notes Lewis
Indexed C. Johnson Date
F.S. 1738 46

76L298 307 4-50

PLEASE RETURN TO
LOS ANGELES COUNTY SURVEYOR
726 LOS ANGELES COUNTY ENGINEERING BLDG.

NOTE: ANY ADDITIONS OR CHANGES ON THIS SHEET MUST BE MADE OR CIRCLED IN RED INK, WITH DATE AND NAME OF PERSON MAKING CHANGE.

Do not extend notes this side of this line.

STATION	B. S.	H. I.	F. S.	ELEV.	Mountain View Road	
		1162 68				
5+00			5 56	1157 12	16 9 L. cb	
6+00			5 39	1157 29		℄
"			5 45	1157 23		19 5 R gutter
"			4 77	1157 91		" cb
"			6 45	1156 23	16 5 L gutter	
"			5 75	1156 93	" cb.	
7+00			5 55	1157 13		℄
"			5 61	1157 07		19 9 R. gutter
"			4 98	1157 70		" cb
"			6 68	1156 00	16 1 L gutter	
"			5 97	1156 71	" cb	
T.P.			5 90	1156 78	T.P. BM AE 516 El. 1156.784	
	5 30	1162 08				
8+00			5 39	1156 69		℄
"			5 20	1156 88		20 3 R gutter
"			4 56	1157 52		" cb.
"			6 26	1155 82	15 7 L gutter	
"			5 55	1156 53	" cb.	
9+00			5 57	1156 51		℄
"			5 43	1156 65		20 2 R gutter

Profile Notes Red. Plotted Job No. 1462 Division No.
No. Date Date Survey of Cogitos Ave
Notes Chkd. Checked Survey by
No. Date Date Map No. Index No. C. Johnson

F.B. 1738 Pg. 47

76L298 307 4-50

PLEASE RETURN TO
LOS ANGELES COUNTY SURVEYOR
726 LOS ANGELES COUNTY ENGINEERING BLDG.

NOTE: ANY ADDITIONS OR CHANGES ON THIS SHEET MUST BE MADE OR CIRCLED IN RED INK, WITH DATE AND NAME OF PERSON MAKING CHANGE.

110

12

Do not extend notes this side of this line.

STATION	B. S.	H. I.	F. S.	ELEV.	Mountain View Road	
		1162 08				
9+00			4 75	1157 33		20 2 R cb.
"			6 41	1155 67	15 8 L. gutter	
"			5 73	1156 35	" cb.	
"			12 4	1149 7	295'± L back lot line	
10+00			5 70	1156 38		℄
"			5 59	1156 49		19 9 R gutter
"			4 96	1157 12		" cb
"			6 63	1155 45	16 1 L gutter	
"			5 93	1156 15	" cb	
T. P.			4 90	1157 18	T. P.	
	4 92	1162 10				
10+00			11 2	1150 4	295'± L back lot line	
10+30			10 6	1151 5	90'L basement floor - HO #820	
10+49			18 5	1151 6	172'L plbg outlet to garage "	
10+70			9 6	1152 5	216 L. ground at SW cor HO #832	
11+00			5 95	1156 15		℄
"			5 82	1156 28		19 6 R gutter
"			5 18	1156 92		cb.
"			6 85	1155 25	16 4 L gutter	
"			6 18	1155 92	" cb.	

F. S. 773 Pg. 48 Job No. 1462 Division No. Notes Red. Plotted Profile
Survey of Casitas Ave. Date No.
Survey by Lawrence Notes Lewis Notes Chkd. Checked X-Sec.
Indexed R. O. Johnson Date Date No.

74L298 307 4-50

PLEASE RETURN TO
LOS ANGELES COUNTY SURVEYOR
726 LOS ANGELES COUNTY ENGINEERING BLDG.

NOTE: ANY ADDITIONS OR CHANGES ON THIS SHEET MUST BE MADE OR CIRCLED IN RED INK, WITH DATE AND NAME OF PERSON MAKING CHANGE.

Do not extend notes this side of this line.

STATION	B. S.	H. I.	F. S.	ELEV.	Mountain View Road
		1162 10			
11 + 19			10 8	1151 3	203'L 2" C.I. pipe to HO# 840
T. P.			6 29	1155 81	T. P.
	5 18	1160 99			
11 + 89			7 7	1153 3	170'L 4" C.I. pipe to HO # 844
12 + 00			5 01	1155 98	℄
"			4 92	1156 07	19 3 R gutter
"			4 26	1156 73	cb
"			5 94	1155 05	16 7 L gutter
"			5 27	1155 72	" cb
"			10 3	1150 7	80'± L basement floor to HO# 848
"			9 5	1151 5	220'± L back lot line
12 + 40			11 0	1150 0	95'L basement floor to HO# 856
13 + 00			5 25	1155 74	℄
"			5 16	1155 83	18 9 R gutter
"			4 51	1156 48	" cb
"			6 15	1154 84	17 0 L gutter
"			5 48	1155 51	" cb
"			7 5	1153 5	140'L Floor elev. HO# 864
"			9 2	1151 8	219'± L back lot line
13 + 12			8 3	1152 7	177'L ground at S.W. cor HO# 864

Profile Notes Red ____ Plotted ____ Job No. 1462 Division No. ____ P. B. 1738 Pg. 49
No. ____ Date ____ Date ____ Survey of Gaspar Ave
Notes Chkd ____ Checked ____ Survey by ____ C. Johnson
No. ____ Date ____ Date ____ Map No. ____ Indexed ____ Date ____

76L298 307 4-50

PLEASE RETURN TO
LOS ANGELES COUNTY SURVEYOR
726 LOS ANGELES COUNTY ENGINEERING BLDG.

NOTE: ANY ADDITIONS OR CHANGES ON THIS SHEET MUST BE MADE OR CIRCLED IN RED INK, WITH DATE AND NAME OF PERSON MAKING CHANGE.

60

Do not extend notes this side of this line.

STATION	B. S.	H. I.	F. S.	ELEV.	Mountain View Road	
		1160 99				
14+00			5 39	1155 60		℄
"			5 37	1155 62		18^{6} R gutter
"			4 67	1156 32		" cb
"			6 37	1154 62	17^{3} L gutter	
"			5 67	1155 32	" cb	
"			7 ^{2}	1153 ^{8}	100'± back lot line	
T.P			5 65	1155 34	T.P.	
	5 72	1161 06				
15+23			5 97	1155 09		℄
"			8 79	1152 27	18'L gutter at end	
"			6 04	1155 02	cb " "	
15+48			5 73	1155 33		18'R gutter at end
			5 06	1156 00		" cb " "
15+68			6 13	1154 93		℄ brk
15+95.51			5 52	1155 54	℄ int of Windsor Ave. & Mountain View	
			3 31	1157 75	100' nth'ly on ctr of pvmt on Windsor	
			7 61	1152 45	" 5th'ly " " " " " "	
BM AE 496			5 01	1156 05	AE 496 El 1156.048 FB 1568 P133	
					Windsor Ave. & Mountain View Rd NE cor	
					Bt spk in cb 5' E of W end.	

Job No. 1462 Division No. ____ Notes Red ____ Plotted ____ Profile ____
Survey of ____ Date ____ No. ____
Survey by ____ Notes Chkd ____ Checked ____ X-Sec. ____
Indexed ____ Date ____ Date ____ No. ____

Notes Ch'd by	Survey of Casitas Ave.	F. B. 1738 PG. 51
Map No.	W. O. 1462 Tape No. St'd. °F	
Office Work	Surveyed by J. J. Lanigan	
Checked	Notes J. J. L. Date 2-7-52	
Date	Indexed C. Johnson	

LOCATION
of
IMPROVEMENTS
on
ROYCE ST.
from
LINCOLN AVE
to
THE EASTERLY LINE OF TR # 4702.
C.I. 1462.

J. J. Lanigan
C. H. Lewis
H. H. Raphael
H. C. Woodworth

Note: Any Additions or Changes on This Sheet Must be Made or Circled in Red Ink With Date and Name of Person Making Change.

Do not extend notes this side of this line.

RETURN TO
LOS ANGELES COUNTY SURVEYOR
726 LOS ANGELES COUNTY
ENGINEERING BLDG.

76F3095 247 2-51

F.B. 1738 PG. 52

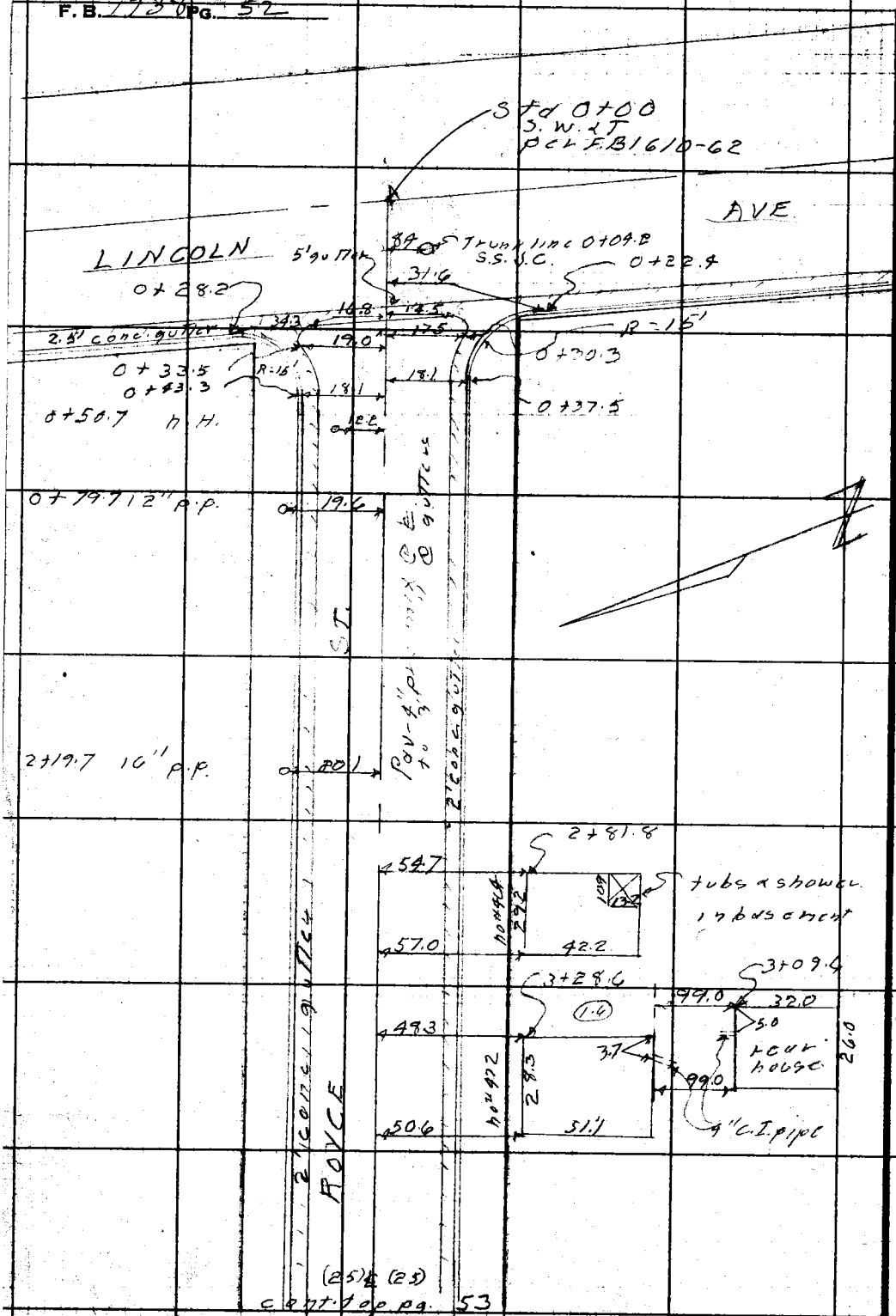

RETURN TO
LOS ANGELES COUNTY SURVEYOR
726 LOS ANGELES COUNTY
ENGINEERING BLDG.

Do not extend notes this side of this line.

Note: Any Additions or Changes on This Sheet Must be Made or Circled in Red Ink With Date and Name of Person Making Change.

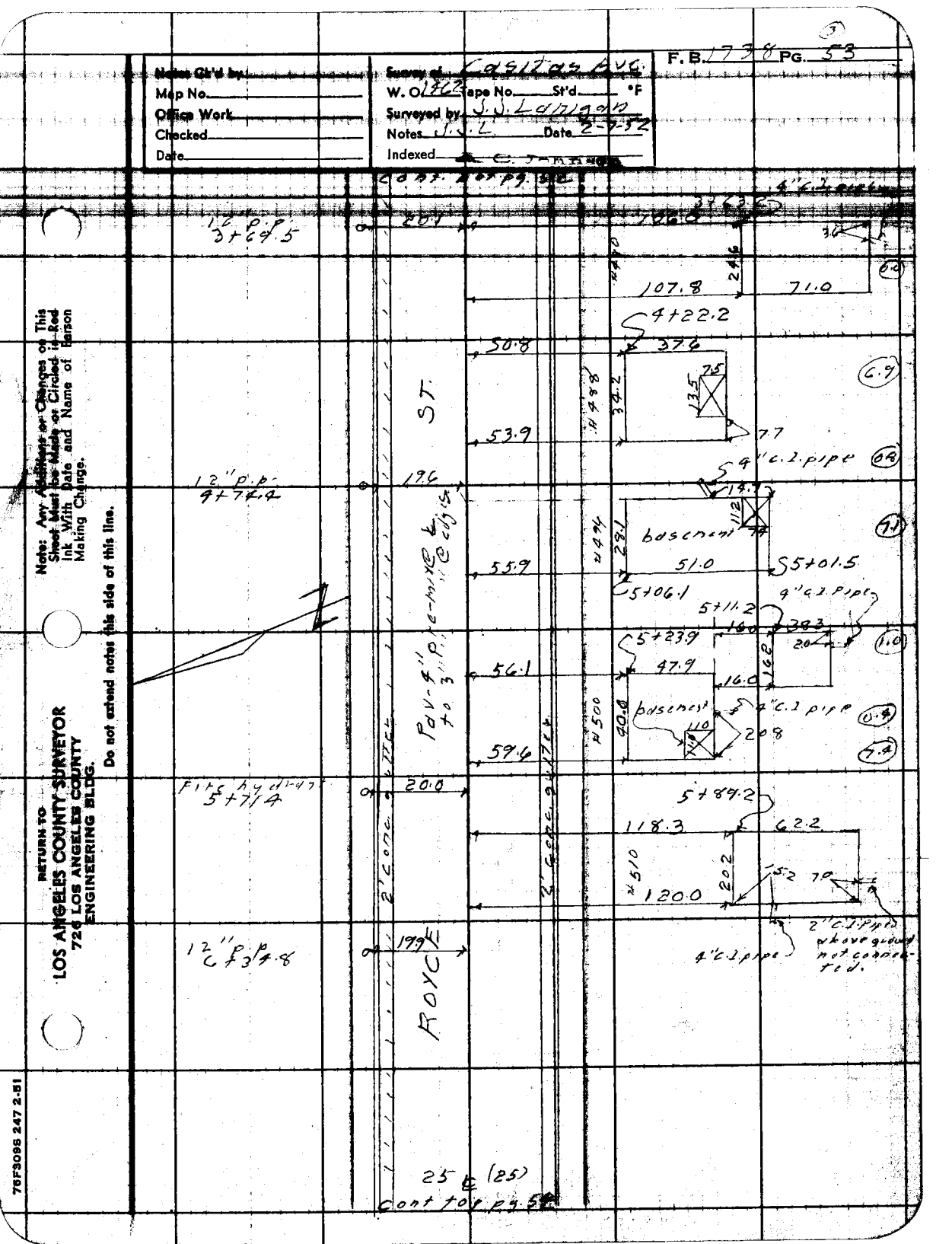

F. B. 1738 PG. 53
Notes Ck'd by
Map No.
Office Work
Checked
Date
Survey of Casitas Ave.
W. O. 1462 Tape No. St'd °F
Surveyed by J. J. Lanigan
Notes J. J. L. Date 2-7-52
Indexed
Cont. to pg. 52
12" p.p. 3+69.5
20.1
106.0
3+63.2
4" C.I. pipe
3.6
24.6
107.8
71.0
0.0
4+22.2
50.8
37.6
7.5
13.5
34.2
6.9
53.9
7.7
ST.
#488
4" C.I. pipe
0.8
12" p.p. 4+74.4
19.6
14.7
11.2
7.4
basement
7.1
#494
28.1
55.9
51.0
5+01.5
5+06.1
4" C.I. pipe
5+11.2
16.0
38.3
2.0
1.0
5+23.9
47.9
16.0
16.2
56.1
basement
4" C.I. pipe
0.4
#500
40.0
11.0
20.8
7.4
59.6
Pav-4" Pre-mix & 3" Pre-mix @ edges
Fire hydrant 5+71.4
20.0
5+89.2
118.3
62.2
#510
20.2
5.2
7.0
120.0
2" C.I. pipe above ground not connected.
4" C.I. pipe
12" p.p. 6+34.8
19.9
ROYCE
25 ℄ (25)
Cont to pg. 54
Note: Any Additions or Changes on This Sheet Must be Made or Circled in Red Ink With Date and Name of Person Making Change.
Do not extend notes this side of this line.
RETURN TO
LOS ANGELES COUNTY SURVEYOR
726 LOS ANGELES COUNTY
ENGINEERING BLDG.
76F3098 247 2-51

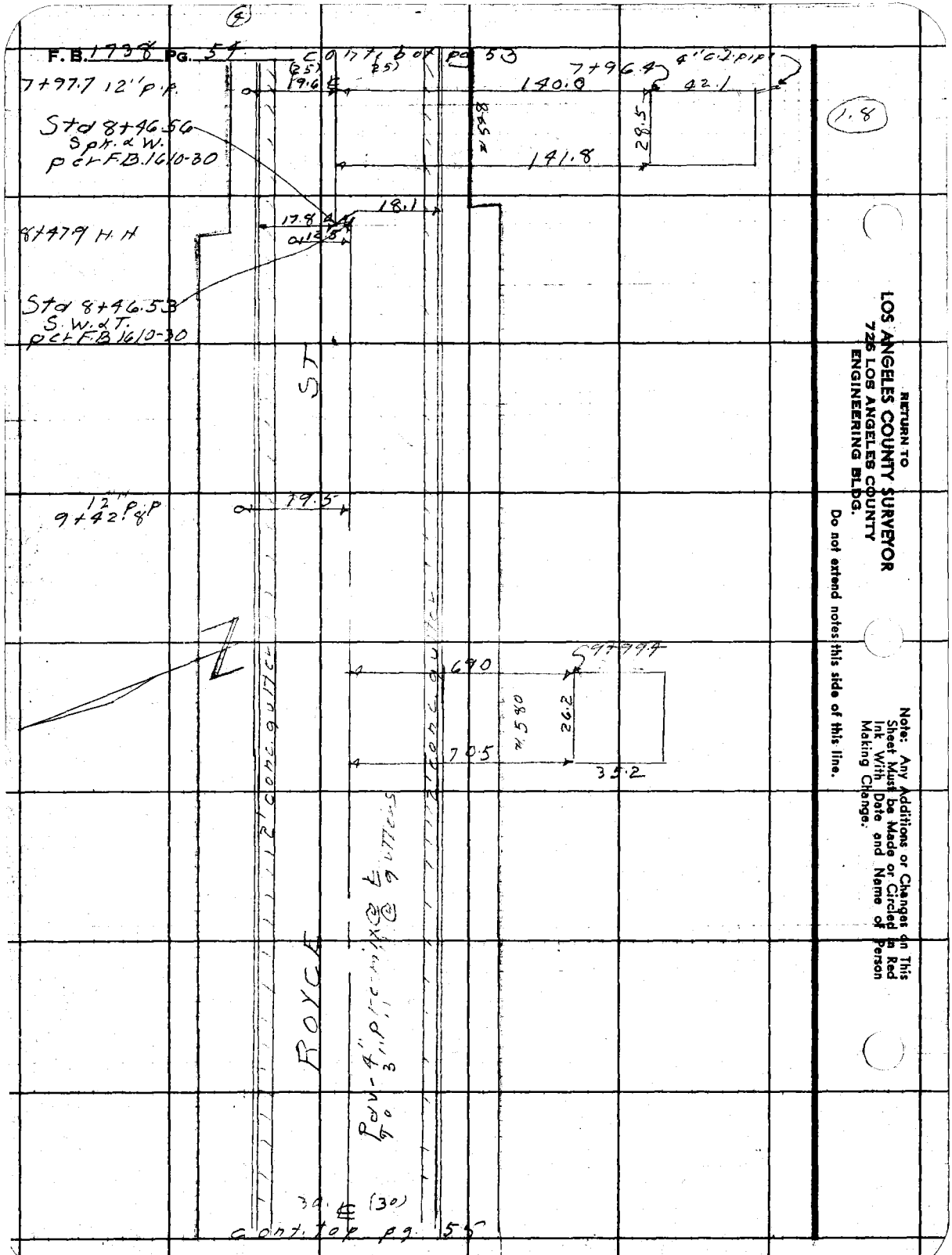

RETURN TO
LOS ANGELES COUNTY SURVEYOR
725 LOS ANGELES COUNTY
ENGINEERING BLDG.

Do not extend notes this side of this line.

Note: Any Additions or Changes on This Sheet Must be Made or Circled in Red Ink With Date and Name of Person Making Change.

1.8

F. B. 1738 PG. 55

Notes Ck'd by	Survey of Casitas Ave
Map No.	W. O. 1462 Tape No. St'd. °F
Office Work	Surveyed by J. J. Lanigan
Checked	Notes J. J. L. Date 2-7-52
Date	Indexed C. Jones

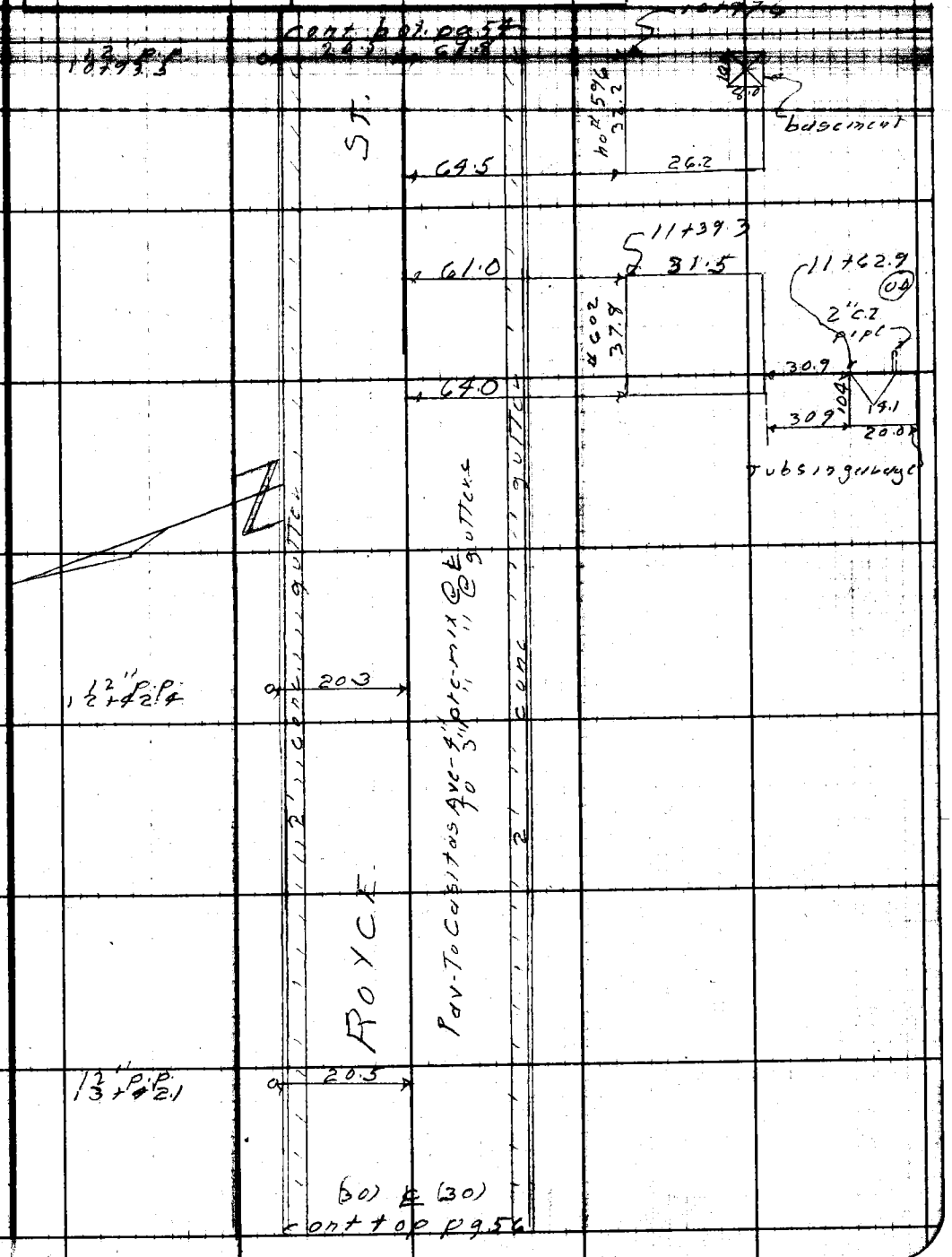

Note: Any Additions or Changes on This Sheet Must be Made or Circled in Red Ink With Date and Name of Person Making Change.

Do not extend notes this side of this line.

RETURN TO
LOS ANGELES COUNTY SURVEYOR
726 LOS ANGELES COUNTY
ENGINEERING BLDG.

76F309S 247 2-51

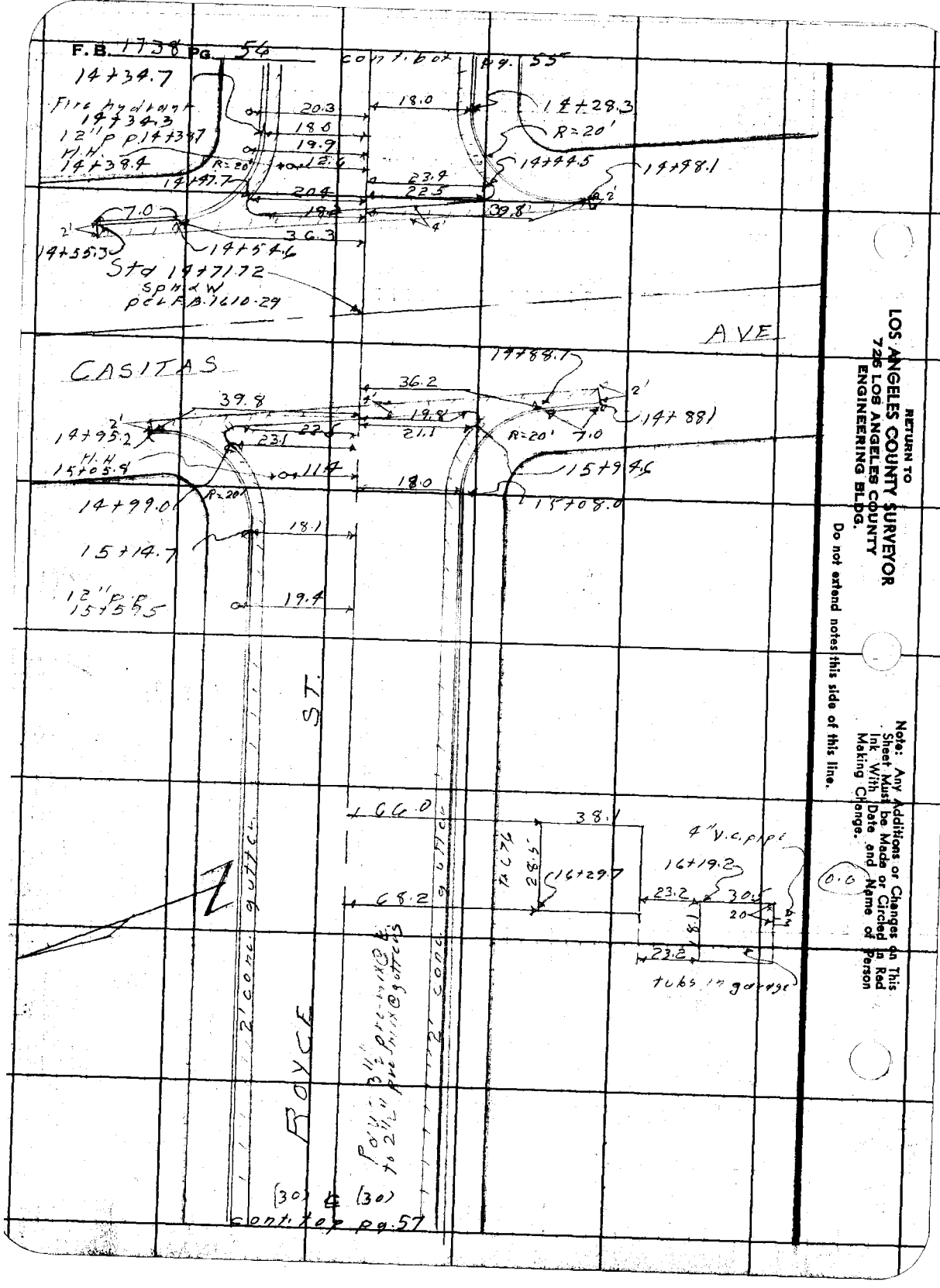

RETURN TO
LOS ANGELES COUNTY SURVEYOR
726 LOS ANGELES COUNTY
ENGINEERING BLDG.

Do not extend notes this side of this line.

Note: Any Additions or Changes on This Sheet Must be Made or Circled in Red Ink With Date and Name of Person Making Change.

0.0

Notes Ck'd by	Survey of Casitas Ave	F. B. 1738 PG. 57
Map No.	W. O. 1422 Tape No. St'd. °F	
Office Work	Surveyed by J. J. Lanigan	
Checked	Notes J. J. L. Date 2-7-52	
Date	Indexed C. Johnson	



Note: Any Additions or Changes on This Sheet Must be Made or Circled in Red Ink With Date and Name of Person Making Change.

Do not extend notes this side of this line.

RETURN TO
LOS ANGELES COUNTY SURVEYOR
726 LOS ANGELES COUNTY
ENGINEERING BLDG.

76F3095 247 2-51

RETURN TO
LOS ANGELES COUNTY SURVEYOR
725 LOS ANGELES COUNTY
ENGINEERING BLDG.

Note: Any Additions or Changes on This Sheet Must be Made or Circled in Red Ink With Date and Name of Person Making Change.

Do not extend notes this side of this line.

F.B. 1738 PG. 58

Profile No. ____ Notes Red. ____ Plotted ____ Job No. 1462 Division No. ____ F. B. 1738 Pg. 59

Date ____ Date ____ Survey of Lincoln Ave.

Notes Chkd. [illegible] Checked ____ Survey By [illegible]

No. ____ Date 2/27/52 Date ____ Map No. [illegible] Date ____

PROFILE AND CROSS SECTIONS

ROYCE STREET

FROM

LINCOLN AVENUE

TO

THE EASTERLY LINE of TR. # 4702

C.I. 1462

J. V. Lanigan
C. H. Lewis
H. H. Raphael
H. C. Woodworth

STATION	B. S.	H. I.	F. S.	ELEV.

NOTE: ANY ADDITIONS OR CHANGES ON THIS SHEET MUST BE MADE OR CIRCLED IN RED INK, WITH DATE AND NAME OF PERSON MAKING CHANGE.

Do not extend notes this side of this line.

PLEASE RETURN TO
LOS ANGELES COUNTY SURVEYOR
726 Los Angeles County Engineering Bldg.

764.298 307 4-50

76L298 307 4-50

PLEASE RETURN TO
LOS ANGELES COUNTY SURVEYOR
726 LOS ANGELES COUNTY ENGINEERING BLDG.

NOTE: ANY ADDITIONS OR CHANGES ON THIS SHEET MUST BE MADE OR CIRCLED IN RED INK, WITH DATE AND NAME OF PERSON MAKING CHANGE.

Do not extend notes this side of this line.

STATION	B. S.	H. I.	F. S.	ELEV.	Royce St.
BM AE 241	6 12	1151 63		1145 51	AE 241 El 1145.514 FB 1447 P. 227
					Lincoln Ave., & Royce St. S.W. cor.
					Bt. sph. in curb 3' S of S. end. C. R.
0 + 00			5 11	1146 52	℄ int of Royce St & Lincoln Ave.
			1 55	1150 08	100' N'th'ly on ℄ of " "
			2 15	1149 48	" " " W. gutter " "
			1 55	1150 08	" " " cb " "
			8 25	1143 38	100' S'th'ly " ℄ of " "
			8 87	1142 76	" " " W gutter " "
			8 23	1143 40	" " " " cb " "
0 + 25 3			5 58	1146 05	cross-gutter ℄
			4 42	1147 21	gutter N end NW cb. ret.
			3 74	1147 89	cb " " " " "
			4 74	1146 89	gutter W " " " "
			4 08	1147 55	cb " " " " "
			6 68	1144 95	gutter S " SW " "
			6 05	1145 58	cb " " " " "
			5 76	1145 87	gutter W " " " "
			5 11	1146 52	cb " " " " "
1 + 00			4 52	1147 11	℄

F. S. 1738 Pg. 60 Job No. 1462 Division No. Notes Red. Plotted Profile
Survey of Casitas Ave. Date Date No.
Survey by Lanigan Notes Lewis Notes Chkd. Checked X-Sec.
Indexed C. Johnson Date Date Date No.

76L298 307 4-50

PLEASE RETURN TO
LOS ANGELES COUNTY SURVEYOR
726 LOS ANGELES COUNTY ENGINEERING BLDG.

NOTE: ANY ADDITIONS OR CHANGES ON THIS SHEET MUST BE MADE OR CIRCLED IN RED INK, WITH DATE AND NAME OF PERSON MAKING CHANGE.

Do not extend notes this side of this line.

STATION	B. S.	H. I.	F. S.	ELEV.	Royce	St.
		1151 63				
1+00			4 59	1147 04		18'R gutter
"			3 98	1147 65		" cb
"			5 51	1146 12	18'L gutter	
"			4 89	1146 74	" cb	
2+00			4 31	1147 32		℄
"			4 46	1147 17		18'R gutter
"			3 82	1147 81		" cb
"			5 35	1146 28	18'L gutter	
"			4 71	1146 92	" cb.	
T. P.			4 71	1146 92	T. P.	
	4 79	1151 71				
2+00			6 2	1145 5	80'± L back lot line	
2+85			10 8	1140 9	90' L basement floor to Ho # 464	
3+00			4 26	1147 45		℄
"			4 38	1147 33		18'R gutter
"			3 74	1147 97		" cb
"			5 33	1146 38	18'L gutter	
"			4 68	1147 03	cb	
"			12 0	1139 7	265'± L. back lot line	
3+14±			11 7	1140 0	4" C.I. pipe to Ho # 472	

Profile Notes Red. ____ Plotted ____ Job No. 1462 Division No. ____ F.B. 1738 Pg. 61
No. ____ Date ____ Date ____ Survey of Cavitos Ave
Notes Chkd. ____ Checked ____ Survey by ____
No. ____ Date ____ Date ____ Map No. ____ Indexed C. Jones

75L298 307 4-50

PLEASE RETURN TO
LOS ANGELES COUNTY SURVEYOR
726 LOS ANGELES COUNTY ENGINEERING BLDG.

NOTE: ANY ADDITIONS OR CHANGES ON THIS SHEET MUST BE MADE OR CIRCLED IN RED INK, WITH DATE AND NAME OF PERSON MAKING CHANGE.

Do not extend notes this side of this line.

STATION	B. S.	H. I.	F. S.	ELEV.	Royce	St.
		1151 71				
3 + 33			9 8	1141 9	100'± R	4" C.I. Pipe to HO # 472
T. P.			4 67	1147 04	T. P.	
	5 85	1152 89				
3+68			11 5	1141 4	177' R 4" C.I pipe to HO # 480	
4+00			5 53	1147 36		℄
"			5 63	1147 26		18' R gutter
"			4 99	1147 90		" cb.
"			6 53	1146 36	18' L gutter	
"			5 90	1146 99	cb.	
"			13 4	1139 5	255'± back lot line	
4+40			12 2	1140 7	80'± L basement floor to HO # 488	
4+78			9 0	1143 9	92' L 4" C.I pipe to HO # 496	
4+83			13 0	1139 9	104' L Basement floor " "	
T. P.			6 06	1146 83	T. P.	
	5 65	1152 48				
5+00			5 23	1147 25		℄
"			5 40	1147 08		18' R. gutter
"			4 75	1147 73		" cb
"			6 30	1146 18	18' L gutter	
"			5 64	1146 84	" cb.	

F. B. 1738 Pg. 62 Job No. 1462 Division No. Notes Red Plotted Date No. Profile
Survey of Casitas Ave. Date X-Sec.
Survey by Lanigan Notes Lewis Notes Chkd Checked Date No.
Indexed C. Johnson Date

761.298 307 4-50

PLEASE RETURN TO
LOS ANGELES COUNTY SURVEYOR
726 LOS ANGELES COUNTY ENGINEERING BLDG.

NOTE: ANY ADDITIONS OR CHANGES ON THIS SHEET MUST BE MADE OR CIRCLED IN RED INK, WITH DATE AND NAME OF PERSON MAKING CHANGE.

Do not extend notes this side of this line.

STATION	B. S.	H. I.	F. S.	ELEV.	Royce	St.
		1152 48				
5+00			12 9	1139 6	265'± L back lot line	
5+13±			9 9	1142 6	161'± L 4" C.I. pipe Ho# 500 (rec)	
5+44±			8 5	1144 0	108' L 4" C.I pipe to Ho# 500	
5+60			12 3	1140 2	100' L basement floor to Ho# 500	
6+00			5 35	1147 13	℄	
"			5 49	1146 99		18' R gutter
"			4 81	1147 67		" curb
"			6 37	1146 11	18' L gutter	
"			5 72	1146 76	" cb	
"			12 1	1140 4	245'± L back lot line	
6+03±			10 5	1142 0	181' R 2" C.I. Pipe to Ho# 510	
6+10±			9 4	1143 1	135' R 4" " " " "	
7+00			5 61	1146 87	℄	
"			5 73	1146 75		18' R gutter
"			5 05	1147 43		" cb
"			6 65	1145 83	18' L gutter	
"			6 03	1146 45	" cb	
"			12 7	1139 8	265'± L back lot line	
7+96			13 5	1139 0	183'± L 4" C.I. Pipe to Ho# 548	

Profile Notes Red. ____ Plotted ____ Job No. 1462 Division No. ____ F.B. 1738 Pg. 63
No. ____ Date ____ Date ____ Survey of Casitas Ave
Notes Chkd. ____ Checked ____ Survey By ____
No. ____ Date ____ Date ____ Map No. ____ Inst. C. Johnson

76L298 307 4-50

PLEASE RETURN TO
LOS ANGELES COUNTY SURVEYOR
726 LOS ANGELES COUNTY ENGINEERING BLDG.

NOTE: ANY ADDITIONS OR CHANGES ON THIS SHEET MUST BE MADE OR CIRCLED IN RED INK, WITH DATE AND NAME OF PERSON MAKING CHANGE.

11 3

Do not extend notes this side of this line.

STATION	B. S.	H. I.	F. S.	ELEV.	Royce	St.
		1152 48				
8+00			6 27	1146 21		℄
"			6 45	1146 03		18'R gutter
"			5 76	1146 72		" cb
"			7 43	1145 05	18'L gutter	
"			6 80	1145 68	" cb	
"			12 7	1139 8	235'±L back lot line	
T.P.			6 79	1145 69	T.P.	
	4 97	1150 66				
9+00			5 36	1145 30		℄
"			5 39	1145 27		18'R gutter
"			4 78	1145 88		" cb
"			6 40	1144 26	18'L gutter	
"			5 80	1144 86	" cb.	
"			11 0	1139 7	225±L back lot line	
10+00			6 10	1144 56		℄
"			6 21	1144 45		18'R gutter
"			5 51	1145 15		" cb
"			7 22	1143 44	18'L gutter	
"			6 59	1144 07	" cb	
"			11 3	1139 4	215'±L back lot line	

Profile
Plotted No.
Date
X-Sec.
Checked No.
Date
Notes Red.
Date
Notes Chkd.
Date
Division No.
Job No. 1462
Survey of Casitas Ave.
Survey by Lanigan Notes Lewis
Indexed by C. Johnson Date
P.B. 1738 Pg. 64

76L298 307 4-50

PLEASE RETURN TO
LOS ANGELES COUNTY SURVEYOR
726 LOS ANGELES COUNTY ENGINEERING BLDG.

NOTE: ANY ADDITIONS OR CHANGES ON THIS SHEET MUST BE MADE OR CIRCLED IN RED INK, WITH DATE AND NAME OF PERSON MAKING CHANGE.

Do not extend notes this side of this line.

STATION	B. S.	H. I.	F. S.	ELEV.	Royce	St.
		1150 66				
10+15			5 8	1144 9	75' R Floor level of House with basement [illegible] open for [illegible]	
11+00			6 36	1144 30	℄	
"			6 43	1144 23		18' R gutter
"			5 82	1144 84		" cb
"			7 42	1143 24	18' L gutter	
"			6 77	1143 89	" cb	
"			11 6	1139 1	205'± L back lot line	
11 +03			5 9	1144 8	90' L basement floor to HO # 596	
T. P			6 70	1143 96	T. P.	
	5 32	1149 28				
11+62			8 6	1140 7	140'± R 2" C.I. pipe at garage to HO # [illegible] 2	
12+00			5 16	1144 12	℄	
"			5 21	1144 07		18' R gutter
"			4 61	1144 67		" cb
"			6 21	1143 07	18' L gutter	
"			5 59	1143 69	" cb	
"			10 1	1139 2	195'± L back lot line	
13+00			5 32	1143 96		
"			5 35	1143 93		18' R gutter
"			4 75	1144 53		" cb

Profile Notes Red. Plotted Job No. 1462 Division No. F. B. 1738 Pg. 65
No. Date Date Survey of Casitas Ave
No. Date Date Map No. Indexed C. Johnson

76L298 307 4-50

PLEASE RETURN TO
LOS ANGELES COUNTY SURVEYOR
726 LOS ANGELES COUNTY ENGINEERING BLDG.

NOTE: ANY ADDITIONS OR CHANGES ON THIS SHEET MUST BE MADE OR CIRCLED IN RED INK, WITH DATE AND NAME OF PERSON MAKING CHANGE.

1144.467

Do not extend notes this side of this line.

STATION	B. S.	H. I.	F. S.	ELEV.	Royce	St.
		1149 28				
13+00			6 35	1142 93	18' L gutter	
"			5 65	1143 63	" cb	
"			10 3	1139 0	185± L back lot line	
T. P.			5 82	1143 46	T. P.	
	5 39	1148 85				
14+00			5 05	1143 80		℄
"			5 14	1143 71		18' R gutter
"			4 50	1144 35		" cb
"			6 09	1142 76	18' L gutter	
"			5 53	1143 32	cb	
"			8 4	1140 5	175'± L back lot line	
T. P.			4 38	1144 47	T. P. on BM AE 403	El 1144.467
	3 94	1148 41				
14+71.72			4 94	1143 47	℄ int. Royce St. &	Casitas Ave.
			4 20	1144 21	gutter N end	NE cb ret.
			3 43	1144 98	cb " "	" " "
			4 75	1143 66	gut. E "	" " "
			4 07	1144 34	cb " "	" " "
			5 74	1142 67	gut. E "	SE " "
			5 14	1143 27	cb " "	" " "

F. B. 1738 Pg. 66 Job No. 1462 Division No. ____ Notes Red. ____ Plotted ____ Profile ____
Survey of Casitas Ave. Date ____ Date ____ No. ____
Survey by Lewis Notes Lewis Notes Chkd. ____ Checked ____ X-Sec. ____
Indexed ____ Date ____ Date ____ Date ____ No. ____

76L298 307 4-50

PLEASE RETURN TO
LOS ANGELES COUNTY SURVEYOR
726 LOS ANGELES COUNTY ENGINEERING BLDG.

NOTE: ANY ADDITIONS OR CHANGES ON THIS SHEET MUST BE MADE OR CIRCLED IN RED INK, WITH DATE AND NAME OF PERSON MAKING CHANGE.

Do not extend notes this side of this line.

Profile Notes Red. Plotted. Job No. 1446 2 Division No.
No. Date Date Survey of
Notes Checked Survey by
No. Date Map No. Inspected Date

F. B. 1738 Pg. 67

STATION	B. S.	H. I.	F. S.	ELEV.	Royce St.
		1148 41			
			6.18	1142 23	gutter Send SE cb ret
			5.60	1142 81	cb " " " " " "
			5.99	1142 42	gut. " " SW " "
			5.36	1143 05	cb " " " " "
			5.55	1142 86	gut W " " " "
			4.92	1143 49	cb " " " " "
			4.60	1143 81	gut " " NW " "
			3.96	1144 45	cb " " " " "
			3.93	1144 48	gut N " " " "
			3.21	1145 20	cb " " " " "
			1.64	1146 77	100' Nthly on ℄ of Cosita Ave
			6.82	1141.59	" Sthly " " " "
14+51 ?			5.22	1143 19	CROSS-gutter (E) ℄
14+91 ℄			5.16	1143 25	" " (W) ℄
16+00			4.25	1144 16	℄
"			4.43	1143 98	18'R gutter
"			3.78	1144 63	" cb
"			5.43	1142 98	18'L gutter
"			4.80	1143 61	" cb
"					

76L298 307 4-50

PLEASE RETURN TO
LOS ANGELES COUNTY SURVEYOR
726 LOS ANGELES COUNTY ENGINEERING BLDG.

NOTE: ANY ADDITIONS OR CHANGES ON THIS SHEET MUST BE MADE OR CIRCLED IN RED INK, WITH DATE AND NAME OF PERSON MAKING CHANGE.

7 2

Do not extend notes this side of this line.

STATION	B. S.	H. I.	F. S.	ELEV.	Royce	St.
T.P.		1148 41	3 95	1144 46	T.P.	
	4 82	1149 28				
16+00			8 9	1140 4	200± L back lot line	
16+21			8 3	114 0	161' R 4" VC pipe at garage to HO# 676	
17+00			4 89	1144 39		℄
"			5 08	1144 20		18' R gutter
"			4 44	1144 84		" cb
"			6 07	1143 21	18' L gutter	
"			5 42	1143 86	" cb	
"			8 8	1140 5	190'± L back lot line	
17+01			7 2	1142 1	142' R 2" C.I. pipe at garage to HO# 994	
17+18			11 1	1138 2	90' R basement floor to " "	
T.P.			5 48	1143 80	T.P.	
	5 74	1149 54				
18+00			4 96	1144 58		℄
"			5 15	1144 39		18' R gutter
"			4 47	1145 07		" cb
"			6 14	1143 40	18' L gutter	
"			5 44	1144 10	" cb	
"			8 6	1140 9	± R back lot line	

F. B. 1738 PG. 68 Job No. 1462 Division No. Notes Red. Plotted Profile
Survey of Casitas Ave. Date Date No.
Survey by Lanigan Notes Lewis Notes Chkd. Checked X-Sec.
Indexed C. Johnson Date Date Date No.

76L298 307 4-50

PLEASE RETURN TO
LOS ANGELES COUNTY SURVEYOR
726 LOS ANGELES COUNTY ENGINEERING BLDG.

NOTE: ANY ADDITIONS OR CHANGES ON THIS SHEET MUST BE MADE OR CIRCLED IN RED INK, WITH DATE AND NAME OF PERSON MAKING CHANGE.

Do not extend notes this side of this line.

7 3 1145 9 3

STATION	B. S.	H. I.	F. S.	ELEV.	Royce	St.
		1149 54				
19+00			4 78	1144 76		℄
"			4 95	1144 59		18'R gutter
"			4 28	1145 26		" cb
"			5 80	1143 74	18'L gutter	
"			5 11	1144 43	" cb	
"			8 9	1140 6	back lot line	
T. P.			5 23	1144 31	T. P.	
	5 68	1149 99				
19+15			12 6	1137 4	90'R basement floor to Ho # 722	
"			8 0	1142 0	124'R 2" C.I. pipe at garage to Ho 72	
19+64			7 5	1142 5	122'R " " " " " to Ho 73	
19+86 8			6 20	1143 79	18'L gutter at end	
"			5 48	1144 51	" cb " "	
19+89 9			5 16	1144 83		18'R gutter at [illegible]
"			4 50	1145 49		cb " "
19+90			9 8	1140 2	±L back lot line	
BM AE 519			4 54	1145 45	El. 1145.459	

Profile Notes Red. ____ Plotted ____ Job No. 1462 Division No. ____ F. B. 1738 Pg. 69
No. ____ Date ____ Date ____ Survey of Carlton Ave
X-Sec. Notes Chkd. ____ Checked ____ Survey by Lenigan Notes Lewis Date 7-6-[illegible]
No. ____ Date ____ Date ____ Map No. ____ Inspector C. Johnson Date ____

F. B. 1738 Pg. 70 | Job No. 1462 Division No. V. Notes Red. Plotted. Profile

Survey of Casitas Ave. Date Date No.

Survey by Lanigan Notes Lewis Notes Chkd. Checked X-Sec.

Indexed Date Date Date No.

STATION	B. S.	H. I.	F. S.	ELEV.

761.298 307 4-50

PLEASE RETURN TO

LOS ANGELES COUNTY SURVEYOR

726 Los Angeles County Engineering Bldg.

NOTE: ANY ADDITIONS OR CHANGES ON THIS SHEET MUST BE MADE OR CIRCLED IN RED INK, WITH DATE AND NAME OF PERSON MAKING CHANGE.

Do not extend notes this side of this line.

Notes Ck'd by
Map No.
Office Work
Checked
Date

Survey of Casitas Ave.
W. O. 1462 Tape No. St'd °F
Surveyed by J. J. Lanigan
Notes Lanigan Date 2-13-52
Indexed C. Jannaco

F. B. 1138 Pg. 71

Note: Any Additions or Changes on This Sheet Must be Made or Circled in Red Ink With Date and Name of Person Making Change.

Do not extend notes this side of this line.

RETURN TO
LOS ANGELES COUNTY SURVEYOR
726 LOS ANGELES COUNTY
ENGINEERING BLDG.

LOCATION of IMPROVEMENTS on CASITAS AVE from ROYCE ST to VENTURA ST

C.I. 1462

J. J. Lanigan
C. H. Lewis
H. H. Raphael
H. C. Woodworth

76F3096 247 2-51

F.B. 1738 PG. 72

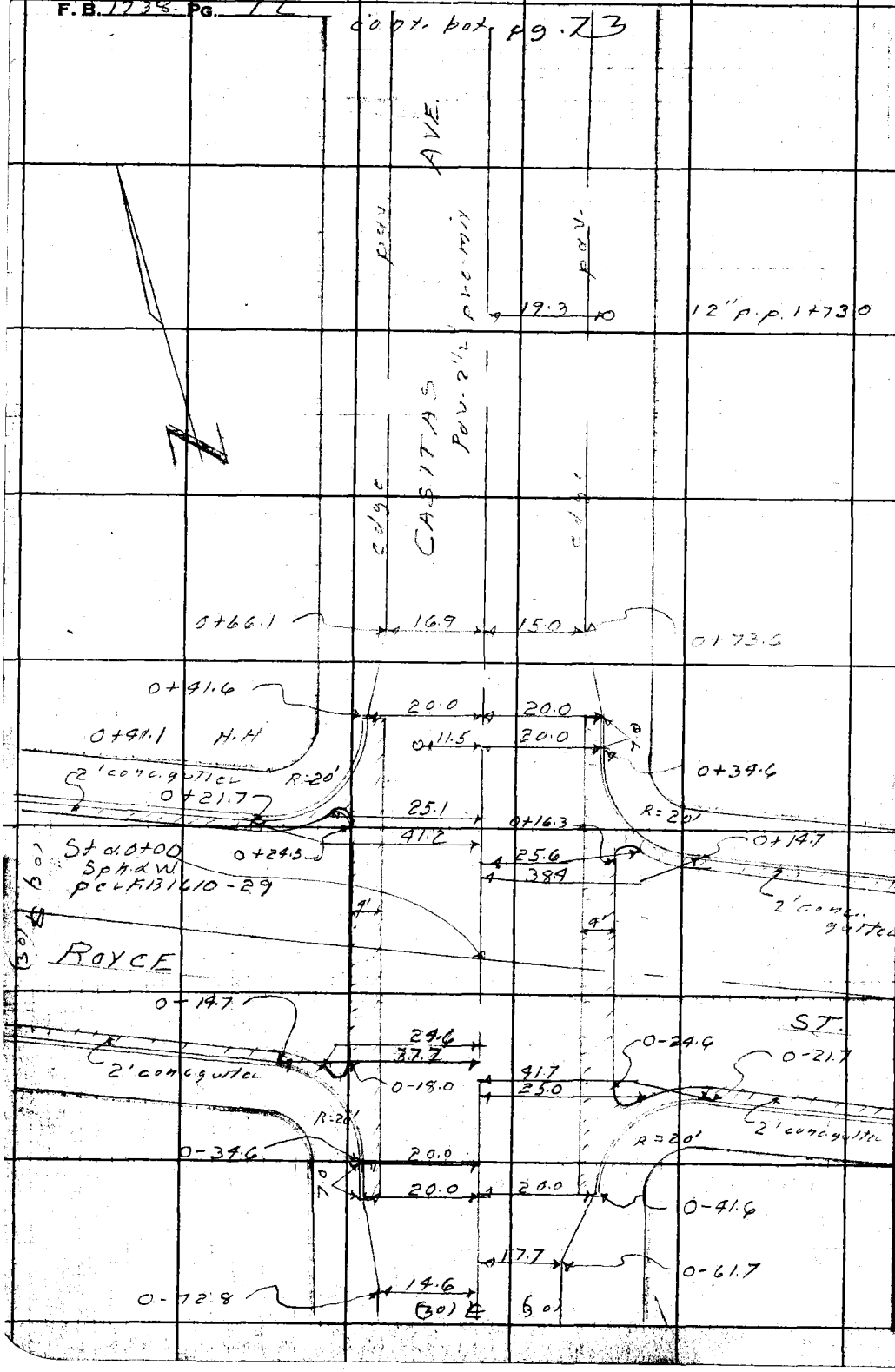

RETURN TO
LOS ANGELES COUNTY SURVEYOR
726 LOS ANGELES COUNTY
ENGINEERING BLDG.

Do not extend notes this side of this line.

Note: Any Additions or Changes on This Sheet Must be Made or Circled in Red Ink With Date and Name of Person Making Change.

Notes Ck'd by	Survey of Casitas Ave
Map No.	W. O. 1962 Tape No. St'd. °F
Office Work	Surveyed by J. J. Lanigan
Checked	Notes Lanigan Date 2-13-52
Date	Indexed A. C. Johnson

F. B. 1738 Pg. 73

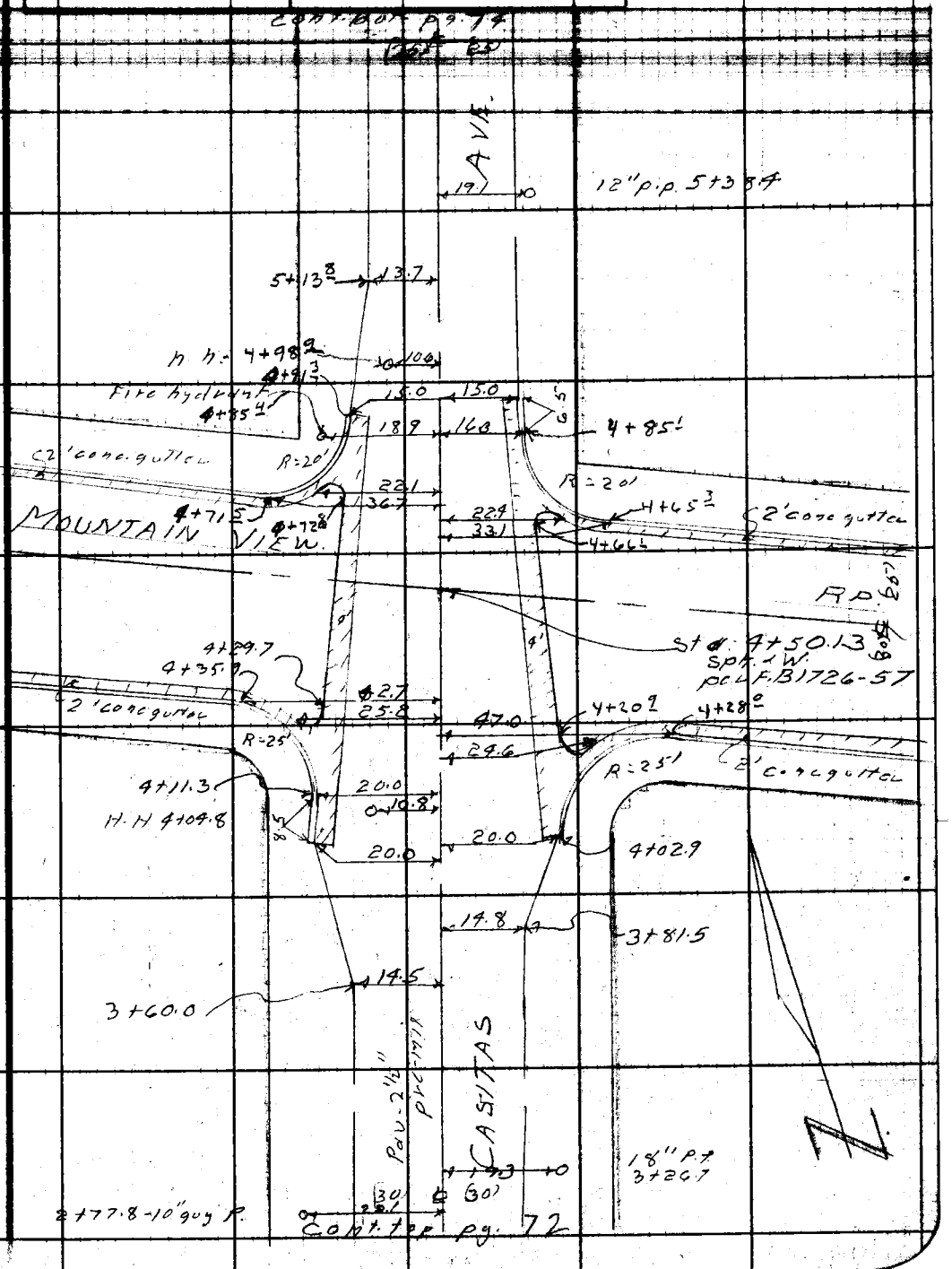

Note: Any Additions or Changes on This Sheet Must be Made or Circled in Red Ink With Date and Name of Person Making Change.

Do not extend notes this side of this line.

RETURN TO
LOS ANGELES COUNTY SURVEYOR
726 LOS ANGELES COUNTY
ENGINEERING BLDG.

76F3098 247 2-51

F.B. 1738 Pg. 74

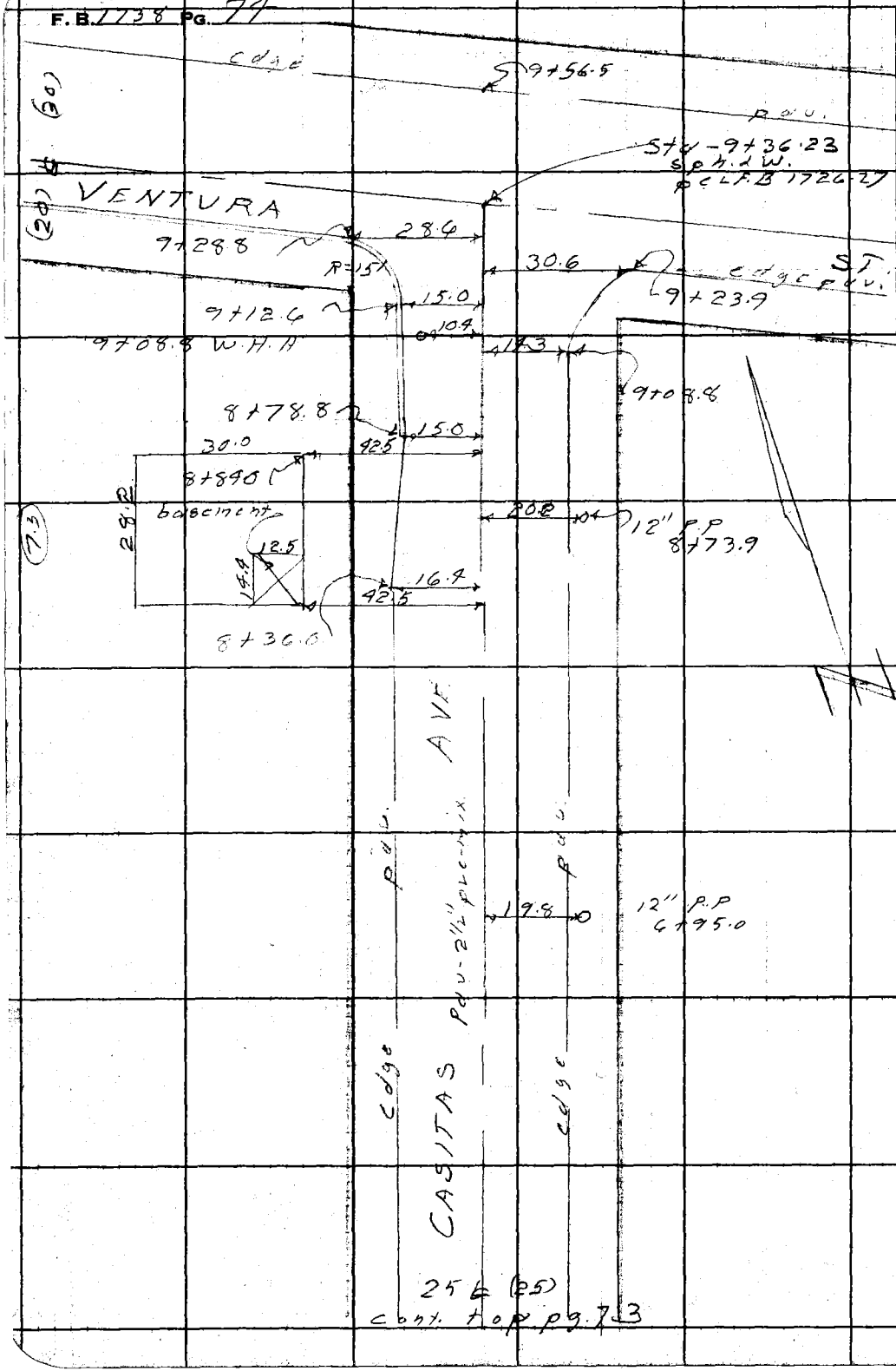

RETURN TO
LOS ANGELES COUNTY SURVEYOR
726 LOS ANGELES COUNTY
ENGINEERING BLDG.

Do not extend notes this side of this line.

Note: Any Additions or Changes on This Sheet Must be Made or Circled in Red Ink With Date and Name of Person Making Change.

Profile No. | Notes Red | Plotted | Job No. 1462 | Division No. | F. B. 1738 | Pg. 75
Date | Date | Survey of Casitas Ave.
Notes Checked | Checked | Survey by [illegible]
No. | Date 2/27/52 | Date | Map No. | Inked C. Johnson | Date

PROFILE AND CROSS SECTIONS

OF

CASITAS AVENUE

FROM

ROYCE ST.

TO

VENTURA ST.

C.I. 1462

J.J. Lanigan
C.H. Lewis
H.H. Raphael
H.C. Woodworth

STATION	B.S.	H.I.	F.S.	ELEV.

NOTE: ANY ADDITIONS OR CHANGES ON THIS SHEET MUST BE MADE OR CIRCLED IN RED INK, WITH DATE AND NAME OF PERSON MAKING CHANGE.

Do not extend notes this side of this line.

PLEASE RETURN TO
LOS ANGELES COUNTY SURVEYOR
726 Los Angeles County Engineering Bldg.

76L398 307 4-50

76L298 307 4-50

PLEASE RETURN TO
LOS ANGELES COUNTY SURVEYOR
726 LOS ANGELES COUNTY ENGINEERING BLDG.

NOTE: ANY ADDITIONS OR CHANGES ON THIS SHEET MUST BE MADE OR CIRCLED IN RED INK, WITH DATE AND NAME OF PERSON MAKING CHANGE.

Do not extend notes this side of this line.

STATION	B. S.	H. I.	F. S.	ELEV.	Casitas Ave.
BM AE403	3 85	1148 32		1144 47	AE 403 El 1144.467 FB 1568 P50
					Casitas Ave. & Royce St., NW. Cor.
					Bt. spk. in curb C'W of W. end C.R.
0+00			4 86	1143 46	℄ int Casitas Ave & Royce St.
			6 66	1141 66	100' S'ly on ℄ of Casitas Ave.
			4 46	1143 86	100' E'ly on ℄ of Royce St.
			5 50	1142 82	" " " S gutter " "
			4 89	1143 43	" " " " cb " "
			4 56	1143 76	" " " N gutter " "
			3 89	1144 43	" " " " cb " "
			4 30	1144 02	100' W'ly " ℄ of Royce St.
			5 36	1142 96	" " " S gutter " "
			4 71	1143 61	" " " " cb " "
			4 39	1143 93	" " " N gutter " "
			3 73	1144 59	" " " " cb " "
			5 65	1142 67	gutter E end SE cb ret
			5 06	1143 26	cb " " " " "
			6 04	1142 28	gut. S " " " "
			5 51	1142 81	cb " " " " "
			5 91	1142 41	gutter S " SW " "

F. B. 1738 PG. 46 Job No. 1462 Division No. Notes Red. Plotted Profile
Survey of Casitas Ave. Date Date No.
Survey by Lanigan Notes Lewis Notes Chkd. Checked X-Sec.
Indexed K. C. Johnson Date Date Date No.

76L298 307 4-50

PLEASE RETURN TO.

LOS ANGELES COUNTY SURVEYOR

726 LOS ANGELES COUNTY ENGINEERING BLDG.

NOTE: ANY ADDITIONS OR CHANGES ON THIS SHEET MUST BE MADE OR CIRCLED IN RED INK, WITH DATE AND NAME OF PERSON MAKING CHANGE.

Do not extend notes this side of this line.

STATION	B. S.	H. I.	F. S.	ELEV.	Casitas	Ave
		1148 32				
			5 27	1143 05	cb. S. end S.W.	cb. ret.
			5 46	1142 86	gutter W end "	" "
			4 83	1143 49	cb. " " "	" "
			4 51	1143 81	gut. " " NW	" "
			3 87	1144 45	cb. " " "	" "
			3 85	1144 47	gut. N " "	" "
			3 11	1145 21	cb " " "	" "
			4 10	1144 22	gut " " NE	" "
			3 33	1144 99	cb " " "	" "
			4 67	1143 65	gut E " "	" "
			3 98	1144 34	" " " "	" "
0+41 ±			3 85	1144 47		20' R gutter
"			3 11	1145 21		" cb
0+66 ±			2 66	1145 66		℄
"			2 76	1145 56	9' L brk	
"			2 42	1145 90	17' " edge pvmt	
0+73 ±			2 47	1145 85		9" R. brk
"			2 16	1146 16		16' R edge pvm
1+00			1 55	1146 77		℄
"			1 75	1146 57		9' R brk

Profile Notes Red. ____ Plotted ____ Job No. 1462 Division No. ____ F. B. 1738 Pg. 77

No. ____ Date ____ Date ____ Survey of Casitas Ave

Notes Chkd. ____ Checked ____ Survey by [illegible]

No. ____ Date ____ Date ____ Map No. ____ Indexed C. Johnson Date ____

764398 307 4-50

PLEASE RETURN TO
LOS ANGELES COUNTY SURVEYOR
726 Los Angeles County Engineering Bldg.

NOTE: ANY ADDITIONS OR CHANGES ON THIS SHEET MUST BE MADE OR CIRCLED IN RED INK, WITH DATE AND NAME OF PERSON MAKING CHANGE.

4 8

Do not extend notes this side of this line.

F. B. 1738 Pg. 78 | Job No. 1462 Division No. | Profile
Survey of Casitas Ave. | Plotted | Notes Red | No.
Survey by Lanigan Notes Lewis | Date | Date | No.
Indexed C. Thomas Date | Notes Chkd | Checked | X-Sec.
Date | Date | Date | No.

STATION	B. S.	H. I.	F. S.	ELEV.	Casitas	Ave.
		1148 32				
1+00			1 13	1147 19		15' R edge pvmt.
"			0 5	1147 8		30' R. P.L.
"			1 68	1146 64	9' L bnk	
"			1 38	1146 94	16' L edge pvmt.	
"			0 7	1147 6	30' L P.L.	
T. P.		1	0 92	1147 40	T. P.	
	8 45	1155 85				
2+00			6 08	1149 77		℄
"			6 20	1149 65		8' R bnk
"			5 71	1150 14		14' R edge pvmt
"			5 5	1150 4		30' R P.L.
"			5 4	1150 5		100' R
"			6 22	1149 63	8 5 L bnk	
"			5 79	1150 06	15' L edge pvmt.	
"			5 4	1150 5	30' L P.L.	
"			5 3	1150 6	100' L	
"			4 8	1151 1	180'± L back lot line	
3+00			2 90	1152 95		℄
"			3 04	1152 81		8' R bnk
"			2 53	1153 32		14' R edge pvmt

76L298 307 4-50

PLEASE RETURN TO
LOS ANGELES COUNTY SURVEYOR
726 LOS ANGELES COUNTY ENGINEERING BLDG.

NOTE: ANY ADDITIONS OR CHANGES ON THIS SHEET MUST BE MADE OR CIRCLED IN RED INK, WITH DATE AND NAME OF PERSON MAKING CHANGE.

Do not extend notes this side of this line.

STATION	B. S.	H. I.	F. S.	ELEV.	Casitas	Ave.
		1155 85				
3+00			1 9	1154 0		30' R P.L.
"			2 97	1152 88	8 5 L brk	
"			2 63	1153 22	15' L edge pvmt	
"			2 3	1153 6	30' L P.L.	
T.P.			2 79	1153 06	T.P.	
	10 69	1163 75				
3+60			8 96	1154 79	8 5 L brk	
"			8 42	1155 33	14 5 L edge pvmt	
3+81 5			9 06	1154 69		8' R brk
"			8 63	1155 12		14 8 R edge pvmt
4+00			7 70	1156 05		℄
4+02 8			8 04	1155 71	20' L gutter	
"			7 36	1156 39	" cb	
"			7 0	1156 8	30' L P.L.	
4+02 9			8 05	1155 70		20' R gutter
"			7 47	1156 28		" cb
"			7 3	1156 5		30' R P.L.
4+50.13			6 32	1157 43	℄ int Casitas Ave. + Mountain View Rd.	
			5 96	1157 79	100' E'ly on ℄ of	" " "
			6 96	1156 79	" " " S. gutter	

Profile Notes Red. ____ Plotted ____ Job No. 1462 Division No. ____ F.B. 1738 Pg. 79
No. ____ Date ____ Date ____ Survey of Casitas Ave.
X-Sec. Notes Chkd. ____ Checked ____ Survey by [illegible] Notes [illegible]
No. ____ Date ____ Date ____ Map No. ____ Indexed C. Johnson

76L298 307 4-50

PLEASE RETURN TO
LOS ANGELES COUNTY SURVEYOR
726 LOS ANGELES COUNTY ENGINEERING BLDG.

NOTE: ANY ADDITIONS OR CHANGES ON THIS SHEET MUST BE MADE OR CIRCLED IN RED INK, WITH DATE AND NAME OF PERSON MAKING CHANGE.

Do not extend notes this side of this line.

F. B. 1738 Pg. 80 Job No. 1462 Division No. Notes Red. Plotted Profile
Survey of Casitas Ave. Date No.
Survey by Lenigan Notes Lewis Date Notes Chkd. Checked X-Sec.
Indexed C. Johnson Date Date No.

STATION	B. S.	H. I.	F. S.	ELEV.	Casitas Ave.
		1163 75			
			630	1157 40	100' E'ly on S. cb of Mountain View Rd
			596	1157 79	" " " N gutter " " "
			529	1158 46	" " " " cb " " "
			545	1158 30	" W'ly " on ℄ " " "
			653	1157 22	" " " S gutter " " "
			583	1157 92	" " " " cb " " "
			549	1158 26	" " " N gut. " " "
			483	1158 92	" " " " cb " " "
			664	1157 11	gutter W end & SW cb ret
			577	1157 98	cb " " " " "
			781	1155 94	gut. S " " " "
			708	1156 67	cb " " " " "
			707	1156 68	gut E " SE " "
			637	1157 38	cb " " " " "
			609	1157 66	gut " " NE " "
			542	1158 33	cb " " " " "
			547	1158 28	gut N " " " "
			477	1158 98	cb " " " " "
			536	1158 39	gut " " NW " "
			460	1159 15	cb " " " " "

76L298 307 4-50

PLEASE RETURN TO
LOS ANGELES COUNTY SURVEYOR
726 LOS ANGELES COUNTY ENGINEERING BLDG.

NOTE: ANY ADDITIONS OR CHANGES ON THIS SHEET MUST BE MADE OR CIRCLED IN RED INK, WITH DATE AND NAME OF PERSON MAKING CHANGE.

Do not extend notes this side of this line.

STATION	B. S.	H. I.	F. S.	ELEV.	Casitas	Ave.
		1163 75				
			5 60	1158 15	gut - W end NW	cb ret.
			4 95	1158 80	cb " " "	" "
4+91 6			5 24	1158 51		15° R gut
"			4 57	1159 18		" " cb
5+00			4 41	1159 34		℄
"			4 60	1159 15		13' R brk.
"			4 35	1159 40		15' R edge pvmt
"			3 0	1160 8		30' R P.L.
"			4 68	1159 07	13' L brk	
"			4 43	1159 32	15' L edge pvmt	
"			3 6	1160 2	30' L P.L.	
5+47			1 92	1161 83		℄
"			2 04	1161 71		9' R brk
"			1 76	1161 99		15' R edge pvmt
"			1 7	1162 1		30' R P.L.
"			2 03	1161 72	8' L brk	
"			1 77	1161 98	15' L edge pvmt	
"			1 9	1161 9	30' L P.L.	
T. P.			1 81	1161 94	T.P.	
	9 93	1171 87				

Profile Notes Red. ____ Plotted ____ Job No. 1462 Division No. ____ F. B. 1738 PG. 81
No. ____ Date ____ Date ____ Survey of Casitas Ave
X-Sec. Notes Chkd. ____ Checked ____ Survey by [illegible] Notes [illegible]
No. ____ Date ____ Date ____ Map No. ____ Indexed C. Johnson Date ____

76L298 307 4-50

PLEASE RETURN TO
LOS ANGELES COUNTY SURVEYOR
726 LOS ANGELES COUNTY ENGINEERING BLDG.

NOTE: ANY ADDITIONS OR CHANGES ON THIS SHEET MUST BE MADE OR CIRCLED IN RED INK, WITH DATE AND NAME OF PERSON MAKING CHANGE.

Do not extend notes this side of this line.

STATION	B. S.	H. I.	F. S.	ELEV.	Casitas	Ave.
		1171 87				
6+00			8 21	1163 66		℄
"			8 22	1163 65		8'R brk
"			7 82	1164 05		15'R edge pvmt
"			8 0	1163 9		30'R P.L
"			8 34	1163 53	8'L brk	
"			7 85	1164 07	14'L edge pvmt	
"			7 7	1164 2	30'L P.L.	
7+00			4 66	1167 21		℄
"			4 63	1167 24		8'R brk
"			4 28	1167 59		15'R edge pvmt.
"			4 6	1167 3		30'R P.L
"			4 7	1167 2		100'R
"			4 91	1166 96	8'L brk.	
"			4 35	1167 52	14'L edge pvmt.	
"			4 4	1167 5	30'L P.L.	
"			5 3	1166 6	100'L	
"			6 0	1165 9	210' ±L back lot line	
T.P.			0 43	1171 44	T.P.	℄
	8 46	1179 90				

Profile
Plotted ____ Date ____ No. ____
X-Sec.
Checked ____ Date ____ No. ____
Notes Red ____ Date ____
Notes Chkd. ____ Date ____
Job No. 1462 Division No. ____
Survey of Casitas Ave.
Survey by Lanigan Notes Lewis
Indexed C. Johnson Date ____
F.B. 1738 Pg. 82

761.298 307 4-50

PLEASE RETURN TO
LOS ANGELES COUNTY SURVEYOR
726 LOS ANGELES COUNTY ENGINEERING BLDG.

NOTE: ANY ADDITIONS OR CHANGES ON THIS SHEET MUST BE MADE OR CIRCLED IN RED INK, WITH DATE AND NAME OF PERSON MAKING CHANGE.

Do not extend notes this side of this line.

STATION	B. S.	H. I.	F. S.	ELEV.	Casitas	Ave.
		1179 90				
8+00			8 76	1171 14		℄
			8 86	1171 04		8'R brk
			8 43	1171 47		15'R edge pvmt
			9 0	1170 9		30'R P.L.
			8 95	1170 95	8'L brk	
			8 58	1171 32	14'L edge pvmt	
			9 4	1170 5	30'L P.L.	
8 +49			7 12	1172 78		℄
			7 12	1172 78		8'R brk
			6 83	1173 07		15'R edge pvmt
			6 8	1173 1		30'R P.L.
			7 32	1172 58	8'L brk	
			6 96	1172 94	14'L edge pvmt	
			7 0	1172 9	30'L P.L.	
8+78 8			6 52	1173 38		℄
"			6 82	1173 08	15'L edge pvmt at cb	
"			6 80	1173 10	" cb at end	
9+00			6 13	1173 77		℄
"			6 30	1173 60		14 3 R edge pvmt
"			5 2	1174 7		16 0 brk

Profile Notes Red. ____ Plotted ____ Job No. 1462 Division No. ____ F.B. 1738 Pg. 83
No. ____ Date ____ Date ____ Survey of Casitas Ave
Notes Chkd. ____ Checked ____ Survey by [illegible]
No. ____ Date ____ Date ____ Map No. ____ Indexed C. Johnson Date ____

76L298 307 4-50

PLEASE RETURN TO
LOS ANGELES COUNTY SURVEYOR
726 LOS ANGELES COUNTY ENGINEERING BLDG.

NOTE: ANY ADDITIONS OR CHANGES ON THIS SHEET MUST BE MADE OR CIRCLED IN RED INK, WITH DATE AND NAME OF PERSON MAKING CHANGE.

Do not extend notes this side of this line.

STATION	B. S.	H. I.	F. S.	ELEV.	Casitas	Ave.
		1179 90				
9+00			5 3	1174 6		30'R P.L
9+25			5 85	1174 05	cross gutter ℄	
9+36.23			4 95	1174 95	℄ int. Casitas Ave & Ventura St	
			4 45	1175 45	100' E'ly on ℄ of " "	
			5 49	1174 41	" W'ly " " " " "	
			6 13	1173 77	gutter S end SW cb ret	
			5 55	1174 35	cb " " " " "	
			5 86	1174 04	gut. W " " " "	
			5 39	1174 51	cb " " " " "	
BM AE 506			5 46	1174 44	AE 506 El 1174.446 FB 1568 P141 Ventura St + Casitas Ave, S.W. cor Bt spk in curb C'W of W. end C.R.	

F. B. 1738 FB 84 Job No. 1462 Division No. Notes Red. Plotted Profile
Survey of Casitas Ave Date Date No.
Survey by Lanigan Notes Lewis Notes Chkd. Checked X-Sec.
Indexed A. C. Johnson Date Date Date No.

Notes Ck'd by:
Map No.
Office Work
Checked
Date

Survey of Easters Ave
W. O. 1962 Tape No. St'd L °F
Surveyed by J. J. Lanigan
Notes J. J. L Date 2-15-62
Indexed K. C. Johnson

F. B. 1738 Pg. 85

Note: Any Additions or Changes on This Sheet Must Be Made or Circled in Red Ink With Date and Name of Person Making Change.

Do not extend notes this side of this line.

RETURN TO
LOS ANGELES COUNTY SURVEYOR
726 LOS ANGELES COUNTY
ENGINEERING BLDG.

LOCATION of BASEMENTS on LINCOLN AVE from ROYCE ST to FOOTHILL BLVD C.I. 1962

J. J. Lanigan
C. H. Lewis
H. H. Raphael
H. S. Woodworth

76F3098 247 2-51

RETURN TO
LOS ANGELES COUNTY SURVEYOR
726 LOS ANGELES COUNTY
ENGINEERING BLDG.

Note: Any Additions or Changes on This Sheet Must be Made or Circled in Red Ink With Date and Name of Person Making Change.

Do not extend notes this side of this line.

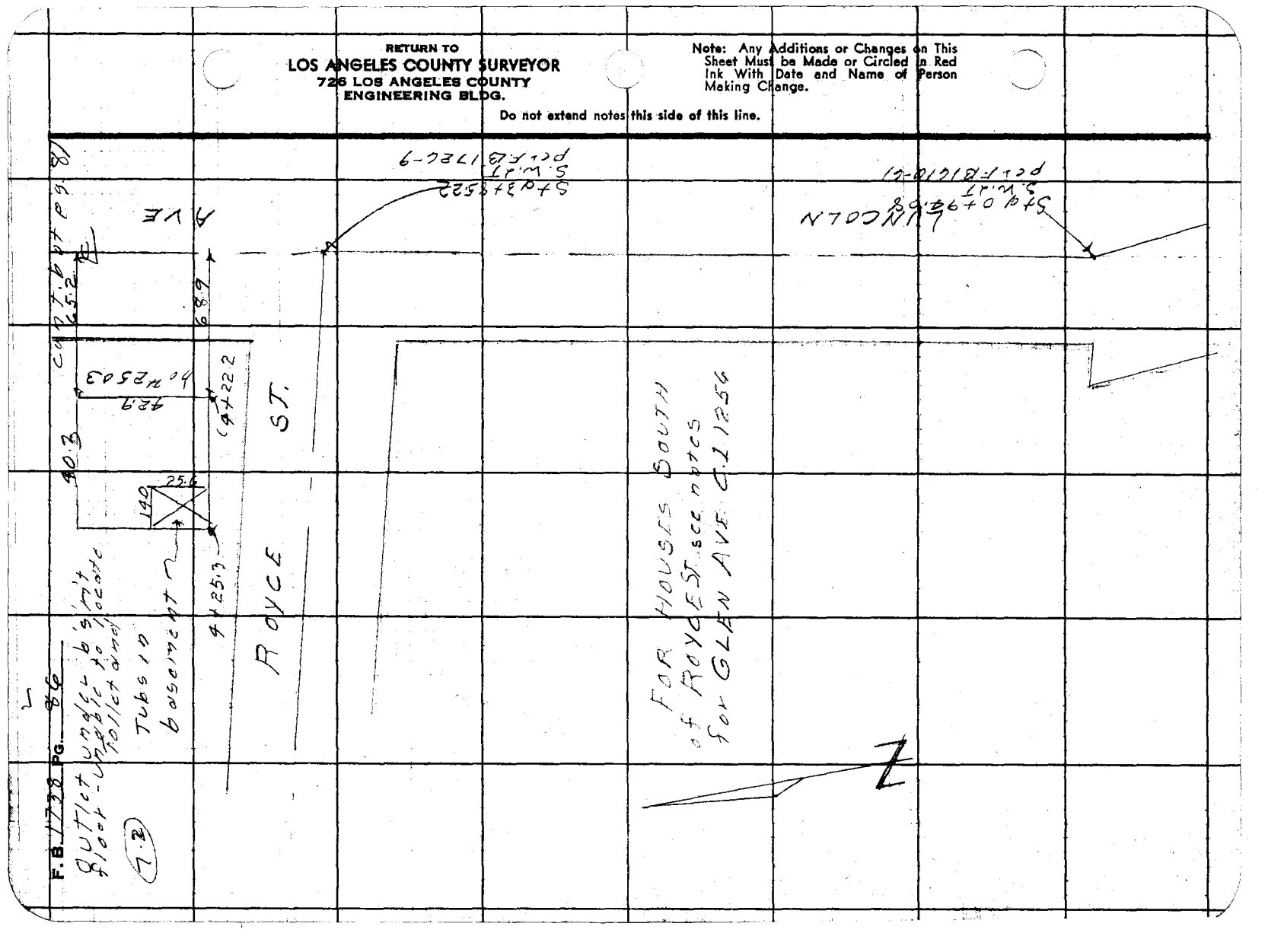

Notes Ck'd by	Survey of Casitas Ave
Map No.	W. O. 1462 Tape No. St'd. °F
Office Work	Surveyed by J. J. Lanigan
Checked	Notes J. J. L. Date 2-15-52
Date	Indexed A. C. Johnson

F. B. 1738 Pg. 87

cont. bot pg. 88

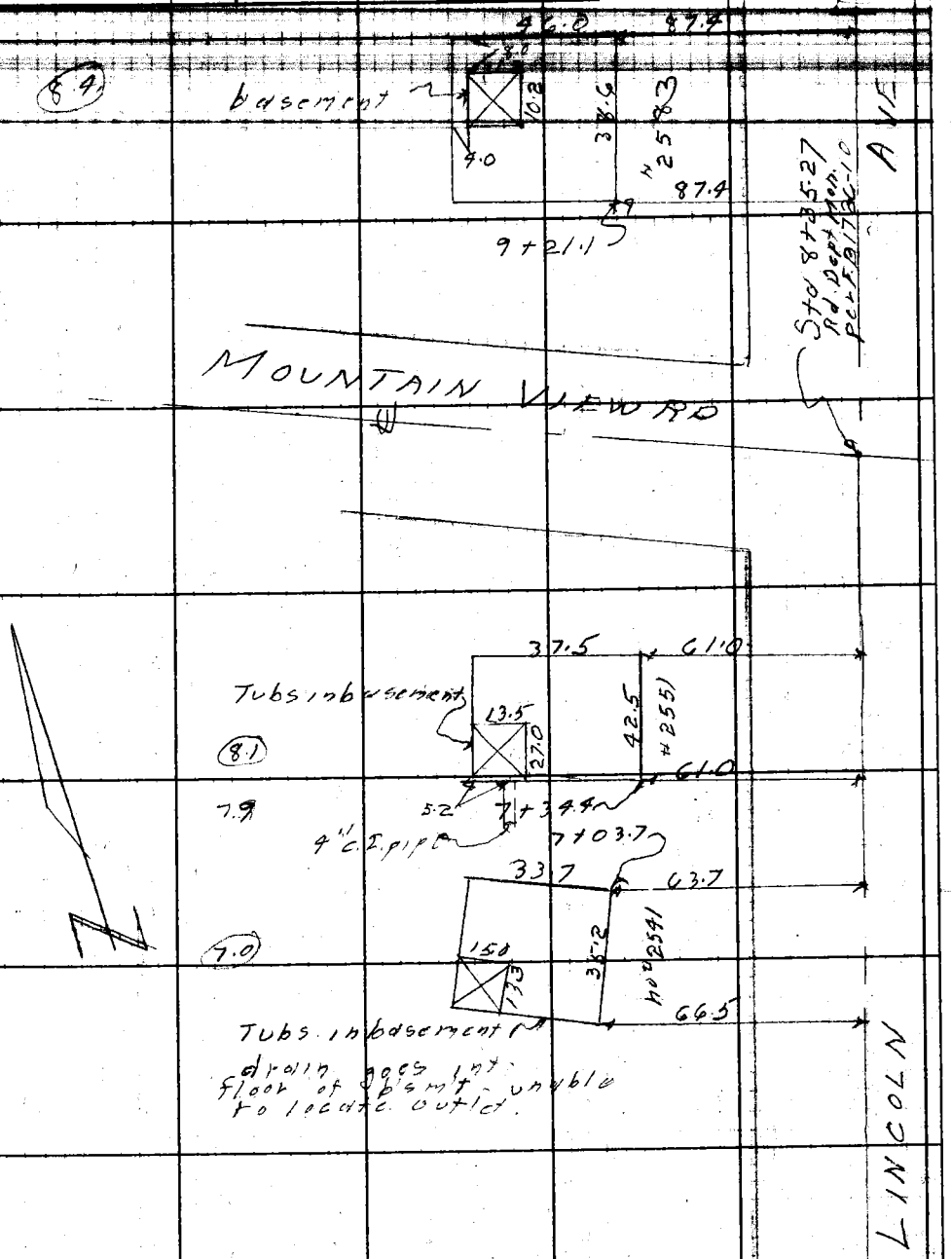

cont. top pg. 86

Note: Any Additions or Changes on This Sheet Must Be Made or Circled in Red Ink With Date and Name of Person Making Change.

Do not extend notes this side of this line.

RETURN TO
LOS ANGELES COUNTY SURVEYOR
726 LOS ANGELES COUNTY
ENGINEERING BLDG.

76F309S 247 2-51

RETURN TO
LOS ANGELES COUNTY SURVEYOR
726 LOS ANGELES COUNTY
ENGINEERING BLDG.

Note: Any Additions or Changes on This Sheet Must be Made or Circled in Red Ink With Date and Name of Person Making Change.

Do not extend notes this side of this line.

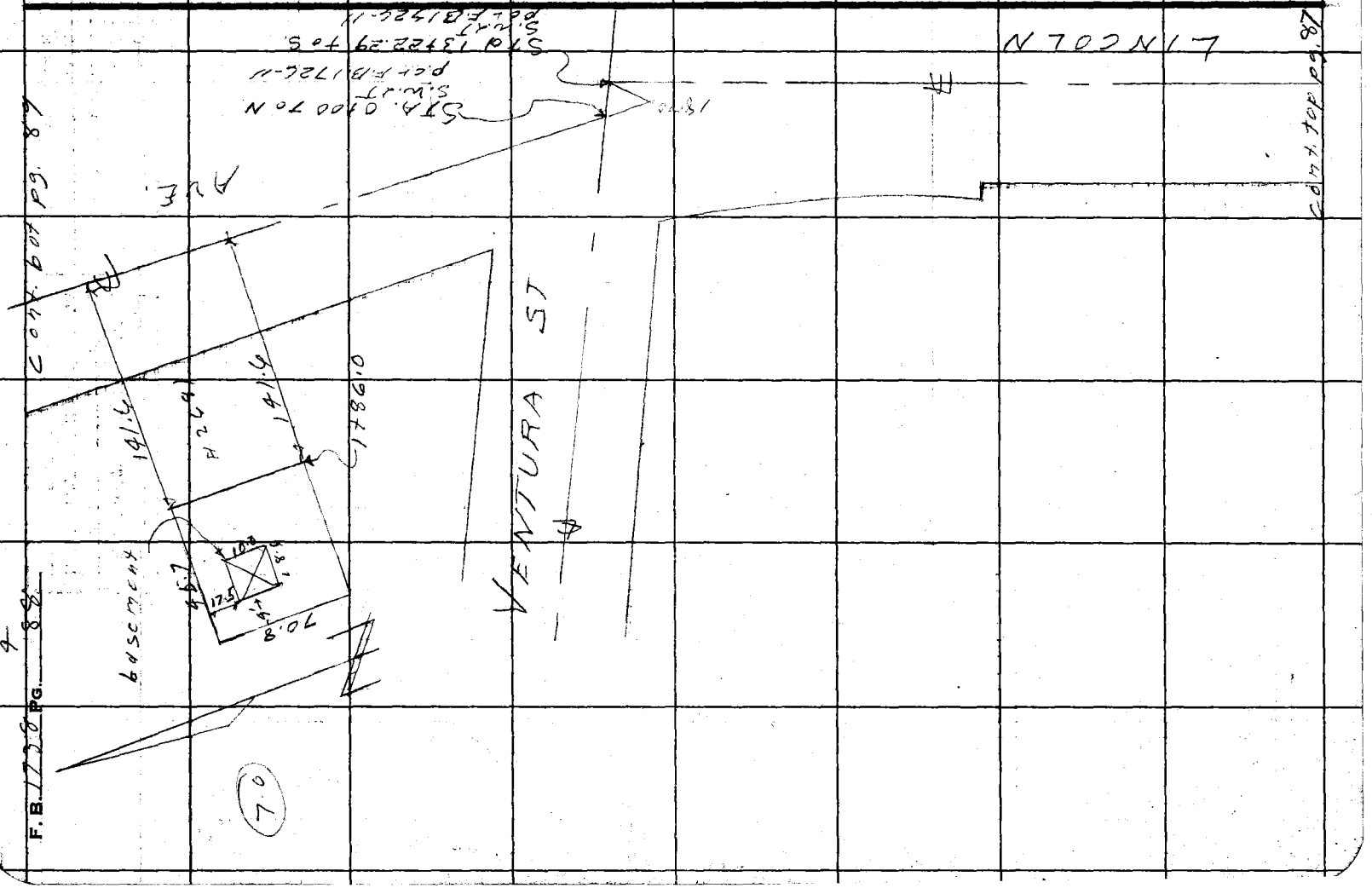

Notes Ck'd by	Survey of Casitas Ave.
Map No.	W. O. 1402 Tape No. St'd. °F
Office Work	Surveyed by J. J. Lanigan
Checked	Notes J. J. L. Date 2-15-57
Date	Indexed C. Johnson

F. B. 1738 PG. 89

cont. bot pg. 90

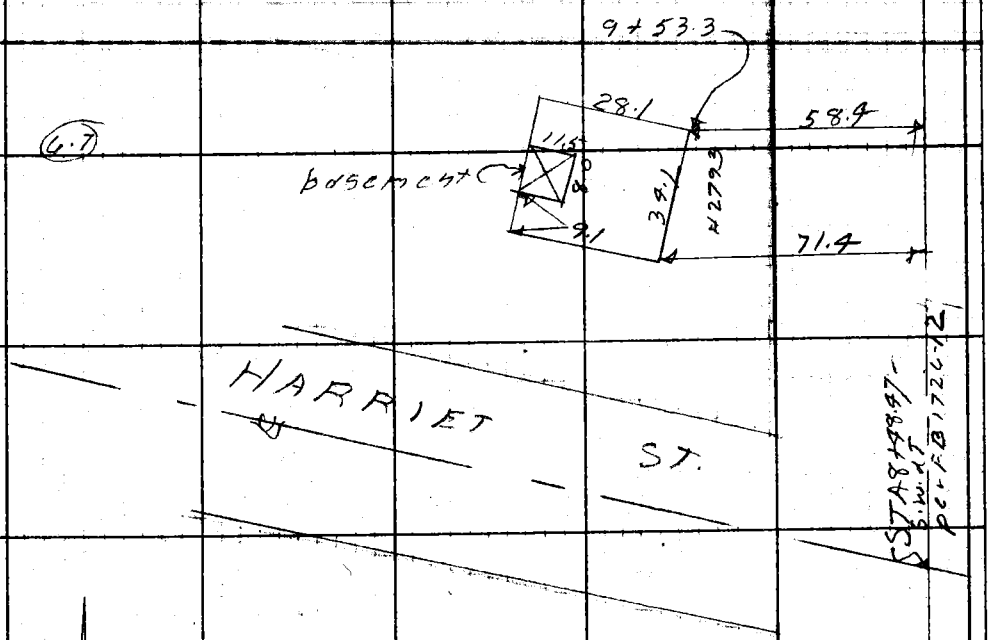

LINCOLN

cont. top pg. 88

Note: Any Additions or Changes on This Sheet Must Be Made or Circled in Red Ink With Date and Name of Person Making Change.

Do not extend notes this side of this line.

RETURN TO
LOS ANGELES COUNTY SURVEYOR
726 LOS ANGELES COUNTY
ENGINEERING BLDG.

76F309S 247 2-51

RETURN TO
LOS ANGELES COUNTY SURVEYOR
726 LOS ANGELES COUNTY
ENGINEERING BLDG.

Note: Any Additions or Changes on This Sheet Must be Made or Circled in Red Ink With Date and Name of Person Making Change.

Do not extend notes this side of this line.

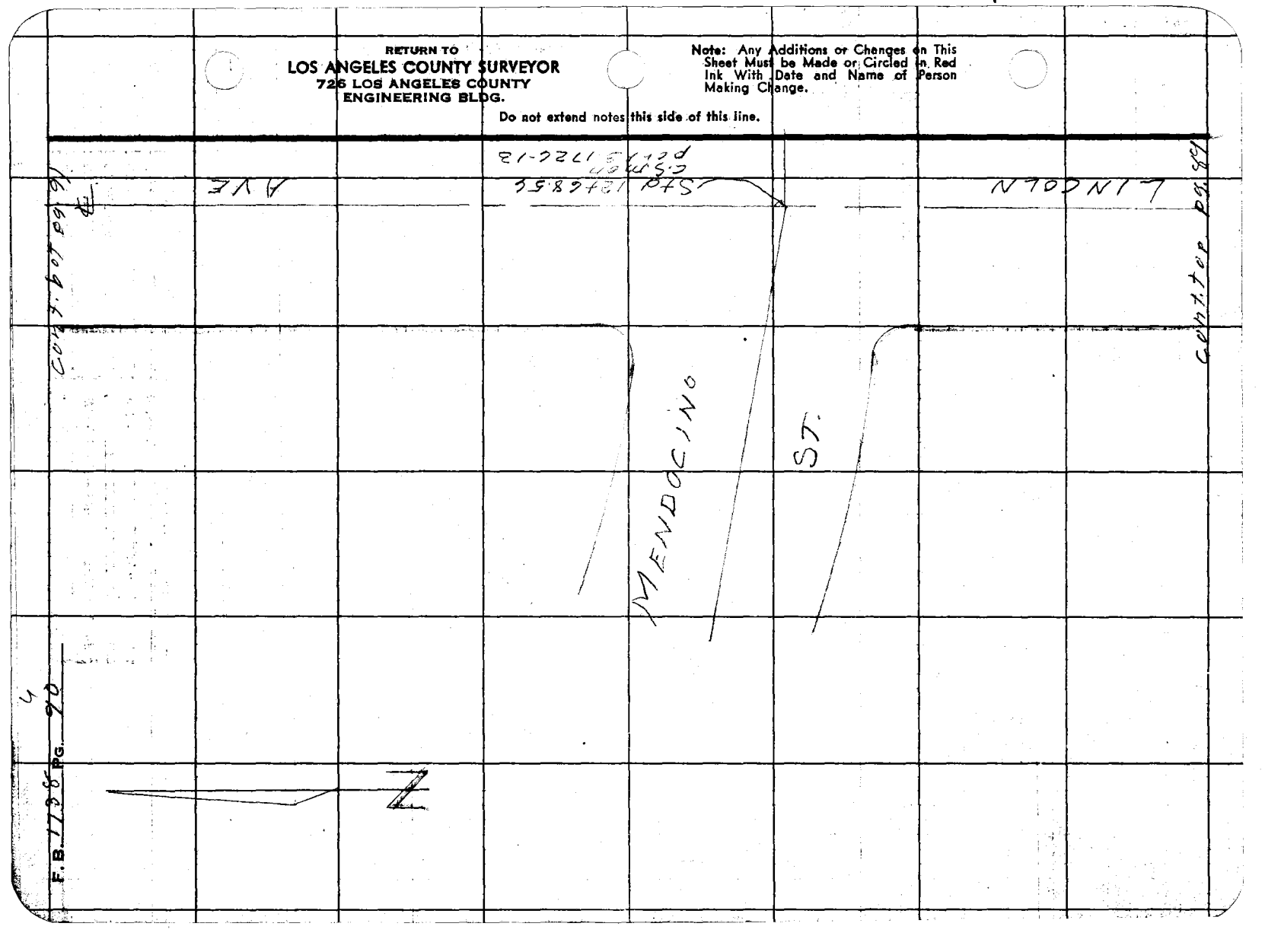

Notes Ck'd by	Survey of Caspas Ave	F. B. 1738 Pg. 91
Map No.	W. O. 1462 Tape No. St'd °F	
Office Work	Surveyed by J. J. Lanigan	
Checked	Notes J. J. L. Date 2-15-52	
Date	Indexed A. C. Johnson	

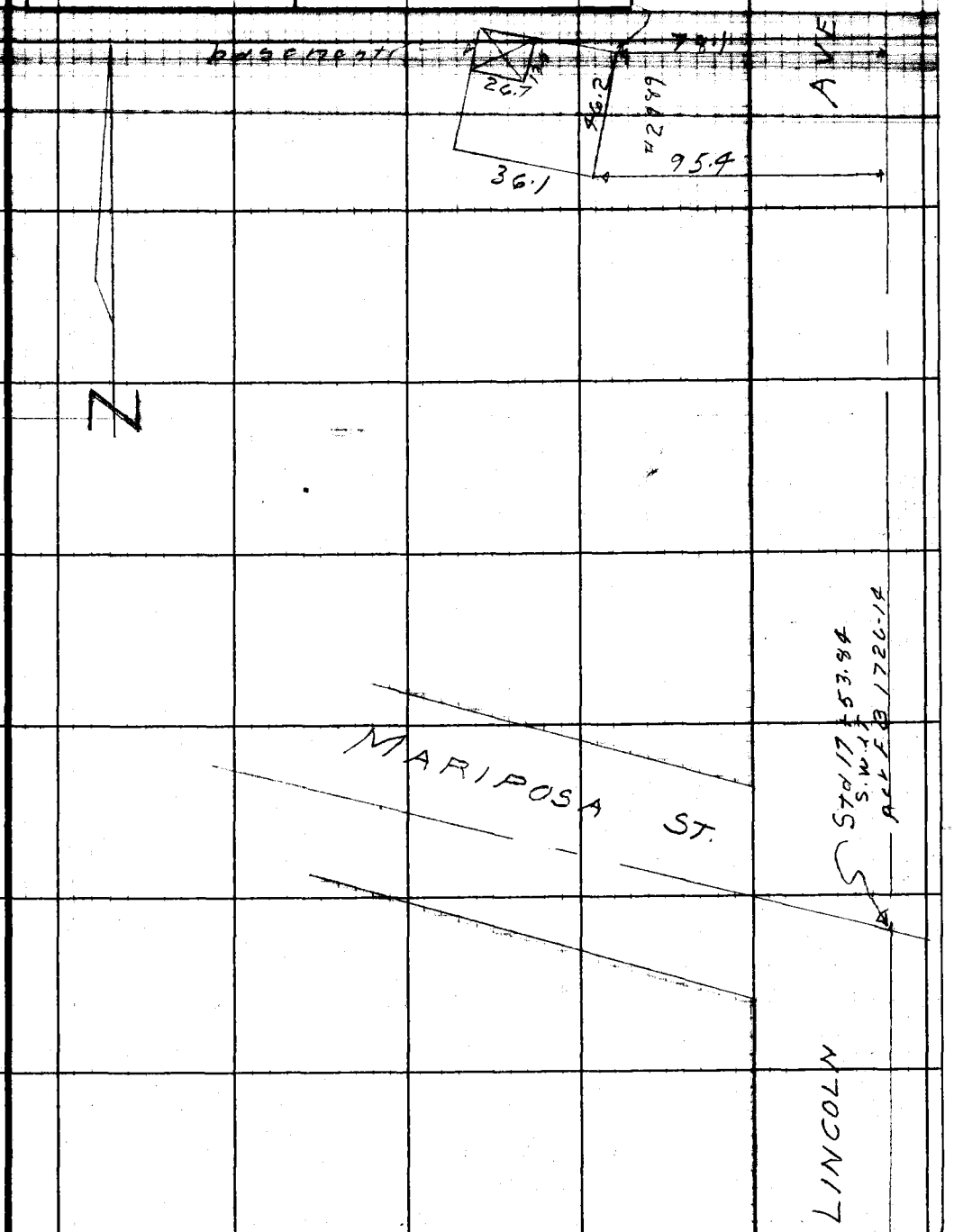

Note: Any Additions or Changes on This Sheet Must be Made or Circled in Red Ink With Date and Name of Person Making Change.

Do not extend notes this side of this line.

RETURN TO
LOS ANGELES COUNTY SURVEYOR
726 LOS ANGELES COUNTY
ENGINEERING BLDG.

76F3096 247 2-51

F.B. 1738 Pg. 92

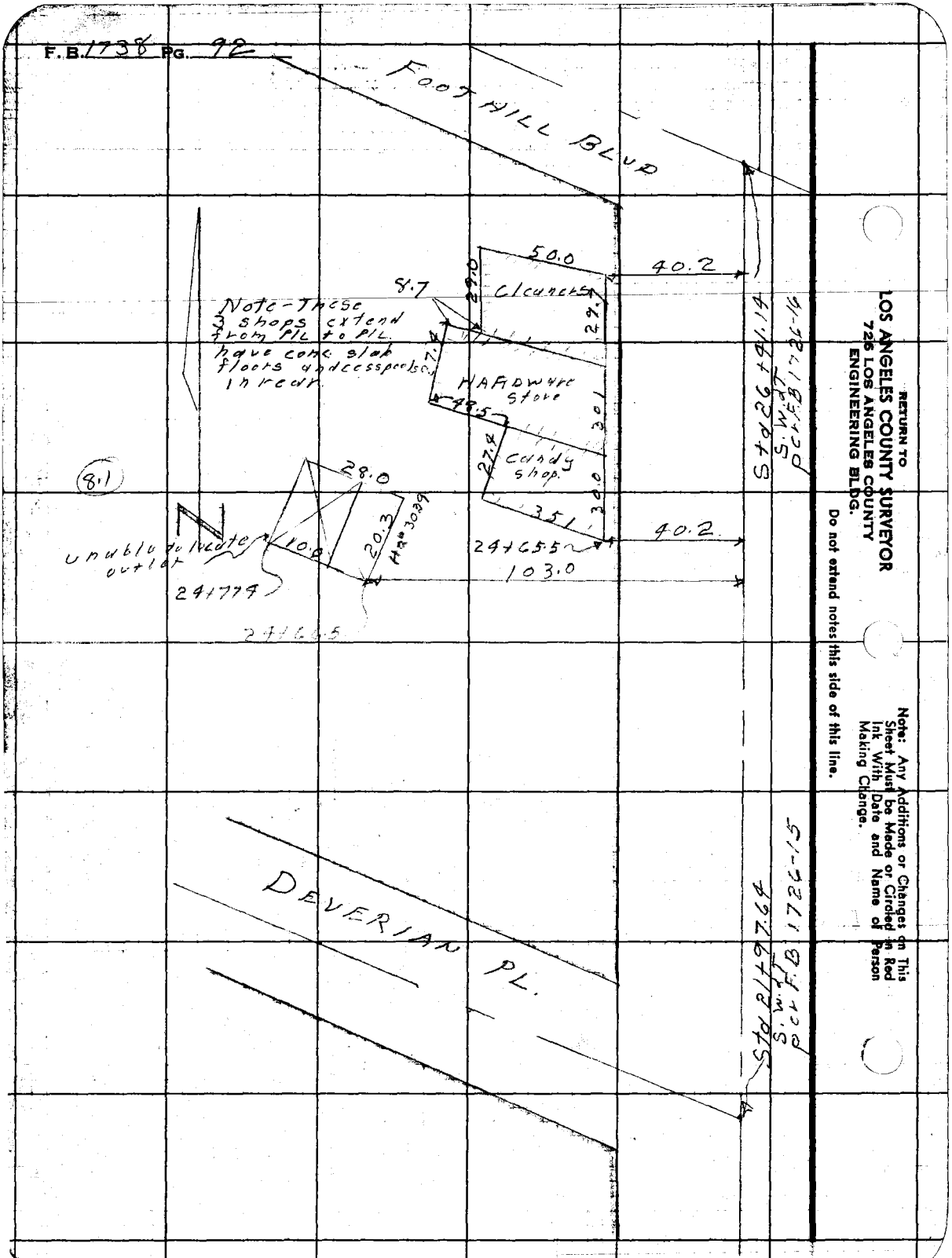

RETURN TO
LOS ANGELES COUNTY SURVEYOR
725 LOS ANGELES COUNTY
ENGINEERING BLDG.

Do not extend notes this side of this line.

Note: Any Additions or Changes on This Sheet Must be Made or Circled in Red Ink With Date and Name of Person Making Change.

Profile No. ____ Notes Red. ____ Date ____ Plotted ____ Date ____ Job No. 1462 Division No. ____ F.S. 1738 Pg. 9

Notes Chkd. ____ Date ____ Checked ____ Date ____ Survey of Casitas Ave

Survey by [illegible]

Map No. [illegible] Date ____

ELEVATIONS

BASEMENTS AND BACK LOT LINES

ON

LINCOLN AVENUE

FROM

ROYCE ST.

to

FOOTHILL BLVD.

C.I 1462

J. J. Lanigan
C. H. Lewis
H. H. Raphael
H. C. Woodworth

STATION	B.S.	H.I.	F.S.	ELEV.

NOTE: ANY ADDITIONS OR CHANGES ON THIS SHEET MUST BE MADE OR CIRCLED IN RED INK, WITH DATE AND NAME OF PERSON MAKING CHANGE.

PLEASE RETURN TO
LOS ANGELES COUNTY SURVEYOR
726 LOS ANGELES COUNTY ENGINEERING BLDG.

Do not extend notes this side of this line.

76L298-307 4-50

76L298 307 4-50

PLEASE RETURN TO
LOS ANGELES COUNTY SURVEYOR
726 LOS ANGELES COUNTY ENGINEERING BLDG.

NOTE: ANY ADDITIONS OR CHANGES ON THIS SHEET MUST BE MADE OR CIRCLED IN RED INK, WITH DATE AND NAME OF PERSON MAKING CHANGE.

Do not extend notes this side of this line.

57

STATION	B. S.	H. I.	F. S.	ELEV.	Lincoln ℄ Ave.
For cross-sections of Lincoln Ave, see notes of C.I. 1256 - Glen Ave.					
BM AE 241	6 27	1151 78		1145 51	AE 241 El 1145.514 FB 1447 P 227 Lincoln Ave. + Royce St. S.W. cor. Bt. spk. in curb 3' S of S. and C.R.
4+30			7 4	1144 4	102'L basement floor of Ho # 2503
			2 6	1149 2	SW cor Lot 8 Tr. 5823
T.P.			1 10	1150 68	T.P.
	10 24	1160 92			
			5 6	1155 3	N.W. corner of Lot 5, Tr. 5823
6+70			7 5	1153 4	90'L Basement floor of Ho # 2541
T.P.			0 18	1160 74	T.P.
	10 50	1171 24	14 2	1157 0	Elev. of 4+6 I pipe from basement
7+40			14 4	1156 8	90'L basement floor - Ho # 2551
9+50			9 7	1161 5	125'L " " " 2583
T.P.			2 56	1168 68	T.P.
	6 13	1174 81			
10+40			4 1	1170 7	100'L
"			3 7	1171 1	162'L
			3 5	1171 3	230'L

F.B. 1738 Pg. 94 Job No. 1462 Division No. Notes Red Plotted Date No. Profile
Survey of Casitas Ave. Date X-Sec.
Survey by Lanigan Notes Lewis Notes Chk. Checked Date No.
Indexed C. Johnson Date

76L298 307 4-50

PLEASE RETURN TO
LOS ANGELES COUNTY SURVEYOR
726 LOS ANGELES COUNTY ENGINEERING BLDG.

NOTE: ANY ADDITIONS OR CHANGES ON THIS SHEET MUST BE MADE OR CIRCLED IN RED INK, WITH DATE AND NAME OF PERSON MAKING CHANGE.

Do not extend notes this side of this line.

STATION	B. S.	H. I.	F. S.	ELEV.	Lincoln	Ave
		1174 81				℄
T. P.			0 13	1174 68	T. P.	
	10 28	1184 96				
T. P.			0 14	1184 82	T. P.	
	8 76	1193 58				
0+00 = ℄ int of Ventura St + Lincoln Ave.						
2+35			11 3 ~~4 3~~	1182 3 ~~1189 3~~	? 180' L basement floor to Ho # 26[illegible]	
2+60			6 8	1186 8	285' L	
T. P			0 41	1193 17	T. P.	
	10 08	1203 25				
5+50			6 1	1197 2	100' L	
"			6 7	1196 6	200' L	
T. P.			0 15	1203 10	T. P.	
	10 57	1213 67	7 8 ~~1 1~~	1205 9 ~~1212~~		
9+40±					80± L basement floor to Ho # 27[illegible]	
BM AE238			6 85	1206 82	AE238 El 1206.84 ℄ FB 1447 P 2[illegible] Lincoln Ave & Harriet St SW corner Bt sph in curb 7' S of Sand C.R.	

(over)

Profile No. ____ Date ____ Notes Red ____ Plotted ____ Job No. 1462 Division No. ____ F. B. 7738 Pg. 95
Notes Chkd. ____ Date ____ Checked ____ Survey of Casitas Ave
No. ____ Date ____ Date ____ Survey by [illegible] Map No. ____ Indexed C. Johnson

76L398 307 4-50

PLEASE RETURN TO
LOS ANGELES COUNTY SURVEYOR
726 LOS ANGELES COUNTY ENGINEERING BLDG.

NOTE: ANY ADDITIONS OR CHANGES ON THIS SHEET MUST BE MADE OR CIRCLED IN RED INK, WITH DATE AND NAME OF PERSON MAKING CHANGE.

Do not extend notes this side of this line.

Profile No. ____ X-Sec. No. ____
Plotted ____ Date ____ Checked ____ Date ____
Notes Red ____ Date ____ Notes Cked ____ Date ____
Survey of Lincoln Ave. Sta. 10+00 to 25+00 Div. No. ____ Sta. No. ____
Survey by [illegible] Notes by [illegible] Date ____
Indexed ____ Date ____

STATION	B. S.	H. I.	F. S.	ELEV.	Lincoln Avenue
					℄
BM AE 237	7.64	1228.08		1220.44	AE 237 El. 1220.440 FB 1447 P 225. Lincoln Ave. & Mendocino St. S.E. Cor. Bt. spk in curb, 3' E of E end C.R.
11+87 T.P.			12.1	1216.0	200'± L AE 235 El. 1247.694 FB 1447 P 225
			0.20	1227.88	T.P. Lincoln Ave. & Devilla Pl. S.W. corner Bt. spk. in
	10.13	1238.01			
16+35 T.P.			9.4	1228.6	200' L curb, 25' S. of S end C.R.
			0.20	1237.81	T.P.
	11.82	1249.63			
21+14 T.P.			7.3	1242.3	25' N of SW cor. Lot 20, ~~T.P. 6489~~
			3.03	1246.60	T.P.
	8.35	1254.95			
21+85			13.1 ~~6~~	1241.9 ~~1244.1~~	100'± L basement floor to Ho # 2989
			7.1	1247.9	S.W. corner Lot 21 Tr. 6489
24+07			5.63 ~~9~~	1249.27 ~~1245~~ OK	ground at SW corner of Ho # 3039
24+80			9.9	1245.1 OK	115' L basement floor " " "
			3.2	1251.8	ground at SW corner of candy shop
			1.3	1250.7	" " " " " Hardware Sto
			4.3	1250.4	SW. cor. Lot 19 Tr. 6489
BM AE 235			7.25	1247.70	(1247.69)

Notes Ck'd by	Survey of Casitas Ave
Map No.	W. O. 1962 Tape No. St'd °F
Office Work	Surveyed by J. J. Lanigan
Checked	Notes Lanigan Date 2-21-62
Date	C. Johnson
	Indexed

F. B. 123 X Pg. 97

Note: Any Additions or Changes of This Sheet Must be Made or Circled in Red Ink With Date and Name of Person Making Change.

Do not extend notes this side of this line.

RETURN TO
LOS ANGELES COUNTY SURVEYOR
726 LOS ANGELES COUNTY
ENGINEERING BLDG.

LOCATION of IMPROVEMENTS on STERLING PL from VENTURA ST to NORTHERLY END of STERLING PL C.T. 1962

J. J. Lanigan
C. H. Lewis
H. H. Raphael
H. S. Woodworth

76F3095 247 2-51

F. B. 1738 Pg. 98

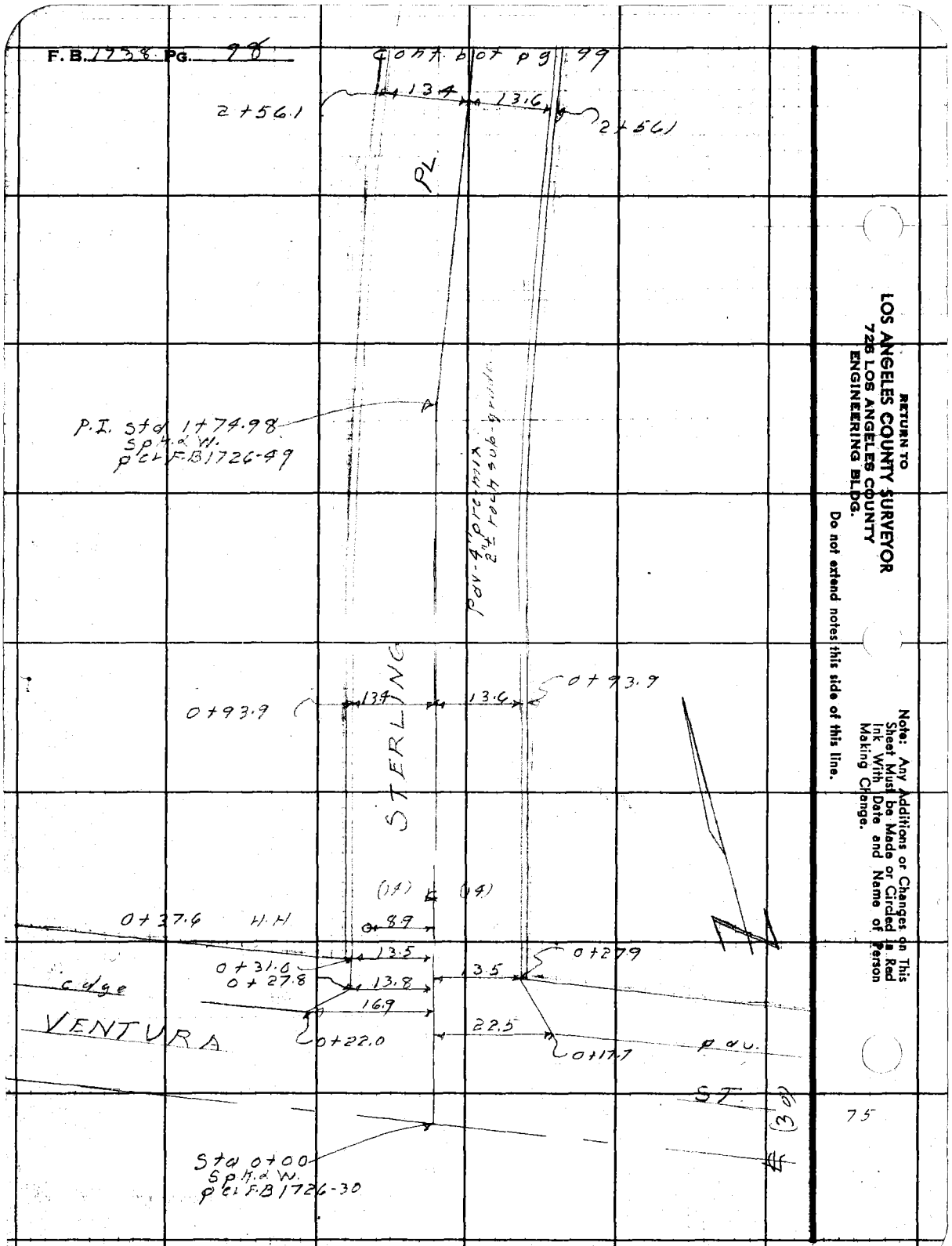

RETURN TO
LOS ANGELES COUNTY SURVEYOR
726 LOS ANGELES COUNTY
ENGINEERING BLDG.

Do not extend notes this side of this line.

Note: Any Additions or Changes on This Sheet Must be Made or Circled in Red Ink With Date and Name of Person Making Change.

75

Notes Ck'd by	Survey of Casilas Ave.	F. B. 1738 Pg. 99
Map No.	W. O. 14E2 Tape No. St'd. °F	
Office Work	Surveyed by J. J. Lanigan	
Checked	Notes Lanigan Date 2-14-52	
Date	Indexed C. Johnson	

cont. bot pg. 100

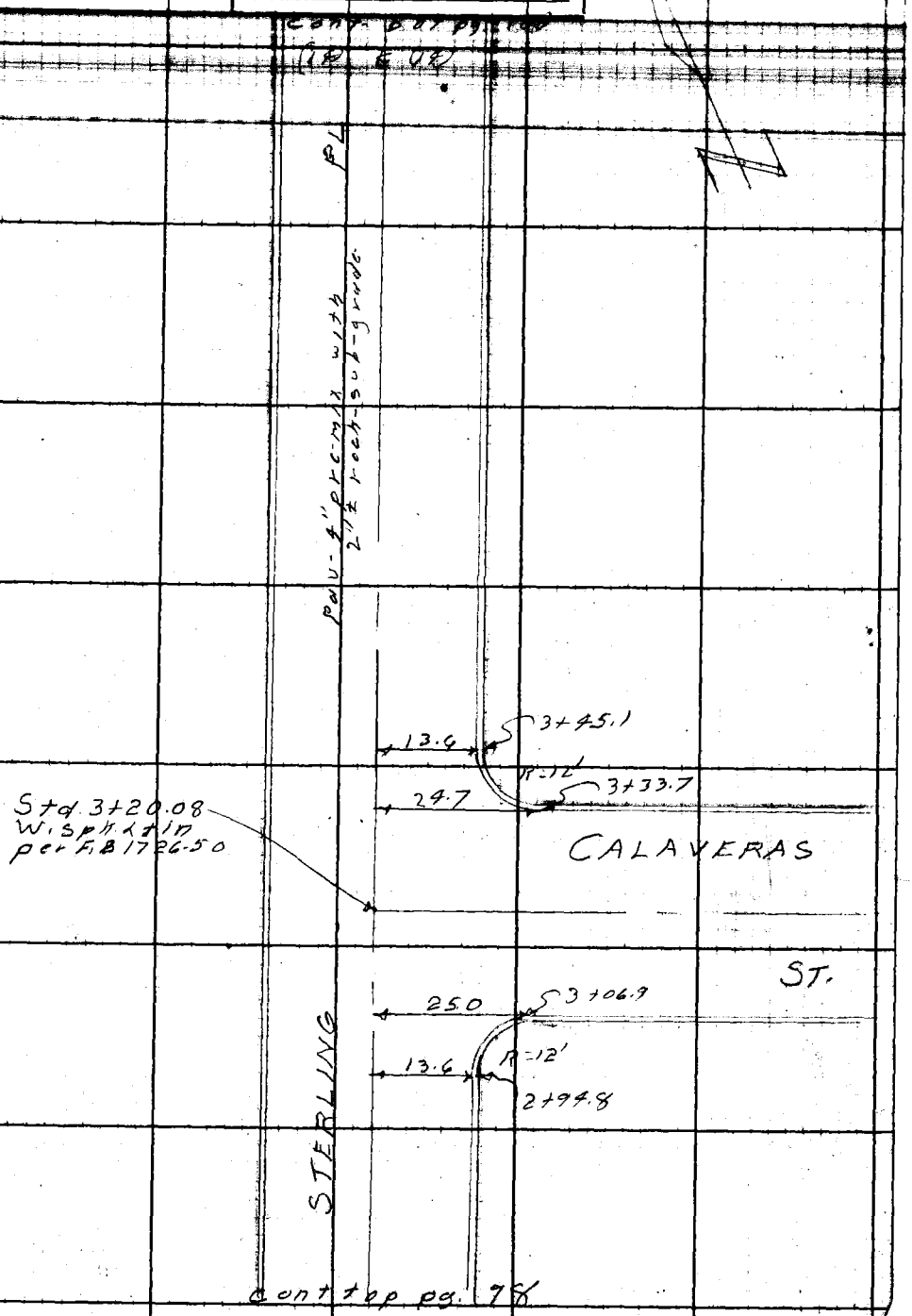

cont top pg. 98

Note: Any Additions or Changes on This Sheet Must be Made or Circled in Red Ink With Date and Name of Person Making Change.

Do not extend notes this side of this line.

RETURN TO
LOS ANGELES COUNTY SURVEYOR
726 LOS ANGELES COUNTY
ENGINEERING BLDG.

76F309S 247 2-51

F.B. 1738 PG. 100

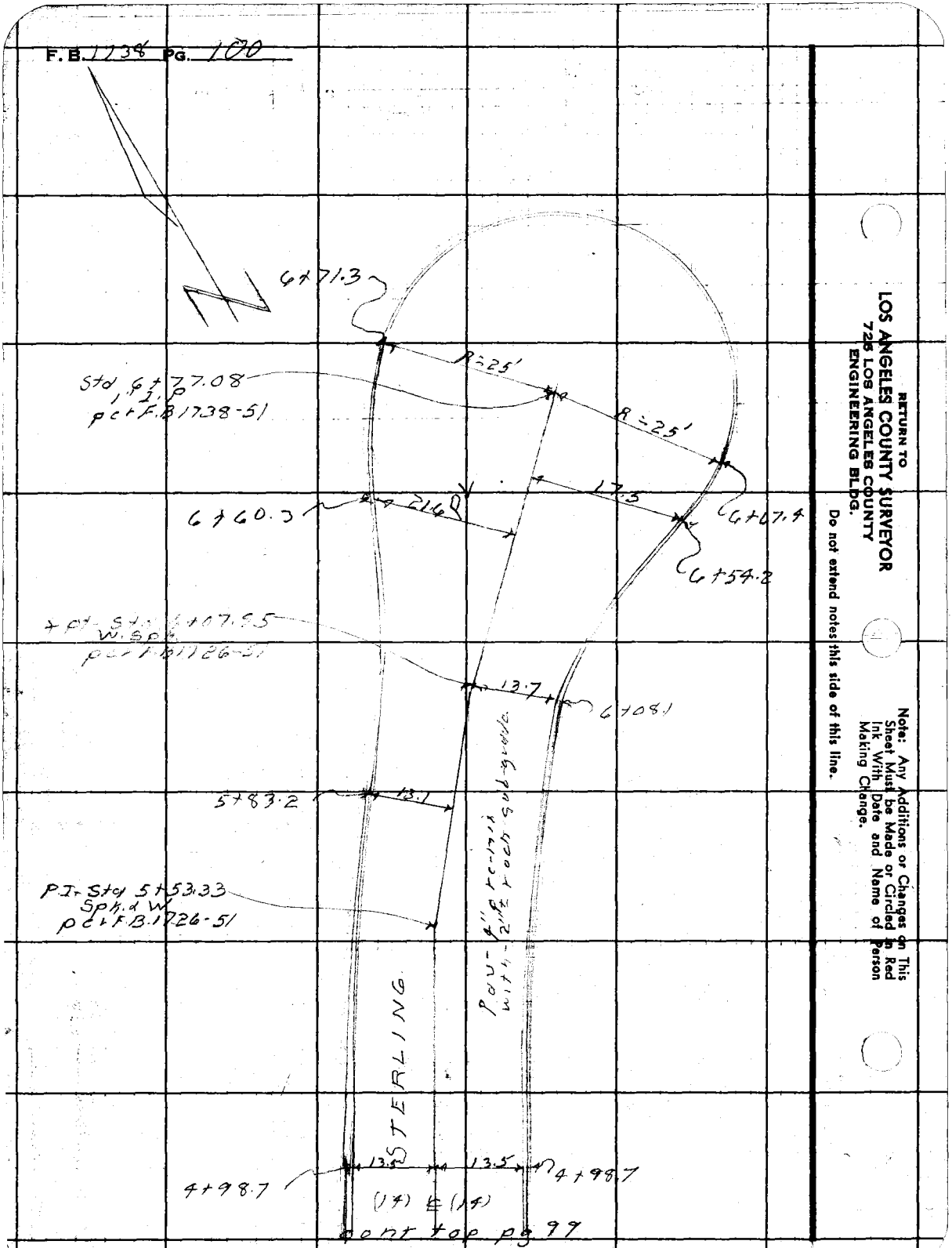

RETURN TO
LOS ANGELES COUNTY SURVEYOR
725 LOS ANGELES COUNTY
ENGINEERING BLDG.

Do not extend notes this side of this line.

Note: Any Additions or Changes on This Sheet Must be Made or Circled in Red Ink With Date and Name of Person Making Change.

Profile	Notes Red.	Plotted	Job No. 1462	Division No.	F. B. 1738	Pg. 101
No.	Date	Date	Survey of Canitas Ave			
[illegible]	Notes Chkd. [illegible]	Checked	Survey by Lanigan	Notes Lewis	Date [illegible]	
No.	Date 2/27/52	Date	Map No.	Indexed C. Johnson		

PROFILE AND CROSS-SECTIONS

OF

STERLING PLACE

FROM

VENTURA STREET

TO END

C.I. 1462

J.J. Lanigan
C.H. Lewis
H.H. Raphael
H.C. Woodworth

STATION	B. S.	H. I.	F. S.	ELEV.

NOTE: ANY ADDITIONS OR CHANGES ON THIS SHEET MUST BE MADE OR CIRCLED IN RED INK, WITH DATE AND NAME OF PERSON MAKING CHANGE.

PLEASE RETURN TO
LOS ANGELES COUNTY SURVEYOR
726 LOS ANGELES COUNTY ENGINEERING BLDG.

Do not extend notes this side of this line.

76L298 307 4-50

76L298 307 4-50

PLEASE RETURN TO
LOS ANGELES COUNTY SURVEYOR
726 LOS ANGELES COUNTY ENGINEERING BLDG.

NOTE: ANY ADDITIONS OR CHANGES ON THIS SHEET MUST BE MADE OR CIRCLED IN RED INK, WITH DATE AND NAME OF PERSON MAKING CHANGE.

Do not extend notes this side of this line.

STATION	B. S.	H. I.	F. S.	ELEV.	STERLING	PLACE
BM AE 497	516	1173 22		1168 06	AE 497 El 1168.061	FB 1568 P. 134
					Ventura St. & Sterling Pl. NE cor	
					Bt. spk in curb 6' N of S. end.	
0+00			6 68	1166 54	℄ int. Sterling Place & Ventura St.	
			7 29	1165 93	75' W'ly on ℄ of " "	
			6 45	1166 77	100' E'ly	
0+04			6 43	1166 79	crown of pvmt. ℄	
0+19 8			6 62	1166 60	Cross-gutter ℄	
0+27 9			5 98	1167 24		13 5 R gutter
"			5 32	1167 90		" cb
0+31			5 78	1167 44	13 5 L gutter	
"			5 24	1167 98	" cb	
"			5 41	1167 81	℄	
1+00			4 32	1168 90	℄	
"			4 60	1168 62		13 5 R gutter
"			4 15	1169 07	"	" cb
"			4 54	1168 68	13 5 L gutter	
"			4 12	1169 10	cb	
2+00			2 29	1170 93	℄	
"			2 71	1170 51		14 6 R gutter

F. B. 1438 Pg. 102 Job No. 1462 Division No. Notes Red. Plotted Profile
Survey of Casitas Ave Date Date No.
Survey by Lanigan Notes Lewis Notes Chkd. Checked X-Sec.
Indexed C. Johnson Date Date No.

76L298 307 4-50

PLEASE RETURN TO
LOS ANGELES COUNTY SURVEYOR
726 LOS ANGELES COUNTY ENGINEERING BLDG.

NOTE: ANY ADDITIONS OR CHANGES ON THIS SHEET MUST BE MADE OR CIRCLED IN RED INK, WITH DATE AND NAME OF PERSON MAKING CHANGE.

Do not extend notes this side of this line.

STATION	B. S.	H. I.	F. S.	ELEV.	Sterling	Place
		1173 22				℄
2+00			223	117 099		14⁶ R. cb
"			275	1170 47	12⁴ L gutter	
"			228	1170 94	" cb	
T. P.			166	1171 56	T. P.	
	6 96	1178 52				
3+00			548	1173 04		℄
"			594	1172 58	13⁵ L gutter	
"			555	1172 97	" cb	
3+20.08			502	1173 50	℄ int Sterling Pl +	Calaveras St
			536	1173 16	—	13⁶ R cross gutter
			493	1173 59		25' R brk
			4.46	1174 06	100' E'ly on ℄ of	Calaveras
			5.00	1173 52	" " " S gutter	"
			4.49	1174 03	" " " " cb	"
			4.65	1173 87	" " " N gutter	"
			3.96	1174 56	" " " " cb	"
			6.01	1172 51	gutter S end S E cb ret	
			5.60	1172 92	cb " " " "	"
			5.55	1172 97	gut. E " " "	"
			5.05	1173 47	cb " " " "	"

Profile Notes Red. ____ Plotted ____ Job No. 1462 Division No. ____ F. B. 1738 Pg. 103
No. ____ Date ____ Date ____ Survey of Casitas Ave.
X-Sec. Notes Chkd. ____ Checked ____ Survey by [illegible] Notes [illegible]
No. ____ Date ____ Date ____ Map No. ____ Indexed C. Johnson Date ____

76L298 307 4-50

PLEASE RETURN TO
LOS ANGELES COUNTY SURVEYOR
726 LOS ANGELES COUNTY ENGINEERING BLDG.

NOTE: ANY ADDITIONS OR CHANGES ON THIS SHEET MUST BE MADE OR CIRCLED IN RED INK, WITH DATE AND NAME OF PERSON MAKING CHANGE.

Do not extend notes this side of this line.

F. B. 1738 Pg. 104 Job No. 1462 Division No. Notes Red. Plotted Profile No.
Survey of Castle St. Ave. Date Date No.
Survey by Lanigan Notes Lewis Notes Chkd. Checked X-Sec.
Indexed C. Tabancon Date Date Date No.

STATION	B. S.	H. I.	F. S.	ELEV.	Sterling	Place
		1178 52				℄
			4 81	1173 71	gutter E. end	NE cb. ret.
			4 32	1174 26	cb " "	" " "
			4 88	1173 64	gut. N "	" " "
			4 39	1174 13	cb " "	" " "
3+40			4 ±	1174 5	100'± L	
T. P			3 60	1174 92	T. P.	
	12 23	1187 15				
4+00			11 82	117.533		℄
"			12 19	1179 96		13± R gutter
"			11 78	1175 37		" cb
"			12 33	1177 82	13± L gutter	
"			11 90	1175 25	" " cb	
5+00			9 41	1177 79		℄
"			9 93	1177 22		13± R gutter
"			9 40	1177 75		" cb
"			9 91	1177 29	13± L gutter	
"			9 50	1177 65	" cb	
6+00			7 09	1180 06		℄
"			7 63	1179 52		13± R gutter
"			7 06	1180 09		" cb

76L298 307 4-50

PLEASE RETURN TO
LOS ANGELES COUNTY SURVEYOR
726 LOS ANGELES COUNTY ENGINEERING BLDG.

NOTE: ANY ADDITIONS OR CHANGES ON THIS SHEET MUST BE MADE OR CIRCLED IN RED INK, WITH DATE AND NAME OF PERSON MAKING CHANGE.

Do not extend notes this side of this line.

STATION	B. S.	H. I.	F. S.	ELEV.	Sterling	Place
		1187 15				℄
6+00			750	1179 65	13.4 L gutter	
"			706	1180 09	" cb	
6+96.3			473	1182 42		℄ gutter
"			429	1182 86		℄ cb.
6+80			4.4	1182 8	100' L	
BM AE 499			439	1182 76	AE 499 El 1182.787 FB 1568 P 13	
					Sterling Place at N end of steel	
					Bt spk in cb 12'± W of ℄ prod.	

Profile Notes Red. ____ Plotted ____ Job No. 1462 Division No. ____ F. B. 1738 Pg. 105
No. ____ Date ____ Date ____ Survey of Casitas Ave
X-Sec. Notes Chkd. ____ Checked ____ Survey by Lewis and Morgan
No. ____ Date ____ Date ____ Map No. ____ Indexed C. Johnson

F. B. 1738 Pg. 106

Job No. 1438 Division No. Notes Red Plotted Profile

Survey of Casitas Ave. Date Date No.

Survey by Flanigan Notes Lewis Notes Chkd. Checked X-Sec.

Indexed Date Date Date No.

STATION	B. S.	H. I.	F. S.	ELEV.

764.298 307 4-50

PLEASE RETURN TO.

LOS ANGELES COUNTY SURVEYOR

726 LOS ANGELES COUNTY ENGINEERING BLDG.

NOTE: ANY ADDITIONS OR CHANGES ON THIS SHEET MUST BE MADE OR CIRCLED IN RED INK. WITH DATE AND NAME OF PERSON MAKING CHANGE.

Do not extend notes this side of this line.

Notes Ck'd by	Survey of Calaveras Ave.
Map No.	W. O. 1265 Tape No. St'd. °F
Office Work	Surveyed by J. J. Lanigan
Checked	Notes Lanigan Date 8-14-52
Date	Indexed C. Johnson

F. B. 1238 Pg. 107

Note: Any Additions or Changes of This Sheet Must be Made or Circled in Red Ink With Date and Name of Person Making Change.

Do not extend notes this side of this line.

RETURN TO
LOS ANGELES COUNTY SURVEYOR
726 LOS ANGELES COUNTY
ENGINEERING BLDG.

LOCATION of IMPROVEMENTS on CALAVERAS ST from STERLING PL to EASTERLY LINE R.S. 17-33 C.I. 1462

76F309S 247 2-51

F. B. 1726 PG. 108

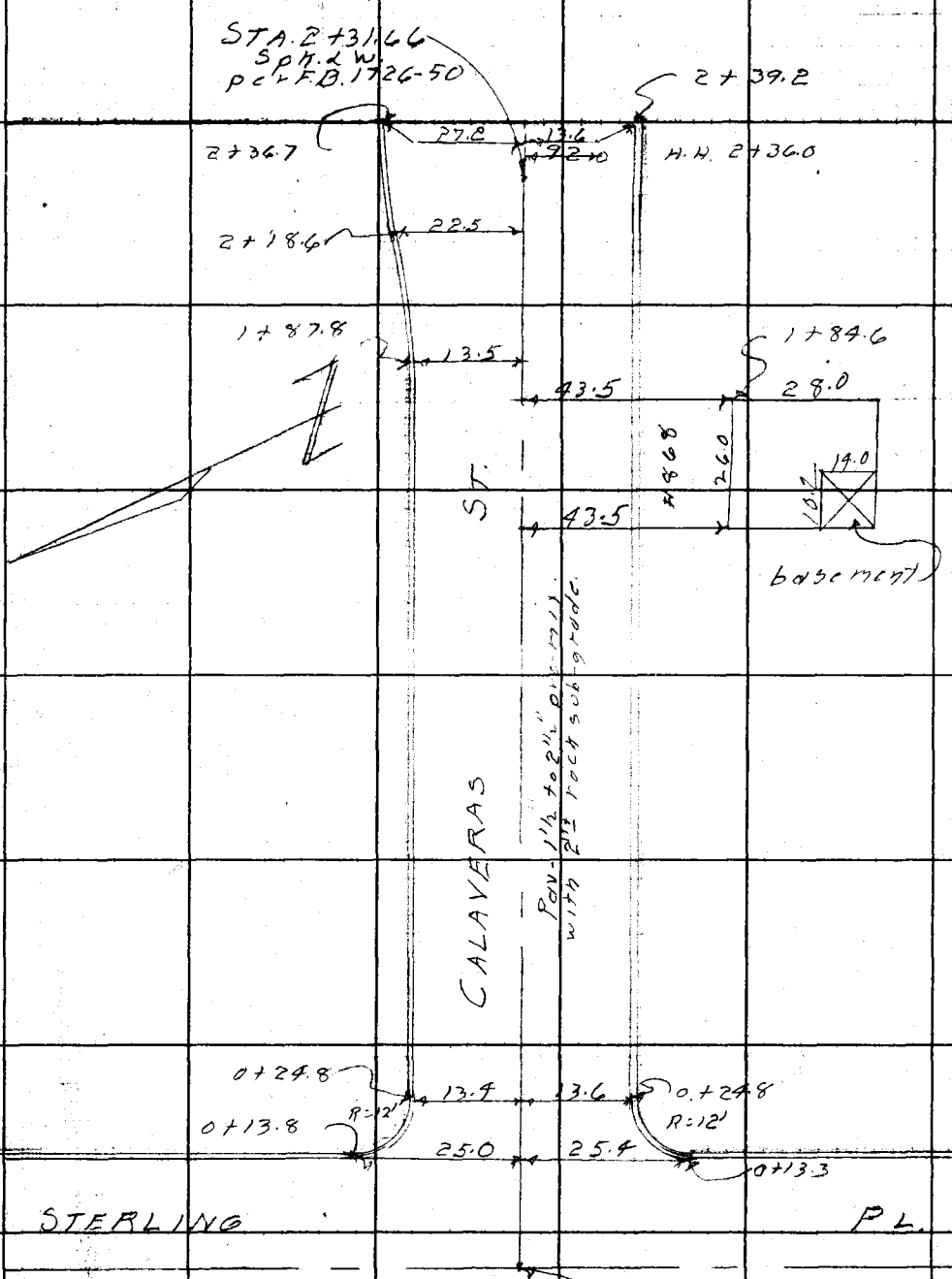

RETURN TO
LOS ANGELES COUNTY SURVEYOR
726 LOS ANGELES COUNTY
ENGINEERING BLDG.

Do not extend notes this side of this line.

Note: Any Additions or Changes on This Sheet Must be Made or Circled in Red Ink With Date and Name of Person Making Change.

Profile No. _____ Notes Red. _____ Plotted _____ Job No. 1462 Division No. _____ F. B. 1738 Pg. 109

Date _____ Date _____ Survey of Castles Arc

X-Sec. No. _____ Notes Chkd. [illegible] Checked _____ Survey by Lanigan Notes Lewis Date [illegible]

Date 2/27/52 Date _____ Map No. _____ Indexed A. C. Johnson Date _____

PROFILE AND CROSS-SECTIONS

OF

CALAVERAS STREET

FROM

STERLING PLACE

TO

EASTERLY LINE OF R.S. 17-33

C.I. 1462

J. J. Lanigan
C. H. Lewis
H. H. Raphael
H. C. Woodworth

STATION	B. S.	H. I.	F. S.	ELEV.

NOTE: ANY ADDITIONS OR CHANGES ON THIS SHEET MUST BE MADE OR CIRCLED IN RED INK, WITH DATE AND NAME OF PERSON MAKING CHANGE.

PLEASE RETURN TO
LOS ANGELES COUNTY SURVEYOR
726 LOS ANGELES COUNTY ENGINEERING BLDG.

Do not extend notes this side of this line.

76L298 307 4-50

76L298 307 4-50

PLEASE RETURN TO
LOS ANGELES COUNTY SURVEYOR
726 LOS ANGELES COUNTY ENGINEERING BLDG.

NOTE: ANY ADDITIONS OR CHANGES ON THIS SHEET MUST BE MADE OR CIRCLED IN RED INK, WITH DATE AND NAME OF PERSON MAKING CHANGE.

Do not extend notes this side of this line.

STATION	B. S.	H. I.	F. S.	ELEV.	Calaveras	Street
					1 ℄	
BM AE 498	539	1178 37		1172 98	AE 498 E / 1172.979 FB 1568 P 134	
					Sterling Place (W side) at Calaveras St.	
					Bt sph in curb 18'S of ℄ prod of Calaveras St	
0+00			4 86	1173 51	℄ int. Calaveras St &	Sterling Pl
			7 09	1171 28	100' S'th'ly on ℄ of	" "
			7 55	1170 82	" " " W gutter	" "
			7 08	1171 29	" " " " cb	" "
			7 55	1170 82	" " " E gut	" "
			7 06	1171 31	" " " " cb	" "
			2 43	1175 94	" N'th'ly " ℄	" "
			3 07	1175 30	" " " W gutter	" "
			2 56	1175 81	" " " " cb	" "
			2 85	1175 52	" " " " gut	" "
			2 38	1175 99	" " " " cb	" "
			4 72	1173 65	gutter N end NE cb ret	
			4 22	1174 15	cb " " " " "	
			4 65	1173 72	gutter E " " " "	
			4 16	1174 21	cb " " " " "	

F. B. 1038 Pg. 110 Job No. 1462 Division No. Notes Red. Plotted Profile
Survey of Casitas Ave. Date Date No. X-Sec.
Survey by Lanigan Notes Lewis Notes Chkd. Checked
Indexed C. Johnson Date Date No.

76L298 307 4-50

PLEASE RETURN TO
LOS ANGELES COUNTY SURVEYOR
726 LOS ANGELES COUNTY ENGINEERING BLDG.

NOTE: ANY ADDITIONS OR CHANGES ON THIS SHEET MUST BE MADE OR CIRCLED IN RED INK, WITH DATE AND NAME OF PERSON MAKING CHANGE.

Do not extend notes this side of this line.

STATION	B. S.	H. I.	F. S.	ELEV.	Calculations	St.
		1178 37				
			538	117299	gutter End	S.E. cb. rot.
			489	117398	cb. " "	" " "
			584	117253	gut. " "	" " "
			546	117291	cb. " "	" " "
0+13.5			517	117320		℄ cross gutter
0+25			470	117367		℄ bk.
1+00			431	117406		℄
"			484	117353		13.5 R gutter
"			433	117404		13.5 R. cb
"			450	117387	13.5 L gutter	
"			381	117456	13.5' L. curb	
T. P.			380	117457	T. P.	
	5.53	1180 10				
2+00			555	117455		℄
"			586	117429		13.5 R gutter
"			539	117471		13.5' R cb
"			87	11719		150'± R back Lot Line
"			557	117459	18' L gutter	
			496	117519	18' L cb.	

Profile Notes Red. Plotted Job No. 1462 Division No. F. B. 1238 Pg. 111
No. Date Notes Chkd. Date Survey of
No. Date Checked Date Survey by Notes Date
No. Date Map No. Indexed Date

76L298 307 4-50

PLEASE RETURN TO
LOS ANGELES COUNTY SURVEYOR
726 LOS ANGELES COUNTY ENGINEERING BLDG.

NOTE: ANY ADDITIONS OR CHANGES ON THIS SHEET MUST BE MADE OR CIRCLED IN RED INK, WITH DATE AND NAME OF PERSON MAKING CHANGE.

Do not extend notes this side of this line.

STATION	B. S.	H. I.	F. S.	ELEV.	Calaveras	St.
		1180.10				
2+28			521	1174.89	27'L gutter	
"			475	1175.35	" cb	
2+39			540	1174.70		℄
"			557	1174.53		13'R gutter
"			512	1174.98		" cb.
BMAE 533			526	1174.84	BMAE533 Elev. 1174.830 F.B. 1568-156 Calaveras St. (S. side) 220'± E. of ℄ of Sterling Pl. Bt. sph. in curb.	

F. B. 1738 Pg. 112 Job No. 1462 Division No. V Notes Red. Plotted Profile
Survey of Casitas Ave. Date Date No. X-Sec.
Survey by Lanigan Notes Lewis Notes Chkd Checked
Indexed C. Johnson Date Date Date No.

Notes Ck'd by	Survey of Casitas Ave.
Map No.	W. O. 462 Tape No. St'd. °F
Office Work	Surveyed by J.J. Lonigan
Checked	Notes J Lonigan Date 2-20-62
Date	Indexed C. Johnson

F. B. 1736 Pg. 112

Note: Any Additions or Changes on This Sheet Must be Made or Circled in Red Ink With Date and Name of Person Making Change.

Do not extend notes this side of this line.

RETURN TO
LOS ANGELES COUNTY SURVEYOR
720 LOS ANGELES COUNTY
ENGINEERING BLDG.

LOCATION
of
IMPROVEMENTS
on
CRESTFORD DR
from
WESTERLY END of STREET IN TR# 12677
to
MARIPOSA ST
C.I. 1962

J.J. Lonigan
C.H. Lewis
H.H. Raphael
H.S. Woodworth

76FSOS 247 2-51

F. B. 1738 PG. 114

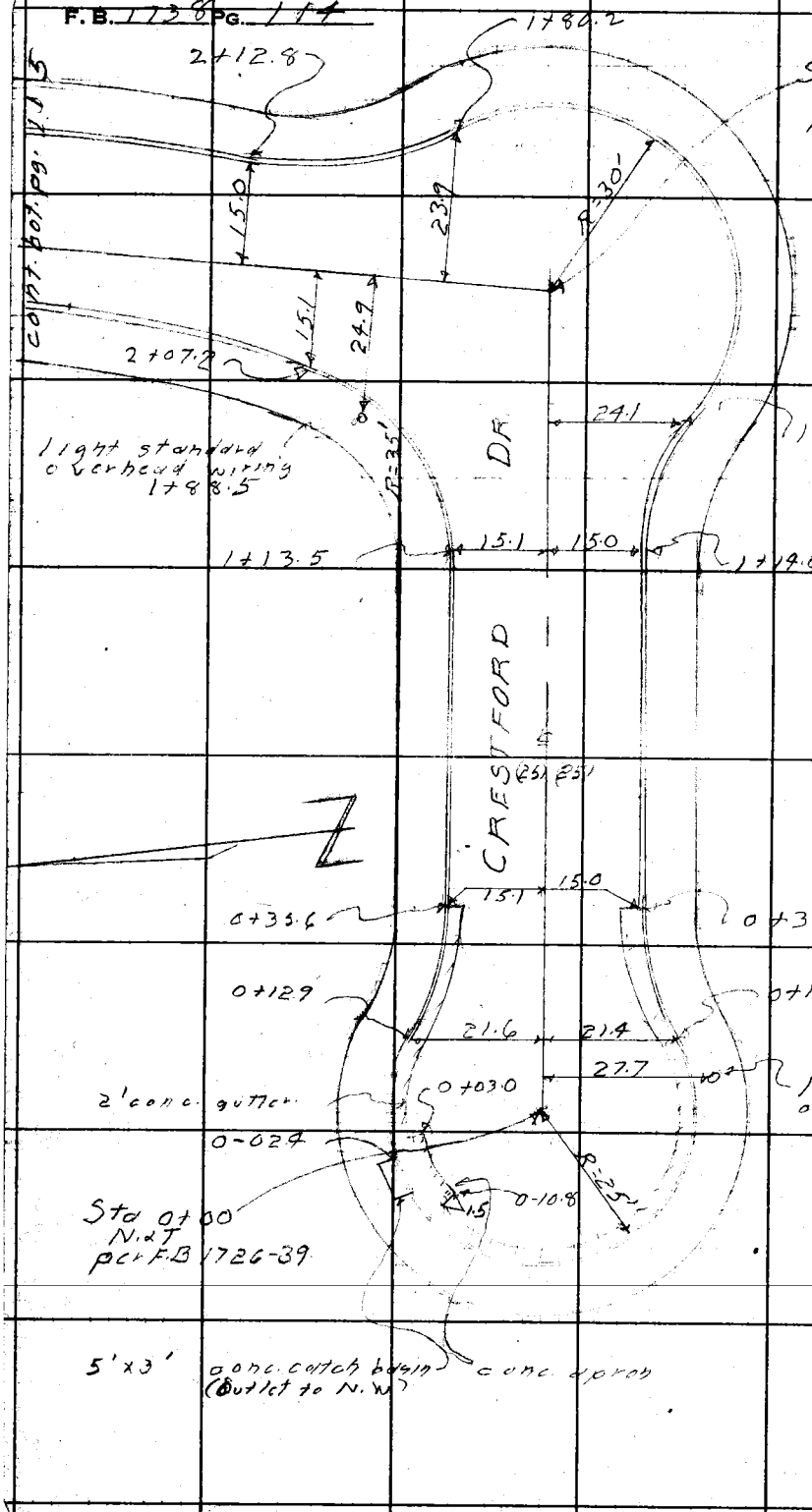

RETURN TO
LOS ANGELES COUNTY SURVEYOR
725 LOS ANGELES COUNTY
ENGINEERING BLDG.

Do not extend notes this side of this line.

Note: Any Additions or Changes on This Sheet Must be Made or Circled in Red Ink With Date and Name of Person Making Change.

Notes Ch'd by	Survey of Casilas Ave.	F.B. 1738 Pg. 1-15
Map No.	W. O. 1462 Tape No. St'd. °F	
Office Work	Surveyed by J.J. Lanigan	
Checked	Notes Lanigan Date 2-20-52	
Date	Indexed C. Johns	

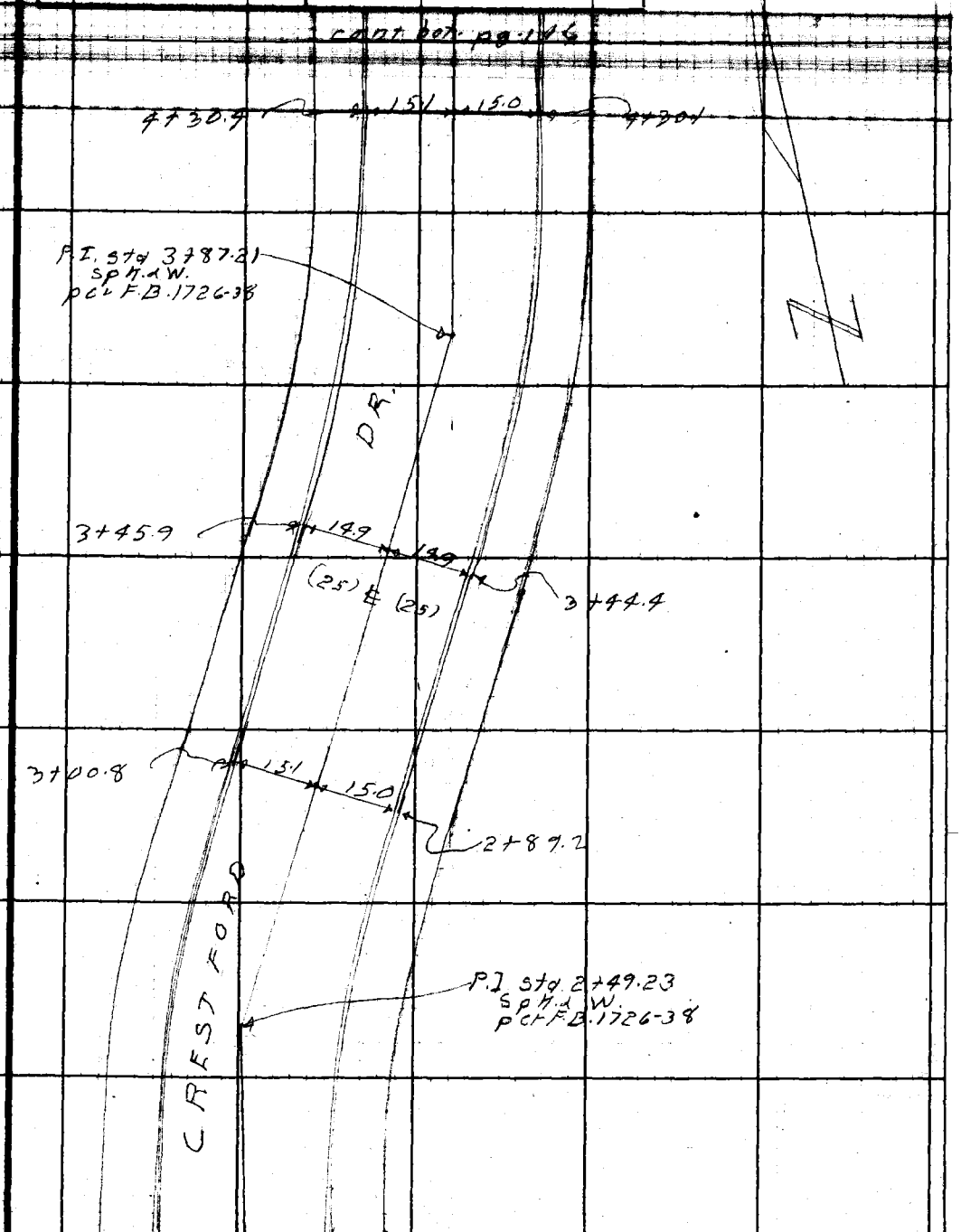

cont top. pg. 114

Note: Any Additions or Changes on This Sheet Must be Made or Circled in Red Ink With Date and Name of Person Making Change.

Do not extend notes this side of this line.

RETURN TO
LOS ANGELES COUNTY SURVEYOR
726 LOS ANGELES COUNTY
ENGINEERING BLDG.

76F309S 247 2-51

F. B. 1739 PG. 116

RETURN TO
LOS ANGELES COUNTY SURVEYOR
726 LOS ANGELES COUNTY
ENGINEERING BLDG.

Do not extend notes this side of this line.

Note: Any Additions or Changes on This Sheet Must be Made or Circled in Red Ink With Date and Name of Person Making Change.

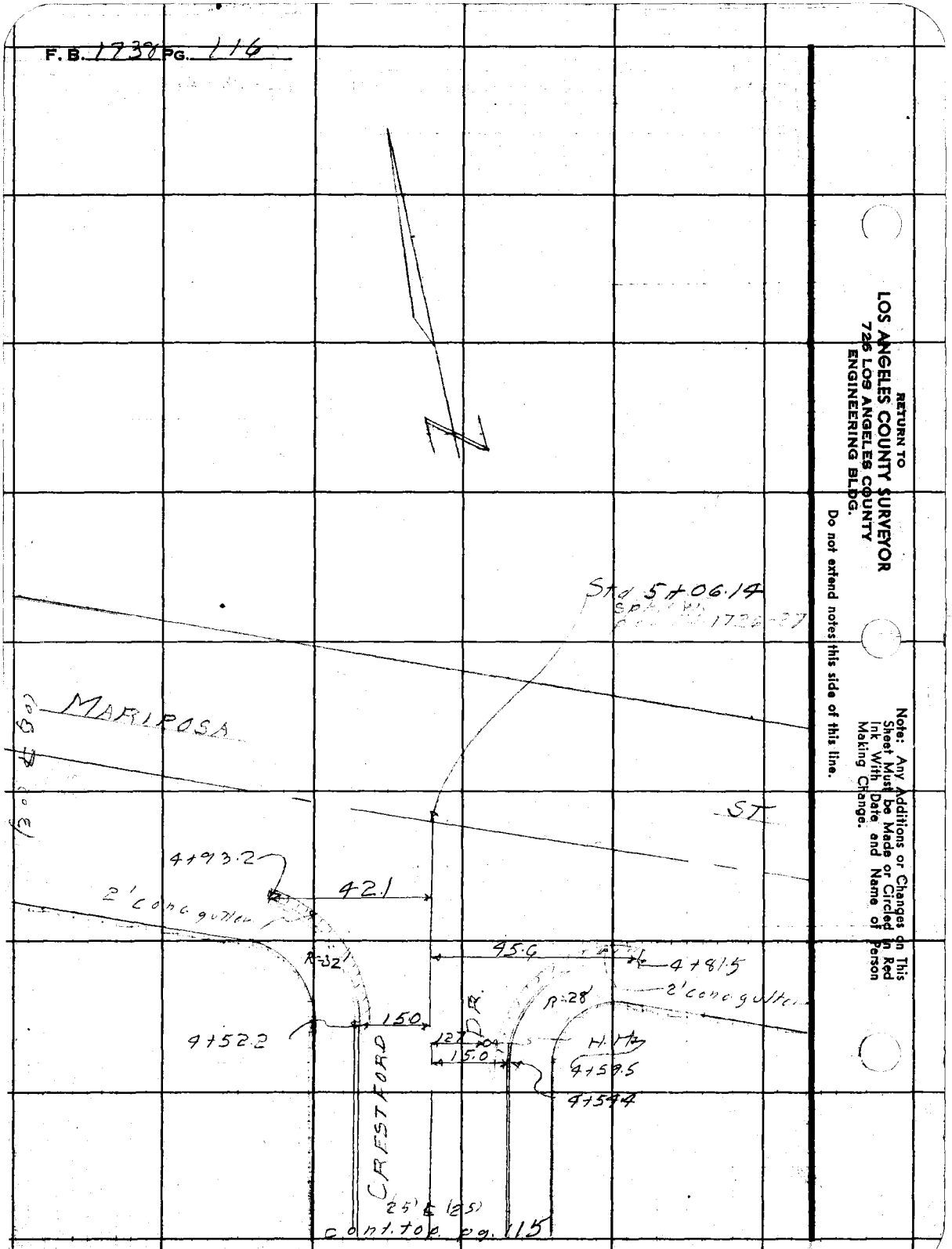

Profile	Notes Red.	Plotted	Job No. 1462	Division No.	F. B. 1738	Pg. 117
No.	Date	Date	Survey of Costa [illegible]			
[illegible]	Notes Chkd. [illegible]	Checked	Survey by Lanigan Notes Lewis	Date [illegible]		
No.	Date 2/27/52	Date	Map No.	Indexed C. John Date		

PROFILE AND CROSS-SECTIONS

OF

CRESTFORD DRIVE

FROM

WESTERLY END OF STREET IN TR #12677

TO

MARIPOSA STREET

C.I. 1462

J.J. Lanigan
C.H. Lewis
H.H. Raphael
H.C. Woodworth

STATION	B. S.	H. I.	F. S.	ELEV.

NOTE: ANY ADDITIONS OR CHANGES ON THIS SHEET MUST BE MADE OR CIRCLED IN RED INK, WITH DATE AND NAME OF PERSON MAKING CHANGE.

PLEASE RETURN TO
LOS ANGELES COUNTY SURVEYOR
726 LOS ANGELES COUNTY ENGINEERING BLDG.

Do not extend notes this side of this line.

76L298 307 4-50

76L298 307 4-50

PLEASE RETURN TO
LOS ANGELES COUNTY SURVEYOR
726 LOS ANGELES COUNTY ENGINEERING BLDG.

NOTE: ANY ADDITIONS OR CHANGES ON THIS SHEET MUST BE MADE OR CIRCLED IN RED INK, WITH DATE AND NAME OF PERSON MAKING CHANGE.

Do not extend notes this side of this line.

STATION	B. S.	H. I.	F. S.	ELEV.	Crestford	Drive
						℄
BMAE500	5.78	1200.14		1194.36	AE500 El 1194.363	FB 1568 P 135
					Crestford Dr. at W. end of street	
					Bt spk. in curb 1' ± N of ℄ prod	
0+00			5.88	1194.26		℄
0-25			6.48	1193.66	gutter	℄ prod w'ly
"			5.79	1194.35	cb	℄ " "
-1+25			6.4	1193.71		℄ " "
1+00			4.68	1195.46		℄
"			5.01	1195.13		15' R gut
"			4.40	1195.74		" cb
"			4.0	1196.1		75' R
"			4.93	1195.21	15' L gut	
"			4.41	1195.73	" cb	
2+00			3.04	1197.10		℄
"			2.87	1197.27		16' R gut
"			2.20	1197.94		" cb
"			3.58	1196.56	16' L gut	
"			3.03	1197.11	" cb	

F. B. 1738 Pg. 118 Job No. 1462 Division No. ____ Notes Red. ____ Plotted ____ Profile ____
Survey of Casitas Ave Date ____ Date ____ No. ____
Survey by Lanigan Notes Lewis Notes Chkd. ____ Checked ____ X-Sec. ____
Indexed K. C. Johnson Date ____ Date ____ No. ____

76L298 307 4-50

PLEASE RETURN TO
LOS ANGELES COUNTY SURVEYOR
726 LOS ANGELES COUNTY ENGINEERING BLDG.

NOTE: ANY ADDITIONS OR CHANGES ON THIS SHEET MUST BE MADE OR CIRCLED IN RED INK, WITH DATE AND NAME OF PERSON MAKING CHANGE.

Do not extend notes this side of this line.

STATION	B. S.	H. I.	F. S.	ELEV.	Crestford	Drive
		1200 14				℄
T.P			1 98	1198 16	T.P.	
	10 76	1208 92				
3+00			9 30	1199 62		℄
"			9 39	1199 53		15 R gutter
"			8 78	1200 14		" " cb.
"			9 95	1198 97	15' L gutter	
"			9 29	1199 63	" " cb.	
4+00			6 67	1202 25		℄
"			6 82	1202 10		13.5 R gutter
"			6 16	1202 76		" " cb
"			7 30	1201 62	16.5 L gut	
"			6 71	1202 21	" " cb	
5+06.14			4 35	1204 57	℄ int Crestford Drive & Mariposa St	
4+87			5 25	1203 67		℄ cross gutter
			2 95	1205 97	100' E'ly on ℄ of Mariposa St	
			5 37	1203 55	" W'ly " " " "	
			5 55	1203 37	gut W. end SW cb ret	
			4 91	1204 01	cb " " " " "	
			5 74	1203 18	gut S " " " "	
			5 06	1203 86	cb " " " " "	

Profile Notes Red ____ Plotted ____ Job No. 1462 Division No. ____ F. B. 1738 Pg. 119
No. ____ Date ____ Date ____ Survey of Casitas Ave
No. ____ Date ____ Date ____ Map No. ____ Indexed C. Johnson

76L298 307 4-50

PLEASE RETURN TO
LOS ANGELES COUNTY SURVEYOR
726 LOS ANGELES COUNTY ENGINEERING BLDG.

NOTE: ANY ADDITIONS OR CHANGES ON THIS SHEET MUST BE MADE OR CIRCLED IN RED INK, WITH DATE AND NAME OF PERSON MAKING CHANGE.

Do not extend notes this side of this line.

STATION	B. S.	H. I.	F. S.	ELEV.	Crestford	Drive
		1208 92				℄
			536	1203 56	gut. S end S.E.	cb ret.
			475	1204 17	cb " " "	" "
			448	1204 44	gut E. " "	" "
			386	1205 06	cb E. " "	" "
					Changes in green JB 2/26/53	
BM AE501			525	1203 67	AE501 El 1203.666	FB 1568 P 135
					Crestford Dr. & Mariposa St., S.W. cor.	
					Bt. spk. in curb 6'S of S. end. C.R.	

F. B. 1738 PG. 120 Job No. 1432 Division No. Notes Red. Plotted Profile
Survey of Casitas Ave. Date Date No.
Survey by Lanigan Notes Lewis Notes Chkd. Checked X-Sec.
Indexed C. Johnson Date Date Date No.

Notes Ck'd by
Map No.
Office Work
Checked
Date

Survey of Castlos Ave.
W. O. 146 Tape No. St'd. °F
Surveyed by J. J. Lanigan
Notes Lanigan Date 2-20-52
Indexed C. Johnson

F. B. 173 Pg. 121

Note: Any Additions or Changes of This Sheet Must be Made or Circled in Red Ink With Date and Name of Person Making Change.

Do not extend notes this side of this line.

RETURN TO
LOS ANGELES COUNTY SURVEYOR
726 LOS ANGELES COUNTY
ENGINEERING BLDG.

LOCATION
of
IMPROVEMENTS
on
RIDGEVIEW DR
from
MARIPOSA ST
to
FOOTHILL BLVD
C.I. 1962.

J. J. Lanigan
C. H. Lewis
H. H. Raphael
H. S. Woodworth

76F3095 247 2.51

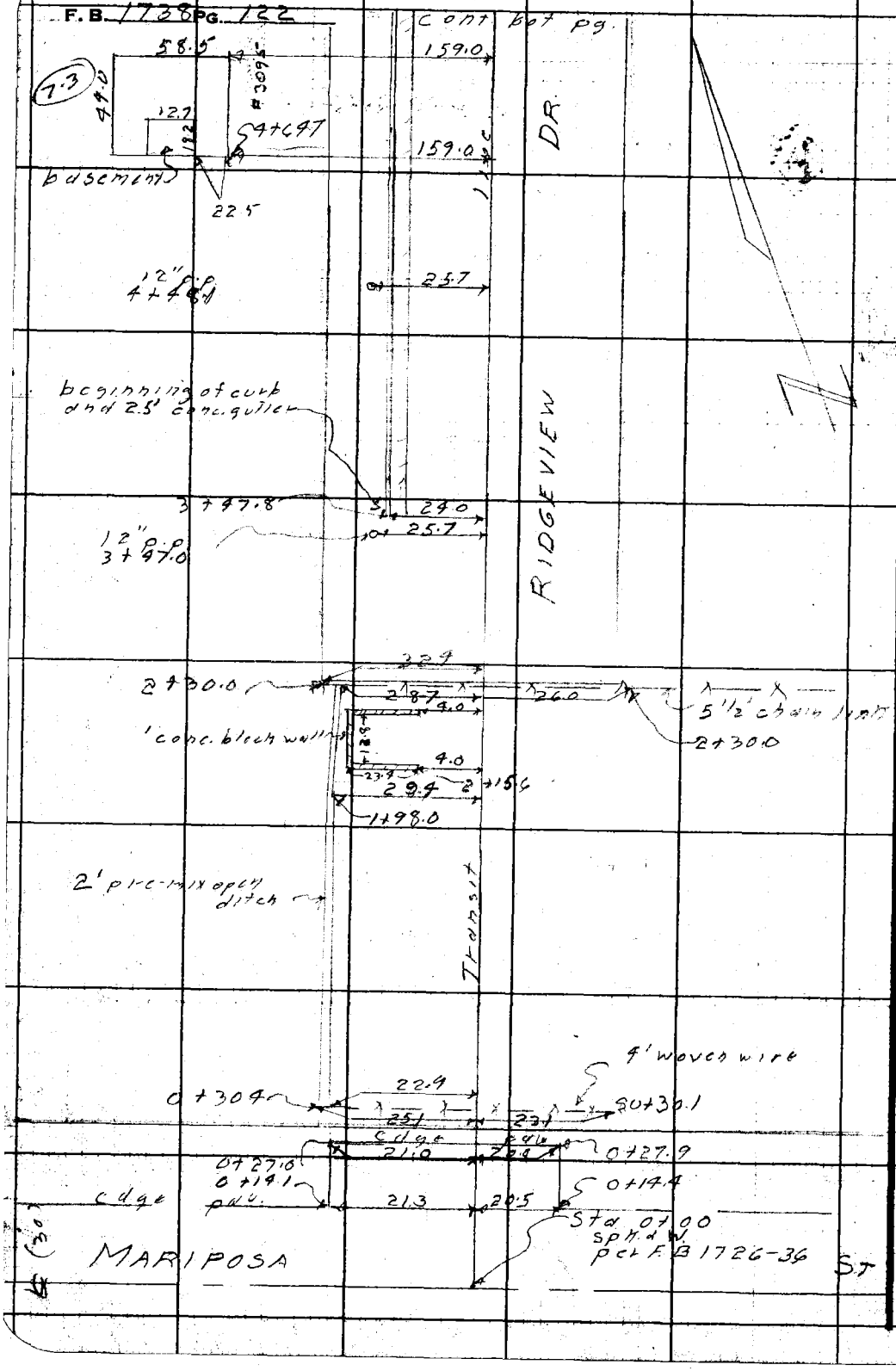

RETURN TO
LOS ANGELES COUNTY SURVEYOR
726 LOS ANGELES COUNTY
ENGINEERING BLDG.

Do not extend notes this side of this line.

Note: Any Additions or Changes on This Sheet Must be Made or Circled in Red Ink With Date and Name of Person Making Change.

Notes Ck'd by	Survey of Casitas Ave.	F. B. 738 Pg. 123
Map No.	W. O. 1962 Tape No. St'd. °F	
Office Work	Surveyed by J. J. Lanigan	
Checked	Notes Lanigan Date 2-20-52	
Date	Indexed C. Johnson	

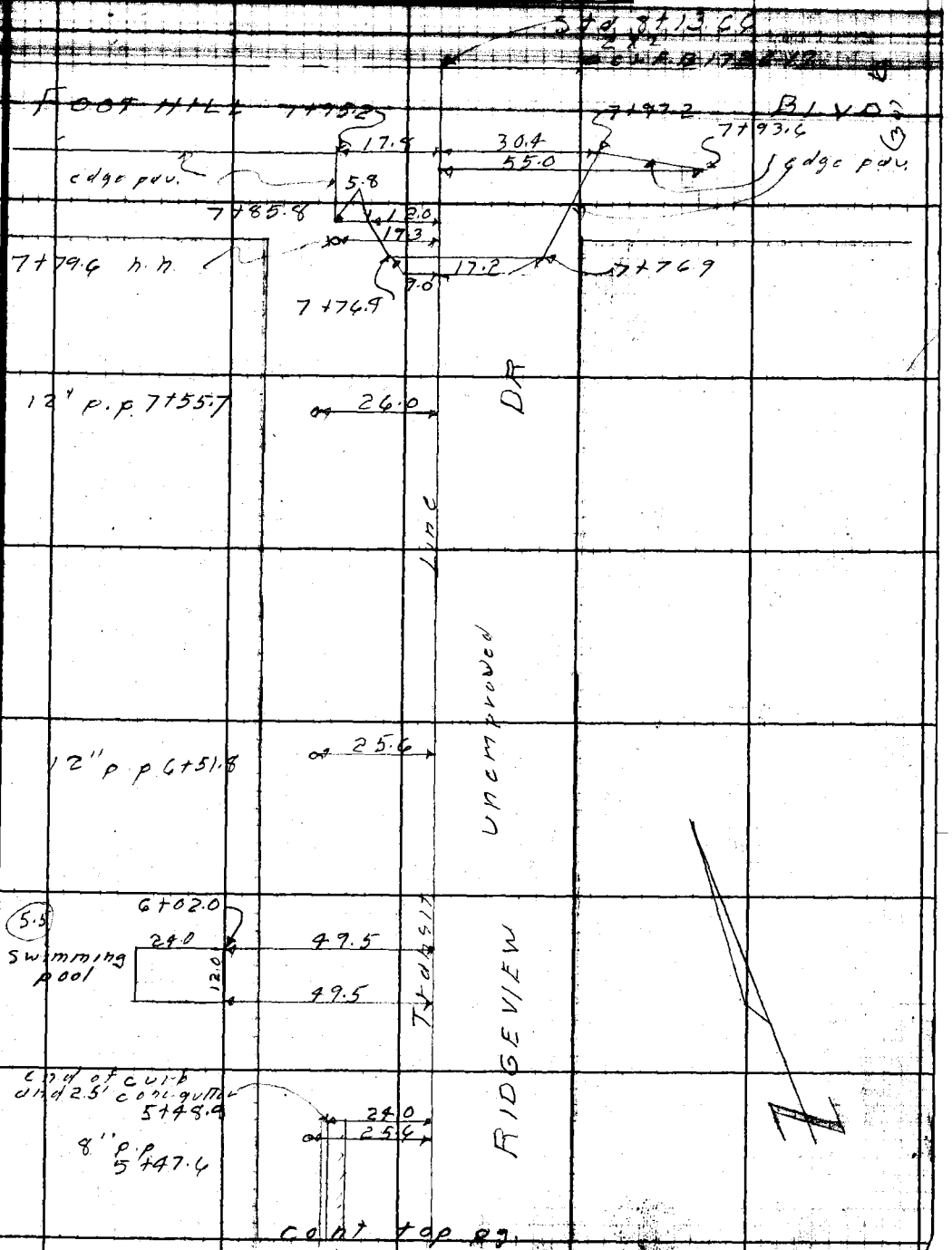

Note: Any Additions or Changes on This Sheet Must be Made or Circled in Red Ink With Date and Name of Person Making Change.

Do not extend notes this side of this line.

RETURN TO
LOS ANGELES COUNTY SURVEYOR
726 LOS ANGELES COUNTY
ENGINEERING BLDG.

76F3095 247 2-51

RETURN TO
LOS ANGELES COUNTY SURVEYOR
725 LOS ANGELES COUNTY
ENGINEERING BLDG.

Note: Any Additions or Changes on This Sheet Must be Made or Circled in Red Ink With Date and Name of Person Making Change.

Do not extend notes this side of this line.

F.B. 1736 P. 124

Profile No. ____ Notes Red. ____ Plotted ____ Job No. 1462 Division No. ____ F. B. 1738 Pg. 125

Date ____ Date ____ Survey of Cas[illegible] Ave

~~X-Sec.~~ No. ____ Notes [illegible] Checked ____ Survey by [illegible]

Date 2/27/52 Date ____ Map No. ____ Indexed C. Johnson Date ____

PROFILE AND CROSS SECTION

OF

RIDGE VIEW

FROM

MARIPOSA STREET

TO

FOOTHILL BLVD.

C.I. 1462

J. J. Lanigan
C. H. Lewis
H. H. Raphael
H. C. Woodworth

STATION	B. S.	H. I.	F. S.	ELEV.

NOTE: ANY ADDITIONS OR CHANGES ON THIS SHEET MUST BE MADE OR CIRCLED IN RED INK, WITH DATE AND NAME OF PERSON MAKING CHANGE.

PLEASE RETURN TO
LOS ANGELES COUNTY SURVEYOR
726 LOS ANGELES COUNTY ENGINEERING BLDG.

Do not extend notes this side of this line.

76L298 307 4-50

76L298 307 4-50

PLEASE RETURN TO
LOS ANGELES COUNTY SURVEYOR
726 LOS ANGELES COUNTY ENGINEERING BLDG.

NOTE: ANY ADDITIONS OR CHANGES ON THIS SHEET MUST BE MADE OR CIRCLED IN RED INK, WITH DATE AND NAME OF PERSON MAKING CHANGE.

Do not extend notes this side of this line.

STATION	B. S.	H. I.	F. S.	ELEV.	Ridgeview	Drive
						℄
BMAE502	6 22	1208 69		1202 47	AE502 El. 1202.466	FB. 1568 P. 136
					Mariposa St. (S. side) at W. end of Street	
					Bt. spk in W. end of conc. catch basin	
0+00			4 78	1203 91	Int. of Mariposa St ℄ + ℄ prod. of Ridgeview	
			3 62	1205 07	100' E'ly on ℄ of Mariposa St.	
			6 01	1202 68	" W'ly " " "	" "
0+14			4 72	1203 97		℄ Cross gutter
"			4 51	1204 18		23 R
"			4 92	1203 77	24'L	
0+30			3 7	1205 0		℄
"			3 8	1204 9		23' R
"			3 25	1205 44	23'L top of ditch wall at end	
"			4 32	1204 37	24'L bot of ditch	
1+00			2 0	1206 7		℄
"			1 8	1206 9		25' R
"			1 75	1206 94	24.5 L top of ditch wall	
"			2 90	1205 79	25.5 " bot of ditch	
T. P.			0 68	1208 01	T. P.	
	6 37	1214 38				

F. B. 1738 Pg. 126 Job No. 1462 Division No. Notes Red. Plotted Profile
Survey of Casitas Ave. Date Date No.
Survey by Lanigan Notes Lewis Notes Chkd. Checked X-Sec.
Indexed A. C. Johnson Date Date Date No.

76L298 307 4-50

PLEASE RETURN TO
LOS ANGELES COUNTY SURVEYOR
726 LOS ANGELES COUNTY ENGINEERING BLDG.

NOTE: ANY ADDITIONS OR CHANGES ON THIS SHEET MUST BE MADE OR CIRCLED IN RED INK, WITH DATE AND NAME OF PERSON MAKING CHANGE.

Do not extend notes this side of this line.

STATION	B. S.	H. I.	F. S.	ELEV.	Ridge view	Drive
		1214 38				℄
2+00			5 4	1209 0		℄
"			5 3	1209 1		30' R
"			5 27	1209 11	30' L	
"			6 42	1207 96	bot ditch	
2+30			4 66	1209 72	Top of ditch wall at end	
"			5 85	1208 53	bot of ditch at end	
T. P.			3 55	1210 83	T. P.	
	7 54	1218 37				
3+00			8 0	1210 4		℄
"			7 7	1210 7		30' R
"			8 0	1210 4	30' L	
3+48			7 55	1210 82	24' L gutter at beginning	
"			6 88	1211 49	" cb " "	
4+00			6 1	1212 3		℄
"			5 5	1212 9		30' R
"			6 74	1211 63	24' L gutter	
"			6 05	1212 32	" cb	
4+75			8 1	1210 3	185' L basement floor to HO # 209	
5+00			4 2	1214 2		℄
			4 0	1214 4		30' R

Profile Notes Red. Plotted Job No. 1462 Division No. F. B. 1738 Pg. 127
No. Date Date Survey of Casitas Ave
No. Date Date Map No. Index C. Johnson Date

76L298 307 4-50

PLEASE RETURN TO
LOS ANGELES COUNTY SURVEYOR
726 LOS ANGELES COUNTY ENGINEERING BLDG.

NOTE: ANY ADDITIONS OR CHANGES ON THIS SHEET MUST BE MADE OR CIRCLED IN RED INK, WITH DATE AND NAME OF PERSON MAKING CHANGE.

12 21
13 2

Do not extend notes this side of this line.

STATION	B. S.	H. I.	F. S.	ELEV.	Ridgeview	Drive
		1218 37				℄
5+00			5 00	1213 37	24'L gutter	
"			4 38	1213 99	cb	
5+48			4 12	1214 25	24'L gutter at end	
"			3 47	1214 90	" cb " "	
6+00			2 2	1216 2		℄
"			2 0	1216 4		25'R
"			2 6	1215 8	24'L	
T. P.			0 16	1218 21	T. P.	
	12 31	1230 52				
6+02			19 2	1211 3	50'L invert of swimming pool	
7+00			11 9	1218 6		℄
"			11 7	1218 8		25'R
"			11 8	1218 7	24'L	
7+80			4 89	1225 63		℄
"			5 2	1225 3		25'R
"			4 8	1225 7	24'L	
7+98			5 72	1224 80		℄ cross gutter
"			5 88	1224 64		25'R
"			5 62	1224 90	24'L	

F. B. 1738 Pg. 128 Job No. 1462 Division No. Notes Red. Plotted Profile
Survey of Casitas Ave. Date Date No.
Survey by Lenigan Notes Lewis Notes Chkd. Checked X-Sec.
Indexed C. Johnson Date Date Date No.

76L298 307 4-50

PLEASE RETURN TO
LOS ANGELES COUNTY SURVEYOR
726 LOS ANGELES COUNTY ENGINEERING BLDG.

NOTE: ANY ADDITIONS OR CHANGES ON THIS SHEET MUST BE MADE OR CIRCLED IN RED INK, WITH DATE AND NAME OF PERSON MAKING CHANGE.

Do not extend notes this side of this line.

STATION	B. S.	H. I.	F. S.	ELEV.	Ridgeview	Drive
		1230 52				
8+13.60			5 00	1225 52	℄ int. of Ridgeview Dr & Foothill Blvd	
			6 11	1224 41	100' Easterly on ℄ of "	"
			5 46	1225 06	" " " N gut. of "	"
			4 80	1225 72	" " " " cb " "	"
			4 17	1226 35	" W'ly " ℄ " "	"
BMAE230			3 66	1226 86	AE230 El. 1226.864 FB 1447 P223 Foothill Blvd & Crestford Dr. NW cor. Bt. spk. in curb 2' N of N end C.R.	

Profile Notes Red. ____ Plotted ____ Job No. 1462 Division No. ____ F.B. 1738 Pg. 129
No. ____ Date ____ Date ____ Survey of Ca. Ave
No. ____ Notes Chkd. ____ Checked ____ Survey by [illegible] Date [illegible]
No. ____ Date ____ Date ____ Map No. ____ Indexed C. Johnson Date ____

F. B. 1728 Pg. 130 Job No. 1462 Division No. Notes Red. Plotted Profile

Survey of Casitas Ave. Date Date No.

Survey by Lanigan Notes Lewis Notes Chkd. Checked X-Sec.

Indexed Date Date Date No.

STATION	B. S.	H. I.	F. S.	ELEV.	

Do not extend notes this side of this line.

PLEASE RETURN TO

LOS ANGELES COUNTY SURVEYOR

726 LOS ANGELES COUNTY ENGINEERING BLDG.

NOTE: ANY ADDITIONS OR CHANGES ON THIS SHEET MUST BE MADE OR CIRCLED IN RED INK, WITH DATE AND NAME OF PERSON MAKING CHANGE.

76L298 307 4-50

F. B. 17-8 Pg. 131

Notes Ck'd by
Map No.
Office Work
Checked
Date

Survey of Casilla Ave
W. O. 1962 Tape No. St'd °F
Surveyed by J. J. Lanigan
Notes Lanigan Date 2-21-52
Indexed C. Johnson

Note: Any Additions or Changes on This Sheet Must be Made or Circled in Red Ink With Date and Name of Person Making Change.

Do not extend notes this side of this line.

RETURN TO
LOS ANGELES COUNTY SURVEYOR
726 LOS ANGELES COUNTY
ENGINEERING BLDG.

LOCATION of IMPROVEMENTS on WINDSOR AVE. from SOUTHERLY LINE OF TRACT # 7950 to VENTURA ST C.I. 1962

J. J. Lanigan
O. H. Lewis
H. H. Raphael
H. S. Woodworth

76F3095 247 2-51

F.B. 1738 PG. 132 cont. bot. pg. 133

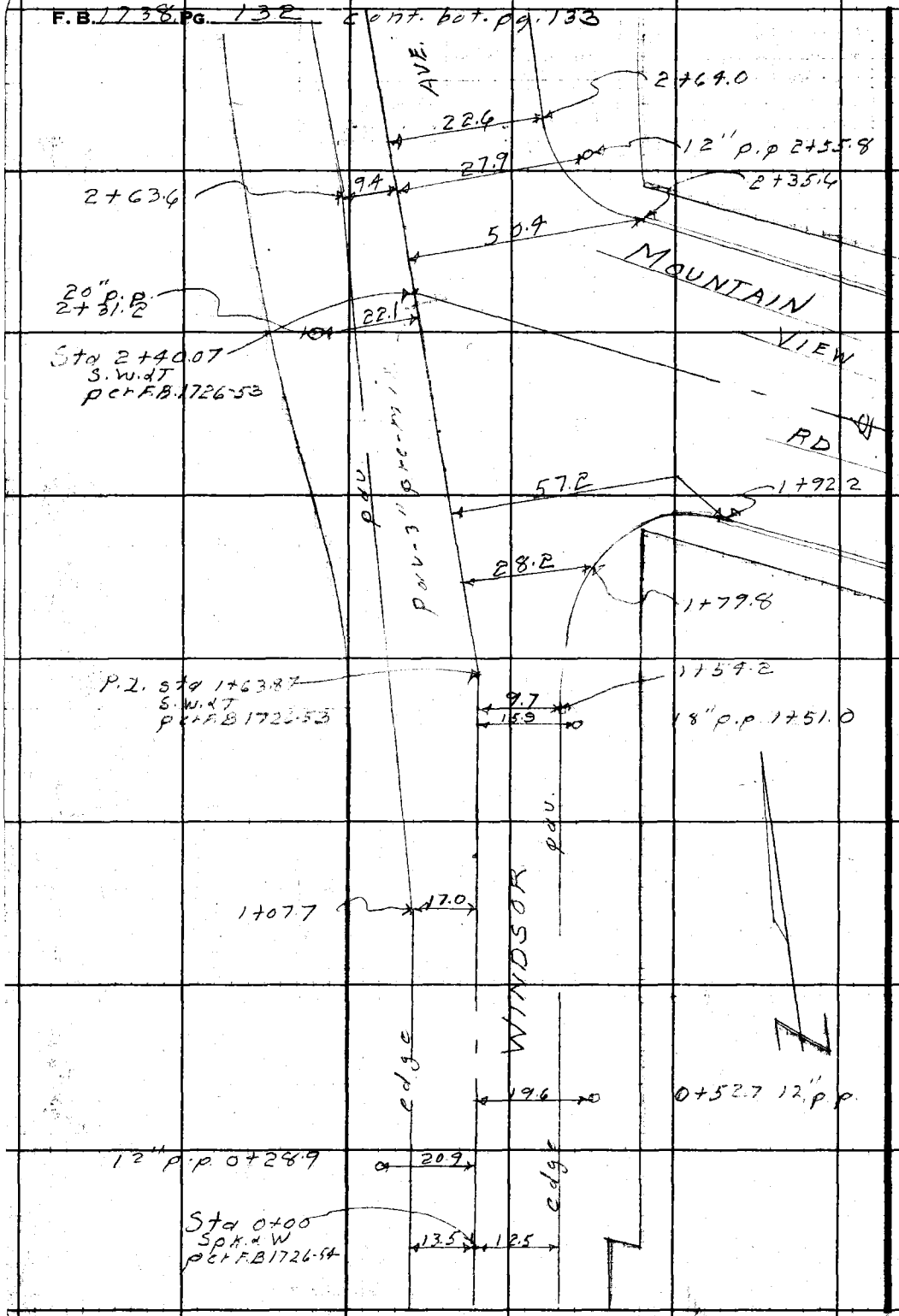

RETURN TO
LOS ANGELES COUNTY SURVEYOR
.726 LOS ANGELES COUNTY
ENGINEERING BLDG.

Do not extend notes this side of this line.

Note: Any Additions or Changes on This Sheet Must be Made or Circled in Red Ink With Date and Name of Person Making Change.

Notes Ck'd by	Survey of Casitas Ave
Map No.	W. O. 1962 Tape No. St'd. °F
Office Work	Surveyed by J.J. Lanigan
Checked	Notes J.J.L. Date 2-21-52
Date	Indexed A. C. Johnson

F. B. 1738 Pg. 133

Cont. Bot. pg. 134

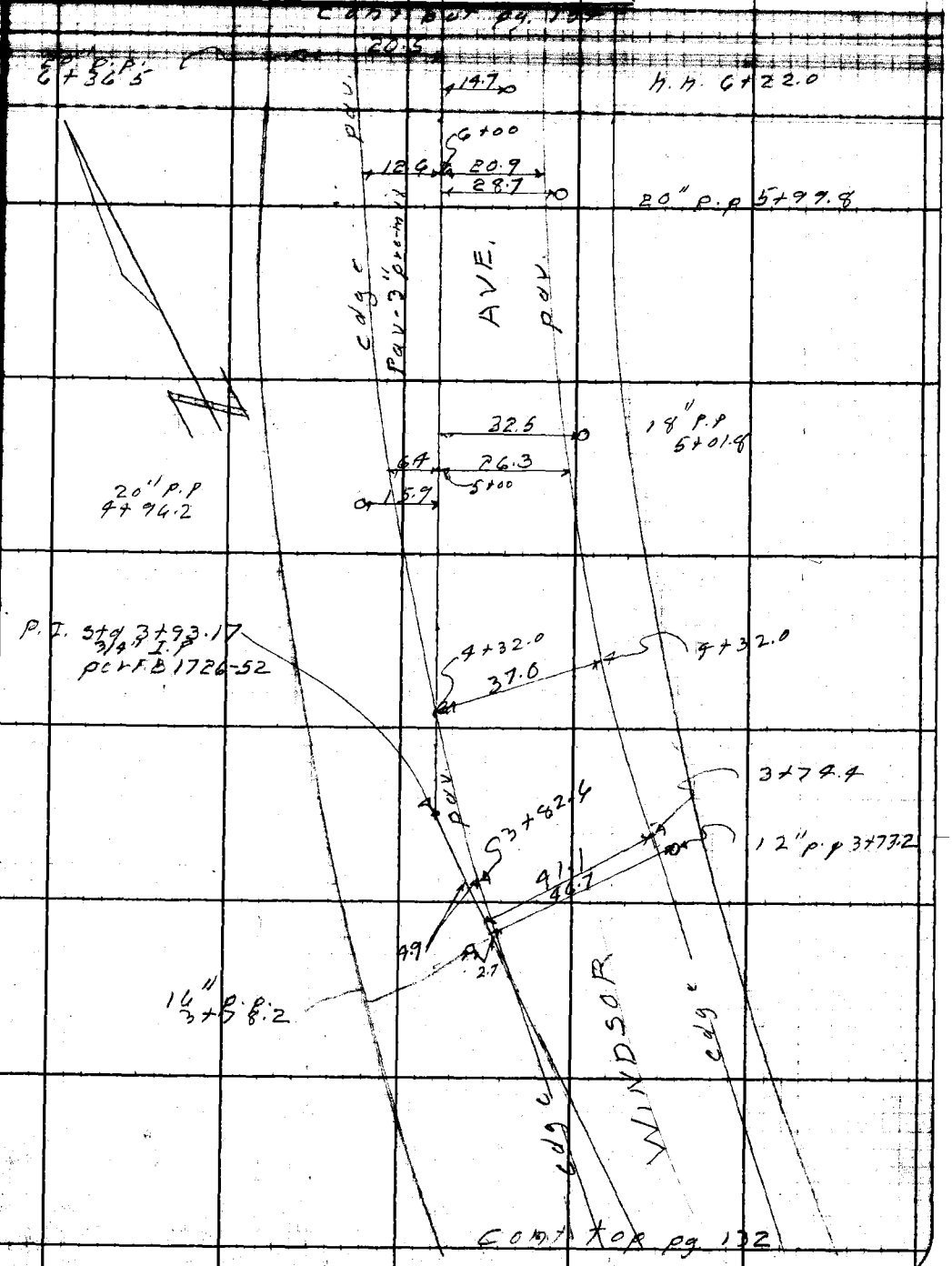

Cont. top pg. 132

Note: Any Additions or Changes on This Sheet Must be Made or Circled in Red Ink With Date and Name of Person Making Change.

Do not extend notes this side of this line.

RETURN TO
LOS ANGELES COUNTY SURVEYOR
726 LOS ANGELES COUNTY
ENGINEERING BLDG.

76F3095 247 2-51

RETURN TO
LOS ANGELES COUNTY SURVEYOR
725 LOS ANGELES COUNTY
ENGINEERING BLDG.

Note: Any Additions or Changes on This Sheet Must be Made or Circled in Red Ink With Date and Name of Person Making Change.

Do not extend notes this side of this line.

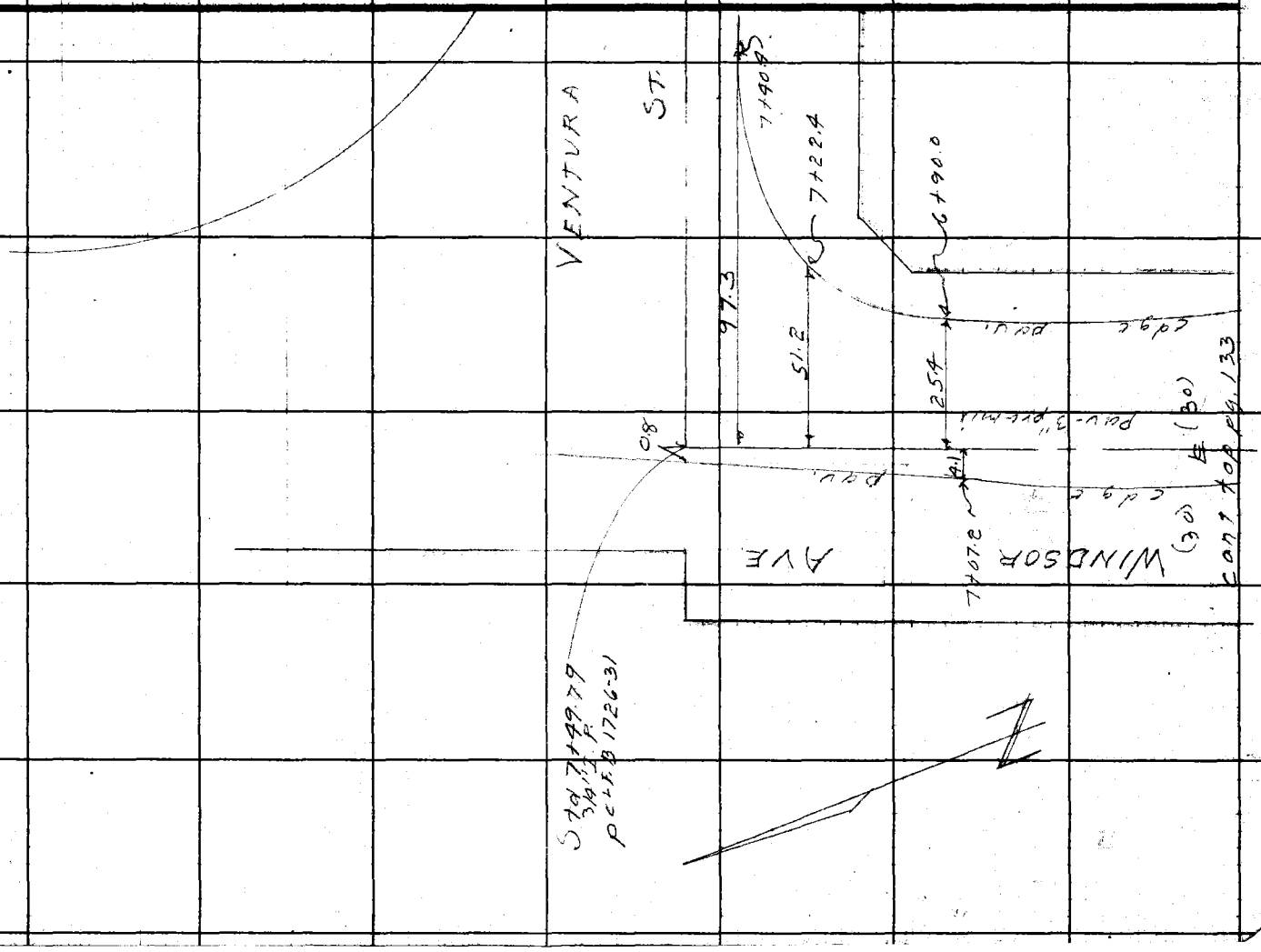

F.B. 1116 Pg. 124

Profile	Notes Red.	Plotted	Job No. 1462	Division No.	F. B. 1738	Pg. 135
No.	Date	Date	Survey of Capitan Ave			
[illegible]	Notes Chk. [illegible]	Checked	Survey by [illegible]	[illegible]		
No.	Date 2/27/52	Date	Map No.	Indexed C. Johnson	Date	

PROFILE AND CROSS SECTION

OF

WINDSOR AVENUE

FROM

SOUTHERLY LINE OF TRACT 7950

C.I. 1462

J. J. Lanigan
C. H. Lewis
H. H. Raphael
H. C. Woodworth

STATION	B. S.	H. I.	F. S.	ELEV.

NOTE: ANY ADDITIONS OR CHANGES ON THIS SHEET MUST BE MADE OR CIRCLED IN RED INK, WITH DATE AND NAME OF PERSON MAKING CHANGE.

PLEASE RETURN TO
LOS ANGELES COUNTY SURVEYOR
726 LOS ANGELES COUNTY ENGINEERING BLDG.

Do not extend notes this side of this line.

76L298 307 4-50

76L298 307 4-50

PLEASE RETURN TO
LOS ANGELES COUNTY SURVEYOR
726 LOS ANGELES COUNTY ENGINEERING BLDG.

NOTE: ANY ADDITIONS OR CHANGES ON THIS SHEET MUST BE MADE OR CIRCLED IN RED INK, WITH DATE AND NAME OF PERSON MAKING CHANGE.

Do not extend notes this side of this line.

STATION	B. S.	H. I.	F. S.	ELEV.	Windsor	Avenue
						℄
BM AE 496	4 14	1160 19		1156 05	AE 496 E/1156.048 FB 1568 P. 133	
					Windsor Ave. & Mountain View Pl. NE cor.	
					Bt. spk. in curb 5' E of W. end.	
0 + 00			9 67	1150 52	Int of Tract line & ℄ of Windsor	
			11 82	1148 37	100' S'lh'ly on ℄t of Windsor	
0 + 00			9 79	1150 40		12.5 R edge pvmt
"			9 6	1150 6		30' R
"			10 10	1150 09	13.5 L edge pvmt	
"			9 6	1150 6	30' L	
1 + 00			7 59	1152 60		℄
"			7 95	1152 24		11.5 R. edge pvmt
"			6 6	1153 6		30' R
"			7 94	1152 25	15.5 L edge pvmt	
"			6 88	1153 31	25' L fence line	
2 + 00			5 53	1154 66		℄
"			5 88	1154 31	15.5 L edge pvmt	
"			4 2	1156 0	25' L	
2 + 40.07			4 65	1155 54	℄ int of Windsor & Mountain View Dr	
			5 01	1155 18	100' Easterly on ℄ of	" " "

F. B. 1462 Pg. 136 Job No. 1462 Division No. ____ Notes Red. ____ Plotted ____ Profile ____
Survey of Casitas Ave Date ____ Date ____ No. ____
Survey by Lanigan Notes Lewis Notes Chkd. ____ Checked ____ X-Sec. ____
Indexed by C. Johnson Date ____ Date ____ Date ____ No. ____

76L298 307 4-50

PLEASE RETURN TO
LOS ANGELES COUNTY SURVEYOR
726 Los Angeles County Engineering Bldg.

NOTE: ANY ADDITIONS OR CHANGES ON THIS SHEET MUST BE MADE OR CIRCLED IN RED INK, WITH DATE AND NAME OF PERSON MAKING CHANGE.

Do not extend notes this side of this line.

Profile Notes Red. Plotted Job No. 462 Division No.
No. Date. Date. Survey of Windsor Avenue
No. Date. Date. Map No. Indexed C. Jones Date.

F. B. 462 Pg. 137

Windsor Avenue

STATION	B. S.	H. I.	F. S.	ELEV.		
		1160.19				℄
			5.75	1154.44	100' E'ly on S. gutter of Mountainview	
			5.11	1155.08	" " " " cb	" "
			4.72	1155.47	" " " N gutter	" "
			4.08	1156.11	" " " " cb	" "
3+00			3.32	1156.87		℄
"			3.50	1156.69		6.5 R edge pvmt
"			3.4	1156.8		25' R
"			3.06	1157.13	28' L edge pvmt	
"			2.3	1157.9	35' L Fence line	
4+00			1.6	1158.6		℄
"			1.46	1158.73		5.5 R edge pvmt
"			1.75	1158.44		43' R "
"			1.3	1158.9		50' R Fence line
T.P.		1	1.38	1158.81	T.P.	
	9.27	1168.08				
5+00			7.63	1160.45		℄
"			7.94	1160.14		26' R edge pvmt
"			7.0	1161.1		35' R Fence line
"			7.77	1160.31	6.5 L edge pvmt	
"			7.2	1160.9	15' L	

76L298 307 4-50

PLEASE RETURN TO
LOS ANGELES COUNTY SURVEYOR
726 LOS ANGELES COUNTY ENGINEERING BLDG.

NOTE: ANY ADDITIONS OR CHANGES ON THIS SHEET MUST BE MADE OR CIRCLED IN RED INK, WITH DATE AND NAME OF PERSON MAKING CHANGE.

Do not extend notes this side of this line.

STATION	B. S.	H. I.	F. S.	ELEV.	Windsor	Avenue
		1168 08				℄
6 + 00			6 14	1161 94		℄
"			6 36	1161 72		21' R edge pvmt
"			5 0	1162 1		31' R fence line
"			6 26	1161 82	12 5 L edge pvmt	
"			4 8	1163 3	25' L	
7 + 00			5 09	1162 99		℄
"			5 00	1163 08		30' R edge pvmt
"			2 6	1165 5		35' R fence line
"			5 13	1162 95	3' L edge pvmt	
"			2 1	1166 0	15' L	
7 + 49.79			4 76	1163 32	℄ int. Windsor & Ventura St.	
			2 13	1165 95	100' E'ly on ℄ of " "	
			3 54	1164 54	" N'lh'ly on Windsor produced	
			6 0	1162 1	15' W'ly on Ventura ℄ prod. (Top of bank of Arroyo Seco)	
BMAE497			0 04	1168 04	AE 497 El 1168.061 FB 1568 P. 134 Ventura St. & Sterling Place, NE cor. Bt. spk. in curb c'N of S. end	

F. B. 1738 Pg. 138
Job No. 1462 Division No.
Survey of Casitas Ave.
Survey by Lenigan Notes Lewis
Indexed C. Johnson Date
Notes Red. Date
Notes Chkd. Date
Plotted Date
Checked Date
Profile No.
X-Sec. No.

Notes Ck'd by	Survey of Casita Ave.	F. B. 1738 Pg. 139
Map No.	W. O. 1462 Tape No. St'd °F	
Office Work	Surveyed by J. J. Lanigan	
Checked	Notes J. J. L. Date 2-27-52	
Date	Indexed C. Johnson	

LOCATION
of
BUILDINGS
and
PLUMBING OUTLETS
at
SCHOOL FOR CEREBRAL PALSIED CHILDREN
C.I. 1462

J. J. Lanigan
C. H. Lewis
H. H. Raphael
* H. S. Woodworth

Note: Any Additions or Changes on This Sheet Must be Made or Circled in Red Ink With Date and Name of Person Making Change.

Do not extend notes this side of this line.

RETURN TO
LOS ANGELES COUNTY SURVEYOR
726 LOS ANGELES COUNTY
ENGINEERING BLDG.

76F3095 247 2-51

RETURN TO
LOS ANGELES COUNTY SURVEYOR
725 LOS ANGELES COUNTY
ENGINEERING BLDG.

Note: Any Additions or Changes on This Sheet Must be Made or Circled in Red Ink With Date and Name of Person Making Change.

Do not extend notes this side of this line.

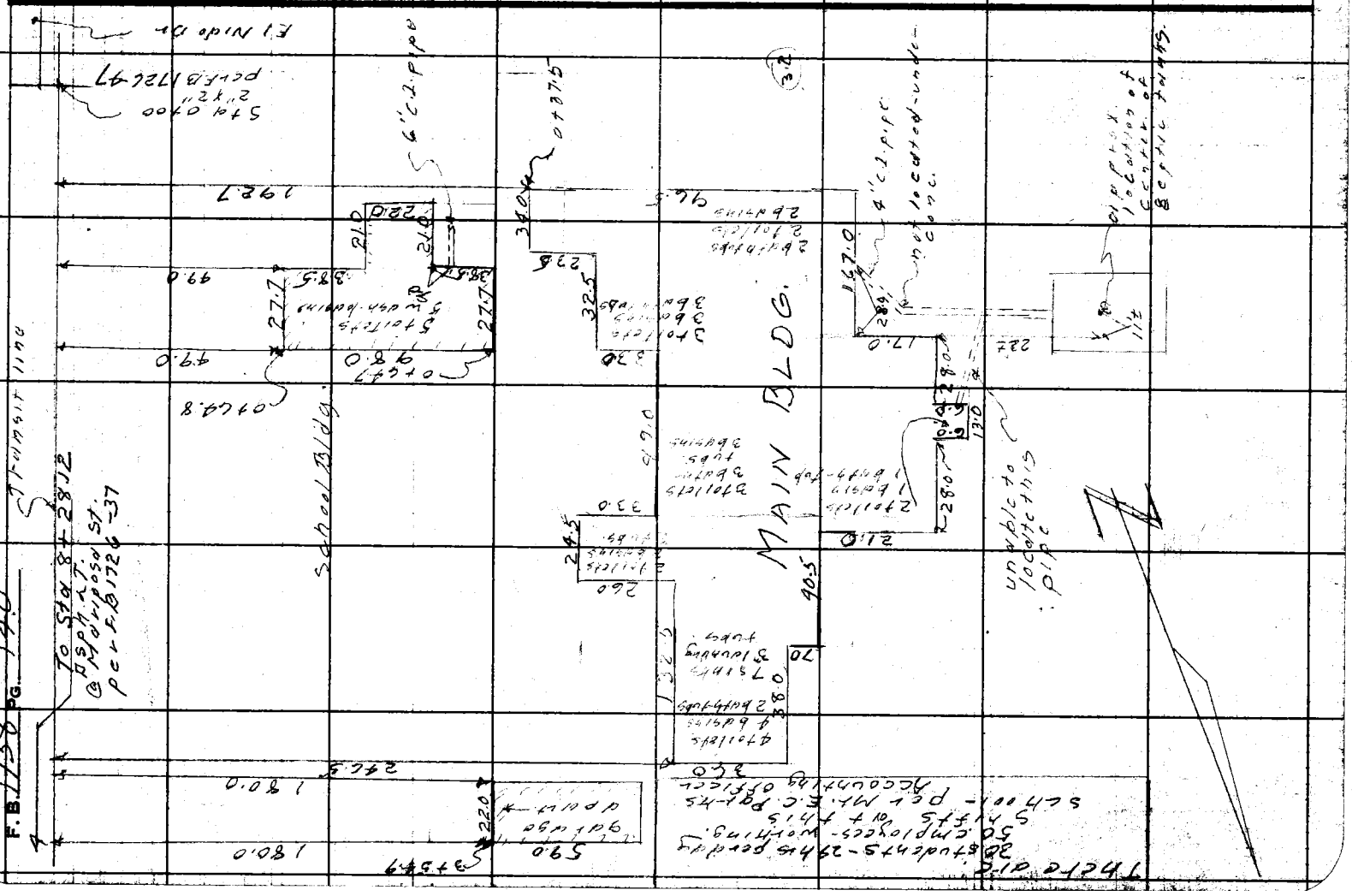

Profile No. ____ Notes Red. ____ Date ____ Plotted ____ Date ____ Job No. 1462 Division No. ____ F. B. 1738 Pg. 141

Survey of Castles Ave

Notes Chkd. ____ Checked ____ Survey by [illegible] C. Johnson

No. ____ Date ____ Date ____ Map No. ____ Indexed ____ Date ____

ELEVATIONS

ON

FLOORS AND PLUMBING OUTLETS

OF

CALIFORNIA SCHOOL

FOR

CEREBRAL PALSIED CHILDREN

C.I. 1462

J. J. Lanigan
C. H. Lewis
H. H. Raphael

STATION	B. S.	H. I.	F. S.	ELEV.

NOTE: ANY ADDITIONS OR CHANGES ON THIS SHEET MUST BE MADE OR CIRCLED IN RED INK, WITH DATE AND NAME OF PERSON MAKING CHANGE.

PLEASE RETURN TO
LOS ANGELES COUNTY SURVEYOR
726 LOS ANGELES COUNTY ENGINEERING BLDG.

Do not extend notes this side of this line.

76L298 307 4-50

76L298 307 4-50

PLEASE RETURN TO
LOS ANGELES COUNTY SURVEYOR
726 LOS ANGELES COUNTY ENGINEERING BLDG.

NOTE: ANY ADDITIONS OR CHANGES ON THIS SHEET MUST BE MADE OR CIRCLED IN RED INK, WITH DATE AND NAME OF PERSON MAKING CHANGE.

Do not extend notes this side of this line.

STATION	B. S.	H. I.	F. S.	ELEV.	California School For Cerebral Palsied Children
BM AE 524	4 28	1191 88		1187 60	AE 524 El 1187.600 FB 1568 P.156
					El Nido Drive (W. Side) at Harriet St
					Bt spk in conc. walk to Ho # 2909
			4 9	1187 0	Elev. of 6" C.I. pipe, S. side of Classroom Bldg.
			2 2	1189 7	Floor Elevation " "
0+37 to 1+04			3 4	1188 5	" " SE wing main Bldg.
T.P.			6 16	1185 72	T.P.
	7 70	1193 42			
			5 9	1187 5	Elev 4" CI pipe. W. side of main Bldg.
1+04 to 2+04 5			2 7	1190 7	Floor elev. of main Bldg, center section
T.P.			2 00	1191 42	T.P
	4 64	1196 06			
			3 9	1192 2	Floor elev. N wing of main Bldg.
			3 8	1193 3	Garage floor elev.
BM AE 500			1 70	1194 36	AE 500 E 1194.363 FB 1568 P 135
					Crestford Drive at W. end of St.
					Bt spk in curb 1' N of ℄ prod.

Profile
Plotted
Date
No.
X-Sec.
Checked
Date
No.
Notes Red
Date
Notes Chkd
Date
Job No. 1462 Division No.
Survey of Castlac Ave
Survey by Lanigan Notes Lewis
Indexed
Date
F.B. 1738 Pg. 142

Notes Ck'd by	Survey of Casitas Ave.
Map No.	W. O. 1462 Tape No. Std. °F
Office Work	Surveyed by J. J. Lanigan
Checked	Notes J. J. L. Date 2-28-52
Date	Indexed C. Johnson

F. B. 1738 Pg. 143

LOCATION
of
BUILDINGS
at
SACRED HEART SCHOOL
on
MARIPOSA ST.
C.I. 1462

J. J. Lanigan
C. H. Lewis
H. H. Raphael
H. S. Woodworth

Note: Any Additions or Changes on This Sheet Must be Made or Circled in Red Ink With Date and Name of Person Making Change.

Do not extend notes this side of this line.

RETURN TO
LOS ANGELES COUNTY SURVEYOR
726 LOS ANGELES COUNTY
ENGINEERING BLDG.

76F3095 247 10M 1-49

F. B. 738 Pg. 14

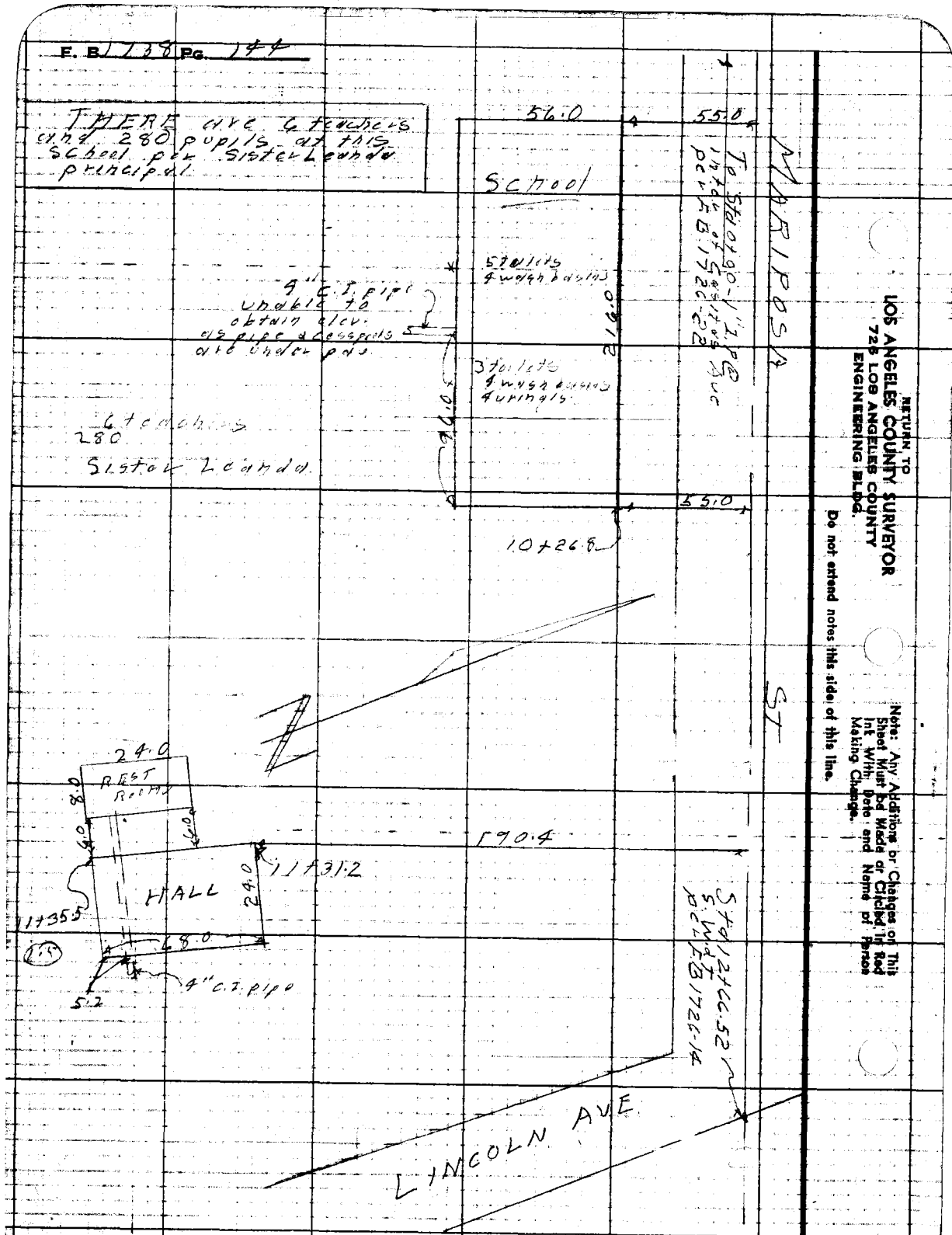

RETURN TO
LOS ANGELES COUNTY SURVEYOR
725 LOS ANGELES COUNTY
ENGINEERING BLDG.

Do not extend notes this side of this line.

Note: Any Additions or Changes on This Sheet Must be Made or Circled in Red Ink With Date and Name of Person Making Change.

Profile No. Notes Red. Plotted Job No. 1462 Division No. F. B. 1738 Pg. 145
Date Date Survey of Casitas Ave.
X-Sec. No. Notes Chkd. Checked Survey by Lanigan Notes Lewis Date
Date Date Map No. Indexed C. Johnson Date

ELEVATIONS

PLUMBING OUTLETS and BUILDINGS

OF

SACRED HEART SCHOOL
MARIPOSA STREET
AT
LINCOLN AVENUE

C.I 1462

STATION	B. S.	H. I.	F. S.	ELEV.

NOTE: ANY ADDITIONS OR CHANGES ON THIS SHEET MUST BE MADE OR CIRCLED IN RED INK, WITH DATE AND NAME OF PERSON MAKING CHANGE.

PLEASE RETURN TO
LOS ANGELES COUNTY SURVEYOR
726 LOS ANGELES COUNTY ENGINEERING BLDG.

Do not extend notes this side of this line.

76L298 307 4-50

76L298 307 4-50

PLEASE RETURN TO
LOS ANGELES COUNTY SURVEYOR
726 LOS ANGELES COUNTY ENGINEERING BLDG.

NOTE: ANY ADDITIONS OR CHANGES ON THIS SHEET MUST BE MADE OR CIRCLED IN RED INK, WITH DATE AND NAME OF PERSON MAKING CHANGE.

5.28

Do not extend notes this side of this line.

STATION	B. S.	H. I.	F. S.	ELEV.		
BM AE236	1 42	1239 97		1238 55	AE236 El. 1238.548	FB 1447 P 225
T.P.			7 76	1232 21	T.P	
	4 36	1236 57				
			6 1	1230 5	Ground at SW corner of school	
			4 08	1232 49	Floor elev. at rest rooms.	
			5 5	1231 1	Ground at SE corner of School	
			11 2	1225 4	Elev. of 4" C.I. pipe from hall.	
T.P.			5 51	1231 06	T.P.	
	1 89	1232 95				
BM AE237			12 42	1220 43	AE237 1220.440 FB 1447 P. 225	
					Lincoln Ave. & Mendocino St. SE cor.	
					Bt spk in curb 3' E of E end C.R.	

F. B. 1738 Pg. 144 Job No. 1462 Division No. Notes Red. Plotted Profile
Survey of Casitas Ave. Date Date No.
Survey by Lanigan Notes Lewis Notes Chkd. Checked X-Sec.
Indexed A. C. Johnson Date Date Date No.

Notes Ckd by	Survey of Casitas Ave.
Map No.	W. O. 1462 Tape No. St'd. °F
Office Work	Surveyed by J. J. Lanigan
Checked	Notes J.J.L Date 2-28-52
Date	Indexed C. Johnson

F. B. 173 Pg. 147

Note: Any Additions or Changes on This Sheet Must be Made or Circled in Red Ink With Date and Name of Person Making Change.

Do not extend notes this side of this line.

RETURN TO
LOS ANGELES COUNTY SURVEYOR
726 LOS ANGELES COUNTY
ENGINEERING BLDG.

Location of Buildings at Audubon School

C. I. 1462

J. J. Lanigan
C. H. Lewis
H. H. Raphael
H. S. Woodworth

76F3095 247 2-51

RETURN TO
LOS ANGELES COUNTY SURVEYOR
726 LOS ANGELES COUNTY
ENGINEERING BLDG.

Note: Any Additions or Changes on This Sheet Must be Made or Circled in Red Ink With Date and Name of Person Making Change.

Do not extend notes this side of this line.

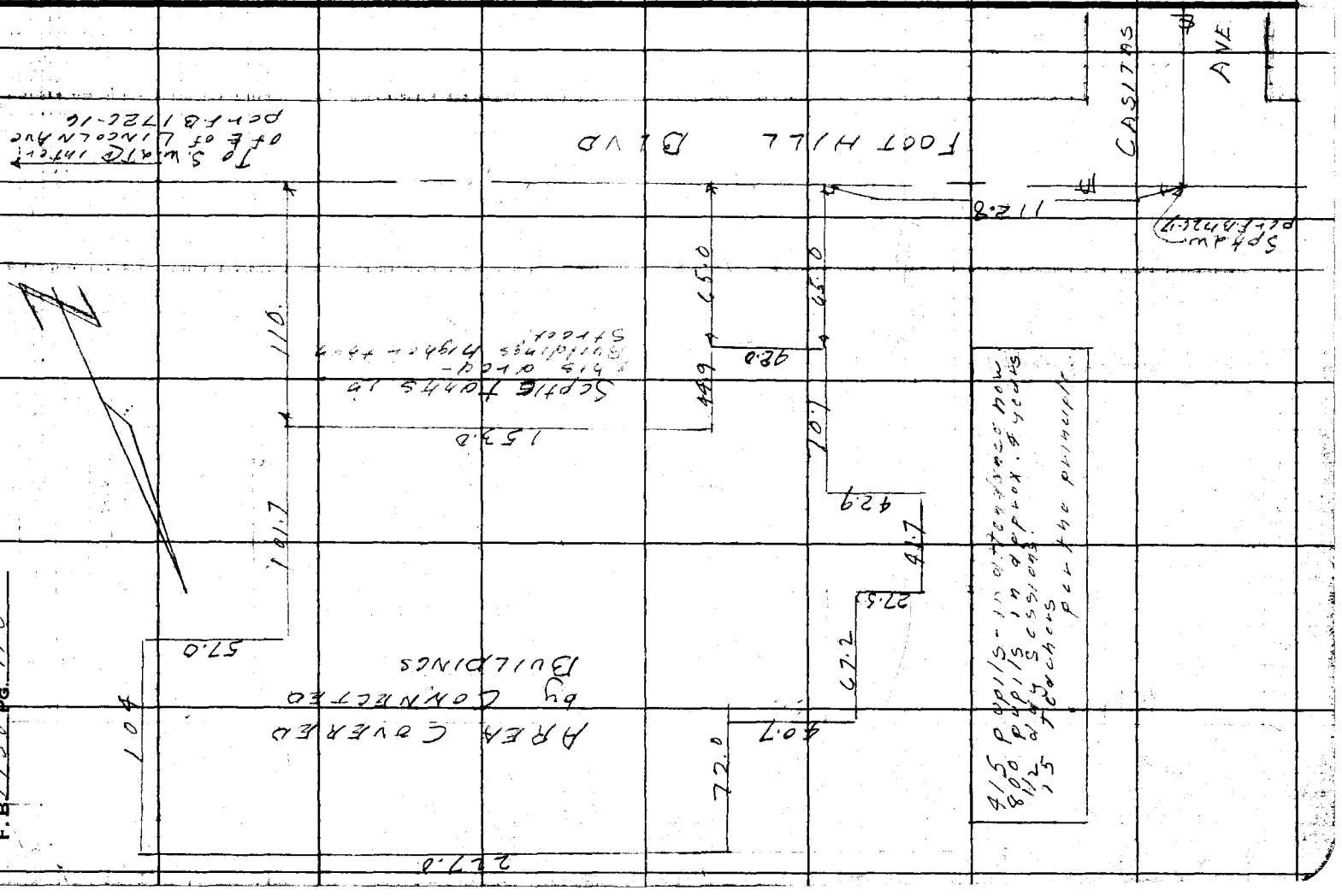

Notes Ck'd by:	Survey of: Castle Axe
Map No.	W. O. 1462 Tape No. St'd. °F
Office Work	Surveyed by: J. J. Lonigan
Checked	Notes J. J. L. Date 5-9-52
Date	Indexed C. Johnson

F.B. 736 Pg. 149

Note: Any Additions or Changes on This Sheet Must be Made or Circled in Red Ink With Date and Name of Person Making Change.

Do not extend notes this side of this line.

RETURN TO
LOS ANGELES COUNTY SURVEYOR
726 LOS ANGELES COUNTY
ENGINEERING BLDG.

LOCATION of IMPROVEMENTS on TRANSIT LINE THROUGH THE GROUNDS of SCHOOL FOR CEREBRAL PALSIED CHILDREN from STERLING PL. to CRESTFORD DR. C.I. 1462

J. J. Lonigan
C. H. Lewis
H. H. Raphael
H. C. Woodworth

76F309S 247 2-51

F. B. 1737 PG. 150 Cont. bot. pg. 151

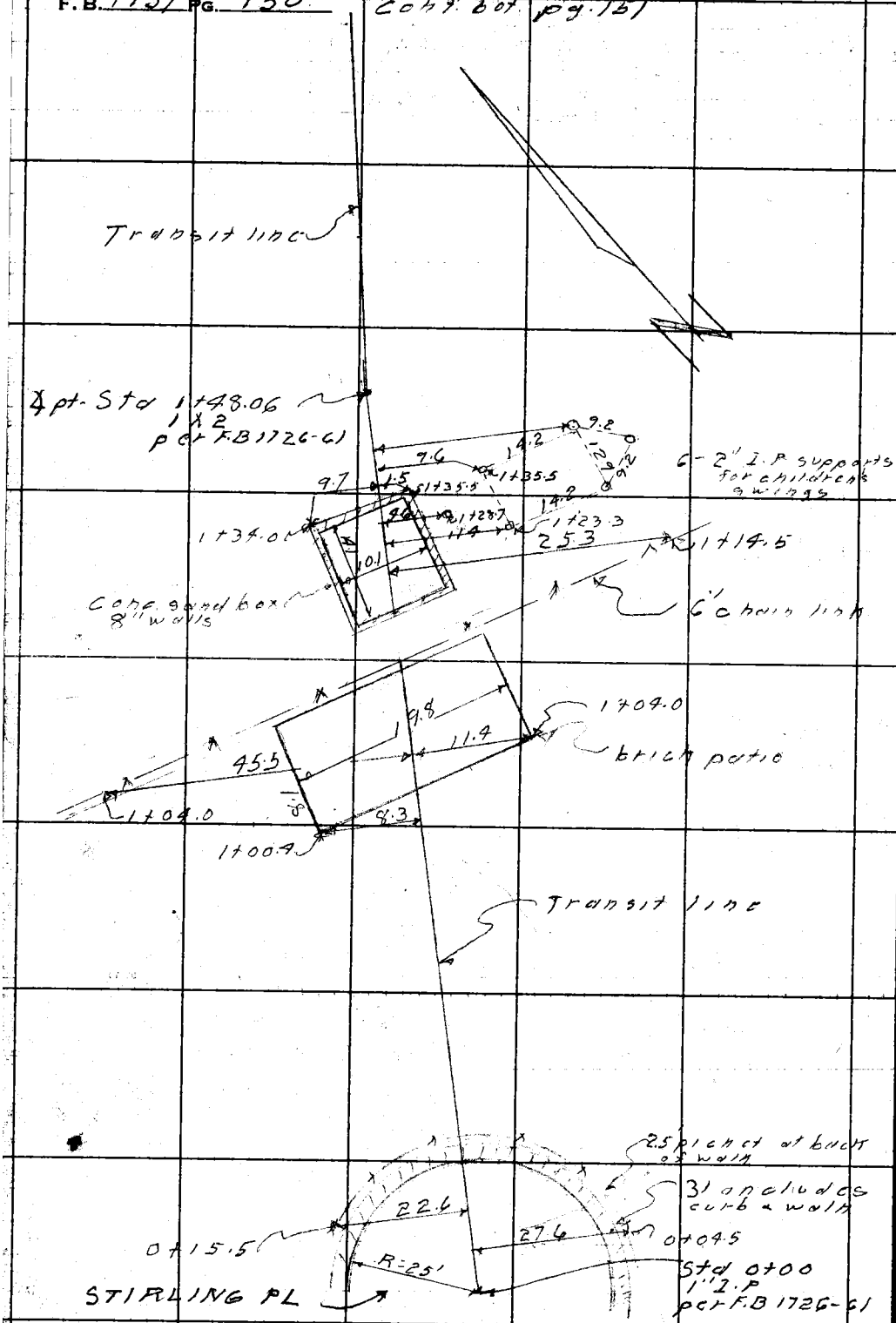

RETURN TO
LOS ANGELES COUNTY SURVEYOR
725 LOS ANGELES COUNTY
ENGINEERING BLDG.

Do not extend notes this side of this line.

Note: Any Additions or Changes on This Sheet Must be Made or Circled in Red Ink With Date and Name of Person Making Change.

Notes Ck'd by	Survey of Casitas Ave
Map No.	W. O. 1462 Tape No. St'd. °F
Office Work	Surveyed by J. J. Lanigan
Checked	Notes J. J. L. Date 5-8-52
Date	Indexed C. Johnson

F. B. 1139 Pg. 151

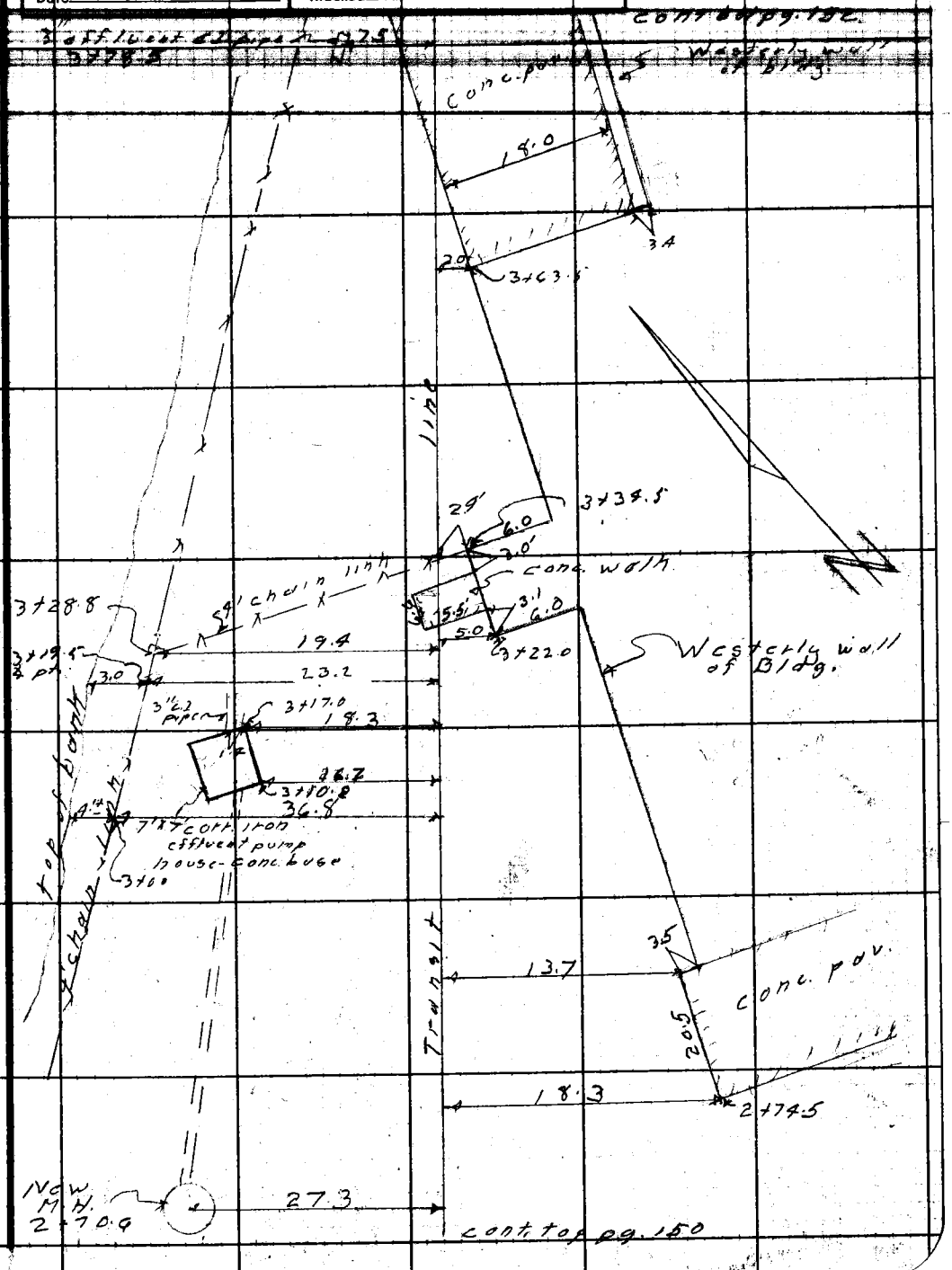

Note: Any Additions or Changes on This Sheet Must be Made or Circled in Red Ink With Date and Name of Person Making Change.

Do not extend notes this side of this line.

RETURN TO
LOS ANGELES COUNTY SURVEYOR
726 LOS ANGELES COUNTY
ENGINEERING BLDG.

76F309S 247 2-51

F.B. 1139 PG. 152

cont. bot pg 153

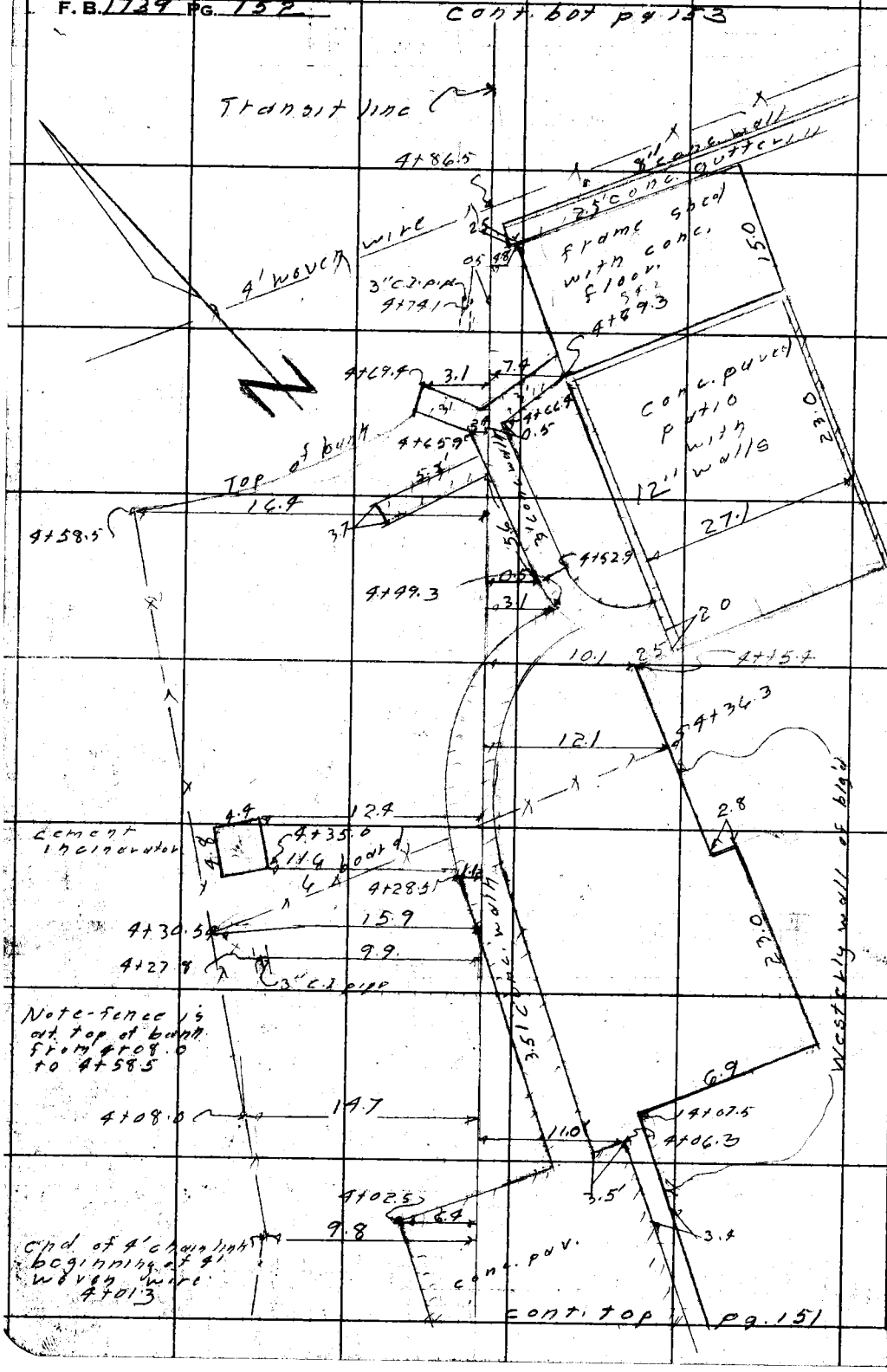

cont. top pg. 151

RETURN TO
LOS ANGELES COUNTY SURVEYOR
726 LOS ANGELES COUNTY
ENGINEERING BLDG.
Do not extend notes this side of this line.
Note: Any Additions or Changes on This Sheet Must be Made or Circled in Red Ink With Date and Name of Person Making Change.

Notes Ck'd by	Survey of Casitas Ave	F.B. 1739 Pg. 153
Map No.	W.O. 1462 Tape No. St'd. °F	
Office Work	Surveyed by J.J. Lanigan	
Checked	Notes J.J.L. Date 5-8-52	
Date	Indexed C. Johnson	

Note: Any Additions or Changes on This Sheet Must be Made or Circled in Red Ink With Date and Name of Person Making Change.

Do not extend notes this side of this line.

RETURN TO
LOS ANGELES COUNTY SURVEYOR
726 LOS ANGELES COUNTY
ENGINEERING BLDG.

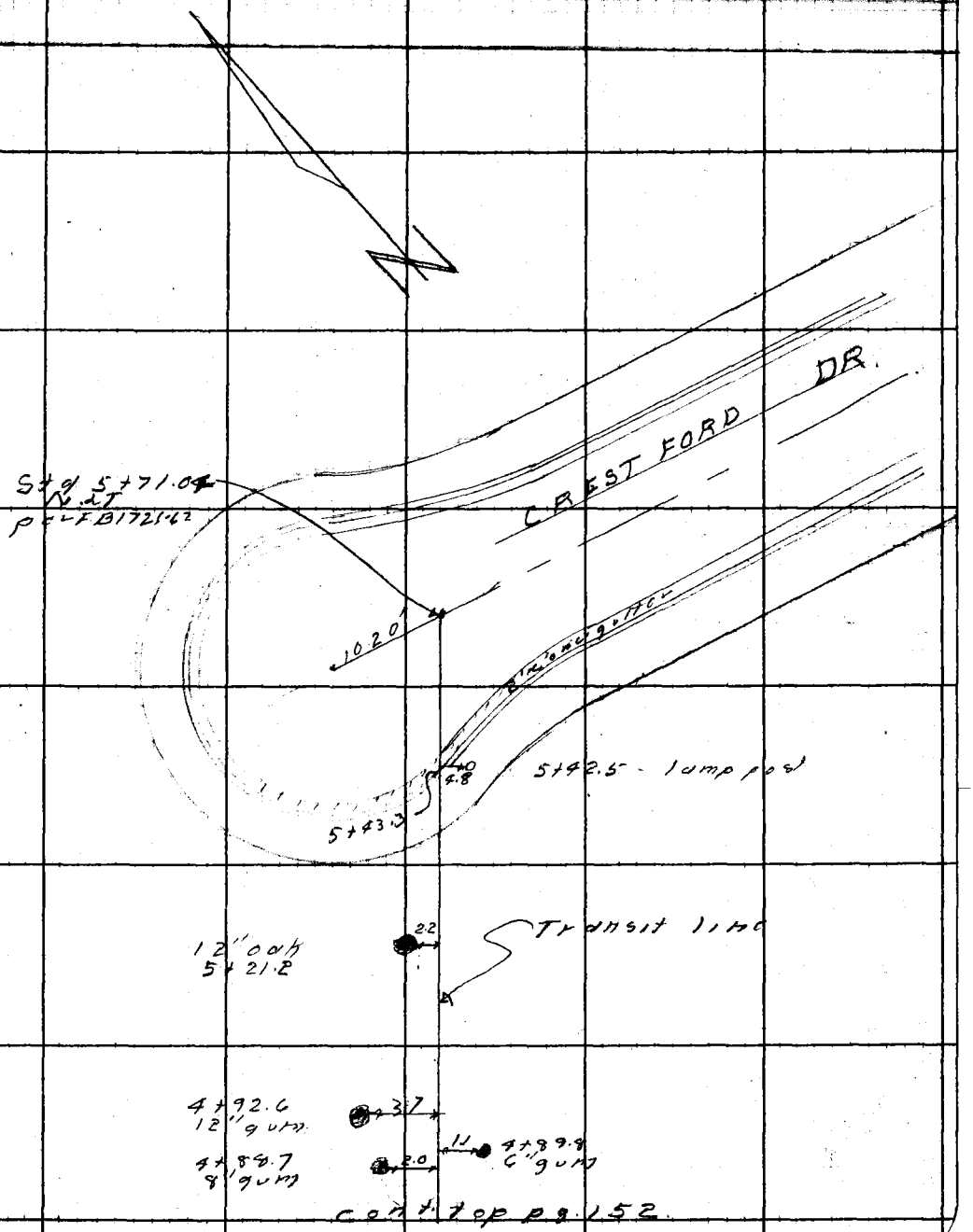

cont. top pg. 152

76F3095 247 2-51

RETURN TO
LOS ANGELES COUNTY SURVEYOR
726 LOS ANGELES COUNTY
ENGINEERING BLDG.

Note: Any Additions or Changes on This Sheet Must be Made or Circled in Red Ink With Date and Name of Person Making Change.

Do not extend notes this side of this line.

F. B. 1739 PG. 154

Profile No. | Notes Red. | Date | Plotted | Date | Job No. 1462 | Division No. | F. B. 1738 | Pg. 155

X-Sec. No. | Notes Chkd. | Date | Checked | Date | Survey of [illegible] | Survey by Lanigan | Notes Lewis | Date 2-8-52 | Map No. | Indexed C. Johnson | Date

PROFILE
OF
TRANSIT LINE
FROM
STERLING PLACE (N. END)
TO
CRESTFORD DRIVE (W. END)

C.I. 1462

J.J. Lanigan
C.H. Lewis
H.H. Raphael
H.C. Woodworth

STATION	B.S.	H.I.	F.S.	ELEV.

NOTE: ANY ADDITIONS OR CHANGES ON THIS SHEET MUST BE MADE OR CIRCLED IN RED INK, WITH DATE AND NAME OF PERSON MAKING CHANGE.

Do not extend notes this side of this line.

PLEASE RETURN TO
LOS ANGELES COUNTY SURVEYOR
726 Los Angeles County Engineering Bldg.

761.298 307 4-50

76L298 307 4-50

PLEASE RETURN TO
LOS ANGELES COUNTY SURVEYOR
726 LOS ANGELES COUNTY ENGINEERING BLDG.

NOTE: ANY ADDITIONS OR CHANGES ON THIS SHEET MUST BE MADE OR CIRCLED IN RED INK, WITH DATE AND NAME OF PERSON MAKING CHANGE.

Do not extend notes this side of this line.

STATION	B. S.	H. I.	F. S.	ELEV.	Transit	Line
BM AE 499	7 45	1190 24		118 79	AE 499 El 1182.787 FB 1568 P 134 Sterling Place at N. end of street Bt. sph in curb 12' E W of ℄ prod.	
0+00			8 36	1181 88	Radius Bt. at N end of	Sterling
0+25			7 85	1182 39		gutter
"			7 39	1182 85		cb
0+50			6 9	1183 3		
1+00			5 9	1184 3		
1+02			5 42	1184 82	brick Patio Floor	
			5 34	1184 90	NE cor. " "	
1+50			4 6	1185 6		
2+00			3 5	1186 7		
2+50			2 4	1187 8		
3+00			1 1	1189 1		
T.P.			0 59	1189 65	T.P.	
	6 47	1196 12				
3+50			6 3	1189 8		
4+00			5 8	1190 3		
4+50			4 9	1191 2		

F. B. 1738 PG. 156
Job No. 1462 Division No. Notes Red. Plotted Profile
Survey of Casitas Ave. Date Date No.
Survey by Lanigan Notes Lewis Notes Chkd. Checked X-Sec.
Indexed C. Johnson Date Date Date No.

76L298 307 4-50

PLEASE RETURN TO
LOS ANGELES COUNTY SURVEYOR
726 LOS ANGELES COUNTY ENGINEERING BLDG.

NOTE: ANY ADDITIONS OR CHANGES ON THIS SHEET MUST BE MADE OR CIRCLED IN RED INK, WITH DATE AND NAME OF PERSON MAKING CHANGE.

Do not extend notes this side of this line.

STATION	B. S.	H. I.	F. S.	ELEV.	Transit	Line
		1196.12				
5+00			4.2	1191.9		
			1.65	1194.47		CL
			2.33	1193.79		Cut
5+71.04			1.76	1194.36	End of Transit Line in Crestford Dr.	
BM AE 500			1.77	1194.35	AE 500 El 1194.863 FB 1568 P 135 Crestford Dr. at W. end of street Bt. sph. in curb 1' N of ℄ Prod	

Profile Notes Red. Plotted Job No. 1462 Division No. F. B. 1738 Pg. 157
No. Date Survey of Easterly Extension
X-Sec. Notes Chkd Date Survey by Lewis Date 5-28-57
No. Date Checked Notes Lewis
Date Map No. Indexed Johnson Date

F. B. 1738 Pg. 13-8 Job No. 1462 Division No. Notes Red. Plotted Profile

Survey of Casitas Avenue Date Date No.

Survey by Lanigan Notes Low is Notes Chkd Checked X-Sec.

Indexed Date Date Date No.

STATION	B. S.	H. I.	F. S.	ELEV.

761.298 307 4-50

PLEASE RETURN TO

LOS ANGELES COUNTY SURVEYOR

725 Los Angeles County Engineering Bldg.

NOTE: ANY ADDITIONS OR CHANGES ON THIS SHEET MUST BE MADE OR CIRCLED IN RED INK, WITH DATE AND NAME OF PERSON MAKING CHANGE.

Do not extend notes this side of this line.

Notes Ck'd by	Survey of Cazitos Ave.
Map No.	W. O. 1462 Tape No. St'd. °F
Office Work	Surveyed by J.J. Lanigan
Checked	Notes J.J.L. Date 5-7-52
Date	Indexed C. Jennson

F. B. 1738 Pg. 157

Note: Any Additions or Changes of This Sheet Must be Made or Circled in Red Ink With Date and Name of Person Making Change.

Do not extend notes this side of this line.

RETURN TO
LOS ANGELES COUNTY SURVEYOR
726 LOS ANGELES COUNTY
ENGINEERING BLDG.

LOCATION of IMPROVEMENTS on FIRST ALLEY W. of LINCOLN AVE. from N'ERLY LINE LOT # 24 - TRACT # 6489. to FOOTHILL BLVD.

C.I. 1462

J.J. Lanigan
C.H. Lewis
H.H. Raphael
H.C. Woodworth

76F3095 247 2-51

F.B. 1139 PG. 160

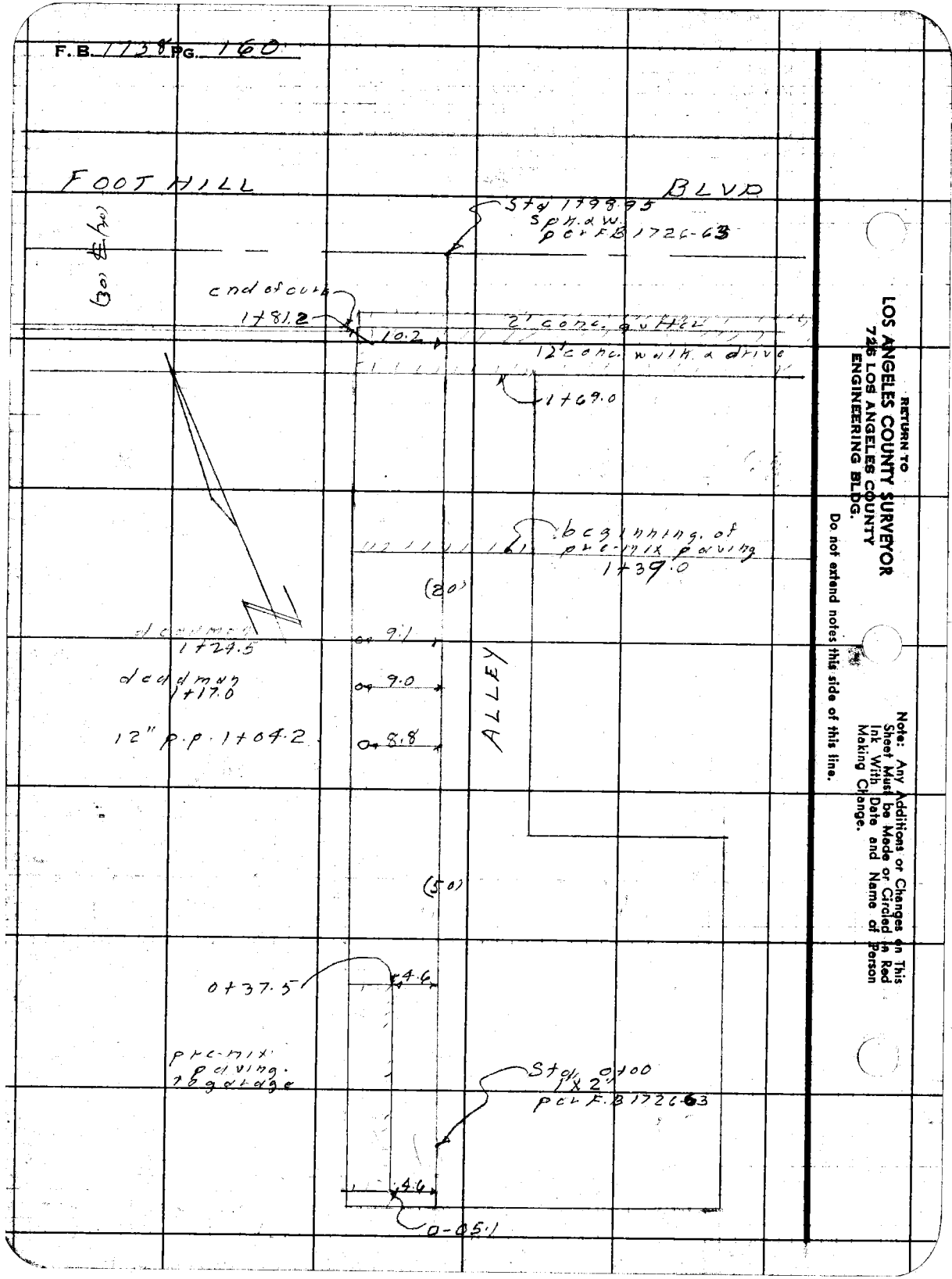

RETURN TO
LOS ANGELES COUNTY SURVEYOR
7215 LOS ANGELES COUNTY
ENGINEERING BLDG.

Do not extend notes this side of this line.

Note: Any Additions or Changes on This Sheet Must be Made or Circled in Red Ink With Date and Name of Person Making Change.

Profile No. | Notes Red. Date | Plotted Date | Job No. 1462 Division No. | F. B. 1738 Pg. 161
X-Sec. No. | Notes Chkd. Date | Checked Date | Survey of Castigas Avenue
Survey by Lanigan Notes Lewis Date 5-9-52
Map No. | Index C. Johnson Date

PROFILE AND CROSS-SECTIONS

OF

1st ALLEY WEST OF LINCOLN AVE

BETWEEN

SOUTH END OF ALLEY AND FOOTHILL BLVD.

C.I 1462

J.V. Lanigan
C.H. Lewis
H.H. Raphael
H.C. Woodworth

STATION	B. S.	H. I.	F. S.	ELEV.

NOTE: ANY ADDITIONS OR CHANGES ON THIS SHEET MUST BE MADE OR CIRCLED IN RED INK, WITH DATE AND NAME OF PERSON MAKING CHANGE.

Do not extend notes this side of this line.

PLEASE RETURN TO
LOS ANGELES COUNTY SURVEYOR
726 LOS ANGELES COUNTY ENGINEERING BLDG.

764298 307 4-50

76L298 307 4-50

PLEASE RETURN TO
LOS ANGELES COUNTY SURVEYOR
726 LOS ANGELES COUNTY ENGINEERING BLDG.

NOTE: ANY ADDITIONS OR CHANGES ON THIS SHEET MUST BE MADE OR CIRCLED IN RED INK, WITH DATE AND NAME OF PERSON MAKING CHANGE.

Do not extend notes this side of this line.

STATION	B. S.	H. I.	F. S.	ELEV.	Transit Line	
BM AE233	3 58	1257 96		1254 38	AE 233 El 1254.377	FB 1447 P224
					Foothill Blvd & Lincoln Ave. Lt ± S & 0.6' E of ℄ int.	
					L.A. County Survey Control Traverse Station Altadena El in hand hole 12" dia	
0+00			10 3	1247 7		⊏
"			9 80	1248 16	10' L Premix aprom	to garage
			10 1	1247 9		30' R.
0+50			9 2	1248 8		⊏
"			9 3	1248 7	10' L	
"			8 3	1249 7		30' R
1+00			7 6	1250 4		⊏
"			7 5	1250 5	10' L	
"			7 5	1250 5		10' R
1+40			6 57	1251 39	edge of pvmt	⊏
			6 17	1251 79	10' L " "	
			5 88	1252 08	" "	10' R
1+72			4 43	1253 53		⊏ ctr of walk
			4 30	1253 66	10' L	" " "
			4 06	1253 90		10' R " " "
1+81 3			5 07	1252 89		⊏ gutter
"			5 19	1252 77	10' L	"

F. B. 1738 Pg. 162 Job No. 1462 Division No. ____ Notes Red. ____ Plotted ____ Profile ____
Survey of Casitas Ave Date ____ No. ____
Survey by Lanigan Notes Lewis Notes Chkd. ____ Checked ____ X-Sec. ____
Indexed C. Johnson Date ____ Date ____ No. ____

76L298 307 4-50

PLEASE RETURN TO
LOS ANGELES COUNTY SURVEYOR
726 LOS ANGELES COUNTY ENGINEERING BLDG.

NOTE: ANY ADDITIONS OR CHANGES ON THIS SHEET MUST BE MADE OR CIRCLED IN RED INK, WITH DATE AND NAME OF PERSON MAKING CHANGE.

Do not extend notes this side of this line.

STATION	B. S.	H. I.	F. S.	ELEV.	Transit	Line
		1257 96				
1+81 3			5 01	1252 95	10'L gutter	
1+99			4 38	1253 58		⊏
"			4 50	1253 46	10'L	
"			4 26	1253 70		10' R
BM AE 234			1 18	1256 78	AE 234-El 1256.784 FB 1447-P 224 Foothill Blvd + Lincoln Ave. SE Cor. Bt spk in cb 2' E of E end C.R.	

Profile Notes Red. ____ Plotted ____ Job No. 1462 Division No. ____ F. B. 1738 Pg. 163
No. ____ Date ____ Date ____ Survey of Casilas Ave.
X-Sec. Notes Chkd. ____ Checked ____ Survey by Lanigan Notes Lewis Date 5-9-52
No. ____ Date ____ Date ____ Map No. ____ Indexed C. Johnson Date ____

F. B. 1738 Pg. 164

Job No. 1462 Division No. Notes Red. Plotted Profile

Survey of Casitas Ave. Date Date No.

Survey by Lanigan Notes Lewis Notes Chkd. Checked X-Sec.

Indexed Date Date Date No.

STATION	B. S.	H. I.	F. S.	ELEV.

761298 307 4-50

PLEASE RETURN TO

LOS ANGELES COUNTY SURVEYOR

726 Los Angeles County Engineering Bldg.

NOTE: ANY ADDITIONS OR CHANGES ON THIS SHEET MUST BE MADE OR CIRCLED IN RED INK, WITH DATE AND NAME OF PERSON MAKING CHANGE.

Do not extend notes this side of this line.

Notes Ck'd by:
Map No.
Office Work
Checked
Date

Survey of Cahuenga Ave.
W. O. 1462 Tape No. St'd. °F
Surveyed by J. J. Lanigan
Notes J. J. L. Date 6-14-32
Indexed E. C. Johnson

F. B. 1938 Pg. 165

Note: Any Additions or Changes of This Sheet Must be Made or Circled in Red Ink With Date and Name of Person Making Change.

Do not extend notes this side of this line.

RETURN TO
LOS ANGELES COUNTY SURVEYOR
726 LOS ANGELES COUNTY
ENGINEERING BLDG.

LOCATION
of
IMPROVEMENTS
on
EASTERLY LINE of Jr 4702.
from
ROYCE ST.
to
NORTHERLY LINE of 1st LOT N. of ROYCE ST.
C. I. 1462.

J. J. Lanigan
C. H. Lewis
H. H. Raphael
H. C. Woodworth

76F3095 247 2-51

F. B. 1738 PG. 166

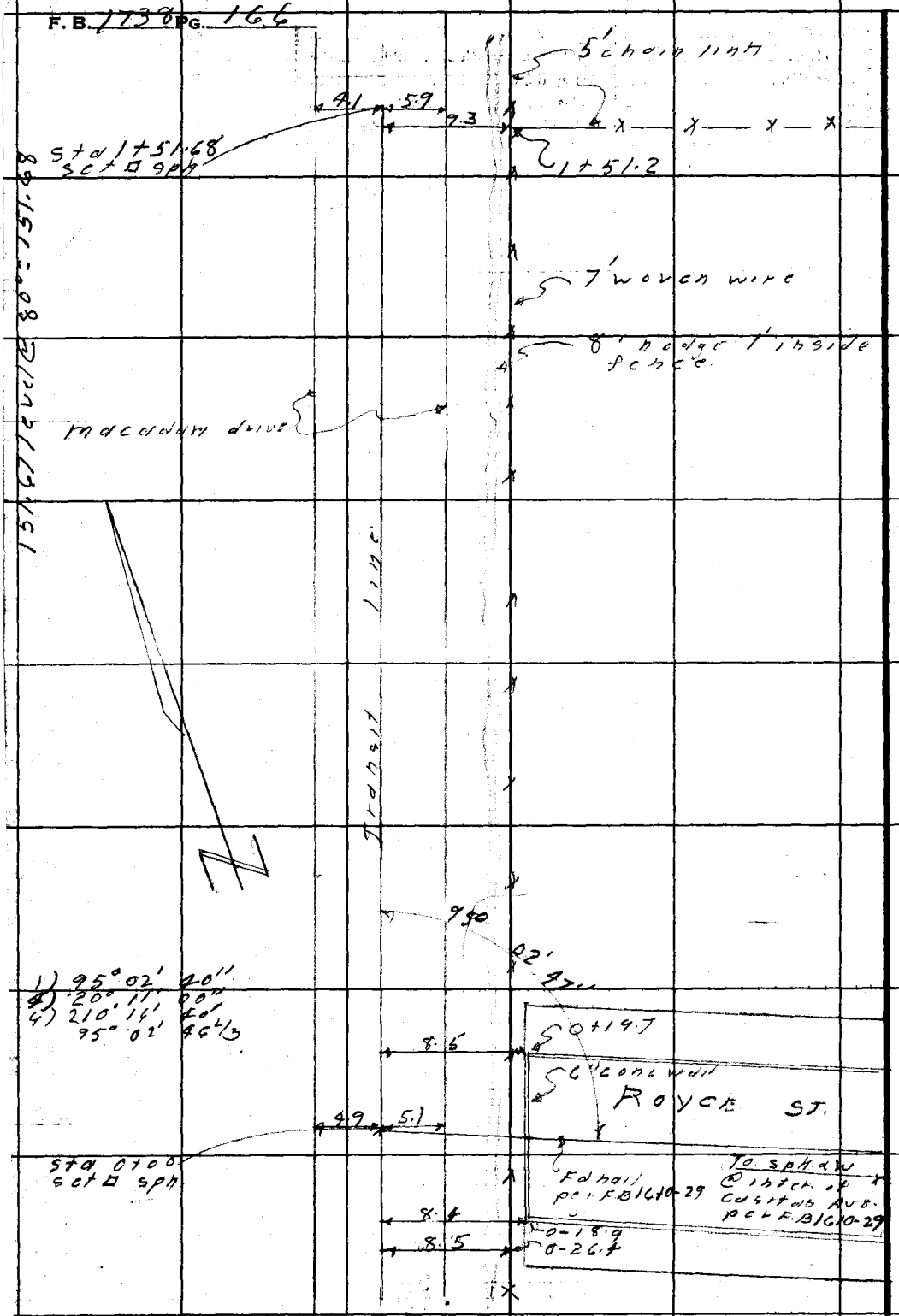

RETURN TO
LOS ANGELES COUNTY SURVEYOR
726 LOS ANGELES COUNTY
ENGINEERING BLDG.

Do not extend notes this side of this line.

Note: Any Additions or Changes on This Sheet Must be Made or Circled in Red Ink With Date and Name of Person Making Change.

Profile No. | Notes Red. | Plotted | Job No. 1462 | Division No. | F. B. 7238 | Pg. 167
Date | Date | Survey of Capitan Ave
X-Sec. No. | Notes Chkd. | Checked | Survey by Lanigan | Notes Lewis | Date 5-14-5
Date | Date | Map No. | Indexed C. Johnson | Date

PROFILE

Easterly Line of Tr. 4702

Royce St. to
1st. Lot Line N. of Royce St.

STATION	B. S.	H. I.	F. S.	ELEV.

NOTE: ANY ADDITIONS OR CHANGES ON THIS SHEET MUST BE MADE OR CIRCLED IN RED INK, WITH DATE AND NAME OF PERSON MAKING CHANGE.

PLEASE RETURN TO
LOS ANGELES COUNTY SURVEYOR
726 LOS ANGELES COUNTY ENGINEERING BLDG.

Do not extend notes this side of this line.

761298 307 4-50

76L298 307 4-50

PLEASE RETURN TO
LOS ANGELES COUNTY SURVEYOR
726 LOS ANGELES COUNTY ENGINEERING BLDG.

NOTE: ANY ADDITIONS OR CHANGES ON THIS SHEET MUST BE MADE OR CIRCLED IN RED INK, WITH DATE AND NAME OF PERSON MAKING CHANGE.

Do not extend notes this side of this line.

STATION	B. S.	H. I.	F. S.	ELEV.	Transit	Line
BM AE519	5 48	1150 94		1145 46	AE519 E/1145.459	FB1568 P152
					Royce St. (N. side) 400' ± W of ℄ of Casitas Ave.	
					Bt sph. in curb in front of HO # 733	
0+00			5 43	1145 51		℄
"			5 3	1145 6		9' R
0+50			4 21	1146 73		℄
"			4 0	1146 9		9' R
1+00			2 97	1147 97		℄
"			2 7	1148 2		9' R
1+57 68			1 56	1149 38		℄
"			1 4	1149 5		9' R
T. P.			6 02	1144 92	T. P.	
	4 70	1149 62				
BM AE519			4 16	1145 46	AE519 - as above.	

F. B. 1738 Pg. 168 Job No. 1462 Division No. Notes Red. Plotted Profile
Survey of Casitas Ave. Date No.
Survey by Lanigan Notes Lewis Notes Chkd. Checked X-Sec.
Indexed C. Johnson Date Date No.

Notes Ck'd by	Survey of Casitas Ave
Map No.	W. O. 1462 Tape No. 052 St'd. 68 °F
Office Work	Surveyed by J. J. Lanigan
Checked	Notes J. J. L Date 5-15-52
Date	Indexed A. C. Johnson

F. B. 1738 Pg. 149

LOCATION
of
BUILDINGS
at
S. END of BOYS and GIRLS AID Society
in
TRACT # 4702
C.I. 1462.

J. J. Lanigan
K. H. Lewis
H. H. Raphael
H. C. Woodworth

Note: Any Additions or Changes on This Sheet Must be Made or Circled in Red Ink With Date and Name of Person Making Change.

Do not extend notes this side of this line.

RETURN TO
LOS ANGELES COUNTY SURVEYOR
726 LOS ANGELES COUNTY
ENGINEERING BLDG.

76F309S 247 2-51

F. B. 1238 PG. 110

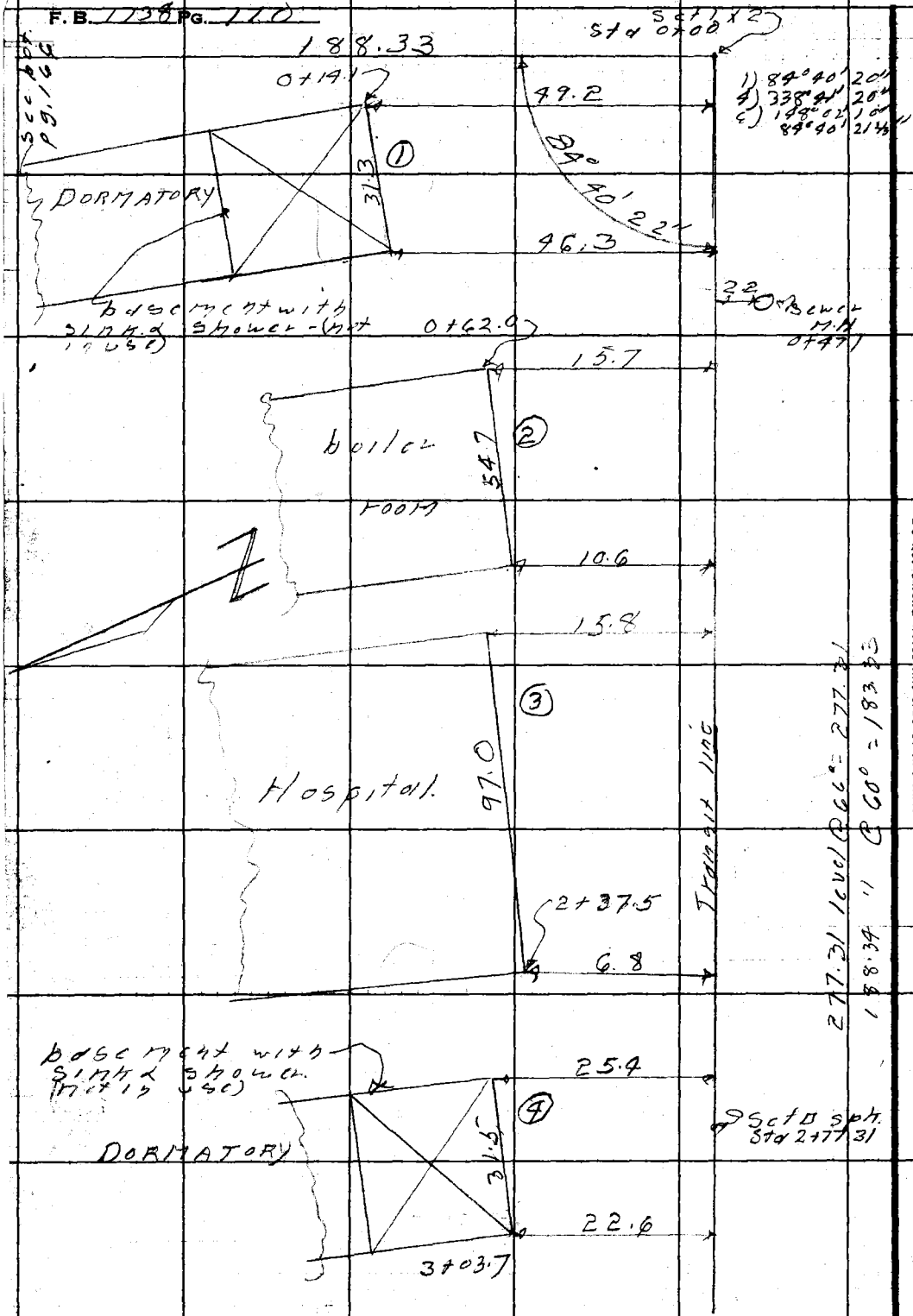

RETURN TO
LOS ANGELES COUNTY SURVEYOR
720 LOS ANGELES COUNTY
ENGINEERING BLDG.

Do not extend notes this side of this line.

Note: Any Additions or Changes on This Sheet Must be Made or Circled in Red Ink With Date and Name of Person Making Change.

Profile	Notes Red.	Plotted	Job No 1462	Division No.	F. B. 1738	Pg. 171
No.	Date	Date	Survey of Castles Ave.			
X-Sec.	Notes Chkd.	Checked	Survey by Lanigan	Notes Lewis	Date 5-15	
No.	Date	Date	Map No.	Indexed G. Johnson	Date	

ELEVATIONS
OF
BUILDINGS AND S.S. MANHOLE

BOYS AND GIRLS AID SOCIETY
IN
TRACT 4702

C.I. 1462

J.J. Lanigan
C.H. Lewis
H.H. Raphael
H.C. Woodworth

STATION	B. S.	H. I.	F. S.	ELEV.

NOTE: ANY ADDITIONS OR CHANGES ON THIS SHEET MUST BE MADE OR CIRCLED IN RED INK, WITH DATE AND NAME OF PERSON MAKING CHANGE.

PLEASE RETURN TO
LOS ANGELES COUNTY SURVEYOR
726 LOS ANGELES COUNTY ENGINEERING BLDG.

Do not extend notes this side of this line.

76L298 307 4-50

76L298 307 4-50

PLEASE RETURN TO
LOS ANGELES COUNTY SURVEYOR
726 LOS ANGELES COUNTY ENGINEERING BLDG.

NOTE: ANY ADDITIONS OR CHANGES ON THIS SHEET MUST BE MADE OR CIRCLED IN RED INK, WITH DATE AND NAME OF PERSON MAKING CHANGE.

Do not extend notes this side of this line.

F. B. 1738 Pg. 172 | Job No. 1462 Division No. | Notes Red. | Plotted | Profile
Survey of Casitas Ave. | Date | No.
Survey by Lanigan Notes Lewis | Notes Chkd. | Checked | X-Sec.
Indexed C. Johnson Date | Date | Date | No.

STATION	B. S.	H. I.	F. S.	ELEV.		
BM AE 521	11 14	1146 21		1135 07	AE 521 El 1135.066 FB 1568 P 153	
					El Sol Ave. (W. side) at Sacramento St.	
					Bt. spk. in curb 4' S. of ℄ prod of Sacramento St.	
			8 1/2	1133 1/2	basement floor of Bldg. #4	
			4 3/4	1141 1/4	ground at S.W. corner	" "
		(F)	1 0/2	1147 1/2	main floor	" "
			4 6/4	1141 1/4	ground at S.W. corner	Bldg #3
			2 3/4	1143 1/4	basement floor	" "
			4 5/4	1141 1/4	ground at S.W. cor.	Bldg #2
			3 7/4	1145 1/4	floor elev. of	" "
			6 8/4	1142 1/4	floor of sump in	" "
			3 4/4	1144 1/4	ground at S.W. cor.	Bldg #1
			9 9/4	1136 1/4	basement	" "
MH			9 86	1132 35	depth to flo line = 5.66 + 4.20 (rod to rim) = 9.86	
T. P.			4 15	1141 06	TP	
	5 56	1147 62				
T. P			2 78	1144 84	T. P	
	4 12	1148 96				
			4 44	1144 56	S. curb of Royce St at W. end.	
BM AE 519			3 49	1145 47	AE 519 El. 1145.459 FB 1568 P 152	
					Royce St. (N. side) 400'± W. of ℄ of Casitas Ave.	
					Bt. spk in curb in front of Ho. #733	

Profile	Notes Red.	Plotted	Job No. 1462	Division No.	F. B. 1738 Pg. 173
No.	Date	Date	Survey of [illegible]		
X-Sec.	Notes Chkd.	Checked	Survey by Lanigan	Notes Lewis	Date 5-14-52
No.	Date	Date	Map No.	Indexed C. Johnson	Date

PROFILE

OF

TRANSIT LINE

IN

LOT 37 - M.R. 52-50

Mariposa St. North

C.I. 1462

J.J. Lanigan
C.H. Lewis
H.H. Raphael
H.C. Woodworth

STATION	B. S.	H. I.	F. S.	ELEV.

NOTE: ANY ADDITIONS OR CHANGES ON THIS SHEET MUST BE MADE OR CIRCLED IN RED INK, WITH DATE AND NAME OF PERSON MAKING CHANGE.

PLEASE RETURN TO
LOS ANGELES COUNTY SURVEYOR
726 LOS ANGELES COUNTY ENGINEERING BLDG.

Do not extend notes this side of this line.

76L298 307 4-50

76L298 307 4-50

PLEASE RETURN TO
LOS ANGELES COUNTY SURVEYOR
726 LOS ANGELES COUNTY ENGINEERING BLDG.

NOTE: ANY ADDITIONS OR CHANGES ON THIS SHEET MUST BE MADE OR CIRCLED IN RED INK, WITH DATE AND NAME OF PERSON MAKING CHANGE.

Do not extend notes this side of this line.

F. B. 1738 Pg. 174 | Job No. 1462 Division No. | Notes Red. | Plotted | Profile
Survey of Casitas Ave. | Date | No. | X-Sec.
Survey by Lanigan Notes Lewis | Notes Chkd. | Checked
Indexed C. Johnson Date | Date | Date | No.

STATION	B. S.	H. I.	F. S.	ELEV.	Transit	Lines
BM AE 501	7 32	1210 99		120.67	AE 501 El 1203.666 Crestford Dr. & Mariposa St. S.W. Cor. Bt. spk. in curb, 6' S of S end C.R.	FB 1568 P 135
0+00			2.44	1208 55	℄ of Mariposa St & ℄	
0+14			2 30	1209 69	edge of paving	
0+26			1 2/8	1209 8/8	b & k	
T. P.			1 18	1201 81	T. P	
	7 54	1217 35				
0+50			6 9/8	1210 5/8		
1+00			5 9/8	1211 5/8		
1+50			5 0/8	1212 4/8		
2+00			4 0/8	1212 4/8		
2+50			2 9/8	1214 5/8		
3+00			2 1/8	1215 5/8		
3+16			2 1/8	1215 3/8		
3+25			1 9/8	1215 5/8		
T. P.			9 17	1208 18	T. P.	
	2 62	1210 80				
BM AE 502			8 32	1202 48	AE 502 El 1202.466 Mariposa St. (S. Side) at W. end of St. end. Bt. spk. in W. end conc. catch basin	FB 1568 P. 136

PWFB 1823 **1041**

Notes Ck'd by	Survey of Casitas Ave.
Map No.	W. O. 8351 Tape No. 0131 St'd. 69 °F
Office Work	Surveyed by J. J. Lanigan
Checked	Notes J. J. L. Date 12-5-52
Date	Indexed C. Johnson

F. B. 738 Pg. 175

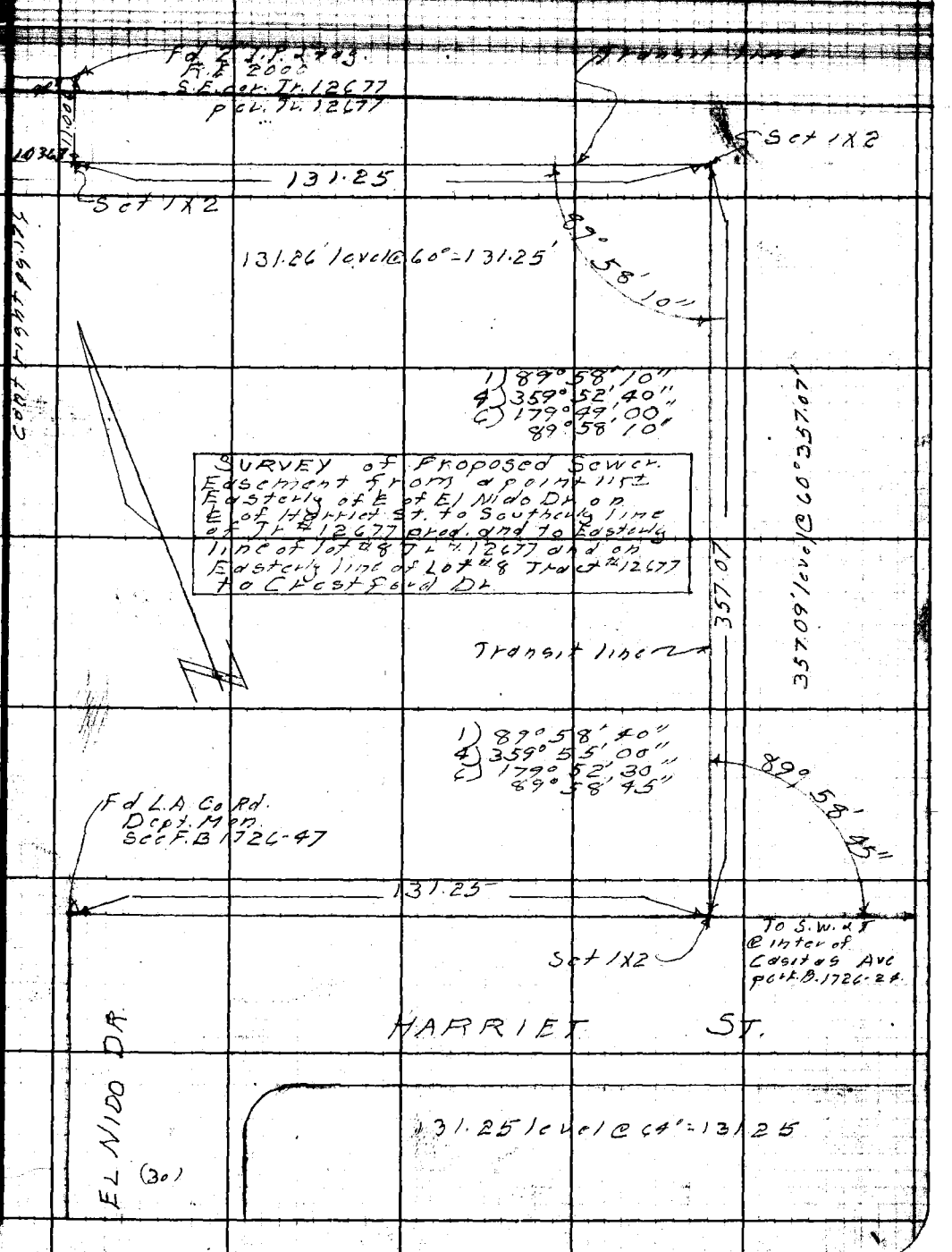

Note: Any Additions or Changes on This Sheet Must be Made or Circled in Red Ink With Date and Name of Person Making Change.

Do not extend notes this side of this line.

RETURN TO
LOS ANGELES COUNTY SURVEYOR
726 LOS ANGELES COUNTY ENGINEERING BLDG.

76F3098 247 2-51

F. B. ~~1728~~ PG. ~~176~~

PWFB 1823

1042

W.S. 88A-6

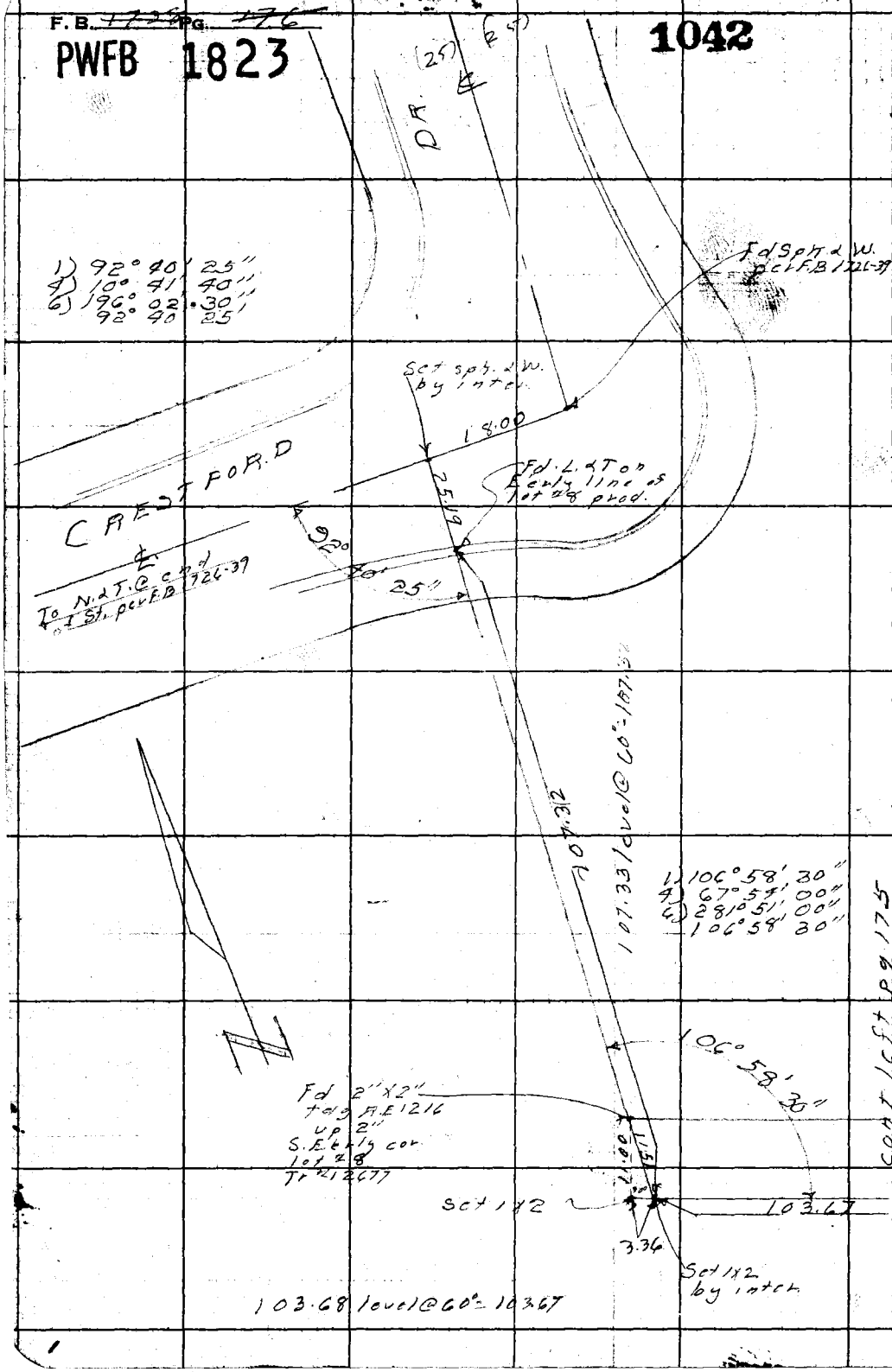

RETURN TO
LOS ANGELES COUNTY SURVEYOR
725 LOS ANGELES COUNTY
ENGINEERING BLDG.

Do not extend notes this side of this line.

Note: Any Additions or Changes on This Sheet Must be Made or Circled in Red Ink With Date and Name of Person Making Change.

Notes Ck'd by	Survey of Casitas Ave.	F. B. 1738 PG. 177
Map No.	W. O. 1462 Tape No. St'd. °F	
Office Work	Surveyed by J.J. Lanigan	
Checked	Notes J.J.L. Date 12-5-52	
Date	Indexed A. C. Johnson	

LOCATION
of
IMPROVEMENTS
on
PROPOSED EASEMENT
from
A POINT 115'± EASTERLY of ℄ of EL NIDO DR.
on
℄ of HARRIET ST.
to
SOUTHERLY LINE of TR# 12677 PROP.
and to
EASTERLY LINE of LOT # 8 TR # 12677
and on
EASTERLY LINE of LOT # 8 TR # 12677
to
CRESTFORD DR.
C.I. 1462.

J.J. Lanigan
M. Natapoff
J.C. Rike
A.P. Hoar

Note: Any Additions or Changes on This Sheet Must be Made or Circled in Red Ink With Date and Name of Person Making Change.

Do not extend notes this side of this line.

RETURN TO
LOS ANGELES COUNTY SURVEYOR
726 LOS ANGELES COUNTY
ENGINEERING BLDG.

76F309S 247 2-51

RETURN TO
LOS ANGELES COUNTY SURVEYOR
726 LOS ANGELES COUNTY
ENGINEERING BLDG.

Note: Any Additions or Changes on This Sheet Must be Made or Circled in Red Ink With Date and Name of Person Making Change.

Do not extend notes this side of this line.

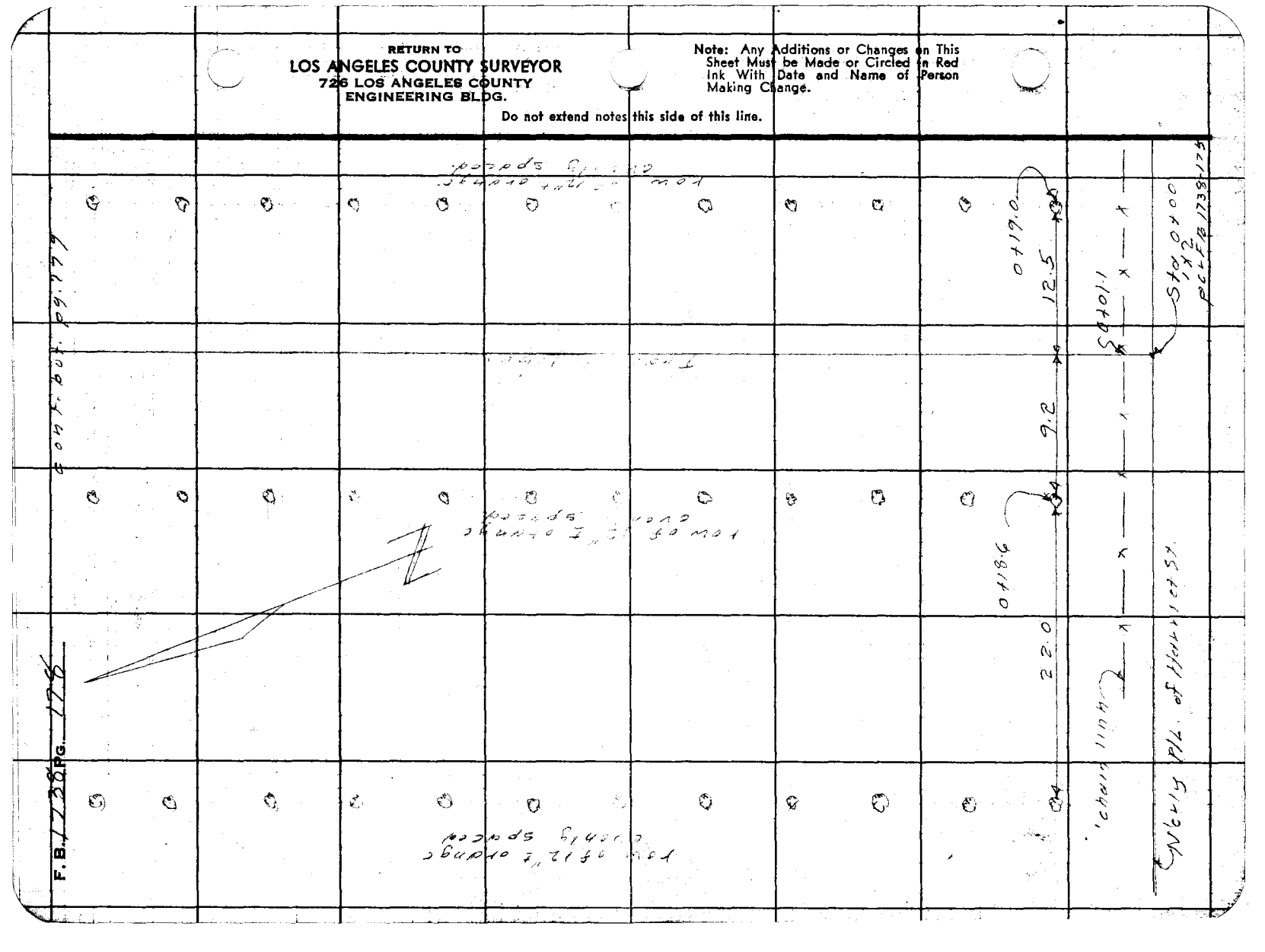

Notes Ck'd by	Survey of Casitas Ave.	F.B. 738 PG. 179
Map No.	W. O. 1462 Tape No. St'd. °F	
Office Work	Surveyed by J.J. Lanigan	
Checked	Notes J.J.L. Date 12-5-57	
Date	Indexed A. C. Johnson	

Note: Any Additions or Changes on This Sheet Must be Made or Circled in Red Ink With Date and Name of Person Making Change.

Do not extend notes this side of this line.

RETURN TO
LOS ANGELES COUNTY SURVEYOR
726 LOS ANGELES COUNTY
ENGINEERING BLDG.

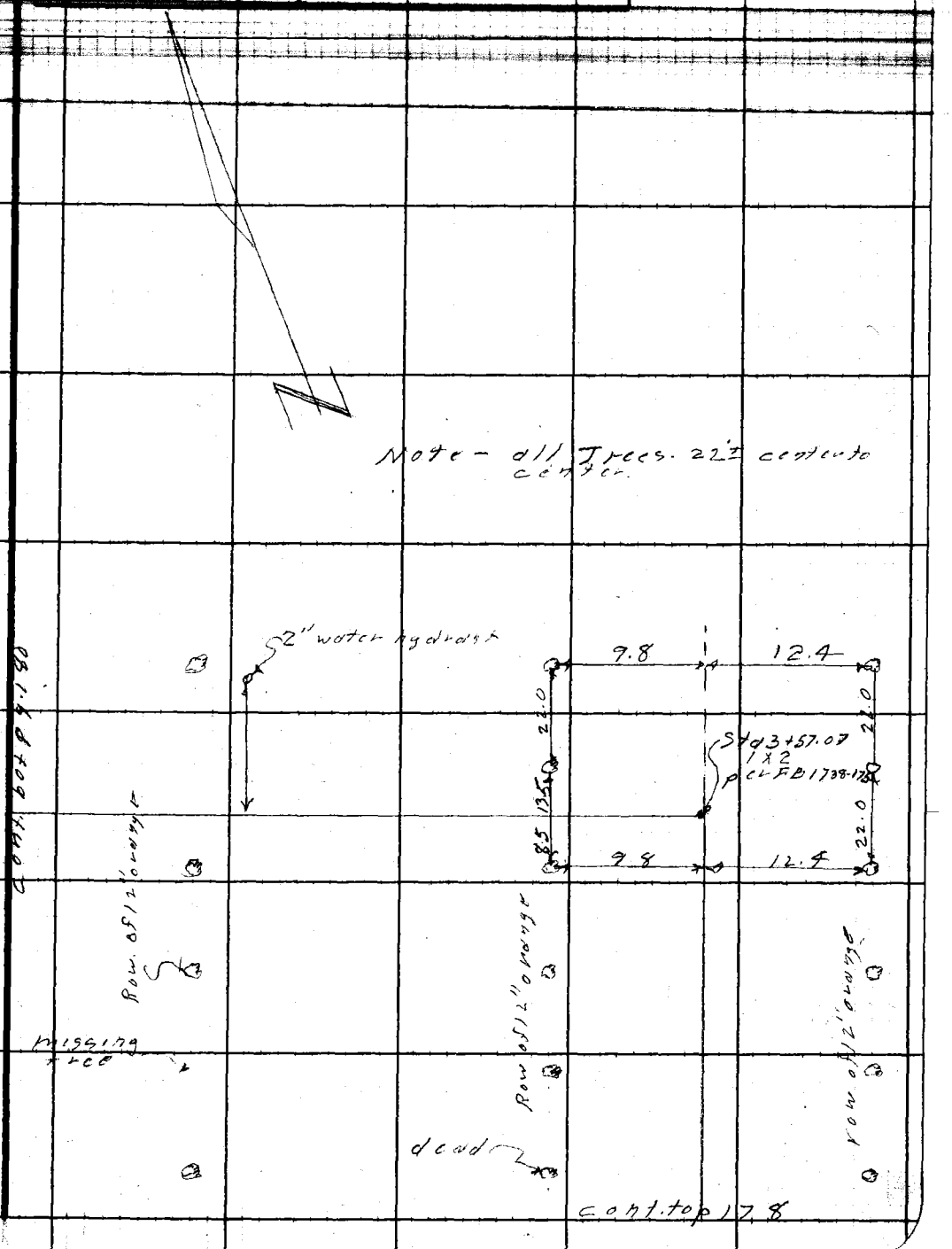

76F3095 247 2-51

F.B. 1738 PG. 180



RETURN TO
LOS ANGELES COUNTY SURVEYOR
725 LOS ANGELES COUNTY
ENGINEERING BLDG.

Do not extend notes this side of this line.

Notes: Any Additions or Changes on This Sheet Must be Made or Circled in Red Ink With Date and Name of Person Making Change.

Notes Ck'd by	Survey of Casitas Ave	F.B. 1738 Pg. 181
Map No.	W.O. 1462 Tape No. St'd. °F	
Office Work	Surveyed by J.J. Lanigan	
Checked	Notes J.J.L. Date 12-5-52	
Date	Indexed A. C. Johnson	

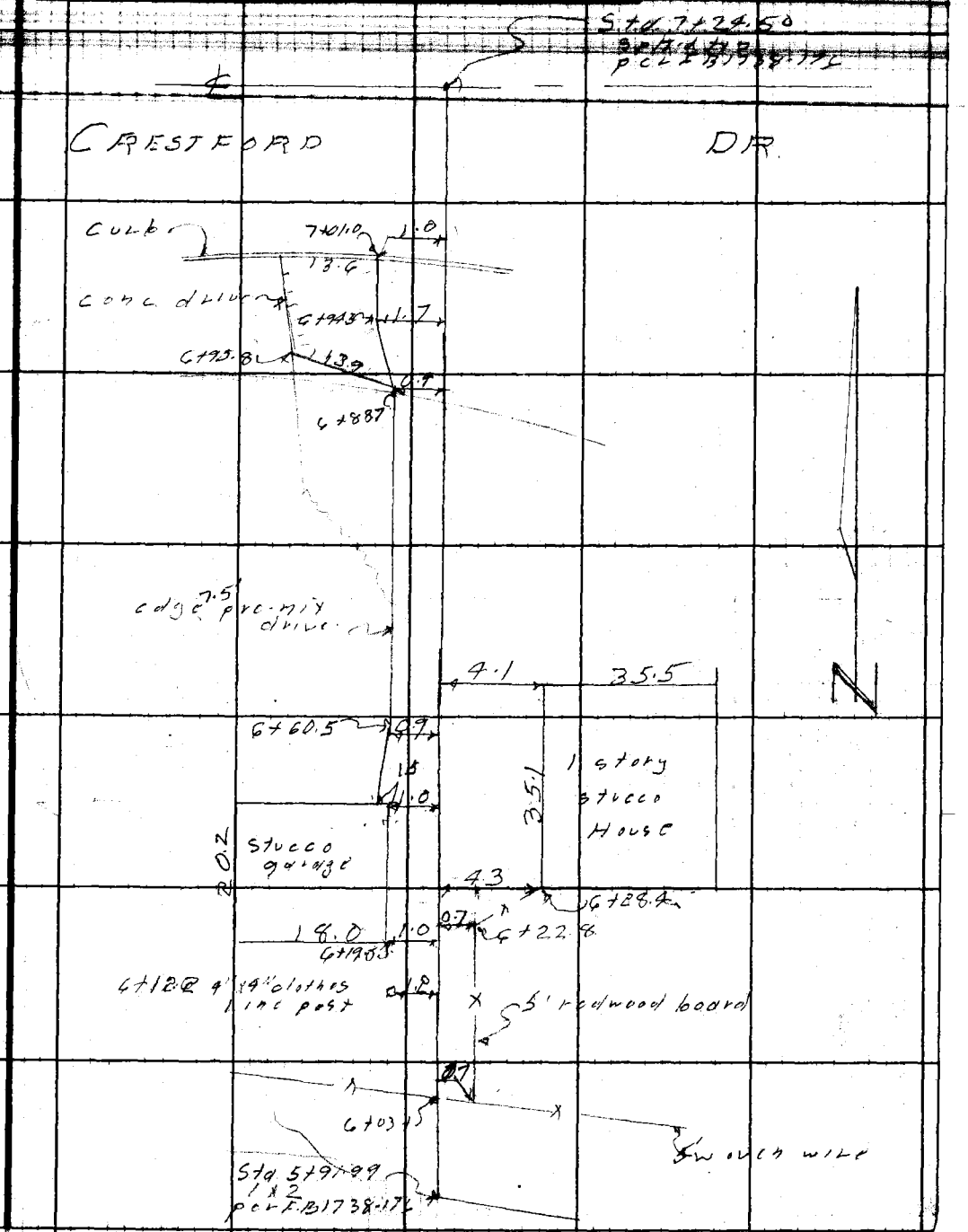

Note: Any Additions or Changes on This Sheet Must be Made or Circled in Red Ink With Date and Name of Person Making Change.

Do not extend notes this side of this line.

RETURN TO
LOS ANGELES COUNTY SURVEYOR
726 LOS ANGELES COUNTY
ENGINEERING BLDG.

76F3095 247 2-51

RETURN TO
LOS ANGELES COUNTY SURVEYOR
726 LOS ANGELES COUNTY
ENGINEERING BLDG.

Note: Any Additions or Changes on This Sheet Must be Made or Circled in Red Ink With Date and Name of Person Making Change.

Do not extend notes this side of this line.

F.B. 1738 Pg. 152

Profile No. ____ X-Sec. No. ____

Notes Red. ____ Date ____ Plotted ____ Date ____
Notes Chkd. ____ Date ____ Checked ____ Date ____

Job No. 1462 Division No. ____
Survey of CASITAS AVE
Survey by J.J.L. Notes M.N. Date 12-5-62
Map No. ____ Inked C. Johnson Date ____

F.B. 1738 Pg. 183

PROFILE & X SECTIONS

on

PROPOSED SEWER EASEMENT

from

A POINT 115'± EASTERLY of ℄ of EL NIDO DR

on

℄ of HARRIET ST

to

SOUTHERLY LINE of TR.# 12677 PROD.

and to

EASTERLY LINE of Lot #8 TR# 12677

and on

EASTERLY LINE of LOT #8 TR# 12677

to

CRESTFORD DR

C.L. 1962

STATION	B.S.	H.I.	F.S.	ELEV.

J.J. LANIGAN
M. NATAPOFF
J.C. RIKE
A.P. HOAR

NOTE: ANY ADDITIONS OR CHANGES ON THIS SHEET MUST BE MADE OR CIRCLED IN RED INK, WITH DATE AND NAME OF PERSON MAKING CHANGE.

Do not extend notes this side of this line.

PLEASE RETURN TO
LOS ANGELES COUNTY SURVEYOR
726 LOS ANGELES COUNTY
ENGINEERING BLDG.

76L298 307 10-51

76L298 307 10-51

PLEASE RETURN TO

LOS ANGELES COUNTY SURVEYOR
726 LOS ANGELES COUNTY
ENGINEERING BLDG.

NOTE: ANY ADDITIONS OR CHANGES ON THIS SHEET MUST BE MADE OR CIRCLED IN RED INK, WITH DATE AND NAME OF PERSON MAKING CHANGE.

Do not extend notes this side of this line.

F.B. 1738 Pg. 8 Job No. 1462 Division No. Notes Red. Plotted Profile
Survey of CASITAS AVE Date Date No. X-Sec.
Survey by J.J. LANIGAN Notes Chkd. Checked
Index C. Johnson Date Date No.

STATION	B. S.	H. I.	F. S.	ELEV.		
BM.AE524	8.96			1187.60	BM.AE524-EL.1187.600 per F.B.1568-156	
					EL NIDO DR. (W. side) @ HARRIET ST. BT.	
		1196.56			spk. in conc. walk to HO.# 2909.	
0-15			5.89	1190.67		tr/L - edge pav
0+00			5.2	1191.4		tr/L @ ℄ HARRIET ST.
0+01			4.9	1191.7		" 6'L
"			4.6	1192.0		9' R
"			5.9	1190.7	41' L	
1+00			2.6	1193.0		tr/L
"			2.4	1194.2		9' R
"			3.6	1193.0	41' L	
T.P.			2.09	1194.47		
	6.78	1201.25				
2+05			4.8	1196.5		tr/L
			4.7	1196.6		9' R
			5.9	1195.4	41' L	
3+00			3.7	1197.6		tr/L
			3.6	1197.7		9' R
			4.5	1196.8	21' L	
T.P.			3.65	1197.60		

76L298 307 10-51

PLEASE RETURN TO
LOS ANGELES COUNTY SURVEYOR
726 LOS ANGELES COUNTY
ENGINEERING BLDG.

NOTE: ANY ADDITIONS OR CHANGES ON THIS SHEET MUST BE MADE OR CIRCLED IN RED INK, WITH DATE AND NAME OF PERSON MAKING CHANGE.

Do not extend notes this side of this line.

Profile Notes Red____ Plotted____ Job No. 4462 Division No.____ F.B. 1738 Pg. 65
No.____ Date____ Date____ Survey of Cassitas Ave
X-Sec. ____ Notes Chkd____ Checked____ Survey by J.J.L. Notes J.J.L. Date 12-5-52
No.____ Date____ Date____ Map No.____ Indexed C. Jones Date

STATION	B. S.	H. I.	F. S.	ELEV.		
T.P.				119760		
	584	120344				
3+57.07			49	11985		tr/L - ⊥ pt.
"			48	11986		9'R - east
"			43	11991		36'R - north
4+00			57	11977		tr/L
"			64	11970		36'R
"			62	11972	12'L	
T. P.			561	11978		
	340	120123				
4+89.32			50	11962		tr/L @ Tr. cor.
			48	11964		11'R
			50	11962	4'L	
4+91			508	11961		tr/L - edge pave
			490	11963		11'R
			518	11960	4'L	
T.P.			595	11952		
	478	120006				
5+92.99			43	11958		tr/L - @ P/L
			44	11957	5.5'L - bk (Go.)	
			52	11949	12.5'L - bk to edge Pav	

76L298 307 10-51

PLEASE RETURN TO

LOS ANGELES COUNTY SURVEYOR
726 LOS ANGELES COUNTY
ENGINEERING BLDG.

NOTE: ANY ADDITIONS OR CHANGES ON THIS SHEET MUST BE MADE OR CIRCLED IN RED INK, WITH DATE AND NAME OF PERSON MAKING CHANGE.

Do not extend notes this side of this line.

STATION	B. S.	H. I.	F. S.	ELEV.		
		120006				
6+04			46	11955		Prop cor.
			46	11955		6'R
			45	11956	6'L	
T.P.			368	119638		
	475	1201 15				
6+69			47	11964		P/L
			43	11968		6R'
			472	119641	6'L	
7+00.32			480	119633		P/L - cb
"			525	119588		" - gut
7+25.51			475	119638		P/L - int. @ St. ℄
B.M.AE500			677	119436	B.M.AE500-EL. 1194.363 per FB 1568-135 CRESTFORD DR. @ W. end of St. Bt. spk. in cb. 1'N. of ℄ prod.	

F.B. 1738 PG. 186 Job No. 1462 Division No. ____ Notes Red. ____ Plotted ____ Profile ____
Survey of CASITAS AVE Date ____ Date ____ No. ____
Survey by J.J. LANIGAN Notes M. NATAPOFF Notes Chkd. ____ Checked ____ X-Sec. ____
Indexed C. Johnson Date ____ Date ____ Date ____ No. ____

Notes Ck'd by	Survey of CASITAS AVE.
Map No.	W. O. 1462 Tape No. St'd. °F
Office Work	Surveyed by J. J. LANIGAN
Checked	Notes J. J. L. Date 5-19-53
Date	Indexed C. C. Johnson

F. B. 1756 Pg. 157

Note: Any Additions or Changes on This Sheet Must be Made or Circled in Red Ink With Date and Name of Person Making Change.

Do not extend notes this side of this line.

RETURN TO
LOS ANGELES COUNTY SURVEYOR
726 LOS ANGELES COUNTY
ENGINEERING BLDG.

LOCATION
of
LOW HOUSES
and
SEWER OUTLETS
on
MOUNTAIN VIEW RD.
from
CASITAS AVE.
to
WINDSOR AVE
C.I. 1462.

J. J. LANIGAN.
M. NATAROFF.
J. C. RITE
W. N. WILLIAMS

76F309S 247 2-51

F.B. 1736 PG. 188

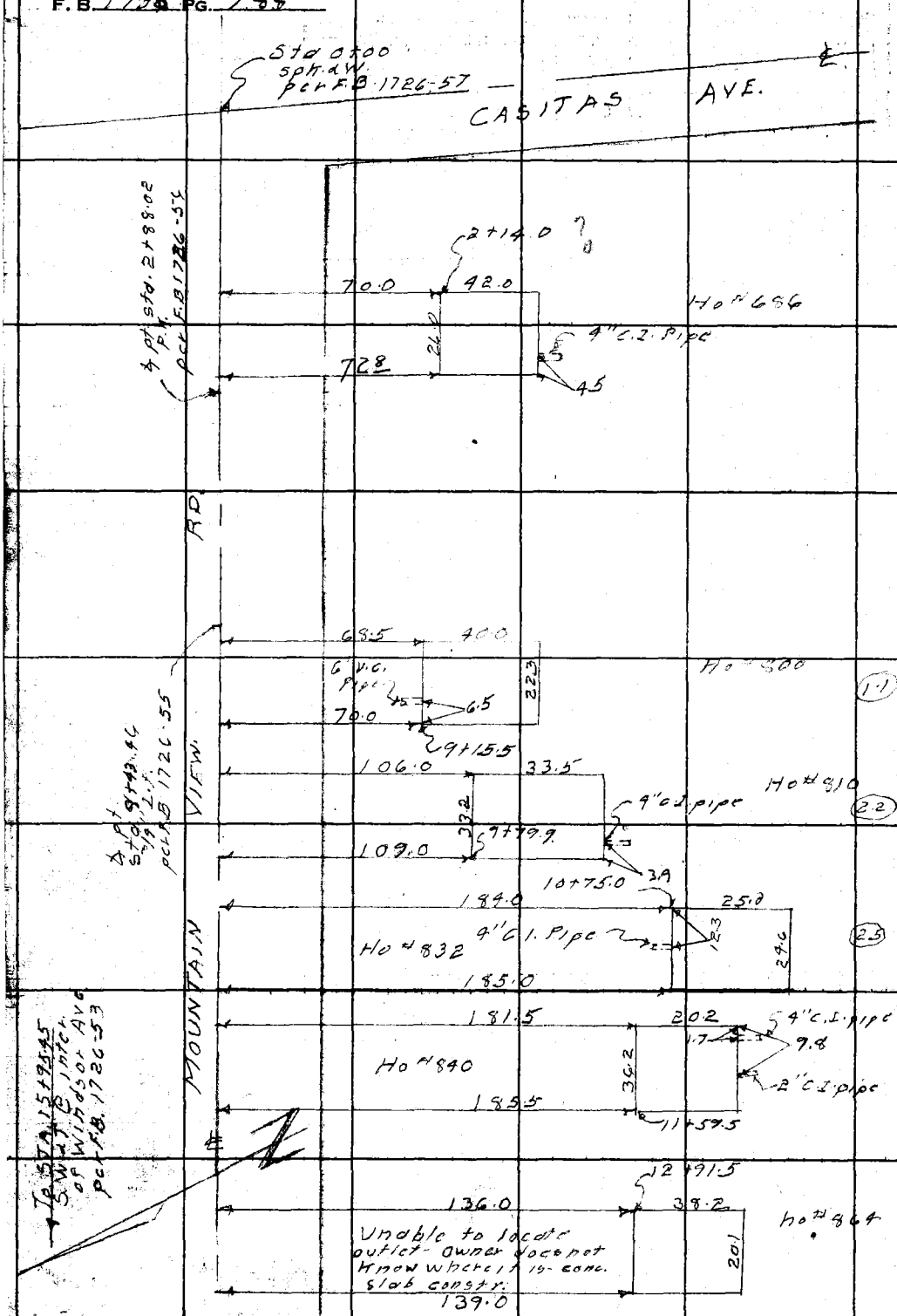

RETURN TO
LOS ANGELES COUNTY SURVEYOR
726 LOS ANGELES COUNTY
ENGINEERING BLDG.

Do not extend notes this side of this line.

Note: Any Additions or Changes on This Sheet Must be Made or Circled in Red Ink With Date and Name of Person Making Change.

Profile No. _____ Notes Red. _____ Plotted _____ Job No. 1462 Division No. 1 F.B. 1738 Pg. 189

Date _____ Date _____ Survey of CASITAS AVE.

X-Sec. No. _____ Notes Chkd. _____ Checked _____ Survey by J.J.L. Notes M.N. Date 5-19-53

Date _____ Date _____ Map No. _____ Indexed C. Johnson Date _____

ELEVATION
on
OUTLETS
of
HOUSES
on
MOUNTAIN VIEW RD.
from
CASITAS AVE.
to
WINDSOR AVE.
C.I. 1462

ELEV.

F. S.

H. I.

B. S.

STATION

J.J. LANIGAN
M. NATAPOFF
J.C. RIKE
W.N. WILLIAMS

NOTE: ANY ADDITIONS OR CHANGES ON THIS SHEET MUST BE MADE OR CIRCLED IN RED INK, WITH DATE AND NAME OF PERSON MAKING CHANGE.

PLEASE RETURN TO
LOS ANGELES COUNTY SURVEYOR
726 LOS ANGELES COUNTY
ENGINEERING BLDG.

Do not extend notes this side of this line.

76L298 307 10-51

76L298 307 10-51

PLEASE RETURN TO
LOS ANGELES COUNTY SURVEYOR
726 LOS ANGELES COUNTY
ENGINEERING BLDG.

NOTE: ANY ADDITIONS OR CHANGES ON THIS SHEET MUST BE MADE OR CIRCLED IN RED INK, WITH DATE AND NAME OF PERSON MAKING CHANGE.

Do not extend notes this side of this line.

STATION	B. S.	H. I.	F. S.	ELEV.	MOUNTAIN VIEW RD.
BM.AE-517				1158.82	BM.AE-517-EL: 1158.823 per F.B. 1568-149
	351	116233			MOUNTAIN VIEW RD. & CASITAS AVE. (N.W. cor.) Bt.
					spk. in cb. 5' W. of W. end of C.R.
?0					?0
3+35.5			74	11549	72.3 So. grd el. @ 4" C.I.P.
"			75	11548	" " el. tp. 4" C.I.P.
T.P.			530	115703	T.P.
	564	116267			
T.P.			603	115664	T.P.
	481	116145			
9+09			62	11553	70' So. - grd. el. @ 6" V.C.P.
"			73	11542	" " - el. tp. 6" V.C.P.
9+76			72	11543	142' So. - grd. el. @ 4" C.I.P.
"			94	11521	" " - el. tp. 4" C.I.P.
T.P.			583	115562	T.P.
	525	116087			
10+87.5			81	11528	184.5' So. - grd. el. tp. 4" C.I.P.
"			106	11503	" " tp. 4" C.I.P.
11+25			82	11527	201.7 So. - grd. el. tp. 4" C.I.P.
"			94	11515	" " tp. 4" C.I.P.
11+33.1			80	11529	203.5 So. - grd. el. tp. 2" C.I.P.

F.B. 1731 PG. 190 Job No. 1462 Division No. V Notes Red. Plotted Profile
Survey of CASITAS AVE Date Date No.
Survey by J. J. LANIGAN Notes M. NATAPOFF Notes Chkd. Checked X-Sec.
Indexed C. Johnson Date Date No.

76L298 307 10-51

PLEASE RETURN TO

LOS ANGELES COUNTY SURVEYOR

726 LOS ANGELES COUNTY
ENGINEERING BLDG.

NOTE: ANY ADDITIONS OR CHANGES ON THIS SHEET MUST BE MADE OR CIRCLED IN RED INK, WITH DATE AND NAME OF PERSON MAKING CHANGE.

Do not extend notes this side of this line.

STATION	B. S.	H. I.	F. S.	ELEV.	MOUNTAIN VIEW RD.
		116087			
11+33.1			91	11518	203.5 So. - tp. 2" C.I.P.
T.P.			537	115550	T.P.
	475	116025			
12+91.5			84	11519	174.2 So. - grd. el. @ S.E. cor. Ho #86
13+02			86	11517	177.2 " " " " S.W. " " "
B.M. AE496			421	115604	B.M. AE 496 - EL. 1156.048 per F.B. 1568-33 WINDSOR AVE. & MOUNTAIN VIEW RD. (N.E. cor.) Bt. spk. in cb. 5' E. of W. end.

Profile No. ____ Notes Red. ____ Plotted ____ Job No. 1462 Division No. ____ F.B. 1738 Pg. 191

X-Sec. No. ____ Date ____ Date ____ Survey of CASITAS AVE.

Notes Chkd. ____ Checked ____ Survey by J.T.L. Notes M.N. Date 5-14-53

No. ____ Date ____ Date ____ Map No. ____ Indexed C. Jones Date ____

F.B. 1738 PG. 192 Job No. 4462 Division No. ✓ Notes Red. _____ Plotted _____ Profile

Survey of CASITAS AVE Date _____ Date _____ No. _____

Survey by J.J. LANIGAN Notes M. NAPOFF Notes Chkd. _____ Checked _____ X-Sec.

Indexed _____ Date _____ Date _____ Date _____ No. _____

STATION	B. S.	H. I.	F. S.	ELEV.
				MOUNTAIN VIEW RD

76L298 307 10-51

PLEASE RETURN TO

LOS ANGELES COUNTY SURVEYOR

726 LOS ANGELES COUNTY ENGINEERING BLDG.

Do not extend notes this side of this line.

NOTE: ANY ADDITIONS OR CHANGES ON THIS SHEET MUST BE MADE OR CIRCLED IN RED INK, WITH DATE AND NAME OF PERSON MAKING CHANGE.

Notes Ck'd by
Map No.
Office Work
Checked
Date

Survey of CASITAS AVE
W. O. 1962 Tape No. St'd. °F
Surveyed by J.J. LANIGAN
Notes J.J.L. Date 5-14-53
Indexed A. C. Johnson

F. B. 1736 Pg. 173

Note: Any Additions or Changes of This Sheet Must be Made or Circled in Red Ink With Date and Name of Person Making Change.

Do not extend notes this side of this line.

RETURN TO
LOS ANGELES COUNTY SURVEYOR
724 LOS ANGELES COUNTY
ENGINEERING BLDG.

LOCATION
of
LOW HOUSES
and
SEWER OUTLETS
on
MOUNTAIN VIEW RD
from
CASITAS AVE.
to
LINCOLN AVE
C.I. 1462

J.J. LANIGAN
M. NATAPOFF
J.C. RITE
W.N. WILLIAMS

76F309S 247 2-51

F. B. 1726 PG. 194



Profile No. ____ Notes Red. ____ Plotted ____ Job No. 1462 Division No. V | F.B. 1738 Pg. 195
Date ____ Date ____ Survey of CASITAS AVE
X-Sec. No. ____ Notes Chkd. ____ Checked ____ Survey by J.J.L. Notes M.N. Date 5-14-53
Date ____ Date ____ Map No. ____ Indexed C. Johnson Date ____

ELEVATIONS of HOUSE CONNECTIONS on MOUNTAIN VIEW RD. from CASITAS AVE. to LINCOLN AVE.

C.I. 1462

ELEV.	J.J. LANIGAN
F.S.	M. NATAPOFF
	J.C. RIKE
H.I.	W.N. WILLIAMS
B.S.	
STATION	

NOTE: ANY ADDITIONS OR CHANGES ON THIS SHEET MUST BE MADE OR CIRCLED IN RED INK, WITH DATE AND NAME OF PERSON MAKING CHANGE.

PLEASE RETURN TO
LOS ANGELES COUNTY SURVEYOR
726 LOS ANGELES COUNTY
ENGINEERING BLDG.

Do not extend notes this side of this line.

76L298 307 10-51

76L298 307 10-51

PLEASE RETURN TO

LOS ANGELES COUNTY SURVEYOR
726 LOS ANGELES COUNTY
ENGINEERING BLDG.

NOTE: ANY ADDITIONS OR CHANGES ON THIS SHEET MUST BE MADE OR CIRCLED IN RED INK, WITH DATE AND NAME OF PERSON MAKING CHANGE.

Do not extend notes this side of this line.

STATION	B. S.	H. I.	F. S.	ELEV.	MOUNTAIN VIEW RD
BMAE-517				1158 82	BM.AE-517-EL.1158.823 per F.B.1568-149
	358	1162 40			MOUNTAIN VIEW RD. & CASITAS AVE (N.W. cor.) Bt.
T.P.			505	1157 35	spk. in ab. 5' W. of W. end of C.R.
	503	1162 38			
3+64.5			67	1155 7	97.3 So. - grd. el. @ 4" C.I.P. (inside Ho-h.L.)
"			69	1155 5	" " - el. tp. 4" C.I.P. (" " h.L.)
T.P.			404	1158 34	T.P.
	764	1165 98			
T.P.			365	1162 33	T.P.
	598	1168 31			
9+71.0			79	1160 4	96.5 So. - grd. el. @ 4" V.C.P.
"			94	1158 9	" " - el. tp. 4" V.C.P.
10+29.5			77	1160 6	?53.6 So. - grd. el. @ 4" C.I.P.
"			83	1160 0	" " - el. tp. 4" C.I.P.
T.P.			500	1163 31	T.P.
	508	1168 39			
11+35			82	1160 2	109.8 So. - grd. el. @ 4" V.C.P.
"			112	1157 2	" " - el. tp. 4" V.C.P.
11+32			74	1161 0	90.3 So. - grd. el. @ house
T.P.			569	1162 70	T.P.
	497	1167 67			

F.B. 1736 PG. 196 Job No. 1462 Division No. V Notes Red. Plotted Date Date No. Profile
Survey of CASITAS AVE Notes M. NATAROFF Notes Chkd. Checked Date Date No. X-Sec.
Survey by T. J. LANIGAN Date
Indexed C. Johnson

76L298 307 10-51

PLEASE RETURN TO
LOS ANGELES COUNTY SURVEYOR
726 LOS ANGELES COUNTY
ENGINEERING BLDG.

NOTE: ANY ADDITIONS OR CHANGES ON THIS SHEET MUST BE MADE OR CIRCLED IN RED INK, WITH DATE AND NAME OF PERSON MAKING CHANGE.

Do not extend notes this side of this line.

STATION	B. S.	H. I.	F. S.	ELEV.	MOUNTAIN VIEW RD.
		116767			
13+40.6			76	11601	92.5 So.-grd. el. @ 4" V.C.P.
"			136	11541	" " - el. tp. 4" V.C.P.
B.M.AF 240			667	116100	B.M.AF 240-EL. 1161.026 per FB 1447-39 LINCOLN AVE. & MOUNTAIN VIEW RD. (S.E. cor.) Bt. spk. in cb. 15' S. of S. end C.R.

Profile No. ____ Date ____ Notes Red ____ Plotted ____ Job No. 1462 Division No. V F.B. 1736 Pg. 197
X-Sec. No. ____ Date ____ Notes Chkd. ____ Checked ____ Survey of CASITAS AVE. Survey by J.J.L. Notes M.N. Date 5-14-53
Date ____ Map No. ____ Inspected C. Johnson

F.B. 1738 PG. 198 Job No. 1462 Division No. V Notes Red. Plotted Profile

Survey of CASITAS AVE Date Date No.

Survey by J.J. LANIGAN Notes M. NATAPOFF Notes Chkd Checked X-Sec.

Indexed Date Date Date No.

761.298 307 10-51

PLEASE RETURN TO

LOS ANGELES COUNTY SURVEYOR

726 LOS ANGELES COUNTY ENGINEERING BLDG.

NOTE: ANY ADDITIONS OR CHANGES ON THIS SHEET MUST BE MADE OR CIRCLED IN RED INK, WITH DATE AND NAME OF PERSON MAKING CHANGE.

Do not extend notes this side of this line.

STATION	B.S.	H.I.	F.S.	ELEV.	
					MOUNTAIN VIEW RD

Notes Ck'd by	Survey of CASITAS AVE
Map No.	W. O 1462 Tape No. St'd. °F
Office Work	Surveyed by J.J. LANIGAN
Checked	Notes J.J.L. Date 5-15-53
Date	Indexed A. C. Johnson

F. B. 1738 Pg. 198

199

LOCATION
of
LOW HOUSES
and
SEWER OUTLETS
on
VENTURA ST
from
WINDSOR AVE.
to
LINCOLN AVE
C.I. 1462

J.J. Lanigan
M. NATAPOFF
J.C. RIKE
W.N. WILLIAMS

Note: Any Additions or Changes on This Sheet Must be Made or Circled in Red Ink With Date and Name of Person Making Change.

Do not extend notes this side of this line.

RETURN TO
LOS ANGELES COUNTY SURVEYOR
726 LOS ANGELES COUNTY
ENGINEERING BLDG.

76F3095 247 2-51

F. B. 173 Pg. 200

cont 6 of pg 201

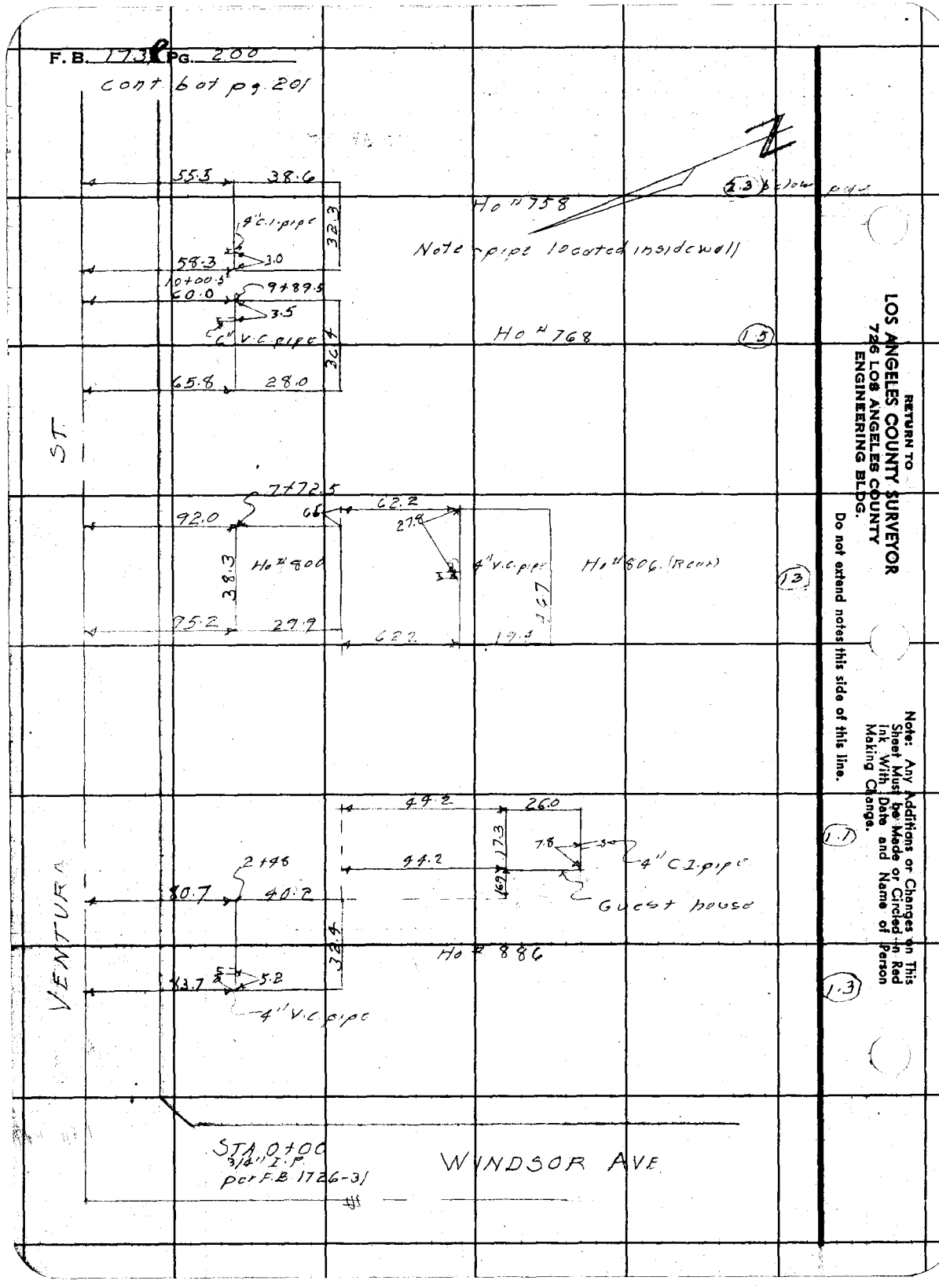

Notes Ck'd by	Survey of CASITAS AVE	F.B. 1730 Pg. 201
Map No.	W.O. 1462 Tape No. St'd. °F	
Office Work	Surveyed by J.S. LANIGAN	
Checked	Notes J.S.L. Date 5-15-53	
Date	Indexed C. Johnson	

cont. bot pg. 202

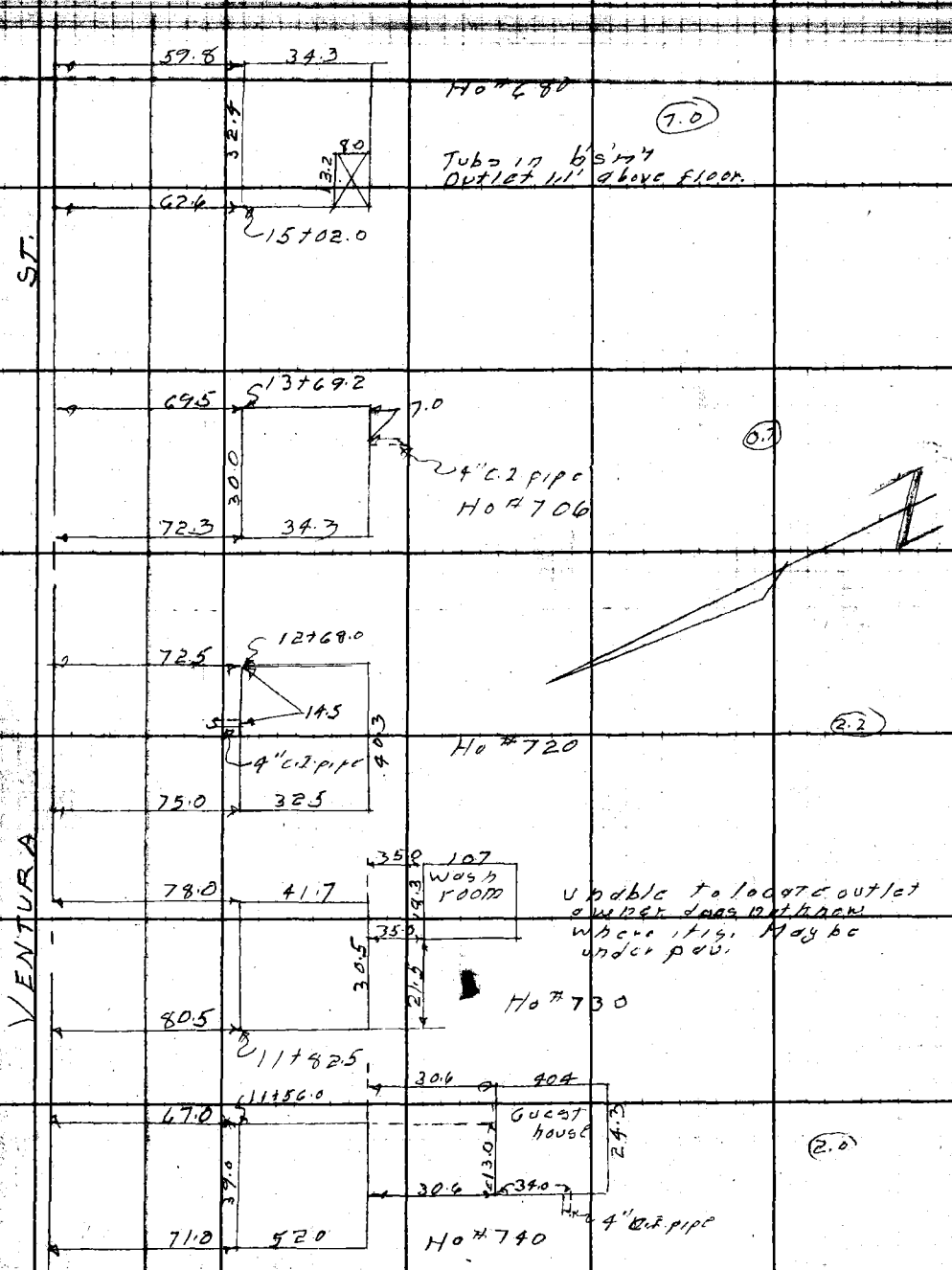

Note: Any Additions or Changes on This Sheet Must be Made or Circled in Red Ink With Date and Name of Person Making Change.

Do not extend notes this side of this line.

RETURN TO
LOS ANGELES COUNTY SURVEYOR
726 LOS ANGELES COUNTY
ENGINEERING BLDG.

76F3095 247.2-51

F. B. 1738 PG. 20

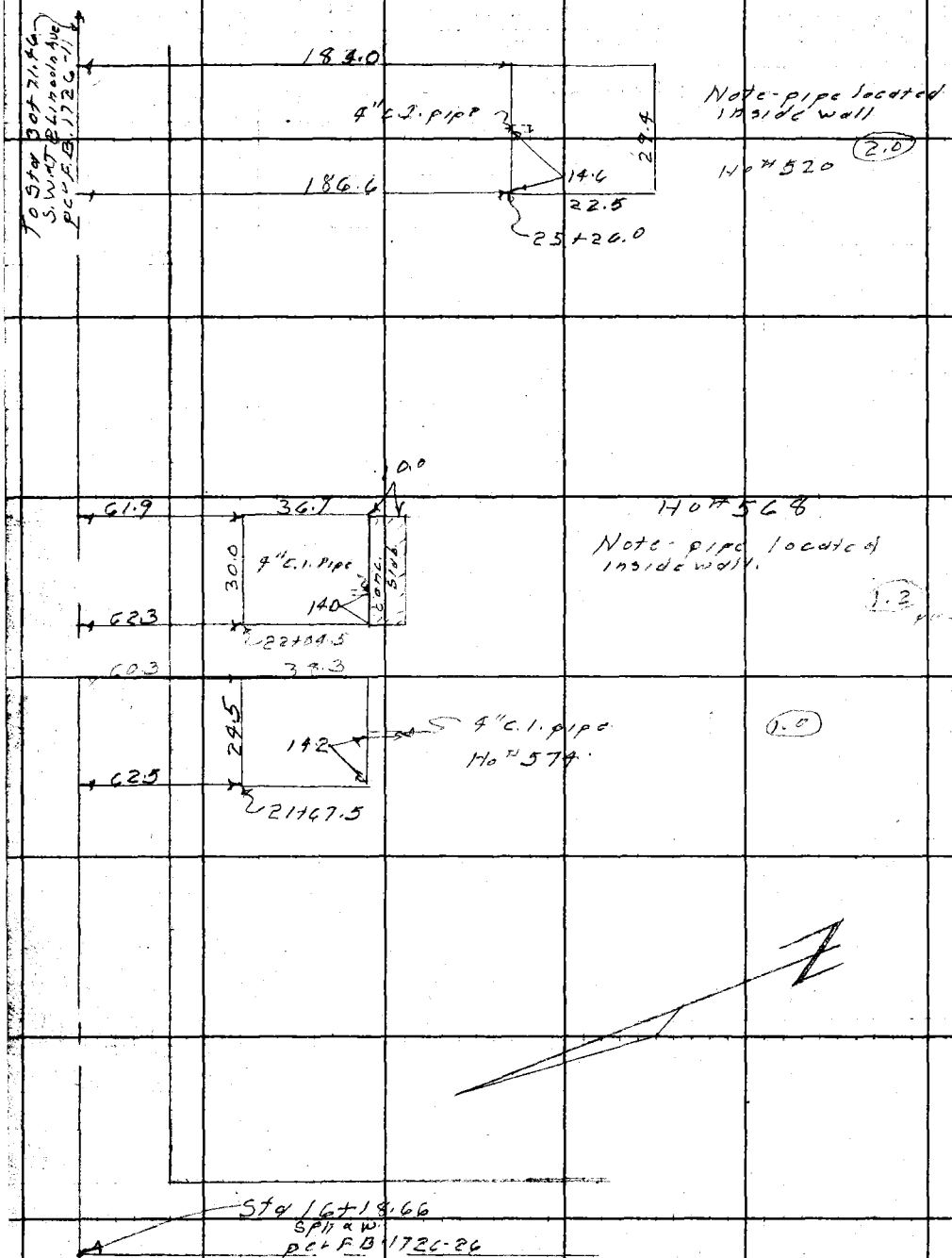

RETURN TO
LOS ANGELES COUNTY SURVEYOR
726 LOS ANGELES COUNTY
ENGINEERING BLDG.

Do not extend notes this side of this line.

Note: Any Additions or Changes on This Sheet Must be Made or Circled in Red Ink With Date and Name of Person Making Change.

Profile No. ____ X-Sec. No. ____

Notes Red. ____ Date ____ Plotted ____ Date ____ Job No. 1462 Division No. V | F.B. 1738 Pg. 203

Notes Chkd. ____ Date ____ Checked ____ Date ____ Survey of CASITAS AVE

Survey by J.J.L. & C. Johnson Notes M.N. Date 5-15-33

Map No. ____ Indexed ____ Date ____

ELEVATIONS of HOUSE CONNECTIONS on VENTURA ST. from WINDSOR AVE. to CASITAS AVE.

C.I. 1462

STATION	B.S.	H.I.	F.S.	ELEV.
		J.C. RIKE W.N. WILLIAMS	J.J. LANIGAN M. NATAPOFF	

NOTE: ANY ADDITIONS OR CHANGES ON THIS SHEET MUST BE MADE OR CIRCLED IN RED INK, WITH DATE AND NAME OF PERSON MAKING CHANGE.

Do not extend notes this side of this line.

PLEASE RETURN TO
LOS ANGELES COUNTY SURVEYOR
726 LOS ANGELES COUNTY
ENGINEERING BLDG.

76L298 307 10-51

76L298 307 10-51

PLEASE RETURN TO

LOS ANGELES COUNTY SURVEYOR
726 LOS ANGELES COUNTY
ENGINEERING BLDG.

NOTE: ANY ADDITIONS OR CHANGES ON THIS SHEET MUST BE MADE OR CIRCLED IN RED INK, WITH DATE AND NAME OF PERSON MAKING CHANGE.

Do not extend notes this side of this line.

STATION	B. S.	H. I.	F. S.	ELEV.	VENTURA ST.
BM.AE-497				1168 06	BM.AE-497-EL.1168.061 per F.B.1568-134
	371	1171 77			VENTURA ST. & STERLING PL. (N.E. cor.)
					Bt. spk. in ab. 6' N. of S. end.
2+20.8			62	11656	83.1 So. - grd. el. @ 4" V.C.P.
"			75	11643	" " - el. tp. 4" V.C.P.
2+62.7±			83	11635	153.9± So. - grd. el. @ 4" C.I.P.
"			94	11624	" " - el. tp. 4" C.I.P.
T.P.			506	116671	T.P.
	559	1172 30			
T.P.			473	116757	T.P.
	524	1172 81			
7+51.2			70	11658	184.1 So. - grd. el. @ 4" V.C.P.
"			83	11645	" " - el. tp. 4" V.C.P.
T.P.			441	116840	T.P.
	544	1173 84			
9+86			54	11684	61.0± So. - grd. el. @ 4" V.C.P.
"			69	11669	" " - el. tp. 4" V.C.P.
10+03.5			75	11663	58.3 So. - el. tp. 4" C.I.P. (inside house)
T.P.			309	117075	T.P.
	538	1176 13			

F.B. 1738 Pg. 204 Job No. 1462 Division No. V Notes Red. Plotted Profile
Survey of CASITAS AVE Date Date No.
Survey by J.J. LANIGAN Notes M. NATAPOFF Notes Chkd Checked X-Sec.
Indexed A. C. Johnson Date Date Date No.

76L298 307 10-51

PLEASE RETURN TO
LOS ANGELES COUNTY SURVEYOR
726 LOS ANGELES COUNTY
ENGINEERING BLDG.

NOTE: ANY ADDITIONS OR CHANGES ON THIS SHEET MUST BE MADE OR CIRCLED IN RED INK, WITH DATE AND NAME OF PERSON MAKING CHANGE.

Do not extend notes this side of this line.

Profile No. ____ Notes Red ____ Plotted ____ Job No. 4462 Division No. V F.B. 1738 PG. 205
X-Sec. No. ____ Date ____ Date ____ Survey of VENTURA ST.
Notes Chkd ____ Checked ____ Survey by J.J.L. C. J. Notes Checked
No. ____ Date ____ Date ____ Map No. ____ Indexed ____ Date ____ Date 7-15-53

STATION	B. S.	H. I.	F. S.	ELEV.	VENTURA ST.
		1176 13			183.679.
11+43±			84	11677	182± 5o.-grd. el. @ 4" C.I.P.
"			104	11657	" " el. tp. 4" C.I.P.
BM AE 505			552	11706	BM AE 505 - El. 1170.612 per F.B. 1568 - 11
					VENTURA ST. (S. side) @ CASITAS AVE. BM tag
	567	1176 28			in cb. 10'± W. of ℄ prod. of CASITAS AVE.
12+03±			80	11683	164.7'± 5.- grd. el. @ S.W. cor. Washroom
"			74	11689	" " " - floor el. washroom
12+53±			35	11728	73.5'± 5.- grd. el. @ 4" C.I.P.
"			57	11706	" " " - el. tp. 4" C.I.P.
T.P.			281	11734.7	T.P.
	465	1178 12			
13+62±			68	11713	104'± 5.- grd. el. @ 4" C.I.P.
"			75	11701	" " " - el. tp. 4" C.I.P.
T.P.			472	11734.0	T.P.
	537	1178 77			
15+08±			32	11756	88.9'± 5 - floor level of Ho# 680
"			102	11686	" " - " " " basement

76L298 307 10-51

PLEASE RETURN TO

LOS ANGELES COUNTY SURVEYOR
726 LOS ANGELES COUNTY
ENGINEERING BLDG.

NOTE: ANY ADDITIONS OR CHANGES ON THIS SHEET MUST BE MADE OR CIRCLED IN RED INK, WITH DATE AND NAME OF PERSON MAKING CHANGE.

Do not extend notes this side of this line.

STATION	B. S.	H. I.	F. S.	ELEV.	VENTURA	ST
		1178 77				
T.P.	653	1182 63	267	1176 10	T.P.	
21+81 7			78	1174 8	92' ± S. - grd. el. @ 4" C.I.P.	
"			88	1173 8	" " " - el. tp. 4" C.I.P.	
T.P.	540	1182 45	558	1177 05	T.P.	
22+18 5			65	1176 0	98 5' ± S. - grd. el. @ 4" C.I.P.	
"			77	1174 8	" " " - el. tp. 4" C.I.P.	
T.P.			307	1179 38	T.P.	
	542	1184 80				
25+40 6			96	1175 2	185' ± S. - grd. el. @ 4" C.I.P.	
"			116	1173 2	" " " - el. tp. 4" C.I.P.	
T.P.			553	1179 27	T.P.	
	456	1183 83				
BMAE 508			540	1178 43	BMAE 508 - EL. 1178.431 per F.B. 1568-140 VENTURA ST. (S. side) 880' ± W. of ℄ of LINCOLN AVE. Bt. spk. in conc. drive to Ho # 568	

F.B. 1738 PG 206 Job No. 1462 Division No. V Notes Red. Plotted Date Checked Date No. Profile

Survey of CASITAS AVE Date Notes Chkd Date No. X-Sec.

Survey by J. J. LANIGAN Notes M. NATAPOFF Date

Indexed [illegible] Date

Notes Ck'd by	Survey of CASITAS AVE.
Map No.	W. O. 1462 Tape No. St'd. °F
Office Work	Surveyed by J. J. LANIGAN
Checked	Notes LANIGAN Date 6-3-53
Date	Indexed C. Johnson

F. B. 1738 Pg. 207

LOCATION
of
LOW HOUSES
and
SEWER OUTLETS
in
LOT 15 TR # 13138
and on
CASITAS AVE.
from
CALAVERAS ST.
to
MARIPOSA ST.
C.I. 1462.

J. J. LANIGAN.
M. NATAPOFF.
J. C. RIKE

Note: Any Additions or Changes on This Sheet Must be Made or Circled in Red Ink With Date and Name of Person Making Change.

Do not extend notes this side of this line.

RETURN TO
LOS ANGELES COUNTY SURVEYOR
726 LOS ANGELES COUNTY
ENGINEERING BLDG.

76F3095 247 2-51

F.B. 1738 PG. 208

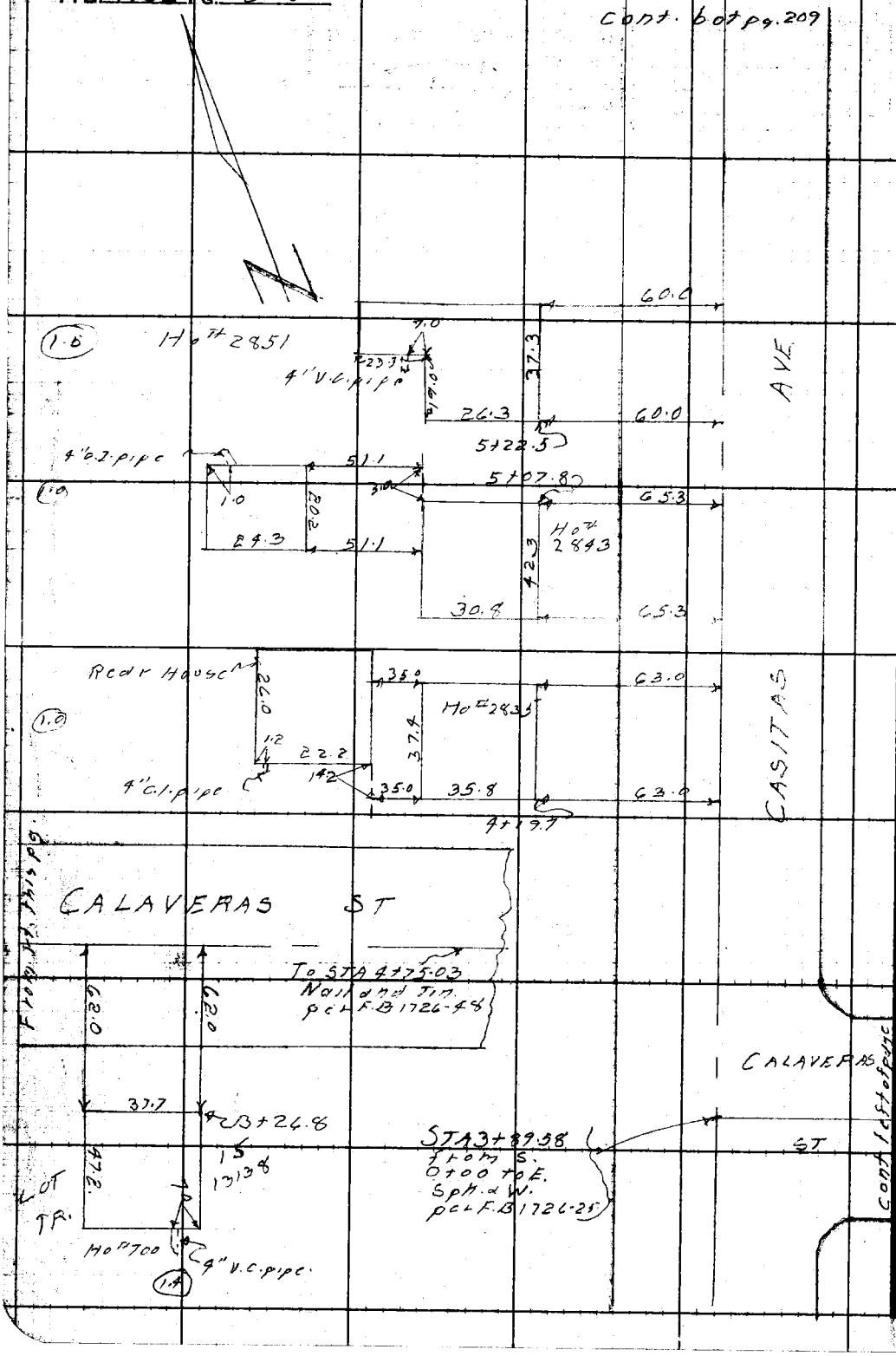

RETURN TO
LOS ANGELES COUNTY SURVEYOR
726 LOS ANGELES COUNTY
ENGINEERING BLDG.

Do not extend notes this side of this line.

Note: Any Additions or Changes on This Sheet Must be Made or Circled in Red Ink With Date and Name of Person Making Change.

Notes Ck'd by	Survey of Casitas Ave	F.B. 1136 Pg. 209
Map No.	W.O. 1962 Tape No. St'd °F	
Office Work	Surveyed by J.J. Lanigan	
Checked	Notes LANIGAN Date 6-3-53	cont bot pg. 210
Date	Indexed A. C. Johnson	

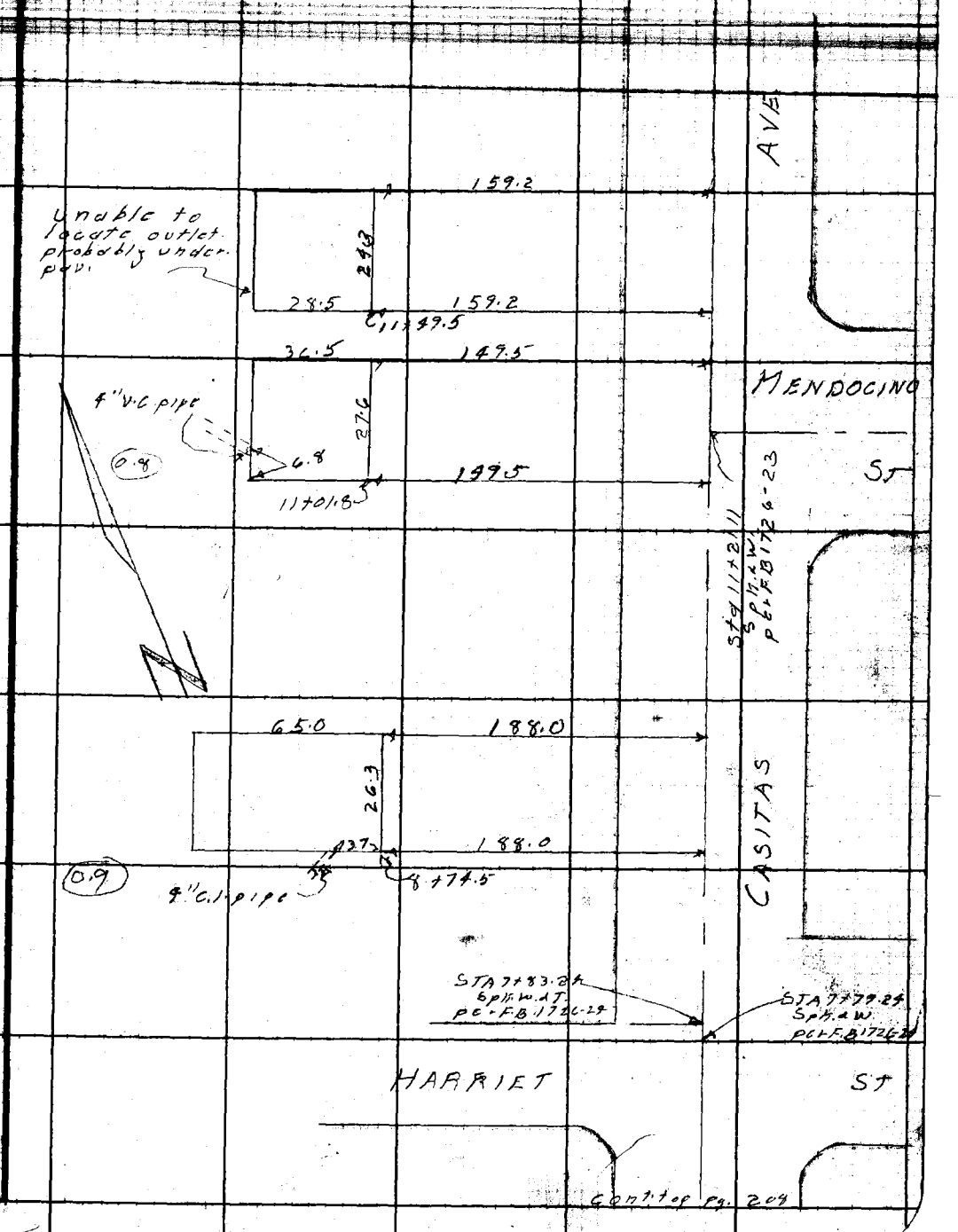

Cont. top pg. 208

Note: Any Additions or Changes on This Sheet Must Be Made or Circled in Red Ink With Date and Name of Person Making Change.

Do not extend notes this side of this line.

RETURN TO
LOS ANGELES COUNTY SURVEYOR
726 LOS ANGELES COUNTY
ENGINEERING BLDG.

76F3095 247 2-51

F.B. 1138 PG. 210

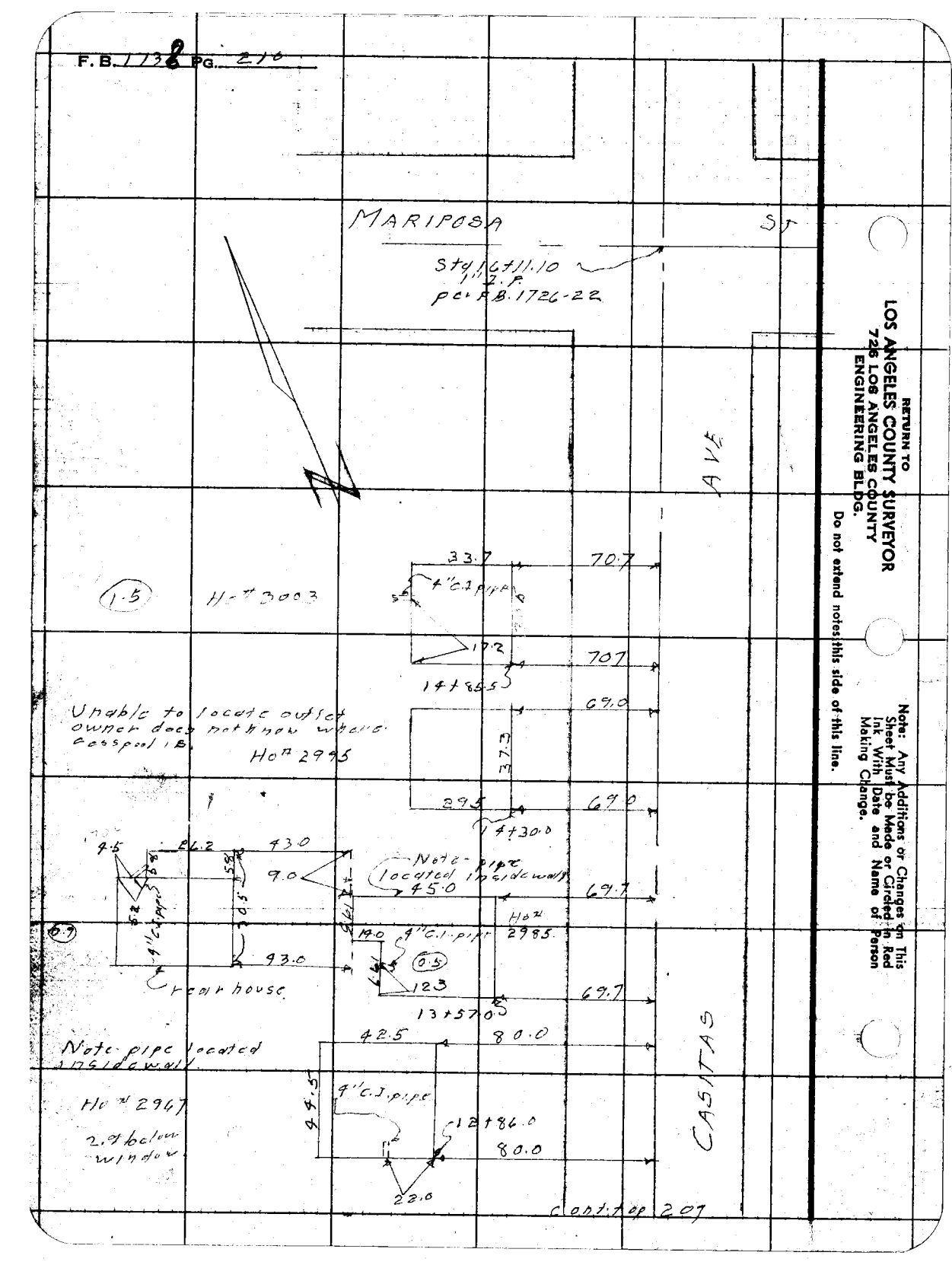

RETURN TO
LOS ANGELES COUNTY SURVEYOR
726 LOS ANGELES COUNTY
ENGINEERING BLDG.

Do not extend notes this side of this line.

Note: Any Additions or Changes on This Sheet Must be Made or Circled in Red Ink With Date and Name of Person Making Change.

Profile No. ____ Notes Red. ____ Plotted ____ Job No. 1462 Division No. V F.B. 1738 PG. 211
Date ____ Date ____ Survey of CASITAS AVE
X-Sec. No. ____ Notes Chkd. ____ Checked ____ Survey by J.J.L. Notes M.N. Date 6-5-53
Date ____ Date ____ Map No. ____ Indexed C. Johnson Date ____

ELEVATIONS of HOUSE CONNECTIONS on CASITAS AVE. from VENTURA ST. to MARIPOSA ST. & 1 HOUSE on CALAVERAS ST.

C.I. 1462

STATION	B.S.	H.I.	F.S.	ELEV.

J.J. LANIGAN
M. NATAPOFF
W.N. WILLIAMS

NOTE: ANY ADDITIONS OR CHANGES ON THIS SHEET MUST BE MADE OR CIRCLED IN RED INK, WITH DATE AND NAME OF PERSON MAKING CHANGE.

PLEASE RETURN TO
LOS ANGELES COUNTY SURVEYOR
726 LOS ANGELES COUNTY
ENGINEERING BLDG.

Do not extend notes this side of this line.

76L298 307 10-51

76L298 307 10-51

PLEASE RETURN TO

LOS ANGELES COUNTY SURVEYOR
726 LOS ANGELES COUNTY
ENGINEERING BLDG.

NOTE: ANY ADDITIONS OR CHANGES ON THIS SHEET MUST BE MADE OR CIRCLED IN RED INK, WITH DATE AND NAME OF PERSON MAKING CHANGE.

Do not extend notes this side of this line.

STATION	B. S.	H. I.	F. S.	ELEV.	CASITAS	AVE
B.M.AE-514		1		1184 53	B.M.AE-514-EL. 1184.526 per F.B. 1568-145	
	710	1191 63			CASITAS AVE & CALAVERAS ST. (S.E. cor.) Bt. spk.	
					in cb. 6' E. of E. end C.R.	
13+19.8			67	11849	109.2 S. - grd. el. @ 4" V.C.P.	On CALAVERAS
"			81	11835	" " - el. tp. 4" V.C.P.	ST.
T.P.		1	782	1183 81	T.P.	
	490	1188 71				
4+33.9			45	1184 2	154.8 W. - grd. el. @ 4" C.I.P.	
"			55	1183 2	" " - el. tp. 4" C.I.P.	
T.P.		1	263	1186 08	T.P.	
	668	1192 76				
5+10.8			71	11857	170.5 W. - grd. el. @ 4" C.I.P.	
"			81	11847	" " - el. tp. 4" C.I.P.	
5+41.5			49	11879	93.3 W. - grd. el. @ 4" V.C.P.	
"			64	11864	" " - el. tp. 4" V.C.P.	
T.P.		1	047	1192 29	T.P.	
	1203	1204 32				

F.B. 1738 Pg 212 Job No. 1462 Division No. 1 Notes Red. Date Plotted Date No. Profile
Survey of CASITAS AVE Notes Chkd. Date Checked Date No. X-Sec.
Survey by J. J. Lanigan Notes M. Natapoff Date
Indexed C. Johnson

76L298 307 10-51

PLEASE RETURN TO

LOS ANGELES COUNTY SURVEYOR

726 LOS ANGELES COUNTY
ENGINEERING BLDG.

NOTE: ANY ADDITIONS OR CHANGES ON THIS SHEET MUST BE MADE OR CIRCLED IN RED INK, WITH DATE AND NAME OF PERSON MAKING CHANGE.

Do not extend notes this side of this line.

STATION	B. S.	H. I.	F. S.	ELEV.	CASITAS AVE
		120432			
8+74.5			75	11968	191.7 W. - grd. el. @ 4" C.I.P.
"			84	11959	" " - el. tp. 4" C.I.P.
T.P.			044	120388	T.P.
	812	121200			
11+08.6			87	12033	186' W. - grd. el. @ 4" V.C.P.
"			95	12025	" " - el. tp. 4" V.C.P.
T.P.			252	120948	T.P.
	617	121565			
12+86.0			63	12094	102.0' W. - grd. el. @ 4" C.I.P.
"			89	12068	" " - el. tp. 4" C.I.P.
T.P.			179	121386	T.P.
	579	121965			
13+76.7			68	12129	82.0' W. - grd. el. @ 4" C.I.P.
			73	12124	" " - el. tp. 4" C.I.P.
14+00.8			94	12103	18+99 ~~165.9~~ - grd. el. @ 4" C.I.P.
"			103	12094	" - el. tp. 4" C.I.P.

Profile No. ____ Date ____ Notes Red ____ Plotted ____ Job No. 1462 Division No. 1 F.B. 1738 PG. 213

X-Sec. No. ____ Date ____ Notes Chkd ____ Checked ____ Survey of CASITAS AVE Survey by J.J.L. Notes M.N. Date 6-5-53

Date ____ Date ____ Map No. ____ Indexed C. Johnson Date ____

76L298 307 10-51

PLEASE RETURN TO

LOS ANGELES COUNTY SURVEYOR
726 LOS ANGELES COUNTY
ENGINEERING BLDG.

NOTE: ANY ADDITIONS OR CHANGES ON THIS SHEET MUST BE MADE OR CIRCLED IN RED INK, WITH DATE AND NAME OF PERSON MAKING CHANGE.

Do not extend notes this side of this line.

STATION	B. S.	H. I.	F. S.	ELEV.	CASITAS	AVE
		1219 65				
14+30			63	1213 4	98.5 W. - S.W. cor. HO #2995 - low corner	
15+02.7			42	1215 5	104.4 - grd. el. @ 4" C.I.P.	
"			57	1214 0	" - el. tp. 4" C.I.P.	
T.P.			253	1217 12		
	692	1224 04				
B.M.AE 511			274	1221 30	B.M.AE 511 - EL. 1221.311 per F.B. 1568-146 CASITAS AVE & MARIPOSA ST. (N.E. cor.) Bt. spk. in N. cb. of MARIPOSA ST. 24' E. of W. end.	

F.B. 1738 PG. 214 Job No. 1462 Division No. 1 Notes Red. Plotted Date Checked Date No. Profile

Survey of CASITAS AVE Date Notes Chkd. Date No. X-Sec.

Survey by H. LANIGAN Notes M. NATAPOFF Date

Indexed C. Johnson Date

38

F.B. 17~~36~~ PG. 215

Notes Ck'd by	Survey of Casitas Ave.
Map No.	W. O. 1462 Tape No. St'd. °F
Office Work	Surveyed by J.J. LANIGAN
Checked	Notes J.J.L. Date 6-18-53
Date	Indexed A. C. Johnson

LOCATION
of
LOW HOUSES
and
SEWER OUTLETS
in
FOOTHILL BLVD
between
LINCOLN AVE
and
CITY of PASADENA BOUNDARY
C.I. 1462.

J.J. LANIGAN.
M. NATAPOFF.
J.C. RIKE.
W.N. WILLIAMS

Note: Any Additions or Changes on This Sheet Must be Made or Circled in Red Ink With Date and Name of Person Making Change.

Do not extend notes this side of this line.

RETURN TO
LOS ANGELES COUNTY SURVEYOR
726 LOS ANGELES COUNTY
ENGINEERING BLDG.

76F3095 247 2-51

38

F.B. 1736 PG. 214

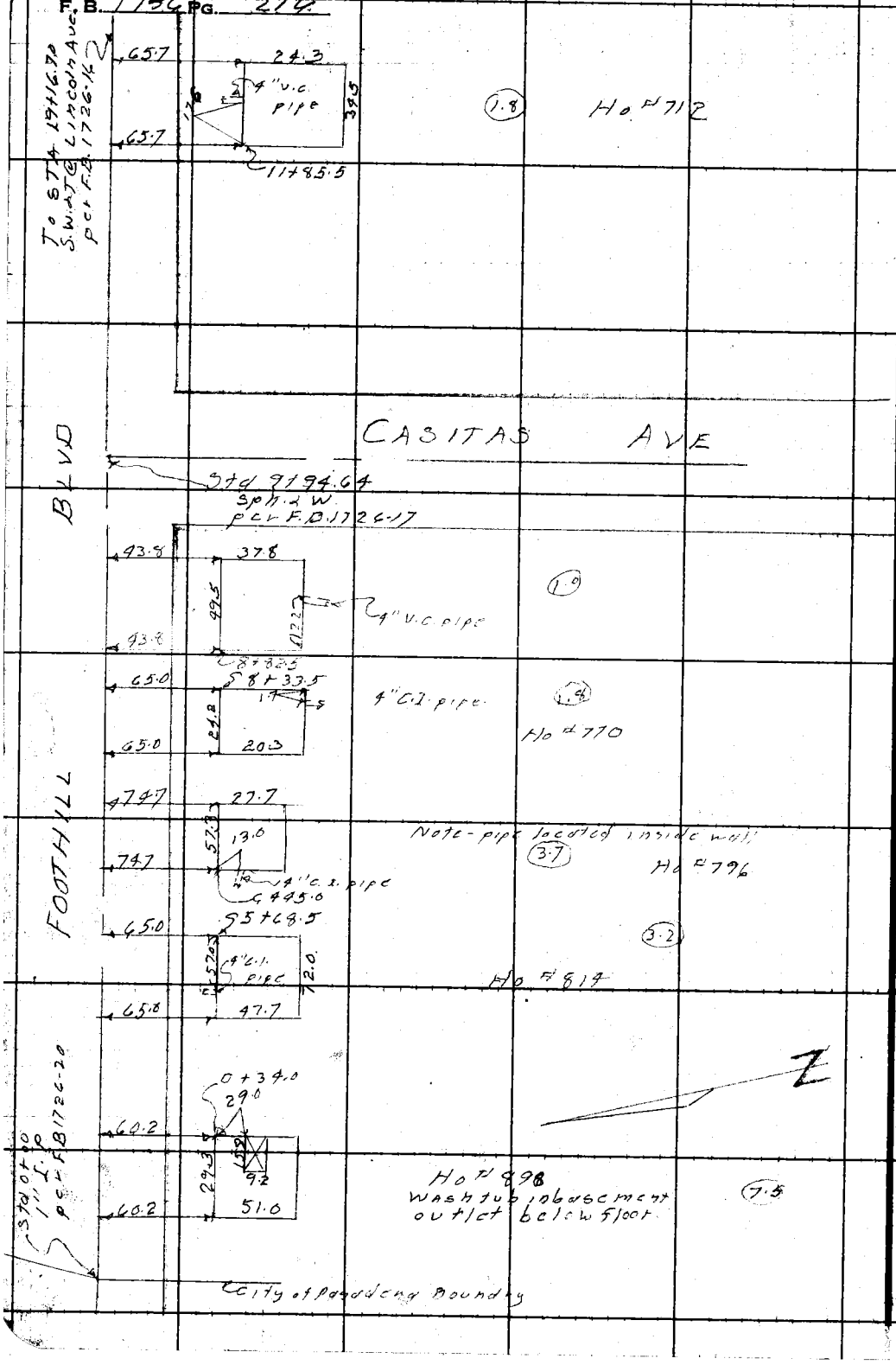

RETURN TO
LOS ANGELES COUNTY SURVEYOR
726 LOS ANGELES COUNTY
ENGINEERING BLDG.

Do not extend notes this side of this line.

Note: Any Additions or Changes on This Sheet Must be Made or Circled in Red Ink With Date and Name of Person Making Change.

3.

Profile No. X-Sec. No.

Notes Red. Plotted Job No. 1462 Division No. 1 F.B. 1738 Pg. 217
Date Date Survey of CASITAS AVE
Notes Chkd. Checked Survey by J.J.L. Notes M.N. Date 6-18-52
Date Date Map No. Indexed C. Johnson Date

ELEVATIONS

on

SEWER OUTLETS

of

HOUSES on FOOTHILL BLVD.

from

PASADENA CITY B'D'RY.

to

LINCOLN AVE.

C.I. 1462

NOTE: ANY ADDITIONS OR CHANGES ON THIS SHEET MUST BE MADE OR CIRCLED IN RED INK, WITH DATE AND NAME OF PERSON MAKING CHANGE.

Do not extend notes this side of this line.

PLEASE RETURN TO
LOS ANGELES COUNTY SURVEYOR
726 LOS ANGELES COUNTY
ENGINEERING BLDG.

STATION	B.S.	H.I.	F.S.	ELEV.
		W.N. WILLIAMS	M. NATAPOFF J.C. RIKE	J.J. LANIGAN

761-298 307 10-51

76L298 307 10-51

PLEASE RETURN TO
LOS ANGELES COUNTY SURVEYOR
726 LOS ANGELES COUNTY
ENGINEERING BLDG.

NOTE: ANY ADDITIONS OR CHANGES ON THIS SHEET MUST BE MADE OR CIRCLED IN RED INK, WITH DATE AND NAME OF PERSON MAKING CHANGE.

Do not extend notes this side of this line.

Profile No. ____ X-Sec. No. ____
Plotted ____ Date ____ Checked ____ Date ____
Notes Red ____ Date ____ Notes Chkd ____ Date ____
Division No. V
Job No 4446
Survey of CASITAS AVE
Survey by J. LEAVITT & GAY Notes MONTA PROJECT
Indexed C. JOHNSON Date ____
F.B. 1736 PG. 218

STATION	B. S.	H. I.	F. S.	ELEV.	FOOTHILL BLVD
B.M. AE-230				1226.86	B.M. AE-230 - EL. 1226.864 per F.B. 1447-223
	625	1233.11			FOOTHILL BLVD. & CRESTFORD DR. (N.W. cor.)
					Bt. spk. in cb., 2' N. of N. end C.R.
0+26±			118	1221.3	93± So. - base of floor of No # 898
T.P.			704	1226.07	T.P.
	517	1231.24			
4+98±			73	1223.9	65' So. - grd. el. @ 4" C.I.P.
"			105	1220.7	" " - el. tp. 4" C.I.P.
6+45			33	1227.9	87± So. - grd. el. @ 4" C.I.P.
"			70	1224.2	" " - el. tp. 4" C.I.P.
T.P.			262	1228.62	
	981	1238.43			
8+31±			62	1232.2	85± So. - grd. el. @ 4" C.I.P.
"			80	1230.4	" " - el. tp. 4" C.I.P.
8+94±			48	1233.6	81± So. - grd. el. @ 4" V.C.P.
"			58	1232.6	" " - el. tp. 4" V.C.P.
T.P.	676	1243.34	185	1236.58	T.P.
B.M. AE-232			382	1239.52	B.M. AE-232 - EL. 1239.503 per F.B. 1447 223
					FOOTHILL BLVD & CASITAS AVE (S.E. cor.)
					Bt. spk. in S. cb. FOOTHILL BLVD. 6' E. of W. end.

38

Notes Ck'd by		Survey of CRESTAS AVE.	F. B. 132 Pg. 219
Map No.		W. O. 1462 Tape No.	St'd. °F
Office Work		Surveyed by J. J. LANIGAN	
Checked		Notes J. J. L. Date 6-18-53	
Date		Indexed R. C. Johnson	

Note: Any Additions or Changes of This Sheet Must be Made or Circled in Red Ink With Date and Name of Person Making Change.

Do not extend notes this side of this line.

RETURN TO
LOS ANGELES COUNTY SURVEYOR
726 LOS ANGELES COUNTY
ENGINEERING BLDG.

LOCATION
of
LOW HOUSES
and
SEWER OUTLETS
on
CRESTFORD DR.
from
FOOTHILL BLVD.
to
NORTHERLY LINE OF TR # 14307
C.I. 1462

J. J. LANIGAN.
M. NATAPOFF.
J. C. RIKE.
W. N. WILLIAMS.

76FS095 247 2-51

F. B. 175 38 PG. 220



RETURN TO
LOS ANGELES COUNTY SURVEYOR
726 LOS ANGELES COUNTY
ENGINEERING BLDG.

Do not extend notes this side of this line.

Note: Any Additions or Changes on This Sheet Must be Made or Circled in Red Ink With Date and Name of Person Making Change.

Profile No. ____ X-Sec. No. ____

Notes Red. ____ Plotted ____ Job No. 1462 Division No. V F.B. 1758 Pg. 221
Date ____ Date ____ Survey of LASITAS AVE.
Notes Chkd. ____ Checked ____ Survey by J.J.L. Notes M.N. Date 6-19-53
Date ____ Date ____ Map No. ____ Index C. Johnson Date ____

NOTE: ANY ADDITIONS OR CHANGES ON THIS SHEET MUST BE MADE OR CIRCLED IN RED INK, WITH DATE AND NAME OF PERSON MAKING CHANGE.

Do not extend notes this side of this line.

PLEASE RETURN TO
LOS ANGELES COUNTY SURVEYOR
726 LOS ANGELES COUNTY
ENGINEERING BLDG.

ELEVATIONS
of
SEWERAGE CONNECTIONS
of
LOW HOUSES
on
CRESTFORD DR.
from
FOOTHILL BLVD.
to
NORTHERLY LINE of TR. # 14309
C.I. 1462

STATION	B.S.	H.I.	F.S.	ELEV.

J.J. LANIGAN
M. NATAPOFF
J.C. RUKE
W.N. WILLIAMS

761-298 307 10-51

76L298 307 10-51

PLEASE RETURN TO

LOS ANGELES COUNTY SURVEYOR
726 LOS ANGELES COUNTY
ENGINEERING BLDG.

NOTE: ANY ADDITIONS OR CHANGES ON THIS SHEET MUST BE MADE OR CIRCLED IN RED INK, WITH DATE AND NAME OF PERSON MAKING CHANGE.

Do not extend notes this side of this line.

STATION	B. S.	H. I.	F. S.	ELEV.	CRESTFORD	DR.
BM.AF-532				1241.63	BM.AF-532-EL.1241.630	per F.B.1568-164
	306	1244.69			CRESTFORD DR. & FLORECITA WAY (S.E. cor.) Bt. spk.	
					in cb. 5' S. of S. end	C.R.
3+94.5			97	12350	63°E. - grd. el. @ 4" C.I.P.	
"			114	12333	" " - el. tp. 4" C.I.P.	
4+78.0			79	12368	80°E - grd. el. @ 4" C.I.P.	
"			92	12355	" " - el. tp. 4" C.I.P.	
5+02			75	12372	60°E - grd. el. @ 4" C.I.P.	
"			86	12361	" - el. tp. 4" C.I.P.	
5+71.5			57	12390	60°E - grd. el. @ 4" C.I.P.	
"			69	12378	" - el. tp. 4" C.I.P.	
6+47±			60	12387	120'±E - grd. el. @ 3" C.I.P.	
"			68	12379	" " " - el. tp. 3" C.I.P.	
T.P.			348	1241.21	T.P.	
	353	1244.74				
BM.AF-532			311	1241.63	BM.AF-532-EL.1241.630 (For description see above)	

F.B. 1736 PG. 222 Job No. 1462 Division No. ✓ Notes Red. Plotted No. Profile
Survey of CASITAS AVE Date Date No. X-Sec.
Survey by J. J. LANIGAN Notes M. NATAPOFF Notes Chkd. Checked
Indexed C. Johnson Date Date Date No.

38

F.B. 173 Pg. 223

Notes Ck'd by
Map No.
Office Work
Checked
Date

Survey of CASITAS AVE.
W. O. 1962 Tape No. St'd. °F
Surveyed by: J.J. LANIGAN
Notes J.J.L. Date 6-19-53
Indexed C. Johnson

Note: Any Additions or Changes on This Sheet Must be Made or Circled in Red Ink With Date and Name of Person Making Change.

Do not extend notes this side of this line.

RETURN TO
LOS ANGELES COUNTY SURVEYOR
726 LOS ANGELES COUNTY
ENGINEERING BLDG.

LOCATION
of
LOW HOUSES
and
SEWER OUTLETS
on
DEVIRIAN PL.
from
CASITAS AVE.
to
LINCOLN AVE.
C.A. 1962

J.J. LANIGAN.
M. NATAPOFF.
J.C. FRITE.
W.N. WILLIAMS

76F3095 247 2-51

38

F. B. 179 Pg. 2-4

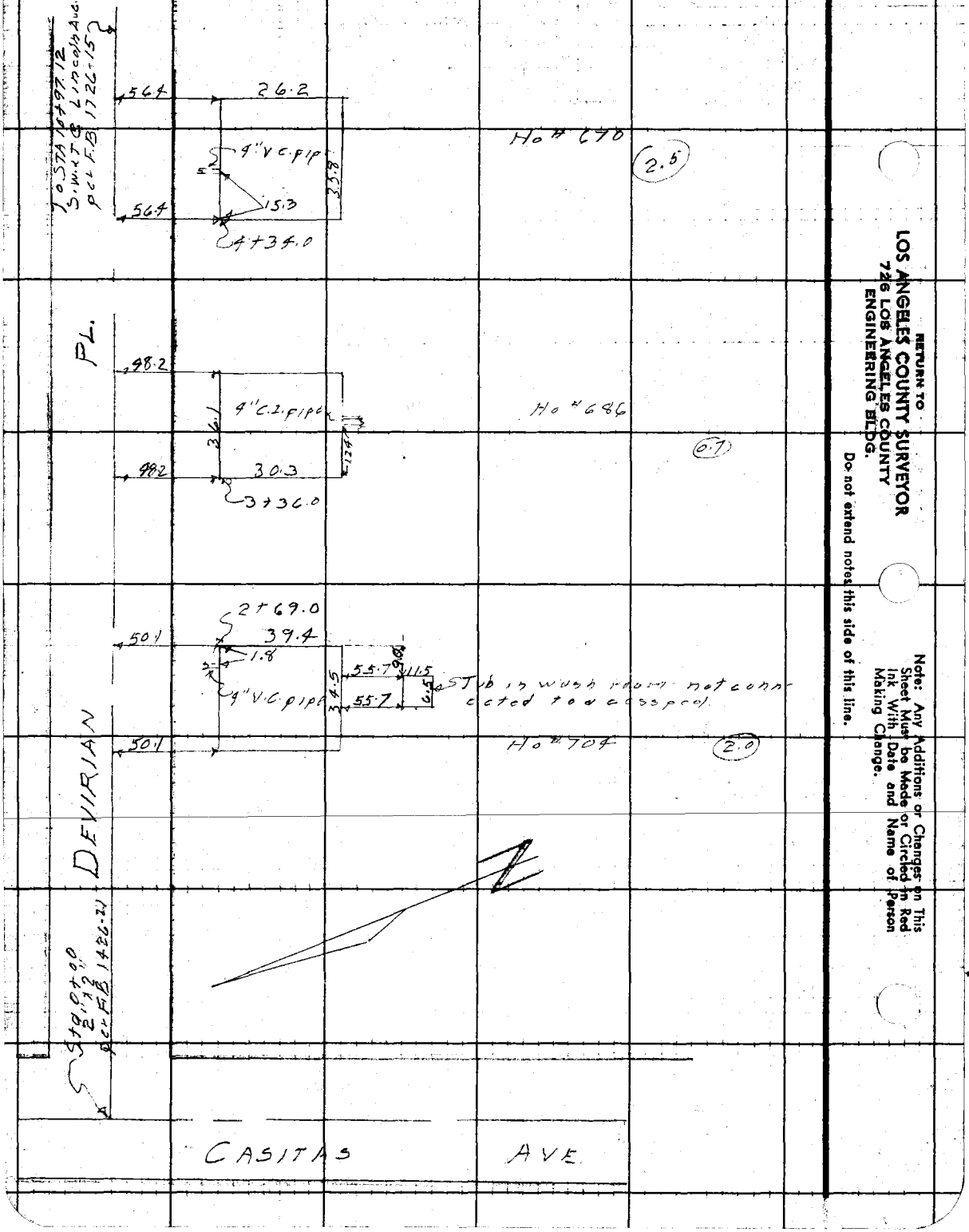

RETURN TO
LOS ANGELES COUNTY SURVEYOR
726 LOS ANGELES COUNTY
ENGINEERING BLDG.

Do not extend notes this side of this line.

Note: Any Additions or Changes on This Sheet Must be Made or Circled in Red Ink, With Date and Name of Person Making Change.

Profile No. | Notes Red. | Plotted | Job No. 1462 | Division No. V | F.B. 1738 Pg. 225

X-Sec. No. | Notes Chkd. | Checked | Survey by J.J.L. | Notes M.N. Date 6-19-53 | Map No. | Indexed C. Johnson Date

ELEVATIONS
of
SEWERAGE OUTLETS
of
LOW HOUSES
on
DEVIRIAN PL.
from
CASITAS AVE.
to
LINCOLN BLVD.

C.L. 1462

J.J. LANIGAN
M. HATAPOFF
J.C. RUKE
W.N. WILLIAMS

STATION	B.S.	H.I.	F.S.	ELEV.

NOTE: ANY ADDITIONS OR CHANGES ON THIS SHEET MUST BE MADE OR CIRCLED IN RED INK, WITH DATE AND NAME OF PERSON MAKING CHANGE.

Do not extend notes this side of this line.

PLEASE RETURN TO
LOS ANGELES COUNTY SURVEYOR
726 LOS ANGELES COUNTY
ENGINEERING BLDG.

761_298 307 10-81

76L298 307 10-51

PLEASE RETURN TO

LOS ANGELES COUNTY SURVEYOR
726 LOS ANGELES COUNTY
ENGINEERING BLDG.

NOTE: ANY ADDITIONS OR CHANGES ON THIS SHEET MUST BE MADE OR CIRCLED IN RED INK, WITH DATE AND NAME OF PERSON MAKING CHANGE.

Do not extend notes this side of this line.

STATION	B. S.	H. I.	F. S.	ELEV.	DEVIRIAN PL.
B.M.AF510				1229 33	B.M.AF510-EL.1229.332 per F.B. 1568-144
	1214	124147			CASITAS AVE & DEVIRIAN PL. (S.E. cor.) Bt. spk. in S. cb. of DEVIRIAN PL., 6' E. of W. end
2+67^{2}			61	12354	50^{1} S. - grd. el. @ 4" V.C.P.
"			81	12334	" " - el. tp. 4" "
2+53^{5}			82	12333	145^{2} S. - floor el. of laundry
"			86	12329	" " - grd. el. @ laundry
T.P.			428	123719	T.P.
	554	124273			
3+48^{4}			58	12369	78^{5} S. - grd. el. @ 4" C.I.P.
"			65	12362	" " - el. tp. 4" C.I.P.
4+49^{3}			42	12385	56^{4} S. - grd. el. @ 4" V.C.P.
"			67	12360	" " - el. tp. 4" V.C.P.
B.M.AF531			264	124009	B.M.AF531-EL.1240.087 per F.B. 1568-158 DEVIRIAN PL. (N. side), 450'± W. of ℄ of LINCOLN AVE. Bt. spk. in cb. in front of HO # 647.

F.B. 1738 PG. 226 Job No. 1462 Division No. V Notes Red ____ Plotted ____ Profile ____
Survey of CASITAS AVE Date ____ Date ____ No. ____
Survey by J. J. LANIGAN Notes M. NATAPOFF Notes Chkd. ____ Checked ____ X-Sec. ____
Indexed ____ Date ____ Date ____ Date ____ No. ____

36

F. B. 1175 Pg. 227

Notes Ck'd by
Map No.
Office Work
Checked
Date

Survey of CASITAS AVE.
W. O. 1462 Tape No. St'd. °F
Surveyed by J.V. LANIGAN
Notes J. J. L Date 6-19-53
Indexed

Note: Any Additions or Changes on This Sheet Must be Made or Circled in Red Ink With Date and Name of Person Making Change.

Do not extend notes this side of this line.

RETURN TO
LOS ANGELES COUNTY SURVEYOR
726 LOS ANGELES COUNTY
ENGINEERING BLDG.

LOCATION
of
LOW HOUSES
and
SEWER OUTLETS
on
HARRIET ST
C.I. 1462

J.J. LANIGAN
M. NATAPOFF
J.C. FINE
W.N. WILLIAMS

76F309S 247 2-51

38

F.B. 1136 PG. 228

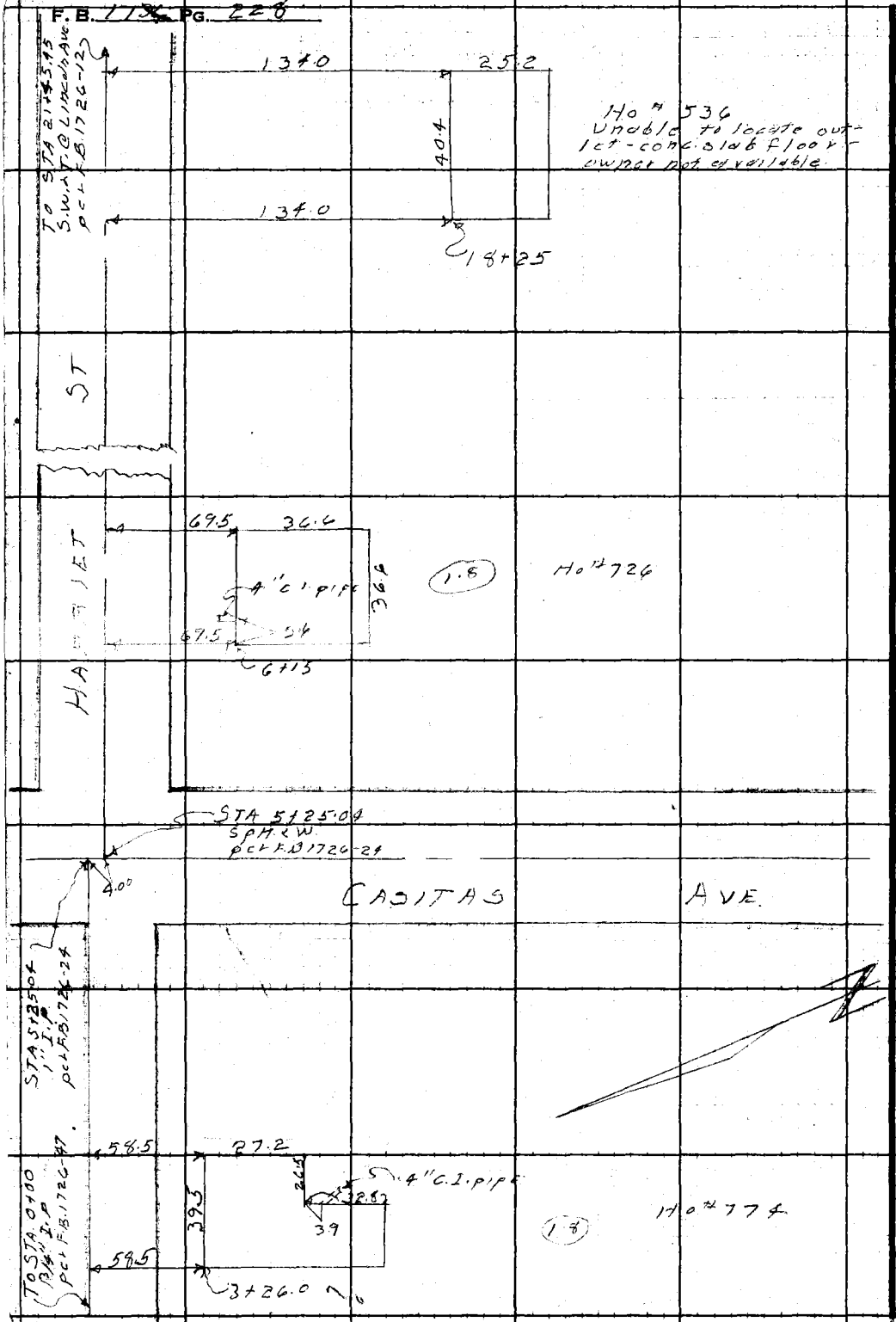

RETURN TO
LOS ANGELES COUNTY SURVEYOR
726 LOS ANGELES COUNTY
ENGINEERING BLDG.

Do not extend notes this side of this line.

Notes: Any Additions or Changes on This Sheet Must be Made or Circled in Red Ink With Date and Name of Person Making Change.

Profile No. | Notes Red. | Plotted | Job No. 1462 | Division No. | F.B. 1736 | Pg. 229

X-Sec. No. | Notes Chkd. | Checked | Survey of CAPITAS AVE | Survey by J.J.L. | Notes M.N. | Date 6-19-53 | Map No. | Inked C. Johnson | Date

ELEVATIONS of SEWERAGE CONNECTIONS on HARRIET ST.

C.I. 1462

STATION	B.S.	H.I.	F.S.	ELEV.

J.J. LANIGAN
M. NATAPOFF
L.C. RIKE
W.N. WILLIAMS

NOTE: ANY ADDITIONS OR CHANGES ON THIS SHEET MUST BE MADE OR CIRCLED IN RED INK, WITH DATE AND NAME OF PERSON MAKING CHANGE.

Do not extend notes this side of this line.

PLEASE RETURN TO
LOS ANGELES COUNTY SURVEYOR
726 LOS ANGELES COUNTY
ENGINEERING BLDG.

761-228 307 10-51

76L298 307 10-51

PLEASE RETURN TO

LOS ANGELES COUNTY SURVEYOR
726 LOS ANGELES COUNTY
ENGINEERING BLDG.

NOTE: ANY ADDITIONS OR CHANGES ON THIS SHEET MUST BE MADE OR CIRCLED IN RED INK, WITH DATE AND NAME OF PERSON MAKING CHANGE.

Do not extend notes this side of this line.

STATION	B. S.	H. I.	F. S.	ELEV.	HARRIET ST.
BM.AE524				1187 60	B.M.AE524-EL.1187.600 per F.B.1568-156
	1125	1198 85			EL NIDO DR. (W. side) @ HARRIET ST. Bt. spk. in
					conc. walk to ho. #2909
3+39			79	1191 0	89.6 S. - grd. el. @ 4" C.I.P.
"			97	1189 2	" " - el. tp. 4" C.I.P.
T.P.			073	1198 12	T.P.
	568	1203 80			
6+20.6			65	1197 3	69.5 S - grd. el. @ 4" C.I.P.
"			73	1196 5	" " - el. tp. 4" C.I.P.
BM.AE513			182	1201 98	B.M.AE513-EL.1201.964 per F.B.1568-146
					HARRIET ST. (W. side) 115'± E. of ℄ of CASITAS
					AVE. Bt. spk. in S. side of trans. pole #834782
B.M.AE527	435	1210 88		1206 53	B.M.AE527-EL.1206.530 per F.B.1568-161 HARRIET ST. (W. side) 81'± W. of ℄ TOLA AVE. Bt. spk. in conc. dr. to HO #625
T.P.	546	1211 87	447	1206 41	T.P.
18+25			84	1203 5	159.2 S. - grd. el. @ S.W. cor. HO #536
18+65.4			85	1203 4	" " - " " " S.E. " " "
T.P.	695	1213 66	516	1206 71	T.P.
B.M.AE238			683	1206 83	B.M.AE238-EL.1206.844 per F.B.1447-226 LINCOLN AVE. & HARRIET ST. (S.W. cor.) Bt. spk. in cb. 7' S. of S. end C.R.

F.B. 1738 Pg. 230 Job No. 1462 Division No. V Notes Red. Plotted No. Profile
Survey of CASITAS AVE. Date Date X-Sec.
Survey by W. LANIGAN Notes M. NATAPOFF Notes Chkd Checked No.
Indexed K. C. Johnson Date Date Date

COPIES TO

SAN GABRIEL VALLEY

(REGIONAL OFFICE)

pages 231 thru 232

PWFB 1823 **1043**

Notes Ck'd by	Survey of [illegible]
Map No.	W. O. 8251 Tape No. 0153 St'd. 68 °F
Office Work	Surveyed by [illegible]
Checked	Notes J.J.L. Date 8-20-53
Date	Indexed R. C. Johnson

F.B. 1738 Pg. 231

cont. bot. pg. 232

W.S. 88A6

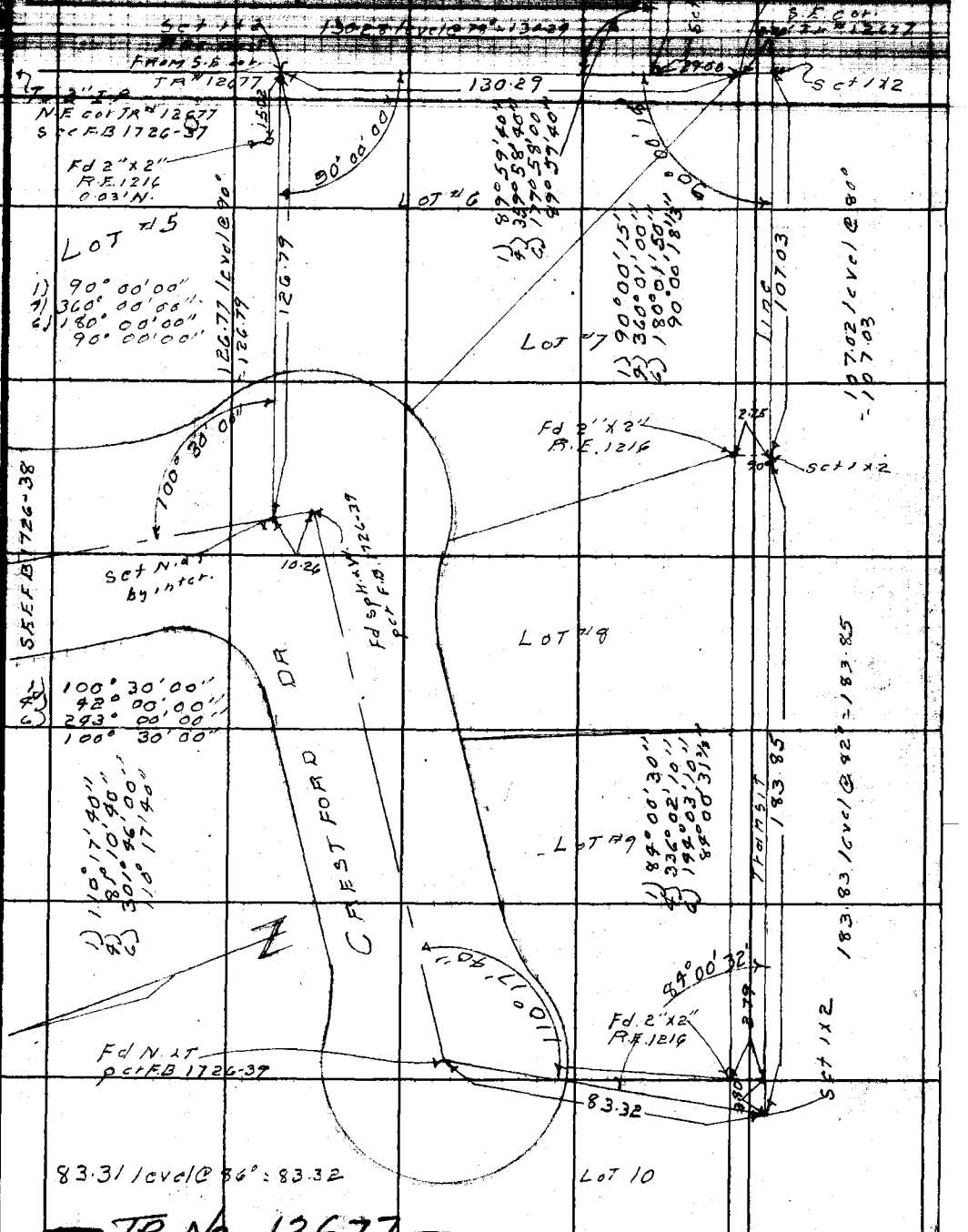

TR. No 12677

Note: Any Additions or Changes on This Sheet Must be Made or Circled in Red Ink With Date and Name of Person Making Change.

Do not extend notes this side of this line.

RETURN TO
LOS ANGELES COUNTY SURVEYOR
726 LOS ANGELES COUNTY
ENGINEERING BLDG.

76F3095 247 2-51

F. B. ~~4738~~ PG. ~~232~~

PWFB 1823

1044

RETURN TO
LOS ANGELES COUNTY SURVEYOR
726 LOS ANGELES COUNTY
ENGINEERING BLDG.

Do not extend notes this side of this line.

Note: Any Additions or Changes on This Sheet Must be Made or Circled in Red Ink With Date and Name of Person Making Change.

Set 1x2

120.34

120.34' level @ 74° = 120.34

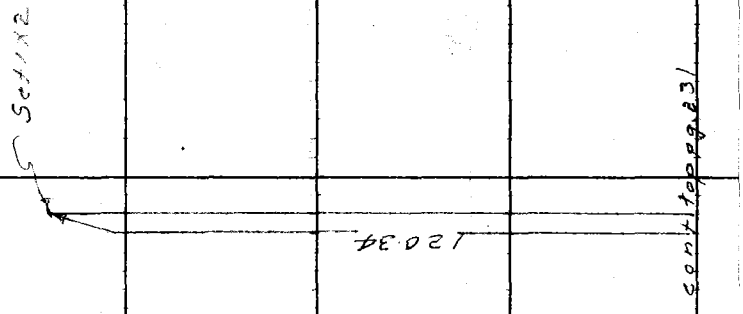

cont top pg. 231

X

Notes Ck'd by	Survey of Cristina Ave
Map No.	W. O. 462 Tape No. St'd. °F
Office Work	Surveyed by J.J. Lanigan
Checked	Notes M. Natapoff Date 8-24-53
Date	Indexed A. C. Johnson

F. B. 1738 Pg. 233

LOCATION
of
IMPROVEMENTS
on
Southerly Line of Tract #12677
from
S.E. cor. of Lot #10
to
S.E. cor. of Tract #12677

C.I. 1462

J.J. LANIGAN
M. NATAPOFF
W.N. WILLIAMS
D.L. HOKANSON

Note: Any Additions or Changes on This Sheet Must be Made or Circled in Red Ink With Date and Name of Person Making Change.

Do not extend notes this side of this line.

RETURN TO
LOS ANGELES COUNTY SURVEYOR
726 LOS ANGELES COUNTY
ENGINEERING BLDG.

76FS09S 247 2-51

F. B. 1738 PG. 234

(cont. pg. 235)



RETURN TO
LOS ANGELES COUNTY SURVEYOR
726 LOS ANGELES COUNTY
ENGINEERING BLDG.

Do not extend notes this side of this line.

Note: Any Additions or Changes on This Sheet Must be Made or Circled in Red Ink With Date and Name of Person Making Change.

Notes Ck'd by	Survey of [illegible]
Map No.	W. O. 1462 Tape No. St'd. °F
Office Work	Surveyed by [illegible]
Checked	Notes [illegible] Date 8-24-53
Date	Indexed A. C. Johnson

F.B. 1738 Pg. 235

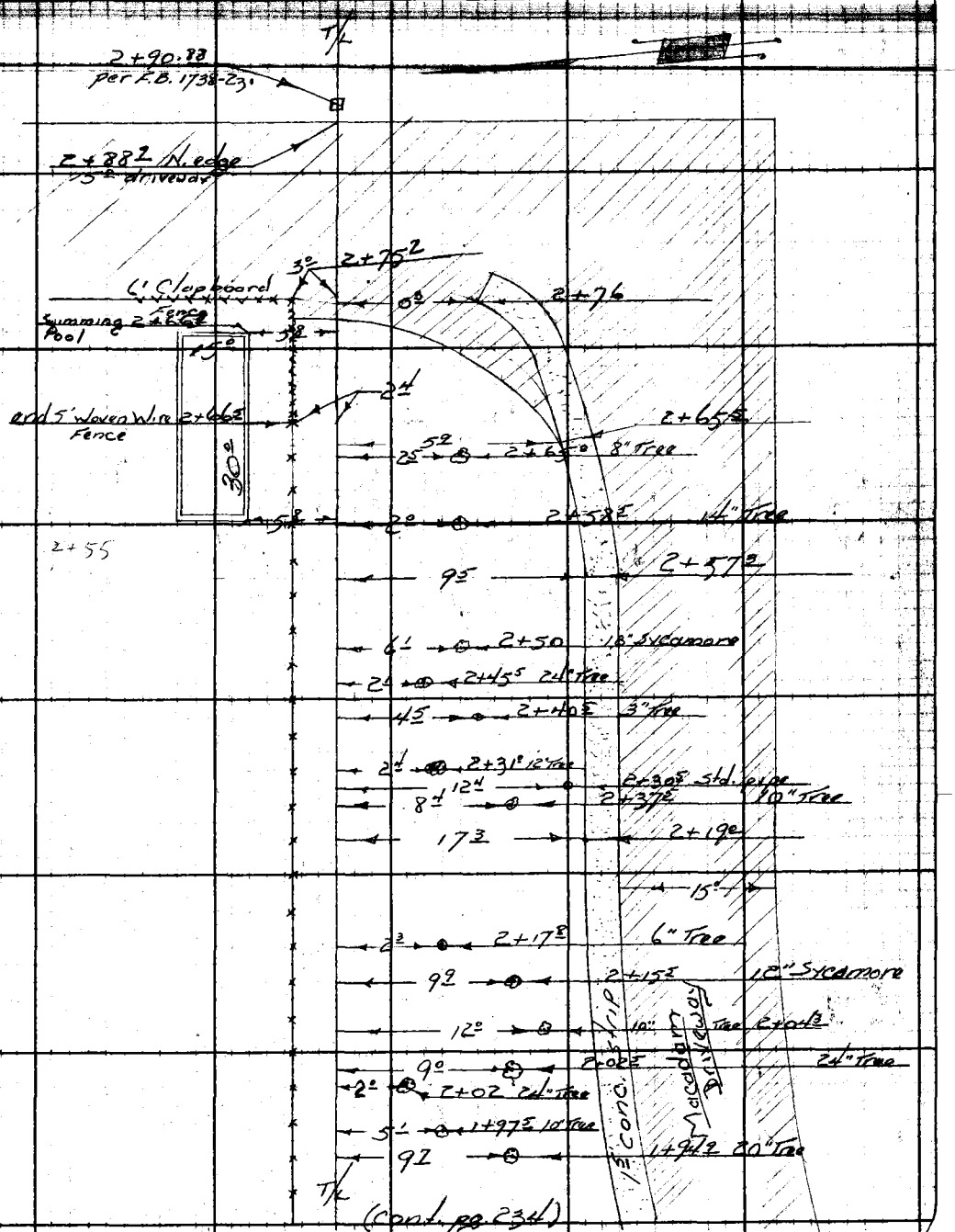

(Cont. pg. 234)

Note: Any Additions or Changes on This Sheet Must be Made or Circled in Red Ink With Date and Name of Person Making Change.

Do not extend notes this side of this line.

RETURN TO
LOS ANGELES COUNTY SURVEYOR
726 LOS ANGELES COUNTY
ENGINEERING BLDG.

76F3095 247 2-51

F.B. 1738 Pg. 536

RETURN TO
LOS ANGELES COUNTY SURVEYOR
726 LOS ANGELES COUNTY
ENGINEERING BLDG.

Do not extend notes this side of this line.

Note: Any Additions or Changes on This Sheet Must be Made or Circled in Red Ink With Date and Name of Person Making Change.

Notes Ck'd by
Map No.
Office Work
Checked
Date

Survey of CASITAS AVE.
W. O. 1962 Tape No. St'd. °F
Surveyed by J. J. LANIGAN
Notes J. J. L. Date 8-24-53
Indexed C. Johnson

F. B. 178 S Pg. 27

Note: Any Additions or Changes of This Sheet Must be Made or Circled in Red Ink With Date and Name of Person Making Change.

Do not extend notes this side of this line.

RETURN TO
LOS ANGELES COUNTY SURVEYOR
726 LOS ANGELES COUNTY
ENGINEERING BLDG.

LOCATION
of
IMPROVEMENTS
on
LINE - 29' N. of S.E. Cor. TR # 12677
from
E. LINE of TR # 12677
to
A POINT 120'± EAST.
C. I. 1962.

J. J. LANIGAN.
M. NATAPOFF.
W. N. WILLIAMS.
D. L. HOTANGON.

76F3095 247 2-51

F.B. 1736 PG. 238

RETURN TO
LOS ANGELES COUNTY SURVEYOR
726 LOS ANGELES COUNTY
ENGINEERING BLDG.

Do not extend notes this side of this line.

Note: Any Additions or Changes on This Sheet Must be Made or Circled in Red Ink With Date and Name of Person Making Change.

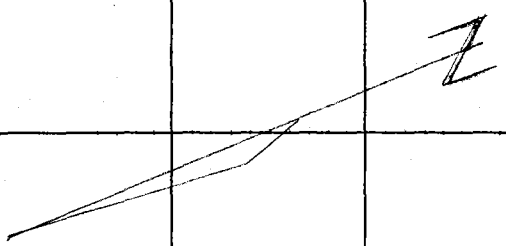

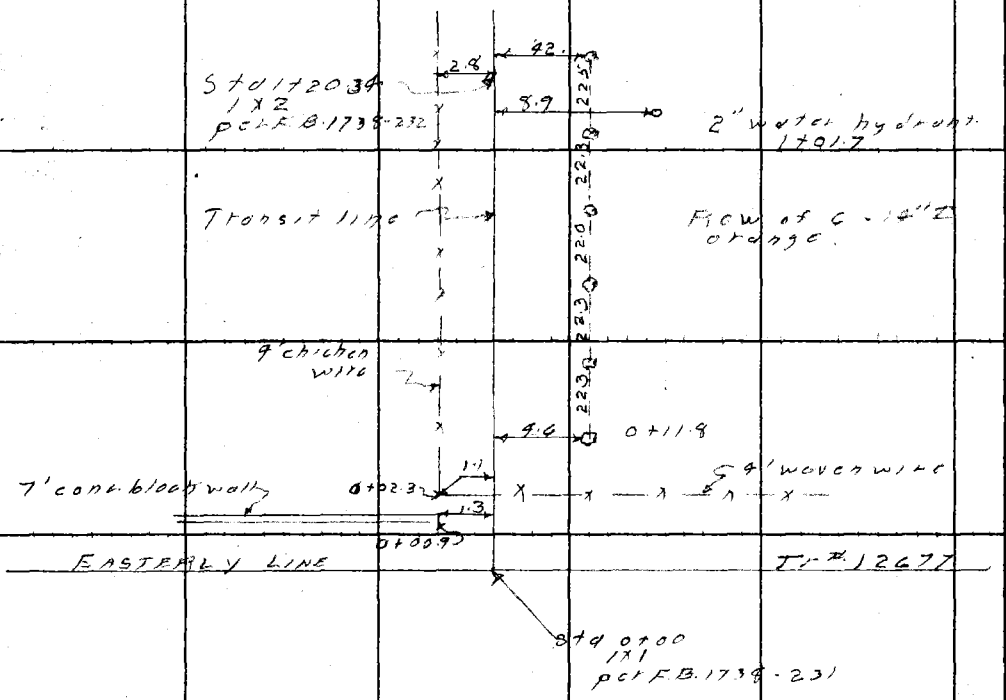

Notes Ck'd by
Map No.
Office Work
Checked
Date

Survey of Gardena Ave.
W. O. 1462 Tape No. St'd. °F
Surveyed by J. J. LANIGAN
Notes J.J.L. Date 8-24-52
Indexed A. C. Johnson

F. B. 173 & Pg. 237

Note: Any Additions or Changes of This Sheet Must be Made or Circled in Red Ink With Date and Name of Person Making Change.

Do not extend notes this side of this line.

RETURN TO
LOS ANGELES COUNTY SURVEYOR
726 LOS ANGELES COUNTY
ENGINEERING BLDG.

LOCATION of IMPROVEMENTS on 15' DRIVEWAY EASEMENT along EASTERLY SIDE of LOT #6 TRACT #12677 C.I. 1462

J. J. LANIGAN
M. NATAPOFF.
W. N. WILLIAMS
D. L. HOLMANSON

76F3095 247 2-51

RETURN TO
LOS ANGELES COUNTY SURVEYOR
726 LOS ANGELES COUNTY
ENGINEERING BLDG.

Note: Any Additions or Changes on This Sheet Must be Made or Circled in Red Ink With Date and Name of Person Making Change.

Do not extend notes this side of this line.

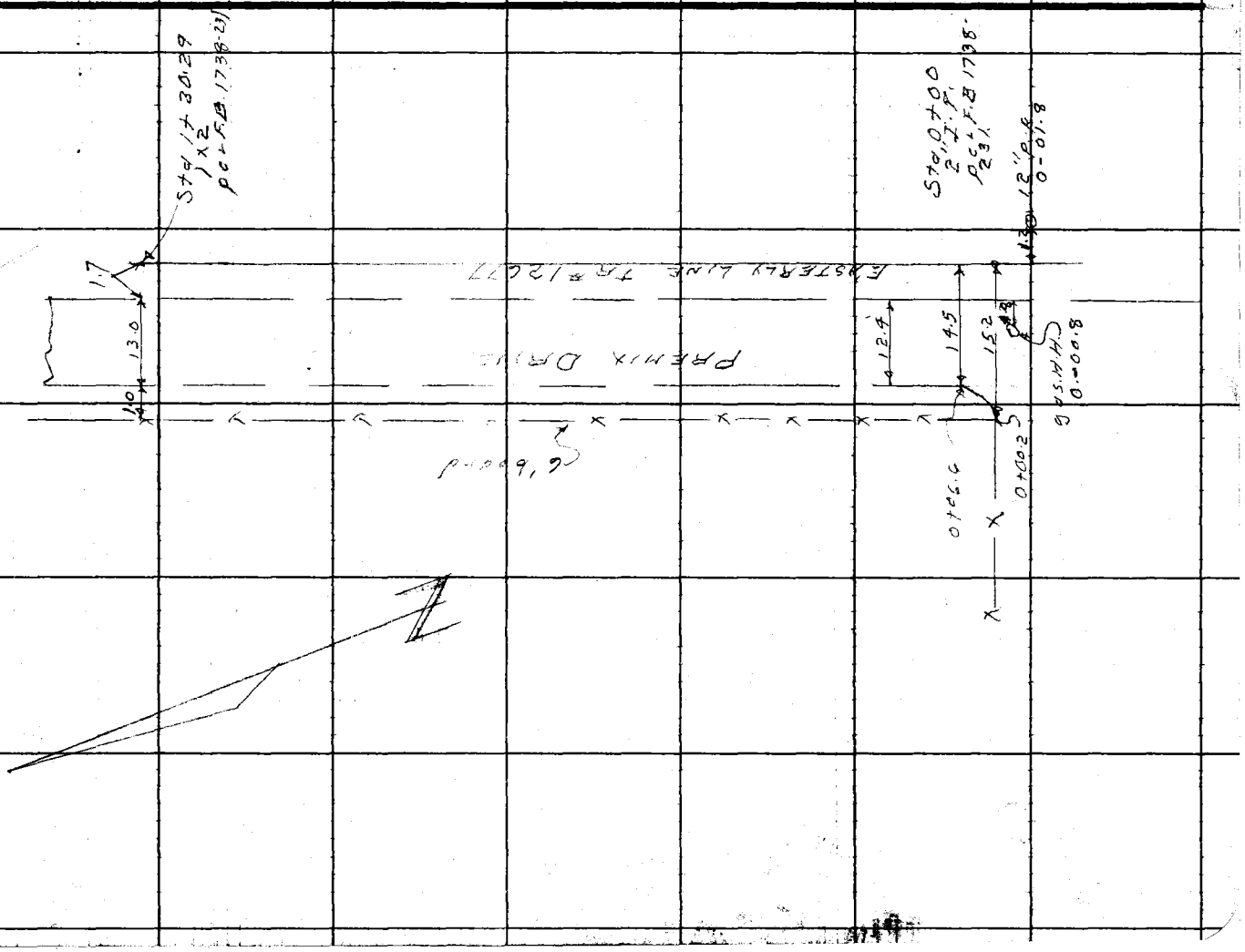

F.B. 1738 PG. 22-0

Notes Ck'd by	Survey of CASITAS AVE.
Map No.	W. O. 1462 Tape No. St'd. °F
Office Work	Surveyed by J. J. LANIGAN
Checked	Notes J. J. L. Date 8-24-53
Date	Indexed C. Johnson

F. B. 1738 Pg. 241

LOCATION
of
IMPROVEMENTS
on
SOUTHERLY LINE LOT #5
TRACT #12671
C.I. 1462

J. J. LANIGAN
M. NATAPOFF.
W. N. WILLIAMS.
D. L. HOKANSON.

Note: Any Additions or Changes on This Sheet Must be Made or Circled in Red Ink With Date and Name of Person Making Change.

Do not extend notes this side of this line.

RETURN TO
LOS ANGELES COUNTY SURVEYOR
726 LOS ANGELES COUNTY
ENGINEERING BLDG.

76F3095 247 2-51

F.B. 1738 Pg. 242

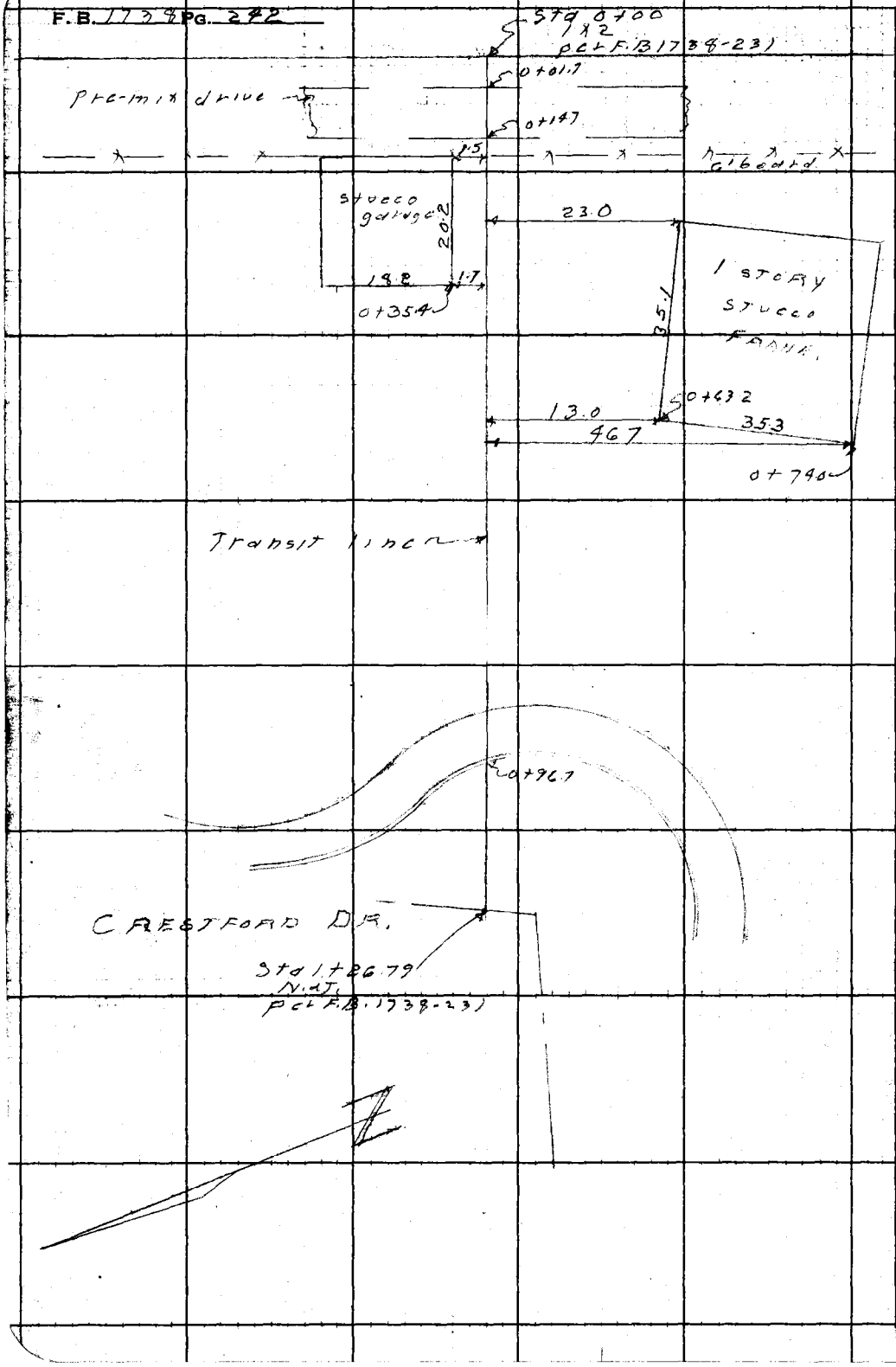

12679

RETURN TO
LOS ANGELES COUNTY SURVEYOR
726 LOS ANGELES COUNTY
ENGINEERING BLDG.

Do not extend notes this side of this line.

Note: Any Additions or Changes on This Sheet Must be Made or Circled in Red Ink With Date and Name of Person Making Change.

76L298 307 10-51

PLEASE RETURN TO

LOS ANGELES COUNTY SURVEYOR

726 LOS ANGELES COUNTY
ENGINEERING BLDG.

NOTE: ANY ADDITIONS OR CHANGES ON THIS SHEET MUST BE MADE OR CIRCLED IN RED INK, WITH DATE AND NAME OF PERSON MAKING CHANGE.

Do not extend notes this side of this line.

STATION	B. S.	H. I.	F. S.	ELEV.		
		1198 09				
1+14.4			480	1193 29		31.2 R. or S. - tp. wall
"			53	1192 8		15.8 R. or S. - bot. wall
"			347	1194 62		" " " " - tp. "
1+21.9			50	1193 1		10.5 " " " - bot. "
"			291	1195 18		" " " " - top "
1+28.1			48	1193 3		11.1 " " " - bot "
"			258	1195 51		" " " " - tp "
1+29.2			49	1193 2	2.2 L. or N. - bot. wall	
"			260	1195 49	" " " " - tp. "	
T.P.			132	1196 77		
	380	1200 57				
2+00			46	1196 0		T/L
"			47	1195 9		11.0 R. or S. - bk.
"			547	1195 10		18.0 " " " - edge pav. bk
"			47	1195 9	3' L. or N. -	
2+19			45	1196 1		T/L
			46	1196 0		11.5 R. or S. - bk.
			52	1195 4		16.0 " " " - bk. edge conc.
			51	1195 5		17.0 " " " - edge pav.
T.P.			434	1196 23		

Profile No. ____ Notes Red ____ Plotted ____ Job No. 1462 Division No. V

X-Sec. No. ____ Date ____ Date ____ Survey of CASITAS AVE

Notes Chkd ____ Checked ____ Survey by WL Notes MN Date 8-24-53

Date ____ Date ____ Map No. ____ Indexed C. Johnson Date ____

F.B. 1738 PG. 245

F.B. 1738 PG. 246 Job No. 1426 Division No. V Notes Red. Plotted Profile

Survey of CASITAS AVE Date Date No.

Survey by J.J. LANIGAN Notes M. NATAPOFF Notes Chkd. Checked X-Sec.

Indexed C. Johnson Date Date Date No.

STATION	B.S.	H.I.	F.S.	ELEV.

PLEASE RETURN TO

LOS ANGELES COUNTY SURVEYOR

726 LOS ANGELES COUNTY ENGINEERING BLDG.

NOTE: ANY ADDITIONS OR CHANGES ON THIS SHEET MUST BE MADE OR CIRCLED IN RED INK, WITH DATE AND NAME OF PERSON MAKING CHANGE.

Do not extend notes this side of this line.

76L298 307 10-51

76L298 307 10-51

PLEASE RETURN TO

LOS ANGELES COUNTY SURVEYOR

726 LOS ANGELES COUNTY
ENGINEERING BLDG.

NOTE: ANY ADDITIONS OR CHANGES ON THIS SHEET MUST BE MADE OR CIRCLED IN RED INK, WITH DATE AND NAME OF PERSON MAKING CHANGE.

Do not extend notes this side of this line.

STATION	B. S.	H. I.	F. S.	ELEV.		
T.P.				1196 23		
	529	1201 52				
2+60			130	11885	13'L. or N. - bot. swimming pool	
2+75 2			522	11963 0		T/L
"			544	11960 8		17' R. or S.
"			520	11963 2	3' L. or N.	
2+88 9			522	11963 0		T/L - edge pav.
"			555	11959 7		17' R. or S.
"			49	11966	3' L. or N.	

On Line 29' N. of S.E. cor. Tr. # 12677 from E. line of Tr. # 12677 to point 120'± East.

T.P.			479	1196 73		
	535	1202 08				
0+00			49	11972		T/L
"			52	11969		10' R. or S.
"			48	11973	2' L. or N.	
0+60			35	11986		T/L
"			42	11979		10' R. or S.
"			36	11985	2' L. or N.	
1+20			27	11994		T/L

Profile No. ____ Date ____ Notes Red ____ Plotted ____ Job No. 1462 Division No. 1 F.B. 1738 PG. 247

X-Sec. No. ____ Date ____ Notes Chkd. ____ Checked ____ Survey of CASITAS AVE

Survey by J.J.L. Notes M.N. Date 8-25-53

Map No. ____ Indexed C. Johnson

76L298 307 10-51

PLEASE RETURN TO

LOS ANGELES COUNTY SURVEYOR
726 LOS ANGELES COUNTY
ENGINEERING BLDG.

NOTE: ANY ADDITIONS OR CHANGES ON THIS SHEET MUST BE MADE OR CIRCLED IN RED INK, WITH DATE AND NAME OF PERSON MAKING CHANGE.

Do not extend notes this side of this line.

STATION	B. S.	H. I.	F. S.	ELEV.		
		120208				
1+20			34	11987		10' R. or S.
"			26	11995	2' L. or N.	
		Easterly line of TR # 12677				
0+00			55	11966		P/L
"			571	119637	2' L. or W. edge pav.	
"			576	119632	14' " " " - " "	
0+65			38	11983		P/L
"			384	119824	2' L. or W. edge pav.	2'
"			386	119822	14' " " " " "	
1+30.29			18	12003		P/L
"			192	120016	2' L. or W. - edge pav	
"			232	119976	15' " " " - " "	
		Profile of Southerly line Lot #5 - TR # 12677				
0+00			18	12003		P/L
0+02			192	120016		
0+15			232	119976		

F.B. 1738 PG. 248 Job No. 1462 Division No. V Notes Red. Plotted Profile
Survey of CASITAS AVE Date Date No.
Survey by J. J. LANIGAN Notes M. NATAPOFF Notes Chkd. Checked X-Sec.
Indexed K. C. Johnson Date Date No.

76L298 307 10-51

PLEASE RETURN TO

LOS ANGELES COUNTY SURVEYOR

726 LOS ANGELES COUNTY
ENGINEERING BLDG.

NOTE: ANY ADDITIONS OR CHANGES ON THIS SHEET MUST BE MADE OR CIRCLED IN RED INK, WITH DATE AND NAME OF PERSON MAKING CHANGE.

Do not extend notes this side of this line.

STATION	B. S.	H. I.	F. S.	ELEV.		
		120208				
T.P.			347	119861		
	578	120439				
0+16			44	12000		P/L
0+35.4			47	11997		P/L
0+66			54	11990		P/L - bk
0+96.7			715	119724		P/L - tp. cb.
"			763	119676		P/L - gut
1+26.79			767	119672		P/L - int. @ Crestford Dr
B.M.AE-509			625	119814	B.M.AE-509 - EL. 1198.132 per F.B. 1568-135 Crestford Dr (E. side) 295'± S. of ℄ of Mariposa St. Bt. spk. in cb. 3' N. of N. end C.R.	

Profile Notes Red ____ Plotted ____ Job No. 1462 Division No. V F.B. 1738 Pg. 249

No. ____ Date ____ Date ____ Survey by Casitas Ave

X-Sec. Notes Chkd ____ Checked ____ Survey by J.J.L. Notes M.N. Date 8-25-53

No. ____ Date ____ Date ____ Map No. ____ Indexed C. Johnson

F.B. 1738 Pg. 250 Job No. 462 Division No. ✓ Notes Red. Plotted

Survey of CASITAS AVE. Date Date

Survey by J.J. LANIGAN Notes M. NATAPOFF Notes Chkd. Checked

Indexed Date Date Date