1739

DATE	J.N.	DESCRIPTION	NOTES	PAGE
2-52	1523	DISTRICT ℄ SURVEY — DANBY AVENUE C.T. 1523	℄ & Ties	5-22
"	"	BENCH CIRCUIT	B.M.'s	31-42
3-52	"	MILLERGROVE RD. — Charlesworth Ave. to Los Nietos Rd.	Topog	47-54
			X-sect	55-72
"	"	DANBY AVE. — " "	Topog	73-78
			X-sect	79-92
"	"	PIONEER AVE. — " "	Topog	93-98
			X-sect	99-112
"		1st ALLEY S.of LOS NIETOS RD. — Pioneer Blvd. to WEST Tr. Line 6068	X-sect	113-116
"	"	BLUEJAY LANE — Pioneer Blvd. to A Point 727.25 Westerly	Topog	117-120
			X-sect	121-126
"	"	1st ALLEY S.of LOS NIETOS RD. — Pioneer Blvd. to East Line Tr. 6068	Topog	127-130
			X-sect	131-134
		******* C.L. 1638 PLACID DR. ********		
8-53	1638	DISTRICT ℄ SURVEY	℄ & Ties	141-154
"	"	IMPERIAL HWY. — N.E.ly of Carmenita Rd. to Dist. Bdry	Topog	155-156
			X-sect	157-160
"	"	" — " Carmenita Rd.	Topog	161-162
			X-sect	163-166
"	"	CARMENITA RD. — Imperial Hwy to Leffingwell Rd.	Topog	167-170
			X-sect	171-178
"	"	PLACID DR. — Carmenita Rd. to E.line R.S. 60-40	Topog	179-182
			X-s ct	183-198
"	"	LEFFINGWELL RD. — Carmenita Rd. to Leland Ave.	Topog	199-204
			X-sect	205-214
		****** OVER ******		

Survey of
W. O. Tape No. St'd. °F
Surveyed by
Notes
Date
Indexed
Checked by

F. B. 1739 Pg. 3

INDEX TO F.B. 1739 (CONT'D.)

F.B. 1739 PG. 4

DATE	J.N.	DESCRIPTION	NOTES	PAGES
1-54	1638	1st ALLEY W.of CARMENITA RD. Placid Dr. to 1st Alley S.of Leffingwell	Topog	217-218
			X-sect	219-222
"	"	1ST ALLEY S.of LEFFINGWELL RD. 1st Alley W.of Carmenita Rd. to E.Line	Topog	223-226
		Tr.R.S.60-46	X-sect	227-232
		ARDELL ROAD C.I. 1786.14		
4-55	0303.00	DISTRICT CENTERLINE SURVEY	C.L.	233-236
"	1786.14	ARDELL ROAD from Rosemead Blvd. to Acacia Ave.	Topog	237-238
"	"	" " " " "	X-sects	239-244

RETURN TO
LOS ANGELES COUNTY SURVEYOR
726 LOS ANGELES COUNTY
ENGINEERING BLDG.

Note: Any Additions or Changes on This Sheet Must be Made or Circled in Red Ink With Date and Name of Person Making Change.

Do not extend notes this side of this line.

PWFB 0926

Notes Ck'd by Kam	Survey of [illegible]
Map No.	W. O. 8351 Tape No. St'd 68 °F
Office Work	Surveyed by Snyder
Checked	Notes Snyder Date 2-28-52
Date	Indexed C. Johnson

F. B. ~~1939~~ PG. 5

621

[illegible] 28 55

J. N. # ~~8351~~
0303.00

CENTER LINE SURVEY

FOR

C.I. 1523 DANBY AVE

Chief	Snyder
Inst	Stangeland
H.C.	Anderson
R.C.	Hoaglund

Note: Any Additions or Changes on This Sheet Must be Made or Circled in Red Ink With Date and Name of Person Making Change.

Do not extend notes this side of this line.

RETURN TO
LOS ANGELES COUNTY SURVEYOR
726 LOS ANGELES COUNTY
ENGINEERING BLDG.

76F309S 247 10M 1-49

2

F. B. 1999 PG. 6

PWFB 0926

622

INDEX

Pages 7 To 21

Bench levels Pages 31 To 42 inc.

Topography & 'X' Section Pg 47 To 134 inc.

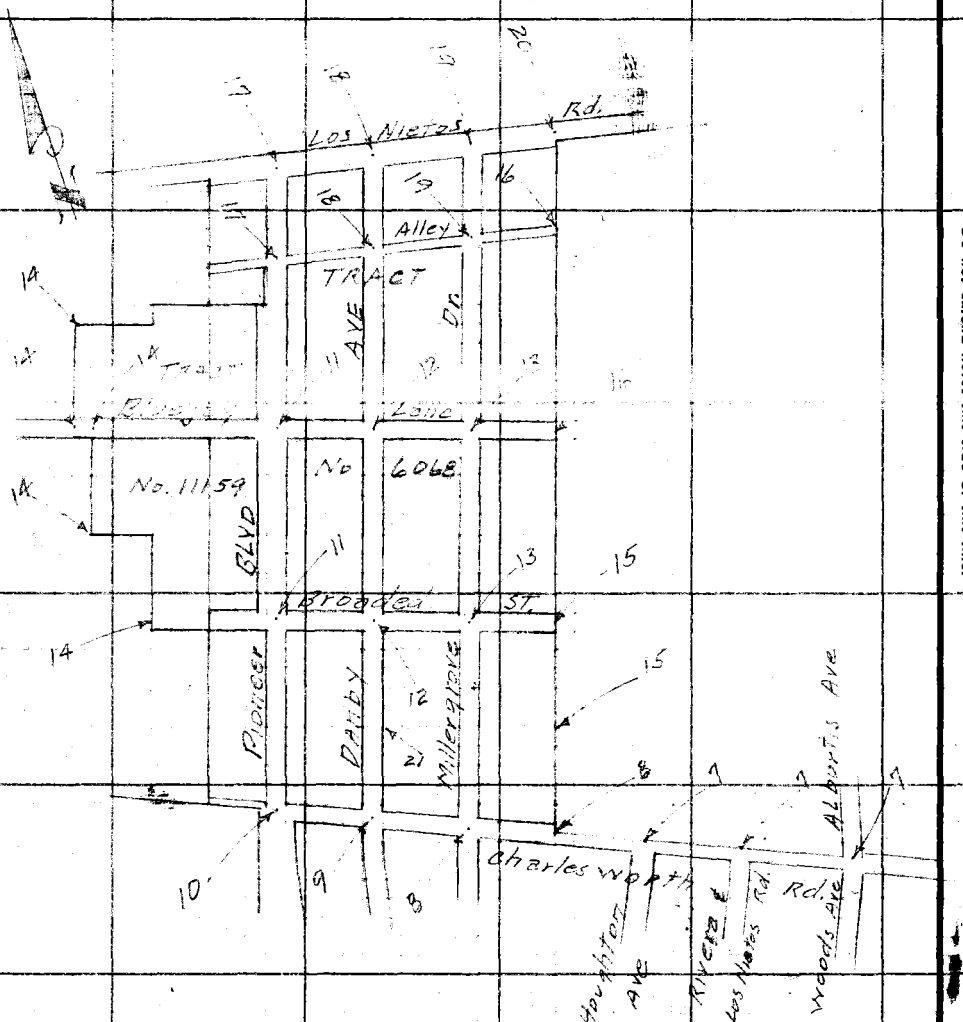

RETURN TO
LOS ANGELES COUNTY SURVEYOR
726 LOS ANGELES COUNTY
ENGINEERING BLDG.

Do not extend notes this side of this line.

Note: Any Additions or Changes on This Sheet Must be Made or Circled in Red Ink With Date and Name of Person Making Change.

PWFB 0926 623, 624, 625

F. B. 1949 PG. 4

Notes Ck'd by [illegible]	Survey of [illegible]
Map No.	W. O. 8351 Tape No. 088 St'd. 68 °F
Office Work	Surveyed by Snyder
Checked	Notes Snyder Date 2-19-52
Date	Indexed C. Johnson

W.S. 33 - C - 1

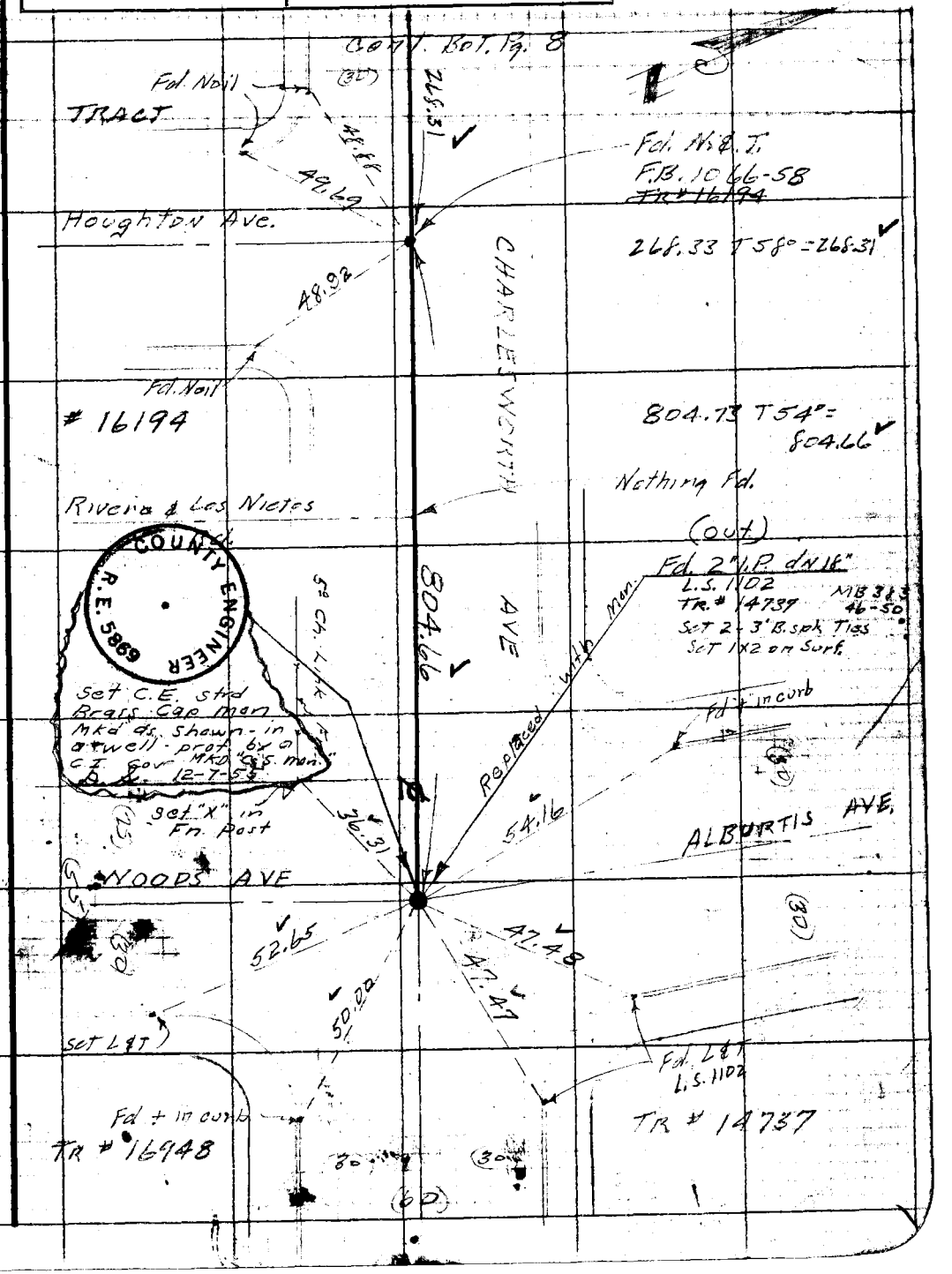

Note: Any Additions or Changes on This Sheet Must be Made or Circled in Red Ink With Date and Name of Person Making Change.

Do not extend notes this side of this line.

RETURN TO
LOS ANGELES COUNTY SURVEYOR
726 LOS ANGELES COUNTY
ENGINEERING BLDG.

76F309S 247 1-49

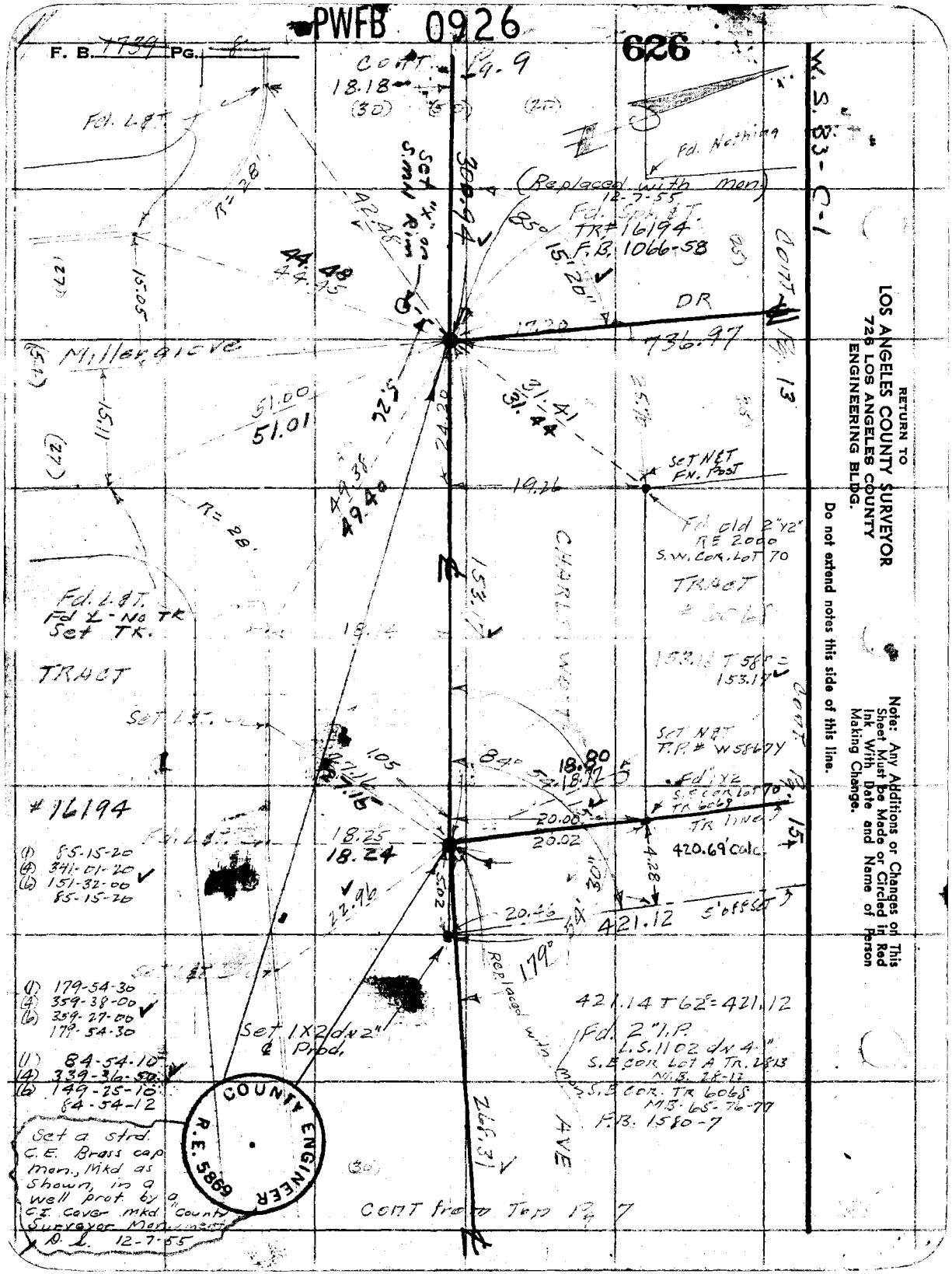
PWFB 0926
626
F. B. 1739 PG. 8
W.S. 83-C-1
CONT. Pg. 9
18.18
Fd. L&T
Fd. Nothing
(Replaced with mon) 12-7-55
Fd. Spk. & T. TR# 16194 F.B. 1066-58
Set "X" on S.M.N. Rim
300.94
85°
15.20
44.48
DR
736.97
Millergrove
51.00
51.01
31.41
31.44
Set NET FN. Post
19.26
49.38
49.40
R=28'
Fd. old 2"Y2" RE 2000 S.W. Cor. Lot 70
TRACT
Fd. L&T. Fd L-No TK Set TK.
TRACT
153.17
153.18 T 58° = 153.17
Set L&T.
Set NET T.P.# W5867Y
Fd. 1X2 S.E. Cor. Lot 70 TR 6068
TR line
#16194
18.80
18.12
20.00
20.02
18.25
18.24
420.69' calc.
4.28
(1) 85-15-20
(4) 341-01-20
(6) 151-32-00
85-15-20
22.96
20.46
421.12
5' off set
179°
Replaced with mon.
421.14 T 62° = 421.12
Fd. 2" I.P. L.S. 1102 dn 4" S.E. Cor. Lot A Tr. 2813 M.B. 28-12
S.E. Cor. TR 6068 MB 65-76-77 F.B. 1580-7
(1) 179-54-30
(4) 359-38-00
(6) 359-27-00
179-54-30
Set 1X2 dn 2" ℄ Prod.
(1) 84-54-10
(4) 339-36-50
(6) 149-25-10
84-54-12
Set a strd. C.E. Brass cap mon., Mkd as shown, in a well prot. by a C.I. Cover mkd "County Surveyor Monument" D.L. 12-7-55
COUNTY ENGINEER R.E. 5869
268.31
AVE
CONT from Top Pg. 7
RETURN TO
LOS ANGELES COUNTY SURVEYOR
726 LOS ANGELES COUNTY
ENGINEERING BLDG.
Do not extend notes this side of this line.
Note: Any Additions or Changes on This Sheet Must be Made or Circled in Red Ink With Date and Name of Person Making Change.

PWFB 0926 627

F. B. ~~1939~~ Pg. ~~9~~

Notes Ck'd by [illegible]	Survey of [illegible]
Map No.	W. O. 8331 Tape No. 088 St'd 68 °F
Office Work	Surveyed by Snyder
Checked	Notes Snyder Date 2-18-52
Date	Indexed C. Johnson

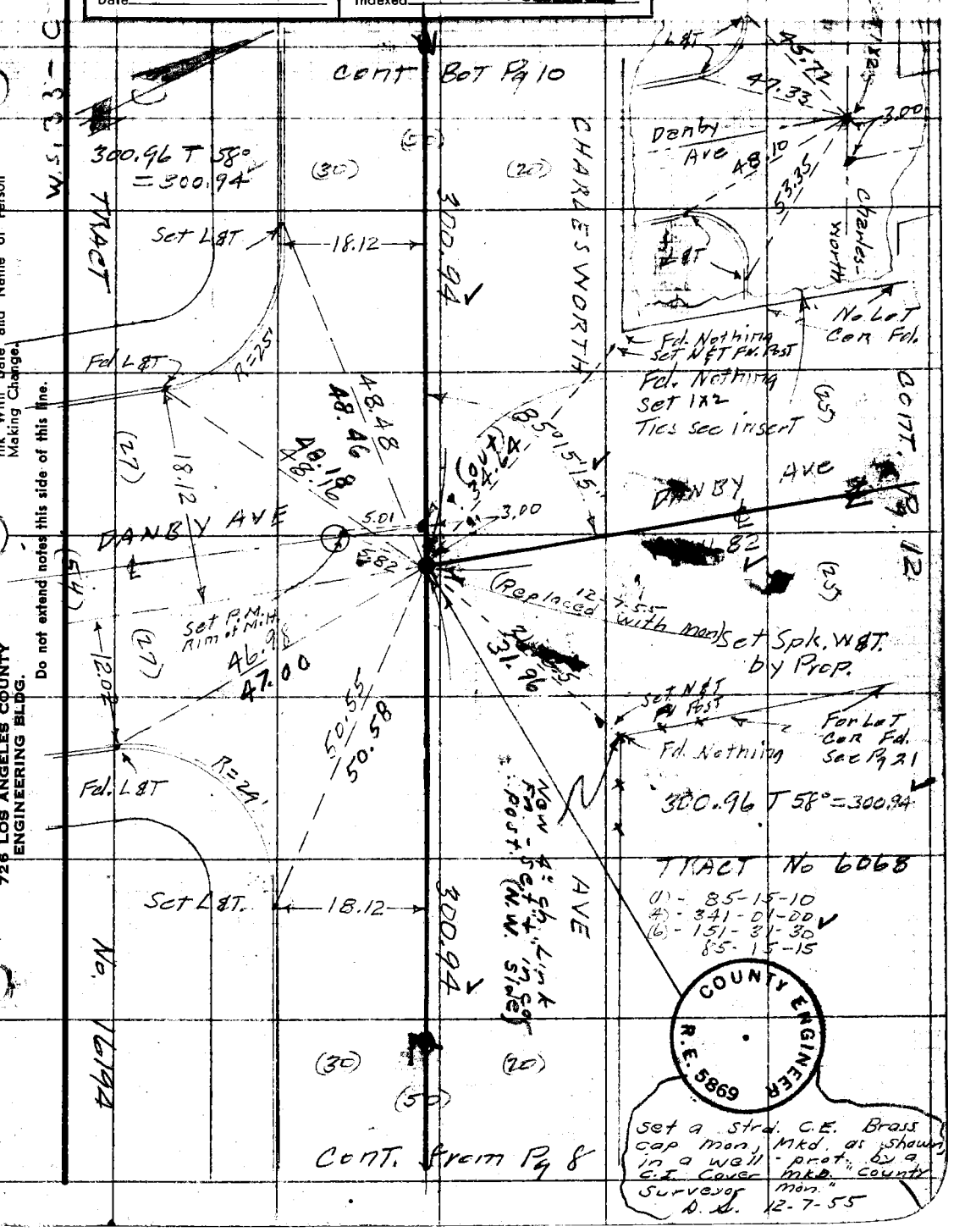

Note: Any Additions or Changes on This Sheet Must be Made or Circled in Red Ink With Date and Name of Person Making Change.

Do not extend notes this side of this line.

RETURN TO
LOS ANGELES COUNTY SURVEYOR
726 LOS ANGELES COUNTY
ENGINEERING BLDG.

76F309S 247 10M 49

F. B. 1999 Pg. 10

PWFB 0926

628, 629

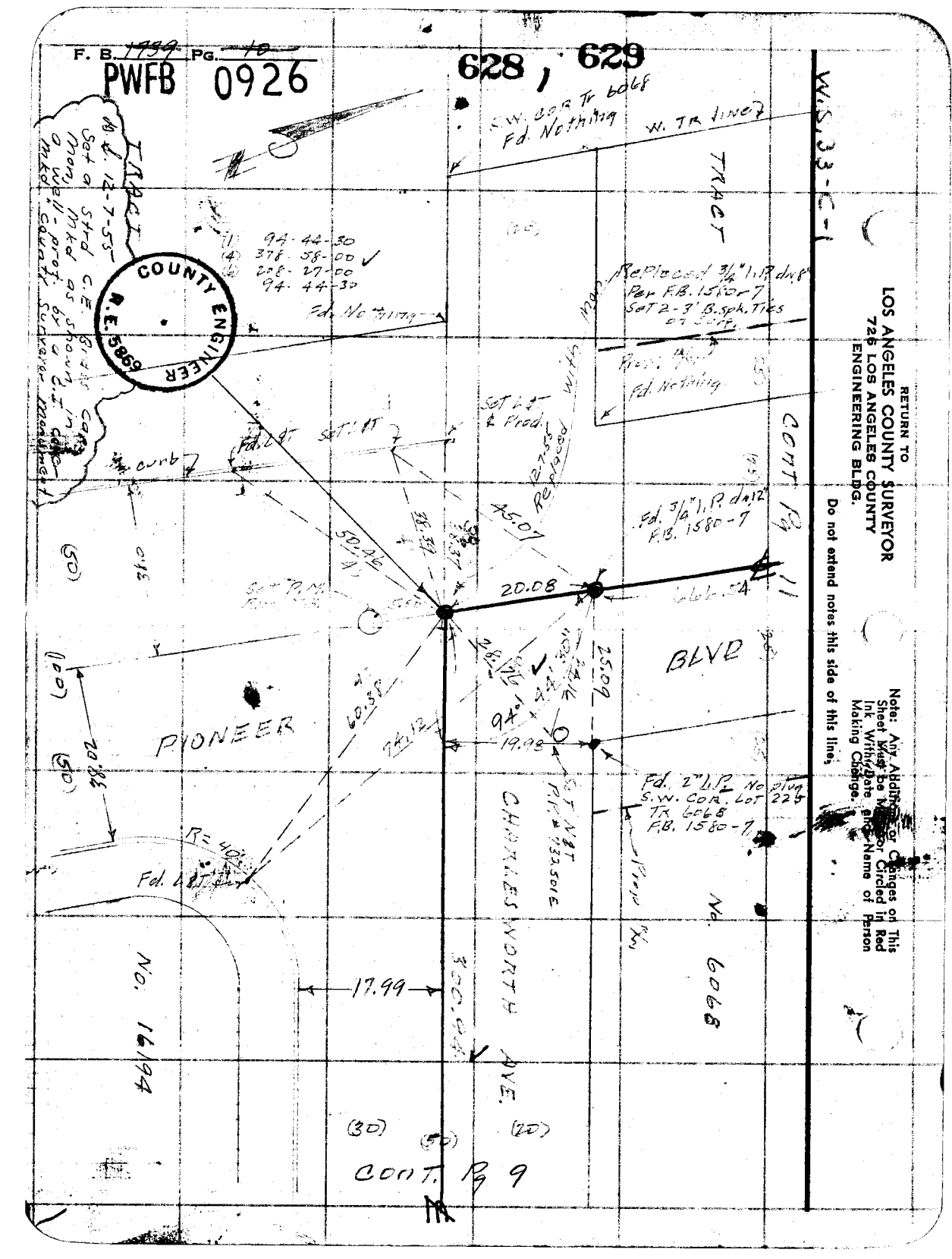

RETURN TO
LOS ANGELES COUNTY SURVEYOR
725 LOS ANGELES COUNTY
ENGINEERING BLDG.

Do not extend notes this side of this line.

Note: Any Additions or Changes on This Sheet Must be Made in Red Ink. Withdrate and Name of Person Making Change.

PWFB 0926

630

Notes Ck'd by KRM
Map No.
Office Work
Checked
Date

Survey of L. Survey Co. Inc
W. O. 8331 Tape No. 088 Std. Lk °F
Surveyed by Snyder
Notes Snyder Date 3-11-52
Indexed C. Johnson

F. B. 1146 PG. 11

1 - 90-01-50
4 - 360-07-20
6 - 180-11-00
90-01-50

W.S. 33-G-1

Note: Any Additions or Changes to This Sheet Must be Made or Circled in Red Ink With Date and Name of Person Making Change.

Do not extend notes this side of this line.

RETURN TO
LOS ANGELES COUNTY SURVEYOR
726 LOS ANGELES COUNTY
ENGINEERING BLDG.

76F3098 247 10M 1-49

Transcribed P.I. Sta. 43+00

CONT

BOT Pg 17

Fd. 2" I.P. RE 2000 N.E. Cor Lot 1 TR 11159

50.09

24.10

141.21

Set S.W. & T. P.O.T.

Set N. & T. New P.P. 980295E

Set S.W. & T.

6068

Fd. 2" I.P. Fl. No plug S.W. Cor Lot 199 TR 6068

25.02

24.90

S. 0.76 T 60° = 500.73
625.28 T 60° = 625.25

Set N & T T.P.# W58599

(Replaced with mon)

Set B. Spk. W.C. by Int. dyn l

500.77

33.24

33.10

CONT Pg 14

BLUEJAY

625.25

LANE

299.87

CONT

(SEE Pg 22)

Set N & T. in New Fn. post.

Set N & T OUT Fn. Post

36.43

36.61

Set "+" in Fn. Post

700.31 T 64° = 700.29

Fd. Remains old 2x2 Wall

Lot # 18

TR 11159

Fd. 2x2 & N.

49.71

50.13

50.03

374.97

BLVD

700.29

COUNTY ENGINEER R.E. 5869

Set Std. C.E. Brass cap mon. Mkd as Shown in a well prot. by a C.I. cover mkd "County Surveyor Monument"

Fd. 2" I.P. RE 2000 S.E. Cor Lot 22 TR 11159

49.97

25.08

PROP. R/W

Fd. 2" I.P. Fl. RE 2000 S.W. Cor Lot 212 TR 6068

Set N & T P.P. 711578E

25.10

BROADED

321.04

ST.

299.89

(Replaced with mon)

Set S.W. & T. by Int.

Fd. Nothing

Set + in Fn. Post

N.W. Cor Lot 251

25.10

TRACT No 6068

(1) 89-56-20
(4) 359-45-40
(6) 179-38-30
89-56-25

PIONEER

666.54

Fd. Set N & T R. Fence 980293E

Fd. 2" I.P. dr. RE 2000 N.W. Cor Lot 213 TR 6068 F.B. 1158-8 (Tack Loose)

666.56 T 64°
666.54

Prop. 1/4

CONT from Pg 10

PWFB 0926 631 632

F. B. 1135 Pg. 12

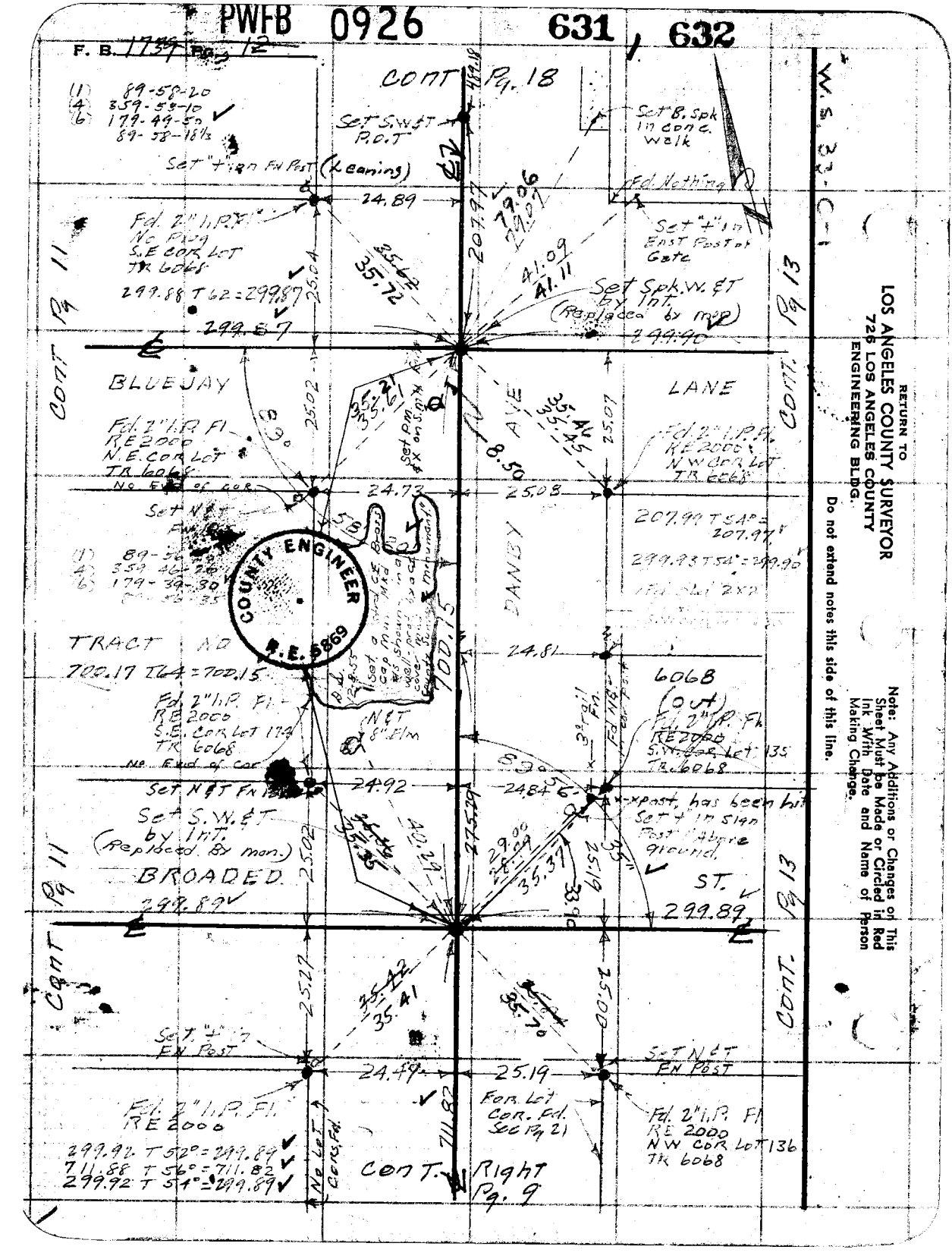

RETURN TO
LOS ANGELES COUNTY SURVEYOR
726 LOS ANGELES COUNTY
ENGINEERING BLDG.

Do not extend notes this side of this line.

Note: Any Additions or Changes on This Sheet Must be Made or Circled in Red Ink With Date and Name of Person Making Change.

PWFB 0926 633, 634, 635

F. B. ~~1944~~ PG. 13

Notes Ck'd by Lam	Survey of [illegible]
Map No.	W. O. 8351 Tape No. 088 St'd 68 °F
Office Work	Surveyed by Snyder
Checked	Notes Snyder Date 3-12-52
Date	Indexed A. C. Johnson

(1) 89-58-10
(4) 359-52-40
(6) 179-49-00
89-58-10

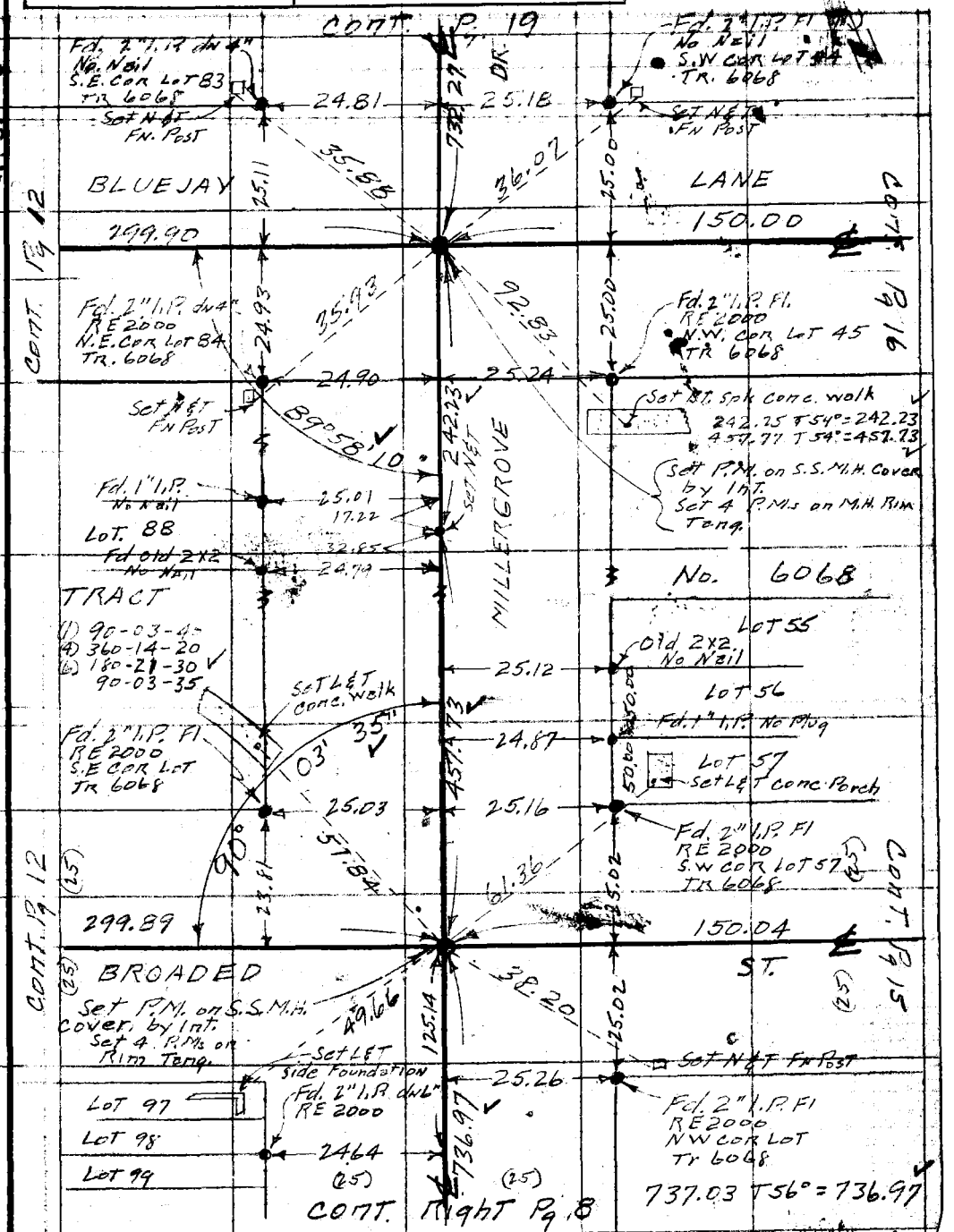

Note: Any Additions or Changes on This Sheet Must be Made or Circled in Red Ink With Date and Name of Person Making Change.

Do not extend notes this side of this line.

RETURN TO
LOS ANGELES COUNTY SURVEYOR
726 LOS ANGELES COUNTY
ENGINEERING BLDG.

76F309S 247 10M 1-49

PWFB 0926 636, 637

F. B. 1744 PG. 14

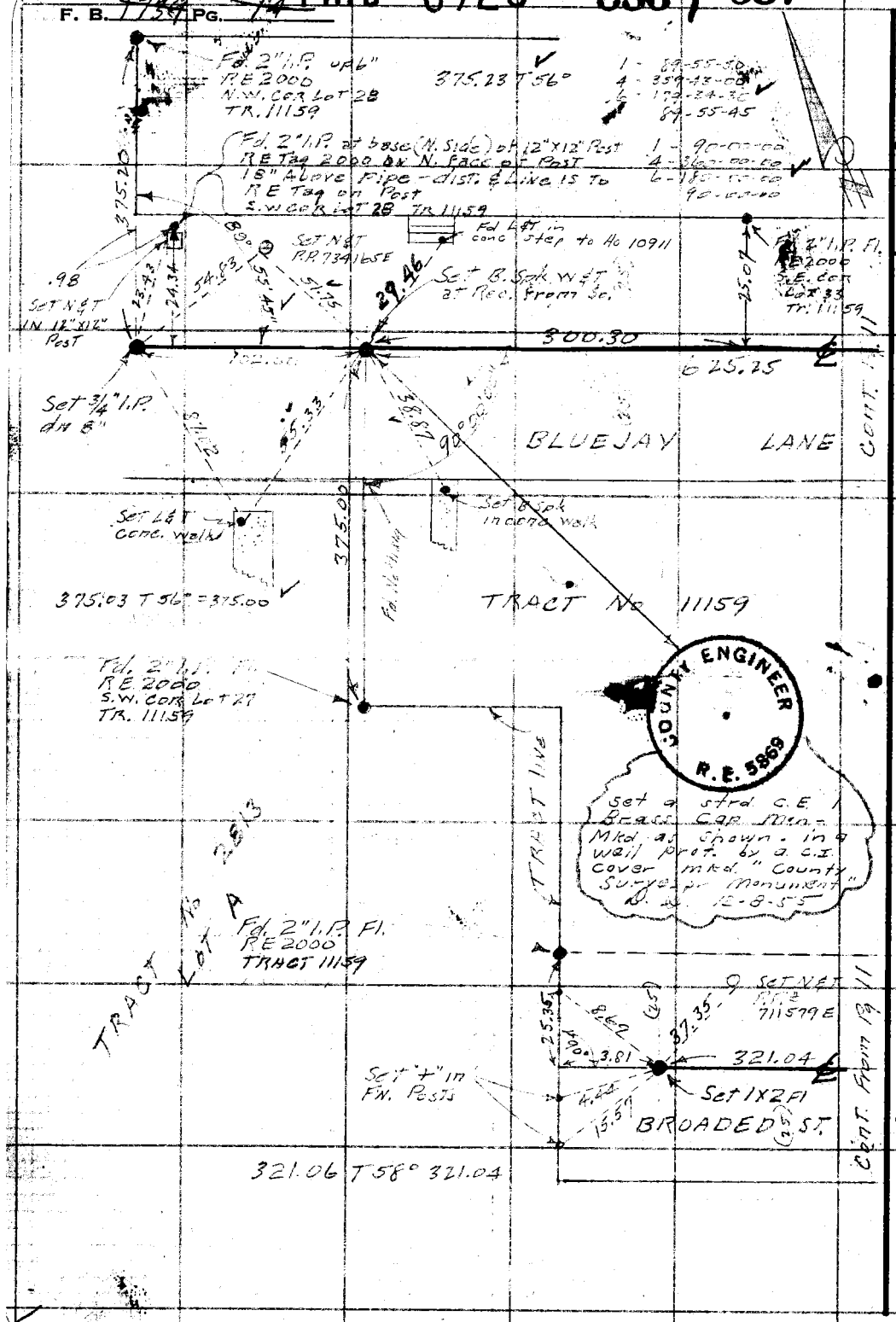

RETURN TO
LOS ANGELES COUNTY SURVEYOR
725 LOS ANGELES COUNTY
ENGINEERING BLDG.

Do not extend notes this side of this line.

Note: Any Additions or Changes on This Sheet Must be Made or Circled in Red Ink With Date and Name of Person Making Change.

PWFB 0926 638

F. B. ~~1739~~ Pg. ~~15~~

Notes Ck'd by [illegible]	Survey of [illegible]
Map No.	W. O. 8351 Tape No. 088 St'd. 68 °F
Office Work	Surveyed by Snyder
Checked	Notes Snyder Date 3-20-52
Date	Indexed C. Johnson

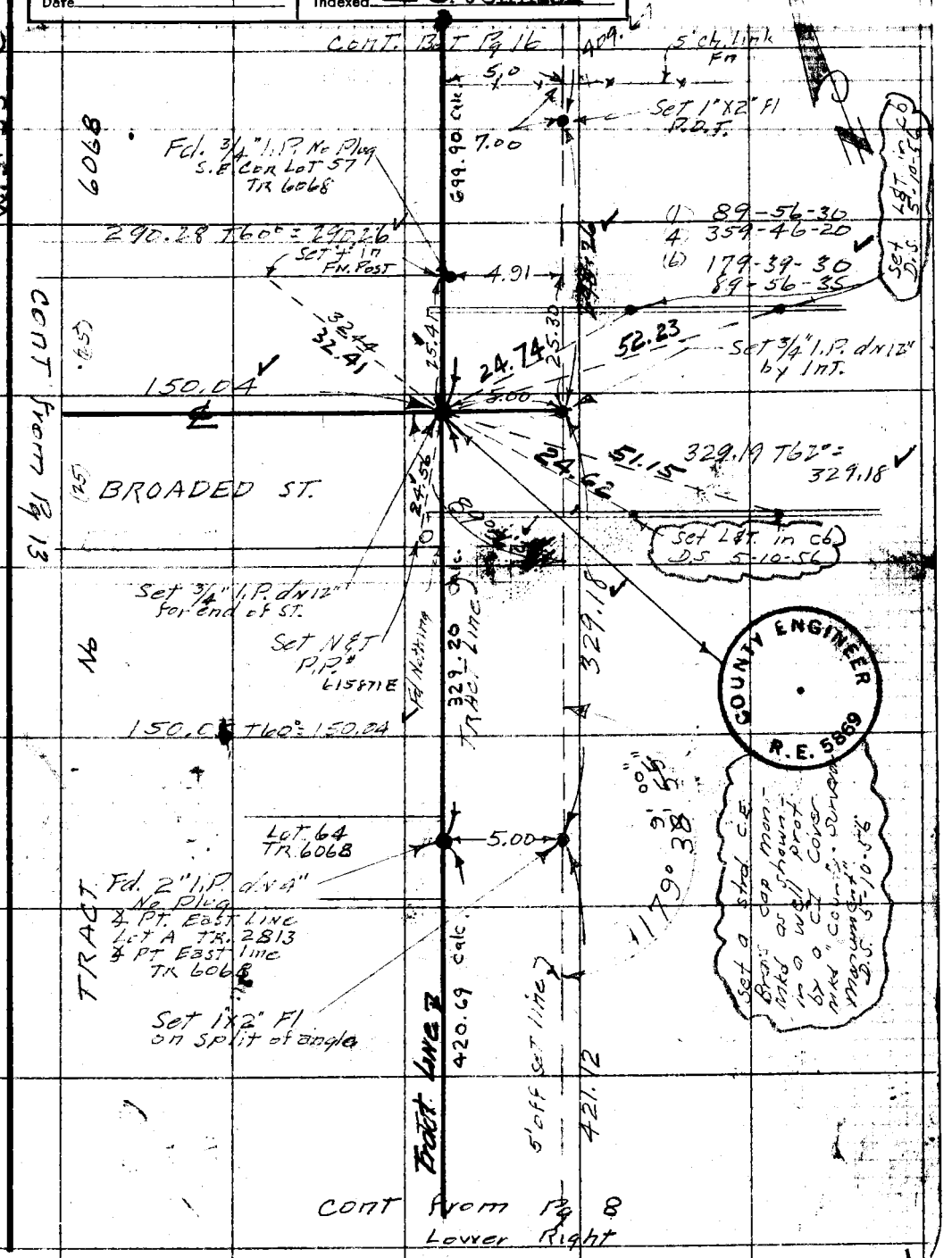

Note: Any Additions or Changes on This Sheet Must be Made or Circled in Red Ink With Date and Name of Person Making Change.

Do not extend notes this side of this line.

RETURN TO
LOS ANGELES COUNTY SURVEYOR
726 LOS ANGELES COUNTY
ENGINEERING BLDG.

6F309S 247 10M 1-49

639 , 640

F. B. 1939 PG. 16

PWFB 0926

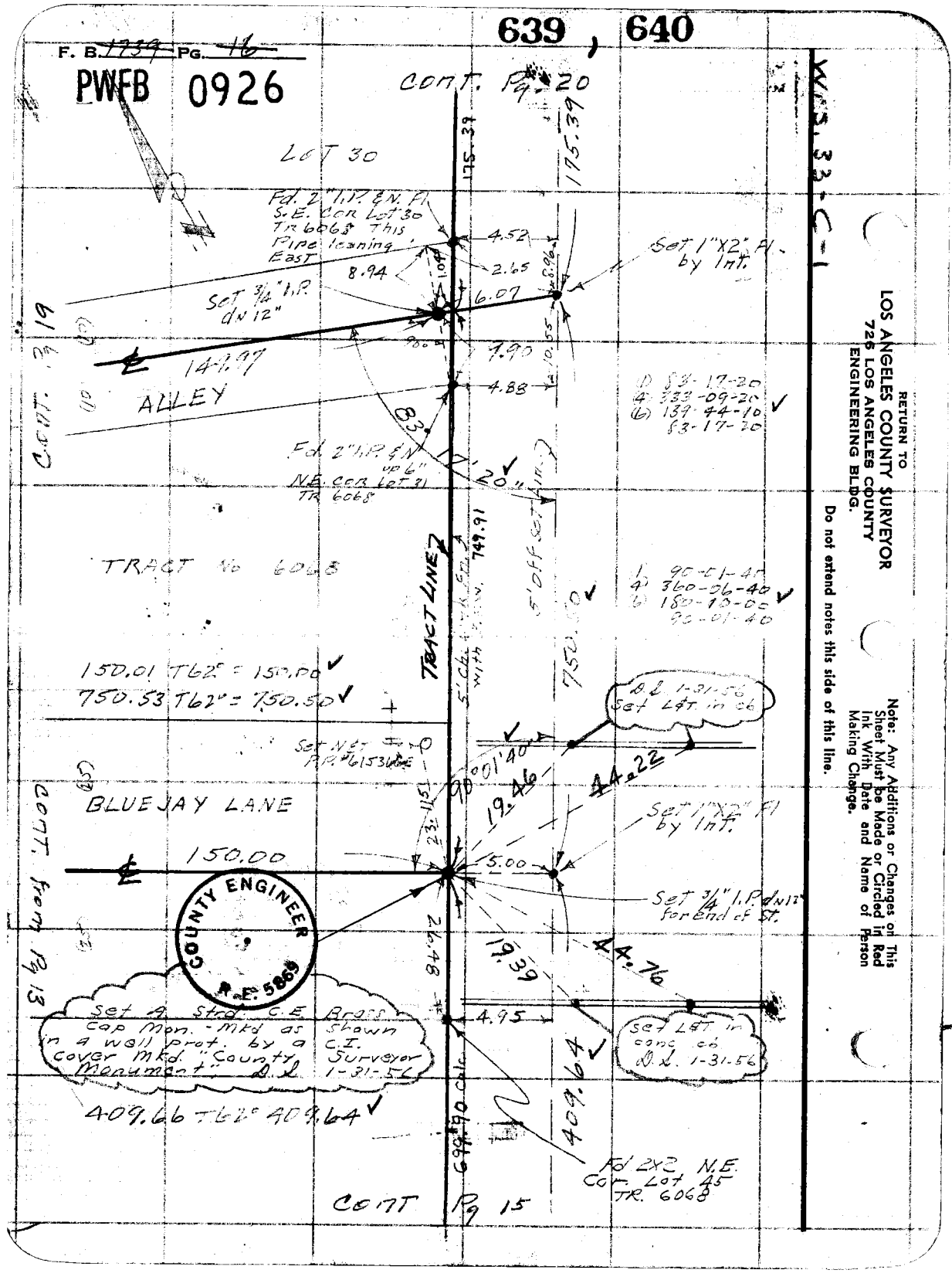

RETURN TO
LOS ANGELES COUNTY SURVEYOR
726 LOS ANGELES COUNTY
ENGINEERING BLDG.

Do not extend notes this side of this line.

Note: Any Additions or Changes on This Sheet Must be Made or Circled in Red Ink With Date and Name of Person Making Change.

PWFB 0926 641

F. B. [illegible] PG. 17

Notes Ck'd by [illegible]
Map No.
Office Work
Checked
Date

Survey of
W. O. F331 Tape No. CFE St'd. 68 °F
Surveyed by Snyder
Notes Snyder Date 2-22-57
Indexed C. Johnson

W.S. 33-C-1

Note: Any Additions or Changes of This Sheet Must be Made or Circled in Red Ink With Date and Name of Person Making Change.

Do not extend notes this side of this line.

RETURN TO
LOS ANGELES COUNTY SURVEYOR
726 LOS ANGELES COUNTY
ENGINEERING BLDG.

155.06 T 60°
301.94 T 46°
Fd. 1"X2" N&T. Replaced
Ref. Ties
F.B. 1580-E

Set "+" in Fn. con. Post
Fd. Spk. W. & T.
F.B. 1580-E

155.05

COUNTY ENGINEER
R.E. 5869

Set a std. C.E. Brass cap mon. in a well - Mkd. as shown - prot. by a C.I. cover Mkd. "County Surveyor Monument"
12-7-55

TRACT [illegible] Fd. Nothing

Fd. Nothing

Set "+" on S. mH. Rim

Fd. Nothing

Set "+" in Fn. Post

TRACT line

Fd. Nothing

Set "+" in Fn. Post

Fd. Nail & Tag
New Pole 980257-F
Fd. Bt. Spk. & T.
Los

34.77

301.90

Cor. 19 18

Per C.S. B-2260-1

20.42

NIETOS RD

New Pole # 980287
Fd. Bt. Spk. & T.
Fd. Nail & Tag #7738E9E

Fd. 2" I.P. N.W. Cor. Lot 7 TR. 6068 Plug & N. F.B. 1560-8 Used Cor.

(1) 96-43-10
(4) 26-52-00
(6) 220-19-00
96-43-10

No. 6068

175.34 T 60° = 175.33
161.22 T 60° = 161.21

(1) 96-42-50
(4) 26-51-20
(6) 220-17-00
96-42-50

301.93 T 60° = 301.91

Fd. Nothing

Cor. 19 18

Per C.S. B-2260-1

PIONEER BLVD.

175.33

24.94

Set X on Fn. Post

Set Nail & T.P. #554332E

151.03 T 60° = 151.02

Set Nail & T.P. #980286

24.73

Set 1/4" I.P. drill hole Rec. From Pioneer Blvd.

151.02

5.37

Set Nail & T.P. #980285

24.69

Fd. Nothing

Set "+" on S. mH. Rim

Set Nail & T.P. #980284

Fd. Nothing

Set B. Spk. W. & T. by Prop.

Fd. Nothing

Set Nail & T.P. #980283

24.78

Fd. Nothing

Set "+" in Fn. Post

Fd. Nothing

Set Nail & T.P. #980282

Fd. Nothing

Set Nail & T.P. #980281

Fd. Nothing

Set Nail & T.P. #980280

Fd. Nothing

Set Nail & T.P. #980279

Fd. Nothing

Set Nail & T.P. #980278

Fd. Nothing

Set Nail & T.P.

PWFB 0926 642, 643

F. B. 1737 PG. 18

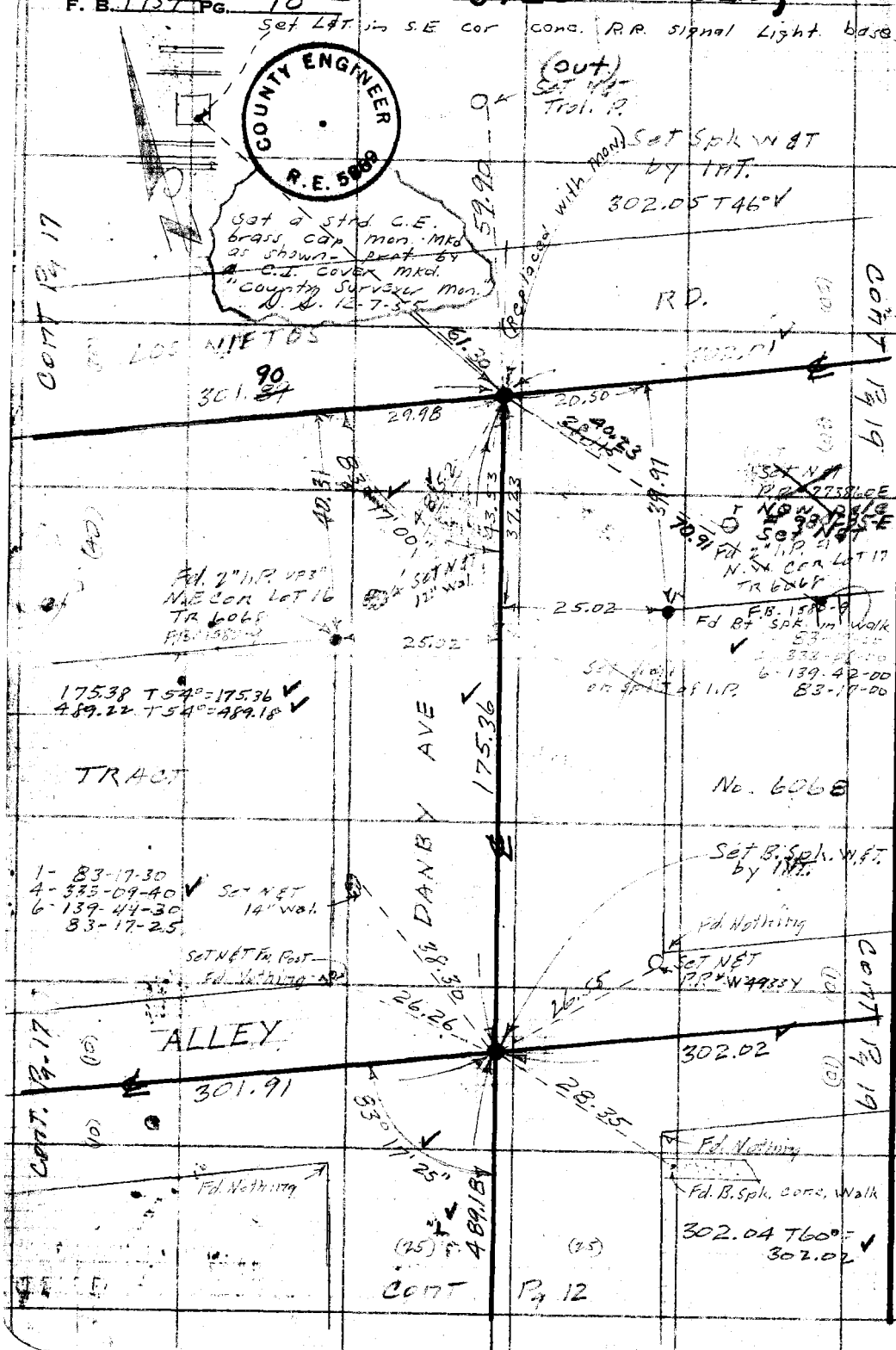

W.S. 33-C-1

RETURN TO
LOS ANGELES COUNTY SURVEYOR
726 LOS ANGELES COUNTY
ENGINEERING BLDG.

Do not extend notes this side of this line.

Note: Any Additions or Changes on This Sheet Must be Made or Circled in Red Ink With Date and Name of Person Making Change.

PWFB 0926 644

Notes Ck'd by [illegible]	Survey of [illegible]
Map No.	W. O. 8351 Tape No. St'd 68 °F
Office Work	Surveyed by Snyder
Checked	Notes Snyder Date 2-28-52
Date	Indexed A. C. Johnson

F. B. [illegible] PG. 19

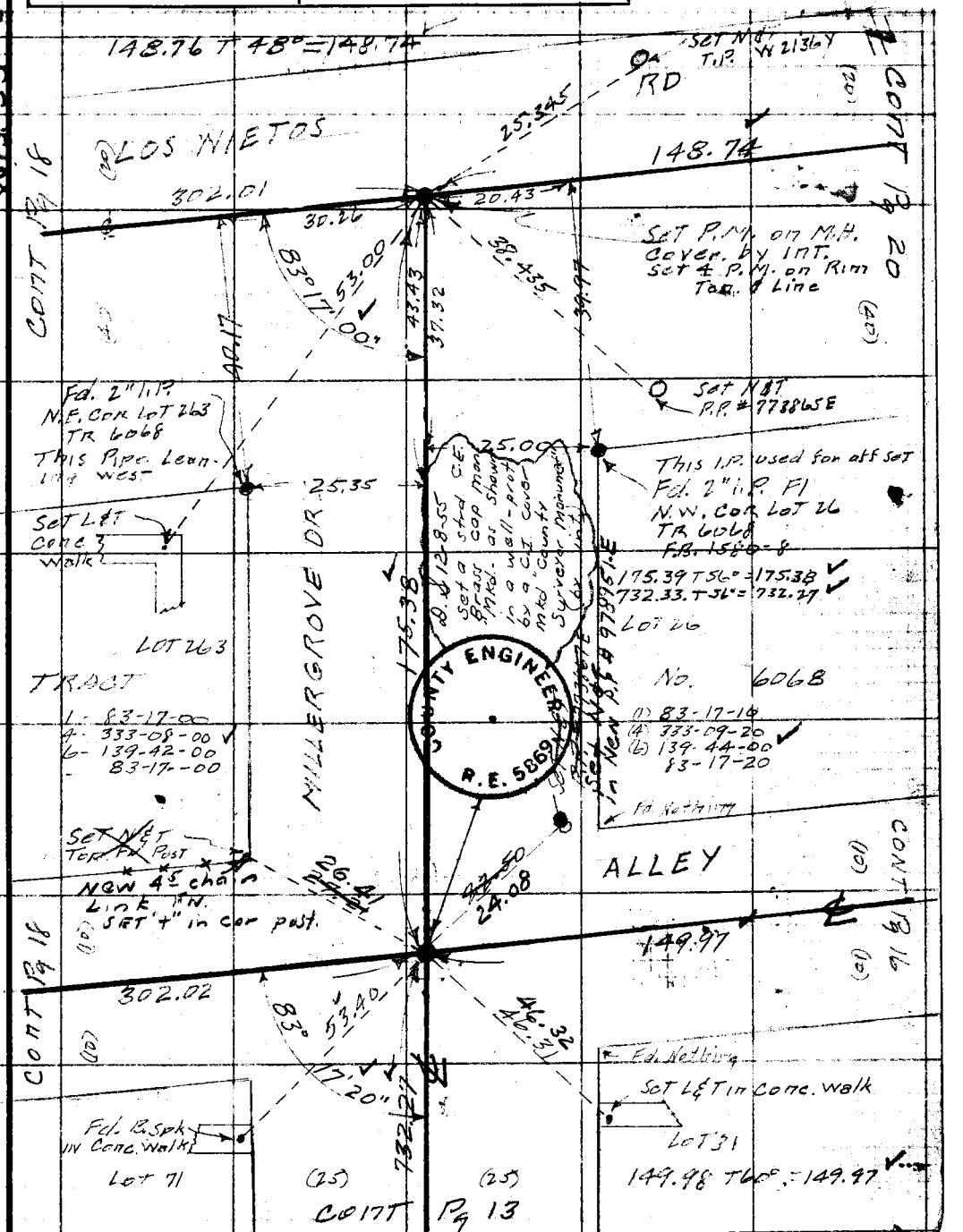

Note: Any Additions or Changes on This Sheet Must be Made or Circled in Red Ink With Date and Name of Person Making Change.

Do not extend notes this side of this line.

RETURN TO
LOS ANGELES COUNTY SURVEYOR
726 LOS ANGELES COUNTY ENGINEERING BLDG.

76F309S 247 10M 1-49

PWFB 0926 645

F. B. 1939 PG. 20

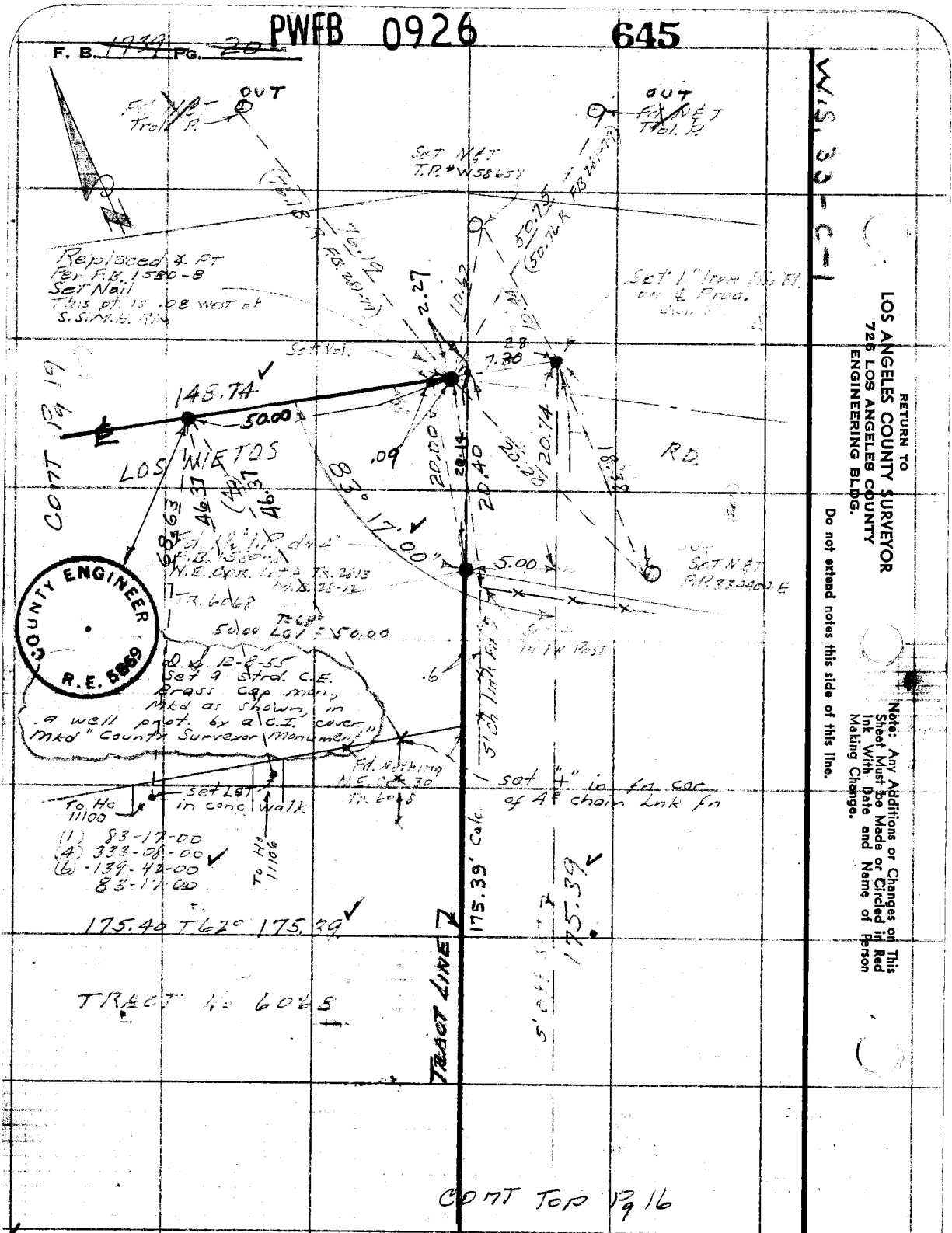

RETURN TO
LOS ANGELES COUNTY SURVEYOR
725 LOS ANGELES COUNTY
ENGINEERING BLDG.

Do not extend notes this side of this line.

Note: Any Additions or Changes on This Sheet Must be Made or Circled in Red Ink With Date and Name of Person Making Change.

PWFB 0926 646

F. B. 1738 PG. 21

Notes Ck'd by	Survey of ℄ Survey for [illegible]
Map No.	W. O. 8351 Tape No. 088 St'd. 68 °F
Office Work	Surveyed by Snyder
Checked	Notes SNYder Date 3-12-52
Date	Indexed A. C. Johnson

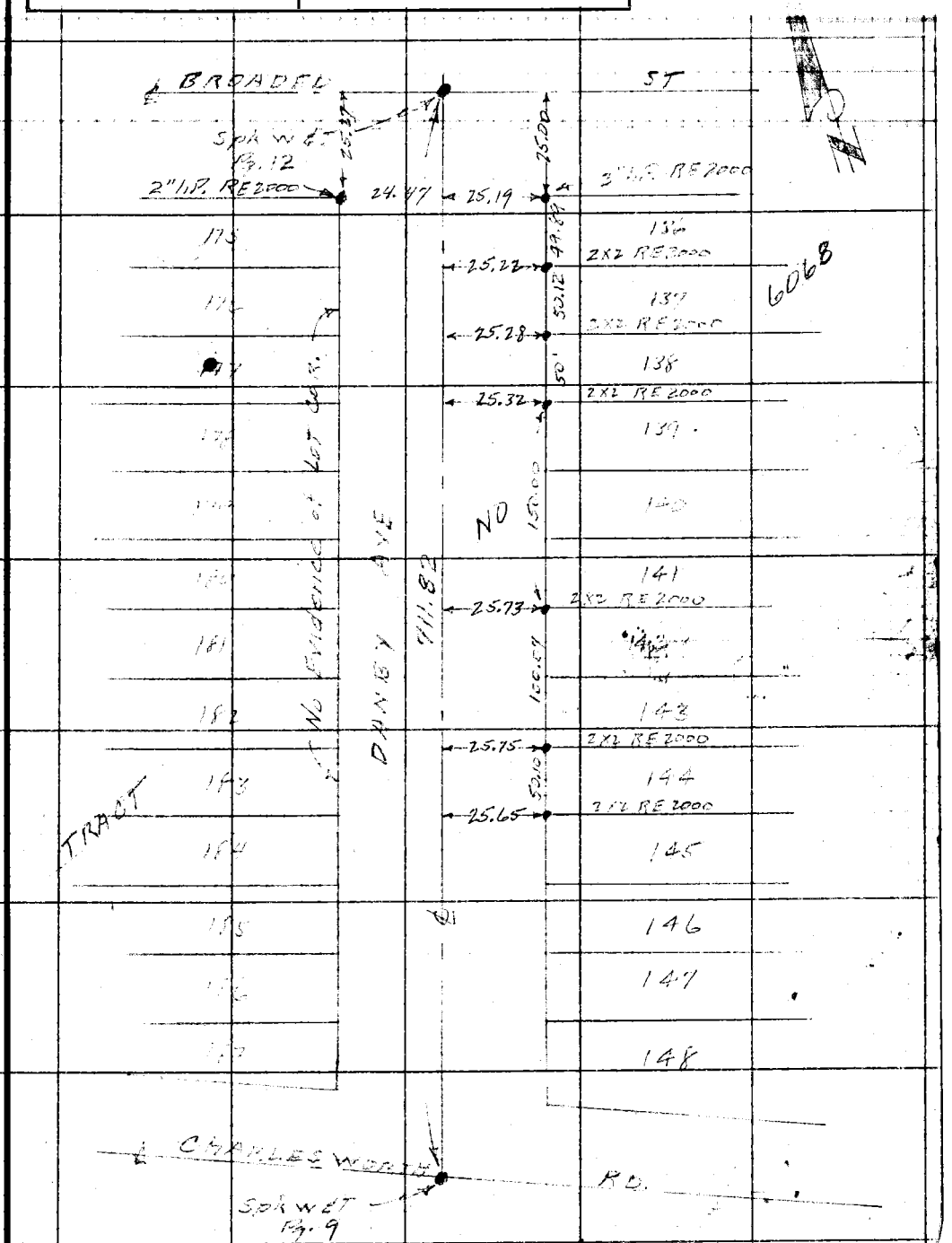

Note: Any Additions or Changes on This Sheet Must be Made or Circled in Red Ink With Date and Name of Person Making Change.

Do not extend notes this side of this line.

RETURN TO
LOS ANGELES COUNTY SURVEYOR
726 LOS ANGELES COUNTY
ENGINEERING BLDG.

76F309S 247 10M 1-49

F. B. 1739 Pg. 22

PWFB 0926

647

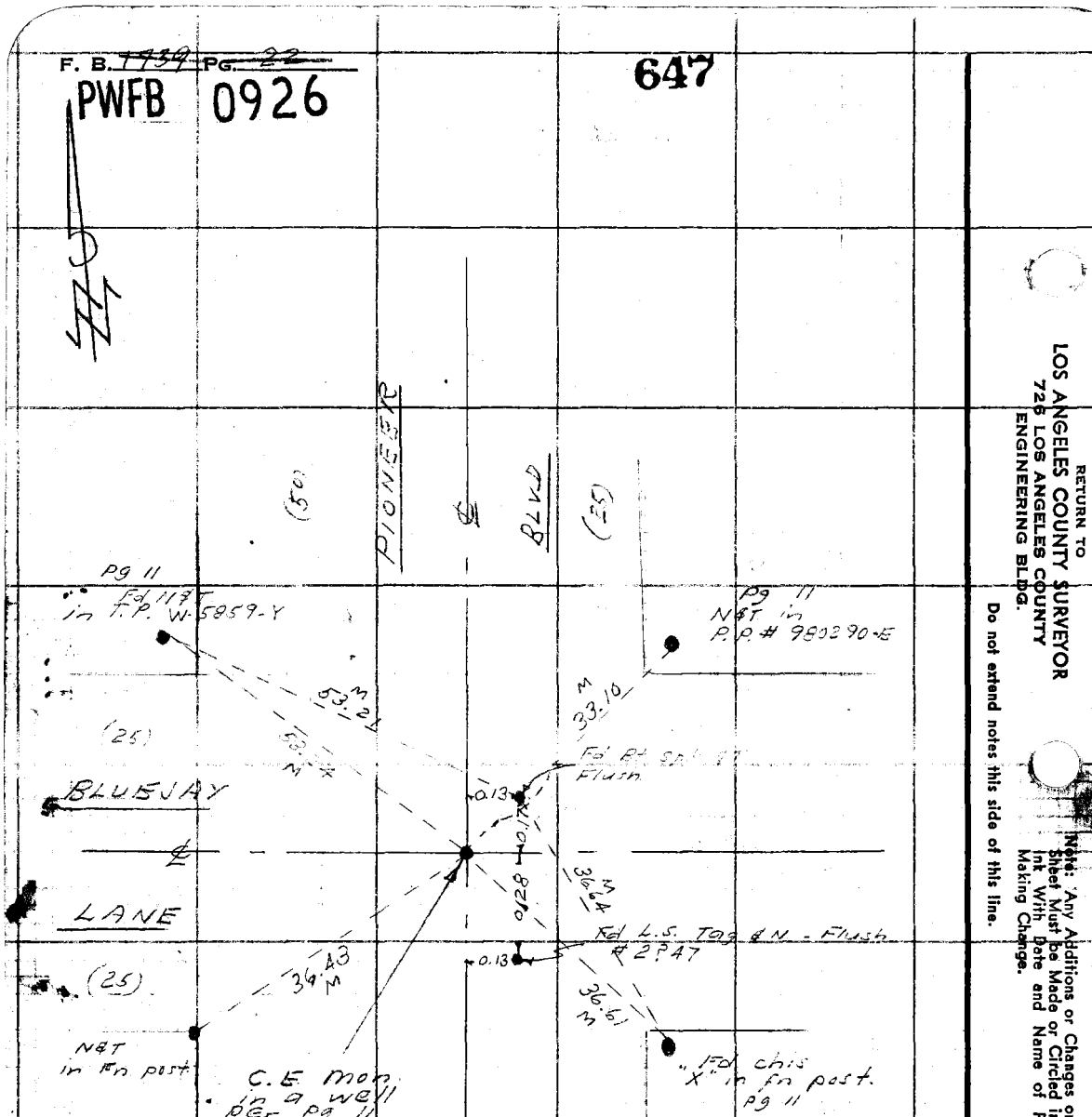

RETURN TO
LOS ANGELES COUNTY SURVEYOR
726 LOS ANGELES COUNTY
ENGINEERING BLDG.

Do not extend notes this side of this line.

Note: Any Additions or Changes on This Sheet Must be Made or Circled in Red Int. With Date and Name of Person Making Change.

NOTES RED. JOB NO. 1523 SURVEY OF Danby Ave F.B. 173 PG. 31

DATE SURVEY BY Snyder

NOTES CHKD. NOTES BY Snyder DATE 2-28-52

DATE INDEXED C. Johnson DATE APR 28 55

NOTE: ANY ADDITIONS OR CHANGES ON THIS SHEET MUST BE MADE OR CIRCLED IN RED INK, WITH DATE AND NAME OF PERSON MAKING CHANGE.

Do not extend notes this side of this line

DESCRIPTION	ADJ. ELEV.	3RD RUN	2ND RUN	DIFF.	1ST RUN	B.M.
C.I. 1523 DANBY AVE BENCH LEVELS						
Date - 2-28-52	Chief - Snyder Inst - Strickland H.C. - Anderson R.S. - Hoagland					
			indexed 7-15-59			

PLEASE RETURN TO
LOS ANGELES COUNTY SURVEYOR
725 LOS ANGELES COUNTY ENGINEERING BLDG.

765420 353 8-49

76S420 353 8-49

PLEASE RETURN TO
LOS ANGELES COUNTY SURVEYOR
725 LOS ANGELES COUNTY ENGINEERING BLDG.

NOTE: ANY ADDITIONS OR CHANGES ON THIS SHEET MUST BE MADE OR CIRCLED IN RED INK, WITH DATE AND NAME OF PERSON MAKING CHANGE.

Do not extend notes this side of this line

B.M.	1ST RUN	DIFF.	2ND RUN	3RD RUN	ADJ. ELEV.	DESCRIPTION
Fd. N.W. 10	153.583				153.583	B.M. - N.W. 10 Elev. 153.583
+	5.662	/	5.573			F.B. 1719-100 Norwalk Blvd &
⊼	159.245	+0.278	0.275		+0.2765	Perkins Ave S.W. COR -
−	5.384		5.298			Bt. Spk. in low curb 7' S. of S. end C.R.
Fd. N.W. 11	153.861				153.862	B.M. - N.W. 11 Elev 153.862
+	3.148	/	2.912			F.B. 1719-100 Norwalk Blvd &
⊼	157.009	+0.968	0.970		+0.9690	P.E. Ry. N.W. COR. 50' t N of ℄ of
−	2.180		1.942			P.E. Ry - BT. Spk. in curb 1'
						N. of S. end.
T.P.	154.829					1X2 West of Lumber yard
+	3.645	/	3.441			
⊼	158.474	−0.982	0.982		−0.9820	
−	4.627		4.423			
T.P.	153.847					1X2 - 150' E. of int P.E. & Santa Fe R.R.
+	5.352	/	~~5.349~~	5.545		
⊼	159.199	+0.933	~~0.941~~	0.935	+0.9340	
−	4.419		~~4.408~~	4.610		
T.P.	154.780					1X2 in field
+	4.441	/	4.581			
⊼	159.221	−0.710	0.712		−0.7110	
−	5.151		5.293			
T.P.	154.070					1X2 [illegible]
+	1.012	/	0.829			
⊼	155.082	−5.152	5.149		−5.1505	
−	6.164		5.978			
T.P.	148.918					Nail Sd Rd. S. side
+	2.612	/	2.773	2.660		
⊼	151.530	−3.321	3.325	3.319	−3.3200	
−	5.933		6.098	5.979		
T.P.	145.597					Nail S. side Los Nietos at Decosta Ave

F.B. 1739 PG. 32

JOB NO. 1523 SURVEY OF Danby Ave NOTES RED. ____
SURVEY BY Snyder DATE ____
NOTES BY Snyder DATE 2-28-52 NOTES CHKD. ____
INDEXED A. C. Johnson DATE ____ DATE ____

768420 353 8-49

PLEASE RETURN TO
LOS ANGELES COUNTY SURVEYOR
725 LOS ANGELES COUNTY ENGINEERING BLDG.

NOTE: ANY ADDITIONS OR CHANGES ON THIS SHEET MUST BE MADE OR CIRCLED IN RED INK, WITH DATE AND NAME OF PERSON MAKING CHANGE.

Do not extend notes this side of this line

NOTES RED. DATE
NOTES CHKD. DATE
NOTES BY DATE
INDEXED DATE

JOB NO. 1523 SURVEY OF DUNBY AVE
SURVEY BY SAYLER SAYLER DATE 3-22-52
F.B. 739 PG. 33

B.M.	1ST RUN	DIFF.	2ND RUN	3RD RUN	ADJ. ELEV.	DESCRIPTION
T.P.	145.597					Nail Pg. 32
+	1.537	1	1562			
=	147.134	-2.825	2.827		-2.8260	
-	4.362		4389			
T.P.	142.772					Nail S. Ed. Rd.
+	4.871	1	4.703			
=	147.643	+1.123	1.121		+1.1220	
-	3.748		3582			
T.P.	143.895					Nail S. Ed Rd
+	5.021	1	5.055			
=	148.916	+0.450	0.448		+0.4490	
-	4.571		4607			
T.P.	144.345					Nail S Ed. Rd. 75' W. of Mo. 112
+	4.821	1	4.646	4.879		
=	149.166	+0.148	0.144	0.148	+0.1465	
-	4.673		4.502	4.731		
T.P.	144.493					Nail S. Ed. Rd at Water Tank
+	5.002	1	4.888			
=	149.495	+0.813	0.816		+0.8145	
-	4.189		4.072			
T.P.	145.306					Nail S. Ed. Rd.
+	5.021	1	5.128			
=	150.327	+1.326	1.326		+1.3260	
-	3.695		3.802			
T.P.	146.632					Nail S Ed. Rd. at E. Tr. line
+	4.683		4.525			
=	151.315	+0.774	0.775		+0.7745	
-	3.909		3.750			
set. NW22	147.406				147.414	B.M. # NW 22 Los Nietos Rd & Millergrove Dr S.W. cor - Br. Spk. in conc. walk 70 ho # 11054

765420 353 8-49

PLEASE RETURN TO
LOS ANGELES COUNTY SURVEYOR
725 LOS ANGELES COUNTY ENGINEERING BLDG.

NOTE: ANY ADDITIONS OR CHANGES ON THIS SHEET MUST BE MADE OR CIRCLED IN RED INK, WITH DATE AND NAME OF PERSON MAKING CHANGE.

Do not extend notes this side of this line

JOB NO. 1523 SURVEY OF Danby Ave NOTES RED
SURVEY BY Snyder DATE 2-27-54 NOTES CHKD
NOTES BY X C. Johnson DATE
INDEXED DATE
F.B. 1739 PG. 34

B.M.	1ST RUN	DIFF.	2ND RUN	3RD RUN	ADJ. ELEV.	DESCRIPTION
NW 22	147.406				147.414	B.M. NW 22 P. 33
+	3.868	✓	3.634			
π	151.274	-0.022	0.024		-0.0230	
−	3.890		3.658			
Set NW 22A	147.384				147.400	B.M. N.W 22A Elev = P.B. 1739-34
+	4.361	✓	4.215	4.062		C.I. 1523 Los Nietos Rd & Millergrove DR.
π	151.745	+0.839	0.834	0.837	+0.8365	S.E. COR. BT. Spk in P.R. # 773865E
−	3.522		3.381	3225		
Set NW 23	148.223				148.238	B.M. N.W. 23 Los Nietos Rd. &
+	4.460		4.471			Danby Ave. S.E. COR. — BT. Spk. in
π	152.683	+0.162	0.164		+0.1630	conc. walk to house # 11034
−	4.298		4307			
T.P.	148.385					Nail S. Ed Rd at ho#
+	4821	✓	4.701			
π	153.206	+0.049	0.050		+0.0495	
−	4.772		4651			
Set N.W 24	148.434				148.443	B.M. NW. 24 Los Nietos Rd. &
+	4.331	✓	4.129			Pioneer Blvd. S.E. COR. —
π	152.765	+0.084	0.083		+0.0835	BT. Spk. in P.R. # 773889E
−	4.247		4.046			
Set N.W 25	148.518				148.527	B.M. NW 25 Pioneer Blvd &
+	4070	✓	3.842	4.121		Alley (S. of Los Nietos Rd.) N.E. COR.
π	152.588	-0.891	0.887	0.890	-0.8895	BT. Spk in P.R. # 334410E
−	4.961		4.729	5011		
Set N.W 26	147.627				147.638	B.M. NW 26 Danby Ave &
+	4.083	✓	3.973			Alley (S of Los Nietos Rd.) S.E. COR.
π	151.710	-1.404	1.401		-1.4025	BT. Spk in conc. walk to ho# 9014
−	5.487		5374			
T.P.	146.223					1x2

765420 353 8-49

PLEASE RETURN TO
LOS ANGELES COUNTY SURVEYOR
725 LOS ANGELES COUNTY ENGINEERING BLDG.

NOTE: ANY ADDITIONS OR CHANGES ON THIS SHEET MUST BE MADE OR CIRCLED IN RED INK, WITH DATE AND NAME OF PERSON MAKING CHANGE.

Do not extend notes this side of this line

NOTES RED. JOB NO. 1523 SURVEY OF Danby Ave
DATE SURVEY BY Snyder
NOTES CHKD. NOTES BY Snyder DATE 2-22-52
DATE INDEXED C. Johnson DATE
F.B. 1139 PG. 35

B.M.	1ST RUN	DIFF.	2ND RUN	3RD RUN	ADJ. ELEV.	DESCRIPTION
T.P.	146.223					1x2 By 34
+	5.238	✓	5.105			
=	151.461	+0.567	0.567		+0.5670	
−	4.671		4.538			
Set NW 27	146.790				**146.804**	B.M. NW 27 - Millergrove Dr. & Alley (S. of Los Nietos Rd) S.W. Cor.
+	4.131	✓	3.993	3.901		
=	150.921	−1.101	1.108	1.102	−1.1015	BT. Spk. in Conc. walk to house # 9019
−	5.232		5.101	5.003		
T.P.	145.689					Nail W. Ed. Pav. at ho # 9101
+	5.250	✓	5.052			
=	150.939	−0.199	0.198		−0.1985	
−	5.449		5.250			
T.P.	145.490					Nail W. Ed. Pav. at ho. # 9123
+	4.748	✓	4.881			
=	150.238	−0.314	0.316		−0.3150	
−	5.062		5.197			
Set N.W. 28	145.176				**145.191**	B.M. N.W. 28 - Bluejay Lane & Millergrove Dr. - S.E. Cor.
+	5.009	✓	4.878			
=	150.185	−1.153	1.152		−1.1525	BT. Spk. in Conc. Walk To ho # 9208
−	6.162		6.030			
T.P.	144.023					Nail S. Ed. Pav.
+	0.780	✓	1.131			
=	144.803	−0.061	0.059		−0.0600	
−	0.841		1.190			
Set NW 29	143.962				**143.980**	B.M. NW 29 - Bluejay Lane & Danby Ave. N.E. Cor. -
+	0.568	✓	1.237			
=	144.530	−2.934	2.935		−2.9345	BT. Spk. 1' N. of S. end of Conc. Walk
−	3.502		4.172			
T.P.	141.028					Nail To Fn. Post

769420 353 8-49

PLEASE RETURN TO
LOS ANGELES COUNTY SURVEYOR
725 LOS ANGELES COUNTY ENGINEERING BLDG.

NOTE: ANY ADDITIONS OR CHANGES ON THIS SHEET MUST BE MADE OR CIRCLED IN RED INK, WITH DATE AND NAME OF PERSON MAKING CHANGE.

Do not extend notes this side of this line

JOB NO. 1523 SURVEY OF DANBY AVE NOTES RED.
SURVEY BY Snyder DATE DATE
NOTES BY E. C. Johnson DATE 2-25-52 NOTES CHKD.
INDEXED DATE DATE
F.B. 1739 Pg. 36

B.M.	1ST RUN	DIFF.	2ND RUN	3RD RUN	ADJ. ELEV.	DESCRIPTION
T.P.	141.028					Nail Pg. 35
+	1.433		1.590			
∧	142.461	-2.949	2.949		-2.9490	
−	4.382		4.539			
T.P.	138.079					Nail Ed. Pur
+	4.882		5.073			
∧	142.961	+0.169	0.172		+0.1705	
−	4.713		4.901			
Set NW 30	138.248				138.269	B.M. NW 30 Pioneer Blvd (E. Side) 125' S. of ℄ of Bluejay Lane - BT. Spk in Conc. drive To house # 9212
+	4.713		4.367			
∧	142.961	-0.347	0.344		-0.3455	
−	5.060		4.711			
T.P.	137.901					BT. Spk
+	4.452		4.256			
∧	142.353	-0.237	0235		-0.2360	
−	4.689		4.491			
T.P.	137.664					BT. Spk at Grocery Store
+	5.776		5.747			
∧	143.442	+2.778	2.780		+2.7790	
−	3.000		2.967			
Set NW 31	140.442				140.469	B.M. NW 31 Bluejay Lane (S. side) 650'± West of ℄ of Pioneer Blvd - BT. Spk in Conc. Walk To house # 10914
+	2.731		2.659			
∧	143.173	-2.741	2.739		-2.7400	
−	5.472		5398			
T.P.	137.701					BT. Spk
+	4.991		5.125			
∧	142.692	+0.453	0.454		+0.4535	
−	4.538		4671			
T.P.	138.154					BT. Spk Pioneer Blvd & Bluejay

76S420 353 3-51

PLEASE RETURN TO
LOS ANGELES COUNTY SURVEYOR
725 LOS ANGELES COUNTY ENGINEERING BLDG.

NOTE: ANY ADDITIONS OR CHANGES ON THIS SHEET MUST BE MADE OR CIRCLED IN RED INK, WITH DATE AND NAME OF PERSON MAKING CHANGE.

Do not extend notes this side of this line

NOTES RED. DATE
NOTES CHKD. DATE
DATE INDEXED

JOB NO. 1523 SURVEY OF Downey Ave
SURVEY BY S.M. Walker DATE 3-10-52
NOTES BY C. Johnson DATE

F.B. 1753 PG. 37

B.M.	1ST RUN	DIFF.	2ND RUN	3RD RUN	ADJ. ELEV.	DESCRIPTION
T.P.	138.154					T.P. Pg. 36
+	4.871	✓	4.720			
⊼	143.025	-1.062	1.064		-1.0630	
−	5.933		5.784			
T.P.	137.092					BT. Spk's
+	4.482	✓	4.311			
⊼	141.574	+0.263	0.261		+0.2620	
−	4.219		4.050			
Set N W 32	137.355				137.383	B.M. N W 32 Pioneer Blvd.
+	3.618	✓	3.391			(E. Side) 100'± North of ℄ of
⊼	140.973	-0.603	0.600		-0.6015	Broaded ST. — BT. Spk. in Conc.
−	4.221		3991			Walk To house #9258
T.P.	136.752					BT. Spk.
+	5.208	✓	5.291			
⊼	141.960	+0.339	0.340		+0.3395	
−	4.869		4951			
Set N W 33	137.091				137.123	B.M. N. W 33 DANBY AVE
+	4.452	✓	4.631			(E. Side) 12.5' So. of ℄ of
⊼	141 543	+1.950	1.952		+1.9510	Broaded. ST. — BT. Spk. in Conc.,
−	2.502		2.679			Walk To house # 9310
T.P.	139 041					Nail Top of Post
+	3.482	✓	3.417			
⊼	142.523	-0.734	0.732		-0.7330	
Set −	4.216		4149			
N. W 34	138.307				138.342	B.M. N W 34 Millergrove Ave
+	4.382	✓	4221			(W Side) 80' North of ℄ of
⊼	142.689	-0.865	0.868		-0.8665	Broaded ST. — BT. Spk in Conc.
−	5.247		5.089			Walk To house #9257
T.P.	137.442					BT. Spk's in Front ho #9324

JOB NO. 1523 SURVEY OF DANBY AVE NOTES RED.
SURVEY BY Snyder DATE
NOTES BY Snyder DATE 3-11-52 NOTES CHKD.
INDEXED A. C. Johnson DATE DATE

F.B. 1739 PG. 38

768420 353 3-51

PLEASE RETURN TO
LOS ANGELES COUNTY SURVEYOR
725 LOS ANGELES COUNTY ENGINEERING BLDG.

NOTE: ANY ADDITIONS OR CHANGES ON THIS SHEET MUST BE MADE OR CIRCLED IN RED INK, WITH DATE AND NAME OF PERSON MAKING CHANGE.

Do not extend notes this side of this line

B.M.	1ST RUN	DIFF.	2ND RUN	3RD RUN	ADJ. ELEV.	DESCRIPTION
T.P.	137.442					Per. Pg. 37
+	5.180		5.011			
⊼	142.622	+0.170 ✓	0.171		+0.1705	
−	5.010		4.840			
T.P.	137.612					BT. Spk in front ho# 9352
+	4.673	✓	4417			
⊼	142.285	−0.188	0.187		−0.1875	
−	4.861		4604			
Set NW 35	137.424				137.461	B.M. NW 35 Charlesworth Rd.
+	2.999	✓	3.051			& Millergrove Ave. S.W. COR.
⊼	140.423	−2.129	2.129		−2.1290	BT. Spk in curb 6' W. of
−	5.128		5.180			W. end. C.R.
Set N.W. 36	135.295				135.332	B.M. NW 36 Charlesworth Rd.
+	4.638	✓	4692			& DANBY AVE. S.W. COR. −
⊼	139.933	+0.084	0.081		+0.0825	BT. Spk in curb 5' W of
−	4.554		4611			W. end. C.R.
Set NW 37	135.379				135.416	B.M. NW 37 Pioneer Blvd.
+	5.450	✓	5.349			at Charlesworth Rd. (W. Side)
⊼	140.829	+0.887	0.887		+0.8870	BT. Spk. in curb 5' S. of
−	4563		4462			N. end of curb
T.P.	136.266					BT. Spk in front ho.# 9332
+	5.008	✓	~~5.121~~	5.058		
⊼	141.274	−0.079	~~0.086~~	0.081	−0.0800	
−	5.087		~~5207~~	5139		
T.P.	136.187					BT. Spk in front ho# 9303
+	4972	✓	5.078			
⊼	141.159	+0.740	0.740		+0.7400	
−	4232		4338			
T.P.	136.927					BT. Spk

769420 353 3-51

PLEASE RETURN TO
LOS ANGELES COUNTY SURVEYOR
725 LOS ANGELES COUNTY ENGINEERING BLDG.

NOTE: ANY ADDITIONS OR CHANGES ON THIS SHEET MUST BE MADE OR CIRCLED IN RED INK, WITH DATE AND NAME OF PERSON MAKING CHANGE.

Do not extend notes this side of this line

B.M.	1ST RUN	DIFF.	2ND RUN	3RD RUN	ADJ. ELEV.	DESCRIPTION
T.P.	136.927					Pg. 38
+	5.201	✓	5.081			
⊼	142.128	+1.387	1.385		+1.3860	
−	3.814		3696			
T.P.	138.314					BT. Spk in front ho# 9207
+	4721	✓	4538			
⊼	143.035	−0.486	0.487		−0.4865	
−	5.207		5025			
T.P.	137.828					BT. Spk
+	5027	✓	4970			
⊼	142.855	+4.487	4.489		+4.4880	
−	0.540		0481			
T.P.	142.315					BT. Spk in front ho #9039
+	6.212	✓	5970			
⊼	148.527	+5.283	5.282		+5.2825	
−	0929		0688			
T.P.	147.598					BT. Spk
+	5328	✓	5.121			
⊼	152.926	+0.907	0.910		+0.9085	
−	4421		4211			
T.P.	148.505					BT. Spk Pioneer Blvd & Los Nietos
+	4.470	✓	4612			
⊼	152.975	−0.301	0.301		−0.3010	
−	4.771		4.913			
NW23	148.204				148.238	B.M. N.W. 23 Elev. 148.223 F.B. 1739-34
+	2.918	✓	3.079			Los Nietos Rd & Danby Ave S.E. Cor
⊼	151.122	−0.837	0.840		−0.8385	BT. Spk in conc. walk to ho# 11081
−	3.755		3919			
NW22A	147.367				147.400	B.M. NW 22A Elev. 147.384 F.B. 1739-34
						Los Nietos Rd & Millergrove Dr. S.E. Cor
						BT. Spk in P.P. #7738656

NOTES RED. ____ JOB NO. 1523 SURVEY OF DANBY AVE
DATE ____ SURVEY BY Snyder
NOTES CHKD. ____ NOTES BY Snyder DATE 3-11-52
DATE ____ INDEXED C. Johnson DATE

F.B. 1739 PG. 39

765420 353 3-51

PLEASE RETURN TO
LOS ANGELES COUNTY SURVEYOR
725 LOS ANGELES COUNTY ENGINEERING BLDG.

NOTE: ANY ADDITIONS OR CHANGES ON THIS SHEET MUST BE MADE OR CIRCLED IN RED INK, WITH DATE AND NAME OF PERSON MAKING CHANGE.

Do not extend notes this side of this line

JOB NO. 1523 SURVEY OF Downey Ave NOTES RED.
SURVEY BY Snyder DATE
NOTES BY Snyder DATE 3-11-52 NOTES CHKD.
INDEXED C. Johnson DATE DATE

F.B. 1734 PG. 40

B.M.	1ST RUN	DIFF.	2ND RUN	3RD RUN	ADJ. ELEV.	DESCRIPTION
N W 224	147.367				147.400	Per. Pg. 39
+	3.770	✓	3.599			
=	151.137	-1.901	1.901		-1.9010	
-	5.671		5.500			
T.P.	145.466					BT, Spk
+	3.913	✓	3.651			
=	149.379	-0.826	0.826		-0.8260	
-	4.739		4.477			
T.P.	144.640					BT, Spk at water tank
+	4.268	✓	4.173			
=	148.908	-0.266	0.268		-0.2670	
-	4.534		4.441			
T.P.	144.374					BT. Spk
+	4.500	✓	4.517			
=	148.874	-0.201	0.202		-0.2015	
-	4.701		4.719			
T.P.	144.173					BT, Spk
+	3.130	✓	3.218			
=	147.303	-1.513	1.514		-1.5135	
-	4.643		4.732			
T.P.	142.660					BT, Spk
+	4.178	✓	4.291			
=	146.838	+3.924	3.922		+3.9230	
-	0.254		0.369			
T.P.	146.584					BT. SPk.
+	5.668	✓	5.321			
=	152.252	-0.505	0.502		-0.5035	
-	6.173		5.823			
T.P.	146.079					BT. Spk

76S420 353 3-51

PLEASE RETURN TO
LOS ANGELES COUNTY SURVEYOR
725 LOS ANGELES COUNTY ENGINEERING BLDG.

NOTE: ANY ADDITIONS OR CHANGES ON THIS SHEET MUST BE MADE OR CIRCLED IN RED INK, WITH DATE AND NAME OF PERSON MAKING CHANGE.

Do not extend notes this side of this line

B.M.	1ST RUN	DIFF.	2ND RUN	3RD RUN	ADJ. ELEV.	DESCRIPTION
T.P.	146.079					Per. Pg. 40
+	1.670	✓	1.450			
⊼	147.749	-2.209	2.209		-2.2090	
-	3.879		3.659			
T.P.	143.870					BT. Spk
+	4.341	✓	4.379	4.250		
⊼	148.211	+3.792	3.798	3.791	+3.7915	
-	0.549		0.581	0.459		
T.P.	147.662					BT. Spk
+	6.150	✓	6086			
⊼	153.812	+5.776	5.774		+5.7750	
-	0.374		0312			
T.P.	153.438					BT. Spk
+	0.794	✓	0.619			
⊼	154.232	-5.333	5.332		-5.3325	
-	6.127		5.951			
T.P.	148.105					BT. Spk
+	2.888	✓	2.949			
⊼	150.993	+0.250	0.250		+0.2500	
Fd. -	2638		2699			
NW15	148.355				148.401	B.M. NW 15 Elev. 148.401 FB 1719-101
+	5.431	✓	5461			Walnut ST & Decosta Ave N.E. Cor
⊼	153.786	+1.239	1.239		+1.2390	L&T. in curb 1.5' E of W. end.
Fd -	4192		4.222			
NW14	149.594				149.636	B.M. NW 14 Elev. 149.636 FB 1719-101
+	3489	✓	3674	3349		Walnut ST & Short ST. S.W. Cor
⊼	153.083	-1.141	1.145	1.141	-1.1425	Roofing Nail in curb 1' W of W.
Fd. -	4630		4.819	4490		end C.R.
NW13	148.453				148.494	B.M. NW 13 Elev. 148.494 FB. 1719-101
						Sorensen Lane & Short ST. N.E. Cor
						BT. Spk in curb 12' E of E end C.R.

NOTES RED. ____ JOB NO. 1523 SURVEY OF DANBY AVE
DATE ____ SURVEY BY Snyder
NOTES CHKD. ____ NOTES BY Snyder DATE 3-11-52
DATE ____ INDEXED J. C. Johnson DATE ____

F.B. 1739 PG. 41

F. B. 1739 PG. 42

JOB NO. ______ SURVEY OF ______ NOTES RED. ______

SURVEY BY ______ DATE ______

NOTES BY ______ DATE ______ NOTES CHKD. ______

INDEXED ______ DATE ______ DATE ______

B.M.	1ST RUN	DIFF.	2ND RUN	3RD RUN	ADJ. ELEV.	DESCRIPTION

Do not extend notes this side of this line

PLEASE RETURN TO
LOS ANGELES COUNTY SURVEYOR
725 LOS ANGELES COUNTY ENGINEERING BLDG.

NOTE: ANY ADDITIONS OR CHANGES ON THIS SHEET MUST BE MADE OR CIRCLED IN RED INK, WITH DATE AND NAME OF PERSON MAKING CHANGE.

76S420 353 3-51

Notes Ck'd by		Survey of Danby Ave	F. B. 1790 Pg. 47
Map No.		W. O. 1523 Tape No.	St'd. °F
Office Work		Surveyed by Snyder	
Checked		Notes Snyder Date 1-21-30	
Date		Indexed C. Johnson	

Note: Any Additions or Changes on This Sheet Must be Made or Circled in Red Ink With Date and Name of Person Making Change.

Do not extend notes this side of this line.

RETURN TO
LOS ANGELES COUNTY SURVEYOR
726 LOS ANGELES COUNTY
ENGINEERING BLDG.

76F3095 247 10M 1-49

C.I. # 1523

DANBY AVENUE

TOPOGRAPHY ON MILLER GROVE RD.

between

CHARLESWORTH AVE & LOS NIETOS RD.

Snyder
Stangeland
Anderson
Hoaglund

5622

F. B. 1739 PG. 48



RETURN TO
LOS ANGELES COUNTY SURVEYOR
726 LOS ANGELES COUNTY
ENGINEERING BLDG.

Do not extend notes this side of this line.

Note: Any Additions or Changes on This Sheet Must be Made or Circled in Red Ink With Date and Name of Person Making Change.

Notes Ck'd by	Survey of Danbx Ave	F. B. 1739 Pg. 49
Map No.	W. O. 1523 Tape No. Std. °F	
Office Work	Surveyed by Snyder	
Checked	Notes Snyder Date 3-31-52	
Date	Indexed A. C. Johnson	

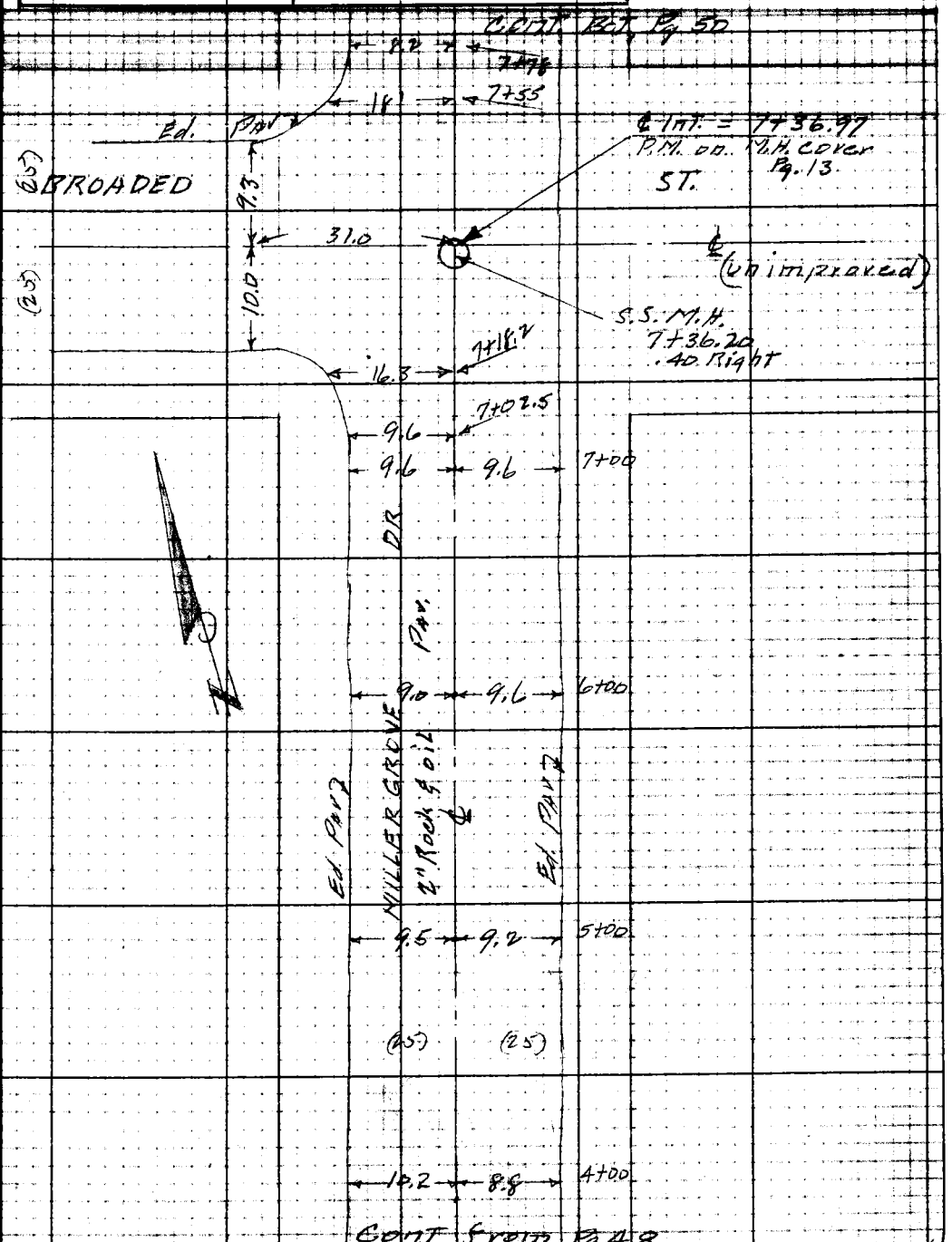

Note: Any Additions or Changes on This Sheet Must be Made or Circled in Red Ink With Date and Name of Person Making Change.

Do not extend notes this side of this line.

RETURN TO
LOS ANGELES COUNTY SURVEYOR
726 LOS ANGELES COUNTY
ENGINEERING BLDG.

76F309S 247 10M 1-49

F. B. 1739 Pg. 50

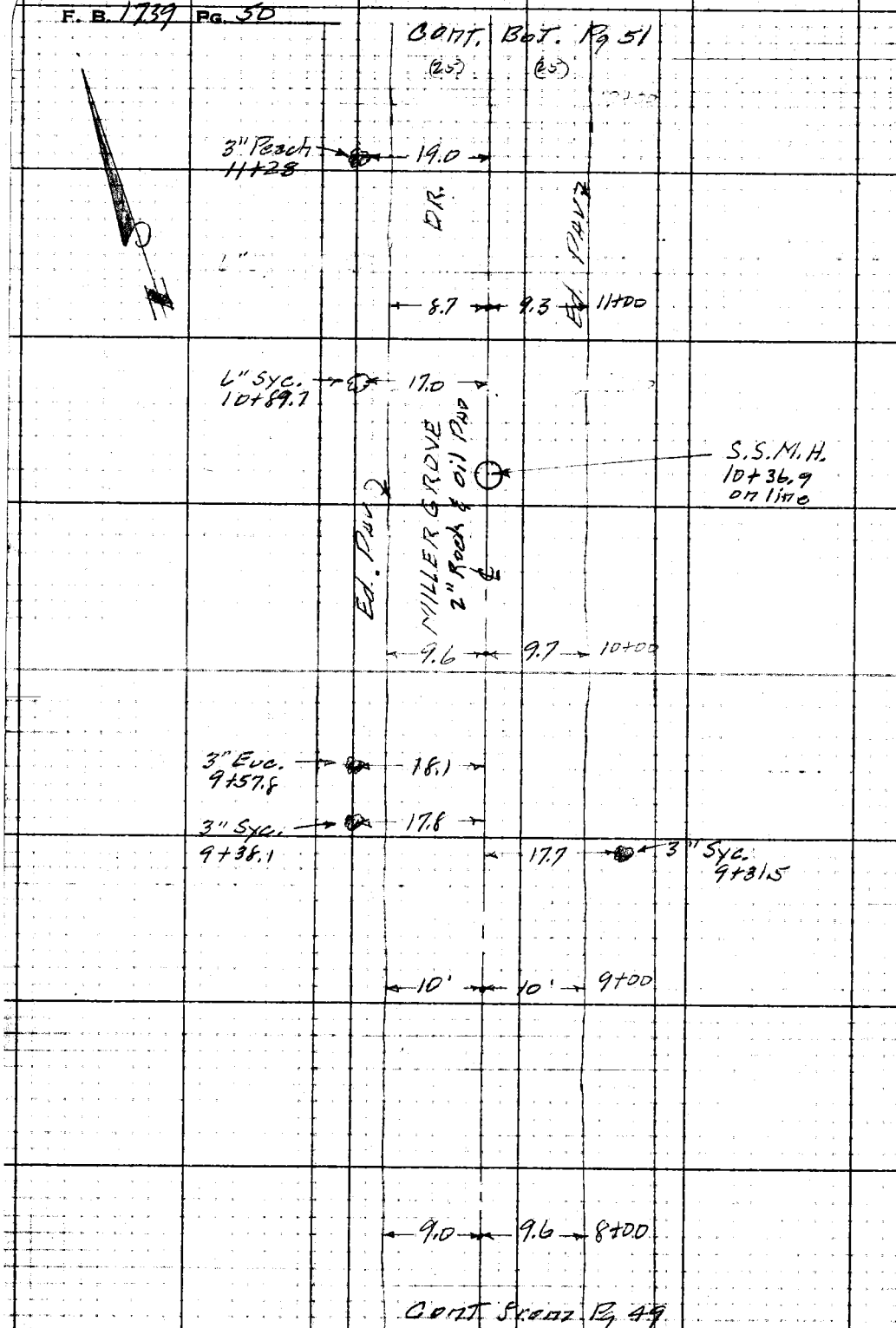

RETURN TO
LOS ANGELES COUNTY SURVEYOR
726 LOS ANGELES COUNTY
ENGINEERING BLDG.

Do not extend notes this side of this line.

Note: Any Additions or Changes on This Sheet Must be Made or Circled in Red Ink With Date and Name of Person Making Change.

Notes Ck'd by	Survey of DANBY AVE
Map No.	W. O. 1523 Tape No. Std. °F
Office Work	Surveyed by Snyder
Checked	Notes Snyder Date 3-21-52
Date	Indexed C. Johnson

F. B. 1739 PG. 51

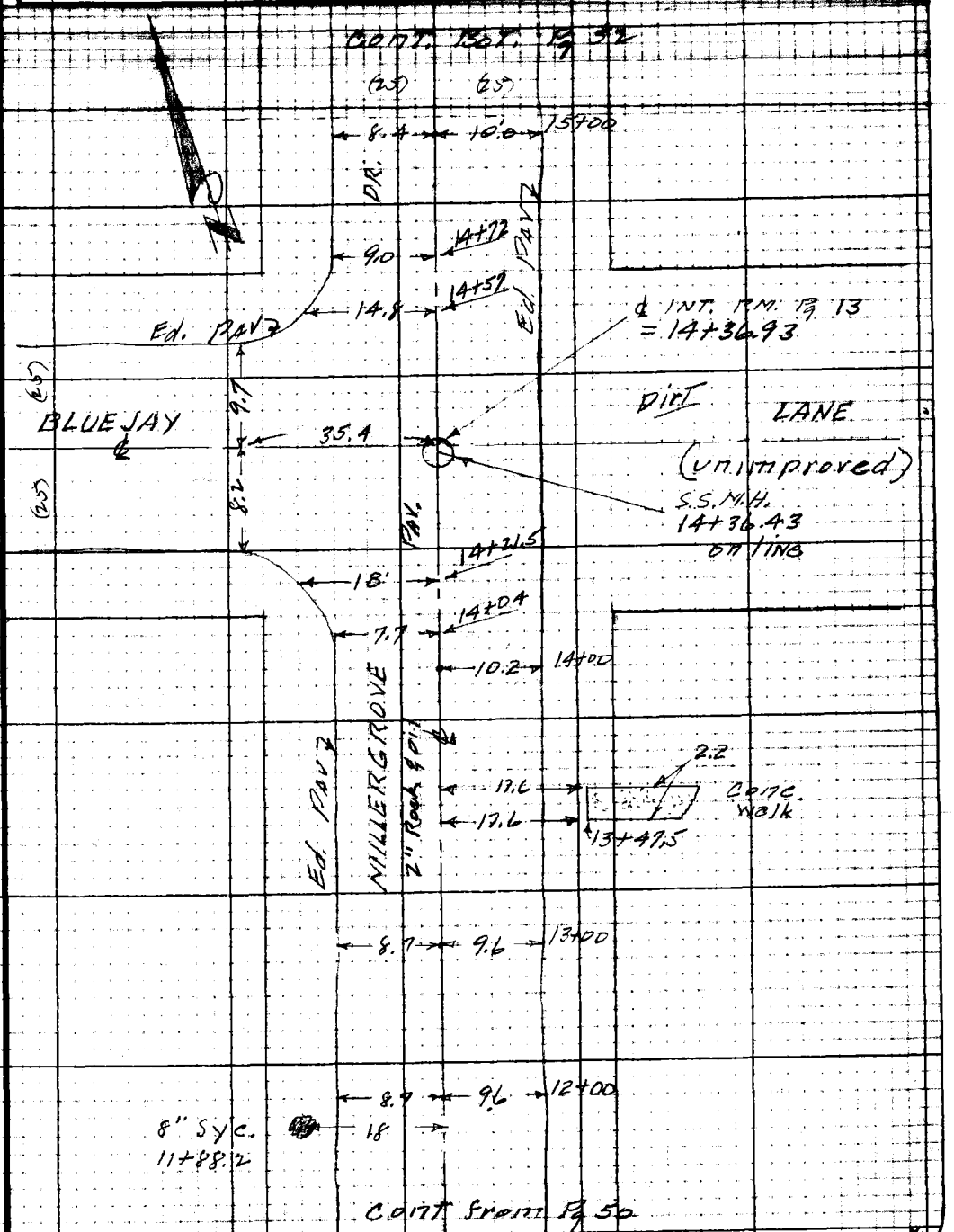

Note: Any Additions or Changes on This Sheet Must be Made or Circled in Red Ink With Date and Name of Person Making Change.

Do not extend notes this side of this line.

RETURN TO
LOS ANGELES COUNTY SURVEYOR
726 LOS ANGELES COUNTY
ENGINEERING BLDG.

76F3095 247 10M 1-49

F. B. 1739 Pg. 52

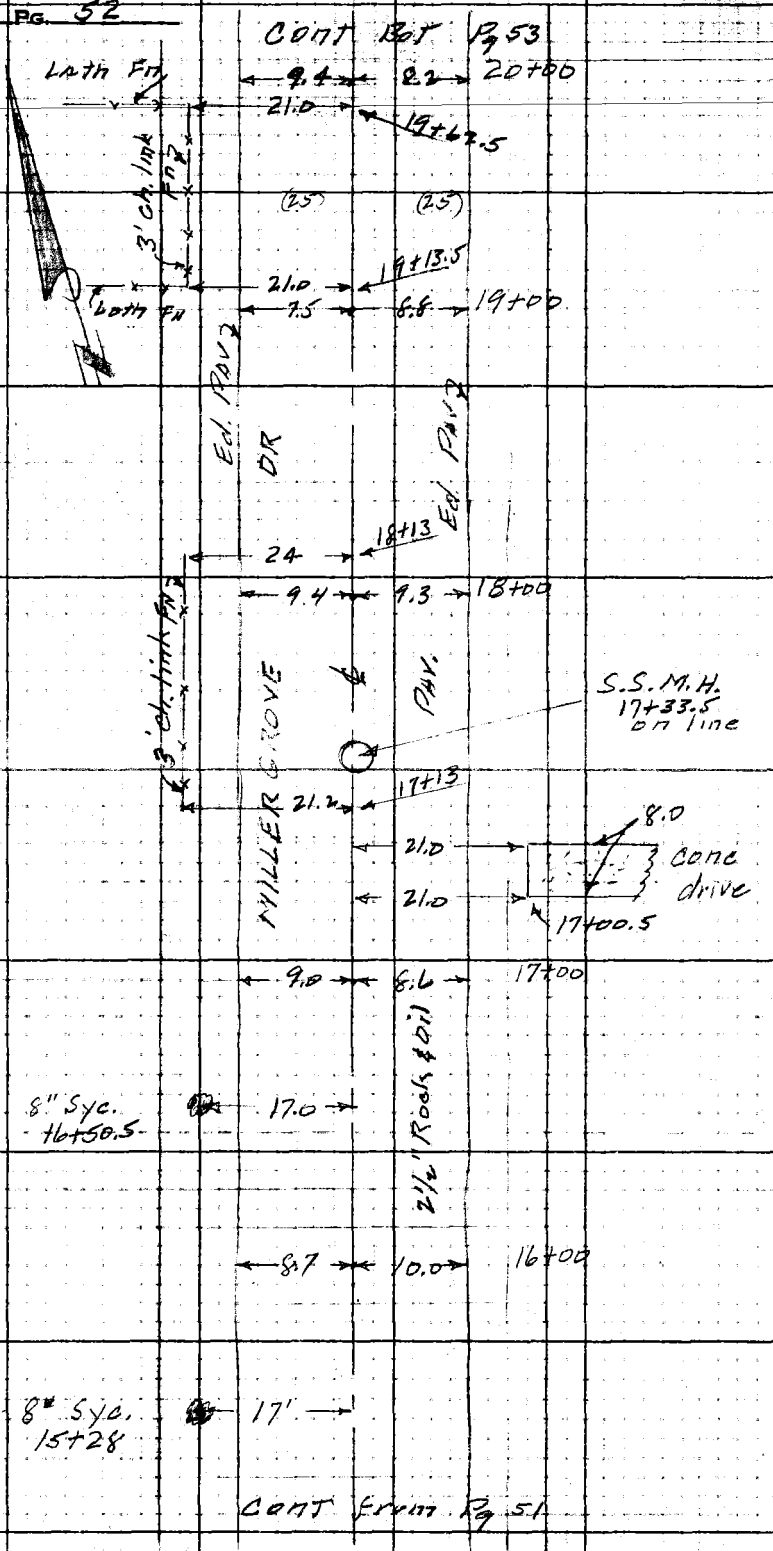

RETURN TO
LOS ANGELES COUNTY SURVEYOR
726 LOS ANGELES COUNTY
ENGINEERING BLDG.

Do not extend notes this side of this line.

Note: Any Additions or Changes on This Sheet Must Be Made or Circled in Red Ink With Date and Name of Person Making Change.

Notes Ck'd by	Survey of DANBY AVE
Map No.	W. O. 1523 Tape No. Std. °F
Office Work	Surveyed by Snyder
Checked	Notes Snyder Date 3-31-52
Date	Indexed C. Johnson

F. B. 1739 PG. 53

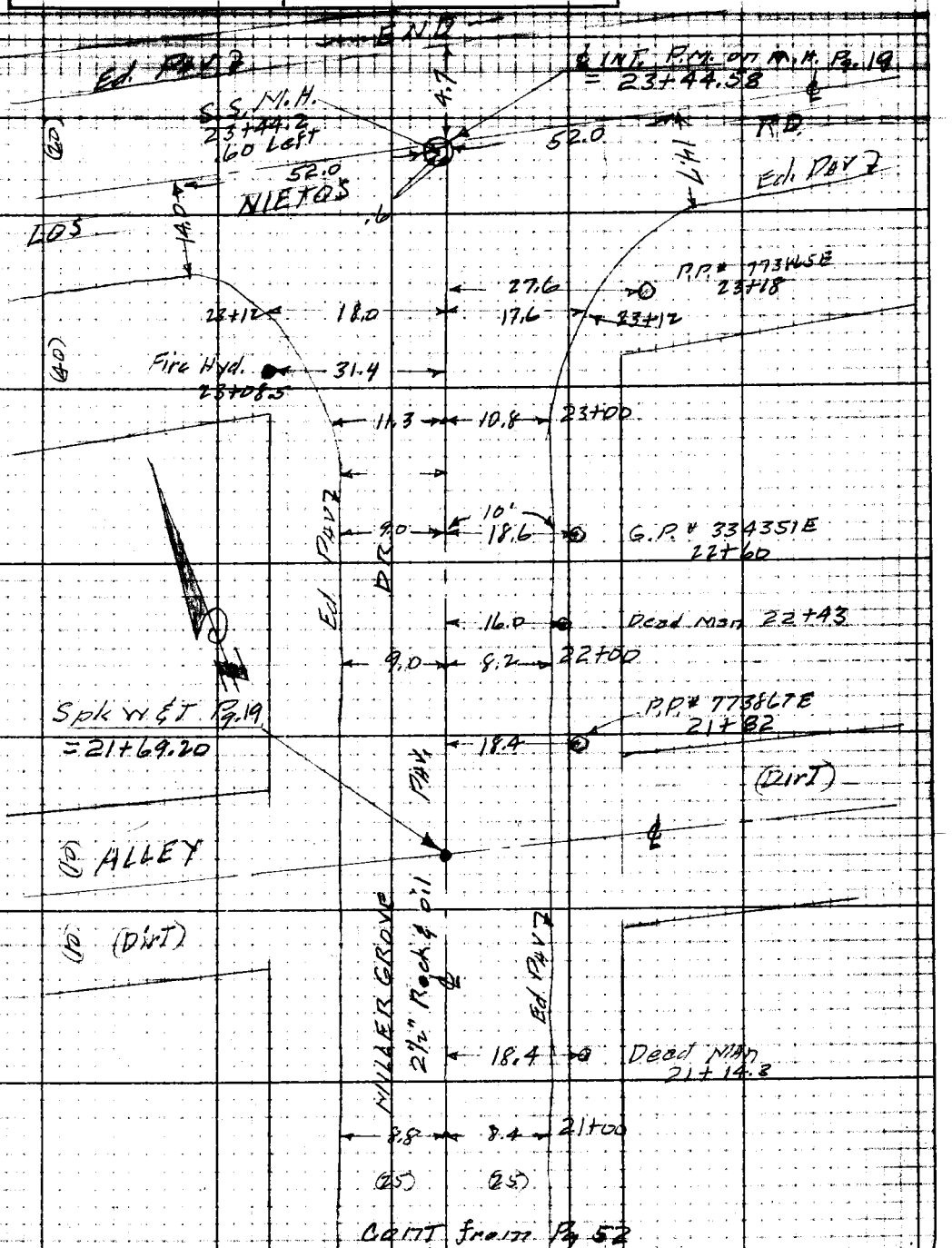

Note: Any Additions or Changes on This Sheet Must be Made or Circled in Red Ink With Date and Name of Person Making Change.

Do not extend notes this side of this line.

RETURN TO
LOS ANGELES COUNTY SURVEYOR
726 LOS ANGELES COUNTY
ENGINEERING BLDG.

76F309S 247 10M 1-49

RETURN TO
LOS ANGELES COUNTY SURVEYOR
726 LOS ANGELES COUNTY
ENGINEERING BLDG.

Note: Any Additions or Changes on This Sheet Must be Made or Circled In Red Ink With Date and Name of Person Making Change.

Do not extend notes this side of this line.

F. B. 1739 PG. 54

Profile No.	Notes Red	Plotted	Job No. 1523	Division No.
	Date	Date	Survey of DANBY AVE	
X-Sec. No.	Notes Chkd. LCM	Checked	Survey by SNYDER	Notes SNYDER Date 3-25-52
	Date 4/2/52	Date	Map No.	Indexed C. Johnson Date APR 28 '55

F. B. 1739 PG. 55

C.I. 1523

DANBY AVENUE

"X" SECTION - ON MILLERGROVE RD.
between
CHARLESWORTH AVE. & LOS NIETOS RD.

Snyder
Stangeland
Anderson
Hoaglund.

STATION	B. S.	H. I.	F. S.	ELEV.

NOTE: ANY ADDITIONS OR CHANGES ON THIS SHEET MUST BE MADE OR CIRCLED IN RED INK, WITH DATE AND NAME OF PERSON MAKING CHANGE.

PLEASE RETURN TO
LOS ANGELES COUNTY SURVEYOR
726 LOS ANGELES COUNTY ENGINEERING BLDG.

Do not extend notes this side of this line.

76L298 307 4-50

76L298 307 4-50

PLEASE RETURN TO
LOS ANGELES COUNTY SURVEYOR
726 LOS ANGELES COUNTY ENGINEERING BLDG.

NOTE: ANY ADDITIONS OR CHANGES ON THIS SHEET MUST BE MADE OR CIRCLED IN RED INK, WITH DATE AND NAME OF PERSON MAKING CHANGE.

Do not extend notes this side of this line.

STATION	B. S.	H. I.	F. S.	ELEV.		
B.M. NW 35				137 46	B.M. # NW 35 Elev. 137.461 F.B. 1739-38	
	502	142 48			Charlesworth Rd. & Millergrove Ave	
					S.W. COR. – BT. spk. in curb 6' W	
					of W. end C.R.	
					Left & West	Right & East
0+00			485	13763	℄ int. Charlesworth Rd. & Millergrove Ave	
			612	13636	Gutter S. end. S.E. Cb Ret.	S.E. COR
			547	13701	Top curb " " " "	"
			567	13681	Gutter E. end " " "	"
			502	13746	Top curb " " " "	"
			495	13753	25' East ℄ Charlesworth Rd.	
			611	13637	152.65' " " "	"
			555	13693	152.65' E' - 18' S. of ℄ "	Gutter
			593	13655	" " " "	Top curb
			53	1372	" " 20' N " "	S.E. COR. LOT 70
			598	13650	Gutter S. end. S.W. Cb Ret	S.W. COR.
			534	13714	Top Curb " " "	"
			559	13689	Gutter W end " "	"
			496	13752	Top curb " " "	"
			500	13748	25' West ℄ Charlesworth Rd.	
			623	13625	150' " " "	"

F. B. 1739 Pg. 56 Job No. 15[illegible] Division No. Notes Red. Plotted Profile
Survey of DANBY AVE Date Date No.
Survey by SNYDER Notes SNYDER Notes Chkd. Checked X-Sec.
Indexed [illegible] C. Johnson Date 3-25-52 Date Date No.

76L298 307 4-50

PLEASE RETURN TO
LOS ANGELES COUNTY SURVEYOR
726 LOS ANGELES COUNTY ENGINEERING BLDG.

NOTE: ANY ADDITIONS OR CHANGES ON THIS SHEET MUST BE MADE OR CIRCLED IN RED INK, WITH DATE AND NAME OF PERSON MAKING CHANGE.

Do not extend notes this side of this line.

STATION	B. S.	H. I.	F. S.	ELEV.		
		142 48	673	13575	150' West - 18' S. of ℄ Charles worth. G. Tar	
			606	13642	" " "	" " Top ℄ b
			68	1357	" " 20' N	" " S.W Cor. Lot 104
S.S.M.H. 6' So. of INT			490	13758	Rim of S.S. M.H. at Charles worth Rd.	
			1969	12279	24" Inlet North INVERT	4.90 Rod 12.79 Meas 2.00 DIA 19.69
			1971	12277	24" INVERT outlet West	4.90 Rod. 12.81 Meas 2.00 DIA 19.71
			1860	12388	10" INVERT Stub EAST.	4.90 Rod 12.87 Meas .83 DIA 18.60
0+20			50	1375		℄
			514	13734		15' R Gutter
			42	1383		19" R Top Bk
			40	1385		25' R Prop Cor
			526	13722	20' L Gutter	
			42	1383	25' L Prop Cor	
			51	1374	50' L Top Bk	
0+35			81	1344	50' L Bot Bk	
0+50			502	13746		℄

Profile Notes Red. Plotted Job No. 1523 Division No.
No. Date Date Survey of
X-Sec. Notes Chkd. Checked Survey by Sawyer Notes Sawyer Date 3-25-52
No. Date Map No. Checked Johnson Date
F. B. 1739 Pg. 57

76L298 307 4-50

PLEASE RETURN TO
LOS ANGELES COUNTY SURVEYOR
726 LOS ANGELES COUNTY ENGINEERING BLDG.

NOTE: ANY ADDITIONS OR CHANGES ON THIS SHEET MUST BE MADE OR CIRCLED IN RED INK, WITH DATE AND NAME OF PERSON MAKING CHANGE.

Do not extend notes this side of this line.

STATION	B. S.	H. I.	F. S.	ELEV.	Left & West	
0+50		142 48	510	1373 8	10' L Gutter	
			43	1382	15' L Top	
			43	1382	35' L Top	
			82	1343	50' L Bot Bk	
1+00			499	1374 9		℄
			54	1371		9.3' R Gutter
			41	1384		15' R Top Bk
			45	1380		25' R Prop
			53	1372	8' L. Gutt	
			43	1382	14' L. Top Bk	
			40	1385	25' L P.L.	
			44	1381	45' L Top Bk	
			81	1344	65' L Bot Bk	
			67	1358	150' L. Back Lot line	
1+15			497	1375 1		℄
			55	1370	9' L Gutter	
			45	1380	14' L Top	
			38	1387	25' L P/L	
			53	1372	50' L S.W. con House	
			59	1366	80' L	
2+00			481	1376 7		℄

F.D. 1739 Pg. 58 Job No. 1513 Division No. Notes Red. Plotted Profile
Survey of Danby Ave Date Date No.
Survey by Snyder Notes PBS. Notes Chkd. Checked X-Sec.
Indexed J. C. Johnson Date 3-25-52 Date Date No.

761.298 307 4-50

PLEASE RETURN TO
LOS ANGELES COUNTY SURVEYOR
726 LOS ANGELES COUNTY ENGINEERING BLDG.

NOTE: ANY ADDITIONS OR CHANGES ON THIS SHEET MUST BE MADE OR CIRCLED IN RED INK, WITH DATE AND NAME OF PERSON MAKING CHANGE.

Do not extend notes this side of this line.

STATION	B. S.	H. I.	F. S.	ELEV.	Left	℄ Right
2+00		142 48	53	1372		9.3' R Gutter
			42	1383		15' R Top
			43	1382		25' R P/L
			52	1373	8.5' L Gutter	
			40	1385	16' L Top	
			38	1387	25' L P/L	
			36	1389	70' L Top Bk	
			60	1365	75' L Bot "	
			68	1357	150' L Back P/L	
T.P.	291	142 51	288	1396 0		
3+00			491	1376 0		℄
			53	1372		10' R Gutter
			48	1377		13' R Top
			47	1378		25' R P/L
			61	1364		150' R Back lot line
			51	1374	9' L Gutter	
			46	1379	14' L Top	
			40	1385	25' L P/L	
3+10			40	1385	85' L N.W. Cor House	
3+15			71	1354	135' L S.E. Cor Restroom 10'x20'	
"			625	1362 6	135' L Floor of "	(cone)

Profile Notes Red. ____ Plotted ____ Job No. 1523 Division No. ____ F. B. 1739 Pg. 59
No. ____ Date ____ Date ____ Survey of Rev. By Ave
2 Sec. Notes Chkd. ____ Checked ____ Survey by SN Yeer Notes [illegible] Date [illegible]
No. ____ Date ____ Date ____ Map No. ____ Indexed [illegible] Date ____

76L298 307 4-50

PLEASE RETURN TO
LOS ANGELES COUNTY SURVEYOR
726 LOS ANGELES COUNTY ENGINEERING BLDG.

NOTE: ANY ADDITIONS OR CHANGES ON THIS SHEET MUST BE MADE OR CIRCLED IN RED INK, WITH DATE AND NAME OF PERSON MAKING CHANGE.

Do not extend notes this side of this line.

STATION	B. S.	H. I.	F. S.	ELEV.	Left	℄	Right
S.S. M.H. 3+67		142 51	484	137 67	RIM of S.S. M.H.		See Pg 72 for Inverts Elev.
4+00			500	137 51		℄	
			51	137 4			9' R Gutter
			47	137 8			13' R Top
			48	137 7			25' R P/L
			53	137 2	9.5' L Gutter		
			46	137 9	15' L Top		
			44	138 1	25' L P/L		
T.P.	337	142 60	328	139 23			
5+00			505	137 55		℄	
			55	137 1			10' R Gutt
			50	137 6			16' R Top
			49	137 7			25' R P/L
			56	137 0	11' L Gutt		
			49	137 7	16' L Top		
			48	137 8	25' L P/L		
5+15			46	138 0	148' L' N.W. Cor House		
6+00			496	137 64		℄	
			53	137 3			11' R. Gutter
			48	137 8			14' R Top
			48	137 8			25' R P/L

F. B. 1739 Pg. 60 Job No. 1523 Division No. ____ Notes Red. ____ Plotted ____ Profile ____
Survey of Danby Ave Date ____ Date ____ No. ____
Survey by Snyder Notes Snyder Notes Chkd. ____ Checked ____ X-Sec. ____
Indexed [illegible] Date 3-25-52 Date ____ Date ____ No. ____

76L298 307 4-50

PLEASE RETURN TO
LOS ANGELES COUNTY SURVEYOR
726 LOS ANGELES COUNTY ENGINEERING BLDG.

NOTE: ANY ADDITIONS OR CHANGES ON THIS SHEET MUST BE MADE OR CIRCLED IN RED INK, WITH DATE AND NAME OF PERSON MAKING CHANGE.

Do not extend notes this side of this line.

STATION	B. S.	H. I.	F. S.	ELEV.	Left	℄	Right
6+00		142 60	53	1373	10' L Gutter		
			49	1377	14' L Top		
			52	1374	25' L P/L		
T.P.	303	143 03	260	1400			
7+00			519	13784		℄	
7+11.97			510	13793		℄	
"			52	1378			10' Gutter
"			50	1380			25' R Prop Co
			45	1385			150' R N.E. Cor Lot 58
			49	1381	25' L P/L Cor		
7+36.97			489	13814	℄ Int. Breeded & Millergrove		
			507	13796	25' L ℄ Breeded.		
			549	13754	150' L "		
			59	1371	150 L - 11' So "		Gutter
			55	1375	" 16' " "		Top
			55	1375	150' 25' " "		N.W. Cor Lot 97
			60	1370	" 10' No. "		Gutter
			53	1377	" 15' N. "		Top
			52	1378	" 25' N. "		S.W. Cor Lot 96

Profile Notes Red. ____ Plotted ____ Job No. 1523 Division No. ____ F.B. 1739 Pg. 61
No. ____ Date ____ Date ____ Survey of Daney Ave
No. ____ Date ____ Date ____ Map No. ____ Date ____

76L298 307 4-50

PLEASE RETURN TO
LOS ANGELES COUNTY SURVEYOR
726 LOS ANGELES COUNTY ENGINEERING BLDG.

NOTE: ANY ADDITIONS OR CHANGES ON THIS SHEET MUST BE MADE OR CIRCLED IN RED INK, WITH DATE AND NAME OF PERSON MAKING CHANGE.

Do not extend notes this side of this line.

STATION	B. S.	H. I.	F. S.	ELEV.		
S.S. M.H. 7+36.20		143 03	489	138 14	RIM of S.S. M.H.	Millergrove Dr & Breeded ST
			1785	125 18	24" Inlet North 4.89 Rod 10.96 MEA 200 DIA 17.85	
			1783	125 20	24" INVERT outlet South	489 Rod. 1094 MEA 200 DIA 17.83
			1683	126 20	8" INVERT Stub EAST 4.89 Rod. 11.27 MEA .67 DIA 16.83	
			1683	126 20	8" Stub INVERT WEST	4.89 Rod. 11.27 MEA .67 DIA 16.83
7+61.97			502	138 01		℄
			53	137 7		10' R Gutter
			48	138 2		13' R Top
			50	138 0		25' R S.W COR LOT 57
			51	137 9		150' R S.E COR LOT 57
			53	137 7	13' L Gutter	
			49	138 1	16' L Top	
			49	138 1	25 L S.E COR LOT 96	
8+00			500	138 03		℄
			52	137 8		10' R Gutter
			46	138 4		15' R Top
			49	138 1		25' R P/L

F. B. 1739 PG. 62 Job No. 1523 Division No. Notes Red. Plotted Profile
Survey of DANBY AVE Date Date No.
Survey by SNYDER Notes Snyder Notes Chkd. Checked X-Sec.
Indexed [illegible] Date 3-25-52 Date Date No.

76L298 307 4-50

PLEASE RETURN TO
LOS ANGELES COUNTY SURVEYOR
726 LOS ANGELES COUNTY ENGINEERING BLDG.

NOTE: ANY ADDITIONS OR CHANGES ON THIS SHEET MUST BE MADE OR CIRCLED IN RED INK, WITH DATE AND NAME OF PERSON MAKING CHANGE.

Do not extend notes this side of this line.

STATION	B. S.	H. I.	F. S.	ELEV.	Left	℄ Right
8+00		143 03	53	137 7	9' L Gutter	
			50	138 0	13' L Top	
			50	138 0	25' L P/L	
9+00			499	138 04		℄
			50	138 0		10' R Gutter
			45	138 5		15' R Top
			47	138 3		25' R P/L
			51	137 9	10' L Gutter	
			47	138 3	13' L Top	
		1	48	138 2	25' L P/L	
T.P.	325	143 51	277	140 26		
10+00			486	138 65		℄
			49	138 6		9.7' R Gutter
			46	138 9		12.5' R Top
			49	138 6		25' R P/L
			52	138 3		150 R Back Lot line
			49	138 6	9.6 L Gutter	
			43	139 2	15' L Top	
			46	138 9	25' L P/L	
			43	139 2	150' L Back Lot line	
S.S.M.H. 10+36.9			455	138 9	Rim S.S. M.H. on ℄	See Pg 70 [illegible]

Profile Notes Red. ____ Plotted ____ Job No. 1523 Division No. ____
No. ____ Date ____ Date ____ Survey of Dalby Ave
No. ____ Date ____ Date ____ Map No. ____ Date ____

F. B. 1739 Pg. 63

76L298 307 4-50

PLEASE RETURN TO
LOS ANGELES COUNTY SURVEYOR
726 LOS ANGELES COUNTY ENGINEERING BLDG.

NOTE: ANY ADDITIONS OR CHANGES ON THIS SHEET MUST BE MADE OR CIRCLED IN RED INK, WITH DATE AND NAME OF PERSON MAKING CHANGE.

Do not extend notes this side of this line.

STATION	B. S.	H. I.	F. S.	ELEV.		
11+00		143 51	322	140 29		℄
			333	140 18		9.3' R Gutter Ed. Pav.
			29	140 6		13' R Top
			25	141 0		25' R P/L
			330	140 21	8.7 L Gutter	
			29	140 6	14' L Top	
			30	140 5	25' L P/L	
T.P.	495	147 19	127	142 24		
11+61.85			489	142 30		℄
			495	142 24		11' R Gutter
			48	142 3		15' R Top
			39	143 2		25' R S.W Cor Lot 49
			35	143 6		150' R S.E " " 49
			501	142 18	9' L Gutter	
			46	142 5	15' L Top	
			50	142 2	25' L S.E Cor Lot 88	
			63	140 9	150 L S.W " " 88	
12+00			398	143 21		℄
			411	143 08		9.6' R Gutter
			36	143 6		14' R Top
			33	143 8		25' R P/L

F. B. 1739 Pg. 64 Job No. 1523 Division No. Notes Red. Plotted Profile
Survey of DANBY AVE Date Date No.
Survey by Snyder Notes PRS Notes Chkd. Checked X-Sec.
Indexed [illegible] Date 3-25-52 Date No.

76L298 307 4-50

PLEASE RETURN TO
LOS ANGELES COUNTY SURVEYOR
726 LOS ANGELES COUNTY ENGINEERING BLDG.

NOTE: ANY ADDITIONS OR CHANGES ON THIS SHEET MUST BE MADE OR CIRCLED IN RED INK, WITH DATE AND NAME OF PERSON MAKING CHANGE.

Do not extend notes this side of this line.

Profile Notes Red. Plotted. Job No. 1523 Division No.
No. Date Date Survey of DANBY Ave
No. Date Date Map No. Date

STATION	B. S.	H. I.	F. S.	ELEV.	Left	& Right	
12+00		147 19	405	1#3 14	8.7 L Gutter		
			36	143 6	14.5 L Top		
			34	143 8	25' L P/L		
		1					
T.P	562	149 70	311	144 08			
13+00			510	144 60		&	
			518	144 52		9.6 R Gutter	
			49	144 8		15' R Top	
			51	144 6		25' R P/L	
			50	144 7		150' R Back Lot line	
			524	144 46	8.7 L Gutter		
			49	144 8	14' L Top		
			50	144 7	25' L P/L		
		1	59	143 8	150' L Back Lot line		
14+00 @	496	150 09	457	145 13		&	
14+11.93			492	145 17		&	
			518	144 91		10.2 R Gutter	
			50	145 1		13.5' R Top	
			52	144 8		75' R N.W. Corner 45	
			52	144 8		150' R N.E. " " 45	
			496	145 13	8.5 L Gutter		
			46	145 5	13.5 L Top		

F. B. 1739 Pg. 65

76L298 307 4-50

PLEASE RETURN TO
LOS ANGELES COUNTY SURVEYOR
726 LOS ANGELES COUNTY ENGINEERING BLDG.

NOTE: ANY ADDITIONS OR CHANGES ON THIS SHEET MUST BE MADE OR CIRCLED IN RED INK, WITH DATE AND NAME OF PERSON MAKING CHANGE.

Do not extend notes this side of this line.

STATION	B. S.	H. I.	F. S.	ELEV.	Left ℄ Right	
14+11.93		150 09	46	145 5	25'L N.E Cor Lot 84	
14+36.93			472	145 37	℄ INT Millergrove Dr & Bluejay Lane	
			486	145 23	25'L ℄ Bluejay Lane	
			484	145 25	150'L ℄ " "	
			508	145 01	" 9' S. of Bluejay Lane - Gutter	
			49	145 2	" 14' " " " Top	
			49	145 2	" 25' " " " N.W. Cor Lot 84	
			54	144 7	" 12.5' N. " " Gutter	
			45	145 6	" 16.5 " " " Top	
			45	145 6	" 25' " " " S.W. Cor Lot 83	
S.S.M.H. 14+36.43			472	145 37	Rim of S.S.M.H. on ℄	
			2269	127 40	24" inlet North Invert	4.72 Rod. 1597 Meas 200 Dia 22.69 / 4.72 Rod 1596 Mea 200 Dia 22.68
			2268	127 41	24" outlet South Invert	
			21 38	128 71	8" channel Invert West	4.72 Rod. 16.66 Mea 21.38
			21 38	128 71	8" Channel Invert East	4.72 Rod. 1666 Mea 21.38

F. B. 1739 Pg. 66 Job No. 1523 Division No. Notes Red. Plotted Profile
Survey of DANBY AVE Date Date No. X-Sec.
Survey by SNYDER Notes PRS Notes Chkd. Checked
Indexed [illegible] Date 3-25-52 Date No.

76L298 307 4-50

PLEASE RETURN TO
LOS ANGELES COUNTY SURVEYOR
726 LOS ANGELES COUNTY ENGINEERING BLDG.

NOTE: ANY ADDITIONS OR CHANGES ON THIS SHEET MUST BE MADE OR CIRCLED IN RED INK, WITH DATE AND NAME OF PERSON MAKING CHANGE.

Do not extend notes this side of this line.

STATION	B. S.	H. I.	F. S.	ELEV.	Left	℄	Right
14+61.93		150.09	487	145 22		℄	
"			490	145 19			9.5' R Gutter
"			48	145 3			15' R Top
"			48	145 2			25' R S.W Cor Lot 44
"			46	145 5			150' R S.E Cor Lot 44
"			500	145 09	9.5 L Gutter		
"			46	145 5	25' L S.E Cor Lot 83		
15+00			478	145 31		℄	
"			487	145 22			10.0 Edge Put, Gut
"			48	145 3			15' Top Brk
"			48	145 3			25' Pl
"			500	145 09	8.4' Edge Put, Gut		
"			47	145 4	13' Top Brk		
"			44	145 7	25' Pl		
T.P.	337	150.88	258	147.51	T.P. Gs Mtr		
16+00			541	145 47		℄	
"			550	145 38			10.0' Edge Put Gut
"			53	145 6			14.5' Top Brk
"			55	145 4			25' Pl
"			545	145 43	8.7 E.P. Gut		
"			50	145 9	25' Pl		

Profile Notes Red. ____ Plotted ____ Job No. 1523 Division No. ____
No. ____ Date ____ Date ____ Survey of Danby Ave
Notes Chkd. ____ Checked ____ Survey by [illegible]
No. ____ Date ____ Date ____ Map No. [illegible] Date ____

F. B. 1739 Pg. 67

76L298 307 4-50

PLEASE RETURN TO
LOS ANGELES COUNTY SURVEYOR
726 LOS ANGELES COUNTY ENGINEERING BLDG.

NOTE: ANY ADDITIONS OR CHANGES ON THIS SHEET MUST BE MADE OR CIRCLED IN RED INK, WITH DATE AND NAME OF PERSON MAKING CHANGE.

Do not extend notes this side of this line.

STATION	B. S.	H. I.	F. S.	ELEV.	LEFT OR WEST	℄	RT OR EAST
		150.88					
17+00			5.16	145 72		℄	
"			5.24	145 64			8.6' E.P. GUT
"			5.1	145 8			25°/ PL
"			5.25	145 63	9°/ E.P. GUT		
"			5.0	145 9	25°/ PL		
17+33.5	M.H.		4.96	145 92	ROD 4.96 S.S. RIM CHAIN 15.36 DIAM 2.25 22.57		ROD 4.96 CHAIN 15.64 DIAM 2.00 22.60
27" INLET No.			22 57	128.31	INVERT		
24" OUTLET So.			22 60	128 28	INVERT		
17+36°			4.97	145 91		℄	
"			5.20	145 68			9°/ E.P. GUT
"			5.1	145 8			25°/ PL
"			5.2	145 7			150°/ B.L.L.
"			5.15	145 73	8°/ E.P. GUT		
"			4.9	146 0	25°/ PL		
"			4.4	146 5	150°/ B.L.L.		
18+00			4.92	145 96		℄	
			5.02	145 86			9.4' R. Gutter

F. B. 1739 Pd. 68 Job No. 1523 Division No. Notes Red Date Plotted Date No. Profile
Survey of DANBY AVE Notes Chkd Date Checked Date No. X-Sec.
Survey by SNYDER Notes PBS Date 3-25-52
Indexed E. C. Johnson

76L298 307 10-51

PLEASE RETURN TO
LOS ANGELES COUNTY SURVEYOR
726 LOS ANGELES COUNTY
ENGINEERING BLDG.

NOTE: ANY ADDITIONS OR CHANGES ON THIS SHEET MUST BE MADE OR CIRCLED IN RED INK, WITH DATE AND NAME OF PERSON MAKING CHANGE.

Do not extend notes this side of this line.

Profile Notes Red____ Plotted____ Job No. 1523 Division No.____ F.B. 1739 Pg. 69
No.____ Date____ Date____ Survey of____ Date____
X-Sec. Notes Chkd____ Checked____ Survey by SM YATES Notes Entered Beh 8-25-52
No.____ Date____ Date____ Map No.____ Checked Date____

STATION	B. S.	H. I.	F. S.	ELEV.	LEFT & WEST	& RT & EAST
		1508.8				
18+00			52	1457		25° Rt
"			510	1457.8	9.3' T.P., Gut	
"			97	1462	25° Rt	
T.P.	295	1511.23	260	1488.28	T.P.	
19+00			526	1459.7		℄
			539	1458.4		8.8 R Gutter
			51	1461		15' R Top
			52	1460.5		25' R P/L
	change 2'/8-52		~~52~~ 53	~~1475~~	7.5' L Gutter	
			50	1462	15' L Top	
			49	1463	25' L P/L	
20+00			504	1461.9		℄
			520	1460.3		8.2' R Gutter
			48	1464		14.5' R Top
			50	1462		25' R P/L
			43	1469		150' R Back Lot line
			527	1459.6	9.4 L Gutter	
			48	1464	12' L Top	
			48	1464	25' L P/L	
			50	1462	150' L Back Lot line	

76L298 307 10-51

PLEASE RETURN TO

LOS ANGELES COUNTY SURVEYOR
726 LOS ANGELES COUNTY
ENGINEERING BLDG.

NOTE: ANY ADDITIONS OR CHANGES ON THIS SHEET MUST BE MADE OR CIRCLED IN RED INK, WITH DATE AND NAME OF PERSON MAKING CHANGE.

Do not extend notes this side of this line.

STATION	B. S.	H. I.	F. S.	ELEV.	Left	Right
21+00		151 23	472	146 51		℄
			473	146 50		8.4' R Gutter
			48	146 4		25' R P/L
			49	146 3	8.8 L Gutter	
			46	146 6	25' L P/L	
T.P.	510	151 94	439	146 84		
21+69.20			547	146 47	℄ INT Alley & Millergrove DR	
			557	146 37		8' R Gutter
			53	146 6		14' R Top
			58	146 1	10' L Gutter	
			53	146 6	16' L Top	
21+59.20±			53	146 6		25' R N.W COR LOT 31
21+79.20±			55	146 4		25' R S.W COR LOT 26
21+59.20±			51	146 8	N.E. COR LOT 71 25' L	
21+79.20±			54	146 5	S.E " " 263 25' L	
22+00			543	146 51		℄
			554	146 40		7.5 R' Gutter
			52	146 7		14' R Top
			51	146 8		25' R P/L
			547	146 47	9.5' L Gutter	
			52	146 7	16' L Top	

F.B. 1739 PG. 70 Job No. 1523 Division No. Notes Red. Plotted Date Date No. Profile
Survey of DANBY AVE Notes Snyder Date Date No. X-Sec.
Survey by Snyder Notes Snyder Date 3-25-52 Checked Date
Indexed R. C. Johnson

76L298 307 10-51

PLEASE RETURN TO

LOS ANGELES COUNTY SURVEYOR

726 LOS ANGELES COUNTY
ENGINEERING BLDG.

NOTE: ANY ADDITIONS OR CHANGES ON THIS SHEET MUST BE MADE OR CIRCLED IN RED INK, WITH DATE AND NAME OF PERSON MAKING CHANGE.

Do not extend notes this side of this line.

STATION	B. S.	H. I.	F. S.	ELEV.	Left	℄ Right
22+00		151 94	53	146 6		
23+00			535	146 59		℄
			569	146 25		11' R. Gutter
			49	147 0		25' R P/L N.W. Cor Lot 26
			553	146 41	12' L Gutter	
			50	146 9	25' L N.E. Cor Lot 263	
23+44.20	S.S.M.H.		514	146 80	Rim of S.S.M.H. on ℄	
			22 35	129 59	27" Invert Inlet East 514 Rod 1496 Mea 225 Dia 22.35	5.14 Rod 14.99 Mea 2.25 Dia 22.38
			22 38	129 56	27" outlet South Invert	
			20 99	130 95	8" Stub Invert West	5.14 Rod 15.18 Mea .67 Dia 20.99
23+44.58			514	146 80	℄ Int of Los Nietos Rd & Millergrove Dr.	
			507	146 87		25' R ℄ Los Nietos
			546	146 48		150' R ℄ " "
			551	146 43		" " " 15' So. Gutter
			47	147 2		" " 40' So. N.E. Cor Lot 30
			504	146 90	25' L ℄ Los Nietos	
			472	147 22	150' L ℄ " "	

Profile No. ____ Date ____ Notes Red ____ Plotted ____ Job No. 1523 Division No. ____ F.B. 1739 Pg. 71

X-Sec. No. ____ Date ____ Notes Chkd. ____ Date ____ Checked ____ Date ____ Survey of ____ Survey by SN YAER Notes ____ Date ____ Map No. ____ Date ____ Date ____

76L298 307 10-51

PLEASE RETURN TO

LOS ANGELES COUNTY SURVEYOR
726 LOS ANGELES COUNTY
ENGINEERING BLDG.

NOTE: ANY ADDITIONS OR CHANGES ON THIS SHEET MUST BE MADE OR CIRCLED IN RED INK, WITH DATE AND NAME OF PERSON MAKING CHANGE.

Do not extend notes this side of this line.

STATION	B. S.	H. I.	F. S.	ELEV.	Left ℄ Right
23+44.58		151 94	4 97	146 97	150' L & 15' So. of ℄ Los Nietos - Gutter
			4 8	147 1	150' L & 40' " " " " P/L
					(N.W. COR. LOT 22)
B.M. NW 22			4 52	147 42	B.M. N.W 22 Elev. 147.414 FB 1739-33
					Los Nietos Rd & Millergrove Dr.
					S.W COR BT. spk in cone walk
Omited by ERROR					To house 11054
10+36.9 M.H.		143 51	4 55	138 96	Rim of S.S.M.H. from Pg 63
			17 39	126 12	24" inlet North INVERT
					4.55 Rod 10.84 MEA 2.00 DIA 17.39
			17 45	126 06	24" outlet South INVERT
					4.55 Rod 10.90 MEA 2.00 DIA 17.45
3+67 M.H.		142 51	4 84	137 67	Rim of S.S.M.H. from Pg. 60
			18 50	124 01	24" Inlet North INVERT
					4.84 Rod 11.66 MEAS 2.00 DIA 18.50
			18 59	123 92	24" outlet South INVERT
					4.84 Rod. 11.75 MEAS 2.00 DIA 18.59

F.B. 1739 PG. 72 Job No. 1523 Division No. ____ Notes Red. ____ Plotted ____ No. ____ Profile

Survey of DANBY AVE Date ____ Date ____ X-Sec.

Survey by SNYDER Notes PRS Notes Chkd ____ Checked ____ No. ____

Indexed R. C. Johnson Date 3-25-52 Date ____ Date ____

Notes Ck'd by	Survey of DANBY AVE
Map No.	W. O. [illegible] Scale No.	Std.
Office Work	Surveyed by P.R. SNYDER
Checked	Noted A.C.S. Date 5-12
Date	Indexed A. C. Johnson

F. B. 1939 PG. 73

TOPOGRAPHY ON DANBY AVE FROM CHARLESWORTH ROAD NORTHERLY TO LOS NIETOS ROAD

C.I. # 1523
DANBY AVENUE
SEWER DISTRICT

P.R. SNYDER
A.C. STANGELAND
V.B. ANDERSON
R.A. HOAGLUND

Note: Any Additions or Changes of This Sheet Must be Made or Circled in Red Ink With Date and Name of Person Making Change.

Do not extend notes this side of this line.

RETURN TO
LOS ANGELES COUNTY SURVEYOR
726 LOS ANGELES COUNTY
ENGINEERING BLDG.

765309S 247 10M 1-49

CONT'D BOT PG # 75

F. B. 1739 PG. 74

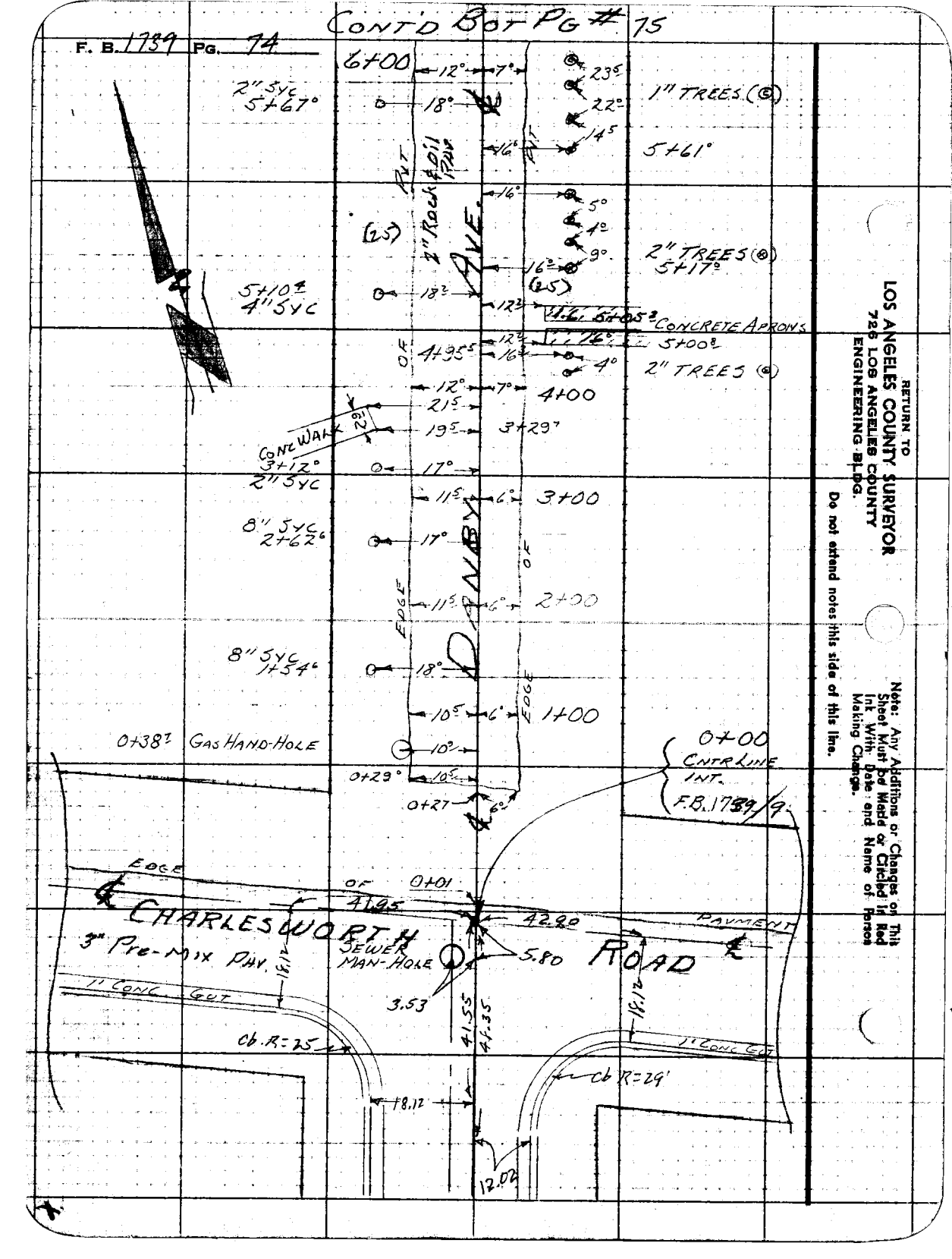

RETURN TO
LOS ANGELES COUNTY SURVEYOR
726 LOS ANGELES COUNTY
ENGINEERING BLDG.

Note: Any Additions or Changes on This Sheet Must Be Made or Circled in Red Ink With Date and Name of Person Making Change.

Do not extend notes this side of this line.

Notes Ck'd by	Survey of DANBY AVE
Map No.	W. O. 1523 Tape No. Std. °F
Office Work	Surveyed by R.R. SNYDER
Checked	Notes A.C.S. Date 3-52
Date	Indexed C. Johnson

F. B. 1739 PG. 75

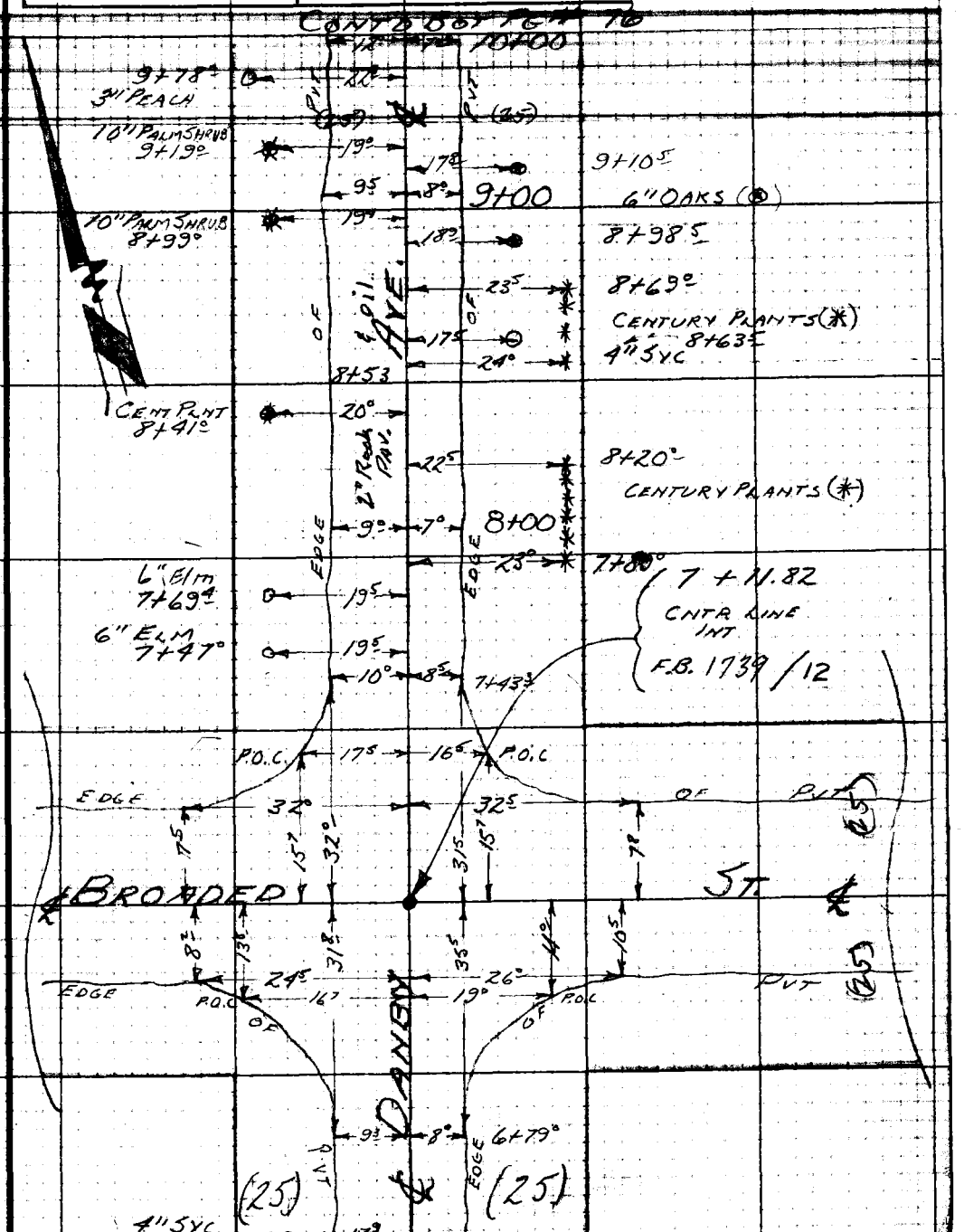

CONT'D FROM TOP PG # 74

Note: Any Additions or Changes on This Sheet Must be Made or Circled in Red Ink With Date and Name of Person Making Change.

Do not extend notes this side of this line.

RETURN TO
LOS ANGELES COUNTY SURVEYOR
726 LOS ANGELES COUNTY
ENGINEERING BLDG.

76F309S 247 10M 1-49

CONT'D BOT PG #77

F. B. 1739 PG. 96

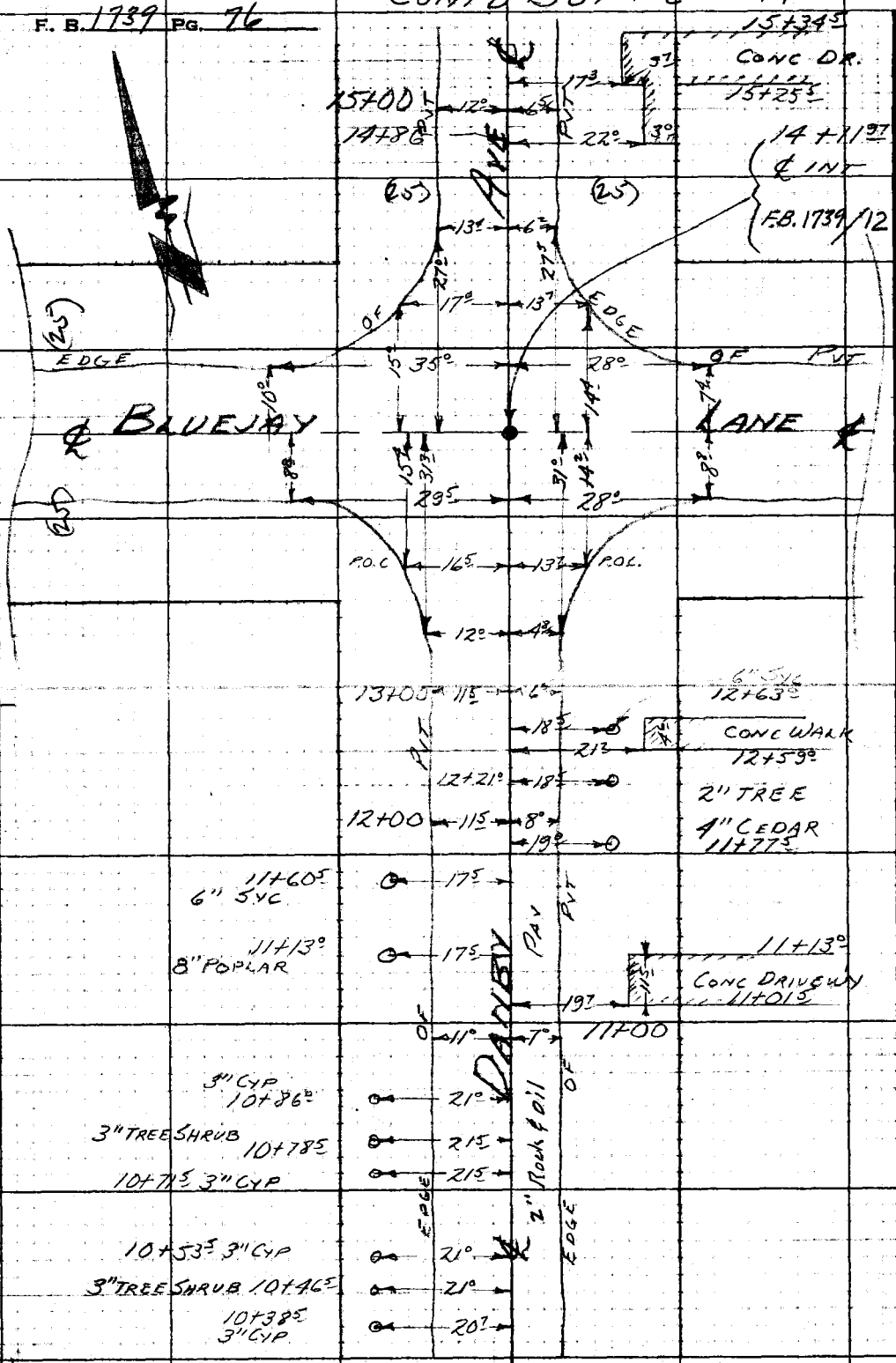

RETURN TO
LOS ANGELES COUNTY SURVEYOR
725 LOS ANGELES COUNTY
ENGINEERING BLDG.
Do not extend notes this side of this line.
Note: Any Additions or Changes on This Sheet Must be Made or Circled in Red Int. With Date and Name of Person Making Change.

CONT'D FROM TOP PG #75

Notes Ck'd by	Survey of DANBY AVE
Map No.	W. O. 5 28 Tape No. Std. °F
Office Work	Surveyed by Snyder
Checked	Notes A.E.S. Date 3-24-52
Date	Indexed E. C. Johnson

F. B. 1739 PG. 77

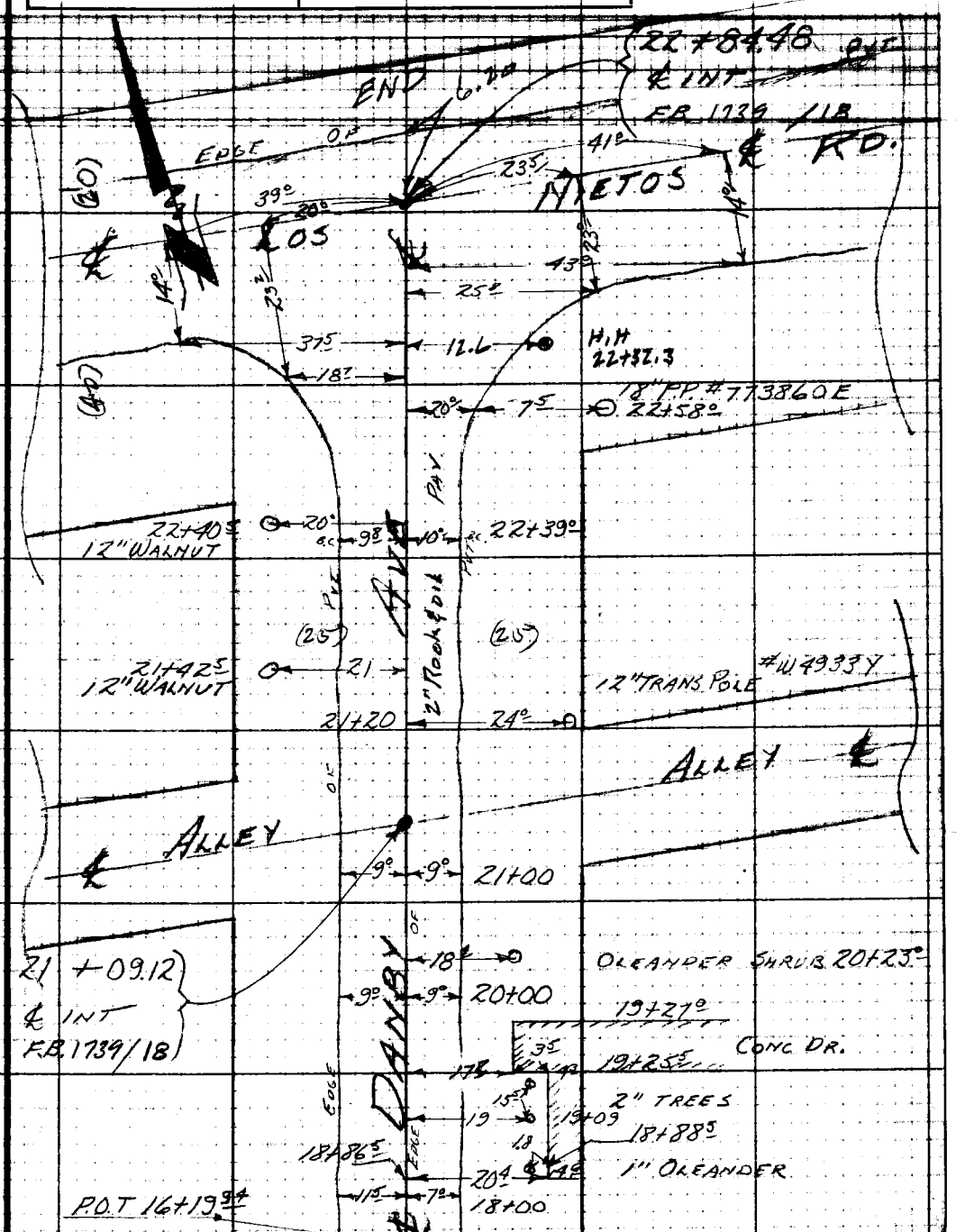

CONT'D FROM TOP PG # 76

Note: Any Additions or Changes on This Sheet Must be Made or Circled in Red Ink With Date and Name of Person Making Change.

Do not extend notes this side of this line.

RETURN TO
LOS ANGELES COUNTY SURVEYOR
726 LOS ANGELES COUNTY
ENGINEERING BLDG.

76F3098 247 10M 1-49

RETURN TO
LOS ANGELES COUNTY SURVEYOR
726 LOS ANGELES COUNTY
ENGINEERING BLDG.

Note: Any Additions or Changes on This Sheet Must be Made or Circled in Red Ink With Date and Name of Person Making Change.

Do not extend notes this side of this line.

F. B. 1939 Pg. 78

Profile No.	Notes Red.	Plotted	Job No. 1523	Division No.	F. B. 1739	Pg. 79
	Date	Date	Survey of Danby Ave.			
X-Sec. No.	Notes Chkd. 4/2/52	Checked	Survey by Snyder	Notes PRS	Date 9-26-52	
	Date	Date	Map No. [illegible] Johnson		Date APR 28 '55	

C.I. 1523

DANBY AVE

"X" SECTION on DANBY AVE

between

CHARLESWORTH RD. & LOS NIETOS RD

Snyder
Stangeland.
Anderson
Hoaglund.

NOTE: ANY ADDITIONS OR CHANGES ON THIS SHEET MUST BE MADE OR CIRCLED IN RED INK, WITH DATE AND NAME OF PERSON MAKING CHANGE.

PLEASE RETURN TO
LOS ANGELES COUNTY SURVEYOR
726 Los Angeles County Engineering Bldg.

Do not extend notes this side of this line.

STATION	B. S.	H. I.	F. S.	ELEV.

761.298 307 4-50

76L298 307 4-50

PLEASE RETURN TO
LOS ANGELES COUNTY SURVEYOR
726 LOS ANGELES COUNTY ENGINEERING BLDG.

NOTE: ANY ADDITIONS OR CHANGES ON THIS SHEET MUST BE MADE OR CIRCLED IN RED INK, WITH DATE AND NAME OF PERSON MAKING CHANGE.

Do not extend notes this side of this line.

STATION	B. S.	H. I.	F. S.	ELEV.	
B.M. N.W. 36				135.33	B.M. NW 36 Elev. 135.332
	488	140 21			F.B. 1739-38 Charlesworth Rd &
					DANBY AVE S.W. COR. BT. Spk in
					Curb 5' W. of W end C.R.
S.S.M.H. 5.80 So. of INT			522	134 99	3.53 L. RIM S.S. M.H.
			1841	121 86	24" Inlet INVERT EAST 522 Rod 11.19 MEAS 2.00 DIA 18.41
			1862	121 59	24" outlet WEST INVERT 522 Rod 1140 MEAS 2.00 DIA 18.62
			1718	123 03	8" Stub INVERT North 522 Rod 11.29 MEA 67 DIA 17.18
0+00			502	135 19	℄ INT Charlesworth Rd. & DANBY AVE
			624	133 97	Gutter S. end. S.E. Cb Ret. S.E. COR.
			556	134 65	Top Curb " " " "
			552	134 69	Gutter E " " " "
			490	135 31	Top Curb " " " "
			498	135 23	25' E ℄ Charlesworth Rd.
			617	134 04	Gutter S end. S.W Cb Ret S.W. COR
			556	134 65	Top Curb " " " "
			554	134 67	Gutter W " " " "

F.B. 1739 PG. 80
Job No. 1523 Division No. ____ Notes Red. ____ Plotted ____ Profile
Survey of DANBY AVE Date ____ Date ____ No. ____
Survey by SNYDER Notes SNYDER Notes Chkd. ____ Checked ____ X-Sec.
Indexed E. C. Johnson Date 3-26-52 Date ____ Date ____ No. ____

76L298 307 4-50

PLEASE RETURN TO
LOS ANGELES COUNTY SURVEYOR
726 LOS ANGELES COUNTY ENGINEERING BLDG.

NOTE: ANY ADDITIONS OR CHANGES ON THIS SHEET MUST BE MADE OR CIRCLED IN RED INK, WITH DATE AND NAME OF PERSON MAKING CHANGE.

Do not extend notes this side of this line.

STATION	B. S.	H. I.	F. S.	ELEV.	Left & West	℄ Right & East
		140 21	486	135 35	Top Curb W end. S.W cb Ret.	S.W. Cor.
			509	135 12	25' W ℄ Charlesworth Rd.	
			508	135 13	150' W " "	"
			565	134 56	150' " & 18' So. of	" " Gutter
			499	135 22	150' " & "	" Top Curb
			43	135 9	150' " 20' No	" S.W. Cor Lot 187
0+25			46	135 6		℄
"			46	135 6		25' R S.W Cor Lot 18
"			47	135 5	25' L. S.E. Cor Lot 187	
1+00			476	135 45		℄
			490	135 31		6' R Gutter
			43	135 9		14' R Top
			39	136 3		25' R P/L
			50	135 2	10.5' L Gutter	
			44	135 8	20' L Top	
			43	135 9	25' L P/L	
2+00			425	135 96		℄
			429	135 92		6' R Gutter
			36	136 6		15' R Top
			36	136 6		25' R P/L
			456	135 65	11.5' L Gutter	

Profile Notes Red. ____ Plotted ____ Job No. 1523 Division No. ____ F. B. 1739 Pg. 81
No. ____ Date ____ Date ____ Survey of Dairy Ave
X-Sec. Notes Chkd. ____ Checked ____ Survey by SNYder Notes PRS Date 3-26-52
No. ____ Date ____ Date ____ Map No. ____ Date ____

76L298 307 4-50

PLEASE RETURN TO
LOS ANGELES COUNTY SURVEYOR
726 LOS ANGELES COUNTY ENGINEERING BLDG.

NOTE: ANY ADDITIONS OR CHANGES ON THIS SHEET MUST BE MADE OR CIRCLED IN RED INK, WITH DATE AND NAME OF PERSON MAKING CHANGE.

Do not extend notes this side of this line.

STATION	B. S.	H. I.	F. S.	ELEV.	Left	℄ Right
2+00		140 21	42	136 0	15' L Top	
			40	136 2	25' L P/L	
T.P.	238	141 22	137	138 84		
3+00			493	136 29		℄
			515	136 07		8' R Gutter
			43	136 9		15' R Top
			47	136 5		25' R P/L
			59	135 3		150 R Back Lot line
			52	136 0	11' L Gutter	
			45	136 7	15' L Top	
			43	136 9	25' L P/L	
			48	136 4	150' L Back Lot line	
4+00			489	136 33		℄
			52	136 0		8' R. Gutter
			51	136 1		15' R Top
			50	136 2		25' R P/L
			54	135 8	13' L Gutter	
			52	136 0	20' L Top	
			48	136 4	25' L P/L	
5+00			459	136 63		℄
			50	136 2		9' R Gutter

F. B. 1739 Pg. 82 Job No. 1523 Division No. ____ Notes Red. ____ Plotted ____ Profile ____
Survey of DANBY AVE Date ____ Date ____ No. ____
Survey by SNYDER Notes PRS Notes Chkd. ____ Checked ____ X-Sec. ____
Indexed C. Johnson Date 3-26-52 Date ____ Date ____ No. ____

76L298 307 10-51

PLEASE RETURN TO

LOS ANGELES COUNTY SURVEYOR
726 LOS ANGELES COUNTY
ENGINEERING BLDG.

NOTE: ANY ADDITIONS OR CHANGES ON THIS SHEET MUST BE MADE OR CIRCLED IN RED INK, WITH DATE AND NAME OF PERSON MAKING CHANGE.

Do not extend notes this side of this line.

STATION	B. S.	H. I.	F. S.	ELEV.	Left	℄ Right
5+00		141 22	45	136 7		15' R Top
			42	137 0		25' R P/L
			51	136 1	14' L Gutter	
			54	135 8	25' L P/L	
T.P.	325	141 78	269	138 53		
5+50			55	136 3		150' R Back Lot line
			50	136 8	140' L S.W COR House	
6+00			494	136 84		℄
			51	136 7		8' R Gutter
			48	137 0		16' R Top
			50	136 8		25' R P/L
			52	136 6	12' L Gutter	
			48	137 0	25' L P/L	
T.P.	289	141 81	286	138.92		
6+86.82			493	136 88		℄
			55	136 3		13' R Gutter
			49	136 9		16' R Top
			50	136 8		25' R N.W COR Lot 736
			53	136 5	14.5 L Gutter	
			45	137 3	16' L Top	
			45	137 3	25' L N.E COR LOT 175	

Profile Notes Red ____ Plotted ____ Job No. 1523 Division No. ____ F.B. 1739 Pg. 83
No. ____ Date ____ Date ____ Survey of DANBY AVE
X-Sec. Notes Chkd. ____ Checked ____ Survey by Sayder Notes PRS Date 3-26-52
No. ____ Date ____ Date ____ Map No. ____ Indexed C. Johnson Date ____

76L298 307 10-51

PLEASE RETURN TO

LOS ANGELES COUNTY SURVEYOR
726 LOS ANGELES COUNTY
ENGINEERING BLDG.

NOTE: ANY ADDITIONS OR CHANGES ON THIS SHEET MUST BE MADE OR CIRCLED IN RED INK, WITH DATE AND NAME OF PERSON MAKING CHANGE.

Do not extend notes this side of this line.

STATION	B. S.	H. I.	F. S.	ELEV.	Left	℄ Right
7+00		141 81	493	136 88		℄
7+11.82			498	136 83	℄ INT DANBY AVE	& Broaded ST
			511	136 70		25' R.
			499	136 82	25' L ℄ Broaded.	
			490	136 91	150' L ℄ Broaded.	
			55	136 3	150' L " "	15' So. Gutter
			52	136 6	150' L " "	20' So Top
			52	136 6	150 L " "	25' So N.W COR LOT 175
			53	136 5	" " "	11' No. Gutter
			50	136 8	" " "	25' No S.W COR LOT 174
7+36.82			499	136 82		℄
			538	136 43		11' R Gutter
			45	137 3		18' R Top
			46	137 2		25' R S.W COR LOT 135
			535	136 46	13' L Gutter Ed PAV	
			46	137 2	17' L Top	
			45	137 3	25' L S.E COR LOT 175	
8+00			490	136 91		℄
			53	136 5		9.3 R Gutter
			43	137 5		15' R Top
			44	137 4		25' R P/L

F.B. 1739 PG. 84 Job No. 1523 Division No. ____ Notes Red. ____ Plotted ____ Profile
Survey of DANBY AVE Date ____ Date ____ No. ____
Survey by SNYDER Notes PRS. Notes Chkd. ____ Checked ____ X-Sec.
Indexed C. Johnson Date 3-26-52 Date ____ Date ____ No. ____

76L298 307 10-51

PLEASE RETURN TO

LOS ANGELES COUNTY SURVEYOR

726 LOS ANGELES COUNTY
ENGINEERING BLDG.

NOTE: ANY ADDITIONS OR CHANGES ON THIS SHEET MUST BE MADE OR CIRCLED IN RED INK, WITH DATE AND NAME OF PERSON MAKING CHANGE.

Do not extend notes this side of this line.

STATION	B. S.	H. I.	F. S.	ELEV.	Left	℄ Right.
8+00		141 81	52	1366	12' L Gutter	
			45	1373	16' L Top	
			44	1374	25' L P/L	
9+00			430	13751		℄
			460	13721		10' R Gutter
			43	1375		15' R Top
			41	1377		25' R P/L
			46	1372	12' L Gutter	
			42	1376	16' L Top	
			41	1377	25' L P/L	
T.P.	524	142 60	445	13736		
10+00			498	13762		℄
			55	1371		10.5 R Gutter
			50	1376		25' R P/L
			31	1395		150' R Back Lot line
			54	1372	13' L Gutter	
			51	1375	25' L P/L	
			46	1380	150' L Back Lot line	
11+00			528	13732		℄
			53	1373		10' R Gutter
			46	1380		18' R Top

Profile No. ____ Notes Red ____ Plotted ____ Job No. 1523 Division No. ____ F.B. 1739 Pg. 85

X-Sec. No. ____ Date ____ Date ____ Survey of Dunby Ave

Notes Chkd. ____ Checked ____ Survey by Snyder Notes PRS Date 3-25-52

Date ____ Date ____ Map No. ____ Indexed ____ Date ____

76L298 307 10-51

PLEASE RETURN TO

LOS ANGELES COUNTY SURVEYOR
726 LOS ANGELES COUNTY
ENGINEERING BLDG.

NOTE: ANY ADDITIONS OR CHANGES ON THIS SHEET MUST BE MADE OR CIRCLED IN RED INK, WITH DATE AND NAME OF PERSON MAKING CHANGE.

Do not extend notes this side of this line.

STATION	B. S.	H. I.	F. S.	ELEV.	Left	℄ Right
11+00		142 60	41	138 5		25' R. P/L
			58	136 8	13' L Gutter	
		1	55	137 1	25' L P/L	
T.P.	226	142 08	278	139 82		
12+00			511	136 97		℄
			55	136 6		11.5' R Gutter
			48	137 3		15.5 R Top
			48	137 3		25' R P/L
			10	141 1		100' R
			56	136 5	15' L Gutter	
			57	136 4	25' L P/L	
			38	138 3	150 L Back Lot line	
13+00			501	137 07		℄
			54	136 7		8' R Gutter
			41	138 0		25' R P/L
			52	136 9	12' L Gutter	
		1	49	137 2	25' L P/L	
T.P.	442	144 57	193	140 15		
13+86.97			667	137 90		℄
			68	137 8		10.5 R Gutter
			57	138 9		17 R Top

F.B. 1739 PG. 86 Job No. 1523 Division No. ____ Notes Red. ____ Plotted ____ Profile ____
Survey of Danby Ave Date ____ Date ____ No. ____
Survey by Snyder Notes PRS Notes Chkd ____ Checked ____ X-Sec. ____
Indexed E. C. Johnson Date 3-26-52 Date ____ Date ____ No. ____

76L298 307 10-51

PLEASE RETURN TO

LOS ANGELES COUNTY SURVEYOR
726 LOS ANGELES COUNTY
ENGINEERING BLDG.

NOTE: ANY ADDITIONS OR CHANGES ON THIS SHEET MUST BE MADE OR CIRCLED IN RED INK, WITH DATE AND NAME OF PERSON MAKING CHANGE.

Do not extend notes this side of this line.

STATION	B. S.	H. I.	F. S.	ELEV.	Left	℄ Right
13+86.97		144 57	53	139 3		25' R N.W Cor Lot 123
			69	137 7	11' L Ed Pav	
			70	137 6	25' L N.E Cor Lot 162	
14+00.			654	138 03		℄
14+11.97			640	138 17	℄ Int Danby Ave	& Bluejay Lane
			519	139 38		25' R ℄ Bluejay Lane
			57	138 9		" & 12' So. of " Gut
			45	140 1		" & 17' So " "
			57	138 9		" & 10' No " " Gut.
			661	137 96	25' L ℄ Blue Jay Lane,	
			638	138 19	150' L ℄ Bluejay Lane	
			71	137 5	" " & 11' So. of "	Gutter
			61	138 5	" " & 17' So. of "	Top
			59	138 7	" " 25' So. "	" N.W Cor Lot 162
			71	137 5	" " 13' No "	" Gutter
			68	137 8	" " 17' No "	" Top
			68	137 8	" " 25' No "	" S.W Cor Lot 161
14+36.97			587	138 70		℄
			599	138 58		6.6' R Ed. Pav, Gutter
			22	142 4		25' R S.W Cor Lot 122
			66	138 0	15' L Gutter	

Profile No. ____ Notes Red ____ Plotted ____ Job No. 1523 Division No. ____ F.B. 1739 Pg. 87
X-Sec. No. ____ Date ____ Date ____ Survey of Danby Ave
Notes Chkd. ____ Checked ____ Survey by Snyder Notes [illegible] Date 5-26-52
Date ____ Date ____ Map No. ____ Indexed E. Johnson Date ____

76L298 307 10-51

PLEASE RETURN TO

LOS ANGELES COUNTY SURVEYOR
726 LOS ANGELES COUNTY
ENGINEERING BLDG.

NOTE: ANY ADDITIONS OR CHANGES ON THIS SHEET MUST BE MADE OR CIRCLED IN RED INK, WITH DATE AND NAME OF PERSON MAKING CHANGE.

Do not extend notes this side of this line. 6.8 137.8 150 L

STATION	B. S.	H. I.	F. S.	ELEV.	Left	℄	Right
14+36.97		144 57	63	138 3	25' L S.E. COR LOT 161		
15+00			291	141 66		℄	
			300	141 57			6.5 Ed. PAV
			30	141 6			14' R Bk
			025	144 32			25' R P/L Back walk
			331	141 26	11.5 Ed. PAV L.		
			51	139 5	25' L P/L		
15+00			68	137 8	150' L Back Lot line		
15+25			67	137 9	110' L ground N.W COR ho# - over 4" Sewer outlet 2' deep		
15+50			025	144 32		℄	
			065	143 92	12' L Ed PAV		
			24	142 2	25' L P/L		
			60	138 6	75' L S.W COR House #9127		over 4" Sewer outlet 2' deep.
T.P.	836	151 85	108	143 49			
16+00			532	146 53		℄	
			545	146 40			6.5 R Ed PAV
			59	146 0			11. R Gutter
			54	146 5			25' R P/L
			582	146 03	12' L Ed PAV		
			63	145 6	17' L Gutter		
			61	145 8	25' L P/L		
16+33			507	146 78		℄	

F.B. 1739 PG. 88 Job No. 1523 Division No. ____ Notes Red. ____ Plotted ____ Profile
Survey of Danby Ave Date ____ Date ____ No. ____
Survey by Snyder Notes PRS Notes Chkd. ____ Checked ____ X-Sec.
Indexed C. Johnson Date 3-26-52 Date ____ Date ____ No. ____

76L298 307 10-51

PLEASE RETURN TO

LOS ANGELES COUNTY SURVEYOR

726 LOS ANGELES COUNTY
ENGINEERING BLDG.

NOTE: ANY ADDITIONS OR CHANGES ON THIS SHEET MUST BE MADE OR CIRCLED IN RED INK, WITH DATE AND NAME OF PERSON MAKING CHANGE.

Do not extend notes this side of this line.

STATION	B. S.	H. I.	F. S.	ELEV.	Left	℄ Right
16+33		151 85	517	146 68		5.5' R Ed Pav
			56	146 3		10' R Gutter
			51	146 8		25' R P/L
			57	146 2		150' R Back Lot line
			531	146 54	12' L Ed. Pav	
			60	145 9	16' L Gutter	
			52	146 7	25' L P/L	
			102	141 7	75' L N.W Cor House #9123	No Sanitary Facilities
			117	140 2	150 L Back Lot line	
17+00			491	146 94		℄
			54	146 5		13.5 R Gutter
			48	147 1		15.5 R Top
			48	147 1		25' R P/L
			55	146 4	13.5' L Gutter	
			48	147 1	25' L P/L	
			53	146 6	150' L Back Lot line	
18+00			468	147 17		℄
			52	146 7		13.5 R Gutter
			48	147 1		25' R P/L
			53	146 6	13.5' L Gutter	
			46	147 3	18' L Top	

Profile Notes Red ____ Plotted ____ Job No. 1523 Division No. ____ F.B. 1739 Pg. 89

Notes Chkd ____ Checked ____ Survey by SN Yaer Notes PRS Date 3-26-58

Map No. ____ Date ____ Date ____

76L298 307 10-51

PLEASE RETURN TO

LOS ANGELES COUNTY SURVEYOR
726 LOS ANGELES COUNTY
ENGINEERING BLDG.

NOTE: ANY ADDITIONS OR CHANGES ON THIS SHEET MUST BE MADE OR CIRCLED IN RED INK, WITH DATE AND NAME OF PERSON MAKING CHANGE.

Do not extend notes this side of this line.

STATION	B. S.	H. I.	F. S.	ELEV.	Left	℄ Right
18+00		151 85	46	147 3	25' L P/L	
T.P.	556	152 29	512	146 73		
19+00			484	147 45		℄
			535	146 94		13' R Gutter
			473	147 56		25' R P/L Back of Walk
			58	146 5		150' R Back Lot Line
			53	147 0	14' L Gutter	
			49	147 4	20' L Top	
			49	147 4	25' L P/L	
			45	147 8	150' L Back Lot line	
20+00			458	147 71		℄
			52	147 1		13' R Gutter
			48	147 5		19' R Top
			47	147 6		25' R P/L
			53	147 0	12.5 L Gutter	
			46	147 7	25' L P/L	
21+00			450	147 79		℄
21+09.12			450	147 79	℄ Int Alley & Danby Ave	
			50	147 3		13' R Gutter
			48	147 5		17' R Top
			50	147 3	12.5 L Gutter	

F.B. 1739 PG. 90 Job No. 1523 Division No. ____ Notes Red. ____ Plotted ____ Profile
Survey of Danby Ave Date ____ Date ____ No. ____
Survey by Snyder Notes PRS Notes Chkd. ____ Checked ____ X-Sec.
Indexed C. Johnson Date 3-26-52 Date ____ Date ____ No. ____

76L298 307 10-51

PLEASE RETURN TO

LOS ANGELES COUNTY SURVEYOR
726 LOS ANGELES COUNTY
ENGINEERING BLDG.

NOTE: ANY ADDITIONS OR CHANGES ON THIS SHEET MUST BE MADE OR CIRCLED IN RED INK, WITH DATE AND NAME OF PERSON MAKING CHANGE.

Do not extend notes this side of this line.

STATION	B. S.	H. I.	F. S.	ELEV.	Left	℄ Right
21+09.12		152 29	45	147 8	18.5' L Top	
			42	148 1	NE Cor. Lot 149	
			44	147 9	S.E Cor Lot 16	
			50	147 3		N.W Cor Lot 10
			48	147 5		S.W Cor Lot 17
T.P.	522	153 01	450	147 79		
22+00			503	147 98		℄
			55	147 5		12.5' R Gutter
			53	147 7		25' R P/L
			527	147 74	9' L Ed. Pav	
			52	147 8	25' L P/L	
22+44.48			491	148 10		℄
			57	147 3		14' R Gutter
			51	147 9		17' R Top
			53	147 8		25' R N.W Cor Lot 17
			54	147 6	12' L Gutter	
			51	147 9	25' L N.E Cor Lot 16	
22+84.48			508	147 93	℄ 1MT Danby Ave & Los Nietos Rd.	
			517	147 84		25' R ℄ Los Nietos Rd
			491	148 10	25' L ℄ Los Nietos Rd.	
			451	148 50	150' L " "	

Profile No. ____ Notes Red ____ Plotted ____ Job No. 1523 Division No. ____ F.B. 1739 Pg. 91

X-Sec. No. ____ Date ____ Date ____ Survey of Danby Ave

Notes Chkd ____ Checked ____ Survey by Snyder Notes [illegible] Date 3-26-52

Date ____ Date ____ Map No. ____ Date ____

76L298 307 10-51

PLEASE RETURN TO

LOS ANGELES COUNTY SURVEYOR
726 LOS ANGELES COUNTY
ENGINEERING BLDG.

NOTE: ANY ADDITIONS OR CHANGES ON THIS SHEET MUST BE MADE OR CIRCLED IN RED INK, WITH DATE AND NAME OF PERSON MAKING CHANGE.

Do not extend notes this side of this line.

STATION	B. S.	H. I.	F. S.	ELEV.	Left	℄ Right
22+84.48		153 01	52	147 8	150' L & 17' So. of	℄ Los Nietos Rd
			51	147 9	" " & 25 " "	"
			51	147 9	" & 40' " "	" N.E. Cor Lot
B.M. N.W 23			477	148 24	B.M. N.W 23 Elev. 148.238 FB 1739-34 Los Nietos Rd & Danby Ave S.E. Cor BT. Spk in conc. Walk To ho. 11034	

F.B. 1739 Pg. 92 Job No. 1523 Division No. ____ Notes Red. ____ Plotted ____ Profile
Survey of Danby Ave Date ____ Date ____ No. ____
Survey by Snyder Notes PRS Notes Chkd. ____ Checked ____ X-Sec.
Indexed C. Johnson Date 3-26-52 Date ____ Date ____ No. ____

Notes Ck'd by	Survey of DANBY AVE
Map No.	W. O. 1523 Tape No. Std. °F
Office Work	Surveyed by SNYDER
Checked	Notes SNYDER Date 3-21-52
Date	Indexed C. Johnson

F. B. 1939 PG. 93

C.I. 1523

DANBY AVENUE

TOPOGRAPHY ON PIONEER AVE
between
CHARLESWORTH AVE & LOS NIETOS RD

TOPOGRAPHY of ALLEY So. of Los Nietos Rd.
between
PIONEER AVE & WESTLINE TR. 6068.

SNYder
Stangeland
Anderson
Haaglund.

Note: Any Additions or Changes of This Sheet Must be Made or Circled in Red Ink With Date and Name of Person Making Change.

Do not extend notes this side of this line.

RETURN TO
LOS ANGELES COUNTY SURVEYOR
726 LOS ANGELES COUNTY
ENGINEERING BLDG.

76F3098 247 10M 1-49

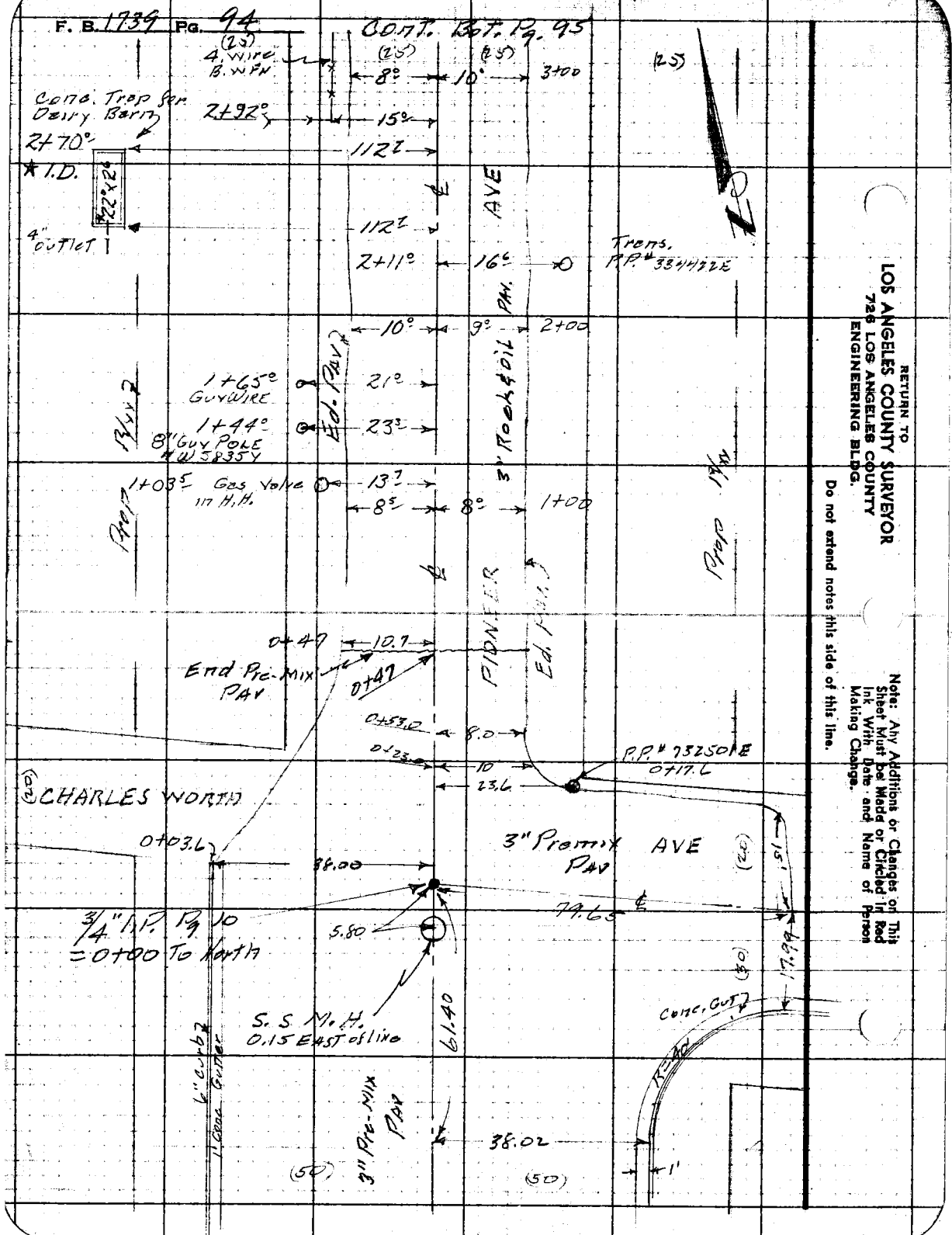

RETURN TO
LOS ANGELES COUNTY SURVEYOR
726 LOS ANGELES COUNTY
ENGINEERING BLDG.

Note: Any Additions or Changes on This Sheet Must be Made or Circled in Red Ink With Date and Name of Person Making Change.

Do not extend notes this side of this line.

Notes Ck'd by	Survey of DANBY AVE
Map No.	W. O. 1323 Tape No. Std. °F
Office Work	Surveyed by Snyder
Checked	Notes Snyder Date 3-24-54
Date	Indexed [illegible] C. Johnson

F. B. 1739 PG. 95

Note: Any Additions or Changes on This Sheet Must be Made or Circled in Red Ink With Date and Name of Person Making Change.

Do not extend notes this side of this line.

RETURN TO
LOS ANGELES COUNTY SURVEYOR
725 LOS ANGELES COUNTY ENGINEERING BLDG.

76F3098 247 10M 1-49



RETURN TO
LOS ANGELES COUNTY SURVEYOR
726 LOS ANGELES COUNTY
ENGINEERING BLDG.

Note: Any Additions or Changes on This Sheet Must be Made or Circled in Red Ink With Date and Name of Person Making Change.

Do not extend notes this side of this line.

Notes Ck'd by	Survey of DANBY AVE
Map No.	W. O. 1523 Tape No. Std. °F
Office Work	Surveyed by Snyder
Checked	Notes Snyder Date 8-24-52
Date	Indexed C. Johnson

F. B. 1739 PG. 97

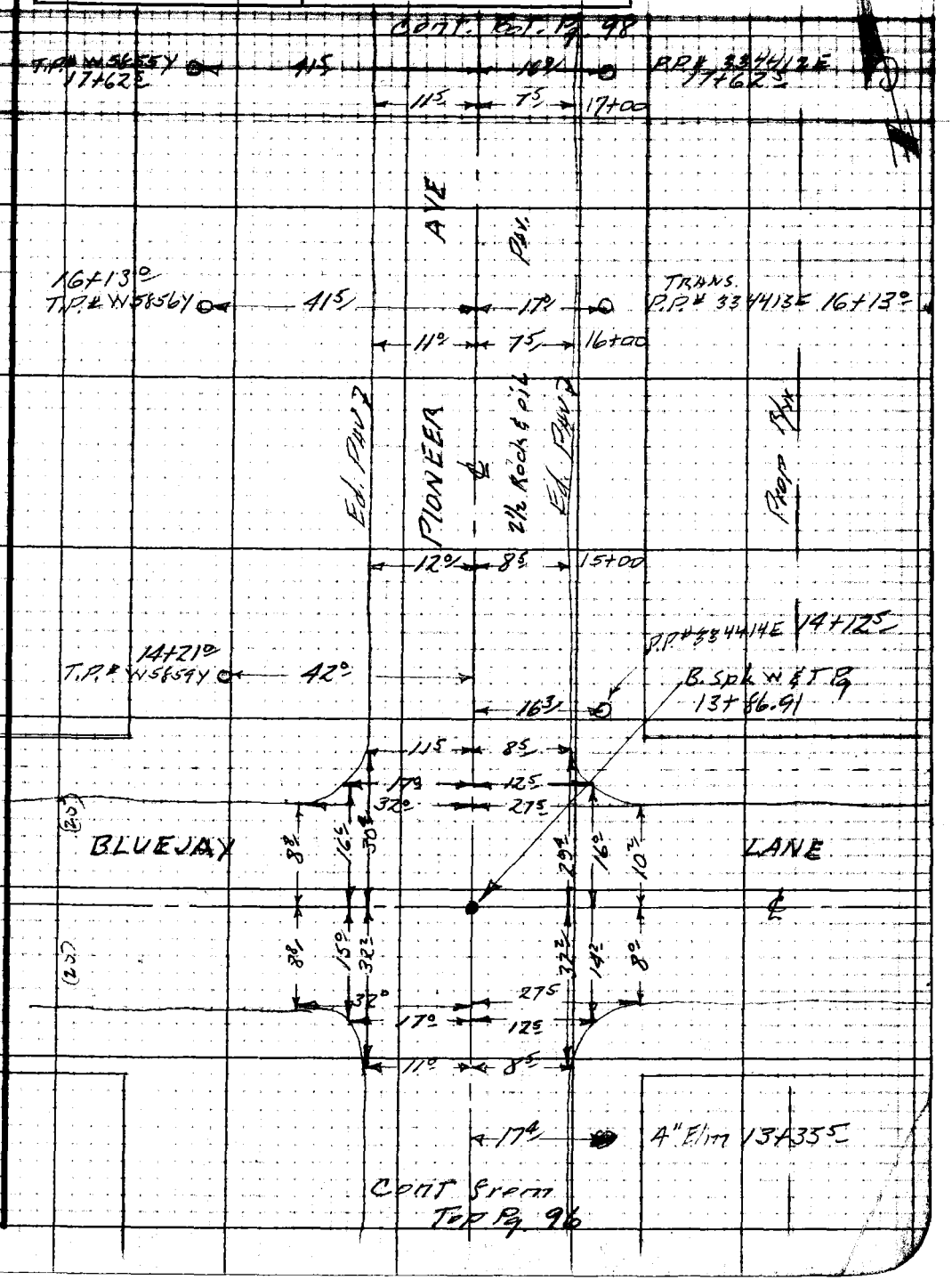

Note: Any Additions or Changes on This Sheet Must be Made or Circled in Red Ink With Date and Name of Person Making Change.

Do not extend notes this side of this line.

RETURN TO
LOS ANGELES COUNTY SURVEYOR
726 LOS ANGELES COUNTY
ENGINEERING BLDG.

76F3095 247 10M 1-49

F. B. 1739 Pg. 98



RETURN TO
LOS ANGELES COUNTY SURVEYOR
726 LOS ANGELES COUNTY
ENGINEERING BLDG.

Do not extend notes this side of this line.

Note: Any Additions or Changes on This Sheet Must be Made or Circled in Red Ink With Date and Name of Person Making Change.

Profile	Notes Red.	Plotted	Job No. 1523	Division No.	F. B. 1739 Pg. 99
No.	Date	Date	Survey of DANBY AVE		
X-Sec.	Notes Chkd. LEM	Checked	Survey by SNYDER	Notes PRS	Date
No.	Date 4/2/52	Date	Map No.	Indexed C. Johnson	Date APR 28 '55

C.I. 1523

DANBY AVE.

"X" SECTION ON PIONEER Blvd.

between

CHARLESWORTH RD & LOS NIETOS RD.

Snyder
Stangeland.
Anderson
Hoeglund.

STATION	B. S.	H. I.	F. S.	ELEV.

NOTE: ANY ADDITIONS OR CHANGES ON THIS SHEET MUST BE MADE OR CIRCLED IN RED INK, WITH DATE AND NAME OF PERSON MAKING CHANGE.

PLEASE RETURN TO
LOS ANGELES COUNTY SURVEYOR
726 LOS ANGELES COUNTY ENGINEERING BLDG.

Do not extend notes this side of this line.

76L298 307 4-50

76L298 307 4-50

PLEASE RETURN TO
LOS ANGELES COUNTY SURVEYOR
726 LOS ANGELES COUNTY ENGINEERING BLDG.

NOTE: ANY ADDITIONS OR CHANGES ON THIS SHEET MUST BE MADE OR CIRCLED IN RED INK, WITH DATE AND NAME OF PERSON MAKING CHANGE.

1315
67
1248

Do not extend notes this side of this line.

STATION	B. S.	H. I.	F. S.	ELEV.		
B.M. NW 37		1		135 42	B.M. N.W 37 Elev 135.416 FB 1739-38	
	486	140 28			Pioneer Blvd. (W Side) at	
					Charles worth Rd. - BT. Spk in	
					Curb 5' S. of N. end.	
S.S. M.H. 5.80 So. of Int.			423	136 05	Rim of S.S. M.H. on ℄	
			1913	121 15	27" Inlet INVERT EAST	4.73 Rod 12.15 MEA 2.25 DIA 19.13
			1913	121 15	27" outlet South INVERT	4.73 Rod. 12.15 MEAS 2.25 DIA 19.13
			1788	122 40	8" inlet INVERT ~~North~~ West E.A.	4.73 Rod 12.48 MEAS .67 DIA 17.88
0+00			468	135 60	℄ INT. Charles worth Rd. & Pioneer Blvd.	
			598	134 30	Gutter S. end. S.E. Cb Ret S.E Cor.	
			530	134 98	Top Curb " " " "	
			579	134 49	Gutter E. " " " "	
			520	135 08	Top Curb " " " "	
			500	135 28	25' E ℄ Charles worth Rd.	
			551	135 27	38' W. of INT " Gutter	
			487	135 41	38' " " " Top curb (End)	
0+20			452	135 76	℄	

F. B. 1739 Pg. 100
Job No. 1523 Division No. ____ Notes Red. ____ Plotted ____ Profile ____
Survey of DAN BY AVE Date ____ Date ____ No. ____
Survey by SNYDER Notes SNYDER Notes Chkd. ____ Checked ____ X-Sec. ____
Indexed R. C. Johnson Date ____ Date ____ No. ____

76L298 307 10-51

PLEASE RETURN TO
LOS ANGELES COUNTY SURVEYOR
726 LOS ANGELES COUNTY
ENGINEERING BLDG.

NOTE: ANY ADDITIONS OR CHANGES ON THIS SHEET MUST BE MADE OR CIRCLED IN RED INK, WITH DATE AND NAME OF PERSON MAKING CHANGE.

Do not extend notes this side of this line.

STATION	B. S.	H. I.	F. S.	ELEV.	Left	&	Right
0+20		140 28	460	135 68			13.5 R Ed. Pav
			40	1363			25' R S.W Cor Lot
			503	135 25	26.5' L Ed. Pav		
			37	136 6	50' L Top		
			36	136 7	150' L S.W Cor Lot 262		
1+00			458	13570		&	
			470	13558			8.0' R Ed. Pav. Gutter
			41	136 2			25' R P/L
			481	13547	8.5' L Ed. Pav + Gutter		
			43	1360	15' L Top		
			39	1364	25' L P/L		
2+00			398	13630		&	
			42	1361			9' R Ed. Pav. Gutter
			37	1366			25' L P/L
			40	1363	10' L Ed. Pav & Gutter		
			35	1368	15' L Top		
			33	1370	25' L P/L		
T.P.	239	141 10	157	138 71			
2+48.0			522	13588	114' L Top 4" outlet To conc. trap		
2+48.0			312	13798	Top of Conc. Trap.	So. end	4.10 drop
2+70			312	13798	" " " "	No. "	2.10 "

Profile Notes Red_____ Platted_____ Job No. 1523 Division No._____
No._____ Date_____ Date_____ Survey of_____
Notes Chkd._____ Checked_____ Survey by SV Yeiter Notes Date 3-26-52
No._____ Date_____ Date_____ Map No._____ Traced Date_____

F.B. 1739 Pg. 101

76L298 307 10-51

PLEASE RETURN TO

LOS ANGELES COUNTY SURVEYOR
726 LOS ANGELES COUNTY
ENGINEERING BLDG.

NOTE: ANY ADDITIONS OR CHANGES ON THIS SHEET MUST BE MADE OR CIRCLED IN RED INK, WITH DATE AND NAME OF PERSON MAKING CHANGE.

Do not extend notes this side of this line.

STATION	B. S.	H. I.	F. S.	ELEV.	Left	Right
3+00		141 10	468	13642		℄
			477	13633		10' R Ed Pav
			42	1369		25' R P/L
			473	13637	L Ed. Pav	
			39	1372	25' L P/L	
4+00			470	13640		℄
			489	13621		R Ed. Pav, Gutt
			41	1370		16' R Top
			45	1366		25' R P/L
			44	1367		150' R Back Lot line
			487	13623	L Ed. Pav.,	
			40	1371	15' L Top	
			40	1371	25' L P/L	
			40	1371	150' L Back Lot line	
5+00			466	13644		℄
			49	1362		12' R Gutter
			34	1377		16' R Top
			38	1373		25' R P/L
			47	1364	9' L Gutter	
		1	36	1375	25' L P/L	
T.P.	223	141 21	212	13898		

F.B. 1739 Pg. 102 Job No. 1523 Division No. Notes Red. Plotted Profile
Survey of Danby Ave Date Date No.
Survey by Snyder Notes PRS. Notes Chkd. Checked X-Sec.
Indexed R. C. Johnson Date 3-27-52 Date Date No.

76L298 307 10-51

PLEASE RETURN TO
LOS ANGELES COUNTY SURVEYOR
726 LOS ANGELES COUNTY
ENGINEERING BLDG.

NOTE: ANY ADDITIONS OR CHANGES ON THIS SHEET MUST BE MADE OR CIRCLED IN RED INK, WITH DATE AND NAME OF PERSON MAKING CHANGE.

Do not extend notes this side of this line.

STATION	B. S.	H. I.	F. S.	ELEV.	Left	Right
6+00		141 21	512	13609		℄
			53	1359		11' R Gutter
			39	1373		16' R Top
			37	1375		25' R P/L
			51	1361	9' L Gutter	
			44	1368	15' L Top	
			41	1371	25' L P/L	
6+61.62			493	13628		℄
			541	13580		12' R. Ed. Pav Gutter
			42	1370		17' R Top
			43	1369		25' R. N.W. Cor Lot 213
			50	1362	8' L Gutter	
			41	1371	15' L Top	
			42	1370	25' L N.E. Cor Lot 251	
6+86.62			479	13642	℄ Int. Pioneer Blvd & Broaded St	
			490	13631		25' R ℄ Broaded St
			53	1359		" & 16' So. of " Gutt
			42	1370		" & 17' " " " Top
			506	13625		" & 16' No " " Gutt
			465	13656	25' L ℄ Broaded St	
			37	1375	150' L "	End Pav

Profile No. ____ Date ____ Notes Red ____ Plotted ____ Job No. 1523 Division No. ____ F.B. 1739 Pg. 103
X-Sec. No. ____ Date ____ Notes Chkd. ____ Checked ____ Survey of Danby Ave
Date ____ Date ____ Survey by Snyder Notes PRS Date 3-27-52
Map No. ____ Indexed ____ Date ____

76L298 307 10-51

PLEASE RETURN TO

LOS ANGELES COUNTY SURVEYOR
726 LOS ANGELES COUNTY
ENGINEERING BLDG.

NOTE: ANY ADDITIONS OR CHANGES ON THIS SHEET MUST BE MADE OR CIRCLED IN RED INK, WITH DATE AND NAME OF PERSON MAKING CHANGE.

Do not extend notes this side of this line.

STATION	B. S.	H. I.	F. S.	ELEV.	Left	℄ Right
6+86.62		141 21	40	1372	150' L & 25' So. of ℄ Brozded ST	N.W. COR LOT 251
			35	1377	" & 25' No "	"
			33	1379	325' L ℄ Brozded	Prod.
			30	1382	325' L & 25' No. of "	"
7+11.62			470	13651		℄
			53	1359		13' R Gutter
			47	1365		16' R Top
			45	1367		25' R S.W COR LOT 212
			51	1361	11' L Gutter	
			41	1371	18' L Top	
			37	1375	50' L S.E COR LOT 22 TR 11159	
8+00			440	13681		℄
			47	1365		12' R Gutter
			41	1371		16' R Top
			39	1373		25' R P/L
			48	1364	13' L Gutter	
			38	1374	50' L P/L	
9+00			420	13701		℄
			46	1366		11' R Gutter
			40	1372		14' R Top
			34	1378		25' R P/L

F.B. 1739 PG. 104 Job No. 1523 Division No. ____ Notes Red. ____ Plotted ____ Profile ____
Survey of DANBY AVE Date ____ Date ____ No. ____
Survey by Snyder Notes P.R.S. Notes Chkd. ____ Checked ____ X-Sec. ____
Indexed K. C. Johnson Date 3-27-52 Date ____ Date ____ No. ____

07 10-51

PLEASE RETURN TO

LOS ANGELES COUNTY SURVEYOR
726 LOS ANGELES COUNTY
ENGINEERING BLDG.

NOTE: ANY ADDITIONS OR CHANGES ON THIS SHEET MUST BE MADE OR CIRCLED IN RED INK, WITH DATE AND NAME OF PERSON MAKING CHANGE.

Do not extend notes this side of this line.

STATION	B. S.	H. I.	F. S.	ELEV.	Left	℄ Right
9+00		141 21	45	1367	15' L Gutter	
			43	1369	20' L Top	
			38	1374	50' L P/L	
T.P.	538	142 20	439	13682		
10+00			503	13717		℄
			55	1367		11' R Gutter
			50	1372		16' R Top
			48	1374		25' R P/L
			39	1383		150' R Back Lot line
			53	1369	15' L Gutter	
			48	1374	20' L Top	
			48	1374	50' L P/L	
			46	1376	325' L Back Lot line	
11+00			456	13764		℄
			48	1374		11' R Gutter
			44	1378		15' R Top
			43	1379		25 R P/L
			50	1372	12' L Gutter	
			47	1375	25' L Top	
			43	1379	50' L P/L	
T.P.	368	143 52	236	13984		

Profile Notes Red ____ Plotted ____ Job No. 1523 Division No. ____ F.B. 1739 Pg. 105
No. ____ Date ____ Date ____ Survey of DANBY AVE
N.Sec. Notes Chkd. ____ Checked ____ Survey by SNYDER Notes PRS Date 3-27-57
No. ____ Date ____ Date ____ Map No. ____ Indexed [illegible] Date ____

76L298 307 10-51

PLEASE RETURN TO

LOS ANGELES COUNTY SURVEYOR
726 LOS ANGELES COUNTY
ENGINEERING BLDG.

NOTE: ANY ADDITIONS OR CHANGES ON THIS SHEET MUST BE MADE OR CIRCLED IN RED INK, WITH DATE AND NAME OF PERSON MAKING CHANGE.

Do not extend notes this side of this line.

STATION	B. S.	H. I.	F. S.	ELEV.	Left	℄ Right
12+00		143 52	533	138 19		℄
			55	138 0		11' R Gutter
			53	138 2		15' R Top
			53	138 2		25' R P/L
			576	137 76	11.' L Ed. Pav Gutter	
			52	138 3	17' L Top	
			56	137 9	50' L P/L	
13+00			479	138 73		℄
			520	138 32		8.5' R Ed. Pav & Gutt
			49	138 6		15' R Top
			54	138 1		25' R P/L
			518	138 34	12' L Ed. Pav & Gutter	
			44	139 1	19' L Top	
			50	138 5	50' L P/L	
13+61.91			488	138 64		℄
			55	138 0		11' R Gutter
			53	138 2		25' R N.W. Cor Lot 200
			540	138 12	12' L Gutter	
			47	138 8	21' Top	
			45	139 0	50' L N.E. Cor Lot 11 Tr 11159	
13+86.91			496	138 56	℄ Int Pioneer Blvd & Blueway Lane	

F.B. 1739 PG. 106 Job No. 1523 Division No. ____ Notes Red. ____ Plotted ____ Profile ____
Survey of Danby Ave Date ____ Date ____ No. ____
Survey by Snyder Notes P.R.S. Notes Chkd. ____ Checked ____ X-Sec. ____
Indexed E. C. Johnson Date 3-27-52 Date ____ Date ____ No. ____

76L298 307 10-51

PLEASE RETURN TO
LOS ANGELES COUNTY SURVEYOR
726 LOS ANGELES COUNTY
ENGINEERING BLDG.

NOTE: ANY ADDITIONS OR CHANGES ON THIS SHEET MUST BE MADE OR CIRCLED IN RED INK, WITH DATE AND NAME OF PERSON MAKING CHANGE.

Do not extend notes this side of this line.

STATION	B. S.	H. I.	F. S.	ELEV.	Left	℄ Right
13+86.91		143 52	524	138 28		25' R ℄ Bluejay Lane
			519	138 33	50' L ℄ Bluejay Lane	
14+11.91			510	138 42		℄
			56	137 9		9' R Ed. Pav & Gutter
			55	138 0		25' R, S.W Cor Lot 199
			55	138 0	13' L Ed. Pav & Gutter	
			48	138 7	22' L Top	
			50	138 5	50' L S.E. Cor Lot 10 Tr 11159	
15+00			504	138 48		℄
			54	138 1		11' R Gutter
			51	138 4		25' R P/L
			53	138 2	12' L Gutter	
			45	139 0	18' L Top	
			54	138 1	50' L P/L	
T.P. 16+00	283	142 95	340	140 12		
			492	138 03		℄
			54	137 6		10' R Gutter
			51	137 9		15' R Top
			51	137 9		25' R P/L
			38	139 2		150' R Back Lot Line
			54	137 6	14' L Gutter	

Profile Notes Red ____ Plotted ____ Job No. 1523 Division No. ____ F.B. 1739 Pg. 107
No. ____ Date ____ Date ____ Survey of Dan By Ave
X-Sec. Notes Chkd ____ Checked ____ Survey by Snyder Notes PRS Date 5-27-52
No. ____ Date ____ Date ____ Map No. ____ Indexed ____ Date ____

76L298 307 10-51

PLEASE RETURN TO

LOS ANGELES COUNTY SURVEYOR
726 LOS ANGELES COUNTY
ENGINEERING BLDG.

NOTE: ANY ADDITIONS OR CHANGES ON THIS SHEET MUST BE MADE OR CIRCLED IN RED INK, WITH DATE AND NAME OF PERSON MAKING CHANGE.

Do not extend notes this side of this line.

STATION	B. S.	H. I.	F. S.	ELEV.	Left & West ℄	Right
16+00		14295	51	1379	25'L Top	
			50	1380	50'L P/L	
			40	1390	150'L	
			42	1388	325'L Back Lot line	
17+00			439	13856		℄
			460	13835		8'R Ed. Pav, Gutter
			39	1391		25'R P/L
			490	13805	11'L Ed. Pav, Gutter	
			52	1378	25'L Top	
			51	1379	50'L P/L	
17+52.4			59	1371	85'L Top 4" c.l. outlet N. side ho.# 9103	
17+98.5			54	1376	100'L Top 4" c.l. outlet W. side ho# 9039	
T.P.	788	149.00	183	14112		
18+00			541	14359		℄
			56	1434		11'R Gutter
			30	1460		25'R P/L
			19	1471		40'R Top Bk
			12	1478		150'R Back Lot line
			597	14303	10'L Ed. Pav	
			69	1421	18'L Top Bk	
			90	1400	28'L Bot. Bk	

F.B. 1739 PG. 108 Job No. 1523 Division No. ____ Notes Red. ____ Plotted ____ Profile
Survey of Daney Ave Date ____ Date ____ No. ____
Survey by Snyder Notes PRS Notes Chkd ____ Checked ____ X-Sec.
Indexed [illegible] Date 3-27-52 Date ____ Date ____ No. ____

76L228 307 10-51

PLEASE RETURN TO
LOS ANGELES COUNTY SURVEYOR
726 LOS ANGELES COUNTY
ENGINEERING BLDG.

NOTE: ANY ADDITIONS OR CHANGES ON THIS SHEET MUST BE MADE OR CIRCLED IN RED INK, WITH DATE AND NAME OF PERSON MAKING CHANGE.

Do not extend notes this side of this line.

Profile No. ____ Date ____ X-Sec. No. ____ Date ____ Notes Red ____ Date ____ Notes Chkd ____ Date ____ Plotted ____ Date ____ Checked ____ Date ____ Job No. 1523 Division No. ____ Survey of LOWNEY Style Survey by Snyder Notes Date 8-2-52 Map No. ____ Land Data ____ Date ____ F.B. 1739 Pg. 109

STATION	B. S.	H. I.	F. S.	ELEV.	Left & West	Right & East
18+00		14900	98	1392	50'L P/L	
			97	1393	325'L Back Lot line	
18+21			98	1392	205'L S.E. Cor. 10X20 house (No Sanitary facilities)	
18+24			118	1372	85'L Top 4" C.I. outlet, E side house (2' deep)	(New No. Number)
18+50			260	14640		℄
			268	14632		9'R Ed. Pav.
			16	14774		25'R P/L
			308	14592	8.5L Ed. Pav.	
			38	14752	20'L Top Bk	
		1	86	14044	50'L Bot Bk P/L	
T.P	521	15266	155	14745		
18+65			153	137.4	134'L Top 4" C.I. outlet S. Side ho# 9029 (Fl. with ground)	2' below ground
18+93			147	1380	230'L Top 6" Vit outlet W Side house	
19+00			506	14760		℄
19+11.74			489	14777		℄
			53	14774		11'R Gutter
			48	14791		16'R Top
			46	14811		25'R P/L
			530	14736	9.5'L Ed. Pav.	

76L298 307 10-51

PLEASE RETURN TO

LOS ANGELES COUNTY SURVEYOR
726 LOS ANGELES COUNTY
ENGINEERING BLDG.

NOTE: ANY ADDITIONS OR CHANGES ON THIS SHEET MUST BE MADE OR CIRCLED IN RED INK, WITH DATE AND NAME OF PERSON MAKING CHANGE.

Do not extend notes this side of this line.

STATION	B. S.	H. I.	F. S.	ELEV.	Left & West	℄ Right & East
19+11.74		152 66	68	145 9	25'L S.E COR LOT 227	TR. #6068
			94	143 3	50'L N.E COR LOT 1	TR 11159
			133	139 4	100'L BOT BK	
			137	139 0	325'L BACK LOT LINE	
T.P.	517	153 70	413	148 53		
20+00			528	148 42		℄
			57	148 0		11' R. Gutter
			54	148 3		25' R P/L
			60	147 7	13' L Gutter	
			47	149 0	19' L Top	
			47	149 0	25' L P/L	
20+			517	148 53	℄ INT ALLEY & Pioneer Blvd.	
			543	148 27		10.5' R Gutter
			54	148 3		25' R P/L
			56	148 1	12' L Gutter	
			49	148 8	25' L P/L	
			54	148 3		N.W COR LOT 188
			54	148 3		S.W " " 7
21+00			502	148 68		℄
			526	148 44		9' Ed PAV
			56	148 1		12' R Gutter

F.B. 1739 Pg. 110 Job No. 1523 Division No. Notes Red. Plotted No. Profile
Survey of Danby Ave Date Date X-Sec.
Survey by Snyder Notes PRS Notes Chkd. Checked No.
Indexed R. C. Johnson Date 3-27-52 Date Date

76L298 307 10-51

PLEASE RETURN TO
LOS ANGELES COUNTY SURVEYOR
726 LOS ANGELES COUNTY
ENGINEERING BLDG.

NOTE: ANY ADDITIONS OR CHANGES ON THIS SHEET MUST BE MADE OR CIRCLED IN RED INK, WITH DATE AND NAME OF PERSON MAKING CHANGE.

Do not extend notes this side of this line.

STATION	B. S.	H. I.	F. S.	ELEV.	EAST ℄ Right
21+00		15370	54	148 3	7 25' R P/L
			538	14832	10' Ed. Pav & Gutter
			49	1488	25' L P/L
21+			507	14863	℄
			555	14815	14' R Ed Pav Gutter
			54	1483	25' R N.W Cor Lot 7
			538	14832	9.5' L Ed Pav & Gutter
			46	1491	25' L N.E Cor Lot 6
22+00			503	14867	℄
			490	14880	℄ Int Pioneer Blvd & Los Nietos Rd
			485	14885	25' R ℄ Los Nietos
			487	14883	25' L ℄ Los Nietos Rd.
			480	14890	150' L ℄ Los Nietos Rd.
			520	14850	150' L & 13 So. of ℄ Los Nietos Rd Ed. Pav
			55	1482	" & 19 So. " " Gutter
			50	1487	" & 20 So. " " Top
			45	1492	" & 25 So. " " N.W Cor Lot 1
BM NW 24			524	14846	B.M N.W 24 Elev 148.443 F.B. 1739-34 Los Nietos Rd & Pioneer Blvd S.E. Cor BT. Spk in P.P.# 773889E

Profile Notes Red. Plotted Job No. 1523 Division No. F.B. 1739 Pg. 111
No. Date Date Survey of Danby Ave
X-Sec. Notes Chkd. Checked Survey by Snyder Notes PRS Date 3-27-52
No. Date Date Map No. E Indexed Johnson Date

F.B. 1739 PG. 112 Job No. Division No. Notes Red. Plotted Profile

Survey of Date Date No.

Survey by Notes Notes Chkd. Checked X-Sec.

Indexed Date Date Date No.

STATION	B.S.	H.I.	F.S.	ELEV.	

76L298 307 10-51

PLEASE RETURN TO

LOS ANGELES COUNTY SURVEYOR

726 LOS ANGELES COUNTY ENGINEERING BLDG.

Do not extend notes this side of this line.

NOTE: ANY ADDITIONS OR CHANGES ON THIS SHEET MUST BE MADE OR CIRCLED IN RED INK, WITH DATE AND NAME OF PERSON MAKING CHANGE.

Profile	Notes Red.	Plotted	Job No. 1523	Division No.	F. B. 1739 Pg. 113
No.	Date	Date	Survey of Danby Ave.		
X-Sec.	Notes Chkd. LCM	Checked	Survey by Snyder	Notes PRS.	Date 5-27-52
No.	Date 4/2/52	Date	Map No.	Indexed E. C. Johnson	Date APR 28 '55

C.I. 1523

DANBY AVE

"X" SECTION on 1ST ALLEY

So. of Los Nietos Rd.

between.

PIONEER Blvd. & ~~East~~ W Line Tr 6068

Snyder
Stangeland
Anderson
Hoaglund

STATION	B. S.	H. I.	F. S.	ELEV.

NOTE: ANY ADDITIONS OR CHANGES ON THIS SHEET MUST BE MADE OR CIRCLED IN RED INK, WITH DATE AND NAME OF PERSON MAKING CHANGE.

PLEASE RETURN TO
LOS ANGELES COUNTY SURVEYOR
726 LOS ANGELES COUNTY ENGINEERING BLDG.

Do not extend notes this side of this line.

76L298 307 4-50

76L298 307 4-50

PLEASE RETURN TO
LOS ANGELES COUNTY SURVEYOR
726 LOS ANGELES COUNTY ENGINEERING BLDG.

NOTE: ANY ADDITIONS OR CHANGES ON THIS SHEET MUST BE MADE OR CIRCLED IN RED INK, WITH DATE AND NAME OF PERSON MAKING CHANGE.

Do not extend notes this side of this line.

STATION	B. S.	H. I.	F. S.	ELEV.	Left & South	℄ Right & North
B.M NW 25		1		148 53	B.M NW 25 Elev 148.527 FB 1739-34	
	501	153 54			Pioneer Blvd & 1st Alley So. of.	
					Los Nietos Rd. N.E. Cor. BT. Spk	
					in P.P. # 334410E	
0+00			502	148 52	℄ 1st Alley & Pioneer Blvd	
0+12			55	148 0		℄ Ed Pav & Gutter
0+25			46	148 9		℄
			47	148 8		10' R S.E Cor Lot 6
			46	148 9	10' L N.E Cor Lot 226	
1+00			52	148 3		℄
			50	148 5		10' R P/L
			53	148 2	10' L P/L	
			61	147 4	50 L Top Bk	
			126	140 9	100' L Bot "	
			126	140 9	115'± L Back Lot line	
1+51.02			66	146 9		℄ End Alley Top Bk
			61	147 4		10' R P/L S.W Cor Lot 1
			68	146 7	10' L P/L Top Bk	N.W Cor Lot 226
			132	140 3	60' L Bot Bk	
			146	138 9	120' L S.W Cor Lot 227	
2+07.00			132	140 3		℄ Prod. Bot Bk

F. B. 1739 Pg. 114 Job No. 1523 Division No. Notes Red. Plotted Profile
Survey of DANBY Ave Date Date No.
Survey by Snyder Notes Snyder Notes Chkd. Checked X-Sec.
Indexed C. Johnson Date Date No.

76L298 307 10-51

PLEASE RETURN TO

LOS ANGELES COUNTY SURVEYOR

726 LOS ANGELES COUNTY
ENGINEERING BLDG.

NOTE: ANY ADDITIONS OR CHANGES ON THIS SHEET MUST BE MADE OR CIRCLED IN RED INK, WITH DATE AND NAME OF PERSON MAKING CHANGE.

Do not extend notes this side of this line.

STATION	B. S.	H. I.	F. S.	ELEV.	Left & South	℄ Right & North
2+35		153 54	141	139 4		℄ Prod
"			136	139 9		33' R center Brick Porch, above S.S. outley "Y" 2' under Porch. as Per owner S. Side of house#
2+45			141	139 4	12' Left N.E Cor. of Wash Room with	(ground) cone floor
2+45			147	138 8	12' Left floor of	wash room
B.M NW 24			509	148 45	B.M NW 24 Elev. 148.443 F.B. 1739.34 Los Nietos Rd. & Pioneer Blvd S.E. Cor ~ BT. Spl. in P.P. 773889E	

Profile No. ____ Notes Red ____ Plotted ____ Job No. 1523 Division No. ____ F.B. 1739 PG. 115

X-Sec. No. ____ Date ____ Date ____ Survey of Rainby Ave

Notes Chkd ____ Checked ____ Survey by Snyder Notes PRS Date 5-27-50

No. ____ Date ____ Date ____ Map No. ____ Date ____

F.B. 1739 PG. 116 Job No. Division No. Notes Red. Plotted Profile

Survey of Date Date No.

Survey by Notes Notes Chkd. Checked X-Sec.

Indexed Date Date Date No.

STATION	B.S.	H.I.	F.S.	ELEV.	

76L298 307 10-51

PLEASE RETURN TO

LOS ANGELES COUNTY SURVEYOR
726 LOS ANGELES COUNTY
ENGINEERING BLDG.

Do not extend notes this side of this line.

NOTE: ANY ADDITIONS OR CHANGES ON THIS SHEET MUST BE MADE OR CIRCLED IN RED INK, WITH DATE AND NAME OF PERSON MAKING CHANGE.

Notes Ck'd by	Survey of DANBY AVE
Map No.	W. O. 5725 Tape No. Std. °F
Office Work	Surveyed by Snyder
Checked	Notes Snyder Date 7-20-51
Date	Indexed C. Johnson

F. B. 1959 PG. 119

C.I. 1523

DANBY AVE.

TOPOGRAPHY of BLUEJAY LANE

between

PIONEER AVE & A POINT 727.25 Westerly there of

Snyder
Stangeland
Anderson
Hoagland

Note: Any Additions or Changes of This Sheet Must be Made or Circled in Red Ink With Date and Name of Person Making Change.

Do not extend notes this side of this line.

RETURN TO
LOS ANGELES COUNTY SURVEYOR
726 LOS ANGELES COUNTY
ENGINEERING BLDG.

76F3095 247 10M 1-49

F. B. 1739 PG. 118

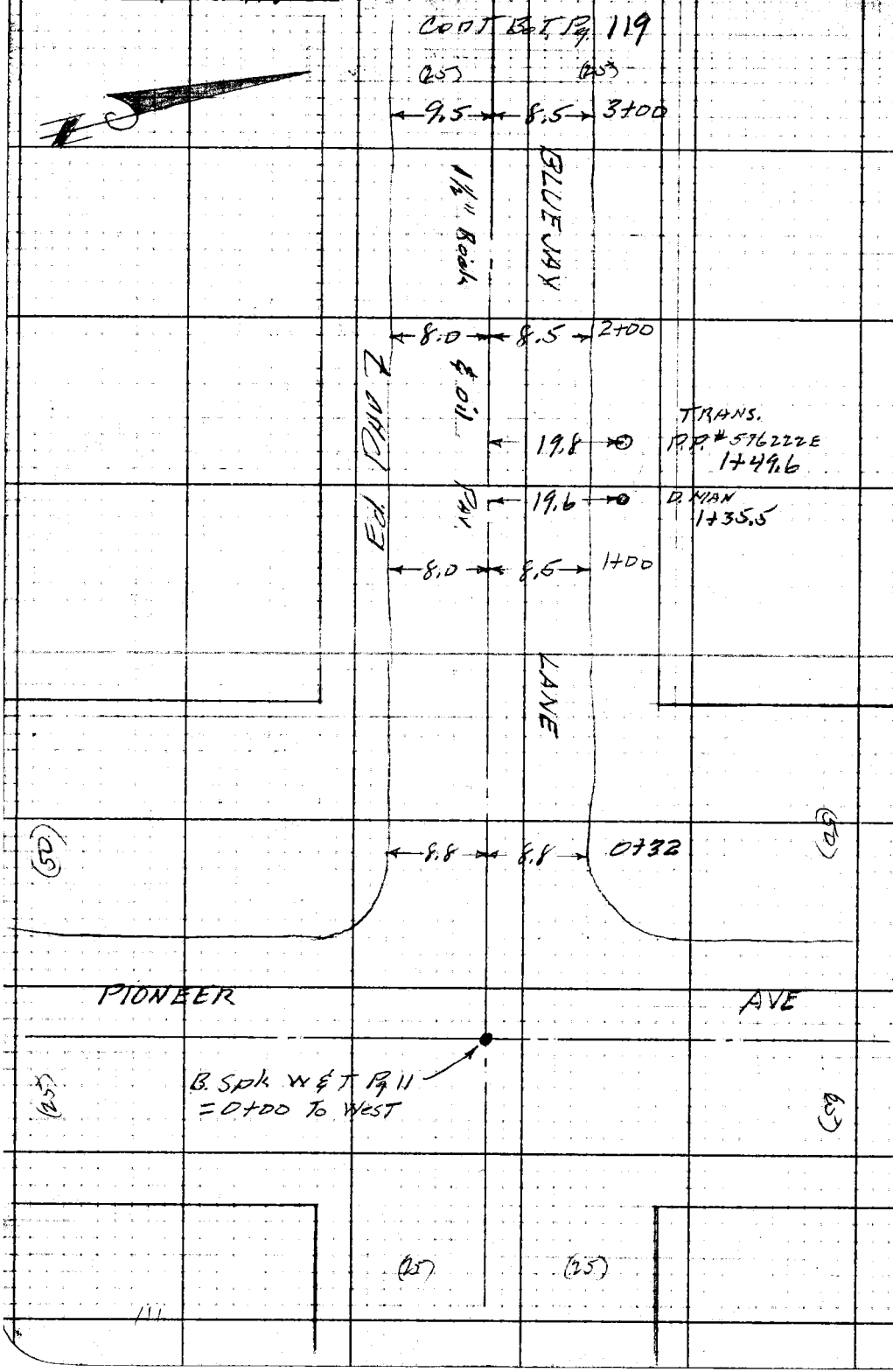

RETURN TO
LOS ANGELES COUNTY SURVEYOR
726 LOS ANGELES COUNTY
ENGINEERING BLDG.

Do not extend notes this side of this line.

Note: Any Additions or Changes on This Sheet Must be Made or Circled in Red Ink With Date and Name of Person Making Change.

Notes Ck'd by	Survey of Danby Ave
Map No.	W. O. 1523 Tape No. Std. °F
Office Work	Surveyed by Snyder
Checked	Notes Snyder Date 3-20-32
Date	Indexed K. C. Johnson

F. B. 1739 Pg. 119

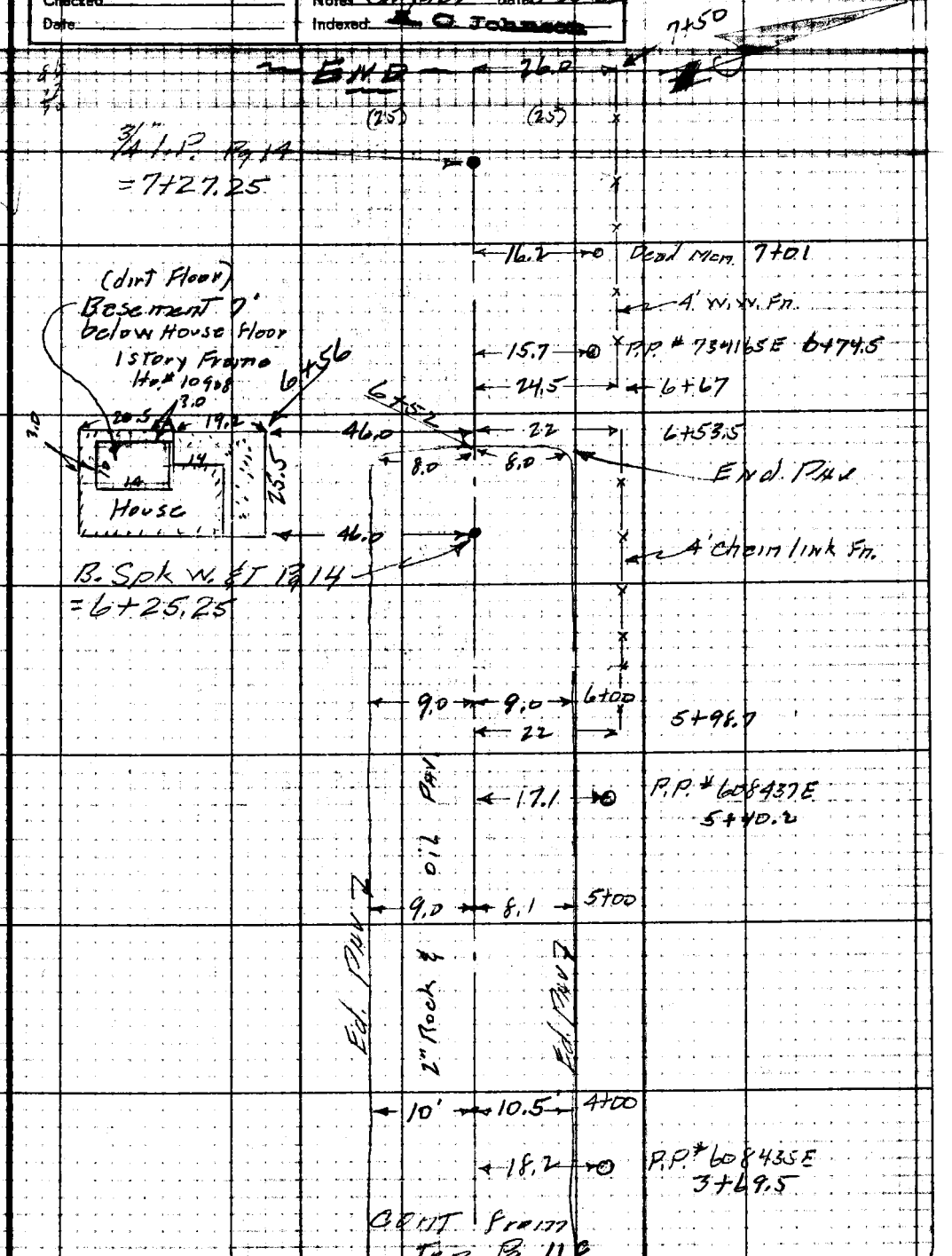

Note: Any Additions or Changes on This Sheet Must be Made or Circled in Red Ink With Date and Name of Person Making Change.

Do not extend notes this side of this line.

RETURN TO
LOS ANGELES COUNTY SURVEYOR
726 LOS ANGELES COUNTY
ENGINEERING BLDG.

76F3098 247 10M 1-49

RETURN TO
LOS ANGELES COUNTY SURVEYOR
726 LOS ANGELES COUNTY
ENGINEERING BLDG.

Note: Any Additions or Changes on This Sheet Must be Made or Circled In Red Ink With Date and Name of Person Making Change.

Do not extend notes this side of this line.

F. B. 1739 Pg. 122

Profile No. ____ X-Sec. No. ____

Notes Red. ____ Date ____ Notes Chkd. ____ Date 4/2/52

Plotted ____ Date ____ Checked ____ Date ____

Job No. 1523 Division No. ____

Survey of Danby Ave.

Survey by Snyder Notes F.B. 5 Date ____

Map No. Andrew Johnson Date APR 28 '55

F. B. 1739 Pg. 121

C.I. 1523

DANBY AVE.

"X" SECTION ON BLUEJAY LANE

between

PIONEER Blvd & a PT. 727.25 Westerly there of.

Snyder
Stangeland
Anderson
Hoagland

STATION	B. S.	H. I.	F. S.	ELEV.

NOTE: ANY ADDITIONS OR CHANGES ON THIS SHEET MUST BE MADE OR CIRCLED IN RED INK, WITH DATE AND NAME OF PERSON MAKING CHANGE.

Do not extend notes this side of this line.

PLEASE RETURN TO
LOS ANGELES COUNTY SURVEYOR
726 Los Angeles County Engineering Bldg.

761298 307 4-50

76L298 307 4-50

PLEASE RETURN TO
LOS ANGELES COUNTY SURVEYOR
726 LOS ANGELES COUNTY ENGINEERING BLDG.

NOTE: ANY ADDITIONS OR CHANGES ON THIS SHEET MUST BE MADE OR CIRCLED IN RED INK, WITH DATE AND NAME OF PERSON MAKING CHANGE.

Do not extend notes this side of this line.

STATION	B. S.	H. I.	F. S.	ELEV.	Left & South ℄	Right & North
B.M. N.W. 30				138 27	B.M. NW30 Elev. 138.269 F.B. 1739-36	
	495	143 22			Pioneer Blvd (E Side) 125' ± S. of ℄ of Bluejay Lane - BT. Spk in conc. drive To ho# 9212	
0+00			467	138 55	℄ INT. Bluejay Lane & Pioneer Blvd.	
0+50			492	138 30		℄
			52	138 0		11' R Gutter
			46	138 6		15' R Top
			48	138 4		25' R S.E COR LOT TR 11159
			53	137 9	9.5' L Gutter	
			44	138 8	16' L Top	
			42	139 0	25' L N.E COR LOT	TR 11159
1+00			498	138 24		℄
			52	138 0		11' R Gutter
			47	138 5		16' R Top
			47	138 5		25' R P/L
			57	137 5	11' L Gutter	
			48	138 4	16' L Top	
			48	138 4	25' L P/L	
2+00			516	138 06		℄
			53	137 9		11' R Gutter

F. B. 1739 PG. 122 Job No. 1523 Division No. Notes Red. Plotted Profile
Survey of Danby Ave Date Date No. X-Sec.
Survey by Snyder Notes P.R.S. Notes Chkd. Checked
Indexed R. C. Johnson Date 3-27-52 Date Date No.

76L298 307 10-51

PLEASE RETURN TO

LOS ANGELES COUNTY SURVEYOR

726 LOS ANGELES COUNTY
ENGINEERING BLDG.

NOTE: ANY ADDITIONS OR CHANGES ON THIS SHEET MUST BE MADE OR CIRCLED IN RED INK, WITH DATE AND NAME OF PERSON MAKING CHANGE.

Do not extend notes this side of this line.

STATION	B. S.	H. I.	F. S.	ELEV.	Left ℄ South ℄	Right ℄ North
2+00		143 22	45	138 7		15' R Top
			46	138 6		25' R P/L
			57	137 5	12' L Gutter	
			46	138 6	17' L Top	
			45	138 7	25' L P/L	
T.P.	4 58	142 54	526	137 96		
3+00			463	137 91		℄
			50	137 5		13' R Gutter
			42	138 3		25' R P/L
			484	137 70	10' L Ed. Pav	
			49	137 6	25' L P/L	
3+25			48	137 7		25' R S.E Cor Lot 33
			35	139 0		175' R Straight gr. North
			30	139 5		375 R N.E Cor Lot 33
			50	137 5	25' L N.E. Cor Lot 23	
			43	138 2	175' L Straight grade To Back Lot line	
			47	137 8	375' L S.E. Cor Lot 23	
4+00			472	137 82		℄
			49	137 6		12' R Gutter
			47	137 8		25' R P/L
			50	137 5	11' L Gutter	

Profile No. ____ Notes Red ____ Plotted ____ Job No. 1523 Division No. ____ F.B. 1739 Pg. 123

Date ____ Date ____ Survey of Rainbow Ave

Notes Chkd ____ Checked ____ Survey by SN Vier Notes [illegible] Date 3-27-52

No. ____ Date ____ Date ____ Map No. ____ Indexed Johnson Date ____

76L298 307 10-51

PLEASE RETURN TO

LOS ANGELES COUNTY SURVEYOR
726 LOS ANGELES COUNTY
ENGINEERING BLDG.

NOTE: ANY ADDITIONS OR CHANGES ON THIS SHEET MUST BE MADE OR CIRCLED IN RED INK, WITH DATE AND NAME OF PERSON MAKING CHANGE.

Do not extend notes this side of this line.

STATION	B. S.	H. I.	F. S.	ELEV.	Left & South	℄ Right & North
4+00		142 54	47	137 8	25' L P/L	
5+00			370	138 84		℄
			40	138 5		12' R Gutter
			35	139 0		15' R Top
			34	139 1		25' R P/L
			39	138 6	12' L Gutter	
			34	139 1	15' L Top	
			29	139 6	25' L P/L Straight Gr. South	
T.P.	328	144 28	154	141 00	Gas Meter at No. #10931	
5+00			56	138 7		175' R
			77	136 6		250' R
			48	139 5		375' R Back Lot line
			46	139 7	300' L (Staight Grade To South)	
6+00			470	139 58		℄
			48	139 5		15' R Gutter
			41	140 2		25' R P/L
			50	139 3	10' L Gutter	
			45	139 8	25' L P/L	
T.P.	162	143 63	227	142 01		
6+25			34	140 2	25' L N.W. Cor Lot 27 Tr 11159	
6+25			47	138 9	145' L Top Bk (75' beyond house)	

F.B. 1739 PG. 124 Job No. 1523 Division No. Notes Red. Plotted No. Profile
Survey of Danby Ave. Date Date X-Sec.
Survey by Snyder Notes DRS Notes Chkd. Checked No.
Indexed C. Johnson Date 3-27-52 Date Date

76L298 307 10-51

PLEASE RETURN TO
LOS ANGELES COUNTY SURVEYOR
726 LOS ANGELES COUNTY
ENGINEERING BLDG.

NOTE: ANY ADDITIONS OR CHANGES ON THIS SHEET MUST BE MADE OR CIRCLED IN RED INK, WITH DATE AND NAME OF PERSON MAKING CHANGE.

Do not extend notes this side of this line.

STATION	B. S.	H. I.	F. S.	ELEV.	Left & South	℄ Right & North
6+25		14363	94	1342	235' L Bot. Bk	
			100	1336	375' L S.W Cor Lot 27	
6+52			372	13991		℄ End Pav
			365	13998		8 R' Ed. Pav
			38	1398		14' R Gutter
			30	1406		25' R P/L
			404	13959	8' L Ed. Pav	
			41	1395	20' L Gutter	
			35	1401	25' L P/L	
6+56			86	1350	70' N.W. cor basement (dirt floor) f (5' below ground) Sect. 119	
7+00			47	1389		℄
			48	1388		17' R Gutter
			42	1394		25' R P/L
			46	1390	12' L Gutter	
			45	1391	25' L P/L	
7+27			50	1386		25' R S.W cor Lot 28
			31	1405		135' R Straight Gr. North
			37	1399		375' R N.W cor Lot 28
7+62			49	1387		℄ Bot. dyke
			50	1386		25' R P/L Bot Dyke
			40	1396		125' R. S.E cor House

Profile Notes Red 70 Plotted Job No. 1523 Division No. F.B. 1739 Pg. 125
No. Date Date Survey of Danby Ave
R.Sec. Notes Chkd. Checked Survey by Snyder Notes F.R.S. Date
No. Date Date Map No. Checked Tobacco Date

76L298 307 10-51

PLEASE RETURN TO

LOS ANGELES COUNTY SURVEYOR
726 LOS ANGELES COUNTY
ENGINEERING BLDG.

NOTE: ANY ADDITIONS OR CHANGES ON THIS SHEET MUST BE MADE OR CIRCLED IN RED INK, WITH DATE AND NAME OF PERSON MAKING CHANGE.

Do not extend notes this side of this line.

STATION	B. S.	H. I.	F. S.	ELEV.	Left & South	℄ Right & North
7+62		143 63	51	138 5	25'L Bot. Dyke	Straight gr. South
"			63	137 3	225'L " "	Straight gr. South
T.P.			3 15	140 48		
	374	144 22				
B.M. N.W 31			377	140 45	B.M. NW 31 Elev. 140.469	
					F.B. 1739-36. Bluejay Lane (S. side)	
					650'± W of Pioneer Blvd.	
					BT Spk in conc. walk	
					To house #10914	

F.B. 1739 Pg. 126 Job No. 1523 Division No. ____ Notes Red. ____ Plotted ____ Profile ____
Survey of Dan By Ave Date ____ Date ____ No. ____
Survey by SN Yder Notes P.R.S. Notes Chkd. ____ Checked ____ X-Sec. ____
Indexed C. Johnson Date 3-28-52 Date ____ Date ____ No. ____

Notes Ck'd by	Survey of DANBY AVE
Map No.	W. O. 1523 Tape No. Std. °F
Office Work	Surveyed by Snyder
Checked	Notes Snyder Date 3-25-52
Date	Indexed [redacted] C. Johnson

F. B. 1739 Pg. 127

C. I. 1523

DANBY AVE.

TOPOGRAPHY of 1ST ALLEY South of Los Nietos Rd.

between

PIONEER AVE & EAST LINE TR# 6068

Snyder
Stengelend
ANDERSON
Hooglund

Note: Any Additions or Changes on This Sheet Must be Made or Circled in Red Ink With Date and Name of Person Making Change.

Do not extend notes this side of this line.

RETURN TO
LOS ANGELES COUNTY SURVEYOR
726 LOS ANGELES COUNTY
ENGINEERING BLDG.

76F3098 247 10M 1-49



RETURN TO
LOS ANGELES COUNTY SURVEYOR
726 LOS ANGELES COUNTY
ENGINEERING BLDG.

Do not extend notes this side of this line.

Note: Any Additions or Changes on This Sheet Must be Made or Circled in Red Ink With Date and Name of Person Making Change.

Notes Ck'd by	Survey of DANBY AVE
Map No.	W. O. 1523 Tape No. Std. °F
Office Work	Surveyed by Snyder
Checked	Notes SNYDER Date 3-25-52
Date	Indexed A. C. Johnson

F. B. 1789 PG. 129

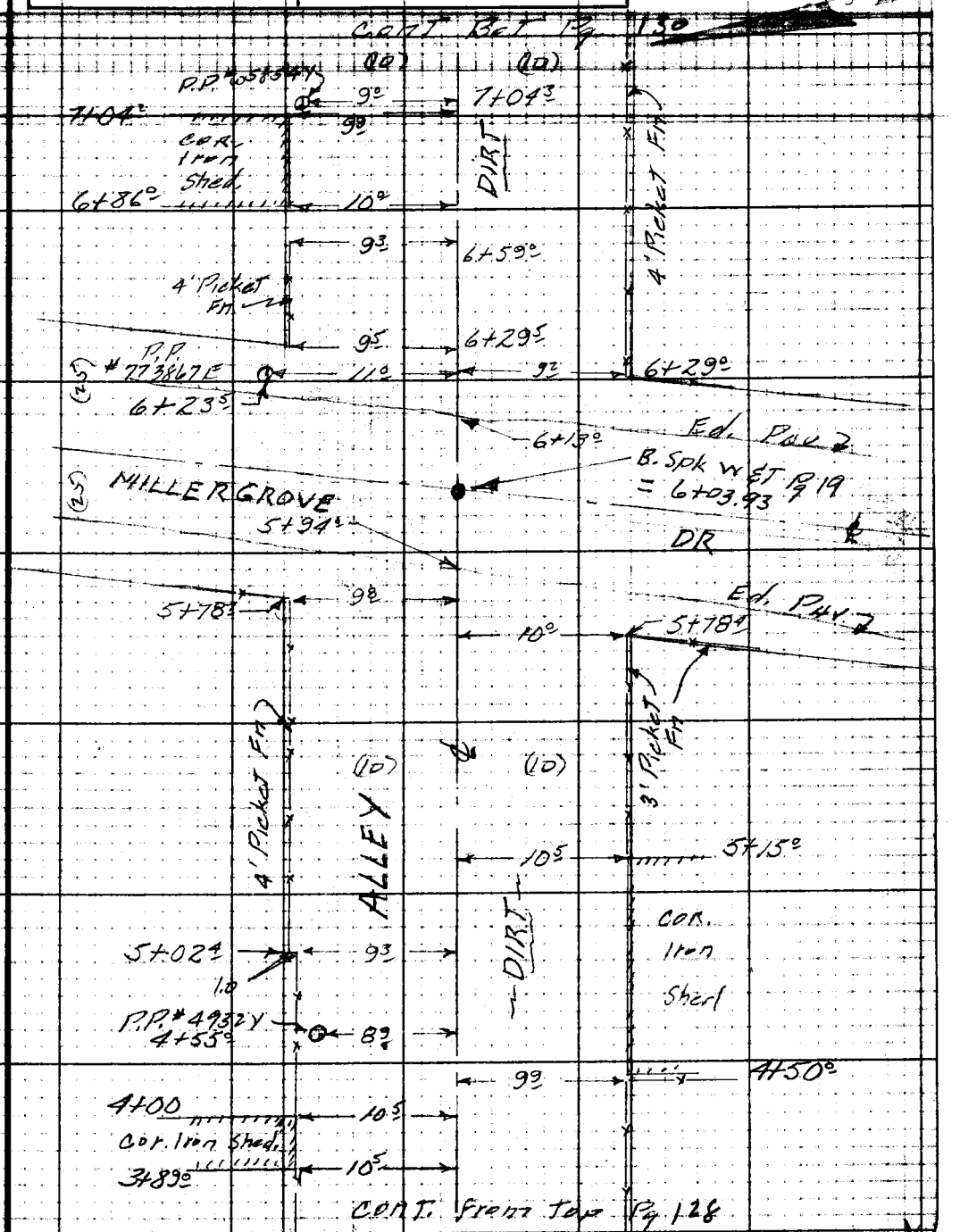

Note: Any Additions or Changes on This Sheet Must be Made or Circled in Red Ink With Date and Name of Person Making Change.

Do not extend notes this side of this line.

RETURN TO
LOS ANGELES COUNTY SURVEYOR
726 LOS ANGELES COUNTY
ENGINEERING BLDG.

76F309S 247 10M 1-49

F. B. 1739 PG. 130

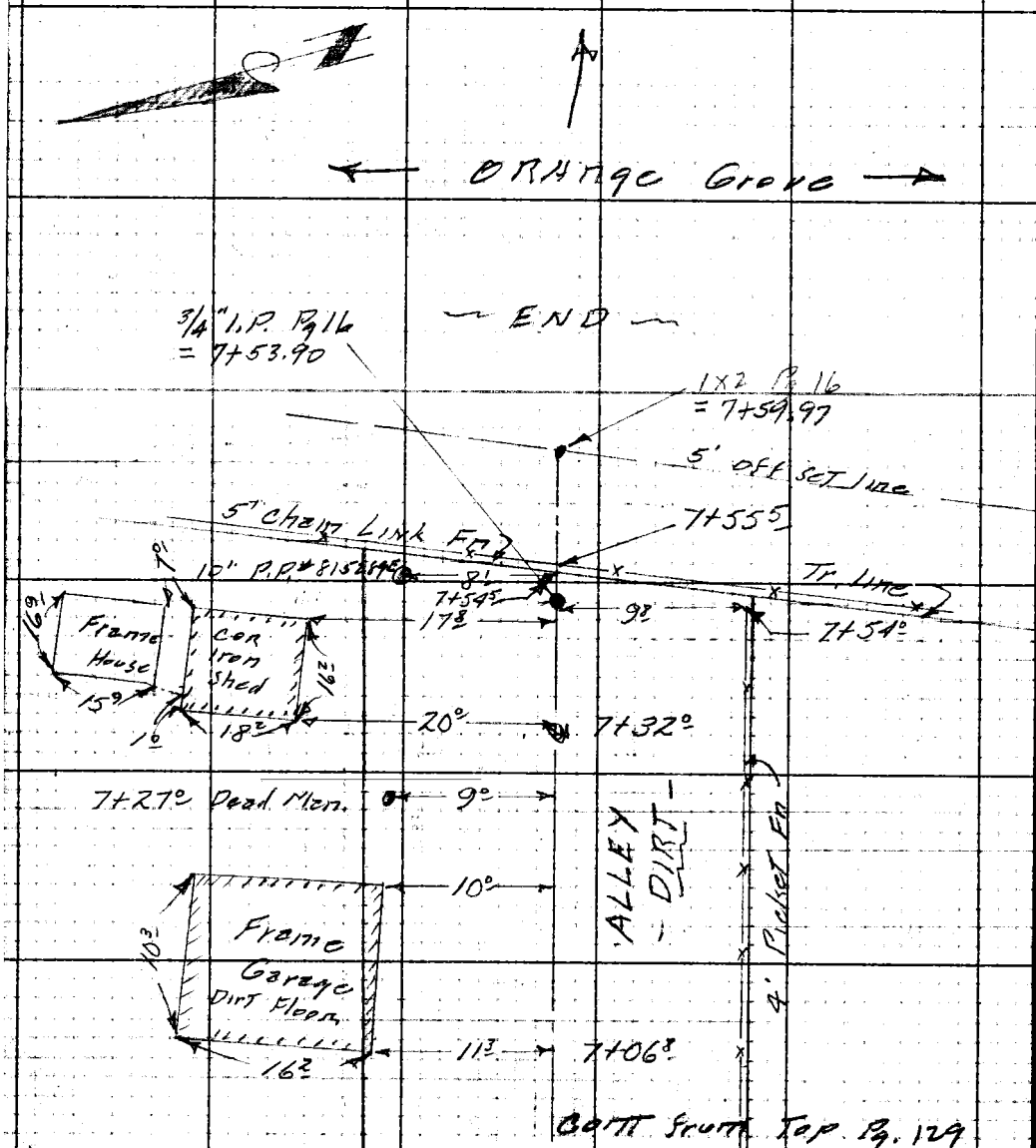

RETURN TO
LOS ANGELES COUNTY SURVEYOR
726 LOS ANGELES COUNTY
ENGINEERING BLDG.

Do not extend notes this side of this line.

Note: Any Additions or Changes on This Sheet Must be Made or Circled in Red Ink With Date and Name of Person Making Change.

Profile No.	Notes Red.	Plotted	Job No. 1523	Division No.
	Date	Date	Survey of Danby Ave	
X-Sec. No.	Notes Chkd. LCM	Checked	Survey by Snyder	Notes PRS Date 3-26-52
	Date 4/2/52	Date	Map No.	Indexed Johnson Date APR 28 '55

F. B. 1739 PG. 131

C.I. 1523

DANBY AVE

"X" SECTION of 1ST ALLEY so. of Los Nietos Rd.

between

PIONEER BLVD & E W. LINE TR 6068

Snyder
Stangeland
Anderson
Hoaglund.

STATION	B. S.	H. I.	F. S.	ELEV.

NOTE: ANY ADDITIONS OR CHANGES ON THIS SHEET MUST BE MADE OR CIRCLED IN RED INK, WITH DATE AND NAME OF PERSON MAKING CHANGE.

PLEASE RETURN TO
LOS ANGELES COUNTY SURVEYOR
726 LOS ANGELES COUNTY ENGINEERING BLDG.

Do not extend notes this side of this line.

76L298 307 4-50

76L298 307 4-50

PLEASE RETURN TO
LOS ANGELES COUNTY SURVEYOR
726 LOS ANGELES COUNTY ENGINEERING BLDG.

NOTE: ANY ADDITIONS OR CHANGES ON THIS SHEET MUST BE MADE OR CIRCLED IN RED INK, WITH DATE AND NAME OF PERSON MAKING CHANGE.

Do not extend notes this side of this line.

STATION	B. S.	H. I.	F. S.	ELEV.	Left & North ℄	Right & South
B.M. NW 25				148.53	B.M. NW 25 Elev. 148.527 F.B. 1739-34	
	406	152.59			Pioneer Blvd & 1st Alley So. of Los Nietos Rd	
					N.E. Cor. - B.T. Spk in P.P. # 334410E	
0+00			407	148.52	℄ Int. Alley & Pioneer Blvd	
0+09			428	148.31		℄ Ed. Pav.
0+25			42	148.4		℄
			44	148.2		10'R N.W. Cor. Lot 188
			43	148.3	10'L S.W. Cor. Lot 7	
1+00			42	148.4		℄
			42	148.4		10'R P/L
			43	148.3	10'L P/L	
2+00			49	147.7		℄
			47	147.9		10'R P/L
			44	148.2	10'L P/L	
2+76.91±			49	147.7		℄
			45	148.1		10'R NE Cor. Lot 149
			48	147.8	10'L S.E. Cor. Lot 16	
2+91			54	147.2		℄ Gutter
2+93			507	147.52		℄ Ed. Pav.
3+01.91			482	147.77	℄ Int. Alley & Danby Ave.	

F. B. 1739 Pg. 132 Job No. 1523 Division No. ____ Notes Red. ____ Plotted ____ Profile ____
Survey of Danby Ave Date ____ Date ____ No. ____
Survey by Snyder Notes Snyder Notes Chkd. ____ Checked ____ X-Sec. ____
Indexed J. O. Johnson Date ____ Date ____ No. ____

76L228 307 10-51

PLEASE RETURN TO
LOS ANGELES COUNTY SURVEYOR
726 LOS ANGELES COUNTY
ENGINEERING BLDG.

NOTE: ANY ADDITIONS OR CHANGES ON THIS SHEET MUST BE MADE OR CIRCLED IN RED INK, WITH DATE AND NAME OF PERSON MAKING CHANGE.

Do not extend notes this side of this line.

Profile Notes Red____ Plotted____ Job No. 1523 Division No. ____
No.____ Date____ Date____ Survey of DIVISION FIVE
X-Sec. Notes Chkd____ Checked____ Survey by S.W. VOLEC Notes by R.L.S. Date 8-12-57
No.____ Date____ Date____ Map No.____ Inked____ Traced____ Date____

F.B. 1739 PG. 133

STATION	B. S.	H. I.	F. S.	ELEV.	Left ℄ North	℄ Right ℄ South
3+11.5		152.59	509	147.50		℄ Ed. Pav
3+14			53	147.3		℄ Gutter
3+26.91±			54	147.2		℄
			52	147.4		10' R N.W. Cor. LOT 16
			51	147.5	10' L S.W. Cor LOT 17	
4+00			57	146.9		℄
			55	147.1		10' R P/L
		1	52	147.4	10' L P/L	
T.P.	4.23	151.15	567	146.92		
5+00			48	146.4		℄
			46	146.6		10' R P/L
			47	146.5	10' L P/L	
5+78.93±			47	146.5		℄
			44	146.8		10' R N.E. Cor LOT 71
			45	146.7	10' L S.E. Cor LOT 263	
5+94			492	146.23		℄ Ed. Pav. Gutter
6+03.93			473	146.42	℄ INT. ALLEY & Millergrove DR	
6+13			484	146.31		℄ Ed. Pav Gutter
6+26.93±			47	146.5		℄
			45	146.7		10' R N.W. Cor LOT 31
			46	146.6	10' L S.W. Cor. LOT 26	

76L298 307 10-51

PLEASE RETURN TO

LOS ANGELES COUNTY SURVEYOR
726 LOS ANGELES COUNTY
ENGINEERING BLDG.

NOTE: ANY ADDITIONS OR CHANGES ON THIS SHEET MUST BE MADE OR CIRCLED IN RED INK, WITH DATE AND NAME OF PERSON MAKING CHANGE.

Do not extend notes this side of this line.

STATION	B. S.	H. I.	F. S.	ELEV.	Left & North	℄ Right & South
7+00		151 15	44	146.8		℄
			42	147.0		10' R P/L
			43	146.9	10' L P/L	
7+55.5			42	147.0	(grade cont. same into Grove)	℄ End Alley & Fence
			46	146.6		10' R N.E Cor Lot 31
			39	147.3	10' L S.E Cor Lot 30	
B.M. N.W. 27			436	146 79	B.M. N.W 27 Elev. 146.804	
					F.B. 1739-35 - Millergrove Dr &	
					1st Alley S. of Los Nietos Rd. S.W. Cor.	
					Bt. Spk. in Conc. Walk to ho# 9019	

F.B. 1739 Pg 134 Job No. 1523 Division No. ____ Notes Red. ____ Plotted ____ Profile ____

Survey of Danby Ave Date ____ Date ____ No. ____

Survey by Snyder Notes PRS Notes Chkd ____ Checked ____ X-Sec. ____

Indexed [redacted] C. Johnson Date 3-26-52 Date ____ Date ____ No. ____

Pgs 135 - 140
not used

COPIES TO

LOS CERRITOS

(REGIONAL OFFICE)

pages 141 thru 154

PWFB 0827 **1924**

Notes Ck'd by Galli	Survey of Placid Dr.	F.B. [illegible] Pg. [illegible]
Map No.	W.O. 8351 Tape No. 0167 St'd 68 °F	
Office Work	Surveyed by J.L. Willey	
Checked	Notes J.L.W. Date 7-21-53	
Date	Indexed A. C. Johnson	

PLACID DRIVE

TN 8351

C.I. 1638

℄ SURVEY

of

PLACID DRIVE et al

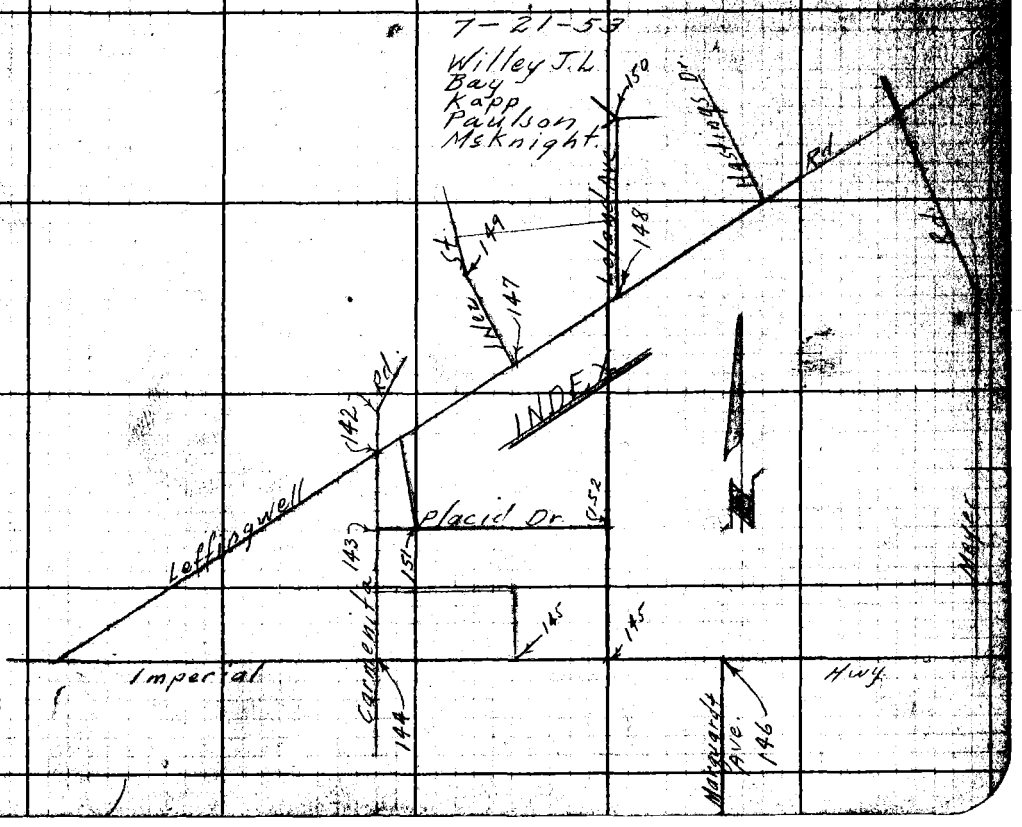

Note: Any Additions or Changes on This Sheet Must be Made or Circled in Red Ink With Date and Name of Person Making Change.

Do not extend notes this side of this line.

RETURN TO
LOS ANGELES COUNTY SURVEYOR
726 LOS ANGELES COUNTY
ENGINEERING BLDG.

76F3095 247 2-51

PWFB 0827 1925, 1926, 1927 1928

F.B. PG.

RETURN TO
LOS ANGELES COUNTY SURVEYOR
728 LOS ANGELES COUNTY
ENGINEERING BLDG.

Do not extend notes this side of this line.

Note: Any Additions or Changes on This Sheet Must be Made or Circled in Red Ink With Date and Name of Person Making Change.

PWFB 0827 1929, 1930

F.B. 1437 Pg. 143

Notes Ck'd by: [illegible]	Survey of: Placid Drive
Map No.	W.O. 8351 Tape No. 2107 St'd. 68 °F
Office Work	Surveyed by: J.L. Willey
Checked	Notes: J.L.W. Date 7-21-53
Date	Indexed: C. Johnson

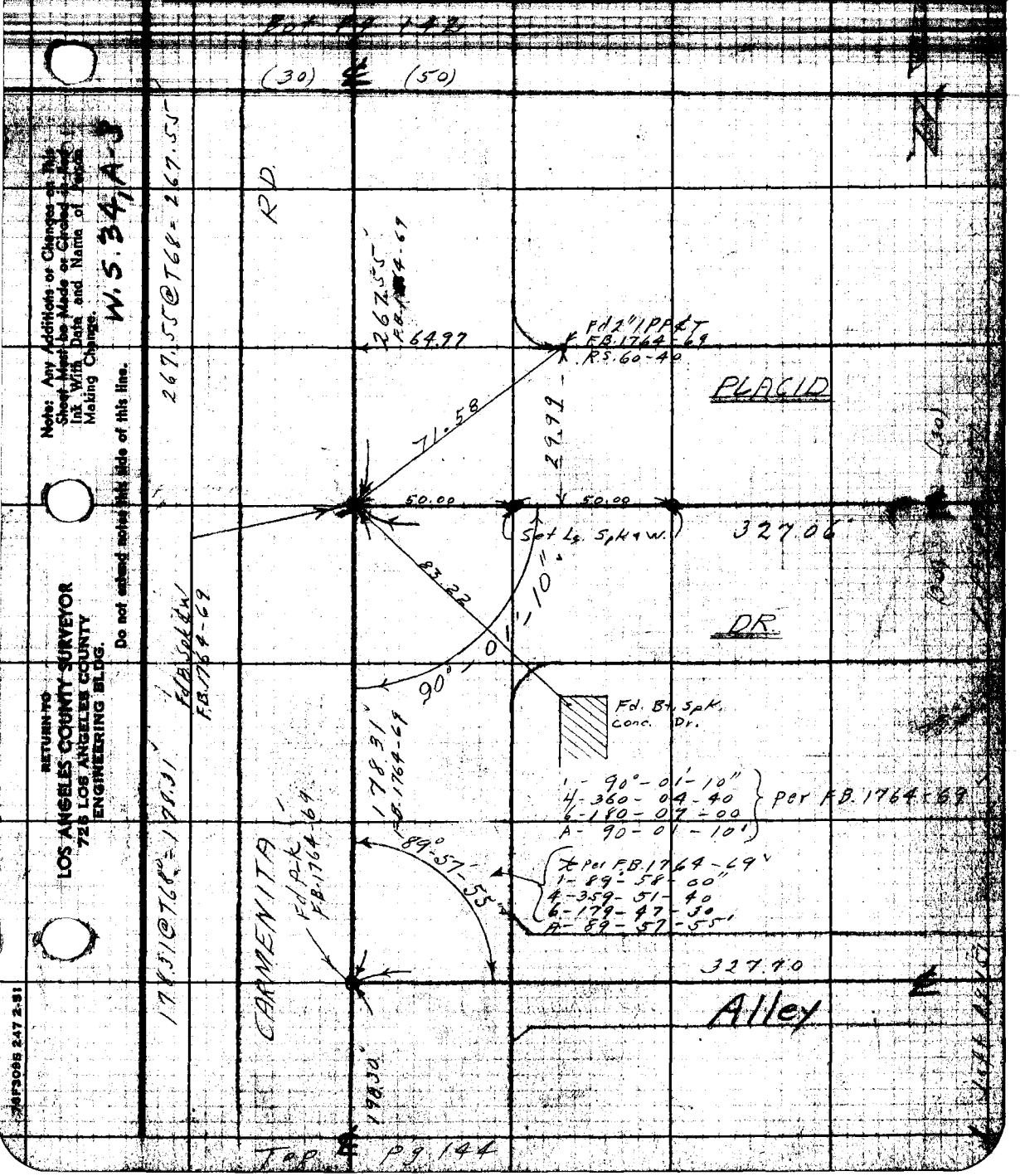

Note: Any Additions or Changes on This Sheet Must be Made or Circled in Red Ink With Data and Name of Person Making Change.

W.S. 34, A-3

Do not extend notes this side of this line.

RETURN TO
LOS ANGELES COUNTY SURVEYOR
726 LOS ANGELES COUNTY
ENGINEERING BLDG.

76F3095 247 2-51

PWFB 0827 1931, 1932

F.B. ~~1764~~ Pg. ~~145~~

W.S. 34, A-3

RETURN TO
LOS ANGELES COUNTY SURVEYOR
725 LOS ANGELES COUNTY
ENGINEERING BLDG.

Do not extend notes this side of this line.

Note: Any Additions or Changes on This Sheet Must be Made or Circled in Red Ink With Date and Name of Person Making Change.

PWFB 0827 1933, 1934

F. B. [illegible] Pg. [illegible]

Map No.

W. O. 8351 Tape No. [illegible] Wd. 68 °F

Checked

Date

Notes J L W Date 7-21-53

Indexed C. Johnson

Set to Bt spk & W
W 4 S & W S
By Int

Set PM & "X" MH Rim

218.98

E. Line RS 60-46

218.96 @ T84° = 218.98

Set "X" & P.M. MH Rim

Right pg 152

364.83 @ T84° = 364.87

1- 90°-00'-30"
4- 360-02-10
6- 180-03-20
A- 90-00-33 1/3

Fd L&T 2" dn
FB 1764-44

1694.84 @ T84° = [illegible]

Fd L&T

Fd Bt Spk

24.95

932

1519

364.87

470.05'

℄ as per FB 1764-44-45

Fd W Spk & T RE 2000
FB 1764-44

Fd 2" 1 PP & T 10" dn
FB 1764 44
RE 2000
R.S. 60-46

151.84

Bot. Right pg 151

Set L&T

Conc. Drive
No. 13441

Set L&T

Conc. Drive

50.00

59.20

191.60

489.45'

IMPERIAL

Set S&W

1- 89°-59'-20"
4- 359-56-40
6- 179-55-00
A- 89-59-20

(50) ℄ (30)

Right pg 144

Note: Any Additions or Changes on This Sheet Must be Made or Circled in Red Ink With Date and Name of Person Making Change.

Do not extend notes this side of this line.

RETURN TO
LOS ANGELES COUNTY SURVEYOR
726 LOS ANGELES COUNTY
ENGINEERING BLDG.

76F3095 247 2-51

RETURN TO
LOS ANGELES COUNTY SURVEYOR
725 LOS ANGELES COUNTY
ENGINEERING BLDG.

Do not extend notes this side of this line.

Note: Any Additions or Changes on This Sheet Must be Made or Circled in Red Ink With Date and Name of Person Making Change.

PWFB 0827

1936

F.B. [illegible] Pg. [illegible]

Notes Ch'd by [illegible]
Map No.
Office Work
Checked
Date

Survey of Placid Drive
W.O. 8351 Tape No. 0107 St'd. 68 °F
Surveyed by J.L. Willey
Notes J.L.W. Date 7-22-53
Indexed R. C. Johnson

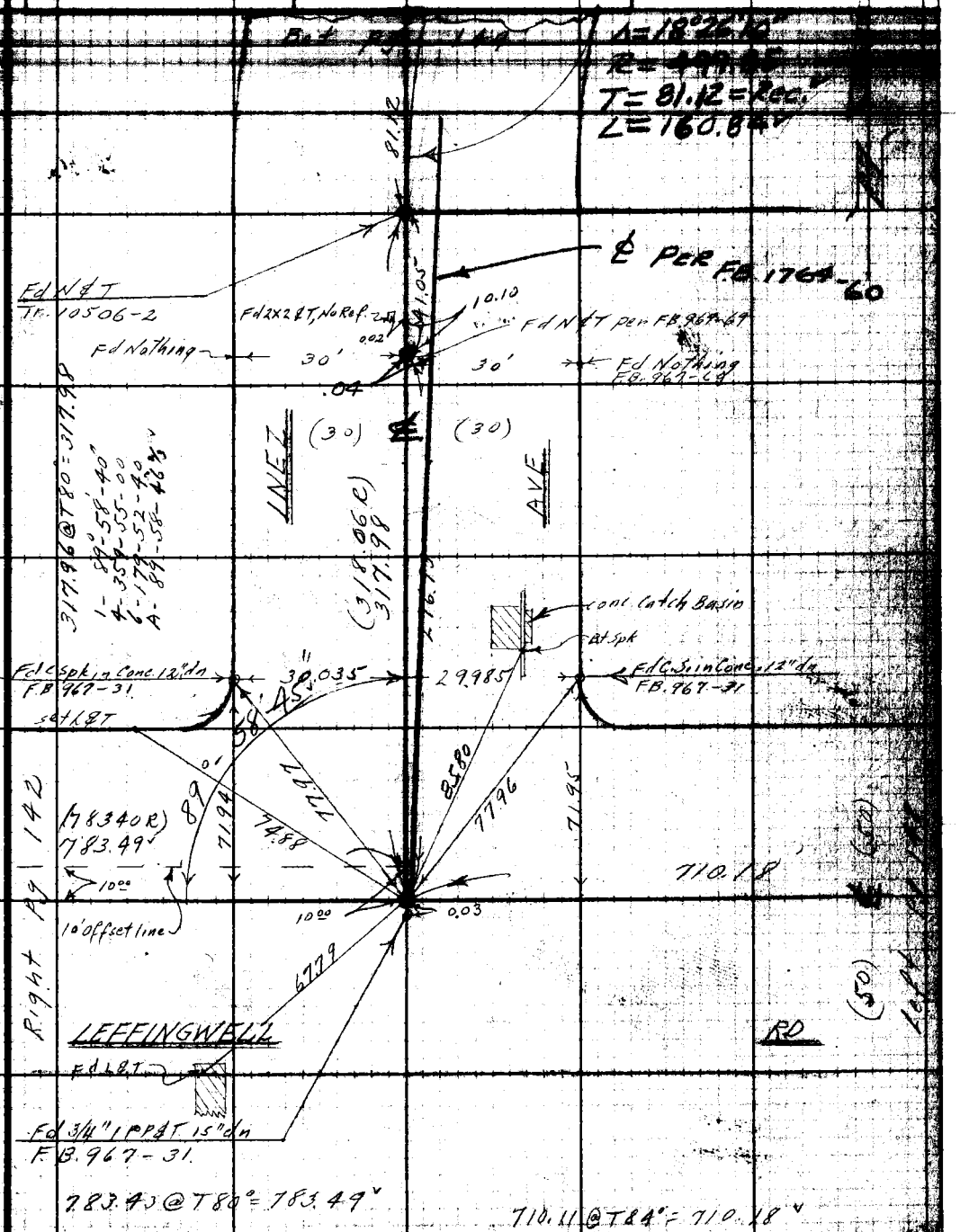

Note: Any Additions or Changes on This Sheet Must be Made or Circled in Red Ink With Date and Name of Person Making Change.

W.S. 34, A-3

Do not extend notes this side of this line.

RETURN TO
LOS ANGELES COUNTY SURVEYOR
726 LOS ANGELES COUNTY
ENGINEERING BLDG.

76F3095 247 2-51

PWFB 0827

1937

Bot pg 150

W.S. 34, B-3

RETURN TO
LOS ANGELES COUNTY SURVEYOR
726 LOS ANGELES COUNTY
ENGINEERING BLDG.
Do not extend notes this side of this line.

Note: Any Additions or Changes on This Sheet Must be Made or Circled in Red Ink With Date and Name of Person Making Change.

PWFB 0827 1938, 1939

Notes Ck'd by: Galli	Survey of: Placid Drive	F.B. [illegible] Pg. [illegible]
Map No.	W. O. 8351 Tape No. 4187 St'd. 68 °F	
Office Work	Surveyed by: J.L. Willey	
Checked	Notes: J.L.W. Date 7-22-53	
Date	Indexed: A. C. Johnson	

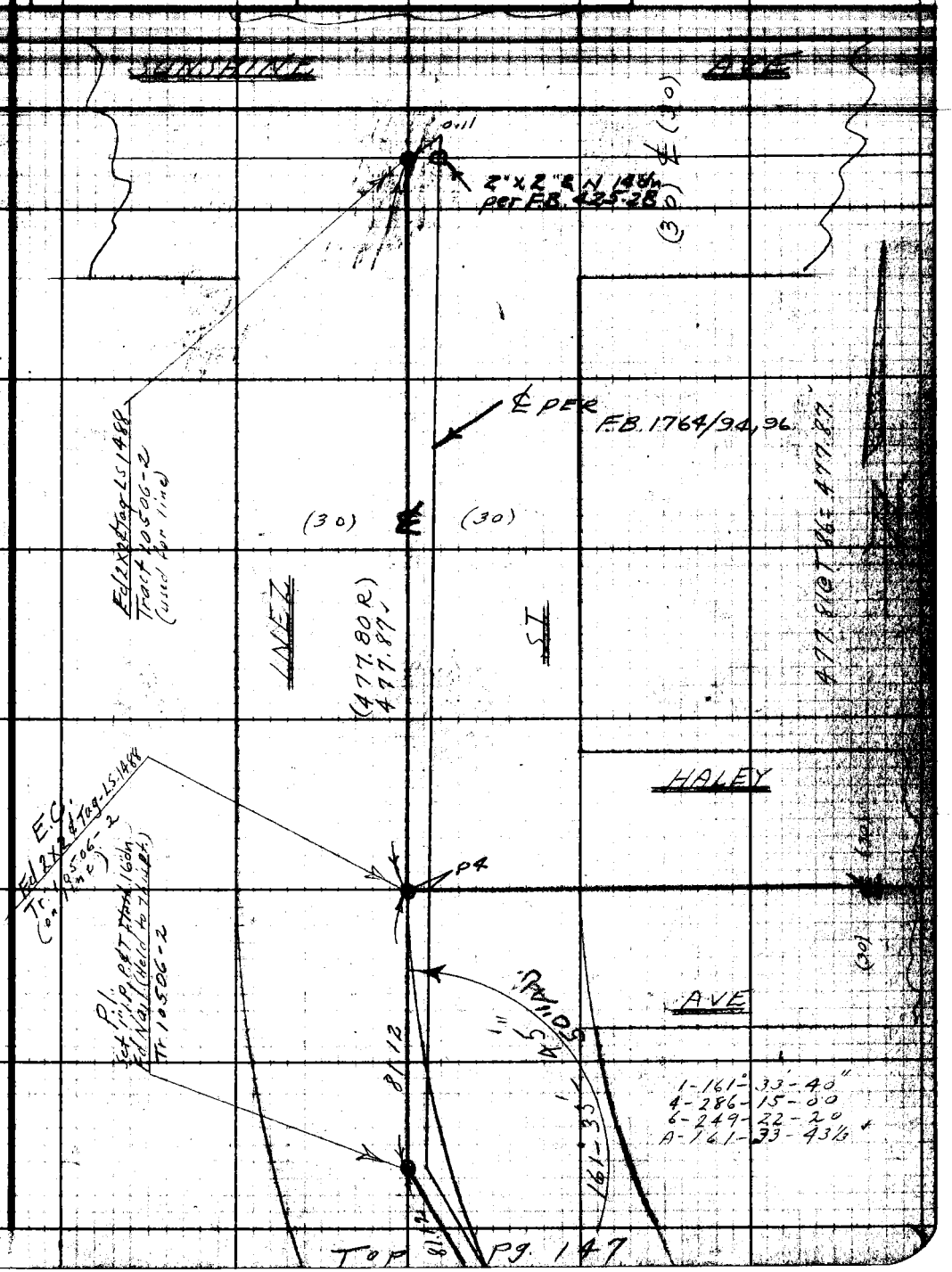

Note: Any Additions or Changes on This Sheet Must be Made or Circled in Red Ink With Date and Name of Person Making Change.

W.S. 34, A-3

Do not extend notes this side of this line.

RETURN TO
LOS ANGELES COUNTY SURVEYOR
726 LOS ANGELES COUNTY
ENGINEERING BLDG.

76F3098 247 2-51

RETURN TO
LOS ANGELES COUNTY SURVEYOR
726 LOS ANGELES COUNTY
ENGINEERING BLDG.

Note: Any Additions or Changes on This Sheet Must be Made or Circled in Red Ink With Date and Name of Person Making Change.

Do not extend notes this side of this line.

W.S. 34, B-3

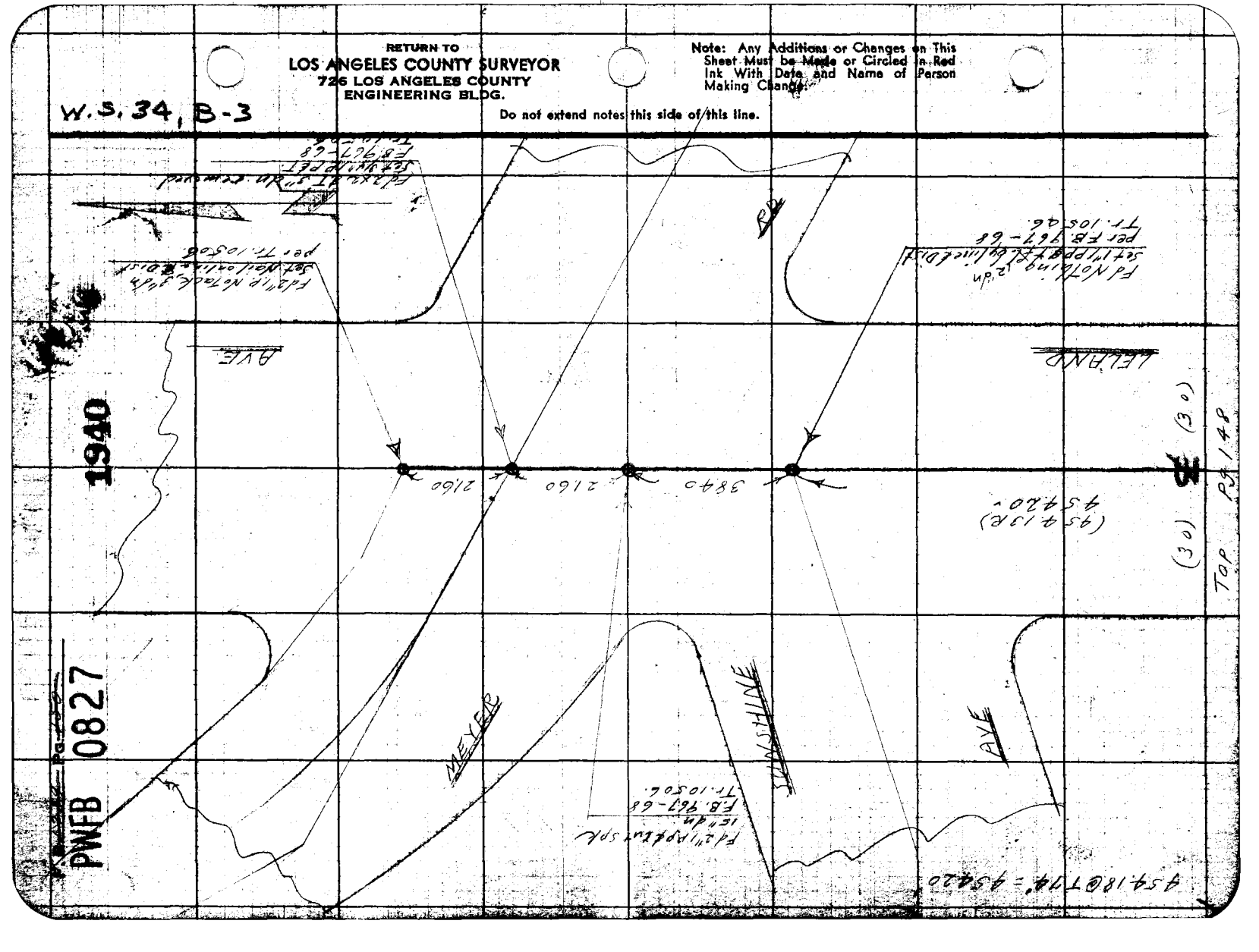

PWFB 0827

1941

Map Compiled by Gault

Map No.

Office Work

Checked

Date

W.O. Scope No. 0107 Std. 68 °F

Surveyed by T.J. Miller

Notes T.J.W.

Date 7-22-53

Indexed C. Johnson

F.B. 1764 Pg. 1-57

1 - 89 - 44 - 00
4 - 334 - 56 - 00
6 - 144 - 30 - 00
A - 83 - 44 - 01½

Placid Dr.

Bot. R/L pg 142

Fd 1" I.P. Bent FB. 1764

Pl 1104

1056.12

Alley

1278.23

1 - 102° 45' 00"
4 - 51 - 00 - 00
6 - 256 - 30 - 00
A - 102 - 45 - 00
per FB. 1764 - 70

Fd Bf Spk & W
FB. 1764-70

Fd 2" I.P. & T
FB. 1764-70
RS. 60-40

Fd B. Spk & W.
FB 1764-70

Fd 2 x 2 & T
RE 2000.
FB. 1764-70

2000

183° 44' 01"

102°

45° 00'

1 - 177° 40' 00"
4 - 350 - 39 - 40
6 - 345 - 59 - 30
A - 177 - 39 - 55
per FB. 1764 - 70

30.01

177° 39' 55"

1614.79

40.79

55.87

55.11

902.4

Right R/L 143

(30)

℄

327.06'

PLACID

DR.

Fd Bf Spk & W. & PT
FB 1764-70

52.57

58.84

38.22

7.40

34.24

100.43

92.41

Set L & T

Set L & T

Set L & T

327.06 @ T 68° = 327.0

178° 51' 20"

Alley

℄

327.70

161.76

R/L Pg 143

(10)

(110)

Fd 1" I.P. Bent 18" dn
FB. 1764 - 70'

per FB. 1764 - 70
1 - 178 - 51 - 20"
4 - 355 - 25 - 20
6 - 356 - 08 - 00
A - 178 - 51 - 20

per FB. 1764 - 70
1 - 88° - 49' - 40"
4 - 355 - 18 - 20
6 - 172 - 57 - 40
A - 88 - 49 - 36½

88.48

151.64

(20)

Lower Left Pg 144

W.S. 34, A-3

Note: Any Additions or Changes on This Sheet Must be Made or Circled in Red Ink With Date and Name of Person Making Change.

Do not extend notes this side of this line.

RETURN TO
LOS ANGELES COUNTY SURVEYOR
726 LOS ANGELES COUNTY
ENGINEERING BLDG.

76FS098 247 2-51

F.B. [illegible] Pg. [illegible]

PWFB 0827

1942

W.S. 34, A-3

RETURN TO
LOS ANGELES COUNTY SURVEYOR
726 LOS ANGELES COUNTY
ENGINEERING BLDG.

Do not extend notes this side of this line.

Note: Any Additions or Changes on this Sheet Must be Made or Circled in Red Ink With Date and Name of Person Making Change.

PWFB 0827 1943, 1944

Notes Ck'd by Galli	Survey of Placid Dr	F.B. 1734 Pg. 153
Map No.	W. O. 8351 Tape No. 0107 St'd. 68 °F	
Office Work	Surveyed by J L Willey	
Checked	Notes JLW Date 7-22-53	
Date	Indexed C. Johnson	

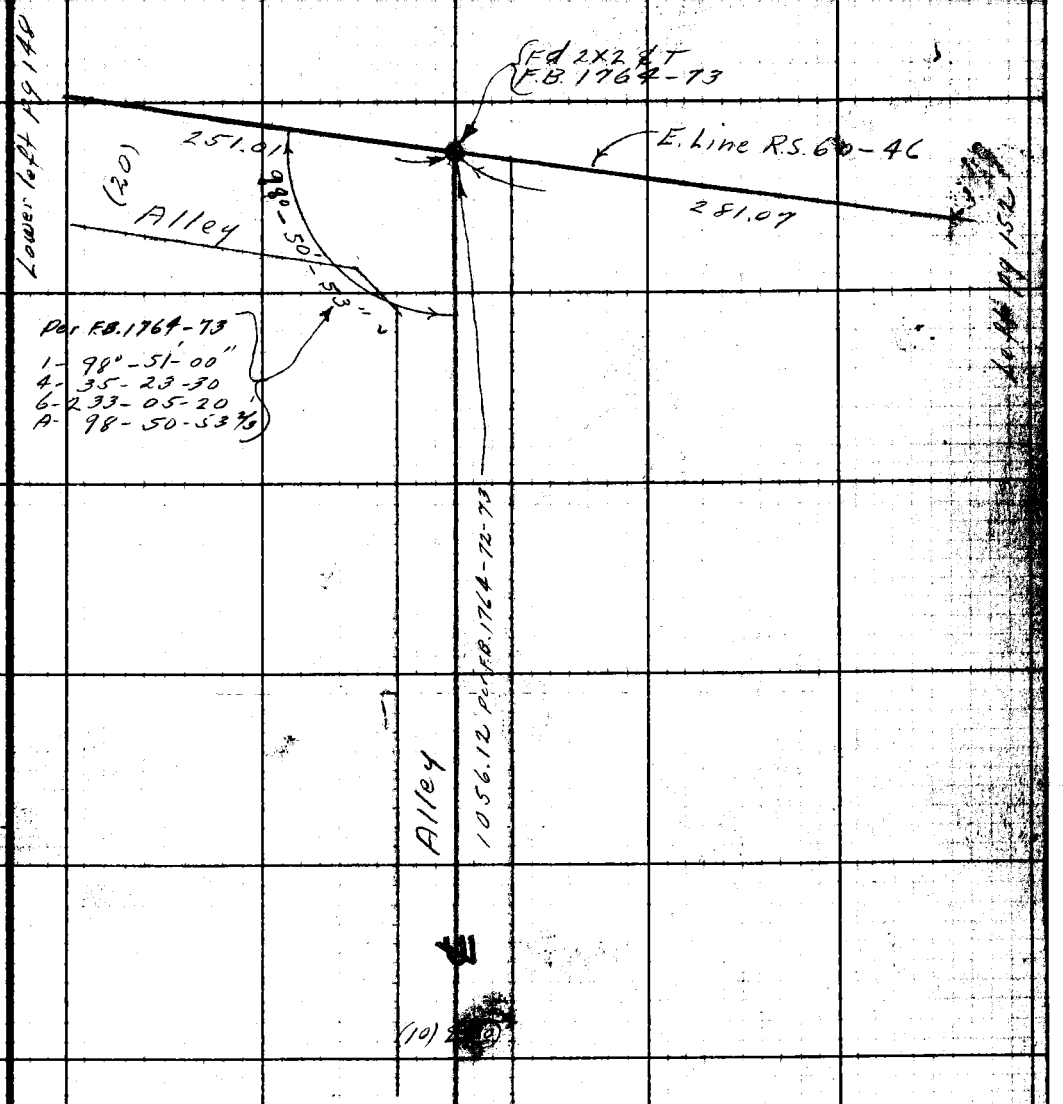

upper Right pg 151

Note: Any Additions or Changes on This Sheet Must be Made or Circled in Red Ink With Date and Name of Person Making Change.

Do not extend notes this side of this line.

RETURN TO
LOS ANGELES COUNTY SURVEYOR
726 LOS ANGELES COUNTY
ENGINEERING BLDG.

76F309S 247 2-51

RETURN TO
LOS ANGELES COUNTY SURVEYOR
726 LOS ANGELES COUNTY
ENGINEERING BLDG.

Note: Any Additions or Changes on This Sheet Must be Made or Circled in Red Ink With Date and Name of Person Making Change.

Do not extend notes this side of this line.

F.B. 12137 Pg. 104

Notes Ck'd by
Map No.
Office Work
Checked
Date

Survey of Placid Dr.
W. O. 1638 Tape No. St'd °F
Surveyed by J.L. Willey
Notes J.L.W. Date 8-4-53
Indexed C. Johnson

F. B. 173 Pg. 135

PLACID AVE

Cl. 1638

TOPOGRAPHY
on
IMPERIAL HWY
from
1st M.H.E. of Formentia Rd E. to Bndry of Dist.

8-4-53
Willey J.L.
Bay
Rapp
Paulson
McKnight

Note: Any Additions or Changes or This Sheet Must be Made or Circled in Red Ink With Date and Name of Person Making Change.

Do not extend notes this side of this line.

RETURN TO
LOS ANGELES COUNTY SURVEYOR
726 LOS ANGELES COUNTY
ENGINEERING BLDG.

76F3085 247 2-51

141-15

F. B. 1739 PG. 156



RETURN TO
LOS ANGELES COUNTY SURVEYOR
726 LOS ANGELES COUNTY
ENGINEERING BLDG.

Do not extend notes this side of this line.

Note: Any Additions or Changes on This Sheet Must be Made or Circled in Red Ink With Date and Name of Person Making Change.

Profile No. ____ Notes Red. ____ Plotted ____ Job No. 1638 Division No. ____ F.B. 1739 Pg. 154

Date ____ Date ____ Survey of Placid Dr

X-Sec. No. ____ Notes Chkd. ____ Checked ____ Survey by J L Willey Notes [illegible]

Date ____ Date ____ Map No. ____ Indexed Johnson Date [illegible]

PLACID DRIVE

[illegible]

X" SECTIONS

on

IMPERIAL HWY.

from

Opp. 1st MH. E of Carmenita Rd, E. to

Boundry of District

8-27-53

J L Willey
W D Bay
K M Kapp
C M Paulson
T M McKnight

STATION	B.S.	H.I.	F.S.	ELEV.

NOTE: ANY ADDITIONS OR CHANGES ON THIS SHEET MUST BE MADE OR CIRCLED IN RED INK, WITH DATE AND NAME OF PERSON MAKING CHANGE.

PLEASE RETURN TO
LOS ANGELES COUNTY SURVEYOR
726 LOS ANGELES COUNTY
ENGINEERING BLDG.

Do not extend notes this side of this line.

761-[illegible] 307 10-51

76L298 307 10-51

PLEASE RETURN TO
LOS ANGELES COUNTY SURVEYOR
726 LOS ANGELES COUNTY
ENGINEERING BLDG.

NOTE: ANY ADDITIONS OR CHANGES ON THIS SHEET MUST BE MADE OR CIRCLED IN RED INK, WITH DATE AND NAME OF PERSON MAKING CHANGE.

Do not extend notes this side of this line.

Profile No. X-Sec. No.
Plotted Date Checked Date
Notes Red Date Notes Child Date
Division No. Notes W.O. 23 Dated
Job No. 1636 Book 22
Survey of Telephone
Survey by C. Johnson
Bk. 1959 Pg. 158

STATION	B. S.	H. I.	F. S.	ELEV.		
Bm WZ-120	5 86	101 30		95 44	Bm WZ-120 El. 95.437 FB 1975-69	
T. P.	5 23	102 35	4 18	97 12	Imperial Hwy & Commonita Rd. SW. Cor.	
					Bk. Spk. NE Cor. Valve Box 48'S & 48'W of ℄ Int'n.	
					Left (N)	℄ Right (S)
0+00 SSM.H.					40'	
33" Inlet E			1902	83 33	Rim 4.88	Rim 4.88
33" Outlet W			1902	83 33	Depth 11.39	Depth 11.39
					Dia. 2.75	Dia 2.75
					Rod 19.02	Rod 19.02
0+00						
"			4 67	97 68		℄ opp. M.H. pvt.
"			5 16	97 19	16± Edge Pvt.	
"			5 2	97 1	17± Gutter	
"			4 9	97 4	19± Bk.	
"			4 4	97 9	50± P/L	
"			2 3	100 0	200' Back P/L	
1+00			4 00	98 35		℄ Pvt.
"			4 30	98 05	16± Edge pvt.	
"			4 5	97 9	18± Gut.	
"			4 0	98 4	20± Bk.	
"			4 4	98 0	50± P/L	

Profile Notes Red. ____ Plotted ____ Job No. 1636 Division No. ____ F.B. 1739 PG. 159

No. ____ Date ____ Date ____ Survey of [illegible]

X-Sec. Notes Chkd. ____ Checked ____ Survey by J.L.Willey Notes JLW Date 8-28-5?

No. ____ Date ____ Date ____ Map No. ____ Indexed Johnson Date ____

761298 307 10-51

PLEASE RETURN TO
LOS ANGELES COUNTY SURVEYOR
726 LOS ANGELES COUNTY
ENGINEERING BLDG.

NOTE: ANY ADDITIONS OR CHANGES ON THIS SHEET MUST BE MADE OR CIRCLED IN RED INK, WITH DATE AND NAME OF PERSON MAKING CHANGE.

Do not extend notes this side of this line.

STATION	B. S.	H. I.	F. S.	ELEV.	Left (N)	℄
		102 35				
T.P.	538	103 81	392	98 43		
1+91.60			491	98 90		℄ pvt
"			527	98 54	15± Edge Pvt.	
"			54	98 4	18± Gut.	
"			51	98 7	19.5 Btk.	
"			50	98 8	50± P/L	
"			32	100 6	200± Back P/L	
BM WZ-119			002	103 79	BM WZ-119 El. 103.793 FB 1925-9 Imperial Hwy. (N Side) 880' E of Carmenita Rd. Bl. Spk in Cb. 5' E of W end @ Bridge	

B. 1739 PG. 160 Job No. 1638 Division No. Notes Red Plotted Profile

Survey of Placid Dr Date Date No.

Survey by J.L. Willey Notes W.D.B. Notes Chkd. Checked X-Sec.

Indexed Date Date Date No.

STATION	B. S.	H. I.	F. S.	ELEV.	

761298 307 10-51

PLEASE RETURN TO

LOS ANGELES COUNTY SURVEYOR

726 LOS ANGELES COUNTY ENGINEERING BLDG.

NOTE: ANY ADDITIONS OR CHANGES ON THIS SHEET MUST BE MADE OR CIRCLED IN RED INK, WITH DATE AND NAME OF PERSON MAKING CHANGE.

Do not extend notes this side of this line.

Notes Ck'd by	Survey of Placid Dr	F. B. 737 PG. 161
Map No.	W. O. 1638 Tape No. St'd. °F	
Office Work	Surveyed by J. L. Willey	
Checked	Notes J L W Date 8-4-52	
Date	Indexed A. C. Johnson	

APR 28 '55

PLACID DRIVE

Cl. 1638

TOPOGRAPHY

on

IMPERIAL HWY

from

Opp. 1st MH. E. of Carmenita Rd, W. to Carmenita Rd

8-4-53
Willey J. L.
Bay
Kapp
Paulson
McKnight

Note: Any Additions or Changes on This Sheet Must be Made or Circled in Red Ink With Date and Name of Person Making Change.

Do not extend notes this side of this line.

RETURN TO
LOS ANGELES COUNTY SURVEYOR
726 LOS ANGELES COUNTY
ENGINEERING BLDG.

76F309S 247 2-51

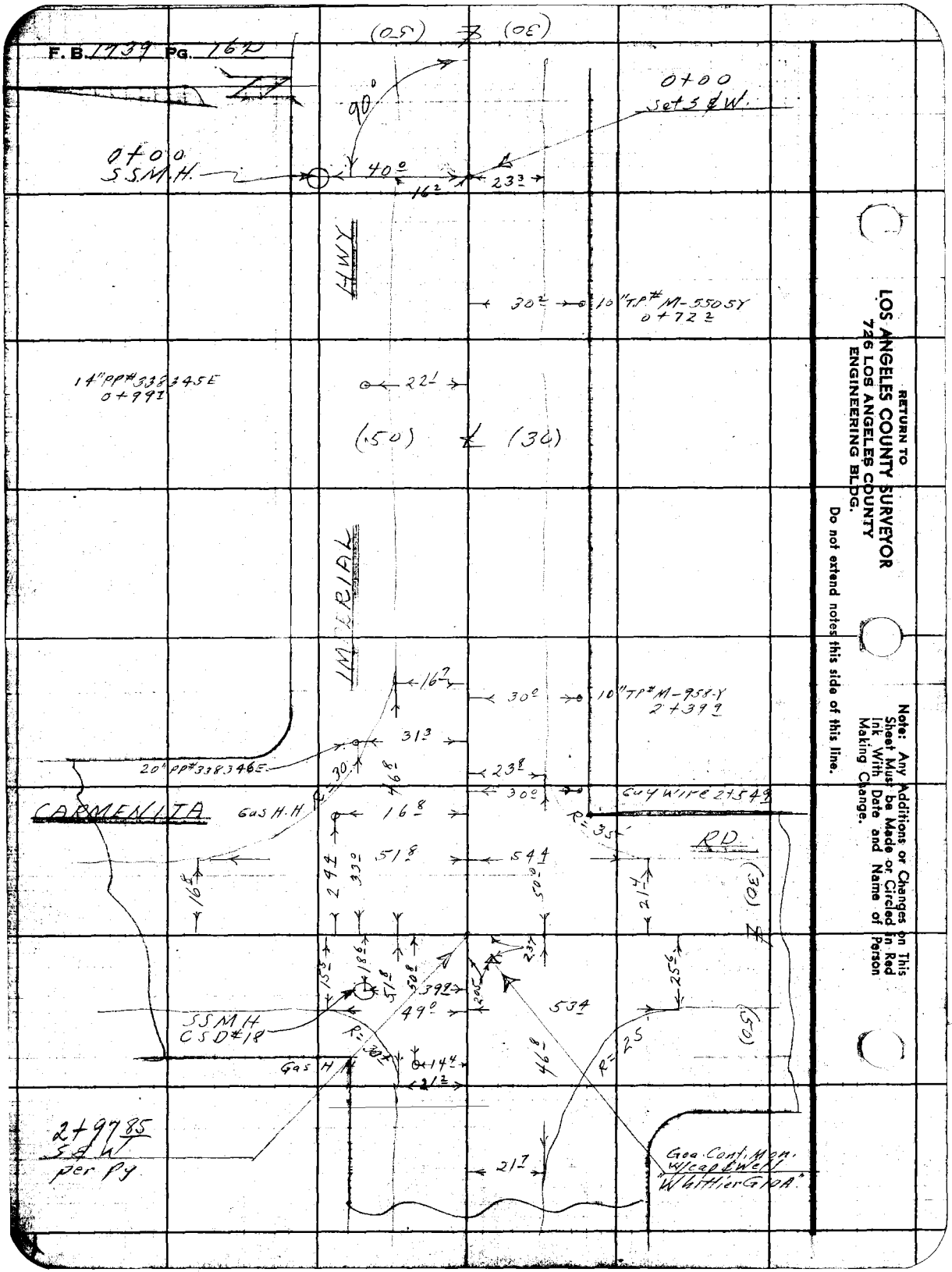

RETURN TO
LOS ANGELES COUNTY SURVEYOR
726 LOS ANGELES COUNTY
ENGINEERING BLDG.

Do not extend notes this side of this line.

Note: Any Additions or Changes on This Sheet Must be Made or Circled in Red Ink With Date and Name of Person Making Change.

Profile No. | X-Sec. No. | Notes Red Date | Plotted Date | Job No. 1638 Division No. | F.B. 1739 Pg. 163
Notes Chkd Date | Checked Date | Survey of Placid Dr
Survey by [illegible] Notes [illegible] Date 8-28-53
Map No. Indexed [illegible] Johnson Date APR 28 '54

PLACID DRIVE
C.I. 1638
"X" SECTIONS
on
IMPERIAL HWY
from
1st S S MH E. of Carmenita Rd to
Carmenita Rd.

8-28-53
Willey J.L.
Bay
Kapp
Paulson
McKnight

NOTE: ANY ADDITIONS OR CHANGES ON THIS SHEET MUST BE MADE OR CIRCLED IN RED INK, WITH DATE AND NAME OF PERSON MAKING CHANGE.

Do not extend notes this side of this line.

PLEASE RETURN TO
LOS ANGELES COUNTY SURVEYOR
726 LOS ANGELES COUNTY ENGINEERING BLDG.

STATION	B. S.	H. I.	F. S.	ELEV.

761-248 307 10-51

76L298 307 10-51

PLEASE RETURN TO

LOS ANGELES COUNTY SURVEYOR
726 LOS ANGELES COUNTY
ENGINEERING BLDG.

NOTE: ANY ADDITIONS OR CHANGES ON THIS SHEET MUST BE MADE OR CIRCLED IN RED INK, WITH DATE AND NAME OF PERSON MAKING CHANGE.

Do not extend notes this side of this line.

STATION	B. S.	H. I.	F. S.	ELEV.		
BM.WZ119	0 80	104 59		103.79	WZ 119 El. 103.793 F.B. 1925-69	
					Imperial Hwy (N Side) 880' E	Carmenita Rd.
	4 41	102 42	6 58	98 01	8t Spk in Cb, 5' E of W. end	on bridge
					Left (S)	℄ Right (N)
0+00	S.S.M.H.					40'
33" Inlet E.			1909	83 33	Rim 4.95	Rim 4.95
33" Outlet W.			1909	83 33	Depth 11.39	Depth 11.39
					Dia. 2.75	Dia. 2.75
					Rod 19.09	Rod. 19.09
0+00			4 74	97 68		℄ opp. M.H. pvt.
"			5 23	97 19		16² Edge Pvt.
"			5 3	97 1		17⁶ Gutter
"			5 0	97 4		19° Brk.
"			4 5	97 9		50° P/L
"			2 4	100 0		200° Back P/L
1+00			5 21	97 21		℄ Pvt.
"			5 64	96 78		15⁹ Edge Pvt.
"			5 8	96 6		16⁴ Gut.
"			5 1	97 3		18⁸ Brk.

F.B. 1739 PG. 164 Job No. 1638 Division No. Notes Red. Date Checked Date No. Profile
Survey of Placid Dr. Date No. X-Sec.
Survey by J.L. Willey Notes J.L.W. Notes Chkd. Date Checked Date No.
Indexed C. Johnson Date

76[illegible] 307 10-51

PLEASE RETURN TO
LOS ANGELES COUNTY SURVEYOR
726 LOS ANGELES COUNTY
ENGINEERING BLDG.

NOTE: ANY ADDITIONS OR CHANGES ON THIS SHEET MUST BE MADE OR CIRCLED IN RED INK, WITH DATE AND NAME OF PERSON MAKING CHANGE.

Do not extend notes this side of this line.

Profile Notes Red No. Date Plotted Job No. 1626 Division No.
X-Sec. No. Date Date Survey of
Notes Ckd. Date Checked Date Survey by T.L. Williams Notes by Mansfield Jabaneh Date
Map No.

F.B. 1739 PG. 165

STATION	B. S.	H. I.	F. S.	ELEV.	℄ Right (M)
1+00		102 42	4 6	97 8	50° P/L
T. P.	301	100 87	4 56	97 86	
2+00			4 30	96 57	℄ Pvt.
"			4 64	96 23	16° Edge Pvt.
"			4 9	96 0	17° Gut.
"			4 3	96 6	21° Brk.
"			3 6	97 3	50' P/L
2+48			4 86	96 01	℄ Pvt. opp E P/L Corner
"			4 89	95 98	17° Edge Pvt.
"			4 9	96 0	18.5 Gut.
"			4 5	96 4	20° Brk.
"			3 4	97 5	50° P/L Cor.
2+70			5 24	95 63	℄ Pvt. (approx.)
2+97.85			5 04	95 83	℄ Int. Commonwealth Rd.
"			3 98	96 89	50° opp P/L
"			2 64	98 23	100° Pvt.
"			+0 60	101 47	200° opp Brk P/L (Hand level)
BM WZ-120			5 44	95 43	BM WZ-120 El. 95.437 FB 192 [illegible] 9
					Imperial Hwy & Commonwealth Rd. S[illegible] L.
					B/S Sp. NE Cor. Valve Box 48'S & 48'W of [illegible]

F.B. 1739 Pg. 166 Job No. Division No. Notes Red. Plotted Profile

Survey of Date Date No.

Survey by Notes Notes Chkd. Checked X-Sec.

Indexed Date Date Date No.

STATION	B. S.	H. I.	F. S.	ELEV.

76L298 307 10-51

PLEASE RETURN TO

LOS ANGELES COUNTY SURVEYOR

726 LOS ANGELES COUNTY ENGINEERING BLDG.

Do not extend notes this side of this line.

NOTE: ANY ADDITIONS OR CHANGES ON THIS SHEET MUST BE MADE OR CIRCLED IN RED INK, WITH DATE AND NAME OF PERSON MAKING CHANGE.

Notes Ck'd by	Survey of Placid Dr	F. B. 1739 PG. 167
Map No.	W. O. 1638 Tape No. St'd. °F	
Office Work	Surveyed by J L Willey	
Checked	Notes JLW Date 8-28-53	
Date	Indexed C. Johnson	

PLACID DRIVE Cl. 1638

TOPOGRAPHY
on
CARMENITA ROAD
from
Imperial Hwy to Leffingwell Rd

8-3-53
Willey J. L
Bay
Kapp
Paulson
Mcknight

Note: Any Additions or Changes on This Sheet Must be Made or Circled in Red Ink With Date and Name of Person Making Change.

Do not extend notes this side of this line.

RETURN TO
LOS ANGELES COUNTY SURVEYOR
726 LOS ANGELES COUNTY
ENGINEERING BLDG.

76F309S 247 2-51

F.B. 1739 PG. 168

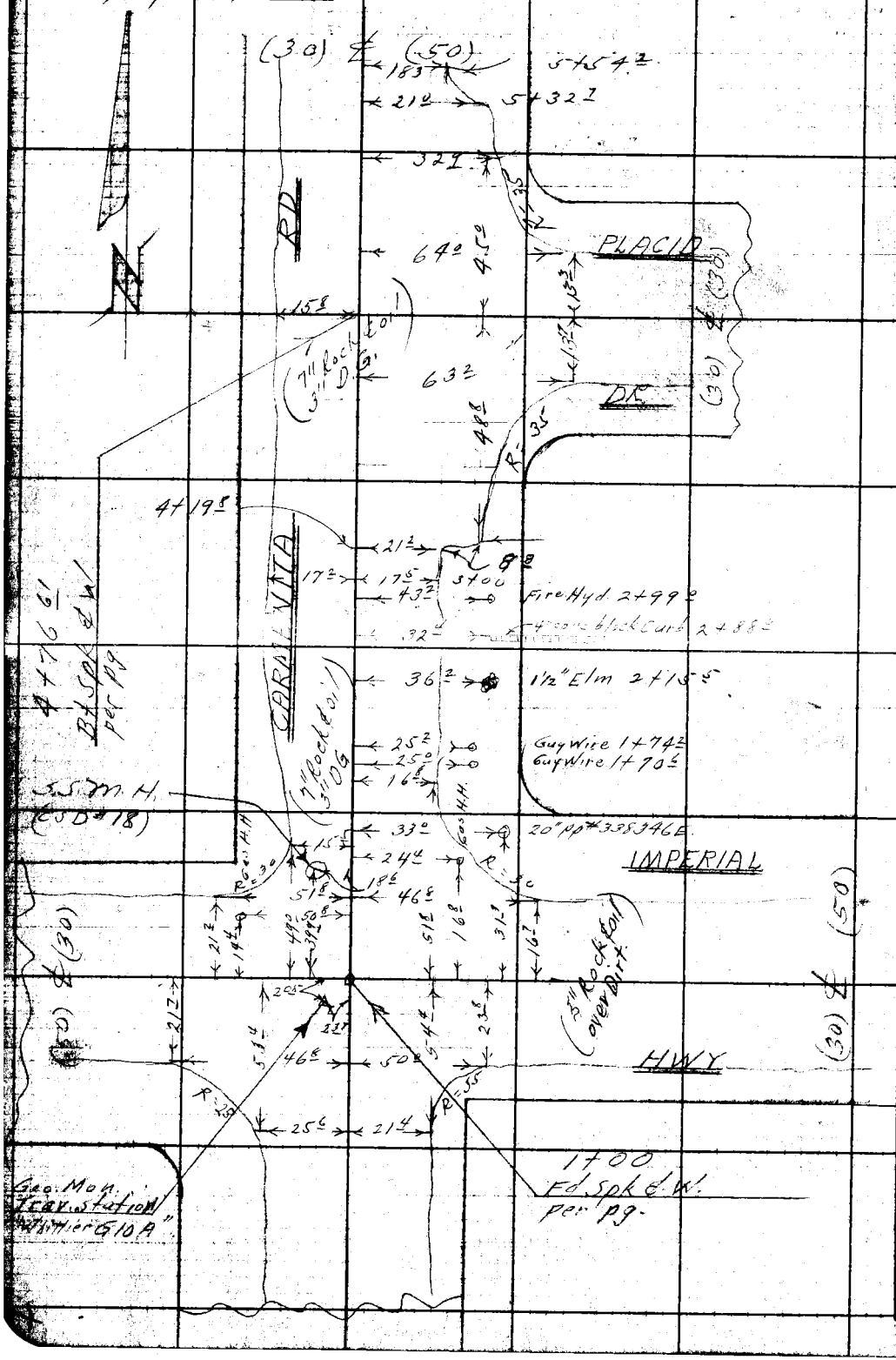

RETURN TO
LOS ANGELES COUNTY SURVEYOR
726 LOS ANGELES COUNTY
ENGINEERING BLDG.

Do not extend notes this side of this line.

Note: Any Additions or Changes on This Sheet Must Be Made or Circled in Red Ink With Date and Name of Person Making Change.

Notes Ck'd by	Survey of Placid Dr
Map No.	W. O. 1638 Tape No. St'd.
Office Work	Surveyed by JL Willey
Checked	Notes JLW
Date	Indexed X. C. Johnson

F. B. 1739 PG. 169



Note: Any Additions or Changes on This Sheet Must Be Made or Circled in Red Ink With Date and Name of Person Making Change.

Do not extend notes this side of this line.

RETURN TO
LOS ANGELES COUNTY SURVEYOR
726 LOS ANGELES COUNTY
ENGINEERING BLDG.

76F3095 2X7 2-61

RETURN TO
LOS ANGELES COUNTY SURVEYOR
726 LOS ANGELES COUNTY
ENGINEERING BLDG.

Note: Any Additions or Changes on This Sheet Must be Made or Circled in Red Ink With Date and Name of Person Making Change.

Do not extend notes this side of this line.

F.B. 1739 PG. 170

Profile No. ____ Notes Red. ____ Plotted ____ Job No. 1638 Division No. ____ F.B. 1739 Pg. [illegible]

Date ____ Date ____ Survey of Placid Dr.

Notes Chkd. ____ Checked ____ Survey by ____

No. ____ Date ____ Date ____ Map No. ____ Date ____

PLACID DR.

X SECTIONS

on

CARMENITA RD.

from

Imperial Hwy. N, to Leffingwell Rd.

8-28-53

Willey J.L.
Bay
Kapp
Paulson
McKnight.

STATION	B.S.	H.I.	F.S.	ELEV.

NOTE: ANY ADDITIONS OR CHANGES ON THIS SHEET MUST BE MADE OR CIRCLED IN RED INK, WITH DATE AND NAME OF PERSON MAKING CHANGE.

PLEASE RETURN TO
LOS ANGELES COUNTY SURVEYOR
726 LOS ANGELES COUNTY
ENGINEERING BLDG.

Do not extend notes this side of this line.

761 308 307 10-51

76L298 307 10-51

PLEASE RETURN TO
LOS ANGELES COUNTY SURVEYOR
726 LOS ANGELES COUNTY
ENGINEERING BLDG.

NOTE: ANY ADDITIONS OR CHANGES ON THIS SHEET MUST BE MADE OR CIRCLED IN RED INK, WITH DATE AND NAME OF PERSON MAKING CHANGE.

Do not extend notes this side of this line.

Profile No. X-Sec. No.
Plotted Date Checked Date
Notes Red Date Notes Chkd Date
Division No. Job No. 1638 Pg. 172
Survey of Placid Dr.
Survey by T.L. Willey Notes T.L.W.
Indexed R. C. Johnson Date

STATION	B. S.	H. I.	F. S.	ELEV.		
Bm WZ-120	5 94	100 88		95 44	Bm WZ-120 El. 95.437 FB 1925-69	
					Imperial Hwy + Carmenita Rd. SW Cor.	
					B.l. Spk. NE. Cor. Valve Box 48' S + 48' W of ℄ Int.	
					Left (W)	℄ Right (E)
1+00			5 02	95 86		℄ Int.
"			5 24	95 64		28' Gut.
"			4 86	96 02		50' opp P/L
"			4 27	96 61		100' P/L
"			4 08	96 80		125' opp Back P/L
"			5 36	95 52	32 X Gut	
"			4 78	96 10	73 brk	
"			4 68	96 20	162 opp back lot	
1+30			4 49	96 39		℄
"			5 13	95 75	26 edge Pvt, Gut.	
"			3 8	97 1.	32 Top brk	
1+39?					18± S.S.M.H.	
33" Inlet E			18.36	82 52	Rim 4.79	Rim 481 / Rim 482
8" Inlet N			16.56	84 32	Depth 10.82	Depth 11.08 / Depth 10.86
outlet S			18.43	82 45	Dia 2.75	Dia 0.67 / Dia 2.75
T.P.	9 02	10 5 61	4 29	96 59	Rod 18.36	Rod 16.56 / Rod 18.43

761 [illegible] 307 10-51

PLEASE RETURN TO

LOS ANGELES COUNTY SURVEYOR

726 LOS ANGELES COUNTY
ENGINEERING BLDG.

NOTE: ANY ADDITIONS OR CHANGES ON THIS SHEET MUST BE MADE OR CIRCLED IN RED INK, WITH DATE AND NAME OF PERSON MAKING CHANGE.

Do not extend notes this side of this line.

STATION	B. S.	H. I.	F. S.	ELEV.		
1+50		105 61	8 72	96 89		℄
"			9 09	96 52		15^{8} edge Pvt
"			9 2	96 4		16^{5} Gut
"			8 0	97 6		50 E p/L Cor
2+00			7 37	98 24		℄
"			7 73	97 88		15^{4} edge Pvt
"			8 2	97 4		19 Gut.
"			7 0	98 6		32^{4} brk
"			6 6	99 0		50 E p/L
"			7 91	97 70	15^{8} edge Pvt	
"			8 3	97 3	21^{6} Gut.	
"			6 5	99 1	25 brk	
"			6 9	98 7	30 W p/L	
3+00			4 04	101 57		℄
"			4 47	101 14	15^{3} edge Pvt.	
"			5 0	100 6	21^{3} Gut	
"			4 2	101 4	33^{5} brk	
"			4 0	101 6	50 E p/L	
"			4 55	101 06		15^{7} edge Pvt
"			4 6	101 0		19^{5} Gut
"			3 2	102 4		23^{8} brk

Profile Notes Red ____ Plotted ____ Job No. 1638 Division No. ____ F.B. 1739 Pg. 1[illegible]

No. ____ Date ____ Date ____ Survey of Placid Dr

X-Sec. Notes Chkd ____ Checked ____ Survey by [illegible] Notes [illegible]

No. ____ Date ____ Date ____ Map No. ____ Entered Johnson Date ____

76L298 307 10-51

PLEASE RETURN TO

LOS ANGELES COUNTY SURVEYOR
726 LOS ANGELES COUNTY
ENGINEERING BLDG.

NOTE: ANY ADDITIONS OR CHANGES ON THIS SHEET MUST BE MADE OR CIRCLED IN RED INK, WITH DATE AND NAME OF PERSON MAKING CHANGE.

Do not extend notes this side of this line.

STATION	B. S.	H. I.	F. S.	ELEV.		
3+00		105 61	3.6	102 0		50 E P/L E.G.
4+00			0.68	104 93		℄
"			1 30	104 31		17.7 edge Pvt.
"			1.8	103 8		22 Gut
"			0 9	104 7		32.5 brk
"			0 7	104 9		50 E P/L
"			1 28	104 33	16.0 edge Pvt.	
"			1 5	104 1	19 Gut	
"			0 2	105 4	25 brk	
"			0 2	105 4	30 W P/L	
"			0 7	104 9	162 back lot line	
T.P.	7 78	112 72	0 67	104 94		
4+46.61			6 28	106 44	Opp S. P/L Placid Dr.	℄
"			6 63	106 09		12.0 brk
"			7 13	105 59		21 brk
"			6 82	105 90		36.7 edge Pvt., Gut
"			5 9	106 8		45 brk
"			5 8	106 9		50 E P/L Cor
4+76.61			5 39	107 33	Int. Placid Dr.	℄
"			5 71	107 01		12.5 brk
"			6 19	106 53		22.0 brk

F.B. 1739 PG. 174 Job No. 1638 Division No. Notes Red. Plotted Profile
Survey of Placid Dr. Date Date No.
Survey by J.L. Willey Notes J.L.W. Notes Chkd. Checked X-Sec.
Indexed E. C. Johnson Date Date No.

761 208 307 10-51

PLEASE RETURN TO

LOS ANGELES COUNTY SURVEYOR

726 LOS ANGELES COUNTY
ENGINEERING BLDG.

NOTE: ANY ADDITIONS OR CHANGES ON THIS SHEET MUST BE MADE OR CIRCLED IN RED INK, WITH DATE AND NAME OF PERSON MAKING CHANGE.

Do not extend notes this side of this line.

STATION	B. S.	H. I.	F. S.	ELEV.		
4+76.61		11272	593	10679		36.5 brk
"			591	10681		50 opp. E P/L
"			642	10630		125 " back lo
"			593	10679	15.7 edge Pvt.	
"			61	1066	19.3 Gut.	
"			46	1081	29 brk	
"			47	1080	30 W P/L	
5+00			474	10798		℄
5+06.61			457	10815	opp N P/L Placid Dr.	℄
"			484	10788		12.7 brk
"			527	10745		21.3 brk, Gut.
"			502	10770		36.5 edge Pvt
"			45	1082		41 brk
"			46	1081		50 E P/L Cor.
6+00			236	11036		℄
"			287	10985		16 edge Pvt.
"			33	1094		22.5 Gut.
"			27	1100		27 brk
"			24	1103		50 E P/L
"			284	10988	15.5 edge Pvt	
"			31	1096	19 Gut.	

Profile
No. ____ Date ____ Notes Red. ____ Plotted ____ Job No. 1638 Division No. ____
X-Sec. Notes Chkd. ____ Checked ____ Survey of Placid Dr.
No. ____ Date ____ Date ____ Survey by [illegible] Notes [illegible] Date [illegible]
Map No. ____ Indexed [illegible] Date ____

F.B. 1739 Pg. 175

76L298 307 10-51

PLEASE RETURN TO

LOS ANGELES COUNTY SURVEYOR
726 LOS ANGELES COUNTY
ENGINEERING BLDG.

NOTE: ANY ADDITIONS OR CHANGES ON THIS SHEET MUST BE MADE OR CIRCLED IN RED INK, WITH DATE AND NAME OF PERSON MAKING CHANGE.

Do not extend notes this side of this line.

Profile No. ____ X-Sec. No. ____

Plotted ____ Date ____ Checked ____ Date ____

Notes Red ____ Date ____ Notes Chkd ____ Date ____

Division No. ____ Job No. 1638 Book 1239 Pg. 176

Survey of Placid Dr. Notes 8-51-5-53

Survey by T.C. Hulley

Indexed by C. Johnson Date ____

STATION	B. S.	H. I.	F. S.	ELEV.		
6+00		112 72	2 0	110 7		26 brk
"		1/2	2 2	110 5		30 W P/L
T.P.	8 29	118 65	2 36	110 36		
7+00			6 15	112 50		℄
"			6 36	112 29		24³ edge Pvt, Gut.
"			5 8	112 9		30⁶ brk
"			6 0	112 7		50 E P/L
"			6 8½	111 83	11³ edge Pvt.	
"			6 9	111 8½	Gut	
"			5 8	112 9	20 brk	
"			5 8	112 9	30 W P/L	
7+12⁵			5 93	112 72	Approx. opp E P/L	℄
"			5 97	112 68		27 edge pvt, Gut.
"			5 5	113 2		28 brk
"			5 6	113 1		50 App. E P/L Cor.
7+44¹⁶			5 44	113 21	Int. Lefferingwell Rd.	℄
"			5 03	113 62	on ℄ Lefferingwell Rd.	14⁵ Crown of Pvt
"			5 02	113 63	"	32² brk
"			5 22	113 43	"	57³ brk
"			4 91	113 74	"	74 s edge Pvt.
"			4 4	114 3	"	125 opp back lot Approx

761 308 307 10-51

PLEASE RETURN TO
LOS ANGELES COUNTY SURVEYOR
726 LOS ANGELES COUNTY
ENGINEERING BLDG.

NOTE: ANY ADDITIONS OR CHANGES ON THIS SHEET MUST BE MADE OR CIRCLED IN RED INK, WITH DATE AND NAME OF PERSON MAKING CHANGE.

Do not extend notes this side of this line.

STATION	B. S.	H. I.	F. S.	ELEV.		
7+44.16		118 65	5 91	112 74	10° "X" Cut.	on ℄ Leffingwell Rd
"			5 47	113 18	37 brk	"
"			6 25	112 40	170 Approx. back line	"
BMWZ 124			3 26	115 39	BMWZ124 El. 115398 F.B. 1925-71 Leffingwell Rd & Carmenita Rd., N. W. Cor. Bt Spk SW Cor, Walk @ Front of Church #1234	

Profile No. ____ Date ____ Notes Red ____ Date ____ Plotted ____ Job No. 1630 Division No. ____ F.B. 1739 Pg. 177

X-Sec. No. ____ Date ____ Notes Chkd. ____ Date ____ Checked ____ Date ____ Survey of Plaza Dr. Survey by [illegible] Notes [illegible] Date 8-31-[illegible]

Map No. ____ Indexed ____ Date ____

F.B. 1739 Pg 178 | Job No. 1638 | Division No. | Notes Red | Plotted | Profile

Survey of Placid Dr. | Date | Date | No.

Survey by J.H. Willey | Notes J. L. W. | Notes Chkd. | Checked | X-Sec.

Indexed | Date | Date | Date | No.

STATION	B. S.	H. I.	F. S.	ELEV.

PLEASE RETURN TO

LOS ANGELES COUNTY SURVEYOR

726 LOS ANGELES COUNTY ENGINEERING BLDG.

Do not extend notes this side of this line.

NOTE: ANY ADDITIONS OR CHANGES ON THIS SHEET MUST BE MADE OR CIRCLED IN RED INK, WITH DATE AND NAME OF PERSON MAKING CHANGE.

761.298 307 10-51

Notes Ch'd by
Map No.
Office Work
Checked
Date

Survey of Placid Dr
W. O. 1638 Tape No. St'd °F
Surveyed by J L Willey
Notes J L W Date 8/3/53
Indexed C. Johnson

F. B. 1139 Pg. 179

PLACID DRIVE

C.L. 1638

TOPOGRAPHY
on
PLACID DR.
from
CARMENITA RD. to E. Line R.S. 60-46.

8-3-53
Willey J. L.
Bay
Rappson
Mcknight

Note: Any Additions or Changes of This Sheet Must be Made or Cited in Red Ink With Date and Name of Person Making Change.

Do not extend notes this side of this line.

RETURN TO
LOS ANGELES COUNTY SURVEYOR
726 LOS ANGELES COUNTY
ENGINEERING BLDG.

76F3095 247 2-51

F.B. 1239 Pg. 180

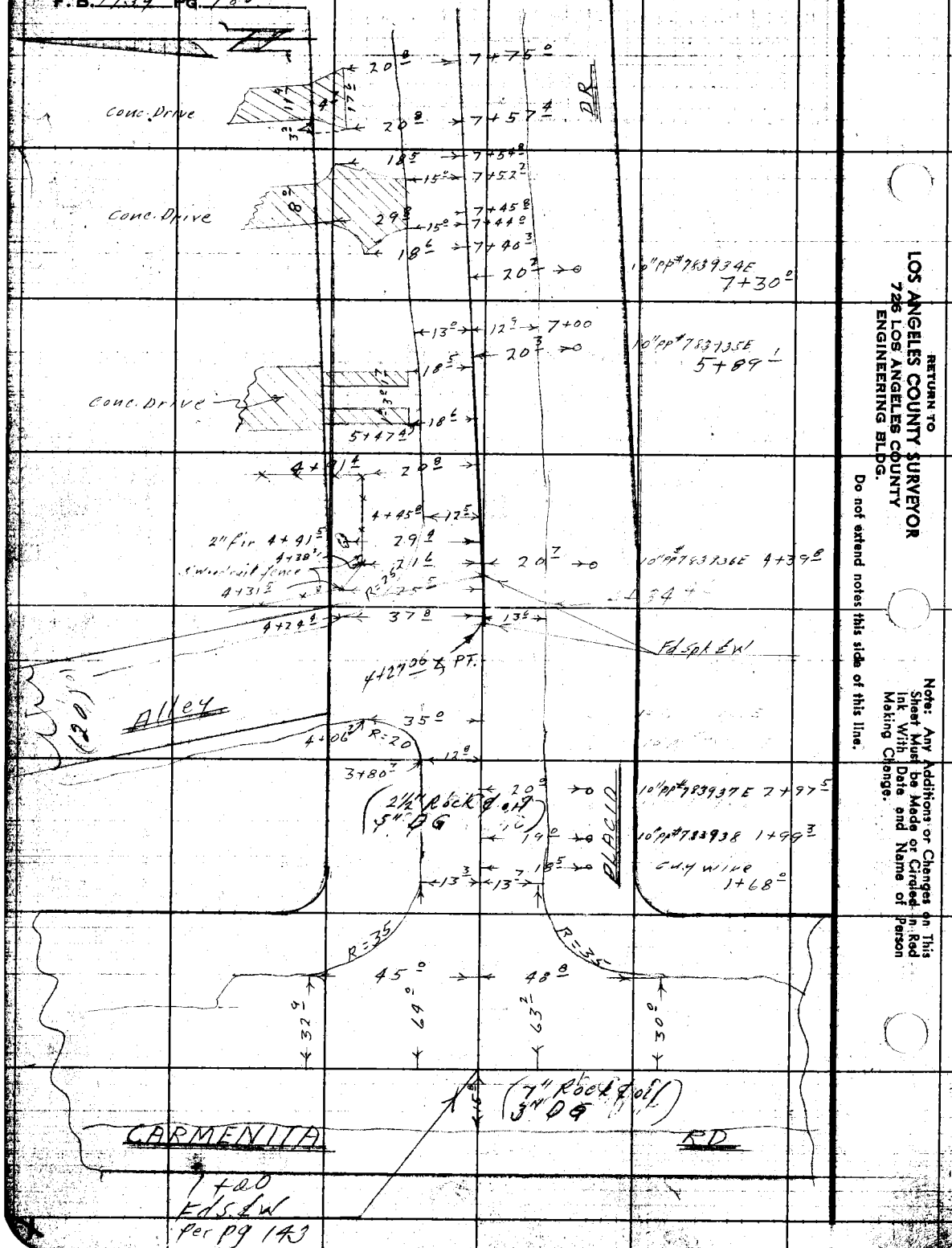

RETURN TO
LOS ANGELES COUNTY SURVEYOR
726 LOS ANGELES COUNTY
ENGINEERING BLDG.

Do not extend notes this side of this line.

Note: Any Additions or Changes on This Sheet Must be Made or Circled in Red Ink With Date and Name of Person Making Change.

Notes Gkld by	Survey of Placid Dr.	F.B. 1739 Pg. 181
Map No.	W.O. 1638 Tape No. St'd. °F	
Office Work	Surveyed by J.L. Willey	
Checked	Notes J.L.W. Date 8-31-53	
Date	Indexed C. Johnson	

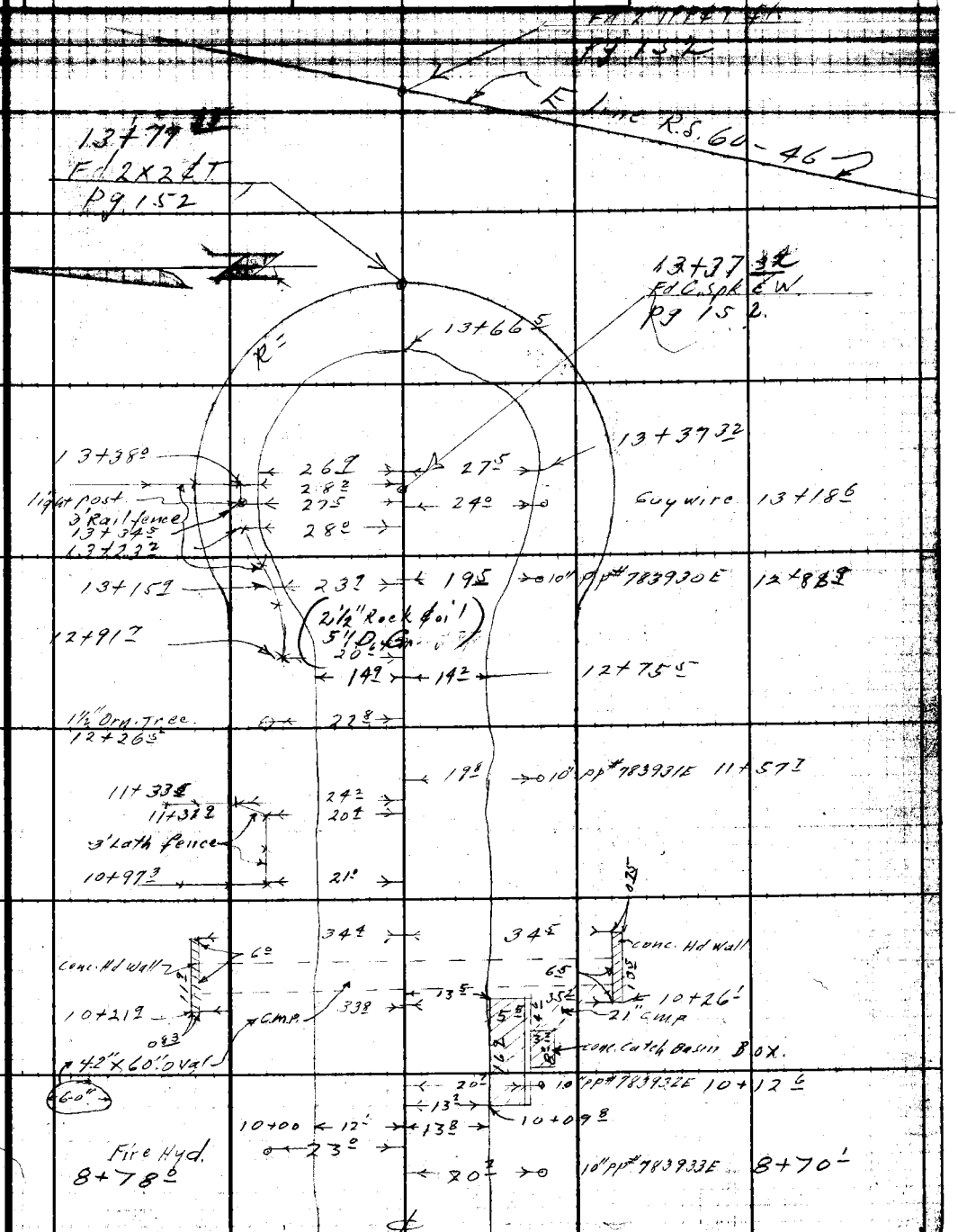

Note: Any Additions or Changes on This Sheet Must be Made or Circled in Red Ink With Date and Name of Person Making Change.

Do not extend notes this side of this line.

RETURN TO
LOS ANGELES COUNTY SURVEYOR
726 LOS ANGELES COUNTY
ENGINEERING BLDG.

78F3095 247 2-51

RETURN TO
LOS ANGELES COUNTY SURVEYOR
726 LOS ANGELES COUNTY
ENGINEERING BLDG.

Note: Any Additions or Changes on This Sheet Must be Made or Circled in Red Ink With Date and Name of Person Making Change.

Do not extend notes this side of this line.

F. B. 1134 Pg. 101

Profile	Notes Red.	Plotted	Job No. 1638	Division No.	F.B. 1739 Pg. 18[illegible]
No.	Date	Date	Survey of Placid Dr.		
X-Sec.	Notes Chkd.	Checked	Survey by JLW	Notes JLW	Date 8-31-53
No.	Date	Date	Map No.	Indexed C. Johnson	Date [illegible]

PLACID DRIVE

C.I. 1638

"X" SECTIONS

on

PLACID DRIVE

from

CARMENITA RD to E line R.S. 60-4C.

8-31-53
Willey J.L.
Bay
Paulson
McKnight

STATION	B.S.	H.I.	F.S.	ELEV.

NOTE: ANY ADDITIONS OR CHANGES ON THIS SHEET MUST BE MADE OR CIRCLED IN RED INK, WITH DATE AND NAME OF PERSON MAKING CHANGE.

PLEASE RETURN TO
LOS ANGELES COUNTY SURVEYOR
726 LOS ANGELES COUNTY
ENGINEERING BLDG.

Do not extend notes this side of this line.

761-[illegible] 307 10-51

76L298 307 10-51

PLEASE RETURN TO
LOS ANGELES COUNTY SURVEYOR
726 LOS ANGELES COUNTY
ENGINEERING BLDG.

NOTE: ANY ADDITIONS OR CHANGES ON THIS SHEET MUST BE MADE OR CIRCLED IN RED INK, WITH DATE AND NAME OF PERSON MAKING CHANGE.

Do not extend notes this side of this line.

P.B. 1739 Pg. 184 | Job No. 6388 Division No. | Profile No. | X-Sec. No.
Survey of Placid Dr. | Notes Red | Plotted | Date
Survey by J.L. Willey | Notes Tk'd | Date | Checked | Date
Indexed R. C. Jackson | Notes Chkd | Date | Date

STATION	B. S.	H. I.	F. S.	ELEV.		
BMWZ121	4 86	111 64		106 78	BMWZ121 Ft. 106.978 F.B. 1925-70 Placid Dr. & Carmenita Rd. S.E. Cor. B+Spk, N.W. Cor. Conc. Dr. Ho. #13404	
1+00			4 31	107 33	℄ Hat Carmenita Rd. ℄	
"			5 19	106 45		30 opp E P/L
"			9 80	101 84		160 " back line
"			3 50	107 14	50 opp N P/L	
"			1 90	110 24	120 opp. approx back lot line	
1+12 5			4 61	107 03	brk	℄
1+22 5			5 10	106 54	"	℄
1+36 5			4 86	106 78	"	℄
1+50			4 85	106 79	opp E P/L	℄
"			5 22	106 42		16 E edge Pvt. Cut
"			4 7	106 9		24 brk
"			4 7	106 9		30 S/L Cor
"			4 83	106 81	17 E edge Pvt. Cut	
"			4 0	107 6	25 S brk	
"			3 7	107 9	50 W P/L Cor	
2+00			5 15	106 49		℄
"			5 32	106 32		13 E edge Pvt.
"			5 5	106 1		15 E Cut.

761[illegible] 307 10-51

PLEASE RETURN TO

LOS ANGELES COUNTY SURVEYOR

726 LOS ANGELES COUNTY
ENGINEERING BLDG.

NOTE: ANY ADDITIONS OR CHANGES ON THIS SHEET MUST BE MADE OR CIRCLED IN RED INK, WITH DATE AND NAME OF PERSON MAKING CHANGE.

Do not extend notes this side of this line.

STATION	B. S.	H. I.	F. S.	ELEV.		
2+00		111 64	4 8	106 8		20.6 brk
"			4 8	106 8		30 sp/L
"			6 1	105 5		42 brk
"			6 9	104 7	Ground over pipe to house #13404	
"			7 9	103 7	Top 4" C.I.P.	
"			5 33	106 31	13.7 edge pvt, 6 ut	
"			5 3	106 3	16.2 brk	
"			4 7	106 9	20.5 brk	
"			4 5	107 1	30 NP/L →	Ground is higher
T.P.	4 20	110 56	5 28	106 36		
2+23.3					Opp Approx. WP/L	℄ HO. #13410
						30 sp/L
			8 43	102 13		
			6 4	104 2		
2+97.3			4 66	105 90	WP/L Ho. #13418	℄
"			4 5	106 1		30 sp/L
"			8 40	102 16	Top 4" VCP pipe to Ho. #13418	
			6 8	103 8	Ground over pipe	
3+00			4 67	105 89		℄
"			4 94	105 62		13.5 edge pvt
"			5 0	105 6		17 6 ut

Profile No. ____ Date ____ Notes Red. ____ Plotted ____ Job No. 1638 Division No. ____ F.B. 1739 PG. 185

X-Sec. No. ____ Date ____ Notes Chkd. ____ Date ____ Checked ____ Date ____ Survey of ____ Survey by ____ Notes ____ Date ____ Map No. ____ Date ____

76L298 307 10-51

PLEASE RETURN TO
LOS ANGELES COUNTY SURVEYOR
726 LOS ANGELES COUNTY
ENGINEERING BLDG.

NOTE: ANY ADDITIONS OR CHANGES ON THIS SHEET MUST BE MADE OR CIRCLED IN RED INK, WITH DATE AND NAME OF PERSON MAKING CHANGE.

Do not extend notes this side of this line.

F.B. 1739 Pg. 86 | Job No. 1638 Division No. | Notes Red. | Plotted | Profile
Survey of TL Willey Notes TL W | Date | No. | X-Sec.
Survey by R. C. Johnson Date | Notes Chkd. | Date | Checked | Date
Indexed | Date | No.

STATION	B. S.	H. I.	F. S.	ELEV.		
3+00		110 56	4 4	10 2		22 brk.
"			4 5	10 1		30 S P/L
"			6 3	102 3		47 brk
"			9 2	101 4		165 back lot.
"			4 81	105 75	15 edge	
"			4 9	105 7	16 Gut.	
"			4 1	106 5	22 brk.	
"			3 9	106 7	30 N P/L	
"					To N. Ground is higher.	
3+70			5 08	105 48		℄
"			4 7	105 9		30' E P/L
"			7 1	103 5	Ground over pipe	Ho Ho = 134
"		1	7 9	102 7	Top 4" c.i.p.	
T.P.	4 50	110 13	5 23	105 33	4+00	
4+00			4 80	105 33		℄
"			5 10	105 23		13 edge put.
"			5 3	104 8		17 Gut.
"			4 4	105 7		22 Top brk
"			4 6	105 5		30 S P/L
"			5 05	105 8	16 edge Put	
"			5 2	104 9	18 Gut.	

Profile No. _____ Notes Red _____ Plotted _____ Job No. 1638 Division No. _____ F.B. 1739 Pg. 187

Date _____ Date _____ Survey of Placid Dr.

X-Sec. No. _____ Notes Chkd _____ Checked _____ Survey By [illegible] Notes [illegible]

Date _____ Date _____ Map No. _____ Indexed Johnson Date _____

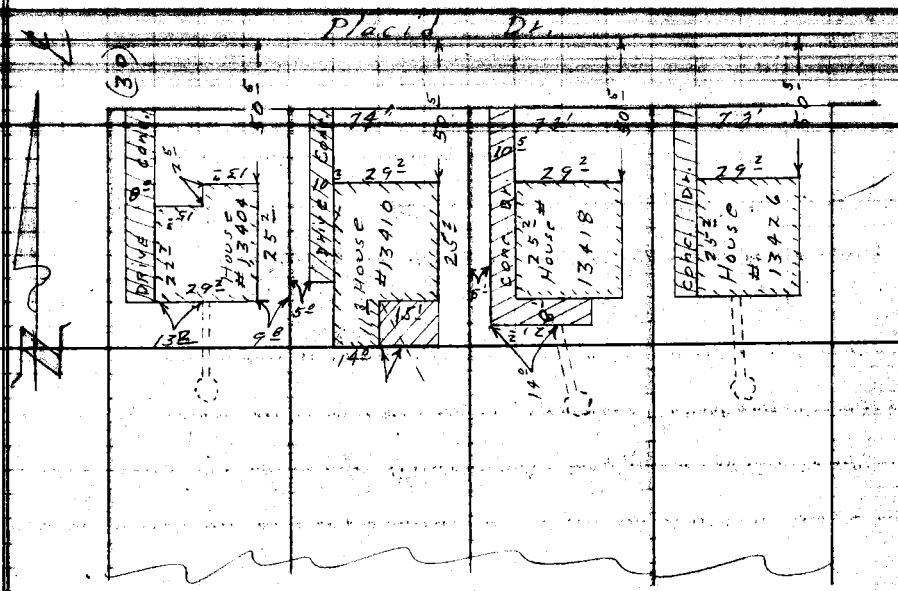

STATION	B. S.	H. I.	F. S.	ELEV.

NOTE: ANY ADDITIONS OR CHANGES ON THIS SHEET MUST BE MADE OR CIRCLED IN RED INK, WITH DATE AND NAME OF PERSON MAKING CHANGE.

PLEASE RETURN TO
LOS ANGELES COUNTY SURVEYOR
726 LOS ANGELES COUNTY
ENGINEERING BLDG.

Do not extend notes this side of this line.

76L[illegible] 307 10-51

76L298 307 10-51

PLEASE RETURN TO

LOS ANGELES COUNTY SURVEYOR
726 LOS ANGELES COUNTY
ENGINEERING BLDG.

NOTE: ANY ADDITIONS OR CHANGES ON THIS SHEET MUST BE MADE OR CIRCLED IN RED INK, WITH DATE AND NAME OF PERSON MAKING CHANGE.

Do not extend notes this side of this line.

STATION	B. S.	H. I.	F. S.	ELEV.		
4+00		110 13	4 3	105 8	24 Top brk	
"			3 7	106 4	30 N P/L	
4+27 06			4 91	105 22	~~X~~ pt.	℄
4+34 46			4 91	105 22	E P/L of Alley Prod	℄
5+00			5 00	105 13		℄
"			5 18	104 95		13 8 edge pvt.
"			5 4	104 7		16 0 Gut
"			4 4	105 7		22 4 brk
"			4 4	105 7		30 S P/L, brk
"			5 7	104 4		40 brk
"			9 5	100 6		165 back lot line
"			5 30	104 83	13 4 edge Pvt.	
"			5 3	104 8	15 Gut line	
"			3 9	106 2	30 N P/L	
"			3 3	106 8	38 brk	
"		—	+0 5	110 6	170 back lot line	
5+17 3			5 00	105 13	Opp E P/L Ho. # 13432	℄
"			4 5	105 6		30 S P/L
—			8 01	102 12	Top 4" vep.	
—			7 0	103 1	Ground over pipe	

F.B. 1739 PG. 188 Job No. 1638 Division No. Notes Red. Plotted Profile
Survey of Placid St Date Date No.
Survey by J L Willey Notes J L W Notes Chkd. Checked X-Sec.
Indexed R. C. Johnson Date Date Date No.

Profile No. ____ Notes Red. ____ Plotted ____ Job No. 1638 Division No. ____ F.B. 1739 PG. 189

Date ____ Date ____ Survey of Placid Dr

X-Sec. No. ____ Notes Chkd. ____ Checked ____ Survey by [illegible] Notes [illegible] Date ____

Date ____ Date ____ Map No. ____ Indexed ____ Date ____

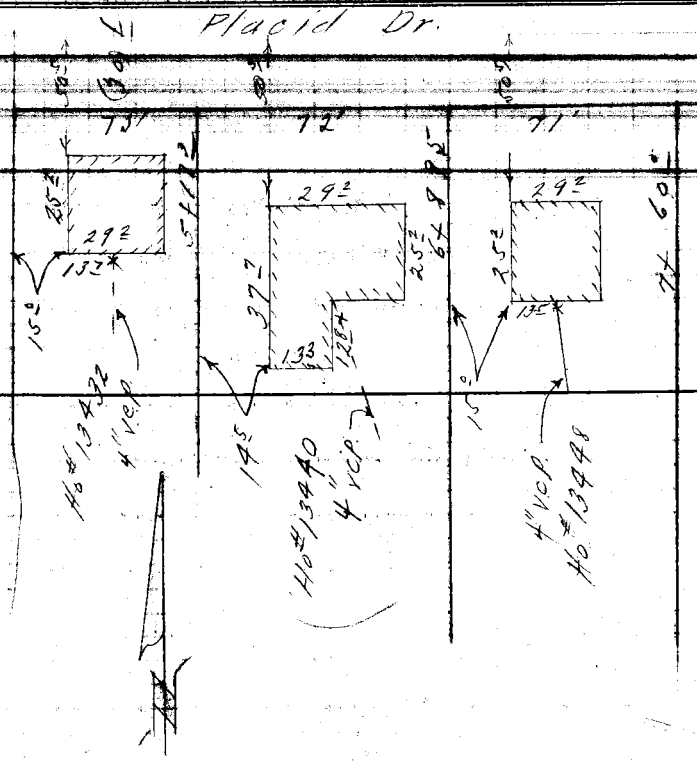

STATION	B.S.	H.I.	F.S.	ELEV.	
		110 13			
			7 9	1022	Top 4" VCP to Ho# 13440
			6 8	1033	Ground over pipe
			5 16	10497	Opp WP/L Ho#13448 &
			4 6	1055	
5+89.0					30 SP/L

NOTE: ANY ADDITIONS OR CHANGES ON THIS SHEET MUST BE MADE OR CIRCLED IN RED INK, WITH DATE AND NAME OF PERSON MAKING CHANGE.

PLEASE RETURN TO
LOS ANGELES COUNTY SURVEYOR
726 LOS ANGELES COUNTY
ENGINEERING BLDG.

Do not extend notes this side of this line.

761 [illegible] 307 10-51

76L298 307 10-51

PLEASE RETURN TO

LOS ANGELES COUNTY SURVEYOR
726 LOS ANGELES COUNTY
ENGINEERING BLDG.

NOTE: ANY ADDITIONS OR CHANGES ON THIS SHEET MUST BE MADE OR CIRCLED IN RED INK, WITH DATE AND NAME OF PERSON MAKING CHANGE.

Do not extend notes this side of this line.

STATION	B. S.	H. I.	F. S.	ELEV.		
—		110 13	8 00	102 13	Top 4" C.I.P. to Ho# 13448	
—			6 9	103 2	Ground over pipe	
6+00			5 22	104 91		℄
"			5 36	104 77		13² edge Pvt
"			5 2	104 9		19² Gut line
"			4 8	105 3		22 brk
"			4 5	105 6		30' sp/L
"			5 36	104 77	13⁰ edge Pvt	
"			5 4	104 7	15 Gut line	
"			3 9	106 2	22² Brk	
"			3 3	106 8	30 NP/L	
T.P.	4 52	109 44	5 21	104 92		
7+00			4 72	104 72		℄
"			4 84	104 60		12⁶ edge Pvt, Gut
"			4 1	105 3		30 SP/L
"			4 74	104 70	12⁹ edge Pvt, Gut	
"			3 8	105 6	30 NP/L	
7+32			4 75	104 69	Opp EP/L Ho. # 13454	℄
"			4 4	105 0		30 SP/L
—			7 10	102 34	Top 4" V.C.P. to Ho. # 13454	
—			6 7	102 7	Ground over pipe	

F.B. 1739 PG. 190 Job No. 1638 Division No. Notes Red Plotted Profile
Survey of Placid Dr Date Date No. X-Sec.
Survey by J.L. Willey Notes J.L.W. Notes Chkd Checked
Indexed C. Johnson Date Date Date No.

Profile No. ____ Notes Red ____ Plotted ____ Job No. 1638 Division No. ____ F.B. 1739 Pg. 191

X-Sec. No. ____ Date ____ Date ____ Survey of Placid Dr

Notes Chkd ____ Checked ____ Survey by [illegible] Notes [illegible] Date [illegible]

Date ____ Date ____ Map No. [illegible] Indexed Johnson Date ____

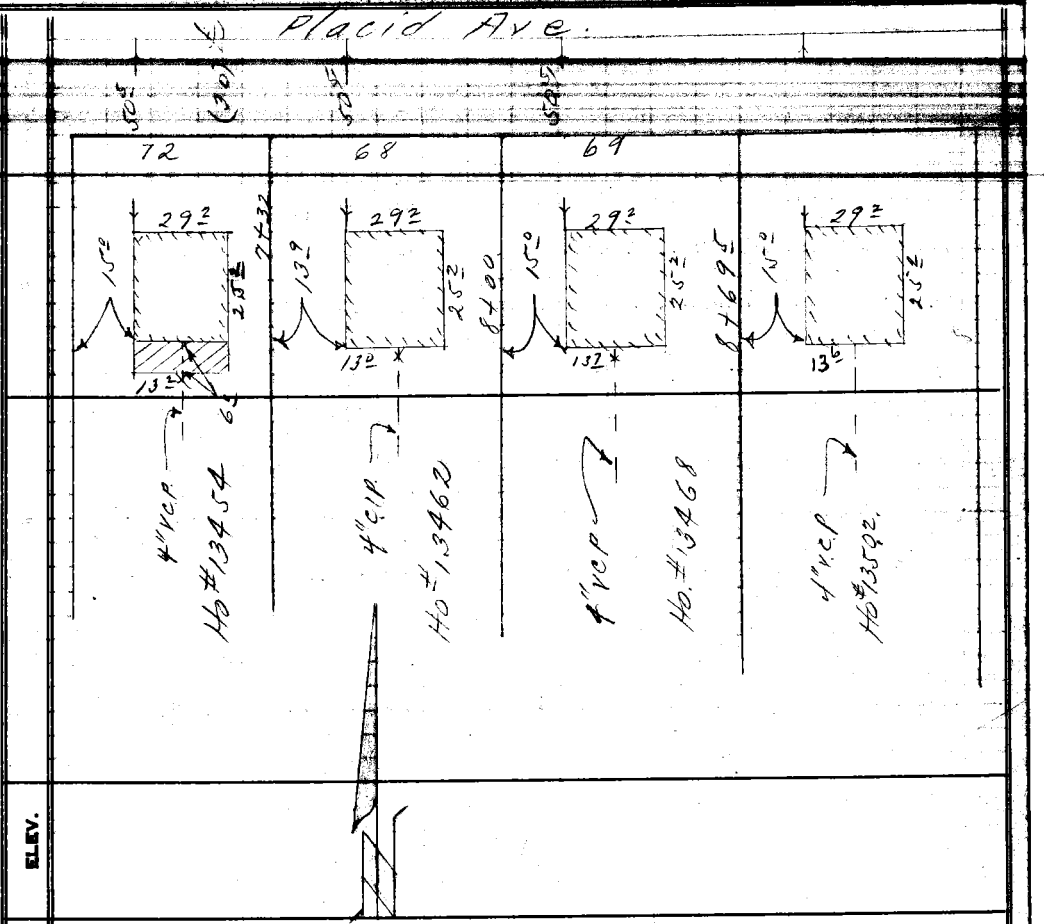

STATION	B.S.	H.I.	F.S.	ELEV.

NOTE: ANY ADDITIONS OR CHANGES ON THIS SHEET MUST BE MADE OR CIRCLED IN RED INK, WITH DATE AND NAME OF PERSON MAKING CHANGE.

PLEASE RETURN TO
LOS ANGELES COUNTY SURVEYOR
726 LOS ANGELES COUNTY
ENGINEERING BLDG.

Do not extend notes this side of this line.

761 [illegible] 307 10-51

76L298 307 10-51

PLEASE RETURN TO

LOS ANGELES COUNTY SURVEYOR
726 LOS ANGELES COUNTY
ENGINEERING BLDG.

NOTE: ANY ADDITIONS OR CHANGES ON THIS SHEET MUST BE MADE OR CIRCLED IN RED INK, WITH DATE AND NAME OF PERSON MAKING CHANGE.

08

Do not extend notes this side of this line.

STATION	B. S.	H. I.	F. S.	ELEV.		
—		109 44	7 85	101 59	Top 4" VCP to Ho. #	13462
—			6 9	102 5	Ground over Pipe	
8+00			4 95	104 49		℄
"			5 06	104 38		13.7 edge Pvt.
"			4 4	105 0		30 E P/L, Top brk
"			5 8	103 6		43 brk
"			8 6	100 8		165 Back lot line
"			4 93	104 51	12.5 edge Pvt.	
"			4 2	105 2	30 N P/L	
"			0 1	109 3	180 back lot line	
—			7 0	102 4	Top 4" V.C.P to Ho. #	13468
—			6 1	103 3	Ground over Pipe	
8+69.5			5 07	104 37	Opp W P/L of Ho. # 13502	℄
"			4 5	104 9		30' S P/L
—			7 3	102 1		
—			6 2	103 2		
9+00			5 08	104 36		℄
"			5 26	104 18		13.4 edge Pvt.
"			5 5	103 9		17 Gut
"			4 5	104 9		22.3 brk
"			4 5	104 9		30 E P/L Top brk

F.B. 1739 PG. 192 Job No. 1638 Division No. Notes Red Plotted Profile
Survey of Placid Dr Date Date No.
Survey by J. Willey Notes J. L. W. Notes Chkd Checked X-Sec.
Indexed K. C. Johnson Date Date Date No.

76L[illegible] 307 10-51

PLEASE RETURN TO

LOS ANGELES COUNTY SURVEYOR

726 LOS ANGELES COUNTY
ENGINEERING BLDG.

NOTE: ANY ADDITIONS OR CHANGES ON THIS SHEET MUST BE MADE OR CIRCLED IN RED INK, WITH DATE AND NAME OF PERSON MAKING CHANGE.

Do not extend notes this side of this line.

STATION	B. S.	H. I.	F. S.	ELEV.		
9+00		109 44	5 20	104 24	12.9 edge Pvt, Gut	
"		1	4 0	105 4	30 N P/L	
T.P.	4 75	109 12	5 07	104 37		
10+00			4 97	104 15		℄
"			5 17	103 95		13.2 edge Pvt.
"			5 5	103 6		15.7 Gut
"			4 5	104 6		22.4 brk
"			4 8	108 3		30 SP/L
"			7 8	101 3		165 Back lot line
"			5 12	104 00	12.5 edge Pvt, Gut	
"			4 4	104 7	20 brk	
"			4 1	105 0	30 NP/L	
"		—	+0.5	109 6	215 Back lot line	
10+09.8			5 12	104 00		℄
"			5 39	103 73	W. end Curb @ C.B.	13.7 N. edge Conc. Apron
"			5 45	103 67	" " "	19.2 Gut.
"			4 76	104 36	" " "	19.2 Top Cb.
10+14.7			5 66	103 46	@ W. end Box	13.6 N. edge Apron
"			5 78	103 34	"	19.1 Gut.
"			4 81	104 31	"	19.1 Top Cb.

Profile No. ____ Notes Red ____ Plotted ____ Job No. 1638 Division No. ____ F.B. 1739 PG. 193

X-Sec. No. ____ Date ____ Date ____ Survey of [illegible] Notes [illegible] 6-31-53

Notes Chkd. ____ Checked ____ Survey by [illegible] Notes [illegible]

Date ____ Date ____ Map No. ____ Indexed Tobnson Date ____

76L298 307 10-51

PLEASE RETURN TO
LOS ANGELES COUNTY SURVEYOR
726 LOS ANGELES COUNTY
ENGINEERING BLDG.

516

NOTE: ANY ADDITIONS OR CHANGES ON THIS SHEET MUST BE MADE OR CIRCLED IN RED INK, WITH DATE AND NAME OF PERSON MAKING CHANGE.

Do not extend notes this side of this line.

F.B. 1739 Pg. 144 Job No. 1638 Division No. Flood Dr. Profile No. X-Sec. No.
Survey of J.L. Willey Notes Tk. Notes Rod. Date Plotted Date
Survey by J.L. Willey Notes Tk. Notes Chkd. Date Checked Date
Indexed J. C. Johnson Date

STATION	B. S.	H. I.	F. S.	ELEV.		
10+22.1		109.12	5.66	103.46	@ E end of Box.	13.6 Wedge Conc. Apron
"			5.79	103.33		19.1 Cut
"			4.81	104.31		19.1 Top Cb.
			8.66	100.46	W. end pipe, in C.B.	Invert 21" C.M.P.
10+23.0			5.42	103.70	Brk in Pvt.	℄
10+26.7			5.50	103.62	@ E end.	13.5 Wedge Conc Apron
"			5.62	103.50	"	19 Cut
"			4.91	104.21	"	19 Top Cb.
10+27.9			5.30	103.82		℄
"			9.37	99.75	35.1 Invert 42×60" C.M.P. culv.	
"			4.51	104.61	" Top Hdwall	
"			4.4	104.7	30' Ground over pipe	
10+32.1			5.21	103.91		℄
"			10.14	98.98		35.6 Invert 42×60" C.M.P. Culv.
"			4.40	104.72		35.6 Top Hdwall
"			4.7	104.4		30' Ground over pipe
11+00			4.55	104.57		℄
"			4.78	104.34		13 edge Pvt.
"			4.8	104.3		17.0 Cut
"			3.9	105.2		21.4 brk
"			4.0	105.1		30 SP/L

761-[illegible] 307 10-51

PLEASE RETURN TO

LOS ANGELES COUNTY SURVEYOR

726 LOS ANGELES COUNTY
ENGINEERING BLDG.

NOTE: ANY ADDITIONS OR CHANGES ON THIS SHEET MUST BE MADE OR CIRCLED IN RED INK, WITH DATE AND NAME OF PERSON MAKING CHANGE.

Do not extend notes this side of this line.

STATION	B. S.	H. I.	F. S.	ELEV.		
11+00		109 12	4 64	104 48	13° edge Pvt. ℄ Gut	
"			3 6	105 5	30 N P/L	
11+56			4 08	105 04	Opp E P/L Ho. #13542 ℄	
"			3 2	105 9		30 S P/L
—			6 8	102 3	Top 4" V.C.P. to Ho # 13542 @ ①	
—			4 4	104 7	Ground over pipe	
—			5 3	103 8	" @ ②	
—			3 9	105 2	" @ ③	
12+00			3 71	105 41	℄	
"			3 85	105 27		13⁴ edge Pvt
"			4 1	105 0		16⁵ Gut
"			3 1	106 0		22° brk

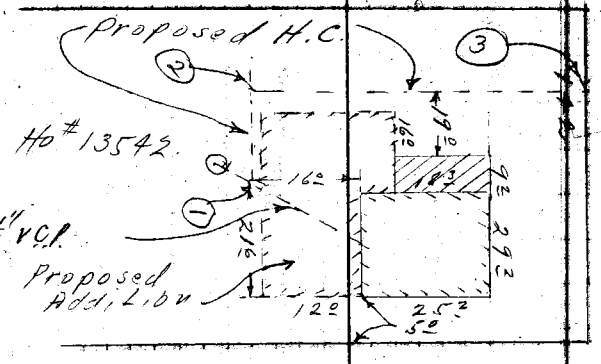

Profile Notes Red ____ Plotted ____ Job No. 1638 Division, No. ____ F.B. 1739 Pg. 195

No. ____ Date ____ Date ____ Survey of Placid Dr

Notes Chkd ____ Checked ____ Survey by ____ Notes ____ Date ____

No. ____ Date ____ Date ____ Map No. ____ Indexed Johnson Date ____

76L298 307 10-51

PLEASE RETURN TO

LOS ANGELES COUNTY SURVEYOR
726 LOS ANGELES COUNTY
ENGINEERING BLDG.

NOTE: ANY ADDITIONS OR CHANGES ON THIS SHEET MUST BE MADE OR CIRCLED IN RED INK, WITH DATE AND NAME OF PERSON MAKING CHANGE.

52
25 45

Do not extend notes this side of this line.

STATION	B. S.	H. I.	F. S.	ELEV.		
12+00		109 12	2 9	106 2		30 S P/L
"			3 85	105 27	13⁴ edge Pvt.	
"			4 0	105 1	15⁴ Gut.	
"			2 8	106 3	30 N P/L	
T.P.	5 78	111 39	3 51	105 61		
13+00			4 91	106 48		℄
"			5 22	106 17		18⁴ edge Pvt & Gut
"			4 6	106 8		23⁵ brk
"			4 4	107 0		30 S P/L
"			5 5	105 9		48 brk
"			6 9	104 5		130 brk
"			10 9	100 5		185 Back lot line
"			5 20	106 19	18⁴ edge Pvt	
"			4 6	106 8	30 N P/L	
"			1 8	109 6	265 Back lot line	
T.P.	5 94	112 31	5 02	106 17		
13+37 32			5 44	106 87		℄ ℄ of Cul-de-Sac
13+59 0			5 51	106 80		℄ edge Pvt
13+77 33			4 9	107 4		℄ P/L
14+00			4 9	107 4		℄ Ground
14+25 45					Tract line	℄ "

F.B. 1739 PG. 196 Job No. 1638 Division No. Notes Red. Plotted No. Profile
Survey of Placid Dr. Date Date X-Sec.
Survey by J L Wolley Notes J L W Notes Chkd Checked No.
Indexed [illegible] C. Johnson Date Date

76L[illegible] 307 10-51

PLEASE RETURN TO

LOS ANGELES COUNTY SURVEYOR

726 LOS ANGELES COUNTY
ENGINEERING BLDG.

NOTE: ANY ADDITIONS OR CHANGES ON THIS SHEET MUST BE MADE OR CIRCLED IN RED INK, WITH DATE AND NAME OF PERSON MAKING CHANGE.

Do not extend notes this side of this line.

STATION	B. S.	H. I.	F. S.	ELEV.		
14+25 45		112 31	6 3	106 0	Along Tr. Line to S.	140 brk
"			11 5	100 8	" " "	199 Back lot l[illegible]
"			3 8	108 5	170 Ground	on Tr. Line
"			3 4	108 9	281 – back lot line.	on Tr. Line
BM WZ123			5 60	106 71	BMWZ123 El. 106.696 F.B. 1925-71 Placid Dr. (N. Side) 30' W of E. end. Street. Bt Spk in S.E. Cor. Conc. Dr. to Ho. # 13545	

Profile No. ____ Notes Red ____ Plotted ____ Job No. 1638 Division No. ____ F.B. 1739 PG. 197

X-Sec. No. ____ Date ____ Date ____ Survey of Placid Dr.

Notes Chkd. ____ Checked ____ Survey by [illegible] Notes [illegible] Date 8-31-54

No. ____ Date ____ Date ____ Map No. ____ Indexed ____ Date ____

F.B. 1739 Pg. 198 | Job No. 1638 | Division No. | Notes Red. | Plotted | Profile

Survey of Placid Dr. | Date | Date | No.

Survey by J.L. Willey | Notes | Notes Chkd. | Checked | X-Sec.

Indexed | Date | Date | Date | No.

STATION	B.S.	H.I.	F.S.	ELEV.

761.298 307 10-51.

PLEASE RETURN TO

LOS ANGELES COUNTY SURVEYOR

726 LOS ANGELES COUNTY ENGINEERING BLDG.

NOTE: ANY ADDITIONS OR CHANGES ON THIS SHEET MUST BE MADE OR CIRCLED IN RED INK, WITH DATE AND NAME OF PERSON MAKING CHANGE.

Do not extend notes this side of this line.

Notes Ck'd by:
Map No.
Office Work
Checked
Date

Survey of: Placid Dr.
W. O. 1635 Tape No. St'd. °F
Surveyed by: JL Willey
Notes: JLW Date: 7-31-53
Indexed: C. Johnson

F. B. 1729 Pg. 199

PLACID DRIVE

TOPOGRAPHY

on

LEFFINGWELL RD

from

Carmenita Rd to Leland Ave

8-3-53
Willey J.L.
Bay
Kapp
Paulsen
McKnight

Notes: Any Additions or Changes on This Sheet Must be Made or Circled in Red Ink With Date and Name of Person Making Change.

Do not extend notes this side of this line.

RETURN TO
LOS ANGELES COUNTY SURVEYOR
726 LOS ANGELES COUNTY
ENGINEERING BLDG.

76F3095 247 2-51

RETURN TO
LOS ANGELES COUNTY SURVEYOR
726 LOS ANGELES COUNTY
ENGINEERING BLDG.

Note: Any Additions or Changes on This Sheet Must be Made or Circled in Red Ink With Date and Name of Person Making Change.

Do not extend notes this side of this line.

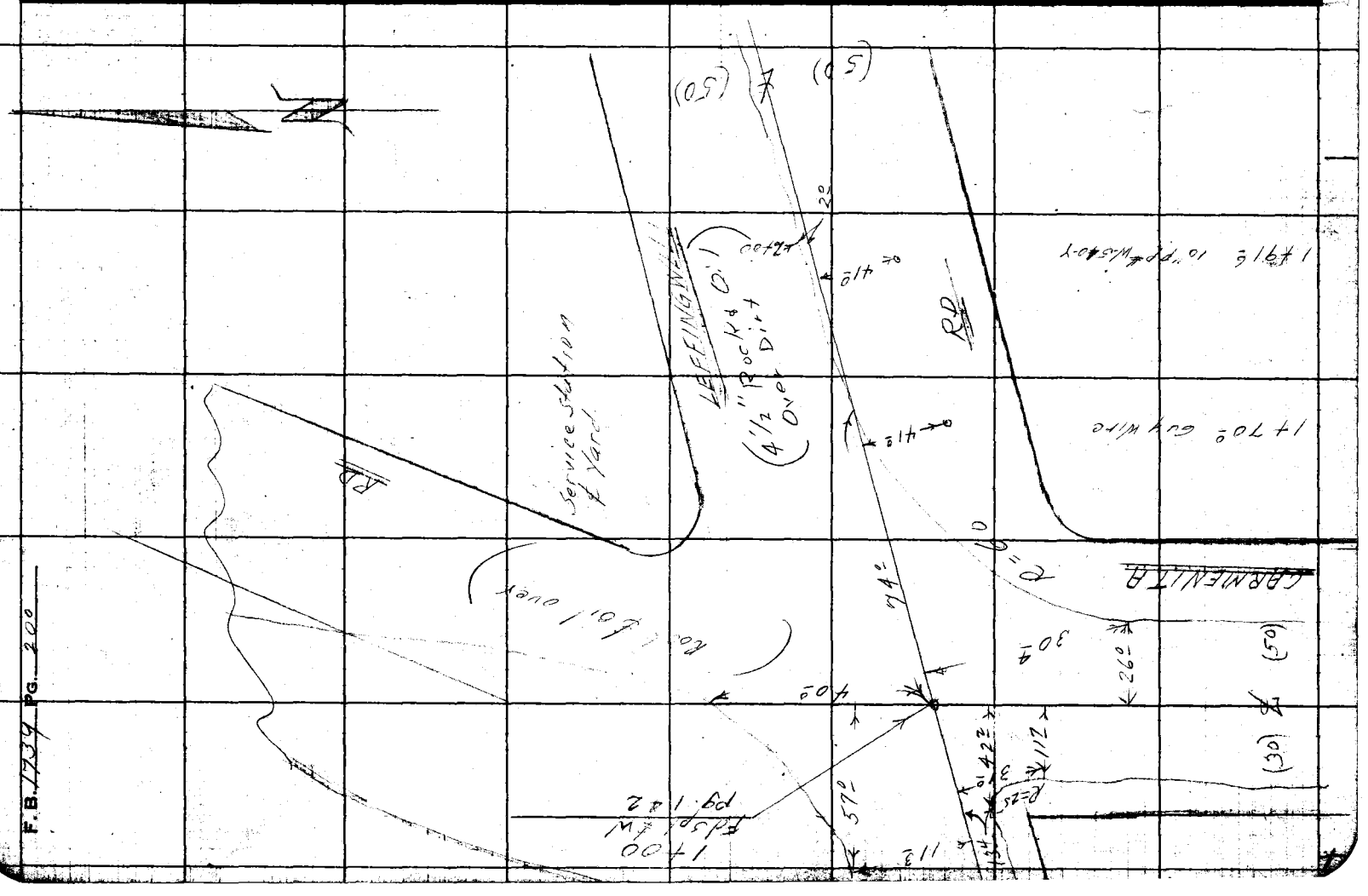

Notes Ck'd by	Survey of Placid Dr.	F.B. 1739 Pg. 201
Map No.	W. 0638 Tape No. St'd. °F	
Office Work	Surveyed by J.L. Willey	
Checked	Notes JLW Date 8-53	
Date	Indexed C. Johnson	

Note: Any Additions or Changes on This Sheet Must be Made or Circled in Red Ink With Date and Name of Person Making Change.

Do not extend notes this side of this line.

RETURN TO
LOS ANGELES COUNTY SURVEYOR
726 LOS ANGELES COUNTY
ENGINEERING BLDG.



76F309S 247 2-51

F.B. 1239 Pg. 202

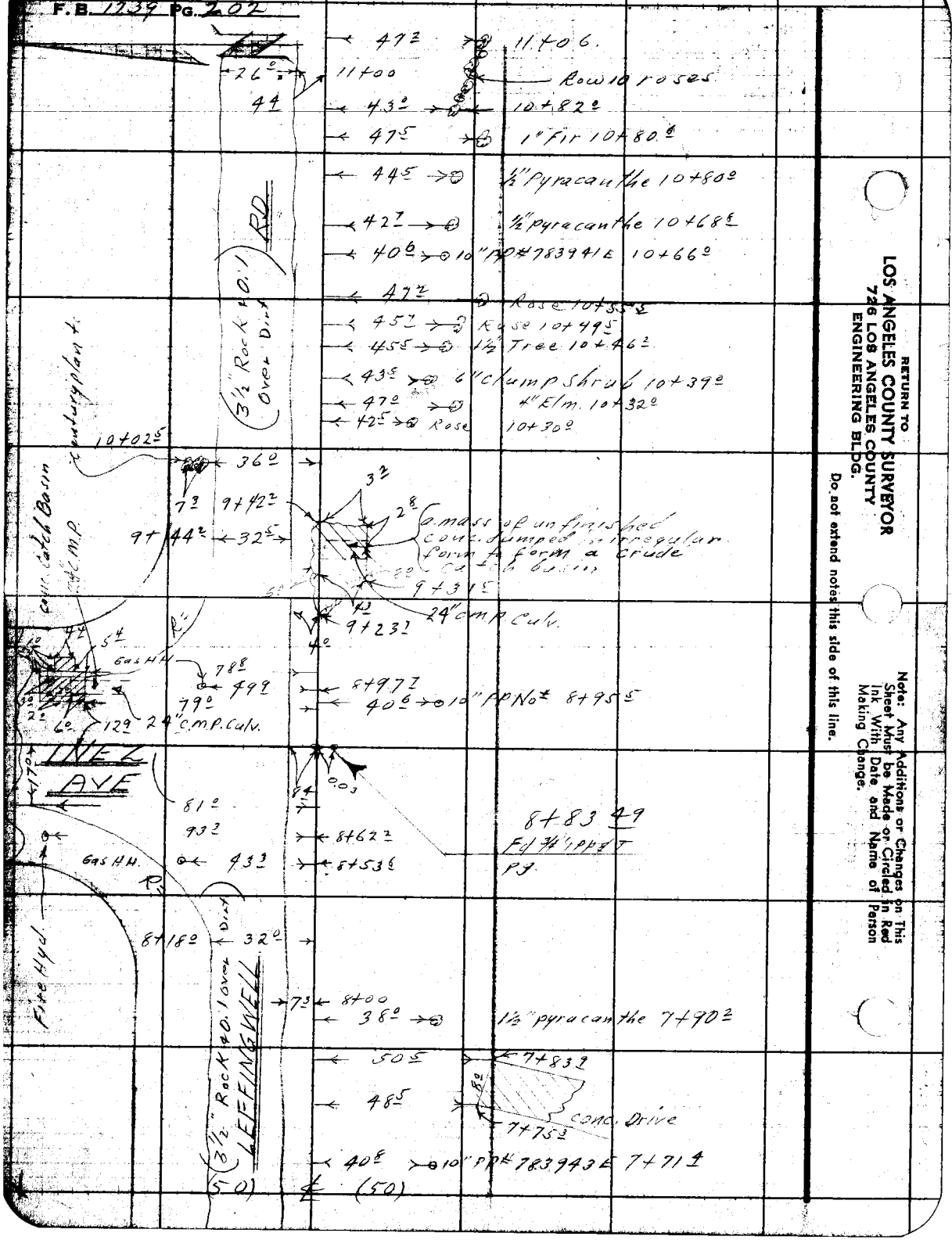

RETURN TO
LOS ANGELES COUNTY SURVEYOR
726 LOS ANGELES COUNTY
ENGINEERING BLDG.

Do not extend notes this side of this line.

Note: Any Additions or Changes on This Sheet Must be Made or Circled in Red Ink With Date and Name of Person Making Change.

Notes Ck'd by	Survey of Placid Dr	F.B. 1739 Pg. 203
Map No.	W.O. 1638 Tape No. St'd. °F	
Office Work	Surveyed by J.L. Willey	
Checked	Notes J.L.W. Date 8-53	
Date	Indexed A. C. Johnson	

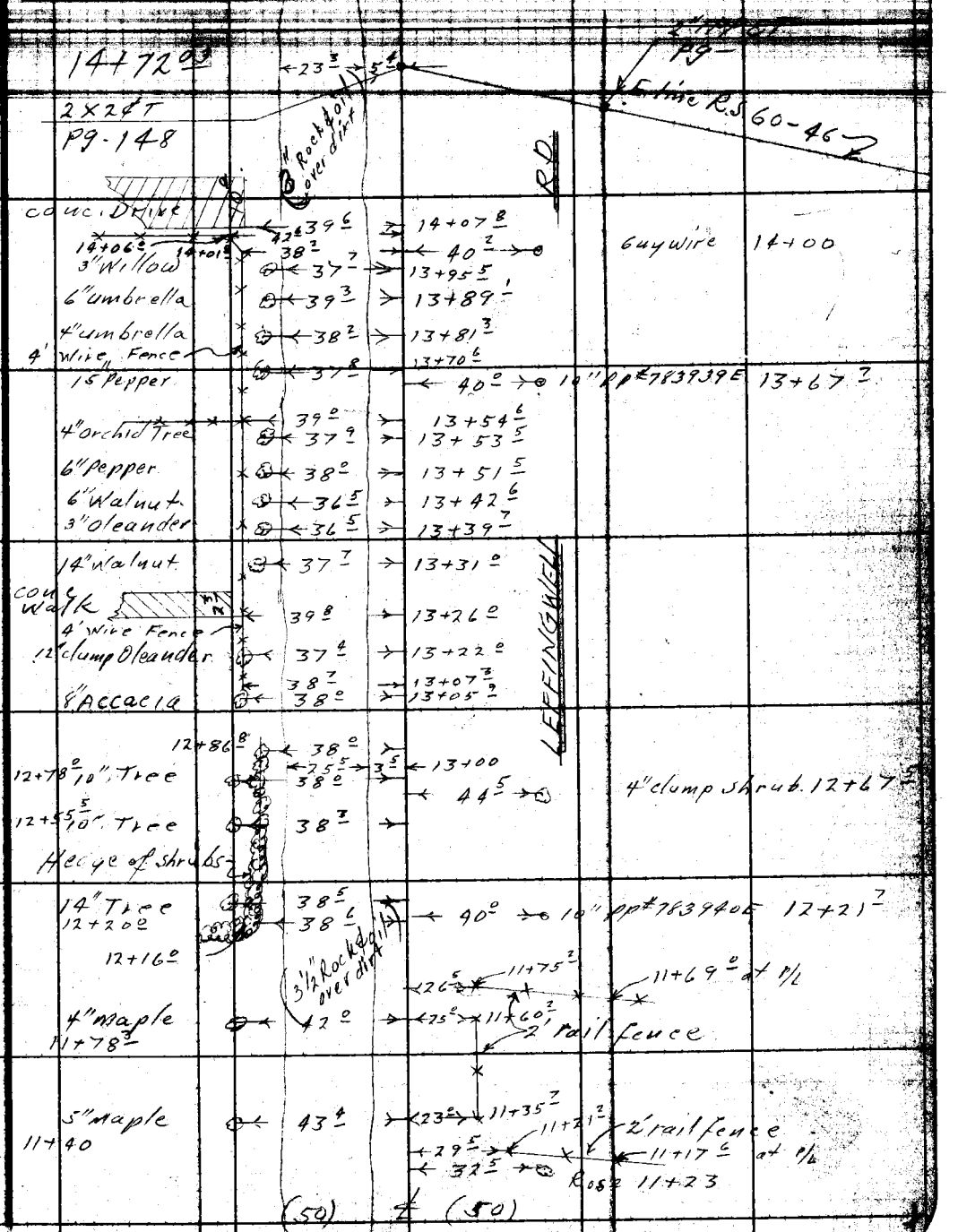

Note: Any Additions or Changes on This Sheet Must be Made or Circled in Red Ink With Date and Name of Person Making Change.

Do not extend notes this side of this line.

RETURN TO
LOS ANGELES COUNTY SURVEYOR
726 LOS ANGELES COUNTY
ENGINEERING BLDG.

78F3095 247 2-51

RETURN TO
LOS ANGELES COUNTY SURVEYOR
726 LOS ANGELES COUNTY
ENGINEERING BLDG.

Do not extend notes this side of this line.

Note: Any Additions or Changes on This Sheet Must be Made or Circled in Red Ink With Date and Name of Person Making Change.

F.B. 1139 Pg. 204

Profile No. ____ Notes Red. ____ Plotted ____ Job No. 1638 Division No. ____ F.B. 1739 Pg. 205

Date ____ Date ____ Survey of Placid Dr.

X-Sec. No. ____ Notes Chkd. ____ Checked ____ Survey by JLW Notes JLW Date [illegible]

Date ____ Date ____ Map No. ____ Indexed C. Johnson Date APR 28 55

Placid Dr. Cl. 1638

"X" SECTIONS on

LEFFINGWELL RD. from

Carmenita Rd to Leland Ave

8-31-53

Willey JL.
Bay
Paulson
McKnight

STATION	B.S.	H.I.	F.S.	ELEV.

NOTE: ANY ADDITIONS OR CHANGES ON THIS SHEET MUST BE MADE OR CIRCLED IN RED INK, WITH DATE AND NAME OF PERSON MAKING CHANGE.

PLEASE RETURN TO
LOS ANGELES COUNTY SURVEYOR
726 LOS ANGELES COUNTY
ENGINEERING BLDG.

Do not extend notes this side of this line.

76[illegible] 307 10-51

76L298 307 10-51

PLEASE RETURN TO

LOS ANGELES COUNTY SURVEYOR
726 LOS ANGELES COUNTY
ENGINEERING BLDG.

NOTE: ANY ADDITIONS OR CHANGES ON THIS SHEET MUST BE MADE OR CIRCLED IN RED INK, WITH DATE AND NAME OF PERSON MAKING CHANGE.

Do not extend notes this side of this line.

STATION	B. S.	H. I.	F. S.	ELEV.	Left (N)	℄	Right (S)
BMWZ 124	3 96	119 36		115 40	BMWZ 124 El. 115.398 FB. 1925-71		
					Leffingwell Rd. & Carmenita Rd. N. W. Cor.		
					Bt Spk. in S. W. Cor Walk		to Church #12341
1+00			6 16	113 20	Int Carmenita Rd.	℄	
"			6 97	112 39			50 opp S p/L
"			8 65	110 71			125 pvt.
1+21			5 63	113 73	brk in Pvt.	℄	Crown
1+33			5 68	113 68	" " "	℄	
1+37			5 79	113 57	opp. P/L Cor.	℄	
"			6 30	113 06			13 edge Pvt, Gut
"			5 8	113 6			16 Top brk
"			6 5	112 9			50 S. P/L Cor.
1+52			5 92	113 44		℄	Gut.
1+74			5 61	113 75		℄	S. edge Pvt.
2+00			5 2	114 2		℄	Ground.
"			4 9	114 5			72 brk
"			6 3	113 1			50 S p/L
3+00			4 2	115 2		℄	
"			4 0	115 4			70 brk
"			5 8	113 6			50 S p/L
T.P.	5 23	121 07	3 52	115 84			

F.B. 1739 PG. 206 Job No. 1638 Division No. Notes Red. Plotted No. Profile
Survey of Placid Dr. Date Date X-Sec.
Survey by J L Willey Notes J L W Notes Chkd. Checked No.
Indexed C. Tobias Date Date Date

761 — 9 307 10-51

PLEASE RETURN TO
LOS ANGELES COUNTY SURVEYOR
726 LOS ANGELES COUNTY
ENGINEERING BLDG.

NOTE: ANY ADDITIONS OR CHANGES ON THIS SHEET MUST BE MADE OR CIRCLED IN RED INK, WITH DATE AND NAME OF PERSON MAKING CHANGE.

Do not extend notes this side of this line.

Profile Notes Red No. Plotted Job No. 6236 Division No.
X-Sec. Date Survey of
Notes Chkd. Date Survey by W. Williams Notes by E.M. Bond
No. Checked Map No. Indexed C. Johannsen
Date Date

F.B. 1739 Pg. 207

STATION	B. S.	H. I.	F. S.	ELEV.		
3+00		121 07	5 83	115 24	4± S. edge Pvt.	
"			5 39	115 68	17± Crown Pvt.	
"			5 67	115 40	34 N. edge Pvt.	
3+53 3/4			5 24	115 83	Opp. E. P/L of Alley	℄ along line of Pvt.
"			5 03	116 04	Along Edge Pvt.	12± brk
"			6 72	114 35	"	52 3/4 Approx S P/L
"			9 18	111 89	"	100 Pvt.
"			11 45	109 62	"	175 Pvt Back of Walk
4+00			4 9	116 2		℄
"			6 7	114 4		50 S P/L
"			4 82	116 25	5-6 S. edge Pvt.	
"			4 62	116 45	17 Crown of Pvt.	
"			4 85	116 12	31± N. edge Pvt.	
4+21 7/8			5 0	116 1	Opp W P/L Ho. #13434	℄
"			6 6	114 5		50 S P/L
"			4 50	116 57	17± Crown of Pvt.	
"			8 90	112 17	Top 4" V.C.P. to Ho. #13434	
			7 9	113 2	Ground over Pipe	
4+90 1/2			4 4	116 7	Opp W P/L Ho. #13440	℄
"			6 3	114 8		50 S P/L
"			4 29	116 78	17± Crown of Pvt.	

76L298 307 10-51

PLEASE RETURN TO
LOS ANGELES COUNTY SURVEYOR
726 LOS ANGELES COUNTY
ENGINEERING BLDG.

NOTE: ANY ADDITIONS OR CHANGES ON THIS SHEET MUST BE MADE OR CIRCLED IN RED INK, WITH DATE AND NAME OF PERSON MAKING CHANGE.

Do not extend notes this side of this line.

F.B. 1739 PG. 208 | Job No. 1638 | Division No. | Profile No. | X-Sec. No.
Survey of Placid Dr.
Survey by T.L. Willey | Notes | Notes Chkd | Plotted | Date | Checked | Date | Notes Red. | Date | Date
Indexed C. Johnson | Date | Date

STATION	B. S.	H. I.	F. S.	ELEV.		125
—		121 07	9 10	111 97	Top 4" vcp to Ho #	13440
—			7 5	113 6	Ground over Pipe	
5700			4 3	116 8		℄
"			6 3	114 8		50 s p/c
"			4 31	116 76	6± S. edge Pvt.	
"			4 23	116 74	17± Crown of Pvt	
"			4 44	116 63	31 N edge Pvt.	
T.P.	4 41	121 26	4 22	116 85		
5762±			4 4	116 9	Opp. WP/L Ho # 13446	℄
"			6 2	115 1		50 s p/c
"			4 34	116 92	18 Crown of Pvt.	
6700			4 6	116 7		℄
"			6 5	112 8		50 s p/c
"			8 4	112 9		125 Ground
"			10 3	111 0		212± back lot line.
"			4 80	116 46	5 S. edge Pvt.	
"			4 52	116 74	17± Crown Pvt.	
"			4 73	116 53	31± N. edge Pvt.	
—			8 9	112 4	Top 4" V.C.P. to Ho #	13446
—			6 4	116 9	Ground over Pipe	

761 — 9 307 10-51

PLEASE RETURN TO
LOS ANGELES COUNTY SURVEYOR
726 LOS ANGELES COUNTY
ENGINEERING BLDG.

NOTE: ANY ADDITIONS OR CHANGES ON THIS SHEET MUST BE MADE OR CIRCLED IN RED IN INK, WITH DATE AND NAME OF PERSON MAKING CHANGE.

Do not extend notes this side of this line.

Profile Notes Red. Plotted Job No. 6331 Division No. F.B. 17339 Pg. 259
No. X.Sec. Date Survey of Notes Date
No. Notes Chkd. Date Checked Survey by J.E. Kuhlke Notes J.E.K. Date
Date Map No. Drawn Jabaroo Date

STATION	B. S.	H. I.	F. S.	ELEV.		
6+33 3		121 26	4 8	116 5	Opp. W/P/L Ho # 13454	℄
"			6 7	114 6		50 SP/L
"			4 71	116 55	18° Crown Pvt.	
T.P.	4 62	120 73	5 15	116 11		
			9 3	111 4	Top 4" V.C.P. to Ho. # 13454	
			7 5	113 2	Ground over pipe.	
7+00			4 7	116 0		℄
"			6 0	114 7		50 SP/L
"			4 76	115 97	6° S edge Pvt.	
"			4 52	116 21	18° Crown of Pvt.	
"			4 88	115 85	31° N. edge Pvt.	
7+05 0			4 8	115 9	Opp W/P/L Ho. # 13460	℄
"			6 2	114 5		50 SP/L
			9 0	111 7	Top 4" V.C.P. to Ho. # 13460	
			7 5	113 2	Ground over pipe	
7+05 0			4 55	116 18	18 3 Crown of Pvt.	
7+68 2			5 0	115 7	Opp W/P/L for Ho. # 13468	
"			5 9	114 8		50 SP/L
"			5 19	115 54	19° Crown of Pvt.	
			10 0	107	Top 4" V.C.P. to Ho # 13468	
			7 5	113 2	Ground over pipe	

F.B. 1939 PG. 210 | Job No. 1638 | Division No. | Notes Red. | Plotted | Profile

Survey of Placid Dr. | Date | Date | No.

Survey by | Notes | Notes Chkd. | Checked | X-Sec.

Indexed C. Johnson | Date | Date | Date | No.

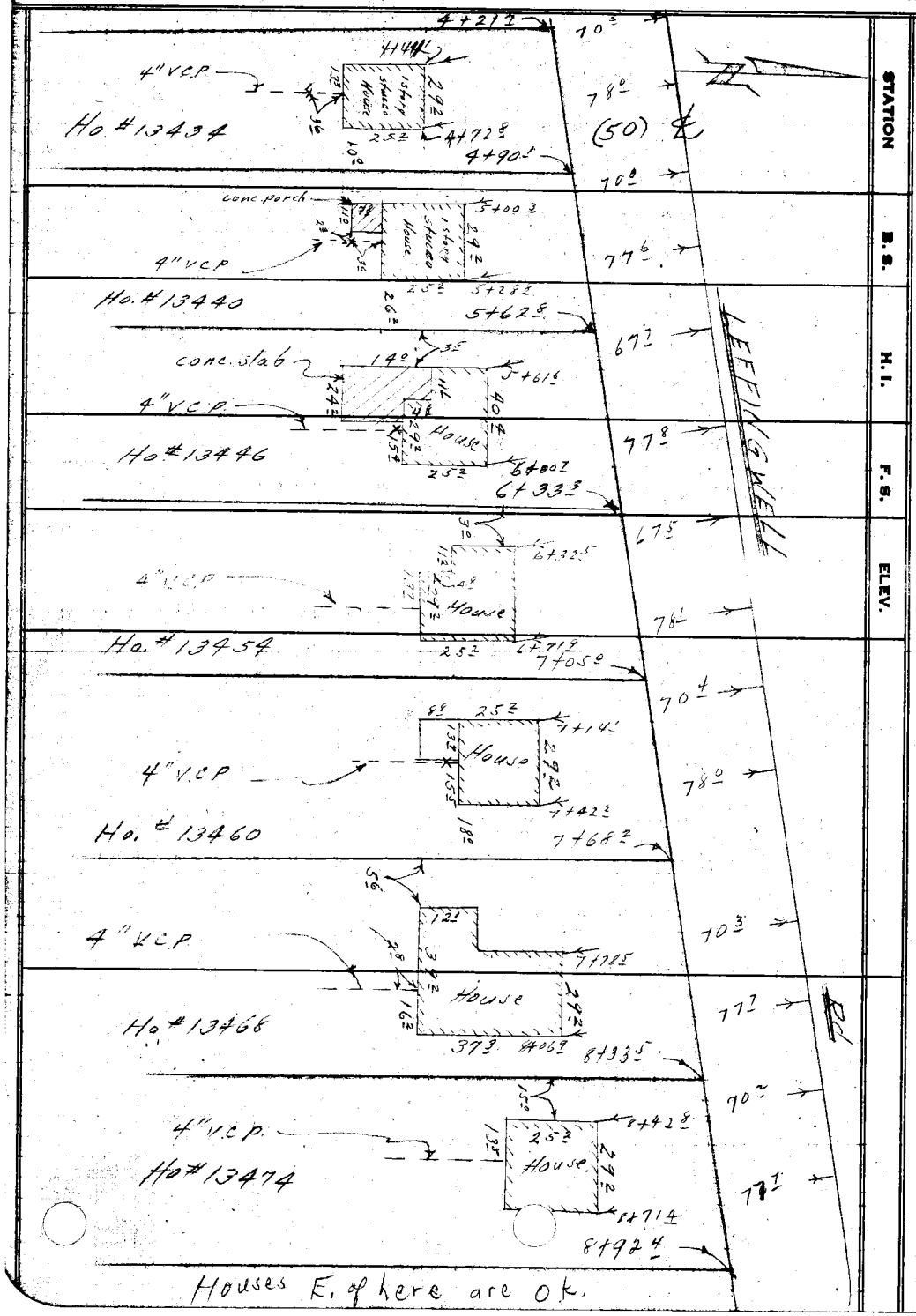

76L298 307 10-51

PLEASE RETURN TO

LOS ANGELES COUNTY SURVEYOR

726 LOS ANGELES COUNTY ENGINEERING BLDG.

Do not extend notes this side of this line.

NOTE: ANY ADDITIONS OR CHANGES ON THIS SHEET MUST BE MADE OR CIRCLED IN RED INK, WITH DATE AND NAME OF PERSON MAKING CHANGE.

761 [illegible] 307 10-51

PLEASE RETURN TO

LOS ANGELES COUNTY SURVEYOR

726 LOS ANGELES COUNTY
ENGINEERING BLDG.

NOTE: ANY ADDITIONS OR CHANGES ON THIS SHEET MUST BE MADE OR CIRCLED IN RED INK, WITH DATE AND NAME OF PERSON MAKING CHANGE.

Do not extend notes this side of this line.

STATION	B. S.	H. I.	F. S.	ELEV.		
8+00		120 73	5 2	115 5		℄
"			4 7	116 0		3° Top brk
"			6 0	114 7		50 S p/L
"			5 52	115 21	7⁸ S. edge Pvt.	
"			5 48	115 25	19° Crown of Pvt.	
"			5 79	114 94	32° N. edge Pvt.	
8+33⁵			5 4	115 3		℄
"					opp W P/L Cor. Ho# 13474	
"			6 1	114 6		50 S p/L Cor.
"			5 78	114 95	19² Crown of Pvt.	
—			8 4	112 3	Top of 4" V.C.P. to Ho# 13474	
—			7 4	113 3	Ground over pipe	
8+83 49			5 6	115 1	Inter. Inez St.	℄
"			6 33	114 40	8⁵ S. edge Pvt	on ℄ of Inez St
"			6 29	114 44	20° Crown of Pvt	" "
"			6 35	114 38	33⁴ "X" Cut.	" "
"			5 65	115 08	100' Pvt	" "
T.P.	3 07	117 86	5 94	114 79		
9+00			3 3	114 6		℄
"			3 9	114 0		50 S p/L
"			8 7	109 2		238' back lot line

Profile No. ____ Date ____ Notes Red ____ Plotted ____ Job No. 1638 Division No. ____

X-Sec. No. ____ Date ____ Notes Chkd. ____ Checked ____ Survey of Placid Dr. Survey by J. Willey Notes [illegible] Date [illegible]

Map No. ____ Date ____ Map No. ____ Date ____

F.B. 1739 Pg. 211

76L298 307 10-51

PLEASE RETURN TO

LOS ANGELES COUNTY SURVEYOR
726 LOS ANGELES COUNTY
ENGINEERING BLDG.

NOTE: ANY ADDITIONS OR CHANGES ON THIS SHEET MUST BE MADE OR CIRCLED IN RED INK, WITH DATE AND NAME OF PERSON MAKING CHANGE.

665
184
849

Do not extend notes this side of this line.

STATION	B. S.	H. I.	F. S.	ELEV.		
9+00		117 86	3 71	114 15	8.4 S. edge Pvt.	
"			3 66	114 20	Crown of Pvt.	
8+99.3 rok			6 45	111 41	84.8 Invert of 24" c mp. Culvert (N. end)	
"			3 53	114 33	84.8 Conc. over top of pipe	
9+22			3 6	114 3	Top brk.	℄
9+29.9			5 5	112 4	Bot brk	℄
9+35.5			5 6	112 3		℄
"			8 6	109 3	bot brk	8.8 W. edge bot. Ditch
"			8 0	109 9	bot brk	43.7 " " "
"			4 1	113 8		50 W edge Top ditch
"			4 8	113 1		70 Ground
9+39.5			8 49	109 37		3.6 Invert 24" cmp Culv.
"			5 80	112 06		3.6 Conc. over pipe
9+42.0			5 35	112 51	bot brk	℄
"			7 6	110 3	bot ditch, E. side	4.6 bot brk
"			9 2	108 7	bot ditch	20.0 ℄ ditch
"			8 7	109 2	bot bank	54.2 W. side ditch
"			4 3	113 6	Top "	65.4 " " "
"			4 9	113 0		85.0 Ground
9+46.0			3 6	114 3	Top brk	℄ E. side ditch
9+50.5			3 4	114 5		℄ Ground

F.B. 1739 PG. 212 Job No. 1638 Division No. Notes Red. Plotted Profile
Survey of Placid Dr. Date Date No.
Survey by J.L. Willey Notes J.L.W. Notes Chkd. Checked X-Sec.
Indexed E. C. Johnson Date Date No.

761 [illegible] 307 10-51

PLEASE RETURN TO

LOS ANGELES COUNTY SURVEYOR

726 LOS ANGELES COUNTY
ENGINEERING BLDG.

NOTE: ANY ADDITIONS OR CHANGES ON THIS SHEET MUST BE MADE OR CIRCLED IN RED INK, WITH DATE AND NAME OF PERSON MAKING CHANGE.

Do not extend notes this side of this line.

STATION	B. S.	H. I.	F. S.	ELEV.		
9+50.5		117 86	4 8	113 1	Top brk	8.0 E edge ditch
"			7 0	110 9	bot "	14 " " "
"			8 3	109 6	" "	35.9 " " "
"			9 7	108 2	" ditch	61.0 ℄ ditch
"			8 9	109 0	" bank	70.0 W. side ditch
"			4 7	113 2	Top "	76.5 " " "
9+60.5			3 6	114 3		℄ Ground
"			4 8	113 1	Top bank	50 E. side ditch
"			8 8	109 1	Bot "	57.5 " " "
"			9 7	108 2	Bot ditch	78.0 ℄ ditch
10+00			3 8	114 1		℄
"			3 5	114 4		4.5 Top brk
"			5 4	112 5		50 sp/t
"			4 30	113 56	9.0 S. edge Pvt.	
"			4 02	113 84	19.0 Crown pvt.	
"			4 17	113 69	31.2 N. edge Pvt.	
T.P.	3 89	117 94	3 81	114 05		
11+00			4 4	113 5		℄
"			3 8	114 1		4.0 Top brk
"			3 8	114 1		8.0 " "
"			4 9	113 0		19.4 Bot "

Profile No. ____ Date ____ Notes Red ____ Plotted ____ Job No. 1638 Division No. ____ F.B. 1739 PG. 213

X-Sec. No. ____ Date ____ Notes Chkd. ____ Date ____ Checked ____ Date ____ Survey of ____ Survey by J. L. Willey Notes J. L. W. Date ____ Map No. ____ Indexed John [illegible] Date ____

76L298 307 10-51

PLEASE RETURN TO
LOS ANGELES COUNTY SURVEYOR
726 LOS ANGELES COUNTY
ENGINEERING BLDG.

NOTE: ANY ADDITIONS OR CHANGES ON THIS SHEET MUST BE MADE OR CIRCLED IN RED INK, WITH DATE AND NAME OF PERSON MAKING CHANGE.

Do not extend notes this side of this line.

STATION	B. S.	H. I.	F. S.	ELEV.		
11+00		117 94	5 9	112 0		50 SP/L
"			8 5	109 4		270± back lot line
"			4 28	113 66	6² Sedge Pvt.	
"			3 95	113 99	18° Crown of Pvt.	
"			4 13	113 81	30² N. edge Pvt.	
12+00			5 3	112 6		℄ Gut
"			4 2	113 7		8° Top brk
"			5 2	113 7		24 brk
"			5 4	112 5		50
"			4 63	113 31	5⁵ Sedge Pvt	
"			4 28	113 66	17⁵ Crown of Pvt	
"		1⁶	4 52	113 42	30° N. edge Pvt.	
T.P.	3 78	117 56	4 16	113 78		
13+00			5 5	112 1		℄ Gut
"			4 4	113 2		9° Top brk
"			4 9	112 7		20° brk
"			5 1	112 5		50 SP/L
"			4 95	112 61	5⁹ Sedge Pvt.	
"			4 51	113 05	17⁴ Crown of Pvt.	
"			4 67	112 89	29³ N. edge Pvt	

F.B. 1739 PG. 214 Job No. 1638 Division No. Notes Red. Plotted Profile
Survey of Placid Dr. Date Date No. X-Sec.
Survey by J L Willey Notes J L W Notes Chkd. Checked
Indexed ~~E. C. Johnson~~ Date Date Date No.

761[illegible] 307 10-51

PLEASE RETURN TO
LOS ANGELES COUNTY SURVEYOR
726 LOS ANGELES COUNTY
ENGINEERING BLDG.

NOTE: ANY ADDITIONS OR CHANGES ON THIS SHEET MUST BE MADE OR CIRCLED IN RED INK, WITH DATE AND NAME OF PERSON MAKING CHANGE.

Do not extend notes this side of this line.

STATION	B. S.	H. I.	F. S.	ELEV.		
14+00		117 56	5 8	111 8		℄ Gut.
"			4 6	113 0		9° Top brk
"			5 2	112 4		20⁵ brk
"			5 4	112 2		50 Sp/L
"			5 58	111 98	5° S. edge Pvt.	
"			5 25	112 31	16° Crown of Pvt	
"			5 45	112 11	29⁴ N. edge Pvt	
14+72.03			6 5	111 1	E. Tract line	℄
"			5 8	111 8	Along E. Tr. line	20 Ground
"			5 6	112 0	"	50± Sp/L Cor
"			5 8	111 8	"	100 Ground
"			7 6	110 0	"	200 Ground
"			8 7	108 9	"	300 Ground
"			6 10	110 46	5⁷ S. edge Pvt	
"			5 90	111 66	15° Crown of Pvt	
"			5 93	111 63	28⁴ N. edge Pvt.	
BMWZ 126			5 09	112 49	BMWZ 126 El. 112.510 F.B. 1925-7	
					Leffingwell Rd (N side) 180'± W. Leland Ave	
					Bt Spk., S.E. Cor. Conc. Drive to Ho. # 13553	

Profile No. ____ Notes Red ____ Plotted ____ Job No. 1638 Division No. ____ F.B. 1739 Pg. 215
X-Sec. No. ____ Date ____ Date ____ Survey of Placid Dr
Notes Chkd. ____ Checked ____ Survey by J. Willey Notes J. Lw Date 9-5
Date ____ Date ____ Map No. ____ Indexed ____ Date ____

B. 1739 Pg. 216 Job No. _____ Division No. _____ Notes Red. _____ Plotted _____ Profile

Survey of _____ Date _____ Date _____ No. _____

Survey by _____ Notes _____ Notes Chkd. _____ Checked _____ X-Sec.

Indexed _____ Date _____ Date _____ Date _____ No. _____

76L298 307 10-51

PLEASE RETURN TO

LOS ANGELES COUNTY SURVEYOR

726 LOS ANGELES COUNTY

ENGINEERING BLDG.

NOTE: ANY ADDITIONS OR CHANGES ON THIS SHEET MUST BE MADE OR CIRCLED IN RED INK, WITH DATE AND NAME OF PERSON MAKING CHANGE.

Do not extend notes this side of this line.

STATION	B. S.	H. I.	F. S.	ELEV.

Notes Ck'd by	Survey of PLACID DR	F.B. 1739 PG. 219
Map No.	W. O. 1638 Tape No. St'd. °F	
Office Work	Surveyed by COATES	
Checked	Notes J.S.C. Date 1-6-54	
Date	Indexed C. Johnson	

TOPOGRAPHY

ON

1ST ALLEY W. OF CARMENITA RD

From: Placid Dr. 1+00
To: 1ST Alley S. of Leffingwell Rd

PLACID DR S.S DIST
C.I. 1638

COATES
OCHSNER
SNYDER
CERICOLA

Note: Any Additions or Changes on This Sheet Must be Made or Circled in Red Ink With Date and Name of Person Making Change.

Do not extend notes this side of this line.

RETURN TO
LOS ANGELES COUNTY SURVEYOR
726 LOS ANGELES COUNTY
ENGINEERING BLDG.

76F309S 247 2-51

RETURN TO
LOS ANGELES COUNTY SURVEYOR
726 LOS ANGELES COUNTY
ENGINEERING BLDG.

Note: Any Additions or Changes on This Sheet Must be Made or Circled in Red Ink With Date and Name of Person Making Change.

Do not extend notes this side of this line.

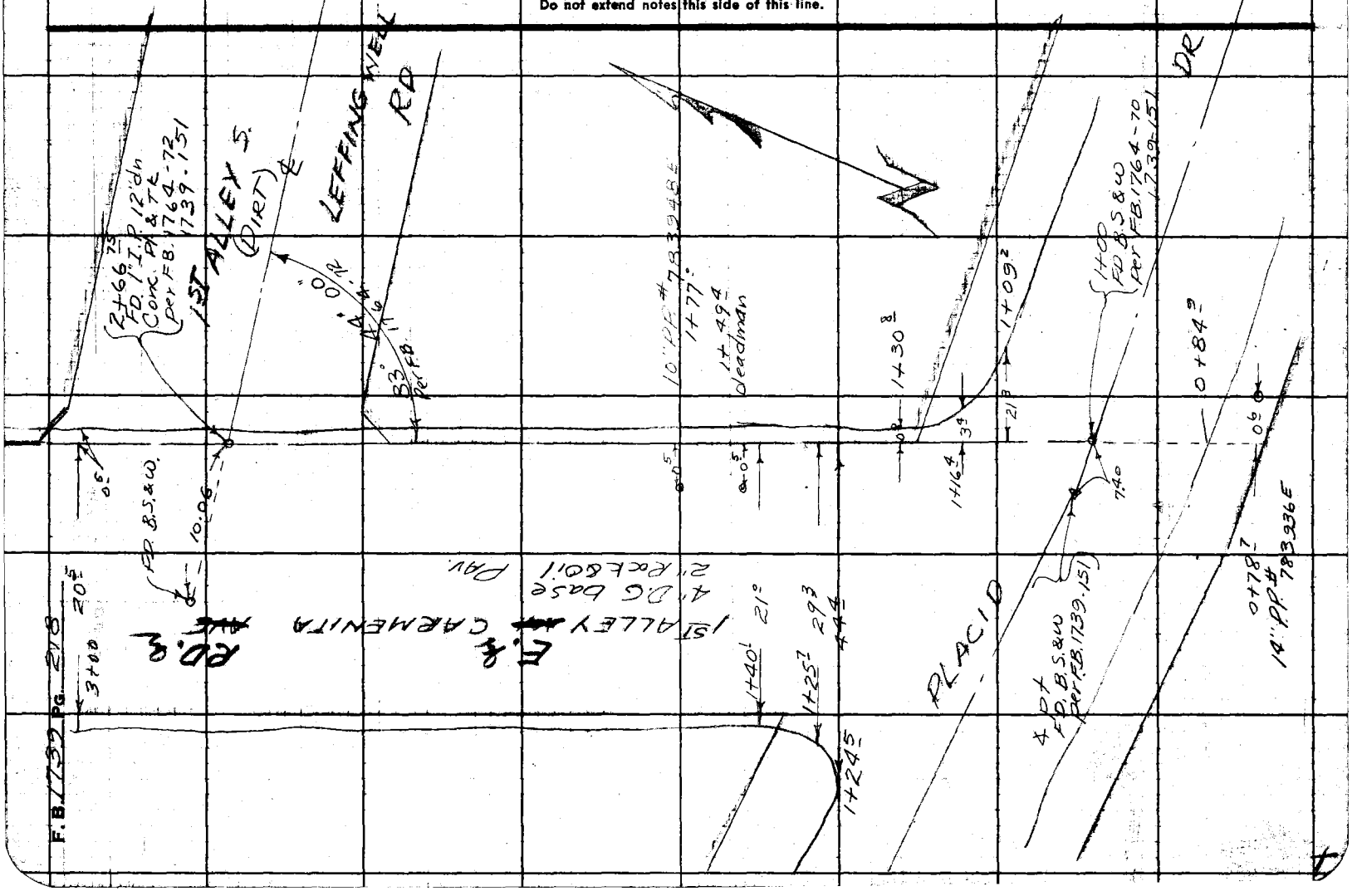

Profile No. ____ X-Sec. No. ____

Notes Red ____ Date ____ Plotted ____ Date ____ Job No. 1638 Division No. ____ F.B. 1739 Pg. 219

Notes Chkd. ____ Date ____ Checked ____ Date ____ Survey of PLACID DR S.S.

Survey by COATES Notes J.S.C. Date 1-5-54

Map No. ____ Indexed C. Johnson Date APR 28 55

CROSS-SECTION ON 1ST ALLEY E. CARMENITA RD.

From: Placid Dr. 1+00

To: 1st Alley S. of Leffingwell Rd 2+66.75

PLACID DR S.S. DIST.

C.I. 1638

COATES
OCHSNER
SNYDER
CERICOLA

Note: ℄ = E.P/L of Alley

STATION	B.S.	H.I.	F.S.	ELEV.

NOTE: ANY ADDITIONS OR CHANGES ON THIS SHEET MUST BE MADE OR CIRCLED IN RED INK, WITH DATE AND NAME OF PERSON MAKING CHANGE.

Do not extend notes this side of this line.

PLEASE RETURN TO
LOS ANGELES COUNTY SURVEYOR
726 LOS ANGELES COUNTY
ENGINEERING BLDG.

76L298 307 10-51

76L298 307 10-51

PLEASE RETURN TO
LOS ANGELES COUNTY SURVEYOR
726 LOS ANGELES COUNTY
ENGINEERING BLDG.

NOTE: ANY ADDITIONS OR CHANGES ON THIS SHEET MUST BE MADE OR CIRCLED IN RED INK, WITH DATE AND NAME OF PERSON MAKING CHANGE.

Do not extend notes this side of this line.

F.B. 739 Pg 220 Job No. 638 Division No. S.S.
Survey of PLACID DR.
Survey by COATES Notes J.F.O.
Indexed J. C. Johnson Date
Profile No. X-Sec. No.
Plotted Date Checked Date
Notes Red. Date Notes Chkd. Date

STATION	B. S.	H. I.	F. S.	ELEV.	1ST Alley E. Carmenita Rd.
B.M. WZ 121	7 86	114 64		106 78	B.M. WZ 121 Elev 106 778 per FB 1925-70 Placid Dr. & Carmenita Rd S.E. Cor Bf. Spk. in N.W. Cor. Conc. Dwy to Ho #13404
0+84.9			9 67	104 97	℄ South edge of Pvm
1+00			9 43	105 21	℄ int Alley + Placid Dr.
"			9 43	105 21	10'L.
"			9 39	105 25	20'L.
1+09.3			9 69	105 95	21.3 R. E end N. Pvm B.T.
1+24.5			9 42	105 22	44.2 L. W. end N.W. Pvm B.T.
1+30.8			9 03	105 61	℄ N. end N.E. Pvm B.T.
1+40'			8 3[illegible]	106 3	℄
"			8 62	105 02	10'L. flow Line
"			8 38	105 26	21'L. N. end N.W. Pvm. B.T.
2+00			7 03	107 61	℄
"			7 0	107 6	0.5 R. edge of Pvm
"			7 21	107 43	10'L. flow Line
"			6 95	107 69	20'L. edge of Pvm
2+66.25			5 11	109 53	℄ int 1st Alley S. of Lestinguell Rd.
"			5 05	109 59	0.5 R. edge of Pvm
"			5 27	109 37	10'L. flow Line
"			5 11	109 53	20'L. edge of Pvm

76L298 307 10-51

PLEASE RETURN TO

LOS ANGELES COUNTY SURVEYOR

726 LOS ANGELES COUNTY
ENGINEERING BLDG.

NOTE: ANY ADDITIONS OR CHANGES ON THIS SHEET MUST BE MADE OR CIRCLED IN RED INK, WITH DATE AND NAME OF PERSON MAKING CHANGE.

Do not extend notes this side of this line.

STATION	B. S.	H. I.	F. S.	ELEV.	1ST Alley E. Carmenita Rd	
3+00		114 64	3 97	110 67		4. edge of Pvm
"			4 26	110 38	10' L.	
"			3 93	110 71	20' L edge of Pvm	
T.P.	490	115 38	416	110 48		
T.P.	513	114 73	578	109 60		
TP.	417	113 75	515	109 58		
T.P.	310	110 89	596	107 79		
BM			544	105 45	BM. WZ 122	105.487

Profile No. ____ Notes Red ____ Plotted ____ Job No. 1638 Division No. ____ F.B. 1739 Pg. 221

X-Sec. No. ____ Date ____ Date ____ Survey of Placid Dr.

Notes Chkd. ____ Checked ____ Survey by COATES Notes J.F.O. Date 1-6-54

No. ____ Date ____ Date ____ Map No. ____ Indexed S. Johnson Date ____

F.B. 1739 PG 222 Job No. 1638 Division No. Notes Red. Plotted Profile

Survey of Placid Dr. S.S. Date Date No.

Survey by Notes Notes Chkd. Checked X-Sec.

Indexed Date Date Date No.

STATION	B.S.	H.I.	F.S.	ELEV.

76L298 307 10-51

PLEASE RETURN TO

LOS ANGELES COUNTY SURVEYOR

726 LOS ANGELES COUNTY ENGINEERING BLDG.

NOTE: ANY ADDITIONS OR CHANGES ON THIS SHEET MUST BE MADE OR CIRCLED IN RED INK, WITH DATE AND NAME OF PERSON MAKING CHANGE.

Do not extend notes this side of this line.

Notes Ck'd by	Survey of PLACID DR	F.B. 1732 Pg. 223
Map No.	W. O. 1638 Tape No. St'd. °F	
Office Work	Surveyed by J.S. COATES	
Checked	Notes J.S.C. Date 1-6-54	
Date	Indexed C. Johnson	

APR 26 '55

TOPOGRAPHY

ON

1ST ALLEY S. OF LEFFINGWELL RD

FROM: 1ST Alley E. Carmenita Rd 1+00

TO: E. Line R.S. 60-46 1156.12

PLACID DR. S.S. DIST.

C.I. 1638

COATES
OCHSNER
SNYDER
CERICOLA

Note: Any Additions or Changes on This Sheet Must be Made or Circled in Red Ink With Date and Name of Person Making Change.

Do not extend notes this side of this line.

RETURN TO
LOS ANGELES COUNTY SURVEYOR
726 LOS ANGELES COUNTY
ENGINEERING BLDG.

76F309S 247 2-51

F.B. 1752 PG. 224

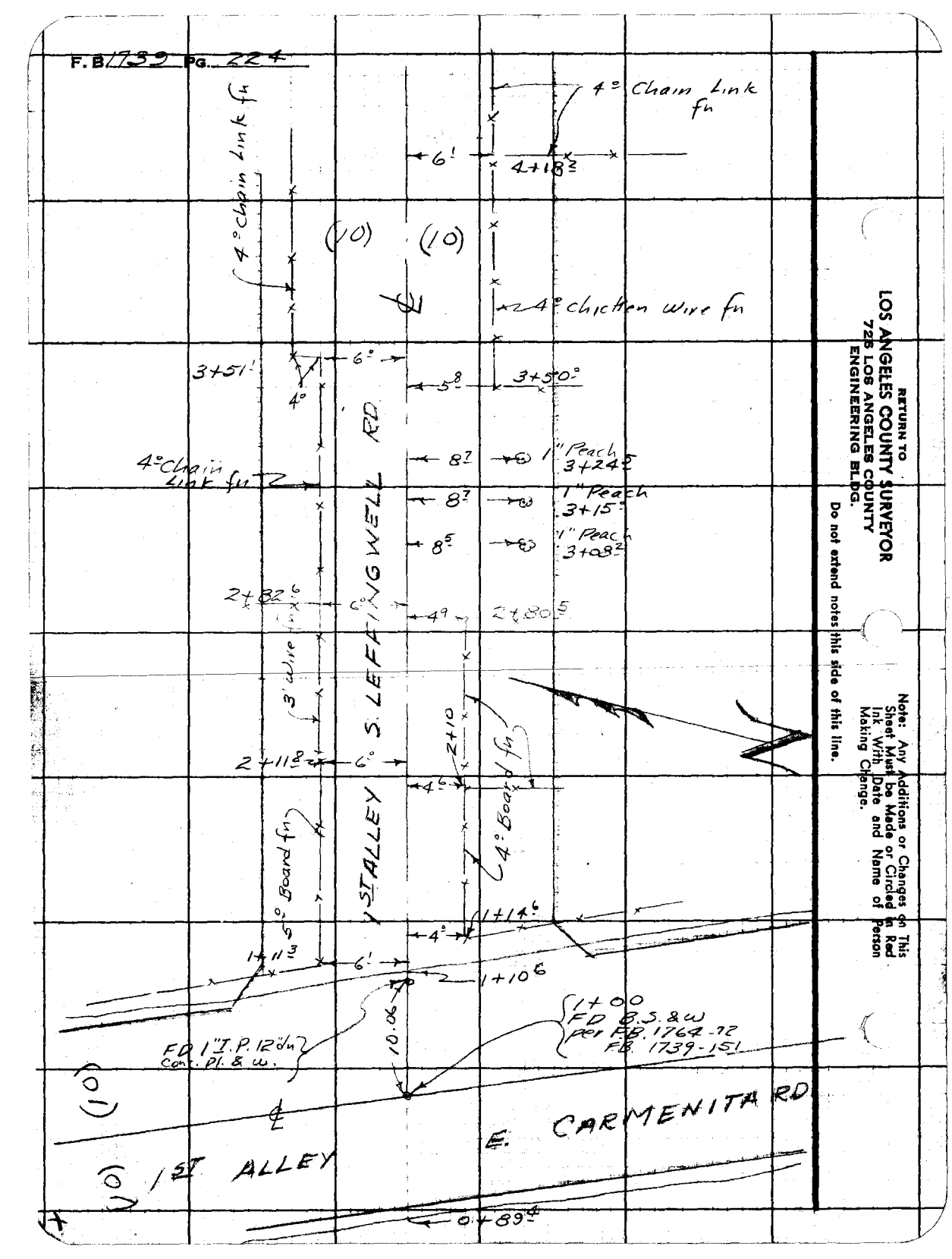

RETURN TO
LOS ANGELES COUNTY SURVEYOR
728 LOS ANGELES COUNTY
ENGINEERING BLDG.

Do not extend notes this side of this line.

Note: Any Additions or Changes on This Sheet Must be Made or Circled in Red Ink With Date and Name of Person Making Change.

Notes Ck'd by
Map No.
Office Work
Checked
Date

Survey of PLACID DR.
W. O. 1638 Tape No. St'd. °F
Surveyed by J.S. COATES
Notes J.S.C. Date 1-6-57
Indexed C. Johnson

F. B. 1139 Pg. 225

Note: Any Additions or Changes on This Sheet Must be Made or Circled in Red Ink With Date and Name of Person Making Change.

Do not extend notes this side of this line.

RETURN TO
LOS ANGELES COUNTY SURVEYOR
726 LOS ANGELES COUNTY
ENGINEERING BLDG.

75F3095 247 2-51

F.B. 1739 PG. 226

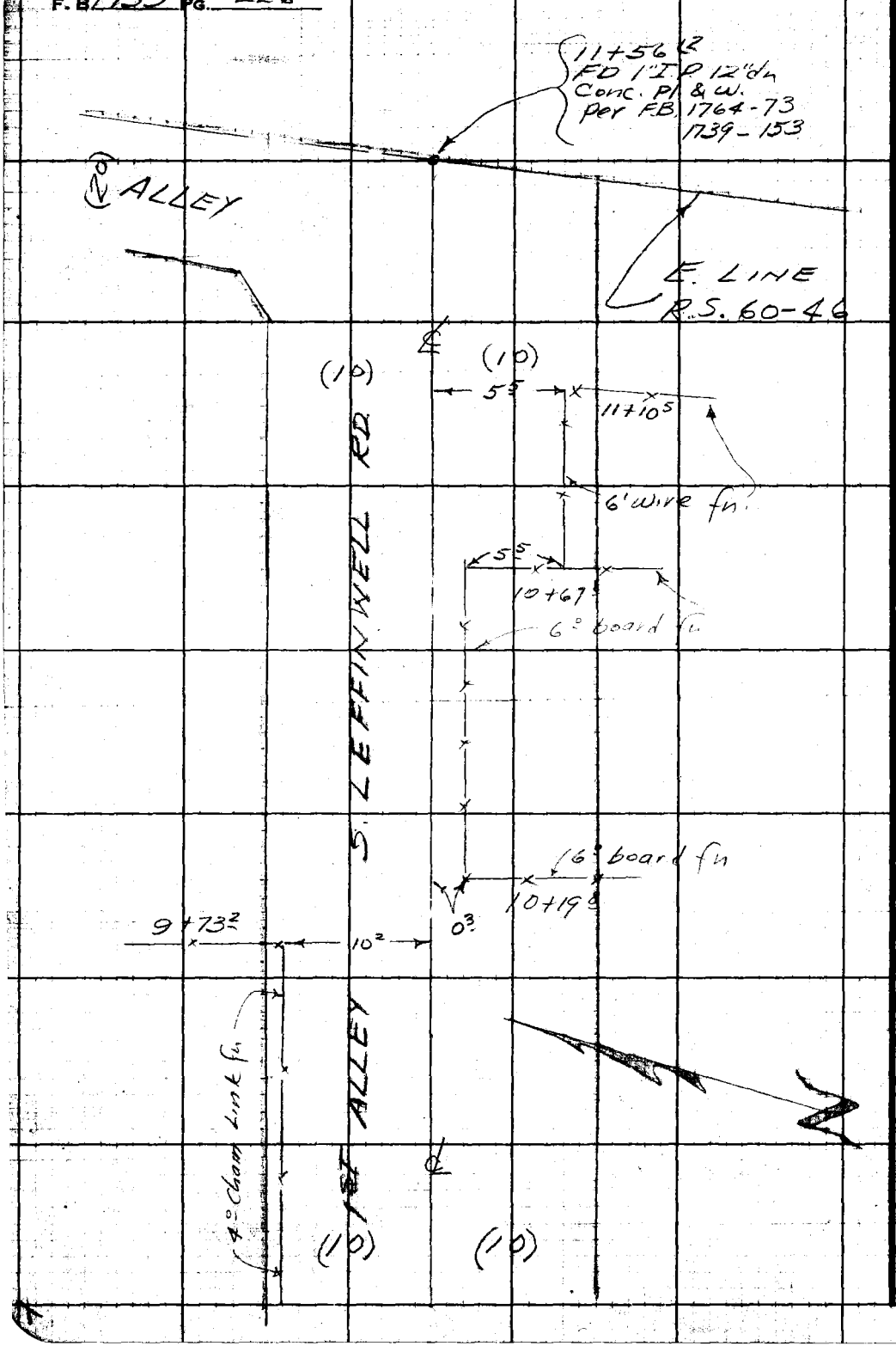

RETURN TO
LOS ANGELES COUNTY SURVEYOR
725 LOS ANGELES COUNTY
ENGINEERING BLDG.

Do not extend notes this side of this line.

Note: Any Additions or Changes on This Sheet Must be Made or Circled in Red Ink With Date and Name of Person Making Change.

Profile No. ____ Notes Red. ____ Plotted ____ Job No. 1638 Division No. ____ F.B. 1739 PG. 227

Date ____ Date ____ Survey of PLACID DR. S.S.

X-Sec. No. ____ Notes Chkd. ____ Checked ____ Survey by J.S. Coates Notes J.S.C. Date 1-6-54

Date ____ Date ____ Map No. ____ Indexed Johnson Date 28 '55

CROSS-SECTION

ON

1ST ALLEY S. OF LEFFINGWELL RD.

From: 1ST Alley E. of Carmenita Rd. 1+00

To: E. Line R.S. 60-46 11+56.12

PLACID DR. S.S. DIST.

C.I. 1638

COATES
OCHSNER
SNYDER
CERICOLA

STATION	B.S.	H.I.	F.S.	ELEV.

NOTE: ANY ADDITIONS OR CHANGES ON THIS SHEET MUST BE MADE OR CIRCLED IN RED INK, WITH DATE AND NAME OF PERSON MAKING CHANGE.

PLEASE RETURN TO
LOS ANGELES COUNTY SURVEYOR
726 LOS ANGELES COUNTY
ENGINEERING BLDG.

Do not extend notes this side of this line.

76L298 307 10-51

76L298 307 10-51

PLEASE RETURN TO
LOS ANGELES COUNTY SURVEYOR
726 LOS ANGELES COUNTY
ENGINEERING BLDG.

NOTE: ANY ADDITIONS OR CHANGES ON THIS SHEET MUST BE MADE OR CIRCLED IN RED INK, WITH DATE AND NAME OF PERSON MAKING CHANGE.

Do not extend notes this side of this line.

Profile No. ____ X-Sec. No. ____
Plotted ____ Date ____ Checked ____ Date ____
Notes Red ____ Date ____ Notes Chkd ____ Date ____
Division No. ____ Job No. ____ Notes ____ Date ____
B. 1239 PG. 225
Survey of ____
Survey by L. C. Johnson
Indexed ____

STATION	B. S.	H. I.	F. S.	ELEV.	1st Alley S of Lettingwell Rd.	
B.M. W2121	7 86	114 64		106 78	B.M. W2121 Elev 106.778' per F.B. 1925-70 Placid Dr. & Carmanita Rd. S.E. Cor Bf Spk. in N. W. Cor. of Conc. Dr. to Hy. #13404	
0+89			4 98	109 66		℄ W. edge of Pvmt.
1+00			5 21	109 43	℄ int 1st Alley S. of Lettingwell Rd. & 1st Alley E. Carmanita Rd.	
"			5 49	109 15		10' R.
"			4 96	109 68	10' L.	
1+10			5 10	109 54		℄ E. edge of Pvmt.
"			5 39	109 25		10' R.
"			4 77	109 87	10' L.	
1+15			4 4	110 2		℄
"			4 7	109 9		10' R.
"			4 1	110 5	10' L.	
2+00			4 2	110 4		℄
"			4 6	110 0		10' R.
"			3 8	110 8	10' L.	
T.P.	4 90	115 38	4 16	110 48		
3+00			4 5	110 9		℄
"			4 6	110 8		10' R.
"			4 3	111 1	10' L.	
4+00			5 2	110 2		℄
"			5 5	109 9		10' R.

76L298 307 10-51

PLEASE RETURN TO

LOS ANGELES COUNTY SURVEYOR

726 LOS ANGELES COUNTY
ENGINEERING BLDG.

NOTE: ANY ADDITIONS OR CHANGES ON THIS SHEET MUST BE MADE OR CIRCLED IN RED INK, WITH DATE AND NAME OF PERSON MAKING CHANGE.

Do not extend notes this side of this line.

STATION	B. S.	H. I.	F. S.	ELEV.	1st Alley S. of Leffingwell Rd	
4+00		115 38	4 9	110 5	10' L	
5+00			6 0	109 4		℄
"			6 3	109 1		10' R.
"			5 8	109 6	10' L	
6+00			6 1	109 3		℄
"			6 2	109 2		10' R.
"			5 7	109 7	10' L.	
T P.	5 13	114 73	5 78	109 60		
7+00			5 2	109 5		℄
"			5 4	109 3		10' R.
"			5 1	109 6	10' L.	
7+19			4 7	110 0		℄ Top of Storm Drain
"			4 8	109 9		10' R.
"			4 7	110 0	10' L.	
7+25			7 0	107 7		℄: Bottom of Drain
"			12 1	102 6		10' R.
"			7 0	107 7	10' L.	
7+37			12 4	102 3		℄ Bottom of Drain
"			12 2	102 5		10' R.
"			12 1	102 6	10' L.	

Profile No. ____ Date ____ Notes Red ____ Plotted ____ Job No. 1638 Division No. ____ F.B. 1739 PG. 229

X-Sec. No. ____ Date ____ Notes Chkd. ____ Checked ____ Survey of Field Dr. S.S. Survey by Coates Notes J.C. Date 7-6-54

Mag. No. ____ Date ____ Mag. No. ____ Date ____

76L298 307 10-51

PLEASE RETURN TO

LOS ANGELES COUNTY SURVEYOR
726 LOS ANGELES COUNTY
ENGINEERING BLDG.

NOTE: ANY ADDITIONS OR CHANGES ON THIS SHEET MUST BE MADE OR CIRCLED IN RED INK, WITH DATE AND NAME OF PERSON MAKING CHANGE.

Do not extend notes this side of this line.

STATION	B. S.	H. I.	F. S.	ELEV.	1st Alley S. of Lottingwell RD.
7+42		114 73	5 0	109 7	℄ Top of Storm Drain
"			5 0	109 7	10' R.
"			4 8	109 9	10' L.
8+00			4 9	109 8	℄
"			5 1	109 6	10' R.
"			5 0	109 7	10' L.
9+00			5 6	109 1	℄
"			5 8	109 9	10' R.
"			5 4	109 3	10' L.
10+00			5 3	109 4	℄
"			5 5	109 2	10' R.
"			5 0	109 7	10' L.
T.P.	4 17	113 75	5 15	109 58	
11+00			4 3	109 5	℄
"			4 1	109 7	10' R.
"			4 2	109 6	10' L.
11+~~00~~ 56 12			4 9	108 9	℄
"			5 0	108 8	10' R.
"			4 8	109 0	10' L.
~~BM WZ 123~~ TP			5 96	107 79	BM. ~~WZ 123~~ TP Elev. = 106.696 ~~FB 1925~~ - 71 Placid Dr. N. Side ~~[illegible]~~ E end. BT SPK in S/E ~~Cor. Conc. Dr.~~ #H013549
	3 10	110 89			

F.B. 1739 PG. 230 Job No. 1638 Division No. ____ Notes Red. ____ Plotted ____ Profile ____
Survey of Placid Dr. S.S. Date ____ Date ____ No. ____
Survey by Coates Notes J.C. Notes Chkd. ____ Checked ____ X-Sec. ____
Indexed C. Johnson Date ____ Date ____ No. ____

76L298 307 10-51

PLEASE RETURN TO

LOS ANGELES COUNTY SURVEYOR

726 LOS ANGELES COUNTY
ENGINEERING BLDG.

NOTE: ANY ADDITIONS OR CHANGES ON THIS SHEET MUST BE MADE OR CIRCLED IN RED INK, WITH DATE AND NAME OF PERSON MAKING CHANGE.

Do not extend notes this side of this line.

STATION	B. S.	H. I.	F. S.	ELEV.	
		110 89			
BM WZ122			5 44	105 45	BM, WZ122 Elev. 105.487 F.B. 1925-70 Placid Dr. N. Side 650'± E. Carmenita Rd. Bt. Spk. W. Side drive @ P.L. Ho# 13465
B.M. WZ121	3 85	110 63		106 78	B.M. WZ121 Elev. 106.778 per F.B. 1925-71 Placid Dr. & Carmenita Rd. S.E. Cor. Bt. Spk. N.W. Cor. Drive to Ho# 13404
T.P.	4 71	109 84	5 50	105 13	
B.M. WZ122	3 92	109 42	4 34	105 50	B.M. W.Z122 Elev. 105.487 per F.B. 1925-7 Placid Dr. N. Side 650'± E. of Carmenita Rd. Bt. Spk. in drive @ P/L, Ho# 13465
T.P.	6 36	110 78	5 00	104 42	
T.P.	3 99	111 79	2 98	107 80	T.P. F.D. Bt. Spk. in S.E. Cor. Conc. Dwy. to Ho. #1354 approx. 30' W. of E. end of St.
B.M. WZ123			5 08	106 71	B.M. W.Z123 Elev. 106.696 per F.B. 1925-71 Placid Dr. (N. Side) 30' W. of E. end. Bt. Spk. in S.E. Cor. Conc. Dr. Ho. # 13545

Profile Notes Red ____ Plotted ____ Job No. ____ Division No. ____ F.B. 1739 PG. 231

No. ____ Date ____ Survey of Placid Dr. ____

X-Sec. Notes Chkd. ____ Checked ____ Survey by Coates Notes J.O. Date 1-6-54

No. ____ Date ____ Date ____ Map No. ____ Date ____

F.B. 1739 PG 232

Job No. _____ Division No. _____ Notes Red. _____ Plotted _____ Profile

Survey of _____ Date _____ Date _____ No. _____

Survey by _____ Notes _____ Notes Chkd. _____ Checked _____ X-Sec.

Indexed _____ Date _____ Date _____ Date _____ No. _____

STATION	B. S.	H. I.	F. S.	ELEV.	

76L298 307 10-51

PLEASE RETURN TO

LOS ANGELES COUNTY SURVEYOR

726 LOS ANGELES COUNTY ENGINEERING BLDG.

Do not extend notes this side of this line.

NOTE: ANY ADDITIONS OR CHANGES ON THIS SHEET MUST BE MADE OR CIRCLED IN RED INK, WITH DATE AND NAME OF PERSON MAKING CHANGE.

COPIES TO

LOS CERRITOS

(REGIONAL OFFICE)

pages 233 thru 236

PWFB 1126 910

F. B. 1739 Pg. 233

Notes Ck'd by KRM
Map No.
Office Work
Checked
Date

Survey of ARDELL RD
W. O. 0303.00 Tape No. 2155 St'd. 68 °F
Surveyed by J. J. LANIGAN
Notes J. J. L. Date 4-21-55
Indexed A. C. Johnson 4-25-55

CENTER-LINE
SURVEY
for
ARDELL RD
(PRIVATE ST.)
C.I. 178C14

J. J. LANIGAN
M. NATAPOFF
J. C. RIKE
C. L. LEE

Note: Any Additions or Changes on This Sheet Must be Made or Circled In Red Ink With Date and Name of Person Making Change.

Do not extend notes this side of this line.

RETURN TO
LOS ANGELES COUNTY SURVEYOR
726 LOS ANGELES COUNTY
ENGINEERING BLDG.

76F3095 247 4-53

RETURN TO
LOS ANGELES COUNTY SURVEYOR
726 LOS ANGELES COUNTY
ENGINEERING BLDG.

Note: Any Additions or Changes on This Sheet Must be Made or Circled In Red Ink With Date and Name of Person Making Change.

Do not extend notes this side of this line.

W.S. 36, E-3

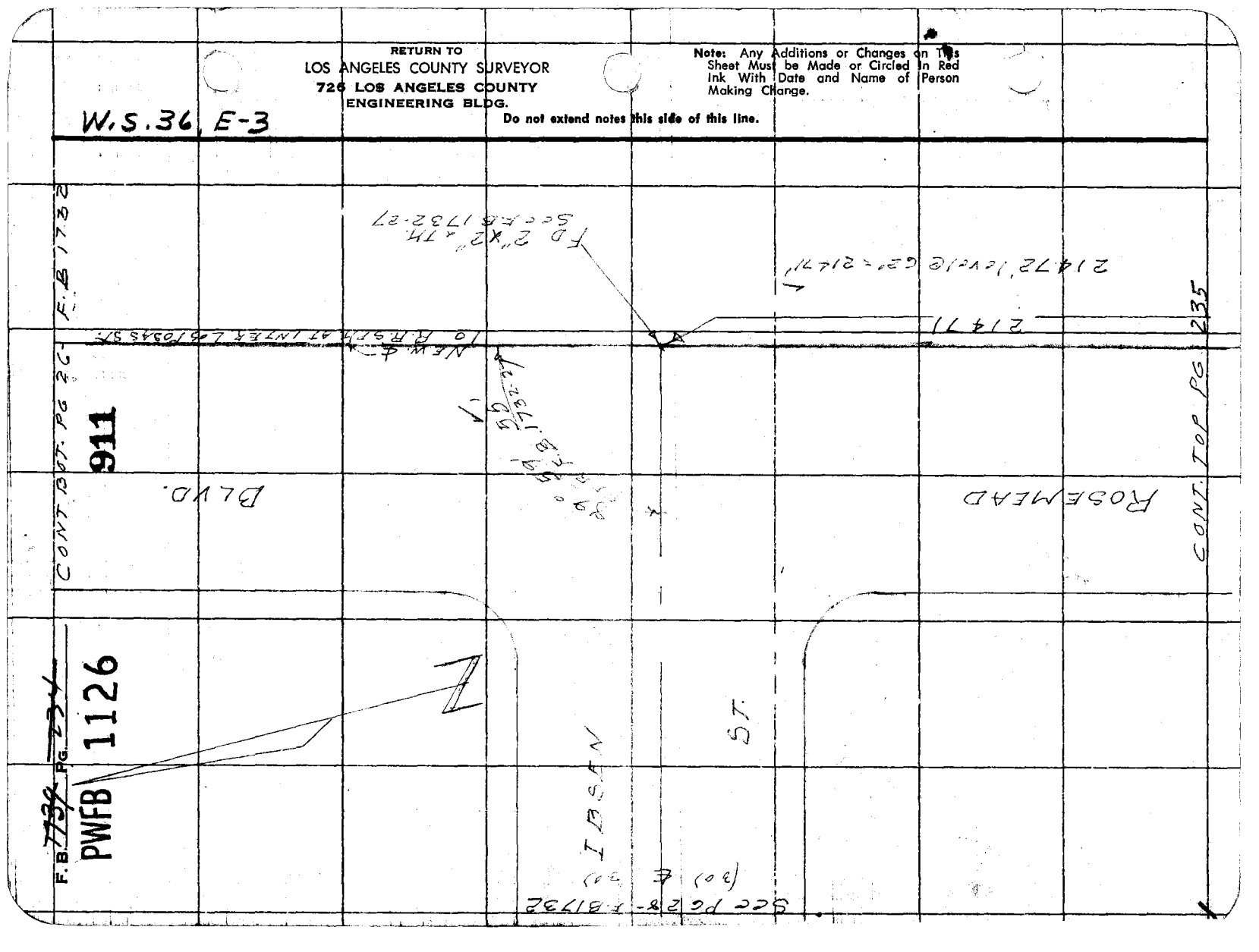

PWFB 1126

912

Notes Ck'd by KRM
Map No.
Office Work
Checked
Date

Survey of ARDELL RD.
W. O. 0303.00 Tape No. 0155 St'd. 68° °F
Surveyed by J. J. LANIGAN
Notes J. J. L. Date 4-21-55
Indexed A. C. Johnson

F. B. ~~1739~~ Pg. ~~235~~
CONT BOT. PG 234

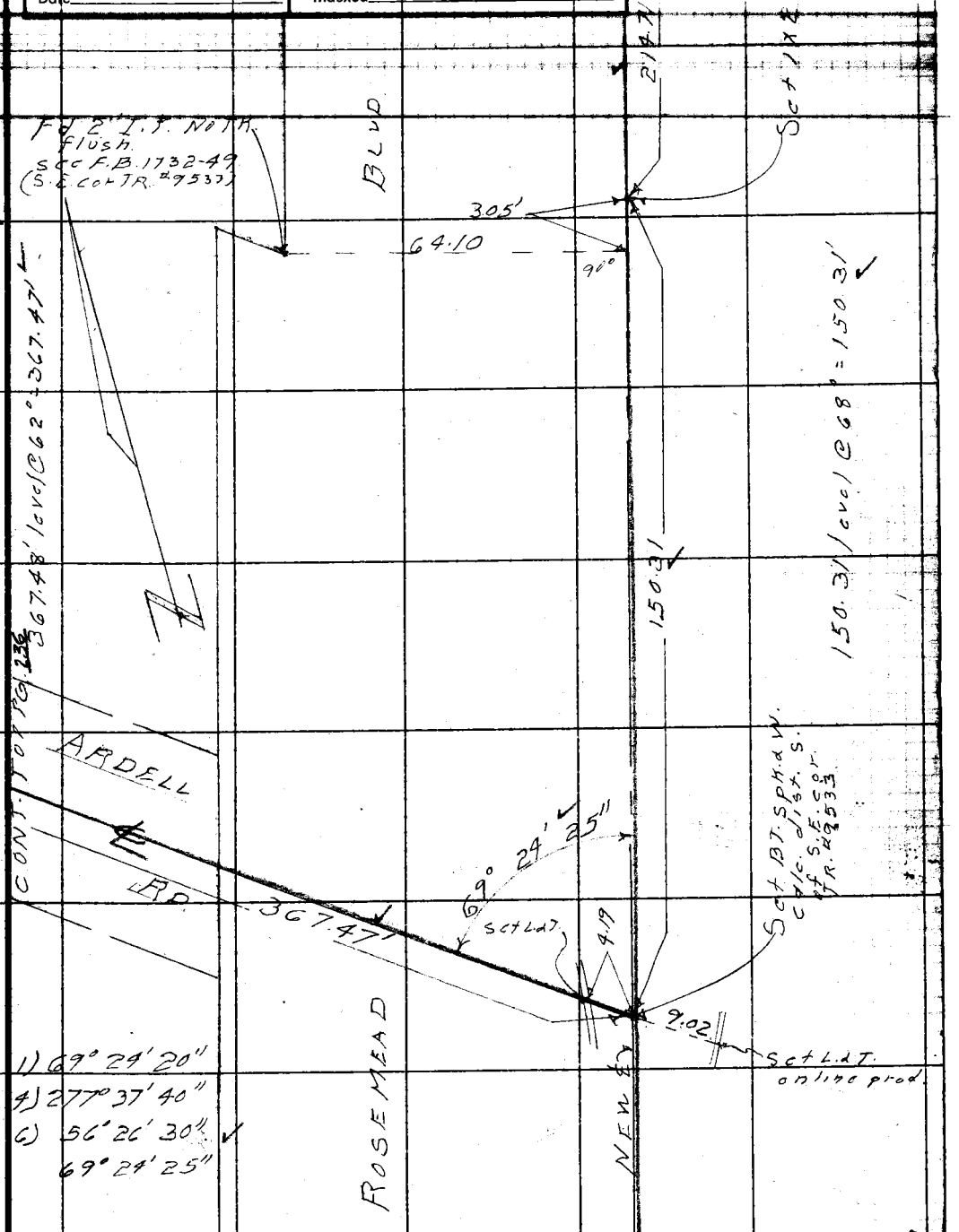

W.S. 36, E-3

Note: Any Additions or Changes on This Sheet Must be Made or Circled in Red Ink With Date and Name of Person Making Change.

Do not extend notes this side of this line.

RETURN TO
LOS ANGELES COUNTY SURVEYOR
726 LOS ANGELES COUNTY
ENGINEERING BLDG.

76F3098 247 4-53

F. B. ~~1739~~ PG. ~~236~~
PWFB 1126

CONT LEFT (PG 235

913 , 914

W.S. 36, D-3

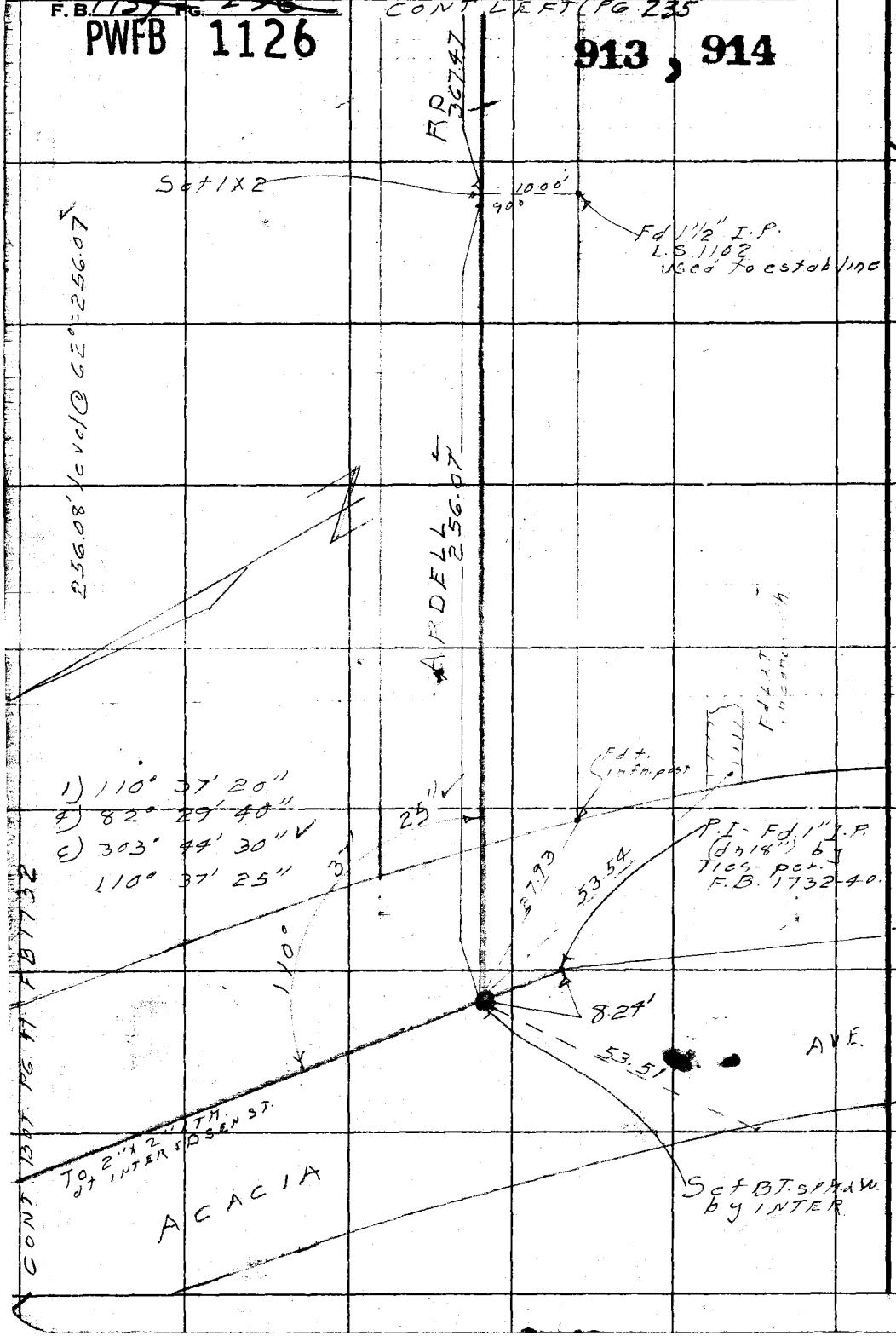

RETURN TO
LOS ANGELES COUNTY SURVEYOR
726 LOS ANGELES COUNTY
ENGINEERING BLDG.
Do not extend notes this side of this line.

Note: Any Additions or Changes on This Sheet Must be Made or Circled in Red Ink With Date and Name of Person Making Change.

F. B. 1739 Pg. 237

Notes Ck'd by
Map No.
Office Work
Checked
Date

Survey of ARDELL RD
W. O. 1786.14 Tape No. St'd. °F
Surveyed by J.J. LANIGAN
Notes J.J.L. Date 4-21-55
Indexed L. C. Johnson

235

LOCATION of IMPROVEMENTS on ARDELL RD. from ROSEMEAD BLVD. to ACACIA AVE.

C.I. 1786.14

J.J. LANIGAN
M. NAJAPOFF
J.C. RIKE
C.L. LEE

Note: Any Additions or Changes on This Sheet Must be Made or Circled in Red Ink With Date and Name of Person Making Change.

Do not extend notes this side of this line.

RETURN TO
LOS ANGELES COUNTY SURVEYOR
726 LOS ANGELES COUNTY
ENGINEERING BLDG.

76FSOSS 247 4-53

F. B. 1739 PG. 238

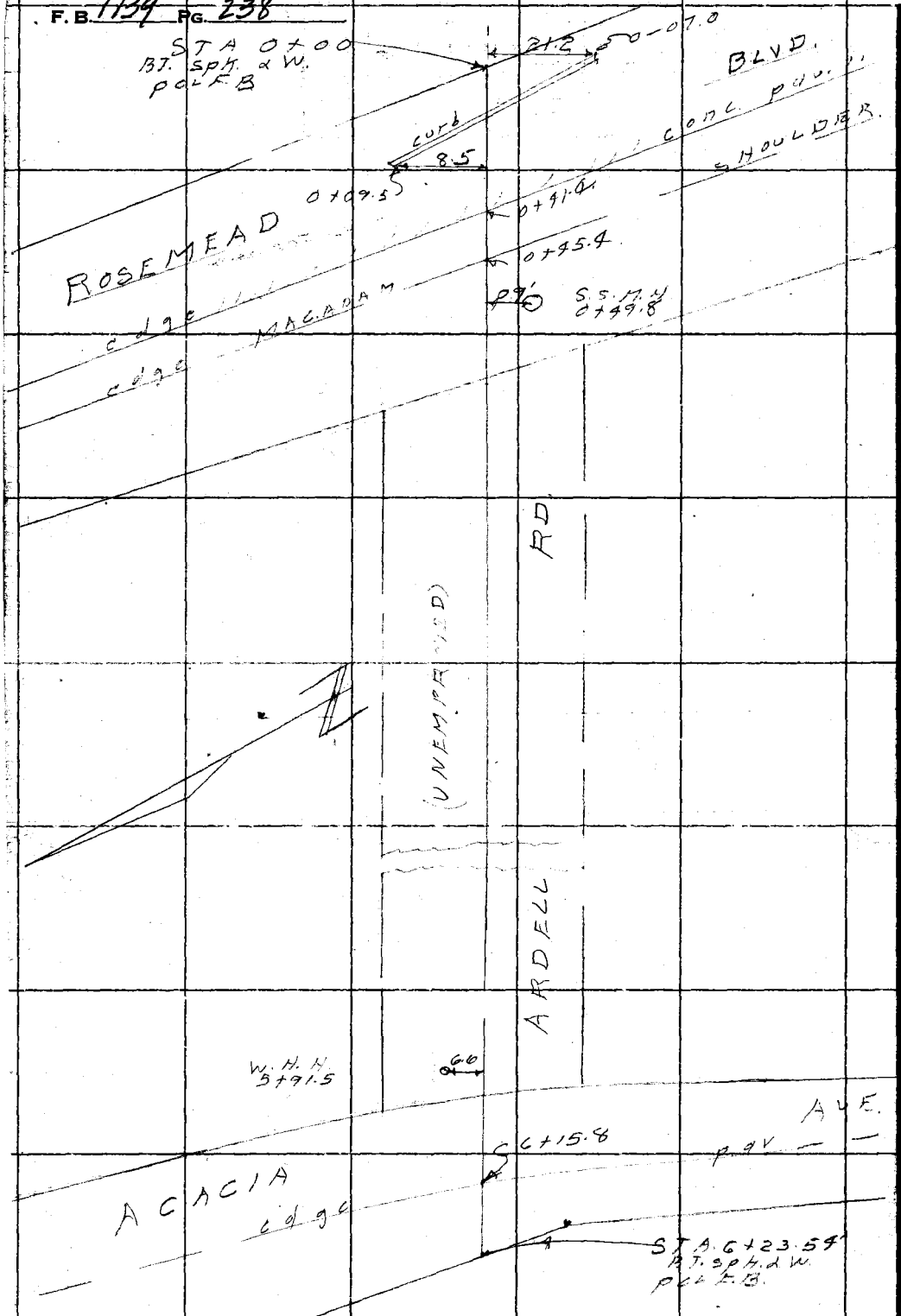

RETURN TO
LOS ANGELES COUNTY SURVEYOR
726 LOS ANGELES COUNTY
ENGINEERING BLDG.

Do not extend notes this side of this line.

Note: Any Additions or Changes on This Sheet Must be Made or Circled in Red Ink With Date and Name of Person Making Change.

F. B. 1739 Pg. 239

Profile No. ____ Notes Red. ____ Plotted ____ Job No. 1786.14 Division No. 10
Date ____ Date ____ Survey of ARDELL RD.
X-Sec. No. ____ Notes Chkd. ____ Checked ____ Survey by J.J.L. Notes M.N. Date 4-21-55
Date ____ Date ____ Map No. ____ Indexed C. Johnson Date ____

PROFILE & X-SECTIONS on ARDELL RD. between ACACIA AVE & ROSEMEAD BLVD

C.I. 1786.14

J. J. LANIGAN
M. NATAPOFF
J. C. RICE
C. L. LEE

STATION	B. S.	H. I.	F. S.	ELEV.

NOTE: ANY ADDITIONS OR CHANGES ON THIS SHEET MUST BE MADE OR CIRCLED IN RED INK, WITH DATE AND NAME OF PERSON MAKING CHANGE.

Do not extend notes this side of this line.

PLEASE RETURN TO
LOS ANGELES COUNTY SURVEYOR
726 Los Angeles County Engineering Bldg.

761.298 307 8-53

76L298 307 8-53

PLEASE RETURN TO
LOS ANGELES COUNTY SURVEYOR
726 LOS ANGELES COUNTY ENGINEERING BLDG.

NOTE: ANY ADDITIONS OR CHANGES ON THIS SHEET MUST BE MADE OR CIRCLED IN RED INK, WITH DATE AND NAME OF PERSON MAKING CHANGE.

Do not extend notes this side of this line.

STATION	B. S.	H. I.	F. S.	ELEV.	ARDELL RD.
B.M.AK8	316	194 20		191 04	B.M.AK8 - EL. 191.039 per F.B. 1732-74.
					ROSEMEAD BLVD. @ IBSEN ST. Bt. spk.
					in N. cb. of island 28'± S. of ℄ of IBSEN ST.
					8.83 meas. / 0.67 diam. / 5.07 rim-N. / 14.57 rod
			14 57	179 63	8.51 meas. / 0.67 diam. / 5.07 rim-W. / 14.25 rod
			14 25	179 95	8.90 meas. / 0.67 diam. / 5.08 rim-S. / 14.65 rod
			14 65	179 55	
0+00			430	189 90	℄ - int. @ Rosemead Blvd.
0+04²			456	189 64	" - tp. cb.
"			507	189 13	" - gutter
0+41⁴			506	189 14	" - edge. conc. pav.
0+45⁴			518	189 02	" - " macadam should.
0+75⁹			51	189 1	" - P/L
"			51	189 1	10'R
"			44	189 8	124' "
"			49	189 3	10'L
"			56	188 6	144' "
1+00			54	188 8	℄
"			53	188 9	10'R
"			46	189 6	10'L
2+00			51	189 1	

F. B. 1739 Pg. 240

Job No. 1786.14 Division No. 10 Notes Red. Plotted Profile No.

Survey of ARDELL RD. Date Date X-Sec.

Survey by J. J. LANGAN Notes M. NATAPOFF Notes Chkd. Checked

Indexed C. Johnson Date Date Date No.

76L298 307 8-53

PLEASE RETURN TO
LOS ANGELES COUNTY SURVEYOR
726 LOS ANGELES COUNTY ENGINEERING BLDG.

NOTE: ANY ADDITIONS OR CHANGES ON THIS SHEET MUST BE MADE OR CIRCLED IN RED INK, WITH DATE AND NAME OF PERSON MAKING CHANGE.

Do not extend notes this side of this line.

STATION	B. S.	H. I.	F. S.	ELEV.	ARDELL	RD.
		194 20				
2+00			51	189 1		10'R
"			52	189 0	10'L	
T.P.	542	195 48	414	190 06		
3+00			54	190 1		℄
"			56	190 2		10'R
"			57	189 8	10'L	
3+67.5			50	190 5		℄ - bk.
"			50	190 5		10'R
"			49	190 6		120'±" - bk. lot
"			52	190 3	10'L	
"			51	190 4	125'±" - bk. lot	
4+00			52	190 3		℄
"			51	190 4		10'R
"			53	190 2	10'L	
5+00			62	189 3		℄
"			57	189 8		10'R
"			57	189 8	10'L	
T.P.			624	189 24		
	439	193 63				

Profile Notes Red. ____ Plotted ____ Job No. 1786.14 Division No. 10 F. B. 7739 Pg. 241
No. ____ Date ____ Date ____ Survey of ARDELL RD.
X-Sec. Notes Chkd. ____ Checked ____ Survey by J.J.L. Notes M.N. Date 4-21-55
No. ____ Date ____ Date ____ Map No. ____ Indexed C. Johnson Date ____

76L298 307 8-53

PLEASE RETURN TO
LOS ANGELES COUNTY SURVEYOR
726 LOS ANGELES COUNTY ENGINEERING BLDG.

NOTE: ANY ADDITIONS OR CHANGES ON THIS SHEET MUST BE MADE OR CIRCLED IN RED INK, WITH DATE AND NAME OF PERSON MAKING CHANGE.

Do not extend notes this side of this line.

STATION	B. S.	H. I.	F. S.	ELEV.	ARDELL	RD.
		193 63				
5+98.5±			48	188 8		℄ - P/L
"			46	189 0		10'R
"			34	190 2		125'±" - bk. lot
"			47	188 9	10'L	
"			47	188 9	135'±" - bk. lot	
6+15.8			545	188 18		℄ - edge pav.
6+23.54			534	188 29		" - int. @ ACACIA AVE
B.M.AK6			623	187 40	B.M.AK6 - EL. 187.430 per F.B. 1732-73 TILMONT AVE. & ACACIA AVE. S.W. cor. L&T in walk to ho. #8846	

F. S. 1739 PG. 242 Job No. 1786.14 Division No. 10 Notes Red. Plotted Date Checked Date No. Profile
Survey of ARDELL RD. Date No. X-Sec.
Survey by W. LANIGAN Notes M. HATAPOFF Notes Chkd. Date No.
Indexed C. Johnson Date

Profile	Notes Red.	Plotted	Job No. 1786	Division No.	F. B. 1739 Pg. 243
No.	Date	Date	Survey of [illegible]		
X-Sec.	Notes Chkd.	Checked	Survey by J. J. Lagan	Notes J. O.	Date 6-28-55
No.	Date	Date	Map No.	Indexed Johnson	Date

ARDELL ROAD

LOCATION & INVERTS OF M.H.'S

M.H. North of ARDELL ROAD

M.H. at ACASIA AVE. + TILMONT AV.

C.I. 1786.14

STATION	B.B.	H.I.	F.B.	ELEV.

J.J. LANIGAN
J.F. OCHSNER
J.C. RIKE
C.L. LEE

NOTE: ANY ADDITIONS OR CHANGES ON THIS SHEET MUST BE MADE OR CIRCLED IN RED INK, WITH DATE AND NAME OF PERSON MAKING CHANGE.

PLEASE RETURN TO
LOS ANGELES COUNTY SURVEYOR
726 LOS ANGELES COUNTY ENGINEERING BLDG.

Do not extend notes this side of this line.

76L298 S & E #307 9-54

F.B. 1739 Pg. 244 Job No. 17864 Division No. ____ Notes Red. ____ Plotted ____
Survey of ARDELL ROAD Date ____ Date ____
Survey by J.J.L. Notes 20 Notes Chkd. ____ Checked ____
Indexed C. Johnson Date ____ Date ____

W.R.IM. OUTLET W.	5 26	187 83	W Meas 6.68
OUTLET W. INVERT	12 41	180 68	Dia. .67
			Rod 5.26
			12.41
N.R.IM INLET N.	5 25	187 74	
INLET N. INVERT	12 40	180 69	N Meas. 6.48
			Dia .67
			Rod. 5.25
			12.40
E.R.IM INLET E.	5 23	187 76	
INLET E. INVERT	12 49	180 60	
S.RIM OUTLET.	4.24	188 85	S. Meas. 6.49
OUTLET S. INVERT	11.40	181 69	Dia. .67
			Rod. 4.24
			11.40
BM AK.7	3.11	189 98	BM. AK.7 Elev. = 189.994 F.B. 1732-74

ACACIA AVE. ℄

S.S.M.H. 4.5 12.2

BM AK.6 Elev = 187.430 F.B. 1732 Pg 73. Tilmont Ave. + Acacia Ave. S.W. Cor. L+T in walk. HC # 884.6

℄ TILMONT AVE.

Fd 2 L.P. F.B. 1732-39

E Meas 6.59
Dia .67
Rod. 5.23
S.S.M.H 12.49

14.8

ACACIA AVE. 674

ARDELL RD

ACACIA Ave. + 1 Bsen ST. N.E. Cor. L+T. in Conc. walk To Church