76 Prints and Sep.

LOS ANGELES COUNTY
SURVEYOR

1740

DATE	J.N.	DESCRIPTION		NOTES	FILES
2-52	1520	DISTRICT 6th SURVEY		L & T Files	5-62
5-52	"	WALNUT ST.	Colorado St. to Rosemead Blvd.	Topog	65-72
				X-sect	73-80
"	"	ALLEY N.of COLORADO ST.	Walnut St. to Rosemead Blvd.	Topog	81-86
				X-sect	87-94
"	"	CORTA CALLE	Quigley Ave. to Rosemead Blvd.	Topog	95-100
				X-sect	101-106
"	"	COLLRADO ST.	Walnut St. to Rosemead Blvd.	Elev.N.Curb.	107-110
"	"	BUFF AVE.	Corte Calle to Walnut St.	X-sect	111-114
"	"	ALLEY E.of ROSEMEAD BLVD.	Walnut St. to A.T.S.F.	X-sect	115-116
"	"	QUIGLEY AVE.	Alley N.of Colorado St. to Walnut St.	Topog	117-120
				X-sect	121-124
"	"	SIERRA GRANDE ST.	Michillinda Ave. to Rosemead Blvd.	Topog	125-132
				X-sect	133-142
"	"	ALLEY S.of FOOTHILL BLVD.	Michillinda Ave. to Buff	Topog	143-148
				X-sect	149-154
"	"	ABBOLEDA ST.	Michillinda Ave. to Rosemead Blvd.	Topog	155-164
				X-sect	165-170
"	"	BUFF AVE.	Sierra Grande to Abboleda St.	Topog	171-180
				X-sect	181-188
"	"	FOOTHILL BLVD.	Michillinda Ave. to Rosemead Blvd.	Elev. S. Curb.	189-192
"	"	BEACON PLACE	Colorado St. to Dr. Line	Topog	193-196
				X-sect	197-202
"	"	R/W & WINSTON WAY	N.end Beacon Pl. N.to N.of S.T.& S.F.R/W	Topog	203-210
			Then N.on Winston Way to Foothill	X-sect	211-218

Right of Way

Notes Ckd by
Map No.
Office Work
Checked
Date

Survey of
W. O. Tape No. Std. °F
Surveyed by
Noted Date
Indexed

F. B. 1740 PG. 3

•••••••••• OVER ••••••••••

F. B. 1740 PG. 4

INDEX TO F.B. 1740 (CONT'D.)

DATE	J.N.	DESCRIPTION	NOTES	PAGES
7-52	1520	COLORADO ST. Rosemead Blvd to Kinnola St.	Topog I-sect	221-240 241-258
2-58	0303.00	ADDITIONAL CENTERLINE SURVEY	C.L.	259-264

RETURN TO
LOS ANGELES COUNTY SURVEYOR
726 LOS ANGELES COUNTY
ENGINEERING BLDG.

Do not extend notes this side of this line.

Note: Any Additions or Changes on This Sheet Must be Made or Circled in Red Ink With Date and Name of Person Making Change.

COPIES TO

SAN GABRIEL VALLEY

(REGIONAL OFFICE)

pages 5 thru 62

PWFB 1626

768

F. B. 1940 Pg. 5

Notes Ck'd by DK EW
Map No. CSB - 2538
Office Work Burns
Checked Gall
Date Oct 1955

Survey of HALSTEAD 21
W. O. 8351 Tape No. 128 St'd. 68 °F
Surveyed by E. C. WALLACE
Notes E.C.W. Date Feb. 1952
Indexed A. C. Johnson 9-18-52

C.I. 1520

HALSTEAD ST.

J.N. 8351

& SURVEY

INDEX

Wallace
Muslin
Peterson
Hear

Note: Any Additions or Changes on This Sheet Must be Made or Circled in Red Ink With Date and Name of Person Making Change.

Do not extend notes this side of this line.

RETURN TO
LOS ANGELES COUNTY SURVEYOR
726 LOS ANGELES COUNTY
ENGINEERING BLDG.

76F3095.247 2-51

F. B. ~~TAO~~ PG. ~~6~~

PWFB 1626

769, 770, 771, 772

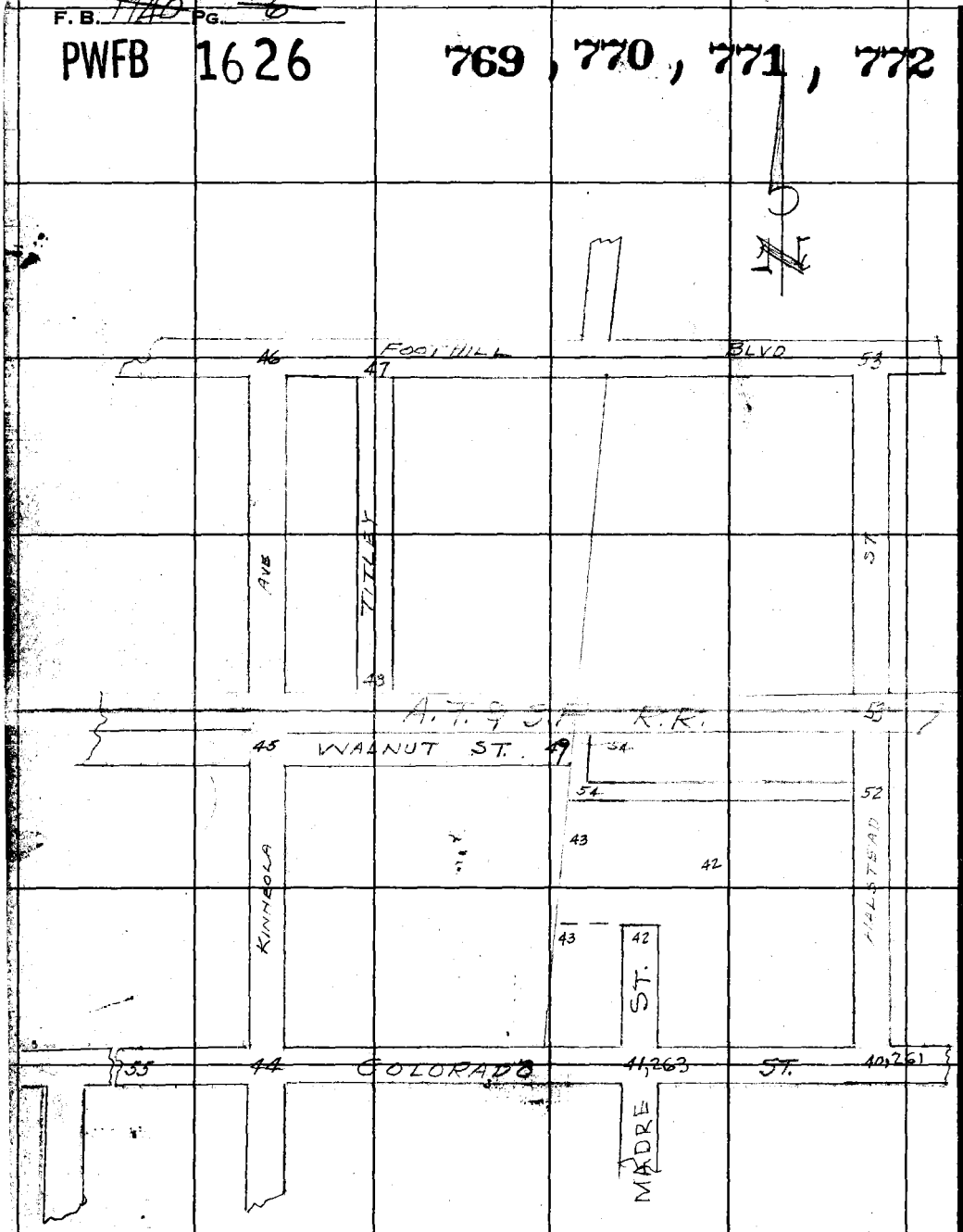

RETURN TO
LOS ANGELES COUNTY SURVEYOR
726 LOS ANGELES COUNTY
ENGINEERING BLDG.

Do not extend notes this side of this line.

Note: Any Additions or Changes on This Sheet Must be Made or Circled in Red Ink With Date and Name of Person Making Change.

PWFB 1626 773, 774, 775, 776

F. B. 7440 Pg. 7

Notes Ck'd by DKAW
Map No. C.S.B. - 2538
Office Work Burns
Checked Galli
Date Oct 1955

Survey of HALSTEAD ST
W. O. 8351 Tape No 178 St'd 68 °F
Surveyed by E. C. WALLACE
Notes EC/AL Date MAR 1952
Indexed A. C. Johnson

Note: Any Additions or Changes on This Sheet Must be Made or Circled in Red Ink With Date and Name of Person Making Change.

Do not extend notes this side of this line.

RETURN TO
LOS ANGELES COUNTY SURVEYOR
726 LOS ANGELES COUNTY
ENGINEERING BLDG.

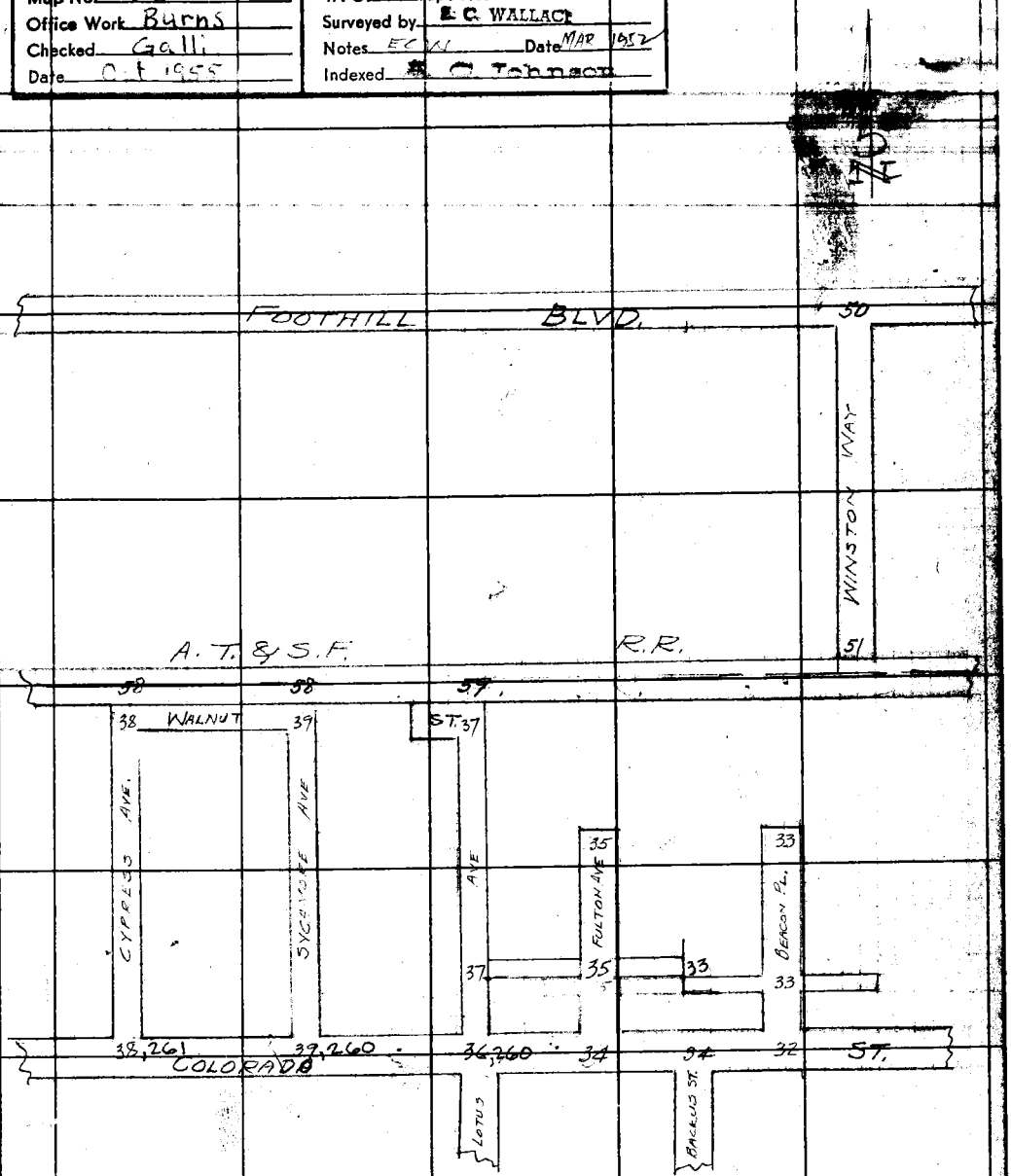

76F309S 247 2-51

F.B. ~~1740~~ PG. ~~8~~

PWFB 1626

777

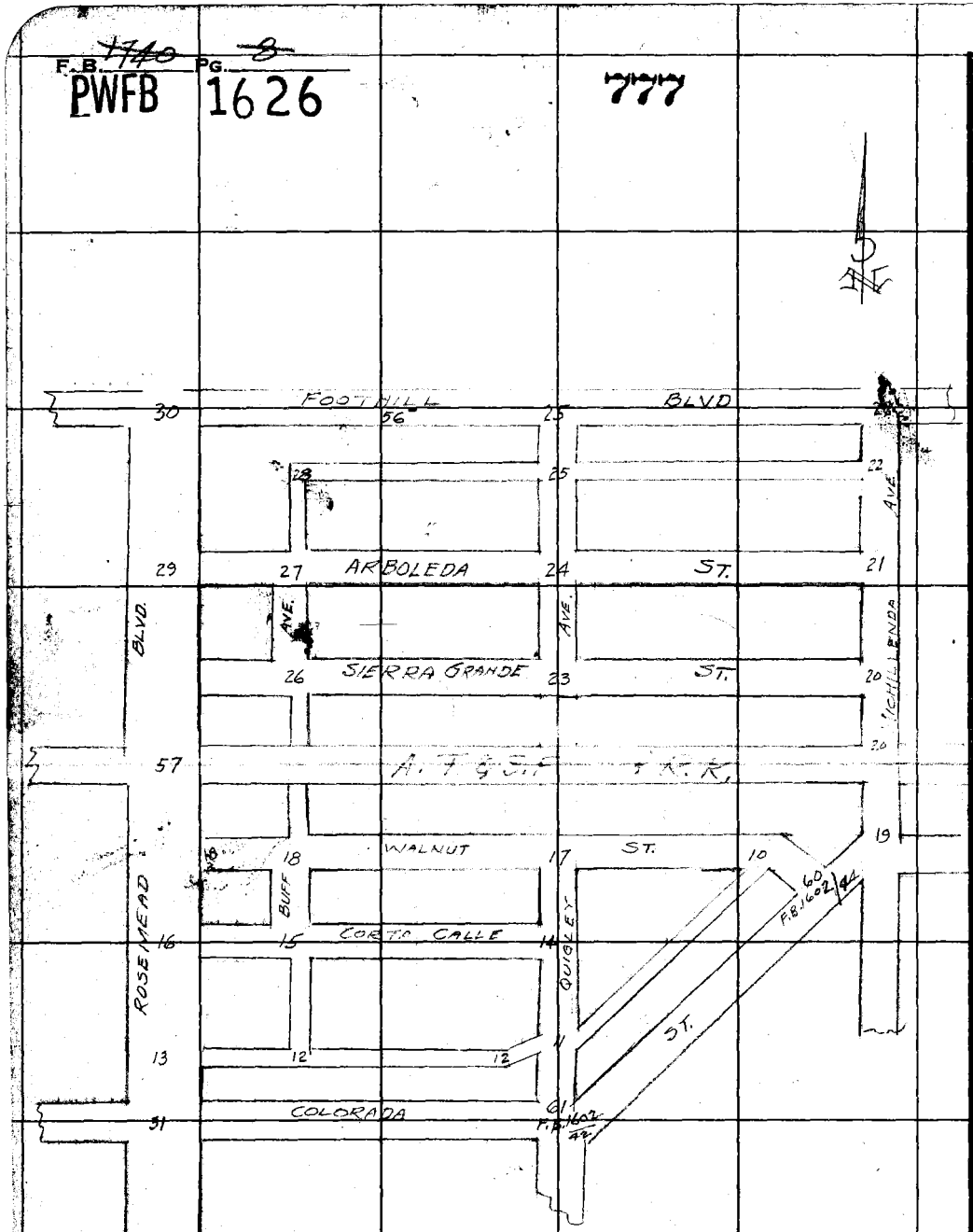

RETURN TO
LOS ANGELES COUNTY SURVEYOR
726 LOS ANGELES COUNTY
ENGINEERING BLDG.

Do not extend notes this side of this line.

Note: Any Additions or Changes on This Sheet Must be Made or Circled in Red Ink With Date and Name of Person Making Change.

PWFB 1626

778

F. B. 1740 PG. 9

Notes Ck'd by DREW
Map No. C.S B-2538
Office Work Burns
Checked Galli
Date Oct. 1955

Survey of HALSTEAD ST
W. O 1520 Tape No. St'd 68 °F
Surveyed by E. C. WALLACE
Notes ECW Date 2-25-52
Indexed [illegible] Tabulation

C.I. 1520

HALSTEAD ST.

J.N. 8351

& SURVEY

AREA between Colorado St. and Foothill Blvd. and From Michillinda Ave. West to Kinneloa Ave.

Wallace
Muslin
~~Rite~~
Peterson
Noar

Note: Any Additions or Changes on This Sheet Must be Made or Circled in Red Ink With Date and Name of Person Making Change.

Do not extend notes this side of this line.

RETURN TO
LOS ANGELES COUNTY SURVEYOR
726 LOS ANGELES COUNTY
ENGINEERING BLDG.

76F3095 247 2-51

F. B. ~~1740~~ PG. ~~10~~

PWFB 1626

779

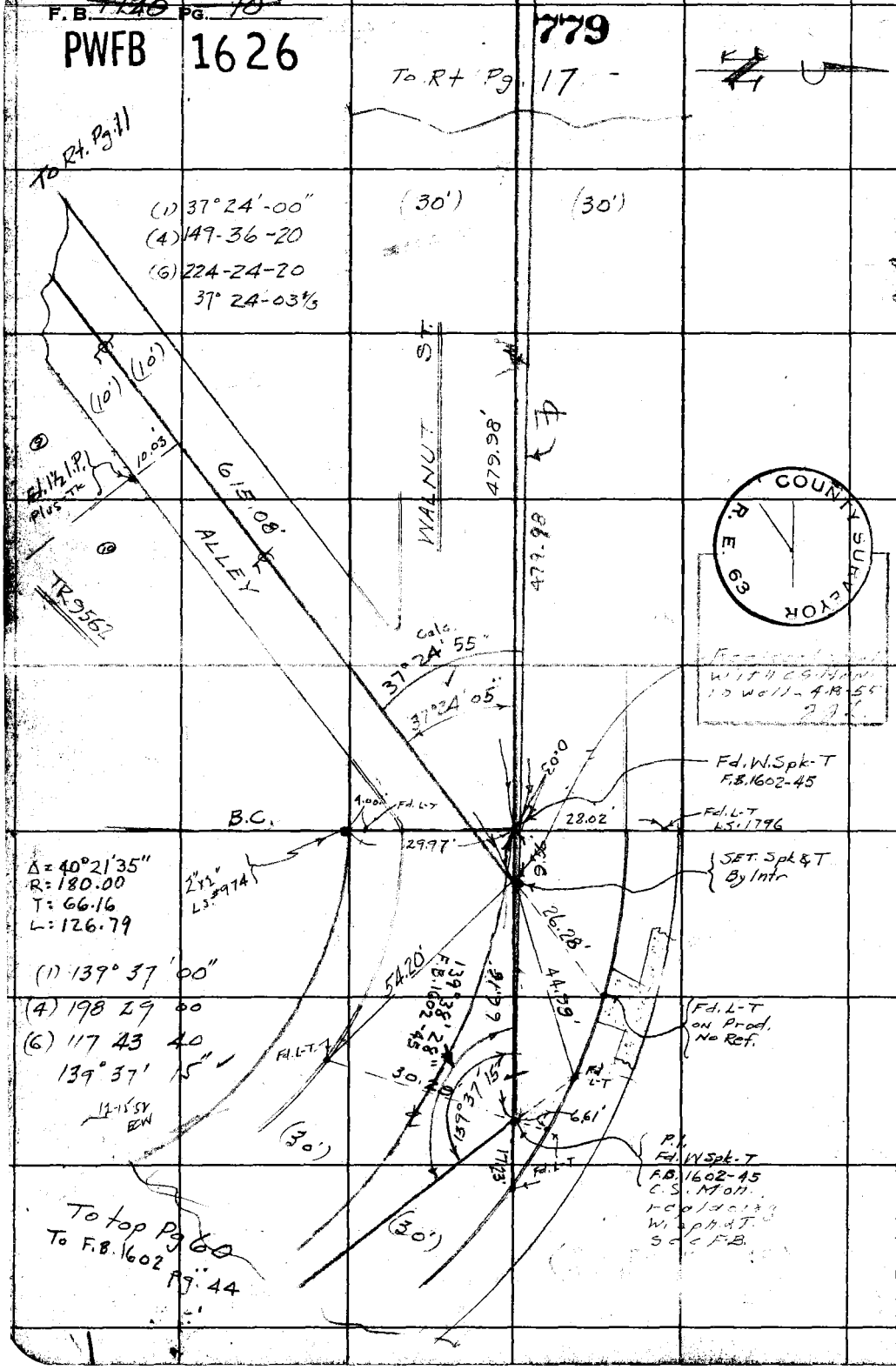

RETURN TO
LOS ANGELES COUNTY SURVEYOR
726 LOS ANGELES COUNTY
ENGINEERING BLDG.

Do not extend notes this side of this line.

Note: Any Additions or Changes on This Sheet Must be Made or Circled in Red Ink With Date and Name of Person Making Change.

COUNTY SURVEYOR R.E. 63

M.S. 44-C-2

PWFB 1626 780

F.B. 1740 PG. 11

Notes Ck'd by DREW	Survey of HALSTEAD ST.
Map No. C.S.B-2538	W.O. 8351 Tape No. 0128 St'd. 68 °F
Office Work Burns	Surveyed by E. C. WALLACE
Checked Galli	Notes ECW Date 2-25-52
Date Oct. 1955	Indexed R. C. Johnson

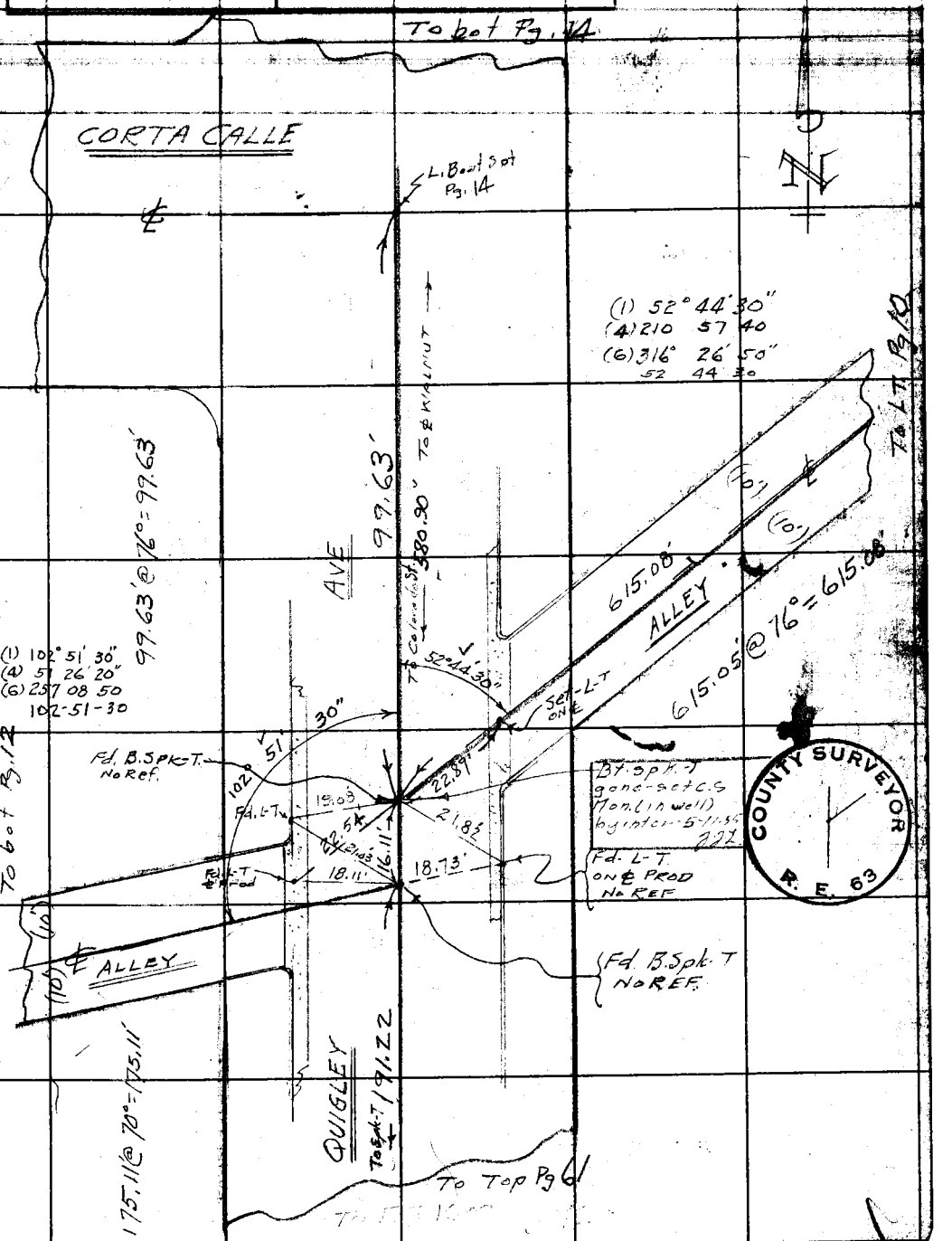

Note: Any Additions or Changes on This Sheet Must be Made or Circled in Red Ink With Date and Name of Person Making Change.

Do not extend notes this side of this line.

RETURN TO
LOS ANGELES COUNTY SURVEYOR
726 LOS ANGELES COUNTY
ENGINEERING BLDG.

76F3095 247 2-51

F. B. ~~1734~~ 40 Pg. ~~12~~

PWFB 1626

To bot. Pg. 13

781, 782

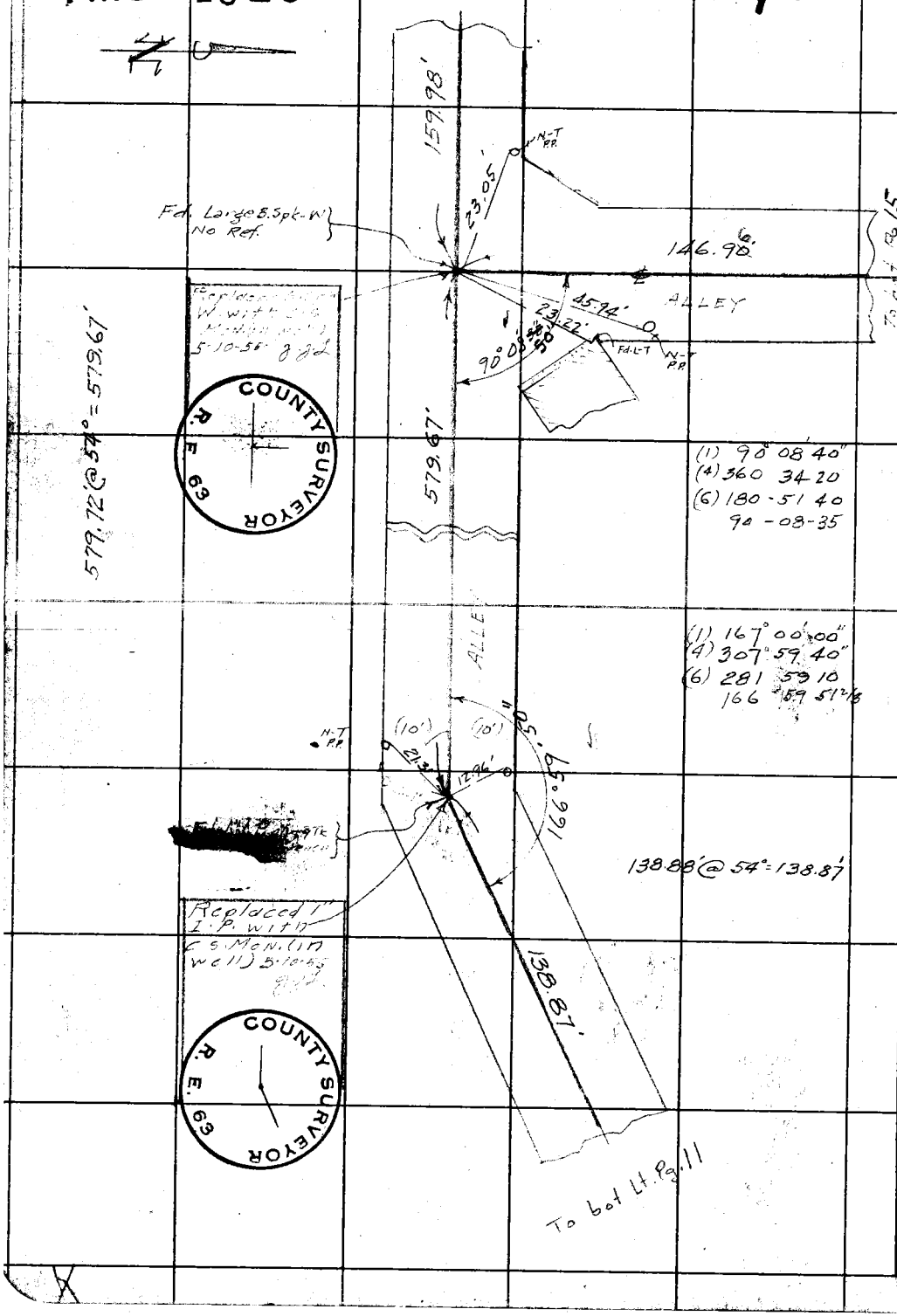

RETURN TO
LOS ANGELES COUNTY SURVEYOR
726 LOS ANGELES COUNTY
ENGINEERING BLDG.

Do not extend notes this side of this line.

Note: Any Additions or Changes on This Sheet Must be Made or Circled in Red Ink With Date and Name of Person Making Change.

13

PWFB 1626

783

F. B. ~~1740~~ PG. ~~13~~

Notes Ck'd by DREW	Survey of HALSTEAD ST
Map No. C.S. B-2538	W. O. 8351 Tape No. 128 St'd. 68 °F
Office Work Burns	Surveyed by Wallace
Checked Galli	Notes RW Date 2-26-52
Date Oct. 1955	Indexed A. C. Johnson

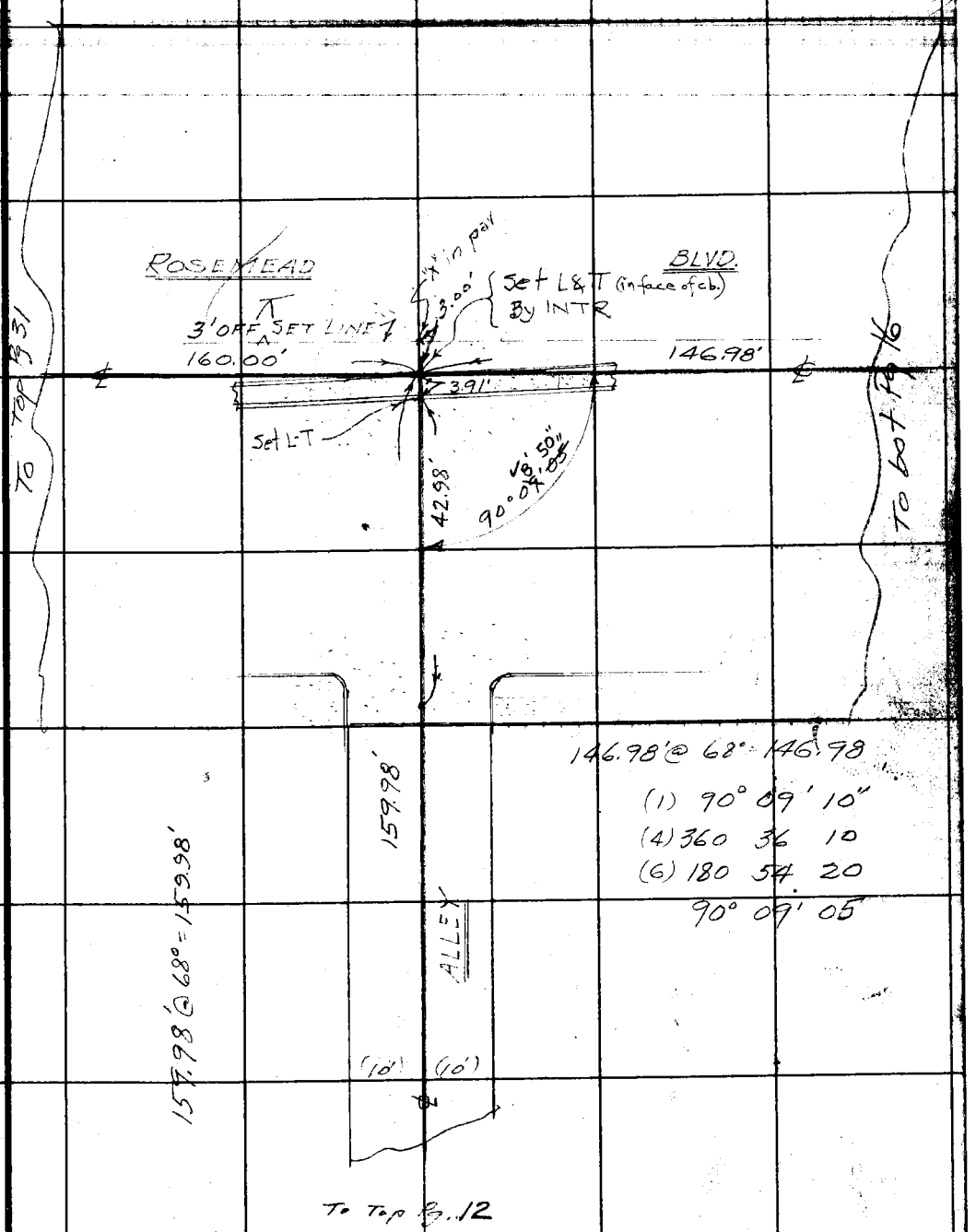

146.98' @ 68° = 146.98

(1) 90° 09' 10"

(4) 360 36 10

(6) 180 54 20

90° 09' 05

Note: Any Additions or Changes on This Sheet Must be Made or Circled in Red Ink With Date and Name of Person Making Change.

Do not extend notes this side of this line.

RETURN TO
LOS ANGELES COUNTY SURVEYOR
726 LOS ANGELES COUNTY
ENGINEERING BLDG.

76F309S 247 2-51

F.B. ~~1740~~ PG. ~~14~~

PWFB 1626

784

To Bot. Pg. 17

(1) 89° 51' 10"
(4) 359 25 00
(6) 179 07 40
89° 51' 15"

715.01 @ 64° = 714.99'

(30')

(30')

AVE.

273.95

274.00 Rec.

Set L-T

CORTA CALLE

49.54'

89° 51'

15"

30"

Set Large B.Spk-W. Proportion. Dist. bet Colorado St. & Walnut St

Fd. L&T - No Ref. Remove

714.99'

18.88'

18.25'

Set L-T ON ℄

Set L&T ℄ PROD.

To Rt. Pg. 15

(30')

(30')

50.09'

99.63'

Set L-T

QUIGLEY

QUIGLEY AVE. bet. Colorado St. & Walnut St. 580.91 @ 64° = 580.90' (meas) 581.00' Rec.

To top Pg. 11

RETURN TO
LOS ANGELES COUNTY SURVEYOR
726 LOS ANGELES COUNTY
ENGINEERING BLDG.

Do not extend notes this side of this line.

Note: Any Additions or Changes on This Sheet Must be Made or Circled in Red Ink With Date and Name of Person Making Change.

MS 47-C-2

PWFB 1626 785

F. B. ~~1740~~ Pg. ~~15~~

Notes Ck'd by DREW	Survey of Halstead St.
Map No. C.S.B.-2538	W. O. 8351 Tape No. 128 St'd. 68 °F
Office Work Burns	Surveyed by E. C. WALLACE
Checked Galli	Notes E. C. WALLACE Date Mar 1957
Date Oct 1955	Indexed A. C. Johnson

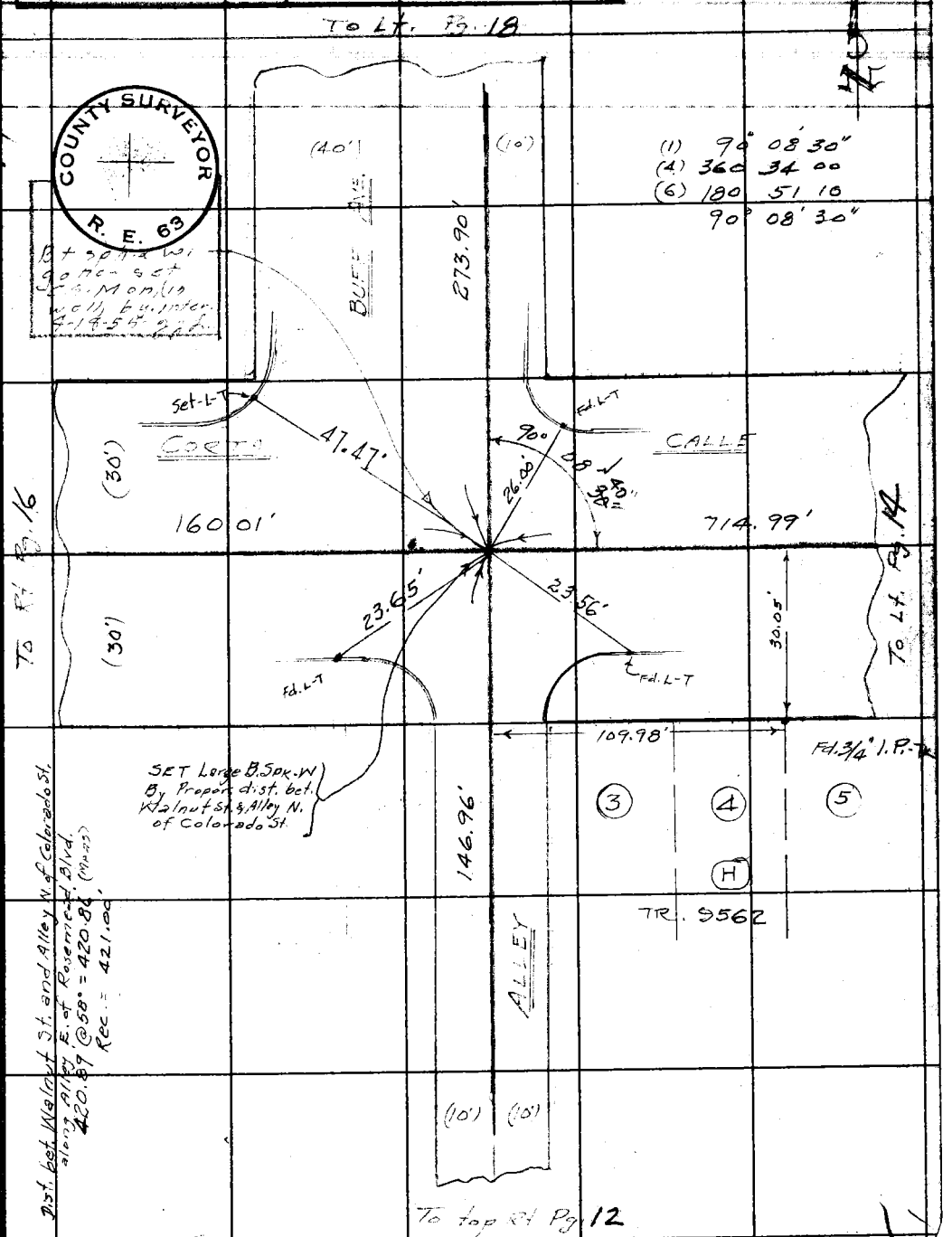

Note: Any Additions or Changes on This Sheet Must be Made or Circled in Red Ink With Date and Name of Person Making Change.

Do not extend notes this side of this line.

RETURN TO
LOS ANGELES COUNTY SURVEYOR
726 LOS ANGELES COUNTY
ENGINEERING BLDG.

76F3095 247 2-51

F. B. ~~740~~ PG. ~~16~~ PWFB 1626 786

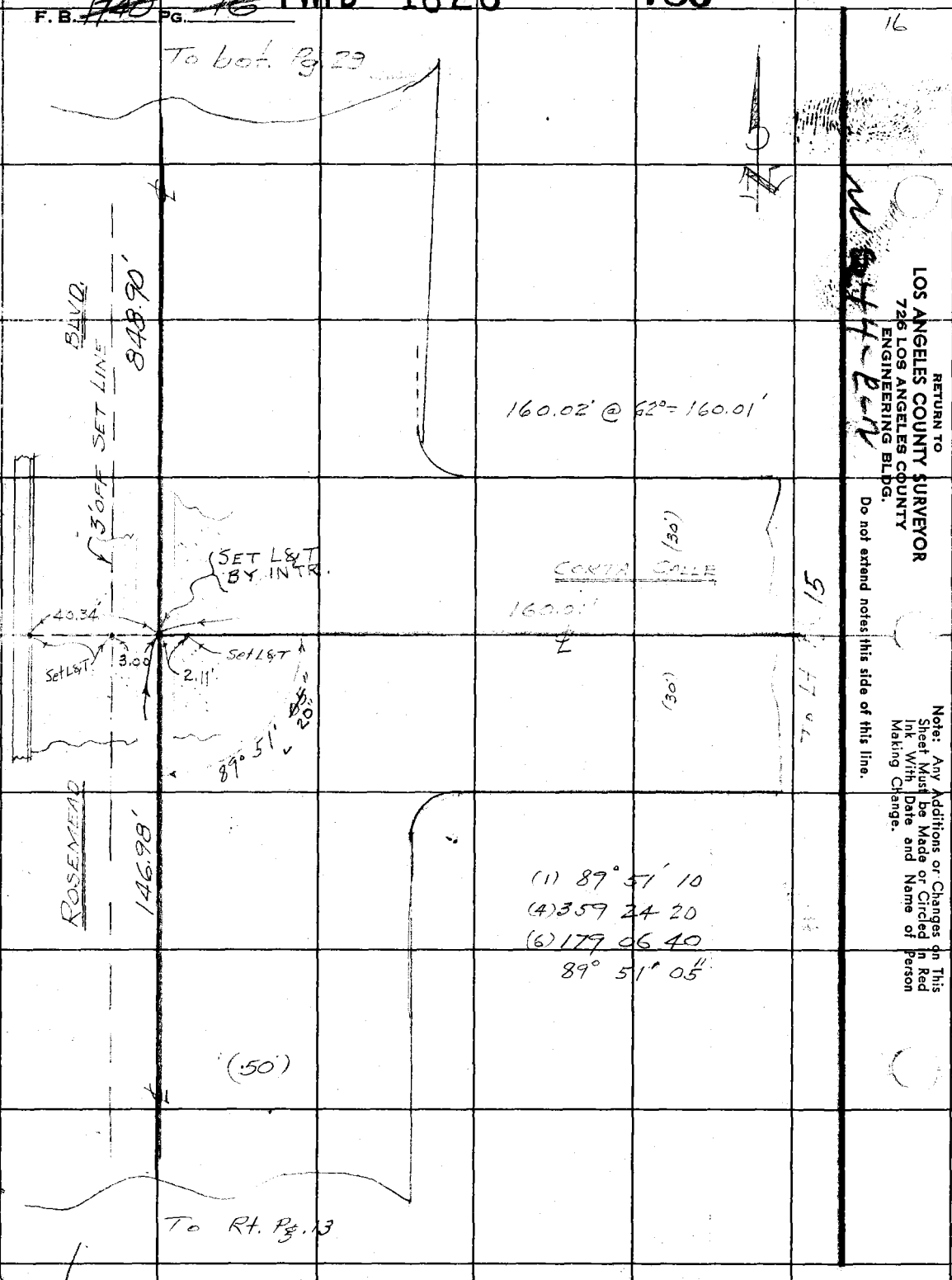

RETURN TO
LOS ANGELES COUNTY SURVEYOR
726 LOS ANGELES COUNTY
ENGINEERING BLDG.
Do not extend notes this side of this line.

Note: Any Additions or Changes on This Sheet Must be Made or Circled in Red Ink With Date and Name of Person Making Change.

PWFB 1626 787

F. B. ~~1740~~ Pg. ~~17~~

Notes Ck'd by DREW	Survey of HALSTEAD ST
Map No. C-S B-2538	W. O. 8351 Tape No. 128 St'd. 68 °F
Office Work Burns	Surveyed by E. C. WALLACE
Checked Galli	Notes E. C. WALLACE Date 3-19-52
Date Oct 1955	Indexed A. C. Johnson

17

W.S. 44 C-2

Note: Any Additions or Changes on This Sheet Must be Made or Circled in Red Ink With Date and Name of Person Making Change.

Do not extend notes this side of this line.

RETURN TO
LOS ANGELES COUNTY SURVEYOR
726 LOS ANGELES COUNTY
ENGINEERING BLDG.

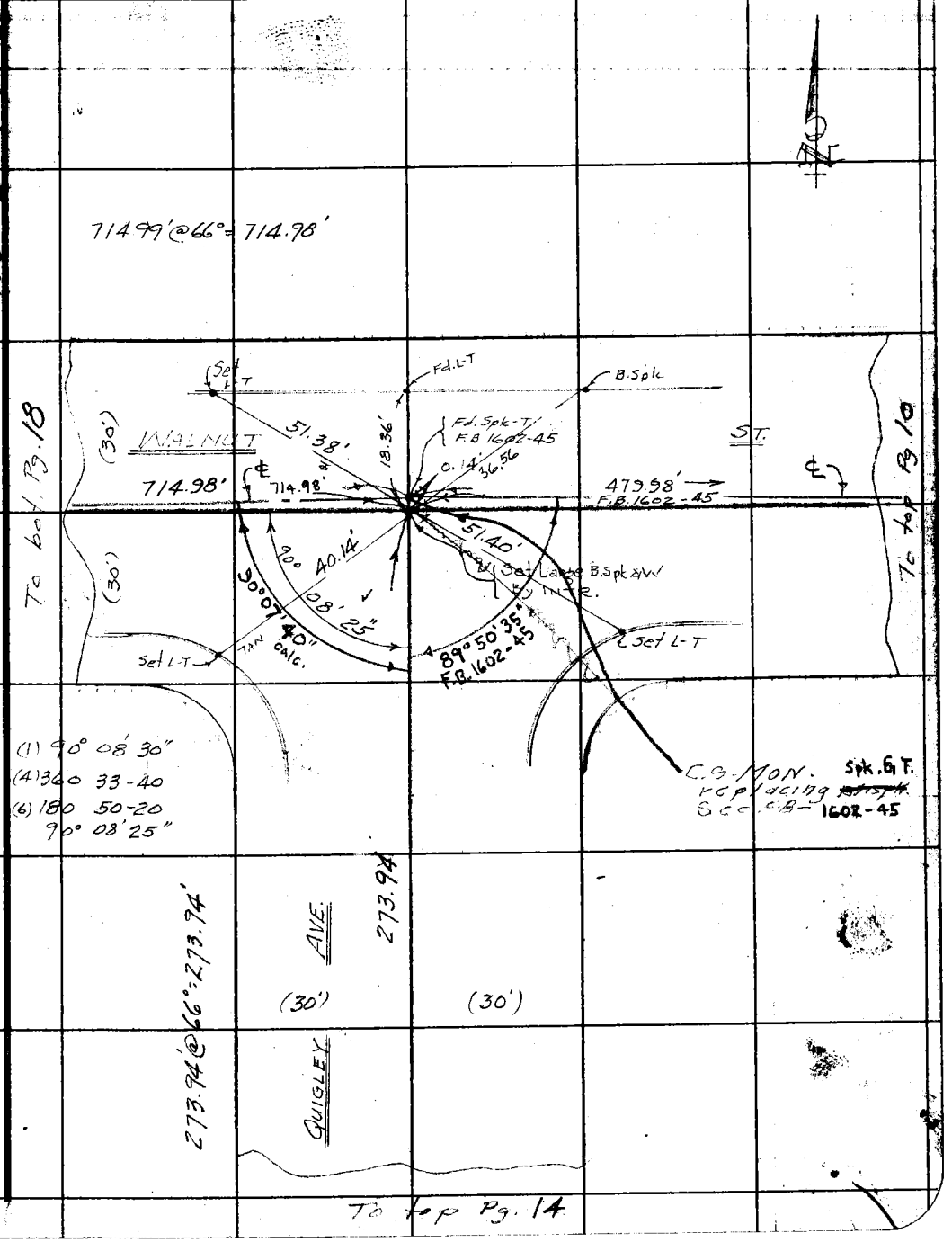

76F309S 247 2-51

F. B. ~~1740~~ PG. ~~18~~

PWFB 1626

788

18

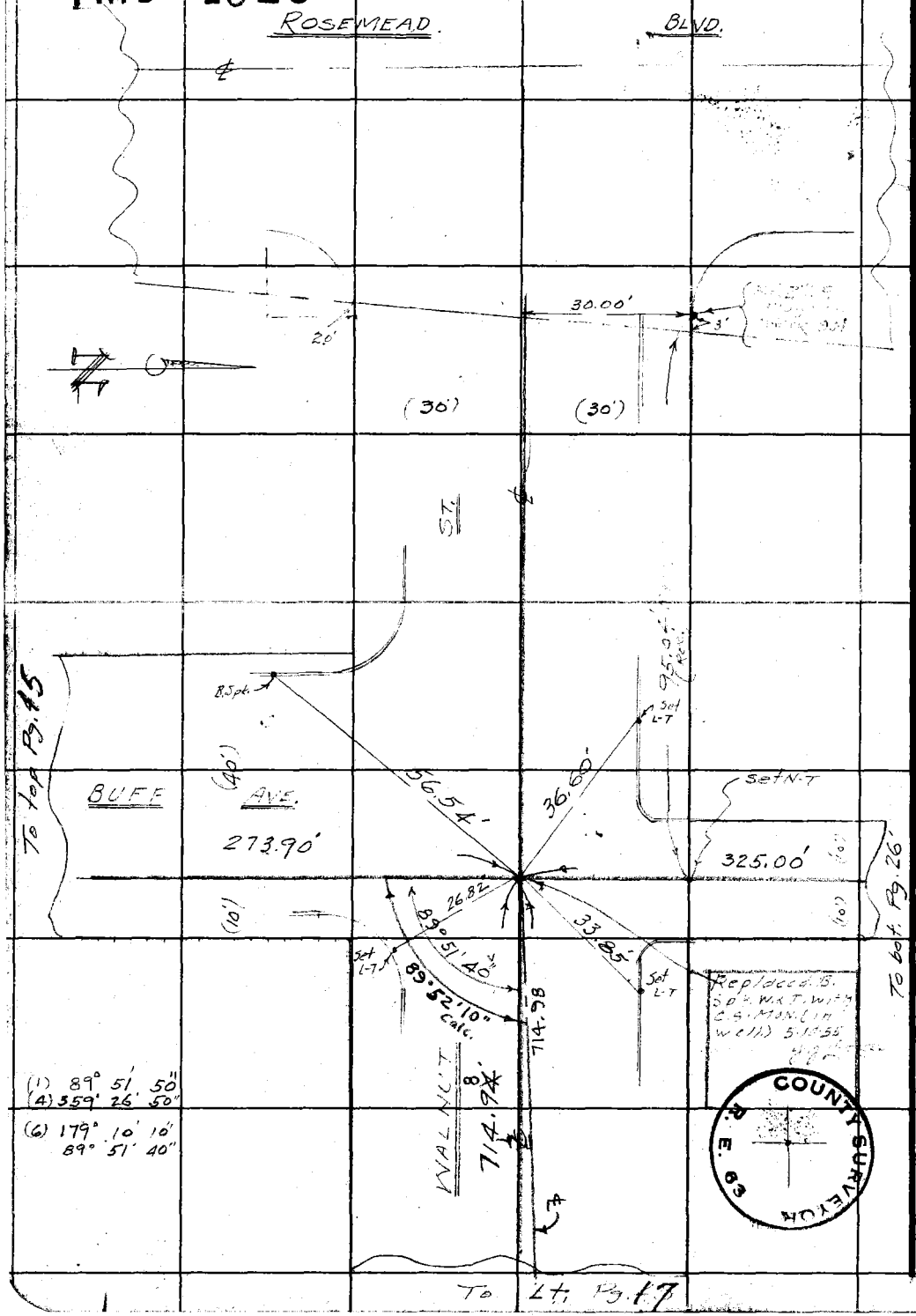

RETURN TO
LOS ANGELES COUNTY SURVEYOR
726 LOS ANGELES COUNTY
ENGINEERING BLDG.

Do not extend notes this side of this line.

Note: Any Additions or Changes on This Sheet Must be Made or Circled in Red Ink With Date and Name of Person Making Change.

COUNTY SURVEYOR
R. E. 63

PWFB 1626 789, 790

F. B. ~~1740~~ Pg. ~~19~~

Notes Ck'd by DREW	Survey of HALSTEAD ST
Map No. C.S B-2538	W. O. 8351 Tape No. 128' St'd. 68' °F
Office Work Burns	Surveyed by E. C. WALLACE
Checked Galli	Notes ECW Date 3-25-52
Date Oct 1955	Indexed E. C. Johnson

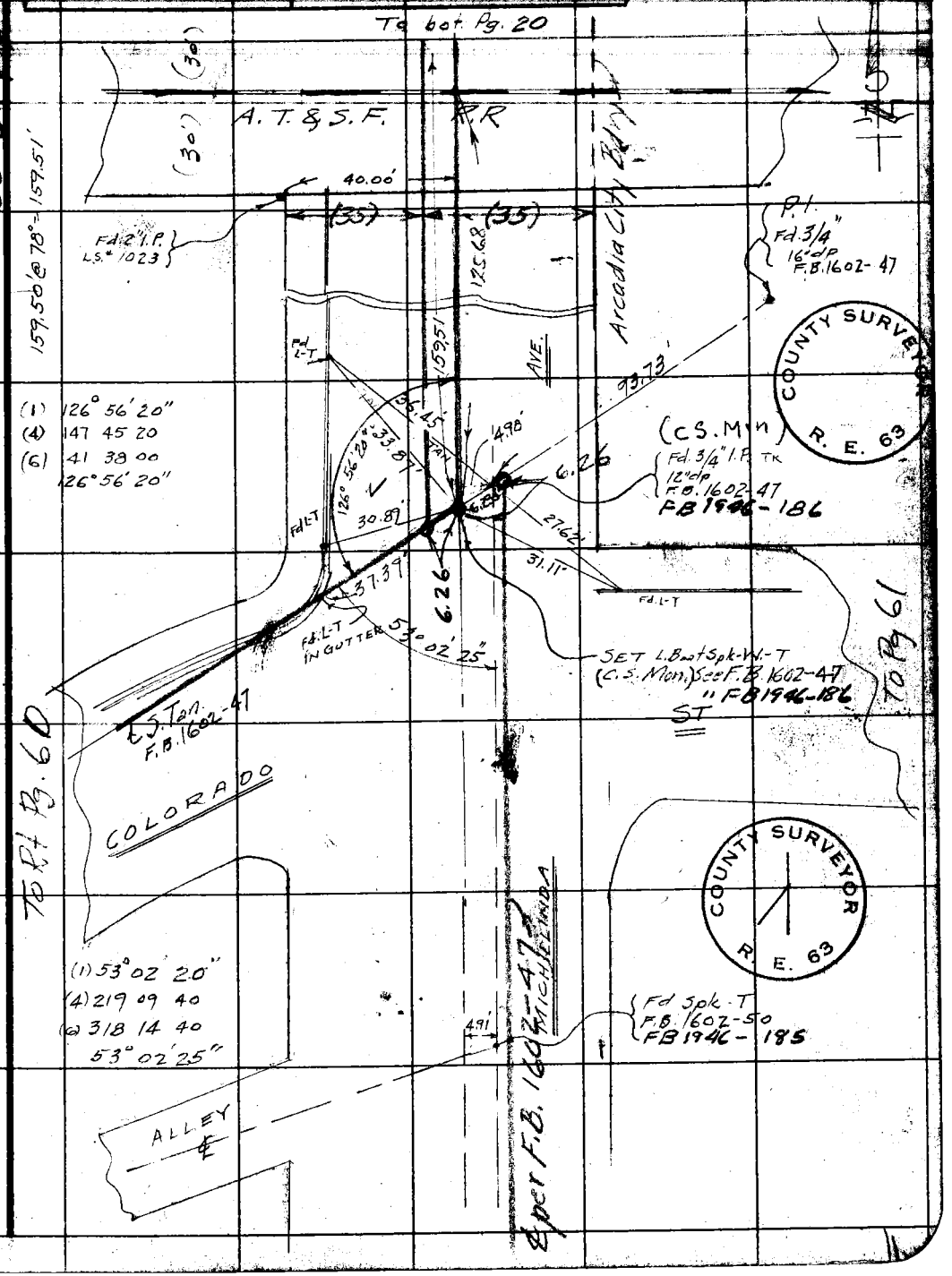

Note: Any Additions or Changes on This Sheet Must be Made or Circled in Red Ink With Date and Name of Person Making Change.

Do not extend notes this side of this line.

RETURN TO
LOS ANGELES COUNTY SURVEYOR
726 LOS ANGELES COUNTY
ENGINEERING BLDG.

76F3095 247 2-51

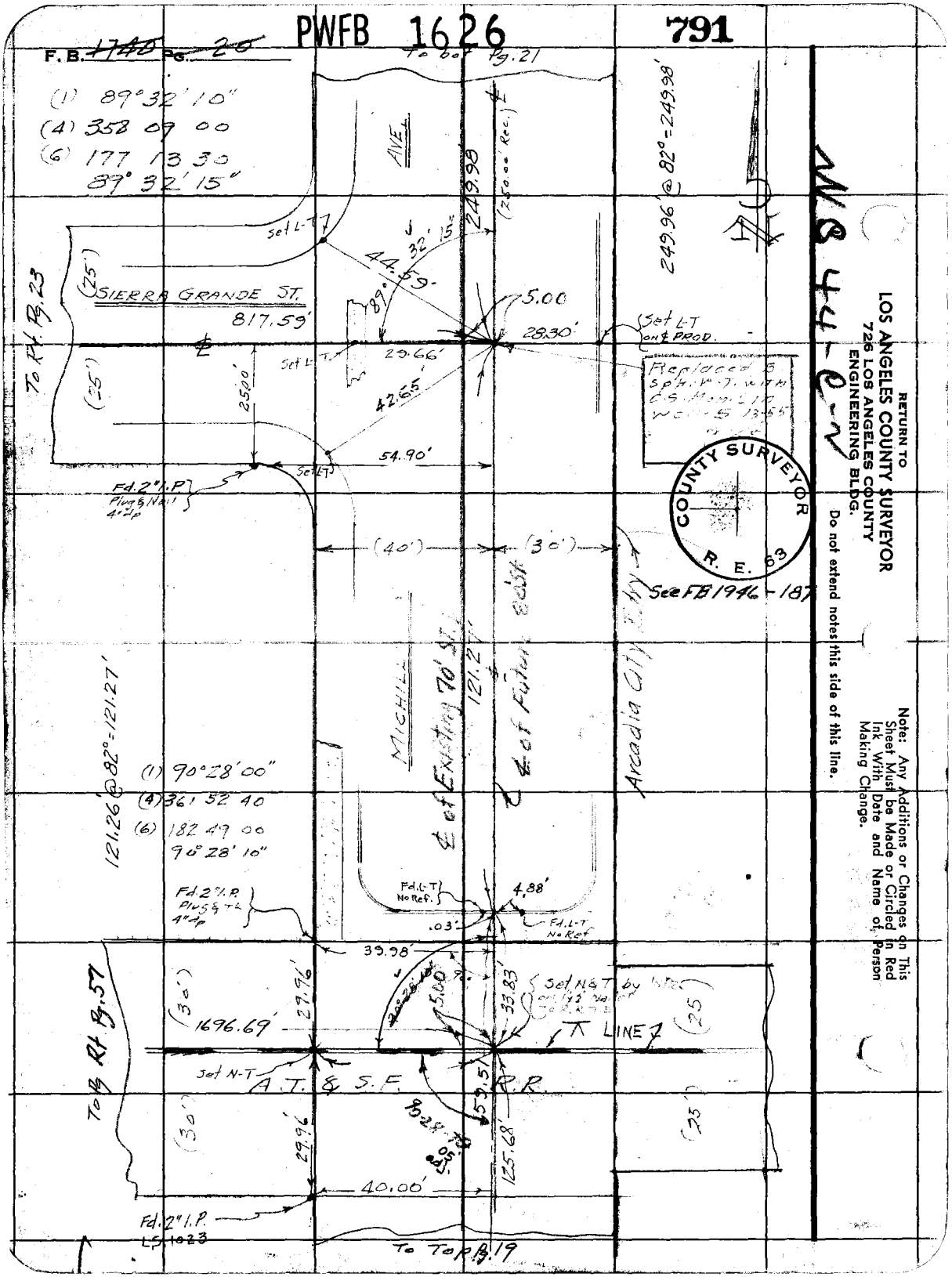
PWFB 1626
791
F.B. 1740 Pg. 20
To bot Pg. 21
(1) 89°32'10"
(4) 358 09 00
(6) 177 13 30
89° 32' 15"
AVE.
249.98
(250.00' Rec.)
249.96' @ 82° = 249.98'
Set L-T
32' 15"
44.59'
89°
5.00
28.30'
Set L-T on ℄ PROD.
SIERRA GRANDE ST.
817.59'
(25')
To Rt. Pg. 23
29.66'
25.00'
42.65'
54.90'
Set L-T
Fd. 2" I.P. Plug & Nail 4" dp
(40')
(30')
See FB 1946-187
Arcadia City Bdry
MICHILL
℄ of Existing 70' St.
121.27'
℄ of Future 80' St.
121.26' @ 82° = 121.27'
(1) 90°28'00"
(4) 361 52 40
(6) 182 49 00
90°28'10"
Fd. 2" I.P. Plug & Tk 4" dp
Fd. L-T No Ref.
4.88'
.03'
Fd. L-T No Ref.
39.98'
29.96'
5.00
33.83'
Set N&T by WTC only 1/2 Nail
1696.69'
LINE
Set N-T
A.T. & S.F. R.R.
59.51'
125.68'
To Pg Rt Pg. 57
40.00'
Fd. 2" I.P. LS 1023
To Top Pg. 19
RETURN TO
LOS ANGELES COUNTY SURVEYOR
726 LOS ANGELES COUNTY
ENGINEERING BLDG.
Do not extend notes this side of this line.
Note: Any Additions or Changes on This Sheet Must be Made or Circled in Red Ink With Date and Name of Person Making Change.
COUNTY SURVEYOR
R. E. 63

PWFB 1626 792

F. B. ~~1740~~ Pg. ~~21~~

Notes Ck'd by [illegible]	Survey of MALSTEAD ST.
Map No. C.S B-2538	W. O. 8351 Tape No. 128 St'd. 68 °F
Office Work Burns	Surveyed by E. C. WALLACE
Checked Gall	Notes ECW Date 3-25-52
Date Oct 1955	Indexed A. C. Johnson

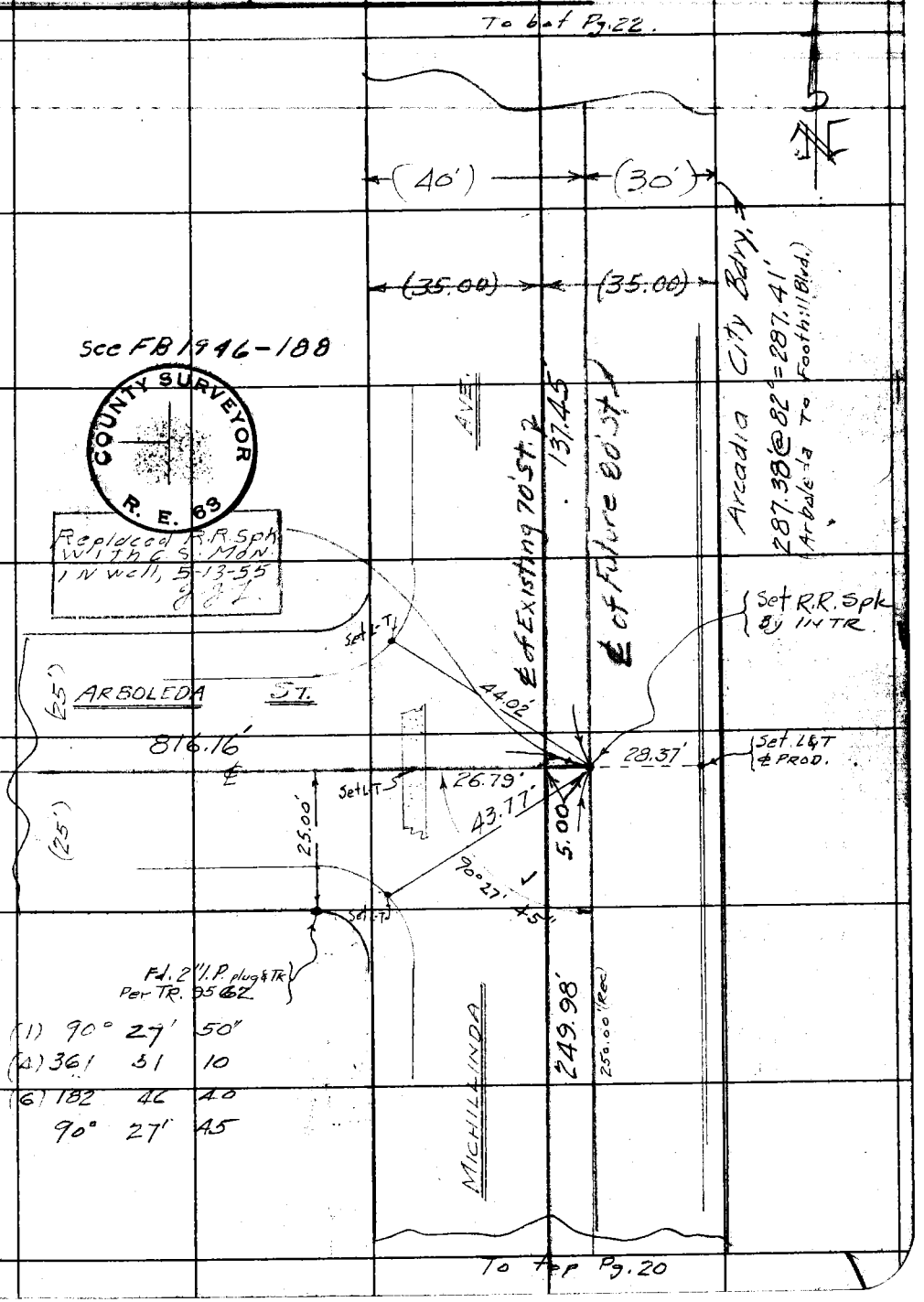

Note: Any Additions or Changes on This Sheet Must be Made or Circled in Red Ink With Date and Name of Person Making Change.

Do not extend notes this side of this line.

RETURN TO
LOS ANGELES COUNTY SURVEYOR
726 LOS ANGELES COUNTY
ENGINEERING BLDG.

76F309S 247 2-51

F.B. ~~1740 Pg. 22~~

PWFB 1626

793 , 794

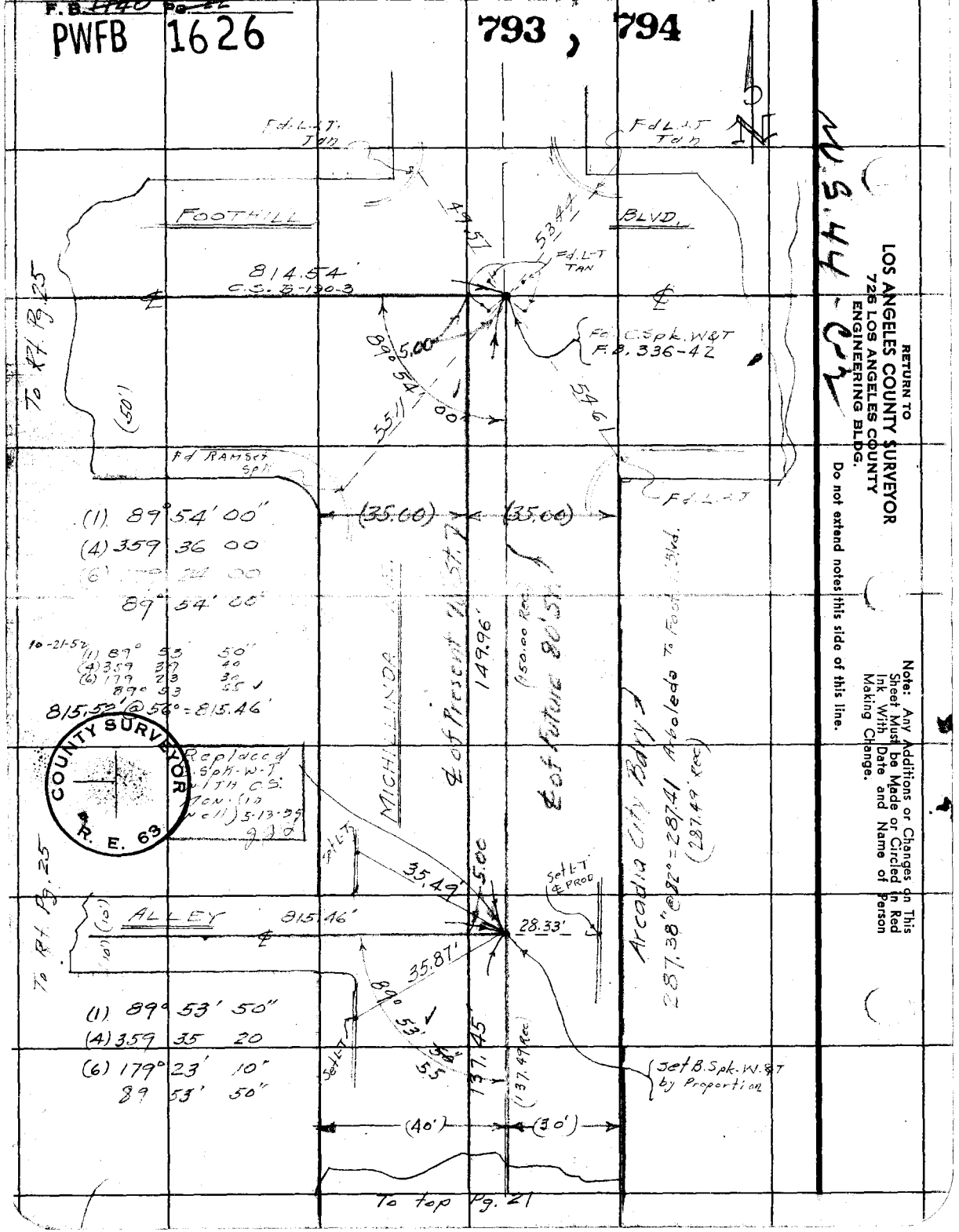

RETURN TO
LOS ANGELES COUNTY SURVEYOR
725 LOS ANGELES COUNTY
ENGINEERING BLDG.

Do not extend notes this side of this line.

Note: Any Additions or Changes on This Sheet Must be Made or Circled in Red Ink With Date and Name of Person Making Change.

W.S. 44 - C12

PWFB 1626

795

F.B. 1740 Pg. 25

Notes Ck'd by DRAW	Survey of HALSTEAD ST
Map No. C.S.B-2538	W.O. 8351 Tape No. 128 St'd. 68 °F
Office Work Burns	Surveyed by E. C. WALLACE
Checked Gall.	Notes ECW Date 3-25-57
Date Oct. 1955	Indexed E. C. Johnson

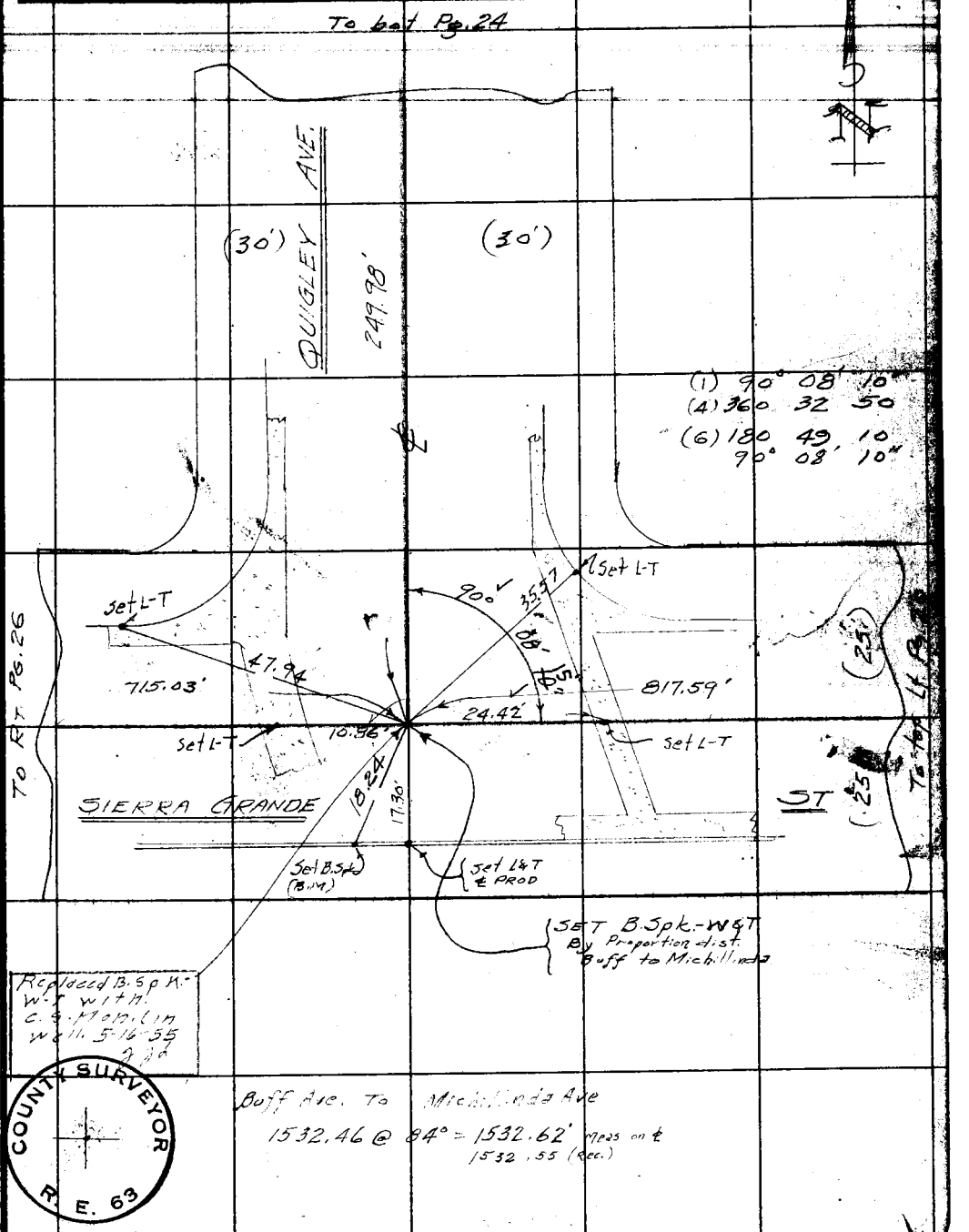

Note: Any Additions or Changes on This Sheet Must be Made or Circled in Red Ink With Date and Name of Person Making Change. Sierra G. Quigley

Do not extend notes this side of this line.

RETURN TO
LOS ANGELES COUNTY SURVEYOR
726 LOS ANGELES COUNTY
ENGINEERING BLDG.

76F309S 247 2-51

F.B. ~~1740 24~~

PWFB 1626

796

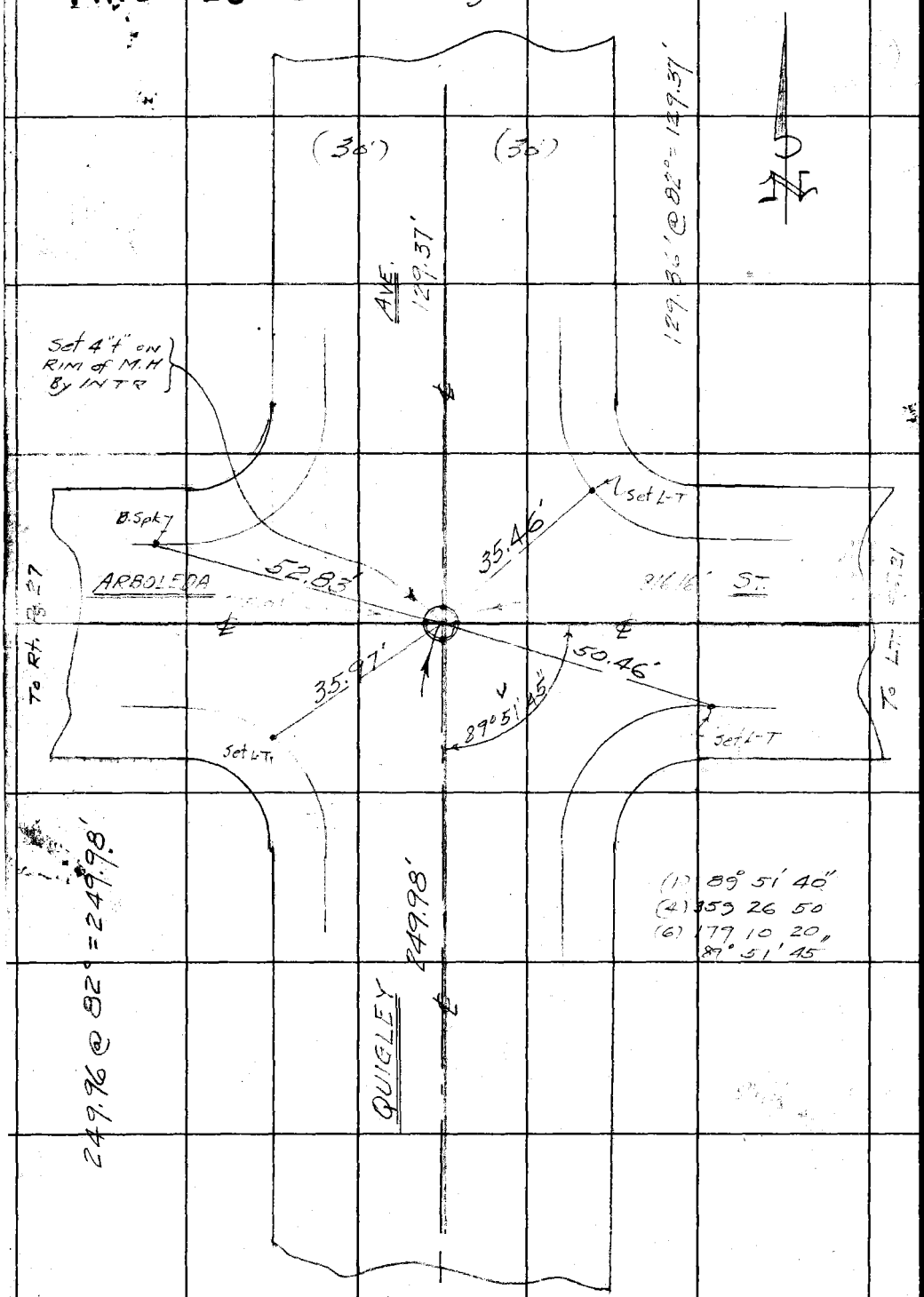

RETURN TO
LOS ANGELES COUNTY SURVEYOR
726 LOS ANGELES COUNTY
ENGINEERING BLDG.

Do not extend notes this side of this line.

Note: Any Additions or Changes on This Sheet Must be Made or Circled in Red Ink With Date and Name of Person Making Change.

PWFB 1626 797, 798

F.B. [illegible] PG. 25

Notes Ck'd by DREW	Survey of Halstead St.
Map No. C.S.B-2538	W. O. 8351 Tape No. 128 St'd. 68 °F
Office Work Burns	Surveyed by E. C. WALLACE
Checked Galli	Notes E.C.W. Date 3-28-52
Date Oct 1955	Indexed E. C. Johnson

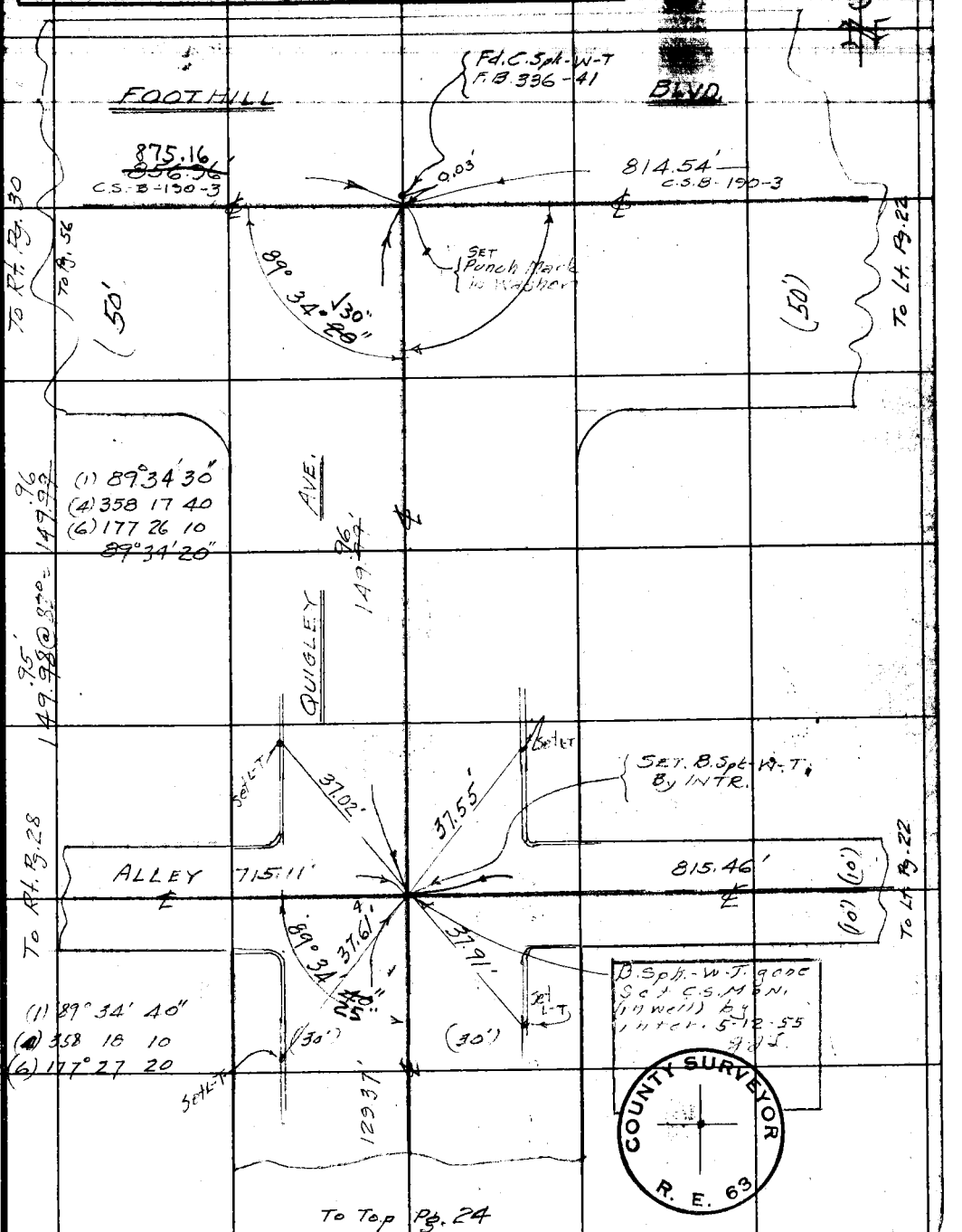

Note: Any Additions or Changes on This Sheet Must be Made or Circled in Red Ink With Date and Name of Person Making Change.

Do not extend notes this side of this line.

RETURN TO
LOS ANGELES COUNTY SURVEYOR
726 LOS ANGELES COUNTY
ENGINEERING BLDG.

76F309S 247 2-51

F. B. ~~1740~~ PG. ~~26~~

PWFB 1626

799

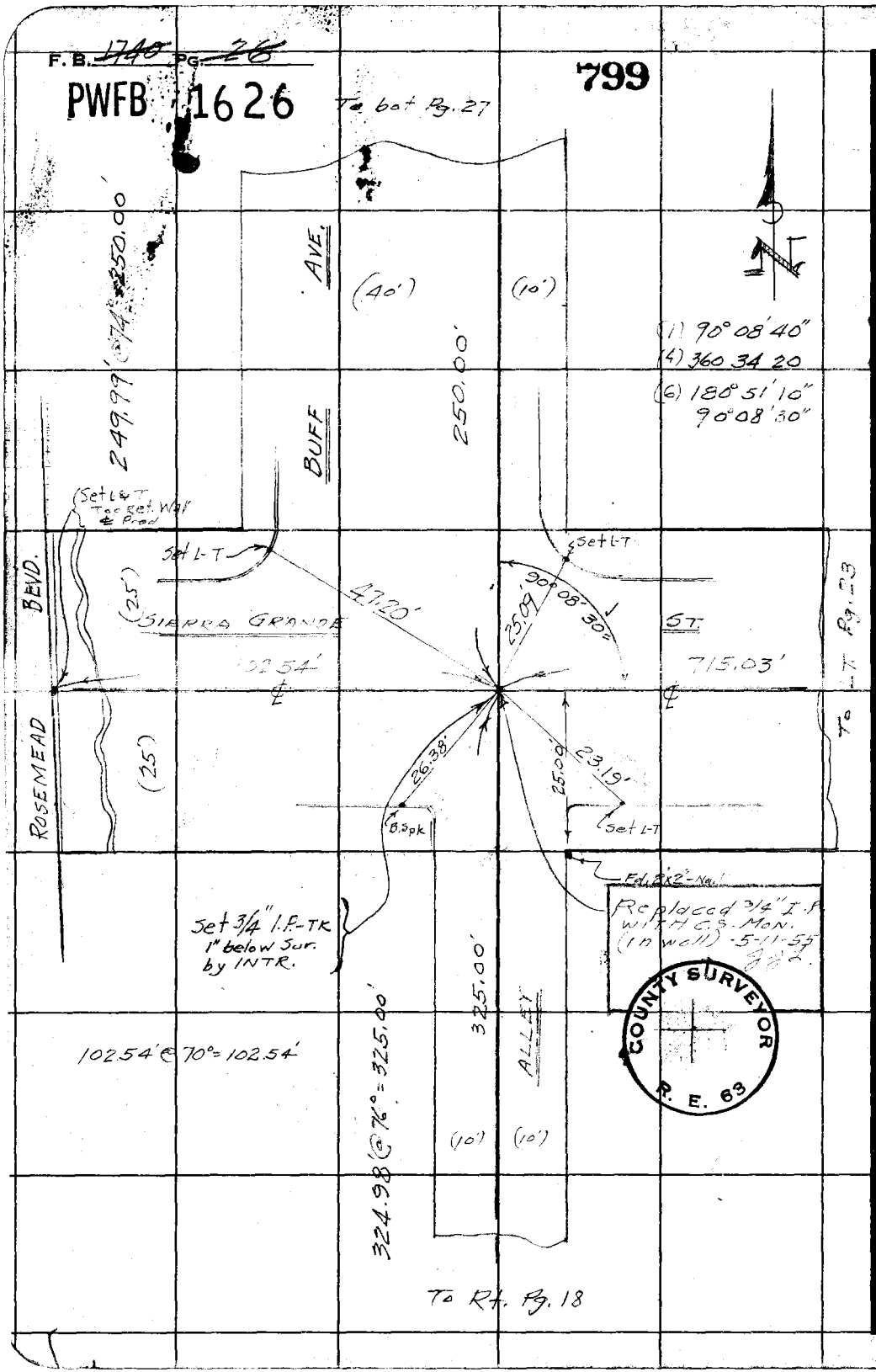

RETURN TO
LOS ANGELES COUNTY SURVEYOR
726 LOS ANGELES COUNTY
ENGINEERING BLDG.

Do not extend notes this side of this line.

Note: Any Additions or Changes on This Sheet Must be Made or Circled in Red Ink With Date and Name of Person Making Change.

COUNTY SURVEYOR
R. E. 63

N.S. 44-C-2

PWFB 1626 **800**

F. B. ~~740~~ Pg. 27

Notes Ck'd by DREW	Survey of HALSTEAD ST
Map No. C.S.B. 2538	W. O. 8351 Tape No. 128 St'd. 68 °F
Office Work Burns	Surveyed by E. C. WALLACE
Checked Galli	Notes ECW Date
Date Oct 1955	Indexed [illegible] Johnson

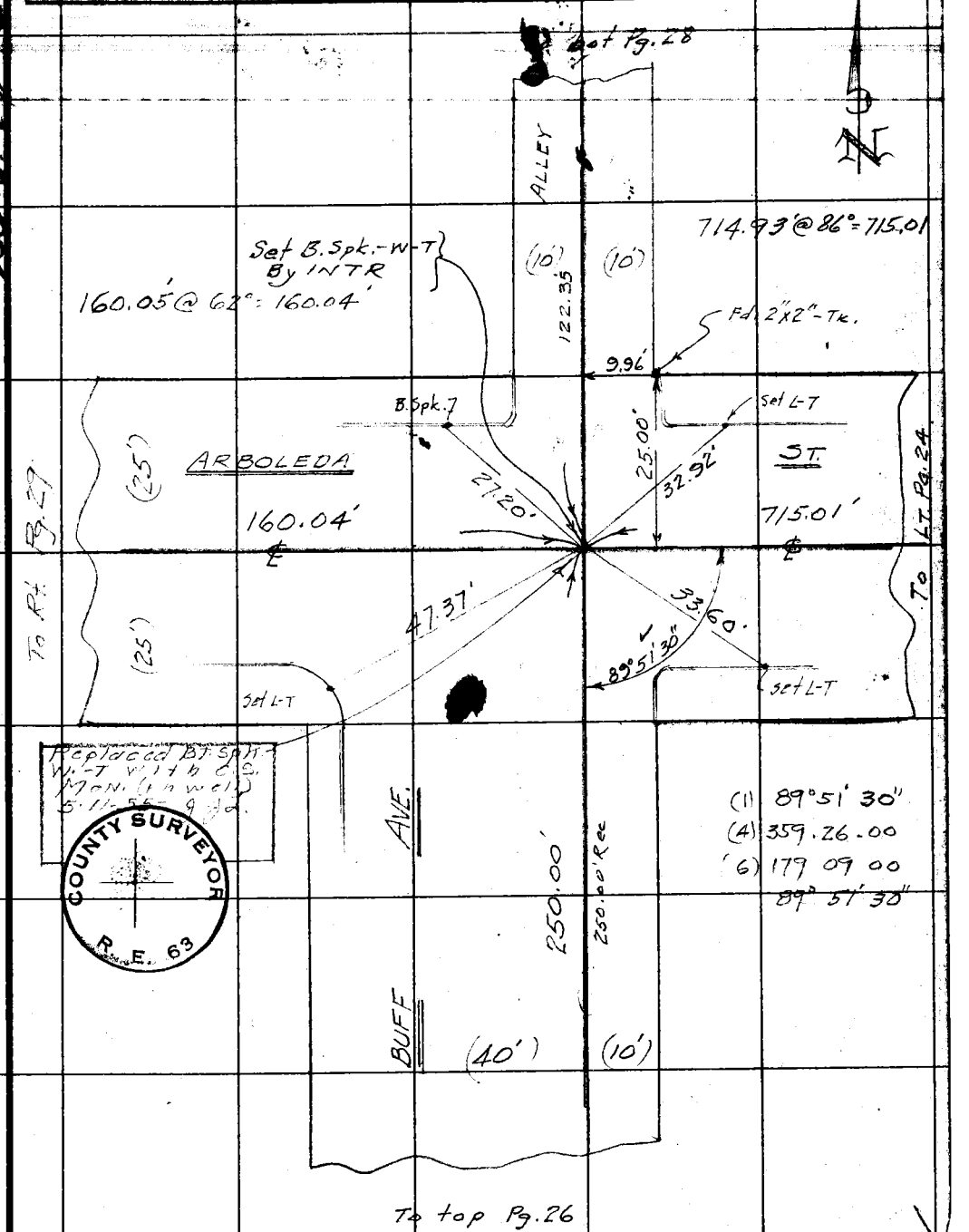

Note: Any Additions or Changes on This Sheet Must be Made or Circled in Red Ink With Date and Name of Person Making Change.

Do not extend notes this side of this line.

RETURN TO
LOS ANGELES COUNTY SURVEYOR
726 LOS ANGELES COUNTY
ENGINEERING BLDG.

76F3096 247 2-51

F. B. ~~1740~~ Pg. ~~28~~

PWFB 1626

801

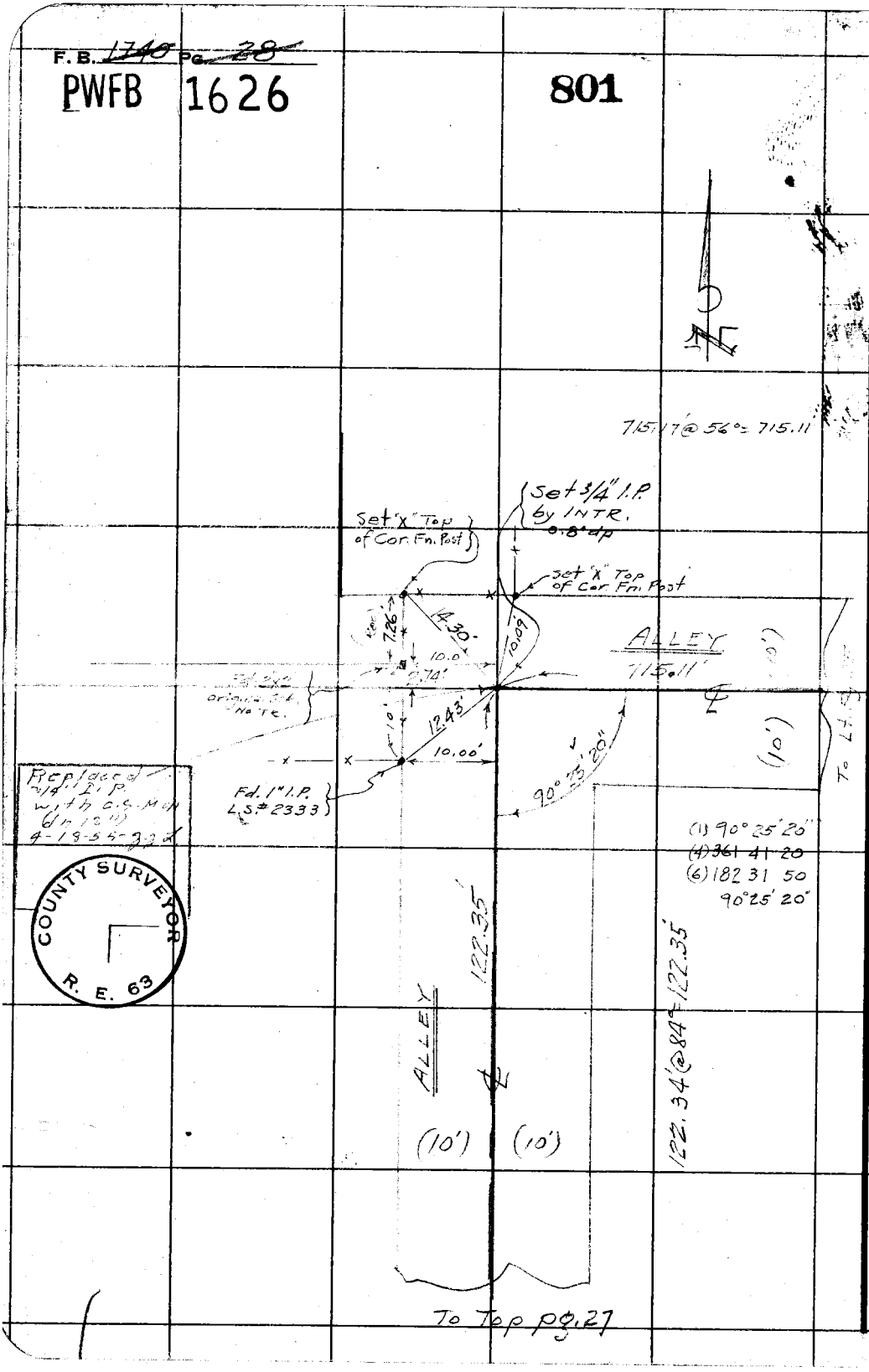

Replaced 3/4" I.P. with C.S. Mon (d in 12") 4-18-55-3.3 L

COUNTY SURVEYOR R. E. 63

RETURN TO
LOS ANGELES COUNTY SURVEYOR
726 LOS ANGELES COUNTY
ENGINEERING BLDG.

Do not extend notes this side of this line.

Note: Any Additions or Changes on This Sheet Must be Made or Circled in Red Ink With Date and Name of Person Making Change.

PWFB 1626 802

F. B. 1740 Pg. 29

Notes Ck'd by DREW	Survey of Halstead St.
Map No. C.S.B-2538	W. O. 8351 Tape No. 128 St'd. 68 °F
Office Work Burns	Surveyed by E. C. WALLACE
Checked Galli	Notes ECW Date 3-31-51
Date Oct 1955	Indexed E. C. Johnson

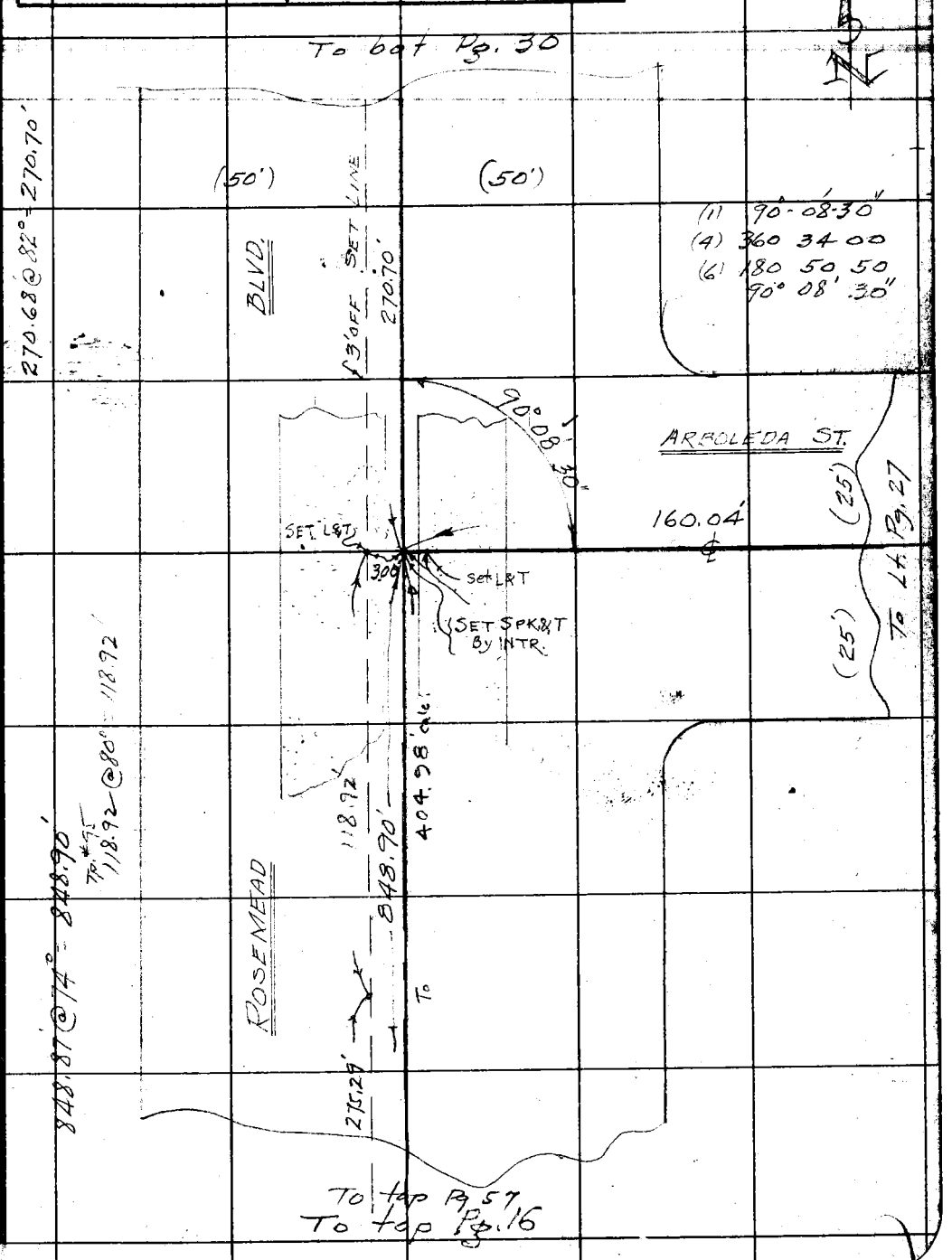

Note: Any Additions or Changes on This Sheet Must be Made on Circled in Red Ink With Date and Name of Person Making Change.

Do not extend notes this side of this line.

RETURN TO
LOS ANGELES COUNTY SURVEYOR
726 LOS ANGELES COUNTY
ENGINEERING BLDG.

76F309S 247 2-51

F.B. ~~1740~~ PG. ~~30~~

PWFB 1626

803, 804

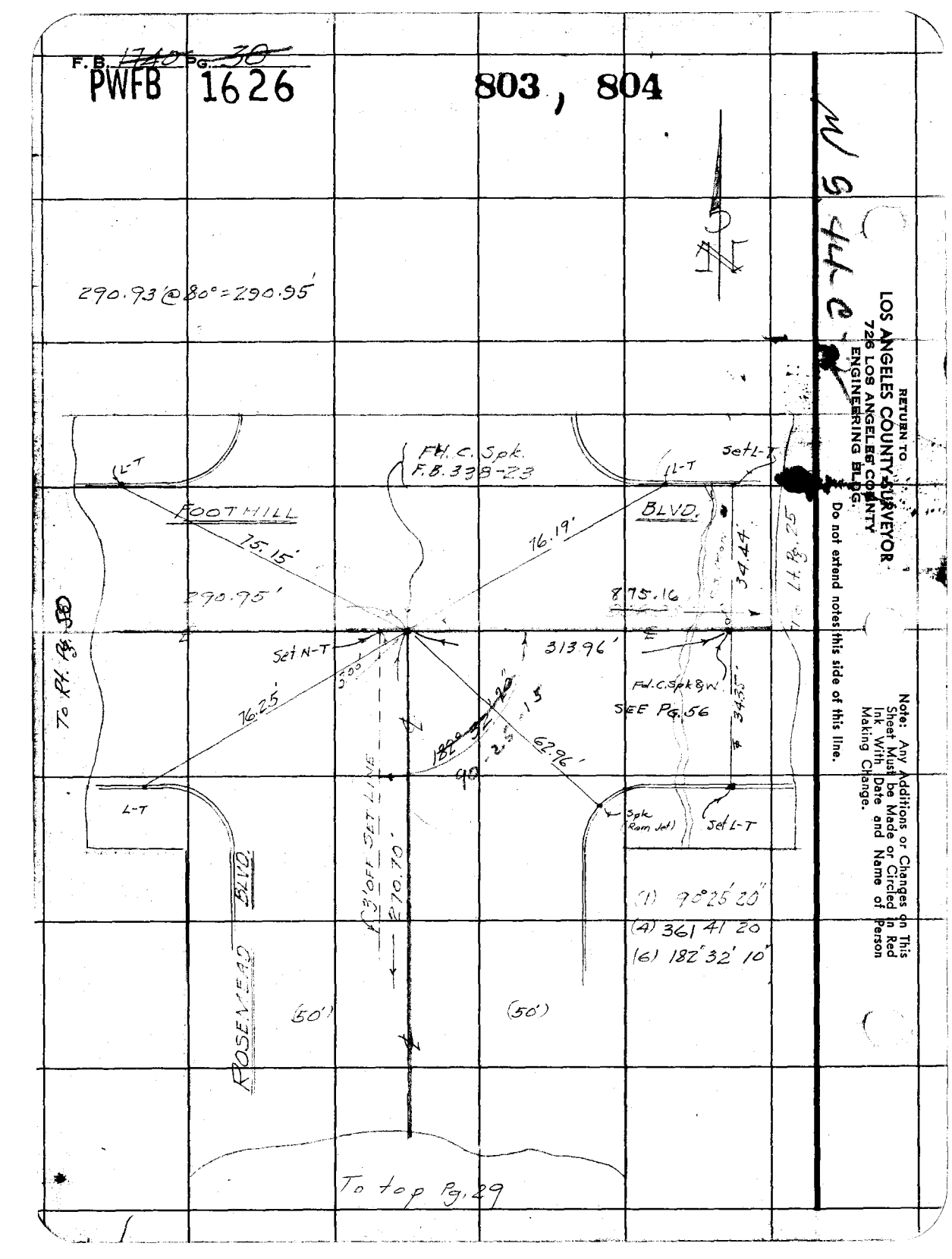

RETURN TO
LOS ANGELES COUNTY SURVEYOR
726 LOS ANGELES COUNTY
ENGINEERING BLDG.

Do not extend notes this side of this line.

Note: Any Additions or Changes on This Sheet Must be Made or Circled in Red Ink With Date and Name of Person Making Change.

PWFB 1626

805

Notes Ck'd by DREW
Map No. C.S.B.-2538
Office Work Burns
Checked Galli
Date Oct 1957

Survey of HALSTEAD ST.
W. O. 8351 Tape No. 0128 St'd. 68 °F
Surveyed by E. C. WALLACE
Notes ECW Date 12-17-57
Indexed C. Johnson

F. B. 1160 Pg. 34

NW 34-2-12

Note: Any Additions or Changes on This Sheet Must be Made or Circled in Red Ink With Date and Name of Person Making Change.

Do not extend notes this side of this line.

RETURN TO
LOS ANGELES COUNTY SURVEYOR
726 LOS ANGELES COUNTY
ENGINEERING BLDG.

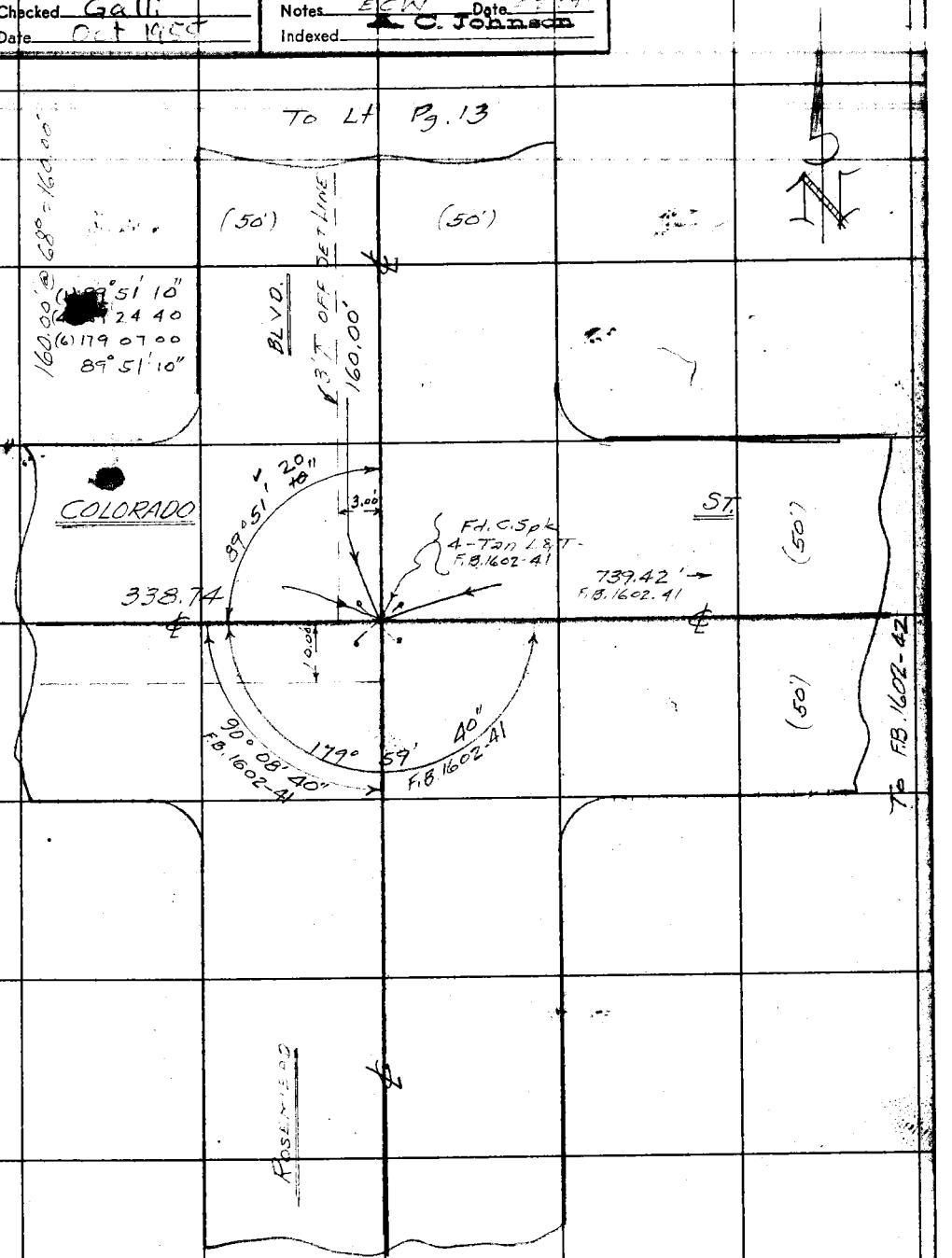

76F3095 247 2-51

F. B. ~~1740~~ Pg. ~~32~~

PWFB 1626

806

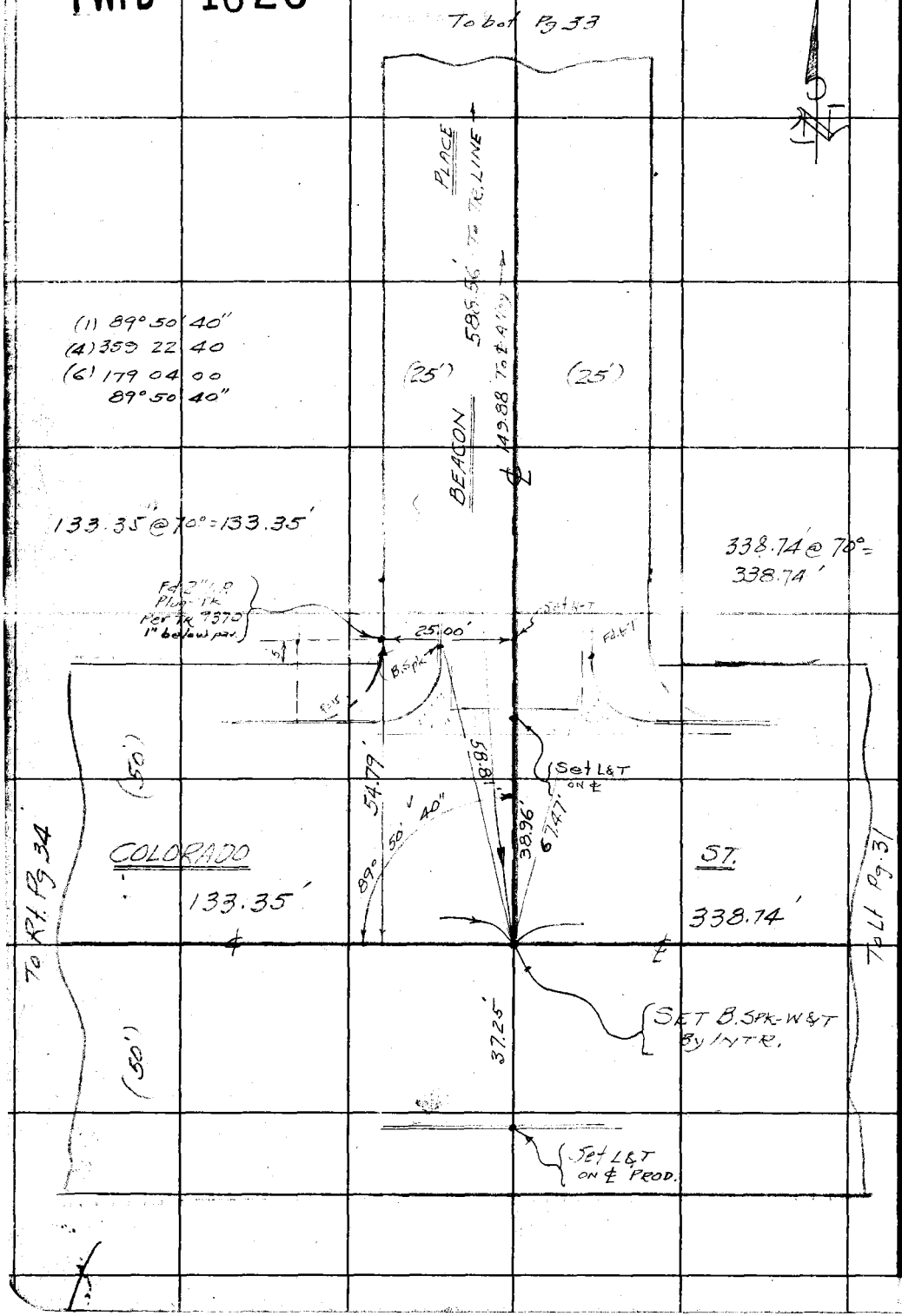

W.S. 44-C-2

RETURN TO
LOS ANGELES COUNTY SURVEYOR
726 LOS ANGELES COUNTY
ENGINEERING BLDG.

Do not extend notes this side of this line.

Note: Any Additions or Changes on This Sheet Must be Made or Circled in Red Ink With Date and Name of Person Making Change.

PWFB 1626 807, 808

F. B. 1740 Pg. 32

Notes Ck'd by: D REN	Survey of: Halstead St
Map No. C.S. B-2538	W. O. 8351 Tape No. 128 St'd. 68 °F
Office Work: Burns	Surveyed by: E. C. WALLACE
Checked: Galli	Notes: ECW Date: 4-2-52
Date: Oct 1955	Indexed: A. C. Johnson

15.89
38.96
S 44-C 2

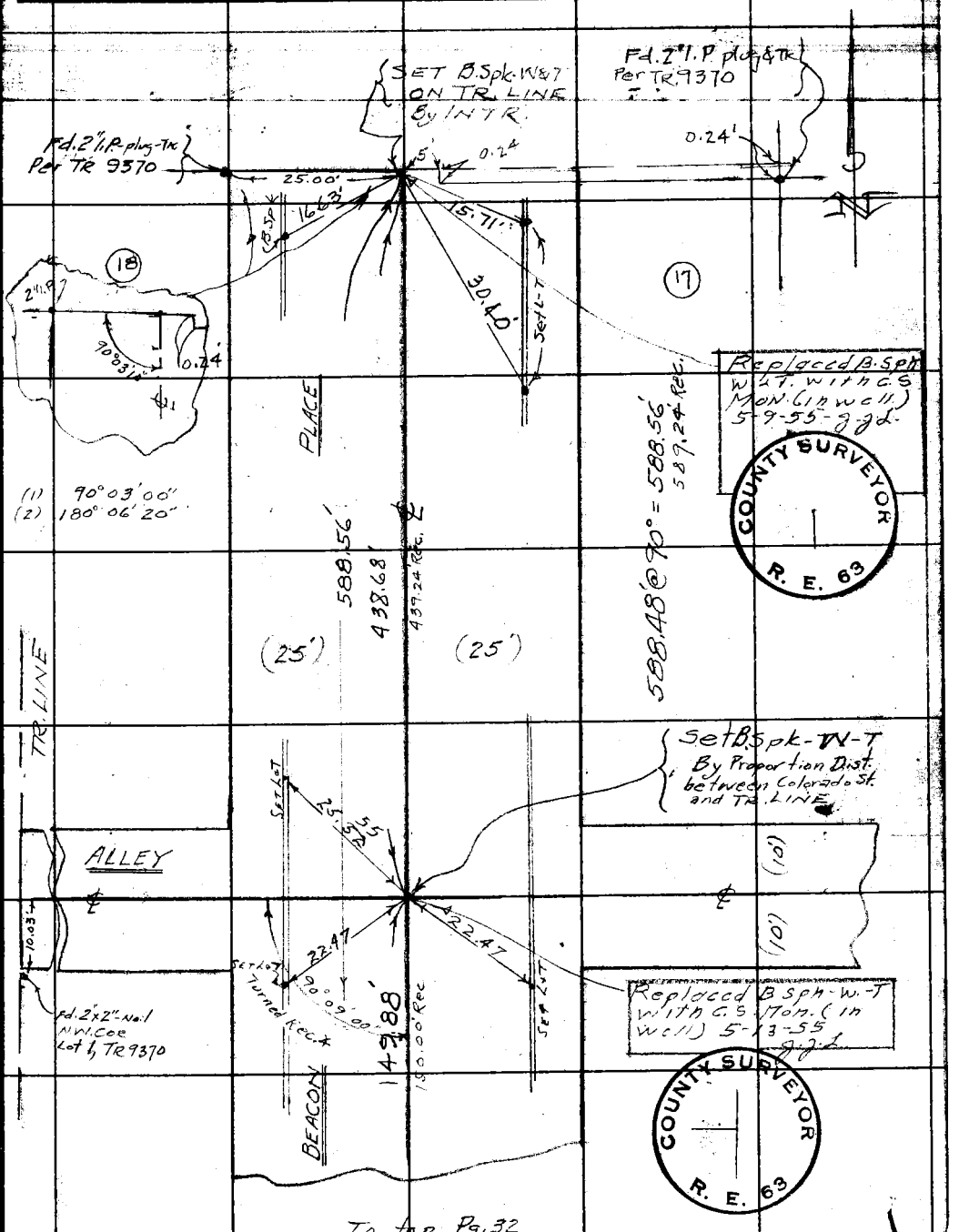

To top Pg. 32

Note: Any Additions or Changes on This Sheet Must be Made or Circled in Red Ink With Date and Name of Person Making Change.

Do not extend notes this side of this line.

RETURN TO
LOS ANGELES COUNTY SURVEYOR
726 LOS ANGELES COUNTY
ENGINEERING BLDG.

76F309S 247 2-51

F. B. ~~1740~~ Pg. ~~34~~

PWFB 1626

To bot Pg. 35

809 , 810

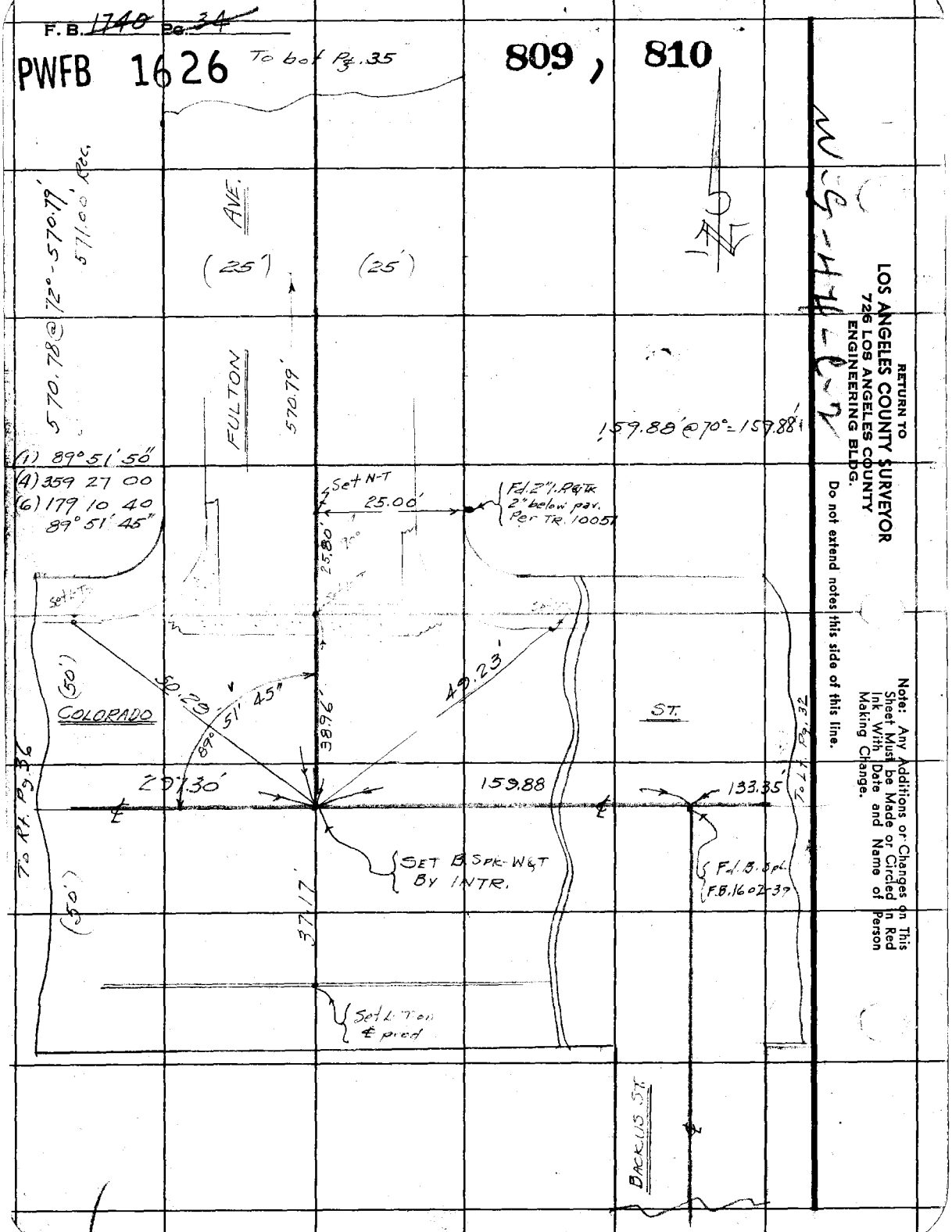

RETURN TO
LOS ANGELES COUNTY SURVEYOR
726 LOS ANGELES COUNTY
ENGINEERING BLDG.

Do not extend notes this side of this line.

Note: Any Additions or Changes on This Sheet Must be Made or Circled in Red Ink With Date and Name of Person Making Change.

PWFB -1626 **811**

F. B. ~~1740~~ PG. ~~35~~

Notes Ck'd by DREW	Survey of HALSTEAD ST.
Map No. C.S.B-2538	W. O. 8351 Tape No. 128 St'd. 68 °F
Office Work Burns	Surveyed by E. C. WALLACE
Checked Galli	Notes ECW Date 4-14-52
Date Oct 1955	Indexed E. C. Johnson

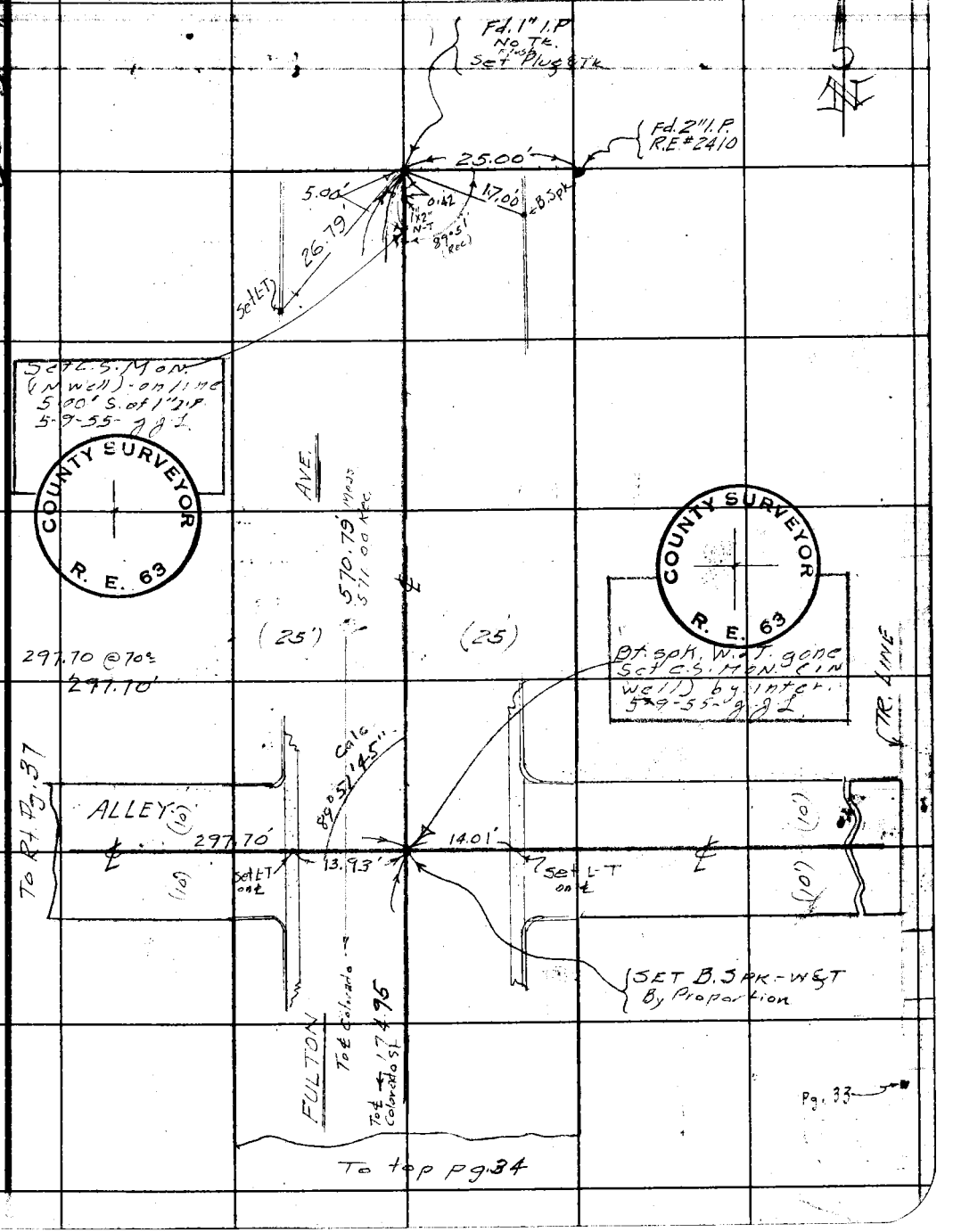

Note: Any Additions or Changes on This Sheet Must be Made or Circled in Red Ink With Date and Name of Person Making Change.

Do not extend notes this side of this line.

RETURN TO
LOS ANGELES COUNTY SURVEYOR
726 LOS ANGELES COUNTY
ENGINEERING BLDG.

76F309S 247 2-51

F.B. 1740 Pg. 30

PWFB 1626

To L.T Bk. 37

812

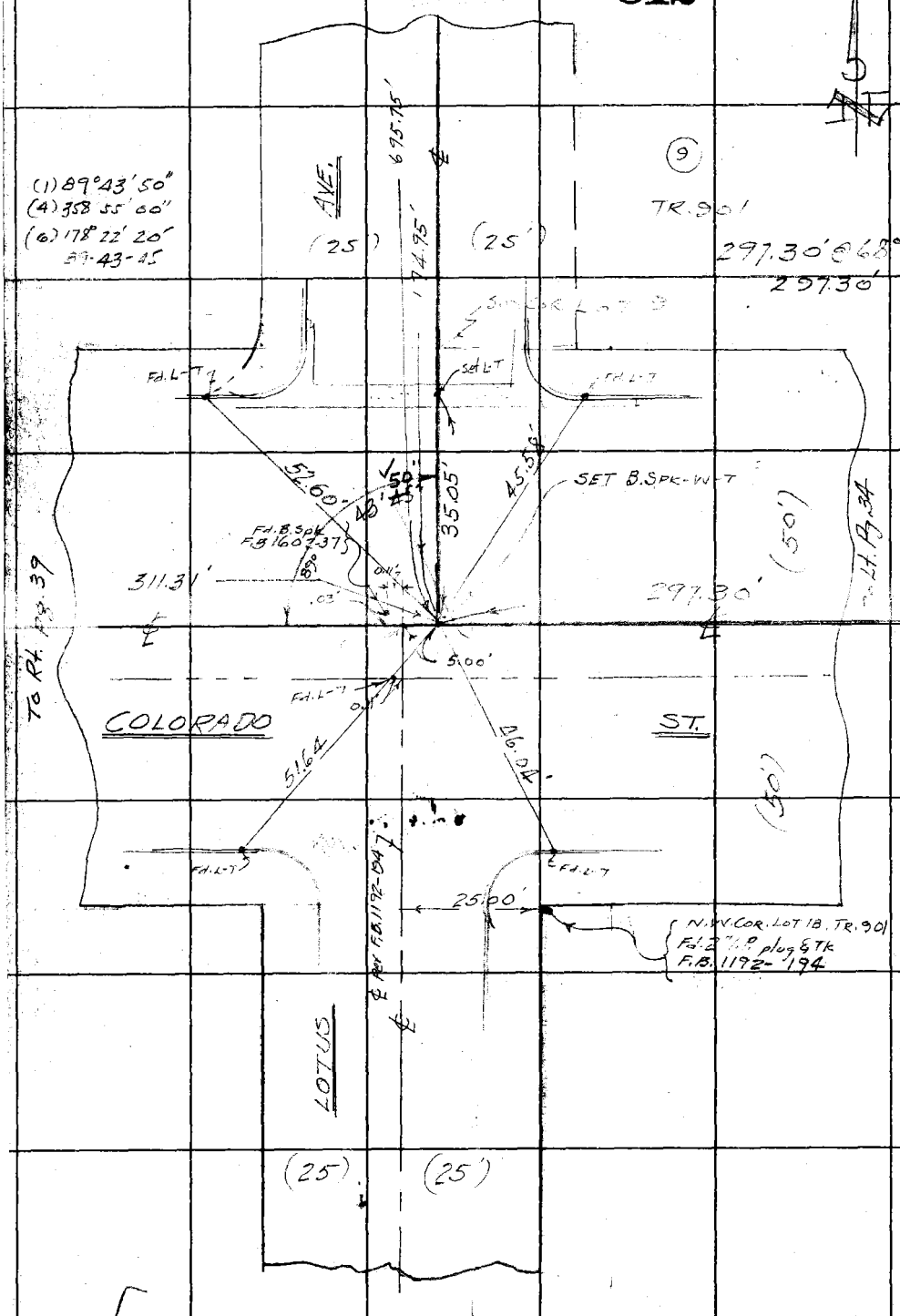

RETURN TO
LOS ANGELES COUNTY SURVEYOR
726 LOS ANGELES COUNTY
ENGINEERING BLDG.

Do not extend notes this side of this line.

Note: Any Additions or Changes on This Sheet Must be Made or Circled in Red Ink With Date and Name of Person Making Change.

PWFB 1626

813

F. B. ~~1740~~ Pg. ~~37~~

Notes Ck'd by DREW	Survey of Halstead St
Map No. C.S.B.-2538	W. O. 8351 Tape No. 128 St'd. 68 °F
Office Work Burns	Surveyed by E. C. WALLACE
Checked Galli	Notes ECW Date 4-17-52
Date Oct 1955	Indexed C. Johnson

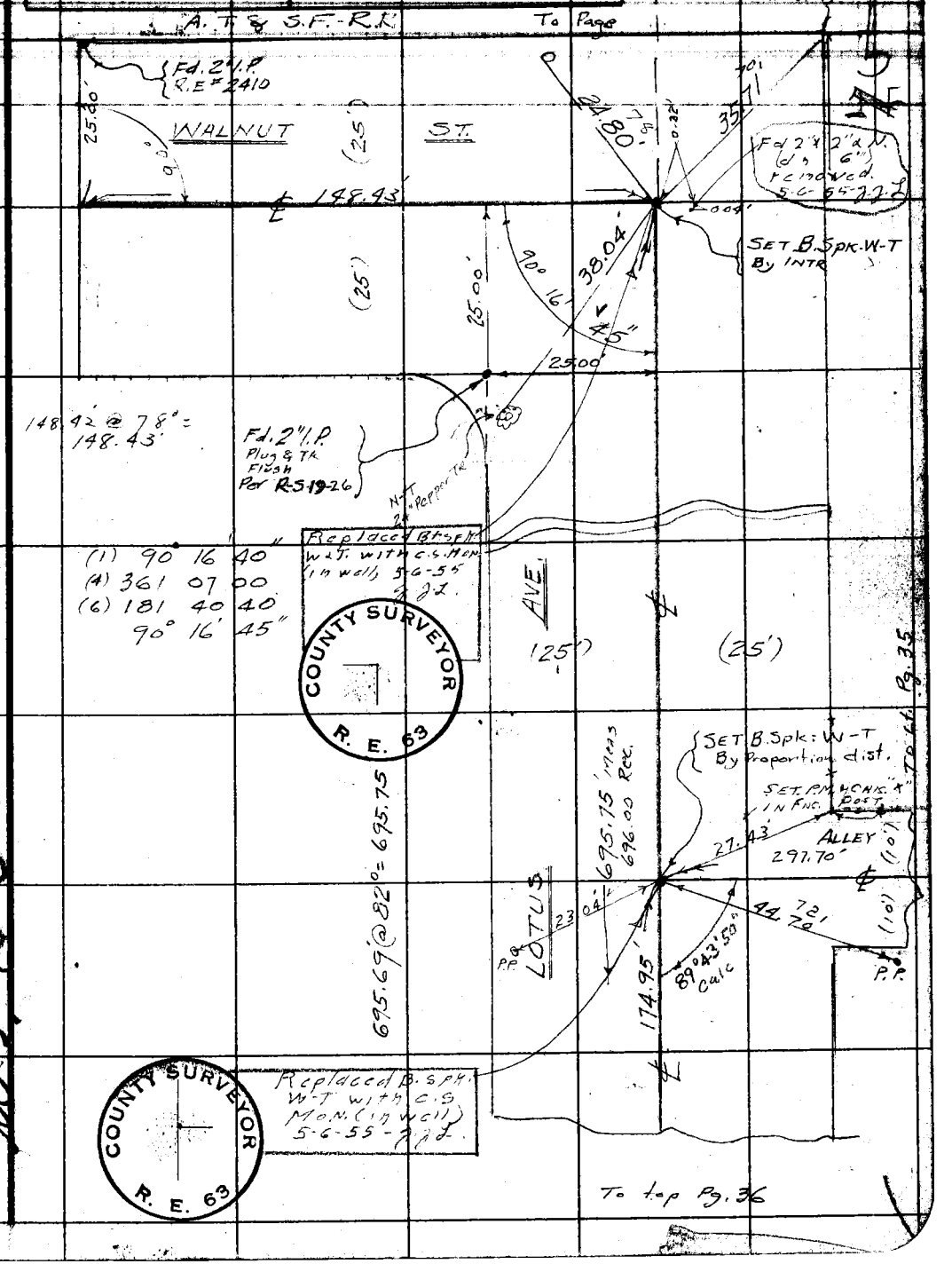

Note: Any Additions or Changes on This Sheet Must be Made or Circled in Red Ink With Date and Name of Person Making Change.

Do not extend notes this side of this line.

RETURN TO
LOS ANGELES COUNTY SURVEYOR
726 LOS ANGELES COUNTY
ENGINEERING BLDG.

76F309S 247 2-51

F.B. ~~1740~~ Pg. ~~38~~

PWFB 1626

814

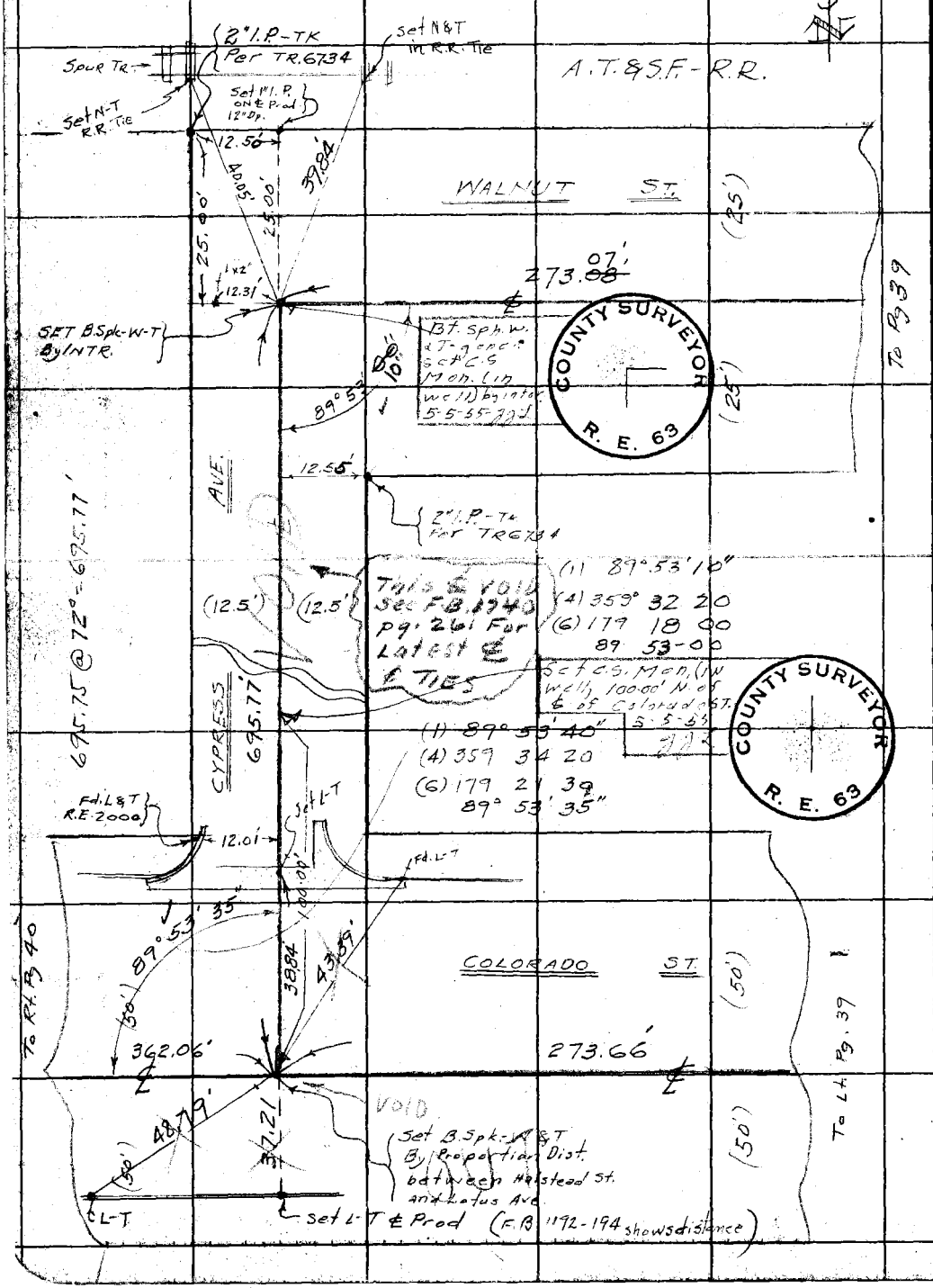

RETURN TO
LOS ANGELES COUNTY SURVEYOR
726 LOS ANGELES COUNTY
ENGINEERING BLDG.

Do not extend notes this side of this line.

Note: Any Additions or Changes on This Sheet Must be Made or Circled in Red Ink With Date and Name of Person Making Change.

W.S. 44-C-2

PWFB 1626 815

F.B. 1740 Pg. 39

Notes Ck'd by DREW	Surveyed HALSTEAD ST
Map No. C-S B-2538	W.O. 8351 Tape No. 128 St'd. 68 °F
Office Work Burns	Surveyed By WALLACE
Checked Gall	Notes E.C.W. Date 4-22-52
Date Oct. 1955	Indexed A. C. Johnson

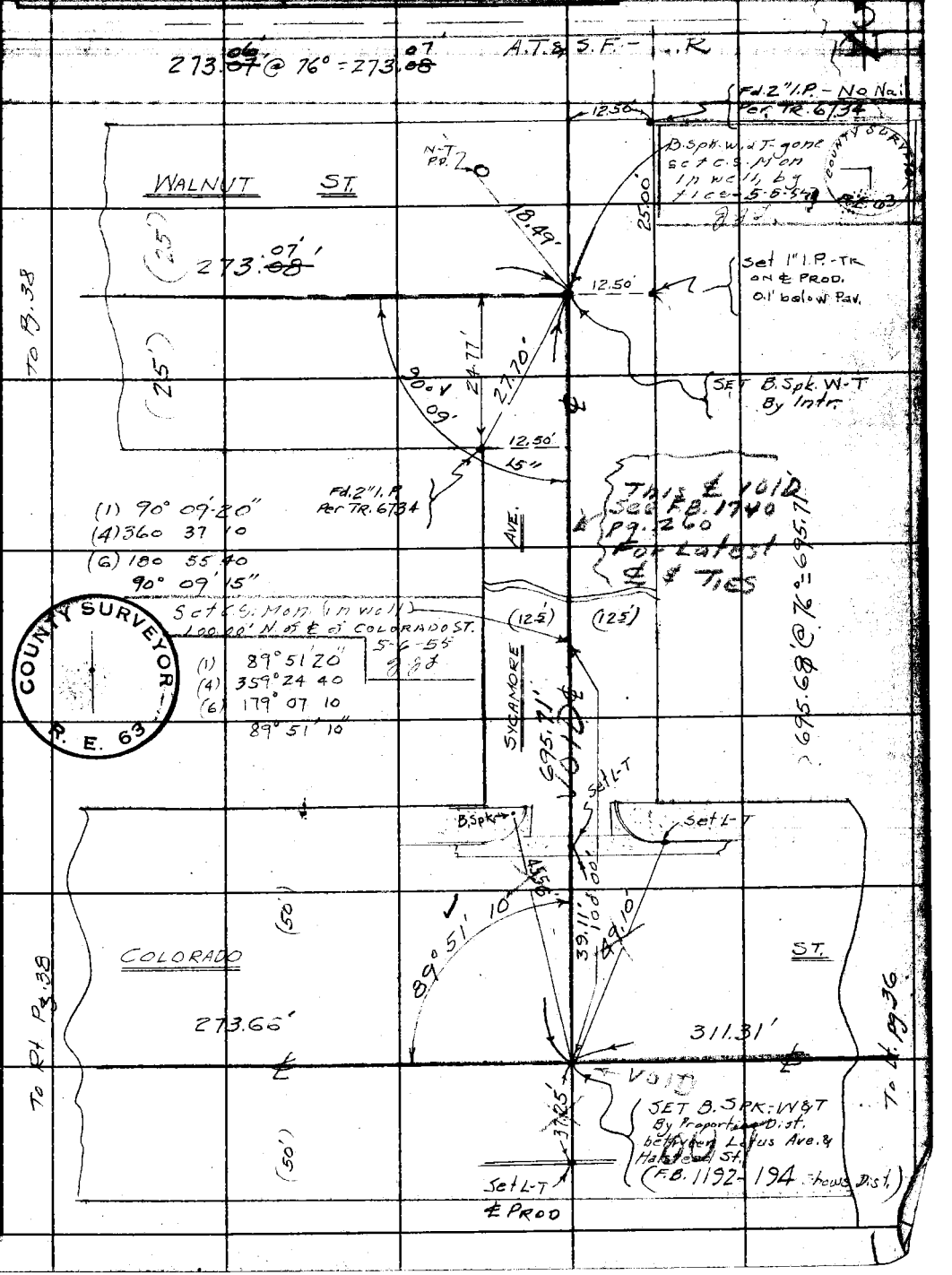

Note: Any Additions or Changes on This Sheet Must be Made or Circled in Red Ink With Date and Name of Person Making Change.

Do not extend notes this side of this line.

RETURN TO
LOS ANGELES COUNTY SURVEYOR
726 LOS ANGELES COUNTY
ENGINEERING BLDG.

76F309S 247 2-51

F. B. ~~1740~~ PG. ~~40~~

PWFB 1626

816

To bot Pg. 52

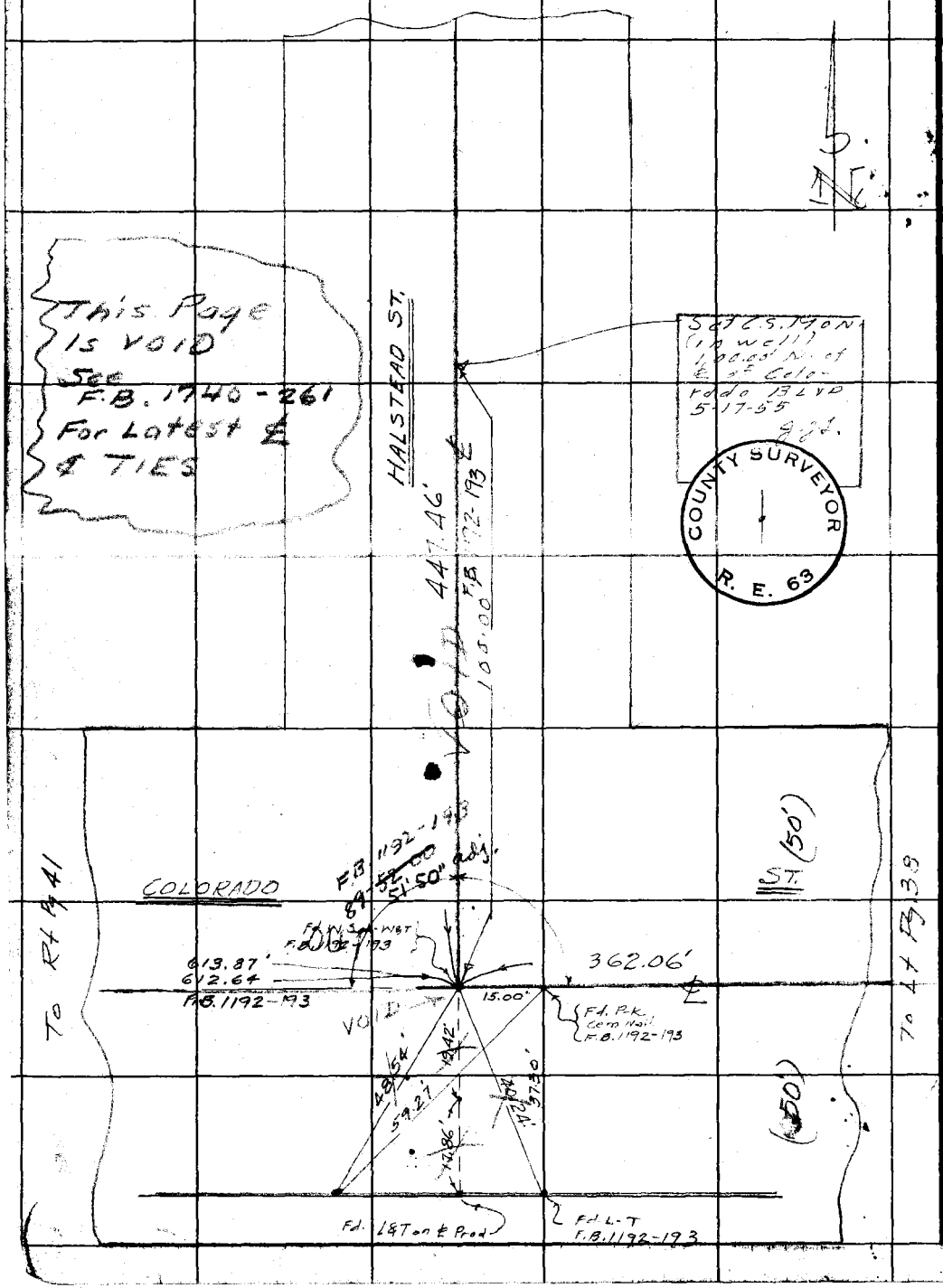

RETURN TO
LOS ANGELES COUNTY SURVEYOR
726 LOS ANGELES COUNTY
ENGINEERING BLDG.

Do not extend notes this side of this line.

Note: Any Additions or Changes on This Sheet Must be Made or Circled in Red Ink With Date and Name of Person Making Change.

WS 44-C-2

PWFB 1626 817

Notes Ck'd by DEEW	Survey of Halstead St (S.I.1520)
Map No. C.S. B-2538	W. O. 8351 Tape No. 0128 St'd. 68 °F
Office Work Burns	Surveyed by Wallace
Checked Galli	Notes ECW Date 4-30-52
Date Oct. 1955	Indexed R. C. Johnson

F. B. 1740 PG. 41

W-S 44-C

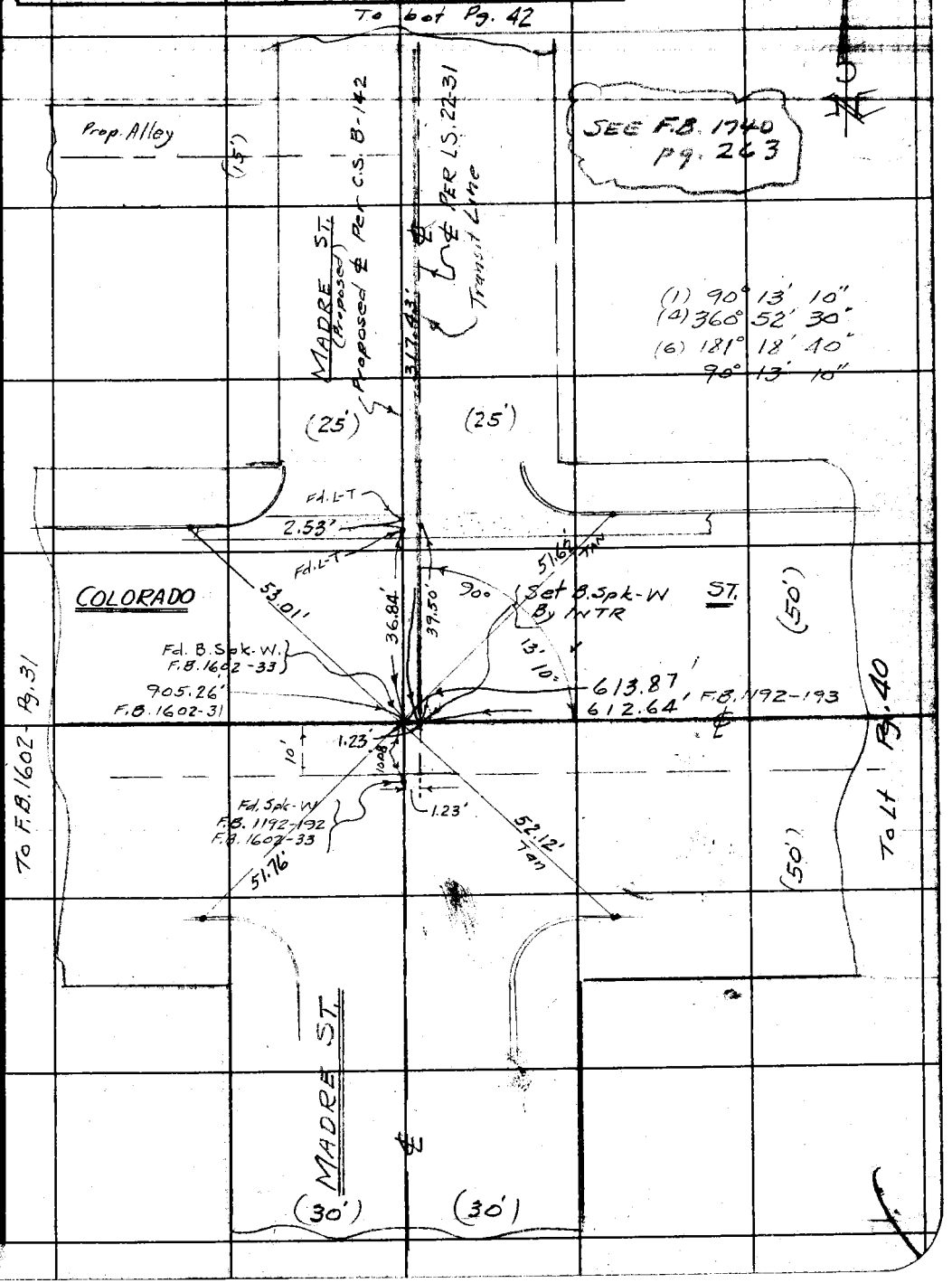

Note: Any Additions or Changes on This Sheet Must be Made or Circled in Red Ink With Date and Name of Person Making Change.

MADRE

Do not extend notes this side of this line.

RETURN TO
LOS ANGELES COUNTY SURVEYOR
726 LOS ANGELES COUNTY
ENGINEERING BLDG.

76F309S 247 2-51

F. B. ~~1140~~ PG. ~~42~~

PWFB 1626

818

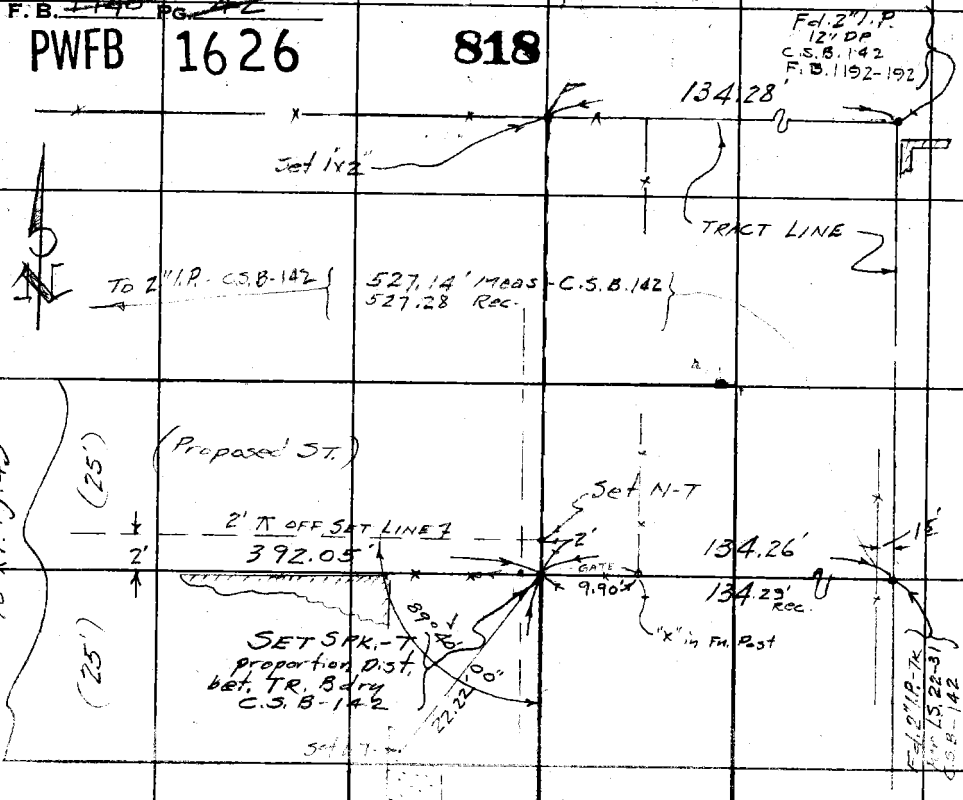

RETURN TO
LOS ANGELES COUNTY SURVEYOR
726 LOS ANGELES COUNTY
ENGINEERING BLDG.

Do not extend notes this side of this line.

Note: Any Additions or Changes on This Sheet Must be Made or Circled in Red Ink With Date and Name of Person Making Change.

PWFB 1626 819

F. B. 1740 Pg. 43

B. C. WALLACE

Notes Ck'd by DREW
Map No. C S B - 2538
Office Work Burns
Checked Galli
Date Oct. 1955

Survey of HALSTEAD ST
W. O. 8351 Tape No. 128 St'd. 68 °F
Surveyed by B. C. WALLACE
Notes E C W Date 4-30-52
Indexed A C Johnson

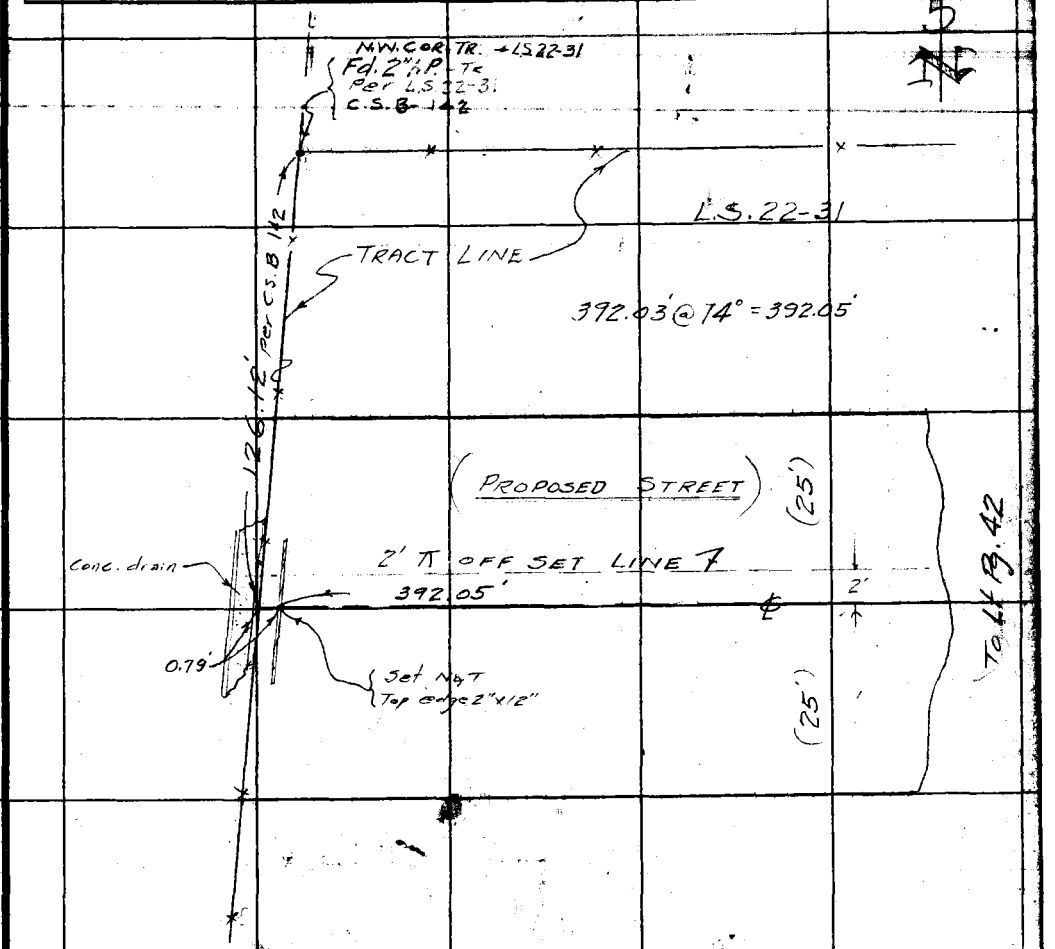

Note: Any Additions or Changes on This Sheet Must be Made or Circled in Red Ink With Date and Name of Person Making Change.

Do not extend notes this side of this line.

RETURN TO
LOS ANGELES COUNTY SURVEYOR
726 LOS ANGELES COUNTY
ENGINEERING BLDG.

76F3095 247 2-51

RETURN TO
LOS ANGELES COUNTY SURVEYOR
726 LOS ANGELES COUNTY
ENGINEERING BLDG.

Note: Any Additions or Changes on This Sheet Must be Made or Circled in Red Ink With Date and Name of Person Making Change.

Do not extend notes this side of this line.

WS 44-B-2

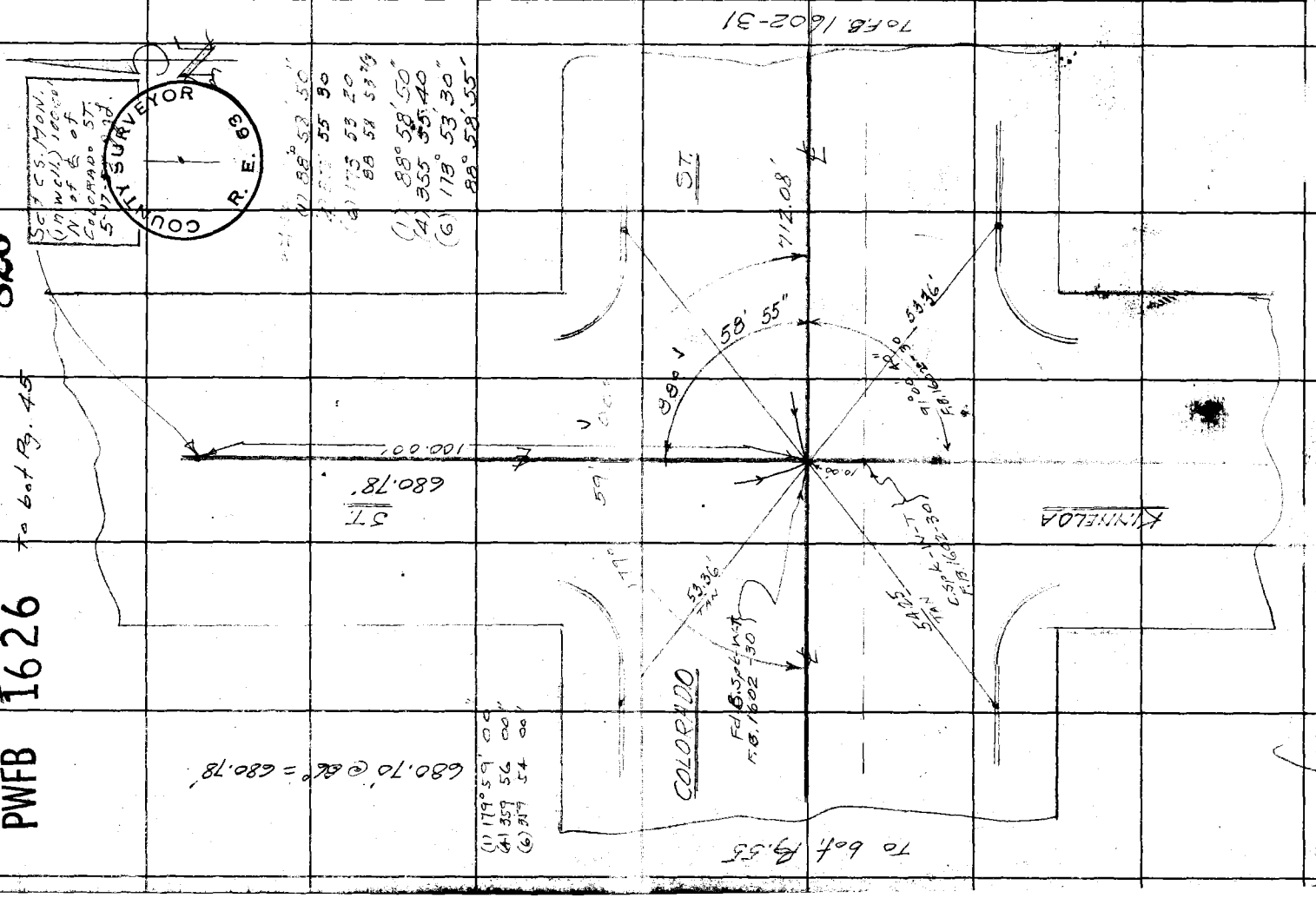

PWFB 1626 821

Notes Ck'd by DREW	Survey of Halstead St.
Map No. C.S.B. 2538	W.O. 8351 Tape No. 0128 St'd 68 °F
Office Work Burns	Surveyed by C. WALLACE
Checked Galli	Notes ECW Date 5-1-52
Date Oct 1952	Indexed R. C. Johnson

F.B. 1740 Pg. 45

(1) 91° 01' 00"
(4) 364 04 20
(6) 186 05 40
91 01 06 2/3

12-15-52 ECW

(1) 91° 01' 20"
(4) 364 05 20
(6) 186 08 00
91° 01' 20"

N

W 3 44 - B - 2

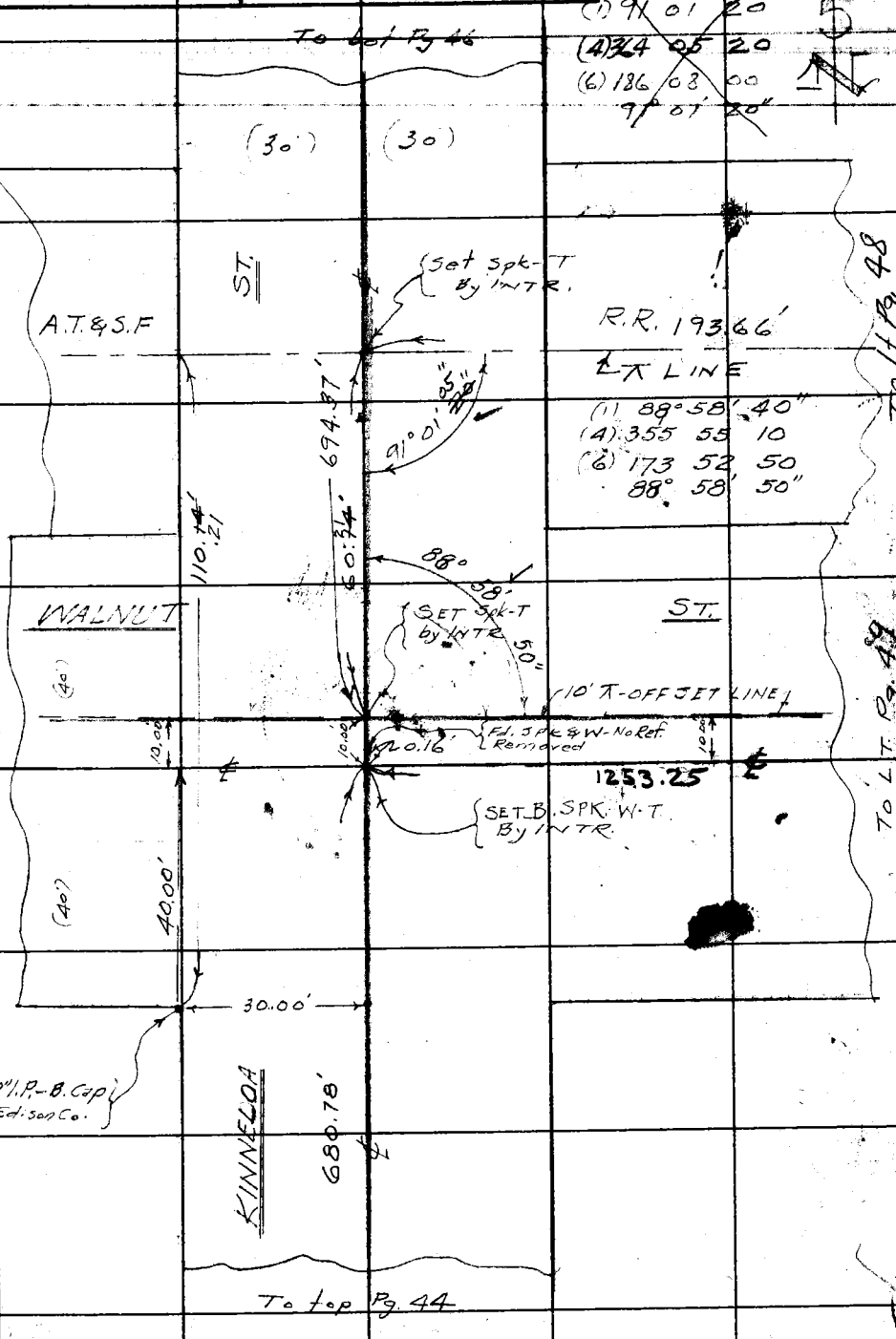

Note: Any Additions or Changes on This Sheet Must be Made or Circled in Red Ink With Date and Name of Person Making Change.

Do not extend notes this side of this line.

RETURN TO
LOS ANGELES COUNTY SURVEYOR
726 LOS ANGELES COUNTY
ENGINEERING BLDG.

76F309S 247 2-51

F. B. ~~1740~~ Pg. ~~46~~

822

PWFB 1626

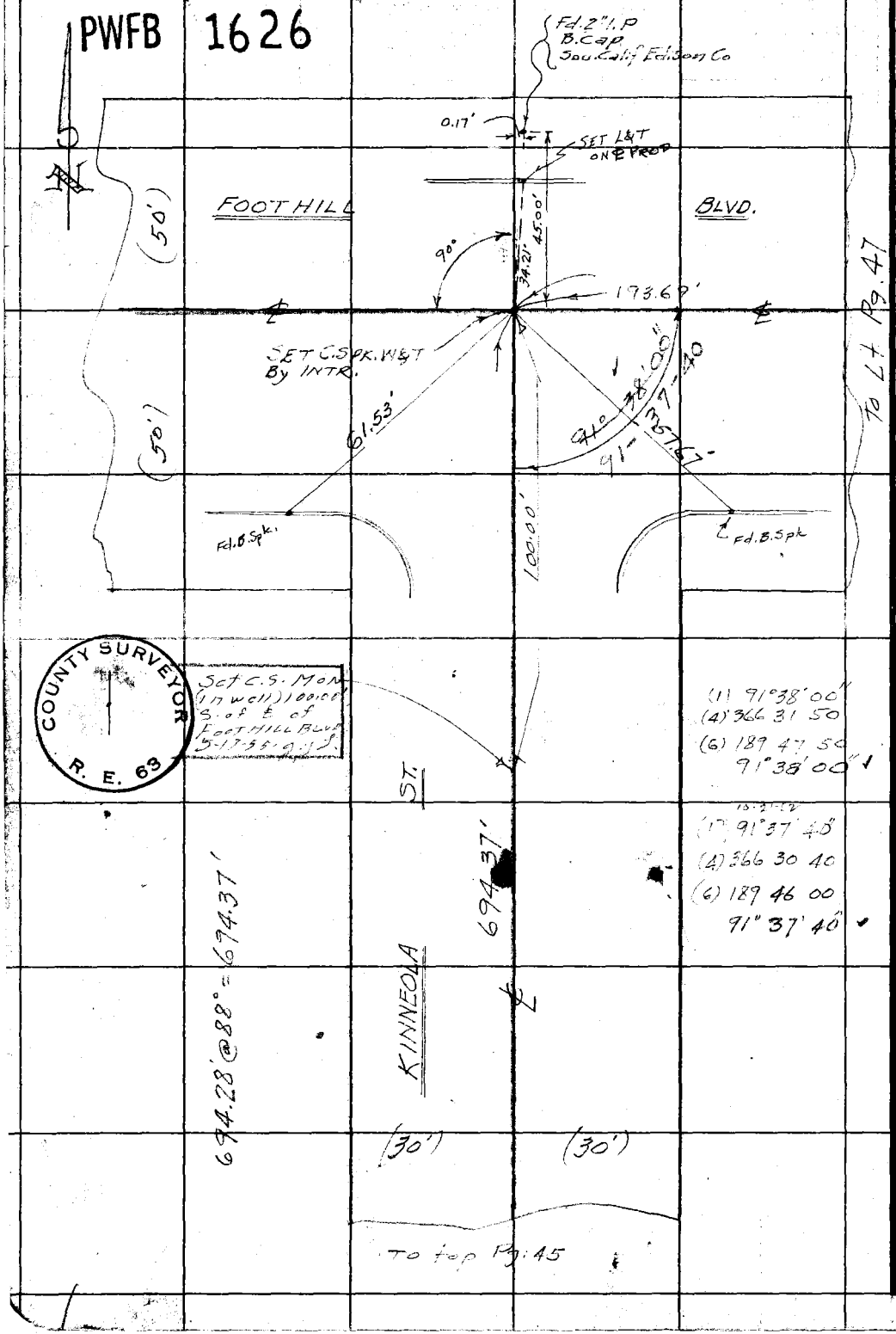

COUNTY SURVEYOR
R. E. 63

M.S. 44-B-2

RETURN TO
LOS ANGELES COUNTY SURVEYOR
726 LOS ANGELES COUNTY
ENGINEERING BLDG.

Do not extend notes this side of this line.

Note: Any Additions or Changes on This Sheet Must be Made or Circled in Red Ink With Date and Name of Person Making Change.

PWEB 1626 823, 824

Notes Ck'd by DKEN	Survey of Halstead St
Map No. C.S.B-2538	W. O. 8351 Tape No. 0128 St'd. 68 °F
Office Work Burns	Surveyed by Wallace
Checked Galli	Notes ECW Date 5-7-52
Date Oct 1955	Indexed C. Johnson

F. B. ~~1740~~ PG. ~~47~~

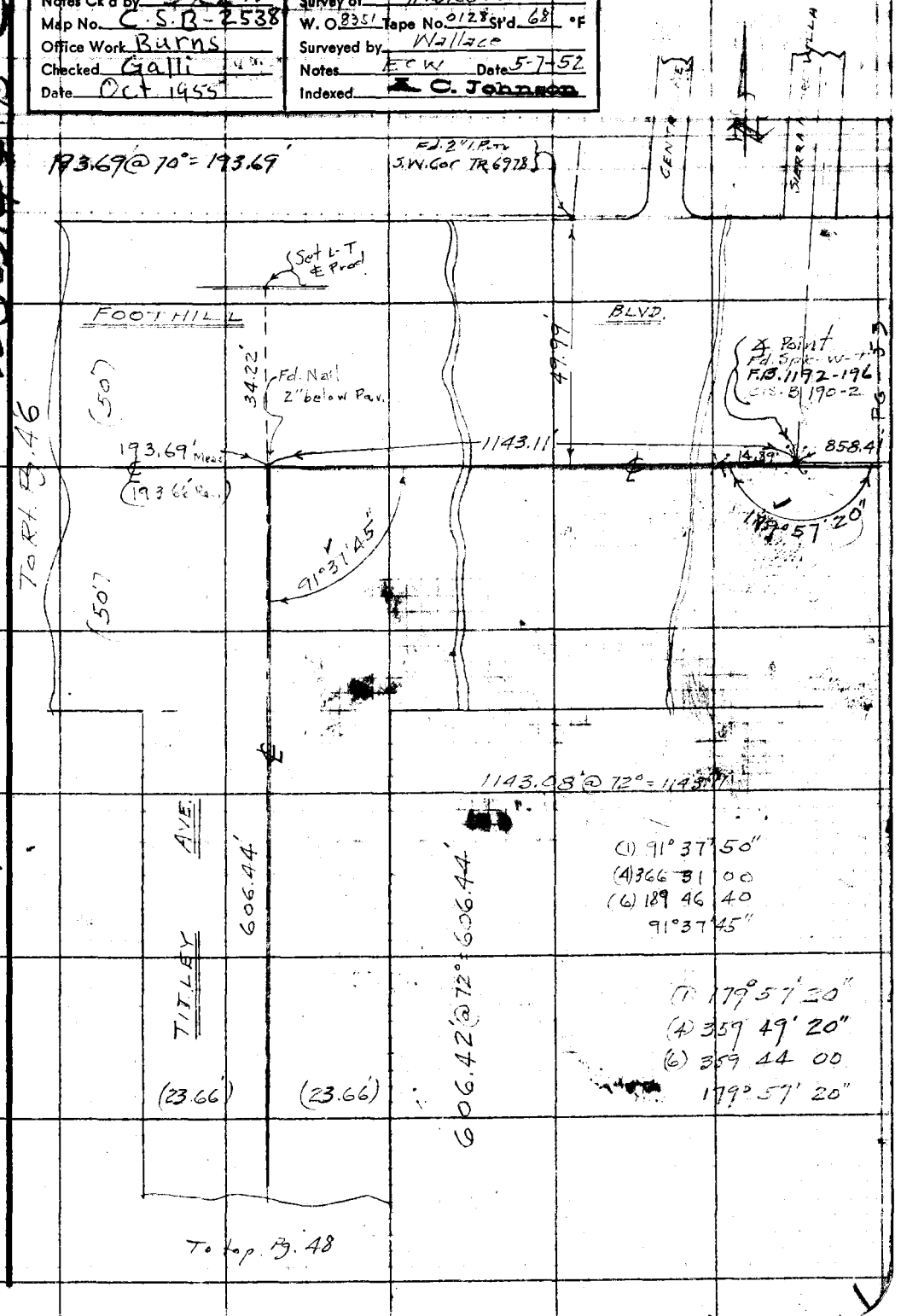

Note: Any Additions or Changes on This Sheet Must be Made or Circled in Red Ink With Date and Name of Person Making Change.

Do not extend notes this side of this line.

RETURN TO
LOS ANGELES COUNTY SURVEYOR
726 LOS ANGELES COUNTY
ENGINEERING BLDG.

76F3095 247 10M 1-49

F. B. ~~1740~~ Pg. ~~48~~

PWFB 1626

825



RETURN TO
LOS ANGELES COUNTY SURVEYOR
726 LOS ANGELES COUNTY
ENGINEERING BLDG.

Do not extend notes this side of this line.

Note: Any Additions or Changes on This Sheet Must be Made or Circled in Red Ink With Date and Name of Person Making Change.

PWFB 1626

826

F. B. 1740 Pg. 49

Notes Ck'd by DREW	Survey of HALSTEAD ST.
Map No. C S B-2538	W. O. 8351 Tape No. 0128 St'd. 68 °F
Office Work Burns	Surveyed by C. WALLACE
Checked Galli	Notes ECW Date 5-1-52
Date Oct. 1955	Indexed [illegible]

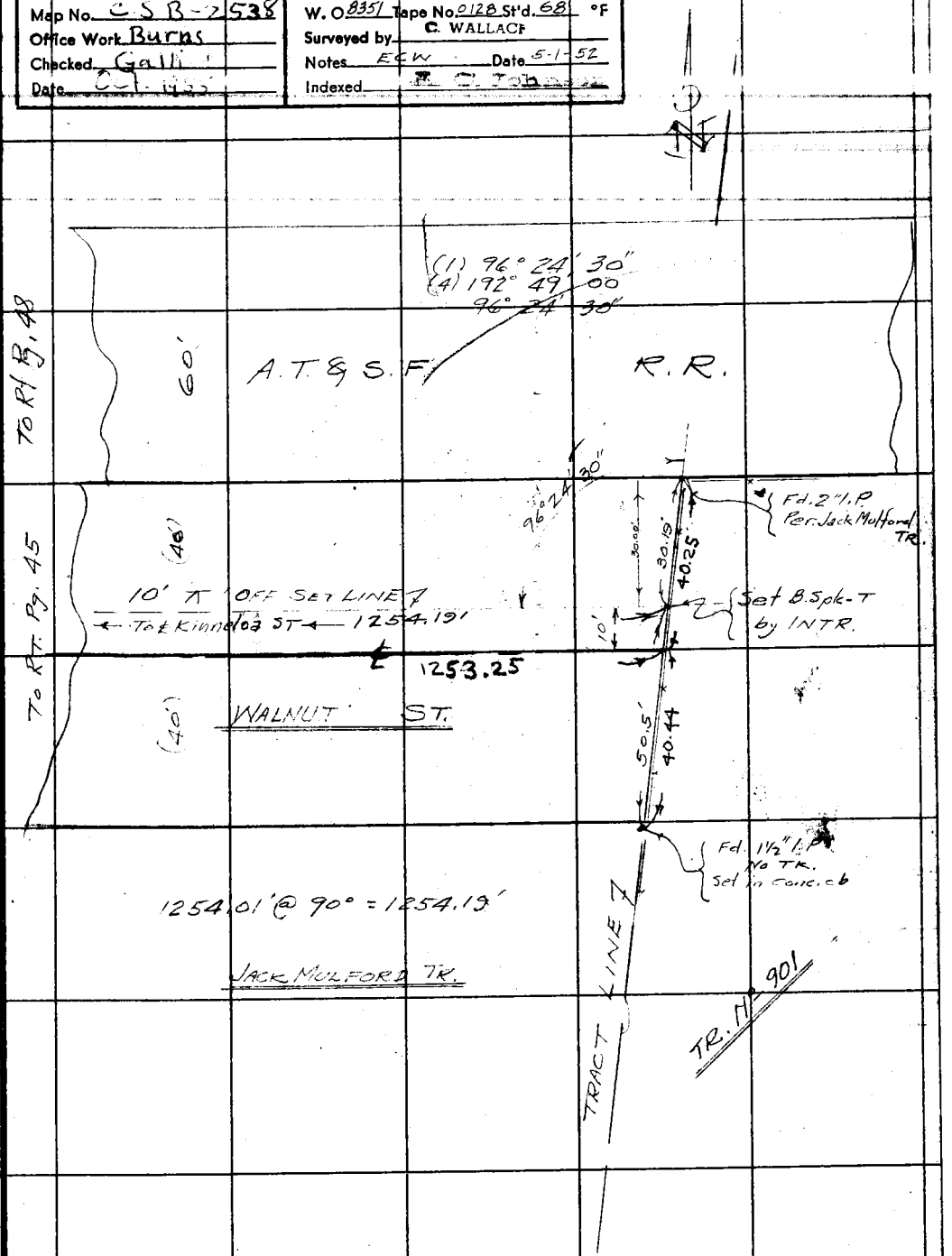

Note: Any Additions or Changes on This Sheet Must be Made or Circled in Red Ink With Date and Name of Person Making Change.

Do not extend notes this side of this line.

RETURN TO
LOS ANGELES COUNTY SURVEYOR
726 LOS ANGELES COUNTY
ENGINEERING BLDG.

76F309S 247 2-51

F. B. 1740 PG. 50

PWFB 1626

827

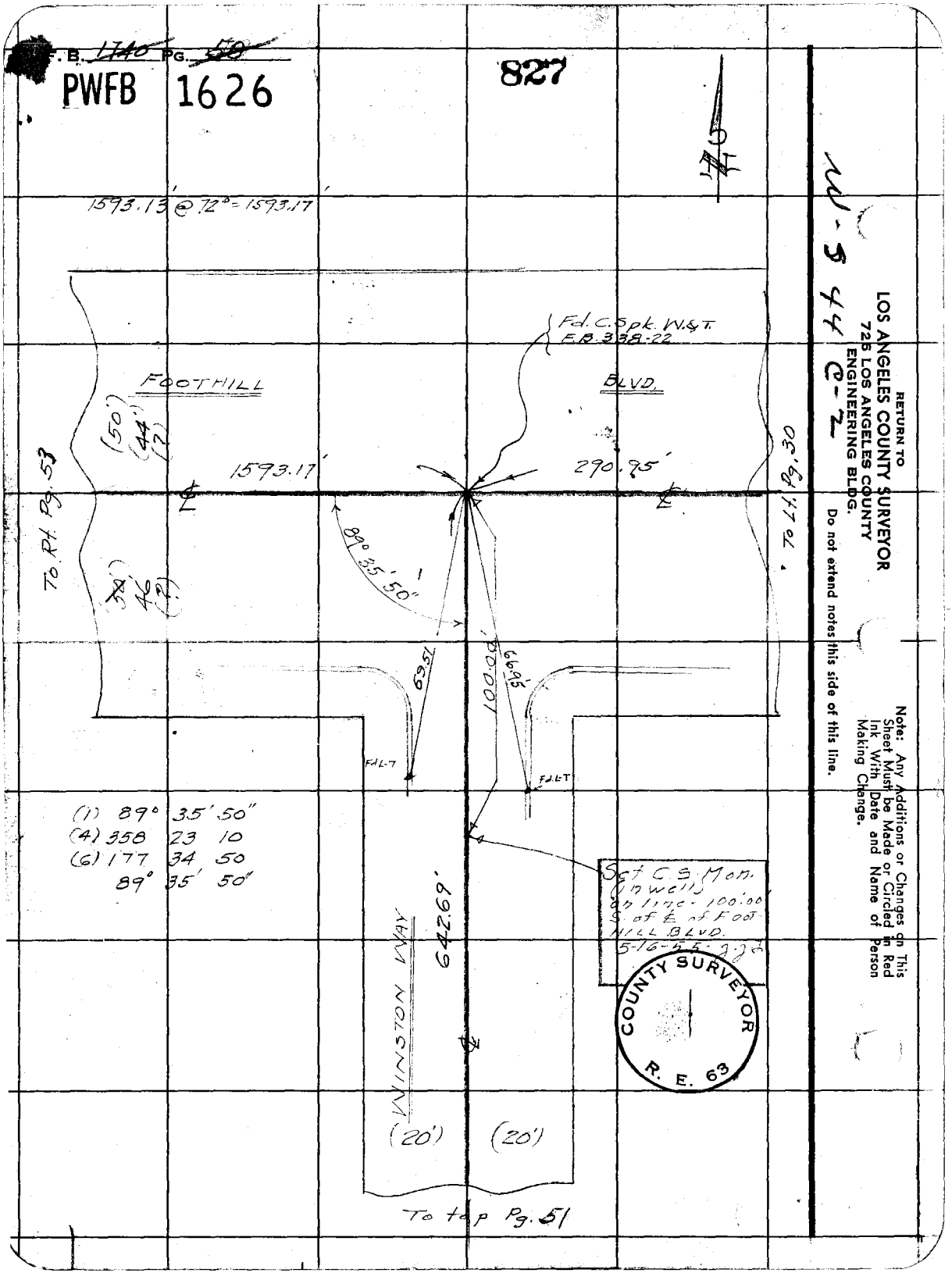

RW-5 44 C-2

RETURN TO
LOS ANGELES COUNTY SURVEYOR
725 LOS ANGELES COUNTY
ENGINEERING BLDG.

Do not extend notes this side of this line.

Note: Any Additions or Changes on This Sheet Must be Made or Circled in Red Ink With Date and Name of Person Making Change.

PWFB 1626 828

F.B. 1740 Pg. 51

Notes Ck'd by DREW	Survey of HALSTEAD ST.
Map No. C.S.B-2538	W.O. 8351 Tape No. 0128 St'd. 68 °F
Office Work Burns	Surveyed by C. WALLACE
Checked Galli	Notes E.C.W. Date 5-5-52
Date Oct. 1955	Indexed A. C. Johnson

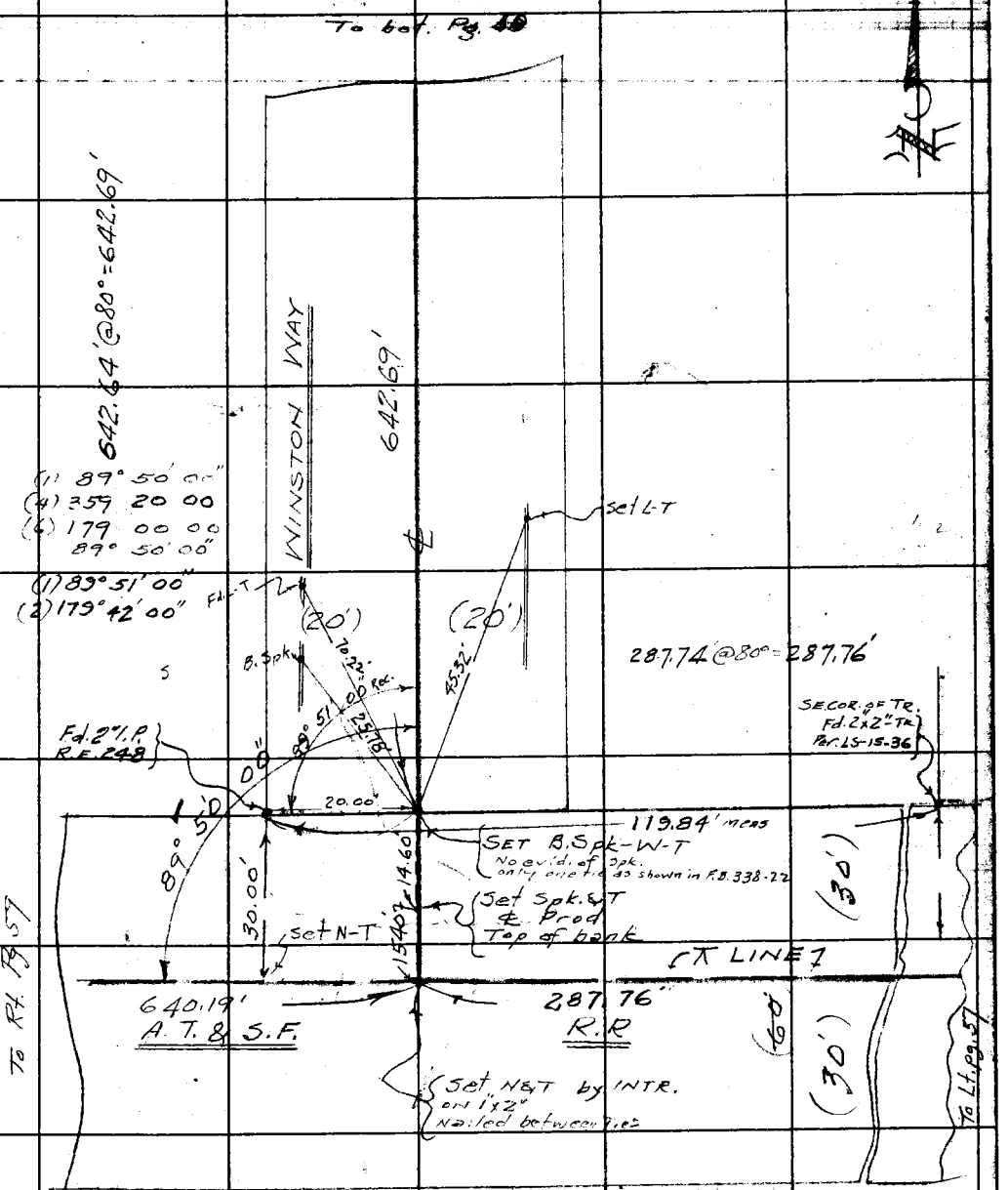

Note: Any Additions or Changes on This Sheet Must be Made or Circled in Red Ink With Date and Name of Person Making Change.

Do not extend notes this side of this line.

RETURN TO
LOS ANGELES COUNTY SURVEYOR
726 LOS ANGELES COUNTY
ENGINEERING BLDG.

76F309S 247 2-51

F.B. ~~1740~~ Pg. ~~52~~

PWFB 1626

829

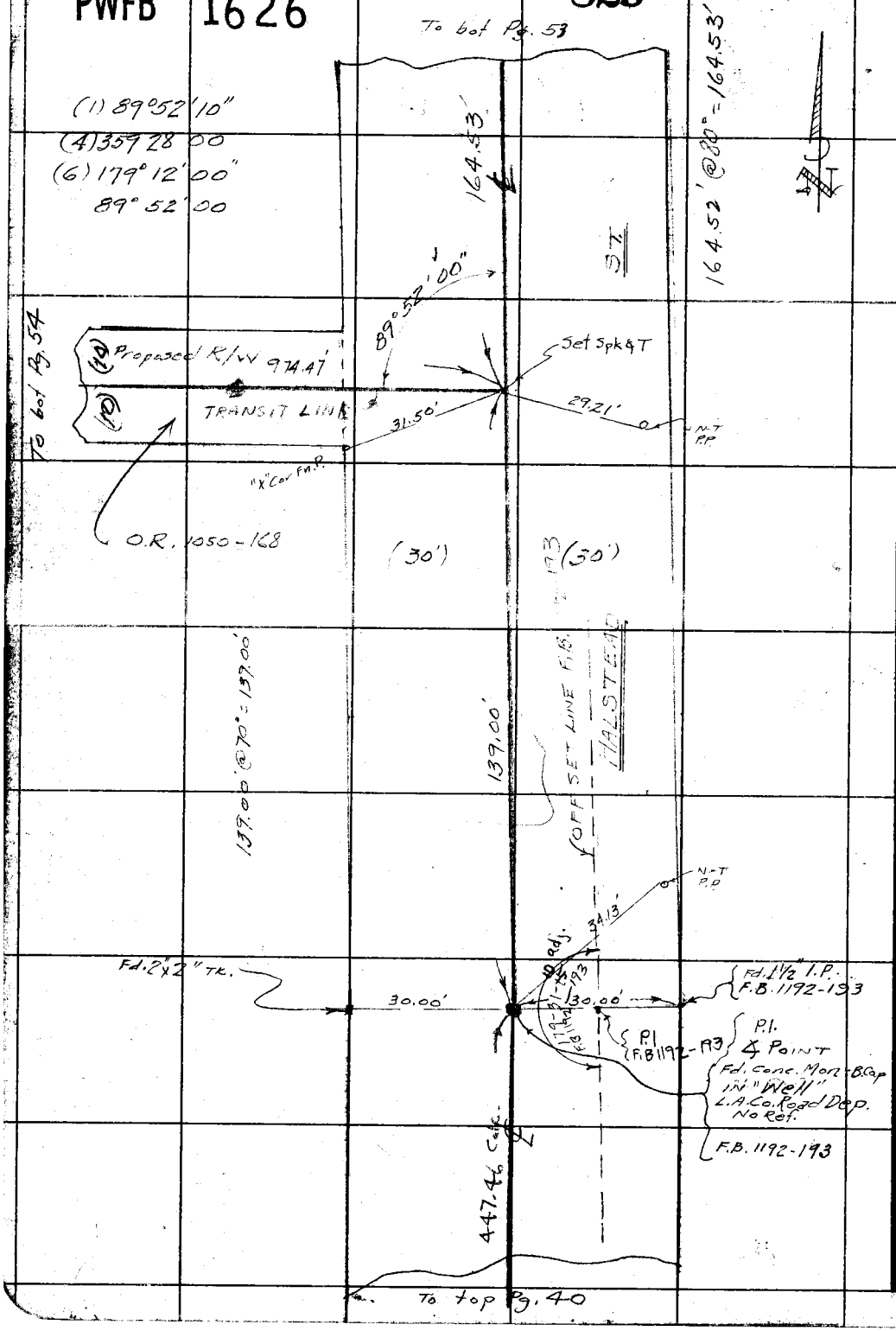

W3.44-C-2

RETURN TO
LOS ANGELES COUNTY SURVEYOR
726 LOS ANGELES COUNTY
ENGINEERING BLDG.

Do not extend notes this side of this line.

Note: Any Additions or Changes on This Sheet Must be Made or Circled in Red Ink With Date and Name of Person Making Change.

PWFB 1626

830, 831

F. B. 1140 Pg. 53

Notes Ck'd by DREW
Map No. C.S.B. 2538
Office Work Burns
Checked Galli
Date Oct. 1952

Survey of HALSTEAD ST
W. O. 8351 Tape No. 0128 St'd. 68 °F
Surveyed by C. WALLACE
Notes ECW Date 5-1-52
Indexed

Note: Any Additions or Changes on This Sheet Must be Made or Circled in Red Ink With Date and Name of Person Making Change.

Do not extend notes this side of this line.

RETURN TO
LOS ANGELES COUNTY SURVEYOR
726 LOS ANGELES COUNTY
ENGINEERING BLDG.

76F3095 247 2-51

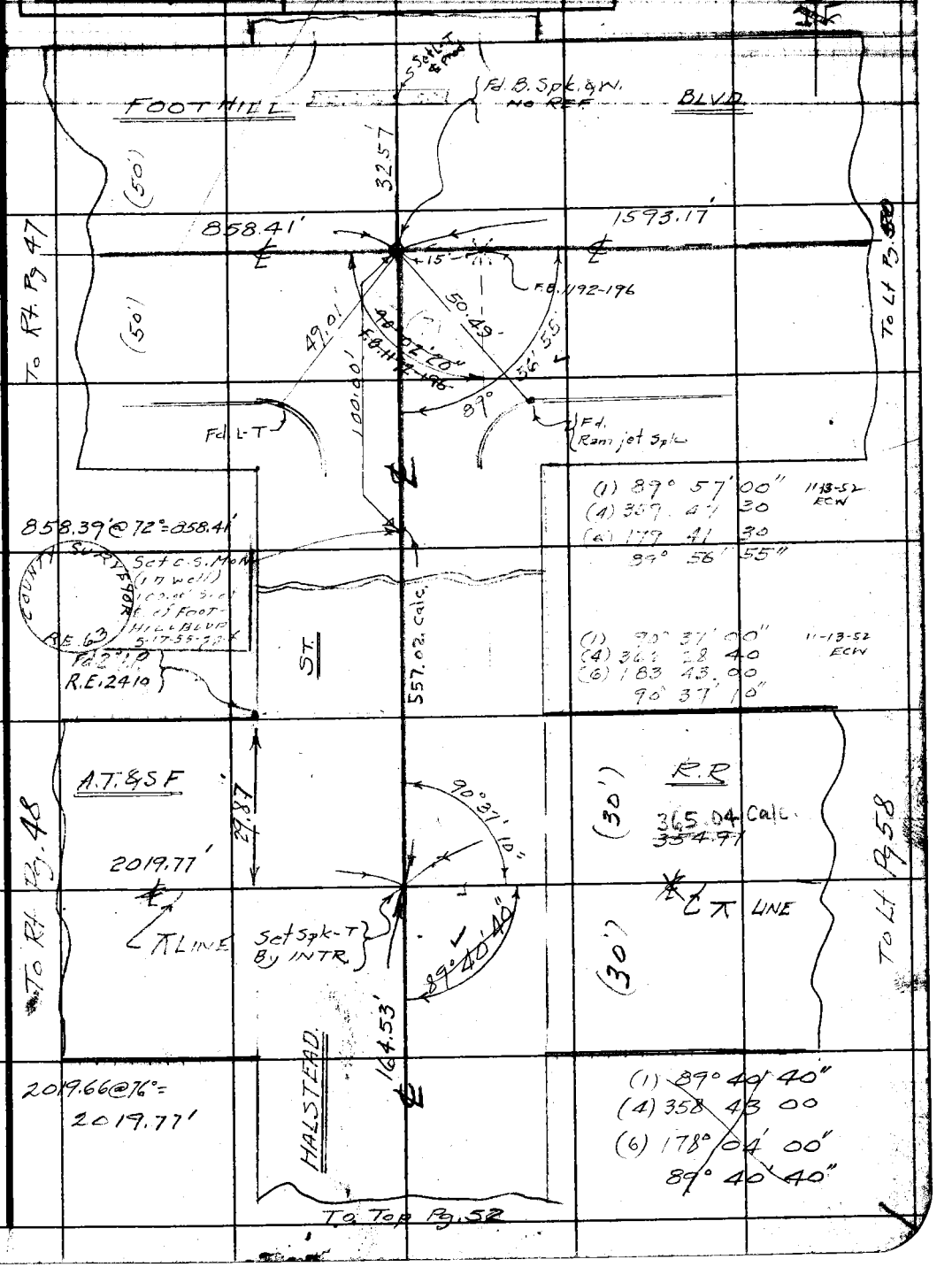

RETURN TO
LOS ANGELES COUNTY SURVEYOR
725 LOS ANGELES COUNTY
ENGINEERING BLDG.

Note: Any Additions or Changes on This Sheet Must be Made or Circled in Red Ink With Date and Name of Person Making Change.

Do not extend notes this side of this line.

W-3-44-C-2

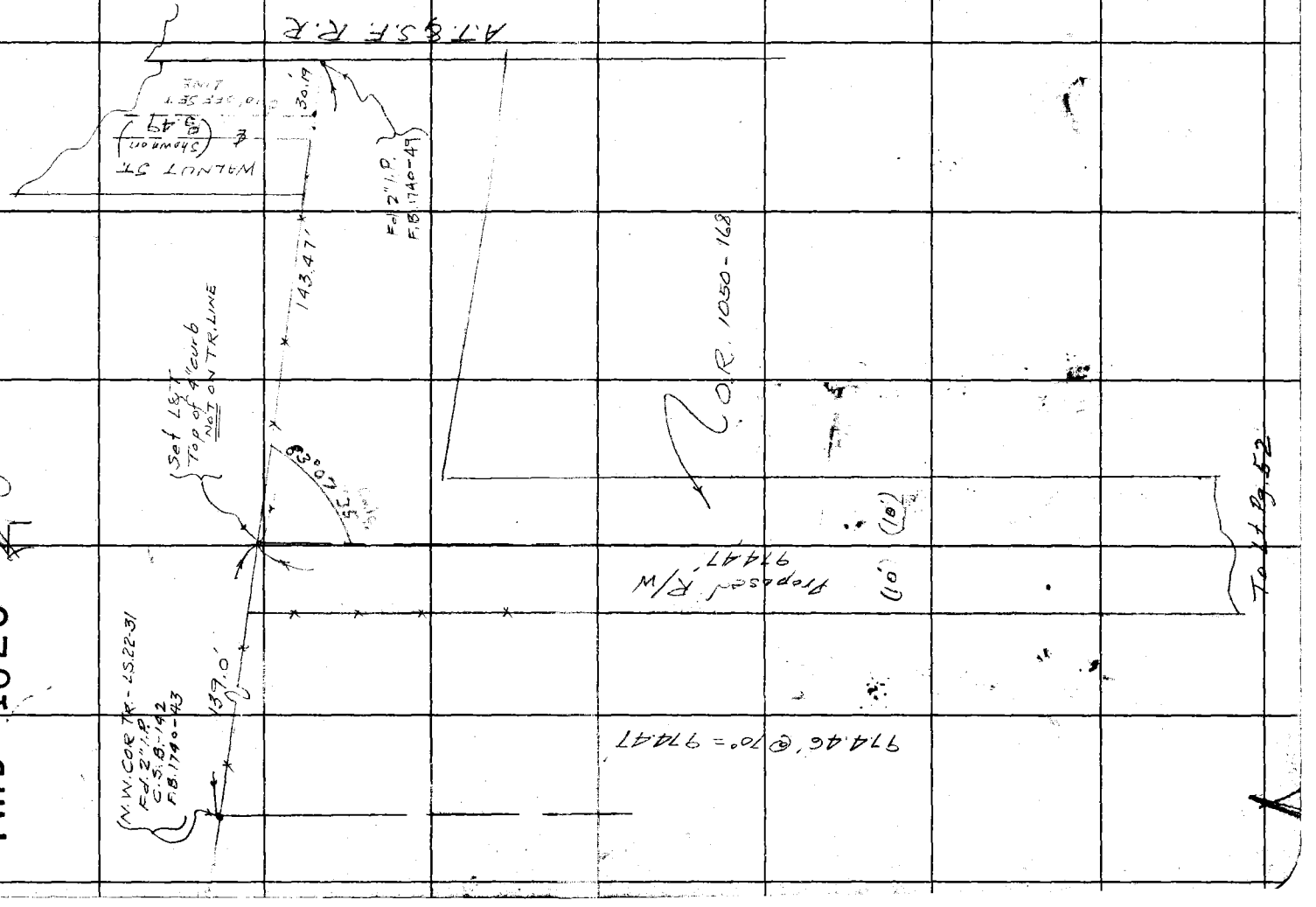

832

PWFB 1626

F.B. 1740 PG. 49

PWFB 1626 833, 834

Notes Ck'd by [illegible]	Survey of [illegible]
Map No. C-S B-2538	W.O. 8351 Tape No. 0128 St'd. 68 °F
Office Work Burns	Surveyed by [illegible]
Checked Galli	Notes ECW Date 5-12-52
Date Oct. 1955	Indexed A. C. Johnson

F. B. ~~1740~~ Pg. ~~55~~

N S 44-13-2

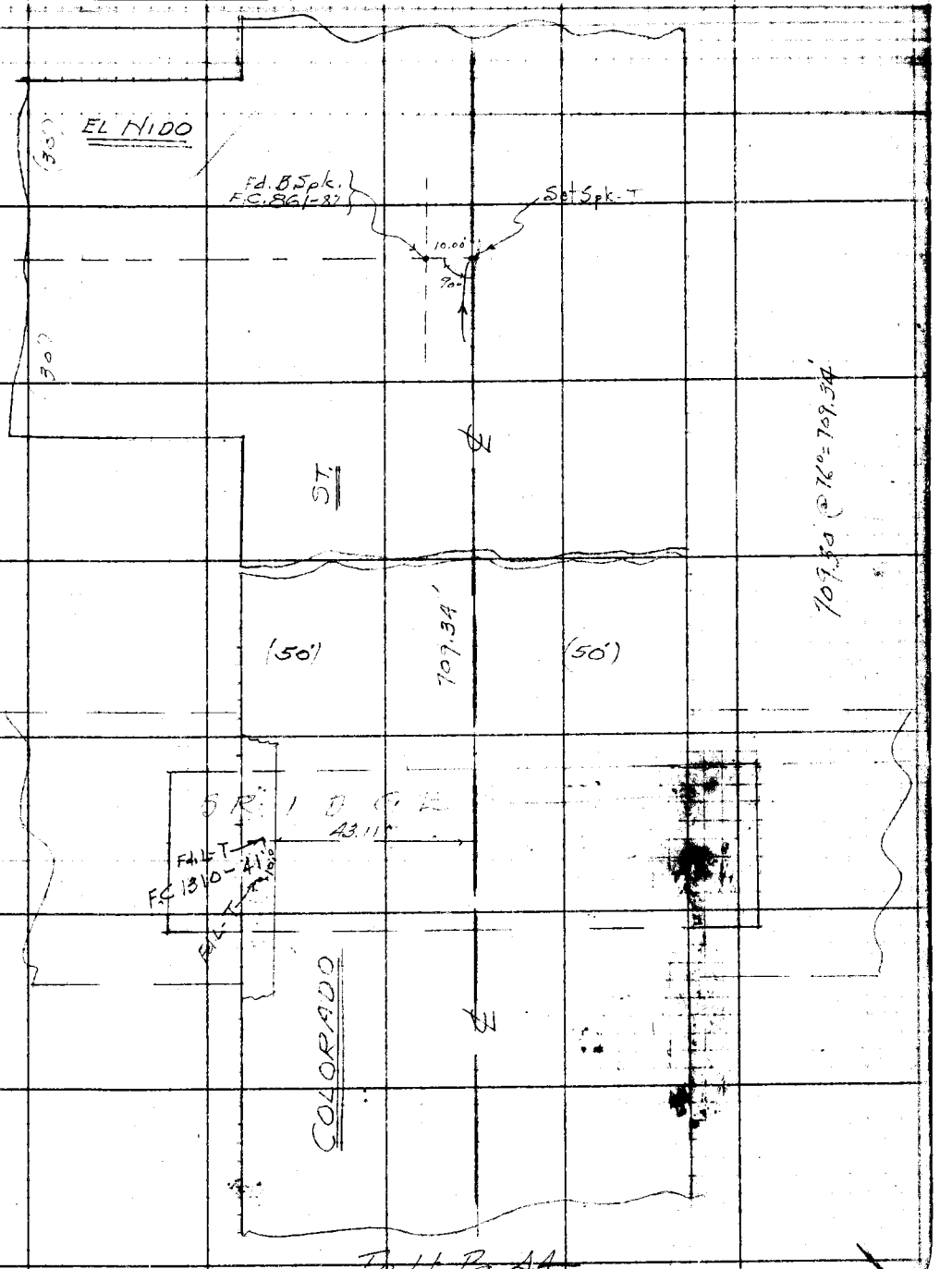

To Lt. Pg. 44

Note: Any Additions or Changes on This Sheet Must be Made or Circled in Red Ink With Date and Name of Person Making Change.

Do not extend notes this side of this line.

RETURN TO
LOS ANGELES COUNTY SURVEYOR
726 LOS ANGELES COUNTY
ENGINEERING BLDG.

76F3098 247 10M 1-49

F. B. 140 Pg. 56

PWFB 1626

835, 836

856.96
313.96
543.00

RETURN TO
LOS ANGELES COUNTY SURVEYOR
726 LOS ANGELES COUNTY
ENGINEERING BLDG.

Do not extend notes this side of this line.

Note: Any Additions or Changes on This Sheet Must be Made or Circled in Red Ink With Date and Name of Person Making Change.

RW S 44-E-2

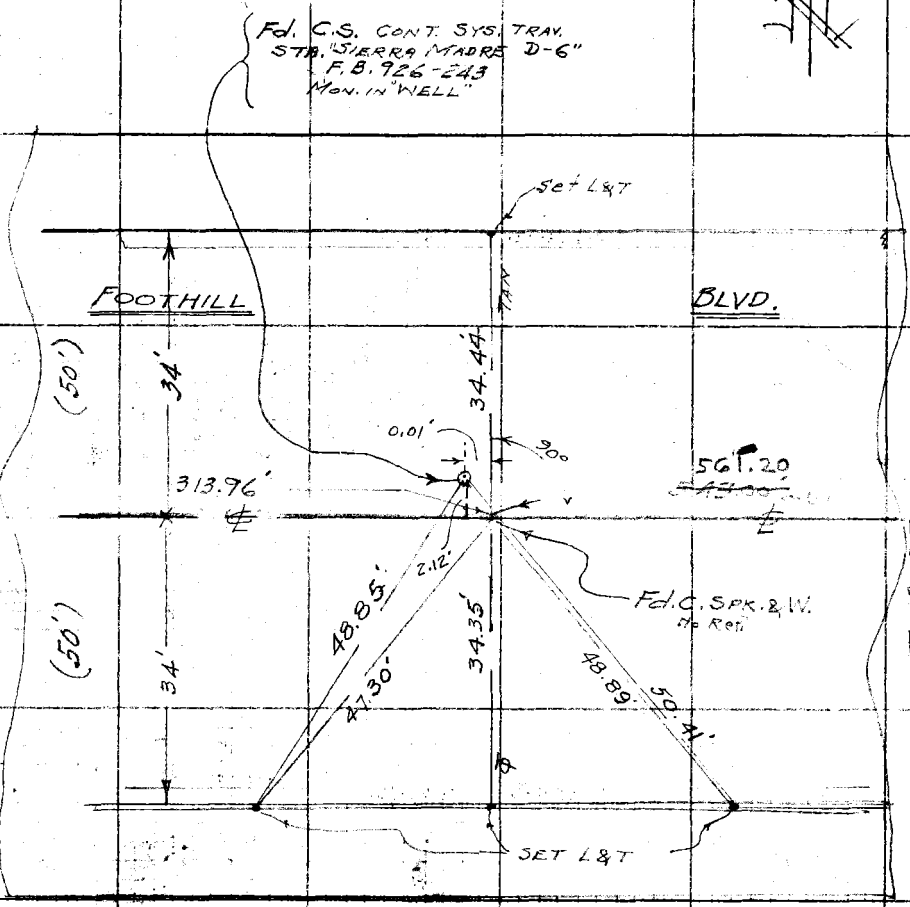

PWFB 1626 837

Notes Ck'd by DREW	Survey of Halstead St
Map No. C.S.B-2538	W. O. 8351 Tape No. 0143 St'd. 68 °F
Office Work Burns	Surveyed by Wallace
Checked Galli	Notes ECW Date 10-20-52
Date Oct 1955	Indexed A. C. Johnson

F. B. 74 PG. 59

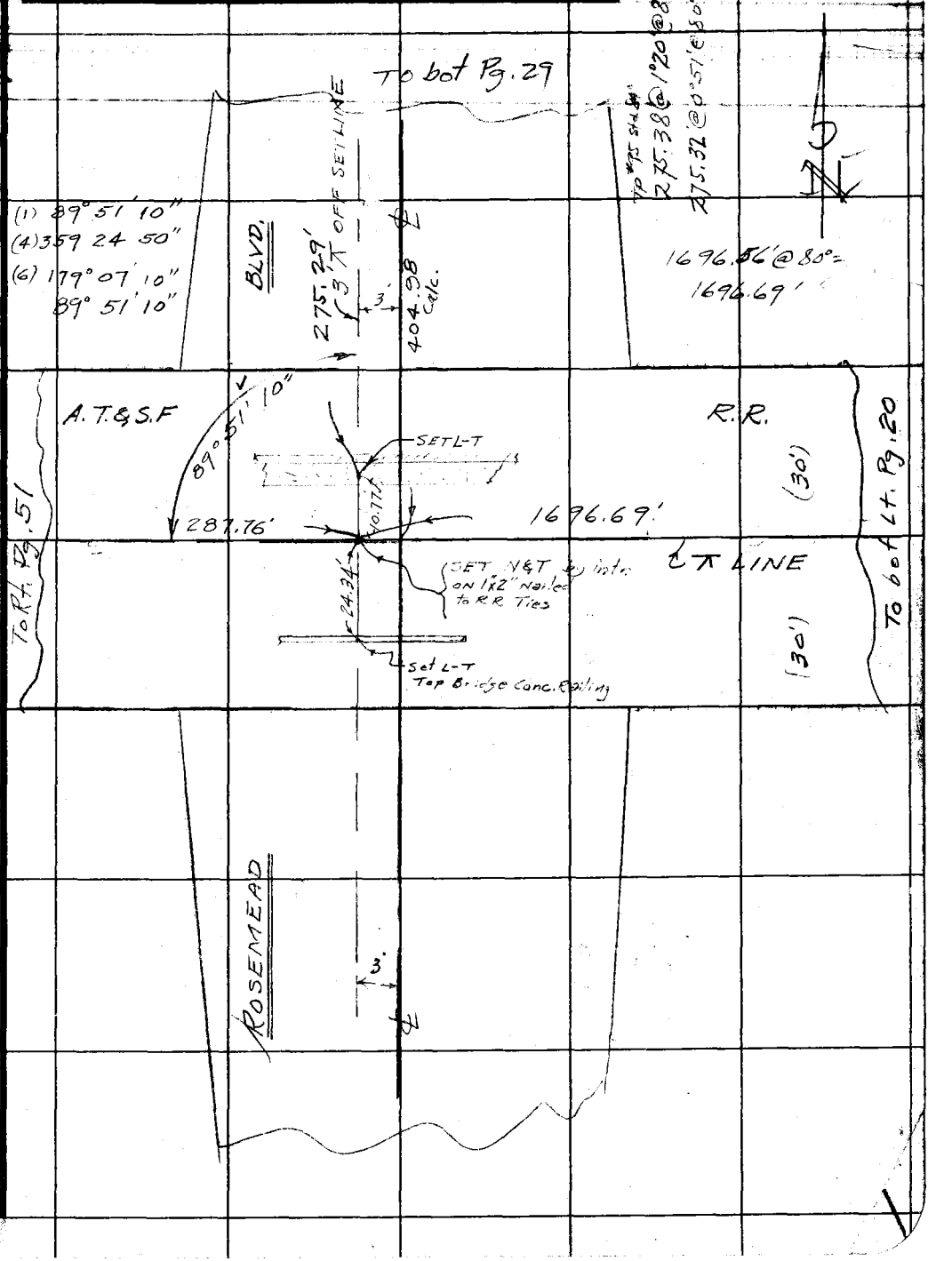

Note: Any Additions or Changes on This Sheet Must be Made or Circled in Red Ink With Date and Name of Person Making Change.

Do not extend notes this side of this line.

RETURN TO
LOS ANGELES COUNTY SURVEYOR
726 LOS ANGELES COUNTY
ENGINEERING BLDG.

76F309S 247 2-51

F. B. 1740 PG. 58

PWFB 1626

838

(1) 89°51'00"
(4) 359,24 00
(6) 179 06 20
89° 51' 08"

354.93'@58°=354.91'

273.07'@58°=273.05'

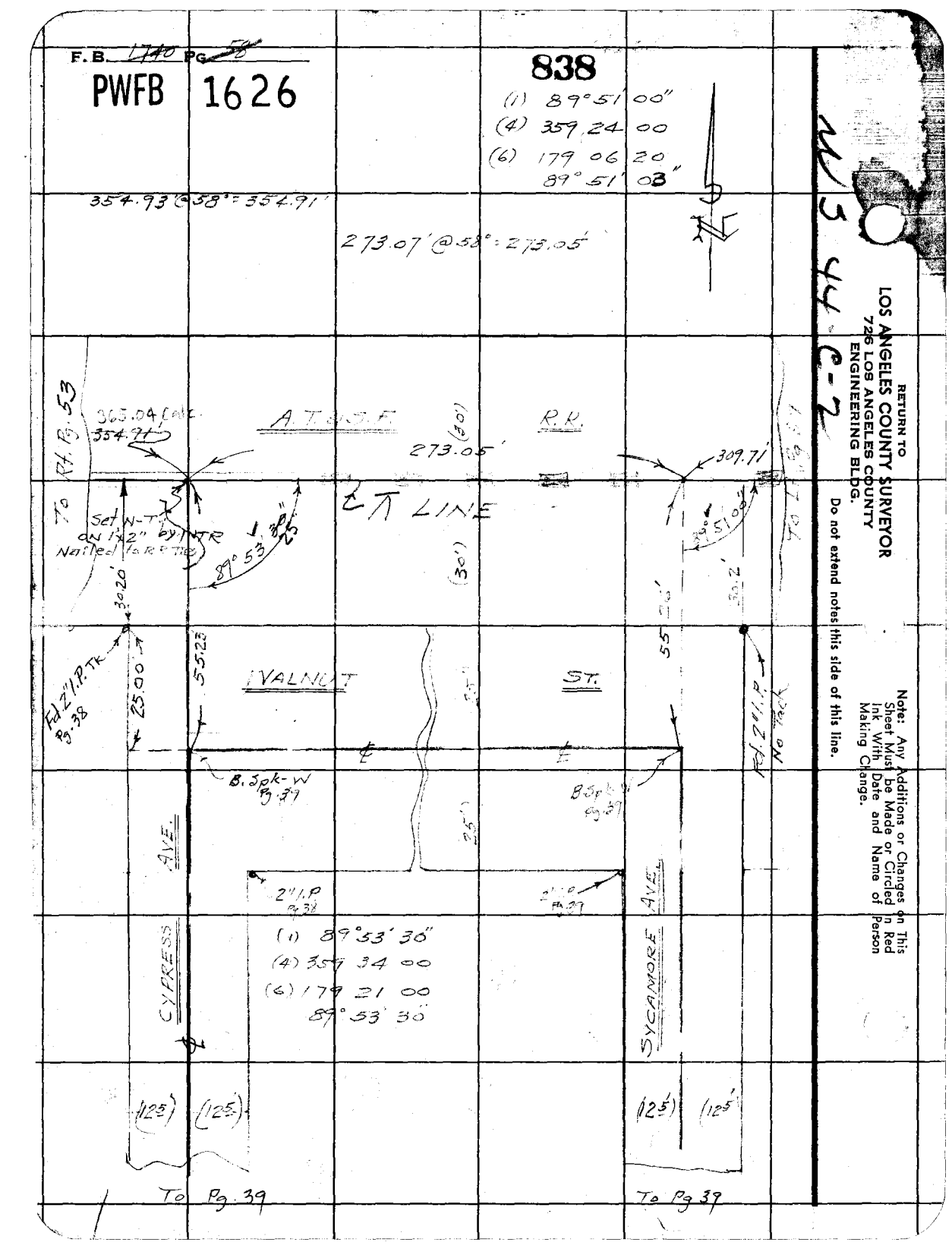

PWFB 1626 839

F. B. 174 Pg. 54

Notes Ck'd by DREW	Survey of Halstead St.
Map No. C.S.B.-2538	W. O. 8351 Tape No. 0143 St'd. 68 °F
Office Work Burns	Surveyed by Wallace
Checked Galli	Notes FCW Date 10-20-51
Date Oct 1955	Indexed A. C. Johnson

ULS.44-C-2

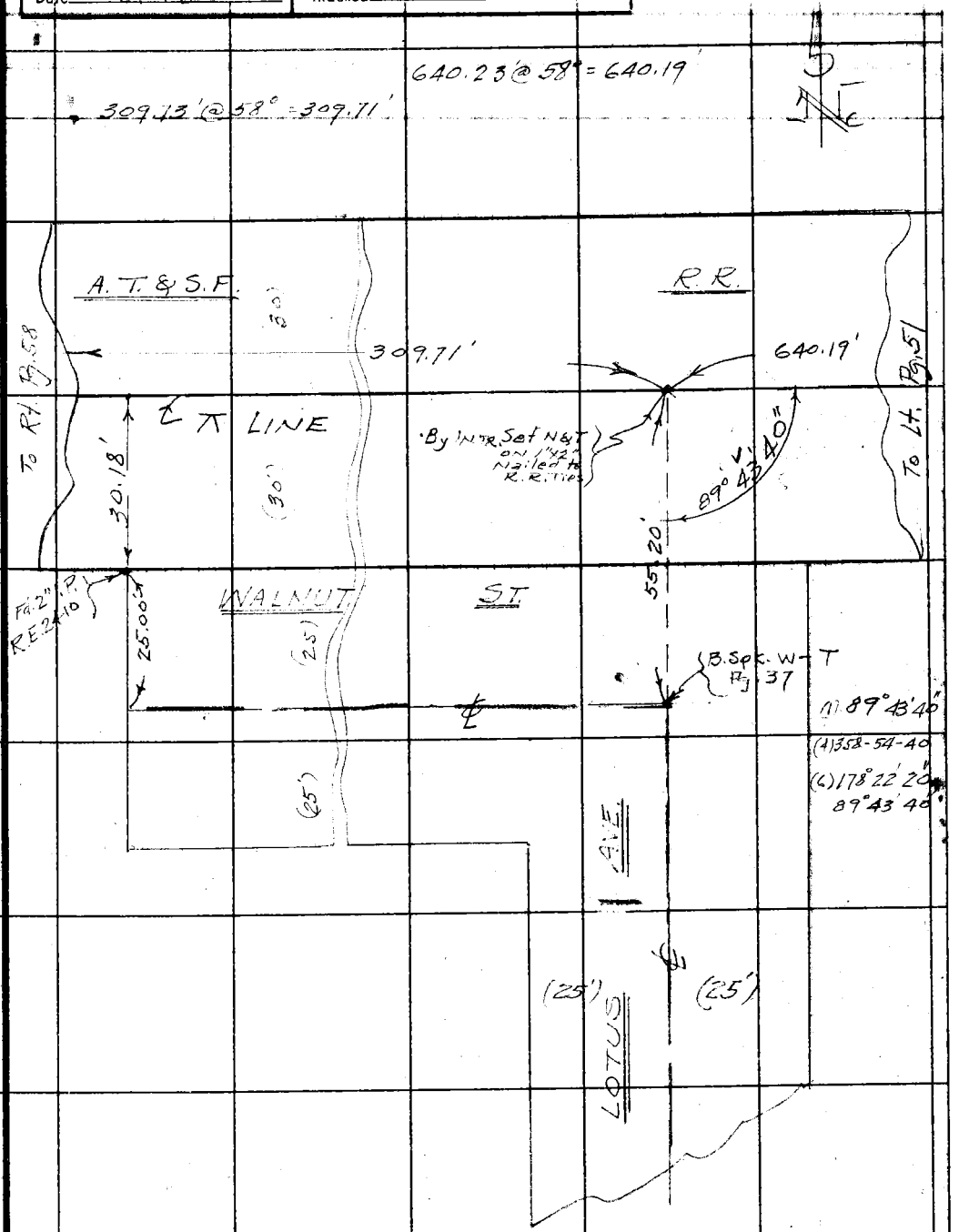

Note: Any Additions or Changes on This Sheet Must be Made or Circled in Red Ink With Date and Name of Person Making Change.

Do not extend notes this side of this line.

RETURN TO
LOS ANGELES COUNTY SURVEYOR
726 LOS ANGELES COUNTY
ENGINEERING BLDG.

76F309S 247 2-51

F. B. ~~1740~~ Pg. ~~60~~

PWFB 1626

840

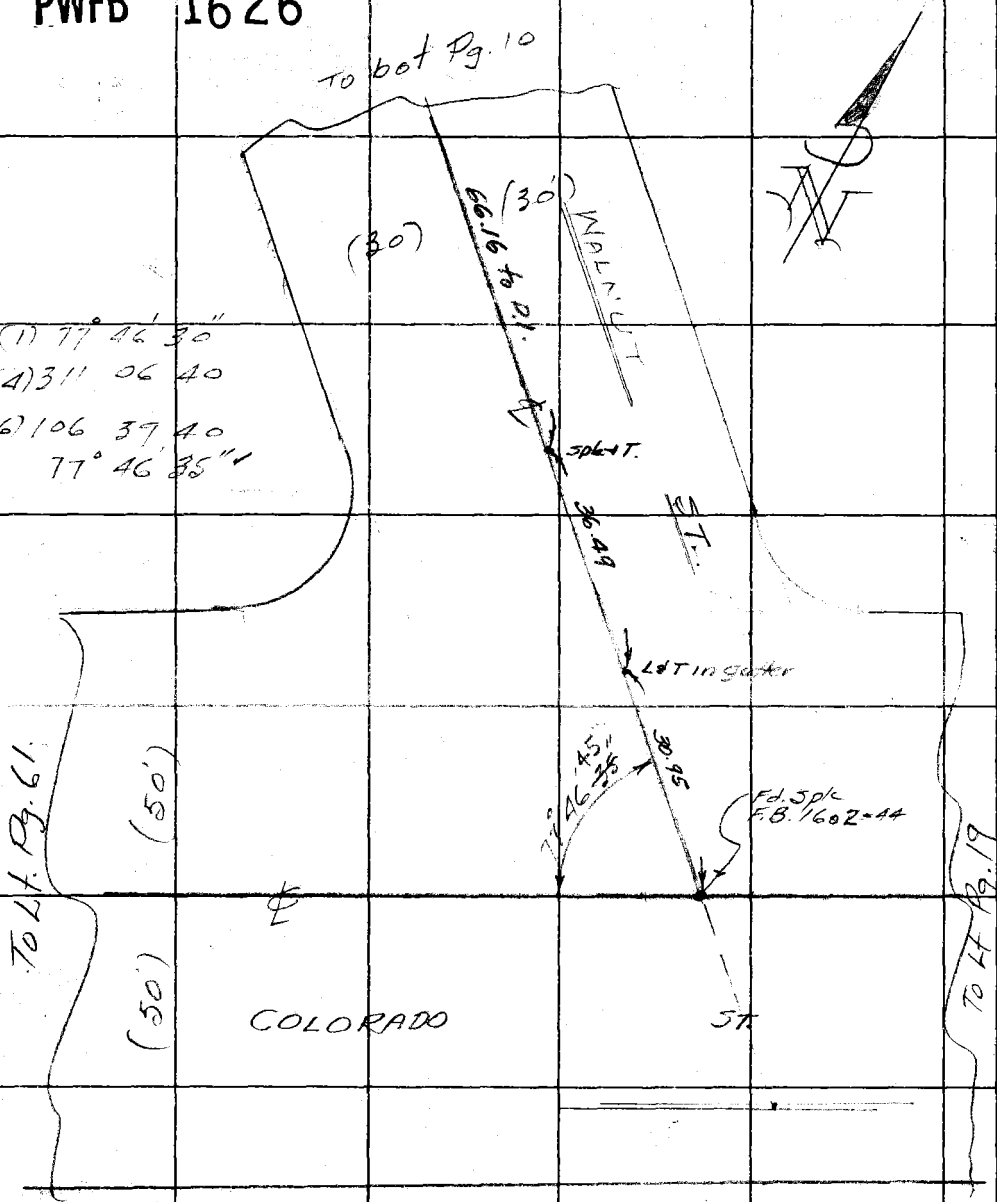

RETURN TO
LOS ANGELES COUNTY SURVEYOR
725 LOS ANGELES COUNTY
ENGINEERING BLDG.

Do not extend notes this side of this line.

Note: Any Additions or Changes on This Sheet Must be Made or Circled in Red Ink With Date and Name of Person Making Change.

M-5-44 C-2

PWFB 1626 841

F. B. ~~1740~~ Pg. ~~64~~

Notes Ck'd by PREW	Survey of Halstead St
Map No. C.S.B-2538	W. O. 8331 Tape No. 0143 St'd 68 °F
Office Work Burns	Surveyed by Wallace
Checked Galli	Notes FCW Date 10-20-52
Date Oct 1955	Indexed A C Johnson

N 544-C-2

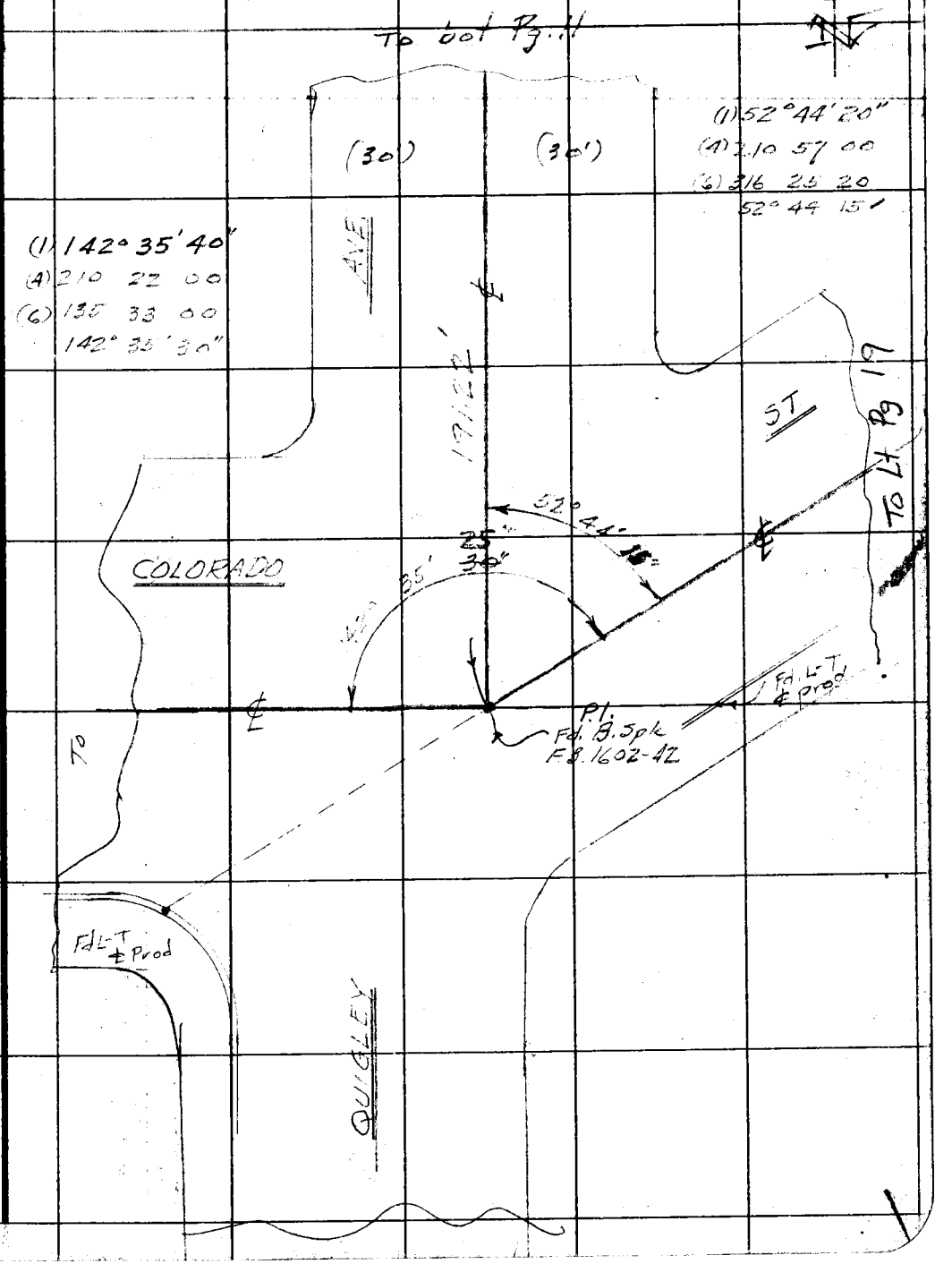

Note: Any Additions or Changes on This Sheet Must be Made or Circled in Red Ink With Date and Name of Person Making Change.

Do not extend notes this side of this line.

RETURN TO
LOS ANGELES COUNTY SURVEYOR
726 LOS ANGELES COUNTY
ENGINEERING BLDG.

76F309S 247 2-51

F. B. 1740 PG. 62

RETURN TO
LOS ANGELES COUNTY SURVEYOR
725 LOS ANGELES COUNTY
ENGINEERING BLDG.

Note: Any Additions or Changes on This Sheet Must be Made or Circled in Red Ink With Date and Name of Person Making Change.

Do not extend notes this side of this line.

Notes Ch'd by	Survey of Halstead St	F. B. 1740 Pg. 65
Map No.	W. O. 1520 Tape No. St'd. °F	
Office Work	Surveyed by Wallace	
Checked	Notes ECW Date 5-8-52	
Date	Indexed A. C. Johnson	

C. I. 1520

HALSTEAD ST.

WALNUT ST.

FROM

COLORADO ST. TO ROSEMEAD BLVD.

SKETCHES & TOPOG

Note: Any Additions or Changes on This Sheet Must be Made or Circled in Red Ink With Date and Name of Person Making Change.

Do not extend notes this side of this line.

RETURN TO
LOS ANGELES COUNTY SURVEYOR
726 LOS ANGELES COUNTY
ENGINEERING BLDG.

76F3096 247 2-51

RETURN TO
LOS ANGELES COUNTY SURVEYOR
725 LOS ANGELES COUNTY
ENGINEERING BLDG.

Note: Any Additions or Changes on This Sheet Must be Made or Circled in Red Ink With Date and Name of Person Making Change.

Do not extend notes this side of this line.

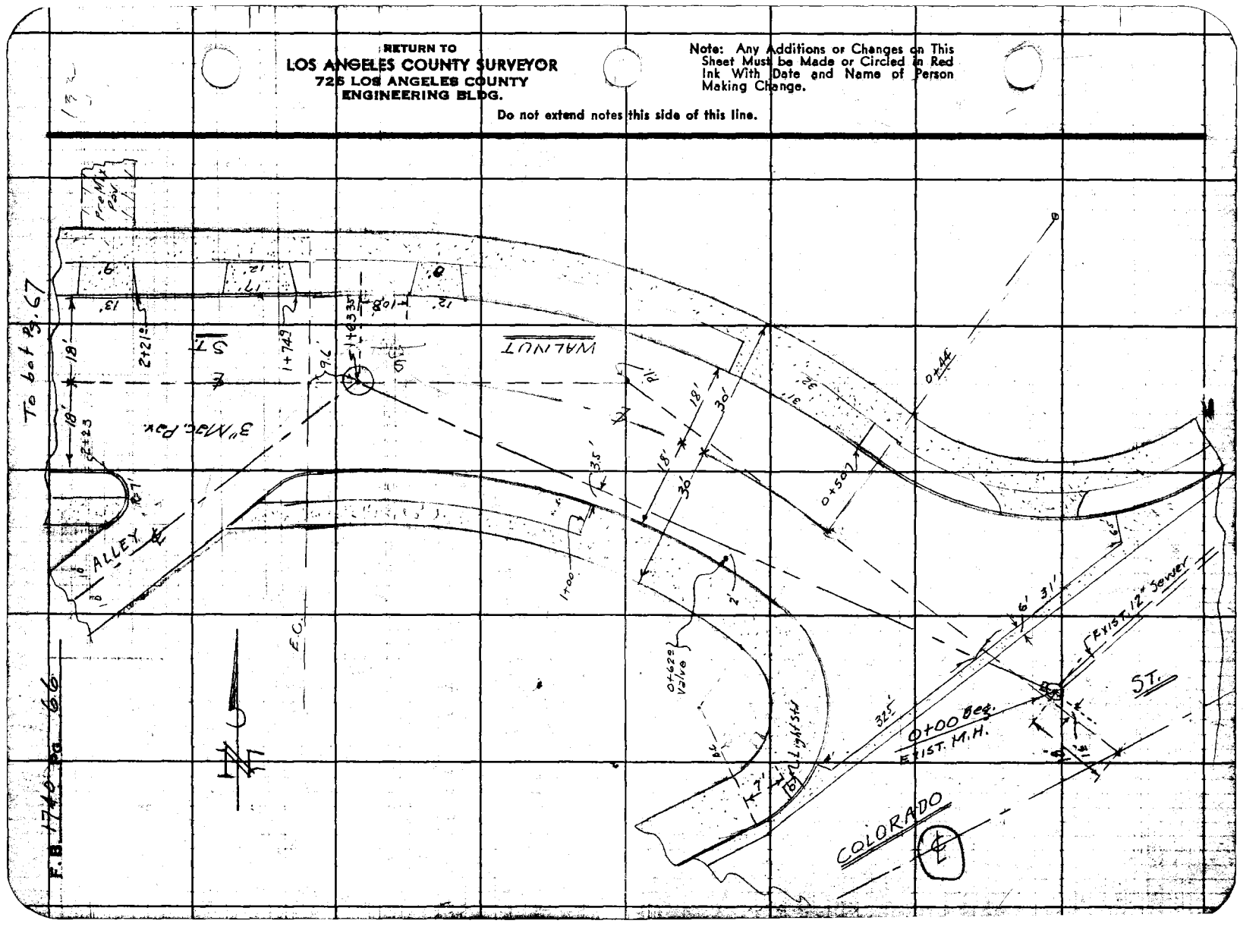

Notes Ck'd by	Survey of Halstead St
Map No.	W. O. 1320 Tape No. Std.
Office Work	Surveyed by Wallace
Checked	Noted [illegible] Date 5-8-52
Date	Indexed A. C. Johnson

F. B. 1740 Pg. 67

To bot Pg. 68

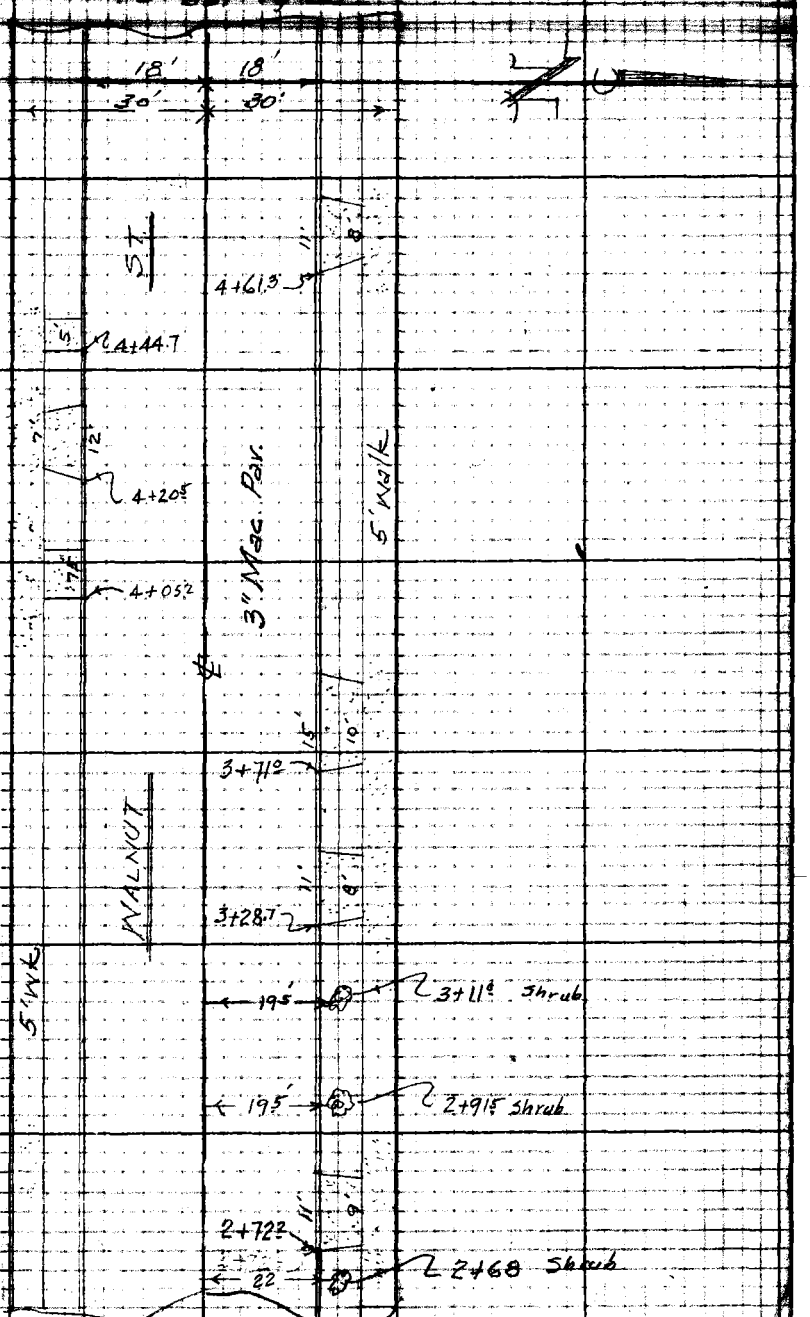

From top Pg. 66

Note: Any Additions or Changes on This Sheet Must be Made or Circled in Red Ink With Date and Name of Person Making Change.

Do not extend notes this side of this line.

RETURN TO
LOS ANGELES COUNTY SURVEYOR
726 LOS ANGELES COUNTY
ENGINEERING BLDG.

76F3098 247 10M 1-49

F. B. 1740 PG. 68

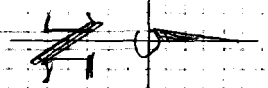



RETURN TO
LOS ANGELES COUNTY SURVEYOR
726 LOS ANGELES COUNTY
ENGINEERING BLDG.

Do not extend notes this side of this line.

Note: Any Additions or Changes on This Sheet Must be Made or Circled in Red Ink With Date and Name of Person Making Change.

F. B. 1740 PG. 69

Notes Ck'd by	Survey of Halstead St.
Map No.	W. O. 1520 Tape No. St'd °F
Office Work	Surveyed by Wallace
Checked	Notes ECW Date 5-8-52
Date	Indexed C. Johnson

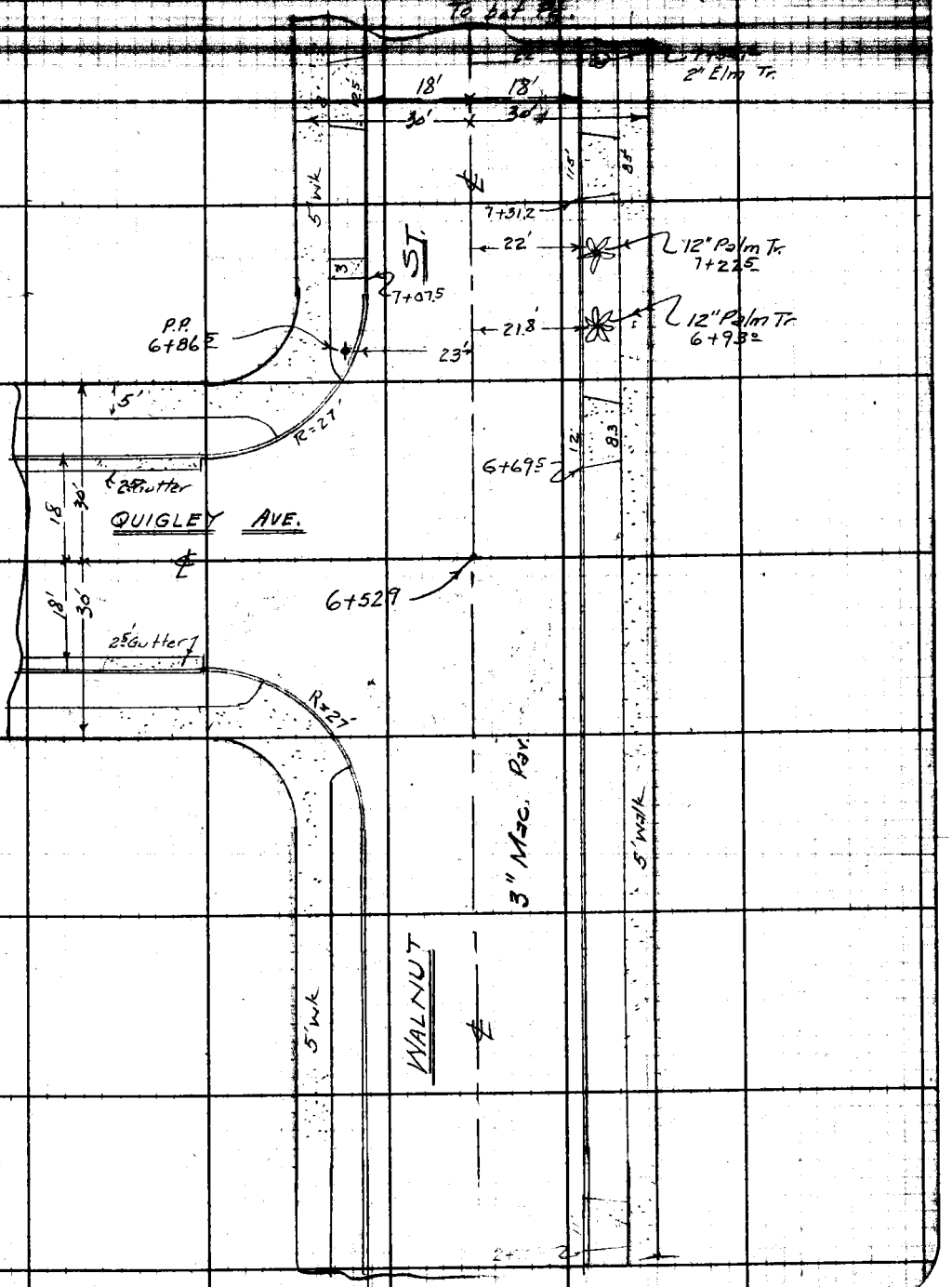

Note: Any Additions or Changes on This Sheet Must be Made or Circled in Red Ink With Date and Name of Person Making Change.

Do not extend notes this side of this line.

RETURN TO
LOS ANGELES COUNTY SURVEYOR
726 LOS ANGELES COUNTY
ENGINEERING BLDG.

76F3095 247 2-51

F.B. 1740 Pg. 70

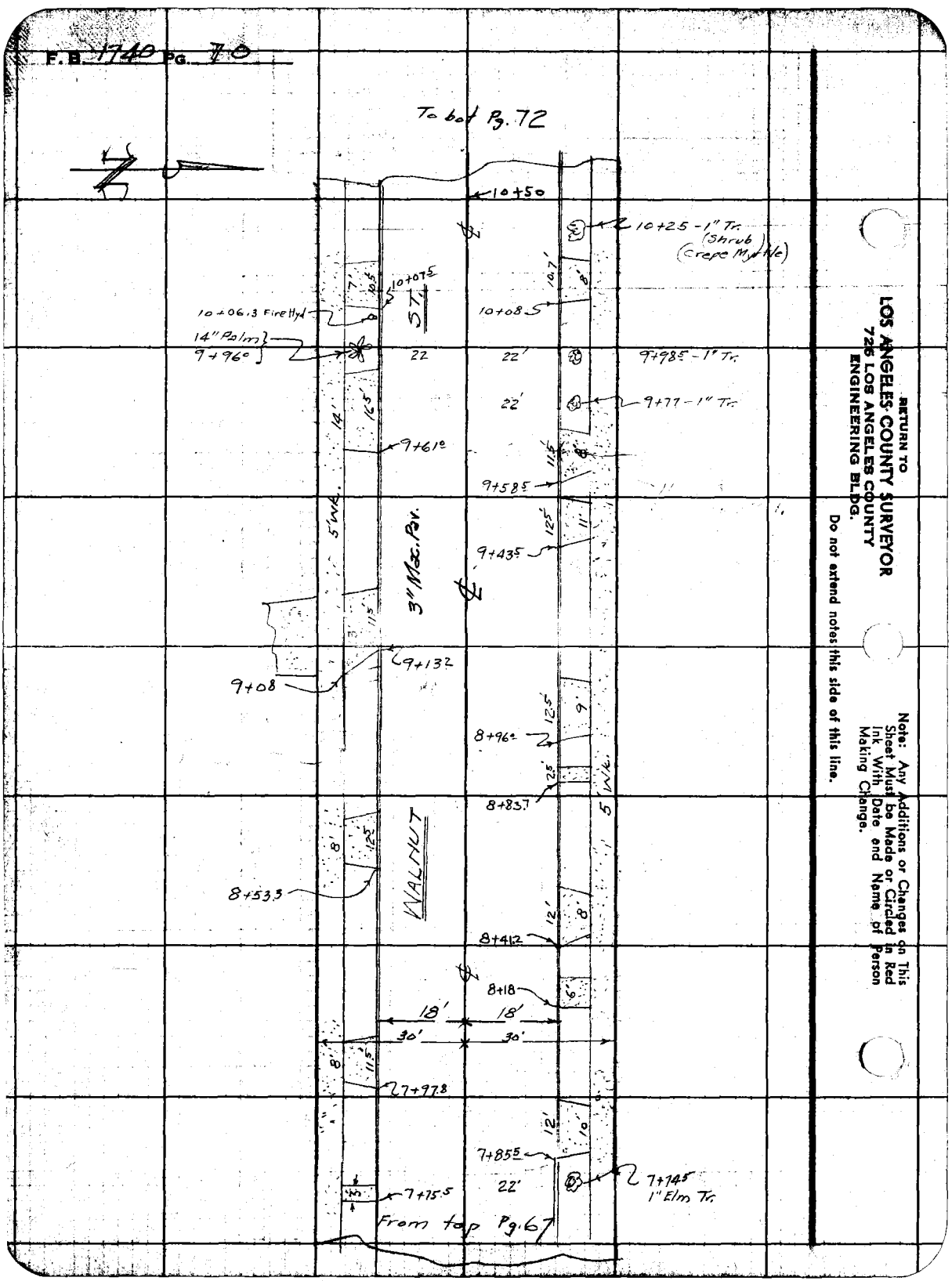

RETURN TO
LOS ANGELES COUNTY SURVEYOR
726 LOS ANGELES COUNTY
ENGINEERING BLDG.

Do not extend notes this side of this line.

Note: Any Additions or Changes on This Sheet Must be Made or Circled in Red Ink With Date and Name of Person Making Change.

65.4
2

F.B. 1740 PG. 71

Map No.	W.O. 1520 Tape No. St'd. °F
Office Work	Surveyed by Wallace
Checked	Notes ECW Date 5-8-52
Date	Indexed A. C. Johnson

87.8

14+64

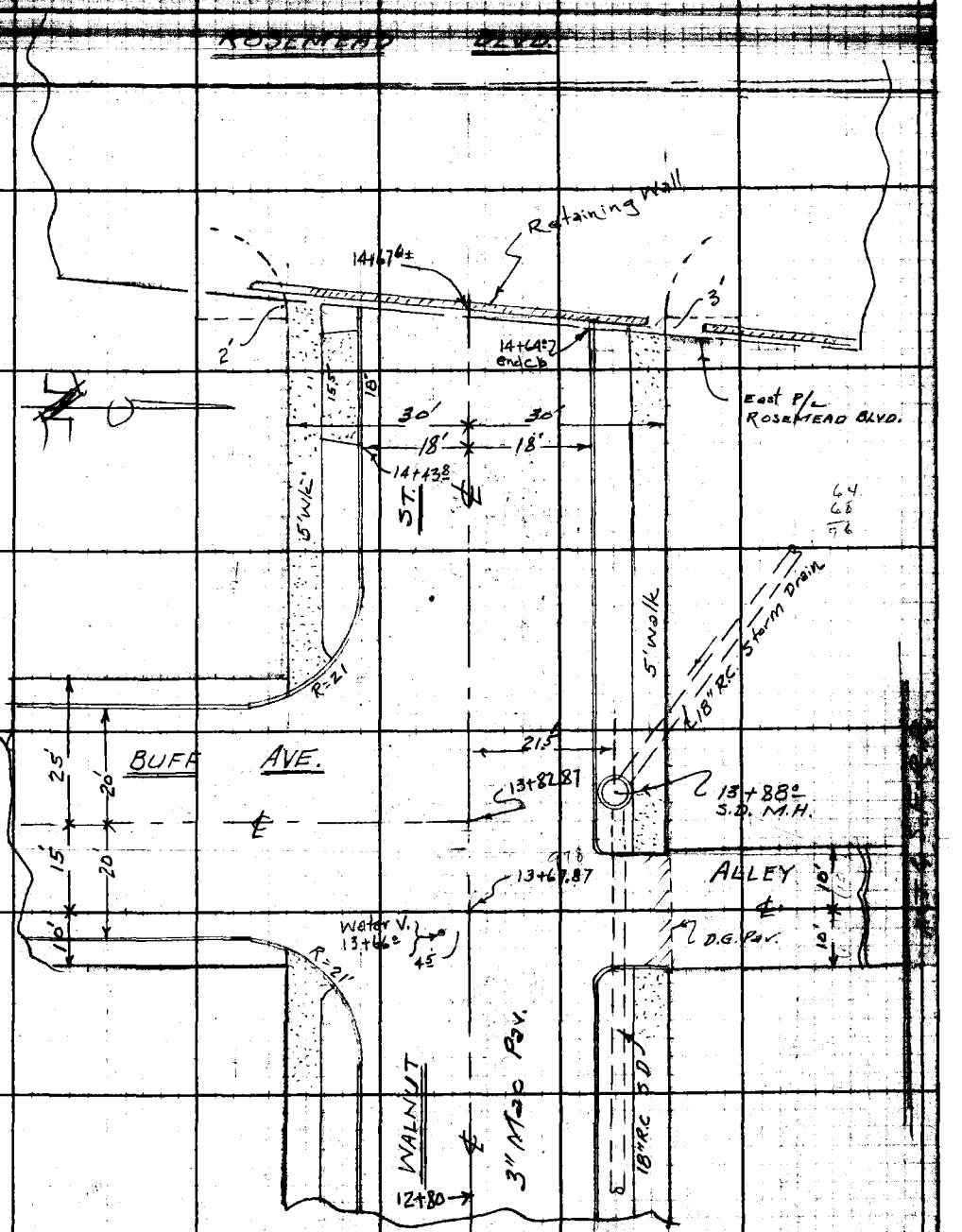

64
68
76

Note: Any Additions or Changes on This Sheet Must be Made or Circled in Red Ink With Date and Name of Person Making Change.

Do not extend notes this side of this line.

RETURN TO
LOS ANGELES COUNTY SURVEYOR
726 LOS ANGELES COUNTY
ENGINEERING BLDG.

76F3098 247 2-51

From top Pg 72

F.B. 1740 Pg. 72

To bot Pg. 71

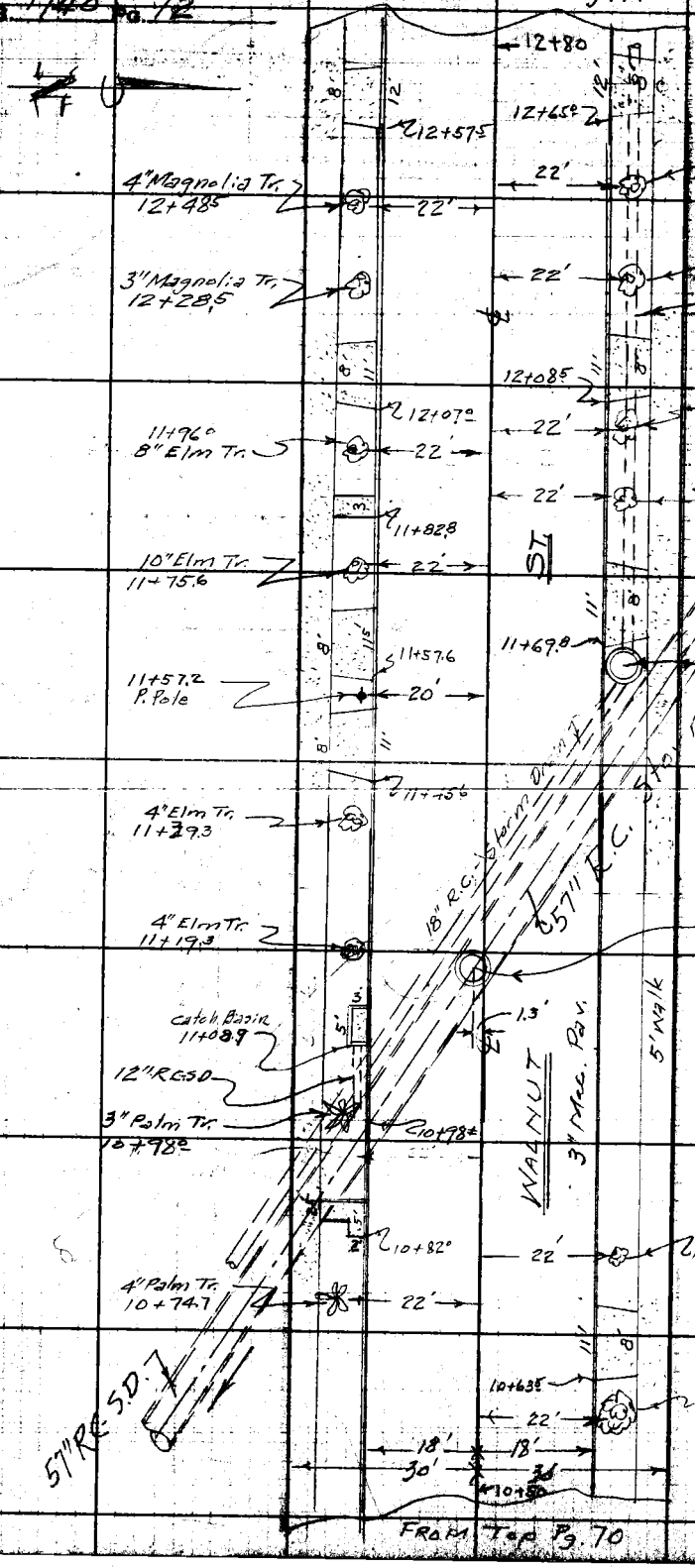

RETURN TO
LOS ANGELES COUNTY SURVEYOR
725 LOS ANGELES COUNTY
ENGINEERING BLDG.

Do not extend notes this side of this line.

Note: Any Additions or Changes on This Sheet Must be Made or Circled in Red Ink With Date and Name of Person Making Change.

Profile Notes Book

No. Date Date Survey of

No. Date Date Book No. Page

J.N. 1570

WALNUT ST.

FROM

COLORADO ST. TO ROSEMEAD BLVD.

-X- SECTIONS

STATION	B. S.	H. I.	F. S.	ELEV.

NOTE: ANY ADDITIONS OR CHANGES ON THIS SHEET MUST BE MADE OR CIRCLED IN RED INK, WITH DATE AND NAME OF PERSON MAKING CHANGE.

PLEASE RETURN TO
LOS ANGELES COUNTY SURVEYOR
726 Los Angeles County Engineering Bldg.

Do not extend notes this side of this line.

76L298 307 4-50

76L298 307 4-50

PLEASE RETURN TO
LOS ANGELES COUNTY SURVEYOR
726 LOS ANGELES COUNTY ENGINEERING BLDG.

NOTE: ANY ADDITIONS OR CHANGES ON THIS SHEET MUST BE MADE OR CIRCLED IN RED INK, WITH DATE AND NAME OF PERSON MAKING CHANGE.

Do not extend notes this side of this line.

Profile No. ____ Plotted ____ Date ____ Notes Red. ____ Date ____ Notes Chkd. ____ Date ____

X-Sec. No. ____ Checked ____ Date ____

Job No. 4580 Division No. ____

Survey of HALLTEAD ST Notes J. MUSLIN Date 5-8-52

Survey by WALLACE Notes ____ Date ____

Indexed G. Johnson Date ____

STATION	B. S.	H. I.	F. S.	ELEV.	LT.	RT.
						EL. 693.92 MICHILLINDA AVE & COLORADO ST
B.M. TE-418				643.92	B.M. TE-418 N.W. COR. BI Spk. IN CB. 38' W. OF WENO C.R.	FB. 1488-218
					LT	℄ RT
0+00	Top of MH			643.20	N. Rim 643.17	E. Rim 643.20
					- 7.32 (Rim to Invert Meas.)	- 7.61
	12" V.C.P. Inlet on North invert			635.85	635.85	635.59
	12" V.C.P. Outlet on East - invert			635.59		
0+15.0				642.66		℄ "X" Gutter
E. end CR NE COR				643.60		54'
Gutter E. end CR	"	"		42.86		"
W. end CR NW COR				43.72	52'	
Gutter W. end	"	"		42.89	52'	
0+44				44.1		℄
"	(P.R.C. Rt. cb)			44.5		27' Top cb
"				45.09		39' Bk. walk
0+62				44.6		℄
"	(P.C.C. Invert Lt. cb)			44.34	cb 5.7'	
"				44.34	Bk. wk 17.8	
1+00				46.70		℄
"				46.79		32' Top CB

76L298 307 4-50

PLEASE RETURN TO
LOS ANGELES COUNTY SURVEYOR
726 LOS ANGELES COUNTY ENGINEERING BLDG.

NOTE: ANY ADDITIONS OR CHANGES ON THIS SHEET MUST BE MADE OR CIRCLED IN RED INK, WITH DATE AND NAME OF PERSON MAKING CHANGE.

Do not extend notes this side of this line.

STATION	B. S.	H. I.	F. S.	ELEV.	LT.	℄	RT.
1+00				647 14			44⁵ BK. WAL
"				46 36	CB. 3⁵		
"				46 48	BK WK. 15⁵		
1+63.35		℄ INT. WALNUT ST & ALLEY.		48 8		℄	
"				49 00			18' CB.
"				49 29			30' BK. WALK
"				654 0			130'
"				48 32	CB. 18'		
				48 62	BK. WALK 30'		
1+69±	M.C.R.			48 48	18'		
2+00				49 41		℄	
"				49 52			18' CB.
"				49 81			30' BK. WALK
2+23				49 6		℄	
"	W. END C.R. S.W. COR			49 12			
"				49 47	BK. WALK 30'		
T.P.				650 34			
3+00				50 5		℄	
"				50 63			18' CB.
"				50 96			30' BK. WALK
				50 01	CB. 18'		

Profile Notes Red. Plotted Job No. 1520 Division No.
No. Date Date Survey of ~~C. WALLACE~~ HALSTEAD ST.
~~Notes~~ Notes Chkd. Checked Survey by ~~[illegible]~~ [illegible]
No. Date Date Map No. Indexed ~~[illegible]~~ C. Johnson Date

F. B. 1740 PG. 73

76L298 307 4-50

PLEASE RETURN TO
LOS ANGELES COUNTY SURVEYOR
726 LOS ANGELES COUNTY ENGINEERING BLDG.

NOTE: ANY ADDITIONS OR CHANGES ON THIS SHEET MUST BE MADE OR CIRCLED IN RED INK, WITH DATE AND NAME OF PERSON MAKING CHANGE.

Do not extend notes this side of this line.

STATION	B. S.	H. I.	F. S.	ELEV.	LT.	℄	RT.
3+00				65[illegible]1	BK WALK 30'		
4+00				5[illegible]		℄	
"				5[illegible]3			18' CB
"				5[illegible]5			30' BK WALK
"				58 9			139'
"				51 6	CB 18'		
"				51 45	BK. WALK 30'		
"				48	130' (LOT LINE GOES TO ALLEY		LOT SERVICED FROM ALLEY)
5+00				5[illegible]		℄	
"				5[illegible]8			18' CB
"				5[illegible]6			30' BK. WALK
"				5[illegible]7	CB. 18'		
"				5[illegible]0	BK. WALK 30'		
6+00				53 9		℄	
"				54 05			18' CB
"				54 35			30' BK. WALK
"				53 33	CB. 18'		
"				53 [illegible]8	BK. WALK		
T. P.				53 42			
B.M. TF-36				654 [illegible]4	B.M. TF-36 EL. 654.25 WALNUT ST. (N. SIDE) @ QUIGLEY AVE. BT. SPK. IN CB. 30' OF ℄ PROD. OF QUIGLEY AVE.		

Profile
Plotted
Date
No.
X-Sec.
Checked
Date
No.
Notes Red.
Date 5-8-52
Notes Chkd.
Date
Job No. 1520 Division No.
Survey of HALSTEAD ST
Survey by WALLACE Notes J. MUSLIN
Indexed K. O. Johnson Date

76L298 307 4-50

PLEASE RETURN TO
LOS ANGELES COUNTY SURVEYOR
726 LOS ANGELES COUNTY ENGINEERING BLDG.

NOTE: ANY ADDITIONS OR CHANGES ON THIS SHEET MUST BE MADE OR CIRCLED IN RED INK, WITH DATE AND NAME OF PERSON MAKING CHANGE.

Do not extend notes this side of this line.

Profile Notes Red. ____ Plotted ____ Job No. 4520 Division No. ____
No. ____ Date ____ Date ____ Survey of ____
No. ____ Date ____ Checked ____ Survey by WALLACE Notes by ____
Date ____ Map No. ____ Indexed ____ Date ____

F. B. 1740 Pg. 4

STATION	B. S.	H. I.	F. S.	ELEV.	LT.	℄	RT.
E. END C.R.	S.E. COR			653 92			
S. " "	"			53 25			
6+52.89				54 4	℄ INT. QUIGLEY & WALNUT	℄	
"				52 3	100'		
S. END C.R.	S.W. COR.			53 72	CB 45'		
W " "	"			54 33	CB 18'		
7+00				54 8		℄	
"				54 99			18' CB.
"				55 31			30' BK. WALK
"				54 33	CB 18'		
"				54 64	BK. WALK 30'		
8+00				56 0		℄	
"				56 19			18' CB
"				56 51			30' BK. WALK
"				55 54	CB 18'		
"				55 85	BK. WALK 30'		
8+50	(Wash tubs in Garage) Floor of Garage			55 65	Floor of Garage 137' (Lt. ℄)		Lot #12 BLK "G" TR. 9762
				655 86			
9+00				57 3		℄	
"				57 34			18' CB
"				57 67			30' BK. WALK
				61 6			108'

76L298 307 4-50

PLEASE RETURN TO
LOS ANGELES COUNTY SURVEYOR
726 Los Angeles County Engineering Bldg.

NOTE: ANY ADDITIONS OR CHANGES ON THIS SHEET MUST BE MADE OR CIRCLED IN RED INK, WITH DATE AND NAME OF PERSON MAKING CHANGE.

Do not extend notes this side of this line.

F.B. 1740 Pg. 78 Job No. 1520 Division No. Notes Red. Plotted Profile
Survey of Halstead St. Date 5-8-52 No. X-Sec.
Survey by Wallace Notes J. Muskin Notes Chkd. Checked
Indexed C. Johnson Date Date Date No.

STATION	B. S.	H. I.	F. S.	ELEV.	Lt.	℄	Rt.
9+00				656 80	CB 18'		
"				57 06	BK. WALK 30		
"				56 0	LOT LINE 139'		
10+00				58 6		℄	
"				58 66			18' CB.
"				58 94			30' BK. WALK
"				58 04	CB 18'		
"				58 38	BK. WALK. 30'		
11+00				59 8		℄	
"				60 15			18' CB.
"				60 50			30' BK. WALK
"				59 51	CB 18'		
"				59 68	BK. WALK 30'		
T.P.				59 31			
11+08.9				59 56	TOP CATCH BASIN 19'		659.56 3.26 656.30
		INVERT 12" PIPE		656 30			
11+25.0		INVERT 60"	DRAIN	652 00			

76L298 307 4-50

PLEASE RETURN TO
LOS ANGELES COUNTY SURVEYOR
726 LOS ANGELES COUNTY ENGINEERING BLDG.

NOTE: ANY ADDITIONS OR CHANGES ON THIS SHEET MUST BE MADE OR CIRCLED IN RED INK, WITH DATE AND NAME OF PERSON MAKING CHANGE.

Do not extend notes this side of this line.

STATION	B. S.	H. I.	F. S.	ELEV.	LT	℄	RT
11+68³				661 38	661.38 13.61 647.77		21⁵ ℄ M.H
	INVERT 18" DRAIN			647 77			
12+00				661 8		℄	
"				61 80			18' CB
"				62 14			30' BK. WALK
"				68 3			158' LOT LINE
"				61 47	CB 18'		
"				61 73	BK. WALK 30'		
"				61 0	LOT LINE 137'		
13+00				64 0		℄	
"				64 07			18' CB
"				64 37			30' BK. WALK
"				63 54	CB 18'		
"				63 85	BK. WALK 30'		
E. END C.R. S.E. COR.				64 46	CB 18'		
S. END " " "				64 91	CB 39'		
E " " N.E. COR.				65 25			18' CB
N " " "				65 41			22 CB

Profile Notes Red ____ Plotted ____ Job No. 1520 Division No. ____
No. ____ Date ____ Date ____ Survey of ____
Notes Chkd. ____ Checked ____ Survey by C. WALLACE Notes J. M. Date ____
No. ____ Date ____ Date ____ Map No. ____ Indexed C. Johnson

F. B. 1740 PG. 79

76L298 307 4-50

PLEASE RETURN TO
LOS ANGELES COUNTY SURVEYOR
726 LOS ANGELES COUNTY ENGINEERING BLDG.

NOTE: ANY ADDITIONS OR CHANGES ON THIS SHEET MUST BE MADE OR CIRCLED IN RED INK, WITH DATE AND NAME OF PERSON MAKING CHANGE.

Do not extend notes this side of this line.

STATION	B. S.	H. I.	F. S.	ELEV.	LT.	℄ RT.
13+58				665 58		30' BK. WALK
"				64 80	BK. WALK 30'	
13+67.87				65 4		℄ INT ~~QUIGLEY~~ Walnut & ALLEY
"				66 [illegible]		50'
13+82.87				65 7		℄ INT ~~QUIGLEY~~ & BUFF
				65 1	70'	Walnut
N. END C.R. N.W. COR				65 91		22' CB
W. " " " "				65 90		18' CB
S " " S.W. COR				65 91	CB. 39'	
W. " " " "				65 20	CB. 18'	
13+88.	INVERT 18" DRAIN IN M.H.			649 21		21.5
14+64.0				67 0		℄
"				67 66		18' END CB.
"				67 99		30' BK. WALK
"				66 86	END CB. 18'	
"				67 19	BK. WALK 30'	
14+68.0				68 47		℄ TOP RETAINING WALL
"				69 15		30' TOP WALL
				67 80	TOP WALL 30'	
B.M. TF-35				665 82	B.M. TF-35 EL. 665.82 BUFF AVE. & WALNUT ST. S.W. COR. BT. SPK. IN CB. 6' S. OF S. END C.R. FB. 1734-23	

F.B. 1740 Pg. 80 Job No. 1520 Division No. Notes Red. Plotted Profile
Survey of HALSTEAD ST Date 5-8-52 Date No.
Survey by ~~G. B. WALLACE~~ Notes J. MUSZIN Notes Chkd. Checked X-Sec.
Indexed ~~C. JOHNSON~~ Date Date No.

Notes Ch'd by	Survey of HALSTEAD ST	F. B. 1740 Pg. 81
Map No.	W. O. 1520 Tape No. St'd. °F	
Office Work	Surveyed by WALLACE	
Checked	Notes E.C.W. Date 5-9-52	
Date	Indexed L. C. Johnson	

C. I. 1520

HALSTEAD ST.

ALLEY NORTH OF COLORADO ST

From

Walnut ST. To Rosemead Blvd.

SKETCHES & TOPOG

Note: Any Additions or Changes on This Sheet Must be Made or Circled in Red Ink With Date and Name of Person Making Change.

Do not extend notes this side of this line.

RETURN TO
LOS ANGELES COUNTY SURVEYOR
726 LOS ANGELES COUNTY
ENGINEERING BLDG.

76F3098 247 2-51

F.B. 1740 PG. 82 To bot Pg. 83

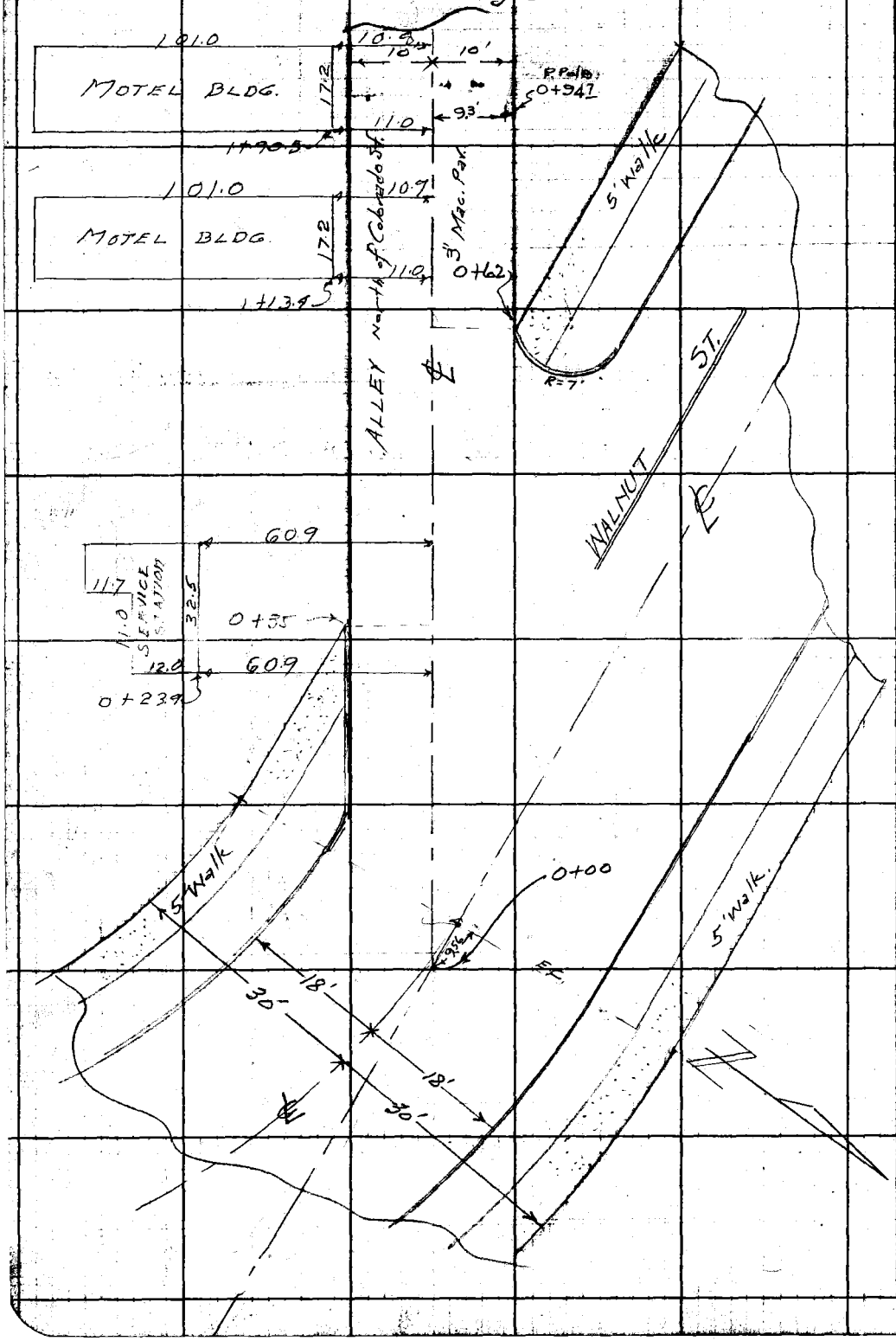

RETURN TO
LOS ANGELES COUNTY SURVEYOR
726 LOS ANGELES COUNTY
ENGINEERING BLDG.

Do not extend notes this side of this line.

Note: Any Additions or Changes on This Sheet Must be Made or Circled in Red Ink With Date and Name of Person Making Change.

F. B. 1740 PG. 83

Notes Ch'd by	Survey of Halstead St
Map No.	W. O. 1520 Tape No. St'd. °F
Office Work	Surveyed by Wallace
Checked	Notes E-W Date 5-9-52
Date	Indexed A. C. Johnson

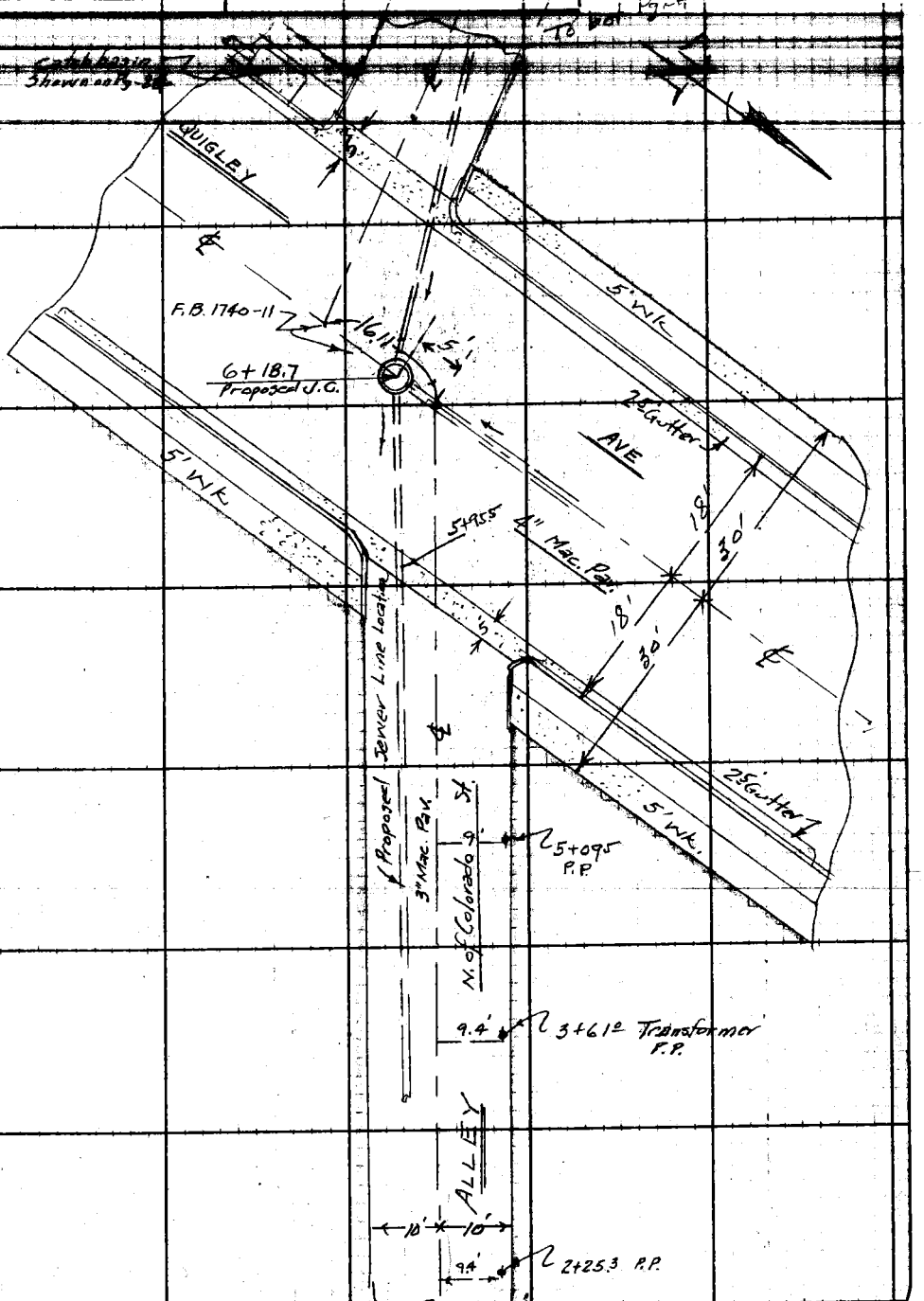

From top Pg. 82

Note: Any Additions or Changes on This Sheet Must Be Made or Circled in Red Ink With Date and Name of Person Making Change.

Do not extend notes this side of this line.

RETURN TO
LOS ANGELES COUNTY SURVEYOR
726 LOS ANGELES COUNTY
ENGINEERING BLDG.

76F3095 247 2-51

F.B. 1740 PG. 84

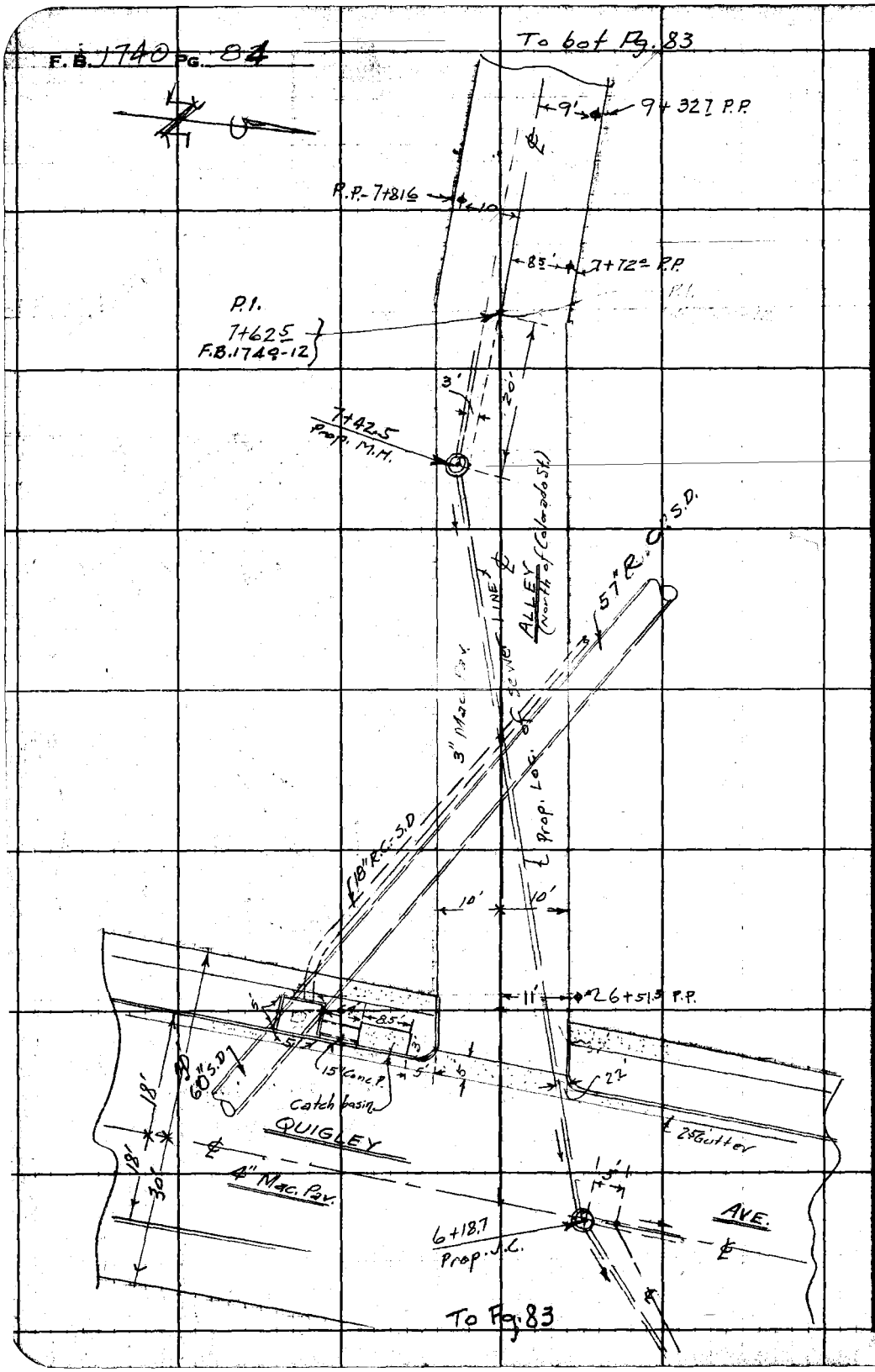

RETURN TO
LOS ANGELES COUNTY SURVEYOR
726 LOS ANGELES COUNTY
ENGINEERING BLDG.

Do not extend notes this side of this line.

Note: Any Additions or Changes on This Sheet Must be Made or Circled in Red Ink With Date and Name of Person Making Change.

F. B. 1740 Pg. 85

Notes Ck'd by	Survey of HALSTEAD ST
Map No.	W. O. 1520 Tape No. St'd. °F
Office Work	Surveyed by Wallace
Checked	Notes ECW Date 5-9-52
Date	Indexed A. C. Johnson

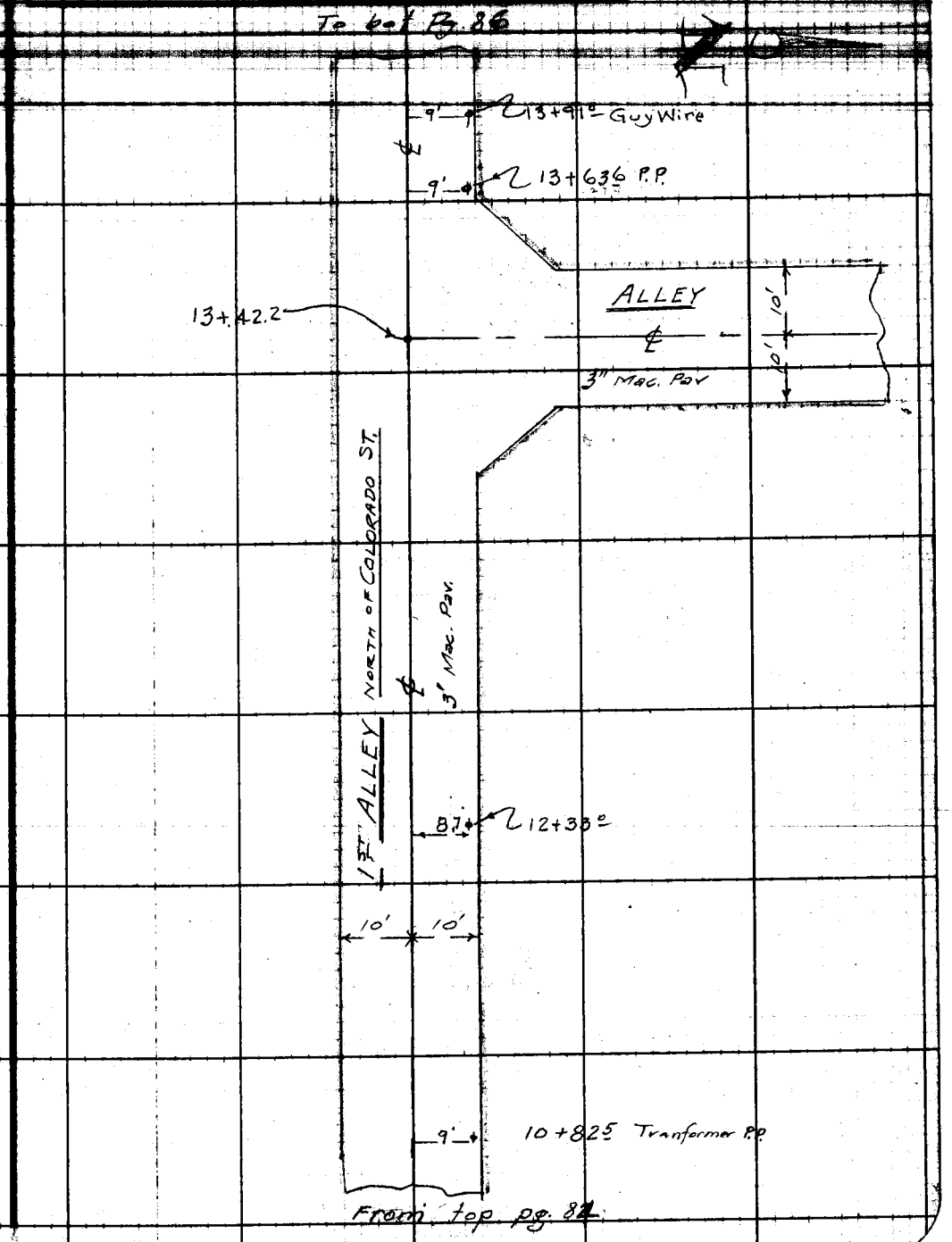

Note: Any Additions or Changes on This Sheet Must be Made or Circled in Red Ink With Date and Name of Person Making Change.

Do not extend notes this side of this line.

RETURN TO
LOS ANGELES COUNTY SURVEYOR
726 LOS ANGELES COUNTY
ENGINEERING BLDG.

76F309S 247 2-51

F.B. 1740 Pg. 86

79

45

RETURN TO
LOS ANGELES COUNTY SURVEYOR
726 LOS ANGELES COUNTY
ENGINEERING BLDG.

Do not extend notes this side of this line.

Note: Any Additions or Changes on This Sheet Must be Made or Circled in Red Ink With Date and Name of Person Making Change.

5' Walk

2'

ROSEMEAD BLVD.

Cem. conc. pav.

℄ Prod.

30'

42'

15+02.4
Edge of Island

15+02.2℄ INTR.

℄

+8'

Conc. traffic Island

50'

42'

Cement Conc. pav.

37.5'

15

PP

2'

5' Walk

5' Walk

2'

2'X2' Conc. slab
Flood light

Bell Tel. M.H.
14+59.2

ALLEY - North of Colorado St.

3" Mac. Pav.

℄

10'

10'

F. B. 1740 Pg. 87

Profile No. ____ Notes Red. ____ Date ____ Plotted ____ Date ____ Job No. 1520 Division No. ____ Survey of HALSTEAD ST

Notes Chkd. ____ Date ____ Checked ____ Date ____ Survey by G. WALLACE Notes J. W. C. Johnson Date ____ Map No. ____ Indexed ____ Date ____

C.I. 1520
HALSTEAD ST.

ALLEY North of Colorado St.
FROM
WALNUT ST To ROSEMEAD BLVD

X-SECTIONS

STATION	B. S.	H. I.	F. S.	ELEV.

NOTE: ANY ADDITIONS OR CHANGES ON THIS SHEET MUST BE MADE OR CIRCLED IN RED INK, WITH DATE AND NAME OF PERSON MAKING CHANGE.

Do not extend notes this side of this line.

PLEASE RETURN TO
LOS ANGELES COUNTY SURVEYOR
726 Los Angeles County Engineering Bldg.

76L298 307 4-50

76L298 307 4-50

PLEASE RETURN TO
LOS ANGELES COUNTY SURVEYOR
726 LOS ANGELES COUNTY ENGINEERING BLDG.

NOTE: ANY ADDITIONS OR CHANGES ON THIS SHEET MUST BE MADE OR CIRCLED IN RED INK, WITH DATE AND NAME OF PERSON MAKING CHANGE.

Do not extend notes this side of this line.

F. B. 1740 Pg. 88 Job No. 1520 Division No. Notes Red. Plotted Profile
Survey of HALSTEAD ST. Date 5-8-52 Date No.
Survey by E. C. WALLACE Notes J. MOSELEY Notes Chkd. Checked X-Sec.
Indexed [redacted] Date Date Date No.

STATION	B. S.	H. I.	F. S.	ELEV.		
					EL. 643.92 MICHILLINDA AVE & COLORADO ST. N.W. COR.	
B.M. TE 418				643 92	B.M. TE-418 BT. SPK. IN CB. 38' W. OF W. END C.R.	F.B. 1488-218
T.P.				650 34		
					LT	RT
0+00				648 8		INT. ALLEY & WALNUT ST.
0+29				48 2		GUTTER
0+35				48 75	CB 10°	
0+44				48 8		
0+62				49 40		10' CB.
1+00				48 2		
"				48 7		10'
"				48 2	10'	
2+00				47 5		
"				47 8		10'
"				47 5	10'	
3+00				47 0		
"				47 2		10'
"				46 9	10'	
T.P.				646 96		
4+00				46 7		
				47 0		10'
				46 7	10'	

76L298 307 4-50

PLEASE RETURN TO
LOS ANGELES COUNTY SURVEYOR
726 LOS ANGELES COUNTY ENGINEERING BLDG.

NOTE: ANY ADDITIONS OR CHANGES ON THIS SHEET MUST BE MADE OR CIRCLED IN RED INK, WITH DATE AND NAME OF PERSON MAKING CHANGE.

Do not extend notes this side of this line.

STATION	B. S.	H. I.	F. S.	ELEV.	LT	℄	RT.
5+00				646 5		℄	
"				46 9			10'
"				46 4	10'		
5+70				46 95			10' END CR.
E. END C.R. N.E. COR.				46 79			10' CB
N. " " " "				46 72			16' C.B.
5+85				46 54	CB. 10'		
M.C.R. S.E. COR				46 26			
5+92.5				45.78		℄	"X" GUTTER
6+18.70	℄ PROP. J.C.			46 8		℄	PROP. SEWER LINE @ QUIGLEY
T.P.				646 83			
B.M. TF-37				648 02	EL. 648.04 QUIGLEY AVE (E. SIDE) @ CORTE COLLE B.M. TF-37 BT. SPK. IN CB. 10'± N OF ℄ PROP. OF CORTE COLLE		
6+38				646 53			"X" GUTTER ℄ PROP. SEWER
				646 40		℄	"X" GUTTER ℄ ALLEY
N. END C.R. N.W. COR				47 26			CB.
" " " " "				46 64			GUTTER
W. " " " "				47 31			C.B.
S. " " S.W. COR				46 89	CB.		
" " " "				46 03	GUTTER		
W. " " " "				46 96	CB.		

Profile Notes Red. ____ Plotted ____ Job No. 1520 Division No. ____ F. B. 1740 Pg. 89
No. ____ Date ____ Date ____ Survey of HALSTEAD ST
X-Sec. Notes Chkd. ____ Checked ____ Survey by C. WALLACE Notes J.M. Date 5-8-52
No. ____ Date ____ Date ____ Map No. ____ Index [illegible]

76L298 307 4-50

PLEASE RETURN TO
LOS ANGELES COUNTY SURVEYOR
726 Los Angeles County Engineering Bldg.

NOTE: ANY ADDITIONS OR CHANGES ON THIS SHEET MUST BE MADE OR CIRCLED IN RED INK, WITH DATE AND NAME OF PERSON MAKING CHANGE.

Do not extend notes this side of this line.

F. B. 1740 Pg. 90 | Job No. 4520 Division No. | Notes Red | Plotted | Profile
Survey of HALSTEAD ST | Date | Date | No.
Survey by E. G. WALLACE Notes J. MUSKIN | Notes Chkd. | Checked | X-Sec.
Indexed E. Johnson Date | Date | Date | No.

STATION	B. S.	H. I.	F. S.	ELEV.	LT.	℄	RT.
INVERT OF 15" PIPE				64 34	INVERT OF 15" PIPE 20?		SEE SKETCH
INVERT OF 60" PIPE				637 62	INVERT OF 60" PIPE 29?		SEE SKETCH
INVERT OF INLET ON WEST				643 04	INVERT OF 30" INLET ON WEST 29?		
℄ ALLEY & W. PROP. LINE OF QUIGLEY				646 7		℄	
N.P/L ALLEY 12"	"		"	47 37			C.B.
S. " "	"		"	4 70	C.B.		
7+00				47 9		℄	
"				48 3			N. P/L
"				47 7	GUTTER 5'		
"				648 0	S. P/L		

76L298 307 4-50

PLEASE RETURN TO
LOS ANGELES COUNTY SURVEYOR
726 LOS ANGELES COUNTY ENGINEERING BLDG.

NOTE: ANY ADDITIONS OR CHANGES ON THIS SHEET MUST BE MADE OR CIRCLED IN RED INK, WITH DATE AND NAME OF PERSON MAKING CHANGE.

Do not extend notes this side of this line.

STATION	B. S.	H. I.	F. S.	ELEV.	LT ℄ RT
7+42.5				648 8	℄
"				49 1	N. P/L
"				48 6	GUTTER 5'
"				48 8	S. P/L
7+62.5				49 2	℄ ANGLE PT.
"				49 0	GUTTER 5'
"				49 3	S. P/L
8+00				50 0	℄
"				50 5	N. P/L
"				49 8	GUTTER 5'
"				50 9	S. P/L
9+00				51 9	℄
"				52 3	N. P/L
"				52 2	S. P/L
T.P.				652 15	
10+00				54 0	℄
"				54 3	N. P/L
"				54 4	S. P/L
11+00				56 1	℄
"				56 5	N. P/L
"				56 3	S. P/L

Profile Notes Red____ Plotted____ Job No. 5520 Division No.____

No.____ Date____ Survey of HANCOCK #7

X-Sec. Notes Chkd____ Date____ Survey by: C. WALLACH Notes J.M. Date 5-9-50

No.____ Date____ Checked____ Date____ Map No.____ Indexed C. Johnson

F. B. 1740 Pg. 91

76L298 307 4-50

PLEASE RETURN TO
LOS ANGELES COUNTY SURVEYOR
726 Los Angeles County Engineering Bldg.

NOTE: ANY ADDITIONS OR CHANGES ON THIS SHEET MUST BE MADE OR CIRCLED IN RED INK, WITH DATE AND NAME OF PERSON MAKING CHANGE.

Do not extend notes this side of this line.

F. B. 1740 Pg. 92 | Job No. 1520 Division No. | Notes Red. | Plotted | Profile
Survey of HASTEAD ST. | Date | Date | No.
Survey by L. C. WALLACE Notes J. MUSLIN | Notes Chkd. | Checked | X-Sec.
Indexed K. C. Johnson Date | Date | Date | No.

STATION	B. S.	H. I.	F. S.	ELEV.	L T.	℄	R T.
12+00				65[illegible]7		℄	
"				58 2			N. P/L
"				57 7	S. P/L		
13+00				57 2		℄	
"				57 6			N. P/L
"				57 1	S. P/L		
T. P.				659 15			
13+42.3				59 5		℄	INT OF ALLEYS
"				57 5	S. P/L		
14+00				60 2		℄	
"				60 6			N. P/L
"				60 2	S. P/L		
14+52.2				60 70		℄	INT ℄ ALLEY & E. P/L ROSEMEAD
"				61 30			N. P/L
"				60 [illegible]6	S. P/L		
14+60.2				60 26		℄	"X" GUTTER
M. C. R. N. E. Cor				61 17			C.B.
" " S. E. Cor				60 81	C.B.		
14+98.				61 07		℄	
"				61 51		℄	TOP ISLAND
15+02.9				61 51		℄	" "

76L298 307 4-50

PLEASE RETURN TO
LOS ANGELES COUNTY SURVEYOR
726 LOS ANGELES COUNTY ENGINEERING BLDG.

NOTE: ANY ADDITIONS OR CHANGES ON THIS SHEET MUST BE MADE OR CIRCLED IN RED INK, WITH DATE AND NAME OF PERSON MAKING CHANGE.

Do not extend notes this side of this line.

Profile Notes Red_____ Plotted_____ Job No. 4422 Division No._____
No._____ Date_____ Date_____ Survey of Gas Station & Motel F. B. 1790 Pg. 93
No._____ Notes Chkd_____ Checked_____ Survey by C. Wallace Rodman, L.M. Date 6-9-54
Date_____ Map No._____ Indexed_____ Notes by C. Wallace Rodman, L.M. Date 6-9-54

STATION	B. S.	H. I.	F. S.	ELEV.	
15+02.9				661.14	℄
15+44.3				60.24	℄ GUTTER
" " "				60.98	℄ C.B.
15+52.3				61.03	℄ W. P/L. ROSEMEAD
B.M.TF-34				661.44	EL. 661.45 BUFF AVE & CORTE CALLE S.W. COR. BM. TF-34 BT. SPK. IN CB. 7' W. OF W. END C.R. F.B. 1738-33
		ELEVATIONS on GAS STATION & MOTEL on 1st ALLEY N. of COLORADO BLVD.			
BM TE-418	322	647.14		643.92	BM. TE-418-EL. 643.922 per F.B. 1488-21 MICHILLINDA AVE. & COLORADO ST. (W. Int. Cor.) Bt. spk. in cb. 38' W. of W. end of C.R.
0+23.9			281	643.33	66' L - el. on paving @ service sta. - over outlet
1+60 E			429	642.85	114' L - el. on paving bet. motel buildings
BM TE 669			647	640.67	BM. TE-669-EL. 640.698 per F.B. 1588-76 COLORADO ST. & MERION AVE. (S.E. cor.) Bt. spk. in cb., 9' E. of E. end of C.R.

F. B. 1740 Pg. 94

Job No. 1520 Division No. Notes Red. Plotted Profile

Survey of HALSTEAD ST Date Date No.

Survey by S. C. WALLACE Notes J. MUSLIN Notes Chkd. Checked X-Sec.

Indexed E. Johnson Date Date Date No.

STATION	B. S.	H. I.	F. S.	ELEV.

761.298 307 4-50

PLEASE RETURN TO

LOS ANGELES COUNTY SURVEYOR

726 Los Angeles County Engineering Bldg.

NOTE: ANY ADDITIONS OR CHANGES ON THIS SHEET MUST BE MADE OR CIRCLED IN RED INK, WITH DATE AND NAME OF PERSON MAKING CHANGE.

Do not extend notes this side of this line.

Notes Ck'd by
Map No.
Office Work
Checked
Date

Survey of HALSTEAD ST
W. O. 1520 Tape No. St'd. °F.
Surveyed by WALLACE
Notes ECW Date 3/15/52
Indexed J. C. Jones

F. B. 1140 Pg. 95

C.I. 1520

HALSTEAD ST.

CORTA CALLE

From

QUIGLEY AVE. TO ROSEMEAD BLVD.

TOPOG

Note: Any Additions or Changes of This Sheet Must be Made or Circled in Red Ink With Date and Name of Person Making Change.

Do not extend notes this side of this line.

RETURN TO
LOS ANGELES COUNTY SURVEYOR
726 LOS ANGELES COUNTY
ENGINEERING BLDG.

76F3095 247 2-51

F.B. 1740 PG. 96

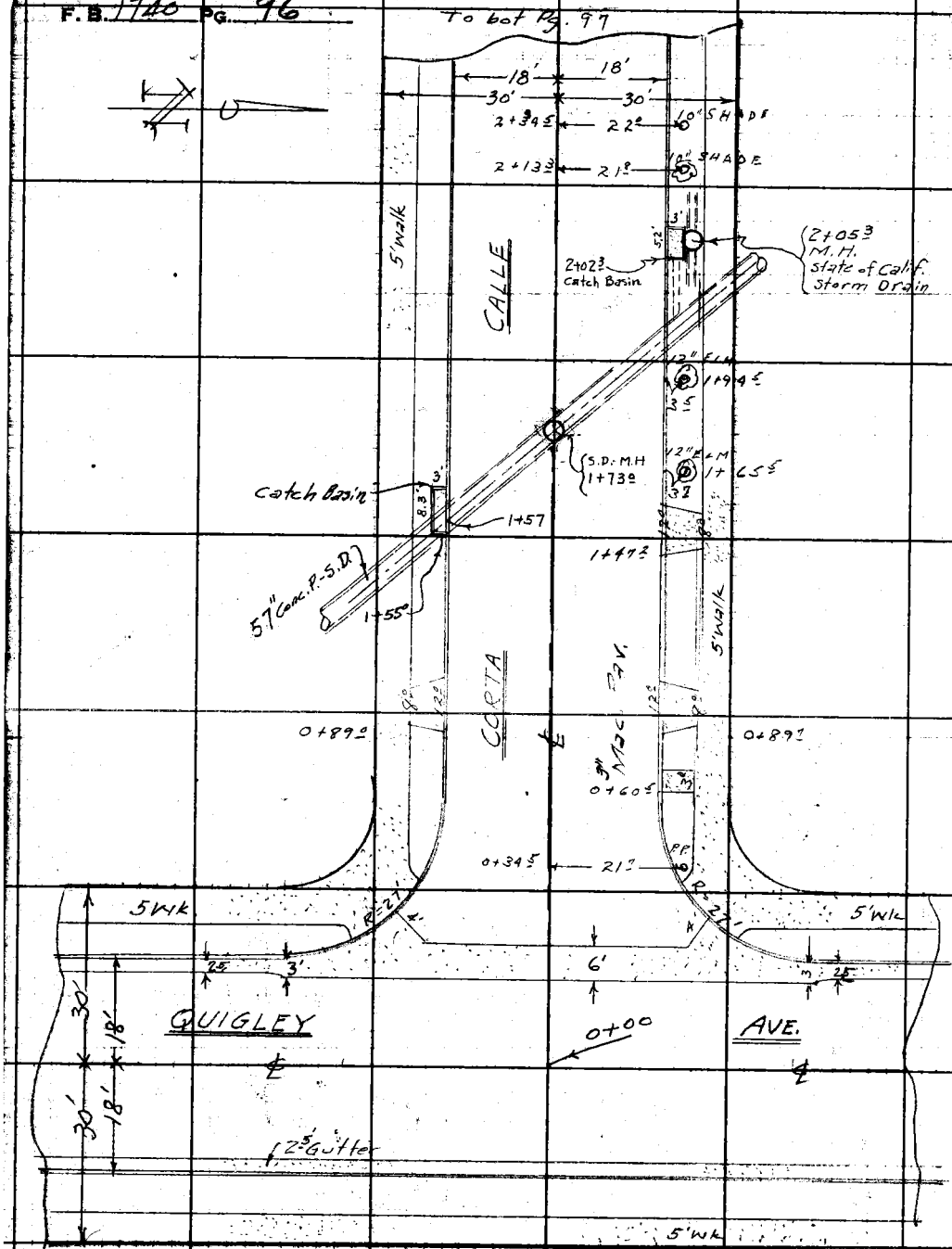

RETURN TO
LOS ANGELES COUNTY SURVEYOR
726 LOS ANGELES COUNTY
ENGINEERING BLDG.

Do not extend notes this side of this line.

Note: Any Additions or Changes on This Sheet Must be Made or Circled in Red Ink With Date and Name of Person Making Change.

Notes Ch'd by	Survey of HALSTEAD ST
Map No.	W. O. 1520 Tape No. St'd. °F
Office Work	Surveyed by WALLACE
Checked	Notes J. MUSLIN Date 5-15-52
Date	Indexed A. C. Johnson

F. B. 1740 PG. 97

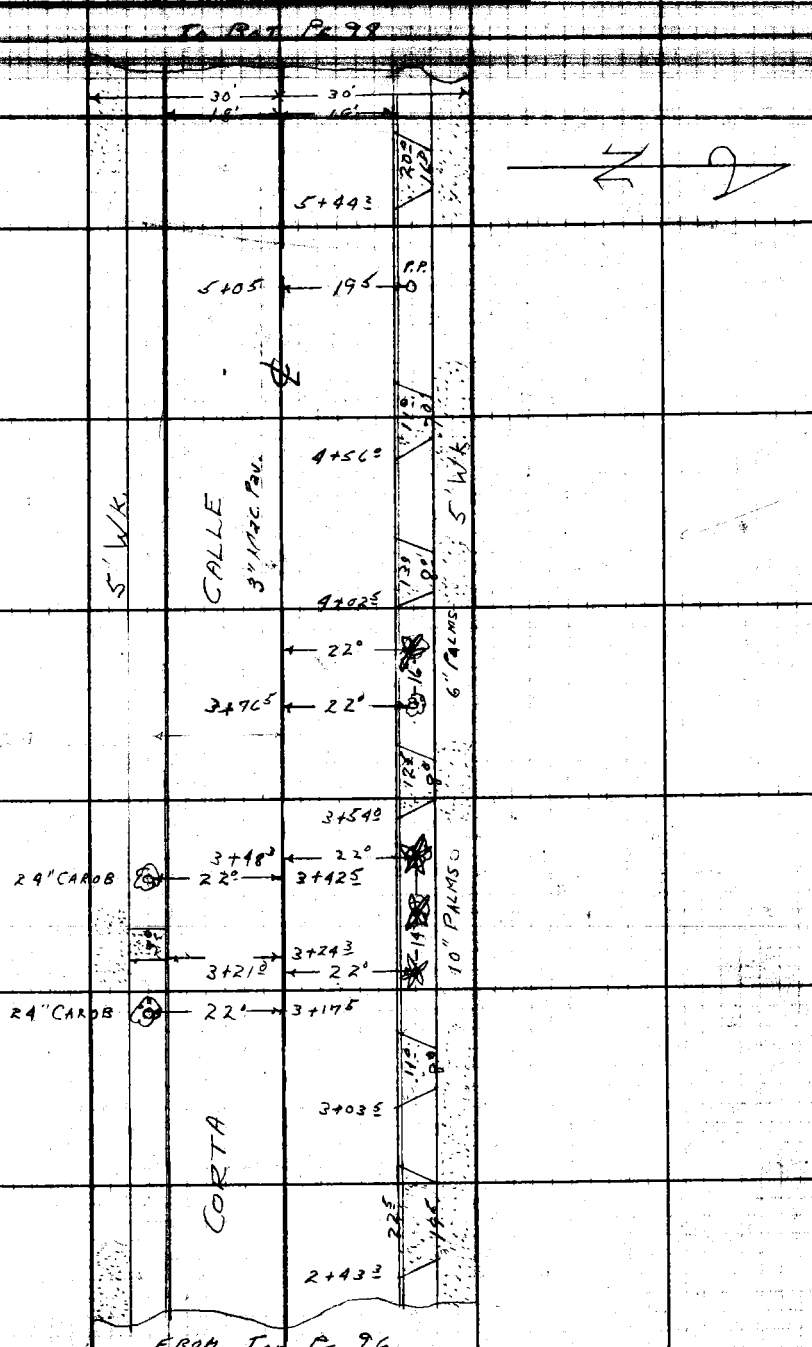

Note: Any Additions or Changes on This Sheet Must be Made or Circled in Red Ink With Date and Name of Person Making Change.

Do not extend notes this side of this line.

RETURN TO
LOS ANGELES COUNTY SURVEYOR
726 LOS ANGELES COUNTY
ENGINEERING BLDG.

76F309S 247 2-51

RETURN TO
LOS ANGELES COUNTY SURVEYOR
726 LOS ANGELES COUNTY
ENGINEERING BLDG.

Note: Any Additions or Changes on This Sheet Must be Made or Circled in Red Ink With Date and Name of Person Making Change.

Do not extend notes this side of this line.

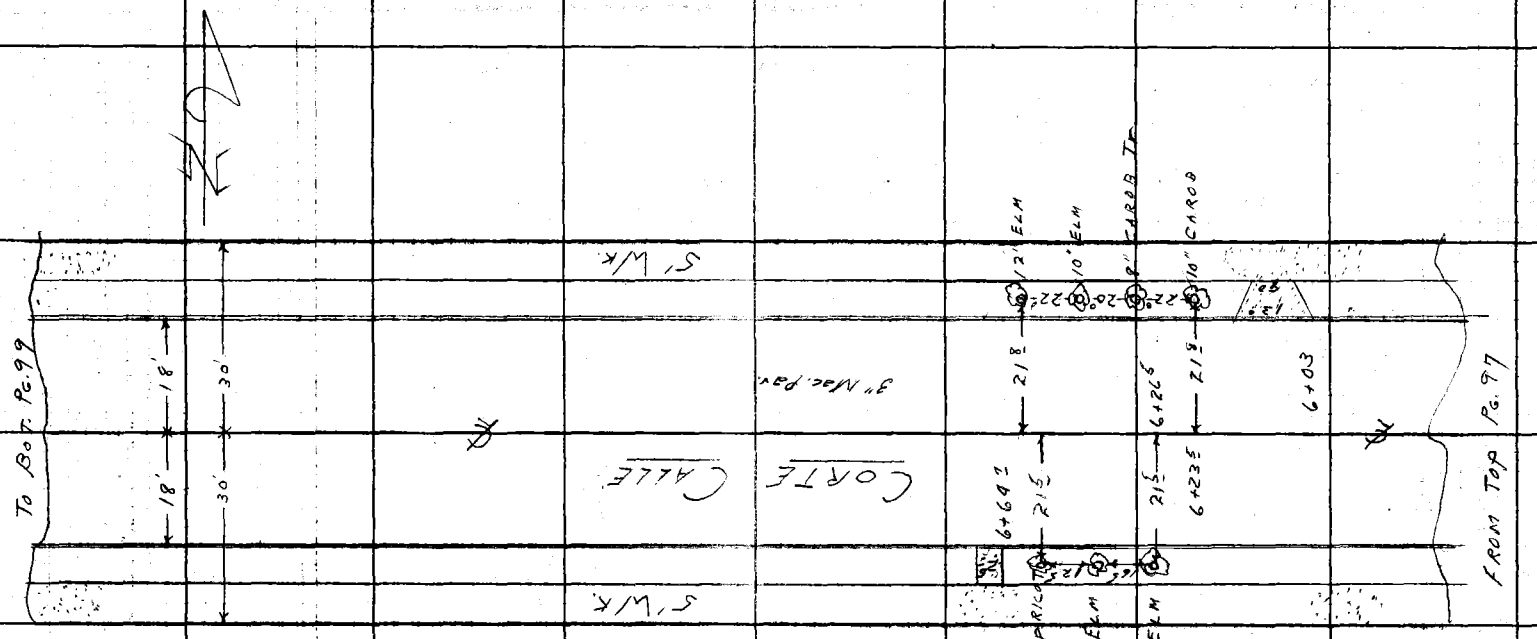

F.B. 1740 Pg. 9-6

Notes Ck'd by	Survey of Halstead St.	F. B. 1740 Pg. 99
Map No.	W. O. 1520 Tape No. St'd. °F	
Office Work	Surveyed by Wallace	
Checked	Notes ECW Date 5-15-52	
Date	Indexed C. Johnson	

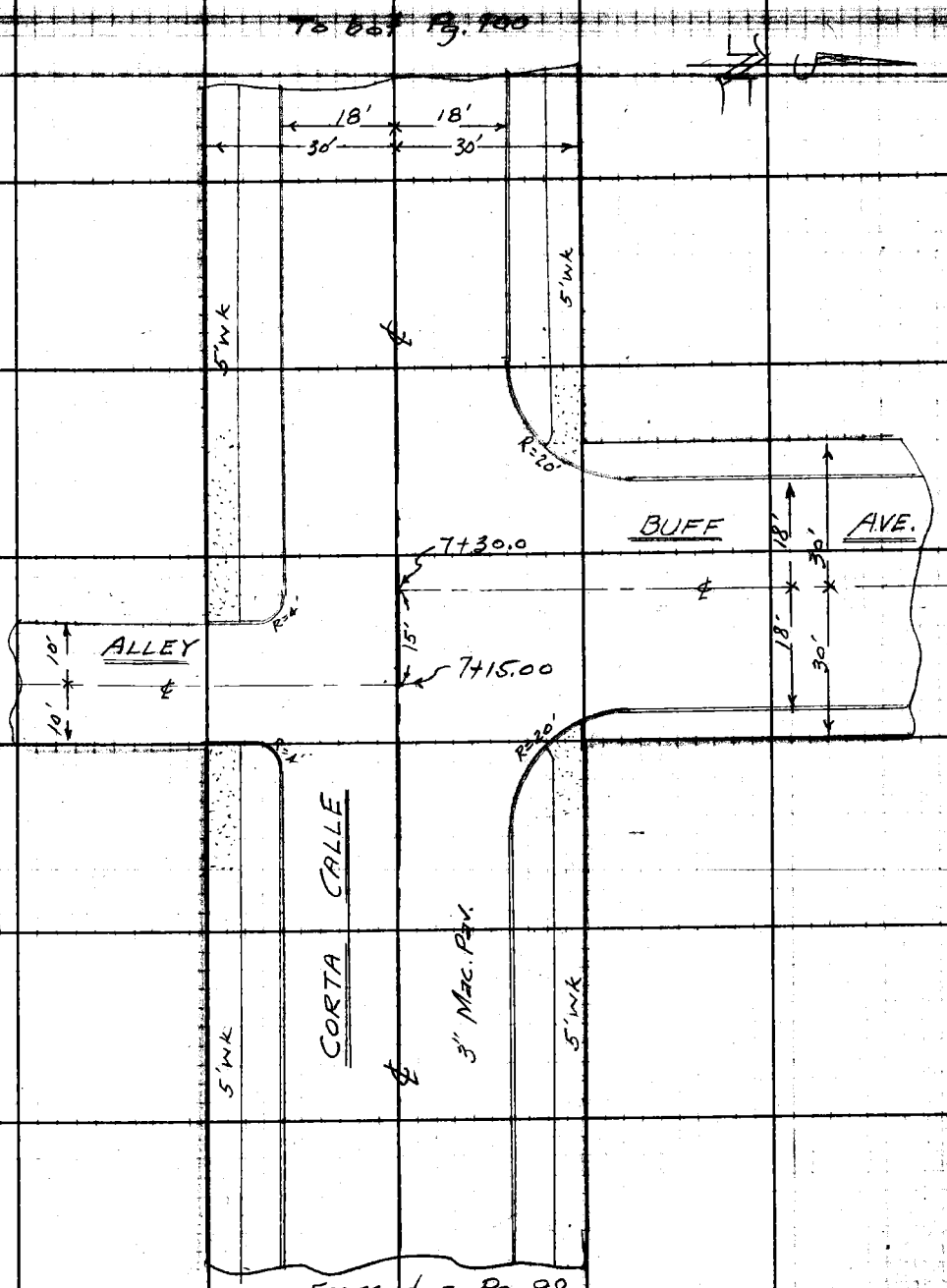

Note: Any Additions or Changes on This Sheet Must be Made or Circled in Red Ink With Date and Name of Person Making Change.

Do not extend notes this side of this line.

RETURN TO
LOS ANGELES COUNTY SURVEYOR
726 LOS ANGELES COUNTY
ENGINEERING BLDG.

76F3095 247 2-51

F. B. 1740 Pg. 700

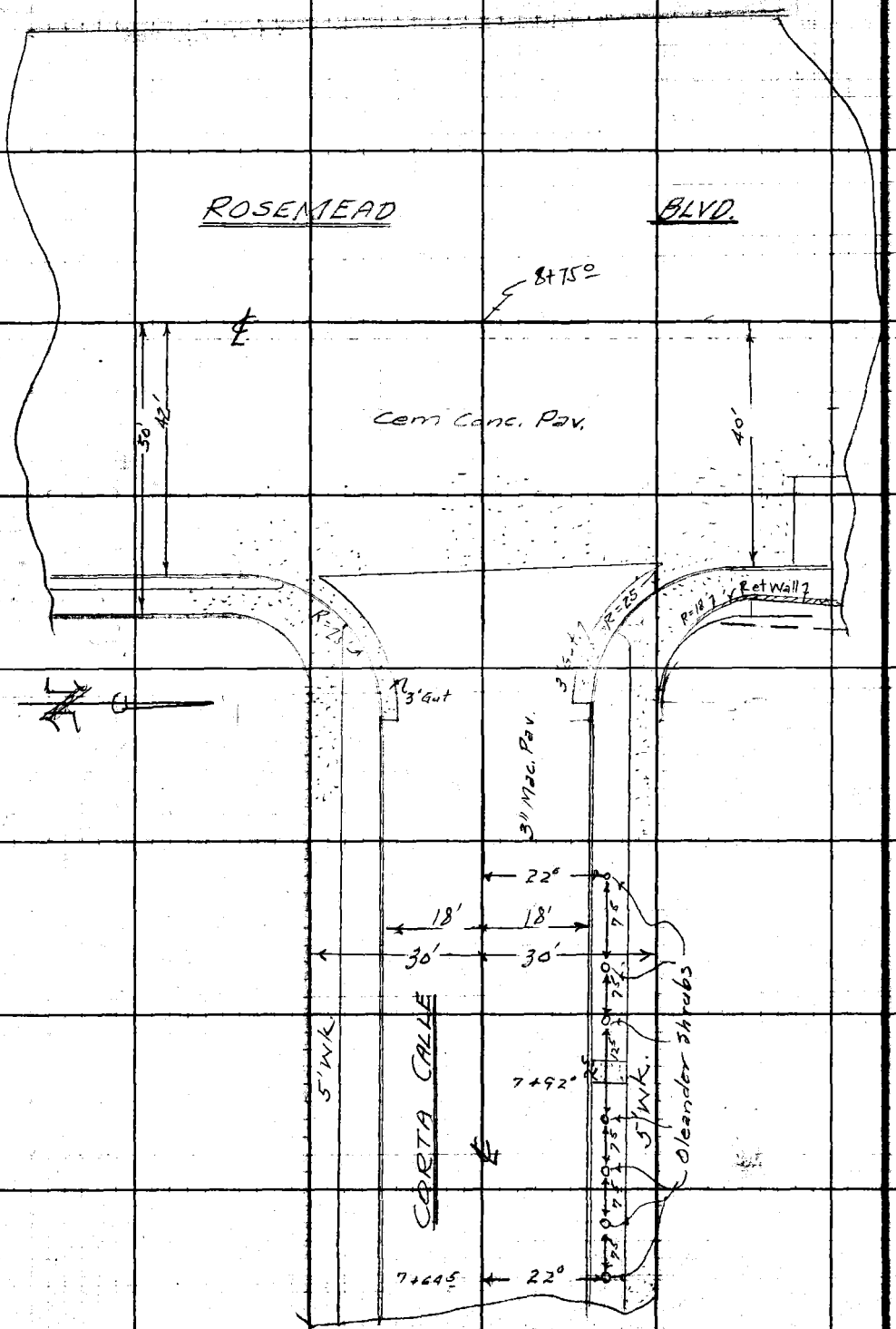

From Top Pg. 99

RETURN TO
LOS ANGELES COUNTY SURVEYOR
720 LOS ANGELES COUNTY
ENGINEERING BLDG.

Do not extend notes this side of this line.

Note: Any Additions or Changes on This Sheet Must be Made or Circled in Red Ink With Date and Name of Person Making Change.

F. B. 1740 Pg. 101

Profile No. ____ Notes Red ____ Date ____ Plotted ____ Date ____ Job No. 1520 Division No. ____

No. ____ Date ____ Notes Chkd ____ Date ____ Checked ____ Date ____ Survey of HALSTEAD ST. Survey By [redacted] Notes J.M. Date [redacted] C. Johnson Date ____ Map No. ____ Indexed ____

J.M. 1-2-

HALSTEAD ST.

PROFILE & X-SECTIONS ON CORTE CALLE FROM DUGLEY ST TO ROSEMEAD BLVD.

C.I. 1520

STATION	B. S.	H. I.	F. S.	ELEV.

NOTE: ANY ADDITIONS OR CHANGES ON THIS SHEET MUST BE MADE OR CIRCLED IN RED INK, WITH DATE AND NAME OF PERSON MAKING CHANGE.

Do not extend notes this side of this line.

PLEASE RETURN TO
LOS ANGELES COUNTY SURVEYOR
726 LOS ANGELES COUNTY ENGINEERING BLDG.

761298 307 4-50

76L298 307 4-50

PLEASE RETURN TO
LOS ANGELES COUNTY SURVEYOR
726 LOS ANGELES COUNTY ENGINEERING BLDG.

NOTE: ANY ADDITIONS OR CHANGES ON THIS SHEET MUST BE MADE OR CIRCLED IN RED INK, WITH DATE AND NAME OF PERSON MAKING CHANGE.

Do not extend notes this side of this line.

STATION	B. S.	H. I.	F. S.	ELEV.		
B.M. TF 37				648 04	B.M. TF37 EL: 648.04	FB. 1734-24
					LT.	℄ RT.
0+00				48 6		℄ INT. QUIGLEY & CORTE CALLE
0+18				48 21		℄ "X" GUTTER
N. END C. R. N.W. COR.				49 46		CB
W. " " " "				49 36		18' CB.
S. " " S.W. "				48 16	CB	
W. " " " "				48 68	CB 18'	
1+00				50 0		℄
"				50 33		18' CB
"				50 60		30' BK. WALK
"				49 71	CB 18'	
"				49 [illegible]7	BK. WALK 30'	
1+55				642 00	18'-INVERT 60" PIPE	
1+73				642 55		℄ INVERT 60" STORM DRAIN
2+00				51 9		℄
"				52 01		18' CB.
				52 35		30 BK. WALK
2+00				51 67	CB. 18'	

F. B. 1740 Pg. 902 Job No. 1520 Division No. Notes Red. Plotted Profile
Survey of HALSTEAD ST. Date Date No.
Survey by E.C. WALLACE Notes J. MUSLIN Notes Chkd. Checked X-Sec.
Indexed L. O. Johnson Date Date Date No.

76L298 307 4-50

PLEASE RETURN TO
LOS ANGELES COUNTY SURVEYOR
726 LOS ANGELES COUNTY ENGINEERING BLDG.

NOTE: ANY ADDITIONS OR CHANGES ON THIS SHEET MUST BE MADE OR CIRCLED IN RED INK, WITH DATE AND NAME OF PERSON MAKING CHANGE.

Do not extend notes this side of this line.

STATION	B. S.	H. I.	F. S.	ELEV.	LT.	℄	RT
2+00				651 92	BK. WALK 30'		
2+02.3				649 11	[illegible]		18' INVERT 15" DRAIN
2+05.3	S.D. M.H Top			652 22			23' Top M.H. RIM
"							
"	Invert 18" S.D			644 92			23' INVERT 18" DRAIN
T.I.				652 26			
3+00				54 00		℄	
"				54 11			18' CB
"				54 40			30' BK. WALK
"				56 4			136'
"				53 69	CB' 18'		
"				53 91	BK. WALK. 30'		
4+00				56 0		℄	
				56 17			18' CB.
				56 43			30' BK. WALK
				55 63	CB. 18'		
				55 85	BK. WALK		
5 00 5+00				58 00		℄	

Profile Notes Red. ____ Plotted ____ Job No. 1520 Division No. ____
No. ____ Date ____ Date ____ Survey of [illegible]
Notes Chkd. ____ Checked ____ Survey by E.C.W. Notes J.M. Date 5-12-[illegible]
No. ____ Date ____ Date ____ Map No. ____ Indexed C. Johnson

F. B. 1740 PG. 903

76L298 307 4-50

PLEASE RETURN TO
LOS ANGELES COUNTY SURVEYOR
726 LOS ANGELES COUNTY ENGINEERING BLDG.

NOTE: ANY ADDITIONS OR CHANGES ON THIS SHEET MUST BE MADE OR CIRCLED IN RED INK, WITH DATE AND NAME OF PERSON MAKING CHANGE.

Do not extend notes this side of this line.

STATION	B. S.	H. I.	F. S.	ELEV.	LT.	℄	RT.
5+00				658 12			18' CB
"				58 35			30' BK. WALK
"				57 56	CB 18'		
"				57 83	BK. WALK 30'		
T.P.				657 45			
6+00				59 9		℄	
"				60 11			18' CB.
"				60 28			30' BK. WALK
"				59 54	CB 18'		
"				59 80	BK. WALK 30'		
6+88.6 E. END C.R. N.E. COR				61 43			18' CB.
"				61 69			30' BK. WALK
N. END C.R. N.E. COR.				61 91	CB. 18'		
7+01.4				61 5		℄	
E. END C.R. S.E. COR. 7+01.4				61 11			18' CB
S. " "				61 26	CB.		
7+01.4				6[illegible] 8	BK. WALK.		
"				6[illegible] 70			30' BK. WALK
7+14.99				61 [illegible]		℄	INT CORTE CALLE & ALLEY
7+29.99				61 7		℄	" " " BUFF
7+25				661 57	BK. WALK 30'		

F. B. 1740 Pg. 104

Job No. 1520 Division No. ____ Notes Red. ____ Plotted ____ Profile ____

Survey of HALSTEAD ST Date ____ Date ____ No. ____

Survey by E.C. WALLACE Notes J. MUSLIN Notes Chkd. ____ Checked ____ X-Sec. ____

Indexed C. Johnson Date ____ Date ____ No. ____

76L298 307 4-50

PLEASE RETURN TO
LOS ANGELES COUNTY SURVEYOR
726 LOS ANGELES COUNTY ENGINEERING BLDG.

NOTE: ANY ADDITIONS OR CHANGES ON THIS SHEET MUST BE MADE OR CIRCLED IN RED INK, WITH DATE AND NAME OF PERSON MAKING CHANGE.

Do not extend notes this side of this line.

STATION	B. S.	H. I.	F. S.	ELEV.	LT.	℄	RT.
S. END C.R.	S.W. COR			661 37	CB		
W. " "	" "			61 36	CB 18'		
N. END "	N.W. "			62 55			
W. " "	" "			62 38			
8+10				62 1		℄	
E. END C.R.	N.E. COR			62 32			18' CB.
" " "	" "			61 62			18' GUTTER
8+10				62 53			30' BK. WALK
N. END C.R.	N.E. COR			61 78			CB.
				61 09			GUTTER
E END C.R.	S.E. COR			62 10	CB 18'		
" "	" "			61 45	GUTTER		
" "	" "			62 36	BK. WALK 30'		
S. " "	" "			61 99	CB.		
" " "	" "			61 31	GUTTER		
8+37				61 91		℄	EDGE CONC. PAV.
8+75				62 25		℄	INT. CORTE CALLE & ROSEMEAD
B.M. TF. 34				661 45			B.M. TF. 34 EL. 661.45 F.B. 1734-23

Profile Notes Red. ____ Plotted ____ Job No. 1520 Division No. ____
No. ____ Date ____ Date ____ Survey of HALSTEAD ST.
X-Sec. Notes Chkd. ____ Checked ____ Survey by E.C.W. Notes J.M. Date 5-13-53
No. ____ Date ____ Date ____ Map No. ____ Indexed D. Johnson

F.B. 1740 Pg. 105

F. B. 1740 Pg. 104

Job No. 1520 Division No. Notes Red. Plotted Profile

Survey of HALSTEAD ST Date Date No.

Survey by E.C. WALLACE Notes J. MUELLER Notes Chkd. Checked X-Sec.

Indexed C. Johnson Date Date Date No.

761.398 307 4-50

PLEASE RETURN TO

LOS ANGELES COUNTY SURVEYOR

726 Los Angeles County Engineering Bldg.

NOTE: ANY ADDITIONS OR CHANGES ON THIS SHEET MUST BE MADE OR CIRCLED IN RED INK, WITH DATE AND NAME OF PERSON MAKING CHANGE.

Do not extend notes this side of this line.

STATION	B. S.	H. I.	F. S.	ELEV.	

F. B. 1740 Pg. 107

Profile No. | Notes Red. | Date | Plotted | Date | Job No. 1520. Division No.
X-Sec. No. | Notes Chkd. | Date | Checked | Date | Survey of HALSTEAD ST.
Survey by WALLACE Notes MUELLER Date 7-10-52
Map No. | Indexed | C. Johnson

C.I. 1520

HALSTEAD ST.

COLORADO ST.

PROFILE OF N. CURB OF COLORADO ST
FROM
WALNUT ST. TO ROSEMEAD BLVD

STATION	B. S.	H. I.	F. S.	ELEV.

NOTE: ANY ADDITIONS OR CHANGES ON THIS SHEET MUST BE MADE OR CIRCLED IN RED INK, WITH DATE AND NAME OF PERSON MAKING CHANGE.

Do not extend notes this side of this line.

PLEASE RETURN TO
LOS ANGELES COUNTY SURVEYOR
726 LOS ANGELES COUNTY ENGINEERING BLDG.

76L298 307 4-50

76L298 307 4-50

PLEASE RETURN TO
LOS ANGELES COUNTY SURVEYOR
726 LOS ANGELES COUNTY ENGINEERING BLDG.

NOTE: ANY ADDITIONS OR CHANGES ON THIS SHEET MUST BE MADE OR CIRCLED IN RED INK, WITH DATE AND NAME OF PERSON MAKING CHANGE.

Do not extend notes this side of this line.

F. B. 1740 Pg. 108 | Job No. 520 Division No. | Notes Red. | Plotted | Profile
Survey of HALSTEAD ST. | Date | Date | No.
Survey by WALLACE Notes J. MUSLIN | Notes Chkd. | Checked | X-Sec.
Indexed by R. Johnson Date | Date | Date | No.

STATION	B. S.	H. I.	F. S.	ELEV.		
B.M. T.E 418				643 92	B.M. T.E 418 EL. 643.922	F.B. 1488-218
0+00				643 24	W. END OF N.W.C.R.	SEE Pg. 66 FOR SKETCH
				42 40	GUTTER	
0+80.0				42 90	C B	
				42 03	GUT.	
2+00				42 37	C B	
				41 54	GUT.	
T. P.				642 65	T. P.	
3+00				42 33	C B.	
				41 28	GUT.	
4+00				41 72	C B	
				41 38	GUT.	
5+00				42 14	C B.	
				41 23	GUT.	
6+00				43 72	C B	
				42 91	GUT.	
T. P.				642 69	T. P.	
6+482				44 16	C B. E. END C.R. N.E. COR	@ QUIGLEY
				43 17	GUT.	

SL298 307 4-50

PLEASE RETURN TO
LOS ANGELES COUNTY SURVEYOR
726 LOS ANGELES COUNTY ENGINEERING BLDG.

NOTE: ANY ADDITIONS OR CHANGES ON THIS SHEET MUST BE MADE OR CIRCLED IN RED INK, WITH DATE AND NAME OF PERSON MAKING CHANGE.

Do not extend notes this side of this line.

STATION	B. S.	H. I.	F. S.	ELEV.		
7+17.1				644 03	GUT. ℄ QUIGLEY	
7+55.7				45 78	CB. W. END C.R. N.W. COR. @ QUIGLEY	
"				44 94	GUT. " " "	
8+00				46 83	CB.	
"				46 01	GUT.	
9+00				49 17	CB.	
"				48 38	GUT.	
T.P.				648 69	T.P.	
10+00				51 33	CB.	
"				50 50	GUT.	
11+00				53 26	CB.	
"				52 46	GUT.	
12+00				54 63	CB.	
"				53 81	GUT.	
T.P.				654 47	T.P.	
13+00				55 87	CB.	
"				55 05	GUT.	
14+00				57 20	CB.	
"				56 38	GUT.	
14[illegible]0				58 36	CB.	
"				57 54	GUT.	

Profile Notes Red. ____ Plotted ____ Job No. 1520 Division No. ____ F. B. 1740 Pg. 109
No. ____ Date ____ Date ____ Survey of [illegible] HALSTEAD ST
[illegible] Notes Chkd. ____ Checked ____ Survey by WALLACE Notes MUSLIN Date [illegible]
No. ____ Date ____ Date ____ Map No. ____ Indexed [illegible] Johnson

76L298 307 4-50

PLEASE RETURN TO
LOS ANGELES COUNTY SURVEYOR
726 LOS ANGELES COUNTY ENGINEERING BLDG.

NOTE: ANY ADDITIONS OR CHANGES ON THIS SHEET MUST BE MADE OR CIRCLED IN RED INK, WITH DATE AND NAME OF PERSON MAKING CHANGE.

Do not extend notes this side of this line.

STATION	B. S.	H. I.	F. S.	ELEV.		
15+30				658 79	CB. E. END C. R. N.E. COR.	@ ROSEMEAD BLVD.
"				57 76	GUT. "	"
B.M. TE. 667				658 24	B.M. TE. 667 EL. 658.263	F.B. 1588-75

F. B. 1740 Pg. 110

Job No. 1520 Division No. ____ Notes Red. ____ Plotted ____ Profile ____

Survey of HALSTEAD ST Date ____ Date ____ No. ____

Survey by WALLACE Notes J. MUSLIN Notes Chkd. ____ Checked ____ X-Sec. ____

Indexed [illegible] Date ____ Date ____ Date ____ No. ____

F. B. 1740 PG. 111

Profile No. ____ Notes Red. ____ Date ____ Plotted ____ Date ____ Job No. 1520 Division No. ____

Survey of [illegible] ST

Sec. No. ____ Notes Chkd. ____ Date ____ Checked ____ Date ____ Survey by E C WALLACE Notes J. M. Date 5-15-52

Map No. ____ Indexed ____ Date ____

C.I. 1520

HALSTEAD ST.

BUFF AVE.

FROM

CORTE CALLE TO WALNUT ST.

SKETCHES, Pgs. 99 & 97

S -X- SECTIONS

STATION	B. S.	H. I.	F. S.	ELEV.

NOTE: ANY ADDITIONS OR CHANGES ON THIS SHEET MUST BE MADE OR CIRCLED IN RED INK, WITH DATE AND NAME OF PERSON MAKING CHANGE.

PLEASE RETURN TO
LOS ANGELES COUNTY SURVEYOR
726 LOS ANGELES COUNTY ENGINEERING BLDG.

Do not extend notes this side of this line.

76L298 307 4-50

76L298 307 4-50

PLEASE RETURN TO
LOS ANGELES COUNTY SURVEYOR
726 LOS ANGELES COUNTY ENGINEERING BLDG.

NOTE: ANY ADDITIONS OR CHANGES ON THIS SHEET MUST BE MADE OR CIRCLED IN RED INK, WITH DATE AND NAME OF PERSON MAKING CHANGE.

Do not extend notes this side of this line.

STATION	B. S.	H. I.	F. S.	ELEV.		
B.M. TF-34					B.M. TF. 34 EL. 661.45	FB. 1734-73
				661 25	LT.	℄ RT.
0+00				661 [illegible]		℄ INT BUFF & CORTE CALLE
E. END C. R. N.E. COR.				61 14		CB
N. " " " "				61 91		20' CB
W " " N.W "				6[illegible] [illegible]7	CB	
N. "				6[illegible] [illegible]5	CB 20'	
0+30				61 8		℄ INT BUFF & N. P/L OF CORTE CALLE
"				6[illegible] [illegible]		25'
"				62 4	25'	
1+00				6[illegible] [illegible]		℄
"				6[illegible] 2		20' CB
"				6[illegible] [illegible]		25'
"				64 [illegible]1	CB 20'	
"				64 2	25'	
2+00				65 [illegible]		℄
"				64 95		20' CB
"				64 [illegible]		25'
"				65 [illegible]9	CB 20'	
2+00				66 [illegible]	25'	

F. B. 1740 Pg. 112 Job No. 1520 Division No. ____ Notes Red. ____ Plotted ____ Profile ____
Survey of HALSTEAD ST. Date ____ Date ____ No. ____
Survey by E.C. WALLACE Notes J. MUSLIN Notes Chkd. ____ Checked ____ X-Sec. ____
Indexed [illegible] Date ____ Date ____ No. ____

76L298 307 10-51

PLEASE RETURN TO

LOS ANGELES COUNTY SURVEYOR
726 LOS ANGELES COUNTY
ENGINEERING BLDG.

NOTE: ANY ADDITIONS OR CHANGES ON THIS SHEET MUST BE MADE OR CIRCLED IN RED INK, WITH DATE AND NAME OF PERSON MAKING CHANGE.

Do not extend notes this side of this line.

STATION	B. S.	H. I.	F. S.	ELEV.	LT.	℄	RT
S. END. C.R.	S.E. Cor			664 91			20' CB
E. " "	" "			64 49			CB
S. " "	S.W. "			65 88		CB 20'	
W. " "				66 18	CB		
T.P.				665 23			
2+43.9				64 9			℄ INT BUFF + S.R/L WALNUT
"				64 8			25'
"				66 1		25'	
2+ 55				64 9			℄ GUTTER LINE
2+73.9				65 7			℄ INT BUFF + WALNUT
B.M. T.F. 35				665 82	BM. TF 35 EL. 665.82		F.B. 1734-23

Profile Notes Red ____ Plotted ____ Job No. 1520 Division No. ____ F.B. 1746 PG. 113

No. ____ Date ____ Date ____ Survey of Hazelton St

X-Sec. Notes Chkd. ____ Checked ____ Survey by E.C.W. Notes J.M. Date 5-15-52

No. ____ Date ____ Date ____ Map No. ____ Indexed [illegible] Johnson

F.B. 1740 PG. 114 Job No. 1520 Division No. Notes Red. Plotted Profile

Survey of HALSTEAD ST Date Date No.

Survey by E.C. WALLACE Notes J. MUSLIN Notes Chkd. Checked X-Sec.

Indexed C. Johnson Date Date Date No.

STATION	B.S.	H.I.	F.S.	ELEV.	

761298 307 10-51

PLEASE RETURN TO

LOS ANGELES COUNTY SURVEYOR
726 LOS ANGELES COUNTY
ENGINEERING BLDG.

Do not extend notes this side of this line.

NOTE: ANY ADDITIONS OR CHANGES ON THIS SHEET MUST BE MADE OR CIRCLED IN RED INK, WITH DATE AND NAME OF PERSON MAKING CHANGE.

Profile No.
X-Sec. No.

Notes Red. Plotted Job No. 1520 Division No.
Date Date Survey of HALSTEAD ST
Notes Chkd. Checked Survey by E.S.W. Notes J.M. Date 5-15-53
Date Date Map No. Index [redacted]

F.B. 1740 PG. 115

C.I. 1520
HALSTEAD ST.

PROFILE & X SECTIONS
ON
ALLEY East of Rosemead Blvd.
FROM
WALNUT ST. TO S. R/W OF A.T. & S.F. R.R.
SKETCH, Pg. 69
C.I. 1520

STATION	B.S.	H.I.	F.S.	ELEV.

NOTE: ANY ADDITIONS OR CHANGES ON THIS SHEET MUST BE MADE OR CIRCLED IN RED INK, WITH DATE AND NAME OF PERSON MAKING CHANGE.

Do not extend notes this side of this line.

PLEASE RETURN TO
LOS ANGELES COUNTY SURVEYOR
726 LOS ANGELES COUNTY
ENGINEERING BLDG.

76L288 307 10-51

76L298 307 10-51

PLEASE RETURN TO

LOS ANGELES COUNTY SURVEYOR
726 LOS ANGELES COUNTY
ENGINEERING BLDG.

NOTE: ANY ADDITIONS OR CHANGES ON THIS SHEET MUST BE MADE OR CIRCLED IN RED INK, WITH DATE AND NAME OF PERSON MAKING CHANGE.

Do not extend notes this side of this line.

STATION	B. S.	H. I.	F. S.	ELEV.		
B.M. TF.35				66[illegible] 82	B.M. TF.35 EL. 665.82	F.B. 1734-23
					LT. ℄	RT.
0+00				65 3		℄ INT ALLEY & WALNUT
0+18⁵				65 1		℄ GUTTER
M.C.R. N.E. COR.				6[illegible] 35		CB.
" N.W. "				65 83	CB.	
0+30				6[illegible]		℄
"				6[illegible] 7		10' CB
"				66 02	CB. 10'	
0+35				65 9		℄ END OF PAV.
1+00				6[illegible] 4		℄
"				6[illegible] 7		10'
"				[illegible]	10'	
1+40				71 0		℄ INT. ALLEY & S. R/W. A.T. & S.F.
"				7[illegible]		10'
"				7[illegible]	10'	
T.P.				67[illegible] 73		
B.M. TF. 38				671 98	B.M. TF. 38 EL. 671.99	F.B. 1734-24

F.B. 1740 PG. 116 Job No. 1520 Division No. Notes Red. Plotted Profile
Survey of HALSTEAD ST. Date Date No. X-Sec.
Survey by E.C. WALLACE Notes J. MUSLIN Notes Chkd. Checked
Indexed C. Johnson Date Date No.

Notes Ck'd by		Survey of Halstead St	F. B. 1740 Pg. 117
Map No.		W. O. 1520 Tape No.	St'd. °F
Office Work		Surveyed by Wallace	
Checked		Notes ECW Date 7-14-52	
Date		Indexed K. O. Johnson	

C.I. 1520
HALSTEAD ST.

QUIGLEY AVE.
From
ALLEY N. of Colorado St.
To
Walnut ST.

Topog.

Note: Any Additions or Changes on This Sheet Must be Made or Circled in Red Ink With Date and Name of Person Making Change.

Do not extend notes this side of this line.

RETURN TO
LOS ANGELES COUNTY SURVEYOR
720 LOS ANGELES COUNTY
ENGINEERING BLDG.

76F309S 247 2-51

RETURN TO
LOS ANGELES COUNTY SURVEYOR
726 LOS ANGELES COUNTY
ENGINEERING BLDG.

Note: Any Additions or Changes on This Sheet Must be Made or Circled in Red Ink With Date and Name of Person Making Change.

Do not extend notes this side of this line.

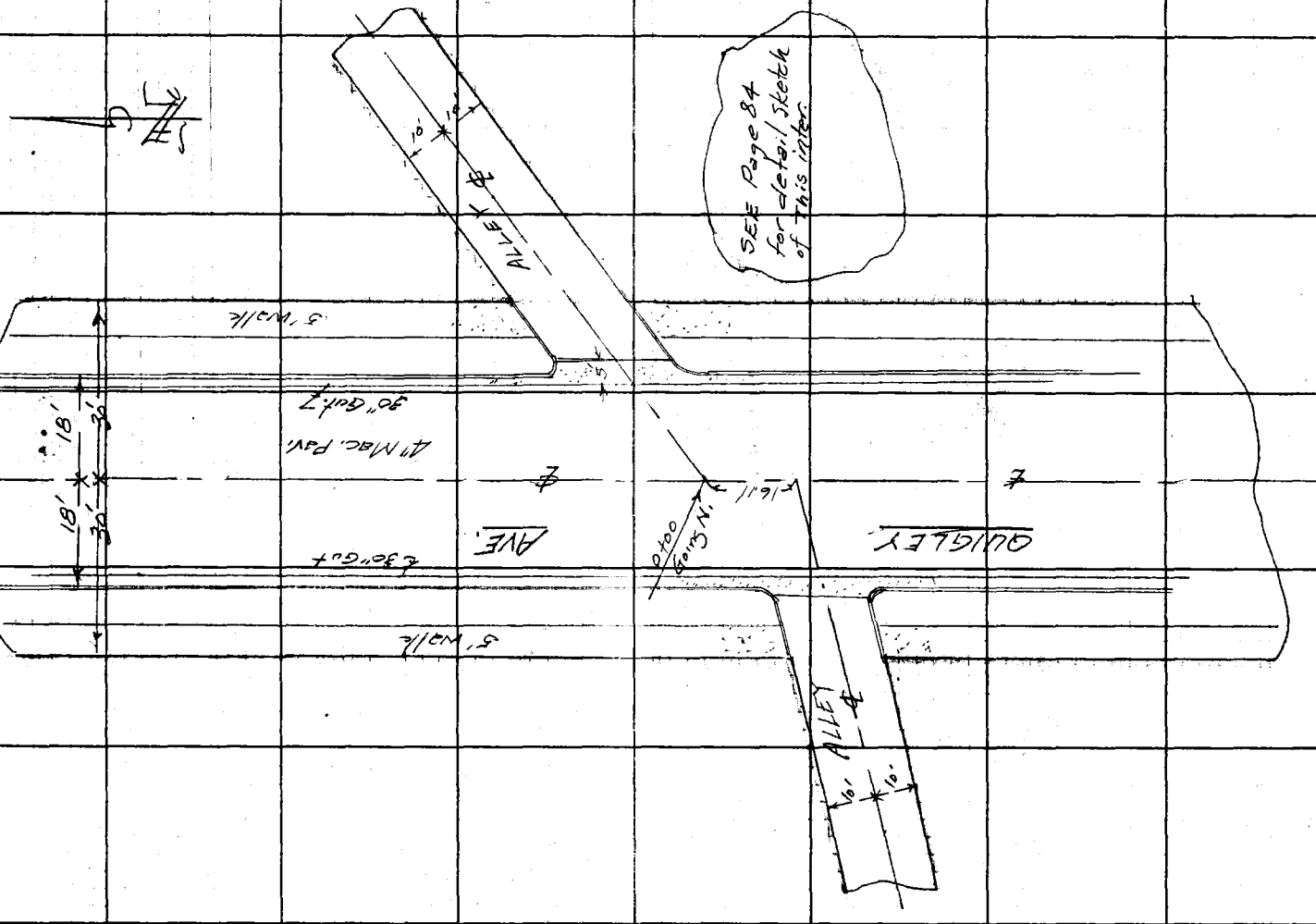

F.B. 1140 PG. 118

Notes Ck'd by
Map No.
Office Work
Checked
Date

Survey of Halstead St.
W. O. 1520 Tape No. St'd. °F
Surveyed by C. WALLACE
Notes BCW Date 7-14-52
Indexed C. Johnson

F. B. 1740 Pg. 119

To bot Pg. 120

Note: Any Additions or Changes of This Sheet Must be Made or Circled in Red Ink With Date and Name of Person Making Change.

Do not extend notes this side of this line.

RETURN TO
LOS ANGELES COUNTY SURVEYOR
726 LOS ANGELES COUNTY
ENGINEERING BLDG.

AVE.

30" Gutter

5' Wk.

38" Gutter

5' Wk.

4" Mac. Pav.

2+19.7

1+61.5 - 48" Palm Tr.

1+39.2 - 48" Palm Tr.

1+82.8

1+33.2

1+185 - 4" Maple Tr.

0+99.6

0+77.5

0+70.0 - 10" Maple Tr.

CORTA CALLE

QUIGLEY

R=27'

22'

30'

18'

25'

3'

From top Pg. 118

76F3095 247 2-51

F. B. 1740 PG. 120

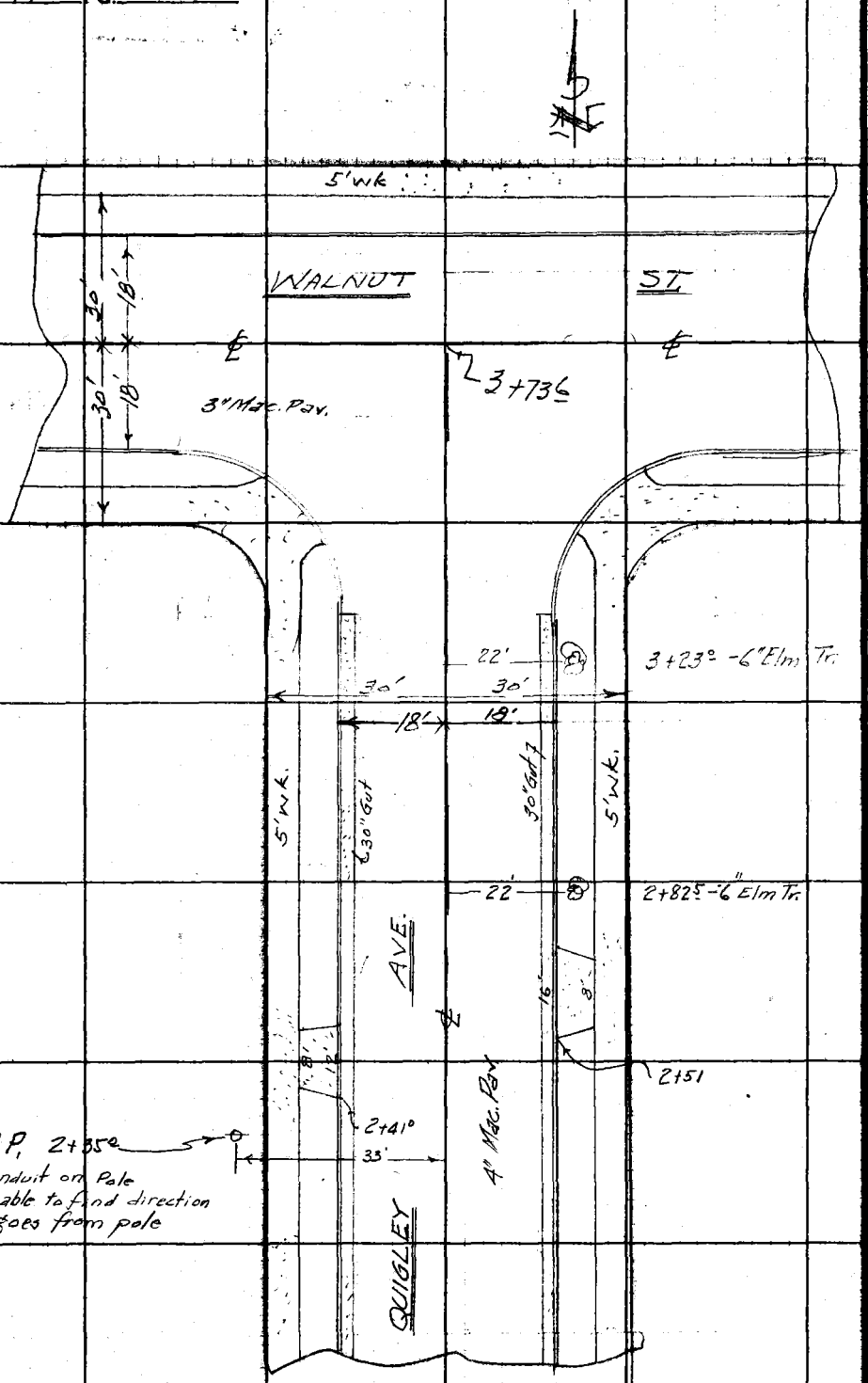

RETURN TO
LOS ANGELES COUNTY SURVEYOR
725 LOS ANGELES COUNTY
ENGINEERING BLDG.

Do not extend notes this side of this line.

Note: Any Additions or Changes on This Sheet Must be Made or Circled in Red Ink With Date and Name of Person Making Change.

Profile No. ____ Notes Red ____ Plotted ____ Job No. 1520 Division No. ____ F.B. 1740 Pg. 121

Date ____ Date ____ Survey of HALSTEAD ST

X-Sec. Notes Chkd. ____ Checked ____ Survey by E.C.W. Notes A. HOOT Date 5-19-52

No. ____ Date ____ Date ____ Map No. ____ Indexed C. JOHNSON Date ____

C.I. 1520

HALSTEAD ST.

QUIGLEY AVE.

FROM

ALLEY N. of Colorado St TO WALNUT ST.

- X-SECTIONS -

STATION	B.S.	H.I.	F.S.	ELEV.

NOTE: ANY ADDITIONS OR CHANGES ON THIS SHEET MUST BE MADE OR CIRCLED IN RED INK, WITH DATE AND NAME OF PERSON MAKING CHANGE.

PLEASE RETURN TO
LOS ANGELES COUNTY SURVEYOR
726 LOS ANGELES COUNTY
ENGINEERING BLDG.

Do not extend notes this side of this line.

76L298 307 10-51

76L298 307 10-51

PLEASE RETURN TO

LOS ANGELES COUNTY SURVEYOR
726 LOS ANGELES COUNTY
ENGINEERING BLDG.

NOTE: ANY ADDITIONS OR CHANGES ON THIS SHEET MUST BE MADE OR CIRCLED IN RED INK, WITH DATE AND NAME OF PERSON MAKING CHANGE.

Do not extend notes this side of this line.

STATION	B. S.	H. I.	F. S.	ELEV.		
B.M. TF-37				648.04	B.M. TF-37 EL. 648.04	F.B. 1734-24
					LT ℄	RT
0+00 ℄ INTR of Alley to EAST				46 7		℄ INTR
"				47 36	Cb. 18'	
"				4[illegible] 72	Gut. 18'	
"				47 60	Bk. Wk. 30'	
E end C.R.	N.E. Cor.			47 81		Cb.
N " " "	" "			47 75		Cb.
" " " "	" "			47 3		Gut.
S end C.R.	S.W. Cor.			48 7	Cb.	
" " "	" "			47 73	Gut.	
W " "	" "			48 9	Cb.	
0+99.63				48 [illegible]		℄ Int. Corta Calle
"				47 83		18' Cb.
"				47 3		18' Gut
"				4[illegible] 98		Bk Wk 30'
W end C.R.	N.W. Cor.			49 35	Cb.	
N " "	" "			49 36	Cb.	
" " "	" "			48 74	Gut	
2+00				50 6		℄
"				5[illegible] 1		18' Cb

F.B. 1740 PG. 122 Job No. 1520 Division No. Notes Red. Plotted Profile
Survey of HALSTEAD ST Date Date No.
Survey by E.C. WALLACE Notes A. Hoar Notes Chkd. Checked X-Sec.
Indexed E. C. Johnson Date Date No.

76L298 307 10-51

PLEASE RETURN TO
LOS ANGELES COUNTY SURVEYOR
726 LOS ANGELES COUNTY
ENGINEERING BLDG.

NOTE: ANY ADDITIONS OR CHANGES ON THIS SHEET MUST BE MADE OR CIRCLED IN RED INK, WITH DATE AND NAME OF PERSON MAKING CHANGE.

Do not extend notes this side of this line.

Profile Notes Red____ Plotted____ Job No. 1520 Division No.____
No.____ Date____ Date____ Survey of Hunsaker
Road: Notes Chkd____ Checked____ Survey by E.C.W. Notes A. Herrera, C. Johnson
No.____ Date____ Date____ Map No.____ Index____

F.B. 1720 Pg. 123

STATION	B. S.	H. I.	F. S.	ELEV.	LT	℄	RT.
2+00				649 57			18' Gut.
"				50 47			30' Bk Wk.
"				50 66	Cb 18'		
"				50 03	Gut 18'		
"				50 94	Bk Wk 30'		
3+00				53 0		℄	
"				52 63			18' Cb
"				51 96			18' Gut
"				52 85			30' Bk Wk.
"				52 99	Cb 18'		
"				52 37	Gut 18'		
"				53 33	Bk Wk. 30'		
Send C.R. S.E. Cor				53 22			Cb
" " "	" "			52 60			Gut
E " "	" "			53 45			Cb
Send C.R. SW. Cor				53 71			Cb
" "	" "			53 08			Gut
W " "	" "			54 33			Cb
3+73.57				54 4		℄	Int Walnut
B.M. TF 36				654 26	BM TF 36 El. 654.25 F.B. 1734-21		

F.B. 1740 PG. 124 Job No. 1520 Division No. _____ Notes Red. _____ Plotted _____ Profile

Survey of HALSTEAD ST Date _____ Date _____ No. _____

Survey by E.C. WALLACE Notes J. MUSLIN Notes Chkd. _____ Checked _____ X-Sec.

Indexed [redacted] C. Johnson Date _____ Date _____ Date _____ No. _____

STATION	B.S.	H.I.	F.S.	ELEV.	LT	℄	RT

76L288 307 10-51

PLEASE RETURN TO

LOS ANGELES COUNTY SURVEYOR
726 LOS ANGELES COUNTY
ENGINEERING BLDG.

NOTE: ANY ADDITIONS OR CHANGES ON THIS SHEET MUST BE MADE OR CIRCLED IN RED INK, WITH DATE AND NAME OF PERSON MAKING CHANGE.

Do not extend notes this side of this line.

Notes Ck'd by	Survey of HALSTEAD ST	F. B. 1746 PG. 125
Map No.	W. O. 1520 Tape No. St'd. °F	
Office Work	Surveyed by C. WALLACE	
Checked	Notes J. MUSLIN Date 5-52	
Date	Indexed [illegible] Johnson	

C.I. 1520

HALSTEAD ST

SIERRA GRANDE ST

FROM

MICHILLINDA AVE TO ROSEMEAD BLVD

SKETCHES & TOPOG.

Note: Any Additions or Changes on This Sheet Must be Made or Circled in Red Ink With Date and Name of Person Making Change.

Do not extend notes this side of this line.

RETURN TO
LOS ANGELES COUNTY SURVEYOR
726 LOS ANGELES COUNTY
ENGINEERING BLDG.

76F309S 247 2-51

F.B. 1740 Pg. 126

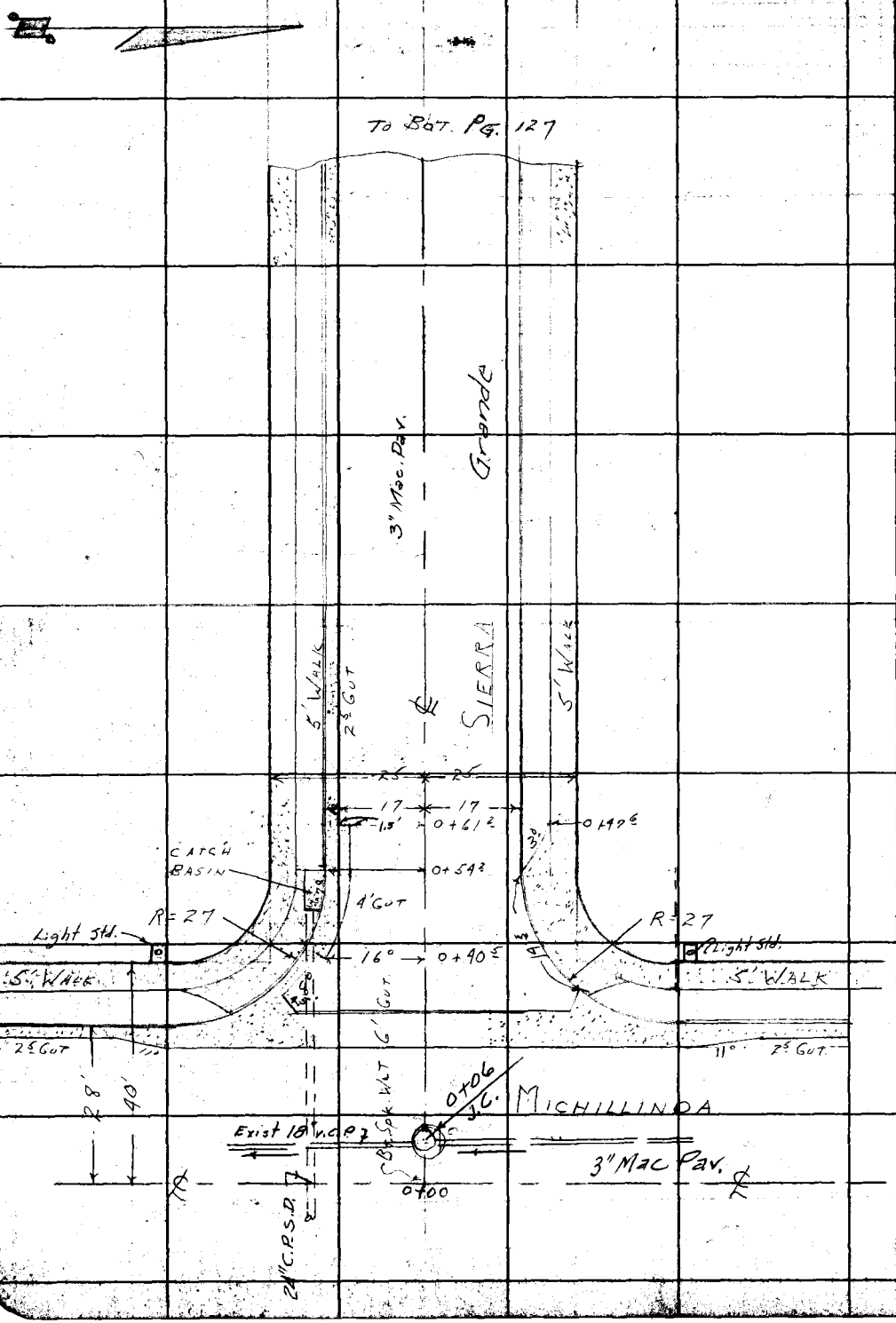

RETURN TO
LOS ANGELES COUNTY SURVEYOR
725 LOS ANGELES COUNTY
ENGINEERING BLDG.

Do not extend notes this side of this line.

Note: Any Additions or Changes on This Sheet Must be Made or Circled in Red Ink With Date and Name of Person Making Change.

Notes Ch'd by	Survey of HALSTEAD ST.	F. B. 1740 PG. 127
Map No.	W. O. 1520 Tape No. St'd. °F	
Office Work	Surveyed by J. MUSLIN	
Checked	Notes T.C. PETERSON Date 5-23-52	
Date	Indexed A. C. Johnson	

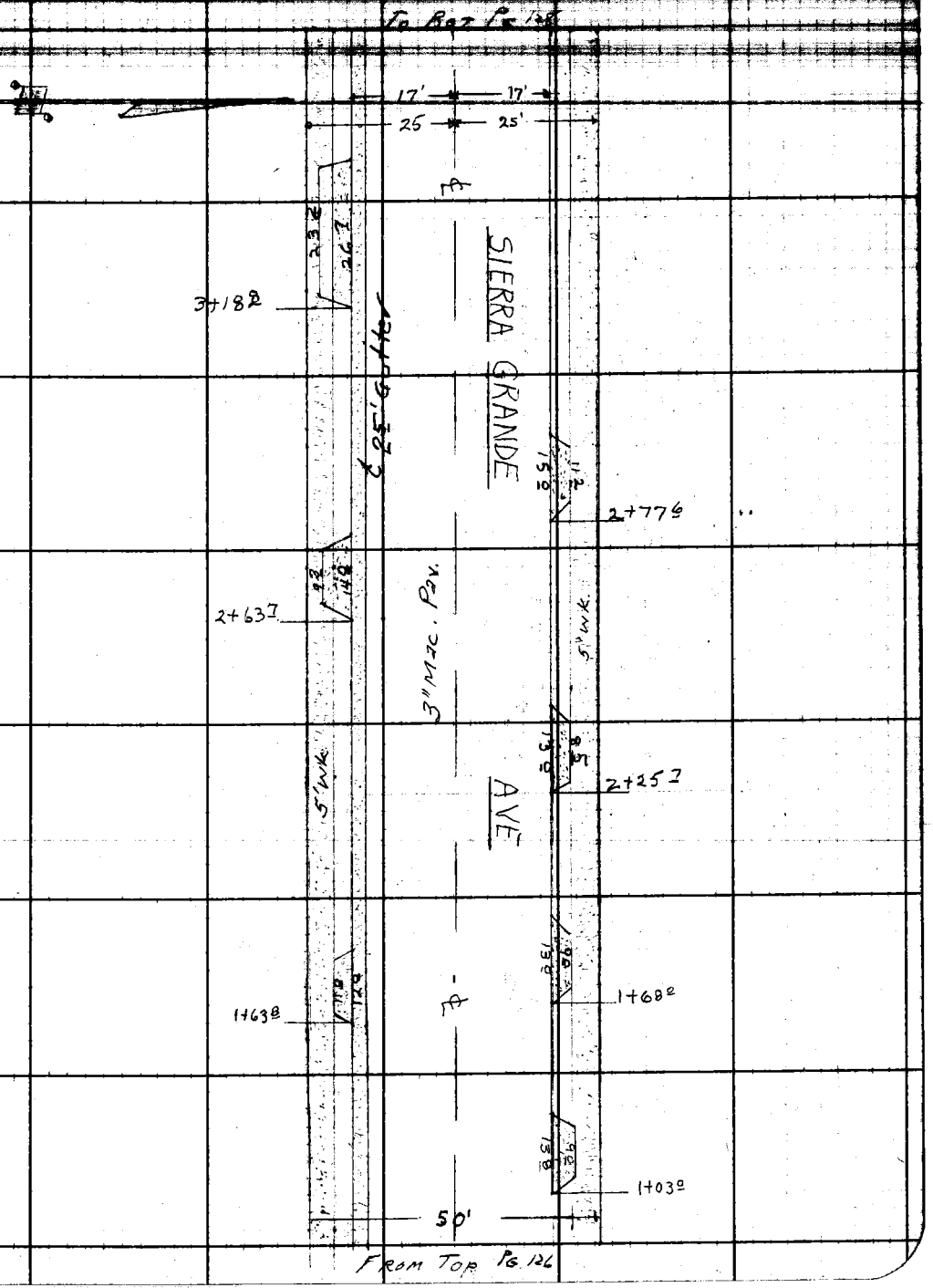

Note: Any Additions or Changes on This Sheet Must be Made or Circled in Red Ink With Date and Name of Person Making Change.

Do not extend notes this side of this line.

RETURN TO
LOS ANGELES COUNTY SURVEYOR
726 LOS ANGELES COUNTY
ENGINEERING BLDG.

76F3098 247 2-51

RETURN TO
LOS ANGELES COUNTY SURVEYOR
726 LOS ANGELES COUNTY
ENGINEERING BLDG.

Note: Any Additions or Changes on This Sheet Must be Made or Circled in Red Ink With Date and Name of Person Making Change.

Do not extend notes this side of this line.

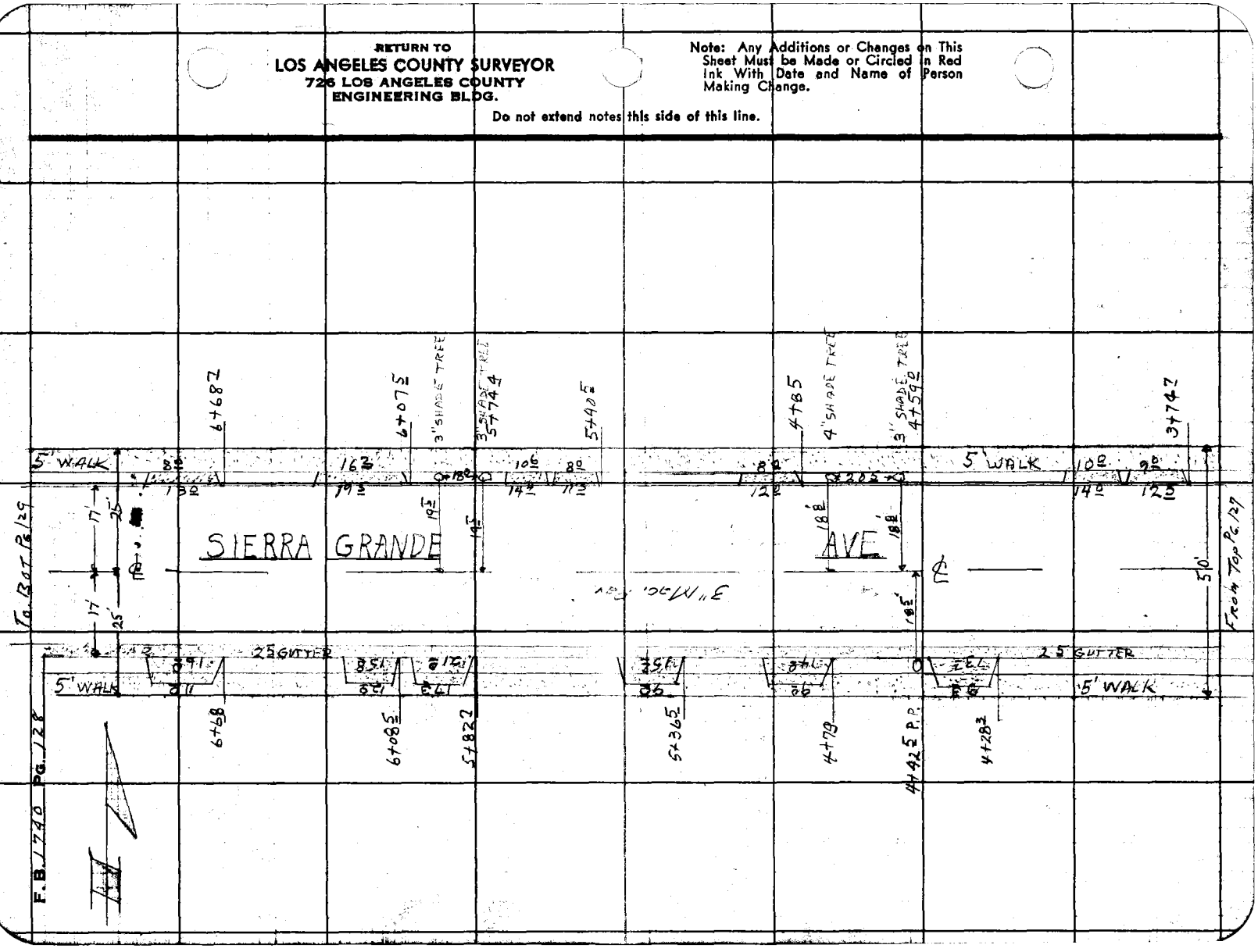

F. B. 1740 PG. 129

Notes Ch'd by	Survey of HALSTEAD ST
Map No.	W. O. 1520 Tape No. St'd. °F
Office Work	Surveyed by C. WALLACE
Checked	Notes J. Muse Date 5-52
Date	Indexed K. G. Johnson

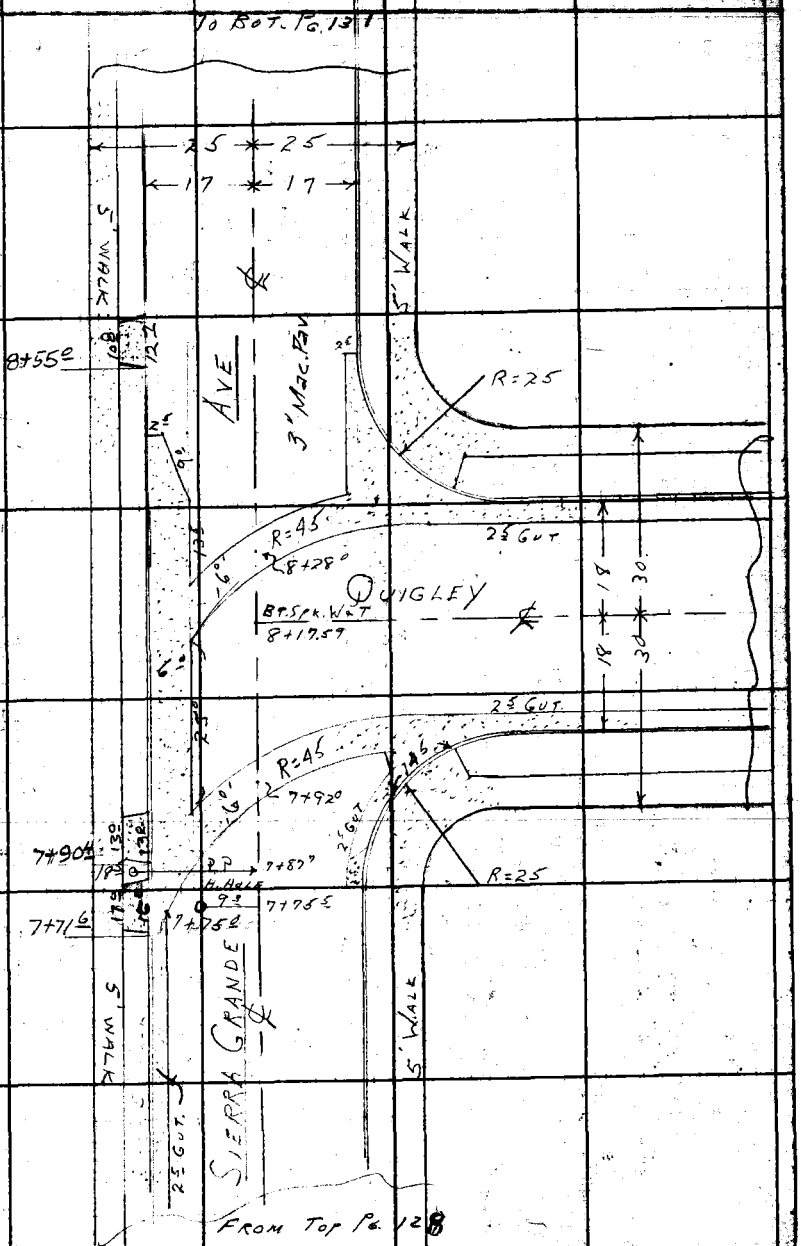

Note: Any Additions or Changes on This Sheet Must be Made or Circled in Red Ink With Date and Name of Person Making Change.

Do not extend notes this side of this line.

RETURN TO
LOS ANGELES COUNTY SURVEYOR
726 LOS ANGELES COUNTY
ENGINEERING BLDG.

76F3095 247 2-51

RETURN TO
LOS ANGELES COUNTY SURVEYOR
725 LOS ANGELES COUNTY
ENGINEERING BLDG.

Note: Any Additions or Changes on This Sheet Must be Made or Circled in Red Ink With Date and Name of Person Making Change.

Do not extend notes this side of this line.

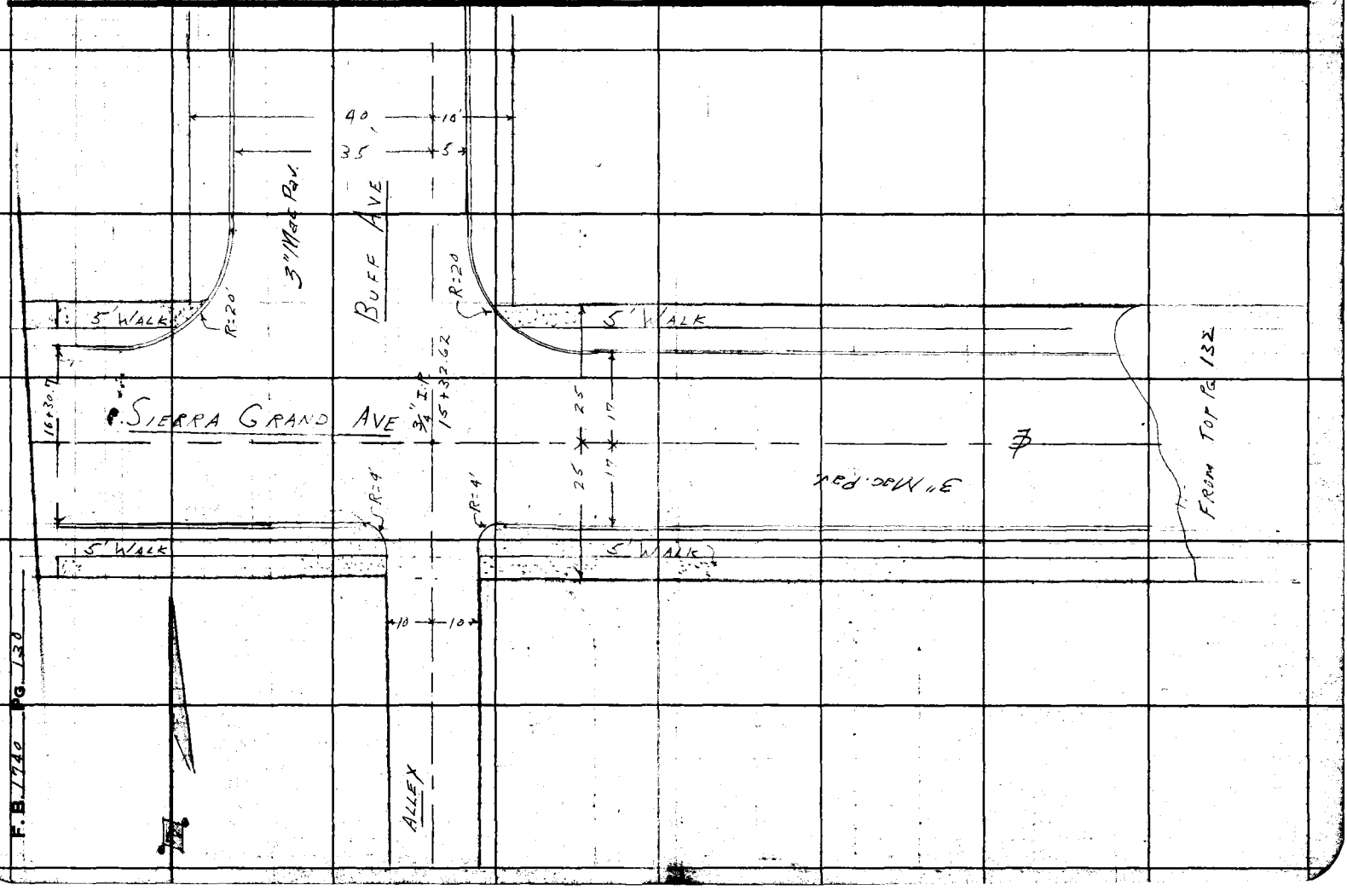

F. B. 1740 PG. 131

Map No.
Office Work
Checked
Date

Survey at HALSTEAD ST
W. O. 1520 Tape No. St'd °F
Surveyed by E. J. MUSLIN
Notes T. C. PETERSON Date 5-23-52
A. O. Johnson
Indexed

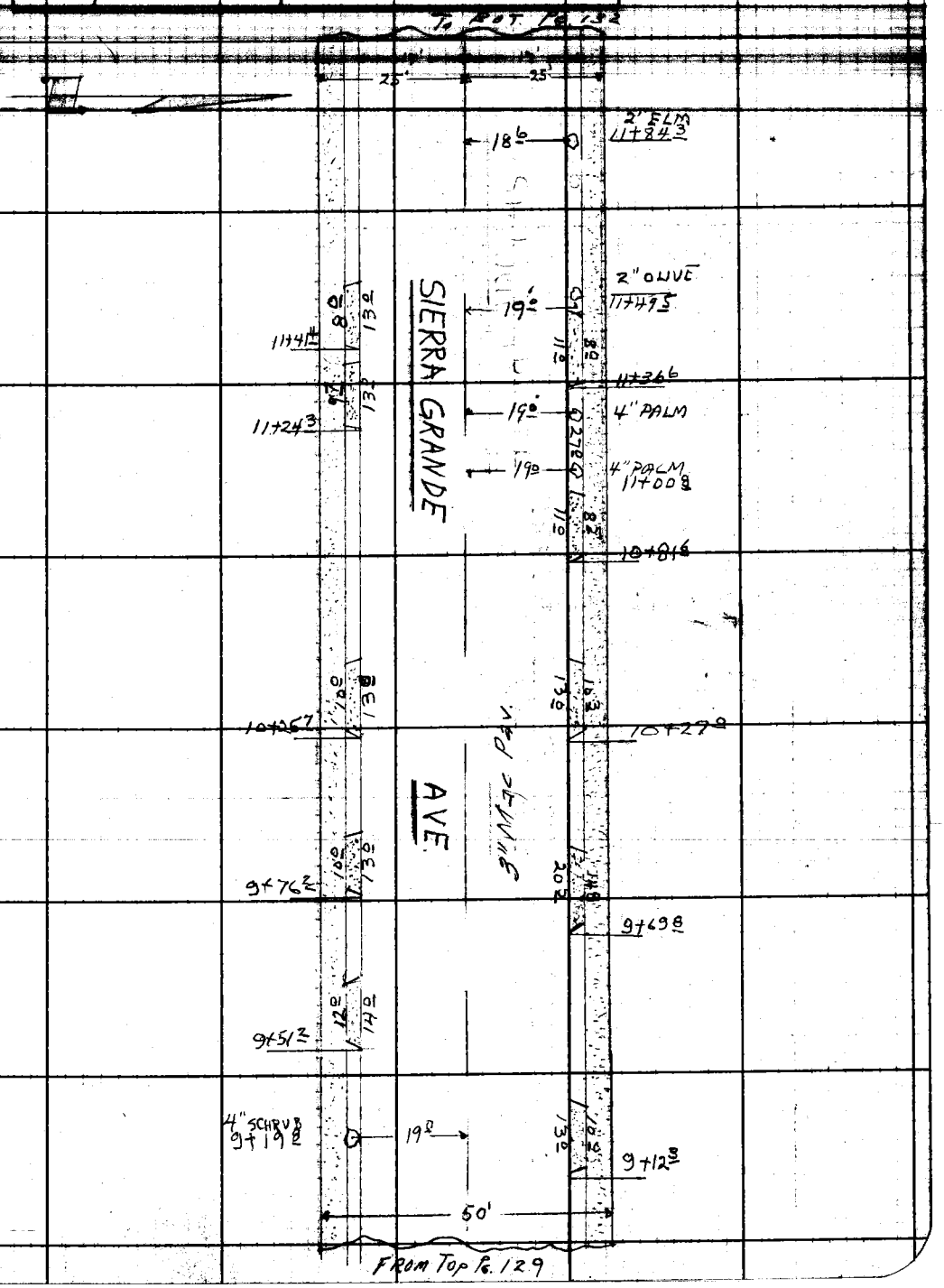

Note: Any Additions or Changes on This Sheet Must be Made or Circled in Red Ink With Date and Name of Person Making Change.

Do not extend notes this side of this line.

RETURN TO
LOS ANGELES COUNTY SURVEYOR
726 LOS ANGELES COUNTY
ENGINEERING BLDG.

76F309S 247 2-51

RETURN TO
LOS ANGELES COUNTY SURVEYOR
726 LOS ANGELES COUNTY
ENGINEERING BLDG.

Note: Any Additions or Changes on This Sheet Must be Made or Circled in Red Ink With Date and Name of Person Making Change.

Do not extend notes this side of this line.

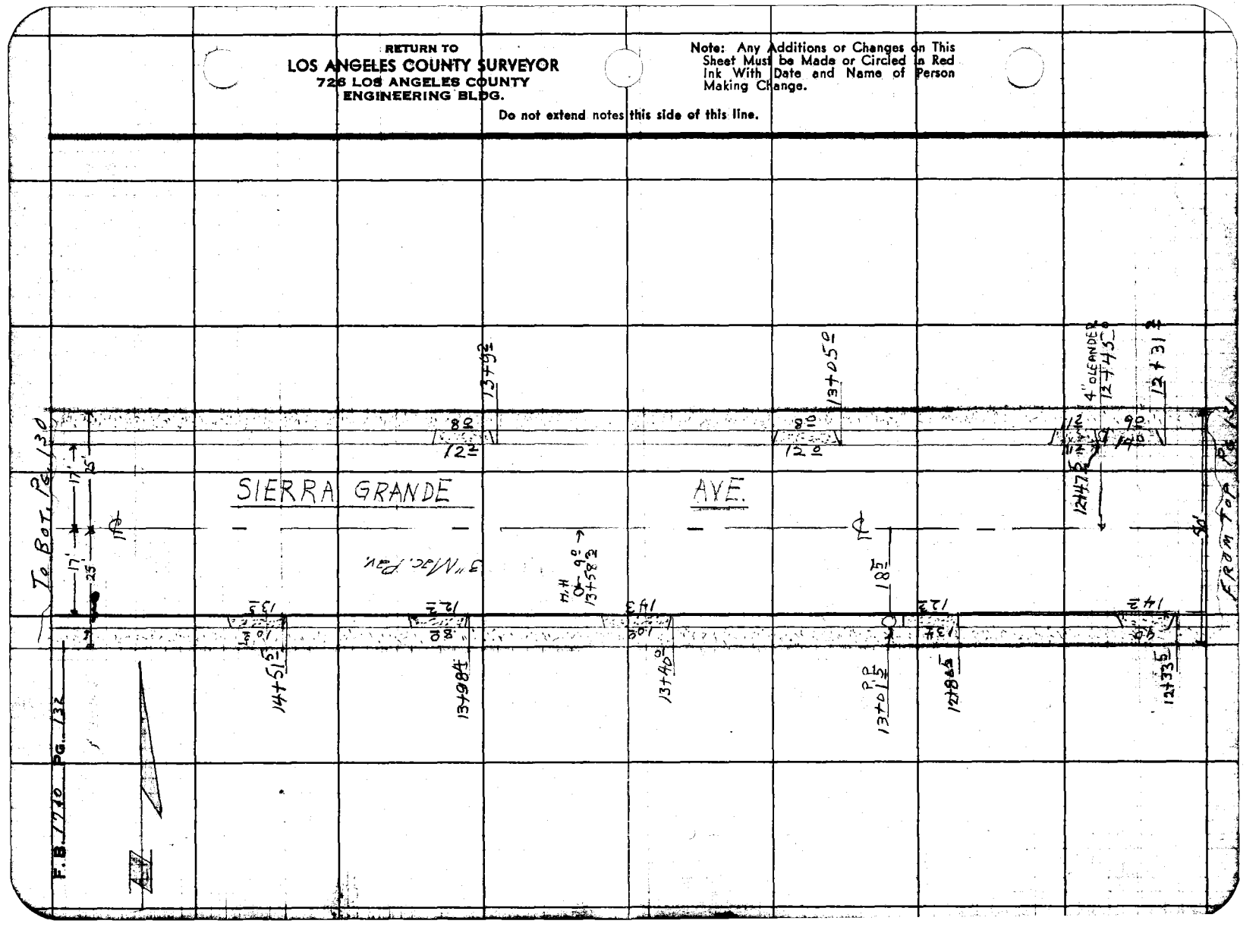

Profile No. ____ Notes Red. ____ Plotted ____ Job No. 1520 Division No. ____

F.B. 1740 PG. 133

X-Sec. No. ____ Date ____ Date ____ Survey of HALSTEAD ST

Notes Chkd. ____ Checked ____ Survey by MUSLIN Notes J. M. Date 5-52

Date ____ Date ____ Map No. ____ Indexed C. Johnson Date ____

C.I. 1520

HALSTEAD ST.

SIERRA GRANDE ST.

FROM

MICHILLINDA AVE TO ROSEMEAD BLVD.

"X" SECTIONS

STATION	B. S.	H. I.	F. S.	ELEV.

NOTE: ANY ADDITIONS OR CHANGES ON THIS SHEET MUST BE MADE OR CIRCLED IN RED INK, WITH DATE AND NAME OF PERSON MAKING CHANGE.

PLEASE RETURN TO
LOS ANGELES COUNTY SURVEYOR
726 LOS ANGELES COUNTY
ENGINEERING BLDG.

Do not extend notes this side of this line.

76L298 307 10-51

76L298 307 10-51

PLEASE RETURN TO

LOS ANGELES COUNTY SURVEYOR
726 LOS ANGELES COUNTY
ENGINEERING BLDG.

NOTE: ANY ADDITIONS OR CHANGES ON THIS SHEET MUST BE MADE OR CIRCLED IN RED INK, WITH DATE AND NAME OF PERSON MAKING CHANGE.

Do not extend notes this side of this line.

STATION	B. S.	H. I.	F. S.	ELEV.		
B.M. TE 417				654 39	B.M. TE 417 El. 654 39	
					Lt	℄ Rt
0+00				654 4		℄ Int Michillinda
"				56 9		100'
"				5[illegible]	100'	
0+28				5[illegible] 71		℄ Cross Gut
N end C.R. N.W. Cor				5[illegible] 39		Cb
" " " "				5[illegible] [illegible]		Gut
W " " " " "				5[illegible] 35		Cb
S end C.R. S.W. Cor				53 44	Cb	
" " " "				5[illegible] [illegible]6	Gut	
W " " " "				54 73	Cb	
" " " " "				53 52	Gut	
				54 65	Top of Catch Basin	
Invert of 24" outlet to East				48 65		
0+40				54 4		℄
				55 26		25' Walk
				54 25	Walk 25'	
1+00				55 [illegible]		℄
"				56 22		17' Cb

SEE PG. 140 FOR SEWER M.H. Elev.

F.B. 1740 PG. 134 Job No. 1520 Division No. ____ Notes Red. ____ Plotted ____ Profile ____
Survey of HALSTEAD ST Date ____ Date ____ No. ____
Survey by J. MUSLIN Notes Art Hoar Notes Chkd. ____ Checked ____ X-Sec. ____
Indexed [illegible] O. Johnson Date ____ Date ____ No. ____

76L298 307 10-51

PLEASE RETURN TO

LOS ANGELES COUNTY SURVEYOR

726 LOS ANGELES COUNTY
ENGINEERING BLDG.

NOTE: ANY ADDITIONS OR CHANGES ON THIS SHEET MUST BE MADE OR CIRCLED IN RED INK, WITH DATE AND NAME OF PERSON MAKING CHANGE.

Do not extend notes this side of this line.

STATION	B. S.	H. I.	F. S.	ELEV.	Lt	℄	Rt
1+00				656 43			25' Bk Wk
"				55 66	Cb 17'		
"				54 69	Gut 17'		
"				55 84	Bk Wk 25'		
2+00				58 0		℄	
"				58 30			17' Cb
"				58 55			25 Bk. Wk.
"				63 6			125'
"				57 69	Cb 17'		
"				56 72	Gut 17'		
"				57 84	Bk Wk 25'		
"				54 5	125'		
3+00				60 1		℄	
"				60 36			17' Cb
"				60 50			25' Bk Wk
"				59 71	Cb 17'		
"				58 71	Gut 17		
"				59 90	Bk Wk 25'		
4+00				62 1		℄	
"				62 53			17' Cb
"				62 77			25' Bk Wk

SEE PG. 141 For loc. SWIMMING POOL

Profile Notes Red ____ Plotted ____ Job No. 1520 Division No. ____ F.B. 1740 PG. 135

No. ____ Date ____ Date ____ Survey of [illegible]

X-Sec. Notes Chkd ____ Checked ____ Survey by J. Muslin Notes A. Hoar Date 5-5-2[illegible]

No. ____ Date ____ Date ____ Map No. ____ Index [illegible] C. Johnson [illegible]

76L298 307 10-51

PLEASE RETURN TO

LOS ANGELES COUNTY SURVEYOR
726 LOS ANGELES COUNTY
ENGINEERING BLDG.

NOTE: ANY ADDITIONS OR CHANGES ON THIS SHEET MUST BE MADE OR CIRCLED IN RED INK, WITH DATE AND NAME OF PERSON MAKING CHANGE.

Do not extend notes this side of this line.

STATION	B. S.	H. I.	F. S.	ELEV.	Lt	℄	Rt
4+00				66[illegible] 1			125'
"				661 84	Cb. 17'		
"				6[illegible] 88	Gut, 17'		
"				6[illegible] 99	Bk. Wk. 25'		
				6[illegible] 5	125'		
T. P.				66[illegible] 25			
5+00				6[illegible] 8		℄	
"				64 14			17' Cb
"				6[illegible] 39			25' Bk Wk
"				63 55	Cb 17'		
"				62 55	Gut 17'		
"				63 [illegible]9	Bk. Wk 25'		
6+00				64 9		℄	
"				6[illegible] 12			17' Cb.
"				6[illegible] 34			25' Bk Wk
"				6[illegible] 34	Cb 17'		
"				63 58	Gut 17'		
"				64 69	Bk Wk. 25'		
"				6[illegible] [illegible]	125'		
7+00				65 7		℄	
"				66 00			17' Cb

F.B. 1740 PG. 136 Job No. 1520 Division No. ____ Notes Red. ____ Plotted ____ Profile ____
Survey of HALSTEAD ST Date ____ Date ____ No. ____
Survey by J. MUSLIN Notes A. Hoar Notes Chkd. ____ Checked ____ X-Sec. ____
Indexed C. Johnson Date ____ Date ____ No. ____

76L298 307 10-51

PLEASE RETURN TO
LOS ANGELES COUNTY SURVEYOR
726 LOS ANGELES COUNTY
ENGINEERING BLDG.

NOTE: ANY ADDITIONS OR CHANGES ON THIS SHEET MUST BE MADE OR CIRCLED IN RED INK, WITH DATE AND NAME OF PERSON MAKING CHANGE.

Do not extend notes this side of this line.

STATION	B. S.	H. I.	F. S.	ELEV.	Lt	℄ Rt
7+00				666 22		25 Bk Wk.
"				65 41	Cb 17'	
"				64 46	Gut 17'	
"				65 61	Bk Wk 25'	
E end C.R. N.E. Cor.				66 72		Cb.
" " " " "				66 12		Gut.
N " " " "				67 39		Cb.
" " " " "				66 76		Gut.
7+ 92				65 72		℄ Cross Gut
8+17 59				66 3		℄ Int. Quigler
				68 0		50'
B.M. TF 40				666 67	B.M. TF 40 EL. 666.686	F.B. 1734-25
8+28				66 2		℄ Cross Gut.
N. end C.R. N.W. Cor.				67 98		Cb
" " " " " "				67 33		Gut
W " " " " "				67 62		Cb.
" " " " " "				66 99		Gut
				66 00	End of Gut.	
9+00				68 00		℄ [illegible]
"				68 24		17' Cb
				68 45		25 Bk Wk

Profile Notes Red ____ Plotted ____ Job No. 1520 Division No. ____ F.B. 1740 PG. 137
No. ____ Date ____ Date ____ Survey of [illegible]
~~X-Sec.~~ Notes Chkd ____ Checked ____ Survey by Muslin Notes A. Hoer Date [illegible]
No. ____ Date ____ Date ____ Map No. ____ Index C. Johnson

76L298 307 10-51

PLEASE RETURN TO

LOS ANGELES COUNTY SURVEYOR
726 LOS ANGELES COUNTY
ENGINEERING BLDG.

NOTE: ANY ADDITIONS OR CHANGES ON THIS SHEET MUST BE MADE OR CIRCLED IN RED INK, WITH DATE AND NAME OF PERSON MAKING CHANGE.

Do not extend notes this side of this line.

STATION	B. S.	H. I.	F. S.	ELEV.	Lt	℄	Rt
9+00				66767	Cb '17'		
"				6781	Bk.Wk. 25'		
10+00				694		℄	
				6955			17' cb
"				6981			25' Bk Wk
"				739			125'
"				6899	Cb 17'		
"				6919	Bk Wk 25'		
"				660	125'		
11+00				705		℄	
"				7086			17' Cb
"				7101			25' Bk Wk
"				7028	Cb 17'		
"				7045	Bk Wk 25'		
12+00				715		℄	
"				7166			17' Cb
"				7185			25 Bk Wk.
"				7105	Cb 17'		
"				7207	Bk. Wk. 25'		
T.P.				67111			
13+00				721		℄	

F.B. 1740 PG. 138

Job No. 1520 Division No. ____ Notes Red. ____ Plotted ____ Profile

Survey of HALSTEAD ST Date ____ Date ____ No. ____

Survey by MUELLN Notes HOAR Notes Chkd. ____ Checked ____ X-Sec.

Indexed C. Johnson Date ____ Date ____ No. ____

76L298 307 10-51

PLEASE RETURN TO

LOS ANGELES COUNTY SURVEYOR
726 LOS ANGELES COUNTY
ENGINEERING BLDG.

NOTE: ANY ADDITIONS OR CHANGES ON THIS SHEET MUST BE MADE OR CIRCLED IN RED INK, WITH DATE AND NAME OF PERSON MAKING CHANGE.

Do not extend notes this side of this line.

STATION	B. S.	H. I.	F. S.	ELEV.	Lt	℄	Rt
13+00				672 34			17' Cb
"				72 54			25' Bk Wk.
"				69 2			125'
"				71.74	Cb 17'		
"				71 87	BkWk 25		
"				76 6	125'		
14+00				72 7		℄	
"				72 97			17' Cb
"				73 23			25' Bk Wk
"				72 30	Cb 17'		
"				72 46	Bk.Wk. 25'		
15+00				72 3		℄	
"				72 76			17' Cb
"				72 94			25 Bk.Wk.
"				72 23	Cb. 17'		
"				72 36	Bk. Wk 25'		
E end C.R.	N.E Cor.			72 65			Cb.
N	" "			72 80			Cb.
M.C.R.	S.E Cor.			71 82			Cb.
15+ 32 62				71 6		℄	Int. Buff
MCR	S.W. Cor			71 89			Cb.

Profile Notes Red ____ Plotted ____ Job No. 1520 Division No. ____ F.B. 1740 PG. 139

No. ____ Date ____ Date ____ Survey of [illegible]

X-Sec. Notes Chkd. ____ Checked ____ Survey by MUSLIN Notes HOAR Date [illegible]

No. ____ Date ____ Date ____ Map No. ____ Indexed [illegible] Johnson

76L298 307 10-51

PLEASE RETURN TO

LOS ANGELES COUNTY SURVEYOR
726 LOS ANGELES COUNTY
ENGINEERING BLDG.

NOTE: ANY ADDITIONS OR CHANGES ON THIS SHEET MUST BE MADE OR CIRCLED IN RED INK, WITH DATE AND NAME OF PERSON MAKING CHANGE.

Do not extend notes this side of this line.

STATION	B. S.	H. I.	F. S.	ELEV.	Lt	℄	Rt
N. end C.R. N.W. Cor				67[illegible]			Cb
W " " " " "				73 16			Cb
16+00				7[illegible] 9		℄	
"				7[illegible] 34			17' Cb.
"				7[illegible] 5[illegible]			25' Bk Wk
"				72 60	Cb 17'		
"				7[illegible] 80	Bk.Wk. 25'		
16+				73 2		℄	
"				7[illegible] 15			17' Cb.
"				74 15			25' Bk Wk
"				7[illegible] 29	Cb 17'		
"				73 29	Bk Wk 25'		
BM TF 38				671 98	BM TF 38 EL 671.99		F.B. 1734 - 24

TRUNK SEWER J.C. - SIERRA GRANDE & MICHILLINDA AVE.

B.M. TE-417				654 39	B.M. TE.417 El. 654.39	North Rim 654.36 -10.65 643.71	South Rim 654.35 -10.77 643.58	West Rim 654.35 -9.97 644.38
18" inlet on N.	invert elev.			643 71			
18" outlet " S.	" "			643 58			
8" inlet " W.	" "			644 38			
B.M. TE 417				654 39	Shown above		

Meas. Rim to invert

F.B. 1740 PG. 140 Job No. 1520 Division No. ____ Notes Red. ____ Plotted ____ Profile
Survey of HALSTEAD ST Date ____ Date ____ No. ____
Survey by J. MUSLIN Notes HOAR Notes Chkd. ____ Checked ____ X-Sec.
Indexed C. Johnson Date ____ Date ____ No. ____

Notes Ch'd by
Map No.
Office Work
Checked
Date

Survey of HALSTEAD ST
W. O. 5220 Tape No. St'd °F
Surveyed by J. MUSLIN
Notes J. MUSLIN Date 5-61
Indexed G. Johnson

F. B. 774 PG. 121

Note: Any Additions or Changes on This Sheet Must be Made or Circled in Red Ink With Date and Name of Person Making Change.

Do not extend notes this side of this line.

RETURN TO
LOS ANGELES COUNTY SURVEYOR
726 LOS ANGELES COUNTY
ENGINEERING BLDG.

LOT 23 BLOCK "E" TR. 9562

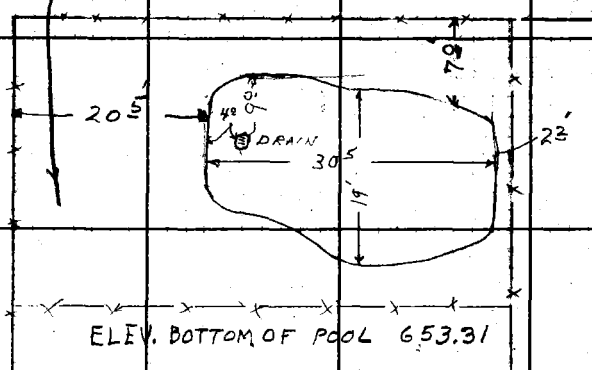

ELEV. BOTTOM OF POOL 653.31

SIERRA GRANDE ST

76F3095 247 2-51

RETURN TO
LOS ANGELES COUNTY SURVEYOR
726 LOS ANGELES COUNTY
ENGINEERING BLDG.

Note: Any Additions or Changes on This Sheet Must be Made or Circled in Red Ink With Date and Name of Person Making Change.

Do not extend notes this side of this line.

F. B. 1740 PG. 42

Notes Ck'd by	Survey of HALSTEAD ST
Map No.	W. O. 1520 Tape No. St'd. °F
Office Work	Surveyed by J. Muslin
Checked	Notes T.C. PETERSON Date 5-26-52
Date	Indexed A. C. Johnson

F. B. 1740 PG. 143

CI 1520

HALSTEAD. ST.

ALLEY SOUTH OF FOOTHILL BLVD.

FROM

MICHILLINDA TO BUFF

TOPOG

Note: Any Additions or Changes on This Sheet Must be Made or Circled in Red Ink With Date and Name of Person Making Change.

Do not extend notes this side of this line.

RETURN TO
LOS ANGELES COUNTY SURVEYOR
726 LOS ANGELES COUNTY
ENGINEERING BLDG.

76F309S 247 2-51

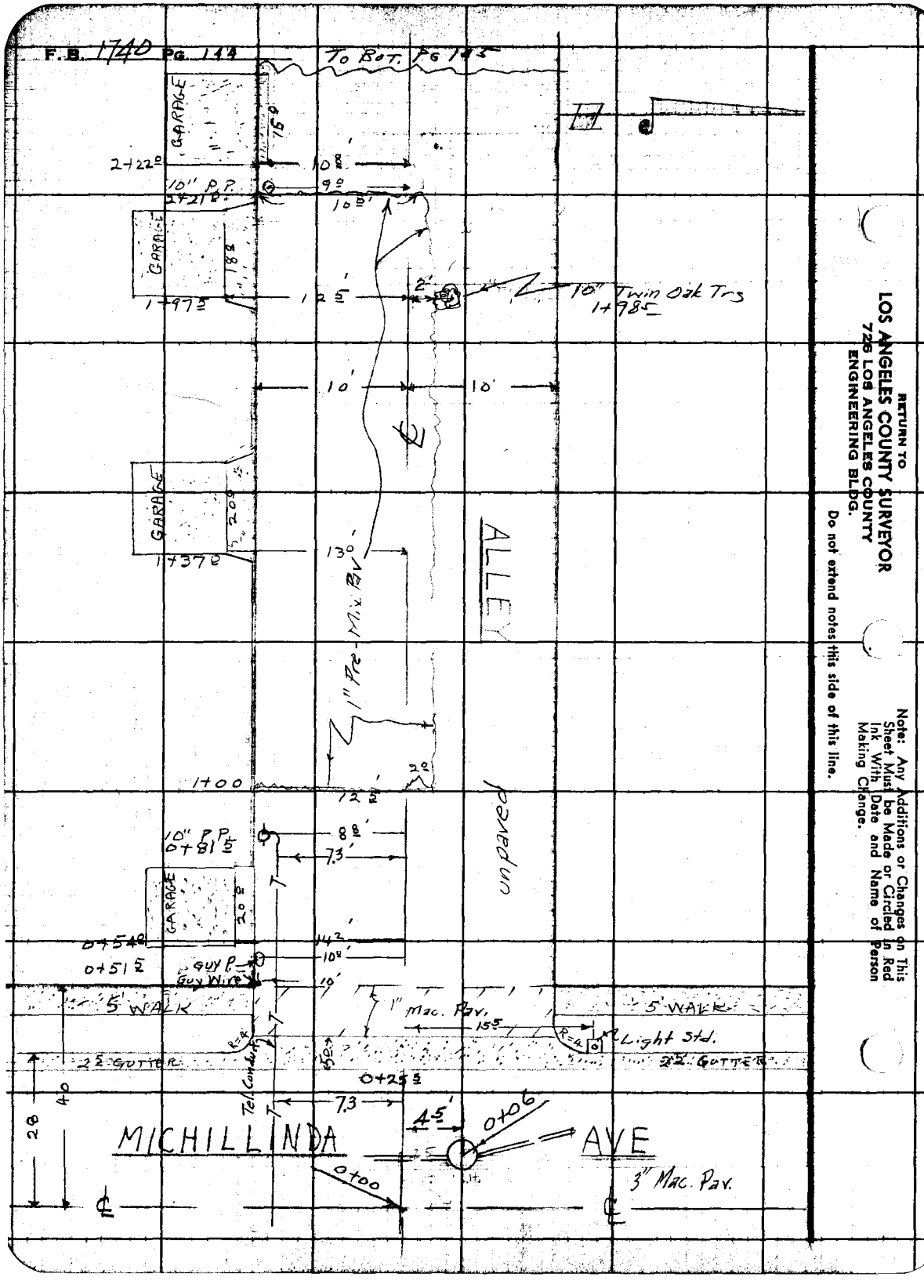

RETURN TO
LOS ANGELES COUNTY SURVEYOR
726 LOS ANGELES COUNTY
ENGINEERING BLDG.

Do not extend notes this side of this line.

Note: Any Additions or Changes on This Sheet Must be Made or Circled in Red Ink With Date and Name of Person Making Change.

F. B. 1740 Pg. 145

Maps Ck'd by	Survey of HALSTEAD ST
Map No.	W. O. 15-20 Tape No. St'd. °F
Office Work	Surveyed by J. Muslin
Checked	Notes T.C. PETERSON Date 5-28-52
Date	Indexed J. C. Johnson



Note: Any Additions or Changes on This Sheet Must be Made or Circled in Red Ink With Date and Name of Person Making Change.

Do not extend notes this side of this line.

RETURN TO
LOS ANGELES COUNTY SURVEYOR
726 LOS ANGELES COUNTY
ENGINEERING BLDG.

76F309S 247 2-51

F.B. 1740 Pg. 148

To Bot. Pg 197

10' 10'

20'

ALLEY

unpaved

8+96 ℄

MACADAM PAV.

5' WALK

5' WALK

2' GUTTER

2' GUTTER

8+31 ℄

QUIGLEY AVE

8+15 ℄

30'

30'

2' GUTTER

2' GUTTER

7+95 ℄

MACADAM PAV.

5' WALK

5' WALK

10" PP
7+84 ℄

9℄

unpaved

From Top Pg. 145

RETURN TO
LOS ANGELES COUNTY SURVEYOR
726 LOS ANGELES COUNTY
ENGINEERING BLDG.

Do not extend notes this side of this line.

Note: Any Additions or Changes on This Sheet Must be Made or Circled in Red Ink With Date and Name of Person Making Change.

15+30 57

F. B. 1540 PG. 147

Name Ch'd by
Map No.
Office Work
Checked
Date

Survey of HALSTEAD ST
W. O. 1520 Tape No. St'd. °F
Surveyed by J. MUSLIN
Notes T.C. PETERSON Date 5-27-57
Indexed

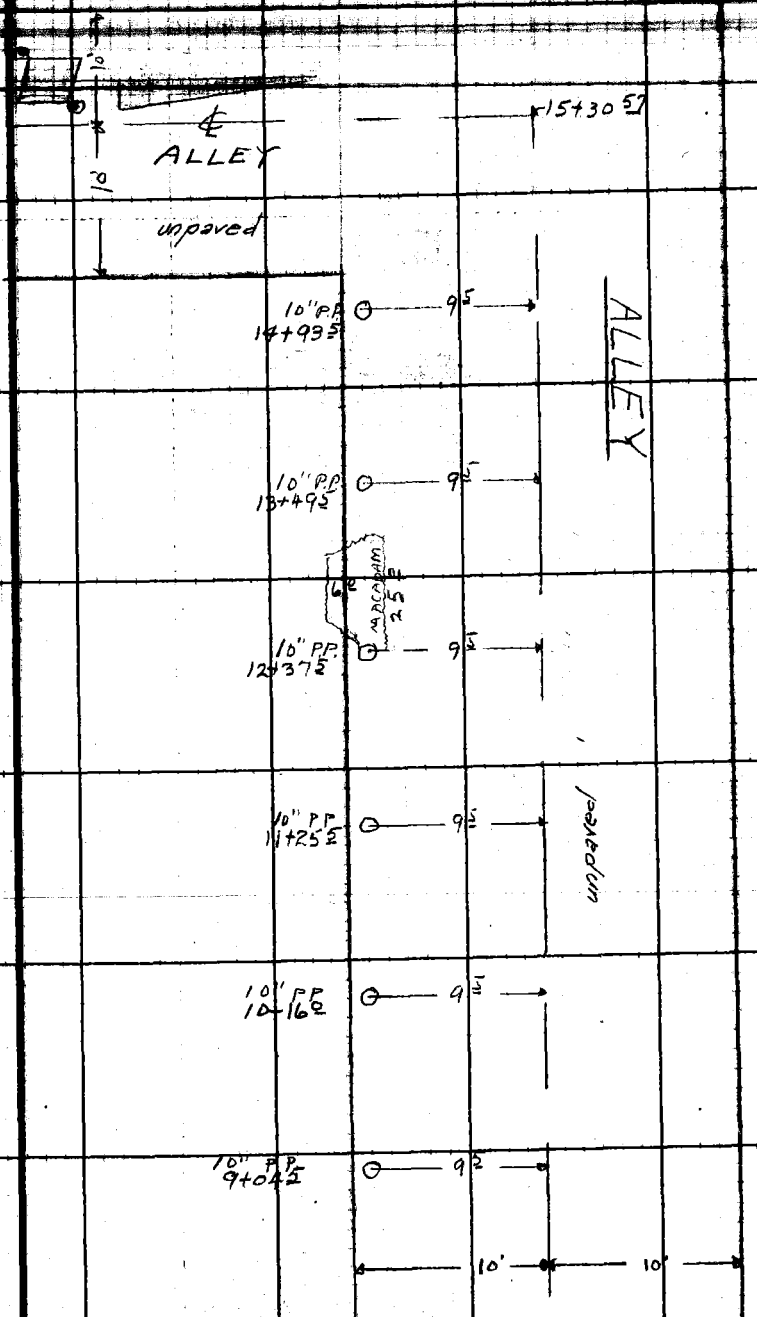

From Top Pg. 146

Note: Any Additions or Changes on This Sheet Must be Made or Circled in Red Ink With Date and Name of Person Making Change.

Do not extend notes this side of this line.

RETURN TO
LOS ANGELES COUNTY SURVEYOR
726 LOS ANGELES COUNTY
ENGINEERING BLDG.

76F3095 247 2-51

RETURN TO
LOS ANGELES COUNTY SURVEYOR
726 LOS ANGELES COUNTY
ENGINEERING BLDG.

Note: Any Additions or Changes on This Sheet Must be Made or Circled in Red Ink With Date and Name of Person Making Change.

Do not extend notes this side of this line.

F.B. 4244 PG. 148

Profile No. ____ Notes Red. ____ Plotted ____ Job No. 1520 Division No. ____ F.B. 1740 Pg. 149

Date ____ Date ____ Survey of Halstead St.

X-Sec. No. ____ Notes Chkd. ____ Checked ____ Survey by Muslin Notes J.M. Date 5-52

Date ____ Date ____ Map No. ____ Indexed E. G. Johnson Date ____

C.A. 1520

HALSTEAD ST.

ALLEY SOUTH OF FOOTHILL BLVD

FROM

MICHILLINDA AVE. TO BUFF AVE

"X" SECTIONS

STATION	B.S.	H.I.	F.S.	ELEV.

NOTE: ANY ADDITIONS OR CHANGES ON THIS SHEET MUST BE MADE OR CIRCLED IN RED INK, WITH DATE AND NAME OF PERSON MAKING CHANGE.

PLEASE RETURN TO
LOS ANGELES COUNTY SURVEYOR
726 LOS ANGELES COUNTY
ENGINEERING BLDG.

Do not extend notes this side of this line.

76L298 307 10-51

76L298 307 10-51

PLEASE RETURN TO

LOS ANGELES COUNTY SURVEYOR
726 LOS ANGELES COUNTY
ENGINEERING BLDG.

NOTE: ANY ADDITIONS OR CHANGES ON THIS SHEET MUST BE MADE OR CIRCLED IN RED INK, WITH DATE AND NAME OF PERSON MAKING CHANGE.

Do not extend notes this side of this line.

STATION	B. S.	H. I.	F. S.	ELEV.	ALLEY	
B.M.TE. 415				674 17	B.M.TE. 415 EL. 674.17	FB. 1488-217
					LT	℄ RT
0 + 00				669 1		℄ INT. MICHILINDA AVE
0 + 06				69 [illegible]0		3⁵ S RIM M.O
"				69 [illegible]3		5⁵ N " "
0 + 27.8				68 [illegible]9		℄ GUTTER
"				6[illegible] [illegible]5		10' GUT
"				6[illegible] [illegible]0	GUT 10'	
M.C.R. N.W. COR				6[illegible] [illegible]1		CB
" SW				68 55	CB	
				6[illegible] [illegible]		℄
				69 [illegible]5	GARAGE FLOOR	
1 + 00				7[illegible] [illegible]		℄
"				71 [illegible]		10'
"				70 4	10'	
				71 0		℄
				71 44	GARAGE FLOOR	
2 + 00				7[illegible] [illegible]		℄
"				7[illegible] [illegible]		10'
"				7[illegible] [illegible]	10'	

M.H. Elev shown on Pg. 154

F.B. 1740 PG. 150

Job No. 1520 Division No. ____ Notes Red. ____ Plotted ____ Profile

Survey of HALSTEAD ST. Date ____ Date ____ No. ____

Survey by J. MUSLIN Notes J. MUSLIN Notes Chkd. ____ Checked ____ X-Sec.

Indexed [illegible] Date ____ Date ____ No. ____

76L298 307 10-51

PLEASE RETURN TO

LOS ANGELES COUNTY SURVEYOR

726 LOS ANGELES COUNTY
ENGINEERING BLDG.

NOTE: ANY ADDITIONS OR CHANGES ON THIS SHEET MUST BE MADE OR CIRCLED IN RED INK, WITH DATE AND NAME OF PERSON MAKING CHANGE.

Do not extend notes this side of this line.

STATION	B. S.	H. I.	F. S.	ELEV.	LT ALLEY	℄	RT
2+00				671 99	GARAGE FLOOR		
				72 6		℄	
				72 83	GARAGE FLOOR		
T.P.				673 65			
3+00				74 3		℄	
"				75 4			10'
"				74 9		10'	
4+00				76 2		℄	
"				76 7			10'
"				76 2		10'	
5+00				77 6		℄	
"				77 7			10'
"				77 7		10'	
T.P.				79 68			
6+00				79 2		℄	
"				80 6			10'
"				79 7		10'	
7+00				81 0		℄	
"				81 6			10'
"				81 0		10'	

Profile Notes Red ____ Plotted ____ Job No. 1520 Division No. ____ F.B. 1748 PG. 151

No. ____ Date ____ Date ____ Survey of ____

X-Sec. Notes Chkd ____ Checked ____ Survey by MUSLIN Notes J.M. Date 5-52

No. ____ Date ____ Date ____ Map No. ____ Indexed ____ Date ____

76L298 307 10-51

PLEASE RETURN TO

LOS ANGELES COUNTY SURVEYOR
726 LOS ANGELES COUNTY
ENGINEERING BLDG.

NOTE: ANY ADDITIONS OR CHANGES ON THIS SHEET MUST BE MADE OR CIRCLED IN RED INK, WITH DATE AND NAME OF PERSON MAKING CHANGE.

Do not extend notes this side of this line.

STATION	B. S.	H. I.	F. S.	ELEV.	LT	℄	RT.
7+				68[illegible]3		℄	
				83 2			10' CB
				82 [illegible]4	CB, 10'		
T.P.				68[illegible]7			
7+9.75				81 [illegible]9		℄	"X" GUTTER
"				82 [illegible]7			10' "
"				81 33	GUT 10		
M.C.R. N.E. COR				8[illegible] 73			CB
" S.E.				81 [illegible]8	CB		
8+15.46				82 87		℄	INT. QUIGLEY
"				86 5			70'
"				80 3	50'		
M.C.R. N.W. COR				83 53			CB
" S.W. COR				82 40	CB		
				82 24		℄	"X" GUTTER
				82 84			10' "
				81 [illegible]6	GUT. 10'		
				82 [illegible]		℄	EDGE PAV
9+00				83 0		℄	
"				83 4			10'
"				83 1	10'		

F.B. 1740 PG. 152

Job No. 1520 Division No. ____ Notes Red. ____ Plotted ____ Profile ____

Survey of HALSTEAD ST Date ____ Date ____ No. ____

Survey by J. MUSLIN Notes J. MUSLIN Notes Chkd. ____ Checked ____ X-Sec. ____

Indexed C. Johnson Date ____ Date ____ No. ____

76L298 307 10-51

PLEASE RETURN TO

LOS ANGELES COUNTY SURVEYOR

726 LOS ANGELES COUNTY
ENGINEERING BLDG.

NOTE: ANY ADDITIONS OR CHANGES ON THIS SHEET MUST BE MADE OR CIRCLED IN RED INK, WITH DATE AND NAME OF PERSON MAKING CHANGE.

Do not extend notes this side of this line.

STATION	B. S.	H. I.	F. S.	ELEV.	LT	℄	RT.
						ALLEY	
10+00				683 7		℄	
"				83 6			10'
"				83 6		10'	
T. P.				684 55			
11+00				85 1		℄	
"				85 7			10'
"				85 0		10'	
12+00				86 9		℄	
"				87 3			10'
"				87 0		10'	
13+00				88 6		℄	
"				88 9			10'
"				88 1		10'	
14+00				89 8		℄	
"				89 6			10'
"				89 3		10'	
T. P.				689 33			
15+00				88 8		℄	
"				89 2			10'
"				88 5		10'	

Profile No. ____ Notes Red ____ Plotted ____ Job No. 1520 Division No. ____ F.B. 1740 PG. 153

X-Sec. No. ____ Date ____ Date ____ Survey of HALSTEAD ST.

Notes Chkd ____ Checked ____ Survey by J. MUSLIN Notes J.M. Date 5-5-52

No. ____ Date ____ Date ____ Map No. ____ Indexed C. Johnson Date ____

76L298 307 10-51

PLEASE RETURN TO

LOS ANGELES COUNTY SURVEYOR
726 LOS ANGELES COUNTY
ENGINEERING BLDG.

NOTE: ANY ADDITIONS OR CHANGES ON THIS SHEET MUST BE MADE OR CIRCLED IN RED INK, WITH DATE AND NAME OF PERSON MAKING CHANGE.

Do not extend notes this side of this line.

STATION	B. S.	H. I.	F. S.	ELEV.	LT.	℄	RT.
15+30.				68[illegible]			℄ INT. BUFF AVE
"				89 0			10'
"				88 0		10'	
B.M TE.410				68[illegible]	BM TE.410 EL. 689.91		F.B. 1488-216

Exist J.C. Michillinda Ave. & 1st Alley S. of Foothill Blvd.

B.M. TE415				674 17	B.M. TE 415 El. 674.17		F.B. 1488-217 Foothill & Michillinda Ave
Invert of 10" V.C.P. inlet on N.				662 08		N. Rim	S. Rim / West Rim
" " 10" " Outlet " S.				661 86	662 / 83 / 7.45	669.53 / -7.45 / 662.08	6.71 / 669.40 / .83 / -7.54 / 7.54 / 661.86
" " 8" " Inlet " W				661 91			7.88 / 669.46 / 67 / 7.55 / 7.55 / 661.91
B.M. TE 415				674 17	El. 674.17 Shown above.		

F.B. 1740 PG. 154 Job No. 1520 Division No. Notes Red. Plotted No. Profile
Survey of HALSTEAD ST Date Date X-Sec.
Survey by J. MUSLIN Notes J. MUSLIN Notes Chkd. Checked No.
Indexed [illegible] Date Date Date

Maps Ch'd by
Map No.
Office Work
Checked
Date

Survey of HALSTEAD ST.
W. 0.1520 Tape No. St'd °F
Surveyed by J. MUSLIN
Notes J. Muslin Date 5-52
Indexed E. G. Johnson

F. B. 1790 Pg. 155

C. I. 1520

HALSTEAD ST.

ARBOLEDA ST.

FROM

MICHILLINDA AVE TO ROSEMEAD BLVD

~ TOPOG. ~

Notes: Any Additions or Changes on This Sheet Must Be Made or Circled in Red Ink With Date and Name of Person Making Change.

Do not extend notes this side of this line.

RETURN TO
LOS ANGELES COUNTY SURVEYOR
726 LOS ANGELES COUNTY
ENGINEERING BLDG.

76F3098 247 2-51

F.B. 1740 PG. 156

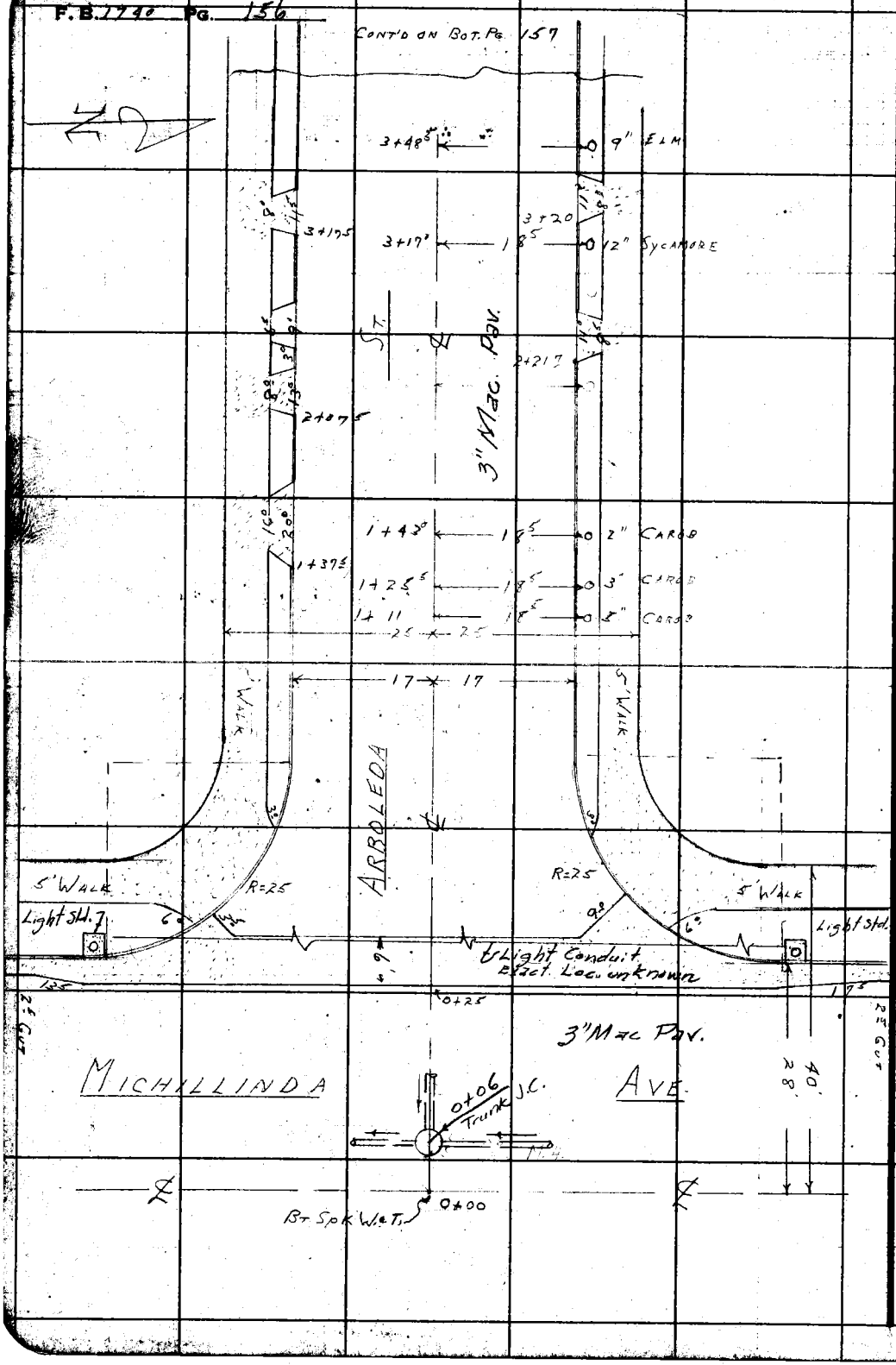

RETURN TO
LOS ANGELES COUNTY SURVEYOR
726 LOS ANGELES COUNTY
ENGINEERING BLDG.

Do not extend notes this side of this line.

Note: Any Additions or Changes on This Sheet Must be Made or Circled in Red Ink With Date and Name of Person Making Change.

Notes Ch'd by	Survey of HALSTEAD ST	F. B. 1740 PG. 157
Map No.	W. O. 1520 Tape No. St'd. °F	
Office Work	Surveyed by J. MUSLIN	
Checked	Notes J. MUSLIN Date 5-52	
Date	Indexed C. Johnson	

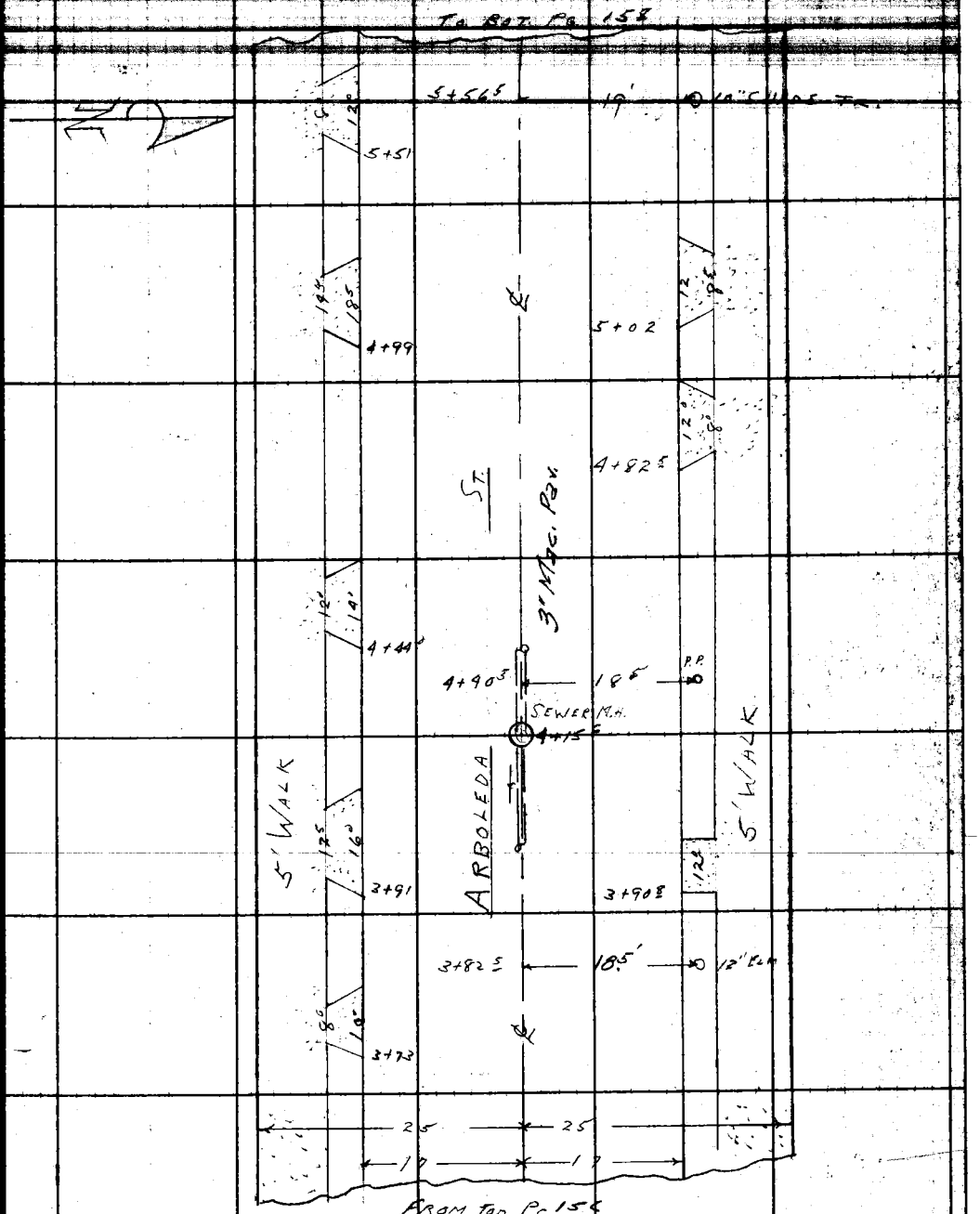

Note: Any Additions or Changes on This Sheet Must Be Made or Circled in Red Ink With Date and Name of Person Making Change.

Do not extend notes this side of this line.

RETURN TO
LOS ANGELES COUNTY SURVEYOR
726 LOS ANGELES COUNTY
ENGINEERING BLDG.

76F3095 247 2-51

RETURN TO
LOS ANGELES COUNTY SURVEYOR
725 LOS ANGELES COUNTY
ENGINEERING BLDG.

Note: Any Additions or Changes on This Sheet Must be Made or Circled in Red Ink With Date and Name of Person Making Change.

Do not extend notes this side of this line.



F.B. 1740 Pg. 159

Notes Ch'd by	Survey of HALSTEAD ST
Map No.	W. O. 1520 Tape No. St'd °F
Office Work	Surveyed by C. WALLACE
Checked	Notes J. MUSLIN Date 5-52
Date	Indexed [illegible] C. Johnson

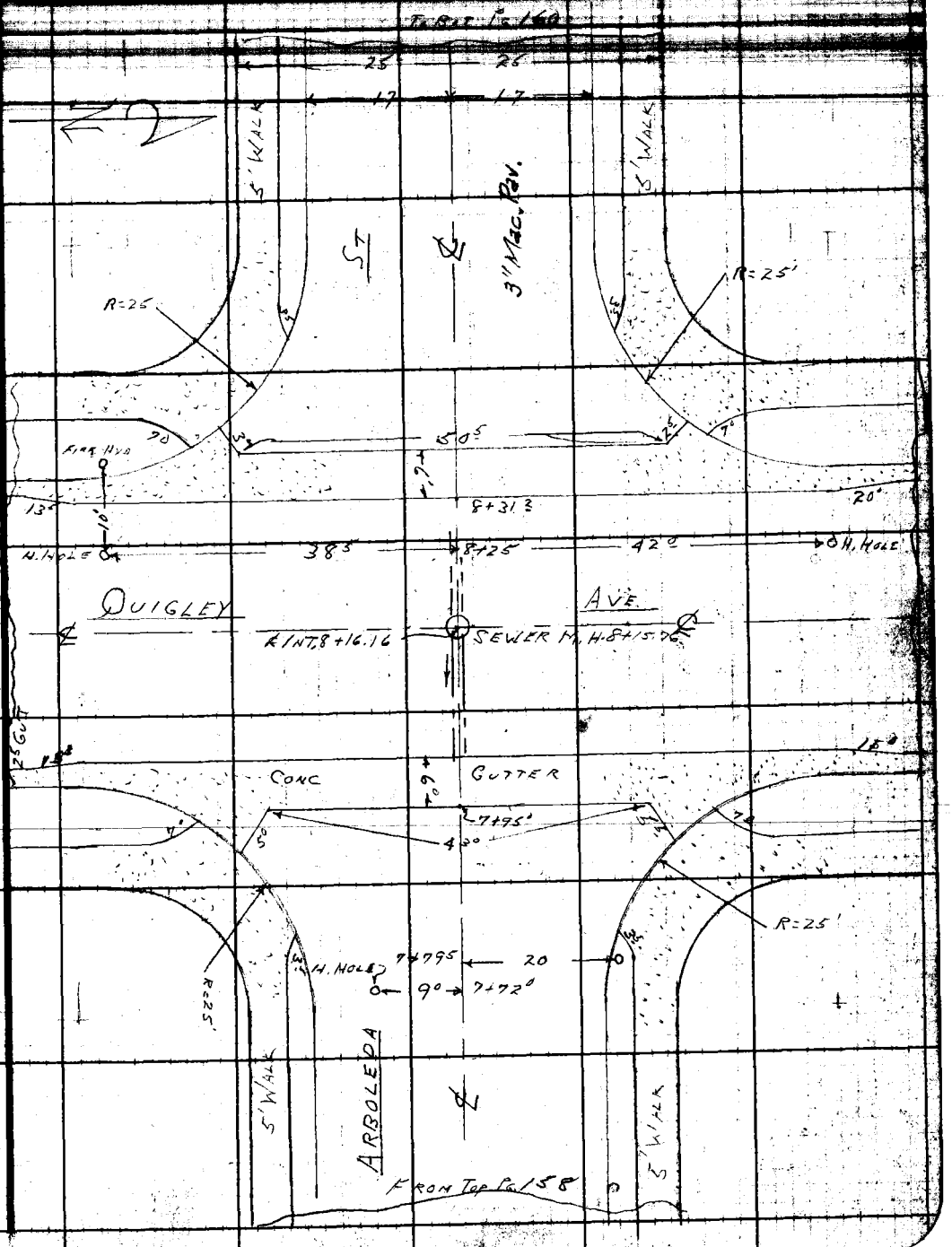

Note: Any Additions or Changes on This Sheet Must be Made or Circled in Red Ink With Date and Name of Person Making Change.

Do not extend notes this side of this line.

RETURN TO
LOS ANGELES COUNTY SURVEYOR
726 LOS ANGELES COUNTY
ENGINEERING BLDG.

76F3095 247 2-51

RETURN TO
LOS ANGELES COUNTY SURVEYOR
726 LOS ANGELES COUNTY
ENGINEERING BLDG.

Note: Any Additions or Changes on This Sheet Must be Made or Circled in Red Ink With Date and Name of Person Making Change.

Do not extend notes this side of this line.

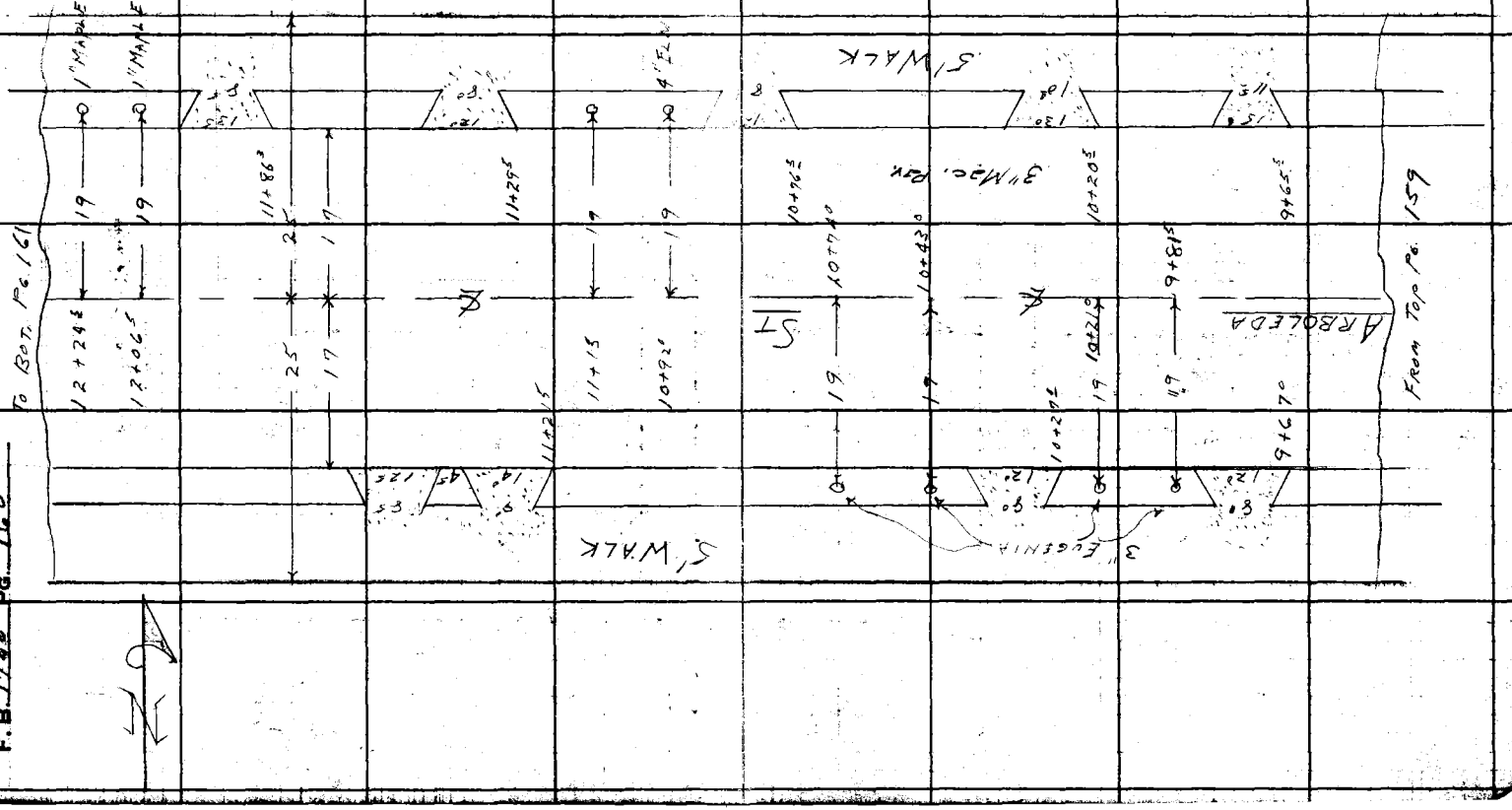

Notes Ck'd by	Survey of HAISTEAD ST	F.B. 1240 Pg. 161
Map No.	W. O. 1520 Tape No. St'd. °F	
Office Work	Surveyed by C. WALLACE	
Checked	Notes J. MUSLIN Date 5-52	
Date	Indexed A. C. Johnson	

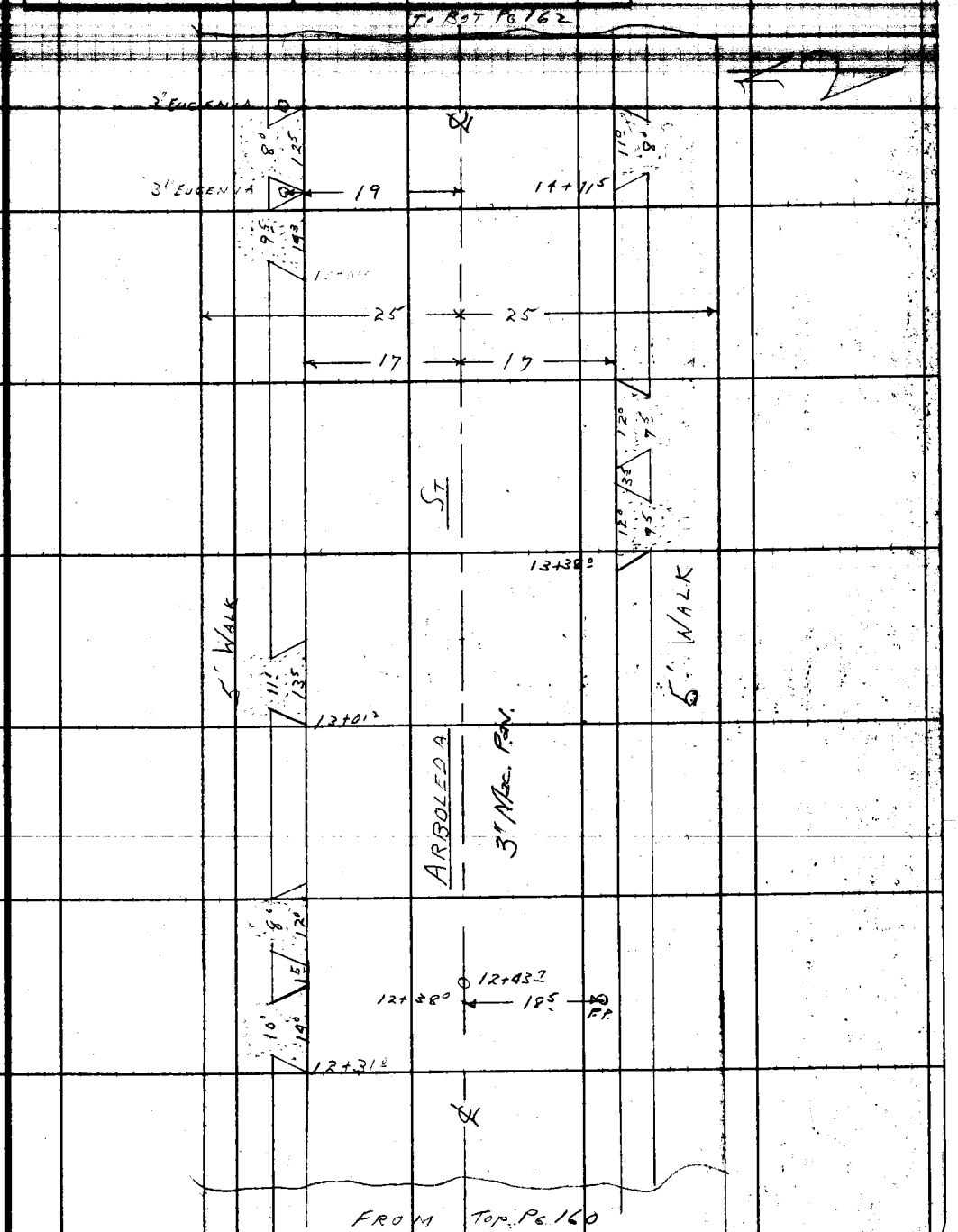

Note: Any Additions or Changes on This Sheet Must be Made or Circled in Red Ink With Date and Name of Person Making Change.

Do not extend notes this side of this line.

RETURN TO
LOS ANGELES COUNTY SURVEYOR
726 LOS ANGELES COUNTY
ENGINEERING BLDG.

76F309S 247 2-51

RETURN TO
LOS ANGELES COUNTY SURVEYOR
725 LOS ANGELES COUNTY
ENGINEERING BLDG.

Note: Any Additions or Changes on This Sheet Must be Made or Circled in Red Ink With Date and Name of Person Making Change.

Do not extend notes this side of this line.

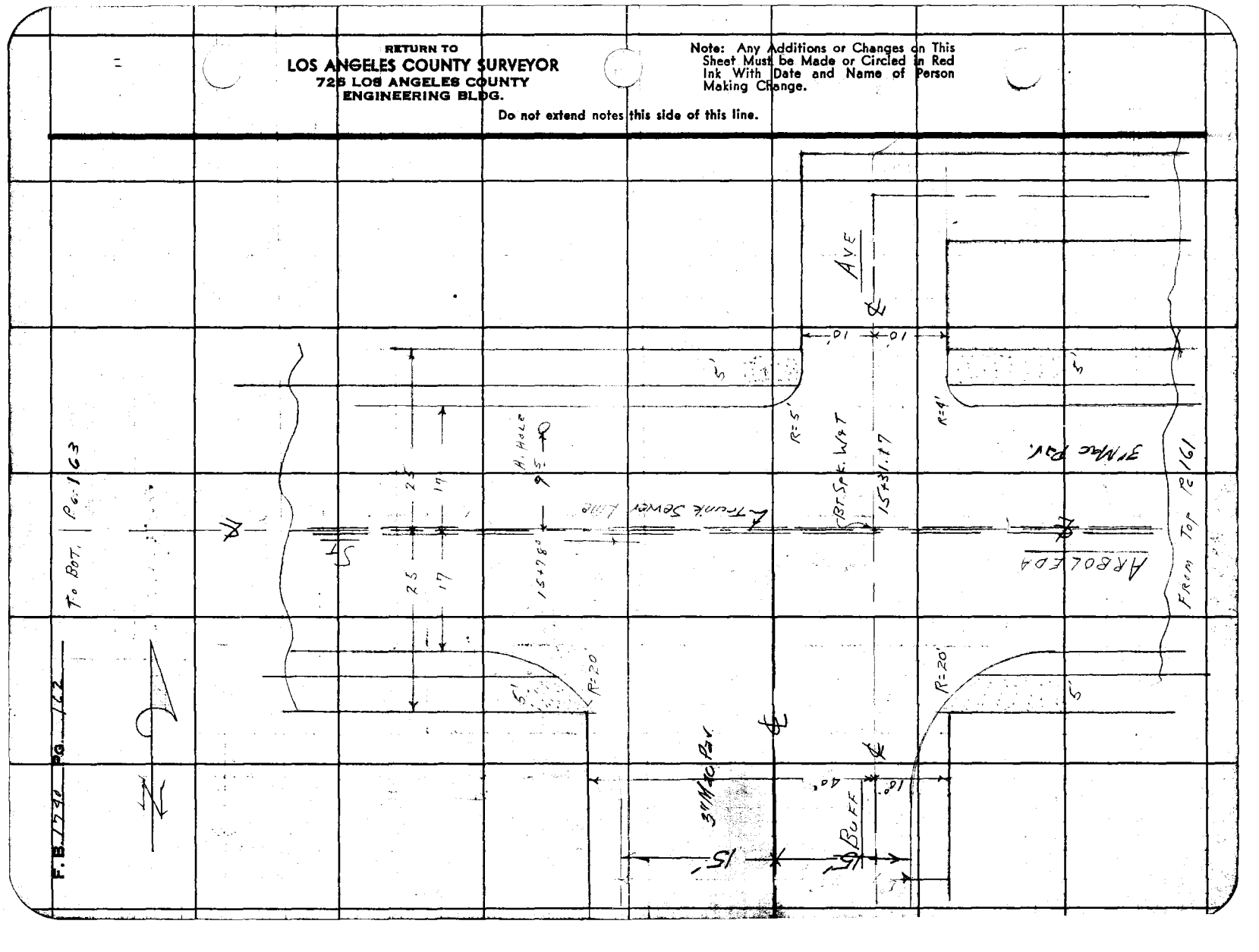

Notes Ck'd by	Survey of Hillstead St	F.B. 1198 Pg. 163
Map No.	W. O. 1520 Tape No. St'd. °F	
Office Work	Surveyed by C. WALLACE	
Checked	Notes J. MUSLIN Date 5-52	
Date	Indexed A. C. Johnson	

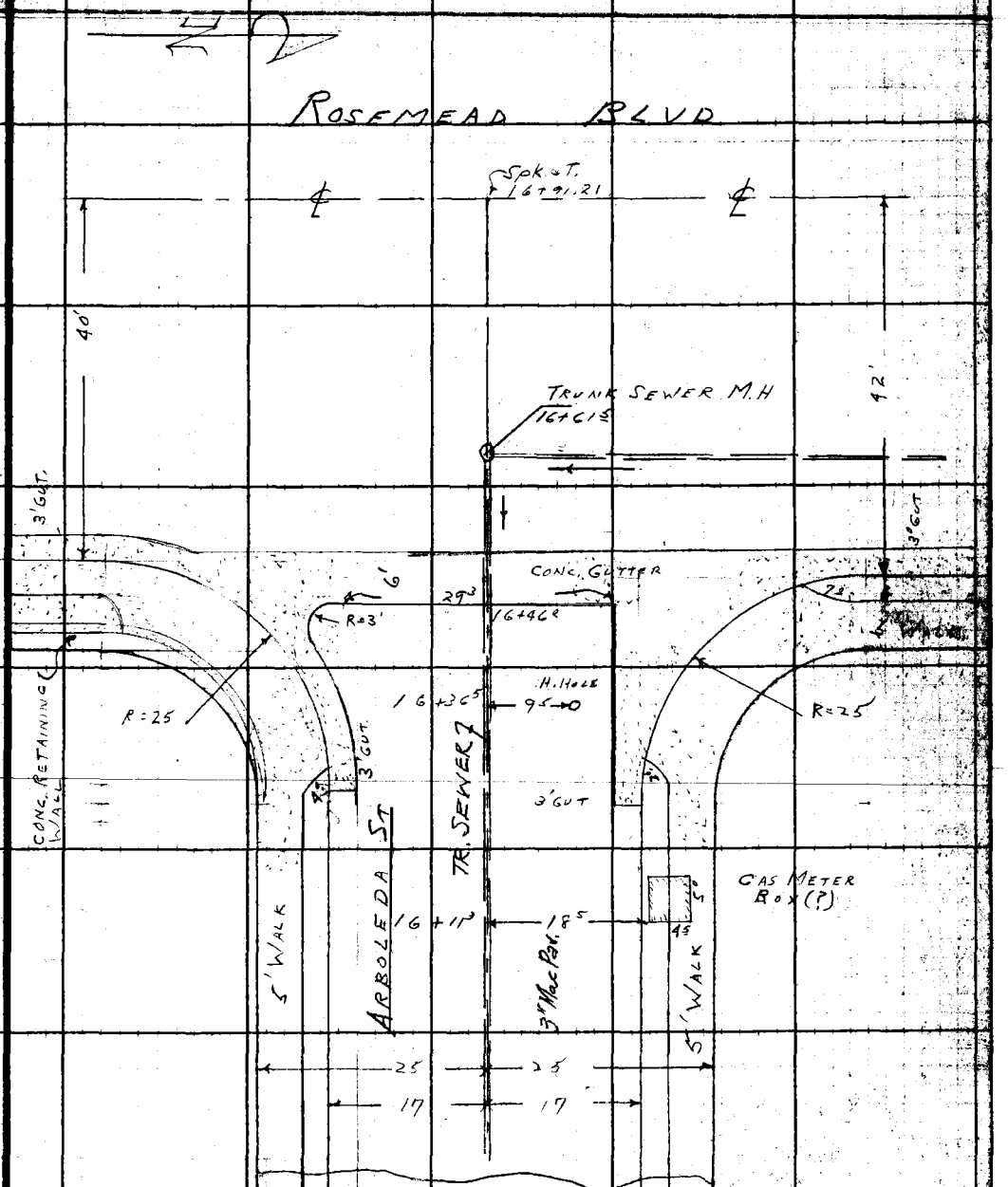

FROM TOP PG. 162

Note: Any Additions or Changes on This Sheet Must be Made or Circled in Red Ink With Date and Name of Person Making Change.

Do not extend notes this side of this line.

RETURN TO
LOS ANGELES COUNTY SURVEYOR
726 LOS ANGELES COUNTY
ENGINEERING BLDG.

76F3095 247 2-51

RETURN TO
LOS ANGELES COUNTY SURVEYOR
726 LOS ANGELES COUNTY
ENGINEERING BLDG.

Note: Any Additions or Changes on This Sheet Must be Made or Circled in Red Ink With Date and Name of Person Making Change.

Do not extend notes this side of this line.

F.B. 1770 PG. 164

Profile No. | Notes Red. | Plotted | Job No. 1520 | Division No. | F.B. 1740 | Pg. 165

X-Sec. No. | Date | Date | Survey of [illegible]

Notes Chkd. | Checked | Survey by MUSLIN | Notes J. M. | Date 5-5-

Date | Date | Map No. | Index [illegible] C. Johnson

Cyl. 1520

HALSTEAD ST

ARBOLEDA ST.

FROM

MICHILLINDA AVE. TO ROSEMEAD BLVD

"X" SECTIONS

See pages 173-178 on this street For basements in houses

ELEV.

F. S.

H. I.

B. S.

STATION

NOTE: ANY ADDITIONS OR CHANGES ON THIS SHEET MUST BE MADE OR CIRCLED IN RED INK, WITH DATE AND NAME OF PERSON MAKING CHANGE.

PLEASE RETURN TO
LOS ANGELES COUNTY SURVEYOR
726 LOS ANGELES COUNTY
ENGINEERING BLDG.

Do not extend notes this side of this line.

76L298 307 10-51

76L298 307 10-51

PLEASE RETURN TO

LOS ANGELES COUNTY SURVEYOR
726 LOS ANGELES COUNTY
ENGINEERING BLDG.

NOTE: ANY ADDITIONS OR CHANGES ON THIS SHEET MUST BE MADE OR CIRCLED IN RED INK, WITH DATE AND NAME OF PERSON MAKING CHANGE.

Do not extend notes this side of this line.

Profile No. ____ Plotted ____ Date ____ X-Sec. No. ____ Date ____

Notes Red. ____ Date ____ Notes Chkd. ____ Date ____ Checked ____ Date ____

Division No. 520 Job No. 5220 Arboleda St

Survey of HALSTEAD & MUSLIN Notes J. MUSLIN Date 7-30-58

Survey by J. Mc. Johnson Date

Indexed ____

F.B. 1740 PG. 164

STATION	B. S.	H. I.	F. S.	ELEV.	Arboleda St	
BM. TE 416				6[illegible] 8[illegible]	BM. TE 416 EL. 661.88 FB 1488-217	
					LT. ℄ RT.	
0+00				617		℄ INT. MICHILLINDA AVE.
0+06	Top of M.H			61 68	N. Rim 661.71 − 8.74 = 652.97	S. Rim 661.65 − 10.48 = 651.17 ; West Rim 661.68 − 10.34 = 651.34
Invert	10" inlet on N.			65297	Rim to invert: 7.91 + .83 = 8.74	8.98 + 1.50 = 10.48 ; 8.84 + 1.50 = 10.34
"	18" " " W.			65134		
"	18" outlet " S.			65117		
0+28				61 25		℄ 1' GUTTER
N. END C.R.	N.W. Cor			61 [illegible]		CB
" " "	"			61 34		GUTTER
W " "	"			61 53		C.B.
S. END C.R.	S.W. Cor.			60 [illegible]	CB	
" " "	"			59 99	GUTTER	
W. " "	"			61 21	CB	
1+00				6[illegible]		℄ {See pg. For Swimming Pool
"				60 76		17' CB
"				61 [illegible]		25 BK. WK.
"				60 16	CB 17'	
"				61 46	BK. WK. 25'	
2+00				6[illegible]		℄
"				66 32		14' CB.

76L298 307 10-51

PLEASE RETURN TO

LOS ANGELES COUNTY SURVEYOR
726 LOS ANGELES COUNTY
ENGINEERING BLDG.

NOTE: ANY ADDITIONS OR CHANGES ON THIS SHEET MUST BE MADE OR CIRCLED IN RED INK, WITH DATE AND NAME OF PERSON MAKING CHANGE.

Do not extend notes this side of this line.

STATION	B. S.	H. I.	F. S.	ELEV.	LT.	℄	RT.
2+00				666 52			25' Bk. Wk
"				65 59		CB 17'	
"				65 81	25' Bk. Wk		
3+00				68 4		℄	
"				68 75			17' CB
"				68 95			25' Bk. Wk.
"				68 11		CB 17'	
"				68 26	Bk. Wk. 25'		
T.P.				668 52			
4+00				70 7		℄	
"				71 17			17' CB
"				71 33			25' Bk. Wk
"				70 60		CB 17'	
"				70 55	Bk. Wk 25'		
5+00				73 0		℄	
				73 49			17' CB.
				73 73			25' Bk. Wk.
				72 85		CB. 17'	
				73 08	Bk. Wk. 25'		

Profile Notes Red. ____ Plotted ____ Job No. 1520 Division No. ____ F.B. 1740 PG. 167

No. ____ Date ____ Date ____ Survey of [illegible]

X-Sec. Notes Chkd. ____ Checked ____ Survey by Muslin Notes J.M. Date 5-5-[illegible]

No. ____ Date ____ Date ____ Map No. ____ Indexed E. C. Johnson Date ____

76L298 307 10-51

PLEASE RETURN TO

LOS ANGELES COUNTY SURVEYOR
726 LOS ANGELES COUNTY
ENGINEERING BLDG.

NOTE: ANY ADDITIONS OR CHANGES ON THIS SHEET MUST BE MADE OR CIRCLED IN RED INK, WITH DATE AND NAME OF PERSON MAKING CHANGE.

Do not extend notes this side of this line.

STATION	B. S.	H. I.	F. S.	ELEV.	LT	℄	RT.
6+00				67[illegible]9		℄	
"				7[illegible]41			17' CB
"				7[illegible]04			25' WK
"				74 75	CB 17'		
"				74 90	BK.WK. 25'		
T. P.				674 [illegible]8			
7+00				76 00		℄	
"				76 26			17' CB
"				76 52			25' BK.WK.
"				75 70	CB 17'		
"				7[illegible] 92	BK. W.K. 25		
E. END C.R. N.E. COR				7[illegible] 97			CB
N " " " "				78 04			CB.
" " " "				7[illegible] 44			GUTTER
E. " " S.E. "				76 38	CB		
S " " " "				75 [illegible]	CB		
" " " " "				74 97	GUTTER		
7+95				7[illegible] 06		℄	"X" GUTTER
E. RIM M.H.				76 79			
W. RIM M.H.				76 82			

F.B/740 PG.168

Job No. 1520 Division No. ____ Notes Red. ____ Plotted ____ Profile ____

Survey of HALSTEAD ST Date ____ Date ____ No. ____

Survey by J. MUSLIN Notes J. MUSLIN Notes Chkd. ____ Checked ____ X-Sec. ____

Indexed [illegible] Date ____ Date ____ No. ____

76L298 307 10-51

PLEASE RETURN TO

LOS ANGELES COUNTY SURVEYOR
726 LOS ANGELES COUNTY
ENGINEERING BLDG.

NOTE: ANY ADDITIONS OR CHANGES ON THIS SHEET MUST BE MADE OR CIRCLED IN RED INK, WITH DATE AND NAME OF PERSON MAKING CHANGE.

Do not extend notes this side of this line.

STATION	B. S.	H. I.	F. S.	ELEV.	LT.	℄	RT
8+16.16				6768		℄	INT. QUIGLEY
8+28.2				7639		℄	"X" GUTTER
N. END C.R.	N. W.	COR		7844			CB
" " "	"	"		7778			GUTTER
W. " "	"	"		7775			CB
S " "	S W	"		7615	CB		
" " "	"	"		7556	GUTTER		
W " "	"	"		7718	CB		
9+00				777		℄	
"				7812			17' CB
"				7830			25' BK. W.K.
"				7748	CB 17'		
"				7768	BK. WK. 25'		
9+25				780			
				734	125'		
10+00				786		℄	
"				7900			17' CB
"				7915			25' BK. WK.
"				7840	CB 17'		
"				7852	BK. WK. 25'		
H. T.P.				67861			

Profile Notes Red ____ Plotted ____ Job No. 1520 Division No. ____ F.B. 1740 PG. 169

No. ____ Date ____ Date ____ Survey of Hollyfield

X-Sec. Notes Chkd. ____ Checked ____ Survey by MUSLIN Notes J.M. Date 6-5-52

No. ____ Date ____ Date ____ Map No. ____ Indexed C. Johnson

76L298 307 10-51

PLEASE RETURN TO

LOS ANGELES COUNTY SURVEYOR
726 LOS ANGELES COUNTY
ENGINEERING BLDG.

NOTE: ANY ADDITIONS OR CHANGES ON THIS SHEET MUST BE MADE OR CIRCLED IN RED INK, WITH DATE AND NAME OF PERSON MAKING CHANGE.

Do not extend notes this side of this line.

F.B. 1740 PG. 170 | Job No. 1524 Division No. | Notes Red. | Plotted | Profile
Survey of HALSTEAD ST. | Date | Date | No.
Survey by J. MUSLIN Notes J. MUSLIN | Notes Chkd. | Checked | X-Sec.
Indexed by C. Johnson Date | Date | Date | No.

STATION	B. S.	H. I.	F. S.	ELEV.	LT.	℄	RT.
10+75				6796	125'		HOUSE AT BACK OF LOT
11+00				7945		℄	
"				7975			17' CB
"				8106			25' BK. W/K.
"				7928	CB 17'		
"				7945	BK. W/K 25'		
12+00				8005		℄	
"				8077			17' CB
"				8100			25' BK. W/K.
"				8020	CB 17'		
"				8037	BK. WK. 25'		
"				7974	125'		
13+00				8103		℄	
"				8054			17' CB
"				8074			25' BK W/K.
"				8106	CB 17'		
"				8124	BK. WK 25'		
14+00				8202		℄	
"				8218			17' CB
"				8171			25' CB
"				8188	CB 17'		

76L298 307 10-51

PLEASE RETURN TO

LOS ANGELES COUNTY SURVEYOR

726 LOS ANGELES COUNTY
ENGINEERING BLDG.

NOTE: ANY ADDITIONS OR CHANGES ON THIS SHEET MUST BE MADE OR CIRCLED IN RED INK, WITH DATE AND NAME OF PERSON MAKING CHANGE.

Do not extend notes this side of this line.

STATION	B. S.	H. I.	F. S.	ELEV.	LT.	℄	RT.
14+00				682 07	Bk Wk. 25'		
T.P.				682 56			
15+00				83 0		℄	
"				83 35			17' CB
"				83 58			25' Bk. Wk
"				82 76	CB 17'		
"				82 90	Bk. Wk. 25'		
E. END C.R. S.E. Cor				82 76	CB		
S. " " " "				82 16	CB		
M.C.R. N.E. Cor				83 51			CB
15+31.17				83 1		℄	INT. BUFF AVE
M.C.R. N.W. Cor				83 61			
S. END C.R. S.W. Cor.				82 11			CB
W. " " " "				82 43			CB
16+00				82 2		℄	
"				82 66			17' CB
"				82 83			25' Bk. Wk
"				81 96	CB 17'		
"				82 11	Bk. Wk 25'		
E. END C.R. N.E. Cor				82 04			CB
" " " "				81 38			GUTTER

Profile Notes Red ____ Plotted ____ Job No. 1520 Division No. ____ F.B. 1741 PG. 171

No. ____ Date ____ Date ____ Survey of HAGSTEAD JR

X-Sec. Notes Chkd ____ Checked ____ Survey by MUSLIN Notes J.M. Date 5-5-52

No. ____ Date ____ Date ____ Map No. ____ Index [illegible] Date ____

76L298 307 10-51

PLEASE RETURN TO

LOS ANGELES COUNTY SURVEYOR
726 LOS ANGELES COUNTY
ENGINEERING BLDG.

NOTE: ANY ADDITIONS OR CHANGES ON THIS SHEET MUST BE MADE OR CIRCLED IN RED INK, WITH DATE AND NAME OF PERSON MAKING CHANGE.

Do not extend notes this side of this line.

F.B. 1740 PG. 172 Job No. 1520 Division No. Profile
Survey of HALSTEAD ST. Notes J. MUSLIN No. X-Sec.
Survey by J. MUSLIN Notes Plotted
Indexed G. JOHNSON Date Date Checked
Date Notes Red. Date Notes Chkd. Date Date No.

STATION	B. S.	H. I.	F. S.	ELEV.	LT	℄	RT
N. END C.R.	N.E. C.R.			683.21			C.B.
" "	"			683.56			GUTTER
E. " "	S.E.			680.62	C.B.		
E " "	"			683.98	GUTTER		
S " "	"			678.19	C.B.		
" " "	"			677.49	GUTTER		
16+49.2				680.13		℄	"X" GUTTER
16+61.5				681.55			E. RIM M.H.
				680.62			N. RIM
				682.53			S. RIM
16+91.21				680.97		℄	INT. ROSEMEAD BLVD
B.M. TF-39				683.47	B.M. TF 39 EL. 683.47		F.B. 1739-24

76L298 307 10-51

PLEASE RETURN TO

LOS ANGELES COUNTY SURVEYOR

726 LOS ANGELES COUNTY
ENGINEERING BLDG.

NOTE: ANY ADDITIONS OR CHANGES ON THIS SHEET MUST BE MADE OR CIRCLED IN RED INK, WITH DATE AND NAME OF PERSON MAKING CHANGE.

Do not extend notes this side of this line.

STATION	B. S.	H. I.	F. S.	ELEV.	
B.M. TE 416				66188	B.M. TE 416 El. 661.88 F.B. 1488-217
Elev. bottom of Pool				66790	
B.M. TE 416				66188	El. 661.88 Shown above

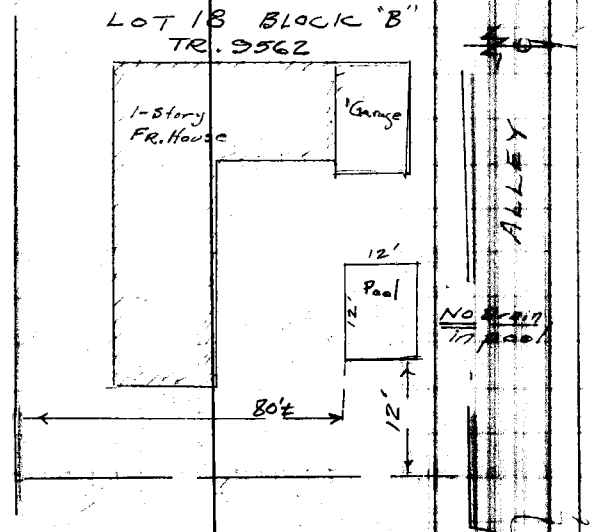

Profile No. ____ Date ____ Notes Red ____ Plotted ____ Job No. 1520 Division No. ____

X-Sec. No. ____ Date ____ Notes Chkd. ____ Checked ____ Date ____ Survey of Hillsboro St Survey by Wallace Notes ECW Date 7-11-52

Map No. ____ Date ____ Indexed E. O. Johnson

F.B. 1740 PG. 173

76L298 307 10-51

PLEASE RETURN TO

LOS ANGELES COUNTY SURVEYOR
726 LOS ANGELES COUNTY
ENGINEERING BLDG.

NOTE: ANY ADDITIONS OR CHANGES ON THIS SHEET MUST BE MADE OR CIRCLED IN RED INK, WITH DATE AND NAME OF PERSON MAKING CHANGE.

Do not extend notes this side of this line.

STATION	B. S.	H. I.	F. S.	ELEV.		
B.M. TF.41				677 83	B.M. T.F. 41 EL 677.83	F.B. 1734-25
ELEV. OF BASEMENT FLOOR				674 33		
B.M. T.F. 41				677 83		

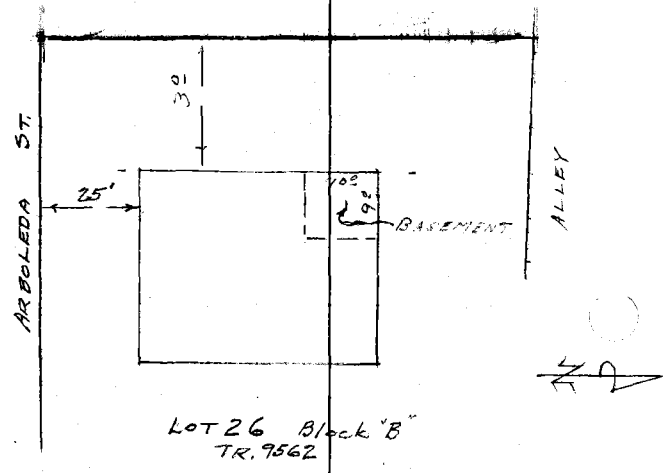

F.B. 1790 PG. 174 Job No. 1520 Division No. Notes Red. Plotted Profile
Survey of HALSTEAD ST Date Date No.
Survey by WALLACE Notes MUSLIN Notes Chkd. Checked X-Sec.
Indexed [illegible] Date Date Date No.

76L298 307 10-51

PLEASE RETURN TO

LOS ANGELES COUNTY SURVEYOR

726 LOS ANGELES COUNTY
ENGINEERING BLDG.

NOTE: ANY ADDITIONS OR CHANGES ON THIS SHEET MUST BE MADE OR CIRCLED IN RED INK, WITH DATE AND NAME OF PERSON MAKING CHANGE.

Do not extend notes this side of this line.

STATION	B. S.	H. I.	F. S.	ELEV.	
B.M. TF. 39				683 47	B.M. TF. 39 EL. 643.469 F.B. 1734-24
1		Floor Elev of House		689 07	
		No one at home			
B.M. TE. 416				661 88	B.M. TE. 416 EL. 661.878 F.B. 1488-217
ELEV. OF GARAGE FLOOR				666.16	
B.M. TE. 416				661 88	B.M. TE. 416 SHOWN ABOVE

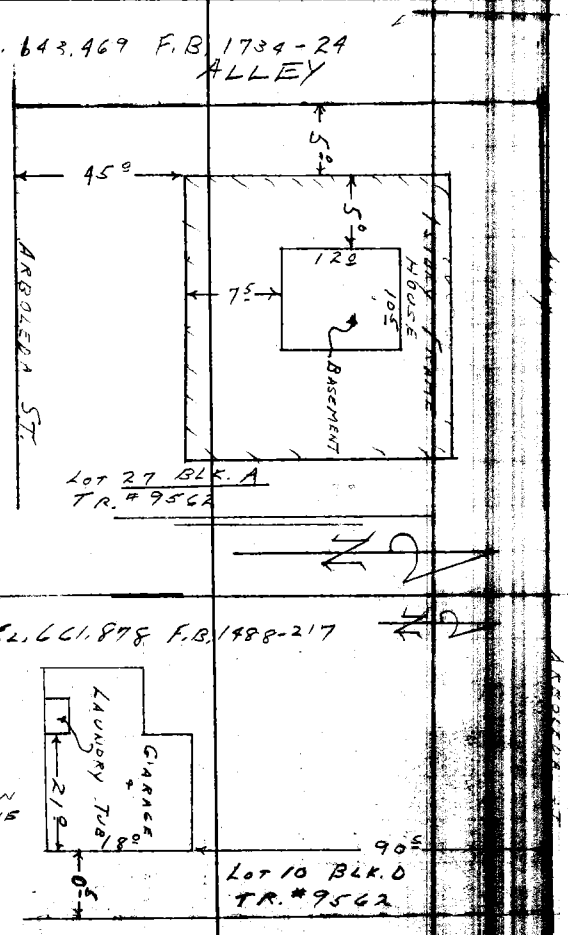

Profile No. X-Sec. No. Notes Red. Date Plotted Date Job No. 1520 Division No. Survey of HALSTEAD ST. Notes Chkd. Checked Survey by WALLACE Notes Date Map No. Indexed

F.B. 1740 Pg. 175

76L298 307 10-51

PLEASE RETURN TO

LOS ANGELES COUNTY SURVEYOR
726 LOS ANGELES COUNTY
ENGINEERING BLDG.

NOTE: ANY ADDITIONS OR CHANGES ON THIS SHEET MUST BE MADE OR CIRCLED IN RED INK, WITH DATE AND NAME OF PERSON MAKING CHANGE.

Do not extend notes this side of this line.

STATION	B. S.	H. I.	F. S.	ELEV.	
BM TF.41				677 83	B.M. TF.41 EL. 677.828 F.B. 1734-25
ELEV. OF BASEMENT FLOOR				668 40	
BM. TF.41				677 83	B.M. TF.41 SHOWN ABOVE

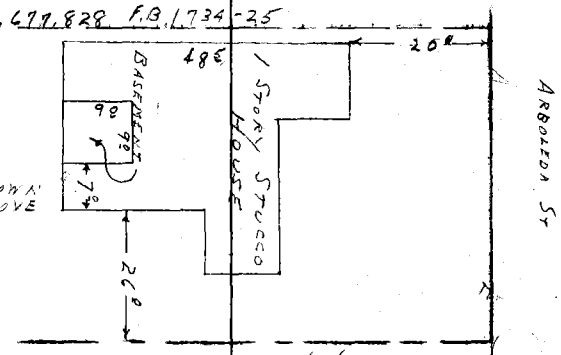

LOT 2 BLK D
TR. # 9562

STATION	B. S.	H. I.	F. S.	ELEV.	
B.M. TF.41				677 83	B.M. TF.41 EL. 677.828 F.B. 1734-25
ELEV OF BASEMENT FLOOR				670 54	
BACK OF WALK W. P/L				677 85	
B.M. TF.41				677 83	B.M. TF.41 SHOWN ABOVE

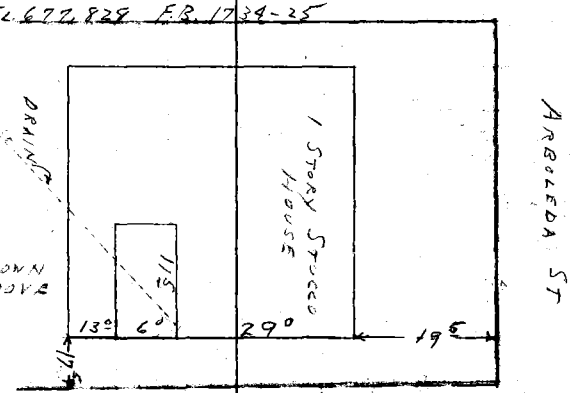

LOT 14 BLK. C
TR. # 9562

F.B. 1740 PG. 176 Job No. 1520 Division No. Notes Red. Plotted No. Profile
Survey of HALSTEAD ST Date Date X-Sec.
Survey by WALLACE Notes J. MUSLIN Notes Chkd. Checked No.
Indexed Date Date

76L298 307 4-50

PLEASE RETURN TO
LOS ANGELES COUNTY SURVEYOR
726 LOS ANGELES COUNTY ENGINEERING BLDG.

NOTE: ANY ADDITIONS OR CHANGES ON THIS SHEET MUST BE MADE OR CIRCLED IN RED INK, WITH DATE AND NAME OF PERSON MAKING CHANGE.

Do not extend notes this side of this line.

STATION	B. S.	H. I.	F. S.	ELEV.	
B.M. TF. 41				677 83	B.M. TF. 41 EL. 677.828 F.B. 1734-25
ELEV. OF BASEMENT FLOOR				672 55	
BACK OF WALK		W. P/L		678 83	
B.M. TF. 41				677 83	B.M. TF. 41 SHOWN ABOVE
B.M. TF. 41				677 83	B.M. TF. 41 EL. 677.828 F.B. 1734-25
ELEV. OF BASEMENT FLOOR				675 25	
BACK OF WALK @ E. P/L				678 83	
B.M. TF. 41				677 83	B.M. TF. 41 SHOWN ABOVE

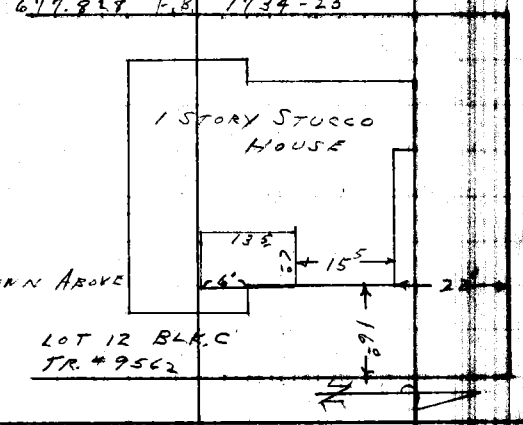

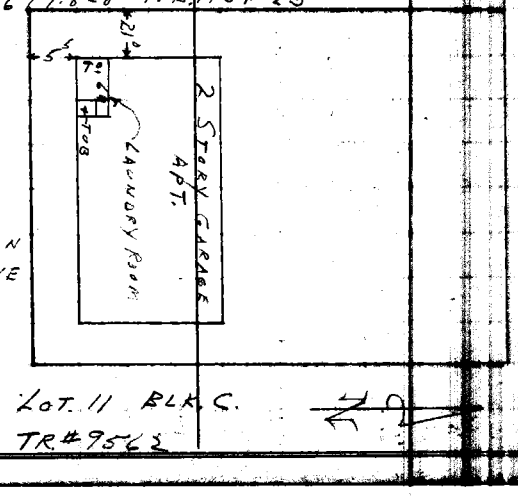

Profile Notes Red. ____ Plotted ____ Job No. V-520 Division No. ____
No. ____ Date ____ Date ____ Survey of HALSTEAD
X-Sec. Notes Chkd. ____ Checked ____ Survey by WALLACE Notes MUSLIN Date 7-11-42
No. ____ Date ____ Date ____ Map No. ____ Index [illegible]

F. B. 1740 PG. 177

76L298 307 4-50

PLEASE RETURN TO
LOS ANGELES COUNTY SURVEYOR
726 LOS ANGELES COUNTY ENGINEERING BLDG.

NOTE: ANY ADDITIONS OR CHANGES ON THIS SHEET MUST BE MADE OR CIRCLED IN RED INK, WITH DATE AND NAME OF PERSON MAKING CHANGE.

Do not extend notes this side of this line.

STATION	B. S.	H. I.	F. S.	ELEV.	
B.M. T.F. 39				683 47	B.M. T.F. 39 EL 683.469 F.B. 1734-24
ELEV. GARAGE FLOOR				679 17	
BACK OF WALK @ W. P/L				682 02	
B.M. T.F. 39				683 47	B.M. T.F. 39 SHOWN ABOVE
Elev. in Trunk Sewer J.C. Intr. Quigley Ave. and Arboleda St.				Wallace 2-20-53	LOT 5 BLK C. TR. # 9562
B.M. TF 41	444	682 27		677 83	B.M. TF 41 El. 677.828 F.B. 1734-35 Quigley Ave & Arboleda N.W. Cor 8.5 pk. 2' W. - W. end C.R.
18" Pipe Invert Elev Outlet on East			1597	666 30	
24" ~~18"~~ " " Inlet on West			15~~63~~ 98	666 ~~64~~ 29	
8" " " " North			1504	667 23	
" " " " South			15 ~~16~~ 11	667 ~~11~~ 16	
B.M. TF 41				677 83	B.M. TF 41 El. 677.83 Shown above

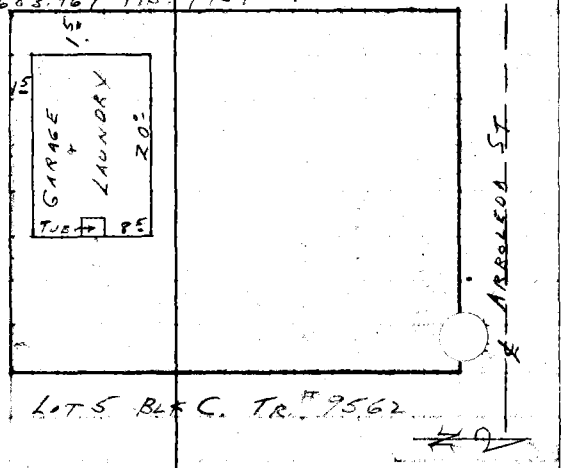

	East	West	North	South
(Rim to inside top)	9.00	8.~~70~~ .55	8.95	8.97 ~~9.02~~
18" Pipe	1.50	(24") 2.00	8" pipe .67	.67 - 8" pipe
Rod	5.47	5.43	5.42	5.47 rod
	15.97	~~15.63~~ 15.98	15.04	15 ~~.16~~ .11

Elev. Rechecked 3-19-53 EC Wallace

Profile
Plotted ____ No. ____
Date ____ X-Sec.
Notes Red ____ Date ____
Notes Chkd ____ Date ____
Checked ____ Date ____
Job No. 1520 Division No. ____
Survey of HALSTEAD ST.
Survey by WALLACE Notes MUSLIN
Indexed [illegible] Date ____
F. B. 1740 PG. 178

Notes Ck'd by	Survey of HA-STEAD ST
Map No.	W. O. 1520 Tape No. Sta'd
Office Work	Surveyed by E. C. WALLACE
Checked	Notes T. E. PETERSON Date 5-29-52
Date	Indexed K. A. Johnson

F. B. 1740 PG. 179

C.I. 1520

HALSTEAD ST.

BUFF AVE.

FROM

SIERRA GRANDE TO ARBOLEDA ST.

SKETCHES AND TOPOG

Notes: Any Additions or Changes on This Sheet Must be Made or Circled in Red Ink With Date and Name of Person Making Change.

Do not extend notes this side of this line.

RETURN TO
LOS ANGELES COUNTY SURVEYOR
726 LOS ANGELES COUNTY
ENGINEERING BLDG.

76F3D9S 247 10M 1-49

RETURN TO
LOS ANGELES COUNTY SURVEYOR
726 LOS ANGELES COUNTY
ENGINEERING BLDG.

Note: Any Additions or Changes on This Sheet Must be Made or Circled in Red Ink With Date and Name of Person Making Change.

Do not extend notes this side of this line.

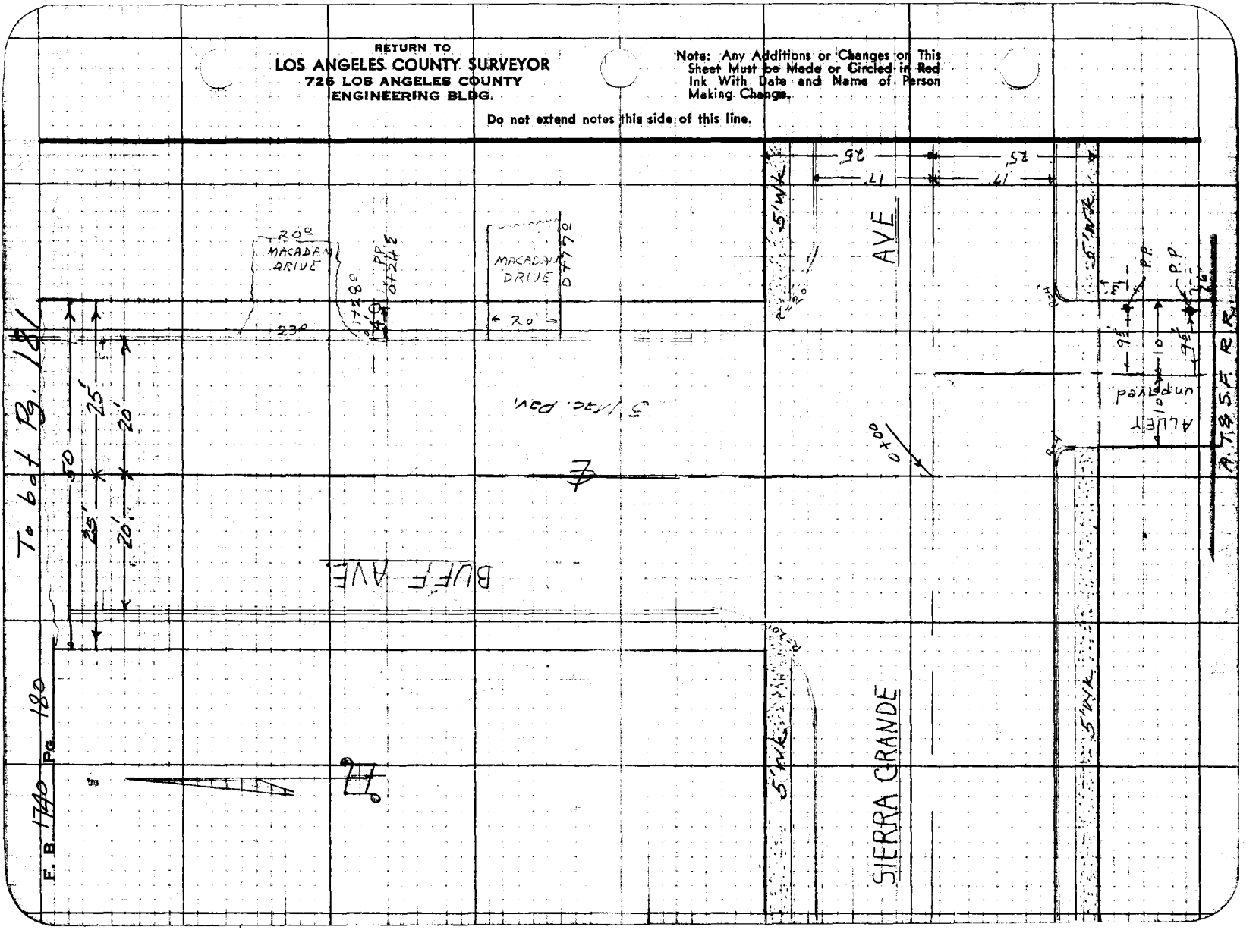

Notes Ck'd by	Survey of HALSTEAD ST
Map No.	W. O. 1520 Tape No. Std.
Office Work	Surveyed by E.C. WALLACE
Checked	Noted J.C. PETERSON Date 5-29-52
Date	Indexed A. C. Johnson

F. B. 1740 Pg. 181

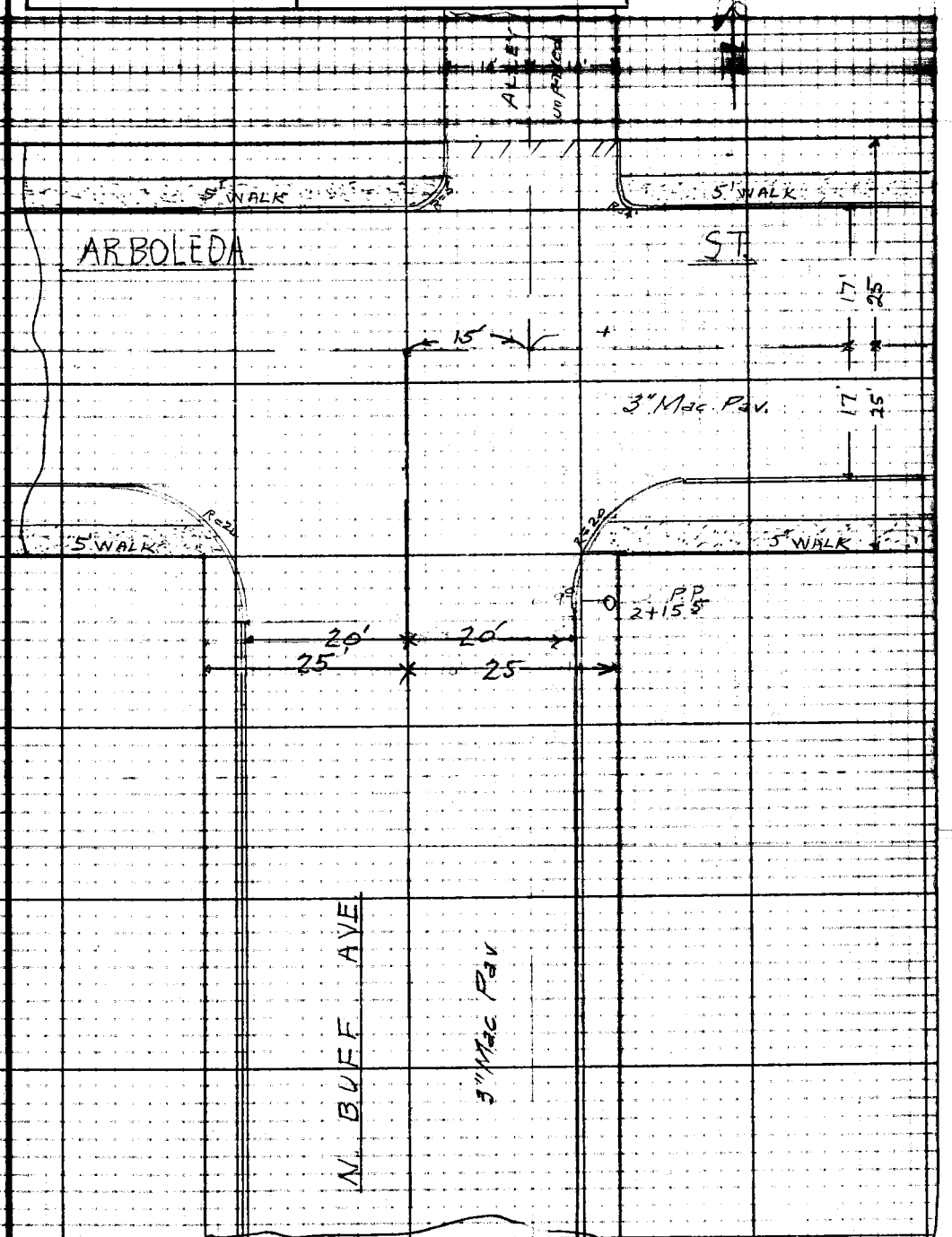

Fr. top Pg. 180

Notes: Any Additions or Changes on This Sheet Must be Made or Circled in Red Ink With Date and Name of Person Making Change.

Do not extend notes this side of this line.

RETURN TO
LOS ANGELES COUNTY SURVEYOR
726 LOS ANGELES COUNTY
ENGINEERING BLDG.

76F3095 247 10M 1-49

RETURN TO
LOS ANGELES COUNTY SURVEYOR
726 LOS ANGELES COUNTY
ENGINEERING BLDG.

Note: Any Additions or Changes on This Sheet Must be Made or Circled in Red Ink With Date and Name of Person Making Change.

Do not extend notes this side of this line.

F. B. 1740 Pg. 182

Profile	Notes Red.	Plotted	Job No. 1520	Division No.	F. B. 1740 Pg. 183
No.	Date	Date	Survey of Halstead St		
X-Sec.	Notes Chkd.	Checked	Survey by Wallace	Date 7-14-62	
No.	Date	Date	Map No.	Indexed	Date

C.I. 1520

HALSTEAD ST.

ALLEY - East of Rosemead Blvd.

From

Sierra Grande Ave. South to A.T.&S.F.-R.R.

-X-SECT.

STATION	B. S.	H. I.	F. S.	ELEV.

NOTE: ANY ADDITIONS OR CHANGES ON THIS SHEET MUST BE MADE OR CIRCLED IN RED INK, WITH DATE AND NAME OF PERSON MAKING CHANGE.

PLEASE RETURN TO
LOS ANGELES COUNTY SURVEYOR
726 LOS ANGELES COUNTY ENGINEERING BLDG.

Do not extend notes this side of this line.

76L298 307 4-50

76L298 307 4-50

PLEASE RETURN TO
LOS ANGELES COUNTY SURVEYOR
726 LOS ANGELES COUNTY ENGINEERING BLDG.

NOTE: ANY ADDITIONS OR CHANGES ON THIS SHEET MUST BE MADE OR CIRCLED IN RED INK, WITH DATE AND NAME OF PERSON MAKING CHANGE.

Do not extend notes this side of this line.

STATION	B. S.	H. I.	F. S.	ELEV.	Alley-	
					B.M. TF 38 El. 671.99	F.B. 1734-24
B.M. TF 38				671 99	Buff & Sierra Grande	
					LT.	RT
0+00	℄ Intr. Sierra Grande			671 6	℄	
+25	S.P.L. " "			71 3		
"				71 95		10' Rt cb. (end)
"				71 93	10' Lt. cb. end	
1+00				71 4	℄	
"				71 4		10'
"				71 7		100'
"				71 4	10'	
"				71 0	75'	
1+25	N.P.L.-A.T&SFRR			71[illegible]	℄	
B.M. TF						

F. B. 1740 Pg. 184 Job No. 1520 Division No. Notes Red. Plotted Profile
Survey of Halstead St Date Date No. X-Sec.
Survey by Wallace Notes ECW Notes Chkd. Checked
Indexed [illegible] Date Date No.

Profile	Notes Red.	Plotted	Job No. 1520	Division No.	F. B. 1740 Pg. 185
No.	Date	Date	Survey of Halstead St.		
X-Sec.	Notes Chkd.	Checked	Survey by Wallace	Notes ECW	Date 7-14-52
No.	Date	Date	Map No.	Indexed A. O. Johnson	Date

C.I. 1520
HALSTEAD ST.

BUFF AVE.
From
Sierra Grande Ave.
To
Aroboleda St.

C -X- SECT.

STATION	B. S.	H. I.	F. S.	ELEV.

NOTE: ANY ADDITIONS OR CHANGES ON THIS SHEET MUST BE MADE OR CIRCLED IN RED INK, WITH DATE AND NAME OF PERSON MAKING CHANGE.

PLEASE RETURN TO
LOS ANGELES COUNTY SURVEYOR
726 LOS ANGELES COUNTY ENGINEERING BLDG.

Do not extend notes this side of this line.

76L298 307 4-50

76L298 307 4-50

PLEASE RETURN TO
LOS ANGELES COUNTY SURVEYOR
726 LOS ANGELES COUNTY ENGINEERING BLDG.

NOTE: ANY ADDITIONS OR CHANGES ON THIS SHEET MUST BE MADE OR CIRCLED IN RED INK, WITH DATE AND NAME OF PERSON MAKING CHANGE.

#3 N. 0
8347

Do not extend notes this side of this line.

STATION	B. S.	H. I.	F. S.	ELEV.	BUFF AVE	
B.M. TF 38				671 99		
0+00	℄ Intr. Sierra Grande			671 8		℄
0+17				71 9		℄
E. end C.R. - NE Cor				72 67		
N. end CR - NE Cor				72 83		
W. end CR N.W Cor				73 18		
N. " " NW Cor				73 49		
1+00				762		℄
"				7650		20' ob.
"				769		25'
"				7691	ob. 20'	
"				771	25'	
T.P.				677 83		
2+00				811		℄
"				8158		20'
"				816		25'
"				8161	20'	
"				820	25	
S. end CR. SE Cor				8213		
E. " "				8274		

F. B. 1740 PG. 186
Job No. 1520 Division No. Notes Red. Plotted Profile
Survey of Halstead St Date Date No.
Survey by Wallace Notes ECW Notes Chkd. Checked X-Sec.
Indexed C. Johnson Date Date No.

76L298 307 4-50

PLEASE RETURN TO
LOS ANGELES COUNTY SURVEYOR
726 LOS ANGELES COUNTY ENGINEERING BLDG.

NOTE: ANY ADDITIONS OR CHANGES ON THIS SHEET MUST BE MADE OR CIRCLED IN RED INK, WITH DATE AND NAME OF PERSON MAKING CHANGE.

Do not extend notes this side of this line.

STATION	B. S.	H. I.	F. S.	ELEV.	Buff Ave.	
					LT. ℄	RT.
S. end CR-S	W. COR			682 09		
W. " CR-	" "			82 41		
2+50.0	℄ intr. Arboleda St.			831	℄ INTR	
2+68.0				683 50	N. cb. Arboleda ℄ Buff Ave. prod	
B. . TF				683 47	B. M TF 39 El. 683.47 F.B. 1734-24 Buff Ave. & Arboleda St.	

Profile Notes Red. ____ Plotted ____ Job No. 1520 Division No. ____ F. B. 1740 Pg. 187
No. ____ Date ____ Date ____ Survey of Halstead St.
X-Sec. Notes Chkd. ____ Checked ____ Survey by Wallace Notes ECW. Date 7-14-52
No. ____ Date ____ Date ____ Map No. ____ Indexed [illegible] Date ____

F. B. 1740 Pg. 188 Job No. 1520 Division No. Notes Red Plotted Profile

Survey of Date Date No.

Survey by Notes Notes Chkd Checked X-Sec.

Indexed Date Date Date No.

STATION	B. S.	H. I.	F. S.	ELEV.

761.398 307 4-55

PLEASE RETURN TO

LOS ANGELES COUNTY SURVEYOR

726 LOS ANGELES COUNTY ENGINEERING BLDG.

NOTE: ANY ADDITIONS OR CHANGES ON THIS SHEET MUST BE MADE OR CIRCLED IN RED INK, WITH DATE AND NAME OF PERSON MAKING CHANGE.

Do not extend notes this side of this line.

Profile	Notes Red.	Plotted	Job No. 1520	Division No.	F. B. 1740	Pg. 189
No.	Date	Date	Survey of HALSTEAD ST			
X-Sec.	Notes Chkd.	Checked	Survey by EC Wallace	Notes EEW	Date 7-15-52	
No.	Date	Date	Map No.	Indexed L. O. Johnson	Date	

C.I. 1520

HALSTEAD ST.

FOOTHILL BLVD.

From

Michillinda Ave. To Rosemead Blvd.

Profile of South Curb

STATION	B. S.	H. I.	F. S.	ELEV.

NOTE: ANY ADDITIONS OR CHANGES ON THIS SHEET MUST BE MADE OR CIRCLED IN RED INK, WITH DATE AND NAME OF PERSON MAKING CHANGE.

PLEASE RETURN TO

LOS ANGELES COUNTY SURVEYOR

726 LOS ANGELES COUNTY ENGINEERING BLDG.

Do not extend notes this side of this line.

76L298 307 4-50

76L298 307 4-50

PLEASE RETURN TO
LOS ANGELES COUNTY SURVEYOR
726 LOS ANGELES COUNTY ENGINEERING BLDG.

NOTE: ANY ADDITIONS OR CHANGES ON THIS SHEET MUST BE MADE OR CIRCLED IN RED INK, WITH DATE AND NAME OF PERSON MAKING CHANGE.

Do not extend notes this side of this line.

STATION	B. S.	H. I.	F. S.	ELEV.	Foothill Ave.	
					B. M. TE415 El. 674.17	1488/217
B.M. TE415				674 17	Foothill & Michillinda Ave. SE Cor - B Spk cb 7' S.	
PROFILE South curb Foothill Blvd.						
0+00	℄ Michillinda Ave.			67[illegible] 37		℄ Michillinda Ave - cb. Line Prod.
0+28 S. end CR - SW COR				674 81		
0+53 W. end CR	" "			76 68		
1+00				77 22		
2+00				78 69		
3+00				80 10		
4+00				81 53		
T.P.				682 09		
5+00				83 01		
6+00				84 47		
7+00				85 88		
+72	E. end CR - SE Cor Quigley Av.			87 03		
+	S. " " " "			87 01		
8+15±	℄ Quigley Ave			87 47		
+33	S. end CR - SW Cor Q			87 61		
B.M. TE413				687 32 .34	B.M. TE 413 El. 687.34	1488/216
8+58	W. end CR - SW Cor.			88 21		
9+00				88 62		
10+00				689 94		

F. B. 1740 Pg. 190
Job No. 1520 Division No. ____ Notes Red. ____ Plotted ____ Profile
Survey of Halstead St Date ____ Date ____ No. ____
Survey by Wallace Notes ECW Notes Chkd. ____ Checked ____ X-Sec.
Indexed [illegible] Date ____ Date ____ No. ____

76L298 307 4-50

PLEASE RETURN TO
LOS ANGELES COUNTY SURVEYOR
726 LOS ANGELES COUNTY ENGINEERING BLDG.

NOTE: ANY ADDITIONS OR CHANGES ON THIS SHEET MUST BE MADE OR CIRCLED IN RED INK, WITH DATE AND NAME OF PERSON MAKING CHANGE.

Do not extend notes this side of this line.

410 89.91 2.6

STATION	B. S.	H. I.	F. S.	ELEV.	Foothill Blvd. (cont.)	
	South cb. Foothill Blvd.					
11+00				691 33		
T.P.				690 88		
12+00				92 76		
13+00				94 15		
14+00				94 84		
15+00				94 17		
16+00				93 35		
28	E. end CR-SE Cor Rosmead Blvd			93 03		
T.P.				692 98		
16+47.5				691 92		
B.M. TE 410				689 93	B.M. TE 410 El. 689.91	1488/216

Profile Notes Red ____ Plotted ____ Job No. 1520 Division No. ____ F.B. 1740 Pg. 191
No. ____ Date ____ Date ____ Survey of HALSTEAD ST
Notes Chkd ____ Checked ____ Survey by [illegible] Date 7-1[illegible]
No. ____ Date ____ Date ____ Map No. ____ Index [illegible]

F. B. 1740 Pg. 192

Job No. Division No. Notes Red. Plotted Profile

Survey of Date Date No.

Survey by Notes Notes Chkd Checked X-Sec.

Indexed Date Date Date No.

STATION	B. S.	H. I.	F. S.	ELEV.

76L298 307 4-50

PLEASE RETURN TO

LOS ANGELES COUNTY SURVEYOR

726 Los Angeles County Engineering Bldg.

NOTE: ANY ADDITIONS OR CHANGES ON THIS SHEET MUST BE MADE OR CIRCLED IN RED INK, WITH DATE AND NAME OF PERSON MAKING CHANGE.

Do not extend notes this side of this line.

Name Ck'd by	Survey of Halstead St	F. B. 1140 Pg. 193
Map No.	W. O. 1520 Tape No.	St'd. °F
Office Work	Surveyed by Wallace	
Checked	Notes EGW Date 3-16-52	
Date	Indexed C. Johnson	

J.N. 1520

HALSTEAD ST.

BEACON PLACE

FROM

Colorado St. To TRACT LINE

TOPOG

Note: Any Additions or Changes of This Sheet Must Be Made or Circled in Red Ink With Date and Name of Person Making Change.

Do not extend notes this side of this line.

RETURN TO
LOS ANGELES COUNTY SURVEYOR
726 LOS ANGELES COUNTY
ENGINEERING BLDG.

76F3095 247 2-51

F.B. 1740 Pg. 194

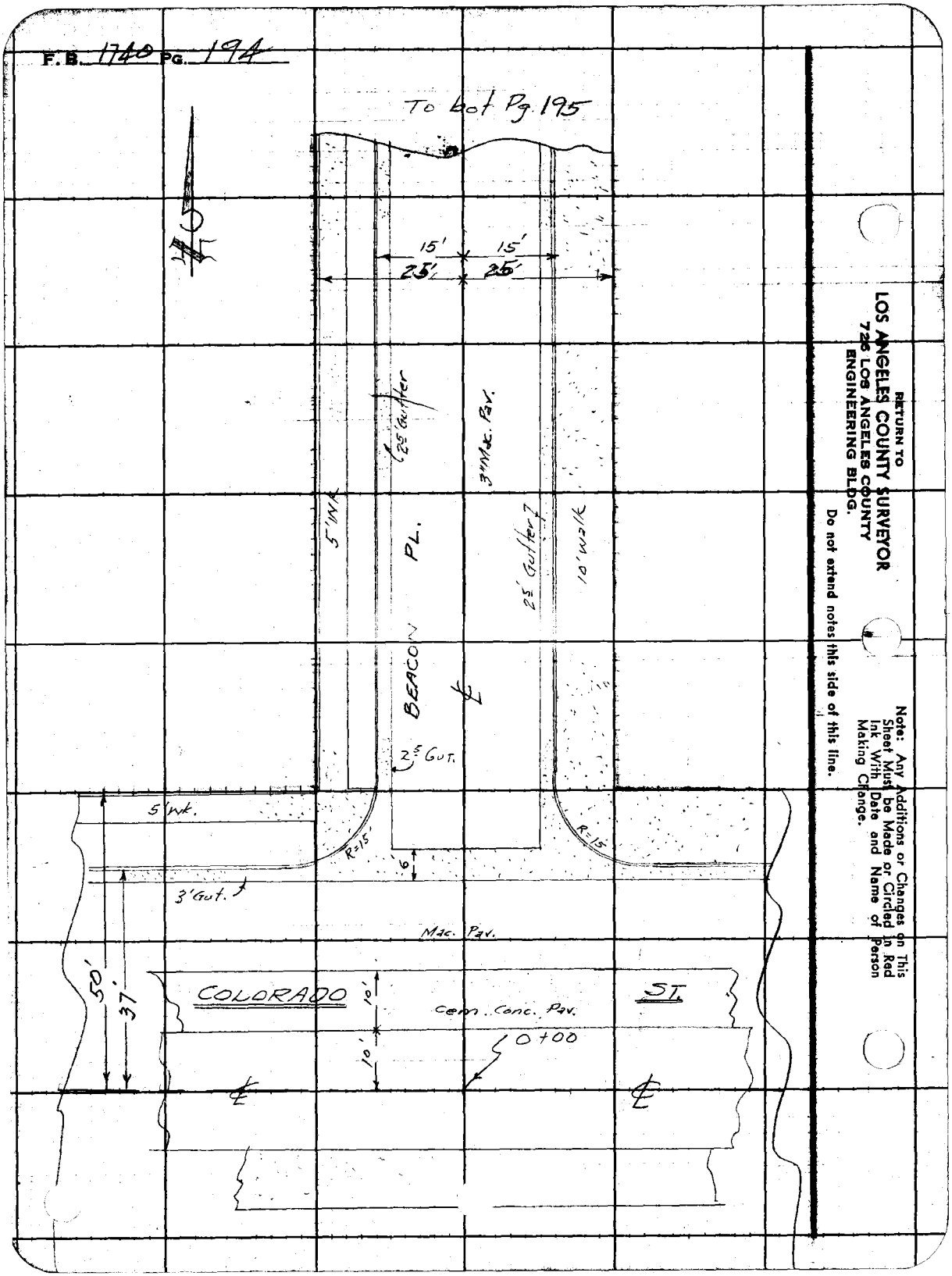

RETURN TO
LOS ANGELES COUNTY SURVEYOR
725 LOS ANGELES COUNTY
ENGINEERING BLDG.

Do not extend notes this side of this line.

Note: Any Additions or Changes on This Sheet Must be Made or Circled in Red Ink With Date and Name of Person Making Change.

Notes Ch'd by	Survey of Halstead St.	F.B. 1740 Pg. 195
Map No.	W. O. 1520 Tape No. St'd. °F	
Office Work	Surveyed by E.C. Wallace	
Checked	Notes E.C.W. Date 2-16-52	
Date	Indexed C. Johnson	

5788.52

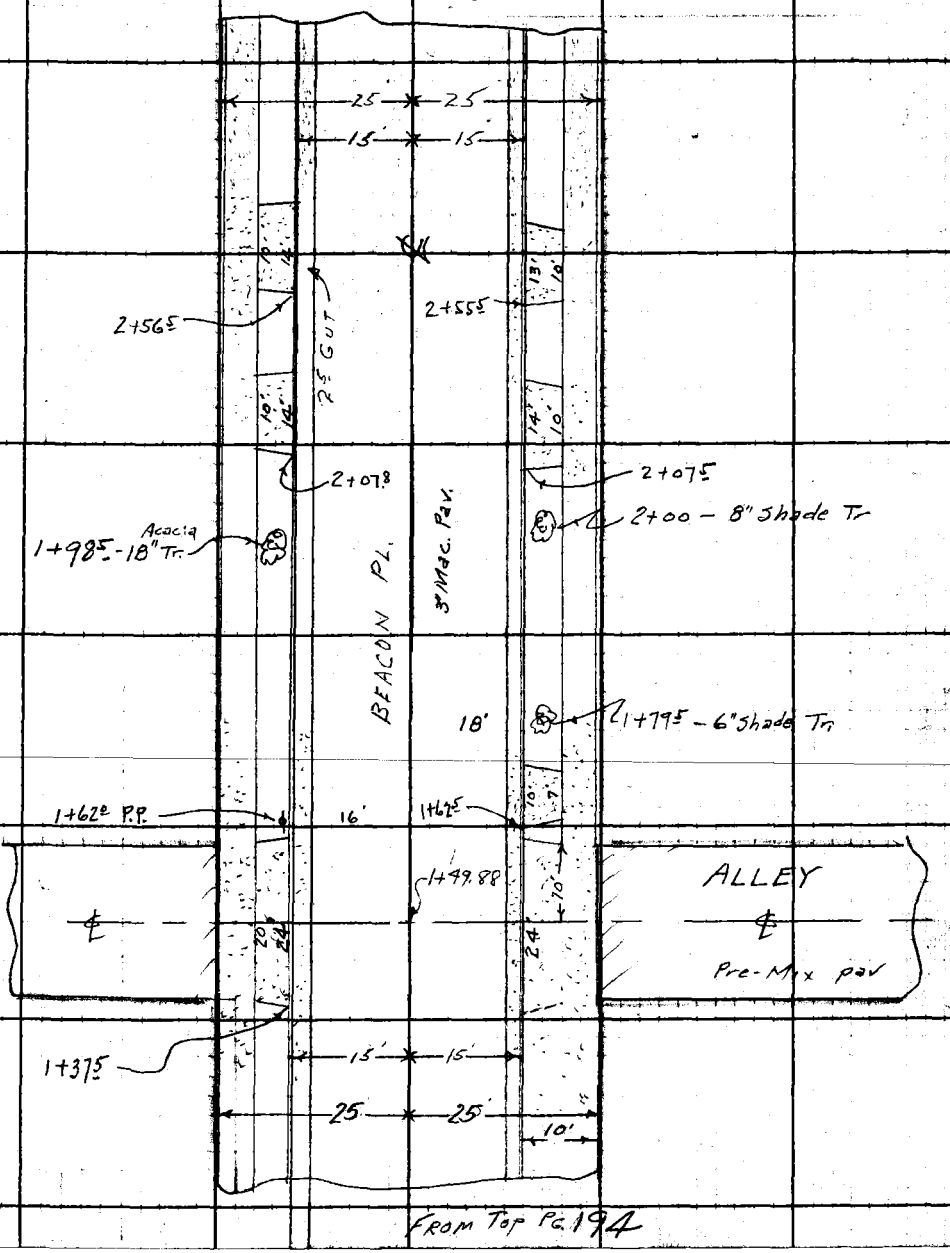

From Top Pg. 194

Note: Any Additions or Changes on This Sheet Must be Made or Circled in Red Ink With Date and Name of Person Making Change.

Do not extend notes this side of this line.

RETURN TO
LOS ANGELES COUNTY SURVEYOR
726 LOS ANGELES COUNTY
ENGINEERING BLDG.

75F3095 247 2-51

F.B. 1740 PG. 196

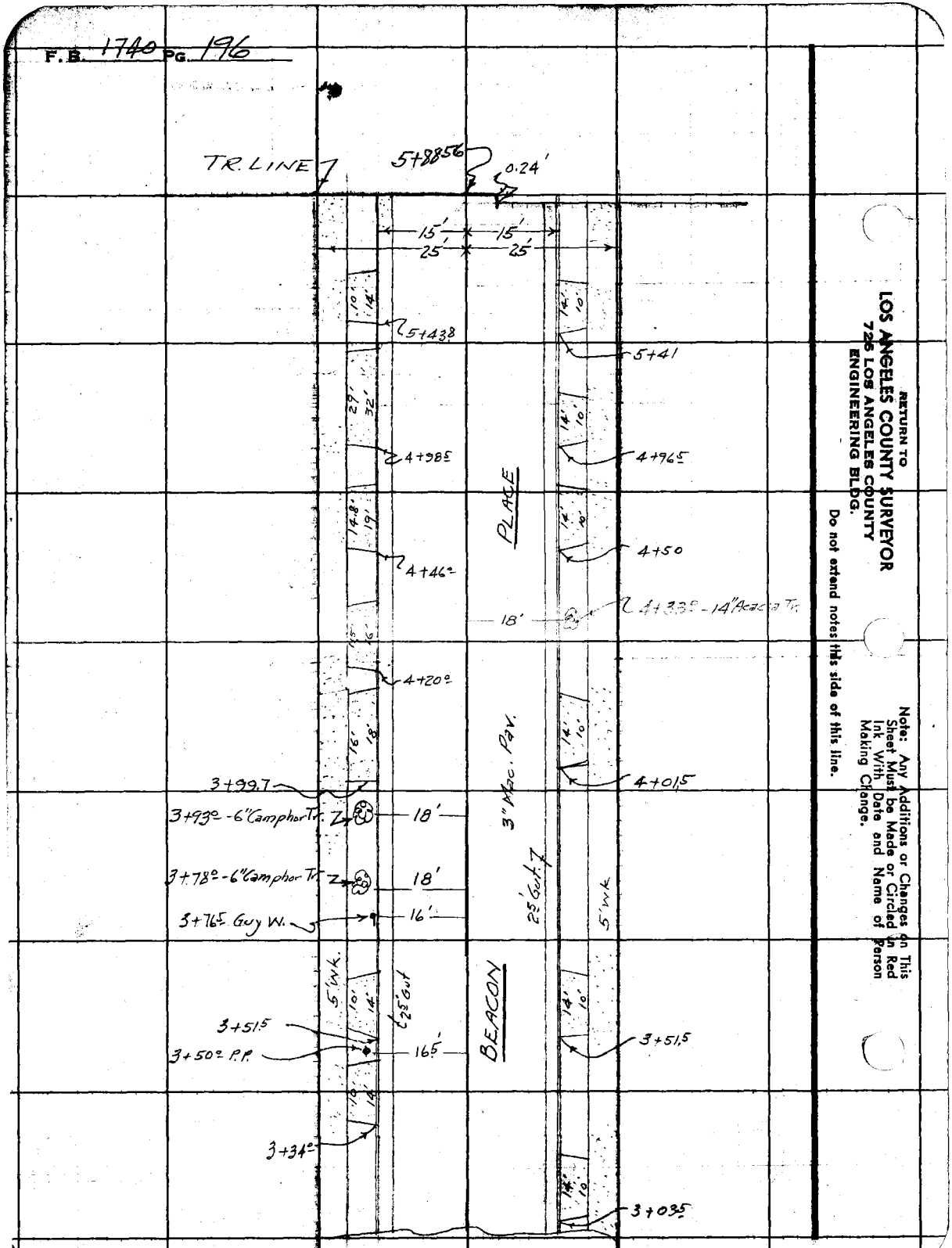

RETURN TO
LOS ANGELES COUNTY SURVEYOR
725 LOS ANGELES COUNTY
ENGINEERING BLDG.

Do not extend notes this side of this line.

Note: Any Additions or Changes on This Sheet Must be Made or Circled in Red Ink With Date and Name of Person Making Change.

Profile No. ____ Notes Red. ____ Plotted ____ Job No. 1520 Division No. ____ F.B. 1740 PG. 197

X-Sec. No. ____ Date ____ Date ____ Survey of HALSTEAD ST

Notes Chkd. ____ Checked ____ Survey by Wallace Notes ECW Date 5-16-52

Date ____ Date ____ Map No. ____ Index C. Johnson Date ____

C.I. 1520

HALSTEAD ST.

BEACON PLACE

FROM

COLORADO ST. NORTH TO TRACT LINE

-X- SECTIONS

STATION	B. S.	H. I.	F. S.	ELEV.

NOTE: ANY ADDITIONS OR CHANGES ON THIS SHEET MUST BE MADE OR CIRCLED IN RED INK, WITH DATE AND NAME OF PERSON MAKING CHANGE.

PLEASE RETURN TO

LOS ANGELES COUNTY SURVEYOR

726 LOS ANGELES COUNTY ENGINEERING BLDG.

Do not extend notes this side of this line.

76L298 307 10-51

76L298 307 10-51

PLEASE RETURN TO

LOS ANGELES COUNTY SURVEYOR
726 LOS ANGELES COUNTY
ENGINEERING BLDG.

NOTE: ANY ADDITIONS OR CHANGES ON THIS SHEET MUST BE MADE OR CIRCLED IN RED INK, WITH DATE AND NAME OF PERSON MAKING CHANGE.

Do not extend notes this side of this line.

STATION	B. S.	H. I.	F. S.	ELEV.		
B.M. TF 32				663 71	B.M. TF 32 El. 663.71 F.B. 1588- Beacon Pl. & Colorado St N.W. Cor.	
						℄
0+00	℄ INTR			629		℄ Intr
+20				62 89		℄ N. edge conc. pav
+37				62 44		℄
E. end CR	NE Cor			62 88		
Gutter "	"	"		62 02		
N. end "	"	"		62 97		
Gutter "	"			62 33		
W. end C.R.	NW Cor			63 66		
Gutter W.	"	"		62 81		
N. end	"	"		63 70		
Gutter "	"	"		62 91		
0+50				63 1		℄
"				63 18		25' Rt back wk
"				63 86	25' Lt. Back wk	
1+00				638		℄
"				63 58		15' cb
"				62 88		15 Gut
"				63 78		25' wk
"				64 12	15' cb	

F.B. 1740 PG. 198
Job No. 1520 Division No. Notes Red. Plotted No. Profile
Survey of Halstead St Date Date X-Sec.
Survey by Wallace Notes ECW Notes Chkd. Checked
Indexed [illegible] Johnson Date Date No.

76L298 307 10-51

PLEASE RETURN TO
LOS ANGELES COUNTY SURVEYOR
726 LOS ANGELES COUNTY
ENGINEERING BLDG.

NOTE: ANY ADDITIONS OR CHANGES ON THIS SHEET MUST BE MADE OR CIRCLED IN RED INK, WITH DATE AND NAME OF PERSON MAKING CHANGE.

Do not extend notes this side of this line.

STATION	B. S.	H. I.	F. S.	ELEV.	Beacon Pl. LT	℄	RT
1+00				6346	Gutter 15		
"				6438	25 back wk		
1+49.88	℄ INTR ALLEY			644		℄ INTR Alley	
2+00				651			15' cb
"				6489			Gut
"				6422			25' Bk wk
"				6514			
"				6548	15' cb		
"				6478	15' Gut		
"				6576	25 Bk Wk		
T.P.				66543			
2+00				645			140' Rt. Back lot line
"				662	145'± Back lot Line		
3+00				665		℄	
"				6619			15' cb
"				6551			Gut
"				6640			25' Bk wk
"				6688	15' cb		
"				6621	Gut		
"				6704	25' Bk wk		

Profile No. ____ Notes Red ____ Plotted ____ Job No. 1520 Division No. ____ F.B. 1740 Pg. 199
Date ____ Date ____ Survey of Halstead St
X-Sec. No. ____ Notes Chkd ____ Checked ____ Survey by Wallace Notes ECW Date 5-16-52
Date ____ Date ____ Map No. ____ Index ____ G. Johnson

76L298 307 10-51

88.56

PLEASE RETURN TO

LOS ANGELES COUNTY SURVEYOR
726 LOS ANGELES COUNTY
ENGINEERING BLDG.

NOTE: ANY ADDITIONS OR CHANGES ON THIS SHEET MUST BE MADE OR CIRCLED IN RED INK, WITH DATE AND NAME OF PERSON MAKING CHANGE.

Do not extend notes this side of this line.

STATION	B. S.	H. I.	F. S.	ELEV.	LT (West)	℄	RT (East)
4+00				6678		℄	
"				6762			15' cb
"				6699			Gut
"				6780			Bk wk
"				6813	15' cb		
"				6748	Gut		
"				6835	25' Bk. wk		
"				671			Back lot line 140' Rt
"				703	144' Lt. back lot line		
5+00				691		℄	
"				6881			15' cb
"				6816			" Gut
"				6911			25
"				6944	15' cb		
"				6877	Gut		
"				6965	25' Bk wk		
5+88.56	TRACT LINE			703		℄	INTR TRACT LINE
"				7005			15' ~~Rt~~ cb
"				6938			Gut
"				7031			25' Bk wk
"				7064	15'		

F.B. 1740 PG. 200 Job No. 1520 Division No. Notes Red. Plotted No. Profile
Survey of Halstead ST Date Date X-Sec.
Survey by Wallace Notes ECW Notes Chkd. Checked No.
Indexed C. Johnson Date Date

76L298 307 10-51

PLEASE RETURN TO
LOS ANGELES COUNTY SURVEYOR
726 LOS ANGELES COUNTY
ENGINEERING BLDG.

NOTE: ANY ADDITIONS OR CHANGES ON THIS SHEET MUST BE MADE OR CIRCLED IN RED INK, WITH DATE AND NAME OF PERSON MAKING CHANGE.

Do not extend notes this side of this line.

STATION	B. S.	H. I.	F. S.	ELEV.	LT. ℄ RT.
5+88.56				670 00	15' Gutter
"				70 93	25' Bk Walk
B.M. TF31				67057	B.M. TF31 El. 670.56 F.B. 1734-22

Profile Notes Red No. Date
X-Sec. Notes Chkd No. Date
Plotted Date
Checked Date
Job No. 1520 Division No.
Survey of Halstead St
Survey by Wallace Notes ECW Date 5-18-62
Map No. Index C. Johnson
F.B. 1740 Pg. 201

B. 1740 PG 202 Job No. 1520 Division No. Notes Red. Plotted Profile

Survey of Halstead St Date Date No.

Survey by Wallace Notes ECW Notes Chkd. Checked X-Sec.

Indexed C. Johnson Date Date Date No.

STATION	B. S.	H. I.	F. S.	ELEV.	

76L296 307 10-51

PLEASE RETURN TO

LOS ANGELES COUNTY SURVEYOR

726 LOS ANGELES COUNTY ENGINEERING BLDG.

Do not extend notes this side of this line.

NOTE: ANY ADDITIONS OR CHANGES ON THIS SHEET MUST BE MADE OR CIRCLED IN RED INK, WITH DATE AND NAME OF PERSON MAKING CHANGE.

F. B. 1740 PG. 203

Notes Ck'd by
Map No.
Office Work
Checked
Date

Survey of Halstead St
W. O. 1520 Tape No. Std. °F
Surveyed by Wallace
Notes Date 5-10-52
Indexed

C.I. 1520
HALSTEAD ST.

PROP. SEWER R/W

FROM
TR. LINE at Northend BEACON PL.
NORTH TO N. Line A.T. & S.F. - RR R/W

S TOPOG

WINSTON WAY

FROM
N. LINE A.T. & S.F. R.R R/W TO FOOTHILL BLVD

TOPOG

Note: Any Additions or Changes of This Sheet Must Be Made or Circled in Red Ink With Date and Name of Person Making Change.

Do not extend notes this side of this line.

RETURN TO
LOS ANGELES COUNTY SURVEYOR
726 LOS ANGELES COUNTY
ENGINEERING BLDG.

76F309S 247 2-51

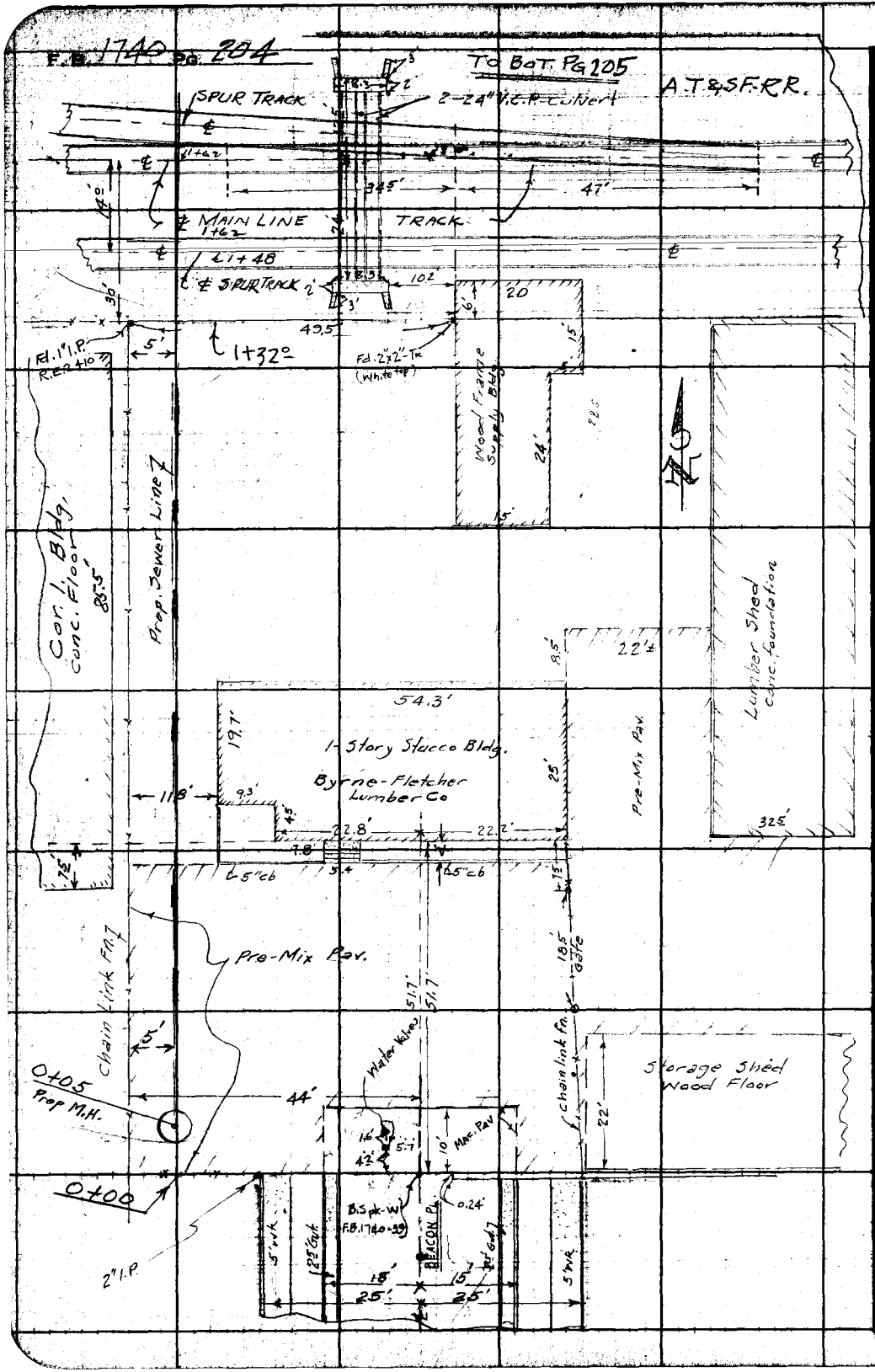

RETURN TO
LOS ANGELES COUNTY SURVEYOR
726 LOS ANGELES COUNTY
ENGINEERING BLDG.

Do not extend notes this side of this line.

Note: Any Additions or Changes on This Sheet Must be Made or Circled in Red Ink With Date and Name of Person Making Change.

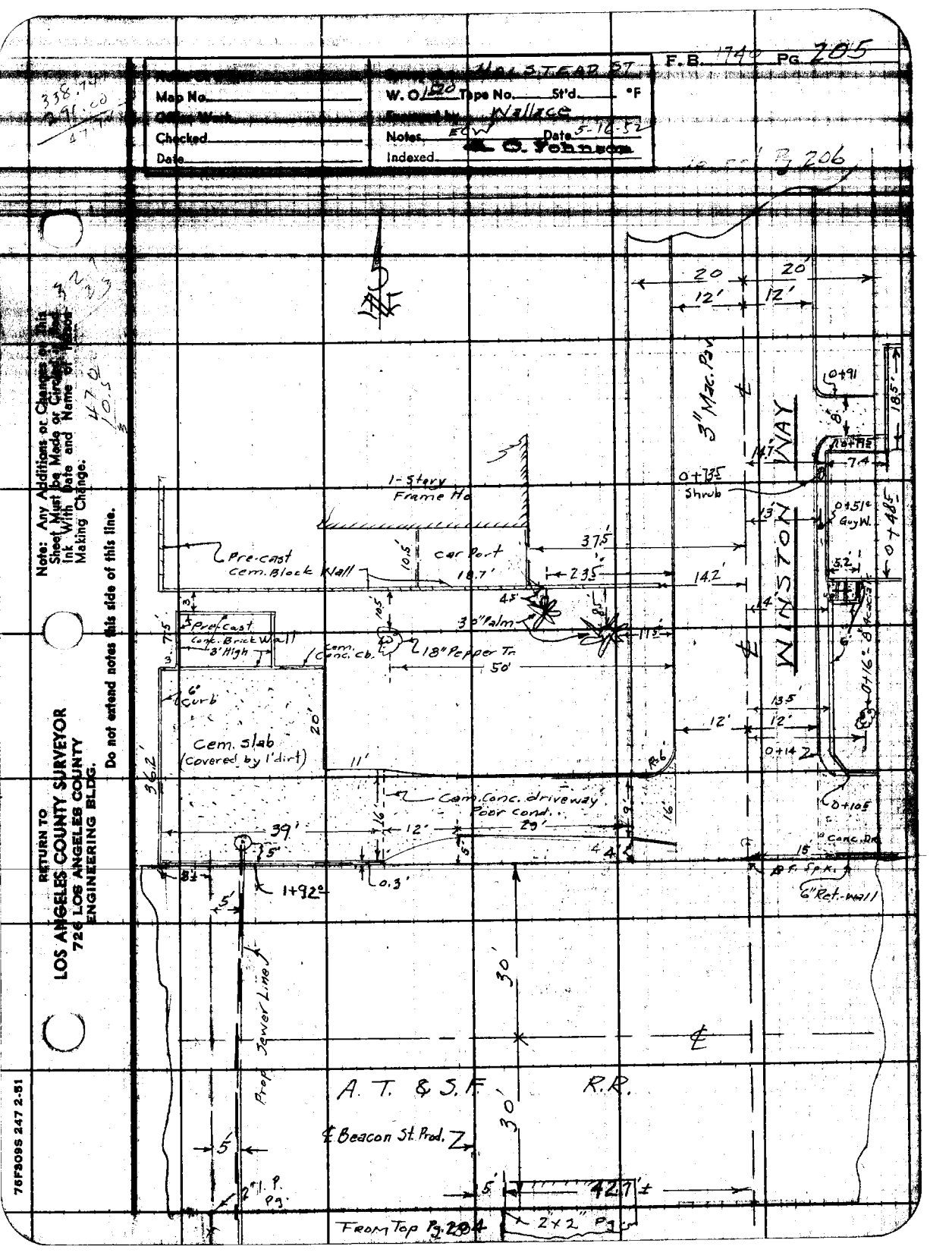

F.B. 1740 Pg. 205
Map No.
Checked
Date
W.O. 1520 Tape No. St'd. °F
Wallace
Notes. ECW Date 5-16-52
Indexed
A. O. Johnson
Pg. 206
3" Mac. Pav.
WINSTON WAY
1-Story Frame Ho
Pre-cast Cem. Block Wall
car Port
Pre-cast Conc. Brick Wall 3' High
Cem. Conc. Cb.
18" Pepper Tr.
30" Palm
Shrub
Guy W.
Cem. slab (covered by 1' dirt)
Cem. Conc. driveway Poor cond.
Conc. Dr.
6" Ret. wall
Prop. Sewer Line
A. T. & S. F. R.R.
℄ Beacon St. Prod.
2" I. P. Pg.
2 x 2" Pg.
From Top Pg. 204
Note: Any Additions or Changes on This Sheet Must be Made or Circled in Red Ink With Date and Name of Person Making Change.
Do not extend notes this side of this line.
RETURN TO
LOS ANGELES COUNTY SURVEYOR
726 LOS ANGELES COUNTY
ENGINEERING BLDG.
76F309S 247 2-51

F. B. 1740 Pg. 206

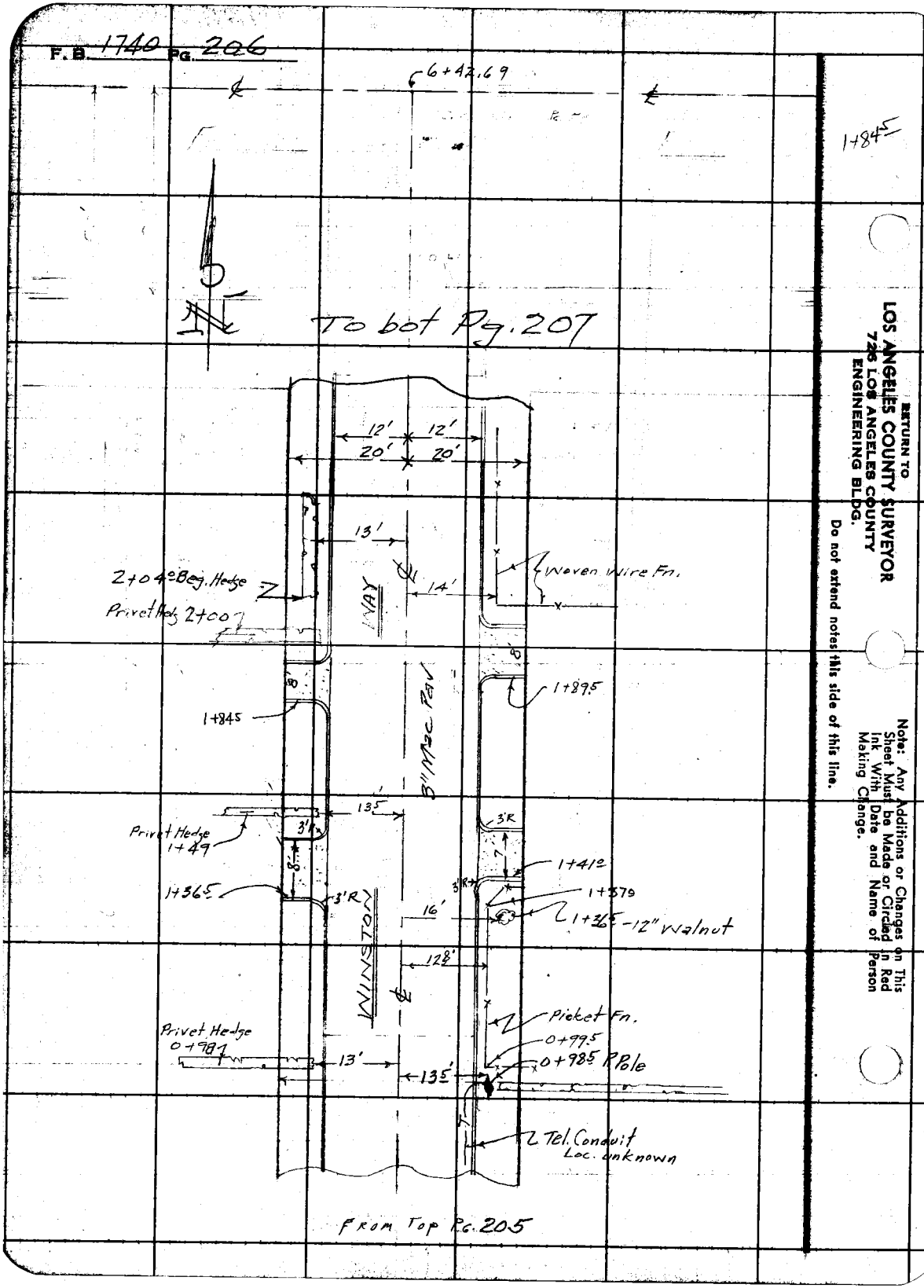

RETURN TO
LOS ANGELES COUNTY SURVEYOR
720 LOS ANGELES COUNTY
ENGINEERING BLDG.

Do not extend notes this side of this line.

Note: Any Additions or Changes on This Sheet Must be Made or Circled in Red Ink With Date and Name of Person Making Change.

Notes Chkd by
Map No.
Office Work
Checked
Date

Survey of Halstead St.
W. O. 1520 Tape No. St'd °F
Surveyed by Wallace
Notes E C W Date 7-15-52
Indexed

F. B. 1740 Pg. 207

Note: Any Additions or Changes of This Sheet Must be Made or Circled in Red Ink With Date and Name of Person Making Change.

Do not extend notes this side of this line.

RETURN TO
LOS ANGELES COUNTY SURVEYOR
726 LOS ANGELES COUNTY
ENGINEERING BLDG.

76F309S 247 2-51

F. B. 1740 PG. 208

To bot Pg. 209

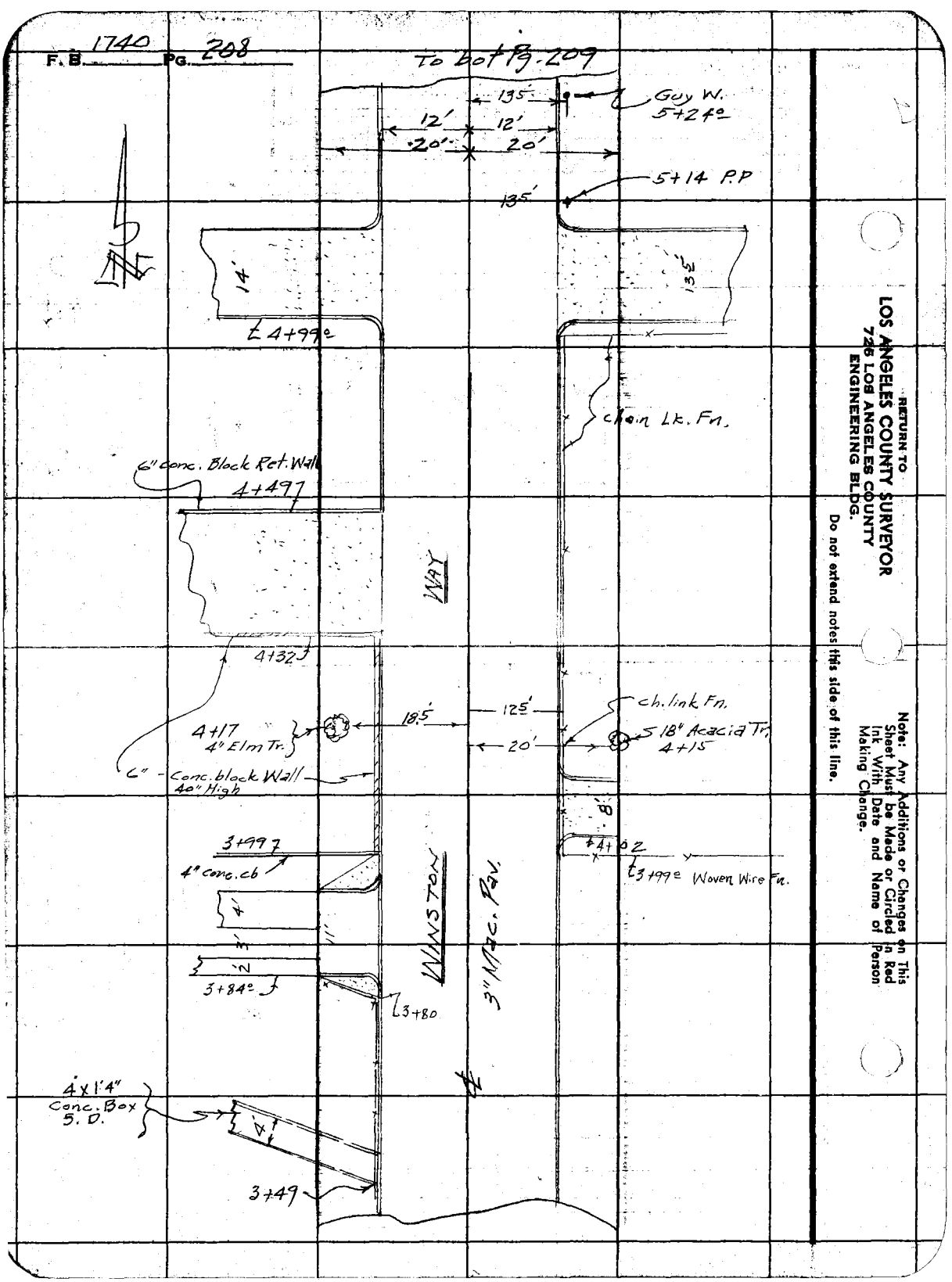

RETURN TO
LOS ANGELES COUNTY SURVEYOR
725 LOS ANGELES COUNTY
ENGINEERING BLDG.

Do not extend notes this side of this line.

Note: Any Additions or Changes on This Sheet Must be Made or Circled in Red Ink With Date and Name of Person Making Change.

1740 209

F. B. _____ PG. _____

Notes Ch'd by	Survey of Halstead St
Map No.	W. O. 1520 Tape No. St'd. °F
Office Work	Surveyed by Wallace
Checked	Notes ECW Date 7-25-52
Date	Indexed C. Johnson

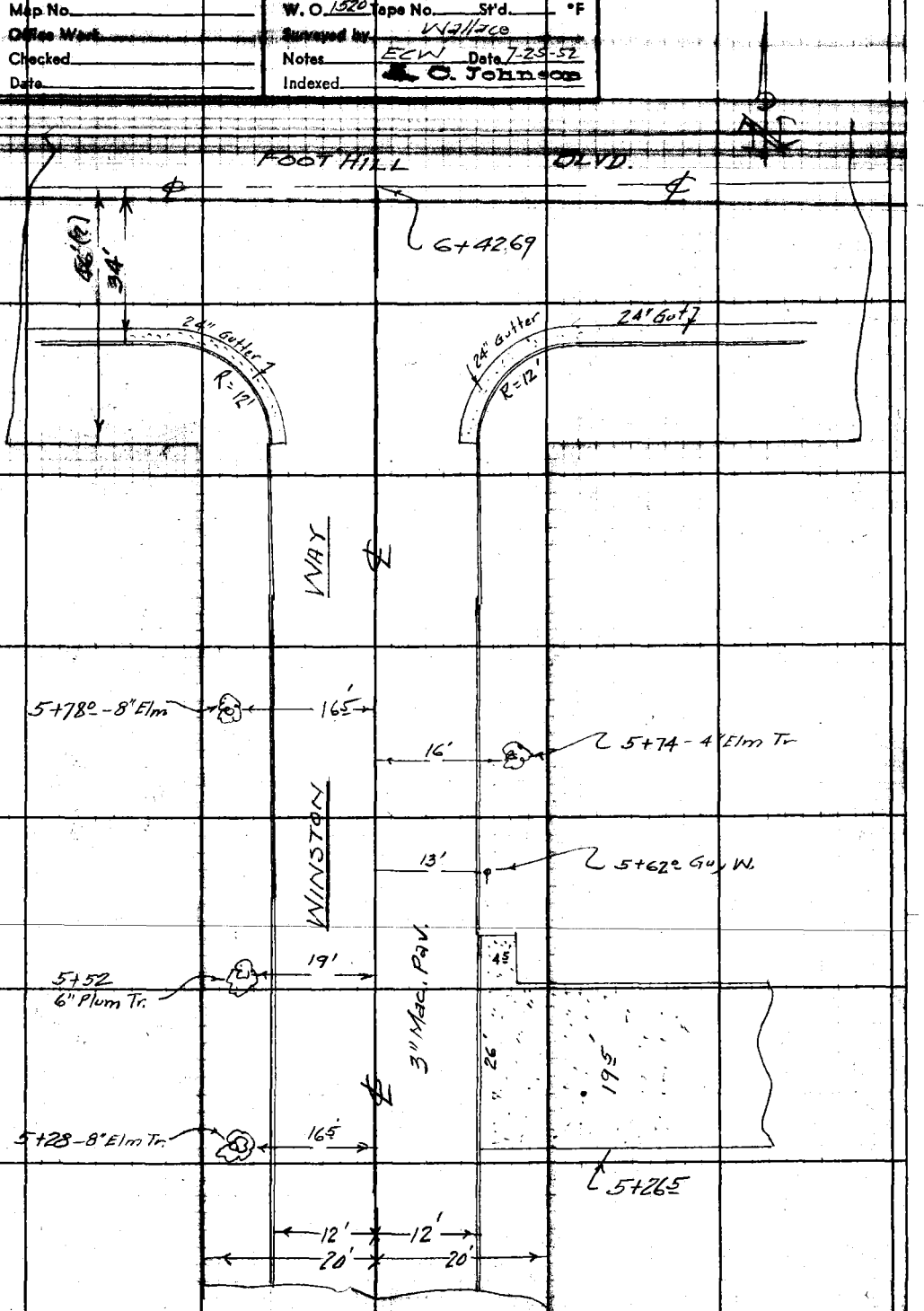

Note: Any Additions or Changes on This Sheet Must be Made or Circled in Red Ink With Date and Name of Person Making Change.

Do not extend notes this side of this line.

RETURN TO
LOS ANGELES COUNTY SURVEYOR
726 LOS ANGELES COUNTY
ENGINEERING BLDG.

76F3095 247 2-51

RETURN TO
LOS ANGELES COUNTY SURVEYOR
726 LOS ANGELES COUNTY
ENGINEERING BLDG.

Note: Any Additions or Changes on This Sheet Must be Made or Circled in Red Ink With Date and Name of Person Making Change.

Do not extend notes this side of this line.

F.B. 1140 PG. 210

Profile No. ____ Notes Red. ____ Plotted ____ Job No. 1520 Division No. ____ F.B. 1740 Pg. 211

X-Sec. No. ____ Date ____ Date ____ Survey of Halstead St

Notes Chkd. ____ Checked ____ Survey by Wallace Notes J.M. Date 5-19-5[illegible]

Date ____ Date ____ Map No. ____ Index C. Johnson

C.I. 1520

HALSTEAD ST.

SEWER R/W

FROM

TR. LINE Northend BEACON PL.

NORTH TO N. Line A.T. & S.F. R.R. R/W.

-X- SECTIONS

Topg shown on Pgs. 204 & 205

STATION	B.S.	H.I.	F.S.	ELEV.

NOTE: ANY ADDITIONS OR CHANGES ON THIS SHEET MUST BE MADE OR CIRCLED IN RED INK, WITH DATE AND NAME OF PERSON MAKING CHANGE.

PLEASE RETURN TO

LOS ANGELES COUNTY SURVEYOR

726 LOS ANGELES COUNTY ENGINEERING BLDG.

Do not extend notes this side of this line.

76L298 307 10-51

76L298 307 10-51

PLEASE RETURN TO

LOS ANGELES COUNTY SURVEYOR
726 LOS ANGELES COUNTY
ENGINEERING BLDG.

NOTE: ANY ADDITIONS OR CHANGES ON THIS SHEET MUST BE MADE OR CIRCLED IN RED INK, WITH DATE AND NAME OF PERSON MAKING CHANGE.

Do not extend notes this side of this line.

STATION	B. S.	H. I.	F. S.	ELEV.		
B.M. TF-31				670 56	B.M.TF-31 EL. 670.56 F.B. 1734-22	
					LT. ℄	RT.
0+00				671 5	℄	
"				71 4		5'
"				71 7	5'	
0+48				71 9	℄	END PAV
"				71 9		5'
"				72 5	5'	
0+56				70 1	℄	2' WIDE DRAINAGE DITCH
"				71 7		1' Tp. Bk
"				71 9		3' BRK
"				72 5		4' BRK.
"				72 6		5'
"				71 7	Top. Bk. 1'	
"				72 0	BRK. 2'	
"				72 5	BRK. 3'	
"				72 9	5'	
0+91.5				71 1	℄	W. EDGE 3' DRAIN. DITCH
"				73 0		3' Top. Bk.
"				673 4		5'

F.B. 1740 PG. 212 Job No. 1520 Division No. Notes Red. Plotted Profile
Survey of HALSTEAD ST Date Date No.
Survey by E.C. WALLACE Notes J. MUSLIN Notes Chkd. Checked X-Sec.
Indexed C. JOE[illegible] Date Date No.

76L298 307 10-51

PLEASE RETURN TO

LOS ANGELES COUNTY SURVEYOR

726 LOS ANGELES COUNTY
ENGINEERING BLDG.

NOTE: ANY ADDITIONS OR CHANGES ON THIS SHEET MUST BE MADE OR CIRCLED IN RED INK, WITH DATE AND NAME OF PERSON MAKING CHANGE.

Do not extend notes this side of this line.

STATION	B. S.	H. I.	F. S.	ELEV.	LT	℄	RT
0+91.5				672 5	Top. Bnk 0.5'		
"				73 5	5'		
1+05				73 6		℄	
"				73 2			5' W. Bnk. Drainage Dr
1+22				74 6		℄	
"				74 7			5'
"				74 8	5'		
1+ 32				76 2		℄	Int S. R/W A.T.&S.F. R.
				76 2			5'
				76 5	5'		
T.P.				675 73			
1+43				79 5		℄	Bk
Rail				80 16		℄	S. Rail Side Track
"				80 76		℄	S. Rail Main Line
				79 73			100' S. Rail " "
"				81 45	S. Rail Main Line 7.0'		
				80 83		℄	N. Rail. Spur Track
1+72				80 2		℄	Top. Road Bed
1+76				78 2		℄	Bot "
				78 2			5'
				78 3	5'		

Profile Notes Red ____ Plotted ____ Job No. 1520 Division No. ____

No. ____ Date ____ Date ____ Survey of Halstead St

X-Sec. Notes Chkd ____ Checked ____ Survey by Wallace Notes JM Date 5-19-52

No. ____ Date ____ Date ____ Map No. ____ Indexed ____ Date ____

F.B. 1740 PG. 213

76L298 307 10-51

PLEASE RETURN TO

LOS ANGELES COUNTY SURVEYOR
726 LOS ANGELES COUNTY
ENGINEERING BLDG.

NOTE: ANY ADDITIONS OR CHANGES ON THIS SHEET MUST BE MADE OR CIRCLED IN RED INK, WITH DATE AND NAME OF PERSON MAKING CHANGE.

Do not extend notes this side of this line.

F.B. 1740 PG 2/4 Job No. 1520 Division No. Profile No. X-Sec. No.
Survey of HALSTEAD ST. Notes Red. Plotted Date
Survey by F.C. WALLACE Notes J. MESSLER Notes Chkd. Checked Date
Indexed by C. Johnson Date Date

STATION	B. S.	H. I.	F. S.	ELEV.	LT	℄	RT
1+83				679.8		℄	S. BANK 2' WIDE DRAINAGE DITCH
"				77.2			15'
"				75.4	15'		
1+85.5				81.3		℄	BOT. DITCH
"				82.7			10' BOT. DITCH
"				83.4	BOT. DITCH 10'		
1+89				79.7		℄	N. BANK DITCH
1+92				76.6		℄	INT. N. R/W A.T. & S.F. R.R.
"				75.4			5'
"				76.7	5'		
2+28				76.58		℄	CONC. SLAB
B.M. TF 42				675.75	B.M. TF. 42 EL. 675.04		F.B. 1734-26
		PROPOSED R/W		5'	N. OF N. LINE R/W. A.T. & S.F. R.R. TO WINSTON WAY		
B.M. TF 42				675.16	B.M. TF 42 EL. 675.05		
0+00				76.2		℄	1+99 FROM S. = 0+00 GOING E.
"				75.1	5'		
0+21				72.11		℄	CONC.
"				76.0			2.5' BRK.
"				78.1			6' TOP. BNK.
"				75.11	CONC. 5'		

76L298 307 10-51

PLEASE RETURN TO

LOS ANGELES COUNTY SURVEYOR

726 LOS ANGELES COUNTY
ENGINEERING BLDG.

NOTE: ANY ADDITIONS OR CHANGES ON THIS SHEET MUST BE MADE OR CIRCLED IN RED INK, WITH DATE AND NAME OF PERSON MAKING CHANGE.

Do not extend notes this side of this line.

STATION	B. S.	H. I.	F. S.	ELEV.	LT.	℄	RT.
0+21				6771		15'	
"				772		20'	
0+65				75 23		℄	
"				75 4			3' BRK
"				78 2			8' TOP BNK
"				75 30	EDGE DRIVE	8'	
"				75 7		20'	
0+ 73				74 2		℄	
0+ 95				74 2			
B.M. TF42				675 05	B.M. TF. 42 EL. 675.05		FB. 1734-25

Profile Notes Red. ____ Plotted ____ Job No. 1520 Division No. ____ F.B. 1740 PG. 215

No. ____ Date ____ Date ____ Survey of Holstein St.

X-Sec. Notes Chkd. ____ Checked ____ Survey by E.C.W. Notes J.M. Date 5-[illegible]

No. ____ Date ____ Date ____ Map No. ____ Indexed C. Jab[illegible]

F.B. 1740 PG. 216 Job No. 1520 Division No. Notes Red. Plotted Profile

Survey of HAISTEAD ST Date Date No.

Survey by E.G. WALLACE Notes J. MUSLIN Notes Chkd. Checked X-Sec.

Indexed Date Date Date No.

STATION	B.S.	H.I.	F.S.	ELEV.	

76L298 307 10-51

PLEASE RETURN TO

LOS ANGELES COUNTY SURVEYOR

726 LOS ANGELES COUNTY ENGINEERING BLDG.

Do not extend notes this side of this line.

NOTE: ANY ADDITIONS OR CHANGES ON THIS SHEET MUST BE MADE OR CIRCLED IN RED INK, WITH DATE AND NAME OF PERSON MAKING CHANGE.

Profile No. ____ X-Sec. No. ____

Notes Red. ____ Date ____ Plotted ____ Date ____
Notes Chkd. ____ Date ____ Checked ____ Date ____

Job No. 1520 Division No. ____
Survey of HALSTEAD ST.
Survey by J. MUSLIN Notes J M Date 5-19-52
Map No. ____ Indexed ____

F.B. 1740 PG. 217

C.I. 1520

~~HALSTEAD ST~~

WINSTON WAY

FROM

N. LINE A.T.&S.F.R.R. R/W TO FOOTHILL BLVD

— X-SECTIONS —

SKETCH PGS. 205 to 209 (incl)

STATION	B.S.	H.I.	F.S.	ELEV.

NOTE: ANY ADDITIONS OR CHANGES ON THIS SHEET MUST BE MADE OR CIRCLED IN RED INK, WITH DATE AND NAME OF PERSON MAKING CHANGE.

Do not extend notes this side of this line.

PLEASE RETURN TO
LOS ANGELES COUNTY SURVEYOR
726 LOS ANGELES COUNTY
ENGINEERING BLDG.

76L298 307 10-51

76L298 307 10-51

PLEASE RETURN TO

LOS ANGELES COUNTY SURVEYOR
726 LOS ANGELES COUNTY
ENGINEERING BLDG.

NOTE: ANY ADDITIONS OR CHANGES ON THIS SHEET MUST BE MADE OR CIRCLED IN RED INK, WITH DATE AND NAME OF PERSON MAKING CHANGE.

Do not extend notes this side of this line.

STATION	B. S.	H. I.	F. S.	ELEV.	WINSTON WAY	
B.M. TF-42					B.M. TF.42 EL. 675.09 F.B. 1734-26	
					LT ℄	RT
0+00				674 0	℄ INT	
0+14				74 3	℄	
"				74 85		12' CB
"				75 6		14'
"				75 5		20' P/L
0+17				74 3	℄	
"				74 98	CB. 12'	
"				75 4	P/L 20'	
1+00				75 6	℄	
"				76 11		12' CB
"				77 3		12.5'
"				77 4		20'
"				76 11	CB 12'	
"				77 2	16'	
"				77 3	20'	
2+00				76 9	℄	
				77 47		12' CB
				78 1		20'
				77 53	CB 12'	

B.1740 PG. 218 Job No. 1520 Division No. Notes Red. Plotted Profile
Survey of HALSTEAD ST. Date Date No.
Survey by MUSLIN Notes 1 MUSLIN Notes Chkd. Checked X-Sec.
Indexed C. Johnson Date Date No.

76L298 307 10-51

PLEASE RETURN TO
LOS ANGELES COUNTY SURVEYOR
726 LOS ANGELES COUNTY
ENGINEERING BLDG.

NOTE: ANY ADDITIONS OR CHANGES ON THIS SHEET MUST BE MADE OR CIRCLED IN RED INK, WITH DATE AND NAME OF PERSON MAKING CHANGE.

Do not extend notes this side of this line.

Profile Notes Red No. Date Plotted Job No. 1520 Division No.
X-Sec. Notes Chkd No. Date Checked Survey of MASTEAR Date
Survey by J. MUSSUN Notes by [illegible] Date 5-19-52
Map No. Indexed Date

F.B. 1740 PG. 219

STATION	B. S.	H. I.	F. S.	ELEV.	LT	℄	RT
2+00				677 7	P/L 20'		
T. P.				678 04			
3+00				76 C		℄	
"				79 22			12' CB
"				79 8			20'
"				79 14	CB 12'		
"				79 5	20'		
3+23				787		℄	GUTTER
3+31				789		℄	
"				82 2			100'
"				80 2	100'		
3+50				79 C		℄	
"				7853	FLOW LINE OF DRAIN 12'		
4+00				81 1		℄	
"				81 65			12 CB
"				829			20'
"				81 71	CB 12'		
"				822	20'		
4+95				838		℄	
"				8425			12' CB.
				849			20'

76L298 307 10-51

PLEASE RETURN TO

LOS ANGELES COUNTY SURVEYOR
726 LOS ANGELES COUNTY
ENGINEERING BLDG.

NOTE: ANY ADDITIONS OR CHANGES ON THIS SHEET MUST BE MADE OR CIRCLED IN RED INK, WITH DATE AND NAME OF PERSON MAKING CHANGE.

Do not extend notes this side of this line.

STATION	B. S.	H. I.	F. S.	ELEV.	LT	℄	RT
4+95				6.88 7			100'
"				84 24	CB. 12'		
"				84 3	20'		
"				8[illegible] 5	100'		
T.P.				684 27			
5+50				86 2		℄	
5+95.5				89 1		℄	
"	S. END C.R. S.E. COR			89 92			12' CB
"				90 4			20'
"	S. END C.R. S.W. COR			89 48	CB 12'		
"				89 9	20'		
E. END C.R.	S.E. COR			90 56			
W. " "	S.W. "			90 07			
6+42.69				90 6		℄	INT FOOTHILL BLVD.
"				9[illegible] 2			85'
"				89 7	100'		
T.P.				91 20			
B.M. TE 410				689 89	B.M. T.E 410 EL. 689.91		F.B. 1488-21 C

Profile
Plotted ____ No. ____
Date ____
Checked ____ X-Sec.
Date ____ No. ____
Notes Red ____
Date ____
Notes Chkd. ____
Date ____
Job No. 1520 Division No. ____
Survey of HALSTEAD ST
Survey by J. MUSLIN Notes J. MUSLIN
Indexed ____ Date ____
B. 1740 PG. 220

F.B. 1740 Pg. 221

Notes Ch'd by	Survey of HALSTEAD ST.
Map No.	W. O. 1520 Tape No. St'd. °F
Office Work	Surveyed by Wallace
Checked	Notes ECW Date 7-28-52
Date	Indexed [illegible]

J. N. 1520

C. I. 1520

HALSTEAD ST.

COLORADO ST.

FROM

ROSEMEAD BLVD. TO KINNEOLA ST.

AND

ROSEMEAD BLVD.

FROM

1ST Alley N. of Colorado St. To Colorado St.

TOPOG

Wallace
Muslin
Peterson
Rike

Note: Any Additions or Changes on This Sheet Must be Made or Circled in Red Ink With Date and Name of Person Making Change.

Do not extend notes [illegible] line.

RETURN TO
LOS ANGELES COUNTY SURVEYOR
[illegible] LOS ANGELES COUNTY
ENGINEERING BLDG.

76F3095 247 2-51

F. B. 1740 Pg. 222

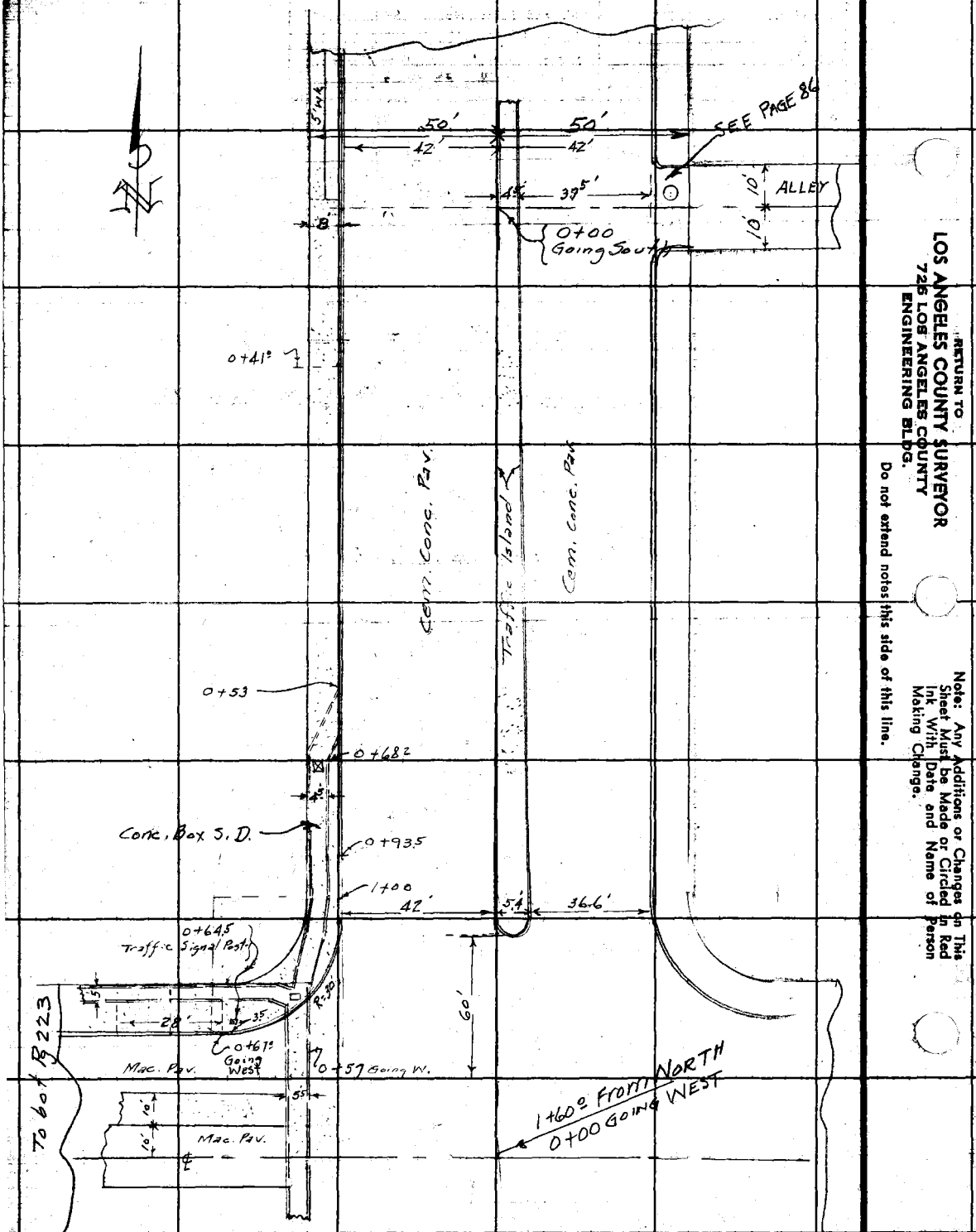

RETURN TO
LOS ANGELES COUNTY SURVEYOR
725 LOS ANGELES COUNTY
ENGINEERING BLDG.

Do not extend notes this side of this line.

Note: Any Additions or Changes on This Sheet Must be Made or Circled in Red Ink With Date and Name of Person Making Change.

F.B. 1740 Pg. 223

Notes Ck'd by	Survey of Halstead St
Map No.	W.O. 1520 Tape No. St'd. °F
Office Work	Surveyed by Wallace
Checked	Notes ECW Date 7-28-52
Date	Indexed A. O. Johnson

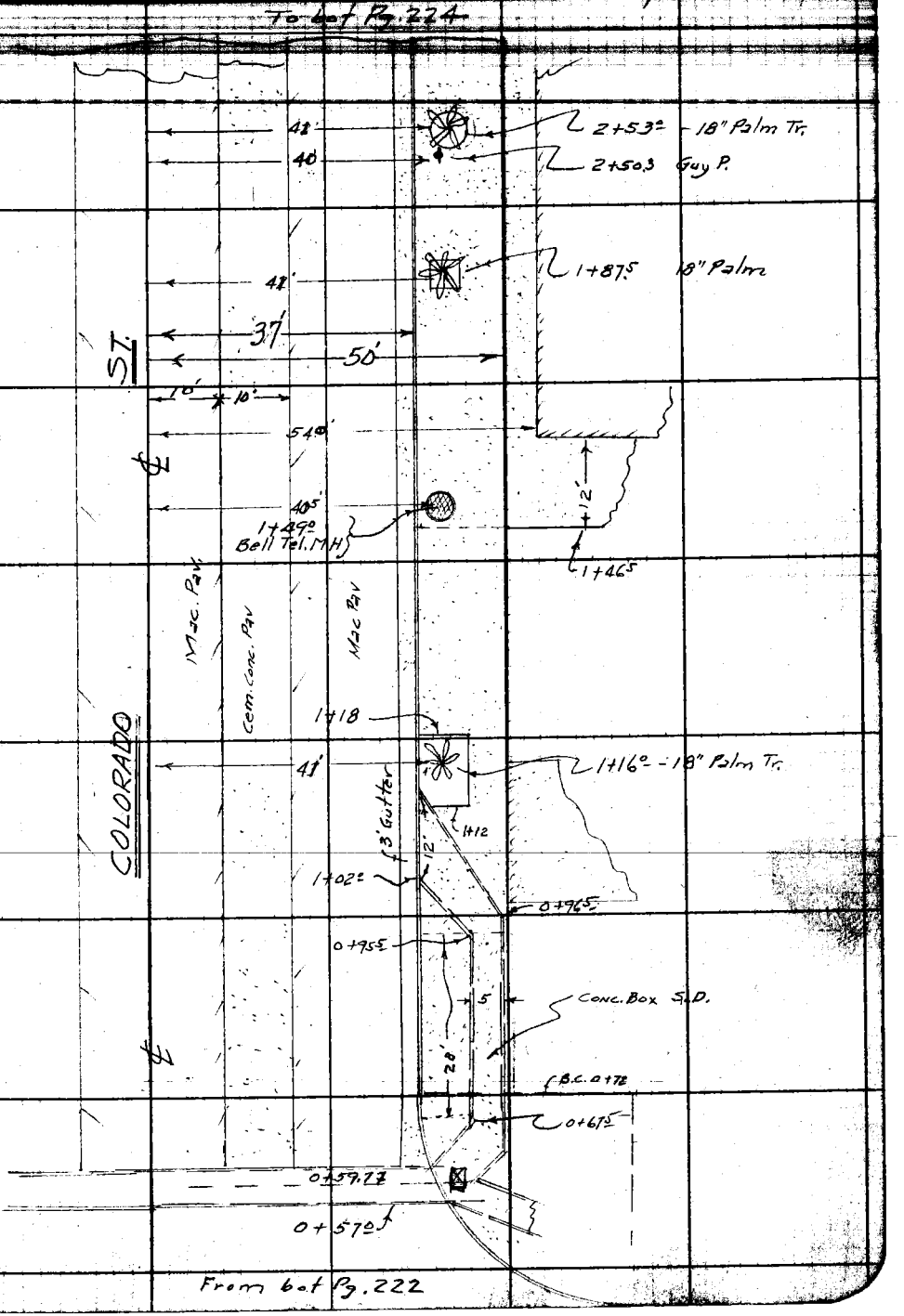

Note: Any Additions or Changes on This Sheet Must be Made or Circled in Red Ink With Date and Name of Person Making Change.

Do not extend notes this side of this line.

RETURN TO
LOS ANGELES COUNTY SURVEYOR
726 LOS ANGELES COUNTY
ENGINEERING BLDG.

76F3096 247 2-51

F.B. 1740 Pg. 224

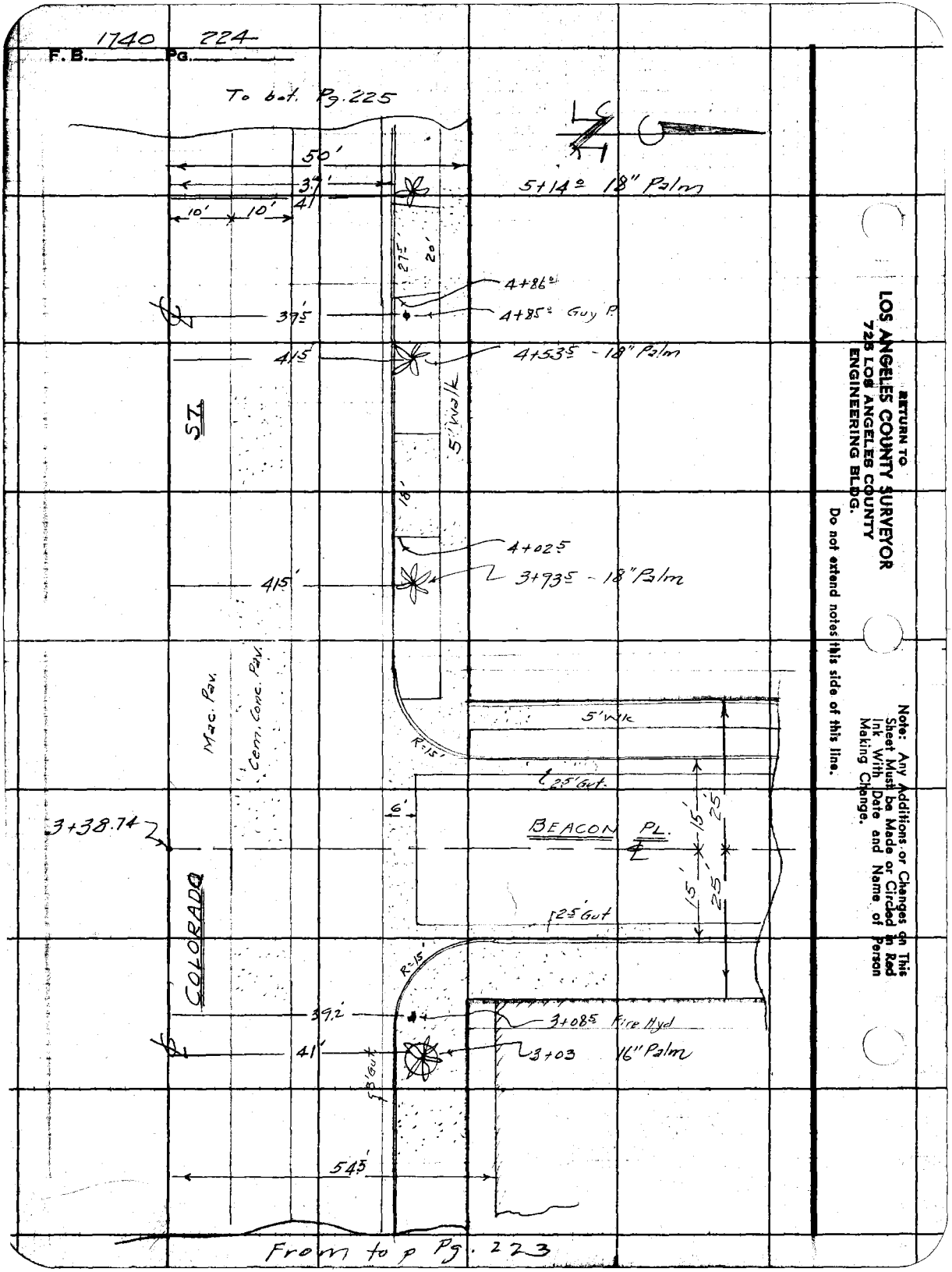

RETURN TO
LOS ANGELES COUNTY SURVEYOR
725 LOS ANGELES COUNTY
ENGINEERING BLDG.

Do not extend notes this side of this line.

Note: Any Additions or Changes on This Sheet Must be Made or Circled in Red Ink With Date and Name of Person Making Change.

F.B. 1740 Pg. 225

Notes Chk'd by	Survey of HALSTEAD ST.
Map No.	W.O. 1520 Tape No. St'd. °F
Office Work	Surveyed by Wallace
Checked	Notes ECW Date 7-28-52
Date	Indexed A. C. Johnson

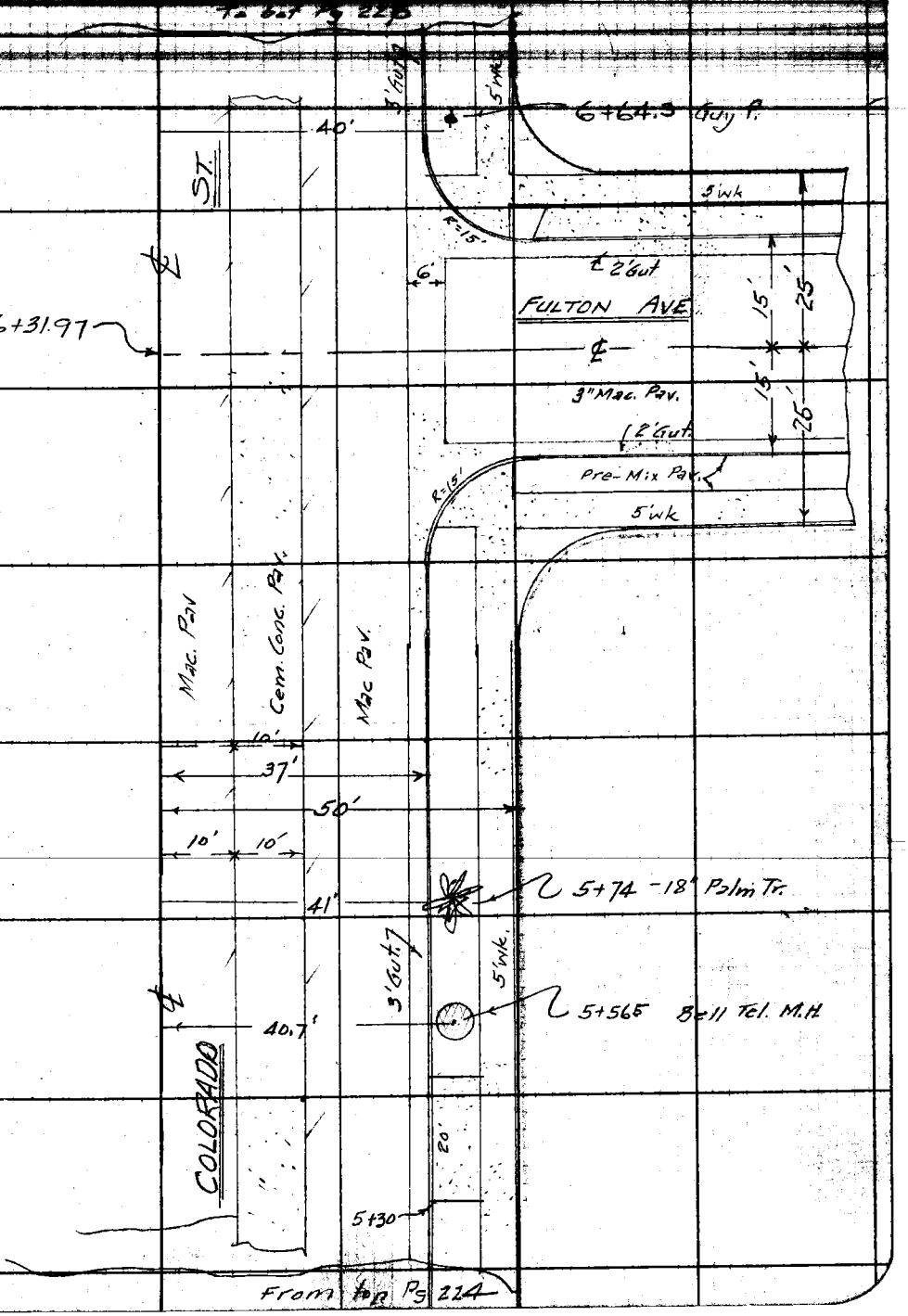

Note: Any Additions or Changes on This Sheet Must be Made or Circled in Red Ink With Date and Name of Person Making Change.

Do not extend notes this side of this line.

RETURN TO
LOS ANGELES COUNTY SURVEYOR
726 LOS ANGELES COUNTY
ENGINEERING BLDG.

76F3095 247 2-51

F.B. 1740 Pg. 226

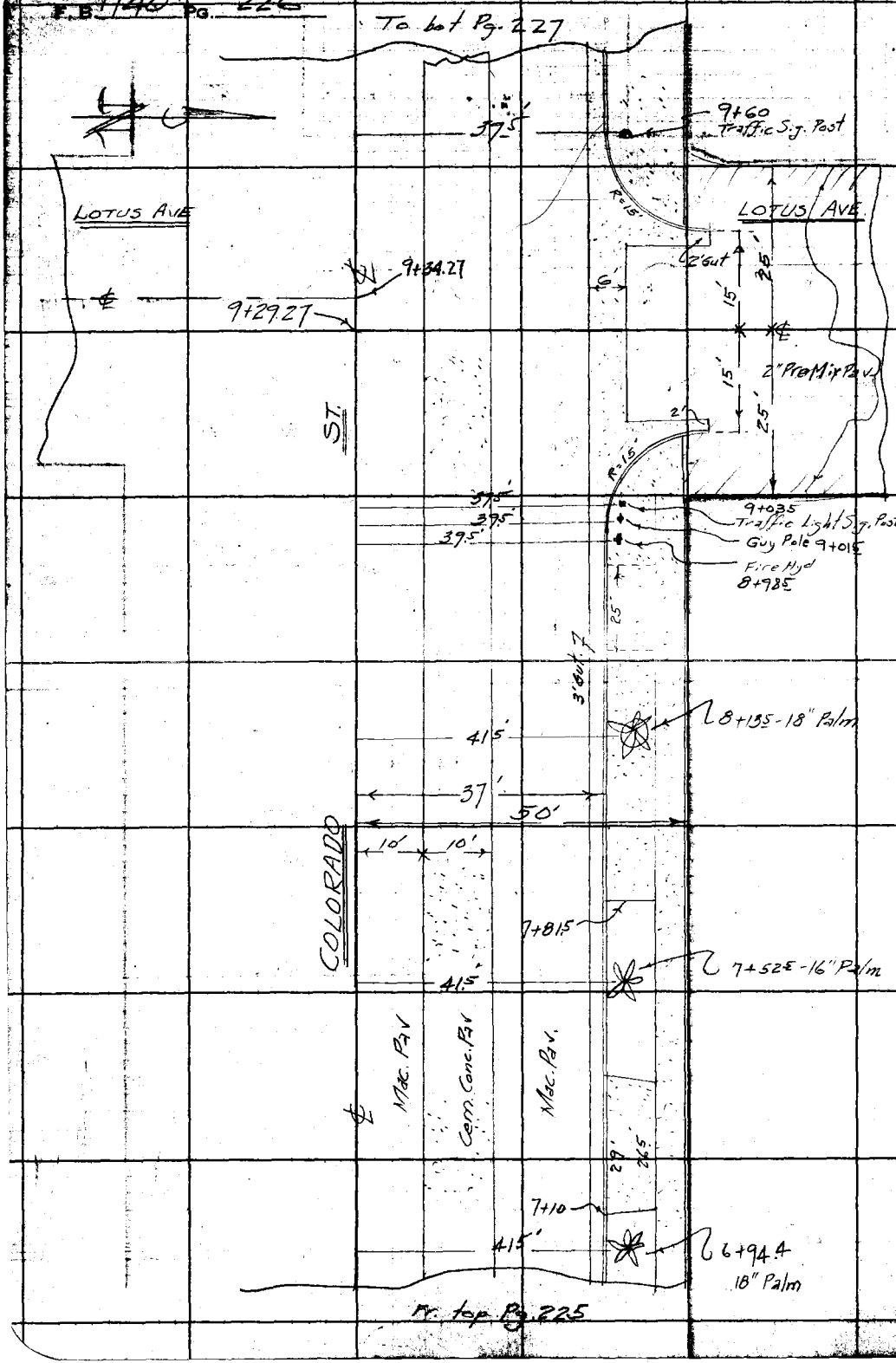

RETURN TO
LOS ANGELES COUNTY SURVEYOR
725 LOS ANGELES COUNTY
ENGINEERING BLDG.

Do not extend notes this side of this line.

Note: Any Additions or Changes on This Sheet Must be Made or Circled in Red Ink With Date and Name of Person Making Change.

F.B. 1740 Pg. 227

Map No.
Office Work
Checked
Date

Survey of HALSTEAD ST.
W. O. 1520 Tape No. St'd. °F
Surveyed by Wallace
Notes ECW Date 7-28-52
Indexed A. C. Johnson

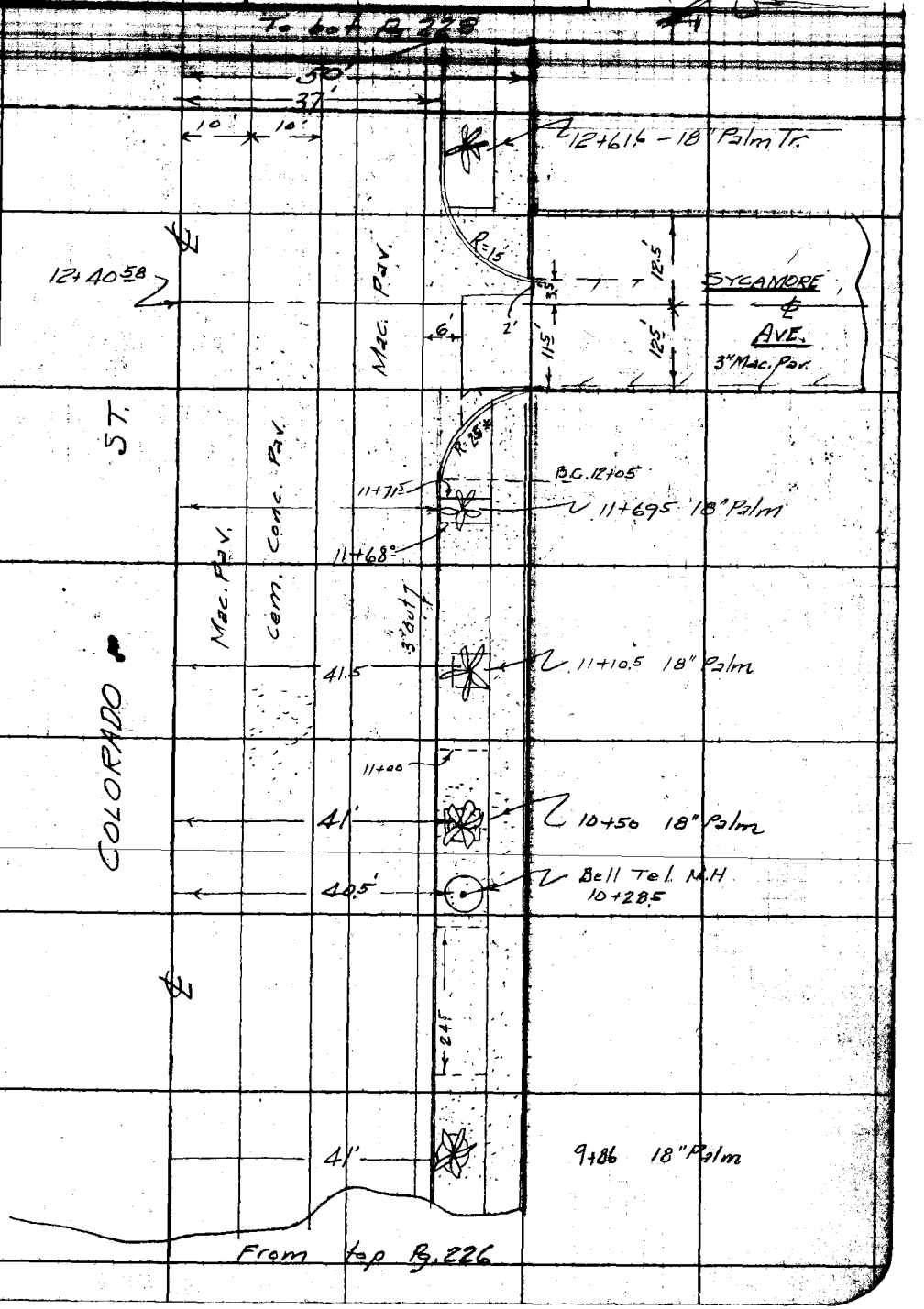

Note: Any Additions or Changes on This Sheet Must be Made or Circled in Red Ink With Date and Name of Person Making Change.

Do not extend notes this side of this line.

RETURN TO
LOS ANGELES COUNTY SURVEYOR
726 LOS ANGELES COUNTY
ENGINEERING BLDG.

76F3095 247 2-51

F. B. 1740 PG. 228

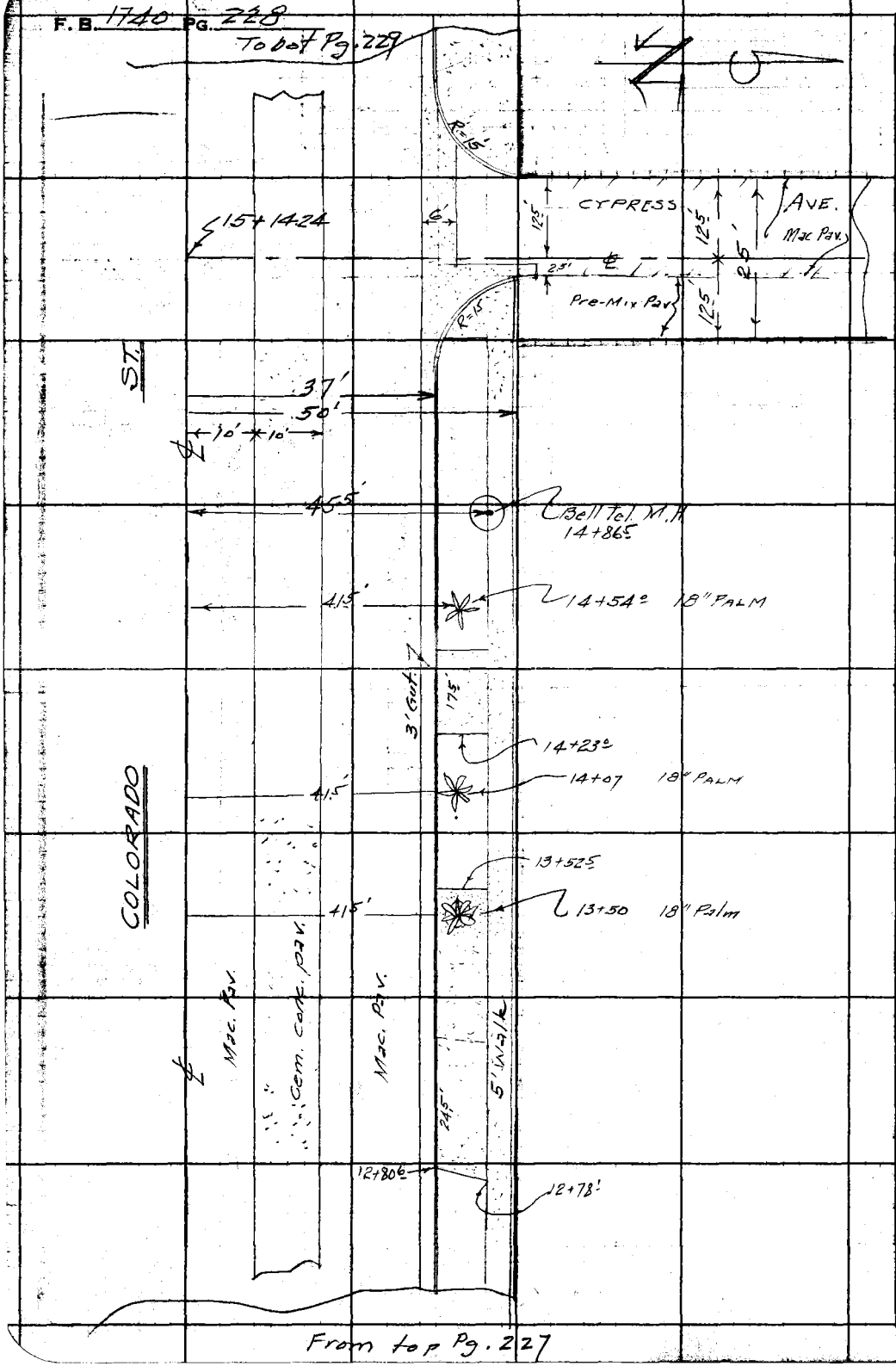

From top Pg. 227

RETURN TO
LOS ANGELES COUNTY SURVEYOR
726 LOS ANGELES COUNTY
ENGINEERING BLDG.

Do not extend notes this side of this line.

Note: Any Additions or Changes on This Sheet Must be Made or Circled in Red Ink With Date and Name of Person Making Change.

Notes Chk'd by	Survey of Halstead St
Map No.	W. O. 1520 Tape No. St'd. °F
Office Work	Surveyed by Wallace
Checked	Notes ECW Date 8-7-52
Date	Indexed E. C. Johnson

F.B. 1740 Pg. 229

To bot Pg. 230

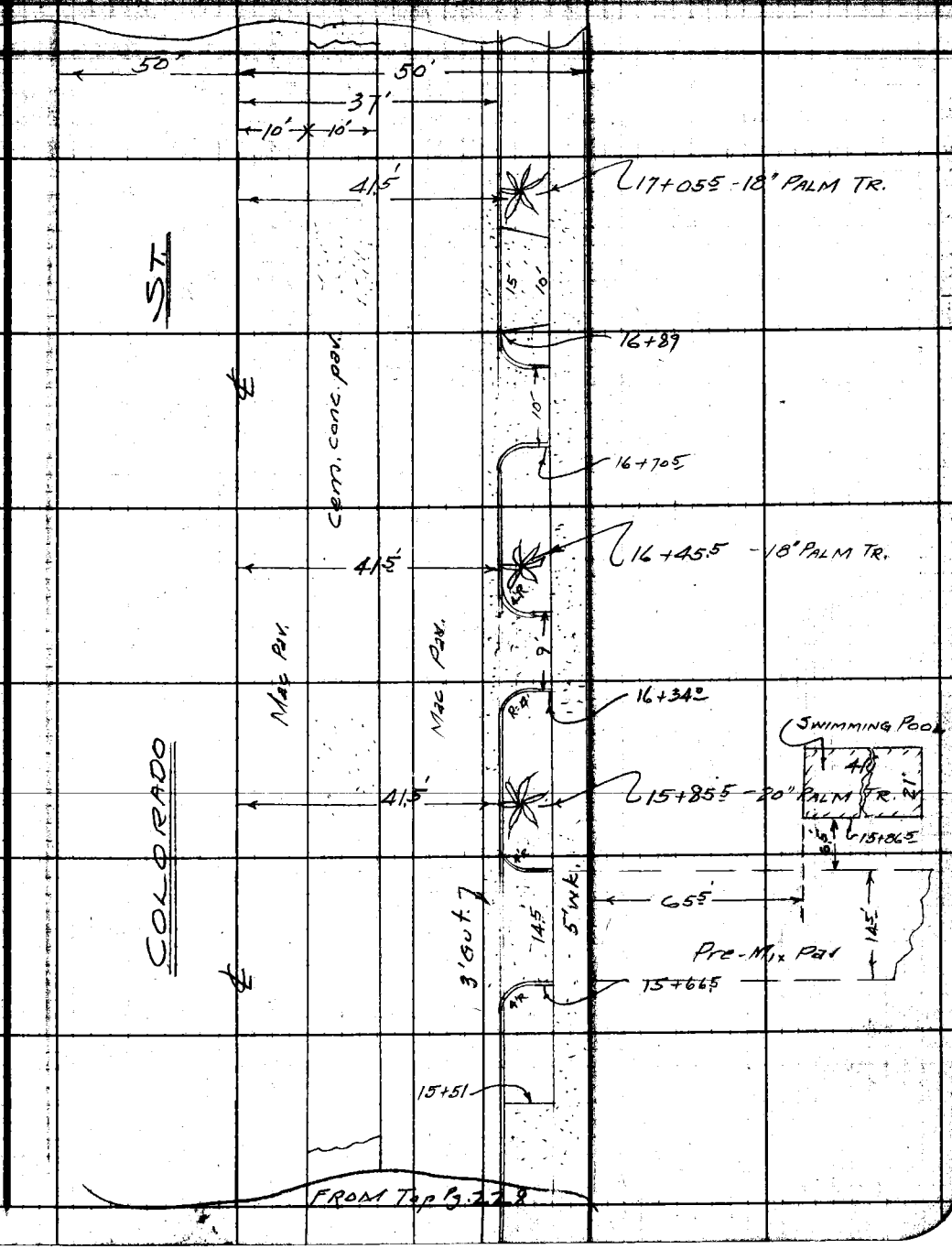

Note: Any Additions or Changes on this Sheet Must be Made or Circled in Red Ink With Date and Name of Person Making Change.

Do not extend notes this side of this line.

RETURN TO
LOS ANGELES COUNTY SURVEYOR
726 LOS ANGELES COUNTY
ENGINEERING BLDG.

76F3095 247 2-51

F.B. 1740 Pg. 230

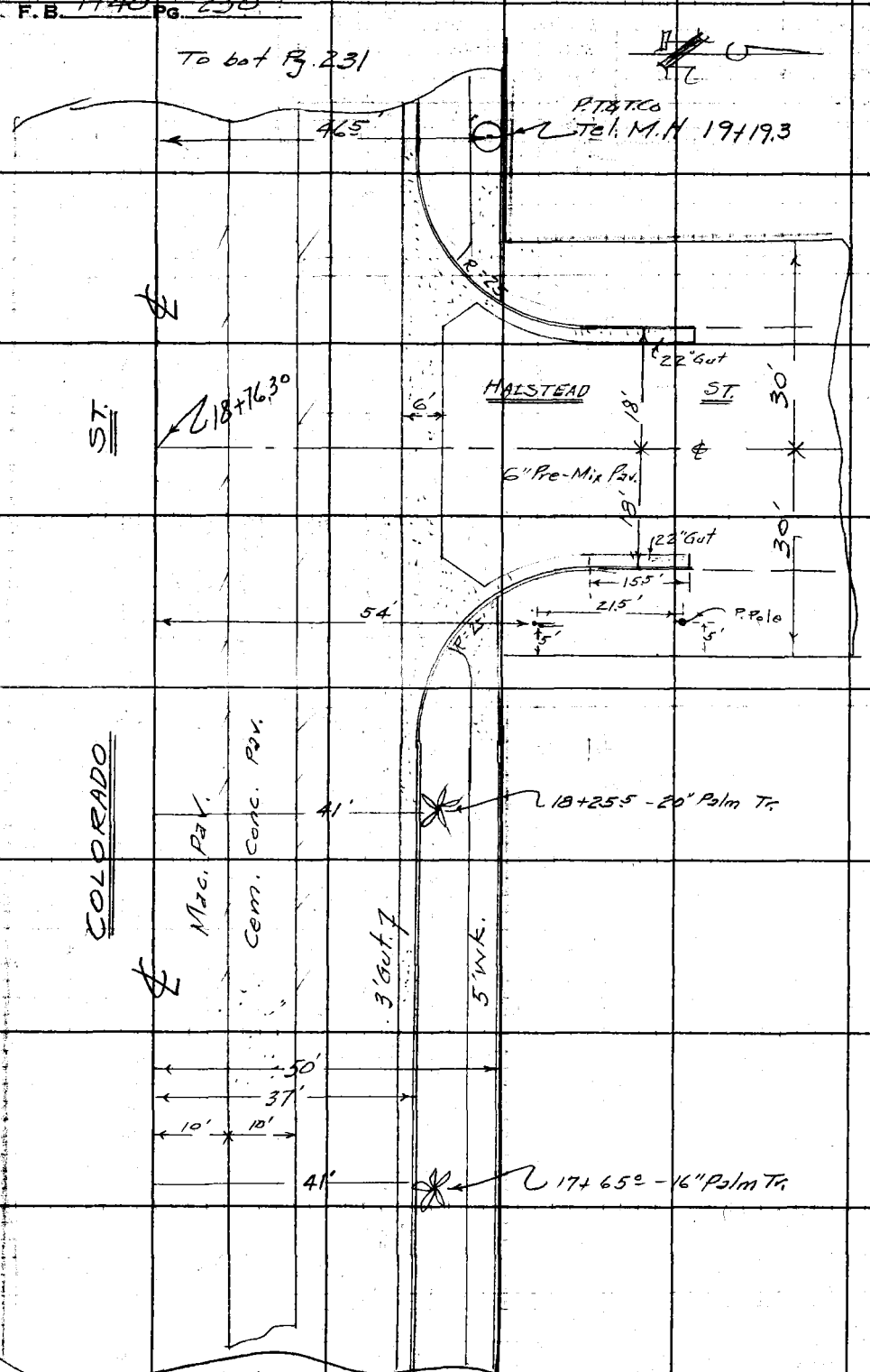

RETURN TO
LOS ANGELES COUNTY SURVEYOR
726 LOS ANGELES COUNTY
ENGINEERING BLDG.

Do not extend notes this side of this line.

Note: Any Additions or Changes on This Sheet Must be Made or Circled in Red Ink With Date and Name of Person Making Change.

Notes Ck'd by	Survey of Halstead St.	F. B. 1740 Pg. 231
Map No.	W. O. 1520 Tape No. St'd. °F	
Office Work	Surveyed by Wallace	
Checked	Notes ECW Date 8-7-52	
Date	Indexed A. C. Johnson	

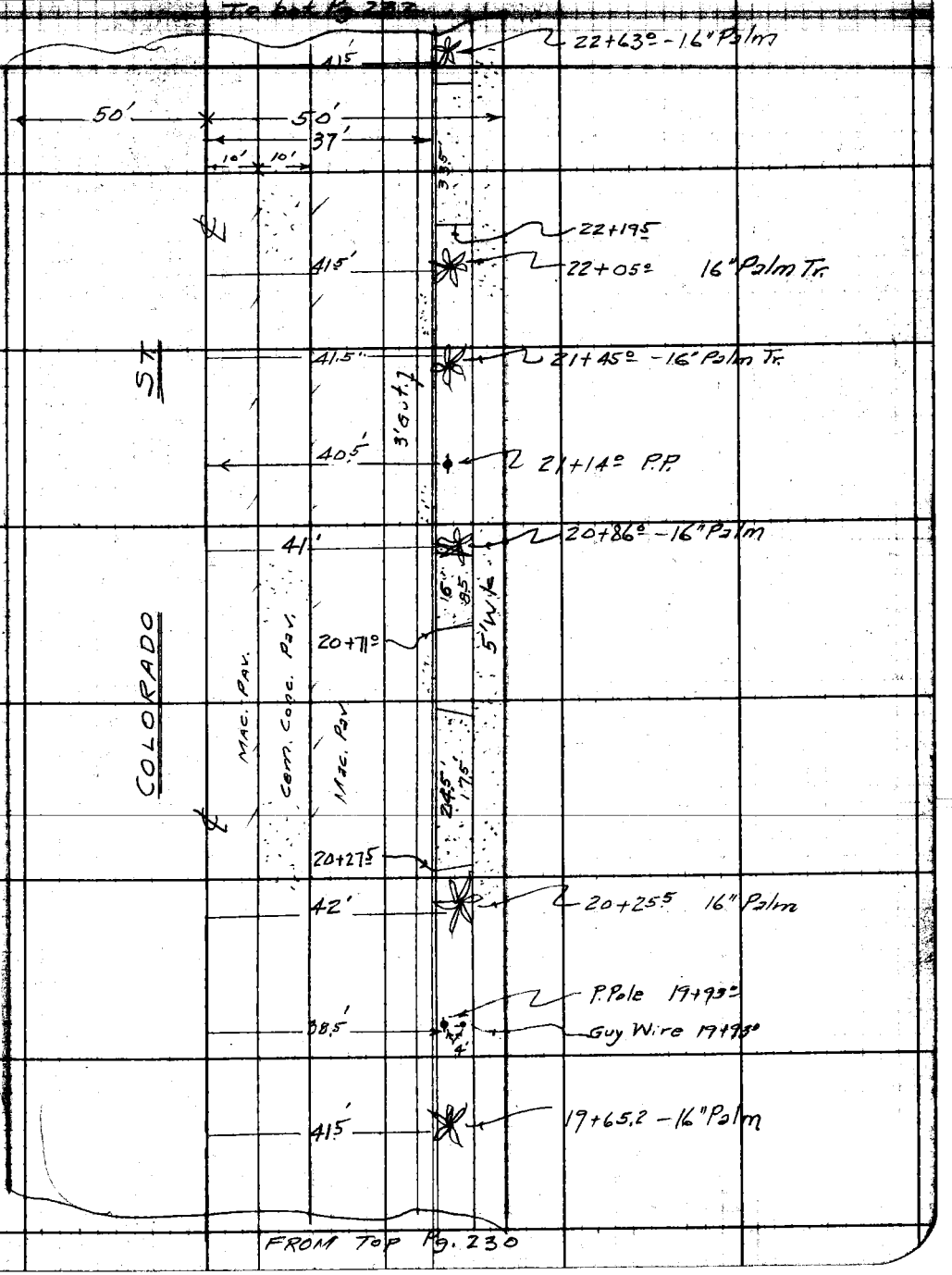

Note: Any Additions or Changes on This Sheet Must be Made or Circled in Red Ink With Date and Name of Person Making Change.

Do not extend notes this side of this line.

RETURN TO
LOS ANGELES COUNTY SURVEYOR
726 LOS ANGELES COUNTY
ENGINEERING BLDG.

76F3095 247 2-51

F. B. 1740 PG. 232

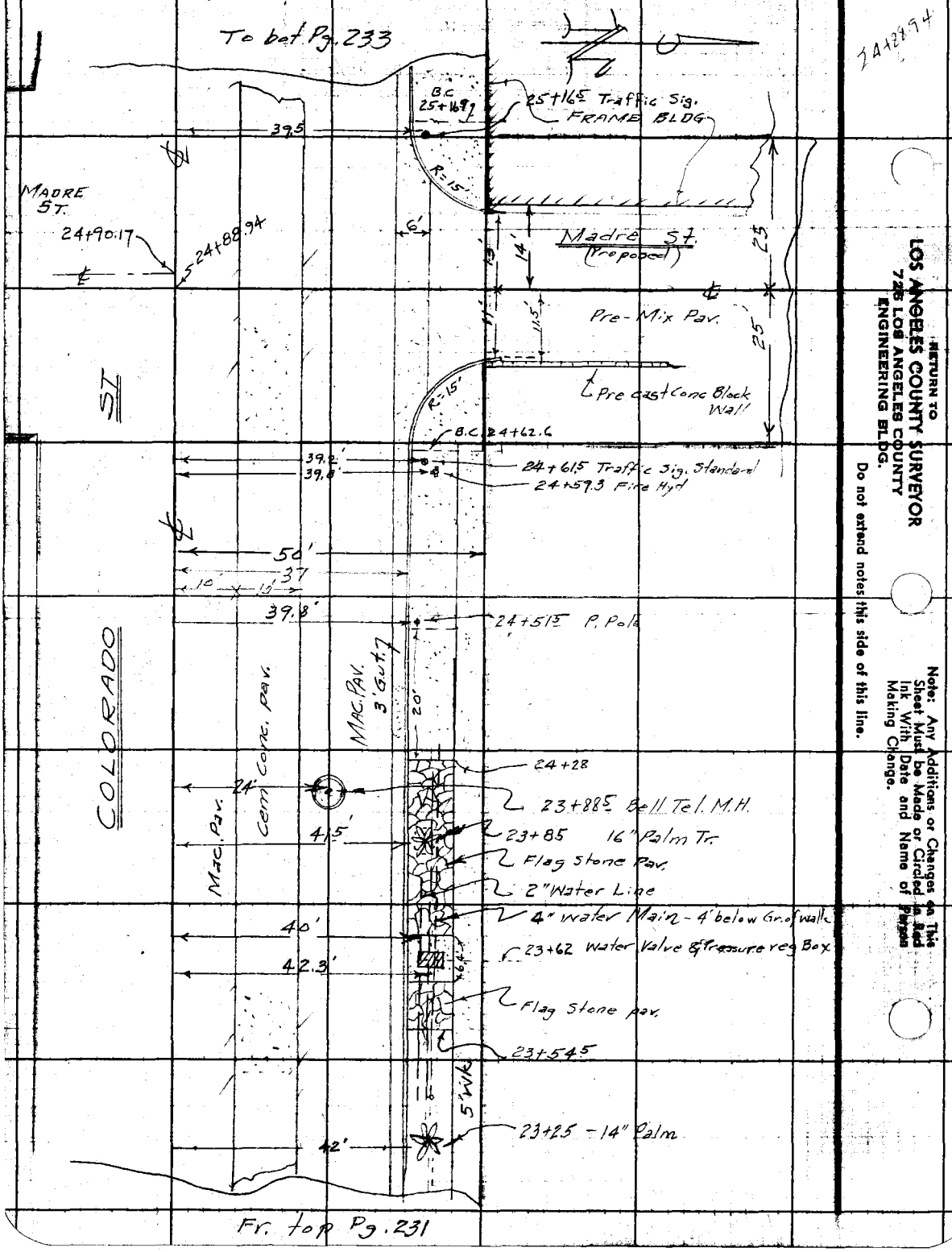

24+28.94

RETURN TO
LOS ANGELES COUNTY SURVEYOR
725 LOS ANGELES COUNTY
ENGINEERING BLDG.

Do not extend notes this side of this line.

Note: Any Additions or Changes on This Sheet Must be Made or Circled in Red Ink With Date and Name of Person Making Change.

33+95.43
41+07.51

Notes Ckd by	Survey of HALSTEAD ST	F.B. 1740 Pg. 233
Map No.	W.O. 1520 Tape No. St'd. °F	
Office Work	Surveyed by Wallace	
Checked	Notes ECW Date 8-8-52	
Date	Indexed A. C. Johnson	



Note: Any Additions or Changes on This Sheet Must be Made or Circled in Red Ink With Date and Name of Person Making Change.

Do not extend notes this side of this line.

RETURN TO
LOS ANGELES COUNTY SURVEYOR
726 LOS ANGELES COUNTY
ENGINEERING BLDG.

76F309S 247 2-51

F. B. 1740 Pg. 234

To bot Pg. 235



50'
50'
37'
10'
10'
37.5'
35'
29+99
41'
29+86 ± - 14" Palm
ST
24.5'
29+725
Bell Tel M.H.
29+67
41'
29+26 ± -18" Palm
5' Wk
Conc. Wall 3' High
29+125 ±
29+125
29+09
Reinf. Conc Bldg.
3' Cut
COLORADO
41'
16" Palm 28+65 ±
10'±
28+52 ±
39'
28+51 ±
Guy P.
Conc. Wall 3' High
28+52 ±
28+065 - 18" Palm Tr.
41'
24'
20'
27+725
Fr. Top 233

RETURN TO
LOS ANGELES COUNTY SURVEYOR
720 LOS ANGELES COUNTY
ENGINEERING BLDG.

Do not extend notes this side of this line.

Note: Any Additions or Changes on This Sheet Must be Made or Circled in Red Ink With Date and Name of Person Making Change.

F.B. 1740 Pg. 235

Notes Ck'd by	Survey of HALSTEAD ST.
Map No.	W. O. 1520 Tape No. St'd. °F
Office Work	Surveyed by Wallace
Checked	Notes ECW Date 8-8-52
Date	Indexed C. Johnson

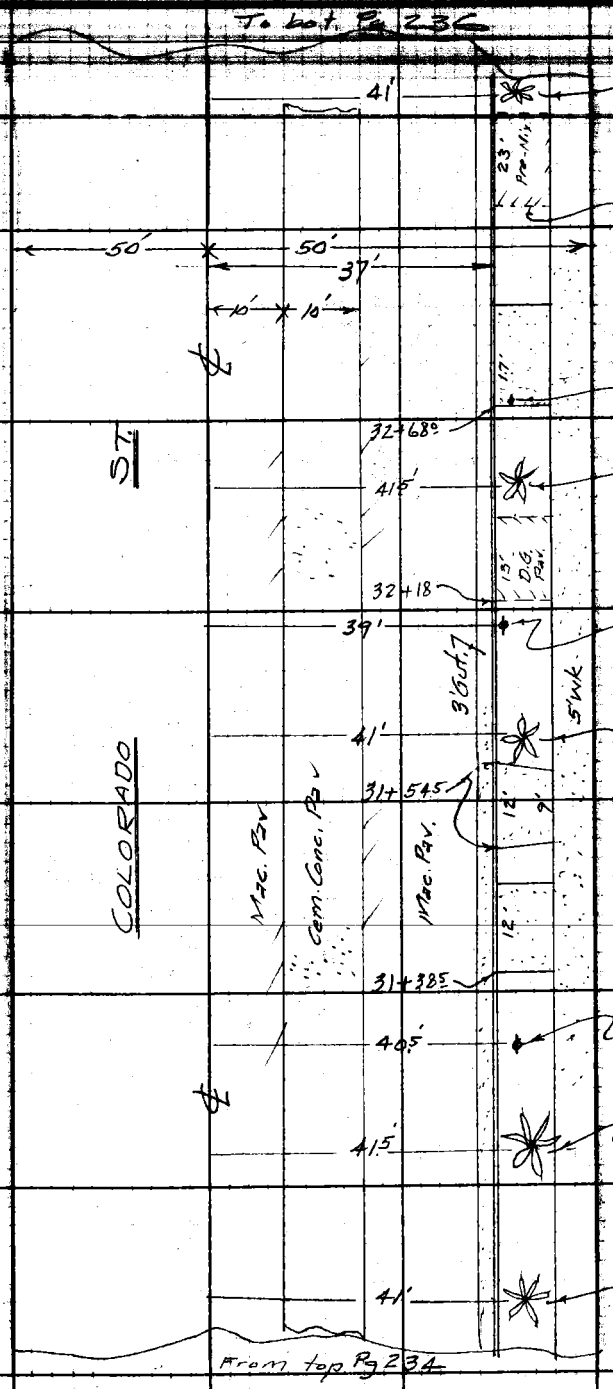

Note: Any Additions or Changes on This Sheet Must be Made or Circled in Red Ink With Date and Name of Person Making Change.

Do not extend notes this side of this line.

RETURN TO
LOS ANGELES COUNTY SURVEYOR
726 LOS ANGELES COUNTY
ENGINEERING BLDG.

76F3095 247 2-51

F.B. 1740 Pg. 236

To bot Pg. 237

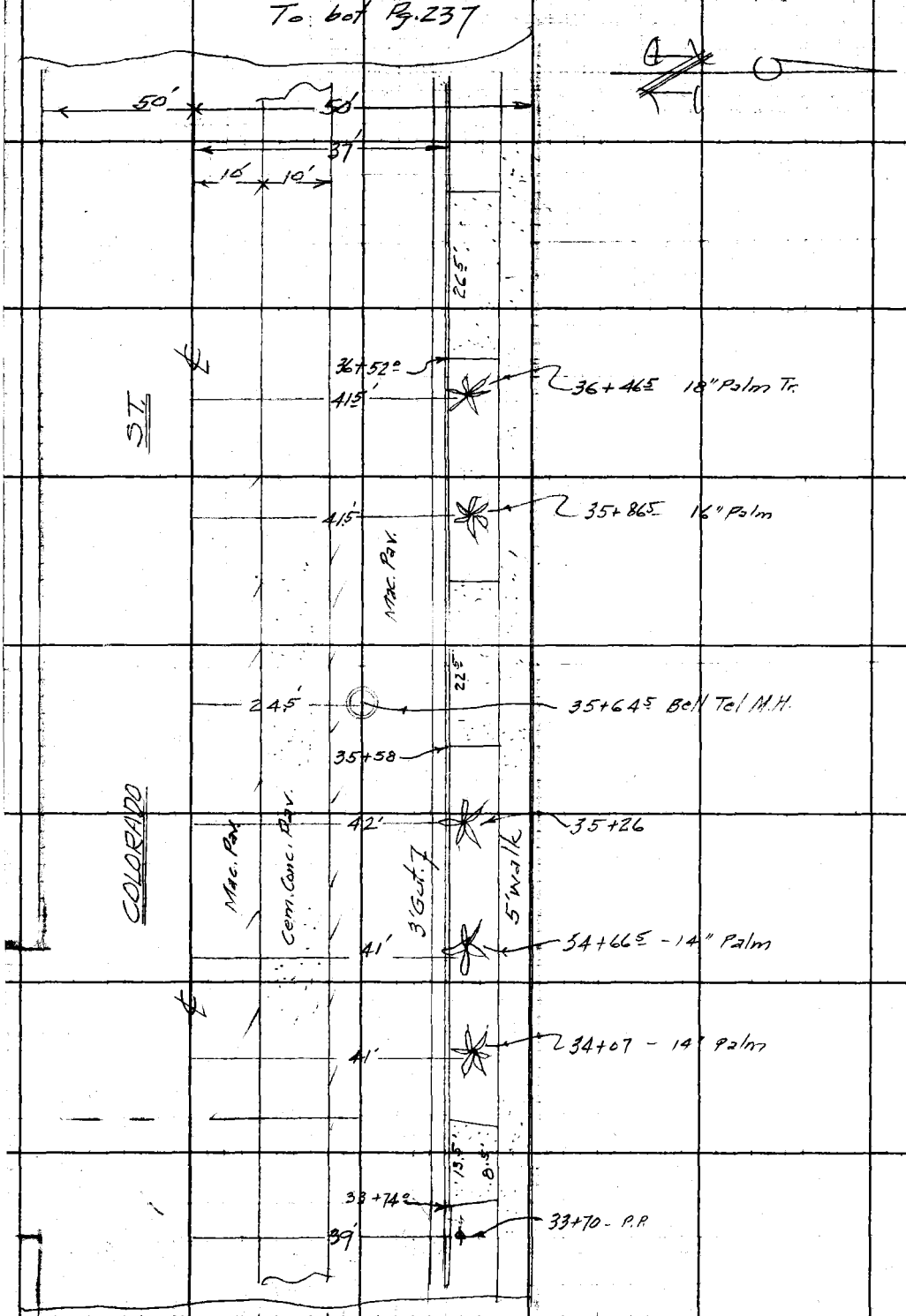

Fr. top Pg. 235

37
12-5

RETURN TO
LOS ANGELES COUNTY SURVEYOR
7218 LOS ANGELES COUNTY
ENGINEERING BLDG.

Do not extend notes this side of this line.

Note: Any Additions or Changes on This Sheet Must be Made or Circled in Red Ink With Date and Name of Person Making Change.

F. B. 1740 Pg. 237

Notes Ckd by	Survey of Halstead St.
Map No.	W. O. 1520 Tape No. St'd. °F
Office Work	Surveyed by Wallace
Checked	Notes ECW Date 8-8-52
Date	Indexed E. C. Johnson

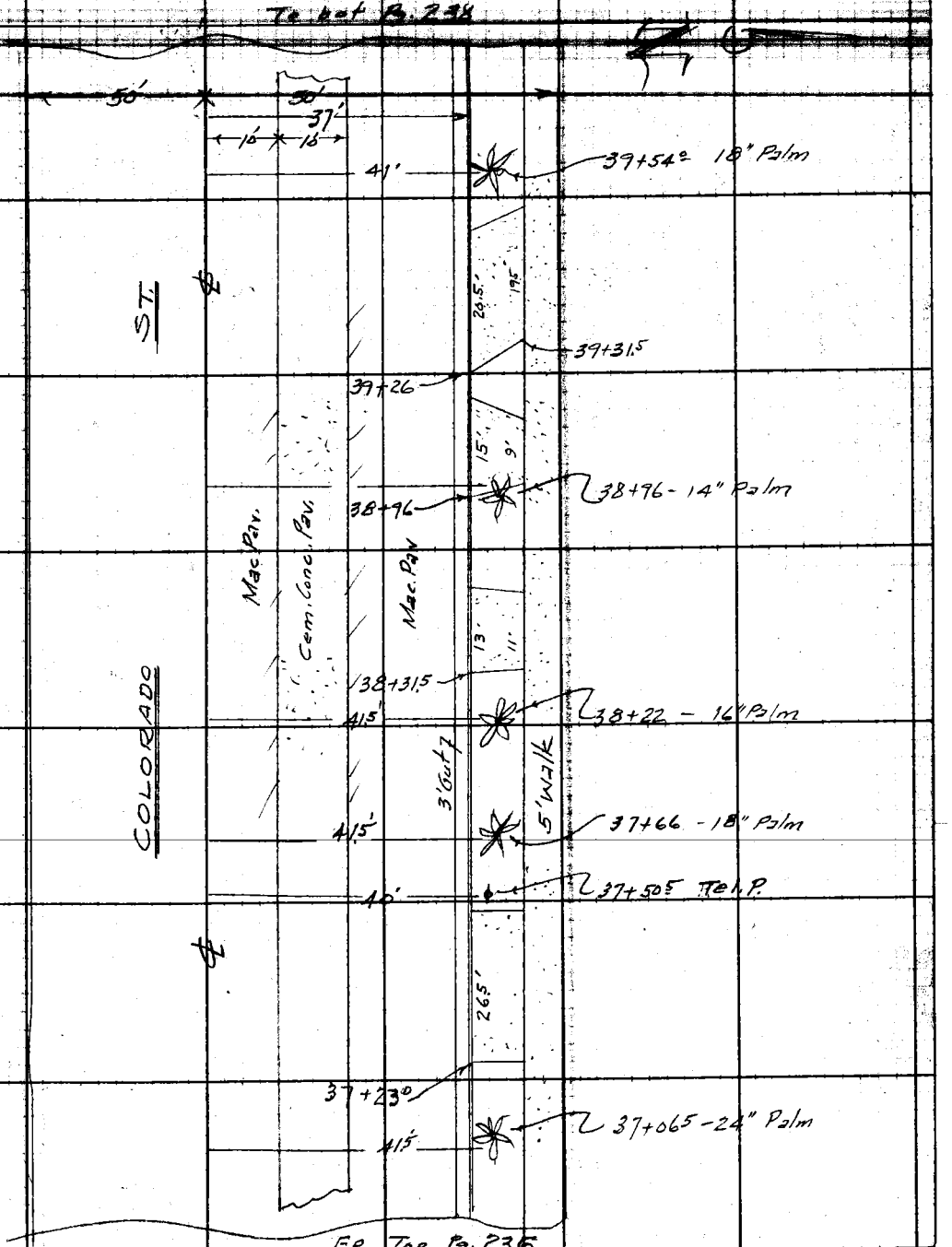

Note: Any Additions or Changes on This Sheet Must be Made or Circled in Red Ink With Date and Name of Person Making Change.

Do not extend notes this side of this line.

RETURN TO
LOS ANGELES COUNTY SURVEYOR
726 LOS ANGELES COUNTY
ENGINEERING BLDG.

76F309S 247 2-51

F.B. 1740 Pg. 238

To bot Pg. 239

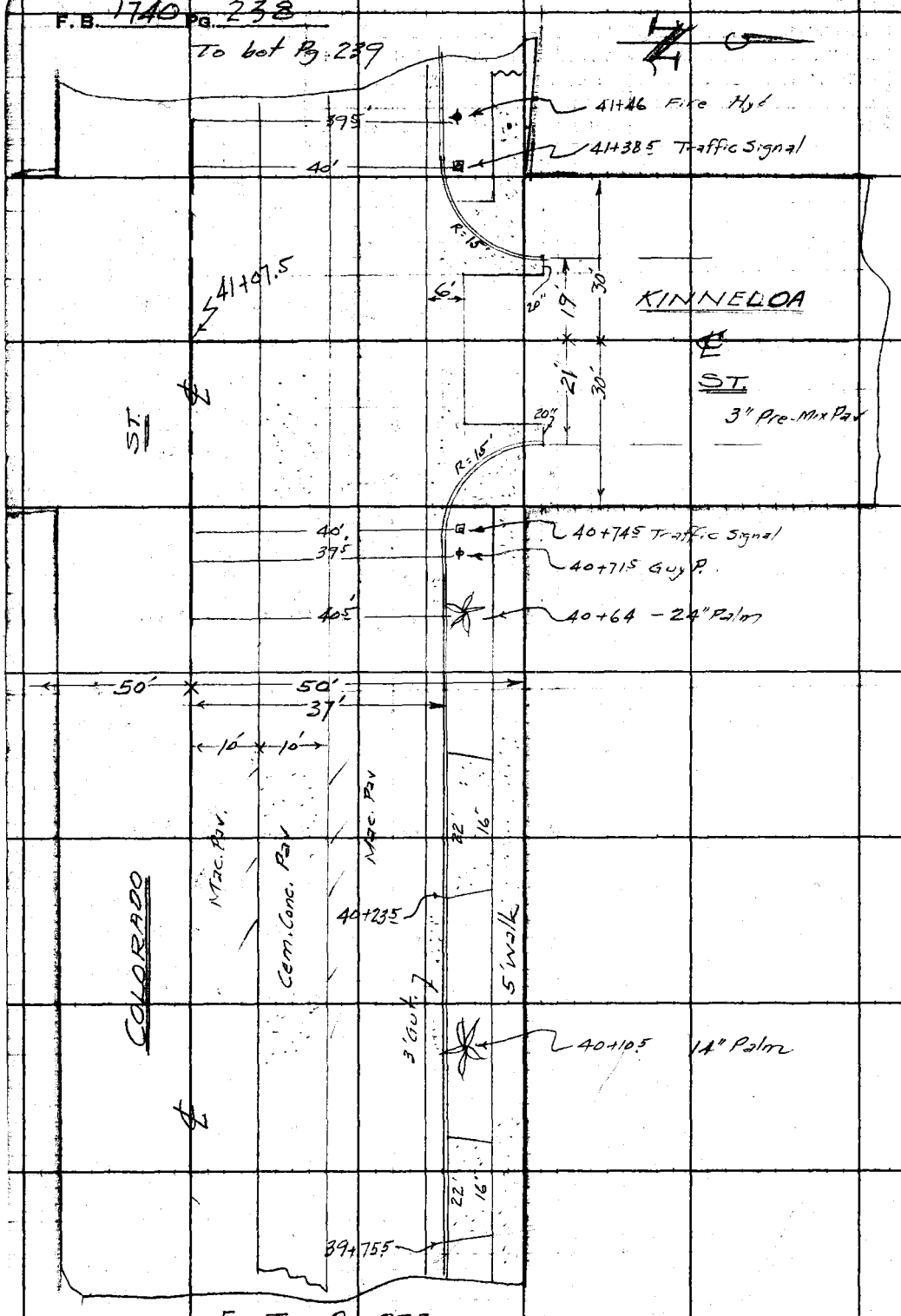

Fr. Top Pg. 237

RETURN TO
LOS ANGELES COUNTY SURVEYOR
72B LOS ANGELES COUNTY
ENGINEERING BLDG.

Do not extend notes this side of this line.

Note: Any Additions or Changes on This Sheet Must be Made or Circled in Red Ink With Date and Name of Person Making Change.

Notes Ch'd by	Survey of Halstead St
Map No.	W. O. 1520 Tape No. St'd. °F
Office Work	Surveyed by Wallace
Checked	Notes ECW Date 8-8-52
Date	Indexed C. Johnson

F. B. 1740 PG. 239

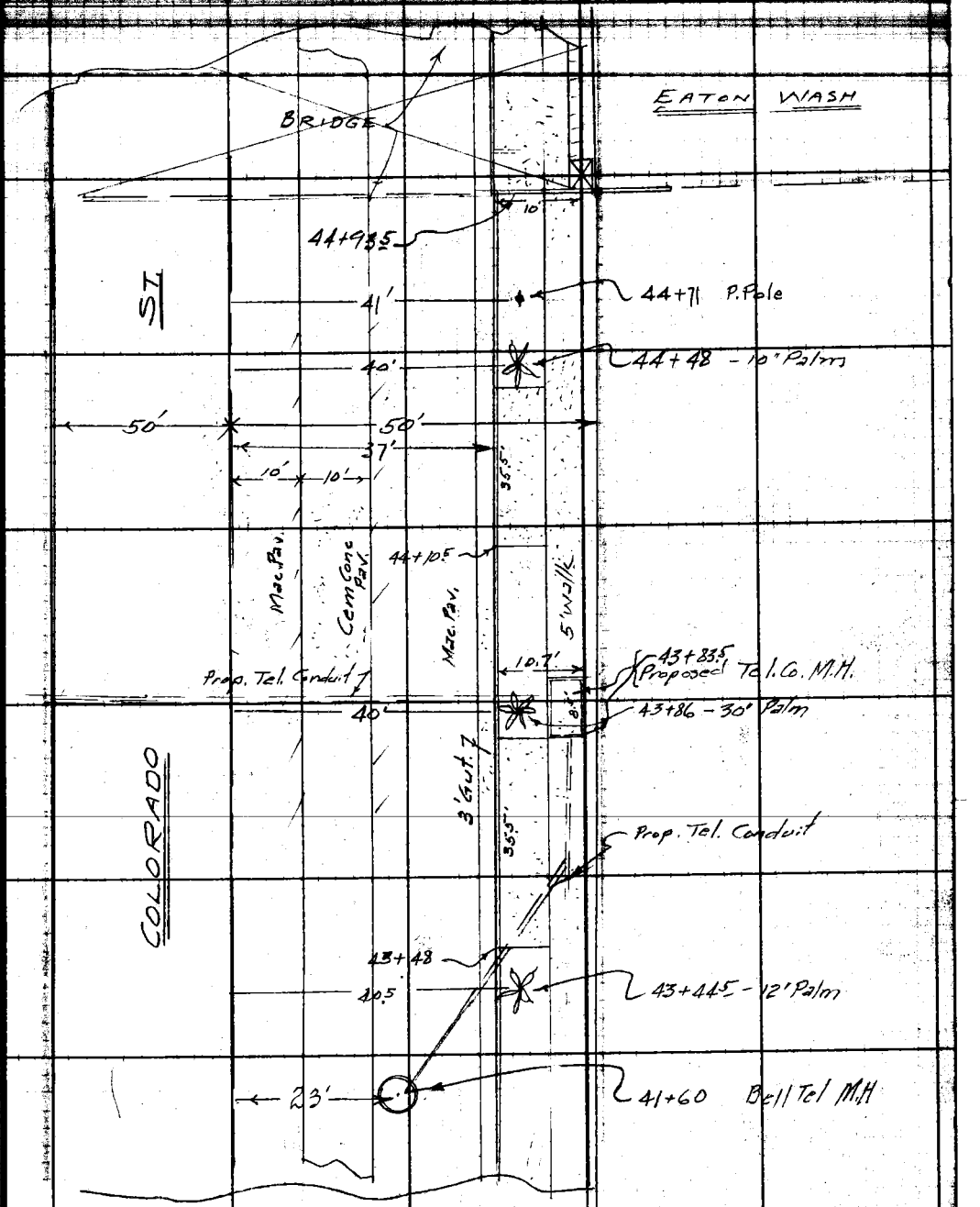

Note: Any Additions or Changes on This Sheet Must be Made or Circled in Red Ink With Date and Name of Person Making Change.

Do not extend notes this side of this line.

RETURN TO
LOS ANGELES COUNTY SURVEYOR
726 LOS ANGELES COUNTY
ENGINEERING BLDG.

76F309S 247 2-51

RETURN TO
LOS ANGELES COUNTY SURVEYOR
725 LOS ANGELES COUNTY
ENGINEERING BLDG.

Note: Any Additions or Changes on This Sheet Must be Made or Circled in Red Ink With Date and Name of Person Making Change.

Do not extend notes this side of this line.

F.B. 1240 PG. 240

Profile No. ____ Notes Red. ____ Plotted ____ Job No. 1520 Division No. ____ F.B. 1740 PG. 241

X-Sec. No. ____ Date ____ Date ____ Survey of HALSTEAD ST

Notes Chkd. ____ Checked ____ Survey by WALKER Notes MUSLIN Date ____

Date ____ Date ____ Map No. ____ Index C. Johnson

C.I. 1520

HALSTEAD ST

ROSEMEAD BLVD

FROM

1ST. ALLEY N. OF COLORADO ST TO COLORADO ST.

~ X - SECTIONS ~

STATION	B. S.	H. I.	F. S.	ELEV.

NOTE: ANY ADDITIONS OR CHANGES ON THIS SHEET MUST BE MADE OR CIRCLED IN RED INK, WITH DATE AND NAME OF PERSON MAKING CHANGE.

PLEASE RETURN TO
LOS ANGELES COUNTY SURVEYOR
726 LOS ANGELES COUNTY
ENGINEERING BLDG.

Do not extend notes this side of this line.

76L298 307 10-51

76L298 307 10-51

PLEASE RETURN TO

LOS ANGELES COUNTY SURVEYOR
726 LOS ANGELES COUNTY
ENGINEERING BLDG.

NOTE: ANY ADDITIONS OR CHANGES ON THIS SHEET MUST BE MADE OR CIRCLED IN RED INK, WITH DATE AND NAME OF PERSON MAKING CHANGE.

Do not extend notes this side of this line.

STATION	B. S.	H. I.	F. S.	ELEV.		
B.M. TF34					B.M. TF.34 EL. 661.446	F.B. 1734-23
					LT.	RT
0-02				660 98		℄
"				660 29		GUTTER
"				661 13		8' BK. WK
"				660 85	10' PAV.	
0+53.0				660 29		℄
0+68.2				660 19		TOP. C.B.
0+98.7				659 56		℄
"				658 93		GUTTER
"				659 73		8' BK. WK
"				659 31	10' PAV.	
1+33.7				658 82		℄
B.M. TE.667				658 27	B.M. TE.667 EL. 658.263	F.B. 1588/75

F.B. 1740 PG. 242
Job No. 1520 Division No. ____ Notes Red. ____ Plotted ____ Profile
Survey of HALSTEAD ST Date ____ Date ____ No. ____
Survey by WALLACE Notes J. MUSLIN Notes Chkd. ____ Checked ____ X-Sec.
Indexed C. Johnson Date ____ Date ____ No. ____

Profile No. | Notes Red. | Plotted | Job No. 1520 | Division No. | F.B. 1740 | Pg. 243

X-Sec. No. | Notes Chkd. | Checked | Survey of HALSTEAD ST | Survey by WALLACE | Notes J.M. | Date | Map No. | Indexed by C. Johnson

C.I. 1520

HALSTEAD ST.

COLORADO ST

FROM

ROSEMEAD BLVD TO KINNELOA ST

(NORTH SIDE)

S-X - SECTIONS

STATION	B.S.	H.I.	F.S.	ELEV.

NOTE: ANY ADDITIONS OR CHANGES ON THIS SHEET MUST BE MADE OR CIRCLED IN RED INK, WITH DATE AND NAME OF PERSON MAKING CHANGE.

Do not extend notes this side of this line.

PLEASE RETURN TO

LOS ANGELES COUNTY SURVEYOR

726 LOS ANGELES COUNTY ENGINEERING BLDG.

761298 307 10-51

76L298 307 10-51

PLEASE RETURN TO

LOS ANGELES COUNTY SURVEYOR
726 LOS ANGELES COUNTY
ENGINEERING BLDG.

NOTE: ANY ADDITIONS OR CHANGES ON THIS SHEET MUST BE MADE OR CIRCLED IN RED INK, WITH DATE AND NAME OF PERSON MAKING CHANGE.

Do not extend notes this side of this line.

B. 1710 Pg 44 Job No. 1520 Division No. Notes Red. Plotted
Survey of HALSTEAD ST Date Date
Survey by WALLACE Notes J. MULLAN Notes Chkd. Checked
Indexed C. Johnson Date Date
Profile No. X-Sec. No.

STATION	B. S.	H. I.	F. S.	ELEV.		
B.M.TE.667				658 26	B.M. TE. 667 EL. 658.263	F.B. 1588/75
					LT.	RT.
					NOTE: ALL LOTS ON N. SIDE ARE HIGHER THAN ℄	
0+00				657 36		℄
"				54 21	10' PAV	
0+59?				5[illegible] 51		4[S] JUNCTION OF STORM DRAIN
WEND C.R. N.W. COR.				58 71		GUTTER
"				5[illegible] 08	10' PAV.	
1+00				5[illegible] 85		℄
"				59 16		GUTTER
"				60 15		13' BK. WK
"				5[illegible] 47	10' PAV.	
1+49				60 66		3[S] BELL TEL. M.H.
2+00				61 30		℄
"				60 48		CUT.
"				61 55		13' BK. WK.
"				60 96	10' PAV.	

76L298 307 10-51

PLEASE RETURN TO

LOS ANGELES COUNTY SURVEYOR

726 LOS ANGELES COUNTY
ENGINEERING BLDG.

NOTE: ANY ADDITIONS OR CHANGES ON THIS SHEET MUST BE MADE OR CIRCLED IN RED INK, WITH DATE AND NAME OF PERSON MAKING CHANGE.

Do not extend notes this side of this line.

STATION	B. S.	H. I.	F. S.	ELEV.	LT	℄	RT
3+00				662 70		℄	
"				61 85		GUT	
"				62 97			13' BK. WK
"				62 32	10' PAV		
T.P.				662 10	T.P		
E. END C.R. N.E. COR				62 84		℄ CB.	
"				61 99		GUT	
N. " " "	"			62 93		CB	
				62 31		GUT	
3+38.76				62 40		℄ BEACON PL	
"				62 80	10' PAV.		
N. END C.R. N.W. COR				63 69		CB	
" " " "				62 87		GUT	
W. " " "				63 64		℄ CB.	
" " " "				62 77		GUT	
4+00				64 02		℄	
"				63 21		GUT	
"				64 30			13' BK. WK.
"				63 72	10' PAV.		
4+[illegible]86				65 20		℄ CB.	
5+00				64 51		GUT	

Profile Notes Red ____ Plotted ____ Job No. 1520 Division No. ____ F.B. 1740 PG. 245

No. ____ Date ____ Date ____ Survey of HALSTEAD ST

X-Sec. Notes Chkd. ____ Checked ____ Survey by E.C.W. Notes J.M. Date 8-52

No. ____ Date ____ Date ____ Map No. ____ Index [illegible]

76L298 307 10-51

PLEASE RETURN TO

LOS ANGELES COUNTY SURVEYOR
726 LOS ANGELES COUNTY
ENGINEERING BLDG.

NOTE: ANY ADDITIONS OR CHANGES ON THIS SHEET MUST BE MADE OR CIRCLED IN RED INK, WITH DATE AND NAME OF PERSON MAKING CHANGE.

Do not extend notes this side of this line.

STATION	B. S.	H. I.	F. S.	ELEV.	LT.	℄ RT
5+00				665 53		13' BK. WK
"				665 03	10' PAV	
5+56.5				66 03		3? BELL TEL. M.H.
6+00				66 42		℄ CB
				65 60		GUT
				[illegible] 72		13' BK. WK
				66 05	10' PAV.	
T.P.				66 83		
E. END C.R. N.E. COR				66 44		℄ CB.
" " " " "				65 61		GUT
N. " " "				66 56		CB
" " " "				65 93		GUT
6+31.97				65 89		℄ FULTON AVE
"				66 33	10' PAV	
N. END C.R. N.W. COR				66 97		CB
" " " " "				66 26		GUT
W " " " "				67 01		℄ CB
" " " " "				66 18		GUT

F.B. 1740 PG. 246 Job No. 1520 Division No. ____ Notes Red. ____ Plotted ____ Profile ____
Survey of HALSTEAD ST. Date ____ Date ____ No. ____
Survey by WALLACE Notes J. MUSLIN Notes Chkd. ____ Checked ____ X-Sec. ____
Indexed C. Johnston Date ____ Date ____ No. ____

76L298 307 10-51

PLEASE RETURN TO

LOS ANGELES COUNTY SURVEYOR

726 LOS ANGELES COUNTY
ENGINEERING BLDG.

NOTE: ANY ADDITIONS OR CHANGES ON THIS SHEET MUST BE MADE OR CIRCLED IN RED INK, WITH DATE AND NAME OF PERSON MAKING CHANGE.

Do not extend notes this side of this line.

STATION	B. S.	H. I.	F. S.	ELEV.	LT	℄	RT
7+00				667 39		℄ CB	
"				666 58		GUT	
"				67 70			13' BK WK
"				67 09	10' PAV.		
8+00				68 49		℄ CB	
"				67 66		GUT	
"				68 74			13' BK. WK.
"				68 16	10' PAV.		
B.M. TE.665				668 51	BM. TE.665 EL. 668.524	FB. 1588/75	
E. END C.R.N.E COR				69 54		℄ CB	
"				68 64		GUT	
"				69 79			13' BK. WK.
"				69 20	10' PAV		
N. " " "				69 75		CB	
" " "				68 93		GUT.	
9+29.27				68 94		℄ LOTUS	
"				69 40	10' PAV		
N. END C.R.N.W. COR				70 10		CB	
" " "				69 26		GUT	
W " "				69 94		℄ CB.	
" " "				69 11		GUT	

Profile No. ____ Date ____ Notes Red ____ Plotted ____ Job No. 1520 Division No. ____ F.B. 1740 PG. 247

X-Sec. No. ____ Date ____ Notes Chkd. ____ Checked ____ Survey of N. ALSTEAD ST. Survey by E.C.W. Notes J.M. Date 8-52

Map No. ____ Date ____ Indexed ____ Date ____ P. Johnson

76L298 307 10-51

PLEASE RETURN TO

LOS ANGELES COUNTY SURVEYOR
726 LOS ANGELES COUNTY
ENGINEERING BLDG.

NOTE: ANY ADDITIONS OR CHANGES ON THIS SHEET MUST BE MADE OR CIRCLED IN RED INK, WITH DATE AND NAME OF PERSON MAKING CHANGE.

Do not extend notes this side of this line.

STATION	B. S.	H. I.	F. S.	ELEV.	LT	℄	RT
10+00				670 23		℄ CB	
"				69 35		GUT	
"				70 47			13' BK. WK.
"				69 86	10' PAV.		
10+28.5				70 41		3.5 BELL TEL M.H.	
/							
11+00				70 57		℄ CB	
"				69 81		GUT	
"				70 90			13' BK. WK
"				70 27	10' PAV		
T.P.				71 26	T.P.		
E. END C.R. N.E. COR				71 10		℄ CB.	
"				70 26		GUT	
"				71 47			13' BK. WK.
"				70 67	10' PAV		
END CB. N END CR.				71 52		CB	
				71 19		GUT	
12+40.58				70 49		℄ SYCAMORE AVE	
"				70 92	10' PAV		

F.B. 1740 PG. 248 Job No. 1520 Division No. ____ Notes Red. ____ Plotted ____ Profile ____
Survey of HALSTEAD ST Date ____ Date ____ No. ____
Survey WALLACE Notes J. MUSLIN Notes Chkd. ____ Checked ____ X-Sec. ____
Indexed C. Johnson Date ____ Date ____ No. ____

76L298 307 10-51

PLEASE RETURN TO

LOS ANGELES COUNTY SURVEYOR
726 LOS ANGELES COUNTY
ENGINEERING BLDG.

NOTE: ANY ADDITIONS OR CHANGES ON THIS SHEET MUST BE MADE OR CIRCLED IN RED INK, WITH DATE AND NAME OF PERSON MAKING CHANGE.

Do not extend notes this side of this line.

STATION	B. S.	H. I.	F. S.	ELEV.	LT.	℄
END CR. N. END C.R	N.W. COR			671 48		CB
"	"	"		70 70		GUT
W END C.R.	N.W. COR			71 52		℄ CB.
"	"			70 69		GUT
B.M TF.27				671 59	BM TF.27 EL. 671.612	F.B. 1734/20
13+00				72 20		℄ CB.
"				71.31		GUT
"				72 40		13' BK. WK.
"				71 72	10' PAV	
14+00				73 48		℄ CB.
"				72 67		GUT
"				73 80		13' BK. WK.
"				73 21	10' PAV.	
14+86.5	(T.P)			75 04		4.5 BELL TEL. M.4
E. END C.R. N.E. COR				74 82		℄ CB
"	"			73 99		GUT
N "	"			75 02		CB
" "	"			74 69		GUT
15+14.24				74 32		℄ CYPRESS AVE
N. END C.R.	N.W. COR			75 74		CB.
"	"			75 22		GUT

Profile Notes Red ____ Plotted ____ Job No. 1533 Division No. ____
No. ____ Date ____ Date ____ Survey of HALSTEAD ST
X-Sec. Notes Chkd ____ Checked ____ Survey by WALLACE Notes MUSLIN Date 8-5-
No. ____ Date ____ Date ____ Map No. ____ Indexed [illegible]

F.B. 1740 PG. 249

76L298 307 10-51

PLEASE RETURN TO

LOS ANGELES COUNTY SURVEYOR
726 LOS ANGELES COUNTY
ENGINEERING BLDG.

NOTE: ANY ADDITIONS OR CHANGES ON THIS SHEET MUST BE MADE OR CIRCLED IN RED INK, WITH DATE AND NAME OF PERSON MAKING CHANGE.

Do not extend notes this side of this line.

STATION	B. S.	H. I.	F. S.	ELEV.	LT.	℄	RT.
W. END C.R. N.W. COR				675 03		℄ CB	
" "				72 65		GUT	
15+86.5				678 66	N.E. COR. SWIM. POOL		678.66 10.2
BOT. SWIM POOL				668 46			10.2
							668 46
16+00				76 23		℄ CB	
"				7[illegible] 43		GUT	
"				7[illegible] 50			13' BK. WK.
"				7[illegible] 85	10' PAV.		
17+00				77 70		℄ CB.	
"				7[illegible] 89		GUT	
"				7[illegible] 90			13' BK. WK.
"				77 20	10' PAV.		
T.P.				677 97			
18+00				79 02		℄ CB	
"				78 19		GUT	
"				79 32			13' BK. WK.
"				78 67	10' PAV.		
E. END. C.R. N.E. COR				79 42		℄ CB	
" "				78 64		GUT	
N. " "				80 29		CB.	
" "				79 57		GUT.	

F.B. 1740 PG 250

Job No. 1520 Division No. ____ Notes Red. ____ Plotted ____ Profile ____

Survey of HALSTEAD ST Date ____ Date ____ No. ____

Survey [illegible] Notes J. MUSLIN Notes Chkd. ____ Checked ____ X-Sec. ____

Indexed ____ Date ____ Date ____ No. ____

76L298 307 10-51

PLEASE RETURN TO

LOS ANGELES COUNTY SURVEYOR

726 LOS ANGELES COUNTY
ENGINEERING BLDG.

NOTE: ANY ADDITIONS OR CHANGES ON THIS SHEET MUST BE MADE OR CIRCLED IN RED INK, WITH DATE AND NAME OF PERSON MAKING CHANGE.

Do not extend notes this side of this line.

STATION	B. S.	H. I.	F. S.	ELEV.	LT.	℄ RT.
18+76.30				679 32		℄ HALSTEAD ST.
"				79 72	10' PAV.	
N. END. C.R.	N. W. COR.			80 86		CB.
"	"			80 22		GUT
W.	"			80 64		℄ CB
"	"			79 84		GUT
19+19.3				80 94		3.5 P.T.&T. TEL. N
20+00				81 77		℄ CB
"				80 96		GUT
"				82 08		13' BK. WK
"				81 48	10' PAV.	
21+00				83 12		℄ CB
"				82 29		GUT
"				83 35		13' BK. WK
"				82 80	10' PAV.	
T.P.				683 52		
22+00				84 18		℄ CB
"				83 38		GUT
"				84 53		13' BK. WK
"				83 91	10' PAV	

Profile Notes Red ____ Plotted ____ Job No. 1520 Division No. ____ F.B. 1740 PG. 251

No. ____ Date ____ Survey of HALSTEAD ST.

X-Sec. Notes Chkd. ____ Checked ____ Survey by E.C.W. Notes L.M. Date 8-5-52

No. ____ Date ____ Date ____ Map No. ____ Indexed ____ Date ____

P.B. 1740 PG. 252 Job No. 1520 Division No. _____ Notes Red. _____ Plotted _____ Profile

Survey of HALSTEAD ST Date _____ Date _____ No. _____

Survey by WALLACE Notes J. MUSLIN Notes Chkd. _____ Checked _____ X-Sec.

Indexed C. Johnson Date _____ Date _____ Date _____ No. _____

STATION	B.S.	H.I.	F.S.	ELEV.	

BLANK

76L298 307 10-51

PLEASE RETURN TO

LOS ANGELES COUNTY SURVEYOR

726 LOS ANGELES COUNTY
ENGINEERING BLDG.

NOTE: ANY ADDITIONS OR CHANGES ON THIS SHEET MUST BE MADE OR CIRCLED IN RED INK, WITH DATE AND NAME OF PERSON MAKING CHANGE.

Do not extend notes this side of this line.

76L298 307 10-51

PLEASE RETURN TO

LOS ANGELES COUNTY SURVEYOR

726 LOS ANGELES COUNTY
ENGINEERING BLDG.

NOTE: ANY ADDITIONS OR CHANGES ON THIS SHEET MUST BE MADE OR CIRCLED IN RED INK, WITH DATE AND NAME OF PERSON MAKING CHANGE.

Do not extend notes this side of this line.

STATION	B. S.	H. I.	F. S.	ELEV.	LT	℄ RT
23+00				685 02		℄ CB
"				84 20		GUT
"				85 36		13' BK. WK.
"				84 77	10' PAV.	
23+62				85 61		7.6 WATER VALVE BOX
23+88.5				85 52	26' BELL TEL M.H.	
24+00				85 86		℄ CB.
"				85 55		GUT
"				86 14		13' BK. WK.
"				85 56	10' PAV.	
E. END C.R. N.E. COR				86 42		℄ CB.
" "				85 70		GUT
N. " "				86 53		CB
" "				86 44		GUT
24+88.94				85 97		℄ MADRE ST
				86 28	10' PAV.	
N. END C.R. N.W. COR				86 99		CB
" "				86 48		GUT
W. " "				86 95		℄ CB
" " "				86 66		GUT
B.M. TE 663				685 24	B.M. TE. 663 EL. 685.219	F.B. 1588/74

Profile Notes Red ____ Plotted ____ Job No. 1522 Division No. ____ F.B. 1740 PG. 253

No. ____ Date ____ Date ____ Survey of HALSTEAD ST.

X-Sec. Notes Chkd ____ Checked ____ Survey by E.C.W. Notes J.M. Date 8-25-

No. ____ Date ____ Date ____ Map No. ____ Index [illegible]

76L298 307 10-51

PLEASE RETURN TO

LOS ANGELES COUNTY SURVEYOR

726 LOS ANGELES COUNTY
ENGINEERING BLDG.

NOTE: ANY ADDITIONS OR CHANGES ON THIS SHEET MUST BE MADE OR CIRCLED IN RED INK, WITH DATE AND NAME OF PERSON MAKING CHANGE.

Do not extend notes this side of this line.

STATION	B. S.	H. I.	F. S.	ELEV.	LT.	℄	RT.
26+00				687 44		℄ CB.	
"				86 61		GUT	
"				87 67			13' BK. WK.
"				87 10	10' PAV		
27+00				88 17		℄ CB	
"				88 35		GUT	
"				88 43			13' BK. WK.
"				87 87	10' PAV		
28+00				88 91		℄ CB	
"				88 11		GUT	
"				89 23			13' BK. WK.
"				8[illegible] 66	10' PAV		
T.P.				688 [illegible]			
29+00				89 68		℄ CB	
"				8[illegible] 87		GUT	
"				89 98			13' BK. WK.
"				89 42	10' PAV.		
29+72.5				90 19	25.5 BELL TEL. M.H		
30+00				90 79		℄ CB	
"				89 96		GUT	
"				91 02			13' BK. WK.

B. 1740 PG. 254

Job No. 1520 Division No. _____ Notes Red. _____ Plotted _____ Profile _____

Survey of HALSTEAD ST. Date _____ Date _____ No. _____

Survey by WALLACE Notes MUSLIN Notes Chkd. _____ Checked _____ X-Sec. _____

Indexed C. Johnson Date _____ Date _____ No. _____

76L298 307 10-51

PLEASE RETURN TO
LOS ANGELES COUNTY SURVEYOR
726 LOS ANGELES COUNTY
ENGINEERING BLDG.

NOTE: ANY ADDITIONS OR CHANGES ON THIS SHEET MUST BE MADE OR CIRCLED IN RED IN RED INK, WITH DATE AND NAME OF PERSON MAKING CHANGE.

Do not extend notes this side of this line.

Profile Notes Red____ Plotted____ Job No. 1522 Division No.____ F.B. 1744 Pg. 25

No.____ Date____ No.____ Date____ Survey of HARBOR FREEWAY

X-Sec. Notes Chkd____ Checked____ Survey by E.C.W. Notes J.M. Date 7-9-57

No.____ Date____ Map No.____ Indexed____ Date____

STATION	B. S.	H. I.	F. S.	ELEV.	LT.	℄	RT.
30+00				690 49	10' PAV		
31+00				92 15		℄ CB	
"				91 37		GUT	
"				92 42			13' BK W/K
"				91 84	10' PAV		
T.P.				692 05			
32+00				93 47		℄ CB.	
"				92 61		GUT	
"				93 73			13' BK. W/K
"				93 16	10' PAV.		
33+00				94 22		℄ CB.	
"				93 40		GUT	
"				94 46			13' BK. W/K
"				93 97	10' PAV.		
34+00				94 68		℄ CB	
"				93 89		GUT	
"				9497			13' BK W/K
"				94 44	10' PAV		
B.M. TE.662				693 64	B.M. TE.662 EL. 693.659		F.B. 1588/75
35+00				95 20		℄ CB	
				94 41		GUT	

76L298 307 10-51

PLEASE RETURN TO

LOS ANGELES COUNTY SURVEYOR
726 LOS ANGELES COUNTY
ENGINEERING BLDG.

NOTE: ANY ADDITIONS OR CHANGES ON THIS SHEET MUST BE MADE OR CIRCLED IN RED INK, WITH DATE AND NAME OF PERSON MAKING CHANGE.

Do not extend notes this side of this line.

STATION	B. S.	H. I.	F. S.	ELEV.	Lt.	℄	Rt.
35+00				695 48			13' Bk. Wk.
"				94 91	10' PAV		
35+64.5				95 27	25.5 BELL TEL. M.H		
36+00				95 73		℄ CB	
"				94 93		GUT	
"				96 00			13' Bk. Wk
"				95 38	10' PAV.		
37+00				96 16		℄ CB	
"				95 35		GUT	
"				96 43			13' Bk. Wk.
"				95 83	10' PAV.		
T. P.				696 41	T. P		
38+00				96 79		℄ CB	
"				95 97		GUT	
"				96 93			13' Bk. Wk
"				96 33	10' PAV.		
39+00				97 12		℄ CB	
"				96 30		GUT	
"				97 35			13' Bk. Wk.
"				96 82	10' PAV		

Profile
Survey of HALSTEAD ST Job No. 1520 Division No. Notes Red. Plotted No.
Survey by WALLACE Notes J. MUSLIN Date Date X-Sec.
Indexed C. Johnson Notes Chkd. Checked
Date Date No.
1740 PG. 256

76L298 307 10-51

PLEASE RETURN TO

LOS ANGELES COUNTY SURVEYOR

726 LOS ANGELES COUNTY
ENGINEERING BLDG.

NOTE: ANY ADDITIONS OR CHANGES ON THIS SHEET MUST BE MADE OR CIRCLED IN RED INK, WITH DATE AND NAME OF PERSON MAKING CHANGE.

Do not extend notes this side of this line.

STATION	B. S.	H. I.	F. S.	ELEV.	LT.	℄ RT.
40+00				697 60		℄ CB
"				97 00		GUT
"				97 91		13' BK WK
"				97 42	10' PAV.	
T. P.				698 11		
E. END. C.R. N.E. COR				97 94		℄ CB
" "				97 32		GUT
N. " "				98 14		CB
" "				97 42		GUT
41+07.5				97 22		℄ KINNELOA AVE
"				97 65	10' PAV	
N. END C.R. N.W. COR				98 14		CB
" "				97 40		GUT
W. " "				97 94		℄ CB
" "				97 11		GUT
41+60				97 65	27' BELL TEL. M.H.	
42+00				97 92		℄ CB
"				97 00		GUT
"				98 12		13' BK WK
"				97 53	10' PAV	

Profile
Notes Red ____ Plotted ____ Job No. 1520 Division No. ____
X-Sec. Notes Chkd. ____ Checked ____ Survey by E.C.W. Notes J.M. Date 8-
Date ____ Date ____ Map No. ____ Inv. C. Johnson

F.B. 1740 Pg.

76L298 307 10-51

PLEASE RETURN TO

LOS ANGELES COUNTY SURVEYOR
726 LOS ANGELES COUNTY
ENGINEERING BLDG.

NOTE: ANY ADDITIONS OR CHANGES ON THIS SHEET MUST BE MADE OR CIRCLED IN RED INK, WITH DATE AND NAME OF PERSON MAKING CHANGE.

Do not extend notes this side of this line.

Profile No. ____ X-Sec. No. ____
Noted ____ Checked ____
Notes Red ____ Notes Chkd ____
Date ____ Date ____ Date ____ Date ____

STATION	B. S.	H. I.	F. S.	ELEV.	LT.	℄	RT.
43+00				697.84		℄ CB	
"				96.82		GUT	
"				98.10			BK. WK.
"				97.23	10' PAV		
44+00				97.79		℄ CB	
"				96.69		GUT	
"				97.91			BK. WK
"				97.00	10' PAV		
44+93.5				96.57		℄ CB	
"				96.22		GUT	
"				96.64			BK WK
"				96.93	10' PAV		
BM. TE. 660				697.75	BM. TE. 660 EL. 697.971	FB. 1588 | 72	

COPIES TO

SAN GABRIEL VALLEY

(REGIONAL OFFICE)

pages 259 thru 264

PWFB 1626 842

Notes Ck'd by LAIN	Survey of HALSTEAD ST
Map No. B 253B	JN 0303.00 Tape 0135 Std 68 °F
Office Work	Surveyed by A.N. Hellstrom
Checked Aja	Notes A.N.H. Date 2-20-58
Date	Indexed L. O. Johnson

J.N. # 0303.00

℄ SURVEY PAGES 259-264

COLORADO BLVD.
FROM
LOTUS AVE TO MADRE ST
AND
℄ OF HALSTEAD ST
FROM
COLORADO BLVD TO THE NORTH

NOTE: TO CHECK ℄ OF HALSTEAD ST.
AS PRESENTLY (1958) AGAINST SURVEYS
IN 1926.
REQUEST OF PRIVATE ENGRS

A.N. HELLSTROM
W.E. NEWMAN
T.J. MELENDEZ
J.W. POTTER

Note: Any Additions or Changes on this Sheet Must be Made or Circled in Red Ink With Date and Name of Person Making Change.

PLEASE RETURN TO
LOS ANGELES COUNTY ENGINEER
700 LOS ANGELES COUNTY ENGINEERING BLDG.
Do not extend this side of this line.

76F3098 S&E #247 1-56

PWEB 1626 843

F.B. ~~1740~~ Pg. ~~260~~

CONT. ON BOTTM. Pg. 261

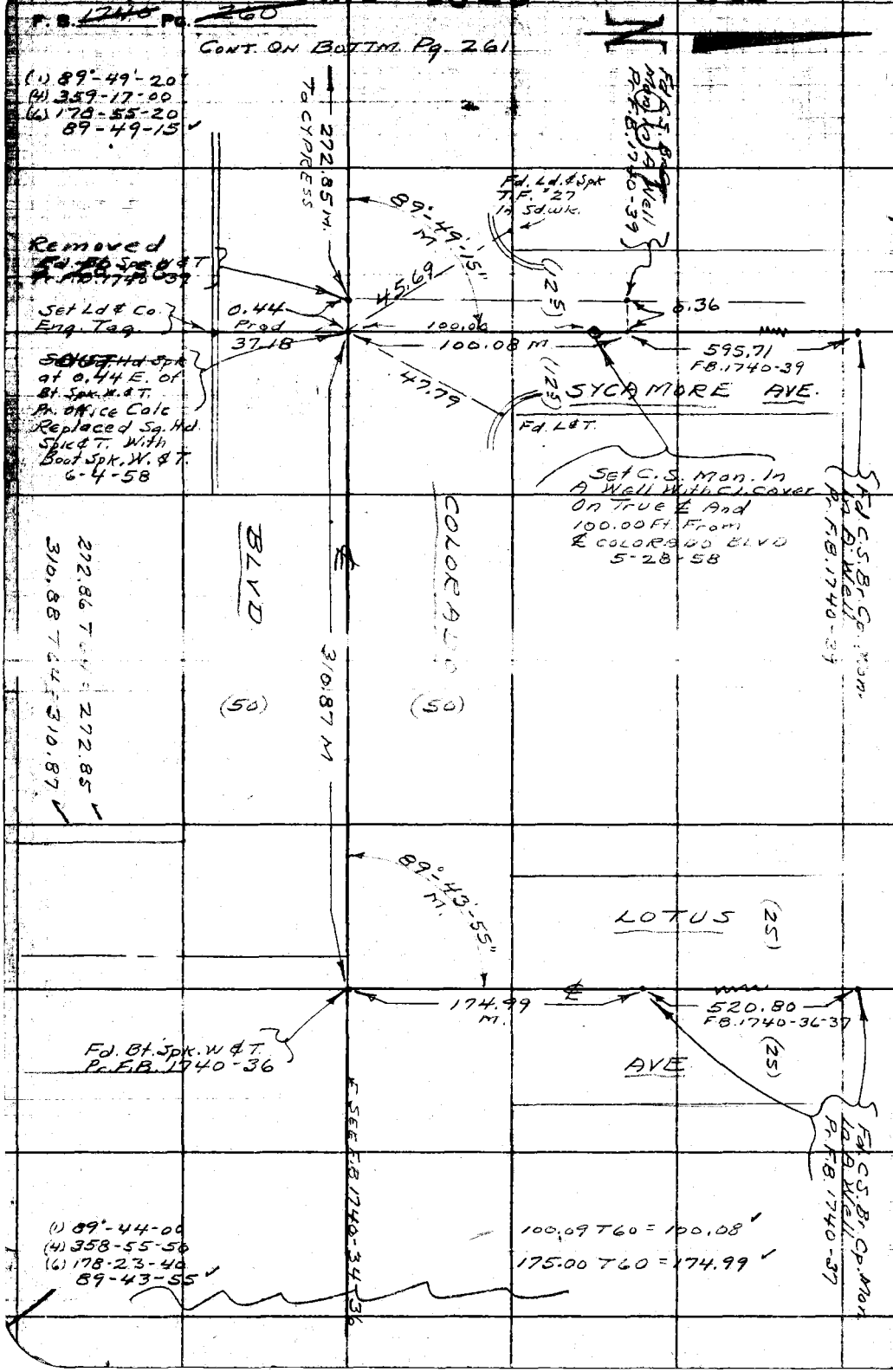

W.S. 44, C-2

PLEASE RETURN TO
LOS ANGELES COUNTY ENGINEER
700 LOS ANGELES COUNTY ENGINEERING BLDG.

Do not extend this side of this line.

Note: Any Additions or Changes on This Sheet Must be Made or Circled in Red Ink With Date and Name of Person Making Change.

PWEB 1626 844, 845

W.S. 34, 32

Notes Ck'd by J. AJA
Map No.
Office Work
Checked J. AJA
Date

Survey of HALSTEAD ST
W.O. No. Sht. No. Sht. of
Surveyed by A.N. Hellstrom
Name
Indexed C. Johnson

F.B. 1740 Pg. 38

(1) 90-18-55
(4) 360-40-20

CONT ON BK TM. Pg. 262

Fd. LET.

48.0 Rad.

612.63 M

Fd. Chis(x) In Walk

0.02 N

1.00

Fd. Tag In Sdwk R.E. 4675

Removed S-26-58

Set Hail

20°

149.00

Set Ld & Co Eng. Tag

0.32 Rad. 37.28

100.00

0.23

100.04 M.

347.41 m.

Set Ld & Co Eng. Tag at 0.32 From P.K. Spk Pr. Office Calc Replaced With Boot Spk W&T 6-24-58

Fd. Chis(x) In Curb At E. Edg. Drwy

58.06

49.00

190.30

HALSTEAD ST

(30)

C.S. Mon. Set In A Well With C.I. Cover On True & and 100.00 Ft. From & COLORADO BLVD - 5-27-58

C.I. Cover & F.B. 1740-52 "Private Engr"

Fd. Rd. Dot. In Mon. (1955) & Well Wash

Fd. 1/2" I.P. Tag R.E. 4675

Fd. 1/2" I.P. Tag R.E. 4675

(30)

30.03

34

30"

0.03

79

90-13-20

30.03

Fd. Nail & Tag In Well R.E. 2000

Fd. Nail & Tag In Well In P.F.B. 1740-38

0.01

Fd. Chis. Line On Edg. Sdwk

Fd. Tag In Sdwk - R.E. 2000

361.72 M.

612.63 T64 = 361.72

COLORADO

(50)

(50)

159.60

Fd. Chis.(x) In Curb In Entrance Drv.

42.6

89.50

Fd. Tag In Curbing - R.E. 2000

CYPRESS

(125)

Removed S-26-58

0.78 Rad. 37.24

Set Ld & Co Eng. Tag

0.05

0.08

100.00

100.03 M.

595.77

P.F.B. 1740-38

(125)

Set Boot Spk at 0.78 E. of Bt. Spk W&T Pr. Office Calc

38.48

Replaced Spk And Spike With Boot Spk W&T 6-24-58

Fd. C.S. Mon. In A Well P.F.B. 1740-38

Fd Chis(x) In Curb

(1) 89-50-00
(4) 359-20-20
(6) 179-00-30
89-50-05

272.85M. To Sycamore

BLVD.

AVE

Set C.S. Mon. In A Well With C.I. Cover On True & and 100.00 Ft. From & COLORADO BLVD 5-28-58

100.64 T60 = 100.03

CONT. FROM TOP Pg. 260

RETURN TO
LOS ANGELES COUNTY SURVEYOR
726 LOS ANGELES COUNTY
ENGINEERING BLDG.

Do not extend notes this side of this line.

Note: Any Additions or Changes on This Sheet Must be Made or Circled in Red Ink With Date and Name of Person Making Change.

76F3008 S&E #247. 8-54

F.B. ~~1740~~ Pg. ~~262~~

846

PWFB 1626

CONT. ON. BOTTM. Pg. 263

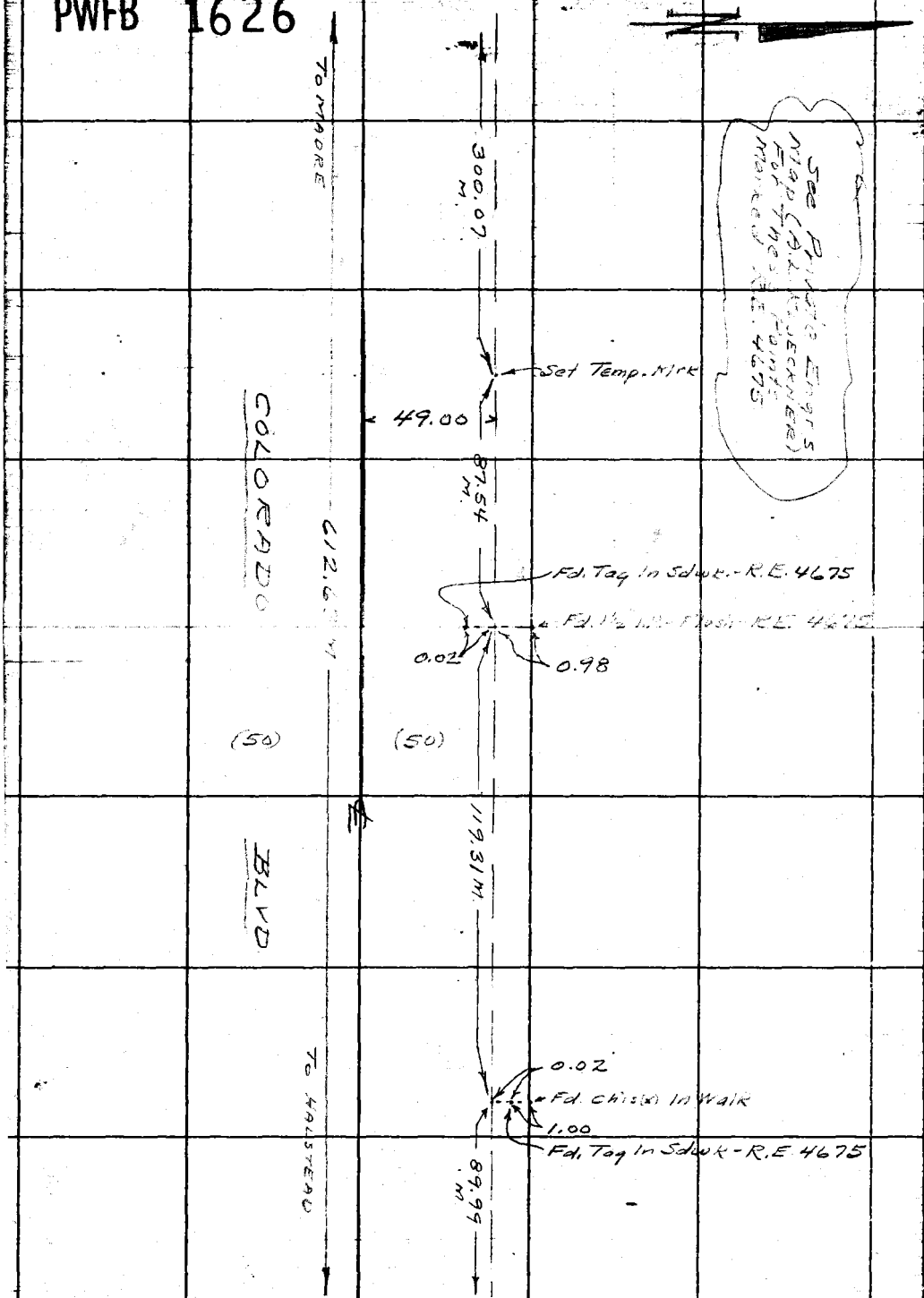

CONT. FROM TOP Pg. 261

RETURN TO
LOS ANGELES COUNTY SURVEYOR
726 LOS ANGELES COUNTY
ENGINEERING BLDG.

Do not extend notes this side of this line.

Note: Any Additions or Changes on This Sheet Must be Made or Circled in Red Ink With Date and Name of Person Making Change.

PWFB 1626

847

F.B. 1740 Pg. 265

Notes Ck'd by J. AJA
Office Work
Checked J. AJA
Date

Survey of HALSTEAD ST
Surveyed by A.N. Hellstrom
Notes A.N.H. Date 2-21-58
Indexed K. G. Johnson

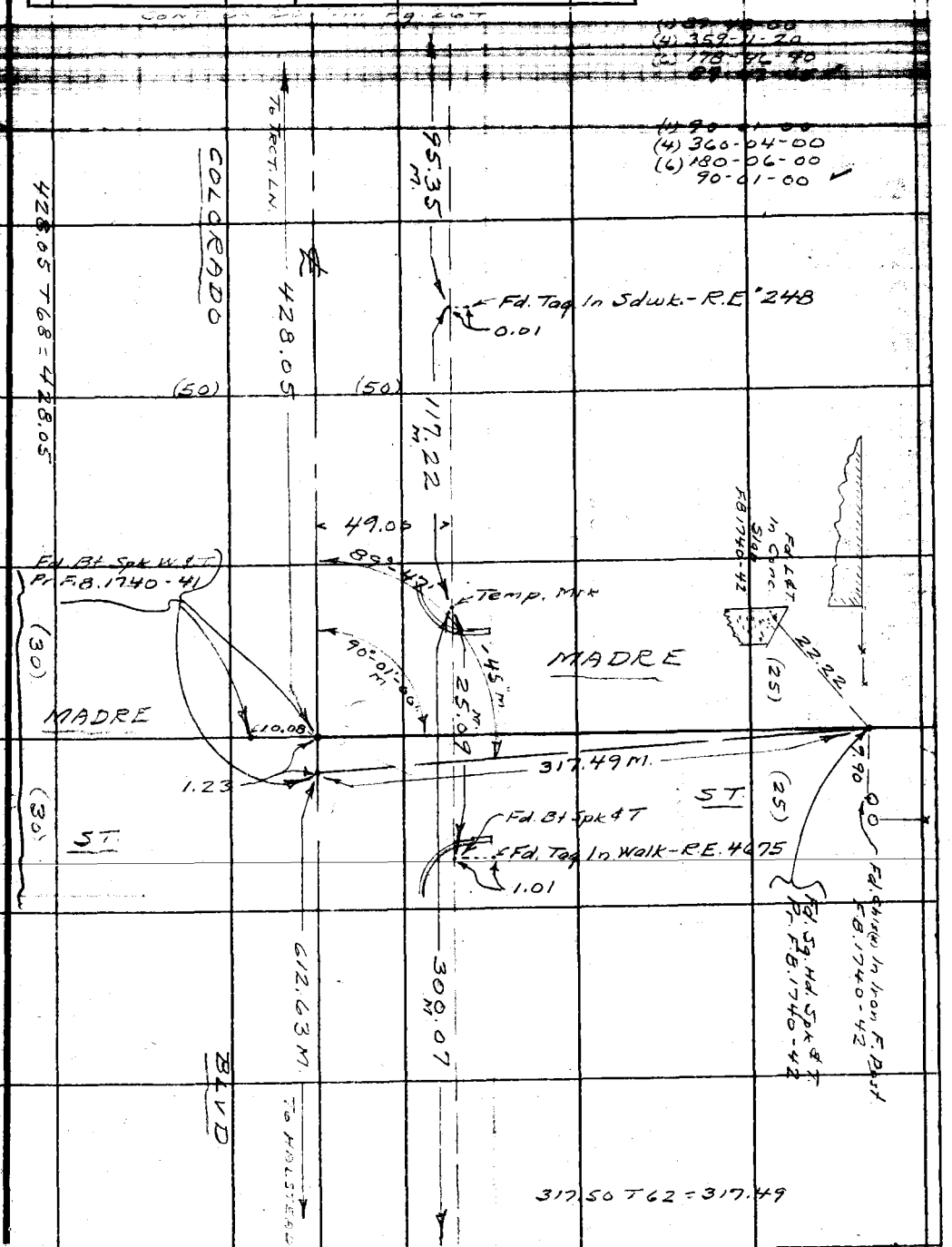

Notes: Any Additions or Changes on This Sheet Must be Made or Circled in Red Ink With Date and Name of Person Making Change.

Do not extend notes this side of this line.

RETURN TO
LOS ANGELES COUNTY SURVEYOR
726 LOS ANGELES COUNTY
ENGINEERING BLDG.

76F309S S&E #247, 8-54

CONT. FROM TOP Pg. 262

F.B. ~~1240 Pg. 264~~ 848

PWFB 1626

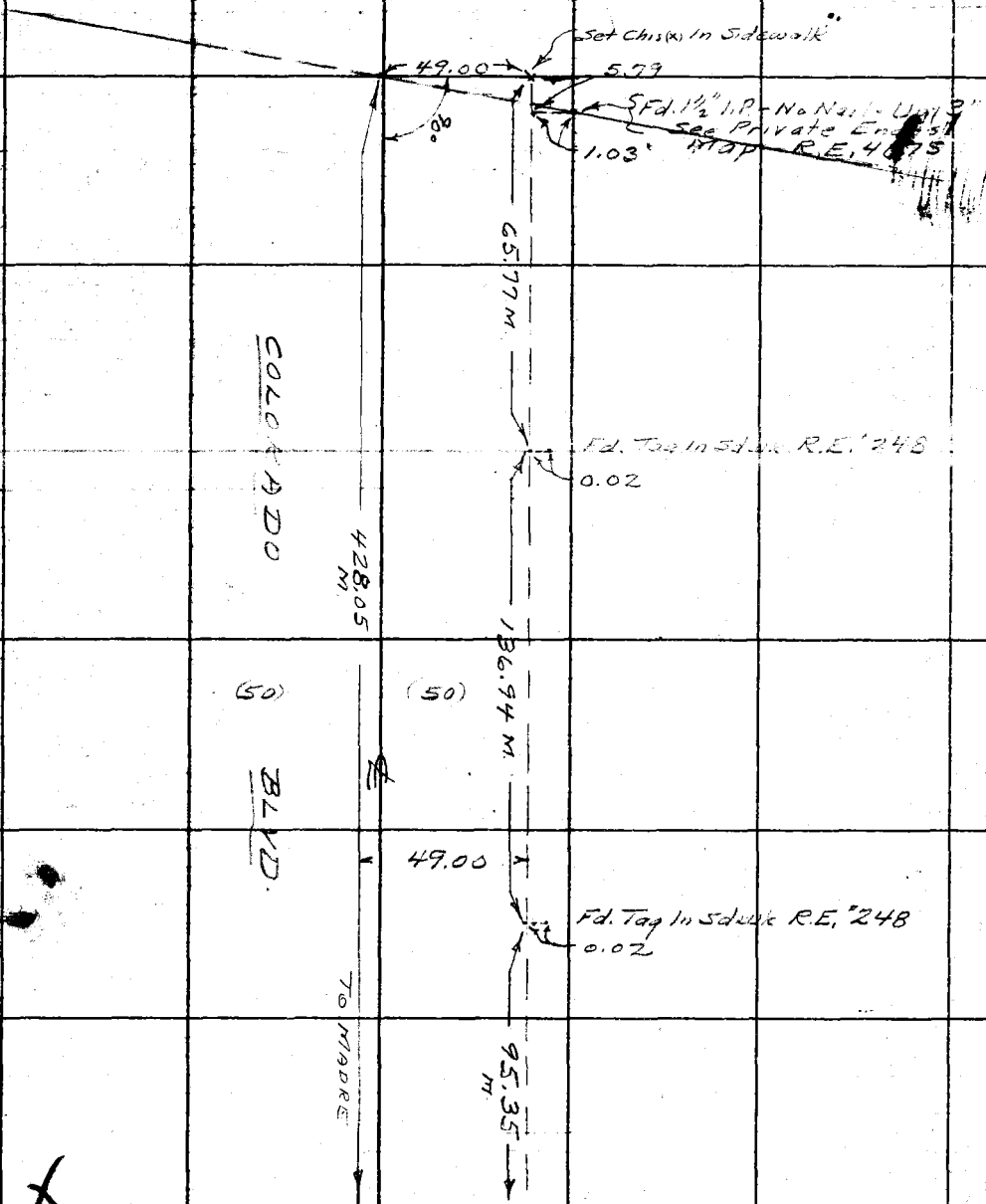

CONT. FROM TOP Pg. 263

RETURN TO
LOS ANGELES COUNTY SURVEYOR
720 LOS ANGELES COUNTY
ENGINEERING BLDG.
Do not extend notes this side of this line.

Note: Any Additions or Changes on This Sheet Must be Made or Circled in Red Ink With Date and Name of Person Making Change.