Surveyed for Sanitary Dist. of Los Angeles

Surveyed by Los Angeles Co. Engineers

1744

Book No. F.B. 1744

DATE	J.N.	DESCRIPTION		NOTES	
2-52	1495	SAN GABRIEL BLVD. (E. Side)	Garibaldi Ave. to Longden Ave.	Topog	7-10
				L-sect	11-20
3-52	"	RUTHLEE	Willard Ave. to 280' N. of Willard Ave.	Topog	21-22
				L-sect	23-28
"	"	DORIS ST.	Willard Ave. to 1190'± W. of Willard Ave.	Topog	29-32
		For Plumbing outlets See F.B. 1745-203-209		L-sect	33-44
	"	LONGDEN AVE	Willard Ave To San Gabriel Blvd.	Topog	45-50
		See F.B. 1745-169-178 for Plumbing outlets Elev.		L-sect	51-70
"	"	DEL LOMA AVE	Longden Ave to 560'± N'ly	Topog	71-74
				L-sect	75-84
"	"	LONEMONT AVE.	Longden Ave. to 595'± N'ly	Topog	85-86
		for Plumbing outlet See F.B. 1745-245 to 247		L-sect	87-96
"	"	CHARLOTTE AVE.	Longden Ave. to 550' N'ly	Topog	97-98
				L-sect	99-106
"	"	SAN GABRIEL BLVD.	Longden Ave. to Clarence Ave.	Topog	107-110
				L-sect	111-118
"	"	BEVERLY DR.	Willard Ave. to S n Gabeirl Blvd.	Topog	119-126
		See F.B. 1745-188 To 190 for Elev. Plumbing outlets.		L-sect	127-142
"	"	BEVERLY DR.	Willard Ave. to Edison R/W	Topog	143-146
				L-sect	147-154
"	"	BURTON AVE. & LONGDEN AVE.	Garibaldi Ave. to Longden Ave.	Topog	155-159
				L-sect	159-164
"	"	RION AVE. & VISTA ST.	Beverly Dr. to Duarte Rd.	Topog	165-182
		For Plumbing outlets See FB 1745-249-257		L-sect	183-214
"	"	DORIS ST.	Vista St. to 312'W'ly	Topog	215-216
		For Plumbing outlets See FB 1745-209-211		L-sect	217-224

Sewer Lines & Laterals

Surveyed by Los Angeles Co. Engineers

Sanitary Dist. of Los Angeles Co.

Indexed ____ Date ____ Notes ____ Surveyed by ____ Tape No. ____ Sy'd ____ °F

W. O. ____ Survey of ____ by ____

F. B. 1744 Pg. 5

F. B. 1741 PG. 6

INDEX TO F.B. 1741 (CONT'D.)

DATE	J.N.	DESCRIPTION	NOTES	PAGES
4-52	1495	CLARENCE AVE. Vista St. to San Gabriel Blvd. Woodrow Wilson School	Topog	225-232
				233-234
		For Plotting outlets see F.B. 1745-193 to 200	I-sect	235-256

RETURN TO
LOS ANGELES COUNTY SURVEYOR
726 LOS ANGELES COUNTY
ENGINEERING BLDG.

Do not extend notes this side of this line.

Note: Any Additions or Changes on This Sheet Must be Made or Circled in Red Ink With Date and Name of Person Making Change.

F. B. 1741 PG. 7

Notes Ch'd by	Survey at Longden Ave SS
Map No.	W. O. 1495 Tape No. 3/32 St'd 68 °F
Office Work	Surveyed by Benson
Checked	Notes " Date 2-1-52
Date	Indexed C. Johnson

JAN 8 '52

TOPOGRAPHY
ON
SAN GABRIEL BLVD
(EAST SIDE)

FROM :- GARIBALDI AVE
TO : Near LONGDEN AVE

LONGDEN AVE SEWER DIST.

C.I. 1495

2- -52
C.A. Benson
J.S. Coates
F.E. Brooks
P. Hakimof

(New PVm't - CHECK With Co. Rd. Dept.)

Note: Any Additions or Changes on This Sheet Must be Made or Circled in Red Ink With Date and Name of Person Making Change.

Do not extend notes this side of this line.

RETURN TO
LOS ANGELES COUNTY SURVEYOR
726 LOS ANGELES COUNTY
ENGINEERING BLDG.

76F309S 247 2-51

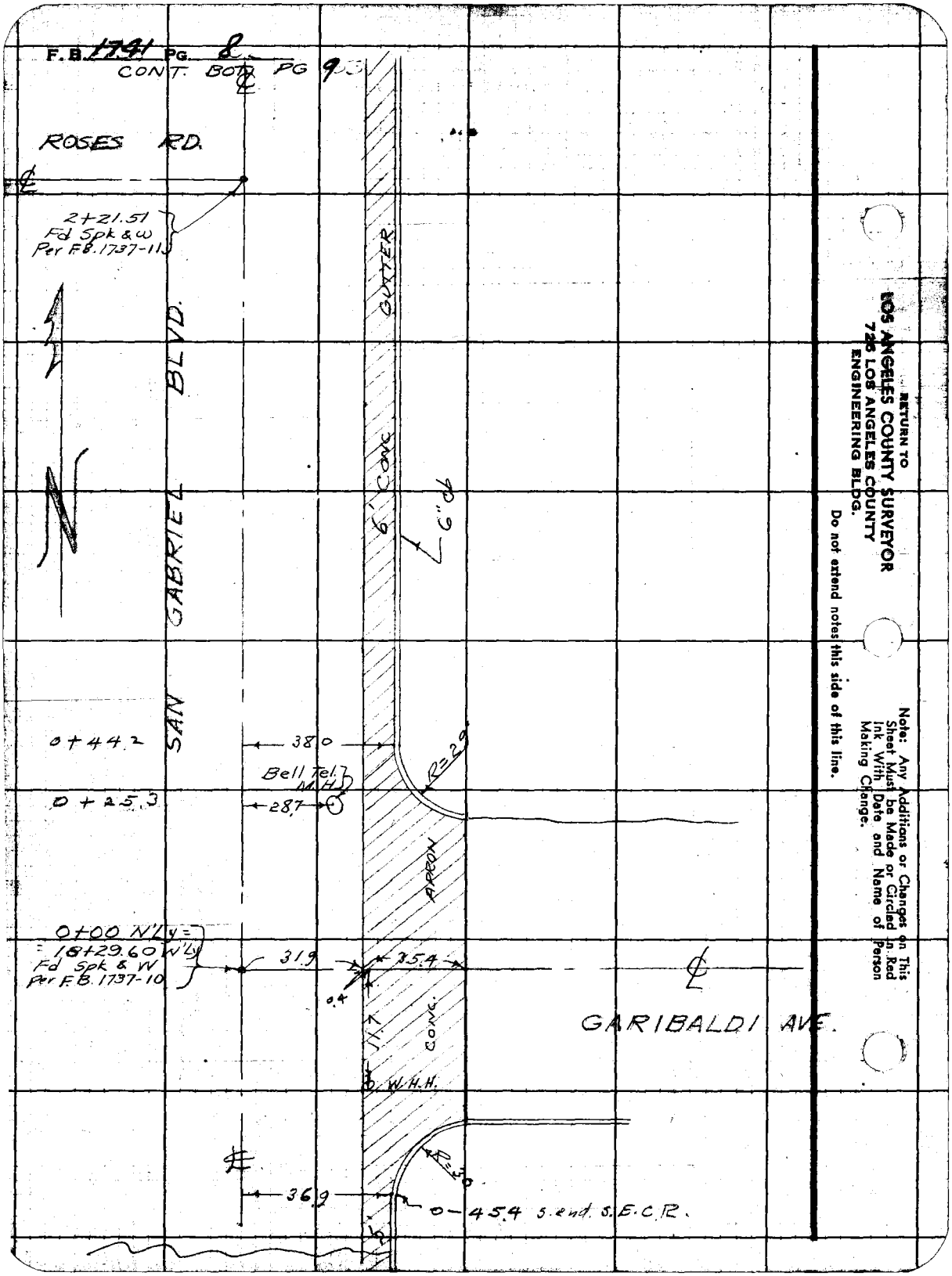
F.B. 1741 PG. 8
CONT. BOT. PG 9
ROSES RD.
2+21.51
Fd Spk & W
Per F.B. 1737-11
SAN GABRIEL BLVD.
GUTTER
6' CONC
6" ob
0+44.2
38.0
Bell Tel. M.H.
0+25.3
28.7
R=29
APRON
0+00 N'Ly =
= 18+29.60 W'Ly
Fd Spk & W
Per F.B. 1737-10
31.9
35.4
0.4
11.7
CONC.
W.H.H.
GARIBALDI AVE.
R=30
36.9
0-45.4 s. end S.E.C.R.
RETURN TO
LOS ANGELES COUNTY SURVEYOR
726 LOS ANGELES COUNTY
ENGINEERING BLDG.
Do not extend notes this side of this line.
Note: Any Additions or Changes on This Sheet Must be Made or Circled in Red Ink With Date and Name of Person Making Change.

Notes Ck'd by	Survey of LONGDEN AVE SS	F.B. 1741 PG. 9
Map No.	W. 0495 Tape No. 0132 St'd 68 °F	
Office Work	Surveyed by BENSON	
Checked	Notes J.S.C. Date 2-5-52	
Date	Indexed C. Johnson	

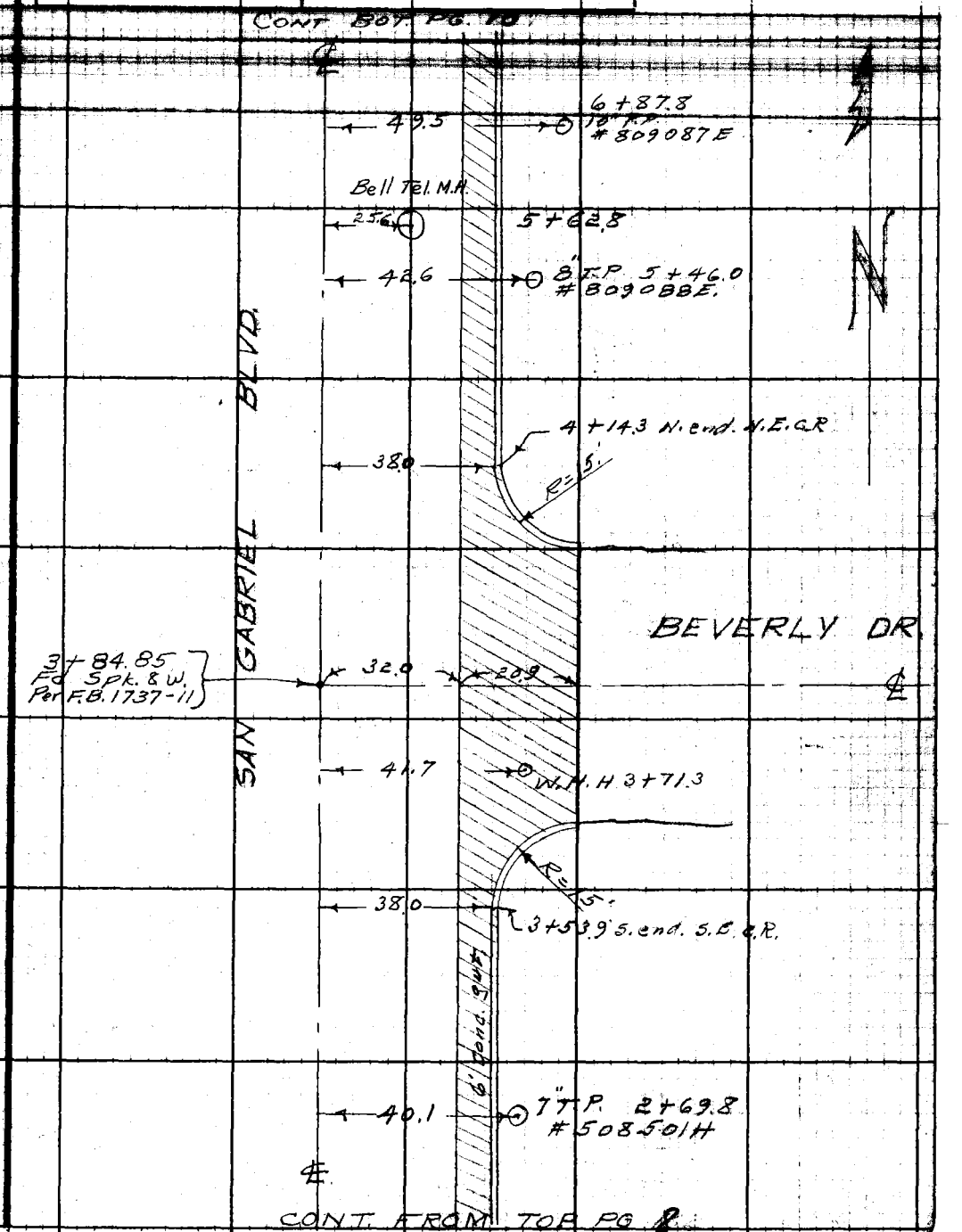

Note: Any Additions or Changes on This Sheet Must be Made or Circled in Red Ink With Date and Name of Person Making Change.

Do not extend notes this side of this line.

RETURN TO
LOS ANGELES COUNTY SURVEYOR
726 LOS ANGELES COUNTY
ENGINEERING BLDG.

76F3095 247 2-51

F. B. 1741 PG. 10

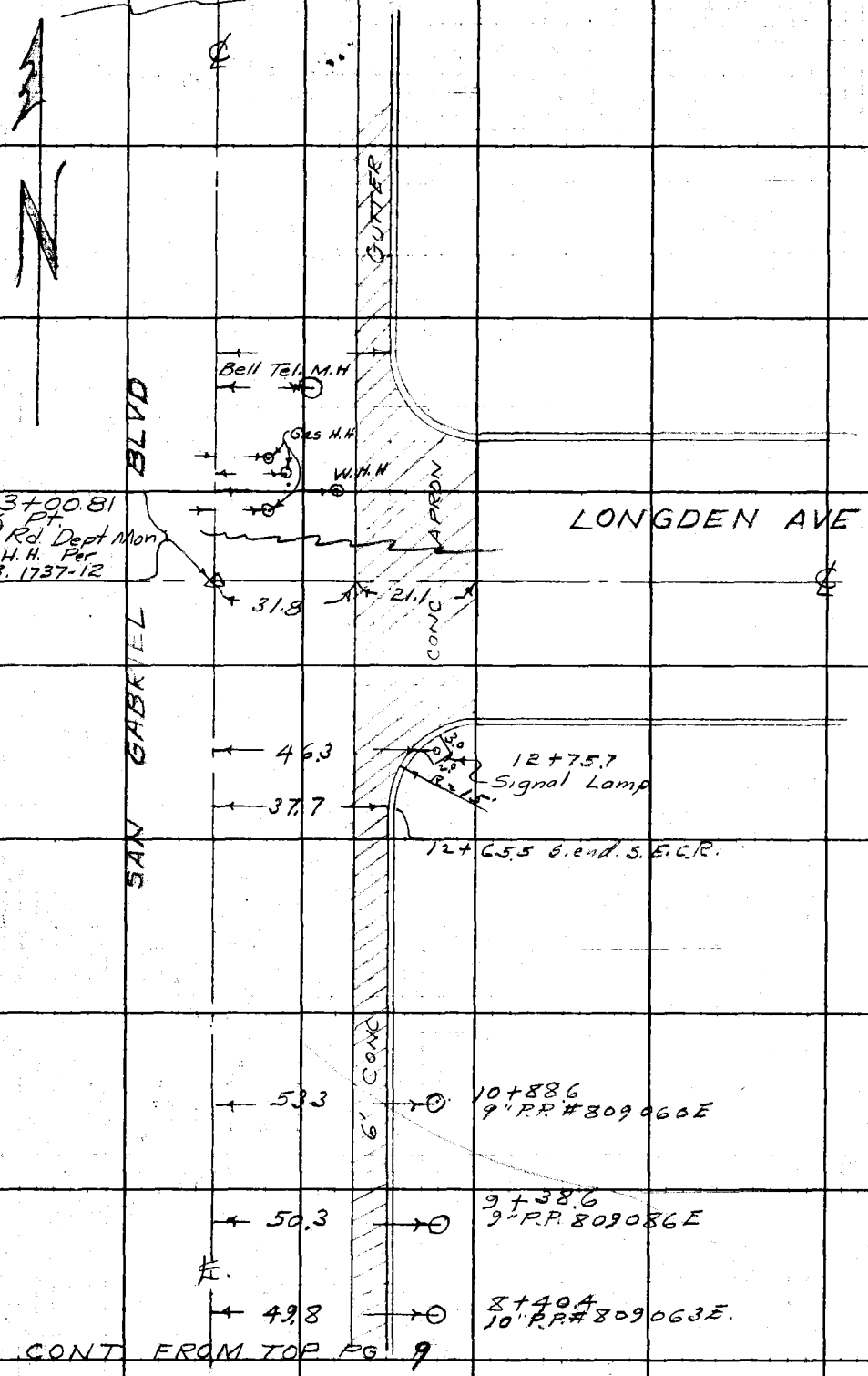

CONT FROM TOP PG 9

RETURN TO
LOS ANGELES COUNTY SURVEYOR
723 LOS ANGELES COUNTY
ENGINEERING BLDG.

Do not extend notes this side of this line.

Note: Any Additions or Changes on This Sheet Must be Made or Circled in Red Ink With Date and Name of Person Making Change.

Profile	Notes Red.	Plotted	Job No. 1495	Division No.	F. B. 1741 Pg. 11
No.	Date	Date	Survey of Longden Ave S.S.		
X-Sec.	Notes Chkd. LCM	Checked	Survey by Benson	Notes [illegible]	Date 2-27-52
No.	Date 4/7/52	Date	Map No.	Indexed Johnson	Date Jan 5 '53

CROSS-SECTIONS
ON
SAN GABRIEL BLVD.
(EAST SIDE)
FROM: GARIBALDI AVE.
To 1- Near LONGDEN AVE
LONGDEN AVE SEWER DIST.
C.I. 1495

2-27-52.
C.A. Benson
J.S Coates
F.E. Brooks.
P. Yakimof.

STATION	B. S.	H. I.	F. S.	ELEV.

NOTE: ANY ADDITIONS OR CHANGES ON THIS SHEET MUST BE MADE OR CIRCLED IN RED INK, WITH DATE AND NAME OF PERSON MAKING CHANGE.

PLEASE RETURN TO
LOS ANGELES COUNTY SURVEYOR
726 LOS ANGELES COUNTY ENGINEERING BLDG.

Do not extend notes this side of this line.

76L298 307 4-50

76L298 307 4-50

PLEASE RETURN TO
LOS ANGELES COUNTY SURVEYOR
726 LOS ANGELES COUNTY ENGINEERING BLDG.

NOTE: ANY ADDITIONS OR CHANGES ON THIS SHEET MUST BE MADE OR CIRCLED IN RED INK, WITH DATE AND NAME OF PERSON MAKING CHANGE.

Do not extend notes this side of this line.

STATION	B. S.	H. I.	F. S.	ELEV.		
B.M.T.E.226	7 79	474.49		466.70	B.M. T.E. 226 El. 466.700 F.B. 1488-133. San Gabriel Blvd. & Garibaldi Ave. S.E. Cor. Bt. spk. in cb., 6'S. of S. end CR	
0+00			7.13	467.36		℄ Int San Gabriel Blvd. & Garibaldi
"			7.07	467.42		11 R.
"			7.23	467.26		22 R.
"			7.52	466.97		32 R. out gut
"			7.72	466.77		38 R. gut
"			7.55	466.94		51 R.
0+44.2			6.47	468.02		℄
"			6.46	468.03		11 R.
"			6.58	467.91		22 R.
"			6.79	467.70		32 R. out gut
"			7.08	467.41		38 R. gut
"			6.40	468.09		38 R Top cb. (N. end NE cr)
"			6.6	467.99		50 R. P.L.
1+00			5.69	468.30		℄
"			5.70	468.79		11 R.
"			5.82	468.67		22 R
"			6.04	468.45		32 R out gut
"			6.26	468.23		38 R. gut
"			5.64	468.85		38 R Top cb.

F. B. 1741 Pg. 12
Job No. 1495 Division No. Notes Red. Plotted Profile
Survey of Longden Ave S.S. Date Date No.
Survey by Benson Notes BB Notes Chkd. Checked X-Sec.
Indexed C. Johnson Date 2-27-52 Date Date No.

76L298 307 4-50

PLEASE RETURN TO
LOS ANGELES COUNTY SURVEYOR
726 LOS ANGELES COUNTY ENGINEERING BLDG.

NOTE: ANY ADDITIONS OR CHANGES ON THIS SHEET MUST BE MADE OR CIRCLED IN RED INK, WITH DATE AND NAME OF PERSON MAKING CHANGE.

Do not extend notes this side of this line.

STATION	B. S.	H. I.	F. S.	ELEV.		
		474.49				
1+00			5.7	468.8		50 R
2+00			4.24	470.25		℄
"			4.32	470.17		11 R
"			4.47	470.02		22 R
"			4.68	469.81		32 R. out gut
"			4.87	469.62		38 R gut
"			4.26	470.23		38 R Top Ch.
"			4.4	470.1		50 R P.L.
			8.2	466.3		320 R Back Lot L. Rd.
2+21.52			3.90	470.59		℄ Int. San Gabriel & [illegible]
3+00			2.96	471.53		℄
"			2.97	471.52		11 R
"			3.08	471.41		22 R
"			3.32	471.17		32 R. out gut
"			3.58	470.91		38 R. gut
"			2.98	471.51		38 R Top Ch.
"			3.3	471.2		50 R. P.L.
3+53.9			2.29	472.20		℄
"			2.32	472.17		11 R.
"			2.42	472.07		22 R.
"			2.61	471.88		32 R. out gut
"			2.87	471.62		38 R. gut

Profile Notes Red. ____ Plotted ____ Job No. 1475 Division No. ____
No. ____ Date ____ Date ____ Survey of [illegible]
X-Sec. Notes Chkd. ____ Checked ____ Survey by Bethson Notes [illegible] Date [illegible]
No. ____ Date ____ Date ____ Map No. ____ Indexed Johnson Date ____

F. B. 1741 PG. 13

76L298 307 4-50

PLEASE RETURN TO
LOS ANGELES COUNTY SURVEYOR
726 LOS ANGELES COUNTY ENGINEERING BLDG.

NOTE: ANY ADDITIONS OR CHANGES ON THIS SHEET MUST BE MADE OR CIRCLED IN RED INK, WITH DATE AND NAME OF PERSON MAKING CHANGE.

Do not extend notes this side of this line.

F. B. 1741 Pg. 14 | Job No. 1475 | Division No. | Notes Red. | Plotted | Profile No.
Survey of Lewis [illegible] | Date | Date | X-Sec. No.
Survey by B. [illegible] | Notes | Notes Chkd. | Checked
Indexed B. C. Johnson | Date [illegible] | Date | Date

STATION	B. S.	H. I.	F. S.	ELEV.		
		474.49				
3+53.9			2.22	472.27		38 R. Top Ch. (s. end s. ℄ Cr
"			2.2	472.3		50 R. P.L.
3+84.85			1.92	472.57	℄	Int. Beverly & Sorbiling
"			1.92	472.57		11 R
"			2.03	472.46		22 R.
"			2.30	472.19		32 R. out, out
"			2.58	471.91		38 R. out
"			2.10	472.39		50 R
B.M. TE 621	8.87	481.96	1.40	473.09	— W73.083	
4+00			9.23	472.73	℄	
4+14.3			9.06	472.90	℄	
"			9.06	472.90		11 R
"			9.21	472.75		22 R
"			9.42	472.54		32 R. out, out
"			9.66	472.30		38 R. out.
"			9.03	472.93		38 R. Top Ch. (N end) ℄ CR
"			9.2	472.3		50 R P.L.
5+00			8.07	473.39	℄	
"			8.08	472.38		11 R.
"			8.12	472.34		22 R.
"			8.35	472.31		32 R. out out

76L298 307 4-50

PLEASE RETURN TO
LOS ANGELES COUNTY SURVEYOR
726 LOS ANGELES COUNTY ENGINEERING BLDG.

NOTE: ANY ADDITIONS OR CHANGES ON THIS SHEET MUST BE MADE OR CIRCLED IN RED INK, WITH DATE AND NAME OF PERSON MAKING CHANGE.

Do not extend notes this side of this line.

STATION	B. S.	H. I.	F. S.	ELEV.		
		481.96				
5+00			8.58	473.38		38 R. 94+
"			7.97	473.99		38 R. Top ob.
"			7.9	474.1		50 R. P.L.
6+00			6.85	475.11	E	
"			6.72	475.24		11 R.
"			6.86	475.10		22 R.
"			7.08	474.88		32 R. out 94+
"			7.35	474.61		38 R. 94+
"			6.65	475.31		38 R. Top ob.
"			6.7	475.3		50 R.
7+00			5.55	476.41	E	
"			5.55	476.41		11 R.
"			5.65	476.31		22 R.
"			5.81	476.15		32 R. out 94+
"			6.04	475.92		38 R. 94+
"			5.37	476.59		38 R. Top ob.
"			5.2	476.8		50 R. P.L.
8+00			4.22	477.74	E	
"			4.22	477.74		11 R.
"			4.33	477.63		22 R.
"			4.52	477.44		32 R. out 94+

Profile No. ____ Notes Red. ____ Plotted ____ Job No. 1475 Division No. ____
X-Sec. No. ____ Date ____ Date ____ Survey of ____
Notes Chkd. ____ Checked ____ Survey by Benson Notes ____ Date ____
Date ____ Date ____ Map No. ____ Date ____

F. B. 1741 PG. 15

76L298 307 4-50

PLEASE RETURN TO
LOS ANGELES COUNTY SURVEYOR
726 LOS ANGELES COUNTY ENGINEERING BLDG.

NOTE: ANY ADDITIONS OR CHANGES ON THIS SHEET MUST BE MADE OR CIRCLED IN RED INK, WITH DATE AND NAME OF PERSON MAKING CHANGE.

29
55

Do not extend notes this side of this line.

STATION	B. S.	H. I.	F. S.	ELEV.		
		481.96				
8+00			4.80	477.16		38 R. gut
"			4.15	477.81		38 R. top cb. (calc.)
"			4.10	477.86		50 R P.L.
9+00			2.98	478.98	E.	
"			2.98	478.98		11 R.
"			3.12	478.84		22 R.
"			3.30	478.66		32 R. out gut
"			3.55	478.41		38 R gut
"			2.91	479.05		38 R top cb.
"			3.2	478.8		50 R P.L.
			8.4	473.6		330 R. Bak. Lot Line
T.P	7.75	486.32	3.39	478.57	T.P. Bt spk.	
10+00			6.12	480.20	E	
"			6.12	480.20		11 R
"			6.27	480.05		22 R
"			6.48	479.84		32 R. out gut
"			6.77	479.55		38 R gut
"			6.08	480.24		38 R Top cb.
"			6.5	479.8		50 R P.L.
11+00			5.00	481.32	E	
"			5.00	481.32		11 R
"			5.13	481.19		22 R.

F. B. 1741 Pg. 16
Job No. 1495 Division No. Notes Red. Plotted Profile
Survey of Longden Ave S.S. Date Date No.
Survey by R. C. Johnson Notes 1.83 Notes Chkd. Checked X-Sec.
Indexed Date 2-28-52 Date Date No.

76L298 307 4-50

PLEASE RETURN TO
LOS ANGELES COUNTY SURVEYOR
726 LOS ANGELES COUNTY ENGINEERING BLDG.

NOTE: ANY ADDITIONS OR CHANGES ON THIS SHEET MUST BE MADE OR CIRCLED IN RED INK, WITH DATE AND NAME OF PERSON MAKING CHANGE.

Do not extend notes this side of this line.

STATION	B. S.	H. I.	F. S.	ELEV.		
		486.32				
11+00			5.72	480.90		32 R out gut
"			5.70	480.62		38 R gut
"			5.04	481.28		38 R Top of b
"			4.9	481.4		50 R P.L.
12+00			3.81	482.51	℄	
			3.83	482.49		11 R
			3.95	482.37		22 R
			4.27	482.05		32 R out gut
			4.55	481.77		38 R gut
			3.93	482.39		38 R Top of b
			3.8	482.5		50 R P.L.
12+65.5			2.93	483.39	℄	
			2.94	483.38		11 R
			3.09	483.23		22 R
			3.36	482.96		32 R out gut
			3.52	482.80		38 R gut
			2.86	483.46		38 R Top of b
			3.0	483.3		50 R PL
13+00.81			2.40	483.92	℄	
			2.44	483.88		11 R
			2.55	483.77		22 R

Profile Notes Red. ____ Plotted ____ Job No. 1425 Division No. ____ F. B. 1741 Pg. 17
No. ____ Date ____ Date ____ Survey of ____
X-Sec. Notes Chkd. ____ Checked ____ Survey by Berson Notes [illegible] Date [illegible]
No. ____ Date ____ Date ____ Map No. ____ [illegible] Johnson Date ____

76L298 307 4-50

PLEASE RETURN TO
LOS ANGELES COUNTY SURVEYOR
726 LOS ANGELES COUNTY ENGINEERING BLDG.

NOTE: ANY ADDITIONS OR CHANGES ON THIS SHEET MUST BE MADE OR CIRCLED IN RED INK, WITH DATE AND NAME OF PERSON MAKING CHANGE.

Do not extend notes this side of this line.

STATION	B. S.	H. I.	F. S.	ELEV.		
13+00.81		486.32				
			2.86	483.46		32 R cut gut
			3.09	48[illegible].23		38 R gut
			2.83	483.49		53 R. edge Conc.
BM TE 613			3.09	483.23	BM. TE 613 El. 483.214 FB 1588-35 San Gabriel Blvd. & Longden Ave S.E. Cor. Bt Spk. in Cb. 14' S. of S. end C.R.	
℄ Stg. 2+21.52	5.5	476.1		470.6	℄ Stg. 2+21.52	
			10.6	465.5	Fl. El. of Basement to Ho. 6124.	
℄ Stg. 7+00.	6.5	482.9		47[illegible].4	℄ Stg. 7+00.	
			12.3	470.6	Fl. El. of Basement to Store #6232.	
T.P.	4.3	482.9		478.6	T.P. [illegible]	
			11.6	471.3	Fl. El. of Basement to Ho. #6248.	
℄ Stg. 12+00	4.8	487.3		482.5	℄ Stg. 12+00.	
			10.6	476.7	Fl. El. of Basement to Ho. #6280.	

F.B. 1741 Pg. 18
Job No. 1495 Division No. Notes Red. Plotted Profile
Survey of Longden Ave S.S. Date Date No.
Survey by Bettson Notes AB Notes Chkd. Checked X-Sec.
Indexed C. Johnson Date 2-28-52 Date Date No.

F. B. 1741 PG. 19

Profile No. ____ Notes Red. ____ Date ____ Plotted ____ Date ____ Job No. 1495 Division No. ____

X-Sec. No. ____ Notes Chkd. ____ Date ____ Checked ____ Date ____ Survey of Longer Ave. Survey by Benson Notes B Date 2-28-52

Map No. ____ Indexed C. Johnson Date ____

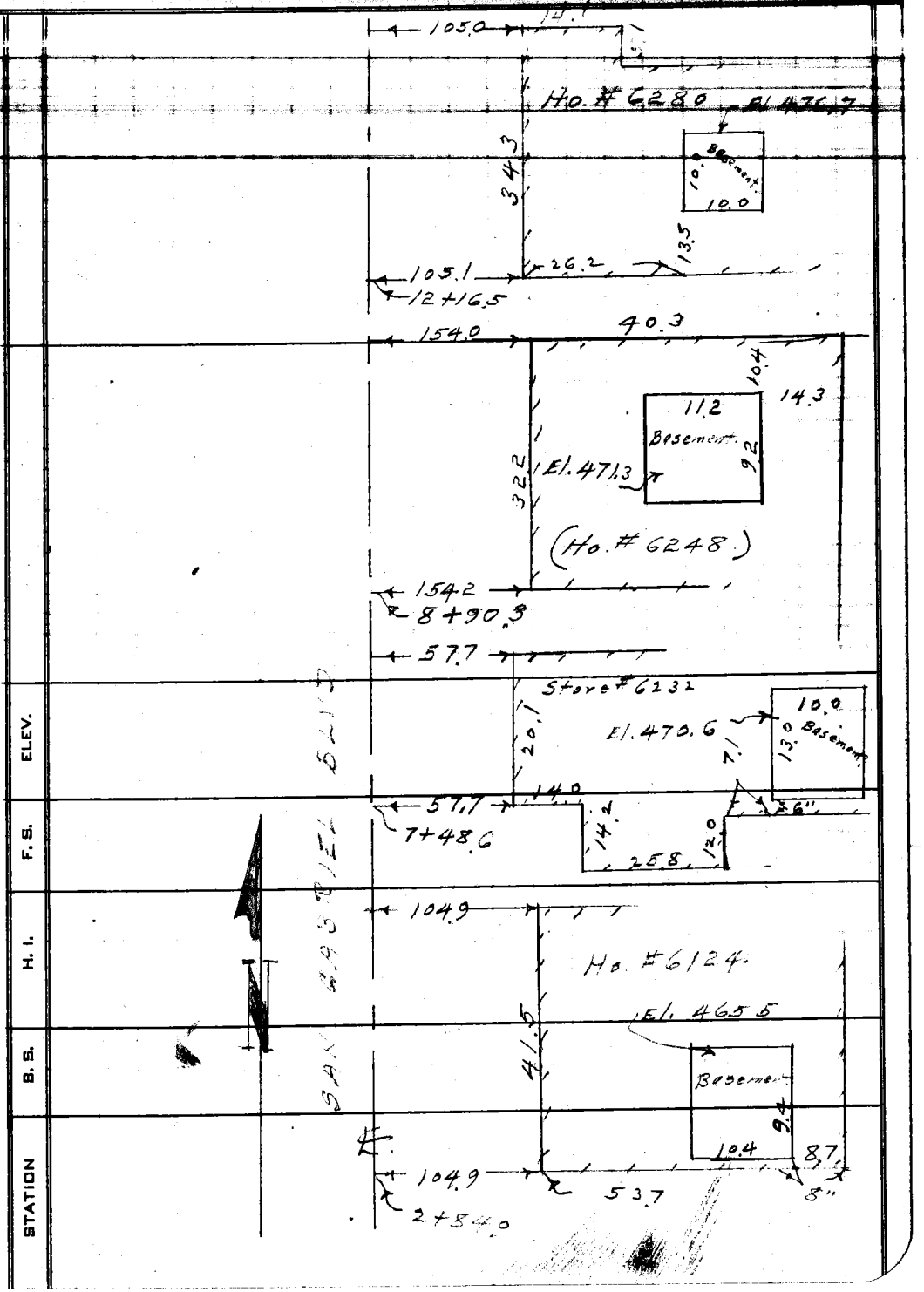

NOTE: ANY ADDITIONS OR CHANGES ON THIS SHEET MUST BE MADE OR CIRCLED IN RED INK, WITH DATE AND NAME OF PERSON MAKING CHANGE.

PLEASE RETURN TO
LOS ANGELES COUNTY SURVEYOR
726 LOS ANGELES COUNTY ENGINEERING BLDG.

Do not extend notes this side of this line.

76L298 307 4-50

F. B. 1741 Pg. 20 | Job No. 1495 | Division No. | Notes Red. | Plotted | Profile

Survey of Longden Ave S.S | Date | Date | No.

Survey by Benson | Notes 45 | Notes Chkd. | Checked | X-Sec.

Indexed | Date 2-25-52 | Date | Date | No.

STATION	B. S.	H. I.	F. S.	ELEV.

761.298 307 4-50

PLEASE RETURN TO

LOS ANGELES COUNTY SURVEYOR

726 LOS ANGELES COUNTY ENGINEERING BLDG.

Do not extend notes this side of this line.

NOTE: ANY ADDITIONS OR CHANGES ON THIS SHEET MUST BE MADE OR CIRCLED IN RED INK, WITH DATE AND NAME OF PERSON MAKING CHANGE.

Notes Ck'd by	Survey of LONGDEN AVE. S.S.
Map No.	W. O. 1495 Tape No. 2132 St'd. 66 °F
Office Work	Surveyed by BENSON
Checked	Notes J.S.C. Date 5-1-52
Date	Indexed C. Johnson

F. B. 174 PG. 21

TOPOGRAPHY

ON

RUTHLEE

From: Willard Ave.

To: 280'± No. Willard

LONGDEN AVE. S.S. DIST.

C.I. 1495

C.A. BENSON
J.S. COATES
F.E. BROOKS
P. YAKIMOF

Note: Any Additions or Changes of This Sheet Must Be Made or Circled in Red Ink With Date and Name of Person Making Change.

Do not extend notes this side of this line.

RETURN TO
LOS ANGELES COUNTY SURVEYOR
726 LOS ANGELES COUNTY
ENGINEERING BLDG.

76F3095 247 2-51

F.B. 1741 PG. 22

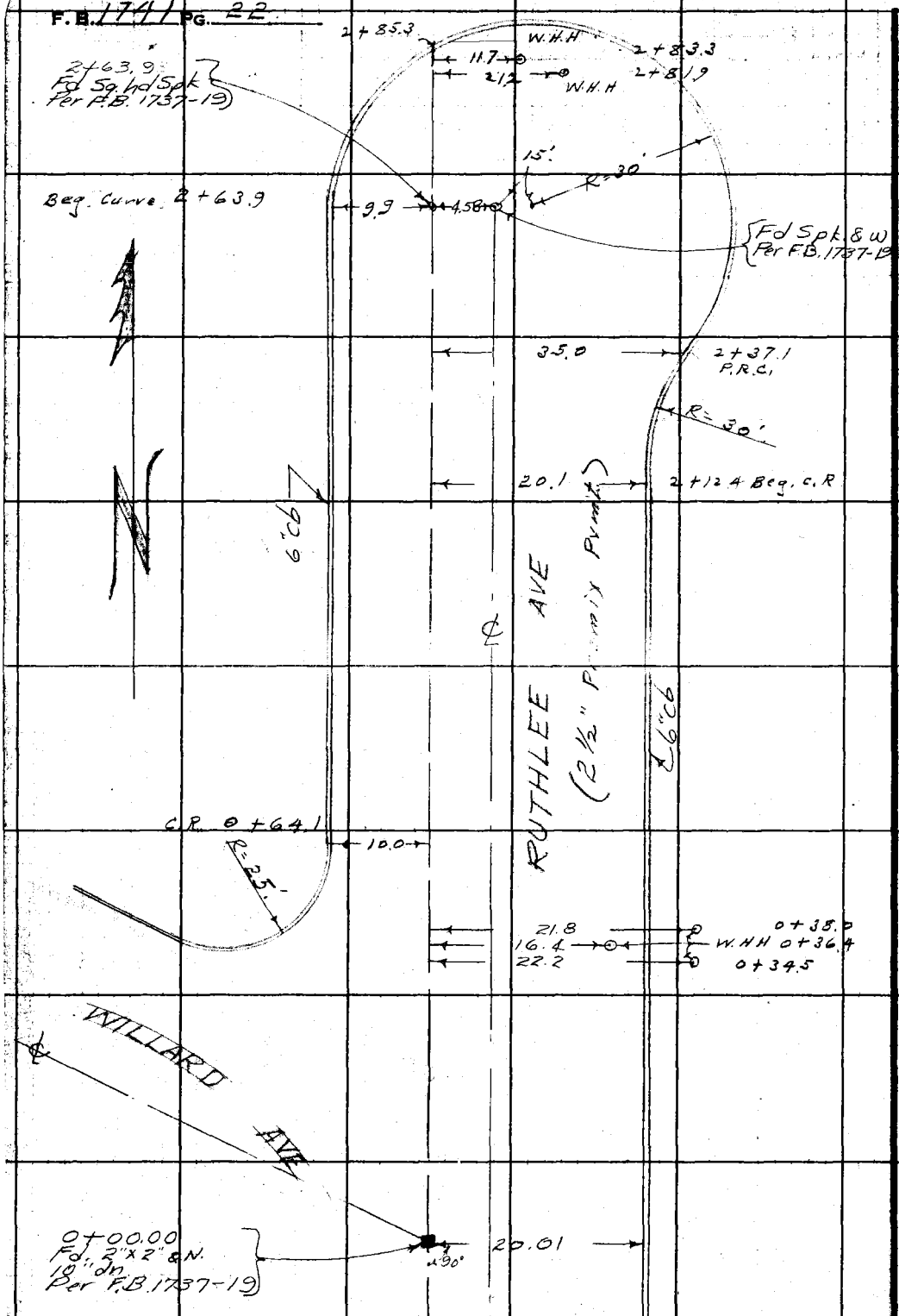

RETURN TO
LOS ANGELES COUNTY SURVEYOR
728 LOS ANGELES COUNTY
ENGINEERING BLDG.

Do not extend notes this side of this line.

Note: Any Additions or Changes on This Sheet Must be Made or Circled in Red Ink With Date and Name of Person Making Change.

Profile	Notes Red.	Plotted	Job No. 1495	Division No.	F. B. 1741 Pg. 23
No.	Date	Date	Survey of Longden [illegible]		
X-Sec.	Notes Chkd. ICM	Checked	Survey by Benson	Notes [illegible]	Date 3-20-52
No.	Date 4/11/52	Date	Map No.	Indexed H. O. Johnson	Date Jan 5 '53

CROSS-SECTIONS
ON.
RUTHLEE AVE.
FROM:- WILLARD AVE
TO:- 280'± N. OF WILLARD AVE
LONGDEN AVE S.S.
C.I. 1495

3-20-52.
C. A. Benson
J. S. [illegible]
F. F. Brooks
P. [illegible]

STATION	B. S.	H. I.	F. S.	ELEV.

NOTE: ANY ADDITIONS OR CHANGES ON THIS SHEET MUST BE MADE OR CIRCLED IN RED INK, WITH DATE AND NAME OF PERSON MAKING CHANGE.

PLEASE RETURN TO
LOS ANGELES COUNTY SURVEYOR
726 LOS ANGELES COUNTY ENGINEERING BLDG.

Do not extend notes this side of this line.

76L298 307 4-50

76L298 307 4-50

PLEASE RETURN TO
LOS ANGELES COUNTY SURVEYOR
726 LOS ANGELES COUNTY ENGINEERING BLDG.

NOTE: ANY ADDITIONS OR CHANGES ON THIS SHEET MUST BE MADE OR CIRCLED IN RED INK, WITH DATE AND NAME OF PERSON MAKING CHANGE.

Do not extend notes this side of this line.

STATION	B. S.	H. I.	F. S.	ELEV.		
B.M. T.E. 930	8.05	487.12		479.07		BM, TE. 930 El. 479.067 F.B. 1588-235. Ruthlee Ave. (E. side) at Willard Ave Bt. sph. in cb. 10'± S. of ℄ prod. of Willard Ave (To N.W.)
	X-Sec. using			4.58 West of ℄ as ℄		
0+00			8.24	478.88		℄ (P.I. on Willard
"			8.24	478.88		8R
"			8.39	478.73		20R. gut.
"			7.72	479.40		20R. Top cb.
"			7.4	479.7		30R.
"			8.31	478.51	3L	
"			7.98	479.14	14L.	
"			7.75	479.37	30L.	
0+64			6.82	480.30		℄
"			6.75	480.37		5R.
"			6.93	480.14		13R.
"			7.33	479.79		20R. gut.
"			6.68	480.44		20R. Top cb.
"			6.4	480.7		30R.
"			7.07	480.05	10L. gut.	
"			6.51	480.61	10L Top cb. (N. end. N.W. C.R.)	
"			5.2	481.9	20L.	

F. B. 1741 Pg. 24
Profile
Plotted ____ Date ____ No. ____
X-Sec.
Checked ____ Date ____ No. ____
Notes Red. ____ Date ____
Notes Chkd. ____ Date ____
Division No. 4 Job No. 1495
Survey of Lorraine Ave. Div. 5
Survey by Benson Notes 40
Indexed K. C. Johnson Date 3-20-52

76L298 307 4-50

PLEASE RETURN TO
LOS ANGELES COUNTY SURVEYOR
726 LOS ANGELES COUNTY ENGINEERING BLDG.

NOTE: ANY ADDITIONS OR CHANGES ON THIS SHEET MUST BE MADE OR CIRCLED IN RED INK, WITH DATE AND NAME OF PERSON MAKING CHANGE.

Do not extend notes this side of this line.

STATION	B. S.	H. I.	F. S.	ELEV.		
		487.12				
1+00			6.20	480.92		℄
"			6.09	481.03		5 R.
"			6.21	480.91		13 R.
"			6.65	480.47		20 R. gut
"			6.04	481.08		20 R. Top cb. Gates
"			5.6	481.5		30 R.
"			6.56	480.56	10 L gut.	
"			5.95	481.17	10 L Top cb.	
"			4.0	483.1	20 L	
2+00			3.82	483.30		℄
"			3.76	483.36		5 R
"			3.92	483.20		13 R.
"			4.26	482.86		20 R. gut
"			3.64	483.48		20 R. Top cb.
"			2.5	484.6		30 R.
"			4.18	482.94	10 L gut.	
"			3.58	483.54	10 L Top cb.	
"			2.2	484.9	20 L	
2+12.4			3.57	483.55		℄.
"			3.47	483.65		5 R.
"			3.55	483.57		13 R.

Profile Notes Red. ____ Plotted ____ Job No. 1742 Division No. ____
No. ____ Date ____ Date ____ Survey of [illegible]
X-Sec. Notes Chkd. ____ Checked ____ Survey by Benson Notes [illegible] Date 3-20-52
No. ____ Date ____ Date ____ Map No. ____ Indexed Job [illegible] Date ____

F. B. 1741 PG. 25

76L298 307 4-50

PLEASE RETURN TO
LOS ANGELES COUNTY SURVEYOR
726 LOS ANGELES COUNTY ENGINEERING BLDG.

NOTE: ANY ADDITIONS OR CHANGES ON THIS SHEET MUST BE MADE OR CIRCLED IN RED INK, WITH DATE AND NAME OF PERSON MAKING CHANGE.

Do not extend notes this side of this line.

STATION	B. S.	H. I.	F. S.	ELEV.		
		487.12				
2+12.4			3.79	483.33		20 R. gut
"			3.15	483.97		20 R. Top cb.
"			2.6	484.5		30 R.
2+37.1			2.92	484.20		℄ of ⊼ Line
"			2.80	484.32		5 R.
"			2.73	484.39		20 R.
"			3.05	484.07		35 R. gut.
"			2.45	484.67		35 R. Top cb. (PRC)
"			1.1	486.0		50 R.
2+63.9			2.28	484.84		℄
"			2.17	484.95		5 R.
"			1.99	485.13		20 R.
"			1.97	485.15		40 R.
"			2.12	485.00		50 R gut
"			1.59	485.53		50 R. Top cb.
"			1.0	486.1		62 R
"			1.1	486.0		170 R. Back Lot Line
"			2.59	484.53	9.9 L gut.	
"			2.02	485.10	9.9 L Top cb. (Arena)	
"			0.4	486.7	20. L	
"		X	1.9	~~48[illegible]~~ 489.[illegible]	145 L Back Lot Line	

F. B. 1741 Pg. 26

Job No. 1495 Division No. ____ Notes Red. ____ Plotted ____ Profile ____

Survey of Longden Ave SS Date ____ Date ____ No. ____

Survey by Benson Notes ____ Notes Chkd. ____ Checked ____ X-Sec. ____

Indexed R. C. Johnson Date 5-20-52 Date ____ Date ____ No. ____

76L298 307 4-50

PLEASE RETURN TO
LOS ANGELES COUNTY SURVEYOR
726 LOS ANGELES COUNTY ENGINEERING BLDG.

NOTE: ANY ADDITIONS OR CHANGES ON THIS SHEET MUST BE MADE OR CIRCLED IN RED INK, WITH DATE AND NAME OF PERSON MAKING CHANGE.

Do not extend notes this side of this line.

STATION	B. S.	H. I.	F. S.	ELEV.		
		487.12				
2+85.3			2.14	484.98		℄ gut
"			1.61	485.51		℄ Top Co.
"			1.81	485.31		5 R.
"			1.57	485.55		20 R.
"			1.50	485.62		33 R.
"			1.59	485.53		40.8 R. gut
"			1.07	436.05		40.8 R. Top Co.
T.E. 931			1.28	485.84	B.M. T.E. 931 El 485.849 F.B. 1588-235 Ruthlee Ave at N. end St. Bt. spk. in curb of Turn-around, 1 E. of ℄ [illegible]	

Profile Notes Red. ____ Plotted ____ Job No. 1475 Division No. ____ F. B. 1741 Pg. 27
No. ____ Date ____ Date ____ Survey of [illegible]
X-Sec. Notes Chkd. ____ Checked ____ Survey by Benson Notes [illegible] Date 3-2[illegible]-52
No. ____ Date ____ Date ____ Map No. ____ Indexed Johnson Date ____

F. B. 1741 PG. 28 | Job No. 1425 Division No. _____ Notes Red. _____ Plotted _____ Profile

Survey of _____ Date _____ Date _____ No. _____

Survey by _____ Notes _____ Notes Chkd. _____ Checked _____ X-Sec.

Indexed _____ Date _____ Date _____ Date _____ No. _____

STATION	B. S.	H. I.	F. S.	ELEV.

761298 307 4-50

PLEASE RETURN TO

LOS ANGELES COUNTY SURVEYOR

726 LOS ANGELES COUNTY ENGINEERING BLDG.

Do not extend notes this side of this line.

NOTE: ANY ADDITIONS OR CHANGES ON THIS SHEET MUST BE MADE OR CIRCLED IN RED INK, WITH DATE AND NAME OF PERSON MAKING CHANGE.

Notes Ch'd by	Survey of LONGDEN AVE. S.S.
Map No.	W. O. 1495 Tape No. 1132 St'd. 66 °F
Office Work	Surveyed by BENSON
Checked	Notes V. S. C. Date 3- -57
Date	Indexed J. C. Johnson

F. B. 171 Pg. 29

TOPOGRAPHY

ON

DORIS ST.

From: Willard Ave.

To: 1190'± W. of Willard Ave.

LONGDEN AVE. S.S. DIST.

C.I. 1495

C.A. BENSON
J.S. COATES
F.E. BROOKS
P. YAKIMOF

Note: Any Additions or Changes of This Sheet Must be Made or Circled in Red Ink With Date and Name of Person Making Change.

Do not extend notes this side of this line.

RETURN TO
LOS ANGELES COUNTY SURVEYOR
726 LOS ANGELES COUNTY
ENGINEERING BLDG.

76F9096 247 2-51

F.B. 174 PG. 30

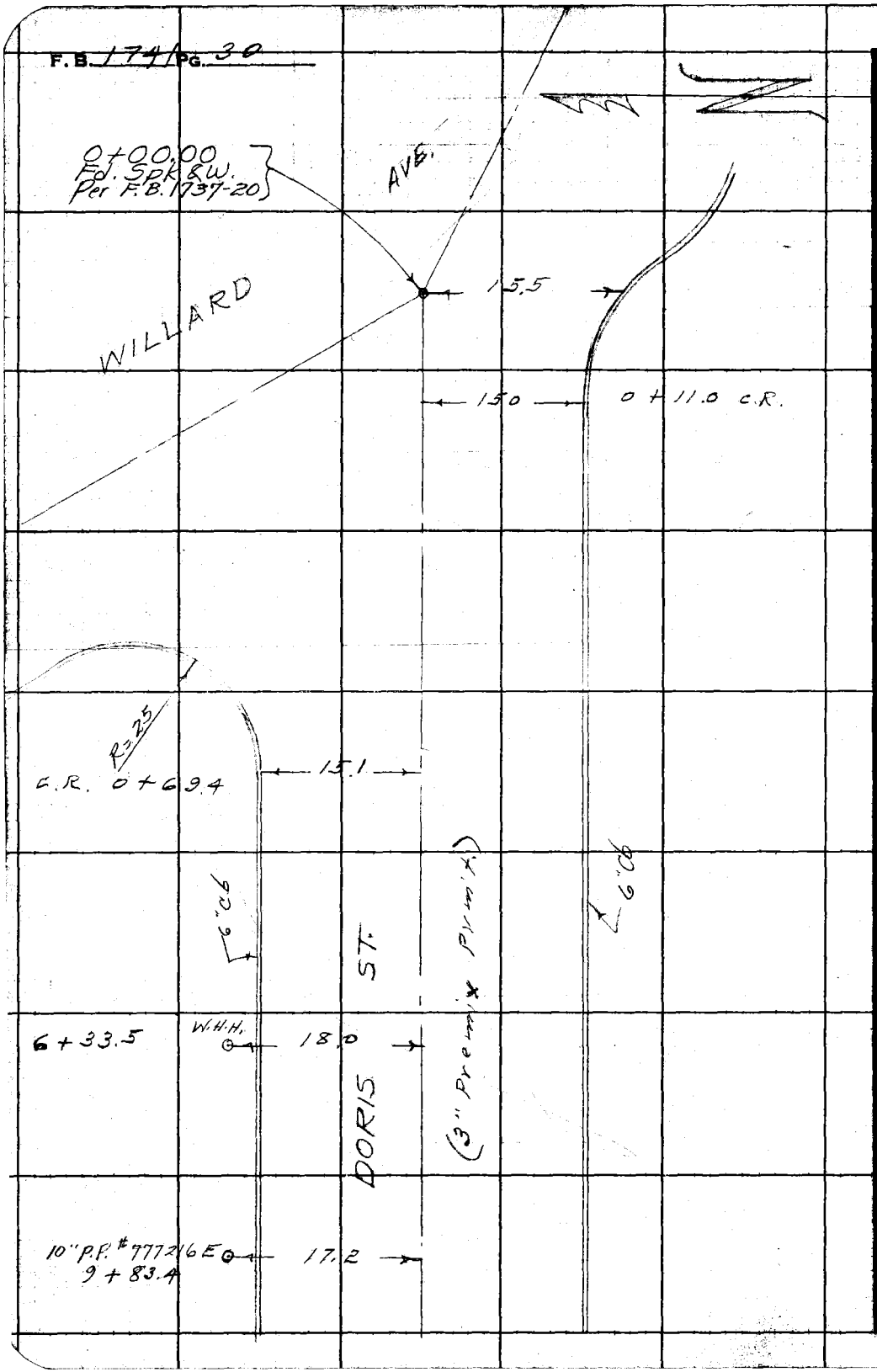

RETURN TO
LOS ANGELES COUNTY SURVEYOR
725 LOS ANGELES COUNTY
ENGINEERING BLDG.

Do not extend notes this side of this line.

Note: Any Additions or Changes on This Sheet Must be Made or Circled in Red Ink With Date and Name of Person Making Change.

Notes Ck'd by	Survey of LONGDEN AVE S.S.
Map No.	W. O. 1495 Tape No. 0132 St'd. 68 °F
Office Work	Surveyed by BENSON
Checked	Notes J.S.C. Date 3- -57
Date	Indexed C. Johnson

F. B. 1741 Pg. 31

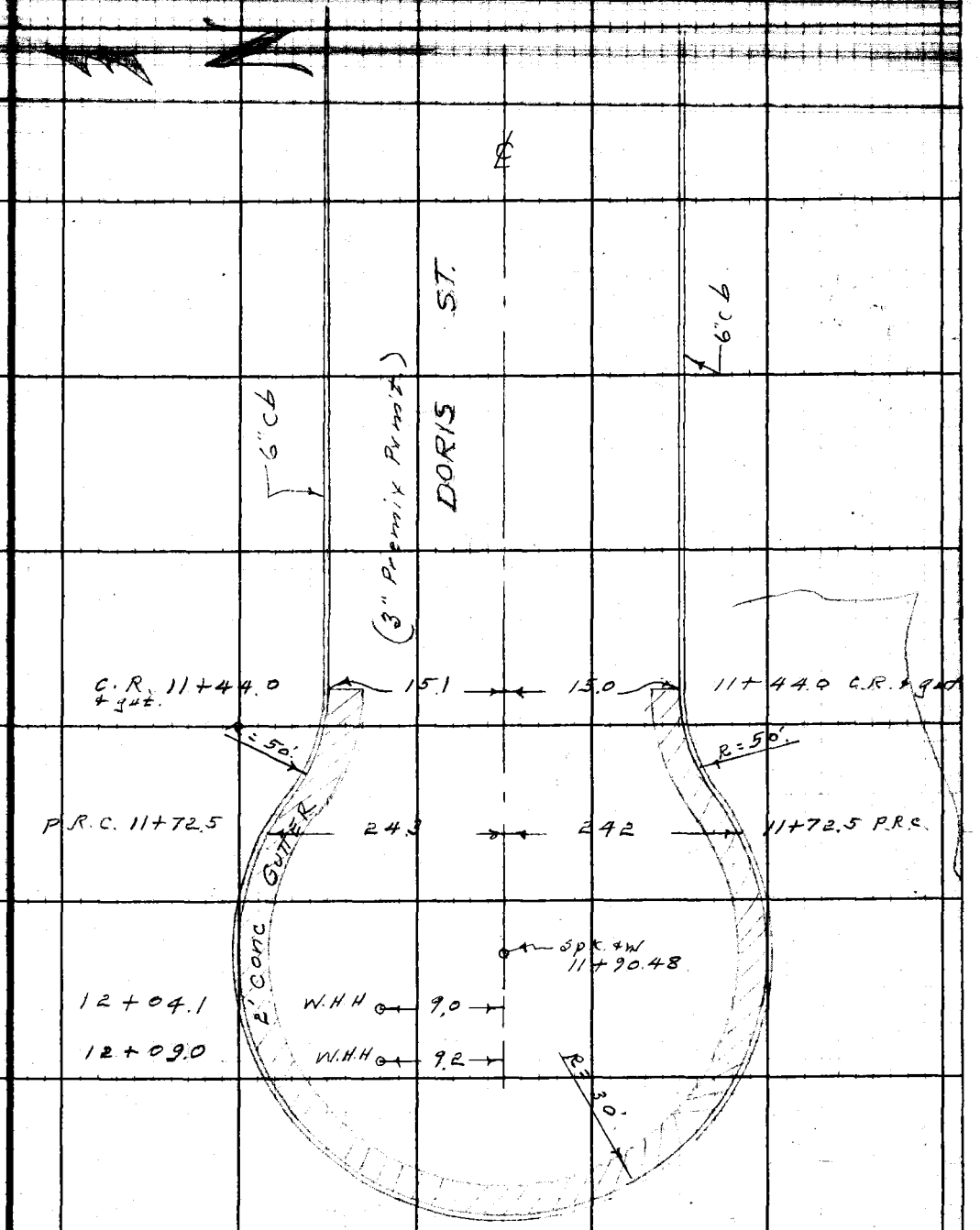

Note: Any Additions or Changes on This Sheet Must be Made or Circled in Red Ink With Date and Name of Person Making Change.

Do not extend notes this side of this line.

RETURN TO
LOS ANGELES COUNTY SURVEYOR
726 LOS ANGELES COUNTY
ENGINEERING BLDG.

76F309S 247 2-51

F. B. 1741 PG. 32

RETURN TO
LOS ANGELES COUNTY SURVEYOR
726 LOS ANGELES COUNTY
ENGINEERING BLDG.

Do not extend notes this side of this line.

Note: Any Additions or Changes on This Sheet Must be Made or Circled in Red Ink With Date and Name of Person Making Change.

Profile No.	Notes Red.	Plotted	Job No. 1495	Division No.	F. B. 1741 Pg. 33
	Date	Date	Survey of		
X-Sec. No.	Notes Chkd. LGM	Checked	Survey by Benson	Notes PB	Date 3-21-52
	Date 4/11/52	Date	Map No.	Indexed C. Johnson	Date JAN 5 '53

CROSS-SECTIONS
ON
DORIS ST.

FROM: WILLARD AVE.
TO: -1190' E W. of WILLARD AVE.
LONSDEN AVE. SEWER DIST.
C.I. 1495

3-21-52
C.A. Benson
J.S. Coates
F.E. Brooks
P. Yakimah

STATION	B. S.	H. I.	F. S.	ELEV.

NOTE: ANY ADDITIONS OR CHANGES ON THIS SHEET MUST BE MADE OR CIRCLED IN RED INK, WITH DATE AND NAME OF PERSON MAKING CHANGE.

PLEASE RETURN TO
LOS ANGELES COUNTY SURVEYOR
726 LOS ANGELES COUNTY ENGINEERING BLDG.

Do not extend notes this side of this line.

761.298 307 4-52

76L298 307 4-50

PLEASE RETURN TO
LOS ANGELES COUNTY SURVEYOR
726 LOS ANGELES COUNTY ENGINEERING BLDG.

NOTE: ANY ADDITIONS OR CHANGES ON THIS SHEET MUST BE MADE OR CIRCLED IN RED INK, WITH DATE AND NAME OF PERSON MAKING CHANGE.

Do not extend notes this side of this line.

STATION	B. S.	H. I.	F. S.	ELEV.		
B.M. T.E. 932.	865	490.71		482.06	BM. T.E. 932 El. 482.064 F.B. 1588-235. Willard Ave (E. side) at Doris St. Bt. spk. in cb. 2' S. of ℄ prod. of Doris St.	
0+00.			8.40	482.31		℄ Int. Doris & Willard
"			8.37	482.34		5 R.
"			8.04	482.67		13 R.
"			7.82	482.89		25 R.
"			7.76	482.95		33 R.
"			8.54	482.17	7 L	
"			8.81	481.90	15 L gut.	
"			8.15	482.56	15 L Top cb.	
"			7.8	482.9	25 L	
0+11.2			8.28	482.43		℄.
"			8.44	482.27	8 L	
"			8.68	482.03	15 L gut.	
"			8.06	482.65	15 L Top cb (W. end. S.W. C.R.)	
"			7.9	482.8	25 L	
0+49.6			7.49	483.22		℄.
"			7.49	483.22		8 R.
"			7.57	483.14		14 R.
"			7.35	483.36		25 R. gut.
"			6.85	483.86		25 R. Top cb.

F. B. 1741 Pg. 34
Job No. 1495 Division No. 5.3
Survey of Longden Ave
Survey by Benson Notes
Indexed K. C. Johnson Date 3-21-52
Notes Red. Date Plotted Date
Notes Chkd. Date Checked Date
Profile No. X-Sec. No.

76L298 307 4-50

PLEASE RETURN TO
LOS ANGELES COUNTY SURVEYOR
726 LOS ANGELES COUNTY ENGINEERING BLDG.

NOTE: ANY ADDITIONS OR CHANGES ON THIS SHEET MUST BE MADE OR CIRCLED IN RED INK, WITH DATE AND NAME OF PERSON MAKING CHANGE.

Do not extend notes this side of this line.

STATION	B. S.	H. I.	F. S.	ELEV.		
		490.71				
0+69			7.17	483.54		℄
"			7.18	483.53		8 R
"			7.25	483.46		15 R gut
"			6.66	484.05		15 R Top cb [illegible]
"			6.4	484.3		25 R
1+00			6.72	483.99		℄
"			6.71	484.00		8 R
"			6.94	483.77		15 R gut
"			6.28	484.43		15 R Top cb
"			5.8	484.9		25 R
"			6.98	483.73	8 L	
"			7.33	483.38	15 L gut	
"			6.76	483.95	15 L Top cb	
"			7.0	483.7	25 L	
2+00			5.23	485.48		℄
"			5.24	485.47		8 R
"			5.53	485.18		15 R gut
"			4.89	485.82		15 R Top cb
"			4.6	486.1		25 R
"			5.55	485.16	8 L	
"			5.92	484.79	15 L gut	

Profile Notes Red ____ Plotted ____ Job No. 1475 Division No. ____ F. B. 174 PG. 35
No. ____ Date ____ Date ____ Survey of ____
X-Sec. Notes Chkd. ____ Checked ____ Survey by Betson Notes [illegible] Date 3-21-52
No. ____ Date ____ Date ____ Map No. ____ Indexed Job No. ____ Date ____

76L298 307 4-50

PLEASE RETURN TO
LOS ANGELES COUNTY SURVEYOR
726 LOS ANGELES COUNTY ENGINEERING BLDG.

NOTE: ANY ADDITIONS OR CHANGES ON THIS SHEET MUST BE MADE OR CIRCLED IN RED INK, WITH DATE AND NAME OF PERSON MAKING CHANGE.

Do not extend notes this side of this line.

STATION	B. S.	H. I.	F. S.	ELEV.		
		490.71				
2+00			5.35	485.36	15 L Top Cb.	
"			5.3	485.4	25 L	
3+00			3.75	486.96		℄
"			3.76	486.95		8 R.
"			3.98	486.73		15 R gut
"			3.41	487.30		15 R. Top Cb.
"			3.0	487.7		25 R
"			1.0	489.7		160 R. Back Lot Line
"			4.10	486.61	8 L	
"			4.43	486.28	15 L gut	
"			3.85	486.86	15 L Top Cb.	
"			3.7	487.0	25 L	
"			4.6	486.1	170 L Back Lot Line	
4+00			2.38	488.33		℄
"			2.43	488.28		8 R.
"			2.66	488.05		15 R gut
"			2.04	488.67		15 R. Top Cb. (meas)
"			1.6	489.1		25 R.
"			2.59	488.12	8 L	
"			3.06	487.65	15 L gut	
"			2.46	488.25	15 L Top Cb.	

F. B. 1741 Pg. 36 Job No. 1475 Division No. 5 Notes Red. Plotted Profile
Survey of Longden Ave. Date Date No. X-Sec.
Survey by Benson Notes CB Notes Chkd. Checked
Indexed K. C. Johnson Date 3-21-52 Date Date No.

76L298 307 4-50

PLEASE RETURN TO
LOS ANGELES COUNTY SURVEYOR
726 LOS ANGELES COUNTY ENGINEERING BLDG.

NOTE: ANY ADDITIONS OR CHANGES ON THIS SHEET MUST BE MADE OR CIRCLED IN RED INK, WITH DATE AND NAME OF PERSON MAKING CHANGE.

Do not extend notes this side of this line.

STATION	B. S.	H. I.	F. S.	ELEV.		
		490.71				
4+00			2.0	488.7	25 L	
5+00			1.73	488.98		℄
"			1.74	488.97		8 R
"			1.93	488.78		15 R. gut
"			1.28	489.43		15 R. Top cb.
"			0.7	490.0		25 R.
"			2.08	488.63	8 L	
"			2.39	488.32	15 L gut	
"			1.74	488.97	15 L Top cb. (meas.)	
"			1.6	489.1	25 L	
T.P.	8 50	497 15	2.06	488.65	T.P.	
6+00			7.19	489.96		℄
"			7.20	489.95		8 R.
"			7.45	489.70		15 R. gut
"			6.79	490.36		15 R. Top cb.
"			6.1	491.1		25 R.
"			3.7	493.5		180 R. Back Lot Li
"			7.40	489.75	8 L	
"			7.90	489.25	15 L gut	
"			7.25	489.90	15 L Top cb.	
"			7.3	489.9	25 L	

Profile Notes Red. ____ Plotted ____ Job No. 1475 Division No. ____ F. B. 1741 PG. 37
No. ____ Date ____ Date ____ Survey of [illegible]
X-Sec. Notes Chkd. ____ Checked ____ Survey by Benson Notes [illegible] Date 9-21-52
No. ____ Date ____ Date ____ Map No. ____ Date ____

76L298 307 4-50

PLEASE RETURN TO
LOS ANGELES COUNTY SURVEYOR
726 LOS ANGELES COUNTY ENGINEERING BLDG.

NOTE: ANY ADDITIONS OR CHANGES ON THIS SHEET MUST BE MADE OR CIRCLED IN RED INK, WITH DATE AND NAME OF PERSON MAKING CHANGE.

Do not extend notes this side of this line.

STATION	B. S.	H. I.	F. S.	ELEV.		
		497.15				
6+00			9.1	488.1	165L. Back Lot Line	
7+00			6.11	491.04		℄.
"			6.14	491.01		8 R.
"			6.37	490.78		15 R. gut.
"			5.70	491.45		15 R. Top cb.
"			5.2	492.0		25 R.
"			6.38	490.77	8 L	
"			6.88	490.27	15 L gut.	
"			6.21	490.94	15 L Top. cb. (meas)	
"			6.2	491.0	25 L	
8+00			5.03	492.12		℄.
"			5.12	492.03		8 R.
"			5.37 78	491.76		15 R. gut
"			4.61	492.54		15 R. Top cb. (meas)
"			4.3	492.9		25 R
"			5.30	491.85	8 L	
"			5.77	491.38	15 L gut.	
"			5.11	492.04	15 L Top. cb.	
"			5.2	492.0	25 L	
9+00			4.11	493.04		℄.
"			4.05	493.10		8 R.

F. B. 1741. PG. 38

Job No. 1495 Division No. Notes Red. Plotted Profile

Survey of Lonsdale Ave S.S. Date Date No.

Survey by Benson Notes Chkd. Checked X-Sec.

Indexed K. C. Johnson Date 3-21-52 Date No.

76L298 307 4-50

PLEASE RETURN TO
LOS ANGELES COUNTY SURVEYOR
726 LOS ANGELES COUNTY ENGINEERING BLDG.

NOTE: ANY ADDITIONS OR CHANGES ON THIS SHEET MUST BE MADE OR CIRCLED IN RED INK, WITH DATE AND NAME OF PERSON MAKING CHANGE.

Do not extend notes this side of this line.

STATION	B. S.	H. I.	F. S.	ELEV.		
		497.15				
9+00			4.21	492.94		15R, gut
"			3.60	493.55		15R, Top cb.
"			3.3	493.9		25R
"			4.37	492.78	8L	
"			4.67	492.48	15L gut	
"			4.09	493.06	15L Top cb.	
"			4.1	493.1	25L	
10+00			2.54	494.61	℄	
"			2.49	494.66		8R
"			2.58	494.57		15R gut
"			2.00	495.15		15R, Top cb. (meas)
"			1.7	495.5		25R
"		X	-1.5	498.7		170R. Back Lot Line
"			2.85	494.30	8L	
"			3.16	493.99	15L gut	
"			2.57	494.58	15L Top cb. (meas)	
"			2.5	494.7	25L	
"			5.3	491.9	170L Back Lot Line	
11+00			1.07	496.08	℄	
"			0.96	496.19		8R
"			1.18	495.97		15R gut

Profile Notes Red. ____ Plotted ____ Job No. 1475 Division No. ____ F. B. [illegible] Pg. 37
No. ____ Date ____ Date ____ Survey of Longview [illegible]
X-Sec. Notes Chkd. ____ Checked ____ Survey by Benson Notes [illegible] Date 3-21-52
No. ____ Date ____ Date ____ Map No. ____ Date ____

76L298 307 4-50

PLEASE RETURN TO
LOS ANGELES COUNTY SURVEYOR
726 LOS ANGELES COUNTY ENGINEERING BLDG.

NOTE: ANY ADDITIONS OR CHANGES ON THIS SHEET MUST BE MADE OR CIRCLED IN RED INK, WITH DATE AND NAME OF PERSON MAKING CHANGE.

Do not extend notes this side of this line.

STATION	B. S.	H. I.	F. S.	ELEV.		
		497.15				
11+00			0.59	496.56		15R. Top cb.
"			0.0	497.2		25R
"			1.42	495.73	8 L	
"			1.70	495.45	15L gut.	
"			1.09	496.06	15L Top. cb.	
"			0.9	496.3	25L	
T. P.	6.42	502.29	1.28	495.87	T. P.	
11+44			5.63	496.66		℄
"			5.51	496.78		8R.
"			5.65	496.64		13R. gut. outer.
"			5.74	496.55		15R. gut
"			5.12	497.17		15R Top cb.
"			4.6	497.7		25R.
"			5.85	496.44	8 L	
"			5.98	496.31	13L gut. outer	
"			6.13	496.16	15L gut.	
"			5.48	496.81	15L Top cb. (Meas)	
"			5.5	496.8	25L	
11+72.5			5.11	497.18		℄
"			5.16	497.13		8R.
"			5.27	497.02		12R. gut. outer.

F. B. 1741 PG. 40
Job No. 1495 Division No. Notes Red. Plotted Profile
Survey of Longden Ave S.S. Date Date No.
Survey by Benson Notes Chkd. Checked X-Sec.
Indexed C. Johnson Date 3-21-52 Date No.

76L298 307 4-50

PLEASE RETURN TO
LOS ANGELES COUNTY SURVEYOR
726 LOS ANGELES COUNTY ENGINEERING BLDG.

NOTE: ANY ADDITIONS OR CHANGES ON THIS SHEET MUST BE MADE OR CIRCLED IN RED INK, WITH DATE AND NAME OF PERSON MAKING CHANGE.

Do not extend notes this side of this line.

STATION	B. S.	H. I.	F. S.	ELEV.		
		502.29				
11+72.5			5.37	496.92		24 R. gut
"			4.72	497.57		24 R. Top Cb.
"			4.0	498.3		34 R.
"			5.26	497.03	8 L	
"			5.76	496.53	22 L gut [illegible]	
"			5.86	496.43	24 L gut	
"			5.23	497.06	24 L Top. Cb.	
"			5.3	497.0	34 L.	
11+90.48			4.89	497.40	℄	
12+00			4.91	497.38	℄	
"			4.88	497.41		8 R.
"			4.84	497.45		22 R.
"			4.95	497.34		26.5 R out. gut
"			5.08	497.21		28.5 R. gut
"			4.44	497.85		28.5 R. Top Cb.
"			3.6	498.7		38 R.
"			4.92	497.37	8 L	
"			5.16	497.13	22 L	
"			5.31	496.95	26.5 L out gut	
"			5.48	496.81	28.5 L gut	
"			4.87	497.42	28.5 L Top Cb.	

Profile Notes Red. ____ Plotted ____ Job No. 1495 Division No. ____ F. B. 1741 PG. 41
No. ____ Date ____ Date ____ Survey of [illegible]
X-Sec. Notes Chkd. ____ Checked ____ Survey by Benson Notes [illegible] Date 3-21-52
No. ____ Date ____ Date ____ Map No. ____ Date ____

76L298 307 4-50

PLEASE RETURN TO
LOS ANGELES COUNTY SURVEYOR
726 LOS ANGELES COUNTY ENGINEERING BLDG.

NOTE: ANY ADDITIONS OR CHANGES ON THIS SHEET MUST BE MADE OR CIRCLED IN RED INK, WITH DATE AND NAME OF PERSON MAKING CHANGE.

Do not extend notes this side of this line.

STATION	B. S.	H. I.	F. S.	ELEV.		
		502.29				
12+00.			5.0	497.3		
12+18.6			4.92	497.37		℄ out gut
12+20.6			5.03	497.26		℄ gut.
"			4.42	497.87		℄ Top cb.
12+63			3.7	498.6		℄ Prop. = back Lot Line.
B.M. T.E. 933			4.40	497.89		B.M. T.E. 933 El. 497.872 FB 1588-236 Doris St. at W. end of St. Bt. Spk. in cb. of turn-around, 1' N. of ℄ prod. of Doris St.
℄ Sta. 8+00.	6.5	498.6		492.1		℄ Sta. 8+00.
			12.9	485.7		Drain in bot. of swimming Pool back Ho 8321
B.M. T.E. 933.	4.6	502.5		497.87		B.M.
			12.7	489.8		El. of Basement to Ho. # 8232.

F. B. 1741 Pg. 42 Job No. 1495 Division No. Notes Red. Plotted Profile
Survey of Longden Ave S.S. Date Date No.
Survey by Benson Notes AB Notes Chkd. Checked X-Sec.
Indexed [illegible] Date 3-21-52 Date Date No.

Profile	Notes Red.	Plotted	Job No. 1495	Division No.	F. B. 174	PG. 43
No.	Date	Date	Survey of [illegible]			
X-Sec.	Notes Chkd.	Checked	Survey by [illegible]	Notes [illegible]	Date 3-21-5[illegible]	
No.	Date	Date	Map No. [illegible]	Date		

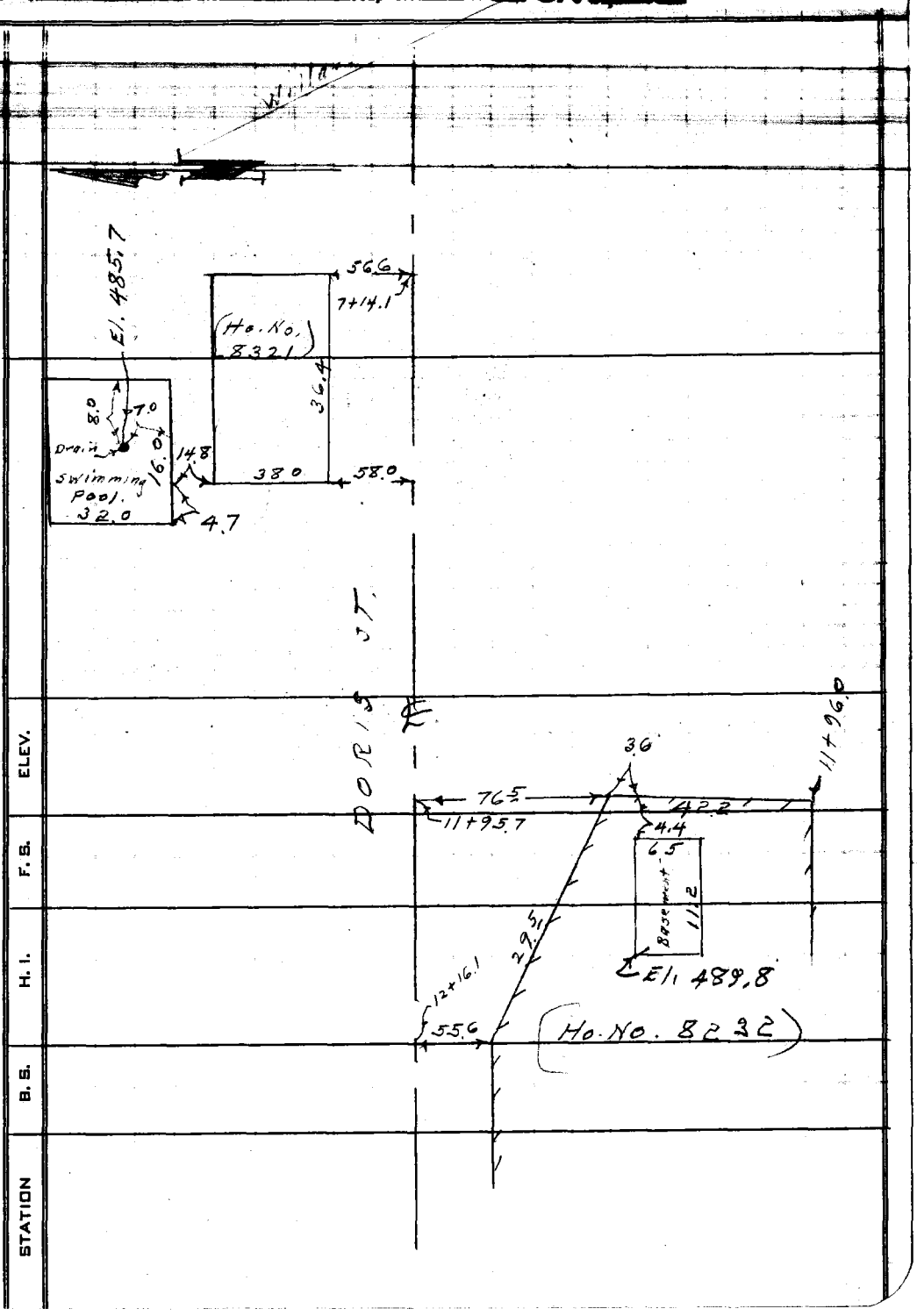

NOTE: ANY ADDITIONS OR CHANGES ON THIS SHEET MUST BE MADE OR CIRCLED IN RED INK, WITH DATE AND NAME OF PERSON MAKING CHANGE.

PLEASE RETURN TO
LOS ANGELES COUNTY SURVEYOR
726 LOS ANGELES COUNTY ENGINEERING BLDG.

Do not extend notes this side of this line.

76L298 307 4-50

F. B. 1741 Pg. 44 Job No. 1495 Division No. _____ Notes Red. _____ Plotted _____ Profile

Survey of Lorraine Ave 5-5 Date _____ Date _____ No. _____

Survey by _____ Notes _____ Notes Chkd. _____ Checked _____ X-Sec.

Indexed _____ Date _____ Date _____ Date _____ No. _____

STATION	B. S.	H. I.	F. S.	ELEV.

PLEASE RETURN TO

LOS ANGELES COUNTY SURVEYOR

726 LOS ANGELES COUNTY ENGINEERING BLDG.

76L298 307 4-50

Do not extend notes this side of this line.

NOTE: ANY ADDITIONS OR CHANGES ON THIS SHEET MUST BE MADE OR CIRCLED IN RED INK, WITH DATE AND NAME OF PERSON MAKING CHANGE.

Notes Ch'd by	Survey of LONGDEN AVE. S.S.
Map No.	W. O. 1495 Tape No. 2152 St'd. 68 °F
Office Work	Surveyed by BENSON
Checked	Notes J.S.C. Date 3- 52
Date	Indexed J. C. Johnston

F. B. 174 Pg. 45

JAN 5 '59

TOPOGRAPHY
ON
LONGDEN AVE.

From: Willard Ave.
To: San Gabriel Blvd.

LONGDEN AVE. S.S. DIST
J.N. 1495

C.A. Benson
J.S. Coates
F.E. Brooks
P. Yakimof

Note: Any Additions or Changes on This Sheet Must be Made or Circled in Red Ink With Date and Name of Person Making Change.

Do not extend notes this side of this line.

RETURN TO
LOS ANGELES COUNTY SURVEYOR
726 LOS ANGELES COUNTY
ENGINEERING BLDG.

76F3095 247 2-51

F.B. 1741 Pg. 46

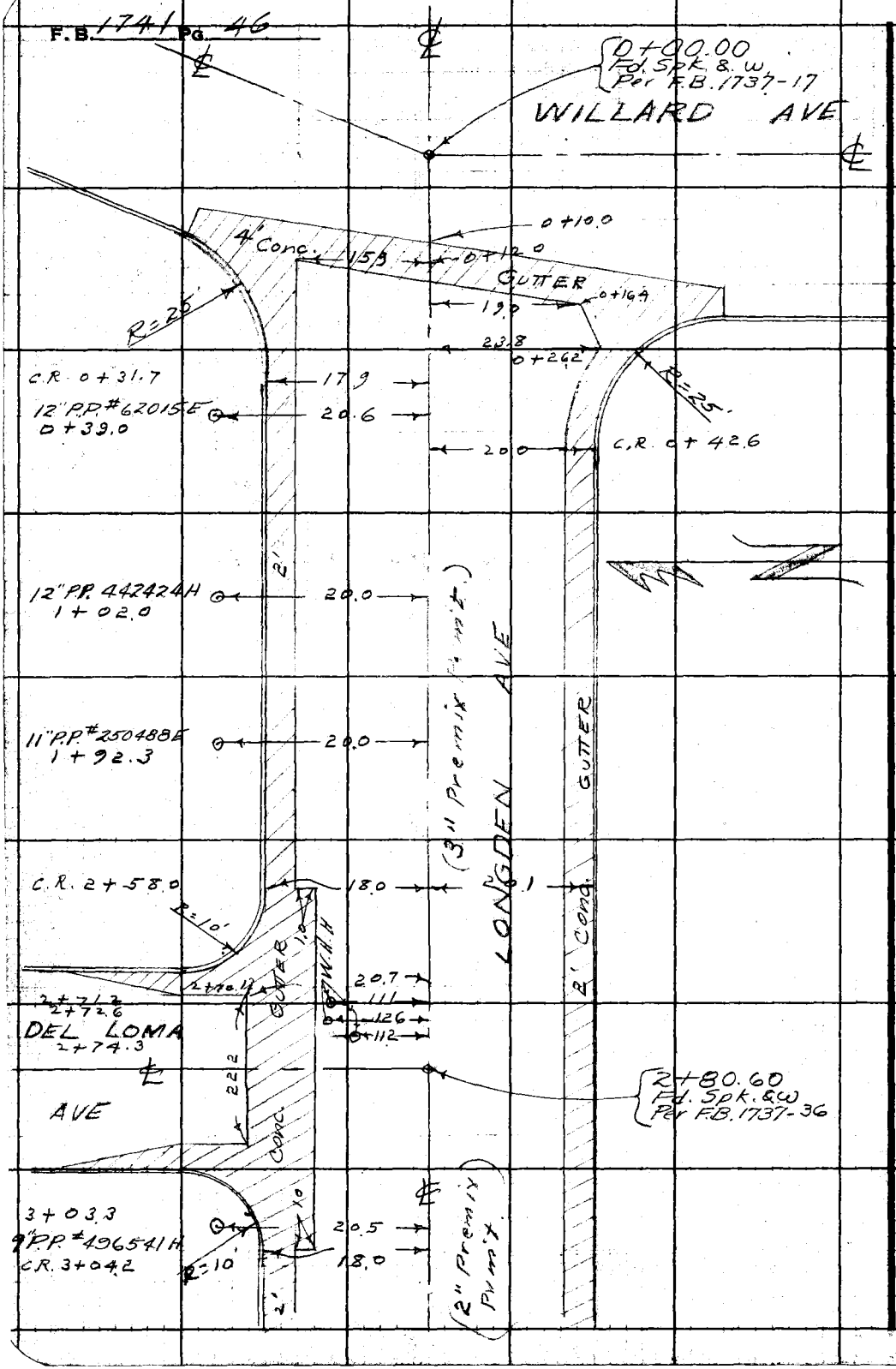

RETURN TO
LOS ANGELES COUNTY SURVEYOR
722 LOS ANGELES COUNTY
ENGINEERING BLDG.

Do not extend notes this side of this line.

Note: Any Additions or Changes on This Sheet Must be Made or Circled in Red Ink With Date and Name of Person Making Change.

Notes Ck'd by	Survey of LONGDEN AVE SS
Map No.	W.O. [illegible] Tape No. [illegible] Std. [illegible]
Office Work	Surveyed by BENSON
Checked	Notes TSC Date 3-[illegible]-58
Date	Indexed [illegible] C. [illegible]

F. B. 1741 Pg. 47

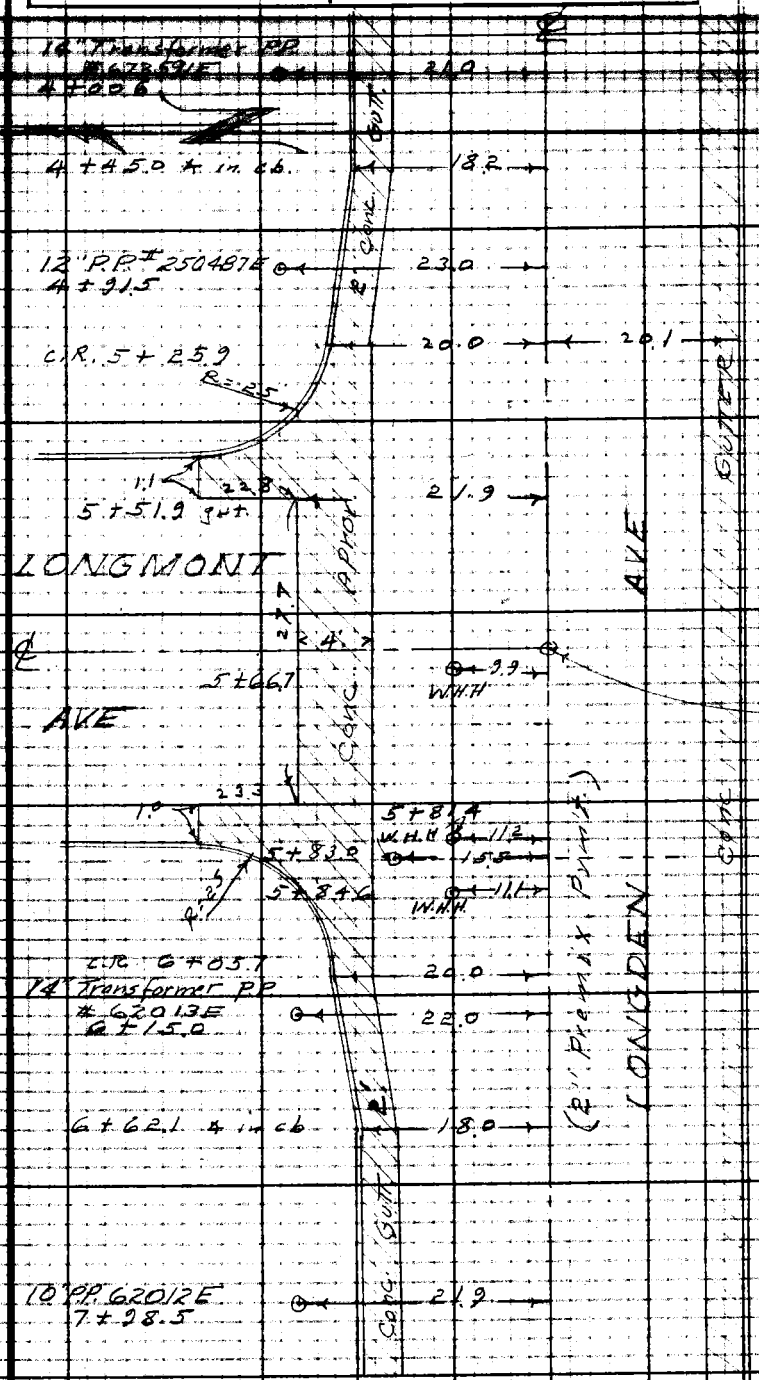

Note: Any Additions or Changes on This Sheet Must be Made or Circled in Red Ink With Date and Name of Person Making Change.

Do not extend notes this side of this line.

RETURN TO
LOS ANGELES COUNTY SURVEYOR
726 LOS ANGELES COUNTY
ENGINEERING BLDG.

7673098 247 10M 1-49

F. B. 1741 Pg. 48



RETURN TO
LOS ANGELES COUNTY SURVEYOR
728 LOS ANGELES COUNTY
ENGINEERING BLDG.

Do not extend notes this side of this line.

Note: Any Additions or Changes on This Sheet Must Be Made or Circled in Red Int With Date and Name of Person Making Change.

Notes Ck'd by	Survey of LONGDEN AVE S.S
Map No.	W. O. Tape No. Std.
Office Work	Surveyed by BENSON
Checked	Notes T.S.C. Date
Date	Indexed E. C. Johnson

F. B. 1741 Pg. 49

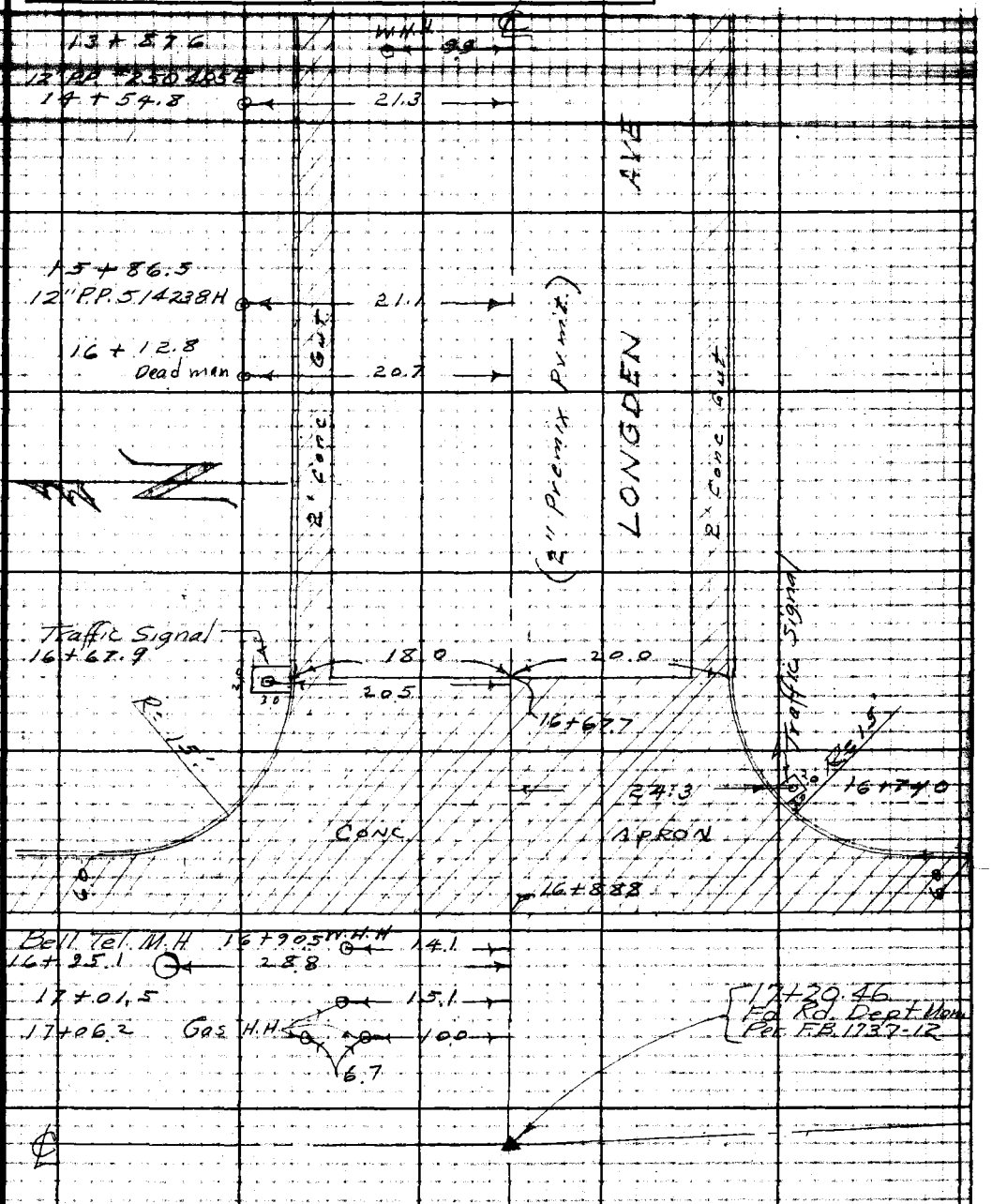

Note: Any Additions or Changes on This Sheet Must be Made or Circled in Red Ink With Date and Name of Person Making Change.

Do not extend notes this side of this line.

RETURN TO
LOS ANGELES COUNTY SURVEYOR
726 LOS ANGELES COUNTY
ENGINEERING BLDG.

76F3095 247 10M 1-49

F. B. 174 PG. 50

RETURN TO
LOS ANGELES COUNTY SURVEYOR
728 LOS ANGELES COUNTY
ENGINEERING BLDG.

Note: Any Additions or Changes on This Sheet Must be Made or Circled in Red Ink With Date and Name of Person Making Change.

Do not extend notes this side of this line.

Profile No.	Notes Red:	Plotted	Job No. 1495	Division No.	F. B. 1741 Pg. 51
	Date	Date	Survey of		
X-Sec. No.	Notes Chkd. LCM	Checked	Survey by Benson	Notes CB	Date 3-24-52
	Date 4/11/52	Date	Map No.	Indexed A. C. Johnson	Date JAN 5 [illegible]

CROSS-SECTIONS
ON
LONGDEN AVE.

FROM:- WILLARD AVE.
TO: SAN GABRIEL BLVD.

LONGDEN AVE SEWER DIST.
CI. 1495.

3-24-52
C.A. Benson
J.S. Cortes
E.E. Brooks
P. Yakiam.

STATION	B. S.	H. I.	F. S.	ELEV.

NOTE: ANY ADDITIONS OR CHANGES ON THIS SHEET MUST BE MADE OR CIRCLED IN RED INK, WITH DATE AND NAME OF PERSON MAKING CHANGE.

PLEASE RETURN TO
LOS ANGELES COUNTY SURVEYOR
726 LOS ANGELES COUNTY ENGINEERING BLDG.

Do not extend notes this side of this line.

761.298 307 4-50

76L298 307 4-50

PLEASE RETURN TO
LOS ANGELES COUNTY SURVEYOR
726 LOS ANGELES COUNTY ENGINEERING BLDG.

NOTE: ANY ADDITIONS OR CHANGES ON THIS SHEET MUST BE MADE OR CIRCLED IN RED INK, WITH DATE AND NAME OF PERSON MAKING CHANGE.

Do not extend notes this side of this line.

STATION	B. S.	H. I.	F. S.	ELEV.		
B.M. T.E. 610	6.94	475.33		468.39	B.M. T.E. 610 El. 468.391 F.B. 1588-40 Longden Ave. & Willard Ave. N.W. Cor. Bt. spk. in cb. 6' W. of W. end C.R.	
0+00			7.85	467.48		℄ Int. Longden & Willard
"			7.78	467.55		8 R.
"			7.63	467.70		18 R.
"			7.40	467.93		40 R.
"			7.94	467.39	8 L	
"			8.14	467.19	20 L	
"			8.14	467.19	40 L	
0+10			8.11	467.22		℄
0+12			8.15	467.18		℄
0+14			8.12	467.21		℄
0+31.7			7.75	467.55		℄
"			7.61	467.72		8 R
"			7.54	467.79		16 R out gut
"			7.65	467.68		18 R. gut
"			6.99	468.34		18 R. Top cb. (W end NW CR.
"			6.4	468.9		30 R.
0+42.7			7.65	467.68		℄
"			7.73	467.60	8 L	
"			7.94	467.39	18 L out gut	

F. B. 1741 PG. 52
Job No. 1495 Division No. 33
Survey of Longden Ave
Survey by Benson Notes CB
Indexed K. C. Johnson Date 3-24-52
Notes Red. Date
Notes Chkd. Date
Plotted Date
Checked Date
Profile No.
X-Sec. No.

76L298 307 4-50

PLEASE RETURN TO
LOS ANGELES COUNTY SURVEYOR
726 LOS ANGELES COUNTY ENGINEERING BLDG.

NOTE: ANY ADDITIONS OR CHANGES ON THIS SHEET MUST BE MADE OR CIRCLED IN RED INK, WITH DATE AND NAME OF PERSON MAKING CHANGE.

Do not extend notes this side of this line.

STATION	B. S.	H. I.	F. S.	ELEV.		
		475.33				
0+42			8.02	467.31	20 L. gut	
"			7.37	467.96	20 L Top Cb. (W. end, S.W.C.R.)	
"			7.4	467.9	30 L	
1+00			7.10	468.23		℄
"			7.15	468.18		8 R.
"			7.24	468.09		16 R out gut
"			7.43	467.90		18 R. gut
"			6.71	468.62		18 R Top Cb.
"			5.8	469.5		30 R.
"			7.18	468.15	8 L	
"			7.51	467.82	18 L out gut	
"			7.68	467.65	20 L gut	
"			7.06	468.27	20 L. top Cb.	
"			7.1	468.2	30 L	
2+00			6.52	468.81		℄
"			6.59	468.74		8 R.
"			6.85	468.48		16 R. out gut
"			6.95	468.38		18 R gut
"			6.29	469.04		18 R. Top Cb.
"			4.9	470.4		30 R.
"			6.57	468.76	8 L	

Profile Notes Red. ____ Plotted ____ Job No. 1495 Division No. ____ F. B. 1741 Pg. 53
No. ____ Date ____ Date ____ Survey of Long Beach
X-Sec. Notes Chkd. ____ Checked ____ Survey by Benson Notes [illegible] Date 3-24-52
No. ____ Date ____ Date ____ Map No. ____ Indexed [illegible] Date ____

76L298 307 4-50

PLEASE RETURN TO
LOS ANGELES COUNTY SURVEYOR
726 LOS ANGELES COUNTY ENGINEERING BLDG.

NOTE: ANY ADDITIONS OR CHANGES ON THIS SHEET MUST BE MADE OR CIRCLED IN RED INK, WITH DATE AND NAME OF PERSON MAKING CHANGE.

Do not extend notes this side of this line.

STATION	B. S.	H. I.	F. S.	ELEV.		
		475.33				
2+00.			6.94	468.39	18L out gut	
"			7.08	468.25	20L gut	
"			6.61	468.72	20L Top Cb.	
"			6.7	468.6	30L	
2+58L			5.86	469.47		℄
"			5.90	469.43		8R.
"			6.17	469.16		15R out gut.
"			6.28	469.05		16R out gut
"			6.40	468.93		18R gut
"			5.79	469.54		18 R. Top cb.
"			4.8	470.5		30 R.
2+80.60			5.56	469.77		℄ Int. Del. Loma Ave.
"			5.64	469.69		8 R.
"			5.85	469.48		16 R.
"			6.04	469.29		18 R
"			5.94	469.39		21 R.
"			5.35	469.98		30 R.
"			5.70	469.63	8 L	
"			6.14	469.19	18L out gut	
"			6.29	469.04	20L gut	
"			5.84	469.49	20L Top cb	

F. B. 1741. Pg. 54 Job No. 1495 Division No. Notes Red. Plotted Profile
Survey of Longden Ave S.S. Date Date No.
Survey by Benson Notes Chkd. Checked X-Sec.
Indexed R. C. Johnson Date 3-24-52 Date No.

76L298 307 4-50

PLEASE RETURN TO
LOS ANGELES COUNTY SURVEYOR
726 LOS ANGELES COUNTY ENGINEERING BLDG.

NOTE: ANY ADDITIONS OR CHANGES ON THIS SHEET MUST BE MADE OR CIRCLED IN RED INK, WITH DATE AND NAME OF PERSON MAKING CHANGE.

Do not extend notes this side of this line.

STATION	B. S.	H. I.	F. S.	ELEV.		
		475.33				
2+80.60			6.0	469.3	30 L	
"			12.4	462.9	405 L. Back Lot Line.	
3+04.2			5.23	470.10		℄
"			5.31	470.02		8 R
"			5.44	469.89		15 R out gut
"			5.50	469.83		16 R. " "
"			5.65	469.68		18 R. gut
"			5.03	470.30		18 R. Top cb (W.C. & N.W.)
"			3.8	471.5		30 R.
4+00.			3.33	472.00		℄
"			3.41	471.92		8 R
"			3.65	471.68		16 R. out gut
"			3.77	471.56		18 R. gut
"			3.12	472.21		18 R Top cb.
"			2.2	473.1		30 R
"		X	1.1	~~474.2~~ 476.4		195 R. Back Lot Line
"			3.41	471.92	8 L	
"			4.00	471.33	18 L out gut.	
"			4.14	471.19	20 L gut	
"			3.49	471.84	20 L Top cb. (meas)	
"			3.3	472.0	30 L	
4+45.0			2.50	472.83		℄

Profile Notes Red. ____ Plotted ____ Job No. 1475 Division No. ____ F. B. 1741 PG. 55
No. ____ Date ____ Date ____ Survey of [illegible]
X-Sec. Notes Chkd. ____ Checked ____ Survey by Benson Notes [illegible] Date 3-24-52
No. ____ Date ____ Date ____ Map No. ____ Ended Johnson Date ____

76L298 307 4-50

PLEASE RETURN TO
LOS ANGELES COUNTY SURVEYOR
726 LOS ANGELES COUNTY ENGINEERING BLDG.

NOTE: ANY ADDITIONS OR CHANGES ON THIS SHEET MUST BE MADE OR CIRCLED IN RED INK, WITH DATE AND NAME OF PERSON MAKING CHANGE.

Do not extend notes this side of this line.

STATION	B. S.	H. I.	F. S.	ELEV.		
		475.33				
4+45°			2.60	472.73		8 R.
"			2.76	472.57		16 R. out gut.
"			2.85	472.48		18 R. gut.
"			2.26	473.07		18 R. Top. cb.
"			1.4	473.9		30 R.
5+00.			1.55	473.78		℄
"			1.67	473.66		5 R.
"			1.97	473.36		17 R. out gut.
"			2.10	473.23		19 R.
"			1.45	473.88		19 R. Top. cb.
"			0.2	475.1		30 R.
"			1.67	473.66	8 L	
"			2.03	473.30	18 L out gut	
"			2.20	473.13	20 L gut	
"			1.45	473.88	20 L Top cb	
"			1.2	474.1	30 L	
5+25°			1.30	474.03		℄
"			1.44	473.89		8 R.
"			1.67	473.66		18 R. out gut
"			1.80	473.53		20 R gut.
"			1.21	474.12		20 R. Top cb.

F. B. 1741 PG. 56

Job No. 1495 Division No. Notes Red. Plotted Profile

Survey of Longden Ave S.S. Date Date No.

Survey by Benson Notes B Notes Chkd. Checked X-Sec.

Indexed K. C. Johnson Date 3-24-52 Date Date No.

76L298 307 4-50

PLEASE RETURN TO
LOS ANGELES COUNTY SURVEYOR
726 LOS ANGELES COUNTY ENGINEERING BLDG.

NOTE: ANY ADDITIONS OR CHANGES ON THIS SHEET MUST BE MADE OR CIRCLED IN RED INK, WITH DATE AND NAME OF PERSON MAKING CHANGE.

Do not extend notes this side of this line.

STATION	B. S.	H. I.	F. S.	ELEV.		
		475.33				
5+25.9			0.0	475.33		30 R
T.E. 611	5.83	480.41	0.75	474.58	BM, TE 611 El. 474.584 FB 1588-40. Langden Ave. (S. side) at Longmont Ave. Bt. 3 pk. in Pb. 6' W. of ℄ Prod. Longmont Ave.	
5+65.69			6.02	474.39		℄ Int. Longmont.
"			6.11	474.30		8 R.
"			6.48	473.93		18 R.
"			6.54	473.87		20 R
"			6.46	473.95		22 R
"			6.23	474.18		30 R.
"			6.45	473.93	8 L	
"			6.36	474.05	18 L out. gut	
"			6.49	473.92	20 L gut	
"			5.84	474.57	20 L Top ch	
"			5.4	475.0	30 L.	
"			10.2	470.2	415 L back Lot Line	
6+05.7			5.71	474.70		℄
"			5.80	474.61		8 R.
"			6.10	474.31		18 R. out. gut
"			6.19	474.22		20 R. gut
"			5.56	474.85		20 R. Top ch
"			4.3	476.1		30 R.
6+62.1			5.22	475.19		℄

Profile Notes Red. ____ Plotted ____ Job No. 1474 Division No. ____ F. B. 1741 PG. 57
No. ____ Date ____ Date ____ Survey of [illegible]
X-Sec. Notes Chkd. ____ Checked ____ Survey by Benson Notes B Date 3-24-[illegible]
No. ____ Date ____ Date ____ Map No. ____ Indexed Job [illegible] Date ____

76L298 307 4-50

PLEASE RETURN TO
LOS ANGELES COUNTY SURVEYOR
726 LOS ANGELES COUNTY ENGINEERING BLDG.

NOTE: ANY ADDITIONS OR CHANGES ON THIS SHEET MUST BE MADE OR CIRCLED IN RED INK, WITH DATE AND NAME OF PERSON MAKING CHANGE.

Do not extend notes this side of this line.

STATION	B. S.	H. I.	F. S.	ELEV.		
		480.41				
6+62			5.42	474.99		8 R.
"			5.78	474.63		18 R
"			5.92	474.49		20 R. gut.
"			5.25	475.13		18 ~~20~~ R, Top ch.
"			3.8	[illegible]		30 R.
7+00.			4.94	475.47		℄.
"			5.14	475.27		8 R.
"			5.58	475.33		16 R. out. gut.
"			5.74	474.67		18 R. gut.
"			5.08	475.33		18 R. Top ch.
"			3.7	476.7		30 R.
"			5.05	475.36	8 L	
"			5.54	474.87	18 L out gut	
"			5.72	474.69	20 L gut	
"			5.10	475.31	20 L Top ch.	
"			4.3	476.1	30 L	
8+00			4.52	475.89		℄.
"			4.69	475.72		8 R.
"			5.12	475.29		16 R. out gut.
"			5.26	475.15		18 R. gut
"			4.65	475.76		18 R. Top ch.

F. B. 1741 Pg. 58 Job No. 1495 Division No. Notes Red. Plotted Profile
Survey of Longden Ave S.S. Date Date No.
Survey by Benson Notes Chkd. Checked X-Sec.
Indexed C. Johnson Date 3-24-52 Date No.

76L298 307 4-50

PLEASE RETURN TO
LOS ANGELES COUNTY SURVEYOR
726 LOS ANGELES COUNTY ENGINEERING BLDG.

NOTE: ANY ADDITIONS OR CHANGES ON THIS SHEET MUST BE MADE OR CIRCLED IN RED INK, WITH DATE AND NAME OF PERSON MAKING CHANGE.

Do not extend notes this side of this line.

STATION	B. S.	H. I.	F. S.	ELEV.		
		480.41				
8+00			3.4	477.0		30 R
			1.9	482.3		240 R. Back Lot Line
"			4.68	475.73	8 L	
"			5.22	475.19	18 L out gut	
"			5.36	475.05	20 L gut	
"			4.71	475.70	20 L Top Cb.	
"			4.3	476.1	30 L	
8+86.9			4.16	476.25		℄.
"			4.35	476.06		8 R
"			4.74	475.67		15 R. out gut
"			4.87	475.54		18 R gut
"			4.25	476.16		18 R Top Cb. (E. end [illegible])
"			3.5	476.9		30 R
9+00			4.09	476.32		℄.
9+28.70			3.94	476.47		℄. Int. Charlotte
"			4.12	475.29		8 R
"			4.24	476.17		11 R
"			4.62	475.79		15 R.
"			4.68	475.73		18 R
"			4.57	475.84		21 R
"			4.40	476.01		30 R
"			4.09	476.32	8 L	

Profile Notes Red. ____ Plotted ____ Job No. 1475 Division No. ____ F. B. 1741 Pg. 59
No. ____ Date ____ Date ____ Survey of [illegible]
X-Sec. Notes Chkd. ____ Checked ____ Survey by B. Ensen Notes [illegible] Date 3-[illegible]
No. ____ Date ____ Date ____ Map No. ____ Indexed [illegible] Date ____

76L298 307 4-50

PLEASE RETURN TO
LOS ANGELES COUNTY SURVEYOR
726 LOS ANGELES COUNTY ENGINEERING BLDG.

NOTE: ANY ADDITIONS OR CHANGES ON THIS SHEET MUST BE MADE OR CIRCLED IN RED INK, WITH DATE AND NAME OF PERSON MAKING CHANGE.

58

Do not extend notes this side of this line.

STATION	B. S.	H. I.	F. S.	ELEV.		
		480.41				
9+28.70			468	47[illegible].73	18 L out gut	
"			4.79	47[illegible].62	20 L gut	
"			4.30	476.11	20 L Top cb.	
"			4.2	476.2	30 L	
"			12.6	46[illegible].5	500 L Back Lot Line	
B.M.T.E. 612			4.33	476.08	B.M.T.E. 612 El. 476.096 F.B. 1588-40. Longden Ave (S. side) at Charlotte Ave. Ave	
"	7.92	484.02		476.10	Bt spk. in cb. 5' E. of ℄ Prod of Charlotte	
9+71.0			7.25	47[illegible].77	℄	
"			7.47	47[illegible].55		8 R.
"			7.84	47[illegible].18		16 R out gut
"			8.08	475.94		18 R gut
"			7.42	47[illegible].60		18 R Top cb. (Wend. N.W.C.
"			6.3	477.7		30 R.
10+00			6.76	477.06	℄	
"			7.19	476.93		8 R
"			7.54	476.18		16 R out gut
"			7.70	476.32		18 R gut
"			7.13	47[illegible].59		18 R Top cb.
"			6.2	47[illegible]		30 R.
"			7.15	476.[illegible]	8 L	
"			7.75	47[illegible].27	18 L out gut	

F. B. 1741 Pg. 60 Job No. 1495 Division No. Notes Red. Plotted Profile
Survey of Longden Ave S.S. Date Date No.
Survey by Benson Notes Notes Chkd. Checked X-Sec.
Indexed R. C. Johnson Date 3-24-52 Date Date No.

76L298 307 4-50

PLEASE RETURN TO
LOS ANGELES COUNTY SURVEYOR
726 LOS ANGELES COUNTY ENGINEERING BLDG.

NOTE: ANY ADDITIONS OR CHANGES ON THIS SHEET MUST BE MADE OR CIRCLED IN RED INK, WITH DATE AND NAME OF PERSON MAKING CHANGE.

Do not extend notes this side of this line.

STATION	B. S.	H. I.	F. S.	ELEV.		
		484.02				
10+00			7.87	476.15	20L gut	
"			7.33	476.69	20L Top ob	
"			7.8	476.2	30L	
11+00			6.19	477.83		℄.
"			6.28	477.74		8R
"			6.42	477.60		16R. out gut
"			6.60	477.42		18R gut
"			5.94	478.08		18R Top ob
"			5.7	478.3		30R
"			6.35	477.67	8L	
"			6.80	477.22	18L out gut	
"			6.93	477.09	20L gut	
"			6.14	477.88	20L Top ob.	
"			6.4	477.6	30L	
12+00			5.15	478.87		℄.
"			5.22	478.80		8R
"			5.37	478.65		16R. out gut
"			5.50	478.52		18R gut
"			4.94	479.08		18R Top ob. [illegible]
"			4.0	480.0		30R.
"			5.28	478.74	8L	

Profile Notes Red. ____ Plotted ____ Job No. 1473 Division No. ____ F. B. 1741 Pg. 61
No. ____ Date ____ Date ____ Survey of [illegible]
X-Sec. Notes Chkd. ____ Checked ____ Survey by Bense Notes [illegible] Date 3-24-52
No. ____ Date ____ Date ____ Map No. ____ Ind. Ted Johnson Date ____

76L298 307 4-50

PLEASE RETURN TO
LOS ANGELES COUNTY SURVEYOR
726 LOS ANGELES COUNTY ENGINEERING BLDG.

NOTE: ANY ADDITIONS OR CHANGES ON THIS SHEET MUST BE MADE OR CIRCLED IN RED INK, WITH DATE AND NAME OF PERSON MAKING CHANGE.

Do not extend notes this side of this line.

STATION	B. S.	H. I.	F. S.	ELEV.		
		484.02				
12+00			5.72	478.30	18 L out gut.	
"			5.83	478.19	20 L gut	
"			5.16	478.86	20 L Top. Cb.	
"			5.1	478.9	30 L	
13+00			4.07	479.95		℄
"			4.12	479.90		8 R
"			4.39	479.63		16 R. out. gut.
"			4.57	479.45		18 R gut
"			3.93	480.09		18 R. Top. Cb.
"			2.8	481.2		30 R.
"			4.6	483.6		410 R. Back Lot Line.
"			4.29	479.73	8 L	
"			4.75	479.27	18 L out. gut.	
"			4.87	479.15	20 L gut	
"			4.19	479.83	20 L Top Cb.	
"			4.5	479.5	30 L	
"			9.3	474.7	330 L Back Lot Line	
14+00			3.05	480.97		℄
"			3.17	480.85		8 R.
"			3.42	480.60		16 R. out. gut
"			3.56	480.46		18 R gut

F. B. 1741 Pg. 62
Job No. 1475 Division No. ____ Notes Red. ____ Plotted ____ Profile ____
Survey of Longden Ave. S.S. Date ____ Date ____ No. ____
Survey by Benson Notes ____ Notes Chkd. ____ Checked ____ X-Sec. ____
Indexed C. Johnson Date 3-[illegible] Date ____ Date ____ No. ____

76L298 307 4-50

PLEASE RETURN TO
LOS ANGELES COUNTY SURVEYOR
726 LOS ANGELES COUNTY ENGINEERING BLDG.

NOTE: ANY ADDITIONS OR CHANGES ON THIS SHEET MUST BE MADE OR CIRCLED IN RED INK, WITH DATE AND NAME OF PERSON MAKING CHANGE.

Do not extend notes this side of this line.

STATION	B. S.	H. I.	F. S.	ELEV.		
		484.02				
14+00			2.94	481.08		18 R. Top. Cb.
"			2.7	481.3		30 R.
"			3.24	480.78	8 L	
"			3.75	480.27	18 L out gut	
"			3.90	480.12	20 L gut.	
"			3.16	480.86	20 L Top. Cb.	
"			3.6	480.4	30 L	
15+00			2.03	481.99		E
"			2.23	481.79		5 R
"			2.42	481.60		16 R. out gut
"			2.58	481.44		18 R gut
"			1.97	482.05		18 R Top. Cb.
"			2.2	481.8		30 R
"			2.16	481.86	8 L	
"			2.71	481.31	18 L out gut.	
"			2.83	481.19	20 L gut	
"			2.18	481.84	20 L Top Cb.	
"			2.8	481.2	30 L	
T.P.	556	488.19	1.39	482.63	T.P.	
16+00			5.25	482.94		E
"			5.32	482.87		8 R

Profile Notes Red. ____ Plotted ____ Job No. 1495 Division No. ____ F. B. 1741 Pg. 63
No. ____ Date ____ Date ____ Survey of Longitudinal S.S.
X-Sec. Notes Chkd. ____ Checked ____ Survey by Benson Notes [illegible] Date 3-24-52
No. ____ Date ____ Date ____ Map No. ____ Indexed Johnston Date ____

76L298 307 4-50

PLEASE RETURN TO
LOS ANGELES COUNTY SURVEYOR
726 LOS ANGELES COUNTY ENGINEERING BLDG.

NOTE: ANY ADDITIONS OR CHANGES ON THIS SHEET MUST BE MADE OR CIRCLED IN RED INK, WITH DATE AND NAME OF PERSON MAKING CHANGE.

Do not extend notes this side of this line.

STATION	B. S.	H. I.	F. S.	ELEV.		
		488.19				
16+00			5.42	482.77		16 R. out gut.
"			5.64	482.55		18 gut.
"			4.97	483.22		18 R. Top. cb.
"			4.8	483.4		30 R.
"			5.38	482.81	8 L	
"			5.88	482.31	18 L out gut	
"			6.00	482.19	20 L gut	
"			5.28	482.91	20 L Top cb.	
"			5.2	483.0	30 L	
16+55			4.53	483.66		E
16+67			4.71	483.48		E
"			4.61	483.58		8 R.
"			4.48	483.71		16 R. out gut
"			4.48	483.71		18 R. gut
"			3.85	484.34		18 R. Top. cb. (E. end. N.E. c.R.
"			3.8	484.4		30 R.
"			4.96	483.23	8 L	
"			5.28	482.91	18 L out gut.	
"			5.39	482.80	20 L gut	
"			4.70	483.49	20 L Top. Cb. (E. end. S.E. c.R.	
"			4.8	483.4	30 L	

F. B. 1741 Pg. 64 Job No. 1495 Division No. Notes Red. Plotted Profile
Survey of Longden Ave S.S. Date Date No.
Survey by Benson Notes B Notes Chkd. Checked X-Sec.
Indexed K. C. Johnson Date 3-24-52 Date Date No.

76L298 307 4-50

PLEASE RETURN TO
LOS ANGELES COUNTY SURVEYOR
726 LOS ANGELES COUNTY ENGINEERING BLDG.

NOTE: ANY ADDITIONS OR CHANGES ON THIS SHEET MUST BE MADE OR CIRCLED IN RED INK, WITH DATE AND NAME OF PERSON MAKING CHANGE.

Do not extend notes this side of this line.

STATION	B. S.	H. I.	F. S.	ELEV.			
		488.19					
16+83.0			4.98	483.21		℄	
"			4.86	483.33			8 R
"			4.74	483.45			18 R
"			4.52	483.67			30 R
"			5.11	483.08	8 L		
"			5.29	482.90	20 L		
"			5.40	482.79	30 L		
16+88.8			4.76	483.43		℄	
17+00			4.43	483.76		℄	
"			4.31	483.88			8 R
"			4.15	484.04			18 R
"			3.96	484.23			30 R
"			4.57	483.62	8 L		
"			4.76	483.43	20 L		
"			4.90	483.29	30 L		
17+09			4.33	483.86		℄	
17+20.46			4.29	483.90		℄	
"			4.19	484.00			8 R
"			4.05	484.14			18 R
"			3.87	484.32			30 R
"			4.42	483.77	8 L		

Profile Notes Red. ____ Plotted ____ Job No. 1414 Division No. ____ F. B. 174 Pg. 65
No. ____ Date ____ Date ____ Survey of Long Beach
X-Sec. Notes Chkd. ____ Checked ____ Survey by Benson Notes [illegible] Date 3-24-58
No. ____ Date ____ Date ____ Map No. ____ Index [illegible] Date ____

76L298 307 4-50

PLEASE RETURN TO
LOS ANGELES COUNTY SURVEYOR
726 LOS ANGELES COUNTY ENGINEERING BLDG.

NOTE: ANY ADDITIONS OR CHANGES ON THIS SHEET MUST BE MADE OR CIRCLED IN RED INK, WITH DATE AND NAME OF PERSON MAKING CHANGE.

Do not extend notes this side of this line.

STATION	B. S.	H. I.	F. S.	ELEV.		
		488.19				
17+20.40			4.59	483.60	20 L	
"			4.75	483.44	30 L	
BM. T.E. 613			4.97	483.22	BM. T.E 613 El. 483.214 F.B. 1588-35. San Gabriel Blvd. & Longden Ave S.E. Cor. Bt. spk. in sb. 14' S. of F. S. of A.C.R.	
T.P.	1.75	484.41		482.66	T.P.	
BM. T.E. 612.			8.28	476.13	T.E. 612 El 476.096	
℄ Sta. 1+00.	5.2	473.4		468.2	℄ Sta. 1+00.	
			12.6	460.8	Basement floor El. to Ho. # 8382.	
℄ Sta. 2+00.	7.3	476.1		468.8	℄ Sta. 2+00.	
			10.2	465.9	Basement floor El. to Ho. # 8367	
℄ Sta 4+00.	3.6	475.6		472.0	℄ Sta 4+00.	
			14.0	461.6	Basement floor El to Ho. # 8352.	
℄ Sta 4+00.	6.9	478.9		472.0	℄ Sta 4+00.	
			10.5	468.4	Basement floor El. to Ho. # 8353.	
℄ Sta. 6+00.	6.8	481.5		474.7		
			11.9	469.6	Basement floor El. to Ho. # 8318.	
℄ Sta 9+00.	5.0	481.3		476.3		
			14.0	467.3	Basement floor El. to Ho. # 8300	
℄ Sta. 10+00	5.7	482.8		477.1		
			9.5	473.3	Basement floor El. to Ho. # 8261.	

F. B. 1741 Pg. 66

Job No. 1475 Division No. 3.5.

Survey of Longden Ave

Survey by Robinson Notes 43

Indexed C. Jo[illegible] Date 3-24-52

Profile

Plotted Date

Notes Red. Date

Notes Chkd. Date

No. X-Sec.

Checked. Date

No.

Profile	Notes Red.	Plotted	Job No.	Division No.	F. B. 1741 Pg. 67
No.	Date	Date	Survey of		
X-Sec.	Notes Chkd.	Checked	Survey by	Notes	Date 3-24-54
No.	Date	Date	Map No.	Indexed	Date

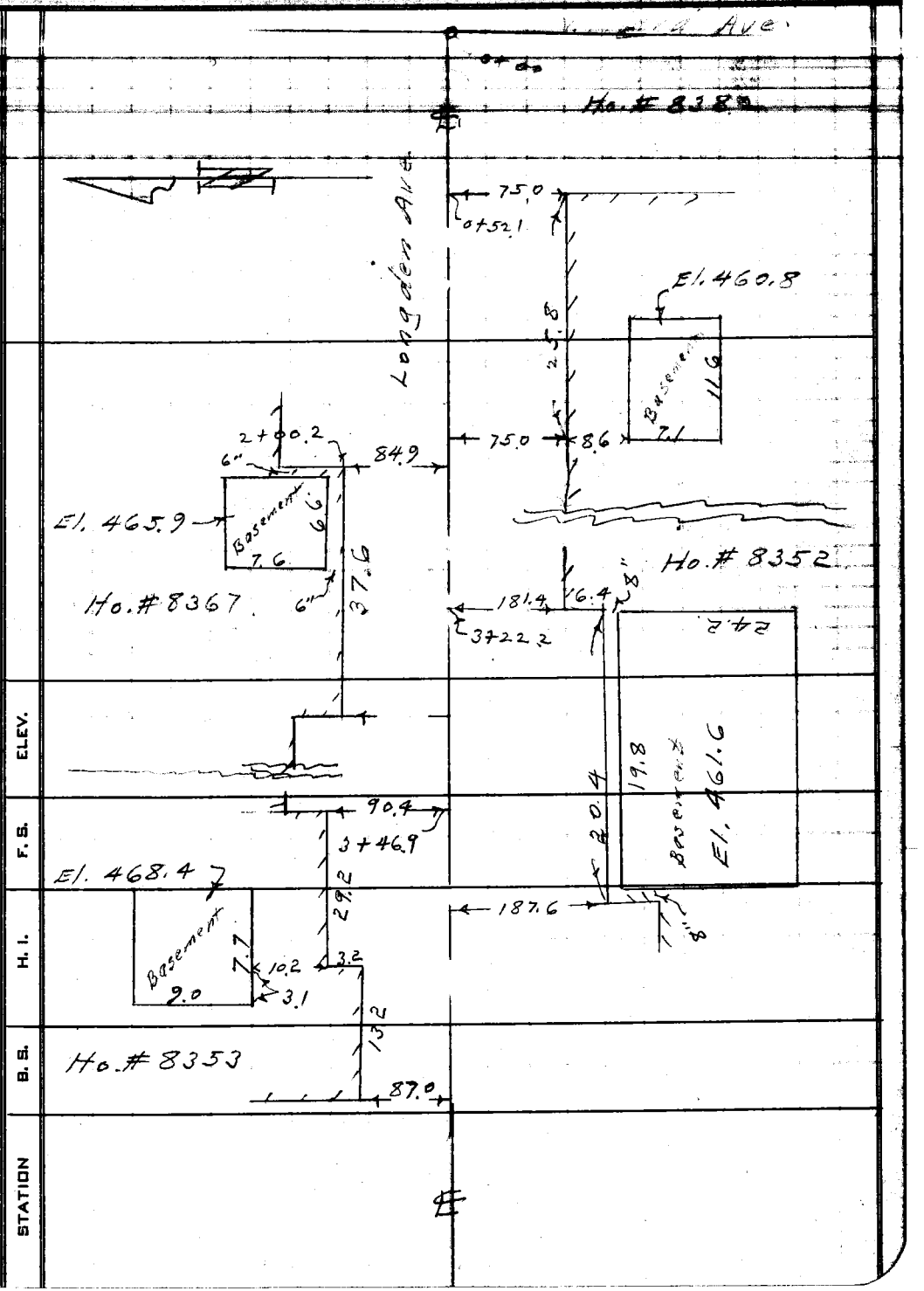

NOTE: ANY ADDITIONS OR CHANGES ON THIS SHEET MUST BE MADE OR CIRCLED IN RED INK, WITH DATE AND NAME OF PERSON MAKING CHANGE.

PLEASE RETURN TO
LOS ANGELES COUNTY SURVEYOR
726 LOS ANGELES COUNTY ENGINEERING BLDG.

Do not extend notes this side of this line.

761.298 307 4-50

F. B. 1741 Pg. 65 Job No. 1495 Division No. _____ Notes Red. _____ Plotted _____ Profile

Survey of Longden Ave S.S. Date _____ Date _____ No. _____

Survey by Benson Notes _____ Notes Chkd. _____ Checked _____ X-Sec.

Indexed R. C. Johnson Date 3-24-52 Date _____ Date _____ No. _____

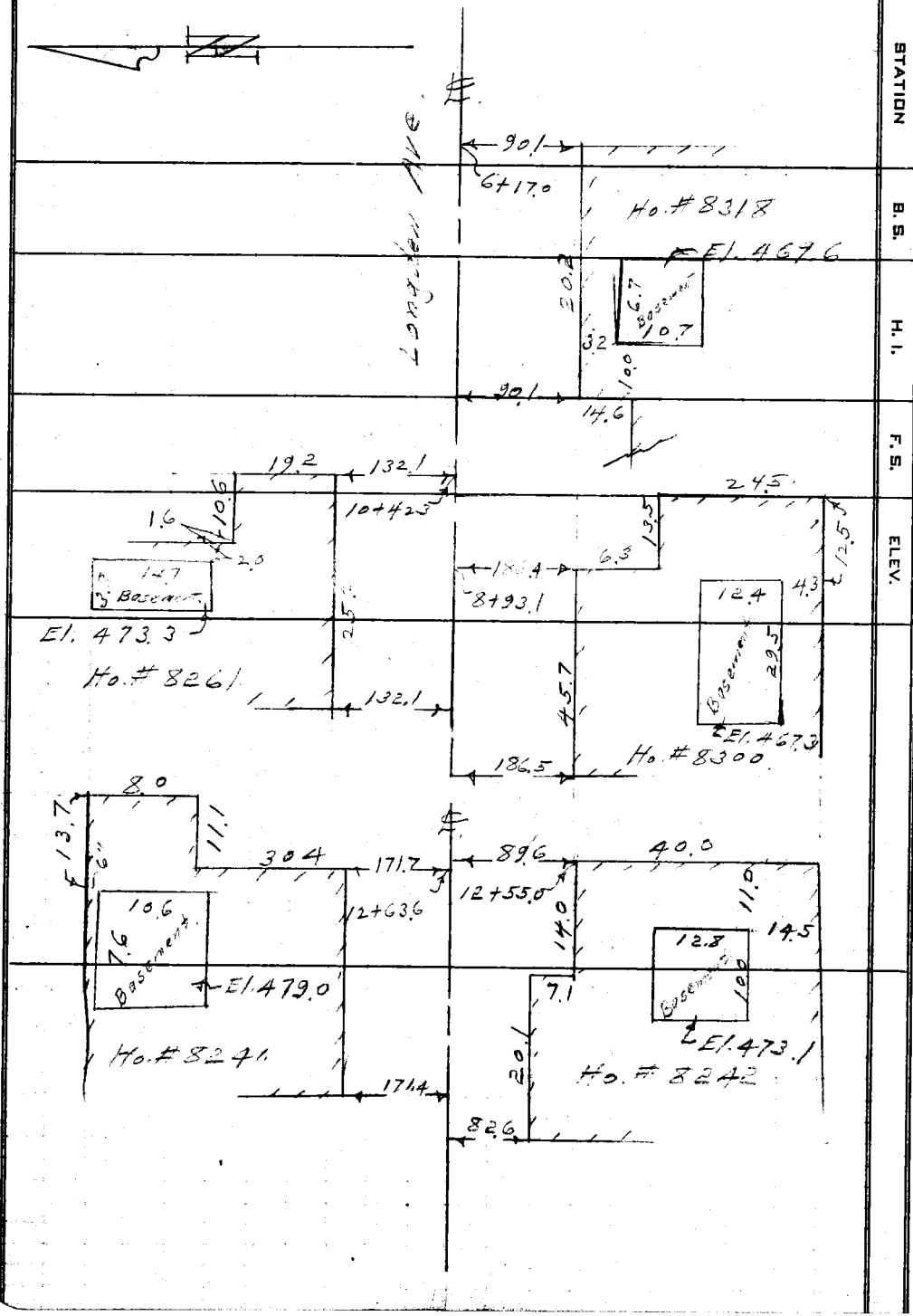

761.298 307 4-50

PLEASE RETURN TO
LOS ANGELES COUNTY SURVEYOR
726 LOS ANGELES COUNTY ENGINEERING BLDG.

Do not extend notes this side of this line.

NOTE: ANY ADDITIONS OR CHANGES ON THIS SHEET MUST BE MADE OR CIRCLED IN RED INK, WITH DATE AND NAME OF PERSON MAKING CHANGE.

76L298 307 4-50

PLEASE RETURN TO
LOS ANGELES COUNTY SURVEYOR
726 LOS ANGELES COUNTY ENGINEERING BLDG.

NOTE: ANY ADDITIONS OR CHANGES ON THIS SHEET MUST BE MADE OR CIRCLED IN RED INK, WITH DATE AND NAME OF PERSON MAKING CHANGE.

Do not extend notes this side of this line.

STATION	B. S.	H. I.	F. S.	ELEV.		
℄ Sta. 13+00	5.2	485.2		480.0		
			12.1	473.1	Basement floor El. to. Ho. 8242	
℄ Sta. 13+00	5.4	485.4		480.0		
			6.4	479.0	Basement floor El. to. Ho. 8241	
℄ Sta. 13+00	6.9	486.9		480.0		
			10.3	476.6	Basement floor El. to. Ho. 8231	
℄ Sta 11+00	5.8	483.6		477.8		
			9.6	474.0	Swimming pool Elev. to Ho. # 8258	

Profile Notes Red. ____ Plotted ____ Job No. 1773 Division No. ____ F. B. 1711 Pg. 59
No. ____ Date ____ Date ____ Survey of ____
X-Sec. Notes Chkd. ____ Checked ____ Survey by Benson Notes [illegible] Date 3-28-52
No. ____ Date ____ Date ____ Map No. ____ Indexed Johnson Date ____

F. B. 1741 Pg. 70 | Job No. 1495 | Division No. | Notes Red. | Plotted | Profile

Survey of Longden Ave. U.S. | Date | Date | No.

Survey by Benson | Notes 43 | Notes Chkd. | Checked | X-Sec.

Indexed A. C. Johnson | Date 3-25-32 | Date | Date | No.

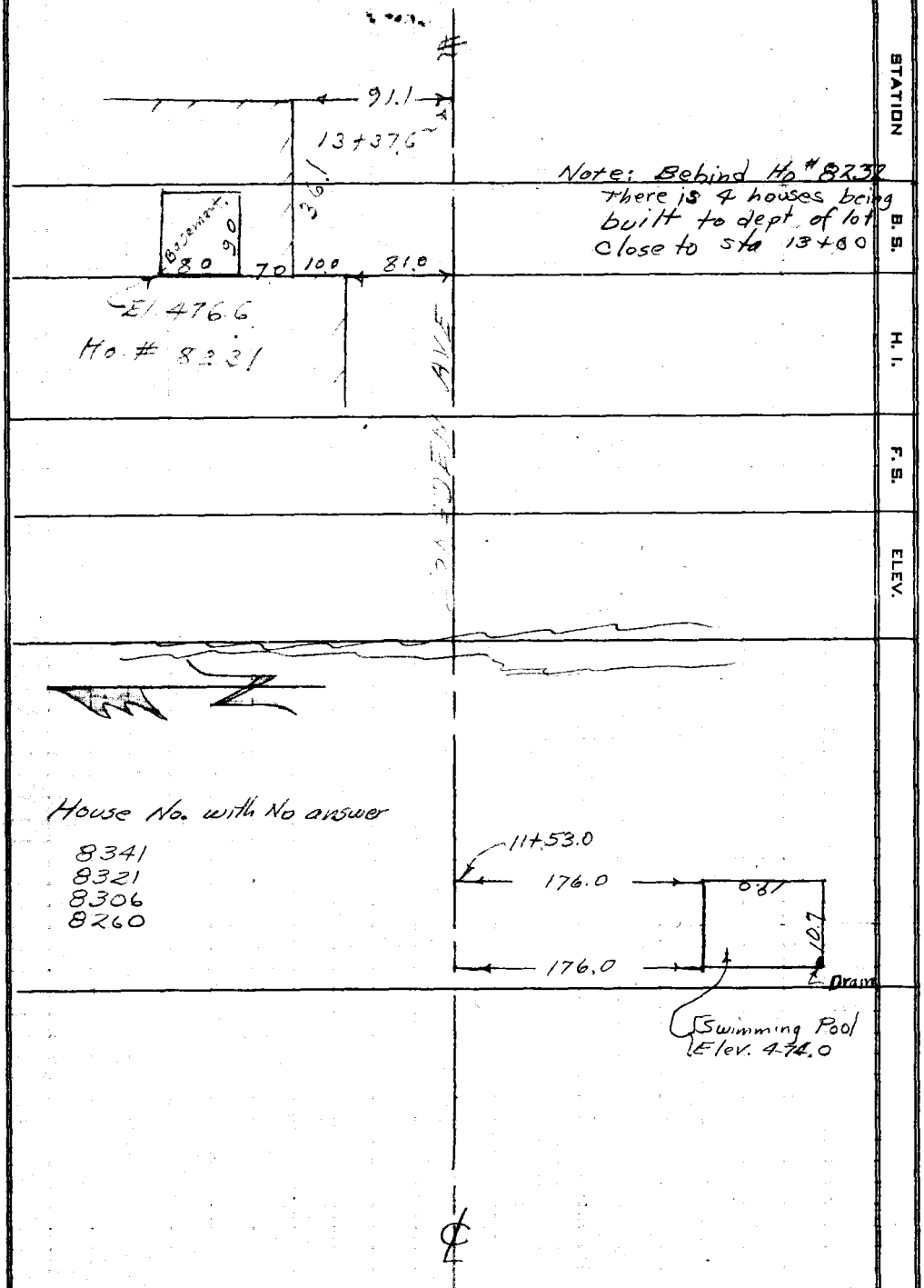

STATION | B. S. | H. I. | F. S. | ELEV.

761.298 307 4-50

PLEASE RETURN TO

LOS ANGELES COUNTY SURVEYOR

726 LOS ANGELES COUNTY ENGINEERING BLDG.

Do not extend notes this side of this line.

NOTE: ANY ADDITIONS OR CHANGES ON THIS SHEET MUST BE MADE OR CIRCLED IN RED INK, WITH DATE AND NAME OF PERSON MAKING CHANGE.

Notes Ck'd by
Map No.
Office Work
Checked
Date

Survey of LONGDEN AVE. S.S.
W. O. [illegible] Map No. [illegible] Ck'd [illegible]
Surveyed by BENSON
Noted J.S.C. Date [illegible]
Indexed [illegible] C. [illegible]

F. B. 1741 PG. 71

TOPOGRAPHY
ON
DEL LOMA AVE.

From: LONGDEN AVE.
To: 560'± N'Ly

LONGDEN AVE. S.S. DIST.
J.N. C.I. 1495

C.A. BENSON
J.S. COATES
F.E. BROOLS
P. YAKIMOF

Notes Any Additions or Changes on This Sheet Must Be Made or Checked in Red Ink With Date and Name of Person Making Change.

Do not attend notes this side of this line.

RETURN TO
LOS ANGELES COUNTY SURVEYOR
722 LOS ANGELES COUNTY
ENGINEERING BLDG.

76F3008 247 10M 1-49

F. B. 174 PG. 72

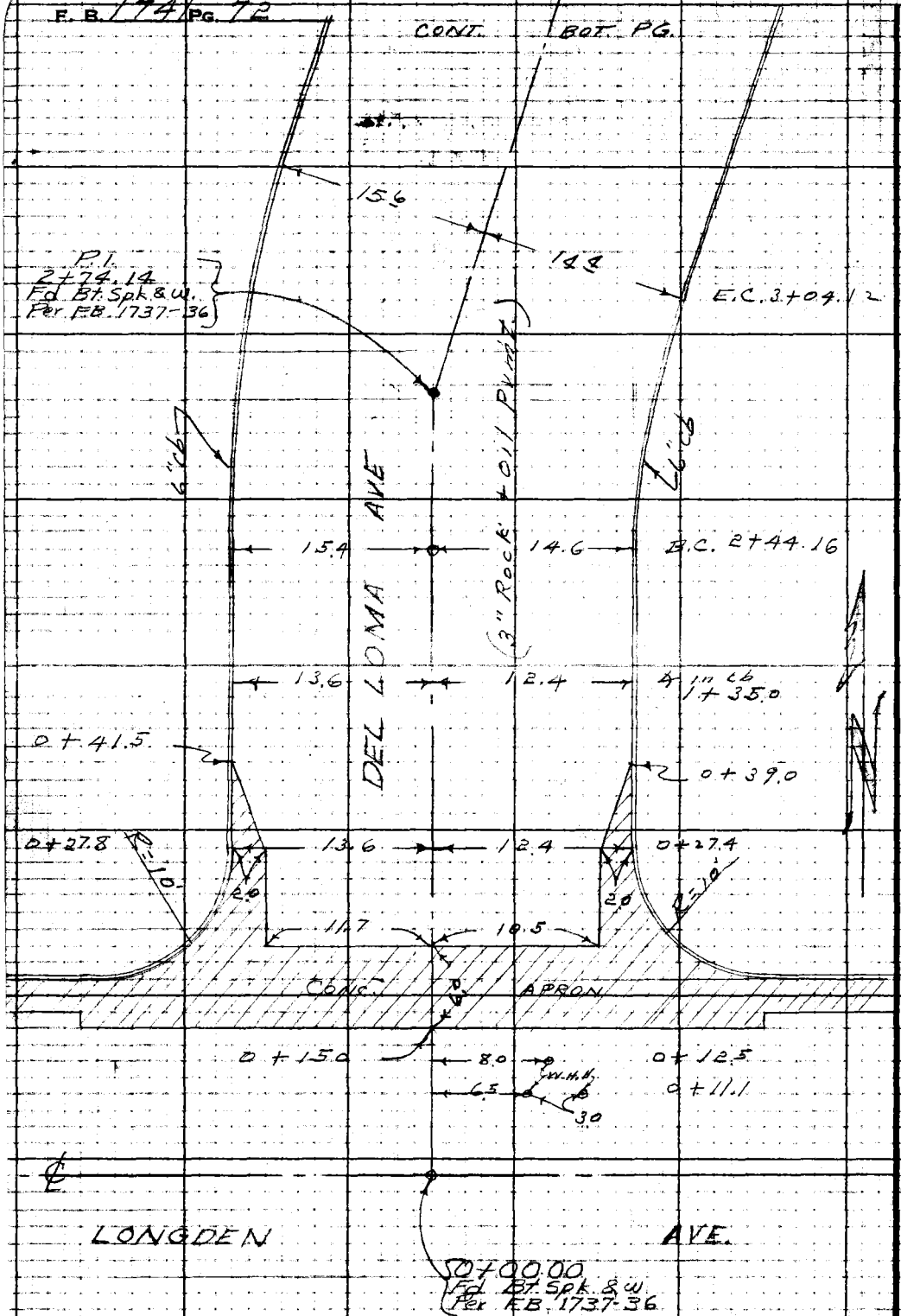

RETURN TO
LOS ANGELES COUNTY SURVEYOR
725 LOS ANGELES COUNTY
ENGINEERING BLDG.

Do not extend notes this side of this line.

Note: Any Additions or Changes on This Sheet Must be Made or Checked in Red Ink With Date and Name of Person Making Change.

Notes Ck'd by	Survey of LONGDEN AVE S.S.
Map No.	W. O. [illegible] Tape No. [illegible] Std. [illegible]
Office Work	Surveyed by BENSON
Checked	Notes T.S.C. Date [illegible]
Date	Indexed [illegible]

F. B. 1741 Pg. 73

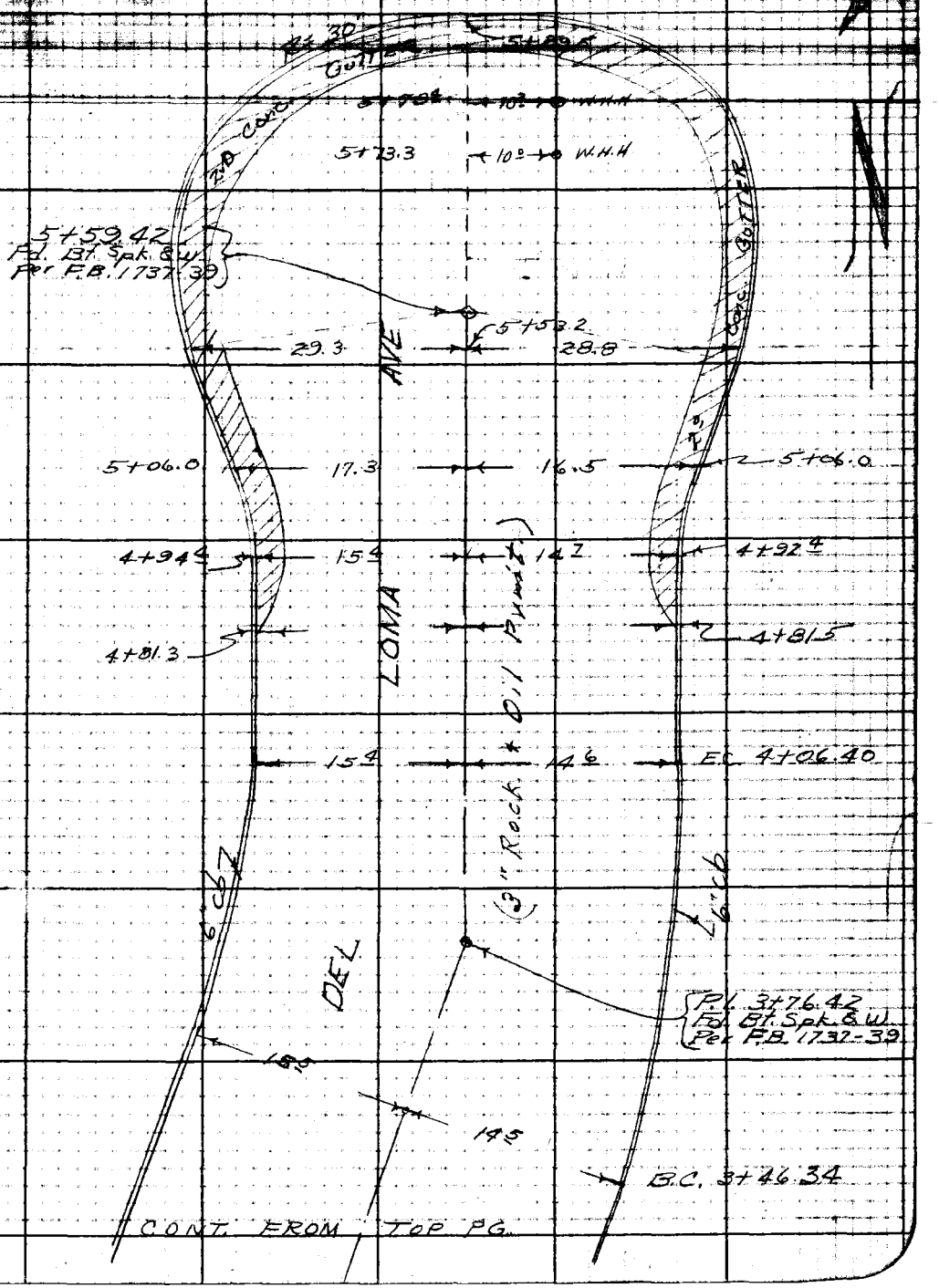

Note: Any Additions or Changes on This Sheet Must be Made or Circled in Red Ink With Date and Name of Person Making Change.

Do not extend notes this side of this line.

RETURN TO
LOS ANGELES COUNTY SURVEYOR
726 LOS ANGELES COUNTY
ENGINEERING BLDG.

76F3098 247 1DM 1-49

F. B. 1741 PG. 74

RETURN TO
LOS ANGELES COUNTY SURVEYOR
726 LOS ANGELES COUNTY
ENGINEERING BLDG.

Do not extend notes this side of this line.

Note: Any Additions or Changes on This Sheet Must be Made or Checked in Red Ink With Date and Name of Person Making Change.

Profile	Notes Red.	Plotted	Job No. 1495	Division No.	F. B. 174	Pg. 75
No.	Date	Date	Survey of [illegible]			
X-Sec.	Notes Chkd. LCM	Checked	Survey by [illegible]	Notes AB	Date 3-25-52	
No.	Date 4/11/52	Date	Map No.	[illegible]	Date [illegible]	

CROSS-SECTIONS
ON
DEL LOMA AVE.

FROM:- LONSDEN AVE.
TO:- 560'± North of [illegible] Ave.
LONSDEN AVE SEWER DIST.
C.F. 1495

3-25-52.
C. A. Benson
H. S. Coates
F. E. Brooks
P. [illegible]

STATION	B. S.	H. I.	F. S.	ELEV.

NOTE: ANY ADDITIONS OR CHANGES ON THIS SHEET MUST BE MADE OR CIRCLED IN RED INK, WITH DATE AND NAME OF PERSON MAKING CHANGE.

Do not extend notes this side of this line.

PLEASE RETURN TO
LOS ANGELES COUNTY SURVEYOR
726 LOS ANGELES COUNTY ENGINEERING BLDG.

76L298 307 4-50

76L298 307 4-50

PLEASE RETURN TO
LOS ANGELES COUNTY SURVEYOR
726 LOS ANGELES COUNTY ENGINEERING BLDG.

NOTE: ANY ADDITIONS OR CHANGES ON THIS SHEET MUST BE MADE OR CIRCLED IN RED INK, WITH DATE AND NAME OF PERSON MAKING CHANGE.

Do not extend notes this side of this line.

STATION	B. S.	H. I.	F. S.	ELEV.		
B.M. TE 938	7.62	477.15		469.53	B.M. TE 938 El. 469.531 F.B. 1588-238 Longden Ave. & Del Loma Ave. N.E. Cor. Lft. in cb., 2' E. of E. end C.R.	
0+00			7.37	469.78		℄ Int Longden
"			7.45	469.70		7 R.
"			7.52	469.63		12 R.
"			7.63	469.52		20 R.
"			7.28	469.87	7 L	
"			7.19	[illegible]	13 L	
"			7.11	470.04	20 L	
0+08			7.46	469.69		℄
0+15			7.66	469.49		℄
"			7.78	469.37		7 R.
"			7.85	469.30		12 R.
"			7.95	469.20		20 R.
"			7.57	469.58	7 L	
"			7.46	469.69	13 L	
"			7.38	469.77	20 L	
0+18			7.85	469.30		℄
0+21			7.74	469.41		℄
0+27 ℄			7.30	469.85		℄
"			7.42	469.73		7 R.
"			7.45	469.70		10 R. out gut.

F. B. 1741 Pg. 76 Job No. 1495 Division No. Notes Red. Plotted Profile
Survey of Longden Ave S.S. Date Date No.
Survey by Benson Notes B Notes Chkd. Checked X-Sec.
Indexed A. C. Johnson Date 3-25-52 Date Date No.

76L298 307 4-50

PLEASE RETURN TO
LOS ANGELES COUNTY SURVEYOR
726 LOS ANGELES COUNTY ENGINEERING BLDG.

NOTE: ANY ADDITIONS OR CHANGES ON THIS SHEET MUST BE MADE OR CIRCLED IN RED INK, WITH DATE AND NAME OF PERSON MAKING CHANGE.

Do not extend notes this side of this line.

STATION	B. S.	H. I.	F. S.	ELEV.		
		477.15				
0+27.6			7.63	469.52		12 R. gut.
"			6.96	470.19		12 R Top cb (N. end N.E.C.R.)
"			6.6	470.6		20 R.
"			7.20	469.95	7 L	
"			7.07	470.08	12 L out gut	
"			7.18	469.97	13.5 L gut.	
"			6.57	470.58	13.5 L Top cb. (N. end N.W.C.R.	
"			5.5	471.7	20 L	
0+41			6.56	470.59		℄.
"			6.76	470.39		7 R.
"			7.14	470.01		12 R gut.
"			6.61	470.54		12 R Top cb.
"			6.0	471.2		20 R.
"			6.63	470.52	7 L	
"			6.82	470.33	13 L gut	
"			6.26	470.89	13 L Top cb.	
"			4.8	472.4	20 L	
1+00			5.26	471.89		℄.
"			5.47	471.68		7 R.
"			5.75	471.40		12.5 R gut.
"			5.29	471.88		12.5 R Top cb.

Profile Notes Red. ____ Plotted ____ Job No. 1495 Division No. ____ F. B. 174 Pg. 77
No. ____ Date ____ Date ____ Survey of Longuen Line
X-Sec. Notes Chkd. ____ Checked ____ Survey by Benson Notes AB Date 3-25-52
No. ____ Date ____ Date ____ Map No. ____ Date ____

76L298 307 4-50

PLEASE RETURN TO
LOS ANGELES COUNTY SURVEYOR
726 LOS ANGELES COUNTY ENGINEERING BLDG.

NOTE: ANY ADDITIONS OR CHANGES ON THIS SHEET MUST BE MADE OR CIRCLED IN RED INK, WITH DATE AND NAME OF PERSON MAKING CHANGE.

Do not extend notes this side of this line.

STATION	B. S.	H. I.	F. S.	ELEV.		
		477.15				
1+00			4.9	472.3		20 R
"			5.20	471.95	7 L	
"			5.46	471.69	13 L gut.	
"			4.97	472.18	13 L Top cb.	
"			3.9	473.3	20 L	
2+00			3.58	473.57		℄
"			3.73	473.42		7 R
"			4.14	473.01		13.5 R gut.
"			3.65	473.50		13.5 R Top cb.
"			3.7	473.5		25 R.
"			3.64	473.51	7 L	
"			3.94	473.21	14.5 L gut.	
"			3.45	473.70	14.5 L Top cb.	
"			2.9	474.3	25 L	
2+44.16 (B.C.)			2.97	474.18		℄
"			3.00	474.15		7 R.
"			3.42	473.73		14 R. gut.
"			2.93	474.22		14 R. Top cb.
"			2.7	474.5		25 R.
"			2.94	474.21	7 L	
"			3.27	473.86	15 L gut.	

F. B. 1741 Pg. 78 Job No. 1495 Division No. Notes Red. Plotted Profile
Survey of Longden Ave S.S. Date Date No.
Survey by Benson Notes B Notes Chkd. Checked X-Sec.
Indexed R. C. Johnson Date 3-25-52 Date Date No.

76L298 307 4-50

PLEASE RETURN TO
LOS ANGELES COUNTY SURVEYOR
726 LOS ANGELES COUNTY ENGINEERING BLDG.

NOTE: ANY ADDITIONS OR CHANGES ON THIS SHEET MUST BE MADE OR CIRCLED IN RED INK, WITH DATE AND NAME OF PERSON MAKING CHANGE.

Do not extend notes this side of this line.

STATION	B. S.	H. I.	F. S.	ELEV.		
		477.15				
2+44 16			2.72	474.43	15 L Top cb.	
"			2.3	474.9	25 L	
2+74 14	P.I.		2.46	474.69		℄. (Rt. & 3 Bk. Tan
"			2.45	474.70		7 R.
"			2.56	474.59		12 R.
"			2.85	474.30		17 R gut
"			2.39	474.76		17 R Top cb.
"			2.2	475.0		29 R.
"			2.47	474.68	7 L	
"			2.84	474.31	13 L gut.	
"			2.29	474.86	13 L Top cb.	
"			1.3	475.9	23 L	
3+00.			2.14	475.01		℄
3+04 12 (E C)			2.07	475.08		℄.
"			2.11	475.04		7 R
"			2.49	474.66		14 R gut.
"			2.00	475.15		14 R Top cb. Cmen
"			2.0	475.2		25 R
"			2.05	475.10	7 L	
"			2.36	474.79	15 L gut.	
			1.85	475.30	15 L Top cb.	

Profile Notes Red. ____ Plotted ____ Job No. 1495 Division No. ____ F. B. 1741 Pg. 79
No. ____ Date ____ Date ____ Survey of Longden Ave. S.S.
X-Sec. Notes Chkd. ____ Checked ____ Survey by Benson Notes [illegible] Date 3-25-52
No. ____ Date ____ Date ____ Map No. ____ Indexed [illegible] Date ____

76L298 307 4-50

PLEASE RETURN TO
LOS ANGELES COUNTY SURVEYOR
726 LOS ANGELES COUNTY ENGINEERING BLDG.

NOTE: ANY ADDITIONS OR CHANGES ON THIS SHEET MUST BE MADE OR CIRCLED IN RED INK, WITH DATE AND NAME OF PERSON MAKING CHANGE.

Do not extend notes this side of this line.

STATION	B. S.	H. I.	F. S.	ELEV.		
		477.15				
3+04 12			0.7	476.5	25 L.	
3+46 44 (BC)			1.41	475.74		℄
"			1.54	475.61		7R.
"			1.90	475.25		14R. gut
"			1.38	475.77		14R. Top cb.
"			0.5	476.7		25R.
"			1.42	475.73	7 L	
"			1.73	475.42	15L gut	
"			1.19	475.96	15L Top cb.	
"			0.0	477.2	25L	
3+76 42 P.I.			0.95	476.20		℄ (Rt. ∡ to Bk. Tan.)
"			1.11	476.04		5R
"			1.52	475.63		12R. gut
"			1.00	476.15		12R. Top cb. (meas.)
"			0.6	476.6		22R
"			0.97	476.18	6 L	
"			1.04	476.11	12L	
"			1.25	475.90	18L gut	
"			0.73	476.42	18L Top cb. (meas)	
"			0.0	477.2	28L	
T.P.	6.41	482.59	0.97	476.18	T.P.	

F. B. 1741 Pg. 80
Job No. 1495 Division No. Notes Red. Plotted Profile
Survey of Longden Ave S.S. Date Date No.
Survey by Benson Notes B Notes Chkd. Checked X-Sec.
Indexed C. Johnson Date 3-25-52 Date Date No.

76L298 307 4-50

PLEASE RETURN TO
LOS ANGELES COUNTY SURVEYOR
726 LOS ANGELES COUNTY ENGINEERING BLDG.

NOTE: ANY ADDITIONS OR CHANGES ON THIS SHEET MUST BE MADE OR CIRCLED IN RED INK, WITH DATE AND NAME OF PERSON MAKING CHANGE.

Do not extend notes this side of this line.

STATION	B. S.	H. I.	F. S.	ELEV.		
		43259				
4+00			6.05	476.54		
4+06.40 E.C.			5.96	476.63		℄
"			6.03	476.56		7 R
"			6.42	476.17		14 R. gut.
"			5.88	476.71		14 R Top cb
"			5.1	477.5		25 R.
"			5.9	476.7		140 R. Back Lot Line
"			6.00	476.59	7 L	
"			6.30	476.29	15 L gut	
"			5.82	476.77	15 L Top. cb.	
"			4.3	478.3	25 L	
"			4.2	478.4	140 L Back Lot Line	
4+92.4			4.63	477.96		℄
"			4.66	477.93		7 R.
"			4.87	477.72		13 R.
"			5.02	477.57		14.5 R. gut.
"			4.57	478.02		14.5 R. Top. cb.
"			4.0	478.6		25 R.
4+94.4			4.60	477.99		℄
"			4.60	477.99	7 L	
"			4.79	477.80	13 L	

Profile Notes Red. ____ Plotted ____ Job No. 1495 Division No. ____ F. B. 1741 Pg. 81
No. ____ Date ____ Date ____ Survey of Longpen Ave. S.S.
X-Sec. Notes Chkd. ____ Checked ____ Survey by Benson Notes [illegible] Date 3-2-52
No. ____ Date ____ Date ____ Map No. ____ Indexed Johnson Date ____

76L298 307 4-50

PLEASE RETURN TO
LOS ANGELES COUNTY SURVEYOR
726 LOS ANGELES COUNTY ENGINEERING BLDG.

NOTE: ANY ADDITIONS OR CHANGES ON THIS SHEET MUST BE MADE OR CIRCLED IN RED INK, WITH DATE AND NAME OF PERSON MAKING CHANGE.

Do not extend notes this side of this line.

STATION	B. S.	H. I.	F. S.	ELEV.		
		482.59				
4+94 3			4.92	477.67	15 L gut	
"			4.39	478.20	15 L Top cb. (Beg. curve)	
"			4.0	478.6	25 L	
5+00			4.51	478.08		℄
5+06			4.39	478.20		℄
"			4.41	478.18		7 R
"			4.63	477.96		14.5 R g
"			4.77	477.82		16.5 R gut
"			4.33	478.26		16.5 R. Top cb.
"			3.4	479.2		26 R
"			4.37	478.22	7 L	
"			4.60	477.99	15 L	
"			4.76	477.83	17 L gut	
"			4.28	478.31	17 L Top cb.	
"			3.5	479.1	27 L	
5+53			3.56	479.03		℄
"			3.55	479.04		12 R.
"			3.85	478.74		27 R. out gut
"			4.02	478.57		29 R. gut
"			3.52	479.07		29 R. Top cb.
"			2.5	480.1		39 R.
"			3.57	479.02	12 L	

F. B. 1741 Pg. 82 Job No. 1495 Division No. Notes Red. Plotted Profile
Survey of Longden Ave S.S. Date Date No.
Survey by Benson Notes Notes Chkd. Checked X-Sec.
Indexed C. Johnson Date 3-25-52 Date Date No.

76L298 307 4-50

PLEASE RETURN TO
LOS ANGELES COUNTY SURVEYOR
726 LOS ANGELES COUNTY ENGINEERING BLDG.

NOTE: ANY ADDITIONS OR CHANGES ON THIS SHEET MUST BE MADE OR CIRCLED IN RED INK, WITH DATE AND NAME OF PERSON MAKING CHANGE.

Do not extend notes this side of this line.

STATION	B. S.	H. I.	F. S.	ELEV.			
5+53		482.59	2.70	479.89	27 L		
"			3.82	478.77	29 L gut.		
"			3.38	479.21	29 L Top. cb. (meas)		
"			2.6	480.0	39 L		
5+59 4±	(P.O.T.) End st.		3.45	479.14		#	
5+80			3.37	479.22		#	
"			3.38	479.21			7 R.
"			3.51	479.08			19 R
"			3.64	475.95			21 5/8 R. gut.
"			3.18	479.41			21 5/8 R. Top. cb.
"			2.4	480.2			31 R.
"			3.44	479.15	7 L		
"			3.52	479.07	19 5/8 L		
"			3.65	478.94	22 L gut.		
"			3.15	479.44	22 L Top. cb.		
"			1.4	481.2	32 L		
5+87 5/8			3.37	479.22		#	
5+89 5/8			3.55	479.04		#	gut.
"			3.08	479.51		#	Top. cb.
6+60			0.2	482.8	FB 1588-237 TF 937 El. 479.47	#	Prod. Back Left Del Lomo Ave. -600' ± N. of Longden Ave. Bt. set in N. cb. of Circle.
B.M. TF 937			3.11	479.48			

Profile Notes Red. ____ Plotted ____ Job No. 1495 Division No. ____ F. B. 1771 Pg. 83
No. ____ Date ____ Date ____ Survey of Lomita Blvd. ____
X-Sec. Notes Chkd. ____ Checked ____ Survey by Bell ____ Notes ____ Date 3-25-52
No. ____ Date ____ Date ____ Map No. ____ Indexed by Johnson Date ____

F. B. 1741 Pg. 84

Job No. 1495 Division No. _____ Notes Red. _____ Plotted _____ Profile

Survey of Longden Ave S.S. Date _____ Date _____ No. _____

Survey by Benson Notes [illegible] Notes Chkd. _____ Checked _____ X-Sec.

Indexed A. C. Johnson Date [illegible] Date _____ Date _____ No. _____

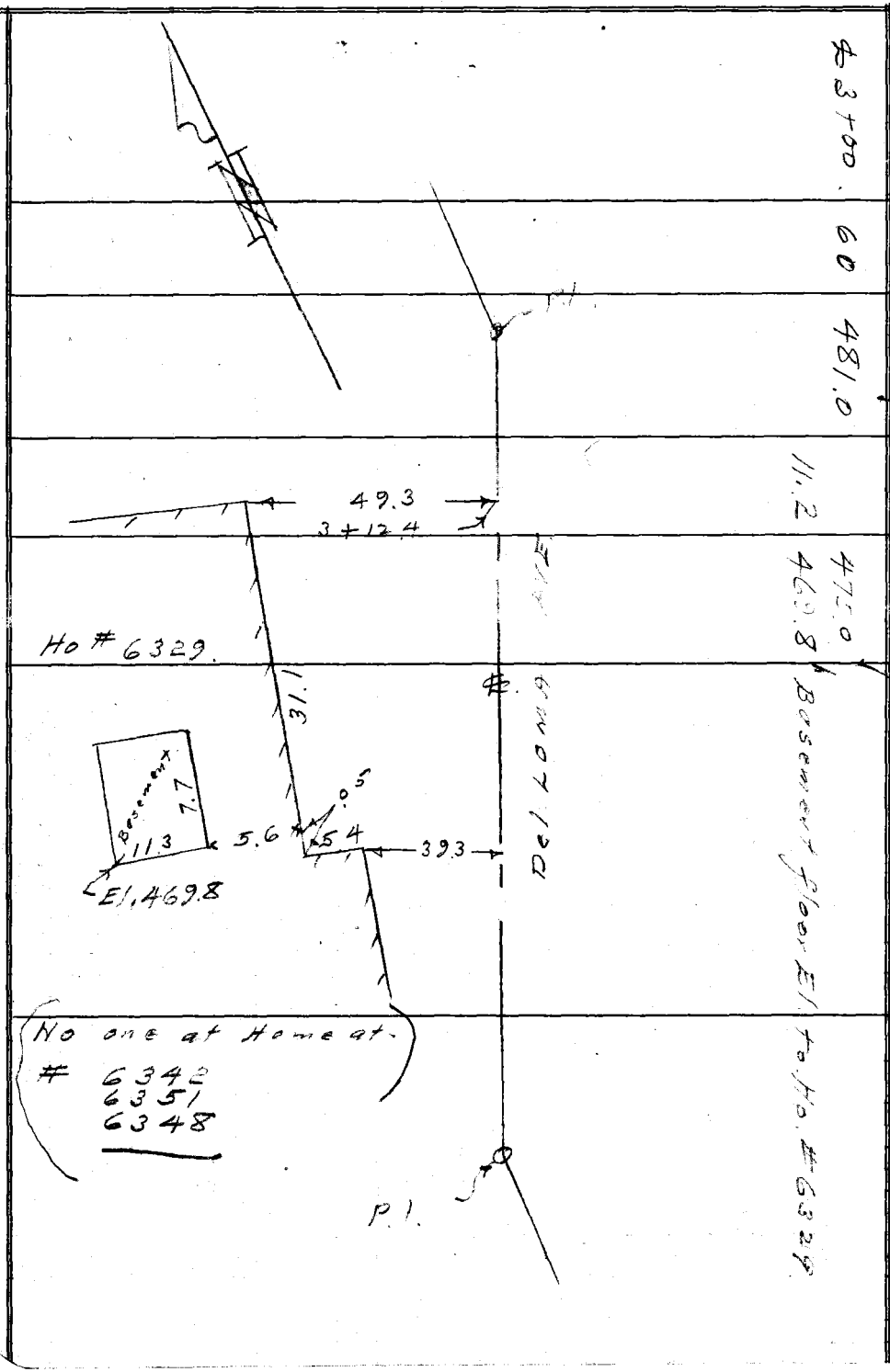

STATION	B. S.	H. I.	F. S.	ELEV.
43+00	60	481.0	11.2	475.0
				469.8

Basement floor El. to Ho. # 6329

76L298 307 4-50

PLEASE RETURN TO

LOS ANGELES COUNTY SURVEYOR

726 LOS ANGELES COUNTY ENGINEERING BLDG.

NOTE: ANY ADDITIONS OR CHANGES ON THIS SHEET MUST BE MADE OR CIRCLED IN RED INK, WITH DATE AND NAME OF PERSON MAKING CHANGE.

Do not extend notes this side of this line.

Notes Ck'd by	Survey of LONGDEN AVE. SS
Map No.	W. O. 1495 Tape No. 2140 St'd. 68 °F
Office Work	Surveyed by BENSON
Checked	Notes J.S.C. Date 3-26-52
Date	Indexed E. C. Johnson

F. B. 1141 Pg. 85

TOPOGRAPHY
ON
LONGMONT AVE.

From: LONGDEN AVE.
To: 595'± N'Ly.

LONGDEN AVE. SS DIST.
J.N. C.I. 1495

C.A. BENSON
J.S. COATES
F.E. BROOKS
P. YAKIMOF

Notes: Any Additions or Changes on This Sheet Must be Made or Checked in Red Ink With Date and Name of Person Making Change.

Do not extend notes this side of this line.

RETURN TO
LOS ANGELES COUNTY SURVEYOR
726 LOS ANGELES COUNTY
ENGINEERING BLDG.

76F3098 247 1DM 1-49

F. B. 1741 Pg. 86

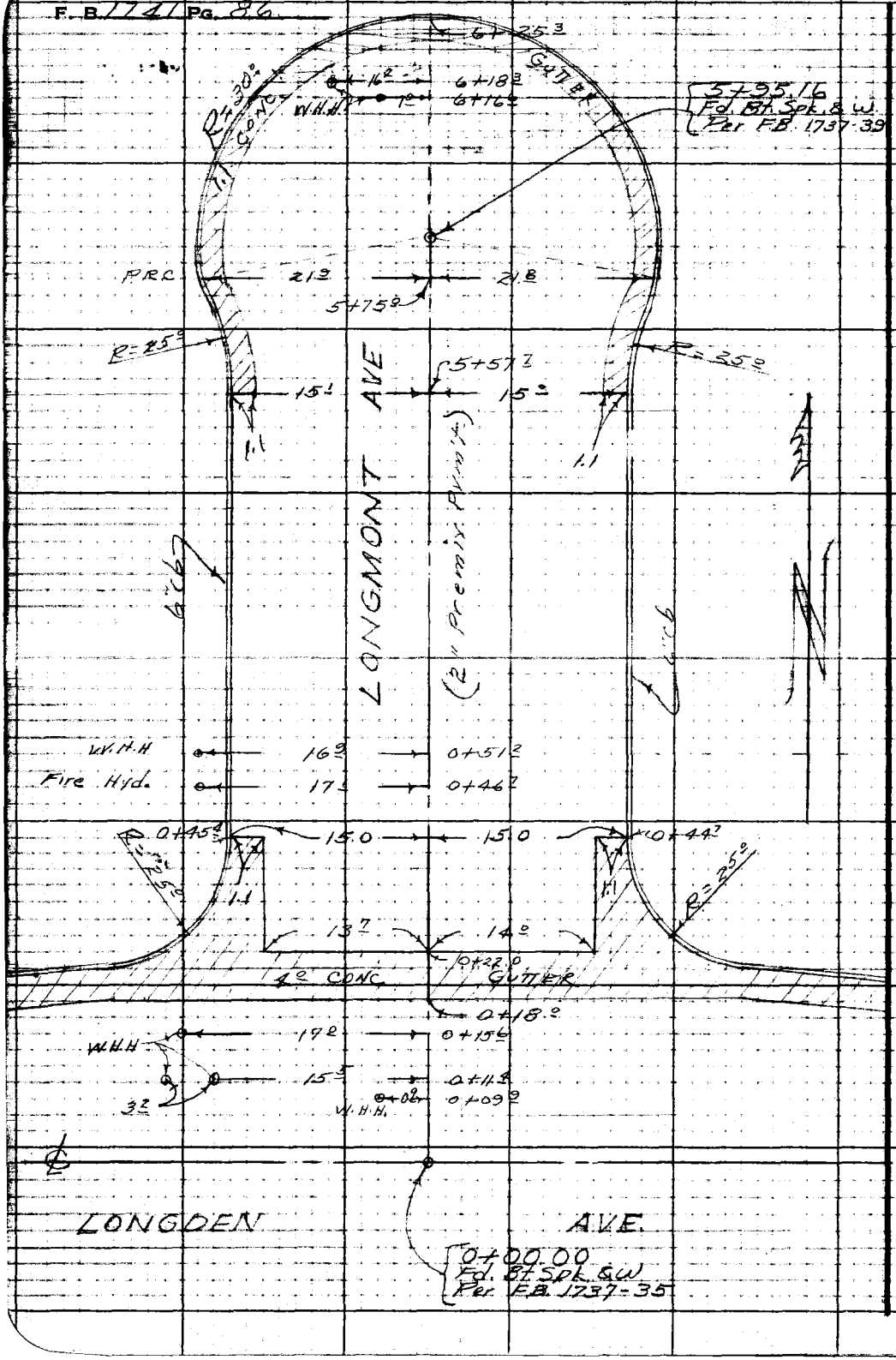

RETURN TO
LOS ANGELES COUNTY SURVEYOR
725 LOS ANGELES COUNTY
ENGINEERING BLDG.

Do not extend notes this side of this line.

Note: Any Additions or Changes on This Sheet Must be Made or Circled in Red Int. With Date and Name of Person Making Change.

Profile No.	Notes Red.	Plotted	Job No. 1495	Division No.
	Date	Date	Survey of LONGDEN AVE. S.S.	
X-Sec. No.	Notes Ch[illegible]	Checked	Survey by BEN[illegible]	Notes J.S.C. Date 3-26-52
	Date 4/11/52	Date	Map No.	Indexed [illegible] Date [illegible]

F. B. 1741 Pg. 87

CROSS-SECTION
ON
LONGMONT AVE

From: Longden Ave.
To: 595'± N'Ly

LONGDEN AVE. S.S. DIST.
C.I. 1495

3-26-52
J.S. Coates
F.E. Brooks
P. Yakimof

STATION	B.S.	H.I.	F.S.	ELEV.

NOTE: ANY ADDITIONS OR CHANGES ON THIS SHEET MUST BE MADE OR CIRCLED IN RED INK, WITH DATE AND NAME OF PERSON MAKING CHANGE.

PLEASE RETURN TO
LOS ANGELES COUNTY SURVEYOR
726 LOS ANGELES COUNTY ENGINEERING BLDG.

Do not extend notes this side of this line.

76L298 307 4-50

76L298 307 4-50

PLEASE RETURN TO
LOS ANGELES COUNTY SURVEYOR
726 LOS ANGELES COUNTY ENGINEERING BLDG.

NOTE: ANY ADDITIONS OR CHANGES ON THIS SHEET MUST BE MADE OR CIRCLED IN RED INK, WITH DATE AND NAME OF PERSON MAKING CHANGE.

Do not extend notes this side of this line.

F. B. 1741 Pg. 88 | Job No. 1495 Division No. | Notes Red. | Plotted | Profile
Survey of Longden Ave S.S. | Date | Date | No.
Survey by Ferson | Notes J.S.C. | Notes Chkd. | Checked | X-Sec.
Indexed C. Johnson | Date 3-26-52 | Date | Date | No.

STATION	B. S.	H. I.	F. S.	ELEV.		
					B.M. TE 611 Elev. 474.584; Per FB. 1588-40	
B.M. TE 611	819	482 77		474 58	Longden Ave. So. Side at Longmont Ave. Fd St. Spk. in cb. 6' W. of ℄ prod. of Longmont Ave	
0+00			838	474 39	℄	
"			845	474 32		7' Rt.
"			853	474 24		15' Rt.
"			864	474 13		25 Rt.
"			831	474 46	7' L	
"			825	474 52	15' L	
"			816	474 61	25' L	
0+09			853	474 24	℄	
"			858	474 19		7' Rt.
"			865	474 12		15' Rt.
"			873	474 04		25' Rt
"			846	474 31	7' L	
"			841	474 36	15' L	
"			830	474 47	25' L	
0+18			883	473 94	℄	
0+20			885	473 92	℄	Flow line
"			894	473 83		7' Rt
"			901	473 76		15' Rt
"			905	473 72		25' Rt

76L298 307 4-50

PLEASE RETURN TO
LOS ANGELES COUNTY SURVEYOR
726 LOS ANGELES COUNTY ENGINEERING BLDG.

NOTE: ANY ADDITIONS OR CHANGES ON THIS SHEET MUST BE MADE OR CIRCLED IN RED INK, WITH DATE AND NAME OF PERSON MAKING CHANGE.

Do not extend notes this side of this line.

STATION	B. S.	H. I.	F. S.	ELEV.			
		482 77					
0+20			8 81	473 96	7' L		
"			8 76	474 01	15' L		
"			8 65	474 12	25' L		
0+22			8 80	473 97		℄	
0+45			8 15	474 62		℄	
"			8 26	474 51			7' Rt
"			8 44	474 33			14' Rt out. gut
"			8 48	474 29			15' Rt Gut.
"			7 86	474 91			15 Rt. Top Cb & N.E. C.R.
"			7 7	475 1			25' Rt. P.L.
"			8 22	474 55	7' L		
"			8 30	474 47	14' L out. Gut.		
"			8 36	474 41	15' L Gut.		
"			7 75	475 02	15' L Top cb N. End N.W. C.R.		
"			6 6	476 2	25' L P.L.		
1+00			7 31	475 46		℄	
"			7 40	475 37			7' Rt
"			7 68	475 09			15' Rt Gut
"			7 09	475 68			15' Rt Top cb
"			6 8	476 0			25' Rt P.L.
"			7 41	475 36	7' L		

Profile Notes Red. _____ Plotted _____ Job No. 1495 Division No. _____ F. B. 1141
No. _____ Date _____ Date _____ Survey of Longden Ave. S.D. Pg. 89
X-Sec. Notes Chkd. _____ Checked _____ Survey by Benson Notes J.S.C. Date 3-26-52
No. _____ Date _____ Date _____ Map No. _____ Date _____

76L298 307 4-50

PLEASE RETURN TO
LOS ANGELES COUNTY SURVEYOR
726 LOS ANGELES COUNTY ENGINEERING BLDG.

NOTE: ANY ADDITIONS OR CHANGES ON THIS SHEET MUST BE MADE OR CIRCLED IN RED INK, WITH DATE AND NAME OF PERSON MAKING CHANGE.

Do not extend notes this side of this line.

F. B. 1741 Pg. 90 Job No. 495 Division No. Notes Red. Plotted Profile
Survey of Longden Ave. SS Date Date No.
Survey by Benson Notes J.S.C. Notes Chkd. Checked X-Sec.
Indexed C. Johnson Date 3-26-52 Date Date No.

STATION	B. S.	H. I.	F. S.	ELEV.		
		482 77				
1+00			769	475 08	15' L Gutt.	
"			712	475 65	15' L Top cb	
"			54	477 4	25' L P.L.	
2+00			575	477 02		℄
"			584	476 93		7' R
"			611	476 66		15' R Gutt
"			554	477 23		15' R Top cb.
"			48	478 0		25' R. PL.
"			582	476 95	7' L	
"			616	476 61	15' L Gutt.	
"			556	477 21	15' L. Top cb.	
"			43	478 5	25' L. P.L.	
3+00			412	478 65		℄
"			423	478 54		7' R
"			451	478 26		15' R Gutt.
"			392	478 85		15' R Top cb.
"			39	478 9		25' R P.L
"			61	476 7		160' R. back Lot Line
"			418	478 59	7' L	
"			452	478 25	15' L Gutt.	
"			387	478 90	15' L Top cb.	

76L298 307 4-50

PLEASE RETURN TO
LOS ANGELES COUNTY SURVEYOR
726 LOS ANGELES COUNTY ENGINEERING BLDG.

NOTE: ANY ADDITIONS OR CHANGES ON THIS SHEET MUST BE MADE OR CIRCLED IN RED INK, WITH DATE AND NAME OF PERSON MAKING CHANGE.

Do not extend notes this side of this line.

STATION	B. S.	H. I.	F. S.	ELEV.		
		482 77				
3+00			2 6	480 2	25' L P.L.	
"			0 1	482 7	145' L. Back lot Line	
4+00			2 43	480 34	℄	
"			2 53	480 24		7' R
"			2 87	479 90		15' R. Gutt.
"			2 30	480 47		15' R. Top cb.
"			2 0	480 8		25' R. P.L.
"			2 52	480 25	7' L	
"			2 89	479 88	15' L Gutt.	
"			2 26	480 51	15' L Top cb	
"			1 3	481 5	25' L P.L.	
T.P.	6 81	487 04	2 54	480 23		
5+00			5 20	481 84	℄	
"			5 27	481 77		7' R
"			5 58	481 46		15' R. Gutt.
"			4 98	482 06		15' R Top cb
"			4 9	482 1		25' R. P.L.
"			5 30	481 74	7' L	
"			5 55	481 49	15' L Gutt.	
"			4 98	482 06	15' L Top cb.	
"			3 9	483 1	25' L P.L.	

Profile Notes Red. ____ Plotted ____ Job No. 1495 Division No. ____ F. B. 1741 Pg. 91
No. ____ Date ____ Date ____ Survey of Langden Ave SS.
X-Sec. Notes Chkd. ____ Checked ____ Survey by Benson Notes J.S.C. Date 3-26-52
No. ____ Date ____ Date ____ Map No. ____ Date ____

76L298 307 4-50

PLEASE RETURN TO
LOS ANGELES COUNTY SURVEYOR
726 LOS ANGELES COUNTY ENGINEERING BLDG.

NOTE: ANY ADDITIONS OR CHANGES ON THIS SHEET MUST BE MADE OR CIRCLED IN RED INK, WITH DATE AND NAME OF PERSON MAKING CHANGE.

Do not extend notes this side of this line.

STATION	B. S.	H. I.	F. S.	ELEV.		
5+57 I		487 04	4 09	482 95		℄
"			4 26	482 78		7' R
"			4 61	482 43		14' R out Gutt
"			4 66	482 38		15' R Gutt
"			4 04	483 00		15' R Top cb Begin of curve
"			3 8	483 2		25' R. P.L
"			4 28	482 76	7' L	
"			4 53	482 51	14' L out. Gutt	
"			4 61	482 43	15' L Gutt	
"			3 98	483 06	15' L Top cb	begin of curve
"			3 3	483 7	25' L. P.L.	
5+75°			3 82	483 22		℄
"			4 13	482 91		15' R
"			4 37	482 67		21' R out Gutt
"			4 45	482 59		22' R Gutt
"			3 79	483 25		22' R. Top cb
"			3 3	483 7		32' R. P.L.
"			4 17	482 87	15' L	
"			4 39	482 65	20.3 L out Gutt	
"			4 49	482 55	21.9 L Gutt	
"			3 83	483 21	21.9 L Top cb.	

F. B. 1741 Pg. 92 Job No. 1425 Division No. Notes Red. Plotted Profile
Survey of Longden Ave S.S. Date Date No.
Survey by Benson Notes J.S.C. Notes Chkd. Checked X-Sec.
Indexed C. Johnson Date 3-26-52 Date Date No.

76L298 307 10-51

PLEASE RETURN TO

LOS ANGELES COUNTY SURVEYOR
726 LOS ANGELES COUNTY
ENGINEERING BLDG.

NOTE: ANY ADDITIONS OR CHANGES ON THIS SHEET MUST BE MADE OR CIRCLED IN RED INK, WITH DATE AND NAME OF PERSON MAKING CHANGE.

Do not extend notes this side of this line.

STATION	B. S.	H. I.	F. S.	ELEV.		
		487 04				
			30	484 0		
5+95.16			3 55	483.49		℄
6+10			3 48	483 56		℄
"			3 58	483 46		15' R
"			3 89	483 15		25' R out Gutt.
"			4 02	483 02		26² R Gutt.
"			3 40	483 64		26² R Top cb
"			2 6	484 4		36' R. P.L.
"			3 3	483 7		160' R Back lot line
"			3 60	483 44	15' L	
"			3 87	483 17	24³ L out Gutt	
"			4 00	483 04	26' L Gutt	
"			3 36	483 68	26' L Top cb	
"			1 8	485 2	36' L P.L	
"			0 7	486 3	160' L back lot line	
6+24²			3 58	483 46		℄ prod out Gutt
6+25³			3 71	483 33		℄ prod. Gutt
6+25.3			3 07	483 97		℄ prod Top Cb
6+35°			2 2	484 8		℄ prod P.L.
6+60			0 8	486 2		℄ prod
B.M. T.E 936			3 21	483 83	B.M. TE 936 Elev. 483 836 Per F.B. 1588-237 Longmont Ave. 600'± No. Longden Ave. Fd Bt. Spk in Cb 15' E of ℄ prod	

Profile No. ____ Date ____ Notes Red ____ Plotted ____ Job No. 1495 Division No. ____ F.B. 1741 PG. 93

X-Sec. No. ____ Date ____ Notes Chkd. ____ Checked ____ Date ____ Survey of Longden Ave. SS. Survey by Benson Notes J.S.C. Date 7-26-52

Map No. ____ Date ____ Indexed ____ Date ____

76L298 307 10-51

PLEASE RETURN TO

LOS ANGELES COUNTY SURVEYOR
726 LOS ANGELES COUNTY
ENGINEERING BLDG.

NOTE: ANY ADDITIONS OR CHANGES ON THIS SHEET MUST BE MADE OR CIRCLED IN RED INK, WITH DATE AND NAME OF PERSON MAKING CHANGE.

Do not extend notes this side of this line.

STATION	B. S.	H. I.	F. S.	ELEV.		
℄ Sta 2+00	44	481 4		477 0		
			11 5	469 9	Drain Elev. of Swimming Pool to Ho# 6320	
℄ Sta 4+00	89	489 2		480 3		
			11 8	477 4	Drain Elev. of Swimming Pool to Ho# 6339	
℄ Sta 5+95.16	80	491 5		483 5		
			11 0	480 5	Drain Elev. of Swimming Pool to Ho# 6353	
℄ Sta 5+95.16	54	488 9		483 5		
			8 8	480 1	Basement floor Elev. to Ho# 6359	

F.B. 1741 PG. 94 Job No. 1495 Division No. ____ Notes Red. ____ Plotted ____ Profile
Survey of Longden Ave SS Date ____ Date ____ No. ____
Survey by Benson Notes J.S.C. Notes Chkd. ____ Checked ____ X-Sec.
Indexed C. Johnson Date 3-26-52 Date ____ Date ____ No. ____

Profile No.	Notes Red.	Plotted	Job No. 1425	Division No.	F.B. 1741	PG. 95
	Date	Date	Survey of LONGDEN AVE.			
X-Sec. No.	Notes Chkd.	Checked	Survey by BENSON	Notes J.S.C.	Date 3-26-52	
	Date	Date	Map No.	Indexed Johnson	Date	

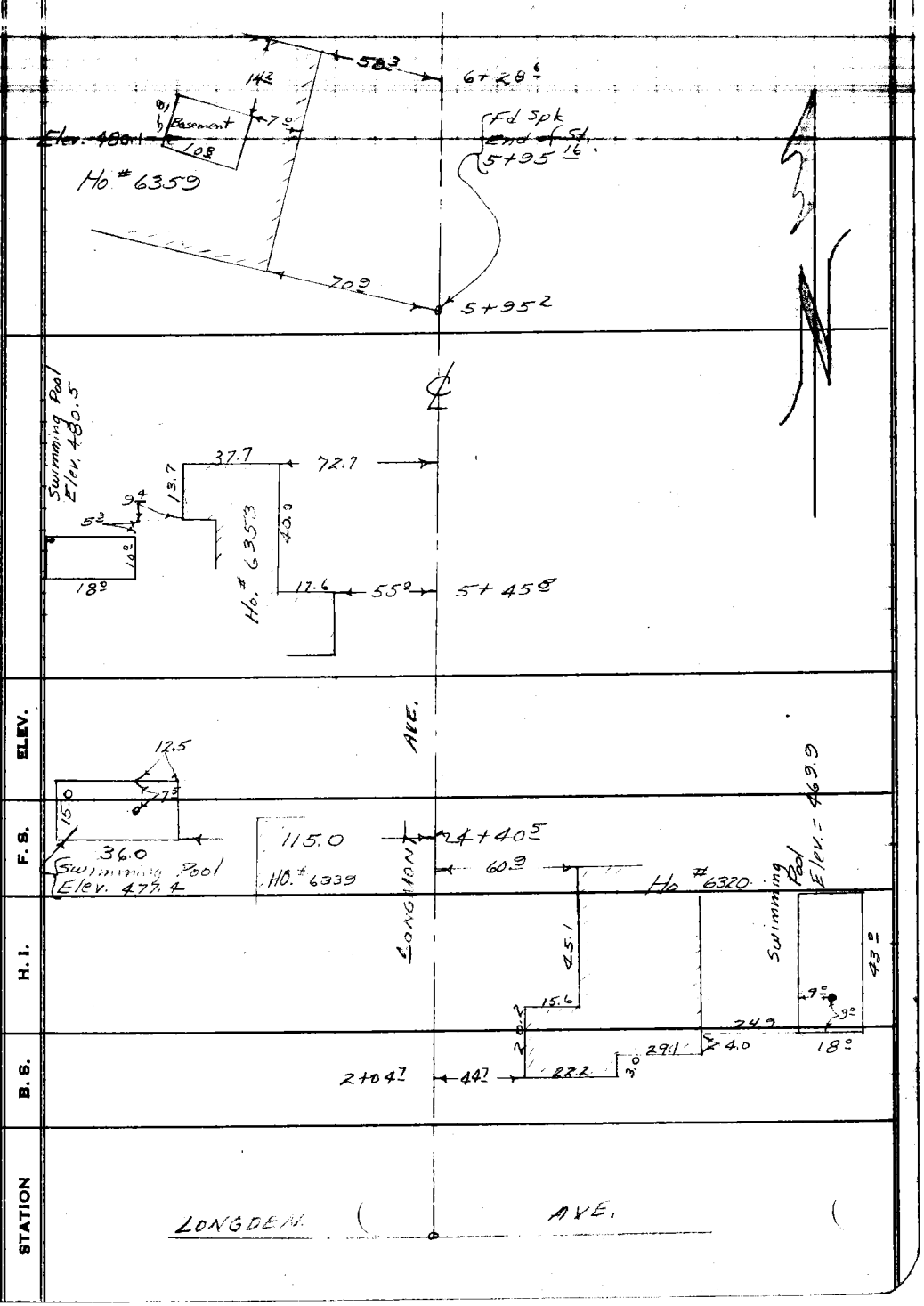

NOTE: ANY ADDITIONS OR CHANGES ON THIS SHEET MUST BE MADE OR CIRCLED IN RED INK, WITH DATE AND NAME OF PERSON MAKING CHANGE.

Do not extend notes this side of this line.

PLEASE RETURN TO
LOS ANGELES COUNTY SURVEYOR
726 LOS ANGELES COUNTY
ENGINEERING BLDG.

76L298 307 10-51

F.B. 1741 PG. 96 Job No. 1495 Division No. _____ Notes Red. _____ Plotted _____ Profile

Survey of LONGDEN AVE. S.S. Date _____ Date _____ No. _____

Survey by BENSON Notes J.S.C. Notes Chkd _____ Checked _____ X-Sec.

Indexed _____ Date 3-26-52 Date _____ Date _____ No. _____

STATION	B. S.	H. I.	F. S.	ELEV.

76L298 307 10-51

PLEASE RETURN TO

LOS ANGELES COUNTY SURVEYOR

726 LOS ANGELES COUNTY ENGINEERING BLDG.

Do not extend notes this side of this line.

NOTE: ANY ADDITIONS OR CHANGES ON THIS SHEET MUST BE MADE OR CIRCLED IN RED INK, WITH DATE AND NAME OF PERSON MAKING CHANGE.

Notes Ck'd by	Survey of LONGDEN AVE. S.S.
Map No.	W. O. 1495 Tape No. 0/25 Ck'd. °F
Office Work	Surveyed by BENSON
Checked	Notes J.S.C. Date 3-22-32
Date	Indexed [redacted]

F. B. 1741 Pg. 97

TOPOGRAPHY
ON
CHARLOTTE AVE.

From: Longden Ave.
To: 550'± N'Ly.

LONGDEN AVE. S.S. DIST.
J.N. C.I. 1495

C.A. BENSON
J.S. COATES
F.E. BROOKS
P. YAKIMOF

Note: Any Additions or Changes on This Sheet Must be Made or Checked in Red Ink With Date and Name of Person Making Change.

Do not extend notes this side of this line.

RETURN TO
LOS ANGELES COUNTY SURVEYOR
726 LOS ANGELES COUNTY
ENGINEERING BLDG.

76F3008 247 10M 1-49

F. B. 1741 Pg. 98

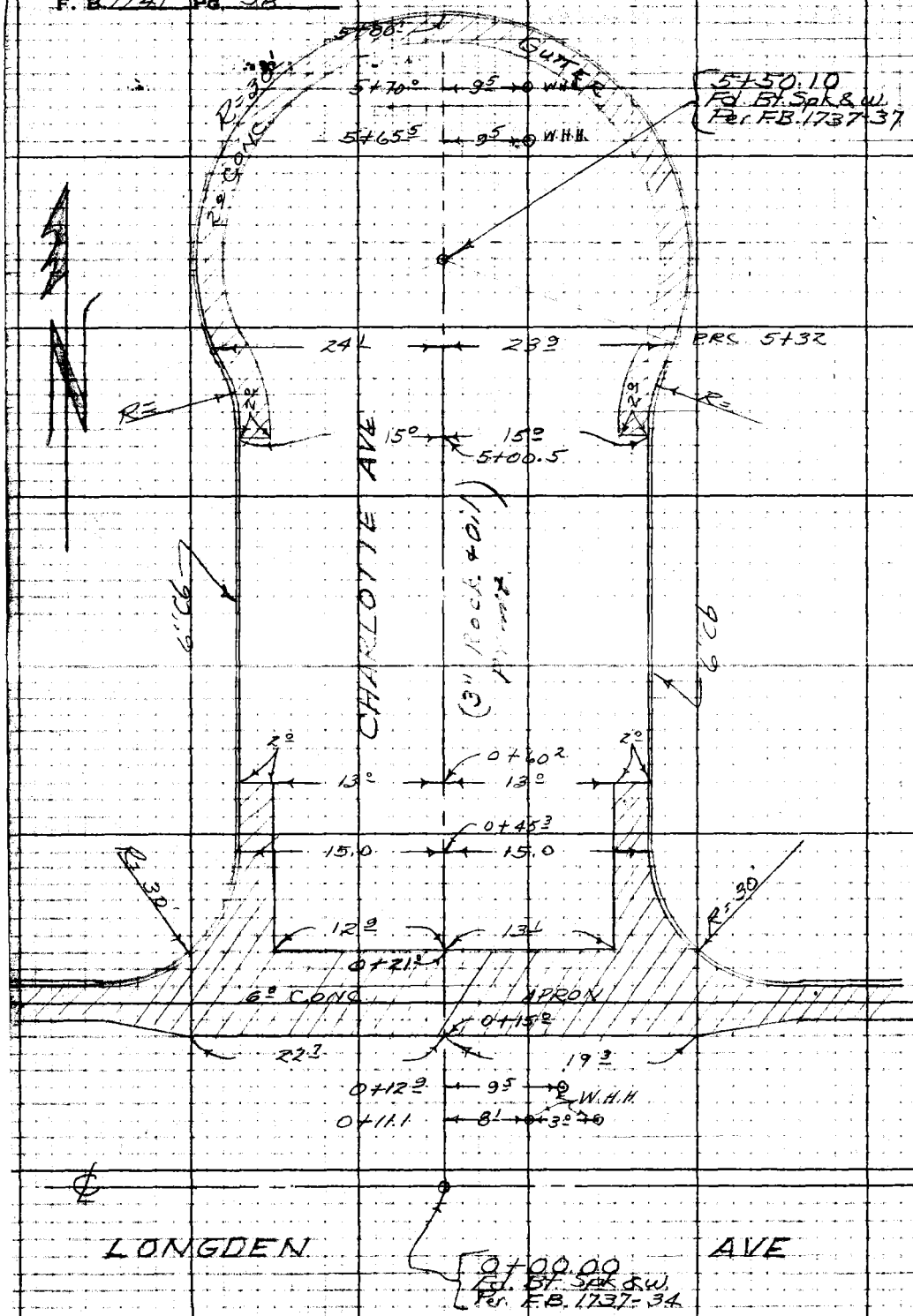

RETURN TO
LOS ANGELES COUNTY SURVEYOR
728 LOS ANGELES COUNTY
ENGINEERING BLDG.

Do not extend notes this side of this line.

Note: Any Additions or Changes on This Sheet Must be Made or Circled in Red Ink With Date and Name of Person Making Change.

Profile No. | Notes Red. | Plotted | Job No. 1495 | Division No. | F.B. 174 | Pg. 99
Date | Date | Survey of LONGDEN AVE. S.S.
X-Sec. No. | Notes Chkd. | Checked | Survey by | Notes J.S.C. | Date
Date 4/11/52 | Date | Map No. | Index | Date

CROSS - SECTION
ON
CHARLOTTE AVE

From: Longden Ave
To: 550'± N'ly

LONGDEN AVE S.S. DIST.
J.N. 1495

3-26-52
J. S. COATES
F.E. BROOKS
P. YAKIMOF

STATION	B. S.	H. I.	F. S.	ELEV.

NOTE: ANY ADDITIONS OR CHANGES ON THIS SHEET MUST BE MADE OR CIRCLED IN RED INK, WITH DATE AND NAME OF PERSON MAKING CHANGE.

Do not extend notes this side of this line.

PLEASE RETURN TO
LOS ANGELES COUNTY SURVEYOR
726 LOS ANGELES COUNTY
ENGINEERING BLDG.

76L298 307 10-51

76L298 307 10-51

PLEASE RETURN TO

LOS ANGELES COUNTY SURVEYOR
726 LOS ANGELES COUNTY
ENGINEERING BLDG.

NOTE: ANY ADDITIONS OR CHANGES ON THIS SHEET MUST BE MADE OR CIRCLED IN RED INK, WITH DATE AND NAME OF PERSON MAKING CHANGE.

Do not extend notes this side of this line.

STATION	B. S.	H. I.	F. S.	ELEV.		
					B.M.T.E. 612 Elev. 476.096	Per F.B. 1588-40
B.M.TE 612	10 65	486 75		476 10	Longden Ave., So. Side, at Charlotte Fd. Bt. Spk in cb 5' E. of ℄ Prod. Charlotte Ave.	
0+00			10 29	476 46	℄	
"			10 33	476 42		7' R
"			10 36	476 39		15' R
"			10 40	476 35		25' R
"			10 24	476 51	7' L	
"			10 18	476 57	15' L	
"			10 09	476 66	25' L	
0+09			10 53	476 22	℄	
"			10 62	476 13		7' R.
"			10 55	476 20		15' R
"			10 56	476 19		25' R
"			10 42	476 33	7' L	
"			10 40	476 35	15' L	
"			10 37	476 38	25' L	
0+15			10 97	475 78	℄	edge Conc. Gutt
0+18 Flow line			11 01	475 74	℄	
"			11 04	475 71		7' R
"			11 06	475 69		15' R
"			11 08	475 67		25' R

F.B. 1741 PG. 100 Job No. 1495 Division No. ____ Notes Red. ____ Plotted ____ Profile ____
Survey of LONGDEN AVE. S.S. Date ____ Date ____ No. ____ X-Sec. ____
Survey by BENSON Notes J.S.C. Notes Chkd. ____ Checked ____ No. ____
Indexed C. Johnson Date 5-26-52 Date ____ Date ____

76L298 307 10-51

PLEASE RETURN TO

LOS ANGELES COUNTY SURVEYOR
726 LOS ANGELES COUNTY
ENGINEERING BLDG.

NOTE: ANY ADDITIONS OR CHANGES ON THIS SHEET MUST BE MADE OR CIRCLED IN RED INK, WITH DATE AND NAME OF PERSON MAKING CHANGE.

Do not extend notes this side of this line.

STATION	B. S.	H. I.	F. S.	ELEV.			
		486 75					
0+18			10 96	475 79	7'L		
"			10 89	475 86	15'L		
"			10 84	475 91	25'L		
0+21			10 91	475 84		℄	
0+45³			10 32	476 43		℄	
"			10 42	476 33			7'R.
"			10 49	476 26			13'R out Gutt
"			10 60	476 15			15'R Gutt
"			9 88	476 87			15'R. Top cb.
"			9 4	477 4			25'R P.L.
"			10 35	476 40	7'L		
"			10 45	476 30	13'L out. Gutt.		
"			10 56	476 19	15'L Gutt		
"			9 88	476 87	15'L Top cb.		
"			9 2	477 6	25'L P.L.		
0+60³			9 97	476 78		℄	
"			10 20	476 55			13'R out Gu
"			10 21	476 54	13'L out. Gutt.		
1+00			9 26	477 49		℄	
"			9 39	477 36			7'R
"			9 69	477 06			15'R

Profile Notes Red ____ Plotted ____ Job No. 1495 Division No. ____ F.B. 1741 PG. 101
No. ____ Date ____ Date ____ Survey of Longden Ave. SS.
X-Sec. Notes Chkd ____ Checked ____ Survey by Benson Notes J.S.C. Date 3-26-52
No. ____ Date ____ Date ____ Map No. ____ Indexed Johnson Date ____

76L298 307 10-51

PLEASE RETURN TO

LOS ANGELES COUNTY SURVEYOR
726 LOS ANGELES COUNTY
ENGINEERING BLDG.

NOTE: ANY ADDITIONS OR CHANGES ON THIS SHEET MUST BE MADE OR CIRCLED IN RED INK, WITH DATE AND NAME OF PERSON MAKING CHANGE.

Do not extend notes this side of this line.

STATION	B. S.	H. I.	F. S.	ELEV.		
		486 75				
1+00			9 08	477 67		15' R. Top cb
"			8 3	478 5		25' R P.L.
"			9 41	477 34	7' L	
"			9 61	477 14	15' L Gutt.	
"			9 09	477 66	15' L Top cb	
"			8 7	478 1	25' L. P.L.	
2+00			7 48	47[illegible] 27		℄
"			7 55	479 20		7' R
"			7 83	478 92		15' R Gutt
"			7 26	47[illegible] 49		15' R Top cb
"			6 8	480 0		25' R. P.L
"			7 56	479 19	7' L	
"			7 82	478 93	15' Gutt	
"			7 23	479 53	15' Top cb	
"			6 9	479 9	25' P.L.	
3+00			5 31	481 44		℄
"			5 48	481.27		7' R
"			5 79	48[illegible] 96		15' R Gutt
"			5 10	48[illegible] 65		15' R. Top cb
"			4 9	48[illegible] 9		25' R P.L.
"			3 4	483.4		170' R. Back Lot Line

F.B. 1741 PG 102 Job No. 1495 Division No. ____ Notes Red. ____ Plotted ____ Profile
Survey of LONGDEN AVE SS Date ____ Date ____ No. ____
Survey by BENSON Notes J.S.C. Notes Chkd. ____ Checked ____ X-Sec.
Indexed C. Johnson Date 3-26-52 Date ____ Date ____ No. ____

76L298 307 10-51

PLEASE RETURN TO

LOS ANGELES COUNTY SURVEYOR

726 LOS ANGELES COUNTY
ENGINEERING BLDG.

NOTE: ANY ADDITIONS OR CHANGES ON THIS SHEET MUST BE MADE OR CIRCLED IN RED INK, WITH DATE AND NAME OF PERSON MAKING CHANGE.

Do not extend notes this side of this line.

STATION	B. S.	H. I.	F. S.	ELEV.		
		486 75				
3+00			5 50	481.25	7' L	
"			5 72	481.03	15' L Gutt	
"			5 10	481.65	15' L. Top cb	
"			4.8	482.0	25' L P.L.	
"			3 7	483.1	175' L back lot line	
4+00			3 72	483.03	℄	
"			3 29	483.46		7' R
"			3 67	483.08		15' R Gutt.
"			2 96	483.79		15' R Top cb.
"			2 8	484.0		25' R P.L.
"			3 25	483.50	7' L	
"			3 54	483.21	15' L Gutt	
"			2 93	483.82	15' L Top cb.	
"			2 9	483.9	25' L P.L.	
T.P.	680	491 69	1 86	484 89		
5+00.5			6 01	485.68	℄	
"			6 07	485.62		7' R
"			6 22	485.47		13 R out. Gutt
"			6 30	485.39		15' R Gutt
"			5 72	485.97		15' R. Top cb. Begin of Curve
"			5 4	486.3		

Profile No. ____ Notes Red. ____ Plotted ____ Job No. 1495 Division No. ____ F.B. 1741 Pg. 103

X-Sec. No. ____ Date ____ Date ____ Survey of LONGDEN AVE. SS

Notes Chkd. ____ Checked ____ Survey by BENSON Notes J.S.C. Date 3-26-52

No. ____ Date ____ Date ____ Map No. ____ Indexed Johnson Date ____

76L298 307 10-51

PLEASE RETURN TO

LOS ANGELES COUNTY SURVEYOR
726 LOS ANGELES COUNTY
ENGINEERING BLDG.

NOTE: ANY ADDITIONS OR CHANGES ON THIS SHEET MUST BE MADE OR CIRCLED IN RED INK, WITH DATE AND NAME OF PERSON MAKING CHANGE.

Do not extend notes this side of this line.

STATION	B. S.	H. I.	F. S.	ELEV.		
		491 69				
5+00.5			6 03	485.66	7' L	
			6 22	485.47	13' L out. Gutt.	
			6 38	485.31	15' L Gutt	
			5 83	485.86	15' L Top cb.-begin of Curve	
			5 7	486.0	25' L P.L.	
5+32.0	P.R.C.		5 36	48[illegible].33	℄	
"			5 39	486.30		15' R
"			5 48	486.21		21' R out. Gutt
"			5 63	486.06		23' R' Gutt
"			4 99	486.70		23' R Top cb
"			4 8	486.9		34' R P.L.
"			5 49	486.20	15' L	
"			5 51	486.18	21' L out. Gutt	
"			5 64	486.05	24' L. Gutt	
"			4 99	486.70	24' L Top cb	
"			4 8	486.9	34' L. P.L.	
5+50.10	end. of st.?		5 10	486.59	℄	
5+65.0			4 84	486.85	℄	
"			4 83	486.86		15' R
"			4 89	486.80		23' R out. Gutt
"			5 05	486.64		25' R. Gutt

F.B. 1741 PG. 104 Job No. 1495 Division No. Notes Red. Plotted No. Profile
Survey of LONGDEN AVE. S.S. Date Date X-Sec.
Survey by BENSON Notes J.S.C. Notes Chkd. Checked No.
Indexed C. Johnson Date 3-26-52 Date Date

76L298 307 10-51

PLEASE RETURN TO
LOS ANGELES COUNTY SURVEYOR
726 LOS ANGELES COUNTY
ENGINEERING BLDG.

NOTE: ANY ADDITIONS OR CHANGES ON THIS SHEET MUST BE MADE OR CIRCLED IN RED INK, WITH DATE AND NAME OF PERSON MAKING CHANGE.

Do not extend notes this side of this line.

STATION	B. S.	H. I.	F. S.	ELEV.		
		491 69				
5+650			446	487.23		25° R Top cb
"			41	487.6		36' R P.L.
"			53	486.4		185' R back lot line
"			475	486.94	15' L	
"			486	436.53	23° L out. Gutt	
"			499	486.70	26° L Gutt	
"			435	487.34	26° L Top cb	
"			40	487.7	36° L P.L.	
"			27	489.0	185' L. back lot Line	
5+78±			475	486.94		℄ prod out. Gutt.
5+80±			483	486.36		℄ prod Gutt
"			423	487.46		℄ prod Top. cb.
5+90			37	488.0		℄ prod P.L.
6+50			23	489.4		℄ prod back lot Line
B.M.T.E 935			422	487 47	B.M. T.E. 935 Elev. 487.466 Per F.B. 1588-237 Charlotte Ave. at No. end of st. Fd. Bh. Spk in cb. of Turn around 1° E. of ℄ prod Charlotte Ave.	
℄ 3+00.	4.8	486.2		481.4		
			9.7	476.5	Basement floor El. to Ho. # 6326.	
℄ 5+50.10	5.5	492.1		486.6		
			11.1	481.0	Basement floor El. to Ho. # 6354	

Profile Notes Red ____ Plotted ____ Job No. 1495 Division No. ____ F.B. 1741 Pg. 105
No. ____ Date ____ Date ____ Date ____ Survey of LONGDEN AVE. S.S.
X-Sec. Notes Chkd ____ Checked ____ Survey by BENSON Notes J.S.C. Date 3-26-52
No. ____ Date ____ Date ____ Map No. ____ Date ____

F.B. 1741 PG. 106 Job No. 1495 Division No. _____ Notes Red. _____ Plotted _____ Profile

Survey of LONGDEN AVE. S.S. Date _____ Date _____ No. _____

Survey by BENSON Notes J.S.C. Notes Chkd. _____ Checked _____ X-Sec.

Indexed _____ Date 3-26-52 Date _____ Date _____ No. _____

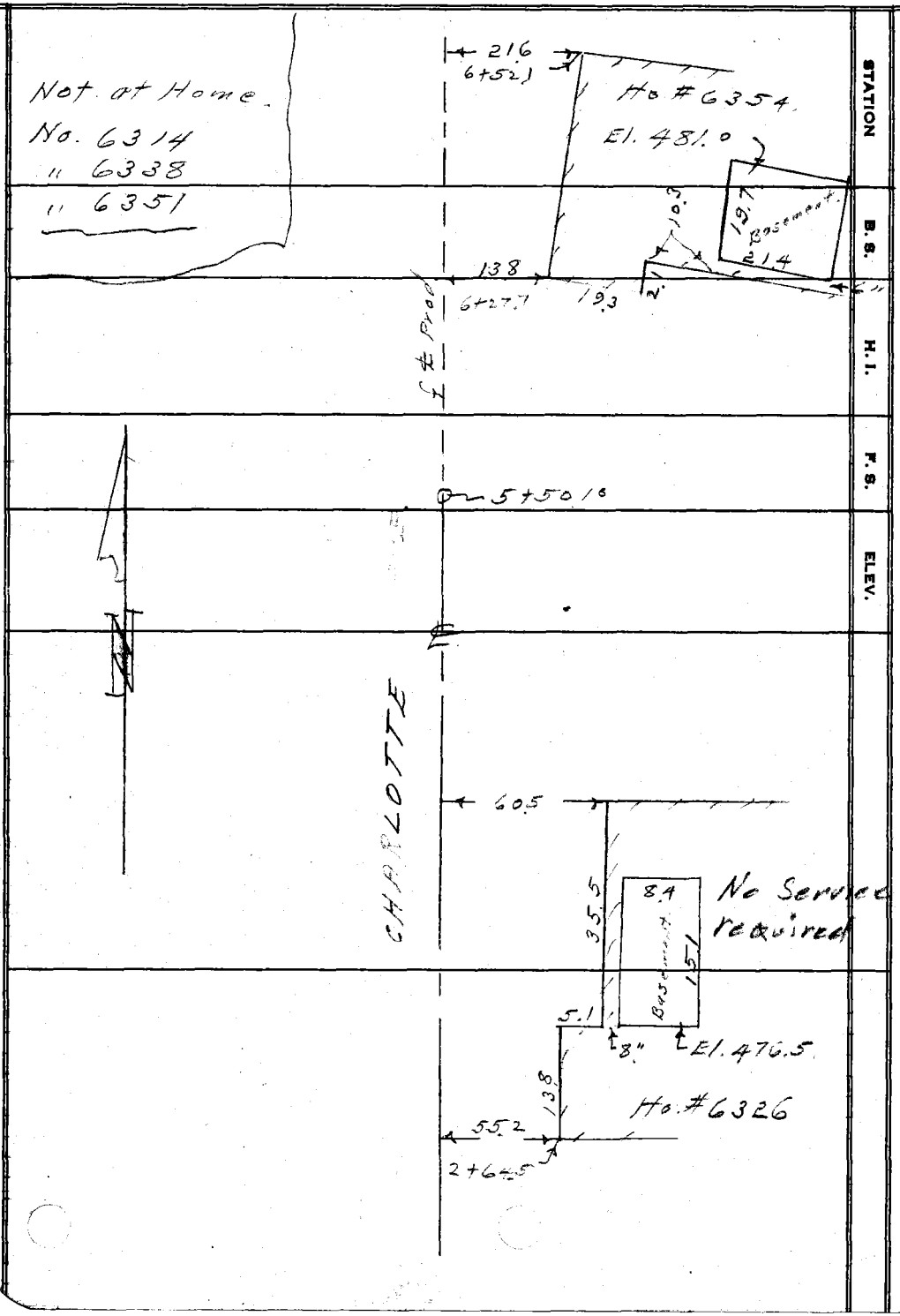

76L298 307 10-51

PLEASE RETURN TO

LOS ANGELES COUNTY SURVEYOR
726 LOS ANGELES COUNTY
ENGINEERING BLDG.

Do not extend notes this side of this line.

NOTE: ANY ADDITIONS OR CHANGES ON THIS SHEET MUST BE MADE OR CIRCLED IN RED INK, WITH DATE AND NAME OF PERSON MAKING CHANGE.

Notes Ck'd by	Survey of LONGDEN AVE S.S.
Map No.	W. O. [illegible] Page No. [illegible]
Office Work	Surveyed by BENSON
Checked	Noted J.D.C. Date [illegible]
Date	Indexed A. C. Johnson

F. B. 1741 PG. 107

TOPOGRAPHY

ON

SAN GABRIEL BLVD.

From: Longden Ave.

To: Near Clarence Ave.

LONGDEN AVE S.S. DIST.

J.N. C.I. 1495

G. A. BENSON
J. S. COATES
F. E. BROOKS
P. YAKIMOF

Notes: Any Additions or Changes on This Sheet Must be Made or Circled in Red Ink With Date and Name of Person Making Change.

Do not extend notes this side of this line.

RETURN TO
LOS ANGELES COUNTY SURVEYOR
726 LOS ANGELES COUNTY
ENGINEERING BLDG.

76F3098 247 10M 1-49

F. B. 1741 Pg. 108

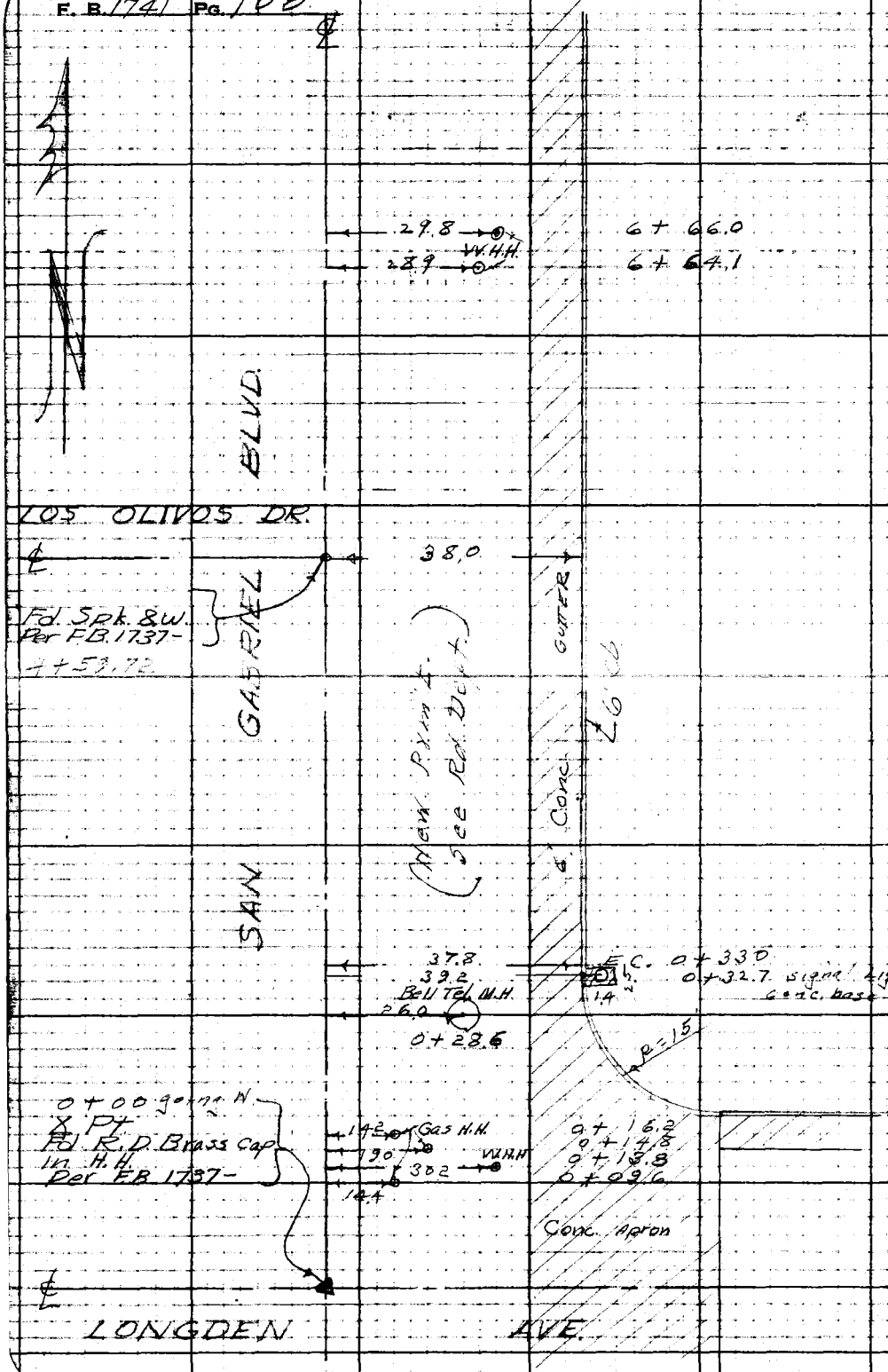

RETURN TO
LOS ANGELES COUNTY SURVEYOR
726 LOS ANGELES COUNTY
ENGINEERING BLDG.

Do not extend notes this side of this line.

Note: Any Additions or Changes on This Sheet Must be Made or Checked in Red Ink With Date and Name of Person Making Change.

Notes Ck'd by	Survey of LONGDEN AVE. SS
Map No.	W. O. 1495 Tape No. 0100 St'd. 68 °F
Office Work	Surveyed by BENSON
Checked	Notes J.S.C. Date 3-52
Date	Indexed [illegible]

F. B. 1741 PG. 109

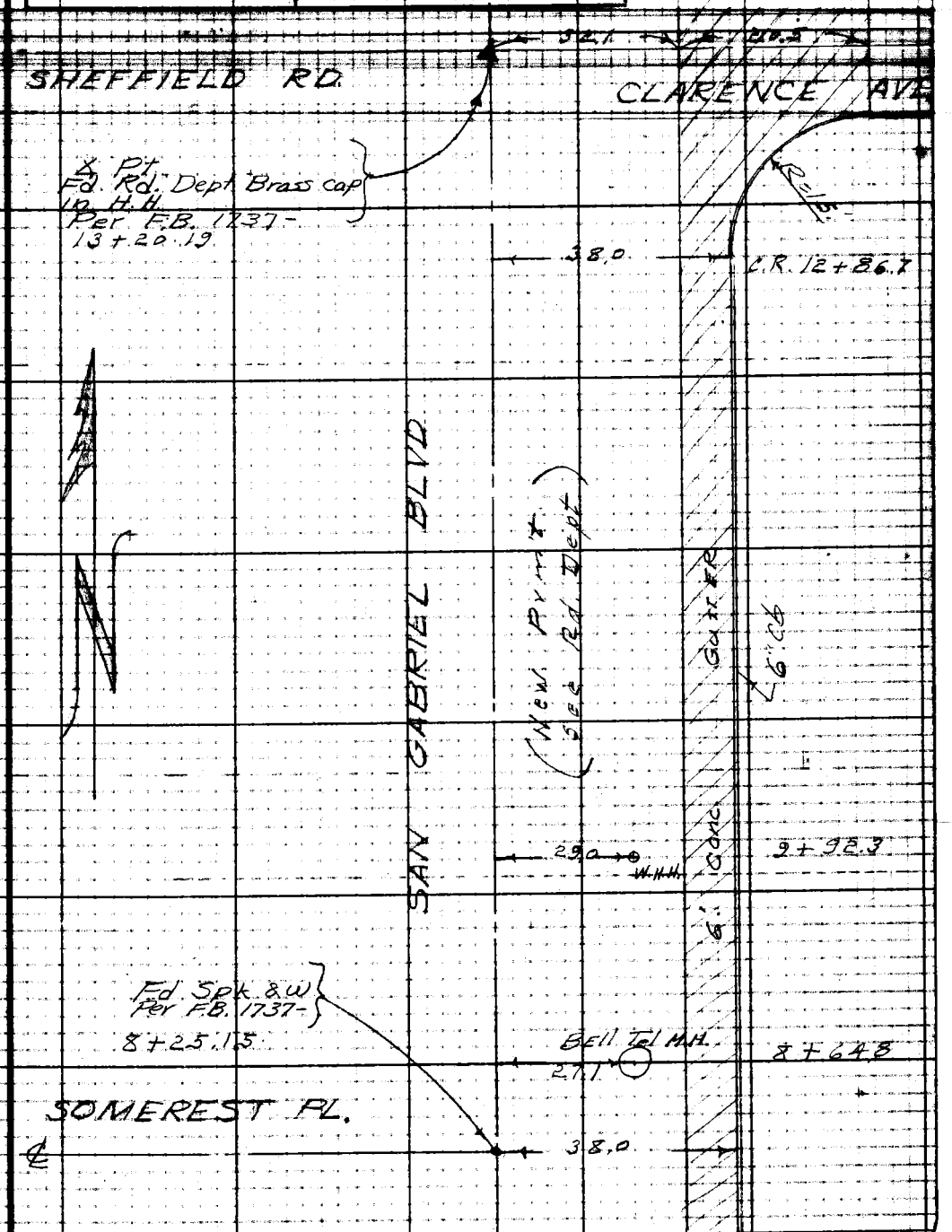

Note: Any Additions or Changes on This Sheet Must be Made or Circled in Red Ink With Date and Name of Person Making Change.

Do not extend notes this side of this line.

RETURN TO
LOS ANGELES COUNTY SURVEYOR
726 LOS ANGELES COUNTY
ENGINEERING BLDG.

76F3098 247 IDM 1-49

F. B. 174 Pg. 110

RETURN TO
LOS ANGELES COUNTY SURVEYOR
725 LOS ANGELES COUNTY
ENGINEERING BLDG.

Note: Any Additions or Changes on This Sheet Must be Made or Circled in Red Ink With Date and Name of Person Making Change.

Do not extend notes this side of this line.

Profile No. _____ Notes Red _____ Plotted _____ Job No. 1495 Division No. _____

F.B. 1741 PG. 111

X-Sec. No. _____ Date _____ Date _____ Survey of [illegible]

Notes Chkd. LCM Checked _____ Survey by Benson Notes [illegible] Date 3-27-52

Date 9/11/52 Date _____ Map No. _____ Indexed X C. Johnson Date JUN 5 '53

CROSS-SECTIONS

ON

SAN GABRIEL BLVD

(EAST HALF ST.

FROM LONGDEN AVE

TO:- [illegible] CLARENCE AVE

LONGDEN AVE SEWER DIST.

C.I. 1495.

3-27-52.
C.A. Benson.
J.S. Coates.
F.E. Brooks.
P. Yakimah.

STATION	B.S.	H.I.	F.S.	ELEV.

NOTE: ANY ADDITIONS OR CHANGES ON THIS SHEET MUST BE MADE OR CIRCLED IN RED INK, WITH DATE AND NAME OF PERSON MAKING CHANGE.

PLEASE RETURN TO
LOS ANGELES COUNTY SURVEYOR
726 LOS ANGELES COUNTY
ENGINEERING BLDG.

Do not extend notes this side of this line.

76L298 307 10-51

76L298 307 10-51

PLEASE RETURN TO

LOS ANGELES COUNTY SURVEYOR
726 LOS ANGELES COUNTY
ENGINEERING BLDG.

NOTE: ANY ADDITIONS OR CHANGES ON THIS SHEET MUST BE MADE OR CIRCLED IN RED INK, WITH DATE AND NAME OF PERSON MAKING CHANGE.

Do not extend notes this side of this line.

STATION	B. S.	H. I.	F. S.	ELEV.		
BM. T.E. 614	7.88	492.34		484.46	BM. T.E. 614 El 484.458 F.B. 1588-35. San Gabriel Blvd. & Longden Ave. N.E. Cor. Bt. Spk. in cb. 4' N. of N. end. C.R.	
0+00.			8.45	483.89		℄ Int Longden & San Gabriel
"			8.54	483.80		16 R.
"			8.89	483.45		32 R. out gut
"			9.13	483.21		38 R.
"			8.90	483.44		50 R.
0+33			7.98	484.36		℄.
"			8.04	484.30		16 R.
"			8.41	483.93		32 R. out gut.
"			8.60	483.74		38 R. gut
"			7.95	484.39		38 R Top. cb. (N. end. N.E. C.R.
"			7.8	484.5		50 R.
1+00			7.14	485.20		℄
"			7.14	485.20		16 R.
"			7.40	484.94		32 R. out gut.
"			7.60	484.74		38 R. gut.
"			6.97	485.37		38 R. Top. cb.
"			7.2	485.1		50 R
2+00			5.67	486.67		℄.
"			5.79	486.55		16 R.

F.B. 1741 PG. 112 Job No. 1495 Division No. Notes Red. Plotted Profile
Survey of Longden Ave S.S. Date Date No.
Survey by Benson Notes LB Notes Chkd. Checked X-Sec.
Indexed H. C. Johnson Date 3-27-52 Date Date No.

76L298 307 10-51

PLEASE RETURN TO

LOS ANGELES COUNTY SURVEYOR

726 LOS ANGELES COUNTY
ENGINEERING BLDG.

NOTE: ANY ADDITIONS OR CHANGES ON THIS SHEET MUST BE MADE OR CIRCLED IN RED INK, WITH DATE AND NAME OF PERSON MAKING CHANGE.

Do not extend notes this side of this line.

STATION	B. S.	H. I.	F. S.	ELEV.		
		492.34				
2+00			6.07	486.27		32 R. out gut
"			6.30	486.04		38 R. gut
"			5.70	486.64		38 R. Top. ch.
"			5.7	486.6[illegible]		50 R.
3+00			4.49	487.85		℄.
"			4.61	487.73		16 R.
"			4.85	487.49		32 R. out gut
"			5.11	487.23		38 R. gut
"			4.50	487.84		38 R. Top. ch.
"			5.4	[illegible]		50 R.
4+00			3.22	489.12		℄.
"			3.38	488.96		16 R.
"			3.68	488.66		32 R. out gu
"			3.95	488.39		38 R. gut
"			3.29	489.05		38 R. Top. ch.
"			3.6	488.7		50 R.
"			3.6	488.7		350 R. Back Lot
4+59.72			2.51	489.83		℄. Int. Olives
"			2.68	489.66		16 R.
"			2.97	489.37		32 R. out gu
"			3.18	489.16		38 R. gut

Profile Notes Red ____ Plotted ____ Job No. 1792 Division No. ____ F.B. 1741 Pg. 113

No. ____ Date ____ Date ____ Survey of Lo[illegible]

X-Sec. Notes Chkd. ____ Checked ____ Survey by Benson Notes [illegible] Date 3-27-5[illegible]

No. ____ Date ____ Date ____ Map No. [illegible] Date ____

76L298 307 10-51

PLEASE RETURN TO

LOS ANGELES COUNTY SURVEYOR
726 LOS ANGELES COUNTY
ENGINEERING BLDG.

NOTE: ANY ADDITIONS OR CHANGES ON THIS SHEET MUST BE MADE OR CIRCLED IN RED INK, WITH DATE AND NAME OF PERSON MAKING CHANGE.

Do not extend notes this side of this line.

STATION	B. S.	H. I.	F. S.	ELEV.		
		492.34				
4+59.72			2.55	489.79		38 R. Top. cb.
"			2.7	489.6		50 R
5+00			2.14	490.20		℄
"			2.16	490.18		16 R.
"			2.49	489.85		32 R. out gut.
"			2.69	489.65		38 R. gut.
"			2.05	490.29		38 R. Top. cb.
"			2.0	490.3		50 R.
T.P.	10.67	501.50	1.51	490.83	T.P.	
6+00			9.63	491.87		℄
"			9.69	491.81		16 R
"			10.01	491.49		32 R out gut.
"			10.24	491.26		38 R gut.
"			9.61	491.89		38 R Top. cb.
"			9.4	492.1		50 R
7+00			8.05	493.45		℄
"			8.10	493.40		16 R
"			8.32	493.18		32 R. out gut.
"			8.54	492.96		38 R. gut.
"			7.90	493.60		38 R. Top. cb.
"			6.9	494.6		50 R

F.B. 174 PG. 114 Job No. 1495 Division No. 53 Notes Red. Plotted Profile
Survey of Longden Ave. Date Date No.
Survey by Benson Notes AB Notes Chkd. Checked X-Sec.
Indexed K. C. Johnson Date 3-27-52 Date Date No.

76L298 307 10-51

PLEASE RETURN TO

LOS ANGELES COUNTY SURVEYOR

726 LOS ANGELES COUNTY
ENGINEERING BLDG.

NOTE: ANY ADDITIONS OR CHANGES ON THIS SHEET MUST BE MADE OR CIRCLED IN RED INK, WITH DATE AND NAME OF PERSON MAKING CHANGE.

Do not extend notes this side of this line.

STATION	B. S.	H. I.	F. S.	ELEV.		
		501.50				
8+00			6.35	495.15		℄
"			6.36	495.14		16 R.
"			6.70	494.80		32 R out gut
"			6.85	494.65		38 R. gut
"			6.24	495.26		38 R Top. Cb (m[illegible])
"			5.6	495.9		50 R
8+25 15			5.91	495.59		℄ Int. Somerset Al.
8+90			4.86	496.64		℄ Int. Private St East
"			4.93	496.57		16 R.
"			5.18	496.32		32 R. out gut
"			5.39	496.11		38 R. gut
"			3.74	497.76		56 R.
"			3.11	498.39		100 R.
"			1.97	499.53		200 R
"			1.09	500.41		300 R.
"			0.98	500.52		333 R. Back L
9+00			4.66	496.84		℄
10+00			3.02	498.48		℄
"			3.00	498.50		16 R.
"			3.24	498.26		32 R. out gut
			3.48	498.02		38 R. gut

Profile
No. ____ Date ____ Notes Red. ____ Plotted ____ Job No. 1475 Division No. ____
X-Sec. Notes Chkd. ____ Checked ____ Survey of ____ Notes ____ Date ____
No. ____ Date ____ Date ____ Map No. ____ Indexed ____ Date ____

F.B. 1741 PG. 115

76L298 307 10-51

PLEASE RETURN TO

LOS ANGELES COUNTY SURVEYOR
726 LOS ANGELES COUNTY
ENGINEERING BLDG.

NOTE: ANY ADDITIONS OR CHANGES ON THIS SHEET MUST BE MADE OR CIRCLED IN RED INK, WITH DATE AND NAME OF PERSON MAKING CHANGE.

Do not extend notes this side of this line.

STATION	B. S.	H. I.	F. S.	ELEV.		
		501.50				
10+00			2.82	498.68		38 R. Top cb.
"			2.1	499.4		50 R.
11+00			1.05	500.45	±	
"			1.12	500.38		16 R.
"			1.41	500.09		32 R. out gut.
"			1.70	499.80		38 R. gut.
"			1.02	500.48		38 R. Top cb.
"			0.1	501.4		50 R.
T. P.	6.84	507.37	0.97	500.53	T. P.	
12+00			4.81	502.56	±	
"			4.88	502.49		16 R.
"			5.15	502.22		32 R. out gut.
"			5.38	501.99		38 R. gut.
"			4.76	502.61		38 R. Top cb. (meas)
"			3.7	503.7		50 R.
12+86			2.88	504.49	±	
"			2.99	504.38		16 R.
"			3.20	504.17		32 R. out gut.
"			3.46	503.91		38 R. gut.
"			2.81	504.56		38 R. Top cb. (send SE. C.R.)
"			2.4	505.0		50 R.

F.B. 174 PG. 116 Job No. 1495 Division No. Notes Red. Plotted Profile
Survey of Longden Ave S.S. Date Date No.
Survey by Benson Notes Notes Chkd. Checked X-Sec.
Indexed R. C. Johnson Date 3-27-52 Date Date No.

76L298 307 10-51

PLEASE RETURN TO

LOS ANGELES COUNTY SURVEYOR

726 LOS ANGELES COUNTY
ENGINEERING BLDG.

NOTE: ANY ADDITIONS OR CHANGES ON THIS SHEET MUST BE MADE OR CIRCLED IN RED INK, WITH DATE AND NAME OF PERSON MAKING CHANGE.

Do not extend notes this side of this line.

STATION	B. S.	H. I.	F. S.	ELEV.		
		507.37				
13+00.			2.59	504.78		℄
13+20.19			2.14	505.23		℄ Int. San Gabriel & Clarence
"			2.26	505.11		16 R.
"			2.46	504.91		32 R.
"			2.68	504.69		38 R. [illegible]
"			2.34	505.03		52.5 R.
T.E. 617			3.07	504.30	B.M. T.E. 617. El. 504.318 F.B. 1588-36 San Gabriel Blvd. & Clarence Ave. Bt. spk. in cb. 6' S of S end. C.R.	
℄ Sta. 3+00	5.7	493.6		487.9		
			11.4	482.2	Basement floor El. to Ho. #6332	
℄ Sta. 5+00	5.5	495.7		490.2		
			8.2	487.5	Lowest part of basement floor El. to Ho. #6400	

Profile
No. ____ Date ____ Notes Red ____ Date ____ Plotted ____ Job No. 1473 Division No. ____
X-Sec. No. ____ Date ____ Notes Chkd. ____ Date ____ Checked ____ Survey of ____ Survey by Benson Notes [illegible] Date 3-27-52
Map No. ____ Indexed ____ Date ____ Joh[illegible] Date ____

F.B. 1741 Pg. 117

F.B. 1741 Pg. 118 Job No. 1495 Division No. _____ Notes Red. _____ Plotted _____ Profile

Survey of Longden Ave S.S. Date _____ Date _____ No. _____

Survey by Betson Notes AB Notes Chkd. _____ Checked _____ X-Sec.

Indexed R. C. Johnson Date 3-27-52 Date _____ Date _____ No. _____

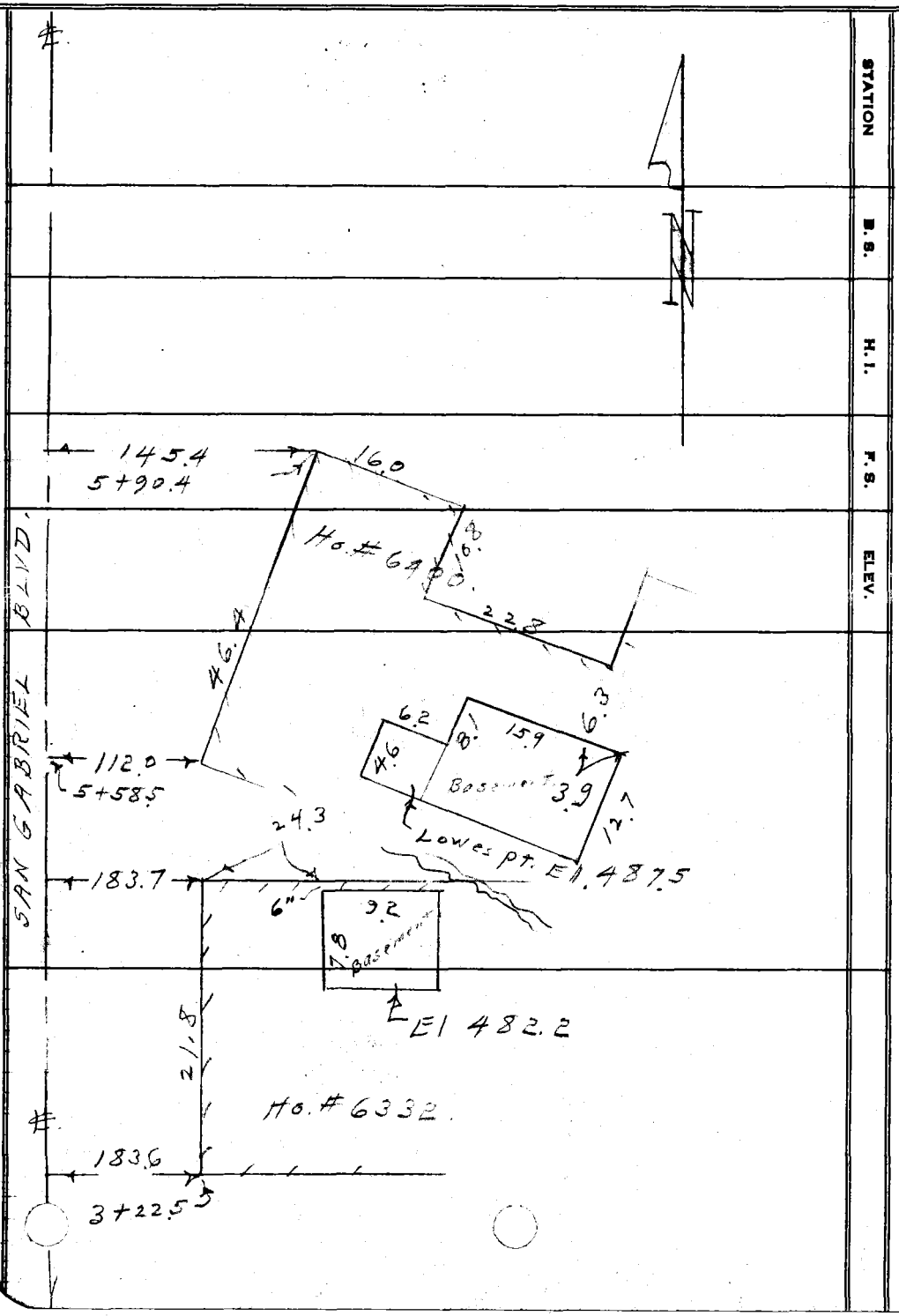

76L298 307 10-51

PLEASE RETURN TO

LOS ANGELES COUNTY SURVEYOR
726 LOS ANGELES COUNTY
ENGINEERING BLDG.

Do not extend notes this side of this line.

NOTE: ANY ADDITIONS OR CHANGES ON THIS SHEET MUST BE MADE OR CIRCLED IN RED INK, WITH DATE AND NAME OF PERSON MAKING CHANGE.

Notes Ck'd by	Survey of LONGDEN AVE. S.S.
Map No.	W. O. 7495 Tape No. 0100 St'd. 68 °F
Office Work	Surveyed by BENSON
Checked	Notes J.S.C. Date 3- -62
Date	Indexed E. C. Johnson

F. B. 1141 PG. 119

TOPOGRAPHY
ON
BEVERLY DR.

From: Willard Ave.
To: San Gabriel Blvd.

LONGDEN AVE. S.S. DIST.
J. N. C.I. 1495

C.A. BENSON
J.S. COATES
F.E. BROOKS
P. YAKIMOF

Note: Any Additions or Changes of This Sheet Must be Made or Circled in Red Ink With Date and Name of Person Making Change.

Do not extend notes this side of this line.

RETURN TO
LOS ANGELES COUNTY SURVEYOR
720 LOS ANGELES COUNTY
ENGINEERING BLDG.

76F3095 247 2-51

F.B. 1141 PG. 120

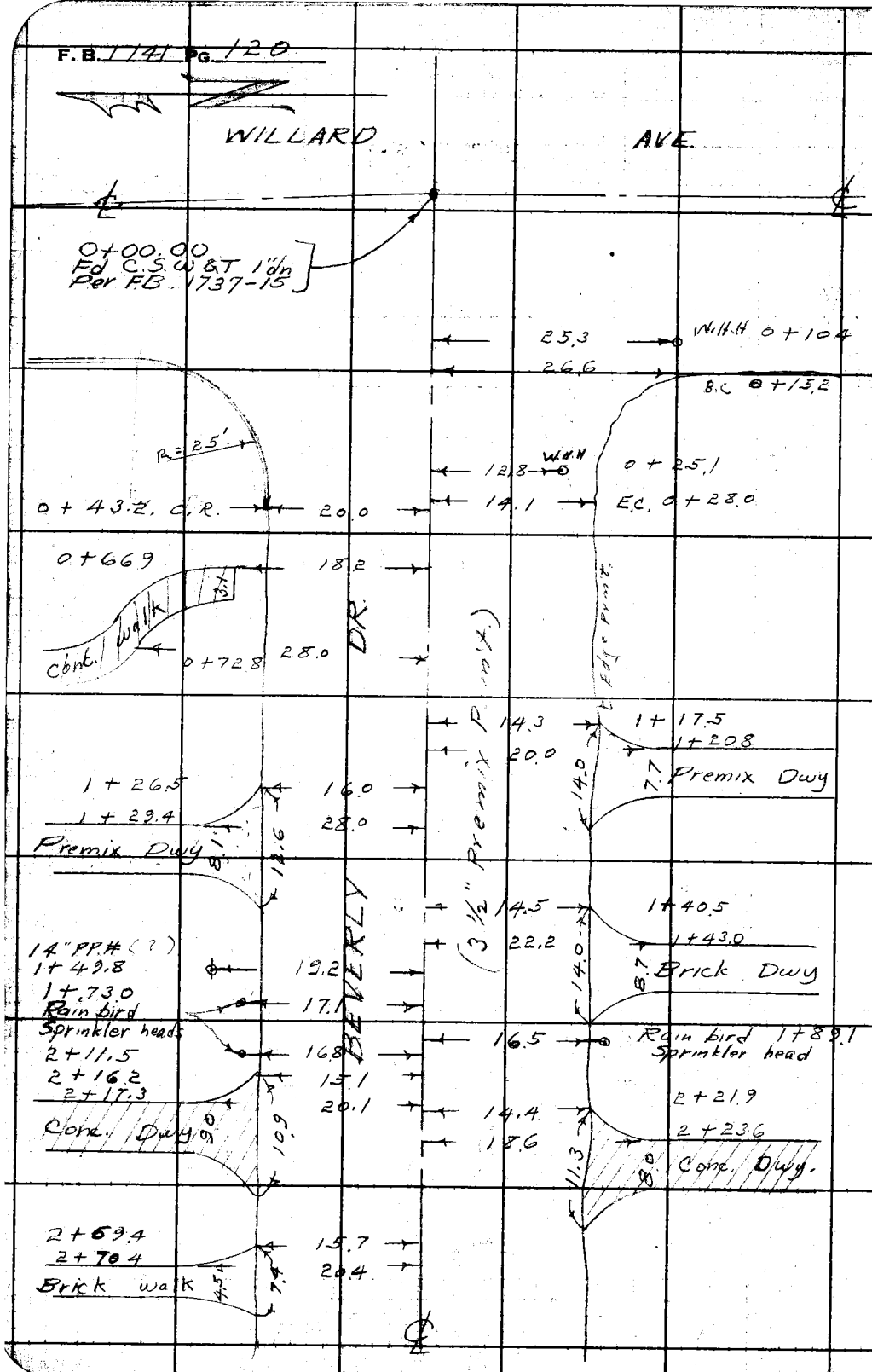

RETURN TO
LOS ANGELES COUNTY SURVEYOR
726 LOS ANGELES COUNTY
ENGINEERING BLDG.

Do not extend notes this side of this line.

Note: Any Additions or Changes on This Sheet Must be Made or Circled in Red Ink With Date and Name of Person Making Change.

Notes Ch'd by	Survey of LONGDEN AVE. SS.	F.B. 1741 Pg. 121
Map No.	W. O. 1425 Tape No. 0100 St'd 68 °F	
Office Work	Surveyed by BENSON	
Checked	Notes J.S.C. Date 3-28-52	
Date	Indexed A. C. Johnson	

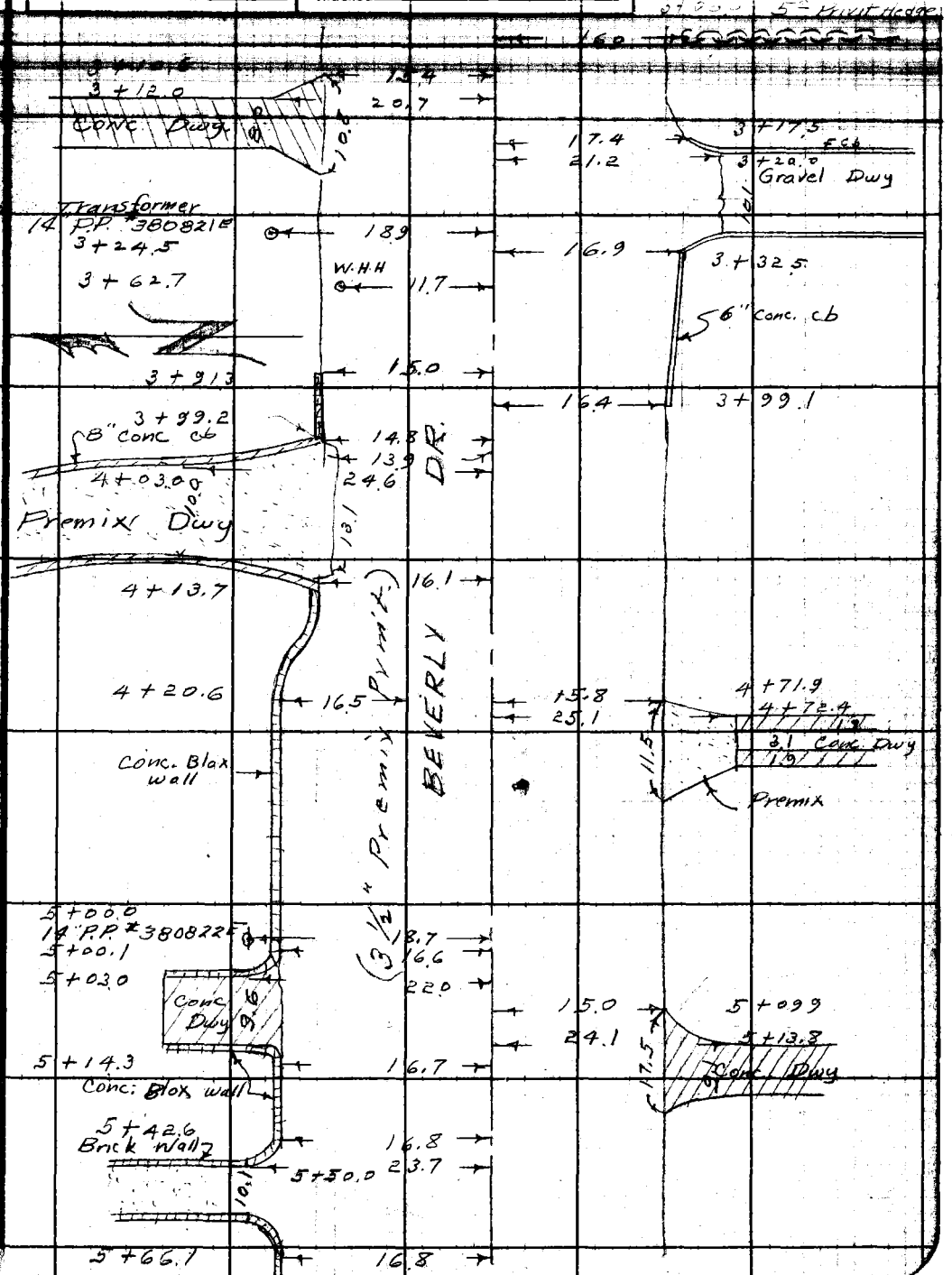

Note: Any Additions or Changes on This Sheet Must be Made or Circled in Red Ink With Date and Name of Person Making Change.

Do not extend notes this side of this line.

RETURN TO
LOS ANGELES COUNTY SURVEYOR
726 LOS ANGELES COUNTY
ENGINEERING BLDG.

76F309S 247 2-51

F.B. 1741 PG. 122

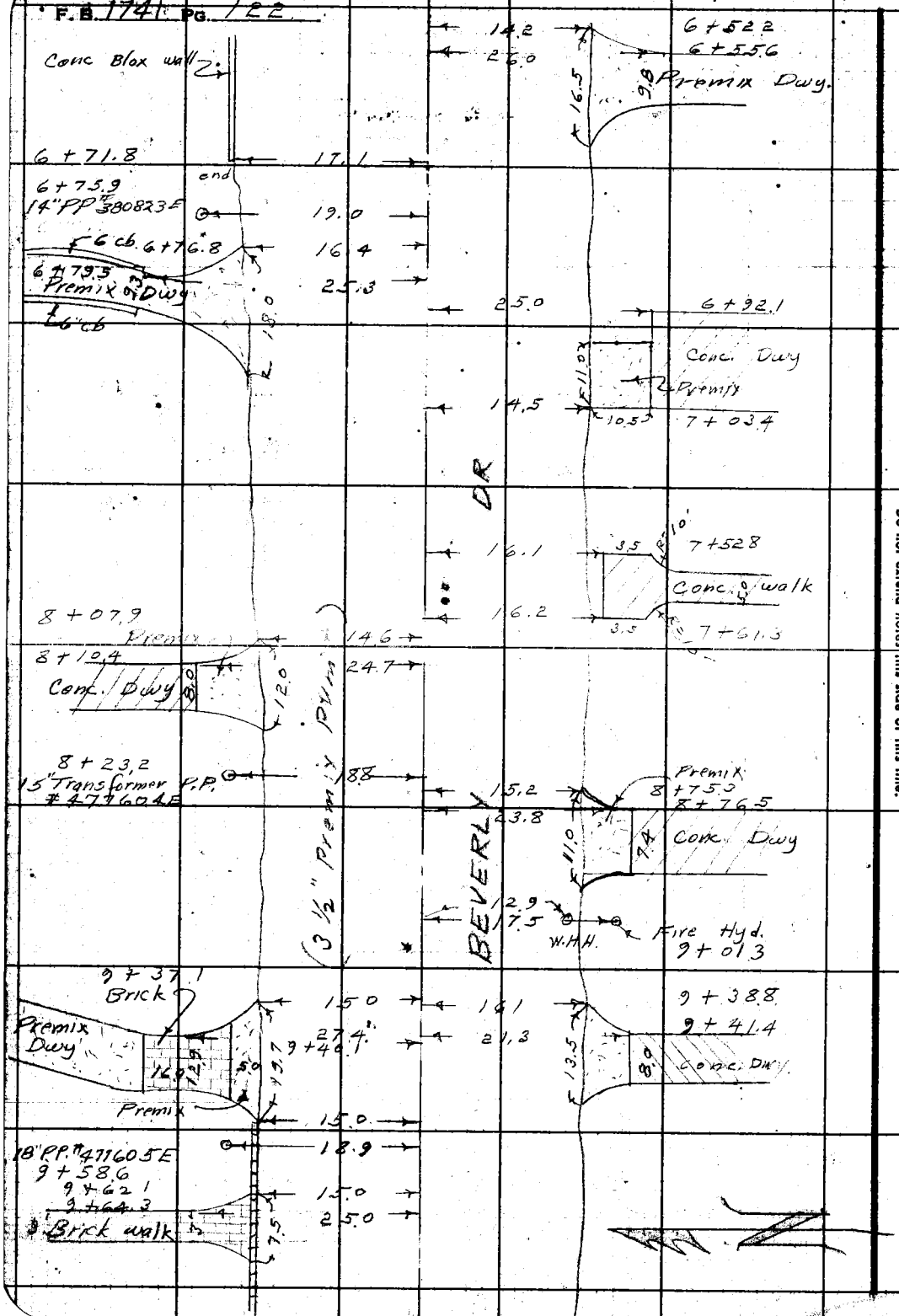

RETURN TO
LOS ANGELES COUNTY SURVEYOR
725 LOS ANGELES COUNTY
ENGINEERING BLDG.

Do not extend notes this side of this line.

Note: Any Additions or Changes on This Sheet Must be Made or Circled in Red Ink With Date and Name of Person Making Change.

Notes Ck'd by	Survey of LONGDEN AVE. SS.	F. B. 1741 Pg. 123
Map No.	W. O. 1425 Tape No. 0100 St'd. 68 °F	
Office Work	Surveyed by BENSON	
Checked	Notes J. S. C. Date 3-28-52	
Date	Indexed A. G. Johnson	

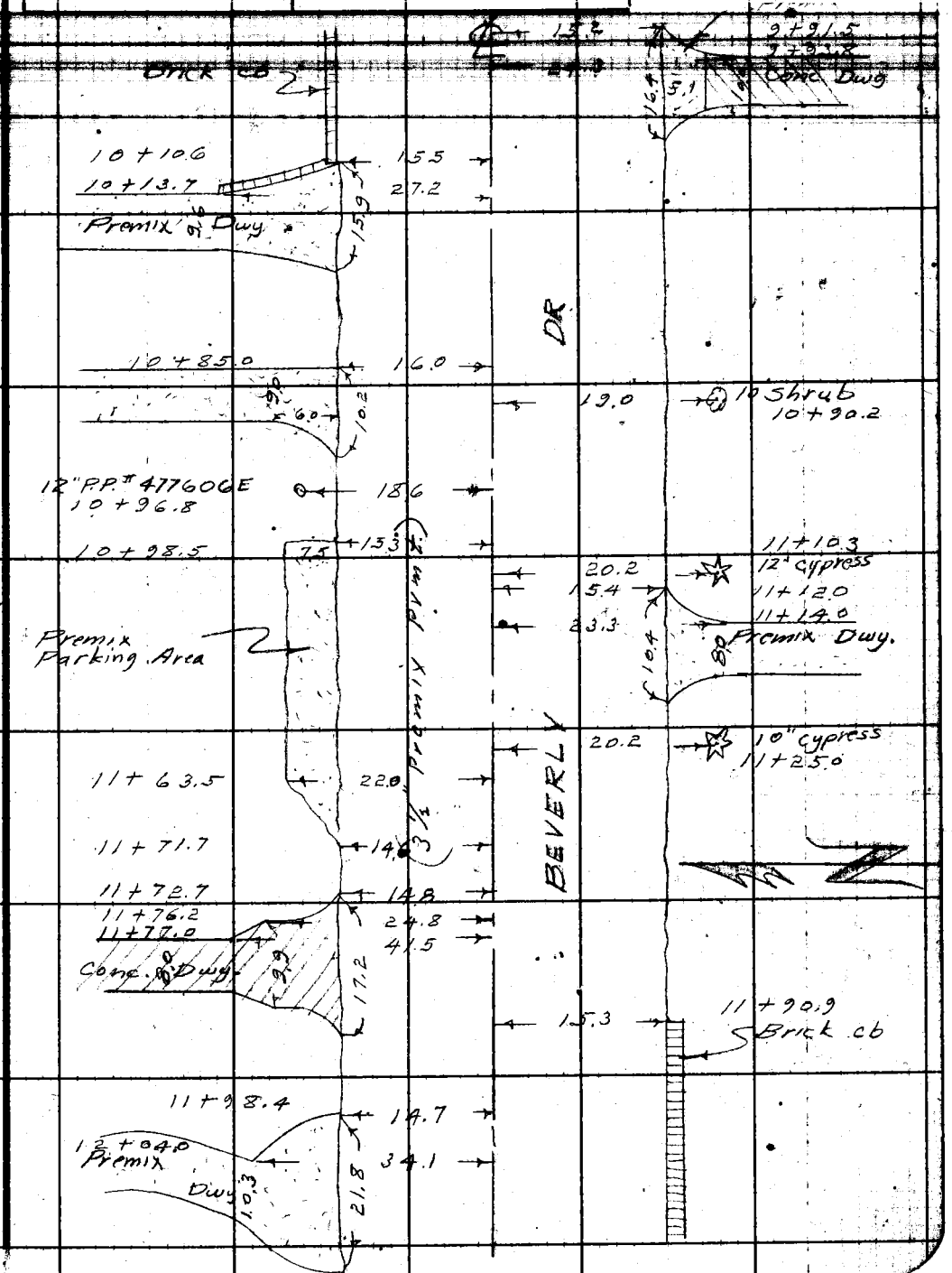

Note: Any Additions or Changes on This Sheet Must be Made or Circled in Red Ink With Date and Name of Person Making Change.

Do not extend notes this side of this line.

RETURN TO
LOS ANGELES COUNTY SURVEYOR
726 LOS ANGELES COUNTY
ENGINEERING BLDG.

76F3095 247 2-51

F.B. 1741 PG. 124

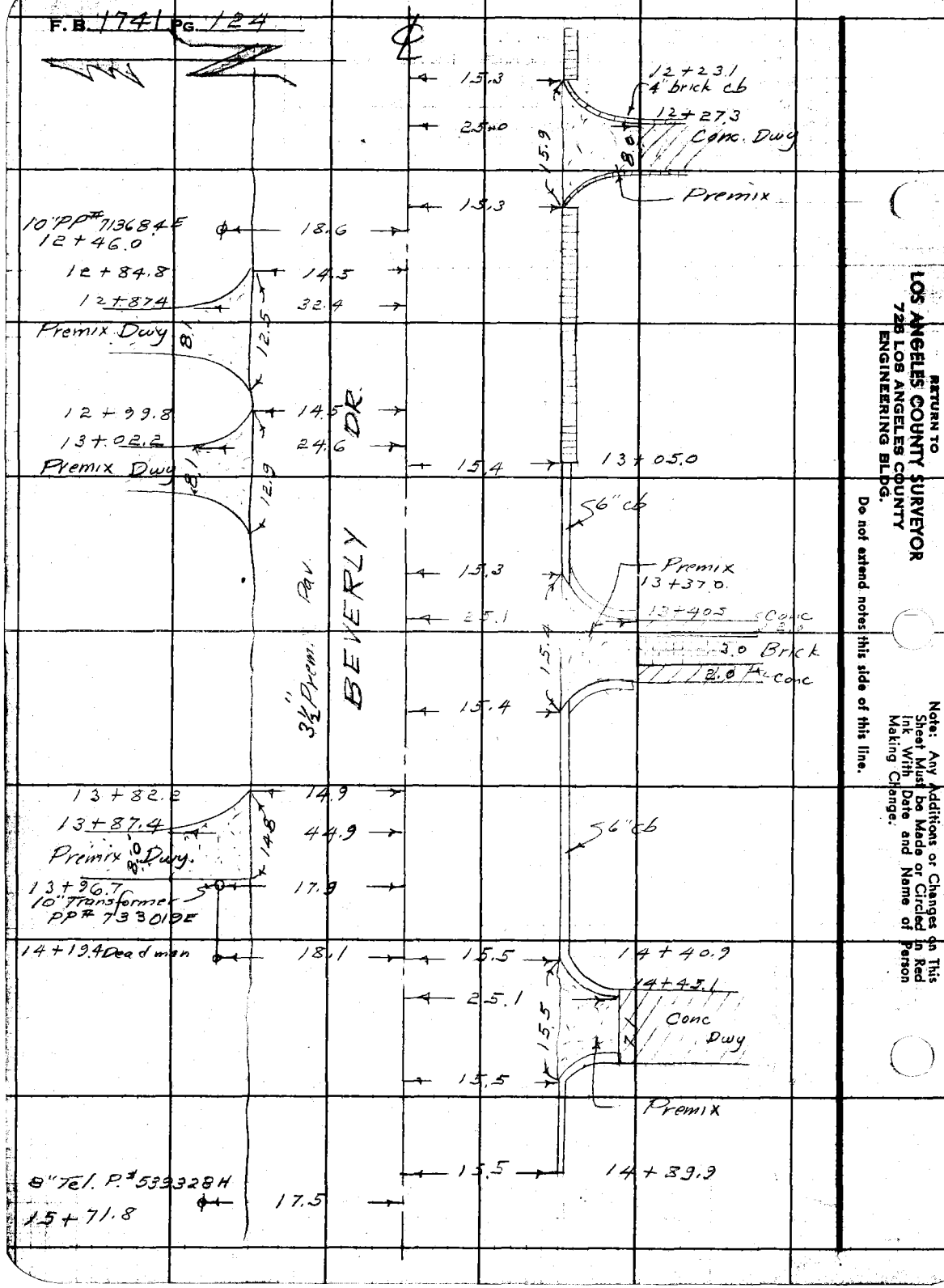

RETURN TO
LOS ANGELES COUNTY SURVEYOR
728 LOS ANGELES COUNTY
ENGINEERING BLDG.

Do not extend notes this side of this line.

Note: Any Additions or Changes on This Sheet Must be Made or Circled in Red Ink, With Date and Name of Person Making Change.

Notes Ch'd by	Survey of LONGDEN AVE SS	F. B. 1741 Pg. 125
Map No.	W. O. 1495 Tape No. 0100 St'd. 68 °F	
Office Work	Surveyed by BENSON	
Checked	Notes J.S.C. Date 3-28-57	
Date	Indexed R. C. Johnson	

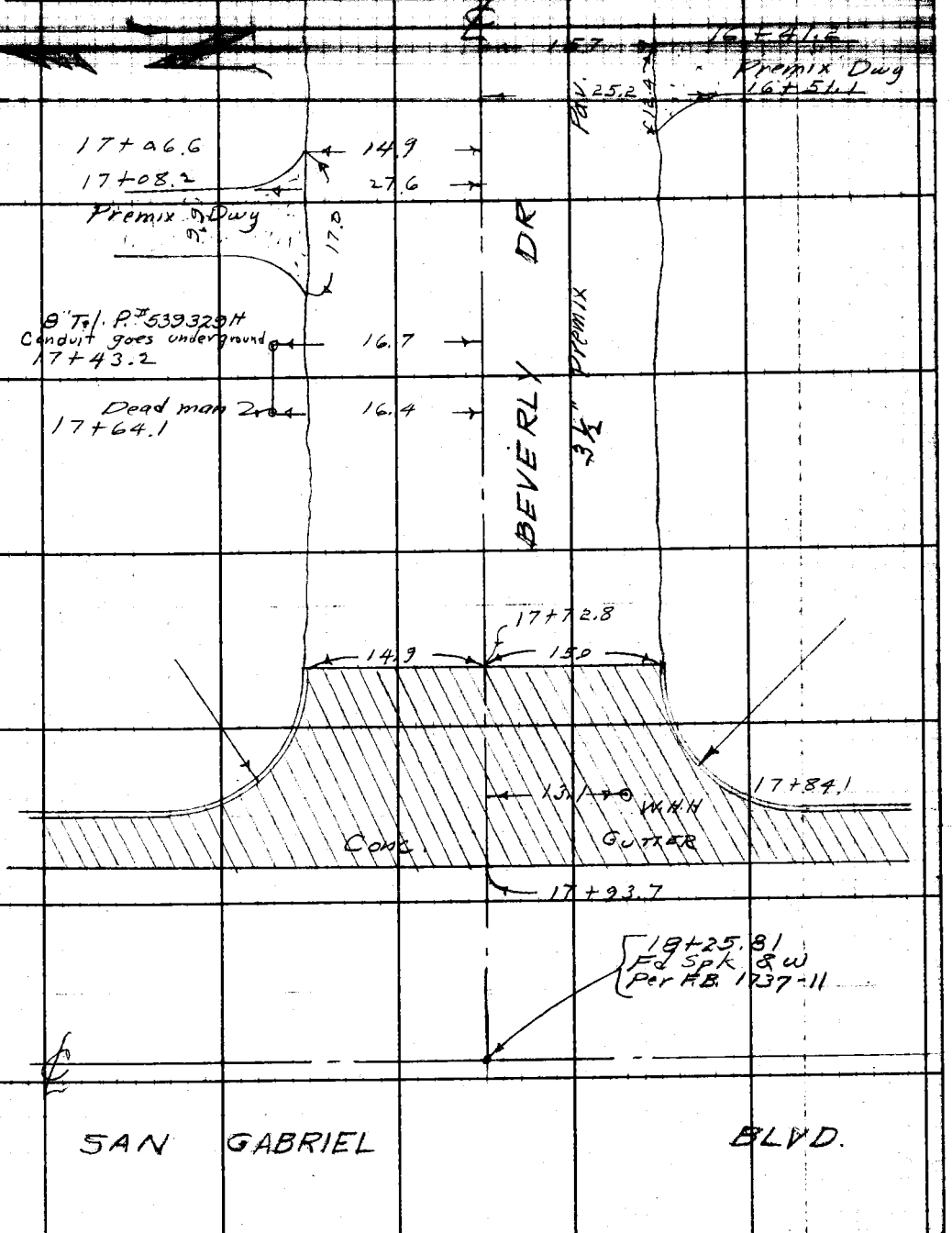

Note: Any Additions or Changes on This Sheet Must be Made or Circled in Red Ink With Date and Name of Person Making Change.

Do not extend notes this side of this line.

RETURN TO
LOS ANGELES COUNTY SURVEYOR
726 LOS ANGELES COUNTY
ENGINEERING BLDG.

76F309S 247 2-51

F. B. 174 PG. 126

RETURN TO
LOS ANGELES COUNTY SURVEYOR
726 LOS ANGELES COUNTY
ENGINEERING BLDG.

Do not extend notes this side of this line.

Note: Any Additions or Changes on This Sheet Must be Made or Circled in Red Ink With Date and Name of Person Making Change.

Profile No. ____ Notes Red. ____ Plotted ____ Job No. 1495 Division No. ____

F.B. 1741 PG. 127

Date ____ Date ____ Survey of Longden Ave S.S.

X-Sec. No. ____ Notes Chkd LCM Checked ____ Survey by Benson Notes AB Date 3-28-52

Date 4/14/52 Date ____ Map No. ____ Indexed C. Johnson Date JUN 5 '53

CROSS-SECTIONS
ON
BEVERLY BLVD.

FROM:- WILLARD AVE

TO:- Near SAN GABRIEL BLVD.

LONGDEN AVE SEWER DIST

C.I. 1495.

3-28-52.
C.A. Benson
J.S. Coates
F.E. Brooks
P. Yokinah.

STATION	B.S.	H.I.	F.S.	ELEV.

NOTE: ANY ADDITIONS OR CHANGES ON THIS SHEET MUST BE MADE OR CIRCLED IN RED INK, WITH DATE AND NAME OF PERSON MAKING CHANGE.

PLEASE RETURN TO
LOS ANGELES COUNTY SURVEYOR
726 LOS ANGELES COUNTY
ENGINEERING BLDG.

Do not extend notes this side of this line.

76L298 307 10-51

76L298 307 10-51

PLEASE RETURN TO

LOS ANGELES COUNTY SURVEYOR
726 LOS ANGELES COUNTY
ENGINEERING BLDG.

NOTE: ANY ADDITIONS OR CHANGES ON THIS SHEET MUST BE MADE OR CIRCLED IN RED INK, WITH DATE AND NAME OF PERSON MAKING CHANGE.

Do not extend notes this side of this line.

STATION	B. S.	H. I.	F. S.	ELEV.		
B.M. TE-941	5.68	462.17		456.49	B.M. TE 941 El. 456.487 F.B. 1588-239 Beverly Dr. & Willard Ave., N.E. cor. Bt. spk. in M.C.R.	
0+00			6.55	455.62		℄ Int. Beverly + Willard
"			6.41	455.76		8 R.
"			6.32	455.85		15 R.
"			6.08	456.09		25 R.
"			6.70	455.47	8 L	
"			6.79	455.38	15 L	
"			6.93	455.24	25 L	
0+17.0			6.56	455.[illegible]		℄.
"			6.47	455.70		8 R
"			6.37	455.80		15 R
"			6.26	455.91		25 R.
"			6.69	455.48	8 L	
"			6.95	455.[illegible]	15 L	
"			6.32	455.[illegible]	25 L	
0+27.9			6.48	455.[illegible]		℄.
"			6.66	455.[illegible]	8 L	
"			6.92	455.[illegible]	14 L	
"			6.2	455.[illegible]	16 L	
"			6.0	455.[illegible]	25 L	

F.B. 1741 Pg. 128 Job No. 1495 Division No. Notes Red. Plotted Profile
Survey of Longden Ave S.S. Date Date No. X-Sec.
Survey by Benson Notes FB Notes Chkd. Checked
Indexed R. C. Johnson Date 3-23-52 Date Date No.

76L298 307 10-51

PLEASE RETURN TO

LOS ANGELES COUNTY SURVEYOR

726 LOS ANGELES COUNTY
ENGINEERING BLDG.

NOTE: ANY ADDITIONS OR CHANGES ON THIS SHEET MUST BE MADE OR CIRCLED IN RED INK, WITH DATE AND NAME OF PERSON MAKING CHANGE.

Do not extend notes this side of this line.

STATION	B. S.	H. I.	F. S.	ELEV.		
		462.1				
0+41.9			6.36	455 81		#
"			6 27	455 90		8 R
"			6.38	455 79		20 R gut
"			5.93	456 24		2.0 R Top 36 (W.C.M. [illegible])
"			5 2	457 0		25 R.
1+00			6 07	456 10		#
"			5.98	456 19		8 R.
"			6 09	456 08		15 R.
"			5.2	457 0		25 R.
"			6.28	455 89	8 L	
"			6 58	455 59	14 L	
"			6.0	456 2	16 L	
"			6.1	456 1	25 L	
2+00			5.53	456 59		#
"			5.57	456 60		8 R
"			5.78	456 39		14 R
"			4.7	457 5		25 R
"			5.87	456 30	8 L	
"			6.25	455 92	14 L	
"			5.7	456 5	18 L	
"			6.0	456 2	25 L	

Profile Notes Red ____ Plotted ____ Job No. 1415 Division No. ____ F.B. 1741 PG. 129

No. ____ Date ____ Date ____ Survey of [illegible]

X-Sec. Notes Chkd. ____ Checked ____ Survey by Benson Notes B Date 3-28-5[illegible]

No. ____ Date ____ Date ____ Map No. ____ Indexed ____ Date ____

76L298 307 10-51

PLEASE RETURN TO

LOS ANGELES COUNTY SURVEYOR
726 LOS ANGELES COUNTY
ENGINEERING BLDG.

NOTE: ANY ADDITIONS OR CHANGES ON THIS SHEET MUST BE MADE OR CIRCLED IN RED INK, WITH DATE AND NAME OF PERSON MAKING CHANGE.

Do not extend notes this side of this line.

STATION	B. S.	H. I.	F. S.	ELEV.		
		462.17				
3+00			5.28	456 89		℄
"			5.33	456 84		8 R
"			5.54	456 63		15 R
"			4.9	457 3		19 R
"			4.6	457 6		25 R
"			3.3	458 9		200' R Back Lot Line
"			5.52	456 65	8 L	
"			5.86	456 31	15 L	
"			5.4	456 8	15 L	
"			5.3	456 9	25 L	
"			7.7	454 5	175 L Back Lot Line	
4+00			4.56	457 61		℄
"			4.58	457 59		8 R
"			4.75	457 42		14 R
"			4.45	457 72		155 R bot. wall
"			3.78	458 39		" R. Top Wall
"			3.2	459 0		25 R.
"			4.73	457 44	8 L	
"			4.72	457 45	15 L	
"			3.8	458 1	17 L	
"			3.9	458 3	25 L	

F.B. 1741 PG. 130 Job No. 1495 Division No. Notes Red. Plotted Profile
Survey of Longden Ave S.S. Date Date No.
Survey by Benson Notes Notes Chkd. Checked X-Sec.
Indexed R. C. Johnson Date 3-28-52 Date Date No.

76L298 307 10-51

PLEASE RETURN TO

LOS ANGELES COUNTY SURVEYOR

726 LOS ANGELES COUNTY
ENGINEERING BLDG.

NOTE: ANY ADDITIONS OR CHANGES ON THIS SHEET MUST BE MADE OR CIRCLED IN RED INK, WITH DATE AND NAME OF PERSON MAKING CHANGE.

Do not extend notes this side of this line.

STATION	B. S.	H. I.	F. S.	ELEV.		
		462.17				
5+00			3.86	458 31		⌗
"			3.89	458 28		8 R
"			3.98	458 19		16.5 R bot. wall
"			2.50	459 67		" Top wall
"			1.6	460 6		25 R P.L.
"			4.06	458 11	8 L	
"			4.27	457 90	15 L	
"			1.9	460.3	20 L	
"			1.8	460 4	25 L	
6+00			3.21	458 96		⌗
"			3.23	458 94		8 R
"			3.43	458 74		16.5 R. bot wall
"			1.47	460 68		" Top wall
"			0.3	461 9		25 R.
"			6.8	469 0		425 R. Back Lot Line
"			3.37	458 80	8 L	
"			3.60	458 57	14 L	
"			2.1	460 1	25 L	
			3.0	459 2	175 L back Lot Line	
T.P.	6.37	465.12	3.42	458.75	T.P.	

Profile Notes Red ____ Plotted ____ Job No. 1495 Division No. ____ F.B. 1-4 PG. 131

No. ____ Date ____ Date ____ Survey of Lee

X-Sec. Notes Chkd ____ Checked ____ Survey by Benson Notes [illegible] Date 3-28-52

No. ____ Date ____ Date ____ Map No. ____ Indexed ____ Date ____

76L298 307 10-51

PLEASE RETURN TO

LOS ANGELES COUNTY SURVEYOR
726 LOS ANGELES COUNTY
ENGINEERING BLDG.

NOTE: ANY ADDITIONS OR CHANGES ON THIS SHEET MUST BE MADE OR CIRCLED IN RED INK, WITH DATE AND NAME OF PERSON MAKING CHANGE.

Do not extend notes this side of this line.

STATION	B. S.	H. I.	F. S.	ELEV.		
		465.12				
7+00.			5.64	459 48		℄
"			5.61	459 51		8 R.
"			5.70	459 42		15 R
"			2.8	462 3		23 R.
"			2.8	462 3		25 R.
"			5.80	459 32	8 L	
"			6.09	459 33	14 L edge print.	
"			4.8	460 3	25 L	
8+00			4.85	460 27		℄
"			4.91	460 21		8 R
"			4.97	460 15		14 R
"			3.6	461 [illegible]		19 R
"			3.0	461 [illegible]		25 R.
"			4.96	460 16	8 L	
"			5.20	459 92	15 L edge print.	
"			4.6	460 5	25 L	
9+00			4.16	460 96		℄
"			4.14	460 98		8 R
"			4.17	460 95		15 R. edge print.
"			3.4	461 7		17 R.
"			3.1	462 0		25

F.B. 1741 PG. 132 Job No. 1495 Division No. Notes Red. Plotted Profile
Survey of Longden Ave S.S. Date Date No.
Survey by Benson Notes AB Notes Chkd. Checked X-Sec.
Indexed R. C. Johnson Date 3-22-52 Date Date No.

76L298 307 10-51

PLEASE RETURN TO

LOS ANGELES COUNTY SURVEYOR

726 LOS ANGELES COUNTY
ENGINEERING BLDG.

NOTE: ANY ADDITIONS OR CHANGES ON THIS SHEET MUST BE MADE OR CIRCLED IN RED INK, WITH DATE AND NAME OF PERSON MAKING CHANGE.

Do not extend notes this side of this line.

STATION	B. S.	H. I.	F. S.	ELEV.		
		465 12				
9+00			4.36	460 76	8 L	
"			4.58	460 54	15 L edge pvmt	
"			4.0	461 1	18 L	
"			4.1	461 0	25 L	
T.P.	716	468 02	4.26	460.86	T.P. B+spk 9+30 on S. side st.	
10+00			6 18	461 84	℄	
"			6 22	461 80		8' R
"			6 40	461 62		15' R edge pav
"			5 3	462 7		25' R P.L.
"			0 6	467 4		365' R back lot line
"			6 31	461 71	8' L	
"			6 40	461 53	15' L edge pav.	
"			5 6	462 4	25' L P.L.	
"			7 2	460 8	165' L back lot line	
11+00			4 81	463 21	℄	
"			4 79	463 23		8' R
"			4 88	463 14		15' R edge pav
"			3 6	464 4		25' R P.L.
"			5 01	463 01	8' L	
"			5 13	462 89	15' L edge pav	
"			4 3	463 7	25' L P.L.	

Profile No. X-Sec. No. Notes Red. Date Plotted Date Job No. 1445 Division No. Survey of [illegible] Notes Chkd. Date Checked Date Survey by [illegible] Date 3-28-52 Map No. Indexed Date

F.B. 1741 PG. 133

76L298 307 10-51

PLEASE RETURN TO

LOS ANGELES COUNTY SURVEYOR
726 LOS ANGELES COUNTY
ENGINEERING BLDG.

NOTE: ANY ADDITIONS OR CHANGES ON THIS SHEET MUST BE MADE OR CIRCLED IN RED INK, WITH DATE AND NAME OF PERSON MAKING CHANGE.

Do not extend notes this side of this line.

STATION	B. S.	H. I.	F. S.	ELEV.		
12+00		468 02	3 73	464 29		℄
"			3 75	464 27		8' R
"			3 84	464 18		15' R edge pav
"			2 3	465 7		25' R P.L.
"			3 00	464 12	8' L	
"			4 14	463 88	15.5' L edge pav	
"			3 14	464 88	15.5' L Top brick wall	
"			3 2	464 8	25' L P.L.	
13+00			2 47	465 55		℄
"			2 48	465 54		8' R
"			2 55	465 47		14.5' R edge pav
"			1 8	466 2		25' R P.L.
"			2 61	465 41	8' L	
"			2 80	465 22	15.5' L edge pav	
"			1 80	466 22	15.5' L Top brick wall	
"			1 9	466 1	25' L P.L.	
B.M.T.E. 943	7 10	473 74	1 38	466 64	B.M.T.E. 943 Elev. 466.647, Per F.B. 1588-240 Beverly Dr. (So. Side) 1150'± W of ℄ of Willard Ave. Bt. Spk in curb to Ho. # 8242	
14+00			6 50	467 04		℄
"			6 54	467 20		8' R
"			6 65	467 09		15' R. edge pav.

F.B. 1741 Pg. 134 Job No. 1495 Division No. Notes Red. Plotted No. Profile
Survey of LONGDEN AVE. S.S. Date Date X-Sec.
Survey by BENSON Notes J.S.C. Notes Chkd. Checked No.
Indexed A. C. Johnson Date 3-31-52 Date Date

76L298 307 10-51

PLEASE RETURN TO

LOS ANGELES COUNTY SURVEYOR
726 LOS ANGELES COUNTY
ENGINEERING BLDG.

NOTE: ANY ADDITIONS OR CHANGES ON THIS SHEET MUST BE MADE OR CIRCLED IN RED INK, WITH DATE AND NAME OF PERSON MAKING CHANGE.

Do not extend notes this side of this line.

STATION	B. S.	H. I.	F. S.	ELEV.			
14+00		473 74	4 4	469 3		25' R.	P.L.
"			2 6	471 1		205' R.	back lot line
"			6 62	467 12	8' L		
"			6 70	467 04	15.5' L edge pav.		
"			5 75	467 99	15.5' L Top cb.		
"			5 1	468 6	25' L P.L.		
"			6 6	467 1	175 L back lot line		
15+00			5 13	468 61	℄		
"			5 17	468 62		8' R	
"			5 23	468 51		15' R	edge pav.
"			3 4	470 3		25' R	P.L.
"			5 25	468 49	8' L		
"			5 40	468 34	15.5' L edge pav		
"			4 7	469 0	18' L		
"			4 6	469 1	25' L P.L.		
16+00			3 73	470 01	℄		
			3 75	469 99		8' R.	
			3 77	469 97		15' R	edge pav.
			2 7	471 0		25' R.	P.L.
"			3 87	469 87	8' L		
			4 06	469 68	15.5' L edge pav		

Profile
No. ____ Date ____ Notes Red ____ Plotted ____ Job No. 1495 Division No. ____
X-Sec. Notes Chkd. ____ Checked ____ Survey of ____ Survey by BENSON Notes J.S.C. Date 3-31-52
No. ____ Date ____ Date ____ Map No. ____ Indexed ____ Date ____

F.B. 1741 PG. 135

76L298 307 10-51

PLEASE RETURN TO

LOS ANGELES COUNTY SURVEYOR
726 LOS ANGELES COUNTY
ENGINEERING BLDG.

NOTE: ANY ADDITIONS OR CHANGES ON THIS SHEET MUST BE MADE OR CIRCLED IN RED INK, WITH DATE AND NAME OF PERSON MAKING CHANGE.

Do not extend notes this side of this line.

STATION	B. S.	H. I.	F. S.	ELEV.		
		473 74				
16+00			34	470 3	19' L	
"			38	469 9	25' L. P.L.	
T.P.	665	476 41	398	469 76		
17+00			509	471 32		℄
"			523	47[illegible] 8		8' R
"			525	47[illegible] 6		15' R edge pav
"			44	47[illegible]		25' R P.L.
"			14	47[illegible]		250' R.
"			520	47[illegible]	8' L	
"			547	47[illegible] 44	15.5' L edge pav	
"			52	47[illegible] 2	17' L	
"			55	47[illegible] 9	25' L P.L.	
"			58	47[illegible]	105' L back lot line	
17+56 2			409	472 32		℄
"			414	472 27		8' R
"			422	472 19		15' R edge pav
"			40	472 4		25' R. P.L.
"			420	472 21	8' L	
"			434	472 37	15' L edge pav	
"			41	472 3	17' L	
"			46	471 8	25' L P.L.	

F.B. 1741 PG. 136 Job No. 1495 Division No. ____ Notes Red. ____ Plotted ____ Profile ____
Survey of LONGDEN AVE. S.S. Date ____ Date ____ No. ____
Survey by BENSON Notes J.S.C. Notes Chkd. ____ Checked ____ X-Sec. ____
Indexed A. C. Johnson Date 3-31-52 Date ____ Date ____ No. ____

76L298 307 10-51

PLEASE RETURN TO

LOS ANGELES COUNTY SURVEYOR

726 LOS ANGELES COUNTY
ENGINEERING BLDG.

NOTE: ANY ADDITIONS OR CHANGES ON THIS SHEET MUST BE MADE OR CIRCLED IN RED INK, WITH DATE AND NAME OF PERSON MAKING CHANGE.

Do not extend notes this side of this line.

STATION	B. S.	H. I.	F. S.	ELEV.		
		476 41				
17+72.8			4 06	472 35		℄
"			4 09	472 32		8' R
"			4 13	472 28		15' R Gutt
"			3 47	472 94		15' R. Top cb. E. end S.E. cb. R.
"			3 9	472 5		25' R. P.L.
"			4 20	472 21	8' L	
"			4 33	472 08	15' L Gutt	
"			3 67	472 74	15' L Top cb E end S.E. cb. R.	
"			4 2	472 2	25' L P.L.	
17+87.7	flow line		4 52	471 89		℄
"			4 42	471 99		8' R
"			4 34	472 07		15' R
"			4 18	472 23		25' R
"			4 63	471 78	8' L	
"			4 70	471 71	15' L	
"			4 78	471 63	25' L	
17+93.7			4 26	472 15		℄
18+00			4 08	472 33		℄
18+04			3 96	472 45		℄
18+25.81			3 86	472 55		℄
"			3 77	472 64		8' R
"			3 67	472 74		15' R

Profile
No. ____ Date ____ Notes Red ____ Plotted ____ Job No. 1495 Division No. ____
X-Sec. Date ____ Date ____ Survey of LONGHEAD
No. ____ Date ____ Notes Chkd ____ Checked ____ Survey by BENSON Notes J.S.C. Date 3-31-52
Date ____ Date ____ Map No. ____ Indexed Johnson Date ____

F.B. 1741 Pg. 137

76L298 307 10-51

PLEASE RETURN TO

LOS ANGELES COUNTY SURVEYOR
726 LOS ANGELES COUNTY
ENGINEERING BLDG.

NOTE: ANY ADDITIONS OR CHANGES ON THIS SHEET MUST BE MADE OR CIRCLED IN RED INK, WITH DATE AND NAME OF PERSON MAKING CHANGE.

Do not extend notes this side of this line.

STATION	B. S.	H. I.	F. S.	ELEV.		
		476 41				
			3 55	472 86		25' R.
			3 05	472 46	8' L	
			4 04	472 37	15' L	
			4 16	472 25	25' L	
B. M. T.E. 621	2 09	475 16	3 34	473 07	B. M. T.E. 621 473.083	
B. M. T.E. 226			8 46	466 70	B. M. T.E. 226 Elev. 466.700 Per F.B. 1488-133 San Gabriel Blvd, & Garibaldi Ave. S.E. Cor. Bt. Spk. in cb. 6' So. of So. end C.R.	
℄ Sta 3+00	4 0	460 9		456 9		
			11 7	449 2	Basement floor Elev. to Ho.# 8404	
℄ Sta 3+00	4 5	461 4		[illegible]		
			14 4	447 0	Swimming Pool drain Elev. to Ho# 8404	
℄ Sta 3+00	6 8	463 7		456 0		
			10.1	453 6	Basement floor Elev. to Ho# 8375	
℄ Sta 3+00	5 7	462 6		456 0		
			10.2	457 4	Basement floor Elev. to Ho.# 8374	
℄ Sta 5+00	6 8	465 1		458 3		
			11 8	453 3	Basement floor Elev. to Ho# 8364	
℄ Sta. 6+00	9 6	468 6		359 0		
			11 6	457 0	Swimming Poor Elev. to Ho# 8351	
℄ Sta 7+00	9 8	469 3		459 5		
			8 0	461 3	Sump hole in basement No outlet Basement floor Ele. Ho# 8337	

F.B. 1741 PG. 138 Job No. 1495 Division No. Notes Red. Plotted Profile
Survey of LONGDEN AVE. S.S. Date Date No.
Survey by BENSON Notes J.S.C. Notes Chkd. Checked X-Sec.
Indexed K. C. Johnson Date 3-31-52 Date Date No.

Profile No. _____ Notes Red. _____ Plotted _____ Job No. 1495 Division No. _____ F.B. 1741 Pg. 139

Date _____ Date _____ Survey of [illegible]

X-Sec. No. _____ Notes Chkd. _____ Checked _____ Survey by BENSON Notes J.S.C. Date 3-31-[illegible]

Date _____ Date _____ Map No. _____ Indexed C. Johnson Date _____

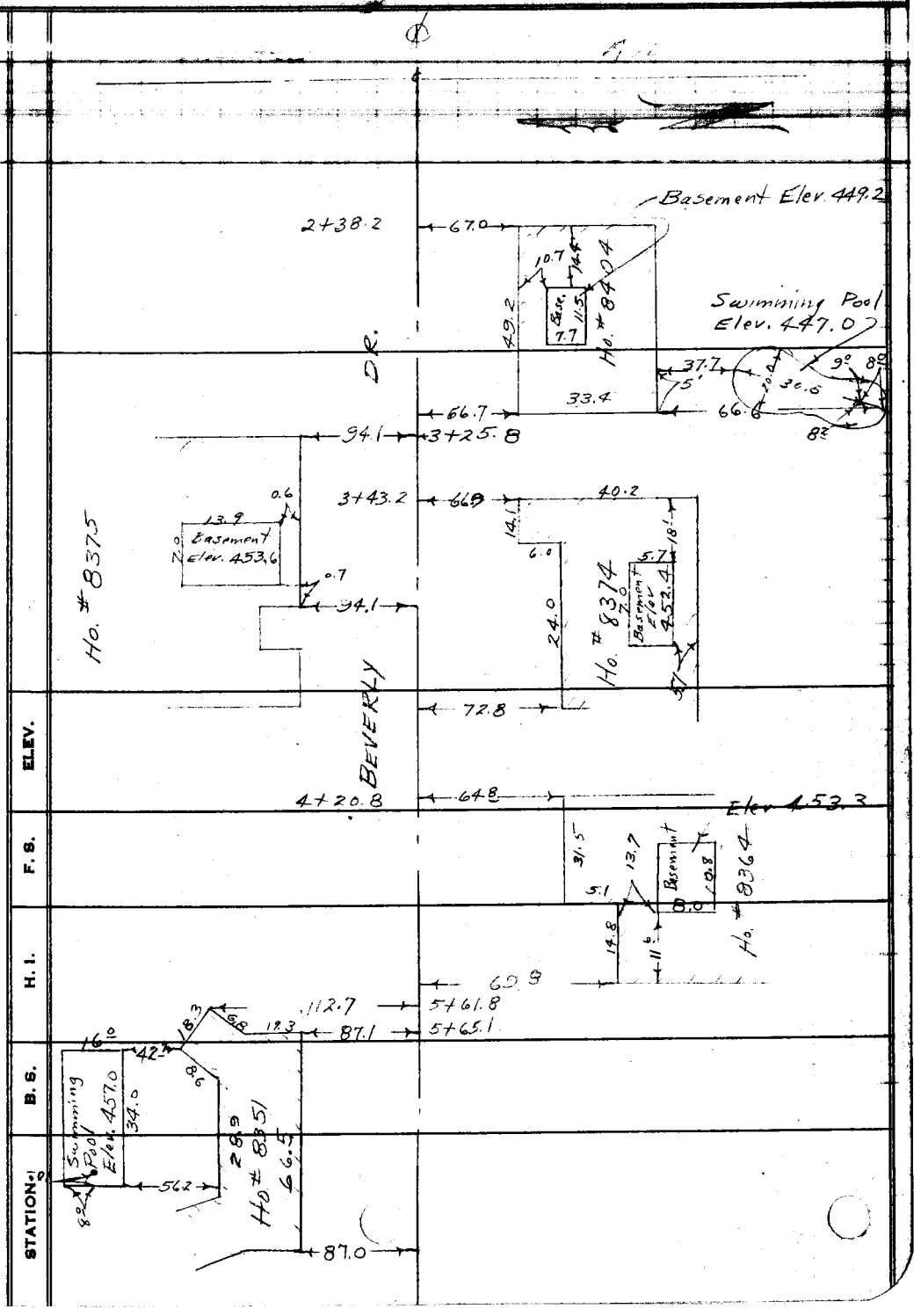

NOTE: ANY ADDITIONS OR CHANGES ON THIS SHEET MUST BE MADE OR CIRCLED IN RED INK, WITH DATE AND NAME OF PERSON MAKING CHANGE.

PLEASE RETURN TO
LOS ANGELES COUNTY SURVEYOR
726 LOS ANGELES COUNTY
ENGINEERING BLDG.

Do not extend notes this side of this line.

76L298 307 10-51

F.B. 1741 PG. 140 Job No. 1495 Division No. _____ Notes Red. _____ Plotted _____ Profile

Survey of LONGDEN AVE. SS Date _____ Date _____ No. _____

Survey by BENSON Notes J.S.C. Notes Chkd. _____ Checked _____ X-Sec.

Indexed K. C. Johnson Date 3-31-52 Date _____ Date _____ No. _____

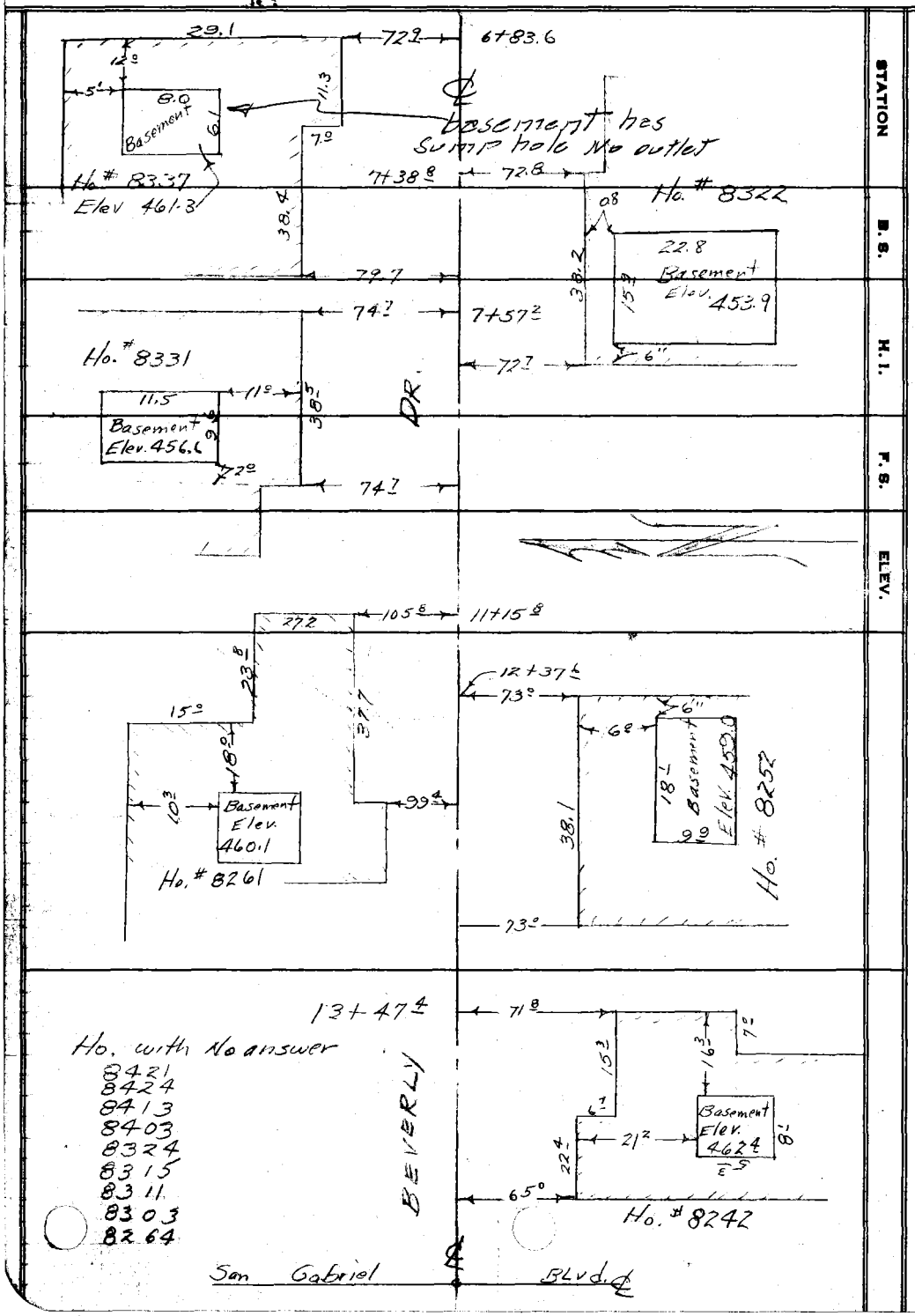

76L298 307 10-51

PLEASE RETURN TO

LOS ANGELES COUNTY SURVEYOR
726 LOS ANGELES COUNTY
ENGINEERING BLDG.

Do not extend notes this side of this line.

NOTE: ANY ADDITIONS OR CHANGES ON THIS SHEET MUST BE MADE OR CIRCLED IN RED INK, WITH DATE AND NAME OF PERSON MAKING CHANGE.

76L298 307 10-51

PLEASE RETURN TO

LOS ANGELES COUNTY SURVEYOR
726 LOS ANGELES COUNTY
ENGINEERING BLDG.

NOTE: ANY ADDITIONS OR CHANGES ON THIS SHEET MUST BE MADE OR CIRCLED IN RED INK, WITH DATE AND NAME OF PERSON MAKING CHANGE.

Do not extend notes this side of this line.

STATION	B. S.	H. I.	F. S.	ELEV.	
℄ Sta 7+00	6 2	465 7		459 5	
			11 8	453 9	Basement Elev. to Ho. # 8322
℄ Sta 8+00	7 9	468 2		460 3	
			11 6	456 6	Basement Elev. to Ho. # 8331
℄ Sta 11+00	8 3	471 5		463 2	
			11 4	460 1	Basement floor Elev. to Ho. # 8261
℄ Sta 12+00	6 2	470 5		464 3	
			11 5	459 0	Basement floor Elev. to Ho # 8252
℄ Sta 14+00	5 6	472 8		467 2	
			10 4	462 4	Basement floor Elev. to Ho # 8242

Profile
No. ____ Date ____ Notes Red ____ Plotted ____ Job No. 1495 Division No. ____
X-Sec. Date ____ Date ____ Survey of [illegible]
No. ____ Date ____ Notes Chkd ____ Checked ____ Survey by BENSON Notes JSC Date 3-31-52
Date ____ Date ____ Map No. ____ Indexed ____ Date ____

F.B. 1741 PG. 141

F.B. 1741 PG. 142 Job No. 1495 Division No. _____ Notes Red. _____ Plotted _____ Profile

Survey of LONGDEN AVE. S.S. Date _____ Date _____ No. _____

Survey by BENSON Notes J.S.C. Notes Chkd. _____ Checked _____ X-Sec.

Indexed _____ Date 3-31-52 Date _____ Date _____ No. _____

STATION	B.S.	H.I.	F.S.	ELEV.

761.298 307 10-51

PLEASE RETURN TO

LOS ANGELES COUNTY SURVEYOR
726 LOS ANGELES COUNTY
ENGINEERING BLDG.

Do not extend notes this side of this line.

NOTE: ANY ADDITIONS OR CHANGES ON THIS SHEET MUST BE MADE OR CIRCLED IN RED INK, WITH DATE AND NAME OF PERSON MAKING CHANGE.

Noted Ck'd by
Map No.
Office Work
Checked
Date

Survey of LONGDEN AVE. S.S. F. B. 141 PG. 143
W. O. 1495 Tape No. 0100 St'd. 66 °F
Surveyed by BENSON
Notes J.S.C. Date 4-1-52
Indexed E. C. Johnson
Jul 5 '52

TOPOGRAPHY
ON
BEVERLY DR.

From: Willard Ave.
To: Near West R/W Edison Co.

LONGDEN AVE. S.S. DIST
J.N. C.I. 1495

C. A. BENSON
J. S. COATES
F. E. BROOKS
P. YAKIMOF

Note: Any Additions or Changes on This Sheet Must be Made or Circled in Red Ink With Date and Name of Person Making Change.

Do not extend notes this side of this line.

RETURN TO
LOS ANGELES COUNTY SURVEYOR
726 LOS ANGELES COUNTY
ENGINEERING BLDG.

76F3096 247 2-51

F.B. 1741 PG. 144

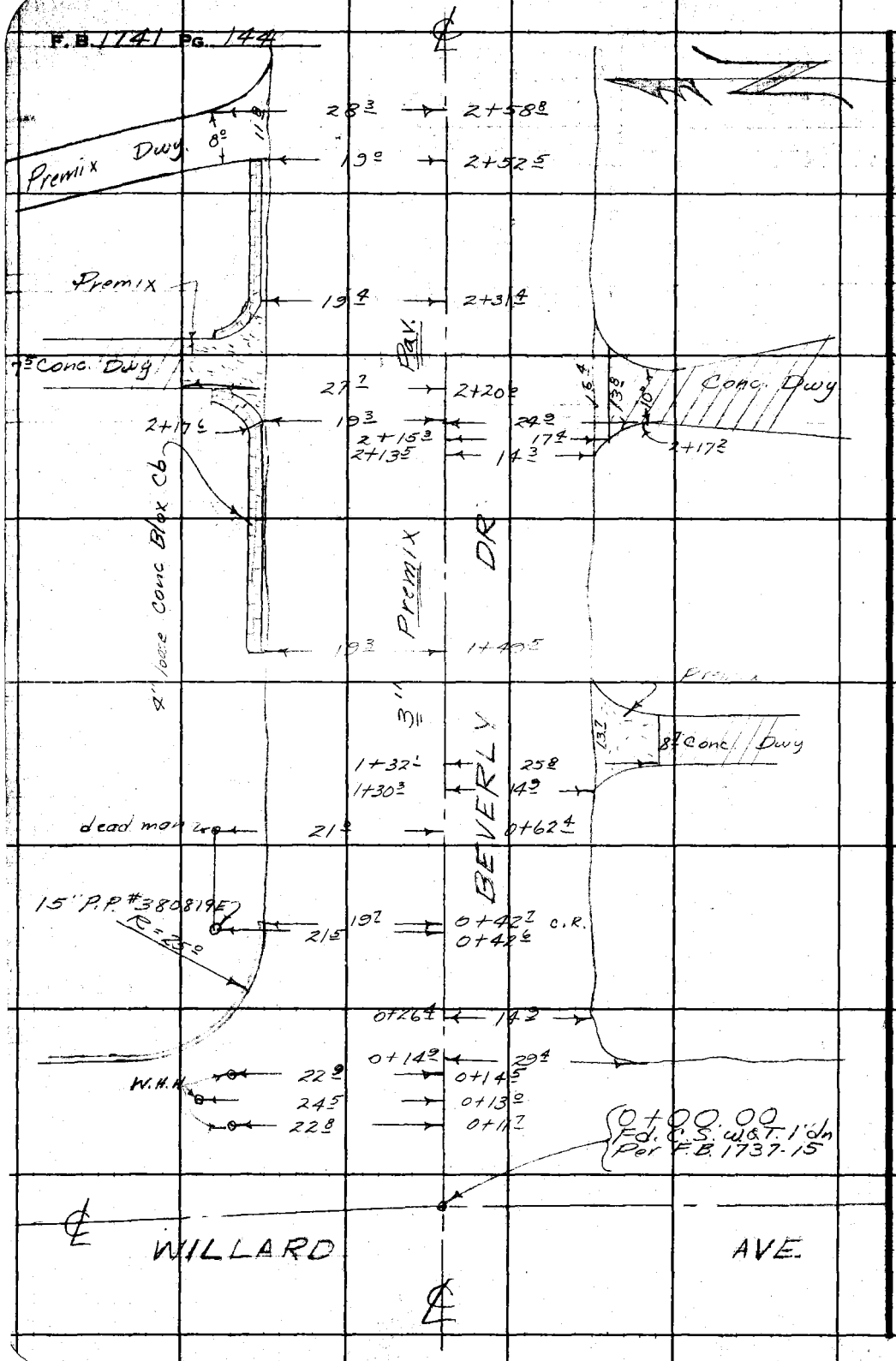

RETURN TO
LOS ANGELES COUNTY SURVEYOR
726 LOS ANGELES COUNTY
ENGINEERING BLDG.

Do not extend notes this side of this line.

Note: Any Additions or Changes on This Sheet Must be Made or Circled in Red Ink With Date and Name of Person Making Change.

Notes Ck'd by	Survey of LONGDEN AVE. S.S. F.B. 1741 Pg. 145
Map No.	W. O. 1495 Tape No. 0100 St'd. 68 °F
Office Work	Surveyed by BENSON
Checked	Notes J.S.C. Date
Date	Indexed A. C. Johnson

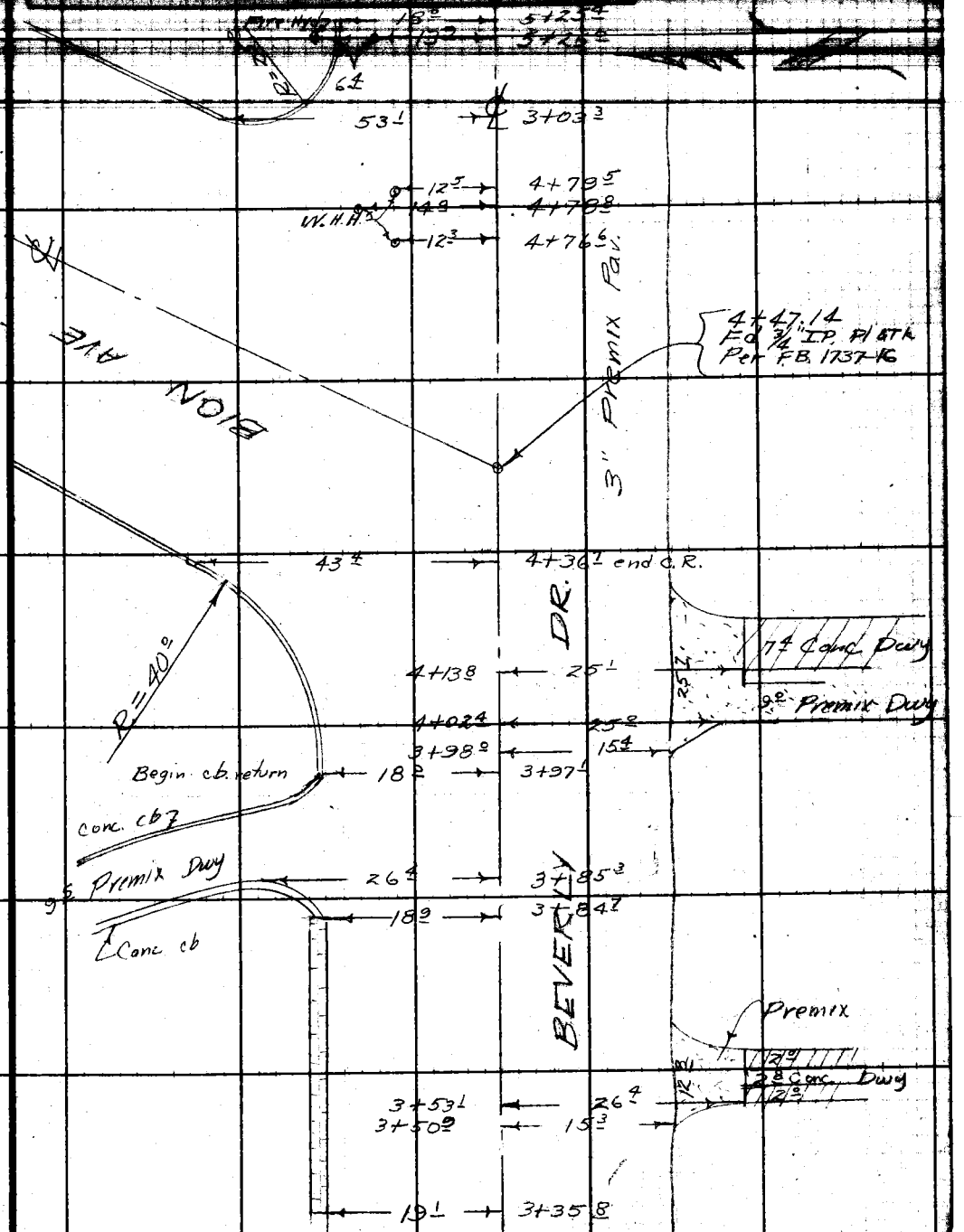

Note: Any Additions or Changes on This Sheet Must be Made or Circled in Red Ink With Date and Name of Person Making Change.

Do not extend notes this side of this line.

RETURN TO
LOS ANGELES COUNTY SURVEYOR
726 LOS ANGELES COUNTY
ENGINEERING BLDG.

76F3095 247 2-51

F.B. 1741 Pg. 146



RETURN TO
LOS ANGELES COUNTY SURVEYOR
726 LOS ANGELES COUNTY
ENGINEERING BLDG.

Do not extend notes this side of this line.

Note: Any Additions or Changes on This Sheet Must be Made or Circled in Red Ink With Date and Name of Person Making Change.

Profile No. ____ Notes Red. ____ Plotted ____ Job No. 1495 Division No. ____ F.B. 1741 PG. 147

Date ____ Date ____ Survey of LONGDEN AVE. S.S.

X-Sec. No. ____ Notes Chkd. LCM Checked ____ Survey by BENSON Notes J.S.C. Date 4-1-52

Date 4/14/52 Date ____ Map No. ____ Indexed A. C. Johnson Date ____

C.ROSS SECTIONS
ON
BEVERLY BLVD.

FROM :- WILLARD AVE

TO :- near EDISON R/W.

LONGDEN AVE SEWER DIST.

C.I. 1495.

4-1-52.
C.A. Benson.
J.S. Coates.
F.E. Brooks.
P. Yakimoff.

STATION	B.S.	H.I.	F.S.	ELEV.

NOTE: ANY ADDITIONS OR CHANGES ON THIS SHEET MUST BE MADE OR CIRCLED IN RED INK, WITH DATE AND NAME OF PERSON MAKING CHANGE.

PLEASE RETURN TO
LOS ANGELES COUNTY SURVEYOR
726 LOS ANGELES COUNTY
ENGINEERING BLDG.

Do not extend notes this side of this line.

76L298 307 10-51

76L298 307 10-51

PLEASE RETURN TO

LOS ANGELES COUNTY SURVEYOR
726 LOS ANGELES COUNTY
ENGINEERING BLDG.

NOTE: ANY ADDITIONS OR CHANGES ON THIS SHEET MUST BE MADE OR CIRCLED IN RED INK, WITH DATE AND NAME OF PERSON MAKING CHANGE.

Do not extend notes this side of this line.

STATION	B. S.	H. I.	F. S.	ELEV.		
T.E. 941	4 19	460 68		45[illegible] 49	B.M. T.E. 941 El 456.487 F.B. 1588-239 Beverly Dr. & Willard Ave. N.E. Cor Bt. spk. in M.C.R.	
0+00			5 06	45[illegible] 62	℄	
"			5 19	45[illegible] 49		8' R
"			5 31	45[illegible] 37		15' R
"			5 42	455 26		25' R
"			4 91	455 77	8' L	
"			4 70	455 98	20' L	
"			4 48	455 20	30' L	
0+16			5 14	455 54	℄	
"			5 28	45[illegible] 40		8' R
"			5 50	45[illegible] 18		15' R
"			5 83	454 85		25' R
"			5 02	455 66	8' L	
"			4 86	455 82	20' L	
"			4 70	455 98	30' L	
0+26.4			5 20	45[illegible] 48	℄	
"			5 37	455 31		8' R
"			5 54	45[illegible] 4		15' R edge pav E.C.
"			5 0	455 7		17' R
"			4 4	456 3		25R P.L
0+42.7 E. end C.R.			5 18	455 50	℄	

F.B. 1741 Pg. 148 Job No. 1495 Division No. Notes Red. Plotted Profile
Survey of LONGDEN AVE. S.S. Date Date No.
Survey by BENSON Notes J.S.C. Notes Chkd. Checked X-Sec.
Indexed R. C. Johnson Date 4-1-52 Date Date No.

76L298 307 10-51

PLEASE RETURN TO

LOS ANGELES COUNTY SURVEYOR

726 LOS ANGELES COUNTY
ENGINEERING BLDG.

NOTE: ANY ADDITIONS OR CHANGES ON THIS SHEET MUST BE MADE OR CIRCLED IN RED INK, WITH DATE AND NAME OF PERSON MAKING CHANGE.

Do not extend notes this side of this line.

STATION	B. S.	H. I.	F. S.	ELEV.				
		460 68						
0+42.7			509	455 59	8' L			
"			503	455 65	19.5 L	Gutt		
"			445	456 23	19.5 L	Top Cb.		
"			37	457 0	30' L	P.L.		
1+00			501	455 67			℄	
"			522	455 46				8' R
"			548	455 20				15' R edge pa
"			44	456 3				18' R
"			43	456 4				25' R
"			495	455 73	8' L			
"			512	455 56	17' L	Gutt		
"			38	456 9	20' L			
"			33	457 4	30' L			
2+00			482	455 86			℄	
"			498	455 70				8' R
"			517	455 51				15' R edge pa
"			37	457 0				20' R
"			36	457 1				25' R P.L.
"			55	455 2				190' R back lot line
"			483	455 85	8' L			
"			501	455 67	18 L	Gutt.		

Profile No. ____ Date ____ Notes Red ____ Plotted ____ Job No. 1495 Division No. ____ F.B. 1741 Pg. 149

X-Sec. No. ____ Date ____ Notes Chkd. ____ Date ____ Checked ____ Date ____ Survey of LONGVIEW AVE. SS. Survey by BENSON Notes JSC Date 4-1-52 Map No. ____ Date ____ Indexed ____ Date ____

76L298 307 10-51

PLEASE RETURN TO

LOS ANGELES COUNTY SURVEYOR
726 LOS ANGELES COUNTY
ENGINEERING BLDG.

NOTE: ANY ADDITIONS OR CHANGES ON THIS SHEET MUST BE MADE OR CIRCLED IN RED INK, WITH DATE AND NAME OF PERSON MAKING CHANGE.

Do not extend notes this side of this line.

STATION	B. S.	H. I.	F. S.	ELEV.		
		460 68				
2+00			36	457 1	20' L	
"			27	458 0	30' L P.L.	
"			08	459 9	145' L back lot Line	
3+00			458	4[illegible] 10	℄	
"			470	455 98		8' R
"			493	455 75		15' R edge pav
"			35	457 2		20' R
"			33	457 4		25' R P.L.
"			465	456 03	8' L	
"			488	455 80	18' L Gutt	
"			27	458 0	23' L	
"			22	458 5	30' L P.L.	
3+97' W. end N.W. C.R.			445	456 23	℄	
			446	456 22	8' L	
			463	456 05	18' L Gutt	
			401	456 67	18' L Top cb.	
			32	457 5	20' L	
			28	457 9	30' L P.L.	
4+00			446	456 22	℄	
"			462	456 06		8' R
"			481	455 87		15' R edge pav

B. 1741 PG. 150 Job No. 1495 Division No. Notes Red. Plotted Profile
Survey of LONGDEN AVE. S.S. Date Date No.
Survey by BENSON Notes J.S.C. Notes Chkd Checked X-Sec.
Indexed A. C. Johnson Date 4-1-52 Date Date No.

76L298 307 10-51

PLEASE RETURN TO

LOS ANGELES COUNTY SURVEYOR

726 LOS ANGELES COUNTY
ENGINEERING BLDG.

NOTE: ANY ADDITIONS OR CHANGES ON THIS SHEET MUST BE MADE OR CIRCLED IN RED INK, WITH DATE AND NAME OF PERSON MAKING CHANGE.

Do not extend notes this side of this line.

STATION	B. S.	H. I.	F. S.	ELEV.		
		460 68				
			37	457 0		25' R P.L.
4+47 L4			4 30	456 29		℄ inters
"			4 53	456 15		8' R
"			4 68	456 00		15' R edge pav
"			4 0	456 7		17' R
"			3 2	457 5		30' R P.L.
"			4 42	456 26	8' L	
"			4 62	456 06	18' L Gutt. Line	
"			4 20	456 48	30' L	
5+00			4 21	456 47		℄
"			4 36	456 32		8' R
"			4 61	456 07		15' R edge pav
"			3 5	457 2		19' R
"			3 1	457 6		30 R. P.L.
"			4 23	456 45	8' L	
"			4 53	456 15	18' L Gutt Line	
"			4 27	456 41	30' L	
B.M.T.E. 940	376	461 49	2 95	457 73	B.M.T.E. 940 Elev. 457.742 Per F.B. 1588-23 Beverly Dr. (So Side) at Bion Ave. Bt. Spk in Dwy. to Ho. # 8474	
5+25 4			4 99	456 50		℄
			4 99	456 50	8' L	
			5 20	456 29	18' L Gutt	

Profile Notes Red ____ Plotted ____ Job No. 1495 Division No. ____ F.B. 1741 Pg. 151

No. ____ Date ____ Date ____ Survey of LONGDEN AVE. SS.

X-Sec. Notes Chkd. ____ Checked ____ Survey by BENSON Notes J.S.C. Date 4-1-52

No. ____ Date ____ Date ____ Map No. ____ Date ____

76L298 307 10-51

PLEASE RETURN TO

LOS ANGELES COUNTY SURVEYOR
726 LOS ANGELES COUNTY
ENGINEERING BLDG.

NOTE: ANY ADDITIONS OR CHANGES ON THIS SHEET MUST BE MADE OR CIRCLED IN RED INK, WITH DATE AND NAME OF PERSON MAKING CHANGE.

Do not extend notes this side of this line.

F.B. 1741 PG. 152 Job No. 1495 Division No. Notes Red. Plotted Profile No.
Survey of LONGDEN AVE. S.S. Date Date X-Sec. No.
Survey by BENSON Notes J.S.C. Notes Chkd. Checked
Indexed R. C. Johnson Date 4-1-52 Date Date

STATION	B. S.	H. I.	F. S.	ELEV.		
		461 49				
5+254			458	45[illegible]	18' L Top cb.	
"			38	45[illegible]	30' L P.L	
6+00			491	45[illegible]8		℄
"			507	456 42		8' R
"			526	456 33		15' R edge pav.
"			46	45[illegible]		25' R P.L.
"			492	456 57	8' L	
"			518	456 31	18' L Gutt	
"			37	45[illegible]	23' L	
"			31	458 1	30 L P.L.	
7+00			471	45[illegible] 78		℄
"			492	45[illegible]		8' R
"			516	45[illegible] 33		15' R edge pav.
"			49	45[illegible]		30' R P.L.
"			68	454[illegible]		175' R back lot line
"			475	45[illegible] 4	8' L	
"			506	45[illegible] 33	18' L Gutt	
"			41	45[illegible]	23' L	
"			37	457 3	30 L P.L	
"			28	458[illegible]	100' L back lot Line	
8+00			469	456 80		℄

76L298 307 10-51

PLEASE RETURN TO

LOS ANGELES COUNTY SURVEYOR

726 LOS ANGELES COUNTY
ENGINEERING BLDG.

NOTE: ANY ADDITIONS OR CHANGES ON THIS SHEET MUST BE MADE OR CIRCLED IN RED INK, WITH DATE AND NAME OF PERSON MAKING CHANGE.

Do not extend notes this side of this line.

STATION	B. S.	H. I.	F. S.	ELEV.			
		461 49					
8+00			4 88	456 61		8' R	
"			5 11	456 38		15' R	edge pav
"			4 7	456 8		17' R	
"			5 0	456 5		30' R	P.L
"			4 71	456 78	8' L		
"			5 02	456 47	18' L Butt		
"			4 3	457 2	20' L		
"			3 8	457 7	30' L P.L.		
8+51 37 end of St.			4 65	456 24		℄	
"			4 72	456 77		8' R	
"			4 83	456 66		15' R	edge pav
"			4 4	457 1		17' R	
"			5 3	456 2		30' R	PL
"			4 66	456 83	8' L		
"			4 95	456 54	18' L		
"			4 1	457 4	30' L P.L.		
B.M T.E. 939			2 76	458.73	B. M. T.E. 939 Elev. 458.756 per F.B. 1588-2 9 Beverly Dr. at Dept. of Water & Power R/W Top of Guard Post (upright R.R. Rail) 5'± S. & prod of Beverly Dr.		

Profile Notes Red ____ Plotted ____ Job No. 1495 Division No. ____ F.B. 1741 Pg. 153

No. ____ Date ____ Date ____ Survey of Longden Ave 53

X-Sec. Notes Chkd. ____ Checked ____ Survey by Benson Notes J.S.C. Date 4-1-53

No. ____ Date ____ Date ____ Map No. ____ Indexed Johnson Date ____

F.B. 1741 PG. 54 Job No. 1495 Division No. _____ Notes Red. _____ Plotted _____ Profile

Survey of LONGDEN AVE. S.S. Date _____ Date _____ No. _____

Survey by BENSON Notes J.S.C. Notes Chkd. _____ Checked _____ X-Sec.

Indexed _____ Date 4-1-52 Date _____ Date _____ No. _____

STATION	B. S.	H. I.	F. S.	ELEV.

761298 307 10-51

PLEASE RETURN TO

LOS ANGELES COUNTY SURVEYOR
726 LOS ANGELES COUNTY
ENGINEERING BLDG.

Do not extend notes this side of this line.

NOTE: ANY ADDITIONS OR CHANGES ON THIS SHEET MUST BE MADE OR CIRCLED IN RED INK, WITH DATE AND NAME OF PERSON MAKING CHANGE.

Notes Ch'd by
Map No.
Office Work
Checked
Date

Survey of LONGDEN AVE. S.S.
W. O. 1495 Tape No. 2100 St'd. 68 °F
Surveyed by BENSON
Notes J.S.C. Date
Indexed C. Johnson

E. B. 1741 Pg. 155

TOPOGRAPHY
ON
BURTON AVE.
&
LONGDEN AVE
From: Garibaldi Ave.
To: Longden Ave. & 158'± E'LY on Longden

LONGDEN AVE. S.S. DIST.
J.N. C.I. 1495

Note: Any Additions or Changes on This Sheet Must be Made or Circled in Red Ink With Date and Name of Person Making Change.

Do not extend notes this side of this line.

RETURN TO
LOS ANGELES COUNTY SURVEYOR
726 LOS ANGELES COUNTY
ENGINEERING BLDG.

76F3095 247 2-51

F.B. 1741 PG. 156

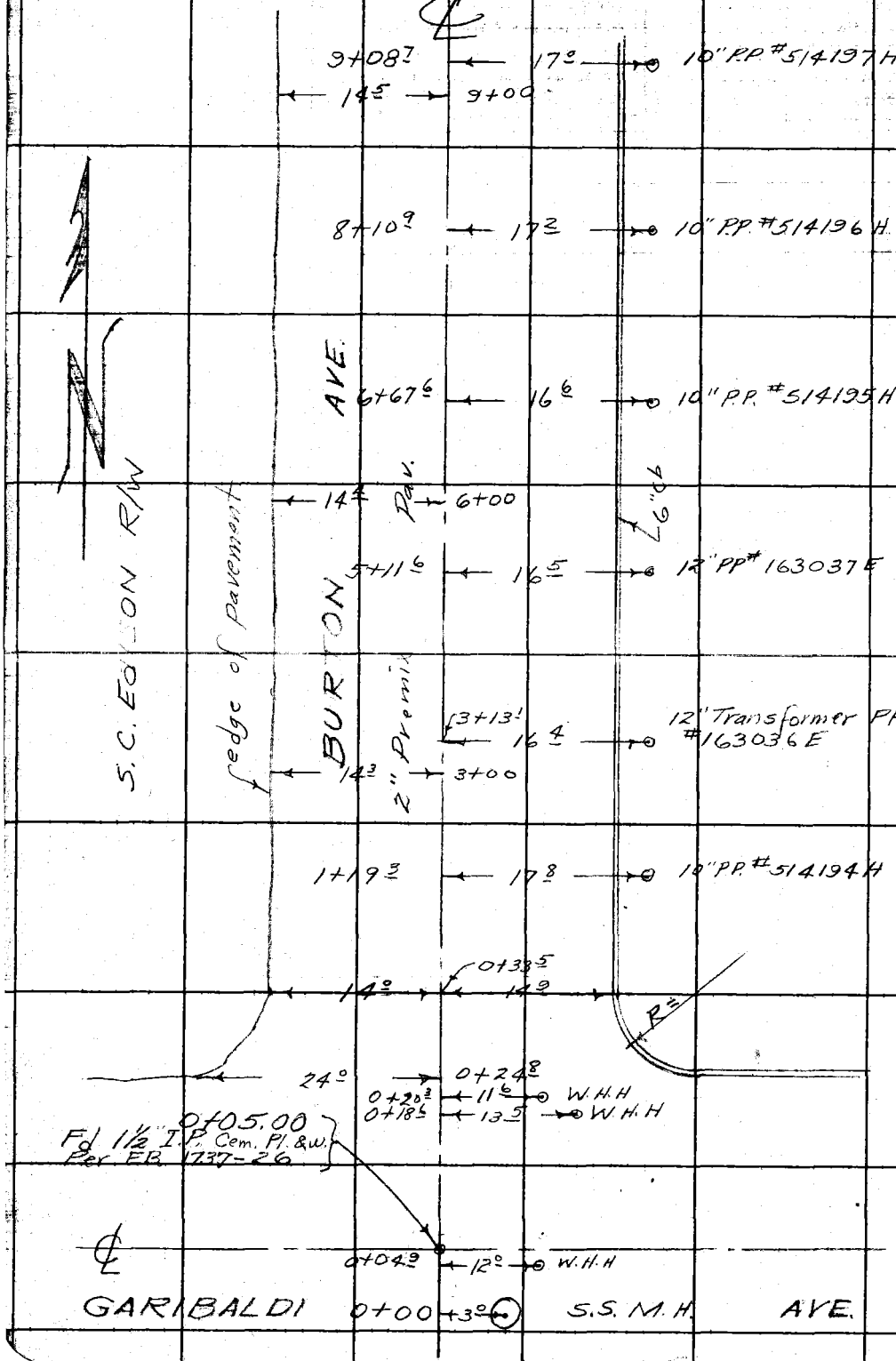

RETURN TO
LOS ANGELES COUNTY SURVEYOR
726 LOS ANGELES COUNTY
ENGINEERING BLDG.

Do not extend notes this side of this line.

Note: Any Additions or Changes on This Sheet Must be Made or Circled in Red Ink With Date and Name of Person Making Change.

Notes Ck'd by	Survey of LONGDEN AVE. S.S.
Map No.	W. O. 1493 Tape No. 0100 St'd. 68 °F
Office Work	Surveyed by BENSON
Checked	Notes J.S.C. Date
Date	Indexed C. Johnson

E. B. 1741 PG. 137



Note: Any Additions or Changes on this Sheet Must be Made or Circled in Red Ink With Date and Name of Person Making Change.

Do not extend notes this side of this line.

RETURN TO
LOS ANGELES COUNTY SURVEYOR
726 LOS ANGELES COUNTY
ENGINEERING BLDG.

76F3095 247 2-51

F. B. 1141 PG. 138

RETURN TO
LOS ANGELES COUNTY SURVEYOR
720 LOS ANGELES COUNTY
ENGINEERING BLDG.

Do not extend notes this side of this line.

Note: Any Additions or Changes on This Sheet Must be Made or Circled in Red Ink With Date and Name of Person Making Change.

Profile No.	Notes Red.	Plotted	Job No. 1495	Division No.	F.B. 1741	Pg. 159
	Date	Date	Survey of LONGDEN AVE SS			
X-Sec. No.	Notes Chkd. LCM	Checked	Survey by BENSON	Notes J.S.C.	Date 4-2-52	
	Date 4/14/52	Date	Map No.	Index	Date JUN 5 53	

CROSS - SECTION
ON
BURTON AVE. & LONGDEN AVE

From: Garibaldi Ave

To: Longden Ave & 158± Ely on Longden

LONGDEN AVE S.S. DIST.
J.N. C.I. 1495

J.S. COATES
F.E. BROOKS
P. YAKIMOF

STATION	B.S.	H.I.	F.S.	ELEV.

NOTE: ANY ADDITIONS OR CHANGES ON THIS SHEET MUST BE MADE OR CIRCLED IN RED INK, WITH DATE AND NAME OF PERSON MAKING CHANGE.

Do not extend notes this side of this line.

PLEASE RETURN TO
LOS ANGELES COUNTY SURVEYOR
726 LOS ANGELES COUNTY
ENGINEERING BLDG.

78L298 307 10-51

76L298 307 10-51

PLEASE RETURN TO

LOS ANGELES COUNTY SURVEYOR
726 LOS ANGELES COUNTY
ENGINEERING BLDG.

NOTE: ANY ADDITIONS OR CHANGES ON THIS SHEET MUST BE MADE OR CIRCLED IN RED INK, WITH DATE AND NAME OF PERSON MAKING CHANGE.

Do not extend notes this side of this line.

STATION	B. S.	H. I.	F. S.	ELEV.		
B.M. T.E. 231	9 46	458 16		448 [illegible]	B.M. T.E. 231 Elev. 448.696 Per F.B. 1488-134. Garibaldi & Burton N.E. Cor. 3t. Spk in cb. 6' E. of E. end C.R.	
0+00.0					7.98 / 10.29 No. / .67 / 18.94 ✓	M.H. Rim / 10.29 E / 8.07 / 67 / 19.03 ✓ / 10.30 So. / 8.26 / .67 / 1923 ✓ / 10.29. W.
inlet stub to North			18 94	439 22		
inlet from East			19 03	439 13		
outlet South			19 23	438 93		
0+05			10 18	447 98		℄
"			10 26	447 90		8' R
"			10 29	44[illegible] 97		15' R
"			10 13	44[illegible] 03		25' R
"			10 28	44[illegible] 8	8' L	
"			10 35	44[illegible] 1	14' L	
"			9 95	448 21	25' L	
0+24.8			9 06	44[illegible] 0		℄
"			10 03	44[illegible] 3		8' R.
"			10 13	44[illegible] 03		15' R.
"			10 01	44[illegible] 5		25' R
"			9 99	44[illegible] 7	8' L	
"			10 06	44[illegible] 0	14' L	
"			9 90	44[illegible] 6	25' L	
			9 78	44[illegible] 38		℄
			9 89	44[illegible] 7		8' R

F.B. 1741 PG. 160

Job No. ____ Division No. ____ Notes Red. ____ Plotted ____ Profile ____

Survey of LONGDEN AVE. S.S. Date ____ Date ____ No. ____

Survey by BENSON Notes J.S.C. Notes Chkd. ____ Checked ____ X-Sec. ____

Indexed R. G. Johnson Date 4-2-52 Date ____ Date ____ No. ____

76L298 307 10-51

PLEASE RETURN TO

LOS ANGELES COUNTY SURVEYOR

726 LOS ANGELES COUNTY
ENGINEERING BLDG.

NOTE: ANY ADDITIONS OR CHANGES ON THIS SHEET MUST BE MADE OR CIRCLED IN RED INK, WITH DATE AND NAME OF PERSON MAKING CHANGE.

Do not extend notes this side of this line.

STATION	B. S.	H. I.	F. S.	ELEV.		
		458 16				
0+33.5			10 04	448 12		15' R. Gutt.
"			9 51	448 65		15' R Top cb
"			8 9	449 3		25' R P.L.
"			9 81	448 35	8' L	
"			9 91	448 25	14' L	
"			8 0	450 2	25' L P.L.	
1+00			8 95	449 21	℄	
"			9 03	449 13		8'
"			9 14	449 02		15' R Gutt.
"			8 64	449 52		15' R Top cb
"			7 6	450 6		25' R P.L.
"			9 09	449 07	8' L	
"			9 18	448 98	14' L	
"			7 3	450 9	25' L	
2+00			7 52	450 64	℄	
"			7 56	450 60		8' R
"			7 65	450 51		15' R Gutt.
"			7 15	451 01		15' R Top cb
"			6 2	452 0		25' R P.L.
"			7 64	450 52	8' L	
"			7 76	450 40	14' L	

Profile No. ____ Notes Red. ____ Plotted ____ Job No. 1495 Division No. ____ F.B. 1741 Pg. 161

X-Sec. No. ____ Date ____ Date ____ Survey of [illegible]

Notes Chkd. ____ Checked ____ Survey by BENSON Notes J.S.C. Date 4-2-52

No. ____ Date ____ Date ____ Map No. ____ Indexed ____ Date ____

76L298 307 10-51

PLEASE RETURN TO

LOS ANGELES COUNTY SURVEYOR
726 LOS ANGELES COUNTY
ENGINEERING BLDG.

NOTE: ANY ADDITIONS OR CHANGES ON THIS SHEET MUST BE MADE OR CIRCLED IN RED INK, WITH DATE AND NAME OF PERSON MAKING CHANGE.

Do not extend notes this side of this line.

STATION	B. S.	H. I.	F. S.	ELEV.		
		458 16				
2+00			57	45[illegible]5	25' L P.L	
3+00			600	452 16		℄
"			608	45[illegible]08		8' R
"			616	45[illegible]00		15' R Gutt
"			551	45[illegible]63		15' R Top cb
"			55	45[illegible]7		25' R P.L.
"			59	45[illegible]3		375 R Back lot line
"			609	45[illegible]	8' L	
"			618	45[illegible]8	14' L	
"			47	45[illegible]5	25' L	
4+00			455	453 61		℄
"			462	453 54		8' R
"			474	453 42		15' R Gutt.
"			422	453 94		15' R Top cb
"			37	454 5		25' R P.L.
"			464	45[illegible]2	8' R	
"			482	45[illegible]	14' R	
"			31	45[illegible]	25' R	
T.P.	830	462 19	427	455 39		
5+00			735	454 84		℄
"			742	454 77		8' R

B. 1741 PG. 162 Job No. Division No. Notes Red. Plotted Profile
Survey of LONGDEN AVE. S.S. Date Date No.
Survey by BENSON Notes J.S.C. Notes Chkd. Checked X-Sec.
Indexed H. C. Johnson Date 4-2-52 Date Date No.

76L298 307 10-51

PLEASE RETURN TO

LOS ANGELES COUNTY SURVEYOR

726 LOS ANGELES COUNTY
ENGINEERING BLDG.

NOTE: ANY ADDITIONS OR CHANGES ON THIS SHEET MUST BE MADE OR CIRCLED IN RED INK, WITH DATE AND NAME OF PERSON MAKING CHANGE.

Do not extend notes this side of this line.

STATION	B. S.	H. I.	F. S.	ELEV.			
5+00		462 19	7 67	454 52			15' R. Gutt
"			6 96	455 23			15' R Top cb
"			6 5	455 7			25' R P.L.
"			7 50	454 69	8' L		
"			7 73	454 46	14' L		
"			6 1	456 1	25' L P.L.		
6+00			5 95	456 24		℄	
"			6 07	456 12			8' R
"			6 20	455 99			15' R Gutt
"			5 68	456 51			15' R Top cb
"			5 0	457 2			25 R. P.L.
"			4 2	458 0			350' R back in [illegible]
"			6 02	456 17	8' L		
"			6 12	456 07	14.5 L		
"			5 1	457 1	25' L		
7+00			4 48	457 71		℄	
"			4 57	457 62			8' R
"			4 70	457 49			15' R. Gutt.
"			4 19	458 00			15 R. Top cb
"			3 4	458 8			25' R P.L.
"			4 63	457 56	8' L		

Profile Notes Red ____ Plotted ____ Job No. 1495 Division No. ____ F.B. 1741 PG. 163

No. ____ Date ____ Date ____ Survey of [illegible]

X-Sec. Notes Chkd. ____ Checked ____ Survey by BENSON Notes J.S.C. Date 4-2-02

No. ____ Date ____ Date ____ Map No. ____ Date ____

76L298 307 10-51

PLEASE RETURN TO

LOS ANGELES COUNTY SURVEYOR
726 LOS ANGELES COUNTY
ENGINEERING BLDG.

NOTE: ANY ADDITIONS OR CHANGES ON THIS SHEET MUST BE MADE OR CIRCLED IN RED INK, WITH DATE AND NAME OF PERSON MAKING CHANGE.

Do not extend notes this side of this line.

STATION	B. S.	H. I.	F. S.	ELEV.		
7+00		462 19	4 77	457 42	14⁵ L	
"			3 7	458 5	25' L P.L.	
8+00			3 05	457 14		℄
"			3 17	459 02		8
"			3 34	458 85		15' R Gutt
"			2 77	459 42		15' R. Top cb.
"			2 7	459 5		25' R P.L.
			3 13	459 06	8' L	
"			3 37	458 82	14⁵ L	
"			2 7	459 5	25' L P.L.	
T.P.	6 54	465 69	3 04	459 5		
9+00			5 05	460 64		℄
"			5 17	460 52		8' R
"			5 36	460 33		15' R Gutt
"			4 84	460 85		15' R Top cb.
"			4 6	461 [illegible]		25' R P.L
"			2 0	46[illegible]		285' R. back lot Line
			5 14	460 55	8' L	
"			5 29	460 40	14⁵ L	
"			5 2	460 5	25' L	
10+00			3 58	46[illegible] 11		℄

F.B. 1741 PG. 164 Job No. 1495 Division No. Notes Red. Plotted Profile
Survey of LONGDEN AVE. S.S. Date Date No.
Survey by BENSON Notes J.S.C. Notes Chkd. Checked X-Sec.
Indexed H. C. Johnson Date 4-2-52 Date Date No.

76L298 307 10-51

PLEASE RETURN TO

LOS ANGELES COUNTY SURVEYOR

726 LOS ANGELES COUNTY
ENGINEERING BLDG.

NOTE: ANY ADDITIONS OR CHANGES ON THIS SHEET MUST BE MADE OR CIRCLED IN RED INK, WITH DATE AND NAME OF PERSON MAKING CHANGE.

Do not extend notes this side of this line.

STATION	B. S.	H. I.	F. S.	ELEV.			
		465 69					
10+00			3 72	461 97			8' R
"			3 94	461 75			15' R Gutt
"			3 42	462 27			15' R Top cb
"			2 8	462 9			25' R P.L.
"			3 67	462 02	8' L		
"			3 89	461 80	14.5 L		
"			3 9	461 8	25' L		
11+00			2 31	463 38		℄	
"			2 43	463 26			8' R
"			2 69	463 00			15' R Gutt
"			2 19	463 50			15' R Top cb
"			2 0	463 7			25' R. P.L.
"			2 38	463 31	8' L		
"			2 60	463 09	14.5 L		
"			2 2	463 5	25' L		
T.P.	6 28	469 85	2 12	463 57			
12+00			4 99	464 86		℄	
"			5 11	464 74			8' R
"			5 43	464 42			15' R Gutt
"			4 89	464 96			15' R Top cb.
"			4 5	465 4			25' R. P.L.

Profile Notes Red ____ Plotted ____ Job No. 1495 Division No. ____ F.B. 1741 PG. 165

No. ____ Date ____ Date ____ Survey of [illegible]

X-Sec. Notes Chkd ____ Checked ____ Survey by BENSON Notes J.S.C. Date 4-2-52

No. ____ Date ____ Date ____ Map No. ____ Indexed ____ Date ____

76L298 307 10-51

PLEASE RETURN TO

LOS ANGELES COUNTY SURVEYOR
726 LOS ANGELES COUNTY
ENGINEERING BLDG.

NOTE: ANY ADDITIONS OR CHANGES ON THIS SHEET MUST BE MADE OR CIRCLED IN RED INK, WITH DATE AND NAME OF PERSON MAKING CHANGE.

Do not extend notes this side of this line.

STATION	B. S.	H. I.	F. S.	ELEV.		
		469 85				
12+00			33	4666		215' R. back lot line
"			502	46483	8' L	
"			523	46462	15' L	
"			49	4650	25' L P.L.	
13+00			351	46634		℄
"			361	46624		8' R
"			390	46595		15' R Gutt
"			331	46654		15' R Top cb
"			28	46[illegible]1		25' R P.L.
"			355	46[illegible]30	8' L	
"			375	46610	15' L	
"			36	4663	25' L P.L	
14+00			197	46[illegible]8		℄
"			202	467[illegible]3		8' R
"			227	46[illegible]8		15' R Gutt
"			176	468[illegible]09		15' R Top cb.
"			16	46[illegible]3		25' R P.L.
"			206	467[illegible]79	8' L	
"			220	46[illegible]65	15' L	
"			22	467[illegible]7	25' L P.L	
T.P.	10 93	478 90	188	467 97		

F.B. 1741 PG. 166 Job No. 1495 Division No. Notes Red. Plotted No. Profile
Survey of LONGDEN AVE. S.S. Date Date X-Sec.
Survey by BENSON Notes J.S.C. Notes Chkd. Checked No.
Indexed A. C. Johnson Date 4-2-52 Date Date

76L298 307 10-51

PLEASE RETURN TO

LOS ANGELES COUNTY SURVEYOR
726 LOS ANGELES COUNTY
ENGINEERING BLDG.

NOTE: ANY ADDITIONS OR CHANGES ON THIS SHEET MUST BE MADE OR CIRCLED IN RED INK, WITH DATE AND NAME OF PERSON MAKING CHANGE.

Do not extend notes this side of this line.

STATION	B. S.	H. I.	F. S.	ELEV.		
		47890				
15+00			948	46942		℄
			946	46944		8' R
			973	46917		15' R Gutt
			920	46970		15' R. Top cb
			91	4698		25' R P.L.
			948	46942	8' L	
			959	46931	16' L	
			94	4695	25' L P.L.	
15+10.8			908	46982		℄
			920	46970		8' R
			931	46959		15' R Gutt.
			897	46993		15' R Top cb.
			84	4705		
15+25.0			862	47028		℄
			868	47022		8' R
			868	47022		15' R
			830	47060		33' R E. end Return
			867	47023	8' L	
			880	47010	15' L	
			901	46989	46' L W. end Return	
15+41.33			800	47090		℄

Profile Notes Red ____ Plotted ____ Job No. 1495 Division No. ____ F.B. 1741 Pg. 167

No. ____ Date ____ Date ____ Survey of LOS ANGELES

X-Sec. Notes Chkd ____ Checked ____ Survey by BERKSON Notes J.S.C. Date 4-7-52

No. ____ Date ____ Date ____ Map No. ____ Indexed ____ Date ____

76L298 307 10-51

PLEASE RETURN TO

LOS ANGELES COUNTY SURVEYOR
726 LOS ANGELES COUNTY
ENGINEERING BLDG.

NOTE: ANY ADDITIONS OR CHANGES ON THIS SHEET MUST BE MADE OR CIRCLED IN RED INK, WITH DATE AND NAME OF PERSON MAKING CHANGE.

Do not extend notes this side of this line.

STATION	B. S.	H. I.	F. S.	ELEV.		
		478 90				
15+41 33			8 01	470 89	8' L w'ly	
"			8 03	470 87	15' L	
"			8 05	470 85	25' L	
"			8 06	470 84	8' L N'Ly	
			8 35	470 55	16' L edge pav	
			7 8	47[illegible] 1	30' L No. P.L. Longden	
			2 5	47[illegible] 4	430' L back	
15+57			7 86	47[illegible] 04		℄
"			8 05	470 85		8' R
"			8 63	470 27		16' R
"			9 31	469 59		30' R
"			7 91	470 99	8' L	
"			8 22	470 68	16' L edge pav	
"			7 7	471 [illegible]	30' L P.L	
16+00			6 49	472 41		℄
"			6 66	47[illegible] 24		8' R
"			7 21	47[illegible] 9		16' R
"			7 9	471 0		30' R
"			6 48	47[illegible] 42	8' L	
"			7 71	471 9	16' L	
"			6 0	47[illegible] 9	19' L	

B. 1741 PG. 168 Job No. 1495 Division No. Notes Red. Plotted Profile
Survey of LONGDEN AVE S.S. Date Date No.
Survey by BENSON Notes J.S.C. Notes Chkd. Checked X-Sec.
Indexed K. C. Johnson Date 4-2-52 Date Date No.

76L298 307 10-51

PLEASE RETURN TO

LOS ANGELES COUNTY SURVEYOR

726 LOS ANGELES COUNTY
ENGINEERING BLDG.

NOTE: ANY ADDITIONS OR CHANGES ON THIS SHEET MUST BE MADE OR CIRCLED IN RED INK, WITH DATE AND NAME OF PERSON MAKING CHANGE.

Do not extend notes this side of this line.

STATION	B. S.	H. I.	F. S.	ELEV.		
		47890				
16+00			7.5	4714	30' L	
16+60			4 07	474 83		℄
"			4 26	474 64		8' R
"			4 45	474 45		15' R edge pa
"			5 0	473 9		17' R
"			7 0	471 9		30' R P.L.
"			4 13	474 77	8' L	
"			4 28	474 62	14' L edge pav	
"			3 5	475 4	16' L	
"			6 6	472 3	30' L P.L.	
17+00			3 28	475 62		℄
"			3 36	475 54		8' R
"			3 44	475 46		15' R edge pav
"			5 2	473 7		30' R P.L.
"			9 6	469 3		180' R back lot
"			3 24	475 66	8' L	
"			3 31	475 59	14' L edge pav	
"			2 7	476 2	20' L	
"			5 0	473 9	30' L	
"			6 7	472 2	50' L	
"			6 1	472 8	150' L Top of bank to wash	

Profile Notes Red ____ Plotted ____ Job No. 1495 Division No. ____ F.B. 1141 PG. 169

No. ____ Date ____ Date ____ Survey of [illegible]

X-Sec. Notes Chkd. ____ Checked ____ Survey by BENSON Notes J.S.C. Date 4-2-52

No. ____ Date ____ Date ____ Map No. ____ Date ____

76L298 307 10-51

PLEASE RETURN TO

LOS ANGELES COUNTY SURVEYOR
726 LOS ANGELES COUNTY
ENGINEERING BLDG.

NOTE: ANY ADDITIONS OR CHANGES ON THIS SHEET MUST BE MADE OR CIRCLED IN RED INK, WITH DATE AND NAME OF PERSON MAKING CHANGE.

Do not extend notes this side of this line.

STATION	B. S.	H. I.	F. S.	ELEV.	
B.M.T.E. 606		478 90	9 24	469 66	B.M.T.E. 606 Elev. 469.639 per F.B. 1588-39 Longden Ave. & Burton Ave. S.E. Cor. Bt. Spk in cb. 12' S. of N. end curb.
℄ Sta 5+00	6 8	461 6		454 8	
			10 1	451 5	Basement Elev. to Ho #6144
℄ Sta 13+00	5 8	472 1		466 3	
			12 6	459 5	Basement floor Elev to Ho #6252

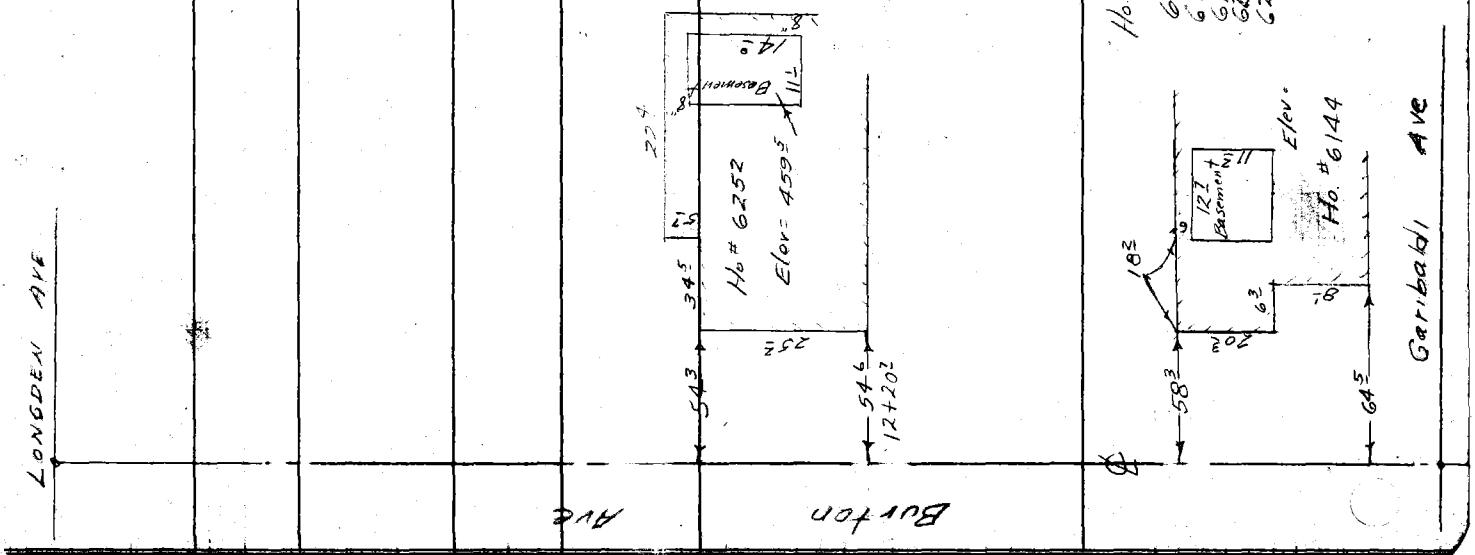

Profile
Plotted
Date
Notes Red.
Date
Notes Chkd.
Date
Job No. 1495 Division No.
Survey of LONGDEN AVE. S.S.
Survey by BENSON Notes J.S.C.
Indexed K. C. Johnson Date 4-2-52
Profile No.
X-Sec.
Checked
Date
No.

Notes Ck'd by	Survey of LONGDEN AVE. S.S.
Map No.	W. O. 1495 Tape No. 2100 Ck'd. GE °F
Office Work	Surveyed by BENSON
Checked	Notes J.S.C. Date
Date	Indexed [redacted] C. Johnson

F. B. 1741 Pg. 169B

TOPOGRAPHY
ON
BION AVE. & VISTA ST

From: Beverly Dr.
To: Duarte Rd.

LONGDEN AVE. S.S. DIST.
J.N. C.I. 1495

C. A. BENSON
J. S. COATES
F. E. BROOKS
P. YAKIMOF

Note: Any Additions or Changes on This Sheet Must be Made or Circled in Red Ink With Date and Name of Person Making Change.

Do not extend notes this side of this line.

RETURN TO
LOS ANGELES COUNTY SURVEYOR
726 LOS ANGELES COUNTY
ENGINEERING BLDG.

76F3095 247 2-51

F.B. 1741 PG. 170

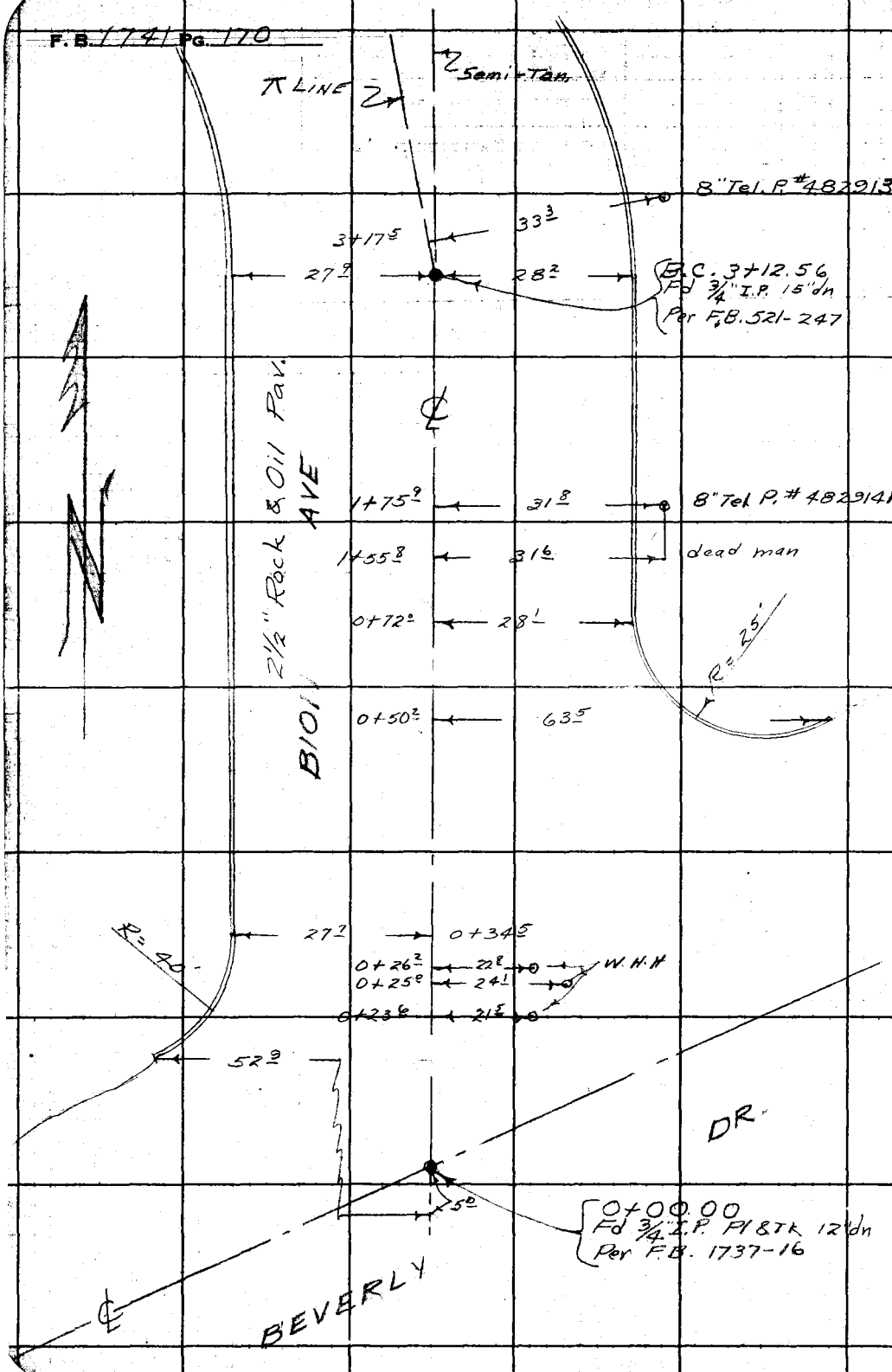

RETURN TO
LOS ANGELES COUNTY SURVEYOR
726 LOS ANGELES COUNTY
ENGINEERING BLDG.

Do not extend notes this side of this line.

Note: Any Additions or Changes on This Sheet Must be Made or Circled in Red Ink With Date and Name of Person Making Change.

Map No.	Survey at LONGDEN AVE SS
Office Work	W. O. 1495 Tape No. 2100 St'd 68 °F
Checked	Surveyed by BENSON
Date	Notes J.S.C. Date
	Indexed A. C. Johnson

F.B. 1741 PG. 111

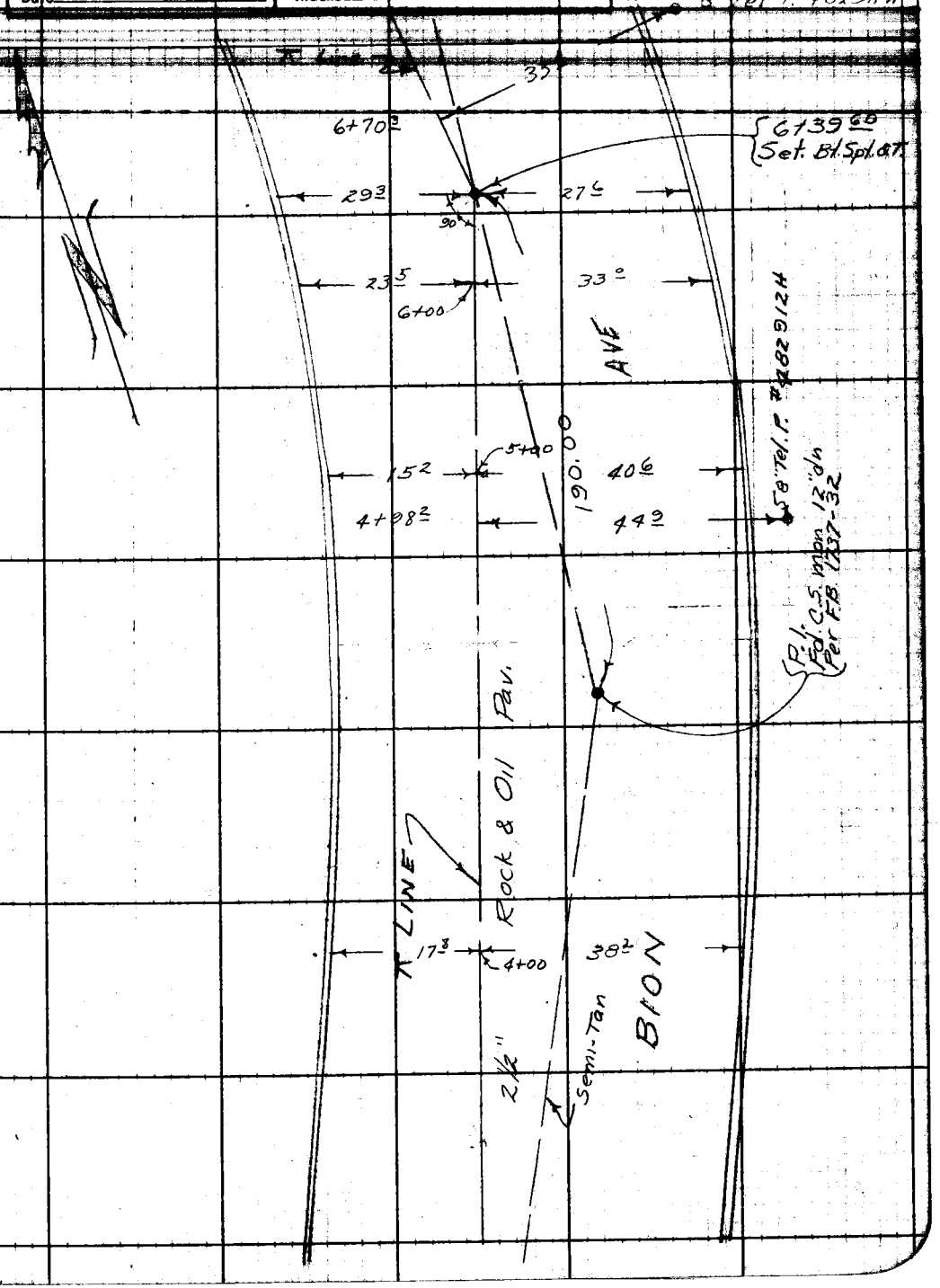

Note: Any Additions or Changes on This Sheet Must be Made or Circled in Red Ink With Date and Name of Person Making Change.

Do not extend notes this side of this line.

RETURN TO
LOS ANGELES COUNTY SURVEYOR
726 LOS ANGELES COUNTY
ENGINEERING BLDG.

76F309S 247 2-51

F.B. 1741 PG. 172

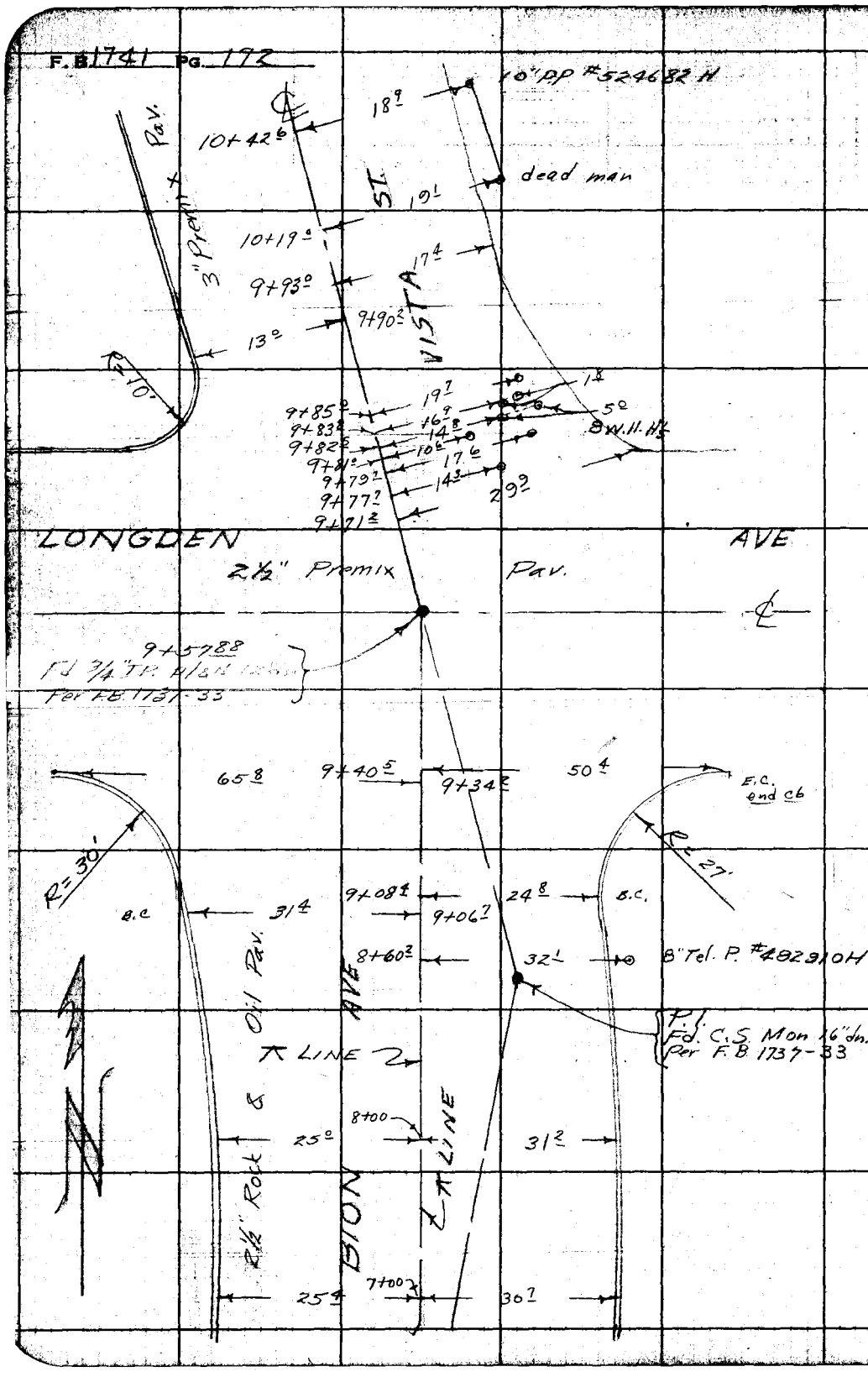

RETURN TO
LOS ANGELES COUNTY SURVEYOR
720 LOS ANGELES COUNTY
ENGINEERING BLDG.

Do not extend notes this side of this line.

Note: Any Additions or Changes on This Sheet Must be Made or Circled in Red Ink With Date and Name of Person Making Change.

Notes Ch'd by	LONGDEN AVE SS	F. B. 1141 PG. 173
Map No.	W. O. 1495 Tape No. 0100 Std. 68 °F	
Office Work	Surveyed by BENSON	
Checked	Notes J. S. C. Date	
Date	Indexed A. C. Johnson	



Note: Any Additions or Changes on This Sheet Must Be Made or Circled in Red Ink With Date and Name of Person Making Change.

Do not extend notes this side of this line.

RETURN TO
LOS ANGELES COUNTY SURVEYOR
726 LOS ANGELES COUNTY
ENGINEERING BLDG.

76F3095 247 2-51

F.B. 174 PG. 174



RETURN TO
LOS ANGELES COUNTY SURVEYOR
7256 LOS ANGELES COUNTY
ENGINEERING BLDG.

Do not extend notes this side of this line.

Note: Any Additions or Changes on This Sheet Must be Made or Circled in Red Ink With Date and Name of Person Making Change.

Notes Ck'd by	Survey of LONGDEN AVE SS	F. B. 1141 Pg. 175
Map No.	W. O. 1435 Tape No. 0100 St'd. 68 °F	
Office Work	Surveyed by BENSON	
Checked	Notes J.S.C. Date	
Date	Indexed C. Johnson	

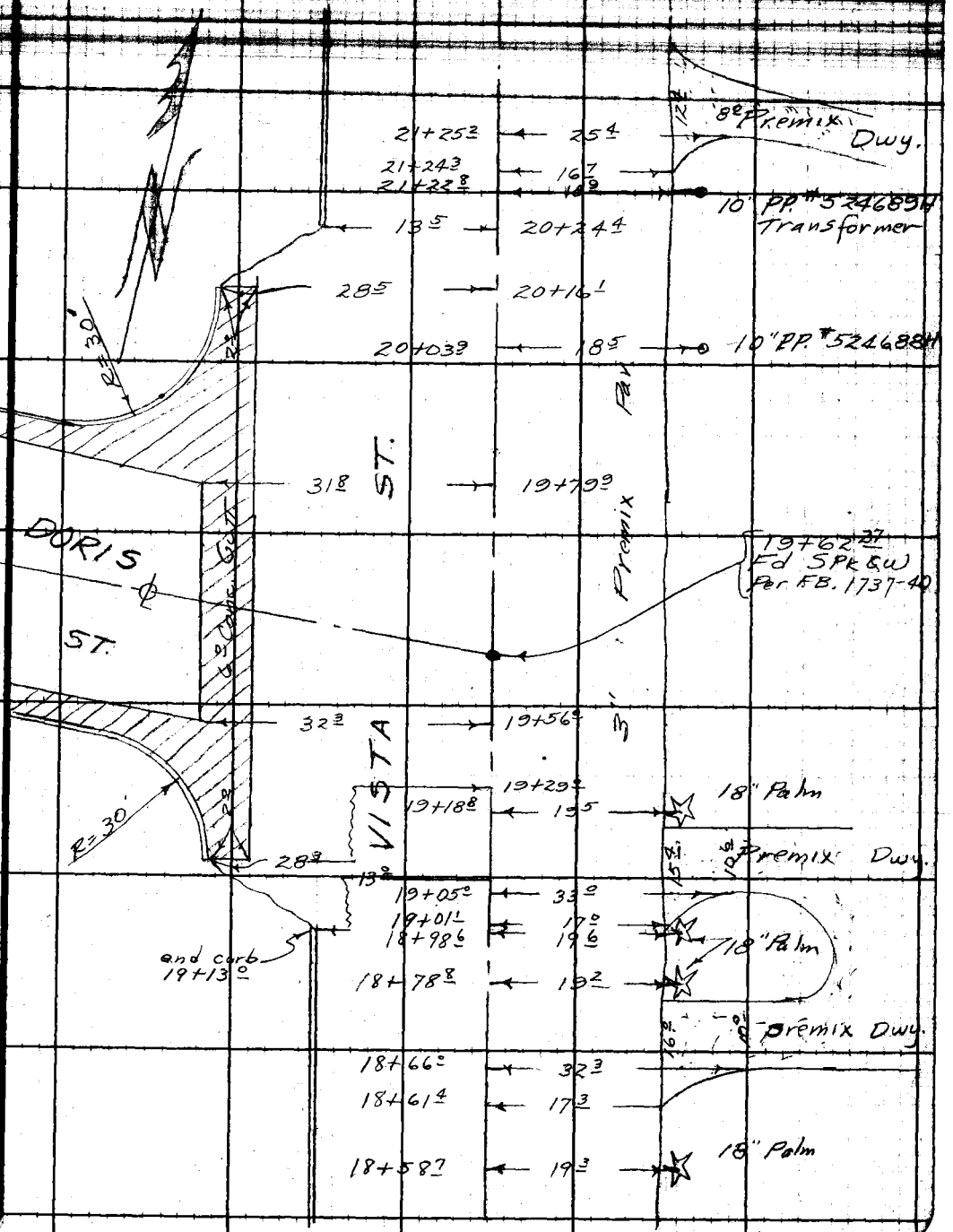

Note: Any Additions or Changes on This Sheet Must be Made or Circled in Red Ink With Date and Name of Person Making Change.

Do not extend notes this side of this line.

RETURN TO
LOS ANGELES COUNTY SURVEYOR
726 LOS ANGELES COUNTY
ENGINEERING BLDG.

76F3095 247 2-51

F.B. 1741 PG. 176

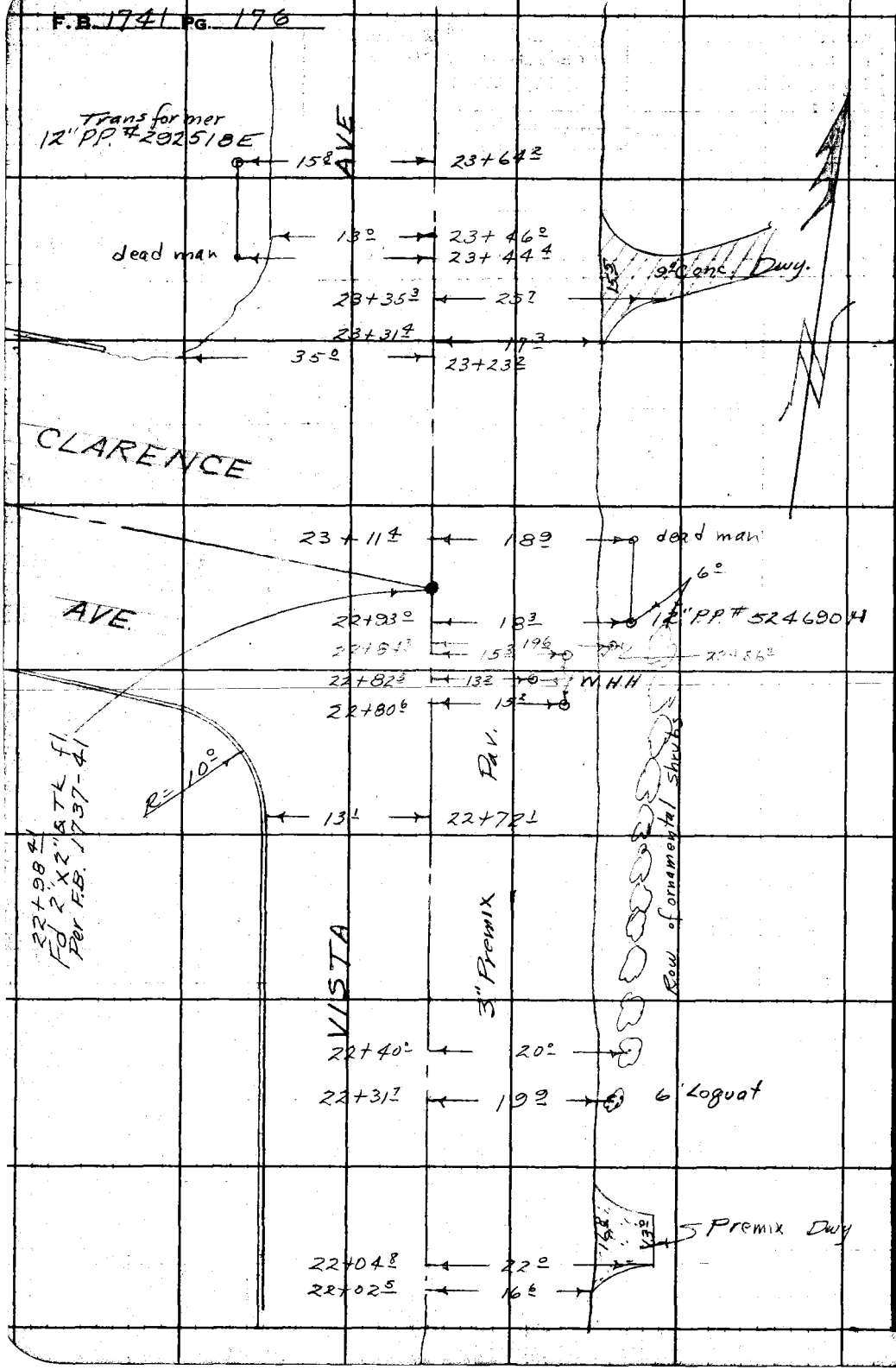

RETURN TO
LOS ANGELES COUNTY SURVEYOR
7201 LOS ANGELES COUNTY
ENGINEERING BLDG.

Do not extend notes this side of this line.

Note: Any Additions or Changes on This Sheet Must be Made or Circled in Red Ink With Date and Name of Person Making Change.

Notes Ck'd by	Survey of LANGDEN AVE SS F.B. 1141 Pg. 177
Map No.	W. 0 1495 Tape No. 0100 St'd. 68 °F
Office Work	Surveyed by BENSON
Checked	Notes J.S.C. Date
Date	Indexed K. C. Johnson

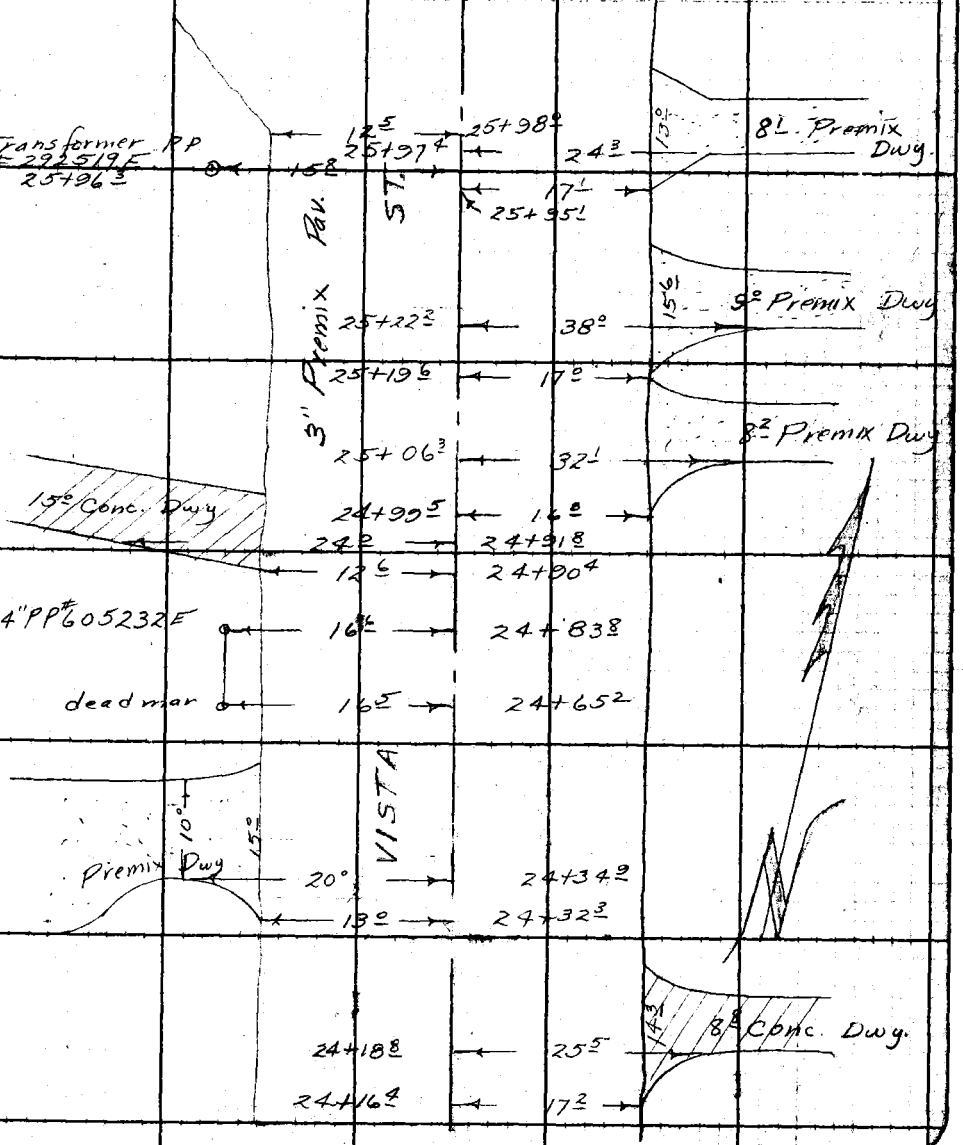

Note: Any Additions or Changes on This Sheet Must be Made or Circled in Red Ink With Date and Name of Person Making Change.

Do not extend notes this side of this line.

RETURN TO
LOS ANGELES COUNTY SURVEYOR
726 LOS ANGELES COUNTY
ENGINEERING BLDG.

76F3095 247 2-51

F.B. 1141 PG. 178

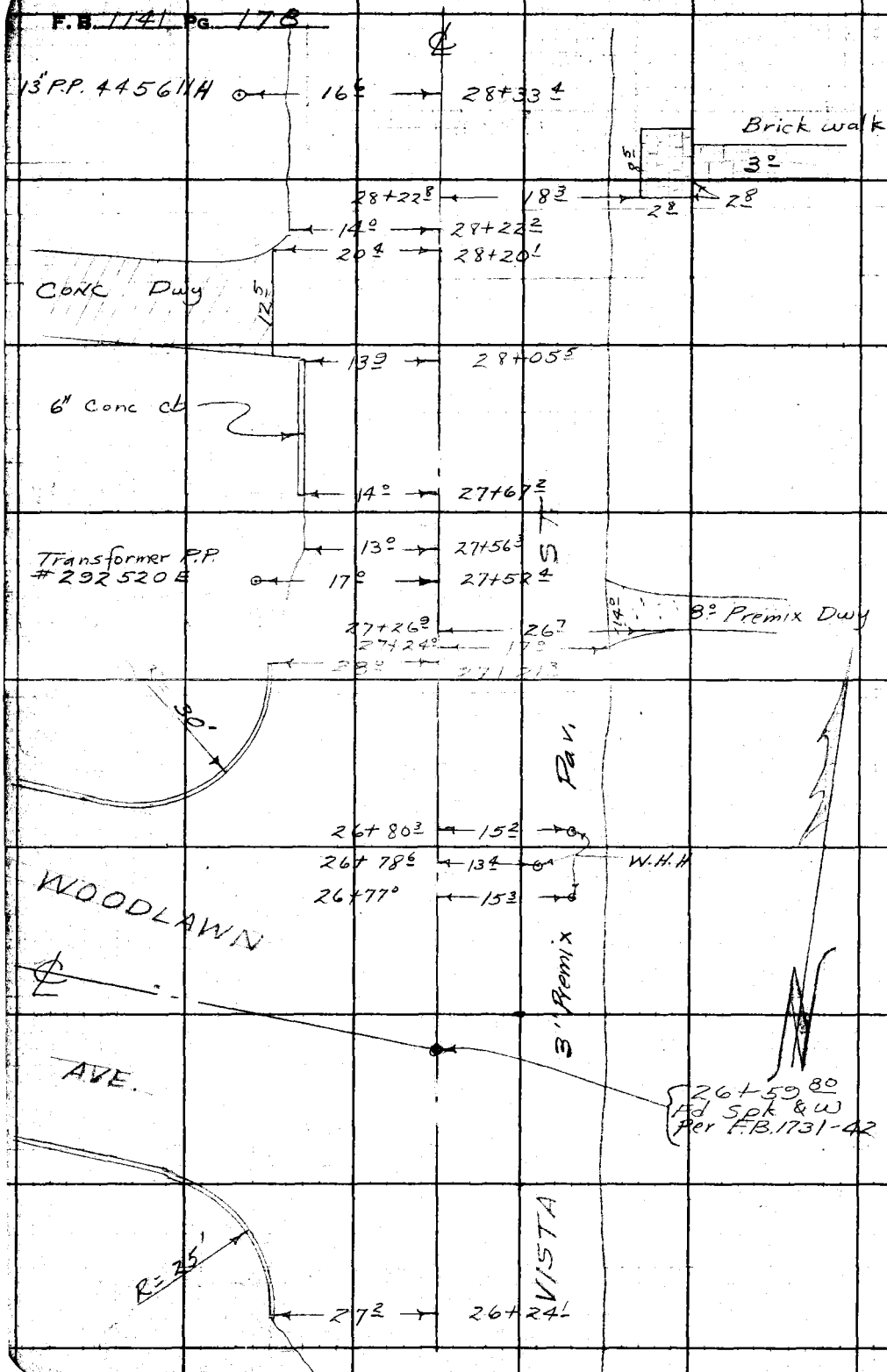

RETURN TO
LOS ANGELES COUNTY SURVEYOR
72B LOS ANGELES COUNTY
ENGINEERING BLDG.

Do not extend notes this side of this line.

Note: Any Additions or Changes on This Sheet Must be Made or Circled in Red Ink With Date and Name of Person Making Change.

Notes Ck'd by	Survey of LONGLEY AVE. SS.	F. B. 1741 Pg. 179
Map No.	W. O. 1495 Tape No. 8100 Std. 62 °F	
Office Work	Surveyed by BENSON	
Checked	Notes J.S.C. Date 4-9-58	
Date	Indexed [illegible] C. Johnson	

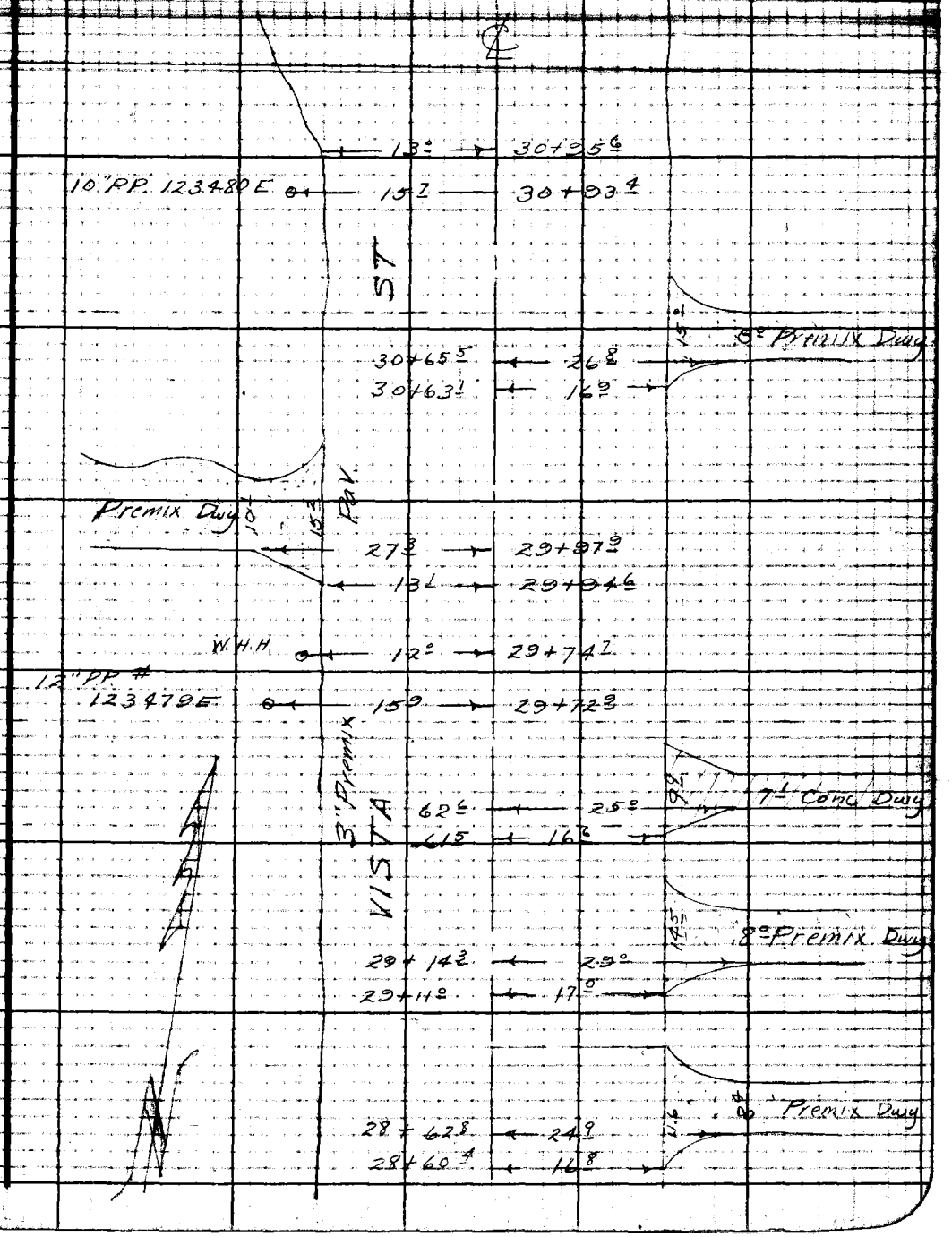

Notes: Any Additions or Changes on This Sheet Must be Made or Circled in Red Ink. With Date and Name of Person Making Change.

Do not extend notes this side of this line.

RETURN TO
LOS ANGELES COUNTY SURVEYOR
726 LOS ANGELES COUNTY
ENGINEERING BLDG.

76F3098 247 10M 1-49

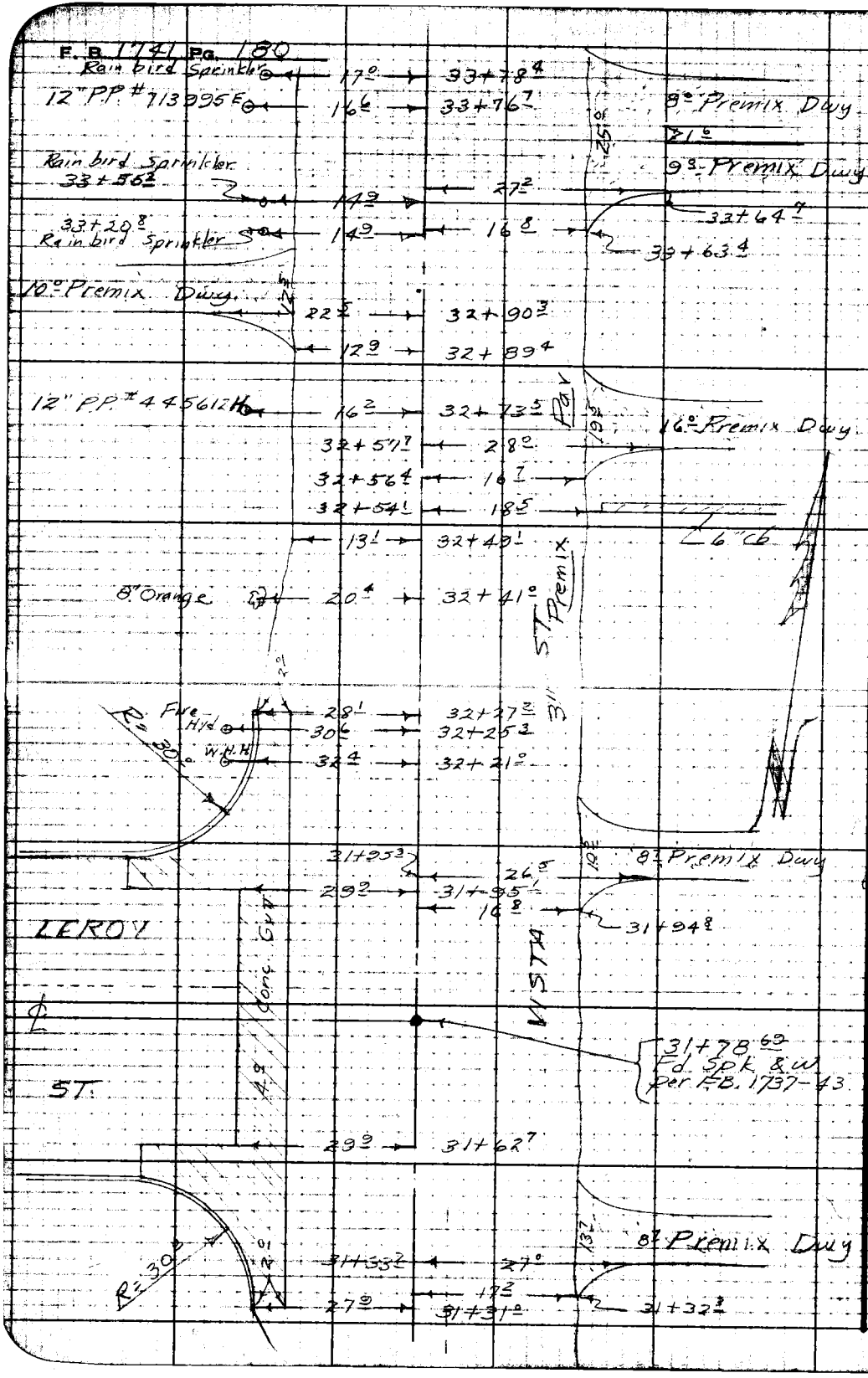

RETURN TO
LOS ANGELES COUNTY SURVEYOR
726 LOS ANGELES COUNTY
ENGINEERING BLDG.

Note: Any Additions or Changes on This Sheet Must be Made or Circled in Red Ink With Date and Name of Person Making Change.

Do not extend notes this side of this line.

Notes Ck'd by	Survey of LONGDEN AVE S.S.
Map No.	W.O. [illegible]
Office Work	Surveyed by BENSON
Checked	Notes J.S.C. Date 4-9-52
Date	Indexed [illegible]

F. B. 1741 Pg. 181

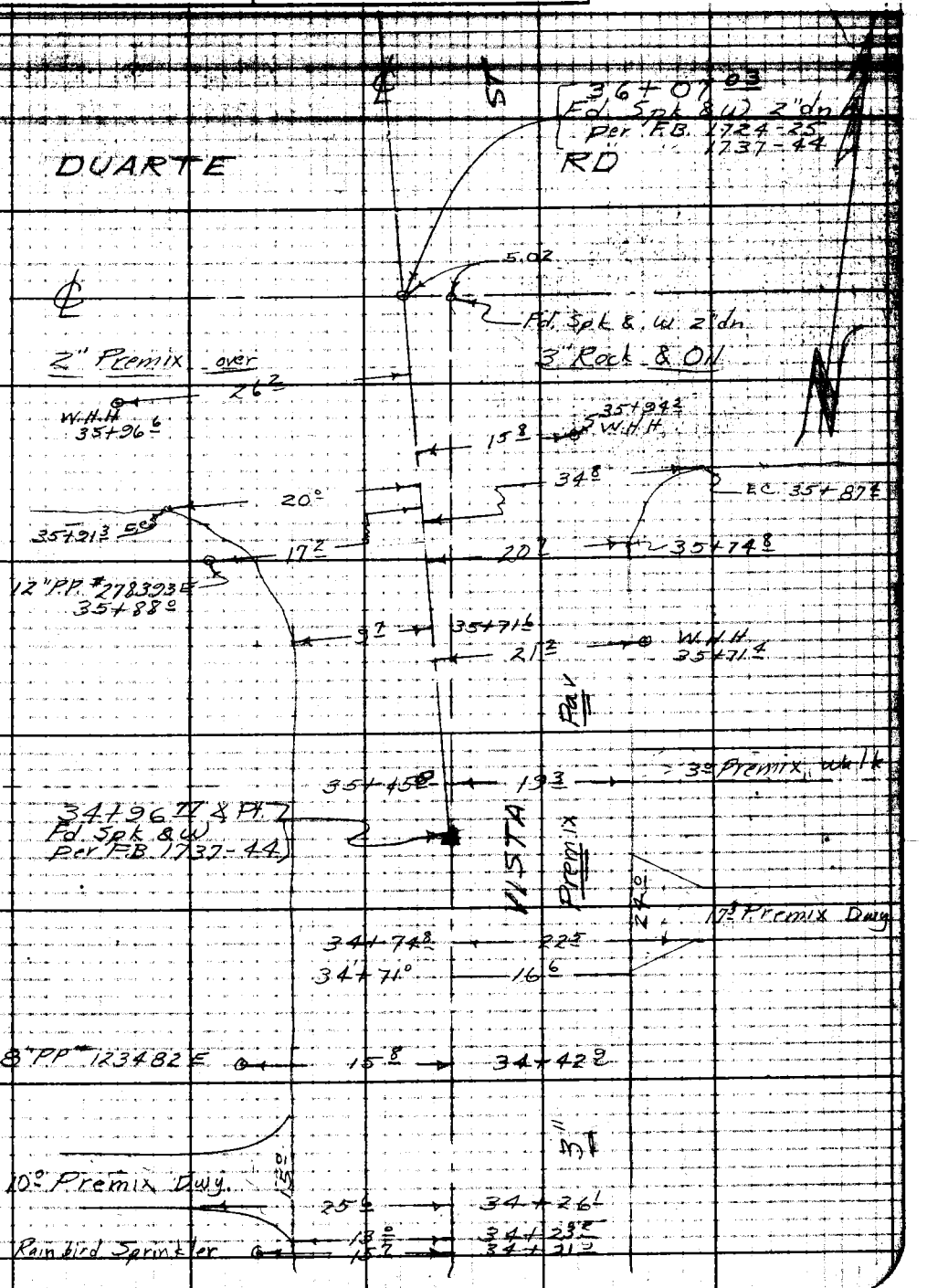

Notes: Any Additions or Changes on This Sheet Must be Made or Circled in Red Ink With Date and Name of Person Making Change.

Do not extend notes this side of this line.

RETURN TO
LOS ANGELES COUNTY SURVEYOR
726 LOS ANGELES COUNTY
ENGINEERING BLDG.

76F3098 247 10M 1-49

RETURN TO
LOS ANGELES COUNTY SURVEYOR
726 LOS ANGELES COUNTY
ENGINEERING BLDG.

Note: Any Additions or Changes on This Sheet Must be Made or Circled in Red Ink With Date and Name of Person Making Change.

Do not extend notes this side of this line.

F. B. 1741 Pg. 182

Profile No. _____ Notes Red. _____ Plotted _____ Job No. 1495 Division No. _____ F.B. 1741 PG. 183

Date _____ Date _____ Survey of LONGDEN AVE. S.S.

X-Sec. No. _____ Notes Chkd. LCM Checked _____ Survey by BENSON Notes J.S.C. Date 4-9-52

Date 5/6/52 Date _____ Map No. _____ Indexed Johnson Date JUN 5 '53

CROSS - SECTION
ON
BION AVE AND/OR VISTA ST.

From: Beverly Dr.
To: Duarte Rd.

LONGDEN AVE. S.S. DIST.
J.N. C.I. 1495

4-9-52

ELEV.

C.A. BENSON
J.S. COATES
F.E. BROOKS
P. YAKIMOF

F.S.

H.I.

B.S.

STATION

NOTE: ANY ADDITIONS OR CHANGES ON THIS SHEET MUST BE MADE OR CIRCLED IN RED INK, WITH DATE AND NAME OF PERSON MAKING CHANGE.

PLEASE RETURN TO
LOS ANGELES COUNTY SURVEYOR
726 LOS ANGELES COUNTY
ENGINEERING BLDG.

Do not extend notes this side of this line.

76L298 307 10-51

76L298 307 10-51

PLEASE RETURN TO

LOS ANGELES COUNTY SURVEYOR
726 LOS ANGELES COUNTY
ENGINEERING BLDG.

NOTE: ANY ADDITIONS OR CHANGES ON THIS SHEET MUST BE MADE OR CIRCLED IN RED INK, WITH DATE AND NAME OF PERSON MAKING CHANGE.

Do not extend notes this side of this line.

STATION	B. S.	H. I.	F. S.	ELEV.		
B.M.T.E. 940	689	464 63		457 74	B.M.T.E. 940 Elev. 457.742 Per F.B. 1588-239 Beverly Dr. (So. Side) at Bion Ave. Bt. Spk. in Driveway to house #8474	
0+00			835	456 28		℄ INT.
"			840	45[illegible] 23		14' R.
"			854	45[illegible] 09		28' R
"			856	45[illegible] 07		38' R edge par
"			837	45[illegible] 26	14' L.	
"			843	45[illegible] 20	28' L.	
"			850	45[illegible] 13	40' L	
0+12			839	45[illegible]		℄
0+19.5 Gutt. Line			858	4[illegible]		℄
"			839	45[illegible] 4		14' R
"			826	45[illegible]		28' R.
"			820	45[illegible]		40' R.
"			840	45[illegible]	14' L	
"			830	45[illegible] 23	30.4 L Gutt.	
"			753	457 10	30.4 L Top cb.	
			68	457 8	40' L P.L.	
0+34.5			809	45[illegible] 14		℄ N. end N.W.C.R.
"			794	45[illegible] 69	14' L	
"			821	45[illegible] 2	27.2 Gutt	

B. 1741 Pg. 184 Job No. 1495 Division No. Notes Red. Plotted Profile
Survey of LONGDEN AVE. SS. Date Date No.
Survey by BENSON Notes J.S.C. Notes Chkd. Checked X-Sec.
Indexed R. C. Johnson Date 4-9-52 Date Date No.

76L298 307 10-51

PLEASE RETURN TO

LOS ANGELES COUNTY SURVEYOR
726 LOS ANGELES COUNTY
ENGINEERING BLDG.

NOTE: ANY ADDITIONS OR CHANGES ON THIS SHEET MUST BE MADE OR CIRCLED IN RED INK, WITH DATE AND NAME OF PERSON MAKING CHANGE.

Do not extend notes this side of this line.

STATION	B. S.	H. I.	F. S.	ELEV.			
0+34.5		464 63	7 52	457 11	27' L. Top cb		
			6 5	458 1	40' R P.L		
0+72.0			7 29	457 34		℄	N. end N.E. C.R.
"			7 59	457 04			14' R
"			8 10	456 53			28' R Gutt
"			7 45	457 18			28' R Top cb
"			6 9	457 7			40' R PL
1+00			6 90	457 73		℄	
"			7 19	457 44			14' R
"			7 79	456 84			28' R Gutt
"			7 14	457 49			28' R Top c
"			6 4	458 2			40' R P.L.
"			6 92	457 71	14' L		
"			7 27	457 36	28' L Gutt		
"			6 69	457 94	28' L Top cb		
"			6 1	458 5	40' L P.L.		
2+00			5 57	459 06		℄	
"			5 85	458 78			14' R
"			6 39	458 24			28' R Gutt
"			5 72	458 91			28' R Top cb
"			5 3	459 3			40' R P.L.

Profile
No. ____ Date ____ Notes Red ____ Plotted ____ Job No. 1495 Division No. ____
X-Sec. ____ Date ____ Date ____ Survey of [illegible] AVE S.S.
No. ____ Date ____ Notes Chkd ____ Checked ____ Survey by BENSON Notes J.S.C. Date 4-9-[illegible]
Date ____ Date ____ Map No. [illegible] Date ____

F.B. 1741 Pg. 185

76L298 307 10-51

PLEASE RETURN TO

LOS ANGELES COUNTY SURVEYOR
726 LOS ANGELES COUNTY
ENGINEERING BLDG.

NOTE: ANY ADDITIONS OR CHANGES ON THIS SHEET MUST BE MADE OR CIRCLED IN RED INK, WITH DATE AND NAME OF PERSON MAKING CHANGE.

Do not extend notes this side of this line.

STATION	B. S.	H. I.	F. S.	ELEV.		
		464 63				
2+00			5 66	458 97	14' L	
"			6 10	458 53	28' L Gutt.	
"			5 41	459 22	28' L Top cb.	
"			4 8	459 8	40' L P.L.	
3+00			4 20	46[illegible] 43		℄
"			4 46	46[illegible] 7		14' R
"			4 93	45[illegible] 10		28' R Gutt.
"			4 28	460 [illegible]		28' R. Top cb
"			4 02	460 [illegible]		40' R P.L.
"			5 7	458 [illegible]		210' R. back lot line
"			4 29	460 [illegible]4	14' L	
"			4 62	460 [illegible]1	28' L Gutter	
"			4 02	46[illegible] [illegible]1	28' L Top cb.	
"			3 7	46[illegible] [illegible]	40' L P.L.	
"			2 3	46[illegible] 3	190' L. back lot line	
3+12 56 B.C.			4 03	46[illegible] [illegible]0		℄
"			4 32	46[illegible] [illegible]1		14' R
"			4 72	45[illegible] [illegible]1		28' R Gutt
"			4 13	460 50		28' R Top cb
"			3 7	460 [illegible]		40' R P.L.
"			4 12	460 51	14' L	

F.B. 1741 PG. 186 Job No. 1495 Division No. ____ Notes Red. ____ Plotted ____ Profile ____
Survey of LONGDEN AVE. S.S. Date ____ Date ____ No. ____
Survey by BENSON Notes J.S.C. Notes Chkd. ____ Checked ____ X-Sec. ____
Indexed K. C. Johnson Date 4-9-52 Date ____ Date ____ No. ____

76L298 307 10-51

PLEASE RETURN TO

LOS ANGELES COUNTY SURVEYOR

726 LOS ANGELES COUNTY
ENGINEERING BLDG.

NOTE: ANY ADDITIONS OR CHANGES ON THIS SHEET MUST BE MADE OR CIRCLED IN RED INK, WITH DATE AND NAME OF PERSON MAKING CHANGE.

Do not extend notes this side of this line.

STATION	B. S.	H. I.	F. S.	ELEV.			
		464 63					
3+12 56 B.C.			4 42	460 21	28' L Gutt		
"			3 79	460 84	28' L Top cb.		
"			3 6	461 0	40' L P.L.		
4+00			2 91	461 72		℄	
"			2 80	461 83		10' R	
"			3 01	461 62		25' R	
"			3 49	461 14		38' R	Gutt
"			2 82	461 81		38' R	Top cb
"			2 6	462 0		50' R	P.L.
"			3 04	461 59	8' L		
"			3 34	461 29	17 8 L Gutt		
"			2 72	461 91	17 8 L Top cb.		
"			25	462 1	30' L P.L.		
T.P.	8 29	470 09	2 83	461 80			
5+00			6 99	463 10		℄	
"			6 90	463 19		9' R	
"			6 98	463 11		24' R	
"			7 52	462 57		40 5 R	Gutt
"			6 96	463 13		40 5 R	Top cb
"			6 8	463 2		53' R	P.L.
"			7 17	462 92	8' L		

Profile
No. ____ Date ____ Notes Red ____ Plotted ____ Job No. 1495 Division No. ____
X-Sec. Date ____ Notes Chkd ____ Checked ____ Survey of LONGLEY AVE S.S.
No. ____ Date ____ Map No. ____ Indexed Johnson Date ____ Survey by BENSON Notes L.S.C. Date 4-9-52

F.B. 1741 PG. 187

PLEASE RETURN TO
LOS ANGELES COUNTY SURVEYOR
726 LOS ANGELES COUNTY
ENGINEERING BLDG.

NOTE: ANY ADDITIONS OR CHANGES ON THIS SHEET MUST BE MADE OR CIRCLED IN RED INK, WITH DATE AND NAME OF PERSON MAKING CHANGE.

Do not extend notes this side of this line.

F.B. 1741 PG. 188 Job No. 1495 Division No. Notes Red. Plotted Profile No.
Survey of LONGDEN AVE. S.S. Date Date X-Sec. No.
Survey by BENSON Notes J.S.C. Notes Chkd. Checked
Indexed L. Johnson Date 4-9-52 Date Date No.

STATION	B. S.	H. I.	F. S.	ELEV.		
		470 09				
5+00			7 39	462 70	15' L GUTT	
"			6 79	463 30	15' L Top cb	
"			6 9	463 2	27' L PL.	
6+00			5 42	464 67		℄
"			5 41	464 68		5' R
"			559	464 50		20' R
"			612	463 97		33' R. GUTT.
"			5 55	464 54		33' R. Top cb
"			56	464 5		45' R P.L.
"			68	463 3		155' R back lot Line
"			559	464 0	10' L	
"			601	464 08	23.5 L GUTT	
"			538	464 71	23.5 L Top cb	
"			52	465 1	35' L PL.	
"			50	465	180' L back lot Line	
6+39.60	⊥ pt		476	465 53		℄ 90° To back Tang.
"			506	465 23		15' R
"			552	464 77		27.5 R GUTT
			489	465 30		27.5 R Top cb
			49	465 2		39' R P.L.
			494	465 15	15' L	

76L298 307 10-51

PLEASE RETURN TO

LOS ANGELES COUNTY SURVEYOR
726 LOS ANGELES COUNTY
ENGINEERING BLDG.

NOTE: ANY ADDITIONS OR CHANGES ON THIS SHEET MUST BE MADE OR CIRCLED IN RED INK, WITH DATE AND NAME OF PERSON MAKING CHANGE.

Do not extend notes this side of this line.

STATION	B. S.	H. I.	F. S.	ELEV.			
		470 09					
6+39.60			523	464 86	29' L Gutt		
"			468	465 41	29' L Top cb.		
"			48	465 3	41' L P.L.		
7+00			385	466 24		℄	
"			383	466 26		5' R	
			404	466 05		20' R	
			447	465 62		31' R	Gutt
			385	466 24		31' R	Top cb
			39	466 2		43' R	P.L.
			408	466 01	12' L		
			451	465 58	25.5' L Gutt		
			383	466 26	25.5' L Top cb		
"			36	466 5	37' L P.L.		
T.P.	653	472 44	418	465 91			
8+00			454	467 90		℄	
"			454	467 90		5' R	
"			476	467 68		20' R	
"			523	467 21		31' R	Gutt
"			454	467 90		31' R	Top cb
			45	467 9		43' R	P.L.
"			69	465 5		165' R	back lot line

Profile No. ____ Notes Red ____ Plotted ____ Job No. 1425 Division No. ____ F.B. 1741 Pg. 189
X-Sec. No. ____ Date ____ Date ____ Survey of ____ Date ____
Notes Chkd ____ Checked ____ Survey by BENSON Notes J.S.C. Date ____
Date ____ Date ____ Map No. ____ Indexed ____ Date ____

76L298 307 10-51

PLEASE RETURN TO

LOS ANGELES COUNTY SURVEYOR
726 LOS ANGELES COUNTY
ENGINEERING BLDG.

NOTE: ANY ADDITIONS OR CHANGES ON THIS SHEET MUST BE MADE OR CIRCLED IN RED INK, WITH DATE AND NAME OF PERSON MAKING CHANGE.

Do not extend notes this side of this line.

STATION	B. S.	H. I.	F. S.	ELEV.		
		472 44				
8+00			4 70	467 74	12' L	
"			5 11	467 33	25' L Gutt	
"			4 46	467 98	25' L Top cb	
"			4 8	467 6	37 L P.L.	
"			6 1	46[illegible] 3	160' L back lot line	
8+80			3 24	46[illegible] 20		℄
9+00			3 18	46[illegible] 26		℄
9+06.7 S. end			3 20	46[illegible] 24		℄
"			3 31	46[illegible] 13	15' L	
"			3 31	46[illegible] 3	31.5 L Gutt	
"			3 03	46[illegible]	31.5 L Top cb.	
"			3 4	46[illegible]	43' L P.L	
9+08.4			3 23	46[illegible] 21		℄
"			3 29	46[illegible]		12' R
"			3 43	46[illegible]		24.8 R Gutt
"			2 80	46[illegible]		24.8 R Top cb.
"			3 6	46[illegible]		37' R P.L.
9+40.0 Gutt. Line			3 91	46[illegible]		℄
"			4 16	46[illegible] 8		15' R
"			4 29	46[illegible] 5		25' R
"			4 40	46[illegible] 4		37' R

F.B. 1741 PG. 190 Job No. 1495 Division No. Notes Red. Plotted Profile
Survey of LONGDEN AVE. S.S. Date Date No.
Survey by BENSON Notes J.S.C. Notes Chkd. Checked X-Sec.
Indexed R. C. Johnson Date 4-9-52 Date Date No.

76L298 307 10-51

PLEASE RETURN TO

LOS ANGELES COUNTY SURVEYOR
726 LOS ANGELES COUNTY
ENGINEERING BLDG.

NOTE: ANY ADDITIONS OR CHANGES ON THIS SHEET MUST BE MADE OR CIRCLED IN RED INK, WITH DATE AND NAME OF PERSON MAKING CHANGE.

Do not extend notes this side of this line.

STATION	B. S.	H. I.	F. S.	ELEV.			
		472 44					
9+40			372	463 72	15' L		
"			348	468 96	30' L		
			332	469 12	40' L		
9+48			339	469 05		℄	
9+57.88	Int		293	469 51		℄	
"			315	469 29			15' R
"			326	469 18			25' R
"			344	469 00			37' R
"			365	469 79	15' L		
"			250	469 94	35' L		
"			249	469 95	50' L		
B.M. T.F. 607	905	478 71	280	469 66	B.M. T.F. 607 Elev 469.658 FB. 1588-39 Longden Ave & Bion Ave S.E. Cor., Roofing nail in curb 1' So. of S. end C.R.		
9+71			892	469 79		℄	
			909	469 62			10' R
			930	469 41			20' R
			945	469 26			30' R B.C. A
9+80			886	469 85		℄	
"			873	469 98	8' L		
"			865	470 06	25' L Gutt. at B.C. C.R.		
9+90	N. end N.W. C.R.		860	470 11			

Profile Notes Red ____ Plotted ____ Job No. 1495 Division No. ____ F.B. 1741 Pg. 121
No. ____ Date ____ Date ____ Survey of ____
X-Sec. Notes Chkd ____ Checked ____ Survey by BENSON Notes J.S.C. Date 4-8-
No. ____ Date ____ Date ____ Map No. ____ Indexed JOHNSON Date ____

76L298 307 10-51

PLEASE RETURN TO

LOS ANGELES COUNTY SURVEYOR
726 LOS ANGELES COUNTY
ENGINEERING BLDG.

NOTE: ANY ADDITIONS OR CHANGES ON THIS SHEET MUST BE MADE OR CIRCLED IN RED INK, WITH DATE AND NAME OF PERSON MAKING CHANGE.

Do not extend notes this side of this line.

STATION	B. S.	H. I.	F. S.	ELEV.		
9+90²		478 11	8 62	470 09	6' L	
"			8 62	47[illegible] 09	13° L Gutt	
"			7 93	4[illegible] 78	13' L Top cb	
"			7 9	4[illegible] 8	40' L P.L	
10+00			8 39	47[illegible] 3[illegible]		℄
"			8 51	4[illegible]		8' R
"			8 68	[illegible]		17⁵ R. edge pav
"			8 0	470 [illegible]		25' R P.L.
"			8 45	470 [illegible]6	6' L	
"			8 56	47[illegible] [illegible]5	13' L Gutt	
"			7 87	47[illegible] 34	13' L Top cb.	
"			7 8	470 [illegible]	40' L P.L.	
11+00			6 85	47[illegible] 36		℄
"			6 30	4[illegible] 3[illegible]		8' R
"			7 26	47[illegible] [illegible]5		17⁵ R edge pav
"			6 7	47[illegible] [illegible]		19' R
"			6 7	47[illegible] [illegible]		25' R P.L.
"			6 99	47[illegible] [illegible]2	6' L	
"			7 21	47[illegible] [illegible]0	13' L Gutt	
"			6 61	47[illegible] [illegible]0	13' L Top cb	
"			6 8	47[illegible] [illegible]	40' L P.L	

F.B. 1741 PG. 192 Job No. 1495 Division No. ____ Notes Red. ____ Plotted ____ Profile ____
Survey of LONGDEN AVE. S.S. Date ____ Date ____ No. ____
Survey by BENSON Notes J.S.C. Notes Chkd. ____ Checked ____ X-Sec. ____
Indexed R. C. Johnson Date 4-9-52 Date ____ Date ____ No. ____

76L298 307 10-51

PLEASE RETURN TO

LOS ANGELES COUNTY SURVEYOR
726 LOS ANGELES COUNTY
ENGINEERING BLDG.

NOTE: ANY ADDITIONS OR CHANGES ON THIS SHEET MUST BE MADE OR CIRCLED IN RED INK, WITH DATE AND NAME OF PERSON MAKING CHANGE.

Do not extend notes this side of this line.

STATION	B. S.	H. I.	F. S.	ELEV.			
12+00		478 71	5 49	473 22		℄	
"			5 58	473 13		8' R	
"			5 97	472 74		17.5 R	Gutt. [illegible]
"			5 2	473 5		19' R	
"			5 2	473 5		25' R	P.L.
"			5 61	473 10	6' L		
"			5 88	472 83	13' L Gutt edge pav		
"			5 23	473 48	13' L Top cb		
"			5 6	473 1	40' L		
13+00			4 15	474 56		℄	
"			4 19	474 52		8' R	
"			4 65	474 06		17.5 R	Gutt
"			4 2	474 5		19' R	
"			4 0	474 7		25' R	P.L.
"			5 2	473 5		200' R	back lot line
"			4 28	474 43	6' L		
"			4 60	474 11	13' L Gutt.		
"			3 96	474 75	13' L Top cb.		
"			4 1	474 6	40' L P.L.		
"			4 6	474 1	210' L back lot line		
14+00			2 92	475 79		℄	

Profile Notes Red. ____ Plotted ____ Job No. 1495 Division No. ____ F.B. 1741 PG. 193

No. ____ Date ____ Date ____ Survey of [illegible]

X-Sec. Notes Chkd. ____ Checked ____ Survey by BENSON Notes J.S.C. Date 4-9-52

No. ____ Date ____ Date ____ Map No. ____ Indexed Johnson Date ____

76L298 307 10-51

PLEASE RETURN TO

LOS ANGELES COUNTY SURVEYOR
726 LOS ANGELES COUNTY
ENGINEERING BLDG.

NOTE: ANY ADDITIONS OR CHANGES ON THIS SHEET MUST BE MADE OR CIRCLED IN RED INK, WITH DATE AND NAME OF PERSON MAKING CHANGE.

Do not extend notes this side of this line.

STATION	B. S.	H. I.	F. S.	ELEV.		
14+00		178 71	3 02	475 63		8' R
"			3 29	47[illegible] 42		17.5' R Gut
"			2 8	47[illegible] 9		19' R
			2 9	47[illegible] 8		25' [illegible]
			2 [illegible]	47[illegible] [illegible]	6' L	
"			3 22	47[illegible] [illegible]	13' L Gut	
			2 59	[illegible]	13' L Top Ch	
			2 5	47[illegible] [illegible]	40' L P.L.	
TP	7 [illegible]	183 39	2 78	47[illegible] 13		
15+00			6 32	47[illegible] [illegible]	℄	
"			6 36	47[illegible] 13		8' R
"			6 [illegible]	47[illegible] [illegible]		17.5 R Gut
			6 3	47[illegible]		19' R
			[illegible] 0	47[illegible] [illegible]		25' R P.L.
			6 [illegible]	47[illegible] [illegible]	6' L	
			6 [illegible]	[illegible]	13' L Gut	
			5 9[illegible]	47[illegible] 0	13' L Top Ch	
"			5 8	47[illegible] [illegible]	40' L P.L.	
16+00			5 12	[illegible]	℄	
			5 23	47[illegible] [illegible]		8' R
			5 47	47[illegible] 2		17.5 R Gut

F.B. 1741 PG. 194 Job No. 1495 Division No. Notes Red. Plotted Profile
Survey of LONGDEN AVE. SS. Date Date No.
Survey by BENSON Notes J.S.C. Notes Chkd. Checked X-Sec.
Indexed C. Johnson Date 4-29-52 Date Date No.

76L298 307 10-51

PLEASE RETURN TO

LOS ANGELES COUNTY SURVEYOR
726 LOS ANGELES COUNTY
ENGINEERING BLDG.

NOTE: ANY ADDITIONS OR CHANGES ON THIS SHEET MUST BE MADE OR CIRCLED IN RED INK, WITH DATE AND NAME OF PERSON MAKING CHANGE.

Do not extend notes this side of this line.

STATION	B. S.	H. I.	F. S.	ELEV.			
164+00		490 [illegible]	4 8	478 6		0 0	
"			4 7	478 7		25' R	P.L.
			4 5	478 9		240' R	
			5 18	478 31	6' L		
			5 42	[illegible]	13' L Gut		
			4 75	473 64	13' L T 3%		
			4 8	478 6	40' L P.L.		
			5 7	479 7	175' L		
165+00			3 74	479 65		℄	
"			3 [illegible]	[illegible]		3 [illegible]	
			4 3	[illegible]		17 [illegible]	Gut
			3 3	480 8		6 R	
			3 5	479 9		25 R	P.L.
			3 84	[illegible]	6' L		
			4 [illegible]	[illegible] 29	13' L Gut		
			3 47	479 92	13' L T 3%		
			3 0	480 [illegible]	40' L P.L.		
7 1	8 33	487 [illegible]	3 83	479 56			
166+00			6 84	481 07		℄	
			6 99	481 01		5' R	
			7 02	480 87		17 R	Gut

Profile Notes Red ____ Plotted ____ Job No. 4[illegible] Division No. ____ F.B. 174[illegible] PG. [illegible]

No. ____ Date ____ Date ____ X-Sec. Survey of [illegible]

Notes Chkd ____ Checked ____ Survey by BEX/SBX Notes J.S.C. Date 4-9-52

No. ____ Date ____ Date ____ Map No. ____ Checked Date ____

76L298 307 10-51

PLEASE RETURN TO

LOS ANGELES COUNTY SURVEYOR
726 LOS ANGELES COUNTY
ENGINEERING BLDG.

NOTE: ANY ADDITIONS OR CHANGES ON THIS SHEET MUST BE MADE OR CIRCLED IN RED INK, WITH DATE AND NAME OF PERSON MAKING CHANGE.

Do not extend notes this side of this line.

STATION	B. S.	H. I.	F. S.	ELEV.		
18+00		37 [illegible]	6 [illegible]	48 [illegible]		19' R
"			6 2	48 [illegible]		25' R. P.L.
			6 [illegible]	48 [illegible]	[illegible]	
			7 16	48 [illegible]	[illegible] Gut	
			[illegible]	48 [illegible]	13' L T. Cb.	
			6 8	[illegible]	40' L	
19+00			5 [illegible]	48 [illegible]	℄	
			5 4[illegible]	48 [illegible]		8' R
			[illegible]	48 [illegible]		1[illegible]' R Gut
"			5 [illegible]	[illegible]		19' R
"			5 1	[illegible]		25' R P.L.
"			3 4	48 [illegible]		425' R. back lot line
"			5 43	48 [illegible]	[illegible]	
			5 69	[illegible]	13' L Gut	
			5 02	[illegible]	13' L T. Cb.	
"			5 [illegible]	[illegible]	40' L	
19+13.0			5 14	48 [illegible]	℄	
"			5 24	48 [illegible]	6' L	
"			5 54	48 [illegible]	13' L Gut	
			4 86	483 [illegible]	13' L T. Cb.	
"			4 7	48 [illegible]	40' L P.L.	

F.B. 1741 PG. 196 Job No. 1495 Division No. Notes Red. Plotted Profile
Survey of LONGDEN AVE. SS Date Date No.
Survey by BENSON Notes J.S.C. Notes Chkd. Checked X-Sec.
Indexed C. Johnson Date 4-9-52 Date Date No.

76L298 307 10-51

PLEASE RETURN TO

LOS ANGELES COUNTY SURVEYOR

726 LOS ANGELES COUNTY
ENGINEERING BLDG.

NOTE: ANY ADDITIONS OR CHANGES ON THIS SHEET MUST BE MADE OR CIRCLED IN RED INK, WITH DATE AND NAME OF PERSON MAKING CHANGE.

Do not extend notes this side of this line.

STATION	B. S.	H. I.	F. S.	ELEV.			
[illegible]		487 9[illegible]	4 33	483 01		℄	
			[illegible]	482 92	[illegible] L		
			5 [illegible]	482 60	[illegible] L Flow [illegible]		
			6 19	482 70	26 L Out [illegible]		
			[illegible]	48[illegible]	28 [illegible]		
			4 [illegible]	483 07	28 [illegible]		
			[illegible]	483 8	[illegible]		
19+62.37			4 [illegible]	483 48		℄ INT. Doris	
"			[illegible]	483 37		8' R	
"			4 35	483 04		[illegible] R	Out
"			4 [illegible]	483 8		[illegible] R	
"			4 [illegible]	483 8		25' [illegible]	[illegible]
			4 [illegible]	483 43	6 L		
			4 72	483 [illegible]	[illegible] L		
			4 70	483 [illegible]	24 L Out [illegible]		
			4 74	483 [illegible]	28 L Flow Line		
			4 63	483 21	32 L W Edge [illegible]		
			4 53	483 [illegible]	40 L		
B.M.T.E. 916	7 24	490 80	4 31	483 56	B.M.T.E. 916 Elev. 483.562 Per F.B. 1588-[illegible] Vista St. & Doris St. S.W. Cor. Bt. Spk in [illegible]		
20+00			6 83	483 97		℄	
"			6 92	483 88		8' R	

Profile Notes Red ____ Plotted ____ Job No. 1495 Division No. ____ F.B. 1741 Pg. 197

No. ____ Date ____ Date ____ Survey of [illegible] Date ____

X-Sec. Notes Chkd. ____ Checked ____ Survey by BENSON Notes J.S.C. Date 4-9-52

No. ____ Date ____ Date ____ Map No. ____ Date ____

76L298 307 10-51

PLEASE RETURN TO

LOS ANGELES COUNTY SURVEYOR
726 LOS ANGELES COUNTY
ENGINEERING BLDG.

NOTE: ANY ADDITIONS OR CHANGES ON THIS SHEET MUST BE MADE OR CIRCLED IN RED INK, WITH DATE AND NAME OF PERSON MAKING CHANGE.

Do not extend notes this side of this line.

F.B. 1741 PG. 108 Job No. 1495 Division No. Notes Red. Plotted Profile No.
Survey of LONGDEN AVE 55. Date Date X-Sec. No.
Survey by BENSON Notes U.S.C. Notes Chkd. Checked
Indexed A. C. Johnson Date 4-10-52 Date Date

STATION	B. S.	H. I.	F. S.	ELEV.		
20+00		490 80	7 18	48[illegible]		17[5] R Gutt
"			6 6	48[illegible]		19[0] R
"			6 6	48[illegible]		25' R P.L.
20+16[1] N. end N.W. C.R.			6 59	48[illegible] 21		℄
"			6 77	48[illegible] 08	6' L	
"			6 97	48[illegible] 93	13' L flow line	
"			6 82	48[illegible] 07	26[5] L out. Gutt	
"			7 01	48[illegible] 10	28[0] L Gutt	
"			6 51	48[illegible]	26[0] L Top cb	
"			6 7	48[illegible]	40' L P.L.	
20+24[4]			6 48	48[illegible] 52		℄
"			6 60	48[illegible]	6' L	
"			6 91	48[illegible] 3[illegible]	13[5] L Gutt	
"			6 21	48[illegible]	13[5] L Top cb	
"			67	48[illegible] 1[illegible]	40' L P.L.	
21+00			5 38	48[illegible]		℄
"			5 47	48[illegible] 93		8' R
"			5 67	48[illegible] 3		17' R
"			5 2	48[illegible]		19' R
"			5 2	48[illegible]		25' R P.L.
"			4 0	48[illegible] 6 8		490' R back lot Line

76L298 307 10-51

PLEASE RETURN TO

LOS ANGELES COUNTY SURVEYOR
726 LOS ANGELES COUNTY
ENGINEERING BLDG.

NOTE: ANY ADDITIONS OR CHANGES ON THIS SHEET MUST BE MADE OR CIRCLED IN RED INK, WITH DATE AND NAME OF PERSON MAKING CHANGE.

Do not extend notes this side of this line.

STATION	B. S.	H. I. /	F. S.	ELEV.			
		490 80					
21+00			546	485 34	6' L		
"			566	485 14	13' L Gutt		
"			500	485 80	13' L Top cb		
"			56	485 2	40' L P.L.		
"			56	485 2	140' L back lot line		
22+00			387	486 93		℄	
"			390	486 90			8' R
"			415	486 65			17' R Gutt
"			38	487 0			9' R
"			37	487 1			25' R
"			399	486 81	6' L		
"			415	486 65	13' L Gutt		
"			350	487 30	13' L Top cb.		
"			39	486 9	40' L P.L.		
22+72 1	S. end S.W. C.R.		268	488 12		℄	
"			282	487 98	6' L		
"			303	487 77	13' L Gutt		
"			240	488 40	13' L Top cb		
"			28	488 0	40' L P.L.		
22+98 41			210	488 70		℄	INT. Clarence Ave.
23+00			205	488 75		℄	

Profile No. ____ Date ____ Notes Red ____ Date ____ Plotted ____ Job No. 1495 Division No. ____ F.B. 1741 PG. 99

X-Sec. No. ____ Date ____ Notes Chkd. ____ Date ____ Checked ____ Date ____ Survey of ____ Survey by BENSON Notes J.S.C. Date 4-10-52 Map No. ____ Date ____ Andrew Johnson Date ____

76L298 307 10-51

PLEASE RETURN TO

LOS ANGELES COUNTY SURVEYOR
726 LOS ANGELES COUNTY
ENGINEERING BLDG.

NOTE: ANY ADDITIONS OR CHANGES ON THIS SHEET MUST BE MADE OR CIRCLED IN RED INK, WITH DATE AND NAME OF PERSON MAKING CHANGE.

Do not extend notes this side of this line.

STATION	B. S.	H. I.	F. S.	ELEV.		
		490 80				
23+00			2 09	48[illegible] 71		8' R
"			2 41	48[illegible] 39		17' R
"			1 6	48[illegible] [illegible]		19' R
"			1 4	48[illegible] [illegible]		25' R
"			2 15	48[illegible] [illegible]	6' L	
"			2 33	48[illegible] 47	13' L flow line	
"			1 66	489 14	40' L	
T.P.	10 58	500 29	1 09	48[illegible] 71		
23+23²			10 93	489 36		℄
"			10 98	489 31	6' L	
"			11 21	48[illegible] 08	14' L flow line	
"			10 98	48[illegible] [illegible]	35' L	
23+46°	E.C. pav		10 36	48[illegible] [illegible]		℄
"			10 43	48[illegible] [illegible]	6' L	
			10 53	48[illegible] 76	13' L Gutt	
"			9 8	490 5	15' L	
"			9 0	49[illegible] [illegible]	40' L P.L	
24+00			8 82	49[illegible] 17		℄
			8 82	49[illegible] 17		8' R
			9 08	49[illegible] [illegible]		17' R
			8 5	49[illegible] 3		18' R

F.B. 1741 PG. 200 Job No. 1495 Division No. Notes Red. Plotted Profile
Survey of LONGDEN AVE. S.S. Date Date No.
Survey by BENSON Notes J.S.C. Notes Chkd. Checked X-Sec.
Indexed R. C. Johnson Date 4-10-52 Date Date No.

76L298 307 10-51

PLEASE RETURN TO

LOS ANGELES COUNTY SURVEYOR

726 LOS ANGELES COUNTY
ENGINEERING BLDG.

NOTE: ANY ADDITIONS OR CHANGES ON THIS SHEET MUST BE MADE OR CIRCLED IN RED INK, WITH DATE AND NAME OF PERSON MAKING CHANGE.

Do not extend notes this side of this line.

STATION	B. S.	H. I.	F. S.	ELEV.		
		500 29				
24+00			8 5	491 8		25' R
"			8 89	491 40	6' L	
"			9 05	491 24	13' L Gutt	
"			8 3	492 0	15' L	
"			7 8	492 5	40' L P.L.	
25+00			6 22	494 07	℄	
"			6 23	494 06		8' R.
"			6 53	493 76		17' R. Gutt
"			6 1	494 2		18' R.
"			6 1	494 2		25' R. P.L.
"			8 6	491 7		555' R. back lot
"			6 32	493 97	6' L	
"			6 57	493 72	13' L Gutt	
"			5 9	494 4	15' L	
"			4 8	495 5	40' L P.L.	
"			4 4	495 9	110' L back lot line	
25+98°			4 10	496 19	℄	
			4 20	496 09	6' L	
			4 44	495 85	13' L Gutt	
			3 9	496 4	15' L	
			2 6	497 7	40' L	

Profile
No. ____ Notes Red ____ Plotted ____ Job No. 495 Division No. ____
X-Sec. ____ Date ____ Date ____ Survey of ____
No. ____ Notes Chkd. ____ Checked ____ Survey by BENSON Notes J.S.C. Date 4-10-52
Date ____ Date ____ Map No. ____ Indexed ____ Date ____

F.B. 1741 PG. 201

76L298 307 10-51

PLEASE RETURN TO

LOS ANGELES COUNTY SURVEYOR
726 LOS ANGELES COUNTY
ENGINEERING BLDG.

NOTE: ANY ADDITIONS OR CHANGES ON THIS SHEET MUST BE MADE OR CIRCLED IN RED INK, WITH DATE AND NAME OF PERSON MAKING CHANGE.

Do not extend notes this side of this line.

STATION	B. S.	H. I.	F. S.	ELEV.		
		500 29				
26+00			4 06	49[illegible]		℄
"			4 11	49[illegible]		8' R
"			4 49	49[illegible]		17' R
"			4 2	49[illegible]		18' R
"			4 0	49[illegible]		25' R
26+21±	S. end	S.W.C.R.	3 69	49[illegible]		℄
			3 75	49[illegible]	6' L	
			3 99	49[illegible]	13' L	
			3 89	49[illegible]	27² L GUTT	
			3 30	49[illegible]	27² L Top cb	
			24	49[illegible]	40' L P.L.	
26+59 80			3 13	49[illegible]		℄ INT. Wood lawn
"			3 20	49[illegible]		8' L
"			3 65	49[illegible]		17' R GUTT
"			3 0	49[illegible]		19' R
"			2 8	49[illegible]		25' R P.L
"			3 24	49[illegible]	6' L	
"			3 50	49[illegible]	13' L	
"		1	3 05	49[illegible]	40' L	
S.M.T.E. 918	7 37	504 81	2 85	497.432	B.M.T.E. 918 Elev. 497.432 Per FB. 1588-229 Vista st. & Woodlawn Ave. S.W. Cor.; Bt. Spk. M C.R.	
27+00			7 06	497[illegible]		℄

B. 1741 PG. 202 Job No. 1495 Division No. Profile
Survey of LONSDEN AVE. S.S. Plotted No. X-Sec.
Survey by BENSON Notes J.S.C. Date Date
Indexed R. C. Johnson Date 4-10-52 Notes Chkd. Checked
Notes Red. Date Date No.

76L298 307 10-51

PLEASE RETURN TO

LOS ANGELES COUNTY SURVEYOR

726 LOS ANGELES COUNTY
ENGINEERING BLDG.

NOTE: ANY ADDITIONS OR CHANGES ON THIS SHEET MUST BE MADE OR CIRCLED IN RED INK, WITH DATE AND NAME OF PERSON MAKING CHANGE.

Do not extend notes this side of this line.

STATION	B. S.	H. I.	F. S.	ELEV.		
		504 81				
27+00			708	497 73		8' R
"			732	497 40		17' R
			66	493 2		18' R
			68	[illegible]		25' R
"			719	497 62	6' L	
"			742	[illegible]	13' L flow line	
"			700	[illegible]	34' L GUTT	
"			639	[illegible]	34' L Top ab	
"			59	4989	40' L PL	
27+21.3	N end.	N.W. C.R.	676	[illegible]		℄
"			687	[illegible]	6' L	
"			709	[illegible]	13' L flow line	
"			673	495 09	28' L GUTT	
"			617	[illegible]	28' L Top ab	
"			55	4993	40' L PL	
27+56.3			623	498 58		℄
"			633	498 48	6 L	
"			654	498 27	13' L GUTT	
"			66	498 2	16' L	
"			51	4997	40' L PL	
27+67			609	498 72		℄

Profile No. ____ Notes Red ____ Plotted ____ Job No. 1495 Division No. ____ F.B. [illegible] PG. [illegible]

X-Sec. No. ____ Date ____ Date ____ Survey of [illegible]

Notes Chkd ____ Checked ____ Survey by BETNSON Notes J.S.C. Date 4-10-68

Date ____ Date ____ Map No. ____ Date ____

76L298 307 10-51

PLEASE RETURN TO

LOS ANGELES COUNTY SURVEYOR
726 LOS ANGELES COUNTY
ENGINEERING BLDG.

NOTE: ANY ADDITIONS OR CHANGES ON THIS SHEET MUST BE MADE OR CIRCLED IN RED INK, WITH DATE AND NAME OF PERSON MAKING CHANGE.

Do not extend notes this side of this line.

STATION	B. S.	H. I.	F. S.	ELEV.		
		504.81				
27+67.2			6.38	49[illegible].13	14' L Gutt	
"			5.11	49[illegible]	14' L Top cb.	
28+00			5.73	4[illegible]		℄
"			5.83	4[illegible]		8' R
"			6.17	4[illegible].64		17' R Gutt
"			5.55	49[illegible]		19' R
"			5.4	4[illegible]		25' R P.L
"			5.84	4[illegible]	6' L	
"			5.97	4[illegible]	14' L Gutt	
"			4.73	500.08	14' L Top cb	
"			4.3	50[illegible]	40' L P.L.	
29+00			4.71	5[illegible]		℄
"			4.81	50[illegible]		8' R
"			5.04	49[illegible].17		17' R Gutt
"			4.4	500.1		18' R
"			4.5	500.[illegible]		25' R P.L.
"			6.2	4[illegible]		175' R. back lot line
"			4.19	50[illegible].12	6' L	
"			5.03	49[illegible].5	14' L Gutt	
"			3.4	50[illegible].1	20' L	
"			3.3	50[illegible].5	40' L P.L	

Profile No. ____ X-Sec. No. ____

Plotted ____ Date ____ Checked ____ Date ____

Notes Red ____ Date ____ Notes Chkd ____ Date ____

B. 1741 PG. 204 Job No. 1495 Division No. ____

Survey of LONGDEN AVE. S.S.

Survey by BENSON Notes V.S.C.

Indexed E. C. Johnson Date 7-10-53

76L298 307 10-51

PLEASE RETURN TO

LOS ANGELES COUNTY SURVEYOR
726 LOS ANGELES COUNTY
ENGINEERING BLDG.

NOTE: ANY ADDITIONS OR CHANGES ON THIS SHEET MUST BE MADE OR CIRCLED IN RED INK, WITH DATE AND NAME OF PERSON MAKING CHANGE.

Do not extend notes this side of this line.

STATION	B. S.	H. I.	F. S.	ELEV.			
29+00		504 81	0 6	504 2	220' L. back lot Line		
TP	11 40	512 08	4.13	500 68			
30+00			10 92	501 16		℄	
"			11 [illegible]	[illegible]			8' R
"			11 36	500 72			17' R Gutt
"			10 6	501 5			19' R
"			11 1	501 0			25' R
"			11 02	501 06	6' L		
"			11 29	500 79	13' L Gutt		
"			10 3	501 8	15' L		
"			9 6	502 5	40' L		
30+95±			9 88	502 [illegible]		℄	4 pt W. edge pav
"			9 97	502 11	6' L		
"			10 13	501 95	13' L Gutt		
			9 5	502 6	14' L		
			9 1	503 0	40' L		
31+00			9 83	502 25		℄	
"			9 78	502 30			2' R
			9 89	502 19			8' R
			10 02	502 06			17' R Gutt
			9 4	502 7			19' R

Profile Notes Red ____ Plotted ____ Job No. 1495 Division No. ____ F.B. 1741 PG. 205
No. ____ Date ____ Date ____ Survey of [illegible]
X-Sec. Notes Chkd. ____ Checked ____ Survey by BENSON Notes J.S.C. Date 4-11-52
No. ____ Date ____ Date ____ Map No. ____ Date ____
Bldg. Johnson

76L298 307 10-51

PLEASE RETURN TO

LOS ANGELES COUNTY SURVEYOR
726 LOS ANGELES COUNTY
ENGINEERING BLDG.

NOTE: ANY ADDITIONS OR CHANGES ON THIS SHEET MUST BE MADE OR CIRCLED IN RED INK, WITH DATE AND NAME OF PERSON MAKING CHANGE.

Do not extend notes this side of this line.

STATION	B. S.	H. I. /	F. S.	ELEV.		
		512 08				
31+00			9 7	502 4		25' R
31+31.9	S. end S.W. C.R.		9 42	502 66		℄
			9 51	502 57	6' L	
			9 65	502 43	13' L	
			9 75	502 33	26' L out Gutt	
			9 90	502 18	28' L Gutt	
"			9 22	502 86	28' L Top c.b	
			8 7	503 4	40' L P.L.	
31+78.69			8 67	503 41		℄ INT. LEROY ST
"			8 77	503 31		8' R
"			9 13	502 95		17' R Gutt
"			8 3	503 8		19' R
"			8 2	503 9		25' R P.L.
"			8 78	503 30	6' L	
"			8 93	503 15	13' L	
"			9 04	503 04	26' L edge conc Gutt	
"			9 09	502 19	28' L Flow line	
"			9 10	503 08	30' L W. edge Conc Gutt	
"			8 72	503 26	40' L	
32+00			8 30	503 78		℄
"			8 44	503 64		8' R

F.B. 1741 Pg. 206 Job No. 1495 Division No. ____ Notes Red. ____ Plotted ____ Date ____ No. ____ Profile

Survey of LONGDEX AVE. S.S. Date ____ X-Sec.

Survey by BENSON Notes J.S.C. Notes Chkd ____ Checked ____ Date ____ No. ____

Indexed A. C. Johnson Date 4-11-52

76L298 307 10-51

PLEASE RETURN TO

LOS ANGELES COUNTY SURVEYOR

726 LOS ANGELES COUNTY
ENGINEERING BLDG.

NOTE: ANY ADDITIONS OR CHANGES ON THIS SHEET MUST BE MADE OR CIRCLED IN RED INK, WITH DATE AND NAME OF PERSON MAKING CHANGE.

Do not extend notes this side of this line.

STATION	B. S.	H. I.	F. S.	ELEV.			
		512 08					
32+00			8 79	503 29		17 R	Gutt
"			7 8	504 3		19' R	
"			8 1	504 0		25 R	RL
32+[illegible]	N. and [illegible] C.R.		7 85	504 23	℄		
			7 92	504 16	6' L		
			8 08	504 00	[illegible] L		
			8 15	503 93	26' L out Gutt		
			8 29	503 79	28 L Gutt		
			7 64	504 44	28 L Top ob		
			7 1	505 0	40' L RL		
32+49			7 52	504 56	℄	4 pl w. edge [illegible]	
"			7 59	504 49	6' L		
			7 69	504 39	13' L Gutt		
			7 2	504 9	14' L		
"			6 6	505 5	40' L RL		
33+00			6 70	505 38	℄		
"			6 79	505 29		8' R	
			7 04	505 04		17' R	
"			6 5	505 6		19' R	
			6 3	505 8		25' R	
			6 75	505 33	6' L		

Profile Notes Red ____ Plotted ____ Job No. 1490 Division No. ____ F.B. 1744 PG. [illegible]

No. ____ Date ____ Date ____ Survey of ____

X-Sec. Notes Chkd. ____ Checked ____ Survey by BENSON Notes J.S.C. Date 4-11-52

No. ____ Date ____ Date ____ Map No. ____ Indexed ____ Date ____

76L298 307 10-51

PLEASE RETURN TO

LOS ANGELES COUNTY SURVEYOR
726 LOS ANGELES COUNTY
ENGINEERING BLDG.

NOTE: ANY ADDITIONS OR CHANGES ON THIS SHEET MUST BE MADE OR CIRCLED IN RED INK, WITH DATE AND NAME OF PERSON MAKING CHANGE.

Do not extend notes this side of this line.

B. 1741 PG. 208 Job No. 1495 Division No. Notes Red. Plotted No. Profile
Survey of LONGDEN AVE. S.S. Date Date No. X-Sec.
Survey by BEARSON Notes J.S.C. Notes Chkd. Checked
Indexed E. C. Johnson Date 4-11-52 Date Date No.

STATION	B. S.	H. I.	F. S.	ELEV.		
		512.08				
33+00			6.89	505.19	13' L Gutt	
"			6.0	506.1	15' L	
"			6.0	506.1	40' L P.L.	
34+00			4.39	507.69		℄
"			4.37	507.71		8' R
"			4.68	507.40		17' R Gutt
"			[illegible]	507.[illegible]		19' R
"			4.0	507.1		25' R
"			6.2	505.[illegible]		205' R. back lot line
"			4.32	507.76	6' L	
"			4.42	507.66	13' L Gutt	
"			3.7	508.4	15' L	
"			3.5	508.6	40' L P.L.	
"			17	51[illegible]	215' L. back lot line	
T.P.	7.58	513.36	1.30	51[illegible]		
34+86.[illegible]			7.00	510.76		℄
35+00			7.30	510.86		℄
			7.51	510.35		8' R
			7.83	510.53		17' R Gutt.
			7.3	51[illegible]		19' R
			7.7	510.[illegible]		25' R P.L.

76L298 307 10-51

PLEASE RETURN TO

LOS ANGELES COUNTY SURVEYOR

726 LOS ANGELES COUNTY
ENGINEERING BLDG.

NOTE: ANY ADDITIONS OR CHANGES ON THIS SHEET MUST BE MADE OR CIRCLED IN RED INK, WITH DATE AND NAME OF PERSON MAKING CHANGE.

Do not extend notes this side of this line.

STATION	B. S.	H. I.	F. S.	ELEV.		
		513 36				
35+00			7 65	510 71	6' L	
"			7 91	510 45	13' L Gutt	
"			7 4	511 0	15' L	
"			7 5	510 9	40' L	
35+7[illegible]			5 17	513 19		℄ B.C.W. edge pav.
"			5 38	512 98	5' L	
"			5 56	512 80	9' L Gutt	
			4 8	513 6	13' L	
			5 2	513 2	37' L P.L.	
35+14.8			5 07	513 29		℄ P.C. E. edge pav.
"			5 05	513 31		5' R
"			5 16	513 20		13' R
"			5 41	512 95		20' R Gutt
"			5 0	513 4		22' R
"			5 0	513 4		25' R
35+30			5 01	513 35		℄
35+37.[illegible]			5 37	512 99		℄ E.C. pav. in E.
			5 42	512 94		5' R
			5 48	512 88		13' R
			5 64	512 72		21' R
			5 79	512 57		35' R E.C.

Profile No. X-Sec. No. Date Notes Red Date Plotted Date Job No. 1495 Division No. Survey of Lenovo Ave SS Notes Chkd. Date Checked Date Survey by BENSON Notes J.S.C. Date 4-11-52 Map No. Indexed Date

F.B. 1741 PG. 209

76L298 307 10-51

PLEASE RETURN TO

LOS ANGELES COUNTY SURVEYOR
726 LOS ANGELES COUNTY
ENGINEERING BLDG.

NOTE: ANY ADDITIONS OR CHANGES ON THIS SHEET MUST BE MADE OR CIRCLED IN RED INK, WITH DATE AND NAME OF PERSON MAKING CHANGE.

Do not extend notes this side of this line.

STATION	B. S.	H. I.	F. S.	ELEV.		
		518 36				
35+00			5 48	5[illegible] 88		℄ flow Line
35+91 3			5 40	51[illegible] 96		℄
"			5 38	5[illegible] 98	10' L	
"			5 28	513 08	20' L	
36+00			4 96	51[illegible] 40		℄
36+07 03			4 85	513 51		℄
"			4 90	51[illegible] 46		10' R
"			4 96	51[illegible] 40		25' R
"			5 14	51[illegible] 22		10' R
"			4 76	513 60	10' L	
"			4 60	51[illegible] 76	25' L	
"			4 32	51[illegible] 04	50' L	
B.M.T.E. 335			2 46	51[illegible] 30	B.M.T.E. 335 Elev 515.918 per F.B. 1488-199 Duarte Rd. & Vista St. N.W. Cor. Bt. Spk. in curb 11' No. of [illegible] end c.r.	
℄ Sta 5+00	4 7	467 8		463 0		
			13 7	454 1	Drain Elev. Swimming Pool to Ho.# 6246	
℄ Sta. 17+00	6 4	486 1		47[illegible] 7		
			10 8	475 3	Basement floor Elev. to Ho # 6413	
℄ Sta. 18+00	6 8	487 9		481 1		
			11 2	47[illegible] 7	Basement floor Elev. to Ho.# 6420	

F.B. 1741 Pg. 210 Job No. 1495 Division No. ____ Notes Red. ____ Plotted ____ Profile ____
Survey of LONGDEN AVE. S.S. Date ____ Date ____ No. ____
Survey by BENSON Notes J.S.C. Notes Chkd. ____ Checked ____ X-Sec. ____
Indexed C. Johnson Date 4-11-52 Date ____ Date ____ No. ____

Profile No. _____ X-Sec. No. _____

Notes Red _____ Date _____ Plotted _____ Date _____ Job No. 1435 Division No. _____

Notes Chkd _____ Date _____ Checked _____ Date _____ Survey of LONGDEN AVE. ETC.

Survey by BENSON Notes J.S.C. Date 4-11-52

Map No. _____ Indexed _____ Date _____

F.B. 1741 Pg. 211

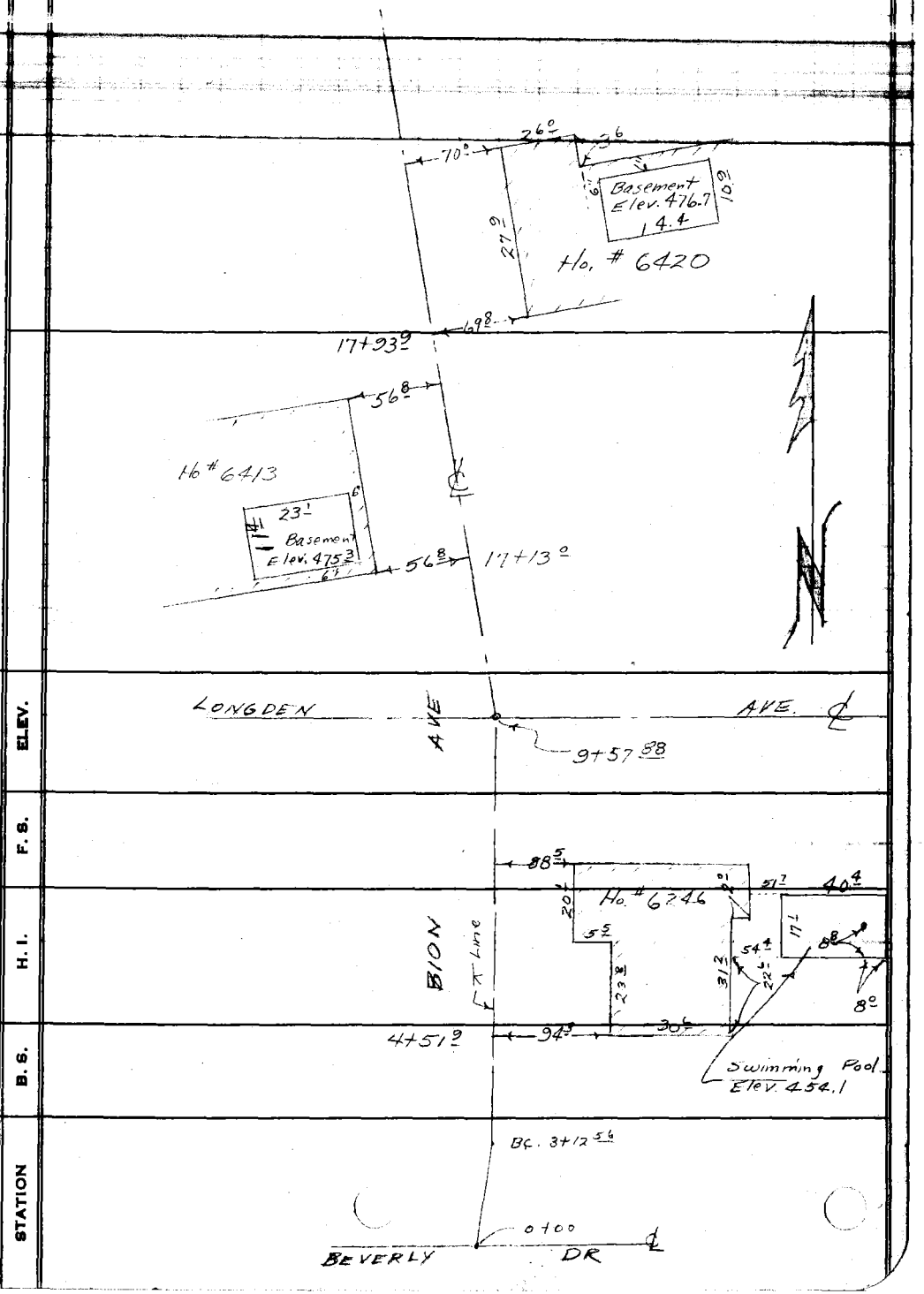

NOTE: ANY ADDITIONS OR CHANGES ON THIS SHEET MUST BE MADE OR CIRCLED IN RED INK, WITH DATE AND NAME OF PERSON MAKING CHANGE.

Do not extend notes this side of this line.

PLEASE RETURN TO
LOS ANGELES COUNTY SURVEYOR
726 LOS ANGELES COUNTY
ENGINEERING BLDG.

761298 307 10-51

B. 1741 PG 212 Job No. 1495 Division No. _____ Notes Red. _____ Plotted _____ Profile

Survey of LONGDEN AVE. S.S. Date _____ Date _____ No. _____

Survey by BENSON Notes J.S.C. Notes Chkd. _____ Checked _____ X-Sec.

Indexed K. C. Johnson Date 4-11-5 Date _____ Date _____ No. _____

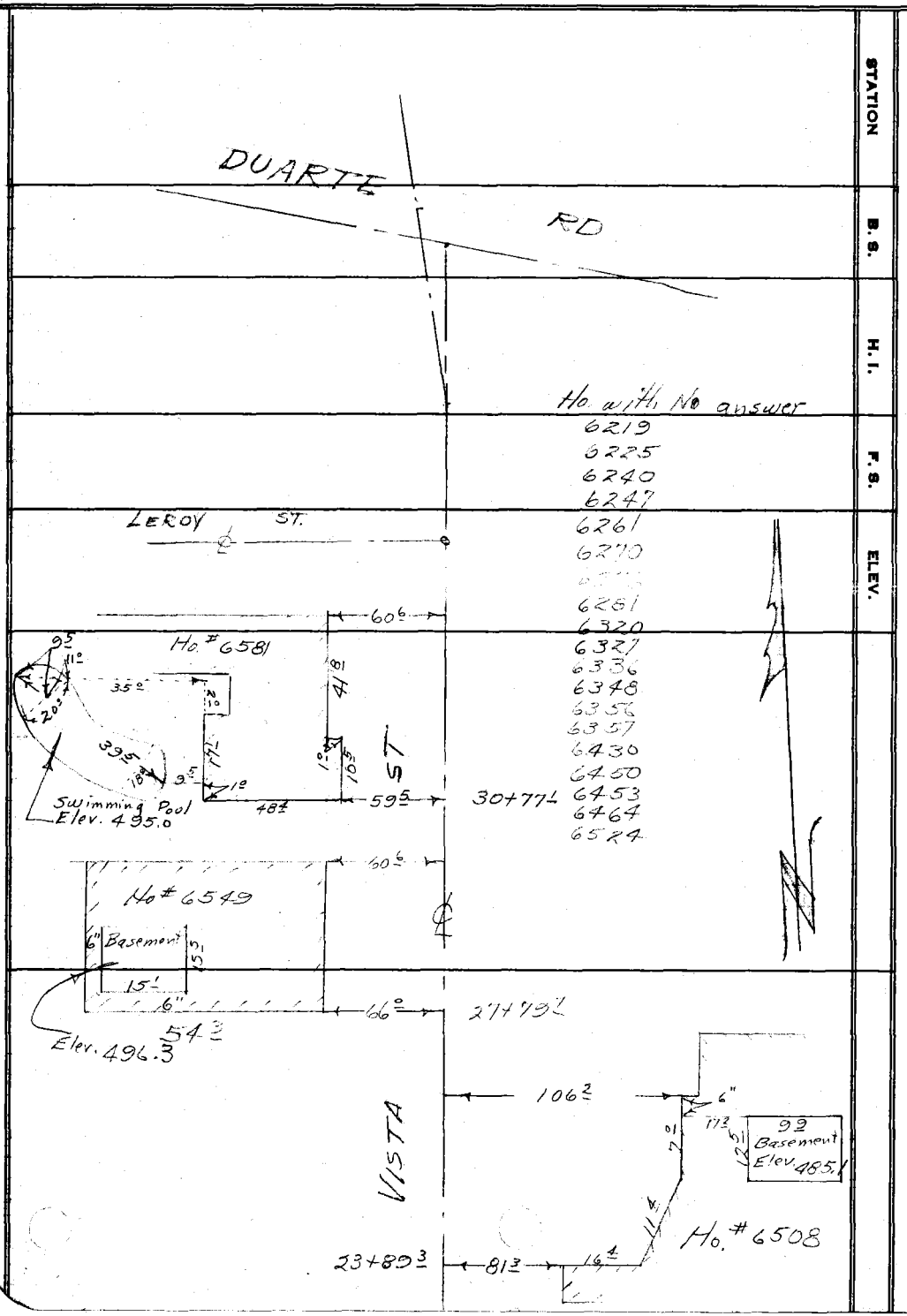

76L298 307 10-51

PLEASE RETURN TO

LOS ANGELES COUNTY SURVEYOR

726 LOS ANGELES COUNTY ENGINEERING BLDG.

Do not extend notes this side of this line.

NOTE: ANY ADDITIONS OR CHANGES ON THIS SHEET MUST BE MADE OR CIRCLED IN RED INK, WITH DATE AND NAME OF PERSON MAKING CHANGE.

76L298 307 10-51

PLEASE RETURN TO

LOS ANGELES COUNTY SURVEYOR
726 LOS ANGELES COUNTY
ENGINEERING BLDG.

NOTE: ANY ADDITIONS OR CHANGES ON THIS SHEET MUST BE MADE OR CIRCLED IN RED INK, WITH DATE AND NAME OF PERSON MAKING CHANGE.

Do not extend notes this side of this line.

STATION	B. S.	H. I.	F. S.	ELEV.			
℄ Sta 24+00	6 3	4978		4915			
			127	4851	Basement floor Elev. To Ho # 6508		
℄ sta 28+00	6 8	5059		4991			
			96	4963	Basement floor Elev to Ho # 6549		
℄ Sta 31+78½	68	5102		5034			
			152	4950	Drain Elev. to Swimming Pool to Ho. # 6581		

Profile Notes Red____ Plotted____ Job No. 145 Division No.____ F.B. 1241 Pg. 213

No.____ Date____ Date____ Survey of LONGDEN

X-Sec. Notes Chkd____ Checked____ Survey by BENSON Notes J.S.C. Date 4-11-

No.____ Date____ Date____ Map No.____ Indexed by____ Date____

F.B. 1741 Pg 214 Job No. 1495 Division No. _____ Notes Red. _____ Plotted _____ Profile

Survey of LONGDEN AVE. S.S. Date _____ Date _____ No. _____

Survey by BENSON Notes J.S.C. Notes Chkd. _____ Checked _____ X-Sec.

Indexed _____ Date 4-11-52 Date _____ Date _____ No. _____

STATION	B.S.	H.I.	F.S.	ELEV.

76L298 307 10-51

PLEASE RETURN TO

LOS ANGELES COUNTY SURVEYOR
726 LOS ANGELES COUNTY
ENGINEERING BLDG.

Do not extend notes this side of this line.

NOTE: ANY ADDITIONS OR CHANGES ON THIS SHEET MUST BE MADE OR CIRCLED IN RED INK, WITH DATE AND NAME OF PERSON MAKING CHANGE.

Notes Ck'd by	Survey of LONGDEN AVE. S.S.
Map No.	W. O. 1495 Tape No. 0100 Std. 68 °F
Office Work	Surveyed by BENSON
Checked	Notes J. S. C. Date 4-14-52
Date	Indexed K. C. Johnson

F. B. 1741 Pg. 215

TOPOGRAPHY
ON
DORIS ST.

From: Vista St.
To: 312' W'Ly.

LONGDEN AVE. S.S. DIST.
J.N. C.I. 1495

4-14-52
J.S. COATES
F.E. BROOKS
P. YAKIMOF

Note: Any Additions or Changes on This Sheet Must be Made or Circled in Red Ink With Date and Name of Person Making Change.

Do not extend notes this side of this line.

RETURN TO
LOS ANGELES COUNTY SURVEYOR
726 LOS ANGELES COUNTY
ENGINEERING BLDG.

76F3098 247 10M 1-49

F. B. 1741 Pg. 216

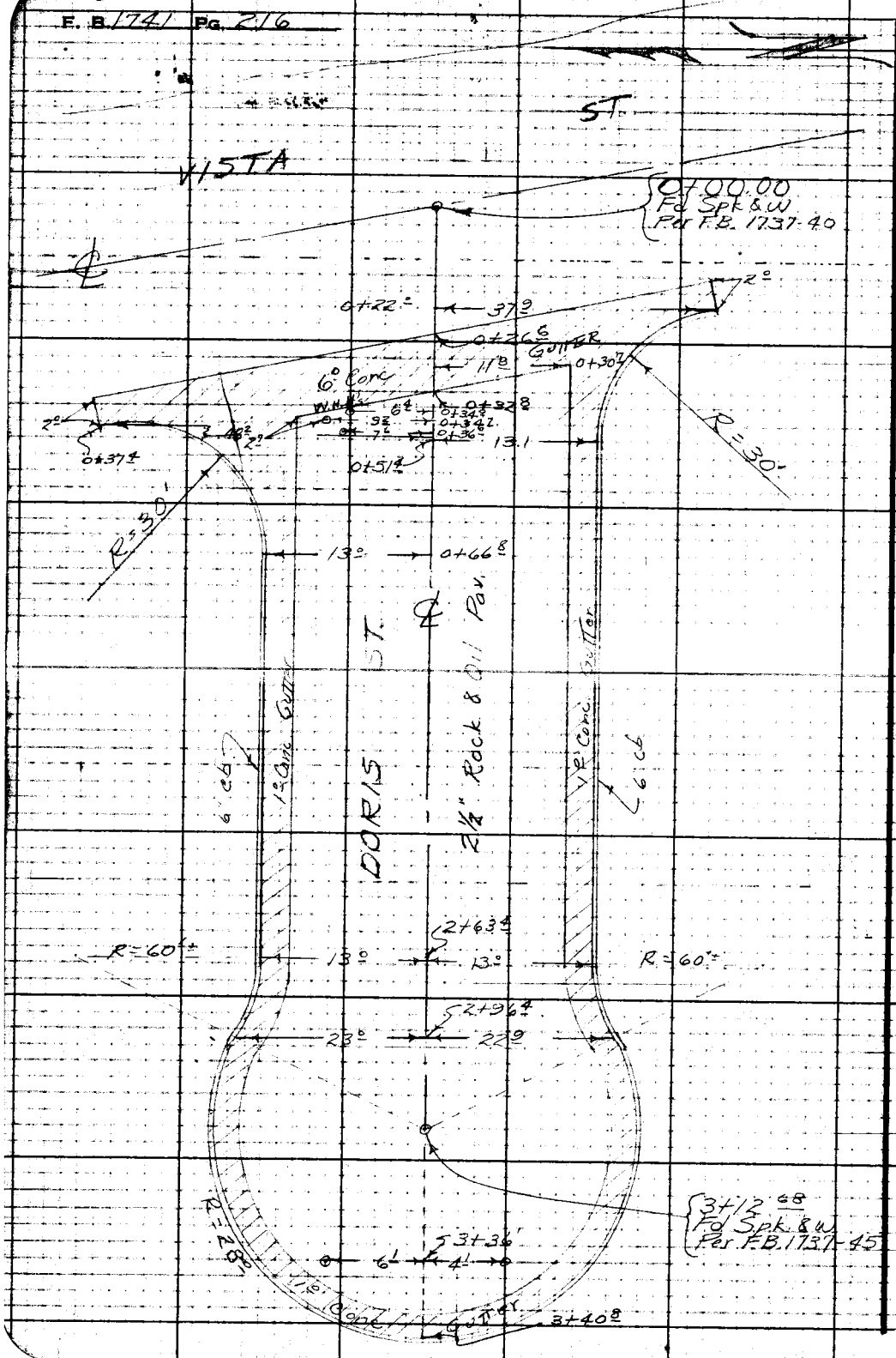

RETURN TO
LOS ANGELES COUNTY SURVEYOR
725 LOS ANGELES COUNTY
ENGINEERING BLDG.

Do not extend notes this side of this line.

Note: Any Additions or Changes on This Sheet Must Be Made or Circled in Red Ink With Date and Name of Person Making Change.

Profile No.	Notes Red	Plotted	Job No. 1495	Division No.	F.B. 1741	Pg. 217
	Date	Date	Survey of LONGDEN AVE. S.S.			
X-Sec. No.	Notes Chkd LCM	Checked	Survey by BENSON	Notes J.S.C.	Date 4-14-52	
	Date 5/6/52	Date	Map No.	Indexed	Date	

NOTE: ANY ADDITIONS OR CHANGES ON THIS SHEET MUST BE MADE OR CIRCLED IN RED INK, WITH DATE AND NAME OF PERSON MAKING CHANGE.

Do not extend notes this side of this line.

PLEASE RETURN TO
LOS ANGELES COUNTY SURVEYOR
726 LOS ANGELES COUNTY
ENGINEERING BLDG.

CROSS-SECTION
ON
DORIS ST.

From: Vista St.

To: 312'± W'ly.

LONGDEN AVE. S.S. DIST
J.N. C.I. 1495

STATION	B.S.	H.I.	F.S.	ELEV.	
					4-14-52 J.S. COATES F.E. BROOKS P. YAKIMOF

76L298 307 10-51

76L298 307 10-51

PLEASE RETURN TO

LOS ANGELES COUNTY SURVEYOR
726 LOS ANGELES COUNTY
ENGINEERING BLDG.

NOTE: ANY ADDITIONS OR CHANGES ON THIS SHEET MUST BE MADE OR CIRCLED IN RED INK, WITH DATE AND NAME OF PERSON MAKING CHANGE.

Do not extend notes this side of this line.

STATION	B. S.	H. I.	F. S.	ELEV.		
					B.M.T.E. 916 Elev. 483.562 Per F.B. 1588-228	
B.M.T.E. 916	5.18	488.74		483.56	Vista St. & Doris St. S.W. Cor. Bt. Spk in M.C.R.	
0+00			5.28	48[illegible].46	℄	
"			5.20	48[illegible].54		6' R
"			5.12	48[illegible].62		13' R
"			5.02	48[illegible].72		20' R
"			5.34	48[illegible].40	6' L	
"			5.48	48[illegible].26	13' L	
"			5.60	483.14	20' L	
0+14.0			5.60	48[illegible].14	℄	flow line
0+20.0			5.55	48[illegible].19	℄	
"			5.83	48[illegible].91	20' L	
"			6.09	48[illegible].65	37.5 edge out Gutt.	
0+22.0			5.53	48[illegible].21	℄	
"			6.20	48[illegible].[illegible]	37.9 L Gutt	
"			5.69	483.05	37.9 L Top cb So. end S.W.C.R.	
0+26.6			5.53	48[illegible].21	℄	E. edge Conc Gutt
0+29.0			5.58	483.16	℄	flow line " "
0+30.7			5.53	48[illegible].21	℄	
"			5.61	48[illegible].13	11.8 L 4 pt. Conc. Gutt	
0+32.8			5.52	48[illegible].22	℄	W. edge Conc. Gutt.
0+34.7			5.52	483.[illegible]2	℄	

F.B. 1741 Pg. 218 Job No. 1495 Division No. Notes Red. Plotted No. Profile
Survey of LONGDEN AVE. SS. Date Date X-Sec.
Survey by BENSON Notes J.S.C. Notes Chkd. Checked No.
Indexed [illegible] C. Johnson Date 4-14-52 Date Date

76L298 307 10-51

PLEASE RETURN TO

LOS ANGELES COUNTY SURVEYOR

726 LOS ANGELES COUNTY
ENGINEERING BLDG.

NOTE: ANY ADDITIONS OR CHANGES ON THIS SHEET MUST BE MADE OR CIRCLED IN RED INK, WITH DATE AND NAME OF PERSON MAKING CHANGE.

Do not extend notes this side of this line.

STATION	B. S.	H. I. /	F. S.	ELEV.			
		488 74					
			5 39	483 35		11^{9} R.	∡ pt Conc
0+35^{4}			5 50	483 24	℄		
"			5 37	483 37		12' R	edge Conc
"			5 40	483 34		13' R	flow lin
			5 07	483 67		37' R	flow lin
"			4 76	483 98		48^{5} R	edge out Gutt
0+37^{4}			5 45	483 29	℄		
"			5 34	483 40	12' R		
"			5 38	483 36	13' R		
			4 96	483 78	48^{2} R Gutt		
			4 46	484 28	48^{2} R Top Cb. N. end N.W. C.R.		
0+51^{4}			5 18	483 56	℄		
"			5 16	483 58	6' L		
			5 15	483 59	12' L out Gutt		
"			5 27	483 47	13' L Gutt		
"			4 78	483 96	13' L Top cb W. end S.W. C.R.		
			4 8	483 9	20' L P.L.		
0+66^{8}			4 98	483 76	℄		
"			5 05	483 69		6' R	
"			5 14	483 60		12' R	out Gutt
"			5 25	483 49		13' R	Gutt

Profile Notes Red ____ Plotted ____ Job No. 1495 Division No. ____ F.B. 1741 Pg. 219

No. ____ Date ____ Date ____ Survey of [illegible]

X-Sec. Notes Chkd ____ Checked ____ Survey by BENSON Notes J.S.C. Date 4-14-52

No. ____ Date ____ Date ____ Map No. ____ Indexed ____ Date ____

76L298 307 10-51

PLEASE RETURN TO

LOS ANGELES COUNTY SURVEYOR
726 LOS ANGELES COUNTY
ENGINEERING BLDG.

NOTE: ANY ADDITIONS OR CHANGES ON THIS SHEET MUST BE MADE OR CIRCLED IN RED INK, WITH DATE AND NAME OF PERSON MAKING CHANGE.

Do not extend notes this side of this line.

STATION	B. S.	H. I.	F. S.	ELEV.		
		488 74				
0+66.8			4 71	48[illegible] 03		13' R Top cb W. end N.W.C.R.
"			4 7	484 0		20' R P.L.
1+00			4 89	483 85	℄	
"			4 94	483 [illegible]		6' R
"			5 08	48[illegible] 66		12' R out. Gutt.
"			5 21	48[illegible] 53		13' R Gutt
"			4 72	484 02		13' R Top cb.
"			4 6	484 [illegible]		20' R. P.L.
"			4 99	483 75	6' L	
"			5 11	483 63	12' L out. Gutt	
"			5 23	483 51	13' L Gutt	
"			4 69	484 05	13' L Top cb.	
"			4 8	48[illegible] [illegible]	20' L P.L.	
2+00			4 76	483 98	℄	
"			4 82	483 92		6' R
"			5 00	483 [illegible]4		12' R out. Gutt
"			5 11	483 63		13' R Gutt
"			4 63	484 [illegible]1		13' R Top cb
"			4 6	48[illegible] [illegible]		20' R P.L.
"			3 2	48[illegible] [illegible]		160' R. back lot Line
"			4 84	483 90	6' L	

F.B. 1741 Pg. 220 Job No. 1495 Division No. ____ Notes Red. ____ Plotted ____ Profile ____
Survey of LONGDEN AVE. SS Date ____ Date ____ No. ____
Survey by BENSON Notes J.S.C. Notes Chkd. ____ Checked ____ X-Sec. ____
Indexed E. C. Johnson Date 4-14-52 Date ____ Date ____ No. ____

76L298 307 10-51

PLEASE RETURN TO

LOS ANGELES COUNTY SURVEYOR

726 LOS ANGELES COUNTY
ENGINEERING BLDG.

NOTE: ANY ADDITIONS OR CHANGES ON THIS SHEET MUST BE MADE OR CIRCLED IN RED INK, WITH DATE AND NAME OF PERSON MAKING CHANGE.

Do not extend notes this side of this line.

STATION	B. S.	H. I.	F. S.	ELEV.		
		488 74				
2+00			4 94	483 80	12'L out. Gutt	
"			5 13	483 61	13'L Gutt.	
"			4 57	484 17	13'L Top cb.	
"			4 7	484 0	20'L P.L.	
"			8 2	480 5	140'L back lot Line	
2+63.4			4 63	484 11	℄	B.C. of curb.
"			4 71	484 03		6' R
"			4 83	483 91		12' R out. Gutt.
"			4 94	483 80		13' R Gutt.
"			4 46	484 28		13' R Top cb
"			4 4	484 3		20'R P.L.
"			4 71	484 03	6' L	
"			4 84	483 90	12' L out Gutt	
"			4 94	483 80	13' L Gutt	
"			4 46	484 28	13' L Top cb	
"			4 4	484 3	20' L P.L.	
2+96.4	P.R.C. cb		4 55	484 19	℄	
"			4 57	484 17		6' R
"			4 84	483 90		22' R out Gutt
"			5 02	483 72		23' R Gutt
"			4 50	484 24		23' R Top cb

Profile No. ____ Date ____ Notes Red ____ Plotted ____ Job No. 1495 Division No. ____ F.B. 1741 Pg. 221

X-Sec. No. ____ Date ____ Notes Chkd. ____ Checked ____ Survey of LONGDEN AVE. SS. Survey by BENSON Notes J.S.C. Date 4-14-52

Map No. ____ Date ____ Map No. ____ Date ____ Indexed Indexed Date ____

76L298 307 10-51

PLEASE RETURN TO

LOS ANGELES COUNTY SURVEYOR
726 LOS ANGELES COUNTY
ENGINEERING BLDG.

NOTE: ANY ADDITIONS OR CHANGES ON THIS SHEET MUST BE MADE OR CIRCLED IN RED INK, WITH DATE AND NAME OF PERSON MAKING CHANGE.

Do not extend notes this side of this line.

F.B. 1741 PG. 222 Job No. 1495 Division No. _____ Notes Red. _____ Plotted _____ No. _____ Profile

Survey of LONGDEN AVE. S.S. Date _____ Date _____ No. _____ X-Sec.

Survey by BENSON Notes J.S.C. Notes Chkd. _____ Checked _____

Indexed ~~J. C. Johnson~~ Date 4-14-52 Date _____ Date _____

STATION	B. S.	H. I.	F. S.	ELEV.		
		488 74				
2+96.4			43	484 4		30' R P.L.
"			460	48 14	6' L	
"			488	48 86	21.2 L out Gutt	
"			501	48 73	22.2 L Gutt	
"			449	484 35	22.2 L Top cb	
"			46	48 1	30' L P.L.	
3+00			455	48 19		℄
3+12.68			453	48 21		℄
3+25.0			457	48 17		℄
"			454	48 20		6' R
"			477	48 97		24.2 R out Gutt
"			492	48 92		25.3 R Gutt
"			440	48 34		25.3 R Top cb
"			35	48 2		32.5 R P.L.
"			452	48 22	6' L	
"			481	48 23	24.2 L out Gutt	
"			493	48 21	25.3 L Gutt	
"			440	48 34	25.3 L Top cb	
"			38	48	32.5 L P.L.	
3+39.8			465	48 29		℄ prod. out. Gutt
3+40.8			478	48 36		℄ prod. Gutt

76L298 307 10-51

PLEASE RETURN TO

LOS ANGELES COUNTY SURVEYOR

726 LOS ANGELES COUNTY
ENGINEERING BLDG.

NOTE: ANY ADDITIONS OR CHANGES ON THIS SHEET MUST BE MADE OR CIRCLED IN RED INK, WITH DATE AND NAME OF PERSON MAKING CHANGE.

Do not extend notes this side of this line.

STATION	B. S.	H. I.	F. S.	ELEV.		
		488 74				
3+40.8			430	484 44		℄ prod. Top of cb.
3+48.0			35	485 2		℄ prod P.L.
3+76.0			24	486 3		1 ℄ Prod back lot line
B.M.					B.M.T.E.944 Elev. 484.429 per F.B. 1588-2	
T.E.944			431	484 43	Doris St. 300'± W. ℄ Vista St. Bt. Spk. in w. curb of circle 1'± N. of ℄ prod of Doris St.	

Profile No. ____ Notes Red ____ Plotted ____ Job No. 1495 Division No. ____ F.B. 1741 PG. 223

X-Sec. No. ____ Date ____ Date ____ Survey of Lowell Ave. SS

Notes Chkd. ____ Checked ____ Survey by BENSON Notes J.S.C. Date 4-14-52

Date ____ Date ____ Map No. ____ Indexed Johnson Date ____

F.B. 1741 PG 224 Job No. 1495 Division No. _____ Notes Red. _____ Plotted _____ Profile

Survey of LONGDEN AVE. SS. Date _____ Date _____ No. _____

Survey by BENSON Notes J.S.C. Notes Chkd. _____ Checked _____ X-Sec.

Indexed A. C. Johnson Date 4-14-52 Date _____ Date _____ No. _____

STATION	B. S.	H. I.	F. S.	ELEV.

76L298 307 10-51

PLEASE RETURN TO

LOS ANGELES COUNTY SURVEYOR
726 LOS ANGELES COUNTY
ENGINEERING BLDG.

Do not extend notes this side of this line.

NOTE: ANY ADDITIONS OR CHANGES ON THIS SHEET MUST BE MADE OR CIRCLED IN RED INK, WITH DATE AND NAME OF PERSON MAKING CHANGE.

Notes Ck'd by	Survey of LONGDEN AVE S.S.
Map No.	W. O. 1495 Tape No. 2100 St'd 88 °F
Office Work	Surveyed by BENSON
Checked	Notes J.S.C. Date 4-14-52
Date	Indexed A. C. Johnson

F. B. 1741 Pg. 225

TOPOGRAPHY
ON
CLARENCE AVE.

From: Vista St.
To: San Gabriel Blvd.

LONGDEN AVE. S.S. DIST.
J.N. C.I. 1495

4-14-52
J.S. COATES
F.E. BROOKS
P. YAKIMOF

Note: Any Additions or Changes on This Sheet Must be Made or Circled in Red Ink With Date and Name of Person Making Change.

Do not extend notes this side of this line.

RETURN TO
LOS ANGELES COUNTY SURVEYOR
726 LOS ANGELES COUNTY
ENGINEERING BLDG.

76F3095 247 10M 1-49

F. B. 1141 Pg. 226



RETURN TO
LOS ANGELES COUNTY SURVEYOR
724 LOS ANGELES COUNTY
ENGINEERING BLDG.

Do not extend notes this side of this line.

Note: Any Additions or Changes of This Sheet Must be Made or Checked in Red Ink With Date and Name of Person Making Change.

Notes Ck'd by	Survey of CONGDEN AVE SS
Map No.	W.O. [illegible] Tape No. [illegible]
Office Work	Surveyed by BENSON
Checked	Notes JSC Date 4-14-52
Date	Indexed [illegible]

F. B. 1741 Pg. 227



Note: Any Additions or Changes on This Sheet Must be Made or Circled in Red Ink With Date and Name of Person Making Change.

Do not extend notes this side of this line.

RETURN TO
LOS ANGELES COUNTY SURVEYOR
726 LOS ANGELES COUNTY
ENGINEERING BLDG.

76F3098 247 10M 1-49

F.B. 1741 PG. 228

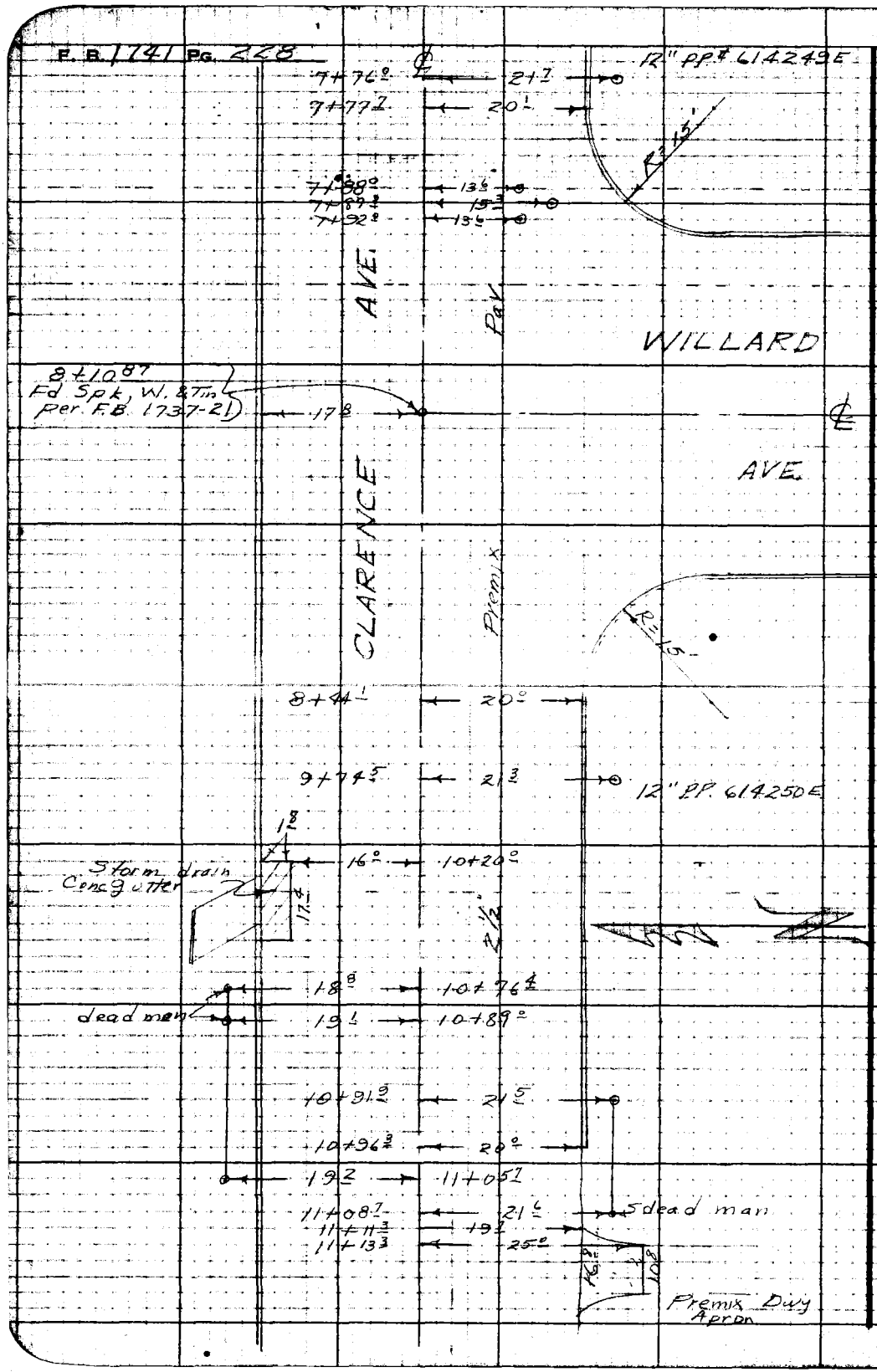

RETURN TO
LOS ANGELES COUNTY SURVEYOR
725 LOS ANGELES COUNTY
ENGINEERING BLDG.

Do not extend notes this side of this line.

Note: Any Additions or Changes on This Sheet Must be Made or Circled in Red Int With Date and Name of Person Making Change.

Notes Ck'd by	Survey of LONGDEN AVE. S.S.
Map No.	W.O. [illegible] Tape No. [illegible]
Office Work	Surveyed by BENSON
Checked	Noted J.S.C. Date [illegible]
Date	Indexed [illegible]

F. B. 1741 Pg. 229



Note: Any Additions or Changes on This Sheet Must be Made or Circled in Red Ink With Date and Name of Person Making Change.

Do not extend notes this side of this line.

RETURN TO
LOS ANGELES COUNTY SURVEYOR
726 LOS ANGELES COUNTY
ENGINEERING BLDG.

76F3095 247 10M 1-49



RETURN TO
LOS ANGELES COUNTY SURVEYOR
726 LOS ANGELES COUNTY
ENGINEERING BLDG.

Do not extend notes this side of this line.

Note: Any Additions or Changes on This Sheet Must be Made or Circled in Red Ink With Date and Name of Person Making Change.

Notes Ck'd by	Survey of LONGDEN AVE SS
Map No.	W. O. 1420 Tape No. [illegible] Std. [illegible]
Office Work	Surveyed by BENSON
Checked	Noted J. S. C. Date 4-15-52
Date	Indexed R. C. Johnson

F. B. 1741 Pg. 231



Note: Any Additions or Changes on This Sheet Must be Made or Circled in Red Ink With Date and Name of Person Making Change.

Do not extend notes this side of this line.

RETURN TO
LOS ANGELES COUNTY SURVEYOR
726 LOS ANGELES COUNTY
ENGINEERING BLDG.

76F309S 247 1DM 1-49

F. B. 1741 Pg. 232

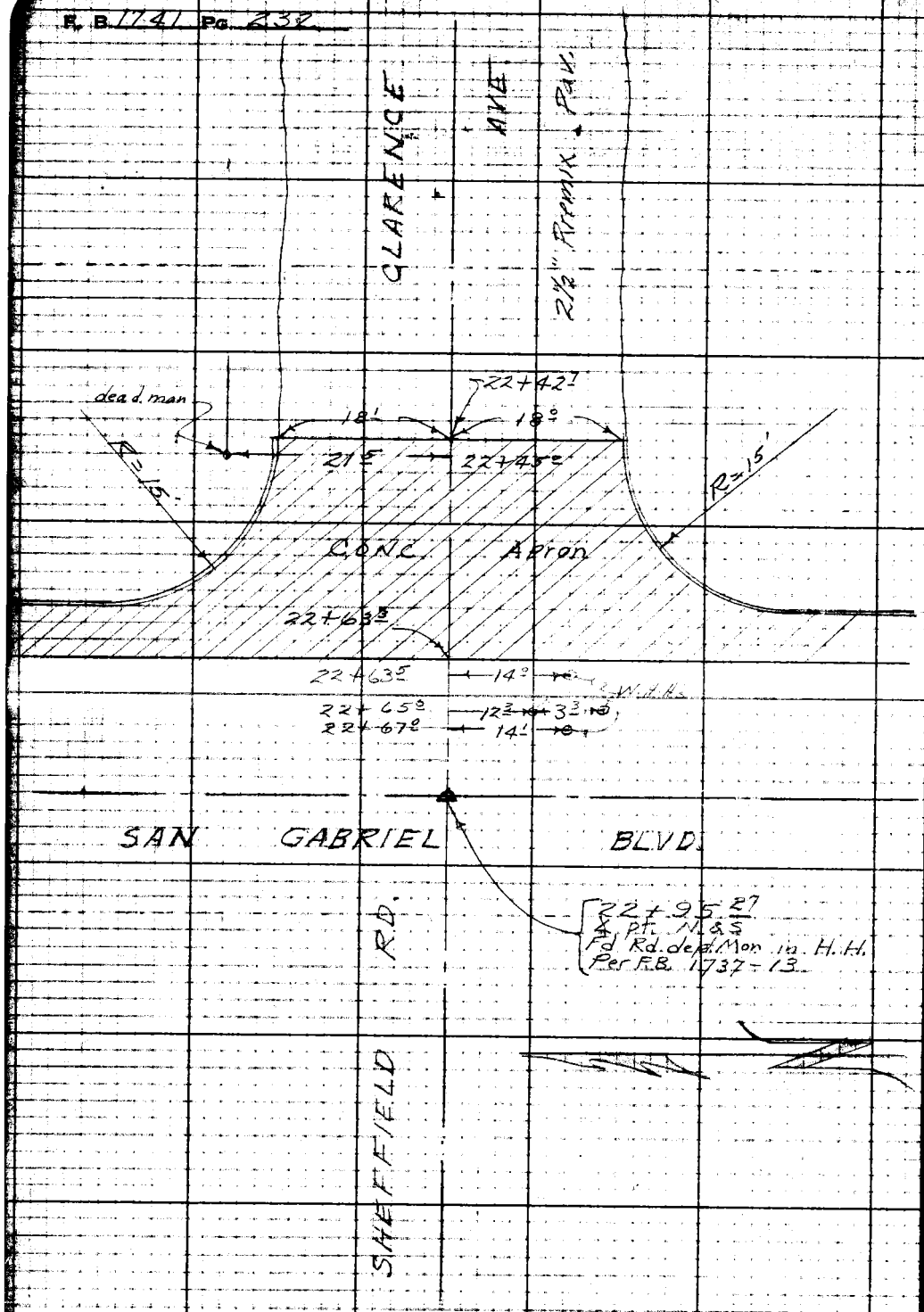

RETURN TO
LOS ANGELES COUNTY SURVEYOR
725 LOS ANGELES COUNTY
ENGINEERING BLDG.

Do not extend notes this side of this line.

Note: Any Additions or Changes on This Sheet Must be Made or Checked in and Int. With Date and Name of Person Making Change.

Notes Ck'd by	Survey of LONGDEN AVE. S.S.
Map No.	W. O. [illegible] Tape No. [illegible] Std. [illegible]
Office Work	Surveyed by BENSON
Checked	Notes J.S.C. Date [illegible]
Date	Indexed [illegible]

F. B. 1741 Pg. 233

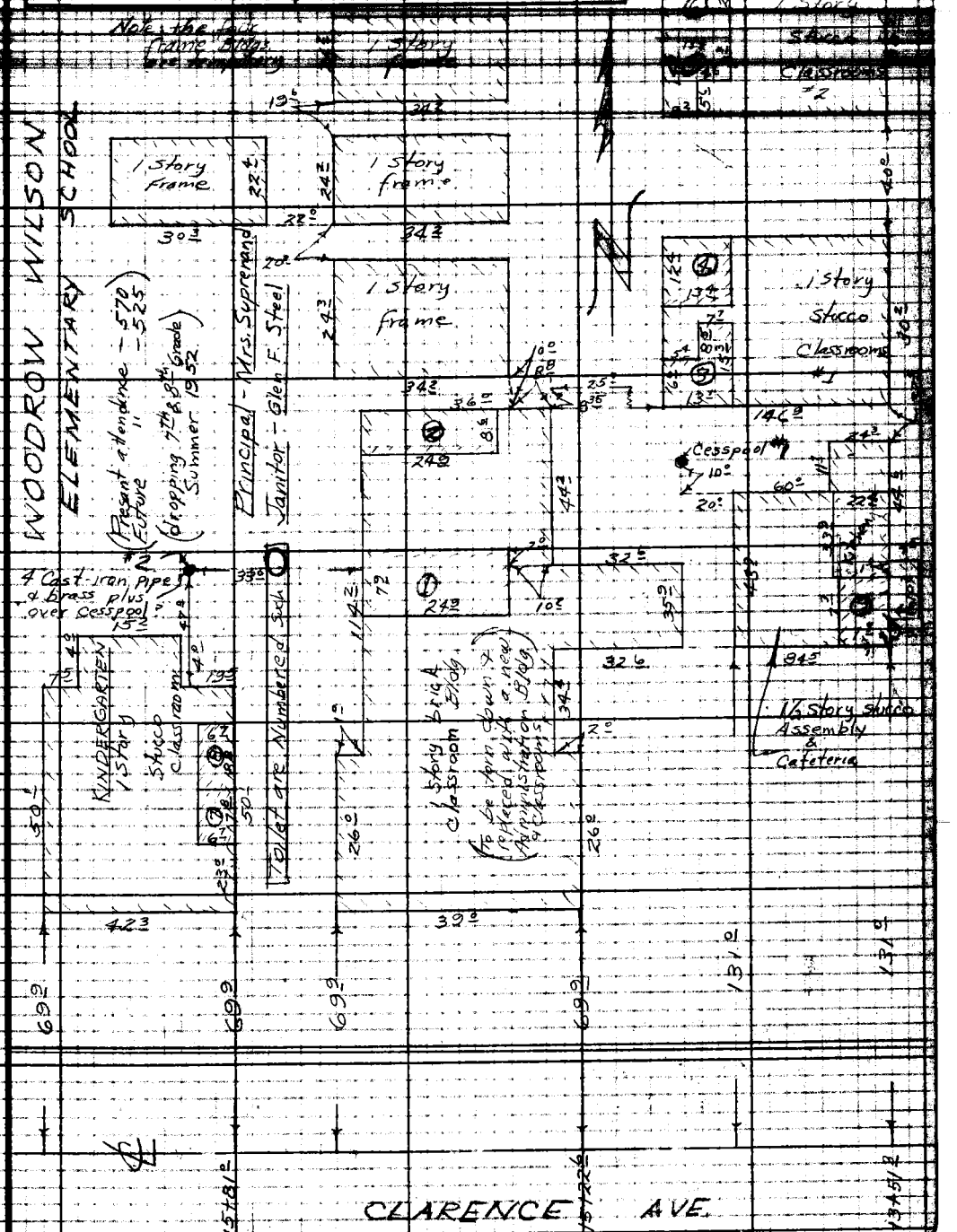

Note: Any Additions or Changes on This Sheet Must be Made or Circled in Red Ink With Date and Name of Person Making Change.

Do not extend notes this side of this line.

RETURN TO
LOS ANGELES COUNTY SURVEYOR
726 LOS ANGELES COUNTY
ENGINEERING BLDG.

76F3095 247 10M 1-49

RETURN TO
LOS ANGELES COUNTY SURVEYOR
726 LOS ANGELES COUNTY
ENGINEERING BLDG.

Note: Any Additions or Changes on This Sheet Must be Made or Circled in Red Ink With Date and Name of Person Making Change.

Do not extend notes this side of this line.

F. B. 174 Pg. 234

Profile No. ____ Notes Red. ____ Plotted ____ Job No. 1495 Division No. ____ F.B. 1741 PG. 235

Date ____ Date ____ Survey of LONGDEN AVE. S.S.

X-Sec. No. ____ Notes Chkd. LCM Checked ____ Survey by RENSON Notes J.S.C. Date 4-15-52

Date 5/6/52 Date ____ Map No. ____ Indexed ____ Date JUN 5 '53

CROSS-SECTION
ON
CLARENCE AVE.

From: Vista St.
To: San Gabriel Blvd.

LONGDEN AVE. S.S. DIST.
J.N. C.I. 1495

ELEV.

4-15-52
J.S. COATES
F.E. BROOKS
P. YAKIMOF

F.S.

H.I.

B.S.

STATION

NOTE: ANY ADDITIONS OR CHANGES ON THIS SHEET MUST BE MADE OR CIRCLED IN RED INK, WITH DATE AND NAME OF PERSON MAKING CHANGE.

PLEASE RETURN TO
LOS ANGELES COUNTY SURVEYOR
726 LOS ANGELES COUNTY
ENGINEERING BLDG.

Do not extend notes this side of this line.

76L298 307 10-51

76L298 307 10-51

PLEASE RETURN TO

LOS ANGELES COUNTY SURVEYOR
726 LOS ANGELES COUNTY
ENGINEERING BLDG.

NOTE: ANY ADDITIONS OR CHANGES ON THIS SHEET MUST BE MADE OR CIRCLED IN RED INK, WITH DATE AND NAME OF PERSON MAKING CHANGE.

Do not extend notes this side of this line.

STATION	B. S.	H. I.	F. S.	ELEV.		
					B.M. T.E. 917 Elev. 489.929	Per F.B. 1588-229
B.M.T.E. 917	5 66	495 59		48[illegible] 93	Vista St. (E. Side) at Clarence	Ave., Bt. Spk in Dwy. to Ho# 6502
0+00			6 87	48[illegible] 72		℄ INT. Vista St.
"			6 67	48[illegible] 92		8' R
"			6 40	48[illegible] 19		18' R
"			6 07	48[illegible] 52		30' R
"			7 08	488 51	8' L	
"			7 35	48[illegible] 24	20' L	
			7 61	487 98	30' L	
0+14°			7 12	48[illegible] 47		℄ flow line
0+19.4 W. end S.W. C.R.			6 85	48[illegible] 74		℄
"			7 06	48[illegible] 53	8' L	
"			7 60	487 99	20' L Gutter	
"			7 08	48[illegible] 51	20' L Top Curb	
"			7 5	48[illegible] 1	30' L P.L.	
0+38.9 E.C. pav return			6 32	48[illegible] 27		℄
"			6 19	489 40		8' R
"			6 23	48[illegible] 36		18' R Gutt
"			5 7	48[illegible] 9		20' R.
"			4 9	49[illegible] 7		30' R. P.L.
0+54.9 E. end N. cb.			6 02	489 57		℄
			5 89	489 70		8' R

B. 1741 PG. 236 Job No. 1495 Division No. Notes Red. Plotted No. Profile
Survey of LONGDEN AVE. S.S. Date Date X-Sec.
Survey by BENSON Notes J.S.C. Notes Chkd. Checked No.
Indexed R. C. Tobin Date 4-15-52 Date Date

76L298 307 10-51

PLEASE RETURN TO
LOS ANGELES COUNTY SURVEYOR
726 LOS ANGELES COUNTY
ENGINEERING BLDG.

NOTE: ANY ADDITIONS OR CHANGES ON THIS SHEET MUST BE MADE OR CIRCLED IN RED INK, WITH DATE AND NAME OF PERSON MAKING CHANGE.

Do not extend notes this side of this line.

STATION	B. S.	H. I.	F. S.	ELEV.			
		495 59					
0+54 9			6 11	489 48			18' R Gutter
"			5 50	490 09			18' R. Top cb.
"			4 5	491 1			30' R. P.L.
0+83 3	W. end So. cb.		5 68	489 91		℄	
"			5 85	489 74	8' L		
"			6 58	489 01	20' L Gutter		
"			5 92	489 67	20' L Top curb		
"			6 9	488 7	30' L P.L.		
1+00			5 48	490 11		℄	
"			5 38	490 21			8' R
"			5 53	490 06			18' R Gutter
"			4 94	490 65			18' R Top curb
"			3 8	491 8			30' R P.L.
"			5 74	489 85	8' L		
"			6 31	489 28	19' L Gutter		
"			59	489 7	20' L		
"			6 8	488 8	30' L P.L		
2+00			4 16	491 43		℄	
"			4 09	491 50			8' R
"			4 39	491 20			18' R Gutter
"			3 79	491 80			18' R Top curb

Profile No.____ Date____ X-Sec. No.____ Date____

Notes Red____ Date____ Notes Chkd____ Date____

Plotted____ Date____ Checked____ Date____

Job No. 1495 Division No.____ Survey of Curve Survey by BENSON Notes J.S.C. Date 5-19-5[illegible] Map No.____ Date____

F.B. 1741 PG. 237

76L298 307 10-51

PLEASE RETURN TO

LOS ANGELES COUNTY SURVEYOR
726 LOS ANGELES COUNTY
ENGINEERING BLDG.

NOTE: ANY ADDITIONS OR CHANGES ON THIS SHEET MUST BE MADE OR CIRCLED IN RED INK, WITH DATE AND NAME OF PERSON MAKING CHANGE.

Do not extend notes this side of this line.

STATION	B. S.	H. I.	F. S.	ELEV.		
		495 59				
2+00			2 2	49[illegible]4		30' R. P.L.
"			4 43	49[illegible]16	8' L	
"			4 93	49[illegible]66	18' L flow line	
"			4 3	49[illegible]3	19' L	
"			4 4	491 2	30' L P.L.	
3+00			3 07	49[illegible]52		℄
"			3 01	49[illegible]58		8' R.
"			3 33	49[illegible]26		18' R. Gutter
"			2 68	49[illegible]91		18' R Top cb
"			1 5	49[illegible]		30' R P.L.
"		+	1 4	497[illegible]		170' R. back lot Line
"			3 35	49[illegible]24	8' L	
"			3 96	49[illegible]3	18' L flow line	
"			3 5	49[illegible]	19' L	
"			3 3	49[illegible]	30' L. P.L.	
"			6 2	48[illegible]	177' L. back lot Line	
T.P.	7 36	499 85	3 10	49[illegible]49		
4+00			6 32	49[illegible]53		℄
"			6 23	49[illegible]62		8' R.
"			6 50	49[illegible]35		18' R Gutter
"			6 05	49[illegible]30		18' R Top cb

F.B. 1741 Pg. 238 Job No. 1495 Division No. Notes Red. Plotted Profile
Survey of LONGDEN AVE. S.S. Date Date No.
Survey by BENSON Notes J.S.C. Notes Chkd. Checked X-Sec.
Indexed K. C. Johnson Date 4-15-52 Date Date No.

76L298 307 10-51

PLEASE RETURN TO

LOS ANGELES COUNTY SURVEYOR

726 LOS ANGELES COUNTY
ENGINEERING BLDG.

NOTE: ANY ADDITIONS OR CHANGES ON THIS SHEET MUST BE MADE OR CIRCLED IN RED INK, WITH DATE AND NAME OF PERSON MAKING CHANGE.

Do not extend notes this side of this line.

STATION	B. S.	H. I.	F. S.	ELEV.		
		499 85				
4+00			4 8	495 0		30' R P.L.
"			6 67	493 18	8' L	
"			7 22	492 63	18' L flow line	
"			6 6	493 2	20' L	
"			6 5	493 3	30' L P.L.	
5+00			5 58	494 27		℄
"			5 57	494 28		8' R
"			5 81	494 04		18' R Gutter
"			5 22	494 63		18' R Top curb
"			4 7	495 1		30' R P.L.
"			5 97	493 88	8' L	
"			6 53	493 32	18' L flow line	
"			6 0	493 8	20' L	
"			6 3	493 5	30' L	
6+00			4 99	494 86		℄
"			4 95	494 90		8' R
"			5 29	494 56		18' R Gutter
"			4 69	495 16		18' R Top curb
"			4 2	495 6		30' R P.L.
"			1 5	498 3		190' R back lot line
			5 36	494 49	8' L	

Profile No. X-Sec. No. Notes Red Date Plotted Date Job No. 1495 Division No. Survey of Lawson Notes J.S.C. Date 4-18-52 Notes Chkd. Date Checked Date Survey by BENSON Map No. Indexed Date

F.B. 1741 PG. 239

76L298 307 10-5E

PLEASE RETURN TO

LOS ANGELES COUNTY SURVEYOR
726 LOS ANGELES COUNTY
ENGINEERING BLDG.

NOTE: ANY ADDITIONS OR CHANGES ON THIS SHEET MUST BE MADE OR CIRCLED IN RED INK, WITH DATE AND NAME OF PERSON MAKING CHANGE.

Do not extend notes this side of this line.

B. 1741 PG. 240 Job No. 1495 Division No. _____ Notes Red. _____ Platted _____ No. _____ Profile

Survey of LONGDEN AVE. S.S. Date _____ Date _____ X-Sec.

Survey by BENSON Notes J.S.C. Notes Chkd. _____ Checked _____

Indexed J. C. Johnson Date 4-16-53 Date _____ No. _____

STATION	B. S.	H. I.	F. S.	ELEV.		
		499 85				
6+00			5 82	49[illegible] 03	18' L flow line	
"			5 4	4[illegible] 4	20' L	
"			5 4	49[illegible] 4	30' L P.L.	
"			8 2	4[illegible] 6	175' L back lot line	
7+00			4 63	49[illegible] 22		℄
"			4 58	49[illegible] 27		8' R
"			4 85	49[illegible] 00		18' R Gutter
"			4 18	49[illegible] 67		18' R Top curb
"			3 7	49[illegible] 1		30 R P.L.
"			4 85	49[illegible] 00	8' L	
"			5 29	49[illegible] 56	18' L flow line	
"			4 9	49[illegible] 9	20' L	
"			5 1	49[illegible] 7	30' L P.L	
7+11.5 E. end			4 68	49[illegible] 7		℄
"			4 89	49[illegible] 76	8' L	
"			5 30	49[illegible]	20' L Gutter	
"			4 75	49[illegible] 0	20' L Top curb	
"			5 2[illegible]	49[illegible]	30' L P.L.	
B.M.T.E. 928	5 78	501 36	4 28	495.58	B.M.T.E. 928 Elev. 495.581 Per 1588-233 Clarence Ave. (N. side) at Willard Ave. Bt. Spk in cb 65E & prod. Willard Ave.	
7+46.5 break gr. in So. cb.			6 50	494 36		℄
"			6 76	494 60	8' L	

76L298 307 10-51

PLEASE RETURN TO

LOS ANGELES COUNTY SURVEYOR

726 LOS ANGELES COUNTY
ENGINEERING BLDG.

NOTE: ANY ADDITIONS OR CHANGES ON THIS SHEET MUST BE MADE OR CIRCLED IN RED INK, WITH DATE AND NAME OF PERSON MAKING CHANGE.

Do not extend notes this side of this line.

STATION	B. S.	H. I.	F. S.	ELEV.		
		501 35				
7+46.5			7 04	494 32	20' L GUTTER	
"			6 30	495 06	20' L Top curb	
"			6 7	494 7	30' L P.L.	
7+77.7 E. end S.E. C.R.			6 90	494 46		℄
"			7 12	494 24	8' L	
"			7 74	493 62	20' L Gutter	
"			7 16	494 20	20' L Top curb	
"			7 1	494 3	30' L P.L.	
8+00			7 15	494 21		℄
8+10.87			7 24	494 12		℄ INT. Willard
"			7 06	494 30		8' R
"			6 82	494 54		18' R GUTTER
"			5 78	495 58		18 R Top cb.
			50	496 4		30' R P.L.
			7 50	493 86	8' L	
"			7 78	493 58	20' L	
"			7 97	493 39	30' L	
8+44.1 W. end S.W. C.R.			7 00	494 36		℄
			6 84	494 52		8' R
			6 76	494 60		18' R Gutter
			5 84	495 52		18' R

Profile
No. ____ Date ____ Notes Red ____ Plotted ____ Job No. 1495 Division No. ____
X-Sec. Date ____ Date ____ Survey of LONG [illegible]
No. ____ Date ____ Notes Chkd. ____ Checked ____ Survey by BENSON Notes J.S.C. Date 4-16-52
Date ____ Date ____ Map No. ____ Indexed E. C. Johnson Date ____

F.B. 1741 PG. 241

76L298 307 10-51

PLEASE RETURN TO

LOS ANGELES COUNTY SURVEYOR
726 LOS ANGELES COUNTY
ENGINEERING BLDG.

NOTE: ANY ADDITIONS OR CHANGES ON THIS SHEET MUST BE MADE OR CIRCLED IN RED INK, WITH DATE AND NAME OF PERSON MAKING CHANGE.

Do not extend notes this side of this line.

STATION	B. S.	H. I. /	F. S.	ELEV.		
		501 36				
8+44			5 2	49[illegible]2		30' R P.L.
"			7 24	4[illegible]4 12	8' L	
"			7 73	49[illegible]63	20' L Gutter	
"			7 [illegible]3	49[illegible]23	20' L Top cb	
"			7 [illegible]	49[illegible]2	30' L P.L.	
9+00			5 98	495 38	℄	
"			5 98	495 38		8' R
"			6 09	49[illegible]27		18' R Gutter
"			5 32	49[illegible]04		18' R Top cb
"			4 8	49[illegible]6		30' R. P.L.
"			2 4	49[illegible]		180' R, back lot line
"			6 08	49[illegible]8	8' L	
"			6 40	49[illegible]6	20' L Gutter	
"			5 77	49[illegible]9	20' L Top curb	
"			6 4	49[illegible]	30' L P.L.	
"			8 4	49[illegible]	95' L back lot Line	
10+00			4 58	49[illegible]78	℄	
"			4 59	496 77		8' R
"			4 75	49[illegible]61		18' R Gutter
"			4 05	49[illegible]31		18' R Top cb.
"			3 6	497 8		30' R P.L.

Profile
Plotted ____ No. ____
Date ____
X-Sec.
Checked ____ No. ____
Date ____

B. 1741 Pg. 242 Job No. 1495 Division No. ____ Notes Red. ____ Date ____
Survey of LONGDEN AVE. SS. Notes Chkd. ____ Date ____
Survey by BENSON Notes J.S.C. Date 4-16-52
Indexed R. C. Johnson

76L298 307 10-51

PLEASE RETURN TO

LOS ANGELES COUNTY SURVEYOR
726 LOS ANGELES COUNTY
ENGINEERING BLDG.

NOTE: ANY ADDITIONS OR CHANGES ON THIS SHEET MUST BE MADE OR CIRCLED IN RED INK, WITH DATE AND NAME OF PERSON MAKING CHANGE.

Do not extend notes this side of this line.

STATION	B. S.	H. I.	F. S.	ELEV.			
		501 36					
10+00			4 78	496 58	8' L		
"			5 28	496 08	20' L Gutter		
"			4 66	496 70	20' L Top curb		
"			4 8	496 6	30' L P.L.		
10+96³	W. end S. cb		3 42	497 94		℄	
"			3 69	497 67	8' L		
"			4 25	497 11	20' L Gutter		
"			3 59	497 77	20' L Top curb		
"			3 5	497 9	30' L P.L.		
T.P.	6 69	503 94	4 11	497 25			
11+00			5 95	497 99		℄	
"			5 93	498 01			8' R
"			6 22	497 72			18' R Gutter
"			5 59	498 35			18' R Top curb
"			5 2	498 7			30' R P.L.
"			6 19	497 75	8' L		
"			6 76	497 18	20' L flow line		
"			6 0	497 9	22' L		
"			6 1	497 8	30' L P.L.		
12+00			4 91	499 03		℄	
"			4 93	499 01			8' R

Profile No. ____ Notes Red ____ Plotted ____ Job No. 1495 Division No. ____ F.B. 1741 PG. 243
X-Sec. No. ____ Date ____ Date ____ Survey of LOS ANGELES AVE S.S.
Notes Chkd. ____ Checked ____ Survey by BENSON Notes J.S.C. Date 4-16-52
No. ____ Date ____ Date ____ Map No. ____ Date ____

76L298 307 10-51

PLEASE RETURN TO

LOS ANGELES COUNTY SURVEYOR
726 LOS ANGELES COUNTY
ENGINEERING BLDG.

NOTE: ANY ADDITIONS OR CHANGES ON THIS SHEET MUST BE MADE OR CIRCLED IN RED INK, WITH DATE AND NAME OF PERSON MAKING CHANGE.

Do not extend notes this side of this line.

STATION	B. S.	H. I.	F. S.	ELEV.		
		503 94				
12+00			5 13	498 81		18' R Gutter
"			4 35	499 59		18' R Top curb
"			3 0	500 9		30' R. P.L
"		+	-1 0	50[illegible] 9		200' R. back lot line
"			5 11	498 93	8' L	
"			5 72	49[illegible] 22	19' L flow line	
"			4 4	49[illegible] 5	25' L	
"			4 3	499 6	30' L P.L.	
"			10 1	49[illegible] 8	280 L back lot line	
13+00			4 06	49[illegible] 98		℄
"			4 10	49[illegible] 94		8' R
"			4 38	49[illegible] 6		18' R Gut
"			3 77	500 17		18' R Top curb
"			2 9	50[illegible] 0		30' R P.L.
"			4 34	4[illegible] 60	8' L	
"			4 81	49[illegible] 13	18' L flow line	
"			3 9	500 0	20' L	
"			4 4	49[illegible] 5	30' L	
13+35³			3 83	500 11		℄
"			4 12	49[illegible] 92	8' L	
"			4 73	499 21	18' L Gutter	

B. 1741 PG 244 Job No. 1495 Division No. Notes Red. Plotted No. Profile
Survey of LONGDEN AVE. S.S. Date Date X-Sec.
Survey by BENSON Notes J.S.C. Notes Chkd. Checked No.
Indexed R. C. Johnson Date 4-16-52 Date

76L298 307 10-51

PLEASE RETURN TO
LOS ANGELES COUNTY SURVEYOR
726 LOS ANGELES COUNTY
ENGINEERING BLDG.

NOTE: ANY ADDITIONS OR CHANGES ON THIS SHEET MUST BE MADE OR CIRCLED IN RED INK, WITH DATE AND NAME OF PERSON MAKING CHANGE.

Do not extend notes this side of this line.

STATION	B. S.	H. I.	F. S.	ELEV.			
		503 94					
			4 08	499 86	18' L Top curb		
			4 3	499 6	30' L P.L.		
13+975			3 36	500 58		℄	
"			3 52	500 42	8' L		
"			4 13	499 81	18' L Gutter		
"			3 54	500 40	18' L Top curb		
"			4 1	499 8	30' L P.L.		
14+00			3 35	500 59		℄	
"			3 35	500 59		8' R	
"			3 54	500 40		18 R	Gutter
"			2 94	501 00		18 R	Top curb
"			2 90	501 04		30' R	P.L.
"			3 58	500 36	8' L		
"			4 15	499 79	18' L flow line		
"			3 7	500 2	20' L		
"			4 1	499 8	30' L P.L.		
B.M. T.E. 929	6 19	507 39	2 73	501 21	B.M. T.E. 929 Elev 501.201 Per F.B. 1588-234 Clarence Ave. (N. Side) 600'± W. Willard Ave. Bl. Sp in cb. 40'± E. of entrance walk to school Bldg		
			3 9	503 5	S.E. Cor brick bldg. Woodrow Wilson Scho		
			3 5	503 9	Inside Cor " "		
			3 5	503 9	S.E. Cor. E wing " "		

Profile Notes Red ____ Plotted ____ Job No. 1495 Division No. ____ F.B. 1741 Pg. 245
No. ____ Date ____ Date ____ Survey of EARLY SURVEY
X.Sec. Notes Chkd ____ Checked ____ Survey by BEAUSON Notes J.S.C. Date 7-19-52
No. ____ Date ____ Date ____ Map No. ____ Indexed J.G.B. Date ____

76L298 307 10-51

PLEASE RETURN TO

LOS ANGELES COUNTY SURVEYOR
726 LOS ANGELES COUNTY
ENGINEERING BLDG.

NOTE: ANY ADDITIONS OR CHANGES ON THIS SHEET MUST BE MADE OR CIRCLED IN RED INK, WITH DATE AND NAME OF PERSON MAKING CHANGE.

Do not extend notes this side of this line.

STATION	B. S.	H. I.	F. S.	ELEV.		
		507 39				
			4 3	50[illegible] 1	S. W. Cor. Cafeteria Bldg	
			2 97	504 42	floor elev. of Toilet # 9	
			3 85	50[illegible] 54	S.E. Cor. Cafeteria Bldg (Conc.)	
			3 02	504 37	N.E. " " "	Premix pav.
			1 95	50[illegible] 44	S. E. Cor stucco classroom Bldg } # 1 "	
			1 37	506 02	N.E. " " " "	"
T.P.	4 37	510 72	1 04	5[illegible] 35		
			1 37	50[illegible] 35	S.E. Cor. stucco classroom Bldg # 2	premix pav
			1 50	50[illegible] 22	N.E. Cor " " " "	"
			1 34	50[illegible] 35	S. W. Cor " " " "	"
			4 36	506 36	N.W. Cor. " " Bldg # 1	
T.P.	2 36	509 97	3 11	50[illegible] 61		
			0 50	50[illegible] 47	floor Elev to Toilet # 5	
			0 50	50[illegible] 47	" " " " # 6	
			0 81	50[illegible] 16	N. W. Cor. stucco classroom Bldg # 2	(premix)
			3 52	50[illegible] 45	floor Elev to toilet # 4	
			3 53	50[illegible] 44	" " " " # 3	
			3 61	50[illegible] 36	S.W. Cor. Stucco classroom Bldg # 1	(Conc. walk)
			5 97	504 00	11' N. of inside Cor. to cafeteria	premix pav
			5 59	504 38	INSide Cor. No. side cafeteria	" "
			5 92	504 05	N.W. Cor. Cafeteria	" "

F.B. 1741 Pg. 246 Job No. 1495 Division No. ____ Notes Red. ____ Plotted ____ Profile
Survey of LONGDEN AVE. S.S. Date ____ Date ____ No. ____
Survey by BENSON Notes J.S.C. Notes Chkd. ____ Checked ____ X-Sec.
Indexed R. C. Johnson Date 4-16-52 Date ____ Date ____ No. ____

76L298 307 10-51

PLEASE RETURN TO

LOS ANGELES COUNTY SURVEYOR
726 LOS ANGELES COUNTY
ENGINEERING BLDG.

NOTE: ANY ADDITIONS OR CHANGES ON THIS SHEET MUST BE MADE OR CIRCLED IN RED INK, WITH DATE AND NAME OF PERSON MAKING CHANGE.

Do not extend notes this side of this line.

STATION	B. S.	H. I.	F. S.	ELEV.	
		509 97			
			6 53	503 44	pav. elev. over cess pool #1
			5 26	504 71	N. E. Cor. Brick Bldg (E. wing)
			5 07	504 90	inside Cor. 30' W. of above (conc. wall)
			3 23	506 74	floor Elev. to Toilet #1
			3 20	506 77	" " " " #2
			5 12	504 85	N. E. Cor. Brick Bldg
			3 45	506 52	N. W. Cor " "
T.P.	322	509 75	3 44	506 53	
			5 41	504 34	N. W. Cor. kindergarten (premix pav.)
			5 29	504 46	N. E. Cor. " " "
			5 29	504 46	S. W. Cor Brick Bldg. " "
			4 61	505 14	Elev. of pav. next to pipe, over cesspool
TP	406	509 19	4 62	505 13	
			4 22	504 97	floor Elev. of Toilet's #7 & #8
			4 3	504 9	S.E. Cor. kindergarten
			5 2	504 0	S.W. Cor. Brick Bldg (1' E on dirt)
			4 24	504 95	S.W. Cor. kindergarten (conc. slab)
BM TE 929	677	507 97	7 96	501 23	B.M. TE 929 Elev. 501.201 per F.B. 1598-234
15+00			6 49	501 48	℄
"			6 42	501 55	8' R
"			6 76	501 21	18' R Gutter

Profile No. ____ Notes Red ____ Plotted ____ Job No. 1495 Division No. ____ F.B. 1741 Pg. 247

X-Sec. No. ____ Date ____ Date ____ Survey of LONGVIEW AVE. 33

Notes Chkd. ____ Checked ____ Survey by BENSON Notes J.S.C. Date ____

Date ____ Date ____ Map No. ____ Index C. Johnson Date ____

76L298 307 10-51

PLEASE RETURN TO

LOS ANGELES COUNTY SURVEYOR
726 LOS ANGELES COUNTY
ENGINEERING BLDG.

NOTE: ANY ADDITIONS OR CHANGES ON THIS SHEET MUST BE MADE OR CIRCLED IN RED INK, WITH DATE AND NAME OF PERSON MAKING CHANGE.

Do not extend notes this side of this line.

STATION	B. S.	H. I. /	F. S.	ELEV.		
		507 97				
15+00			6 07	501 90		18' R Top cb
"			6 0	502 0		30' R P.L.
"			6 81	501 16	8' L	
"			7 19	50[illegible] 78	17' L flow line	
"			6 8	50[illegible] 2	19' L	
"			6 9	50[illegible] 1	30' L P.L.	
"			10 7	497 3	170' L back lot line	
16+00			5 69	503 28	℄	
"			5 63	502 34		8' R
"			5 89	50[illegible] 38		18' R Gutter
"			5 28	50[illegible] 39		18' R Top Curb
"			5 0	50[illegible] 0		30' R. P.L.
			4 60	503 37	S.W. Cor. Kindergarten on Premix pav	
16+00			6 01	50[illegible] 36	8' L	
"			6 41	501 56	17' L flow line	
"			5 9	502 1	18' L	
"			5 9	502 1	30' L P.L.	
16+21			5 52	502 15	℄	Charlotte Ave (Private st)
"			5 77	502 20	8' L	
"			6 24	501 73	16.5 L flow line	
"			5 73	502 24	27' L	

F.B. 1741 PG. 248 Job No. 1495 Division No. Notes Red. Plotted Profile
Survey of LONGDEN AVE. S.S. Date Date No.
Survey by BENSON Notes J.S.C. Notes Chkd. Checked X-Sec.
Indexed R. C. Johnson Date 4-16-52 Date Date No.

76L298 307 10-51

PLEASE RETURN TO

LOS ANGELES COUNTY SURVEYOR

726 LOS ANGELES COUNTY
ENGINEERING BLDG.

NOTE: ANY ADDITIONS OR CHANGES ON THIS SHEET MUST BE MADE OR CIRCLED IN RED INK, WITH DATE AND NAME OF PERSON MAKING CHANGE.

Do not extend notes this side of this line.

STATION	B. S.	H. I.	F. S.	ELEV.			
		507 97					
16+21°			6 36	501 61	47' L		
"			7 59	500 38	100' L		
"			9 32	498 65	200' L		
"			10 12	497 87	250 L		
16+35.6	W. end	N. curb	5 39	502 58		℄	
"			5 33	502 64			8' R
"			5 50	502 47			18' R Gutter
"			5 17	502 80			18' R Top cb
"			4 2	503 8			30' R P.L.
17+00			4 83	503 14		℄	
"			4 74	503 23			8' R
"			5 11	502 86			17' R flow line
"			3 9	504 1			21' R
"			3 1	504 9			30' R P.L.
"			5 00	502 97	8' L		
"			5 55	502 42	16.5 L flow line		
"			4 8	503 2	21' L		
"			4 7	503 3	30' L P.L.		
TP	5 86	508 48	5 35	502 62			
18 +00			4 51	503 97		℄	
"			4 53	503 95			8' R

Profile No. X-Sec. No. Notes Red Date Plotted Date Job No. 1495 Division No. Survey of Lowrie Ave SS Notes Chkd Date Checked Date Survey by BENSON Notes J.S.C. Date 4-16-52 Map No. Index Date Date

F.B. 1741 PG. 249

76L298 307 10-51

PLEASE RETURN TO

LOS ANGELES COUNTY SURVEYOR
726 LOS ANGELES COUNTY
ENGINEERING BLDG.

NOTE: ANY ADDITIONS OR CHANGES ON THIS SHEET MUST BE MADE OR CIRCLED IN RED INK, WITH DATE AND NAME OF PERSON MAKING CHANGE.

Do not extend notes this side of this line.

F.B. 174 PG. 250 Job No. 1425 Division No. Notes Red. Plotted Profile No.
Survey of LONGDEN AVE. S.S. Date Date X-Sec. No.
Survey by BENSON Notes J.S.C. Notes Chkd. Checked
Indexed C. Johnson Date 4-16-52 Date Date

STATION	B. S.	H. I.	F. S.	ELEV.		
		508 48				
18+00			4 67	50381		17' R flow line
"			2 8	5057		23' R
"			2 3	5062		30' R P.L.
"			0 4	5081		130' R back lot line
"			4 77	50371	8' L	
"			5 30	50318	16.5 L flow line	
"			4 0	5045	21' L	
"			3 9	5046	30' L P.L.	
"			7 0	50[illegible]	310' L back lot line	
19+00			3 62	50476		℄
"			3 62	50486		8' R
"			3 82	50466		17' R flow line
"			1 4	5071		23' R
"			0 8	5077		30' R P.L.
"			3 83	50465	8' L	
"			4 35	50413	16' L flow line	
"			2 5	5060	21' L	
"			2 3	5067	30' L P.L.	
T.P.	5[illegible]	510 84	3 09	50[illegible]39		
20+00			5 17	50[illegible]		℄
"			5 18	50566		8' R

76L298 307 10-51

PLEASE RETURN TO
LOS ANGELES COUNTY SURVEYOR
726 LOS ANGELES COUNTY
ENGINEERING BLDG.

NOTE: ANY ADDITIONS OR CHANGES ON THIS SHEET MUST BE MADE OR CIRCLED IN RED INK, WITH DATE AND NAME OF PERSON MAKING CHANGE.

Do not extend notes this side of this line.

STATION	B. S.	H. I.	F. S.	ELEV.		
20+00		510 84	5 37	505 47		17' R Flow line
"			2 9	507 9		22' R
			2 6	508 2		30' R P.L.
"			5 37	505 47	8' L	
"			5 79	505 05	16' L Flow line	
"			3 9	506 9	21' L	
"			4 0	506 8	30' L P.L.	
21+00			4 52	506 32	℄	
"			4 48	506 36		8' R
"			4 80	506 04		17' R Flow line
"			3 9	506 9		21' R
"			3 4	507 4		30' R P.L.
			2 0	508 8		150' R.
"			4 78	506 06	8' L	
"			5 34	505 50	17' L Flow line	
			4 3	506 5	21' L	
			4 9	505 9	30' L P.L.	
"			7 4	503 4	245' L back lot line	
21+92.0			4 55	506 29	℄	
"			4 51	506 33		8' R
"			4 78	506 06		18' R

Profile Notes Red ____ Plotted ____ Job No. 1495 Division No. ____ F.B. 1711 PG. 257
No. ____ Date ____ Date ____ Survey of [illegible] S.S.
X-Sec. Notes Chkd ____ Checked ____ Survey by Benson Notes J.S.C. Date 4-16-52
No. ____ Date ____ Date ____ Map No. ____ Indexed ____ Date ____

76L298 307 10-51

PLEASE RETURN TO

LOS ANGELES COUNTY SURVEYOR
726 LOS ANGELES COUNTY
ENGINEERING BLDG.

NOTE: ANY ADDITIONS OR CHANGES ON THIS SHEET MUST BE MADE OR CIRCLED IN RED INK, WITH DATE AND NAME OF PERSON MAKING CHANGE.

Do not extend notes this side of this line.

F.B. 1741 PG. 252 Job No. 1495 Division No. Notes Red. Plotted Profile No.
Survey of LONGDEN AVE. S.S. Date Date X-Sec. No.
Survey by BENSON Notes Notes Chkd. Checked
Indexed H. C. Johnson Date 4-16-52 Date Date No.

STATION	B. S.	H. I.	F. S.	ELEV.		
		510 84				
21+92			42	506 5		21' R
			41	506 7		30' R P.L.
			480	506 34	8' L	
			524	50 30	18 L edge pav.	
			43	506 5	22' L	
			44	506 2	30' L	
22+00			473	506 11		℄
22+42	E. end	of N.E. & S.E. C.R.	580	506 04		℄
"			570	505 14		8' R
"			554	505 30		18' R Gutter
"			480	505 25		18' R Top curb
"			40	50		30' R. P.L.
"			601	50 8	8' L	
"			622	50	18' L Gutter	
"			555	50	18' L Top curb	
"			59	50	30' L P.L	
22+57			615	50		℄ flow line
"			600	50		8' R
"			579	50		18' R
"			550	500 34		30' R
"			636	50 8	8' L	

76L298 307 10-51

PLEASE RETURN TO

LOS ANGELES COUNTY SURVEYOR

726 LOS ANGELES COUNTY
ENGINEERING BLDG.

NOTE: ANY ADDITIONS OR CHANGES ON THIS SHEET MUST BE MADE OR CIRCLED IN RED INK, WITH DATE AND NAME OF PERSON MAKING CHANGE.

Do not extend notes this side of this line.

STATION	B. S.	H. I.	F. S.	ELEV.		
		510 84				
22+57 5			6 58	504 26	18' L	
"			6 96	503 88	30' L	
22+63 3			5 93	504 91		℄ W. edge Conc. gate
"			5 75	505 09		8' R
"			5 52	505 32		18' R
"			5 24	505 60		30' R
"			6 08	504 76	8' L	
"			6 31	504 53	18' L	
"			6 99	503 85	30' L	
22+95 27			5 60	505 24		℄ INT. San Gabriel
"			5 43	505 41		8' R
"			5 18	505 66		18' R
"			4 90	505 94		30' R
"			5 78	505 06	8' L	
"			5 99	504 85	18' L	
"			6 27	504 57	30' L	
B.M.T.E. 618			4 54	506 30	B.M.T.E. 618 Elev 506.304 Per F.B. 1588-36 San Gabriel Blvd. & Clarence Ave. N.E. Cor. Bt. Spk in curb 8' N. of the N. end C.R.	

Profile No. ____ Date ____ Notes Red ____ Plotted ____ Job No. 1495 Division No. ____ F.B. 1741 Pg. 253

X-Sec. No. ____ Date ____ Notes Chkd. ____ Date ____ Checked ____ Date ____ Survey of LONGDEN AVE. SS. Survey by BENSON Notes J.S.C. Date 4-16-52

Map No. ____ Date ____ Mind Jobnson Date ____

76L298 307 10-51

PLEASE RETURN TO

LOS ANGELES COUNTY SURVEYOR
726 LOS ANGELES COUNTY
ENGINEERING BLDG.

NOTE: ANY ADDITIONS OR CHANGES ON THIS SHEET MUST BE MADE OR CIRCLED IN RED INK, WITH DATE AND NAME OF PERSON MAKING CHANGE.

Do not extend notes this side of this line.

STATION	B. S.	H. I.	F. S.	ELEV.		
℄ Sta 1+00	7 7	497 8		490 1		
			10 5	48[illegible] 3	basement floor Elev. of Ho # 8469	
℄ Sta 5+00	6 6	500 9		494 3		
			7 8	493 1	Swimming pool drain elev to Ho # 8429	
℄ Sta 10+00	5 8	502 6		49[illegible] 8		
			11 9	490 7	basement floor Elev. of Ho # 8356	
℄ Sta 10+00	4 7	501 5		49[illegible] 8		
			11 4	490 1	Swimming pool drain elev to Ho # 8356	
℄ Sta 12+00	13 7	512 7		49[illegible] 0		
			13 1	49[illegible] 6	basement floor elev. of Ho. # 8345	
℄ Sta 13+00	1 6	501 5		49[illegible] 9		
			7 5	494 0	Service requested for this basement. basement floor elev. of Ho. # 8338	
℄ Sta 14+00	3 6	504 2		500 6		
			11 4	49[illegible] 8	basement floor elev of Ho. # 8326	
℄ Sta 20+00	4 6	510 3		50[illegible] 7		
			8 4	501 9	basement floor elev. of Ho # 8220	

B. 1741 PG. 254 Job No. 1495 Division No. ____ Notes Red. ____ Plotted ____ Profile ____
Survey of LONGDEN AVE. S.S. Date ____ Date ____ No. ____
Survey by BENSON Notes J.S.C. Notes Chkd. ____ Checked ____ X-Sec. ____
Indexed [illegible] C. Johnson Date 4-17-52 Date ____ No. ____

Profile No. ____ Notes Red ____ Plotted ____ Job No. 1495 Division No. ____ F.B. 1741 Pg. 255

Date ____ Date ____ Survey of LONGDEN AVE. SS

X-Sec. No. ____ Notes Chkd ____ Checked ____ Survey by BENSON Notes J.S.C. Date 4-17-51

Date ____ Date ____ Map No. ____ Indexed J. Johnson Date ____

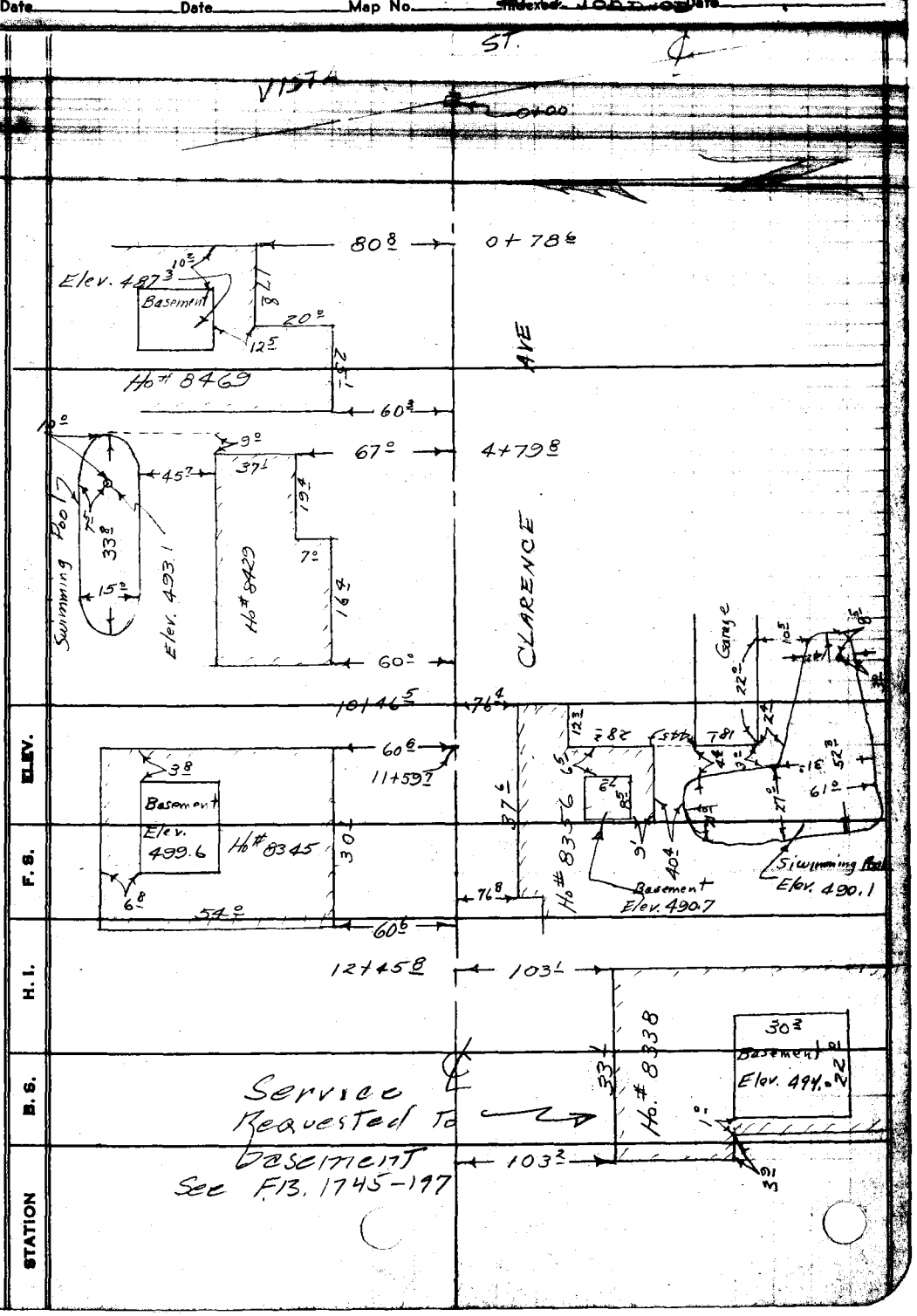

NOTE: ANY ADDITIONS OR CHANGES ON THIS SHEET MUST BE MADE OR CIRCLED IN RED INK, WITH DATE AND NAME OF PERSON MAKING CHANGE.

Do not extend notes this side of this line.

PLEASE RETURN TO
LOS ANGELES COUNTY SURVEYOR
726 LOS ANGELES COUNTY
ENGINEERING BLDG.

76L298 307 10-51

1741 Page 256 | Job No. 1495 | Division No. | Notes Red. | Plotted

Survey of LONGDEN AVE. S.S. | Date | Date

Survey by BENSON | Notes J.S.C. | Notes Chkd. | Checked
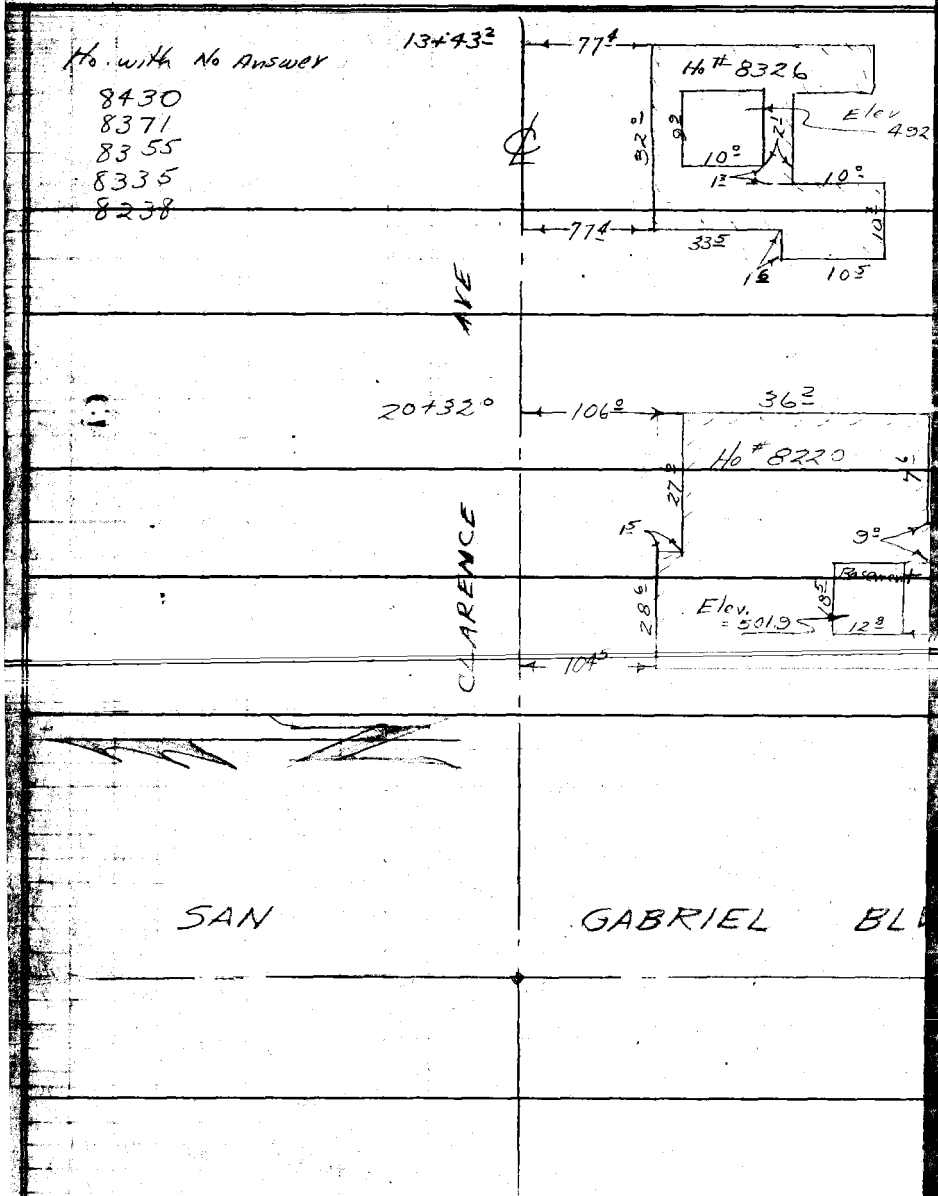
Indexed [redacted] | Date 4-17-52 | Date | Date