1743

Index to F.B. 1743

DATE	F.B.	DESCRIPTION		NOTES	PAGES
		Cont From F.B. 1735			
3-52	1498	ARDEN DR.	Olive St. to Freer St.	Topog	5-8
				X-sect	9-14
"	"	ARDEN DR.	Olive St. to Daines DR.	Topog	15-18
				X-sect	19-24
"	"	GRACEWOOD AVE.	Daines Dr. to Live Oak Ave.	Topog	25-32
9-52	"	SEWER R/W	Zadell Ave. to Arden Drive	X-sect	33-40
"	"	"	" " "	Topog	41-48
				X-sects	49-55
12-52	"	INVERT ELEVATIONS OF SSMH's on Freer Ave. @ Arden Dr. & @ Hallowell Ave.		Elev's	57-60
1-53	"	DAINES DRIVE	from W. Line TR15862 W. to Ryland Ave.	X-sects	61-64
		KENTON DRIVE C.I. 1719.14			
7-54	1719.14	DISTRICT CENTERLINE SURVEY		C.L.	67-76
4-55	"	STEDDUM DRIVE CENTERLINE SURVEY		"	77-82
7-54	"	KENTON DRIVE	from Potrero Grande Dr. to TR. Line	Topog	85-88
"	"	"	" " " "	X-sects	89-96
"	"	POTRERO GRANDE DR.	from Old P.I. # 11 to Mooney Drive	Topog	97-104
"	"	" "	" " " "	X-sects	105-114
"	"	SUNSIDE DRIVE	from Potrero Grande Dr. to 800' W'ly	Topog	115-118
"	"	"	" " " " "	X-sects	119-124
"	"	SEWER R/W	from Kenton Dr. to 334' N' E'ly	Topog	125-126
"	"	"	" " " "	X-sects	127-130
5-55	"	STEDDUM DRIVE	from Potrero Grande Dr. to 500' N'ly	Topog	131-134
"	"	"	" " " "	X-sects	135-140
"	"	"	" " " 600' W'LY	Topog	141-144
"	"	"	" " " "	X-sects	145-152

(OVER)

F.W. file a.R. March 87

Survey of
W.O. Tape No. St'd °F
Surveyed by
Notes Date
Indexed

F.B. 1743 PG. 9

INDEX TO F.B. 1743 (CONT'D.)

DATE	J.N.	DESCRIPTION	NOTES	PAGES
7-55	1719.14	STADIUM DRIVE (EAST)	Topog	153-154
"	"	" "	X-sects	155-158
"	"	POTRERO GRANDE DRIVE (E. side) from Arroyo Dr. to Hill Dr.	Topog	159-162
"	"	" " " " " " "	X-sects	163-172
		SUNGLOW STREET G.I. 1889.14		
4-56	1889.14	BENCH LEVEL CIRCUIT	B.M's.	175-178
"	"	DISTRICT CENTERLINE SURVEY	C.L.	183-196
"	"	SUNGLOW STREET from Serapis Ave. to Passons Blvd.	Topog	197-202
"	"	" " " " "	X-sects	203-210
5-56	"	CHARLESWORTH STREET from Serapis Ave. to Passons Blvd.	Topog	211-216
"	"	" " " " "	X-sects	217-222

F.B. 1743 PG. 4

RETURN TO
LOS ANGELES COUNTY SURVEYOR
728 LOS ANGELES COUNTY
ENGINEERING BLDG.

Note: Any Additions or Changes on This Sheet Must be Made or Circled in Red Ink With Date and Name of Person Making Change.

Do not extend notes this side of this line.

Notes Ck'd by	Survey of Hallowell Ave.
Map No.	W. O 1498 Tape No 1146 St'd. 68 °F
Office Work	Surveyed by Van Deren
Checked	Notes V.E.B. Date
Date	Indexed C. Johnson

F. B. 1743 Pg. 5

C.I - 1498

TOPOGRAPHY ON ARDEN DR.

FROM
OLIVE ST.
TO
FREER ST.

3-17-52
Van Deren
Blankenship
Richards

NOTE: Put on Arden Dr from Olive St to Freer St = 3" Mac. over earth.

HALLOWELL AVE.
S.S. DISTRICT

Note: Any Additions or Changes on This Sheet Must be Made or Circled in Red Ink With Date and Name of Person Making Change.

Do not extend notes this side of this line.

RETURN TO
LOS ANGELES COUNTY SURVEYOR
726 LOS ANGELES COUNTY
ENGINEERING BLDG.

76F3095 247 2-51

F. B. 1743 PG. 6

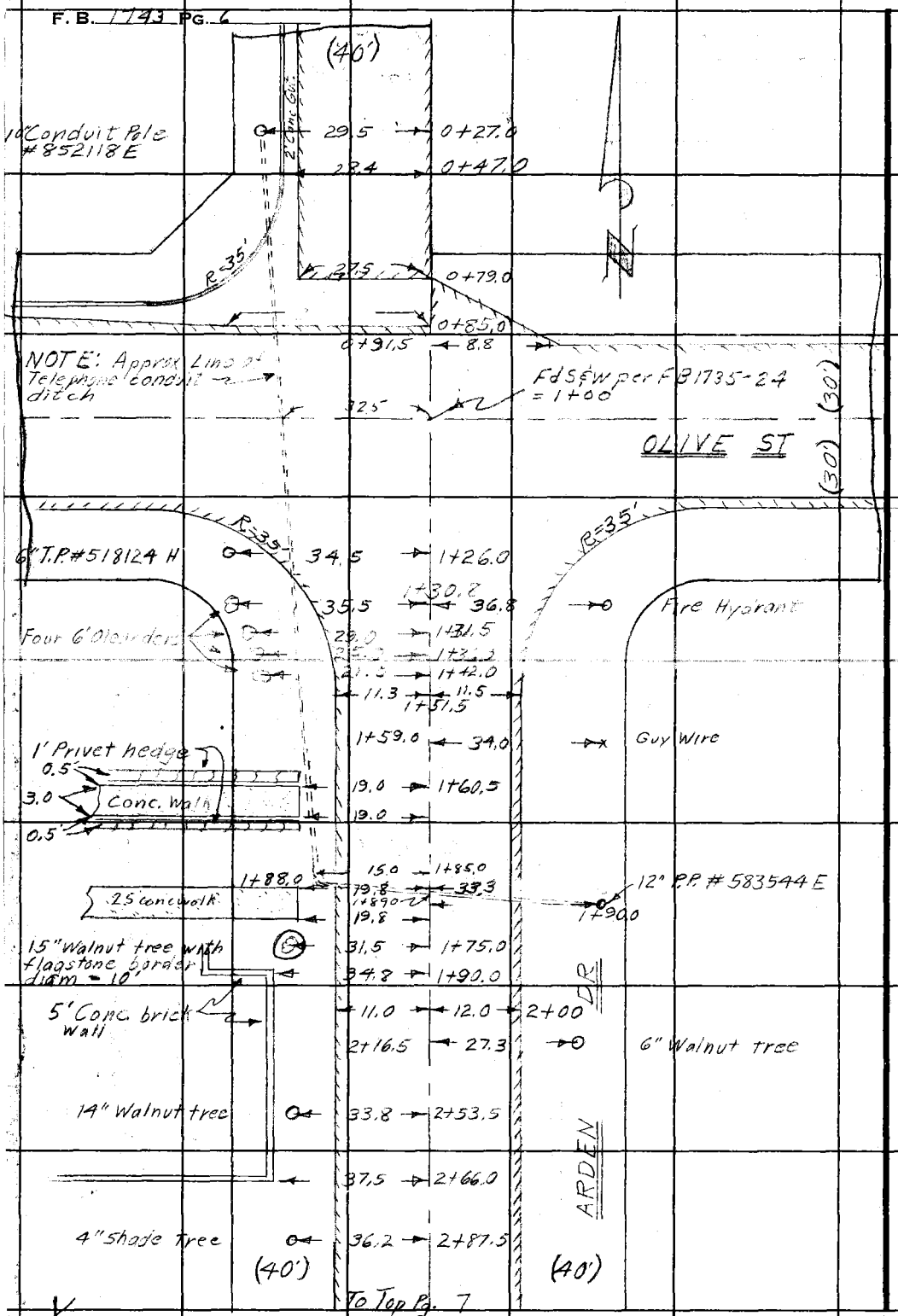

RETURN TO
LOS ANGELES COUNTY SURVEYOR
725 LOS ANGELES COUNTY
ENGINEERING BLDG.

Do not extend notes this side of this line.

Note: Any Additions or Changes on This Sheet Must be Made or Circled in Red Ink With Date and Name of Person Making Change.

Notes Ck'd by	Survey of Hallowell Ave
Map No.	W. O. [illegible] Tape No. 2106 St'd. 68 °F
Office Work	Surveyed by Van Deren
Checked	Notes V & B Date
Date	Indexed [illegible] C. Jonnson

F. B. 1743 Pg. 7

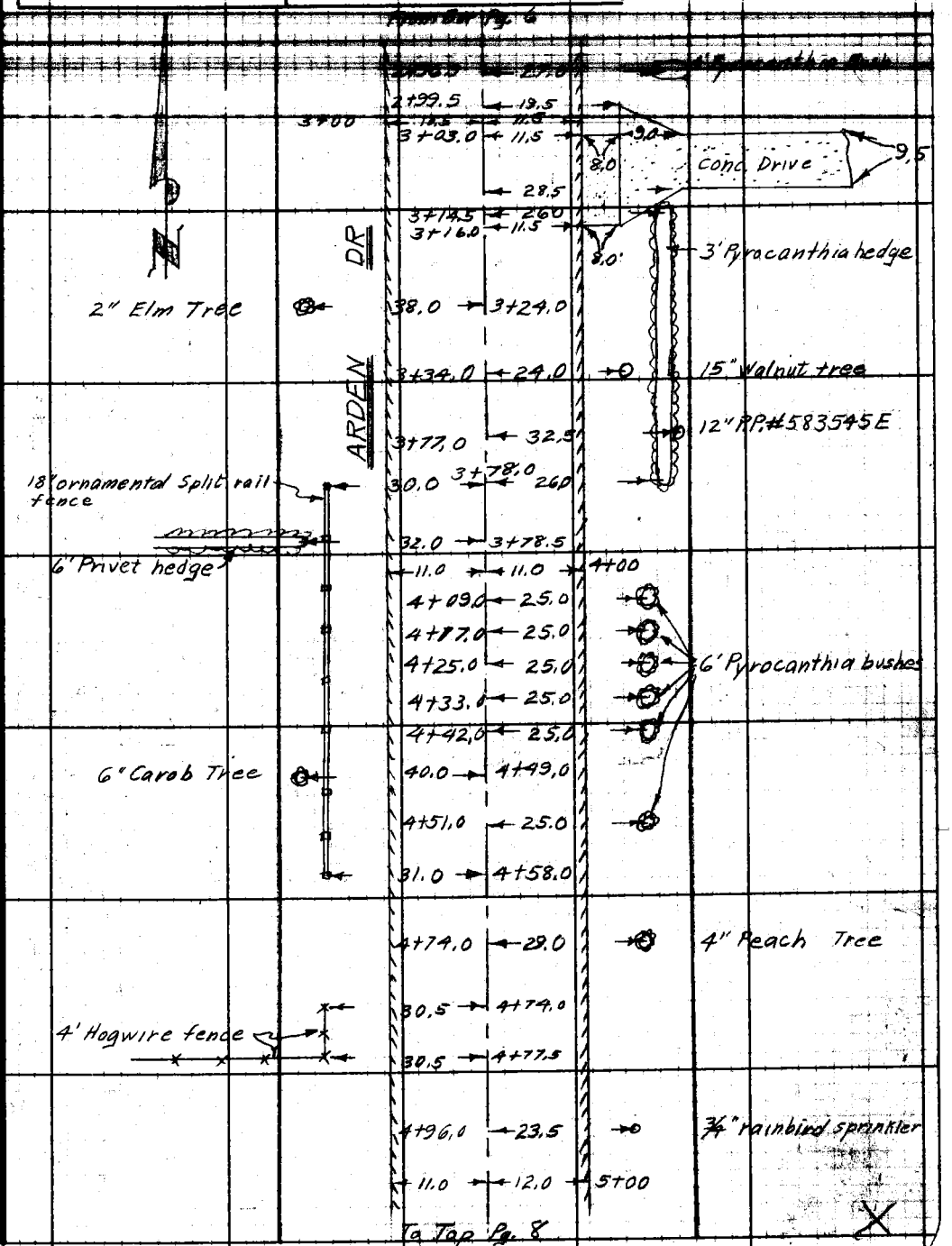

Note: Any Additions or Changes on This Sheet Must be Made or Circled in Red Ink With Date and Name of Person Making Change.

Do not extend notes this side of this line.

RETURN TO
LOS ANGELES COUNTY SURVEYOR
726 LOS ANGELES COUNTY
ENGINEERING BLDG.

76F3095 247 2-51

F.B. 1743 Pg. 8

From bot pg 7

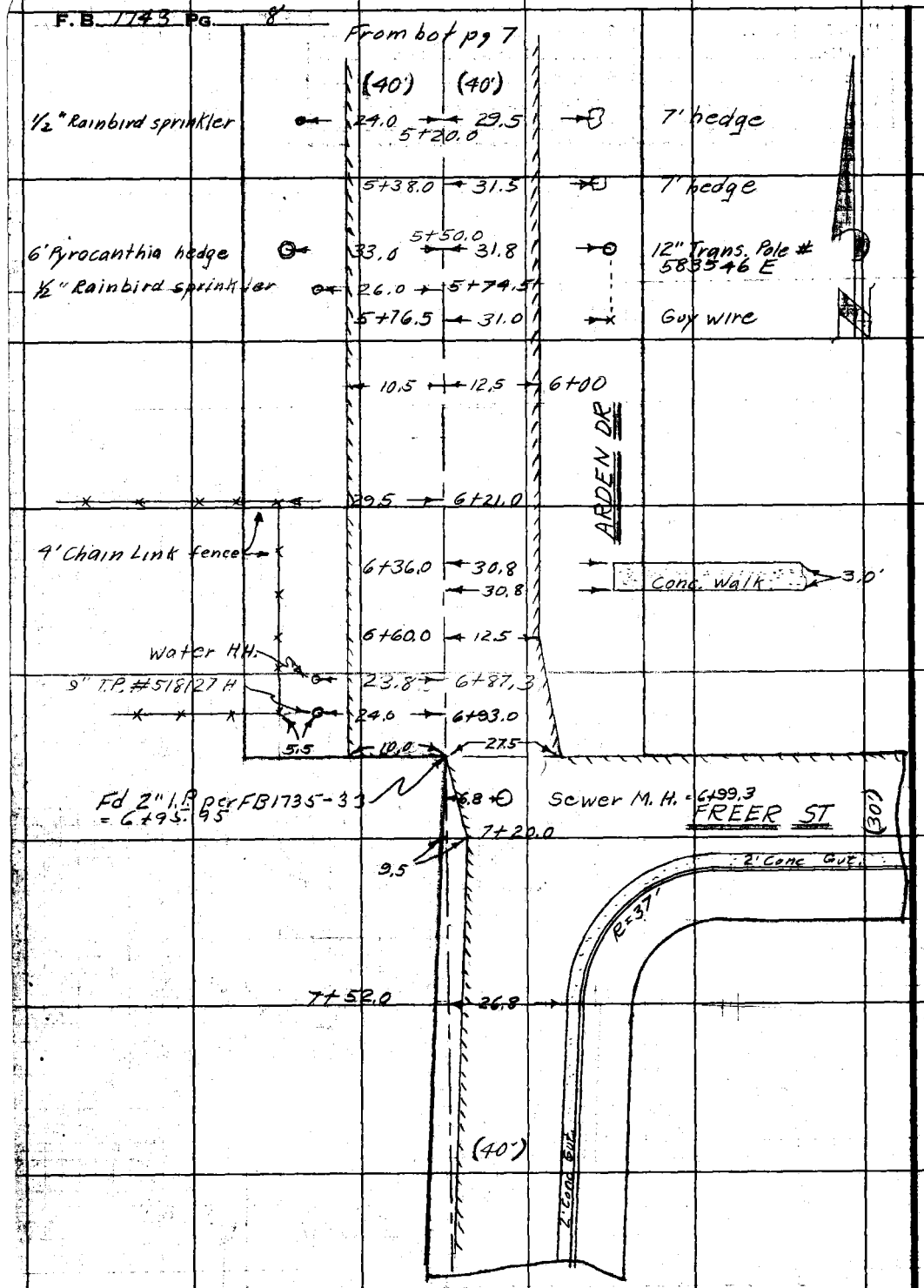

RETURN TO
LOS ANGELES COUNTY SURVEYOR
725 LOS ANGELES COUNTY
ENGINEERING BLDG.

Do not extend notes this side of this line.

Note: Any Additions or Changes on This Sheet Must be Made or Circled in Red Ink With Date and Name of Person Making Change.

Profile No. | Notes Red | Plotted | Job No. 1498 | Division No. | F. B. 1743 | Pg. 9
Date | Date | Survey of Hallowell Ave
Notes Chkd. | Checked | Survey By Van Deren | Date
No. | Date 3/26/52 | Date | Map No. | Index [illegible]

CY-1498

Cross sections on Arden Dr

From Olive St - To Freer St

HALLOWELL AVE

3-17-52
Van Deren
Blankenship
Richards

Note Ground to RT & W is higher then ℄ of St

STATION	B. S.	H. I.	F. S.	ELEV.

NOTE: ANY ADDITIONS OR CHANGES ON THIS SHEET MUST BE MADE OR CIRCLED IN RED INK, WITH DATE AND NAME OF PERSON MAKING CHANGE.

PLEASE RETURN TO
LOS ANGELES COUNTY SURVEYOR
726 LOS ANGELES COUNTY ENGINEERING BLDG.

Do not extend notes this side of this line.

76L298 307 4-50

76L298 307 4-50

PLEASE RETURN TO
LOS ANGELES COUNTY SURVEYOR
726 LOS ANGELES COUNTY ENGINEERING BLDG.

NOTE: ANY ADDITIONS OR CHANGES ON THIS SHEET MUST BE MADE OR CIRCLED IN RED INK, WITH DATE AND NAME OF PERSON MAKING CHANGE.

Do not extend notes this side of this line.

F. B. 1743 Pg. 10 | Job No 1496 | Division No. | Notes Red. | Plotted | Profile
Survey of Hallawell Ave | Date 3-17-52 | Date | No.
Survey by Van Deren | Notes Van | Notes Chkd. | Checked | X-Sec.
Indexed C. Johnson | Date | Date | Date | No.

STATION	B. S.	H. I.	F. S.	ELEV.	℄ LT ℄ East	℄ RT ℄ West
	2.37	~~342.40~~				
TE 452	2.47	~~342.40~~ 342.40		340.03	BM TE 452 Elev = 340.03 4 FB 1488-231	
2.37 ok for plus Rod			note ok		Olive st, ℄ Arden Dr S.W. cor	
ok 2-beers					Bt Spk in conc walk to ho # 2796-55' S. & 25' W. ℄ int	
0+47.0			1.07	341.33	N. end CR. N.W. Cor	
			1.20	341.20	W. end CR. N.W. Cor	
1+00			1.45	340.95		℄ int Olive st
1+16.			1.88	340.52		℄ edg pvt, ℄ brk
1+51.5			2.87	339.53		℄ at B.C.
"			3.10	339.30		11.3 edg pvt
"			3.4	339.0		15' Cut
"			2.1	340.3		40' P.L.
"			3.25	339.15	11.5 edg pvt	
"			3.6	338.8	16' Cut	
"			2.8	339.6	40' P.L.	
2+00			3.41	338.99		℄
"			3.74	338.66		11' edg Pvt
"			4.0	338.4		15' Cut
"			2.4	340.0		40' P.L.
"			3.78	338.62	12' edg Pvt	
"			4.2	338.2	16' Cut	
"			3.0	339.4	40' P.L.	

76L298 307 4-50

PLEASE RETURN TO
LOS ANGELES COUNTY SURVEYOR
726 LOS ANGELES COUNTY ENGINEERING BLDG.

NOTE: ANY ADDITIONS OR CHANGES ON THIS SHEET MUST BE MADE OR CIRCLED IN RED INK, WITH DATE AND NAME OF PERSON MAKING CHANGE.

Do not extend notes this side of this line.

STATION	B. S.	H. I.	F. S.	ELEV.	LT & East	℄	RT & West
3+00		342.40	4.34	338.06		℄	
"			4.55	337.85			10.5 edg Pvt
"			4.8	337.6			15' Cut
"			3.2	339.2			40' P.L.
"			4.75	337.65	11.5 edg Pvt		
"			5.1	337.3	15' Cut		
"			3.8	338.6	40' P.L.		
4+00			5.14	337.26		℄	
"			5.31	337.09			11' edg Pvt
"			5.7	336.7			15' Cut
"			4.3	338.1			30' Top brk
"			4.1	338.3			40' P.L.
"			5.52	336.88	11' edg pvt		
"			6.0	336.4	15' Cut		
"			5.3	337.1	40' P.L.		
"			5.8	336.6	100'		
"			7.0	335.4	200'		
"			7.5	334.9	300'		
"			8.3	334.1	360' backlot		
5+00			5.95	336.45		℄	
"			6.13	336.27			11' edg pvt

Profile Notes Red. ____ Plotted ____ Job No. 1498 Division No. ____ F. B. 1743 Pg. 11
No. ____ Date ____ Date ____ Survey of Hallowell Blvd
X-Sec. Notes Chkd. ____ Checked ____ Survey by Van Deren Notes Van Date 3-17-50
No. ____ Date ____ Date ____ Map No. ____ Indexed C. Jones Date

76L298 307 4-50

PLEASE RETURN TO
LOS ANGELES COUNTY SURVEYOR
726 LOS ANGELES COUNTY ENGINEERING BLDG.

NOTE: ANY ADDITIONS OR CHANGES ON THIS SHEET MUST BE MADE OR CIRCLED IN RED INK, WITH DATE AND NAME OF PERSON MAKING CHANGE.

Do not extend notes this side of this line.

STATION	B. S.	H. I.	F. S.	ELEV.	LT ℄ East	℄ RT ℄ West
5+00		342.40	6.5	335.9		15' Gut
"			5.3	337.1		30' Top brk
"			5.0	337.4		40' P.L.
"			6.38	336.02	12' edg pvt	
"			6.8	335.6	16' Gut	
"			6.0	336.4	40' P.L.	
✓ T.P.	291	339.11	6.20	33[illegible].20		
6+00			3.60	335.51		℄
"			3.89	335.22		10.5 edg Pvt
"			4.4	334.7		16' Gut
"			2.9	336.2		30' Top brk
"			2.6	336.5		40' P.L.
"			3.99	335.12	12.5 edg pvt	
"			4.8	334.3	17' Gut	
"			3.8	335.3	40' P.L.	
6+43.5			4.18	334.93		℄ at brk
6+78.0			4.93	334.18		℄ at x Gut
6+95.95			4.89	334.22		℄ int Freer St
"			4.78	334.33		10' edg pvt
"			3.7	335.4		30' Top rk
"			3.7	335.4		40' P.L.

F. B. 1743 PG. 12
Job No. 1498 Division No.
Survey of Hallowell Ave
Survey by Van Deren Notes Van
Indexed [illegible] Date
Notes Red. Plotted
Date 3-17-52 Date
Notes Chkd. Checked
Date Date
Profile No.
X-Sec. No.

76L298 307 4-50

PLEASE RETURN TO
LOS ANGELES COUNTY SURVEYOR
726 LOS ANGELES COUNTY ENGINEERING BLDG.

NOTE: ANY ADDITIONS OR CHANGES ON THIS SHEET MUST BE MADE OR CIRCLED IN RED INK, WITH DATE AND NAME OF PERSON MAKING CHANGE.

Do not extend notes this side of this line.

STATION	B. S.	H. I.	F. S.	ELEV.	LT & East	& RT & West
6+95.95		339.11	5.40	333.71	27.5 Lt edg pvt	
"			5.42	333.69	40' P.L.	
"			6.18	332.93	100' N. edg Pvt.	
"			7.18	331.93	200' "	
"			8.10	331.01	300' "	
"			8.42	330.69	360' " backlot	
6+99.3					6.8 Exist S.M.H.	
					Rad 5.18 Chain 9.42 Diam 0.61	Rad 5.18 Chain 9.38 Diam 0.67
8" inlet E.			15.27	323.84	15.27	
8" inlet W.			15.23	323.88		15.23
8" outlet S.			15.37	323.74		
8" inlet N			15.25	323.86		
—			6.00	333.11	E. end C.R. S.E. Cor	
7+52			6.03	333.08	28.8 top curb S. End C.R. S.E. Cor	
TE487			4.01	335.10	BM TE487 Elev = 335.103 FB 1488 - 243. Arden Dr (E. side) 540 ± S. of ℄ of olive sk Bt Spk in conc walk to ho #540	

Rad 5.18 Chain 9.52 Diam 0.67 — 15.37

Rad 5.18 Chain 9.40 Diam 0.67 — 15.25

Profile Notes Red ____ Plotted ____ Job No. 1498 Division No. ____
No. ____ Date ____ Date ____ Survey of Hallowell Ave
No. ____ Date ____ Date ____ Map No. ____ Indexed ____ Date ____

T.B. 1743 Pg. 19

F. B. 1743 PG. 14

Job No. 1498 Division No. Notes Red. Plotted Profile

Survey of Hallowell Ave. Date 3-17-52 Date No.

Survey by Van Deren Notes Van Notes Chkd. Checked X-Sec.

Indexed Date Date Date No.

STATION	B.S.	H.I.	F.S.	ELEV.	
					Lt ℄ East ℄ Rt ℄ West

Do not extend notes this side of this line.

PLEASE RETURN TO
LOS ANGELES COUNTY SURVEYOR
726 LOS ANGELES COUNTY ENGINEERING BLDG.

NOTE: ANY ADDITIONS OR CHANGES ON THIS SHEET MUST BE MADE OR CIRCLED IN RED INK, WITH DATE AND NAME OF PERSON MAKING CHANGE.

76L298 307 4-60

Notes Ck'd by	Survey of Hallowell Ave	F.B. 1143 Pg. 15
Map No.	W. O. 1498 Tape No. 0106 St'd. 68 °F	
Office Work	Surveyed by Van Deren	
Checked	Notes V & B Date	
Date	Indexed C. Johnson	

C.I. - 1498

TOPOGRAPHY ON ARDEN DR.

FROM
OLIVE ST.
TO
DAINES DR.

3-18-52
Van Deren
Blankenship
Richards

NOTE: Put on Arden Dr from Olive St. to Daines Dr. = 3" Rock & Oil over 6" D.G.

HALLOWELL AVE.
S.S. DISTRICT

Note: Any Additions or Changes on This Sheet Must be Made or Circled in Red Ink With Date and Name of Person Making Change.

Do not extend notes this side of this line.

RETURN TO
LOS ANGELES COUNTY SURVEYOR
726 LOS ANGELES COUNTY
ENGINEERING BLDG.

76F309S 247 2-51

F.B. 1743 PG. 16

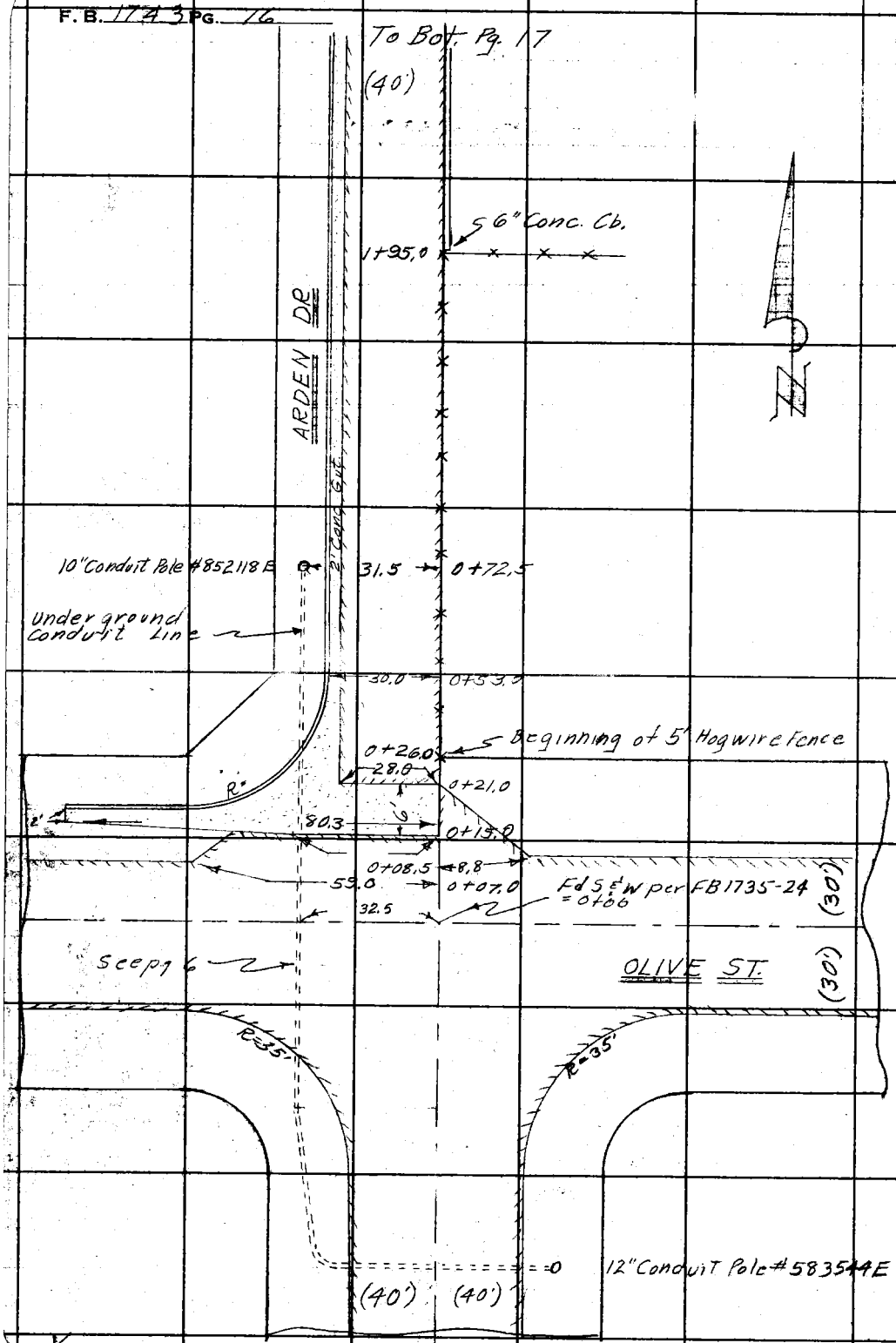

RETURN TO
LOS ANGELES COUNTY SURVEYOR
725 LOS ANGELES COUNTY
ENGINEERING BLDG.

Do not extend notes this side of this line.

Note: Any Additions or Changes on This Sheet Must be Made or Circled in Red Ink With Date and Name of Person Making Change.

Notes Ck'd by
Map No.
Office Work
Checked
Date

Survey of Hallowell Hyd.
W. O. 195 Tape No. 2106 St'd. 68 °F
Surveyed by Van Deren
Notes V.E.B. Date
Indexed C. Johnson

F. B. 1745 Pg. 17

Note: Any Additions or Changes on This Sheet Must be Made or Circled in Red Ink With Date and Name of Person Making Change.

Do not extend notes this side of this line.

RETURN TO
LOS ANGELES COUNTY SURVEYOR
724 LOS ANGELES COUNTY
ENGINEERING BLDG.

To Bet. Pg. 18

ARDEN DR

2 Conc. Gtr.

28.0 → 3+61.9

30.0' → 3+46.9

Water H.H. ⊖ 18.8 → 3+23.7

27.0' → 3+29.8

Street Light

50.0' → 3+14.5

80.0' → 3+10.9

33.0' → 3+29.9

32.0

5 4 Hogwire Fence

3+08.0

NADINE ST.

Conc. Drive.

H.H. ⊖

2+86.0

30.2

Fd L F T per F.B. 1735-34
= 2+96.88

32.8

33.0' → 2+83.9

80.0' → 2+82.9

overhead wire to North side of Nadine St.

27.0 → 2+68.9

12" Trans Pole #852120E

32.2 → 2+48.0

30.0 → 2+46.9

28.0 → 2+31.5

From Top Pg. 1

76F3095 247 2-51

F.B. 1743 PG. 18

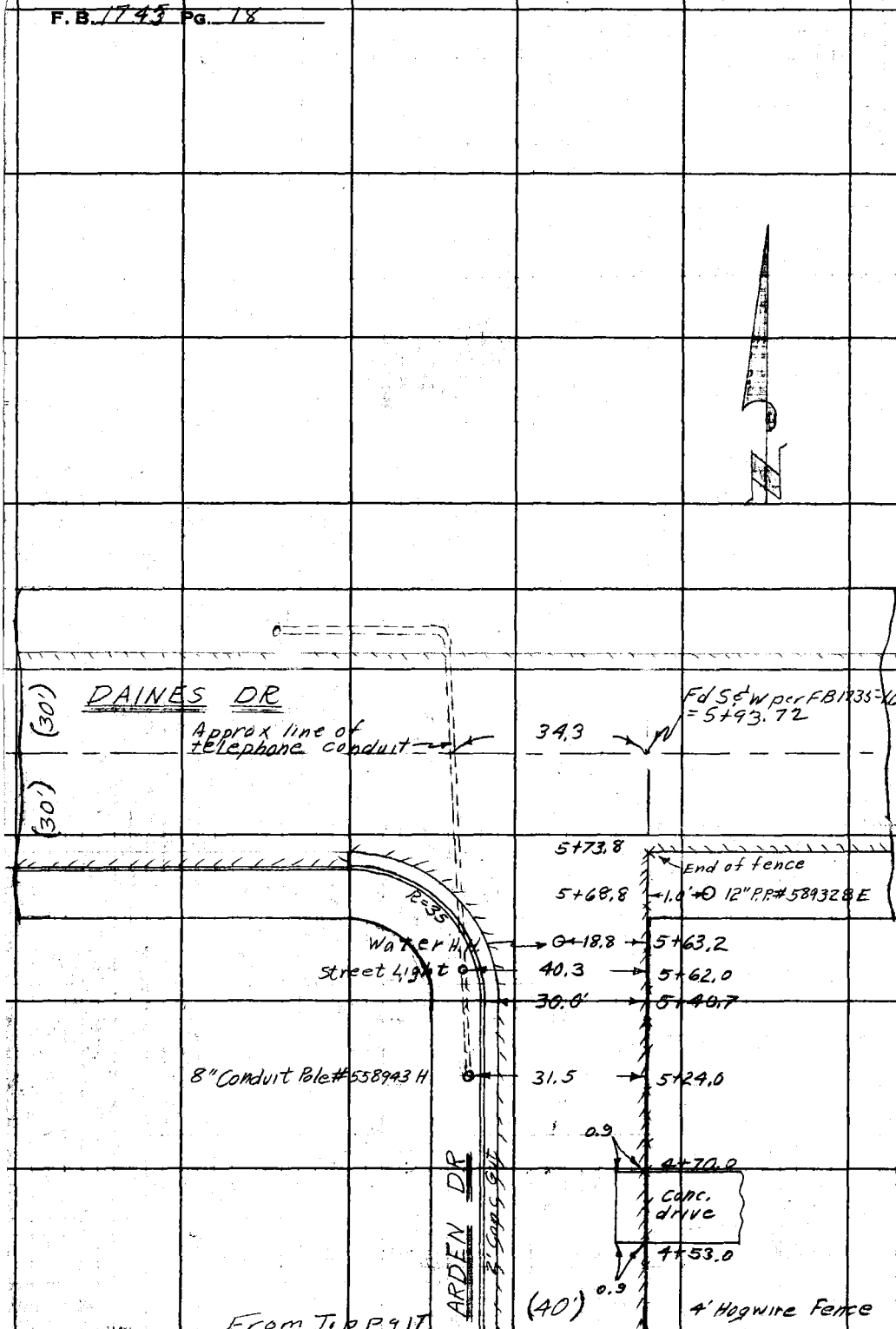

RETURN TO
LOS ANGELES COUNTY SURVEYOR
726 LOS ANGELES COUNTY
ENGINEERING BLDG.

Do not extend notes this side of this line.

Note: Any Additions or Changes on This Sheet Must be Made or Circled in Red Ink With Date and Name of Person Making Change.

Profile No. ____ Notes Red. ____ Plotted ____ Job No 1498 Division No. ____ F. B. 1743 Pg. 19

No. ____ Date ____ Date ____ Survey of Hallowell Ave

No. ____ Date 3/26/52 Date ____ Map No. ____ Indexed ____ Date ____

C-1498

Cross sections on Arden Dr

From Olive St - To Daines Dr

HALLOWELL AVE

3-19-52
Van Deren
Blankenship
Richards

Note Ground to LT. & W is higher then E of St

" Ground to R T & E. is level with & St

STATION	B. S.	H. I.	F. S.	ELEV.

NOTE: ANY ADDITIONS OR CHANGES ON THIS SHEET MUST BE MADE OR CIRCLED IN RED INK, WITH DATE AND NAME OF PERSON MAKING CHANGE.

Do not extend notes this side of this line.

PLEASE RETURN TO
LOS ANGELES COUNTY SURVEYOR
726 Los Angeles County Engineering Bldg.

74L 298 307 4-50

76L298 307 4-50

PLEASE RETURN TO
LOS ANGELES COUNTY SURVEYOR
726 LOS ANGELES COUNTY ENGINEERING BLDG.

NOTE: ANY ADDITIONS OR CHANGES ON THIS SHEET MUST BE MADE OR CIRCLED IN RED INK, WITH DATE AND NAME OF PERSON MAKING CHANGE.

Do not extend notes this side of this line.

STATION	B. S.	H. I.	F. S.	ELEV.	LT & West	℄ RT & East
TE452	674	346.77		340.03	BM TE452 Elev=340.034 FB 1488-231	
					Olive St & Arden Dr. S.W. cor.	
					Btspk in conc walk to bo # 2796-55' S, & 25' W. ℄ int	
0+00			5.81	340.96		℄ int Olive st
0+15			6.57	340.20		℄ & edg of conc X Gut
0+18			6.68	340.09		℄ & ctr of conc X Gut
—			5.57	341.20	W. end of C.R. N.W. cor	
0+21			6.61	340.16		℄ & edg of conc X Gut
0+30			6.24	340.53		℄ at P.L.
0+53.0			5.73	341.04		℄
"			5.59	341.18	15' pvt	
"			5.82	340.95	28' edg Gut	
"			6.10	340.67	30' Gut	
"			5.44	341.33	30' Top Cb	
"			4.8	342.0	40' P.L.	
1+00			5.30	341.47		℄ & E. edg of pvt
"			5.12	341.65	15' pvt	
"			5.51	341.26	28' Gut out	
"			5.68	341.09	30' Gut in	
"			5.05	341.72	30' Top Cb	
"			4.6	342.2	40' P.L.	

F. B. 1743 Pg. 20 Job No. 1498 Division No. Notes Red. Plotted Profile
Survey of Hallowell Ave Date 3-19-52 Date No.
Survey by Van Deren Notes Van Notes Chkd. Checked X-Sec.
Indexed C. Johnson Date Date No.

76L298 307 4-50

PLEASE RETURN TO
LOS ANGELES COUNTY SURVEYOR
726 LOS ANGELES COUNTY ENGINEERING BLDG.

NOTE: ANY ADDITIONS OR CHANGES ON THIS SHEET MUST BE MADE OR CIRCLED IN RED INK, WITH DATE AND NAME OF PERSON MAKING CHANGE.

Do not extend notes this side of this line.

STATION	B. S.	H. I.	F. S.	ELEV.	LT & West	& RT & East
1+95.0		346.77	4.29	342.48		℄ & Top of Conc Curb
2+00			4.30	342.47		℄ & Top of " "
"			4.36	342.41	15' Pvt	
"			4.73	342.04	28' Gutout	
"			4.90	341.87	30' Gutin	
"			4.25	342.52	30' Top Cb	
"			3.7	343.1	40' P.L.	
2+46.9			4.02	342.75		℄ opp B.C. & Top of Cb
"			4.08	342.69	15' pvt	
"			4.42	342.35	28' Gutout	
"			4.54	342.23	30' Gut in	
"			3.93	342.84	30' Top Cb	
"			3.3	343.5	40' P.L.	
—			3.59	343.18	W. end C.R. S.W. cor	
2+96.88			3.62	343.15		℄ int Nadine St
3+00			3.60	343.17		℄ & Top of Cb
3+08			3.48	343.29		℄ & end of Conc Cb
—			3.04	343.73	W. end C.R. N.W. cor	
3+46.9			3.31	343.46		℄ & edg pvt opp B.C.
"			3.22	343.55	15' pvt	
"			3.63	343.14	27.7 Gutout	

Profile Notes Red. ____ Plotted ____ Job No. 14986 Division No. ____ F. B. 1743 Pg. 21
No. ____ Date ____ Date ____ Survey of Hallowell Ave
No. ____ Notes Chkd. ____ Checked ____ Survey by Van Deren Notes Van Date 3-18-52
No. ____ Date ____ Date ____ Map No. ____ Indexed C. John Date

76L298 307 4-50

PLEASE RETURN TO
LOS ANGELES COUNTY SURVEYOR
726 Los Angeles County Engineering Bldg.

NOTE: ANY ADDITIONS OR CHANGES ON THIS SHEET MUST BE MADE OR CIRCLED IN RED INK, WITH DATE AND NAME OF PERSON MAKING CHANGE.

Do not extend notes this side of this line.

F.B. 1743 Pg. 22 Job No 1496 Division No. Notes Red. Plotted Profile
Survey of Hallawell Ave Date 3-19-52 Date No. X-Sec.
Survey Van Nuys Notes Van Notes Chkd. Checked
Indexed Date Date Date No.

STATION	B. S.	H. I.	F. S.	ELEV.	℄ L T ℄ West	℄ R T ℄ East
3+46.9		346.77	3.73	343.04	30' Cut in	
"			3.11	343.66	30' Top Cb	
"			2.6	344.2	40' P.L.	
TF6	8.70	352.42	3.05	343.72	BM TF6 Elev = 343.7	℄ FB 1734-12
4+00			8.38	344.04		℄ Sedg pvt
"			8.17	344.25	15' pvt	
"			8.59	343.83	28' Cut out	
"			8.73	343.69	30' Cut in	
"			8.07	344.35	30' Top Cb	
"			7.7	344.7	40' P.L.	
5+00			7.15	345.27		℄ Sedg pvt
"			6.92	345.50	15' pvt	
"			7.27	345.15	28' Cut out	
"			7.39	345.03	30' Cut in	
"			6.75	345.67	30' Top Cb	
"			6.6	345.8	40' P.L.	
5+40.7			6.57	345.85		℄ Sedg pvt
"			6.42	346.00	15' pvt	
"			6.79	345.63	28' Cut out	
"			6.96	345.46	30' Cut in	
"			6.24	346.18	30' Top Cb.	

76L298 307 4-50

PLEASE RETURN TO
LOS ANGELES COUNTY SURVEYOR
726 LOS ANGELES COUNTY ENGINEERING BLDG.

NOTE: ANY ADDITIONS OR CHANGES ON THIS SHEET MUST BE MADE OR CIRCLED IN RED INK, WITH DATE AND NAME OF PERSON MAKING CHANGE.

Do not extend notes this side of this line.

STATION	B. S.	H. I.	F. S.	ELEV.	LT & West	& RT & East
5+40.7		352.42	6.0	346.4	40' P.L.	
5+63.0			5.95	346.47		℄ at P.L.
—			5.39	347.03	W. end C.R. S.W. Cor	
5+83.72			5.23	347.19		℄ on pvt
5+93.72			5.08	347.34		℄ int Daines Dr
TF9			3.59	348.83	BM TF9 Elev = 348.83	FB 1734-12
					Daines Dr. (S. side) at Gracewood Ave.	
					Bt Spk in curb 17' W. of ℄ prod of Gracewood Av	

Profile Notes Red ____ Plotted ____ Job No. 1496 Division No. ____
No. ____ Date ____ Date ____ Survey of Hallowell Ave
N-Sec. Notes Chkd. ____ Checked ____ Survey by Van Deren Notes Van Date 9-19-62
No. ____ Date ____ Date ____ Map No. ____ Indexed C. Johnson

F. B. 1743 Pg. 23

F. B. 1743 PG. 24

Job No 1498 Division No. ______ Notes Red. ______ Plotted ______ Profile

Survey of Hallowell Ave ______ Date 3-19-52 ______ Date ______ No. ______

Survey by VanDeren ______ Notes Van ______ Notes Chkd. ______ Checked ______ X-Sec.

Indexed ______ Date ______ Date ______ Date ______ No. ______

STATION	B. S.	H. I.	F. S.	ELEV.		
					Lt West	Rt East

Do not extend notes this side of this line.

PLEASE RETURN TO
LOS ANGELES COUNTY SURVEYOR
726 LOS ANGELES COUNTY ENGINEERING BLDG.

NOTE: ANY ADDITIONS OR CHANGES ON THIS SHEET MUST BE MADE OR CIRCLED IN RED INK, WITH DATE AND NAME OF PERSON MAKING CHANGE.

76L298 307 4-50

Notes Ck'd by	Survey of Hallowell Ave.
Map No.	W. O. 1498 Tape No. 2106 St'd. 68 °F
Office Work	Surveyed by Van Deren
Checked	Notes V & B Date
Date	Indexed C. Johnson

F. B. 1148 PG. 25

C.I. - 1498

TOPOGRAPHY ON GRACEWOOD AVE.

FROM
DAINES DR.
TO
LIVE OAK AVE.

3-19-52
Van Deren
Blankenship
Richards

Pvt = 3" Mac pvt over oiled earth

HALLOWELL AVE.
S.S. DISTRICT

Note: Any Additions or Changes on This Sheet Must be Made or Circled in Red Ink With Date and Name of Person Making Change.

Do not extend notes this side of this line.

RETURN TO
LOS ANGELES COUNTY SURVEYOR
726 LOS ANGELES COUNTY
ENGINEERING BLDG.

76F3098 247 2-51

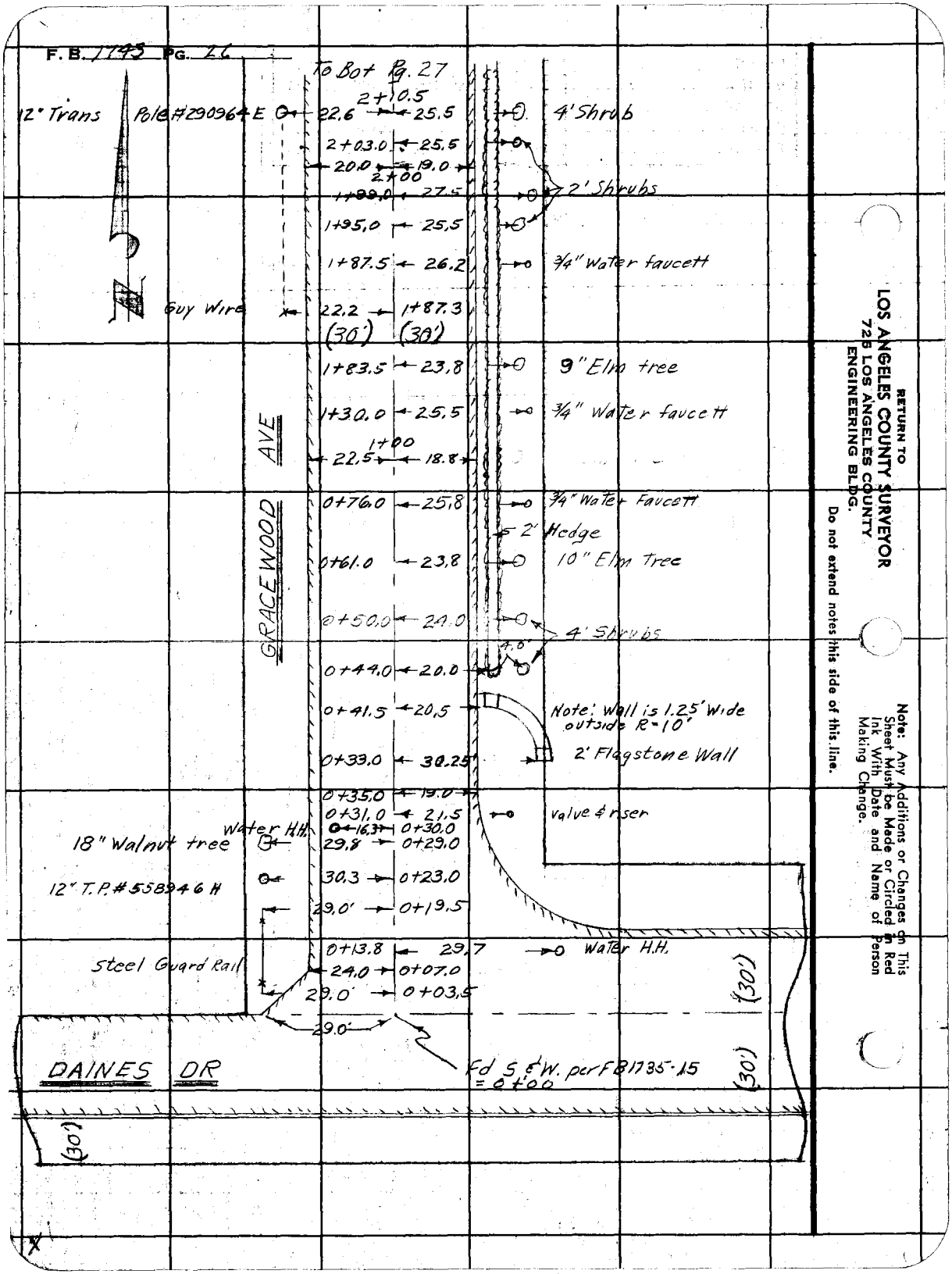
F. B. 1745 PG. 26
To Bot Pg. 27
12" Trans
Pole #290964 E
2+10.5
22.6
25.5
4' Shrub
2+03.0
25.5
20.0
19.0
2+00
1+99.0
27.5
2' Shrubs
1+95.0
25.5
1+87.5
26.2
3/4" Water faucett
Guy Wire
22.2
1+87.3
(30')
(30')
1+83.5
23.8
9" Elm tree
1+30.0
25.5
3/4" Water faucett
1+00
22.5
18.8
AVE
GRACEWOOD
0+76.0
25.8
3/4" Water Faucett
5' Hedge
0+61.0
23.8
10" Elm Tree
0+50.0
24.0
4' Shrubs
4.0'
0+44.0
20.0
0+41.5
20.5
Note: Wall is 1.25' Wide outside R=10'
0+33.0
30.25'
2' Flagstone Wall
0+35.0
19.0
0+31.0
21.5
valve & riser
Water H.H.
16.3'
0+30.0
18" Walnut tree
29.8
0+29.0
12" T.P. #558946 H
30.3
0+23.0
29.0'
0+19.5
0+13.8
29.7
Water H.H.
Steel Guard Rail
24.0
0+07.0
29.0'
0+03.5
29.0'
(30')
(30')
DAINES DR
Fd 5/8" W. per FB 1735-15
= 0+00
(30')
RETURN TO
LOS ANGELES COUNTY SURVEYOR
725 LOS ANGELES COUNTY
ENGINEERING BLDG.
Do not extend notes this side of this line.
Note: Any Additions or Changes on This Sheet Must be Made or Circled in Red Ink With Date and Name of Person Making Change.

Notes Ck'd by	Survey of Hallowell Ave	F.B. 1743 PG. 27
Map No.	W. O. 1498 Tape No. 0406 St'd 68 °F	
Office Work	Surveyed by Van Deren	
Checked	Notes V.E.B. Date	
Date	Indexed C. Johnson	

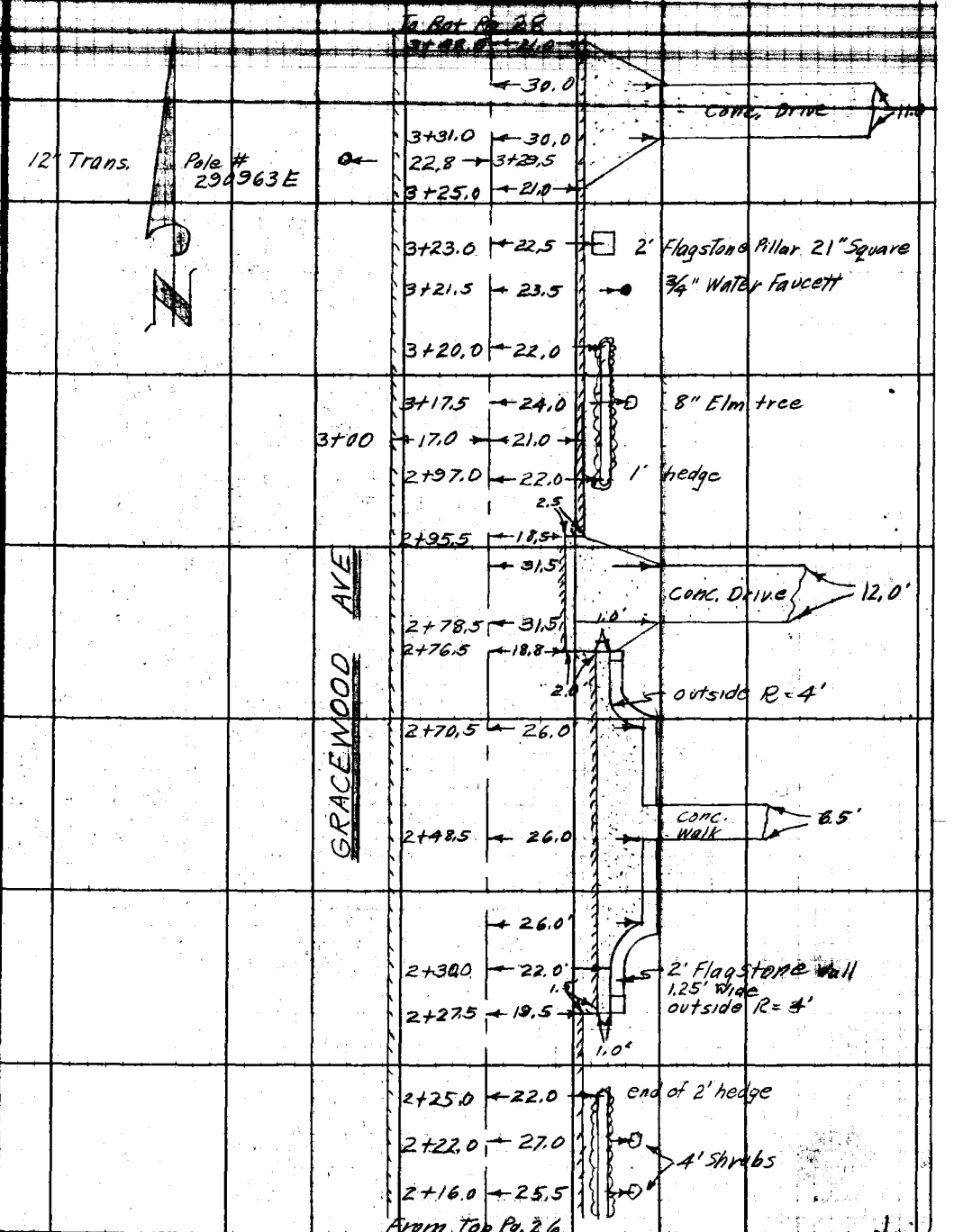

Note: Any Additions or Changes on This Sheet Must be Made or Circled in Red Ink With Date and Name of Person Making Change.

Do not extend notes this side of this line.

RETURN TO
LOS ANGELES COUNTY SURVEYOR
726 LOS ANGELES COUNTY
ENGINEERING BLDG.

76F3095 247 2-51

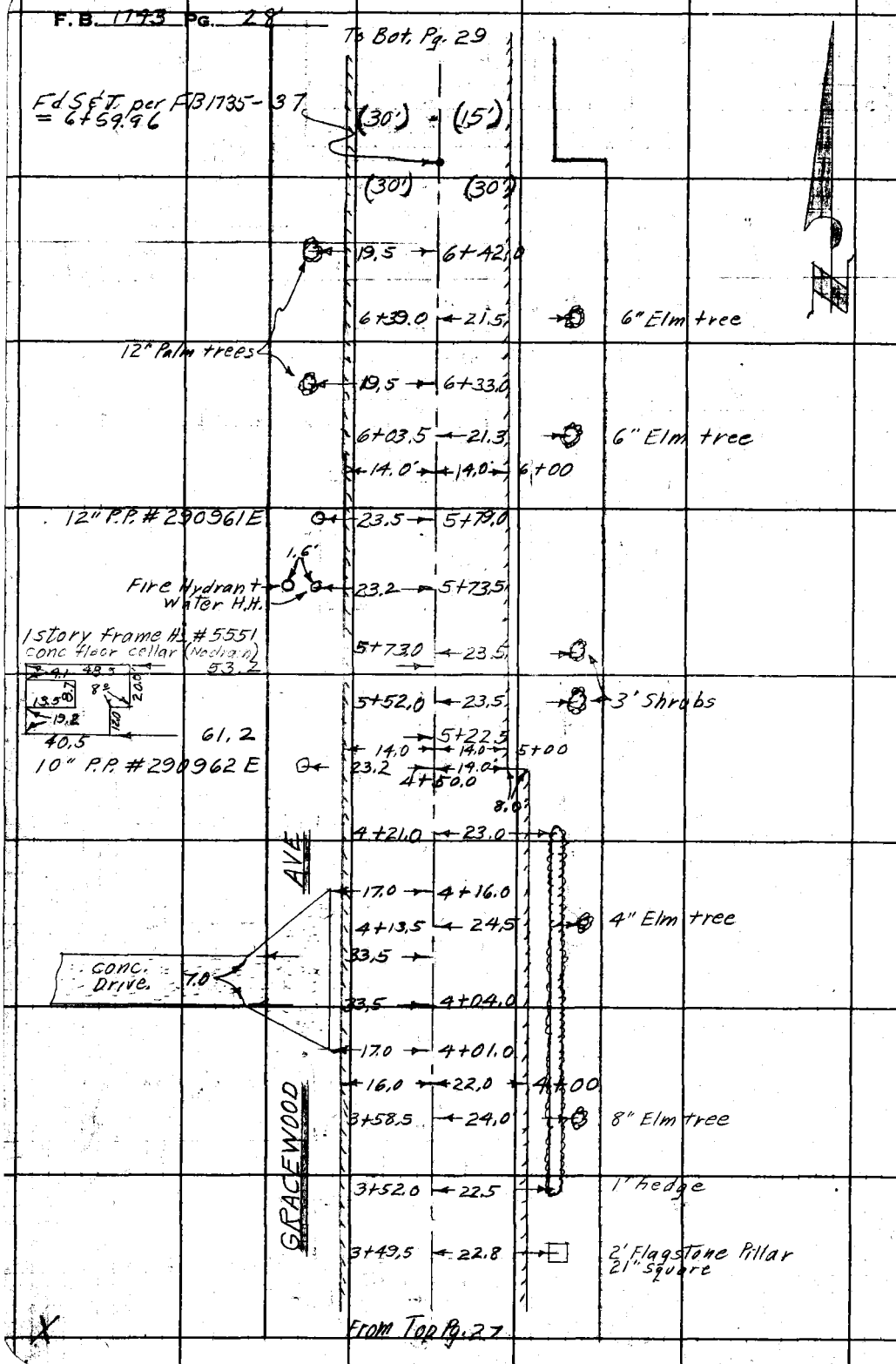

RETURN TO
LOS ANGELES COUNTY SURVEYOR
725 LOS ANGELES COUNTY
ENGINEERING BLDG.

Do not extend notes this side of this line.

Note: Any Additions or Changes on This Sheet Must be Made or Circled in Red Ink With Date and Name of Person Making Change.

Notes Ck'd by	Survey of Hallowell Ave
Map No.	W. O. 1446 Tape No. 0106 St'd 68 °F
Office Work	Surveyed by Van Deren
Checked	Notes V.e B Date
Date	Indexed J. C. Johnson

F. B. 1743 PG. 29

To Bot. Pg. 30

	17.0	8+64.0	
6" Shade tree	20.5	8+59.0	
2" Shade tree	20.5	8+51.0	
3" Shade tree	17.3	8+43.0	
4" Shade tree	17.3	8+33.0	
2" Shade tree	21.5	8+25.0	
8' Pyrocanthia hedge	19.0	8+23.0	
2' Privet hedge	19.0	8+22.0	
	22.8	8+22.0	
3" Conc. Cbs.	23.8	8+12.0	
12" P.P. # 290959 E	23.3	8+10	
8+00	14.0	14.3	
	23.5	7+90.0	
2' Picket fence			
4' Chain Link fence	23.5	7+50.0	
2.5			
3" Shade Tree	25.5	7+04.0	
4' Picket fence	15.0	13.5	7+00
12" P.P. # 290960 E	23.2	6+89.8	
4' Chain Link Fence	26.5	6+89.5	
6" Flowering Peachtree	29.0	6+77.0	
	(30')	(15')	

GRACEWOOD AVE

From Top Pg. 28

Note: Any Additions or Changes on This Sheet Must Be Made or Circled in Red Ink With Date and Name of Person Making Change.

Do not extend notes this side of this line.

RETURN TO
LOS ANGELES COUNTY SURVEYOR
726 LOS ANGELES COUNTY
ENGINEERING BLDG.

76F3095 247 2-51

F. B. 1743 PG. 30

To bot pg. 31

4' Chain Link fence

12+16.0 ← 15.9

14.3

✓ 12+00 ← 14.0 — 14.0 — 19.3 conc, Drive

12+95.0 ← 14.3

12+93.0 ← 16.0 — 4' Chain Link fence

12" A.P. #290956 E ← 23.5 — 12+68.8

W.I.

4/17/52

14.5

20.0

✓ 11+00 ← 14.0 — 14.5 — 10.7 conc. Drive

✓ 10+98.0 ← 20.0

✓ 10+96.5 ← 14.5

12" P.P. #290957 E ← 23.2 — 10+49.0

260.0

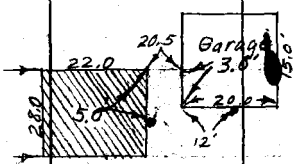

10+24.0 ← 260.0

GRACEWOOD AVE

10+00 ← 14.0 — 14.5

12" Trans. Pole #290958 E ← 22.8 — 9+30.5

1 story Stucco Hs. #5636 with garage, outlet 4" C.I.P.

9+00 ← 14.5 — 14.0

4" Flowering Peach tree ← 23.3 — 8+99.5

50.5

54.0

6.0

7.30

27.5

23.0'

50.5

1 story Stucco Hs. #5620

8+99.0

8+91.5 ← 14.0

30.0

conc, Drive

10.0'

8+80.0 ← 30.0

8+78.5 ← 14.0

2" Loquat tree ← 27.0 — 8+68.0

(30') (15')

From top Pg. 29

RETURN TO
LOS ANGELES COUNTY SURVEYOR
726 LOS ANGELES COUNTY
ENGINEERING BLDG.

Do not extend notes this side of this line.

Note: Any Additions or Changes on This Sheet Must be Made or Circled in Red Ink With Date and Name of Person Making Change.

Notes Ck'd by	Survey of Hallowell Ave
Map No.	W. O. 1498 Tape No. 0106 St'd. 68 °F
Office Work	Surveyed by Van Deren
Checked	Notes V.E.B. Date
Date	Indexed C. Johnson

F. B. 1745 Pg. 31

Note: Any Additions or Changes on This Sheet Must be Made or Circled in Red Ink With Date and Name of Person Making Change.

Do not extend notes this side of this line.

RETURN TO
LOS ANGELES COUNTY SURVEYOR
726 LOS ANGELES COUNTY
ENGINEERING BLDG.

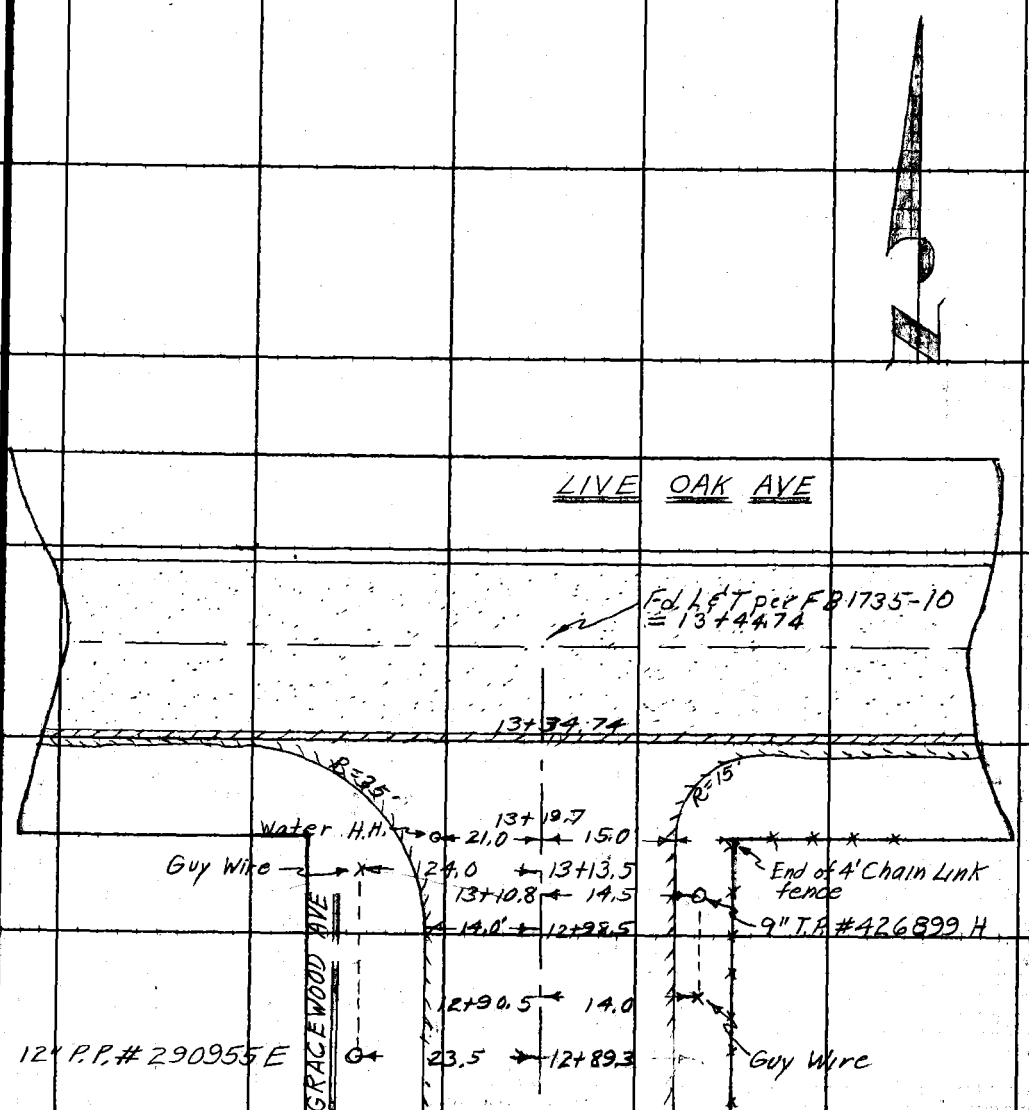

From Top Pg. 30

76F3095 247 2-51

RETURN TO
LOS ANGELES COUNTY SURVEYOR
726 LOS ANGELES COUNTY
ENGINEERING BLDG.

Note: Any Additions or Changes on This Sheet Must be Made or Circled in Red Ink With Date and Name of Person Making Change.

Do not extend notes this side of this line.

F.B. 1785 PG. 37

Profile No. ____ X-Sec. No. ____

Notes Red. ____ Date ____ Notes Chkd. EGM Date 3/20/52

Plotted ____ Date ____ Checked ____ Date ____

Job No. 1498 Division No. ____

Survey of Hallowell Ave

Survey by Van Deren Notes by Van Deren Date 3/19/52

Map No. ____ Indexed O. Johnson Date ____

F.B. 1743 PG. 33

C1-1498

Cross Sections on Gracewood Ave

From Daines Dr-To Live Oak Ave

HALLOWELL AVE

3-19-52.
Van Deren
Blankenship
Richards

Note: Ground To LT & W. is higher then ℄ of St

STATION	B. S.	H. I.	F. S.	ELEV.

NOTE: ANY ADDITIONS OR CHANGES ON THIS SHEET MUST BE MADE OR CIRCLED IN RED INK, WITH DATE AND NAME OF PERSON MAKING CHANGE.

Do not extend notes this side of this line.

PLEASE RETURN TO
LOS ANGELES COUNTY SURVEYOR
726 LOS ANGELES COUNTY
ENGINEERING BLDG.

76L298 307 10-51

76L298 307 10-51

PLEASE RETURN TO

LOS ANGELES COUNTY SURVEYOR
726 LOS ANGELES COUNTY
ENGINEERING BLDG.

NOTE: ANY ADDITIONS OR CHANGES ON THIS SHEET MUST BE MADE OR CIRCLED IN RED INK, WITH DATE AND NAME OF PERSON MAKING CHANGE.

Do not extend notes this side of this line.

STATION	B. S.	H. I.	F. S.	ELEV.	LT & West	℄ RT & East
TF9	8.76	357.59		348.83	BMTF9 Elev = 348.83	1 FB 1734-12
					Daines Dr. (S. side) at	Gracewood Ave.
					Bt Spk in curb. 17' W. of	℄ prod of Gracewood Ave
0+00			8.77	348.82		℄ Int. Daines Dr
"			8.33	349.26	30' PL	
0+35			8.19	349.40		℄
"			8.63	348.76		18' Gut
"			8.54	349.05		19' edge pvt.
"			8.6	349.0		30' PL
1+00			7.65	349.94		℄
"			8.27	349.32		17.8' Gut.
"			8.11	349.48		18.8' edge pvt.
"			7.9	349.7		30' PL
"			8.05	349.54	22.5' edge pvt. & Gut.	
"			6.9	350.7	28' top bk.	
"			7.3	350.3	30' PL & bot. bk.	
2+00			6.57	351.02		℄
"			7.15	350.44		18' Gut.
"			7.01	350.58		19' edge pvt.
"			7.1	350.5		30' PL
"			6.78	350.81	20' edge pvt. & Gut.	

F.B. 1743 PG. 34 Job No. 1498 Division No. Notes Red. Plotted Profile
Survey of Hallowell Ave Date 3-19-52 Date No.
Survey by Van Deren Notes Van Notes Chkd Checked X-Sec.
Indexed C. Johnson Date Date No.

76L298 307 10-51

PLEASE RETURN TO

LOS ANGELES COUNTY SURVEYOR

726 LOS ANGELES COUNTY
ENGINEERING BLDG.

NOTE: ANY ADDITIONS OR CHANGES ON THIS SHEET MUST BE MADE OR CIRCLED IN RED INK, WITH DATE AND NAME OF PERSON MAKING CHANGE.

Do not extend notes this side of this line.

STATION	B. S.	H. I.	F. S.	ELEV.	LT. & West	℄ RT. & East
2+00		357.59	6.2	351.4	25' top bk.	
"			6.4	351.2	30' PL	
3+00			5.41	352.18		℄
"			5.96	351.63		18' Gut.
"			5.82	351.77		21' edge put.
"			5.8	351.8		30' PL
"			5.83	351.76	17' edge put.	
"			6.0	351.6	18' Gut.	
"			5.2	352.4	25' top bk.	
"			5.1	352.5	30' PL	
3+40.0			5.00	352.59		℄
"			5.25	352.34		30' PL
"			5.55	352.04		100' Grnd.
"			5.80	351.79		200' Grnd.
"			6.28	351.31		300' Grnd
"			6.49	351.10		330'± back lot line
4+00			4.28	353.31		℄
"			4.92	352.67		21' Gut.
"			4.82	352.77		22' edge put.
"			4.7	352.9		30' PL
"			4.62	352.97	16' edge put.	

Profile Notes Red ____ Plotted ____ Job No. 1498 Division No. ____ F.B. 1743 Pg. 35

No. ____ Date ____ Date ____ Survey of Hallowell Rd.

X-Sec. Notes Chkd. ____ Checked ____ Survey by Van Deren Notes Van Deren Date 3-19-53

No. ____ Date ____ Date ____ Map No. ____ Indexed ____ Date ____

76L298 307 10-51

PLEASE RETURN TO

LOS ANGELES COUNTY SURVEYOR
726 LOS ANGELES COUNTY
ENGINEERING BLDG.

NOTE: ANY ADDITIONS OR CHANGES ON THIS SHEET MUST BE MADE OR CIRCLED IN RED INK, WITH DATE AND NAME OF PERSON MAKING CHANGE.

Do not extend notes this side of this line.

F.B. 1743 Pg. 36 | Job No. 1496 Division No. | Notes Red. | Plotted | Profile
Survey of Hallauer Ave | Date 3-19-52 | Date | No.
Survey by Van Doren Notes Van | Notes Chkd | Checked | X-Sec.
Indexed C. Johnson Date | Date | Date | No.

STATION	B. S.	H. I.	F. S.	ELEV.	L T. ℄ West	℄ R T. ℄ East
4+00		357.59	4.7	352.9	17' Gut.	
"			4.3	353.3	30' R	
T. P.	7.39	361.34	3.64	353.95		
5+00			6.67	354.67		℄
"			7.02	354.32		14' edge pvt.
"			7.2	354.1		15' gut.
"			7.0	354.3		30' R
"			6.92	354.42	14' edge pvt.	
"			7.2	354.1	16' gut.	
"			6.6	354.7	30' R	
5+46.0			5.95	355.39		℄ opp. basement 5551 in. ho.#
"			11.10	350.24	95.5' ± floor of conc. basement.	
6+00			5.23	356.11		℄
"			5.62	355.72		14' edge pvt. & gut.
"			5.6	355.7		30' R
"			6.0	355.3		100' Grnd.
"			6.2	355.1		200' Grnd.
"			6.6	354.7		300' Grnd.
"			6.6	354.7		330± Back lot line
"			5.39	355.95	14' edge pvt. & Gut.	
"			5.1	356.2	30' R	

76L298 307 10-51

PLEASE RETURN TO
LOS ANGELES COUNTY SURVEYOR
726 LOS ANGELES COUNTY
ENGINEERING BLDG.

NOTE: ANY ADDITIONS OR CHANGES ON THIS SHEET MUST BE MADE OR CIRCLED IN RED INK, WITH DATE AND NAME OF PERSON MAKING CHANGE.

Do not extend notes this side of this line.

STATION	B. S.	H. I.	F. S.	ELEV.	LT. & West	℄ RT. & East
7+00		361.34	3.93	357.41		℄
"			4.21	357.13		13.5' edge pvt. & gut.
"			4.0	357.3		15' PL
"			4.20	357.14	15' edge pvt. & gut.	
"			3.8	357.5	30' PL	
T. P.	6.89	364.86	3.37	357.97		
8+00			6.14	358.72		℄
"			6.65	358.21		14.3 edge pvt. & G.
"			6.5	358.4		15' PL
"			6.42	358.44	14' edge pvt. & gut.	
"			6.2	358.7	30' PL	
9+00			4.88	359.98		℄
"			5.24	359.62		14' edge pvt. & gu.
"			5.2	359.7		15' PL
"			5.0	359.9		100' Grnd.
"			6.2	358.7		200' Grnd
"			6.6	358.3		300' Grnd.
"			6.6	358.3		330'± back lat line
"			5.18	359.68	14.5' edge pvt. & gut.	
"			4.8	360.1	30' PL	
9+			4.82	360.04		℄ opp. basement

Profile Notes Red ____ Plotted ____ Job No. 498 Division No. ____ F.B. 1743 PG. 37
No. ____ Date ____ Date ____ Survey of [illegible]
X-Sec. Notes Chkd. ____ Checked ____ Survey by Van Deren Notes Van Date 3-19-52
No. ____ Date ____ Date ____ Map No. ____ Indexed C. Jones Date ____

76L298 307 10-51

PLEASE RETURN TO

LOS ANGELES COUNTY SURVEYOR
726 LOS ANGELES COUNTY
ENGINEERING BLDG.

NOTE: ANY ADDITIONS OR CHANGES ON THIS SHEET MUST BE MADE OR CIRCLED IN RED INK, WITH DATE AND NAME OF PERSON MAKING CHANGE.

Do not extend notes this side of this line.

STATION	B. S.	H. I.	F. S.	ELEV.	LT & West	& RT & East
9+05.5		364.86	10.33	354.53		81.5 floor of basement.
T.P.	6.07	366.77	4.16	360.70		
10+00			5.61	361.16		℄
"			6.02	360.75		14.5' edge put & gut
"			5.9	360.9		15' PL
"			5.79	360.98	14' edge put & gut.	
"			5.5	361.3	30' PL	
10+47			5.20	361.57		℄ opp. sewer outlet.
"			8.36	358.41		282' top 4" C.I.P.
10+49			5.13	361.64		℄ opp. sewer outlet.
"			5.49	361.28		15' PL
"			6.2	360.6		100' Grnd.
"			6.9	359.9		200' Grnd.
"			7.2	359.6		300'
"			7.55	359.22		314.5' top 4" C.I.P.
"			7.2	359.6		330' back lot
11+00			4.59	362.18		℄
"			5.02	361.75		14.5 edge put. & Gut.
"			4.9	361.9		15' PL
"			4.84	361.93	14.' edge put. & Gut.	
"			4.5	362.3	30' PL	

F.B. 1743 PG. 38 Job No. 1498 Division No. Notes Red. Plotted Profile
Survey of Hallowell Ave Date 3-19-52 Date No.
Survey by Van Deren Notes Van Notes Chkd. Checked X-Sec.
Indexed C. Johnson Date Date No.

76L298 307 10-51

PLEASE RETURN TO

LOS ANGELES COUNTY SURVEYOR

726 LOS ANGELES COUNTY
ENGINEERING BLDG.

NOTE: ANY ADDITIONS OR CHANGES ON THIS SHEET MUST BE MADE OR CIRCLED IN RED INK, WITH DATE AND NAME OF PERSON MAKING CHANGE.

Do not extend notes this side of this line.

STATION	B. S.	H. I.	F. S.	ELEV.	LT. & West	℄ RT. & East
12+00		366.77	3.52	363 25		℄
"			4.01	362 76		14' edge pvt & gut.
"			4.0	362 8		15' PL
"			3.74	363 03	14' edge pvt & gut.	
"			3.5	363 3	30' PL	
T. P.	6.01	369.34	3.44	363.33		
12+98.5			4.77	364 57		℄ opp. B.C. left.
"			4.82	364 52	14' edge pvt & gut.	
"			5.1	364 2	30' PL	
13+00			4.74	364 60		℄
13+19.7			4.40	364 94		℄ opp B.C. Right.
"			4.73	364 61		15' edge pvt. & PL
13+34.74			4.44	364 90		℄ So. edge. conc. pvt.
13+44.74			4.42	364 92		℄ Int Live Oak Ave.
TE 508			5.45	363 89	TE-508 Elev = 363.904 per FB 1588-7 Live Oak Ave & Holly Ave, N.E. cor. Bt spk in cb 9' N of N. end CR.	

Profile Notes Red ____ Plotted ____ Job No. 1498 Division No. ____ F.B. 1743 PG. 39

No. ____ Date ____ Date ____ Survey of Hallowell Ave

X-Sec. Notes Chkd. ____ Checked ____ Survey by Van Deren Notes Van Date 3-19-52

No. ____ Date ____ Date ____ Map No. ____ Traced D. Tompson Date ____

F.B. 1743 PG. 40 | Job No. 1498 | Division No. ______ | Notes Red. ______ | Plotted ______ | Profile

Survey of Hallowell Ave | Date 3-19-52 | Date ______ | No. ______

Survey by VanDeren | Notes Van | Notes Chkd. ______ | Checked ______ | X-Sec.

Indexed ______ | Date ______ | Date ______ | Date ______ | No. ______

STATION	B.S.	H.I.	F.S.	ELEV.	
					Lt ℄ West ℄ Rt ℄ East

Do not extend notes this side of this line.

PLEASE RETURN TO
LOS ANGELES COUNTY SURVEYOR
726 LOS ANGELES COUNTY
ENGINEERING BLDG.

NOTE: ANY ADDITIONS OR CHANGES ON THIS SHEET MUST BE MADE OR CIRCLED IN RED INK, WITH DATE AND NAME OF PERSON MAKING CHANGE.

76L298 307 10-51

Notes Ch'd by	Survey of Hallowell Ave
Map No.	W. O. 1498 Tape No. St'd. °F
Office Work	Surveyed by Snyder
Checked	Notes Snyder Date 9-22-52
Date	Indexed C. Johnson

F. B. 1743 PG. 41

C.I. 1498

HALLOWELL AVE

Location of Improvements - S.S. R/W

Along So Line of Tracts # 10558 & 11699

between

ZADELL AVE & ARDEN DR.

Snyder
Stangeland
Anderson
Maldonado
Yakimof

Note: Any Additions or Changes on This Sheet Must be Made or Circled in Red Ink With Date and Name of Person Making Change.

Do not extend notes this side of this line.

RETURN TO
LOS ANGELES COUNTY SURVEYOR
726 LOS ANGELES COUNTY
ENGINEERING BLDG.

76F3098 247 2-51

F. B. 1743 PG. 42

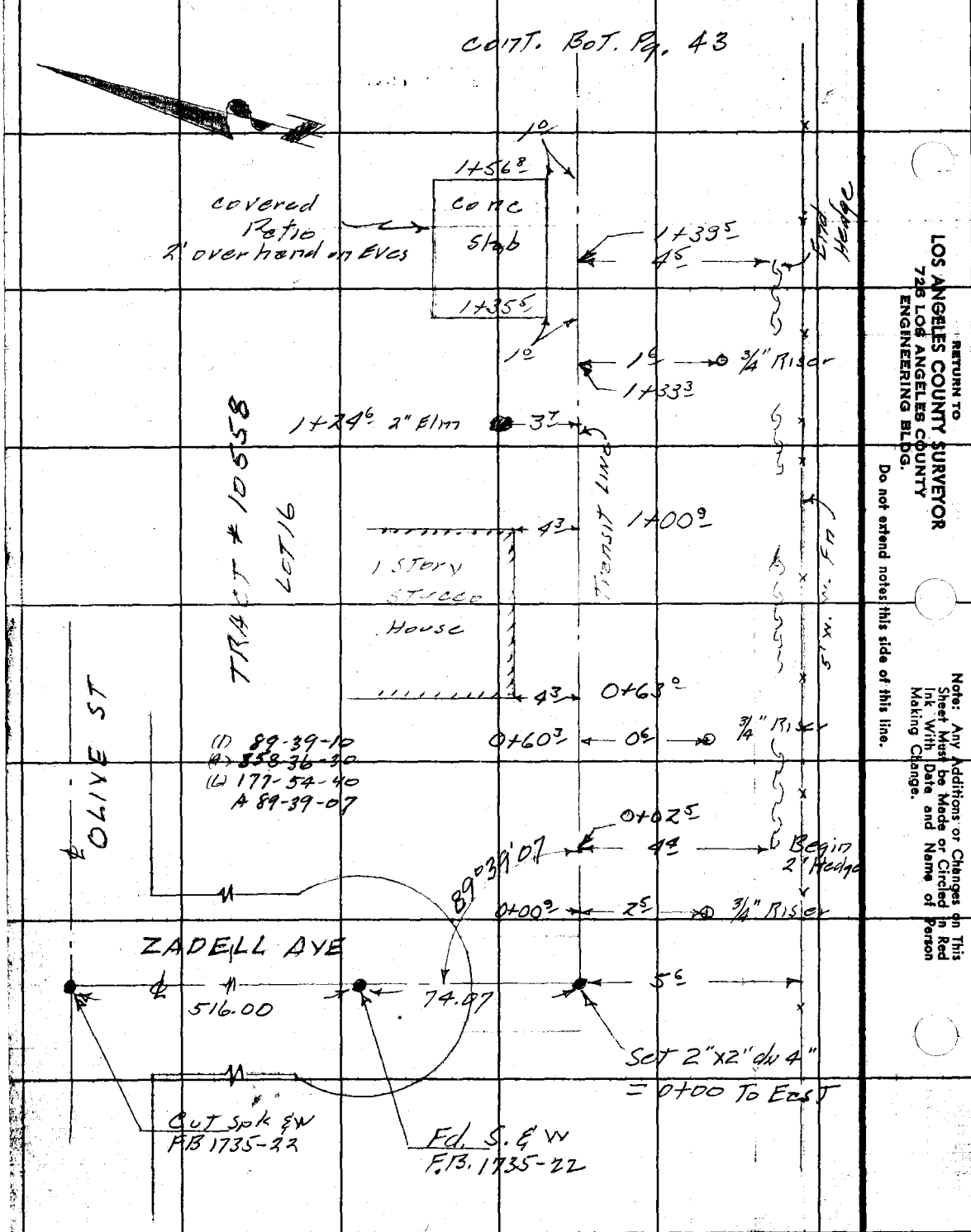

RETURN TO
LOS ANGELES COUNTY SURVEYOR
726 LOS ANGELES COUNTY
ENGINEERING BLDG.

Do not extend notes this side of this line.

Note: Any Additions or Changes on This Sheet Must be Made or Circled in Red Ink With Date and Name of Person Making Change.

Notes Ck'd by	Survey of Hallowell Ave
Map No.	W. O. 1498 Tape No. St'd. °F
Office Work	Surveyed by Snyder
Checked	Notes Snyder Date 9-22-52
Date	Indexed C. Johnson

F. B. 1743 Pg. 43

CONT. BOT. Pg. 44

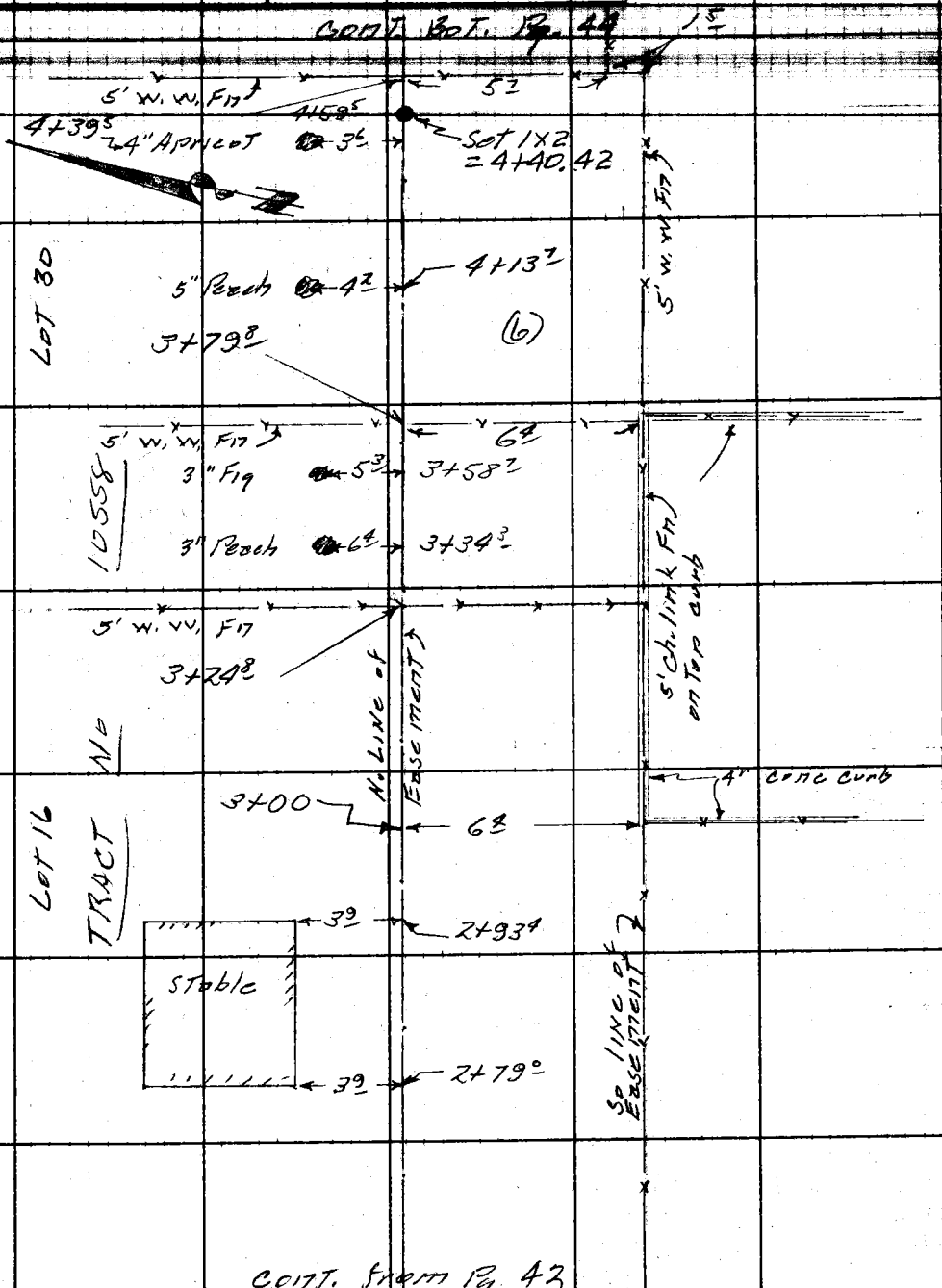

CONT. from Pg. 42

Note: Any Additions or Changes on This Sheet Must be Made or Circled in Red Ink With Date and Name of Person Making Change.

Do not extend notes this side of this line.

RETURN TO
LOS ANGELES COUNTY SURVEYOR
726 LOS ANGELES COUNTY
ENGINEERING BLDG.

76F3095 247 2-51

F. B. 1743 PG. 44

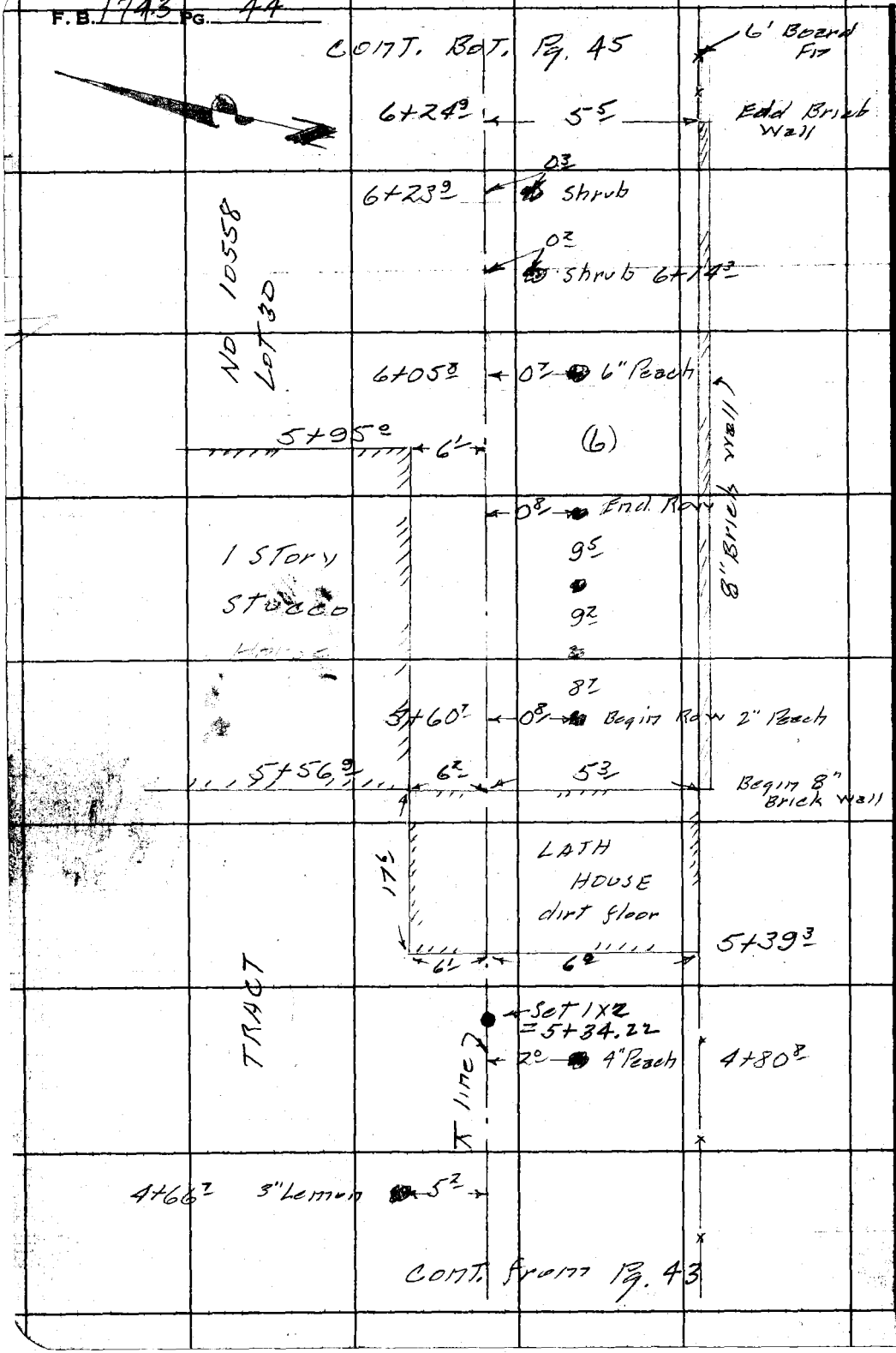

RETURN TO
LOS ANGELES COUNTY SURVEYOR
726 LOS ANGELES COUNTY
ENGINEERING BLDG.

Do not extend notes this side of this line.

Note: Any Additions or Changes on This Sheet Must be Made or Circled in Red Ink With Date and Name of Person Making Change.

F.B. 1743 PG. 45

Notes Ck'd by	Survey of Halloxwell Ave
Map No.	W.O. 1498 Tape No. St'd. °F
Office Work	Surveyed by Snyder
Checked	Notes Snyder Date 9-23-52
Date	Indexed C. Johnson

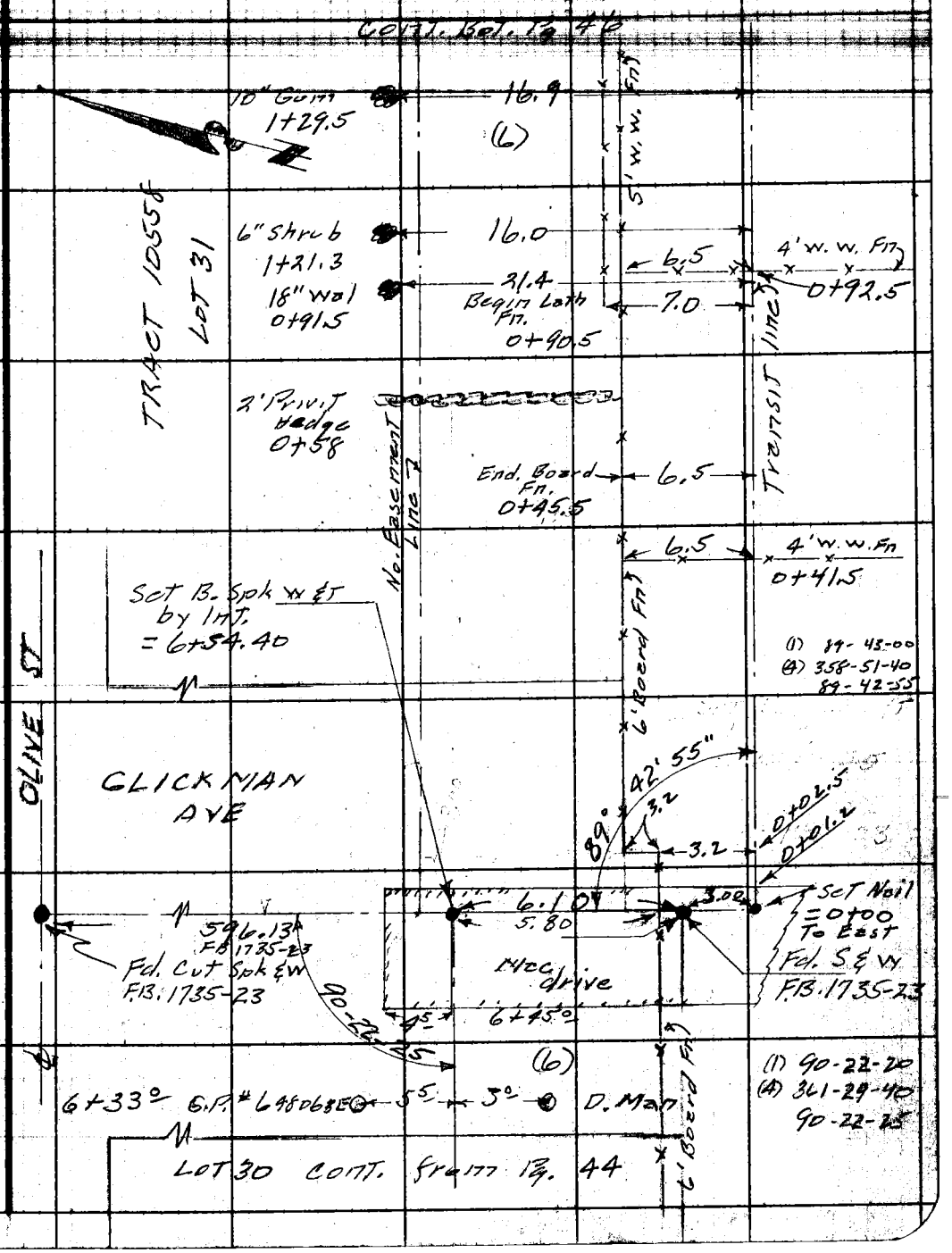

Note: Any Additions or Changes on This Sheet Must be Made or Circled in Red Ink With Date and Name of Person Making Change.

Do not extend notes this side of this line.

RETURN TO
LOS ANGELES COUNTY SURVEYOR
726 LOS ANGELES COUNTY
ENGINEERING BLDG.

76F8098 247 2-51

F.B. 1743 PG. 46

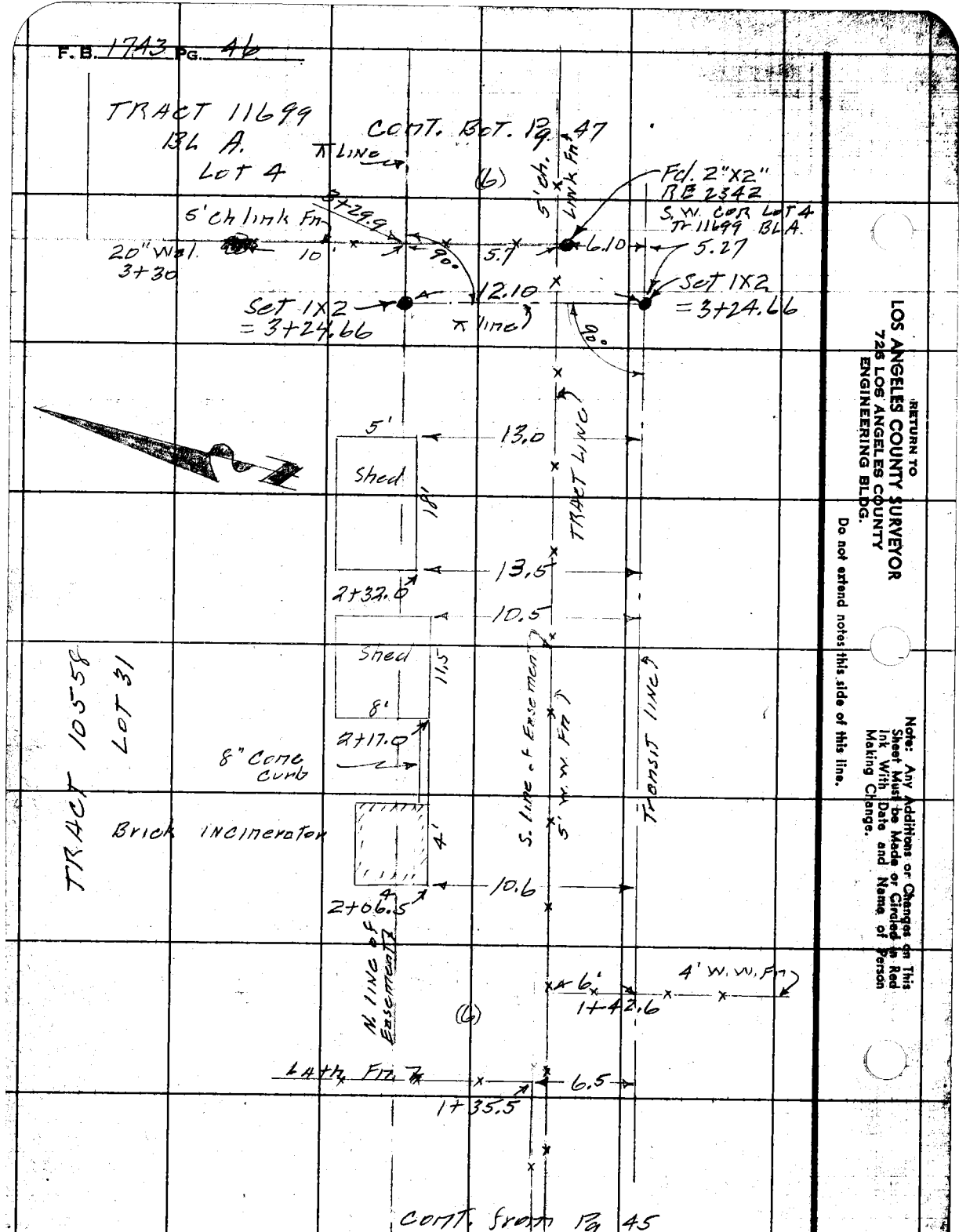

RETURN TO
LOS ANGELES COUNTY SURVEYOR
726 LOS ANGELES COUNTY
ENGINEERING BLDG.

Do not extend notes this side of this line.

Note: Any Additions or Changes on This Sheet Must be Made or Circled in Red Ink With Date and Name of Person Making Change.

F. B. 1743 PG. 47

Notes Ch'd by	Survey of Halloxell Ave
Map No.	W. O. 1498 Tape No. St'd. °F
Office Work	Surveyed by Snyder
Checked	Notes PRS Date 9-23-52
Date	Indexed C. Johnson

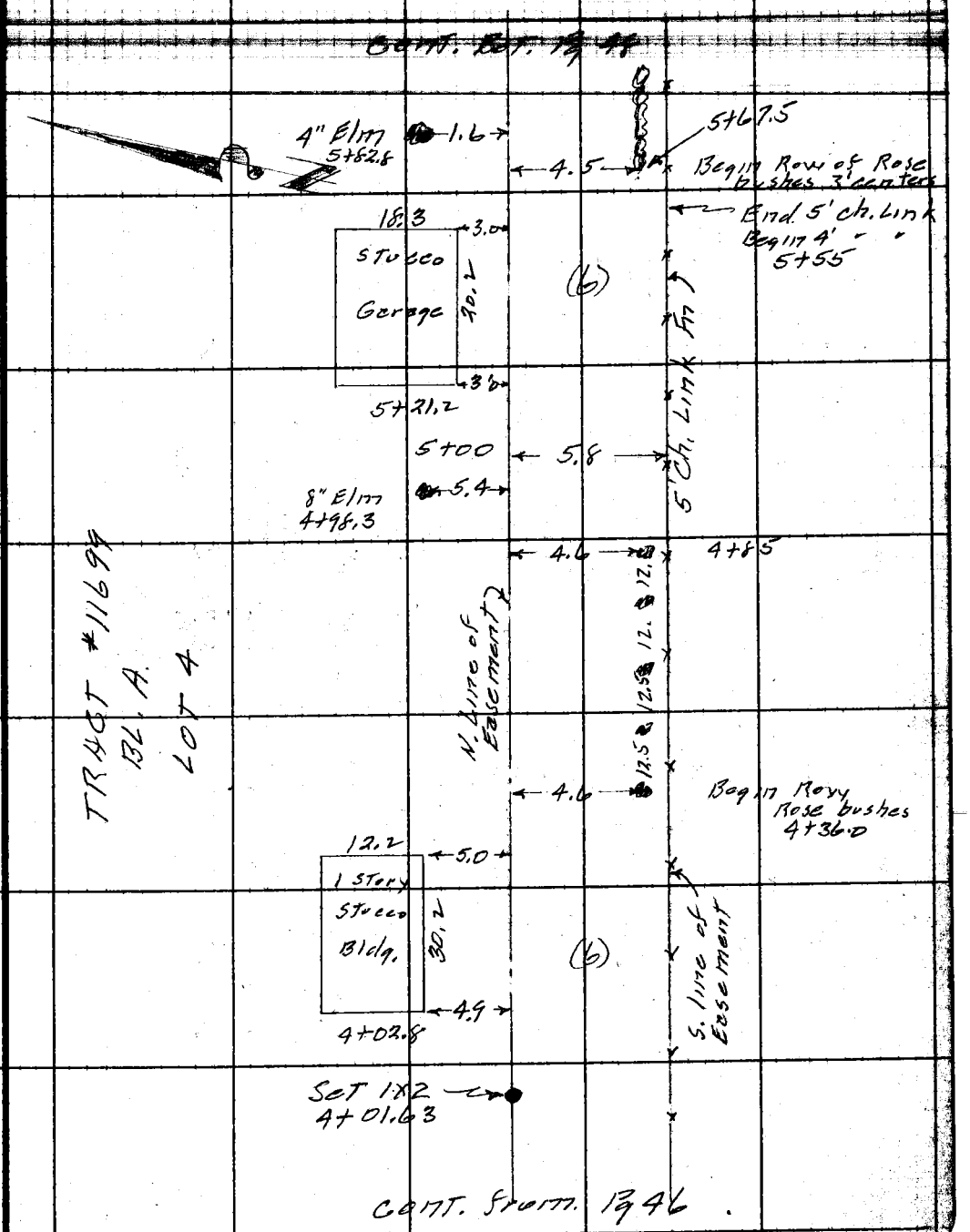

Note: Any Additions or Changes on This Sheet Must be Made or Circled in Red Ink With Date and Name of Person Making Change.

Do not extend notes this side of this line.

RETURN TO
LOS ANGELES COUNTY SURVEYOR
726 LOS ANGELES COUNTY
ENGINEERING BLDG.

76F3095 247 2-51

F.B. 1743 PG. 48

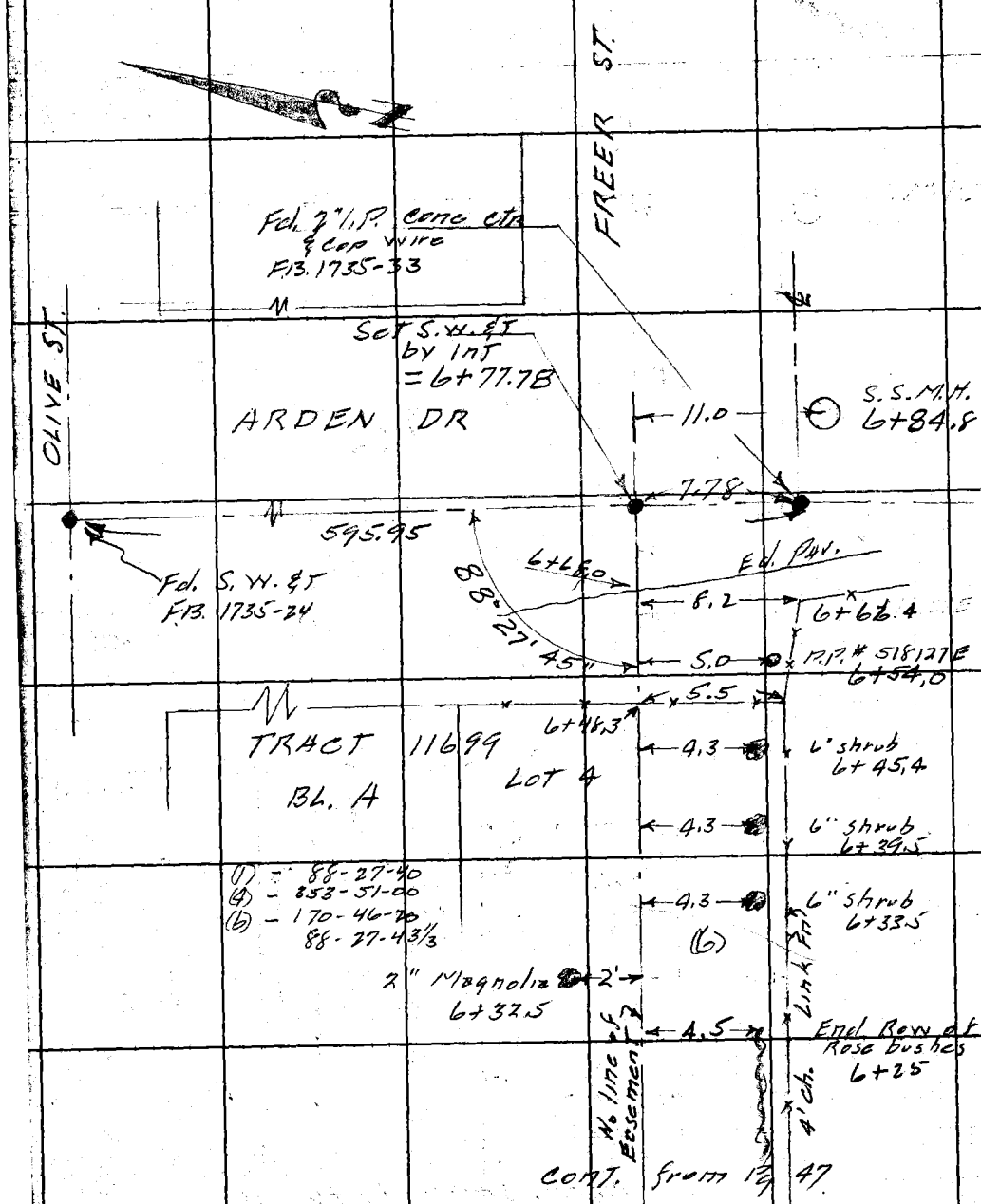

CONT. from Pg 47

RETURN TO
LOS ANGELES COUNTY SURVEYOR
726 LOS ANGELES COUNTY
ENGINEERING BLDG.
Do not extend notes this side of this line.

Note: Any Additions or Changes on This Sheet Must be Made or Circled in Red Ink With Date and Name of Person Making Change.

Profile No. ____ M.Sec. No. ____

Notes Red ____ Date ____ Plotted ____ Date ____ Job No. 1498 Division No. ____
Notes Chkd ____ Date ____ Checked ____ Date ____ Survey of Hallowell Ave
Survey by Snyder Notes 1965 Map No. ____ Indexed ____ Date ____

F.B. 1743 Pg. 49

C.I. 1498

HALLOWELL AVE

"X" SECTIONS of S.S. B/W

Along So line of Tracts #10558 & 11699

between

ZADELL AVE & ARDEN DR.

Snyder
Stangeland
Anderson
Maldonado
Yakimof

NOTE: ANY ADDITIONS OR CHANGES ON THIS SHEET MUST BE MADE OR CIRCLED IN RED INK, WITH DATE AND NAME OF PERSON MAKING CHANGE.

Do not extend notes this side of this line.

STATION	B.S.	H.I.	F.S.	ELEV.

PLEASE RETURN TO
LOS ANGELES COUNTY SURVEYOR
726 LOS ANGELES COUNTY
ENGINEERING BLDG.

761-298 307 10-51

76L298 307 10-51

PLEASE RETURN TO

LOS ANGELES COUNTY SURVEYOR
726 LOS ANGELES COUNTY
ENGINEERING BLDG.

NOTE: ANY ADDITIONS OR CHANGES ON THIS SHEET MUST BE MADE OR CIRCLED IN RED INK, WITH DATE AND NAME OF PERSON MAKING CHANGE.

Do not extend notes this side of this line.

STATION	B. S.	H. I.	F. S.	ELEV.	Transit line N. line Easement Right (S)
B.M. TF 2				346 14	B.M. TF2 Zandell Ave (E side)
	401	350 15			565'± S. of ℄ of Olive ST – BT. Spk
					in S. side conc drive to ho# 5302
					Elev. 346.138 FB. 1734-7
0+00			45	345 7	Int ⊼ line & ℄ Zadell Ave Prod
			46	345 6	6' R
0+50			46	345 6	Transit line
1+00			48	345 4	Transit line
			47	345 5	6' R.
1+50			54	344 8	Transit line
2+00			59	344 3	Transit line
			58	344 4	6' R.
T.P.	361	347 86	590	344 25	
2+50			40	343 9	Transit line
3+00			47	343 2	Transit line
			46	343 3	6' R.
3+50			55	342 4	Transit line
4+00			62	341 7	Transit.
			62	341 7	6' R.
T.P.			650	341 36	
	459	345 95			

F.B. 1743 PG. 50 Job No. 1498 Division No. Notes Red. Plotted Profile
Survey of Hallowell Ave Date Date No.
Survey by Snyder Notes Snyder Notes Chkd. Checked X-Sec.
Indexed C. Johnson Date 9-22-52 Date Date No.

76L298 307 10-51

PLEASE RETURN TO
LOS ANGELES COUNTY SURVEYOR
726 LOS ANGELES COUNTY
ENGINEERING BLDG.

NOTE: ANY ADDITIONS OR CHANGES ON THIS SHEET MUST BE MADE OR CIRCLED IN RED INK, WITH DATE AND NAME OF PERSON MAKING CHANGE.

Do not extend notes this side of this line.

Profile Notes Red No.____ Date____ Plotted____ Date____ Job No. 448 Division No.____ Survey of Holly Wood Ave F.B. 1743 Pg. 51
X-Sec. Notes Child No.____ Date____ Checked____ Date____ Survey by [illegible] C.S. 1885 Map No.____ Indexed____ Date____

STATION	B. S.	H. I.	F. S.	ELEV.	Transit line N. side Easement Right
		34595			
4+50			46	341 4	Transit line
5+00			54	340 6	Transit line
~			53	340 7	6' R
5+34.22			57	340 3	Transit line
T.P.	419	344 32	582	340 13	
6+00			46	339 7	Transit line
~			46	339 7	6' R.
6+25			51	339 2	Transit line Top bk
6+30			59	338 4	Transit line Bot. bk
6+54.40			587	338 45	I.T. Transit line & & Glickman Ave
~			605	338 27 ✓	6' R
TF1 BM	438	343 45	525	339 07	BM - T.F.1 Elev. 339.070 F.B. 1734-6
					Glickman Ave (E. side) 560± S.
					of ℄ of Olive ST. - BT. Spk in
					S. side conc drive to No 530 4
0+00			520	338 25	(℄ Line = 6% So. of So. Ease Line) ℄ Line Int & Prod Glickman
✓			507	338 38	6% L So. Easement Line
✓			482	338 63	12% L No. " "
0+50			55	338 0	℄ Line
~			53	338 2	6% L. So. Ease Line

76L298 307 10-51

PLEASE RETURN TO
LOS ANGELES COUNTY SURVEYOR
726 LOS ANGELES COUNTY
ENGINEERING BLDG.

NOTE: ANY ADDITIONS OR CHANGES ON THIS SHEET MUST BE MADE OR CIRCLED IN RED INK, WITH DATE AND NAME OF PERSON MAKING CHANGE.

Do not extend notes this side of this line.

F.B. 1743 Pg. 52 | Job No. 1498 | Division No. | Profile
Survey of HALLOWELL AVE | Plotted | No. | X-Sec.
Survey by SNYDER | Notes Red. | Date | No.
Notes A.C.S. | Notes Chkd | Checked
Indexed A. C. Johnson | Date | Date | Date

STATION	B. S.	H. I.	F. S.	ELEV.	LEFT OR NORTH	℄ LINE	RIGHT OR So.
		343 45					
0+50			51	33[illegible] 4	12° No. EASEMENT LINE		
1+00			55	33[illegible] 0		℄ LINE	
T.P.	472	342 69	548	337 97	T.P.		
1+00			44	33[illegible] 3	6° No. S. LINE		
			42	338 5	12° No. N. LINE		
1+50			52	337 5		℄ LINE	
"			46	33[illegible] 1	6° No. S. LINE		
"			44	33[illegible] 3	12° No. N. LINE		
2+00			51	33[illegible] 6		℄ LINE	
"			46	33[illegible] 1	6° N. S. LINE		
"			45	33[illegible] 2	12° N. N. LINE		
2+50			51	33[illegible]		℄ LINE	
"			48	338 9	6° N., S. LINE		
"			46	338 1	12° N., N. LINE		
3+00			54	3373		℄ LINE	
"			50	33[illegible] 7	6° No., S. LINE		
"			49	3378	12° No., N. LINE		
3+24.66			56	337 1		℄ LINE, SET 1X2	
"			52	337.5	6° N. S. LINE.		
"			52	337 5	12° N., N. LINE SET 1X2		

76L298 307 10-51

PLEASE RETURN TO
LOS ANGELES COUNTY SURVEYOR
726 LOS ANGELES COUNTY
ENGINEERING BLDG.

NOTE: ANY ADDITIONS OR CHANGES ON THIS SHEET MUST BE MADE OR CIRCLED IN RED INK, WITH DATE AND NAME OF PERSON MAKING CHANGE.

Do not extend notes this side of this line.

STATION	B. S.	H. I.	F. S.	ELEV.	LEFT OR NORTH	No. LINE	RIGHT OR SO.
		342 69					
T.P.	390	342 43	416	338 53	T.P.		
3+50			51	337 3		No. LINE	
✓			52	337 2			6' So. LINE
4+01 63			535	337 08		No. LINE SET 1X2	
✓			54	337 0			6' So. LINE
4+50			56	336 8		No. LINE	
✓			55	336 9			6' So. LINE
5+ 00			58	336 6		No. LINE	
✓			60	336 4			6' So. LINE
5+50			59	336 5		No. LINE	
✓			61	336 3			6' So. LINE
T.P.	327	339 56	614	336.29	T.P.		
6+00			36	336 0		No. LINE	
✓			36	336 0			6' So. LINE
6+48 3			42	335 4		No. LINE @ CHAIN LINK FC	
✓			41	335 5			6' So. LINE ✓
6+50			42	335 4		No. LINE	
6+61			49	334 7		N. LINE @ BRK	
✓			45	335 1			6' So. LINE @ [illegible]
6+ 68 0			597	333 59		N. LINE	

Profile
No. ____ Date ____ Notes Red ____ Plotted ____ Job No. 1498 Division No. ____
~~X-Sec.~~ Notes Chkd. ____ Checked ____ Survey of HALLOWELL AVE
No. ____ Date ____ Date ____ Survey by SNYDER [illegible] A.C.S. [illegible] 9-22-52
Map No. ____ Indexed ____ Date ____

F.B. 1743 Pg. 53

76L298 307 10-51

PLEASE RETURN TO

LOS ANGELES COUNTY SURVEYOR
726 LOS ANGELES COUNTY
ENGINEERING BLDG.

NOTE: ANY ADDITIONS OR CHANGES ON THIS SHEET MUST BE MADE OR CIRCLED IN RED INK, WITH DATE AND NAME OF PERSON MAKING CHANGE.

716
67
149

Do not extend notes this side of this line.

STATION	B. S.	H. I.	F. S.	ELEV.	No. Line	Right S
		339 56				
6+68			612	333 44		6' So. Line
6+77.78			556	334 00	Int. N. Line of Easement & Arden Dr	
			574	333 82		2.78 R Int Arden & Freer St.
6+84.8			565	333 91		11' R S.S.M.H. Rim
			1590	323 66	8" Invert S. outlet	Rod 565 Mea 9.58 Dia .67 15.90
			1586	323 70	8" Invert E inlet	Rod 565 Mea. 9.54 Dia. .67 15.86
			1580	323 76	8" Invert N inlet	Rod 565 Mea 9.48 Dia .67 15.80
			1576	323 80	8" Invert W inlet	Rod 565 Mea 9.44 Dia .67 1576
S.S M.H Rim			774	331 82	S.S M.H. 127'± West of Hallowell Ave & Freer St.	
			1490	324 66	8" Invert W outlet	Rod 7.74 Mea 6.49 Dia .67 14.90
			1483	324 73	8" Invert E. inlet	Rod 7.74 Mea 6.42 Dia .67 14.83

F.B. 1743 Pg. 54 Job No. 1498 Division No. ____ Notes Red. ____ Plotted ____ Profile ____
Survey of Hallowell Ave Date ____ Date ____ No. ____
Survey by Snyder Notes PRS Notes Chkd. ____ Checked ____ X-Sec. ____
Indexed C. Johnson Date 9-23-52 Date ____ Date ____ No. ____

76L298 307 10-51

PLEASE RETURN TO
LOS ANGELES COUNTY SURVEYOR
726 LOS ANGELES COUNTY
ENGINEERING BLDG.

NOTE: ANY ADDITIONS OR CHANGES ON THIS SHEET MUST BE MADE OR CIRCLED IN RED INK, WITH DATE AND NAME OF PERSON MAKING CHANGE.

Do not extend notes this side of this line.

STATION	B. S.	H. I.	F. S.	ELEV.		
		339 56				
T.P.			3 49	336 07		
	6 59	342 66				
BM T.E 452			2 65	340.01	B.M. T E 452 Elev. 340.034 F13 1488-231 ✓ Olive ST & Arden DR S.W. cor. BT. Spk in conc. Walk To ho # 2796 55'S & 25'W of ℄ INT.	

Profile Notes Red____ Plotted____ Job No. 1496 Division No.____ F.B. 1743 Pg. 55

No.____ Date____ Date____ Survey of [illegible]

No.____ Date____ Notes Chkd____ Date____ Checked____ Survey by [illegible] Map No.____ Indexed____

F.B. 1743 PG. 52 Job No. Division No. Notes Red. Plotted Profile

Survey of Date Date No.

Survey by Notes Notes Chkd Checked X-Sec.

Indexed Date Date Date No.

STATION	B. S.	H. I.	F. S.	ELEV.

76L298 307 10-51

PLEASE RETURN TO

LOS ANGELES COUNTY SURVEYOR

726 LOS ANGELES COUNTY ENGINEERING BLDG.

Do not extend notes this side of this line.

NOTE: ANY ADDITIONS OR CHANGES ON THIS SHEET MUST BE MADE OR CIRCLED IN RED INK, WITH DATE AND NAME OF PERSON MAKING CHANGE.

76L298 307 10-51

PLEASE RETURN TO
LOS ANGELES COUNTY SURVEYOR
726 LOS ANGELES COUNTY
ENGINEERING BLDG.

NOTE: ANY ADDITIONS OR CHANGES ON THIS SHEET MUST BE MADE OR CIRCLED IN RED INK, WITH DATE AND NAME OF PERSON MAKING CHANGE.

Do not extend notes this side of this line.

Profile Notes Red No.____ Plotted____ Job No. 1496 Division No.____ F.B. 1743 Pg. 57
No.____ Date____ Date____ Survey of Hallowell Ave
X-Sec. Notes Chkd____ Checked____ Survey By____ Notes by____ Date____
No.____ Date____ Date____ Map No.____ Index to____ Date____

STATION	B. S.	H. I.	F. S.	ELEV.		
					Profile of Proposed Sewer on Freer Ave at Hallowell Ave	
					Elev. of Inverts of M.H. at Freer Ave & Arden Dr & Freer Ave & Hallowell Ave.	
		0+00 = ℄ Int of Freer Ave & Arden Dr going East. To 4+50				
B.M. TE 452				340 03	B.M. TE 452 Elev. 340.034 F.B. 1488 (2-51)	
	314	343 17			Olive St @ Arden Dr S.W. Cor.	
T.P.			702	336.15	BT. Spk in Conc Walk To Ho " 27½	
	327	339 42			55' S. & 25' W of ℄ Int	
0+00			558	333 84	℄ Int. of Freer Ave & Arden Dr	
0+06.75	M.H. "A"				3' R of ℄ of Freer Ave S.S. M.H.	
			549	333 93	– N. Rim	Rod 5.49 Dia .67 15.63
8" Invert N			1563	323 79		
			549	333 93	– E. Rim	Rod 5.49 Dia 9.53 .67 15.69
8" Invert E.			1569	323 73		
			549	333 93	– S Rim.	Rod 5.49 Dia 9.58 .67 15.74
8" Invert S			1574	323 68		
			549	333 93	– W Rim	Rod 5.49 Dia 9.45 .67 15.54
8" Invert W			1561	323 81		

76L298 307 10-51

PLEASE RETURN TO

LOS ANGELES COUNTY SURVEYOR
726 LOS ANGELES COUNTY
ENGINEERING BLDG.

NOTE: ANY ADDITIONS OR CHANGES ON THIS SHEET MUST BE MADE OR CIRCLED IN RED INK, WITH DATE AND NAME OF PERSON MAKING CHANGE.

Do not extend notes this side of this line.

STATION	B. S.	H. I.	F. S.	ELEV.		℄
2+11.05	M.H "B"	339 42			3' R of ℄ Freer ST.	S.S. M.H.
			757	331 85	— W Rim	Rod. 7.57 Mea 6.98 Dia .67 14.72
8" INVERT W.			1472	324 70		
			757	331 85	— E. RIM.	Rod 7.57 Mea 6.45 Dia .67 14.69
8" INVERT E.			1469	324 73		
T.P.	575	337 37	780	331 62		
2+50			584	331 53		℄
"			598	331 39		3' R
3+00			625	331 12		℄
"			636	331 01		3' R
3+38.19			655	330 82	℄ INT Freer ST &	Hallowell Ave
"			662	330 75		3' R on ℄ Hallowell Ave
"			706	330 31		25' R "
"			724	330 13		50' R "
"			746	329 91		75.8' R "
3+42	M.H. "C"				75.8' R of ℄ Freer Ave	S.S. M.H.
—			750	329 87	— N. Rim	Rod 750 Mea 6.63 Dia .67 1480
8" INVERT N.			1480	322 57		
			751	329 86	— S. RIM	Rod. 751 Mea 6.73 Dia .67 1491
8" INVERT S.			1491	322 46		

F.B. 1743 Pg. 58 Job No. 1498 Division No. Notes Red. Plotted Profile
Survey of Hallowell Ave Date Date No.
Survey by Snyder Notes Snyder Notes Chkd. Checked X-Sec.
Indexed C. Johnson Date 12-10-52 Date Date No.

76L298 307 10-51

PLEASE RETURN TO
LOS ANGELES COUNTY SURVEYOR
726 LOS ANGELES COUNTY
ENGINEERING BLDG.

NOTE: ANY ADDITIONS OR CHANGES ON THIS SHEET MUST BE MADE OR CIRCLED IN RED INK, WITH DATE AND NAME OF PERSON MAKING CHANGE.

337,827

Do not extend notes this side of this line.

STATION	B. S.	H. I.	F. S.	ELEV.	L (North)	℄ R. (South)
		337 37				
3+50			661	330 66		℄
"			670	330 67		3' R
"			498	332 39	30' L on Lot line	
"			41	333 3	160' L "	
"			36	333 8	225' L "	& Lot line E & W
4+00			699	330 38		℄
"			710	330 27		3' R
T. P.	678	336 71	744	329 93		
4+50			671	330 00		℄
"			689	329 82		3' R
"			500	331 71	30' L (N)	
"			42	332 5	100' L (N)	
"			35	333 2	225' L (N) To Lot line E & W	
T. P.	721	338 30	562	331 09		
T. P.	688	341 98	320	335 10		
B.M. TE 453			416	337 82	B.M. TE 453 Elev. 337.827 F.B. 1488/231 Olive ST & Arden Dr S.E Cor Bt. Spk in Conc. drive To ho# 516 200' S & 20' E of ℄ int.	

Profile
No. ____ Date ____ Notes Red ____ Plotted ____ Job No. 1498 Division No. ____
X-Sec. Date ____ Notes Chkd. ____ Checked ____ Survey of Hollywood Ave
No. ____ Date ____ Date ____ Survey by Snyder Notes Snyder Date 12-10-52
Map No. ____ Indexed ____ Date ____

F.B. 1743 Pg. 59

F.B. 1743 PG. 60 Job No. Division No. Notes Red. Plotted Profile

Survey of Date Date No.

Survey by Notes Notes Chkd Checked X-Sec.

Indexed Date Date Date No.

STATION	B.S.	H.I.	F.S.	ELEV.	

76L298 307 10-51

PLEASE RETURN TO

LOS ANGELES COUNTY SURVEYOR
726 LOS ANGELES COUNTY
ENGINEERING BLDG.

NOTE: ANY ADDITIONS OR CHANGES ON THIS SHEET MUST BE MADE OR CIRCLED IN RED INK, WITH DATE AND NAME OF PERSON MAKING CHANGE.

Do not extend notes this side of this line.

Profile No. ____ X-Sec. No. ____

Notes Red. ____ Plotted ____ Job No. 1498 Division No. ____
Date ____ Date ____ Survey of Hallowell Ave
Notes Chkd. ____ Checked ____ Survey by Van Deren Notes V Date 1-2-53
Date ____ Date ____ Map No. ____ Indexed D. Jennings Date ____

F.B. 1743 PG. 61

C1-1498

Cross sections on E Daines Dr. prod to the West

From the West line of Tr # 15862 West to Ryland Ave

HALLOWELL AVE

1-2-53
Van Deren
Blankenship
Fronk
Richards
Myers

STATION	B. S.	H. I.	F. S.	ELEV.

NOTE: ANY ADDITIONS OR CHANGES ON THIS SHEET MUST BE MADE OR CIRCLED IN RED INK, WITH DATE AND NAME OF PERSON MAKING CHANGE.

Do not extend notes this side of this line.

PLEASE RETURN TO
LOS ANGELES COUNTY SURVEYOR
726 LOS ANGELES COUNTY
ENGINEERING BLDG.

761-298 307 10-51

76L298 307 10-51

PLEASE RETURN TO

LOS ANGELES COUNTY SURVEYOR
726 LOS ANGELES COUNTY
ENGINEERING BLDG.

NOTE: ANY ADDITIONS OR CHANGES ON THIS SHEET MUST BE MADE OR CIRCLED IN RED INK, WITH DATE AND NAME OF PERSON MAKING CHANGE.

Do not extend notes this side of this line.

STATION	B. S.	H. I.	F. S.	ELEV.	LT & South	& RT & North
TF8	7.65	358.80		351.15	BM TF8 Elev=351.154 FB1734-12	
					Daines Dr (S. side) 320'± W. & Gracewood Ave	
					Bt spk in curb. 25' E. of W. end of curb	
					in front of house # 10202	
0+00			6.1	352.7		& at Tr line
"			7.42	351.38	18' Top of curb	
1+00			5.4	353.4		& Daines Dr prod West
2+00			5.2	353.6		& " "
2+30			5.0	353.8		& " "
"			5.5	353.3	4' bot brk	
"			6.8	352.0	100' Ground	
"			7.9	350.9	200' "	
"			9.2	349.6	297' " on prolongation of & Nadine St	
3+00			4.8	354.0		& Daines Dr prod West
T.P.	5.17	359.50	4.47	354.33		
4+00			5.2	354.3		& " " "
5+00			4.8	354.7		& " " "
5+60			4.1	355.4		& " " "
"			4.7	354.8	100' Ground on lot line	
"			5.7	353.8	200' " " "	
"			6.9	352.6	297' " " "	

F.B. 1743 PG. 62 Job No. 1498 Division No. Notes Red. Plotted Date 1-2-53 Date No. Profile
Survey of Hallowell Ave Notes Chkd Checked Date No. X-Sec.
Survey by Van Deren Notes Van Date
Indexed C. Jonson Date

76L298 307 10-51

PLEASE RETURN TO
LOS ANGELES COUNTY SURVEYOR
726 LOS ANGELES COUNTY
ENGINEERING BLDG.

NOTE: ANY ADDITIONS OR CHANGES ON THIS SHEET MUST BE MADE OR CIRCLED IN RED INK, WITH DATE AND NAME OF PERSON MAKING CHANGE.

Do not extend notes this side of this line.

STATION	B. S.	H. I.	F. S.	ELEV.	LT & South	℄ RT & North
		359.50				
6+17			4.08	355.42		℄ Daines Dr prod West
"			4.05	355.45		18' Top of Exist curb
6+50			4.05	355.45		℄ Daines Dr prod West
"			3.94	355.56		18' top of curb
7+05			3.63	355.87		18' E. end C.R. N.E. cor at Ryland Ave
TF19			2.97	356.53	BM TF19 Elev = 356.541 FB 1734-8 Ryland Ave & Daines Dr. N.W. cor Bt spk in curb 6' N. of N. end C.R.	

Profile No. ____ Notes Red. ____ Plotted ____ Job No. 1498 Division No. ____ F.B. 1743 Pg. 63
X-Sec. No. ____ Date ____ Date ____ Survey of Hallowell Dr
Notes Chkd. ____ Checked ____ Survey by Van Deren Notes Van Date 1-2-53
No. ____ Date ____ Date ____ Map No. ____ Indexed C. [illegible]

F.B. 1743 PG. 64 Job No. 1498 Division No. Notes Red. Plotted Profile

Survey of Hallowell Ave Date 1-2-53 Date No.

Survey by VanDeren Notes Van Notes Chkd. Checked X-Sec.

Indexed Date Date Date No.

STATION	B. S.	H. I.	F. S.	ELEV.

76L298 307 10-51

PLEASE RETURN TO

LOS ANGELES COUNTY SURVEYOR

726 LOS ANGELES COUNTY ENGINEERING BLDG.

Do not extend notes this side of this line.

NOTE: ANY ADDITIONS OR CHANGES ON THIS SHEET MUST BE MADE OR CIRCLED IN RED INK, WITH DATE AND NAME OF PERSON MAKING CHANGE.

PWFB 1225

379

F.B. 1995 Pg. 67

Notes Ck'd by Finley	Survey of KENTON DR.
Map No.	W. O. 0303.08 Tape No. 0162 St'd. 68 °F
Office Work	Surveyed by J. MUSLIN
Checked	Notes J.M. Date 9-2-54
Date	Indexed A. C. Johnson 7-15-54

C.L. 1719.14

KENTON DR

CENTER LINE

SURVEY

J. MUSLIN
GREGORY
SHASHI
W. MOODYMAN

Note: Any Additions or Changes on This Sheet Must be Made or Circled in Red Ink With Date and Name of Person Making Change.

Do not extend notes this side of this line.

RETURN TO
LOS ANGELES COUNTY SURVEYOR
726 LOS ANGELES COUNTY
ENGINEERING BLDG.

7573006 247 4-53

F. B. 1743 Pg. 66

PWFB 1225

380 , 381 , 382

C.I. 1719.14

KENTON DR.

INDEX MAP

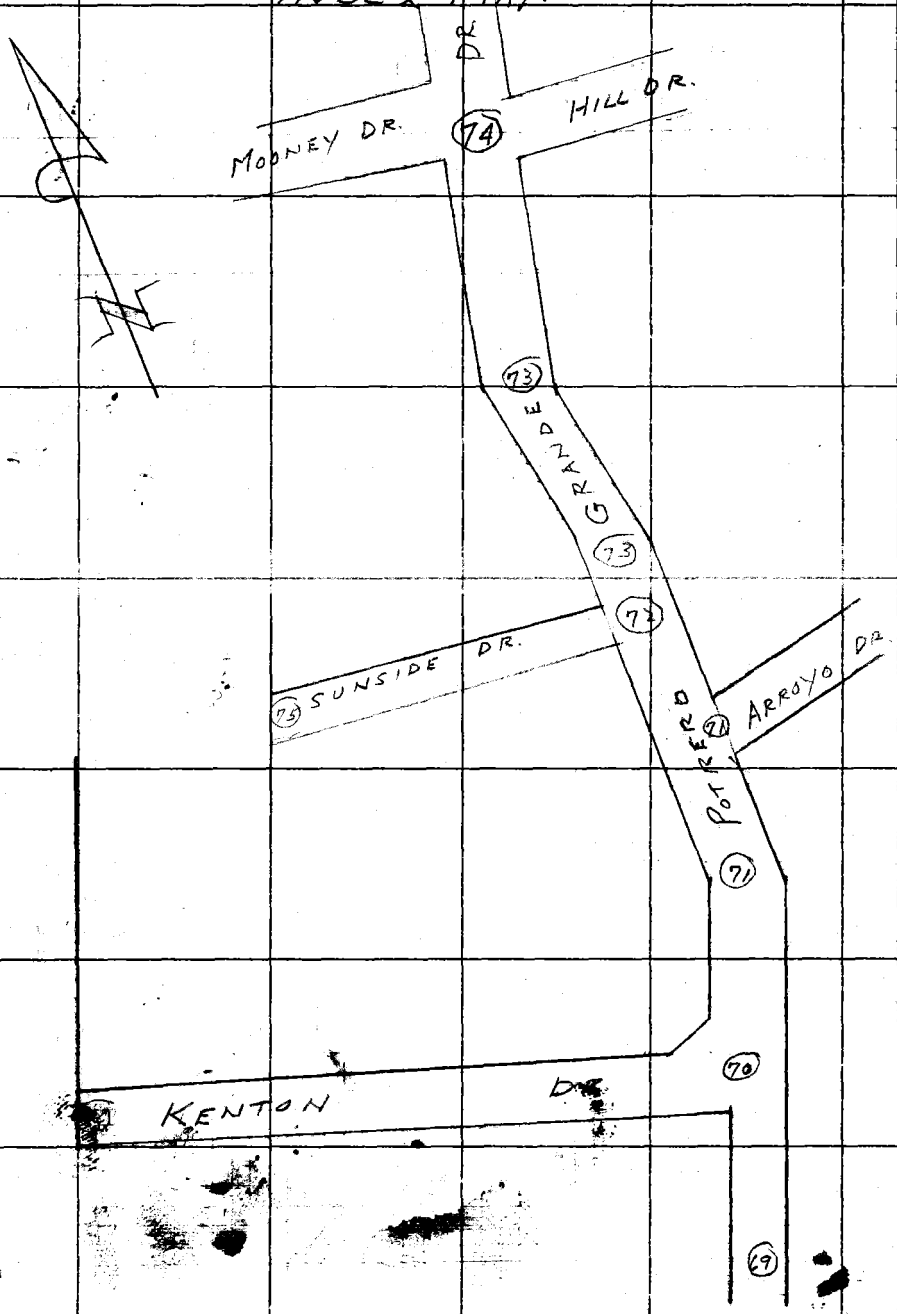

RETURN TO
LOS ANGELES COUNTY SURVEYOR
726 LOS ANGELES COUNTY
ENGINEERING BLDG.
Do not extend notes this side of this line.

Note: Any Additions or Changes on This Sheet Must be Made or Circled in Red Ink With Date and Name of Person Making Change.

PWFB 1225

383

F. B. 1743 Pg. 69

Notes Ck'd by Finley	Survey of KENTON DR
Map No.	W. O. 0303.08 Tape No. 0163 St'd. 68 °F
Office Work	Surveyed by J. MUSLIN
Checked	Notes J.M. Date 7-2-54
Date	Indexed A. C. Johnson

W.S. 36 D-2

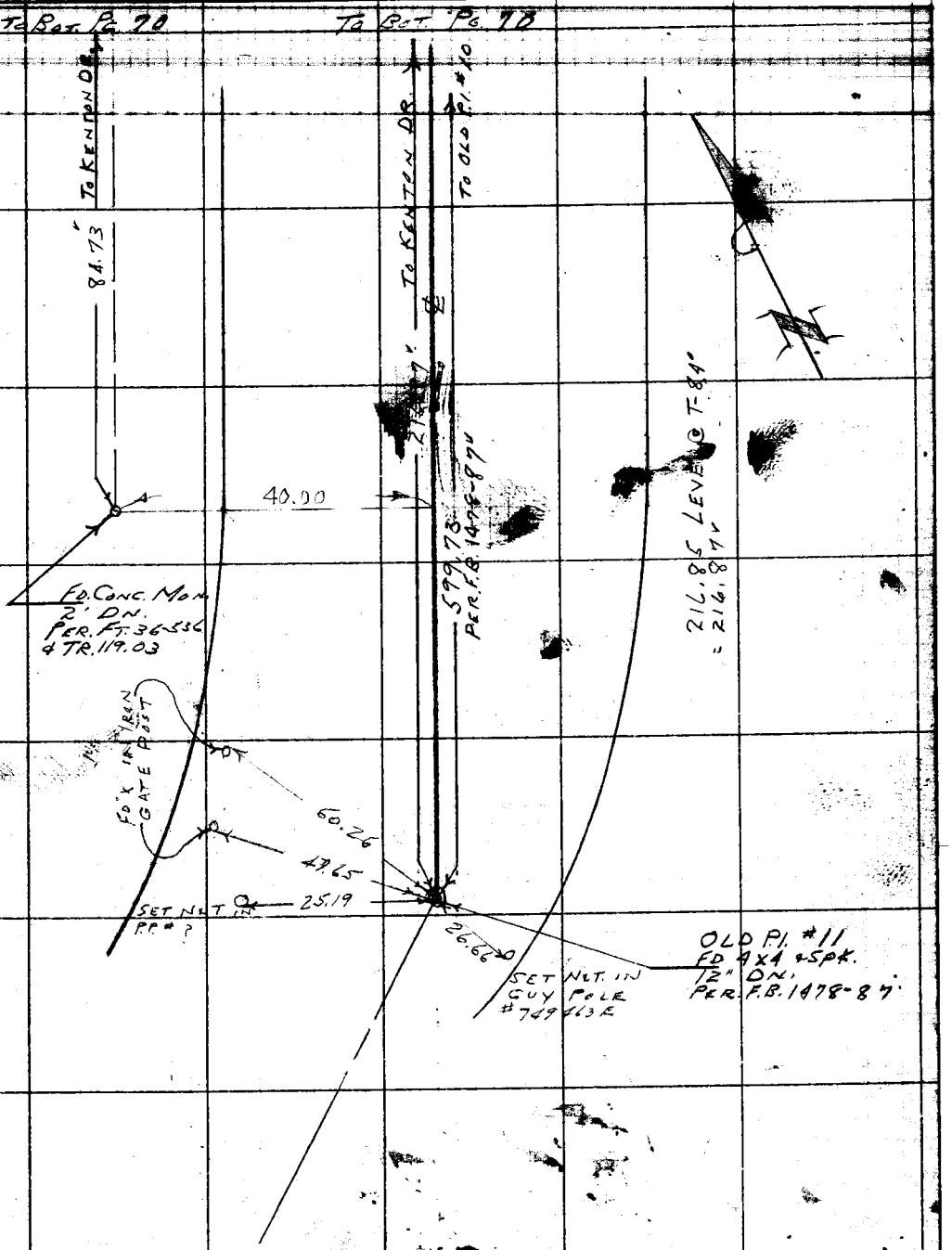

Note: Any Additions or Changes on This Sheet Must be Made or Circled in Red Ink With Date and Name of Person Making Change.

Do not extend notes this side of this line.

RETURN TO
LOS ANGELES COUNTY SURVEYOR
726 LOS ANGELES COUNTY
ENGINEERING BLDG.

76F3098 247 4-53

RETURN TO
LOS ANGELES COUNTY SURVEYOR
726 LOS ANGELES COUNTY
ENGINEERING BLDG.

Note: Any Additions or Changes on This Sheet Must be Made or Circled In Red Ink With Date and Name of Person Making Change.

Do not extend notes this side of this line.

W.S. 36 D-2

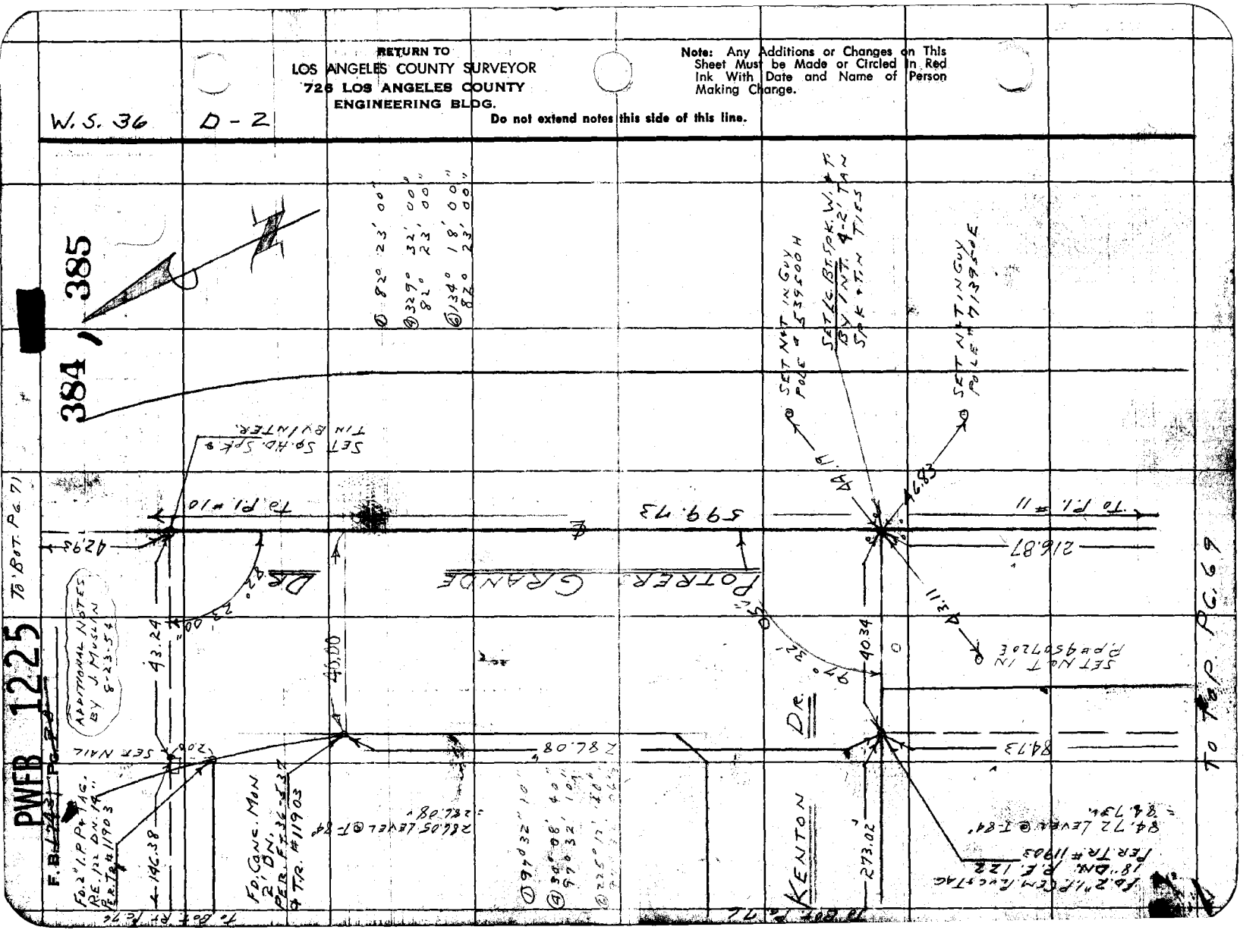

PWFB 1225

386

F. B. 1743 Pg. 71

Notes Ck'd by Finley	Survey of KENTON DR
Map No.	W. O. 719.14 Tape No. 0163 Std. 68° °F
Office Work	Surveyed by J. MUSLIN
Checked	Notes J.M. Date 7-7-54
Date	Indexed E. C. Johnson

W.S. 36 D-2

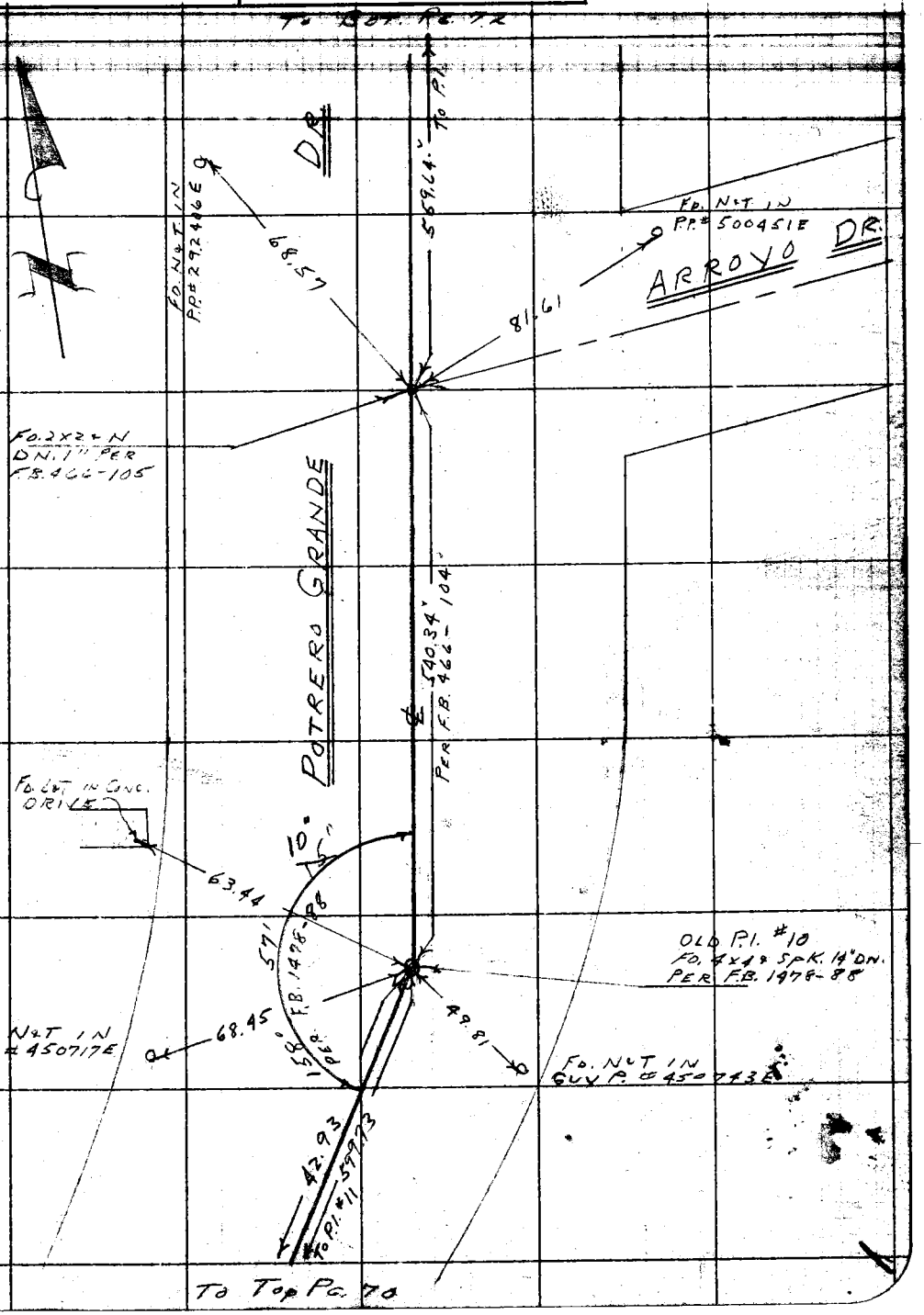

Note: Any Additions or Changes on This Sheet Must be Made or Circled in Red Ink With Date and Name of Person Making Change.

Do not extend notes this side of this line.

RETURN TO
LOS ANGELES COUNTY SURVEYOR
726 LOS ANGELES COUNTY
ENGINEERING BLDG.

76F3095 247 4-53

F. B. ~~1743~~ Pg. ~~72~~

PWFB 1225

To Bot. Pg. 73

387

W.S. 36 D-2

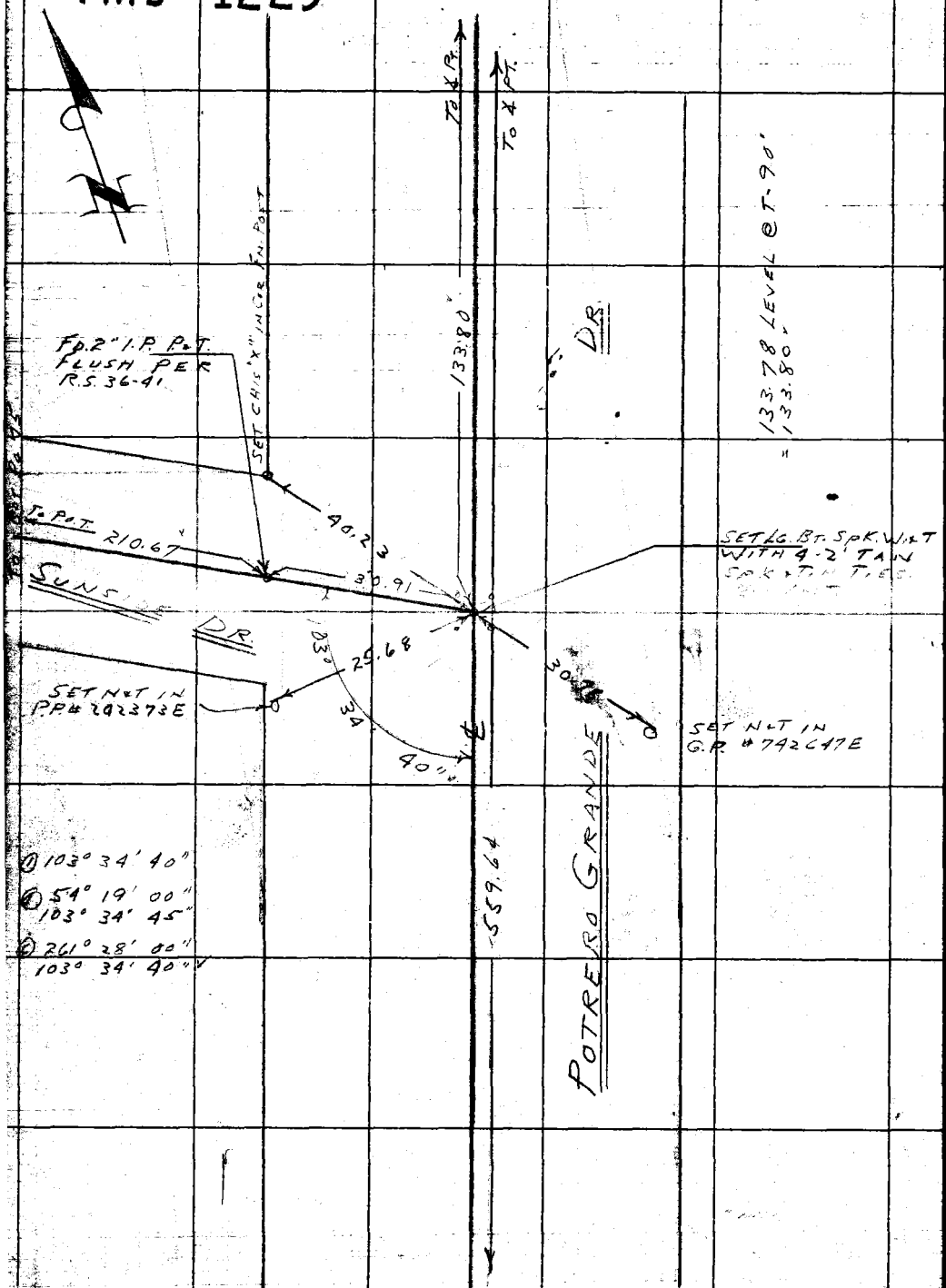

To Top Pg. 71

RETURN TO
LOS ANGELES COUNTY SURVEYOR
726 LOS ANGELES COUNTY
ENGINEERING BLDG.

Do not extend notes this side of this line.

Note: Any Additions or Changes on This Sheet Must be Made or Circled in Red Ink With Date and Name of Person Making Change.

PWFB 1225

388

Notes Ck'd by Finley	Survey of KENTON DR.
Map No.	W. O. 0303 Tape No. 0763 St'd. 68 °F
Office Work	Surveyed by J. MUSLIN
Checked	Notes J. M. Date 7-7-54
Date	Indexed A. C. Johnson

F. B. 1743 Pg. 93

W.S. 36 D-1

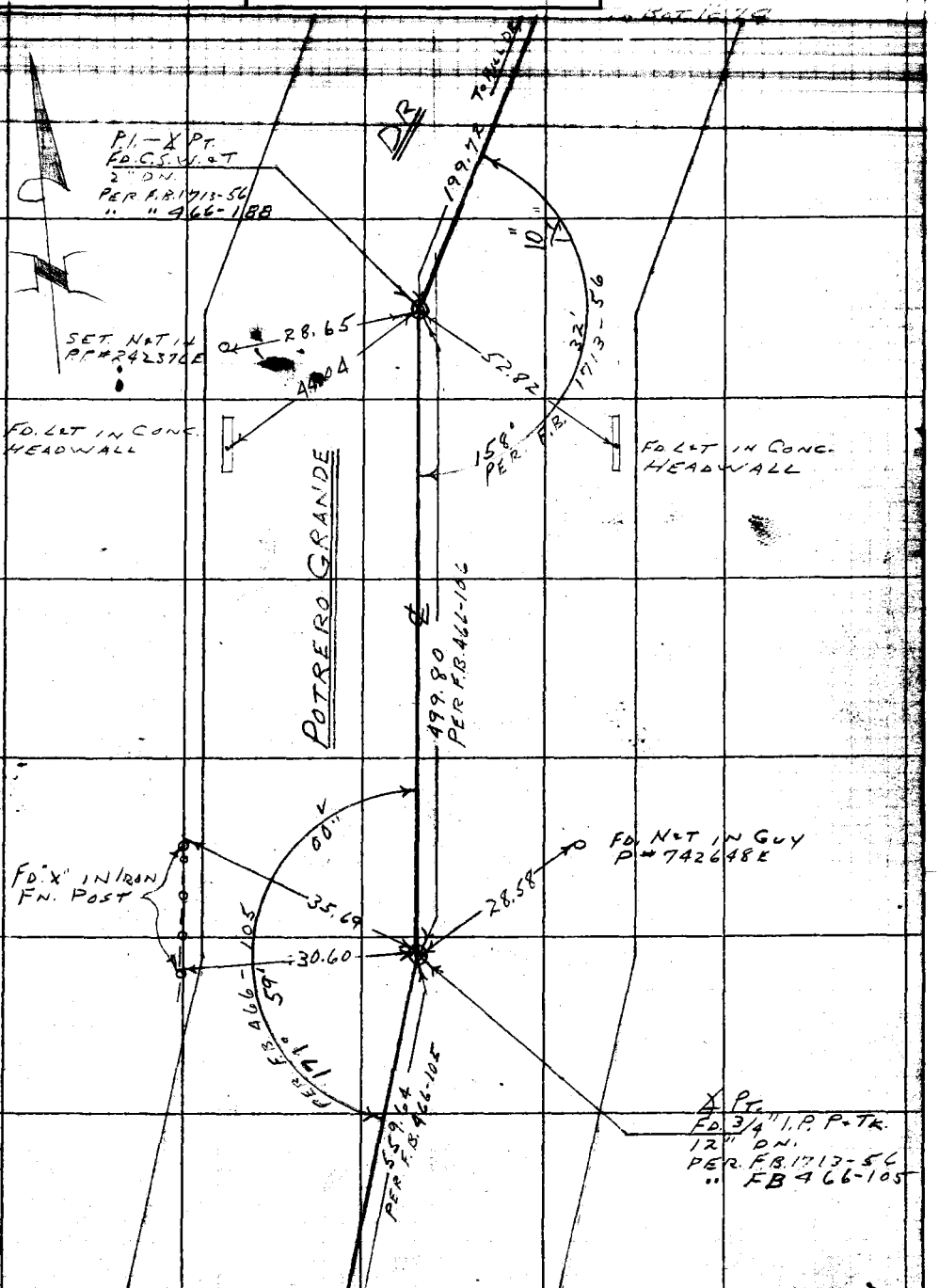

To Top Pg. 72

Note: Any Additions or Changes on This Sheet Must be Made or Circled in Red Ink With Date and Name of Person Making Change.

Do not extend notes this side of this line.

RETURN TO
LOS ANGELES COUNTY SURVEYOR
726 LOS ANGELES COUNTY
ENGINEERING BLDG.

76F3008 247 4-53

F. B. ~~1742~~ Pg. ~~74~~

PWFB 1225

389, 390

W.S. 36 D-1

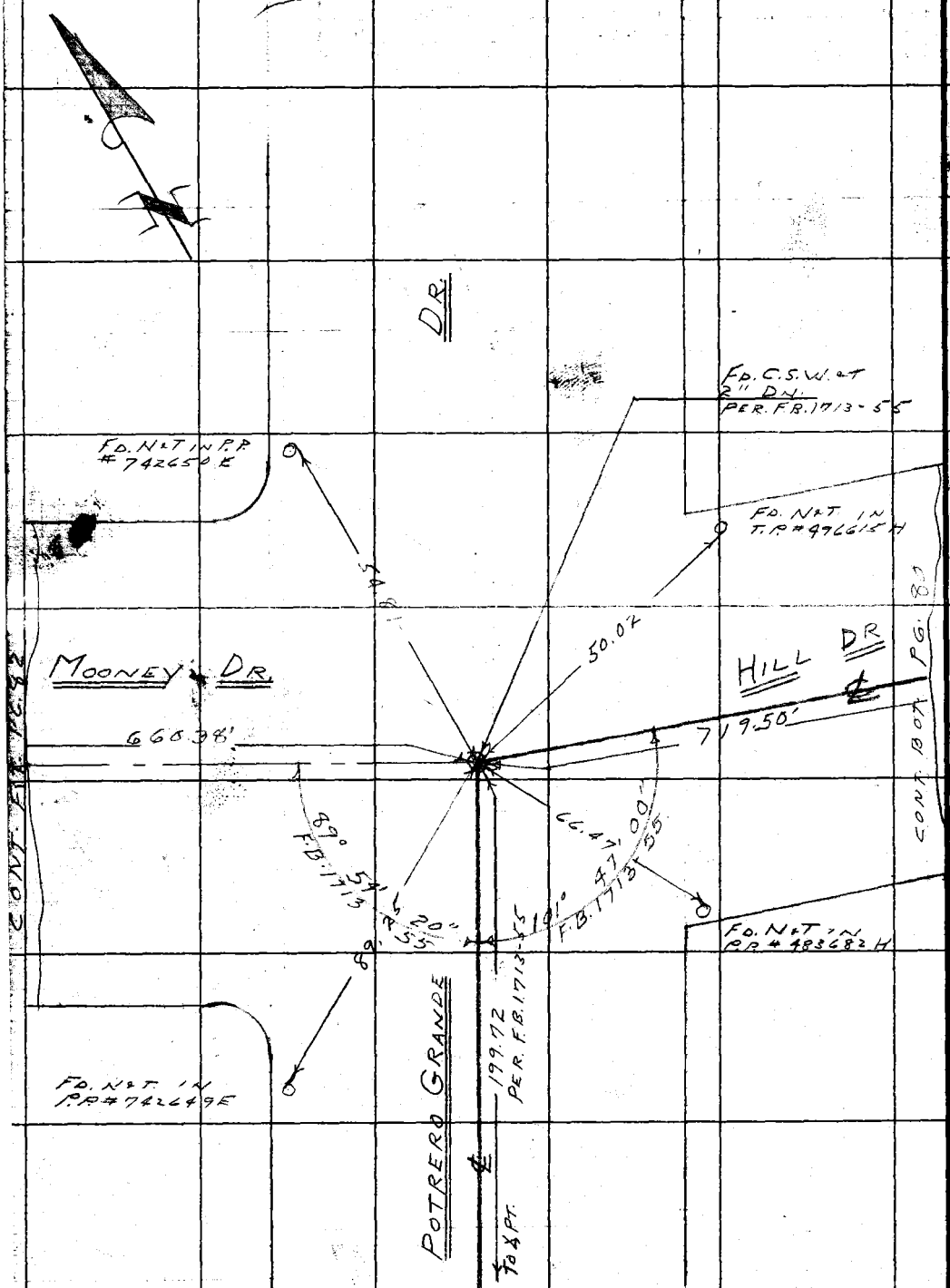

To Top Pg. 73

RETURN TO
LOS ANGELES COUNTY SURVEYOR
726 LOS ANGELES COUNTY
ENGINEERING BLDG.
Do not extend notes this side of this line.

Note: Any Additions or Changes on This Sheet Must be Made or Circled in Red Ink With Date and Name of Person Making Change.

PWFB 1225 391, 392

F. B. 1743 Pg. 75

Notes Ck'd by Finley	Survey of KENTON DR.
Map No.	W. O. 0303.00 Tape No. 0163 Std. 68 °F
Office Work	Surveyed by J. MUSLIN
Checked	Notes J. M. Date 7-12-54
Date	Indexed A. C. Johnson

W.S. 32 D-1

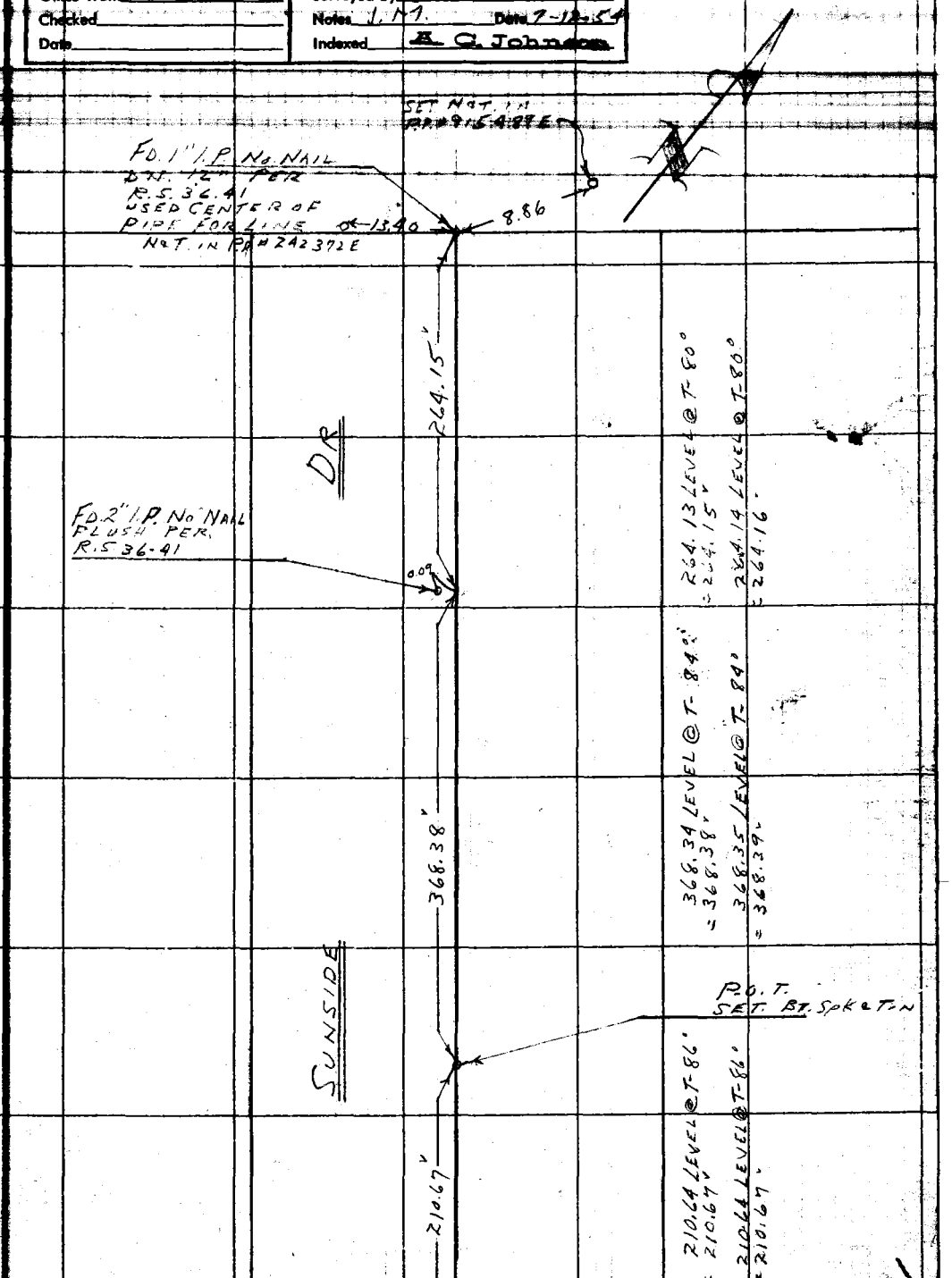

TO LT. PG. 72

Note: Any Additions or Changes on This Sheet Must be Made or Circled in Red Ink With Date and Name of Person Making Change.

Do not extend notes this side of this line.

RETURN TO
LOS ANGELES COUNTY SURVEYOR
726 LOS ANGELES COUNTY
ENGINEERING BLDG.

76F3098 247 4-53

F. B. ~~1713~~ PG. ~~76~~

PWFB 1225

393

W.S. 36 D-2

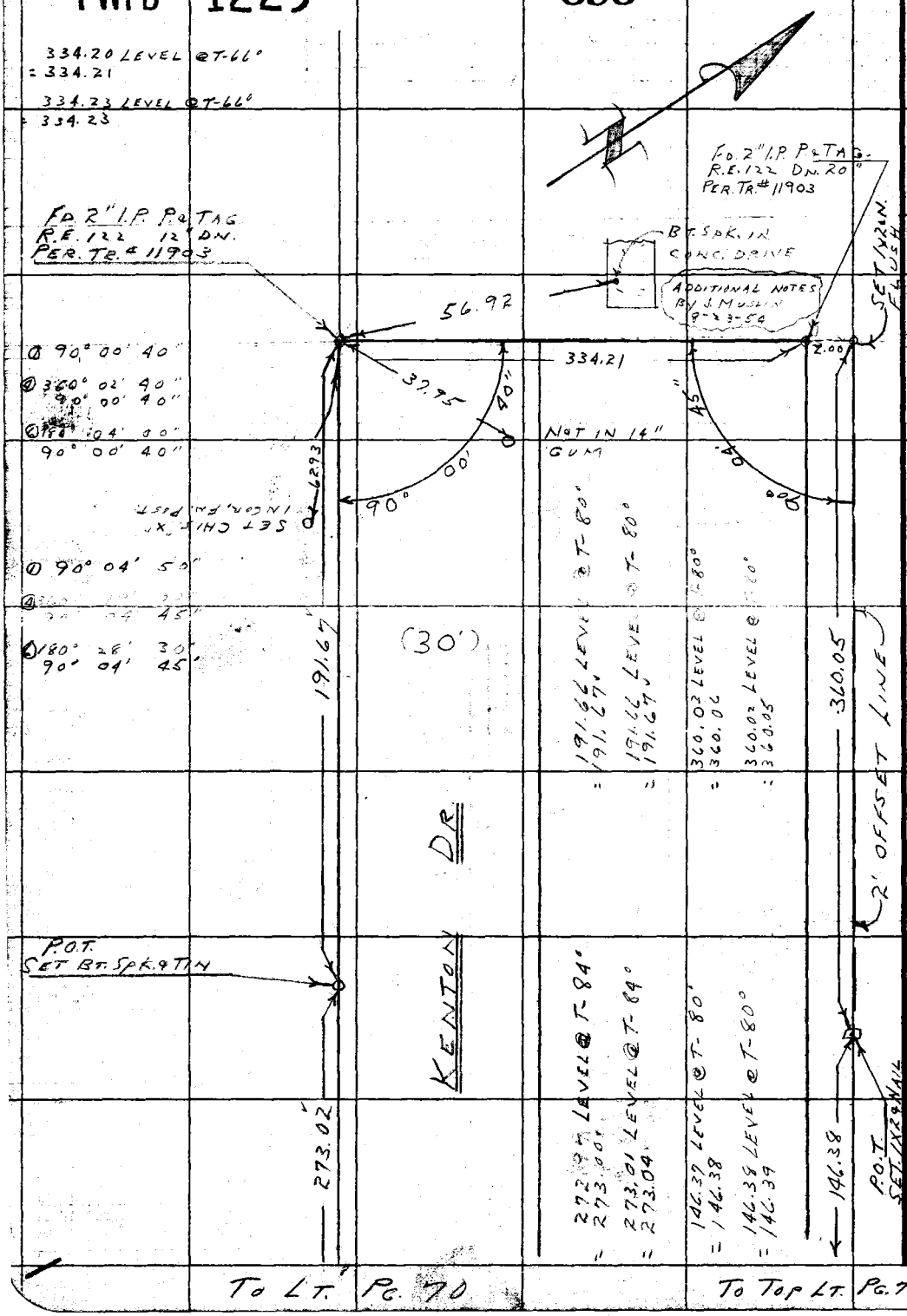

RETURN TO
LOS ANGELES COUNTY SURVEYOR
726 LOS ANGELES COUNTY
ENGINEERING BLDG.

Do not extend notes this side of this line.

Note: Any Additions or Changes on This Sheet Must be Made or Circled in Red Ink With Date and Name of Person Making Change.

To Lt. Pg. 70

To Top Lt. Pg. 70

PWFB 1225

394

Notes Ck'd by KRM	Survey of KENTON DR.
Map No.	W. O. 030300 Tape No. 1155 St'd. 68 °F
Office Work	Surveyed by J.J. LANIGAN.
Checked	Notes J.J.L. Date 4-26-55
Date	Indexed C. Johnson 5-5-55

F. B. 1713 PG. 77

CENTER-LINE
SURVEY
of
STEDDUM DR.
(PRIVATE ST)
KENTON DR
C.I. 1719.14

J.J. LANIGAN.
M. NATAPOFF.
J.C. RIKE.
C.L. LEE

Note: Any Additions or Changes on This Sheet Must be Made or Circled in Red Ink With Date and Name of Person Making Change.

Do not extend notes this side of this line.

RETURN TO
LOS ANGELES COUNTY SURVEYOR
726 LOS ANGELES COUNTY
ENGINEERING BLDG.

76F3098 247 4-53

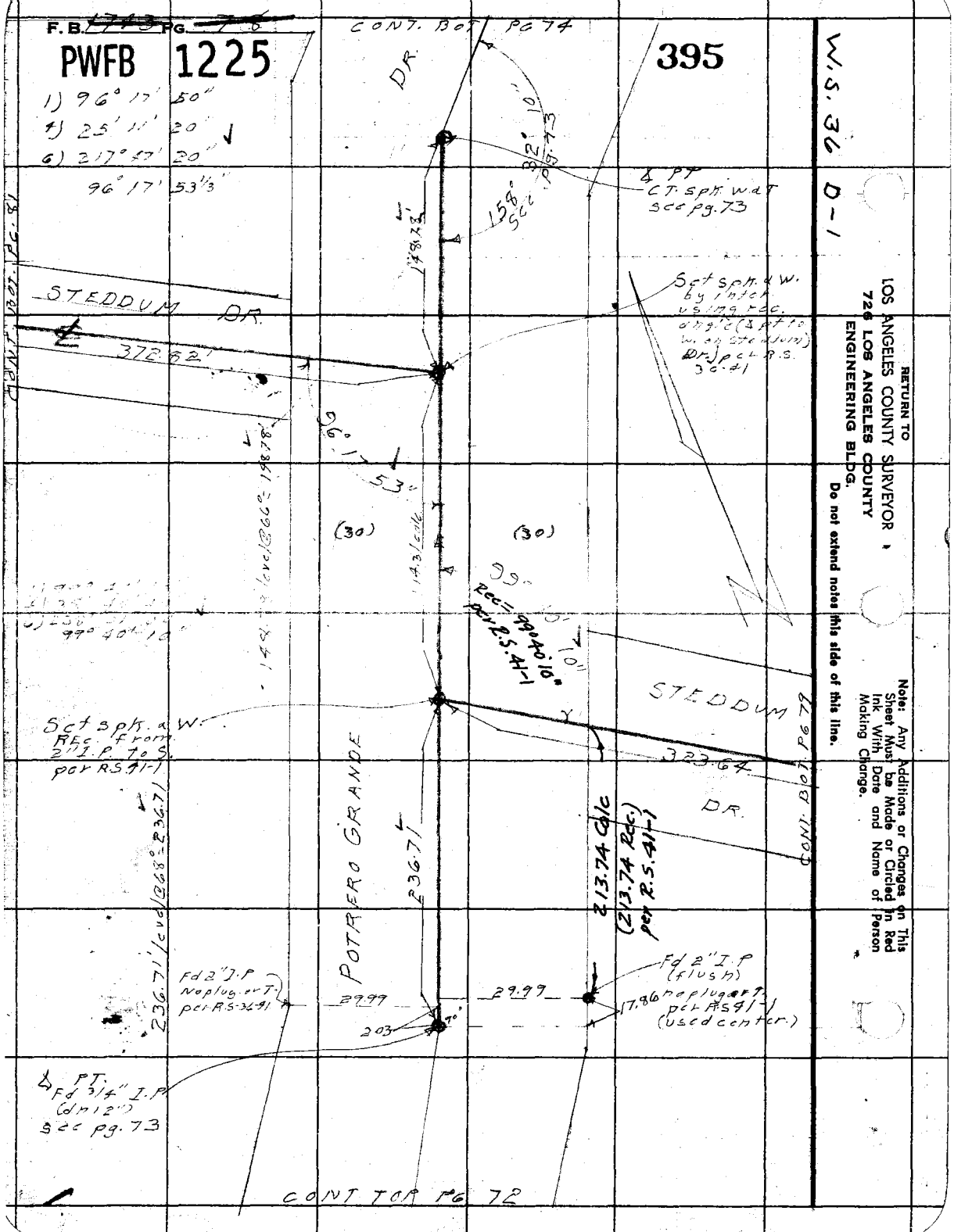
F.B. PG.
PWFB 1225
395
W.S. 36 D-1
1) 96° 17' 50"
4) 25' 11' 20"
6) 217° 47' 20"
96° 17' 53 1/3"
CONT. BOT. PG 74
DR.
STEDDUM DR.
372.82'
Sct spk. & W. by inter. using rec. angle (℄ pt to W. on Steddum) Dr. per R.S. 36-41
96° 17' 53"
(30)
(30)
Rec = 99° 40' 10" per R.S. 41-1
99° 40' 10"
STEDDUM
323.64
DR.
CONT. BOT. PG 79
Sct spk. & W. Rec. from 2" I.P. to S. per R.S. 41-1
POTRERO GRANDE
236.71
213.74 Calc (213.74 Rec.) per R.S. 41-1
236.71'/cvd @ 68° = 236.71
Fd 2" I.P. No plug or T. per R.S. 36-41
29.99
29.99
203
Fd 2" I.P. (flush) no plug or T. per R.S. 41-1 (used center.)
17.86
℄ PT. Fd 3/4" I.P. (dn 12") see pg. 73
CONT TOP PG 72
RETURN TO
LOS ANGELES COUNTY SURVEYOR
726 LOS ANGELES COUNTY
ENGINEERING BLDG.
Do not extend notes this side of this line.
Note: Any Additions or Changes on This Sheet Must be Made or Circled in Red Ink With Date and Name of Person Making Change.

PWFB 1225 396 397

F. B. ~~1742~~ PG. ~~77~~

Notes Ck'd by [illegible]
Map No.
Office Work
Checked
Date

Survey of KENTON DR.
W. O. 8503 Tape No. C155 St'd. 68 °F
Surveyed by J. J. LANIGAN
Notes J. J. L. Date 4-26-55
Indexed A. C. Johnson

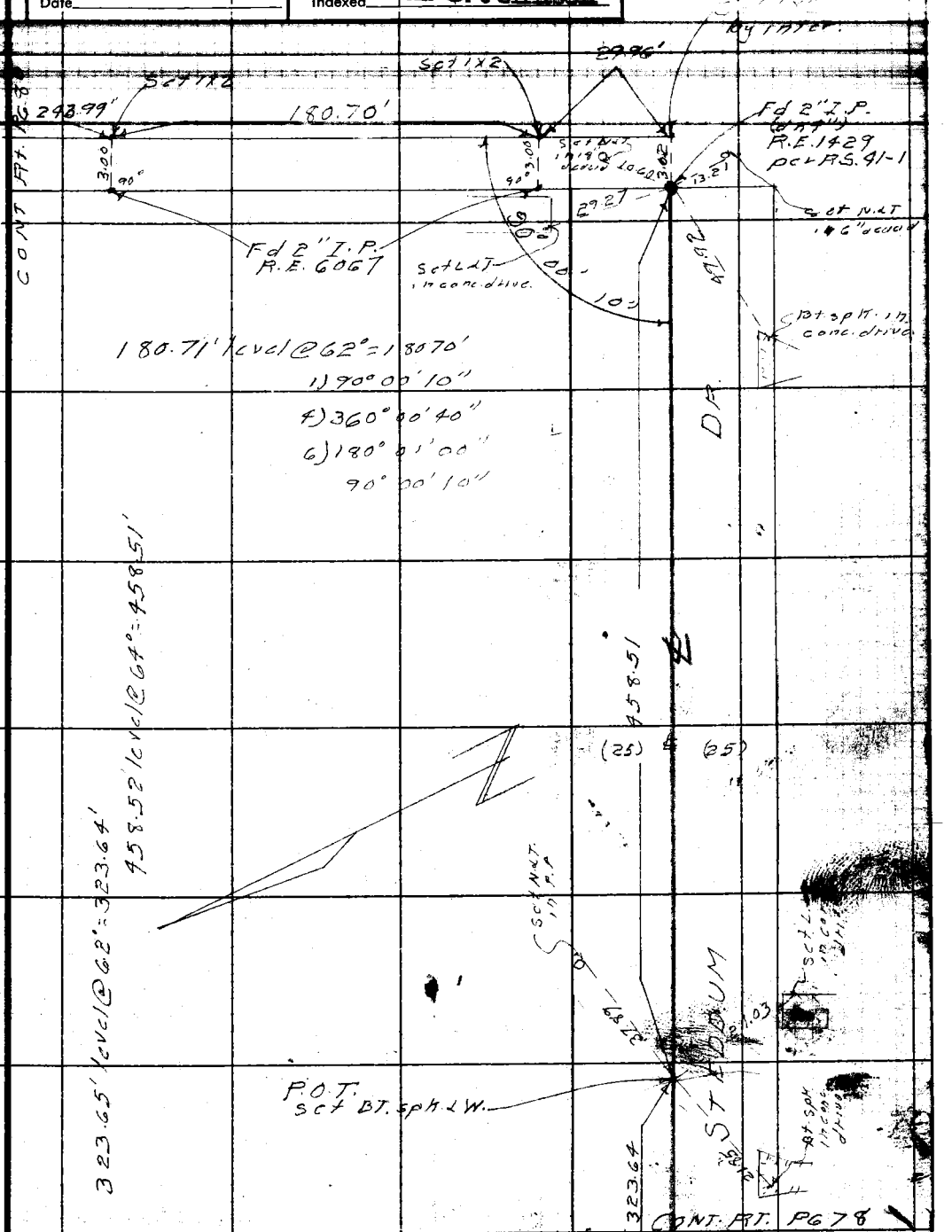

Note: Any Additions or Changes on This Sheet Must be Made or Circled in Red Ink With Date and Name of Person Making Change.

Do not extend notes this side of this line.

RETURN TO
LOS ANGELES COUNTY SURVEYOR
726 LOS ANGELES COUNTY
ENGINEERING BLDG.

76F3095 247 4-53

F. B. ~~1743~~ PG. ~~80~~

PWFB 1225

398

W.S. 36 D-1

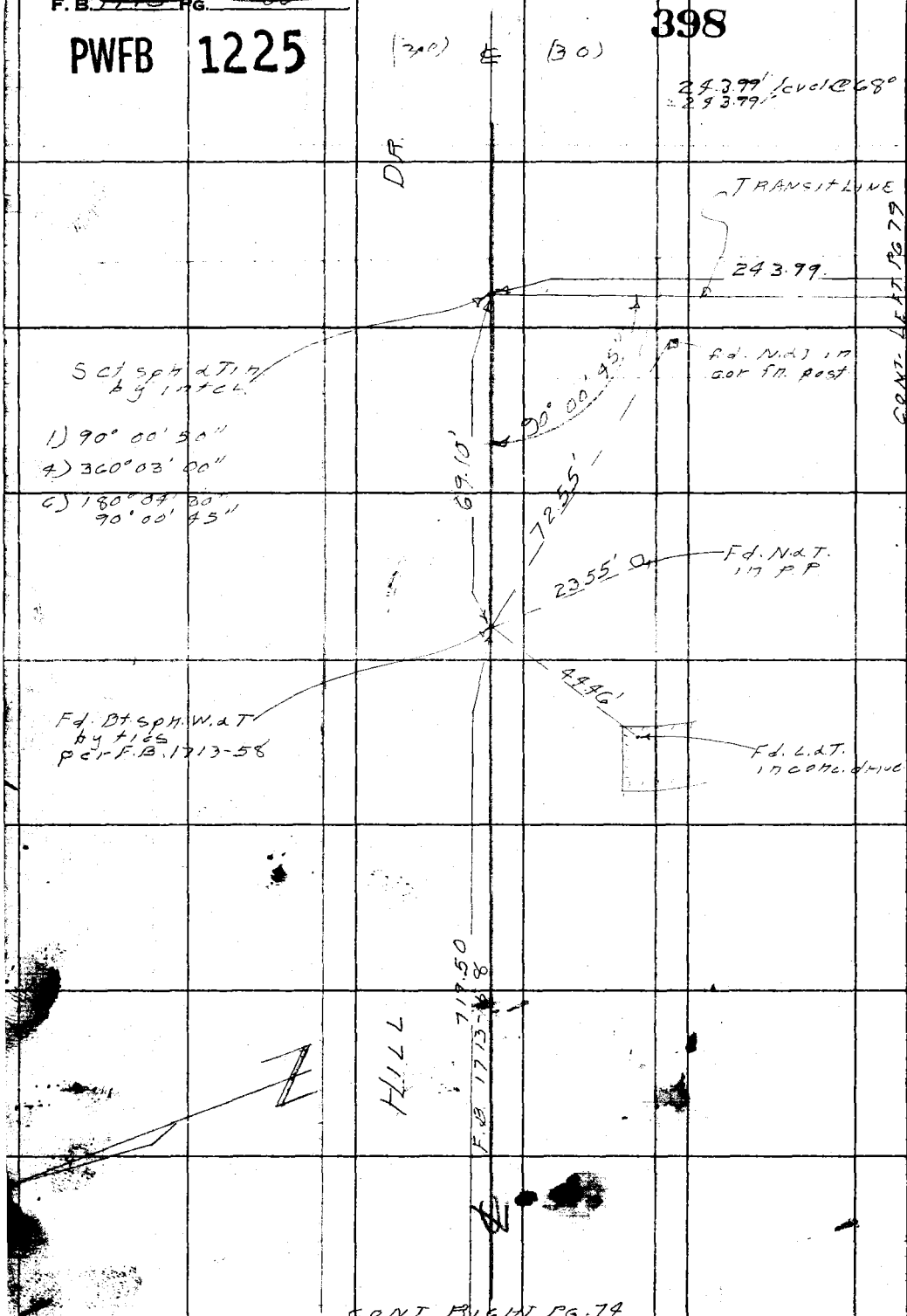

RETURN TO
LOS ANGELES COUNTY SURVEYOR
726 LOS ANGELES COUNTY
ENGINEERING BLDG.

Do not extend notes this side of this line.

Note: Any Additions or Changes on This Sheet Must be Made or Circled in Red Ink With Date and Name of Person Making Change.

PWFB 1225

399

F. B. ~~1743~~ Pg. ~~81~~

Notes Ck'd by VRM	Survey of MENION LIN
Map No.	W. O. 6303 Tape No. 6155 St'd. L °F
Office Work	Surveyed by J. J. LANIGAN
Checked	Notes J. J. L. Date 4-25-54
Date	Indexed A. C. Johnson

W.S. 36 D-1

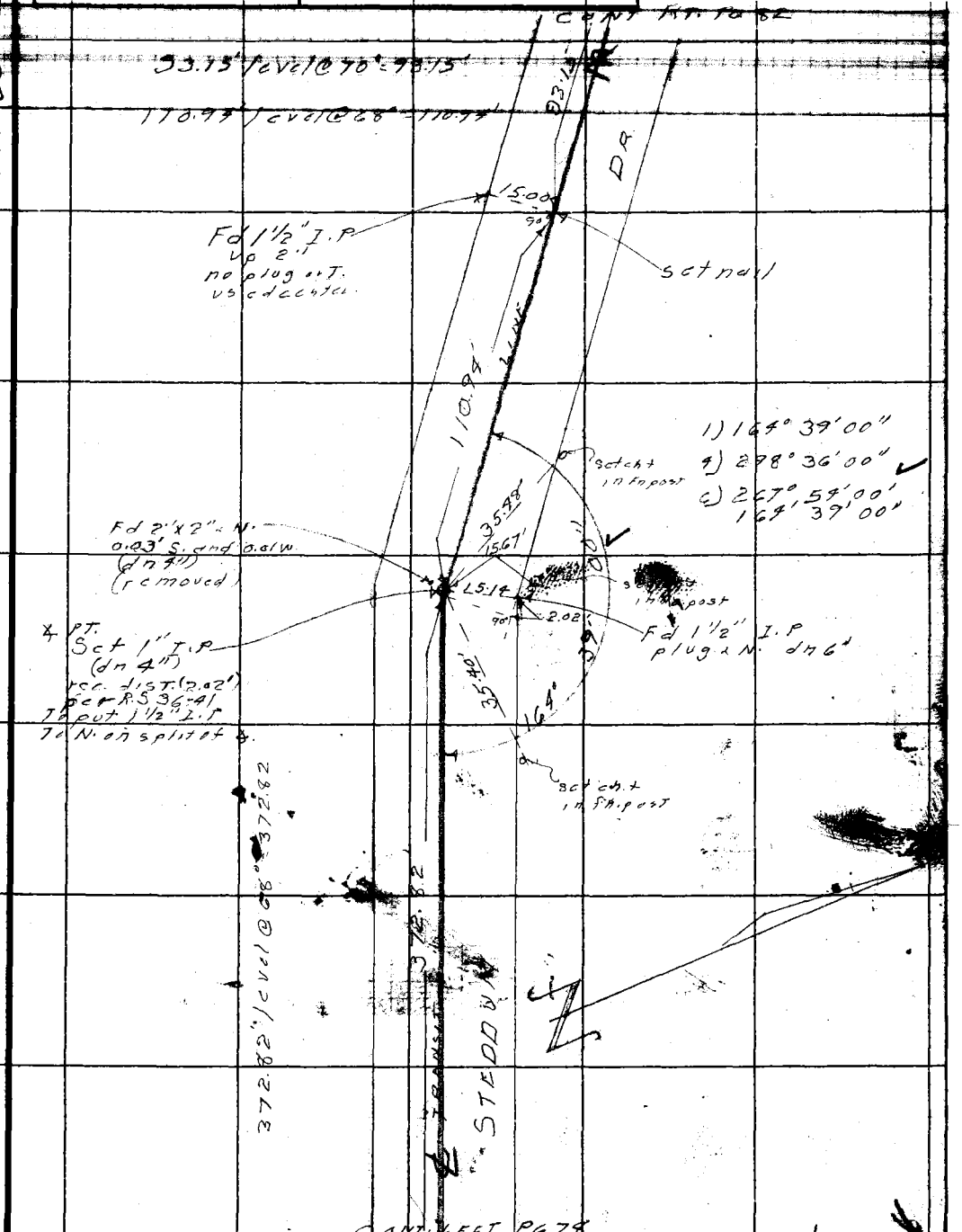

Note: Any Additions or Changes on This Sheet Must be Made or Circled In Red Ink With Date and Name of Person Making Change.

Do not extend notes this side of this line.

RETURN TO
LOS ANGELES COUNTY SURVEYOR
726 LOS ANGELES COUNTY
ENGINEERING BLDG.

76F3098 247 4-53

F. B. 1743 PG. 82 PWFB 1225 400

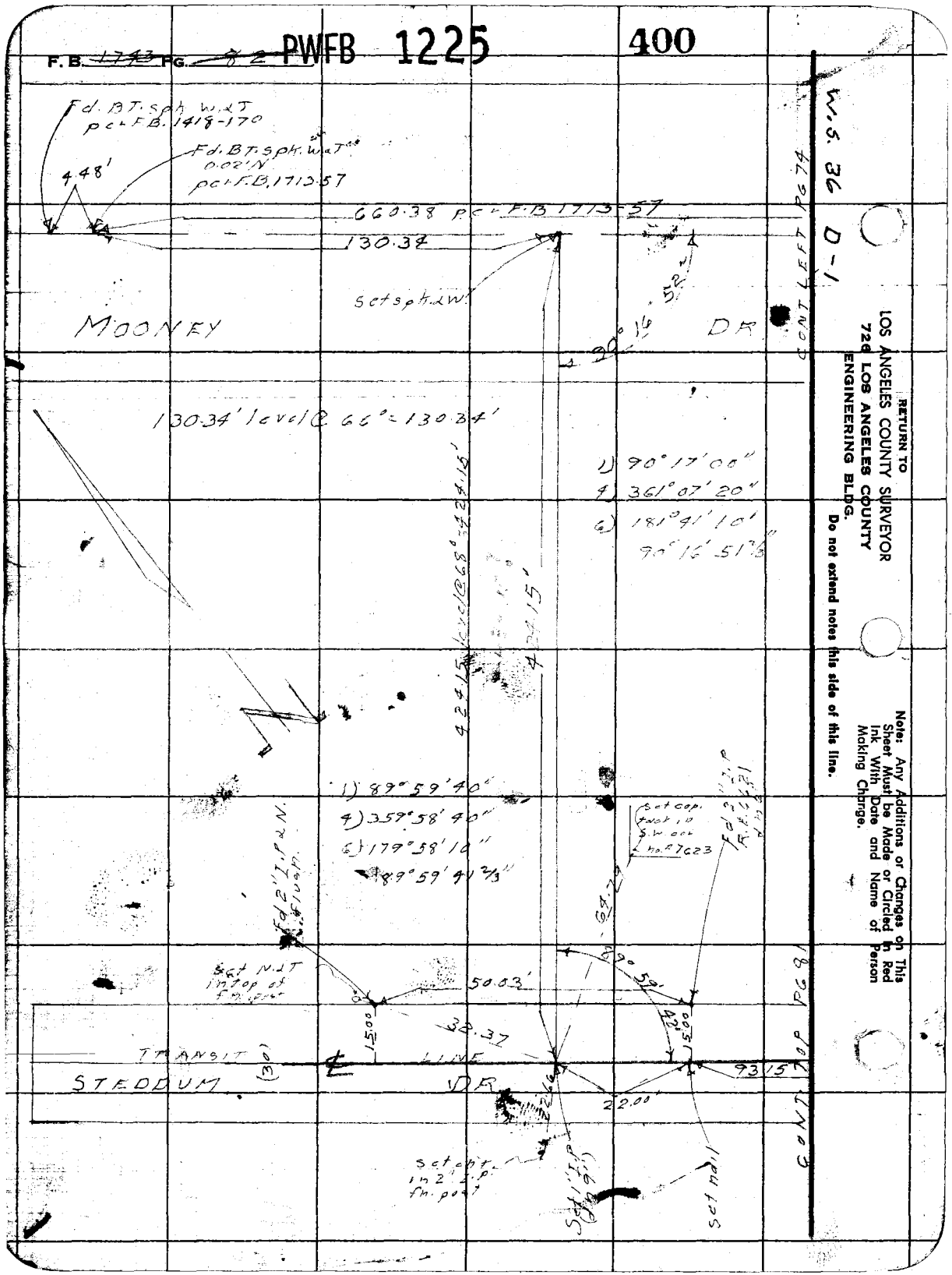

RETURN TO
LOS ANGELES COUNTY SURVEYOR
720 LOS ANGELES COUNTY
ENGINEERING BLDG.

Do not extend notes this side of this line.

Note: Any Additions or Changes on This Sheet Must be Made or Circled in Red Ink With Date and Name of Person Making Change.

Notes Ck'd by	Survey of KENTON DR.
Map No.	W. O. 7717 Tape No. 3rd. °F
Office Work	Surveyed by J. MUSLIN
Checked	Notes J.M. J.G. Date 7-7-54
Date	Indexed

F. B. 194 Pg. 85

C.1719.14

KENTON DR.

TOPOG

ON

KENTON DR.

FROM

POTRERO GRANDE DR. TO TR. LINE

J. MUSLIN
J. GREGORY
T. OMASHI
W.A. MOODYMAN

Note: Any Additions or Changes on This Sheet Must be Made or Circled in Red Ink With Date and Name of Person Making Change.

Do not extend notes this side of this line.

RETURN TO
LOS ANGELES COUNTY SURVEYOR
726 LOS ANGELES COUNTY
ENGINEERING BLDG.

76F3008 247 4-53

F.B. 1743 Pg. 86

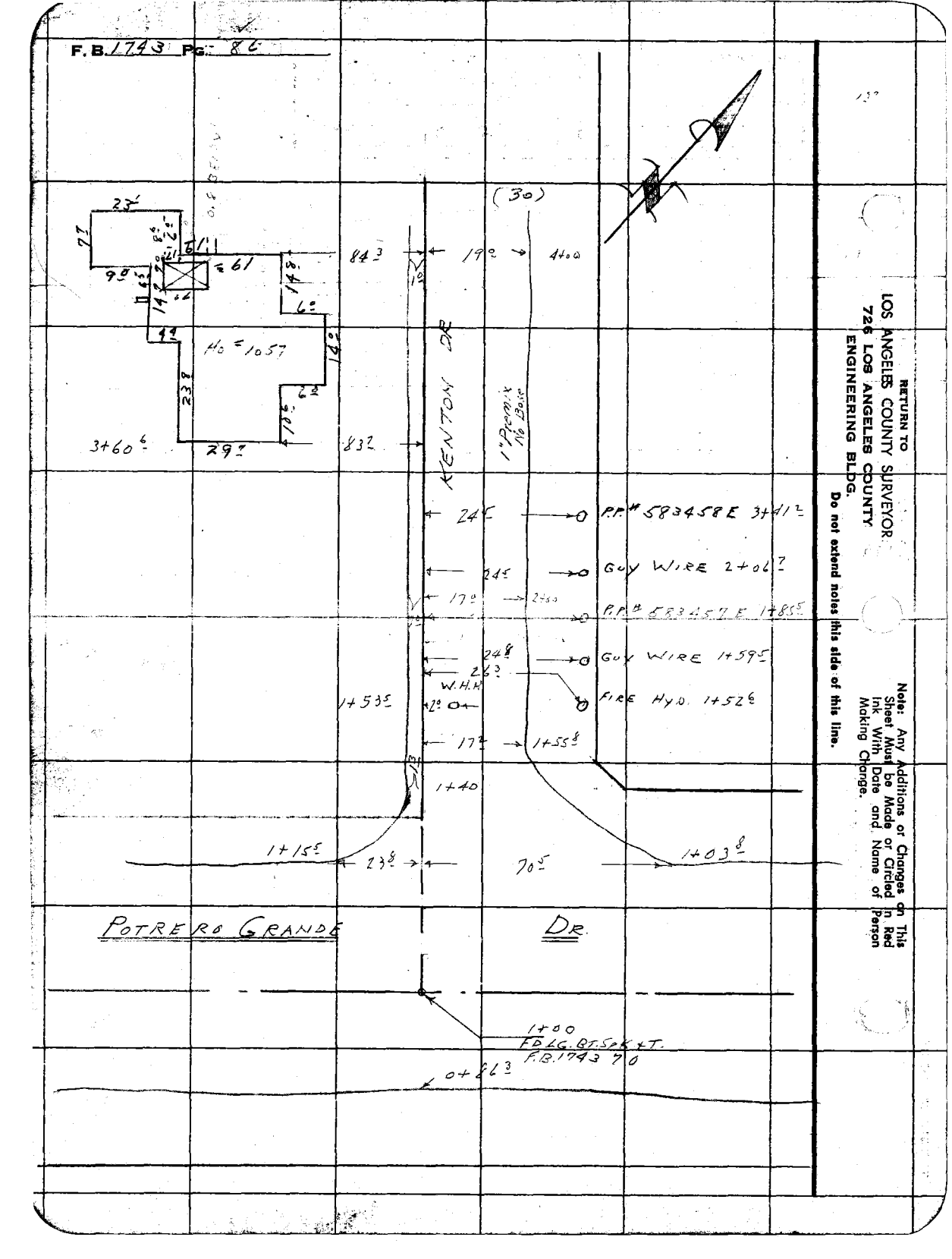

RETURN TO
LOS ANGELES COUNTY SURVEYOR
726 LOS ANGELES COUNTY
ENGINEERING BLDG.

Do not extend notes this side of this line.

Note: Any Additions or Changes on This Sheet Must be Made or Circled in Red Ink With Date and Name of Person Making Change.

Notes Ck'd by	Survey of KENTON DR
Map No.	W. O. 1919.14 Tape No. Sr'd. of
Office Work	Surveyed by J. MUSLIN
Checked	Notes J. M. & J. G. Date 9-7-54
Date	Indexed C. JOHNSON

F. B. 1743 PG. 87

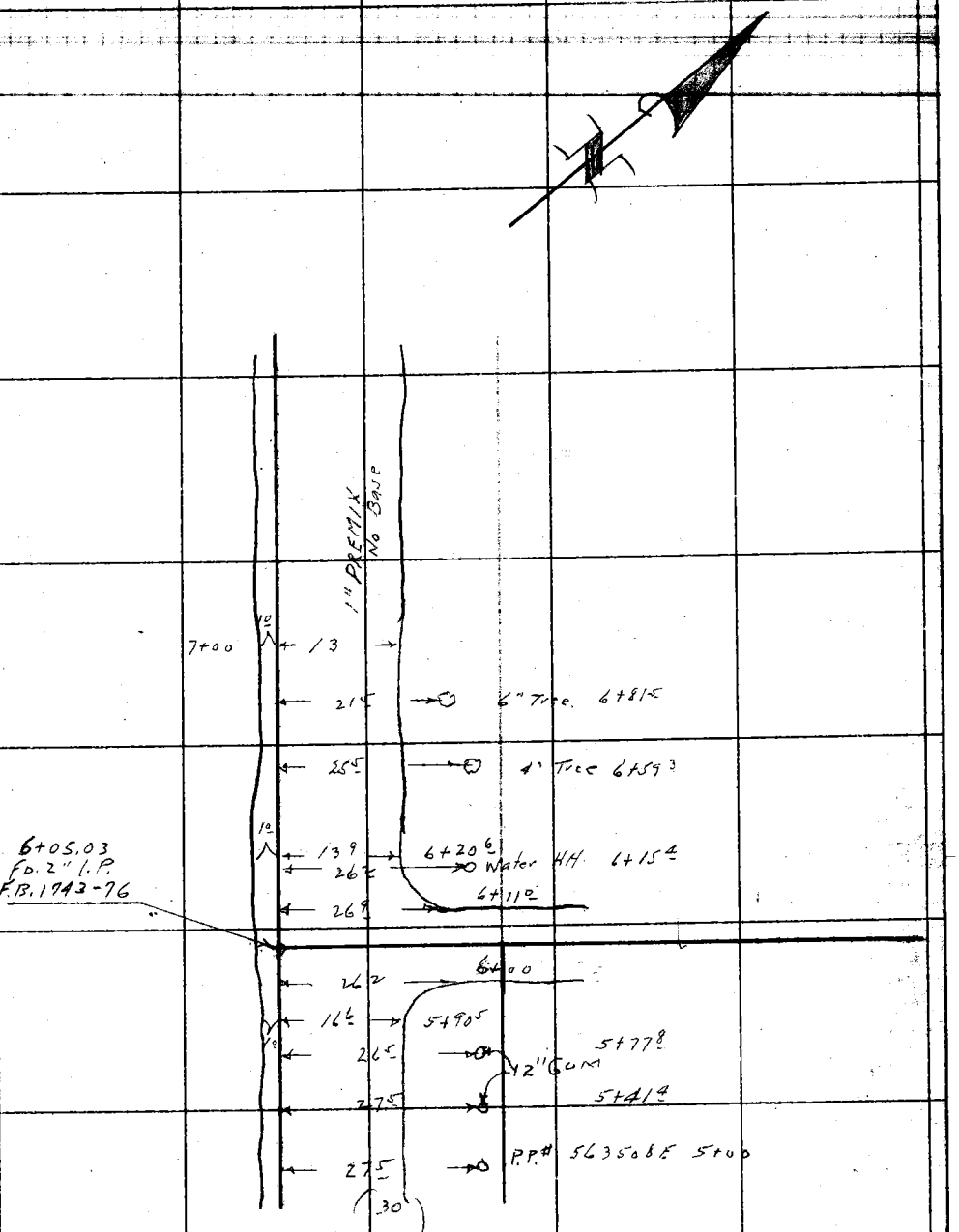

To Top Pg 86

Note: Any Additions or Changes on This Sheet Must be Made or Circled in Red Ink With Date and Name of Person Making Change.

Do not extend notes this side of this line.

RETURN TO
LOS ANGELES COUNTY SURVEYOR
726 LOS ANGELES COUNTY
ENGINEERING BLDG.

76F3095 247 4-53

RETURN TO
LOS ANGELES COUNTY SURVEYOR
726 LOS ANGELES COUNTY
ENGINEERING BLDG.

Note: Any Additions or Changes on This Sheet Must be Made or Circled in Red Ink With Date and Name of Person Making Change.

Do not extend notes this side of this line.

F.B. 1743 PG. 88

F. B. 1743 Pg. 1/84

Profile No. ____ Notes Red. ____ Date ____ Plotted ____ Date ____ Job No. 1719.14 Division No. ____

X-Sec. No. ____ Notes Chkd. ____ Date ____ Checked ____ Date ____ Survey of KENTON DR. Survey by J. MUSLIN Notes J.G. Date [illegible] Map No. ____ Indexed C. Johnson Date ____

C 1719.14

KENTON DR.

"X"-SECTIONS

ON

KENTON DR.

FROM

POTRERO GRANDE DR. TO TRACT LINE

STATION	B. S.	H. I.	F. S.	ELEV.

J. MUSLIN
J. GREGORY
T. OHASHI
W.A. MOODYMAN

NOTE: ANY ADDITIONS OR CHANGES ON THIS SHEET MUST BE MADE OR CIRCLED IN RED INK, WITH DATE AND NAME OF PERSON MAKING CHANGE.

PLEASE RETURN TO
LOS ANGELES COUNTY SURVEYOR
726 LOS ANGELES COUNTY ENGINEERING BLDG.

Do not extend notes this side of this line.

76L298 307 8-53

76L298 307 8-58

PLEASE RETURN TO
LOS ANGELES COUNTY SURVEYOR
726 LOS ANGELES COUNTY ENGINEERING BLDG.

NOTE: ANY ADDITIONS OR CHANGES ON THIS SHEET MUST BE MADE OR CIRCLED IN RED INK, WITH DATE AND NAME OF PERSON MAKING CHANGE.

Do not extend notes this side of this line.

F.B. 1743 Pg. 90 Job No 2212/4 Division No. Profile
Survey of KENTON DR. Plotted No.
Survey by J. MUSLIN Notes J. GREGORY Date X-Sec.
Indexed C. Johnson Date Notes Red. Date
Date Notes Chkd. Date
Checked No.
Date

STATION	B. S.	H. I.	F. S.	ELEV.	Lt / ℄ : S. Line Kenton Dr	Rt
BM WM 727		1		366 65	BM WM 727 Elev. 366.652 AB 1642-95	
					Kenton Dr & Potrero Grande Dr NW. Cor.	
	7 46	374 11			Bf Spk in W. side of PP # 458719 E	
1700			7 95	366 16	Int Potrero Grande Dr ℄	S. Line Kenton Dr
1			10 12	366 99		100 on ℄ Potrero Grande
1			5 19	368 92	100 on ℄ Potrero Grande	
1703 ℄			10 38	366 73		79.5 Rt. Pvmt
1715 ℄			8 05	366 06	23 ℄ BC. Pvmt	
1716 ℄			8 85	365 16		℄ Gutter.
1740			6 89	367 22	1° EC Pvmt	
1765			6 24	366 87		17 ± EC Pvmt.
1750			6 03	366 08		℄
1			6 58	367 53		17.8 Edge Pvmt.
1			6 6	366 5		20 Gutter
1			5 9	368 2		24 T. Brk
1			6 3	367 8		30 P/L
1			7 5	366 5		115 Back of Inc
1			6 10	366 01	1° Edge Pvmt Gutter.	
1			4 0	37 1	80 Dist Poly	
2400			2 59	37 72		℄
1			3 03	371 08		17 Edge Pvmt Gutter

76L298 307 8-53

PLEASE RETURN TO
LOS ANGELES COUNTY SURVEYOR
726 LOS ANGELES COUNTY ENGINEERING BLDG.

NOTE: ANY ADDITIONS OR CHANGES ON THIS SHEET MUST BE MADE OR CIRCLED IN RED INK, WITH DATE AND NAME OF PERSON MAKING CHANGE.

Do not extend notes this side of this line.

STATION	B. S.	H. I.	F. S.	ELEV.	KENTON DR. (LT)	℄ (RT)
		374 11				22 T.
2+00			25	371 6		22 T Brk.
/			32	370 9		30 P/L
/			+04	374 5	165 Dist Bdy	
T.P.	10 57	383 99	069	373 42		
3+00			230	381 69		℄
/			283	381 16		18 Edge Pvmt
/			26	381 4		30 P/L
/			52	378 8		115 Back lot line
/			280	381 19	1° Edge Pvmt	
/			41	379 9	165 Dist Bdy	
T.P.	10 97	394 25	071	383 28		
3+92 6			65	387 8	117 6 Top 2" Outlet to Ho #	1057
3+66			584	388 41		℄
/			647	387 78		19 Edge Pvmt Gutter
/			64	387 9		31 B. Wall
/			500	389 25		T. Wall
/			670	387 55		115 B. Wall
/			530	388 95		115 T. Wall
4+00			67	387 6	101 6 Gr over 4" Outlet Ho #	1057
/			75	386 8	101 6 Top	/

Profile Notes Red. ____ Plotted ____ Job No. 1719.14 Division No. ____
No. ____ Date ____ Date ____ Survey of KENTON DR.
X-Sec. Notes Chkd. ____ Checked ____ Survey by J. MUSLIN Notes J.G. Date 7-8-54
No. ____ Date ____ Date ____ Map No. ____ Indexed C. JOANDEAU Date ____

F. B. 1743 Pg. 91

76L298 307 8-53

PLEASE RETURN TO
LOS ANGELES COUNTY SURVEYOR
726 LOS ANGELES COUNTY ENGINEERING BLDG.

NOTE: ANY ADDITIONS OR CHANGES ON THIS SHEET MUST BE MADE OR CIRCLED IN RED INK, WITH DATE AND NAME OF PERSON MAKING CHANGE.

Do not extend notes this side of this line.

F.B. 1743 Pg. 92 Job No. 717.4 Division No. Notes Red. Plotted
Survey of KENTON DR. Date Date No.
Survey by J. MUSLIN Notes J. GREGORY Notes Chkd. Checked X-Sec.
Indexed A.C. Johnson Date Date Date No.
Profile

STATION	B. S.	H. I.	F. S.	ELEV.	KENTON DR (LT) ℄	(RT.)
		394 25				
3+38			83	3810		℄
"			60	3883	20 L Top Wall	
3+37			68	3815	20 L B. "	
3+37			61	3832	75 T. Wall	
3+38			73	3810	75 B. "	
"			61	3882	125 T. Wall	
"			87	3806	125 B. Wall	
3+67			465	3860		℄
"			498	3892 7		19 Edge Pvmt & Gutter
"			15	3927		47 T. Brk Slope to East
"			19	3933		95 T. Brk " "
"			45	3899		110 B. Slope " "
4+00			157	3928		℄
"			205	3920		19 Edge Pvmt & Gutter
"			11	3932		31 Back Conc Wall
"			+21	3961		31 Top " "
T.P.	10 99	404 78	046	3979		
4+213			1045	39433		℄
"			1178	39300		Edge Pvmt & Gutter
"			107	3941	"	31 B. Wall

76L298 307 8-53

PLEASE RETURN TO
LOS ANGELES COUNTY SURVEYOR
726 LOS ANGELES COUNTY ENGINEERING BLDG.

NOTE: ANY ADDITIONS OR CHANGES ON THIS SHEET MUST BE MADE OR CIRCLED IN RED INK, WITH DATE AND NAME OF PERSON MAKING CHANGE.

Do not extend notes this side of this line.

STATION	B. S.	H. I.	F. S.	ELEV.	KENTON DR LT ℄	Rt.
		404 78				
4+23			95	3953		31 T. Wall
/			69	3979		37 T. Brk.
/			53	3995		60 Brk
/			69	3979		140 Back lot lines
4+28			10 39	394 39		19 Edge pvmt & Gutt
4+28			90	3958		31 B. Brk
/			40	4008		39 T. Brk
/			20	4028		65 Brk
/			31	4017		115 Back lot lines
TP	1 07	405 26	0 59	404 19		
5+00			645	398 81		℄ Edge Pvmt & Gutt
/			693	398 33		17 Edge Pvmt & Gutt
/			26	4027		37 T. Brk
/			06	4047		115 Back lot lines
/			55	3998	5 T. Brk.	
/			58	3995	15 Brk	
/			144	3909	75 B. Brk.	
/			184	3869	165 D.S. Bdy	
5+90			483	400 43		16 BC Pvmt
6+00			378	401 48		℄ Edge Pvmt Gutter

Profile Notes Red. ____ Plotted ____ Job No. 171914 Division No. ____
No. ____ Date ____ Date ____ Survey of KENTON DR.
X-Sec. Notes Chkd. ____ Checked ____ Survey by J. MUSLIN Notes J.G. Date 7-8-54
No. ____ Date ____ Date ____ Map No. ____ Indexed G. Jones

F. B. 1743 Pg. 93

76L298 307 8-53

PLEASE RETURN TO
LOS ANGELES COUNTY SURVEYOR
726 LOS ANGELES COUNTY ENGINEERING BLDG.

NOTE: ANY ADDITIONS OR CHANGES ON THIS SHEET MUST BE MADE OR CIRCLED IN RED INK, WITH DATE AND NAME OF PERSON MAKING CHANGE.

Do not extend notes this side of this line.

STATION	B. S.	H. I.	F. S.	ELEV.	KENTON DR (Lt) ℄	(Rt)
		405 26				
6+00			4 48	400 78		18 Gutter
/			4 17	401 09		26 EC Pvmt.
/			3 60	401 66		30 P/L
/			2 5	402 8		65 T. Brk.
/			3 5	401 8		115 Back lot line
/			2 8	402 5	17 T Brk	
/			6 7	398 4	32 B Brk	
/			9 3	396 0	165 Dist Bldg	
TP	10 98	412 37	3 87	40 39		
6+11			10 99	401 38		26 EC Pvmt.
6+20			10 54	401 83		13 [illegible]
7+00			2 74	409 63		℄ Bldg Pvmt Gutter
/			2 98	409 39		13 Bldg Pvmt Gutter
/			2 6	409 8		30 P/L
/			2 2	410 2		36 T. Wall
/			5 0	407 4		72 B Wall
/			5 0	407 4		110 B Wall
/			2 2	410 2		111 T Wall
/			1 7	410 7	15 T Brk	
/			3 2	409 2	26 B Brk	

F. B. 1743 PG. 94
Job No. 1719.14 Division No. ____ Notes Red. ____ Plotted ____ Profile
Survey of KENTON DR. Date ____ Date ____ No. ____
Survey by J. MUSLIN Notes J. GREGORY Notes Chkd. ____ Checked ____ X-Sec.
Indexed B. C. Johnson Date ____ Date ____ Date ____ No. ____

76L298 307 8-53

PLEASE RETURN TO
LOS ANGELES COUNTY SURVEYOR
726 LOS ANGELES COUNTY ENGINEERING BLDG.

NOTE: ANY ADDITIONS OR CHANGES ON THIS SHEET MUST BE MADE OR CIRCLED IN RED INK, WITH DATE AND NAME OF PERSON MAKING CHANGE.

Do not extend notes this side of this line.

STATION	B. S.	H. I.	F. S.	ELEV.	KENTON DR (LT) ℄ (RT)
		412.37			
7+00			46	4078	125 Dist
BM WM728			8[illegible]	404.20	BM WM 728 Elev. 404.198 FB 1642-95 Kenton Dr. [illegible] 510'± W of Potrero Grande Dr Bt Spk in S. Side of Conc. Dr. to Ho # 7447 6 W of E end Drwy

Profile Notes Red. ____ Plotted ____ Job No. 1717.14 Division No. ____ F. B. 1743 Pg. 95
No. ____ Date ____ Date ____ Survey of KENTON DR.
X-Sec. Notes Chkd. ____ Checked ____ Survey by J. MUSLIN Notes J.G. Date 7-8-54
No. ____ Date ____ Date ____ Map No. ____ Indexed C. Johnson Date ____

F. B. 1743 Pg. 96

Job No. Division No. Notes Red. Plotted

Survey of Date Date

Survey by Notes Notes Chkd. Checked

Indexed Date Date Date

Profile

No.

X-Sec.

No.

STATION	B. S.	H. I.	F. S.	ELEV.	

Do not extend notes this side of this line.

NOTE: ANY ADDITIONS OR CHANGES ON THIS SHEET MUST BE MADE OR CIRCLED IN RED INK, WITH DATE AND NAME OF PERSON MAKING CHANGE.

PLEASE RETURN TO

LOS ANGELES COUNTY SURVEYOR

726 Los Angeles County Engineering Bldg.

76L298 307 8-53

lot

F.B. 1743 Pg. 97

Notes Ck'd by	Survey of KENTON DR S.S. DIST
Map No.	W. O. 1719.14 Tape No. Str'd. °F
Office Work	Surveyed by J. MUSLIN
Checked	Notes J. GREGORY Date 7-8-54
Date	Indexed C. Johnson

C.I. 171914

KENTON DR S.S. DIST

TOPOG.

ON

POTRERO GRANDE DR

From O/d P.I. #11 to MOONEY DR

J. MUSLIN
J. GREGORY
T. OHASHI
H.A. MOODYMAN

Note: Any Additions or Changes on This Sheet Must be Made or Circled in Red Ink With Date and Name of Person Making Change.

Do not extend notes this side of this line.

RETURN TO
LOS ANGELES COUNTY SURVEYOR
726 LOS ANGELES COUNTY
ENGINEERING BLDG.

76F3088 247 4-53

F. B. 1743 Pg. 98



RETURN TO
LOS ANGELES COUNTY SURVEYOR
726 LOS ANGELES COUNTY
ENGINEERING BLDG.

Do not extend notes this side of this line.

Note: Any Additions or Changes on This Sheet Must be Made or Circled in Red Ink With Date and Name of Person Making Change.

Notes Ck'd by	Survey of KENTON DR.	F. B. 1743 Pg. 99
Map No.	W. O. 1719.1 Tape No. St'd. °F	
Office Work	Surveyed by J. MUSLIN	
Checked	Notes J. GREGORY Date 7-8-54	
Date	Indexed C. Jonnson	

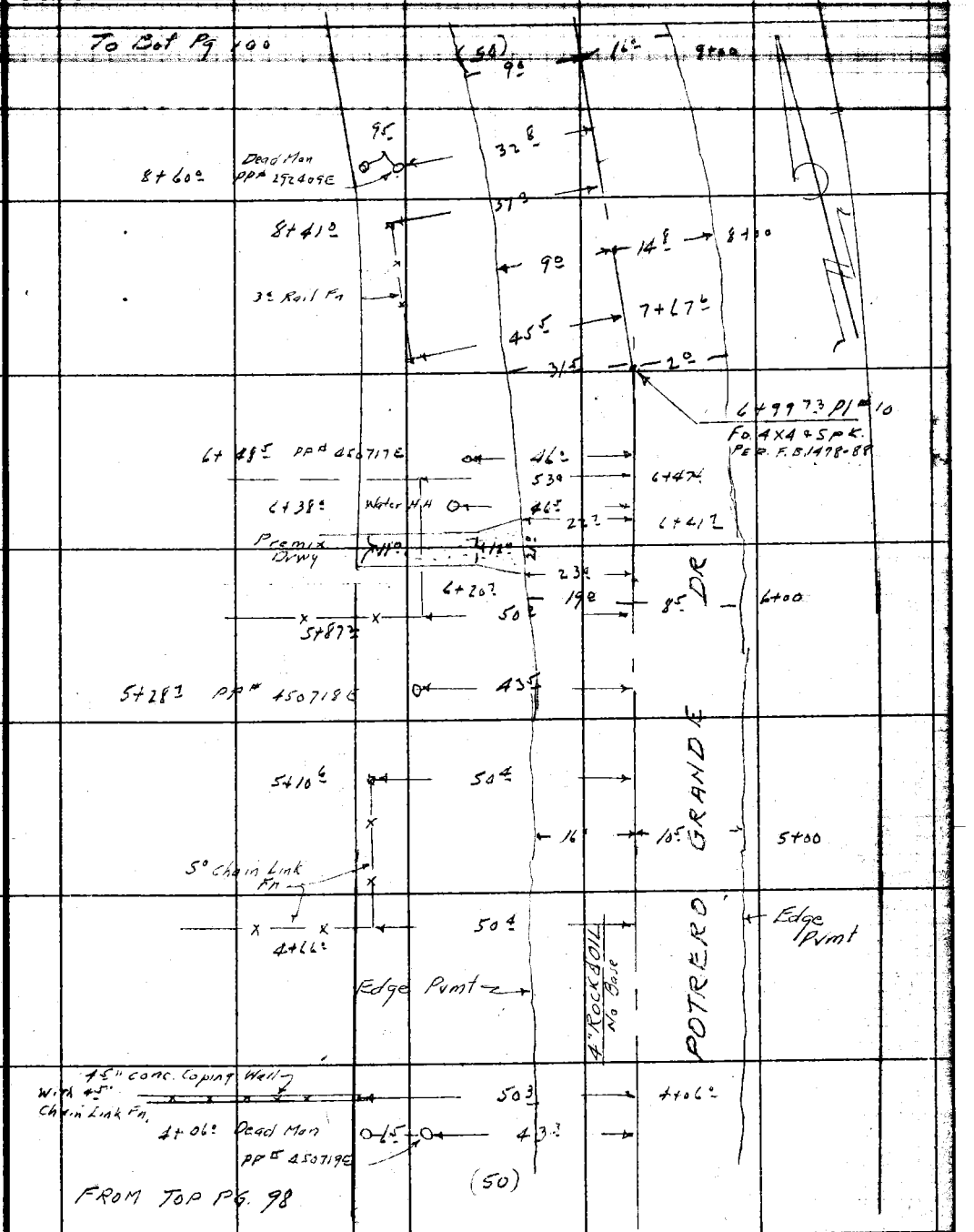

Note: Any Additions or Changes on This Sheet Must be Made or Circled in Red Ink With Date and Name of Person Making Change.

Do not extend notes this side of this line.

RETURN TO
LOS ANGELES COUNTY SURVEYOR
726 LOS ANGELES COUNTY
ENGINEERING BLDG.

76F3098 247 4-53

F.B. 1743 Pg. 102

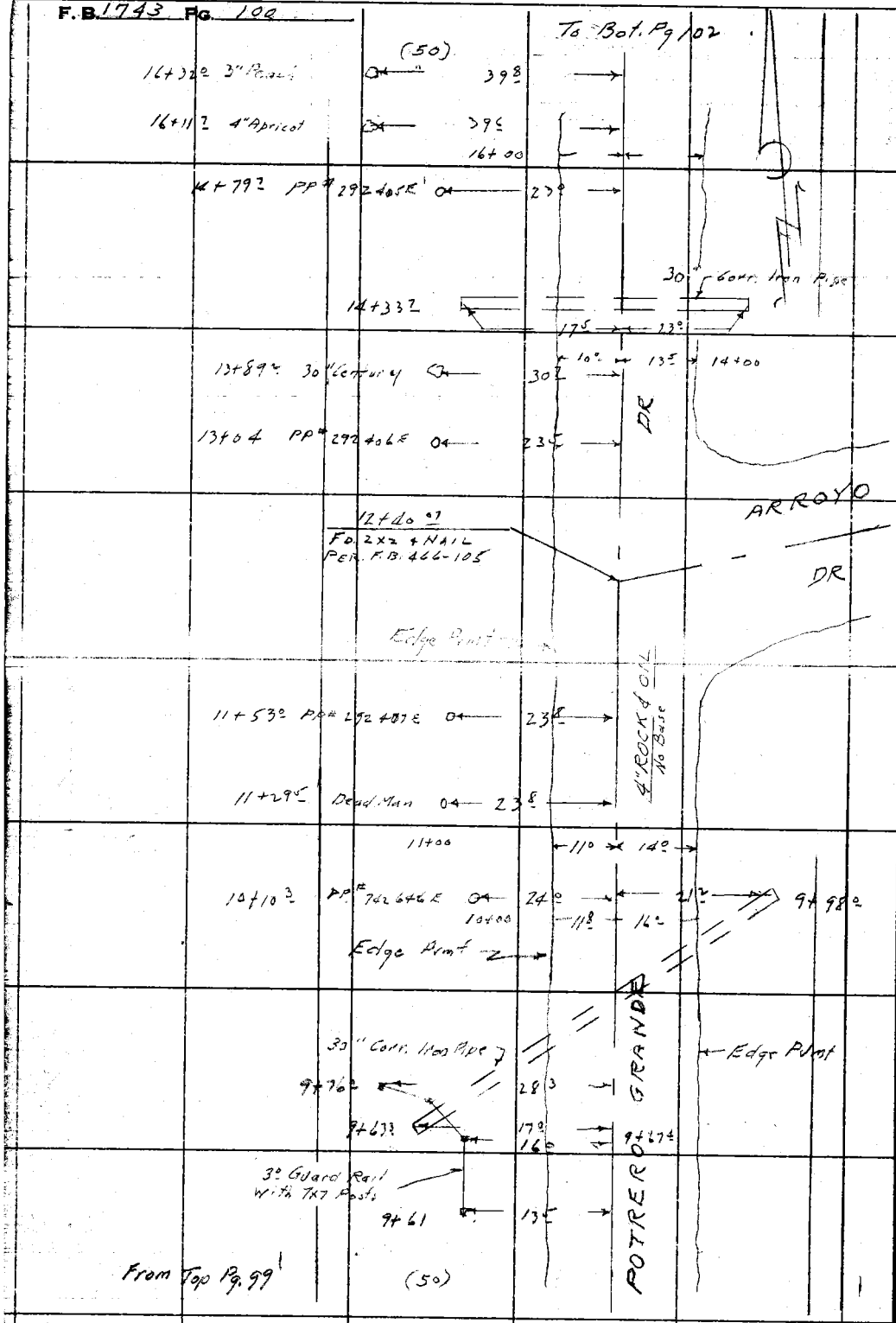

RETURN TO
LOS ANGELES COUNTY SURVEYOR
726 LOS ANGELES COUNTY
ENGINEERING BLDG.
Do not extend notes this side of this line.

Note: Any Additions or Changes on This Sheet Must be Made or Circled in Red Ink With Date and Name of Person Making Change.

Notes Ck'd by	Survey of KENTON DR
Map No.	W. O. 1719.1 Tape No. St'd. °F
Office Work	Surveyed by J. MUSLIN
Checked	Notes J. GREGORY Date 7-8-54
Date	Indexed A. C. JOHNSON

F. B. 1743 PG. 101

To Bot Pg 102

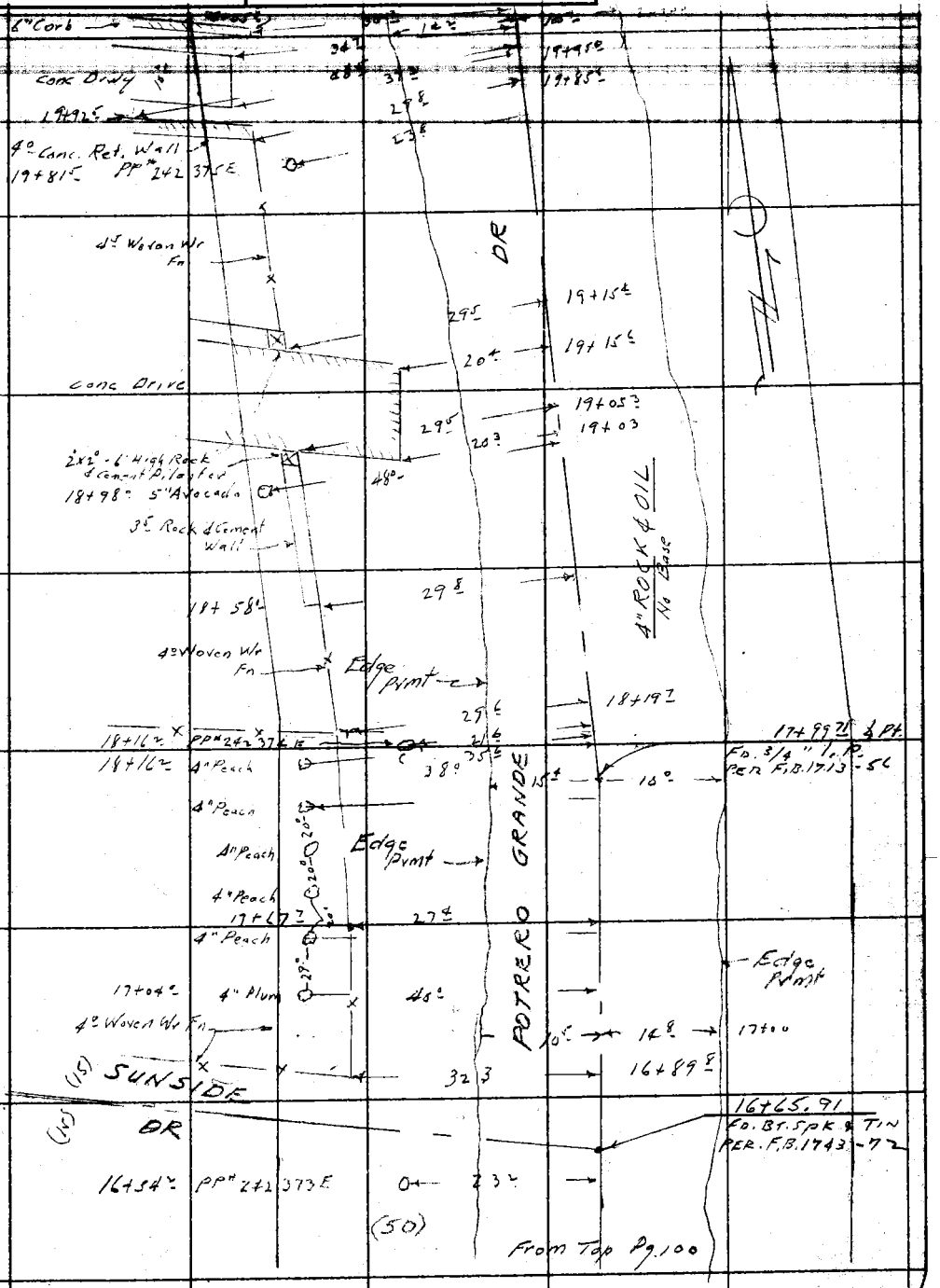

Note: Any Additions or Changes on This Sheet Must be Made or Circled in Red Ink With Date and Name of Person Making Change.

Do not extend notes this side of this line.

RETURN TO
LOS ANGELES COUNTY SURVEYOR
726 LOS ANGELES COUNTY
ENGINEERING BLDG.

76F3098 247 4-53

F. B. 1743 Pg. 102

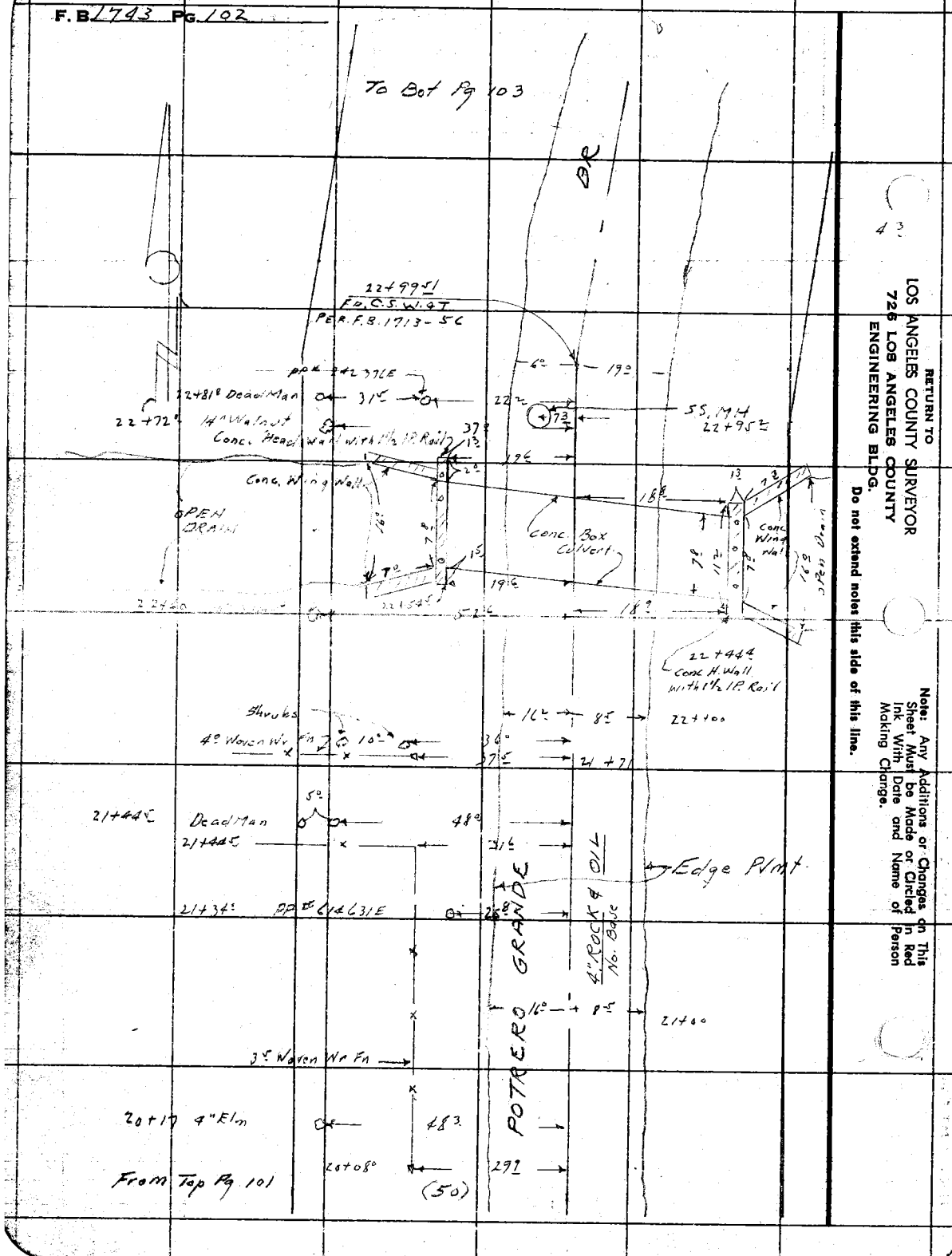

RETURN TO
LOS ANGELES COUNTY SURVEYOR
726 LOS ANGELES COUNTY
ENGINEERING BLDG.
Do not extend notes this side of this line.

Note: Any Additions or Changes on This Sheet Must be Made or Circled in Red Ink With Date and Name of Person Making Change.

Notes Ck'd by	Survey of KENTON DR S.S. DIST
Map No.	W. O. 171914 Tape No. Sr'd. °F
Office Work	Surveyed by J. MUSLIN
Checked	Notes V. GREGORY Date 7-8-54
Date	Indexed C. JOHNSON

F. B. 1743 Pg. 103

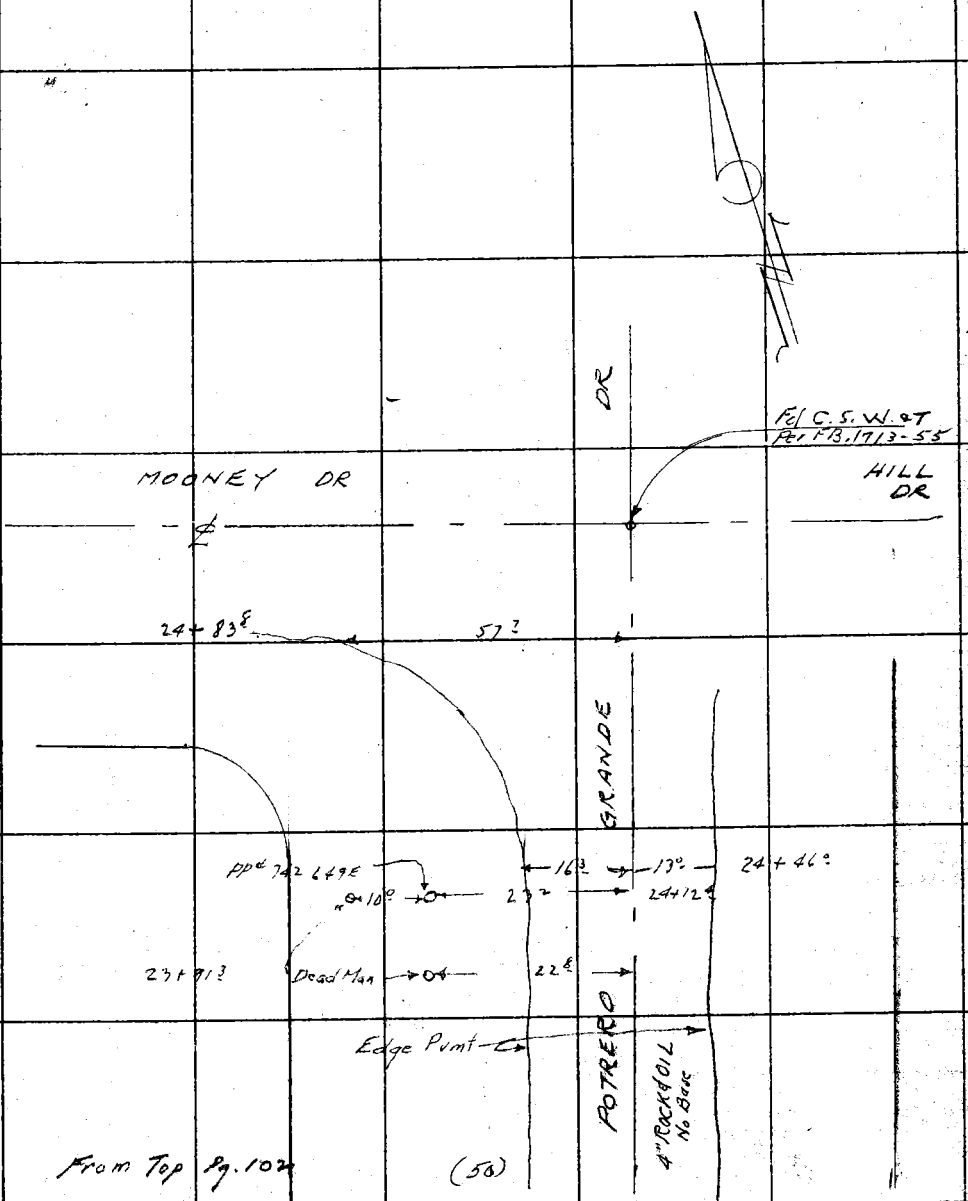

Note: Any Additions or Changes on This Sheet Must be Made or Circled in Red Ink With Date and Name of Person Making Change.

Do not extend notes this side of this line.

RETURN TO
LOS ANGELES COUNTY SURVEYOR
726 LOS ANGELES COUNTY
ENGINEERING BLDG.

76F3095 247 4-53

RETURN TO
LOS ANGELES COUNTY SURVEYOR
725 LOS ANGELES COUNTY
ENGINEERING BLDG.

Note: Any Additions or Changes on This Sheet Must be Made or Circled In Red Ink With Date and Name of Person Making Change.

Do not extend notes this side of this line.

F.B. 1743 PG. 104

Profile No. ____ Notes Red. ____ Plotted ____ Job No. 1719.14 Division No. ____ F.B. 1743 Pg. 105

Date ____ Date ____ Survey of KENTON DR SS DIST

Notes Chkd. ____ Checked ____ Survey by [illegible]

No. ____ Date 7-16-54 Date ____ Map No. ____ Indexed C. Jannson Date ____

C.I. 1719.14

KENTON DR SS DIST

X-SECTION & PROFILE

on

POTRERO GRANDE DR

From Old P.I. #11 to MOONEY DR

J. MUSLIN
J. GREGORY
T. OHASHI
W.A. MOODYMAN

STATION	B.S.	H.I.	F.S.	ELEV.

NOTE: ANY ADDITIONS OR CHANGES ON THIS SHEET MUST BE MADE OR CIRCLED IN RED INK, WITH DATE AND NAME OF PERSON MAKING CHANGE.

PLEASE RETURN TO
LOS ANGELES COUNTY SURVEYOR
726 LOS ANGELES COUNTY
ENGINEERING BLDG.

Do not extend notes this side of this line.

761-298 307 10-51

76L298 307 10-51

PLEASE RETURN TO

LOS ANGELES COUNTY SURVEYOR
726 LOS ANGELES COUNTY
ENGINEERING BLDG.

NOTE: ANY ADDITIONS OR CHANGES ON THIS SHEET MUST BE MADE OR CIRCLED IN RED INK, WITH DATE AND NAME OF PERSON MAKING CHANGE.

Do not extend notes this side of this line.

STATION	B. S.	H. I.	F. S.	ELEV.	POTRERO GRANDE DR (Lt) ℄ / (Rt)
					BM WM 727 Elev = 366 65 2 F.B. 1642-95
BM WM 727		/		366 65	Kenton Dr. & Potrero Grande Dr. NW Cor.
	940	376 05			Bt Spk in W. side of PP# 450719E.
1+00			3 52	372 53	Old P.L. #11
/			4 81	371 24	21° Edge Pvmt.
/			5 0	37[illegible] 1	24°
/			3 9	372 [illegible]	29° T Bck.
/			0 1	37[illegible] 0	100
/			3 63	372 12	5 Edge Pvmt
2+00			6 85	36[illegible] 20	℄
/			7 38	36[illegible] 7	10 Edge Pvmt
/			8 0	368 1	18 Gutter
/			6 6	369 5	18 T Bck
/			4 7	371 4	50 P/L
/			1 8	374 3	100
/		—	+6 9	38[illegible] 0	200 Hand Level
/			7 46	36[illegible] 59	14° Edge Pvmt
2+91.7			9 98	366 07	72° BC Pvmt
3+00			9 52	366 53	℄
/			10 34	365 71	14 Edge Pvmt
3+13.2			8 85	367 20	40° EC Pvmt
/			4 54	371 51	100

F.B. 1743 PG. 106 Job No. 71914 Division No. Notes Red. Plotted Profile
Survey of KENTON DR S.S. DIST. Date Date No.
Survey by J. MUSLIN Notes J. GREGORY Notes Chkd. Checked X-Sec.
Indexed C. Johnson Date Date No.

76L298 307 8-53

PLEASE RETURN TO
LOS ANGELES COUNTY SURVEYOR
726 LOS ANGELES COUNTY ENGINEERING BLDG.

NOTE: ANY ADDITIONS OR CHANGES ON THIS SHEET MUST BE MADE OR CIRCLED IN RED INK, WITH DATE AND NAME OF PERSON MAKING CHANGE.

Do not extend notes this side of this line.

STATION	B. S.	H. I.	F. S.	ELEV.	POTRERO GRANDE DR. (LT) ℄ (RT)
		376 05			
3+			989	366 16	Int Kenton Dr & Potrero Grande Dr
T.P.	143	368 56	892	367 13	
3+26?			075	367 81	57 8 BC Pvmt
3+86?			484	363 72	13 3 E.C.
4+00			442	364 14	℄
			500	363 56	13 Edge Pvmt.
			59	362 7	23 Gutter
			41	364 5	28 T. Brk
			32	365 4	50 P/L.
			+82	376 8	150 Hand level
			519	363 37	12 2 Edge Pvmt
5+00			730	361 26	℄
			788	360 68	16 Edge Pvmt.
			78	360 8	24 Gutter.
			64	362 2	36 T. Brk
			55	363 1	50 P/L.
			779	360 77	10 5 Edge Pvmt
6+00			965	358 91	℄.
			1042	358 14	19 Edge Pvmt
			106	358 0	25 Gutter

Profile Notes Red. ____ Plotted ____ Job No. 1719.14 Division No. ____ F. B. 1743 Pg. 107
No. ____ Date ____ Date ____ Survey of KENTON DR.
X-Sec. Notes Chkd. ____ Checked ____ Survey by J. MUSLIN Notes J. G. Date ____
No. ____ Date ____ Date ____ Map No. ____ Indexed C. Johnson Date ____

76L298 307 8-53

PLEASE RETURN TO
LOS ANGELES COUNTY SURVEYOR
726 LOS ANGELES COUNTY ENGINEERING BLDG.

NOTE: ANY ADDITIONS OR CHANGES ON THIS SHEET MUST BE MADE OR CIRCLED IN RED INK, WITH DATE AND NAME OF PERSON MAKING CHANGE.

Do not extend notes this side of this line.

STATION	B. S.	H. I.	F. S.	ELEV.	POTRERO GRANDE DR (Lt) ℄	(Rt)
		368 56				
6+00			71	361 5	37 T. Brk	
/			68	361 8	50 P/L	
/			+37	372 3	150 Hand Level	
/			984	35[illegible] 72		85 Edge Pvmt.
TP	558	364 65	949	35[illegible] 7		
6+99 73 Pl.			778	356 87		℄
/			547	35[illegible] 18	315 Edge Pvmt	
/			89	355 8	42 Gutter & B. Brk	
/			50	359 7	49 T. Brk	
/			19	36[illegible] 8	85 B. Wall	
/			05	364 2	85 T. Wall	
/			+45	36[illegible] 2	150 Hand Level	
/			757	35[illegible] 78		2 Edge Pvmt
8+00			1023	354 42		℄
/			1048	354 17	9 Edge Pvmt	
/			110	35[illegible] 7	29 Gutter & B. Brk	
/			82	356 5	32 T. Brk	
/			70	357 7	50 P/L	
/			45	360 2	85 B. Brk	
/			26	362 1	90 T. Brk.	

F. B. 1743 Pg. 108 Job No. 1719.14 Division No. Notes Red. Plotted Profile
Survey of KENTON DR. Date Date No.
Survey by J. MUSLIN Notes J. GREGORY Notes Chkd. Checked X-Sec.
Indexed C. Johnson Date Date Date No.

76L298 307 8-53

PLEASE RETURN TO
LOS ANGELES COUNTY SURVEYOR
726 LOS ANGELES COUNTY ENGINEERING BLDG.

NOTE: ANY ADDITIONS OR CHANGES ON THIS SHEET MUST BE MADE OR CIRCLED IN RED INK, WITH DATE AND NAME OF PERSON MAKING CHANGE.

Do not extend notes this side of this line.

STATION	B. S.	H. I.	F. S.	ELEV.	POTRERO GRANDE DR. (LT.)	℄ (RT.)
		364 65				
8+00			21	362 6	110	
/			10 91	353 74		14 8 Edge Pvmt
T.P.	6 34	359 63	11 36	353 29		
9+00			6 78	352 85		℄
/			7 16	352 47	9 Edge Pvmt	
/			7 8	351 8	24 Gutter	
/			3 6	356 0	50 P/L	
/			2 6	357 0	59 T. Brk	
/			1 0	358 6	150	
/			7 67	351 96		16 Edge Pvmt
9+63			10 69	348 94	17 8 Flow line 30" C.I.P.	
9+98			11 26	348 37	21 2 " " " " "	
10+00			7 25	352 38		℄
/			7 64	351 99	11 8 Edge Pvmt	
/			5 19	351 44	16 Gutter	
/			6 2	353 4	50 P/L	
/			8 20	351 43		16 Edge Pvmt
11+00			7 19	352 44		℄
/			7 73	351 90	11 Edge Pvmt	
/			7 9	351 7	19 Gutter & B Brk	

Profile No. ____ Notes Red. ____ Plotted ____ Job No. 171914 Division No. ____
X-Sec. No. ____ Date ____ Date ____ Survey of KENTON DR.
Notes Chkd. ____ Checked ____ Survey by J. MUSLIN Notes J.G. Date 7-7-54
Date ____ Date ____ Map No. ____ Indexed C. Johnson Date ____

F. B. 1743 Pg. 109

76L298 307 8-58

PLEASE RETURN TO
LOS ANGELES COUNTY SURVEYOR
726 LOS ANGELES COUNTY ENGINEERING BLDG.

NOTE: ANY ADDITIONS OR CHANGES ON THIS SHEET MUST BE MADE OR CIRCLED IN RED INK, WITH DATE AND NAME OF PERSON MAKING CHANGE.

Do not extend notes this side of this line.

STATION	B. S.	H. I.	F. S.	ELEV.	POTRERO GRANDE DR. (LT.)	℄ (RT.)
		359 63				
11+00			51	354 5	23 T. Brk.	
"			26	357 0	50 P/L	
"			+20	361 6	100	
"			7 97	351 66		14 Edge Pvmt.
TP	4 53	355 81	7 85	3[illegible] 78		
12+00			3 48	352 33		℄
			4 15	351 66	11 Edge Pvmt	
			43	351 5	20 Gutter & Bot Brk	
			+25	358 3	24 T. Brk	
			+42	360 0	50 P/L	
			44	351 4		14 Edge Pvmt
12+40.07			3 99	351 82	Int Potrero Grande Dr & Arroyo Dr.	
13+00			5 17	350 64		℄
"			5 65	35[illegible] 16	11 Edge Pvmt.	
"			61	349 7	19 Gutter & B Brk	
"			22	353 6	23 T Brk	
"			00	355 8	50	
			5 85	349 76		14 Edge Pvmt
BM WM 725			4 50	35[illegible] 71	BM WM 725 Elev 351.32 ± FB 1642-94 Arroyo Dr & Potrero Grande Dr N E Cor. Bt Spk in PP# 500451 E	
	3 04	354 35				

F. B. 1743 PG. 110 Job No. 1719.14 Division No. ____ Notes Red. ____ Plotted ____ Profile
Survey of KENTON DR. Date ____ Date ____ No. ____
Survey by J. MUSLIN Notes J. GREGORY Notes Chkd. ____ Checked ____ X-Sec.
Indexed C. Johnson Date ____ Date ____ No. ____

76L298 307 8-53

PLEASE RETURN TO
LOS ANGELES COUNTY SURVEYOR
726 LOS ANGELES COUNTY ENGINEERING BLDG.

NOTE: ANY ADDITIONS OR CHANGES ON THIS SHEET MUST BE MADE OR CIRCLED IN RED INK, WITH DATE AND NAME OF PERSON MAKING CHANGE.

Do not extend notes this side of this line.

STATION	B. S.	H. I.	F. S.	ELEV.	POTRERO GRANDE DR. (LT)	℄	(RT)
		354 35					
14+00			521	349 14		℄	
			557	348 78	10 Edge Print		
			58	348 6	15 Gutter		
			37	350 7	50 P/L		
			592	348 43			135 Edge Gutter
14+33?			1179	342 56			23? Flow line [illegible]
			964	344 71	175 Flow line 30 CIP		
15+00			508	349 27		℄	
			537	348 98	10 Edge Print		
			55	348 9	19 Gutter		
			46	349 8	50 P/L		
			501	348 76	14 Edge Print		
16+00			258	351 87		℄	
			255	351 67	105 Edge Print		
			36	350 8	22 Gutter		
			18	352 6	24 T Brk		
			00	354 4	50 P/L		
			311	351 24			14 Edge Print
T.P.	820	360 34	221	352 14			
17+00			572	354 62		℄	

Profile Notes Red. ____ Plotted ____ Job No. 1719.14 Division No. ____
No. ____ Date ____ Date ____ Survey of KENTON DR.
X-Sec. Notes Chkd. ____ Checked ____ Survey by J. MUSLIN Notes J. G. Date 7-9-54
No. ____ Date ____ Date ____ Map No. ____ Indexed C. Johnson Date ____

F. B. 1743 Pg. 111

76L298 307 8-53

PLEASE RETURN TO
LOS ANGELES COUNTY SURVEYOR
726 LOS ANGELES COUNTY ENGINEERING BLDG.

NOTE: ANY ADDITIONS OR CHANGES ON THIS SHEET MUST BE MADE OR CIRCLED IN RED INK, WITH DATE AND NAME OF PERSON MAKING CHANGE.

Do not extend notes this side of this line.

F.B. 1743 Pg. 112 Job No 7714 Division No. Notes Red. Plotted
Survey of KENTON DR. Date Date
Survey by J. AUSTIN Notes J.G. Notes Chkd. Checked
Indexed C. Johnson Date Date
Profile No. X-Sec. No.

STATION	B. S.	H. I.	F. S.	ELEV.	POTRERO GRANDE DR. (LT.)	(RT.)
		360 34				
17+00			5 95	354 39	15 Edge Pvmt	
/			6 0	354 3	18 Gutter B.Brk	
			2 7	354 6	25 T. Brk.	
			0.6	354 7	50	
			6 2	354 12		14 Edge Pvmt
17+99 71			3 77	354 54		R1
			4 10	354 24	15 Edge Pvmt	
			4 5	355 8	25 Gutter 18 Brk	
			2 4	354 7	26 T. Brk	
			0 5	354 8	50 P/L	
			4 33	354 21		10 Edge Pvmt.
19+00			4 51	354 53		
			5 07	354 37	11 Edge Pvmt	
			5 8	354 5	19 Gutter	
			5 1	354 2	21 Brk.	
			2 7	354 6	29 S Wa	
			0 70	354 4	30 T Wall	
			0 5	354 3	50 P/L	
			5 1	354 22		12 Edge Pvmt
TP	0 40	353 99	6 75	354 59		

76L298 307 8-53

PLEASE RETURN TO
LOS ANGELES COUNTY SURVEYOR
726 LOS ANGELES COUNTY ENGINEERING BLDG.

NOTE: ANY ADDITIONS OR CHANGES ON THIS SHEET MUST BE MADE OR CIRCLED IN RED INK, WITH DATE AND NAME OF PERSON MAKING CHANGE.

Do not extend notes this side of this line.

STATION	B. S.	H. I.	F. S.	ELEV.	POTRERO GRANDE DR (LT)	(RT.)
		353 99				
20+00			1 49	352 50		
/			2 14	351 85	13 Edge Pvmt	
/			2 4	351 6	22 Gutter	
/			0 6	353 4	29 T. Brk	
/			0 5	353 5	50 P/L	
/			1 98	352 01		10± Edge Pvmt
21+00			6 34	347 65		
/			6 81	347 18	16 Edge Pvmt	
/			7 3	346 7	24 Gutter B Brk.	
/			5 5	348 5	25 T. Brk	
/			5 9	348 1	50 P/L	
/			6 52	347 47		8± Edge Pvmt
T.P.	0 69	347 51	7 67	346 32		
22+00			3 17	343 84		
/			3 77	343 24	16± Edge Pvmt	
/			4 7	342 3	27 Gutter	
/			4 4	342 6	50 P/L	
/			1 8	345 2	150 Dist Bdy	
/			3 50	343 51		8± Edge Pvmt
22+50			11 87	335 14		20± Flow line Canal Bo

Profile Notes Red. Plotted Job No. 1719.14 Division No.
No. Date Date Survey of KENTON DR.
X-Sec. Notes Chkd. Checked Survey by J. MUSLIN Notes J.G. Date
No. Date Date Map No. Indexed C. Johnson Date

F. B. 1743 PG. 113

76L298 307 8-58

PLEASE RETURN TO
LOS ANGELES COUNTY SURVEYOR
726 LOS ANGELES COUNTY ENGINEERING BLDG.

NOTE: ANY ADDITIONS OR CHANGES ON THIS SHEET MUST BE MADE OR CIRCLED IN RED INK, WITH DATE AND NAME OF PERSON MAKING CHANGE.

Do not extend notes this side of this line.

Profile No. 1143 Job No. L719.14 Division No. Plotted
Survey of KENTON DR. Notes Red. Date
Survey by J. MUSLIN Notes J. GREGORY Notes Chkd. Checked
Indexed C. JOHNSON Date Date Date
No. X-Sec. No.

STATION	B. S.	H. I.	F. S.	ELEV.	POTRERO GRANDE DR. (LT) & (RT)
		347.01			
22+52 ±			4.10	342.91	℄ over Conc. Box
			4.25	342.76	12 Edge Pvmt.
			4.5	342.5	19 Gutter
22+67 ±			11.36	335.65	21 Rt. Conc. Box
			10.-	336.91	30 7 Slope into open Pvmt.
			5.7	341.2	50 Pvt. & 1" Brk. Bank.
PI 22+99 ±			4.24	342.72	℄
			4.22	342.79	60 Edge Pvmt.
			5.8	341.7	18 Gutter
			4.8	342.7	30 Bank
			4.1	342.7	50 Pvt. &
			5.44	341.57	19 Edge Pvmt.
22+85 ± - 73 W. of ℄					Exist. S.S MH. on ℄ Grande Dr. 436 Rod 6.58 Meas .67 Dia. 11.61
			4.36	342.[illegible]	N Rim
			11.61	335.40	8" Outlet Invert
			4.36	342.25	S Rim 436 Rod 6.58 Meas .67 Dia. 11.61
			11.61	335.40	8" Stub Invert
			4.36	342.25	W Rim 436 Rod 6.57 Meas .67 Dia.
			11.60	335.41	8" Inlet Invert 11.60
BM WM 605			4.07	342.[illegible]	BM WM 605 Elev = 342.[illegible] FB 1642-7+ Potrero Grande Dr. (W. side) 248 ± S. of Moonlight Dr. Roofing Nail in End Conc. Cutoff Wall

618
11

627
11
622

F. B. 1743 Pg. 115

Notes Ck'd by	Survey of KENTON DR S.S. DIST.
Map No.	W. O. 1719.17 Tape No. St'd. °F
Office Work	Surveyed by J. MUSLIN
Checked	Notes J GREGORY Date 7-13-54
Date	Indexed A. C. Johnson

C.I. 1719.17

KENTON DR S.S. DIST.

TOPOG

on

SUNSIDE DR

From POTRERO GRANDE DR to 8+00 Wly

J. MUSLIN
J. GREGORY
T. OHASHI
W. A. MOODYMAN

Note: Any Additions or Changes on This Sheet Must be Made or Circled in Red Ink With Date and Name of Person Making Change.

Do not extend notes this side of this line.

RETURN TO
LOS ANGELES COUNTY SURVEYOR
726 LOS ANGELES COUNTY
ENGINEERING BLDG.

76F3098 247 4-53

F.B. 1743 Pg. 116

To Bot. Pg 117

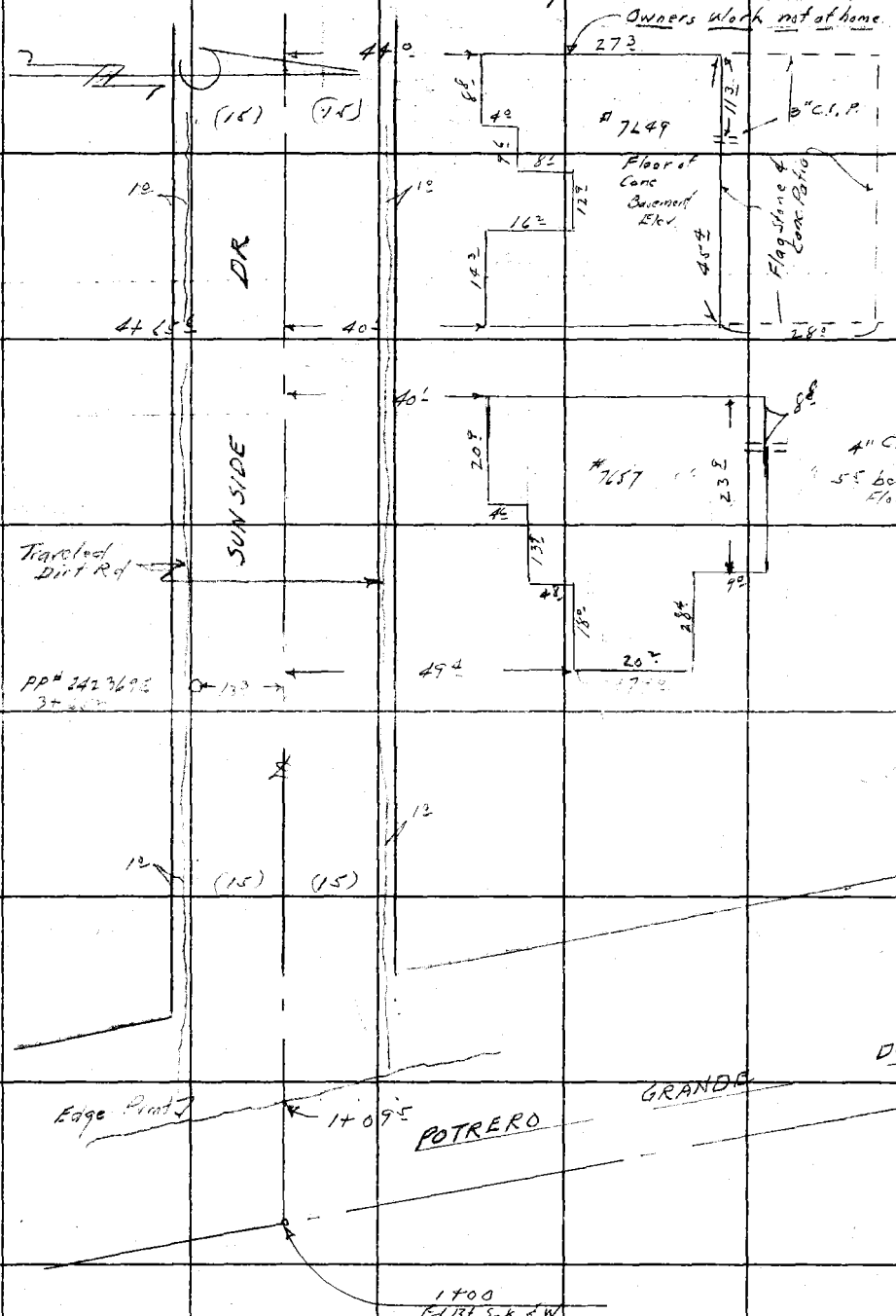

RETURN TO
LOS ANGELES COUNTY SURVEYOR
725 LOS ANGELES COUNTY
ENGINEERING BLDG.
Do not extend notes this side of this line.

Note: Any Additions or Changes on This Sheet Must be Made or Circled in Red Ink With Date and Name of Person Making Change.

3

Notes Ck'd by	Survey of KENTON DR S.S. DIST	F. B. 1743 Pg. 117
Map No.	W. O. 17P.14 Tape No. St'd. °F	
Office Work	Surveyed by V. MUSLIN	
Checked	Notes J. GREGORY Date 7-13-54	
Date	Indexed A. C. Johnson	

Note: Any Additions or Changes on This Sheet Must be Made or Circled in Red Ink With Date and Name of Person Making Change.

Do not extend notes this side of this line.

RETURN TO
LOS ANGELES COUNTY SURVEYOR
726 LOS ANGELES COUNTY
ENGINEERING BLDG.

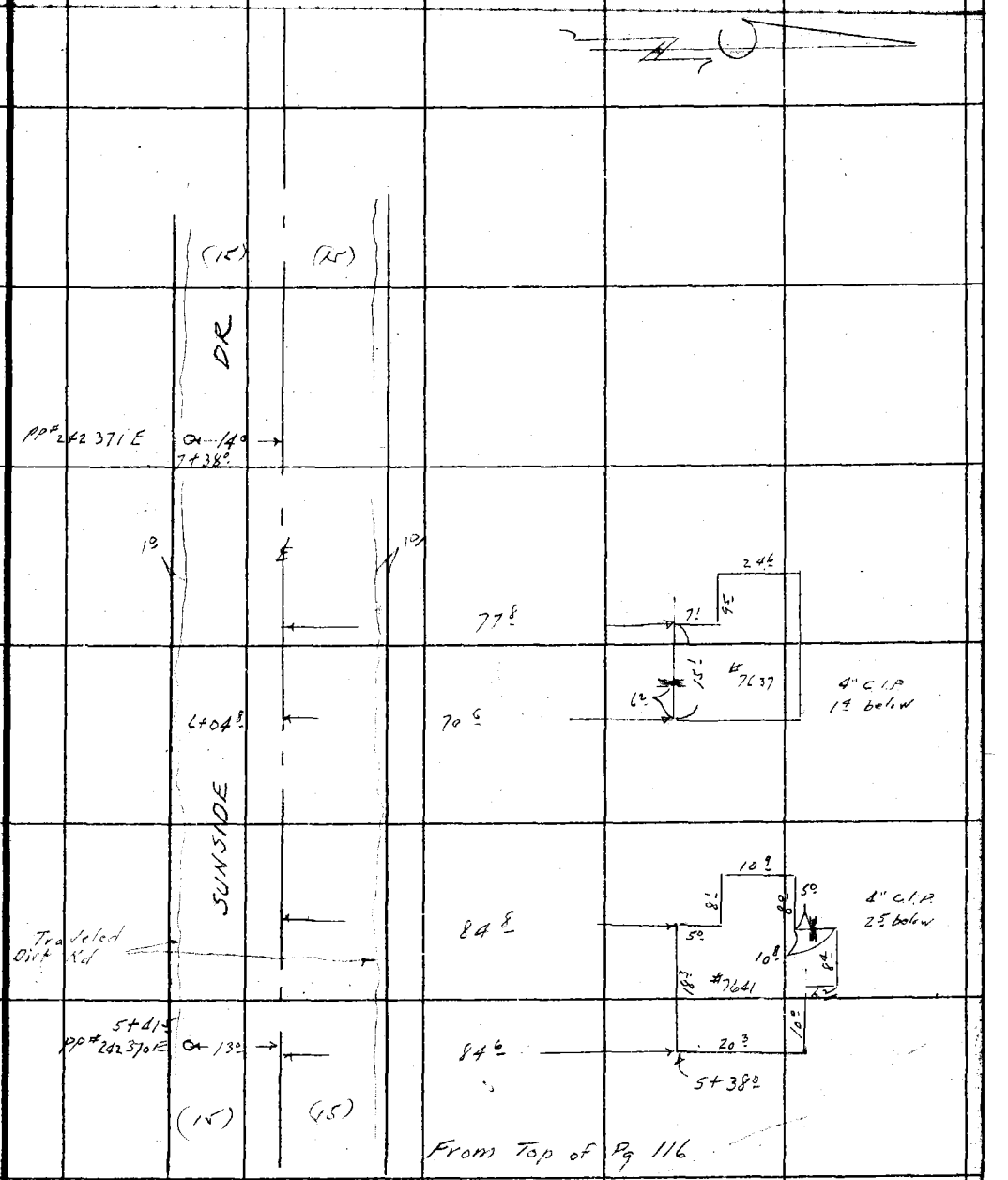

76F3095 247 4-53

RETURN TO
LOS ANGELES COUNTY SURVEYOR
726 LOS ANGELES COUNTY
ENGINEERING BLDG.

Note: Any Additions or Changes on This Sheet Must be Made or Circled in Red Ink With Date and Name of Person Making Change.

Do not extend notes this side of this line.

F.B. 1743 Pg. 118

F. B. 1723 Pg. 119

Profile No. ____ X-Sec. No. ____

Notes Red. ____ Date ____ Notes Chkd. ____ Date ____

Plotted ____ Date ____ Checked ____ Date ____

Job No. 171914 Division No. ____

Survey of KENTON DR

Survey by J. MUSLIN Notes V.G. Date 7-13-56

Map No. ____ Indexed A. C. Johnson Date ____

KENTON DR S.S DIVST.

X-SECTION & PROFILE

on

SUNSIDE DR

FROM POTRERO GRANDE DR to 8+00 W'ly

V. MUSLIN
J. GREGORY
T. OHASHI
W.A. MOODYMAN

STATION	B. S.	H. I.	F. S.	ELEV.

NOTE: ANY ADDITIONS OR CHANGES ON THIS SHEET MUST BE MADE OR CIRCLED IN RED INK, WITH DATE AND NAME OF PERSON MAKING CHANGE.

PLEASE RETURN TO
LOS ANGELES COUNTY SURVEYOR
726 LOS ANGELES COUNTY ENGINEERING BLDG.

Do not extend notes this side of this line.

76L298 307 8-53

76L298 307 8-53

PLEASE RETURN TO
LOS ANGELES COUNTY SURVEYOR
726 LOS ANGELES COUNTY ENGINEERING BLDG.

NOTE: ANY ADDITIONS OR CHANGES ON THIS SHEET MUST BE MADE OR CIRCLED IN RED INK, WITH DATE AND NAME OF PERSON MAKING CHANGE.

Do not extend notes this side of this line.

STATION	B. S.	H. I.	F. S.	ELEV.	SUNSIDE DR (Lt) ℄ Rt.	
BM WM 725	2 06	353 38		351 32	BM WM 725 Elev 351.324 F.B. 1642-94 Arroyo Dr & Potrero Grande Dr. N.E Cor.	
T.P.	10 95	364 11	0 22	353 16	Bt Spk in PP# 500451E	
1+00			10 34	353 77	℄ Int Sunside Dr. &	Potrero Grande Dr.
1+09.5			10 53	353 58		℄ Edge Pvmt.
1+13.5			10 7	35[illegible] 4		℄ Gutter
1+50			6 9	357 2		℄
/			6 9	357 1		10 Gutter
/			6 2	35[illegible]		13.5 T.Brk
/			5 9	35[illegible]		15 P/L
/			5 9	358 2		70
/			6 9	35[illegible]		90
/			7 9	35[illegible]	7 Gutter	
/			6 2	35[illegible]	15 P/L	
/			8 4	355 [illegible]	135	
T.P.	10 46	374 07	0 50	363 [illegible]		
2+00			9 7	36[illegible]		℄
/			9 7	36[illegible]	[illegible]	12 Gutter
/			9 4	36[illegible]		15 P/L T.Brk
/			11 7	36[illegible]		135
/			9 8	36[illegible]	9.5 B Brk	
/			9 8	36[illegible] 3	11 T.Brk	

F. B. 1743 Pg. 120 Job No. 7912 Division No. Notes Red. Plotted No. Profile
Survey of KENTON DR S.S. DIST. Date Date X-Sec.
Survey by V. MUSLIN Notes U. GREGORY Notes Chkd. Checked No.
Indexed C. Johnson Date Date Date

76L298 307 8-53

PLEASE RETURN TO
LOS ANGELES COUNTY SURVEYOR
726 LOS ANGELES COUNTY ENGINEERING BLDG.

NOTE: ANY ADDITIONS OR CHANGES ON THIS SHEET MUST BE MADE OR CIRCLED IN RED INK, WITH DATE AND NAME OF PERSON MAKING CHANGE.

Do not extend notes this side of this line.

STATION	B. S.	H. I.	F. S.	ELEV.	SUN SIDE OR (Lt)	℄ Rt
		374 07				
2+00			87	365 4	15 P/L	
/			86	365 5	70 Brk	
/			130	361 1	135	
2+50			33	370 8		℄
/			33	370 8		10 Gutter
/			29	371 2		15 P/L
/			61	365 0		135
/			34	370 7	8 B Brk	
/			15	372 6	12.5 T. Brk	
/			14	372 7	15 P/L	
/			35	370 6	100 Brk	
/			53	368 8	135	
TP	8 75	382 01	081	373 26		
3+00			82	373 8		℄
/			77	374 3		15 P/L
/			119	370 1		135
/			82	373 8	5 Gutter	
			74	374 6	14 B Wall	
			46	377 4	15 T. Wall	
/			65	375 5	80 T. Wall	

Profile Notes Red. ____ Plotted ____ Job No. 1719.14 Division No. ____ F. B. 1743 Pg. 121
No. ____ Date ____ Date ____ Survey of ____
X-Sec. Notes Chkd. ____ Checked ____ Survey by J. Muscat [illegible] 7-13-54
No. ____ Date ____ Date ____ Map No. ____ Indexed ____ Date ____

76L298 307 8-53

PLEASE RETURN TO
LOS ANGELES COUNTY SURVEYOR
726 LOS ANGELES COUNTY ENGINEERING BLDG.

NOTE: ANY ADDITIONS OR CHANGES ON THIS SHEET MUST BE MADE OR CIRCLED IN RED INK, WITH DATE AND NAME OF PERSON MAKING CHANGE.

1212

Do not extend notes this side of this line.

STATION	B. S.	H. I.	F. S.	ELEV.	SUNSIDE OR (LH) ℄ (RH)	
		382 01				
3+00			7 9	374 1	81 B. Wall	
/			14 5	36[illegible]	150	
4+00			5 5	37[illegible]		℄
/			5 7	3[illegible]		15 P/L.
/			5 4	37[illegible]	15 P/L	
/			6 8	37[illegible]	75 Brk	
/			13 3	36[illegible]	150	
/			17 7	36[illegible]	195 Brk	
/			20 7	36[illegible]	240 T. Brk into Drain	
/			24 5	35[illegible]	265 B. Drain	
/			23 0	35[illegible]	280	
T.P.	584	384 09	3 76	378 [illegible]		
4+22 5			7 4	37[illegible]		℄
/			12 5	37[illegible]		78[1] Top 4 Cl. R at Hp # 7657
5+00			6 4	37[illegible]		℄
/			6 2	37[illegible]		17 T. Brk.
/			7 [illegible]	3[illegible]		20 B. Brk.
/			7 20	376 [illegible]		37 T. Wall
/			[illegible]	37[illegible]		38 B. Wall
/			12 00	372 [illegible]		71[3] Conc. Floor Basement

F. B. 1743 Pg. 122 Job No. 1719.14 Division No. ____ Notes Red. ____ Plotted ____ Profile ____
Survey of KENTON DR S.S. DIST Date ____ Date ____ No. ____
Survey by J. MUSLIN Notes J. GREGORY Notes Chkd. ____ Checked ____ X-Sec. ____
Indexed C. Johnson Date ____ Date ____ Date ____ No. ____

76L298 307 8-53

PLEASE RETURN TO
LOS ANGELES COUNTY SURVEYOR
726 LOS ANGELES COUNTY ENGINEERING BLDG.

NOTE: ANY ADDITIONS OR CHANGES ON THIS SHEET MUST BE MADE OR CIRCLED IN RED INK, WITH DATE AND NAME OF PERSON MAKING CHANGE.

Do not extend notes this side of this line.

STATION	B. S.	H. I.	F. S.	ELEV.	SUN SIDE DR (Lt) ℄	(Rt)
		384 09				
5+00			13 2	370 9		165 Back lot line
/			6 1	378 0	5 Brk	
/			6 6	377 5	15 P/L	
/			7 1	377 0	100	
/			15 1	369 0	225 T. Brk	
/			18 5	365 6	265 B Brk Drain	
/			17 0	367 1	280	
			5 1	379 0		℄
5+50			10 2	373 9		105? Gr over 4" C/P Ho# 7
/			12 5	371 6		105? Top 4 " "
6+00			3 6	380 5		℄
/			4 3	379 8		15 P/L
/			8 4	375 7		165
/			3 3	380 8	15 P/L	
/			4 4	379 7	85 T. Brk	
/			10 7	373 4	250 B. Drain	
/			9 1	375 0	265	
6+11			5 6	378 5		70 6 gr over 4" C/P Ho# 7
/		/	7 0	377 1		70 6 Top 4" " "
TP	12 24	395 83	0 50	383 59		
7+00			9 8	386 0		℄

Profile Notes Red. ____ Plotted ____ Job No. 1719.14 Division No. ____
No. ____ Date ____ Date ____ Survey of KENTON DR S.S. Dist.
X-Sec. Notes Chkd. ____ Checked ____ Survey by J. MUSLIN Notes JG Date 7-13-54
No. ____ Date ____ Date ____ Map No. ____ Indexed C. Johnson Date ____

F. B. 1743 Pg. 193

76L298 307 8-53

PLEASE RETURN TO
LOS ANGELES COUNTY SURVEYOR
726 LOS ANGELES COUNTY ENGINEERING BLDG.

NOTE: ANY ADDITIONS OR CHANGES ON THIS SHEET MUST BE MADE OR CIRCLED IN RED INK, WITH DATE AND NAME OF PERSON MAKING CHANGE.

Do not extend notes this side of this line.

STATION	B. S.	H. I.	F. S.	ELEV.	SUNSIDE DR (Lt) ℄	(Rt)
		395 83				
7+00			10 5	3[illegible] 3		15 P/L
/			12 9	35[illegible]		165 Back lot line
/			9 4	38[illegible]	15 P/L	
/			8 0	38[illegible]	30 Brk.	
/			6 9	38[illegible]	100	
/			8 8	38[illegible]	200	
/			10 0	38[illegible]	255 - Drain	
/			12 9	35[illegible]	270	
8+00			1 8	3[illegible]		℄
/			2 2	3[illegible]		15 P/L (San Gabriel Water Thru Area Tank)
/		/	0 7	39[illegible]	15 P/L	
T.P.	0 12	384 35	1[illegible]	3[illegible]		
T.P.	0 95	377 38	7 65	37[illegible]		
T.P.	0 65	366 21	11 82	365 56		
T.P.		/	8 00	358 21		
	2 00	360 21				
BMWM724			4 91	355 30	BMWM 724 Elev 355.304 Potrero Grande Dr. (W. side) Bt Spkin S. side Conc. Dr. 6'	FB 1642-94 125'± S. of Steddom Dr W of E end Ho # 1423

F. B. 1743 Pg. 124 Job No. 1719.14 Division No. Notes Red. Plotted Profile
Survey of KENTON DR S.S. DIST. Date Date No.
Survey by J. MUSLIN Notes V. GREGORY Notes Chkd. Checked X-Sec.
Indexed R. C. Johnson Date Date Date No.

Notes Ck'd by	Survey of KENTON DR.
Map No.	W. Ck'd Tape No. Brd.
Office Work	Surveyed by J. MUSLIN
Checked	Notes J.G. & J.M. Date 8-23-54
Date	Indexed A. C. Johnson

F. B. 1743 Pg. 125

C.I. 1719.14

KENTON DR.

TOPOG

ON

S.S. R/W.

FROM

KENTON DR. TO A POINT 334' N. E'LY THEREOF.

J. MUSLIN
J. GREGORY
T. OHASHI
W.A. MOODYMAN

Note: Any Additions or Changes on This Sheet Must be Made or Circled in Red Ink With Date and Name of Person Making Change.

Do not extend notes this side of this line.

RETURN TO
LOS ANGELES COUNTY SURVEYOR
726 LOS ANGELES COUNTY
ENGINEERING BLDG.

76F3098 247 4-53

F. B. 1743 PG. 126

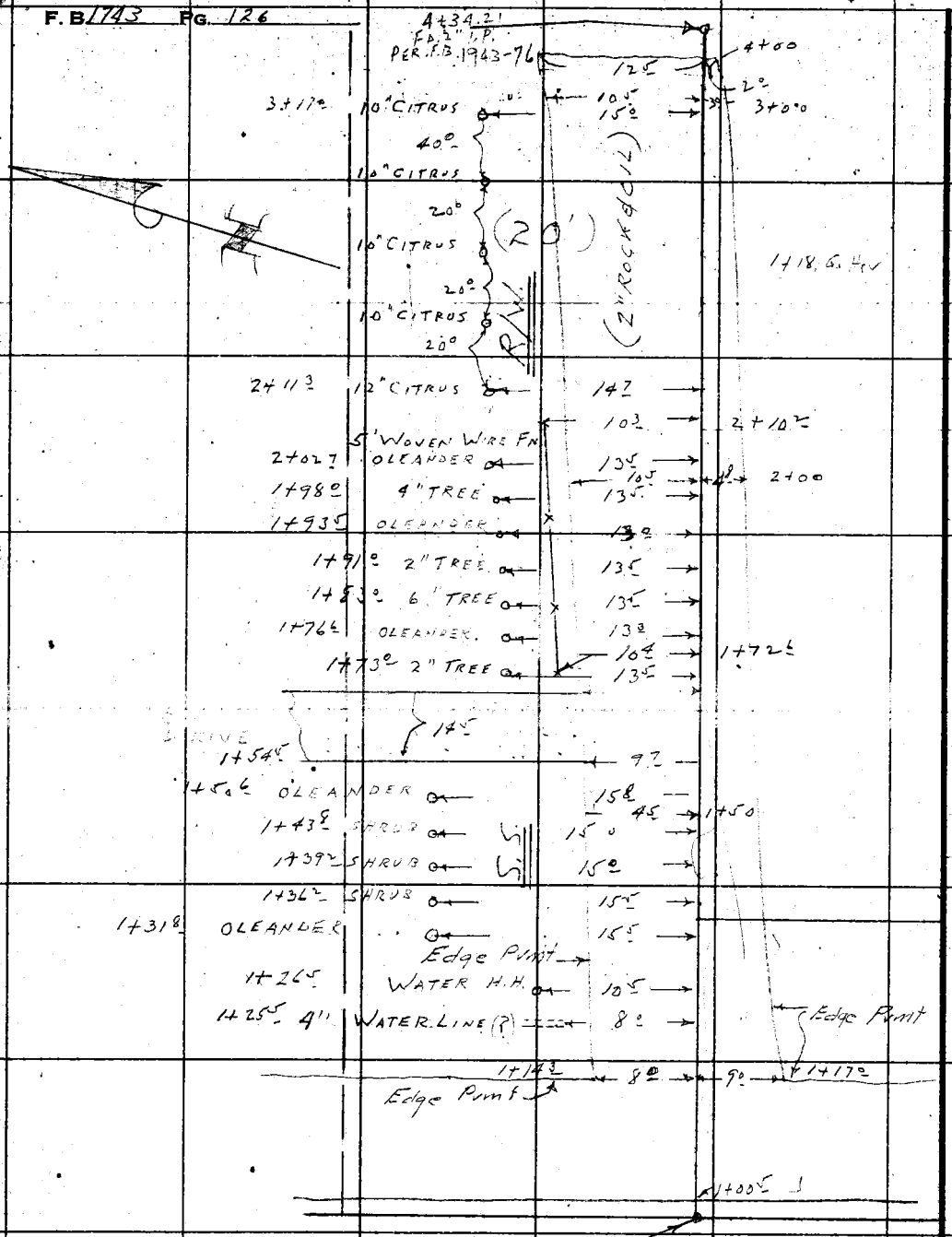

RETURN TO
LOS ANGELES COUNTY SURVEYOR
725 LOS ANGELES COUNTY
ENGINEERING BLDG.
Do not extend notes this side of this line.

Note: Any Additions or Changes on This Sheet Must be Made or Circled in Red Ink With Date and Name of Person Making Change.

F. B. 1743 PG. 127

Profile No.	Notes Red.	Plotted	Job No. 1719.14	Division No.	
	Date	Date	Survey of		
X-Sec. No.	Notes Chkd.	Checked	Survey by V. MUSLIN	Notes J.G.	Date 8-24-54
	Date	Date	Map No.	Indexed G. Johnson	Date

KENTON DR

X-SECTION & PROFILE

on

S.S. R/W

FROM

KENTON DR to a POINT 334' NELY THERE OF

V. MUSLIN
V. GREGORY
T. OHASHI
W.A. MOODYMAN

STATION	B. S.	H. I.	F. S.	ELEV.

NOTE: ANY ADDITIONS OR CHANGES ON THIS SHEET MUST BE MADE OR CIRCLED IN RED INK, WITH DATE AND NAME OF PERSON MAKING CHANGE.

PLEASE RETURN TO
LOS ANGELES COUNTY SURVEYOR
726 LOS ANGELES COUNTY ENGINEERING BLDG.

Do not extend notes this side of this line.

76L298 307 8-53

76L298 307 8-53

PLEASE RETURN TO
LOS ANGELES COUNTY SURVEYOR
726 LOS ANGELES COUNTY ENGINEERING BLDG.

NOTE: ANY ADDITIONS OR CHANGES ON THIS SHEET MUST BE MADE OR CIRCLED IN RED INK, WITH DATE AND NAME OF PERSON MAKING CHANGE.

Do not extend notes this side of this line.

STATION	B. S.	H. I.	F. S.	ELEV.	SEWER R/W Lt ℄ = Sly line of R/W
BM WM728				40[illegible] 20	BM WM 728 Elev 404.198 F.B. 1642-96
	3 54	407 74			Kenton Dr (N. side) 51st W of Potrero Grande Dr. Bt Spk in S. side of Cone Dr to Ho # 7447 - 6 W of E end Drwy.
1+00			61	40[illegible]	℄
1+00.5			615	401 47	℄ Edge Pvmt.
1+08			621	401 53	℄ Brk
1+14.3			630	401 44	8 Edge Pvmt.
1+17.0			713	400 61	9 Edg Pvmt.
1+18			686	400 58	℄ Gutter.
1+50			517	402 57	℄
/			515	402 49	4.5 Edge Pvmt
/			497	402 [illegible]7	9.3 Edge Pvmt
2+00			552	40[illegible]	℄
/			564	40[illegible]	4.8 Edge Pvmt
/			551	40[illegible] 3	10.5 Edge Pvmt
/			44	403	20 R/W.
2+00			35	40[illegible]	100
3+00			10 09	397 [illegible]5	℄ Edge Pvmt.
/			81	399 [illegible]	75

F. B. 1743 PG. 128
Job No. 171914 Division No. ____ Notes Red. ____ Plotted ____ Profile
Survey of KENTON DR. Date ____ Date ____ No. ____
Survey by J. MUSLIN Notes J. GREGORY Notes Chkd. ____ Checked ____ X-Sec.
Indexed [illegible] Date ____ Date ____ Date ____ No. ____

76L298 307 8-53

PLEASE RETURN TO
LOS ANGELES COUNTY SURVEYOR
726 LOS ANGELES COUNTY ENGINEERING BLDG.

NOTE: ANY ADDITIONS OR CHANGES ON THIS SHEET MUST BE MADE OR CIRCLED IN RED INK, WITH DATE AND NAME OF PERSON MAKING CHANGE.

Do not extend notes this side of this line.

STATION	B. S.	H. I.	F. S.	ELEV.	SS SEWER R/W	
		407 74				
3+00			9 64	398 10	15 Edge Pvmt	
/			8 7	399 0	20	
T.P.	[illegible]	[illegible]	9 55	[illegible]		
3+50			4 99	395 64		℄ Edge Pvmt
/			6 5	394 1		40 Brk
/			4 9	395 7		80
/			4 3	396 3		105 Brk [illegible]
4+00			6 90	393 73		℄
/			6 [illegible]	393 [illegible]		2 Edge Pvmt
/			6 24	394 39	12 5 Edge Pvmt.	
/			4 3	396 3	20 R/W	
4+34 21			8 0	392 6		℄
/			11 3	389 3		30 Brk
/			14 5	386 1		70
/			15 0	385 6		105
/			5 9	394 7	20 R/W	
T.P.	7 35	407 65	0 33	400 30		
BM WM 728			3 45	404 20	BM WM 728 Elev 404 198 Kenton Dr (N. side) 510±	FB 1642-[illegible]

Profile Notes Red. ____ Plotted ____ Job No. 1717.14 Division No. ____
No. ____ Date ____ Date ____ Survey of ____
X-Sec. Notes Chkd. ____ Checked ____ Survey by J. MUSLIN Notes J.G. Date 8-24-54
No. ____ Date ____ Date ____ Map No. ____ Checked Johnson Date ____

F. B. 17 17 PG. 139

F. B. 1743 Pg. 130 Job No. 17194 Division No. Notes Red. Plotted Profile

Survey of Date Date No.

Survey by Notes Notes Chkd. Checked X-Sec.

Indexed Date Date Date No.

STATION	B. S.	H. I.	F. S.	ELEV.	

76L298 307 8-53

PLEASE RETURN TO

LOS ANGELES COUNTY SURVEYOR

726 LOS ANGELES COUNTY ENGINEERING BLDG.

NOTE: ANY ADDITIONS OR CHANGES ON THIS SHEET MUST BE MADE OR CIRCLED IN RED INK, WITH DATE AND NAME OF PERSON MAKING CHANGE.

Do not extend notes this side of this line.

Notes Ck'd by
Map No.
Office Work
Checked
Date

Survey of KENTON DR.
W. O. 1719 Tape No. St'd. °F
Surveyed by J.J. LANIGAN.
Notes LANIGAN Date 5-2-55
Indexed C. Johnson

F. B. 145 Pg. 131

Note: Any Additions or Changes on This Sheet Must be Made or Circled In Red Ink With Date and Name of Person Making Change.

Do not extend notes this side of this line.

RETURN TO
LOS ANGELES COUNTY SURVEYOR
726 LOS ANGELES COUNTY
ENGINEERING BLDG.

LOCATION
of
IMPROVEMENTS
on
STEDDUM DR.
from
POTRERO GRANDE DR
to
A POINT 500'± EASTERLY THEREOF.
C.I. 1719.14

J.J. LANIGAN.
J.C. FIRE
C.L. LEE.
L. SHORTLAND

76FSOS 247 4-53

F.B. 1743 PG. 132

cont. of pg. 133

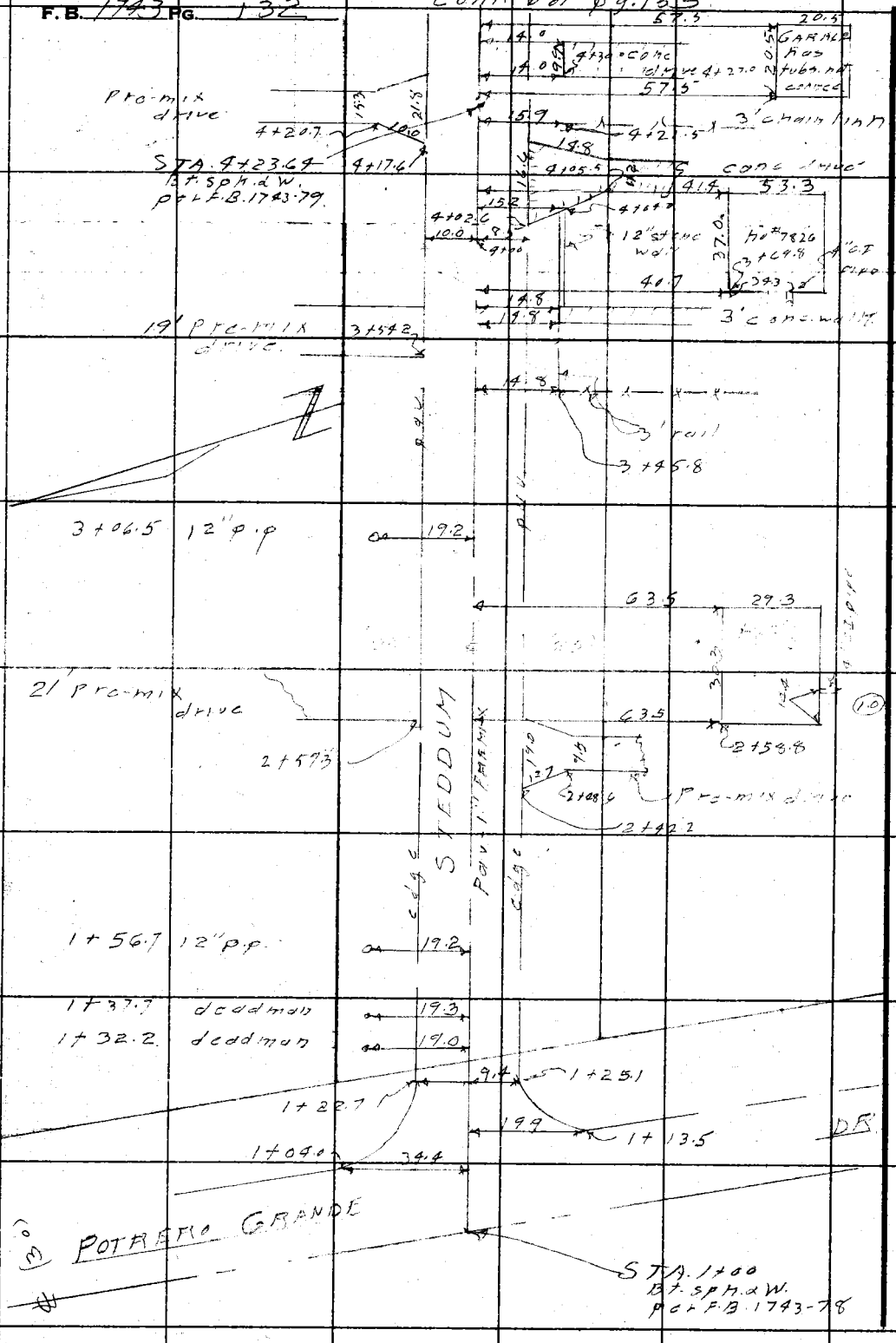

RETURN TO
LOS ANGELES COUNTY SURVEYOR
720 LOS ANGELES COUNTY
ENGINEERING BLDG.
Do not extend notes this side of this line.

Note: Any Additions or Changes on This Sheet Must be Made or Circled in Red Ink With Date and Name of Person Making Change.

Notes Ck'd by
Map No.
Office Work
Checked
Date

Survey of KENYON DR
W. O. 7791-F Tape No. St'd. °F
Surveyed by J. J. LANIGAN.
Notes LANIGAN Date 5-2-55
Indexed R. O. Johnson

F. B. 1743 Pg. 193

Note: Any Additions or Changes on This Sheet Must be Made or Circled in Red Ink With Date and Name of Person Making Change.

Do not extend notes this side of this line.

RETURN TO
LOS ANGELES COUNTY SURVEYOR
726 LOS ANGELES COUNTY
ENGINEERING BLDG.

76FSOSS 247 4-53

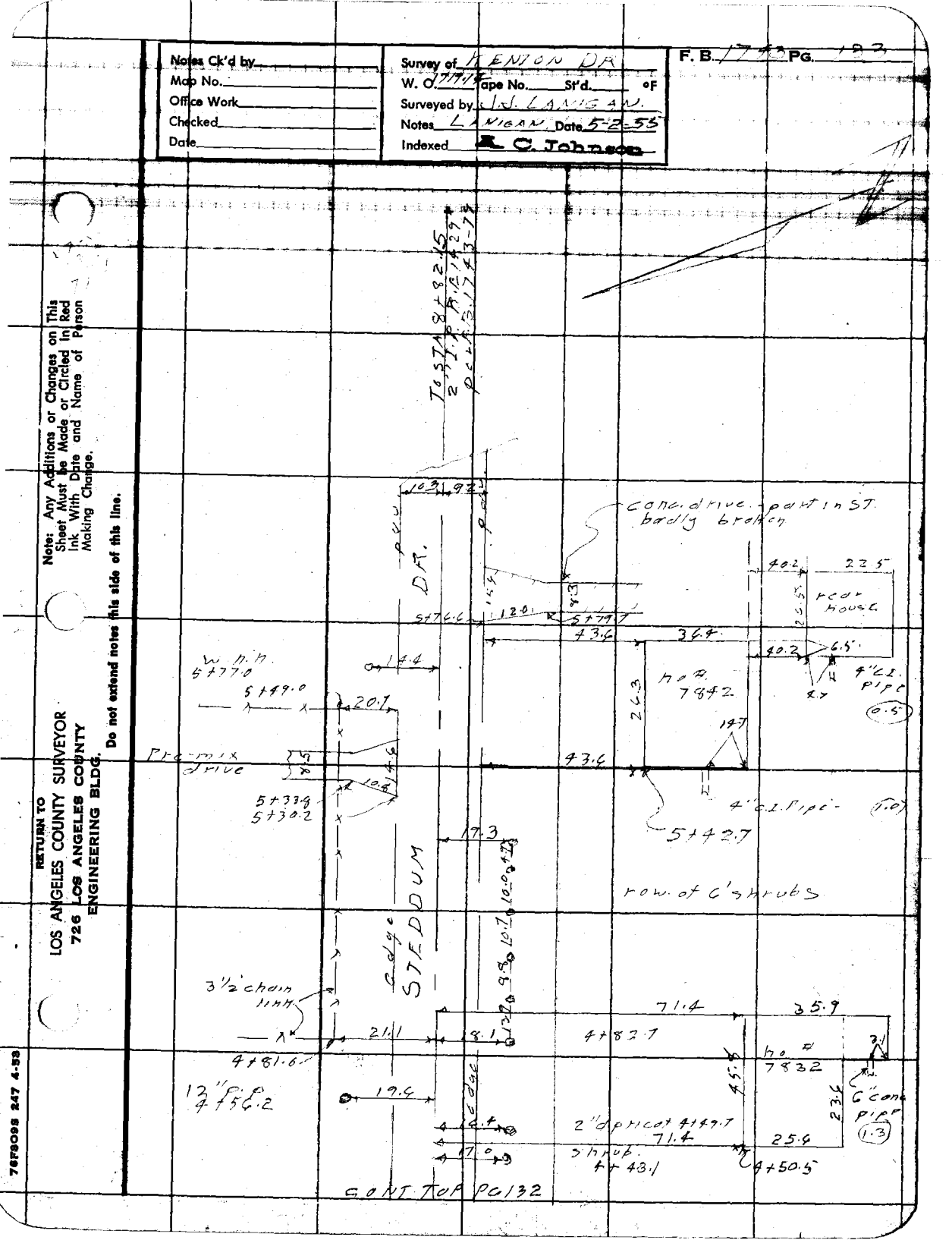

RETURN TO
LOS ANGELES COUNTY SURVEYOR
726 LOS ANGELES COUNTY
ENGINEERING BLDG.

Note: Any Additions or Changes on This Sheet Must be Made or Circled in Red Ink With Date and Name of Person Making Change.

Do not extend notes this side of this line.

F.B. 1743 PG. 134

Profile No.	Notes Red. Date	Plotted Date	Job No. 1719	Division No. 10	F. B. 1743 Pg. 135
X-Sec. No.	Notes Chkd. Date	Checked Date	Survey of RENTON DR. Survey by LANIGAN Notes RIKE Date 5-2-55 Map No. Indexed Johnson Date 5-6-55		

PROFILE
and
CROSS-SECTIONS
on
STEDDUM DR
from
POTRERO GRANDE DR
to
A POINT 500'± EASTERLY THEREOF
C.I. 1719

STATION	B. S.	H. I.	F. S.	ELEV.

J. J. LANIGAN
J. C. RIKE
C. L. LEE
L. W. SHORTLAND

NOTE: ANY ADDITIONS OR CHANGES ON THIS SHEET MUST BE MADE OR CIRCLED IN RED INK, WITH DATE AND NAME OF PERSON MAKING CHANGE.

PLEASE RETURN TO
LOS ANGELES COUNTY SURVEYOR
726 LOS ANGELES COUNTY ENGINEERING BLDG.

Do not extend notes this side of this line.

76L298 307 8-53

76L298 307 8-53

PLEASE RETURN TO
LOS ANGELES COUNTY SURVEYOR
726 LOS ANGELES COUNTY ENGINEERING BLDG.

NOTE: ANY ADDITIONS OR CHANGES ON THIS SHEET MUST BE MADE OR CIRCLED IN RED INK, WITH DATE AND NAME OF PERSON MAKING CHANGE.

Do not extend notes this side of this line.

STATION	B. S.	H. I.	F. S.	ELEV.		
B.M.W.M. 605				342.77	B.M.WM605 Elev. 342.772-F.B. 1412-220 PORTRERO GRANDE DR. (W SIDE) 240'± S. OF MOONEY DR., ROOFING NAIL IN N. END CONC. CULVERT HEAD WALL	
	10 67	35344				
1+00			2 57	350 87	INT. of ℄ PORTRERO GRANDE DR & JEDDUMAR	
1+13.5			3 15	350 29		℄ Cross-gutter
T.P.			0.65	352 79	T.P.	
	12 01	36480				
1+40			11 37	353 43		℄
" "			11 32	353 48		8' RT. EDGE PAV.
" "			11.3	35[illegible]5'		18' " BK.
" "			10.2	35[illegible]6'		25' RT.
" "			9 5	3553'		30' " TOP BK.
" "			8 4	35[illegible]4'		100' RT.
" "			11 58	353 72	8'L. EDGE PAV.	
" "			11 7	3531'	10'L. BK.	
" "			8 9	3559'	16'L. TOP BK.	
" "			9 8	3540'	66'L.	
" "			13 0	3518'	100 L.	
2+00			6 59	35[illegible]21		℄
" "			6 76	35[illegible]04		9'R. EDGE PAV.
" "			6 8	35[illegible]0'		25'R
" "			6 98	35[illegible]82	9'L. EDGE PAV.	

F. B. 1743 Pg. 134 Job No. 1719.14 Division No. 10 Notes Red. Plotted Profile
Survey of HENTON DR. Date Date No.
Survey by LANIGAN Notes RIKE Notes Chkd. Checked X-Sec.
Indexed K. C. Johnson Date Date Date No.

76L298 307 6-53

PLEASE RETURN TO
LOS ANGELES COUNTY SURVEYOR
726 LOS ANGELES COUNTY ENGINEERING BLDG.

NOTE: ANY ADDITIONS OR CHANGES ON THIS SHEET MUST BE MADE OR CIRCLED IN RED INK, WITH DATE AND NAME OF PERSON MAKING CHANGE.

Do not extend notes this side of this line.

STATION	B. S.	H. I.	F. S.	ELEV.		
		364 80				
2+00			4 8	360 0'	17' L. BK.	
" "			4 6	360 2'	25' L	
2+63.2			5 6	359 2'		92.8 R. GROUND
" "			6 6	358 2'		TOP OF 4" C.I.P. PE " " HO. # 7814
3+00			1 46	363 34		℄
" "			1 56	363 24		9' R. EDGE PAV.
" "			1 8	363 0'		25 R.
" "			1 78	363 02	9' L. edge pav.	
" "			0 9	363 9'	15' L.	
" "			0 8	364 0'	25' L.	
T. P.			1 80	363 00	T. P.	
	7 96	370 96				
3+46			5 28	365 68		℄
" "			5 48	365 48		9' R. EDGE PAV.
" "			6 3	364 7'		25 R.
" "			11 9	359 1'		153' R.
" "			5 53	365 43	9' L. EDGE PAV.	
" "			5 0	366 0'	25' L.	
" "			5 3	365 7'	130' L.	
" "			10 2	360 8'	170' L.	

Profile No. ____ Notes Red. ____ Plotted ____ Job No. 1719.14 Division No. 10 F. B. 1743 Pg. 137
X-Sec. No. ____ Date ____ Date ____ Survey of [illegible] Date ____
Notes Chkd. ____ Checked ____ Survey by LANIGAN Notes [illegible] Date 5-8-53
Date ____ Date ____ Map No. ____ Indexed [illegible] Date ____

76L298 307 8-53

PLEASE RETURN TO
LOS ANGELES COUNTY SURVEYOR
726 LOS ANGELES COUNTY ENGINEERING BLDG.

NOTE: ANY ADDITIONS OR CHANGES ON THIS SHEET MUST BE MADE OR CIRCLED IN RED INK, WITH DATE AND NAME OF PERSON MAKING CHANGE.

Do not extend notes this side of this line.

STATION	B. S.	H. I.	F. S.	ELEV.		
		370 96				
3+69.8			81	36[illegible]9'		75.0 R. GROUND
" "			93	361 7'		75.0 R. TOP OF 4" C.I. PIPE NO. # 7826
4+00			3 10	[illegible]36		℄
" "			3 38	36[illegible]58		9' R. EDGE PAV.
" "			4 2	[illegible]8'		25' R.
" "			3 41	[illegible]55	9' L. EDGE PAV.	
" "			2 5	[illegible]5'	17' L. TOP BK	
" "			2 1	[illegible]9'	25' L.	
4+16			3 92	[illegible]04		℄
" "			3 27	36[illegible]9		9' R. EDGE PAV
" "			4 28	36[illegible]8		25' R.
" "			3 16	36[illegible]30	9' L. EDGE PAV	
" "			2 2	36[illegible]	17' L. TOP BK.	
" "			1 7	36[illegible]3'	25' L.	
4+37			5 8	36[illegible]		65' R. FLOOR GARAGE
4+52			3 50	36[illegible]4		℄
" "			3 88	[illegible]		9' R. EDGE PAV.
" "			4 9	36[illegible]		25' R.
" "			3 51	36[illegible]5	9' L. EDGE PAV.	
" "			2 3	36[illegible]7	17' L. TOP BK.	

Profile No. ____ Plotted ____ Date ____ Checked ____ Date ____ No. ____

X-Sec. No. ____ Notes Red. ____ Date ____ Notes Chkd. ____ Date ____ No. ____

Job No. 171914 Division No. 10

Survey of HENTON DR.

Survey by LANIGAN Notes RITE

Indexed E. C. Johnson Date ____

Pg. 138

1743

76L298 307 8-53

PLEASE RETURN TO
LOS ANGELES COUNTY SURVEYOR
726 LOS ANGELES COUNTY ENGINEERING BLDG.

NOTE: ANY ADDITIONS OR CHANGES ON THIS SHEET MUST BE MADE OR CIRCLED IN RED INK, WITH DATE AND NAME OF PERSON MAKING CHANGE.

Do not extend notes this side of this line.

STATION	B. S.	H. I.	F. S.	ELEV.		
		370 96				
4+52			2 8	368 2	25'L.	
T. P.			3 94	367 02	T. P.	
	2 46	369 48				
4+80			3 30	366 18		℄
" "			3 26	366 22	9'L. edge pav.	
" "			1 9	367 6	17'L. TOP BK.	
" "			1 1	368 4	25'L.	
" "			0 2	369 3	80'L.	
" "			2 0	367 5	113'L.	
4+74.1			7 9	361 6		107.3'R. GROUND
" "			8 4	361 1		" " " TOP OF 6" CONC. PIPE NO# 7832
T. P.			1 95	367 53	T. P.	
	0 47	368 00				
5+42			5 49	362 51		℄
" "			5 70	362 30	9'L. EDGE PAV.	
" "			4 88	363 12	17'L. TOP BK.	
" "			4 0	364 0	67 L.	
" "			5 95	362 05		9'R. EDGE PAV.
" "			6 4	361 6		25'R.
" "			7 7	360 3		65.3'R. GROUND

Profile No. ____ Date ____ Notes Red. ____ Plotted ____ Job No. 1719.14 Division No. 10 F. B. 1743 Pg. 139

X-Sec. No. ____ Date ____ Notes Chkd. ____ Checked ____ Survey of ____ Survey by L. ANIGARD Notes PIME Date 5-3-55

Date ____ Map No. ____ Date ____ Redrawn Johnson Date ____

76L298 307 8-53

PLEASE RETURN TO
LOS ANGELES COUNTY SURVEYOR
726 LOS ANGELES COUNTY ENGINEERING BLDG.

NOTE: ANY ADDITIONS OR CHANGES ON THIS SHEET MUST BE MADE OR CIRCLED IN RED INK, WITH DATE AND NAME OF PERSON MAKING CHANGE.

Do not extend notes this side of this line.

STATION	B. S.	H. I.	F. S.	ELEV.		
		368 00				
5+42.7			8 7	35 93		65.3 R. TOP 4" C.I. PIPE HO # 7842
" "			8 8	35 92		100' R.
" "			10 2	35 78		125.2 R. GROUND
" "			10 7	35 73		TOP 4" C.I. PIPE " " REAR HOUSE
" "			12 3	35 [illegible]		211± R. BACK LOT LN.
5+90			9 81	358 19		℄
5+90			10 05	357 95		9' R. - edge [illegible]
" "			9 9	35 81		25' R
" "			12 4	35 56		211± R. BK. LOT LINE
6+00			10 90	35 [illegible] 10		℄
T.P.			10 90	35 [illegible] 10	T.P.	
	1 16	358 26				
T.P.			11 60	346 66	T.P.	
	2 30	348 96				
7+00			3 30	345 66		℄
8+00			6 13	342 83		℄
8+57			6 31	342 65		℄
BM WM731			5 59	343 37	BM WM731 - STEDDUM DR. (S. side) at end of BT. 750'± E. of ℄ of POTRERO GRANDE DR. BT. spk. in W. side of conc. drive to ho. #7872	ELEV. (UNADJ.) 343.~~[illegible]~~ .348 F.B. 1642-102

Survey of MENTON DR. Job No. 1719.14 Division No. V Notes Red. Plotted No. Profile
Survey by LANIGAN Notes RIKE Date Date X-Sec.
Indexed A. C. Johnson Date Notes Chkd. Checked No.
Date Date

Notes Ck'd by	Survey of HENTON DR.
Map No.	W. O. 1719.14 Tape No. St'd. °F
Office Work	Surveyed by J.J. LANIGAN
Checked	Notes J.J.L Date 5-3-55
Date	Indexed E. C. Johnson 5-5-56

F.B. 1743 Pg. 141

LOCATION
of
IMPROVEMENTS
on
STEDDUM DR
from
POTRERO GRANDE DR
to
A POINT 600'± WESTERLY THEREOF.
C.I. 1719.14

J.J. LANIGAN.
J.C. RIKE
C.L. LEE.
L.W. SHORTLAND

Note: Any Additions or Changes on This Sheet Must be Made or Circled in Red Ink With Date and Name of Person Making Change.

Do not extend notes this side of this line.

RETURN TO
LOS ANGELES COUNTY SURVEYOR
726 LOS ANGELES COUNTY
ENGINEERING BLDG.

76F3095 247 4-53

F.B. 1143 PG. 142

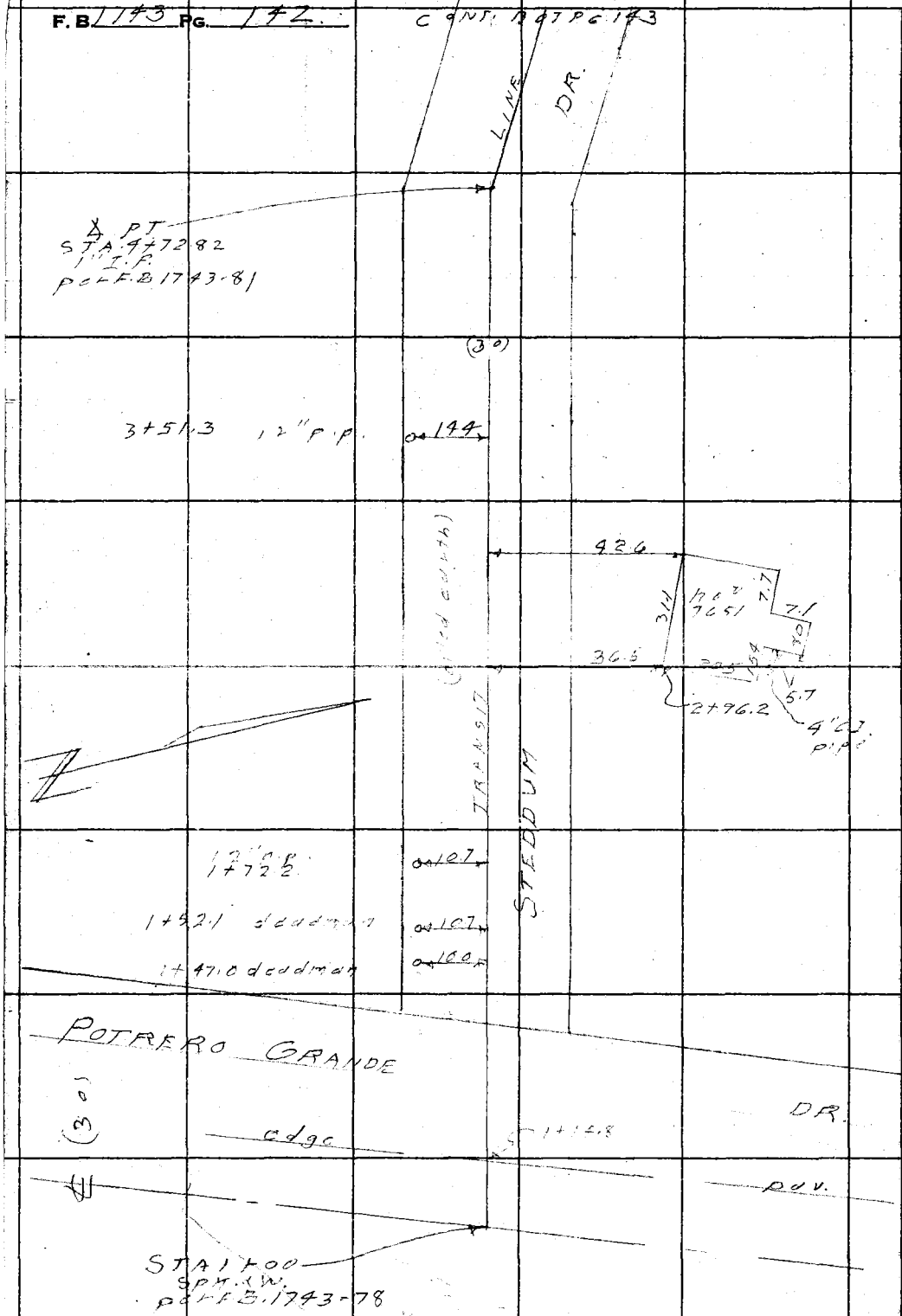

RETURN TO
LOS ANGELES COUNTY SURVEYOR
726 LOS ANGELES COUNTY
ENGINEERING BLDG.

Do not extend notes this side of this line.

Note: Any Additions or Changes on This Sheet Must be Made or Circled in Red Ink With Date and Name of Person Making Change.

Notes Ck'd by	Survey of MENTON DR
Map No.	W. O. 1719.14 Tape No. Sr'd. °F
Office Work	Surveyed by J. J. LANIGAN
Checked	Notes J.J.L. Date 5-3-55
Date	Indexed C. Johnson

F. B. 1743 PG. 143

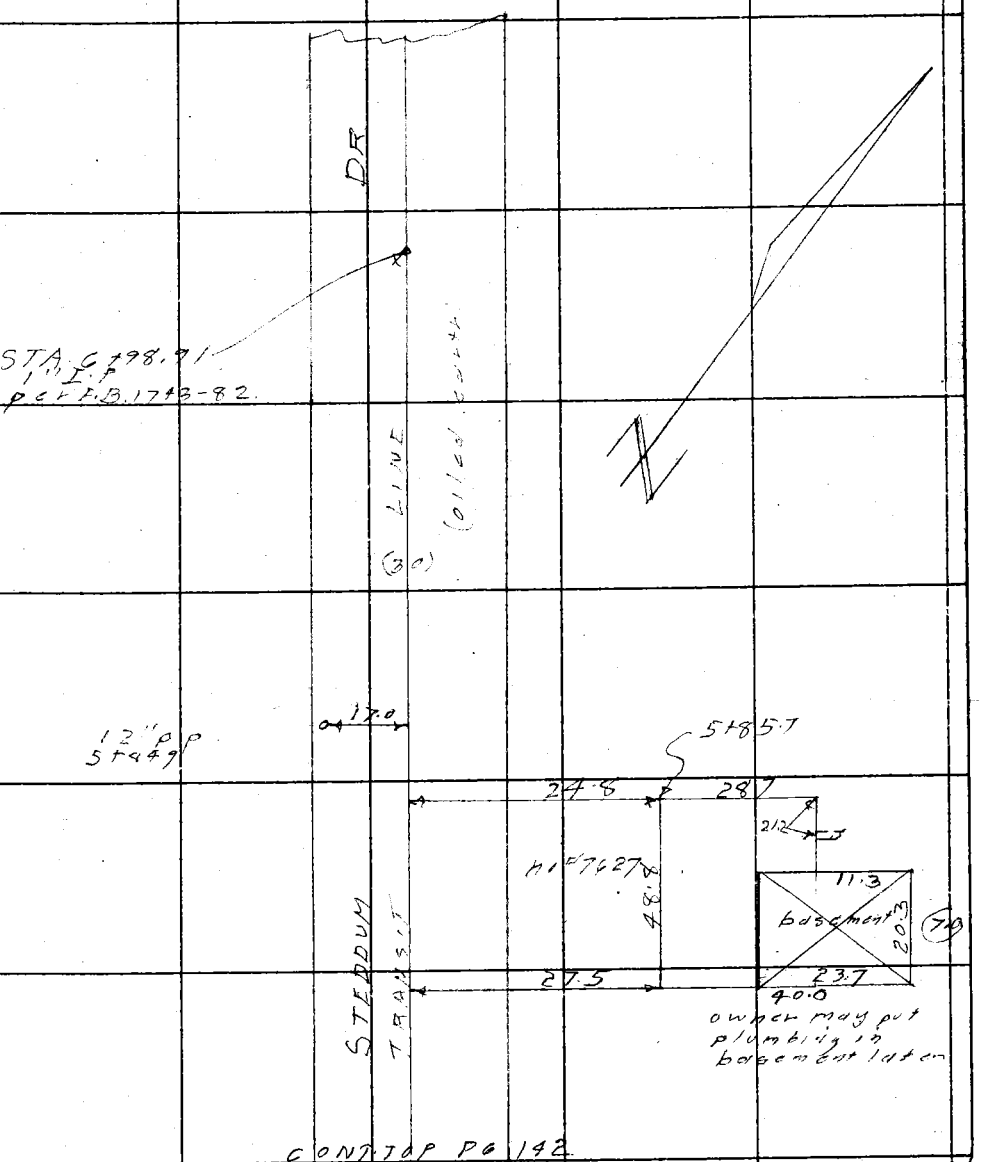

CONT. TOP PG 142

Note: Any Additions or Changes on This Sheet Must be Made or Circled in Red Ink With Date and Name of Person Making Change.

Do not extend notes this side of this line.

RETURN TO
LOS ANGELES COUNTY SURVEYOR
726 LOS ANGELES COUNTY
ENGINEERING BLDG.

76F3098 247 4-53

RETURN TO
LOS ANGELES COUNTY SURVEYOR
726 LOS ANGELES COUNTY
ENGINEERING BLDG.

Note: Any Additions or Changes on This Sheet Must be Made or Circled in Red Ink With Date and Name of Person Making Change.

Do not extend notes this side of this line.

F. B. 1733 RG. 1994

Profile No.	Notes Red.	Plotted	Job No. 1719.14	Division No. 10
	Date	Date	Survey of LENNOX	
X-Sec. No.	Notes Chkd.	Checked	Survey by LANIGAN	Notes RITE Date 5-3-55
	Date	Date	Map No.	Indexed J. C. Johnson Date 5-5-55

F. B. 1743 Pg. 145

NOTE: ANY ADDITIONS OR CHANGES ON THIS SHEET MUST BE MADE OR CIRCLED IN RED INK, WITH DATE AND NAME OF PERSON MAKING CHANGE.

PLEASE RETURN TO
LOS ANGELES COUNTY SURVEYOR
726 Los Angeles County Engineering Bldg.

Do not extend notes this side of this line.

STATION	B. S.	H. I.	F. S.	ELEV.

PROFILE
and
CROSS-SECTIONS
on
STEODUM DR.
from
POTRERO GRANDE DR.
to
A POINT 600'± WESTERLY THEREOF.
C.I. 1719.14

J. J. LANIGAN.
J. C. RITE
C. L. LEE.
L. W. SHORTLAND.

76L298 307 8-53

76L298 307 8-53

PLEASE RETURN TO
LOS ANGELES COUNTY SURVEYOR
726 LOS ANGELES COUNTY ENGINEERING BLDG.

NOTE: ANY ADDITIONS OR CHANGES ON THIS SHEET MUST BE MADE OR CIRCLED IN RED INK, WITH DATE AND NAME OF PERSON MAKING CHANGE.

Do not extend notes this side of this line.

F. B. 1743 Pg. 14 Job No. 1719.4 Division No. 10 Notes Red. Date Notes Chkd. Date
Survey of KENTON DR. Date Checked Date
Survey by LANIGAN Notes RIKE Date
Indexed A. C. Johnson Date

Profile No. X-Sec. No.

STATION	B. S.	H. I.	F. S.	ELEV.		
B.M. WM 605				342.77	B.M. WM 605 Elev. 342.772 - F.B. 1412-220 PORTRERO GRANDE DR. (W. SIDE) 240' ± S. OF MOONEY DR.) ROOFING NAIL IN N. END CONC. CULVERT HEAD WALL	
	7 31	350 08				
1+00			461	34[illegible]39	INTER. ℄ PORTRERO GRANDE DR. & STEDDOM DR.	
1+21			56	3441'		GUTTER
2+00			45	3455'		℄
" "			61	3439'		15' R.
" "			38	3462'	15' L.	
T. P.			234	347 74	T. P.	
	8 67	356 41				
2+67			72	3402'		℄
" "			79	3486'		12' R. TOP BK.
" "			131	3[illegible]3'		78' R. BOT. BK
" "			12	3492'	12' L. BOT. BK.	
" "			52	3512'	15' L. TOP BK.	
" "			09	3555'	100' L.	
3+00			45	1515'	341.9	℄
" "			53	3511'		15' R.
" "			46	35[illegible]3'	12' L BOT. BK	
" "			26	35[illegible]3'	15' L. TOP " .	
3+12 ±			93	347[illegible]'		58.5 ± R. GROUND
" "			100	34[illegible]7'		" 4" C.I. PIPE TO P OF Ho. # 7651

76L298 307 8-53

PLEASE RETURN TO
LOS ANGELES COUNTY SURVEYOR
726 LOS ANGELES COUNTY ENGINEERING BLDG.

NOTE: ANY ADDITIONS OR CHANGES ON THIS SHEET MUST BE MADE OR CIRCLED IN RED INK, WITH DATE AND NAME OF PERSON MAKING CHANGE.

Do not extend notes this side of this line.

STATION	B. S.	H. I.	F. S.	ELEV.		
		356 41				
			1 59	354 82		
	11 86	366 68				
4+00			5 7	3610		℄
" "			5 9	3608		15' R.
" "			4 7	3620	15' L.	
4+54			0 2	366 5		℄
" "			0 2	366 5		15' R.
" "			13 4	353 3		100' R.
" "			0 3	366 4	10' L.	
			+10	367 7	15' L.	
T.P.			0 32	366 36	T.P.	
	12 07	378 43				
4+72.82			10 3	3681		℄ ∡ Pt.
5+00			8 2	3702		℄
" "			8 6	3698		15' R.
" "			8 1	3703	12' L. BOT. BK	
" "			7 2	3712	15' L T.P "	
5+59			5 4	3730		℄
" "			5 8	3726		15' R.
" "			5 1	3733	12' L.	

Profile Notes Red. ____ Plotted ____ Job No. 1719.14 Division No. 10 F. B. 1743 Pg. 147
No. ____ Date ____ Date ____ Survey of HUNTON DR.
X-Sec. Notes Chkd. ____ Checked ____ Survey by LANIGAN Notes PIKE Date 5-9-55
No. ____ Date ____ Date ____ Map No. ____ Date ____
Notes Johnson

76L298 307 8-53

PLEASE RETURN TO
LOS ANGELES COUNTY SURVEYOR
726 LOS ANGELES COUNTY ENGINEERING BLDG.

NOTE: ANY ADDITIONS OR CHANGES ON THIS SHEET MUST BE MADE OR CIRCLED IN RED INK, WITH DATE AND NAME OF PERSON MAKING CHANGE.

Do not extend notes this side of this line.

F. B. 1743 Pg. 148 Job No. 1716.14 Division No. 10 Notes Red. Plotted No.
Survey of KENTON DR. Date Date
Survey by LANIGAN Notes PIKE Notes Chkd. Checked X-Sec.
Indexed E. C. Johnson Date Date Date No.
Profile

STATION	B. S.	H. I.	F. S.	ELEV.		
		378 43 ✓				
5+59			4 1	3743 ✓	15'L.	
5+48			126	3758		55.7 R.
5+64.5			115	3669		53.5 R. GROUND
" " "			115	3669		" " " TOP OF C.I. PIPE NO. #7627
6+00			54	3730		℄
" "			61	3723		15'R.
" "			171	3613		120'R.
" "			46	3738	15'L.	
" "			00	3784	65'L.	
6+98.91			97	3687		℄
" " "			103	3681		15'R.
" " "			84	3700	15'L.	.718
B.M. WM 729			573	372.70	B.M WM 729 ELEV. 372.716 (UNADJ.) PER F.B. 1642·100 STEDDOM DR. (N. SIDE) 550'± W. OF ℄ POTRERO GRANDE DR. BT. SPK. IN W. END CONC. WK. IN FRONT OF NO. #7627.	

Profile	Notes Red.	Plotted	Job No. 1719.14	Division No. 10	F. B. 1743 Pg. 149
No.	Date	Date	Survey of		
X-Sec.	Notes Chkd.	Checked	Survey by LANIGAN	Notes RIKE	Date 5-4-55
No.	Date	Date	Map No.	Indexed C. Johnson	Date

PROFILE
of
GROUND OVER TRUNK-LINE SEWER
SOUTH OF MOONEY DR.
FROM
POTRERO GRANDE DR.
TO
M.H. 650'± WESTERLY THEREOF
C.I. 1719.14

J.J. LANIGAN
J.C. RIKE
C.L. LEE
L.W. SHORTLAND

STATION	B.S.	H.I.	F.S.	ELEV.

NOTE: ANY ADDITIONS OR CHANGES ON THIS SHEET MUST BE MADE OR CIRCLED IN RED INK, WITH DATE AND NAME OF PERSON MAKING CHANGE.

PLEASE RETURN TO
LOS ANGELES COUNTY SURVEYOR
726 LOS ANGELES COUNTY ENGINEERING BLDG.

Do not extend notes this side of this line.

76L298 S & E #307 9-54

76L298 S & E #307 9-54

PLEASE RETURN TO
LOS ANGELES COUNTY SURVEYOR
726 LOS ANGELES COUNTY ENGINEERING BLDG.

NOTE: ANY ADDITIONS OR CHANGES ON THIS SHEET MUST BE MADE OR CIRCLED IN RED INK, WITH DATE AND NAME OF PERSON MAKING CHANGE.

Do not extend notes this side of this line.

STATION	B. S.	H. I.	F. S.	ELEV.		
B.M.WM 604				342 68	B.M.WM 604 ELEV. 342.684 F.B. 1412-220 POTRERO GRANDE DR. (E. SIDE) 225'± S. OF HILL DR. ROOFING NAIL IN S. END CONC. CULVERT HEAD WALL	
	5 36	348 04				
0+00			5 3	342 7'	M.H. AT POTRERO GRANDE DR.	
1+00			6 2	341 8'		
1+17±			6 5	341 5'	M.H. ∡ Pt.	
2+00			5 7	341 3'		
2+14			5 7	341 3'	TOP OF BANK	
2+15			6 0	342 0'	BOT. " "	
3+00			4 4	343 6'	IN WASH	
3+34			3 7	344 3'	BOT. "	
3+37			3 0	345 0'	TOP "	
T.P.			2 40	345 64	T.P.	
	7 86	353 50				
4+00			6 0	348 0'		
4+92±			5 1	348 9'	M.H. ∡ Pt.	
5+00			5 1	348 [illegible]'		
6+00			3 3	350 7'		
6+60.5±			1 8	352 2'		
T.P.			2 50	351 00	T.P.	
	10 72	361 72				
T.P.			0 55	361 17	T.P.	

F. B. 1743 Pg. 150 Job No. 1719.14 Division No. 10 Notes Red. Plotted Profile
Survey of RENTON DR. Date Date No.
Survey by LANIGAN Notes RIKE Notes Chkd. Checked X-Sec.
Indexed C. Johnson Date Date Date No.

76L298 S & E #307 9-54

PLEASE RETURN TO
LOS ANGELES COUNTY SURVEYOR
726 LOS ANGELES COUNTY ENGINEERING BLDG.

NOTE: ANY ADDITIONS OR CHANGES ON THIS SHEET MUST BE MADE OR CIRCLED IN RED INK, WITH DATE AND NAME OF PERSON MAKING CHANGE.

Do not extend notes this side of this line.

STATION	B. S.	H. I.	F. S.	ELEV.		
T. P.				361 17	T. P.	
	9 55	370 72				
B.M. WM 606			3 40	367 32	B.M. WM 606 ELEV.: 367 324 F.B. 1412-221 MOONEY DR. & SO. CAL. EDISON CO. R/W N.E. COR., Bt. SPK. IN N. SIDE OF P.P. NO. 657440 E.	

Profile Notes Red. ____ Plotted ____ Job No. 1719.14 Division No. 10 F. B. 1743 Pg. 151
No. ____ Date ____ Date ____ Survey of ____
X-Sec. Notes Chkd. ____ Checked ____ Survey by LANIGAN Notes PIKE Date 5-4-55
No. ____ Date ____ Date ____ Map No. ____ Indexed Johnson Date ____

F. B. 1793 Pg. 152 Job No. 17914 Division No. 10 Notes Red. Plotted Profile

Survey of KENTON DR Date Date No.

Survey by LANSON Notes RUTE Notes Chkd. Checked X-Sec.

Indexed Date Date Date No.

STATION	B. S.	H. I.	F. S.	ELEV.	

76L298 S & E #307 9-84

PLEASE RETURN TO

LOS ANGELES COUNTY SURVEYOR

726 LOS ANGELES COUNTY ENGINEERING BLDG.

NOTE: ANY ADDITIONS OR CHANGES ON THIS SHEET MUST BE MADE OR CIRCLED IN RED INK, WITH DATE AND NAME OF PERSON MAKING CHANGE.

Do not extend notes this side of this line.

Notes Ck'd by	Survey of DENTON DRIVE
Map No.	W. O. 1719.1 Tape No. Std. °F
Office Work	Surveyed by J. J. LANIGAN
Checked	Notes J.J.L. Date 7-7-93
Date	Indexed C. Johnson

F. B. 1743 Pg. 158

ADDITIONAL
LOCATION
of
IMPROVEMENTS
on
STEDDOM DRIVE.
(EAST)
C. I. 1719.19.

J. J. LANIGAN
J. C. RISE
C. L. LEE
C. ADAMS
R. BANTA

Note: Any Additions or Changes on This Sheet Must be Made in Red Ink With Date and Name of Person Making Change.

Do not extend notes this side of this line.

RETURN TO
LOS ANGELES COUNTY SURVEYOR
726 LOS ANGELES COUNTY
ENGINEERING BLDG.

76F3098 247 4-82

F.B. 1743 PG. 159

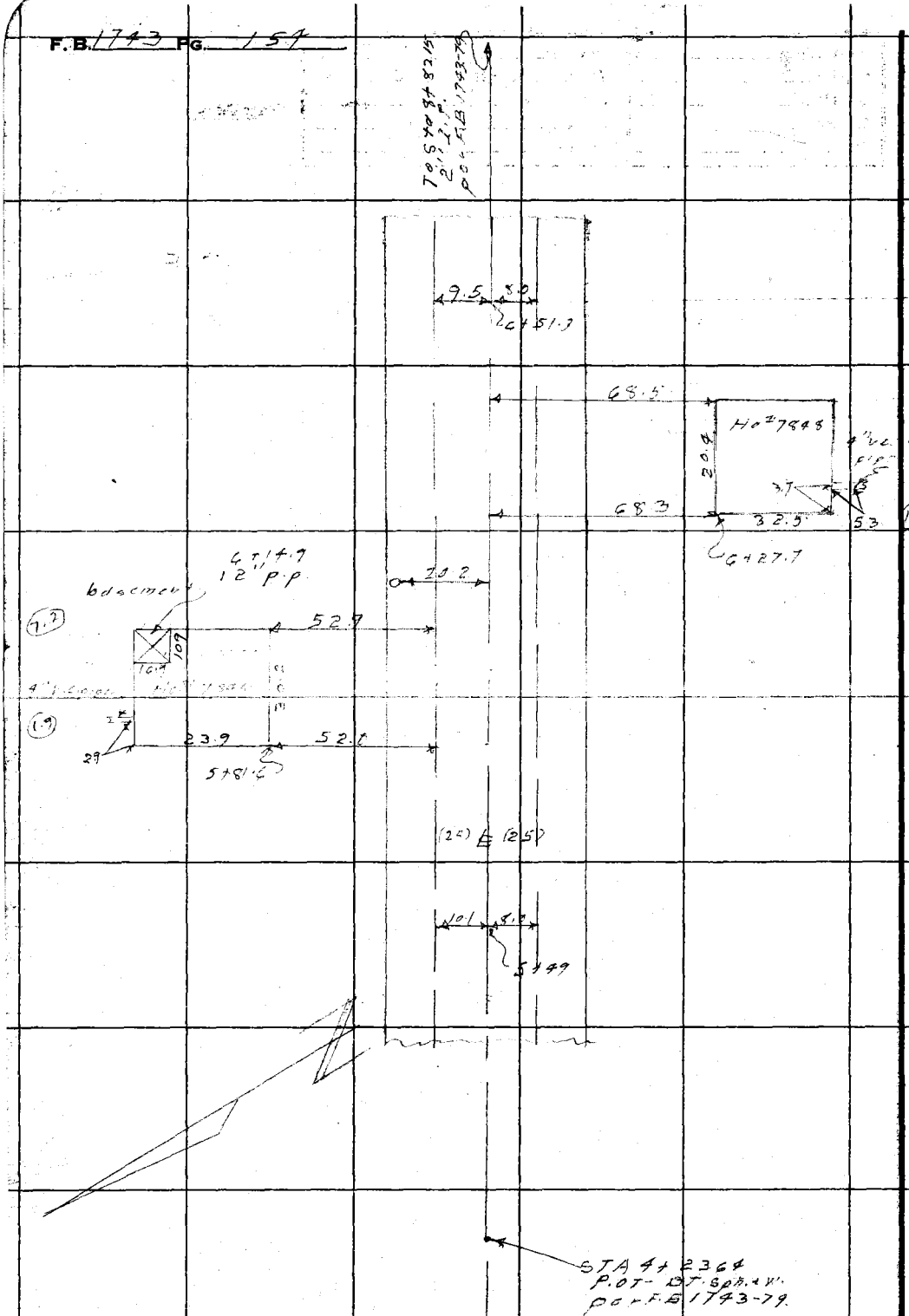

RETURN TO
LOS ANGELES COUNTY SURVEYOR
720 LOS ANGELES COUNTY
ENGINEERING BLDG.

Note: Any Additions or Changes on This Sheet Must be Made or Circled in Red Ink With Date and Name of Person Making Change.

Do not extend notes this side of this line.

Profile	Notes Red.	Plotted	Job No. 1719.14	Division No. 10	F. B. 1743 Pg. 156
No.	Date	Date	Survey of		
X-Sec.	Notes Chkd.	Checked	Survey by J.J.L.	Notes RIKE	Date 7-7-55
No.	Date 7/8/55	Date	Map No.	Indexed C. Johnson	

ADDITIONAL
CROSS SECTIONS
and
ELEVATIONS
of
PLUMBING OUTLETS
on
STIDDUM DRIVE
(EAST)
C.J. 1719.14

STATION	B.S.	H.I.	F.S.	ELEV.

J.J. LANIGAN
J.C. RIKE
C.L. LEE
C. ADAMS
D. BENTA

NOTE: ANY ADDITIONS OR CHANGES ON THIS SHEET MUST BE MADE OR CIRCLED IN RED INK, WITH DATE AND NAME OF PERSON MAKING CHANGE.

PLEASE RETURN TO
LOS ANGELES COUNTY SURVEYOR
726 LOS ANGELES COUNTY ENGINEERING BLDG.

Do not extend notes this side of this line.

76L298 S & E #307 9-54

76L298 S & E #307 9-54

PLEASE RETURN TO
LOS ANGELES COUNTY SURVEYOR
726 LOS ANGELES COUNTY ENGINEERING BLDG.

NOTE: ANY ADDITIONS OR CHANGES ON THIS SHEET MUST BE MADE OR CIRCLED IN RED INK, WITH DATE AND NAME OF PERSON MAKING CHANGE.

Do not extend notes this side of this line.

STATION	B. S.	H. I.	F. S.	ELEV.		
						ELEV. 367.517 F.B. 1642-101
BMWM730	0 89	368 41		367 52	BMWM730 STEDDUM DR. (S-side) 350'± E. of ℄ of POTRERO GRANDE DR., BT. sph. 117 W. side conc. drive to ho# 7826	
5+49			6 48	361 93		℄
" "			6 66	361 45	10'L edge pav.	
" "			5 6	362 8	25' P/L	
" "			5 3	363 1	74' bli	
" "			25 6	342 8	211' I BACK LOT LN.	
5+84.5			12 1	356 3	76'L. Top 4" V.C. pipe Ho#7846	
6+04.3			14 8	35[illegible] 6	71.3 L. Rish't floor Ho#7845	
T.P.			11 01	357 40		
	2 72	360 1/2				
5+91			2 11	35[illegible]		
" "			2 30	357 82		8' R. EDGE PAV.
" "			2 8	35[illegible]		25' P/L
" "			5 4	354 7		211'± R. BK. LOT LNE.
6+31.4			4 9	[illegible]		106.1' R. GROUND
" " "			6 8	35[illegible]		TOP 4" V.C. PIPE Ho#7848
6+51			9 44	35[illegible]		℄
" "			9 25	35[illegible]		8' R. EDGE PAV.
" "			7 3	35[illegible]		25' R. P/L
" "			6 1	354[illegible]		211'± R. BK. LOT LNE.

F. B. 1743 Pg. 156

Job No. 1719.14 Division No. 10 Notes Red. Plotted Profile

Survey of Winton Dr. Date Date No.

Survey by L. Amigan Notes Fire Notes Chkd. Checked X-Sec.

Indexed A. C. Johnson Date Date Date No.

76L298 S & E #307 9-54

PLEASE RETURN TO
LOS ANGELES COUNTY SURVEYOR
726 LOS ANGELES COUNTY ENGINEERING BLDG.

NOTE: ANY ADDITIONS OR CHANGES ON THIS SHEET MUST BE MADE OR CIRCLED IN RED INK, WITH DATE AND NAME OF PERSON MAKING CHANGE.

Do not extend notes this side of this line.

STATION	B. S.	H. I.	F. S.	ELEV.		
		36012				
6+51			9 93	35019	9.5' L. EDGE PAV	
" "			10 2	3499	25' L. P/L	
" "			23 3	336 8	211' ± L. BK. LOT LN.	
T.P.			10 91	34921		
	0 16	349 37				
B.M.WM #731			6 03	34334	B.M.WM #731 ELV. 343.348 F.B. 1642-P. 1 2. STEDDOM DR (S. SIDE) AT E. END ST. 750' E. OF ℄ OF POTRERO GRANDE DR. RE [illegible] IN E. SIDE CONC. DR. TO HO # 7672	

Profile Notes Red. ____ Plotted ____ Job No. 1119.14 Division No. 10 F. B. 1743 Pg. 157
No. ____ Date ____ Date ____ Survey of [illegible]
X-Sec. Notes Chkd. ____ Checked ____ Survey by LANIGAN Notes PIKE Date 7-7-55
No. ____ Date ____ Date ____ Map No. ____ Index [illegible] C. Job [illegible]

F. B. 1743 Pg. 158

Job No. 719.14 Division No. 10 Notes Red. _____ Plotted _____ Profile

Survey of KENTON DR Date _____ Date _____ No. _____

Survey by LANIGAN Notes RIKE Notes Chkd. _____ Checked _____ X-Sec.

Indexed _____ Date _____ Date _____ Date _____ No. _____

STATION	B. S.	H. I.	F. S.	ELEV.	

761298 S & E #307 9-54

PLEASE RETURN TO

LOS ANGELES COUNTY SURVEYOR

726 LOS ANGELES COUNTY ENGINEERING BLDG.

Do not extend notes this side of this line.

NOTE: ANY ADDITIONS OR CHANGES ON THIS SHEET MUST BE MADE OR CIRCLED IN RED INK, WITH DATE AND NAME OF PERSON MAKING CHANGE.

Notes Ck'd by	
Map No.	
Office Work	
Checked	
Date	

Survey of KENTON DR.
W. O. 177.19 Tape No. St'd. °F
Surveyed by J. J. LANIGAN
Notes J. J. L Date 7-7-53
Indexed C. Johnson

F. B. 1743 Pg. 159

LOCATION of IMPROVEMENTS on EAST SIDE of POTRERO GRANDE DR from ARROYO DR to HILL DR.

C. I. 177 19.19

J. J. LANIGAN
J. C. RITE
C. L. LEE
C. ADAMS
R. BANTA

RETURN TO
LOS ANGELES COUNTY SURVEYOR
726 LOS ANGELES COUNTY
ENGINEERING BLDG.

Note: Any Additions or Changes on This Sheet Must be Made or Circled in Red Ink With Date and Name of Person Making Change.

Do not extend notes this side of this line.

76F3098 247 4-53

F.B. 1743 PG. 160

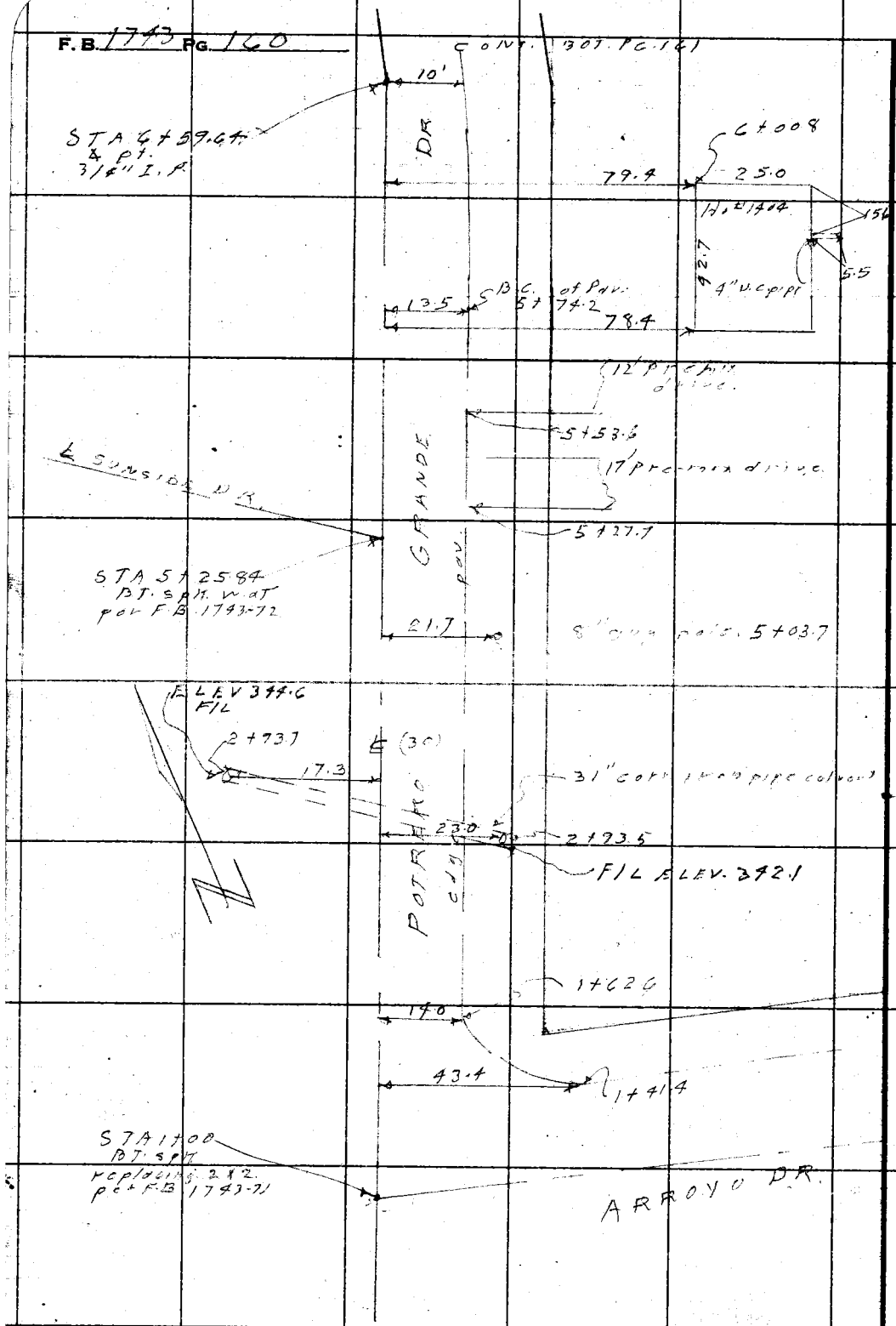

RETURN TO
LOS ANGELES COUNTY SURVEYOR
726 LOS ANGELES COUNTY
ENGINEERING BLDG.
Do not extend notes this side of this line.

Note: Any Additions or Changes on This Sheet Must be Made or Circled in Red Ink With Date and Name of Person Making Change.

Notes Ck'd by	Survey of HENTON DR.	F. B. 1743 PG. 161
Map No.	W. O. 1719.14 Tape No. St'd. °F	
Office Work	Surveyed by J. J. LANIGAN	
Checked	Notes J. J. L. Date 7-7-55	
Date	Indexed A. C. Johnson	

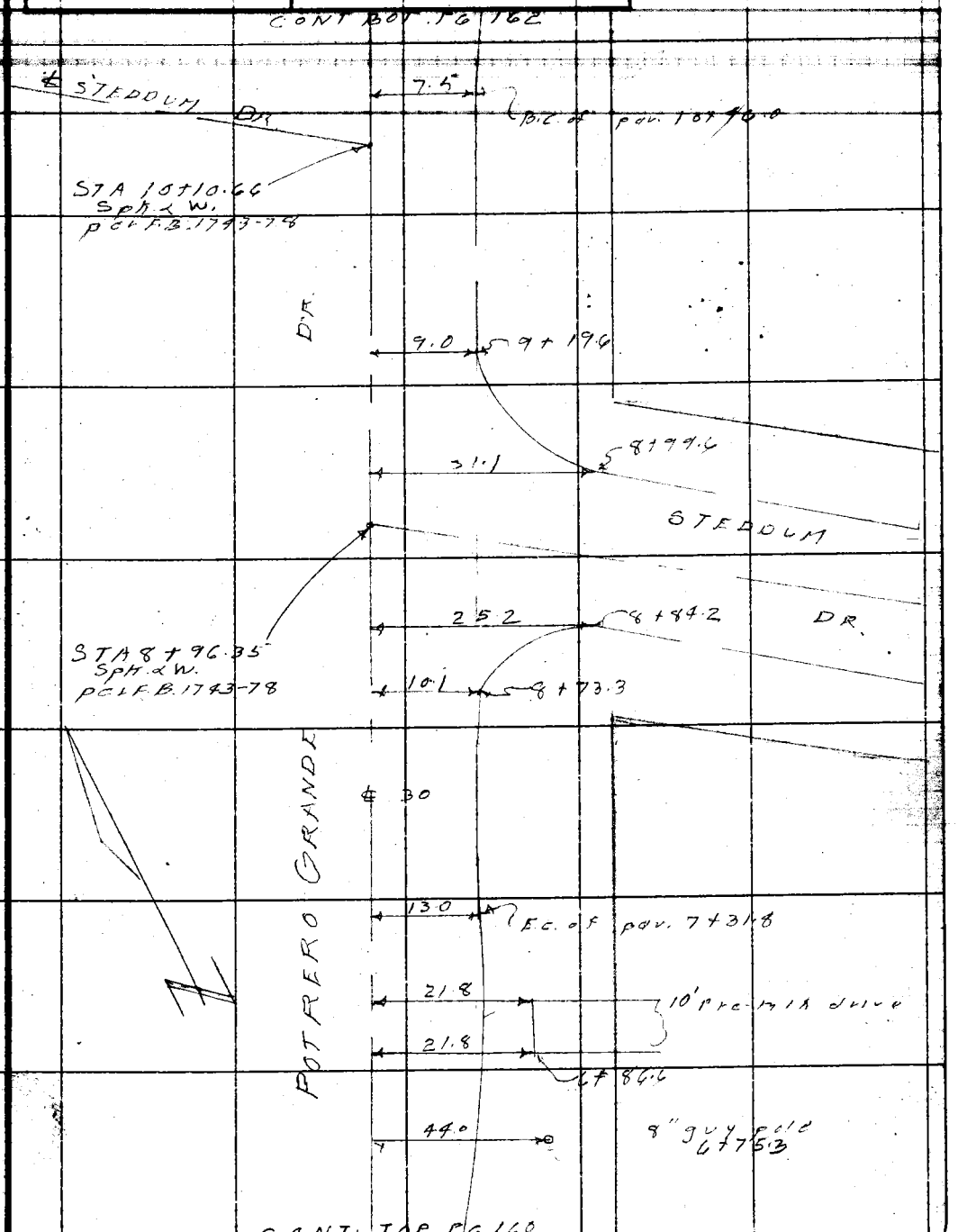

Note: Any Additions or Changes on This Sheet Must be Made or Circled in Red Ink With Date and Name of Person Making Change.

Do not extend notes this side of this line.

RETURN TO
LOS ANGELES COUNTY SURVEYOR
726 LOS ANGELES COUNTY
ENGINEERING BLDG.

76F3098 247 4-53

F. B. 1743 PG. 162

RETURN TO
LOS ANGELES COUNTY SURVEYOR
720 LOS ANGELES COUNTY
ENGINEERING BLDG.

Do not extend notes this side of this line.

Note: Any Additions or Changes on This Sheet Must be Made or Circled in Red Ink With Date and Name of Person Making Change.

Profile	Notes Red.	Plotted	Job No. 1719.14	Division No. 10	F. B. 1743 Pg. 163
No.	Date	Date	Survey of KENTON DR		
No.	Date 7/8/55	Date	Map No.	Date	

CROSS-SECTIONS
on
EAST SIDE
of
POTRERO GRANDE DR.
from
ARROYO DR.
to
HILL DR.
C.I. 1719.14

J.J. LANIGAN
J.C. RIKE
C.L. LEE
C. ADAMS
R. BANTA

STATION	B. S.	H. I.	F. S.	ELEV.

NOTE: ANY ADDITIONS OR CHANGES ON THIS SHEET MUST BE MADE OR CIRCLED IN RED INK, WITH DATE AND NAME OF PERSON MAKING CHANGE.

PLEASE RETURN TO
LOS ANGELES COUNTY SURVEYOR
726 LOS ANGELES COUNTY ENGINEERING BLDG.

Do not extend notes this side of this line.

76L298 307 4-50

76L298 307 4-58

PLEASE RETURN TO
LOS ANGELES COUNTY SURVEYOR
726 LOS ANGELES COUNTY ENGINEERING BLDG.

NOTE: ANY ADDITIONS OR CHANGES ON THIS SHEET MUST BE MADE OR CIRCLED IN RED INK, WITH DATE AND NAME OF PERSON MAKING CHANGE.

Do not extend notes this side of this line.

STATION	B. S.	H. I.	F. S.	ELEV.		
						ELEV. 351.324 - F.B. 1642-94
BMWM725	2 50	353 82		351 32	BMWM725 ARROYO DR. & POTRERO GRANDE DR., N.E. cor. BT. SPRING P.P. # 500451 E.	
1+00			2 00	351 82	INT. POTRERO GRANDE & ARROYO DR. ℄	
1+50			2 96	350 86		℄
" "			3 54	350 28		14' R. EDGE PVT.
" "			4 3	349 5		27' R. BOT. BK.
" "			2 6	351 2		28' R. TOP BK.
" "			2 3	351 5		30' R. P/L
2+00			3 90	349 92		℄
" "			4 40	349 42		14' R. EDGE PVT
" "			5 9	347 9		27' R. BOT. BK.
" "			5 3	348 5		28' R. TOP BK.
" "			5 6	348 2		30' R. P/L
" "			10 5	343 3		150' ± R.
3+00			4 89	348 93		℄ BOT. BK.
" "			5 32	348 50		14' R. EDGE PVT.
" "			5 4	348 4		21' R. TOP [illegible]
" "			7 1	346 7		30' R. P/L
3+50			4 66	349 16		BOT. BK. ℄
4+00			3 83	349 99		℄
" "			4 24	349 58		14' R. EDGE PVT.

F. B. 1743 Pg. 164 Job No. 17 Division No. 10 Notes Red. Plotted Profile
Survey of KENTON DR. Date Date No. X-Sec.
Survey by LANIGAN Notes J.C. RIKE Notes Chkd. Checked
Indexed C. Johnson Date Date No.

76L298 307 4-50

PLEASE RETURN TO
LOS ANGELES COUNTY SURVEYOR
726 LOS ANGELES COUNTY ENGINEERING BLDG.

NOTE: ANY ADDITIONS OR CHANGES ON THIS SHEET MUST BE MADE OR CIRCLED IN RED INK, WITH DATE AND NAME OF PERSON MAKING CHANGE.

Do not extend notes this side of this line.

STATION	B. S.	H. I.	F. S.	ELEV.		
		353 82				
4+00			4 7	3491		21'R. BOT. BK.
" "			3 3	3505		22'R. TOP BK
" "			3 2	3506		30'R. P/L
T. P.			1 34	35248		
	6 80	35928				
5+00			6 24	35304		℄
" "			6 79	35249		14'R. EDGE PVT
" "			7 3	3520		20'R. GUT.
" "			6 2	3531		30'R. P/L
5+50			4 90	35438		℄
" "			5 47	35381		14'R. EDGE PVT
" "			5 8	3535		20'R. GUT.
" "			5 1	3542		30'R. P/L
" "			12 0	3473		250'± BK. LOT LINE
5+85.2			5 1	3542	109.9 R.	GROUND
" " "			7 6	3517	" "	TOP V.C. PIPE HO[illegible]4
T. P			4 19	35509		
	4 21	35930				
6+00			3 69	35561		℄
" "			4 26	35504		14'R. EDGE [illegible]

Profile Notes Red. Plotted Job No. 17914 Division No. 10 F. B. 1743 PG 163
No. Date Date Survey of [illegible]
No. Date Date Map No. Index

76L298 307 4-50

PLEASE RETURN TO
LOS ANGELES COUNTY SURVEYOR
726 Los Angeles County Engineering Bldg.

NOTE: ANY ADDITIONS OR CHANGES ON THIS SHEET MUST BE MADE OR CIRCLED IN RED INK, WITH DATE AND NAME OF PERSON MAKING CHANGE.

Do not extend notes this side of this line.

Profile No. ____ Plotted ____ Date ____ Checked ____ Date ____
X-Sec. No. ____ Notes Red ____ Date ____ Notes Chkd ____ Date ____

Bk. 43 Pg. 166 Job No. 1719.4 District No. 10
Survey of KENTON 2P
Survey by LANIGAN Notes R/K
Indexed K.C. Jobs Date

STATION	B. S.	H. I.	F. S.	ELEV.		
		359 30				
6+00			56	3537		25' R. GUT.
" "			45	3548		30' R. P/L
6+59.64			274	35656		℄ & Pt. TOP BK.
" " "			339	35591		10' R. EDGE PVT.
" " "			41	3552		21' R. GUT.
" " "			37	3556		30' R. P/L
7+00			285	35645		℄ TOP BK.
" "			366	35564		15' R. EDGE PV.
" "			42	3551		22' R. GUT.
" "			38	3555		30' R. P/L
8+00			451	35479		℄
" "			512	35418		12' R. EDGE PVT.
" "			58	3535		22' R. BOT. BK.
" "			45	3548		23' R. TOP BK.
" "			35	3558		30' R. P/L
" "			02	3591		130' R. BACK LOT LN.
8+96.35			864	35066		INT. PATRERO GRANDE ℄ + STEDDOM DR. (EAST)
9+50			1116	34814		℄
" "			1152	34778		9' R. EDGE PVT
" "			124	3469		21' R. BOT. BK

Cont'd on pg 168

76L298 307 4-50

PLEASE RETURN TO
LOS ANGELES COUNTY SURVEYOR
726 LOS ANGELES COUNTY ENGINEERING BLDG.

NOTE: ANY ADDITIONS OR CHANGES ON THIS SHEET MUST BE MADE OR CIRCLED IN RED INK, WITH DATE AND NAME OF PERSON MAKING CHANGE.

Do not extend notes this side of this line.

Profile Notes Red No. ____ Date ____ Plotted ____ Date ____ Job No. 1779 Division No. 10
No. ____ Date ____ Date ____ Map No. ____ Index No. ____ Survey of ALAMEDA AVE. DR.

STATION	B. S.	H. I.	F. S.	ELEV.		
				Contd from pg 168		
		349.02				
11+00			99	349.1		30' R. BOT. EMB.
11+08			6.03	342.99	℄	
" "			13.9	335.1		FLOW LINE OF CATCH C. BOX DRAIN (WEST END)
			13.4	335.6		FLOW LINE OF CATCH BOX DRAIN (WEST END)
11+59.44			6.30	342.72		~~APP~~. BOT. EMB.
" " "			7.50	341.52		18' R. EDGE PVT.
" " "			7.8	341.2		28' R.
" " "			8.4	340.6		30' R. P/L
12+00			5.89	343.13	℄	
" "			6.83	342.19		14' R. EDGE PVT.
" "			7.6	341.4		30' R. P/L
T.P.			6.53	342.49		
	12.12	354.61				
13+00			8.02	346.59	℄	
" "			8.47	346.14		13' R. EDGE PVT.
" "			9.0	345.6		30' R. P/L
13+59.16			3.66	350.95	℄	
" " "			7.41	347.20		100' R. ON A.C. DIKE
" " "			9.70	344.91		200' R.
BM #M-603			6.97	347.64		B.M. #M-603 ELEV. 347.64 T.B. 12.12.22 MILE POST ON SE GRANITE BLDG. SE COR. CSPK IN W SIDE PL TACK

76L298 307 4-50

PLEASE RETURN TO
LOS ANGELES COUNTY SURVEYOR
726 LOS ANGELES COUNTY ENGINEERING BLDG.

NOTE: ANY ADDITIONS OR CHANGES ON THIS SHEET MUST BE MADE OR CIRCLED IN RED INK, WITH DATE AND NAME OF PERSON MAKING CHANGE.

Do not extend notes this side of this line.

STATION	B. S.	H. I.	F. S.	ELEV.		
			Cont'd from pg 166			
		359 30				
9+50			66	3527		22' R. TOP BK.
" "			61	3532		30' R. BOT. BK.
" "			03	3590		105' R. TOP BK.
T. P.			11 32	34798		
	1 04	349 02				
10+00			3 11	34591		℄
" "			3 47	34555		8' R. EDGE PVT.
" "			4 5	3435		18' R. BOT. BK.
" "			2 1	3469		19' R. TOP BK.
" "			1 0	3480		30' R. P/L
10+10.66			3 59	34543		℄ INT. POTRERO GRANDE + STEDDOM DR. (WEST)
10+50			4 81	34421		℄
" "			5 20	34382		8' R. EDGE PVT.
" "			5 5	3435		17' R. TOP BK.
" "			8 1	3409		22' R. BOT. BK.
" "			10 4	3386		80' R.
11+00			5 98	34304		℄ BOT. BK.
" "			6 44	34258		10' R. EDGE PVT.
" "			6 9	3421		18' R. BOT. BK.
" "			6 5	3425		19' R. TOP BK.

Cont'd on pg 167

Profile No. X-Sec. No.
Plotted Date Checked Date
Notes Red Date Notes Chkd Date
Job No. 1743 Division No. 10
Survey of KENTON DR. Notes RIKE
Survey by LANIGAN Date
Indexed C. Yoo

Profile No. ____ Notes Red. ____ Date ____ Plotted ____ Date ____ Job No. 1719.14 Division No. 10 F. B. 1743 Pg. 16

Survey of KENTON DR.

Notes Checked ____ Date 7/14/55 Checked ____ Date ____ Survey by LANIGAN RIKE C. Johnson Date 7-13-55

Map No. ____ Indexed ____ Date ____

NOTE: ANY ADDITIONS OR CHANGES ON THIS SHEET MUST BE MADE OR CIRCLED IN RED INK, WITH DATE AND NAME OF PERSON MAKING CHANGE.

PLEASE RETURN TO
LOS ANGELES COUNTY SURVEYOR
726 LOS ANGELES COUNTY ENGINEERING BLDG.

Do not extend notes this side of this line.

ADDITIONAL
ELEVATIONS
ON
POTRERO GRANDE DR.
C.I. 1719.14

STATION	B. S.	H. I.	F. S.	ELEV.

761.298 307 4-50

76L298 307 4-50

PLEASE RETURN TO
LOS ANGELES COUNTY SURVEYOR
726 LOS ANGELES COUNTY ENGINEERING BLDG.

NOTE: ANY ADDITIONS OR CHANGES ON THIS SHEET MUST BE MADE OR CIRCLED IN RED INK, WITH DATE AND NAME OF PERSON MAKING CHANGE.

Do not extend notes this side of this line.

STATION	B. S.	H. I.	F. S.	ELEV.		
B.M.W.M 725	1 90	35322		35132	ELV.-351.324-F.B. 1642-94 B.M.WM 725 ARROYO DR. & POTRERO GRANDE DR., N.E.COR. BT. SPK. IN P.P.#500451E	
2+50			75	3457		42' R.
" "			110	3422		114' R.
" "			142	3390		185' R.
2+91			101	3431		75' R.
3+07			54	3478		21' R. TOP BK.
" "			86	3446		29' R. BOT. "
" "			99	3433		85' R.
" "			99	3433		150' R. 12'S. 2.5' LOWER.
3+50			66	3466		47' R.
" "			48	3484		142' R.
4+00			10	3522		75' R.
" "			20	3512		150' R.
T.P.			073	35249		
	739	35988				
			100	3499	APPROX. ELV. TOP OF CESS POOL	
T.P.			728	35260		
	016	35276				
B.M.W.M.725			148	35128	B.M.W.M. 725 ELV. 351.324 ARROYO DR. & POTRERO GRANDE DR., N.E. COR. BT. SPK. IN P.P.#500451E	

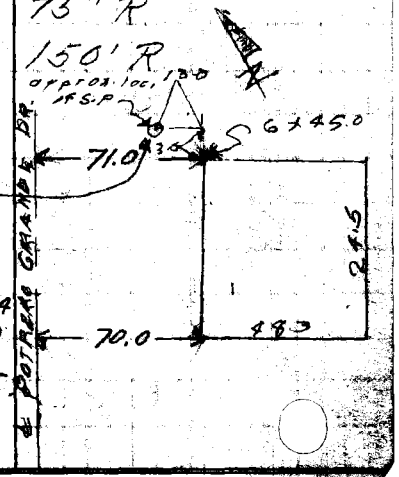

F. B. 1743 Pg. 140 Job No. 1714 Division No. 10 Notes Red. Plotted Profile
Survey of KENTON DR. Date Date No.
Survey by LANIGAN Notes RIKE Notes Chkd. Checked X-Sec.
Indexed C. Johnson Date 7-13-55 Date Date No.

C.I. 1719

F.B. 1743 PG. 171

Notes Ck'd by	Survey of KENTON DR
Map No.	W. O. Tape No. St'd. °F
Office Work	Surveyed by Snyder
Checked	Notes PRS Date 10-31-55
Date	Indexed

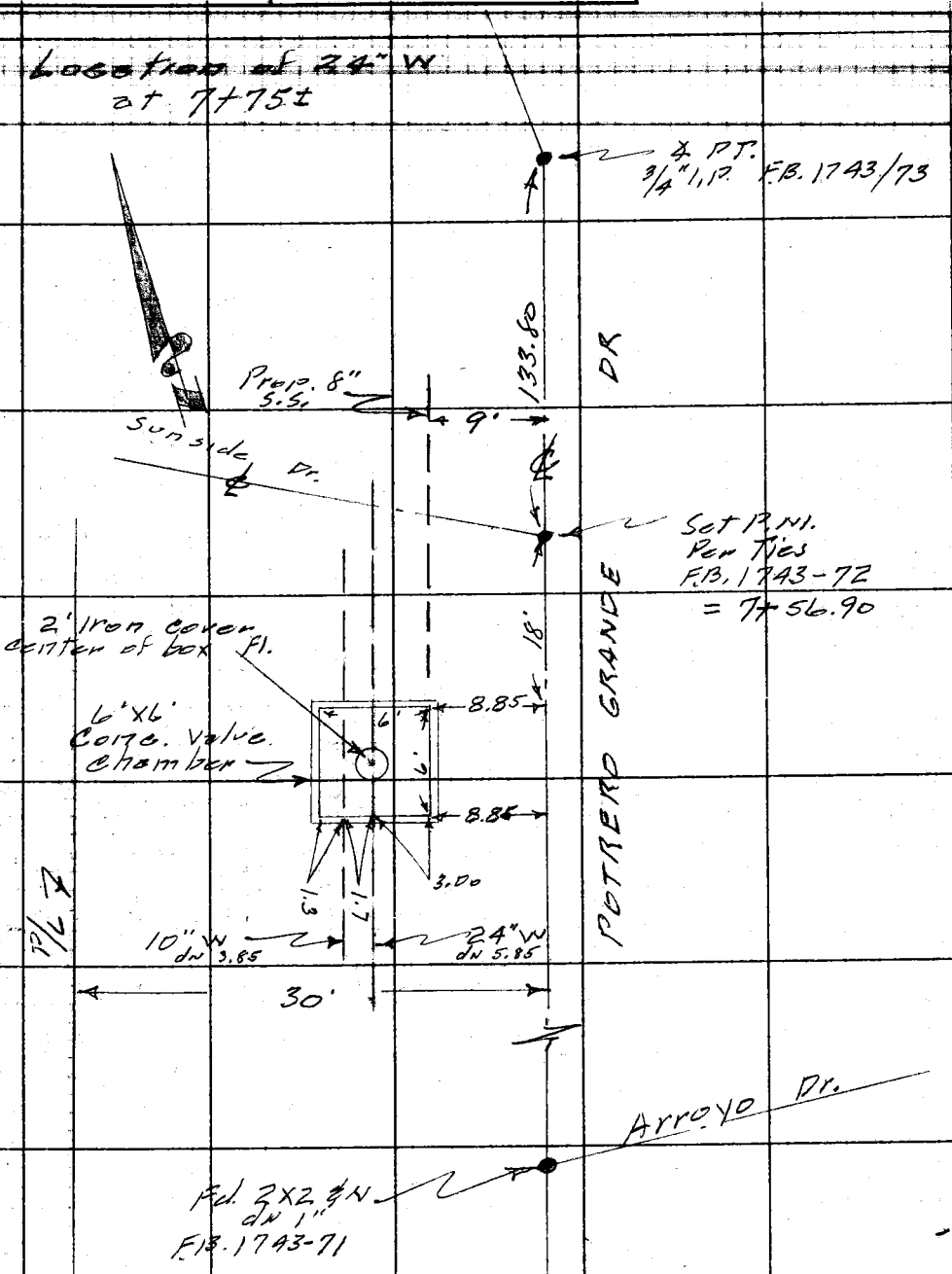

Note: Any Additions or Changes on This Sheet Must be Made or Circled in Red Ink With Date and Name of Person Making Change.

Do not extend notes this side of this line.

RETURN TO
LOS ANGELES COUNTY SURVEYOR
726 LOS ANGELES COUNTY
ENGINEERING BLDG.

76F3098 247 4-53

RETURN TO
LOS ANGELES COUNTY SURVEYOR
726 LOS ANGELES COUNTY
ENGINEERING BLDG.

Note: Any Additions or Changes on This Sheet Must be Made or Circled in Red Ink With Date and Name of Person Making Change.

Do not extend notes this side of this line.

F. B. _____ PG. 174

F. B. 1743 Pg. 175

NOTES RED. JOB NO. 1889.14 SURVEY OF SUNGLOW ST.
DATE SURVEY BY J.S. COATES
NOTES CHKD. J.S.C. NOTES BY DATE 4-16-56
DATE INDEXED K. C. Johnson DATE

NOTE: ANY ADDITIONS OR CHANGES ON THIS SHEET MUST BE MADE OR CIRCLED IN RED INK, WITH DATE AND NAME OF PERSON MAKING CHANGE.

Do not extend notes this side of this line

PLEASE RETURN TO
LOS ANGELES COUNTY SURVEYOR
725 LOS ANGELES COUNTY ENGINEERING BLDG.

B.M.	1ST RUN	DIFF.	2ND RUN	3RD RUN	ADJ. ELEV.	DESCRIPTION
					COATES OCHSNER MORENO HAND	BENCH LEVELS FOR SUNGLOW ST. S.S. DIST C.I 1889.14
				Elev. based on L.A.Co.Engr. P.L.N - 1952 Adj.		
				Adj: 4/19/56 JS.		
		indexed 7-15-59				

783420 353 3-51

765420 353 3-51

PLEASE RETURN TO
LOS ANGELES COUNTY SURVEYOR
725 LOS ANGELES COUNTY ENGINEERING BLDG.

NOTE: ANY ADDITIONS OR CHANGES ON THIS SHEET MUST BE MADE OR CIRCLED IN RED INK, WITH DATE AND NAME OF PERSON MAKING CHANGE.

Do not extend notes this side of this line

JOB NO. 1889 14 SURVEY OF SUNGLOW ST. S.S. NOTES RED.
SURVEY BY J.S. COATES DATE
NOTES BY J.S.C. DATE 4-16-56 NOTES CHKD.
INDEXED DATE DATE

F.B. 1743 PG. 176

B.M.	1ST RUN	DIFF.	2ND RUN	3RD RUN	ADJ. ELEV.	DESCRIPTION
BMAT35	140.964				140.964	BMAT35 Elev. 140.964 per F.B. 1716-2
+	4.782		4.867			Arrington Ave & Terradell St. N.E. Cor.
⊼	145.746	-0.270	-0.271		-0.2705	Bf. Spk. in cb. 5' N. of N. end C.R.
−	5.052		5.138			
T.P.	140.694					
+	4.660		4.725			
⊼	145.354	-0.465	-0.463		-0.4640	
−	5.125		5.188			
T.P.	140.229					
+	4.845		4.915	4.938		
⊼	145.074	-0.585	-0.435	-0.585	-0.5850	
−	5.430		5.450	5.523	139.646	
ED. BMAT13	139.644				~~139.6445~~	BMAT13 Elev. per F.B.
+	5.438		5.500			SERAPIS AVE & TERRADEL AVE. S.W. Cor.
⊼	145.082	+1.816	1.815		+1.8155	Bf. Spk. in cb. 5' S. of S. end of C.R.
−	3.622		3.685			
T.P.	141.460					
+	5.498		5.545			
⊼	146.958	+0.845	0.843		+0.8440	
−	4.653		4.702		142.306	
SET BMAT97	142.305				~~142.3040~~	BMAT97 Elev. per F.B. 1743-176
+	5.475		5.528			Charles North St. (S. Side) 540'± E. &
⊼	147.780	+0.970	+0.970		+0.9700	SERAPIS AVE. Bf. Spk. in N.W. Cor.
−	4.505		4.558			Conc drive to Ho # 9233
T.P.	143.275					
+	6.303		6.367	6.327		
⊼	149.578	+2.701	+2.695	+2.699	+2.7000	
−	3.602		3.672	3.628		
T.P.	145.976					

76S420 353 3-51

PLEASE RETURN TO
LOS ANGELES COUNTY SURVEYOR
725 LOS ANGELES COUNTY ENGINEERING BLDG.

NOTE: ANY ADDITIONS OR CHANGES ON THIS SHEET MUST BE MADE OR CIRCLED IN RED INK, WITH DATE AND NAME OF PERSON MAKING CHANGE.

Do not extend notes this side of this line

B.M.	1ST RUN	DIFF.	2ND RUN	3RD RUN	ADJ. ELEV.	DESCRIPTION
T.P.	145.976					
+	6.123		6.160			
⊼	152.099	+1.418	1.418		+1.4180	
—	4.705		4.742		147.394	
SET BMAT98	147.394				~~147.3920~~	BMAT98 Elev. per F.B. 1743-77
+	4.498		4.545			PASSONS BLVD. (E. Side) @ CHARLES WORTH
⊼	151.892	-1.167	-1.170		-1.1685	ST. Bt-Spk. in cb. Front of Ho# 8310
—	5.665		5.715			
T.P.	146.227					
+	4.842		4.902			
⊼	151.069	-0.320	-0.320		-0.3200	
—	5.162		5.222		145.906	
SET BMAT99	145.907				~~145.9035~~	BMAT99 Elev. per F.B. 1743-77
+	4.640		4.705			PASSONS BLVD & SUNGLOW ST (E) S.E. Cor
⊼	150.547	-0.408	-0.405		-0.4065	Bt-Spk. in cb. 6' S. of S. end C.R.
—	5.048		5.110		145.500	
SET BMAT100	145.499				~~145.4970~~	BMAT100 Elev. per F.B. 1743-77
+	4.798		4.882	4.943		PASSONS BLVD. (E. Side) @ SUNGLOW ST (W
⊼	150.297	-1.117	1.122	1.120	-1.1195	Bt. Spk. in Cb. Front Ho# 8414
—	5.915		6.004	6.063		
T.P.	144.382					
+	3.788		3.822			
⊼	148.170	-2.627	-2.628		-2.6275	
—	6.415		6.450			
T.P.	141.755					
+	4.855		4.893			
⊼	146.610	-0.777	-0.780		-0.7785	
—	5.632		5.673		140.974	
SET BMAT101	140.978				~~140.9715~~	BMAT101 Elev. per F.B. 17[illegible]
						SUNGLOW ST. (S. Side) 760± E. of [illegible] SERAPIS
						AVE. Bt. Spk. in N. end Conc. cb. [illegible] L.
						To Ho# 9310

NOTES RED. JOB NO. 1889 14 SURVEY OF SUNGLOW ST. S.S.
DATE SURVEY BY J.S. COATES
NOTES CHKD. NOTES BY J.S.C. DATE 4-16-58
DATE INDEXED C. Johnson DATE

F.B. 1743 PG. 177

JOB NO. 1889 14 SURVEY OF SUNGLOW ST. S.S. NOTES RED.
SURVEY BY J.S. COATES DATE
NOTES BY J.S.C. DATE 4-16-56 NOTES CHKD.
INDEX [illegible] DATE DATE

F.B. 1743 PG. 178

769420 353 3-51

PLEASE RETURN TO
LOS ANGELES COUNTY SURVEYOR
725 LOS ANGELES COUNTY ENGINEERING BLDG.

NOTE: ANY ADDITIONS OR CHANGES ON THIS SHEET MUST BE MADE OR CIRCLED IN RED INK, WITH DATE AND NAME OF PERSON MAKING CHANGE.

Do not extend notes this side of this line

B.M.	1ST RUN	DIFF.	2ND RUN	3RD RUN	ADJ. ELEV.	DESCRIPTION
BMAT101	140.978				~~140.9715~~	BMAT101 Elev.
+	4.403		4.468		140.974	See preceeding page
⊼	145.381	+1.152	+1.152		+1.1520	
−	5.555		5.620			
T.P.	139.826					
+	4.442		4.478			
⊼	144.268	-0.723	-0.722		-0.7225	
−	5.165		5.200			
T.P.	139.103					
+	5.530		5.593			
⊼	144.633	+0.245	+0.243		+0.2440	
−	5.285		5.350		139.344	
SET BMAT102	139.348				~~139.3410~~	BMAT102 Elev. per FB. 1743-178
+	4.890		4.930	4.960		SERAPIS AVE (W. Side) @ SUNGLOW ST.
⊼	144.[illegible]	-0.438 R	-0.427	-0.430	-0.4285	Bt. Spk. in cb. 17' S. of ℄ PROD
−	5.328		5.357	5.390		
T.P.	138.910					
+	[illegible]983		5.042			
⊼	143.893	-0.402	-0.398		-0.4000	
−	5.385		5.440			
T.P.	138.508					
+	4.915		4.960			
⊼	143.423	-0.745	-0.748		-0.7465	
−	5.660		5.708			
T.P.	137.763					
+	4.945		5.005			
⊼	142.708	+0.955	+0.955		+0.9550	
−	3.990		4.050		138.724	
FD BMAT31	138.718				~~138.7210~~	BMAT31 Elev. 138.724 per FB. 1716-7 Telegraph Rd & Serapis Ave. N.E. Cor. L&T in S. end of most w'ly pump Island 60' E & 65' N. of ℄ INT

PWFB 0925 503 504

Notes Ck'd by Miller
Map No.
Office Work
Checked
Date

Survey of SUNGLOW ST. S.S. DIST. F. B. 1745 Pg. 189
W. O. 0303.00 Tape No. 0123 St'd. 68 °F
Surveyed by J.S. COATES
Notes J.S.C. Date 4-17-56
Indexed E. C. Johnson 5-16-56

CENTER-LINE SURVEY OF SUNGLOW ST S.S DIST. C.I 188914 J.N. 0303.00

COATES
OCHSNER
MORENO
HAND

Note: Any Additions or Changes on This Sheet Must be Made or Circled in Red Ink With Date and Name of Person Making Change.

Do not record notes this side of this line.

RETURN TO
LOS ANGELES COUNTY SURVEYOR
726 LOS ANGELES COUNTY
ENGINEERING BLDG.

70F3088 S&E #247. 8-54

F.B. ~~1743~~ PG. ~~184~~

PWFB 0925

505

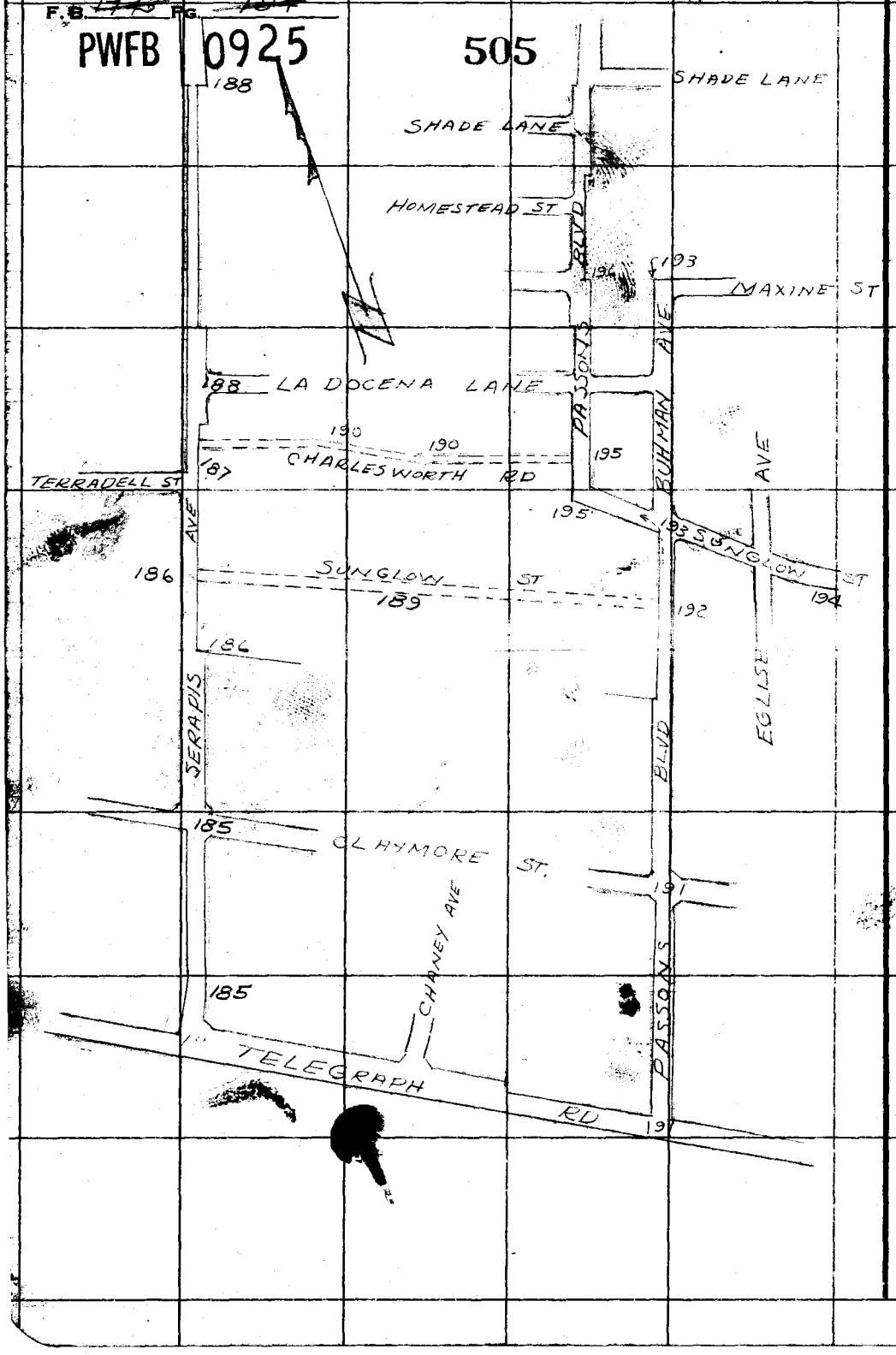

RETURN TO
LOS ANGELES COUNTY SURVEYOR
726 LOS ANGELES COUNTY
ENGINEERING BLDG.

Do not extend notes this side of this line.

Note: Any Additions or Changes on This Sheet Must be Made or Circled in Red Ink With Date and Name of Person Making Change.

PWFB 0925 506, 507

Notes Ck'd by Miller	Survey of SUNGLOW ST. S.S. DIST.
Map No.	W. O. 0302 Tape No. 0123 St'd. 68 °F
Office Work	Surveyed by J. S. COATES
Checked	Notes J.S.C. Date 4-17-56
Date	Indexed E. C. Johnson

F. B. ~~1743~~ PG. ~~185~~

CONT. BOT PG 186

W.S. 36 C-6
W.S. 36 D-6

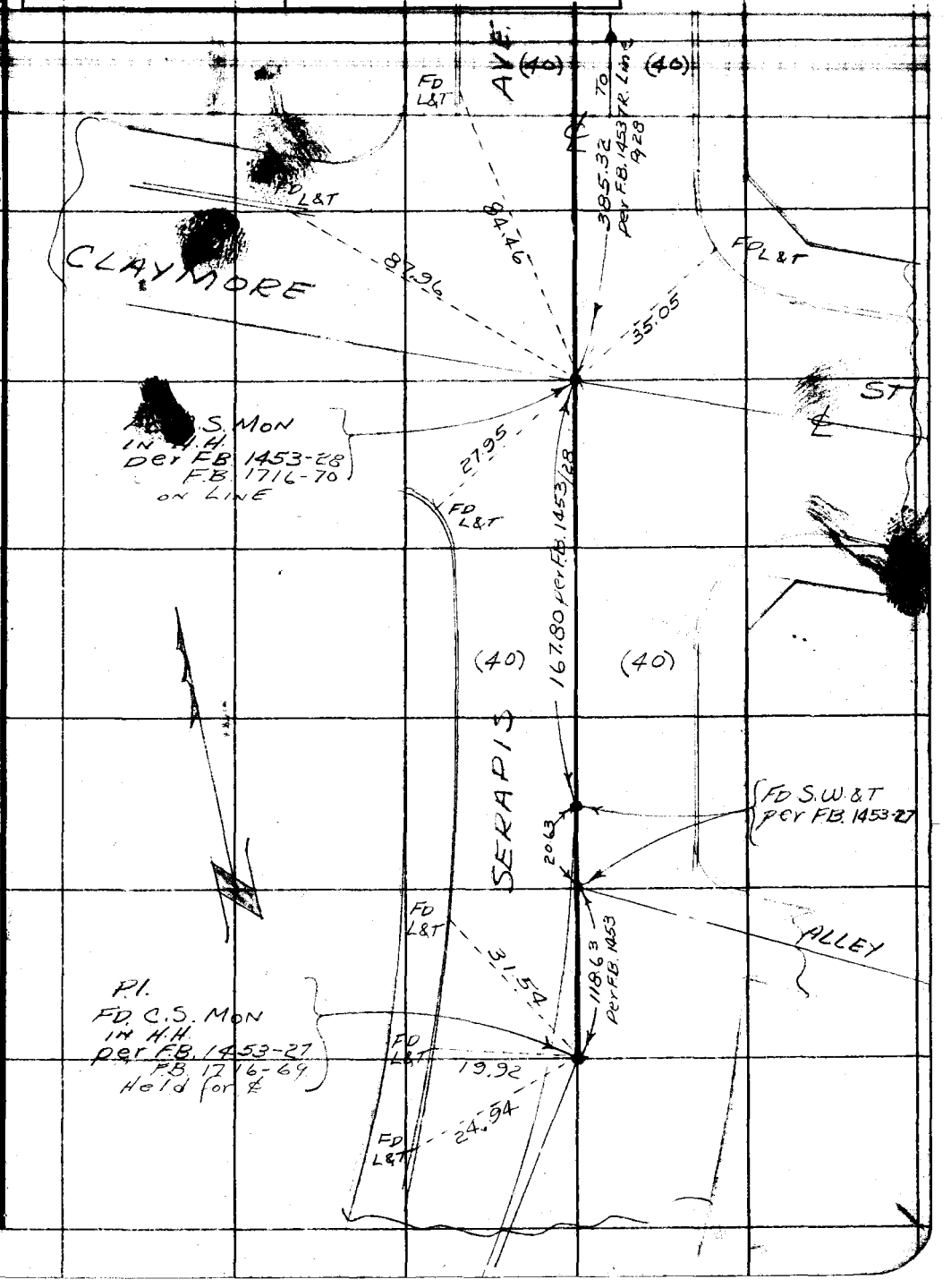

Note: Any Additions or Changes on This Sheet Must be Made or Circled in Red Ink With Date and Name of Person Making Change.

Do not extend notes this side of this line.

RETURN TO
LOS ANGELES COUNTY SURVEYOR
726 LOS ANGELES COUNTY
ENGINEERING BLDG.

76F3095 S&E #247. 8-54

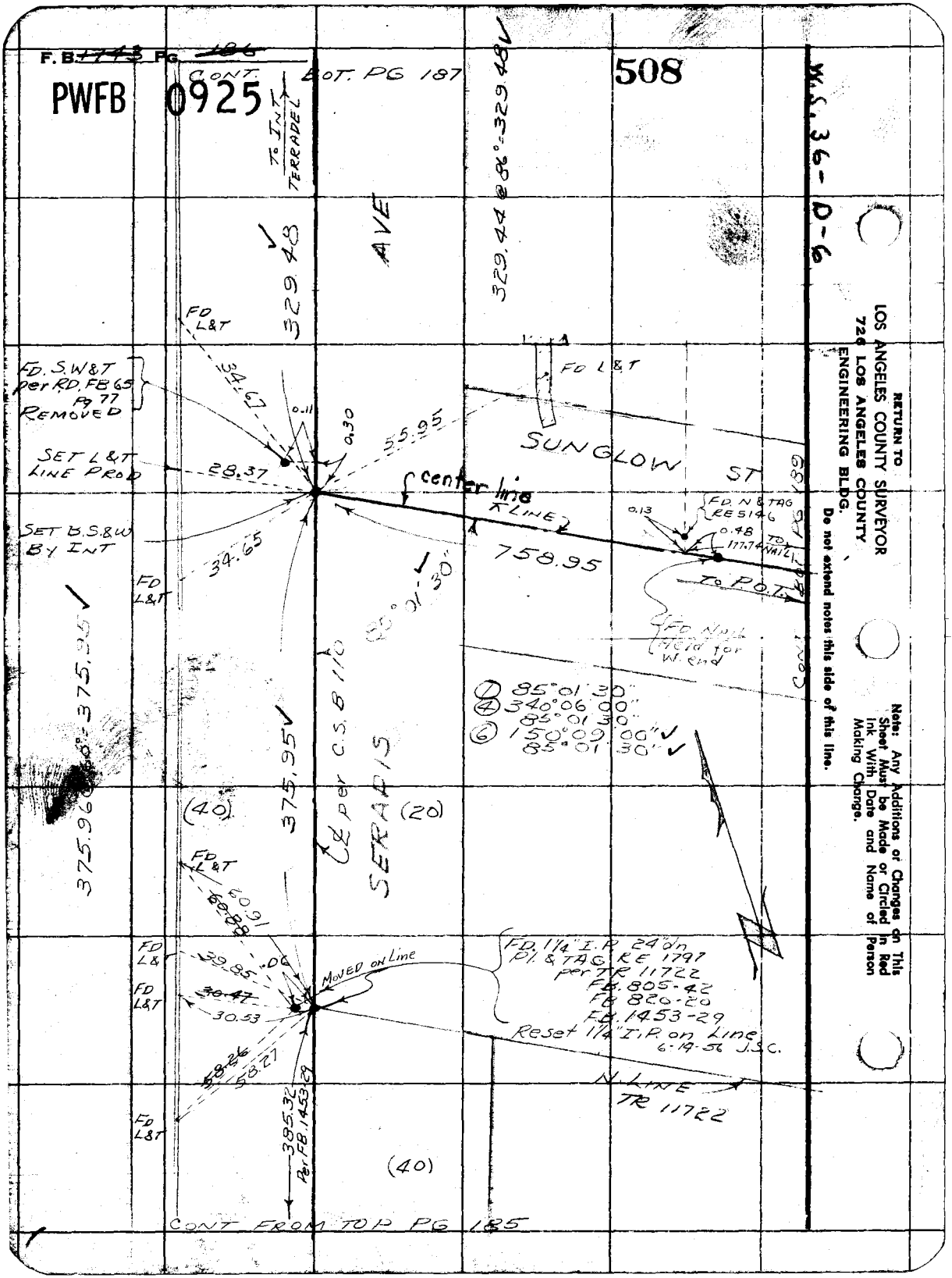
F.B. 1743 PG. 186
PWFB 0925
CONT. BOT. PG 187
508
W.S. 36-D-6
TO INT TERRADEL
329.48
AVE
329.44 @ 86°=329.48
FD L&T
FD. S.W&T per RD. FB 65 Pg 77 REMOVED
34.67
0.11
0.30
55.95
FD L&T
SUNGLOW ST
SET L&T LINE PROD
28.37
center line
LINE
0.13
FD. N & TAG RE 5146
0.48
177.74 TO NAIL
SET B.S.&W BY INT
34.65
758.95
TO P.O.T.
FD L&T
85°01'30"
FD. NAIL Held for W. end
CONT. BOT. PG 189
375.96 @ 86°=375.95
375.95
℄ per C.S. B 110
SERAPIS
(40)
(20)
① 85°01'30"
④ 340°06'00"
85°01'30"
⑥ 150°09'00"
85°01'30"
FD L&T
60.91
60.88
FD L&T
39.85
.06
MOVED ON Line
FD. 1¼" I.P. 24" dn Pl. & TAG RE 1797 per TR 11722 FB. 805-42 FB 820-20 FB. 1453-29
FD L&T
30.47
30.53
Reset 1¼" I.P. on Line 6-19-56 J.S.C.
58.26
58.27
N. LINE TR 11722
FD L&T
385.32 Per FB. 1453-29
(40)
CONT FROM TOP PG 185
RETURN TO
LOS ANGELES COUNTY SURVEYOR
726 LOS ANGELES COUNTY
ENGINEERING BLDG.
Do not extend notes this side of this line.
Note: Any Additions or Changes on This Sheet Must be Made or Circled in Red Ink With Date and Name of Person Making Change.

PWFB 0925

509

Notes Ck'd by Miller	Survey of SUNGLOW ST. S.C.
Map No.	W. O. 0303.09 Tape No. 6123 Sr'd. 68 °F
Office Work	Surveyed by J. S. COATES
Checked	Notes J.S.C. Date 4-56
Date	Indexed C. Johnson

F. B. [illegible] PG. [illegible]

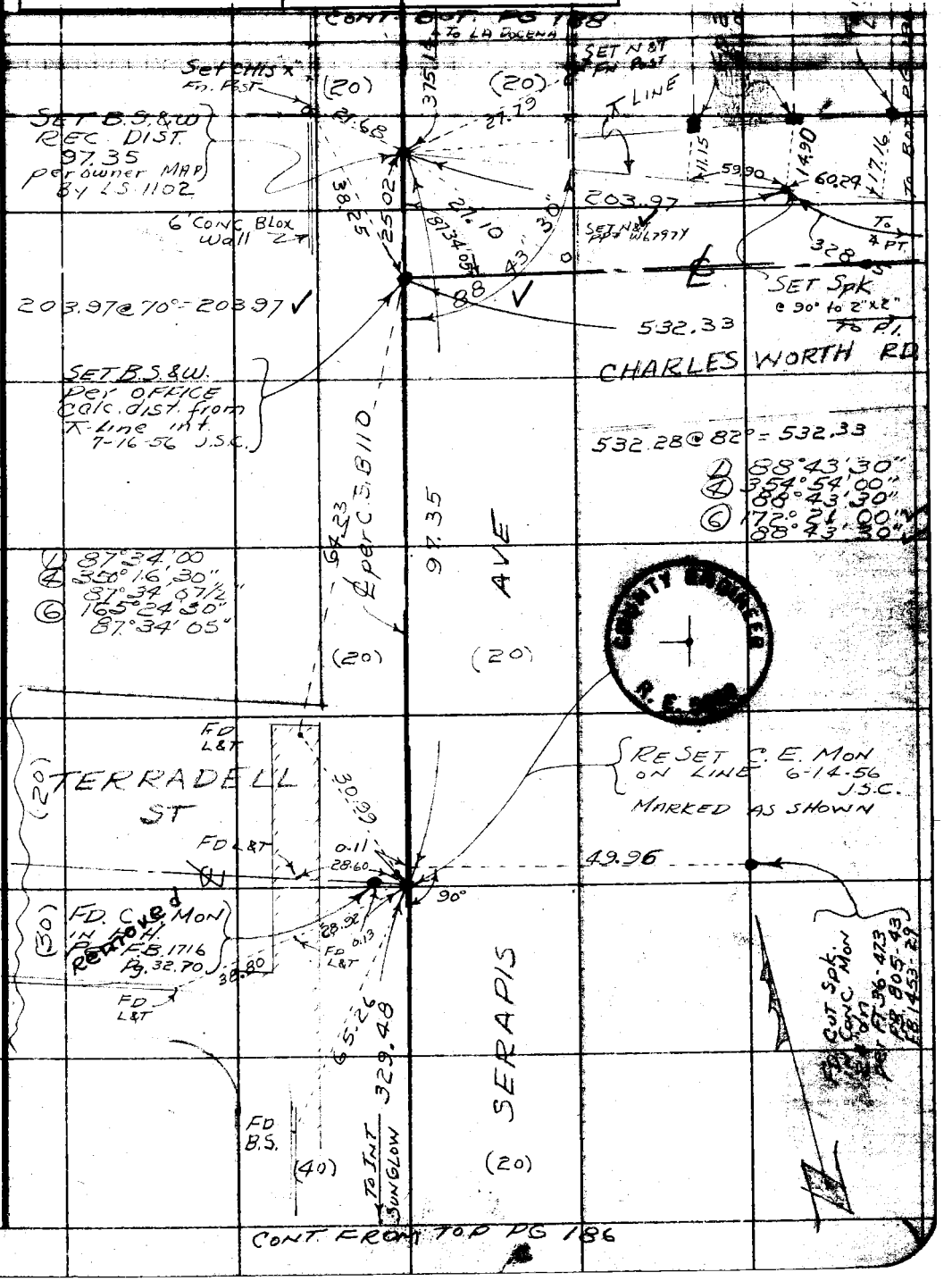

Note: Any Additions or Changes on This Sheet Must be Made or Circled in Red Ink With Date and Name of Person Making Change.

Do not extend notes this side of this line.

RETURN TO
LOS ANGELES COUNTY SURVEYOR
726 LOS ANGELES COUNTY
ENGINEERING BLDG.

76F3098 S&E #247. 8-54

PWFB 0925

F.B. 1743 Pg. 188

510

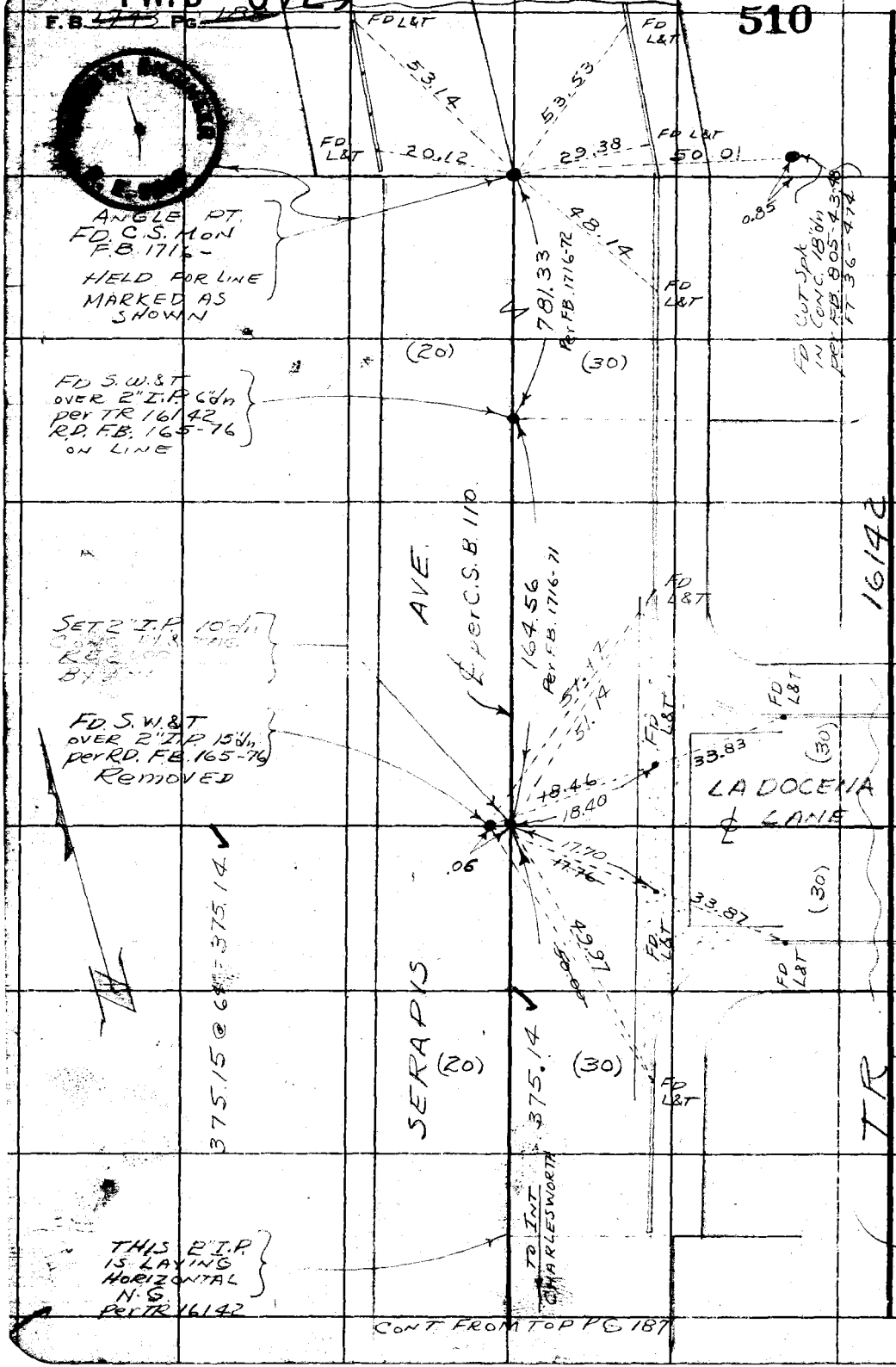

CONT FROM TOP PG 187

W.S. 36-D-6

RETURN TO
LOS ANGELES COUNTY SURVEYOR
726 LOS ANGELES COUNTY
ENGINEERING BLDG.

Do not extend notes this side of this line.

Note: Any Additions or Changes on This Sheet Must be Made or Circled in Red Ink With Date and Name of Person Making Change.

PWFB 0925 511, 512

Notes Ck'd by Miller
Map No.
Office Work
Checked
Date

Survey of SUNGLOW ST. S. DIST
W. O. 0303 Tape No. 0123 St'd. 68 °F
Surveyed by J. S. COATES
Notes J.S.C. Date 4-18-56
Indexed C. Johnson

F. B. Pg.

W.S. 36 D-5

Note: Any Additions or Changes on This Sheet Must be Made or Circled In Red Ink With Date and Name of Person Making Change.

Do not extend notes this side of this line.

RETURN TO
LOS ANGELES COUNTY SURVEYOR
726 LOS ANGELES COUNTY ENGINEERING BLDG.

76F3098 S&E #247. 8-54

PWFB 0925 513, 514

F.B. 1443 Pg. 192

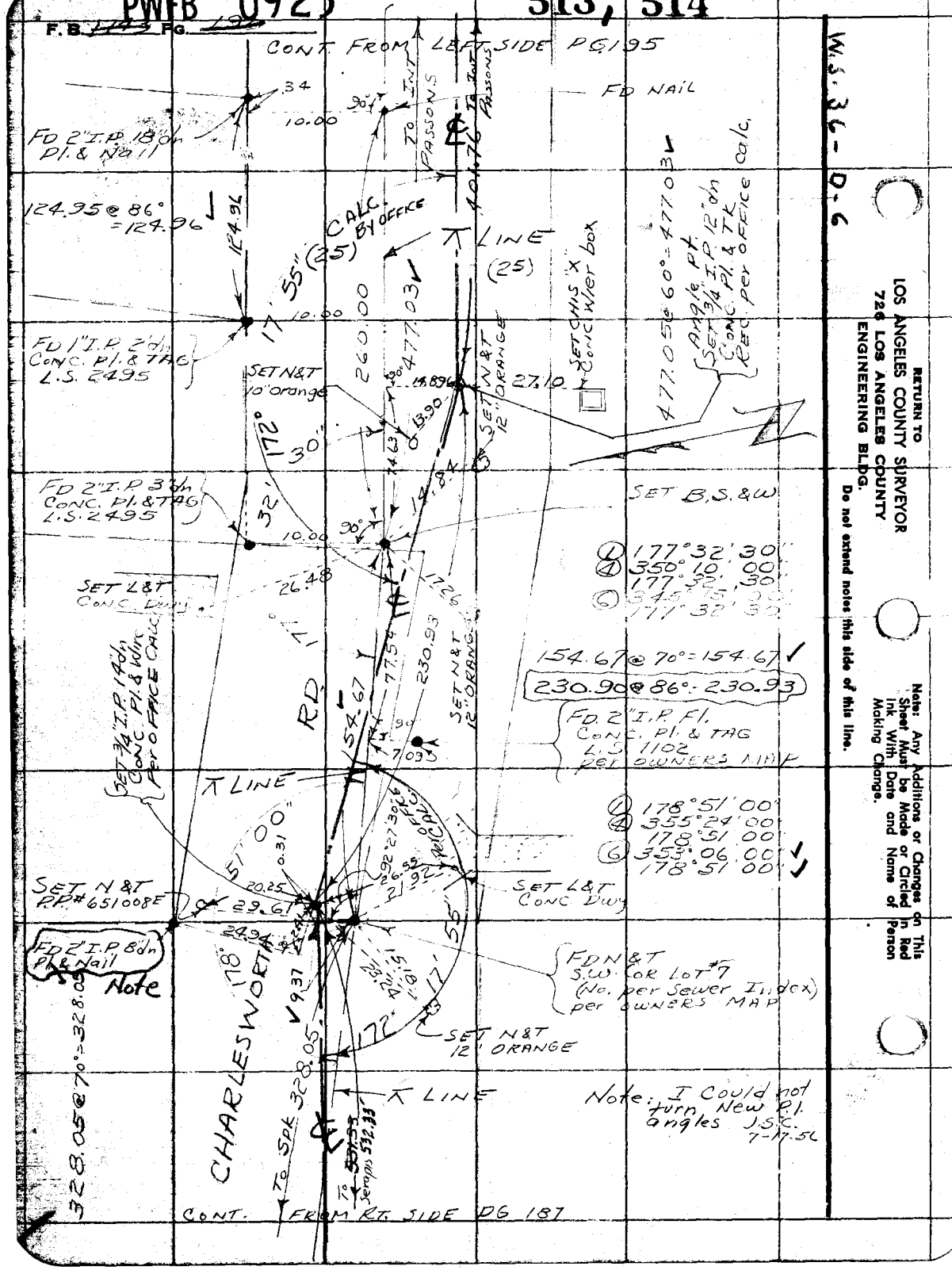

W.S. 36 - D-6

RETURN TO
LOS ANGELES COUNTY SURVEYOR
726 LOS ANGELES COUNTY
ENGINEERING BLDG.
Do not extend notes this side of this line.

Notes: Any Additions or Changes on This Sheet Must be Made or Circled in Red Ink With Date and Name of Person Making Change.

PWFB 0925 515, 516

Notes Ck'd by Miller	Survey of SUNGLOW ST SS DIST.
Map No.	W. O. 0303.00 Tape No. 0123 Std. 68 °F
Office Work	Surveyed by J. S. COATES
Checked	Notes J.S.C. Date 4-18-56
Date	Indexed A. C. Johnson

F. B. [illegible] PG. [illegible]

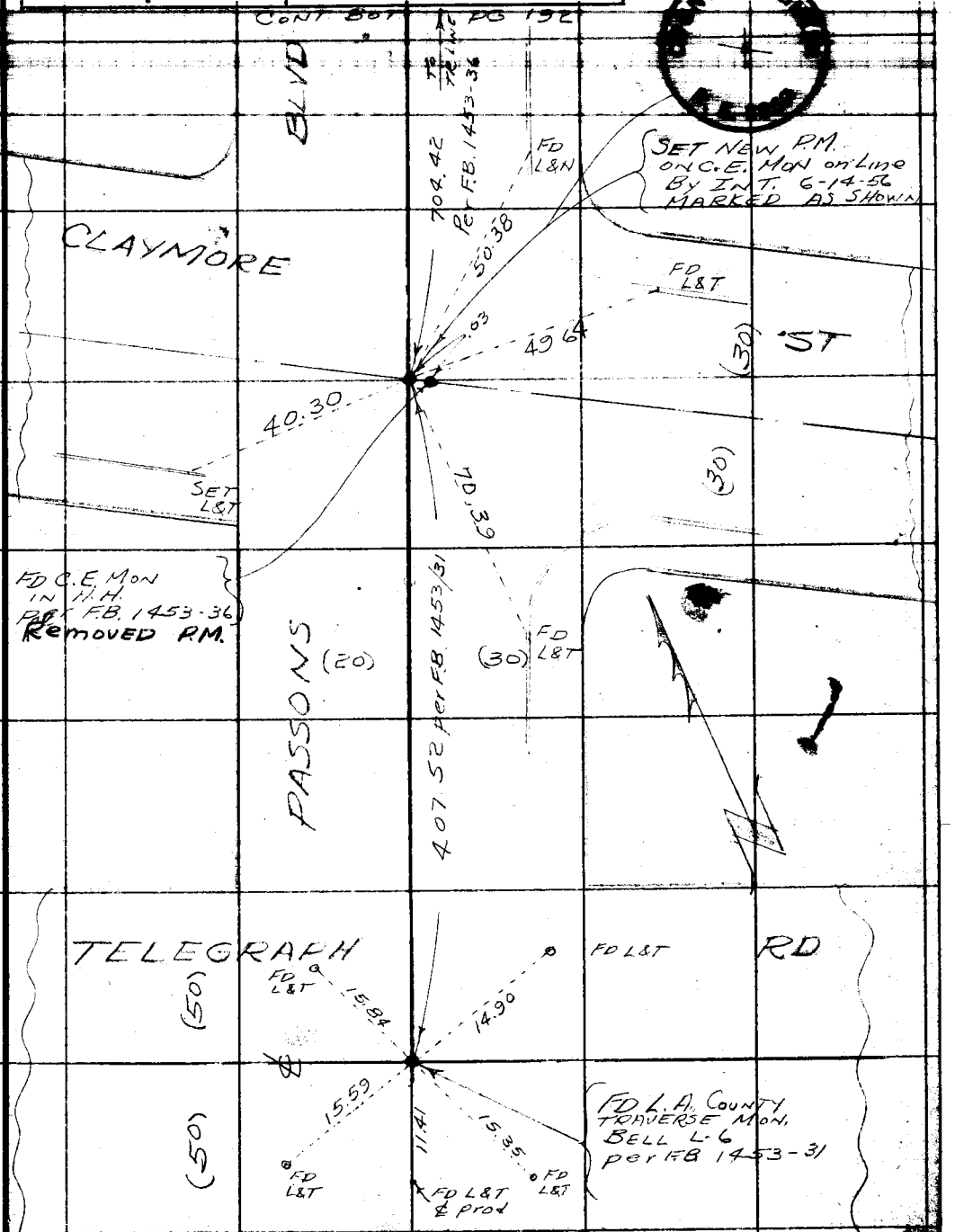

Note: Any Additions or Changes on This Sheet Must be Made or Circled in Red Ink With Date and Name of Person Making Change.

Do not extend notes this side of this line.

RETURN TO
LOS ANGELES COUNTY SURVEYOR
726 LOS ANGELES COUNTY
ENGINEERING BLDG.

76F3095 S&E #247. 8-54

F.B. ~~1743~~ PG. ~~192~~

PWFB 0925

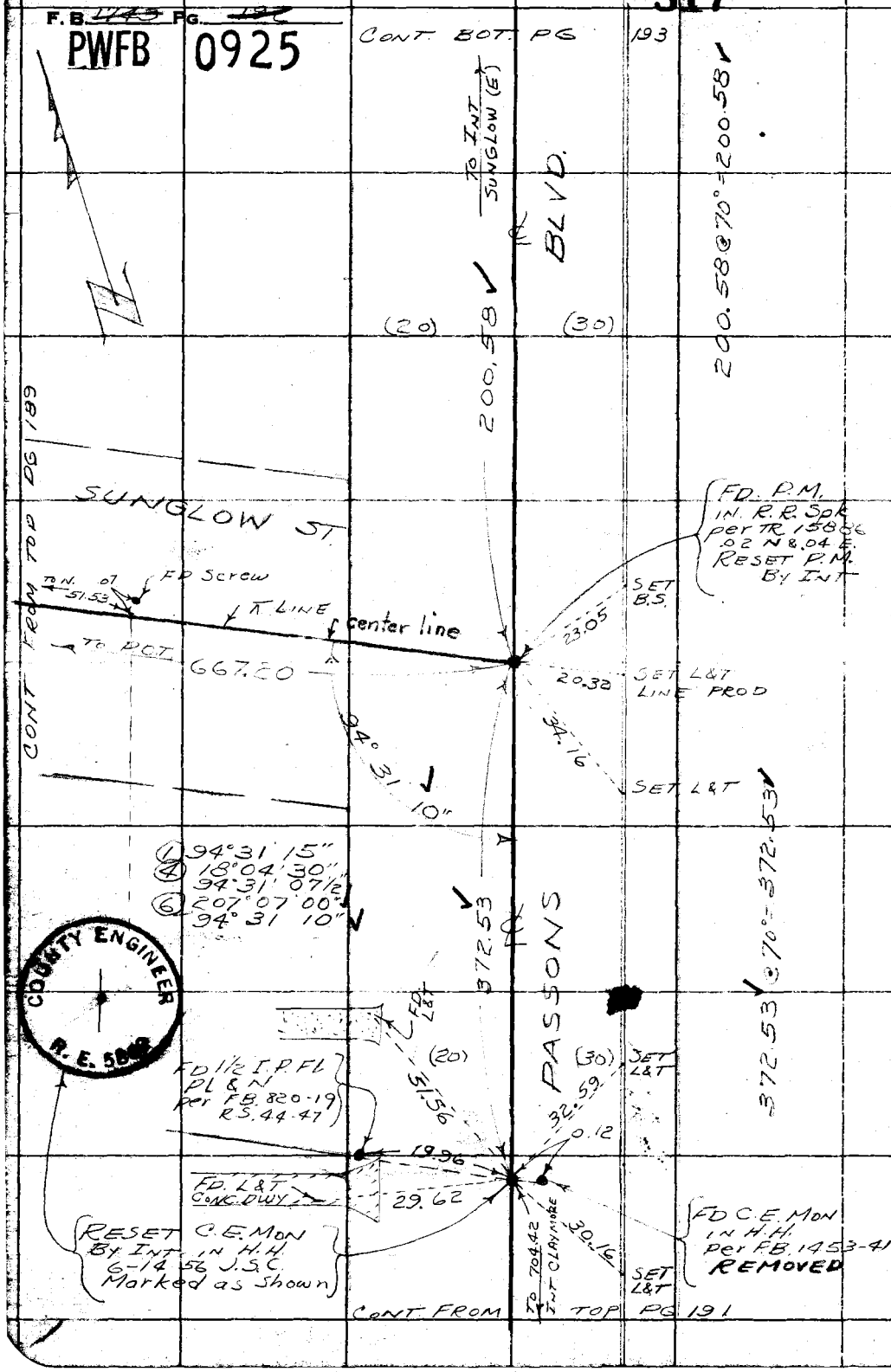

COUNTY ENGINEER R. E. 5848

W.S. 36-D-6

RETURN TO
LOS ANGELES COUNTY SURVEYOR
726 LOS ANGELES COUNTY
ENGINEERING BLDG.

Do not extend notes this side of this line.

Note: Any Additions or Changes on This Sheet Must be Made or Circled in Red Ink With Date and Name of Person Making Change.

PWFB 0925 518 519

F.B. 1743 PG. 183

Notes Ck'd by Miller	Survey of SUNGLOW ST. S.S. DIST
Map No.	W. O. 0803 Tape No. 0123 Std. 68 °F
Office Work	Surveyed by J. S. COATES
Checked	Notes J.S.C. Date 4-18-56
Date	Indexed C. Johnson

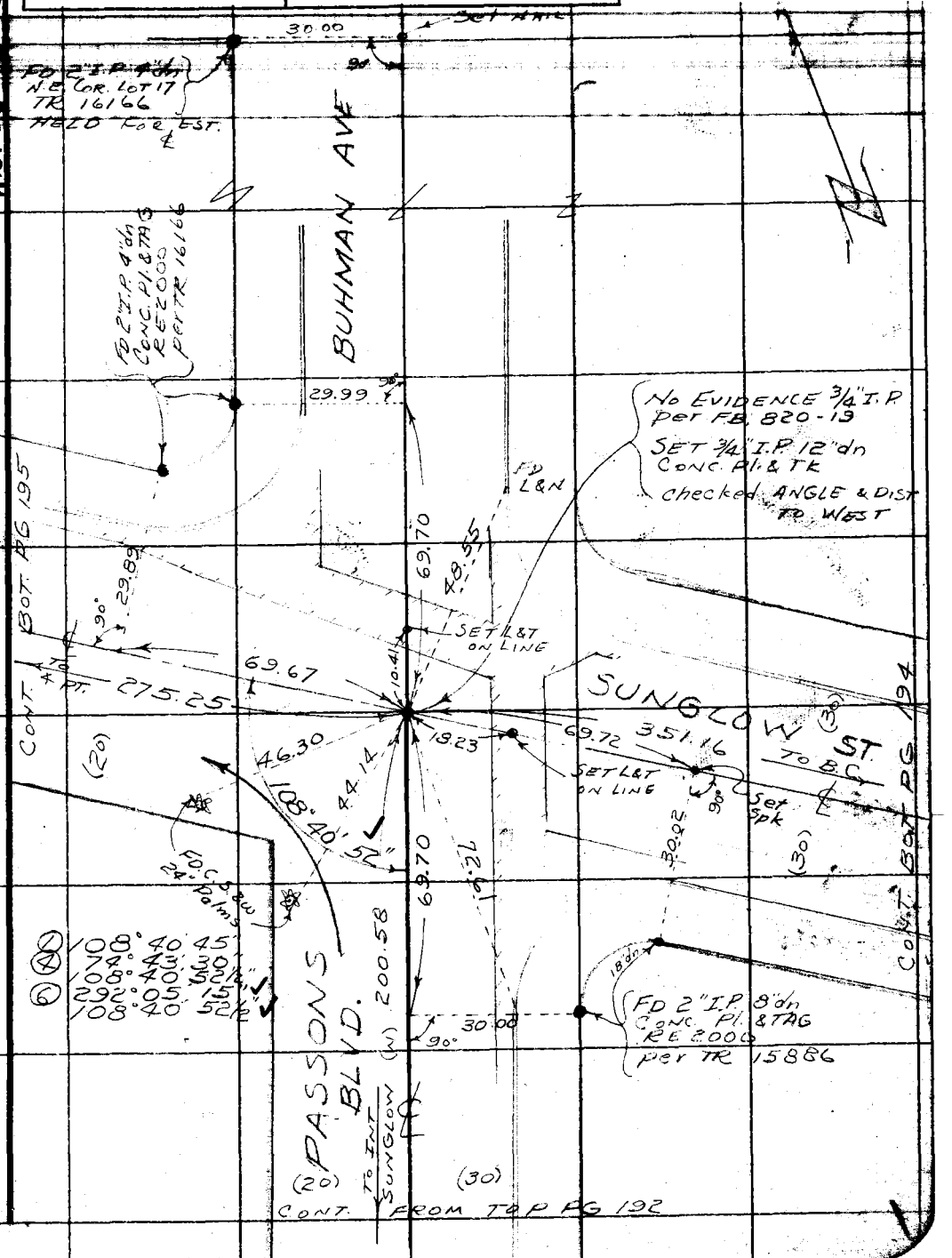

Note: Any Additions or Changes on This Sheet Must be Made or Circled in Red Ink With Date and Name of Person Making Change.

Do not extend notes this side of this line.

RETURN TO
LOS ANGELES COUNTY SURVEYOR
726 LOS ANGELES COUNTY
ENGINEERING BLDG.

76F309S S&E #247. 8-54

F.B. ~~1145~~ PG. ~~194~~

PWFB 0925

520

W.S. 36-D-6

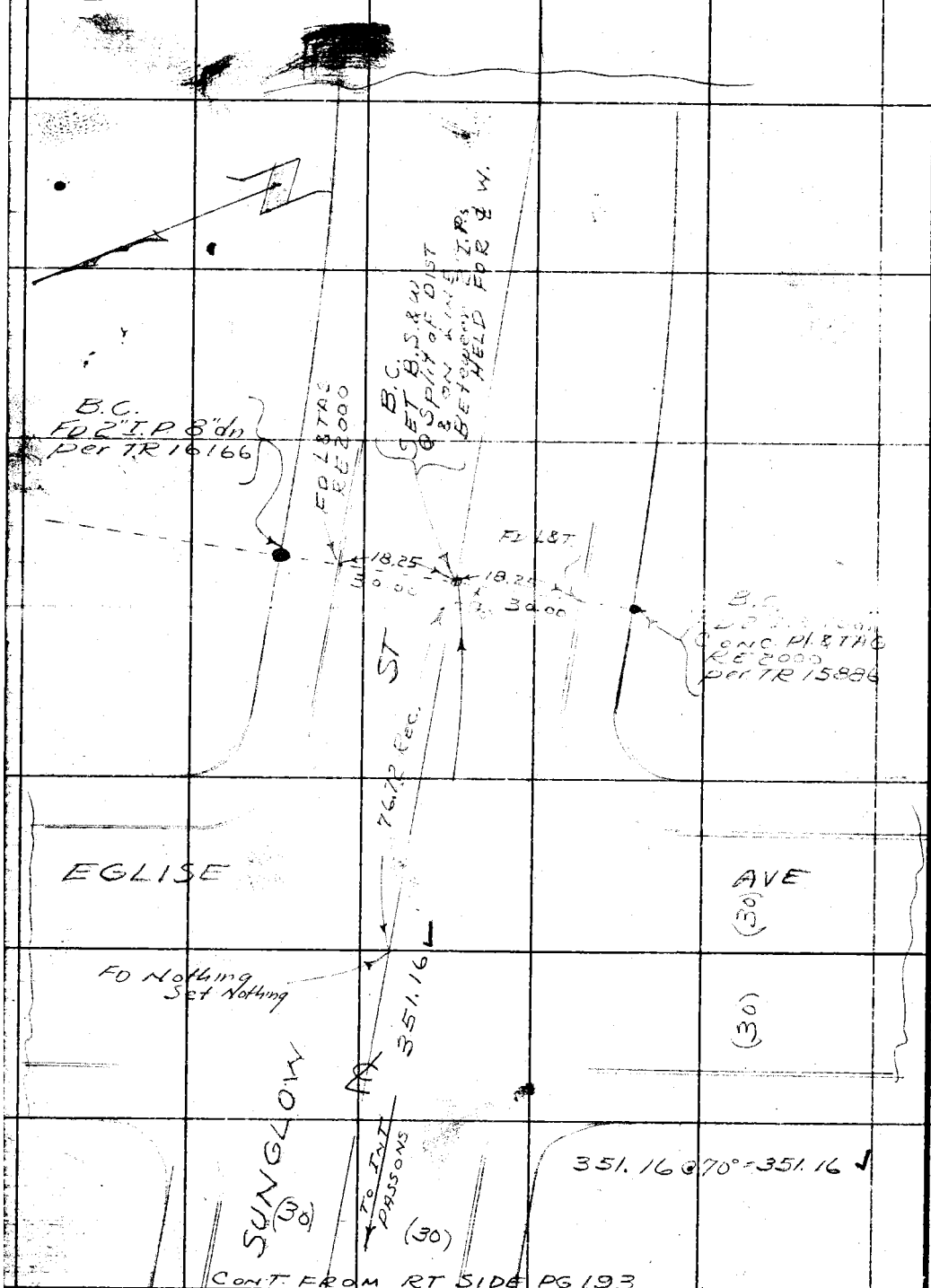

RETURN TO
LOS ANGELES COUNTY SURVEYOR
726 LOS ANGELES COUNTY
ENGINEERING BLDG.

Do not extend notes this side of this line.

Note: Any Additions or Changes on This Sheet Must be Made or Circled in Red Ink With Date and Name of Person Making Change.

PWFB 0925

521

F. B. PG

Notes Ck'd by Miller
Map No.
Office Work
Checked
Date

Survey of SUNDOWN ST
W. O. 8303 Tape No. 5123 Std. 68 °F
Surveyed by J.C. COATES
Notes J.S.C. Date 5-56
Indexed C. Johnson

W.S. 36 D-6

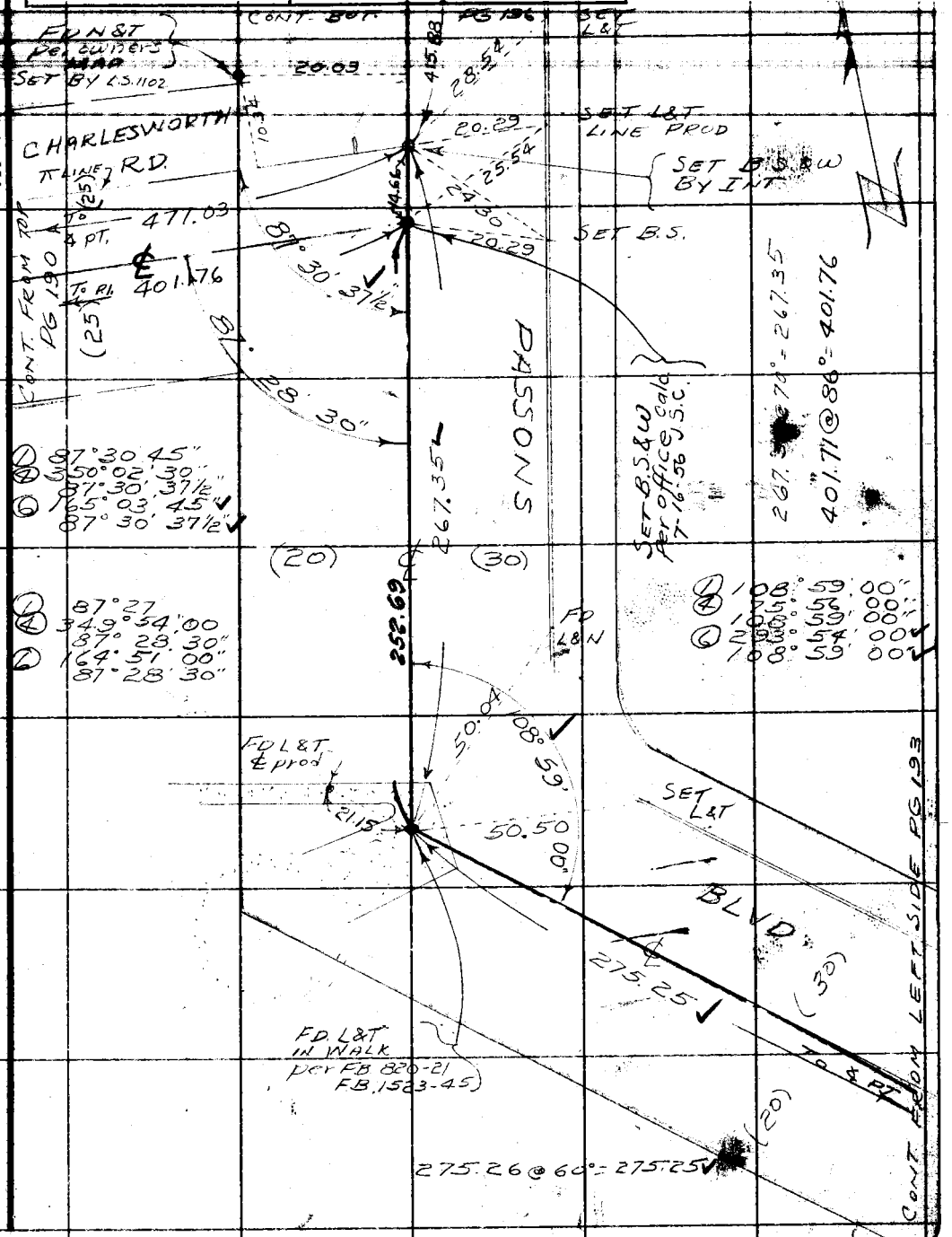

Note: Any Additions or Changes on This Sheet Must be Made or Circled in Red Ink With Date and Name of Person Making Change.

Do not extend notes this side of this line.

RETURN TO
LOS ANGELES COUNTY SURVEYOR
726 LOS ANGELES COUNTY
ENGINEERING BLDG.

76F3095 S&E #247. 8-54

PWFB 0925 522, 523

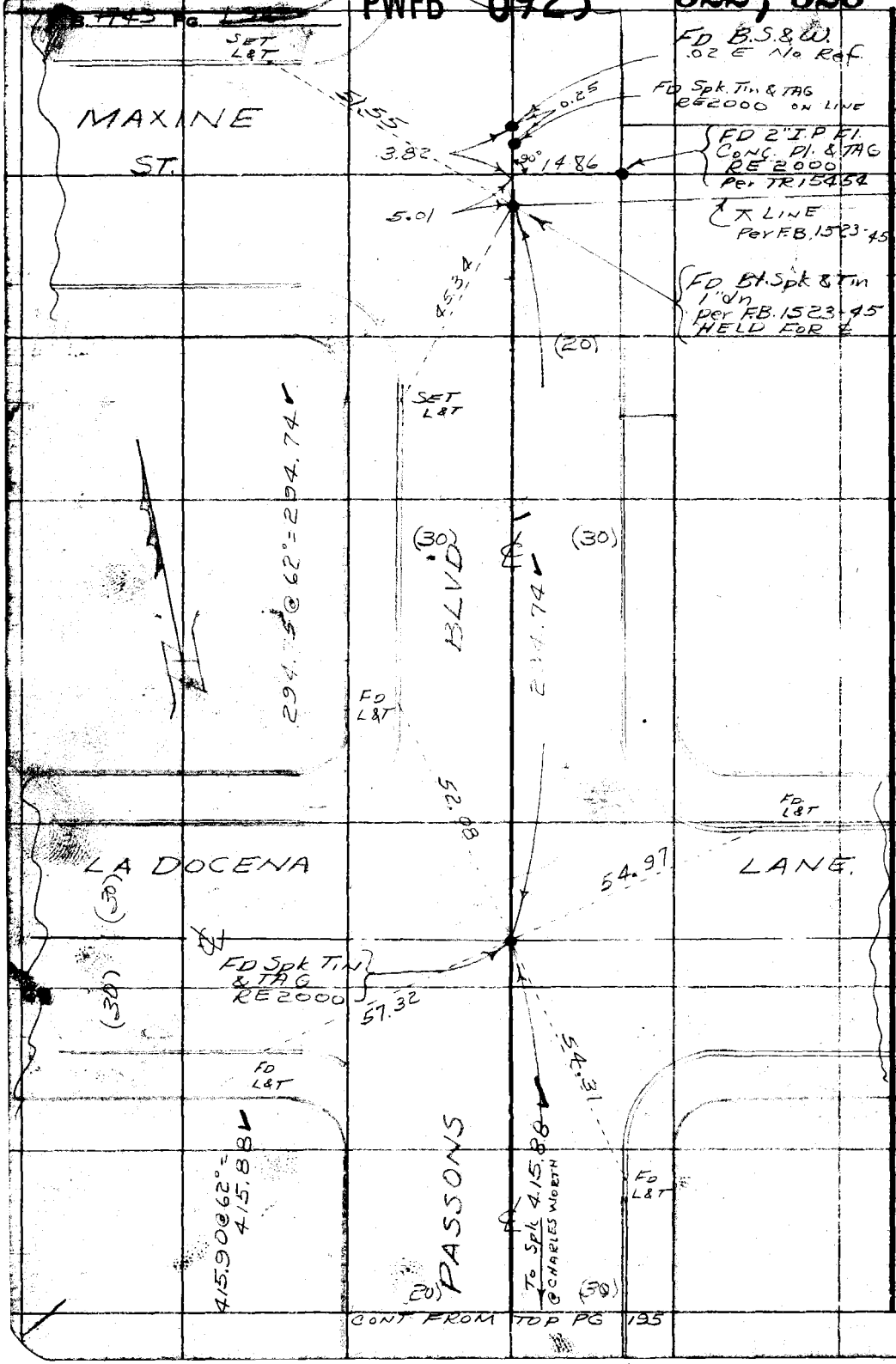

K.S. 36-D-6

RETURN TO
LOS ANGELES COUNTY SURVEYOR
726 LOS ANGELES COUNTY
ENGINEERING BLDG.
Do not extend notes this side of this line.

Note: Any Additions or Changes on This Sheet Must be Made or Circled in Red Ink With Date and Name of Person Making Change.

Notes Ck'd by	Survey of SUNGLOW ST S.S.	F. B. 1743 Pg. 197
Map No.	W. O. 1889.14 Tape No. 9123 St'd. 68 °F	
Office Work	Surveyed by J.S. COATES	
Checked	Notes J.S.C. Date 5/9/56	
Date	Indexed C. Johnson 5-16-56	

TOPOGRAPHY
ON
SUNGLOW ST.

From; Serapis Ave 1+00
To: PASSONS BLVD

SUNGLOW ST S.S. DIST.
C.T. 1889.14

COATES
OSHSNER
MORENO
WORKMAN

Note: Any Additions or Changes on This Sheet Must be Made or Circled in Red Ink With Date and Name of Person Making Change.

Do not extend notes this side of this line.

RETURN TO
LOS ANGELES COUNTY SURVEYOR
726 LOS ANGELES COUNTY
ENGINEERING BLDG.

76F3095 S&E #247. 8-54

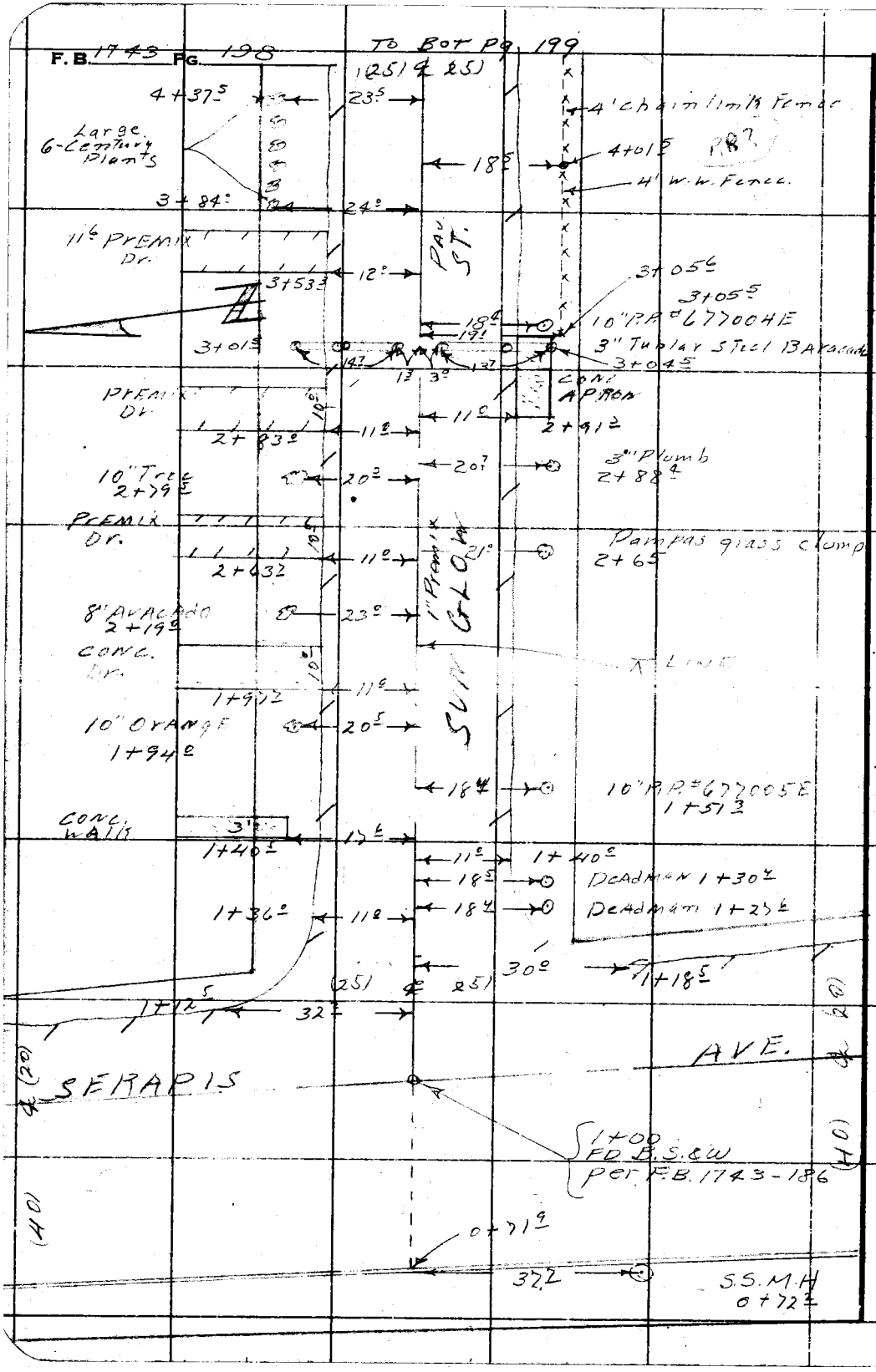

RETURN TO
LOS ANGELES COUNTY SURVEYOR
726 LOS ANGELES COUNTY
ENGINEERING BLDG.
Do not extend notes this side of this line.

Note: Any Additions or Changes on This Sheet Must be Made or Circled in Red Ink With Date and Name of Person Making Change.

Notes Ck'd by	Survey of Sunglow St.
Map No.	W. O. 1889 Tape No. 0122 St'd. 68 °F
Office Work	Surveyed by
Checked	Notes J.O. Date 5-4-56
Date	Indexed A. C. Johnson

F. B. 1743 Pg. 199



Note: Any Additions or Changes on This Sheet Must be Made or Circled in Red Ink With Date and Name of Person Making Change.

Do not extend notes this side of this line.

RETURN TO
LOS ANGELES COUNTY SURVEYOR
726 LOS ANGELES COUNTY
ENGINEERING BLDG.

76F3095 S&E #247. 8-54

F.B. 1743 Pg. 200 — To Bot. Pg 201

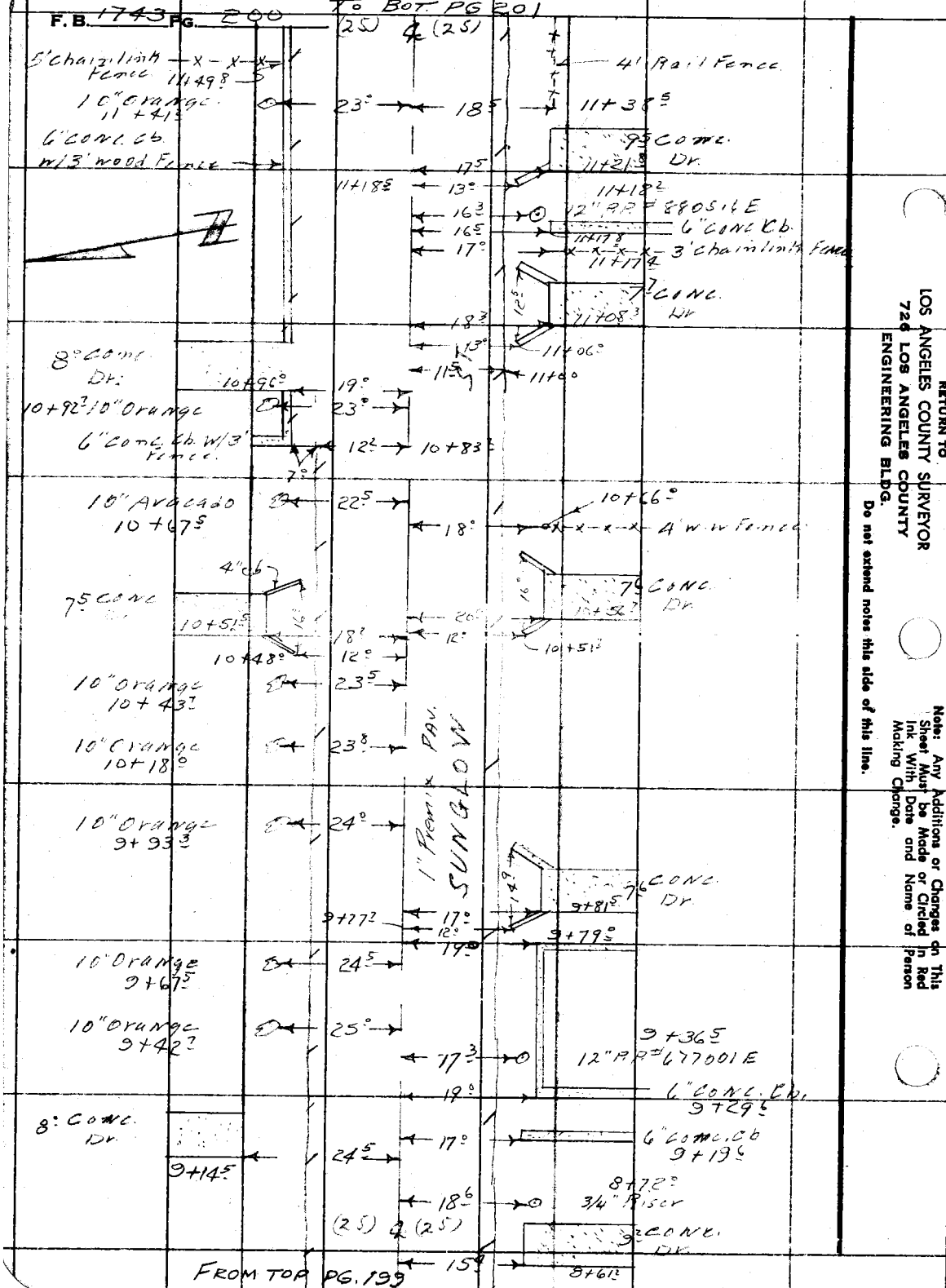

RETURN TO
LOS ANGELES COUNTY SURVEYOR
726 LOS ANGELES COUNTY
ENGINEERING BLDG.

Do not extend notes this side of this line.

Note: Any Additions or Changes on This Sheet Must be Made or Circled in Red Ink With Date and Name of Person Making Change.

Notes Ck'd by	Survey of Sunglow St.
Map No.	W. O. 1889.4 Tape No. 0123 St'd. 68 °F
Office Work	Surveyed by J.S.C.
Checked	Notes J.O. Date 5-4-56
Date	Indexed A. C. Johnson

F. B. 1743 PG. 201

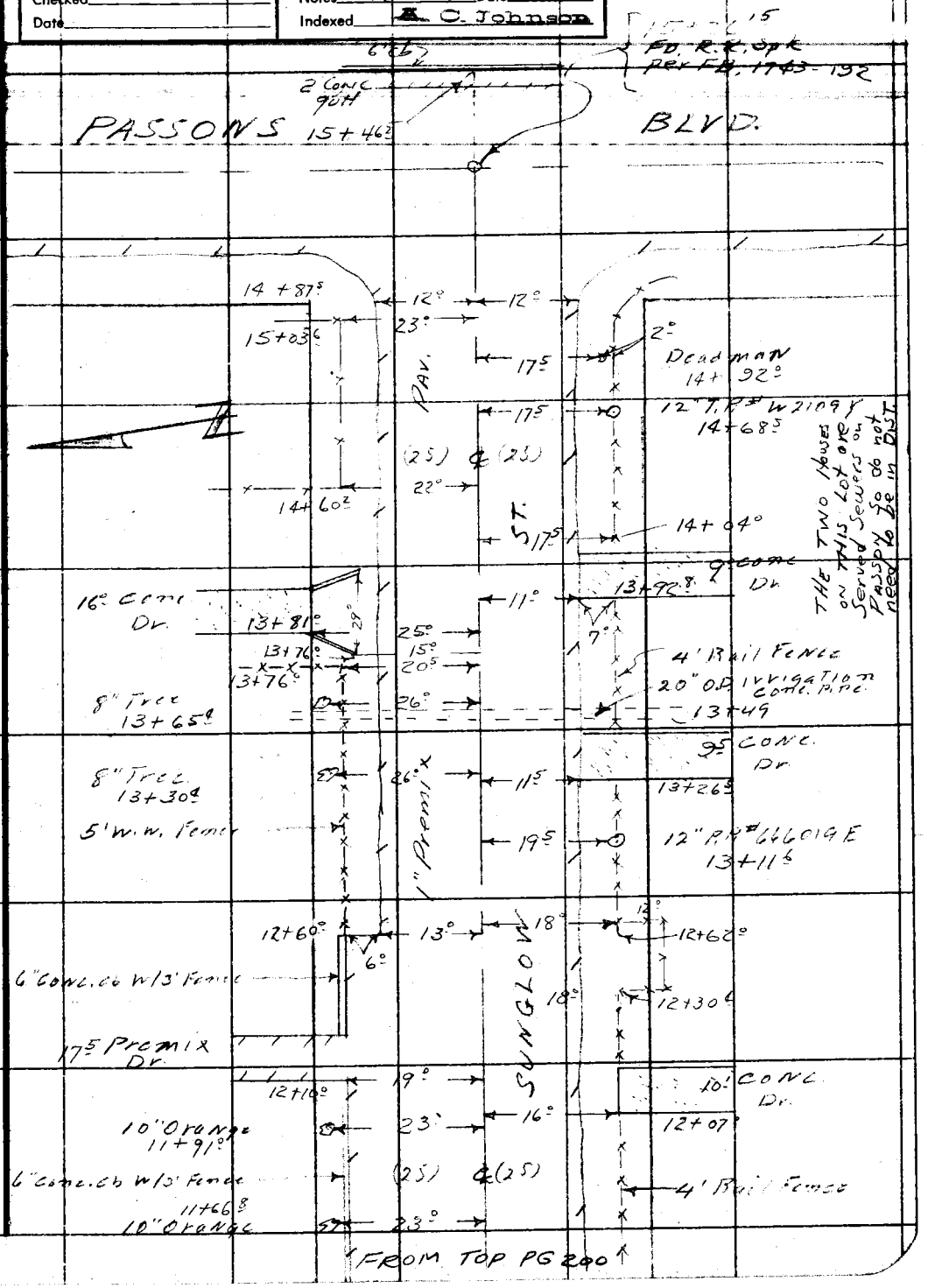

Note: Any Additions or Changes on This Sheet Must be Made or Circled in Red Ink With Date and Name of Person Making Change.

Do not extend notes this side of this line.

RETURN TO
LOS ANGELES COUNTY SURVEYOR
726 LOS ANGELES COUNTY
ENGINEERING BLDG.

76F309S S&E #247. 8-54

RETURN TO
LOS ANGELES COUNTY SURVEYOR
726 LOS ANGELES COUNTY
ENGINEERING BLDG.

Note: Any Additions or Changes on This Sheet Must be Made or Circled in Red Ink With Date and Name of Person Making Change.

Do not extend notes this side of this line.

F. B. 1743 PG. 202

Profile No. | Notes Red. | Plotted | Date | Date | Job No. 1889.14 | Division No. | F. B. 1743 Pg. 203
X-Sec. No. | Notes Chkd. | Checked | Date | Date | Survey of SUNGLOW ST. S.S. DIST. | Survey by J.S.C. | Notes J.S.C. Date 5/4/56 | Map No. | Indexed | Date

CROSS-SECTION ON SUNGLOW ST.

From: Serapis Ave 1+00

To: Passons Blvd 15+26.15

SUNGLOW ST. S.S. DIST.

C.I. 1889.14

COATES
OCHSNER
MORENO
WORKMAN

STATION	B. S.	H. I.	F. S.	ELEV.

NOTE: ANY ADDITIONS OR CHANGES ON THIS SHEET MUST BE MADE OR CIRCLED IN RED INK, WITH DATE AND NAME OF PERSON MAKING CHANGE.

Do not extend notes this side of this line.

PLEASE RETURN TO
LOS ANGELES COUNTY SURVEYOR
726 Los Angeles County Engineering Bldg.

761288 S & E #307 9-54

76L298 S & E #307 9-54

PLEASE RETURN TO
LOS ANGELES COUNTY SURVEYOR
726 LOS ANGELES COUNTY ENGINEERING BLDG.

NOTE: ANY ADDITIONS OR CHANGES ON THIS SHEET MUST BE MADE OR CIRCLED IN RED INK, WITH DATE AND NAME OF PERSON MAKING CHANGE.

Do not extend notes this side of this line.

STATION	B. S.	H. I.	F. S.	ELEV.	SUNGLOW ST.
BMAT 102				139 35	BMAT 102 Elev. 139.348 F.B. 1743-178 Serapis Ave (W. Side) @ Sunglow St. Bt. Spk in cb. 17' S. of ℄ prod.
					LT ℄ Rt.
0+72²	S. Rim M.H			139 29	37² M.H
"	N. " "			39 32	" "
"	18" outlet S			25 65	" "
"	" inlet N			25 66	" "
0+71				39 35	℄ Cb.
"				38 73	℄ Gutter
0+85				39 24	℄
"				39 25	35'
1+00	℄ INT. Serapis Ave			39 27	℄ int Serapis Ave
"				39 32	25'
"				39 32	25'
1+12⁵				38 97	32' Par Rct.
1+18⁵				38 90	℄
"				38 98	30' Par. Rct.
1+36				39 26	℄
"				39 06	11' Par. Rct.
"				39 50	25' P.L.

Elev. 39.29
Meas. 12.14
Diam. 1.50
25.65

Elev. 39.32
Meas 12.16
Diam 1.50
25.66

F. B. 1743 Pg. 204 Job No. 1883.14 Division No. Notes Red. Plotted Profile
Survey of SUNGLOW ST. S.S. DIST Date Date No.
Survey by J.S.C. Notes J.S.C. Notes Chkd. Checked X-Sec.
Indexed A. O. Johnson Date Date Date No.

76L298 S & E #307 9-54

PLEASE RETURN TO
LOS ANGELES COUNTY SURVEYOR
726 LOS ANGELES COUNTY ENGINEERING BLDG.

NOTE: ANY ADDITIONS OR CHANGES ON THIS SHEET MUST BE MADE OR CIRCLED IN RED INK, WITH DATE AND NAME OF PERSON MAKING CHANGE.

Do not extend notes this side of this line.

STATION	B. S.	H. I.	F. S.	ELEV.	SUNGLOW ST. LT.	RT.
1+36				13930	252' BLL.	
1+40				3934	℄	
"				3921		11' Pav. Bot.
"				3945		25' P.L.
"				3935		219' BLL.
1+50				3965	℄	
2+00				3956	℄	
"				3922		11' Edge of Pav.
"				390		25' P.L.
"				3934	11' Edge of Pav.	
"				395	25' P.L.	
3+00				3913	℄	
"				3891		11' Edge of Pav.
"				390		25' P.L.
"				3898	11' Edge of Pav	
"				389	25' P.L.	
T.P.				3914		
4+00				3917	℄	
"				3876		11' Edge of Pav.
"				389		25' P.L.
"				387		219' BLL.

Profile Notes Red. ____ Plotted ____ Job No. 188914 Division No. ____ F. B. 1743 Pg. 205
No. ____ Date ____ Date ____ Survey of SUNGLOW ST. S.S.
X-Sec. Notes Chkd. ____ Checked ____ Survey by JSC Notes JSC Date 5/8/56
No. ____ Date ____ Date ____ Map No. ____ Filed Johnson Date ____

76L298 S & E #307 9-54

PLEASE RETURN TO
LOS ANGELES COUNTY SURVEYOR
726 LOS ANGELES COUNTY ENGINEERING BLDG.

NOTE: ANY ADDITIONS OR CHANGES ON THIS SHEET MUST BE MADE OR CIRCLED IN RED INK, WITH DATE AND NAME OF PERSON MAKING CHANGE.

Do not extend notes this side of this line.

STATION	B. S.	H. I.	F. S.	ELEV.	SUNGLOW ST. LT	℄	RT.
4+00							
"				138.89	11' Edge of Pav.		
"				39.0	25' P.L.		
"				40.4	260' B.L.L.		
5+00				39.49		℄	
"				39.03			11' Edge of Pav.
"				39.1			25' P.L.
"				39.29	11' Edge of Pav.		
"				39.6	25' P.L.		
6+00				39.96		℄	
"				39.65			11' Edge of Pav.
"				39.6			25' P.L.
"				39.79	11' Edge of Pav.		
"				39.8	25' P.L.		
T.P.				40.07			
7+00				40.34		℄	
"				40.06			11' Edge of Pav.
"				39.9			25' P.L.
"				39.3			219' B.L.L.
"				40.2	11' Edge of Pav.		
"				40.3	25' P.L.		

F. B. 1743 Pg. 206 Job No. 1889.14 Division No. Notes Red. Plotted No. Profile
Survey of SUNGLOW ST. SS. Date Date X-Sec.
Survey by JSC Notes JSC Notes Chkd. Checked No.
Indexed B. C. Johnson Date Date Date

76L298 S & E #307 9-54

PLEASE RETURN TO
LOS ANGELES COUNTY SURVEYOR
726 LOS ANGELES COUNTY ENGINEERING BLDG.

NOTE: ANY ADDITIONS OR CHANGES ON THIS SHEET MUST BE MADE OR CIRCLED IN RED INK, WITH DATE AND NAME OF PERSON MAKING CHANGE.

Do not extend notes this side of this line.

STATION	B. B.	H. I.	F. S.	ELEV.	SUNGLOW ST. LT.	RT.
7+00				1415	265' B.L.L.	
8+00				4081	℄	
"				4047		11' Edge of Pav
"				404		25' P.L.
"				4047	11' Edge of Pav	
"				409	25' P.L.	
9+00				414	℄	
"				4092		11' Edge of Pav
"				409		25' P.L.
"				4117	11' Edge of Pav	
"				412	25' P.L.	
T.P.				4141		
10+00				4178	℄	
"				4146		11' Edge of Pav
"				413		25' P.L.
"				408		219 B.L.L.
"				4160	11' Edge of Pav	
"				415	25' P.L.	
				430	260' B.L.L.	

Profile No. X-Sec. No. Notes Red. Date Notes Chkd. Date Plotted Date Checked Date Job No. 1889 Survey of Sunglow St. SS Survey by JSC Map No. Division No. Notes JO Date 5-8-56 Indexed Date F. B. 1743 Pg. 207

76L298 S & E #307 9-54

PLEASE RETURN TO
LOS ANGELES COUNTY SURVEYOR
726 LOS ANGELES COUNTY ENGINEERING BLDG.

NOTE: ANY ADDITIONS OR CHANGES ON THIS SHEET MUST BE MADE OR CIRCLED IN RED INK, WITH DATE AND NAME OF PERSON MAKING CHANGE.

Do not extend notes this side of this line.

STATION	B. S.	H. I.	F. S.	ELEV.	SUNGLOW ST. LT.	RT.
11+00				1-2 70		℄
"				42 28		11' Edge of Pav.
"				42 2		25' P.L.
"				42 38	11' Edge of Pav	
"				42 4	25' P.L.	
12+00				43 84		℄
"				43 41		11' Edge of Pav
"				43 8		25' P.L.
"				43 69	11' Edge of Pav.	
"				43 8	25' P.L.	
T.P.				43 85		
13+00				43 87		℄
"				44 44		11' Edge of Pav
"				44 2		25' P.L.
"				42 9		219' B.L.L.
"				44 31	11' Edge of Pav.	
"				45 3	25' P.L.	
				45 8	199' B.L.L.	
13+49				44 04	12' Top of 20" O.D. Irrigation Pipe.	

F. B. 208 Pg. 1743 Job No. 1889.14 Division No. Notes Red. Plotted Profile
Survey of Sunglow St. S.S. Date Date No. X-Sec.
Survey by J.S.C. Notes J.O. Notes Chkd. Checked
Indexed A. Johnson Date Date Date No.

76L298 S & E #307 9-54

PLEASE RETURN TO
LOS ANGELES COUNTY SURVEYOR
726 LOS ANGELES COUNTY ENGINEERING BLDG.

NOTE: ANY ADDITIONS OR CHANGES ON THIS SHEET MUST BE MADE OR CIRCLED IN RED INK, WITH DATE AND NAME OF PERSON MAKING CHANGE.

Do not extend notes this side of this line.

STATION	B. S.	H. I.	F. S.	ELEV.	SUNGLOW ST. LT.	RT.
14+00				145 47	℄	
"				45 13		11' Edge of Pav
"				45 1		25' P.L.
"				45 05	11' Edge of Pav.	
"				45 5	25' P.L.	
14+87.5				45 44	℄	
"				45 20		12' Pav. Rot
"				45 6		25' P.L.
"				45 18	12' Pav. Rot	
"				45 3	25' P.L.	
15+00				45 28	℄	
15+08				45 01	℄	
15+26.13				45 53	℄ int Passons Bl.	
15+46.2				44 76	℄ Gutter	
"				45 40	℄ Cb.	
BM. AT 100				145 48	BM. AT 100 Elev. = 145.50 F.B. 1743 - 177 Passons Blvd (E. Side) @ Sunglow St. RT. SPK. in Cb. in Front. Ho # 8474	

Profile Notes Red. ____ Plotted ____ Job No. 1889.14 Division No. ____ F. B. 1743 Pg. 209
No. ____ Date ____ Date ____ Survey of Sunglow St. ____
X-Sec. Notes Chkd. ____ Checked ____ Survey by J.S.T. Notes J.O. Date 5-8-56
No. ____ Date ____ Date ____ Map No. ____ Indexed E. Johnson Date ____

F. B. 1743 Pg. 210 | Job No. 1889.14 | Division No. | Notes Red. | Plotted | Profile

Survey of SUNGLOW ST. S.S | Date | Date | No.

Survey by J.S.C. | Notes J.E.Q. | Notes Chkd. | Checked | X-Sec.

Indexed | Date | Date | Date | No.

STATION	B. S.	H. I.	F. S.	ELEV.

76L298 S & E #307 9-54

PLEASE RETURN TO

LOS ANGELES COUNTY SURVEYOR

726 LOS ANGELES COUNTY ENGINEERING BLDG.

Do not extend notes this side of this line.

NOTE: ANY ADDITIONS OR CHANGES ON THIS SHEET MUST BE MADE OR CIRCLED IN RED INK, WITH DATE AND NAME OF PERSON MAKING CHANGE.

Notes Ck'd by		Survey of SUNGLOW ST. S.D.	F.B. 1943 PG. 211
Map No.		W. O. 4889-14 Tape No. 0123 Str'd.	°F
Office Work		Surveyed by J.S. COMES	
Checked		Notes J.S.C. Date 5-4-56	
Date		Indexed A. C. JOHNSON 5-16-56	

TOPOGRAPHY
ON
CHARLESWORTH ST.

From: Serapis Ave. 1+00

To: Passons Ave. 12+63.72

SUNGLOW ST S.S DIST.

CT 188914

COMES
OSHIRO
MORENO
WORKMAN

Note: Any Additions or Changes on This Sheet Must be Made or Circled in Red Ink With Date and Name of Person Making Change.

Do not extend notes this side of this line.

RETURN TO
LOS ANGELES COUNTY SURVEYOR
726 LOS ANGELES COUNTY
ENGINEERING BLDG.

76F3095 S&E #247. 8-54



RETURN TO
LOS ANGELES COUNTY SURVEYOR
720 LOS ANGELES COUNTY
ENGINEERING BLDG.

Note: Any Additions or Changes on This Sheet Must be Made or Circled in Red Ink With Date and Name of Person Making Change.

Do not extend notes this side of this line.

Notes Ck'd by	Survey of [illegible]	F. B. 1743 Pg. 213
Map No.	W. O. 1889.49 Tape No. Sr'd. °F	
Office Work	Surveyed by J.S.C.	
Checked	Notes J.F.O. Date 5-8-56	
Date	Indexed C. Johnson	

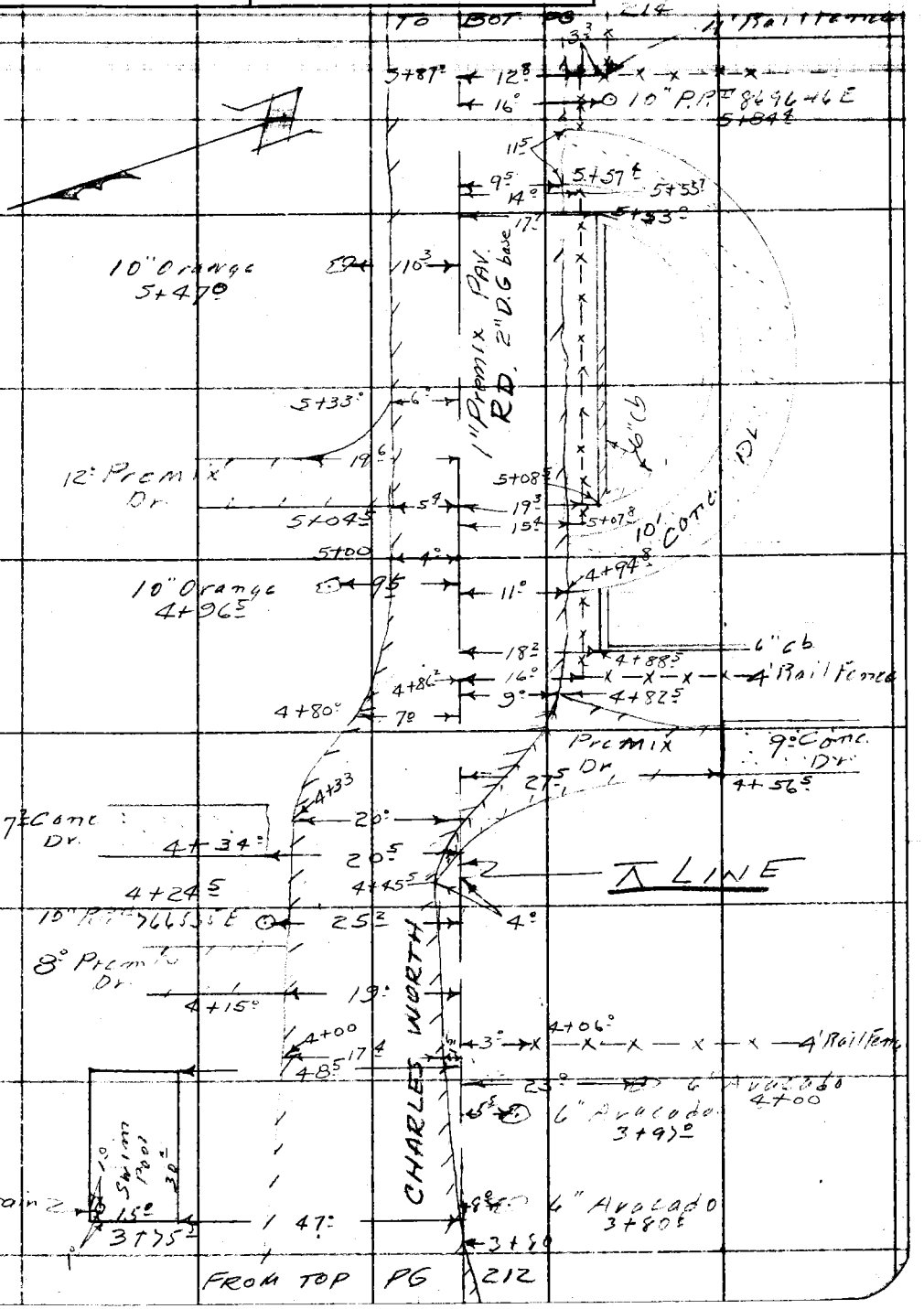

Note: Any Additions or Changes on This Sheet Must be Made or Circled in Red Ink With Date and Name of Person Making Change.

Do not extend notes this side of this line.

RETURN TO
LOS ANGELES COUNTY SURVEYOR
726 LOS ANGELES COUNTY
ENGINEERING BLDG.

76F3098 S&E #247. 8-54

F.B. 1743 PG. 214

To BOT PG 215



RETURN TO
LOS ANGELES COUNTY SURVEYOR
726 LOS ANGELES COUNTY
ENGINEERING BLDG.

Do not extend notes this side of this line.

Note: Any Additions or Changes on This Sheet Must be Made or Circled in Red Ink With Date and Name of Person Making Change.

Notes Ck'd by	Survey of Sunglow St. S.S.	F.B. 1743 Pg. 215
Map No.	W. O. 1589-14 Tape No. St'd. °F	12+63.72 FD. B.S. & W per F.B. 1743 Pg 195
Office Work	Surveyed by J.S.C.	
Checked	Notes J.F.O. Date 5-8-56	
Date	Indexed C. Johnson	

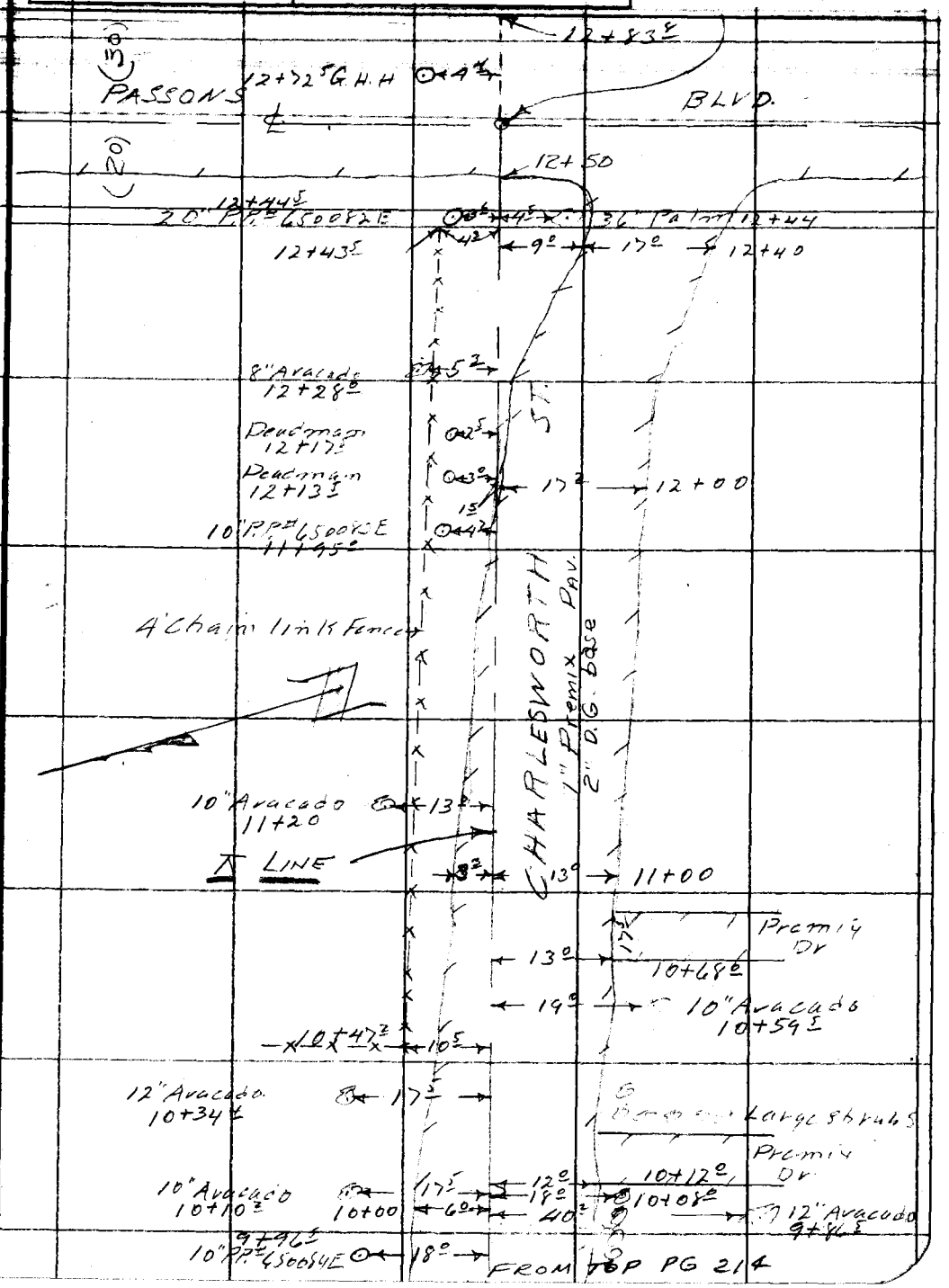

Note: Any Additions or Changes on This Sheet Must be Made or Circled in Red Ink With Date and Name of Person Making Change.

Do not extend notes this side of this line.

RETURN TO
LOS ANGELES COUNTY SURVEYOR
726 LOS ANGELES COUNTY
ENGINEERING BLDG.

76F309S S&E #247. 8-54

RETURN TO
LOS ANGELES COUNTY SURVEYOR
726 LOS ANGELES COUNTY
ENGINEERING BLDG.

Note: Any Additions or Changes on This Sheet Must be Made or Circled In Red Ink With Date and Name of Person Making Change.

Do not extend notes this side of this line.

F.B. 1743 PG. 216

F. B. 1743 Pg. 217

Profile No. | Notes Red. | Date | Plotted | Date | Job No. 188719 | Division No.
X-Sec. No. | Notes Chkd. | Date | Checked | Date | Survey of | Survey by J.S.C. | Notes J.S.C. Date 5/8/56 | Map No. | Checked Johnson Date

CROSS-SECTION ON CHARLES WORTH RD

From: Serapis Ave 1+00

To: Passons Blvd 12+63.72

SUNGLOW ST. S.S DIST.

C.I. 188914

COATES
OCHSNER
MORENO
WORKMAN

STATION	B.S.	H.I.	F.S.	ELEV.

Do not extend notes this side of this line.

NOTE: ANY ADDITIONS OR CHANGES ON THIS SHEET MUST BE MADE OR CIRCLED IN RED INK, WITH DATE AND NAME OF PERSON MAKING CHANGE.

PLEASE RETURN TO
LOS ANGELES COUNTY SURVEYOR
726 Los Angeles County Engineering Bldg.

76L298 S & E #307 9-54

76L298 S & E #307 9-54

PLEASE RETURN TO
LOS ANGELES COUNTY SURVEYOR
726 LOS ANGELES COUNTY ENGINEERING BLDG.

NOTE: ANY ADDITIONS OR CHANGES ON THIS SHEET MUST BE MADE OR CIRCLED IN RED INK, WITH DATE AND NAME OF PERSON MAKING CHANGE.

Do not extend notes this side of this line.

STATION	B. S.	H. I.	F. S.	ELEV.		CHARLESWORTH RD.
BMAT 13				139.64	BMAT13 Elev. 139.644 Serapis Ave & Terradell Ave S.W. Cor Bl. Spk. in cb. 5' S. of S. end C.R.	FB. 1743-
					LT	℄ RT
N. rim J.C. @ Terradell Ave & Serapis Ave				139.29	Elev. 139.26 Meas. 11.34 Diam 1.50 126.42	
18" inlet N. " " " "				126.42		
S. rim M.H 32 2' N. of Terradell Ave & Serapis Ave				141.84	Elev. 141.84 Meas 13.35 Diam 1.50 126.99	
18" outet S. " " " " "				126.99		
0+70				140.9		℄ prod
0+80				140.7		℄ "
0+83.5				139.97		℄ " W. edge pav.
"				139.91		25' " "
"				139.83		50 " "
1+00 ℄ INT. Serapis Ave				140.31		℄ INT
"				140.21		25' on ℄ Serapis Ave
"				140.09		50' " " "
1+16				139.97		℄ edge pav
"				139.90		25' " "
"				139.89		50' " "
1+20				140.8		℄ Top cut
"				140.3		25' " "

F. B. 1743 Pg. 218 Job No. 1889.14 Division No. Notes Red. Plotted Profile
Survey of SUNGLOW ST. S.S. Date Date No.
Survey by J.S.C. Notes J.S.C. Notes Chkd. Checked X-Sec.
Indexed A. C. Johnson Date Date Date No.

76L298 S & E #307 9-54

PLEASE RETURN TO
LOS ANGELES COUNTY SURVEYOR
726 LOS ANGELES COUNTY ENGINEERING BLDG.

NOTE: ANY ADDITIONS OR CHANGES ON THIS SHEET MUST BE MADE OR CIRCLED IN RED INK, WITH DATE AND NAME OF PERSON MAKING CHANGE.

Do not extend notes this side of this line.

STATION	B. S.	H. I.	F. S.	ELEV.	CHARLESWORTH RD. LT	RT
1+20				1408		50'
"				1402		
				1417		
1+50				14079		℄ edge pav.
"				14066		12' " "
2+00				14108		℄
"				4070		11^6 edge pav
"				406		45'
"				4097	edge pav 6^4	
3+00				4145		℄
"				4140		4^5 edge pav
"				411		35'
"				4150	edge pav. 12^7	
T.P.				14145		
$3+75^5$				13570	Elev. drain to Swimming pool 61'	
4+00				414		℄
"				414		30'
"				405		185' B.C.C.
"				4173	S. edge pav 1^5'	
"				4175	N. " " 17^4'	

Profile Notes Red. ____ Plotted ____ Job No. 188914 Division No. ____ F. B. 1743 Pg. 219
No. ____ Date ____ Date ____ Survey of Sunglow St.
X-Sec. Notes Chkd. ____ Checked ____ Survey by J.S.C. Notes J.S.C. Date 5/8/56
No. ____ Date ____ Date ____ Map No. ____ Indexed G. Johnson Date ____

76L298 S & E #307 9-54

PLEASE RETURN TO
LOS ANGELES COUNTY SURVEYOR
726 LOS ANGELES COUNTY ENGINEERING BLDG.

NOTE: ANY ADDITIONS OR CHANGES ON THIS SHEET MUST BE MADE OR CIRCLED IN RED INK, WITH DATE AND NAME OF PERSON MAKING CHANGE.

Do not extend notes this side of this line.

STATION	B. S.	H. I.	F. S.	ELEV.	CHARLESWORTH RD. LT.	℄	RT.
4+00				1431	B.L.L. 204'		
4+33				4190	S. edge pav 6'		
"				4192	N " "		
4+80				4225		℄	
"				4208			7' S. edge pav
"				4[illegible]7	N. edge pav. 7'		
5+00				4242		℄	
"				4232			11' edge pav
"				420			40'
"				4[illegible]5	edge pav. 4'		
T.P.				14[illegible]44			
6+00				42[illegible]1		℄	
"				42[illegible]2			10' S edge pav
"				4[illegible]			40'
"				4[illegible]48	N. edge pav. 7'		
"				4[illegible]	30'		
7+00				43[illegible]6		℄	
"				4[illegible]3			4'
"				4254			7.5
"				42[illegible]			

F. B. 1743 Pg. 220 Job No. 188914 Division No. Notes Red. Plotted Profile
Survey of SUNGLOW ST. S.S. Date Date No.
Survey by J.S.C. Notes J.S.C. Notes Chkd. Checked X-Sec.
Indexed A. C. Johnson Date Date Date No.

76L298 S & E #307 9-54

PLEASE RETURN TO
LOS ANGELES COUNTY SURVEYOR
726 LOS ANGELES COUNTY ENGINEERING BLDG.

NOTE: ANY ADDITIONS OR CHANGES ON THIS SHEET MUST BE MADE OR CIRCLED IN RED INK, WITH DATE AND NAME OF PERSON MAKING CHANGE.

Do not extend notes this side of this line.

STATION	B. S.	H. I.	F. S.	ELEV.	CHARLESWORTH RD		
					LT	℄	RT
7+00				1415			195' B.L.L.
"				4290	edge pav. 9'		
"				4315	30'		
"				452	BLL 240'		
8+00				4321		℄	
"				4292			5' S. edge pav
"				428			40'
"				4322	N. edge pav 10'		
"				437	20'		
BM AT 97				142 ~~29~~ 30	BM AT 97 Elev 142.30		F.B. 1743-176
8+60²				4240			13' Top 20' o.d. Conc Irr. pipe
9+00				4440		℄	
"				4398			8³' edge pav
"				441			40'
"				4443	edge pav 8⁵'		
"				445	10'		
T.P.				14438			
10+00				4554		℄	
"				4507			12' edge pav.
"				449			40'

Profile No. ____ Notes Red. ____ Plotted ____ Job No. 188714 Division No. ____ F.B. 1743 Pg. 221
X-Sec. No. ____ Date ____ Date ____ Survey of Sunglow St. SS
Notes Chkd. ____ Checked ____ Survey by JSC Notes JSC Date 5/8/57
Date ____ Date ____ Map No. ____ Indexed Johnson Date ____

F.B. 1743 Pg. 222 Job No. 1887 A Division No. Notes Red. Plotted
Survey of Sunglow St. S.S. Date Date
Survey by J.S.C. Notes J.S.C. Notes Chkd. Checked
Indexed C. Johnson Date Date Date

1743

CHARLESWORTH

STATION	S.E.			ELEV.		
10+00				14[illegible]		230' B
"				14545	edge pav. 6'	
"				458	10'	
"				471	B.LL 120'	
11+00				4658		℄
"				4632		13' edge pav
"				465		40'
"				465	edge pav 3.3'	
"				468	10'	
12+00				463		℄
"				4680		1.5 N. edge pav
"				4685		10' crown
"				4657		18.3 S. edge pav.
"				465		40'
"				470	10'	
12+40				4718		9' N. edge pav
"				4707		26' S. " "
12+50				4711		
12+63.72	℄ INT.	PASSONS	Blvd.	4765		℄
BMAT98				14736	BMAT98 Elev. 147.394 per F.B. 1743-177 Passons Blvd (E. Side) @ Charlesworth Bt. Spk. in ch. Front of No. 8340	