76F309S 247 2-51

RETURN TO
LOS ANGELES COUNTY SURVEYOR
720 LOS ANGELES COUNTY
ENGINEERING BLDG.

1745

[illegible] Additions or Changes on This [illegible] Made or Circled in Red [illegible] Name of Person [illegible]

[illegible]

INDEX TO F.B. 1745

DATE	J.N.	DESCRIPTION		NOTES	PAGES
		Cont From F.B. 1741.1737			
8-52	1495	SCAN GABRIEL BLVD.(E.side)	Clarence Ave. to Duarte Rd.	Topog	15-18
				X-sect	19-24
"	"	WOODLAWN AVE.	Vista St. to 1245' W'ly	T opog	25-28
		for Loc. & Elev. Plumbing outlets See FB 1745-225-230		X-sect	29-44
"	"	RUTHLEE AVE.	Woodlawn St. to Near Leroy St.	Topog	45-48
				X-sect	49-54
"	"	ODDHAM LANE	Woodlawn Ave. to 250 N8ly	Topog	55-56
				X-sect	57-62
"	"	LONGMONT AVE.& LEROY ST.	Woodlawn Ave. to North & East.	Topog	63-68
		for Loc. & Elev. Plumbing outlets See FB 1745-237-239		X-sect	69-78
"	"	LEROY ST.	Vista St. to West of Vista St.	Topog	79-82
		for Loc. & Elev. Plumbing outlets See FB 1745-231-236		X-sect	83-92
"	"	YOUNGDALE RD.	Longmont Ave. to Provence	Topog	93-94
		for Loc & Elev Plumbing outlets See FB 1745-241-243		X-sect	95-104
"	"	PROVENCE RD.	Youngdale R . to Duarte RD.	Topog	105-106
				X-sect	107-112
"	"	KIMDALE RD.	Duarte RD. to, South	Topog	113-116
				X-sect	117-124
"	"	DUARTE RD.	Vista St. to San Gabriel Blvd.	Topog	125-132
				X-sect	133-154
"	"	"	Vista St. to 1st ∡ Pt. E.of La Presa Ave.	Topog	155-158
				X-sect	159-168

Not incorporated in P.W. file.

—OVER—

Notes Ck'd by
Map No.
Office Work
Checked
Date

Survey of
W. O. Tape No. St'd °F
Surveyed by
Notes Date
Indexed

F.B. PG.

INDEX TO F.B. 1745 (CONT'D.)

F.B. _____ PG. _____

DATE	J.N.	DESCRIPTION		NOTES	PAGES
3-53	1495	LONGDON AVE.	Willard Ave. to San Gabriel Blvd.	Plumbing Outlets	169-180
"	"	"	" " Vista	"	181-186
"	"	BEVERLY DR.	E lson R/W to San Gabriel Blvd.	"	187-192
"	"	CLARENCE AVE.	Vista St. to San Gabriel Blvd.	"	193-202
4-53	"	DORIS ST.	Willard Ave. 1190' West	"	203-208
"	"	"	Vista St. 312' West7	"	209-212
"	"	GARIBALDI AVE.	Willard Ave. to San GAbriel Blvd.	"	213-224
"	"	WOODLAWN ST.	Vista St. to Longmount Ave.	"	225-230
"	"	LEROY ST.	Vista St. 800' West	"	231-236
"	"	LONGMOUNT AVE. & LEROY AVE.	Woodlawn Ave. to Leroy Ave.	"	237-240
"	"	YOUNGDALE RD.	Longmount Ave. to Provence R .	"	241-244
"	"	LONGMOUNT AVE.	Longdon Ave. to 595' North	"	245-248
"	"	BOIN AVE, & VISTA ST.	Longdon Ave. to Duarte Rd.	"	249-258
			LEMON AVENUE C.I. 1501		
1454	1501	CHARDNOAK PL.	from Londgen Ave. to 280' S'ly	Topog	259-260
"	"	"	" " "	X-sects	261-264

RETURN TO
LOS ANGELES COUNTY SURVEYOR
726 LOS ANGELES COUNTY
ENGINEERING BLDG.

Note: Any Additions or Changes on This Sheet Must be Made or Circled in Red Ink With Date and Name of Person Making Change.

Do not extend notes this side of this line.

Notes Ck'd by	Survey of LONGDEN AVE
Map No.	W. O. 1495 Tape No. 0100 Std. 68
Office Work	Surveyed by BENSON
Checked	Notes J.S.C. Date 4-17-52
Date	Indexed A. C. Johnson

F. B. 1745 PG. 15

TOPOGRAPHY
ON
E 1/2 SAN GABRIEL BLVD.

From: Clarence Ave
To: Duarte Rd.

LONGDEN AVE. S.S. DIST.
J.N. C.I. 1495

4-17-52
J.S. Coates
F.E. Brooks
P. Yakimof

Note: Any Additions or Changes on This Sheet Must be Made or Circled in Red Ink With Date and Name of Person Making Change.

Do not extend notes this side of this line.

RETURN TO
LOS ANGELES COUNTY SURVEYOR
726 LOS ANGELES COUNTY
ENGINEERING BLDG.

76F3095 247 10M 1-49

F. B. 1745 Pg. 16

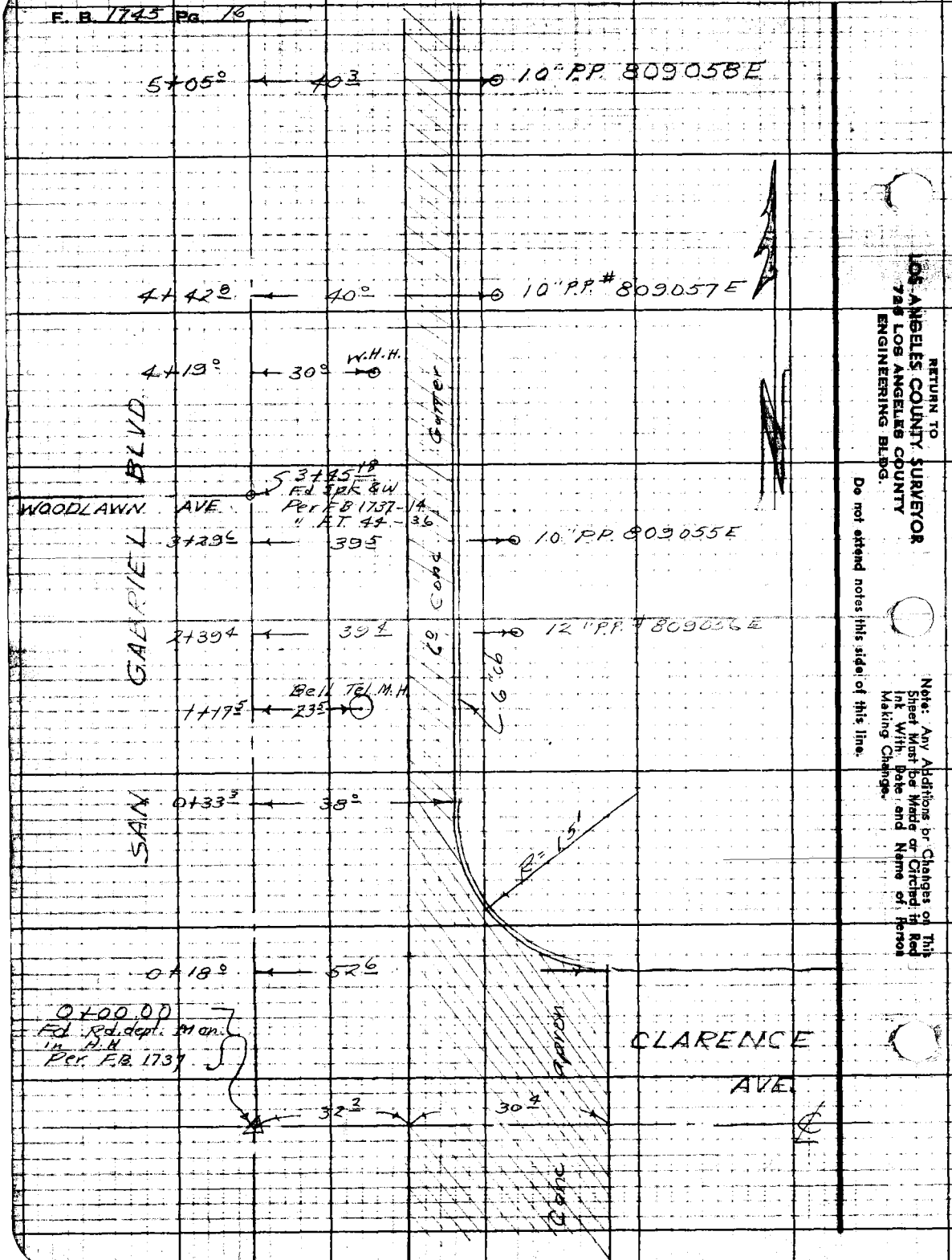

RETURN TO
LOS ANGELES COUNTY SURVEYOR
728 LOS ANGELES COUNTY
ENGINEERING BLDG.

Do not extend notes this side of this line.

Note: Any Additions or Changes on This Sheet Must be Made or Circled in Red Ink With Date and Name of Person Making Change.

Notes Ck'd by	Survey of LONGDEN AVE S.S.
Map No.	W.O. [illegible]
Office Work	Surveyed by BENSON
Checked	Notes J.S.C. Date 4-17-52
Date	Indexed A. C. Johnson

E. B. 1745 Pg. 17

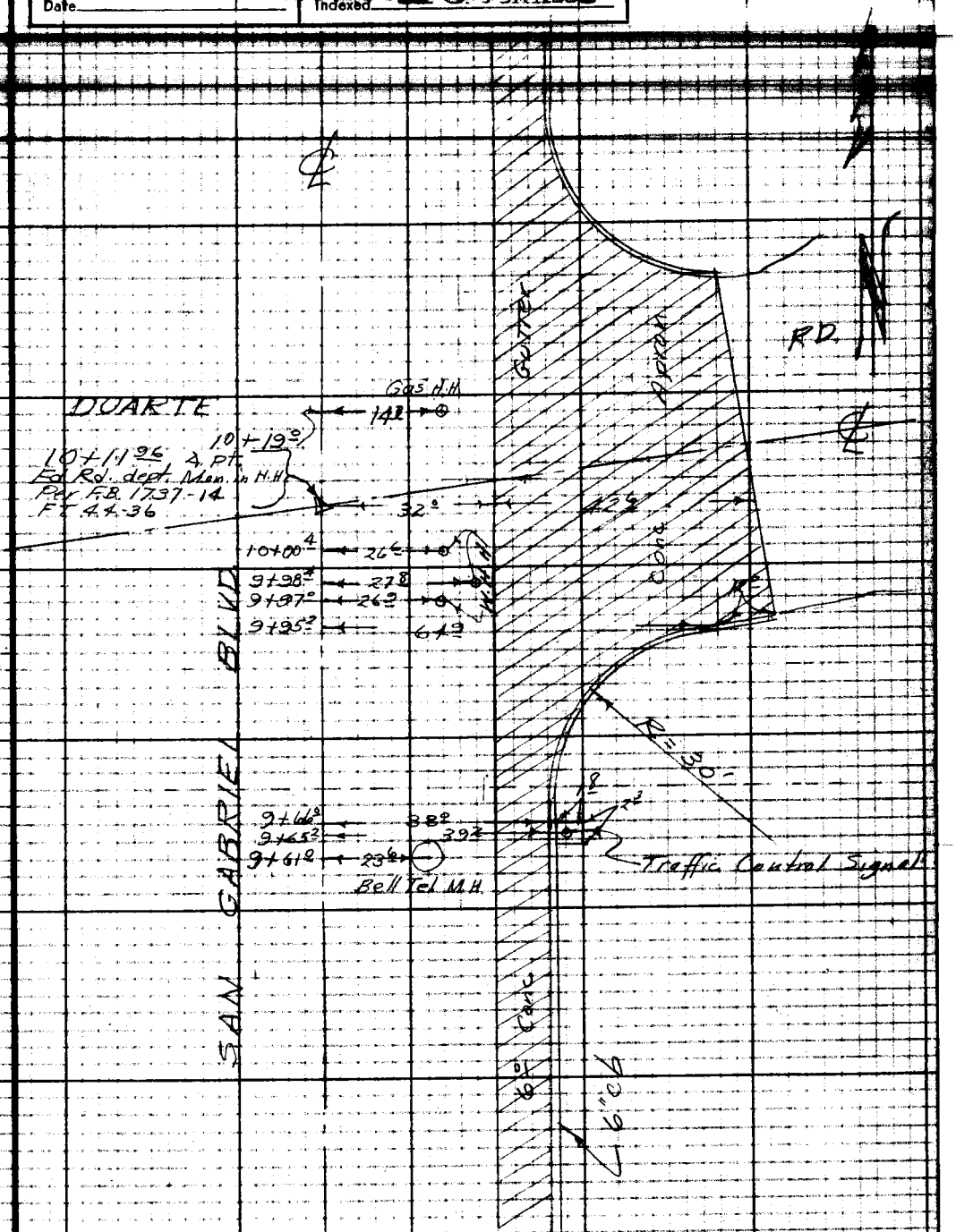

Note: Any Additions or Changes on This Sheet Must be Made or Circled in Red Ink With Date and Name of Person Making Change.

Do not extend notes this side of this line.

RETURN TO
LOS ANGELES COUNTY SURVEYOR
726 LOS ANGELES COUNTY
ENGINEERING BLDG.

76F3098 247 1DM 1-49

F. B. 1745 Pg. 18

BASEMENTS

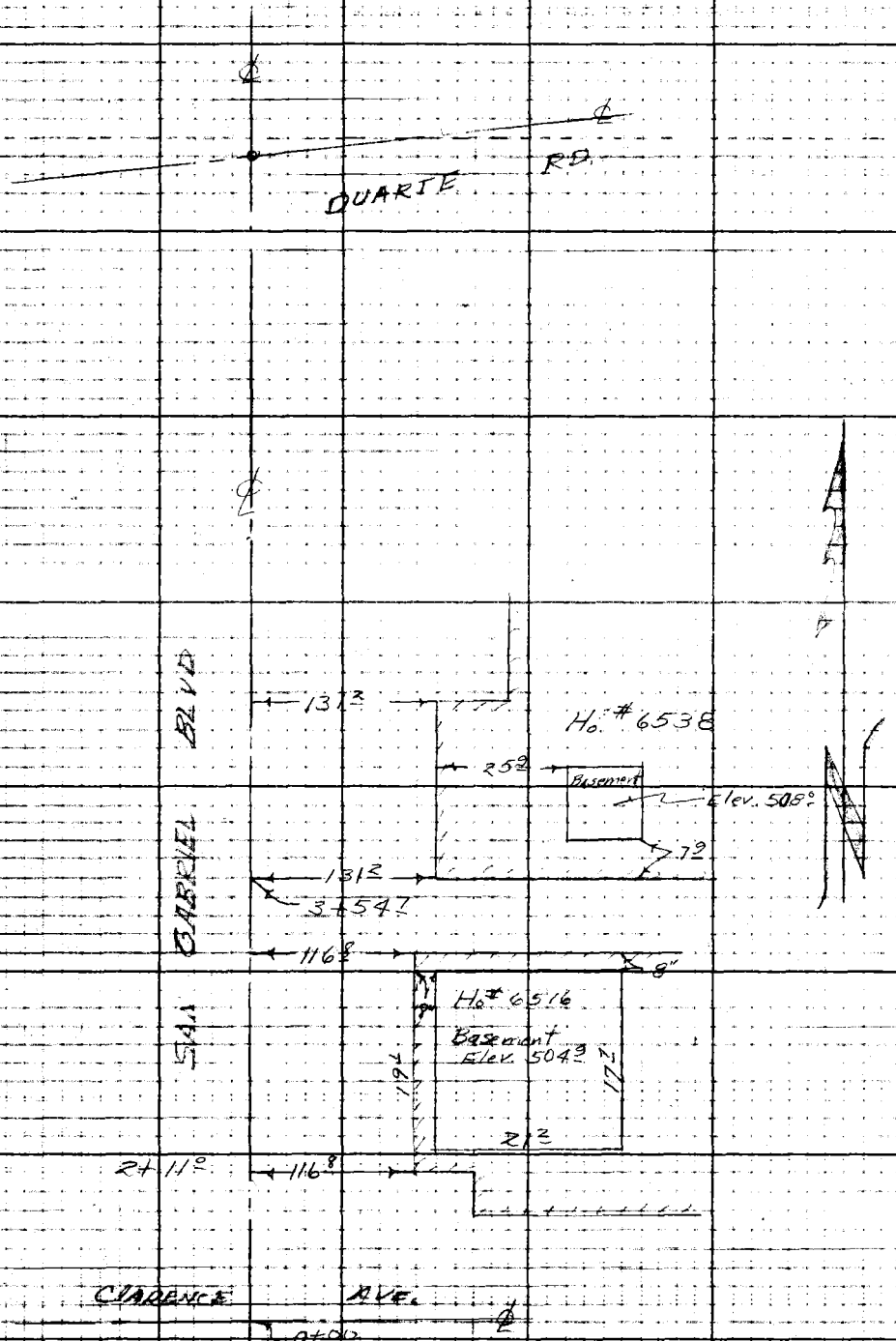

RETURN TO
LOS ANGELES COUNTY SURVEYOR
726 LOS ANGELES COUNTY
ENGINEERING BLDG.

Do not extend notes this side of this line.

Note: Any Additions or Changes on This Sheet Must be Made or Checked in Red Ink With Date and Name of Person Making Change.

Profile No. | Notes Red | Plotted | Job No. 1495 | Division No. | F.B. 1745 Pg. 19
Date | Date | Survey of LONGDEN AVE S.S.
X-Sec. No. | Notes Chkd LCM | Checked | Survey by BENSON | Notes J.S.C. | Date 4-19-52
Date 5/6/52 | Date | Map No. | Indexed C. Johnson

CROSS-SECTION
ON
E. ½ SAN GABRIEL BLVD.

From: Clarence Ave.
To: Duarte Rd.

LONGDEN AVE S.S. DIST.
J.N. C.I. 1495

4-17-52
J.S. COATES
F.E. BROOKS
P. YAKIMOF

STATION	B.S.	H.I.	F.S.	ELEV.

NOTE: ANY ADDITIONS OR CHANGES ON THIS SHEET MUST BE MADE OR CIRCLED IN RED INK, WITH DATE AND NAME OF PERSON MAKING CHANGE.

Do not extend notes this side of this line.

PLEASE RETURN TO
LOS ANGELES COUNTY SURVEYOR
726 LOS ANGELES COUNTY
ENGINEERING BLDG.

76L298 307 10-51

76L298 307 10-51

PLEASE RETURN TO

LOS ANGELES COUNTY SURVEYOR
726 LOS ANGELES COUNTY
ENGINEERING BLDG.

NOTE: ANY ADDITIONS OR CHANGES ON THIS SHEET MUST BE MADE OR CIRCLED IN RED INK, WITH DATE AND NAME OF PERSON MAKING CHANGE.

Do not extend notes this side of this line.

STATION	B. S.	H. I.	F. S.	ELEV.		
					B.M.TE. 618 Elev. 506.304 Per F.B. 1588-36	
B.M.TE. 618	10 06	516 36		506 30	San Gabriel Blvd & Clarence Ave., N.E. Cor.	
					St. Spk in curb 8' N. of N. end C.R.	
0+00			11 13	50[illegible] 23		℄ INT Clarence Ave.
"			11 25	50[illegible] 11		12' R
"			11 45	50[illegible] 91		32' R edge Gutt
"			11 67	504 69		38' R flow line
"			11 42	504 94		50 R
0+33³ N. end N.E. C.R.			10 35	50[illegible] 01		℄
"			10 48	50[illegible] 88		12' R
			10 70	505 66		32' R edge gutter
"			10 94	50[illegible] 42		33' R gutter
"			10 30	506 06		38' R Top curb
"			9 5	506 9		50' R
1+00			8 82	50[illegible] 54		℄
"			8 93	50[illegible] 43		12' R.
"			9 25	50[illegible] 1		32' R. edge gutter
"			9 53	50[illegible] 83		38' R gutter
"			8 83	507 53		38' R Top curb
"			8 4	508 0		50' R
2+00			6 65	509 71		℄
			6 71	509 65		12' R

F.B. 1745 Pg. 20 Job No. 1495 Division No. Notes Red. Plotted Profile
Survey of LONGDEN AVE. S.S. Date Date No. X-Sec.
Survey by BENSON Notes J.S.C. Notes Chkd. Checked
Indexed Johnson Date 4-17-52 Date Date No.

76L298 307 10-51

PLEASE RETURN TO

LOS ANGELES COUNTY SURVEYOR

726 LOS ANGELES COUNTY
ENGINEERING BLDG.

NOTE: ANY ADDITIONS OR CHANGES ON THIS SHEET MUST BE MADE OR CIRCLED IN RED INK, WITH DATE AND NAME OF PERSON MAKING CHANGE.

Do not extend notes this side of this line.

STATION	B. S.	H. I.	F. S.	ELEV.		
		516 36				
2+00			7 11	509 25		32' R edge gutter
"			7 28	509 08		38' R gutter
"			6 64	509 72		38' R Top curb
"			6 4	510 0		50' R
3+00			4 50	511 86	℄	
"			4 57	511 79		12' R
"			4 88	511 48		32' R edge gutter
"			5 13	511 23		38' R gutter
"			4 48	511 88		38' R Top curb
"			4 2	512 2		50' R
"			3 4	513 0		300' R back lot line
4+00			2 79	513 57	℄	
"			2 77	513 59		12' R
"			2 95	513 41		32' R edge gutter
"			3 15	513 21		38' R gutter
"			2 47	513 89		38' R Top curb
"			2 2	514 2		50' R
T.P.	9 68	523 48	2 56	513 80		
5+00			7 55	515 93	℄	
"			7 58	515 90		12' R
"			7 90	515 58		32' R edge gutter

Profile Notes Red ____ Plotted ____ Job No. 1495 Division No. ____ F.B. 1745 Pg. 21

No. ____ Date ____ Date ____ Survey of LONGDEN AVE. SS

X-Sec. Notes Chkd. ____ Checked ____ Survey by BENSON Notes J.S.C. Date 4-17-52

No. ____ Date ____ Date ____ Map No. ____ Indexed C. Johnson

76L298 307 10-51

PLEASE RETURN TO

LOS ANGELES COUNTY SURVEYOR
726 LOS ANGELES COUNTY
ENGINEERING BLDG.

NOTE: ANY ADDITIONS OR CHANGES ON THIS SHEET MUST BE MADE OR CIRCLED IN RED INK, WITH DATE AND NAME OF PERSON MAKING CHANGE.

Do not extend notes this side of this line.

STATION	B. S.	H. I.	F. S.	ELEV.		
		523 48				
5+00			8 16	515 32		38' R gutter
"			7 48	51[illegible] 00		38' R Top curb
"			7 7	51[illegible] 8		50' R
6+00			5 12	518 36	℄	
"			5 14	518 34		12' R
"			5 57	51[illegible] 91		32' R edge gutter
"			5 84	51[illegible] 4		38' R gutter
"			5 18	518 30		38' R Top curb
"			5 4	51[illegible]		50' R
"			4 5	51[illegible]		300' R back lot line
7+00			2 54	520 94	℄	
"			2 64	520 84		12' R
"			2 98	520 50		32' R edge gutter
"			3 20	520 28		38' R gutter
"			2 55	520 93		38' R Top curb
"			3 3	520 2		50' R
T.P.	10 55	531 42	2 61	520 87		
8+00			7 83	523 59	℄	
"			7 96	523 46		12' R
"			8 25	523 17		32' R edge gutter
"			8 47	522 95		38' R gutter

F.B. 1745 Pg. 22 Job No. 1495 Division No. Notes Red. Plotted Profile
Survey of LONGDEN AVE. SS. Date Date No.
Survey by BENSON Notes J.S.C. Notes Chkd. Checked X-Sec.
Indexed R. C. Johnson Date 4-17-52 Date Date No.

76L298 307 10-51

PLEASE RETURN TO

LOS ANGELES COUNTY SURVEYOR
726 LOS ANGELES COUNTY
ENGINEERING BLDG.

NOTE: ANY ADDITIONS OR CHANGES ON THIS SHEET MUST BE MADE OR CIRCLED IN RED INK, WITH DATE AND NAME OF PERSON MAKING CHANGE.

Do not extend notes this side of this line.

STATION	B. S.	H. I.	F. S.	ELEV.			
8+00		531 42	7 85	523 57		38' R	Top cu
"			8 3	523 1		50' R	
9+00			5 09	526 33	℄		
"			5 35	526 07		12' R	
"			5 63	525 79		32' R	edge gu
"			5 86	525 56		38' R	gutter
"			5 20	526 22		38' R	Top cu
"			5 6	525 8		50' R	
"			4 0	527 4		190' R	back lot
9+66.2	S. end S.E. C.R.		3 41	528 01	℄		
"			3 68	527 74		12' R	
"			3 86	527 56		32' R	edge gutter
"			4 06	527 36		38' R	gutter
"			3 40	528 02		38' R	Top cu
"			3 0	528 4		50' R	
9+95.2	E. end S.E. C.R.		2 61	528 81	℄		
"			2 83	528 59		12' R	
"			3 21	528 21		32' R	edge gu
"			3 31	528 11		38' R	flow line
"			2 54	528 88		65' R	gutter
"			1 84	529 58		65' R	Top c

Profile Notes Red ____ Plotted ____ Job No. 1495 Division No. ____ F.B. 1745 Pg. 23
No. ____ Date ____ Date ____ Survey of LONGUS AVE. S.S.
X-Sec. Notes Chkd ____ Checked ____ Survey by BENSON Notes J.S.C. Date 4-17-52
No. ____ Date ____ Date ____ Map No. ____ Indexed C. Johnson Date ____

76L298 307 10-51

PLEASE RETURN TO

LOS ANGELES COUNTY SURVEYOR
726 LOS ANGELES COUNTY
ENGINEERING BLDG.

NOTE: ANY ADDITIONS OR CHANGES ON THIS SHEET MUST BE MADE OR CIRCLED IN RED INK, WITH DATE AND NAME OF PERSON MAKING CHANGE.

Do not extend notes this side of this line.

STATION	B. S.	H. I.	F. S.	ELEV.		
		531 42				
10+00			248	52[illegible]04		
10+11 26			2 13	52[illegible]29		& INT.
"			2 38	52[illegible]54		12' R
"			2 63	52[illegible]79		32' R edg gutter
"			2 88	52[illegible]54		38' R flow line
"			1 84	52[illegible]88		74.6 R E. edge apron
B. M. T.E. 340			0 60	53[illegible]82	B.M. T.E. 340 Elev. 530.836 per F.B. 1488-201 Duarte Rd. & San Gabriel Blvd. N.W. Cor. Bt. Spk in cb. 10' N. of N. end C.R.	
Top curb Sta. 2+00	58	5155		50[illegible]		
			10 6	50[illegible]	basement floor Elev. to Ho. # 6516	
Top curb Sta 4+00	57	5196		51[illegible]9		
"			11 6	50[illegible]	basement floor Elev. to Ho# 6538	

F.B. 1745 PG. 24 Job No. 1495 Division No. Profile
Survey of LONGDEN AVE. S.S. Plotted No. X-Sec.
Survey by BENSON Notes J.S.C. Notes Red. Date Notes Chkd. Date Checked Date No.
Index C. Johnson Date 4-17-52 Date Date Date

Notes Ck'd by	Survey of LONGDEN AVE S.S.
Map No.	W. O. 1495 Tape No. [illegible]
Office Work	Surveyed by BENSON
Checked	Notes J.S.C. Date 4-18-52
Date	Indexed [illegible]

F. B. 1745 PG. 25

TOPOGRAPHY

ON

WOODLAWN AVE

From: Vista St.
To: 1245± W'LY.

LONGDEN AVE. S.S. DIST.

J.N. C.I. 1495

4-18-52
J.S. COATES
F.E. BROOKS
P. YAKIMOF

Note: Any Additions or Changes on This Sheet Must be Made or Circled in Red Ink With Date and Name of Person Making Change.

Do not extend notes this side of this line.

RETURN TO
LOS ANGELES COUNTY SURVEYOR
726 LOS ANGELES COUNTY
ENGINEERING BLDG.

76F3098 247 10M 1-49

F. B. 1745 Pg. 26

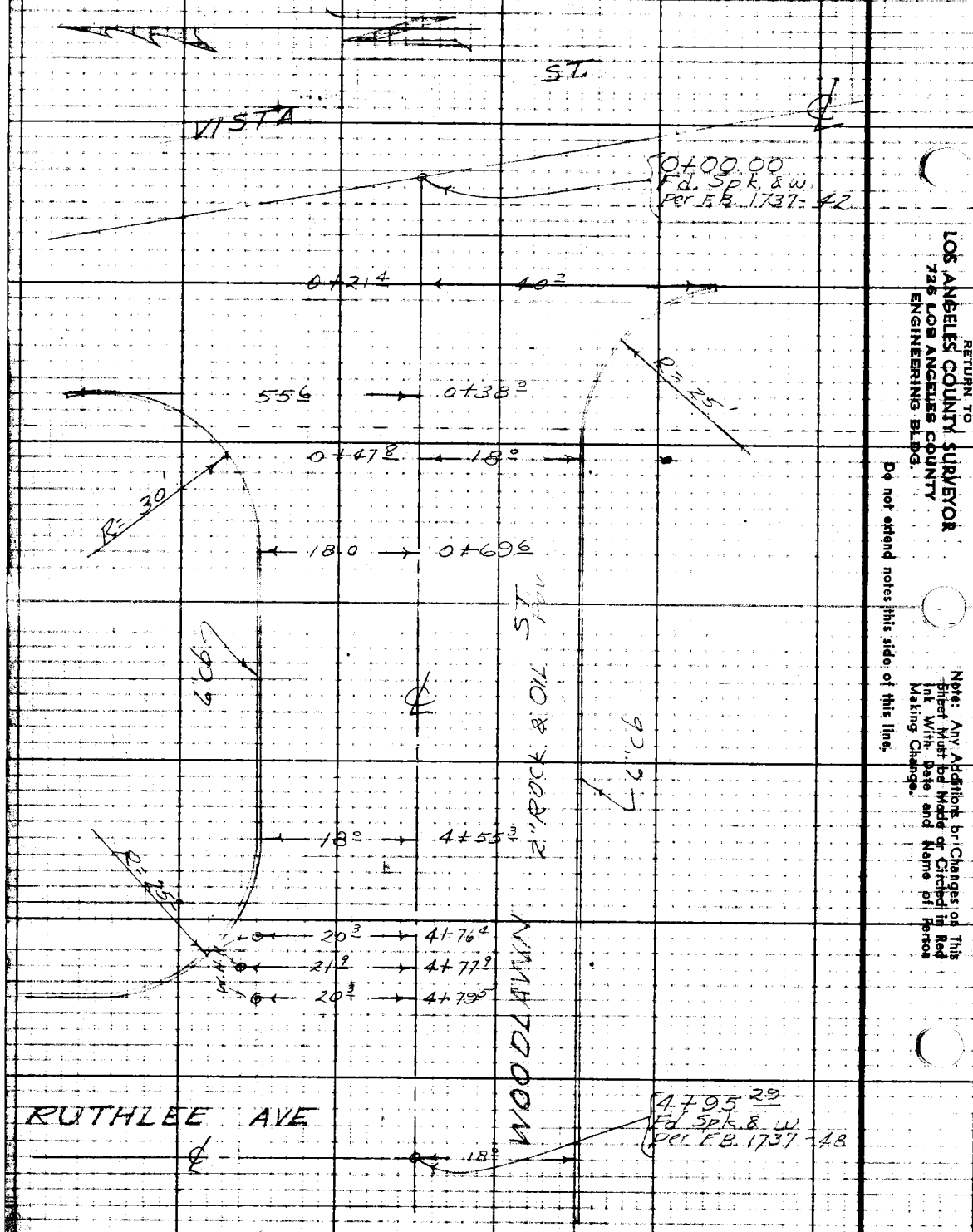

RETURN TO
LOS ANGELES COUNTY SURVEYOR
725 LOS ANGELES COUNTY
ENGINEERING BLDG.

Do not extend notes this side of this line.

Note: Any Additions or Changes on This Sheet Must be Made or Circled in Red Ink With Date and Name of Person Making Change.

Notes Ck'd by	Survey of LONGDEN AVE. SS F.B. 1745 Pg. 27
Map No.	W. O. 1495 Tape No. 0100 St'd 68 °F
Office Work	Surveyed by BENSON
Checked	Notes J.S.C. Date 4-18-52
Date	Indexed C. Johnson

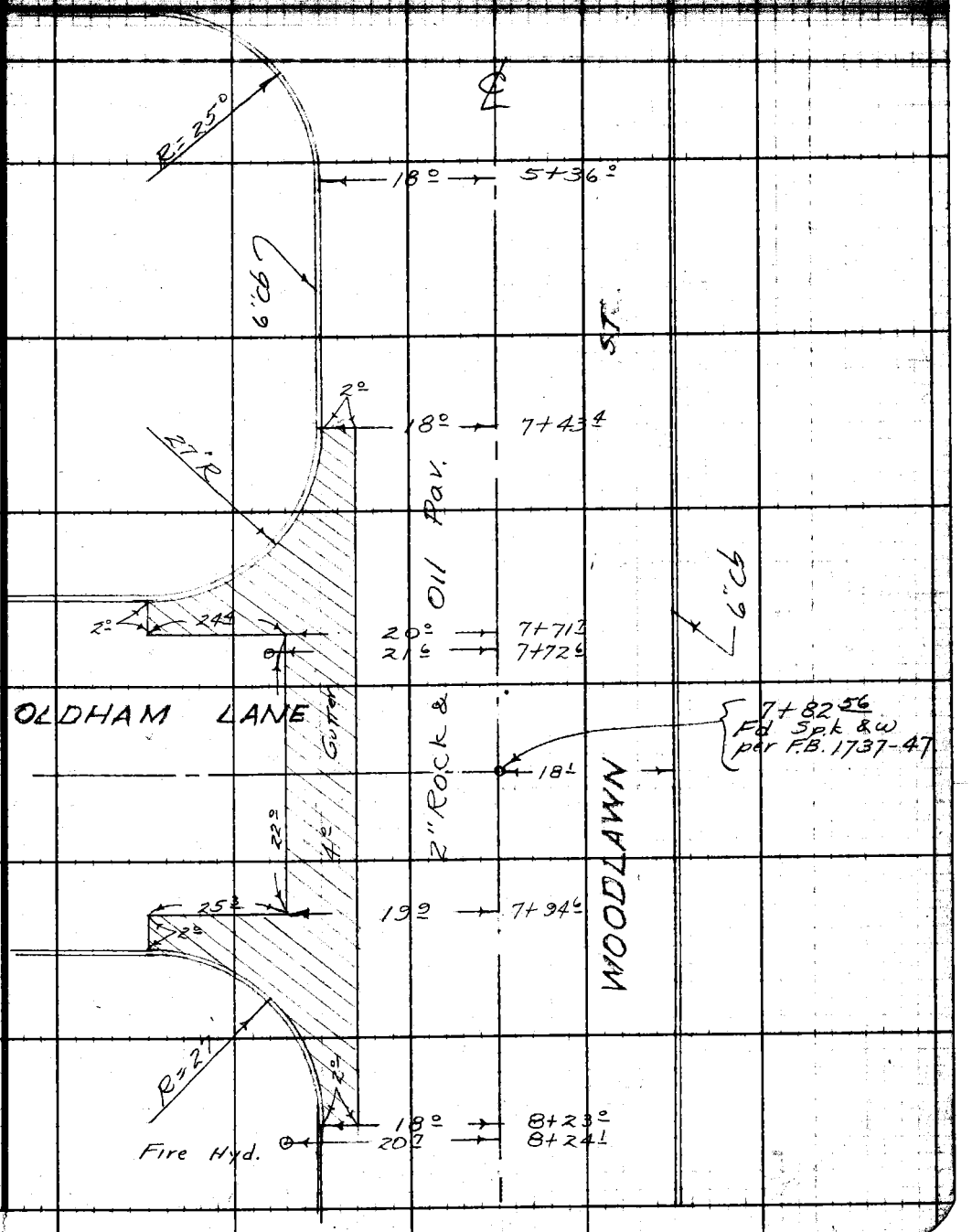

Note: Any Additions or Changes on This Sheet Must be Made or Circled in Red Ink With Date and Name of Person Making Change.

Do not extend notes this side of this line.

RETURN TO
LOS ANGELES COUNTY SURVEYOR
726 LOS ANGELES COUNTY
ENGINEERING BLDG.

76F3095 247 2-51

F.B. 1745 PG. 28

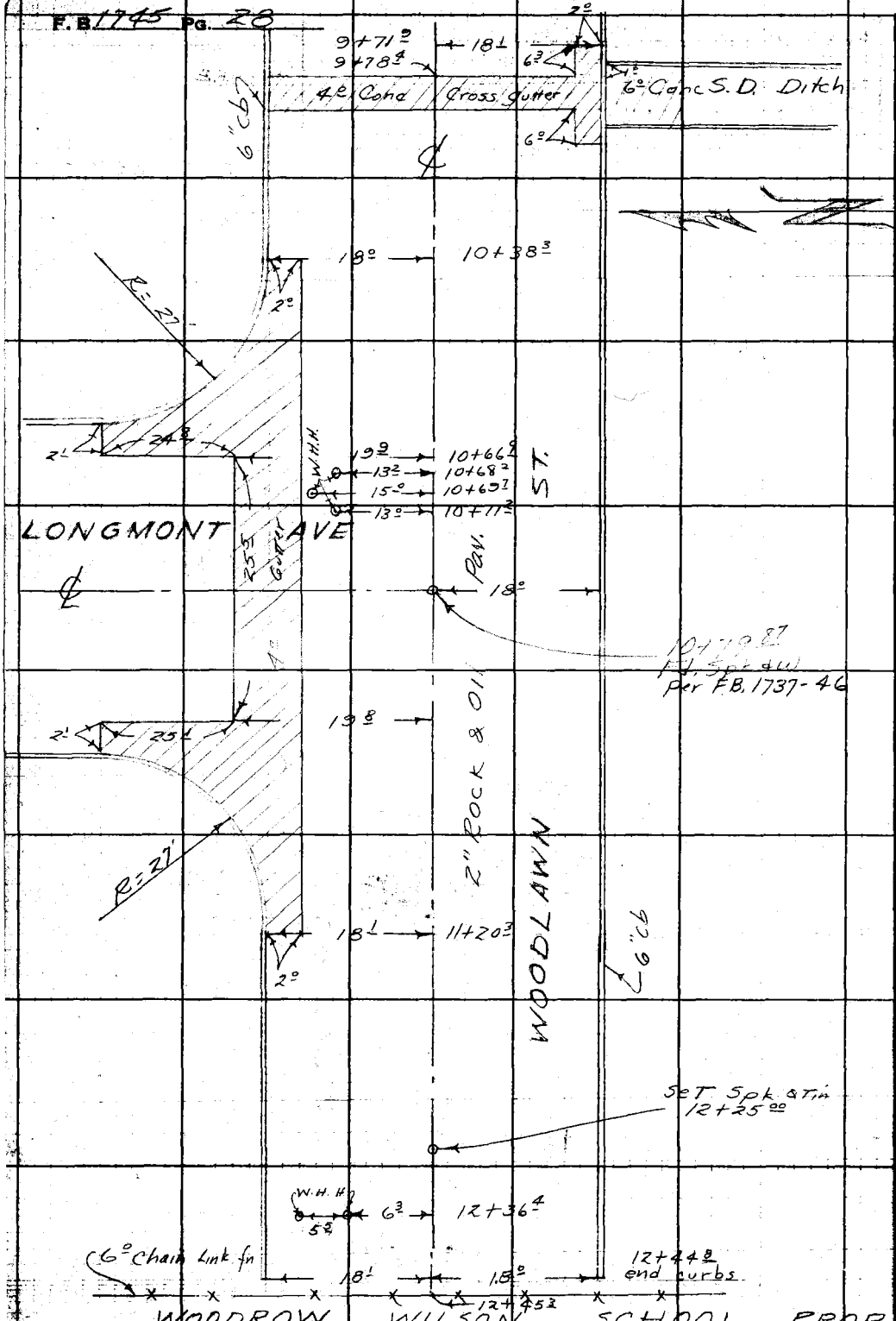

RETURN TO
LOS ANGELES COUNTY SURVEYOR
726 LOS ANGELES COUNTY
ENGINEERING BLDG.

Do not extend notes this side of this line.

Note: Any Additions or Changes on This Sheet Must be Made or Circled in Red Ink With Date and Name of Person Making Change.

Profile No. | Notes Red. | Plotted | Job No. 1495 | Division No. | F.B. 1745 Pg. 29
Date | Date | Survey of LONGDEN AVE. S.S.
X-Sec. No. | Notes Chkd. LCM | Checked | Survey by BENSON | Notes J.S.C. | Date 4-18-52
Date 5/6/52 | Date | Map No. | Indexed C. Tomm

CROSS-SECTION
ON
WOODLAWN ST.

From: Vista St
To: 1245± W'ly

LONGDEN AVE. S.S. DIST.
JN. C1 1495

4-18-52
J.S. COATES
F.E. BROOKS
P. YAKIMOF

STATION	B.S.	H.I.	F.S.	ELEV.

NOTE: ANY ADDITIONS OR CHANGES ON THIS SHEET MUST BE MADE OR CIRCLED IN RED INK, WITH DATE AND NAME OF PERSON MAKING CHANGE.

Do not extend notes this side of this line.

PLEASE RETURN TO
LOS ANGELES COUNTY SURVEYOR
726 LOS ANGELES COUNTY
ENGINEERING BLDG.

76L298 307 10-51

76L298 307 10-51

PLEASE RETURN TO

LOS ANGELES COUNTY SURVEYOR
726 LOS ANGELES COUNTY
ENGINEERING BLDG.

NOTE: ANY ADDITIONS OR CHANGES ON THIS SHEET MUST BE MADE OR CIRCLED IN RED INK, WITH DATE AND NAME OF PERSON MAKING CHANGE.

Do not extend notes this side of this line.

STATION	B. S.	H. I.	F. S.	ELEV.		
					B.M.T.E. 918 Elev. 497.432 per F.B. 1588-229	
B.M.T.E. 918	808	505 51		497 43	Vista st. & Woodlawn St. S.W. Cor., Bt. Spk. M.C.R.	
0+00			835	497 16		℄ INT. Vista st.
"			822	497 29		8' R
"			806	497 45		18' R
"			796	497 55		30' R
"			850	497 01	8' L	
"			869	496 82	18' L	
"			880	496 71	30' L	
0+14°			873	496 78		℄ flow line
0+21⁴ S end S.W. C.R.			858	496 93		℄
"			845	497 06		8' R
"			835	497 16		18' R
"			821	497 30		35' R flow line
"			864	496 87	8' L	
"			877	496 74	18' L	
"			911	496 40	40² L Lot curb return	
"			852	496 99	40² L Top cb.	
"			823	497 28		℄
0+38°			808	497 43		8' R
"			809	497 42		18' R
"			743	498 08		55⁶

F.B. 1745 PG. 30 Job No. 1495 Division No. Notes Red. Plotted Profile
Survey of LONGDEN AVE. S.S. Date Date No.
Survey by BENSON Notes J.S.C. Notes Chkd. Checked X-Sec.
Indexed C. Johnson Date 4-18-52 Date Date No.

76L298 307 10-51

PLEASE RETURN TO

LOS ANGELES COUNTY SURVEYOR

726 LOS ANGELES COUNTY
ENGINEERING BLDG.

NOTE: ANY ADDITIONS OR CHANGES ON THIS SHEET MUST BE MADE OR CIRCLED IN RED INK, WITH DATE AND NAME OF PERSON MAKING CHANGE.

Do not extend notes this side of this line.

STATION	B. S.	H. I.	F. S.	ELEV.		
		505 51				
0+38.0			6 87	498 64		55.6
0+47.8	W. end S. W. C.R.		7 97	497 54		℄
"			8 08	497 43	8' L	
"			8 24	497 27	18' L gutter	
"			7 61	497 90	18' L Top curb	
"			7 4	498 1	30' L P.L.	
0+69.6			7 60	497 91		℄
"			7 71	497 80		8' R
"			8 02	497 49		18' R gutter
"			7 44	498 07		18' R Top curb
"			6 4	499 1		30' R P.L.
1+00			7 33	498 18		℄
"			7 40	498 11		8' R
"			7 72	497 79		18' R gutter
"			7 16	498 35		18' R Top curb
"			5 9	499 6		30' R P.L.
"			7 41	498 10	8' L	
"			7 73	497 78	18' L gutter	
"			7 14	498 37	18' L Top curb	
"			6 8	498 7	30' L P.L.	
2+00			6 39	499 12		℄

Profile Notes Red ____ Plotted ____ Job No. 1495 Division No. ____ F.B. 1745 Pg. 31

No. ____ Date ____ Date ____ Survey of Los Angeles Ave. SS

X-Sec. Notes Chkd ____ Checked ____ Survey by Benson Notes J.S.C. Date 4-18-52

No. ____ Date ____ Date ____ Map No. ____ Indexed C. Tomp Date ____

76L298 307 10-51

PLEASE RETURN TO

LOS ANGELES COUNTY SURVEYOR
726 LOS ANGELES COUNTY
ENGINEERING BLDG.

NOTE: ANY ADDITIONS OR CHANGES ON THIS SHEET MUST BE MADE OR CIRCLED IN RED INK, WITH DATE AND NAME OF PERSON MAKING CHANGE.

Do not extend notes this side of this line.

F.B. 1745 PG. 32 Job No. 1495 Division No. Notes Red. Plotted Profile
Survey of LONGDEN AVE. S.S. Date Date No.
Survey by BENSON Notes J.S.C. Notes Chkd. Checked X-Sec.
Indexed C. Johnson Date 4-18-52 Date Date No.

STATION	B. S.	H. I.	F. S.	ELEV.		
		505.51				
2+00			6.48	499.03		8' R
"			6.73	49[illegible].78		18' R gutter
"			5.16	49[illegible].35		18' R Top curb
"			5.3	500[illegible]		30' R P.L.
"			6.41	49[illegible].10	8' L	
"			6.74	49[illegible].77	18' L gutter	
"			6.17	49[illegible].34	18' L Top curb	
"			6.2	49[illegible]	30' L P.L.	
3+00			5.39	50[illegible].12		℄
"			5.50	50[illegible]		8' R
"			5.82	49[illegible].69		18' R gutter
"			5.22	500.29		18' R Top curb
"			4.4	50[illegible]		30' R P.L.
"			1.9	50[illegible]		180' R back lot line
"			5.47	50[illegible].04	8' L	
"			5.80	49[illegible].71	18' L gutter	
"			5.22	500.29	18' L Top curb	
"			5.4	50[illegible]	30' L P.L.	
"			7.6	49[illegible]	180' L back lot line	
4+00			4.77	500.74		℄
"			4.89	500.2		8' R

76L298 307 10-51

PLEASE RETURN TO

LOS ANGELES COUNTY SURVEYOR

726 LOS ANGELES COUNTY
ENGINEERING BLDG.

NOTE: ANY ADDITIONS OR CHANGES ON THIS SHEET MUST BE MADE OR CIRCLED IN RED INK, WITH DATE AND NAME OF PERSON MAKING CHANGE.

Do not extend notes this side of this line.

STATION	B. S.	H. I.	F. S.	ELEV.		
		505 51				
4+00			5 15	500 36		18' R gutter
"			4 57	500 94		18' R Top curb
"			3 4	502 1		30' R P.L.
"			4 88	500 63	8' L	
"			5 10	500 41	18' L gutter	
"			4 58	500 93	18' L Top curb	
"			4 5	501 0	30' L P.L.	
4+55 3	E. end N.E. C.R.		4 56	500 95		℄
"			4 65	500 76		8' R
"			5 01	500 50		18' R gutter
"			4 37	501 14		18' R Top curb
"			3 6	501 9		30' R P.L.
4+95 29			4 35	501 16		℄ INT. Ruthlee Ave
"			4 48	501 03		8' R
"			4 83	500 68		18' R flow line
"			4 27	501 24		30' R
"			4 47	501 04	8' L	
"			4 81	500 70	18' L gutter	
"			4 27	501 24	18' L Top curb	
"			4 15	501 36	30' L P.L.	
B.M.T.E. 920	5 16	506 41	4 27	501 24	S.B.M.T.E. 920 Elev 501.252 Per F.B. 1588-23 Woodlawn & Ruthlee (S. side) 2' E. ℄ Prod Ruthlee Ave	

Profile Notes Red ____ Plotted ____ Job No. 1495 Division No. ____ F.B. 1745 Pg. 33

No. ____ Date ____ Date ____ Survey of LONGDEN [illegible]

X-Sec. Notes Chkd ____ Checked ____ Survey by BENSON Notes J.S.C. Date 4-18-52

No. ____ Date ____ Date ____ Map No. ____ Indexed C. [illegible] Date ____

76L298 307 10-51

PLEASE RETURN TO

LOS ANGELES COUNTY SURVEYOR
726 LOS ANGELES COUNTY
ENGINEERING BLDG.

NOTE: ANY ADDITIONS OR CHANGES ON THIS SHEET MUST BE MADE OR CIRCLED IN RED INK, WITH DATE AND NAME OF PERSON MAKING CHANGE.

Do not extend notes this side of this line.

F.B. 1745 Pg. 34 Job No. 1495 Division No. S.S. Notes Red. ____ Plotted ____ Profile
Survey of LONGDEN AVE. Date ____ No. ____
Survey by BENSON Notes J.S.C. Notes Chkd. ____ Checked ____ X-Sec.
Indexed C. JOHNSON Date 4-18-52 Date ____ No. ____

STATION	B. S.	H. I.	F. S.	ELEV.		
		506 41				
5+00			523	501 18	℄	
5+36° W end N.W.C.R.			520	501 21	℄	
"			535	501 06		8' R
"			555	[illegible]		18' R gutter
"			496	501 65		18' R Top curb
"			38	[illegible]		30 R P.L.
6+00			503	[illegible]	℄	
"			515	501 06		8' R
"			539	501 [illegible]		18' R gutter
"			476	501 65		18' R Top curb
"			32	501 [illegible]		30' R P.L
"		+	-04	[illegible]		180' R. back lot line
"			504	501 07	8' L	
"			533	501 38	18' L gutter	
"			479	501 [illegible]	18' L Top curb	
"			50	501 [illegible]	30' L P.L.	
"			77	499 [illegible]	180' L back lot line	
7+00			402	501 39	℄	
"			400	501 41		8' R
"			431	501 [illegible]		18' R gutter
"			370	501 71		18' R Top curb

76L298 307 10-51

PLEASE RETURN TO

LOS ANGELES COUNTY SURVEYOR
726 LOS ANGELES COUNTY
ENGINEERING BLDG.

NOTE: ANY ADDITIONS OR CHANGES ON THIS SHEET MUST BE MADE OR CIRCLED IN RED INK, WITH DATE AND NAME OF PERSON MAKING CHANGE.

Do not extend notes this side of this line.

STATION	B. S.	H. I.	F. S.	ELEV.		
		506 41				
7+00			29	503 5		30' R P.L.
"			418	502 23	8' L	
"			465	501 76	18' L gutter	
"			406	502 35	18' L Top curb	
"			42	502 2	30' L P.L	
7+43 4	E. end N.E.C.R		330	503 11		℄
"			334	503 07		8' R
"			336	503 05		16' R edge gu
"			343	502 98		18' R gutter
"			286	503 55		18' R Top curb
"			25	503 9		30' R P.L.
7+82 56			284	503 57		℄ INT. Oldham Lane
"			283	503 58		8' R
"			303	503 38		16' R edge gutter
"			308	503 33		18' R flow line
"			306	503 35		20' R edge gu
"			248	503 93		30' R
"			305	503 36	8' L	
"			382	502 59	18' L gutter	
"			316	503 25	18' L Top curb	
"			31	503 3	30' L P.L.	

Profile Notes Red ____ Plotted ____ Job No. 1495 Division No. ____ F.B. 1745 Pg. 35
No. ____ Date ____ Date ____ Survey of LONGDEN AVE. SS.
X-Sec. Notes Chkd. ____ Checked ____ Survey by BENSON Notes J.S.C. Date 4-18-52
No. ____ Date ____ Date ____ Map No. ____ Indexed ____ C. Johnson Date ____

76L298 307 10-51

PLEASE RETURN TO

LOS ANGELES COUNTY SURVEYOR
726 LOS ANGELES COUNTY
ENGINEERING BLDG.

NOTE: ANY ADDITIONS OR CHANGES ON THIS SHEET MUST BE MADE OR CIRCLED IN RED INK, WITH DATE AND NAME OF PERSON MAKING CHANGE.

Do not extend notes this side of this line.

STATION	B. S.	H. I.	F. S.	ELEV.		
		506 41				
8+00			2 63	50[illegible]78		℄
B.M TE 921	4 02	507 23	3 20	50[illegible]	B.M.T.E. 921 Elev 503.204 Per F.B. 1588-230 Woodlawn st (So. Side) at Oldham lane Bt. Spk. in curb 3't E. ℄ Prod of Oldham lane.	
8+23° W. end N.W. C.R.			3 41	50[illegible]		℄
"			3 26	50[illegible]07		8' R
"			3 29	50[illegible]4		16' R edge gutter
"			3 35	50[illegible]88		18' R gutter
"			2 74	50[illegible]9		18' R Top curb
"			2 3	50[illegible]		30' R P.L.
"			3 63	50[illegible]0	8' L	
"			4 23	50[illegible]	18' L gutter	
"			3 68	50[illegible]5	18' L Top curb	
"			3 7	50[illegible]	30' L P.L.	
8+60°			3 58	50[illegible]5		℄
"			3 38	50[illegible]5		8' R
"			3 53	50[illegible]0		18' R gutter
"			2 91	50[illegible]2		18' R Top curb
"			2 1	50[illegible]		30' R P.L.
"			3 93	50[illegible]0	8' L	
"			4 49	50[illegible]74	18' L gutter	
"			3 89	50[illegible]4	18' L Top curb	

F.B. 1745 Pg. 36 Job No. 1495 Division No. Notes Red. Plotted Profile
Survey of LONGDEN AVE. SS. Date Date No.
Survey by BENSON Notes J.S.C. Notes Chkd. Checked X-Sec.
Indexed C. Johnson Date Date Date No.

76L298 307 10-51

PLEASE RETURN TO

LOS ANGELES COUNTY SURVEYOR
726 LOS ANGELES COUNTY
ENGINEERING BLDG.

NOTE: ANY ADDITIONS OR CHANGES ON THIS SHEET MUST BE MADE OR CIRCLED IN RED INK, WITH DATE AND NAME OF PERSON MAKING CHANGE.

Do not extend notes this side of this line.

STATION	B. S.	H. I.	F. S.	ELEV.		
		507 23				
8+60°			39	503 3	30' L	
9+00			4 33	502 90		℄
"			4 21	503 03		8' R
"			4 37	502 86		18' R gutter
"			3 75	503 48		18' R Top curb
"			2 9	504 3		30' R P.L.
		X	-0 5	507 7		170' R back lot line
"			4 62	502 61	8' L	
"			5 25	501 98	18' L gutter	
"			4 70	502 53	18' L Top curb	
"			4 6	502 6	30' L P.L.	
"			7 7	499 5	170' L. back lot line	
9+78 4			6 64	500 59		℄ E. edge Conc. cross [illegible]
9+80 4	flow line		6 67	500 56		℄ flow line
			6 51	500 72		8' R
			6 25	500 98		18' R gutter
			5 63	501 60		18' R Top curb
			4 5	502 7		30' R P.L.
			6 82	500 41	8' L	
			7 18	500 05	18' L gutter	
			6 18	501 05	18' L Top curb	

Profile No. ____ Date ____ Notes Red ____ Plotted ____ Job No. 1495 Division No. ____ F.B. 1745 Pg. 37

X-Sec. No. ____ Date ____ Notes Chkd. ____ Date ____ Checked ____ Date ____ Survey of LONGDEN AVE SS

Survey by BENSON Notes J.S.C. Date 4-18-52

Map No. ____ Indexed C. Jon Date ____

76L298 307 10-51

PLEASE RETURN TO

LOS ANGELES COUNTY SURVEYOR
726 LOS ANGELES COUNTY
ENGINEERING BLDG.

NOTE: ANY ADDITIONS OR CHANGES ON THIS SHEET MUST BE MADE OR CIRCLED IN RED INK, WITH DATE AND NAME OF PERSON MAKING CHANGE.

Do not extend notes this side of this line.

STATION	B. S.	H. I.	F. S.	ELEV.		
		507 23				
9+80⁴			6 00	501 23	30' L Top conc slab over ditch	
"			7 31	499 92	30' L bottom ditch (S.D.)	
9+82⁴			6 62	500 61		℄
10+00			6 28	50[illegible] 95		℄
10+15	break [illegible]		5 89	501 34		℄
"			5 80	50[illegible] 43		8' R
"			5 87	50[illegible] 6		18' R gutter
"			5 26	50[illegible] 7		18' R Top curb
"			4 4	50[illegible] 8		30' R P.L.
"			6 22	50[illegible] 1	8' L	
"			6 80	500 43	18' L gutter	
"			6 26	50[illegible] 7	18' L Top curb	
"			5 8	50[illegible] 4	30' L P.L.	
10+38³ E. end V.E. C.R.			5 10	50[illegible] 3		℄
"			4 98	50[illegible] 5		8' R
"			5 05	502 18		16 R edge gutter
"			5 12	50[illegible] 1		18' R gutter
"			4 57	50[illegible] 6		18' R Top curb
"			4 1	50[illegible]		30' R P.L.
10+79⁸⁷			3 12	50[illegible] 1		℄ INT. Longmont Ave
"			3 00	50[illegible] 3		

F.B. 1745 Pg. 38 Job No. 1495 Division No. ____ Notes Red. ____ Plotted ____ Profile ____
Survey of LONGDEN AVE SS. Date ____ Date ____ No. ____
Survey by BENSON Notes J.S.C. Notes Chkd. ____ Checked ____ X-Sec. ____
Indexed F. C. Johnson Date 4-18-52 Date ____ Date ____ No. ____

76L298 307 10-51

PLEASE RETURN TO
LOS ANGELES COUNTY SURVEYOR
726 LOS ANGELES COUNTY
ENGINEERING BLDG.

NOTE: ANY ADDITIONS OR CHANGES ON THIS SHEET MUST BE MADE OR CIRCLED IN RED INK, WITH DATE AND NAME OF PERSON MAKING CHANGE.

Do not extend notes this side of this line.

STATION	B. S.	H. I.	F. S.	ELEV.		
		507 23				
10+79 87			321	504 02		16' R edge gutter
"			326	503 97		18' R flow line
"			319	504 04		20' R edge gutter
"			314	504 09		30' R
"			352	503 71	8' L	
"			413	503 10	18' L gutter	
"			352	503 71	18' L Top curb	
"			29	5043	30' L P.L.	
TP	884	512 96	311	504 12		
11+00			786	505 10	℄	
11+20 3	W. end N.W.C.R.		688	506 08	℄	
"			670	506 26		8' R
"			679	506 17		16' R edge gutter
"			685	506 11		18' R gutter
"			626	506 70		18' R Top curb
"			60	507 0		30' R P.L.
"			725	505 71	8' L	
			785	505 11	18' L gutter	
			725	505 71	18' L Top curb	
			71	505 9	30' L P.L.	
11+50			591	507 05	℄	
"			578	507 23		8' R

Profile No. ____ Notes Red ____ Plotted ____ Job No. 1435 Division No. ____ F.B. 1745 Pg. 39
Date ____ Date ____ Survey of ____
Notes Chkd ____ Checked ____ Survey by BENSON Notes J.S.C. Date 4-18-52
No. ____ Date ____ Date ____ Map No. ____ Index C. Johnson

76L298 307 10-51

PLEASE RETURN TO

LOS ANGELES COUNTY SURVEYOR
726 LOS ANGELES COUNTY
ENGINEERING BLDG.

NOTE: ANY ADDITIONS OR CHANGES ON THIS SHEET MUST BE MADE OR CIRCLED IN RED INK, WITH DATE AND NAME OF PERSON MAKING CHANGE.

Do not extend notes this side of this line.

STATION	B. S.	H. I.	F. S.	ELEV.		
		5.12.56				
11+50			5 94	50[illegible] 02		18' R gutter
"			5 31	[illegible]		18' R Top curb
"			4 9	50[illegible] 1		30' R P.L.
"			6 39	[illegible] 57	8' L	
"			6 87	50[illegible]	18' L gutter	
			6 26	50[illegible]	18' L Top curb	
			6 2	[illegible]	30' L P.L.	
12+00			4 97	50[illegible]		℄
"			4 79	50[illegible] 17		8' R
"			4 97	50[illegible] 99		18' R gutter
"			4 35	50[illegible] 61		18' R Top curb
"			3 9	50[illegible]		30' R P.L.
"			5 46	50[illegible] 50	8' L	
"			5 96	50[illegible]	18' L gutter	
"			[illegible] 41	50[illegible] 55	18' L Top curb	
"			5 2	50[illegible]	30' L P.L.	
12+25.00			4 58	50[illegible]		℄
"			4 40	50[illegible]		8' R
"			4 66	50[illegible]		18' R gutter
"			4 08	50[illegible]		18' R Top curb
"			3 3	509[illegible]		30' R P.L.

F.B. 1745 PG. 40 Job No. 1495 Division No. ____ Notes Red. ____ Plotted ____ Profile ____
Survey of LONGDEN AVE. S.S. Date ____ Date ____ No. ____ X-Sec. ____
Survey by BENSON Notes J.S.C. Notes Chkd. ____ Checked ____ No. ____
Indexed C. Jontiscia Date 4-18-52 Date ____ Date ____

76L298 307 10-51

PLEASE RETURN TO

LOS ANGELES COUNTY SURVEYOR
726 LOS ANGELES COUNTY
ENGINEERING BLDG.

NOTE: ANY ADDITIONS OR CHANGES ON THIS SHEET MUST BE MADE OR CIRCLED IN RED INK, WITH DATE AND NAME OF PERSON MAKING CHANGE.

Do not extend notes this side of this line.

STATION	B. S.	H. I.	F. S.	ELEV.		
		512 96				
12+25			1 3	511 7		180' R. back lot line
"			4 93	518 03	8' L	
"			5 58	517 38	18' L gutter	
"			4 99	517 97	18' L Top curb	
"			4 8	518 2	30' L P.L.	
"			8 2	504 8	180' L back lot line	
12+44.8	W. end curbs		4 46	508 50	℄	
			4 24	508 72		8' R
			4 30	508 66		18' R Gutter
			3 90	509 06		18' R Top curb
			3 3	509 7		30' R P.L.
			4 87	508 09	8' L	
			5 22	507 74	18' L gutter	
			4 73	508 23	18' L Top curb	
			5 1	507 9	30' L P.L.	✓
B.M.T.E. 923			9 39	503 57 ✓	B.M.T.E. 923 Elev. 503.572 Per F.B. 1588-231 Woodlawn St. at Longmont (S. side) Bt. Spk. in b 2.5'± E. ℄ prod of Longmont Ave.	

Profile Notes Red ____ Plotted ____ Job No. 1495 Division No. ____ F.B. 1745 Pg. 41

No. ____ Date ____ Date ____ Survey of LONDON [illegible]

X-Sec. Notes Chkd. ____ Checked ____ Survey by BENSON Notes J.S.C. Date 4-18-52

No. ____ Date ____ Date ____ Map No. ____ Indexed C. Johnson Date ____

76L298 307 10-51

PLEASE RETURN TO

LOS ANGELES COUNTY SURVEYOR
726 LOS ANGELES COUNTY
ENGINEERING BLDG.

NOTE: ANY ADDITIONS OR CHANGES ON THIS SHEET MUST BE MADE OR CIRCLED IN RED INK, WITH DATE AND NAME OF PERSON MAKING CHANGE.

Do not extend notes this side of this line.

STATION	B. S.	H. I.	F. S.	ELEV.		
℄ Sta 0+00	5 9	503 1		49[illegible] 2		
		1	11 5	49[illegible] 6	basement floor elev. to Ho. # 8472	
℄ Sta 6+00	7 3	508 7		5[illegible] 4		
		1	8 9	4[illegible] 8	Swimming pool drain elev. to Ho # 8423	
℄ Sta 6+00	7 5	508 9		50[illegible] 4		
		1	10 7	498 2	basement floor elev. to Ho # 8417	
℄ Sta 7+82.56	5 2	508 8		50[illegible] 6		
			11 7	49[illegible] 1	basement floor elev. to Ho. # 8374	

F.B. 1745 PG 42 Job No. 1495 Division No. Notes Red. Plotted Profile
Survey of LONGDEN AVE. S.S. Date Date No. X-Sec.
Survey by BENSON Notes J.S.C. Notes Chkd. Checked
Indexed R. C. Johnson Date 4-18-52 Date Date No.

Profile No.	Notes Red	Plotted	Job No. 1495	Division No.	F.B. 1745	Pg. 43
	Date	Date	Survey of LONGLEY AVE. S.S.			
X-Sec. No.	Notes Chkd	Checked	Survey by BENSON	Notes J.S.C.	Date 4-21-52	
	Date	Date	Map No.	Indexed C. Johnson		

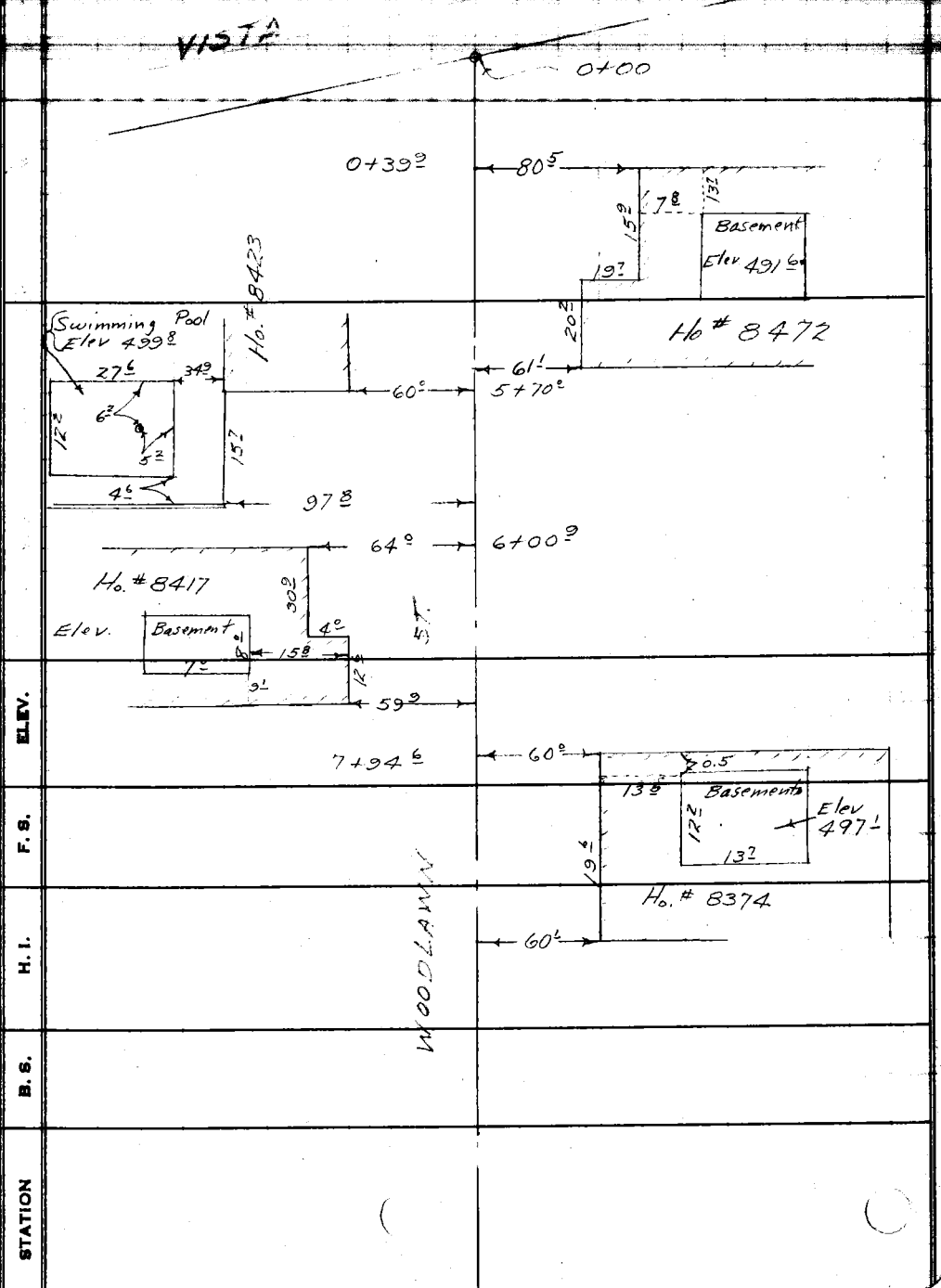

NOTE: ANY ADDITIONS OR CHANGES ON THIS SHEET MUST BE MADE OR CIRCLED IN RED INK, WITH DATE AND NAME OF PERSON MAKING CHANGE.

Do not extend notes this side of this line.

PLEASE RETURN TO
LOS ANGELES COUNTY SURVEYOR
726 LOS ANGELES COUNTY
ENGINEERING BLDG.

76L298 307 10-51

F.B. 1745 PG. 44 Job No 1495 Division No. _____ Notes Red. _____ Plotted _____ Profile

Survey of _____ Date _____ Date _____ No. _____

Survey by _____ Notes _____ Notes Chkd. _____ Checked _____ X-Sec.

Indexed _____ Date _____ Date _____ Date _____ No. _____

STATION	B. S.	H. I.	F. S.	ELEV.

Do not extend notes this side of this line.

PLEASE RETURN TO

LOS ANGELES COUNTY SURVEYOR
726 LOS ANGELES COUNTY
ENGINEERING BLDG.

NOTE: ANY ADDITIONS OR CHANGES ON THIS SHEET MUST BE MADE OR CIRCLED IN RED INK, WITH DATE AND NAME OF PERSON MAKING CHANGE.

76L298 307 10-51

Notes Ck'd by
Map No.
Office Work
Checked
Date

Survey of LONGDEN AVE. S.S. F. B. 1746 Pg. 45
W. O. 1423 Tape No. 0100 St'd. 62 °F
Surveyed by BENSON
Notes J.S.C. Date 4-21-52
Indexed

TOPOGRAPHY
ON
RUTHLEE AVE.

From: Woodlawn St.
To: Near Leroy St.

LONGDEN AVE. S.S. DIST.
J.N. C.I. 1495

4-21-52
J. S. COATES
F. E. BROOKS
P. YAKIMOF
H. M. KAYSEN

Note: Any Additions or Changes on This Sheet Must Be Made or Circled in Red Ink With Date, and Name of Person Making Change.

Do not extend notes this side of this line.

RETURN TO
LOS ANGELES COUNTY SURVEYOR
726 LOS ANGELES COUNTY
ENGINEERING BLDG.

76FS096 247 2-51

F. B. 1745 PG. 46

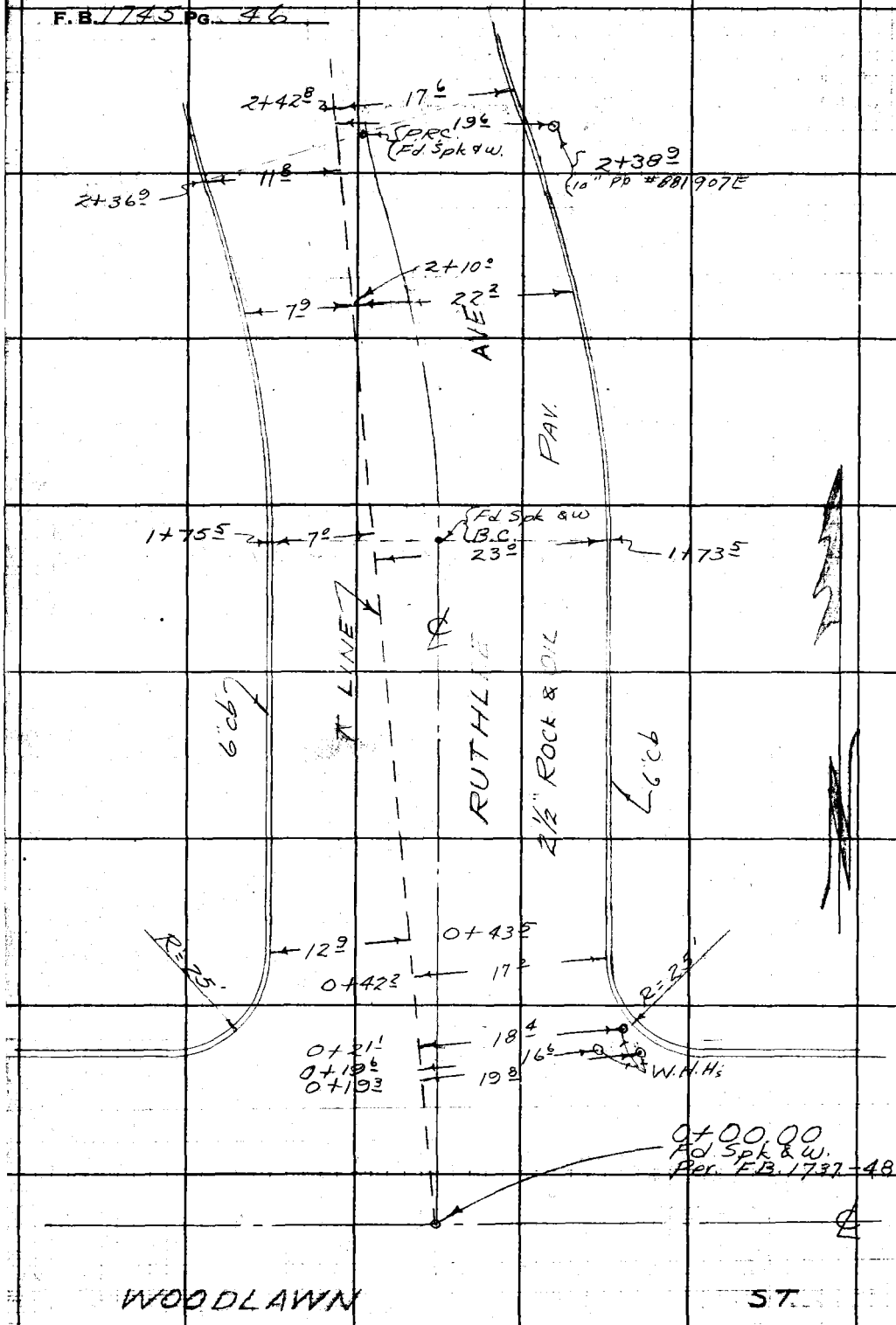

RETURN TO
LOS ANGELES COUNTY SURVEYOR
726 LOS ANGELES COUNTY
ENGINEERING BLDG.

Do not extend notes this side of this line.

Note: Any Additions or Changes on This Sheet Must be Made or Circled in Red Ink With Date and Name of Person Making Change.

Notes Ck'd by
Map No.
Office Work
Checked
Date

Survey of Lorraine Ave. S.S.
W. O. 1495 Tape No. 8100 St'd. 68 °F
Surveyed by BENSON
Notes J.S.C. Date 4-92
C. Johnson
Indexed

F. B. 1745 Pg. 47

Pg. 53

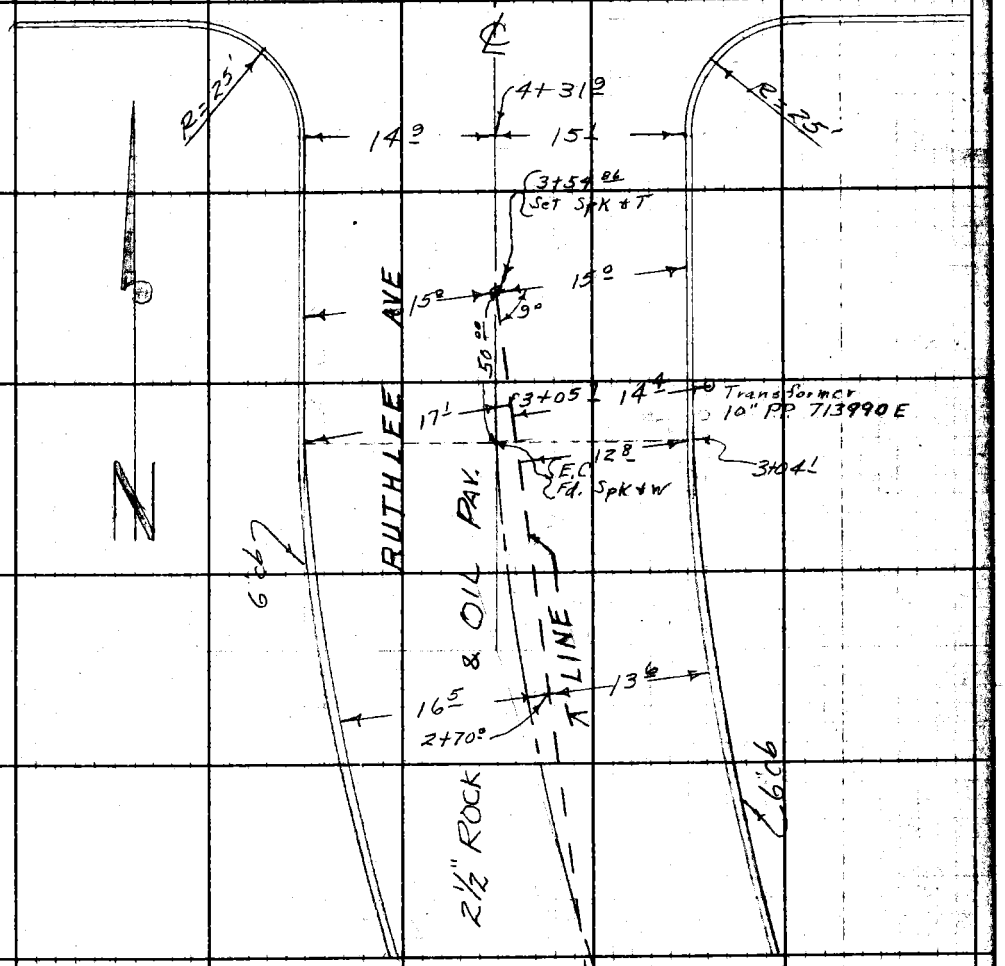

Note: Any Additions or Changes on This Sheet Must be Made or Circled in Red Ink With Date and Name of Person Making Change.

Do not extend notes this side of this line.

RETURN TO
LOS ANGELES COUNTY SURVEYOR
726 LOS ANGELES COUNTY
ENGINEERING BLDG.

78F3095 247 2-51

RETURN TO
LOS ANGELES COUNTY SURVEYOR
726 LOS ANGELES COUNTY
ENGINEERING BLDG.

Note: Any Additions or Changes on This Sheet Must be Made or Circled in Red Ink With Date and Name of Person Making Change.

Do not extend notes this side of this line.

F. B. 1743 PG. 48

Profile No. | Notes Red. | Plotted | Job No. 1495 | Division No. | F.B. 1745 Pg. 49
Date | Date | Survey of [illegible] AVE S.S.
X-Sec. No. | Notes Chkd. LCT | Checked | Survey by BENSON | Notes J.S.C. | Date 4-21-52
Date 5/6/52 | Date | Map No. | Indexed C. Johnson | Date

CROSS-SECTION
ON
RUTHLEE AVE

From: Woodlawn St.
To: Near Leroy St

LONGDEN AVE. S.S. DIST.
J.N. C.I. 1495

STATION	B.S.	H.I.	F.S.	ELEV.
			4-21-52 J.S. COATES F.E. BROOKS P. YAKIMOF H.M. KAYSEN	

NOTE: ANY ADDITIONS OR CHANGES ON THIS SHEET MUST BE MADE OR CIRCLED IN RED INK, WITH DATE AND NAME OF PERSON MAKING CHANGE.

Do not extend notes this side of this line.

PLEASE RETURN TO
LOS ANGELES COUNTY SURVEYOR
726 LOS ANGELES COUNTY
ENGINEERING BLDG.

761298 307 10-51

76L298 307 10-51

PLEASE RETURN TO

LOS ANGELES COUNTY SURVEYOR
726 LOS ANGELES COUNTY
ENGINEERING BLDG.

NOTE: ANY ADDITIONS OR CHANGES ON THIS SHEET MUST BE MADE OR CIRCLED IN RED INK, WITH DATE AND NAME OF PERSON MAKING CHANGE.

Do not extend notes this side of this line.

STATION	B. S.	H. I.	F. S.	ELEV.		
B.M.T.E.920	885	510 10		501 25	B.M.T.E.920 Elev. 501.252 Per F.B. 1588-230 Woodlawn St. (S. Side) at Ruthlee Ave, Bt. Spk in curb 2'± E. ℄ prod of Ruthlee Ave.	
0+00			893	50[illegible] 7		℄
			897	50[illegible] 13		7' R
			900	50[illegible] 10		15' R
			906	50[illegible] 04		25' R
			8[illegible]	50[illegible] 19	7' L	
			8 90	50[illegible] 20	15' L	
"			8 90	50[illegible] 0	25' L	
0+08			9 06	50[illegible] 4		℄
0+17 E			9 41	500 69		℄
"			9 44	500 66		[illegible]' R
"			9 50	500 [illegible]0		15' R
			9 53	500 57		25' R
"			9 38	500 72	7' L	
			9 37	500 73	15' L	
			9 32	500 78	25' L	
0+42 E N. and N.E. C.C.			8 46	501 64		℄
"			8 55	501 55		7' R
"			8 88	50[illegible] 22		17' R Gut
"			8 23	50[illegible] 7		17' R T Cb.
"			7 7	502 4		27' R P.L.

F.B. 1745 Pg. 50 Job No. 1495 Division No. Notes Red. Plotted Profile
Survey of LONGDEN AVE. S.S. Date Date No. X-Sec.
Survey by BENSON Notes J.S.C. Notes Chkd. Checked
Indexed C. Johnson Date 4-21-52 Date Date No.

76L298 307 10-51

PLEASE RETURN TO

LOS ANGELES COUNTY SURVEYOR
726 LOS ANGELES COUNTY
ENGINEERING BLDG.

NOTE: ANY ADDITIONS OR CHANGES ON THIS SHEET MUST BE MADE OR CIRCLED IN RED INK, WITH DATE AND NAME OF PERSON MAKING CHANGE.

Do not extend notes this side of this line.

STATION	B. S.	H. I.	F. S.	ELEV.		
0+43.5 N. end N.W. Cr.			8 41	501 69		℄
"			8 57	501 53	6' L	
			8 83	501 27	12° L P.L.	
			8 22	501 88	12° L T. Cb.	
			7 4	502 7	22° L	
1+00			7 05	503 05		℄
			7 03	503 07		5' R
			7 14	502 96		12' R
			7 37	502 73		19.6 R. Gutter
			6 78	503 32		19.6 R Top curb
			6 2	503 9		29' R P.L.
			7 38	502 72	10.4 L gutter	
			6 84	503 26	10.4 L	
			5 9	504 2	21' L P.L.	
1+73.5 B.C. east cb.			5 30	504 80		℄
			5 12	504 98		8' R
			5 29	504 81		15' R
			5 56	504 54		23' R gutter
			4 94	505 16		23' R Top cu
			4 4	505 7		33' R P.L.
1+75.5 B.C. West cb			5 29	504 81		℄

Profile
No. ____ Date ____ Notes Red ____ Date ____ Plotted ____ Job No. 1495 Division No. ____
X-Sec. No. ____ Date ____ Notes Chkd. ____ Date ____ Checked ____ Date ____ Survey of ____ Survey by BENSON Notes J.S.C. Date 4-21-52
Map No. ____ Date ____ Indexed C. JOHNSON Date ____

F.B. 1745 Pg. 51

76L298 307 10-51

PLEASE RETURN TO

LOS ANGELES COUNTY SURVEYOR
726 LOS ANGELES COUNTY
ENGINEERING BLDG.

NOTE: ANY ADDITIONS OR CHANGES ON THIS SHEET MUST BE MADE OR CIRCLED IN RED INK, WITH DATE AND NAME OF PERSON MAKING CHANGE.

Do not extend notes this side of this line.

STATION	B. S.	H. I.	F. S.	ELEV.		
		510 10				
1+75.5			5 51	50[illegible] 59	7' L gutter	
"			4 88	50[illegible] 22	7' L Top curb	
"			4 1	50[illegible] 0	17' L P.L.	
T.P.	614	511 92	4 32	505 78		
2+00			6 44	50[illegible] 48		℄
"			6 33	50[illegible] 59		8' R
"			6 49	50[illegible] 43		16'
"			6 79	50[illegible] 13		22.9' R gutter
"			6 13	50[illegible] 79		22.9' R Top curb
"			5 7	50[illegible] 2		33' R P.L.
"			8 3	50[illegible]		235' R back lot line
"			6 62	50[illegible] 30	7' L gutter	
"			6 05	505 87	7' L Top curb	
"			5 5	50[illegible]	17' L P.L.	
"			4 6	50[illegible]	140' L back lot line	
2+36.9 P.R.C. of [illegible]			5 53	506 39		℄
"			5 88	506 [illegible]4	11.8' L gutter	
"			5 24	506 [illegible]8	11.8' L Top curb	
"			4 9	50[illegible]	22' L P.L.	
2+42.8 P.R.C. of [illegible]			5 38	506 54		℄
"			5 43	506 49		8' R

F.B. 1745 PG. 52 Job No. 1495 Division No. ____ Notes Red. ____ Plotted ____ Profile ____
Survey of LONGDEN AVE. S.S. Date ____ Date ____ No. ____
Survey by BENSON Notes J.S.C. Notes Chkd. ____ Checked ____ X-Sec. ____
Indexed C. Johnson Date 4-22-52 Date ____ Date ____ No. ____

76L298 307 10-51

PLEASE RETURN TO

LOS ANGELES COUNTY SURVEYOR
726 LOS ANGELES COUNTY
ENGINEERING BLDG.

NOTE: ANY ADDITIONS OR CHANGES ON THIS SHEET MUST BE MADE OR CIRCLED IN RED INK, WITH DATE AND NAME OF PERSON MAKING CHANGE.

Do not extend notes this side of this line.

STATION	B. S.	H. I.	F. S.	ELEV.			
		511 92					
2+42 8			579	506 13		17 6 R	gutter
"			516	506 76		17 6 R	Top curb
"			47	507 2		28' R	P.L.
3+00			450	507 42	℄		
3+04 1	E.C. of E. cb		441	507 51	℄		
"			463	507 29		7' R	
"			478	507 14		12 8 R	gutter
"			423	507 69		12 8 R	Top curb
"			40	507 9		23' R	P.L.
3+05 7	E.C. of W.C.R		436	507 56	℄		
"			446	507 46	8' L gutter		
"			475	507 17	17 1 L Top curb		
"			416	507 76	17' L Top curb		
"			33	508 6	27' L PL		
3+54 86			360	508 32	℄		
"			379	508 13		8' R	
"			406	507 86		15' R	gutter
"			344	508 48		15' R	Top curb
"			31	508 8		25' R	P.L.
			372	508 20	8' L		
			396	507 96	15' L gutter		

Profile No. ____ Date ____ Notes Red ____ Date ____ Plotted ____ Date ____ Job No. 4500 Division No. ____ F.B. 17445 Pg. 53

X-Sec. No. ____ Date ____ Notes Chkd ____ Date ____ Checked ____ Date ____ Survey of ____ Survey by BE 1/50A Notes J.S.C. Party 4 Map No. ____ Indexed ____ C. Johnson Date ____

76L298 307 10-51

PLEASE RETURN TO

LOS ANGELES COUNTY SURVEYOR
726 LOS ANGELES COUNTY
ENGINEERING BLDG.

NOTE: ANY ADDITIONS OR CHANGES ON THIS SHEET MUST BE MADE OR CIRCLED IN RED INK, WITH DATE AND NAME OF PERSON MAKING CHANGE.

Do not extend notes this side of this line.

STATION	B. S.	H. I.	F. S.	ELEV.		
		511 92				
3+54 86			3.42	508 50	15'L Top curb	
"			2 3	509 [illegible]	25'L P.L.	
4+31 9	S. end S.E. & S.W. C.Rs		2 39	503 53		℄
"			2 55	50[illegible] 37		8'R
"			2 87	50[illegible] 5		15'R gutter
"			2 26	50[illegible] 56		15'R Top curb
"			2 3	50[illegible]		25'R P.L.
			2 59	50[illegible]	8'L	
"			2 82	50[illegible] 0	15'L gutter	
"			2 26	50[illegible] 56	15'L Top curb	
"			1 3	510 6	25'L P.L.	✓
BM.TE926			1 23	51[illegible]	B.M. TE 926 Elev 510 712 per F.B. 1588-231 Leroy st. at Ruthlee Ave. (S. side). Bt. Spk in curb .5'± W. of ℄ prod. of Ruthlee Ave.	

F.B. 1745 Pg. 54 Job No. 1495 Division No. Notes Red. Plotted Profile
Survey of LONGDEN AVE. SS. Date Date No.
Survey by BENSON Notes J.S.C. Notes Chkd. Checked X-Sec.
Indexed E. C. Johnson Date 4-22-[illegible] Date Date No.

Notes Ck'd by	Survey of LONGDEN AVE. S.S. F. B. 1745 PG. 55
Map No.	W. O. 1495 Tape No. 0100 St'd. 22
Office Work	Surveyed by BENSON
Checked	Notes J.S.C. Date 4-22-52
Date	Indexed C. Johnson

TOPOGRAPHY

ON

OLDHAM LANE

From: Woodlawn Ave.

To: 250' N'LY.

LONGDEN AVE. S.S. DIST

J.N. C.I. 1495

4-22-52
J.S. COATES
F.E. BROOKS
P. VAKIMOF
H.M. KAYSEN

Note: Any Additions or Changes of This Sheet Must Be Made or Circled in Red Ink With Date and Name of Person Making Change.

Do not extend notes this side of this line.

RETURN TO
LOS ANGELES COUNTY SURVEYOR
726 LOS ANGELES COUNTY
ENGINEERING BLDG.

76FS095 247 2-51

F.B. 1745 PG. 56

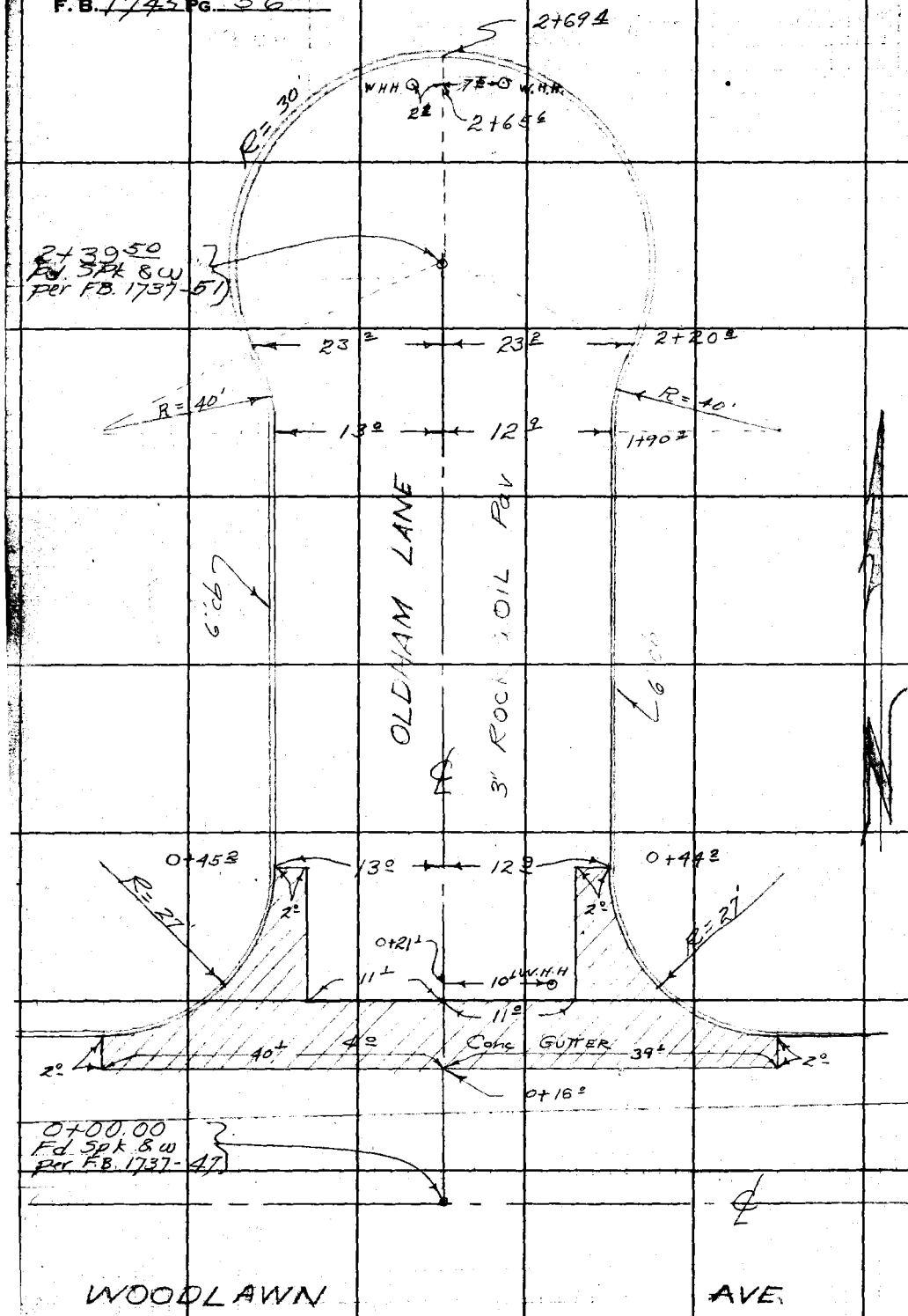

RETURN TO
LOS ANGELES COUNTY SURVEYOR
726 LOS ANGELES COUNTY
ENGINEERING BLDG.

Do not extend notes this side of this line.

Notes: Any Additions or Changes on This Sheet Must be Made or Circled in Red Ink With Date and Name of Person Making Change.

Profile No. ____ Notes Red. ____ Plotted ____ Job No. 1495 Division No. ____ F.B. 1745 Pg. 57

Date ____ Date ____ Survey of LONGDEN AVE. S.S.

X-Sec. No. ____ Notes Chkd. LCM Checked ____ Survey by BENSON Notes J.S.C. Date 4-22-52

Date 5/6/52 Date ____ Map No. ____ Indexed C. Johnson

CROSS - SECTION
ON
OLDHAM LANE

From: Woodlawn St.

To: 250' N'LY.

LONGDEN AVE. S.S. DIST.

J.N. C.I. 1495

ELEV.

4-22-52
J.S. COATES
F.E. BROOKS
P. YAKIMOF

F.S.

H.M. KAYSEN

H.I.

B.S.

STATION

NOTE: ANY ADDITIONS OR CHANGES ON THIS SHEET MUST BE MADE OR CIRCLED IN RED INK, WITH DATE AND NAME OF PERSON MAKING CHANGE.

PLEASE RETURN TO
LOS ANGELES COUNTY SURVEYOR
726 LOS ANGELES COUNTY
ENGINEERING BLDG.

Do not extend notes this side of this line.

76L298 307 10-51

76L298 307 10-51

PLEASE RETURN TO

LOS ANGELES COUNTY SURVEYOR
726 LOS ANGELES COUNTY
ENGINEERING BLDG.

NOTE: ANY ADDITIONS OR CHANGES ON THIS SHEET MUST BE MADE OR CIRCLED IN RED INK, WITH DATE AND NAME OF PERSON MAKING CHANGE.

Do not extend notes this side of this line.

F.B. 1745 Pg. 58 Job No. 1495 Division No. Notes Red. Plotted Profile No.
Survey of LONGDEN AVE. S.S. Date Date X-Sec. No.
Survey by BENSON Notes J.S.C. Notes Chkd. Checked
Indexed C. Johnson Date 4-22-52 Date Date No.

STATION	B. S.	H. I.	F. S.	ELEV.		
					B.M.T.E. 921 Elev. 503.224 per F.B. 1588-330	
B.M.T.E. 921	8.99	512.19		50[illegible].20	Woodlawn st (S. Side) at Oldham lane Bt. spk in	
					curb 3'± E. of ℄ prod. of Oldham lane	
0+00			8.64	50[illegible].5	℄	
"			8.69	50[illegible].0		7' R
"			8.78	50[illegible].41		13' R
"			8.89	50[illegible]	Row L?	20' R
"			8.58	50[illegible].61	7' R	
"			8.50	50[illegible]	13' R	
"			8.45	503.76	20' R	
0+08			8.61	50[illegible].8	℄	
0+16° S. edge gutter			8.82	50[illegible].7	℄	
"			8.91	50[illegible].8		7' R
"			8.98	50[illegible].1		13' R
"			9.15	50[illegible].4		39' R
"			8.75	50[illegible].4	7' L	
"			8.66	50[illegible].3	13' L	
"			8.25	50[illegible].4	40' L	
0+18° flow line			8.89	503.30	℄	
"			8.96	503.23		7' R
"			9.24	502.95		39' R gutter
"			8.65	50[illegible].4		39' R Top c.R
"			8.79	503.40	7' L	

76L298 307 10-51

PLEASE RETURN TO

LOS ANGELES COUNTY SURVEYOR

726 LOS ANGELES COUNTY
ENGINEERING BLDG.

NOTE: ANY ADDITIONS OR CHANGES ON THIS SHEET MUST BE MADE OR CIRCLED IN RED INK, WITH DATE AND NAME OF PERSON MAKING CHANGE.

Do not extend notes this side of this line.

STATION	B. S.	H. I.	F. S.	ELEV.			
		512 19					
0+18			8 32	503 87	40' L gutter		
"			7 70	504 49	40' L Top curb		
0+20			8 85	503 34		℄	
"			8 94	503 25		11' R	
"			8 67	503 52	11' L		
0+44² N. end N.E. C.R.			7 99	504 20		℄	
"			8 01	504 18		6' R	
"			8 05	504 14		11' R	edge gutter
"			8 13	504 06		13' R	gutter
"			7 53	504 66		13' R	Top curb
"			7 5	504 7	R~L?	20' R	P.L.
0+45²			7 96	504 23		℄	
"			7 99	504 20	6' R		
"			8 06	504 13	11' R edge gutter		
"			8 15	504 04	13' R gutter		
"			7 52	504 67	13' R Top curb		
"			7 1	505 1	20' R P.L		
1+00			6 65	505 54		℄	
"			6 73	505 46		6' R	
"			6 99	505 20		13' R.	gutter
"			6 37	505 82		13' R.	Top curb

Profile
No. ____ Date ____ Notes Red ____ Plotted ____ Job No. 1495 Division No. ____
X-Sec. ____ Date ____ Survey of LOS ANGELES COUNTY
No. ____ Date ____ Notes Chkd. ____ Checked ____ Survey by BENSON Notes J.S.C. Date 4-22-52
Map No. ____ Date ____ Indexed ____ Date ____

F.B. 1745 Pg. 59

76L298 307 10-51

PLEASE RETURN TO

LOS ANGELES COUNTY SURVEYOR
726 LOS ANGELES COUNTY
ENGINEERING BLDG.

NOTE: ANY ADDITIONS OR CHANGES ON THIS SHEET MUST BE MADE OR CIRCLED IN RED INK, WITH DATE AND NAME OF PERSON MAKING CHANGE.

Do not extend notes this side of this line.

STATION	B. S.	H. I.	F. S.	ELEV.		
		512 19				
1+00			6 3	505 9		20' R
"			6 65	505 54	6' L	
"			6 91	505 28	13' L gutter	
"			6 26	505 93	13' L Top curb	
"			5 5	50[illegible] 7	20' L P.L.	
1+90^{3} B.C. curb			4 45	50[illegible] 4	℄	
"			4 55	507 [illegible]4		6' R
"			4 78	507 41		13' R gutter
"			4 16	508 03		13' R Top curb
"			4 2	508 [illegible]		20' R P.L.
"			5 1	50[illegible]		125' R. back lot line
"			4 45	507 [illegible]4	6' L	
"			4 73	50[illegible] [illegible]6	13' L gutter	
"			4 15	508 [illegible]4	13' L Top curb	
"			3 9	508 [illegible]	20' L P.L.	
"			3 4	508 [illegible]	125' L back lot line	
2+00			4 20	507 [illegible]9	℄	
2+20^{8} P.R.C.			3 61	508 58	℄	
"			3 68	50[illegible] 51		6' R
"			3 90	50[illegible] [illegible]9		16' R
"			4 11	508 08		23^{2} R Gutter

F.B. 1745 PG. 60 Job No. 1495 Division No. Notes Red. Plotted Profile
Survey of LONGDEN AVE. S.S. Date Date No.
Survey by BENSON Notes J.S.C. Notes Chkd. Checked X-Sec.
Indexed C. Johnson Date 4-22-52 Date Date No.

76L298 307 10-51

PLEASE RETURN TO

LOS ANGELES COUNTY SURVEYOR
726 LOS ANGELES COUNTY
ENGINEERING BLDG.

NOTE: ANY ADDITIONS OR CHANGES ON THIS SHEET MUST BE MADE OR CIRCLED IN RED INK, WITH DATE AND NAME OF PERSON MAKING CHANGE.

Do not extend notes this side of this line.

STATION	B. S.	H. I.	F. S.	ELEV.		
		512 19				
2+20.8			3 54	508 65		23.2 R Top cu
"			3 6	508 6		30' R P.L.
"			3 65	508 54	6' L	
"			3 83	508 36	16' L	
"			4 10	508 09	23.2 L gutter	
"			3 55	508 64	23.2 L Top curb	
"			3 2	509 0	30' L P.L.	
2+39.50			3 16	509 03		℄
2+50			2 98	509 21		℄
"			2 98	509 21		6' R
"			3 14	509 05		16' R
"			3 38	508 81		27.8 gutter
"			2 80	509 39		27.8 Top curb
"			3 0	509 2		35' R P.L.
"			2 99	509 20	6' L	
"			3 08	509 11	16' L	
"			3 39	508 80	27.8 L gutter	
"			2 78	509 41	27.8 L Top curb	
"			2 5	509 7	35' L P.L.	
2+60			2 83	509 36		℄ prod
2+69.4			2 90	509 29		℄ prod. gutter

Profile Notes Red ____ Plotted ____ Job No. 1495 Division No. ____ F.B. 1745 Pg. 61
No. ____ Date ____ Date ____ Survey of LONGLEY AVE. SS
X-Sec. Notes Chkd ____ Checked ____ Survey by BENSON Notes J.S.C. Date 4-22-52
No. ____ Date ____ Date ____ Map No. ____ Indexed C. Johnson Date ____

76L298 307 10-51

PLEASE RETURN TO

LOS ANGELES COUNTY SURVEYOR
726 LOS ANGELES COUNTY
ENGINEERING BLDG.

NOTE: ANY ADDITIONS OR CHANGES ON THIS SHEET MUST BE MADE OR CIRCLED IN RED INK, WITH DATE AND NAME OF PERSON MAKING CHANGE.

Do not extend notes this side of this line.

STATION	B. S.	H. I.	F. S.	ELEV.		
		512 19				
2+69.4			2 30	50[illegible] 9		℄ prod. Top curb
2+77			1 8	51[illegible] 4		℄ prod. P.L.
3+05			1 1	511 [illegible]		℄ prod. property Line
B.M.T.E. 922			2 31	50[illegible] 88	B.M.T.E. 922 Elev. 50[illegible].883 per F.B. 1588/230 Oldham Lane at N. end of St. Bt Spk. in curb of turn around, 4'± E. of ℄ prod. of Oldham Lane	
℄ Sta. 2+50	3 6	512 8		50[illegible] 2		
			7 4	505 4	basement floor Elev. to Ho # 6558	

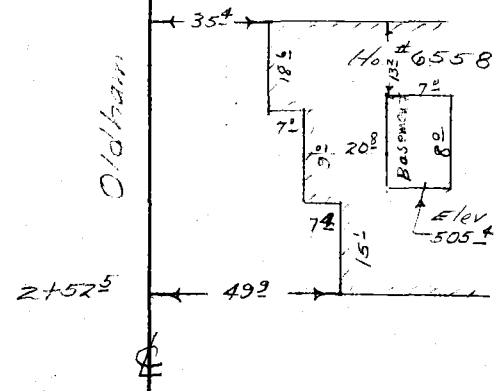

F.B. 1745 PG. 62 Job No. 1495 Division No. Notes Red. Plotted Profile
Survey of LONGDEN AVE. S.S. Date Date No.
Survey by BENSON Notes J.S.C. Notes Chkd. Checked X-Sec.
Indexed C. Johnson Date 4-22-52 Date Date No.

F. B. 1746 Pg. 53

Notes Ck'd by
Map No.
Office Work
Checked
Date

Survey of LONGDEN AVE. S.S.
W. O. 1495 Tape No. 2100 St'd. 68 °F
Surveyed by BENSON
Notes J.S.C. Date 4-22-52
K. C. Johnson
Indexed

TOPOGRAPHY

ON

LONGMONT AVE & LEROY ST.

From: Woodlawn Ave

To: P.L. near E. Line Tr. # 16398

LONGDEN AVE. S.S. DIST.

J.N. C.I. 1495

4-2

J.S. COATES
F.E. BROOKS
P. YAKIMOF
H.M. KAYSEN

Note: Any Additions or Changes of This Sheet Must Be Made or Circled in Red Ink With Date and Name of Person Making Change.

Do not extend notes this side of this line.

RETURN TO
LOS ANGELES COUNTY SURVEYOR
726 LOS ANGELES COUNTY
ENGINEERING BLDG.

76F309S 247 2-51

F.B. 1745 PG. 64



0+00.00
Fd. Spk & W
per F.B. 1737-46

RETURN TO
LOS ANGELES COUNTY SURVEYOR
720 LOS ANGELES COUNTY
ENGINEERING BLDG.

Do not extend notes this side of this line.

Note: Any Additions or Changes on This Sheet Must be Made or Circled in Red Ink With Date and Name of Person Making Change.

Notes Ck'd by
Map No.
Office Work
Checked
Date

Survey of LONGDEN AVE. SS
W. O. 1495 Tape No. 2100 St'd. 68 °F
Surveyed by BENSON
Notes J.S.C. Date 4-22-52
Indexed C. Johnson

F. B. 1745 Pg. 65

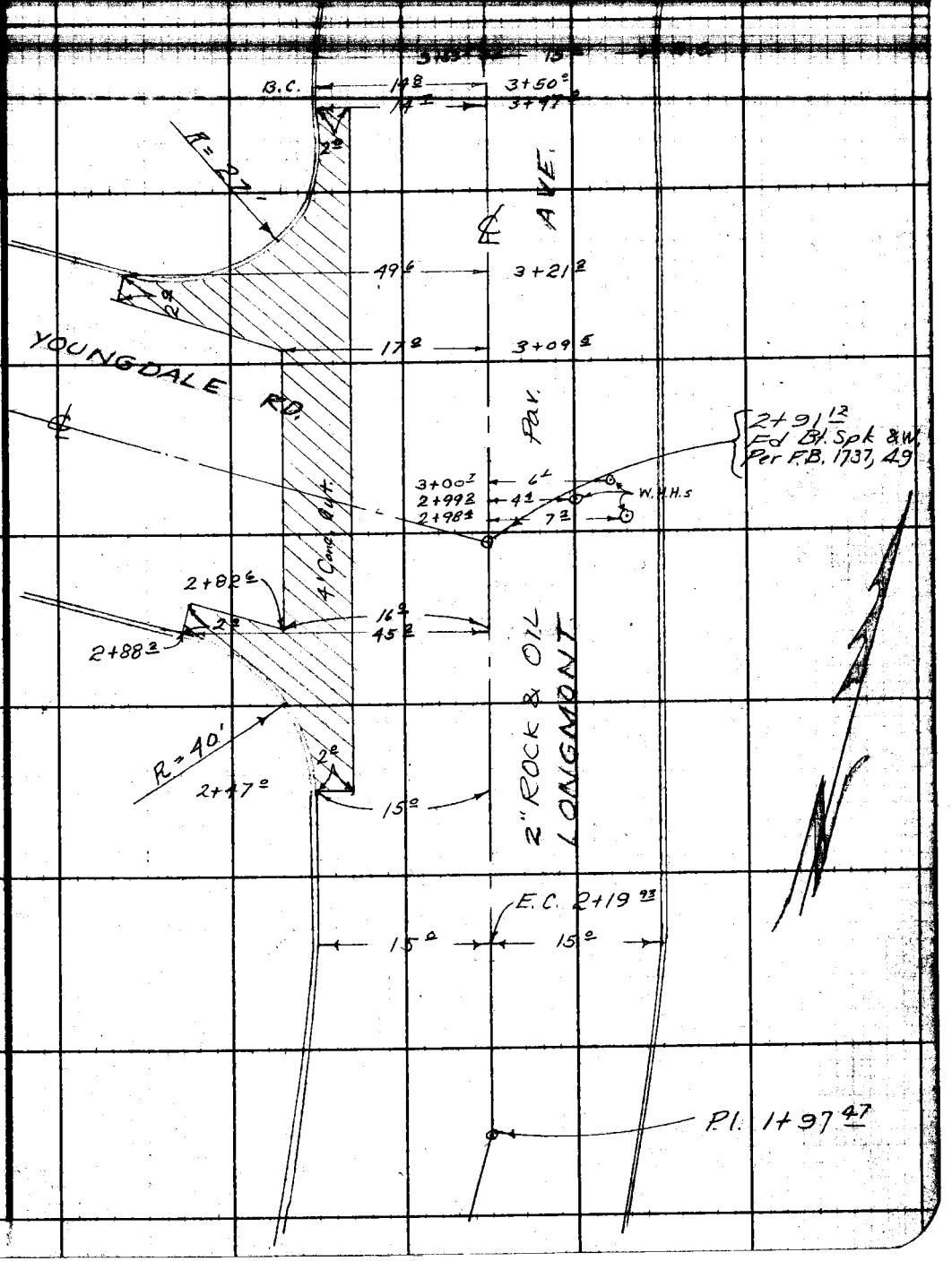

Note: Any Additions or Changes of This Sheet Must be Made or Checked in Red Ink With Date and Name of Person Making Change.

Do not extend notes this side of this line.

RETURN TO
LOS ANGELES COUNTY SURVEYOR
726 LOS ANGELES COUNTY
ENGINEERING BLDG.

76F309S 247 2-51

F.B. 1140 PG. 66

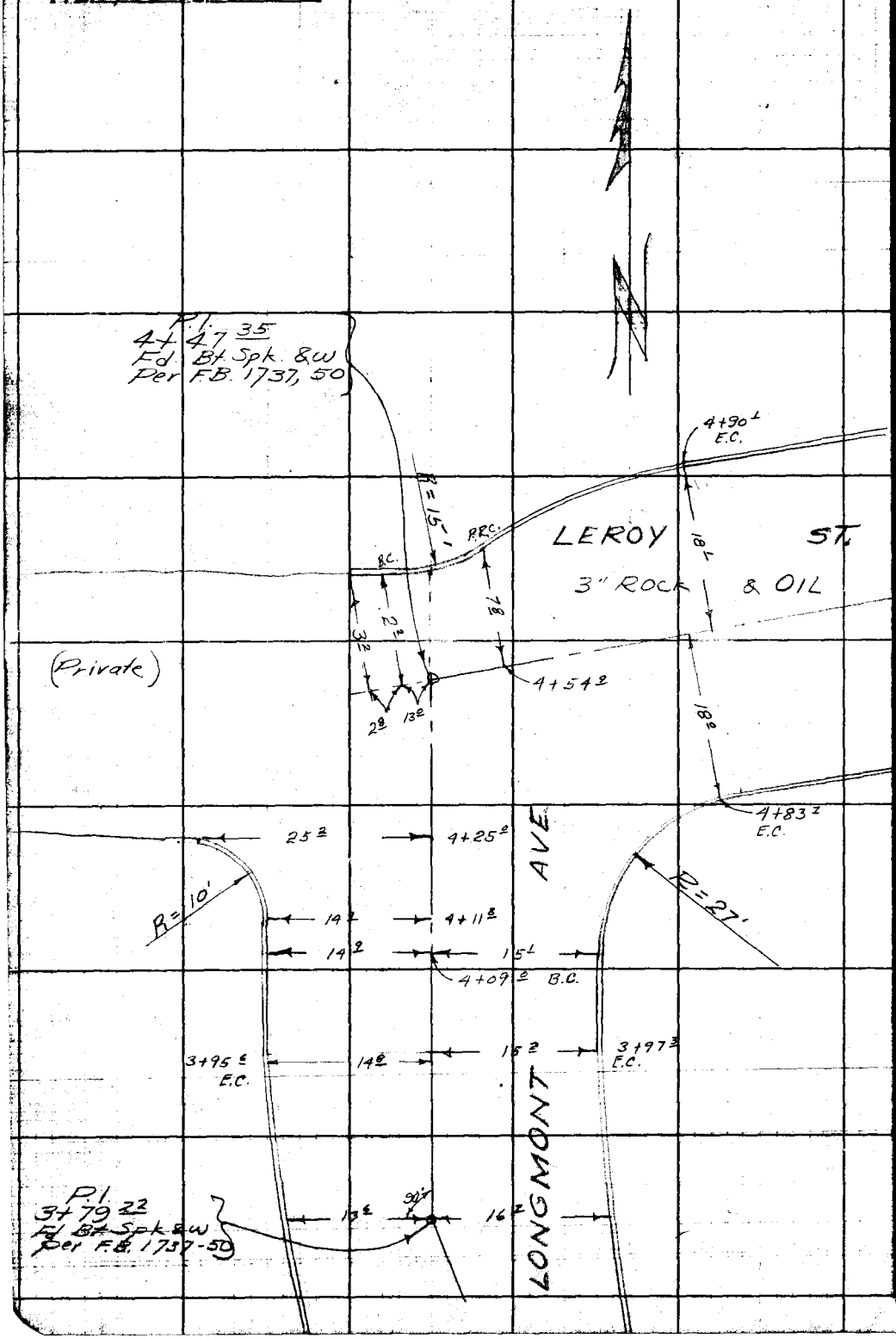

RETURN TO
LOS ANGELES COUNTY SURVEYOR
726 LOS ANGELES COUNTY
ENGINEERING BLDG.

Do not extend notes this side of this line.

Note: Any Additions or Changes on This Sheet Must be Made or Circled in Red Ink With Date and Name of Person Making Change.

Notes Ck'd by	Survey of LONGDEN AVE.
Map No.	W. O. 193 Tape No. 2100 Std. 68 °F
Office Work	Surveyed by BENSON
Checked	Notes J.S.C. Date 4-23-52
Date	Indexed A. C. Johnson

F.B. 1745 Pg. 69

Note: Any Additions or Changes of This Sheet Must Be Made or Circled in Red Ink With Date and Name of Person Making Change.

Do not extend notes this side of this line.

RETURN TO
LOS ANGELES COUNTY SURVEYOR
726 LOS ANGELES COUNTY
ENGINEERING BLDG.

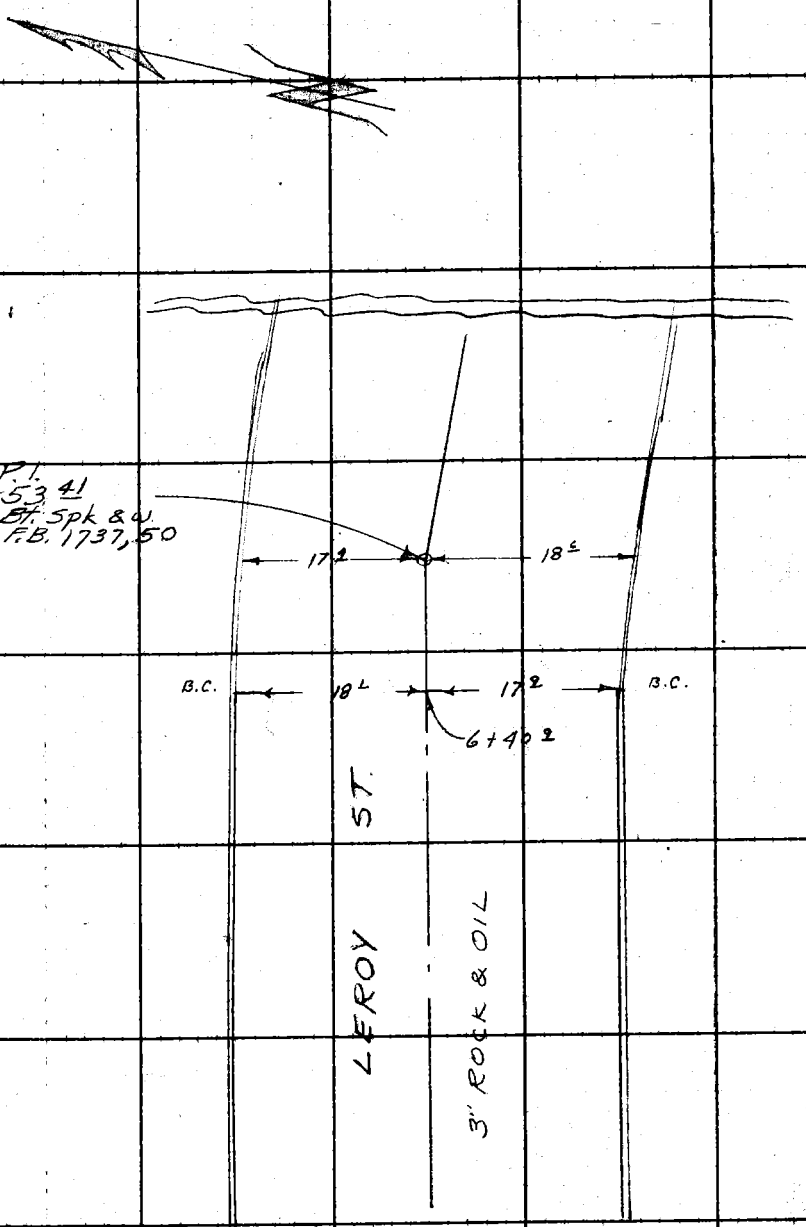

76F309S 247 2-51

RETURN TO
LOS ANGELES COUNTY SURVEYOR
726 LOS ANGELES COUNTY
ENGINEERING BLDG.

Note: Any Additions or Changes on This Sheet Must be Made or Circled in Red Ink With Date and Name of Person Making Change.

Do not extend notes this side of this line.

F.B. 1743 PG. 28

Profile No. ____ Notes Red. ____ Plotted ____ Job No. 1495 Division No. ____ F.B. 1745 PG. 69

X-Sec. No. ____ Date ____ Date ____ Survey of [illegible]

Notes Chkd. LCM Checked ____ Survey by BENSON Notes J.S.C. Date 4-23-52

Date 5/7/52 Date ____ Map No. ____ Indexed A. C. Johnson Date ____

CROSS - SECTION
ON
LONGMONT AVE. & LEROY ST

From: Woodlawn St.
To: P.I. near Tr. # 16398

LONGDEN AVE S.S. DIST.
J.N. C.I. 1495

4-23-52
J.S. COATES
F.E. BROOKS
P. YAKIMOF
H.M. KAYSEN

ELEV.

F. S.

H. I.

B. S.

STATION

NOTE: ANY ADDITIONS OR CHANGES ON THIS SHEET MUST BE MADE OR CIRCLED IN RED INK, WITH DATE AND NAME OF PERSON MAKING CHANGE.

PLEASE RETURN TO
LOS ANGELES COUNTY SURVEYOR
726 LOS ANGELES COUNTY
ENGINEERING BLDG.

Do not extend notes this side of this line.

76L298 307 10-51

76L298 307 10-51

PLEASE RETURN TO

LOS ANGELES COUNTY SURVEYOR
726 LOS ANGELES COUNTY
ENGINEERING BLDG.

NOTE: ANY ADDITIONS OR CHANGES ON THIS SHEET MUST BE MADE OR CIRCLED IN RED INK, WITH DATE AND NAME OF PERSON MAKING CHANGE.

Do not extend notes this side of this line.

STATION	+ B. S.	H. I.	− F. S.	ELEV.		
B.M.TE.923	5 82	509 39		50[illegible] 57	B.M.TE.923 Elev. 503 572 Per F.B. 1588-231 Woodlawn St (S. side) at Longmont Ave. Bt. Spk in cb 2.5'± E. ℄ prod. Longmont Ave	
0+00			5 29	504 10		℄
"			5 64	50[illegible] 75		7' R
"			6 05	50[illegible] 34		15' R
"			6 62	50[illegible] 77		27' R
"			4 95	50[illegible] 44	7' L	
"			4 55	50[illegible] 64	15' R	
"			4 02	50[illegible] 7	27' R	
0+08			5 17	50[illegible] 22		℄
0+15.7 S. edge conc. gutter			5 38	50[illegible] 01		℄
"			5 73	50[illegible] 66		7' R
"			7 21	50[illegible] 8		41.8 R edge gutter
"			5 03	50[illegible] 36	7' L	
			3 23	50[illegible] 6	42.4 L	
0+17.7 flow line			5 41	503 [illegible]8		℄
"			5 75	50[illegible] 4		7' R
"			6 15	50[illegible] 24		15' R
"			5 09	504 30	7' L	
"			4 64	504 75	15' L	
0+19.7 N. edge gutter			5 35	504 04		℄
"			5 94	50[illegible] 45		12.8 R

F.B. 1745 PG. 70 Job No. 1495 Division No. Notes Red. Plotted Profile
Survey of LONGDEN AVE. S.S. Date Date No.
Survey by BENSON Notes J.S.C. Notes Chkd. Checked X-Sec.
Indexed E. C. Johnson Date 4-23-52 Date Date No.

76L298 307 10-51

PLEASE RETURN TO

LOS ANGELES COUNTY SURVEYOR
726 LOS ANGELES COUNTY
ENGINEERING BLDG.

NOTE: ANY ADDITIONS OR CHANGES ON THIS SHEET MUST BE MADE OR CIRCLED IN RED INK, WITH DATE AND NAME OF PERSON MAKING CHANGE.

Do not extend notes this side of this line.

STATION	B. S.	H. I.	F. S.	ELEV.		
		509 39				
0+19.7			4 79	504 60	12.7 L	
0+44.4 E.C. C.R's			5 27	504 12		℄
"			5 54	503 85		7' R
"			5 81	503 58		13' R edge gutter
"			6 05	503 34		15' R gutter
"			5 49	503 90		15' R Top curb
"			5 7	503 7		27' R P.L.
"			5 14	504 25	7' L	
"			5 05	504 34	13' L edge gutter	
"			5 07	504 32	15' L gutter	
"			4 45	504 94	15' L Top curb	
"			3 4	506 0	27' L P.L.	
1+00			4 87	504 52		℄
"			5 29	504 10		7' R
"			5 19	504 20		15' R gutter
"			4 59	504 80		15' R Top curb
"			5 1	504 3		27' R P.L.
"			4 65	504 74	7' L	
"			4 90	504 49	15' L gutter	
"			4 28	505 11	15' L Top curb	
"			2 7	506 7	27' L P.L.	

Profile No. ____ Date ____ Notes Red ____ Plotted ____ Job No. 1495 Division No. ____ F.B. 1745 Pg. 71

X-Sec. No. ____ Date ____ Notes Chkd ____ Checked ____ Survey of LONSDALE AVE. SS.

Date ____ Date ____ Survey by BENSON Notes J.S.C. Date 4-23-52

Map No. ____ Indexed C. Johnson Date ____

76L298 307 10-51

PLEASE RETURN TO

LOS ANGELES COUNTY SURVEYOR
726 LOS ANGELES COUNTY
ENGINEERING BLDG.

NOTE: ANY ADDITIONS OR CHANGES ON THIS SHEET MUST BE MADE OR CIRCLED IN RED INK, WITH DATE AND NAME OF PERSON MAKING CHANGE.

Do not extend notes this side of this line.

STATION	B. S.	H. I.	F. S.	ELEV.		
		509 39				
1+75° B.C.			4 52	5[illegible] 37		℄
"			4 96	50[illegible] 43		7' R
"			5 47	50[illegible] 92		15' R gutter
"			4 84	50[illegible] 55		15' R Top curb
"			3 9	50[illegible] 49		27' R PL
"			4 26	5[illegible] [illegible]	7' L	
"			4 48	50[illegible] [illegible]	15' L gutter	
"			3 84	50[illegible] 55	15' L Top curb	
"			2 9	50[illegible] 49	27' L P.L.	
2+00			4 44	50[illegible] 95		℄
2+19.93 E.C.			4 24	50[illegible] 15		℄
"			4 64	50[illegible] [illegible]5		7' R
"			5 29	50[illegible] [illegible]0		15' R gutter
"			4 64	50[illegible] 75		15' R Top curb
"			4 2	50[illegible] 19		27' R PL
"			0 0	509 4		175' R back lot line
"			3 99	505 40	7' L	
"			4 20	50[illegible] [illegible]9	15' L gutter	
"			3 62	50[illegible] [illegible]7	15' L Top curb	
"			2 5	50[illegible] 39	27' L P.L.	
"			-3 2	512 59	165' L back lot Line	
2+47° S. end S.W. C.R			4 12	505 27		℄

F.B. 1745 PG. 72 Job No. 1495 Division No. ____ Notes Red. ____ Plotted ____ Profile ____
Survey of LONGDEN AVE. S.S. Date ____ Date ____ No. ____
Survey by BENSON Notes J.S.C. Notes Chkd. ____ Checked ____ X-Sec. ____
Indexed [illegible] Date 4-23-52 Date ____ Date ____ No. ____

76L298 307 10-51

PLEASE RETURN TO

LOS ANGELES COUNTY SURVEYOR
726 LOS ANGELES COUNTY
ENGINEERING BLDG.

NOTE: ANY ADDITIONS OR CHANGES ON THIS SHEET MUST BE MADE OR CIRCLED IN RED INK, WITH DATE AND NAME OF PERSON MAKING CHANGE.

Do not extend notes this side of this line.

STATION	B. S.	H. I.	F. S.	ELEV.		
		509 39				
2+47°			4 89	504 50	7'L	
"			4 07	505 32	13'L edge gutter	
"			4 13	505 26	15'L gutter	
"			3 48	505 91	15'L Top curb	
"			2 1	507 29	27'L P.L.	
2+91.12			3 53	505 86		℄ INT. Youngdale Rd.
"			4 02	505 37		7'R
"			4 53	504 86		15'R gutter
"			3 95	505 44		15'R Top curb
"			2 9	506 49		27'R PL.
"			3 39	506 00	7'L	
"			3 48	505 91	13'L E. edge gutter	
"			3 54	505 85	15'L flow line	
"			3 48	505 91	17°L W. edge gutter	
"			2 92	506 47	27'L	
3+00			3 39	506 00		℄
3+47°			1 85	507 54		℄
"			1 79	507 60	7'L	
"			2 01	507 38	12.7'L edge gutter	
"			2 09	507 30	14.7'L gutter	
"			1 52	507 87	14.7'L Top curb	

Profile Notes Red ____ Plotted ____ Job No. 1495 Division No. ____ F.B. 1745 Pg. 73

No. ____ Date ____ Date ____ Survey of LONGVIEW AVE. SS.

X-Sec. Notes Chkd. ____ Checked ____ Survey by BENSON Notes J.S.C. Date 4-29-62

No. ____ Date ____ Date ____ Map No. ____ Indexed C. Johnson Date ____

76L298 307 10-51

PLEASE RETURN TO

LOS ANGELES COUNTY SURVEYOR
726 LOS ANGELES COUNTY
ENGINEERING BLDG.

NOTE: ANY ADDITIONS OR CHANGES ON THIS SHEET MUST BE MADE OR CIRCLED IN RED INK, WITH DATE AND NAME OF PERSON MAKING CHANGE.

Do not extend notes this side of this line.

STATION	B. S.	H. I.	F. S.	ELEV.		
		509 39				
3+47°			0 6	508 8	27' L P.L.	
3+63.7 B.C. east curb			1 24	508 15		℄
"			1 49	507 90		7' R
"			2 03	507 36		15² R gutter
"			1 47	507 92		15² R Top curb
"			0 1	509 3		27' R
T.P.	8 24	51 623	1 40	507 99		
3+96	E.C.		7 09	509 14		℄
"			7 29	508 94		7' R
"			7 78	508 45		15² R gutter
"			7 16	508 07		15² R Top curb
"			6 4	509 8		30' R P.L.
"			7 11	509 12	7' L	
"			7 39	508 84	14⁸ L gutter	
"			6 77	509 46	14⁸ L Top curb	
"			6 5	509 7	30' L P.L.	
4+00			7 00	509 23		℄
4+09° B.C.			6 71	509 52		℄
			6 90	509 33		7' R
			7 30	508 93		15' R gutter
			6 67	509 56		15' R Top curb

F.B. 1745 PG. 74 Job No. 1495 Division No. Notes Red. Plotted No. Profile
Survey of LONGDEN AVE. S.S. Date Date X-Sec.
Survey by BENSON Notes J.S.C. Notes Chkd. Checked No.
Indexed C. Johnson Date 4-23-52 Date Date

76L298 307 10-51

PLEASE RETURN TO
LOS ANGELES COUNTY SURVEYOR
726 LOS ANGELES COUNTY
ENGINEERING BLDG.

NOTE: ANY ADDITIONS OR CHANGES ON THIS SHEET MUST BE MADE OR CIRCLED IN RED INK, WITH DATE AND NAME OF PERSON MAKING CHANGE.

Do not extend notes this side of this line.

STATION	B. S.	H. I.	F. S.	ELEV.		
		516 23				
4+09°			5 5	510 7.		30' R. P.L.
			6 69	509 54	7' L	
			6 92	509 31	14° L gutter	
			6 35	509 88	14° L Top curb	
"			6 0	510 2	30' L P.L.	
T.P.	9 33	519 89	5 67	510 56		
4+25°			9 79	510 10		℄
"			9 86	510 03	7' L	
			10 00	509 89	14' L flow line	
			9 87	510 02	25² L gutter	
			9 47	510 42	25² L Top curb	
4+34°			9 51	510 38		℄
4+34°			9 73	510 16	12' L	Note these shots not at 90°, but split of private st
"			9 27	510 62	50' L	
"			8 43	511 46	100' L	
"			7 58	512 31	138' L end private st	
4+47 35 P.I.			9 47	510 42	15° W'ly & 3² N'ly - gutter	
"			9 01	510 88	" " " " - Top curb	
4+54° E.C. N. curb			9 10	510 79		℄
"			9 20	510 69	7° L gutter	
"			8 63	511 26	7° L. Top curb	

Profile No. ____ Date ____ X-Sec. ____ Date ____ No. ____ Date ____

Notes Red ____ Plotted ____ Job No. 1495 Division No. ____ F.B. 1745 Pg. 75

Notes Chkd ____ Checked ____ Survey of Sign Hill Ave. S.S.

Survey by BE Nelson Notes J.S.C. Date 4-23-54

Map No. ____ Indexed C. Tolman Date ____

76L298 307 10-51

PLEASE RETURN TO

LOS ANGELES COUNTY SURVEYOR
726 LOS ANGELES COUNTY
ENGINEERING BLDG.

NOTE: ANY ADDITIONS OR CHANGES ON THIS SHEET MUST BE MADE OR CIRCLED IN RED INK, WITH DATE AND NAME OF PERSON MAKING CHANGE.

Do not extend notes this side of this line.

STATION	B. S.	H. I.	F. S.	ELEV.		
4+54.9		519 89	7 4	512 5	20' L P.L.	
4+83.7 E.C. S. curb			8 32	51[illegible] 57		℄
"			8 58	51[illegible] 31		8' R
"			9 31	510 58		18' R gutter
"			8 78	51[illegible] 11		18' R Top curb
"			8 1	51[illegible]		30' R P.L.
4+90.1 E.C. N. curb			8 08	51[illegible]		℄
"			8 05	51[illegible] 4	8' L	
"			8 38	51[illegible] 51	18' L gutter	
"			7 80	512 09	18' L Top curb	
"			6 0	513 9	30' L P.L.	
5+00			7 74	51[illegible] 5		℄
"			8 02	51[illegible] 7		8' R
"			8 64	51[illegible] 5		18' R gutter
"			8 12	51[illegible] 7		18' R Top curb
"			7 7	51[illegible]		30' R P.L.
"			7 73	512 16	8' L	
"			8 06	511 83	18' L gutter	
"			7 44	512 45	18' L Top curb	
"			5 6	514 3	30' L P.L.	
6+00			4 61	51[illegible] 28		℄

F.B. 1745 PG. 76 Job No. 1495 Division No. Notes Red. Plotted Profile
Survey of LONGDEN AVE SS. Date Date No.
Survey by BENSON Notes J.S.C. Notes Chkd. Checked X-Sec.
Indexed C Johnson Date 4-23-52 Date Date No.

76L298 307 10-51

PLEASE RETURN TO

LOS ANGELES COUNTY SURVEYOR

726 LOS ANGELES COUNTY
ENGINEERING BLDG.

NOTE: ANY ADDITIONS OR CHANGES ON THIS SHEET MUST BE MADE OR CIRCLED IN RED INK, WITH DATE AND NAME OF PERSON MAKING CHANGE.

Do not extend notes this side of this line.

STATION	B. S.	H. I.	F. S.	ELEV.		
		519 89				
6+00			4 86	515 03		8' R
"			5 38	514 51		17.9 R gutter
"			4 82	515 07		17.9 R Top curb
"			4 9	515 0		30' R P.L.
"			4 61	515 28	8' L	
"			4 90	514 99	18' L gutter	
"			4 35	515 54	18' L Top curb	
"			3 6	516 3	30' L P.L.	
6+40.9	B.C. curb		4 38	515 51		℄
"			4 56	515 33		8' R
"			5 06	514 83		18' R gutter
"			4 55	515 34		18' R Top curb
"			4 4	515 5		30' R P.L.
"			4 34	515 55	8' L	
"			4 54	515 35	18' L gutter	
"			4 05	515 84	18' L Top curb	
"			3 4	516 5	30' L P.L.	
6+53.41	P.I.		4 48	515 41		℄
"			4 66	515 23		8' R
"			5 16	514 73		18.6 R gutter
"			4 66	515 23		18.6 R Top curb

Profile No. ____ Date ____ Notes Red ____ Plotted ____ Job No. 1495 Division No. ____ F.B. 1745 Pg. 77

X-Sec. No. ____ Date ____ Notes Chkd ____ Checked ____ Date ____ Survey of LONGLEY AVE SS

Survey by BENSON Notes J.S.C. Date 4-24-52

Map No. ____ Indexed C. Jon Brooks Date ____

76L298 307 10-51

PLEASE RETURN TO

LOS ANGELES COUNTY SURVEYOR
726 LOS ANGELES COUNTY
ENGINEERING BLDG.

NOTE: ANY ADDITIONS OR CHANGES ON THIS SHEET MUST BE MADE OR CIRCLED IN RED INK, WITH DATE AND NAME OF PERSON MAKING CHANGE.

Do not extend notes this side of this line.

STATION	B. S.	H. I.	F. S.	ELEV.		
6+53.41		519.89	4.7	515.2		30' R P.L.
"			7.5	512.4		160' R back lot line
"			4.44	515.45	8' L	
"			4.70	515.19	17.4' L gutter	
"			4.21	515.68	17.4' L Top curb	
"			3.5	516.4	30' L P.L.	
"			0.0	519.9	170' L back lot line	
B.M. TE. 925			8.90	510.99	B.M. TE. 925 Elev. 510.998 Per EB. 1588/231 Leroy St. (W. Side) at Longmont Ave. B/ Spk in curb 8±E. & prod. Longmont Ave.	
					Note: No basements	No. No answer Longmont Ave. 6541 6551 6557 Leroy St. 8364 8370 8373

F.B. 1745 PG. 78 Job No. 1495 Division No. Profile
Survey of LONGDEN AVE. S.S. No. X-Sec.
Survey by BENSON Notes J.S.C. Plotted Date Checked Date
Index [redacted] Date 4-23-52 Notes Red. Date Notes Chkd. Date

Notes Ck'd by	Survey of LONGDEN AVE S.S.
Map No.	W. O. 1423 Tape No. 0100 St'd. 68 °F
Office Work	Surveyed by BENSON
Checked	Notes J.S.C. Date 4-23-52
Date	Indexed A. C. Johnson

F. B. 1745 Pg. 79

TOPOGRAPHY

ON

LEROY ST.

From: Vista St.

To: 2nd Pl. west. Vista st.

LONGDEN AVE S.S. DIST.

J.N. C.I. 1495

4-23-52
J.S. COATES
F.E. BROOKS
P. YAKIMOF
H.M. KAYSEN

Note: Any Additions or Changes on This Sheet Must be Made or Circled in Red Ink With Date and Name of Person Making Change.

Do not extend notes this side of this line.

RETURN TO
LOS ANGELES COUNTY SURVEYOR
726 LOS ANGELES COUNTY
ENGINEERING BLDG.

76F3095 247 2-51

F.B. 1745 PG. 80

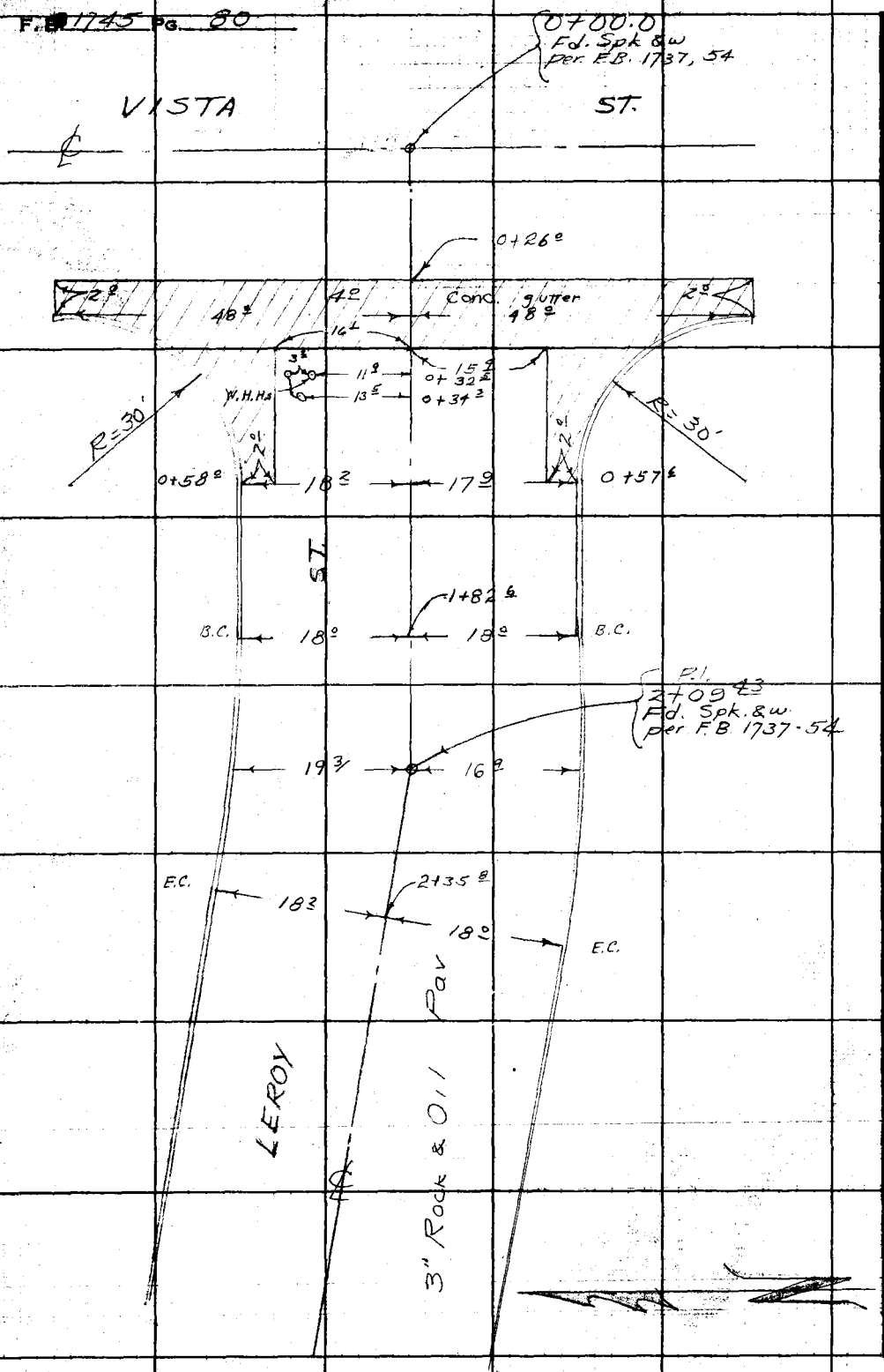

RETURN TO
LOS ANGELES COUNTY SURVEYOR
720 LOS ANGELES COUNTY
ENGINEERING BLDG.

Do not extend notes this side of this line.

Note: Any Additions or Changes on This Sheet Must be Made or Circled in Red Ink With Date and Name of Person Making Change.

Notes Ck'd by
Map No.
Office Work
Checked
Date

Survey of LONGDEN AVE. S.S.
W. O. 1422 Tape No. 0100 St'd. 68 °F
Surveyed by BENSON
Notes J.S.C. Date 4-29-52
Indexed A. C. Johnson

F. B. 1745 Pg. 84

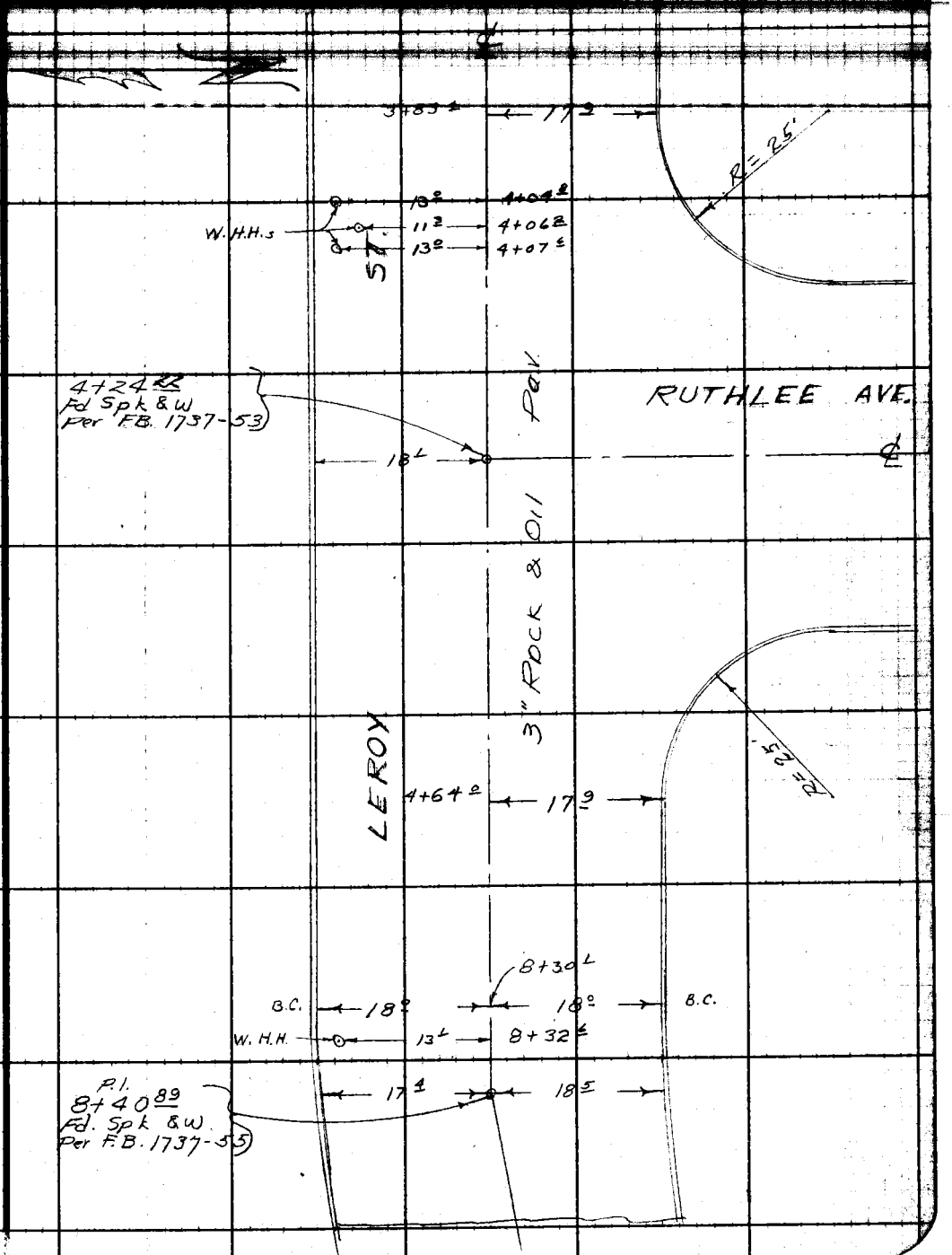

Note: Any Additions or Changes of This Sheet Must be Made or Circled in Red Ink With Date and Name of Person Making Change.

Do not extend notes this side of this line.

RETURN TO
LOS ANGELES COUNTY SURVEYOR
726 LOS ANGELES COUNTY
ENGINEERING BLDG.

76F309S 247 2-51

RETURN TO
LOS ANGELES COUNTY SURVEYOR
726 LOS ANGELES COUNTY
ENGINEERING BLDG.

Note: Any Additions or Changes on This Sheet Must be Made or Circled in Red Ink With Date and Name of Person Making Change.

Do not extend notes this side of this line.

F.B. 1745 PG. 82

Profile No.	Notes Red	Plotted	Job No 1495	Division No.	F.B. 1745 Pg. 83
	Date	Date	Survey of LONGDEN AVE SS		
X-Sec. No.	Notes Chkd LCM	Checked	Survey by BENSON	Notes J.S.C.	Date 4-24-52
	Date 5/7/52	Date	Map No.	Indexed C. Johnson	Date

CROSS-SECTION
ON
LEROY ST.

From: Vista st.
To: 2nd P.L. w. of Vista st.

LONGDEN AVE. S.S. DIST.
J.N. C.I. 1495

4-24-52
J.S. COATES
F.E. BROOKS
P. YAKIMOF
H.M. KAYSEN

STATION	B.S.	H.I.	F.S.	ELEV.

NOTE: ANY ADDITIONS OR CHANGES ON THIS SHEET MUST BE MADE OR CIRCLED IN RED INK, WITH DATE AND NAME OF PERSON MAKING CHANGE.

Do not extend notes this side of this line.

PLEASE RETURN TO
LOS ANGELES COUNTY SURVEYOR
726 LOS ANGELES COUNTY
ENGINEERING BLDG.

76L298 307 10-51

76L298 307 10-51

PLEASE RETURN TO

LOS ANGELES COUNTY SURVEYOR
726 LOS ANGELES COUNTY
ENGINEERING BLDG.

NOTE: ANY ADDITIONS OR CHANGES ON THIS SHEET MUST BE MADE OR CIRCLED IN RED INK, WITH DATE AND NAME OF PERSON MAKING CHANGE.

Do not extend notes this side of this line.

STATION	B. S.	H. I.	F. S.	ELEV.		
					B.M.TE 919 Elev. 504.177 Per F.B. 1588/229	
B.M.TE 919	646	5[illegible]0 64		50[illegible]8	Vista st & Leroy st. S.W. Cor. Bt. Spk. in curb 6± W. of W. end C.R.	
0+00			7 21	50[illegible]3	℄	
"			7 08	50[illegible]6		8' R
"			6 91	50[illegible]3		18' R
"			6 68	50[illegible]6		30' R
"			7 35	50[illegible]	8' L	
"			7 53	50[illegible]11	18' L	
"			7 74	50[illegible]10	30' L	
0+12°			7 49	50[illegible]15	℄	
"			7 32	50[illegible]32		8' R
"			7 13	50[illegible]1		18' R
"			6 86	50[illegible]8		30' R
"			7 65	50[illegible]99	8' L	
"			7 80	50[illegible]84	18' L	
"			7 93	50[illegible]1	30' L	
0+26	E. edge gutter		7 58	50[illegible]6	℄	
"			7 42	50[illegible]		8' R.
"			6 68	50[illegible]6		48° R. N. end edge gutt.
"			7 74	50[illegible]0	8' L	
"			8 33	50[illegible]1	48° L S. end edge gutter	
0+28° flow line gutter			7 64	50[illegible]0	℄	

F.B. 1745 Pg. 84 Job No. 1495 Division No. ____ Notes Red. ____ Plotted ____ Profile ____
Survey of LONGDEN AVE S.S. Date ____ Date ____ No. ____ X-Sec. ____
Survey by BENSON Notes J.S.C. Notes Chkd. ____ Checked ____ No. ____
Indexed A. C. Johnson Date 4-24-52 Date ____ Date ____

76L298 307 10-51

PLEASE RETURN TO

LOS ANGELES COUNTY SURVEYOR

726 LOS ANGELES COUNTY
ENGINEERING BLDG.

NOTE: ANY ADDITIONS OR CHANGES ON THIS SHEET MUST BE MADE OR CIRCLED IN RED INK, WITH DATE AND NAME OF PERSON MAKING CHANGE.

Do not extend notes this side of this line.

STATION	B. S.	H. I.	F. S.	ELEV.		
		510 64				
0+28			7 48	503 16		8' R
"			6 84	503 80		48² R gutter
"			6 19	504 45		48² R. Top curb N. end N.W. C.R.
"			7 78	502 86	8' L	
"			8 45	502 19	48° L gutter	
			7 77	502 87	48° L Top curb S. end S.W. C.R.	
0+32			7 56	503 08	℄	
			7 28	503 36		16¹ R Cor. gutter
"			7 86	502 78	15⁹ L Cor. gutter	
0+57⁸ W. end C.R.			6 64	504 00	℄	
"			6 52	504 12		8' R
"			6 45	504 19		16² R edge gutter
"			6 56	504 08		18² R gutter
"			5 90	504 74		18² R Top curb
"			5 5	505 1		30' R P.
"			6 76	503 88	8' L	
"			7 09	503 55	15⁹ L edge gutter	
"			7 16	503 48	17⁹ L gutter	
"			6 50	504 14	17⁹ L Top curb	
"			6 7	503 9	30' L P.L.	
1+00			5 77	504 87	℄	

Profile Notes Red ____ Plotted ____ Job No. 1492 Division No. ____ F.B. 1745 Pg. 85

No. ____ Date ____ Date ____ Survey of ____

X-Sec. Notes Chkd. ____ Checked ____ Survey by BENSON Notes J.S.C. Date 4-24-52

No. ____ Date ____ Date ____ Map No. ____ Lloyd Tonnesen Date ____

76L298 307 10-51

PLEASE RETURN TO

LOS ANGELES COUNTY SURVEYOR
726 LOS ANGELES COUNTY
ENGINEERING BLDG.

NOTE: ANY ADDITIONS OR CHANGES ON THIS SHEET MUST BE MADE OR CIRCLED IN RED INK, WITH DATE AND NAME OF PERSON MAKING CHANGE.

Do not extend notes this side of this line.

STATION	B. S.	H. I.	F. S.	ELEV.		
		510 64				
"			5 72	50[illegible] 92		8' R
"			5 96	50[illegible] 68		18' R gutter
"			5 36	505 28		18' R Top curb
"			4 9	50[illegible] 7		30' R P.L.
"			5 96	50[illegible] 68	8' L	
"			6 45	50[illegible] 9	18' L gutter	
"			5 90	50[illegible] 4	18' L Top curb	
"			5 9	50[illegible] 7	30' L P.L.	
1+82.6 B.C.			4 42	506 22		℄
"			4 39	506 25		8' R
"			4 62	50[illegible] 02		18' R gutter
"			4 01	506 63		18' R Top curb
"			3 7	506 9		30' R P.L.
"			4 62	50[illegible] 02	8' R	
"			5 14	50[illegible] 0	18' R gutter	
"			4 55	50[illegible] 09	18' R Top curb	
"			4 6	506 [illegible]	30' R P.L.	
2+00			4 16	506 48		℄
2+35.8 E.C.			3 56	50[illegible] 08		℄
"			3 55	507 09		8' R
"			3 78	50[illegible] 86		18' R gutter

F.B. 1745 PG. 86 Job No. 1495 Division No. ____ Notes Red. ____ Plotted ____ Profile ____
Survey of LONGDEN AVE S.S. Date ____ Date ____ No. ____ X-Sec. ____
Survey by BENSON Notes J.S.C. Notes Chkd. ____ Checked ____
Indexed C. Johnson Date 4-24-52 Date ____ Date ____ No. ____

76L298 307 10-51

PLEASE RETURN TO
LOS ANGELES COUNTY SURVEYOR
726 LOS ANGELES COUNTY
ENGINEERING BLDG.

NOTE: ANY ADDITIONS OR CHANGES ON THIS SHEET MUST BE MADE OR CIRCLED IN RED INK, WITH DATE AND NAME OF PERSON MAKING CHANGE.

Do not extend notes this side of this line.

STATION	B. S.	H. I.	F. S.	ELEV.		
		510 64				
2+35.8			3 18	507 46		18' R Top curb
"			3 0	507 6		30' R. P.L.
"			3 82	506 82	8' L	
"			4 17	506 47	18' L gutter	
"			3 64	507 00	18' L Top curb	
"			3 4	507 2	30' L P.L.	
3+00			2 43	508 21	℄	
"			2 42	508 22		8' R
"			2 74	507 90		18' R gutter
"			2 14	508 50		18' R Top curb
"			1 5	509 1		30' R P.L.
"			0 3	510 3		160' R back lot line
"			2 57	508 07	8' L	
"			3 14	507 50	18' L gutter	
"			2 56	508 08	18' L Top curb	
"			2 2	508 4	30' L P.L.	
"			5 1	505 5	180' L back lot line	
T.P.	9 14	517 25	2 53	508 11		
3+83.8	End S.E. C.R.		7 65	509 60	℄	
"			7 83	509 42	8' L	
"			8 37	508 88	18' L gutter	

Profile No. ____ Notes Red ____ Plotted ____ Job No. 1422 Division No. ____ F.B. 1775 Pg. 87
Date ____ Date ____ Survey of ____
X-Sec. No. ____ Notes Chkd ____ Checked ____ Survey by BENSON Notes J.S.C. Date 4-24-64
Date ____ Date ____ Map No. ____ Indexed O. Torres Date ____

76L298 307 10-51

PLEASE RETURN TO

LOS ANGELES COUNTY SURVEYOR
726 LOS ANGELES COUNTY
ENGINEERING BLDG.

NOTE: ANY ADDITIONS OR CHANGES ON THIS SHEET MUST BE MADE OR CIRCLED IN RED INK, WITH DATE AND NAME OF PERSON MAKING CHANGE.

Do not extend notes this side of this line.

STATION	B. S.	H. I.	F. S.	ELEV.		
		517 25				
3+83.4			7 79	510 46	18' L Top curb	
			7 7	50[illegible]	30' L P.L.	
4+00			7 35	50[illegible]		℄
4+24.22			6 96	51[illegible]		℄ INT. Ruthlee Ave.
"			6 95	51[illegible]		8' R
"			7 23	510 02		18' R gutter
"			6 63	510 62		18' R Top curb
"			6 2	51[illegible]		30' R P.L.
"			7 10	510 15	8' L	
"			7 28	50[illegible] 97	18' L	
"			7 50	50[illegible] 75	30' L	
4+64.0 W. end. S.W. C.R.			6 28	51[illegible] 07		℄
"			6 51	510 [illegible]4	8' L	
"			7 02	510 23	18' L gutter	
"			6 49	510 [illegible]6	18' L Top curb	
"			6 1	511 [illegible]	30' L PL	
5+00			5 77	511 48		℄
"			5 77	51[illegible] 48		8' R
"			5 97	511 28		18' R gutter
"			5 42	511 [illegible]3		18' R Top curb
"			4 7	512 [illegible]		30' R P.L.

F.B. 1745 PG. 88 Job No. 1495 Division No. Notes Red. Plotted Profile
Survey of LONGDEN AVE. S.S. Date Date No.
Survey by BENSON Notes J.S.C. Notes Chkd. Checked X-Sec.
Indexed C. Johnson Date 4-24-52 Date Date No.

76L298 307 10-51

PLEASE RETURN TO

LOS ANGELES COUNTY SURVEYOR
726 LOS ANGELES COUNTY
ENGINEERING BLDG.

NOTE: ANY ADDITIONS OR CHANGES ON THIS SHEET MUST BE MADE OR CIRCLED IN RED INK, WITH DATE AND NAME OF PERSON MAKING CHANGE.

Do not extend notes this side of this line.

STATION	B. S.	H. I.	F. S.	ELEV.		
		517 25				
5+00			5 97	511 28	8' L	
"			6 45	510 80	18' L gutter	
"			5 87	511 38	18' L Top curb	
"			5 5	511 7	30 L P.L.	
6+00			4 30	512 95	℄	
"			4 31	512 94		8' R
"			4 55	512 70		18 R gutter
"			3 95	513 30		18' R Top curb
"			3 7	513 5		30' R P.L.
"			1 1	516 1		165' R. back lot line
"			4 50	512 70	8' L	
"			5 04	512 21	18' L gutter	
"			4 40	512 85	18' L Top curb	
"			4 3	512 9	30' L P.L.	
"			7 2	510 0	160' L back lot line	
7+00			3 16	514 09	℄	
"			3 13	514 12		8' R
"			3 40	513 85		18' R gutter
"			2 79	514 46		18' R Top curb
"			2 2	515 0		30' R P.L.
"			3 46	513 79	8' L	

Profile Notes Red ____ Plotted ____ Job No. 495 Division No. ____ F.B. 1745 Pg. 89
No. ____ Date ____ Date ____ Survey of ____
X-Sec. Notes Chkd. ____ Checked ____ Survey by BENSON Notes J.S.C. Date 4-24-62
No. ____ Date ____ Date ____ Map No. ____ Indexed C. Jones Date ____

76L298 307 10-51

PLEASE RETURN TO

LOS ANGELES COUNTY SURVEYOR
726 LOS ANGELES COUNTY
ENGINEERING BLDG.

NOTE: ANY ADDITIONS OR CHANGES ON THIS SHEET MUST BE MADE OR CIRCLED IN RED INK, WITH DATE AND NAME OF PERSON MAKING CHANGE.

Do not extend notes this side of this line.

F.B. 1745 Pg. 90 Job No. 1495 Division No. Notes Red. Plotted Profile No.
Survey of LONGDEN AVE. S.S. Date Date X-Sec. No.
Survey by BENSON Notes J.S.C. Notes Chkd. Checked
Indexed C. Johnson Date 4-24-52 Date Date

STATION	B. S.	H. I.	F. S.	ELEV.		
		517 25				
7+00			3 90	513 35	18' L gutter	
"			3 29	513 96	18' L Top curb	
"			3 5	513 [illegible]	30' L P.L.	
8+00			2 21	515 04		℄
"			2 23	515 02		8' R
			2 33	514 92		18' R gutter
			1 74	515 41		18' R Top curb
"			0 8	516 4		30' R P.L.
			2 43	514 12	8' L	
			2 78	514 47	18' L gutter	
"			2 25	515 00	18' L Top curb	
"			2 2	515 [illegible]	30' L P.L.	
8+30± E.C.			1 89	515 36		℄
			1 88	515 37		8' R
			2 06	515 19		18' R gutter
			1 51	515 74		18' R Top curb
			0 8	516 4		30' R
			2 04	515 21	8' L	
			2 49	514 76	18' L gutter	
			2 05	515 20	18' L Top curb	
			2 3	514 9	30' L P.L.	

76L298 307 10-51

PLEASE RETURN TO
LOS ANGELES COUNTY SURVEYOR
726 LOS ANGELES COUNTY
ENGINEERING BLDG.

NOTE: ANY ADDITIONS OR CHANGES ON THIS SHEET MUST BE MADE OR CIRCLED IN RED INK, WITH DATE AND NAME OF PERSON MAKING CHANGE.

Do not extend notes this side of this line.

STATION	B. S.	H. I.	F. S.	ELEV.		
		517 25				
8+40 89			1 80	515 45	℄	
"			1 76	515 49		8' R
"			2 00	515 25		17⁴ R gutter
"			1 50	515 75		17⁴ R top curb
"			0 8	516 4		30' R P.L.
			1 0	516 2		165' R back lot line
			2 00	515 25	8' L	
			2 46	514 79	18⁵ L gutter	
			1 94	515 31	18⁵ L top curb	
			2 0	515 2	30 L P.L.	
			8 4	5088	L back lot line	(?)
B.M. TE. 926			6 54	510 71	B.M. TE. 926 Elev. 510 7/2 per F.B. 1588/231 Leroy st. (N. Side) at Ruthlee Ave, Bt. Spk. in c.b. 5'± W ℄ prod. Ruthlee Ave.	
					Note - No basements	Ho. No answer
						8471
						8463
						8457
						8445
						8420
						8408

Profile No.____ Notes Red____ Plotted____ Job No. 1495 Division No.____ F.B. 1745 Pg. 31
X-Sec. No.____ Date____ Date____ Survey of____
Notes Chkd____ Checked____ Survey by BENSON Notes J.S.C. Date 4-24-62
Date____ Date____ Map No.____ Indexed C. Jorgensen

F.B. 1745 PG. 92 Job No. 1495 Division No. _____ Notes Red. _____ Plotted _____ Profile

Survey of LONGDEN AVE. S.S. Date _____ Date _____ No. _____

Survey by BENSON Notes J.S.C. Notes Chkd. _____ Checked _____ X-Sec.

Indexed _____ Date 4-24-52 Date _____ Date _____ No. _____

STATION	B. S.	H. I.	F. S.	ELEV.

76L298 307 10-51

PLEASE RETURN TO

LOS ANGELES COUNTY SURVEYOR

726 LOS ANGELES COUNTY ENGINEERING BLDG.

Do not extend notes this side of this line.

NOTE: ANY ADDITIONS OR CHANGES ON THIS SHEET MUST BE MADE OR CIRCLED IN RED INK, WITH DATE AND NAME OF PERSON MAKING CHANGE.

Notes Ck'd by	Survey of LONGDEN AVE. S.S.
Map No.	W. 0495 Tape No. 2100 St'd. 68 °F
Office Work	Surveyed by BENSON
Checked	Notes J.S.C. Date 4-28-52
Date	Indexed C. Tonnson

F. B. 174 Pg. 93

TOPOGRAPHY

ON

YOUNGDALE RD

From: Longmont Ave

To: Provence

LONGDEN AVE. S.S. DIST.

J.N. C.I. 1495

4-23-52
J.S. COATES
F.E. BROOKS
P. YAKIMOF
H.M. KAYSEN

Note: Any Additions or Changes on This Sheet Must be Made or Circled in Red Ink With Date and Name of Person Making Change.

Do not extend notes this side of this line.

RETURN TO
LOS ANGELES COUNTY SURVEYOR
726 LOS ANGELES COUNTY
ENGINEERING BLDG.

76F309S 247 2-51

F.B. 1745 Pg. 97

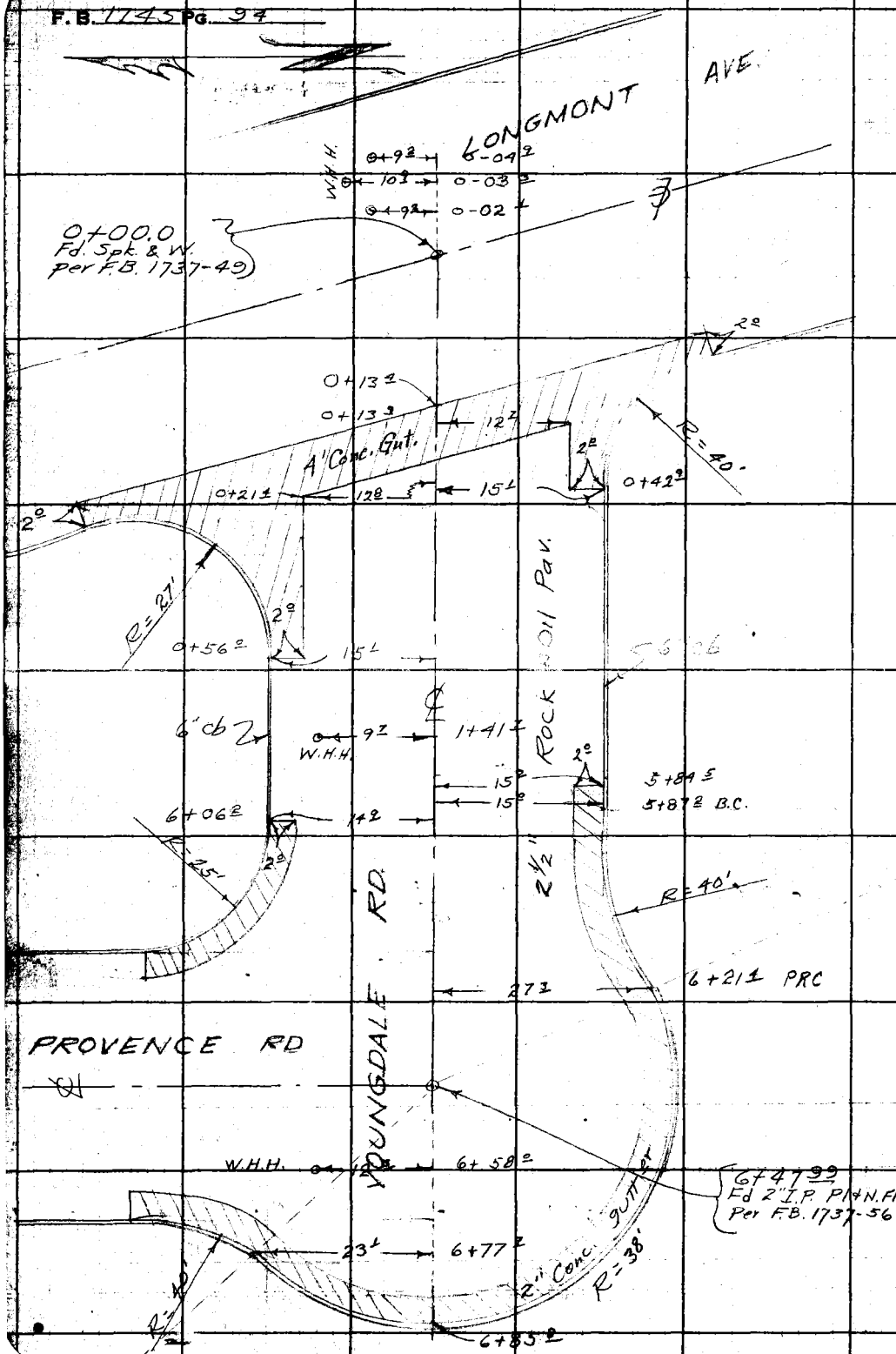

RETURN TO
LOS ANGELES COUNTY SURVEYOR
726 LOS ANGELES COUNTY
ENGINEERING BLDG.

Do not extend notes this side of this line.

Note: Any Additions or Changes on This Sheet Must be Made or Circled in Red Ink With Date and Name of Person Making Change.

Profile No. | Notes Red. | Plotted | Job No. 1495 | Division No. | F.B. 1745 Pg. 95
Date | Date | Survey of LONGDEN AVE. SS
X-Sec. No. | Notes Chkd. GM | Checked | Survey by BENSON | Notes J.S.C. | Date 4-25-52
Date 5/7/52 | Date | Map No. | Indexed C. Johnson

CROSS-SECTION
ON
YOUNGDALE RD.

From: Longmont Ave:

To: Provence Rd.

LONGDEN AVE. S.S. DIST.

J.N. C.I 1495

STATION	B.S.	H.I.	F.S.	ELEV.
				4-25-52 J.S. COATES F.E. BROOKS P. YAKIMOF H.M. KAYSEN

NOTE: ANY ADDITIONS OR CHANGES ON THIS SHEET MUST BE MADE OR CIRCLED IN RED INK, WITH DATE AND NAME OF PERSON MAKING CHANGE.

Do not extend notes this side of this line.

PLEASE RETURN TO
LOS ANGELES COUNTY SURVEYOR
726 LOS ANGELES COUNTY ENGINEERING BLDG.

76L298 307 10-51

76L298 307 10-51

PLEASE RETURN TO

LOS ANGELES COUNTY SURVEYOR
726 LOS ANGELES COUNTY
ENGINEERING BLDG.

NOTE: ANY ADDITIONS OR CHANGES ON THIS SHEET MUST BE MADE OR CIRCLED IN RED INK, WITH DATE AND NAME OF PERSON MAKING CHANGE.

Do not extend notes this side of this line.

STATION	B. S.	H. I.	F. S.	ELEV.		
					B.M. TE. 924 Elev. 505.421 per F.B. 1588/231	
B.M. TE 924	12 01	517.43		505 42	LONGMONT AVE. (E. side) at Youngdale Rd. Bt. Spk in curb 1' ± N. of ℄ prod. of Youngdale Rd.	
0+00			11 56	505 87		℄
"			11 54	505 89		7' R
			11 50	505 93		15' R
			11 29	506 14		27' R
"			11 62	505 81	7' L	
"			11 70	505 73	15' L	
"			11 77	505 66	27' L	
			11 49	505 94		℄
			11 60	505 83	7' L	
0+2[illegible]			11 64	505 79	15' L	
"			[illegible]	505 39	38.9 L E. edge gutter	
"			11 15	505 28	[illegible] L gutter at c.p.	
"			11 5[illegible]	504 91	46.3 L Top curb R	
0+[illegible]			11 49	505 94		℄ edge gutter
0+13[illegible]			11 50	505 93		℄ "
"			11 61	505 82	5.7 L flow line	
"			11 60	505 83	12.7 L Cor gutter	
0+1[illegible]			11 53	505 90		℄ flow line
0+17[illegible]			11 48	505 95		℄ W. edge gutter

F.B. 1745 Pg. 96 Job No. 1495 Division No. Notes Red. Plotted No. Profile
Survey of LONGDEN AVE. S.S. Date Date X-Sec.
Survey by BENSON Notes J.S.C. Notes Chkd. Checked
Indexed C. Jamison Date 4-25-52 Date Date No.

76L298 307 10-51

PLEASE RETURN TO

LOS ANGELES COUNTY SURVEYOR
726 LOS ANGELES COUNTY
ENGINEERING BLDG.

NOTE: ANY ADDITIONS OR CHANGES ON THIS SHEET MUST BE MADE OR CIRCLED IN RED INK, WITH DATE AND NAME OF PERSON MAKING CHANGE.

Do not extend notes this side of this line.

STATION	B. S.	H. I.	F. S.	ELEV.		
		517 43				
0+21.4			11 22	50621		℄
"			11 27	50616		7' R
"			11 2[illegible]	50616		12.8 R Con. gutter
0+3[illegible]	N. end	N. [illegible] C.R.	10 [illegible]	50679		℄
"			10 [illegible]	50666		7' R
"			10 76	506 67		12.8 R edge Conc.
			10 7[illegible]	506 67		1[illegible] R [illegible]
			10 25	507 18		13.8 R gutter [illegible]
			9 61	507 82		18.8 R Top C.R.
[illegible]	N. end	S. W. C.R.	9 [illegible]	507 65		℄
			9 [illegible]	507 63	7' L	
			9 [illegible]	507 47	13' L edge gutter	
			11 [illegible]	507 42	15' L gutter	
			9 [illegible]	508 03	15' L Top curb	
			8 [illegible]	508 8	27' L P.L.	
[illegible]			8 [illegible]	508 55		℄
			9 [illegible]	508 34		7' R
			9 [illegible]	508 13		13' R
			9 36	508 07		15' R gutter
			1 70	508 73		15' R Top [illegible]
			8 0	5094		27' R P.L.

Profile Notes Red ____ Plotted ____ Job No. 1495 Division No. ____ F.B. 1745 Pg. 97

No. ____ Date ____ Date ____ Survey of [illegible]

X-Sec. Notes Chkd. ____ Checked ____ Survey by BENSON Notes J.S.C. Date 4-25-59

No. ____ Date ____ Date ____ Map No. ____ Indexed C. Jones Date ____

76L298 307 10-51

PLEASE RETURN TO

LOS ANGELES COUNTY SURVEYOR
726 LOS ANGELES COUNTY
ENGINEERING BLDG.

NOTE: ANY ADDITIONS OR CHANGES ON THIS SHEET MUST BE MADE OR CIRCLED IN RED INK, WITH DATE AND NAME OF PERSON MAKING CHANGE.

Do not extend notes this side of this line.

STATION	B. S.	H. I.	F. S.	ELEV.		
		517 43				
4 00			6 [illegible]	510 97		
			6 62	510 81		7' R
			6 82	510 61		15' R gutter
			6 [illegible]	511 23		15' R Top curb
			6 [illegible]	511 3		27' R P.L.
			6 [illegible]	510 88	7' L	
			6 [illegible]	510 58	15' L gutter	
			[illegible]	511 15	15' L Top curb	
			5 7	511 7	27' L P.L.	
			4 [illegible]	513 02		
			4 [illegible]	512 94		7' R
			4 82	512 61		15' R gutter
			4 [illegible]	513 14		15' R Top curb
			4 [illegible]	513 1		27' R P.L.
			4 [illegible]	512 87	7' L	
			4 [illegible]	512 64	15' L gutter	
			4 [illegible]	513 19	15' L Top curb	
			3 [illegible]	513 6	27' L P.L.	
T.P.	5 86	519 85	3 44	5[illegible] 9		
2+00			6 04	51[illegible]		
			6 17	5[illegible] 8		7' R

F.B. 1745 PG. 98

Job No. 1495 Division No. ____ Notes Red. ____ Plotted ____ Profile ____

Survey of LONGDEN AVE. S.S. Date ____ Date ____ No. ____

Survey by BENSON Notes J.S.C. Notes Chkd. ____ Checked ____ X-Sec. ____

Indexed C. Johnson Date 4-25-52 Date ____ Date ____ No. ____

76L298 307 10-51

PLEASE RETURN TO

LOS ANGELES COUNTY SURVEYOR
726 LOS ANGELES COUNTY
ENGINEERING BLDG.

NOTE: ANY ADDITIONS OR CHANGES ON THIS SHEET MUST BE MADE OR CIRCLED IN RED INK, WITH DATE AND NAME OF PERSON MAKING CHANGE.

Do not extend notes this side of this line.

STATION	B. S.	H. I.	F. S.	ELEV.		
		519 85				
2+00			6 39	513 46		15' R gutter
"			5 80	514 05		15' R Top cu[illegible]
"			5 4	514 4		27' R P.L.
"			5 6	514 2		170' R back lot [illegible]
"			6 13	513 72	7' L	
"			6 34	513 51	15' L gutter	
"			5 75	514 10	15' L Top curb	
"			5 2	514 6	27' L P.L.	
"			4 6	515 2	170' L back lot line	
3+00			5 40	514 45	℄	
"			5 47	514 38		7' R
"			5 67	514 18		15' R gutter
"			5 07	514 [illegible]		15' R Top cu[illegible]
"			4 0	515 7		27' R P.L.
"			5 47	514 38	7' L	
"			5 72	514 [illegible]	15' L gutter	
"			5 09	514 76	15' L Top curb	
"			5 0	514 8	27' L P.L.	
4+00			4 68	515 17	℄	
"			4 81	515 04		7' R
"			4 98	514 87		15' R gutter

Profile Notes Red ____ Plotted ____ Job No. 1495 Division No. ____ F.B. 1745 Pg. 99
No. ____ Date ____ Date ____ Survey of LOS ANGELES
X-Sec. Notes Chkd. ____ Checked ____ Survey by BENSON Notes N.S.C. Date 4-28-52
No. ____ Date ____ Date ____ Map No. ____ Inspected C. Jomnson Date ____

76L298 307 10-51

PLEASE RETURN TO

LOS ANGELES COUNTY SURVEYOR
726 LOS ANGELES COUNTY
ENGINEERING BLDG.

NOTE: ANY ADDITIONS OR CHANGES ON THIS SHEET MUST BE MADE OR CIRCLED IN RED INK, WITH DATE AND NAME OF PERSON MAKING CHANGE.

Do not extend notes this side of this line.

STATION	B. S.	H. I.	F. S.	ELEV.		
		519 85				
4+00			4 41	51[illegible] 44		15' R Top curb
"			3 3	51[illegible] 5		27' R P.L.
"			4 76	51[illegible] 09	7' L	
"			5 03	51[illegible] 32	15' L gutter	
"			4 37	51[illegible] 78	15' L Top curb	
"			4 1	51[illegible]	27' L P.L.	
5+00			3 63	51[illegible] 22		℄
"			3 70	51[illegible] 15		7' R
"			3 91	51[illegible] 4		15' R gutter
"			3 33	51[illegible] 2		15' R Top curb
"			2 8	51[illegible] 0	1	27' R P.L.
"			0 2	51[illegible]		80' R back lot line
"			3 70	51[illegible] 5	7' L	
"			3 99	51[illegible] 6	15' L gutter	
"			3 35	51[illegible] 50	15' L Top curb	
"			3 0	51[illegible]	27' L P.L.	
"			6 63	51[illegible] 22	170' L. back lot line	
T.P.	6 99	523 45	3 39	51[illegible] 46		
5+87 2	B.C. curb		5 50	51[illegible] 95		℄
"			5 59	517 86	7' L	
"			5 75	517 70	13' L	
"			5 87	517 58	15' L Gut	

F.B. 1745 Pg. 100 Job No. 1495 Division No. Notes Red. Plotted Profile
Survey of LONGDEN AVE. S.S. Date Date No.
Survey by BENSON Notes J.S.C. Notes Chkd. Checked X-Sec.
Indexed A. C. Johnson Date 4-25-52 Date Date No.

PLEASE RETURN TO

LOS ANGELES COUNTY SURVEYOR

726 LOS ANGELES COUNTY
ENGINEERING BLDG.

NOTE: ANY ADDITIONS OR CHANGES ON THIS SHEET MUST BE MADE OR CIRCLED IN RED INK, WITH DATE AND NAME OF PERSON MAKING CHANGE.

Do not extend notes this side of this line.

STATION	B. S.	H. I.	F. S.	ELEV.		
5+87 2		523 45	523	518 22	15 L Top Cb.	
"			51	518 3	27 L. P.L.	
6+00			528	518 17		℄
6+06 2	Cb. H. on R.		518	518 27		℄
"			522	518 23		7' R
"			529	518 16		13' R
"			537	518 08		15' R Gut.
"			479	518 66		15 R Top Cb.
"			41	519 3		27 R P.L.
6+21 4	P.R.C. on L.		475	518 70		℄
"			475	518 70	7' L	
"			489	518 56	15' L	
"			522	518 23	25' L edge gutter	
"			539	518 06	27 3' L Gut	
"			472	518 73	27 3' L Top Cb.	
"			44	519 0	39' L P.L.	
6+47 99			410	519 35		℄ INT. Provence
"			402	519 43		7'
			391	519 54		15' R
			374	519 71		27' R
			424	519 21	7' L	

Profile Notes Red ____ Plotted ____ Job No. 495 Division No. ____ F.B. 1745 Pg. 50

No. ____ Date ____ Date ____ Date ____ Survey of ____

X-Sec. Notes Chkd. ____ Checked ____ Survey by PENSON Notes J.S.C. Date 4-25-62

No. ____ Date ____ Date ____ Map No. ____ Indexed C. JOHN DATE

76L298 307 10-51

PLEASE RETURN TO

LOS ANGELES COUNTY SURVEYOR
726 LOS ANGELES COUNTY
ENGINEERING BLDG.

NOTE: ANY ADDITIONS OR CHANGES ON THIS SHEET MUST BE MADE OR CIRCLED IN RED INK, WITH DATE AND NAME OF PERSON MAKING CHANGE.

76L298 307 10-51

Do not extend notes this side of this line.

STATION	B. S.	H. I.	F. S.	ELEV.	
		523 45			
6+47.99			4 36	519 09	15' L
"			4 75	518 70	36' L edge gutter
"			4 94	518 51	38' L gutter
"			4 29	519 16	38' L Top curb
"			4 3	519 1	50' L P.L.
"			7 3	516 1	185' L back lot line
6+55			3 99	519 46	℄ prod
6+63			3 99	519 46	℄ prod.
+84			4 04	519 41	℄ prod edge gutter
+86			4 26	519 19	℄ prod gutter
+86			3 63	519 82	℄ prod Top curb
+98			3 5	519 9	℄ prod P.L
8+53			4 3	519 1	(160' W ℄ provence) ℄ prod back lot line
B. M. TE 927			3 98	519 47	B.M. TE 927 Elev. 519.476 per F.B. 1588/232 Provence Rd (W. side) at Youngdale Rd. Bt. Spk in curb in front of Ho. # 6559
℄ Sta. 5+00	5 2	521 4		516 2	
			15 2	506 2	Swimming Pool drain elev. to Ho # 8260
℄ Sta. 5+00	5 2	521 4		516 2	
			11 3	519 1	basement floor Elev. to Ho. # 8254
℄ Sta 6+47.99	5 0	524 4		519 4	
			12 8	511 6	basement floor Elev. to Ho. # 8244

F.B. 1745 PG. 102 Job No. 1495 Division No. Notes Red. Plotted No. Profile
Survey of LONGDEN AVE. SS Date Date X-Sec.
Survey by BENSON Notes J.S.C. Notes Chkd. Checked No.
Indexed C. Johnson Date 4- Date Date

Profile No.	Notes Red	Plotted	Job No. 1495	Division No.	F.B. 1745	Pg. 103
	Date	Date	Survey of			
X-Sec. No.	Notes Chkd.	Checked	Survey by BENSON	Notes J.S.C.	Date 4-25-52	
	Date	Date	Map No.	Indexed C. Johnson		

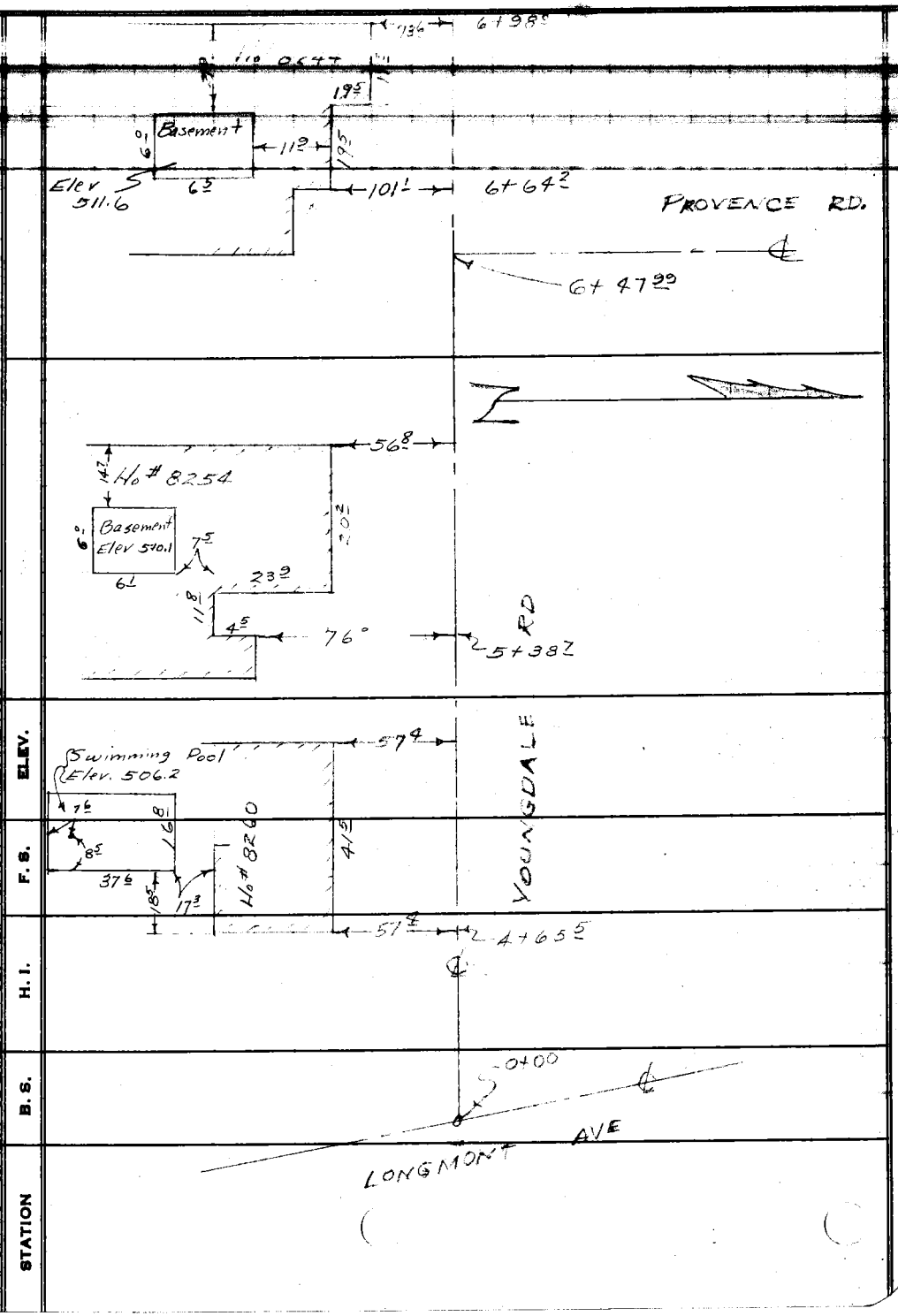

NOTE: ANY ADDITIONS OR CHANGES ON THIS SHEET MUST BE MADE OR CIRCLED IN RED INK, WITH DATE AND NAME OF PERSON MAKING CHANGE.

Do not extend notes this side of this line.

PLEASE RETURN TO
LOS ANGELES COUNTY SURVEYOR
726 LOS ANGELES COUNTY
ENGINEERING BLDG.

78L298 307 10-51

F.B. 1745 PG. 104 Job No. 1495 Division No. _____ Notes Red. _____ Plotted _____ Profile

Survey of LONGDEN AVE. S.S. _____ Date _____ Date _____ No. _____

Survey by BENSON Notes J.S.C. _____ Notes Chkd. _____ Checked _____ X-Sec.

Indexed _____ Date 4-25-52 _____ Date _____ Date _____ No. _____

STATION	B. S.	H. I.	F. S.	ELEV.

76L298 307 10-51

PLEASE RETURN TO

LOS ANGELES COUNTY SURVEYOR
726 LOS ANGELES COUNTY
ENGINEERING BLDG.

Do not extend notes this side of this line.

NOTE: ANY ADDITIONS OR CHANGES ON THIS SHEET MUST BE MADE OR CIRCLED IN RED INK, WITH DATE AND NAME OF PERSON MAKING CHANGE.

F. B. 1745 Pg. 105

Notes Ck'd by	Survey of LONGDEN AVE. S.S.
Map No.	W. O. 1495 Tape No. 0100 St'd. 68 °F
Office Work	Surveyed by BENSON
Checked	Notes J.S.C. Date 4-24-52
Date	Indexed A. C. [illegible]

TOPOGRAPHY

ON

PROVENCE RD

From: Youngdale Rd.
To: Duarte Rd.

LONGDEN AVE. S.S. DIST.

J.N. C.1 1495

4-24-52
J.S. COATES
F.E. BROOKS
P. YAKIMOF
H.M. KAYSEN

Note: Any Additions or Changes on This Sheet Must be Made or Circled in Red Ink With Date and Name of Person Making Change.

Do not extend notes this side of this line.

RETURN TO
LOS ANGELES COUNTY SURVEYOR
726 LOS ANGELES COUNTY
ENGINEERING BLDG.

76F309S 247 2-51

F.B. 1745 PG. 106

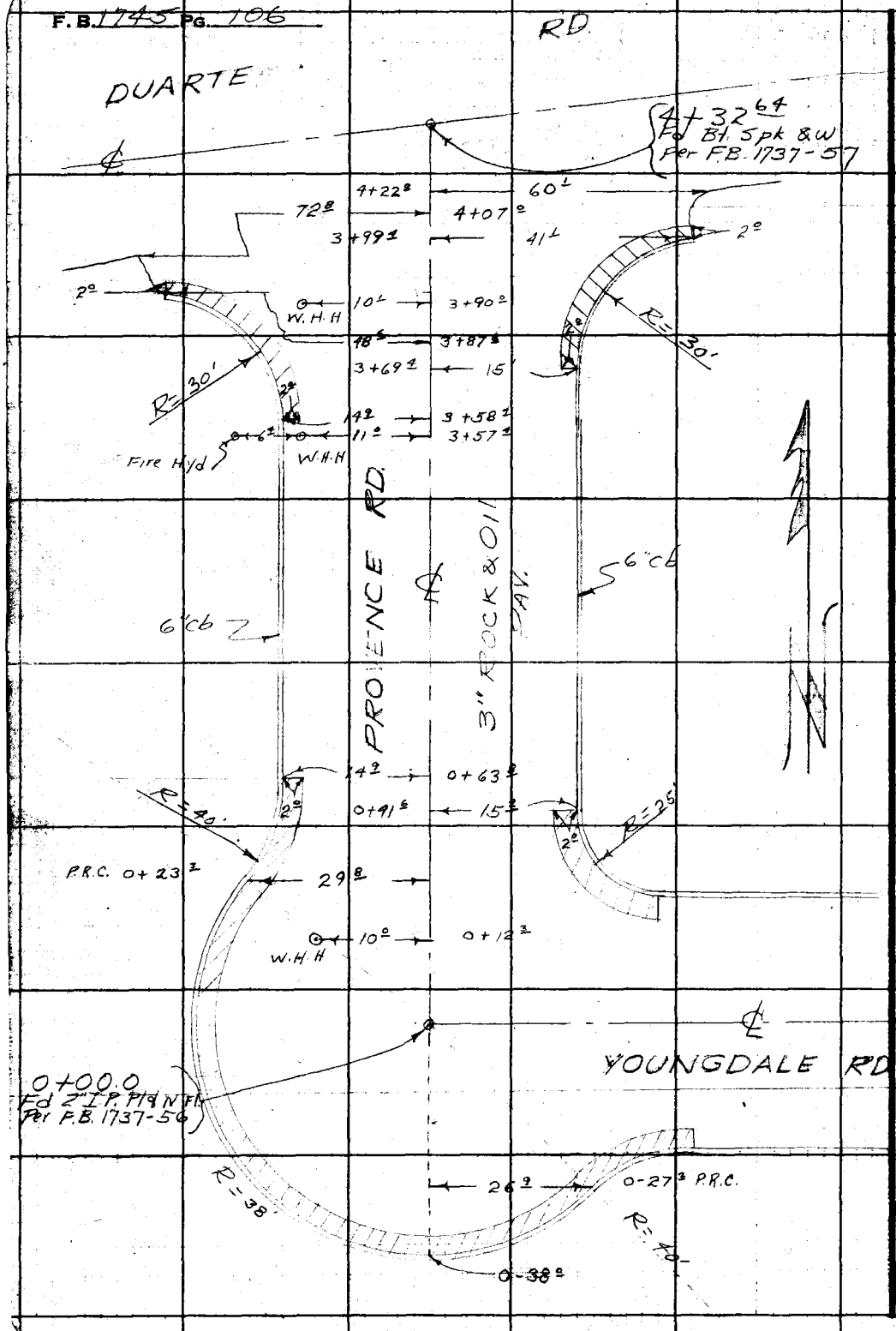

RETURN TO
LOS ANGELES COUNTY SURVEYOR
720 LOS ANGELES COUNTY
ENGINEERING BLDG.

Do not extend notes this side of this line.

Note: Any Additions or Changes on This Sheet Must be Made or Circled in Red Ink With Date and Name of Person Making Change.

Profile No. | Notes Red. | Plotted | Job No. 1495 | Division No. | F.B. 1745 PG. 107
Date | Date | Survey of LONGDEN AVE. S.S.
X-Sec. No. | Notes Chkd. LGM | Checked | Survey by BENSON | Notes J.S.C. | Date 4-26-52
Date 5/7/52 | Date | Map No. | Indexed C. Johnson | Date

CROSS - SECTION

ON

PROVENCE RD.

From: Youngdale Rd.
To: Duarte Rd

LONGDEN AVE. S.S. DIST.

J.N. C.I. 1495

ELEV.	4-25-52 J.S. COATES F.E. BROOKS P. YAKIMOF
F.S.	H.M. KAYSEN
H.I.	
B.S.	
STATION	

NOTE: ANY ADDITIONS OR CHANGES ON THIS SHEET MUST BE MADE OR CIRCLED IN RED INK, WITH DATE AND NAME OF PERSON MAKING CHANGE.

PLEASE RETURN TO
LOS ANGELES COUNTY SURVEYOR
726 LOS ANGELES COUNTY
ENGINEERING BLDG.

Do not extend notes this side of this line.

761.298 307 10-51

76L298 307 10-51

PLEASE RETURN TO

LOS ANGELES COUNTY SURVEYOR
726 LOS ANGELES COUNTY
ENGINEERING BLDG.

NOTE: ANY ADDITIONS OR CHANGES ON THIS SHEET MUST BE MADE OR CIRCLED IN RED INK, WITH DATE AND NAME OF PERSON MAKING CHANGE.

Do not extend notes this side of this line.

F.B. 1745 PG. 108 Job No. 1495 Division No. Notes Red. Plotted Profile No.
Survey of LONGDEN AVE. S.S. Date Date X-Sec. No.
Survey by BENSON Notes J.S.C. Notes Chkd. Checked
Indexed C. Johnson Date 4-25-52 Date Date No.

STATION	B. S.	H. I.	F. S.	ELEV.		
					B.M. TE. 927, Elev. 519.476 PI FB. 1588/232	
B.M. TE. 927	10 04	529.52		51[illegible]8	Provence Rd (W. side) at Youngdale Rd.	
					54. SDL in curb in front of No. # 6559	
0+00			10 18	519 34	℄	
			10 36	51[illegible]6		7' R
			10 55	5[illegible]		15' R
			10 84	5[illegible] 68		27' R
			10 05	51[illegible] 47	7' L	
			10 05	51[illegible] 47	15' L	
			10 11	51[illegible] 41	36' L edge g[illegible]	
			10 32	51[illegible]	38' L gutter	
			9 69	51[illegible] 53	34' L Top curb	
			9 5	52[illegible]	50' L P.L	
0+28.3	P.R.C. [illegible]		9 89	51[illegible] 3	℄	
			9 68	51[illegible] 4	7' L	
			9 64	51[illegible] 8	15' L	
			9 77	51[illegible]	27.7' L edge g[illegible]	
			9 91	51[illegible]	29.8' L gutter	
			9 23	52[illegible] 29	29.8' L Top curb	
			8 9	52[illegible]	35' L P.L	
			9 59	51[illegible] 3	℄	
0+41.6	N. end	N.L.C.R.	9 82	51[illegible]		7' R
			10 20	51[illegible] 32		13' R edge gutter

76L298 307 10-51

PLEASE RETURN TO

LOS ANGELES COUNTY SURVEYOR

726 LOS ANGELES COUNTY
ENGINEERING BLDG.

NOTE: ANY ADDITIONS OR CHANGES ON THIS SHEET MUST BE MADE OR CIRCLED IN RED INK, WITH DATE AND NAME OF PERSON MAKING CHANGE.

Do not extend notes this side of this line.

STATION	B. S.	H. I.	F. S.	ELEV.			
		529 52					
0+41 6			10 34	519 18		15' R	gutter
"			9 66	519 86		15' R	Top curb
"			9 4	520 1		27' R	P.L.
0+63 8	N. end	N.W. C.R.	9 07	520 45	℄		
"			9 08	520 44	7' L		
"			9 16	520 36	13' L edge gutter		
"			9 25	520 27	15' L gutter		
"			8 62	520 90	15' L Top curb		
"			8 2	521 3	27' L P.L.		
1+00			8 [illegible]	521 28	℄		
"			8 37	521 15		7' R	
"			8 72	520 80		15' R	gutter
"			8 12	521 40		15' R	Top Cb.
			7 7	521 8		27' R	
			8 29	521 23	7' L		
			8 52	521 00	15' L gutter		
			7 90	521 62	15' L Top curb		
"			7 3	522 2	27' L P.L.		
2+00			6 06	523 46	℄		
"			6 16	523 36		7' R	
"			6 42	523 10		15' R	gutter

Profile Notes Red ____ Plotted ____ Job No. 1495 Division No. ____ F.B. 1745 PG. 109

No. ____ Date ____ Date ____ Survey of LONG[illegible]

X-Sec. Notes Chkd. ____ Checked ____ Survey by BENSON Notes U.S.C. Date 4-25-52

No. ____ Date ____ Date ____ Map No. ____ Indexed C. Johnson Date ____

76L298 307 10-51

PLEASE RETURN TO

LOS ANGELES COUNTY SURVEYOR
726 LOS ANGELES COUNTY
ENGINEERING BLDG.

NOTE: ANY ADDITIONS OR CHANGES ON THIS SHEET MUST BE MADE OR CIRCLED IN RED INK, WITH DATE AND NAME OF PERSON MAKING CHANGE.

Do not extend notes this side of this line.

STATION	B. S.	H. I.	F. S.	ELEV.		
		[illegible] 52				
2+00			5 89	52[illegible]3		15' R Top curb
"			52	52[illegible]3		27' R P.L.
"			6 0	52[illegible]5		160' R back lot line
"			6 12	52[illegible]40	7' L	
"			6 42	52[illegible]10	15' L gutter	
"			5 85	52[illegible]7	15' L Top curb	
"			5 4	52[illegible]1	27' L P.L.	
"			6 0	52[illegible]5	170' L back lot line	
3+00			4 10	52[illegible]2	℄	
"			4 21	52[illegible]91		7' R
"			4 46	52[illegible]6		15' R gutter
"			3 87	52[illegible]5		15' R Top curb
"			3 1	52[illegible]		27' R P.L.
"			4 20	52[illegible]32	7' L	
"			4 46	52[illegible]6	15' L gutter	
"			3 89	52[illegible]3	15' L Top curb	
"			3 4	52[illegible]	27' L P.L.	
3+58.4 S end S.W. C.R.			2 79	52[illegible]3	℄	
"			2 93	52[illegible]9	7' L	
"			3 14	52[illegible]8	13' L edge gutter	
"			3 24	52[illegible]8	15' L gutter	

F.B. 1745 PG. 110 Job No. 1495 Division No. ____ Notes Red. ____ Plotted ____ Profile ____
Survey of LONGDEN AVE S.S. Date ____ Date ____ No. ____
Survey by BENSON Notes J.S.C. Notes Chkd. ____ Checked ____ X-Sec. ____
Indexed C. Johnson Date 4-25-52 Date ____ Date ____ No. ____

76L298 307 10-51

PLEASE RETURN TO

LOS ANGELES COUNTY SURVEYOR

726 LOS ANGELES COUNTY
ENGINEERING BLDG.

NOTE: ANY ADDITIONS OR CHANGES ON THIS SHEET MUST BE MADE OR CIRCLED IN RED INK, WITH DATE AND NAME OF PERSON MAKING CHANGE.

Do not extend notes this side of this line.

STATION	B. S.	H. I.	F. S.	ELEV.			
		529.52					
3+58.4			2.57	526.95	15' L Top curb		
			2.4	527.1	27' L P.L		
3+69.4			2.55	526.97		℄	
"			2.66	526.86		7' R	
"			2.88	526.64		13' R	edge gutt
"			3.00	526.52		15' R	gutter
"			2.38	527.14		15' R	Top curb
"			2.0	527.5		27' R	P.L.
3+87.6	W. end	S.W. C.R.	2.17	527.35		℄	
"			2.22	527.30	7' L		
"			2.25	527.27	15' L		
"			2.22	527.30	48.6 L gutter at C.R.		
"			1.59	527.93	48.6 L Top C.R		
3+99.4	E. end	S.E. C.R.	1.99	527.53		℄	
"			2.07	527.45		7' R	
			2.26	527.26		15' R	
"			2.95	526.57		41.1 R	gutter
"			2.33	527.19		41.1 R	Top C.R
4+00			1.98	527.54		℄	
4+14			1.77	527.75		℄	
4+25			1.32	528.20		℄	

Profile No. ____ Date ____ Notes Red ____ Plotted ____ Job No. 490 Division No. ____ F.B. 1145 Pg. 111

X-Sec. No. ____ Date ____ Notes Chkd. ____ Date ____ Checked ____ Date ____ Survey of [illegible] Survey by BENSON Notes J.S.C. Date 4-25-52

Map No. ____ Date ____ Indexed C. Jonnson Date ____

76L298 307 10-51

PLEASE RETURN TO

LOS ANGELES COUNTY SURVEYOR
726 LOS ANGELES COUNTY
ENGINEERING BLDG.

NOTE: ANY ADDITIONS OR CHANGES ON THIS SHEET MUST BE MADE OR CIRCLED IN RED INK, WITH DATE AND NAME OF PERSON MAKING CHANGE.

Do not extend notes this side of this line.

F.B. 1745 PG. 112 Job No. 1495 Division No. 55 Notes Red. ____ Plotted ____ Profile
Survey of LONGDEN AVE. Date ____ No. ____
Survey by BENSON Notes J.S.C. Notes Chkd. ____ Checked ____ X-Sec.
Indexed C. Johnson Date 4-25-52 Date ____ Date ____ No. ____

STATION	B. S.	H. I.	F. S.	ELEV.		
4+32.64		529.52	1.12	52[illegible].40		℄ int. Duarte Rd
B.M.TE. 338			2.73	52[illegible].79	B.M.TE. 338 Elev. 526.796 per F.B. 1488/200 Duarte Rd at Provence Rd. S.W. Cor B# spk in curb 6' S. of S. end C.R.	
℄ Sta. 0+00	5.5	524.8		51[illegible].3		
			11.8	51[illegible].0	basemement floor Elev. to Ho.# 6559	

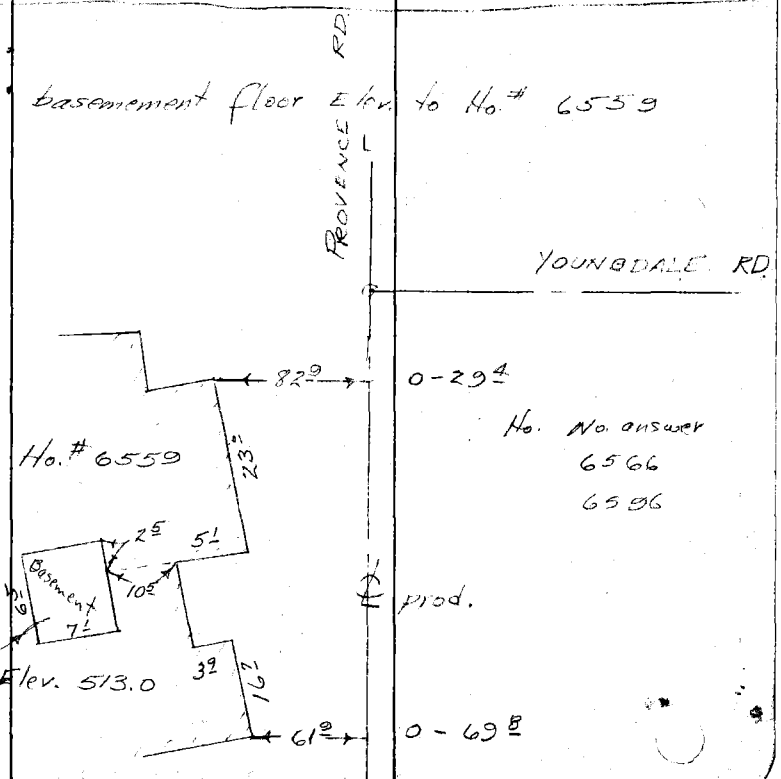

Notes Ck'd by	Survey of LONGDEN AVE. S.S.	F.B. 1745 PG. 113
Map No.	W. O. 1495 Tape No. 0100 St'd 68 °F	
Office Work	Surveyed by BENSON	
Checked	Notes J.S.C. Date 4-[illegible]-52	
Date	Indexed [illegible]	

TOPOGRAPHY

ON

KIMDALE RD.

From: Duarte Rd.
To: End of Street

LONGDEN AVE. S.S. DIST.

J.N. C.I. 1495

J.S. COATES
F.E. BROOKS
P. YAKIMOF
H.M. KAYSEN

Note: Any Additions or Changes on This Sheet Must be Made or Circled in Red Ink With Date and Name of Person Making Change.

Do not extend notes this side of this line.

RETURN TO
LOS ANGELES COUNTY SURVEYOR
726 LOS ANGELES COUNTY
ENGINEERING BLDG.

2-51

F. B. 1743 PG. 114

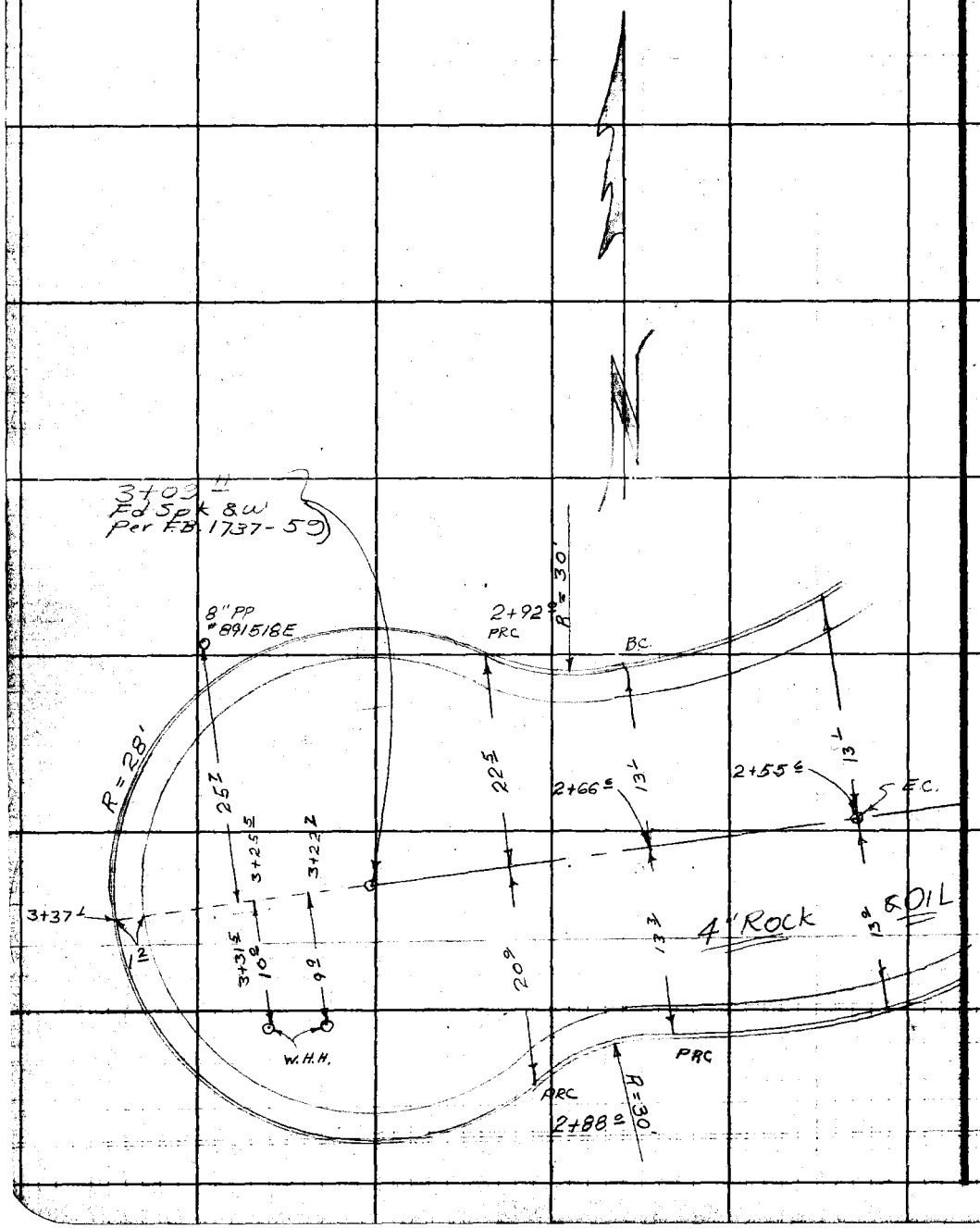

RETURN TO
LOS ANGELES COUNTY SURVEYOR
7[illegible] LOS ANGELES COUNTY
ENGINEERING BLDG.

Do not extend notes this side of this line.

Note: Any Additions or Changes on This Sheet Must be Made or Circled in Red Ink With Date and Name of Person Making Change.

Notes Ck'd by
Map No.
Office Work
Checked
Date

Survey of LONGDEN AVE S.
W. O. 1493 Tape No. 2100 St'd. 68 °F
Surveyed by BENSON
Notes J.S.C. Date
Indexed C. JOHNSON

F.B. 1745 PG. 115

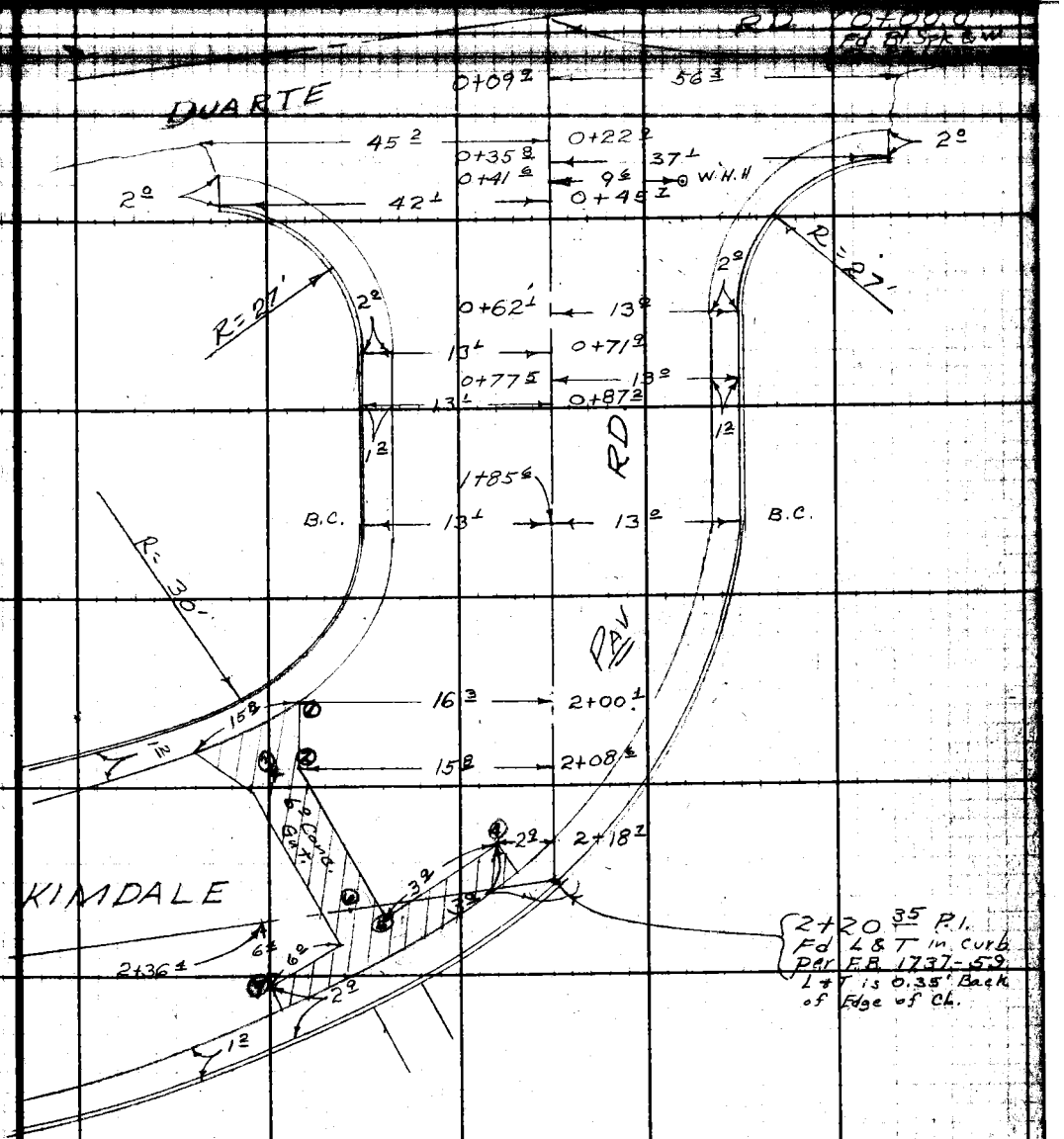

Note: Any Additions or Changes of This Sheet Must be Made or Circled in Red Ink With Date and Name of Person Making Change.

Do not extend notes this side of this line.

RETURN TO
LOS ANGELES COUNTY SURVEYOR
726 LOS ANGELES COUNTY
ENGINEERING BLDG.

78F3095 247 2-51

RETURN TO
LOS ANGELES COUNTY SURVEYOR
726 LOS ANGELES COUNTY
ENGINEERING BLDG.

Note: Any Additions or Changes on This Sheet Must be Made or Circled in Red Ink With Date and Name of Person Making Change.

Do not extend notes this side of this line.

F.B. 1745 PG. 116

Profile No. | Notes Red. | Plotted | Job No. 1495 | Division No. | F.B. 1745 Pg. 117
Date | Date | Survey of LONGDEN AVE. S.S.
X-Sec. No. | Notes Chkd. LCM | Checked | Survey by BENSON | Notes J.S.C. | Date 4-28-52
Date 5/7/52 | Date | Map No. | Indexed C. JOHNSTON | Date

GROSS-SECTION
ON
KINDALE RD.

From: Duarte Rd.
To: End of St. 309' S. & wly.

LONGDEN AVE. S.S. DIST.
J.N. C.1 1495

STATION	B.S.	H.I.	F.S.	ELEV.
				4-28-52 J.S. COATES F.E. BROOKS P. YAKIMOF H.M. KAYSEN

NOTE: ANY ADDITIONS OR CHANGES ON THIS SHEET MUST BE MADE OR CIRCLED IN RED INK, WITH DATE AND NAME OF PERSON MAKING CHANGE.

Do not extend notes this side of this line.

PLEASE RETURN TO
LOS ANGELES COUNTY SURVEYOR
726 LOS ANGELES COUNTY
ENGINEERING BLDG.

76L298 307 10-51

76L298 307 10-51

PLEASE RETURN TO

LOS ANGELES COUNTY SURVEYOR
726 LOS ANGELES COUNTY
ENGINEERING BLDG.

NOTE: ANY ADDITIONS OR CHANGES ON THIS SHEET MUST BE MADE OR CIRCLED IN RED INK, WITH DATE AND NAME OF PERSON MAKING CHANGE.

Do not extend notes this side of this line.

F.B. 1746 PG. 118 | Job No. 1495 | Division No. | Notes Red. | Plotted | Profile
Survey of LONGDEN AVE S.S. | Date | Date | No.
Survey by BENSON | Notes W.S.C. | Notes Chkd. | Checked | X-Sec.
Indexed R. C. Johnson | Date 4-28-52 | Date | Date | No.

STATION	B. S.	H. I.	F. S.	ELEV.		
					B.M. TE 337 Elev. 525.000	Per F.B. 1488/200
B.M. T.E. 337	4.42	529.42		525.00	Duarte Rd. (S. side) at Longmont Ave.	
					Bl. Spk in curb 70'± E. of ℄ prod. of Longmont Ave	
0+00			470	52[illegible]		℄
"			465	524.77		7' R
"			461	52[illegible]		13' R
"			455	524.87		20' R
"			476	524.66	7' L	
"			480	524.62	13' L	
"			483	52[illegible].59	20' L	
0+08			497	524.25		℄
0+17° flow line			537	524.05		℄
0+35.8 E. end S.E.C.R.			556	523.86		℄
"			571	523.71	7' L	
"			585	523.57	13' L	
"			641	523.01	37' L gutter at C.R.	
"			576	523.66	37' L Top C.R.	
0+45.7 W. end S.W. C.R.			571	523.71		℄
"			557	523.85		7' R
"			551	523.91		13' R
"			550	523.92		42' R gutter at C.R.
"			486	524.56		42' R Top C.R.
0+62.1 S. end S.E. C.R.			610	523.32		℄

76L298 307 10-51

PLEASE RETURN TO

LOS ANGELES COUNTY SURVEYOR
726 LOS ANGELES COUNTY
ENGINEERING BLDG.

NOTE: ANY ADDITIONS OR CHANGES ON THIS SHEET MUST BE MADE OR CIRCLED IN RED INK, WITH DATE AND NAME OF PERSON MAKING CHANGE.

Do not extend notes this side of this line.

STATION	B. S.	H. I.	F. S.	ELEV.		
		529 42				
0+62			6 35	523 07	7' L	
"			6 57	522 85	11' L edge gutter	
"			6 68	522 74	13' L gutter	
"			6 19	523 23	13' L Top curb	
"			6 4	523 0	20' L P.L.	
0+52			7 4	522 0	70' L N. E. Cor. Ho. # 6696	
0+71	S. end S.V.I.C.R.		6 45	522 97	℄	
"			6 38	523 04		7' R
"			6 44	522 98		11' R edge gutter
"			6 56	522 86		13' R gutter
"			6 12	523 30		13' R Top curb
"			6 0	523 4		20' R P.L.
1+00			7 71	521 71	℄	
"			7 74	521 68		7' R
"			7 89	521 53		11½ R edge gutter
"			8 07	521 35		13' R gutter
"			7 58	521 84		13' R Top curb
"			7 3	522 1		20' R P.L.
			7 2	522 2		145' R back bdy line
			7 87	521 55	7' L	
			8 16	521 26	11½ L edge gutter	
			8 32	521 10	13' L gutter	

Profile
No. ____ Notes Rod ____ Plotted ____ Job No. 1495 Division No. ____ F.B. 1745 Pg. 110
X-Sec. ____ Date ____ Date ____ Survey of 1 01 1 ... 55
Notes Chkd ____ Checked ____ Survey by DENSON Notes C. J. Oppy Day 4-28-58
No. ____ Date ____ Date ____ Map No. ____ Indexed ____ Date ____

76L298 307 10-51

PLEASE RETURN TO

LOS ANGELES COUNTY SURVEYOR
726 LOS ANGELES COUNTY
ENGINEERING BLDG.

NOTE: ANY ADDITIONS OR CHANGES ON THIS SHEET MUST BE MADE OR CIRCLED IN RED INK, WITH DATE AND NAME OF PERSON MAKING CHANGE.

Do not extend notes this side of this line.

STATION	B. S.	H. I.	F. S.	ELEV.		
		529 42				
1+00			7 83	521 59	13' L Top curb	
"			7 7	521 7	20' L P.L.	
"			8 3	521 1	116' L back lot line	
1+03			8 5	520 9	76' L S.E. Cor	Ho. # 6696
T.P.	1 36	521 82	8 96	520 14		
1+21.5			2 5	519 3	76' L N.E. Cor.	Ho. # 6690
1+66.5			3 5	518 3	76' L S.E. Cor	Ho. # 6690
1+85.6 P.C.			4 46	517 36		℄
"			4 55	517 27		7' R
"			4 82	516 98		11.5 R edge gutter
"			4 95	516 87		13' R gutter
"			4 46	517 36		13' R Top curb
"			3 2	518 6		20' R
"			4 54	517 28	7' L	
"			4 89	516 93	11.5 L edge gutter	
"			5 01	516 81	13' L gutter	
"			4 54	517 28	13' L Top curb	
"			4 5	517 3	20' L P.L.	
"			4 0	517 8	120' L back lot line	
2+00			5 00	516 82		℄
"			5 06	516 76		7' R

F.B. 1745 PG. 120 Job No. 1495 Division No. Notes Red. Plotted Profile No.
Survey of LONGDEN AVE. S.S. Date Date X-Sec. No.
Survey by BENSON Notes J.S.C. Notes Chkd. Checked
Indexed C. Johnson Date 4-28-52 Date Date No.

307 10-51

PLEASE RETURN TO

LOS ANGELES COUNTY SURVEYOR
726 LOS ANGELES COUNTY
ENGINEERING BLDG.

NOTE: ANY ADDITIONS OR CHANGES ON THIS SHEET MUST BE MADE OR CIRCLED IN RED INK, WITH DATE AND NAME OF PERSON MAKING CHANGE.

Do not extend notes this side of this line.

STATION	B. S.	H. I.	F. S.	ELEV.		
		521 82				
2+00			5 34	516 48		16^{3} R ∡ pt gutter ①
2+08^{6}			5 18	516 64		℄
"			5 48	516 34		15^{8} R ∡ pt ②
"			5 52	516 30		19^{0} R flow line ③
2+18^{4}			5 46	516 36		℄ edge gutter
2+18^{7}			5 49	516 33		℄
"			5 45	516 37		2^{9} R cor. ④ conc.
2+20^{35}			5 57	516 25		℄ gutter
"			5 05	516 77		℄ Top curb
2+26^{3}			5 57	516 25		℄ ∡ pt ⑤
2+29^{5}			5 62	516 20		℄ - flow line ⑥ of gut
2+36^{4}			5 24	516 58		℄
"			5 41	516 41		6^{4} L cor. conc apron ⑦
2+35^{4}±			5 46	516 36		Lot Line of Lot 4 & 5 prod. to intersect Tan Line ℄
			5 56	516 26		5' edge conc.
			5 97	515 85		8^{5} gutter
			5 13	516 69		8^{5} Top curb
			5 2	516 6		16' P.L.
			6 4	515 4		66'
			6 80	515 02		99' Top head
			9 35	512 47		99' bottom
			9 60	512 22		138' back lot

drainage easment line
So edge lot 5

Profile
No. ____ Date ____ Notes Red ____ Plotted ____ Job No. 1495 Division No. ____
X-Sec. ____ Date ____ Date ____ Survey of ____
No. ____ Date ____ Notes Chkd. ____ Checked ____ Survey by Benson Notes JSC Date 4-28-53
Map No. ____ Date ____ Made ____ Date ____

F.B. 1745 Pg. 121

76L298 307 10-51

PLEASE RETURN TO

LOS ANGELES COUNTY SURVEYOR
726 LOS ANGELES COUNTY
ENGINEERING BLDG.

NOTE: ANY ADDITIONS OR CHANGES ON THIS SHEET MUST BE MADE OR CIRCLED IN RED INK, WITH DATE AND NAME OF PERSON MAKING CHANGE.

Do not extend notes this side of this line.

STATION	B. S.	H. I.	F. S.	ELEV.		
		521 82				
2455 62	E.C.		4 86	516 96		℄
"			4 98	516 84		7' R
"			5 10	516 72		11.5 R edge gutter
"			5 25	516 57		13 R gutter
"			4 77	517 05		13 R Top curb
"			3 5	518 3		20' R P.L
"			4 86	516 96	7' L	
"			5 09	516 73	11.5 L edge gutter	
"			5 20	516 62	13' L gutter	
"			4 72	517 10	13' L Top curb	
"			4 2	517 6	20' L PL	
2466 6			4 35	517 47		℄
"			4 44	517 38		7' R
"			4 72	517 10		11.5 R edge gutter
"			4 84	516 98		13' R gutter
"			4 37	517 45		13' R Top curb
"			2 9	518 7		20 R P.L
"			4 43	517 39	7' L	
"			4 77	517 05	11.5 L edge gutter	
"			4 86	516 96	13' L gutter	
"			4 35	517 47	13' L Top curb	

F.B. 1745 PG. 122 Job No. 1495 Division No. Notes Red. Plotted Profile
Survey of LONGDEN AVE. SS. Date Date No.
Survey by BENSON Notes J.S.C. Notes Chkd. Checked X-Sec.
Indexed A. C. Johnson Date 4-28-52 Date Date No.

76L298 307 10-51

PLEASE RETURN TO

LOS ANGELES COUNTY SURVEYOR
726 LOS ANGELES COUNTY
ENGINEERING BLDG.

NOTE: ANY ADDITIONS OR CHANGES ON THIS SHEET MUST BE MADE OR CIRCLED IN RED INK, WITH DATE AND NAME OF PERSON MAKING CHANGE.

Do not extend notes this side of this line.

STATION	B. S.	H. I.	F. S.	ELEV.			
		521 82					
2+66.6			4.0	517.8	20' L P.L.		
2+88.0	P.R.C.	(S. curb)	3.24	518.58		℄	
			3.25	518.57	7' L		
			3.66	518.16	18.2 L edge gutter		
			3.74	518.08	20.0 L gutter		
			3.25	518.57	20' L Top curb		
			3.2	518.6	27' L P.L.		
2+92.0	P.R.C.	(N. curb)	3.01	518.81		℄	
			3.06	518.76		7' R	
			3.44	518.38		20.8 R edge gu[illegible]	
			3.56	518.26		22.5 R gu[illegible]	
			3.01	518.81		22.5 R Top c[illegible]	
			2.1	519.7		29.5 R P.L.	
3+00			2.62	519.20			
3+03.1			2.26	519.56		℄	
			2.27	519.55		7' R	
			2.44	519.38		15' R	
			2.92	518.90		26.8 R edge g[illegible]	
			3.01	518.81		28' R gutter	
			2.46	519.36		28' R Top	
			2.1	519.7		35' R P[illegible]	

Profile Notes Red ____ Plotted ____ Job No. 1425 Division No. ____ F.B. 1745 Pg. 123
No. ____ Date ____ Date ____ Survey of LONG BEACH AVENUE
X-Sec. Notes Chkd ____ Checked ____ Survey by DEPOTTY [illegible] Date [illegible]
No. ____ Date ____ Date ____ Map No. ____ Indexed ____ Date ____

76L298 307 10-51

PLEASE RETURN TO

LOS ANGELES COUNTY SURVEYOR
726 LOS ANGELES COUNTY
ENGINEERING BLDG.

NOTE: ANY ADDITIONS OR CHANGES ON THIS SHEET MUST BE MADE OR CIRCLED IN RED INK, WITH DATE AND NAME OF PERSON MAKING CHANGE.

Do not extend notes this side of this line.

B. 1745 Pg. 124 Job No. 1405 Division No. S.S. Notes Red. ____ Plotted ____ Profile
Survey of LONGDEN AVE. Date ____ No. ____
Survey by CENSON Notes U.S.C. Notes Chkd. ____ Checked ____ X-Sec.
Indexed ____ Date 4-28-52 Date ____ Date ____ No. ____

STATION	B. S.	H. I.	F. S.	ELEV.		
		521 82				
3+09 L			-0 8	522 6		90' L back lot line
		X	2 25	519 57	7' L	
			2 28	519 54	15' L	
			2 58	519 24	26' L edge g.	
			2 70	519 12	28' L gutter	
"			2 20	519 62	28' L Top curb	
"			1 4	520 2	35' L P.L.	
"			0 6	521 2	78' L back lot line	
3+25			1 94	519 88		℄ prod.
3+36			2 04	519 78		℄ prod edge gutter
3+37			2 16	519 66		℄ prod gutter
3+37			1 67	520 15		℄ prod Top curb
3+44			0 4	521 4		℄ prod P.L.
4+45		X	-1 8	523 6		℄ prod back lot line
T.P.	10 29	531 05	1 06	52[illegible] 6		
B.M. TE 338			4 24	526 81	B.M. TE. 338 Elev. 526 80 Duarte Rd & Provence Rd. curb 6' So of So end C.R.	Per F.B. 1488/200 S.W. Cor. Bt. Spk in

Notes Ck'd by	Survey of LONGDEN AVE S.S.	F.B. 1745 Pg. 125
Map No.	W.O. 1495 Tape No. 0100 St'd. 68 °F	
Office Work	Surveyed by BENSON	
Checked	Notes J.S.C. Date 4-29-52	
Date	Indexed C. Johnson	

TOPOGRAPHY

ON

DUARTE RD.

From: Vista St.

T: San Gabriel BLvd.

LONGDEN AVE S.S. DIST.

J.N. C.I. 1495

4-29-52
J.S. COATES
F.E. BROOKS
P. VAKIMOF
H.M. KAYSEN

Note: Any Additions or Changes on This Sheet Must Be Made or Circled in Red Ink With Date and Name of Person Making Change.

Do not extend notes this side of this line.

RETURN TO
LOS ANGELES COUNTY SURVEYOR
726 LOS ANGELES COUNTY
ENGINEERING BLDG.

76F3095 247 2-51

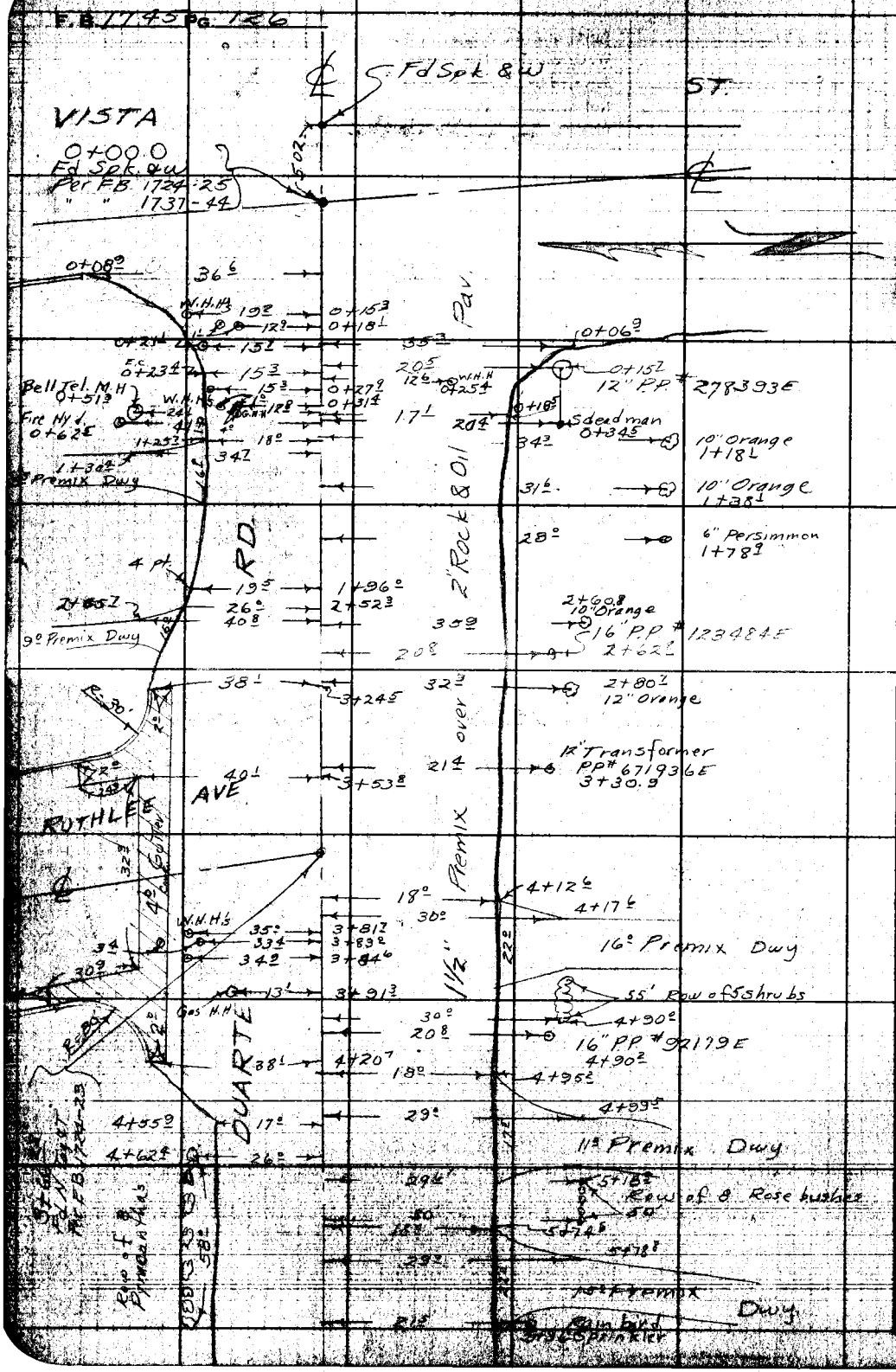

RETURN TO
LOS ANGELES COUNTY SURVEYOR
725 LOS ANGELES COUNTY
ENGINEERING BLDG.

Do not extend notes this side of this line.

Note: Any Additions or Changes on This Sheet Must be Made or Circled in Red Ink With Date and Name of Person Making Change.

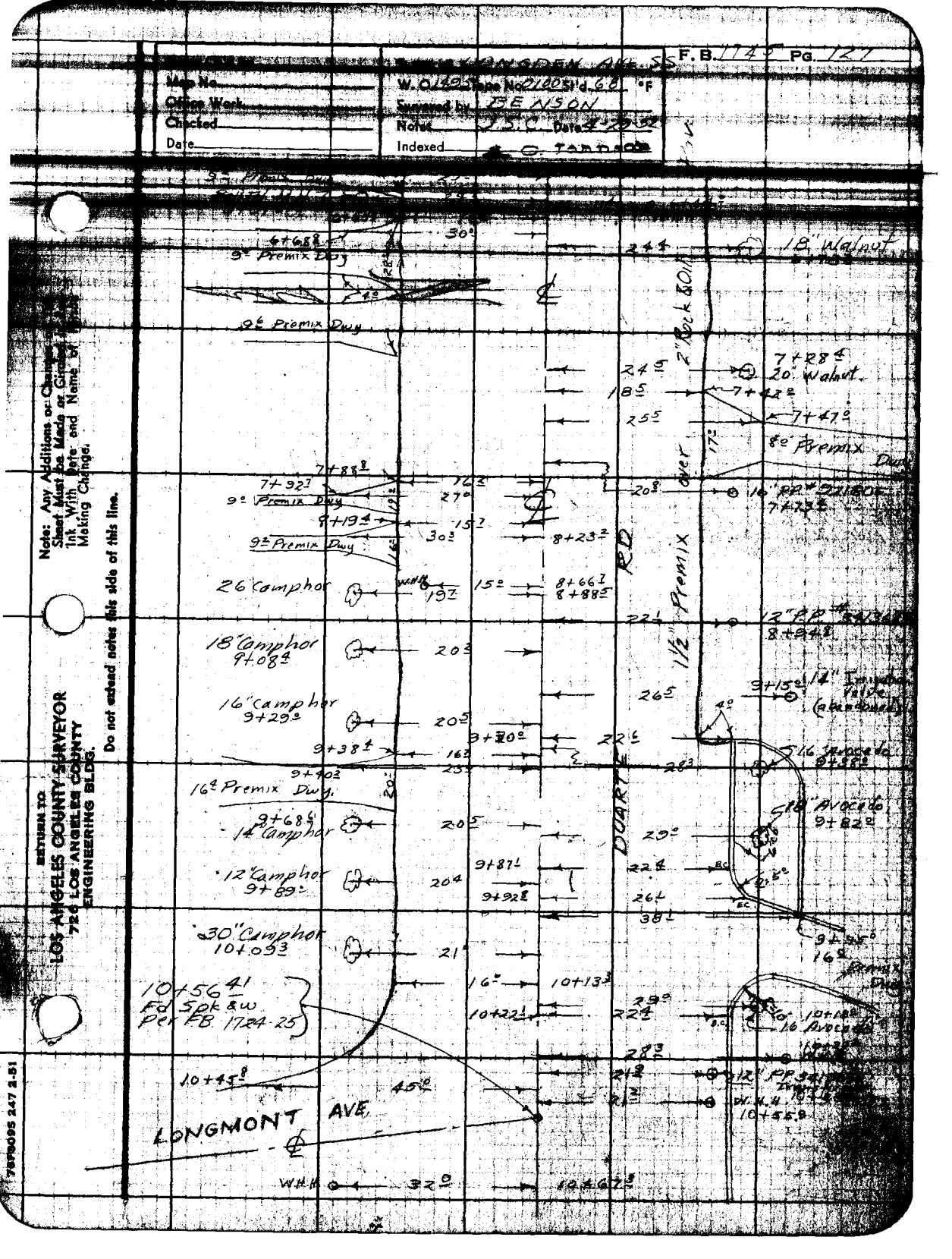

F.B. 1745 Pg. 127
Map No.
Office Work
Checked
Date
W. O. 1495 Tape No. 0100 St'd. 68 °F
Surveyed by BENSON
Notes J.S.C. Date 4-29-52
Indexed G. Tannson
9° Premix Dwy
9° Premix Dwy
9° Premix Dwy
9° Premix Dwy
18" Walnut
20" Walnut
8° Premix Dwy
2" Rock & Oil
1½" Premix over
DUARTE RD
26" Camphor
18" Camphor 9+08
16" Camphor 9+29
16" Premix Dwy.
14" Camphor
12" Camphor 9+89
30" Camphor 10+09
10+56 41 Fd Spk & W Per F.B. 1724-25
16" Avocado
18" Avocado 9+82
16" Avocado
LONGMONT AVE
Note: Any Additions or Changes in this Sheet Must be Made or Girded in Ink With Date and Name of Person Making Change.
Do not extend notes this side of this line.
RETURN TO
LOS ANGELES COUNTY SURVEYOR
726 LOS ANGELES COUNTY
ENGINEERING BLDG.
78F8095 247 2-51

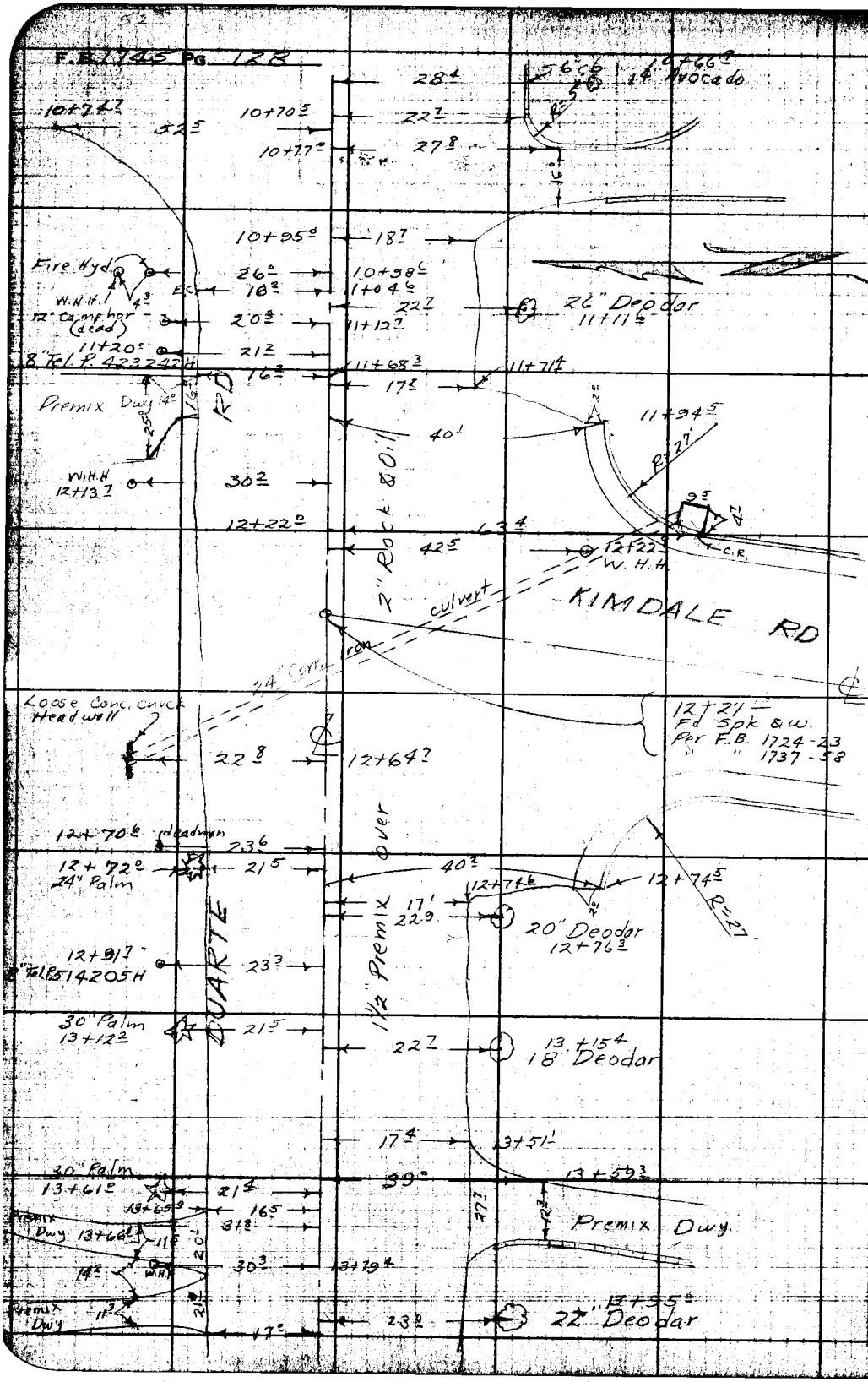

RETURN TO
LOS ANGELES COUNTY SURVEYOR
726 LOS ANGELES COUNTY
ENGINEERING BLDG.

Do not extend notes this side of this line.

Note: Any Additions or Changes on This Sheet Must be Made or Circled in Red Ink With Date and Name of Person Making Change.

Notes Ck'd by
Map No.
Office Work
Checked
Date

Survey of LONGDEN AVE S/S
W. O. 1495 Tape No. 0100 St'd. 68 °F
Surveyed by BENSON
Notes J.S.C. Date 4-29-52
Indexed A. C. Johnson

F. B. 1745 Pg. 129

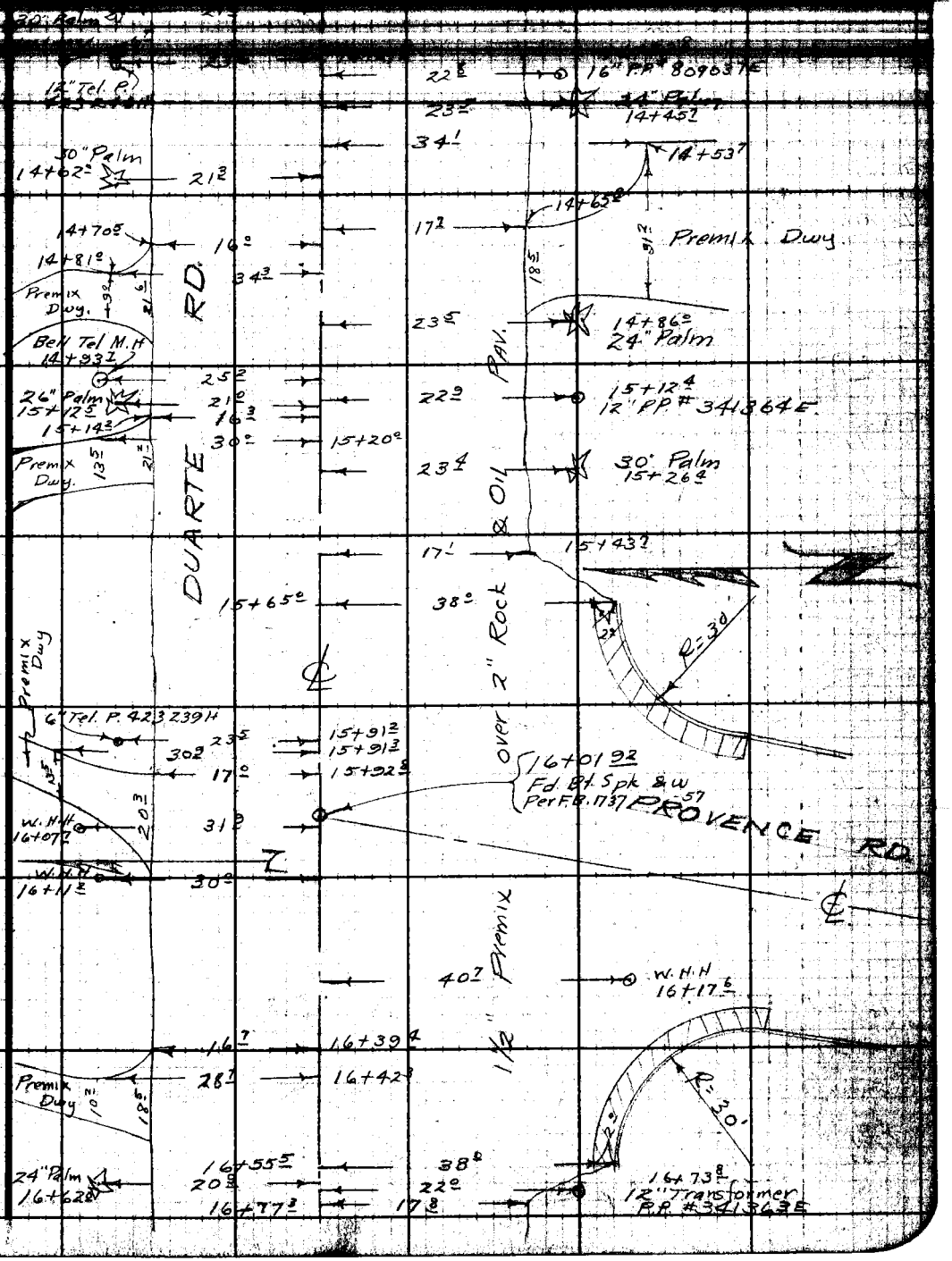

Note: Any Additions or Changes on this Sheet Must be Made or Circled in Red Ink With Date and Name of Person Making Change.

Do not extend notes this side of this line.

RETURN TO
LOS ANGELES COUNTY SURVEYOR
726 LOS ANGELES COUNTY
ENGINEERING BLDG.

75F309S 247 2-51



RETURN TO
LOS ANGELES COUNTY SURVEYOR
725 LOS ANGELES COUNTY
ENGINEERING BLDG.

Do not extend notes this side of this line.

Note: Any Additions or Changes on This Sheet Must be Made or Circled in Red Ink With Date and Name of Person Making Change.

Map No.	W. 01495 Tape No. 0100 St'd. 68 °F	F.B. 1745 Pg. 131
Office Work	Surveyed by BENSON	
Checked	Notes J.S.C. Date 4-29-52	
Date	Indexed A. C. Johnson	

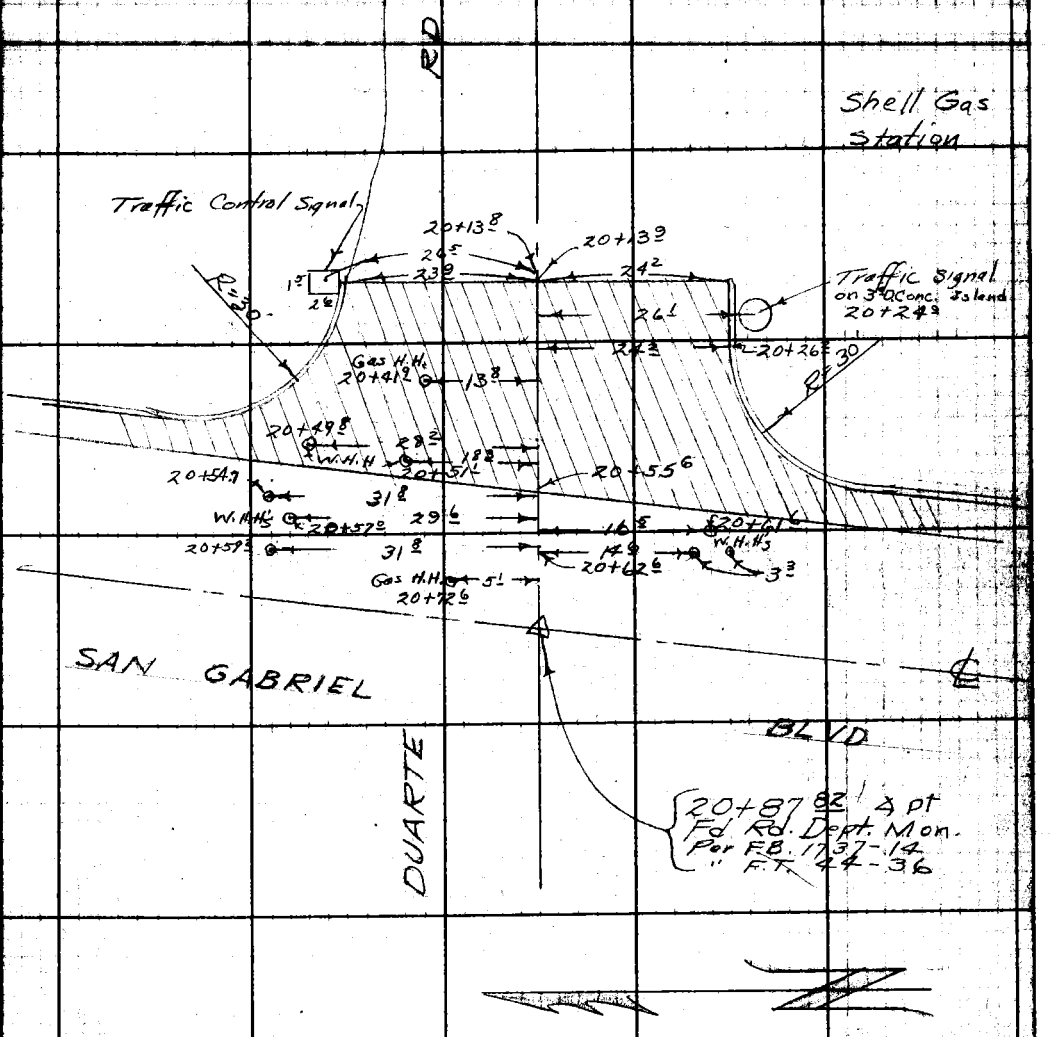

Note: Any Additions or Changes Sheet Must be Made or Circled in Ink With Date and Name of Making Change.

Do not extend notes this side of this line.

RETURN TO
LOS ANGELES COUNTY SURVEYOR
726 LOS ANGELES COUNTY
ENGINEERING BLDG.

75F3095 247 2-51

RETURN TO
LOS ANGELES COUNTY SURVEYOR
726 LOS ANGELES COUNTY
ENGINEERING BLDG.

Note: Any Additions or Changes on This Sheet Must be Made or Circled in Red Ink With Date and Name of Person Making Change.

Do not extend notes this side of this line.

F.B. 7743 PG. 132

Profile No. | Notes Red. | Plotted | Job No. 1495 | Division No. | F.B. 1745 Pg. 133
Date | Date | Survey of LONGDEN AVE S.S.
Notes Chkd. LCT | Checked | Survey by DENSON | Notes
No. | Date 5/7/52 | Date | Map No. | Indexed D. Jones

CROSS-SECTION ON DUARTE RD.

From: Vista St.
To: San Gabriel

LONGDEN AVE. S.S. DIST.
J.N. C.I. 1495

ELEV.	4-30-52 J.S. COATES F.E. BROOKS P. YAKIMOF
F. S.	H. M. KAYSEN
H. I.	
B. S.	
STATION	

NOTE: ANY ADDITIONS OR CHANGES ON THIS SHEET MUST BE MADE OR CIRCLED IN RED INK, WITH DATE AND NAME OF PERSON MAKING CHANGE.

PLEASE RETURN TO
LOS ANGELES COUNTY SURVEYOR
726 LOS ANGELES COUNTY
ENGINEERING BLDG.

Do not extend notes this side of this line.

76L298 307 10-51

76L298 307 10-51

PLEASE RETURN TO

LOS ANGELES COUNTY SURVEYOR
726 LOS ANGELES COUNTY
ENGINEERING BLDG.

NOTE: ANY ADDITIONS OR CHANGES ON THIS SHEET MUST BE MADE OR CIRCLED IN RED INK, WITH DATE AND NAME OF PERSON MAKING CHANGE.

Do not extend notes this side of this line.

F.B. 1745 Pg. 134 Job No. 1495 Division No. 55 Notes Red. ____ Plotted ____ No. ____ Profile
Survey of LONGDEN AVE. Date ____ Date ____ No. ____ X-Sec.
Survey by BENSON Notes J. S. C. Notes Chkd ____ Checked ____
Index C. Johnson Date 4-30-52 Date ____ Date ____

STATION	B. S.	H. I.	F. S.	ELEV.		
					B.M. T.E. 335 Elev. 315.918	
B.M. T.E. 335	4.73	520.65		516.92	Lugo to Rd & Vista St. S.W. Cor. Ex. Spot in curb 11' N. of N. end C.R.	
0+00			7.10	513.55	℄	
"			7.09	513.56		8' R
"			7.21	513.44		15' R flow line
"			5.66	514.99		50' R
"			1.31	519.34		185' R back lot line prod.
"			7.22	513.43	8' L	
"			7.71	512.94	17' L flow line	
"			7.30	512.35	24' L	
"			8.09	512.56	50' L	
"			11.71	508.94	160' L back lot line prod.	
0+06.9	So. pav. return. of S.W. Cor		7.08	513.57	℄	
"			7.13	513.52	8' L	
"			7.64	513.01	16' L flow line	
"			7.50	513.15	24' L	
"			7.76	512.89	35' L B.C. pav.	
0+08.9	No. pav. return	N. W. Cor.	7.01	513.64	℄	
"			7.05	513.60		8' R
"			7.17	513.48		15' R
"			6.23	514.42		36" R gutter
"			5.24	515.41		36" R top end curb

76L298 307 10-51

PLEASE RETURN TO

LOS ANGELES COUNTY SURVEYOR
726 LOS ANGELES COUNTY
ENGINEERING BLDG.

NOTE: ANY ADDITIONS OR CHANGES ON THIS SHEET MUST BE MADE OR CIRCLED IN RED INK, WITH DATE AND NAME OF PERSON MAKING CHANGE.

Do not extend notes this side of this line.

STATION	B. S.	H. I.	F. S.	ELEV.		
		520 65				
0+18.5 W. pav return S.W.Cor.			6 92	513 73		℄
"			7 02	513 63	8' L	
			7 52	513 13	17 L W. end pav return S.W.Cor	
			6 6	514 0	21' L	
			8 3	512 3	50' L P.L	
			11 0	509 6	160' L back lot line	
0+23.4 W pav return N.W.Cor			6 87	513 78		℄
			6 92	513 73		8' R
			7 12	513 53		15.5 R pav. return
			52	515 4		21' R
			4 3	516 3		50 R P.L
			0 9	519 7		180 R back lot [illegible]
1+00			5 95	514 70		℄
"			6 01	514 63		8' R
			6 37	514 28		16' R edge pav
			5 4	515 2		18 R
"			3 4	517 2		50 R
"			6 12	514 53	8' L	
"			6 82	513 83	18' L edge pav	
"			6 4	514 2	25' L	
"			7 6	513 0	50' L PL	

Profile
No. ____ Date ____ Notes Red ____ Plotted ____ Job No. 1495 Division No. ____
X-Sec. No. ____ Date ____ Notes Chkd. ____ Checked ____ Survey of LOS ANGELES [illegible] SS
Date ____ Map No. ____ Indexed C. [illegible] Date ____ Survey by BENSON Notes J.S.C. Date [illegible]

F.B. 1745 Pg. 135

76L298 307 10-51

PLEASE RETURN TO

LOS ANGELES COUNTY SURVEYOR
726 LOS ANGELES COUNTY
ENGINEERING BLDG.

NOTE: ANY ADDITIONS OR CHANGES ON THIS SHEET MUST BE MADE OR CIRCLED IN RED INK, WITH DATE AND NAME OF PERSON MAKING CHANGE.

Do not extend notes this side of this line.

F.B. 1745 Pg. 136 Job No. 1495 Division No. Notes Red. Plotted Profile No.
Survey of LONGDEN AVE. S.S. Date Date No. X-Sec.
Survey by BENSON Notes J.S.S. Notes Chkd. Checked
Indexed C. J. [illegible] Date 4-30-52 Date Date No.

STATION	B. S.	H. I.	F. S.	ELEV.		
		523.65				
2+00			502	515.43		℄
"			507	515.38		8' R
"			562	514.78		18' R flow line
"			518	515.47		21' R edge pav
"			39	516.47		26' R
"			33	517.[illegible]		50' R P.L
"			525	516.40	8' L	
"			573	514.92	18' L edge pav	
"			54	515.[illegible]	20' L	
"			68	515.[illegible]	50' L P.L.	
T.P.	543	520.87	521	51[illegible].74		
3+00			420	516.67		℄
"			429	516.58		8' R
"			461	516.26		14' R
"			496	515.91		32' R flow ln
"			462	516.25		34' R edge pav
"			31	517.[illegible]		50' R P.L.
"			440	516.77	8' L	
"			496	515.91	18' L	
"			44	516.[illegible]	20' L	
"			55	515.[illegible]	50' L	

76L298 307 10-51

PLEASE RETURN TO

LOS ANGELES COUNTY SURVEYOR

726 LOS ANGELES COUNTY
ENGINEERING BLDG.

NOTE: ANY ADDITIONS OR CHANGES ON THIS SHEET MUST BE MADE OR CIRCLED IN RED INK, WITH DATE AND NAME OF PERSON MAKING CHANGE.

Do not extend notes this side of this line.

STATION	B. S.	H. I.	F. S.	ELEV.		
		520 87				
3+00			8 9	512 0	230' L back lotline	
3+24.5 E. end N.E. C.R.			3 88	516 99	℄	
"			4 01	516 86		8' R
"			4 45	516 42		14' R
"			4 50	516 37		25' R
"			4 66	516 21		36' R edge gutter
"			4 70	516 17		38' R gutter
"			4 09	516 78		38' R Top curb
"			3 0	517 9		50' R P.L.
3+53.0 N. end N.E. C.R.			3 53	517 34	℄	
"			3 66	517 21		8' R
"			4 06	516 81		15' R
"			4 41	516 46		36' R edge com[illegible]
"			4 66	516 21		38' R flow line
"			3 85	517 02		65' R gutter
"			3 22	517 65		65 R Top curb
"			1 52	519 35	greater plus	180' R gutter at back of line
"			0 92	519 95		180' R Top curb "
3+66.22			3 37	517 50	℄	INT. Ruthlee
"			3 51	517 36		8' R
"			3 89	516 98		15' R

Profile
No. ____ Date ____ Notes Red ____ Plotted ____ Job No. 1495 Division No. ____
X-Sec. ____ Date ____ Survey of LONGUEN AVE. S.S.
No. ____ Date ____ Notes Chkd. ____ Checked ____ Survey by BENSON Notes J.S.C. Date 4-30-52
Date ____ Map No. ____ Indexed D. Jonin[illegible] Date ____

F.B. 1745 PG. 137

76L298 307 10-51

PLEASE RETURN TO

LOS ANGELES COUNTY SURVEYOR
726 LOS ANGELES COUNTY
ENGINEERING BLDG.

NOTE: ANY ADDITIONS OR CHANGES ON THIS SHEET MUST BE MADE OR CIRCLED IN RED INK, WITH DATE AND NAME OF PERSON MAKING CHANGE.

Do not extend notes this side of this line.

STATION	B. S.	H. I.	F. S.	ELEV.		
		520 87				
3+66 22			4 25	516 [illegible]		36' R edge conc. gutter
"			4 29	516 [illegible]		38' R flow line
"			4 27	516 60		40' R N. edge conc. gutter
"			1 34	519 53		180' R ℄ st. back lot line
3+90 3 N end N.W. C.R.			3 11	517 [illegible]		℄
"			3 25	517 62		8' R
"			3 58	517 [illegible]		15' R
"			4 02	516 85		36' R s. edge gutter
"			4 06	516 81		38' R flow line
"			3 69	517 18		71' R gutter
"			3 04	517 83		71' R Top curb
"			1 44	519 43		greater plus 180' R gutter back lot line
"			0 82	520 [illegible]		180' R Top cb
4+00			3 02	517 85		℄
"			3 28	517 59	8' L	
"			3 93	516 [illegible]	18' L edge pav	
"			3 7	517 [illegible]	21' L	
"			5 4	515 [illegible]	50' L P.L.	
4+20 2 W end N.W. Cor.			2 82	518 [illegible]		℄
"			2 96	517 91		8' R
"			3 35	517 52		15' R

F.B. 1745 PG. 138 Job No. 1495 Division No. ____ Notes Red. ____ Plotted ____ Profile
Survey of LONGDEN AVE SS Date ____ Date ____ No. ____
Survey by BENSON Notes J.S.C. Notes Chkd. ____ Checked ____ X-Sec.
Indexed C. Johnson Date 4-30-52 Date ____ Date ____ No. ____

76L298 307 10-51

PLEASE RETURN TO

LOS ANGELES COUNTY SURVEYOR
726 LOS ANGELES COUNTY
ENGINEERING BLDG.

NOTE: ANY ADDITIONS OR CHANGES ON THIS SHEET MUST BE MADE OR CIRCLED IN RED INK, WITH DATE AND NAME OF PERSON MAKING CHANGE.

Do not extend notes this side of this line.

STATION	B. S.	H. I.	F. S.	ELEV.		
4+20		520 87	3 58	517 29		36' R Edge Conc. Gut
"			3 66	517 21		38' R Gut
"			3 00	517 87		38' R Top Cb.
"			2 4	518 5		50' R P.L.
3+54			9 1	511 8	220' L S.E. Cor	Ho# 8438
4+31			6 6	514 3	210' L S.W. Cor	" "
TP	6 67	524 95	2 59	518 28		
5+00			6 02	518 93		℄
"			6 18	518 77		8' R
"			6 57	518 38		17' R edge pav
"			5 7	519 2		24' R
"			5 1	519 8		50' R P.L.
"			6 18	518 77	8' L	
"			6 75	518 20	18' L edge pav.	
"			6 4	518 5	21'	
"			7 9	517 0	50' P.L.	
6+00			4 81	520 14		℄
"			4 91	520 04		8' R
"			5 35	519 60		17' R edge pav
"			4 4	520 5		30' R
"			3 9	521 0		50' R

Profile
No. ____ Notes Red ____ Plotted ____ Job No. 1493 Division No. ____ F.B. 1745 Pg. 139
Date ____ Date ____ Survey of LONG DEL AVE. SS
X-Sec. Notes Chkd ____ Checked ____ Survey by BENSON Notes J.S.C. Date [illegible]
No. ____ Date ____ Date ____ Map No. ____ Indexed ____ Date ____

76L298 307 10-51

PLEASE RETURN TO

LOS ANGELES COUNTY SURVEYOR
726 LOS ANGELES COUNTY
ENGINEERING BLDG.

NOTE: ANY ADDITIONS OR CHANGES ON THIS SHEET MUST BE MADE OR CIRCLED IN RED INK, WITH DATE AND NAME OF PERSON MAKING CHANGE.

Do not extend notes this side of this line.

F.B. 1745 Pg. 140 Job No. 1495 Division No. _____ Notes Red. _____ Plotted _____ No. _____ Profile
Survey of LONGDEN AVE S.S. Date _____ Date _____ No. _____ X-Sec.
Survey by BENSON Notes J.S.C. Notes Chkd. _____ Checked _____
Indexed by C. Johnson Date 4-30-52 Date _____ Date _____

STATION	B. S.	H. I.	F. S.	ELEV.		
		524 95				
6+00			14	52[illegible]5		180' R back lot line
"			501	51[illegible]37	8' L	
"			557	51[illegible]38	18' L edge pav	
"			54	51[illegible]5	20' L	
"			60	51[illegible]	50' L	
"			75	51[illegible]	225' L back lot line	Houses are at street level
7+00			353	52[illegible]42	℄	
"			362	52[illegible]33		8' R
"			319	521[illegible]6		17' R edge pav.
"			31	521[illegible]		22' R
"			22	52[illegible]1		50' R P.L.
"			378	521[illegible]7	8' L	
"			429	520[illegible]6	18' L edge pav	
"			37	52[illegible]	21' L	
"			42	52[illegible]	50' L	
T.P.	680	528 31	344	52[illegible]1		
8+00			569	52[illegible]2	℄	
"			582	52[illegible]9		8' R
"			617	522[illegible]4		17' R edge pav.
"			50	52[illegible]3		22' R
"			45	52[illegible]		50' R P.L.

76L298 307 10-51

PLEASE RETURN TO

LOS ANGELES COUNTY SURVEYOR

726 LOS ANGELES COUNTY
ENGINEERING BLDG.

NOTE: ANY ADDITIONS OR CHANGES ON THIS SHEET MUST BE MADE OR CIRCLED IN RED INK, WITH DATE AND NAME OF PERSON MAKING CHANGE.

Do not extend notes this side of this line.

STATION	B. S.	H. I.	F. S.	ELEV.		
		528 31				
8+00			5 94	522 37	8' L	
"			6 51	521 80	18' L edge pav	
"			6 4	521 9	20' L	
"			6 7	521 6	50' L	
9+00			4 64	523 67	℄	
"			4 73	523 58		8' R
			5 05	523 26		16' R
			3 7	524 6		24' R
			3 3	525 0		50' R
			1 8	526 5		115' R back lot
"			4 92	523 39	8' L	
"			5 41	522 90	18' L edge pav	
			4 9	523 4	22' L	
			5 0	523 3	50' L P.L.	
"			8 0	520 3	180' L back lot line	house above
B.M.T.E. 337	4 17	529 17	3 29	525 02	B.M.T.E. 337 Elev 525.000 per F.B. 1488-200 Duarte Rd (S. Side) at Longmont Ave. Bt. Spk. in curb 70± E. of ℄ Prod. Longmont Ave	
9+30° E end curb			5 35	523 82	℄	
"			5 53	523 64	8' L	
"			6 18	522 99	18' L flow line	
"			5 53	523 64	22.6 L bot. curb	
"			4 82	524 35	22.6 L Top curb	

Profile Notes Red ____ Plotted ____ Job No. 1495 Division No. ____ F.B. 1745 Pg. 141

No. ____ Date ____ Date ____ Survey of Longmont Ave. S.S.

X-Sec. Notes Chkd. ____ Checked ____ Survey by Benson Notes J.S.C. Date 4 Dec 52

No. ____ Date ____ Date ____ Map No. ____ Indexed C. Tompson Date ____

76L298 307 10-51

PLEASE RETURN TO

LOS ANGELES COUNTY SURVEYOR
726 LOS ANGELES COUNTY
ENGINEERING BLDG.

NOTE: ANY ADDITIONS OR CHANGES ON THIS SHEET MUST BE MADE OR CIRCLED IN RED INK, WITH DATE AND NAME OF PERSON MAKING CHANGE.

Do not extend notes this side of this line.

STATION	B. S.	H. I.	F. S.	ELEV.		
		529 17				
9+30±			5 5	52[illegible] 7	50' L P.L.	
9+87± B.C.	curb		5 06	52[illegible]		℄
"			5 26	52[illegible] 01	8' L	
"			5 78	52[illegible] 39	18' L flow line	
"			4 96	52[illegible] 21	22± bot. curb	
"			4 15	52[illegible] 02	22± Top curb	
10+00			5 00	52[illegible] 7		℄
"			5 09	52[illegible] 8		8' R
"			5 36	52[illegible] 81		16' R edge pav
"			3 5	52[illegible]		21' R
"			2 5	52[illegible]		50' R P.L.
"			5 22	52[illegible] 15	8' L	
"			5 70	52[illegible] 47	18' L flow Line	
"			5 0	524	25' L	
"			5 0	[illegible]	50' L P.L.	
10+13³ E.	end N.E	pav return	4 95	524 12		℄
			4 98	524 19		8' R
			5 24	52[illegible] 3		16' R E pav. return
			3 4	52[illegible]		21' R
			2 7	52[illegible] 5		50' R
10+22± BC.	So. curb		4 94	524 3		℄

B. 1745 PG. 142 Job No. 1495 Division No. ____ Notes Red. ____ Plotted ____ Profile
Survey of LONGDEN Ave. SS Date ____ Date ____ No. ____
Survey by BENSON Notes J.S.C Notes Chkd. ____ Checked ____ X-Sec.
Indexed C. Johnson Date 4-30-52 Date ____ Date ____ No. ____

76L298 307 10-51

PLEASE RETURN TO

LOS ANGELES COUNTY SURVEYOR
726 LOS ANGELES COUNTY
ENGINEERING BLDG.

NOTE: ANY ADDITIONS OR CHANGES ON THIS SHEET MUST BE MADE OR CIRCLED IN RED INK, WITH DATE AND NAME OF PERSON MAKING CHANGE.

Do not extend notes this side of this line.

STATION	B. S.	H. I.	F. S.	ELEV.			
		529 17					
10+22.1			5 12	524 05	8' L		
"			5 68	523 49	18' L flow line		
"			5 05	524 12	22.4 L bot curb		
"			4 44	524 73	22.4 L. Top curb		
"			4 7	524 5	50' L P.L.		
10+45.8	N. end N.E. ~~pax~~ return		4 86	524 31		℄	
"			4 87	524 30		8' R	
"			5 14	524 03		16' R flow line	
"			3 96	525 21		45' R E.C.	
"			2 43	526 74		100' R edge ~~pav.~~ center & back line	
10+56.1			4 85	524 32		℄ INT. Longmont ~~Ave.~~	
"			4 90	524 27		8' R	
"			5 17	524 00		16' R flow line	
"			4 21	524 96		35' R	
"			2 06	527 11		100' R center line on ℄ Longmont	
10+70.5	~~Sec.~~ S. curb		4 82	524 35		℄	
			5 12	524 05	8' L		
			5 57	523 60	18' L flow line		
			5 08	524 09	22.7 L bot curb		
			4 65	524 52	22.7 L Top curb		
			4 7	524 5	50' L P.L.		

Profile No. ____ Notes Red ____ Plotted ____ Job No. 1745 Division No. ____ F.B. 1745 Pg. 143
Date ____ Date ____ Survey of LONGDEN AVE. 55
~~K-Sec.~~ No. ____ Notes Chkd ____ Checked ____ Survey by BENISON Notes J.S.C. Date 4-30-
Date ____ Date ____ Map No. ____ Inked C. Tomasello Date ____

76L298 307 10-51

PLEASE RETURN TO

LOS ANGELES COUNTY SURVEYOR
726 LOS ANGELES COUNTY
ENGINEERING BLDG.

NOTE: ANY ADDITIONS OR CHANGES ON THIS SHEET MUST BE MADE OR CIRCLED IN RED INK, WITH DATE AND NAME OF PERSON MAKING CHANGE.

Do not extend notes this side of this line.

STATION	B. S.	H. I.	F. S.	ELEV.		
		529 17				
10+74.3	N. end N.W. pav. return		4 80	52[illegible] 37		℄
"			4 89	524 [illegible]8		8 R
"			5 12	52[illegible] [illegible]5		16 R
"			3 84	52[illegible] 33		52.5 R. N. pav. return
"			1 91	52[illegible] [illegible]6		130 R. edge pav. & back lot line
11+00			[illegible]	524 [illegible]2		℄
11+04.6	W end N.W. pav		4 74	52[illegible] [illegible]3		℄
"			4 79	524 [illegible]8		8' R
			4 99	524 [illegible]3		16' R
			4 3	52[illegible] 9		21 R
			3 5	52[illegible] 7		50' R
TP	524	529 60	4 [illegible]	52[illegible] 26		
11+71.4	∡ pt. in pav.		5 02	524 58		℄
"			5 31	524 29	8' L	
"			5 68	52[illegible] 32	17.2 L	
"			5 5	524 1	24' L	
"			6 4	523 2	35' L	
"			7 8	521 8	50' L [illegible]	
11+94.5	E. end S.E.C.R.		4 95	524 65		℄
"			5 20	524 [illegible]0	8' L	
"			5 59	524 [illegible]1	18' L	

F.B. 1745 Pg. 144 Job No. 1495 Division No. ____ Notes Red. ____ Plotted ____ Profile ____
Survey of LONGDEN AVE S.S. Date ____ Date ____ No. ____
Survey by BENSON Notes J.S.C. Notes Chkd. ____ Checked ____ X-Sec. ____
Indexed C. Johnson Date 4-30-52 Date ____ Date ____ No. ____

76L298 307 10-51

PLEASE RETURN TO

LOS ANGELES COUNTY SURVEYOR

726 LOS ANGELES COUNTY
ENGINEERING BLDG.

NOTE: ANY ADDITIONS OR CHANGES ON THIS SHEET MUST BE MADE OR CIRCLED IN RED INK, WITH DATE AND NAME OF PERSON MAKING CHANGE.

Do not extend notes this side of this line.

STATION	B. S.	H. I.	F. S.	ELEV.		
		529 60				
11+94.5			6 41	523 19	38' L edge gutter	
"			6 58	523 02	40' L gutter	
"			5 91	523 69	40' L Top curb	
"			7 2	522 4	50' L P.L.	
12+00			4 93	524 67	℄	
"			4 98	524 62		8' R
"			5 17	524 43		16' R edge Pav
"			4 7	524 9		50' R P.L
"			4 8	524 8		110' R back lot
12+19.5			10 22	519 38	53.9 L Sly end Corr. iron culvert flow	
12+27.13			5 14	524 46	℄ INT. Kimdale Rd	
"			5 58	524 02	8' L	
"			5 87	523 73	40' L	
"			9 16	520 44	110' L gutter	
"			8 67	520 93	110' L Top curb	
"			8 7	520 9	110' L & 7' E P.L. & back lot line	
"			8 62	520 98	110' L & 13' W ℄ kimdale	
"			8 83	520 77	" & 26' W gutter	
"			8 39	521 21	" & 26' W Top curb	
"			8 0	521 6	" & 33' W P.L. & back lot line	
12+64.7			7 53	522 07		22.8 R flow line

Profile Notes Red ____ Plotted ____ Job No. 1495 Division No. ____ F.B. 1745 Pg. 145

No. ____ Date ____ Date ____ Survey of ____

X-Sec. Notes Chkd ____ Checked ____ Survey by BENSON Notes J.S.C. Date 4-30-

No. ____ Date ____ Date ____ Map No. ____ Indexed Tom ____ Date ____

76L298 307 10-51

PLEASE RETURN TO

LOS ANGELES COUNTY SURVEYOR
726 LOS ANGELES COUNTY
ENGINEERING BLDG.

NOTE: ANY ADDITIONS OR CHANGES ON THIS SHEET MUST BE MADE OR CIRCLED IN RED INK, WITH DATE AND NAME OF PERSON MAKING CHANGE.

Do not extend notes this side of this line.

F.B. 1745 Pg. 146 Job No. 1495 Division No. Notes Red. Plotted Profile No.
Survey of LONGDEN AVE. S.S. Date Date No. X-Sec.
Survey by BENSON Notes J.S.C. Notes Chkd. Checked
Indexed A. C. Johnson Date 4-30-52 Date Date No.

STATION	B. S.	H. I.	F. S.	ELEV.		
		529 60				
12+74.5 W. end S.W. C.R.			4 50	52[illegible]		℄
"			4 80	52[illegible]	8' L	
"			5 14	52[illegible]	17' L ⊼ pt. pav	
"			5 40	52[illegible]	38' L edge gutter	
"			5 65	52[illegible]	40' L gutter	
"			5 02	52[illegible]	40' L Top curb	
"			5 5	524	50' L P.L.	
13+00			4 33	52[illegible]		℄
"			4 37	52[illegible]		8' R
"			4 65	52[illegible]		17' R edge pav
"			4 5	[illegible]		19' R
"			5 0	524		50' R P.L.
"			4 60	52[illegible]	8' L	
"			5 11	524	17' L edge pav	
"			4 8	52[illegible]	19' L	
"			5 7	525	50' L	
14+00			3 28	52[illegible]		℄
"			3 37	52[illegible]		8' R
"			3 64	525		17' R edge pav
"			2 4	52[illegible]		50' R P.L.
"			3 50	52[illegible]	8' L	

76L298 307 10-51

PLEASE RETURN TO

LOS ANGELES COUNTY SURVEYOR
726 LOS ANGELES COUNTY
ENGINEERING BLDG.

NOTE: ANY ADDITIONS OR CHANGES ON THIS SHEET MUST BE MADE OR CIRCLED IN RED INK, WITH DATE AND NAME OF PERSON MAKING CHANGE.

Do not extend notes this side of this line.

STATION	B. S.	H. I.	F. S.	ELEV.		
		529 60				
14+00			3 94	525 66	17' L edge pav.	
"			3 4	526 2	22' L	
"			3 3	526 3	50' L P.L.	
T.P.	6 24	532 48	3 36	526 24		
15+00			5 07	527 41	℄	
"			5 15	527 33		8' R
"			5 34	527 14		16' R edge pav.
"			3 8	528 7		21' R
"			2 5	530 0		50' R P.L.
"			-1 6	534 1		245' R. back lot line
"			5 29	527 19	8' L	
"			5 59	526 89	17' L edge pav.	
"			4 9	527 6	21' L	
"			4 6	527 9	50' L P.L.	
"			5 8	526 7	110' L. back lot line	
15+43.7 ∡ pt. pav.			4 63	527 85	℄	
"			4 96	527 52	8' L	
"			5 21	527 27	17' L	
"			4 5	528 0	21' L	
15 +65.9			4 42	528 06	℄	
"			4 67	527 81	8' L	

Profile Notes Red ____ Plotted ____ Job No. 1495 Division No. ____ F.B. 1745 Pg. 147
No. ____ Date ____ Date ____ Survey of LONGLEY HWY SS
X-Sec. Notes Chkd ____ Checked ____ Survey by BENSON Notes JSC Date 4-30-53
No. ____ Date ____ Date ____ Map No. ____ Indexed C. Jonnecke Date ____

76L298 307 10-51

PLEASE RETURN TO

LOS ANGELES COUNTY SURVEYOR
726 LOS ANGELES COUNTY
ENGINEERING BLDG.

NOTE: ANY ADDITIONS OR CHANGES ON THIS SHEET MUST BE MADE OR CIRCLED IN RED INK, WITH DATE AND NAME OF PERSON MAKING CHANGE.

Do not extend notes this side of this line.

STATION	B. S.	H. I.	F. S.	ELEV.		
		532 48				
15+65°			5 05	527 43	17' L	
"			5 74	526 74	36' L edge gutter	
			5 91	526 57	38' L gutter	
"			5 28	527 20	38' L Top curb	
"			4 6	527 [illegible]	50' L	
16+01 92			4 08	528 40		℄ Int. Provence Rd.
"			4 17	528 31		8' R
"			4 48	528 00		17' R edge pav.
"			21	530 4		50' R PL.
"			4 29	528 [illegible]	8' L	
"			4 72	527 76	17' L	
"			5 05	527 [illegible]	38' L	
"			6 42	526 06	95' L	
"			6 67	526 21	95' L & 7' R Gutter	
"			6 06	526 42	95' L & 7' R Top curb	
"			5 9	526 6	95' L & 19' R P.L. Provence & back lot line	
"			7 15	525 [illegible]	120' L	
"			6 91	525 57	120' L & 12' W	
"			7 21	525 [illegible]	120' L & 27' W gutter	
"			6 70	525 [illegible]	120' L & 27' W Top curb	
"			6 3	526 [illegible]	120' L & 39' W P.L. Provence & back lot Line	

F.B. 1745 PG 148 Job No. 1495 Division No. ____ Notes Red. ____ Plotted ____ Profile
Survey of LONGDEN AVE. S.S. Date ____ Date ____ No. ____
Survey by BENSON Notes J.S.C. Notes Chkd. ____ Checked ____ X-Sec.
Indexed C. Johnson Date 4-30-52 Date ____ Date ____ No. ____

76L298 307 10-51

PLEASE RETURN TO
LOS ANGELES COUNTY SURVEYOR
726 LOS ANGELES COUNTY
ENGINEERING BLDG.

NOTE: ANY ADDITIONS OR CHANGES ON THIS SHEET MUST BE MADE OR CIRCLED IN RED INK, WITH DATE AND NAME OF PERSON MAKING CHANGE.

Do not extend notes this side of this line.

STATION	B. S.	H. I.	F. S.	ELEV.			
		532 48					
16+55.5	W. end	S.W.C.R.	3 66	528 82		℄	
"			3 90	528 58	8' L		
"			4 56	527 92	17' L		
"			5 02	527 46	36' L edge gutter		
"			5 17	527 31	38' L gutter		
"			4 54	527 94	38' L Top curb		
"			4 9	527 6	50' L P.L.		
16+77.3	& pt. pav.		3 50	528 98		℄	
"			3 79	528 69	8' L		
"			4 47	528 01	17.8' L & pt. pav.		
17+00			3 34	529 14		℄	
"			3 38	529 10			8' R
"			3 59	528 89			17' R edge pav
"			2 7	529 8			25' R
"			1 2	531 3			50' R P.L.
"			3 63	528 85	8' L		
"			4 29	528 19	18' L edge pav		
"			4 1	528 4	21' L		
"			4 8	527 7	50' L P.L.		
TP.	596	534 34	4 10	528 38			
18+00			4 75	529 59		℄	

Profile No. ____ Notes Red ____ Plotted ____ Job No. 1495 Division No. ____ F.B. 1745 PG. 149
X-Sec. No. ____ Date ____ Date ____ Survey of [illegible]
Notes Chkd ____ Checked ____ Survey by: BENKSON Notes J.S.C. Date 4-30-52
No. ____ Date ____ Date ____ Map No. ____ Indexed C. Tanner

76L298 307 10-51

PLEASE RETURN TO

LOS ANGELES COUNTY SURVEYOR
726 LOS ANGELES COUNTY
ENGINEERING BLDG.

NOTE: ANY ADDITIONS OR CHANGES ON THIS SHEET MUST BE MADE OR CIRCLED IN RED INK, WITH DATE AND NAME OF PERSON MAKING CHANGE.

Do not extend notes this side of this line.

STATION	B. S.	H. I.	F. S.	ELEV.		
		534 34				
18+00			4 83	52[illegible] 51		8' R
"			5 15	52[illegible] 19		16' R edge pav
"			3 7	53[illegible] 6		31' R
"			3 2	53[illegible] 1		50' R P.L.
"			0 6	53[illegible]		210' R. back lot line
"			5 00	52[illegible] 35	8' L	
"			5 69	52[illegible] 65	18' L edge pav	
"			5 5	52[illegible] 3	20' L	
"			7 1	52[illegible] 2	50' L P.L.	
"			1 20	52[illegible] 3	200' L back lot line	
17+89±			8 0	52[illegible] 3	90' L S.E. Cor.	Mo. # 8222
18+31			7 7	52[illegible] 3	90' L S.W. Cor.	" "
19+00			4 32	53[illegible] 02		℄
"			4 40	52[illegible] 12		8' R.
"			4 80	52[illegible] 54		16' R.
"			3 4	53[illegible]		25' R
"			2 8	53[illegible]		50' R
"			4 67	52[illegible] 67	8' L	
"			5 30	52[illegible] 04	18' L edge pav.	
"			5 1	52[illegible] 2	20' L	
"			6 4	52[illegible]	50' L P.L.	

B. 1745 PG. 150 Job No. 1495 Division No. _____ Notes Red. _____ Plotted _____ No. _____ Profile

Survey of LONGDEN AVE. S.S. Date _____ Date _____ No. _____ X-Sec.

Survey by BENSON Notes J.S.C. Notes Chkd. _____ Checked _____

Indexed C. Johnson Date 4-30-52 Date _____ Date _____

76L298 307 10-51

PLEASE RETURN TO

LOS ANGELES COUNTY SURVEYOR
726 LOS ANGELES COUNTY
ENGINEERING BLDG.

NOTE: ANY ADDITIONS OR CHANGES ON THIS SHEET MUST BE MADE OR CIRCLED IN RED INK, WITH DATE AND NAME OF PERSON MAKING CHANGE.

Do not extend notes this side of this line.

STATION	B. S.	H. I.	F. S.	ELEV.			
		534 34					
20+00			4 05	530 29		℄	
"			3 93	530 41		8' R	
"			4 11	530 23		18' R	edge
"			3 4	530 9		22' R	
"			2 8	531 5		30' R	P.L.
"			4 35	529 99	8' L		
"			4 84	529 50	18' L flow line		
"			4 8	529 5	20' L		
"			5 4	528 9	30' L P.L.		
TP	3 70	533 37	4 67	529 67			
20+13.9	E. end	N.E. C.R. & E. end S. cb.	3 37	530 00		℄	
"			3 30	530 07		8' R	
"			3 14	530 23		24' R	gutter
"			2 48	530 89		24' R	Top curb
"			1 2	532 2		30' R	P.L.
"			3 64	529 73	8' L		
"			4 27	529 10	24' L gutter		
"			3 64	529 73	24' L Top curb		
"			4 2	529 2	30' L P.L.		
20+26.2	E. end	S.E. C.R.	3 88	529 49		℄	
"			4 15	529 22	8' L		

Profile Notes Red ____ Plotted ____ Job No. 1495 Division No. ____ F.B. 1745 PG. 151
No. ____ Date ____ Date ____ Survey of Lon O.S. [illegible]
X-Sec. Notes Chkd. ____ Checked ____ Survey by BENSON Notes J.S.C. Date 4-30-52
No. ____ Date ____ Date ____ Map No. ____ Indexed C. Jones Date

76L298 307 10-51

PLEASE RETURN TO

LOS ANGELES COUNTY SURVEYOR
726 LOS ANGELES COUNTY
ENGINEERING BLDG.

NOTE: ANY ADDITIONS OR CHANGES ON THIS SHEET MUST BE MADE OR CIRCLED IN RED INK, WITH DATE AND NAME OF PERSON MAKING CHANGE.

Do not extend notes this side of this line.

STATION	B. S.	H. I.	F. S.	ELEV.		
		533 37				
20+26.2			446	528 91	24.2 gutter	
"			376	529 61	24.2 Top curb	
"			41	529 3	30' L P.L.	
20+43.4	N end N.E. C.R.		451	528 36		℄
"			428	529 39		8' R
"			303	530 34		57.4 R gutter
"			240	530 97		57.4 R Top curb
20+49.5	flow line		465	528 72		℄ flow line
20+55.5	S end S.E. C.R.		442	529 95		℄
"			473	528 64	8L	
"			599	527 38	50.5 L gutter	
"			532	528 05	50.5 L Top curb	
20+70			434	529 03		℄
20+87.82			408	529 29		℄ INT. San Gabriel
"			382	529 55		8' R
"			347	529 90		24' R
"			329	530 08		30' R
"			080	532 57		120' R
"			067	532 70		" " & 10' E gutter
"			146	531 91		" " & 48' E
"			083	532 54		" " & 48' E. Top curb

B. 1745 PG. 152 Job No. 1425 Division No. Notes Red Plotted Profile
Survey of LONGDEN AVE. S.S. Date Date No.
Survey by BENSON Notes J.S.C. Notes Chkd Checked X-Sec.
Indexed C. JOHNSON Date 5-1-52 Date Date No.

76L298 307 10-51

PLEASE RETURN TO
LOS ANGELES COUNTY SURVEYOR
726 LOS ANGELES COUNTY
ENGINEERING BLDG.

NOTE: ANY ADDITIONS OR CHANGES ON THIS SHEET MUST BE MADE OR CIRCLED IN RED INK, WITH DATE AND NAME OF PERSON MAKING CHANGE.

Do not extend notes this side of this line.

STATION	B. S.	H. I.	F. S.	ELEV.		
		533 37				
20+87 82			00	533 4		120' R & 60' E P.L. S.G. & back line
"			4 34	529 03	8' L	
"			4 84	528 53	24' L	
"			7 11	526 26	100' L	
"			7 68	525 69	100' L & 23' E gutter	
"			6 97	526 40	100' L & 23' E. Top curb	
"			7 2	526 2	100' L & 35' E, P.L. of S.G. & Back lot line	
B.M. T.E. 340			2 52	530 85	B.M. TE 340 Elev 530.836 per F.B. 1488/201 Duarte Rd. & San Gabriel Blvd N.W. Cor Bl. Spk in curb 10±N. of N. end C.R.	
℄ Sta 10+00	4 8	529 0		5242		
			8 6	520 4	basement floor elev. to Ho. # 8346	
℄ Sta 14+00	5 1	531 4		526 3		
			11 8	519 6	basement floor elev. to Ho. # 8304	

Profile Notes Red ____ Plotted ____ Job No. 1425 Division No. ____ F.B. 1745 Pg. 153
No. ____ Date ____ Date ____ Survey of LONGDEN AVE. SS
X-Sec. Notes Chkd ____ Checked ____ Survey by DENSON Notes J.S.C. Date ____
No. ____ Date ____ Date ____ Map No. ____ Indexed C. Jones Date ____

B. 1745 Pg. 154 Job No. 1495 Division No. _____ Notes Red. _____ Plotted _____ Profile

Survey of LONGDEN AVE. S.S. Date _____ Date _____ No. _____

Survey by BENSON Notes J.S.C Notes Chkd. _____ Checked _____ X-Sec.

Indexed C. Johnson Date 5-1-52 Date _____ Date _____ No. _____

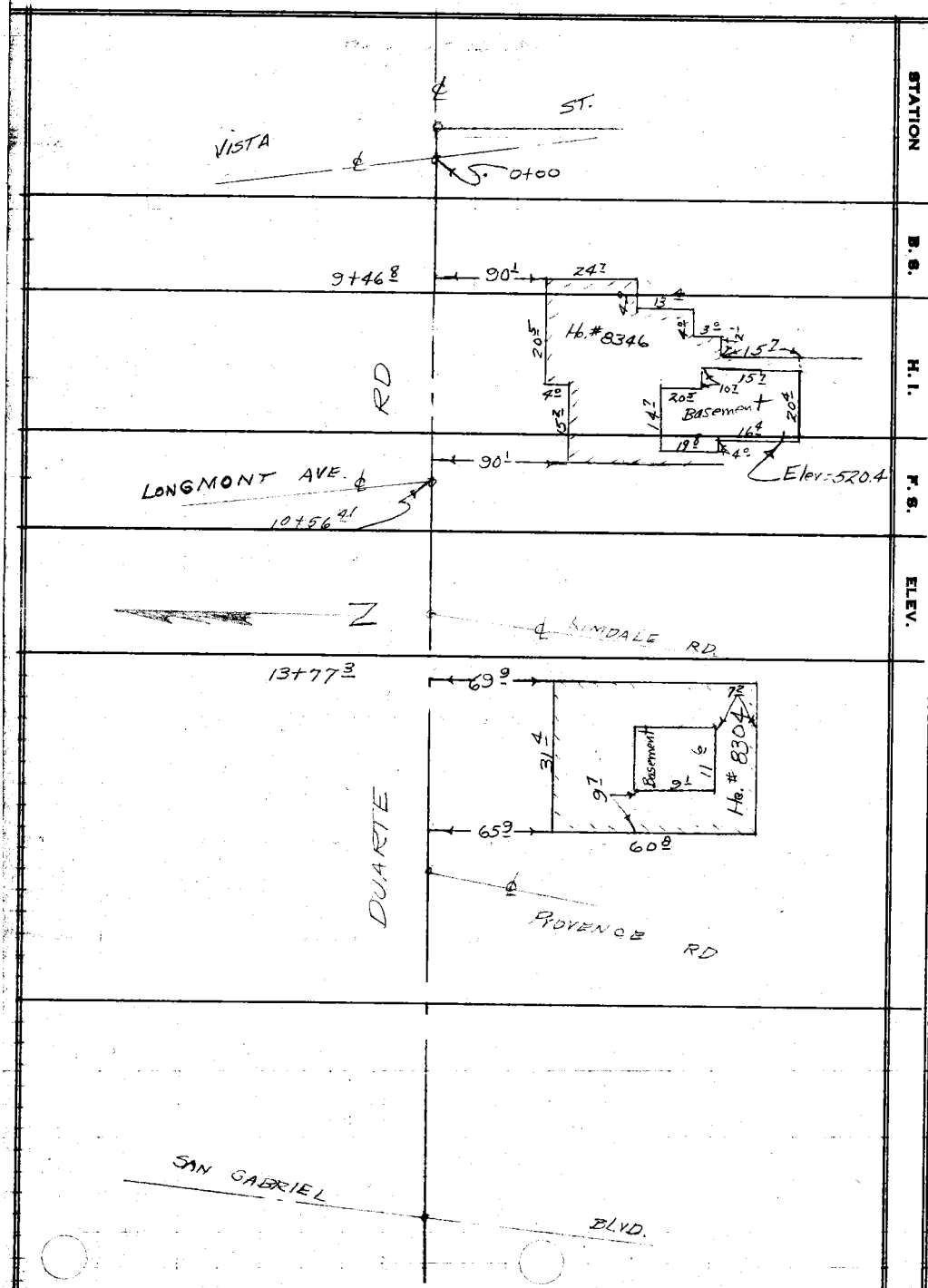

76L298 307 10-51

PLEASE RETURN TO

LOS ANGELES COUNTY SURVEYOR

726 LOS ANGELES COUNTY ENGINEERING BLDG.

Do not extend notes this side of this line.

NOTE: ANY ADDITIONS OR CHANGES ON THIS SHEET MUST BE MADE OR CIRCLED IN RED INK, WITH DATE AND NAME OF PERSON MAKING CHANGE.

Notes Ck'd by	Survey of LONGDEN AVE S.S.	F. B. 1145 Pg. 153
Map No.	W. 0495 Tape No. 2100 Ct'd. 66 °F	
Office Work	Surveyed by BENSON	
Checked	Notes J.S.C. Date 5-1-52	
Date	Indexed A. C. Johnson	

TOPOGRAPHY

ON

DUARTE RD.

From: Vista St.

To: 1st X Pk. E. of La Presa Ave.

LONGDEN AVE S.S. DIST.

J.N. C.1.1495

5-1-52
J.S. COATES
F.E. BROOKS
P. YAKIMOF
H.M. KAYSEN

Note: Any Additions or Changes of This Sheet Must be Made or Circled in Red Ink With Date and Name of Person Making Change.

Do not extend notes this side of this line.

RETURN TO
LOS ANGELES COUNTY SURVEYOR
726 LOS ANGELES COUNTY
ENGINEERING BLDG.

76F309S 247 2-51

F.B. 1745 PG. 156

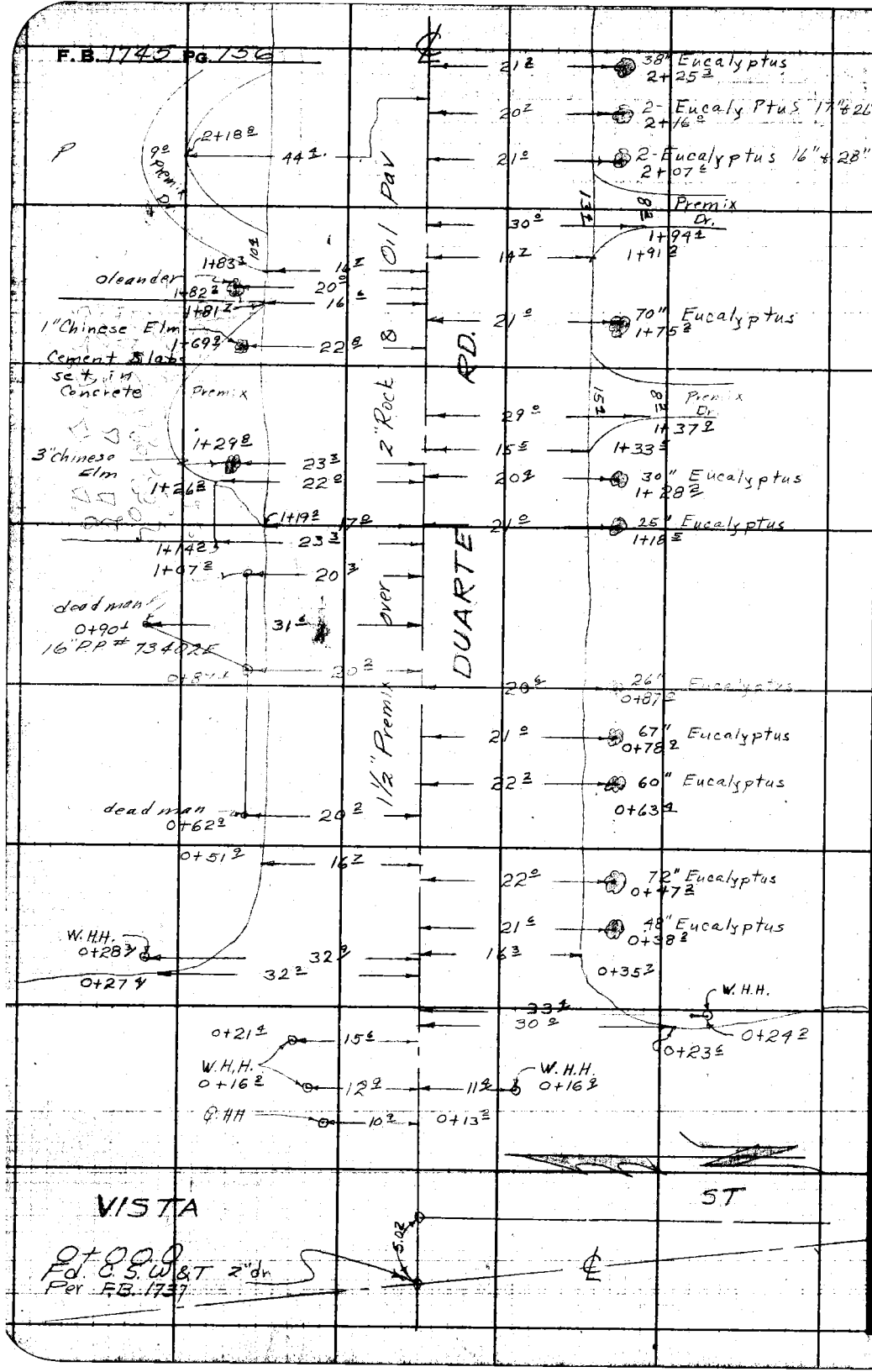

RETURN TO
LOS ANGELES COUNTY SURVEYOR
726 LOS ANGELES COUNTY
ENGINEERING BLDG.

Do not extend notes this side of this line.

Note: Any Additions or Changes on This Sheet Must be Made or Circled in Red Ink With Date and Name of Person Making Change.

Notes Ck'd by	Survey of LONGDEN AVE S.S. F. B. 1745 Pg. 137
Map No.	W. O. 1895 Tape No. 0100 St'd. 68 °F
Office Work	Surveyed by BENSON
Checked	Notes J.S.C. Date 5-1-52
Date	Indexed [illegible]

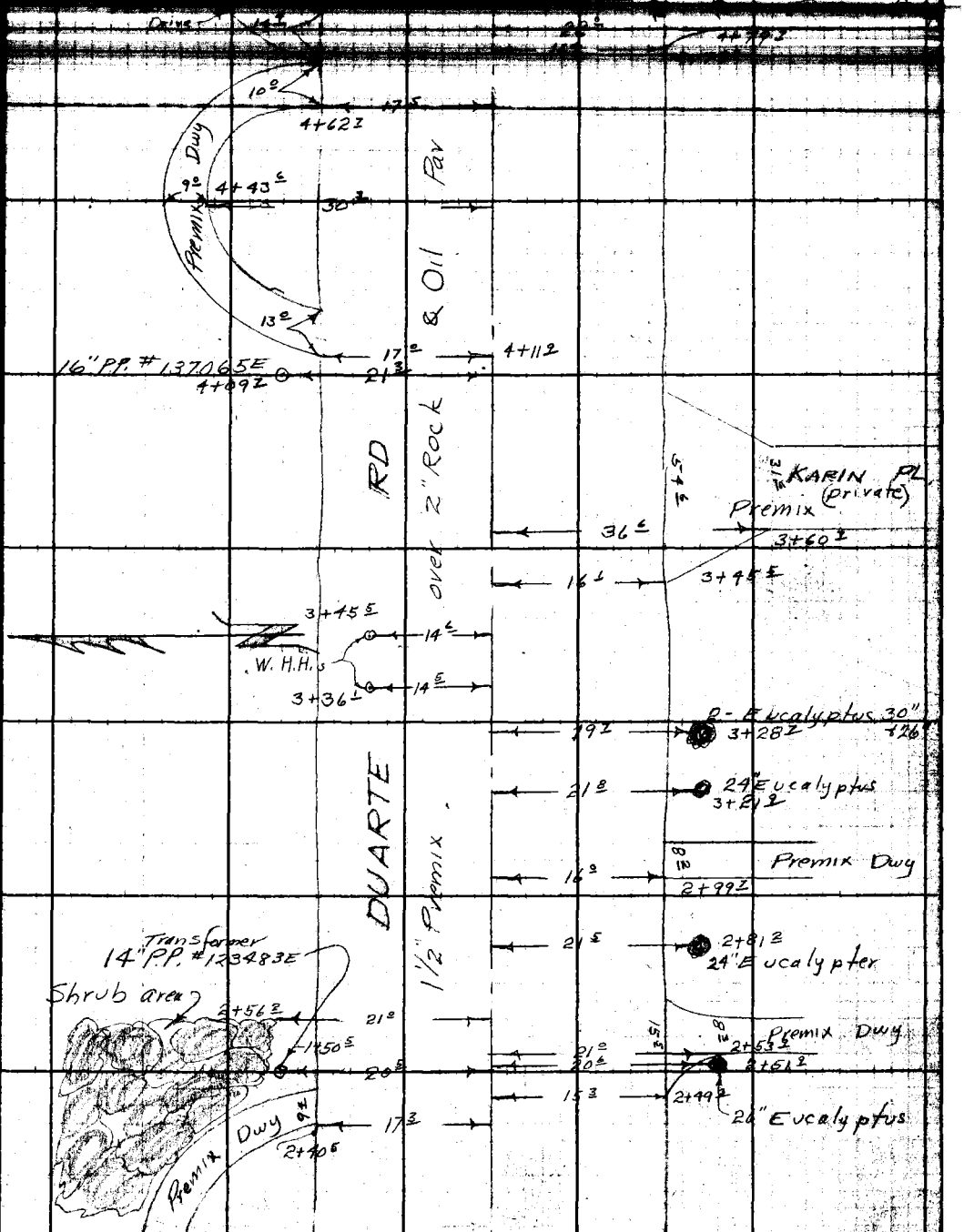

Note: Any Additions or Changes [illegible] Sheet Must be Made or Circled [illegible] Ink With Date and Name of [illegible] Making Change.

Do not [illegible] notes this side of this line.

RETURN TO
LOS ANGELES COUNTY SURVEYOR
726 LOS ANGELES COUNTY
ENGINEERING BLDG.

76F309S 247 2-51

F.B. 1745 PG. 158



RETURN TO
LOS ANGELES COUNTY SURVEYOR
726 LOS ANGELES COUNTY
ENGINEERING BLDG.

Do not extend notes this side of this line.

Note: Any Additions or Changes on This Sheet Must be Made or Circled in Red Ink With Date and Name of Person Making Change.

Profile No. ____ Notes Red. ____ Plotted ____ Job No. 1495 Division No. ____ F.B. 1745 Pg. 159

Date ____ Date ____ Survey of LONGDEN AVE. S.S.

X-Sec: No. ____ Notes Chkd. [illegible] Checked ____ Survey by [illegible] Notes [illegible] Date [illegible]

Date 5/12/52 Date ____ Map No. ____ Indexed C. Johnson Date ____

CROSS-SECTION

ON

DUARTE RD.

From: Vista st.

To: 1st & Pl. E. of La Presa

LONGDEN AVE. S.S. DIST.

J.N. C.I. 1495

STATION	B.S.	H.I.	F.S.	ELEV.

NOTE: ANY ADDITIONS OR CHANGES ON THIS SHEET MUST BE MADE OR CIRCLED IN RED INK, WITH DATE AND NAME OF PERSON MAKING CHANGE.

Do not extend notes this side of this line.

PLEASE RETURN TO
LOS ANGELES COUNTY SURVEYOR
726 LOS ANGELES COUNTY
ENGINEERING BLDG.

761.298 307 10-51

76L298 307 10-51

PLEASE RETURN TO

LOS ANGELES COUNTY SURVEYOR
726 LOS ANGELES COUNTY
ENGINEERING BLDG.

NOTE: ANY ADDITIONS OR CHANGES ON THIS SHEET MUST BE MADE OR CIRCLED IN RED INK, WITH DATE AND NAME OF PERSON MAKING CHANGE.

Do not extend notes this side of this line.

STATION	B. S.	H. I.	F. S.	ELEV.		
					B.M.TE 335 Elev. 515.918 per F.B. 1488-199	
B.M.TE 335	4 48	520 40		515 92	Duarte Rd & Vista st. N.W. Cor. Bt. Spk in curb	
0+00			6 85	513 55	11'± N. of N. end C.R.	
"			7 00	513 40		℄
"			7 47	512 93		8' R
"			7 05	513 35		17' R
"			11 70	508 70		25' R
"			11 54	508 86		170' R
"			12 00	508 40		170' R & 10' E ℄ Vista
"			11 42	508 98		170' R & 24' E flow line
"			11 4	509 0		170' R & 27' E
"			6 87	513 53	8' L	170' R & 40' E P.L. of Vista & back lot line
"			6 97	513 43	15' L flow line	
"			6 45	513 95	30' L	
"			1 02	519 38	185' L	
"			1 73	518 67	185' L & 20' E gutter	
"			1 07	519 33	185' L & 20' E Top curb	
"			1 7	518 7	185' L & 40' E	
0 + 23.6 S. end S.E. pav. return			7 00	513 40		℄
"			7 22	513 18		8' R
"			7 66	512 74		16' R
"			7 42	512 98		30° R

B. 1745 PG. 160 Job No. 1495 Division No. Notes Red. Plotted Profile
Survey of LONGDEN AVE. S.S. Date Date No. X-Sec.
Survey by BENSON Notes J.S.C. Notes Chkd. Checked
Indexed C. Johnson Date 5-1-52 Date Date No.

76L298 307 10-51

PLEASE RETURN TO-

LOS ANGELES COUNTY SURVEYOR
726 LOS ANGELES COUNTY
ENGINEERING BLDG.

NOTE: ANY ADDITIONS OR CHANGES ON THIS SHEET MUST BE MADE OR CIRCLED IN RED INK, WITH DATE AND NAME OF PERSON MAKING CHANGE.

Do not extend notes this side of this line.

STATION	B. S.	H. I. 1	F. S.	ELEV.		
		520 40				
0+27.4 N. end N.E. pav return			7 04	513 36		℄
"			6 99	513 41	8' L	
"			7 20	513 20	16 L	
"			7 23	513 17	32.2 L	
0+35.7 E. end S.E. pav. return			7 09	513 31		℄
"			7 35	513 05		8' R
"			7 79	512 61		16' R
"			6 7	513 7		20' R
"			7 8	512 6		40' R
0+51.9 E. end N.E. pav. return			7 23	513 17		℄
"			7 22	513 18	8' L	
"			7 41	512 99	16.7 L	
"			6 4	514 0	20' L	
"			5 6	514 8	50' L	
1+00			7 61	512 79		℄
"			7 83	512 57		8' R
"			8 23	512 17		16' R
"			7 7	512 7		20' R
"			9 0	511 4		40' R
"			7 67	512 73	8' L	
"			8 05	512 35	17' L	

Profile Notes Red ____ Plotted ____ Job No. 1495 Division No. ____ F.B. 1745 Pg. 161
No. ____ Date ____ Date ____ Survey of LONG DEN AVE SS.
X-Sec. Notes Chkd. ____ Checked ____ Survey by BENSON Notes J.S.C. Date 5 [illegible]
No. ____ Date ____ Date ____ Map No. ____ Indexed Johnson Date ____

76L298 307 10-51

PLEASE RETURN TO

LOS ANGELES COUNTY SURVEYOR
726 LOS ANGELES COUNTY
ENGINEERING BLDG.

NOTE: ANY ADDITIONS OR CHANGES ON THIS SHEET MUST BE MADE OR CIRCLED IN RED INK, WITH DATE AND NAME OF PERSON MAKING CHANGE.

Do not extend notes this side of this line.

STATION	B. S.	H. I.	F. S.	ELEV.		
		520 40				
1+00			7 3	513 1	22' L	
"			7 2	513 2	50' L	
2+00			8 25	512 15		℄
"			8 44	511 96		8' R
"			8 64	511 76		15' R edge par
"			8 4	512 0		20' R
"			10 3	510 1		40' R P.L.
"			8 28	512 12	8' L	
"			8 42	511 98	17' L edge par	
"			8 2	512 2	20' L	
"			8 4	512 0	50' L	
T.P.	4 78	516 39	8 79	511 61		
2+63 I			9 4	5070	S.W. Cor of House # 8524	80' R
2+98 I			9 5	5069	SE " " "	" " "
3+00			4 49	511 90		℄
			4 73	511 66		8' R
"			5 03	511 36		16' R
"			4 6	511 8		20' R
"			7 3	5091		40' R
"			4 55	511 84	8' L	
"			4 88	511 51	18' L	

F.B. 1745 PG. 162 Job No. 1495 Division No. Notes Red. Plotted Profile
Survey of LONGDEN AVE SS Date Date No.
Survey by BENSON Notes J.S.C. Notes Chkd. Checked X-Sec.
Indexed C. Johnson Date 5-1-52 Date Date No.

76L298 307 10-51

PLEASE RETURN TO
LOS ANGELES COUNTY SURVEYOR
726 LOS ANGELES COUNTY
ENGINEERING BLDG.

NOTE: ANY ADDITIONS OR CHANGES ON THIS SHEET MUST BE MADE OR CIRCLED IN RED INK, WITH DATE AND NAME OF PERSON MAKING CHANGE.

Do not extend notes this side of this line.

STATION	B. S.	H. I.	F. S.	ELEV.		
		516 39				
3+00			4 6	511 8	20' L	
"			5 5	510 9	50' L	
"			4 5	511 9	190' L back lot line	
3+75?			4 70	511 69		℄ (spk at Karin Dr.)
"			4 90	511 49		8' R
"			5 21	511 18		16' R flow Line
"			4 80	511 59		20' R
"			5 98	510 41		30' R
"			8 65	507 74		60' R
"			10 26	506 13		100' R
"			11 97	504 42		200' R
"			13 24	503 15		300' R
"			14 78	501 61		400' R
4+00			4 78	511 61		℄
"			4 96	511 43		8' R
"			5 45	510 94		16' R. edge pav.
"			4 6	511 8		20' R
"			7 4	509 0		40' R
"			4 84	511 55	8' L	
"			5 15	511 24	18' L	
"			4 5	511 9	21' L	

Profile No. ____ Notes Red ____ Plotted ____ Job No. 1425 Division No. ____ F.B. 1745 Pg. 163
Project: ____ Date ____ Date ____ Survey at LONGDEN AVE
No. ____ Notes Chkd ____ Checked ____ Survey by BENSON Notes J.S.C.
Date ____ Date ____ Map No. ____ Indexed C. Johnson Date ____

76L298 307 10-51

PLEASE RETURN TO

LOS ANGELES COUNTY SURVEYOR
726 LOS ANGELES COUNTY
ENGINEERING BLDG.

NOTE: ANY ADDITIONS OR CHANGES ON THIS SHEET MUST BE MADE OR CIRCLED IN RED INK, WITH DATE AND NAME OF PERSON MAKING CHANGE.

Do not extend notes this side of this line.

STATION	B. S.	H. I.	F. S.	ELEV.		
		516 39				
4+00			50	511 1	50' L P.L.	
4+47²			92	50[illegible] 2		85' R, S.W. Cor. Ho # 8542
4+79²			92	507 2		85' R, S.E. " " " "
5+00			495	511 44		℄
"			524	511 15		8' R
"			562	510 77		16' R edge pav.
"			46	511 3		21' R
"			72	509 2		40' R
"			499	511 40	8' L	
"			522	511 17	18' L edge pav	
"			46	511 8	23' L	
"			45	511 9	50' L	
T.P.	497	516 17	519	511 20		
6+00			485	511 32		℄
"			516	511 01		8' R
"			560	510 57		16' R edge pav.
"			45	511 7		20' R
"			66	509 6		40' R
"			487	511 30	8' L	
"			511	511 06	18' L edge pav.	
"			44	511 8	23' L	

F.B. 1745 PG. 164 Job No. 1495 Division No. Notes Red. Plotted No. Profile
Survey of LONGDEN AVE. S.S. Date Date No. X-Sec.
Survey by BENSON Notes J.S.C. Notes Chkd. Checked
Indexed C. Johnson Date 5-1-52 Date Date No.

76L298 307 10-51

PLEASE RETURN TO

LOS ANGELES COUNTY SURVEYOR
726 LOS ANGELES COUNTY
ENGINEERING BLDG.

NOTE: ANY ADDITIONS OR CHANGES ON THIS SHEET MUST BE MADE OR CIRCLED IN RED INK, WITH DATE AND NAME OF PERSON MAKING CHANGE.

Do not extend notes this side of this line.

STATION	B. S.	H. I.	F. S.	ELEV.		
		516.17				
6+00			39	512 3	50' L	
7+00			492	511 25		℄
"			520	510 97		8' R
"			550	510 67		15' R edge pav.
"			39	512 3		19' R
"			56	510 6		30' R
"			64	509 8		40 R
"			486	511 31	8' L	
"			503	511 14	18' L edge pav	
"			43	511 9	24' L	
"			38	512 4	50' L	
7+14.4 W. end N. W. pav. return			505	511 12		℄
"			494	511 23	8' L	
"			503	511 14	18.6 L	
"			46	511 6	25' L	
7+22.9 N. end N. W. pav. return			507	511 10		℄
"			497	511 20	8' L	
"			510	511 07	18' L	
"			487	511 30	32.6 L return	
7+49.27 ∡ pt			530	510 87		℄ ∡ pt
			554	510 63		8' R

Profile Notes Red ____ Plotted ____ Job No. 1495 Division No. ____ F.B. 1745 Pg. 165
No. ____ Date ____ Date ____ Survey of LONGDEN AVE. SS
X-Sec. Notes Chkd ____ Checked ____ Survey by BENSON Notes V.S.C. Date 6-1-52
No. ____ Date ____ Date ____ Map No. ____ Indexed C. Tolmo

76L298 307 10-51

PLEASE RETURN TO

LOS ANGELES COUNTY SURVEYOR
726 LOS ANGELES COUNTY
ENGINEERING BLDG.

NOTE: ANY ADDITIONS OR CHANGES ON THIS SHEET MUST BE MADE OR CIRCLED IN RED INK, WITH DATE AND NAME OF PERSON MAKING CHANGE.

Do not extend notes this side of this line.

STATION	B. S.	H. I.	F. S.	ELEV.		
7+49.27 ∡ pt		516.17	5.65	51[illegible].52		12.5 R edge pav.
"			4.3	51[illegible]		18 R
"			6.3	509.9		40 R.
"			9.1	507.1		150 R Sunny slope water Co. Yard
"			5.19	51[illegible].98	3' L	
"			5.12	51[illegible].05	11' L	
"			5.10	51[illegible].07	18' L	
"			4.23	511.94	60' L	
"			2.1	514[illegible]	178' L	
"			2.3	51[illegible].9	178' L & 10' E	P.L. La Presa & back lot line
"			1.7	514.5	200' L	
"			2.41	51[illegible].76	200' L & 8' W	edge pav - flow line
"			2.38	51[illegible].79	200' L & 23' W	center La Presa
"			2.84	513.33	200' L & 38' W	W gutter
"			2.8	51[illegible].4	200' L & 50' W	W. P.L. La Presa & back lot line
7+53.4 N end N.E. pav. return			5.32	51[illegible].35		℄
"			5.21	510.96	5' L	
"			5.14	51[illegible].03	13' L	
"			5.13	511.04	18' L	
"			4.64	511.53	45.3 L	
7+79.4 E end N.E. pav. return			5.53	510.64		℄

F.B. 1745 PG. 166 Job No. 1495 Division No. Notes Red. Plotted Date No. Profile
Survey of LONGDEN AVE. S.S. Date Notes Chkd Checked Date No. X-Sec.
Survey by BENSON Notes J.S.C. Date 5-1-52
Indexed C. Jon[illegible]

78L298 307 10-51

PLEASE RETURN TO

LOS ANGELES COUNTY SURVEYOR

726 LOS ANGELES COUNTY
ENGINEERING BLDG.

NOTE: ANY ADDITIONS OR CHANGES ON THIS SHEET MUST BE MADE OR CIRCLED IN RED INK, WITH DATE AND NAME OF PERSON MAKING CHANGE.

Do not extend notes this side of this line.

STATION	B. S.	H. I.	F. S.	ELEV.		
		516 17				
7+79.4			5 71	510 46		6' R
"			5 84	510 33		10.5 R edge pa
"			4 4	511 8		15' R
"			6 5	509 7		40' R
"			5 36	510 81	6' L	
"			5 15	511 02	14' L	
"			5 15	511 02	22.8 L return	
"			3 6	512 6	30' L	
"			3 6	512 6	50' L	
B.M. TE 331			5 39	510 78	B.M. TE 331 Elev 510.78 per 1488/199 Duarte Rd & Eaton Wash N.E. Cor. Top of Nail in F.C. Tag L.A. Co. F.C.D.	
3+75.7 & 400' R	4 42	506 03		501 61	Elev. 501.61 per pg. 163	
			3 86	502 17	Top of plumbing outlet to Ho# 6603	Pipe = 2.00 D
T.P.	4 18	506 20	4 01	502 02		
			4 15	502 05	Top of plumbing outlet to Ho# 6602 - 6' E. of House (Pipe = .40 O.D. clay pipe)	
TB	3 26	507 31	2 15	504 05		
3+75.7 & 300' R			4 16	503 15	Elev 503.15 per pg 163	

Profile No. ____ Notes Red ____ Plotted ____ Job No. 1495 Division No. ____ F.B. 1745 Pg. 167

X-Sec. No. ____ Date ____ Date ____ Survey of LONGDEN AVE SS

Notes Chkd ____ Checked ____ Survey by BENSON Notes [illegible] Date [illegible]

No. ____ Date ____ Date ____ Map No. ____ Indexed C. Jones Date ____

B. 1745 Pg. 168 Job No. 1495 Division No. _____ Notes Red. _____ Plotted _____ Profile

Survey of LONGDEN AVE. S.S. Date _____ Date _____ No. _____

Survey by BENSON Notes J.S.C. Notes Chkd. _____ Checked _____ X-Sec.

Indexed C. Johnson Date 5-2-52 Date _____ Date _____ No. _____

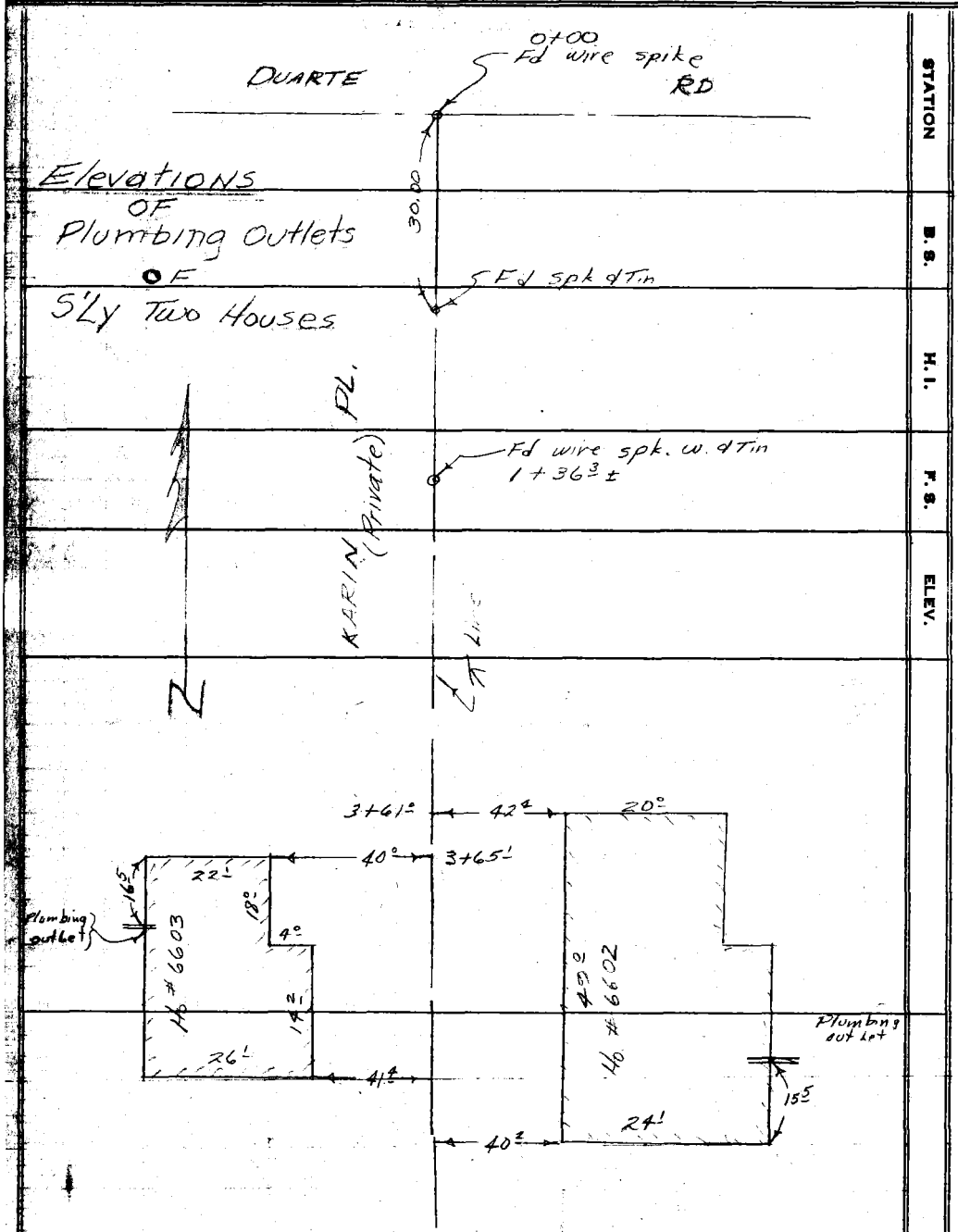

STATION	B.S.	H.I.	F.S.	ELEV.

76L298 307 10-51

PLEASE RETURN TO
LOS ANGELES COUNTY SURVEYOR
726 LOS ANGELES COUNTY
ENGINEERING BLDG.

Do not extend notes this side of this line.

NOTE: ANY ADDITIONS OR CHANGES ON THIS SHEET MUST BE MADE OR CIRCLED IN RED INK, WITH DATE AND NAME OF PERSON MAKING CHANGE.

Office Ck'd by	Survey of LONGDEN AVE
Map No.	W. O. 1495 Tape No. St'd. °F
Office Work	Surveyed by Snyder
Checked	Notes Snyder Date 3-53
Date	Indexed

F. B. 1745 Pg. 169

C.I. 1495

LONGDON AVE S.S. DIST

Location & Elev. of Plumbing Outlets

on

LONGDON AVE

From - Willard Ave

To - San Gabriel Blvd.

Snyder
Bowles
Stangeland
Martin
Sandoval

Note: Any Additions or Changes on This Sheet Must be Made or Circled in Red Ink With Date and Name of Person Making Change.

Do not extend notes this side of this line.

RETURN TO
LOS ANGELES COUNTY SURVEYOR
726 LOS ANGELES COUNTY
ENGINEERING BLDG.

76F3095 247 2-51

F. B. 1745 PG. 170

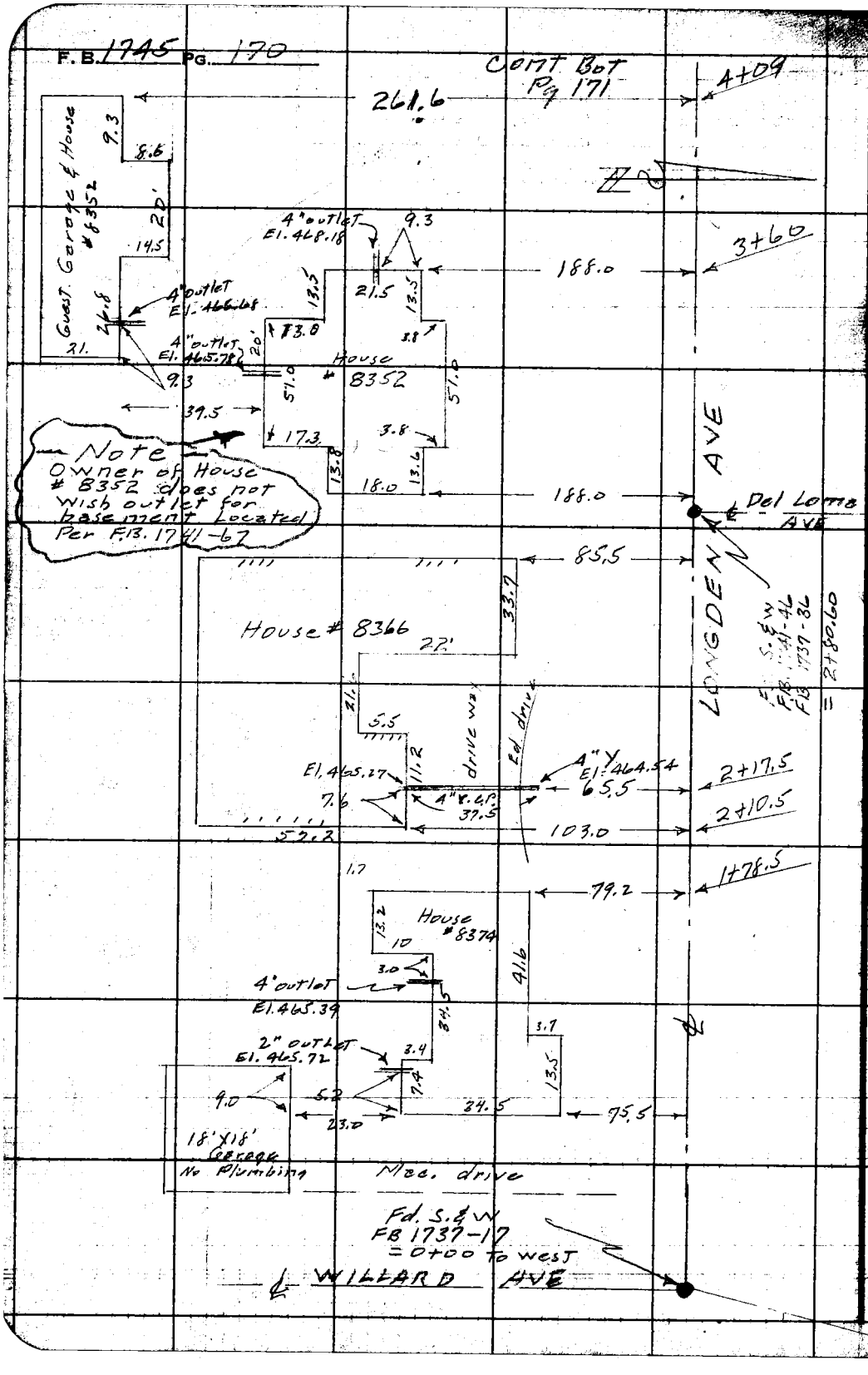

RETURN TO
LOS ANGELES COUNTY SURVEYOR
726 LOS ANGELES COUNTY
ENGINEERING BLDG.

Do not extend notes this side of this line.

Note: Any Additions or Changes on This Sheet Must be Made or Circled in Red Ink With Date and Name of Person Making Change.

Notes Ck'd by	Longden Ave S.S.	F.B. 1745 Pg. 171
Map No.	W. O. 1485 Tape No. St'd °F	
Office Work	Surveyed by Snyder	CONT. BOT.
Checked	Notes P173 Date 3-53	
Date	Indexed	

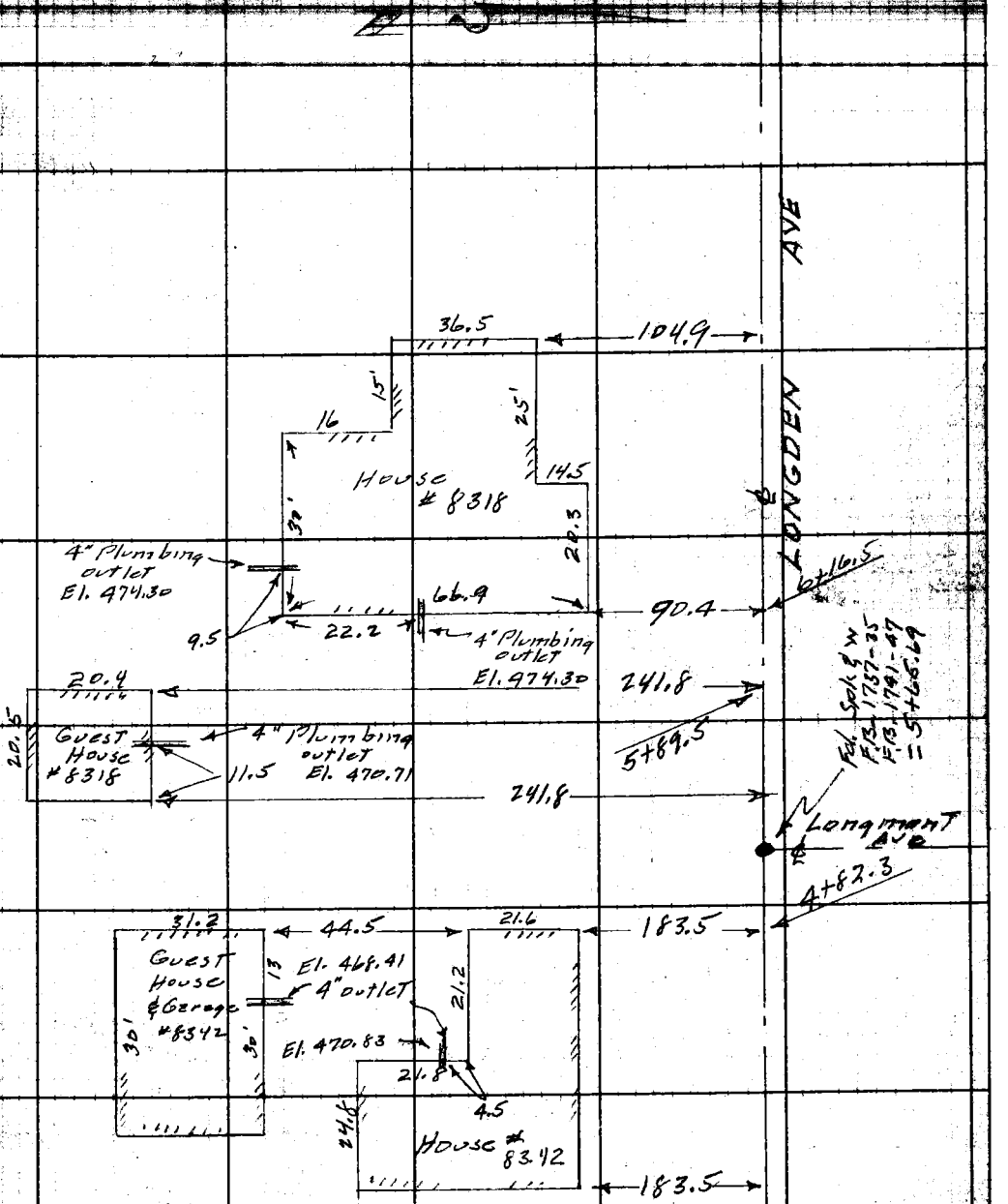

CONT. from Pg 170

Note: Any Additions or Changes on This Sheet Must be Made or Circled in Red Ink With Date and Name of Person Making Change.

Do not extend notes this side of this line.

RETURN TO
LOS ANGELES COUNTY SURVEYOR
726 LOS ANGELES COUNTY
ENGINEERING BLDG.

76F3095 247 2-51

F.B. 1745 PG. 172

CONT. 130T
Pg 173

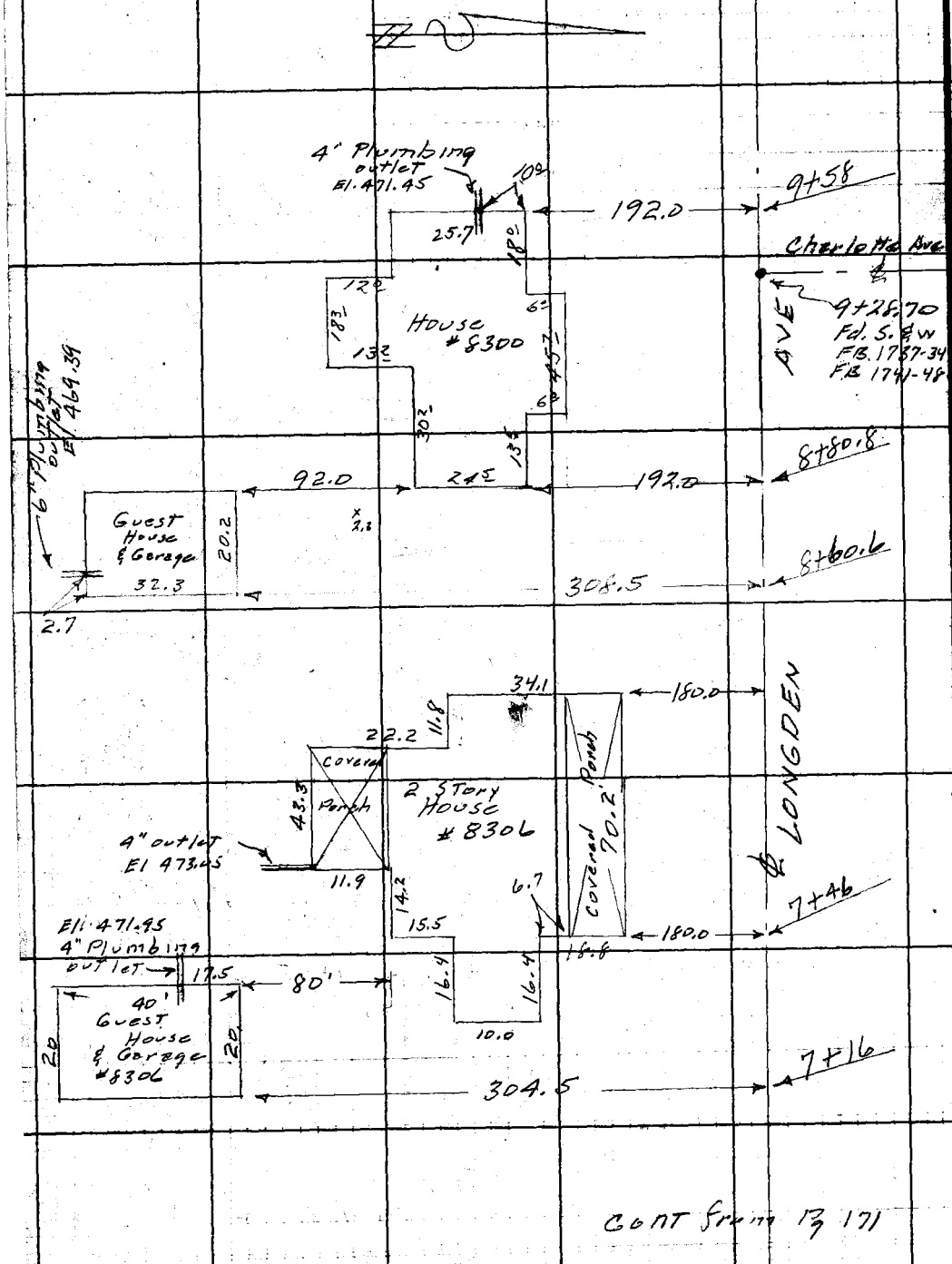

CONT from Pg 171

RETURN TO
LOS ANGELES COUNTY SURVEYOR
726 LOS ANGELES COUNTY
ENGINEERING BLDG.
Do not extend notes this side of this line.

Note: Any Additions or Changes on This Sheet Must be Made or Circled in Red Ink With Date and Name of Person Making Change.

Notes Ch'd by	Survey of Longden Ave S.S.	F.B. 1745 Pg. 173
Map No.	W.O. 1495 Tape No. St'd. °F	
Office Work	Surveyed by Snyder	
Checked	Notes Snyder Date 3-27-53	
Date	Indexed A. C. Johnson	

Pg 174

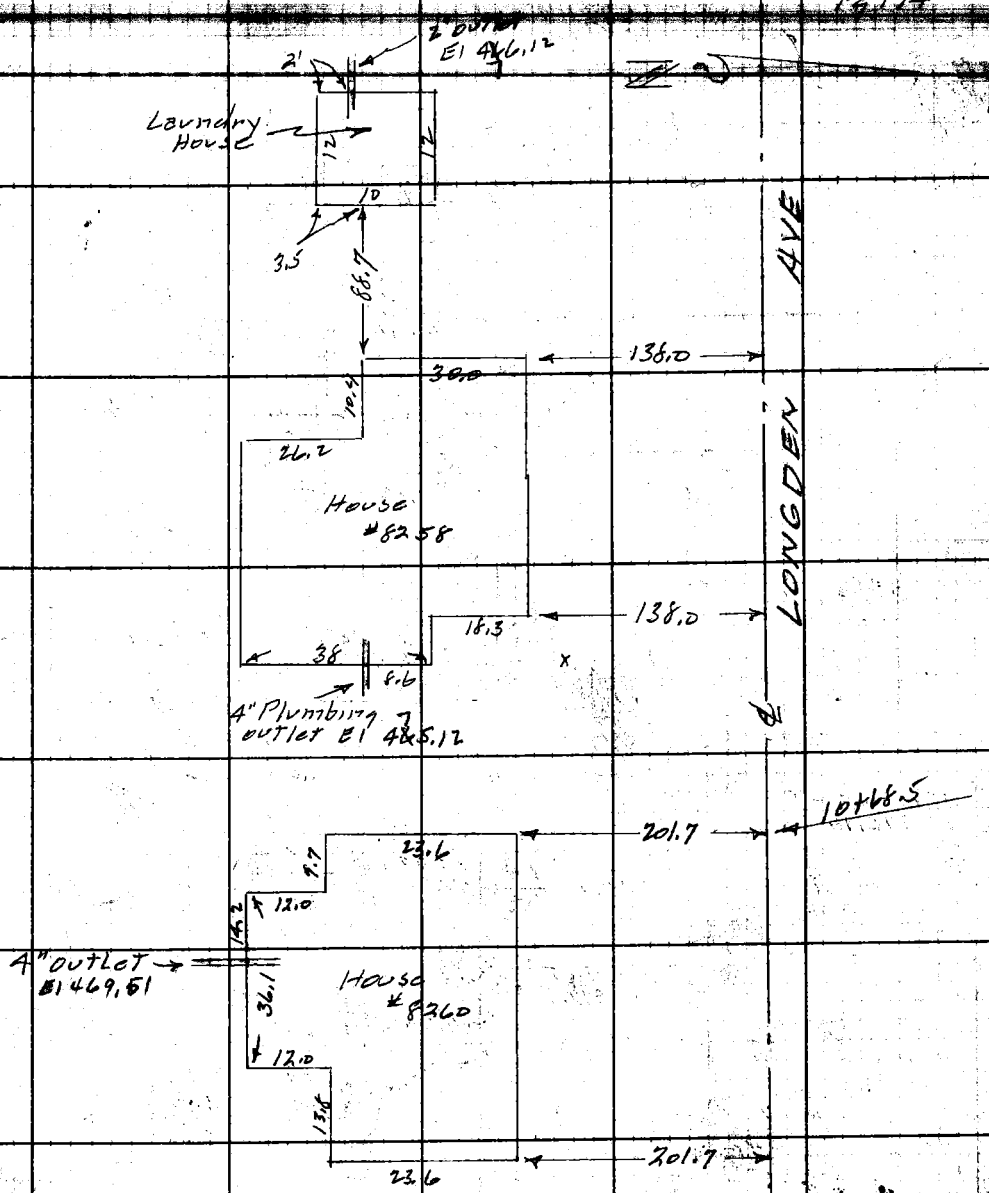

Cont. Top Pg 172

Note: Any Additions or Changes on This Sheet Must be Made or Circled in Red Ink With Date and Name of Person Making Change.

Do not extend notes this side of this line.

RETURN TO
LOS ANGELES COUNTY SURVEYOR
726 LOS ANGELES COUNTY
ENGINEERING BLDG.

76F3095 247 2-51

F.B. 1745 PG. 174

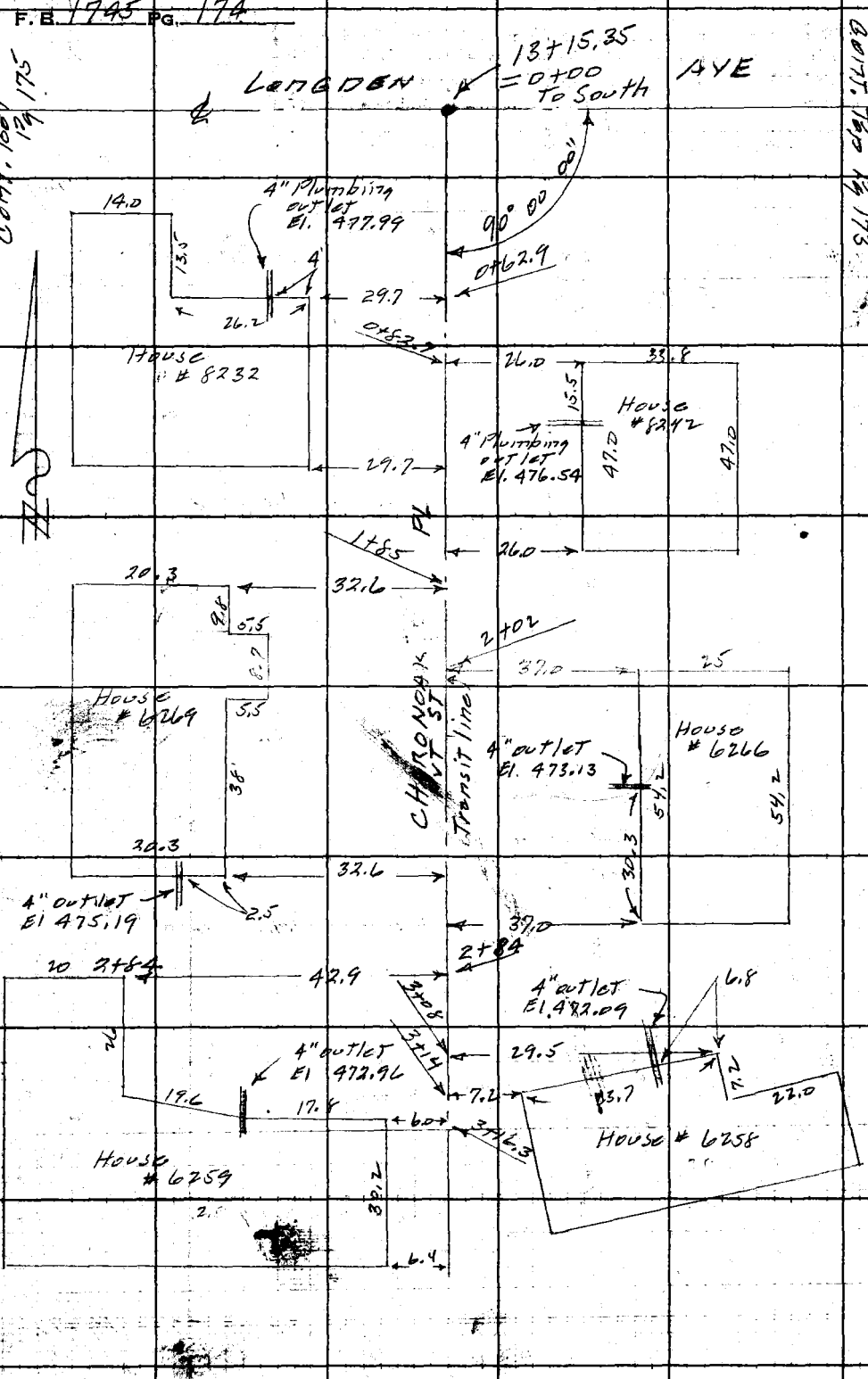

RETURN TO
LOS ANGELES COUNTY SURVEYOR
726 LOS ANGELES COUNTY
ENGINEERING BLDG.

Do not extend notes this side of this line.

Note: Any Additions or Changes on This Sheet Must be Made or Circled in Red Ink With Date and Name of Person Making Change.

Notes Ch'd by
Map No.
Office Work
Checked
Date

Survey of Longden Ave SS
W. O. 1495 Tape No. Std. °F
Surveyed by Snyder
Notes 17135 Date 3-27-53
Indexed C. Johnson

F. B. 1745 Pg. 175

Note: Any Additions or Changes on This Sheet Must be Made or Circled in Red Ink With Date and Name of Person Making Change.

Do not extend notes this side of this line.

RETURN TO
LOS ANGELES COUNTY SURVEYOR
726 LOS ANGELES COUNTY
ENGINEERING BLDG.

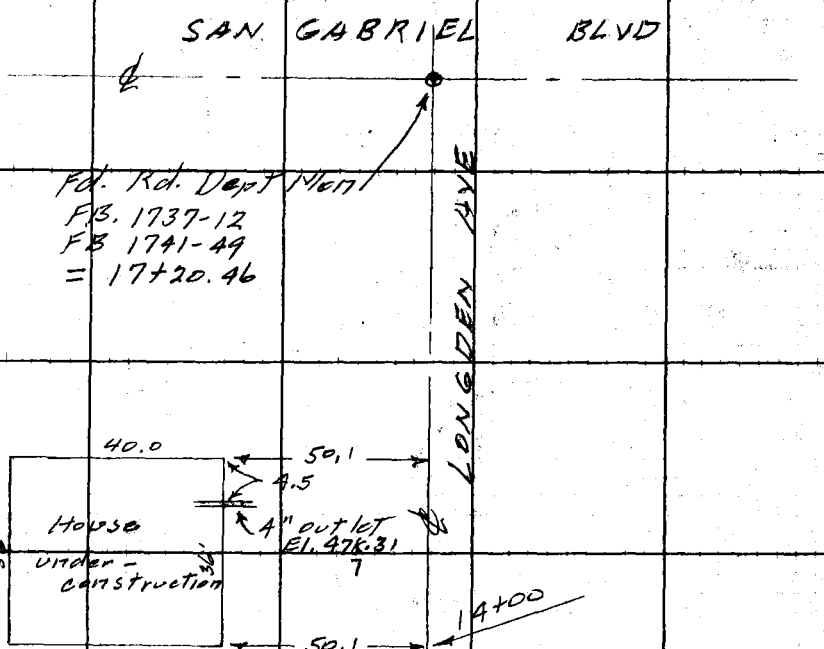

CONT from left Pg 174

76F309S 247 2-51

F. B. 1745 PG. 176

RETURN TO
LOS ANGELES COUNTY SURVEYOR
725 LOS ANGELES COUNTY
ENGINEERING BLDG.

Do not extend notes this side of this line.

Note: Any Additions or Changes on This Sheet Must be Made or Circled in Red Ink With Date and Name of Person Making Change.

76L298 307 10-51

PLEASE RETURN TO
LOS ANGELES COUNTY SURVEYOR
726 LOS ANGELES COUNTY
ENGINEERING BLDG.

NOTE: ANY ADDITIONS OR CHANGES ON THIS SHEET MUST BE MADE OR CIRCLED IN RED INK, WITH DATE AND NAME OF PERSON MAKING CHANGE.

Do not extend notes this side of this line.

STATION	B. S.	H. I.	F. S.	ELEV.		
		Elev.	of Plumbing outlets Longden Ave			
			Willard Ave To San Gabriel Blvd.			
			Location	of Outlets F.B. 1745-170 To		
B.M TE610		1		468 39	B.M. TE610 Elev. 468.391 F.B. 158[illegible]	
	490	473 29			Longden Ave & Willard Ave N.W. [illegible]	
					B.T. spk in curb 6' W of W end C[illegible]	
			757	465 72	Top 2" outlet House #8374 Per Pg. [illegible]	
			790	465 39	Top 4" " " 8374 Per Pg [illegible]	
			802	465 27	Top 4" outlet at House #8366 Pg [illegible]	
2+17.5 65.5 Left		1	875	464 54	Top 4" Y V.C.P. at House #8366 Pg [illegible]	
T.P.	736	476 78	387	469 42		
			860	468 18	Top 4" outlet West side ho# 8352 Pg. [illegible]	
			1100	465 78	" 4" " South " ho# 8352 Pg [illegible]	
		1	1010	466 68	" 4" " North " Guest ho# 8352 Pg [illegible]	
T.P.	607	478 41	444	472 34		
			758	470 83	Top 4" outlet at ho# 8342 Pg 171	
		1	1000	468 41	" 4" " Guest ho# 8342 N. side Pg 171	
T.P.	686	481 11	416	474 25		
			681	474 30	Top 4" outlet So. Side ho# 8318 Pg 1[illegible]	
			681	474 30	Top 4" outlet E. side ho# 8318 Pg 1[illegible]	
			1040	470 71	" 4" " N. " Guest ho# 8318 [illegible]	

Profile Notes Red ____ Plotted ____ Job No. 1495 Division No. ____ F.B. 1745 Pg. 177
No. ____ Date ____ Date ____ Survey of Longden Ave
Notes Chkd ____ Checked ____ Survey by [illegible]
No. ____ Date ____ Date ____ Map No. ____ Lab. No. Top [illegible]

76L298 307 10-51

PLEASE RETURN TO

LOS ANGELES COUNTY SURVEYOR
726 LOS ANGELES COUNTY
ENGINEERING BLDG.

NOTE: ANY ADDITIONS OR CHANGES ON THIS SHEET MUST BE MADE OR CIRCLED IN RED INK, WITH DATE AND NAME OF PERSON MAKING CHANGE.

Do not extend notes this side of this line.

STATION	B. S.	H. I.	F. S.	ELEV.		
		481 11				
T.P.	557	480 76	592	475 19		
			771	473 05	Top 4" outlet S. Side	ho# 8306 Pg 172
			881	471 95	" 4" " W. "	guest ho# 8306 Pg 172
T.P.	190	477 99	467	476 09	B.M. JE 612	
①	516	476 61	654	471.45	Top 4" outlet W side	ho# 8300 Pg 172
			722	469.39	Top 6" outlet S. side	of Guest ho #8300 Pg 172
T.P.	642	482 51	052	476 09		
			1300	469 51	Top 4" outlet S. Side	of ho# 8260 Pg. 173
			739	475 12	" 4" outlet E "	ho 8258 Pg. 173
			639	476 12	" 2" " W "	Laundry ho Pg 173
T.P.	654	684 66	439	478 12		
			812	476 54	Top 4" outlet W side	ho# 8242 Pg 174
T.P.	426	481 19	773	476 93		
			806	473 13	Top 4" outlet W side	ho# 6266 Pg 174
			910	472 09	" 4" " N. "	ho# 6258 Pg 174
			823	472 96	" 4" " N "	ho# 6259 Pg 174
			600	475 19	" 4" " S. "	ho# 6269 Pg 174
			320	477 99	" 4" " N "	ho# 8232 Pg 174
T.P.	623	485 91	151	479 68		
			860	477 31	" 4" outlet N. Side	Navy ho Pg 175

Profile
No.
X-Sec.
No.
Plotted
Date
Checked
Date
Notes Red.
Date
Notes Chkd.
Date
Division No. 1495
Job No. 1495
Survey of Langden Ave S.S. dist
Survey by Snyder Notes P175
Indexed C. Tomasini Date 3-27-53

76L298 307 10-51

PLEASE RETURN TO

LOS ANGELES COUNTY SURVEYOR

726 LOS ANGELES COUNTY
ENGINEERING BLDG.

NOTE: ANY ADDITIONS OR CHANGES ON THIS SHEET MUST BE MADE OR CIRCLED IN RED INK, WITH DATE AND NAME OF PERSON MAKING CHANGE.

Do not extend notes this side of this line.

STATION	B. S.	H. I.	F. S.	ELEV.		
T.P.	650	485 91 487 90	451	481 40		
B.M. T.E613			470	483 20	B.M. TE613 Elev. 483.214 FB 1588-35 San Gabriel Blvd. & Longden Av S.E. COR. — BT. Spk in Curb 14' S. of Send C.R.	

Profile

No. ____ Date ____ Notes Red ____ Plotted ____ Job No. 1495 Division No. ____

~~X-Sec.~~ Date ____ Date ____ Survey of Longden Ave

No. ____ Date ____ Notes Chkd. ____ Checked ____ Survey by Snyder Notes PRS Date 3-27-53

Map No. ____ Indexed C. Jo[illegible]

F.B. 1745 Pg. 179

B. 1745 PG. 180

Job No. _____ Division No. _____ Notes Red. _____ Plotted _____ Profile

Survey of _____ Date _____ Date _____ No. _____

Survey by _____ Notes _____ Notes Chkd. _____ Checked _____ X-Sec.

Indexed _____ Date _____ Date _____ Date _____ No. _____

STATION	B. S.	H. I.	F. S.	ELEV.

76L298 307 10-51

PLEASE RETURN TO

LOS ANGELES COUNTY SURVEYOR
726 LOS ANGELES COUNTY
ENGINEERING BLDG.

Do not extend notes this side of this line.

NOTE: ANY ADDITIONS OR CHANGES ON THIS SHEET MUST BE MADE OR CIRCLED IN RED INK, WITH DATE AND NAME OF PERSON MAKING CHANGE.

F. B. 1745 Pg. 181

Notes Ck'd by	Survey of Longden Ave SS
Map No.	W. O. 1495 Tape No. St'd °F
Office Work	Surveyed by Snyder
Checked	Notes BRS Date 3-22-53
Date	Indexed

C. I. 1495

LONGDEN AVE S.S. DIST

Location & Elev. of Plumbing outlets

on

LONGDON AVE

From - Willard Ave

To - Vista ST.

Note

Only outlets shown are thoes of houses below St Level, as requested, on District Map. Sheet 3 of 3 Sheets

Snyder
Stangeland
Bowles
Martin
Sandoval

Note: Any Additions or Changes on This Sheet Must be Made or Circled in Red Ink With Date and Name of Person Making Change.

Do not extend notes this side of this line.

RETURN TO
LOS ANGELES COUNTY SURVEYOR
726 LOS ANGELES COUNTY
ENGINEERING BLDG.

76F3095 247 2-51

F.B. 1745 PG. 182

CONT. BOT Pg 183

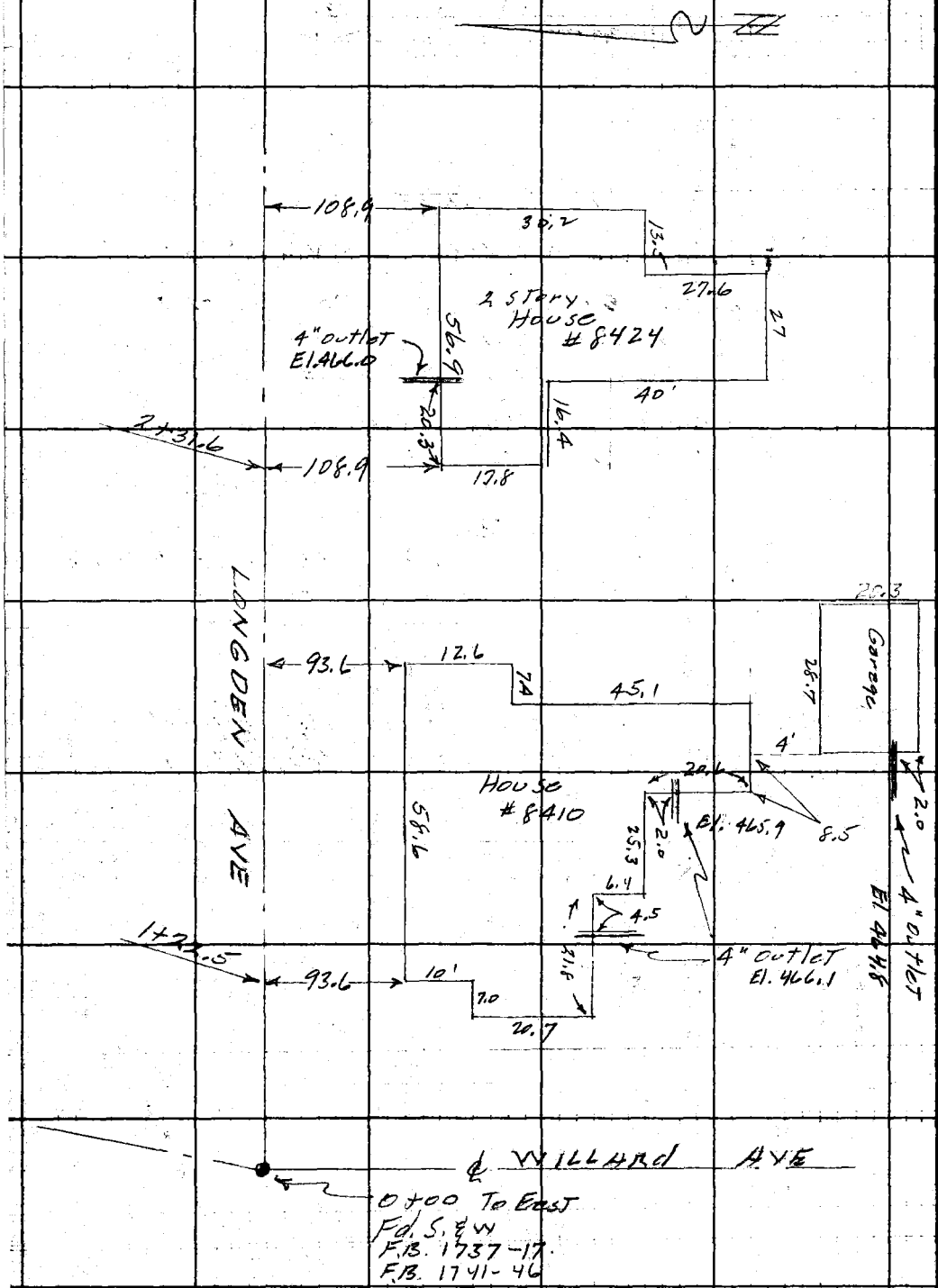

RETURN TO
LOS ANGELES COUNTY SURVEYOR
726 LOS ANGELES COUNTY
ENGINEERING BLDG.

Do not extend notes this side of this line.

Note: Any Additions or Changes on This Sheet Must be Made or Circled in Red Ink With Date and Name of Person Making Change.

Notes Ch'd by
Map No.
Office Work
Checked
Date

Survey of Longden Ave. Sub
W. O. 1495 Tape No. St'd. °F
Surveyed by Snyder
Notes 1795 Date 5-27-53
Indexed C. Johnson

F. B. 1745 PG. 183

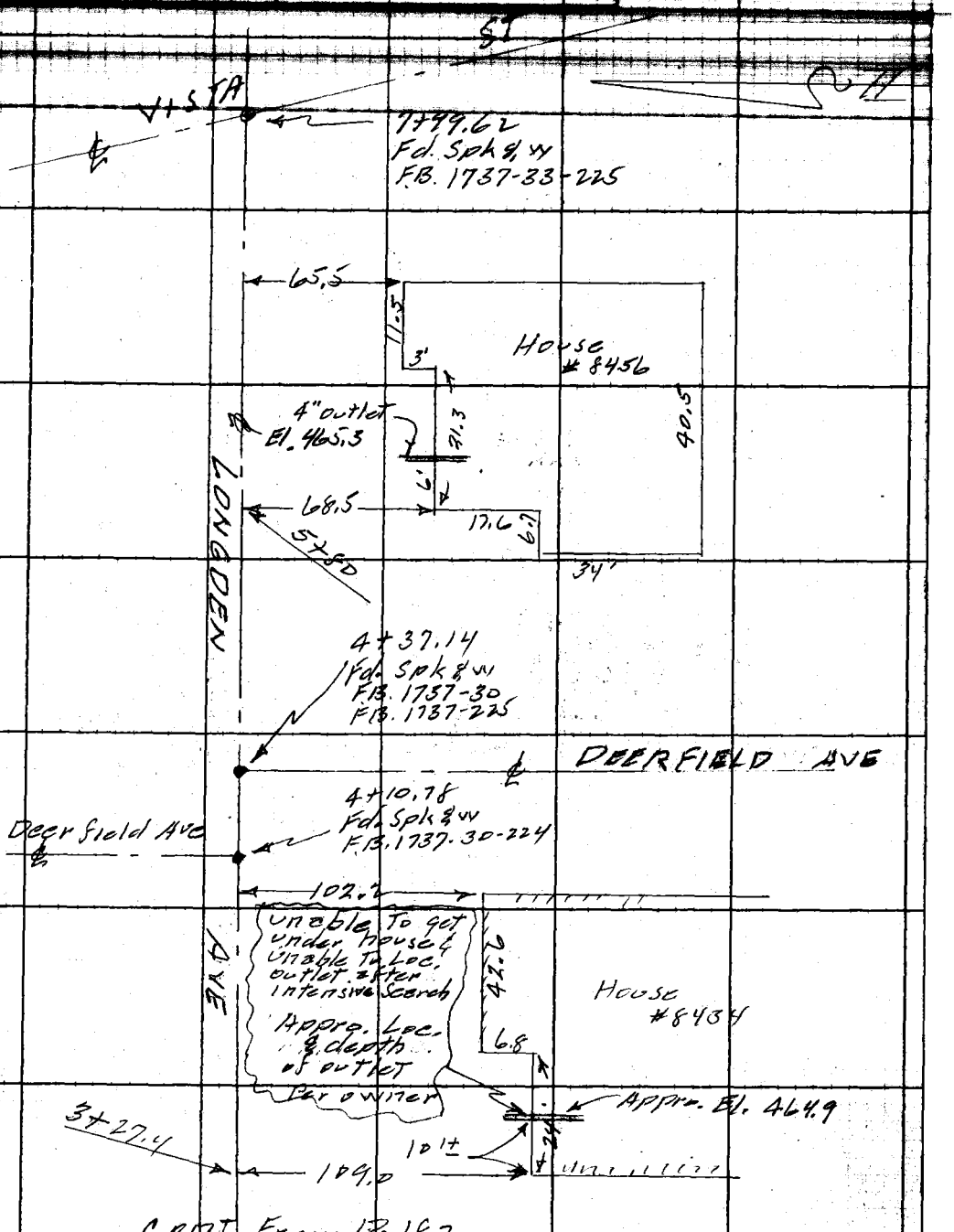

Cont. From Pg 182

Note: Any Additions or Changes on This Sheet Must be Made or Circled in Red Ink With Date and Name of Person Making Change.

Do not extend notes this side of this line.

RETURN TO
LOS ANGELES COUNTY SURVEYOR
726 LOS ANGELES COUNTY
ENGINEERING BLDG.

76F3095 247 2-51

F. B. 1745 PG. 184

RETURN TO
LOS ANGELES COUNTY SURVEYOR
725 LOS ANGELES COUNTY
ENGINEERING BLDG.

Do not extend notes this side of this line.

Note: Any Additions or Changes on This Sheet Must be Made or Circled in Red Ink With Date and Name of Person Making Change.

76L298 307 10-51

PLEASE RETURN TO
LOS ANGELES COUNTY SURVEYOR
726 LOS ANGELES COUNTY
ENGINEERING BLDG.

NOTE: ANY ADDITIONS OR CHANGES ON THIS SHEET MUST BE MADE OR CIRCLED IN RED INK, WITH DATE AND NAME OF PERSON MAKING CHANGE.

Do not extend notes this side of this line.

STATION	B. S.	H. I.	F. S.	ELEV.	
		Elev. of Plumbing outlets - Longden Ave WILLARD AVE TO VISTA ST.			
B.M.T.E. 610				468 39	B.M.T.E. 610 Elev. 468.391 F.B. 1588-40
	455	472 94			Longden Ave & Willard Ave N.W. Cor
					BT. Spk in curb 6' W of W end C.R.
			68	466 1	Top 4" outlet near S.W. Cor ho# 8410 Pg 182
			70	465 9	" 4" " " S.E " " Pg 182
			81	464 8	" 4" " W. side garage ho# 8410 Pg 182
			69	466 0	" 4" " N. side ho# 8424 Pg 18[illegible]
			80	464 9	" Appro. Location of outlet ho# 8434 Pg 18[illegible]
T.P.	565	474 32	427	468 67	
			900	465 32	Top 4" outlet N. side ho# 8465 Pg 18[illegible]
B.M.T.E. 608			480	469 52	B.M.T.E. 608 Elev. 469.520 F.B. 1588-39
					Longden Ave & Deerfield Ave N.W. Cor
					Roofing Nail in Lead 1' W of W end C.R.

Profile
No. ____ Date ____ Notes Red ____ Plotted ____ Job No. 1495 Division No. ____
X-Sec. Notes Chkd. ____ Checked ____ Survey of Longden Ave
No. ____ Date ____ Date ____ Survey by [illegible] Notes PRS Date 3-30-53
Map No. ____ Index ____ C. Tom[illegible]

F.B. 1745 Pg. 185

B. PG. 186 Job No. Division No. Notes Red. Plotted Profile

Survey of Date Date No.

Survey by Notes Notes Chkd. Checked X-Sec.

Indexed Date Date Date No.

STATION	B. S.	H. I.	F. S.	ELEV.

76L298 307 10-51

PLEASE RETURN TO

LOS ANGELES COUNTY SURVEYOR
726 LOS ANGELES COUNTY
ENGINEERING BLDG.

Do not extend notes this side of this line.

NOTE: ANY ADDITIONS OR CHANGES ON THIS SHEET MUST BE MADE OR CIRCLED IN RED INK, WITH DATE AND NAME OF PERSON MAKING CHANGE.

Notes Ch'd by
Map No.
Office Work
Checked
Date

Survey of Longden Ave
W. O. 1495 Tape No. St'd. °F
Surveyed by Snyder
Notes RBS Date 3-30-53
Indexed

F. B. 1745 Pg. 187

C.I. 1495

LONGDEN AVE S.S. DIST.

Location & Elev. of Plumbing outlets

on

BEVERLY DR.

From

Edison Co R/W To San Gabriel Blvd.

~ Note ~

Outlets Located of houses below St. Level only as instructed

Snyder
Stangeland
Martin
Sandoval

Note: Any Additions or Changes on This Sheet Must be Made or Circled in Red Ink With Date and Name of Person Making Change.

Do not extend notes this side of this line.

RETURN TO
LOS ANGELES COUNTY SURVEYOR
726 LOS ANGELES COUNTY
ENGINEERING BLDG.

76F309S 247 2-51

F. B. 1745 PG. 188

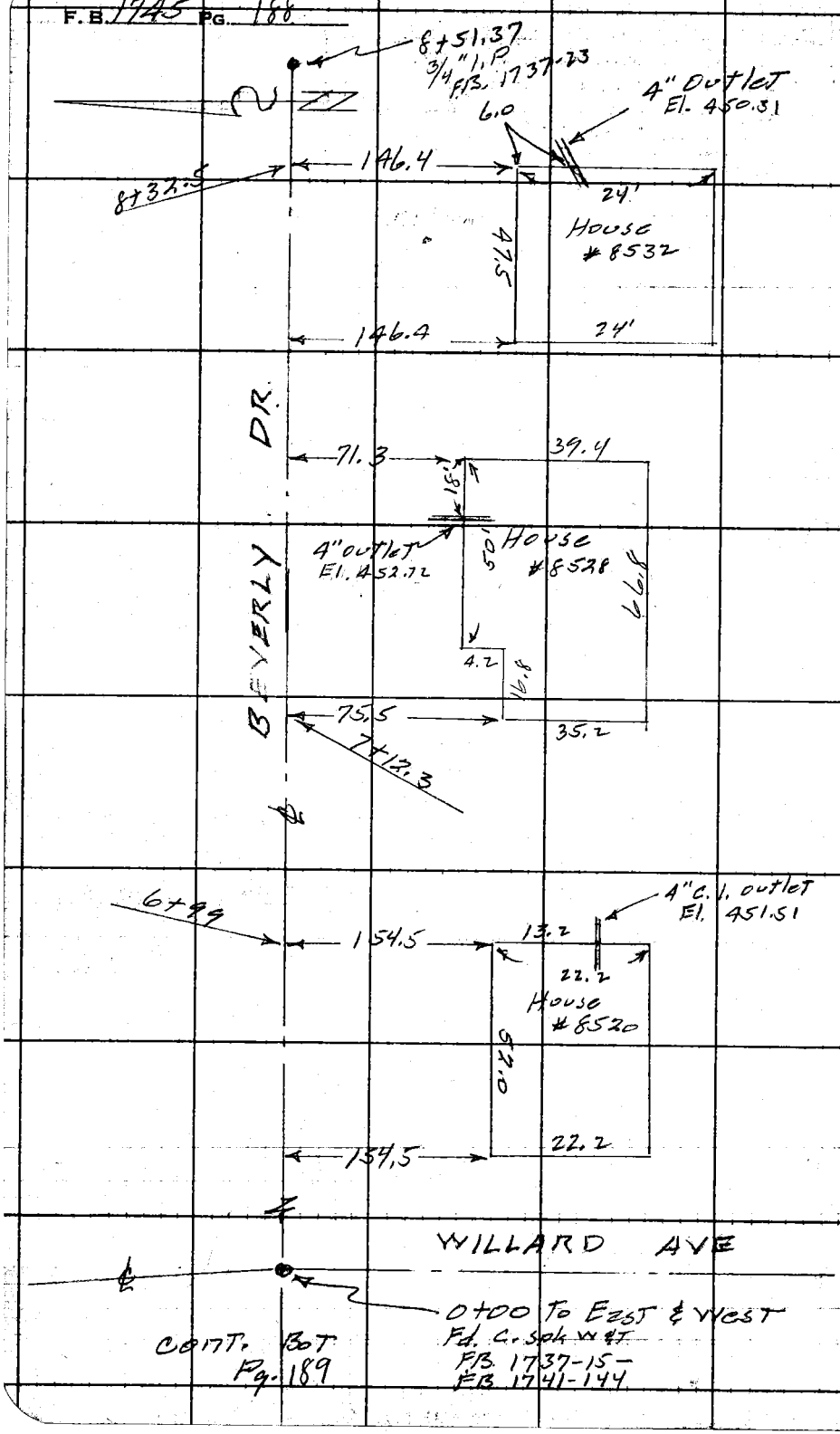

CONT. BOT
Pg. 189

RETURN TO
LOS ANGELES COUNTY SURVEYOR
LOS ANGELES COUNTY
ENGINEERING BLDG.

Do not extend notes this side of this line.

Note: Any Additions or Changes on This Sheet Must be Made or Circled in Red Ink, With Date and Name of Person Making Change.

F.B. 1745 Pg. 189

Map No.
Office Work
Checked
Date

Survey at Longden Ave
W. O. 1495 Tape No. St'd. °F
Surveyed by Snyder
Notes PBS Date 3-30-53
Indexed A. C. Johnson

CONT. BoT Pg. 190

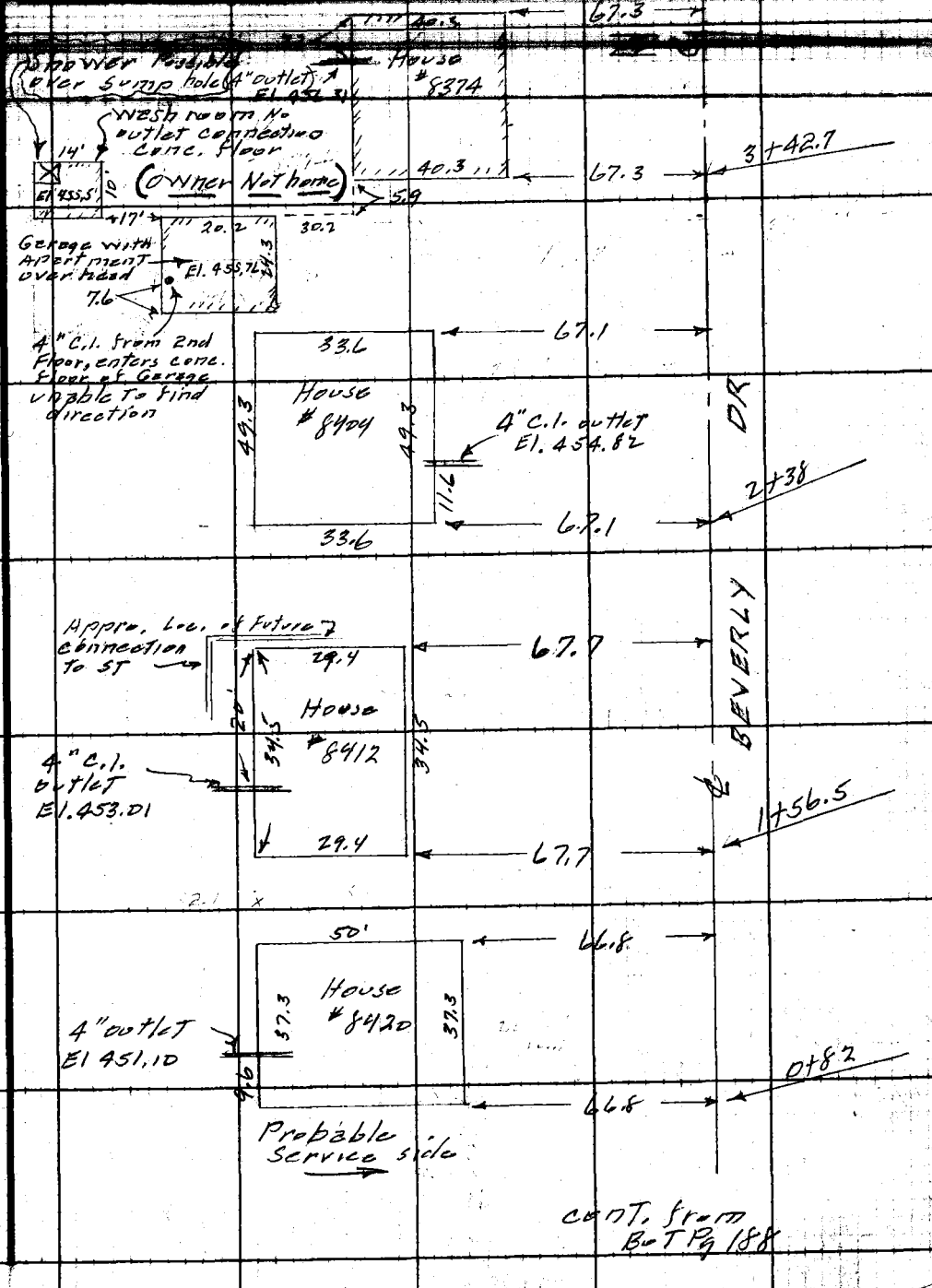

CONT. from BoT Pg 188

Note: Any Additions or Changes on This Sheet Must be Made or Circled in Red Ink With Date and Name of Person Making Change.

Do not extend notes this side of this line.

RETURN TO
LOS ANGELES COUNTY SURVEYOR
726 LOS ANGELES COUNTY
ENGINEERING BLDG.

76F309S 247 2-51

F. B. 1745 PG. 190

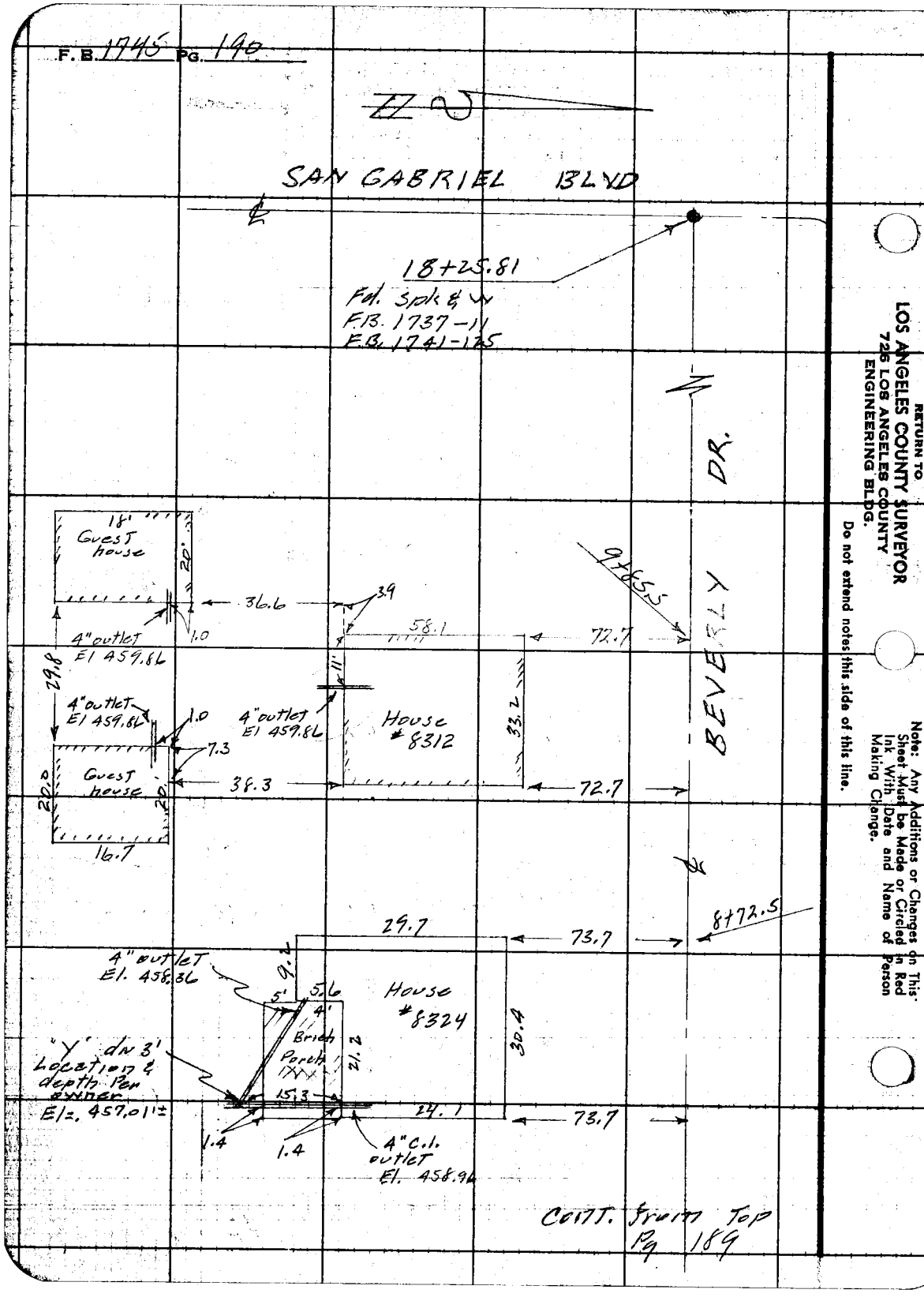

CONT. from Top Pg 189

RETURN TO
LOS ANGELES COUNTY SURVEYOR
725 LOS ANGELES COUNTY
ENGINEERING BLDG.
Do not extend notes this side of this line.
Note: Any Additions or Changes on This Sheet Must be Made or Circled in Red Ink With Date and Name of Person Making Change.

76L298 307 10-51

PLEASE RETURN TO
LOS ANGELES COUNTY SURVEYOR
726 LOS ANGELES COUNTY
ENGINEERING BLDG.

NOTE: ANY ADDITIONS OR CHANGES ON THIS SHEET MUST BE MADE OR CIRCLED IN RED INK, WITH DATE AND NAME OF PERSON MAKING CHANGE.

Do not extend notes this side of this line.

STATION	B. S.	H. I.	F. S.	ELEV.	
		Elev. of Plumbing Outlets — BEVERLY DR Dept of Water & Power R/W To San Gabriel Blvd.			
B.M. TE939	277	461.53		458 76	B.M. TE 939 Elev. 458.756 F.B. 1588-239 Beverly Dr at Dept. of Water & Power R/W Top guard post (upright R.R. Rail) 5' ± S. of ℄ Prod of Beverly Dr.
			1122	450 31	Top 4" S.S. Outlet Ha # 8532 @ E. Side Ha (Sk. Pg. 8)
			881	452 72	" " " Ha # 8528 @ Fr'nt Of Ha (Sk. Pg. 8)
TP	453	461 36	470	456 83	TP
			985	451 51	Top 4" S.S. Outlet Ha # 8520 @ E. Side Ha (Sk. Pg. 8)
BM "TE" 940			360	457 76	BM TE 940 Elev 457.74 FB 1588 / 239 Beverly Ave So. Side @ Bion Ave Bt Spk in Conc Dr. To Ha # 8474
B.M. TE941	449	460 98		456 49	B.M. TE 941 Elev. 456.487 F.B. 1588-239 Beverly Dr & Willard Ave N.E. C.R. Bt. spk in M.C.R.
			988	451 10	Top 4" outlet. S. Side ho # 8420 Pg. 18
			797	453 01	" 4" " S. Side ho # 8412 Pg. 18

Profile Notes Red ____ Plotted ____ Job No. 1445 Division No. ____ F.B. 1745 Pg. 191
No. ____ Date ____ Date ____ Survey of Longden Ave.
X-Ref. Notes Chkd. ____ Checked ____ Survey by Smyder Notes 1745 Date 8-30-63
No. ____ Date ____ Date ____ Map No. ____ Indexed C. Tobacco

76L298 307 10-51

PLEASE RETURN TO

LOS ANGELES COUNTY SURVEYOR
726 LOS ANGELES COUNTY
ENGINEERING BLDG.

NOTE: ANY ADDITIONS OR CHANGES ON THIS SHEET MUST BE MADE OR CIRCLED IN RED INK, WITH DATE AND NAME OF PERSON MAKING CHANGE.

Do not extend notes this side of this line.

STATION	B. S.	H. I.	F. S.	ELEV.	
		460 98			
			616	454 82	Top 4" outlet N. Side ho #8404 Pg 189
T.P.	645	462 76	467	456 31	
			739	455 37	Top 4" outlet S. side ho # 8374 Pg 189
			700	455 76	conc. floor of garage to ho #8374 Pg 189
			728	455 48	" " " wash room ho #8374 Pg 189
T.P.	640	463 95	521	457 55	
T.P.	594	465 55	434	459 61	
			659	458 96	Top 4" outlet at S.E. cor ho # 8324 Pg 190
			719	458 36	" 4" " " S.W. cor ho #8324 Pg 190
			854	457 01	Top 4" Y near S.E. cor ho #8324 Pg 190
T.P.	630	466 86	499	460.56	
			700	459 86	Top 4" outlet S. side ho # 8312 Pg 190
			700	459 86	" 4" " E. " guest ho #8312 Pg 190
			700	459 86	" 4" " W. " " " 8312 Pg 190
B.M. TE942			452	462 34	B.M. TE 942 Elev. 462.336 F.B. 1588-240 Beverly Dr (S. side) 850' ± W. of ℄ of Willard Ave - BT. spk in drive way to ho #8312

F.B. 1745 PG. 192 Job No. 1495 Division No. Notes Red. Plotted Profile
Survey of Langden Ave Date Date No.
Survey by Snyder Notes PRS Notes Chkd. Checked X-Sec.
Indexed C. Johnson Date 3-30-53 Date Date No.

Notes Checked by _____
Map No. _____
Office Work _____
Checked _____
Date _____

Survey at Longden Ave
W. O. 1495 Tape No. _____ St'd _____ °F
Surveyed by Snyder
Notes PRS Date 3-31-53
Indexed A. C. Johnson

F. B. 1745 PG. 193

C.I. 1495
LONGDEN AVE

Location & Elev. of Plumbing Outlets
on
CLARENCE AVE
between
Vista ST. & San Gabriel Blvd.
All House Located as indicated
on District Map Sheet 2 of 3 Sheets

Snyder
Steingeland
Martin
Sandoval

Note: Any Additions or Changes of This Sheet Must be Made or Circled in Red Ink With Date and Name of Person Making Change.

Do not extend notes this side of this line.

RETURN TO
LOS ANGELES COUNTY SURVEYOR
ENGINEERING BLDG.
LOS ANGELES COUNTY

76F3098 247 2-51

F. B. 1745 PG. 194

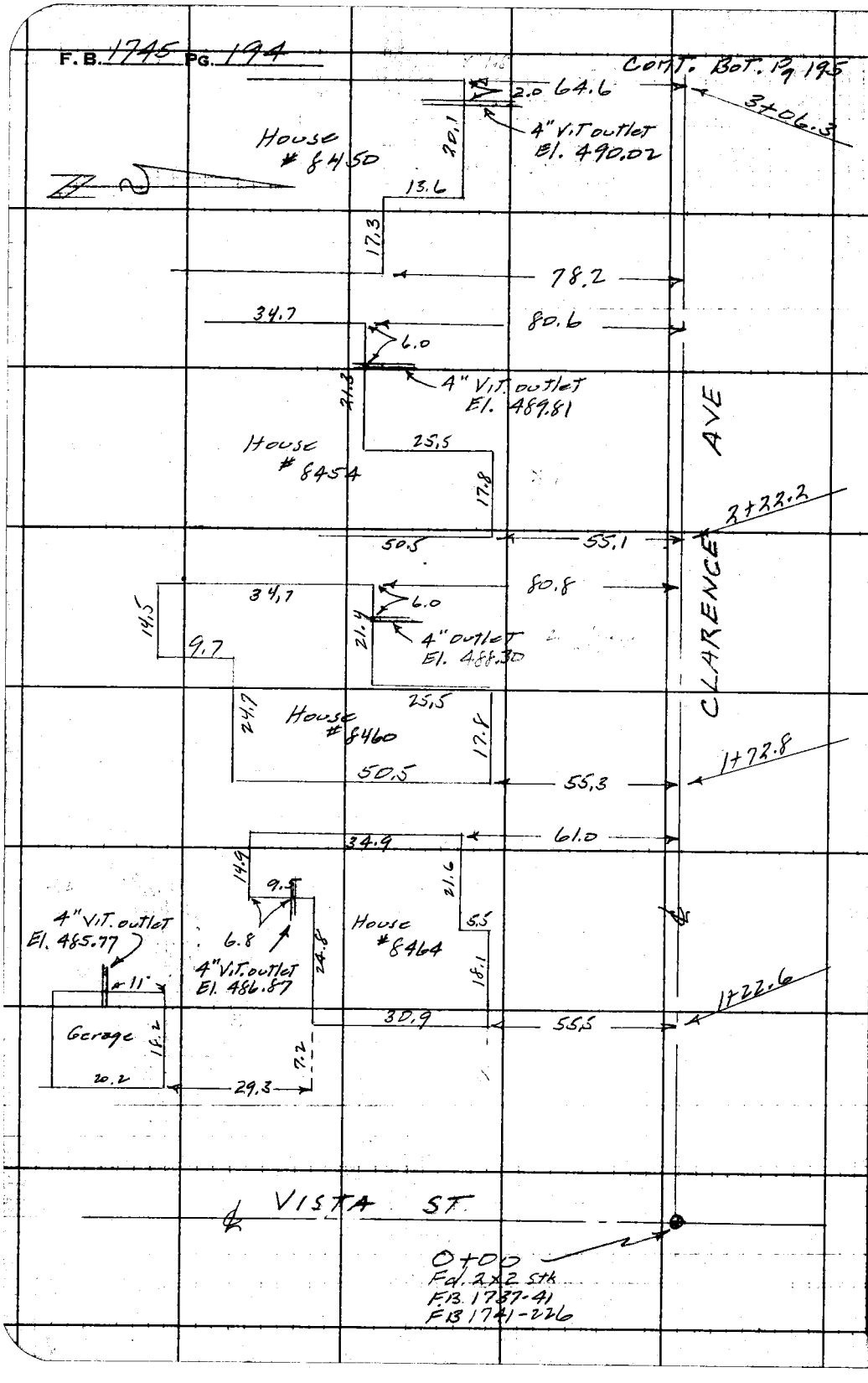

RETURN TO
LOS ANGELES COUNTY SURVEYOR
726 LOS ANGELES COUNTY
ENGINEERING BLDG.

Do not extend notes this side of this line.

Note: Any Additions or Changes on This Sheet Must be Made or Circled in Red Ink With Date and Name of Person Making Change.

Notes Ckd by: _____
Map No. _____
Office Work _____
Checked _____
Date _____

Survey of Longden Ave
W. O. 149 Tape No. _____ St'd. _____ °F
Surveyed by: Snyder
Notes P133 Date 3-31-53
Indexed C. Johnson

F. B. 1745 Pg. 195

Cont. Bot Pg 196

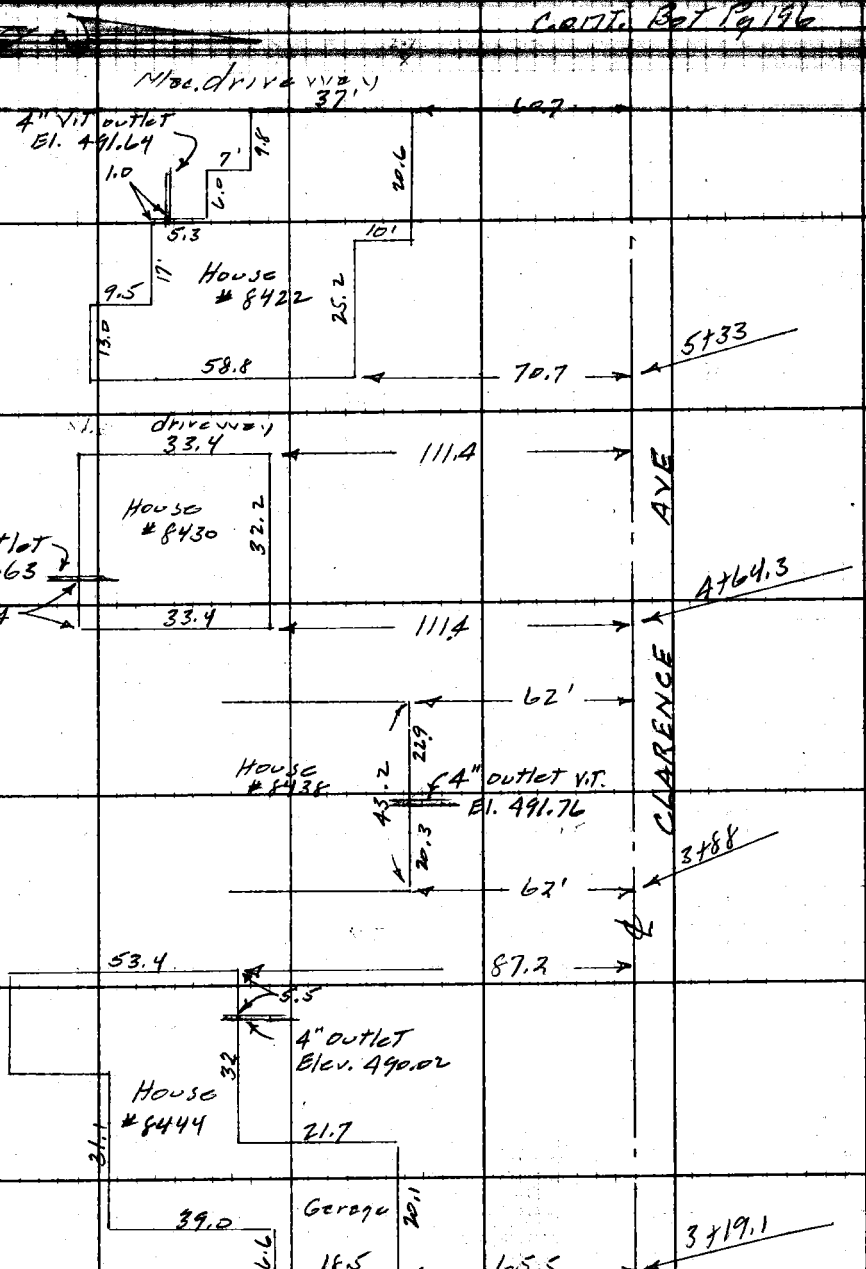

Cont. from Pg 194

Note: Any Additions or Changes on This Sheet Must be Made or Circled in Red Ink With Date and Name of Person Making Change.

Do not extend notes this side of this line.

RETURN TO
LOS ANGELES COUNTY SURVEYOR
726 LOS ANGELES COUNTY
ENGINEERING BLDG.

76F3095 247 2-51

F.B. 1745 PG. 196

CONT. BOT Pg 197

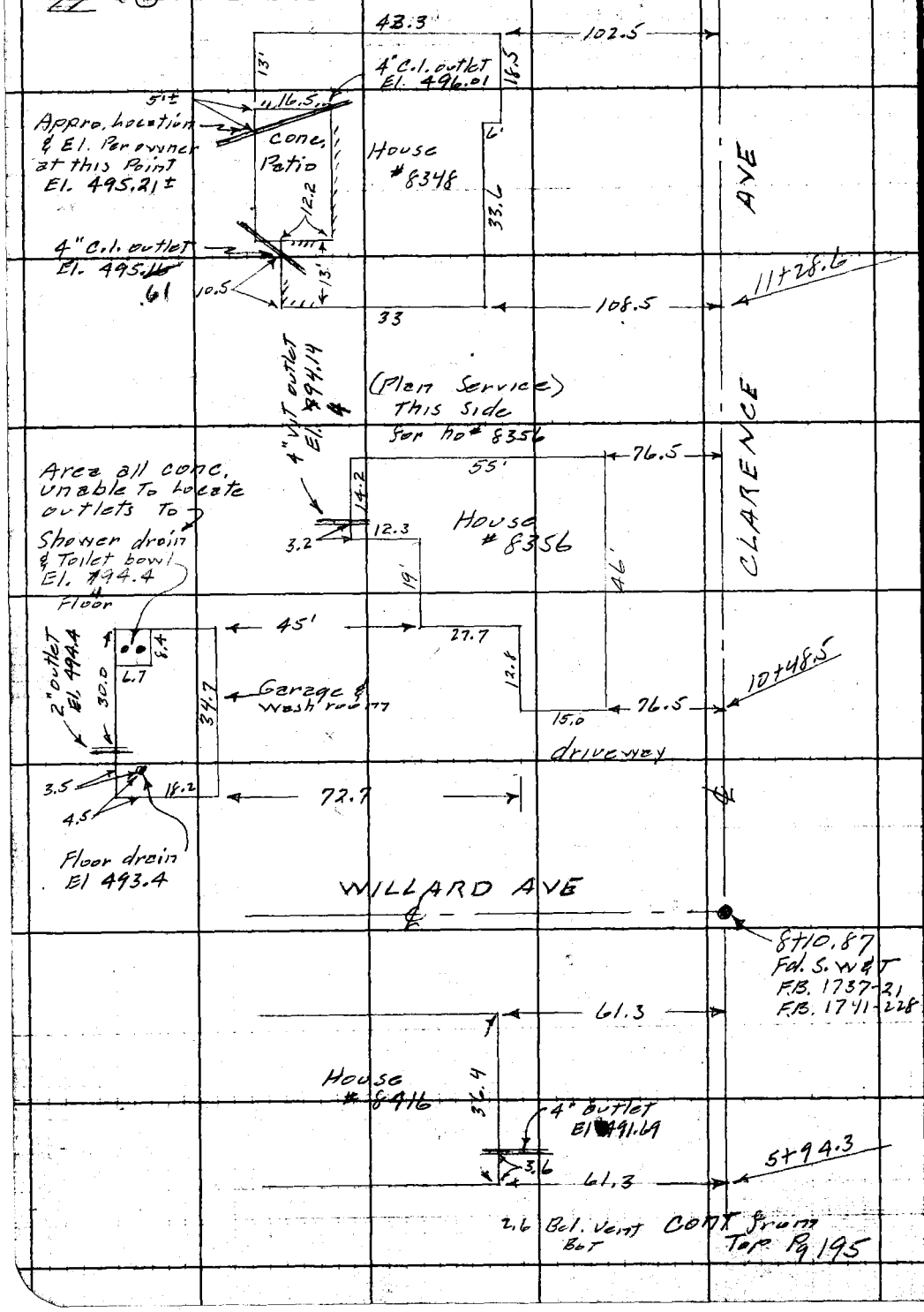

CONT from
Top Pg 195

RETURN TO
LOS ANGELES COUNTY SURVEYOR
726 LOS ANGELES COUNTY
ENGINEERING BLDG.
Do not extend notes this side of this line.
Note: Any Additions or Changes on This Sheet Must be Made or Circled in Red Ink With Date and Name of Person Making Change.

Notes Ck'd by	Survey of Langden Ave	F.B. 1745 Pg. 197
Map No.	W.O. 1495 Tape No. St'd °F	
Office Work	Surveyed by Snyder	
Checked	Notes P.R.S. Date 3-31-53	
Date	Indexed C. Jones	

Cont. Bot. Pg 198

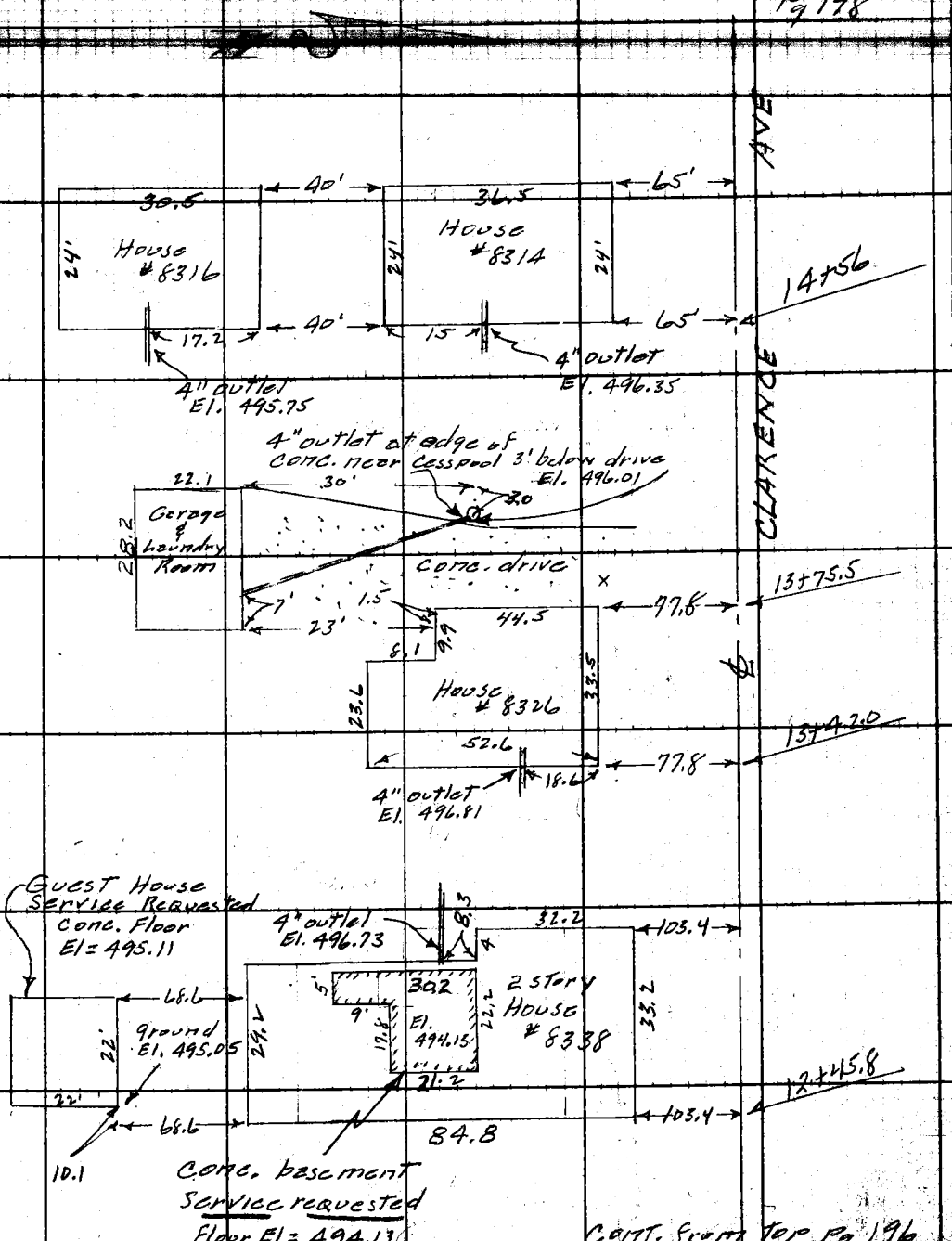

Cont. from top Pg 196

Note: Any Additions or Changes on This Sheet Must be Made or Circled in Red Ink With Date and Name of Person Making Change.

Do not extend notes this side of this line.

RETURN TO
LOS ANGELES COUNTY SURVEYOR
726 LOS ANGELES COUNTY
ENGINEERING BLDG.

76F309S 247 2-51

F. B. 1745 PG. 198

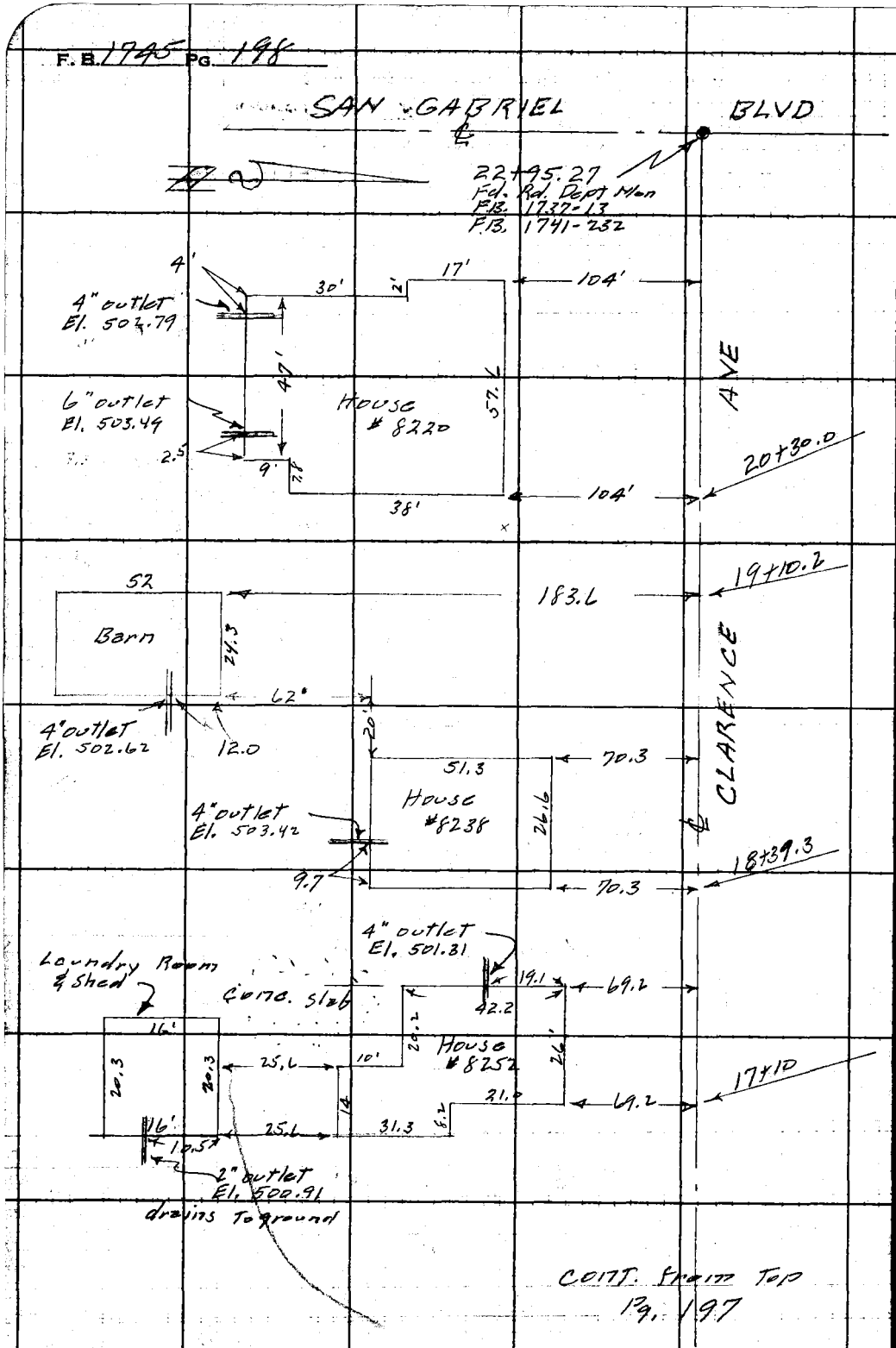

RETURN TO
LOS ANGELES COUNTY SURVEYOR
726 LOS ANGELES COUNTY
ENGINEERING BLDG.

Do not extend notes this side of this line.

Note: Any Additions or Changes on This Sheet Must be Made or Circled in Red Ink With Date and Name of Person Making Change.

76L298 307 10-51

PLEASE RETURN TO
LOS ANGELES COUNTY SURVEYOR
726 LOS ANGELES COUNTY
ENGINEERING BLDG.

NOTE: ANY ADDITIONS OR CHANGES ON THIS SHEET MUST BE MADE OR CIRCLED IN RED INK, WITH DATE AND NAME OF PERSON MAKING CHANGE.

Do not extend notes this side of this line.

Profile No. ___ Notes Red ___ Plotted ___ Job No. 1495 Division No. ___ F.B. 1745 Pg. 199
X-Sec. No. ___ Date ___ Date ___ Survey of Gerardo Ave
Notes Chkd ___ Checked ___ Survey by Snyder Notes PBS Date 3-31-53
No. ___ Date ___ Date ___ Map No. ___ Indexed Top Page Date ___

STATION	B. S.	H. I.	F. S.	ELEV.	
					Elev. of Plumbing Outlets - CLARENCE AVE Vista St. To San Gabriel Blvd.
B.M. TE 917		1		489 93	B.M. TE 917 Elev. 489.929 F.B. 1588-229
	633	496 26			Vista St. E. Side at Clarence Ave. -
					BT. Spk in driveway To ho # 6502
			939	486 87	Top 4" outlet S. Side ho # 8464 Pg. 194
			1049	485 77	" 4" " W. " garage To ho # 8464 Pg 19
			796	488 30	Top 4" " N " ho # 8460 Pg 194
			645	489 81	" 4" " N. Side ho # 8454 Pg 194
			624	490 02	" 4" " N. " ho # 8450 Pg 194
			624	490 02	" 4" " N. " ho # 8444 Pg 195
		1	450	491 76	" 4" " N. " ho # 8438 Pg 195
T.P.	645	499 29	342	492 84	
			866	490 63	" 4" outlet S. Side ho # 8430 Pg 195
			765	491 64	" 4" " S. Side ho # 8422 Pg 195
		1	760	491 69	" 4" " N. " ho # 8416 Pg 196
T.P.	4.82	499 19	492	494 37	
T.P.	656	501 74	401	495 18	
			83	493 4	Fl. drain in wash room of garage To ho # 8356 Pg 196
			73	494 4	Top 2" outlet S. Side garage to ho # 8356 Pg 196

76L298 307 10-51

PLEASE RETURN TO
LOS ANGELES COUNTY SURVEYOR
726 LOS ANGELES COUNTY
ENGINEERING BLDG.

NOTE: ANY ADDITIONS OR CHANGES ON THIS SHEET MUST BE MADE OR CIRCLED IN RED INK, WITH DATE AND NAME OF PERSON MAKING CHANGE.

Do not extend notes this side of this line.

F.B. 1745 PG. 200 Job No. 1465* Division No. Notes Red. Plotted. Profile No.
Survey of Bergdell Ave Date Date X-Sec. No.
Survey by Stalker Notes 1275 Notes Chkd. Checked
Indexed C. Tobias Date 4-1-53 Date Date No.

STATION	B. S.	H. I.	F. S.	ELEV.		
		501 74				
			73	4 7944	Floor of Shower drain & Toilet in garage	To ho #8356 Pg 196
		1	760	4 7941	Top 4" outlet S. Side ho # 8356	Pg 196
T.P.	610	503 36	448	497 26		
			775	495 61	Top 4" outlet at S.E corn ho # 8348	Pg 196
			735	496 01	" 4" " " S.W. Port ho 8348	Pg 196
		1	815	495 21	" 4" Approx. Location line S. Side of ho 8348	Pg 196
T.P.	554	506 11	279	500 57		
T.P.	255	503 76	490	501 21		
			703	496 73	Top 4" outlet W Side ho # 8338	Pg. 197
		1	963	494 13	Service requested To basement Conc Floor of basement To ho # 8338	Pg 197
T.P.	256	502.25	407	499 69		
			714	495 11	Service requested To Guest House Conc Floor of Guest House To ho 8338	Pg 197
			720	495 05	Ground N. Side guest house To ho # 8338	
T.P.	639	505 41	323	499 02		
			860	496 81	Top 4" outlet E side house # 8326	Pg 197
			940	496 01	Top 4" drain W. edge conc N. of garage	To ho # 8326 Pg 197
			906	496 35	Top 4" outlet E. Side ho # 8314	Pg 197
		1	966	495 75	" 4" " E. " ho # 8316	Pg 197
T.P.	677	508 34	384	501 57		
			703	501 31	Top 4" outlet W Side ho # 8252	Pg 198

76L298 307 10-51

PLEASE RETURN TO

LOS ANGELES COUNTY SURVEYOR

726 LOS ANGELES COUNTY
ENGINEERING BLDG.

NOTE: ANY ADDITIONS OR CHANGES ON THIS SHEET MUST BE MADE OR CIRCLED IN RED INK, WITH DATE AND NAME OF PERSON MAKING CHANGE.

Do not extend notes this side of this line.

STATION	B. S.	H. I.	F. S.	ELEV.		
		508 34				
			743	500 91	Top 2" outlet To laundry of ho# 8252	Pg 198
			492	503 42	Top 4" outlet S. side of ho# 8238	Pg 198
			572	502 62	" 4" " E. " of barn (ho# 8238)	Pg 198
T.P.	578	510 65	347	504 87		
			716	503 49	Top 6" outlet at S.E. cor of ho# 8220	Pg 198
			786	502 79	" 4" " " S.W. cor. of ho# 8220	Pg 198
T.P.	462	510 48	479	505 86		
BM. TE618			418	506 30	B.M. TE. 618 Elev. 506.304 F.B. 1588-36 San Gabriel Blvd. & Clarence Ave. N.E. COR - BT. spk in curb 8' N. of N. end of C.R.	

Profile Notes Red ____ Plotted ____ Job No. 1495 Division No. ____ F.B. 1745 Pg. 201

No. ____ Date ____ Date ____ Survey of Longden Ave.

X-Sec. Notes Chkd. ____ Checked ____ Survey by Snyder Notes PRS Date 4-1-53

No. ____ Date ____ Date ____ Map No. ____ Indexed C. Johnson Date ____

F.B. 1743 PG. 202 Job No. Division No. Notes Red. Plotted Profile

Survey of Date Date No.

Survey by Notes Notes Chkd. Checked X-Sec.

Indexed Date Date Date No.

STATION	B. S.	H. I.	F. S.	ELEV.

76L298 307 10-51

PLEASE RETURN TO

LOS ANGELES COUNTY SURVEYOR
726 LOS ANGELES COUNTY
ENGINEERING BLDG.

Do not extend notes this side of this line.

NOTE: ANY ADDITIONS OR CHANGES ON THIS SHEET MUST BE MADE OR CIRCLED IN RED INK, WITH DATE AND NAME OF PERSON MAKING CHANGE.

Notes Ck'd by: _____
Map No. _____
Office Work _____
Checked _____
Date _____

Survey of Longden Ave
W. O. 1495 Tape No. _____ St'd. _____ °F
Surveyed by Snyder
Notes P133 Date 4-1-53
Indexed C. JOHNSON

F. B. 1745 Pg. 203

C.L. 1495

LONGDEN AVE

Location & Elev. of Plumbing outlets
on
DORASS ST
between
Willard Ave & a Pt. 1190.' W thereof
All house Located as indicated
on Dist. Map Sheet #2 of 3 sheets

Snyder
Stangeland
Martin
Sandoval

Note: Any Additions or Changes on This Sheet Must be Made or Circled in Red Ink With Date and Name of Person Making Change.

Do not extend notes this side of this line.

RETURN TO
LOS ANGELES COUNTY SURVEYOR
726 LOS ANGELES COUNTY
ENGINEERING BLDG.

76F309S 247 2-51

F.B. 1745 PG. 204

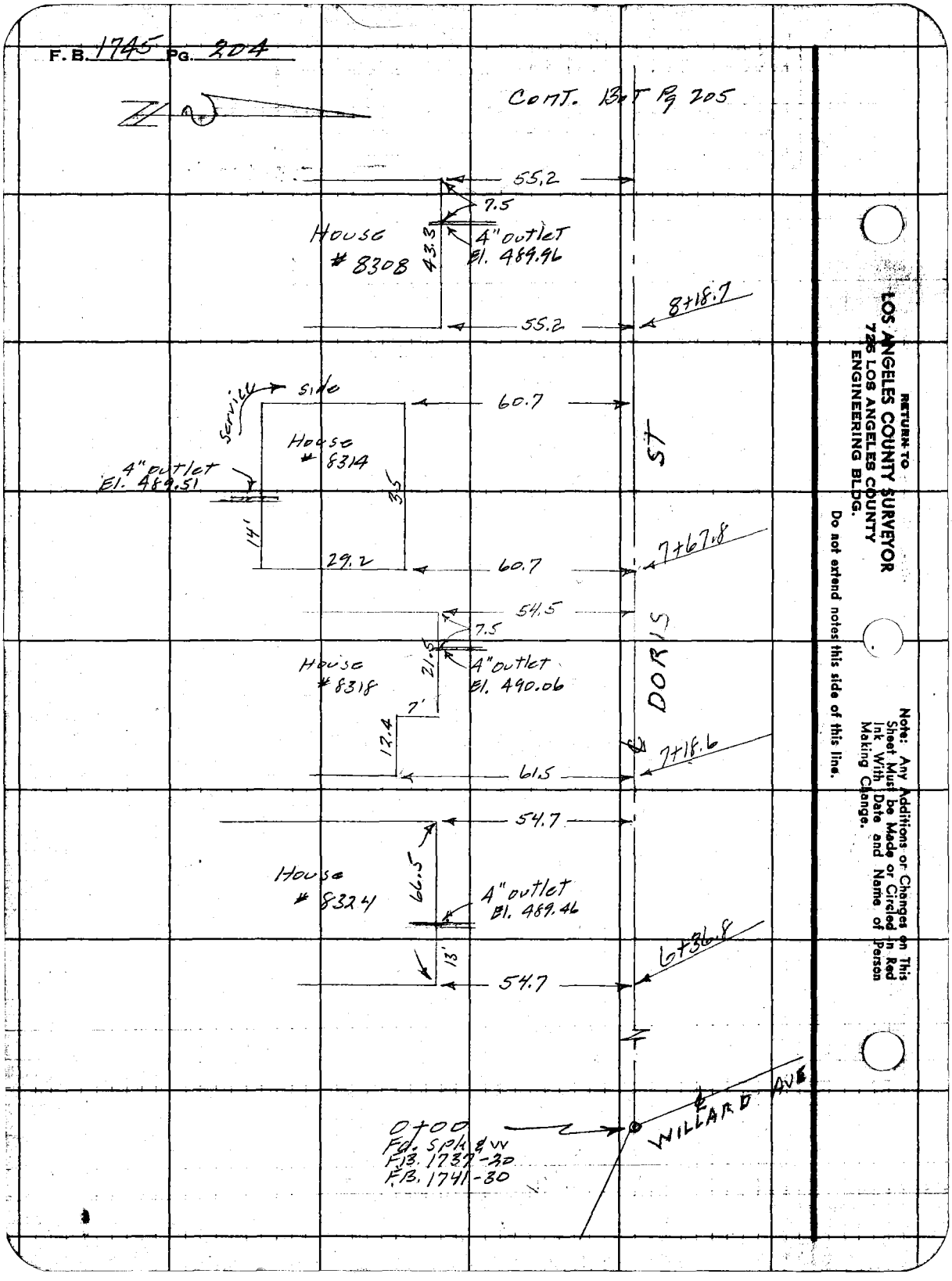

RETURN TO
LOS ANGELES COUNTY SURVEYOR
725 LOS ANGELES COUNTY
ENGINEERING BLDG.

Do not extend notes this side of this line.

Note: Any Additions or Changes on This Sheet Must be Made or Circled in Red Ink With Date and Name of Person Making Change.

Date 4-1-53 Notes by RBS Chief Party Snyder F.B. 1745 Pg. 203

Plotted by

Map No.

Surveyed by Snyder

Plotting Cibid by

Date 4-1-53

CONT. FROM PG 206

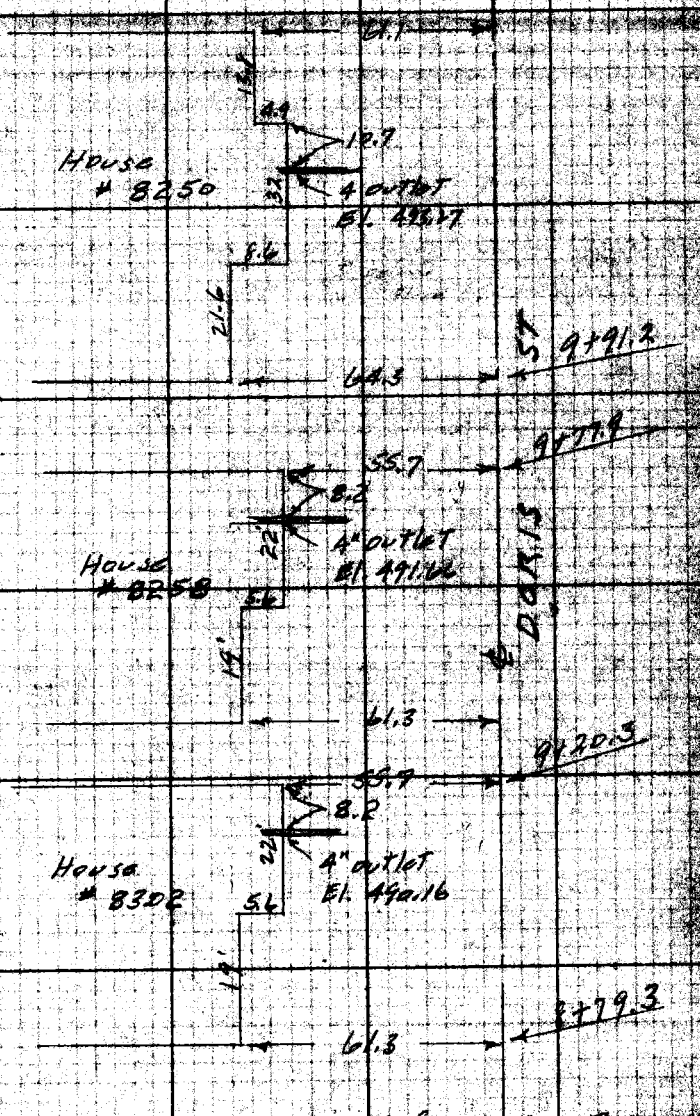

CONT. FROM TOP PG 204

P.B. 1745 Pg. 206 Snyder Chief Party Notes by P.R.S. Date 4-1-53

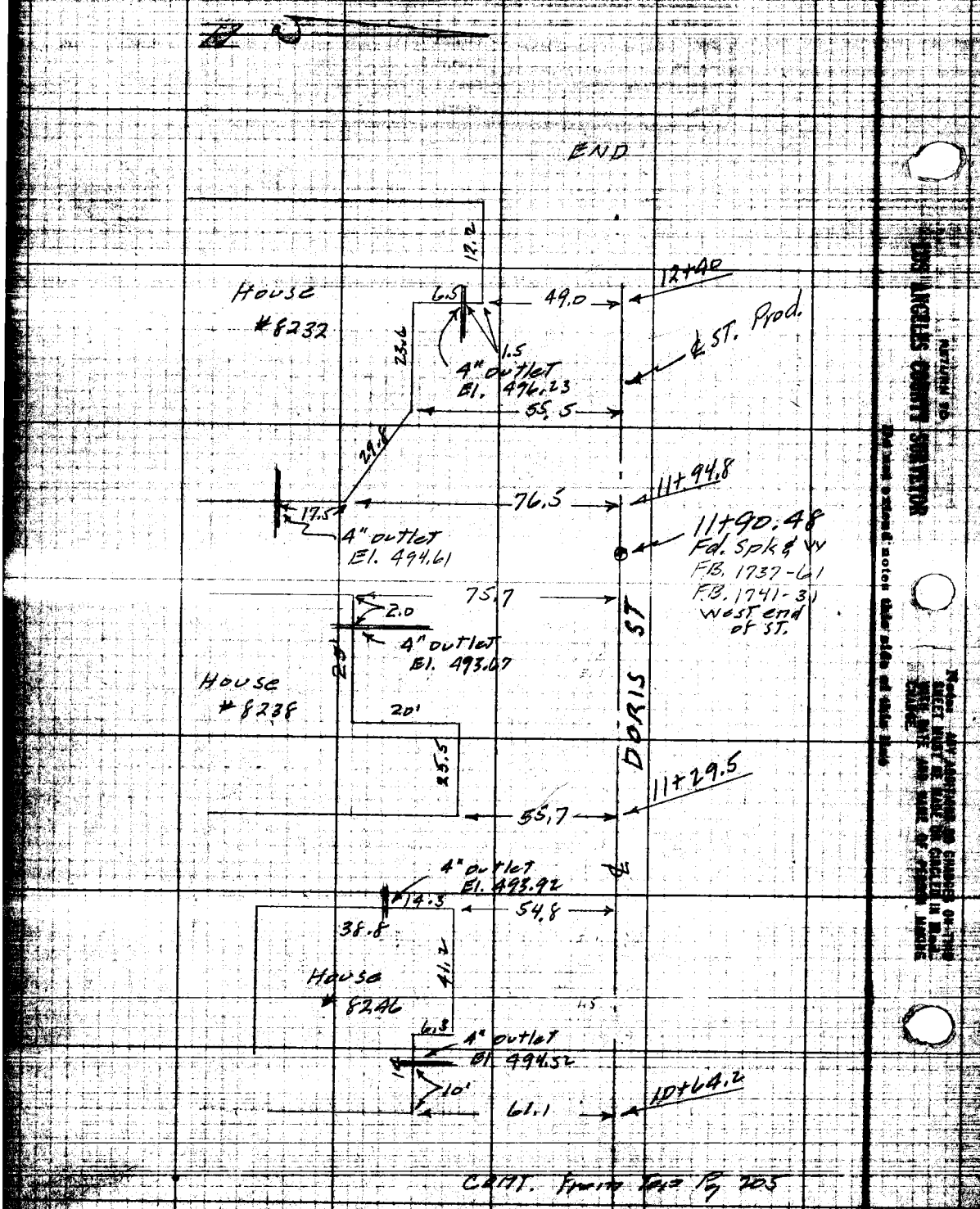

RETURN TO
LOS ANGELES COUNTY SURVEYOR
Do not extend notes this side of this line
Notes: ANY ADDITIONS OR CHANGES ON THIS SHEET MUST BE MADE OR CIRCLED IN BLUE WITH DATE AND NAME OF PERSON MAKING CHANGE.

76L298 307 10-51

PLEASE RETURN TO
LOS ANGELES COUNTY SURVEYOR
726 LOS ANGELES COUNTY
ENGINEERING BLDG.

NOTE: ANY ADDITIONS OR CHANGES ON THIS SHEET MUST BE MADE OR CIRCLED IN RED INK, WITH DATE AND NAME OF PERSON MAKING CHANGE.

Do not extend notes this side of this line.

STATION	B. S.	H. I.	F. S.	ELEV.		
			Elev. of Plumbing outlets – DORIS ST			
			WILLARD AVE To a pt. 1190' west thereof			
B.M. TE 934				489 94	B.M. TE 934 El. 489.942 F.B. 1588-236	
	632	496 26			DORIS ST N. Side 600'± W. of ℄ of Willard Ave – BT. spk in curb in front of house # 8339	
			680	489 46	Top 4" outlet N. Side ho # 8324	Pg. 1
			620	490 06	" 4" " N. " ho # 8318	Pg. 1
			675	489 51	" 4" " S. " ho # 8314	Pg. 1
			630	489 96	" 4" " N. " ho # 8308	Pg. 1
			610	490 16	" 4" " N. " ho # 8302	Pg. 1
T.P.	566	499 37	255	493 71		
			771	491 66	Top 4" outlet N. Side ho # 8258	Pg. 2
			610	493 27	" 4" outlet N. " ho # 8250	Pg. 2
			485	494 52	" 4" " N. " ho # 8246	Pg. 2
			545	493 92	" 4" " W " ho # 8246	Pg. 2
			570	493 67	" 4" " N. " ho # 8238	Pg. 2
T.P.	443	501 61	219	497 18		

Profile No. ____ Notes Red ____ Plotted ____ Job No. 1495 Division No. ____
X-Sec. No. ____ Date ____ Date ____ Survey of Lakewood Tract 8255 Ave
Notes Chkd. ____ Date ____ Checked ____ Date ____ Survey by Boyd Tract 8255 Ave 4-1-53
Map No. ____ Indexed ____ Traced ____

F.B. 1745 PG. 207

76L298 307 10-51

PLEASE RETURN TO

LOS ANGELES COUNTY SURVEYOR
726 LOS ANGELES COUNTY
ENGINEERING BLDG.

NOTE: ANY ADDITIONS OR CHANGES ON THIS SHEET MUST BE MADE OR CIRCLED IN RED INK, WITH DATE AND NAME OF PERSON MAKING CHANGE.

Do not extend notes this side of this line.

STATION	B. S.	H. I.	F. S.	ELEV.		
		501 61				
			700	49461	Top 4" outlet E Side ho# 8232 Pg 206	
			538	49623	" 4" " N. Side ho# 8232 Pg 206	
B.M. TE933			374	49787	B.M. TE933 El. 497.872 F.B. 1588-236	
					DORIS ST at W. end of ST. - BT. spk in curb at turnaround 1' N. of ℄ Prod of Doris. ST.	

F.B. 1745 PG. 208 Job No. 1495 Division No. Notes Red. Plotted Profile
Survey of Longden Ave Date Date No.
Survey by Snyder Notes PRS Notes Chkd. Checked X-Sec.
Indexed C. Johnson Date 4-1-53 Date Date No.

Notes Ck'd by	Survey at Longden Ave
Map No.	W. O. 149 Tape No. St'd. °F
Office Work	Surveyed by Snyder
Checked	Notes PRS. Date 4-1-53
Date	Indexed A. C. Johnson

F. B. 1746 PG. 209

C.L. 1495

LONGDEN AVE

Location & Elev. of Plumbing Outlets

on

DORIS ST

From

Vista St. To a pt 312'± W. there of.

All House Located as Indicated on dist. Map Sheet 2 of 3 Sheets

Snyder
Stringeland
Mahlin
Sandoval

Note: Any Additions or Changes on This Sheet Must be Made or Circled in Red Ink With Date and Name of Person Making Change.

Do not extend notes this side of this line.

RETURN TO
LOS ANGELES COUNTY SURVEYOR
726 LOS ANGELES COUNTY
ENGINEERING BLDG.

76F309S 247 2-51

F. B. 1745 PG. 210

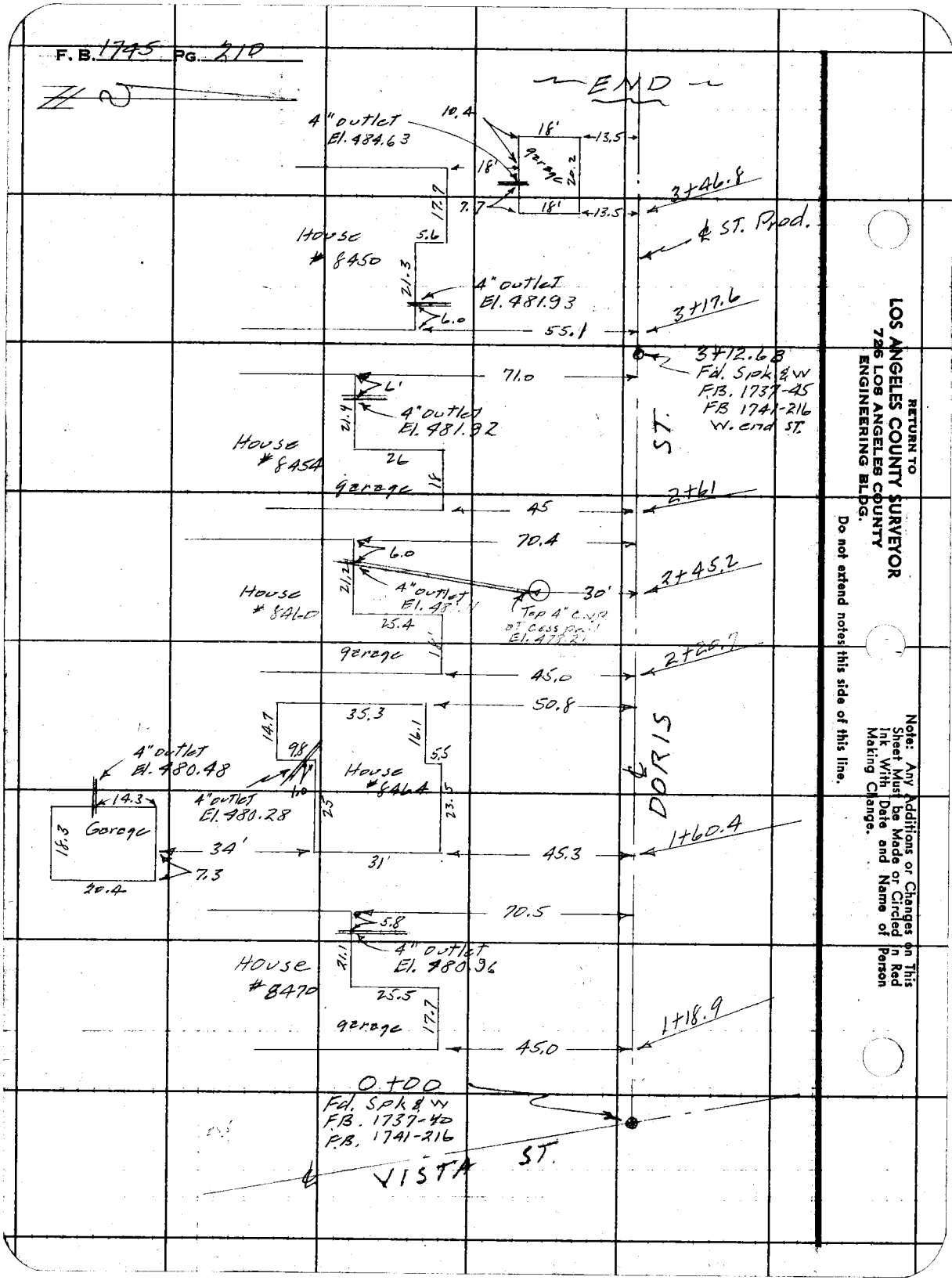

RETURN TO
LOS ANGELES COUNTY SURVEYOR
726 LOS ANGELES COUNTY
ENGINEERING BLDG.

Do not extend notes this side of this line.

Note: Any Additions or Changes on This Sheet Must be Made or Circled in Red Ink With Date and Name of Person Making Change.

76L298 307 10-51

PLEASE RETURN TO
LOS ANGELES COUNTY SURVEYOR
726 LOS ANGELES COUNTY
ENGINEERING BLDG.

NOTE: ANY ADDITIONS OR CHANGES ON THIS SHEET MUST BE MADE OR CIRCLED IN RED INK, WITH DATE AND NAME OF PERSON MAKING CHANGE.

Do not extend notes this side of this line.

STATION	B. S.	H. I.	F. S.	ELEV.	
		Elev. of Plumbing outlets on DORIS ST. From Vista ST To a pt. 312'± west there of			
B.M. TE916	518	488 74		483 56	B.M. TE916 Elev. 483.562 F.B. 1588-228 Vista ST. at Doris ST. S.W. cor. B. spk in M.C.R.
			7 78	480.96	Top 4" C.P. S.S. Outlet N. Side Ha # 8470
			8 46	480 28	" " " SE " " # 8464
			8 26	480 48	" " Laundry Drain W. Side Gar. Ha # 84[illegible]
			7 63	481 11	" " S.S. Outlet N. Side Ha # 8460
			10 53	478 21	" " S.S. Line @ Probable Connection Pt Ha # 8460 SE FB [illegible] 210
			6.82	481.92	" " " Outlet N. Side Ha # 8454
			6 81	481 93	" " " " " Ha # 8450
			4 11	484 63	" " Laundry Drain So. Side Gar Ha # 84[illegible]
TP	612	490 14	4 72	484.02	TP
B.M. TE944			5 70	484.44	B.M. TE 944 Elev 484.429 FB 1588 [illegible] Doris ST. 300'± W of ℄ of Vista ST. BT. spk in curb of circle 1'± N. of ℄ Prod of Doris ST

Profile
No. ____ Date ____ Notes Red ____ Plotted ____ Job No. 1495 Division No. ____
X-Sec. Date ____ Notes Chkd. ____ Checked ____ Survey of Longden Ave
No. ____ Date ____ Date ____ Survey by Snyder Notes PBS Date 4-2-53
Map No. ____ Date ____ Index C. Johnson

F.B. 1745 Pg. 211

F.B. 1745 PG. 212 Job No. Division No. Notes Red. Plotted Profile

Survey of Date Date No.

Survey by Notes Notes Chkd. Checked X-Sec.

Indexed Date Date Date No.

STATION	B. S.	H. I.	F. S.	ELEV.

76L298 307 10-51

PLEASE RETURN TO

LOS ANGELES COUNTY SURVEYOR
726 LOS ANGELES COUNTY
ENGINEERING BLDG.

Do not extend notes this side of this line.

NOTE: ANY ADDITIONS OR CHANGES ON THIS SHEET MUST BE MADE OR CIRCLED IN RED INK, WITH DATE AND NAME OF PERSON MAKING CHANGE.

Notes Ck'd by	Survey of Longden Ave
Map No.	W. O. 1495 Tape No. St'd. °F
Office Work	Surveyed by Snyder
Checked	Notes PMS Date 4-7-53
Date	Indexed C. Johnson

F. B. 1745 PG. 213

C. I. 1495

LONGDEN AVE

Location & Elev. of Plumbing Outlets

on

GARIBALDI AVE

between

Willard Ave & San Gabriel Blvd.

All houses located as indicated on

Dist. Map – Sheet 2 of 3 sheets

Snyder
Stangeland
Martin
Sandoval

Note: Any Additions or Changes on This Sheet Must be Made or Circled in Red Ink With Date and Name of Person Making Change.

Do not extend notes this side of this line.

RETURN TO
LOS ANGELES COUNTY SURVEYOR
726 LOS ANGELES COUNTY
ENGINEERING BLDG.

76F309S 247 2-51

F.B. 1745 PG. 214

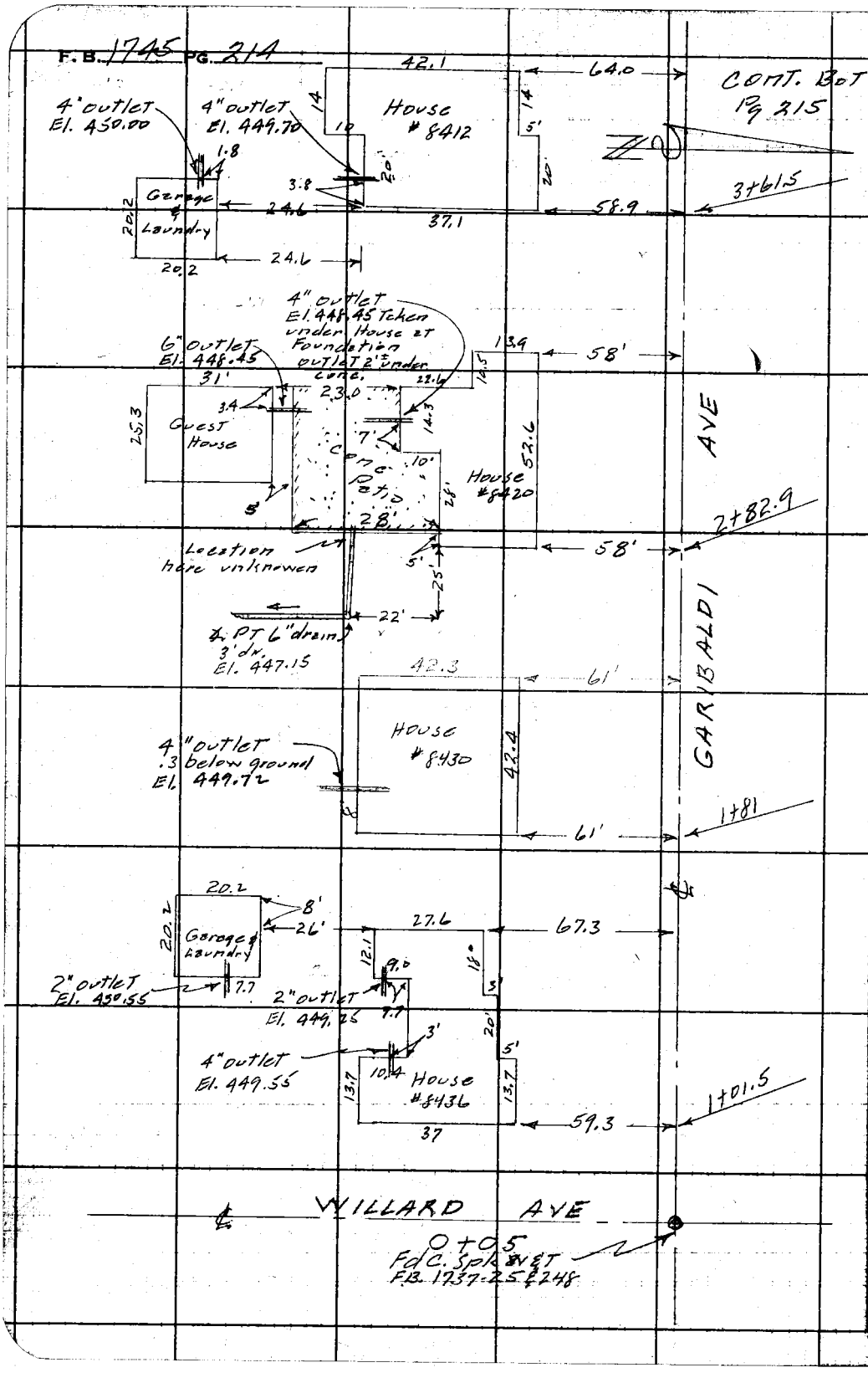

RETURN TO
LOS ANGELES COUNTY SURVEYOR
725 LOS ANGELES COUNTY
ENGINEERING BLDG.

Do not extend notes this side of this line.

Note: Any Additions or Changes on This Sheet Must be Made or Circled in Red Ink With Date and Name of Person Making Change.

Notes Ck'd by	Survey of Longden Ave	F. B. 1745 Pg. 215
Map No.	W. O. 1495 Tape No. St'd. °F	
Office Work	Surveyed by Snyder	
Checked	Notes PRS Date 4-2-53	
Date	Indexed A. C. Johnson	

Cont. Rot Pg 216

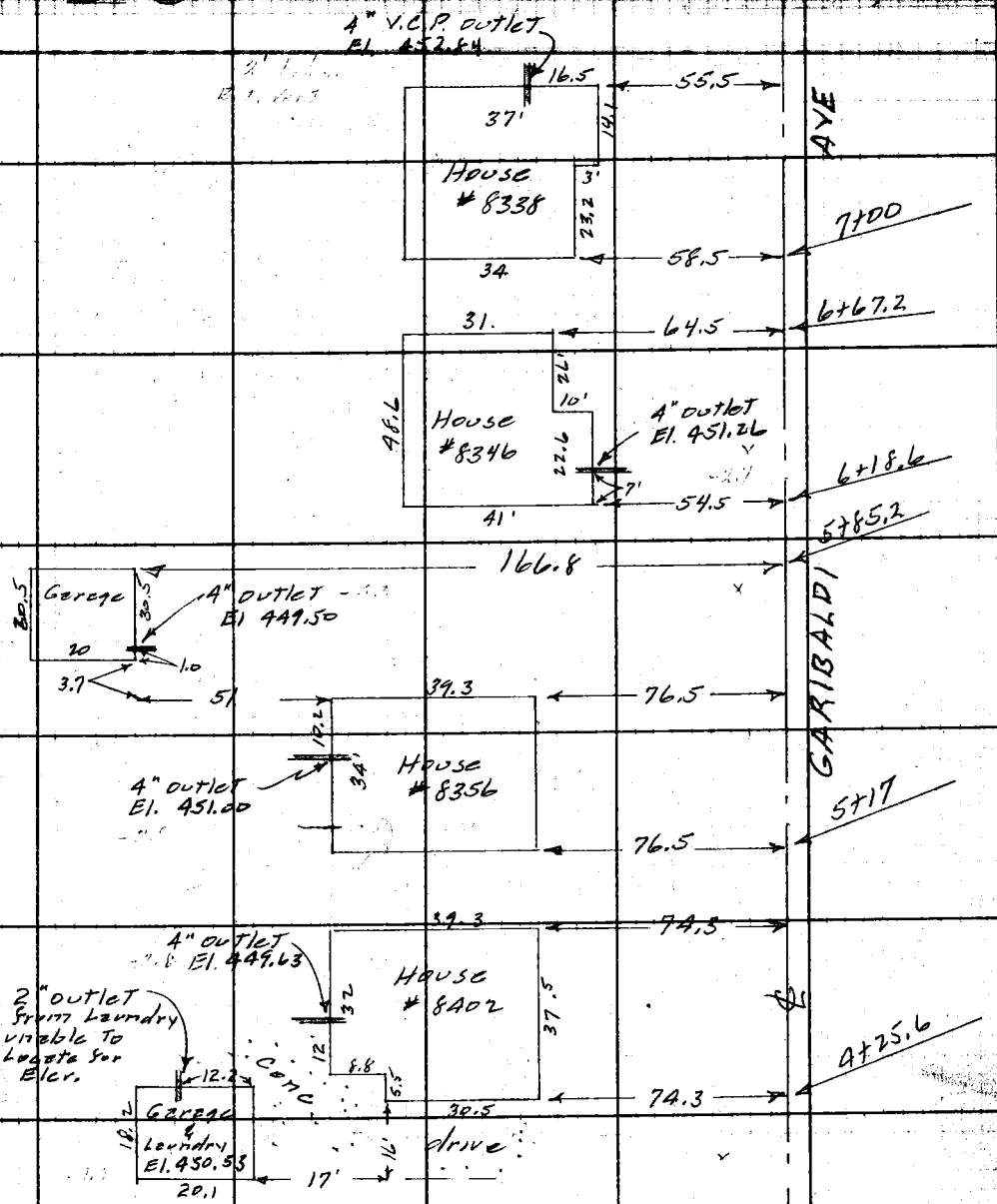

Cont. from Top Pg 214

Note: Any Additions or Changes on This Sheet Must Be Made or Circled in Red Ink With Date and Name of Person Making Change.

Do not extend notes this side of this line.

RETURN TO
LOS ANGELES COUNTY SURVEYOR
726 LOS ANGELES COUNTY
ENGINEERING BLDG.

76F309S 247 2-51

F.B. 1745 PG. 216

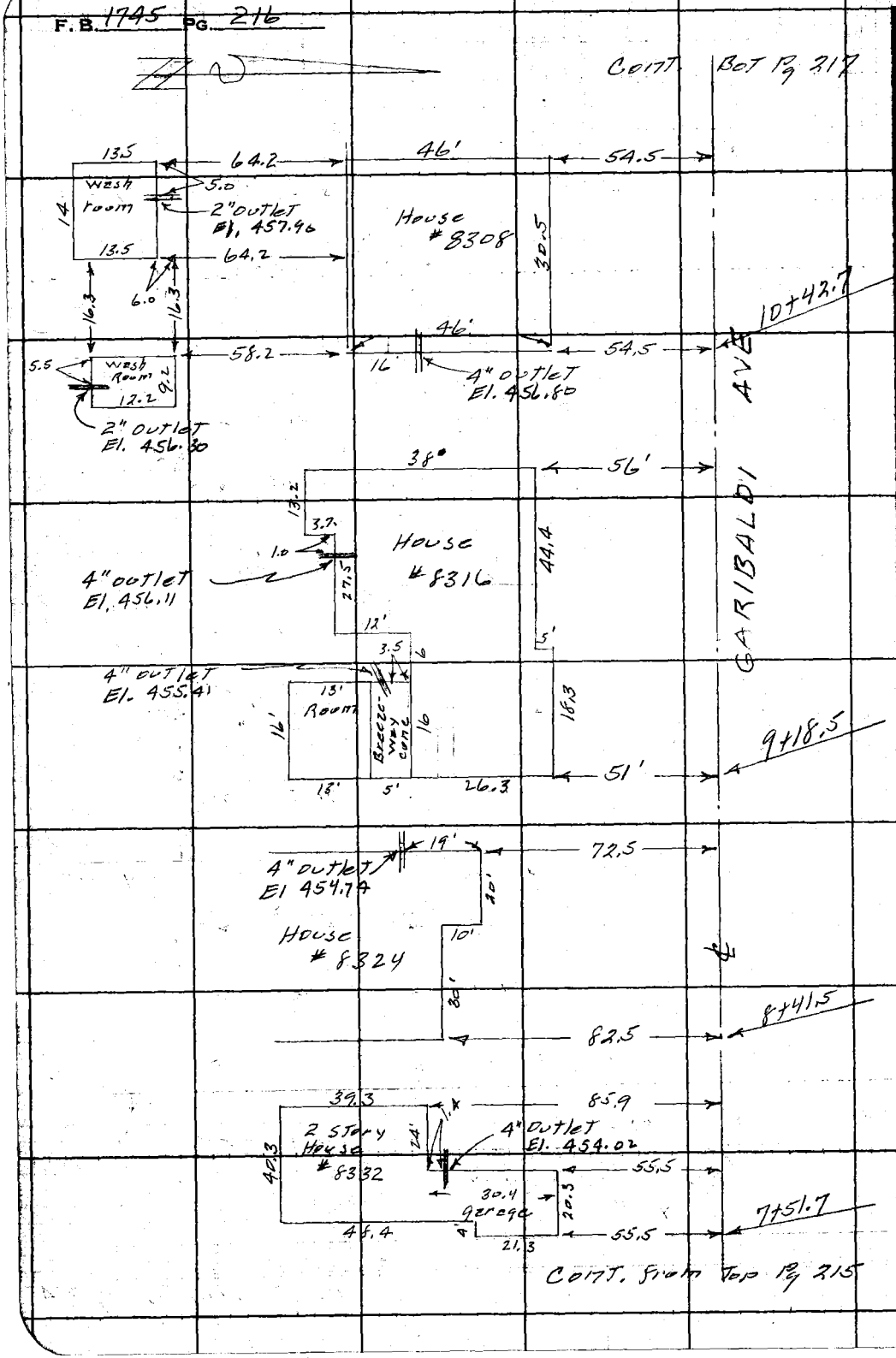

RETURN TO
LOS ANGELES COUNTY SURVEYOR
726 LOS ANGELES COUNTY
ENGINEERING BLDG.

Do not extend notes this side of this line.

Note: Any Additions or Changes on This Sheet Must be Made or Circled in Red Ink With Date and Name of Person Making Change.

Notes Ck'd by	Survey of Langden Ave	F. B. 1745 Pg. 217
Map No.	W. O. 1495 Tape No. St'd. °F	
Office Work	Surveyed by Snyder	
Checked	Notes PRS Date 4-3-53	
Date	Indexed C. Johnson	

Cont. Not Pg 216

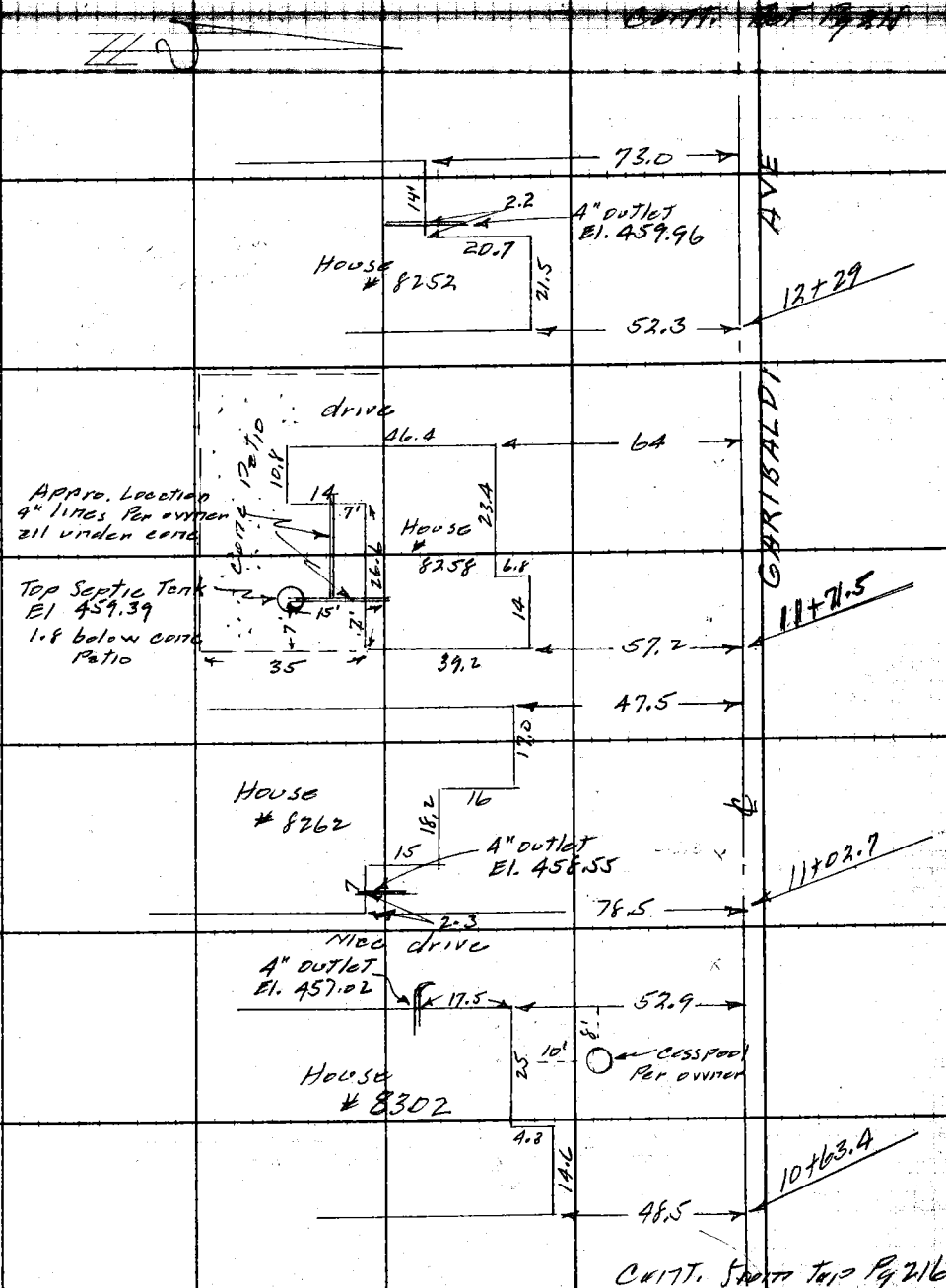

Note: Any Additions or Changes on This Sheet Must be Made or Circled in Red Ink With Date and Name of Person Making Change.

Do not extend notes this side of this line.

RETURN TO
LOS ANGELES COUNTY SURVEYOR
726 LOS ANGELES COUNTY
ENGINEERING BLDG.

76F3096 247 2-51

F. B. 1745 PG. 218

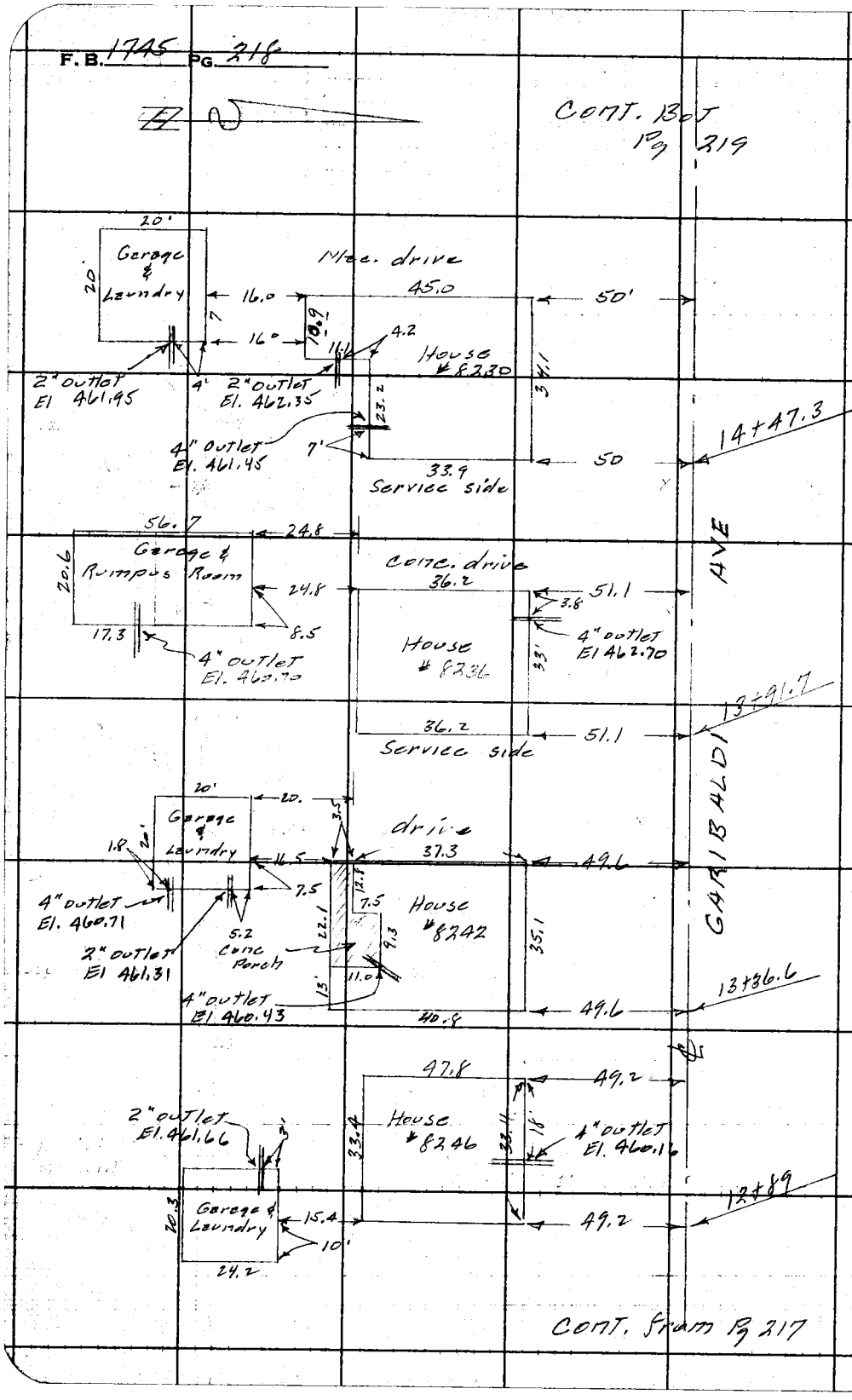

RETURN TO
LOS ANGELES COUNTY SURVEYOR
726 LOS ANGELES COUNTY
ENGINEERING BLDG.

Do not extend notes this side of this line.

Note: Any Additions or Changes on This Sheet Must be Made or Circled in Red Ink With Date and Name of Person Making Change.

Notes Ck'd by	Survey of Longden Ave	F. B. 1745 Pg. 219
Map No.	W. O. 1495 Tape No. St'd. °F	
Office Work	Surveyed by Snyder	
Checked	Notes P135 Date 4-3-53	
Date	Indexed C. Johnson	

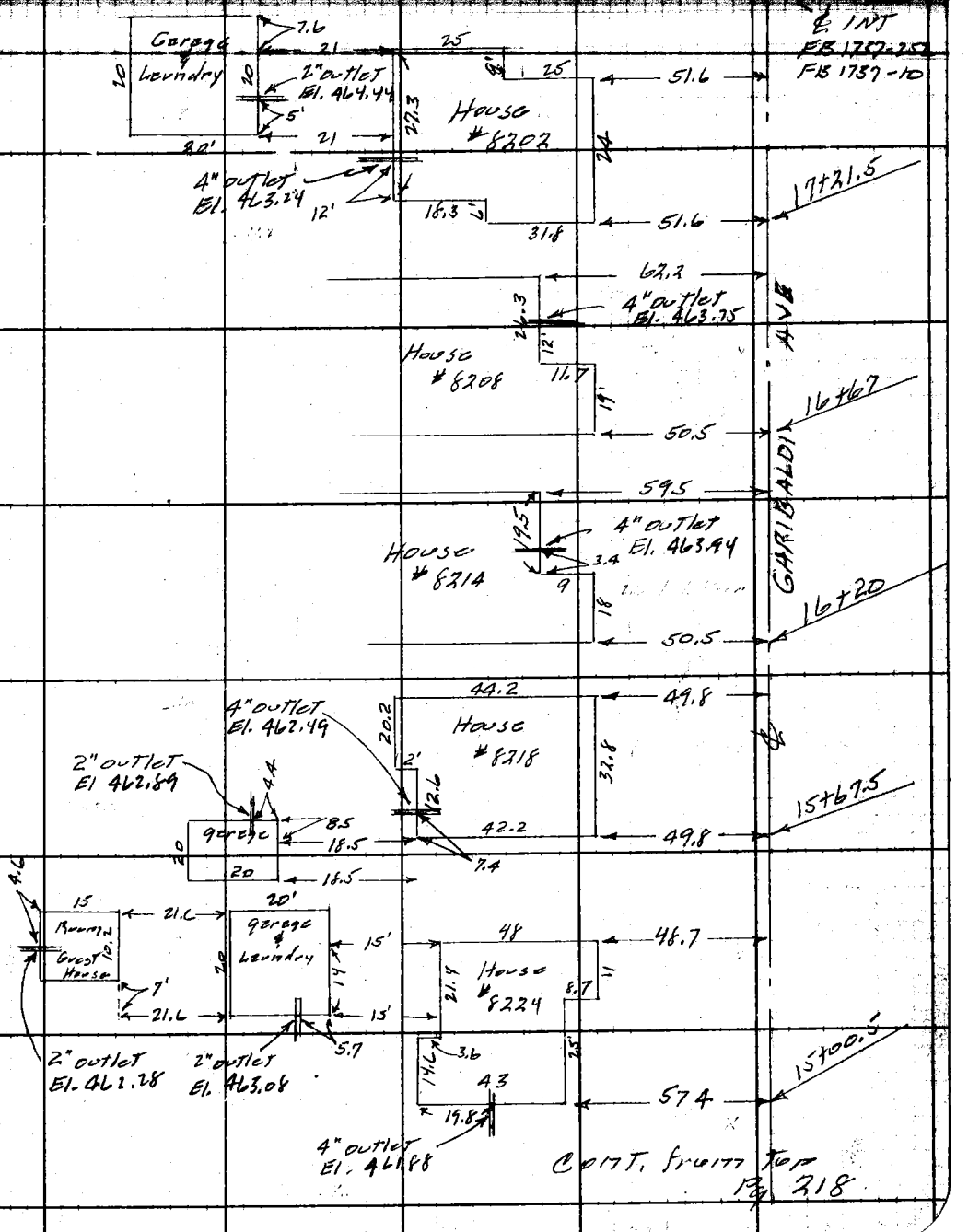

Note: Any Additions or Changes on This Sheet Must be Made or Circled in Red Ink With Date and Name of Person Making Change.

Do not extend notes this side of this line.

RETURN TO
LOS ANGELES COUNTY SURVEYOR
726 LOS ANGELES COUNTY
ENGINEERING BLDG.

76F3096 247 2-51

F. B. 1945 PG. 220

RETURN TO
LOS ANGELES COUNTY SURVEYOR
725 LOS ANGELES COUNTY
ENGINEERING BLDG.

Do not extend notes this side of this line.

Note: Any Additions or Changes on This Sheet Must be Made or Circled in Red Ink With Date and Name of Person Making Change.

76L298 307 10-51

PLEASE RETURN TO
LOS ANGELES COUNTY SURVEYOR
726 LOS ANGELES COUNTY
ENGINEERING BLDG.

NOTE: ANY ADDITIONS OR CHANGES ON THIS SHEET MUST BE MADE OR CIRCLED IN RED INK, WITH DATE AND NAME OF PERSON MAKING CHANGE.

Do not extend notes this side of this line.

STATION	B. S.	H. I.	F. S.	ELEV.		
		Elev. of Plumbing outlets on GARIBALDI AVE From Willard Ave To San Gabriel Blvd.				
B.M. TE228		1		451 12	B.M. TE 228 Elev. 451.117 F.B. 1488-134	
	503	456 15			Garibaldi Ave & Willard Ave S.E. COR.	
					BT. spk in curb 6' E. of E. end of C.R.	
			6 60	449 55	Top 4" outlet S.E. Part of house #8436	Pg 214
			6 90	449 25	" 2" " SW " " " 8436	Pg 214
			5 60	450 55	" 2" " E. side garage ho# 8436	Pg 214
			6 43	449 72	" 4" outlet S. side ho# 8430	Pg 214
			7 70	448 45	" 4" " " ho 8420	Pg 214
			7 70	448 45	" 6" " N. " guest ho# 8420	Pg 214
			9 00	447 15	2 PT in 6" drain Top	Pg 214
			6 45	449 70	Top 4" outlet S. side ho# 8412	Pg 214
			6 15	450 00	" 4" " W " garage ho# 8412	Pg 214
			6 52	449 63	" 4" " S. " ho# 8402	Pg 215
		1	5 62	450 53	Floor of Garage & Laundry ho# 8402	Pg 215
T.P.	608	458 99	3 24	452 91		
			7 99	451 00	Top 4" outlet S. side ho# 8356	Pg 215
			9 49	449 50	" 4" " N " garage ho# 8356	Pg 215
			7 73	451 26	" 4" " N " ho# 8346	Pg 215

Profile
No. ____ Notes Red ____ Plotted ____ Job No. 1495 Division No. ____
X-Sec. ____ Date ____ Date ____ Survey of Longden Ave
No. ____ Notes Chkd. ____ Checked ____ Survey by Snyder Notes 1795 Date ____
No. ____ Date ____ Date ____ Map No. ____ Indexed C. Johnson Date ____

F.B. 1745 Pg. 221

76L298 307 10-51

PLEASE RETURN TO

LOS ANGELES COUNTY SURVEYOR
726 LOS ANGELES COUNTY
ENGINEERING BLDG.

NOTE: ANY ADDITIONS OR CHANGES ON THIS SHEET MUST BE MADE OR CIRCLED IN RED INK, WITH DATE AND NAME OF PERSON MAKING CHANGE.

Do not extend notes this side of this line.

F.B. 1745 PG. 222 Job No. 1495 Division No. Five

Survey of Lottaden Ave

Survey by Stylden Notes 1953

Indexed K. C. Johnson Date 4-2-53

Profile No. X-Sec. No.

Plotted Date Checked Date

Notes Red Date Notes Chkd Date

STATION	B. S.	H. I.	F. S.	ELEV.		
		458 99	615	452 84	Top 4" outlet W. side	ho# 8338 Pg 215
			497	454 02	" 4" outlet W "	garage ho# 8332 Pg 216
T.P.	541	461 07	333	455 66		
			633	454 74	Top 4" outlet. W side	ho# 8324 Pg 216
			496	456 11	" 4" " S "	ho# 8316 Pg 216
			566	455 41	" 4" " at Breeze Way	ho# 8316 Pg 216
T.P.	512	464 69	150	455 57	Top Fire Hyd. in Front	ho# 8316
			789	456 80	" 4" outlet E. side	ho# 8308 Pg. 216
			8 39	456 30	" 2" " S side	ho# 8308 E. Wash room Pg 216
			6 79	457 90	" 2" " W. " W "	" ho# 8308 Pg 216
			7 67	457 02	" 4" " W "	ho# 8302 Pg 217
			6 14	458 55	" 4" " N. "	ho# 8262 Pg 217
			5 30	459 39	" Septic Tank S. "	ho# 8258 Pg 217
			4 73	459 96	" 4" outlet N. side	ho# 8252 Pg 217
T.P.	682	468 97	254	462 15		
			8 81	460 16	" 4" " N. "	ho# 8246 Pg 218
			7 31	461 66	" 2" " W "	garage ho# 8246 Pg 218
			8 56	460 43	" 4" " S. "	ho# 8242 Pg 218
			8 26	460 71	" 4" " E. "	garage ho# 8242 Pg 218
			7 66	461 31	" 2" " E " "	ho# 8242 Pg 218
			6 27	462 70	" 4" " N "	ho# 8236 Pg 218

76L298 307 10-51

PLEASE RETURN TO
LOS ANGELES COUNTY SURVEYOR
726 LOS ANGELES COUNTY
ENGINEERING BLDG.

NOTE: ANY ADDITIONS OR CHANGES ON THIS SHEET MUST BE MADE OR CIRCLED IN RED INK, WITH DATE AND NAME OF PERSON MAKING CHANGE.

Do not extend notes this side of this line.

STATION	B. S.	H. I.	F. S.	ELEV.	
		468 97	8 27	460 70	Top 4" outlet E. side Rumpus Rm ho# 8226 Pg 218
			7 52	461 45	" 4" " S. " Ho # 8230 Pg 218
			6 62	462 35	" 2" " S " ho# 8230 Pg 218
			7 02	461 95	" 2" " E " garage ho# 8230 Pg 218
			7 09	461 88	" 4" " E Side ho# 8224 Pg 219
			5 89	463 08	" 2" " E. " garage ho# 8224 Pg 219
			6 69	462 28	" 2" " S " Guest ho. ho# 8224 Pg 219
			6 48	462 49	" 4" " S. " ho# 8218 Pg 219
			6 08	462 89	" 2" " W " garage ho# 8218 Pg 219
T.P.	623	471 80	3 40	465 57	
			7 86	463 94	" 4" outlet N. side ho# 8214 Pg 219
			8 05	463 75	" 4" " N " ho# 8208 Pg 219
			8 56	463 24	" 4" " S " ho# 8202 Pg 219
			7 36	464 44	" 2" " N. " garage ho# 8202 Pg 219
B.M. TE 226			5 12	466 68	B.M. TE 226 Elev. 466.70 FB 1484-133 San Gabriel Blvd. & Garibaldi Ave S.E. cor. — BT. spk in curb 6' S. of S. end of C.R.

Profile No. ____ Date ____ Notes Red ____ Date ____ Plotted ____ Date ____ Job No. 1485 Division No. ____ Survey of Pomona Ave F.B. 1745 Pg. 223
Notes Chkd ____ Date ____ Checked ____ Date ____ Survey by Stryker Notes by Blair Date 4-6-53
Map No. ____ Date ____ Indexed ____ Date ____

F.B. 1745 PG. 224 Job No. Division No. Notes Red. Plotted

Profile No.

Survey of Date Date

Survey by Notes Notes Chkd Checked

X-Sec.

Indexed Date Date Date No.

STATION	B. S.	H. I.	F. S.	ELEV.

76L298 307 10-51

PLEASE RETURN TO

LOS ANGELES COUNTY SURVEYOR
726 LOS ANGELES COUNTY
ENGINEERING BLDG.

Do not extend notes this side of this line.

NOTE: ANY ADDITIONS OR CHANGES ON THIS SHEET MUST BE MADE OR CIRCLED IN RED INK, WITH DATE AND NAME OF PERSON MAKING CHANGE.

Notes Ck'd by
Map No.
Office Work
Checked
Date

Survey of Longden Ave
W. O. 1495 Tape No. St'd. °F
Surveyed by Snyder
Notes P.R.S. Date 4-6-53
Indexed C. Johnson

F. B. 1745 Pg. 225

C.I. 1495

LONGDEN AVE

Location & Elev. of Plumbing Outlets

on

WOODLAWN ST

between

VISTA ST & LONGMONT AVE

All Houses located as shown on
DIST. Map. Sheet #1 of 3 Sheets

Snyder
Martin
Sandoval

Note: Any Additions or Changes on This Sheet Must be Made or Circled in Red Ink With Date and Name of Person Making Change.

Do not extend notes this side of this line.

RETURN TO
LOS ANGELES COUNTY SURVEYOR
726 LOS ANGELES COUNTY
ENGINEERING BLDG.

76F3095 247 2-51

F.B. 1745 PG. 226

CONT. BOT
Pg 227

Note

House # 8434
no one home no
Evidence of outlet
Back yard Locked

House # 8440
No one home No
Evidence of outlet
Back yard Locked

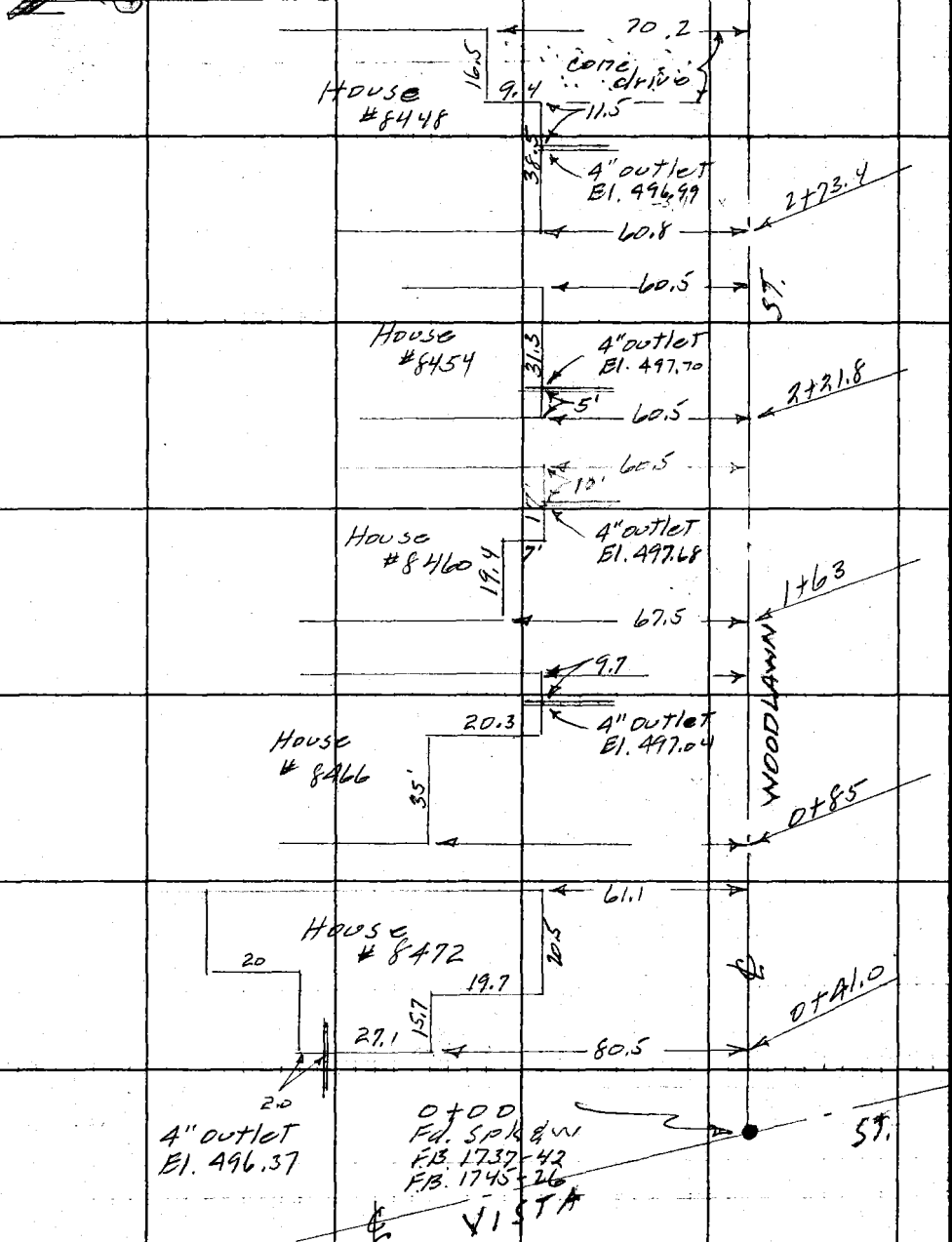

RETURN TO
LOS ANGELES COUNTY SURVEYOR
726 LOS ANGELES COUNTY
ENGINEERING BLDG.

Do not extend notes this side of this line.

Note: Any Additions or Changes on This Sheet Must be Made or Circled in Red Ink With Date and Name of Person Making Change.

F. B. 1745 Pg. 227

Notes Ck'd by
Map No.
Office Work
Checked
Date

Survey of Longden Ave
W. O. 1495 Tape No. St'd. °F
Surveyed by Snyder
Notes PRS Date 4-6-53
Indexed C. Jomnson

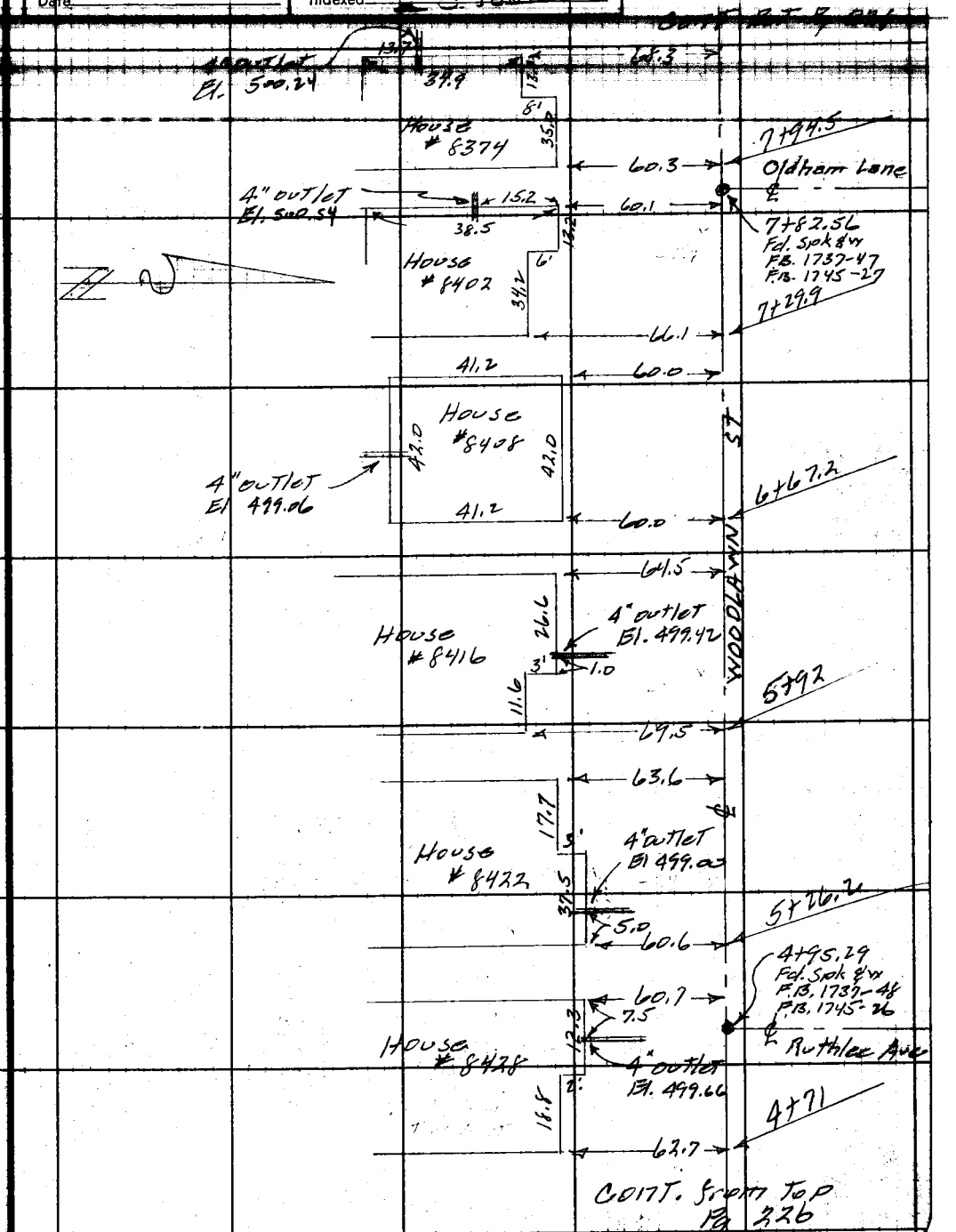

CONT. from Top Pg 226

Note: Any Additions or Changes on This Sheet Must be Made or Circled in Red Ink With Date and Name of Person Making Change.

Do not extend notes this side of this line.

RETURN TO
LOS ANGELES COUNTY SURVEYOR
726 LOS ANGELES COUNTY
ENGINEERING BLDG.

76F3095 247 2-51

F.B. 1745 PG. 228

Woodrow Wilson School

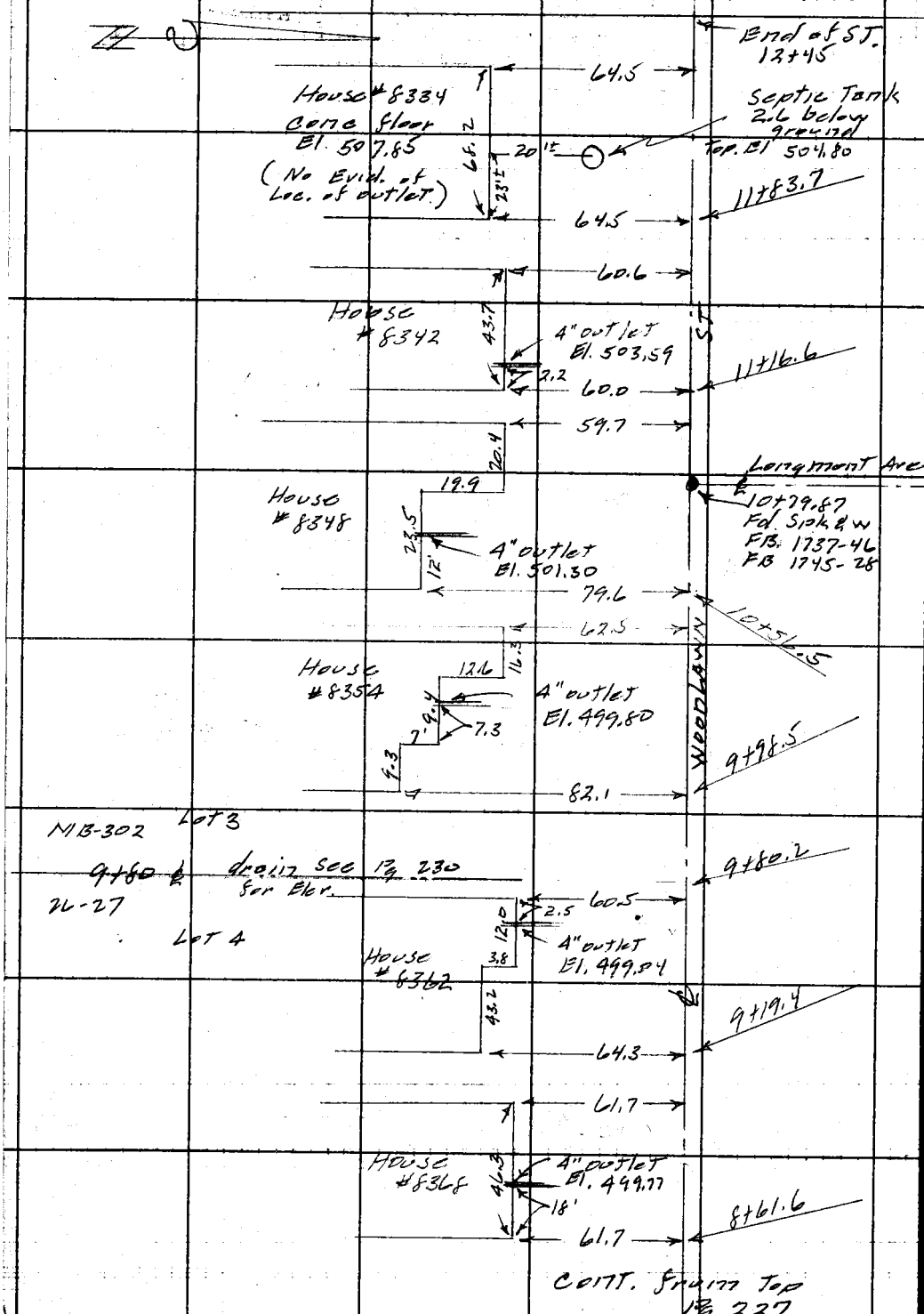

RETURN TO
LOS ANGELES COUNTY SURVEYOR
726 LOS ANGELES COUNTY
ENGINEERING BLDG.

Do not extend notes this side of this line.

Note: Any Additions or Changes on This Sheet Must be Made or Circled in Red Ink With Date and Name of Person Making Change.

76L298 307 10-51

PLEASE RETURN TO
LOS ANGELES COUNTY SURVEYOR
726 LOS ANGELES COUNTY
ENGINEERING BLDG.

NOTE: ANY ADDITIONS OR CHANGES ON THIS SHEET MUST BE MADE OR CIRCLED IN RED INK, WITH DATE AND NAME OF PERSON MAKING CHANGE.

Do not extend notes this side of this line.

Profile No. ____ Notes Red ____ Plotted ____ Job No. 1485 Division No. ____
X-Sec. No. ____ Date ____ Date ____ Survey of ____
Notes Chkd. ____ Date ____ Checked ____ Date ____ Survey by ____ Map No. ____ Indexed ____

F.B. 1745 Pg. 224

STATION	B. S.	H. I.	F. S.	ELEV.		
		Elev. of Plumbing outlets on WOODLAWN ST. Vista ST To Longmont Ave				
B.M. TE918		1		497.43	B.M. TE918 Elev. 497.432 F.B. 1588-22	
	620	503.63			Vista ST & Woodlawn ST. S.W. COR. BT. SPK IN N.C.R.	
			7.26	496.37	Top 4" outlet E. Side	ho# 8472 Pg. 226
			6.59	497.04	" 4" " N. "	ho# 8466 Pg 226
			5.95	497.68	" 4" " N. "	ho# 8460 Pg 226
			5.93	497.70	" 4" " N. "	ho# 8454 Pg 226
			6.64	496.99	" 4" " N. "	ho# 8448 Pg 226
T.P.	6.26	506.24	3.65	499.98		
			6.58	499.66	" 4" " N. "	ho# 8428 Pg 227
			7.24	499.00	" 4" " N. "	ho# 8422 Pg 227
			6.82	499.42	" 4" " N. "	ho# 8416 Pg 227
		1	7.18	499.06	" 4" " S. Side	ho# 8408 Pg 227
T.P.	2.99	506.19	3.04	503.20		
			5.65	500.54	" 4" outlet W. Side	ho# 8402 Pg 227
			5.95	500.24	" 4" " W "	ho# 8374 Pg 227
			6.42	499.77	" 4" " N. "	ho# 8368 Pg 228
			7.15	499.04	" 4" " N "	ho# 8362 Pg 228

76L298 307 10-51

PLEASE RETURN TO

LOS ANGELES COUNTY SURVEYOR
726 LOS ANGELES COUNTY
ENGINEERING BLDG.

NOTE: ANY ADDITIONS OR CHANGES ON THIS SHEET MUST BE MADE OR CIRCLED IN RED INK, WITH DATE AND NAME OF PERSON MAKING CHANGE.

Do not extend notes this side of this line.

STATION	B. S.	H. I.	F. S.	ELEV.		
9+77.±		506 19	7 53	498 66	176'± S. of ℄ ST. S.W. COR Lot 4	
9+80.4 Flow line			5 64	500 55	℄ ST. & ℄ of S.D To South	
9+80.4 " "			8 70	497 49	176'± S. of ℄ ST — Bot of 6' drain	
9+83.±			5 15	?501.04	176'± S. of ℄ ST.-S.E. COR Lot 3	
			6 39	499 80	Top 4" outlet N. side ho# 8354 Pg 228	
			4 89	501 30	" 4" " N. Side ho# 8348 Pg 228	
T.P.	865	512 08	2 76	503 43		
			8 49	503 59	Top 4" outlet N. Side ho# 8342 Pg 228	
			7 28	504 80	Top Septic Tank N. Side ho# 8334 Pg 228	
			4 23	507 85	Conc. floor of ho# 8334 Pg 228	
B.M. T.E. 923			8 52	503 56	B.M. T.E. 923 Elev. 503.572 F.B. 1588-231 Woodlawn ST. (S. side) at Longmont Ave. BT. spk in curb 2.5'± E. of ℄ Prod of Longmont Ave.	

F.B. 1745 Pg. 230 Job No. 1495 Division No. Notes Red. Plotted Profile
Survey of Longden Ave Date Date No. X-Sec.
Survey by Snyder Notes PRS Notes Chkd. Checked
Indexed C. Johnson Date 4-7-53 Date Date No.

Notes Ch'd by
Map No.
Office Work
Checked
Date

Survey of Longden Ave
W. O. 1495 Tape No. St'd. °F
Surveyed by Snyder
Notes Snyder Date 4-7-53
Indexed Tamson

F. B. 1745 Pg. 231

C. I. 1495

LONGDEN AVE

Location & Elev. of Plumbing Outlets

on

LEROY ST

From

VISTA ST. To a pt. 800'± West thereof

All Houses Located as indicated on
DIST. Map #1

Snyder
Martin
Sandoval

Note: Any Additions or Changes on This Sheet Must be Made or Circled in Red Ink With Date and Name of Person Making Change.

Do not extend notes this side of this line.

RETURN TO
LOS ANGELES COUNTY SURVEYOR
726 LOS ANGELES COUNTY
ENGINEERING BLDG.

76F5095 247 2-51

F. B. 1745 PG. 232

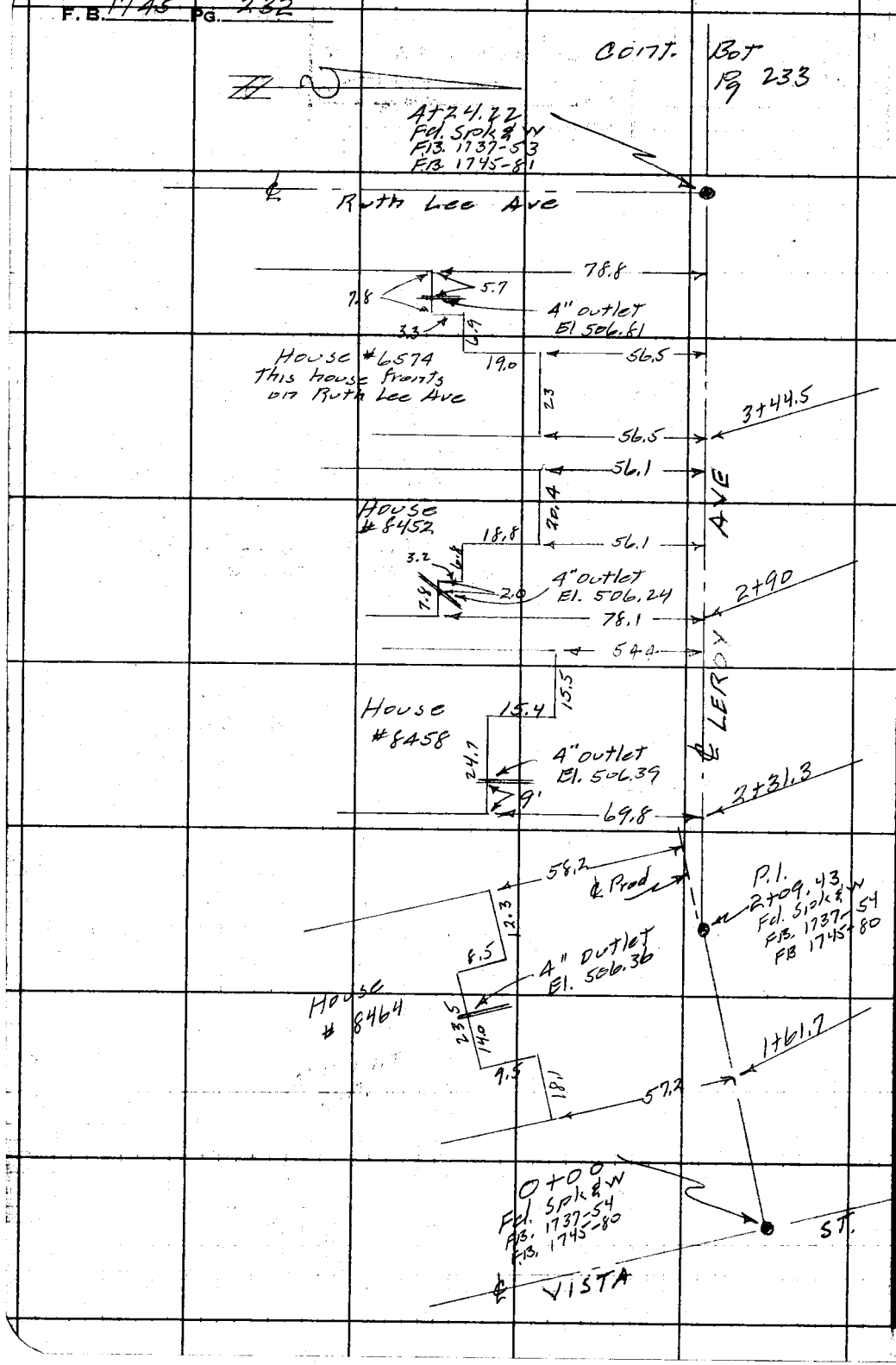

RETURN TO
LOS ANGELES COUNTY SURVEYOR
725 LOS ANGELES COUNTY
ENGINEERING BLDG.

Do not extend notes this side of this line.

Note: Any Additions or Changes on This Sheet Must be Made or Circled in Red Ink With Date and Name of Person Making Change.

F.B. 1745 Pg. 233

Notes Ck'd by	Survey of Longden Ave
Map No.	W. O. 1495 Tape No. St'd. °F
Office Work	Surveyed by Snyder
Checked	Notes PRS Date 4-8-53
Date	Indexed A. C. Johnson

Cont. Bot Pg 234

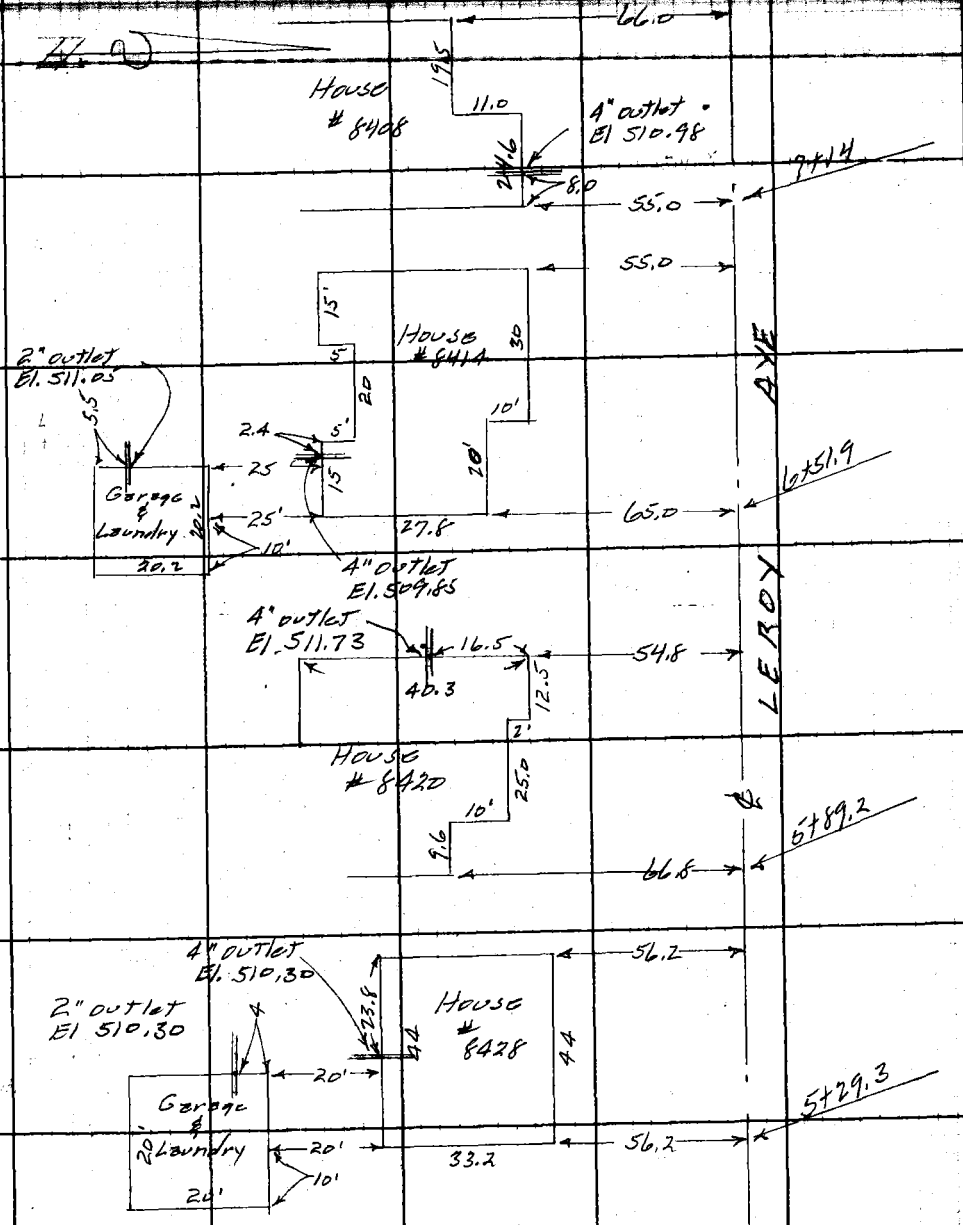

Note: Any Additions or Changes on This Sheet Must be Made or Circled in Red Ink With Date and Name of Person Making Change.

Do not extend notes this side of this line.

RETURN TO
LOS ANGELES COUNTY SURVEYOR
726 LOS ANGELES COUNTY
ENGINEERING BLDG.

76F3095 247 2-51

F. B. 1745 PG. 234



RETURN TO
LOS ANGELES COUNTY SURVEYOR
725 LOS ANGELES COUNTY
ENGINEERING BLDG.

Do not extend notes this side of this line.

Note: Any Additions or Changes on This Sheet Must be Made or Circled in Red Ink With Date and Name of Person Making Change.

CONT. Pg. 238

P.I.
8+40.89 =
6+53.41 from W.
Fd. Spk & W
FB. 1737-55
FB. 1745-81 & 67 & 238

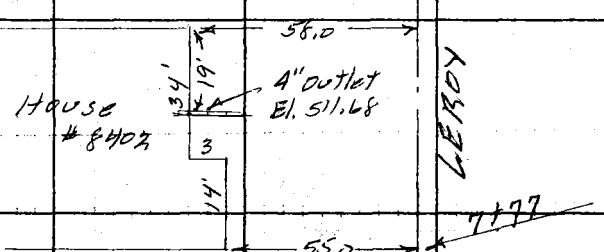

CONT. from Pg 233

76L298 307 10-51

PLEASE RETURN TO
LOS ANGELES COUNTY SURVEYOR
726 LOS ANGELES COUNTY
ENGINEERING BLDG.

NOTE: ANY ADDITIONS OR CHANGES ON THIS SHEET MUST BE MADE OR CIRCLED IN RED INK, WITH DATE AND NAME OF PERSON MAKING CHANGE.

Do not extend notes this side of this line.

STATION	B. S.	H. I.	F. S.	ELEV.	
		Elev. of Plumbing outlets LEROY AVE			
		Vista ST. West To P.I. 8+40.89			
B.M. TE919				504 18	B.M. TE 919 Elev. 504.177 F.B. 1588-229
	836	512 54			Vista ST & Leroy ST. S.W. cor -
					BT. Spk in curb 6' W of W end C.R.
			7 18	505 36	Top 4" outlet N. side ho# 8464 Pg 232
			6 15	506 39	" 4" " N " ho# 8458 Pg 232
			6 30	506 24	" 4" " N " ho# 8452 Pg 232
			5 73	506 81	" 4" " at N. W. cor ho# 6571 Pg 232
T.P.	798	518 30	2 22	510 32	
			8 00	510 30	" 4" " S side ho# 8428 Pg 233
			8 00	510 30	" 2" " W " garage ho# 8428 Pg 233
			6 57	511 73	" 4" " W " ho# 8420 Pg 233
			8 45	509 85	" 4" " S " ho# 8414 Pg 233
			7 25	511 05	" 2" " W " garage ho# 8414 Pg 233
			7 32	510 98	" 4" " N " ho# 8408 Pg 233
			6 62	511 68	" 4" " N. " ho# 8402 Pg 234
B.M. TE.926			7 58	510 72	B.M. T.E. 926 Elev. 510.712 F.B. 1588-231
					Leroy ST (N. side) at Ruth Lee Ave.
					BT. Spk in curb 5' ± W. of ℄ Prod. of Ruth Lee Ave

Profile
No. ____ Date ____ Notes Red ____ Plotted ____ Job No. 1495 Division No. ____
X-Sec. Date ____ Date ____ Survey of Longden Ave
No. ____ Date ____ Notes Chkd. ____ Checked ____ Survey by Snyder Notes PRS Date 4-6-53
Map No. ____ Indexed ____ Date ____ C. Johnson

F.B. 1745 Pg. 235

F.B. 1745 PG. 236

Job No. _____ Division No. _____ Notes Red. _____ Plotted _____

Survey of _____ Date _____ Date _____

Survey by _____ Notes _____ Notes Chkd _____ Checked _____

Indexed _____ Date _____ Date _____ Date _____

Profile No. _____

X-Sec. No. _____

STATION	B. S.	H. I.	F. S.	ELEV.

76L298 307 10-51

PLEASE RETURN TO

LOS ANGELES COUNTY SURVEYOR
726 LOS ANGELES COUNTY
ENGINEERING BLDG.

Do not extend notes this side of this line.

NOTE: ANY ADDITIONS OR CHANGES ON THIS SHEET MUST BE MADE OR CIRCLED IN RED INK, WITH DATE AND NAME OF PERSON MAKING CHANGE.

Notes Ck'd by	Survey of Longden Ave	F. B. 1745 Pg. 237
Map No.	W. O. 1495 Tape No. St'd. °F	
Office Work	Surveyed by Snyder	
Checked	Notes 1745 Date 4-6-53	
Date	Indexed H. C. Johnson	

C.I. 1495

LONGDEN AVE

Location & Elev. of Plumbing Outlets

on

LONGMONT AVE & LEROY AVE

from

WOODLAWN AVE TO LEROY AVE & TO a PT. 200'± East of Longmont Ave

All house Located as Indicated on Dist. Map #1

Snyder
Martin
Sandoval

Note: Any Additions or Changes on This Sheet Must be Made or Circled in Red Ink With Date and Name of Person Making Change.

Do not extend notes this side of this line.

RETURN TO
LOS ANGELES COUNTY SURVEYOR
726 LOS ANGELES COUNTY
ENGINEERING BLDG.

76F309S 247 2-51

F. B. 1745 PG. 238

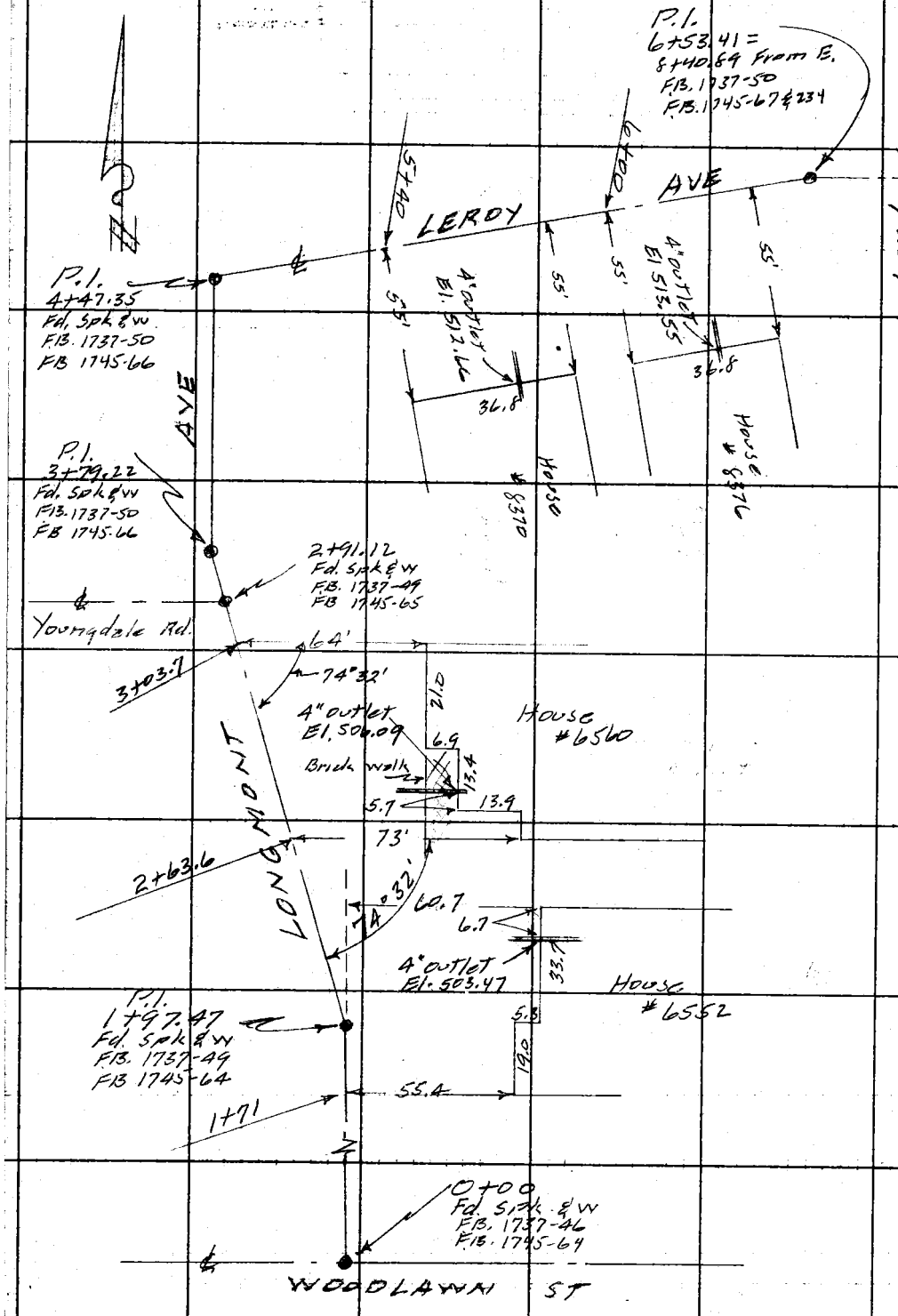

RETURN TO
LOS ANGELES COUNTY SURVEYOR
725 LOS ANGELES COUNTY
ENGINEERING BLDG.

Do not extend notes this side of this line.

Note: Any Additions or Changes on This Sheet Must be Made or Circled in Red Ink With Date and Name of Person Making Change.

76L298 307 10-51

PLEASE RETURN TO
LOS ANGELES COUNTY SURVEYOR
726 LOS ANGELES COUNTY
ENGINEERING BLDG.

NOTE: ANY ADDITIONS OR CHANGES ON THIS SHEET MUST BE MADE OR CIRCLED IN RED INK, WITH DATE AND NAME OF PERSON MAKING CHANGE.

Do not extend notes this side of this line.

STATION	B. S.	H. I.	F. S.	ELEV.		
		Elev. of Plumbing outlets on Longmont Ave & Leroy Ave From Woodlawn Ave To Leroy Ave & To a PT 200'± East of Longmont.				
B.M. TE924	7 15	512 57		505 42	B.M. TE924 Elev. 505.421 F.B. 1588-23 Longmont Ave (E Side) at Youngdale Rd Bt. Spk in Curb 1'± N. of ℄ Prod. Youngdale Rd	
			9 10	503 47	Top 4" outlet W side ho# 6552	Pg 238
			6 48	506 09	" 4" " W side ho# 6560	Pg [illegible]
T.P.	8 28	518 73	2 12	510 45		
			6 07	512 66	" 4" " N. side ho# 8370	Pg [illegible]
			5 18	513 55	" 4" " N " ho# 8376	Pg [illegible]
B.M. TE925			7 74	510 99	B.M. TE 925 Elev. 510.998 F.B. 1588-23 Leroy ST. (N. Side) at Longmont Ave Bt. Spk. in Curb 8'± E of ℄ Prod. at Longmont Ave	

Profile No. ____ Notes Red ____ Plotted ____ Job No. 1495 Division No. ____ F.B. 1745 Pg. 239
X-Sec. No. ____ Date ____ Date ____ Survey of Longdale Ave
Notes Chkd ____ Checked ____ Survey by Snyder Notes [illegible] Date 4-8-53
No. ____ Date ____ Date ____ Map No. ____ Indexed C. Jones

F.B. 1745 PG. 240 Job No. 1495 Division No. _____ Notes Red. _____ Plotted _____ Profile

Survey of _____ Date _____ Date _____ No. _____

Survey by _____ Notes _____ Notes Chkd _____ Checked _____ X-Sec.

Indexed _____ Date _____ Date _____ Date _____ No. _____

STATION	B. S.	H. I.	F. S.	ELEV.

76L298 307 10-51

PLEASE RETURN TO

LOS ANGELES COUNTY SURVEYOR
726 LOS ANGELES COUNTY
ENGINEERING BLDG.

Do not extend notes this side of this line.

NOTE: ANY ADDITIONS OR CHANGES ON THIS SHEET MUST BE MADE OR CIRCLED IN RED INK, WITH DATE AND NAME OF PERSON MAKING CHANGE.

Notes Ck'd by	Survey of Longden Ave
Map No.	W. O. 1495 Tape No. St'd. °F
Office Work	Surveyed by Snyder
Checked	Notes PRS Date 4-8-53
Date	Indexed A. C. Johnson

F. B. 1945 PG. 241

C.I. 1495

LONGDEN AVE

Location & Elev. Plumbing outlets on

YOUNGDALE RD.

from

Longmont Ave To Provence Rd.

All house Located as Indicated on

Dist. Map #1.

Snyder
Martin
Sandoval

Note: Any Additions or Changes on This Sheet Must be Made or Circled in Red Ink With Date and Name of Person Making Change.

Do not extend notes this side of this line.

RETURN TO
LOS ANGELES COUNTY SURVEYOR
726 LOS ANGELES COUNTY
ENGINEERING BLDG.

76F309S 247 2-51

F. B. 1745 PG. 242

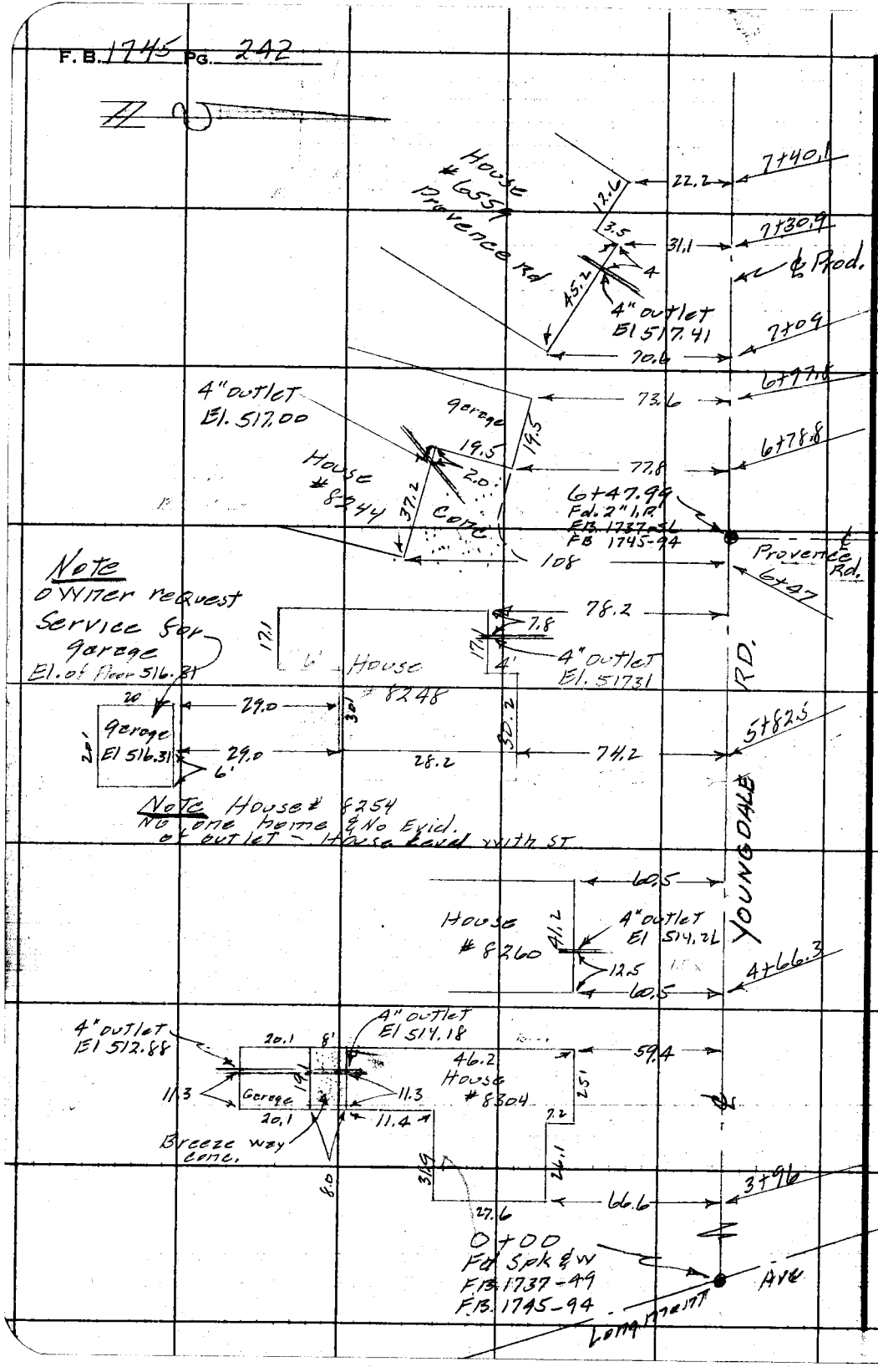

RETURN TO
LOS ANGELES COUNTY SURVEYOR
726 LOS ANGELES COUNTY
ENGINEERING BLDG.

Do not extend notes this side of this line.

Note: Any Additions or Changes on This Sheet Must be Made or Circled in Red Ink With Date and Name of Person Making Change.

76L298 307 10-51

PLEASE RETURN TO
LOS ANGELES COUNTY SURVEYOR
726 LOS ANGELES COUNTY
ENGINEERING BLDG.

NOTE: ANY ADDITIONS OR CHANGES ON THIS SHEET MUST BE MADE OR CIRCLED IN RED INK, WITH DATE AND NAME OF PERSON MAKING CHANGE.

Do not extend notes this side of this line.

STATION	B. S.	H. I.	F. S.	ELEV.	
		Elev. of Plumbing outlets on Youngdale Rd. Longmont Ave to Provence Rd.			
B.M. TE924	1156	516 98		505 42	B.M. TE924 Elev. 505.421 F.B. 1588-23
T.P.	647	520 49	296	514 02	Longmont Ave (E. Side) at Youngdale Rd. Bt. Spk in curb 1'± N. of ℄ Prod. Youngdale Rd.
			631	514 18	Top 4" outlet S. Side ho# 8304 Pg 242
			761	512 88	" 4" " S. " Garage ho# 8304 Pg 242
			623	514 26	" 4" " N. " ho# 8260 Pg 242
T.P.	689	523 66	372	516 77	
			635	517 31	" 4" " N " ho# 8248 Pg 242
			735	516 31	Conc. floor of garage To ho# 8248 Pg 242
			666	517 00	" 4" " N " ho# 8244 Pg 242
			625	517 41	" 4" " N " ho# 6559 Pg 242
B.M. TE927			419	519 47	B.M. TE927 Elev. 519.476 F.B. 1588-23 Provence Rd. (W. Side) at Youngdale Rd. Bt. Spk in Curb in front of ho# 6559

Profile No. ____ Date ____ Notes Red ____ Plotted ____ Job No. 1495 Division No. ____ F.B. 1745 Pg. 243
X-Sec. No. ____ Date ____ Notes Chkd ____ Checked ____ Survey of Longdale Ave
Survey by Snyder Notes FBS Date 4-8-53
Map No. ____ Date ____ Indexed ____ Date ____

F.B. 1745 PG. 244 Job No. Division No. Notes Red. Plotted Profile

Survey of Date Date No.

Survey by Notes Notes Chkd. Checked X-Sec.

Indexed Date Date Date No.

STATION	B.S.	H.I.	F.S.	ELEV.

76L298 307 10-51

PLEASE RETURN TO

LOS ANGELES COUNTY SURVEYOR
726 LOS ANGELES COUNTY
ENGINEERING BLDG.

Do not extend notes this side of this line.

NOTE: ANY ADDITIONS OR CHANGES ON THIS SHEET MUST BE MADE OR CIRCLED IN RED INK, WITH DATE AND NAME OF PERSON MAKING CHANGE.

Notes Ck'd by	Survey of Longden Ave	F. B. 1745 Pg. 245
Map No.	W. O. 1495 Tape No. St'd. °F	
Office Work	Surveyed by Snyder	
Checked	Notes P.T.S. Date 4-9-53	
Date	Indexed A. C. Johnson	

C. I. 1495

LONGDEN AVE

Location & Elev. Plumbing outlets

on

LONGMONT AVE

from

Longden Ave To a pt. 595'± North thereof

All House Located as indicated on Dist. Map # 2.

Snyder
Martin
Sandoval

Note: Any Additions or Changes on This Sheet Must be Made or Circled in Red Ink With Date and Name of Person Making Change.

Do not extend notes this side of this line.

RETURN TO
LOS ANGELES COUNTY SURVEYOR
726 LOS ANGELES COUNTY
ENGINEERING BLDG.

76F3095 247 2-51

F. B. 1745 PG. 246

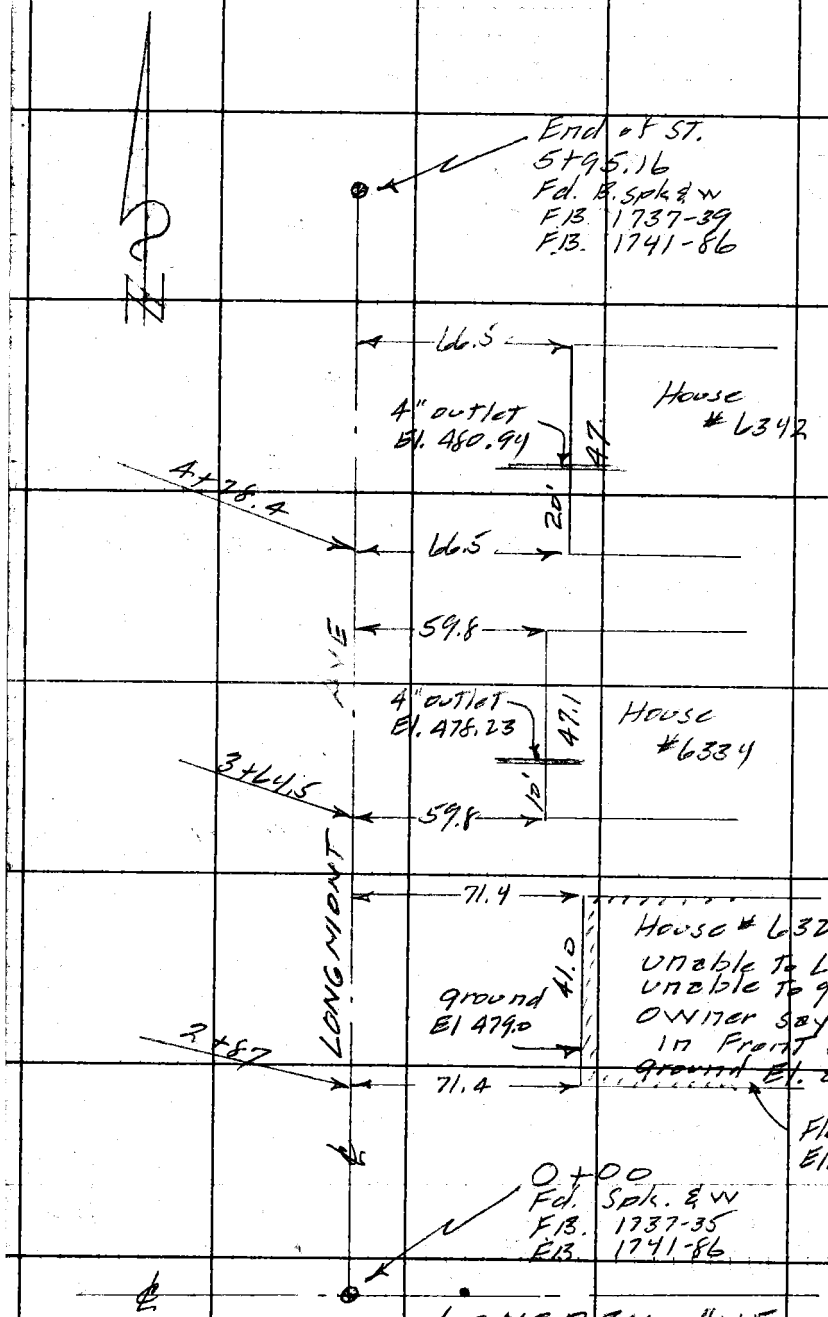

RETURN TO
LOS ANGELES COUNTY SURVEYOR
725 LOS ANGELES COUNTY
ENGINEERING BLDG.

Do not extend notes this side of this line.

Note: Any Additions or Changes on This Sheet Must be Made or Circled in Red Ink With Date and Name of Person Making Change.

76L298 307 10-51

PLEASE RETURN TO
LOS ANGELES COUNTY SURVEYOR
726 LOS ANGELES COUNTY
ENGINEERING BLDG.

NOTE: ANY ADDITIONS OR CHANGES ON THIS SHEET MUST BE MADE OR CIRCLED IN RED INK, WITH DATE AND NAME OF PERSON MAKING CHANGE.

Do not extend notes this side of this line.

STATION	B. S.	H. I.	F. S.	ELEV.	
					Elev. of Plumbing outlets on Longmont Ave From Longden Ave To ± pt 595'± N. thereof
B.M. TE611				474 58	B.M. TE611 Elev. 474.584 FB. 1588-40
	845	483 03			Longden Ave (S side) at Longmont Ave
					BT. spk in curb 6'± W of ℄ Prod. Longmont Ave
			406	478 97	Elev. ground W. Side House #6328 Pg 246
			291	480 12	Floor of house #6328 Pg 246
			480	478 23	Top 4" outlet W Side ho #6334 Pg 24[illegible]
T.P.	610	486 12	301	480 02	
			518	480 94	Top 4" outlet N. Side ho #6342 Pg 2[illegible]
B.M. TE936			230	483 82	B.M. TE936 Elev. 483.836 FB.
					Longmont Ave 600'± N. of Longden Ave
					BT. spk in N. curb of circle 15'± E. of ℄
					Prod. of Longmont Ave.

Profile No. ____ Date ____ Notes Red ____ Date ____ Plotted ____ Date ____ Job No. 1495 Division No. ____ Survey of Longden Ave Survey by Snyder Notes PBS Date 4-4-53 Map No. ____ Indexed C. Jones Date ____ Notes Chkd ____ Date ____ Checked ____ Date ____ X-Sec. No. ____

F.B. 1745 Pg. 247

F.B. 1745 PG. 248

Job No. _____ Division No. _____ Notes Red. _____ Plotted _____

Profile

Survey of _____ Date _____ Date _____ No. _____

Survey by _____ Notes _____ Notes Chkd. _____ Checked _____

X-Sec.

Indexed _____ Date _____ Date _____ Date _____ No. _____

STATION	B. S.	H. I.	F. S.	ELEV.

76L298 307 10-51

PLEASE RETURN TO

LOS ANGELES COUNTY SURVEYOR
726 LOS ANGELES COUNTY
ENGINEERING BLDG.

Do not extend notes this side of this line.

NOTE: ANY ADDITIONS OR CHANGES ON THIS SHEET MUST BE MADE OR CIRCLED IN RED INK, WITH DATE AND NAME OF PERSON MAKING CHANGE.

Notes Ck'd by	Survey of Longden Ave	F. B. 1745 Pg. 249
Map No.	W. O. 1495 Tape No. St'd. °F	
Office Work	Surveyed by Snyder	
Checked	Notes 1745 Date 4-9-53	
Date	Indexed	

C.I. 1495

LONGDEN AVE

Location & Elev. of Plumbing outlets

on

BOIN AVE & VISTA ST

From a pt. 200'± So. of Longden Ave
To Duarte Rd.

All house Located as Indicated on
DIST. Maps #1-#2 & #3

Snyder
Martin
Sandoval

Note: Any Additions or Changes on This Sheet Must be Made or Circled in Red Ink With Date and Name of Person Making Change.

Do not extend notes this side of this line.

RETURN TO
LOS ANGELES COUNTY SURVEYOR
726 LOS ANGELES COUNTY
ENGINEERING BLDG.

76F3095 247 2-51

F.B. 1725 PG. 250

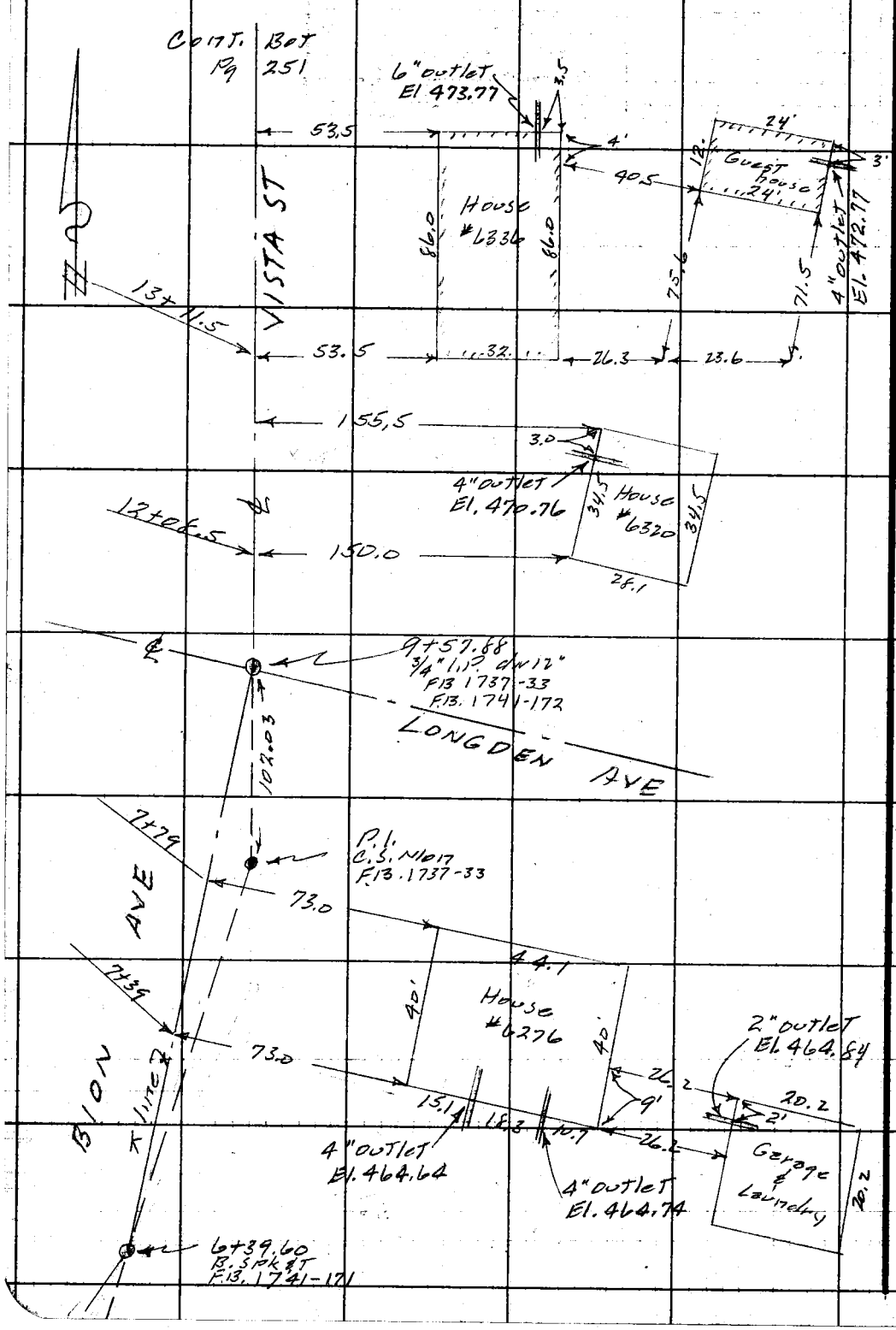

RETURN TO
LOS ANGELES COUNTY SURVEYOR
725 LOS ANGELES COUNTY
ENGINEERING BLDG.

Do not extend notes this side of this line.

Note: Any Additions or Changes on This Sheet Must be Made or Circled in Red Ink With Date and Name of Person Making Change.

Notes Ck'd by	Survey of Kingsden Ave
Map No.	W. O. 1495 Tape No. St'd. °F
Office Work	Surveyed by Snyder
Checked	Notes PRS Date 4-9-53
Date	Indexed A. C. Johnson

F. B. 1745 Pg. 251

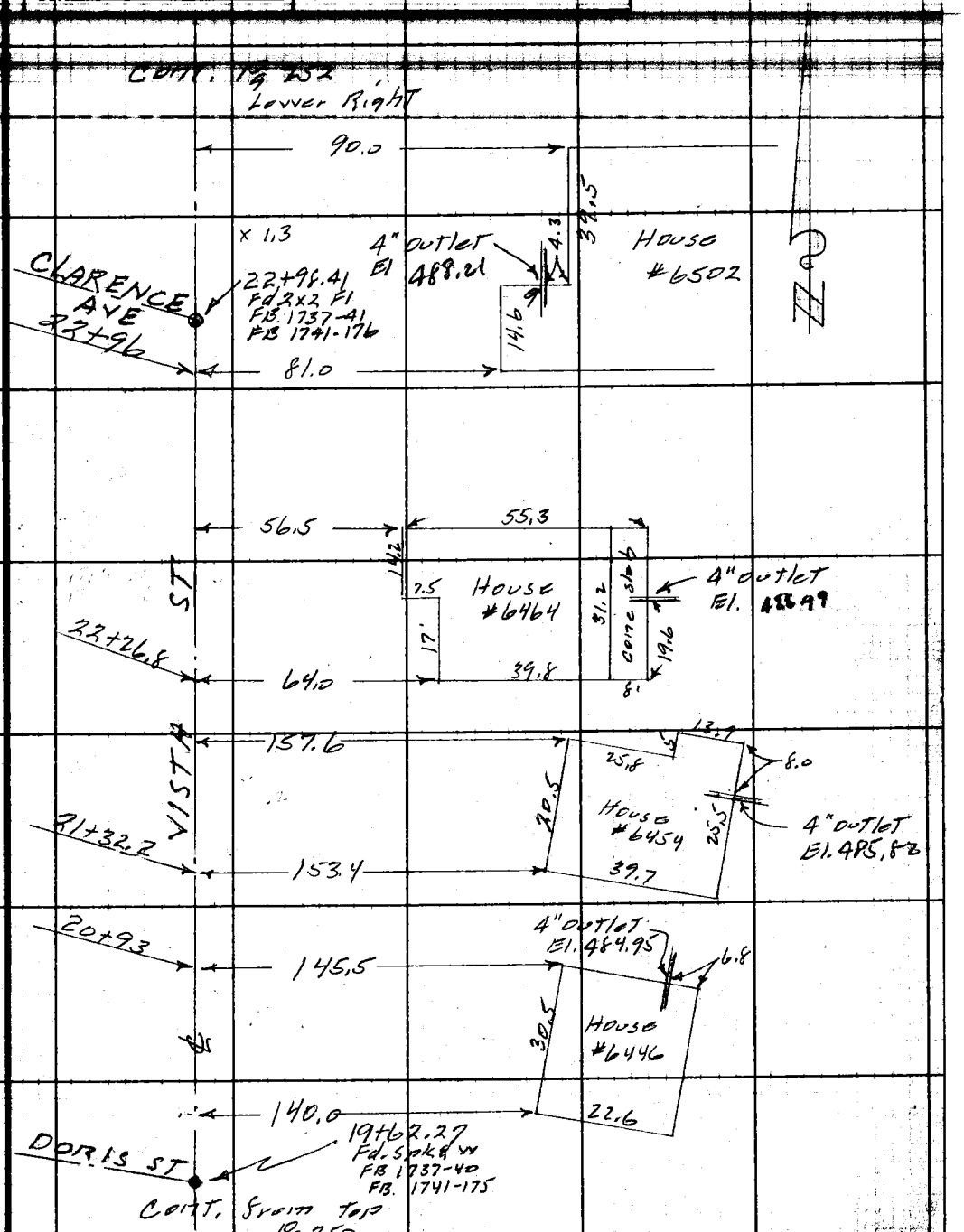

Note: Any Additions or Changes on This Sheet Must be Made or Circled in Red Ink With Date and Name of Person Making Change.

Do not extend notes this side of this line.

RETURN TO
LOS ANGELES COUNTY SURVEYOR
726 LOS ANGELES COUNTY
ENGINEERING BLDG.

76F3095 247 2-51

F. B. 1745 PG. 252

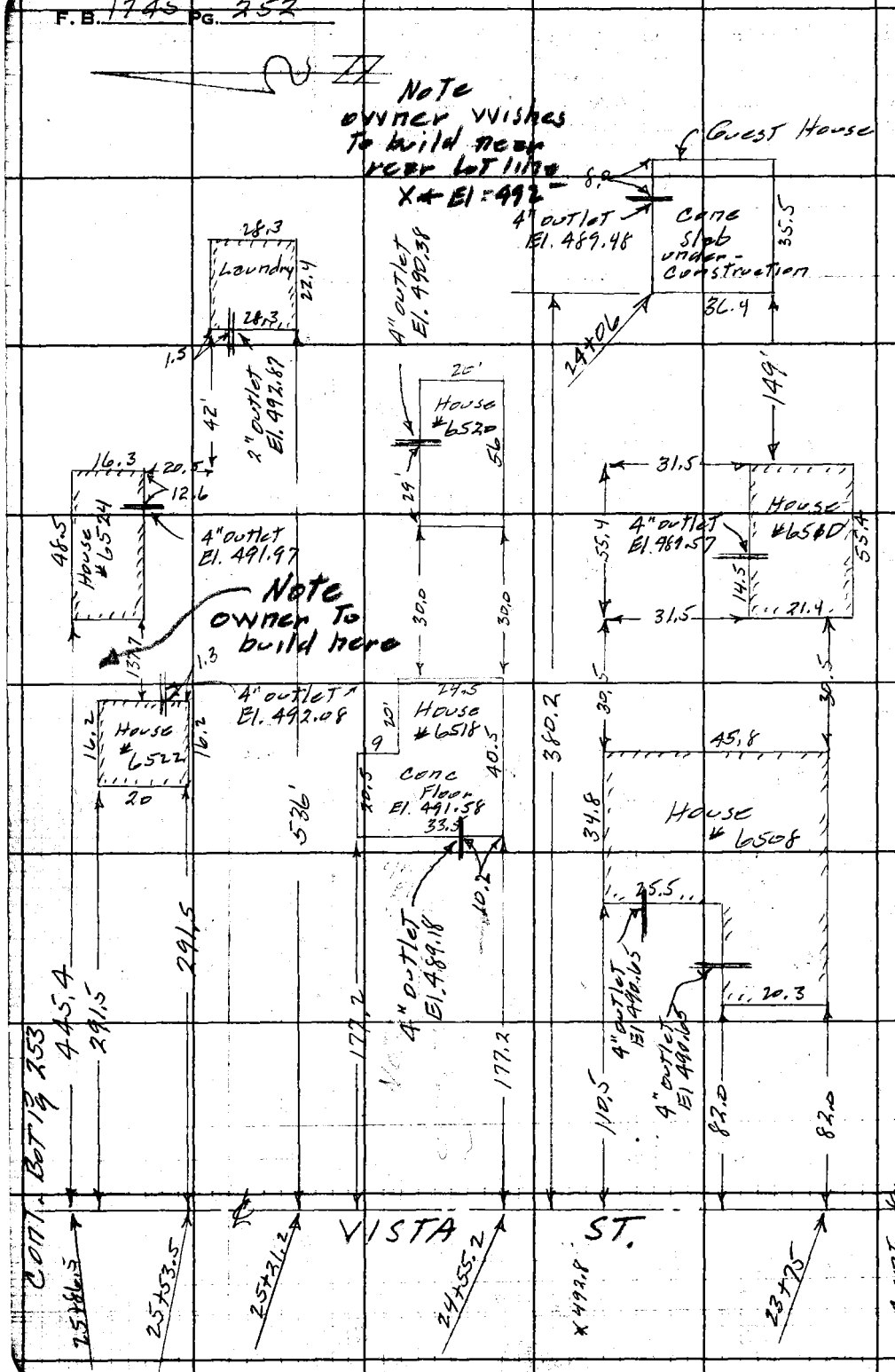

RETURN TO
LOS ANGELES COUNTY SURVEYOR
725 LOS ANGELES COUNTY
ENGINEERING BLDG.

Do not extend notes this side of this line.

Note: Any Additions or Changes on This Sheet Must be Made or Circled in Red Ink With Date and Name of Person Making Change.

F. B. 1745 Pg. 253

Notes Ck'd by	Survey of Longden Ave
Map No.	W. O. 1495 Tape No. St'd. °F
Office Work	Surveyed by Snyder
Checked	Notes PRS Date 4-10-55
Date	Indexed C. Jordan

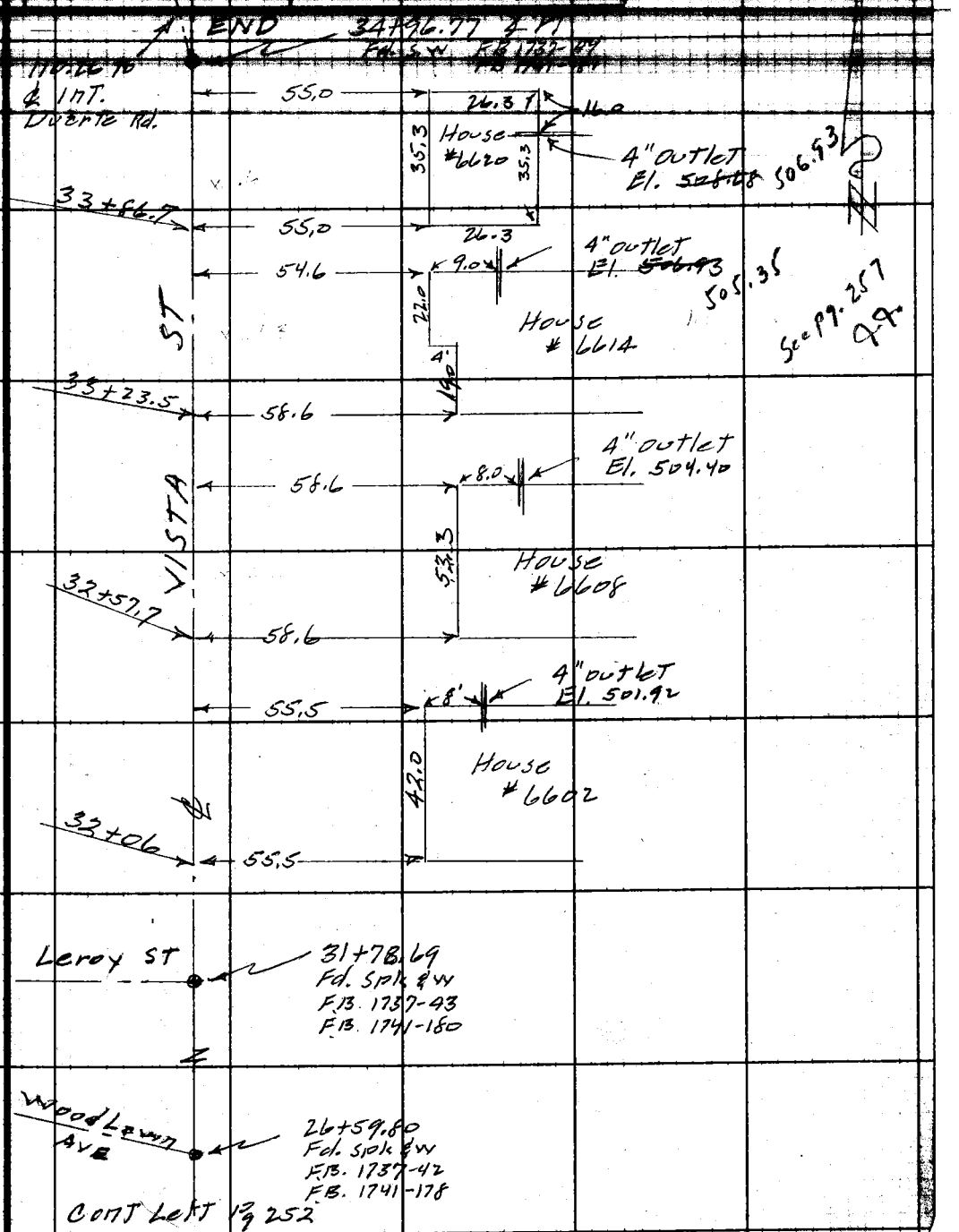

Note: Any Additions or Changes on This Sheet Must be Made or Circled in Red Ink With Date and Name of Person Making Change.

Do not extend notes this side of this line.

RETURN TO
LOS ANGELES COUNTY SURVEYOR
726 LOS ANGELES COUNTY
ENGINEERING BLDG.

76F309S 247 2-51

F. B. 1795 PG. 254

RETURN TO
LOS ANGELES COUNTY SURVEYOR
725 LOS ANGELES COUNTY
ENGINEERING BLDG.

Do not extend notes this side of this line.

Note: Any Additions or Changes on This Sheet Must be Made or Circled in Red Ink With Date and Name of Person Making Change.

76L298 307 10-51

PLEASE RETURN TO
LOS ANGELES COUNTY SURVEYOR
726 LOS ANGELES COUNTY
ENGINEERING BLDG.

NOTE: ANY ADDITIONS OR CHANGES ON THIS SHEET MUST BE MADE OR CIRCLED IN RED INK, WITH DATE AND NAME OF PERSON MAKING CHANGE.

Do not extend notes this side of this line.

STATION	B. S.	H. I.	F. S.	ELEV.	
		Elev. of Plumbing outlets Bion Ave & Vista ST. From Longden Ave To Durate Rd.			
B.M. TE607				469 66	B.M. TE607 Elev. 469.658 F.B. 1588-39
	383	473 49			Longden Ave & Bion Ave S.E. COR.
					Roofing Nail in curb 1' S. of S. end of C.I.
			8 85	464 64	Top of the W. 4" outlet S. side ho# 6276 Pg 250
			8 75	464 74	" " " E 4" " " ho# 6276 Pg 250
			8 65	464 84	" 2" outlet (W side) garage ho# 6276 Pg 250
T.P.	747	478 37	259	470 90	
			7 61	470 76	Top 4" outlet. W side ho# 6320 Pg 250
			4 60	473 77	" 6" " N. " ho# 6336 Pg 25
			5 60	472 77	" 4" " E. " guest ho# 6336 Pg 25
B.M. TE915			1 76	476 61	B.M. TE915 Elev. 476.604. F.B. 1588-228
					Vista ST. (W. side) 600'± N. of Longden
					Ave — Bt. spk in curb in Front ho# 6345
B.M. TE916	687	490 43		483 56	B.M. TE916 Elev. 483.562 F.B. 1588-22
					Vista ST & Doris ST. S.W. COR - Bt. Spk in N.C.R.
		498 .5	5 48	484 95	Top 4" outlet N. side ho# 6446 Pg 251
		.2	4 61	485 82	" 4" " E. " ho# 6454 Pg 25

Profile
No. ____ Date ____ Notes Red ____ Plotted ____ Job No. 1495 Division No. ____
X-Sec. Date ____ Notes Chkd. ____ Checked ____ Survey of Longden Ave
No. ____ Date ____ Map No. ____ Survey by Smyth Notes PRS Date 4-10-53
Checked C. Johnson Date ____

F.B. 1745 Pg. 255

76L298 307 10-51

PLEASE RETURN TO
LOS ANGELES COUNTY SURVEYOR
726 LOS ANGELES COUNTY
ENGINEERING BLDG.

NOTE: ANY ADDITIONS OR CHANGES ON THIS SHEET MUST BE MADE OR CIRCLED IN RED INK, WITH DATE AND NAME OF PERSON MAKING CHANGE.

Do not extend notes this side of this line.

STATION	B. S.	H. I.	F. S.	ELEV.		
		490 43				
T.P.	696	493 35	404	486 39		
			636	486 99	Top 4" outlet E side	ho# 6464 Pg 251
			514	488 21	Top 4" " W "	ho# 6502 Pg 251
T.P.	464	496 67	132	492 03		
			602	490 65	Top 4" " N. "	ho# 6508 Pg 252
			602	490 65	" 4" " W "	ho# 6508 Pg 252
			710	489 57	" 4" " N "	ho# 6510 Pg 252
T.P.	451	495 12	606	490 61		
			564	489 48	Top 4" " N. side	ho. in rear of ho# 6518 under construction
T.P.	780	499 69	323	491 89		
			811	491 58	Cone Floor of ho#	6518 Pg 252
			1051	489 18	Top 4" outlet W side	ho# 6518 Pg 252
			931	490 38	Top 4" outlet N. side	Rear ho# 6520 Pg 252
24+50±			769	492 00	600'± (R) East Rear lot line.	owner of ho# 6520 planing to build here would like service
			761	492 08	Top 4" " E "	ho# 6522 Pg 252
			772	491 97	" 4" " S "	Rear ho# 6521 Pg 252
			682	492 87	" 2" " W side	Laundry ho# 6521 Pg 252
B.M. TE 918			226	497 43	B.M. TE 918 Elev. 497.432 F.B. 1586-229 Vista St & Woodlawn St. S.W. cor. - BT. Spk 1.2 N. cor.	

Profile ____ No. ____ X-Sec. ____ No. ____

Plotted ____ Date ____ Checked ____ Date ____

Notes Red ____ Date ____ Notes Chkd ____ Date ____

Division No. ____ Job No. 1495 Notes 1783 Date 4-10-53

Survey of Lemaden Tract

Survey by Snyder

Indexed C. Johnson

1945 PG. 254

76L298 307 10-51

PLEASE RETURN TO
LOS ANGELES COUNTY SURVEYOR
726 LOS ANGELES COUNTY
ENGINEERING BLDG.

NOTE: ANY ADDITIONS OR CHANGES ON THIS SHEET MUST BE MADE OR CIRCLED IN RED INK, WITH DATE AND NAME OF PERSON MAKING CHANGE.

Do not extend notes this side of this line.

STATION	B. S.	H. I.	F. S.	ELEV.	Vista St. Cont.
B.M. TE919				504 18	B.M. TE919 Elev. 504.177 FB 1588-22
	592	510 10			Vista St & Leroy St. S.W. cor - BT. spk
					in curb 6' W of W end CR
			8 18	501 92	Top 4" outlet N. side No# 66.02 Pg 253
			5 70	504 40	" 4" " N " No# 66.08 Pg 253
			4 75	505 35	" 4" " N. " No# 66.14 Pg 253
			3 17	506 93	" 4" " E. " No# 66.20 Pg 253
T.P.	856	517 24	1 42	508 68	
B.M. TE335			1 33	515 91	B.M. TE 335 Elev. 515.918 FB. 1488-19
					Duarte Rd & Vista St N.W. cor.
					BT. spk in curb 11' N. of N. end C.R.

Profile
No. ____ Date ____ Notes Red ____ Plotted ____ Job No. 1495 Division No. ____ F.B. 1795 Pg. 2[illegible]
X-Sec. Date ____ Notes Chkd. ____ Checked ____ Survey of Longden Ave
No. ____ Date ____ Date ____ Survey by Smyder Notes PRS Date [illegible]
Map No. ____ Date ____ Mixed E. Johnson Date ____

Bk. 1745 PG. 258

Job No. _____ Division No. _____ Notes Red. _____ Plotted _____ Profile

Survey of _____ Date _____ Date _____ No. _____

Survey by _____ Notes _____ Notes Chkd. _____ Checked _____ X-Sec.

Indexed _____ Date _____ Date _____ Date _____ No. _____

STATION	B.S.	H.I.	F.S.	ELEV.

76L298 307 10-51

PLEASE RETURN TO

LOS ANGELES COUNTY SURVEYOR
726 LOS ANGELES COUNTY
ENGINEERING BLDG.

Do not extend notes this side of this line.

NOTE: ANY ADDITIONS OR CHANGES ON THIS SHEET MUST BE MADE OR CIRCLED IN RED INK, WITH DATE AND NAME OF PERSON MAKING CHANGE.

Notes Ck'd by
Map No.
Office Work
Checked
Date

Survey of LEMON AVE. S.S.
W. O. 150 Tape No. St'd. °F
Surveyed by J.S. COATES
Notes J.S. COATES Date 1-27-54
Indexed C. Johnson

F. B. 1145 Pg. 259

TOPOGRAPHY

ON

CHARONOAK PL.
(Private ST)

From: Longden Ave. 0+00
To: 280' S'ly

LEMON AVE. S.S. DIST
C.I. 1501

COATES
OCHSNER
SNYDER
CERICOLA

Note: Any Additions or Changes on This Sheet Must be Made or Circled in Red Ink With Date and Name of Person Making Change.

Do not extend notes this side of this line.

RETURN TO
LOS ANGELES COUNTY SURVEYOR
726 LOS ANGELES COUNTY
ENGINEERING BLDG.

76F309S 247 2-51

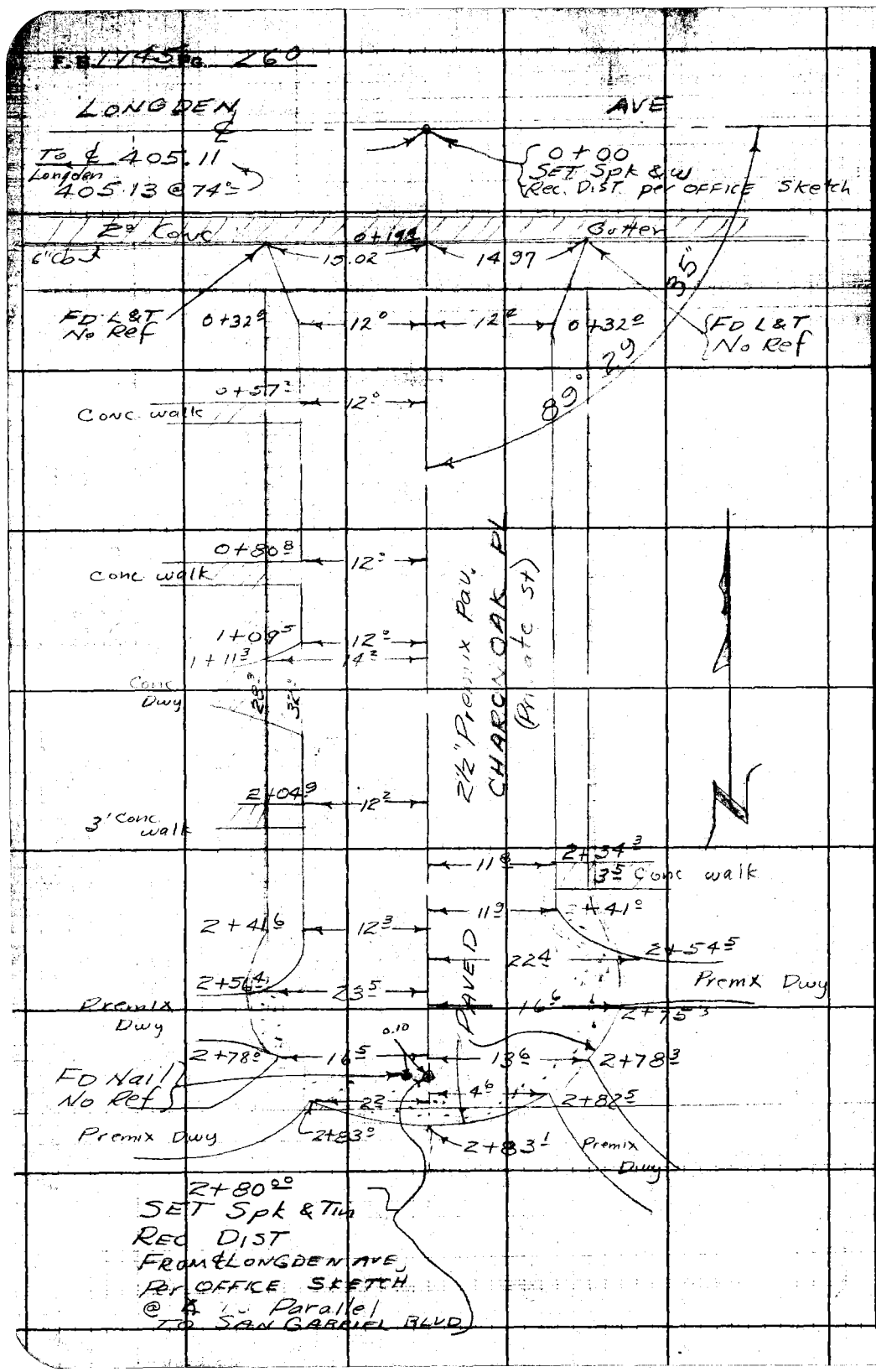

RETURN TO
LOS ANGELES COUNTY SURVEYOR
726 LOS ANGELES COUNTY
ENGINEERING BLDG.

Do not extend notes this side of this line.

Note: Any Additions or Changes on This Sheet Must be Made or Circled in Red Ink With Date and Name of Person Making Change.

Profile No. | Notes Red. | Plotted | Job No. 1501 | Division No. | F.B. 1745 PG. 261
Date | Date | Survey of LEMON AVE. S.S.
X-Sec. No. | Notes Chkd. | Checked | Survey by COATES | Notes J.F.O. | Date 1-28-54
Date | Date | Map No. | Inspected C. JOHNSON | Date

CROSS-SECTION ON CHARONOAK PL.
(Private st)

From: Longden Ave 0+00
To: 280' S'Ly

LEMON AVE. S.S. DIST.
C.I. 1501

COATES
OCHSNER
SNYDER
CERICOLA

STATION	B.S.	H.I.	F.S.	ELEV.

NOTE: ANY ADDITIONS OR CHANGES ON THIS SHEET MUST BE MADE OR CIRCLED IN RED INK, WITH DATE AND NAME OF PERSON MAKING CHANGE.

Do not extend notes this side of this line.

PLEASE RETURN TO
LOS ANGELES COUNTY SURVEYOR
726 LOS ANGELES COUNTY
ENGINEERING BLDG.

761-298 307 10-51

76L298 307 10-51

PLEASE RETURN TO

LOS ANGELES COUNTY SURVEYOR
726 LOS ANGELES COUNTY
ENGINEERING BLDG.

NOTE: ANY ADDITIONS OR CHANGES ON THIS SHEET MUST BE MADE OR CIRCLED IN RED INK, WITH DATE AND NAME OF PERSON MAKING CHANGE.

Do not extend notes this side of this line.

STATION	B. S.	H. I.	F. S.	ELEV.	Charonoak Pl.	
B. MTE 614	0 28	484 74		484 46	B.M.TE 614 Elev. 484.458 per F.B. 1588-35 San Gabriel Blvd. & Longden Ave N.E. Cor. Bt. Spk. in curb, 4' N of N. end C.R.	
0+00			4 57	4[illegible] 17	℄ Int Longden Ave	+ Charonoak Pl.
"			4 44	48[illegible] 30		15' R.
"			4 72	4[illegible] 02	15' L	
0+19			5 36	47[illegible] 38		℄ Gutter
"			5 23	47[illegible] 51		15' R. Gutter
"			4 58	48[illegible] 16		15' R. Top Curb.
"			5 53	479 21	15' L. Gutter.	
"			4 85	479 89	15' L. Top Curb.	
0+32			4 66	48[illegible] 08		℄
"			4 59	48[illegible] 15		12' R. Edge of Pvm
"			4 9	479 8		15' R. PL.
"			4 93	479 81	12' L. Edge of Pvm	
"			5 2	479 5	15' L. P.L.	
1+00			6 80	477 94		℄
"			6 83	477 91		12' R. Edge of Pvm
"			6 7	478 0		15' R. P.L.
"			6 98	477 76	12' L. Edge of Pvm	
"			6 7	478 0	15' L. P.L.	

F.B. 1745 PG 262 Job No. 1501 Division No. Notes Red. Plotted No. Profile
Survey of LEMON AVE. S.S. Date Date X-Sec.
Survey by COATES Notes J.F.O. Notes Chkd. Checked
Indexed C. Johnson Date Date No.

76L298 307 10-51

PLEASE RETURN TO

LOS ANGELES COUNTY SURVEYOR

726 LOS ANGELES COUNTY
ENGINEERING BLDG.

NOTE: ANY ADDITIONS OR CHANGES ON THIS SHEET MUST BE MADE OR CIRCLED IN RED INK, WITH DATE AND NAME OF PERSON MAKING CHANGE.

Do not extend notes this side of this line.

STATION	B. S.	H. I.	F. S.	ELEV.	Charon oak Pl.	
2+00		484 74	8 43	476 31		℄
"			8 51	476 23		12' R. Edge of Pvm
"			8 4	476 3		15' R. PL.
"			8 80	475 94	12' L. Edge of Pvm	
"			8 9	475 8	15' L. P.L.	
2+41			9 16	475 58	11.2 L. Edge of Pvm	
2+41.6			8 87	475 87		12.3 R. Edge of Pvm
2+ 80			9 41	475 33		℄
"			9 30	475 44		9.2 R. Edge of Pvm
"			9 68	475 06	9.8 L. Edge of Pvm	
2+83'			9 48	475 26		℄ End of Pvm
T.P.	3 49	482 49	5 74	479 00		
BMTE 612			6 37	476 12	BMTE 612 Elev.: 476.096 F.B. 1588 - 40	
					Longden Ave. (S. Side) at Charlotte Ave.	
					BT. SPK. in curb. 5' E. of ℄ Prod. of Charlotte Ave	

Profile No. ____ Date ____ Notes Red ____ Plotted ____ Job No. 1501 Division No. ____ F.B. 174 Pg. 263

X-Sec. No. ____ Date ____ Notes Chkd. ____ Date ____ Survey of Lemon Ave. Survey by Coates Notes J.O. Date 1-28-54

No. ____ Date ____ Checked ____ Date ____ Map No. ____ Indexed ____ Date ____

F.B. 1745 PG. 264 Job No. _____ Division No. _____ Notes Red. _____ Plotted _____

Survey of _____ Date _____ Date _____

Survey by _____ Notes _____ Notes Chkd. _____ Checked _____

Indexed _____ Date _____ Date _____ Date _____

STATION

76L298 307 10-51

LOS

1745