1747

INDEX TO F.B. 1747

DATE	J.N.	DESCRIPTION	NOTES	PAGES
		LEMON AVENUE C.I. 1501		
6-52	1501	CALLITA STREET from Rosemead Blvd. to E. Line TR 12522	Topog	5-8
"	"	" " " " "	X-sects	9-14
		ARDENDALE AVENUE C.I. 1563		
7-52	1563	CAMINO REAL AVE. from Oak Ave. to W. Line TR 11933	Topog	15-18
"	"	" " " " " "	X-sects	19-28
"	"	ARDENDALE AVE. from Oak Ave. to Rosemead Blvd.	Topog	29-36
"	"	" " " " "	X-sects	37-46
"	"	LEROY STREET from Rosemead Blvd. to E. end of Street	Topog	47-50
"	"	" " 2 " " "	X-sects	51-56
"	"	DUARTE ROAD from Oak Ave. to Rosemead Blvd.	Topog	57-64
"	"	" " " " "	X-sects	65-76
1-53	"	ARDENDALE AVE. Location and Elevation of sewer outlets	Elev's	81-88
"	"	DUARTE ROAD " " " "	"	89-100
7-53	1501	YOUNGDALE AVE. from Muscatel Ave. to 250' E. of Mayesdale Ave.	Topog	101-106
"	"	" " " " "	X-sects	107-112
"	"	SULTANA AVE. Location and elevation of Sewer Outlets	Elev's	113-116
"	"	DUARTE ROAD " " " " "	"	117-128
11-53	1501	DISTRICT CENTERLINE SURVEY LEMON AVENUE C.I. 1501	C.L.	129-140
		MAYESDALE AVENUE C.I. 1763.14		
12-54	1763.14	DISTRICT CENTERLINE SURVEY	C.L.	145-152
"	"	PROPOSED SEWER R/W from Rosemead Blvd. to Mayesdale Ave.	Topog	153-158
"	"	" " " " "	X-sects	159-156
"	"	MAYESDALE AVE. from S'ly Line of R.S. 66-31 to Emperor Ave.	Topog	157-160
"	"	" " " " " "	X-sects	161-166

(OVER)

Notes Ck'd by
Map No.
Office Work
Checked
Date

Survey
W. O. Tape No. St'd °F
Surveyed by
Notes
Indexed Date

F.B. 1747 PG. 3

F.B. 1747 PG. 4

INDEX TO F.B. 1747 (CONT'D.)

DATE	J.N.	DESCRIPTION	NOTES	PAGES
		BALDWIN AVENUE C.I. 1888.15		
5-56	1888.15	DISTRICT CENTERLINE SURVEY		
"	"	BALBOA AVE. from Mission Dr. to Walnut Grove Ave.	C.L.	167-182
"	"	" " " "	Topog	183-190
"	"	" " " "	I-sects	191-202
"	"	WALNUT GROVE AVE. from Balboa Ave. to Grand Ave.	Topog	203-210
"	"	" " " "	I-sects	211-220

RETURN TO
LOS ANGELES COUNTY SURVEYOR
726 LOS ANGELES COUNTY
ENGINEERING BLDG.

Do not extend notes this side of this line.

Note: Any Additions or Changes on This Sheet Must be Made or Circled in Red Ink With Date and Name of Person Making Change.

Notes Ck'd by	Survey of LEMON AVE S.S.	F.B. 1747 Pg. 5
Map No.	W.O. 1501 Tape No. 0100 St'd. 68 °F	
Office Work	Surveyed by J.S. COATES	
Checked	Notes J.S.C. Date 6-30-52	
Date	Indexed A. C. Johnson	

TOPOGRAPHY

ON

CALLITA ST.

From: Rosemead Blvd. 0+00

To: E. Line Tr. # 12522 4+51.48

LEMON AVE. S.S. DIST.

J.N. C.I. 1501

6-30-52
J.S. COATES
J.F. OCHSNER
F.E. BROOKS
H.M. KAYSEN

Note: Any Additions or Changes on This Sheet Must be Made or Circled in Red Ink With Date and Name of Person Making Change.

Do not extend notes this side of this line.

RETURN TO
LOS ANGELES COUNTY SURVEYOR
726 LOS ANGELES COUNTY
ENGINEERING BLDG.

76F3095 247 2-51

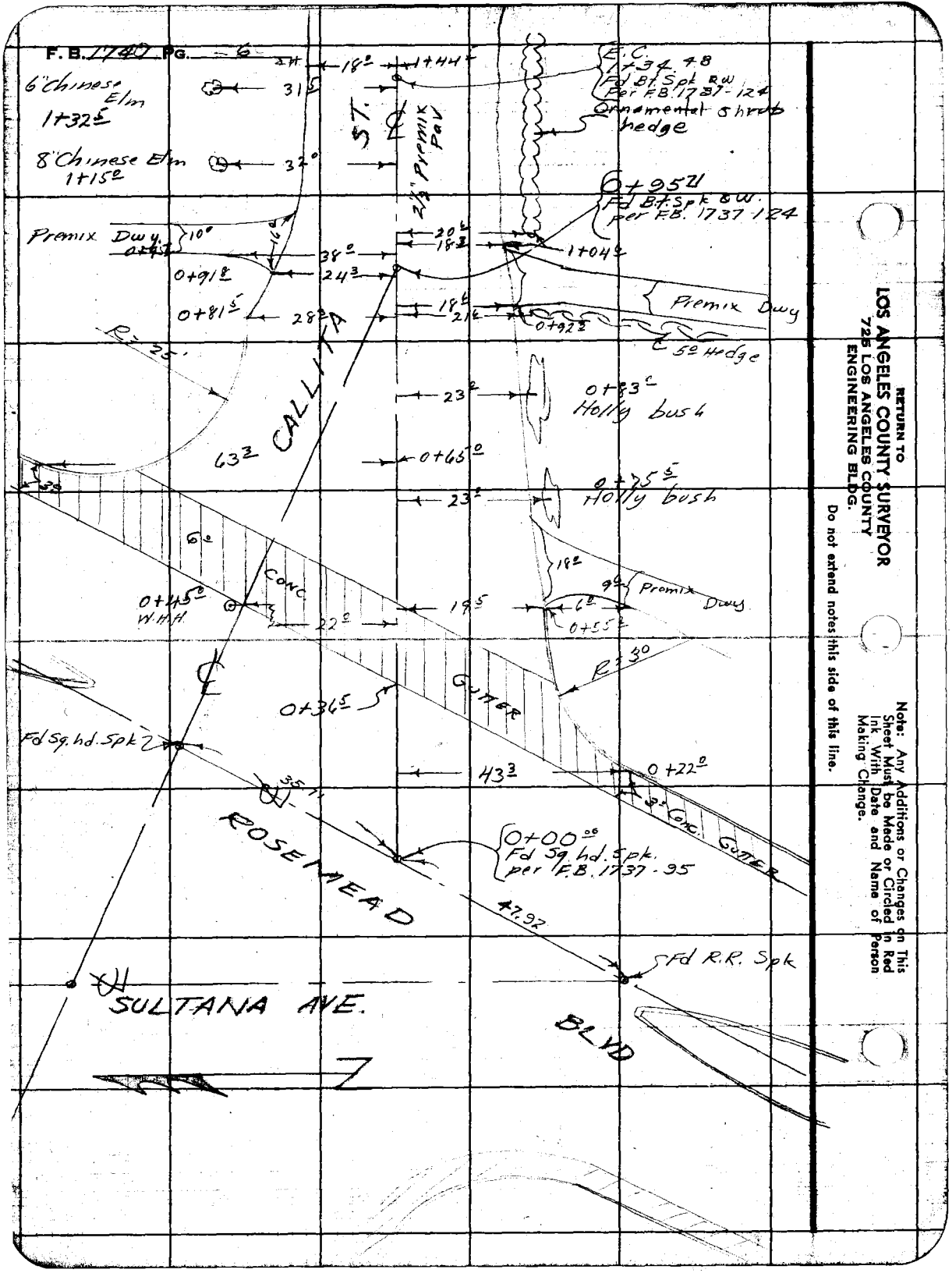

RETURN TO
LOS ANGELES COUNTY SURVEYOR
725 LOS ANGELES COUNTY
ENGINEERING BLDG.

Do not extend notes this side of this line.

Note: Any Additions or Changes on This Sheet Must be Made or Circled in Red Ink With Date and Name of Person Making Change.

F.B. 1747 PG. 7

Map No.	W.O. 1501 Tape No. 0100 St'd. 68 °F
Office Work	Surveyed by J.S. COATES
Checked	Notes J.S.C. Date 6-30-52
Date	Indexed A. C. Johnson



Note: Any Additions or Changes on This Sheet Must Be Made or Circled in Red Ink With Date and Name of Person Making Change.

Do not extend notes this side of this line.

RETURN TO
LOS ANGELES COUNTY SURVEYOR
726 LOS ANGELES COUNTY
ENGINEERING BLDG.

76F3095 247 2-51

F.B. 1747 PG. 8

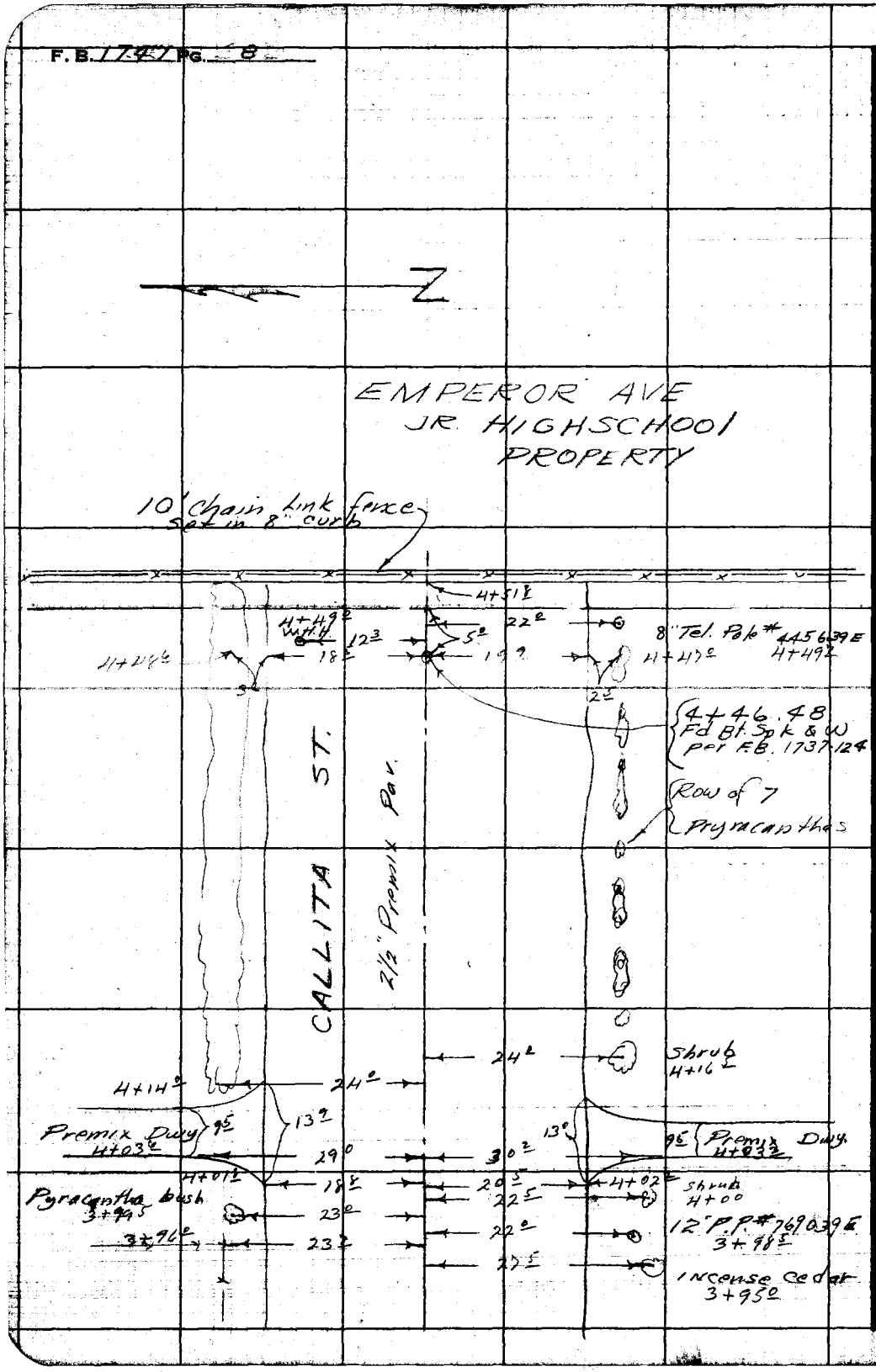

RETURN TO
LOS ANGELES COUNTY SURVEYOR
726 LOS ANGELES COUNTY
ENGINEERING BLDG.

Do not extend notes this side of this line.

Note: Any Additions or Changes on This Sheet Must be Made or Circled in Red Ink With Date and Name of Person Making Change.

Profile No. Notes Red. Plotted Job No. 1501 Division No. F.B. 1747 Pg. 9
Date Date Survey of LEMON AVE S.S.
Notes Chkd. Checked Survey By [redacted] C. Johnson
No. Date Date Map No. Indexed Date MAY 24 [redacted]

CROSS SECTION

OF

CALLITA ST.

From: Rosemead Blvd 0+00

To: E. Line Tr. #12522 4+51 88

LEMON AVE. S.S. DIST

J.N.C.1.1501

STATION	B.S.	H.I.	F.S.	ELEV.
				6-30-52 J.S. COATES J.F. OCHSNER F.E. BROOKS H.M. KAYSEN

NOTE: ANY ADDITIONS OR CHANGES ON THIS SHEET MUST BE MADE OR CIRCLED IN RED INK, WITH DATE AND NAME OF PERSON MAKING CHANGE.

Do not extend notes this side of this line.

PLEASE RETURN TO
LOS ANGELES COUNTY SURVEYOR
726 LOS ANGELES COUNTY
ENGINEERING BLDG.

76L298 307 10-51

76L298 307 10-51

PLEASE RETURN TO

LOS ANGELES COUNTY SURVEYOR
726 LOS ANGELES COUNTY
ENGINEERING BLDG.

NOTE: ANY ADDITIONS OR CHANGES ON THIS SHEET MUST BE MADE OR CIRCLED IN RED INK, WITH DATE AND NAME OF PERSON MAKING CHANGE.

Do not extend notes this side of this line.

STATION	B. S.	H. I.	F. S.	ELEV.	CALLITA ST	
					B.M.TE 952 Elev 488.497 per F.B. 1588-247	
B.M.TE 952	4 03	492 53		48[illegible]	Rosemead Blvd. & Callita St. N. of ℄ INT. Bt. Spk. in W. curb of Traffic Island 10' N. of S. end	
0+00			5 40	487 13		℄ Int. Rosemead Blvd.
0+18			5 51	487 02		℄
			5 83	486 70		30' R. on E. Barrel Rosemead
			6 52	486 01		100' R. on E. Barrel Rosemead
			7 38	485 15		188' R. " " " "
			7 59	484 94		188' R. + 21.5' E. Gut
			7 45	485 08		188' R. + 21.5' E. Curb
			7 3	485 2		188' R. + 34.5' E. P.L.
			4 31	488 22	100' L on E. Barrel Rosemead Blvd	
			3 33	489 20	188' L " " "	" "
			4 00	488 53	188' L. + 21.5' E. Gut.	
			3 26	489 27	188' L. + 21.5' E. Curb	
			3 2	489 3	188' L. + 34.5' E. P.L.	
0+22			6 60	485 93		43.3' R. Gut. S. end S.E.C.R.
"			5 94	486 59		43.3' R. Curb " " "
0+39.5			6 13	486 40		℄ Cross Gut.
0+55.2			5 88	486 65		℄
"			6 28	486 25		19.5' R. Gut. E. end S.E.C.R.
"			5 67	486 86		19.5' R. Curb " " "

B. 1747 Pg. 10 Job No. 1501 Division No. ____ Notes Red ____ Plotted ____ Profile
Survey of LEMON AVE SS. Date ____ Date ____ No. ____
Survey by J.S. COATES Notes J.F.O. Notes Chkd ____ Checked ____ X-Sec.
Indexed C. Johnson Date ____ Date ____ No. ____

76L298 307 10-51

PLEASE RETURN TO

LOS ANGELES COUNTY SURVEYOR

726 LOS ANGELES COUNTY
ENGINEERING BLDG.

NOTE: ANY ADDITIONS OR CHANGES ON THIS SHEET MUST BE MADE OR CIRCLED IN RED INK, WITH DATE AND NAME OF PERSON MAKING CHANGE.

Do not extend notes this side of this line.

STATION	B. S.	H. I.	F. S.	ELEV.	Callita ST.	
0+55³		492 53	5 7	486 8		30' R. P.L.
0+65			5 33	487 20	63³ L. Gut. N. end N. E. C. R.	
			4 61	487 92	63³ L. Curb " " " "	
0+81⁵			5 81	486 72		℄
			5 55	486 98	18³ L.	
"			5 17	487 36	28³ L. Gut. E end N. E. C. R.	
"			4 70	487 83	28³ L. Curb. " " " "	
"			4 6	487 9	40' L. P.L.	
1+00			5 88	486 65		℄
			6 16	486 37		12⁵ R. Flow line
			5 92	486 61		18⁵ R. Edge of Prm
"			5 7	486 8		30' R. P.L.
"			5 51	487 02	16' L. Flow line	
"			5 16	487 37	22 L. Edge of Prm.	
"			5 0	487 5	34' L. P.L.	
T. P.	5 00	491 99	5 54	486 99		
1+44⁵			5 23	486 76		℄
			5 31	486 68	13' L. Flow line	
"			5 13	486 86	18' L. Edge of Prm	
2+00			5 18	486 81		℄
			5 41	486 58		15' R. Flow line
			5 38	486 61		20' R. Edge of Prm

Profile Notes Red ____ Plotted ____ Job No. 1501 Division No. ____ F.B. 1747 Pg. 11

No. ____ Date ____ Date ____ Survey of [illegible]

X-Sec. Notes Chkd. ____ Checked ____ Survey by J. S. Coates Notes J.O. Date [illegible]

No. ____ Date ____ Date ____ Map No. ____ Date ____

76L298 307 10-51

PLEASE RETURN TO

LOS ANGELES COUNTY SURVEYOR
726 LOS ANGELES COUNTY
ENGINEERING BLDG.

NOTE: ANY ADDITIONS OR CHANGES ON THIS SHEET MUST BE MADE OR CIRCLED IN RED INK, WITH DATE AND NAME OF PERSON MAKING CHANGE.

Do not extend notes this side of this line.

STATION	B. S.	H. I.	F. S.	ELEV.	Callita St.	
2+00		491 99	5 6	48[illegible] 4		30' R. P.L.
"			7 5	484 5		175' R. Back of lot.
"			5 30	486 69	12' L Flow line	
"			5 12	48[illegible] 87	17' L. Edge of Prm	
"			4 8	487 2	30' L. P.L.	
"			3 1	48[illegible] 9	175' L. Back of lot.	
3+00			4 89	487 10		℄
"			5 33	486 [illegible]6		14' R Flow line
"		[illegible]	5 21	486 78		20' R. Edge of Prm
"			5 2	48[illegible] 8		30' R. P.L.
"			5 20	48[illegible] 79	14' L Flow line	
"			4 73	48[illegible] 26	18.5 L. Edge of Prm	
"			4 3	48[illegible] 2	30' L. P.L.	
4+00			4 67	487 32		℄
"			5 03	486 96		15' R Flow line
"			4 84	487 15		20.5 R Edge of Prm
"			4 2	487 3		30' R. P.L.
"			4 75	48[illegible] 24	14' L. Flow line	
"			4 62	487 37	18.5 L. Edge of Prm	
"			3 9	488 1	30' L. P.L.	
T. P.	3 27	490 67	4 59	487 [illegible]0		

F.B. 1747 PG. 12 Job No. 1501 Division No. Notes Red. Plotted Profile
Survey of LEMON AVE SS. Date Date No.
Survey by J.S. Coates Notes J.O. Notes Chkd. Checked X-Sec.
Indexed C. Johnson Date Date No.

76L298 307 10-51

PLEASE RETURN TO

LOS ANGELES COUNTY SURVEYOR

726 LOS ANGELES COUNTY
ENGINEERING BLDG.

NOTE: ANY ADDITIONS OR CHANGES ON THIS SHEET MUST BE MADE OR CIRCLED IN RED INK, WITH DATE AND NAME OF PERSON MAKING CHANGE.

Do not extend notes this side of this line.

STATION	B. S.	H. I.	F. S.	ELEV.	Callita St.	
4+51 48		490 67	3 50	487 17		℄ Tr. line
			3 70	486 97		15' R. Flow line
			3 63	487 04		20' R. Edge of Pvm
			3 9	486 8		30' R. R.
			6 2	484 5		175' R. Back of lot
			3 51	487 16	14' L. Flow line	
			3 19	487 48	18' L. Edge of Pvm	
			2 9	487 8	30' L. R.	
			1 4	489 3	175' L. Back of lot	
BM, TE 980			2 80	487 87	BM, TE 980 Elev = 487.877 F.B. 1588 Pg.	
					Callita St., 500' ± E. of Rosemead Blvd.	
					BT. SPK. in E. Curb on ℄ prod. of Callita St.	
					No basements	Houses no answer
						9013
						9025
						9033
						9032
						9037

Profile Notes Red ____ Plotted ____ Job No. ____ Division No. ____

No. ____ Date ____ Survey of ____

X-Sec. Notes Chkd. ____ Checked ____ Survey by J.S. Coates Notes J.O. Date 6-30-52

No. ____ Date ____ Date ____ Map No. ____ Indexed Johnson Date ____

F.B. 1747 PG. 13

F.B. 1747 PG. 14 Job No. 1501 Division No. _____ Notes Red. _____ Plotted _____ Profile

Survey of LEMON AVE. S.S. Date _____ Date _____ No. _____

Survey by J.S. COATES Notes J.S.C. Notes Chkd. _____ Checked _____ X-Sec.

Indexed _____ Date _____ Date _____ Date _____ No. _____

STATION	B.S.	H.I.	F.S.	ELEV.

Do not extend notes this side of this line.

PLEASE RETURN TO

LOS ANGELES COUNTY SURVEYOR
726 LOS ANGELES COUNTY
ENGINEERING BLDG.

NOTE: ANY ADDITIONS OR CHANGES ON THIS SHEET MUST BE MADE OR CIRCLED IN RED INK, WITH DATE AND NAME OF PERSON MAKING CHANGE.

76L298 307 10-51

Notes Ck'd by
Map No.
Office Work
Checked
Date

Survey Ardendale Ave. S.S.
W. O. 1563 Tape No. 0100 St'd. 68 °F
Surveyed by J.S. COATES
Notes J.S.C. Date 7-1-52
Indexed R. C. Johnson

F. B. 1147 PG. 15

MAY 24 '55

TOPOGRAPHY

OF

CAMINO REAL AVE.

From: Oak Ave. 1+00
To: W. Line Tr. # 11933 12+83.24

FOR & TIES SEE F.B. 1737-145-146

ARDENDALE AVE. S.S. DIST.

J.N. C.I. 1563

7-1-52
J.S. COATES
J.F. OCHSNER
F.E. BROOKS
H.M. KAYSEN

Note: Any Additions or Changes on This Sheet Must be Made or Circled in Red Ink With Date and Name of Person Making Change.

Do not extend notes this side of this line.

RETURN TO
LOS ANGELES COUNTY SURVEYOR
726 LOS ANGELES COUNTY
ENGINEERING BLDG.

76F309S 247 2-51

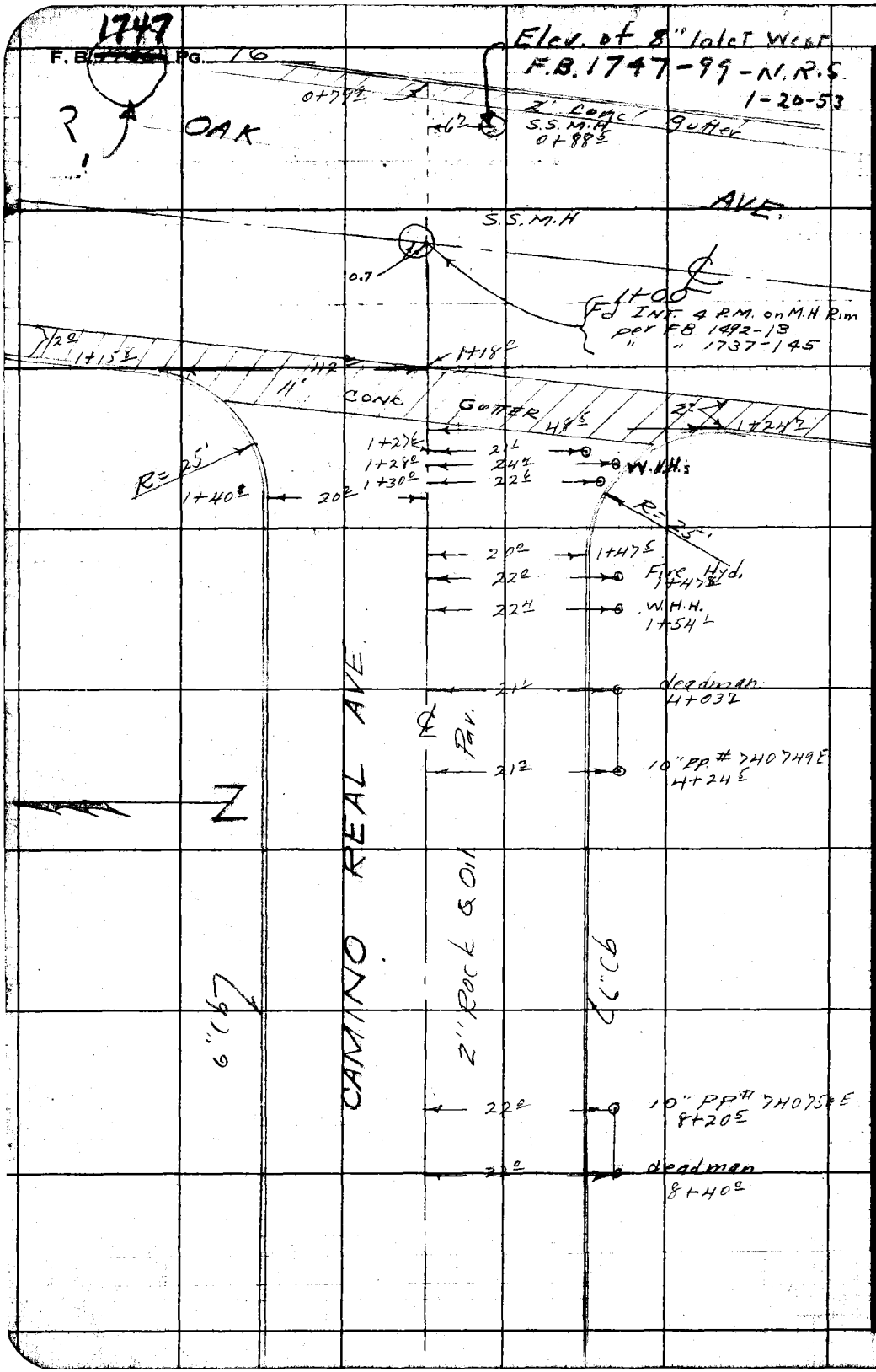

RETURN TO
LOS ANGELES COUNTY SURVEYOR
726 LOS ANGELES COUNTY
ENGINEERING BLDG.

Do not extend notes this side of this line.

Note: Any Additions or Changes on This Sheet Must be Made or Circled in Red Ink With Date and Name of Person Making Change.

Notes Chk'd by:
Map No.
Office Work
Checked
Date

Survey of: GLENDALE AVE. F.B. 1741 Pg. 11
W. O. 1563 Tape No. 0100 St'd. 68 °F
Surveyed by: J.S. COATES
Notes: J.S.C. Date 7-2-52
Indexed: E. C. Johnson

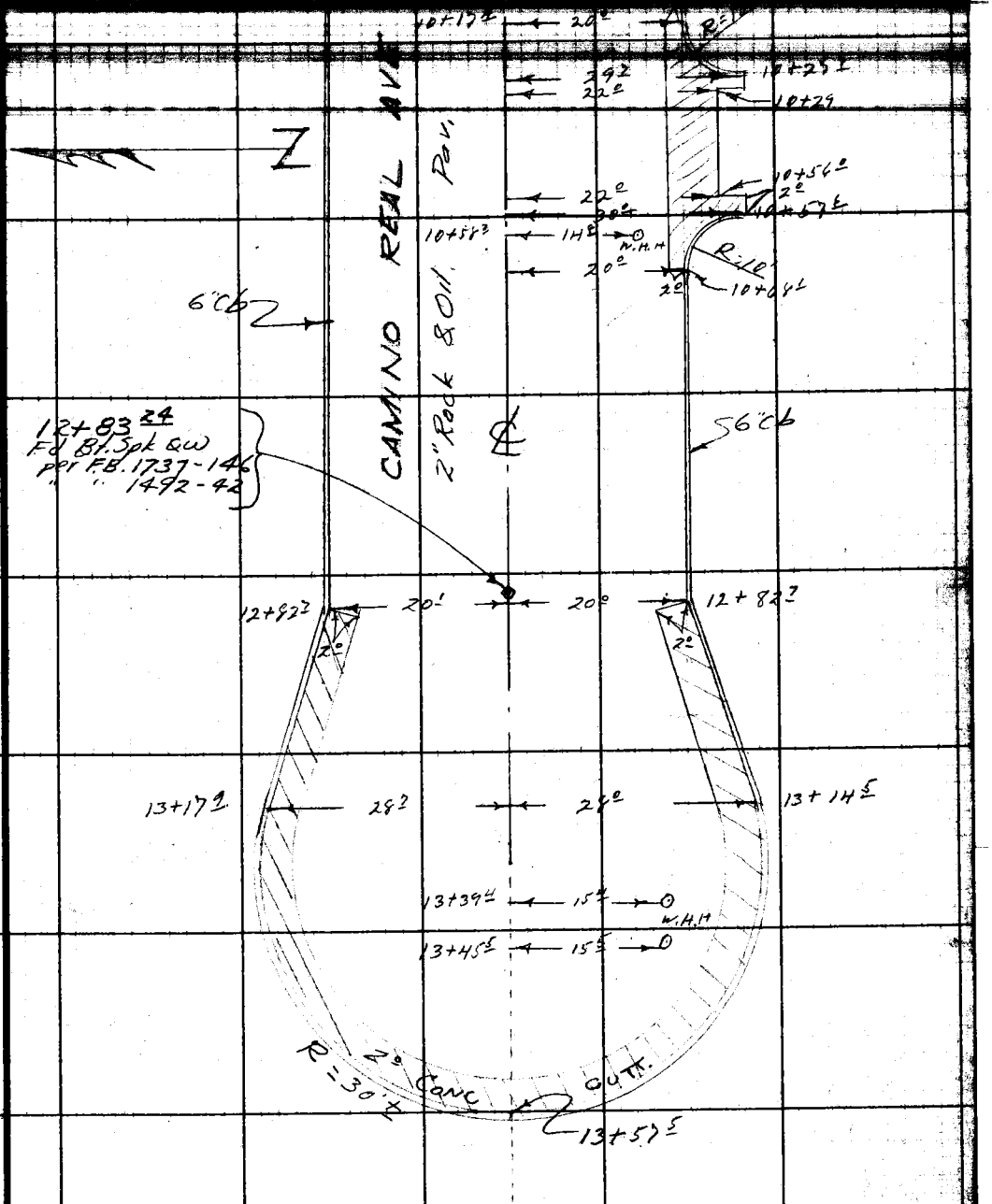

Note: Any Additions or Changes on This Sheet Must be Made or Circled in Red Ink With Date and Name of Person Making Change.

Do not extend notes this side of this line.

RETURN TO
LOS ANGELES COUNTY SURVEYOR
726 LOS ANGELES COUNTY
ENGINEERING BLDG.

76F3095 247 2-51

F. B. 1141 PG. 18

RETURN TO
LOS ANGELES COUNTY SURVEYOR
726 LOS ANGELES COUNTY
ENGINEERING BLDG.

Do not extend notes this side of this line.

Note: Any Additions or Changes on This Sheet Must be Made or Circled in Red Ink With Date and Name of Person Making Change.

Profile No. | Notes Red. | Plotted | Job No. 1563 | Division No. | T.S. 1147 | Pg. 79
Date | Date | Survey of ARDENDALE AVE. S.S.
Notes Chkd. | Checked | Survey Dp.
No. | Date | Date | Map No.

CROSS-SECTION

ON

CAMINO REAL AVE

From: Oak Ave 1+00

To: W. Line Tr. # 11933 12+83 24

ARDENDALE AVE. S.S.

J.N. C.I. ~~1501~~ 1563

ELEV.	7-1-52 J.S. COATES J.F. OCHSNER F.E. BROOKS H.M. KAYSEN
F.S.	
H.I.	
B.S.	
STATION	

Note: M.H. at 0+88.5 8.6.72 has no stub inlet to w. Contractor informed me he expects to put one in. J.S.C.

NOTE: ANY ADDITIONS OR CHANGES ON THIS SHEET MUST BE MADE OR CIRCLED IN RED INK, WITH DATE AND NAME OF PERSON MAKING CHANGE.

PLEASE RETURN TO
LOS ANGELES COUNTY SURVEYOR
726 LOS ANGELES COUNTY
ENGINEERING BLDG.

Do not extend notes this side of this line.

761-[illegible] 307 10-51

76L298 307 10-51

PLEASE RETURN TO

LOS ANGELES COUNTY SURVEYOR
726 LOS ANGELES COUNTY
ENGINEERING BLDG.

NOTE: ANY ADDITIONS OR CHANGES ON THIS SHEET MUST BE MADE OR CIRCLED IN RED INK, WITH DATE AND NAME OF PERSON MAKING CHANGE.

Do not extend notes this side of this line.

STATION	B. S.	H. I.	F. S.	ELEV.	CAMINO REAL AVE.
B.M.TE 978	2 75	489 63		486 88	B.M.TE 978 Elev. 486.879 per F.B. 1588-259 Camino Real Ave. (N. Side) 700'± W. ℄ of Oak Ave. Bt. Spk in curb near W. Lot Line Ho# 9111
T.P.	4 14	488 13	6 14	483 49	
B.M.TE 355			5 18	482 95	B.M.TE 355 Elev. 482.916 per F.B. 1488-182
	5 52	488 47			
0+79.9			5 44	483 03	℄ prod Top curb
"			6 07	482 40	℄ prod gutter
0+88.5			5 69	482 78	6.7 L N. rim M.H
"	482.81 = W Rim MH = Measured		5 66	482 81	6.7 L W. rim M.H.
"			5 74	482 73	6.7 L S rim M.H
"			14 02	474 45	8" Inlet N. — 5.69 rod, 7.66 meas., .67 Diam, 14.02
"			No slab inlet to W. — See page 99		rod meas. Diam
"			14 17	474 30	8" Outlet S. — 5.74 rod, 7.76 meas, .67 Diam, 14.17
1+00			5 24	483 23	0.7 R. N. rim MH
"			5 27	483 20	0.7 R. W. rim M.H
"			5 30	483 17	0.7 R. S. rim M.H
"			18 26	470 21	21" Inlet N. — Rod 5.24, Meas. 11.27, Dia. 1.75, 18.26
"			17 00	471 47	8" Inlet W. — Rod 5.27, Meas. 11.06, Dia. .67, 17.00
"			18 36	470 11	21' Inlet S. — Rod 5.30, Meas. 11.31, Dia. 1.75, 18.36
"			4 75	483 72	30 R. on ℄ Oak Ave.
"			2 10	486 37	180' R. " " "
"			2 91	485 56	180' R. + 20' W. Gut.

Profile No. ____ Plotted ____ Date ____ Notes Red ____ Date ____ Notes Chkd ____ Date ____ Division No. 1563 Job No. 1747 Pg. 70

Survey of ARDEN DALE AVE. S.S.

Survey by J.S. COATES Notes J.S.C.

Indexed C. Johnson Date ____ Checked ____ Date ____ X-Sec. ____ No. ____

761-298 307 10-51

PLEASE RETURN TO

LOS ANGELES COUNTY SURVEYOR
726 LOS ANGELES COUNTY
ENGINEERING BLDG.

NOTE: ANY ADDITIONS OR CHANGES ON THIS SHEET MUST BE MADE OR CIRCLED IN RED INK, WITH DATE AND NAME OF PERSON MAKING CHANGE.

Do not extend notes this side of this line.

Profile No. ____ Notes Red ____ Plotted ____ Job No. 1543 Division No. ____ F.B. 1700 Pg. 7
Cross No. ____ Date ____ Date ____ Survey of ____
Notes Chkd ____ Checked ____ Survey by ____ Date ____
No. ____ Date ____ Date ____ Map No. ____ Recorded ____ Date ____

STATION	B. S.	H. I.	F. S.	ELEV.	Camino Real Ave.	
1+00		488 47	2 28	486 19		180' R. + 20' W. Gut.
"			2 0	486 5		180' R + 30' R. P.L.
"			5 83	482 64	30' L. cm & Oak Ave.	
"			8 16	480 31	170' L. " " " "	
"			8 98	479 49	170' L. + 20' W. Gut.	
"			8 34	480 13	170' L. + 20' W. Curb	
			7 9	4806	170' L. + 30' W. P.L.	
1+15.5			5 31	48316		42' R. Gut. W. end N.
"			4 73	48374		42' R. Curb " "
1+20			5 98	482 49		℄ Cross Gut
1+24.2			6 79	481 68	48.5' L. Gut. S. end S.W. C.R.	
"			6 19	482 28	48.5' L. Curb " "	
1+40.3			5 64	482 83		℄
"			5 58	482 89		20' R. Gut. W. end N.
"			4 87	483 60		20' R. Curb " "
"			4 5	4840		30' R. P.L.
1+47.5			5 58	482 89		℄
"			6 01	482 46	20' L. Gut. W. end S.W. C.R.	
"			5 40	483 07	20' L. Curb " "	
"			5 6	482 9	30' L. P.L.	
2+00			5 25	483 22		℄

76L298 307 10-51

PLEASE RETURN TO

LOS ANGELES COUNTY SURVEYOR
726 LOS ANGELES COUNTY
ENGINEERING BLDG.

NOTE: ANY ADDITIONS OR CHANGES ON THIS SHEET MUST BE MADE OR CIRCLED IN RED INK, WITH DATE AND NAME OF PERSON MAKING CHANGE.

Do not extend notes this side of this line.

B. 1747 PG. 22 Profile No. X-Sec. No.

Survey of ABDERDALE AVE

Survey by [illegible] Notes [illegible]

Indexed E. C. Johnson Date

Job No. 563 Division No. Plotted Date Checked Date

Notes Red Date Notes Chkd Date

STATION	B. S.	H. I.	F. S.	ELEV.	Camino Real Est.	
2+00		488 [illegible]	5 50	48[illegible] 97		20' R. G[illegible]
			4 98	48[illegible] 49		20' R. Curb
			4 [illegible]	48[illegible] 4		30' R. R[illegible]
			5 79	48[illegible] 68	20' L. Gut.	
			5 14	48[illegible] 33	20' L. Curb	
			5 2	48[illegible] 3	30' L. R.L.	
[illegible] 2	5 78	488 24	5 51	4[illegible] 96		
3+00			5 18	48[illegible] 56		
			5 58	48[illegible] 16		20' R. Gut.
			4 94	48 3 80		20' R. Curb
			4 2	48[illegible] 5		30' R. R[illegible]
			5 58	48 3 16	20' L. Gut.	
			4 89	48[illegible] 85	20' L. Curb	
			5 2	48[illegible] 7	30' L. R.L.	
11+00			4 89	48 3 85		
			5 28	48 3 16		20' R. Gut.
			4 [illegible]	48[illegible] 10		20' R. Curb
			4 1	48[illegible] 6		30' R. R[illegible]
			1 3	48[illegible] 1		18" [illegible] Bound. of line
			5 32	48[illegible] 42	20' L. Gut.	
			4 62	48[illegible] 2	20' L. Curb	

761 [illegible]8 307 10-51

PLEASE RETURN TO

LOS ANGELES COUNTY SURVEYOR

726 LOS ANGELES COUNTY
ENGINEERING BLDG.

NOTE: ANY ADDITIONS OR CHANGES ON THIS SHEET MUST BE MADE OR CIRCLED IN RED INK, WITH DATE AND NAME OF PERSON MAKING CHANGE.

Do not extend notes this side of this line.

STATION	B. S.	H. I.	F. S.	ELEV.	Gamino Real Ave.	
4+00		488 74	4 8	4839	30' L. P.L.	
"			7 0	4817	[illegible] L Back lot line	(Houses are at street level)
5+00			4 41	48433		℄
"			4 80	48394		20' R. Gut
"			4 22	48452		20' R. Curb
"			3 6	4851		30' R. P.L.
"			4 80	48394	20' L. Gut	
"			4 26	48448	20' L. Curb	
"			4 3	4844	30' L. P.L.	
T.P.	7 06	491 22	4 58	48416		
6+00			6 22	48500		℄
"			6 74	48448		20' R. Gut
"			6 04	48518		20' R. Curb
"			5 9	4853		30' R. P.L.
"			6 65	48457	20' L Gut.	
"			6 00	48522	20' L Curb	
"			6 1	4851	30' L. P.L.	
7+00			5 45	48577		℄
"			5 88	48534		20' R Gut
"			5 27	48595		20' R. Curb
"			4 9	4863		30' R. P.L.

Profile Notes Red ____ Plotted ____ Job No. [illegible] Division No. ____ F.B. [illegible] PG. 23
No. ____ Date ____ Date ____ Survey of [illegible]
Notes Chkd. ____ Checked ____ Survey by J. S. Coates Notes [illegible] Date 7-1-52
No. ____ Date ____ Date ____ Map No. ____ Reduced Johnson Date ____

76L298 307 10-51

PLEASE RETURN TO

LOS ANGELES COUNTY SURVEYOR
726 LOS ANGELES COUNTY
ENGINEERING BLDG.

NOTE: ANY ADDITIONS OR CHANGES ON THIS SHEET MUST BE MADE OR CIRCLED IN RED INK, WITH DATE AND NAME OF PERSON MAKING CHANGE.

Do not extend notes this side of this line.

F.B. 1742 PG. 34 Job No. 1563 Division No. 8 S Notes Red. ____ Plotted ____ No. ____ Profile
Survey of ARDENDALE AVE. Date ____ Date ____ X-Sec.
Survey by LSLATES Notes J.O. Notes Chkd. ____ Checked ____
Indexed K. C. Johnson Date ____ Date ____ Date ____ No. ____

STATION	B. S.	H. I.	F. S.	ELEV.	Comments Bch	400
7+00		491 20	2 8	488 4		10' R. Bu[illegible]
"			5 88	485 34	20' L. Gut.	
"			5 28	485 94	20' L. Curb	
"			5 2	486 0	20' L. P.L.	
"			7 4	483 8	20' L. Bu[illegible]	
8+00			4 61	486 61		4
"			5 08	486 14		20' R. Gut.
"			4 49	486 73		20' R. Curb
"			4 2	487 0		20' R. P.L.
"			5 01	486 21	20' L. Gut.	
"			4 52	486 70	20' L. Curb	
"			4 2	486 [illegible]	20' L. P.L.	
9+00			3 83	487 39		4
			2 56	486 84		20' R. Gut.
			3 24	487 18		20' R. Curb
			3 6	487 [illegible]		20' R. P.L.
			4 30	486 92	20' L. Gut.	
"			3 77	487 45	20' L. Curb	
"			3 8	487 [illegible]	30' L. P.L.	
T.P.	6 33	493 36	4 18	489 4		
10+00			5 28	488 08		℄

761-[illegible]8 307 10-51

PLEASE RETURN TO

LOS ANGELES COUNTY SURVEYOR

726 LOS ANGELES COUNTY
ENGINEERING BLDG.

NOTE: ANY ADDITIONS OR CHANGES ON THIS SHEET MUST BE MADE OR CIRCLED IN RED INK, WITH DATE AND NAME OF PERSON MAKING CHANGE.

Do not extend notes this side of this line.

STATION	B. S.	H. I.	F. S.	ELEV.	Camino Real Ave.	
10+00		493 36	5 79	487 57		20' R. Gut
"			5 16	488 20		20' R. Curb
"			4 2	489 2		30' R. P.L.
"			2 5	490 9		180' R. Back lot line
"			5 78	487 58	20' L. Gut.	
"			5 13	488 23	20' L Curb	
"			4 2	488 8	30' L P.L.	
"			6 0	487 4	180' L. Back lot line	
10+17 4			5 20	488 16		℄
"			5 60	487 76	20' L. Gut. E. end S.E.C.R.	
"			5 01	488 35	20' L. Curb " " " "	
"			4 5	488 9	30' L. P.L.	
10+27 2			5 35	488 01	29' L. Gut. S. end S.E.C.R.	
"			4 74	488 62	29' L. Curb " " "	
10+57 [illegible]			5 20	488 16	30' L. Gut. S. end S.W.C.R.	
"			4 57	488 79	30' L. Curb " " "	
10+68 2			4 81	488 55		℄
"			5 31	488 05	20' L. Gut. W. end S.W.C.R.	
"			4 66	488 70	20' L. Curb " " "	
"			4 5	488 9	30' L. P.L.	
11+00			4 63	488 73		℄

Profile Notes Red ____ Plotted ____ Job No. 1563 Division No. ____ F.B. 1747 Pg. 75

No. ____ Date ____ Date ____ Survey of ____

X-Sec. Notes Chkd. ____ Checked ____ Survey by J.S. Crates Notes J.O. Date 7-1-52

No. ____ Date ____ Date ____ Map No. ____ Indexed Johnson Date ____

76L298 307 10-51

PLEASE RETURN TO

LOS ANGELES COUNTY SURVEYOR
726 LOS ANGELES COUNTY
ENGINEERING BLDG.

NOTE: ANY ADDITIONS OR CHANGES ON THIS SHEET MUST BE MADE OR CIRCLED IN RED INK, WITH DATE AND NAME OF PERSON MAKING CHANGE.

Do not extend notes this side of this line.

STATION	B. S.	H. I.	F. S.	ELEV.	Camino Real	Ave.
11+00		493 36	5 00	488 36		20' R. Gut
"			4 39	488 97		20' R. Curb
"			3 9	489 5		30' R. P.L.
"			5 01	488 35	20' L. Gut	
"			4 41	488 95	20' L. Curb	
"			4 3	489 1	30' L. P.L.	
T.P.	6 [illegible]	495 67	4 64	4[illegible] 72		
12+00			6 20	489 47		℄
"			6 61	489 06		20' R. Gut.
"			5 95	489 72		20' R. Curb
"			5 5	490 2		30' R. P.L.
"			6 69	488 98	20' L. Gut.	
"			6 02	489 65	20' L. Curb	
"			6 1	489 6	30' L. P.L.	
12+82			5 53	490 14		℄
"			5 96	489 71		20' R. Gut. & P.T.
"			5 33	490 34		20' R. Curb
"			4 8	490 9		30' R. P.L.
"			6 02	489 65	20' L. Gut. & P.T.	
"			5 34	490 33	20' L. Curb	
"			5 3	490 4	30' L. P.L.	

F.B. 1747 Pg. 26 Job No. 1563 Division No. Notes Red. Plotted Profile
Survey of ARDENDALE AVE S.S. Date Date No.
Survey by J.S. Coates Notes J.C. Notes Chkd. Checked X-Sec.
Indexed A. C. Johnson Date Date Date No.

76-[illegible] 307 10-51

PLEASE RETURN TO
LOS ANGELES COUNTY SURVEYOR
726 LOS ANGELES COUNTY
ENGINEERING BLDG.

NOTE: ANY ADDITIONS OR CHANGES ON THIS SHEET MUST BE MADE OR CIRCLED IN RED INK, WITH DATE AND NAME OF PERSON MAKING CHANGE.

Do not extend notes this side of this line.

STATION	B. S.	H. I.	F. S.	ELEV.	Camino Real Ave	
13+00		495 67	5 26	490 41		℄
13+14.5			5 14	490 53		℄
"			5 32	490 35	14' L.	
"			5 75	489 92	28' L. G.T.	
"			5 07	490 60	28' L. Curb	
"			5 0	490 7	38' L. P.L.	
13+17.9			5 31	490 36		14' R.
"			5 79	489 88		28' R. G.T.
"			5 14	490 53		28' R. Curb
"			4 2	491 1		38' R. P.L.
13+51.5			5 45	490 22		℄ Prod. G.T.
"			4 84	490 83		℄ Prod. Curb
"			4 5	491 2		30' R. P.L.
"			3 4	492 3		180' R. Back lot line
"			4 9	490 8	30' L. P.L.	
"			6 2	489 5	170' L. Back lot line	
13+70'			4 4	491 3		℄ Prod. Tr. line
BM. TE 979			5 40	490 27	BM. TE 979 Elev = 490.268 F.B. 1588 Pg. 2	
					Camino Real Ave. (W. Side), 1000'± W. of [illegible]	
					B.T.S. & K. in Curb, 10' E. of W. lot line To hot [illegible]	

Profile Notes Red ____ Plotted ____ Job No. 1265 Division No. ____ F.B. 1588 Pg. 2
No. ____ Date ____ Date ____ Survey of Alhambra Date 7-1-54
X-Sec. ____ Notes Chkd ____ Checked ____ Survey by J.S. Coffis Notes Chk. ____ Date ____
No. ____ Date ____ Date ____ Map No. ____ Updated To ____ Date ____

F.B. 1747 PG. 28 Job No. 1563 Division No. Notes Red. Plotted Profile

Survey of ARDENDALE AVE. S.S. Date Date No.

Survey by J.S. COATES Notes J.F.O. Notes Chkd. Checked X-Sec.

Indexed E. C. Johnson Date Date Date No.

STATION	
No basements	Houses no answer
B.S.	9031 9046 9070
H.I.	9071 9102 9122 9128 9141
F.S.	9149 9157
ELEV.	

76L298 307 10-51

PLEASE RETURN TO
LOS ANGELES COUNTY SURVEYOR
726 LOS ANGELES COUNTY
ENGINEERING BLDG.

Do not extend notes this side of this line.

NOTE: ANY ADDITIONS OR CHANGES ON THIS SHEET MUST BE MADE OR CIRCLED IN RED INK, WITH DATE AND NAME OF PERSON MAKING CHANGE.

F.B. 1747 PG. 29

Notes Ch'd by
Map No.
Office Work
Checked
Date

Survey of ARDENDALE AVE S.S.
W. O. 1563 Tape No. 0100 St'd. 68 °F
Surveyed by J.S. COATES
Notes JSC Date 7-2-52
Indexed E. C. Johnson

MAY 24 '56

TOPOGRAPHY
ON
ARDENDALE AVE

From: Oak Ave. 1+00
To: Rosemead Blvd. 15+47.65

FOR ℄ TIES SEE F.B. 1737-96, 120

ARDENDALE AVE. S.S. DIST.
J.N. C.I. 1563

7-3-52
J.S. COATES
J.F. OCHSNER
F.E. BROOKS
H.M. KAYSEN

Notes: Any Additions or Changes on This Sheet Must be Made or Circled in Red Ink With Date and Name of Person Making Change.

Do not extend notes this side of this line.

RETURN TO
LOS ANGELES COUNTY SURVEYOR
726 LOS ANGELES COUNTY
ENGINEERING BLDG.

76F3095 247 2-51

F.B. 1747 PG. 30

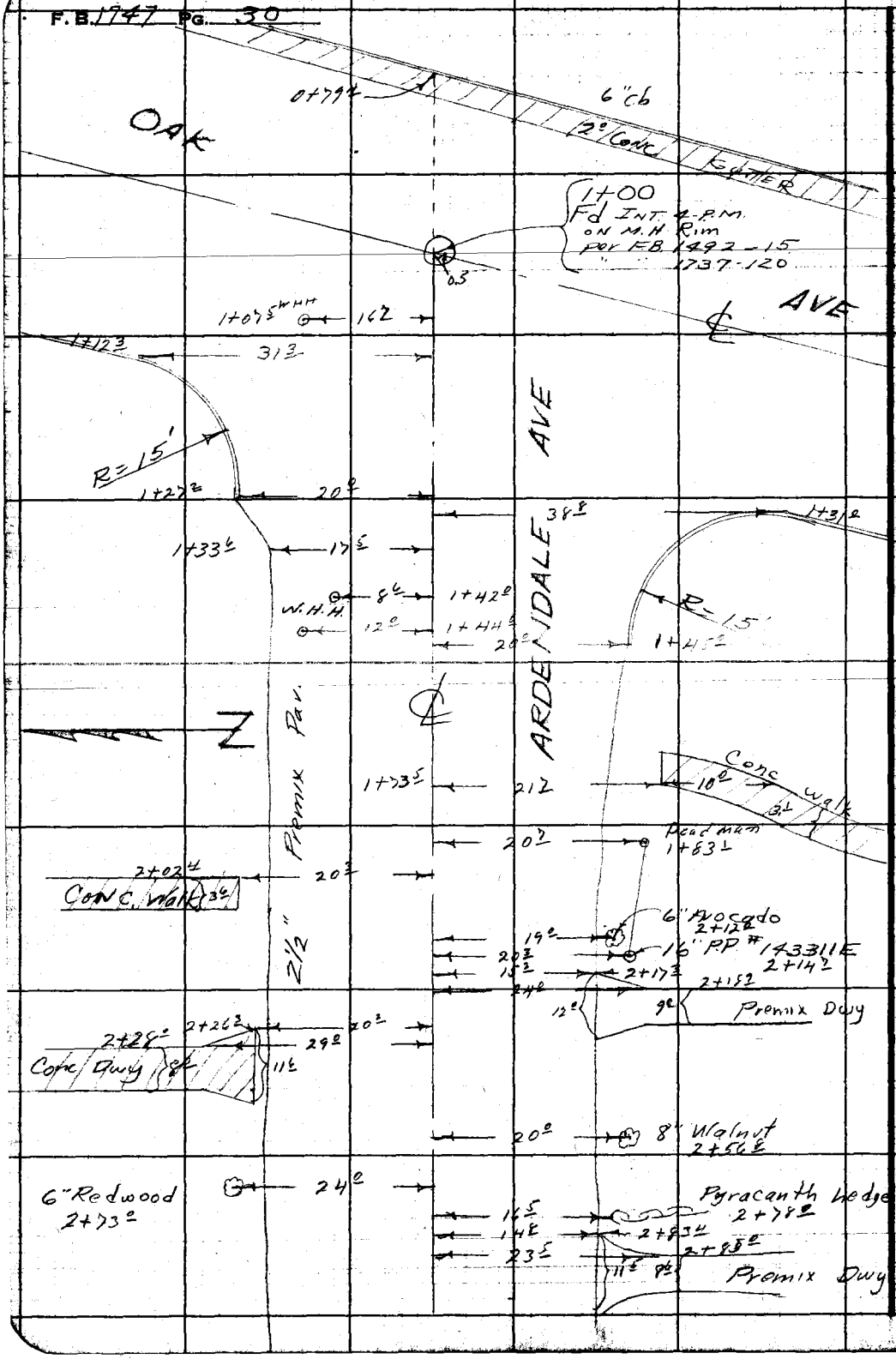

RETURN TO
LOS ANGELES COUNTY SURVEYOR
723 LOS ANGELES COUNTY
ENGINEERING BLDG.

Do not extend notes this side of this line.

Note: Any Additions or Changes on This Sheet Must be Made or Circled in Red Ink With Date and Name of Person Making Change.

Notes Ch'd by
Map No.
Office Work
Checked
Date

Survey of ARDENDALE AVE.
W. O. 1563 Tape No. 2100 St'd. 68 °F
Surveyed by J. S. COATES
Notes J. S. C. Date 7-2-52
Indexed J. C. Johnson

F. B. 1741 PG. 31



Note: Any Additions or Changes on This Sheet Must be Made or Circled in Red Ink With Date and Name of Person Making Change.

Do not extend notes to this side of this line.

RETURN TO
LOS ANGELES COUNTY SURVEYOR
726 LOS ANGELES COUNTY
ENGINEERING BLDG.

76F3095 247 2-51

F. B. 1747 PG. 32



RETURN TO
LOS ANGELES COUNTY SURVEYOR
726 LOS ANGELES COUNTY
ENGINEERING BLDG.

Do not extend notes this side of this line.

Note: Any Additions or Changes on This Sheet Must be Made or Circled in Red Ink With Date and Name of Person Making Change.

F.B. 1747 Pg. 33

Notes Ck'd by
Map No.
Office Work
Checked
Date

Survey of [illegible] Ave SS
W. O. 1563 Tape No. 0100 St'd. 68 °F
Surveyed by J.S. Coates
Notes J.S.C. Date 7-2-52
Indexed A. O. Johnson

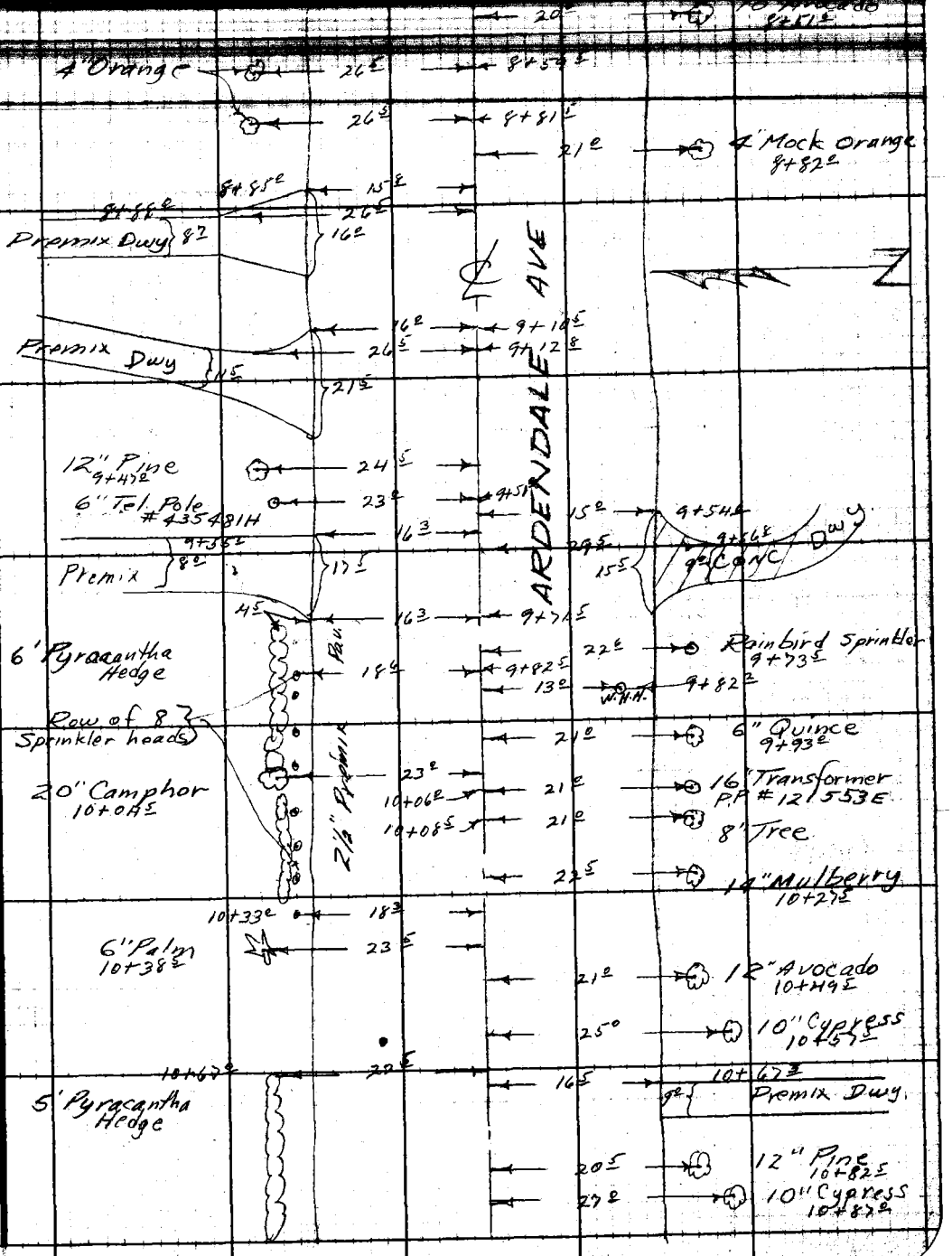

Note: Any Additions or Changes on This Sheet Must be Made or Circled in Red Ink With Date and Name of Person Making Change.

Do not extend notes this side of this line.

RETURN TO
LOS ANGELES COUNTY SURVEYOR
726 LOS ANGELES COUNTY
ENGINEERING BLDG.

76F309S 247 2-51

F.B. 1147 PG. 34

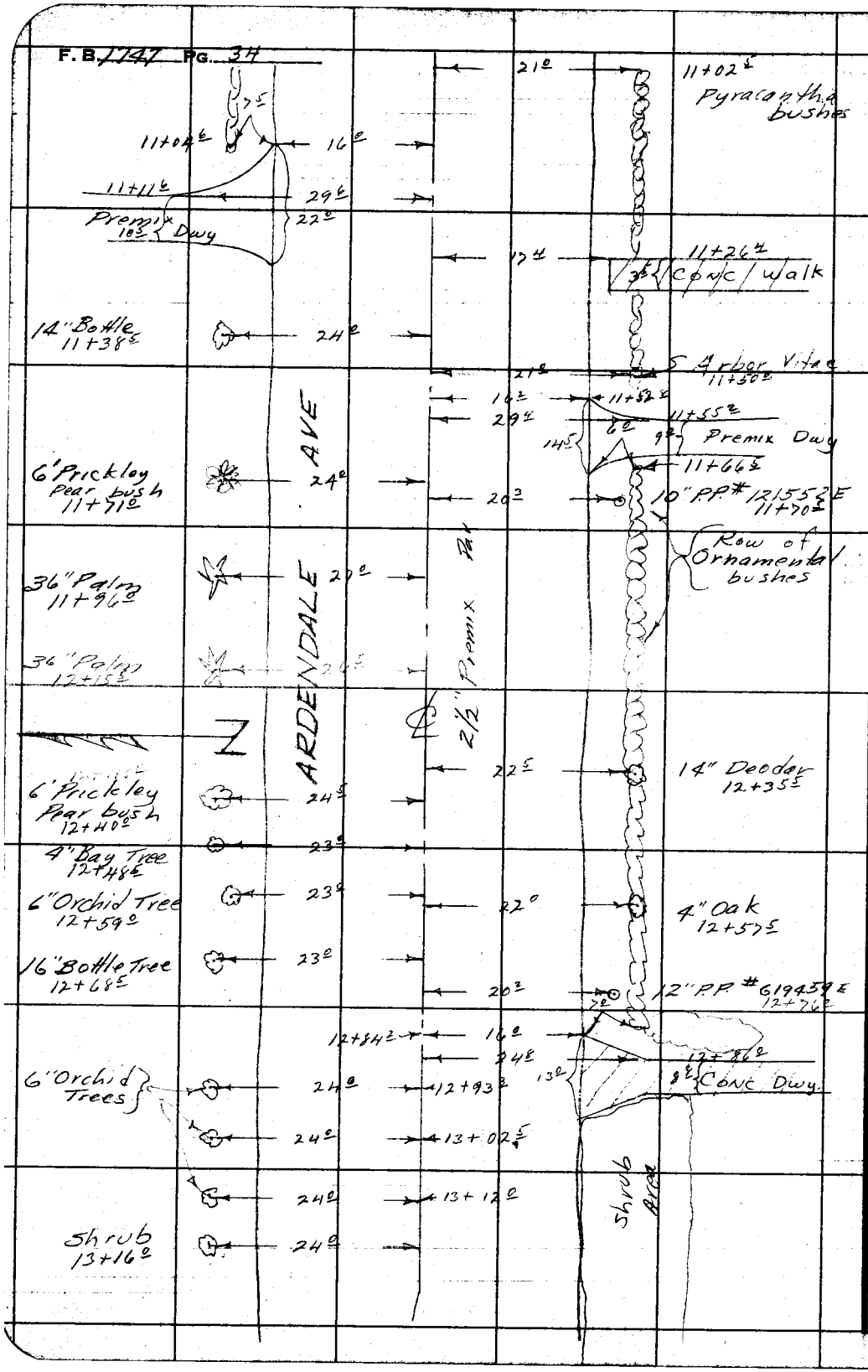

RETURN TO
LOS ANGELES COUNTY SURVEYOR
726 LOS ANGELES COUNTY
ENGINEERING BLDG.

Do not extend notes this side of this line.

Note: Any Additions or Changes on This Sheet Must be Made or Circled in Red Ink With Date and Name of Person Making Change.

F. B. 1747 Pg. 35

Notes Ck'd by
Map No.
Office Work
Checked
Date

Survey ARDENDALE AVE.
W. O. 1563 Tape No. 0100 St'd 68 °F
Surveyed by J. S. COATES
Notes J. S. C. Date 7-2-52
Indexed A. C. Johnson

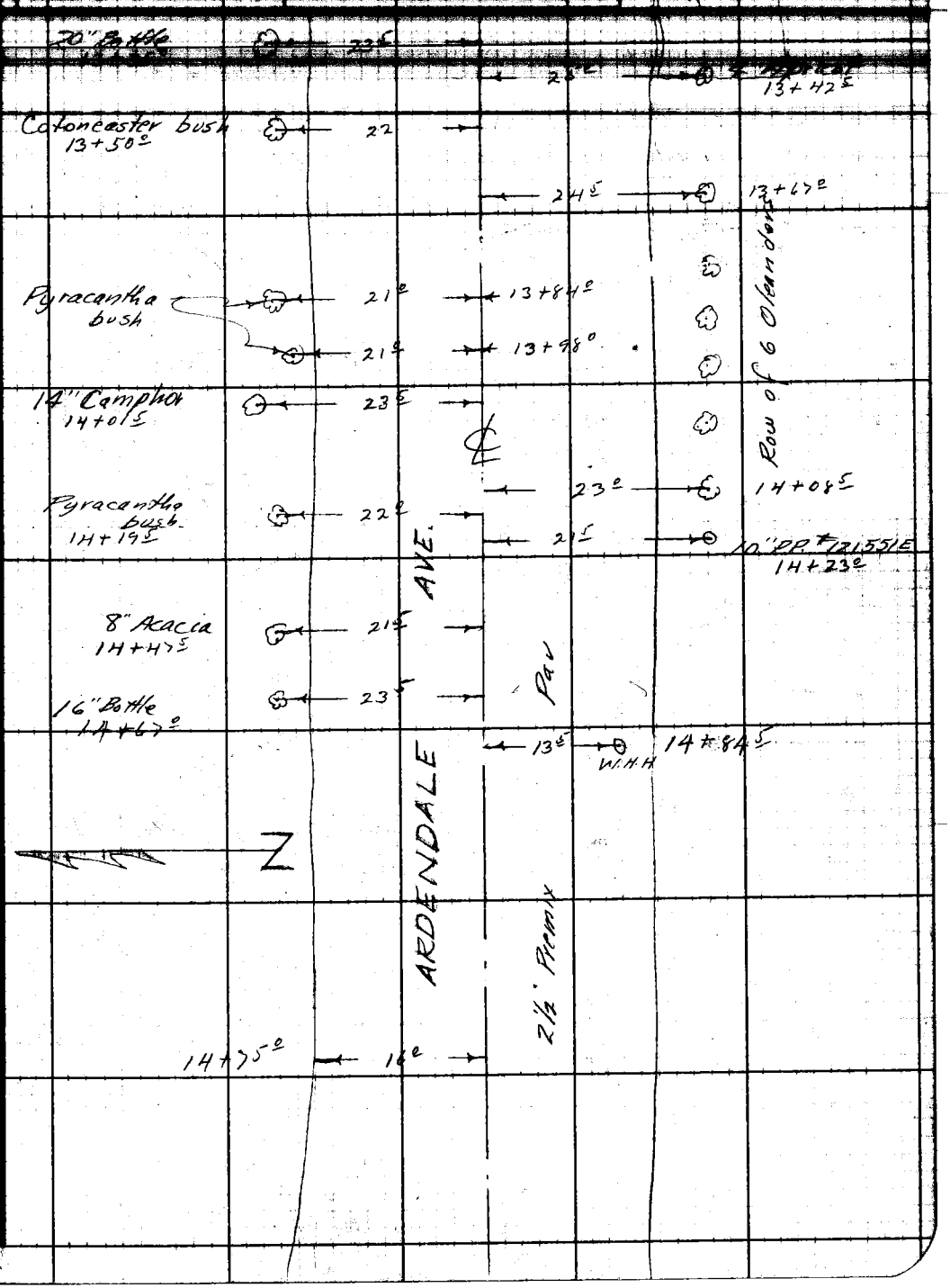

Note: Any Additions or Changes on This Sheet Must be Made or Circled in Red Ink With Date and Name of Person Making Change.

Do not extend notes this side of this line.

RETURN TO
LOS ANGELES COUNTY SURVEYOR
726 LOS ANGELES COUNTY
ENGINEERING BLDG.

76F3095 247 2-51

F.B. 1747 PG. 36

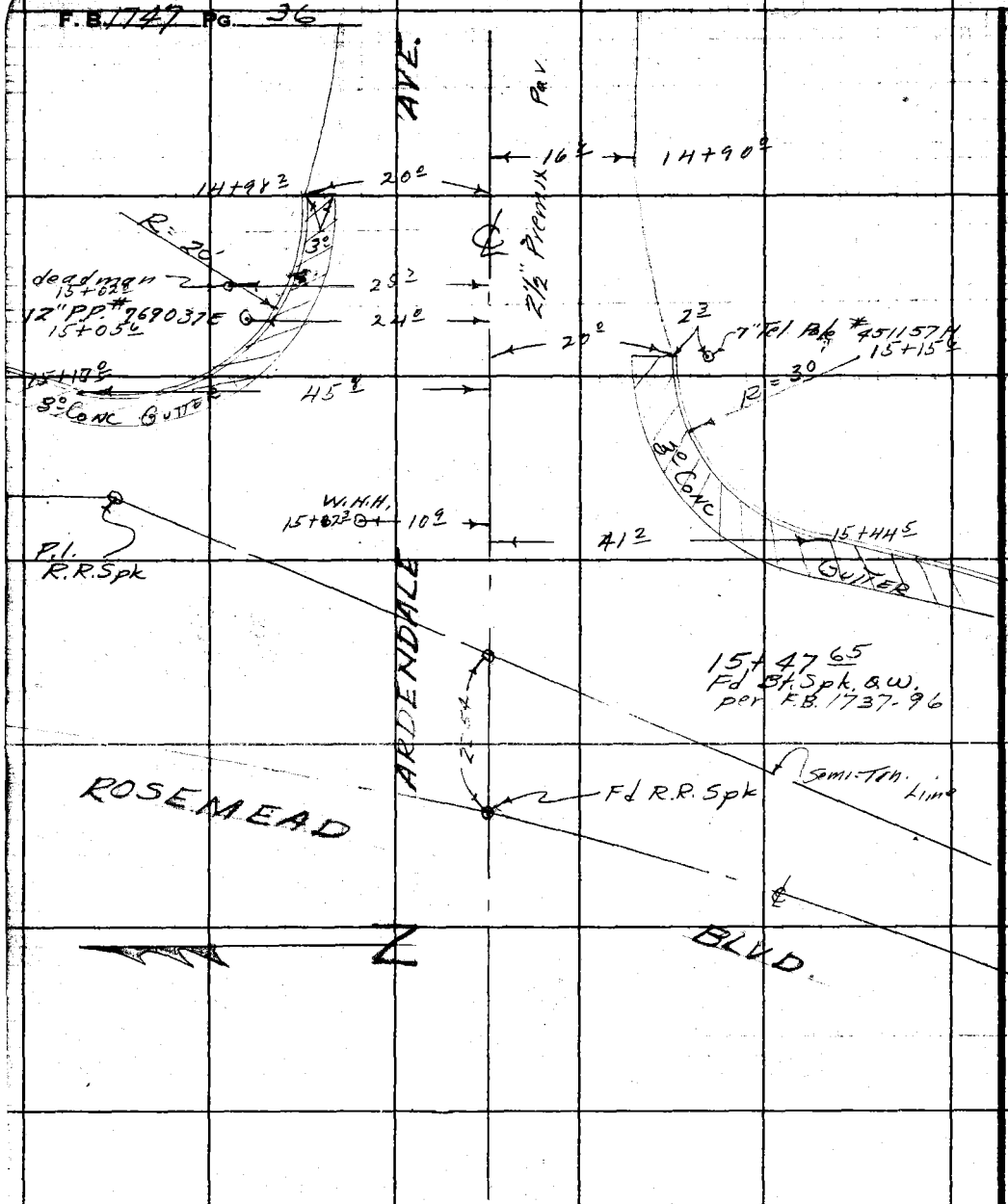

RETURN TO
LOS ANGELES COUNTY SURVEYOR
72B LOS ANGELES COUNTY
ENGINEERING BLDG.

Do not extend notes this side of this line.

Note: Any Additions or Changes on This Sheet Must be Made or Circled in Red Ink With Date and Name of Person Making Change.

Profile No.	Notes Red.	Plotted	Job No. 1563	Division No.
	Date	Date	Survey of ARDENDALE AVE. SS	
X-Sec. No.	Notes Chkd.	Checked	Survey by J.S. Coates	Notes J.S.C. Date 7-2-52
	Date	Date	Map No.	Reviewed Johnson Date MAY 24 '55

F.B. 1747 Pg. 37

CROSS-SECTION

ON

ARDENDALE AVE.

From: Oak Ave. 1+00

To: Rosemead Blvd 15+47.65

ARDENDALE AVE. S.S. DIST.

J.N. C.I. 1563

ELEV.	7-2-52 J.S. COATES J.F. OCHSNER F.E. BROOKS
F.S.	H.M. KAYSEN
H.I.	
B.S.	
STATION	

NOTE: ANY ADDITIONS OR CHANGES ON THIS SHEET MUST BE MADE OR CIRCLED IN RED INK, WITH DATE AND NAME OF PERSON MAKING CHANGE.

PLEASE RETURN TO
LOS ANGELES COUNTY SURVEYOR
726 LOS ANGELES COUNTY
ENGINEERING BLDG.

Do not extend notes this side of this line.

76[illegible]8 307 10-51

76L298 307 10-51

PLEASE RETURN TO

LOS ANGELES COUNTY SURVEYOR
726 LOS ANGELES COUNTY
ENGINEERING BLDG.

NOTE: ANY ADDITIONS OR CHANGES ON THIS SHEET MUST BE MADE OR CIRCLED IN RED INK, WITH DATE AND NAME OF PERSON MAKING CHANGE.

Do not extend notes this side of this line.

STATION	B. S.	H. I.	F. S.	ELEV.	Ardendale Ave	
B.M.TE.353	4 66	494 24		489 58	B.M.TE. 353 Elev. 489.583 per F.B. 1488-181 Oak Ave. (E. side) at Ardendale Ave. Bl. Spk in Curb 12.5' N. of ℄ prod of Ardendale Ave	
0+79 4			4 88	489 36		℄ prod Top curb
"			5 50	488 74		℄ " GUTTER
1+00			4 84	489 40	N Rim M.H	
"			4 85	489 39	W. Rim M.H	
"			4 86	489 38	S Rim M.H	4.84 rod, 11.24 meas, 1.75 Diam, 17.83
"			17 83	476 41	21" inlet W.	4.85 rod, 11.20 meas, .67 Diam, 16.72
"			16 72	477 52	8" inlet W.	4.86 rod, 11.30 meas, 1.75 Diam, 17.91
"			17 91	476 33	21" Outlet S.	
"			4 29	489 95		30 R. on ℄ Oak Ave.
			2 96	491 28		100' R. " " "
"			1 17	493 07		200' R. " " "
"			0 43	493 81		250 R. " " "
"			1 23	493 01		250' R. + 20' W. Gut
"			0 61	493 63		250' R. + 20' W. Curb
"			0 3	493 9		250' R. + 30' W. P.L.
"			5 34	488 90	30' L. on ℄ Oak Ave.	
"			6 49	487 75	103.3' L. " " "	∡ Pt. in Oak Ave.
"			7 88	486 36	180' L. " " "	
"			8 74	485 50	180' L. + 25' W. Gut	

F.B. 1747 Pg. 38 Job No. 1563 Division No. Notes Red. Plotted Profile
Survey of ARDENDALE AVE SS. Date Date No.
Survey by J.S. COATES Notes J.F.O. Notes Chkd. Checked X-Sec.
Indexed A. C. Johnson Date Date Date No.

761-[illegible] 307 10-51

PLEASE RETURN TO

LOS ANGELES COUNTY SURVEYOR

726 LOS ANGELES COUNTY
ENGINEERING BLDG.

NOTE: ANY ADDITIONS OR CHANGES ON THIS SHEET MUST BE MADE OR CIRCLED IN RED INK, WITH DATE AND NAME OF PERSON MAKING CHANGE.

Do not extend notes this side of this line.

STATION	B. S.	H. I.	F. S.	ELEV.	Ardendale Ave	
		494 24				
1+00			8 10	486 14	180 L + 20' W. Curb	
"			7 9	486 3	180' L + 30' W. P.L.	
1+12³			5 13	489 11		31³ R. Gut. N. end N.W.
"			4 50	489 74		31³ R. Curb
1+21			5 41	488 83		℄ Cross Gut.
1+27³			5 21	489 03		℄
"			5 05	489 19		20' R. Gut. W. end N.W.
"			4 54	489 70		20' R. Curb " "
"			4 0	490 2		30' R. P.L.
1+31⁰			6 55	487 69	38⁸ L. Gut. S. end S.W. C.R.	
"			5 90	488 34	38⁸ L. Curb " " "	
1+45⁰			4 54	489 70		℄
"			5 96	488 28	20' L. Gut. W. end S.W. C.R.	
"			5 49	488 75	20' L. Curb " " "	
"			5 1	489 1	30 L. P.L.	
2+00			4 20	490 04		℄
"			4 25	489 99		18' R. Edge of Pvm
"			3 9	490 3		20' R.
"			3 8	490 4		30' R. P.L.
			5 15	489 09	16'⁴ Edge of Pvm	
			4 8	489 4	18'	

Profile Notes Red ____ Plotted ____ Job No. 1563 Division No. ____ F.B. 1747 Pg. 39

No. ____ Date ____ Date ____ Survey of AB

X-Sec. Notes Chkd. ____ Checked ____ Survey by J.S. Coates Notes J.O. Date 7-2-53

No. ____ Date ____ Date ____ Map No. ____ Indexed ____ Date ____

Johnson

76L298 307 10-51

PLEASE RETURN TO

LOS ANGELES COUNTY SURVEYOR
726 LOS ANGELES COUNTY
ENGINEERING BLDG.

NOTE: ANY ADDITIONS OR CHANGES ON THIS SHEET MUST BE MADE OR CIRCLED IN RED INK, WITH DATE AND NAME OF PERSON MAKING CHANGE.

Do not extend notes this side of this line.

STATION	B. S.	H. I.	F. S.	ELEV.	Ardendale Ave.	
		494 24				
2+00			4 9	489 3	30' L. P.L.	
T.P.	6 72	496 13	4 83	489 41		
3+00			5 70	490 43		℄
"			5 86	490 27		18' R. Edge of Pvm
"			5 3	490 8		20' R.
"			5 2	490 9		30' R. P.L.
"			6 43	489 70	15' L. Edge of Pvm	
"			6 1	490 0	18' L.	
"			6 5	489 6	30' L. P.L.	
4+00			5 43	490 70		℄
"			5 55	490 58		18' R. Edge of Pvm
"			5 2	490 9		20' R.
"			5 0	491 1		30' R. P.L.
"			2 8	493 3		185' R.
"			⊕ 3 2	499 3		527' R. Back of lot.
"			6 01	490 12	15' L. Edge of Pvm	
"			5 6	490 5	16' L.	
"			6 2	489 9	30' L. P.L.	
"			9 0	487 1	180' L. Back of lot.	
4+02			7 5	488 6	111' L. S.W. Cor Ho. # 9148	
5+00			5 44	490 69		℄

F.B. 1747 PG. 40 Job No. 1563 Division No. Notes Red. Plotted Profile
Survey of ARDENDALE AVE. S.S. Date Date No.
Survey by J.S. Coates Notes J.C. Notes Chkd. Checked X-Sec.
Indexed C. Johnson Date Date Date No.

761-[illegible]8 307 10-51

PLEASE RETURN TO

LOS ANGELES COUNTY SURVEYOR

726 LOS ANGELES COUNTY
ENGINEERING BLDG.

NOTE: ANY ADDITIONS OR CHANGES ON THIS SHEET MUST BE MADE OR CIRCLED IN RED INK, WITH DATE AND NAME OF PERSON MAKING CHANGE.

Do not extend notes this side of this line.

STATION	B. S.	H. I.	F. S.	ELEV.	Ardendale Ave	
		496 13				
5+00			5 40	490 73		18' R. Edge of Prm
"			4 2	491 5		30' R. P.L.
"			5 93	490 20	15' L. Edge of Prm	
"			5 7	490 4	17' L.	
"			6 4	489 7	30' L. P.L.	
6+00			5 15	490 98		℄
"			5 26	490 87		17' R. Edge of Prm
"			4 8	491 3		19' R.
"			4 4	491 7		30' R. P.L.
"			5 73	490 40	14' L. Edge of Prm	
"			5 3	490 8	17' L.	
"			5 4	490 7	30' L. P.L.	
T.P.	6 09	496 53	5 69	490 44		
7+00			5 19	491 34		℄
"			5 29	491 24		17' R. Edge of Prm
"			4 9	491 6		20' R.
"			4 2	491 8		30' R. P.L.
"			0 1	496 4		260 R.
"			⊕ 4 2	500 7		527' R. Back of 1st
"			6 07	490 46	14' L. Edge of Prm	
"			5 6	490 9	17' L.	

Profile
No. ____ Notes Red ____ Plotted ____ Job No. 1563 Division No. ____
Date ____ Date ____ Survey of ____
X-Sec. ____ Notes Chkd. ____ Checked ____ Survey by J.S. Gentes Notes [illegible] Date 7-2-52
No. ____ Date ____ Date ____ Map No. ____ Indexed Johnson Date ____

F.B. 1747 PG. 41

76L298 307 10-51

PLEASE RETURN TO

LOS ANGELES COUNTY SURVEYOR
726 LOS ANGELES COUNTY
ENGINEERING BLDG.

NOTE: ANY ADDITIONS OR CHANGES ON THIS SHEET MUST BE MADE OR CIRCLED IN RED INK, WITH DATE AND NAME OF PERSON MAKING CHANGE.

Do not extend notes this side of this line.

STATION	B. S.	H. I.	F. S.	ELEV.	Ardendale Ave	
7+00		496 53	6 3	490 2	30'L. P.L.	
			8 6	487 9	180'L	
6+90			7 3	489 2	106'L. S.E. Cor Ho# 9[illegible]	
8+00			5 02	491 51		℄
"			4 98	491 55		17'R. Edge of Pvm
"			4 4	492 1		20'R.
"			4 3	492 2		30'R P.L.
"			5 74	490 79	16'L. Edge of pvm	
"			5 4	491 1	18'L.	
"			5 9	490 6	30'L. P.L.	
BM.TE 977	5 73	497 76	4 50	492 03	BM.TE 977 Elev = 492.026	F.B. 1588 Pg. 259
9+00			5 58	492 18		℄
"			5 59	492 17		16'R. Edge of Pvm
"			5 3	492 5		18'R.
"			4 9	492 9		30'R. P.L.
"			6 52	491 24	15'L. Edge of pvm	
"			6 1	491 7	17'L.	
"			6 [illegible]	491 [illegible]	30'L. P.L.	
10+00			5 16	492 60		℄
"			5 36	492 40		16'R. Edge of Pvm
"			5 1	492 7		[illegible]

F.B. 1747 PG. 42 Job No. 1563 Division No. Notes Red. Plotted Profile
Survey of ARDENDALE AVE. SS Date Date No.
Survey by J.S. Coates Notes J.O. Notes Chkd. Checked X-Sec.
Indexed K. C. Johnson Date Date No.

761-[illegible] 307 10-51

PLEASE RETURN TO

LOS ANGELES COUNTY SURVEYOR

726 LOS ANGELES COUNTY
ENGINEERING BLDG.

NOTE: ANY ADDITIONS OR CHANGES ON THIS SHEET MUST BE MADE OR CIRCLED IN RED INK, WITH DATE AND NAME OF PERSON MAKING CHANGE.

Do not extend notes this side of this line.

STATION	B. S.	H. I.	F. S.	ELEV.	Ardendale Ave.	
10+00		497 76	5 0	492 8		30' R P.L.
"			0 2	497 6		295' R.
"			⊕ 3 1	500 9		498' R. Back of lot
"			5 86	491 90	15' L. Edge of Prm	
"			5 5	492 3	17' L.	
"			5 8	492 0	30' L.	
"			6 8	491 0	102 L. S.W. cor HO# 9056	
"			8 2	489 6	180' L. Back of lot.	
T. P.	6 20	499 69	4 27	493 49		
11+00			6 20	493 49		℄
"			6 56	493 13		16' R. Edge of Prm
"			6 3	493 4		18' R.
"			6 0	493 7		30' R. P.L.
"			7 02	492 67	16' L. Edge of Prm	
"			6 5	493 2	18' L.	
"			6 5	493 2	30' L. P.L.	
12+00			5 26	494 43		℄
"			5 50	494 19		16' R. Edge of Prm
"			4 9	494 8		18' R.
"			4 5	495 2		30' R P.L
"			6 27	493 42	16' L. Edge of Prm.	

Profile Notes Red ____ Plotted ____ Job No. 1563 Division No. ____ F.B. 1747 Pg. 43

No. ____ Date ____ Date ____ Survey of [illegible]

X-Sec. Notes Chkd. ____ Checked ____ Survey by J.S. Coates Notes J.O. Date 7-2-53

No. ____ Date ____ Date ____ Map No. ____ Indexed Johnson Date ____

76L298 307 10-51

PLEASE RETURN TO

LOS ANGELES COUNTY SURVEYOR
726 LOS ANGELES COUNTY
ENGINEERING BLDG.

NOTE: ANY ADDITIONS OR CHANGES ON THIS SHEET MUST BE MADE OR CIRCLED IN RED INK, WITH DATE AND NAME OF PERSON MAKING CHANGE.

Do not extend notes this side of this line.

STATION	B. S.	H. I.	F. S.	ELEV.	Ardendale Ave	
12+00		499 69	5 8	493 9	19' L.	
"			6 2	493 7	30' L. P.L.	
12+90			6 7	493 0	138' L. S.E. Cor. of Hot 9022	
13+00			4 78	494 91		℄
"			5 12	494 57		16' R. Edge of Pvm
"			4 7	495 0		19' R.
"			4 0	495 7		30' R. P.L.
"			2 7	497 0		R.
"			⊕ 3 4	503 1		497' R. Back of lot
"			5 73	493 96	16' L. Edge of Pvm	
"			5 3	494 4	19' L.	
"			5 7	494 0	30' L. P.L.	
"			6 9	492 8	180' L. Back of lot	
14+00			4 29	495 40		℄
			4 52	495 17		16' R. Edge of Pvm
			4 0	495 7		18' R
"			3 5	496 2		30' R. P.L.
			4 92	494 77	16' L. Edge of Pvm	
"			4 6	495 1	19' L.	
"			4 7	495 0	30' L. P.L.	
T.P.	7 26	502 24	4 71	49[illegible] 98		

F.B. 1747 PG. 44 Job No. 1563 Division No. ____ Notes Red. ____ Plotted ____ Profile ____
Survey of ARDENDALE AVE. S.D. ____ Date ____ Date ____ No. ____
Survey by [illegible] Notes [illegible] Notes Chkd. ____ Checked ____ X-Sec. ____
Indexed A. C. Johnson Date ____ Date ____ Date ____ No. ____

76[illegible]8 307 10-51

PLEASE RETURN TO

LOS ANGELES COUNTY SURVEYOR

726 LOS ANGELES COUNTY
ENGINEERING BLDG.

NOTE: ANY ADDITIONS OR CHANGES ON THIS SHEET MUST BE MADE OR CIRCLED IN RED INK, WITH DATE AND NAME OF PERSON MAKING CHANGE.

Do not extend notes this side of this line.

STATION	B. S.	H. I.	F. S.	ELEV.	Ardendale Ave.	
14+75		502 24	6 37	495 87		℄
"			6 68	495 56		16' R. Edge [illegible]
			6 0	496 2		19' R.
"			5 8	496 4		30' R. P.L.
14+97			6 37	495 87		℄
"			6 76	495 48		20' R. Gut. E. end N.E.
"			5 98	496 26		20' R. Curb " " "
"			5 2	497 0		30' R. P.L.
15+00			6 37	495 87		℄
15+15			6 62	495 62		℄
			7 39	494 85	20' L. Gut. E. end S.E.C.R.	
"			6 55	495 69	20' L. Curb " " "	
"			6 9	495 3	30' L. P.L.	
15+17			6 48	495 76		45 R. Gut. N. end [illegible]
"			5 77	496 47		45 R. Curb "
"			3 65	498 59	Gut. E. side Rosemead Blvd. 250' N. ℄ Ardendale [illegible]	
"			2 93	499 31	Curb. " "	" " "
"			2 6	499 6	P.L. " "	" " "
"			2 22	500 02	Gut " "	" 375 "
"			1 50	500 74	Curb " "	" 375 "
15+44			7 55	494 69	41 L. Gut. S. end S.E.C.R.	

Profile Notes Red ____ Plotted ____ Job No. 1563 Division No. ____ F.B. 1747 Pg. 45

No. ____ Date ____ Date ____ Survey of [illegible]

X-Sec. Notes Chkd. ____ Checked ____ Survey by [illegible] Notes [illegible] Date 7-2-52

No. ____ Date ____ Date ____ Map No. ____ Indexed [illegible] Johnson Date ____

76L298 307 10-51

PLEASE RETURN TO

LOS ANGELES COUNTY SURVEYOR
726 LOS ANGELES COUNTY
ENGINEERING BLDG.

NOTE: ANY ADDITIONS OR CHANGES ON THIS SHEET MUST BE MADE OR CIRCLED IN RED INK, WITH DATE AND NAME OF PERSON MAKING CHANGE.

Do not extend notes this side of this line.

STATION	B. S.	H. I.	F. S.	ELEV.	Ardendale Ave.
15+44.5		502 24	6 84	495 40	413 L Curb S. end [illegible]
"			8 91	49[illegible] 33	Gut. E. side Rosemead [illegible] 15 S. ℄ Ardendale Ave.
"			8 20	4[illegible] 04	Curb " " " " " " "
"			6 5	49[illegible] 2	P.L. " " " " " " "
15+47.65			6 25	49[illegible] 9	℄
15+70.19			6 29	49[illegible] 95	℄
BM, TE 953			6 19	49[illegible] 05	BM, TE 953 Elev 49[illegible].030 F.B. 1588 Pg 247 Rosemead Blvd + [illegible] 1 mt. Bt. spk. in curb at Int. of E. & W. Curb [illegible] Center of Traffic Island
℄ Sta. 13+00 ?	52	500 1		494 9 ?	
			8 6	491 5	Basement floor Elev. to

Houses no answer
9041
9061
9067
9056
9102
9148

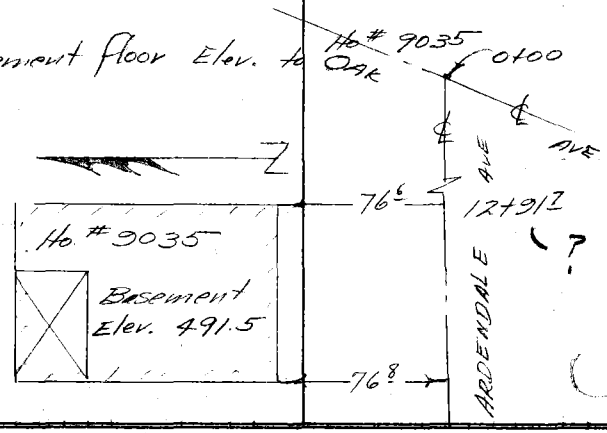

F.B. 1747 PG. 46 Job No. 1563 Division No. Notes Red. Plotted Profile
Survey of ARDENDALE AVE. SS Date Date No.
Survey by J.S. Coates Notes J.C. Notes Chkd. Checked X-Sec.
Indexed K. C. Johnson Date Date Date No.

Notes Ch'd by	Survey of ARDENDALE AVE. SS
Map No.	W. O. 1563 Tape No. 0100 St'd. 68 °F
Office Work	Surveyed by J.S. COATES
Checked	Notes J.S.C. Date 7-3-52
Date	Indexed A. C. Johnson

F.B. 1747 Pg. 47

MAY 24 '53

TOPOGRAPHY
ON
LEROY ST.

From: Rosemead Blvd 1+00
To: E. end of St. 4+69±

FOR ℄ TIES SEE F.B. 1737-144, 147
ARDENDALE AVE. S.S. DIST.
J.N. C.I. 1563

7-3-52
J.S. COATES
J.F. OCHSNER
F.E. BROOKS
H.M. KAYSEN

Note: Any Additions or Changes on This Sheet Must be Made or Circled in Red Ink With Date and Name of Person Making Change.

Do not extend notes this side of this line.

RETURN TO
LOS ANGELES COUNTY SURVEYOR
726 LOS ANGELES COUNTY
ENGINEERING BLDG.

76F309S 247 2-51

F. B. 1747 PG. 48

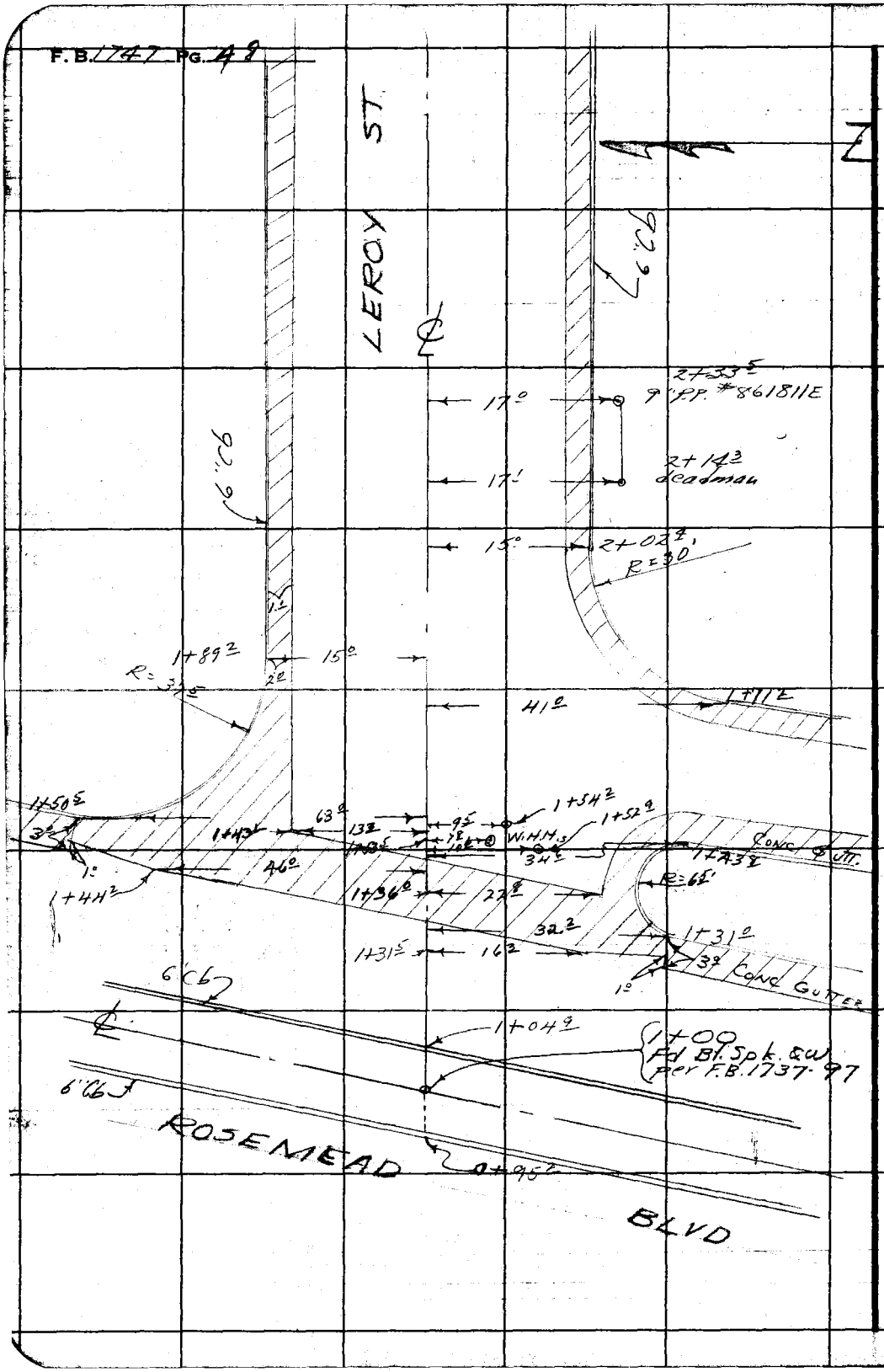

RETURN TO
LOS ANGELES COUNTY SURVEYOR
726 LOS ANGELES COUNTY
ENGINEERING BLDG.

Do not extend notes this side of this line.

Note: Any Additions or Changes on This Sheet Must be Made or Circled in Red Ink With Date and Name of Person Making Change.

F.B. 1747 Pg. 49

Notes Ck'd by
Map No.
Office Work
Checked
Date

Survey of ARDENDALE AVE. FS.
W. O. 6563 Tape No. 0100 St'd. 68 °F
Surveyed by I.S. COATES
Notes I.S.C. Date 7-3-52
Indexed A. C. Johnson

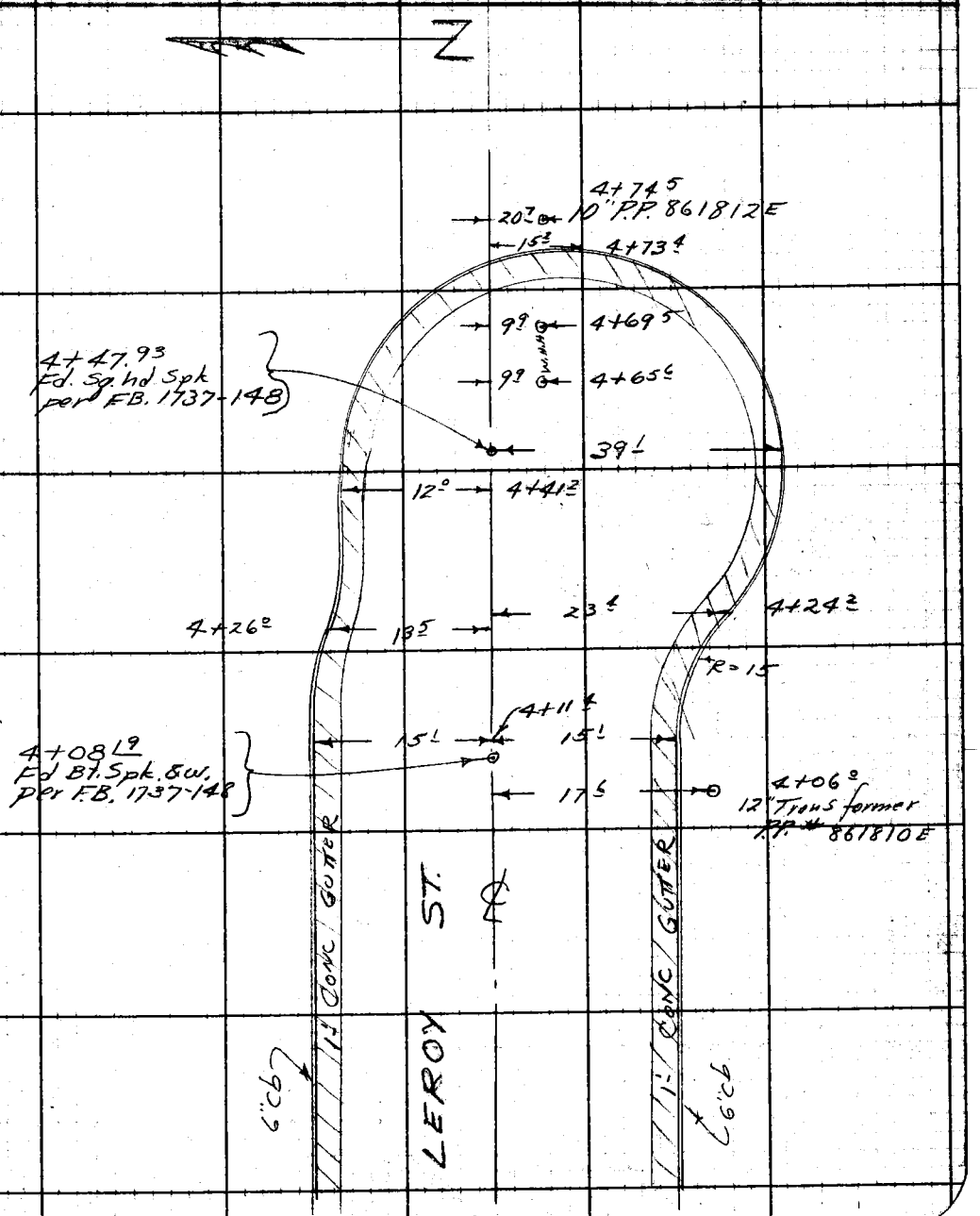

Note: Any Additions or Changes on this Sheet Must be Made or Circled in Red Ink With Date and Name of Person Making Change.

Do not extend notes this side of this line.

RETURN TO
LOS ANGELES COUNTY SURVEYOR
726 LOS ANGELES COUNTY
ENGINEERING BLDG.

76F309S 247 2-51

RETURN TO
LOS ANGELES COUNTY SURVEYOR
726 LOS ANGELES COUNTY
ENGINEERING BLDG.

Note: Any Additions or Changes on This Sheet Must be Made or Circled in Red Ink With Date and Name of Person Making Change.

Do not extend notes this side of this line.

F. B. 1747 PG. 30

Profile No.	Notes Red.	Plotted	Job No. 1563	Division No.
	Date	Date	Survey of ARDENDALE AVE. S.S.	
X-Sec. No.	Notes Chkd.	Checked	Survey by J.S. COATES	Notes J.S.C. Date 7-3-52
	Date	Date	Map No.	Indexed Johnson Date MAY 24 '55

F.B. 1747 PG. 5

CROSS-SECTION ON LEROY ST.

From: Rosemead Blvd. 1+00

To: E. end st. 4+69±

ARDENDALE AVE. S.S. DIST.

J.N. C.I. 1563

ELEV.	7-3-52 J.S. COATES J.F. OCHSNER E.E. BROOKS H.M. KAYSEN
F.S.	
H.I.	
B.S.	
STATION	

NOTE: ANY ADDITIONS OR CHANGES ON THIS SHEET MUST BE MADE OR CIRCLED IN RED INK, WITH DATE AND NAME OF PERSON MAKING CHANGE.

Do not extend notes this side of this line.

PLEASE RETURN TO
LOS ANGELES COUNTY SURVEYOR
726 LOS ANGELES COUNTY
ENGINEERING BLDG.

761-298 307 10-51

76L298 307 10-51

PLEASE RETURN TO

LOS ANGELES COUNTY SURVEYOR
726 LOS ANGELES COUNTY
ENGINEERING BLDG.

NOTE: ANY ADDITIONS OR CHANGES ON THIS SHEET MUST BE MADE OR CIRCLED IN RED INK, WITH DATE AND NAME OF PERSON MAKING CHANGE.

Do not extend notes this side of this line.

F.B. 1747 PG. 52 Job No. 1563 Division No. ARDENDALE AVE. S.S.
Survey of ARDENDALE AVE. S.S. J.F.O.
Survey by J.S. COATES Notes
Indexed E. C. Johnson Date
Profile No. X-Sec. No.
Plotted Date Checked Date
Notes Red. Date Notes Chkd. Date

STATION	B. S.	H. I.	F. S.	ELEV.	LEROY ST.	
B.M. TE954	4 04	509 67		505 63	B.M. TE 954 Elev. 505.633 per F.B. 1588-248 Rosemead Blvd & Leroy St. N. of ℄ INT. Bf Spk. in E. Curb of Traffic Island 27± N. of ℄ of Leroy St. prod	
1+00			4 64	50 03		℄
1+04±			4 63	50 04		℄ Curb
"			5 17	50 [illegible]		℄ Pvm.
1+17±			5 15	50 52		℄ "
"			7 24	50 43		127' R. E. Barrel of Rosemead B
"			8 13	50 54		127' R. +20' E. Gut
"			7 42	50 [illegible]		127' R +20' E Curb
"			6 92	50 [illegible]		127' R. +33 E Curb
"			7 89	50 78		127' R +32' E Gut
"			7 82	50 85		127' R +47' E ℄ Service Rd
"			7 79	50 88		127' R. +61' E Gut.
"			7 12	50 53		127' R + 61' E Curb
"			6 6	50 [illegible]		127' R. +71' E. P.L.
"			2 37	50 [illegible]	127' L. E. Barrel of Rosemead Blvd.	
"			3 22	50 [illegible]	127' L +20' E. Gut.	
"			2 49	50 8	127' L +20' E. Curb.	
"			1 7	50 [illegible]	127' L +33' E. P.L.	
1+31'			3 60	50 [illegible]		32' R. Gut. S. end ( ) C.R.
"			5 95	50 12		32' R. Curb " "

76L298 307 10-51

PLEASE RETURN TO

LOS ANGELES COUNTY SURVEYOR

726 LOS ANGELES COUNTY
ENGINEERING BLDG.

NOTE: ANY ADDITIONS OR CHANGES ON THIS SHEET MUST BE MADE OR CIRCLED IN RED INK, WITH DATE AND NAME OF PERSON MAKING CHANGE.

Do not extend notes this side of this line.

STATION	B. S.	H. I.	F. S.	ELEV.	Leroy St.	
1+37		509 67	5 98	503 69		℄ Cross Gut
1+43.8			5 67	504 00		34.6 R. Curb S. end C. R.
"			6 17	503 50		34.6 R. Gut. " "
1+50.5			4 72	504 95	63° L. Gut N. end N.E.C.R.	
			4 03	505 64	63° L. Curb " "	
1+71.2			5 41	504 26		℄
			6 46	503 21		41° R. Gut S. end S.E.C.R.
			5 80	503 87		41° R. Curb "
1+89.2			5 33	504 34		℄
"			5 21	504 46	5' L.	
"			5 54	504 13	15' L. Gut E end N.E.C.R.	
"			4 92	504 75	15' L. Curb " " "	
"			4 4	505 3	27' L. P.L.	
2+00			5 33	504 34		℄
"			5 21	504 46	5' L.	
"			5 56	504 11	15' L. Gut	
"			4 93	504 74	15' L. Curb	
"			4 3	505 4	27' L. P.L.	
2+02.4			5 33	504 34		℄ -R1?
"			6 08	503 59		15' L. Gut
"			5 43	504 24		15' L. Curb

Profile Notes Red ____ Plotted ____ Job No. 1563 Division No. ____ F.B. 1747 PG. 53

No. ____ Date ____ Date ____ Survey of [illegible]

X-Sec. Notes Chkd ____ Checked ____ Survey by J.S. Coates Notes [illegible] Date 7-3-52

No. ____ Date ____ Date ____ Map No. ____ Indexed Johnson Date ____

76L298 307 10-51

PLEASE RETURN TO

LOS ANGELES COUNTY SURVEYOR
726 LOS ANGELES COUNTY
ENGINEERING BLDG.

NOTE: ANY ADDITIONS OR CHANGES ON THIS SHEET MUST BE MADE OR CIRCLED IN RED INK, WITH DATE AND NAME OF PERSON MAKING CHANGE.

Do not extend notes this side of this line.

STATION	B. S.	H. I.	F. S.	ELEV.	Leroy St.	
2+02 ±		509 67	5 1	50[illegible] 6		27' R. P.L.
T.P.	6 02	509 95	5 [illegible]	503 93		
3+00			5 46	50[illegible] 49		℄
			6 19	50[illegible] 76		15' R. Gut
			5 58	50[illegible] [illegible]		15' R. Curb
			5 0	50[illegible] 0		27' R. P.L.
			5 40	50[illegible] 55	5' L.	
"			5 67	50[illegible] 28	15' L. Gut	
"			5 04	50[illegible] 91	15' L. Curb	
"			4 5	50[illegible] [illegible]	27' L. P.L.	
4+00			5 35	50[illegible] [illegible]		℄
4+11 ±			5 31	50[illegible] [illegible]		℄
			6 04	503 [illegible]		15' R. Gut
"			5 42	50[illegible] 53		15' R. Curb
"			5 2	50[illegible] 8		27' R. P.L.
			8 2	50[illegible] 8		157' R. Back of lot
			5 20	50[illegible] 75	5' L.	
"			5 52	50[illegible] 03	15' L. Gut	
"			4 89	50[illegible] 6	15' L. Curb	
"			4 2	50[illegible] 8	[illegible]	
"			3 2	50[illegible] 8	127' L. Back of lot	

F.B. 1747 PG. 54 Job No. 1653 Division No. ____ Notes Red. ____ Plotted ____ Profile ____
Survey of ARDENDALE AVE. SS Date ____ Date ____ No. ____
Survey by J.S. Coates Notes JC Notes Chkd. ____ Checked ____ X-Sec. ____
Indexed ℄ C. Johnson Date ____ Date ____ Date ____ No. ____

76L298 307 10-51

PLEASE RETURN TO

LOS ANGELES COUNTY SURVEYOR

726 LOS ANGELES COUNTY
ENGINEERING BLDG.

NOTE: ANY ADDITIONS OR CHANGES ON THIS SHEET MUST BE MADE OR CIRCLED IN RED INK, WITH DATE AND NAME OF PERSON MAKING CHANGE.

Do not extend notes this side of this line.

STATION	B. S.	H. I.	F. S.	ELEV.		
4+24.3		509 95	5 26	50469		℄
"			5 54	50441		12' R.
"			6 03	50392		23.5' R. Gut
"			5 37	50458		23.5' R. Curb
"			5 2	5048		35' R. P.L.
4+26.0			5 25	50470		℄
"			5 23	50472	6' L.	
"			5 54	50441	13.5' L. Gut	
"			4 98	50497	13.5' L. Curb	
"			4 4	5056	25' L. P.L.	
4+4[illegible].2			5 23	50472		℄
"			5 29	50466	6' L.	
"			5 65	50430	12' L. Gut	
"			5 04	50491	12' L. Curb	
"			4 2	5058	24' L. P.L.	
4+47.93			5 22	50473		℄
"			5 24	50471		19' R.
"			5 91	50404		39' R. Gut
"			5 25	50470		39' R. Curb
"			5 1	5049		51' R. P.L.
4+73.4			5 86	50409		15.2' R. Gut

Profile Notes Red ____ Plotted ____ Job No. 1563 Division No. ____ F.B. 1747 Pg. 55

No. ____ Date ____ Date ____ Survey of [illegible]

X-Sec. Notes Chkd ____ Checked ____ Survey by LS Coates Notes [illegible] Date 7-3-52

No. ____ Date ____ Date ____ Map No. ____ Indexed [illegible] Johnson Date ____

76L298 307 10-51

PLEASE RETURN TO

LOS ANGELES COUNTY SURVEYOR
726 LOS ANGELES COUNTY
ENGINEERING BLDG.

NOTE: ANY ADDITIONS OR CHANGES ON THIS SHEET MUST BE MADE OR CIRCLED IN RED INK, WITH DATE AND NAME OF PERSON MAKING CHANGE.

Do not extend notes this side of this line.

STATION	B. S.	H. I.	F. S.	ELEV.	Leroy St.	
4+73		509 95	5 18	504 77		13 R Curb
4+85			[illegible]	505 2		13 R P.L.
5+00			5 0	505 0		¢ Prod E.T. [illegible]
T.P.	10 05	515 11	4 89	505 06		
BM,TE325			1 16	513 95	BM,TE 325 Elev = 513.929 F.B. 1488 Pg. 197	
					Duarte Rd. + Rosemead Blvd., N.W. Cor	
					BT Sph in curb ¢ N. of [illegible] C.R.	
					No basements	

F.B. 1747 PG. 56 Job No. 1563 Division No. Notes Red. Plotted No. Profile
Survey of ARDENDALE AVE. S.S. Date Date X-Sec.
Survey by J.S. Coates Notes J.C. Notes Chkd. Checked No.
Indexed R. C. Johnson Date Date Date

Notes Ck'd by
Map No.
Office Work
Checked
Date

Survey of ARDENDALE AVE. SS
W. 0156 Tape No. 0100 St'd. 68 °F
Surveyed by J.S. COATES
Notes J.S.C. Date 7-3-52
Indexed E. O. Johnson

F.B. 1747 PG. 57

MAY 24 '58

TOPOGRAPHY
ON
DUARTE RD

From: Oak Ave 1+00
To: Rosemead Blvd 15+99.20

FOR ℄ TIES SEE F.B. 1737-97, 143

ARDENDALE AVE. SS. DIST.

J.N. C.I. 1563

7-3-52
J.S. COATES
J.F. OCHSNER
F.E. BROOKS
H.M. KAYSEN

Note: Any Additions or Changes on This Sheet Must be Made or Circled in Red Ink With Date and Name of Person Making Change.

Do not extend notes this side of this line.

RETURN TO
LOS ANGELES COUNTY SURVEYOR
726 LOS ANGELES COUNTY
ENGINEERING BLDG.

76F309S 247 2-51

F.B. 1747 PG. 58

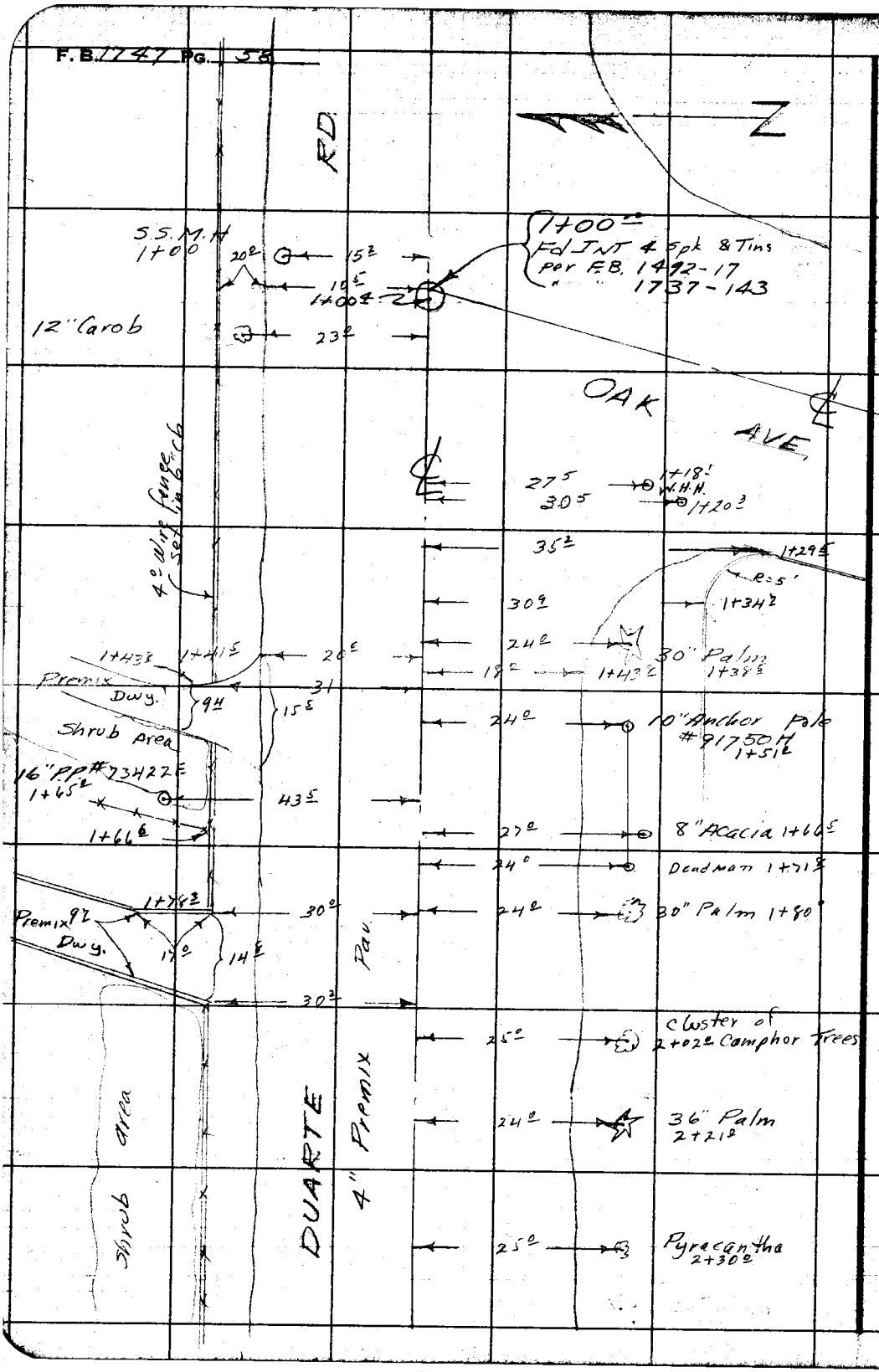

RETURN TO
LOS ANGELES COUNTY SURVEYOR
726 LOS ANGELES COUNTY
ENGINEERING BLDG.

Do not extend notes this side of this line.

Note: Any Additions or Changes on This Sheet Must be Made or Circled in Red Ink With Date and Name of Person Making Change.

F. B. 1747 Pg. 59

Notes Ch'd by
Map No.
Office Work
Checked
Date

Survey GLENDALE AVE. SS
W. O. 1563 Tape No. 0100 St'd. 68 °F
Surveyed by J.S. COATES
Notes J.S.C Date 7-3-52
Indexed R. C. Johnson

Note: Any Additions or Changes of This Sheet Must be Made or Circled in Red Ink With Date and Name of Person Making Change.

Do not extend notes this side of this line.

RETURN TO
LOS ANGELES COUNTY SURVEYOR
726 LOS ANGELES COUNTY
ENGINEERING BLDG.

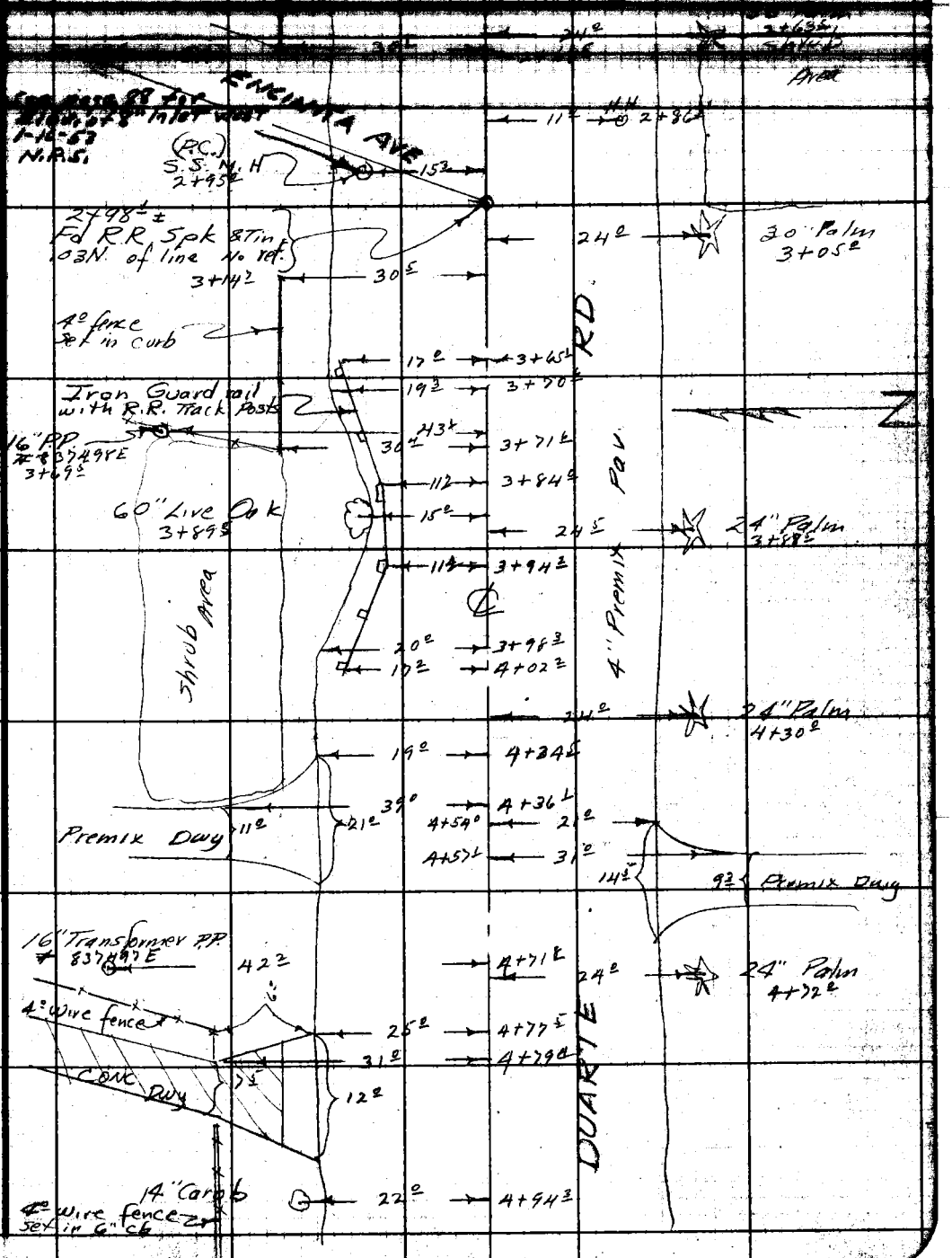

78F3095 247 8-51

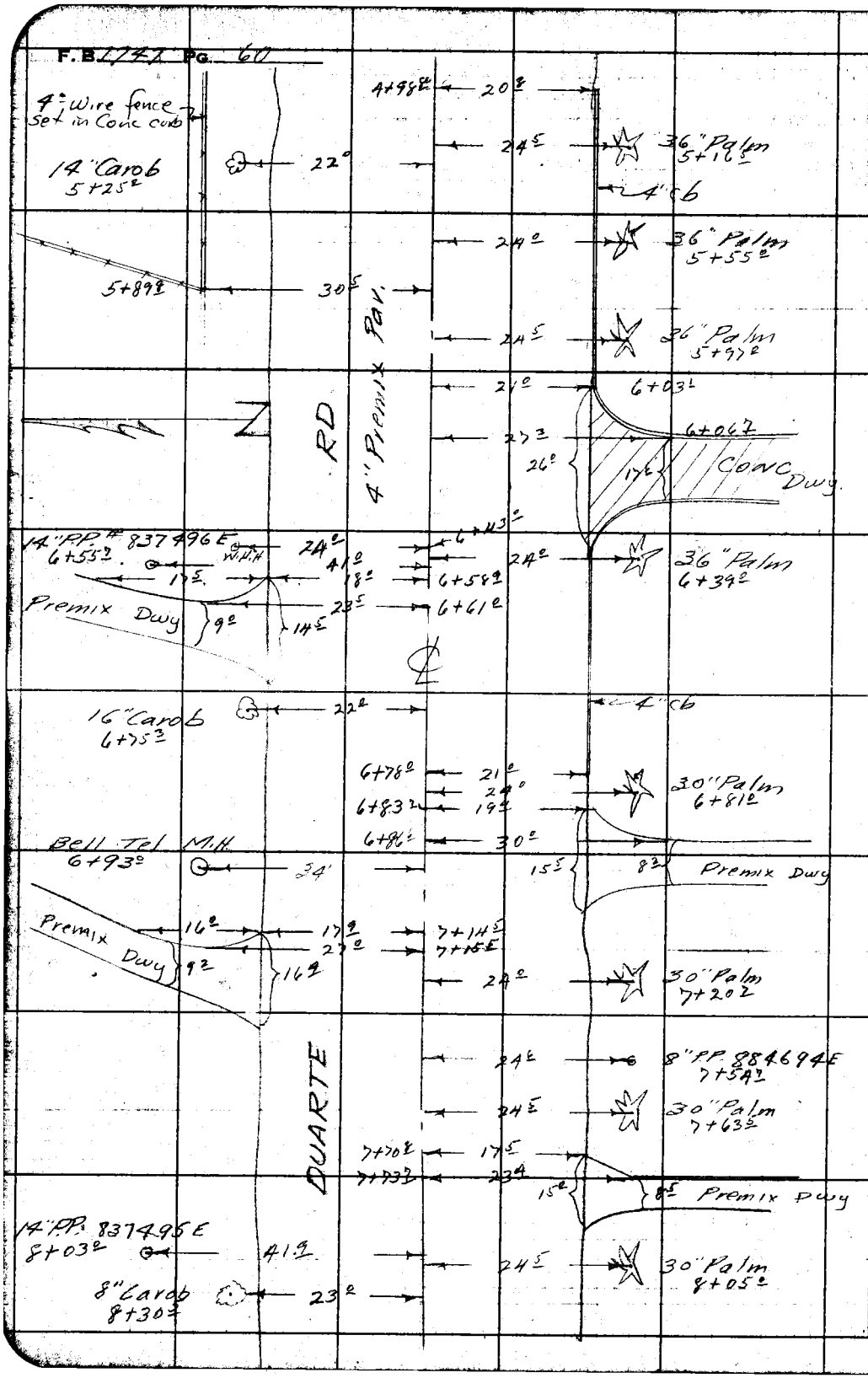

RETURN TO
LOS ANGELES COUNTY SURVEYOR
726 LOS ANGELES COUNTY
ENGINEERING BLDG.

Do not extend notes this side of this line.

Note: Any Additions or Changes on This Sheet Must be Made or Circled in Red Ink With Date and Name of Person Making Change.

Notes Ck'd by	Survey of ARDENDALE AVE SS. F.B. 1747 PG. 61
Map No.	W. O. 1563 Tape No. 0100 St'd. 68 °F
Office Work	Surveyed by J.S. COATES
Checked	Notes J.S.C. Date 7-3-52
Date	Indexed A. C. Johnson



Note: Any Additions or Changes on This Sheet Must Be Made or Circled in Red Ink With Date and Name of Person Making Change.

Do not extend notes this side of this line.

RETURN TO
LOS ANGELES COUNTY SURVEYOR
726 LOS ANGELES COUNTY
ENGINEERING BLDG.

76F3095 247 2-51

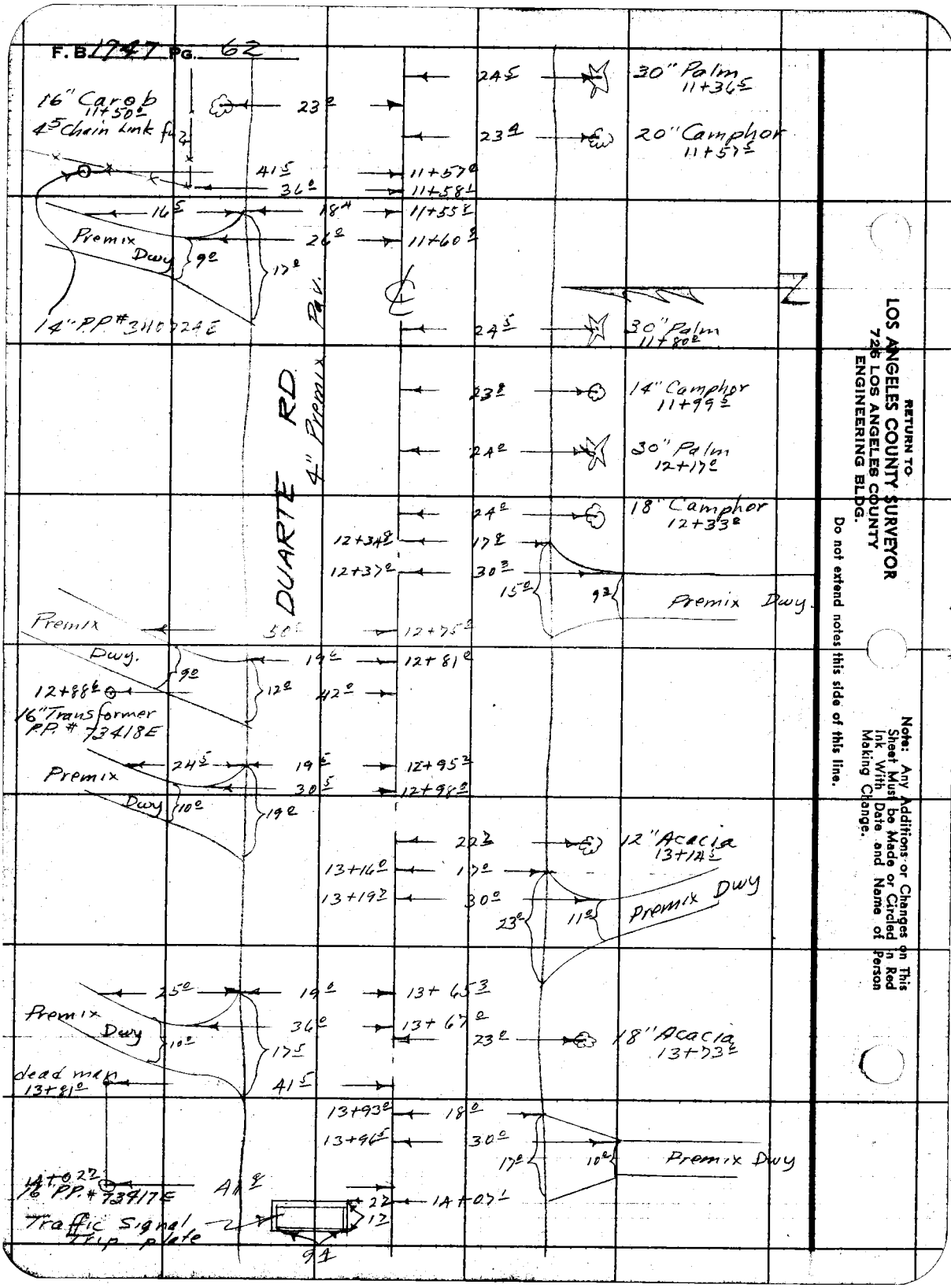
F.B. 1747 PG. 62
16" Carob 11+50.0
4.5 Chain Link fu
23.0
24.5
30" Palm 11+36.5
23.4
20" Camphor 11+57.5
41.5
36.0
11+57.0
11+58.1
16.5
18.4
11+55.8
26.0
11+60.9
Premix Dwy
9.0
17.0
14" P.P. # 3110724E
DUARTE RD
4" Premix Pav.
24.5
30" Palm 11+80.0
23.8
14" Camphor 11+99.5
24.0
30" Palm 12+17.0
24.0
18" Camphor 12+33.0
12+34.8
17.8
12+37.0
30.3
15.0
9.3
Premix Dwy.
Premix Dwy.
50.0
12+75.0
19.0
12+81.0
9.0
12.0
12+88.6
42.0
16" Transformer P.P. # 73418E
24.5
19.5
12+95.2
Premix Dwy
30.5
12+98.0
10.0
19.0
22.2
12" Acacia 13+14.5
13+16.0
17.0
13+19.2
30.0
23.0
11.0
Premix Dwy
25.0
19.0
13+65.3
Premix Dwy
36.0
13+67.0
10.0
17.5
23.0
18" Acacia 13+73.0
dead man 13+81.0
41.5
13+93.0
18.0
13+96.5
30.0
17.0
10.0
Premix Dwy
14+02.2
16" P.P. # 73417E
41.8
22
14+07.1
12
Traffic Signal Trip plate
9.4
RETURN TO
LOS ANGELES COUNTY SURVEYOR
726 LOS ANGELES COUNTY
ENGINEERING BLDG.
Do not extend notes this side of this line.
Note: Any Additions or Changes on This Sheet Must be Made or Circled in Red Ink With Date and Name of Person Making Change.

F. B. 1747 PG. 63

Notes Ck'd by
Map No.
Office Work
Checked
Date

Survey of GARDENDALE AVE. 3.5
W. O. 1563 Tape No. 8.00 St'd. 68 °F
Surveyed by J. S. COATES
Notes J.S.C. Date 7-3-52
Indexed B. C. Johnson

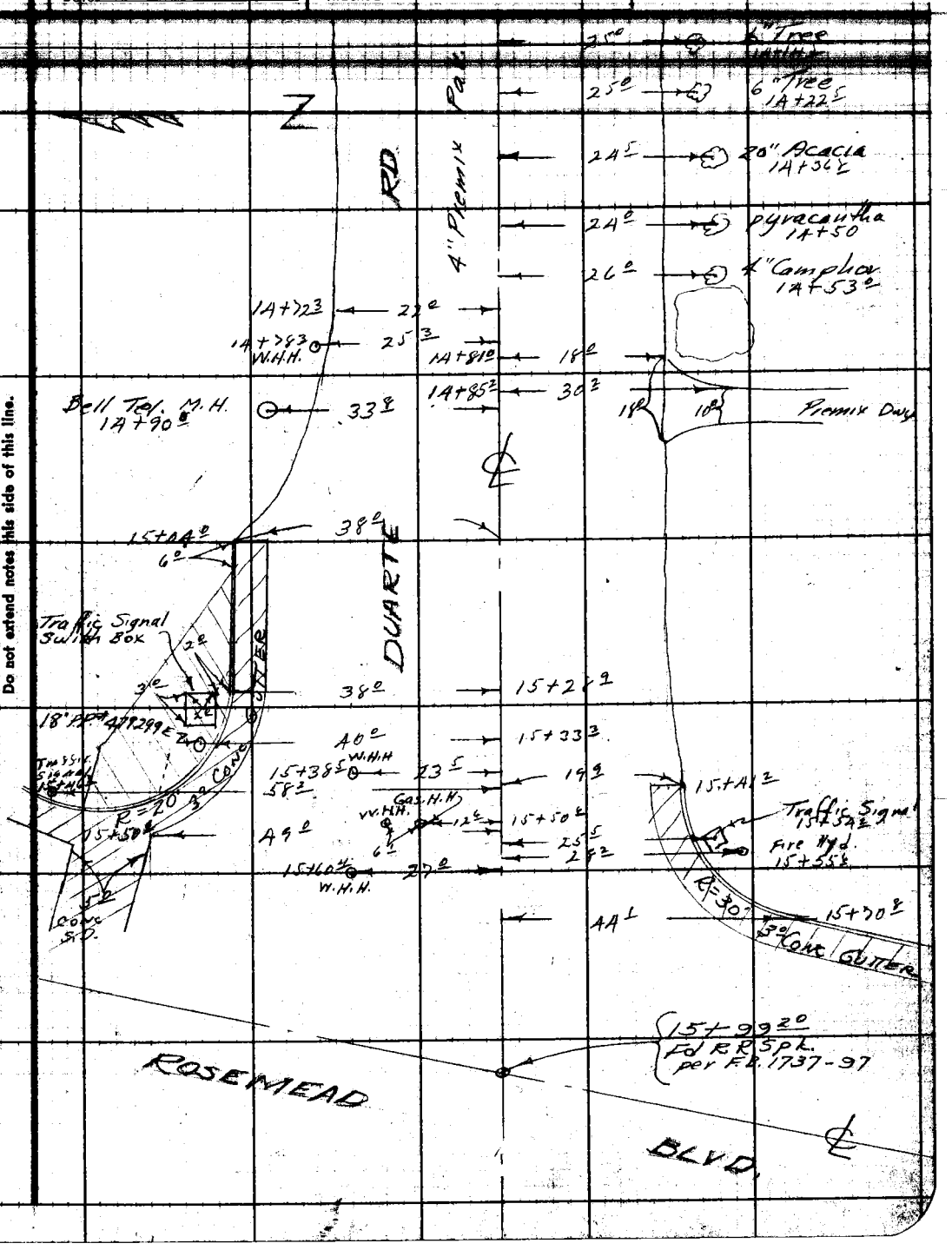

Note: Any Additions or Changes on This Sheet Must be Made or Circled in Red Ink With Date and Name of Person Making Change.

Do not extend notes this side of this line.

RETURN TO
LOS ANGELES COUNTY SURVEYOR
726 LOS ANGELES COUNTY
ENGINEERING BLDG.

76F3095 247 2-51

RETURN TO
LOS ANGELES COUNTY SURVEYOR
726 LOS ANGELES COUNTY
ENGINEERING BLDG.

Note: Any Additions or Changes on This Sheet Must be Made or Circled in Red Ink With Date and Name of Person Making Change.

Do not extend notes this side of this line.

F. B. 1127 PG. 64

Profile No. ____ Notes Red. ____ Plotted ____ Job No. 1563 Division No. ____ F.B. 1747 Pg. 65

Date ____ Date ____ Survey of ARDENDALE AVE. S.S.

X-Sec. No. ____ Notes Chkd. ____ Checked ____ Survey by J.S. COATES Notes [illegible] Date [illegible]

Date ____ Date ____ Map No. ____ Indexed [illegible] Johnson Date MAY 24 [illegible]

CROSS-SECTION

ON

DUARTE RD.

From: Oak Ave. 1+00

To: Rosemead Blvd 15+99.20

ARDENDALE AVE. S.S. DIST.

J.N. C.I. 1563

ELEV.	7-7-52 J.S. COATES J.F. OCHSNER F.E. BROOKS
F.S.	H.M. KAYSEN
H.I.	
B.S.	
STATION	

NOTE: ANY ADDITIONS OR CHANGES ON THIS SHEET MUST BE MADE OR CIRCLED IN RED INK, WITH DATE AND NAME OF PERSON MAKING CHANGE.

PLEASE RETURN TO
LOS ANGELES COUNTY SURVEYOR
726 LOS ANGELES COUNTY
ENGINEERING BLDG.

Do not extend notes this side of this line.

761-298 307 10-51

76L298 307 10-51

PLEASE RETURN TO

LOS ANGELES COUNTY SURVEYOR
726 LOS ANGELES COUNTY
ENGINEERING BLDG.

NOTE: ANY ADDITIONS OR CHANGES ON THIS SHEET MUST BE MADE OR CIRCLED IN RED INK, WITH DATE AND NAME OF PERSON MAKING CHANGE.

Do not extend notes this side of this line.

STATION	B. S.	H. I.	F. S.	ELEV.	DUARTE RD	
B.M.TE. 322	630	513. 90		507 60	B.M.TE 322 Elev. 507.604 per F.B. 1488-180 Duarte Rd & Oak Ave. S.E. Cor. Bt. Spk in E. Curb of Oak Ave. 11' S. of N. end	
1+00			4 99	50[illegible] 91	E. Rim	
"			4 99	50[illegible] 91	S. Rim	
"			4 96	508 94	W. Rim	
"			4 97	508 93	N. Rim	
"	24" Inlet E.		18 58	495 32	4.99 Rod, 11.59 meas, 2.00 Diam, 18.58	
"	21" Outlet S.		18 70	495 20	4.99 Rod, 11.96 meas, 1.75 Diam, 18.70	
"	8" Inlet W.		16 99	496 91		1 4.96 Rod, 11.36 meas, .67 Diam, 16.99
"	8" Inlet W.		17 49	495 41		4.97 Rod, 11.85 meas, .67 Diam, 17.49
"			5 27	50[illegible] 63		10' R. Edge of Pvm.
"			4 8	509 1		20' R.
"			3 5	510 4		50' R. P.L.
"			0 7	513 2		207' R.
"			2 2	516 1		435' R
"			5 51	508 39	30' L on ℄ Oak Ave.	
"			8 22	505 68	200' L " " " "	
"			9 25	504 65	265' L. " " " "	
"			10 10	503 80	265' L + 20' W. Gut	
"			9 45	504 45	265' L + 20' W. Curb	
"			9 3	504 6	265' L + 30' W. P.L.	

F.B. 1747 PG. 66 Job No. 1563 Division No. Notes Red. Plotted No. Profile
Survey of ARDENDALE AVE. S.S. Date Date X-Sec.
Survey by J.S. COATES Notes J.F.O. Notes Chkd. Checked No.
Indexed C. Johnson Date Date

76L298 307 10-51

PLEASE RETURN TO

LOS ANGELES COUNTY SURVEYOR

726 LOS ANGELES COUNTY
ENGINEERING BLDG.

NOTE: ANY ADDITIONS OR CHANGES ON THIS SHEET MUST BE MADE OR CIRCLED IN RED INK, WITH DATE AND NAME OF PERSON MAKING CHANGE.

Do not extend notes this side of this line.

STATION	B. S.	H. I.	F. S.	ELEV.	Duarte Rd.	
1+29.5		513 90	6 10	507 80	35.3' L. Cut S. end S.W. C.R.	
"			5 28	508 62	35.3' L. Curb " " "	
1+43.8			5 43	508 47		℄
"			5 85	508 05	18' L. Pvm. Ret. S.W. C.or.	
"			5 3	508 6	21' L	
"			5 3	508 6	30' L P.L.	
2+00			5 04	508 86		℄
"			5 13	508 77		10.5' R. Edge of Pvm
"			5 3	508 6		17' R.
"			3 3	510 6		35' R.
"			3 6	510 3		50' R. P.L.
"			5 73	508 17	18' L. Edge of Pvm	
"			5 5	508 4	30' L. P.L.	
T.P.	6 32	514 56	5 66	508 24		
3+00			5 44	509 12		℄
"			5 55	509 01		10' R. Edge of Pvm
"			5 7	508 9		30' R.
"			5 4	509 2		50' R. P.L.
"			6 25	508 32	20' L. Edge of Pvm.	
"			5 2	509 4	25' L.	
"			5 5	509 1	30' L. P.L.	

Profile Notes Red ____ Plotted ____ Job No. 1563 Division No. ____ F.B. 1747 Pg. 67

No. ____ Date ____ Date ____ Survey of [illegible]

X-Sec. Notes Chkd. ____ Checked ____ Survey by U.S. Coates Notes [illegible] Date 5-7-52

No. ____ Date ____ Date ____ Map No. ____ Indexed Johnson Date ____

76L298 307 10-51

PLEASE RETURN TO

LOS ANGELES COUNTY SURVEYOR

726 LOS ANGELES COUNTY
ENGINEERING BLDG.

NOTE: ANY ADDITIONS OR CHANGES ON THIS SHEET MUST BE MADE OR CIRCLED IN RED INK, WITH DATE AND NAME OF PERSON MAKING CHANGE.

Do not extend notes this side of this line.

STATION	B. S.	H. I.	F. S.	ELEV.	Duarte Rd	
4+00		514 56	5 29	509 27		℄
"			5 72	508 84		20' R. Edge of Pvm
"			4 0	510 6		30' R.
"			3 2	511 4		50' R. P.L.
"			0 2	514 4		260' R. Back of lot.
"			5 99	508 57	21' L. Edge of Pvm	
"			5 1	509 5	25' L.	
"			5 1	509 5	30' L. P.L.	
"			7 3	507 3	165' L. S.W. Cor Ho # 9124	
"			9 0	505 6	245' L. Back of lot	
5+00			5 04	509 52		℄
"			5 46	509 10		20' R. Edge of Pvm
"			3 4	511 2		30' R.
"			3 4	511 2		50' R. P.L.
"			5 72	508 84	20' L. Gut. Begining Curb	
"			5 31	509 25	20' L. Curb	
"			5 4	509 2	30' L. P.L.	
T. P.	55A	514 53	5 57	508 99		
6+00			4 80	509 73		℄
"			5 30	509 23		20' R. Edge of Pvm
"			5 2	509 3		24' R.

F.B. 1747 Pg. 64 Job No. 1563 Division No. Notes Red. Plotted Date No. Profile

Survey of ARDENDALE AVE S.S. Date Notes Chkd. Checked Date X-Sec.

Survey by J. S. Coates Notes J.C. Date

Indexed K. C. Johnson Date No.

761 298 307 10-51

PLEASE RETURN TO

LOS ANGELES COUNTY SURVEYOR

726 LOS ANGELES COUNTY
ENGINEERING BLDG.

NOTE: ANY ADDITIONS OR CHANGES ON THIS SHEET MUST BE MADE OR CIRCLED IN RED INK, WITH DATE AND NAME OF PERSON MAKING CHANGE.

Do not extend notes this side of this line.

STATION	B. S.	H. I.	F. S.	ELEV.	Duarte Rd.	
6+00		514 53	3 4	511 1		50' R. P.L.
"			5 38	509 15	20' L. Crt.	
"			5 06	509 47	20' L. Curb	
"			5 1	509 4	30' L. P.L.	
"			7 5	507 0	165' L. S.W. Cor. Ho. # 9106	
7+00			4 51	510 02		
"			4 96	509 57		18' R. Edge of Pvm
"			3 2	511 3		25' R.
"			3 0	511 5		50' R. P.L.
"			0 7	515 2		305' R. Back of lot
"			5 20	509 33	18' L. Edge of Pvm	
"			4 8	509 7	21' L.	
"			5 0	509 5	30' L. P.L.	
			8 3	506 2	170' L. S.E. Cor Ho # 9082	
			13 2	500 8	532' L. Back of lot	
6+93.0			3 03	511 50		34' R. Rim of Bell Tel. Conduit
"			10 00	504 53	3.03 rod 6.97 meas. 10.00 Elev. bot. multiple Tel. duct Pipe	
8+00			4 27	510 26		
"			4 63	509 90		18' R. Edge of Pvm
"			3 2	510 8		21' R.
"			3 1	511 4		50 R. P.L.

Profile Notes Red_____ Plotted_____ Job No. 1563 Division No.____ F.B. 1747 Pg. 44

No.____ Date____ Date____ Survey of Lots

X-Sec. Notes Chkd____ Checked____ Survey by J.S. Gates Notes 10 Date 2-2-

No.____ Date____ Date____ Map No.____ Notes Tabs Date____

76L298 307 10-51

PLEASE RETURN TO

LOS ANGELES COUNTY SURVEYOR
726 LOS ANGELES COUNTY
ENGINEERING BLDG.

NOTE: ANY ADDITIONS OR CHANGES ON THIS SHEET MUST BE MADE OR CIRCLED IN RED INK, WITH DATE AND NAME OF PERSON MAKING CHANGE.

Do not extend notes this side of this line.

STATION	B. S.	H. I.	F. S.	ELEV.	Duarte Rd.	
8+00		514 53	4 78	509 75	18'L. Edge of Pvm	
"			4 5	510 0	21'L	
"			4 9	509 6	30'L. P.L.	
T. P.	5 92	515 69	4 76	509 77		
9+00			5 16	510 53		℄
"			5 62	510 07		18' R. Edge of Pvm.
"			5 1	510 6		22' R.
"			4 8	510 9		50' R. P.L.
"			5 80	509 89	18'L. Edge of Pvm.	
"			5 5	510 7	22'L.	
"			5 9	509 8	30'L. P.L.	
9+50			7 4	508 3	110'L. N.W. Cor Ho.# 9066	
10+00			4 85	510 84		℄
"			5 29	510 40		18' R. Edge of Pvm
"			4 5	51[illegible] 2		50' R. P.L.
"			⊕ 2 2	517 9		430' R.
"			5 45	510 24	18'L. Edge of Pvm	
"			5 1	510 6	22'L.	
"			5 3	510 4	30'L. P.L.	
"			8 6	507 1	145'L S.E. Cor Ho.# 9052	
"			10 5	505 2	240'L S.E. Cor. of House 1 in Rear of Ho# 9052	

Profile
No.
X-Sec.
No.
Plotted
Date
Checked
Date
Notes Red.
Date
Notes Chkd.
Date
Division No.
Job No. 1563
Notes
Date
Survey of ARDENDALE AVE. S.S.
Survey by J.S. Coates
Indexed A. C. Johnson
F.B. 1747 Pg. 70

761 298 307 10-51

PLEASE RETURN TO

LOS ANGELES COUNTY SURVEYOR

726 LOS ANGELES COUNTY
ENGINEERING BLDG.

NOTE: ANY ADDITIONS OR CHANGES ON THIS SHEET MUST BE MADE OR CIRCLED IN RED INK, WITH DATE AND NAME OF PERSON MAKING CHANGE.

Do not extend notes this side of this line.

STATION	B. S.	H. I.	F. S.	ELEV.	Duarte Rd.
T.P.	1 53	515 69 509 47	7 75	507 94	
10+00			9 0	500 5	532'L Back of lot.
10+27.0			5 23	504 24	220'L. {Top of 4" clay Pipe To Ho. in Rear of Ho #9052
T.P.	6 63	513 59	2 51	506 96	
T.P.	5 34	516 11	2 82	510 77	
11+00			4 96	511 15	℄
"			5 54	510 57	18'R. Edge of Pvm
"			4 4	511 7	22'R.
"			4 3	511 8	50'R. P.L.
"			5 52	510 59	18'L. Edge of Pvm
"			5 22	510 89	22'L
"			6 8	509 3	30'L. P.L.
11+45			12 49	503 62	319'L {Top of 4" cast iron Pipe From House in Rear of Ho #9034
12+00			4 63	511 48	℄
"			5 31	510 80	18'R. Edge of Pvm
"			4 4	511 7	22'R.
"			3 8	512 3	50'R. P.L.
"			5 36	510 75	18'L. Edge of Pvm
"			5 2	510 9	22'L.
"			5 9	510 2	30'L. P.L.
13+00			4 38	511 73	℄

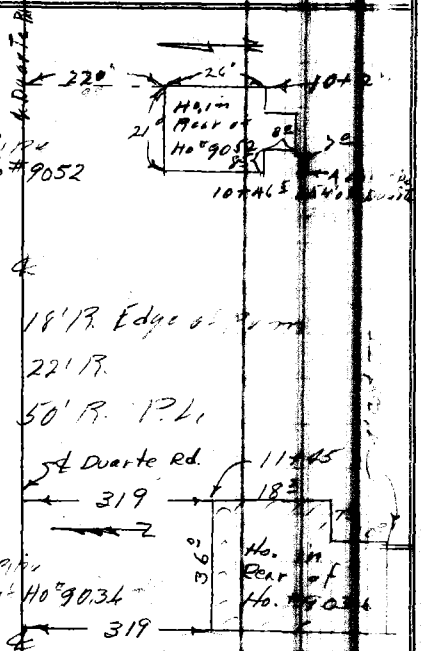

Profile
No. ____ Date ____ Notes Rod ____ Plotted ____ Job No. 1563 Division No. ____
X-Sec. ____ Notes Chkd. ____ Checked ____ Survey of ____ Survey by ____ Notes ____ Date ____
No. ____ Date ____ Date ____ Map No. ____ Indexed ____ Date ____

F.B. 174 Pg. 71

76L298 307 10-51

PLEASE RETURN TO

LOS ANGELES COUNTY SURVEYOR
726 LOS ANGELES COUNTY
ENGINEERING BLDG.

NOTE: ANY ADDITIONS OR CHANGES ON THIS SHEET MUST BE MADE OR CIRCLED IN RED INK, WITH DATE AND NAME OF PERSON MAKING CHANGE.

Do not extend notes this side of this line.

STATION	B. S.	H. I.	F. S.	ELEV.	Duarte Rd	
13+00		516 11	4 92	511 19		19.5' R. Edge of Pvm.
"			3 8	512 3		30' R.
"			3 4	512 7		50' R. P.L.
"			⊕ 2 1	518 2		36.5' R. Back of lot
"			5 13	510 98	18' L. Edge of Pvm	
"			4 8	51[illegible] 3	21' L.	
"			5 3	510 8	30' L. P.L.	
12+93'			8 5	507 6	205' L. S.W. Cor. of House in rear of House #9032	
13+00			10 3	505 8	337' L. Back of lot.	
13+12			7 7	508 4	185' L. N.E. Cor. of Garage House in rear of Ho# 9020	
14+00			4 00	512 11		℄
"			4 65	51[illegible] 46		20' R. Edge of Pvm
"			3 5	512 6		26' R.
"			3 3	512 8		50' R. P.L.
"			4 65	511 46	17' L. Edge of Pvm	
"			4 4	511 7	20' L.	
"			5 2	510 9	30' L. P.L.	
T.P.	7 21	519 10	4 22	51[illegible] 19		
14+72.2			6 77	512 33		℄
"			7 23	511 87		22' R. Edge of Pvm
"			6 1	513 0		28' R.

F.B. 747 PG. 72 Job No. 2563 Division No. Notes Red. Plotted Date No. Profile
Survey of ARDENDALE AVE. SS Date Notes Chkd. Checked Date No. X-Sec.
Survey by J.S. Coates Notes J.B. Date
Indexed K. C. Johnson Date

761 298 307 10-51

PLEASE RETURN TO

LOS ANGELES COUNTY SURVEYOR

726 LOS ANGELES COUNTY
ENGINEERING BLDG.

NOTE: ANY ADDITIONS OR CHANGES ON THIS SHEET MUST BE MADE OR CIRCLED IN RED INK, WITH DATE AND NAME OF PERSON MAKING CHANGE.

Do not extend notes this side of this line.

STATION	B. S.	H. I.	F. S.	ELEV.		
14+72.3		519 10	6 0	513 1		50' R. P.L.
14+90			6 16	512 94		33.8 R. Rim of Bell Tel.
"			13 12	505 98	6.16 Rod 6.96 meas 13.12	Elev. of bot multiple Tel. duct (2 conduit)
15+00			6 70	512 40		℄
"			7 19	511 91	18' L. Edge of Pvm	
"			6 9	512 2	23' L.	
"			8 2	510 9	30' L. P.L.	
15+04.0			6 69	512 41		℄
"			6 83	512 27		19' R.
"			7 25	511 85		38' R. Gut. E. end. [illegible]
"			6 26	512 86		38' R Curb " "
"			5 9	513 2		50'
15+28.9			6 62	512 48		℄
"			6 56	512 54		19' R.
"			7 00	512 10		38' R. Gut. E. end. [illegible] R.
"			6 08	513 02		38' R Curb " "
"			5 5	513 6		50' R. P.L.
15+41.2			6 50	512 60		℄
"			6 97	512 13	19.9 L. Gut. E. end S.E.C.R.	
"			6 28	512 82	19.9 L. Curb " " "	
"			7 1	512 0	30' L.	

Profile
No. ____ Notes Red ____ Plotted ____ Job No. 1543 Division No. ____
X-Sec. ____ Date ____ Date ____ Survey of [illegible]
No. ____ Notes Chkd. ____ Checked ____ Survey by [illegible] Notes [illegible] Date [illegible]
Date ____ Date ____ Map No. ____ Indexed [illegible] Date ____

F.B. 1747 PG. 73

76L298 307 10-51

PLEASE RETURN TO

LOS ANGELES COUNTY SURVEYOR
726 LOS ANGELES COUNTY
ENGINEERING BLDG.

NOTE: ANY ADDITIONS OR CHANGES ON THIS SHEET MUST BE MADE OR CIRCLED IN RED INK, WITH DATE AND NAME OF PERSON MAKING CHANGE.

Do not extend notes this side of this line.

STATION	B. S.	H. I.	F. S.	ELEV.	Duarte Rd.	
15+48.8		519 10	5 24	513 86		62' R. Gut. N. end N.E.G.R.
"			4 95	514 15		62' R. Curb " "
			4 10	515 00	Gut. E. side Rosemead Blvd	200' R. of ℄ Duarte Rd.
			3 39	515 71	Curb " " "	" " "
			2 73	516 37	Gut. E side Rosemead Blvd	300' R of ℄ Duarte Rd
			2 05	517 05	Curb " " "	300' " " " "
			0 96	518 14	Gut. " "	400' " " "
			0 28	518 82	Curb " " "	400' " " " "
15+70.3			7 24	511 86	AA'L. Gut. S. end S.E.C.R.	
"			6 57	512 53	AA'L. Curb " " "	
			8 56	510 54	Gut E. side Rosemead Blvd	100' L. of ℄ Duarte Rd.
			7 85	511 25	Curb " " "	100' " " "
			12 60	506 50	Gut " " "	277' " " "
			11 90	507 20	Curb " " "	277' " " "
			11 1	508 0	P.L. " " "	277 " " "
15+75			5 79	513 31		℄
15+99.20			5 59	513 51		℄ Int Rosemead Blvd & Duarte Rd
BM TE 324			6 07	513 03	BM TE 324 Elev = 513.031 F.B. 1488 Pg. 197	
					Duarte Rd. & Rosemead Blvd N.E. Cor.	
					Bt. spk in Cb. 2' E. of E. end S.R.	

B. 1747 Pg. 74 Job No. 1563 Division No. Notes Red. Plotted No. Profile
Survey of ARDENDALE AVE SS Date Date X-Sec.
Survey by J.S. Coates Notes J.C. Notes Chkd. Checked No.
Indexed C. Johnson Date Date

761 208 307 10-51

PLEASE RETURN TO

LOS ANGELES COUNTY SURVEYOR

726 LOS ANGELES COUNTY
ENGINEERING BLDG.

NOTE: ANY ADDITIONS OR CHANGES ON THIS SHEET MUST BE MADE OR CIRCLED IN RED INK, WITH DATE AND NAME OF PERSON MAKING CHANGE.

Do not extend notes this side of this line.

STATION	B. S.	H. I.	F. S.	ELEV.	
℄ Sta 6+00	23	509 3		507 0	
			14 1	495 2	Drain Elev to Swimming pool to Ho# 910[illegible]
			12 2	497 1	Basement floor Elev to Ho. #9106
℄ Sta 8+00	37	514 0		510 3	
			17 4	496 6	Drain Elev. to Swimming Pool to Ho. #9066
℄ Sta 10+00	42	515 0		510 8	
			15 8	499 2	Drain Elev. to Swimming Pool to Ho. #905[illegible]

Profile No. ____ Notes Red ____ Plotted ____ Job No. 1563 Division No. ____ F.B. 1747 Pg. 75

X-Sec. No. ____ Date ____ Date ____ Survey of ARDENDALE AVE S.S.

Notes Chkd. ____ Checked ____ Survey by J.S. Coates Notes J.J.C. Date 7-7-[illegible]

No. ____ Date ____ Date ____ Map No. ____ Indexed R.C. Johnson Date ____

B. 1147 Pg. 96 Job No. 1563 Division No. Notes Red. Plotted Profile

Survey of ARDENDALE AVE. SS Date Date No.

Survey by J.S. COATES Notes J.S.C. Notes Chkd. Checked X-Sec.

Indexed Date Date Date No.

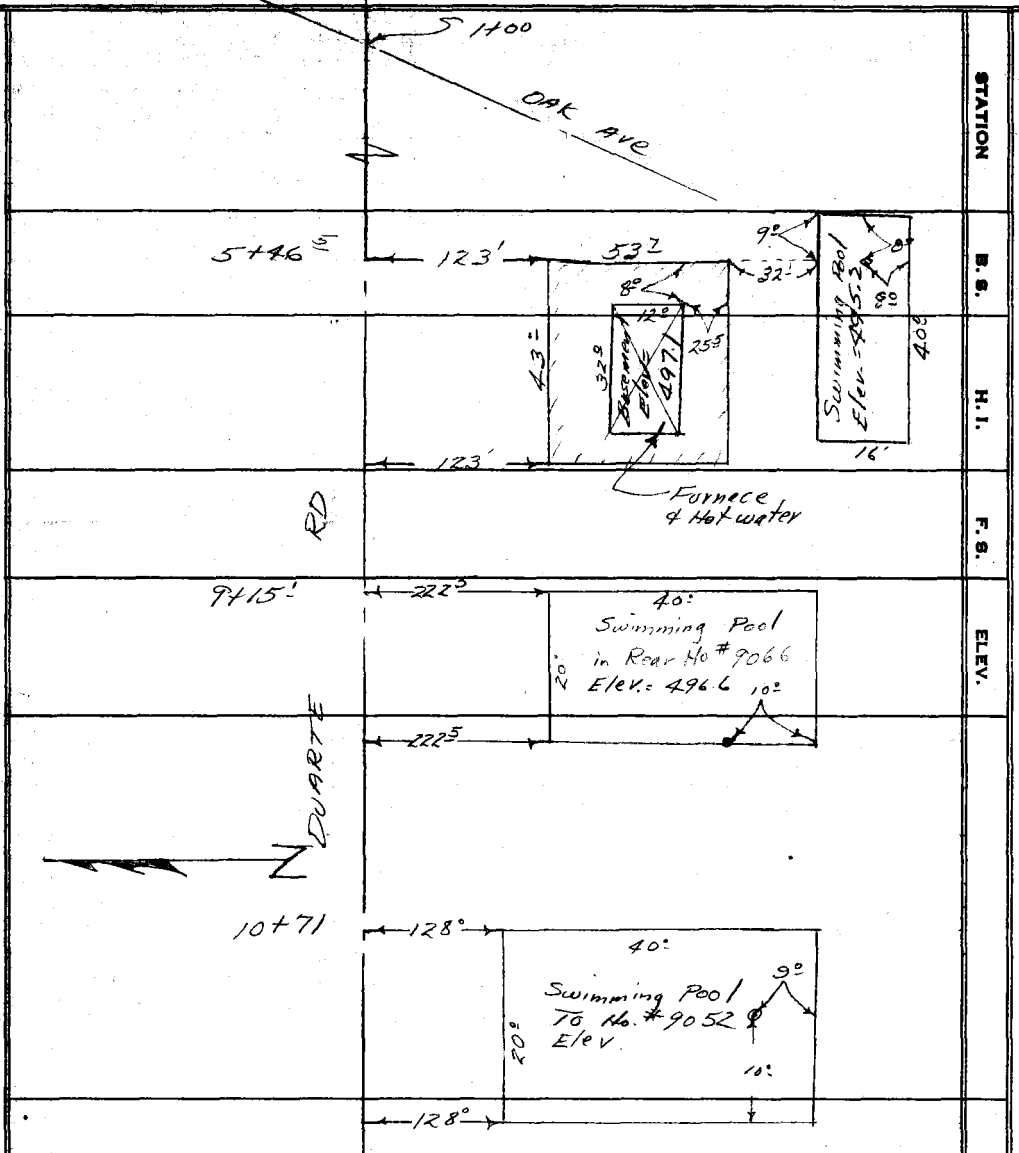

76L298 307 10-51

PLEASE RETURN TO

LOS ANGELES COUNTY SURVEYOR
726 LOS ANGELES COUNTY
ENGINEERING BLDG.

Do not extend notes this side of this line.

NOTE: ANY ADDITIONS OR CHANGES ON THIS SHEET MUST BE MADE OR CIRCLED IN RED INK, WITH DATE AND NAME OF PERSON MAKING CHANGE.

1744 77

F. B. _____ Pg. _____

Notes Ch'd by _____
Map No. _____
Office Work _____
Checked _____
Date _____

Survey of Angelus Ave.
W. O. 8351 Tape No. 0133 St'd. 68 °F
Surveyed by N. R. Smith
Notes _____ Date 1-27-53
Indexed C. Johnson

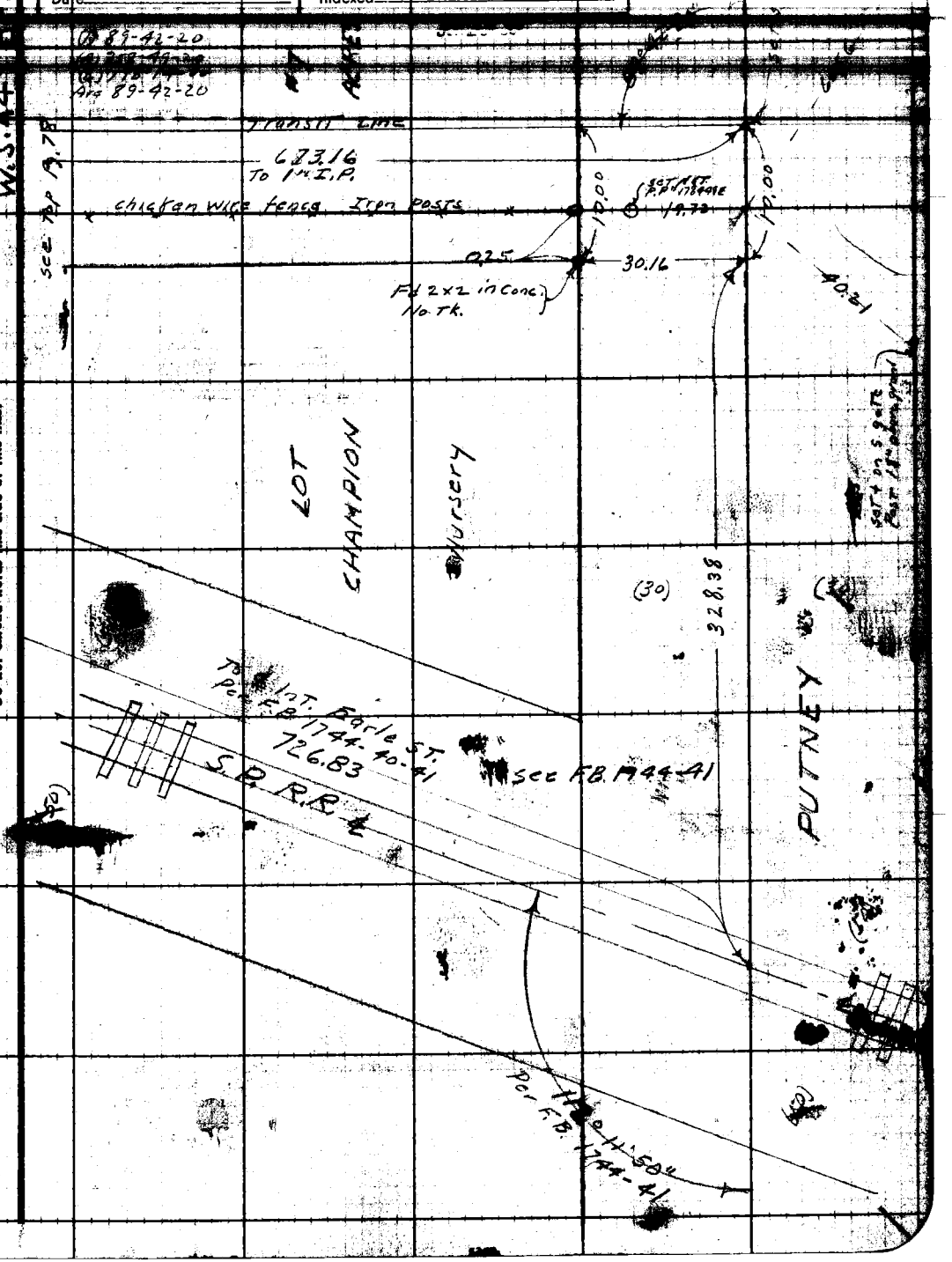

Note: Any Additions or Changes on This Sheet Must be Made or Circled in Red Ink With Date and Name of Person Making Change.

Do not extend notes this side of this line.

RETURN TO
LOS ANGELES COUNTY SURVEYOR
726 LOS ANGELES COUNTY
ENGINEERING BLDG.

76F309S 247 2-51

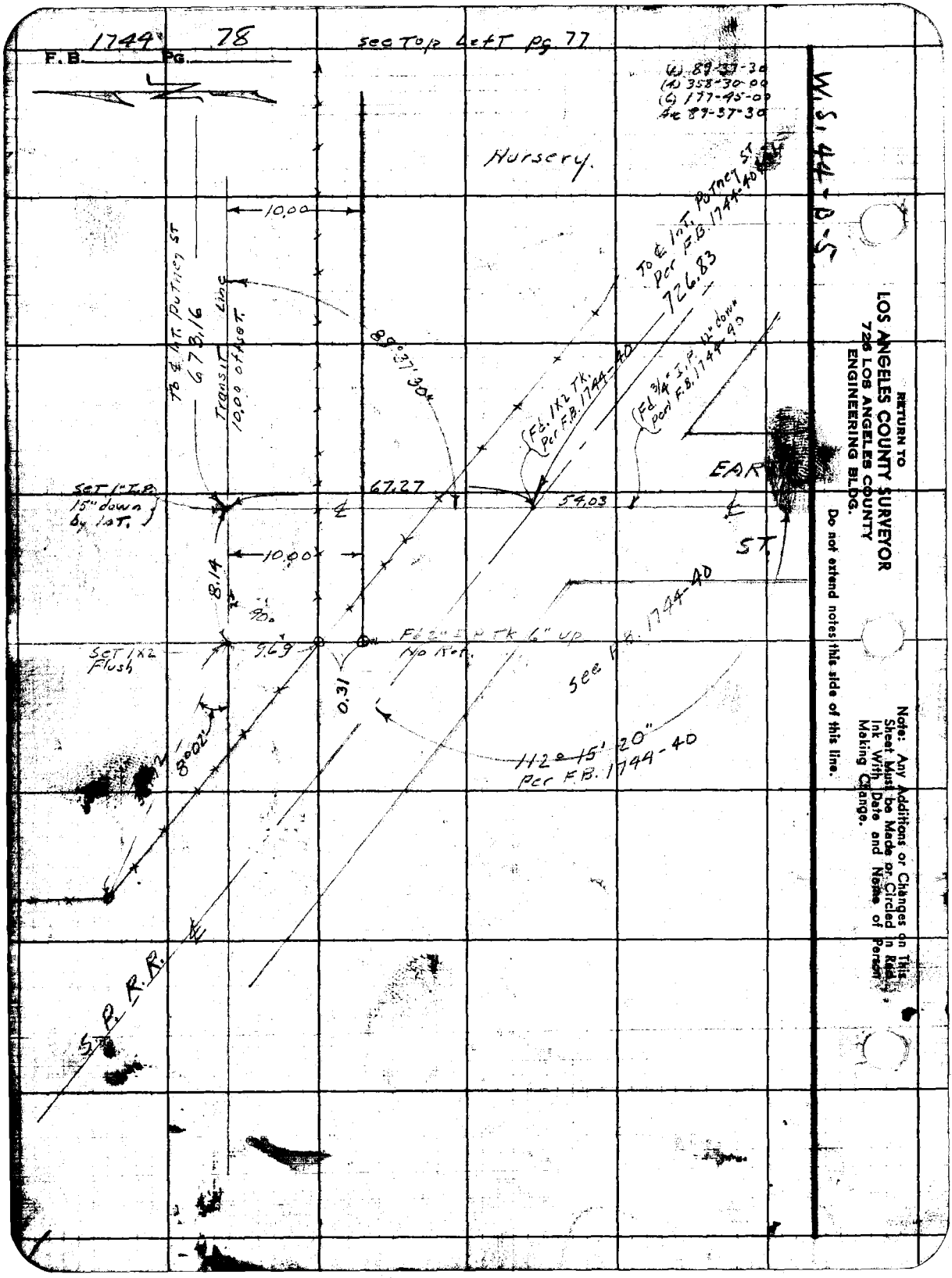
1744 78
see Top Left pg 77
F.B. PG.
(4) 89-37-30
(4) 358-30-00
(6) 177-45-00
Ave 89-37-30
W.S. 44-B-5
Nursery.
10.00
To ℄ Int. Putney St
673.16
Transit Line
10.00 offset
89°37'30"
To ℄ Int. Putney St
Per F.B. 1744-40
726.83
Fd. 1X2 Tk.
Per F.B. 1744-40
Fd. 3/4" I.P. 12" down
Per F.B. 1744-40
EAR
ST.
Set 1" I.P.
15" down
by Int.
67.27
54.03
10.00
8.14
90°
Set 1X2
Flush
9.69
Fd 2" I.P. Tk 6" up
No Ret.
0.31
See F.B. 1744-40
8°02'
112° 15' 20"
Per F.B. 1744-40
S.P. R.R.
RETURN TO
LOS ANGELES COUNTY SURVEYOR
726 LOS ANGELES COUNTY
ENGINEERING BLDG.
Do not extend notes this side of this line.
Note: Any Additions or Changes on This Sheet Must be Made or Circled in Red Ink With Date and Name of Person Making Change.

1747 81

F. B. PG.

Notes Ch'd by
Map No.
Office Work
Checked
Date

Survey of Ardendale Ave
W. O. 1563 Tape No. St'd. °F
Surveyed by N.R. Smith
Notes N.R.S. Date 1-15-53
Indexed A. C. Johnson

MAY 24 '56

C.I. 1563

ARDENDALE AVENUE

LOCATION & ELEV. of SEWER OUTLETS on LOTS # 28-29-30-31 TRACT # ?

House # 9014-9022-9032-9038-9044

Note Fd. Punch holes in pvmt filled with yellow keel, evidently had been stationed from East. ℄ Int. at Rosemead checked for sta 14+47.65 used these stations for this Job. N.R.S.

N.R. Smith
J. Gregory
G. Bonney
J. Martin

● on sketch = Sewer outlets.

Note: Any Additions or Changes on This Sheet Must be Made or Circled in Red Ink With Date and Name of Person Making Change.

Do not extend notes this side of this line.

RETURN TO
LOS ANGELES COUNTY SURVEYOR
726 LOS ANGELES COUNTY
ENGINEERING BLDG.

76F3095 247 2-51

F. B. 1747 PG. 82

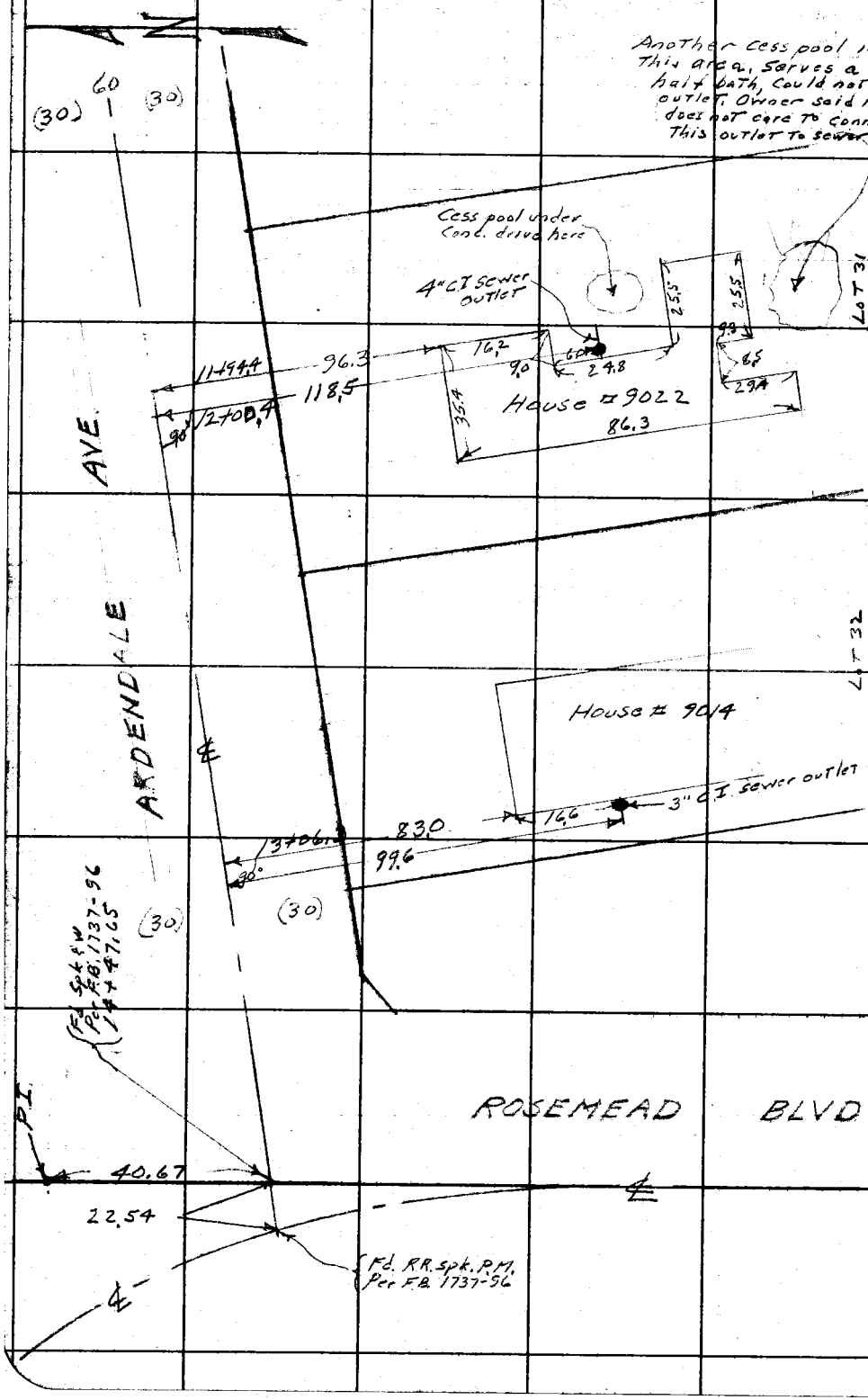

RETURN TO
LOS ANGELES COUNTY SURVEYOR
726 LOS ANGELES COUNTY
ENGINEERING BLDG.

Do not extend notes this side of this line.

Note: Any Additions or Changes on This Sheet Must be Made or Circled in Red Ink With Date and Name of Person Making Change.

1747 83

F. B. ____ PG. ____

Notes Ck'd by ____
Map No. ____
Office Work ____
Checked ____
Date ____

Survey of Ardendale Ave. S.S. Dist
W. O. 1563 Tape No. ____ St'd ____ °F
Surveyed by N.R. Smith
Notes N.R.S. Date 1-13-53
Indexed ~~A. O. Johnson~~

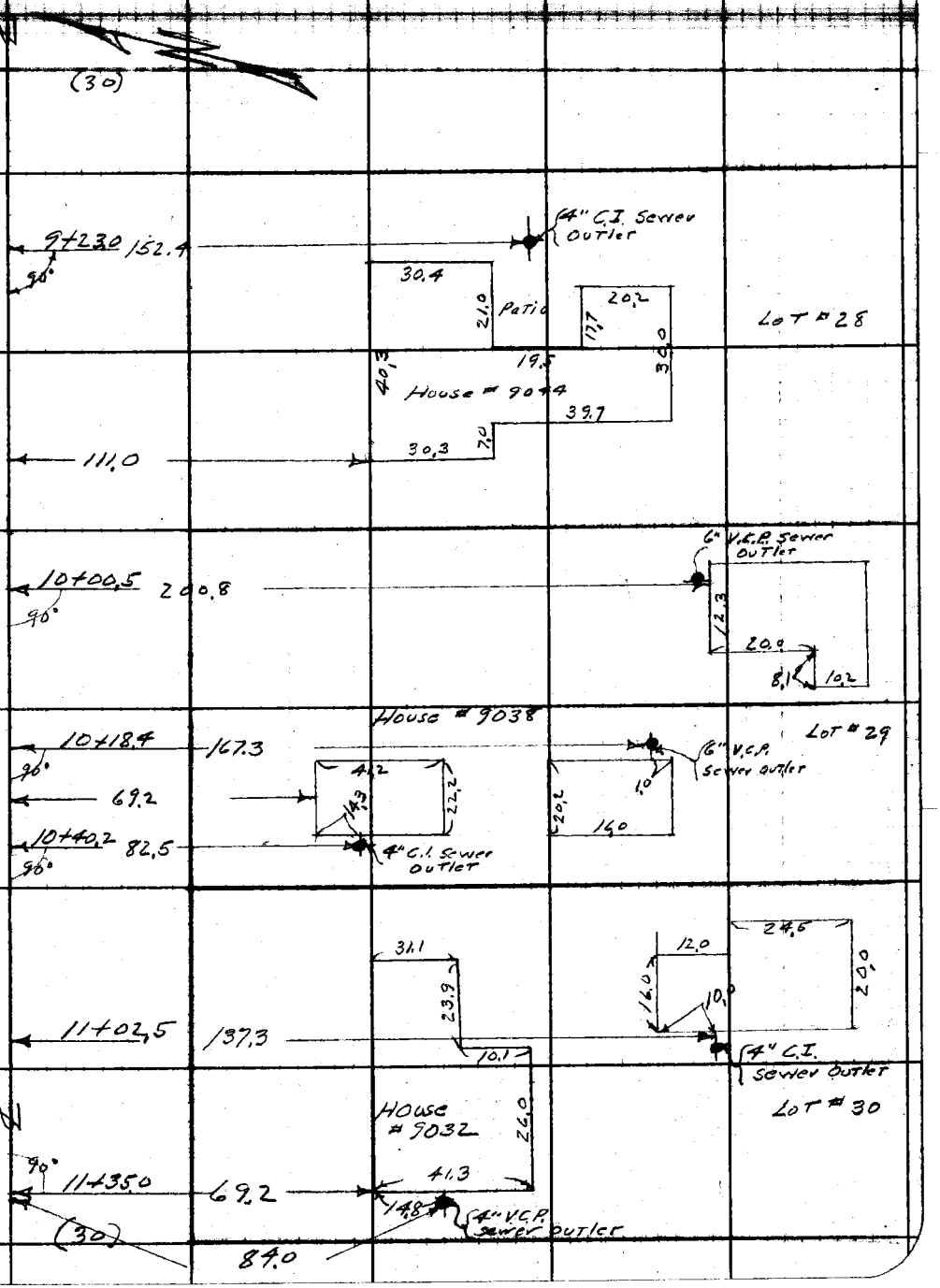

Note: Any Additions or Changes on This Sheet Must be Made or Circled in Red Ink With Date and Name of Person Making Change.

Do not extend notes this side of this line.

RETURN TO
LOS ANGELES COUNTY SURVEYOR
726 LOS ANGELES COUNTY
ENGINEERING BLDG.

76F3096 247 2-51

F. B. 1747 PG. 84

RETURN TO
LOS ANGELES COUNTY SURVEYOR
726 LOS ANGELES COUNTY
ENGINEERING BLDG.

Do not extend notes this side of this line.

Note: Any Additions or Changes on This Sheet Must be Made or Circled in Red Ink With Date and Name of Person Making Change.

Profile No.	Notes Red.	Plotted	Job No. 1563	Division No.	F.B. 1747 Pg. 85
	Date	Date	Survey of Ardendale Ave		
X-Sec. No.	Notes Chkd.	Checked	Survey by N.R. Smith	Notes	Date
	Date	Date	Map No.	Checked Johnson	Date MAY 24 '58

ARDENDALE AVENUE

ELEVATIONS of SEWER OUTLETS on

LOTS #28-29-30-31-32 TRACT #?

HOUSE # 9014-9022-9032-9038-9044

N.R. Smith
J. Gregory
G. Bonney
J. Martin

STATION	B.S.	H.I.	F.S.	ELEV.

NOTE: ANY ADDITIONS OR CHANGES ON THIS SHEET MUST BE MADE OR CIRCLED IN RED INK, WITH DATE AND NAME OF PERSON MAKING CHANGE.

Do not extend notes this side of this line.

PLEASE RETURN TO
LOS ANGELES COUNTY SURVEYOR
726 LOS ANGELES COUNTY
ENGINEERING BLDG.

761298 307 10-51

76L298 307 10-51

PLEASE RETURN TO

LOS ANGELES COUNTY SURVEYOR
726 LOS ANGELES COUNTY
ENGINEERING BLDG.

NOTE: ANY ADDITIONS OR CHANGES ON THIS SHEET MUST BE MADE OR CIRCLED IN RED INK, WITH DATE AND NAME OF PERSON MAKING CHANGE.

Do not extend notes this side of this line.

F.B. 1747 PG. 86 Job No. 563 Division No. _____ Notes Red. _____ Plotted _____ No. _____ Profile
Survey of Ardendale Ave Date _____ Date _____ X-Sec.
Survey by H.A. Smith Notes V. Gregory Notes Chkd _____ Checked _____
Indexed E. C. Johnson Date _____ Date _____ Date _____ No. _____

STATION		B. S.	H. I.	F. S.	ELEV.	Ardendale Ave	
						BM TE-977 Elev.=492.026	F.B. 1588 pg. 259
BM TE-977					492.03	Ardendale Ave S. Side	600'± E. of ℄ Rosemead Blvd
		585	497.88			BF Spk in Conc Dr to Hse # 9056	
9+23±				507	492.81	℄	
	L	or South		798	489.90	152.4 L ℄ South 4" Cast Iron Outlet	Lot 28
	L			800	489.58	222.72 L " SE Cor	Lot 28 } House # 9049
	L			710	490.78	222.78 L " SW Cor	Lot 28
	L			720	490.18	232.40 L " SE Cor	Lot 29
10+00±				440	493.48	℄	
	L			760	490.28	200.8 L " 6" Vit Outlet	Lot 29
10+18±	L			790	489.98	167± L " 6" Vit "	" } House # 9038
10+46±	L			590	491.98	82± L " 4" C.I. Outlet	"
	L			730	490.58	232± L " SW Cor	Lot 29
TP		546	499.27	407	493.81		
11+00±				480	492.45	℄	
	L			707	492.20	137± L " 4" C.I. Outlet	Lot 30 } House # 9032
11+35	L			790	491.37	84± L " 4" Vit "	" "
TP		511	499.61	477	492.50		
12+00±				470	492.89	℄	
	L			875	490.86	118± L " 4" C.I. Outlet	House # 9022 Lot 31
TP		528	500.31	458	492.03		

76L298 307 10-51

PLEASE RETURN TO

LOS ANGELES COUNTY SURVEYOR

726 LOS ANGELES COUNTY
ENGINEERING BLDG.

NOTE: ANY ADDITIONS OR CHANGES ON THIS SHEET MUST BE MADE OR CIRCLED IN RED INK, WITH DATE AND NAME OF PERSON MAKING CHANGE.

Do not extend notes this side of this line.

STATION	B. S.	H. I.	F. S.	ELEV.	ARDENDALE AVE	
		500 31				
13+06 3 L			491	495 40	℄	
1 L			670	493 61	99 6 L & South 3" C.I. Outlet	Lot 34
BM TE 953			427	496 04	B17 TE 953 El. 496.030 FB 1588-247 Rosemead Blvd & Ardendale Ave S. of ℄ Int Bt Spk in Cb at Int. of E & W. Cb. of Center Traffic Island	
63						

Profile No. X-Sec. Notes Red. Date Plotted Date Job No. 1563 Division No. Survey of ARDENDALE AVE Survey by N.R.J. Notes [illegible] Date [illegible]

No. Date Notes Chkd. Date Checked Date Map No. Indexed Johnson Date

F.B. 1747 Pg. 87

76L298 307 10-51

PLEASE RETURN TO

LOS ANGELES COUNTY SURVEYOR
726 LOS ANGELES COUNTY
ENGINEERING BLDG.

NOTE: ANY ADDITIONS OR CHANGES ON THIS SHEET MUST BE MADE OR CIRCLED IN RED INK, WITH DATE AND NAME OF PERSON MAKING CHANGE.

Do not extend notes this side of this line.

STATION	B. S.	H. I.	F. S.	ELEV.		
		ENCINITA AVE & DUARTE RD.				
Elev. of 8" Inlet on West, at M.H. shown in F.B. 1747-59, sta. 2+95						
BM TE-322	581	513 41		507 60	BM, TE-322, Elev=507.604 F.B. 1488 pg 180 Duarte Rd & Oak Ave S.E. Corner Bt. spk in E Cb of Oak Ave 11' S. of N. end.	
			460	508 81	West Rim of M.H.	10.79 Measured
			1539	498 02	Invert of 8" Inlet on West.	4.60 Rod 15.39
T.P.			430	509 11		
	456	513 67				
T.P.			436	509 31		
	420	513 51				
BM TE 320			492	508 59	BM TE 320 El 508 621 F.B. 1488-180 Duarte Rd (S. side) 654'± W of ℄ Temple City Blvd Bt Spk in Cb in front of water Reservoir	

F.B. 1747 Pg. 88 Job No. 1563 Division No. Notes Red. Plotted No. Profile
Survey of Arcadia Ave S.S. Dist. Date Date X-Sec.
Survey by N. R. Smith Notes N.R.S. 1-15-53 Notes Chkd. Checked
Indexed E. C. Johnson Date Date Date No.

1747 89

Notes Ck'd by	Survey of Ardendale Ave.	F. B. Pg.
Map No.	W. O. 1563 Tape No. St'd. °F	
Office Work	Surveyed by N. R. Smith	
Checked	Notes " Date 1-19-53	
Date	Indexed A. C. Johnson	

MAY 24 56

C. I. 1563

ARDENDALE AVE. S.S. DIST.

DUARTE ROAD

LOCATION & Elev. of Sewer outlets on Duarte Road.

between

Encinita Ave & Rosemead Blvd.

NOTE For stationing Fd. PMs in Pvmt. filled with yellow keel, ℄ Int. of Duarte Rd & Oak Ave = Sta. 1+00

N. R. Smith
J. Maldonado
J. Martin

Note: Any Additions or Changes on This Sheet Must be Made or Circled in Red Ink With Date and Name of Person Making Change.

Do not extend notes this side of this line.

RETURN TO
LOS ANGELES COUNTY SURVEYOR
726 LOS ANGELES COUNTY
ENGINEERING BLDG.

76F3095 247 2-51

1747 90

F. B. _____ PG. _____

RETURN TO
LOS ANGELES COUNTY SURVEYOR
726 LOS ANGELES COUNTY
ENGINEERING BLDG.

Do not extend notes this side of this line.

Note: Any Additions or Changes on This Sheet Must be Made or Circled in Red Ink, With Date and Name of Person Making Change.

1747 91

F.B. _____ Pg. _____

Notes Ck'd by _____	Survey of Ardendale Ave.
Map No. _____	W. O. 1563 Tape No. _____ St'd. _____ °F
Office Work _____	Surveyed by N. R. Smith
Checked _____	Notes " Date 1-19-53
Date _____	Indexed C. Johnson

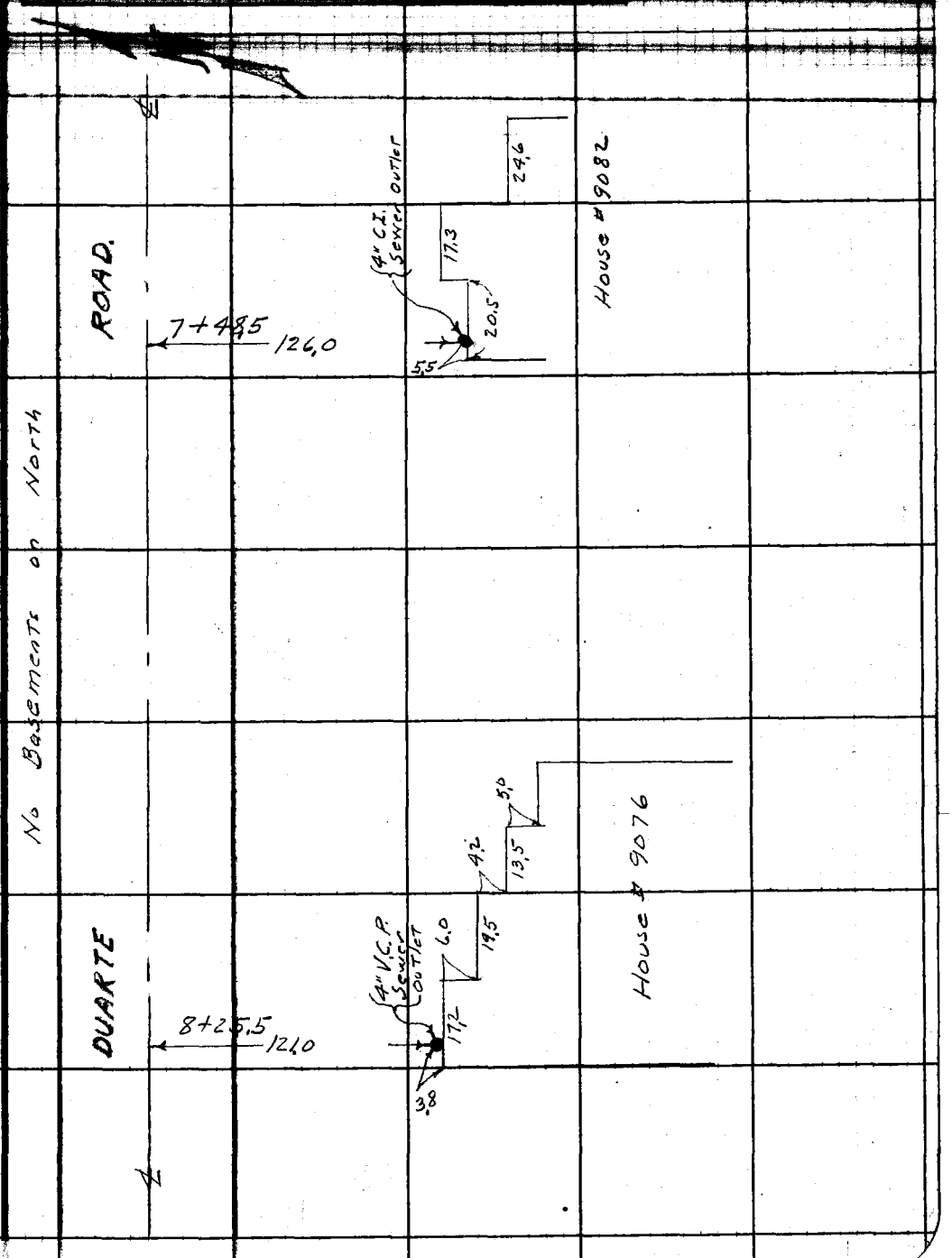

Note: Any Additions or Changes on This Sheet Must be Made or Circled in Red Ink With Date and Name of Person Making Change.

Do not extend notes this side of this line.

RETURN TO
LOS ANGELES COUNTY SURVEYOR
726 LOS ANGELES COUNTY
ENGINEERING BLDG.

76F309S 247 2-51

1747 92

F. B. _____ PG. _____

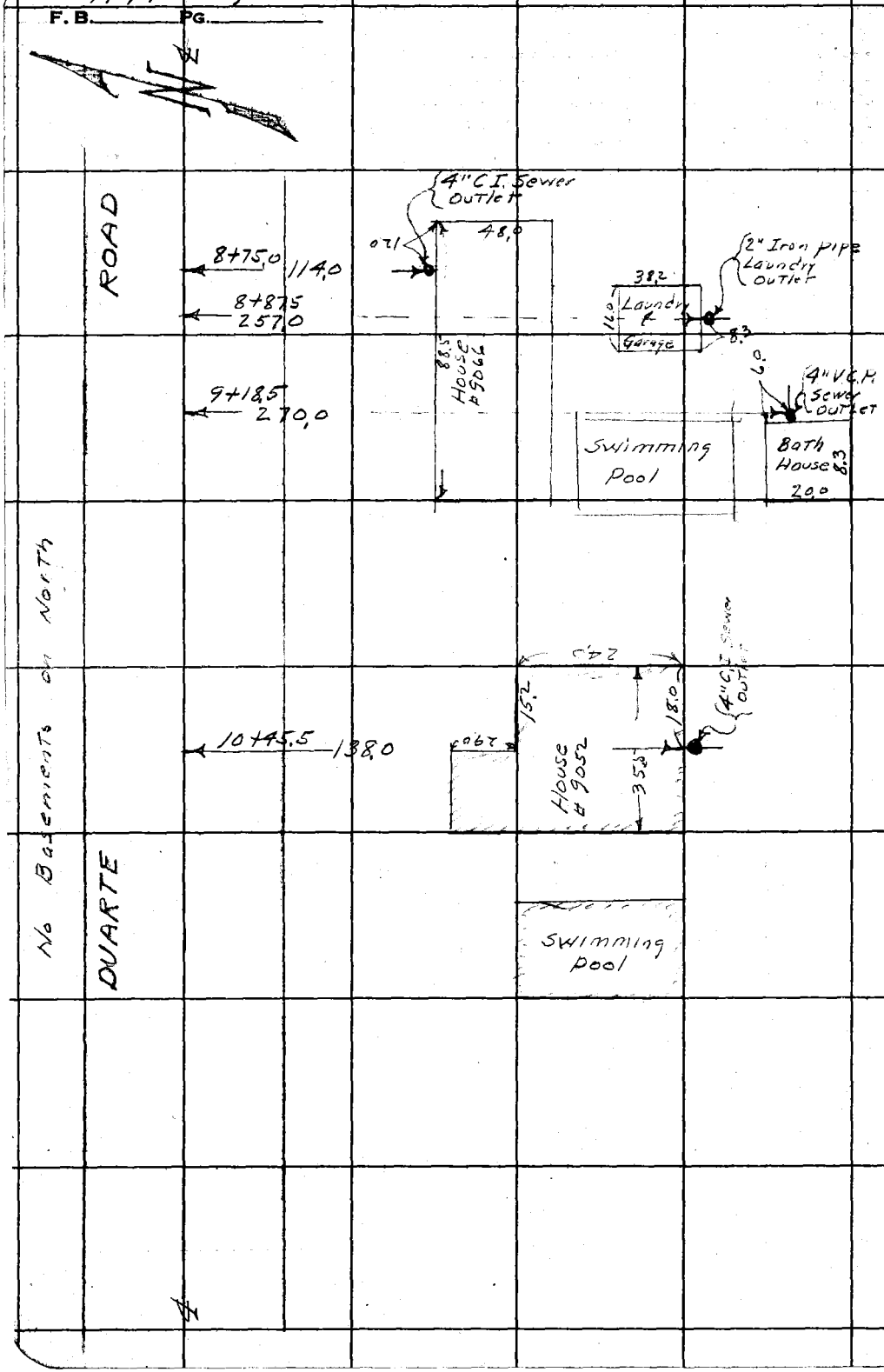

RETURN TO
LOS ANGELES COUNTY SURVEYOR
726 LOS ANGELES COUNTY
ENGINEERING BLDG.

Do not extend notes this side of this line.

Note: Any Additions or Changes on This Sheet Must be Made or Circled in Red Ink With Date and Name of Person Making Change.

1747 93

F. B. Pg.

Notes Ck'd by	Survey of Ardendale Ave
Map No.	W. O. 1563 Tape No. St'd. °F
Office Work	Surveyed by N. R. Smith
Checked	Notes " Date 1-19-53
Date	Indexed E. C. Johnson

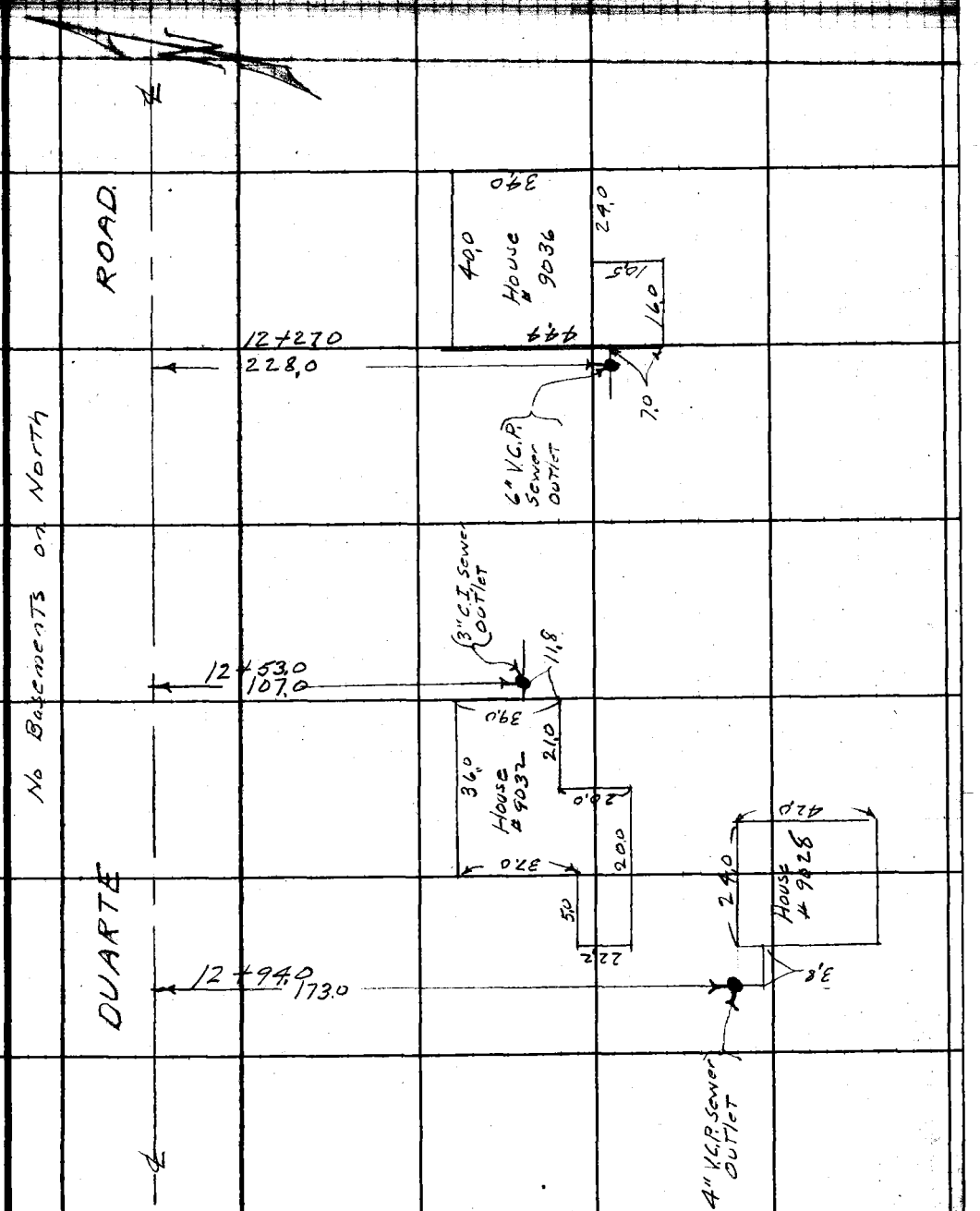

Note: Any Additions or Changes on This Sheet Must be Made or Circled in Red Ink With Date and Name of Person Making Change.

Do not extend notes this side of this line.

RETURN TO
LOS ANGELES COUNTY SURVEYOR
726 LOS ANGELES COUNTY
ENGINEERING BLDG.

76F3095 247 2-51

1747 94

F. B. _____ PG. _____

RETURN TO
LOS ANGELES COUNTY SURVEYOR
726 LOS ANGELES COUNTY
ENGINEERING BLDG.

Do not extend notes this side of this line.

Note: Any Additions or Changes on This Sheet Must be Made or Circled in Red Ink With Date and Name of Person Making Change.

Profile No.	Notes Red.	Plotted	Job No. 1563	Division No.
	Date	Date	Survey of Ardendale Ave S.S. Dist.	
X-Sec. No.	Notes Chkd.	Checked	Survey by N.R. Smith	Notes N.R.S. Date
	Date	Date	Map No.	Indexed Johnson Date MAY 24 '56

F.B. 1747 Pg. 95

ARDENDALE AVE. S.S. DIST.

ON

DUARTE ROAD

between

ROSEMEAD BLVD & ENCINITA AVE

Location & Elev. of Sewer outlets at houses

1400 = ℄ Int Duarte Rd. & Oak Ave

N.R. Smith
J. Moldanado
J. Martin

STATION	B.S.	H.I.	F.S.	ELEV.

NOTE: ANY ADDITIONS OR CHANGES ON THIS SHEET MUST BE MADE OR CIRCLED IN RED INK, WITH DATE AND NAME OF PERSON MAKING CHANGE.

PLEASE RETURN TO
LOS ANGELES COUNTY SURVEYOR
726 LOS ANGELES COUNTY
ENGINEERING BLDG.

Do not extend notes this side of this line.

761-298 307 10-51

76L298 307 10-51

PLEASE RETURN TO
LOS ANGELES COUNTY SURVEYOR
726 LOS ANGELES COUNTY
ENGINEERING BLDG.

NOTE: ANY ADDITIONS OR CHANGES ON THIS SHEET MUST BE MADE OR CIRCLED IN RED INK, WITH DATE AND NAME OF PERSON MAKING CHANGE.

Do not extend notes this side of this line.

F.B. 1747 Pg. 96 | Job No. 1563 | Division No. | Notes Red. | Plotted | Profile No.
Survey of Arden dale Ave S.S. Dist | Date | Date | X-Sec. No.
Survey by N.R. Smith | Notes M.F.S. 1-19-53 | Notes Chkd. | Checked | Date
Indexed C. Johnson | Date | Date

STATION	B. S.	H. I.	F. S.	ELEV.	Duarte Road	
					BM TE-322 Elev. = 507.604 F.B. 1488 pg. 180	
BM TE-322	566	513.26		507.60	Duarte Rd & Oak Ave S.E. Corner BT. Spk. in E. cb. of Oak Ave. 11' S. of N. end.	
T.P. #1	501	514.06	421	509.05	set spk 3+65± 12' N. of	
3+89			480	508.3	℄ Duarte Rd. (House # 9124)	
"			59	508.2	Ground over outlet 120.0 Left	5.9
"			96	504.5	Top of 4" V.C.P. outlet " "	3.7 / 9.6
T.P. #2	490	514.69	427	509.79	set spk 6+11± near ℄ St. front gate #9106	
7+48.5			46	510.1	℄ of Duarte Rd	
"			71	507.6	Ground over outlet 126'P	7.1
"			91	505.6	Top of 4" C.I. outlet 126.0 Left. (House # 9082)	2.0 / 9.1 Left.
8+25.5			44	510.3	℄ of Duarte Rd	
"			70	507.7	Ground over outlet 121.0 Left. (House # 9076)	7.0 / 1.7 / 8.7
"			87	506.0	Top of 4" V.C.P. " " "	
T.P. #3	052	510.25	496	509.73	set spk. 8+35± 15'± S. of ℄.	
8+75			+02	510.5	℄ of Duarte Rd.	
"			240	507.8	Ground over outlet 114.0 Left } House	2.4
"			46	505.6	Top of 4" C.I. outlet " " } #9066	2.2 / 4.6
8+87.5			+02	510.5	℄ Duarte Rd.	
"			51	505.1	Ground over outlet 257.0 Left Rear House	5.1
"			52	505.0	Top of 2" outlet for Laundry " #9066	0.1 / 5.2

76L298 307 10-51

PLEASE RETURN TO
LOS ANGELES COUNTY SURVEYOR
726 LOS ANGELES COUNTY
ENGINEERING BLDG.

NOTE: ANY ADDITIONS OR CHANGES ON THIS SHEET MUST BE MADE OR CIRCLED IN RED INK, WITH DATE AND NAME OF PERSON MAKING CHANGE.

Do not extend notes this side of this line.

STATION	B. S.	H. I.	F. S.	ELEV.	Duarte Road	
		510 2.5				
9+18.5			03	510 6	℄ Duarte Rd	
"			46	505 6	Ground over outlet	270.0 Left. Rear (House # 9064)
"			56	504 6	Top of 4" V.C.P.	" "
T.P. #4	555	515 28	052	509 73	spk 8+35± 15'± S. of ℄ Duarte Rd.	
12+27.0			37	511 6	℄ Duarte Rd.	
T.P. #5	191	512 96	423	511 05	Set spk 12+45± 15' S. ℄ 2' W. ℄ Drive	
12+27			60	507 0	Ground over outlet	(House # 9036)
"			77	505 3	Top of 6" V.C.P. 228.0 Left.	
12+53			12	511 8	℄ Duarte Rd	
"			43	508 7	Ground over outlet. 107.0. Left	House # 9032
"			55	507 5	Top of 3" C.I. 107.0 Left	
12+94			13	501 7	℄ Duarte Rd.	
"			50	508 0	Ground over outlet 173.0 Left	House # 9028 Rear of # 9032
"			71	505 9	Top of 4" V.C.P. " "	
T.P. #6	538	513 45	489	508 07	on 1x2 batter board brace	
13+22.5			16	511 8	℄ Duarte Rd	House # 9022 in Rear of House # 90[illegible]
"			58	507 6	Ground over outlet. 207.2 Left	
"			68	506 6	Top of 4" V.C.P. 207.2 "	
13+59			14	512 0	℄ Duarte Rd	
"			45	508 9	Ground over outlet 126.7 Left	(House # 90[illegible])

Profile No. ____ Notes Red ____ Plotted ____ Job No. 1563 Division No. ____
X-Sec. No. ____ Date ____ Date ____ Survey of [illegible]
Notes Chkd ____ Checked ____ Survey by [illegible] Notes [illegible]
Date ____ Date ____ Map No. ____ Date ____ Date ____

F.B. 1747 Pg. 77

76L298 307 10-51

PLEASE RETURN TO

LOS ANGELES COUNTY SURVEYOR
726 LOS ANGELES COUNTY
ENGINEERING BLDG.

NOTE: ANY ADDITIONS OR CHANGES ON THIS SHEET MUST BE MADE OR CIRCLED IN RED INK, WITH DATE AND NAME OF PERSON MAKING CHANGE.

Do not extend notes this side of this line.

STATION	B. S.	H. I.	F. S.	ELEV.	Duarte Rd.	
		513 45				4.5 / 1.6 / 6.1
13+59.0			61	507 3	Top of 6" V.C.P. outlet,	126.7 Left (House # 9020)
T.P. #7	706	516 32	419	5[illegible]26	Set Nail in batter board	
T.P. #8	311	516 14	329	51[illegible]03	on B.M.	
14+47.5			39	51[illegible]2	℄ Duarte Rd	
T.P. #9	4[illegible]	513 71	672	5[illegible]42	on west edge conc. drive	
14+47.5			49	5[illegible]8	Ground over outlet. 214.0 Left (House # 9006)	4.9 / 1.5 / 6.4
"			64	507 3	Top of 4" C.I. sewer outlet 214.0 Left (House # 9006)	
T.P. #10	684	516 26	429	5[illegible]42		
15+99.20 Per F.B. 1737-97			27	513 6	℄ Int. Rosemead Blvd & Duarte Rd.	
BM. TE-324			322	51[illegible]04	BM. TE-324, Elev. 513.031 F.B. 1488 pg. 197	
					Duarte Rd. & Rosemead Blvd. N.E. Corner	
					BT. spk in Cb. 2' E. of E. end C.R.	

B. 1747 Pg. 48 Job No. 1563 Division No. Notes Red. Plotted No. Profile
Survey of Ardendale Ave. S.S. Dist Date Date X-Sec.
Survey by N.R. Smith Notes N.R.S. 1-20-53 Notes Chkd. Checked No.
Indexed C. Johnson Date Date

76L298 307 10-51

PLEASE RETURN TO
LOS ANGELES COUNTY SURVEYOR
726 LOS ANGELES COUNTY
ENGINEERING BLDG.

NOTE: ANY ADDITIONS OR CHANGES ON THIS SHEET MUST BE MADE OR CIRCLED IN RED INK, WITH DATE AND NAME OF PERSON MAKING CHANGE.

Do not extend notes this side of this line.

STATION	B. S.	H. I.	F. S.	ELEV.		
			OAK AVE & CAMINO REAL			
		Elev. of 8" Inlet on West at M.H. shown in F.B. 1747-1- Sta. 0+88.5				
BM, TE-355	688	489 80		482 92	BM, TE-355, Elev = ? 482.916/F.B. 1488-182	
					Oak Ave, (East side) at Camino Real Ave To W's	
					BT. spk in cb. 5' S. of ℄ Prod. of Camino Real Ave	
			702	482 78	West Rim of M.H.	
			1526	474 54	Invert of 8" Inlet on West.	
BM, TE-354			460	485 20	BM TE-354, Elev 485.204, F.B. 1488/181	
					Oak Ave (W. side) at Camino Real Ave To East	
					BT. spk in cb. 3' N. of ℄ Prod. of Camino Real Ave	
		Note B.Ms. used were not in list sent out for this Job.				

N. R. Smith
J. Maldonado
J. Martin

Profile No. ____ Notes Red. ____ Plotted ____ Job No. 563 Division No. ____ F.B. 1747 Pg. 99
X-Sec. No. ____ Date ____ Date ____ Survey of Arrendale Ave. S.S. Dist
Notes Chkd. ____ Checked ____ Survey by N.R. Smith Notes N.R.S. Date 1-20-53
No. ____ Date ____ Date ____ Map No. ____ Indexed C. Johnson Date ____

76L298 307 10-51

PLEASE RETURN TO

LOS ANGELES COUNTY SURVEYOR
726 LOS ANGELES COUNTY
ENGINEERING BLDG.

NOTE: ANY ADDITIONS OR CHANGES ON THIS SHEET MUST BE MADE OR CIRCLED IN RED INK, WITH DATE AND NAME OF PERSON MAKING CHANGE.

Do not extend notes this side of this line.

STATION	B. S.	H. I.	F. S.	ELEV.	Duarte Rd
Note	These Two Places Were Locked up, so could not get Them in Order with The First run.			Pick up	
T.P. #2	191	511 70		50[illegible] 79	See pg 96
5+60.0			2 0	50[illegible] 7	℄ Duarte Rd.
"			50	506 7	Ground over sewer outlet 178.0 Left 5.0
"			72	50[illegible] 5	Top of 4" C.I. sewer outlet 178.0 " 2.2 / 7.2 (House #9106)
5+92.4			1 9	509 8	℄ Duarte Rd.
"			47	507 0	floor of Laundry 212.5 Left.
T.P. #2	477	514 56	191	5[illegible] 79	
T.P. #3	322	512 95	483	5[illegible] 73	on T.P. at 8+25
T.P.	355	511 53	497	507 98	
10+45.5			42	507 3	Ground over sewer outlet 138.0 Left (House #9052)
"			56	505 9	Top of 4" C.I. sewer outlet 138.0 "
T.P.	496	512 94	355	507 98	
T.P.	570	515 94	270	51[illegible] 24	
BM, TE-324			292	513 02	BM-TE-324, Elev: 513.031, F.B. 1488 pg. 197 Duarte Rd. & Rosemead Blvd. N.E. Cor. BT. Spk. in Cb. 2' E. of E. end C.R.

Survey of Ardendale Ave S.S. Dist. Division No. 1563 Notes Red. Plotted No. Profile
Survey by N.R. Smith Notes N.R.S. 1-20-53 Date Date No. X-Sec.
Indexed C. Johnson Date Notes Chkd. Checked Date No.

F.B. 1747 PG. 101

Notes Ck'd by
Map No.
Office Work
Checked
Date

Survey of LEMON AVE S.S.
W. O. 1501 Tape No. St'd. °F
Surveyed by COATES
Notes J.S.C. Date 7/6/53
Indexed A. C. Johnson

MAY 24 '55

TOPOGRAPHY

ON

YOUNGDALE AVE

(Private)

From: Muscatel Ave 1+00
To: Near Mayesdale Ave.

LEMON AVE. S.S. DIST

C.I. 1501

COATES
OCHSNER
MALDONADO
DROWN

See F.B. 1737-151 for ℄ Notes.

Note: Any Additions or Changes on This Sheet Must be Made or Circled in Red Ink With Date and Name of Person Making Change.

Do not extend notes this side of this line.

RETURN TO
LOS ANGELES COUNTY SURVEYOR
726 LOS ANGELES COUNTY
ENGINEERING BLDG.

76F309S 247 2-51

F.B. 1747 PG. 102



RETURN TO
LOS ANGELES COUNTY SURVEYOR
728 LOS ANGELES COUNTY
ENGINEERING BLDG.

Do not extend notes this side of this line.

Note: Any Additions or Changes on This Sheet Must be Made or Circled in Red Ink With Date and Name of Person Making Change.

F.B. 1947 Pg. 103

Map No.
Office Work
Checked
Date

W. O. 1501 Tape No. St'd. °F
Surveyed by Coates
Notes J.S.C. Date 7/6/53
Indexed R. O. Johnson



Note: Any Additions or Changes on this Sheet Must be Made or Circled in Red Ink With Date and Name of Person Making Change.

Do not extend notes this side of this line.

RETURN TO
LOS ANGELES COUNTY SURVEYOR
726 LOS ANGELES COUNTY
ENGINEERING BLDG.

76F309S 247 2-51

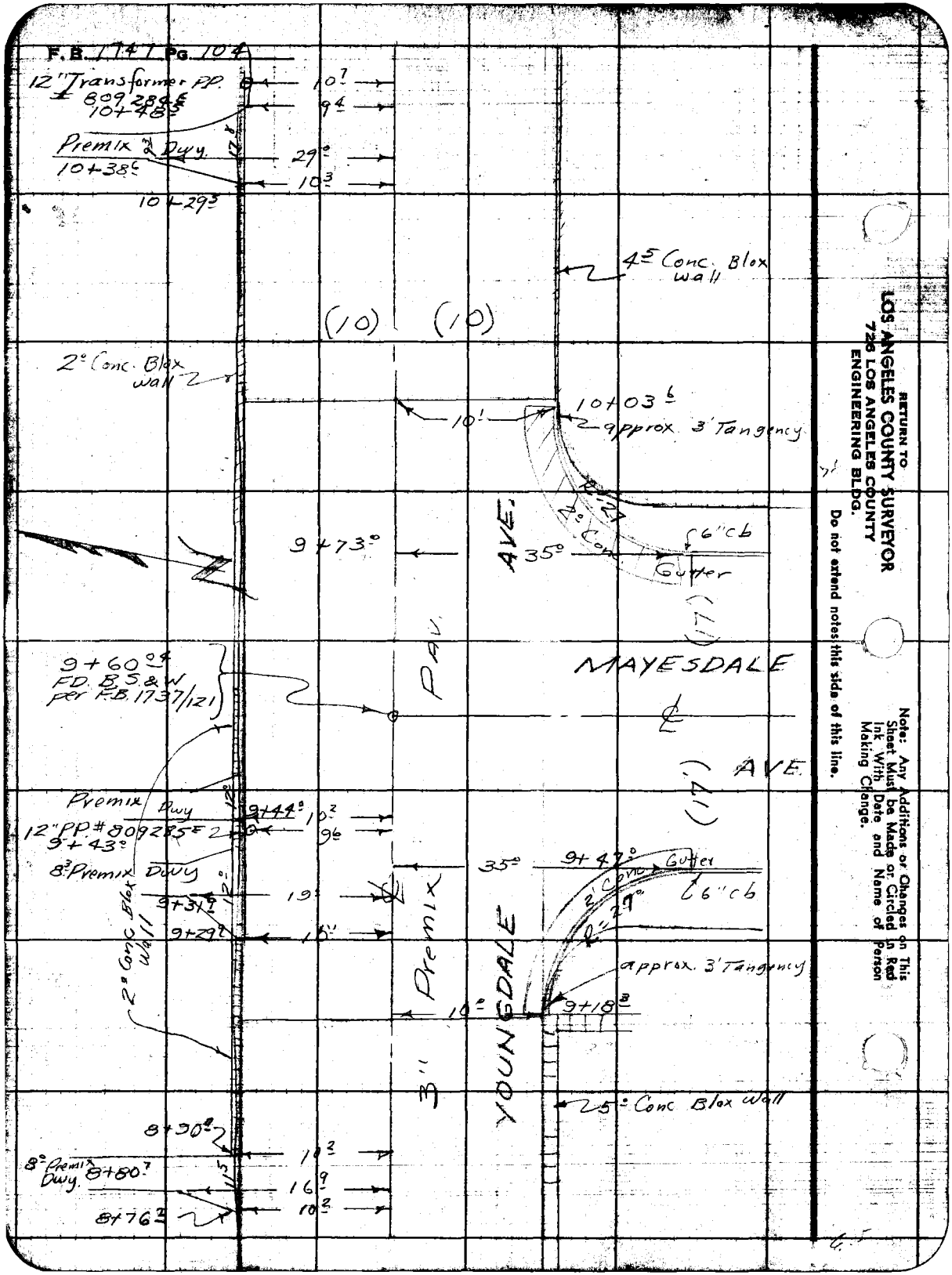

RETURN TO
LOS ANGELES COUNTY SURVEYOR
726 LOS ANGELES COUNTY
ENGINEERING BLDG.

Do not extend notes this side of this line.

Note: Any Additions or Changes on This Sheet Must be Made or Circled in Red Ink With Date and Name of Person Making Change.

Notes Ck'd by	Survey of LEMON AVE. S.S	F.B. 1747 PG. 105
Map No.	W.O. 150 Tape No. St'd. °F	
Office Work	Surveyed by COATES	
Checked	Notes I.S.C. Date 7/6/53	
Date	Indexed C. Johnson	

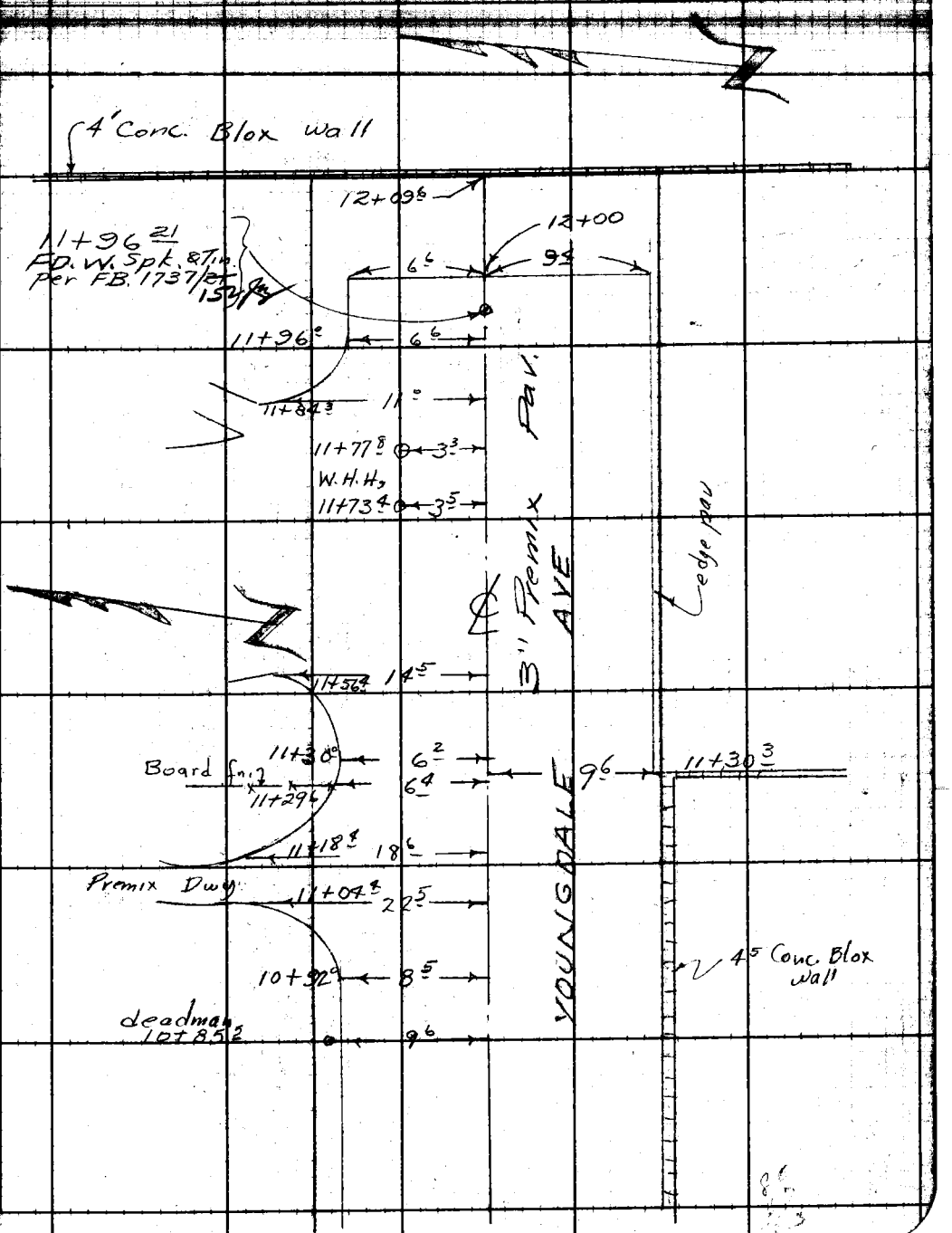

Note: Any Additions or Changes on This Sheet Must be Made or Circled in Red Ink With Date and Name of Person Making Change.

Do not extend notes this side of this line.

RETURN TO
LOS ANGELES COUNTY SURVEYOR
726 LOS ANGELES COUNTY
ENGINEERING BLDG.

76F3095 247 2-51

RETURN TO
LOS ANGELES COUNTY SURVEYOR
726 LOS ANGELES COUNTY
ENGINEERING BLDG.

Note: Any Additions or Changes on This Sheet Must be Made or Circled in Red Ink With Date and Name of Person Making Change.

Do not extend notes this side of this line.

F.B. 1747 PG. 106

Profile No. ____ Notes Red. ____ Plotted ____ Job No. 1501 Division No. ____ F.B. 1747 Pg. 107

Date ____ Date ____ Survey of LEMON AVE. S.S.

X-Sec. No. ____ Notes Chkd. ____ Checked ____ Survey by COATES Notes J.F.Q. Date 7/2/[illegible]

Date ____ Date ____ Map No. ____ Indexed Johnson Date MAY 24 '56

CROSS-SECTION

ON

YOUNGDALE AVE.

From: Muscatel Ave 1+00

To: E. Line Lot 9 Tr. 13966

LEMON AVE. S.S. DIST.

C.I. 1501

COATES
OCHSNER
MALDONADO
DROWN

STATION	B.S.	H.I.	F.S.	ELEV.

NOTE: ANY ADDITIONS OR CHANGES ON THIS SHEET MUST BE MADE OR CIRCLED IN RED INK, WITH DATE AND NAME OF PERSON MAKING CHANGE.

PLEASE RETURN TO
LOS ANGELES COUNTY SURVEYOR
726 LOS ANGELES COUNTY
ENGINEERING BLDG.

Do not extend notes this side of this line.

761-[illegible] 307 10-51

76L298 307 10-51

PLEASE RETURN TO

LOS ANGELES COUNTY SURVEYOR
726 LOS ANGELES COUNTY
ENGINEERING BLDG.

NOTE: ANY ADDITIONS OR CHANGES ON THIS SHEET MUST BE MADE OR CIRCLED IN RED INK, WITH DATE AND NAME OF PERSON MAKING CHANGE.

120
1775

Do not extend notes this side of this line.

STATION	B. S.	H. I.	F. S.	ELEV.	Youngdale Ave.	
B.M.TE949	3 90	502 04		498 14	B.M.TE 949 Elev. 498.142 per F.B. 1588/244 Muscatel Ave. (W. Side) at Youngdale Ave Bt. Spk. in Conc. Dwy. to Ho # 6619	
			4 2	497 8	N.W. Cor. Lot #13 300' ± W.	E. R/W. line of Edison Co. of ℄ Muscatel Ave
0+85			5 32	496 72		℄ W edge of Pvm
0+80			5 67	496 37		℄ Flow line
1+00			5 34	496 70	℄ int Muscatel Ave & Youngdale Ave	
"			5 51	496 53		10' R.
"			5 18	496 86	10' L.	
1+11			5 60	496 44		℄ Flow line
1+14.7			4 98	497 06	17' L. N. end N.E. Cor. Pvm Ret.	
1+15.2			5 50	496 54		19' R. S. end S.E. Cor. Pvm Ret.
1+29.8			4 86	497 18		℄
"			4 86	497 18	7.7 L. E. end N.E. Cor. Pvm Ret.	
"			4 8	497 2	10' L. P.L.	
			2 9	497 1	125' L. P.L. E. Side Muscatel Ave.	
1+30.6			4 84	497 20		℄
"			5 13	496 91		10.3 R. E. end S.E. Cor. Pvm Ret.
			7 6	494 4		177' R. P.L. E. Side Muscatel Ave.
2+00			4 18	497 86		℄
"			4 28	497 76		10' R. edge of Pvm + P.L.
"			4 22	497 82	7.5 L. edge of Pvm	

F.B. 1747 PG. 108 Job No. 1501 Division No. Notes Red. Plotted No. Profile
Survey of Lemon Ave S.S. Date Date X-Sec. 194
Survey by COATES Notes J.F.O. Notes Chkd. Checked
Indexed C. Johnson Date Date No.

76L298 307 10-51

PLEASE RETURN TO

LOS ANGELES COUNTY SURVEYOR

726 LOS ANGELES COUNTY
ENGINEERING BLDG.

NOTE: ANY ADDITIONS OR CHANGES ON THIS SHEET MUST BE MADE OR CIRCLED IN RED INK, WITH DATE AND NAME OF PERSON MAKING CHANGE.

Do not extend notes this side of this line.

STATION	B. S.	H. I.	F. S.	ELEV.	Youngdale Ave.	
2+00		502 04	4 7	497 8	10' L. P.L.	
3+00			3 74	498 30		℄
"			3 91	498 13		10' R. edge of Pvm + R
"			3 81	498 23	7½ L. edge of Pvm	
"			3 6	498 4	10' L. P.L.	
T. P.	4 89	503 51	3 42	498 62		
4+00			5 01	498 50		℄
"			5 28	498 23		10' R. edge of Pvm + R
"			7 7	495 8		177' R. Back lot line
"			5 18	498 33	7½ L. edge of Pvm	
"			4 9	498 6	10' L. P.L.	
"			3 4	500 1	120' L. Back lot line	
5+00			4 54	498 97		℄
"			4 68	498 83		10' R. edge of Pvm + R
"			4 59	498 92	7½ L. edge of Pvm	
"			4 6	498 9	10' L. P.L.	
6+00			3 53	499 98		℄
"			3 80	499 71		10' R. edge of Pvm + R
"			3 64	499 87	9' L. edge of Pvm	
"			3 5	500 0	10' L. P.L.	
T. P.	6 00	506 16	3 35	500 16		

Profile No. ____ Notes Red ____ Plotted ____ Job No. 1501 Division No. ____ F.B. 1747 Pg. 169

X-Sec. No. ____ Date ____ Date ____ Survey of ____

Notes Chkd. ____ Checked ____ Survey by JSC Notes JB Date 7-6-53

No. ____ Date ____ Date ____ Map No. ____ Made by Johnson Date ____

76L298 307 10-51

PLEASE RETURN TO

LOS ANGELES COUNTY SURVEYOR
726 LOS ANGELES COUNTY
ENGINEERING BLDG.

NOTE: ANY ADDITIONS OR CHANGES ON THIS SHEET MUST BE MADE OR CIRCLED IN RED INK, WITH DATE AND NAME OF PERSON MAKING CHANGE.

Do not extend notes this side of this line.

F.B. 1547 PG. 110 | Profile No. ____ | X-Sec. No. ____

Plotted ____ Date ____ | Notes Red ____ Date ____ | Division No. ____ Job No. 1561

Survey of Lemon Ave S.S.

Survey by ____ Notes ____ Checked ____ Notes Chkd ____

Indexed ____ Date ____ | Date ____ | Date ____

STATION	B. S.	H. I.	F. S.	ELEV.		
					Foundation	
7+00		506 16	5 49	500 67		℄
"			5 76	500 40		16' R. edge of Pavm't P.L.
"			7 7	498 5		175' R. Back lot line
"			5 62	500 54	16' L. edge of Pavm't + P.L.	
"			3 6	503 6	130' L. Back lot line	
8+00			4 59	501 57		℄
"			4 93	501 23		16' R. edge of Pavm't + P.L.
"			4 77	501 39	16' L. edge of Pavm't + P.L.	
9+00			4 69	501 47		℄
"			4 67	501 29		16' R. edge of Pavm't + P.L.
"			4 61	501 48	16' L. edge of Pavm't + P.L.	
T.P.	4 86	506 34	4 68	501 66		
9+18			4 96	501 38		℄
"			5 39	500 95		10' R. Gut. Mt'd S. end S. Mt'd S.B.
"			4 80	501 54		10' R. Curb " " "
9+37			5 10	501 24		35' R. Gut. S. end S. Mt'd S.B.
			5 69	500 65		35' R. Curb " "
			7 4	498 9		175' R. P.L. W. Side Maysdale Ave
9+60 est			5 05	501 29	℄ int Maysdale Ave + Lemon Ave	
9+73			5 74	500 60		35' R. Gut. S. end S.E. cor. G.R.
"			5 71	501 23		35' R. Curb " " "

76L298 307 10-51

PLEASE RETURN TO

LOS ANGELES COUNTY SURVEYOR

726 LOS ANGELES COUNTY
ENGINEERING BLDG.

NOTE: ANY ADDITIONS OR CHANGES ON THIS SHEET MUST BE MADE OR CIRCLED IN RED INK, WITH DATE AND NAME OF PERSON MAKING CHANGE.

Do not extend notes this side of this line.

STATION	B. S.	H. I.	F. S.	ELEV.	YOUNGDALE AVE	
		506 34	7 1	499 2		177' R. P.L. E Side Mayesdale [illegible]
10+00			5 09	501 4		℄
"			5 94	500 40	10' L. edge of Pvm + P.L.	
10+03			5 07	501 27		℄
"			5 35	500 99		10' R. Gut. E [illegible]
"			4 79	501 55		10' R curb " "
10+[illegible]			3 87	502 47		℄ Br in gr.
"			3 98	502 36		10' R. edge of [illegible]
"			3 76	502 58	10' L. edge of Pvm + P.L.	
11+00			3 95	502 44		℄
"			4 07	502 27		10' R. edge of Pvm [illegible]
"			3 80	502 54	10' L edge of Pvm + P.L.	
12+00			3 48	502 86		℄
"			3 31	503 03		9' R. edge of Pvm
"			3 26	503 08	6' L. edge of Pvm	
12+09			3 1	503 2		℄
"			5 5	500 8		177' R. Back [illegible]
"			2 2	504 1	120' L. Back [illegible]	
BMTE963			4 91	501 43	BMTE 963 Elev. 501.428 F.B. 1588-25[illegible]	
					Mayesdale Ave. + Youngdale Ave. S.E. Cor.	
					BT: SPK in M.C.B.	

Profile Notes Red ____ Plotted ____ Job No. 1501 Division No. ____ F.B. ____ Pg. 111

No. ____ Date ____ Date ____ Survey of LEMON AVE. S.S. DIST.

X-Sec. Notes Chkd. ____ Checked ____ Survey by COATES Notes J.S.C. Date ____

No. ____ Date ____ Date ____ Map No. ____ Indexed Johnson Date ____

F.B. 1747 PG. 112 Job No. 1501 Division No. _____ Notes Red. _____ Plotted _____ Profile

Survey of Lemon Ave. S.S. Date _____ Date _____ No. _____

Survey by J.S.C. Notes 10 Notes Chkd. _____ Checked _____ X-Sec.

Indexed A. C. Johnson Date _____ Date _____ Date _____ No. _____

STATION	B.S.	H.I.	F.S.	ELEV.

112 - 114 Blank

76L298 307 10-51

PLEASE RETURN TO

LOS ANGELES COUNTY SURVEYOR
726 LOS ANGELES COUNTY
ENGINEERING BLDG.

Do not extend notes this side of this line.

NOTE: ANY ADDITIONS OR CHANGES ON THIS SHEET MUST BE MADE OR CIRCLED IN RED INK, WITH DATE AND NAME OF PERSON MAKING CHANGE.

Profile No. | Notes Red | Plotted | Job No. 1501 | Division No. | F.B. 1747 | Pg. 115
Date | Date | Survey of Lemon Ave S.S.
X-Sec. No. | Notes Chkd | Checked | Survey by COATES | Notes J.S.C. | Date 7/7/53
Date | Date | Map No. | Indexed Johnson | Date MAY 24 '56

ELEVATION
OF
PLUMBING OUTLETS
TO
HOUSES #6806 #6816 SULTANA AVE

LEMON AVE. S.S. DIST.
C.I. 1501

COATES
OCHSNER
MALDONADO
DROWN

ELEV.	Note: ℄ INT Naomi Ave & Sultana Ave = 0+00
F.S.	
H.I.	
B.S.	
STATION	

NOTE: ANY ADDITIONS OR CHANGES ON THIS SHEET MUST BE MADE OR CIRCLED IN RED INK, WITH DATE AND NAME OF PERSON MAKING CHANGE.

Do not extend notes this side of this line.

PLEASE RETURN TO
LOS ANGELES COUNTY SURVEYOR
726 LOS ANGELES COUNTY
ENGINEERING BLDG.

761-298 307 10-51

76L298 307 10-51

PLEASE RETURN TO

LOS ANGELES COUNTY SURVEYOR
726 LOS ANGELES COUNTY
ENGINEERING BLDG.

NOTE: ANY ADDITIONS OR CHANGES ON THIS SHEET MUST BE MADE OR CIRCLED IN RED INK, WITH DATE AND NAME OF PERSON MAKING CHANGE.

Do not extend notes this side of this line.

STATION	B. S.	H. I.	F. S.	ELEV.	Sultana Ave
B.M.TE.966	587	512 28		506 41	B.M.TE 966 Elev. 506.409 per FB. 1588/254 Sultana Ave. & Naomi Ave N.W. Cor.
T.P.	449	510 81	596	506 32	Bt. Spk. in walk to Ho. # 6809, 2' E. of P/L
0+00					
1+00			6 4	504 4	400' R SE Cor ~~Lot~~ Parcel 55 Per C.I. Index
1+46.5			4 45	506 36	Elev. Top 4" Plumbing outlet to Garage Ho. Rear of Ho. # 6816
0+62.5			7 60	503 21	Elev. Top 3" plumbing outlet to Guest Ho. To Ho. # 6806
2+65			4 1	506 7	400' R N.E. Cor. ~~Lot~~ Parcel 55 Per C.I. Index
B.M.TE 954			5 18	505 63	B.M.TE 954 Elev. 505.633 per FB. 1588/248 Rosemead Blvd & Leroy St. N. of ℄ INT. Bt. Spk. in E. Curb of Traffic Is. 27'± N of ℄ Leroy St. Prod.

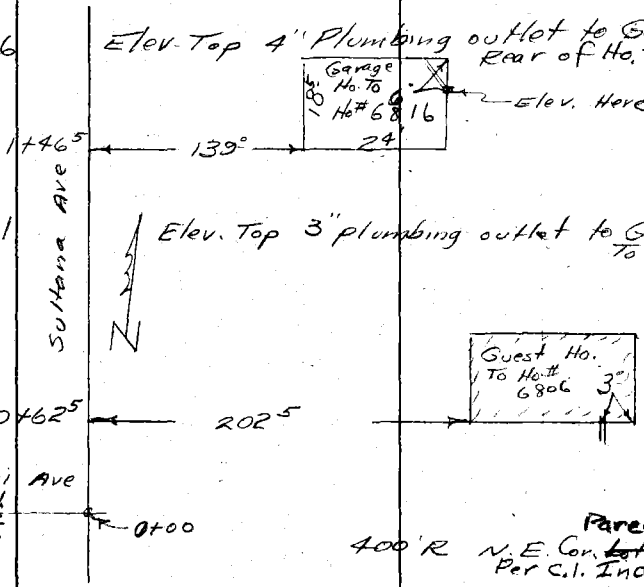

F.B. 1747 PG. 116 Job No. 1501 Division No. Notes Red. Plotted No. Profile
Survey of LEMON AVE. S.S. Date Date No. X-Sec.
Survey by COATES Notes J.S.C. Notes Chkd. Checked No.
Indexed C. Johnson Date Date Date No.

Profile No. | Notes Red | Plotted | Job No. 1747 | Division No. | F.B. 1747 | Pg. 113
Date | Date | Survey of Lemon Ave. S.S.
X-Sec. No. | Notes Chkd | Checked | Survey by Coates | Notes J.S.C. | Date 7/24/58
Date | Date | Map No. | Indexed A. O. Johnson | Date MAY 24 '58

ELEVATION
ON
℄ INT. AVON AVE
&
S. LINE LOT 54 - M.B. 10-112

LEMON AVE. S.S. DIST.
C.I. 1501

COATES
OCHSNER
MALDONADO
DROWN

STATION	B.S.	H.I.	F.S.	ELEV.
				Note. Lot 54 M.B 10-112 = Lot 136 per C.I. Index Map

NOTE: ANY ADDITIONS OR CHANGES ON THIS SHEET MUST BE MADE OR CIRCLED IN RED INK, WITH DATE AND NAME OF PERSON MAKING CHANGE.

Do not extend notes this side of this line.

PLEASE RETURN TO
LOS ANGELES COUNTY SURVEYOR
726 LOS ANGELES COUNTY
ENGINEERING BLDG.

76L298 307 10-51

76L298 307 10-51

PLEASE RETURN TO

LOS ANGELES COUNTY SURVEYOR

726 LOS ANGELES COUNTY
ENGINEERING BLDG.

NOTE: ANY ADDITIONS OR CHANGES ON THIS SHEET MUST BE MADE OR CIRCLED IN RED INK, WITH DATE AND NAME OF PERSON MAKING CHANGE.

Do not extend notes this side of this line.

STATION	B. S.	H. I.	F. S.	ELEV.	Avon Ave	
B.M.TE 955	7 58	487 12		479 54	B.M.TE 955 Elev 479.539 per F.B. 1588/249 Avon Ave. (W. Side) 700± N. of ℄ of Longden Ave Bt. Spk. in curb 10' S. of N. end.	
			6 8	48[illegible] 3		℄ Avon Ave prod & S. Lot Line 54 M.B 10-112 (= S. P/L school prop)
B.M.TE 976			0 61	48[illegible] 51	B.M.TE 976 Elev. 486.510 per F.B. 1588/258 Lober Pl. @ S. end of St., Bt. Spk. in curb of turnaround 15' ± E ℄ prod of Lober Pl.	

Profile

Survey of LEMON AVE. S.S. Job No. 1501 Division No. Notes Red. Plotted No.

Survey by COATES Notes J.S.C. Date Date X-Sec.

Indexed C. Johnson Date Notes Chkd. Checked No.

Date Date

Pg. 114

Profile No. ____ Notes Red. ____ Plotted ____ Job No. 1501 Division No. ____ F.B. 1747 Pg. 11

Date ____ Date ____ Survey of Lemon Ave. S.S.

X-Sec. No. ____ Notes Chkd. ____ Checked ____ Survey by Coates Notes J.S.C. Date 7/7/53

Date ____ Date ____ Map No. ____ Indexed A. C. Johnson Date MAY 24 '56

ELEVATION
OF
PLUMBING OUTLET
TO
Ho # 8760 & #8762 DUARTE RD

LEMON AVE. S.S. DIST
C.I. 1501

COATES
OCHSNER
MALDONADO
DROWN

ELEV.

Note. 0+00 = INT
Mayesdale Ave
& Duarte Rd.

F. S.

H. I.

B. S.

STATION

NOTE: ANY ADDITIONS OR CHANGES ON THIS SHEET MUST BE MADE OR CIRCLED IN RED INK, WITH DATE AND NAME OF PERSON MAKING CHANGE.

Do not extend notes this side of this line.

PLEASE RETURN TO
LOS ANGELES COUNTY SURVEYOR
726 LOS ANGELES COUNTY
ENGINEERING BLDG.

761 208 307 10-51

76L298 307 10-51

PLEASE RETURN TO

LOS ANGELES COUNTY SURVEYOR
726 LOS ANGELES COUNTY
ENGINEERING BLDG.

NOTE: ANY ADDITIONS OR CHANGES ON THIS SHEET MUST BE MADE OR CIRCLED IN RED INK, WITH DATE AND NAME OF PERSON MAKING CHANGE.

Do not extend notes this side of this line.

B. 1747 PG. 118 Job No. 1501 Division No. Notes Red. Plotted Profile No.
Survey of Lemon Ave S.S. Date Date No. X-Sec.
Survey by Cortes Notes J.S.C. Notes Chkd Checked
Indexed A. C. Jahnke Date Date Date No.

STATION	B. S.	H. I.	F. S.	ELEV.	Duarte Rd.
B.M.TE327	4.78	520.54		515.76	B.M.TE 327 Elev 515.759 per F.B. 1488/197
T.P.	2.90	518.01	5.43	515.11	Duarte Rd & Lotus Ave. S.W. Cor. Bt. Spk. in Conc. walk to Ho. #1610 75'± S. & 30'± W. of INT
			10.57	507.44	Elev. 4" Plumbing to. Ho. # 8762
			11.46	506.55	" " " " " #8760
B.M.TE329			6.38	511.63	B.M.TE. 329 Elev. 511.621 per F.B. 1488/198 Duarte Rd. (S. Side) at Muscatel Ave (N.) Bt. Spk. in N. end of E. curb of Drive to Ho. #1338

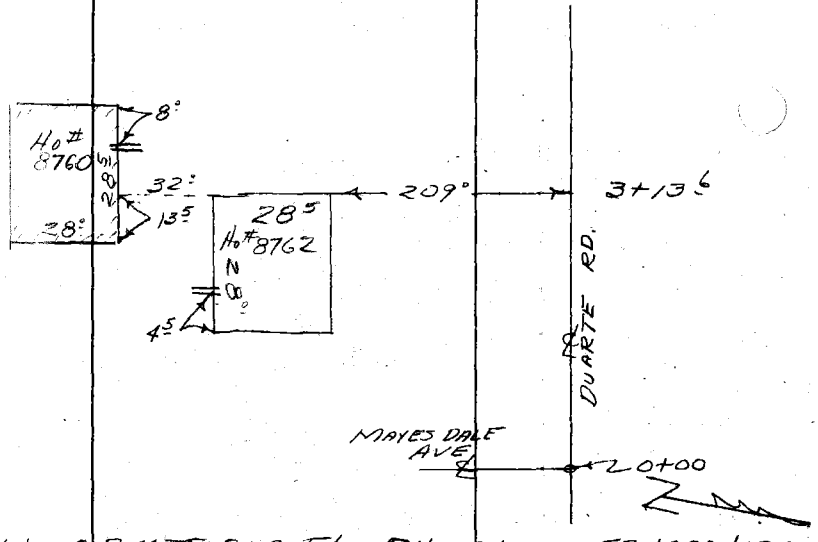

Profile | Notes Red. | Plotted | Job No. 1501 | Division No. | F.B. 1747 Pg. 119

No. | Date | Date | Survey of Lemon Ave. S.S.

X-Sec. | Notes Chkd. | Checked | Survey by Coates | Notes J.S.C. | Date 7/7/53

No. | Date | Date | Map No. | Indexed Johnson | Date MAY 24 55

ELEVATION OF PLUMBING OUTLET TO HO # 8622 DUARTE RD.

LEMON AVE. S.S. DIST.
C.I. 1501

COATES
OCHSNER
MALDONADO
DROWN

ELEV.	Note: INT. of Muscatel Ave (S) & Duarte Rd = 0+00
F.S.	
H.I.	
B.S.	
STATION	

NOTE: ANY ADDITIONS OR CHANGES ON THIS SHEET MUST BE MADE OR CIRCLED IN RED INK, WITH DATE AND NAME OF PERSON MAKING CHANGE.

PLEASE RETURN TO
LOS ANGELES COUNTY SURVEYOR
726 LOS ANGELES COUNTY
ENGINEERING BLDG.

Do not extend notes this side of this line.

761-298 307 10-51

76L298 307 10-51

PLEASE RETURN TO

LOS ANGELES COUNTY SURVEYOR
726 LOS ANGELES COUNTY
ENGINEERING BLDG.

NOTE: ANY ADDITIONS OR CHANGES ON THIS SHEET MUST BE MADE OR CIRCLED IN RED INK, WITH DATE AND NAME OF PERSON MAKING CHANGE.

Do not extend notes this side of this line.

STATION	B. S.	H. I.	F. S.	ELEV.	
B.M TE 332	1 55	511 82		510 27	B.M. 332 Elev. 510.270 per F.B. 1488/199 Duarte Rd. & Eaton Wash S.E. Cor. To of Nail in Tag in F.C. Mon.
4+42°			6.3	505 5	280' L back lot line S.W. R/W Edison Co.
5+29°			58	506 0	" L " "
6+04			59	505 9	" L " " S.E. R/W F/C. Channel
			5 18	506 64	Elev. Top 4" Plumbing outlet to Ho. #8622
B.M TE 331			1 05	510 77	B.M. TE 331 Elev. 510.783 per F.B. 1488/199 Duarte Rd. & Eaton Wash N.E. Cor Top of nail in tag in F/C. Mon

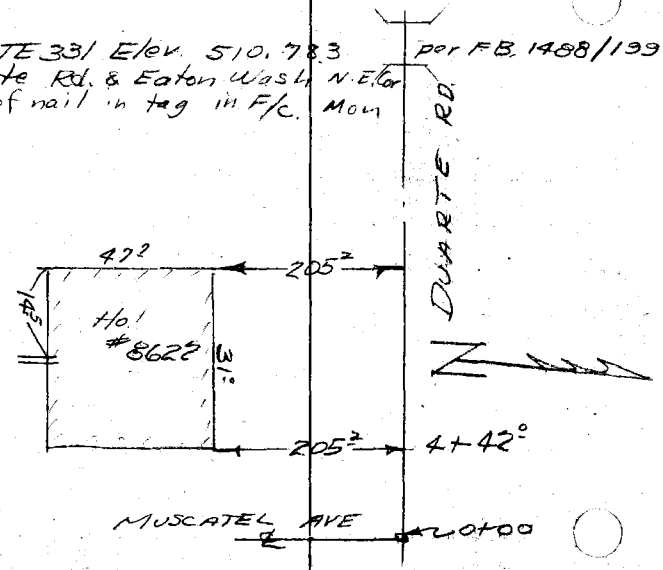

Profile No. X-Sec. No.
Plotted Date Checked Date
Notes Red. Date Notes Chkd. Date
Division No. Job No. 1501 Survey of LEMON AVE. S.S. Survey by COATES Notes J.S.C. Indexed E. O. Johnson Date

Profile No. ____ Notes Red. ____ Plotted ____ Job No. 1501 Division No. ____ F.B. 1747 PG. 121

Date ____ Date ____ Survey of LEMON AVE. S.S.

X-Sec. No. ____ Notes Chkd. ____ Checked ____ Survey by J.S. COATES Notes J.S.C. Date [illegible]

Date ____ Date ____ Map No. ____ Indexed C. Johnson Date MAY 24 '58

ELEVATIONS

OF

INVERTS

TO

M.H.s ON TEMPLE CITY BLVD

From: M.H. 236'± N. Craiglee St

To M.H 118'± S. Craiglee st.

LEMON AVE. S.S. DIST

C.I. 1501

COATES
OCHSNER
MALDONADO
DROWN

STATION	B.S.	H.I.	F.S.	ELEV.

NOTE: ANY ADDITIONS OR CHANGES ON THIS SHEET MUST BE MADE OR CIRCLED IN RED INK, WITH DATE AND NAME OF PERSON MAKING CHANGE.

Do not extend notes this side of this line.

PLEASE RETURN TO
LOS ANGELES COUNTY SURVEYOR
726 LOS ANGELES COUNTY
ENGINEERING BLDG.

76L298 307 10-51

76L298 307 10-51

PLEASE RETURN TO

LOS ANGELES COUNTY SURVEYOR
726 LOS ANGELES COUNTY
ENGINEERING BLDG.

NOTE: ANY ADDITIONS OR CHANGES ON THIS SHEET MUST BE MADE OR CIRCLED IN RED INK, WITH DATE AND NAME OF PERSON MAKING CHANGE.

Do not extend notes this side of this line.

STATION	B. S.	H. I.	F. S.	ELEV.		
B.M.TE196	0 91	449 14		448 23	B.M.TE 196 Elev. 448 227 per F.B 1488-116 Temple City Blvd (W Side), 426±N. of ℄ Longden Ave. Bt. Spk. in curb in Front No. #749	
M.H.			0 56	448 58	S. rim M.H. 236±N ℄ Craiglee	
			10 36	438 78	8" outlet S.	0.56 Rod 9.13 meas 0.67 Diam 10.36
M.H.			5 70	443 44	N. rim M.H 118±S. ℄ Craiglee	
			15 39	433 75	8" inlet N.	5.70 Rod 9.02 meas 0.67 Diam 15.39
B.M.TE116			10 95	438 19	B.M.TE116 Elev 438.211 per F.B. 1488-65 Temple City Blvd & Longden Ave. S.E.Cor. Bt. Spk. in curb 9' S. of S. end C.R.	

F.B. 1747 PG. 122 Job No. 1501 Division No. Notes Red. Plotted Profile No.
Survey of LEMON AVE. S.S. Date Date X-Sec. No.
Survey by J.S. COATES Notes J.S.C. Notes Chkd. Checked
Indexed R. C. Johnson Date Date Date No.

Profile No. | Notes Red. | Plotted | Job No. 1501 | Division No. | F.B. 1747 PG. 123
Date | Date | Survey of LEMON AVE S.S.
X-Sec. No. | Notes Chkd. | Checked | Survey by J.S. COATES | Notes J.S.C. | Date 11-3-53
Date | Date | Map No. | Checked Johnson | Date MAY 24 56

PROFILE
ON ℄
CRAIGLEE ST, BARELA AVE & VAL AVE
From: ℄ Temple city Blvd. E.Ly
to Barela Ave - on Barela N'Ly
To Val Ave - on Val Ave to Temple City Blvd.
LEMON AVE. S.S. DIST.
C.I. 1501

Pluses are taken from Distances given on TR #16867

COATES
OCHSNER
MALDONADO
DROWN

STATION	B.S.	H.I.	F.S.	ELEV.

NOTE: ANY ADDITIONS OR CHANGES ON THIS SHEET MUST BE MADE OR CIRCLED IN RED INK, WITH DATE AND NAME OF PERSON MAKING CHANGE.

Do not extend notes this side of this line.

PLEASE RETURN TO
LOS ANGELES COUNTY SURVEYOR
726 LOS ANGELES COUNTY
ENGINEERING BLDG.

761-208 307 10-51

76L298 307 10-51

PLEASE RETURN TO

LOS ANGELES COUNTY SURVEYOR
726 LOS ANGELES COUNTY
ENGINEERING BLDG.

NOTE: ANY ADDITIONS OR CHANGES ON THIS SHEET MUST BE MADE OR CIRCLED IN RED INK, WITH DATE AND NAME OF PERSON MAKING CHANGE.

Do not extend notes this side of this line.

STATION	B. S.	H. I.	F. S.	ELEV.		
B.M. TE116	6 50	444 71		438 21	B.M. TE116 Elev. 438 211 per F.B. 1488-65	
T.P.	6 62	448 01	3 32	441 39	Temple city Blvd & Longden Ave. S.E. Cor	
T.P.	4 64	449 85	2 80	445 21	Bt. Spk. in curb 9' S. of S end C.R.	
0+00			4 67	445 18		℄ INT. Temple city Blvd.
+18			5 14	444 71		℄ = gutter
+40			4 34	445 51		℄
1+00			4 55	445 30		℄
2+00			5 37	444 48		℄
+51.3 P.I.			5 87	443 98		℄ = P.I.
3+00			5 95	443 90		℄
T.P.	4 77	448 07	6 55	443 30		
3+10.6 P.I.			4 14	443 93		℄
4+00			4 53	443 54		℄
+85			4 82	443 25		℄
5+00			5 02	443 05		℄
+14			5 40	442 67		℄ = gutter
5+28.4			4 95	443 12		℄ INT.
=0+00 N&S. ON BARELA AVE						
1+00 S.			6 60	441 47		
+20 S			6 95	441 12		
+32 S			6 7	441 3		

F.B. 1747 Pg. 124 Job No. 1501 Division No. Notes Red. Plotted Profile
Survey of LEMON AVE. S.S. Date Date No. X-Sec.
Survey by J. S. COATES Notes J.S.C. Notes Chkd. Checked
Indexed E. C. Johnson Date Date No.

76L298 307 10-51

PLEASE RETURN TO
LOS ANGELES COUNTY SURVEYOR
726 LOS ANGELES COUNTY
ENGINEERING BLDG.

NOTE: ANY ADDITIONS OR CHANGES ON THIS SHEET MUST BE MADE OR CIRCLED IN RED INK, WITH DATE AND NAME OF PERSON MAKING CHANGE.

Do not extend notes this side of this line.

STATION	B. S.	H. I.	F. S.	ELEV.	
		448 07			
1+00 N			3 35	444 72	℄ on Barela Ave
2+00 N			1 71	446 36	℄ " "
T.P.	7 00	453 60	1 47	446 60	
3+00 N			5 64	447 96	℄ " "
3+55.3 N			4 77	448 83	℄ INT. Val Ave & Barel Ave
4+00 N			4 07	449 53	℄ on Barel Ave
5+00 N			2 44	451 16	℄ " "
5+26.5 N			2 05	451 55	℄ " "
3+55.3 =					
0+00 W'ly	on VAL Ave		4 77	448 83	℄ INT. Val Ave & Barel Ave
0+15			5 20	448 40	℄ on Val Ave
0+30			4 87	448 73	℄ " "
1+00			4 35	449 25	℄ " "
2+00			3 75	449	℄ " "
T.P.	6 58	455 95	4 23	449 37	
3+00			5 41	450 54	℄
+33.3			5 18	450 77	℄ = P.I.
4+00			5 18	450 77	℄
+09.9			5 23	450 72	℄ = P.I.
5+00			5 50	450 45	℄
5+13			5 13	450 82	℄ = gutter

Profile Notes Red ____ Plotted ____ Job No. 1501 Division No. ____ F.B. 1747 Pg. 125
No. ____ Date ____ Date ____ Survey by J.S. Coates Notes J.S.C. Date 11-3-53
X-Sec. Notes Chkd. ____ Checked ____ Survey by ____ Notes ____ Date ____
No. ____ Date ____ Date ____ Map No. ____ N.G. Johnson Date ____

76L298 307 10-51

PLEASE RETURN TO

LOS ANGELES COUNTY SURVEYOR
726 LOS ANGELES COUNTY
ENGINEERING BLDG.

NOTE: ANY ADDITIONS OR CHANGES ON THIS SHEET MUST BE MADE OR CIRCLED IN RED INK, WITH DATE AND NAME OF PERSON MAKING CHANGE.

Do not extend notes this side of this line.

STATION	B. S.	H. I.	F. S.	ELEV.		
5+31 97		455 95	520	450 75		℄ INT Val Ave & Temple C
B.M. TE 196			771	448 24	B.M. TE 196 Elev. 448.227 per F.B. 1488/116 Temple City Blvd (W. Side) 626'± N. of ℄ of Longden Ave. Bt. Spk. in curb in front of Ho. # 749	

F.B. 1747 PG. 126 Job No. 1501 Division No. Notes Red. Plotted No. Profile
Survey of LEMON AVE. S.S. Date Date X-Sec.
Survey by J.S. COATES Notes J.S.C. Notes Chkd. Checked No.
Indexed K. C. Johnson Date Date

NOTES RED. ____ JOB NO. 1501 SURVEY OF LEMON AVE. S.S. F.B. 1747 PG. 127

DATE ____ SURVEY BY J.S. COATES

NOTES CHKD. ____ NOTES BY J.S.C. DATE 11-3-53

DATE ____ INDEXED R. C. Johnson DATE MAY 24 '56

DESCRIPTION	ADJ. ELEV.	3RD RUN	2ND RUN	DIFF.	1ST RUN	B.M.
BENCH LEVEL CHECK ON ROAD DEPT. B.M. # 9N LEMON AVE. S.S. DIST.	C.I. 1501	COATES OCHSNER MALDONADO DROWN				

NOTE: ANY ADDITIONS OR CHANGES ON THIS SHEET MUST BE MADE OR CIRCLED IN RED INK, WITH DATE AND NAME OF PERSON MAKING CHANGE.

Do not extend notes this side of this line

PLEASE RETURN TO
LOS ANGELES COUNTY SURVEYOR
725 LOS ANGELES COUNTY ENGINEERING BLDG.

765420 353 8-49

765420 353 8-49

PLEASE RETURN TO
LOS ANGELES COUNTY SURVEYOR
725 LOS ANGELES COUNTY ENGINEERING BLDG.

NOTE: ANY ADDITIONS OR CHANGES ON THIS SHEET MUST BE MADE OR CIRCLED IN RED INK, WITH DATE AND NAME OF PERSON MAKING CHANGE.

Do not extend notes this side of this line

B.M.	1ST RUN	DIFF.	2ND RUN	3RD RUN	ADJ. ELEV.	DESCRIPTION
B.M. TE204	453.720					B.M. TE 204 Elev. 453.720 per F.B. 1488
+	2.657		2.693			pg 121 Oak Ave. (W. Side) @
⊼	456.377	-4.447	4.445			Olema St. Bt. Spk. in curb 25'±
—	7.104		7.138			S. of ℄ Olema St. prod.
T.P.	449.273					
+	2.984		3.027			
⊼	452.257	-3.021	3.025			
—	6.005		6.052			
Rd. Dept B.M. #3N	446.252					Rd. Dept. B.M. #3N Elev. 446.52
+	6.052		6.093			per F.B. LQ 785-8
⊼	452.304	+1.222	+1.222			Lead & Tack in E. curb of Oak Ave
—	4.830		4.871			95' South of ℄ Longden Ave.
B.M. TE118	447.474					B.M. TE 118 Elev. 447.466 per F.B.
						1488-65 Longden Ave. & Oak Ave
						S.E. Cor. Bt. Spk. in curb 5'± of
						E. end C.R.

NOTES RED. ____ DATE ____ NOTES CHKD. ____ DATE ____

JOB NO. 1501 SURVEY OF LEMON AVE. S.S.
SURVEY BY J.S.C. J.S. COATES DATE 11-3-53
NOTES BY ____ DATE ____
INDEXED K. C. JOHNSON DATE ____

F.B. 1747 PG. 128

PWFB 1526

2631

Notes Ck'd by
Map No.
Office Work
Checked
Date

Survey of LEMON AVE. S.S.
W. O. 8351 Tape No. 01394 St'd. 66 °F
Surveyed by J.S. COATES
Notes J.S.C. Date 11-4-53
Indexed A. O. Johnson

F.B. 1737 Pg. 70

CENTER-LINE SURVEY
FOR
LEMON AVE. S.S. DIST.
J.N. 8351
C.I. 1501

FOR ADDITIONAL CENTERLINE SEE F.B. 1737
PAGES 71-140 & 149-152

COATES
OCHSNER
MALDONADO
DROWN

Note: Any Additions or Changes on This Sheet Must be Made or Circled in Red Ink With Date and Name of Person Making Change.

Do not extend notes this side of this line.

RETURN TO
LOS ANGELES COUNTY SURVEYOR
726 LOS ANGELES COUNTY
ENGINEERING BLDG.

76F309S 247 2-51

F.B. ~~[illegible]~~ PG. ~~[illegible]~~ PWFB 1526 2632, 2633, 2634

INDEX

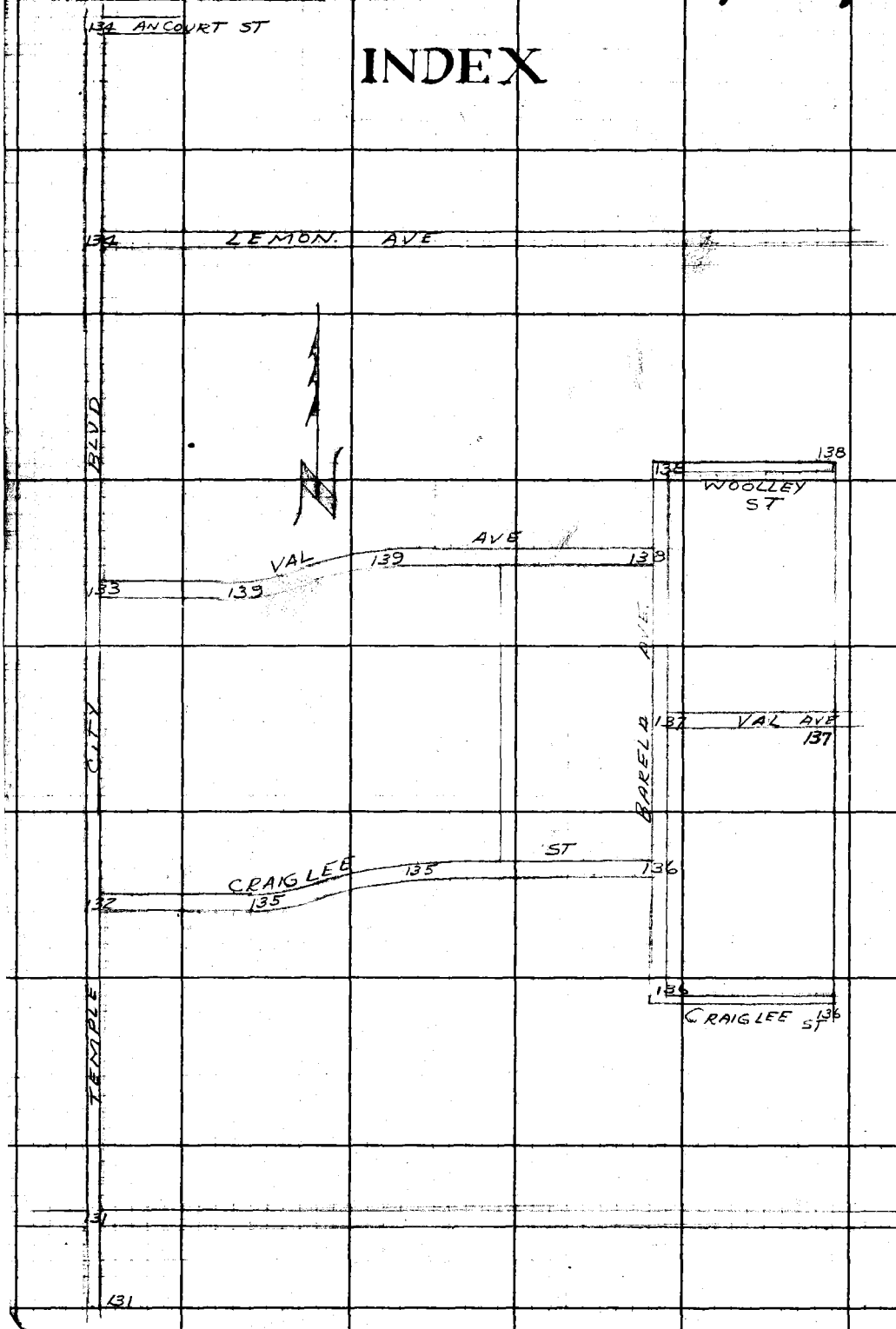

RETURN TO
LOS ANGELES COUNTY SURVEYOR
726 LOS ANGELES COUNTY
ENGINEERING BLDG.

Do not extend notes this side of this line.

Note: Any Additions or Changes on This Sheet Must be Made or Circled in Red Ink With Date and Name of Person Making Change.

PWFB 1526 2635, 2636

F. B. ~~1747~~ PG. 157

Notes Ch'd by KRM
Map No.
Office Work
Checked
Date

Survey of ℄ SURVEY - LEMON AVE
W. O. 8351 Tape No. 0134 St'd. 68 °F
Surveyed by J. S. COATES
Notes J. S. C. Date 11-4-53
Indexed K. C. Johnson

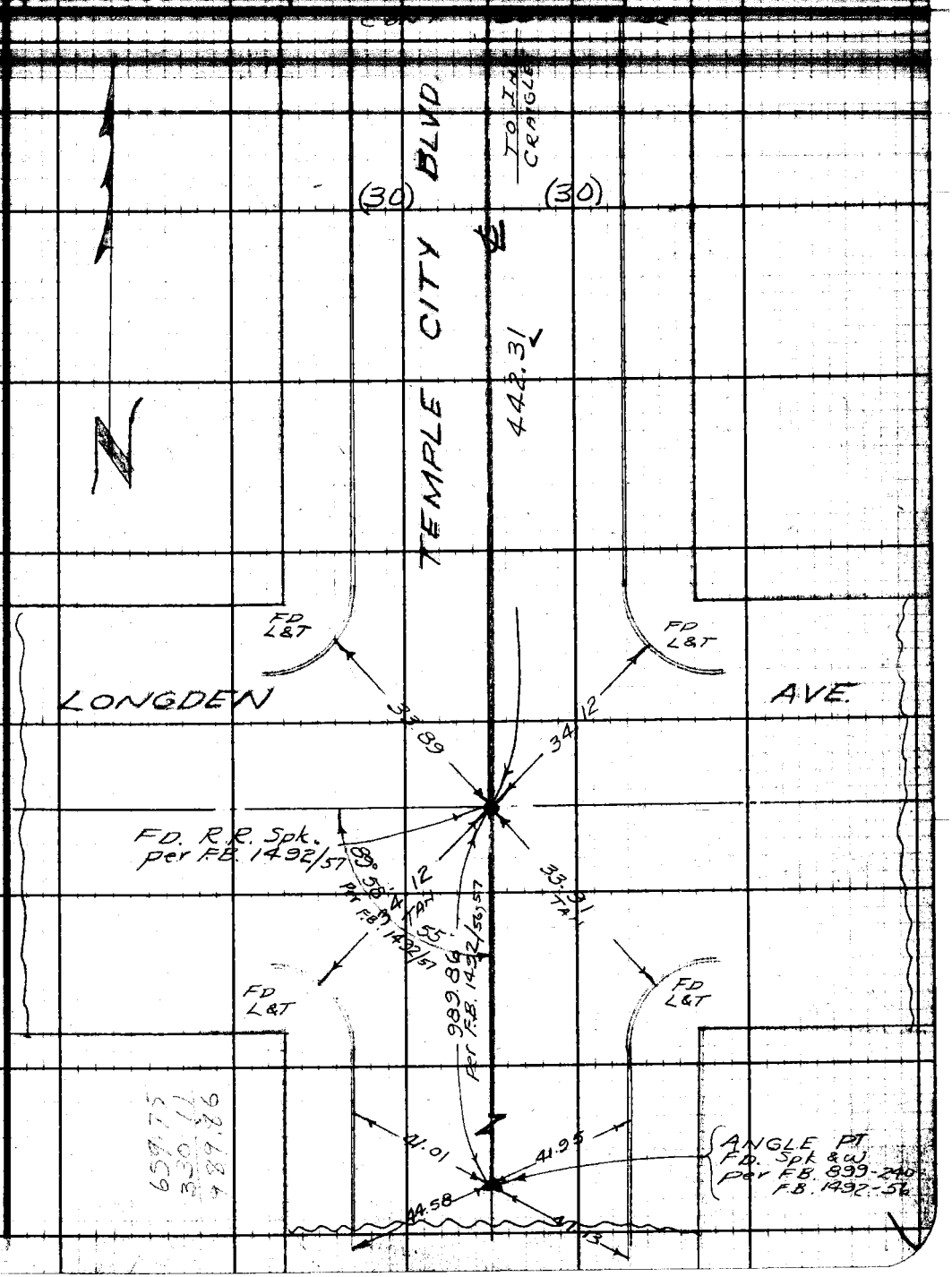

Note: Any Additions or Changes on this Sheet Must be Made or Circled in Ink With Date and Name of Person Making Change.

Do not extend notes this side of this line.

RETURN TO
LOS ANGELES COUNTY SURVEYOR
726 LOS ANGELES COUNTY
ENGINEERING BLDG.

76F3095 247 2-51

PWFB 1526

2637

F.B. ~~1777~~ PG. ~~132~~

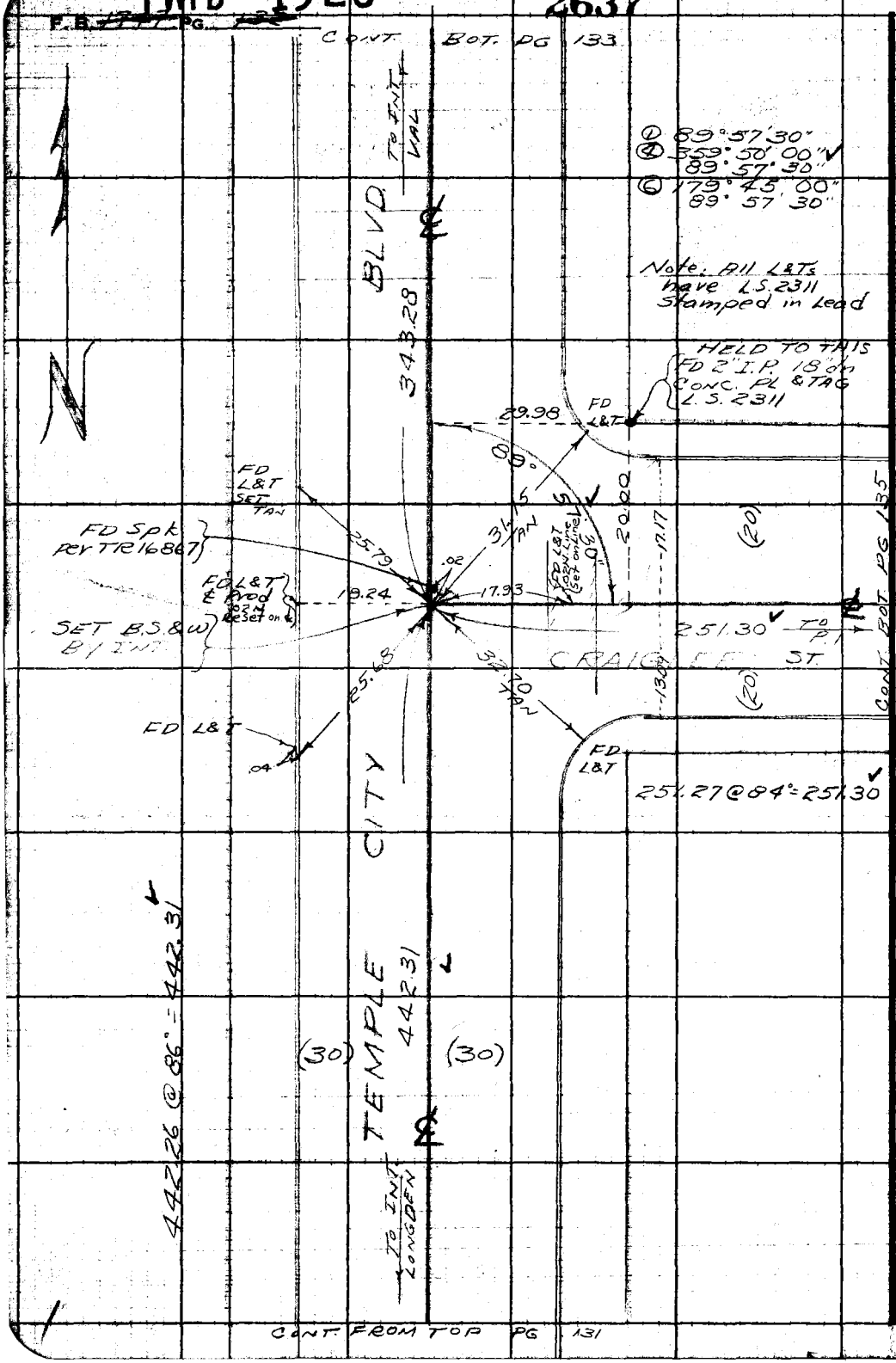

RETURN TO
LOS ANGELES COUNTY SURVEYOR
725 LOS ANGELES COUNTY
ENGINEERING BLDG.

Do not extend notes this side of this line.

Note: Any Additions or Changes on This Sheet Must be Made or Circled in Red Ink With Date and Name of Person Making Change.

PWFB 1526 2638

F. B. 1747 Pg. 133

Notes Ch'd by KRM
Map No.
Office Work
Checked
Date

Survey of ℄ SURVEY - LEMON AVE
W. O. 8357 Tape No. 0134 St'd. 68 °F
Surveyed by J. S. COATES
Notes J. S. C. Date 11-5-53
Indexed A. C. Johnson

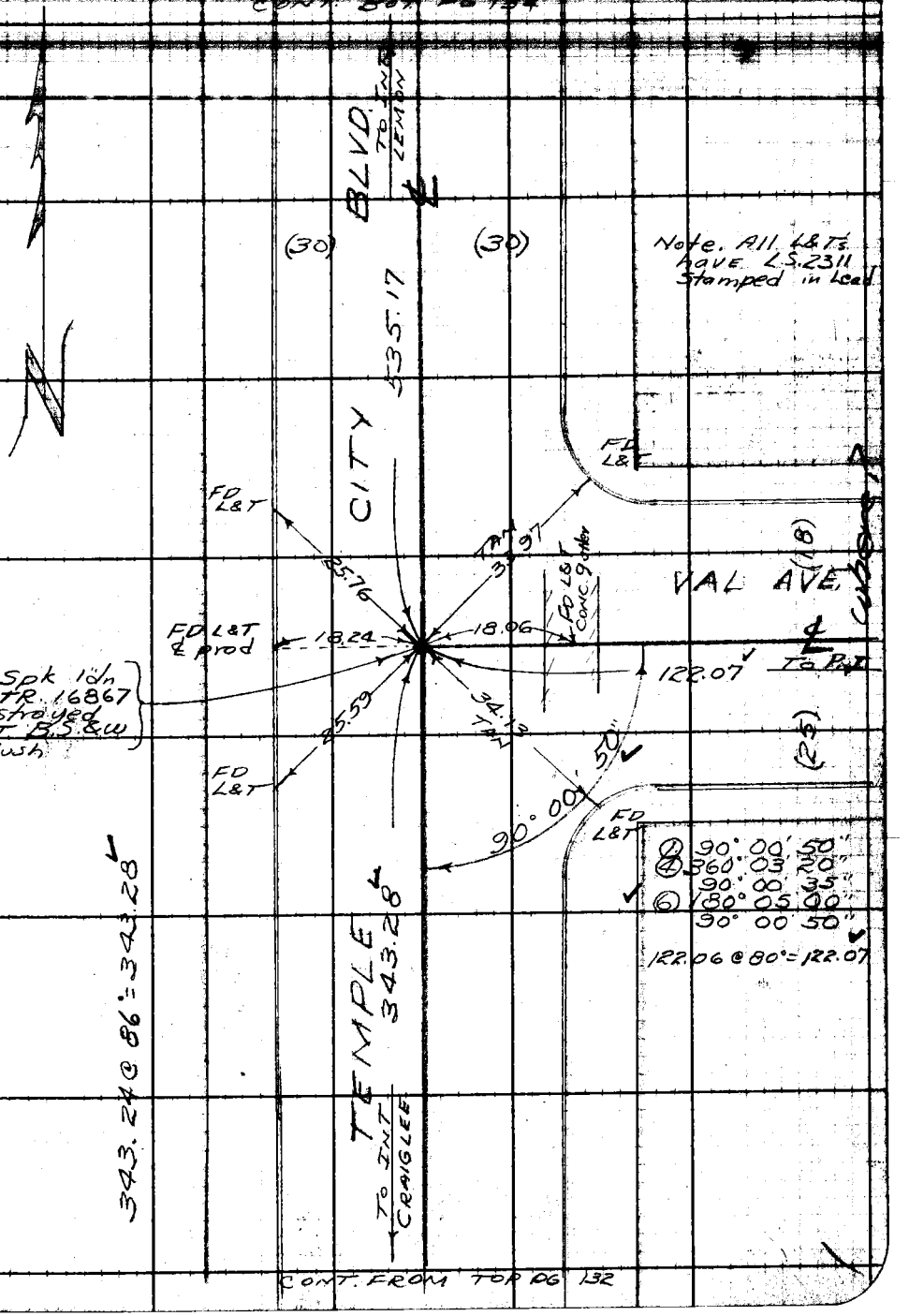

Note: Any Additions or Changes on This Sheet Must be Made or Circled in Red Ink With Date and Name of Person Making Change.

Do not extend notes this side of this line.

RETURN TO
LOS ANGELES COUNTY SURVEYOR
726 LOS ANGELES COUNTY
ENGINEERING BLDG.

76F3095 247 2-51

PWFB 1526

2639

F.B. ~~1747~~ PG. ~~137~~

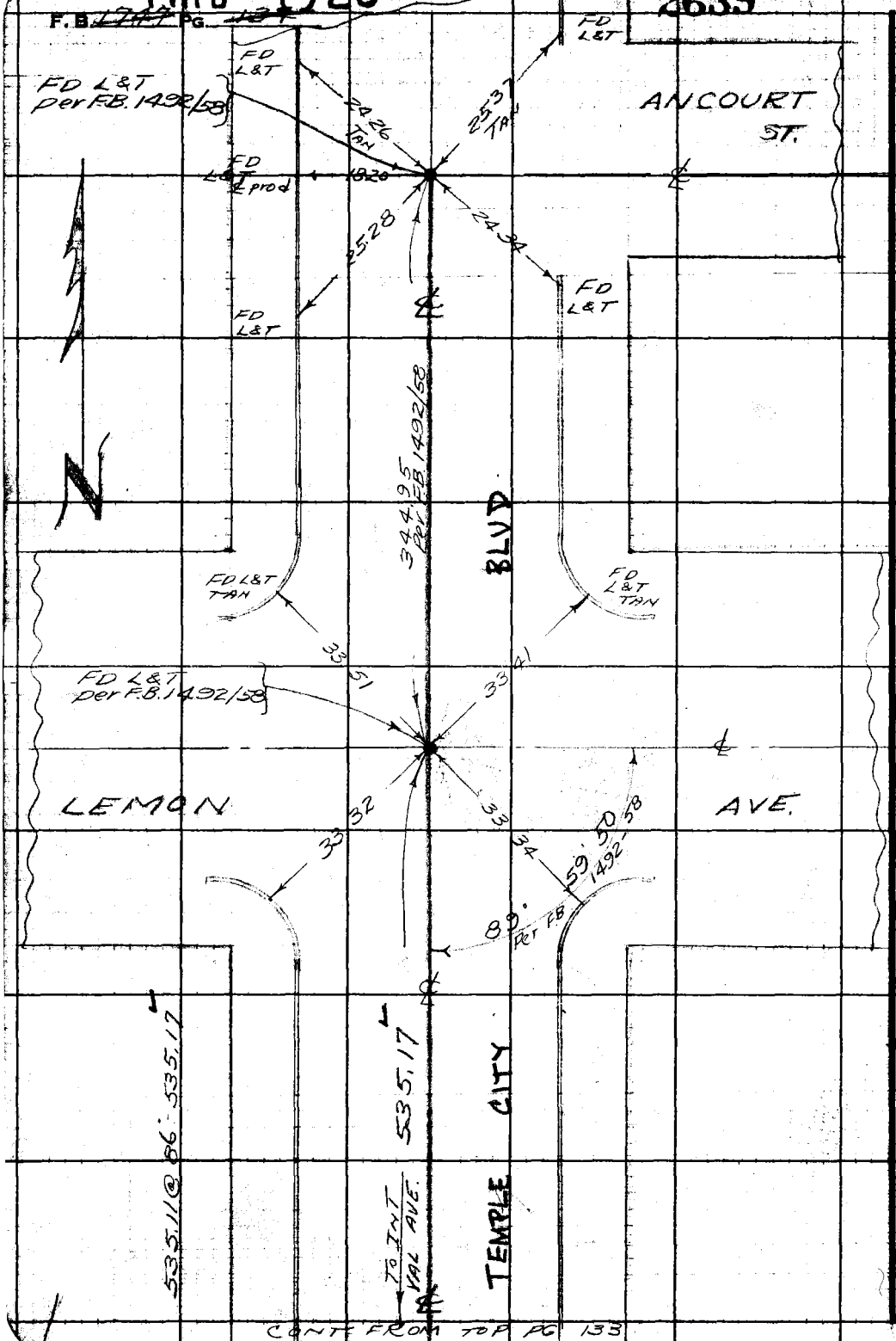

CONT FROM TOP PG 133

W.S. 44.C-4

RETURN TO
LOS ANGELES COUNTY SURVEYOR
726 LOS ANGELES COUNTY
ENGINEERING BLDG.

Do not extend notes this side of this line.

Note: Any Additions or Changes on This Sheet Must be Made or Circled in Red Ink With Date and Name of Person Making Change.

PWFB 1526 2640

F.B. 1747 Pg. 135

Map No.	W. 0835 Tape No. 01345 Std. 68 °F
Office Work	Surveyed by J.S. Coates
Checked	Notes J.S.C. Date 11-3-53
Date	Indexed A. C. Johnson

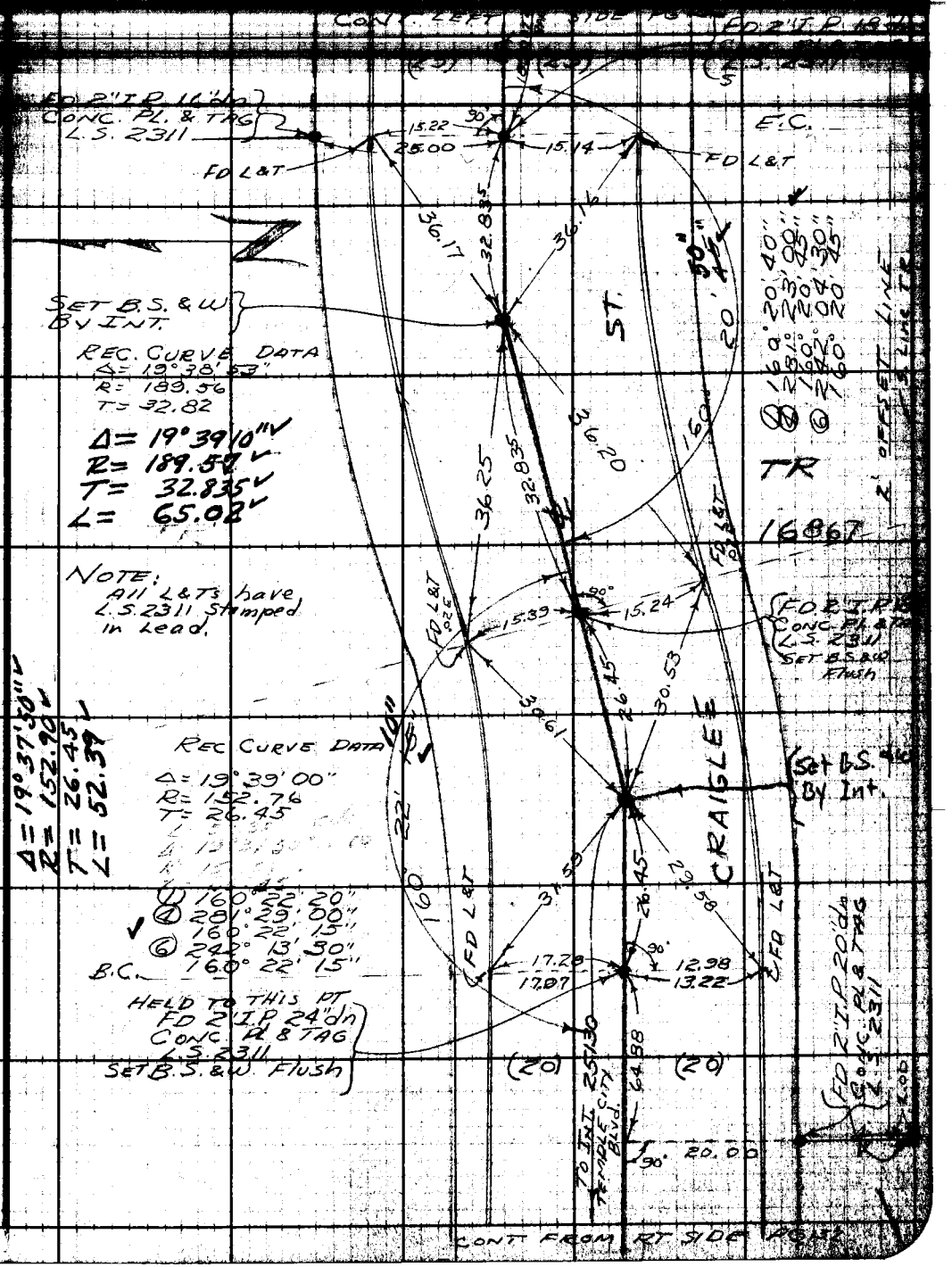

Note: Any Additions or Changes Must be Made on Sheet Must be Made on Sheet Ink With Date and Name Making Change.

Do not extend notes this side of this line.

RETURN TO
LOS ANGELES COUNTY SURVEYOR
726 LOS ANGELES COUNTY
ENGINEERING BLDG.

76F3095 247 2-51

PWFB 1526

2641

F.B. 1747 PG. 126

CONT. BOT. PG. 137

W.S. 44-4

RETURN TO
LOS ANGELES COUNTY SURVEYOR
ENGINEERING BLDG.

Do not extend notes this side of this line.

Note: Any Additions or Changes on This Sheet Must be Made or Circled in Red Ink With Date and Name of Person Making Change.

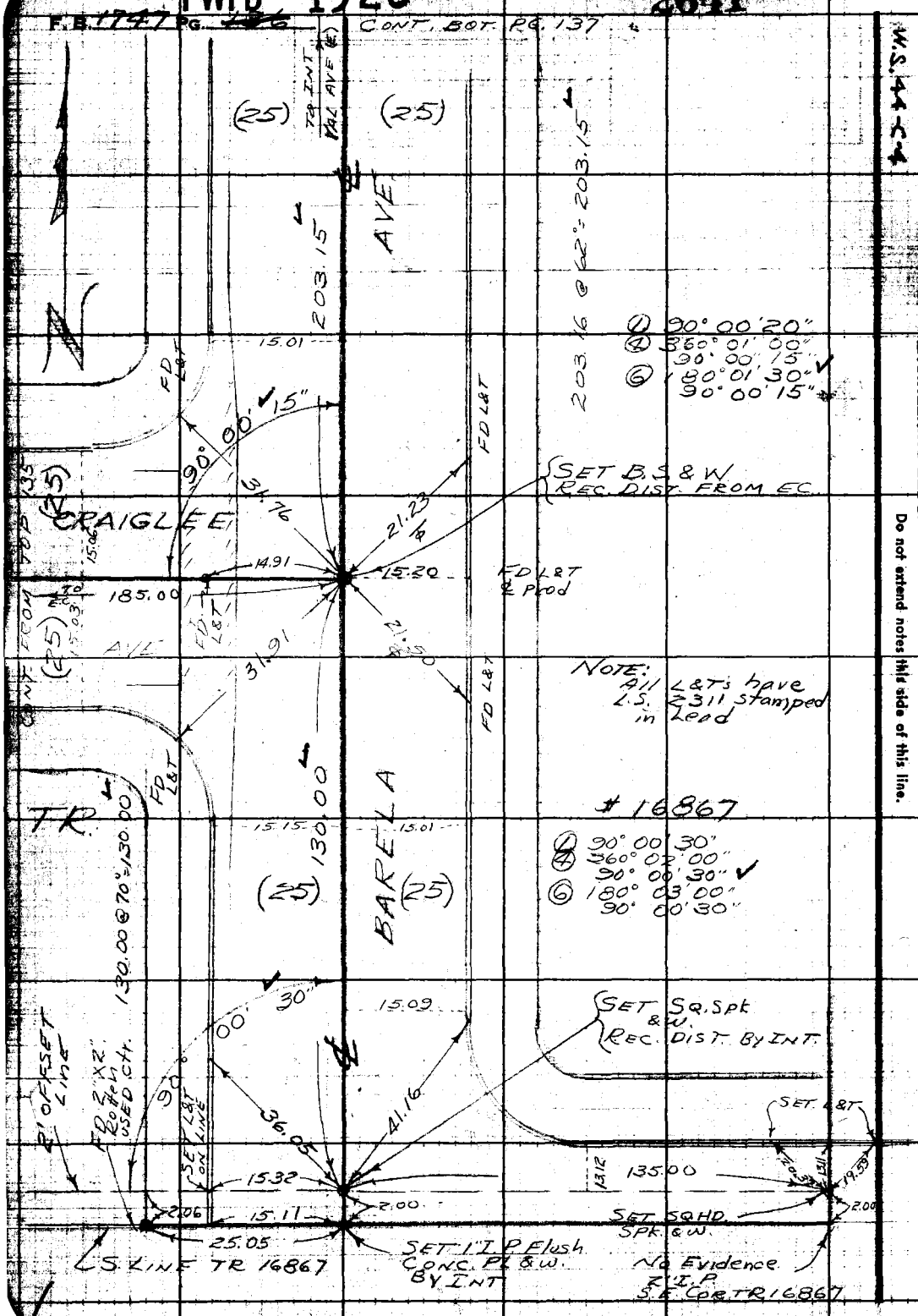

PWFB 1526 2642

F.B. 1749 PG 457

Map No.
Office Work
Checked
Date

W. 0835 Tape No. 0134 St'd. 68 °F
Surveyed by J.S. COATES
Notes J.S.C. Date 11-5-53
Indexed

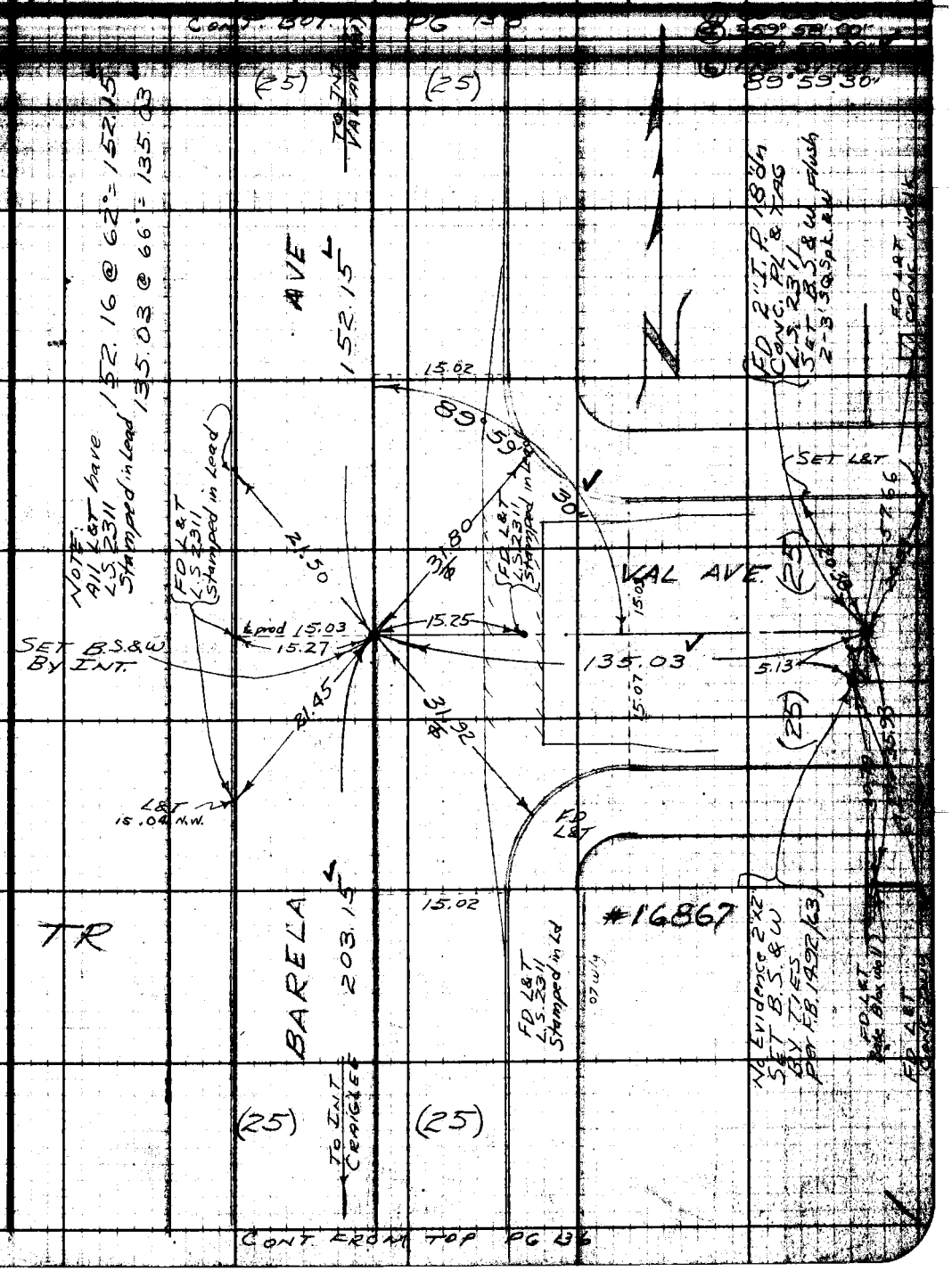

Note: Any Additions or Changes Sheet Must be Made or Circled Ink With Date and Name of Making Change.

Do not extend notes this side of this line.

RETURN TO
LOS ANGELES COUNTY SURVEYOR
726 LOS ANGELES COUNTY
ENGINEERING BLDG.

76P3095 247 2-51

PWFB 1526 2643, 2644

F.B. ~~1777~~ Pg. ~~136~~

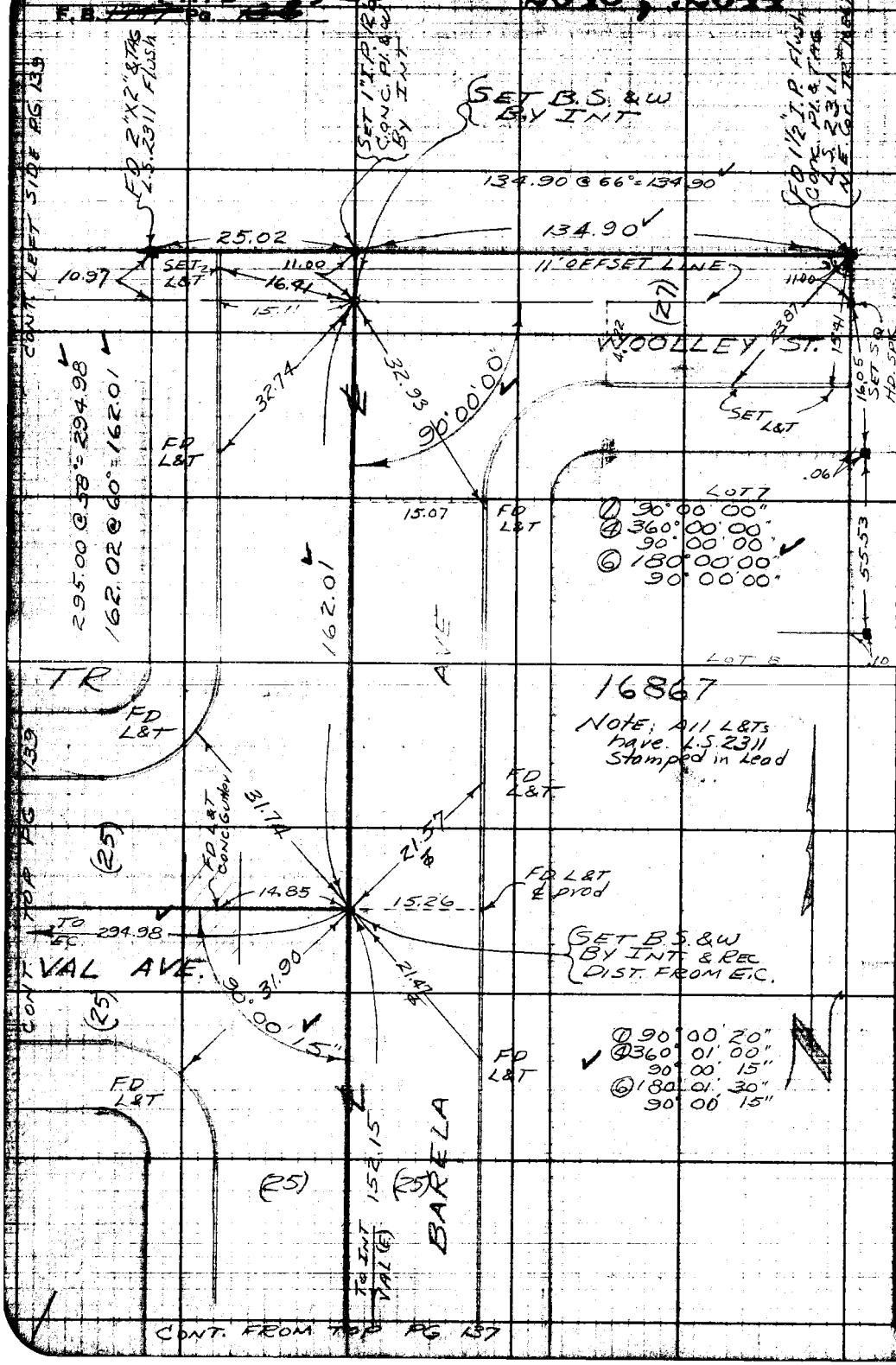

RETURN TO
LOS ANGELES COUNTY SURVEYOR
725 LOS ANGELES COUNTY
ENGINEERING BLDG.

Do not extend notes this side of this line.

Note: Any Additions or Changes on This Sheet Must be Made or Circled in Red Ink With Date and Name of Person Making Change.

PWFB 1526 2645, 2646

Map No.
Office Work
Checked
Date

W. O. 835 Tape No. 063 Sta'd. 6.8 °F
Surveyed by: J. S. COATES
Notes Date
Indexed E. C. Johnson

W.O. 44-C-4

FD 1½" I.P 18"lh PL & TAG

CONTINUED SIDE

SET SQ HD SPK

294.98 109.96

AVE.

LOT 2

FD L&T

75.00 14.22 15.08 15.30 15.185 90°

E.C.

HELD TO THIS
FD 2" I.P 18"lh
CONC. PL & TAG
L.S. 2311
SET B.S.&W. Flush.

REC. CURVE DATA
Δ = 24° 41' 29"
R = 175
T = 38.30

① 155° 18' 20"
④ 261° 13' 00"
155° 18' 15
⑥ 211° 49' 30"
155° 18' 15"

Δ = 24° 41' 50"
R = 175.00
T = 38.31
L = 75.43

FD 2" I.P 18"lh
CONC. PL & TAG
L.S. 2311

FD 2" I.P 6"lh
CONC. PL & TAG
L.S. 2311
.03 W. of 90° REC.

41.21 38.31 41.25 155° 18' 15"

SET B.S. & W
BY INT

NOTE:
ALL L&Ts
have L.S. 2311
stamped in lead

TR #

16867

P.R.C.
FD 2" I.P 18"lh
CONC. PL & TAG
L.S. 2311
SET B.S.&W. Flush

15.24 15.04 90°

15.33 15.12 90°

20' Adj.

38.30 41.25

SET B.S.&W
BY INT

P.R.C.

REC. CURVE DATA
Δ = 24° 41' 29"
R = 175
T = 38.30

① 155° 18' 20"
④ 261° 13' 00"
155° 18' 15"
⑥ 211° 49' 30"
155° 18' 15"

FD L&T

15.09 15.31 15.285 15.07 90°

FD 2" I.P 18"lh
CONC. PL & TAG
L.S. 2311
SET B.S.&W. Fl

B.C.
Δ = 24° 41' 40"
R = 175.00
T = 38.30
L = 75.42

TO INT. 22.07
TEMPLE AVE BLVD

CONT. FR. ON RT. SIDE PG. 133

Note: Any Additions or Changes to this Sheet Must be Made or Circled in Ink With Date and Name of Person Making Change.

Do not extend notes this side of this line.

RETURN TO
LOS ANGELES COUNTY SURVEYOR
726 LOS ANGELES COUNTY
ENGINEERING BLDG.

76F309S 247 2-51

RETURN TO
LOS ANGELES COUNTY SURVEYOR
726 LOS ANGELES COUNTY
ENGINEERING BLDG.

Note: Any Additions or Changes on This Sheet Must be Made or Circled in Red Ink With Date and Name of Person Making Change.

Do not extend notes this side of this line.

F.B. 1147 PG. 140

Profile No. | Notes Red | Plotted | Job No. 1501 | Division No. | F.B. 1747 | Pg. 141

Date | Date | Survey of LEMON AVE. S.S.

X-Sec. No. | Notes Chkd | Checked | Survey by J.S. Coates | Notes J.B.C. | Date

Date | Date | Map No. | Indexed J. G. Johnson | Date MAY 24 '58

PROFILE

ON

CRAIGLEE ST. (E) PROD

From: Barela Ave 0+00

To: 3+00 ELY

LEMON AVE S.S. DIST.

C.I. 1501

Note
℄ Shots = 5' N. of ℄
Craiglee St

COATES
OCHSNER
MALDONADO
DROWN

STATION	B.S.	H.I.	F.S.	ELEV.

NOTE: ANY ADDITIONS OR CHANGES ON THIS SHEET MUST BE MADE OR CIRCLED IN RED INK, WITH DATE AND NAME OF PERSON MAKING CHANGE.

Do not extend notes this side of this line.

PLEASE RETURN TO
LOS ANGELES COUNTY SURVEYOR
726 LOS ANGELES COUNTY
ENGINEERING BLDG.

76L208 307 10-51

76L298 307 10-51

PLEASE RETURN TO

LOS ANGELES COUNTY SURVEYOR
726 LOS ANGELES COUNTY
ENGINEERING BLDG.

NOTE: ANY ADDITIONS OR CHANGES ON THIS SHEET MUST BE MADE OR CIRCLED IN RED INK, WITH DATE AND NAME OF PERSON MAKING CHANGE.

Do not extend notes this side of this line.

STATION	B. S.	H. I.	F. S.	ELEV.		
B.M.TE 991	226	445 50		443 24	B.M TE 991 Elev. 443.24 per F.B. Barela Ave (E. Side) @ Craiglee St. Bt. Spk. in cb. 5'S. of ℄ prod.	
0+00			5 14	440 36	℄ INT. (S'N) Craiglee St. & Barela Ave	
0+14			4 26	441 24	℄ - S'N	
1+00			4 00	441 50	℄ "	
2+00			3 63	441 87	℄ "	
2+25			3 58	441 92	℄ "	
2+75			3 78	441 72	℄ "	
B.M.TE 991			2 26	443 24	B.M. TE 991 Elev 443.24 per F.B. Barela Ave (E side) @ Craiglee St. Bt. Spk. in curb 5'S. of ℄ prod	

F.B. 1747 PG. 14 Job No. 1501 Division No. Notes Red. Plotted Profile
Survey of LEMON AVE. S.S. Date Date No.
Survey by J.S. COATES Notes J.S.C. Notes Chkd. Checked X-Sec.
Index [illegible] Date Date No.

Notes Ck'd by	Survey of	F.B. PG.
Map No.	W. O. Tape No. Std. °F	
Office Work	Surveyed by	
Checked	Notes Date	
Date	Indexed	

143 - 144 Blank

Return to
LOS ANGELES COUNTY SURVEYOR
700 HALL OF RECORDS

Note: Any Additions or Changes on this Sheet Must be Made or Checked in Red Ink With Date and Name of Person Making Change.

Do not extend notes into side of this line.

FORM 847 5M 10-61

RETURN TO
LOS ANGELES COUNTY SURVEYOR
700 HALL OF RECORDS

Note: Any Additions or Changes on This Sheet Must be Made or Circled in Red Ink With Date and Name of Person Making Change.

Do not extend notes this side of this line.

FB PG

PWFB 1526 2647

Notes Ck'd by	Survey MAYESDALE AVE.	F. B. 1747 Pg. 725
Map No.	W. O. 9303.00 Tape No. St'd. 68 °F	
Office Work	Surveyed by J.J. LANIGAN	
Checked	Notes J.L. Date 12-7-54	
Date	Indexed C. Johnson	

MAY 24 '56

SURVEY
of
MAYESDALE AVE.
(PRIVATE ST.)
C.I. 1763.14

J.J. LANIGAN.
M. NATAPOFF
J.C. RIKE.
C.S. NICOLOSI
C.L. LEE

Note: Any Additions or Changes on This Sheet Must be Made or Circled in Red Ink With Date and Name of Person Making Change.

Do not extend notes this side of this line.

RETURN TO
LOS ANGELES COUNTY SURVEYOR
726 LOS ANGELES COUNTY
ENGINEERING BLDG.

76F3098 247 4-53

PWFB 1926 2648, 2649

F.B. ~~1747~~ PG. ~~146~~

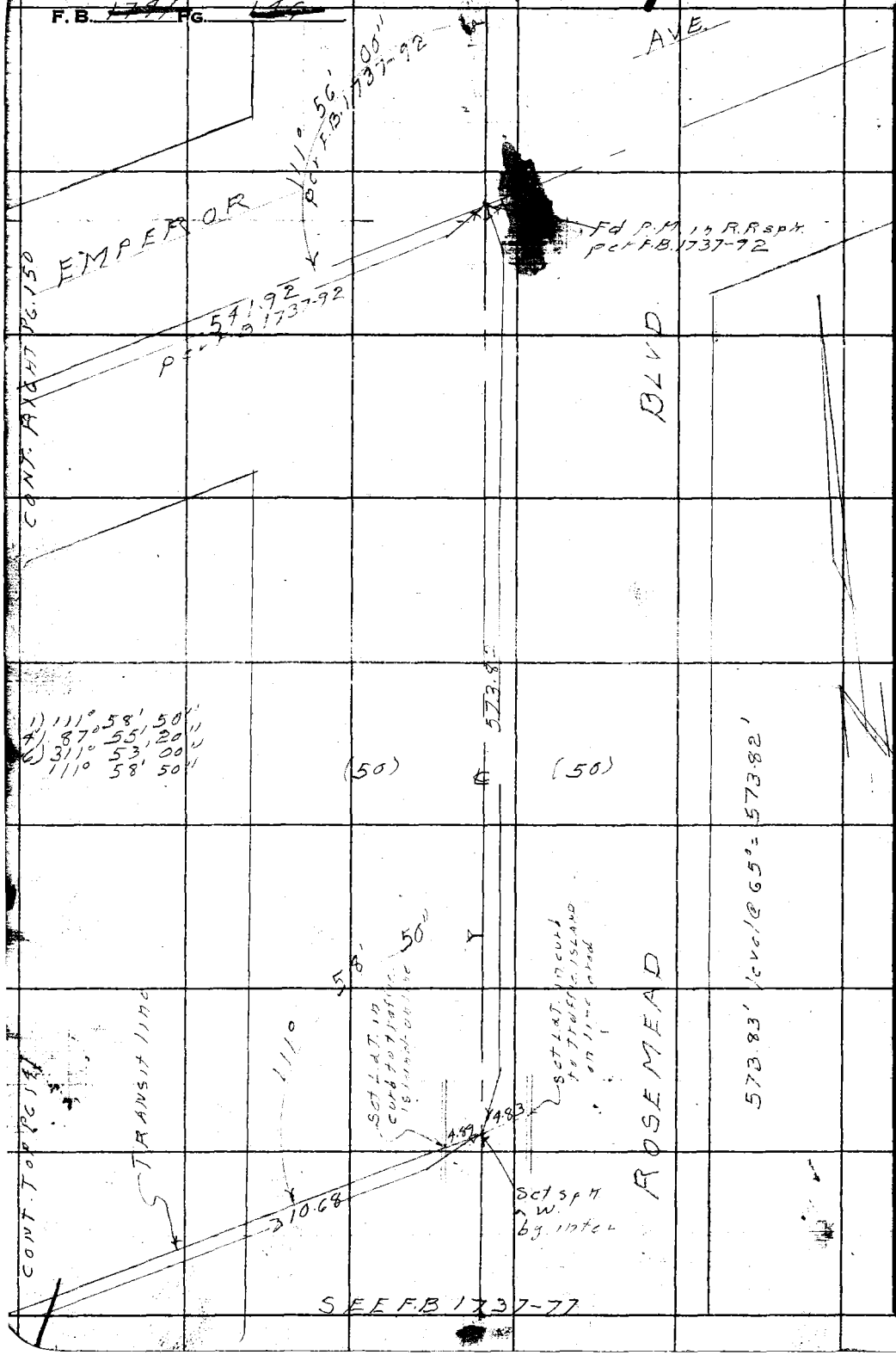

RETURN TO
LOS ANGELES COUNTY SURVEYOR
726 LOS ANGELES COUNTY
ENGINEERING BLDG.
Do not extend notes this side of this line.

Note: Any Additions or Changes on This Sheet Must be Made or Circled in Red Ink With Date and Name of Person Making Change.

PWFB 1526 2650

Notes Ck'd by	Survey of MAYESDALE AVE
Map No.	W. O. 0303 Tape No. 0155 St'd. 68 °F
Office Work	Surveyed by J. J. LANIGAN
Checked	Notes J. J. L. Date 12-8-54
Date	Indexed A. C. Johnson

F. B. [illegible] Pg. [illegible]
CONT. LEFT

W.S. 4-C-4

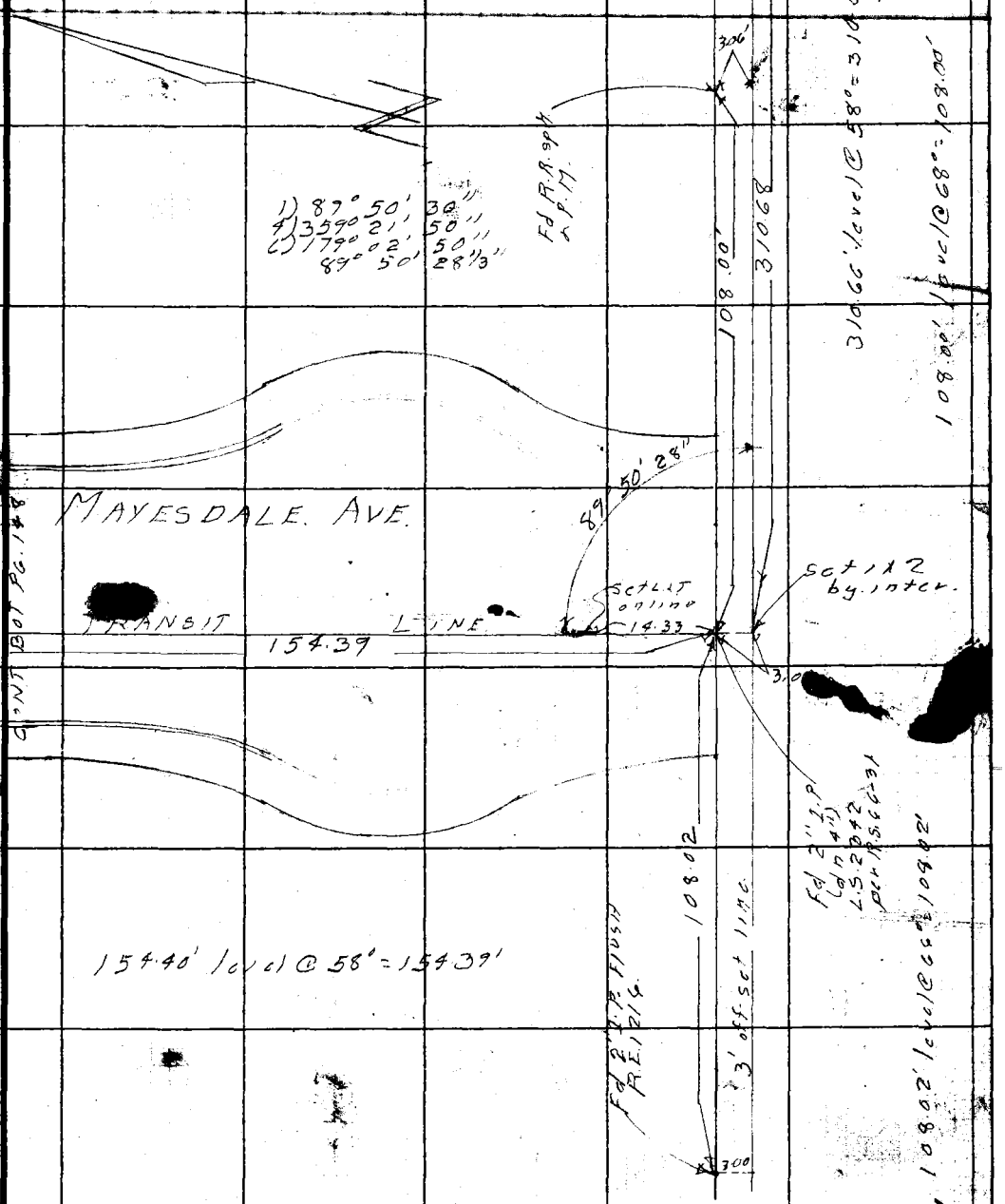

Any Additions or Changes on This Sheet Must be Made or Circled in Red Ink With Date and Name of Person Making Change.

Do not extend [illegible] of this line.

LOS ANGELES CO[illegible]VEYOR
726 LOS ANG[illegible]NTY
ENGINEERI[illegible]G.

76F3095 247 4-53

PWFB 1526 2651

F.B. ~~1747~~ PG. ~~148~~

W.S. 44-C-4

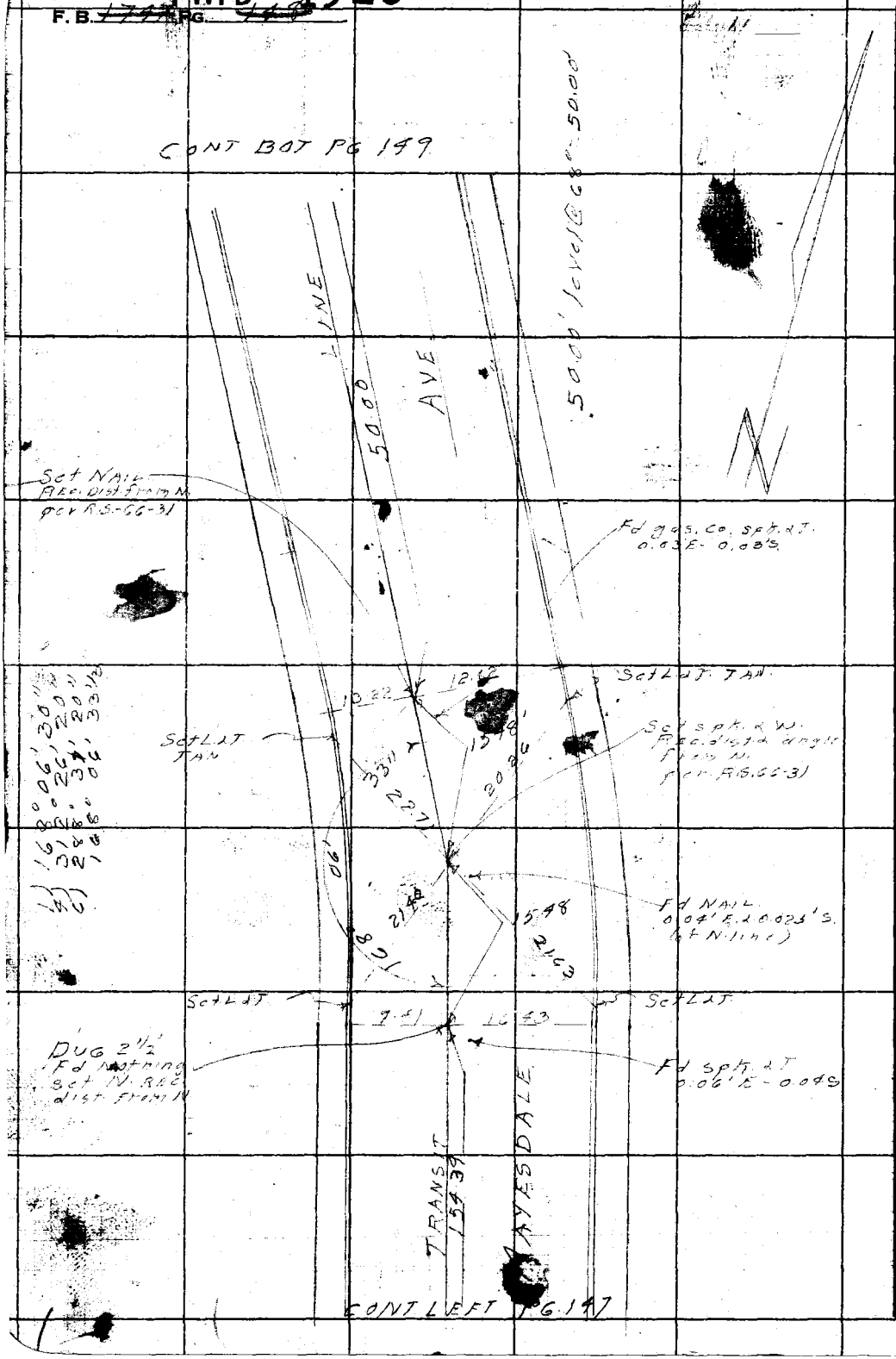

RETURN TO
LOS ANGELES COUNTY SURVEYOR
726 LOS ANGELES COUNTY
ENGINEERING BLDG.

Do not extend notes this side of this line.

Note: Any Additions or Changes on This Sheet Must be Made or Circled in Red Ink With Date and Name of Person Making Change.

PWFB 1526 2652

Notes Ck'd by	Survey of MAYESDALE AVE
Map No.	W. O. 03030 Tape No. St'd. 68 °F
Office Work	Surveyed by J. J. LANIGAN
Checked	Notes J. J. L. Date 12-3-54
Date	Indexed C. Johnson

F. B. 1747 Pg. 149

W. 44-C4

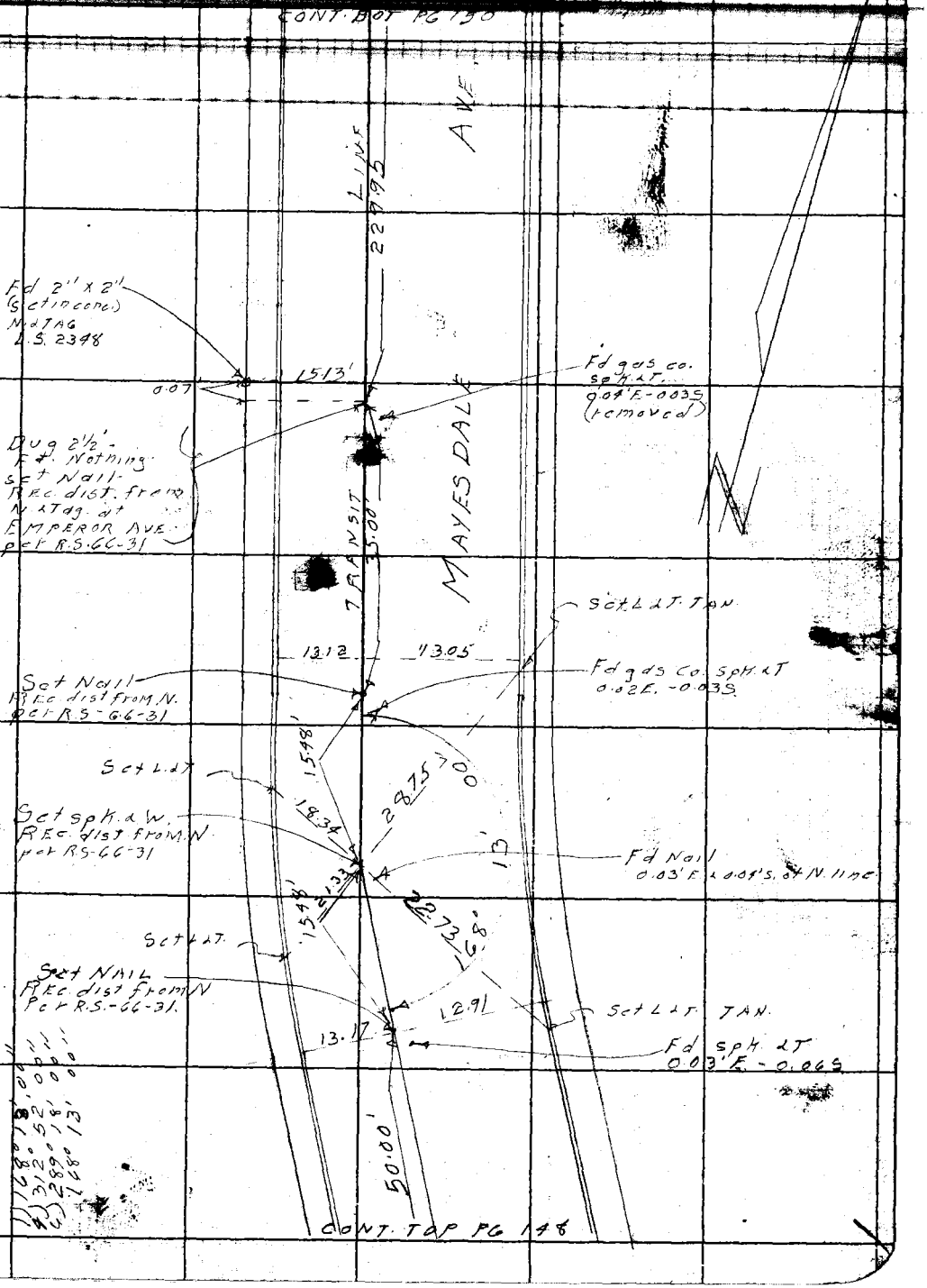

1) 168° 13' 00"
4) 312° 52' 00"
6) 289° 18' 00"
168° 13' 00"

Note: Any Additions or Changes on This Sheet Must be Made or Circled in Red Ink With Date and Name of Person Making Change.

Do not extend notes this side of this line.

RETURN TO
LOS ANGELES COUNTY SURVEYOR
726 LOS ANGELES COUNTY
ENGINEERING BLDG.

76F3098 247 4-53

PWFB 1526 2653

F.B. 1747 PG. 15

W.S. 44-C-4

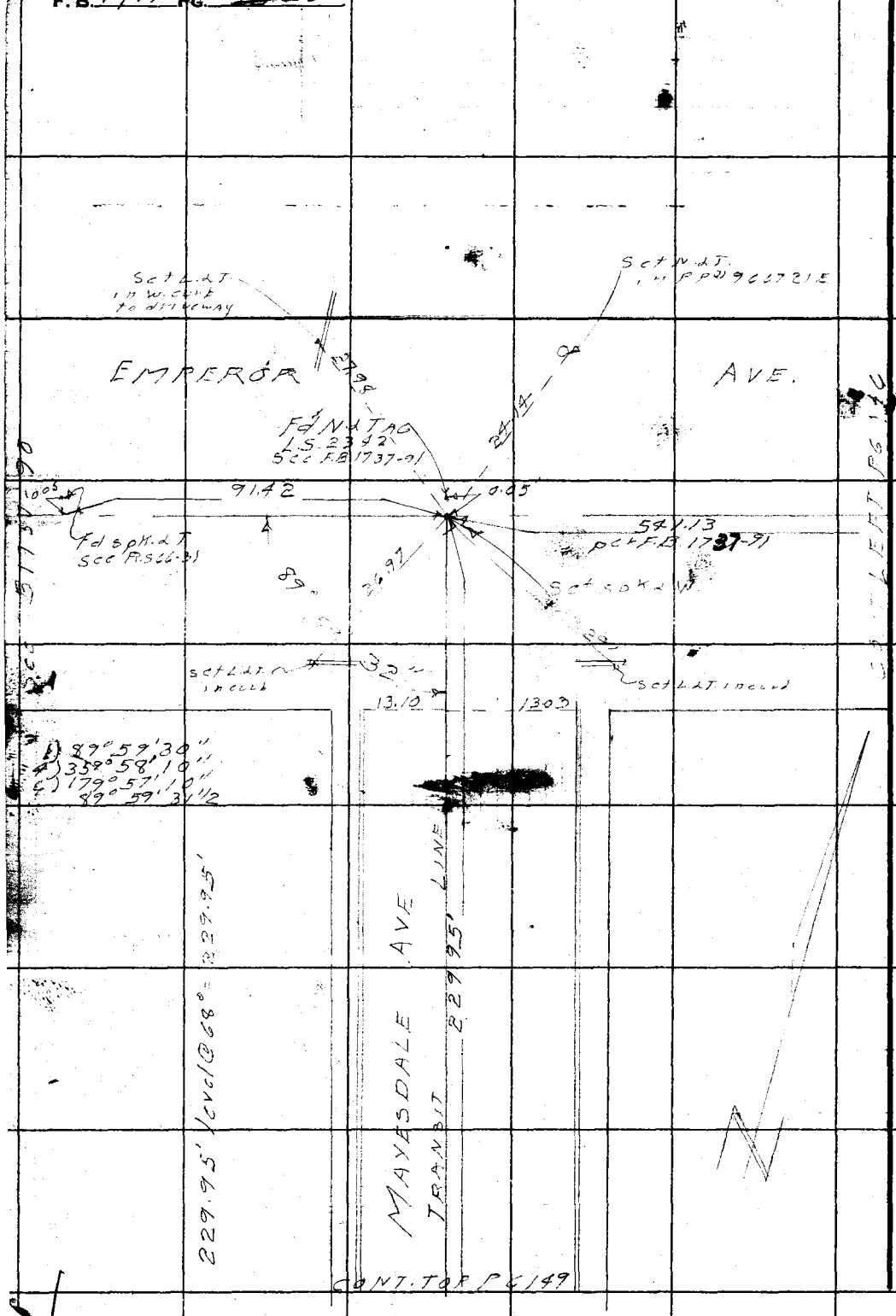

RETURN TO
LOS ANGELES COUNTY SURVEYOR
726 LOS ANGELES COUNTY
ENGINEERING BLDG.

Do not extend notes this side of this line.

Note: Any Additions or Changes on This Sheet Must be Made or Circled in Red Ink With Date and Name of Person Making Change.

Notes Ck'd by
Map No.
Office Work
Checked
Date

Survey of MAYESDALE AVE.
W. O. 1763 Tape No. St'd. °F
Surveyed by J. J. LANIGAN
Notes J. J. L. Date 12-10-54
Indexed A. C. Johnson

F. B. PG.

MAY 24 '56

Note: Any Additions or Changes on This Sheet Must be Made or Circled in Red Ink With Date and Name of Person Making Change.

Do not extend notes this side of this line.

RETURN TO
LOS ANGELES COUNTY SURVEYOR
726 LOS ANGELES COUNTY
ENGINEERING BLDG.

LOCATION
of
IMPROVEMENTS
in
PROPOSED SEWER R/W.
between
LONGDEN AVE.
and
EMPEROR AVE.
from
ROSEMEAD BLVD
to
MAYESDALE AVE.
C.I 1763.14

J. J. LANIGAN.
M. NATAPOFF
J. C. RIHE
C. S. NICOLOSI

78F8098 247 4-53

F. B. 1747 PG. 152

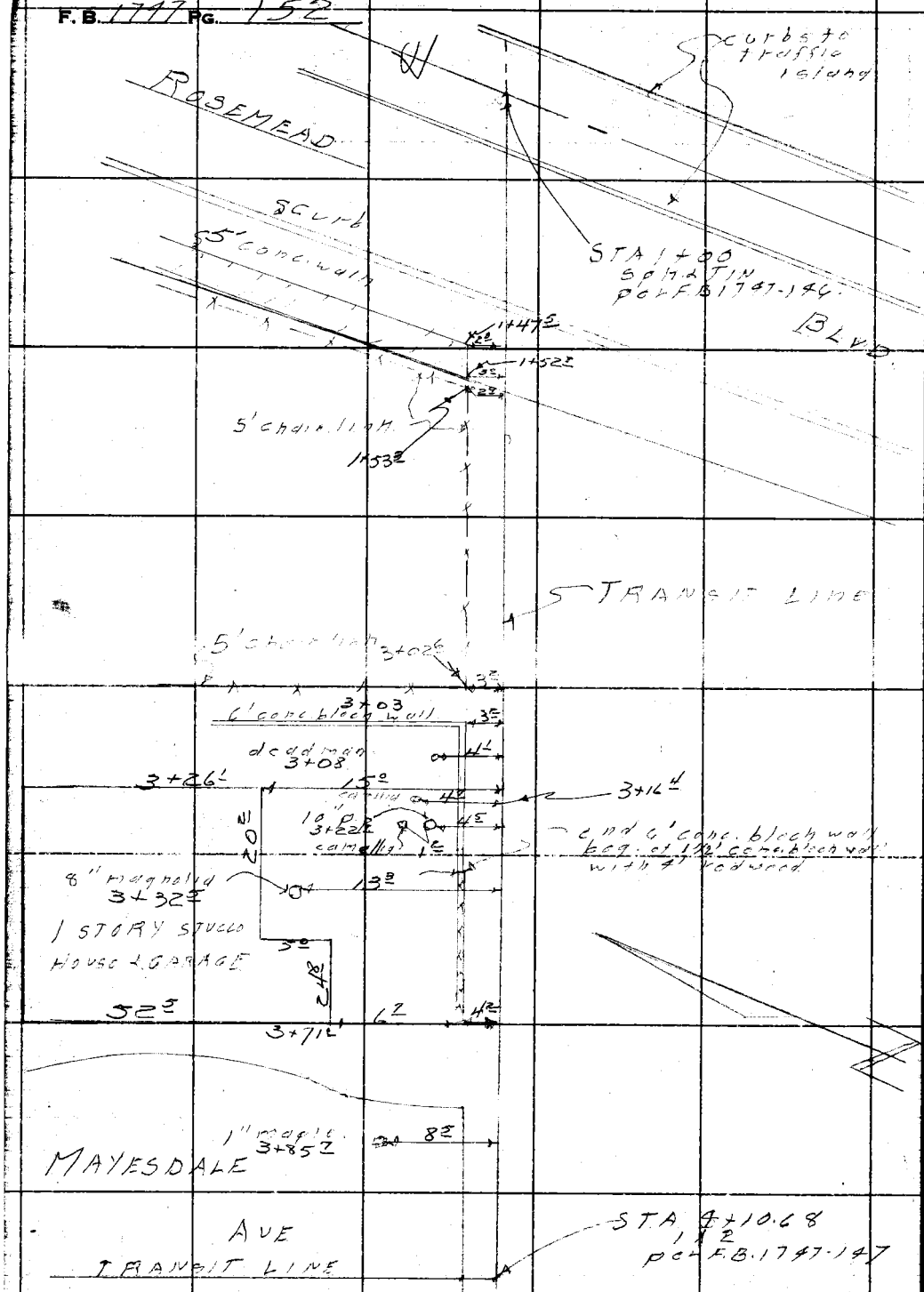

RETURN TO
LOS ANGELES COUNTY SURVEYOR
726 LOS ANGELES COUNTY
ENGINEERING BLDG.
Do not extend notes this side of this line.

Note: Any Additions or Changes on This Sheet Must be Made or Circled in Red Ink With Date and Name of Person Making Change.

Profile No.	Notes Red.	Plotted	Job No. 1763.14	Division No. 10	F. B. 1747	Pg. 143
	Date	Date	Survey of MAYESDALE AVE.			
X-Sec. No.	Notes Chkd.	Checked	Survey by W.L.	Notes M.N.	Date 12-9-54	
	Date	Date	Map No.	J.C. Johnson	Date MAY 24 56	

~~PROFILE~~

X-SECTIONS

in

PROPOSED SEWER R/W

between

LONGDEN AVE

&

EMPEROR AVE

from

ROSEMEAD AVE

to

MAYESDALE AVE

C.I. 1763.14

ELEV.	
F. S.	J.J. LANIGAN M. NATAPOFF
H. I.	J.C. RIKE C.S. NICOLOSI C.L. LEE
B. S.	
STATION	

NOTE: ANY ADDITIONS OR CHANGES ON THIS SHEET MUST BE MADE OR CIRCLED IN RED INK, WITH DATE AND NAME OF PERSON MAKING CHANGE.

Do not extend notes this side of this line.

PLEASE RETURN TO
LOS ANGELES COUNTY SURVEYOR
726 LOS ANGELES COUNTY ENGINEERING BLDG.

76L298 307 8-53

76L298 307 8-53

PLEASE RETURN TO
LOS ANGELES COUNTY SURVEYOR
726 LOS ANGELES COUNTY ENGINEERING BLDG.

NOTE: ANY ADDITIONS OR CHANGES ON THIS SHEET MUST BE MADE OR CIRCLED IN RED INK, WITH DATE AND NAME OF PERSON MAKING CHANGE.

Do not extend notes this side of this line.

STATION	B. S.	H. I.	F. S.	ELEV.		
BMTE 996		1		472.11	BMTE 996 - EL. ~~472.109~~ (Unadjusted) 472.096 per F.B. 1588/271	
	478	476 89			ROSEMEAD BLVD. (W. side) 550'± S. of ℄ EMPEROR	
					AVE. Bt. spk. in cb. 5'± S. of S.P.L. prod. of Ho# 6409.	
1+00			359	473.30		T/L - int. @ ROSEMEAD BLVD.
			186	475.03	100' N. on ℄ ROSEMEAD BLVD.	
			534	471.55	" S. " "	" "
1+04.89			371	473.18		T/L - cb.
"			419	472.70		" - gut.
1+41±			548	471.41		- gut
"			472	472.17		" - cb
1+53±			46	472.3		T/L - P/L.
"			45	472.4		3'R - P/L. bot. bk.
"			35	473.4		" " - " tp. "
"			34	473.5		13' "
"			48	472.1	7'L	
2+00			47	472.2		T/L
"			46	472.3		1.5'R - bot. bk. -
"			40	472.9		3' " - tp. " - P/L
"			36	473.3		13' "
"			48	472.1	7'L	
3+00			45	472.4		T/L

F. B. 1747 Pg. 154

Job No. 1763.14 Division No. 10 Notes Red. Plotted Profile

Survey of MAYESDALE AVE Date Date No.

Survey by W. LANIGAN Notes M. NATAPOFF Notes Chkd. Checked X-Sec.

Indexed K. C. Johnson Date Date Date No.

76L298 307 8-53

PLEASE RETURN TO
LOS ANGELES COUNTY SURVEYOR
726 LOS ANGELES COUNTY ENGINEERING BLDG.

NOTE: ANY ADDITIONS OR CHANGES ON THIS SHEET MUST BE MADE OR CIRCLED IN RED INK, WITH DATE AND NAME OF PERSON MAKING CHANGE.

Do not extend notes this side of this line.

STATION	B. S.	H. I.	F. S.	ELEV.		
		476.89				
3+00			42	4727		3'R - P/L
"			40	4729		13' "
"			50	4719	7'L	
T.P.			497	47192		
	455	476.47				
3+69			43	4722		T/L - bot. bk.
3+72			36	4729		" - tp. "
"			36	4729		3'R - P/L
"			34	4731		13' "
"			33	4732	3'L - tp. bk.	
"			48	4717	6' " bot. "	
"			48	4717	7' "	
3+76			44	4721		T/L - bot. bk.
"			33	4732	3'L - tp. bk.	
"			47	4718	6' " - bot. "	
"			47	4718	7' "	
4+10.68			42	4723		T/L - int. @ MAYESDALE
"			35	4730	2.5'L - tp. bk.	
"			48	4717	7.5' " - bot. "	
"			49	4716		3.5'R - bot. bk.

Profile Notes Red. ____ Plotted ____ Job No. 1763.14 Division No. 10 F. B. 1747 Pg. 155
No. ____ Date ____ Date ____ Survey of MAYESDALE AVE
X-Sec. Notes Chkd. ____ Checked ____ Survey by J.J.L. Notes M.N. Date 12-10-54
No. ____ Date ____ Date ____ Map No. ____ Indexed Johnson Date ____

76L298 307 8-53

PLEASE RETURN TO
LOS ANGELES COUNTY SURVEYOR
726 LOS ANGELES COUNTY ENGINEERING BLDG.

NOTE: ANY ADDITIONS OR CHANGES ON THIS SHEET MUST BE MADE OR CIRCLED IN RED INK, WITH DATE AND NAME OF PERSON MAKING CHANGE.

Do not extend notes this side of this line.

STATION	B. S.	H. I.	F. S.	ELEV.		
		476 47				
4+10 68			532	471 15		17.5' R - cb.
"			591	470 56		" " - gut
B.M.TE			541	47[illegible] 06	B.M.TE-995 - EL. 471.046 FB 1588-271 MAYESDALE AVE. (S. end) Bt. spk. in cb. of turnaround, 7' ± W. of ℄ prod. of MAYESDALE AVE.	

F. B. 747 PG. 164
Job No. 1763.4 Division No. 10 Notes Red. Plotted
Survey of MAYESDALE AVE Date Date No.
Survey by W. LANIGAN Notes M. NATAPOFF Notes Chkd. Checked X-Sec.
Indexed K. C. Johnson Date Date Date No.
Profile

Notes Ck'd by	Survey of MAYESDALE AVE	F.B. 1797 Pg. 157
Map No.	W. O. 1763.14 Tape No. St'd. °F	
Office Work	Surveyed by J.J. LANIGAN	
Checked	Notes J.J.L. Date 12-10-54	
Date	Indexed A. C. Johnson	

MAY 24 '55

LOCATION
of
IMPROVEMENTS
on
MAYESDALE AVE.
(PRIVATE ST)
from
SOUTHERLY LINE of R.S. 66-31
to
EMPEROR AVE.
C.I. 1763.14

J.J. LANIGAN
M. NATAPOFF
J.C. RIKE
C.S. NICOLOSI
C.L. LEE

Note: Any Additions or Changes on This Sheet Must be Made or Circled in Red Ink With Date and Name of Person Making Change.

Do not extend notes this side of this line.

RETURN TO
LOS ANGELES COUNTY SURVEYOR
726 LOS ANGELES COUNTY
ENGINEERING BLDG.

76F3095 247 4-53

F. B. 1747 Pg. 158 cont bot pg. 159

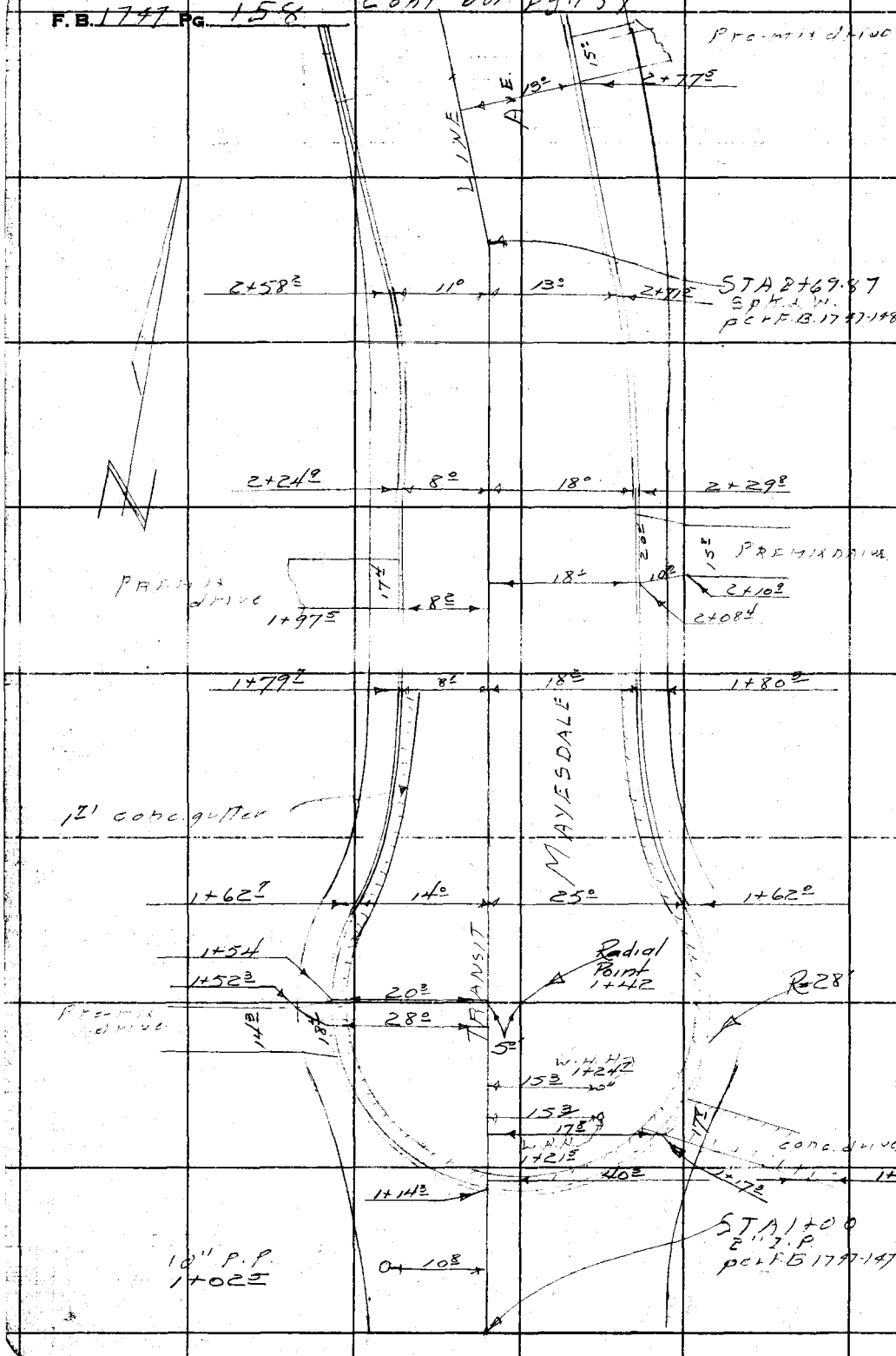

RETURN TO
LOS ANGELES COUNTY SURVEYOR
726 LOS ANGELES COUNTY
ENGINEERING BLDG.
Do not extend notes this side of this line.

Note: Any Additions or Changes on This Sheet Must be Made or Circled in Red Ink With Date and Name of Person Making Change.

Notes Ck'd by	Survey of MAYESDALE AVE	F.B. 1747 Pg. 159
Map No.	W. O. 1763-14 Tape No. St'd. °F	
Office Work	Surveyed by J.J. LANIGAN	
Checked	Notes J.J.L. Date 12-12-54	
Date	Indexed [illegible]	

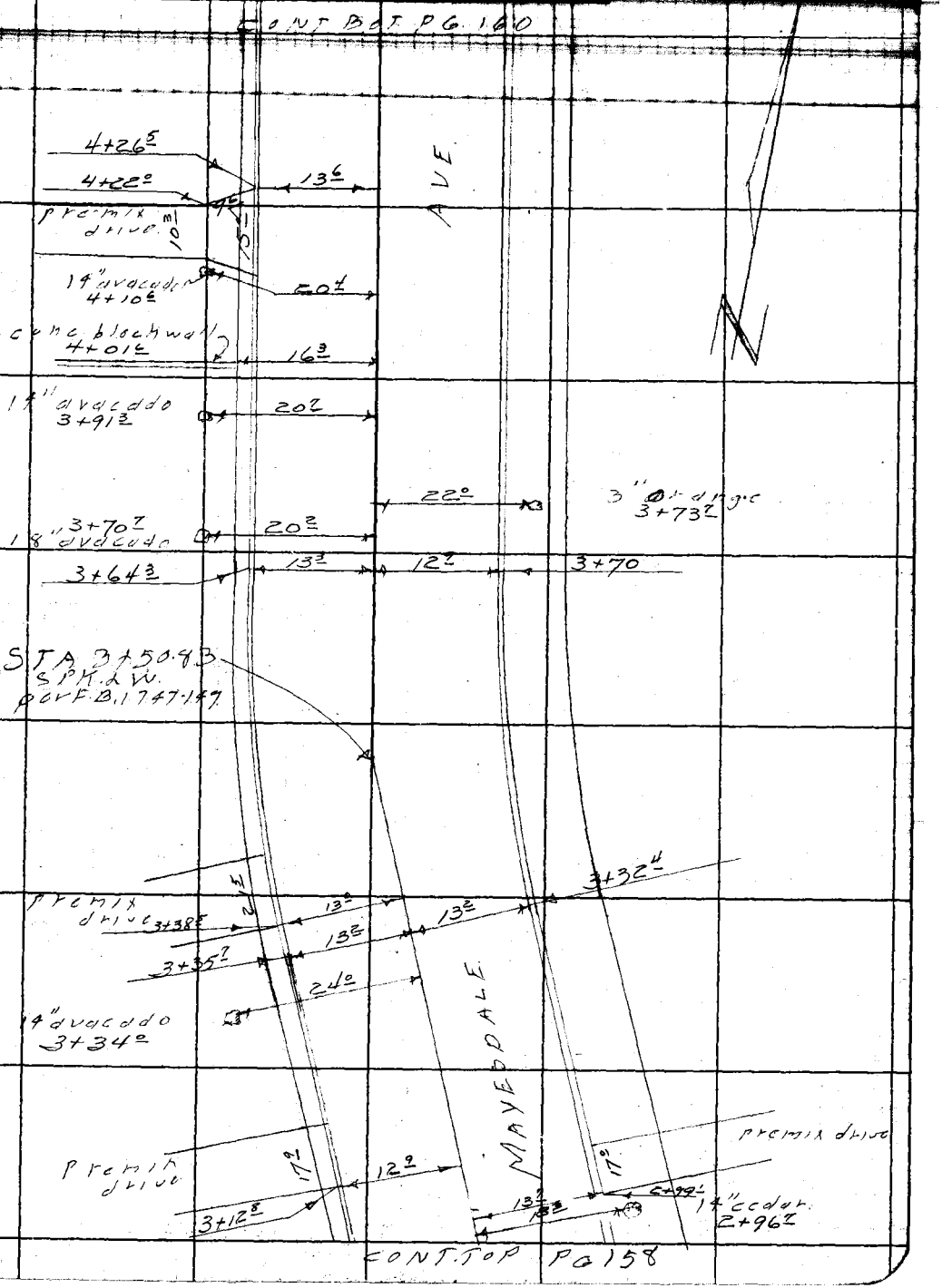

Note: Any Additions or Changes on This Sheet Must be Made or Circled in Red Ink With Date and Name of Person Making Change.

Do not extend notes this side of this line.

RETURN TO
LOS ANGELES COUNTY SURVEYOR
726 LOS ANGELES COUNTY
ENGINEERING BLDG.

76F3095 247 4-53

F. B. 1747 PG. 160

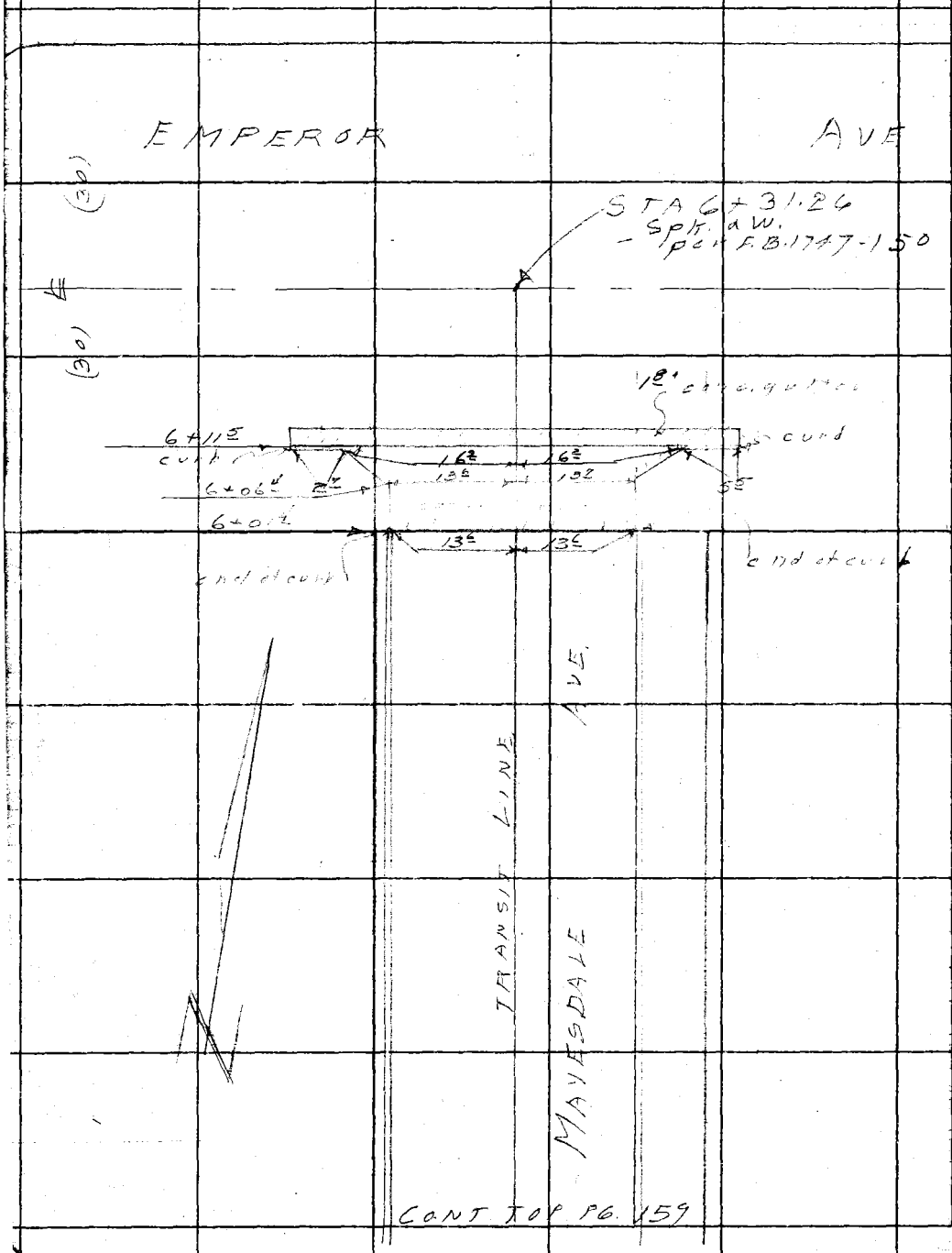

CONT TO PG. 159

RETURN TO
LOS ANGELES COUNTY SURVEYOR
726 LOS ANGELES COUNTY
ENGINEERING BLDG.

Do not extend notes this side of this line.

Note: Any Additions or Changes on This Sheet Must be Made or Circled in Red Ink With Date and Name of Person Making Change.

Profile	Notes Red.	Plotted	Job No. 1763.14	Division No. 10	F. B. 1747 Pg. 161
No.	Date	Date	Survey of MAYESDALE AVE		
X-Sec.	Notes Chkd.	Checked	Survey by J.J.L.	Notes M.N.	Date 12-9-54
No.	Date	Date	Map No.	Indexed C. Johnson	Date MAY 24 '56

PROFILE & X-SECTIONS on MAYESDALE AVE (PRIVATE STREET) from SOUTHERLY LINE of R.S. 66-31 to EMPEROR AVE.

C.I. 1763.14

ELEV.	
F. S.	J.J. LANIGAN M. NATAPOFF J.C. RIKE
H. I.	C. S. NICOLOSI C.L. LEE
B. S.	
STATION	

NOTE: ANY ADDITIONS OR CHANGES ON THIS SHEET MUST BE MADE OR CIRCLED IN RED INK, WITH DATE AND NAME OF PERSON MAKING CHANGE.

PLEASE RETURN TO
LOS ANGELES COUNTY SURVEYOR
726 LOS ANGELES COUNTY ENGINEERING BLDG.

Do not extend notes this side of this line.

76L298 307 8-53

76L298 307 8-53

PLEASE RETURN TO
LOS ANGELES COUNTY SURVEYOR
726 LOS ANGELES COUNTY ENGINEERING BLDG.

NOTE: ANY ADDITIONS OR CHANGES ON THIS SHEET MUST BE MADE OR CIRCLED IN RED INK, WITH DATE AND NAME OF PERSON MAKING CHANGE.

Do not extend notes this side of this line.

STATION	B. S.	H. I.	F. S.	ELEV.		
B.M.TE		1		471 06	B.M.TE 995 - EL. 471.058 (Unadjusted) per F.B. 1588-271	
	632	477 38			MAYESDALE AVE. (S. end). Bt. spk. in cb. of turn-	
					around, 7'± W. of ℄ prod. of MAYESDALE AVE.	
0+91			57	471 7		T/L - S. side dike
"			58	471 6		25'R
"			58	471 6	15'L -	
0+96			44	473 0		T/L - tp. dike
"			44	473 0		25'R
"			44	473 0	15'L -	
1+00			58	471 6		T/L - N. side dike
"			58	471 6		25'R
"			55	471 9	15'L	
1+13			620	472 13		T/L tp. cb.
"			680	472 58		" bot. "
T.P.		1	454	472 84		
	462	477 46				
1+42			566	471 80		T/L - ± ctr. turnaround.
"			593	471 53		33'R - gut
"			543	472 03		" " - cb
"			54	472 1		43' " -
"			617	471 29	22.5'L - gut	

F. B. 1747 PG. 162 Job No. 1763.14 Division No. 10 Notes Red. Plotted Profile
Survey of MAYESDALE AVE. Date Date No.
Survey by J.J. LANIGAN Notes M. NATAPOFF Notes Chkd. Checked X-Sec.
Indexed C. Johnson Date Date Date No.

76L298 307 8-53

PLEASE RETURN TO
LOS ANGELES COUNTY SURVEYOR
726 LOS ANGELES COUNTY ENGINEERING BLDG.

NOTE: ANY ADDITIONS OR CHANGES ON THIS SHEET MUST BE MADE OR CIRCLED IN RED INK, WITH DATE AND NAME OF PERSON MAKING CHANGE.

Do not extend notes this side of this line.

STATION	B. S.	H. I.	F. S.	ELEV.		
		477 46				
1+42			556	471 90	22.5' L - cb	
"			57	471 8	28' L	
1+59			30	474 5	108' " - bk. lot	
1+67			34	473 1		108' R - bk. lot
1+81			473	472 73		T/L
"			501	472 45		17.7' R - gut
"			458	472 88		" " - cb
"			37	473 8		27.7' "
"			503	472 43	8' L - gut	
"			459	472 87	- cb	
"			39	473 6	13' "	
2+69.87			299	474 47		T/L - P.I.
2+95			256	474 90		T/L
"			302	474 44		13' R - gut
"			250	474 96		" - cb
"			20	475 5		23' "
"			302	474 44	12.5' L - gut	
"			255	474 91	" " - cb	
"			22	475 3	17.5' "	
T. D.	544	480 65	225	475 21		

Profile Notes Red. ____ Plotted ____ Job No. 1163.1 Division No. 2 F. B. 1747 Pg. 163
No. ____ Date ____ Date ____ Survey of MAYESDALE AVE
X-Sec. Notes Chkd. ____ Checked ____ Survey by [illegible] Notes M.N. Date 12-10-54
No. ____ Date ____ Date ____ Map No. ____ Indexed Johnson Date ____

76L298 307 8-53

PLEASE RETURN TO
LOS ANGELES COUNTY SURVEYOR
726 LOS ANGELES COUNTY ENGINEERING BLDG.

NOTE: ANY ADDITIONS OR CHANGES ON THIS SHEET MUST BE MADE OR CIRCLED IN RED INK, WITH DATE AND NAME OF PERSON MAKING CHANGE.

Do not extend notes this side of this line.

STATION	B. S.	H. I.	F. S.	ELEV.		
		48065				
3+50.83			479	47586		T/L - P.I.
3+66.5			30	4777		125' R - bk lot
4+00			389	47676		T/L
"			432	47633		12.5' R - gut
"			381	47684		" " - cb
"			32	4775		22.5' " -
"			424	47641	13' L - gut	
"			377	47688	" " - cb	
"			32	4775	18' "	
4+01			34	4773	91.5' " - bk lot	
5+00			186	47879		T/L
"			237	47828		13' R - gut
"			196	47869		" " - cb
"			14	4793		23' "
"			234	47831	13' L - gut	
"			184	47881	" " - cb	
"			11	4796	18' "	
T. P.			202	47863		
	571	48434				
6+00			240	48194		T/L

F. B. 1747 Pg. 144 Job No. 176314 Division No. 19 Notes Red. Plotted Profile
Survey of MAYESDALE AVE Date Date No.
Survey by J. J. LANIGAN Notes M. NATAPOFF Notes Chkd. Checked X-Sec.
Indexed K. C. Johnson Date Date No.

76L298 307 8-53

PLEASE RETURN TO
LOS ANGELES COUNTY SURVEYOR
726 LOS ANGELES COUNTY ENGINEERING BLDG.

NOTE: ANY ADDITIONS OR CHANGES ON THIS SHEET MUST BE MADE OR CIRCLED IN RED INK, WITH DATE AND NAME OF PERSON MAKING CHANGE.

Do not extend notes this side of this line.

STATION	B. S.	H. I.	F. S.	ELEV.		
		484 34				
6+00			244	481 90		13' R-gut
"			245	481 89		" " - cb
"			28	481 5		23' "
"			243	481 91	13L-gut	
"			242	481 92	" " - cb	
"			27	481 6	18' "	
6+01			238	481 96		T/L - S. edge drive
6 +06			238	481 96		" - N. " "
6 +12			320	481 14		" - gut
6+30 26			289	481 45		" - int @ EMPEROR A.
B.M.TE			756	476 78	BM.TE 994 - EL. 476.781 (Unadjusted) per FB 1588-270 MAYESDALE AVE (E. side) 210'± S. of ℄ EMPEROR AVE Bt. spk. in cb. 5'± S. of N.E. prod. of HO #6429.	

Profile Notes Red. ____ Plotted ____ Job No. 1763 Division No. 10 F. B. 1747 Pg. 165
No. ____ Date ____ Date ____ Survey of MAYESDALE AVE
X-Sec. Notes Chkd. ____ Checked ____ Survey by J.J. Notes M.N. Date 12-10-54
No. ____ Date ____ Date ____ Map No. ____ Indexed ____ Date ____
C. Johnson

F. B. 1747 Pg. 166 Job No. 1763.14 Division No. 10 Notes Red. _____ Plotted _____ Profile

Survey of MAYFESDALE AVE Date _____ Date _____ No. _____

Survey by W. LANIGAN Notes M. NATADOFF Notes Chkd. _____ Checked _____ X-Sec.

Indexed _____ Date _____ Date _____ Date _____ No. _____

STATION	B. S.	H. I.	F. S.	ELEV.

Do not extend notes this side of this line.

NOTE: ANY ADDITIONS OR CHANGES ON THIS SHEET MUST BE MADE OR CIRCLED IN RED INK, WITH DATE AND NAME OF PERSON MAKING CHANGE.

PLEASE RETURN TO
LOS ANGELES COUNTY SURVEYOR
726 LOS ANGELES COUNTY ENGINEERING BLDG.

76L298 307 8-53

PWFB 1426

2766

Notes Ck'd by	Survey of Hackett Ave - S.S.
Map No.	W. O. 0303.00 Tape No. 0144 St'd. 68 °F
Office Work	Surveyed by D. Sammell
Checked	Notes DS • Date 5-10-56
Date	Indexed A. C. Johnson 5-23-56

F. B. 1747 PG. 67

J.W. 0303.00, C.I. 1888.

HALLETT AVE. - S.S. DIST.

CENTER LINE SURVEY

party: Suppell
Shoemaker
Myers
Siemann

Note: Any Additions or Changes on This Sheet Must be Made or Circled in Red Ink With Date and Name of Person Making Change.

Do not extend notes this side of this line.

RETURN TO
LOS ANGELES COUNTY SURVEYOR
726 LOS ANGELES COUNTY
ENGINEERING BLDG.

76F309S S&E #247. 8-54

F. B. ~~1717~~ PG. ~~168~~

PWFB 1426

2767, 2768, 2769, 2770

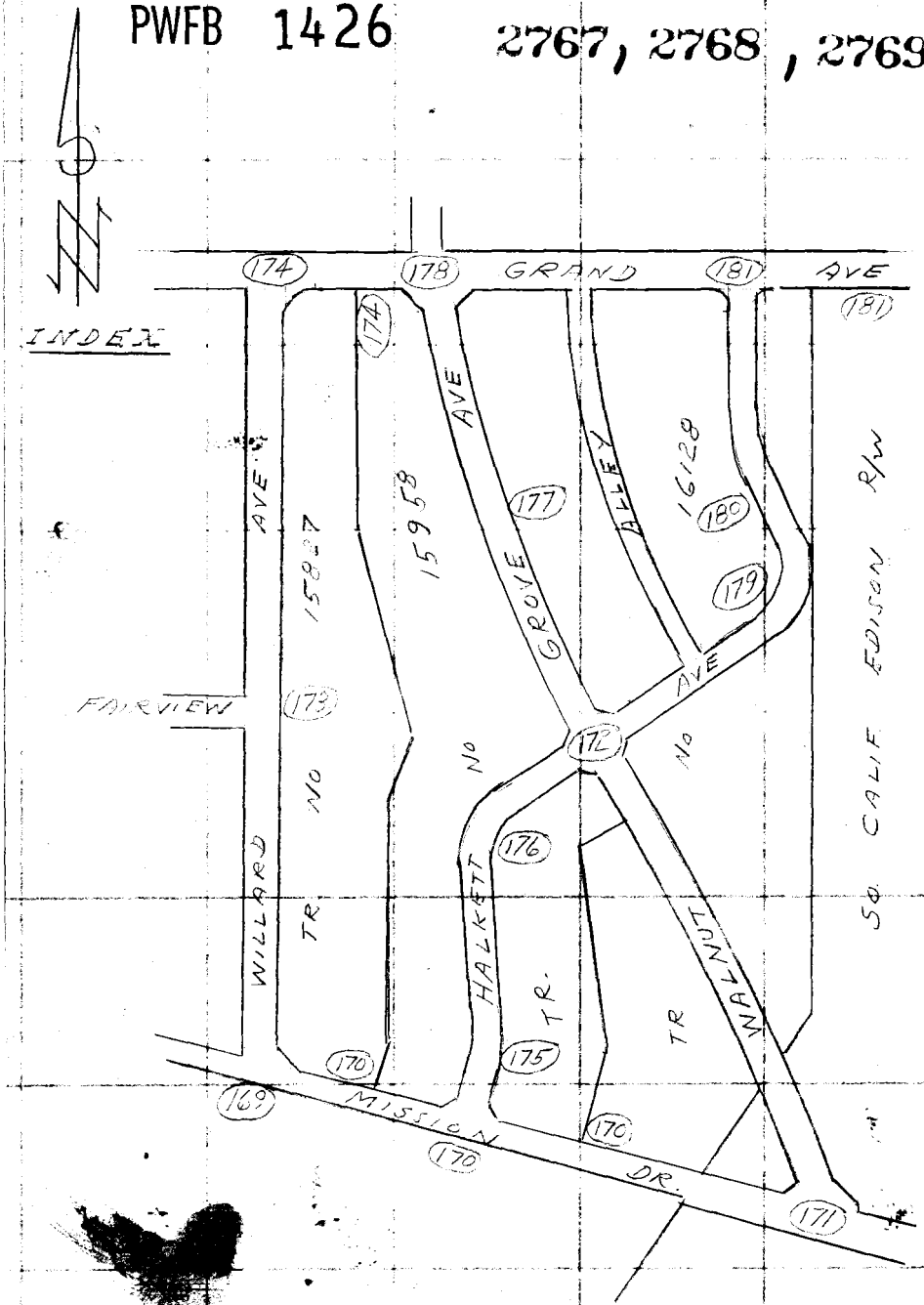

RETURN TO
LOS ANGELES COUNTY SURVEYOR
726 LOS ANGELES COUNTY
ENGINEERING BLDG.
Do not extend notes this side of this line.

Note: Any Additions or Changes on This Sheet Must be Made or Circled in Red Ink With Date and Name of Person Making Change.

PWFB 1426 2771

Notes Ck'd by [illegible]	Survey of Haskell Ave. - S.S.D.
Map No.	W. O. 0303.00 Tape No. 0144 St'd. 68 °F
Office Work	Surveyed by D. Sigrell
Checked	Notes D.S. Date 5-10-56
Date	Indexed [illegible]

F. B. ~~1747~~ PG. ~~169~~

W.S. 44-B-5

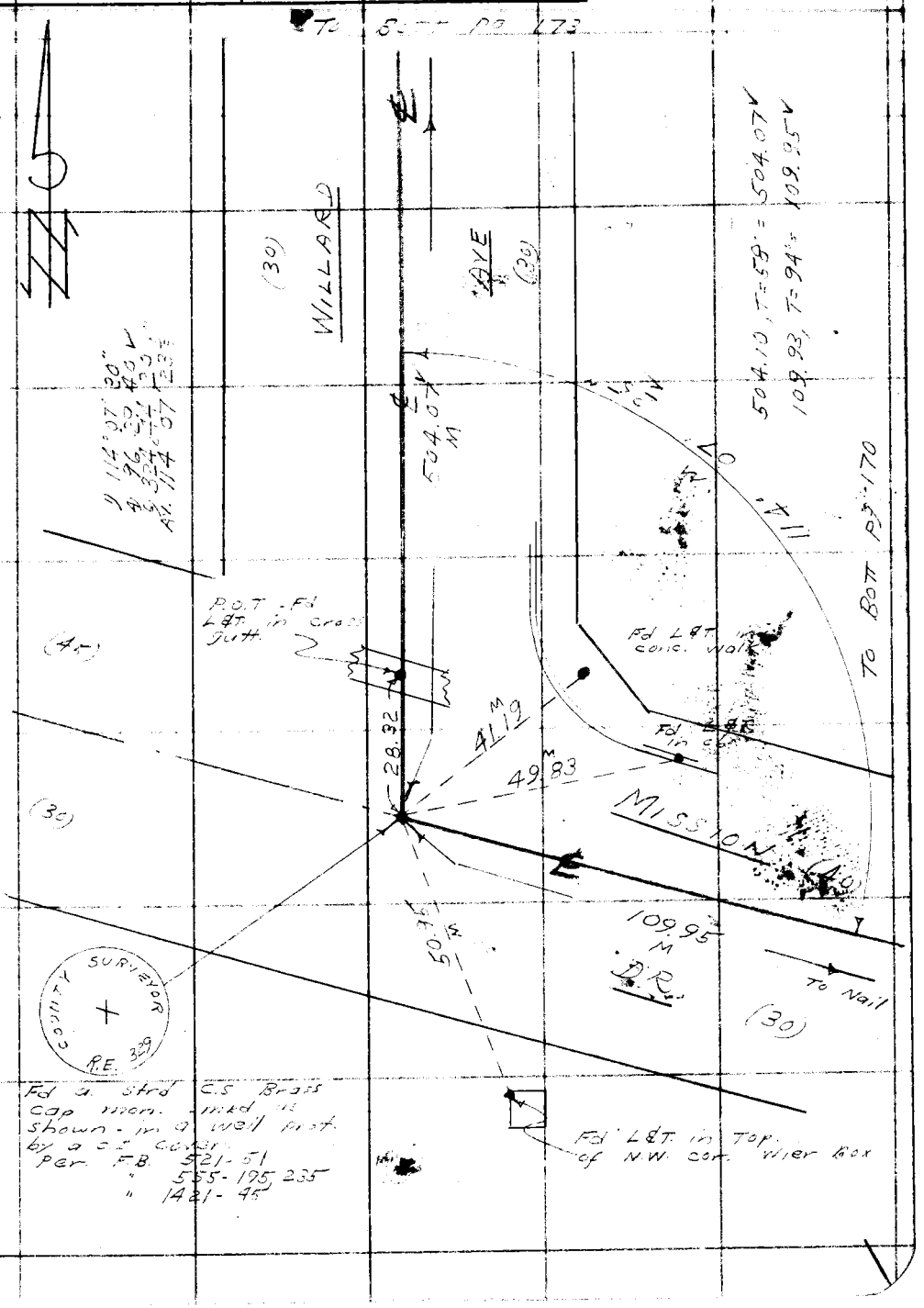

Note: Any Additions or Changes on This Sheet Must be Made or Circled in Red Ink With Date and Name of Person Making Change.

Do not extend notes this side of this line.

RETURN TO
LOS ANGELES COUNTY SURVEYOR
726 LOS ANGELES COUNTY
ENGINEERING BLDG.

76F3095 S&E #247. 8-54

PWFB 1426 2772

F.B. ~~1747~~ Pg. ~~170~~

To LET Pg 171

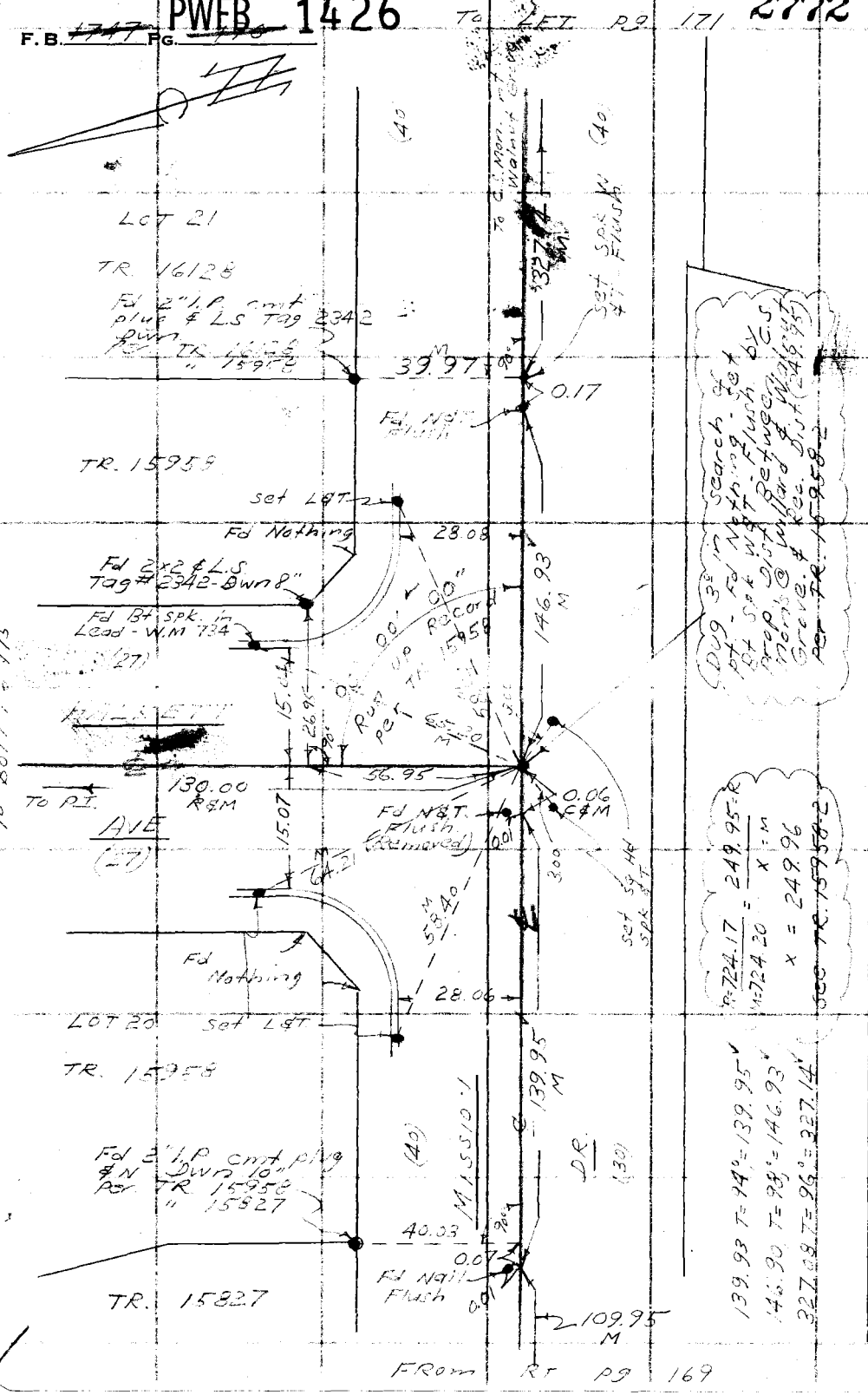

FROM RT Pg 169

W.S. 44-B-5

RETURN TO
LOS ANGELES COUNTY SURVEYOR
726 LOS ANGELES COUNTY
ENGINEERING BLDG.

Do not extend notes this side of this line.

Note: Any Additions or Changes on This Sheet Must be Made or Circled in Red Ink With Date and Name of Person Making Change.

PWFB 1426 2773, 2774

F. B. PG.

Notes Ck'd by
Map No.
Office Work
Checked
Date

Survey of
W. O. Tape No. St'd. °F
Surveyed by
Notes Date
Indexed A. C. Johnson

W.S. 4-C-5

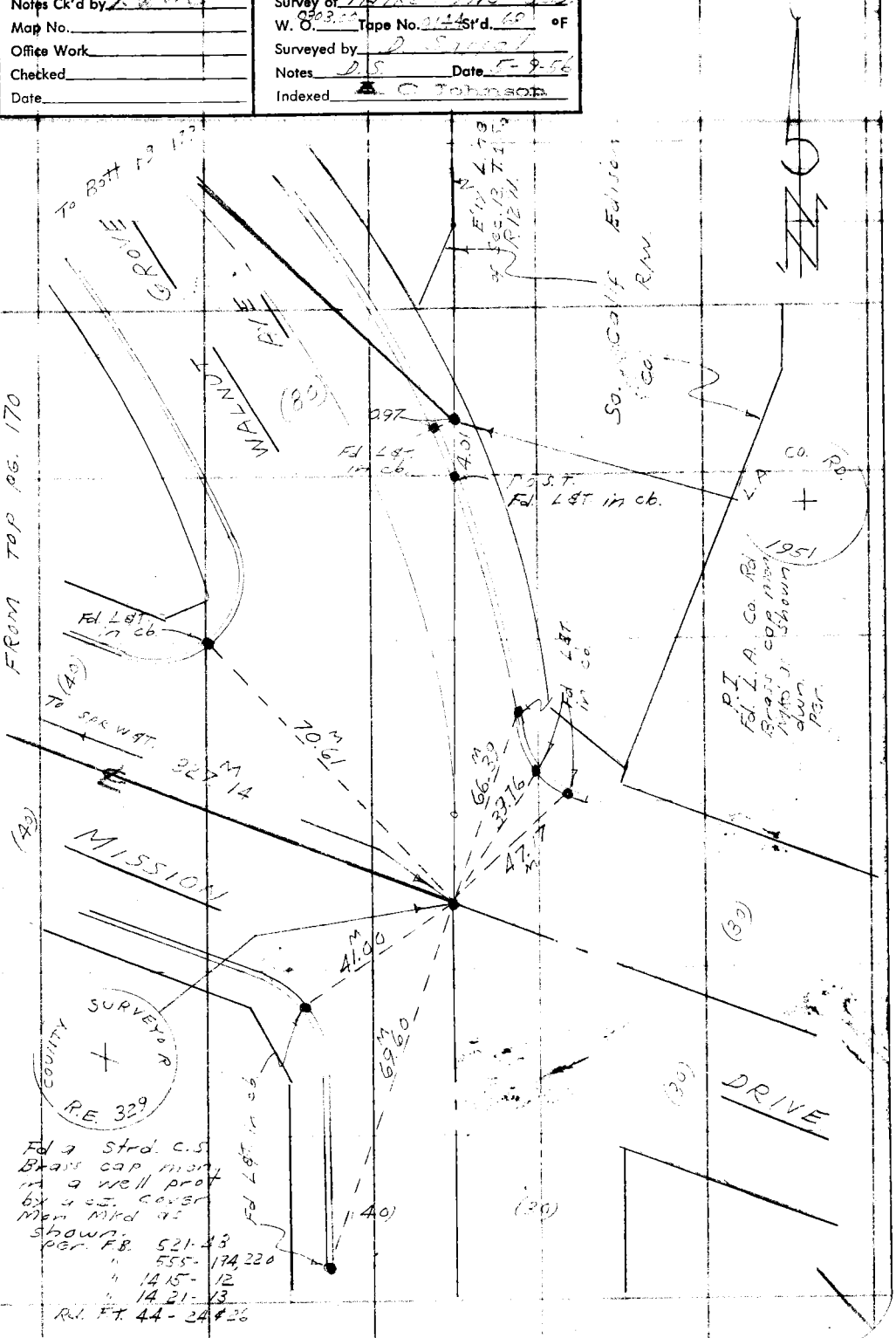

Note: Any Additions or Changes on This Sheet Must be Made or Circled in Red Ink With Date and Name of Person Making Change.

Do not extend notes this side of this line.

RETURN TO
LOS ANGELES COUNTY SURVEYOR
726 LOS ANGELES COUNTY
ENGINEERING BLDG.

76F3095 S&E #247. 8-54

F.B. ~~1747~~ PG. ~~172~~

PWFB 1426 2775

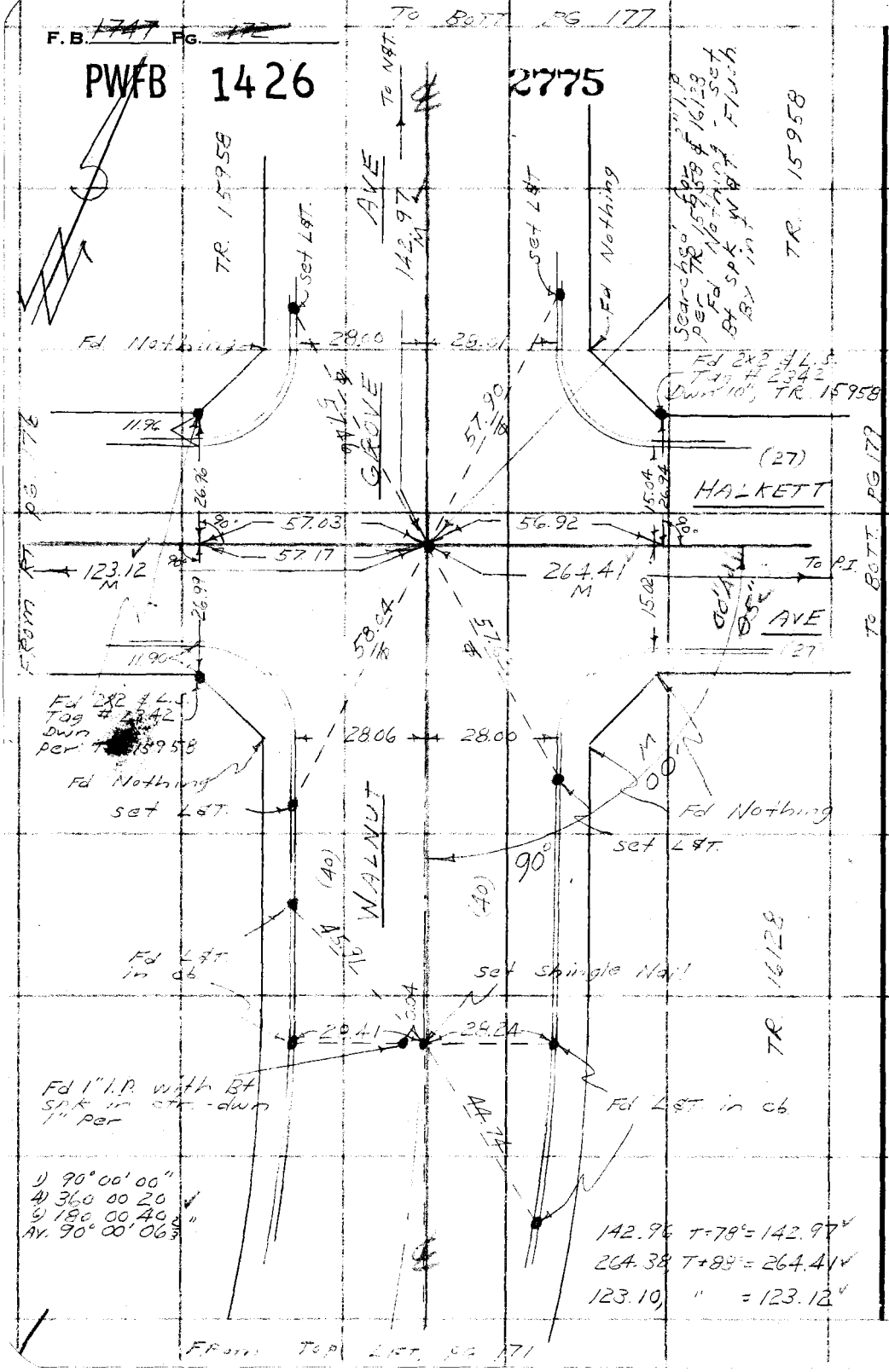

W.S. 44-B-5

RETURN TO
LOS ANGELES COUNTY SURVEYOR
726 LOS ANGELES COUNTY
ENGINEERING BLDG.

Do not extend notes this side of this line.

Note: Any Additions or Changes on This Sheet Must be Made or Circled in Red Ink With Date and Name of Person Making Change.

PWFB 1426 2776

F. B. ~~174~~ Pg. ~~173~~

Notes Ck'd by [illegible]	Survey of [illegible]
Map No.	W. O. 0303.00 Tape No. 0144 St'd. 68 °F
Office Work	Surveyed by J. Sappell
Checked	Notes D.S. Date 5-10-56
Date	Indexed E. C. Johnson

W.S. 44-B-5

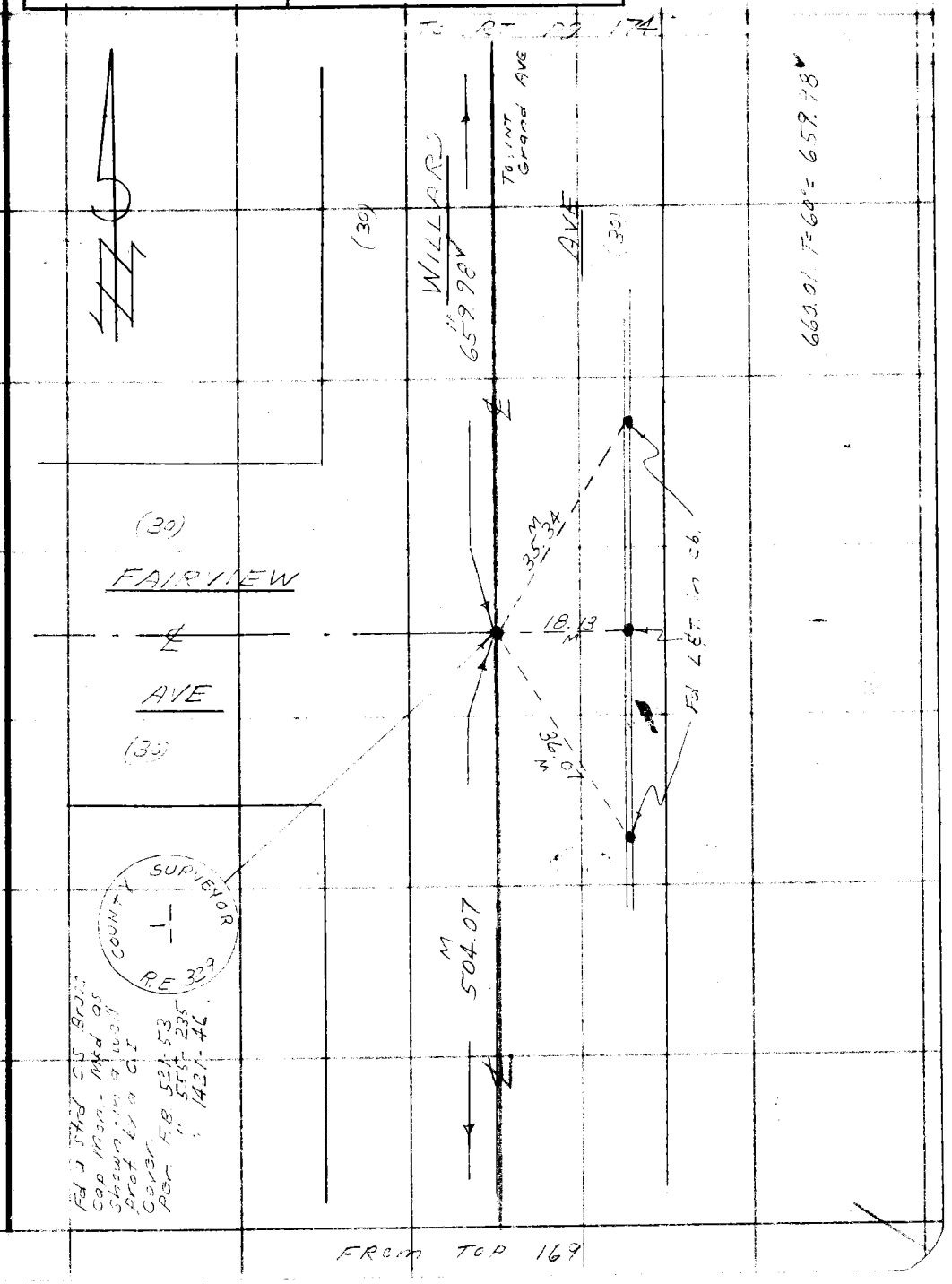

Note: Any Additions or Changes on This Sheet Must be Made or Circled in Red Ink With Date and Name of Person Making Change.

Do not extend notes this side of this line.

RETURN TO
LOS ANGELES COUNTY SURVEYOR
726 LOS ANGELES COUNTY
ENGINEERING BLDG.

76F309S S&E #247. 8-54

RETURN TO
LOS ANGELES COUNTY SURVEYOR
726 LOS ANGELES COUNTY
ENGINEERING BLDG.

Note: Any Additions or Changes on This Sheet Must be Made or Circled in Red Ink With Date and Name of Person Making Change.

W.S. 44-B-5

Do not extend notes this side of this line.

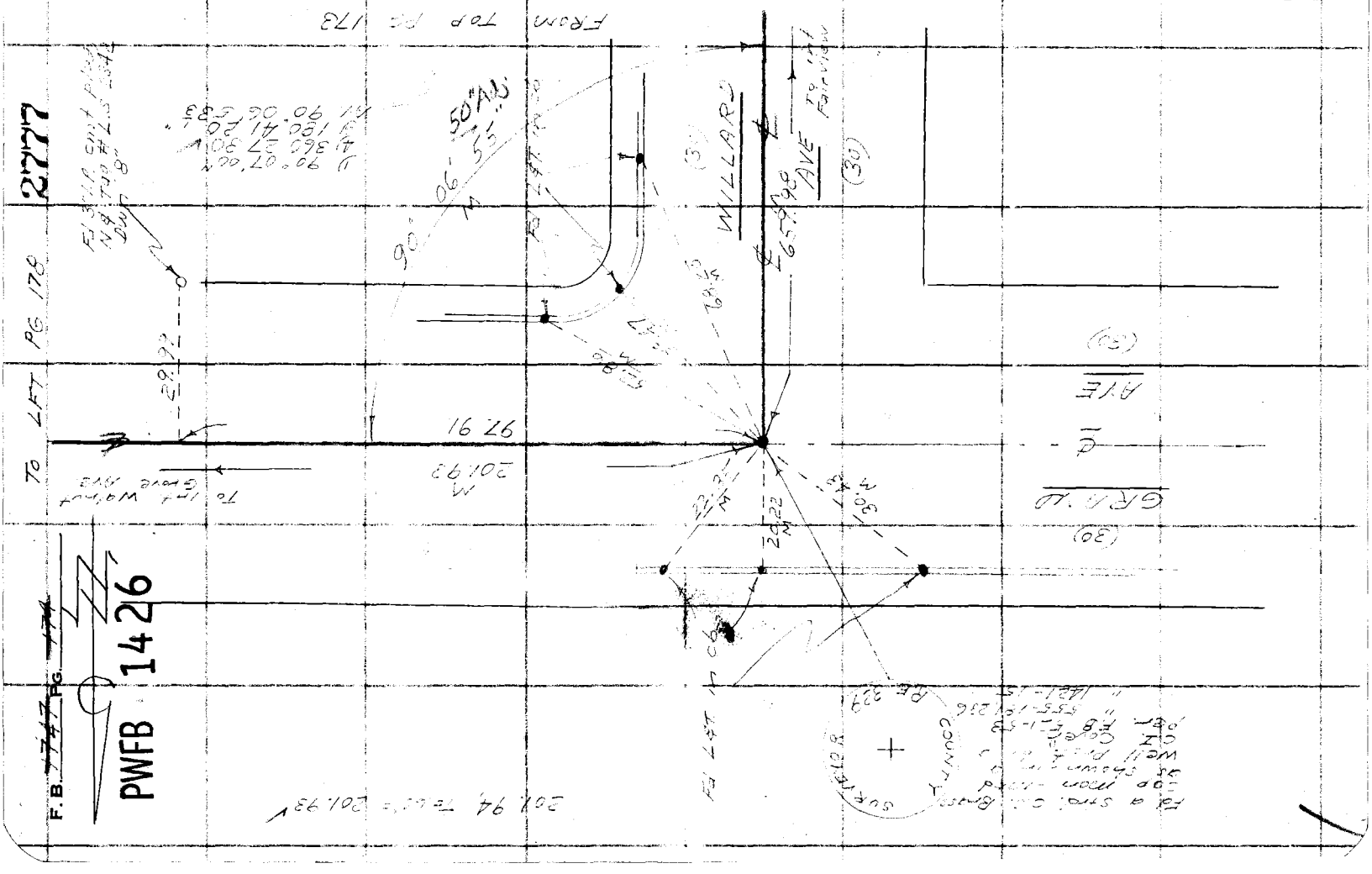

PWFB 1426 2778, [redacted]

Notes Ck'd by [illegible]	Survey of [illegible] Ave [illegible]
Map No.	W. O. 0303.00 Tape No. 0144 St'd. 68 °F
Office Work	Surveyed by [illegible]
Checked	Notes [illegible] Date 5-11-56
Date	Indexed [illegible]

F. B. [illegible] PG. [illegible]

W.S 44-B5

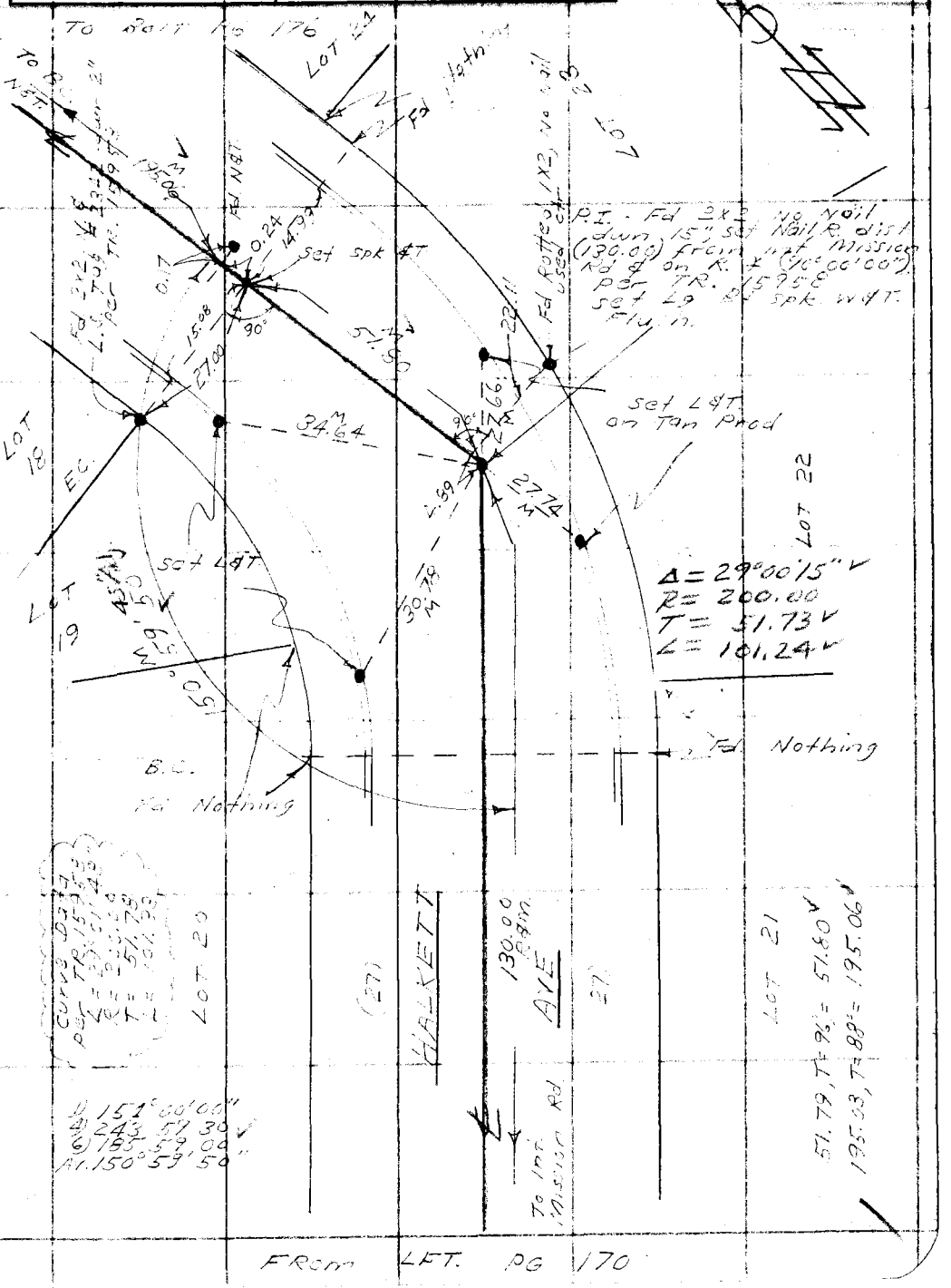

Note: Any Additions or Changes on This Sheet Must be Made or Circled in Red Ink With Date and Name of Person Making Change.

Do not extend notes this side of this line.

RETURN TO
LOS ANGELES COUNTY SURVEYOR
726 LOS ANGELES COUNTY
ENGINEERING BLDG.

76F309S S&E #247. 8-54

F. B. 1447 PG. 176

PWFB 1426

2779, 2780

W.S. 44-85

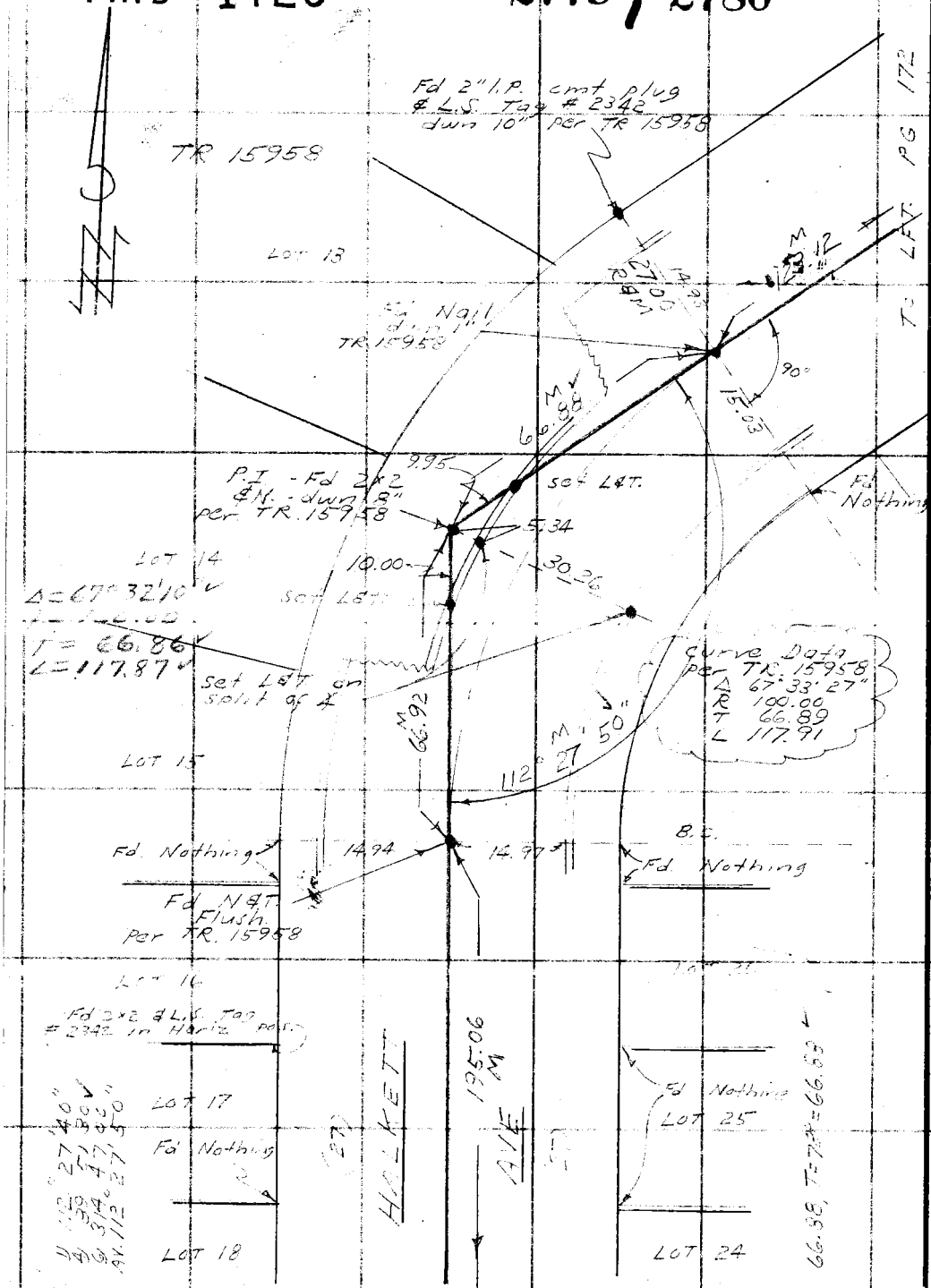

FROM TOP LEFT PG 175

RETURN TO
LOS ANGELES COUNTY SURVEYOR
726 LOS ANGELES COUNTY
ENGINEERING BLDG.

Do not extend notes this side of this line.

Note: Any Additions or Changes on This Sheet Must be Made or Circled in Red Ink With Date and Name of Person Making Change.

PWEB 1426 2781

Notes Ck'd by [illegible]	Survey of Halkett Ave. [illegible]
Map No.	W. O. 0303.00 Tape No. 144 St'd. 68 °F
Office Work	Surveyed by [illegible]
Checked	Notes [illegible] Date 5-14-56
Date	Indexed [illegible]

F. B. ~~1747~~ Pg. ~~77~~

WS. 44-B-5

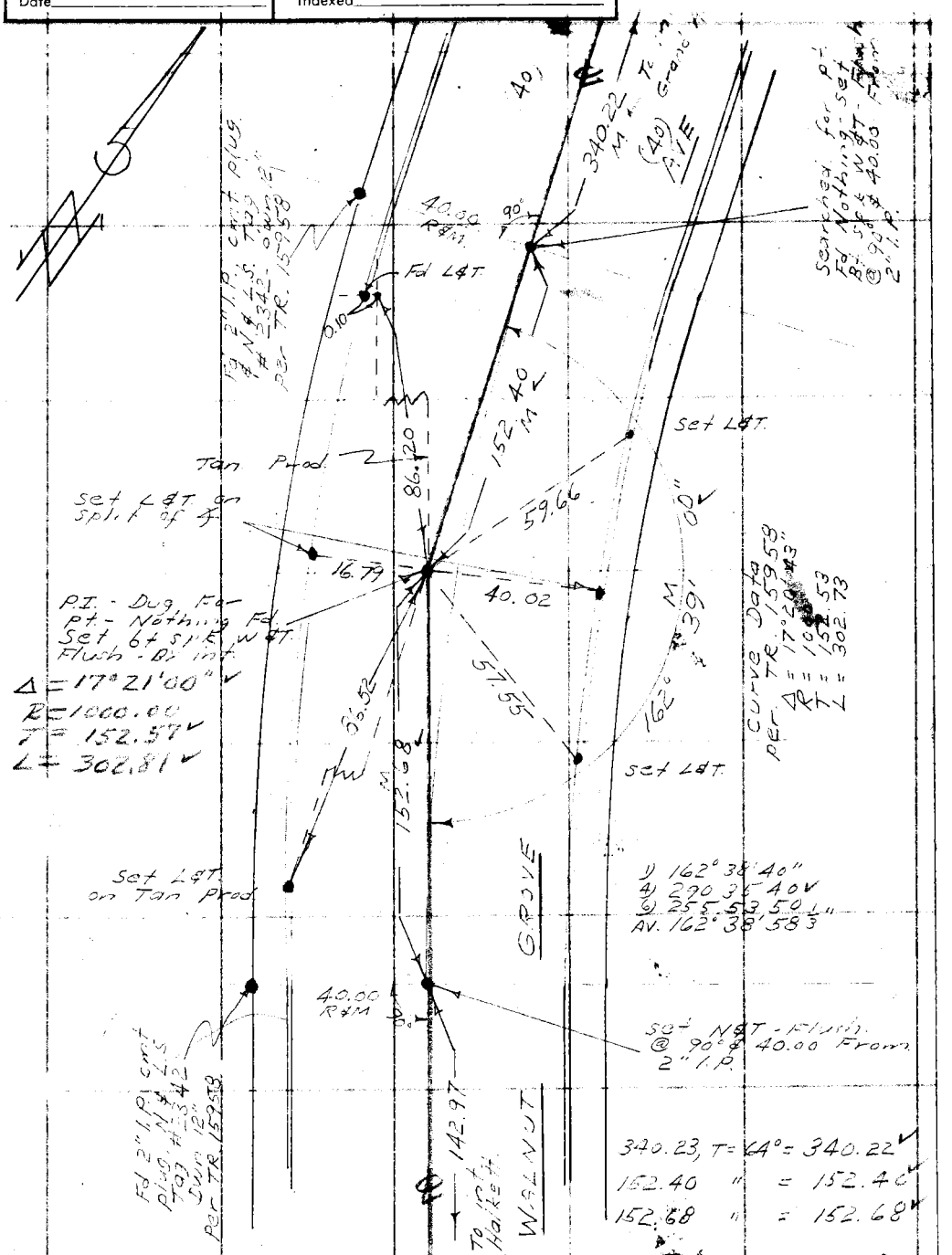

FROM TOP PG 172

Note: Any Additions or Changes on This Sheet Must be Made or Circled in Red Ink With Date and Name of Person Making Change.

Do not extend notes this side of this line.

RETURN TO
LOS ANGELES COUNTY SURVEYOR
726 LOS ANGELES COUNTY
ENGINEERING BLDG.

76F309S S&E #247. 8-54

PWFB 1426

F.B. ~~1747~~ PG. ~~278~~

2782

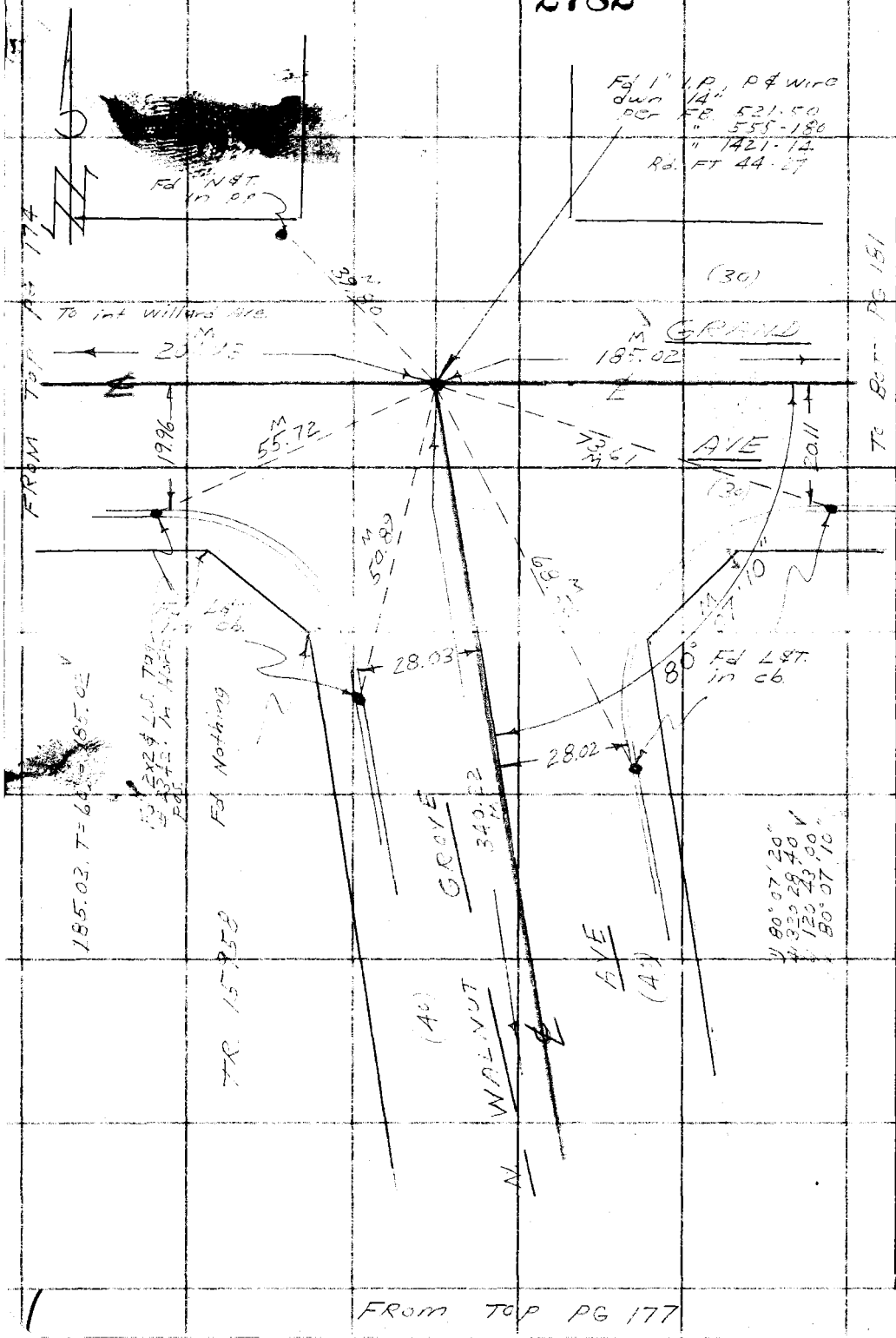

W.S. 44-B-5

RETURN TO
LOS ANGELES COUNTY SURVEYOR
725 LOS ANGELES COUNTY
ENGINEERING BLDG.

Do not extend notes this side of this line.

Note: Any Additions or Changes on This Sheet Must be Made or Circled in Red Ink With Date and Name of Person Making Change.

PWFB 1426 2783, 2784

Notes Ck'd by [illegible]	Survey of Halkett Ave. [illegible]
Map No.	W. O. [illegible] Tape No. [illegible] St'd. [illegible] °F
Office Work	Surveyed by [illegible]
Checked	Notes [illegible] Date [illegible]
Date	Indexed [illegible]

F. B. [illegible] PG. [illegible]

W.S. 44-C-5

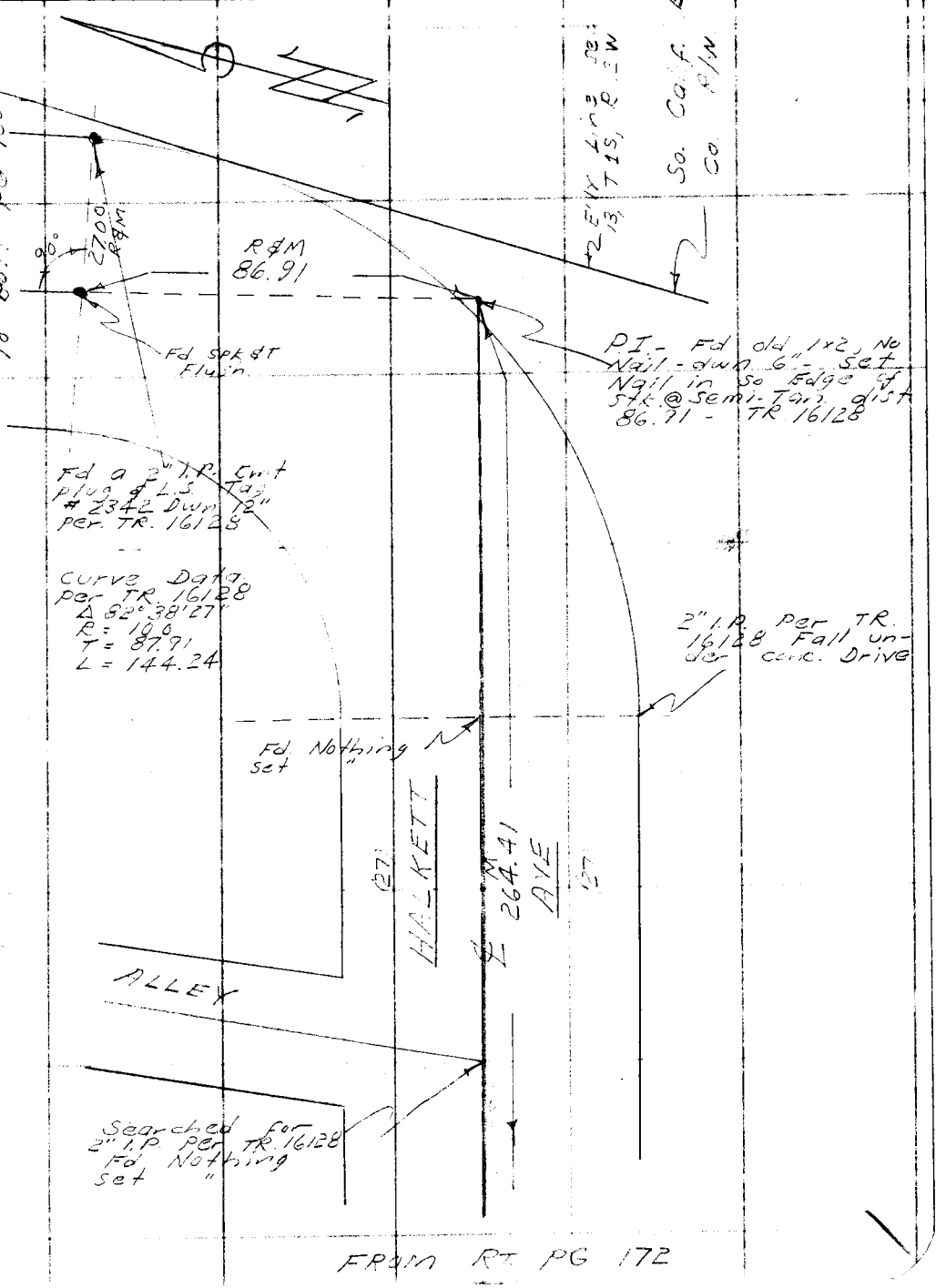

FROM RT PG 172

Note: Any Additions or Changes on This Sheet Must be Made or Circled In Red Ink With Date and Name of Person Making Change.

Do not extend notes this side of this line.

RETURN TO
LOS ANGELES COUNTY SURVEYOR
726 LOS ANGELES COUNTY
ENGINEERING BLDG.

76F309S S&E #247. 8-54

F. B. 1547 Pg. 180

PWFB 1426

2785

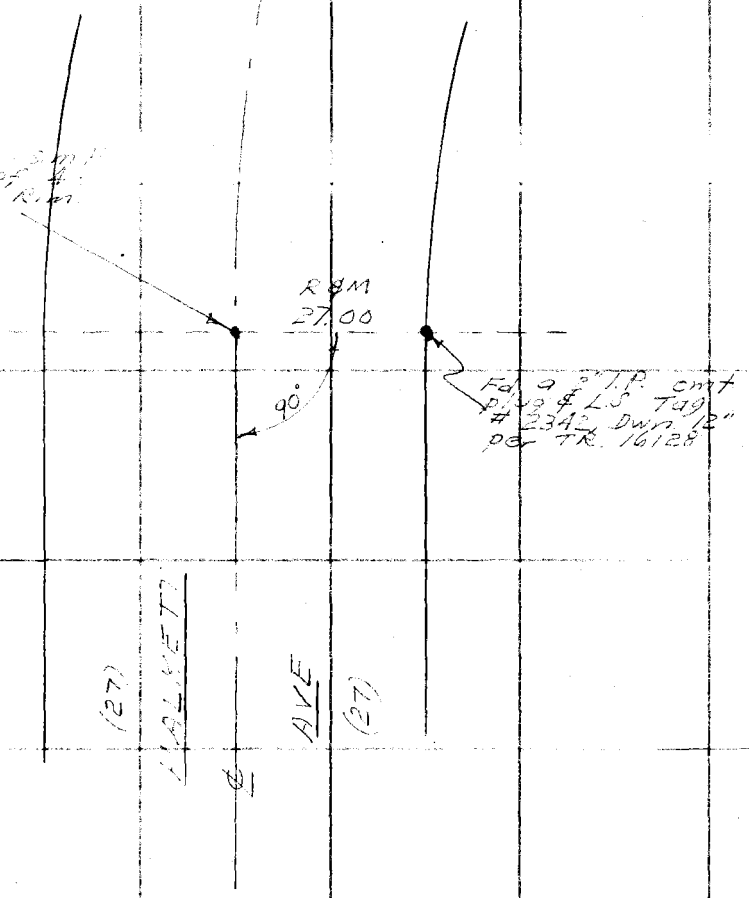

FROM LFT PG 179

RETURN TO
LOS ANGELES COUNTY SURVEYOR
726 LOS ANGELES COUNTY
ENGINEERING BLDG.
Do not extend notes this side of this line.

Note: Any Additions or Changes on This Sheet Must be Made or Circled In Red Ink With Date and Name of Person Making Change.

PWFB 1426 2786

Notes Ck'd by K.K.M.	Survey of Halkett Ave - S.S.D.
Map No.	W. O. 0309.00 Tape No. 0144 St'd. 65 °F
Office Work	Surveyed by D. Sappell
Checked	Notes S.S. Date 5-14-76
Date	Indexed A. O. Johnson

F. B. ~~1747~~ PG. ~~181~~

W.S.44-C-5

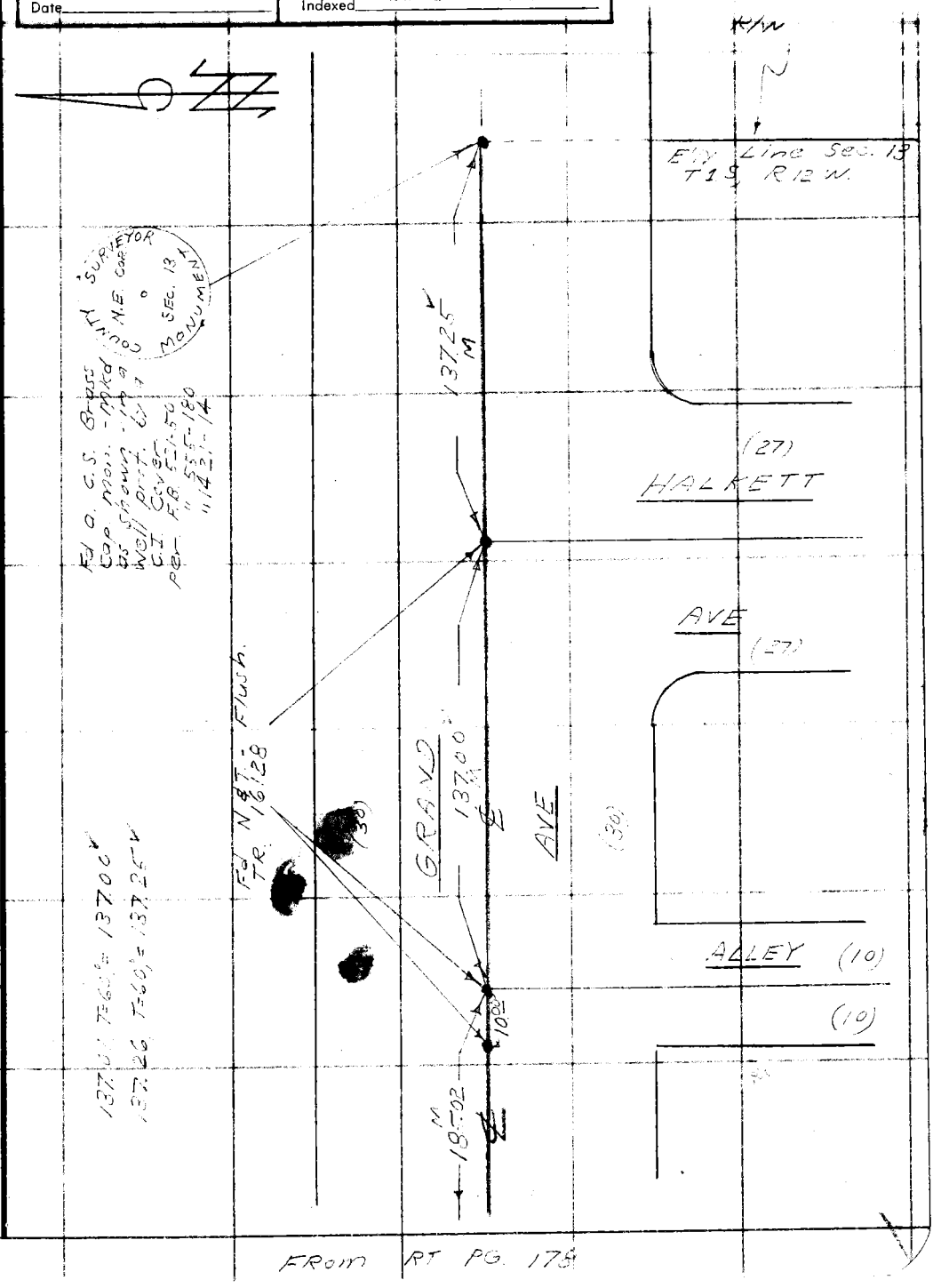

FROM RT PG. 178

Note: Any Additions or Changes on This Sheet Must be Made or Circled in Red Ink With Date and Name of Person Making Change.

Do not extend notes this side of this line.

RETURN TO
LOS ANGELES COUNTY SURVEYOR
726 LOS ANGELES COUNTY
ENGINEERING BLDG.

76F3005 S&E #247. 8-54

RETURN TO
LOS ANGELES COUNTY SURVEYOR
726 LOS ANGELES COUNTY
ENGINEERING BLDG.

Note: Any Additions or Changes on This Sheet Must be Made or Circled In Red Ink With Date and Name of Person Making Change.

Do not extend notes this side of this line.

F. B. 1747 PG. 182

Notes Ck'd by	Survey of Halkett Ave [illegible]
Map No.	W. O. 1888 15 Tape No. [illegible] St'd. [illegible] °F
Office Work	Surveyed by [illegible]
Checked	Notes [illegible] Date [illegible]
Date	Indexed A. C. Johnson 5-29-56

F. B. 174 PG. 183

TOPOGRAPHY

of

HALKETT AVE

HALKETT AVE [illegible]

[illegible] - 1888 [illegible]

Note: Houses checked for basements.

Note: Stationing carried along Semi-Tan.

[illegible]

Sa[illegible]

Sh[illegible]

Myers

[illegible]

Note: Any Additions or Changes on This Sheet Must be Made or Circled in Red Ink With Date and Name of Person Making Change.

Do not extend notes this side of this line.

RETURN TO
LOS ANGELES COUNTY SURVEYOR
726 LOS ANGELES COUNTY
ENGINEERING BLDG.

76F309S S&E #247. 8-54

F. B. 1747 PG. 184



RETURN TO
LOS ANGELES COUNTY SURVEYOR
726 LOS ANGELES COUNTY
ENGINEERING BLDG.
Do not extend notes this side of this line.

Note: Any Additions or Changes on This Sheet Must be Made or Circled In Red Ink With Date and Name of Person Making Change.

Notes Ck'd by	Survey of
Map No.	W. O. 1888.15 Tape No. D144 St'd.	°F
Office Work	Surveyed by D.
Checked	Notes Date
Date	Indexed K. O. Johnson

F. B. 1147 PG. 185

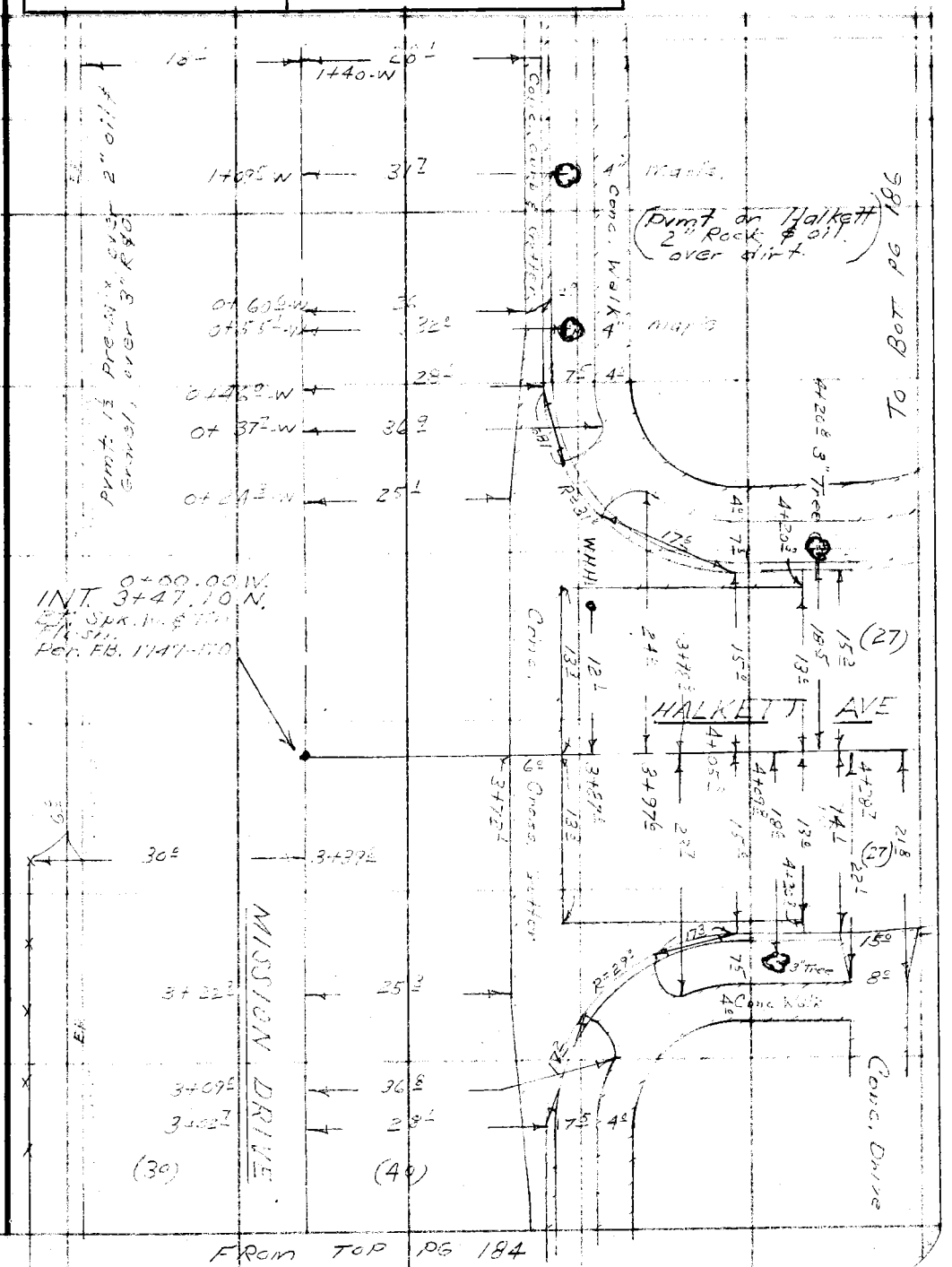

Note: Any Additions or Changes on This Sheet Must be Made or Circled in Red Ink With Date and Name of Person Making Change.

Do not extend notes this side of this line.

RETURN TO
LOS ANGELES COUNTY SURVEYOR
726 LOS ANGELES COUNTY
ENGINEERING BLDG.

76F309S S&E #247. 8-54

F. B. 1747 PG. 186

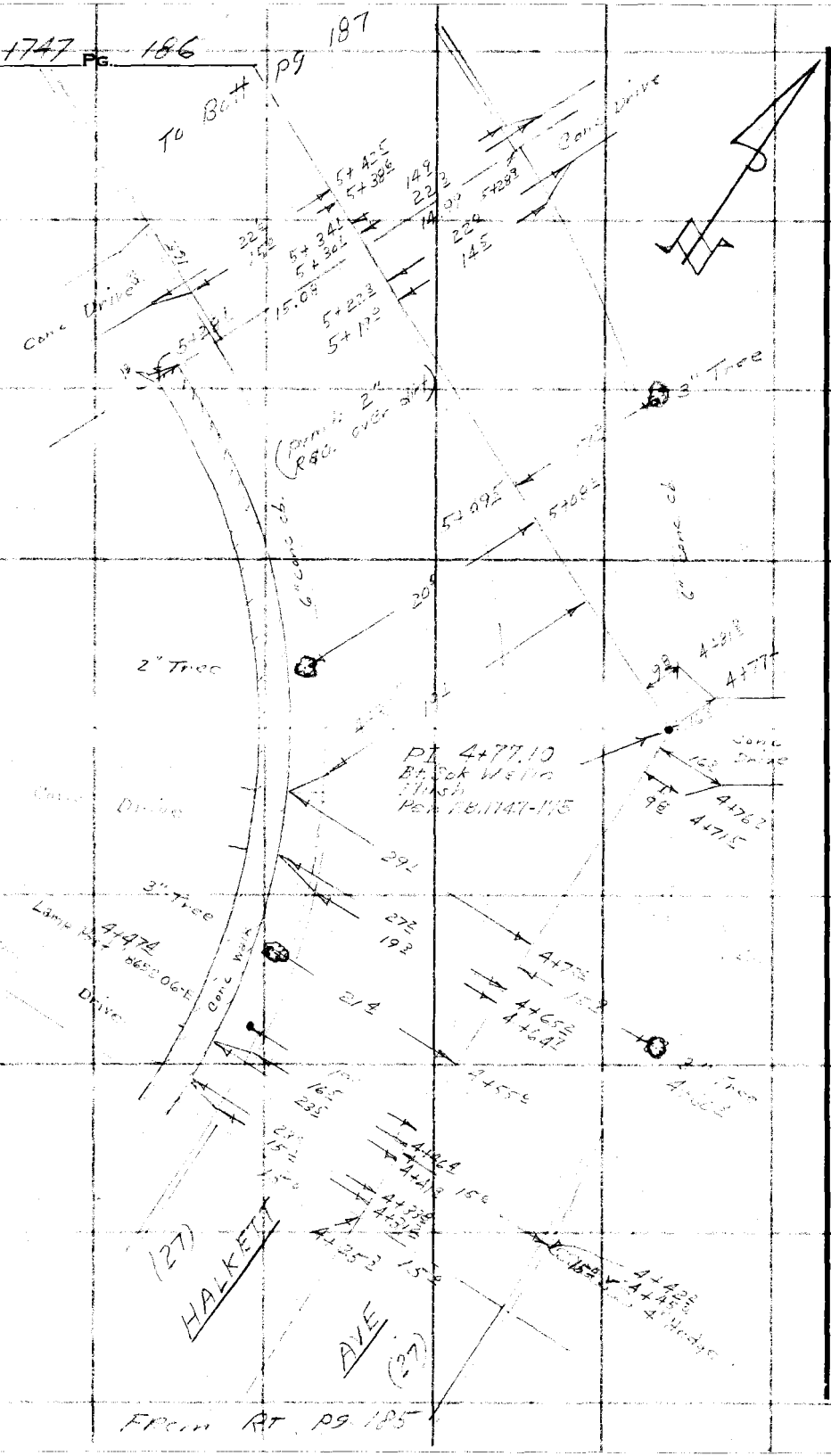

RETURN TO
LOS ANGELES COUNTY SURVEYOR
726 LOS ANGELES COUNTY
ENGINEERING BLDG.

Do not extend notes this side of this line.

Note: Any Additions or Changes on This Sheet Must be Made or Circled in Red Ink With Date and Name of Person Making Change.

Notes Ck'd by	Survey of [illegible]
Map No.	W. O. [illegible] Tape No. [illegible] St'd. [illegible] °F
Office Work	Surveyed by [illegible]
Checked	Notes [illegible] Date
Date	Indexed [illegible] Tomlinson

F. B. 1747 Pg. 187



Note: Any Additions or Changes on This Sheet Must be Made or Circled in Red Ink With Date and Name of Person Making Change.

Do not extend notes this side of this line.

RETURN TO
LOS ANGELES COUNTY SURVEYOR
726 LOS ANGELES COUNTY
ENGINEERING BLDG.

76F309S S&E #247. 8-54

F. B. 1747 PG. 188

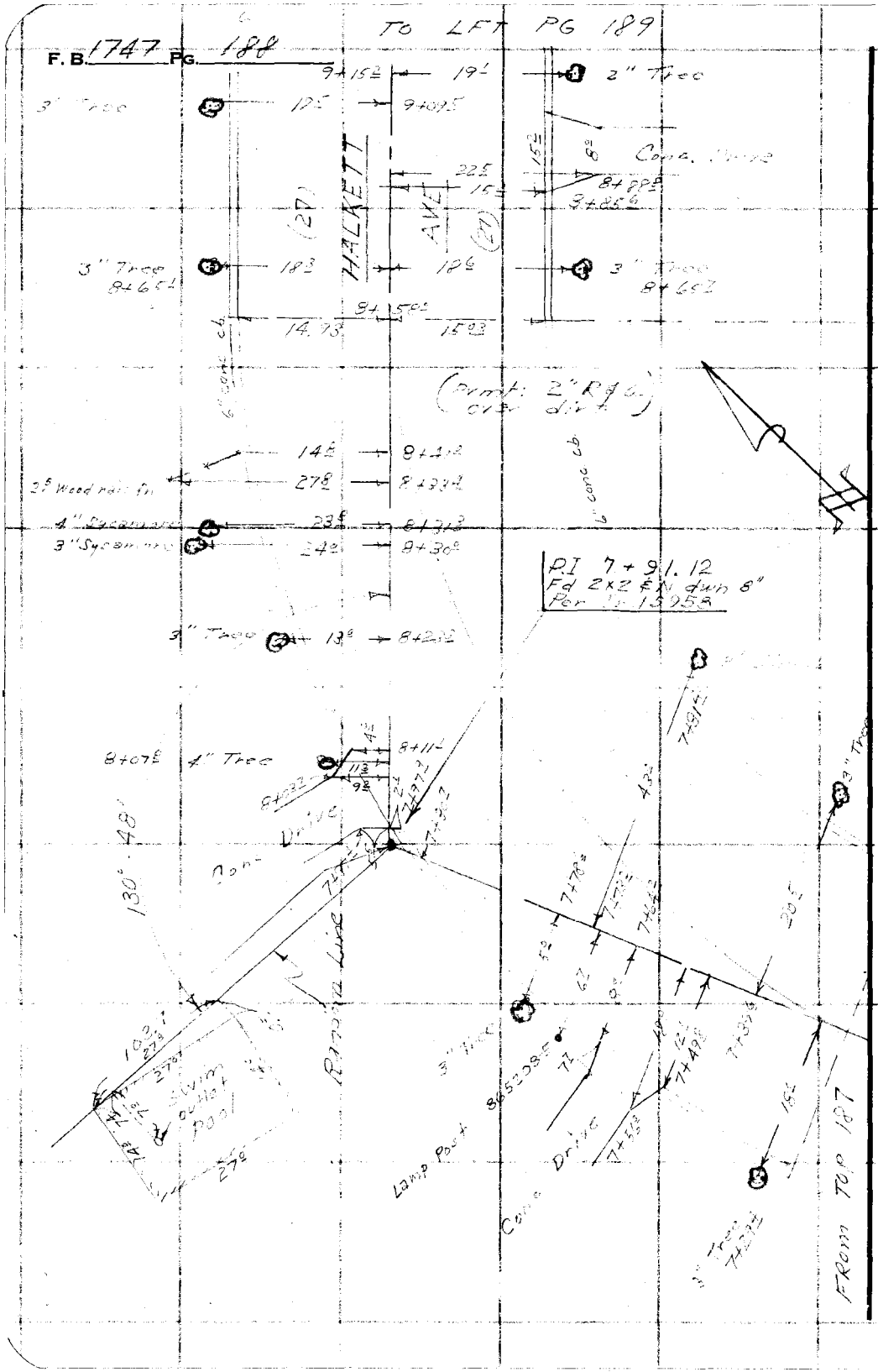

RETURN TO
LOS ANGELES COUNTY SURVEYOR
726 LOS ANGELES COUNTY
ENGINEERING BLDG.

Do not extend notes this side of this line.

Note: Any Additions or Changes on This Sheet Must be Made or Circled in Red Ink With Date and Name of Person Making Change.

F. B. 1747 PG. 187

Notes Ck'd by	Survey of Halkett Ave
Map No.	W. O. ___ Tape No. ___ St'd. ___ °F
Office Work	Surveyed by
Checked	Notes ___ Date 5-17-56
Date	Indexed

K. C. Johnson

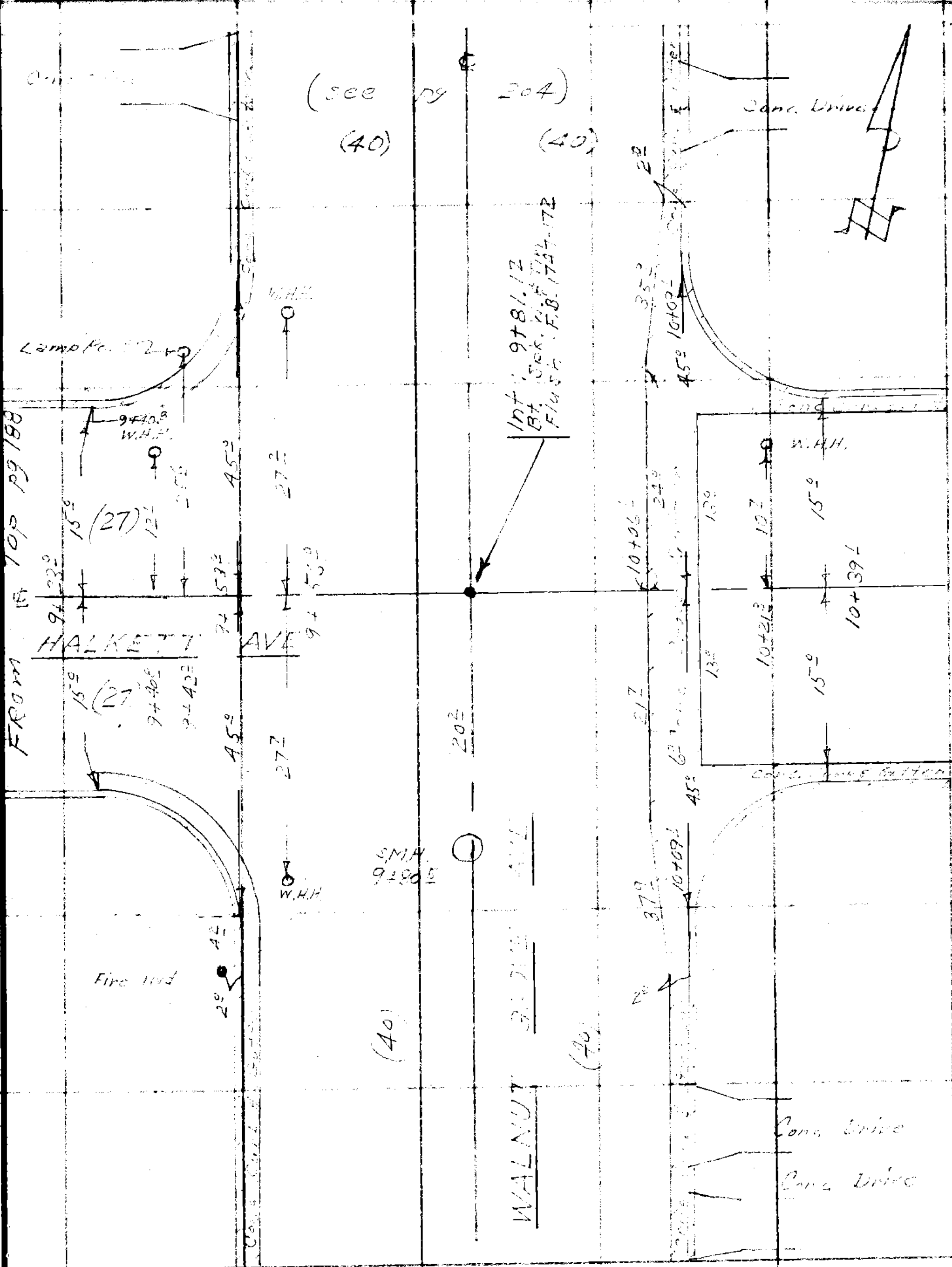

Note: Any Additions or Changes on This Sheet Must be Made or Circled In Red Ink With Date and Name of Person Making Change.

Do not extend notes this side of this line.

RETURN TO
LOS ANGELES COUNTY SURVEYOR
726 LOS ANGELES COUNTY
ENGINEERING BLDG.

76F309S S&E #247. 8-54

F. B. 1747 PG. 190

RETURN TO
LOS ANGELES COUNTY SURVEYOR
726 LOS ANGELES COUNTY
ENGINEERING BLDG.

Do not extend notes this side of this line.

Note: Any Additions or Changes on This Sheet Must be Made or Circled in Red Ink With Date and Name of Person Making Change.

Profile No.	Notes Red.	Plotted	Job No. 1888.15	Division No. 10	F. B. 1747 Pg. 191
	Date	Date	Survey of Halkett Ave - S.S.		
X-Sec. No.	Notes Chkd.	Checked	Survey by D. Sappell Notes D.S.	Date 5-17-51	
	Date	Date	Map No. ~~Endorsed~~ Johnson	Date	

C. I. 1888.15

HALKETT AVE S.S. DIST.

CROSS-SECTIONS

ON

HALKETT AVE

FROM

MISSION DR. to WALNUT GROVE AVE

STATION	B. S.	H. I.	F. S.	ELEV.
			Party: Sappell, Shoemaker, Myers, Siemann	

NOTE: ANY ADDITIONS OR CHANGES ON THIS SHEET MUST BE MADE OR CIRCLED IN RED INK, WITH DATE AND NAME OF PERSON MAKING CHANGE.

Do not extend notes this side of this line.

PLEASE RETURN TO
LOS ANGELES COUNTY ENGINEER
700 LOS ANGELES COUNTY ENGINEERING BLDG.

76298 S & E #307—7-55

76298 S & E #307—7-55

PLEASE RETURN TO
LOS ANGELES COUNTY ENGINEER
700 LOS ANGELES COUNTY ENGINEERING BLDG.

NOTE: ANY ADDITIONS OR CHANGES ON THIS SHEET MUST BE MADE OR CIRCLED IN RED INK, WITH DATE AND NAME OF PERSON MAKING CHANGE.

Do not extend notes this side of this line.

F. B. 1747 Pg. 192 | Job No. 1888.15 | Division No. 10 | Notes Red. | Plotted | Profile
Survey of Halkett Ave. - S.S.D. | Date | Date | No. | X-Sec.
Survey by Sappell | Notes D.S. | Notes Chkd. | Checked
Indexed E. C. Johnson | Date | Date | Date | No.

STATION	B. S.	H. I.	F. S.	ELEV.		
Bm WM-734				35[illegible].56	Bm WM-734 - El. 357.560, F.B. 1642-107	
					Halkett Ave & Mission Dr., N.E. Cor., Bt	
					Spk in cb., 5± N. of	N. end C.R.
0+78±		S.M.H.		356.45	S.M.H. W. Rim	19± R.
	(see permit # 137825)			349.82	8" Inlet No. Rim 356.43 -	(Rod + Diam) (5.94+0.67) = 349.82
				349.59	F/L 8" outlet E. 356.42 -	(6.16+0.67) = 349.59
				349.66	F/L 8" Inlet W. 356.45 -	(6.12+0.67) = 349.66
				357.06		
0+79±				356.22	26± L. Ed. gutt.	℄ Mission Rd
				356.14	28± L. bott. cb.	
				356.11	28' L. Top "	
				35[illegible]	35' L. P/L	
				35[illegible]	35' L. bott slope.	
0+97±			Self-Comp. Rod	357.06		℄ Mission Rd.
				356.20		26'- R Ed gutt
				356.14		28'- R bott. cb. (Ed cb)
				356.13		28'- R Top "
				357.12		40' R P/L
1+76±				357.12		℄ Mission Rd.
				356.40	(Begin cb.)	26'- R Ed gutt.
				356.22		28'- " bott cb.
				356.96		28'- " Top "
				357.12		40'- " P/L

76298 S & E #307—7-55

PLEASE RETURN TO
LOS ANGELES COUNTY ENGINEER
700 LOS ANGELES COUNTY ENGINEERING BLDG.

NOTE: ANY ADDITIONS OR CHANGES ON THIS SHEET MUST BE MADE OR CIRCLED IN RED INK, WITH DATE AND NAME OF PERSON MAKING CHANGE.

Do not extend notes this side of this line.

STATION	B. S.	H. I.	F. S.	ELEV.		
1+92²				35714		℄ Mission Rd.
				35635		26' R Ed. gutt
				35628		28' R bott cb. (Ed. cb
				35687		28' R Top "
			Self - Comp.	3572		40' R P/L
2+00				35716		℄ Mission Rd.
				35638		26' R Ed. gutt.
				35623		28' " bott cb.
				35687		28' " Top "
				3571		40 " P/L
				35604	26' L F/L	
				3566	27' L Top burm & Ed pv.	
			Rod	3570	30' L Top brk. & P/L	
				3555	35' L bott slope	
3+02⁷				35758		℄ Mission Rd
				35665		26' R Ed. gutt
				35654	bott. cb.	28' " E. end C.R. N.
				35718	Top "	28' " " "
				3576		40' " P/L
				35653	23.5' L F/L	
				35697	24.5' L Top Burm & Ed pv.	

Profile No. ____ Notes Red. ____ Plotted ____ Job No. 1888.15 Division No. 10 F. B. 1747 Pg. 193
Date ____ Date ____ Survey of Halkett Ave. - S.S.D.
X-Sec. No. ____ Notes Chkd. ____ Checked ____ Survey by Sappell Notes S.S. Date 5-17-56
Date ____ Date ____ Map No. ____ Endorsed Johnson Date ____

76298 S & E #307—7-55

PLEASE RETURN TO
LOS ANGELES COUNTY ENGINEER
700 LOS ANGELES COUNTY ENGINEERING BLDG.

NOTE: ANY ADDITIONS OR CHANGES ON THIS SHEET MUST BE MADE OR CIRCLED IN RED INK, WITH DATE AND NAME OF PERSON MAKING CHANGE.

Do not extend notes this side of this line.

STATION	B. S.	H. I.	F. S.	ELEV.		
3+02.7				357[illegible]	30' L. P/L & Top	brk.
				35[illegible]	35' L bott brk.	
3+47.10				35[illegible]	℄ int Mission Rd & Halkett Ave = 0+00	
					going W & S.	
0+22 S.				356[illegible]		℄ prod Halkett - F/L.
0+23-S				35[illegible]		" " Ed. pv. & Top Burm
0+30-S				357[illegible]		" " Top brk. & P/L
0+35-S				356[illegible]		" " bott "
0+46-W				357[illegible]		℄ Mission Rd
				35[illegible]		25' R Ed gutt.
				356[illegible]	bott cb.	28' R W. end C.R., NW. cor.
				357[illegible]	Top "	28' R " "
				3577		40' R P/L
1+40-W				35[illegible]		℄ mission
				357[illegible]		26' R Ed gutt.
				357[illegible]		28' R bott cb.
				35782		28 R Top "
				35[illegible]		40' R P/L
				357[illegible]	18' L. Ed pv. & F/L	
				3578	22' L Top brk.	
				3572	30' L P/L	

Self-comp Rod

F. B. 1747 Pg. 194 | Job No. 1888.15 | Division No. 10 | Notes Red. | Plotted | Profile
Survey of Halkett Ave - S.S.D. | Date | Date | No. | X-Sec.
Survey by Sappell | Notes D.S. | Notes Chkd. | Checked | No.
Indexed X C. Johnson | Date | Date | Date | No.

76298 S & E #307—7-55

PLEASE RETURN TO
LOS ANGELES COUNTY ENGINEER
700 LOS ANGELES COUNTY ENGINEERING BLDG.

NOTE: ANY ADDITIONS OR CHANGES ON THIS SHEET MUST BE MADE OR CIRCLED IN RED INK, WITH DATE AND NAME OF PERSON MAKING CHANGE.

Do not extend notes this side of this line.

STATION	B. S.	H. I.	F. S.	ELEV.		
3+72^{1}				35676		℄ Halkett Ed cross gutt
				35667		24^{8} R ∡ PT. Ed "
				35683	24^{3} L ∡ PT. Ed cross gutt.	
3+75				35669		℄ Halkett F/L gutt
3+78^{0}				35679		℄ " Ed gutt
				35675		13^{3} R int gutt
				35680	13^{3} L int gutt	
4+05^{3}				35737		℄ Halkett
				35713		13' R Ed gutt
				35687		15' R N end C.R. N. cor. - bott c.
				35754		15 R " " Top
				3580		27' R P/L
				35710	13 L Ed gutt.	
				35687	15 L N. end C.R. N.W. cor. - bott c.	
				35751	15 L "	" " Top "
				3579	27' L P/L	
4+20^{3}				35755		℄ Halkett
				35708		13 R End & Ed gutt
				35693		15 " bott cb
				35760		15 " Top cb
				35712	13 L End & Ed gutt	
				35695	15 " bott cb.	
				35759	15 " Top "	

Self Comp. - Rod

Profile Notes Red. ____ Plotted ____ Job No. 1888.15 Division No. 10 F. B. 1747 Pg. 195
No. ____ Date ____ Date ____ Survey of Halkett Ave - S.S.D.
X-Sec. Notes Chkd. ____ Checked ____ Survey by Sappell Notes D.S. Date 5-17-56
No. ____ Date ____ Date ____ Map No. ____ Indexed Johnson Date ____

76298 S & E #307—7-55

PLEASE RETURN TO
LOS ANGELES COUNTY ENGINEER
700 LOS ANGELES COUNTY ENGINEERING BLDG.

NOTE: ANY ADDITIONS OR CHANGES ON THIS SHEET MUST BE MADE OR CIRCLED IN RED INK, WITH DATE AND NAME OF PERSON MAKING CHANGE.

Do not extend notes this side of this line.

STATION	B. S.	H. I.	F. S.	ELEV.		
4+25.3				35[illegible]		℄ Halkett
				35[illegible]3		15 R bott. cb.
				35[illegible]8		15 R Top "
				35[illegible]		27 R P/L
				35[illegible]6	15 L bott. cb.	
				35[illegible]2	15 " Top "	
				35[illegible]	27 " P/L	
5+28.9			Self - Comp Rod	35798		℄ Halkett
				35757		15' R bott cb.
				35819		15 R Top "
				35[illegible]5		27 R P/L
				35752	15' L bott cb.	
				35814	15 " Top "	
				35[illegible]5	27 " P/L	
5+90.5				35837		℄ Halkett
				35799	15' L bott cb.	
				35[illegible]2	15 " Top "	
				35[illegible]7	27 " P/L	
				360[illegible]2	137.1 " back lot Line	
5+93.6				35[illegible]7		℄ Halkett
				35[illegible]2		15' R bott cb.

F. B. 1747 Pg. 196 Job No. 1888.15 Division No. 10 Notes Red. Plotted Profile
Survey of Halkett Ave. Date Date No.
Survey by D. Sappell Notes D.S. Notes Chkd. Checked X-Sec.
Indexed A. C. Johnson Date Date Date No.

76L298 307 10-51

PLEASE RETURN TO

LOS ANGELES COUNTY SURVEYOR
726 LOS ANGELES COUNTY
ENGINEERING BLDG.

NOTE: ANY ADDITIONS OR CHANGES ON THIS SHEET MUST BE MADE OR CIRCLED IN RED INK, WITH DATE AND NAME OF PERSON MAKING CHANGE.

Do not extend notes this side of this line.

STATION	B. S.	H. I.	F. S.	ELEV.		
5+93.6				358.56	Top cb.	15' R
				359.2	P/L	27' R
				360.0	back Lot line	139.6' R
7+00			Self-comp. Rod	359.43		℄ Halkett
				358.95		15' R bott cb
				359.62		15 " Top "
				360.2		27 " P/L
				359.04	15 L bott cb.	
				359.60	15 " Top "	
				359.9	27 " P/L	
B.M.-WM-733				359.64	B.m. WM 733, El. 359.636, F.B. 1642-107 Halkett Ave. (E. Side), bt spk. in cb 23° S. of S. end Curve.	
7+22.9				359.70		℄ Halkett
				359.23		15' R bott cb
				359.87		15 " Top "
				360.3		27 " P/L
				362.3		125.6 " back Lot line
				359.27	15 L bott cb.	
				359.89	15 L Top "	
				360.5	27 L P/L	
				361.5	127.5 L back Lot Line	

Profile
No. ____ Date ____ Notes Red ____ Plotted ____ Job No. 1888.15 Division No. 10
X-Sec.
No. ____ Date ____ Notes Chkd. ____ Checked ____ Survey of Halkett Ave. - SSD
Map No. ____ Date ____ Survey by Sappell Notes D.S. Date 5-17-56
Indexed Johnson Date ____

F.B. 1747 PG. 197

76L298 307 10-51

PLEASE RETURN TO

LOS ANGELES COUNTY SURVEYOR
726 LOS ANGELES COUNTY
ENGINEERING BLDG.

7.15
52
7.67

NOTE: ANY ADDITIONS OR CHANGES ON THIS SHEET MUST BE MADE OR CIRCLED IN RED INK, WITH DATE AND NAME OF PERSON MAKING CHANGE.

Do not extend notes this side of this line.

STATION	B. S.	H. I.	F. S.	ELEV.		
P.I 7+91.12 = 0+00	going	W'ly	along	Random Line to		Swimming Pool
1+03.7 Random Line				362.98	7° L. Pool Deck.	
0+96.3 "	"			355.31	7° L Pool outlet. (362.98 - 7.67) = 355.31	
8+58°				36[illegible]2		℄ Halkett
				36[illegible]2		15' R bott cb.
				36[illegible]0		15 " Top "
				36[illegible]		27 " P/L
			Self-comp. Rod	36[illegible]2	15' L	
				361[illegible]7	15 " same	
				362[illegible]0	27 "	
9+23°				36177		℄ Halkett
				36142		13' R Ed & cor. gutt
				36125	bott cb.	15 " W. end C.R. SW cor.
				36189	Top "	15 " " " "
				362.3		27 " P/L
				36167	13' L Ed. & cor gutt.	
				36150	15 " W. end C.R. N.W. cor. - bott cb.	
				36217	15 " " " - Top "	
				3628	27 " P/L	
9+81.12				36[illegible]7	℄ int Halkett & Walnut Grove = 0+00 going N & S. along ℄ Walnut Grove.	

℄ E

F.B. 1747 Pg. 198 Job No. 1888.15 Division No. 10 Notes Red. Plotted Profile
Survey of Halkett Ave. - S.S.D. Date Date No.
Survey by Sappell Notes D.S. Notes Chkd. Checked X-Sec.
Indexed A. C. Johnson Date Date Date No.

76L298 307 10-51

PLEASE RETURN TO

LOS ANGELES COUNTY SURVEYOR
726 LOS ANGELES COUNTY
ENGINEERING BLDG.

NOTE: ANY ADDITIONS OR CHANGES ON THIS SHEET MUST BE MADE OR CIRCLED IN RED INK, WITH DATE AND NAME OF PERSON MAKING CHANGE.

Do not extend notes this side of this line.

STATION	B. S.	H. I.	F. S.	ELEV.		
10+06 1				36184		℄ Halkett. Ed. cr[illegible]
				36165		21' R ∡ pt. "
				36200	24' L ∡ pt cross gutt.	
10+09 1			Self - Comp Rod	36177		℄ Halkett F/L cr[illegible]
				~~188~~		
10+12 1				36188		℄ " Ed.
				36175		13' R int gutt
				36192	13' L int gutt.	
10 + 39 1				36272		℄ Halkett
				36248		13' R Ed gutt
				36225	bott cb.	15 " E. end C.R.
				36288	Top "	15 " " "
				3634		27 " P/L
				36253	13' L Ed gutt	
				36228	15 " bott cb.	-E end C.R. N.E. Co[illegible]
				36292	15 " Top "	" " "
				3635	27 " P/L	
11+06				36357		℄ Halkett
				36337		13' R Ed gutt
				36323		15 " bott cb.
				36384		15 " Top "
				3642		27 " P/L

Profile No. ____ Date ____ Notes Red ____ Plotted ____ Date ____ Job No. 1888.15 Division No. 10 F.B. 1747 Pg. 199

X-Sec. No. ____ Date ____ Notes Chkd. ____ Checked ____ Date ____ Survey of Halkett Ave. SSD Survey by Sappett Notes D.S. Date 5-18-56

Map No. ____ Date ____ Indexed Johnson Date ____

76L298 307 10-51

PLEASE RETURN TO

LOS ANGELES COUNTY SURVEYOR
726 LOS ANGELES COUNTY
ENGINEERING BLDG.

NOTE: ANY ADDITIONS OR CHANGES ON THIS SHEET MUST BE MADE OR CIRCLED IN RED INK, WITH DATE AND NAME OF PERSON MAKING CHANGE.

Do not extend notes this side of this line.

F.B. 1747 PG. 200 | Job No. 1888.15 | Division No. 10 | Notes Red. | Plotted | No. | Profile
Survey of Hallett Ave. - S.S.D. | Date | Date | No. | X-Sec.
Survey by Sappell | Notes D.S. | Notes Chkd | Checked
Indexed L. C. Johnson | Date | Date | Date | No.

STATION	B. S.	H. I.	F. S.	ELEV.		
11+06				363.70	13' L Ed gutt.	
				363.17	15' L F/L	(No. cb) Driveway
				363.3	27' L P/L	
0+45-N				362.20		℄ Walnut Grove
				362.27		25.5' R Ed gutt.
			Self - Comp Rod	362.15	both cb	28 " N. end C.R. N.E. cor.
				362.22	Top "	28 " " " "
				363.36		40 " P/L
				362.40	26' L Ed gutt.	
				362.21	28 " N. end C.R.	N.W. cor. both cb.
				362.25	28 " " "	" Top "
				362.2	40 " P/L	
1+02-N				363.35		℄ Walnut Grove
				362.82		26 R Ed gutt.
				362.65		28 " both cb.
				363.27		28 " Top "
				364.1		40 " P/L
				362.84	26 L	
				362.67	28 " same.	
				363.33	28 "	
				363.62	40 "	
Bm. W.m-732				362.93	Bm W.m 732 El. 362.926 F.B. 1642-107 Walnut Grove Ave & Hallett Ave, N.W. cor. Bt spk in cb. 5' N of N. end C.R.	

76L298 307 10-51

PLEASE RETURN TO

LOS ANGELES COUNTY SURVEYOR

726 LOS ANGELES COUNTY
ENGINEERING BLDG.

NOTE: ANY ADDITIONS OR CHANGES ON THIS SHEET MUST BE MADE OR CIRCLED IN RED INK, WITH DATE AND NAME OF PERSON MAKING CHANGE.

Do not extend notes this side of this line.

STATION	B. S.	H. I.	F. S.	ELEV.		
0+20² S.				362 19	So Rim	0⁶ R S.M.H
				See pg 212	For invert El.	
0+45-S			self-comp Rod	36193		℄ Walnut Grove
				36161		26' R Ed gutt
				36141	bott cb.	28 " S. End C.R S.E. Co
				36203	Top "	28 " " " "
				3626		40 " P/L
				36151	25.5 L Ed gutt.	
				36143	28 L bott cb. - S. End C.R - S.E. Co	
				36205	28 L Top " " " "	
				3628	40 L P/L	
1+00-S				36150		℄ Walnut Grove
				36114		26 R Ed gutt
				36096		28 " Bott cb.
				36161		28 " Top "
				3624		40 " P/L
				36110	26 L Ed gutt	
				36096	28 " bott cb.	
				36160	28 " Top "	
				3623	40 " P/L	

Profile No. ____ Date ____ Notes Red ____ Plotted ____ Job No. 1888.15 Division No. 10 F.B. 1747 PG. 201

X-Sec. No. ____ Date ____ Notes Chkd. ____ Checked ____ Survey of Hulkett Ave - S.S.D.

Survey by Sappell Notes D.S. Date 5-18-56

Map No. ____ Date ____ Map Ed Johnson Date ____

F.B. 1747 PG. 202 Job No. 1888.15 Division No. 10 Notes Red. Plotted Profile

Survey of Halkett Ave. - S.S.D. Date Date No.

Survey by Sappell Notes D.S. Notes Chkd. Checked X-Sec.

Indexed A. C. Johnson Date Date Date No.

76L298 307 10-51

PLEASE RETURN TO

LOS ANGELES COUNTY SURVEYOR

726 LOS ANGELES COUNTY
ENGINEERING BLDG.

NOTE: ANY ADDITIONS OR CHANGES ON THIS SHEET MUST BE MADE OR CIRCLED IN RED INK, WITH DATE AND NAME OF PERSON MAKING CHANGE.

Do not extend notes this side of this line.

STATION	B. S.	H. I.	F. S.	ELEV.		
Bm Wm. 732				362.93	Bm Wm 732, El. 362.926, Descrip pg 202	

Notes Ck'd by	Survey of Halkett Ave S.S. Dist. 1888.15	F. B. 1747 Pg. 203
Map No.	W. O. Tape No. D144 St'd. 68 °F	
Office Work	Surveyed by D. Sappell	
Checked	Notes E. Shoemaker Date 5-17-56	
Date	Indexed E. C. Johnson	

Note: Any Additions or Changes on This Sheet Must be Made or Circled in Red Ink With Date and Name of Person Making Change.

Do not extend notes this side of this line.

RETURN TO
LOS ANGELES COUNTY SURVEYOR
726 LOS ANGELES COUNTY
ENGINEERING BLDG.

76F3095 S&E #247. 8-54

~~TOPOGRAPHY~~

of

WALNUT GROVE AVE

HALKETT AVE S.S DIST.

C.I. 1888.15

Note: Houses checked for basements.

Note: Stationing carried along Semi. Tan.

Party:
Sappell
Shoemaker
Myers
Siemann

F.B. 1747 PG. 204

To Bott pg 205

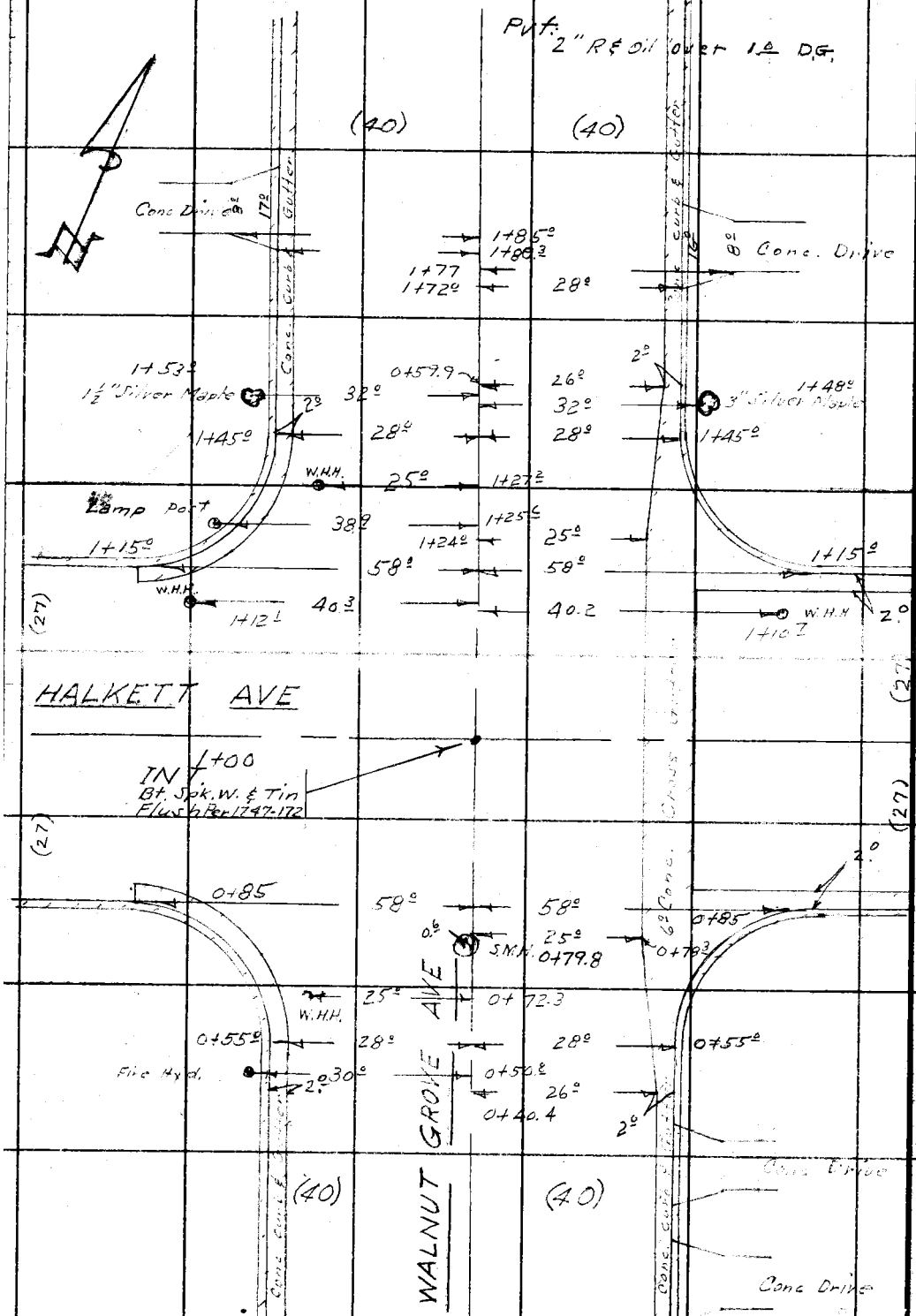

RETURN TO
LOS ANGELES COUNTY SURVEYOR
726 LOS ANGELES COUNTY
ENGINEERING BLDG.

Do not extend notes this side of this line.

Note: Any Additions or Changes on This Sheet Must be Made or Circled in Red Ink With Date and Name of Person Making Change.

Notes Ck'd by	Survey of Halkett Ave. S.S.L.
Map No.	W. O. 1888.15 Tape No. 0144 St'd. 68 °F
Office Work	Surveyed by D. Sappell
Checked	Notes [illegible] Date [illegible]
Date	Indexed A. C. Johnson

F. B. 1747 Pg. 205

To Bott pg 206



From Top Pg 204

Note: Any Additions or Changes on This Sheet Must be Made or Circled in Red Ink With Date and Name of Person Making Change.

Do not extend notes this side of this line.

RETURN TO
LOS ANGELES COUNTY SURVEYOR
726 LOS ANGELES COUNTY
ENGINEERING BLDG.

76F309S S&E #247. 8-54

To RT pg 207

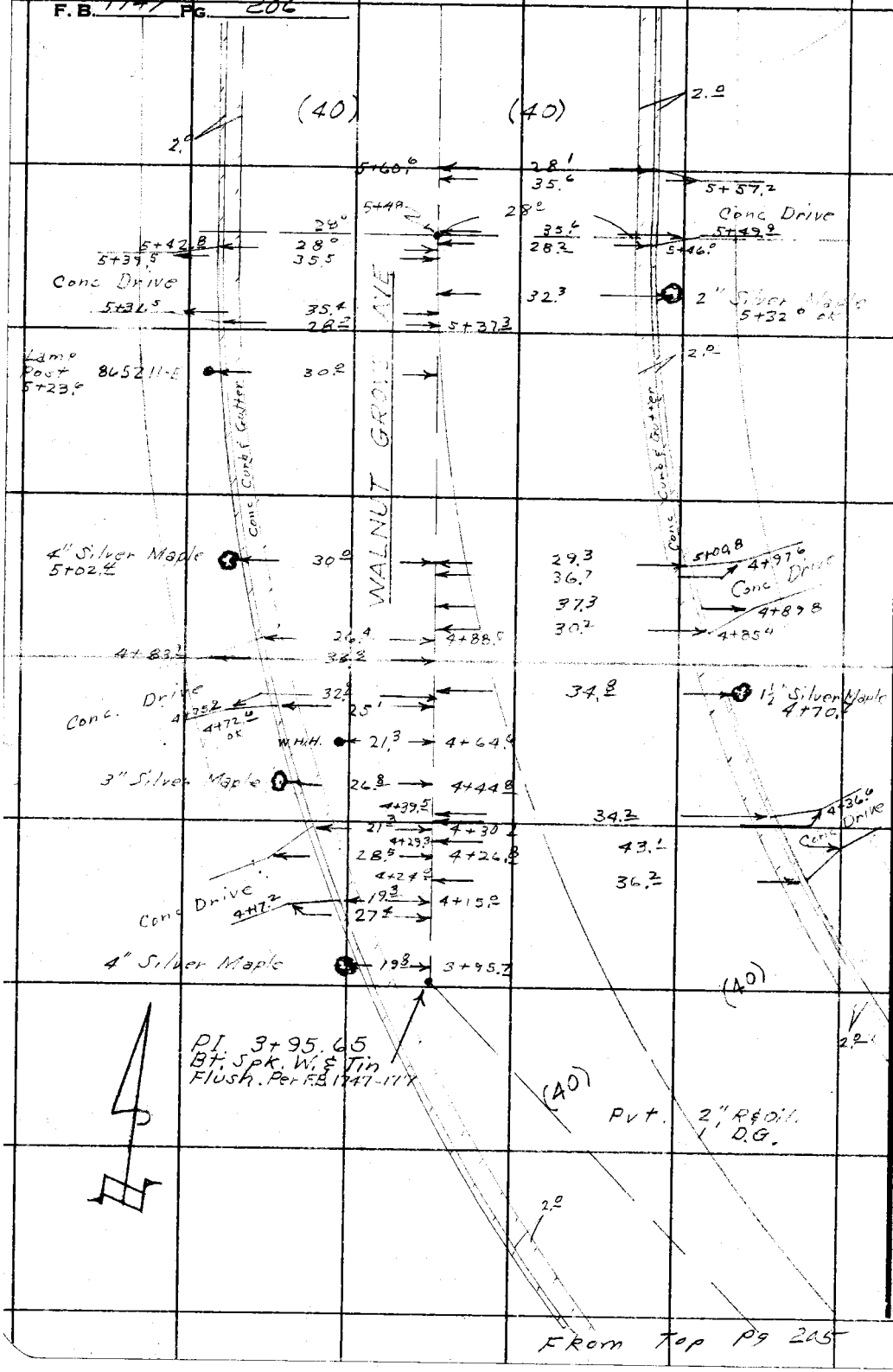

From Top pg 205

RETURN TO
LOS ANGELES COUNTY SURVEYOR
726 LOS ANGELES COUNTY
ENGINEERING BLDG.
Do not extend notes this side of this line.

Note: Any Additions or Changes on This Sheet Must be Made or Circled in Red Ink With Date and Name of Person Making Change.

Notes Ck'd by	Survey of Halkett Ave S.W.D.
Map No.	W. O. 1888.15 Tape No. 0144 St'd. 68 °F
Office Work	Surveyed by D. Sappell
Checked	Notes F. Sheehan Date 5-17-56
Date	Indexed A. C. Johnson

F. B. 1747 Pg. 207

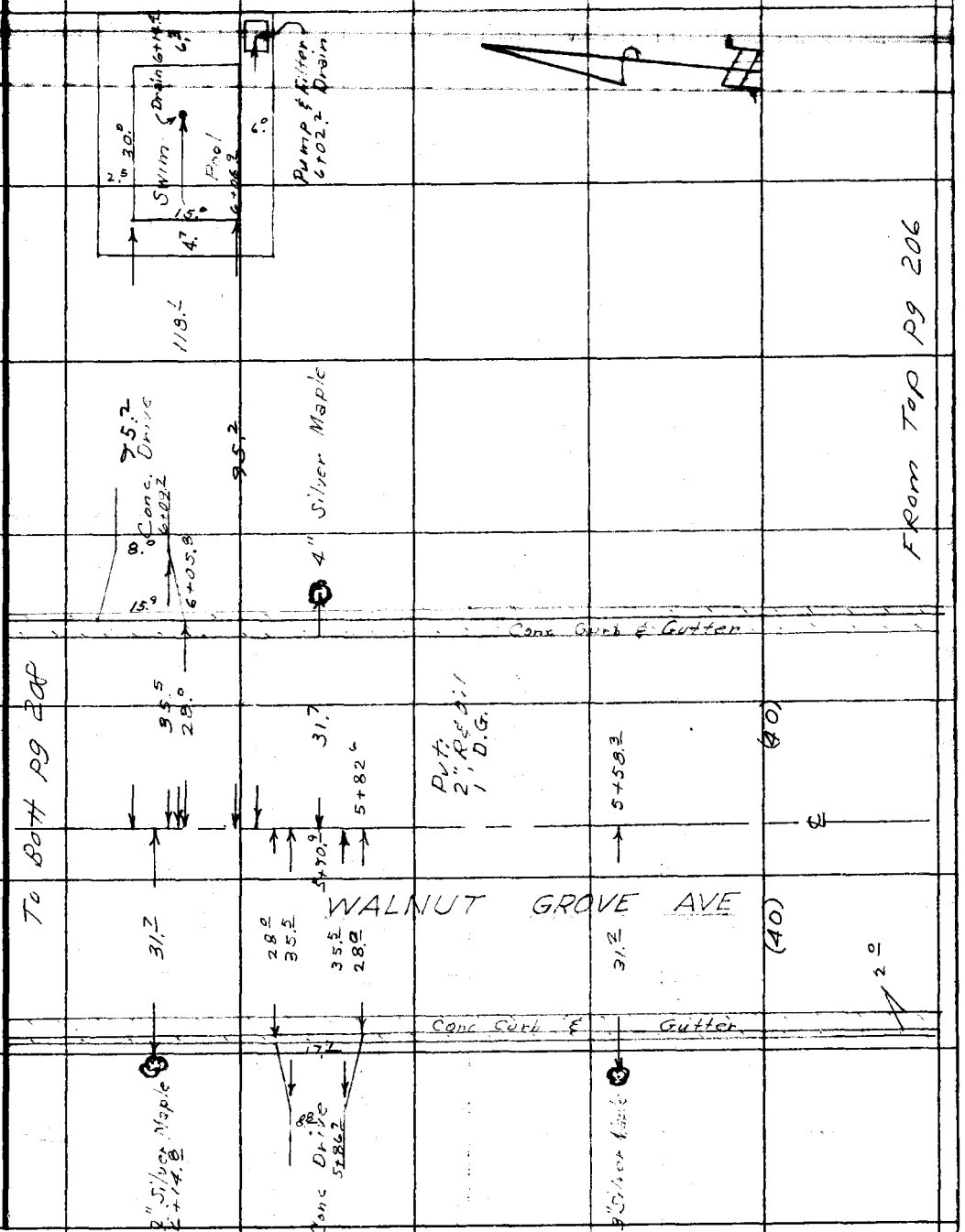

Note: Any Additions or Changes on This Sheet Must be Made or Circled in Red Ink With Date and Name of Person Making Change.

Do not extend notes this side of this line.

RETURN TO
LOS ANGELES COUNTY SURVEYOR
726 LOS ANGELES COUNTY
ENGINEERING BLDG.

76F3095 S&E #247. 8-54

F.B. 1747 Pg. 208

To BOTT. Pg 209

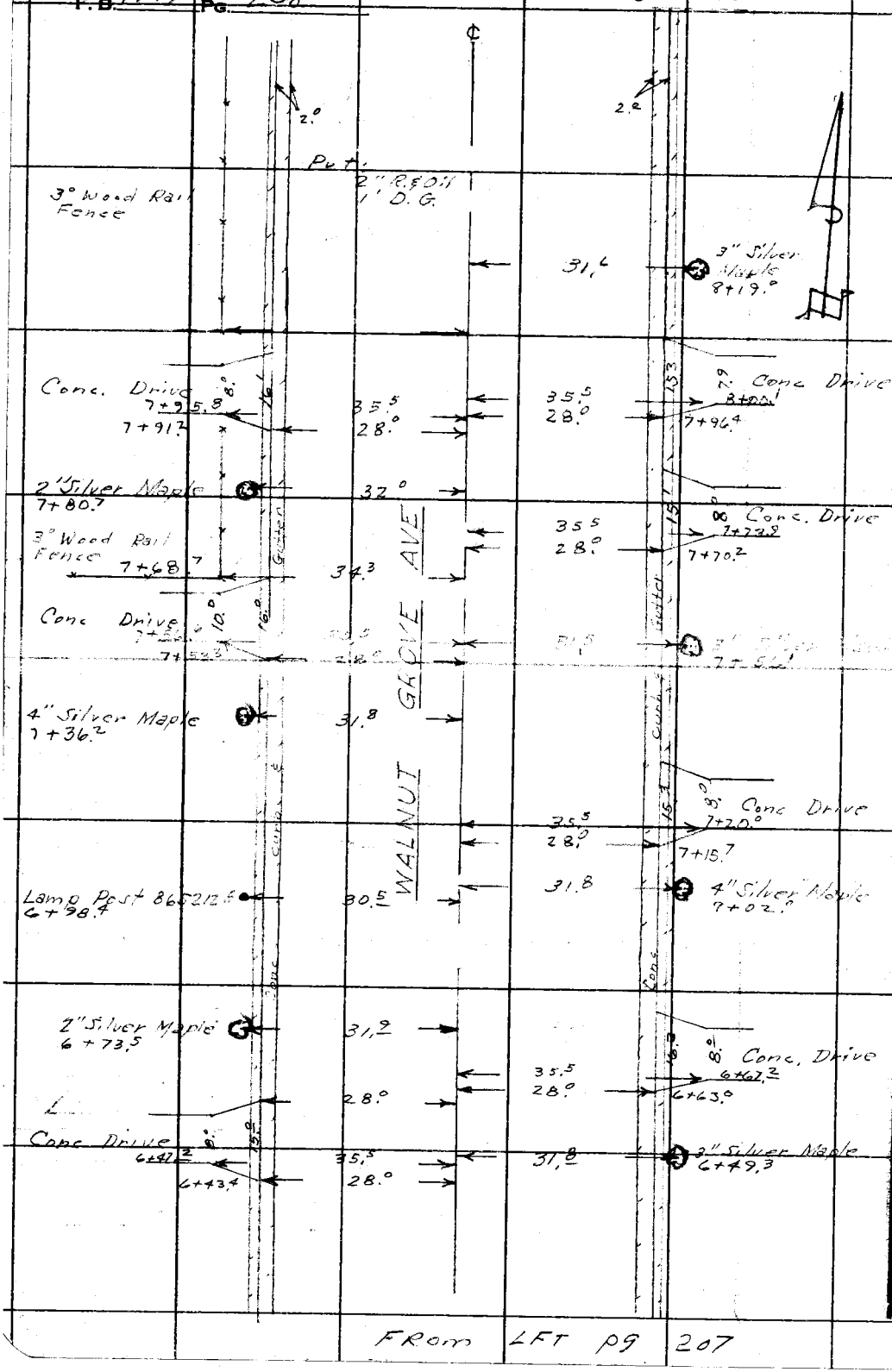

FROM LFT pg 207

RETURN TO
LOS ANGELES COUNTY SURVEYOR
726 LOS ANGELES COUNTY
ENGINEERING BLDG.

Do not extend notes this side of this line.

Note: Any Additions or Changes on This Sheet Must be Made or Circled in Red Ink With Date and Name of Person Making Change.

Notes Ck'd by	Survey of Halket Ave S.S.D.
Map No.	W. O. 1888.15 Tape No. 0144 St'd. 68 °F
Office Work	Surveyed by D Sappell
Checked	Notes E Shoemaker Date 5-17-96
Date	Indexed K. C. Johnson

F. B. 1747 Pg. 209

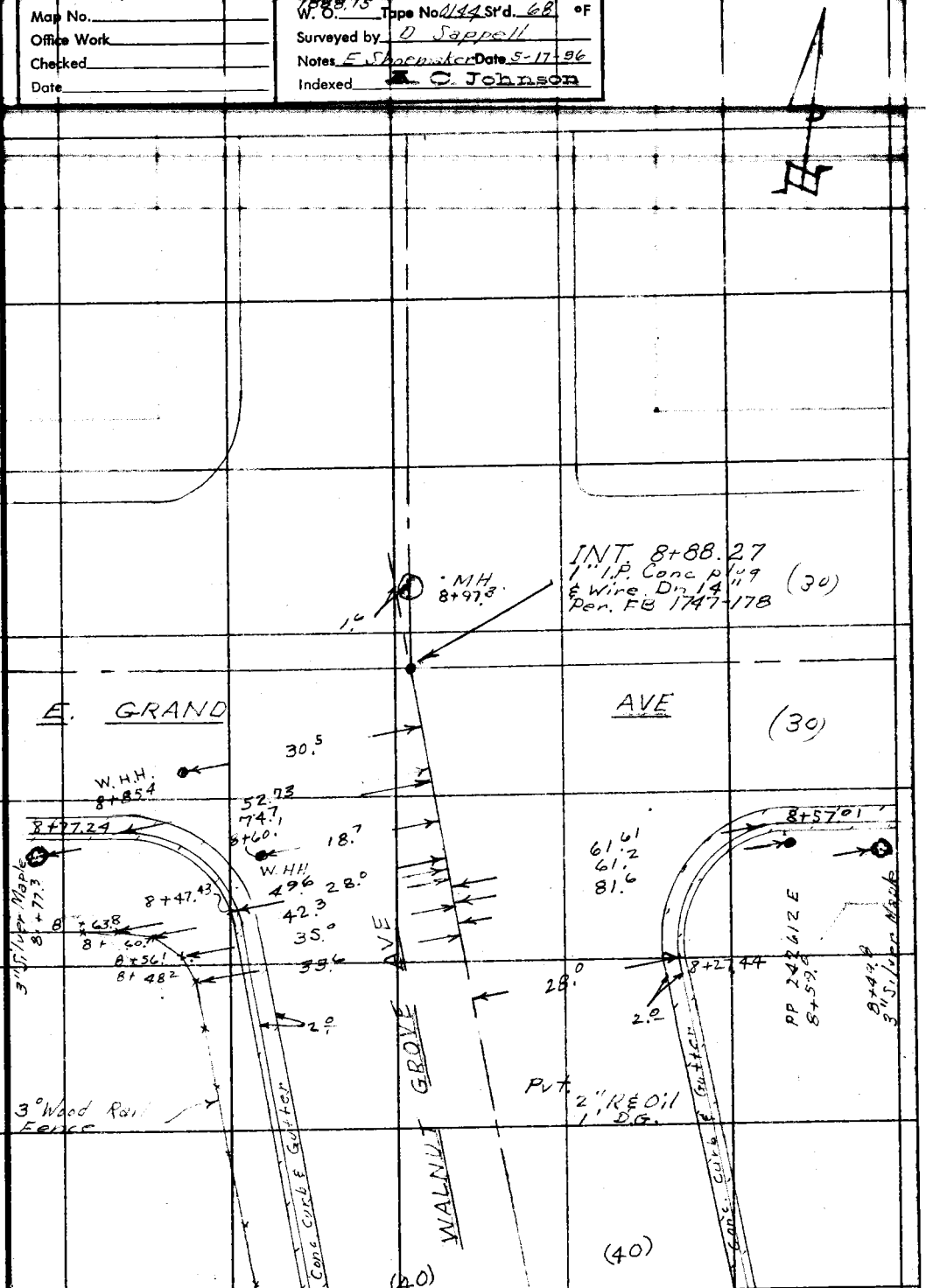

From Top Pg 208

Note: Any Additions or Changes on This Sheet Must be Made or Circled In Red Ink With Date and Name of Person Making Change.

Do not extend notes this side of this line.

RETURN TO
LOS ANGELES COUNTY SURVEYOR
726 LOS ANGELES COUNTY
ENGINEERING BLDG.

76F309S S&E #247. 8-54

F. B. 1747 PG. 210

RETURN TO
LOS ANGELES COUNTY SURVEYOR
726 LOS ANGELES COUNTY
ENGINEERING BLDG.

Do not extend notes this side of this line.

Note: Any Additions or Changes on This Sheet Must be Made or Circled in Red Ink With Date and Name of Person Making Change.

Profile No.	Notes Red	Plotted	Job No. 1888.15	Division No. 10	F.B. 1747 PG. 211
	Date	Date	Survey of Halkett Ave. - S.S.D.		
X-Sec. No.	Notes Chkd	Checked	Survey by Sappell	Notes D.S.	Date 5-18-56
	Date	Date	Map No.	Indexed Johnson	Date

C.I. 1888.15

HALKETT AVE. - S.S. DIST.

CROSS SECTIONS

ON

WALNUT GROVE AVE

FROM

HALKETT AVE to GRAND AVE.

STATION	B.S.	H.I.	F.S.	ELEV.
		Party: Sappell Shoemaker Myers Siemann		

NOTE: ANY ADDITIONS OR CHANGES ON THIS SHEET MUST BE MADE OR CIRCLED IN RED INK, WITH DATE AND NAME OF PERSON MAKING CHANGE.

Do not extend notes this side of this line.

PLEASE RETURN TO
LOS ANGELES COUNTY SURVEYOR
726 LOS ANGELES COUNTY
ENGINEERING BLDG.

76L298 307 10-51

76L298 307 10-51

PLEASE RETURN TO

LOS ANGELES COUNTY SURVEYOR
726 LOS ANGELES COUNTY
ENGINEERING BLDG.

NOTE: ANY ADDITIONS OR CHANGES ON THIS SHEET MUST BE MADE OR CIRCLED IN RED INK, WITH DATE AND NAME OF PERSON MAKING CHANGE.

Do not extend notes this side of this line.

STATION	B. S.	H. I.	F. S.	ELEV.		
B.m-wm 732				362.93	B.m.-WM 732, El. 362.926, F.B. 1642-107	
					Walnut Grove Ave. & Halkett Ave., N.W.	
					cor., Bt. spk in cb. 5° N. of N. end C.R.	
1+00				362.37	℄ int Walnut Grove & Halkett =	
					0+00 going S, E, & W.	
0+79.8-S		S.m.H.		362.19	0.6 R S.m.H. (Rim - Rod + Diam)	So. Rim
				355.66	F/L 8" Inlet E. 362.20 - (5.87+.67) = 355.66	
				355.35	F/L 8" outlet S. 362.19 - (6.17+0.67) = 355.35	
				355.45	F/L 8" stub N. 362.19 - (6.07+0.67) = 355.45	
0+55-S			Self-Comp. Rod.	361.33		℄ Walnut Grove
				361.61		26'R Ed gutt.
				361.41	bott cb.	28'R S. end C.R. S.W. COR.
				362.03	Top "	28 " " " "
				362.6		40 " P/L
				361.51	25.5 L Ed gutt.	
				361.43	28 " bott cb - S. end C.R. - S.E. COR.	
				362.05	28 " Top " "	" "
				362.8	40 " P/L	
0+78.3 S. + O.K.				361.65	25° L ∡ PT. Ed.	cross gutt.

F.B. 1747 PG. 212 Job No. 1888.15 Division No. 10 Notes Red. Plotted Profile
Survey of Halkett Ave. Date Date No. X-Sec.
Survey by Sappell Notes D.S. Notes Chkd. Checked
Indexed K. C. Johnson Date Date No.

76L298 307 10-51

PLEASE RETURN TO

LOS ANGELES COUNTY SURVEYOR
726 LOS ANGELES COUNTY
ENGINEERING BLDG.

NOTE: ANY ADDITIONS OR CHANGES ON THIS SHEET MUST BE MADE OR CIRCLED IN RED INK, WITH DATE AND NAME OF PERSON MAKING CHANGE.

Do not extend notes this side of this line.

STATION	B. S.	H. I.	F. S.	ELEV.		
0+25 E				361 84		℄ Halkett - Ed cr gu
0+28 E				361 77		" F/L "
0+31 E				361 88		" Ed "
				361 75		13' R int gutt
				361 92	13 L int gutt.	
0+58 E				362 72		℄ Halkett
				362 48		13 R Ed gutt
				362 25	bott cb.	15 " E end C.R. S.E. cor
				362 88	Top "	15 " " "
				362 53	13 L Ed. gutt.	
				362 28	15 " bott cb. - E. end C.R. N.E. cor.	
				362 92	15 " Top " - "	" "
				363 5	27 " P/L	
1+25 E				363 57		℄ Halkett
				363 37		13 R Ed gutt
				363 23		15 " bott cb.
				363 84		15 " Top "
				364 2		27 " P/L
				363 30	13 L Ed gutt.	
				363 17	15 " F/L - No cb.	
				363 9	27 " P/L	

Self-comp Rod

Profile
No. ____ Date ____ Notes Red ____ Plotted ____ Job No. 1888.15 Division No. 10 F.B. 1747 PG. 213
X-Sec. ____ Date ____ Notes Chkd. ____ Checked ____ Survey of Halkett Ave. S.S.D.
No. ____ Date ____ Date ____ Survey by Sappell Notes D.S. Date 5-18-56
Map No. ____ Date ____ Tobinson Date ____

76L298 307 10-51

PLEASE RETURN TO

LOS ANGELES COUNTY SURVEYOR
726 LOS ANGELES COUNTY
ENGINEERING BLDG.

NOTE: ANY ADDITIONS OR CHANGES ON THIS SHEET MUST BE MADE OR CIRCLED IN RED INK, WITH DATE AND NAME OF PERSON MAKING CHANGE.

Do not extend notes this side of this line.

F.B. 1747 PG. 214 | Job No. 1888.15 | Division No. 10 | Notes Red ____ | Plotted ____ | No. ____ | Profile
Survey of Halkett Ave - S.J. | Date ____ | Date ____ | No. ____ | X-Sec.
Survey by Sapell | Notes ____ | Notes Chkd. ____ | Checked ____
Indexed K. C. Johnson | Date ____ | Date ____ | Date ____

STATION	B. S.	H. I.	F. S.	ELEV.		
0+58 W				36277		℄ Halkett
				36267		13' R Ed & cor. Gutt.
				36250	bott cb	15" W. end C.R. N.W. Cor.
				36217	Top "	15" " " "
				36222		27" P/L
			Road	36242	13' L Ed & cor. gutt.	
				36225	15" bott cb. - W.	end C.R. - S.W. cor.
				36229	15" Top " "	" "
				36223	27" P/L	
E.C. 1+23 W				36262		℄ Halkett
				36272		15 R bott cb.
				36277		15" Top "
				36280		27" P/L
			self comp.	36262	15 L bott cb.	
				36220	15" Top "	
				36[illegible]	27" P/L	
1+24°				36250		℄ Walnut Grove
				36250		25° R, ℄ PT. - Ed cross gutt.
1+45				36280		℄ Walnut Grove
				36227		25° R. Ed. gutt.
				36215	bott cb.	28' R - N. end C.R. N.E. COR.

76L298 307 10-51

PLEASE RETURN TO

LOS ANGELES COUNTY SURVEYOR
726 LOS ANGELES COUNTY
ENGINEERING BLDG.

NOTE: ANY ADDITIONS OR CHANGES ON THIS SHEET MUST BE MADE OR CIRCLED IN RED INK, WITH DATE AND NAME OF PERSON MAKING CHANGE.

Do not extend notes this side of this line.

STATION	B. S.	H. I.	F. S.	ELEV.		
1+45				36282	Top cb.	28'R N. end C.R., N.E. cor
				3636		40'R P/L
				36240	26'L Ed gutt.	
				36221	28 " N. end C.R., N.W. COR. - bott c.	
			Self-Comp. Road	36285	28 " " " " - Top "	
				3632	40 " P/L	
2+43°				36370		℄ Walnut Grove
				36317		26'R Ed gutt.
				36304		28 " bott cb.
				36368		28 " Top "
				3640		40 " P/L
				3658		137 " back Lot Line
				36320	26 L Ed gutt.	
				36305	28 " bott cb.	
				36367	28 " Top "	
				3640	40 " P/L	
				3643	194.7 " back Lot Line	
3+00				36425	Semi-Tan-	Walnut Grove
				36368		27.7 R Ed gutt.
				36353		29.6 " (bott cb.) [illegible]
				3645		41.6 " gnd.

Profile Notes Red ____ Plotted ____ Job No. 18845 Division No. 10 F.B. 1747 Pg. 215

No. ____ Date ____ Date ____ Survey of [illegible]

X-Sec. Notes Chkd. ____ Checked ____ Survey by Sappell Notes D.S. Date 5-21-56

No. ____ Date ____ Date ____ Map No. ____ Date ____

76L298 307 10-51

PLEASE RETURN TO

LOS ANGELES COUNTY SURVEYOR
726 LOS ANGELES COUNTY
ENGINEERING BLDG.

NOTE: ANY ADDITIONS OR CHANGES ON THIS SHEET MUST BE MADE OR CIRCLED IN RED INK, WITH DATE AND NAME OF PERSON MAKING CHANGE.

Do not extend notes this side of this line.

STATION	B. S.	H. I.	F. S.	ELEV.		
3+00 Sem-Tan				363.72	24.4 L Ed. gutt.	
				363.56	26.3 " bott cb.	
				364.21	26.3 " Top "	
				364.4	38.3 " gnd.	
3+95.65				364.84	P.I. Walnut Grove.	4T.P.
4+00 Semi-Tan				364.79	Semi-Tan.	Walnut Grove.
				365.09		10.31 R Grown.
				364.53		37.1 R Ed. gutt
				364.79		39.1 R bott cb.
				365.02		39.1 R Top "
				365.5		51.1 R gnd.
				364.60	15.2 L Ed. gutt.	
				364.84	17.2 " bott cb.	
				365.09	17.2 " Top "	
				365.7	29 " gnd.	
5+00 Semi-Tan.				366.09	Semi-Tan,	Walnut Grove.
				365.41		27.2 R Ed gutt
				365.72		29.2 " bott cb.
				365.97		29.2 " Top "
				366.6		41 " gnd.
				365.48	24.9 L Ed. gutt.	

self comp Rod

F.B. 1747 PG. 216 Job No. 1888.15 Division No. 10 Notes Red. Plotted Profile
Survey of Halkett Ave - S.S.D. Date Date No. X-Sec.
Survey by Sappell Notes Notes Chkd. Checked
Indexed R. C. Johnson Date Date Date No.

76L298 307 10-51

PLEASE RETURN TO

LOS ANGELES COUNTY SURVEYOR

726 LOS ANGELES COUNTY
ENGINEERING BLDG.

NOTE: ANY ADDITIONS OR CHANGES ON THIS SHEET MUST BE MADE OR CIRCLED IN RED INK, WITH DATE AND NAME OF PERSON MAKING CHANGE.

Do not extend notes this side of this line.

STATION	B. S.	H. I.	F. S.	ELEV.		
5+00 semi Tan.				36529	27° L bott cb	
				36591	27° " Top "	
				3664	39' " Gnd.	
E.C. 5+48				36667		℄ Walnut Grove
				36593		26' R Ed. gutt
			Self. Comp. Rod	36578		28 " bott cb.
				36636		28 " Top "
				3668		40 " P/L
				3682		127.5 " gnd.
				36593	26 L Ed. gutt	
				36581	28 " bott cb.	
				36643	28 " Top "	
				3669	40 " P/L	
				3688	143 " gnd.	
6+00				36738		℄ Walnut Grove
				36670		26 R Ed gutt
				36656		28 " bott cb.
				36719		28 " Top "
				3678		40 " P/L
				36667	26 L	
				36652	28 " same as RT.	
				36716	28 "	
				3677	40	

Profile No. ____ Notes Red ____ Plotted ____ Job No. 1888.15 Division No. 10 F.B. 1747 Pg. 217

X-Sec. No. ____ Date ____ Date ____ Survey of Halbett Bros. S.C.

Notes Chkd. ____ Checked ____ Survey by Sappell Notes D.S. Date 5-21-56

Date ____ Date ____ Map No. ____ Date ____

Andrew Johnson

76L298 307 10-51

PLEASE RETURN TO

LOS ANGELES COUNTY SURVEYOR
726 LOS ANGELES COUNTY
ENGINEERING BLDG.

NOTE: ANY ADDITIONS OR CHANGES ON THIS SHEET MUST BE MADE OR CIRCLED IN RED INK, WITH DATE AND NAME OF PERSON MAKING CHANGE.

Do not extend notes this side of this line.

369.95 9.35 367.6

STATION	B. S.	H. I.	F. S.	ELEV.		
6+14 4				369.95		125 2 R pool deck.
				361.15	(369.95 - 8.80 Rod = 361.15)	118 1 " Swimming Pool outlet
7+00				368.98		℄ Walnut Grove.
				368.40		26 R Ed. gutt.
				368.22		28 " bott cb.
				368.86		28 " Top "
				369.4		40 " P/L
			Self Comp Rod	368.35	26 L	
				368.20	28 " same as RT	
				368.82	28 "	
				369.3	40 "	
8+00				370.61		℄ Walnut Grove.
8+27 4				371.04		℄ " "
				370.53		26 R Ed. gutt.
				370.38	bott cb.	28 " S. end C.R. S.E. COR.
				371.05	Top "	28 " " " "
				371.4		40 " P/L
8+47 4				371.23		℄ Walnut Grove
				370.92	26 L Ed gutt.	
				370.77	28 L S. end C.R.	S.W. COR. bott cb.

F.B. 1747 PG. 218

Job No. 1888.15 Division No. 10 Notes Red. Plotted Date No. Profile

Survey of Halkett Ave. - S.S.D. Date Notes Chkd. Checked Date X-Sec.

Survey by Sappell Notes Date

Indexed K. C. Johnson Date

76L298 307 10-51

PLEASE RETURN TO

LOS ANGELES COUNTY SURVEYOR

726 LOS ANGELES COUNTY
ENGINEERING BLDG.

NOTE: ANY ADDITIONS OR CHANGES ON THIS SHEET MUST BE MADE OR CIRCLED IN RED INK, WITH DATE AND NAME OF PERSON MAKING CHANGE.

Do not extend notes this side of this line.

STATION	B. S.	H. I.	F. S.	ELEV.		
8+47 4				37139	28'L S. end C.R., S.W cor. Top cb.	
				3717	40'L P/L	
8+88 27				37211	℄ int. Walnut Grove & Grand Ave	
					= 0+00 going E & W. on ℄ " "	
0+65 E				37209		℄ Grand
				37172		14'R Brk.
				37121		18'R Ed gutt
				37100	bott. cb.	20" E end CR
				37166	Top "	20" " "
				3719		30" P/L
				37162	19'L Ed pv. & F/L	
				3736	24'L Top brk.	
				3736	30'L P/L	
1+75 E				3718		30'R P/L cor.
0+50 2 W				37209		℄ Grand
				37179		19'R Ed pv. &
				3738		24'R Top brk
				3740		30 R P/L
				37157	14'L brk.	
				37136	18'L Ed gutt.	
				37120	20'L W. end C.R. S.W. cor. - bott	
				37180	20'L " " " Top	
				3719	30'L P/L	

Self - Comp. Rod

Profile No. ____ Date ____ Notes Red ____ Plotted ____ Job No. 1888.15 Division No. 13 F.B. 1747 Pg. 219

X-Sec. No. ____ Date ____ Notes Chkd. ____ Checked ____ Survey of ____ Survey by Sappell Notes D.S. Date 5-21-56

Date ____ Map No. ____ Indexed Johnson Date ____

F.B. 1747 Pg. 220 Job No. 1888.15 Division No. 10 Notes Red. Plotted
Survey of Halkett Ave. S.S.D. Date Date
Survey by Sappell Notes D.S. Notes Chkd. Checked
Indexed C. Johnson Date Date Date

Profile No.

1+04 W				37[illegible]1	30 'L P/L car.			
8+97³				37[illegible]89	S.M.H.	1⁶ R	N. Rim	
					Not Needed			
B.m. wm 402			self comp. Rod	37[illegible]77	B.m wm 402, El. 374.763, F.B. 1412-80 Grand Ave & (Putner Ave) N. Walnut Grove Ave. N.W. Cor. bt spk. in So. side P.P. #178455-E			