1749

LOS ANGELES COUNTY SURVEYOR

INDEX TO F.B. 1749

DATE	J.N.	DESCRIPTION		NOTES	PAGES
		C.I.1561 193rd STREET			
	1561	DISTRICT ℄ SURVEY		℄ & Ties	23-46
5-52	"	BENCH CIRCUIT		B.M.'s	5-18
7-52	"	195th ST.	Ely Ave. to Flora Vista St.	Topog	47-50
				X-sect	51-58
"	"	FLORA VISTA ST.	195yh St. to Norwalk Blvd.	Topog	59-62
				X-sect	63-68
"	"	BINGHAM ST.	Flora Vista St. to Ely Ave.	Topog	69-72
				X-sect	73-78
"	"	NORWALK BLVD	Flora Vista St. to Orangethrope Blvd.	Topog	79-84
				X-sect	85-98
"	"	194TH ST.	Norwalk Blvd. to Ely Ave.	Topog	99-102
				X-sect.	103-108
7-52	"	193RD St.	Norwalk Blvd. to Ely Ave.	Topog	109-112
				X-sect.	113-120
"	"	192ND ST.	Norwalk Blvd. to Ely Ave.	Topog	121-124
				X-Sect	125-130
"	"	191ST ST.	Norwalk Blvd. to Ely Ave.	Topog	131-134
				X-sects	135-140
"	"	BIBBING ST.	Norwalk Blvd. to Ely Ave.	Topog	141-144
				X-sects	145-150
"	"	ORANGETHORPE BLVD.	Norwalk Blvd. to Ely Ave.	Topog	151-154
				X-sects	155-162

(OVER)

Notes Ck'd by
Map No.
Office Work
Checked
Date

Survey of
W. O. Tape No. St'd. °F
Surveyed by
Notes Date
Indexed

F.B. 1749 PG. 3

Name Jimmie Clay 87
R.W. file o.k. March '87

INDEX TO F.B. 1749 (CONT'D.)

F.B. 1749 PG. 4

DATE	J.N.	DESCRIPTION	NOTES	PAGES
4-58	2043.14	C.I. 2043.14 WOODWARD AVENUE		
"	"	BENCH LEVEL CIRCUIT	B.M's.	163-164
"	"	~~CENTER LINE SURVEY~~	~~C.L.~~	~~165-170~~
"	"	WOODWARD AVENUE from 256 th St. to S. Line Lots 144 &145 TR 848	Topog	171-174
"	"	" " " " " " "	X-sects	175-182
		C.I.2242.14 255TH ST.		
1-63	0303.00	Center line Survey	C.L.	183-188
"	2242.14	255th St.from Walnut St.to Angle Point 457.75' East. Topography	Topog.	189-192
"	"	Bench level circuit	B.Ms.	193-196
"	"	255TH ST.from Walnut St.to Angle Point 457.75' East Cross sections	X-secs.	197-200
		C.I.2257.14 253RD.PL.		
4-63	0301.02	District Bench Levels.	B.Ms.	203-208
"	0303.00	Center Line Survey	C.L.	209-222
"	2257.14	253RD.PL.from Exist.Sewer B/W to L.A.City Bdry. Topography	Topog.	231-234
"	"	" " " " " Cross sections	X-secs.	235-239.

RETURN TO
LOS ANGELES COUNTY SURVEYOR
726 LOS ANGELES COUNTY
ENGINEERING BLDG.

Note: Any Additions or Changes on This Sheet Must be Made or Circled in Red Ink With Date and Name of Person Making Change.

Do not extend notes this side of this line.

NOTES RED. _____ JOB NO. 1561 SURVEY OF 193rd St

DATE _____ SURVEY BY J.L. Willey

NOTES CHKD. _____ NOTES BY J.L.W. DATE 5-28-52

DATE _____ INDEXED R. C. Johnson DATE Jun 5 '52

F.B. 1749 PG. 5

193rd St

C.I. 1561

DESCRIPTION

BENCH MARK LEVELS

5-28-52

Willey J.L.

Bay

Vrsalovich

Robinson

ADJ. ELEV.

3RD RUN

indexed 7-15-59

2ND RUN

DIFF.

1ST RUN

B.M.

NOTE: ANY ADDITIONS OR CHANGES ON THIS SHEET MUST BE MADE OR CIRCLED IN RED INK, WITH DATE AND NAME OF PERSON MAKING CHANGE.

Do not extend notes this side of this line

PLEASE RETURN TO
LOS ANGELES COUNTY SURVEYOR
725 LOS ANGELES COUNTY ENGINEERING BLDG.

76S420 353 8-49

768420 358 8-49

PLEASE RETURN TO
LOS ANGELES COUNTY SURVEYOR
725 LOS ANGELES COUNTY ENGINEERING BLDG.

NOTE: ANY ADDITIONS OR CHANGES ON THIS SHEET MUST BE MADE OR CIRCLED IN RED INK, WITH DATE AND NAME OF PERSON MAKING CHANGE.

Do not extend notes this side of this line

B.M.	1ST RUN	DIFF.	2ND RUN	3RD RUN	ADJ. ELEV.	DESCRIPTION
Fd BMSY1466	47.927					Fd BMSY 1466 El 47.927 SY Bk-661
+	3671		3.724			186th St & Norwalk Blvd. S.W. Cor.
⊼	51.598	-1.428	1.429		-1.4285	Bt Spk in Walk, 65'W & 31'S. ℄ lot. Ho #12156
−	5.099		5.153			
T.P.	46.499				46.4985	
+	4.977		5.031	4.991		
⊼	51.476	-0.273	0.279	0.271	-0.2720	
−	5.250		5.310	5.262		
T.P.	46.226				46.2265	
+	4.793		4.861			
⊼	51.019	-0.379	-0.382		-0.3805	
−	5.172		5.243			
T.P.	45.847				45.8460	
+	4.949		5.014			
⊼	50.796	-0.314	0.317		-0.3155	
−	5.263		5.331			
T.P.	45.533				45.5305	
+	4.881		4.945			
⊼	50.414	-0.346	0.344		-0.3450	
−	5.227		5.289			
T.P.	45.187				45.1855	
+	5.002		5.042			
⊼	50.189	-0.207	0.209		-0.2080	
−	5.209		5.251			
T.P.	44.980				44.9775	
+	4.523		4.604			
⊼	49.503	+0.106	0.105		+0.1055	
−	4.417		4.499		45.084	
Fd BMSY743	45.086				45.0830	Fd BMSY743 El. 45.084 SY Bk. 281
						See Next Pg —

F.B. 1749 Pg. 6

JOB NO. 1561 SURVEY OF 193rd St
SURVEY BY J.L. Willey DATE 5-28-52
NOTES BY J.L.W. DATE
INDEXED ~~E. G. Johnson~~ DATE
NOTES RED. DATE
NOTES CHKD. DATE

765420 353 3-51

PLEASE RETURN TO
LOS ANGELES COUNTY SURVEYOR
725 LOS ANGELES COUNTY ENGINEERING BLDG.

NOTE: ANY ADDITIONS OR CHANGES ON THIS SHEET MUST BE MADE OR CIRCLED IN RED INK, WITH DATE AND NAME OF PERSON MAKING CHANGE.

Do not extend notes this side of this line

B.M.	1ST RUN	DIFF.	2ND RUN	3RD RUN	ADJ. ELEV.	DESCRIPTION
Fd BMSY743	45.086				45.084	Fd BMSY743 - El 45.084 - SY Bk - [illegible]
+	5.482		5.552			Orangethorpe Ave & Normalk Ave S.E.
Π	50.568	+0.729	0.733		+0.7310	Chis. □ in curb 4" S. of N. end
−	4.753		4.819			
T.P.	45.815				45.8150	
+	5.181		5.243			
Π	50.996	+0.243	0.244		+0.2435	
−	4.938		4.999		46.057	
set BMEY1	46.058				46.0585	set BMEY1
+	4.978		5.048			Orangethorpe Blvd (N.S. side) 485' W. of El[illegible]
Π	51.036	−0.324	0.323		−0.3235	Bt Spk in N. edge Put @ E Pole No. [illegible]
−	5.302		5.371			
T.P.	45.734				45.7350	
+	5.113		5.038	5.138		
Π	50.847	−0.497	0.491	0.495	−0.4960	
Fd	5.610		5.529	5.633	45.234	
BMSY742	45.237				45.2390	Fd BMSY742 El 45.234 SY Bk - [illegible]
+	4.952		5.051			Ely Ave & Orangethorpe Blvd @ [illegible] Int.
Π	50.189	−0.227	0.229		−0.2280	L&T in put, 1' S. of ℄ Inter.
−	5.179		5.280			
T.P.	45.010				45.0110	
+	5.370		5.453			
Π	50.380	+0.414	0.411		+0.4125	
−	4.956		5.042		45.417	
set BMEY2	45.424				45.4235	set BMEY2
+	4.697		4.648	4.611		Hibbing St. & Ely Ave, N.W. Co[illegible]
Π	50.121	−0.484	0.488	0.483	−0.4840	Bt Spk in walk @ Pole to Ho. No. [illegible]
−	5.181		5.136	5.094		
T.P.	44.940				44.9395	

NOTES RED _____ JOB NO. 1564 SURVEY OF 1931 Fd St
NOTES CHKD. _____ SURVEY BY J.L.W. J.L.W.
NOTES BY _____ DATE 5-28-30
DATE _____ INDEXED C. Johnson DATE _____

F.B. 1749 PG. 7

765420 353 3-51

PLEASE RETURN TO
LOS ANGELES COUNTY SURVEYOR
725 LOS ANGELES COUNTY ENGINEERING BLDG.

NOTE: ANY ADDITIONS OR CHANGES ON THIS SHEET MUST BE MADE OR CIRCLED IN RED INK, WITH DATE AND NAME OF PERSON MAKING CHANGE.

Do not extend notes this side of this line

JOB NO. 1561 SURVEY OF 193rd St.
SURVEY BY J.L.W. NOTES RED
NOTES BY J.L.W. DATE 5-26-52 NOTES CHKD.
INDEXED L. C. Johnson DATE DATE
F.B. 1749 Pg. 8

B.M.	1ST RUN	DIFF.	2ND RUN	3RD RUN	ADJ. ELEV.	DESCRIPTION
T.P.	44.940				44.9395	
+	5.179		5.327	5.271		
π	50.119	-0.161	0.155	0.161	-0.1610	
−	5.340		5.482	5.432	44.773	
set BMEY7	44.779				44.7785	set BMEY 7
+	5.199		5.262			191st St (N. Side) 18' W. of Ely Ave.
π	49.978	-0.259	0.259		-0.2590	Bt Spk, S. end walk to Ho #12315
−	5.458		5.521			
TP	44.520				44.5195	
+	5.003		4.842			
π	49.523	-0.384	0.382		-0.3830	
− set	5.387		5.224		44.129	set
BMEY 8	44.136				44.1365	BMEY 8
+	5.340		5.539			192nd St & Ely Ave, N.W. Cor.
π	49.476	-0.303	0.301		-0.3020	Bt Spk. in Cb. 5' W. of W. end CR.
− set	5.643		5.840		43.826	set
BMEY13	43.833				43.8345	BMEY 13
+	4.340		4.299	4.371		193rd St & Ely Ave N.W. Cor.
π	48.173	-0.648	0.644	0.648	-0.6480	Bt. Spk. in Curb, 5' W. of W end CR.
−	4.988		4.943	5.019		
T.P.	43.185				43.1865	
+	4.878		5.009			
π	48.063	+2.009	2.009		[illegible].0090	
− set	2.869		3.000		45.186	set
BMEY14	45.194				45.1955	BMEY 14
+	3.742		3.832			194th St & Ely Ave S.W. Cor.
π	48.936	-2.317	2.318		-2.3175	Bt Spk. in E end Porch to Ho 12328
−	6.059		6.150			
T.P.	42.877				42.8780	

765420 353 3-51

PLEASE RETURN TO
LOS ANGELES COUNTY SURVEYOR
725 LOS ANGELES COUNTY ENGINEERING BLDG.

NOTE: ANY ADDITIONS OR CHANGES ON THIS SHEET MUST BE MADE OR CIRCLED IN RED INK, WITH DATE AND NAME OF PERSON MAKING CHANGE.

Do not extend notes this side of this line

B.M.	1ST RUN	DIFF.	2ND RUN	3RD RUN	ADJ. ELEV.	DESCRIPTION
T.P.	42.877				42.8780	
+	5.139		5.312			
⊼	48.016	+1.320	1.321		+1.3200	
−	3.819		3.991		44.188	
set BMEY18	44.197				44.1980	set BMEY 18
+	3.979		4.155			Bingham St (N. Side) 100t W. & Ely Ave
⊼	48.176	-1.364	1.367		-1.3655	Bt. Spk. S.W. Cor Drive to Garage, Ho# 2[illegible]
−	5.343		5.522			
T.P.	42.833				42.8325	
+	5.680		5.778			
⊼	48.513	+0.542	0.541		+0.5415	
−	5.138		5.237		43.363	
set BMEY19	43.375				43.3740	set BMEY19
+	4.331		4.441			195th St (N. Side) 83't W. & Ely Ave
⊼	47.706	-0.207	0.206		-0.2065	Bt Spk S.E. Cor Drive to Garage, Ho# 2[illegible]
−	4.538		4.647			
T.P.	43.168				43.1675	
+	4.992		4.842			
⊼	48.160	+0.849	0.849		+0.8490	
−	4.143		3.993		44.003	
set BMEY20	44.017				44.0165	set BMEY20
+	5.560		5.492			195th St & Flora Vista St. N.E. Cor
⊼	49.577	-0.627	0.626		-0.6265	Bt Spk, S.E. Cor Porch to Ho# 1[illegible]
−	6.187		6.118			
T.P.	43.390				43.3900	
+	4.971		5.069			
⊼	48.361	+0.611	0.610		+0.6105	
−	4.360		4.459		43.986	
set BMEY21	44.001				44.0005	set BMEY21
						See Next Pg

NOTES RED. JOB NO. 1561 SURVEY OF 193rd St
DATE SURVEY BY J.L. Willey
NOTES CHKD. NOTES BY J.L. Willey DATE 5-28-52
DATE INDEXED E. C. Johnson DATE

F.B. 1749 PG. 9

765420 3-51

PLEASE RETURN TO
LOS ANGELES COUNTY SURVEYOR
725 LOS ANGELES COUNTY ENGINEERING BLDG.

NOTE: ANY ADDITIONS OR CHANGES ON THIS SHEET MUST BE MADE OR CIRCLED IN RED INK, WITH DATE AND NAME OF PERSON MAKING CHANGE.

Do not extend notes this side of this line

JOB NO. 1561 SURVEY OF 193rd St.
SURVEY BY J.L. Williams
NOTES BY J.W. DATE 5-29-52
INDEXED E.C. Johnson DATE
NOTES RED. DATE
NOTES CHKD. DATE

F.B. 1744 Pg. 10

B.M.	1ST RUN	DIFF.	2ND RUN	3RD RUN	ADJ. ELEV.	DESCRIPTION
					43.486	
set BMEY21	44.001				44.0005	set BMEY21
+	4.250		4.342			195th St. & Norwalk Blvd. N.E. Cor.
π	48.251	-0.500	0.501		-0.5005	Bt Spk in S.E. Cor Walk, S. side Ho #19444
—	4.750		4.843			
TP	43.501				43.5000	
+	4.841		4.921			
π	48.342	+0.218	0.218		+0.2180	
—	4.623		4.703		43.702	
Fd BMSY1094	43.719				43.7180	Fd BMSY1094 El. 43.772 SYBk-489
+	5.654		5.749			Norwalk Blvd (E. Side) 60' S of S. Rail, P.E. Ry.
π	49.373	-0.283	0.282		-0.2825	L&N in Base of Cor. Fence Post. 20' E. E Norwalk Blvd
—	5.937		6.031			
TP	43.436				43.4355	
+	5.670		5.752			
π	49.106	+0.907	0.905		+0.9060	
—	4.763		4.847		44.324	
set BMEY16	44.343				44.3415	set BMEY16
+	5.011		5.109			194th St. & Norwalk Blvd. N.E. Cor.
π	49.354	-0.083	0.083		-0.0830	Bt Spk S.W. Cor. Drive to Ho. #12207
—	5.094		5.192		44.240	
set BMEY11	44.260				44.2585	set BMEY11
+	4.758		4.708	4.617		Norwalk Blvd & 193rd St. N.E. Cor.
π	49.018	+0.297	0.292	0.296	+0.2965	Bt Spk in Cb. 5' N of N end C.R.
—	4.461		4.416	4.321	44.537	
set BMEY10	44.557				44.5550	set BMEY10
+	4.402		4.257	4.232		Norwalk Blvd & 192nd St. N.E. Cor.
π	48.959	+0.188	0.195	0.192	+0.1935	Bt Spk in Cb. 4' N. of N end C.R.
—	4.214		4.062	4.040	44.729	
set BMEY5	44.745				44.7485	set BMEY5
						See Next Pg.

765420 353 3-51

PLEASE RETURN TO
LOS ANGELES COUNTY SURVEYOR
725 LOS ANGELES COUNTY ENGINEERING BLDG.

NOTE: ANY ADDITIONS OR CHANGES ON THIS SHEET MUST BE MADE OR CIRCLED IN RED INK, WITH DATE AND NAME OF PERSON MAKING CHANGE.

Do not extend notes this side of this line

B.M.	1ST RUN	DIFF.	2ND RUN	3RD RUN	~~[illegible]~~ 44.779	DESCRIPTION
set BMEY5	44.745				44.7485	set BMEY5
+	4.620		4.526			Norwalk Blvd & 191st St N.E. Co
⊼	49.365	+0.259	0.261		+0.2600	Bt. Spk. in Cb. 6'N of N. end C.R.
—	4.361		4.265		44.988	
set BMEY4	45.004				45.0085	set BMEY4
+	4.493		4.371	4.516		Norwalk Blvd. & Hibbing St. N.E. Co
⊼	49.497	+0.094	0.098	0.096	+0.0960	Bt. Spk. in Cb. 5'N. of N. end C.R.
—	4.399		4.273	4.420	45.084	
Fd BMSY743	45.098				45.1045	Fd BMSY743 El. 45.084 SY Bk - 2[illegible]
						Norwalk Blvd & Orangethorpe Blvd. S.E. Co
						Chis. "□" in Curb. 4" S. of N end Curb

CIRCUIT #2.

B.M.	1ST RUN	DIFF.	2ND RUN	3RD RUN	~~[illegible]~~	DESCRIPTION
Fd BMSY742	45.234				45.2340	Fd BMSY742 El. 45.234 SY Bk - 2[illegible]
+	4.871		4.971	4.853		Ely Ave & Orangethorpe Blvd @ ℄ Inter
⊼	50.105	-0.128	0.129	0.128	-0.1280	L&T in Pvt. 1's. of ℄ Inter.
—	4.999		5.100	4.981		
T.P.	45.106				45.1060	
+	5.017		5.090	4.772		
⊼	50.123	+0.309	0.310	0.311	+0.3100	
—	4.708		4.780	4.461	45.417	
Fd BMEY2	45.415				45.4160	Fd BMEY2 El. 45.424 Pg 7
+	4.551		4.661			Hibbing St. & Ely Ave N.W. Cor
⊼	49.966	-0.717	0.718		-0.7175	Bt. Spk. in Walk @ P/L to Ho# 123[illegible]
—	5.268		5.379			
T.P.	44.698				44.6985	

NOTES RED. _____ JOB NO. 1561 SURVEY OF 193rd St
DATE _____ SURVEY BY J.L.W. Wiley
NOTES CHKD. _____ NOTES BY J.L.W. DATE 5-29-52
DATE _____ INDEXED [illegible] C. [illegible] DATE

F.B. 1749 PG. 11

76S420 353 3-51

PLEASE RETURN TO
LOS ANGELES COUNTY SURVEYOR
725 LOS ANGELES COUNTY ENGINEERING BLDG.

NOTE: ANY ADDITIONS OR CHANGES ON THIS SHEET MUST BE MADE OR CIRCLED IN RED INK, WITH DATE AND NAME OF PERSON MAKING CHANGE.

Do not extend notes this side of this line

B.M.	1ST RUN	DIFF.	2ND RUN	3RD RUN	ADJ. ELEV.	DESCRIPTION
T.P.	44.698				46985	
+	5.348		5.482			
⊼	50.046	+1.088	1085		+1.0865	
—	4.260		4.397		45.784	
set BMEY3	45.786				45.7850	set BMEY3
+	4.239		4.400			Hibbing St (S Side) 490'± E of Norwalk Blvd.
⊼	50.025	-0.452	0.452		-0.4520	Bt. Spk., N.W Cor. Drive to Ho# 12244
—	4.691		4.852			
T.P.	45.334				45.3330	
+	5.037		5.188			
⊼	50.371	-0.342	0.343		-0.3425	
—	5.379		5.531		44.988	
Fd BMEY4	44.992				44.9905	Fd BMEY4 El. 45.004 pg 11 Norwalk Blvd & Hibbing St. N.E. Cor. Bt. Spk. in Curb, 5' N of N. end C.R.
		CIRCUIT #3				
Fd BMEY2	45.424				45.417	Fd BMEY2 El. 45.415 Pg. 7
+	4.050		3.888			Hibbing St. & Ely Ave N.W Cor.
⊼	49.474	-0.503	0.502		-0.5025	Bt Spk in Walk @ P/L to Ho.# 12329
—	4.553		4.390			
T.P.	44.921				44.9145	
+	4.834		4.913			
⊼	49.755	-0.144	0.145		-0.1445	
—	4.978		5.058		44.773	
Fd BMEY7	44.777				44.7700	Fd BMEY7 El. 44.779 Pg 8 191st St (N. Side) 200'± W. of Ely Ave Bt Spk S. end Walk to Ho# 12315

NOTES RED. DATE
NOTES CHKD. DATE
JOB NO. 1561 SURVEY OF 193rd St.
SURVEY BY J.L. Willey DATE 5-29-52
NOTES BY J.L.W. DATE
INDEXED J. C. Johnson DATE

F.B. 1749 PG. 12

76S420 353 3-51

PLEASE RETURN TO
LOS ANGELES COUNTY SURVEYOR
725 LOS ANGELES COUNTY ENGINEERING BLDG.

NOTE: ANY ADDITIONS OR CHANGES ON THIS SHEET MUST BE MADE OR CIRCLED IN RED INK, WITH DATE AND NAME OF PERSON MAKING CHANGE.

Do not extend notes this side of this line

B.M.	1ST RUN	DIFF.	2ND RUN	3RD RUN	~~AD. ELEV.~~ 44.773	DESCRIPTION
BMEY 7	44.777				44.7700	see pg 12
+	5.257		5.196			
⊼	50.034	-0.076	0.077		-0.0765	
−	5.333		5273			
T.P.	44.701				44.6935	
+	5.539		5.615			
⊼	50.240	+0.900	0.899		+0.8995	
− set	4.639		4.716		45.593	set
BMEY 6	45.601				45.5930	BMEY 6
+	4.314		4393			191st St. (S. Side) 485± W of Ely Ave
⊼	49.915	-0.762	0.760		-0.7610	Bt. Spk. in N.W. Cor. Walk to Ho # 12[illegible]
−	5.076		5153			
T.P.	44.839				44.8320	
+	4.937		5032			
⊼	49.776	-0.103	0106		-0.1045	
− Fd	5040		5.138		44.729	Fd
BMEY 5	44.736				44.7275	BMEY 5 El. 44.745 Pg 11
						Norwalk Blvd & 191st St. N.E. Co.
						Bt. Spk. in Co. 6' N. of N. end C.R.
			CIRCUIT # 4			
Fd						Fd
BMEY 7	44.779				44.7730	BMEY 7 El. 44.779 Pg 8
+	5.178		5.111			191st St (N. Side) 200± W. of Ely Ave
⊼	49.957	-0.290	0.289		-0.2895	Bt. Spk. in S end Walk
−	5.468		5.400			
T.P.	44.489				44.4835	

NOTES RED. ____ JOB NO. 1561 SURVEY OF 193rd St.
DATE ____ SURVEY BY J.L. Willey
NOTES CHKD. ____ NOTES BY J.L.W. DATE 5-29-52
DATE ____ INDEXED C. Johnson DATE ____

F.B. 1749 PG. 13

76S420 353 3-51

PLEASE RETURN TO
LOS ANGELES COUNTY SURVEYOR
725 LOS ANGELES COUNTY ENGINEERING BLDG.

NOTE: ANY ADDITIONS OR CHANGES ON THIS SHEET MUST BE MADE OR CIRCLED IN RED INK, WITH DATE AND NAME OF PERSON MAKING CHANGE.

Do not extend notes this side of this line

JOB NO. 1561 SURVEY OF 193rd St.
SURVEY BY T.L. Willey DATE 5-29-52
NOTES BY T.L.W. DATE
INDEXED J. C. Johnson DATE
NOTES RED. DATE
NOTES CHKD. DATE

F.B. 1749 Pg. 14

B.M.	1ST RUN	DIFF.	2ND RUN	3RD RUN	ADJ. ELEV.	DESCRIPTION
T.P.	44.489				44.4835	
+	4.889		5.031			
Π	49.378	-0.353	0.354		-0.3535	
−	5.242		5.385		44.129	Fd
BMEY8	44.136				44.1300	BMEY8 El. 44.136 Pg 8
+	5.279		5.207			192nd St & Ely Ave N.W. cor
Π	49.415	+0.067	0.068		+0.0675	Bt Spk in Cb. 5' W. of W. end C.R.
−	5.212		5.139			
T.P.	44.203				44.1975	
+	5.461		5.576			
Π	49.664	+0.190	0.193		+0.1915	
−	5.271		5.383			
T.P.	44.393				44.3890	
+	5.434		5.504			
Π	49.827	+0.272	0.271		+0.2715	
−	5.162		5.233		44.660	set
set BMEY9	44.665				44.6605	BMEY9
+	5.290		5.438			192nd St (N. Side) 450'± E. of Norwalk Blvd.
Π	49.955	-0.089	0.088		-0.0885	Bt Spk in Cb. front of #40# 122.41
−	5.379		5.526			
T.P.	44.576				44.5720	
+	5.268		5.182			
Π	49.844	-0.033	0.036		-0.0345	
−	5.301		5.218		44.537	Fd
BMEY10	44.543				44.5375	BMEY10 El. 44.557 Pg 10
						Norwalk Blvd. & 192nd St. N.E. cor.
						Bt. Spk in Cb. 4' N. of N. end C.R.

76S420 353 3-51

PLEASE RETURN TO
LOS ANGELES COUNTY SURVEYOR
725 LOS ANGELES COUNTY ENGINEERING BLDG.

NOTE: ANY ADDITIONS OR CHANGES ON THIS SHEET MUST BE MADE OR CIRCLED IN RED INK, WITH DATE AND NAME OF PERSON MAKING CHANGE.

Do not extend notes this side of this line

NOTES RED. ____ JOB NO. 1561 SURVEY OF 193rd St
DATE ____ SURVEY BY J.L. Willey
NOTES CHKD. ____ NOTES BY J.L.W. DATE 5-29-52
DATE ____ INDEXED E. C. Johnson DATE ____

F.B. 1749 PG. 15

B.M.	1ST RUN	DIFF.	2ND RUN	3RD RUN	ADJ. ELEV.	DESCRIPTION
		CIRCUIT #5				
Fd BMEY8	44.136				44.129	Fd. BMEY8 El 44.136 Rg 8
+	5.437		5.692			192nd St & Ely Ave N. W. cor.
⊼	49.573	-0.301	0.301		-0.3010	Bt Spk in Cb 5' W. of W. end C.R.
—	5.738		5.993		43.826	
Fd BMEY13	43.835				43.8280	Fd BMEY13 El 43.833 Rg 8
+	5.380		5.312			193rd St & Ely Ave., N. W. cor.
⊼	49.215	+0.047	0.044		+0.0455	Bt Spk in Cb. 5' W. of W. end C.R.
—	5.333		5.268			
T.P.	43.882				43.8735	
+	5.464		5.561			
⊼	49.346	+0.282	0.280		+0.2810	
—	5.182		5.281			
T.P.	44.164				44.1545	
+	5.379		5.493			
⊼	49.543	+0.209	0.209		+0.2090	
—	5.170		5.284		44.359	
set BMEY12	44.373				44.3635	set BMEY12
+	5.322		5.419	5.370		193rd St. (N. Side) 590' ± W. of Ely Ave.
⊼	49.695	-0.116	0.111	0.114	-0.1150	Bt. Spk in Cb. front of Ha 122.41
—	5.438		5.530	5.484		
T.P.	44.257				44.2485	
+	5.297		5.251			
⊼	49.554	-0.003	0.004		-0.0035	
—	5.300		5.255		44.240	
Fd BMEY11	44.254				44.2450	Fd BMEY11 El 44.260 Pg 10
						Norwalk Blvd & 193rd St N.E. Cor.
						Bt Spk in Cb 5' N. of N. end C.R.

769420 353 3-51

PLEASE RETURN TO
LOS ANGELES COUNTY SURVEYOR
725 LOS ANGELES COUNTY ENGINEERING BLDG.

NOTE: ANY ADDITIONS OR CHANGES ON THIS SHEET MUST BE MADE OR CIRCLED IN RED ink, WITH DATE AND NAME OF PERSON MAKING CHANGE.

Do not extend notes this side of this line

JOB NO. 1561 SURVEY OF 193rd St.
SURVEY BY J. L. W. Illey DATE 5-29-52
NOTES BY J. L. W. DATE
INDEXED ~~J. C. Johnson~~ DATE
NOTES RED. DATE
NOTES CHKD. DATE

F.B. 1744 PG. 16

B.M.	1ST RUN	DIFF.	2ND RUN	3RD RUN	ADJ. ELEV.	DESCRIPTION
Fd BMEY13	43.833				43.825	Fd BMEY13 El. 43.833 Pg 8:
+	4.304		4.471			193rd St & Ely Ave N.W Cor.
Π	48.137	-0.617	0.616		-0.6165	Bt Spk in Cb., 5' W of W end C.R.
—	4.921		5.087			
T.P.	43.216				43.2085	
+	6.043		6.233			
Π	49.259	+1.981	1.980		+1.9805	
—	4.062		4.253		45.186	
Fd BMEY14	45.197				45.1890	Fd BMEY14 El 45.194 Pg. 8
+	3.299		3.216	3.159		194th St & Ely Ave S.W Cor.
Π	48.496	-1.509	1.505	1.510	-1.5070	Bt Spk in E end Porch to Ho# 12328
—	4.808		4.721	4.669		
T.P.	43.688				43.6820	
+	4.618		4.712	4.625		
Π	48.306	+0.197	0.193	0.195	+0.1940	
set	4.421		4.519	4.430	43.870	
BMEY15	43.885				43.8760	set BMEY15
+	4.818		4.930			194th St (N. Side) 635± E. of Norwalk Blvd
Π	48.703	+0.046	0.044		+0.0450	Bt Spk W. Side Drive @ P/L to Ho# 12265
—	4.772		4.886			
TP	43.931				43.9210	
+	5.033		5.130			
Π	48.964	+0.411	0.412		+0.4115	
Fd	4.622		4.718		44.324	
BMEY16	44.342				44.3325	Fd BMEY16 El. 44.343 Pg 10
						194th St & Norwalk Blvd N.E. Cor.
						Bt. Spk in S.W. Cor. Drive to Ho# 12207
	CIRCUIT		# 7			

76S420 353 3-51

PLEASE RETURN TO
LOS ANGELES COUNTY SURVEYOR
725 LOS ANGELES COUNTY ENGINEERING BLDG.

NOTE: ANY ADDITIONS OR CHANGES ON THIS SHEET MUST BE MADE OR CIRCLED IN RED IN, WITH DATE AND NAME OF PERSON MAKING CHANGE.

Do not extend notes this side of this line

B.M.	1ST RUN	DIFF.	2ND RUN	3RD RUN	ADJ. ELEV.	DESCRIPTION
	CIRCUIT #7					
Fd BMEY14	45.194				45.186	Fd BMEY 14 El. 45.194 pg 8
+	3.897		3.850			194th St & Ely Ave S.W. Cor.
Π	49.091	-2.259	2.258		-2.2585	Bt Spk E. end Conc Porch Ho. #12328
−	6.156		6.108			
T.P	42.935				42.9275	
+	4.737		4.618			
Π	47.672	+1.258	1.259		+1.2585	
Fd	3.479		3.359		44.188	
BMEY18	44.193				44.1860	Fd BMEY 18 El. 44.197 pg 9
+	3.981		3.839			Bingham St. (N Side) 110' ± W. of Ely Ave
Π	48.174	-0.767	0.764		-0.7655	Bt Spk, SW Cor. Drive to Garage, Ho. #1942
−	4.748		4.603			L&N, Conc. Base, Cor. Fence Post 20' E. of
T.P.	43.426				43.4205	Norwalk Blvd.
+	4.862		4.920			
Π	48.288	+0.121	0.119		+0.1200	
−	4.741		4.801			
T.P.	43.547				43.5405	
+	4.628		4.711			
Π	48.175	+0.441	0.443		+0.4420	
− set	4.187		4.268		43.982	
BMEY17	43.988				43.9825	set BMEY 17
+	4.532		4.620			Bingham St. & Flora Vista St. N. Side
Π	48.520	-0.285	-0.283		-0.2840	Bt Spk, W. Side Walk @ P/L to Ho. #1223
− Fd	4.817		4.903		43.702	Fd
BMSY1094	43.703				43.6985	BMSY1094 El. 43.719 pg 10
+	5.550		5.692			Norwalk Blvd (E Side) 6' S. of S Rail, P.E.
Π	49.253	-0.143	0.144		-0.1435	
−	5.693		5.836			
T.P.	43.560				43.5550	

NOTES RED. _____ JOB NO. 1561 SURVEY OF 1932 Fed SL
DATE _____ SURVEY BY J.L. Willey
NOTES CHKD. _____ NOTES BY J.L.W. DATE 6-4-52
DATE _____ INDEXED C. Johnson DATE _____

F.B. 1749 PG. 17

769420 353 3-51

PLEASE RETURN TO
LOS ANGELES COUNTY SURVEYOR
725 LOS ANGELES COUNTY ENGINEERING BLDG.

NOTE: ANY ADDITIONS OR CHANGES ON THIS SHEET MUST BE MADE OR CIRCLED IN RED INK, WITH DATE AND NAME OF PERSON MAKING CHANGE.

Do not extend notes this side of this line

B.M.	1ST RUN	DIFF.	2ND RUN	3RD RUN	ADJ. ELEV.	DESCRIPTION
T.P.	43.560				43.5550	
+	5.480		5627			
T	49.040	+0768	0.770	+	0.7690	
Fd	4.712		4.857		44.324	
BMEY16	44.328				43.3240	Fd BMEY16 El. 44.343 Pg 10 1947 St. & Norwalk Blvd N.E. Cor. Bf. Spk. S.W. Cor. Drive to Ho # 12207

JOB NO. 1561 SURVEY OF 193rd St.
SURVEY BY J.L. Willey DATE 6-4-52
NOTES BY J.L.W. DATE
INDEXED L. C. Johnson DATE
NOTES RED. DATE
NOTES CHKD. DATE

F.B. 1749 PG. 18

PWFB 0526 914

Notes Ck'd by KRM	Survey of 193rd St
Map No.	W. O. 8351 Tape No. 2111 St'd. 68 °F
Office Work	Surveyed by J.L. Willey
Checked	Notes Date 6-52
Date	Indexed 12-23-52

F. B. 749 PG. 23

193rd ST. SEWERS
J.N. 8351
C.I. 1561

℄ SURVEY
of the
West 985' of the N.E. ¼ of
Fractional Section 6
T. 4 S. - R 11 W.
TRACT 3994

6-52
Willey J.L.
Bay
Vrgalovich
Robinson

Note: Any Additions or Changes on This Sheet Must be Made or Circled in Red Ink With Date and Name of Person Making Change.

Do not extend notes this side of this line.

RETURN TO
LOS ANGELES COUNTY SURVEYOR
726 LOS ANGELES COUNTY
ENGINEERING BLDG.

76F309S 247 2-51

PWFB 0526

915

F. B. ~~1749~~ PG. ~~24~~



RETURN TO
LOS ANGELES COUNTY SURVEYOR
726 LOS ANGELES COUNTY
ENGINEERING BLDG.

Do not extend notes this side of this line.

Note: Any Additions or Changes on This Sheet Must be Made or Circled in Red Ink With Date and Name of Person Making Change.

PWFB 0626

1117

F. B. 1749 PG. 24

INDEX



RETURN TO
LOS ANGELES COUNTY SURVEYOR
726 LOS ANGELES COUNTY
ENGINEERING BLDG.

Do not extend notes this side of this line.

Note: Any Additions or Changes on This Sheet Must be Made or Circled in Red Ink With Date and Name of Person Making Change.

PWFB 0526 916, 917, 918

F.B. 1949 Pg. 25

Notes Ck'd by RRM	Survey of 193rd St
Map No.	W. O. 8351 Tape No. 0117 St'd. 68 °F
Office Work	Surveyed by J.L. Willey
Checked	Notes J.L.W. Date 6-4-52
Date	Indexed

D.S. 2-21-57

Gate

Con't Bot. Pg 26

W.S. 31-D-1

COUNTY SURVEYOR R11W CTR 6 T4S MONUMENT

BLVD

(20) 300.37

(20)

Fd N&T in T.P. #M-1478-Y

1 - 90°-19'-00"
4 - 361-15-20
6 - 181-53-00
A - 90-18-50

D.S. 2-21-57

Set X in fn. post 6 A° ch. Link fn.

Fd N&T in 12" T.P.

195th

Marked

89° 43'-35"

90° 18'-50"

65.11

32.41

36.73

58.96

33.61

90° 13'-45"

89° 43'-55"

ST

397.20

984.85

2639.835m (2639.22 R)

(20) Con't Bot. pg. 43

Con't Lower Right pg. 45

D.S. 2-21-57

2" Iron guard post for gas meter set chis "X"

Fd C.S. Mon 15" dn Mkd "Ctr. 6, T4S, R11W (Br. Cap 2" above Conc.) per F.B. 502-16.

X in N.W.
1 - 89°-43'-40"
4 - 358-54-20
6 - 178-21-40
A - 89-43-35

S.W.
1 - 90°-13-50"
4 - 358-55-00
6 - 178-23-30
A - 89-44-00

NORWALK

1 - 89°-44'-00"
4 - 358-55-50
6 - 178-23-40
A - 89-44-00

COUNTY SURVEYOR T4S 6 1/4 Cor. 7 R11W MONUMENT

S. 1/4 Cor Sec. 6
Fd C.S. Mon. 18" dn.
F.B. 502-15
F.B. 331-56

Marked

DEL AMO

BLVD

Note: Any Additions or Changes on This Sheet Must be Made or Circled in Red Ink With Date and Name of Person Making Change.

Do not extend notes this side of this line.

RETURN TO
LOS ANGELES COUNTY SURVEYOR
726 LOS ANGELES COUNTY
ENGINEERING BLDG.

76F3095 247 2-51

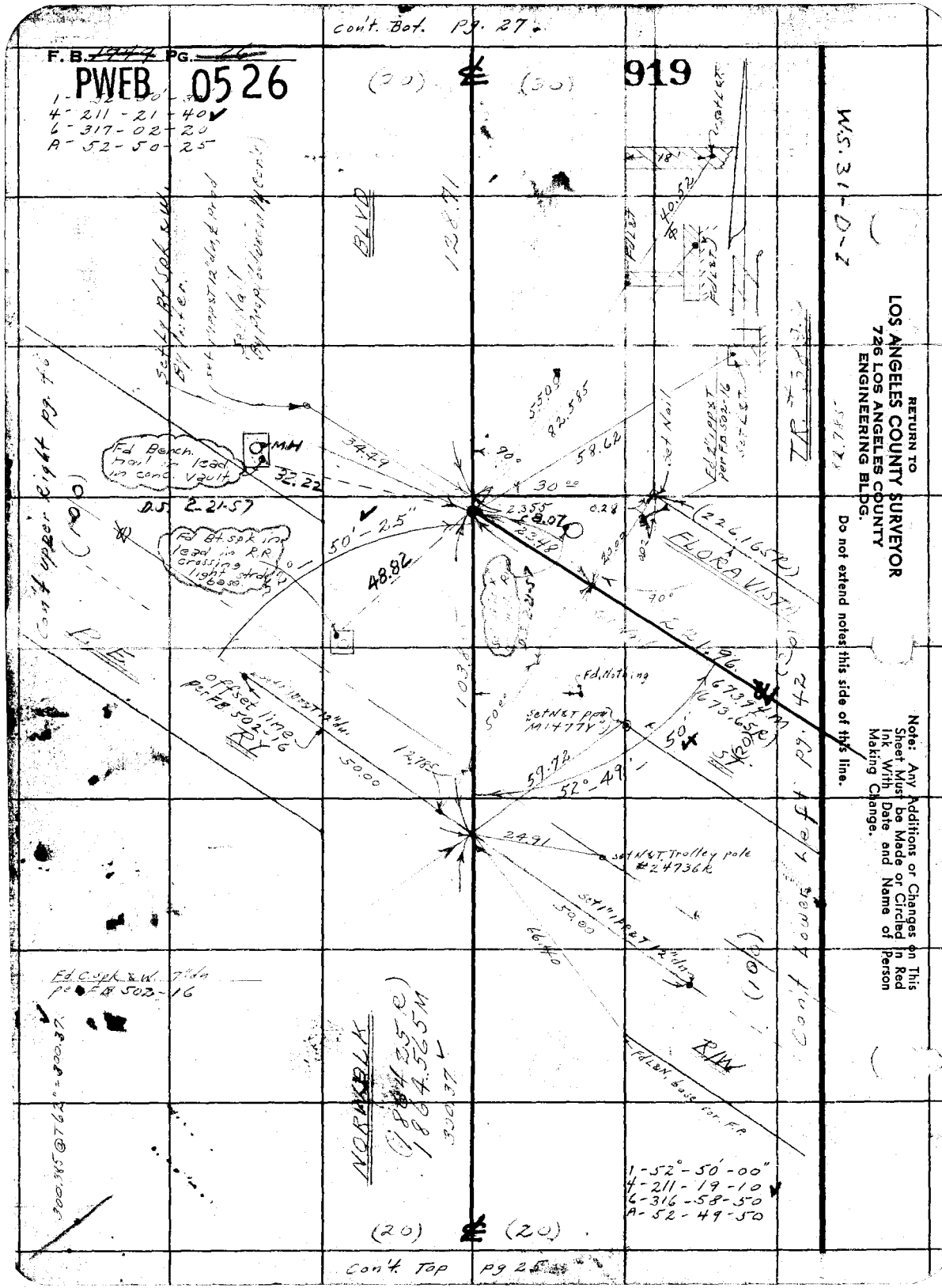

Con't. Bot. Pg. 27
F.B. 1944 PG. 26
PWEB 0526
919
1-52-50-00
4-211-21-40
6-317-02-20
A-52-50-25
(20) ℄ (30)
BLVD
128.71
Fd Bench. nail in lead in conc. vault
M.H.
32.22
D.S. 2-21-57
Fd Bt. spk in lead in R.R. crossing light strdg base
50'-25"
48.82
34.49
58.62
55.00
82.585
90°
30°
2.355
8.07
2.348
0.28
Set Nail
FLORA VISTA
(226.165R)
221.96
Fd. Nothing
Set N&T ppm "M1477Y"
673.94M
673.65R
59.72
52°-49'
12.785
50.00
24.91
Set N&T Trolley pole #24736R
Set 1" IPR & T 12" dn
66.40
Offset line per FB 502-16
R.Y.
R.E.
Con't upper Right pg. 46
Con't Lower Left pg. 42
Fd C. spk & W. 7" dn per FB 502-16
NORWALK
(1864.25R)
1864.565M
300.37
300.385 @ T62° = 300.37
R/W
Fd L&N, base for F.P.
1-52°-50'-00"
4-211-19-10
6-316-58-50
A-52-49-50
(20) ℄ (20)
Con't. Top pg 25
W.S. 31-D-1
RETURN TO
LOS ANGELES COUNTY SURVEYOR
726 LOS ANGELES COUNTY
ENGINEERING BLDG.
Do not extend notes this side of this line.
Note: Any Additions or Changes on This Sheet Must be Made or Circled in Red Ink With Date and Name of Person Making Change.

PWFB 0526

920

Notes Ck'd by KRM	Survey of 193rd St.
Map No.	W. O. 8351 Tape No. 0117 St'd. 68 °F
Office Work	Surveyed by J.L. Willey
Checked	Notes 3/41 Date 6-52
Date	Indexed A. C. Johnson

F. B. 1247 Pg. 27



COUNTY ENGINEER
R.E. 5869

Note: Any Additions or Changes on This Sheet Must be Made or Circled in Red Ink With Date and Name of Person Making Change.

Do not extend notes this side of this line.

RETURN TO
LOS ANGELES COUNTY SURVEYOR
726 LOS ANGELES COUNTY
ENGINEERING BLDG.

76F309S 247 2-51

PWFB 0526

921

F. B. ~~1744~~ PG. ~~28~~

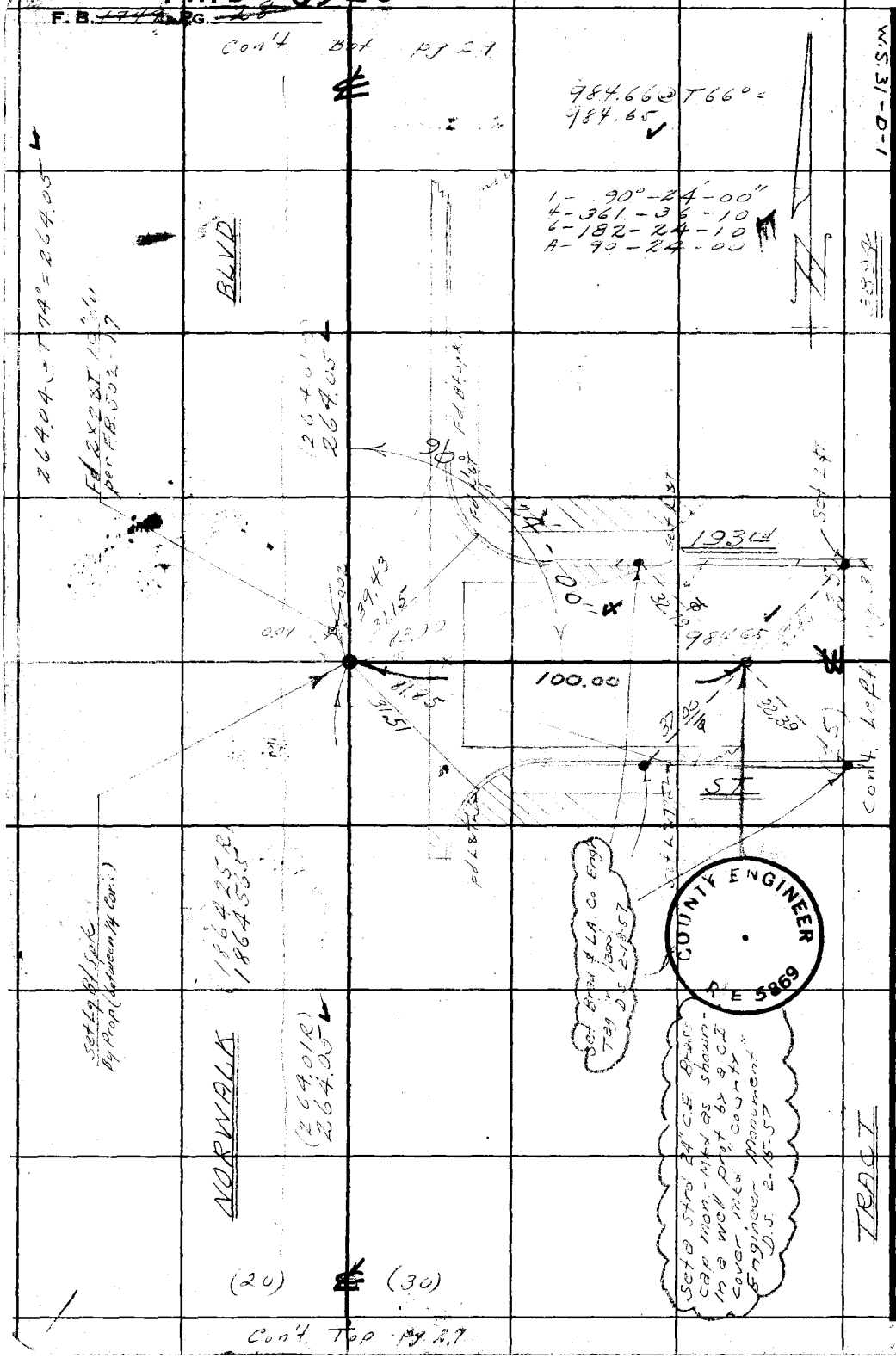

RETURN TO
LOS ANGELES COUNTY SURVEYOR
726 LOS ANGELES COUNTY
ENGINEERING BLDG.

Do not extend notes this side of this line.

Note: Any Additions or Changes on This Sheet Must be Made or Circled in Red Ink With Date and Name of Person Making Change.

PWFB 0626

1118

Notes Ck'd by Kam	Survey of 193rd St
Map No.	W. O. 8351 Tape No. 0117 St'd. 68 °F
Office Work	Surveyed by J. L. Willey
Checked	Notes [illegible] Date [illegible]
Date	Indexed A. C. Johnson

F. B. 1144 Pg. 24

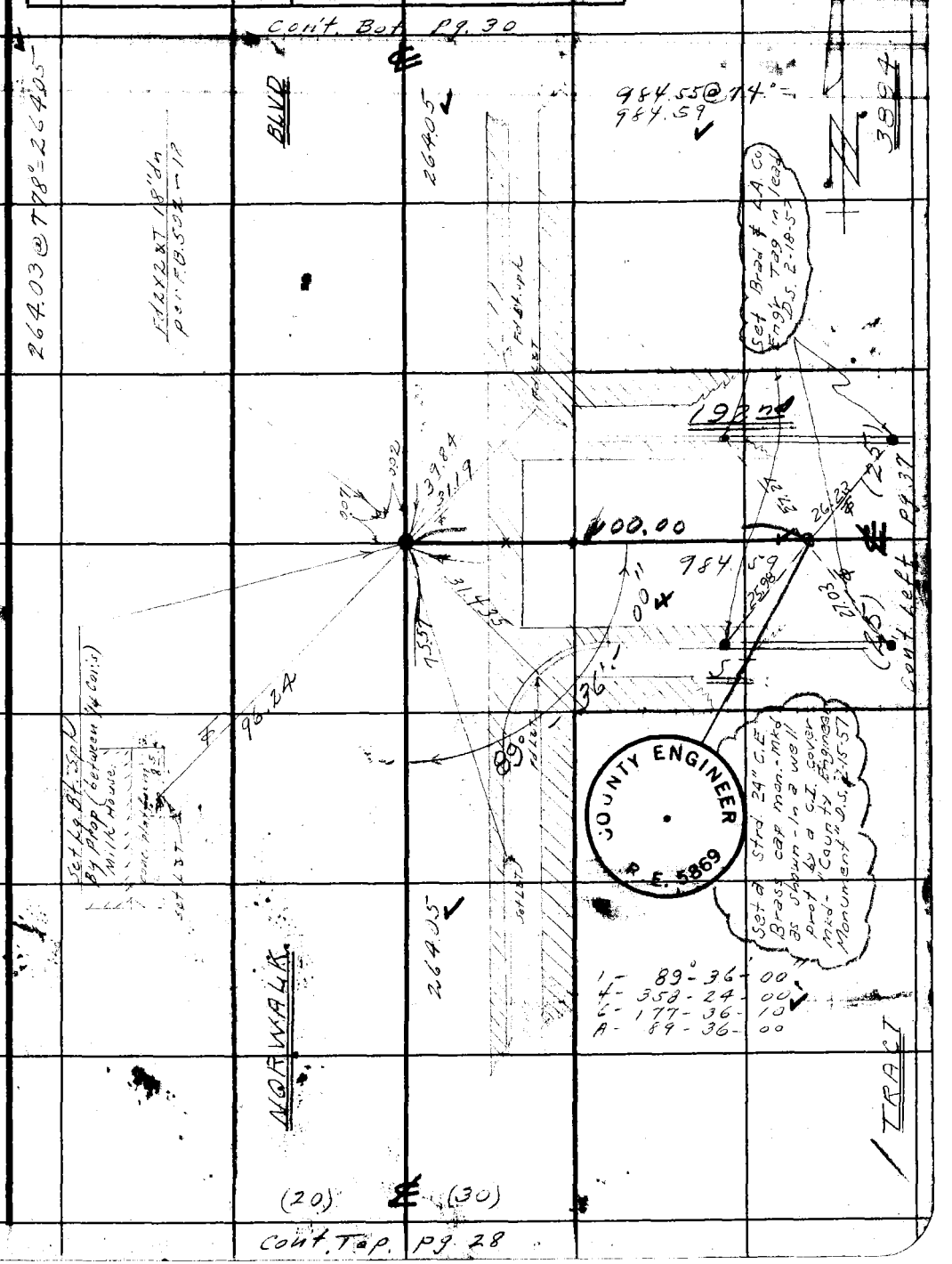

Note: Any Additions or Changes on This Sheet Must be Made or Circled in Red Ink With Date and Name of Person Making Change.

Do not extend notes this side of this line.

RETURN TO
LOS ANGELES COUNTY SURVEYOR
726 LOS ANGELES COUNTY
ENGINEERING BLDG.

76F309S 247 2-51

PWFB 0626 1119

F.B. 1749 PG. 30

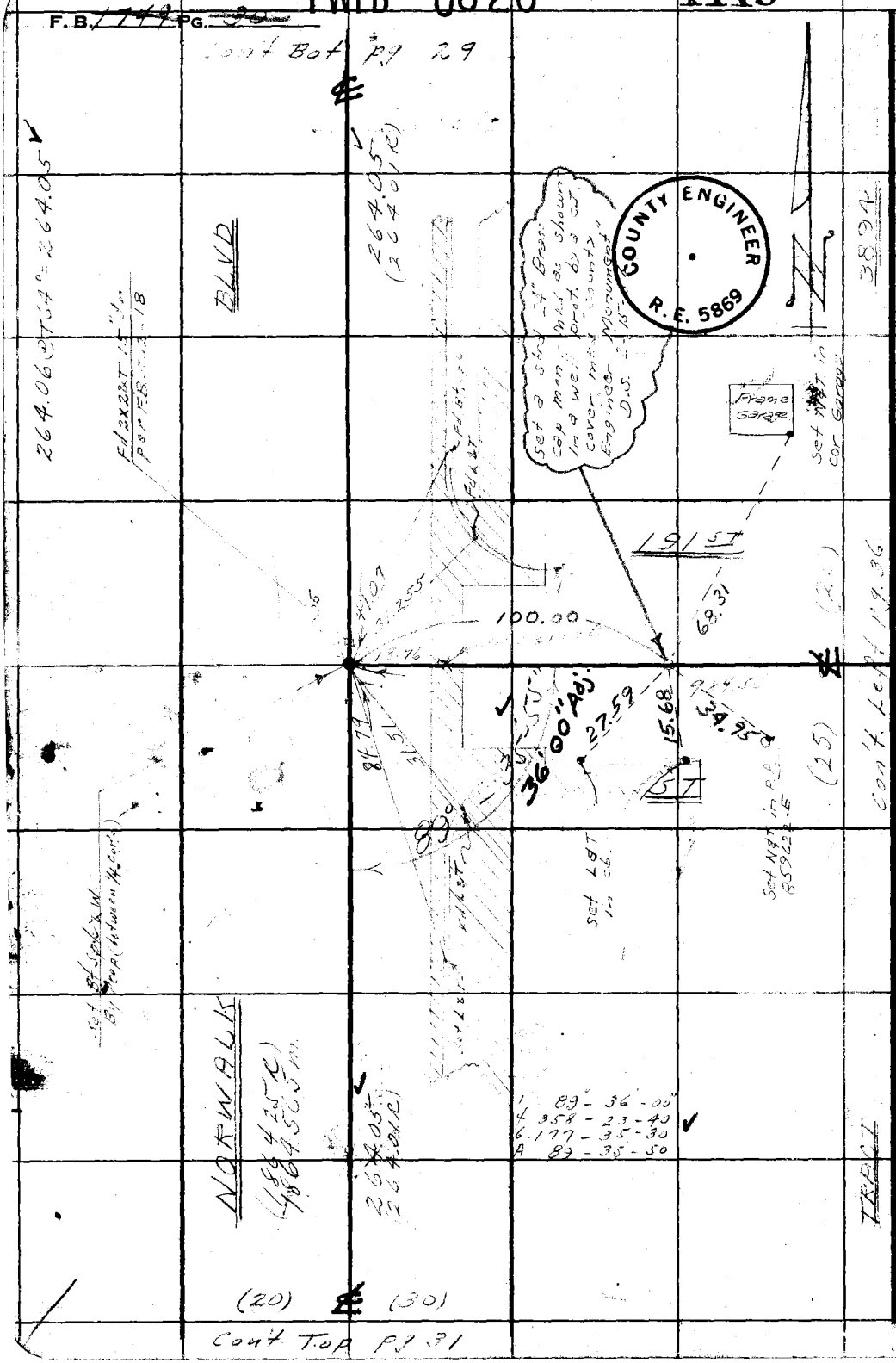

RETURN TO
LOS ANGELES COUNTY SURVEYOR
726 LOS ANGELES COUNTY
ENGINEERING BLDG.

Do not extend notes this side of this line.

Note: Any Additions or Changes on This Sheet Must be Made or Circled in Red Ink With Date and Name of Person Making Change.

PWFB 0626

1120

Notes Ck'd by KRM	Survey of 193rd St
Map No.	W. O. 8351 Tape No. 0117 St'd. 68 °F
Office Work	Surveyed by J. L. Willey
Checked	Notes Date
Date	Indexed A. C. Johnson

F.B. 1749 Pg. 31

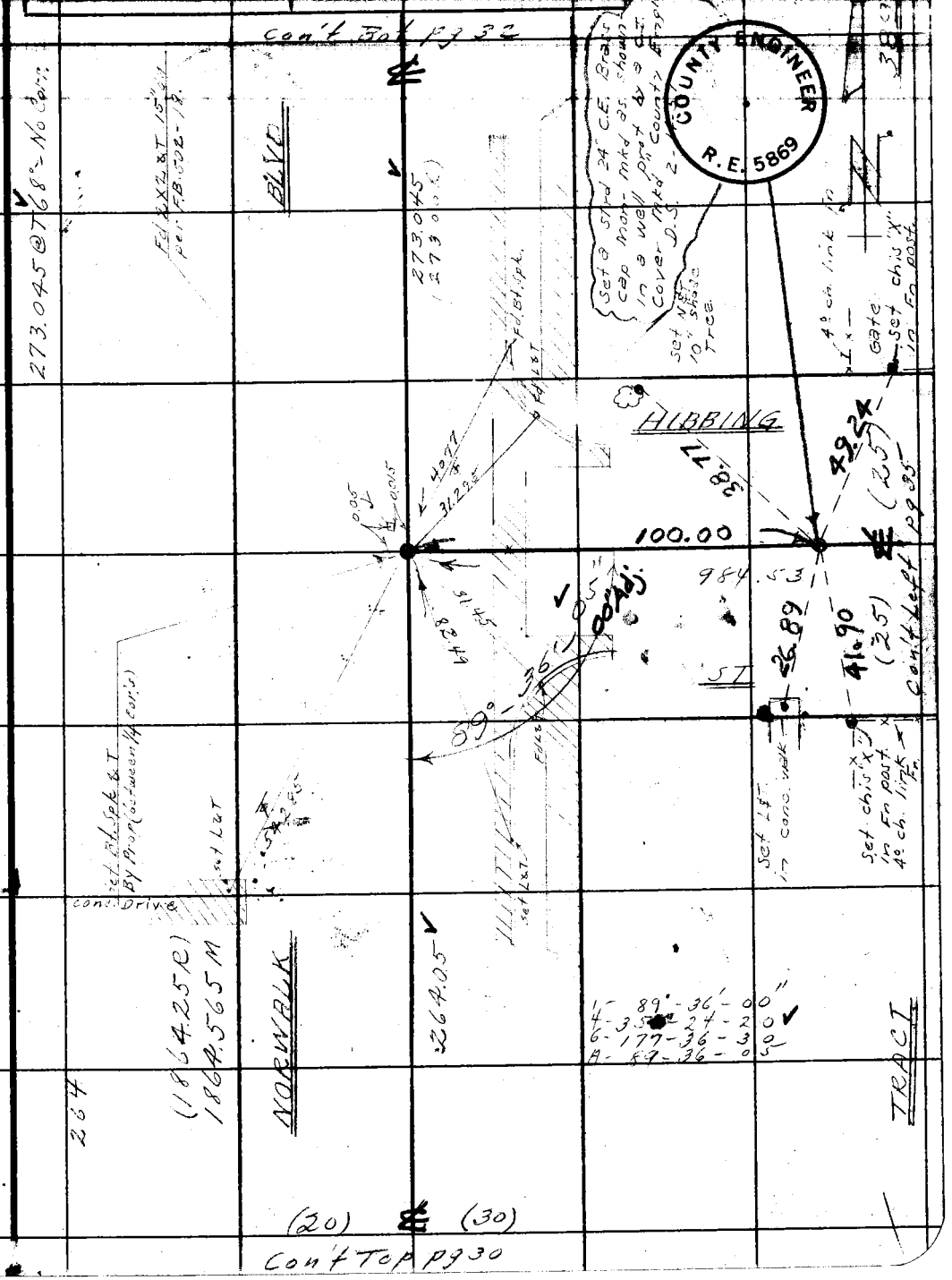

Note: Any Additions or Changes on This Sheet Must be Made or Circled in Red Ink With Date and Name of Person Making Change.

Do not extend notes this side of this line.

RETURN TO
LOS ANGELES COUNTY SURVEYOR
726 LOS ANGELES COUNTY
ENGINEERING BLDG.

76F309S 247 2-51

PWFB 0626 1121, 1122

F.B. ~~1749~~ Pg. ~~32~~

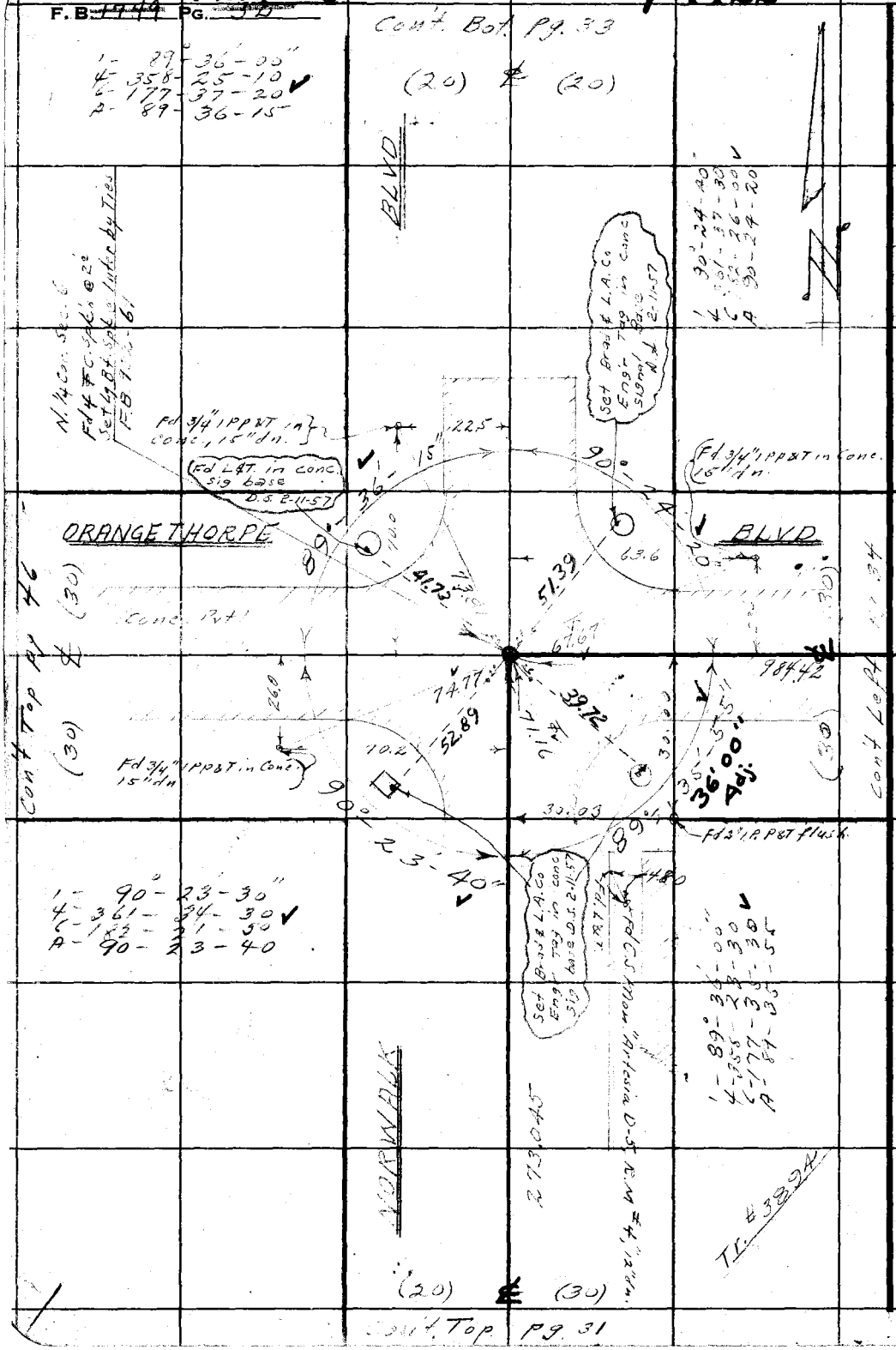

W.S. 31-D-1

RETURN TO
LOS ANGELES COUNTY SURVEYOR
726 LOS ANGELES COUNTY
ENGINEERING BLDG.

Do not extend notes this side of this line.

Note: Any Additions or Changes on This Sheet Must be Made or Circled in Red Ink With Date and Name of Person Making Change.

PWFB 0626

1123

F.B. [illegible] Pg [illegible]

Notes Ck'd by RAM	Survey of 193rd St
Map No.	W. O. 8351 Tape No. 0117 St'd. 68 °F
Office Work	Surveyed by J. L. Willey
Checked	Notes [illegible] Date [illegible]
[illegible]	[illegible] H. C. Johnson

43.565

W.S. 33-D-6

The C.S. Mon. is Gone @ 14th St & Norwalk Blvd (part has been lowered)

BLVD

Fd 3/4" IPP&T 12" dn.

186th (16th)

44.88

43.66

Set "X" & P.M., M.H. Rim

20.35

17.23

51.79

Set "X" & P.M., M.H. Rim

Fd 3/4" IPP&T 12" dn.

37.90

ST.

Fd 3/4" IPP&T 12" dn.

(The C.S. Mon. is Gone)
Set 1" IPP&T flush By Ties
per F.B. 1433-20
(Pvt has been lowered)

NORWALK

(20) ℄ (20)

Con't. Top Pg 32

Note: Any Additions or Changes on This Sheet Must be Made or Circled in Red Ink With Date and Name of Person Making Change.

Do not extend notes this side of this line.

RETURN TO
LOS ANGELES COUNTY SURVEYOR
726 LOS ANGELES COUNTY
ENGINEERING BLDG.

76F3095 247 2-51

PWFB 0626 1124, 1125

F.B. ~~1749~~ PG. ~~37~~

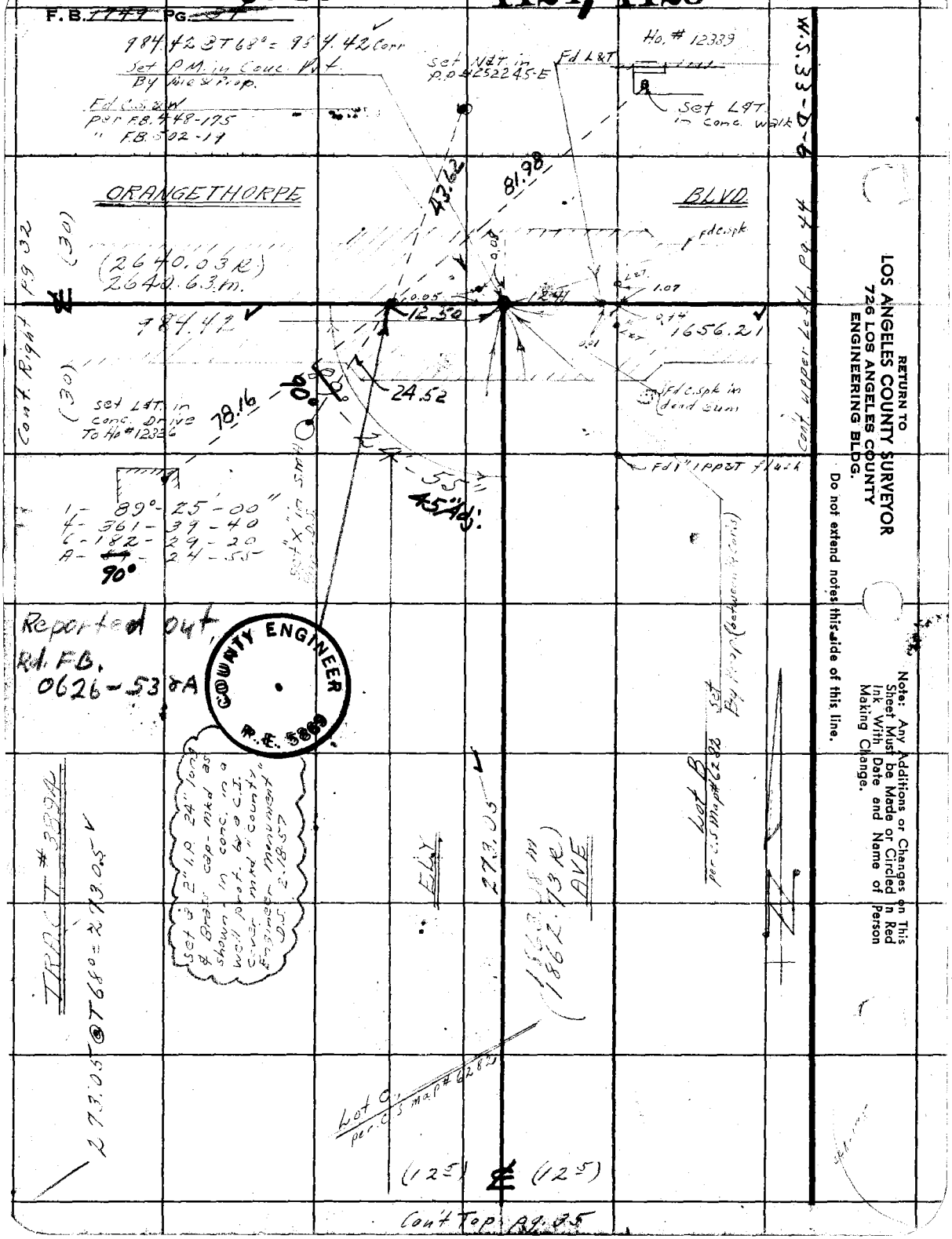

RETURN TO
LOS ANGELES COUNTY SURVEYOR
726 LOS ANGELES COUNTY
ENGINEERING BLDG.

Do not extend notes this side of this line.

Note: Any Additions or Changes on This Sheet Must be Made or Circled in Red Ink With Date and Name of Person Making Change.

PWFB 0626

1126

Notes Ck'd by KRM	Survey of 193rd ST
Map No.	W. O. 8351 Tape No. 0117 St'd. 68 °F
Office Work	Surveyed by J. L. Willey
Checked	Notes JLW Date 1-52
Date	Indexed R. C. Johnson

F. B. 1749 Pg. 35

Cont'd Bot pg 34

W.S. 31-D-1

Note: Any Additions or Changes on This Sheet Must be Made or Circled in Red Ink With Date and Name of Person Making Change.

Do not extend notes this side of this line.

RETURN TO
LOS ANGELES COUNTY SURVEYOR
726 LOS ANGELES COUNTY
ENGINEERING BLDG.

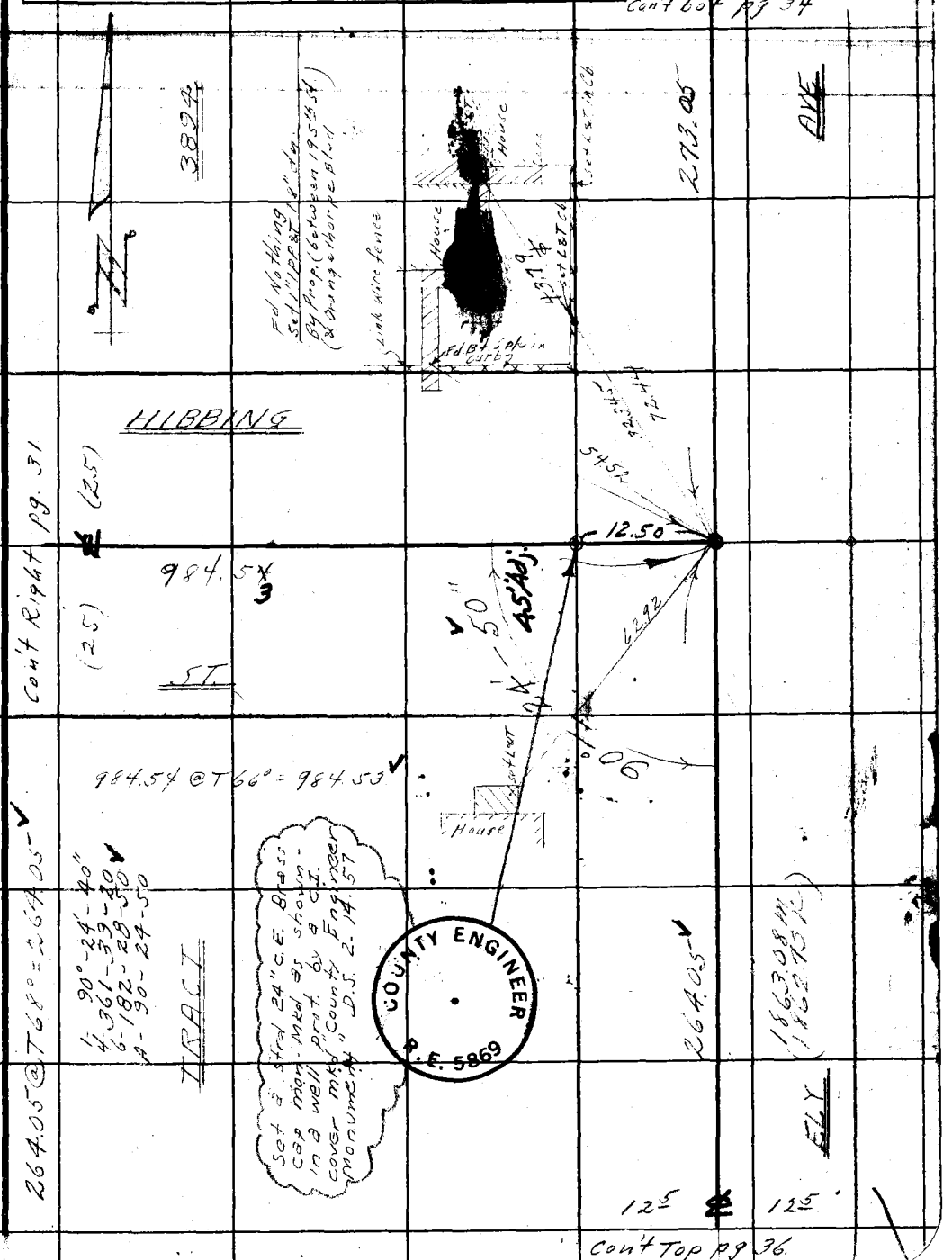

76F309S 247 2-51

PWFB 0626 1127

F.B. 1747 PG. 36

COUNTY ENGINEER R.E. 5869

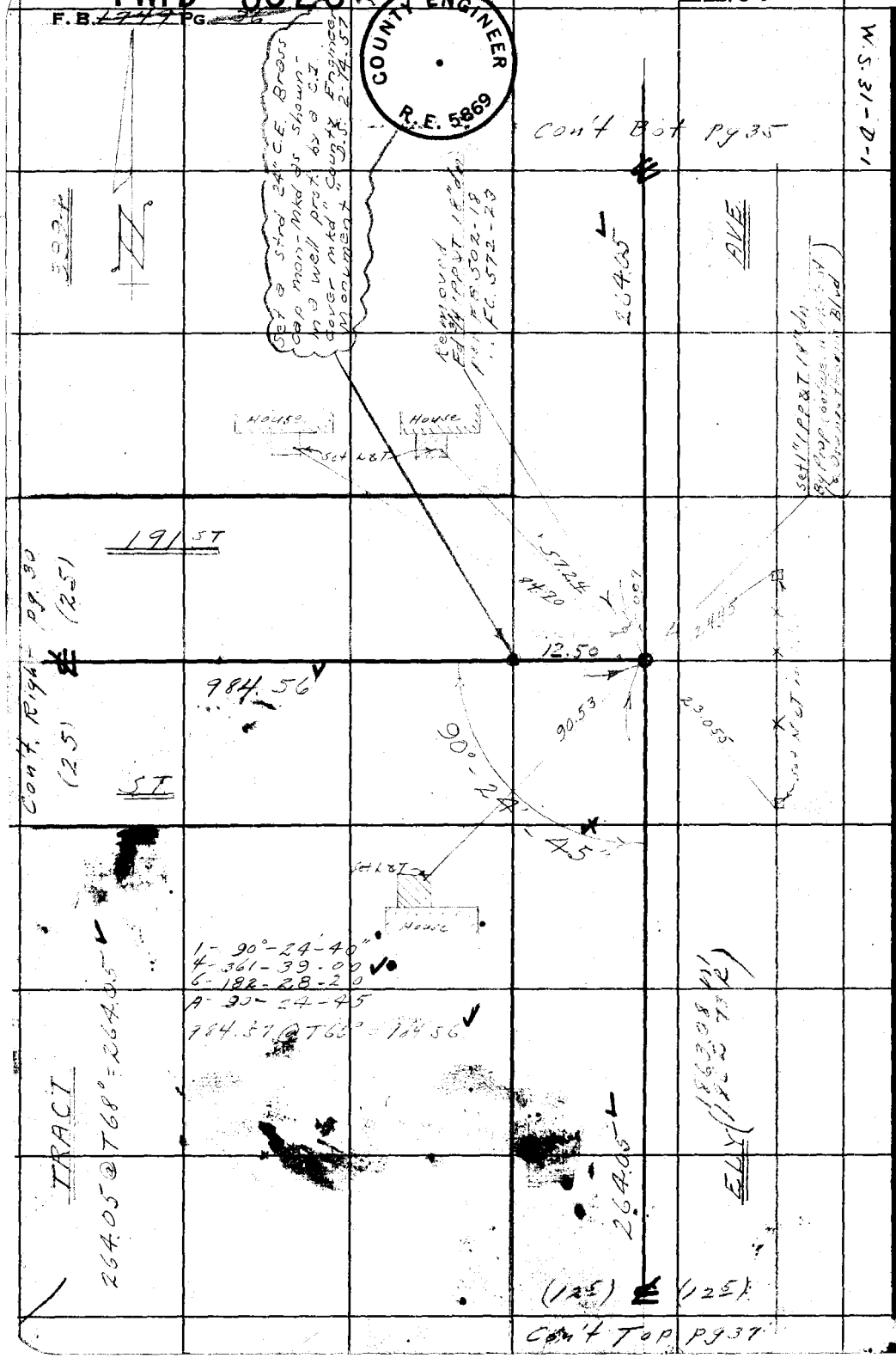

RETURN TO
LOS ANGELES COUNTY SURVEYOR
726 LOS ANGELES COUNTY
ENGINEERING BLDG.

Do not extend notes this side of this line.

Note: Any Additions or Changes on This Sheet Must be Made or Circled in Red Ink With Date and Name of Person Making Change.

PWFB 0526 922

F. B. 1949 PG. 38

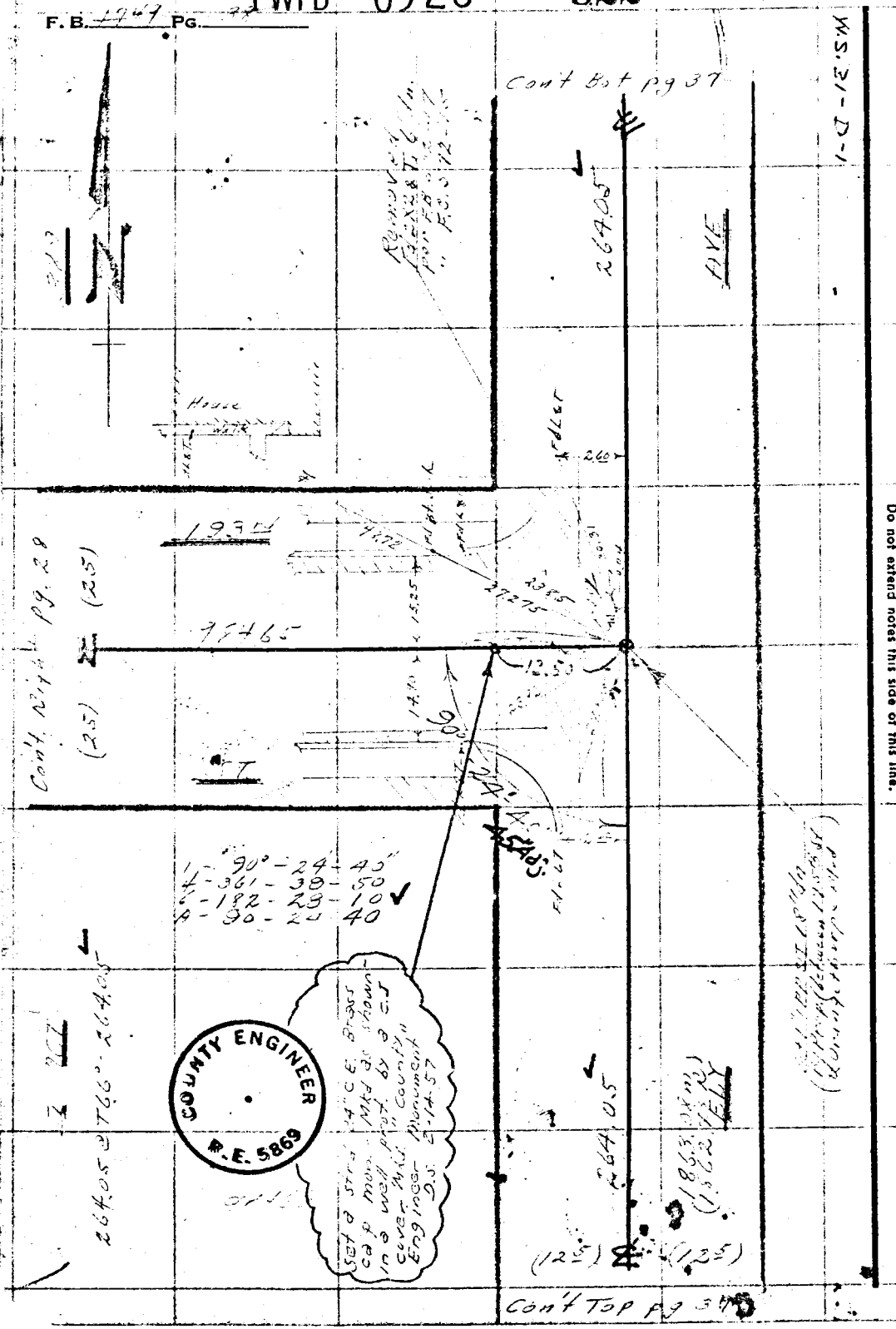

RETURN TO
LOS ANGELES COUNTY SURVEYOR
726 LOS ANGELES COUNTY
ENGINEERING BLDG.

Do not extend notes this side of this line.

Note: Any Additions or Changes on This Sheet Must be Made or Circled in Red Ink With Date and Name of Person Making Change.

PWFB 0626

1128

F. B. 1749 Pg. 37

Notes Ck'd by KRM	Survey of 193rd St
Map No.	W. O. 8351 Tape No. 0117 St'd. 68 °F
Office Work	Surveyed by J. L. Willey
Checked	Notes JLW Date 6-52
Date	Indexed A. C. Johnson

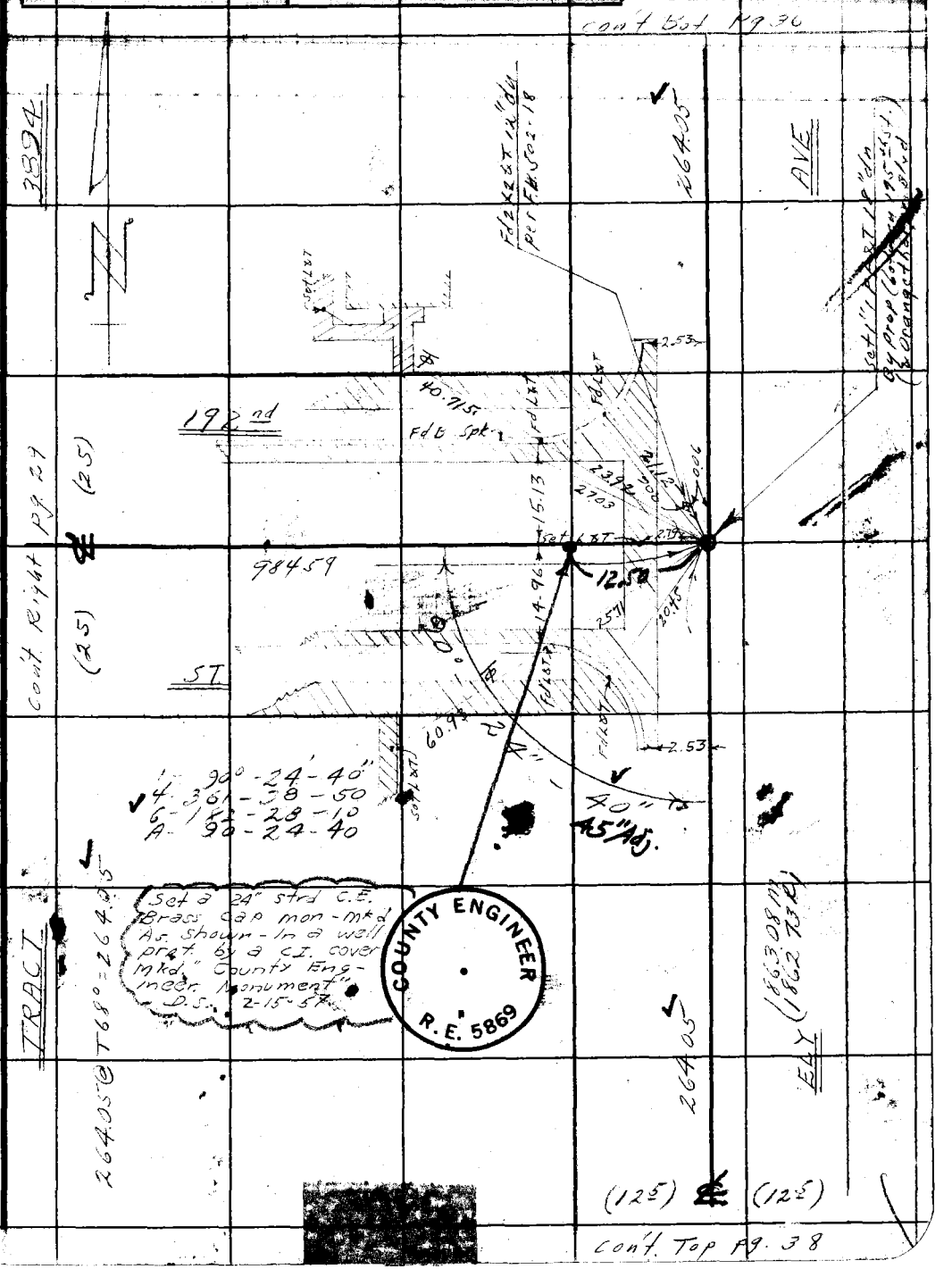

Note: Any Additions or Changes on This Sheet Must be Made or Circled in Red Ink With Date and Name of Person Making Change.

Do not extend notes this side of this line.

RETURN TO
LOS ANGELES COUNTY SURVEYOR
726 LOS ANGELES COUNTY
ENGINEERING BLDG.

76F3095 247 2-51

F.B. 1749 PG. 38

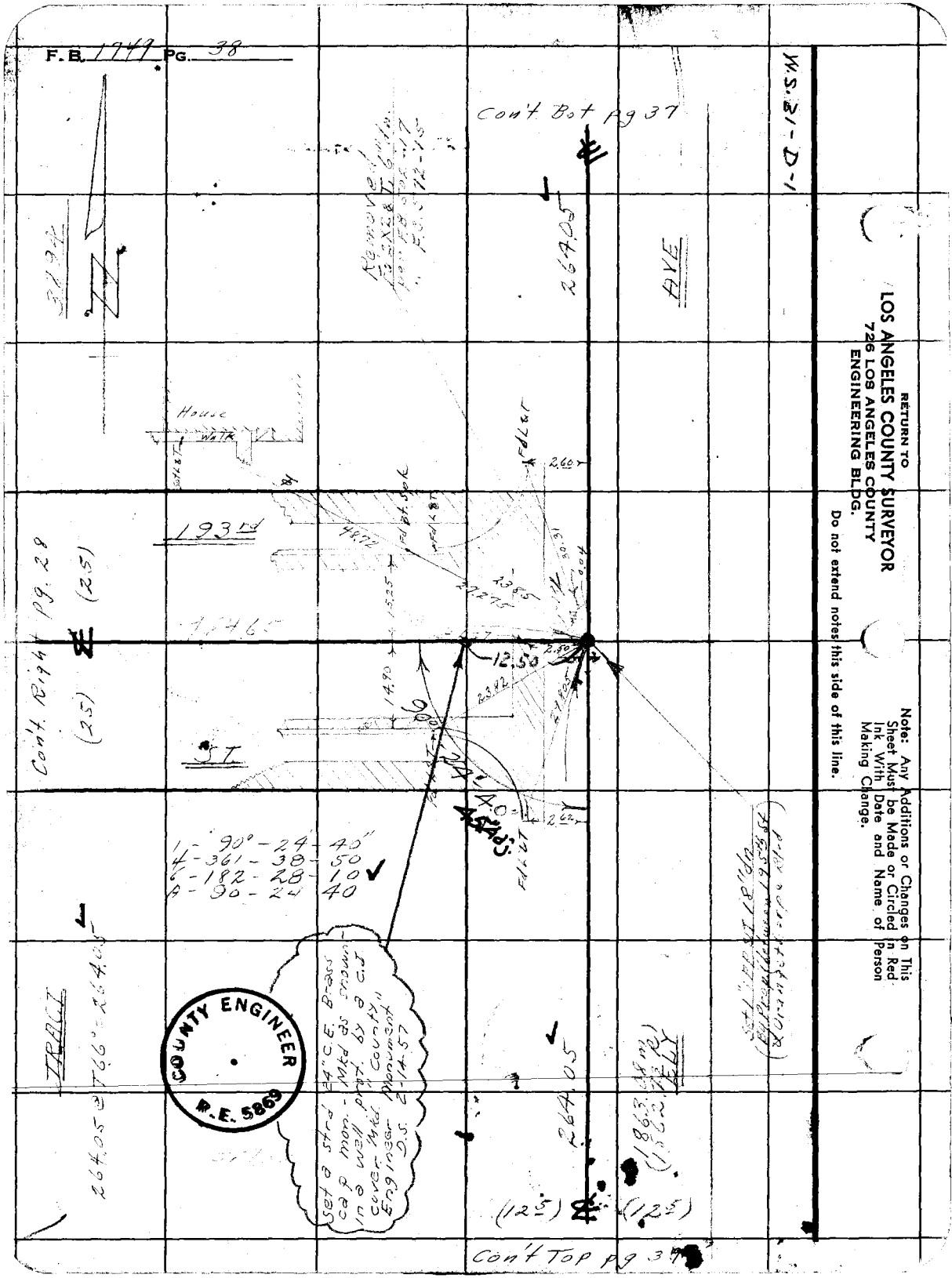

RETURN TO
LOS ANGELES COUNTY SURVEYOR
726 LOS ANGELES COUNTY
ENGINEERING BLDG.

Do not extend notes this side of this line.

Note: Any Additions or Changes on This Sheet Must be Made or Circled in Red Ink With Date and Name of Person Making Change.

PWFB 0526

923

Notes Ck'd by KRM	Survey of 1932
Map No.	W. O. 8351 Tape No. 0117 St'd. 68 °F
Office Work	Surveyed by J.L. Willey
Checked	Notes J.L.W. Date
Date	Indexed A. C. Johnson

F. B. 1447 Pg. 31

Note: Any Additions or Changes on This Sheet Must be Made or Circled in Red Ink With Date and Name of Person Making Change.

Do not extend notes this side of this line.

RETURN TO
LOS ANGELES COUNTY SURVEYOR
726 LOS ANGELES COUNTY
ENGINEERING BLDG.

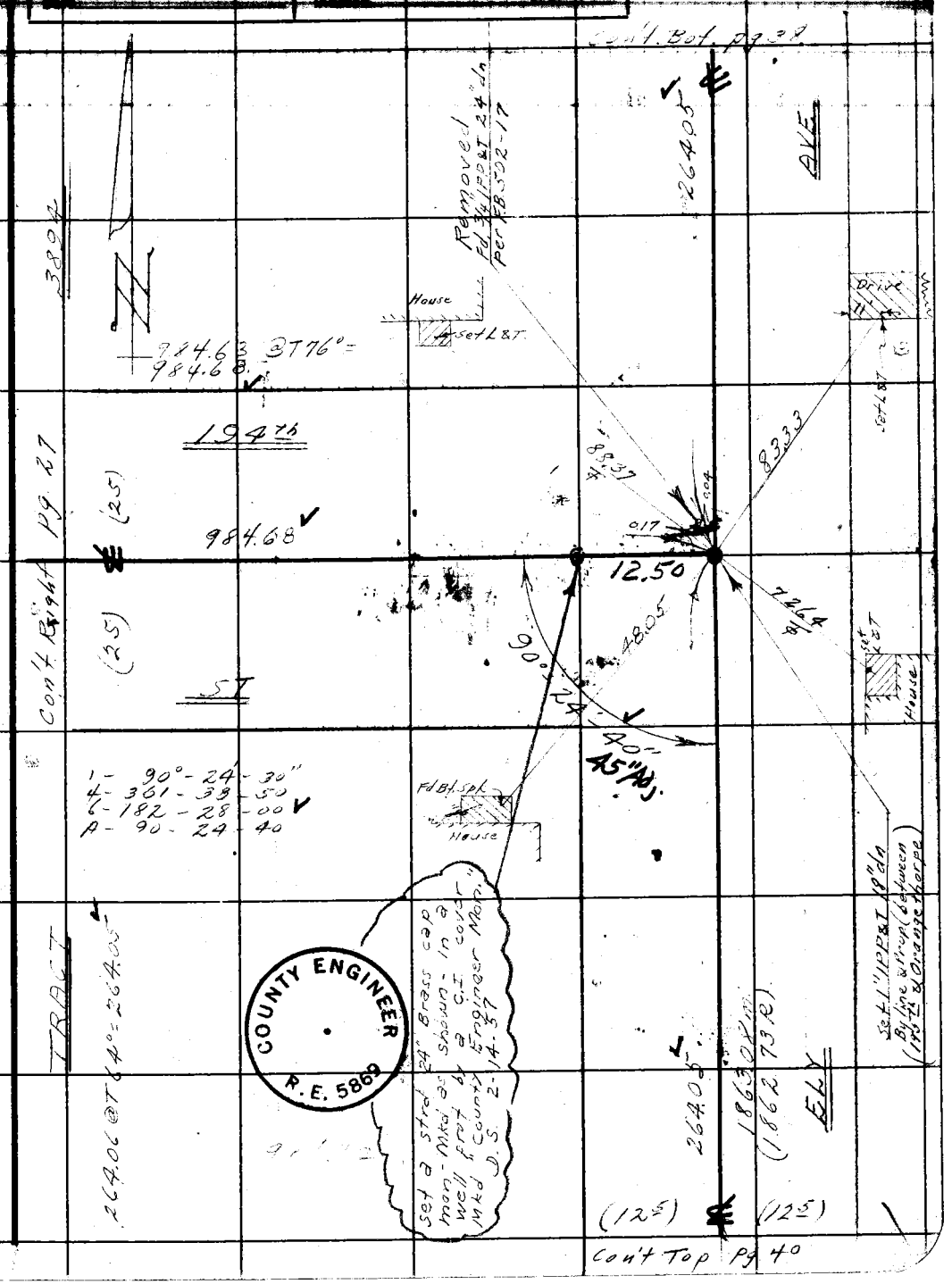

76F309S 247 2-51

F. B. 1749 PG. 40

PWFB 0526

924

W.S. 31-D-1

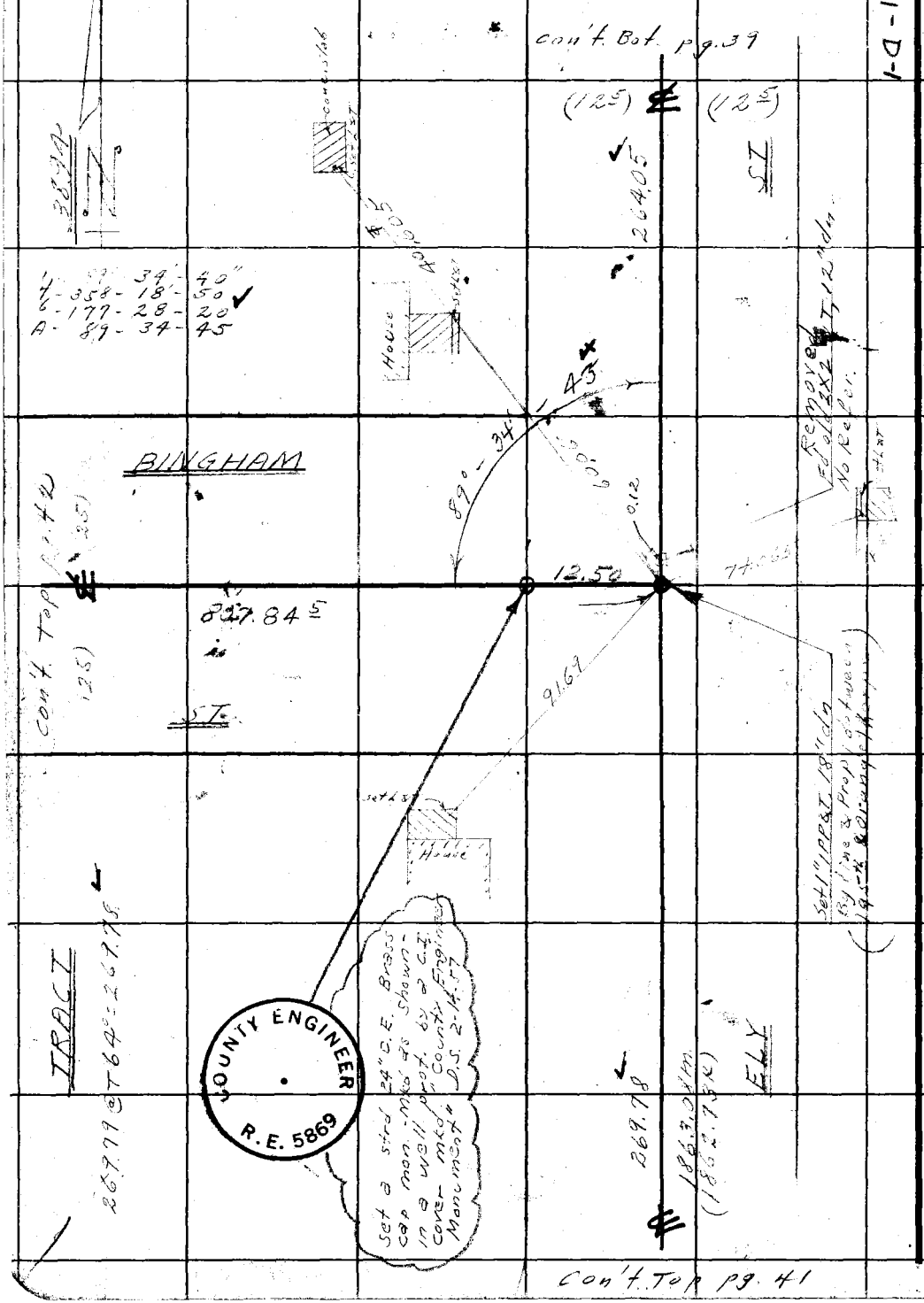

RETURN TO
LOS ANGELES COUNTY SURVEYOR
726 LOS ANGELES COUNTY
ENGINEERING BLDG.

Do not extend notes this side of this line.

Note: Any Additions or Changes on This Sheet Must be Made or Circled in Red Ink With Date and Name of Person Making Change.

PWFB 0526 925, 926

F.B. 1744 Pg. 41

Notes Ck'd by KRM	Survey of 193rd St
Map No.	W.O. 2351 Tape No. 0117 St'd. 68 °F
Office Work	Surveyed by J.L. Willey
Checked	Notes J.L.W. Date
Date	Indexed E. C. Johnson

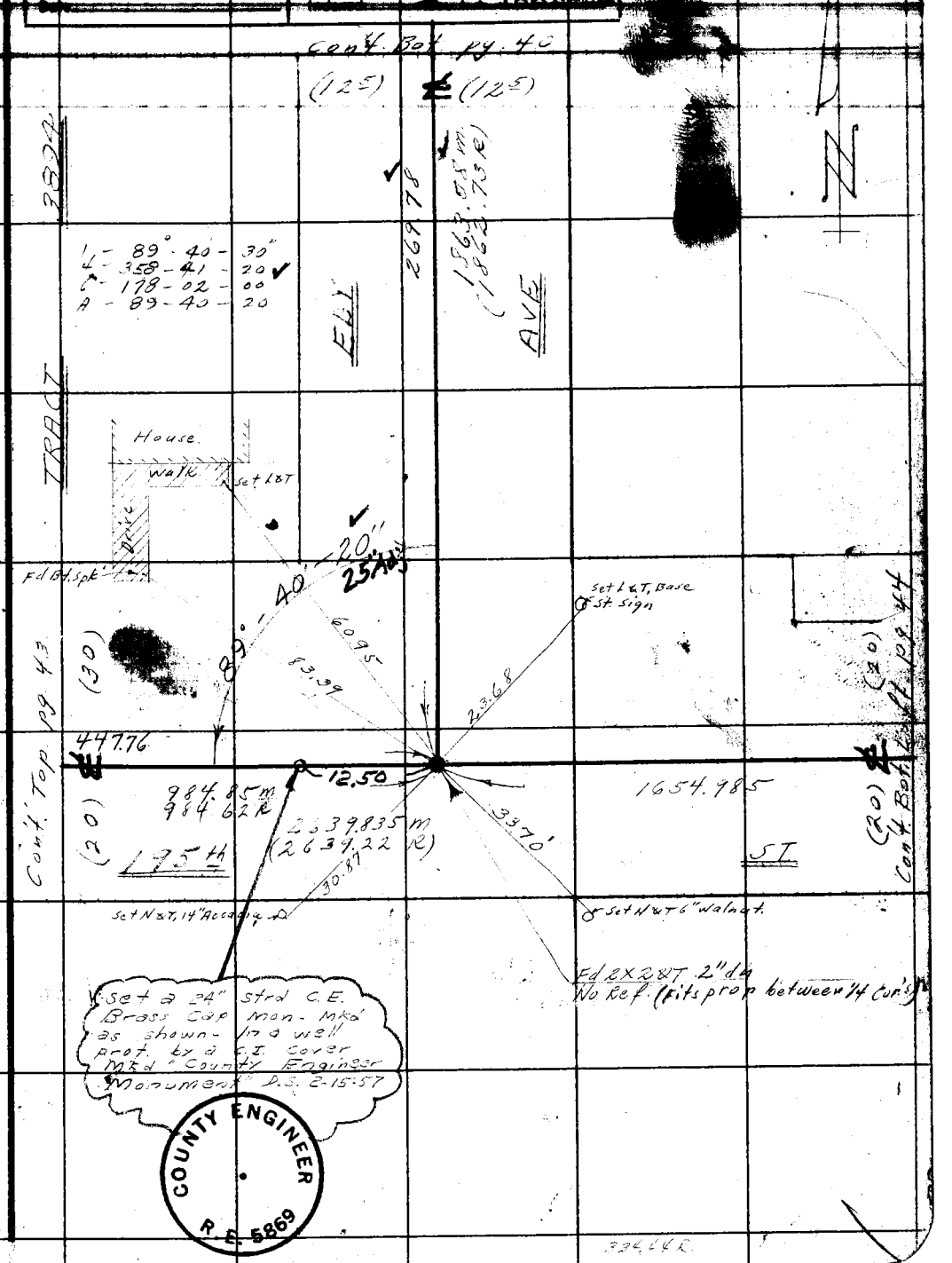

Note: Any Additions or Changes on This Sheet Must be Made or Circled in Red Ink With Date and Name of Person Making Change.

Do not extend notes this side of this line.

RETURN TO
LOS ANGELES COUNTY SURVEYOR
726 LOS ANGELES COUNTY
ENGINEERING BLDG.

76F309S 247 2-51

927

F.B. 1949 PG. 43

PWFB 0526

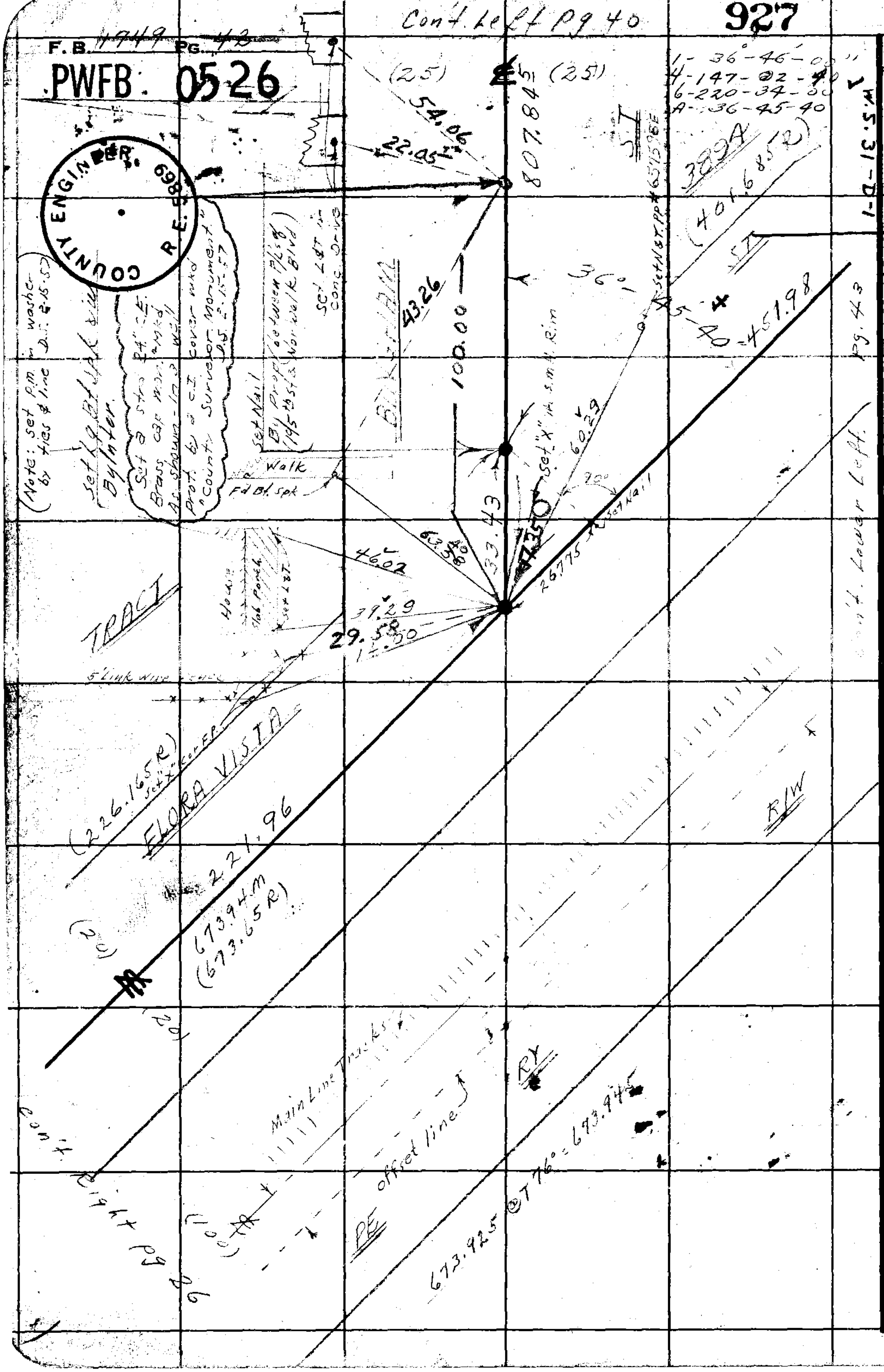

RETURN TO
LOS ANGELES COUNTY SURVEYOR
726 LOS ANGELES COUNTY ENGINEERING BLDG.

Do not extend notes this side of this line.

Note: Any Additions or Changes on This Sheet Must be Made or Circled in Red Ink With Date and Name of Person Making Change.

PWFB 0526 928, 929

F. B.

Notes Ck'd by *LLM*
Map No.
Office Work
Checked

Survey of *193rd St*
W. O. *8351* Tape No. *0117* St'd. *68* °F
Surveyed by *J. L. Willey*
Notes *J. W.* Date *3-'52*

W.S. 31-D-1

Note: Any Additions or Changes on This Sheet Must be Made or Circled in Red Ink With Date and Name of Person Making Change.

Do not extend notes this side of this line.

RETURN TO
LOS ANGELES COUNTY SURVEYOR
726 LOS ANGELES COUNTY ENGINEERING BLDG.



76F309S 247 2-51

PWFB 0526 930, 931

F.B. 1749 PG. 44



RETURN TO
LOS ANGELES COUNTY SURVEYOR
726 LOS ANGELES COUNTY
ENGINEERING BLDG.

Do not extend notes this side of this line.

Note: Any Additions or Changes on This Sheet Must be Made or Circled in Red Ink With Date and Name of Person Making Change.

PWFB 0626 1129, 1130

F.B. 1940 PG. 44



RETURN TO
LOS ANGELES COUNTY SURVEYOR
726 LOS ANGELES COUNTY
ENGINEERING BLDG.

Do not extend notes this side of this line.

Note: Any Additions or Changes on This Sheet Must be Made or Circled in Red Ink With Date and Name of Person Making Change.

PWFB 0526 932, 933

Notes Ck'd by	Survey of 193rd St
Map No.	W. O. 2357 Tape No. 2117 St'd 68 °F
Office Work	Surveyed by J. L. Willey
Checked	Notes JLW Date 6-52
Date	Indexed A. C. Johnson

F. B. 1749 Pg. 45

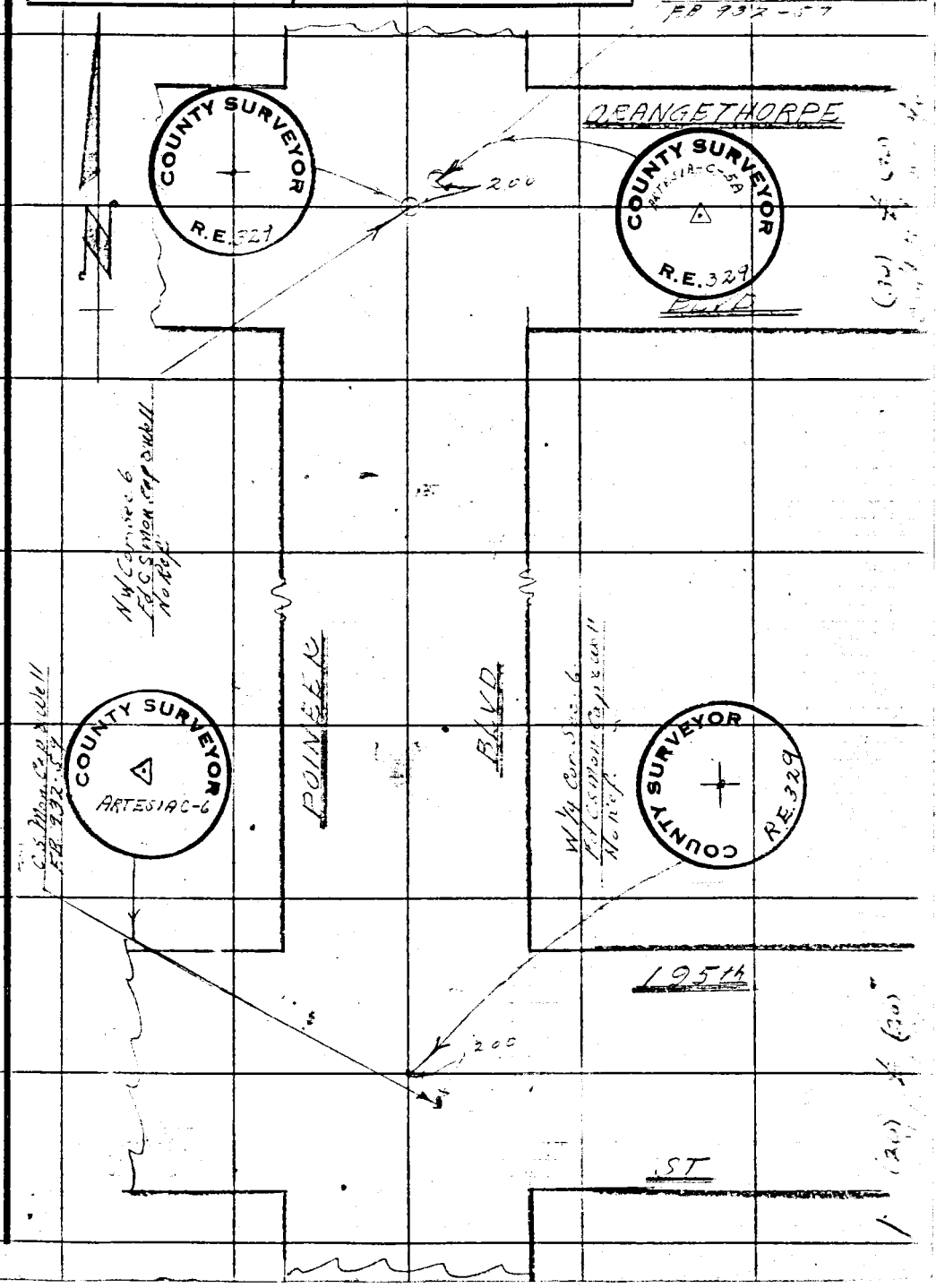

Note: Any Additions or Changes on This Sheet Must be Made or Circled in Red Ink With Date and Name of Person Making Change.

Do not extend notes this side of this line.

RETURN TO
LOS ANGELES COUNTY SURVEYOR
726 LOS ANGELES COUNTY
ENGINEERING BLDG.

76F3096 247 2-51

PWFB 0626 1131, 1132

F.B. [illegible] Pg. [illegible]

Notes Ck'd by	Survey of 193rd St
Map No.	W. O. 8351 Tape No. 0117 St'd. 68 °F
Office Work	Surveyed by J. L. Willey
Checked	Notes [illegible] Date [illegible]
Date	Indexed A. C. Johnson

W-S 31-C-1

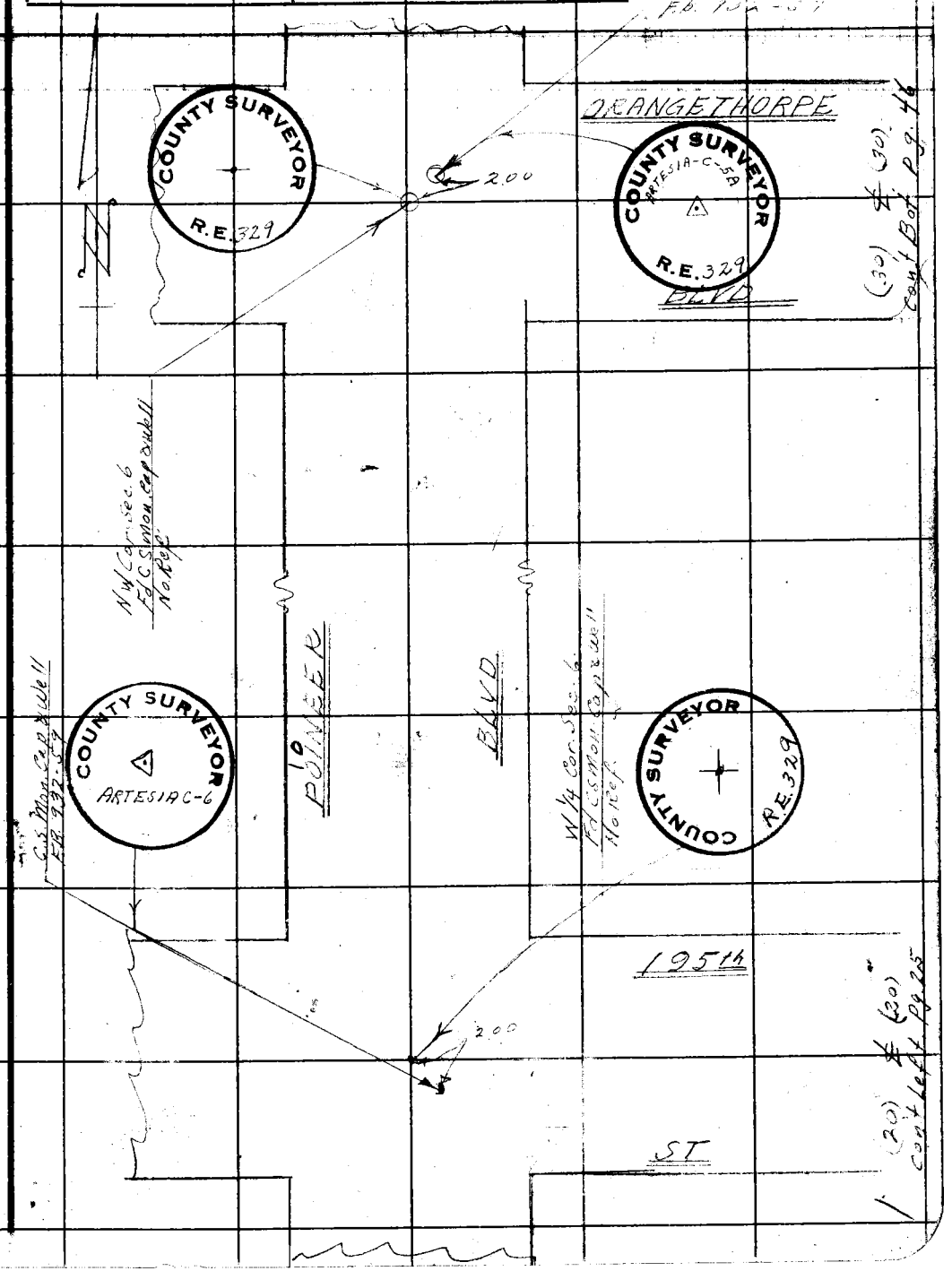

Note: Any Additions or Changes on This Sheet Must be Made or Circled in Red Ink With Date and Name of Person Making Change.

Do not extend notes this side of this line.

RETURN TO
LOS ANGELES COUNTY SURVEYOR
726 LOS ANGELES COUNTY
ENGINEERING BLDG.

76F309S 247 2-51

1133, 1134

F. B. ~~1949~~ PG. ~~46~~

PWFB 0626

W.S 31-D-1

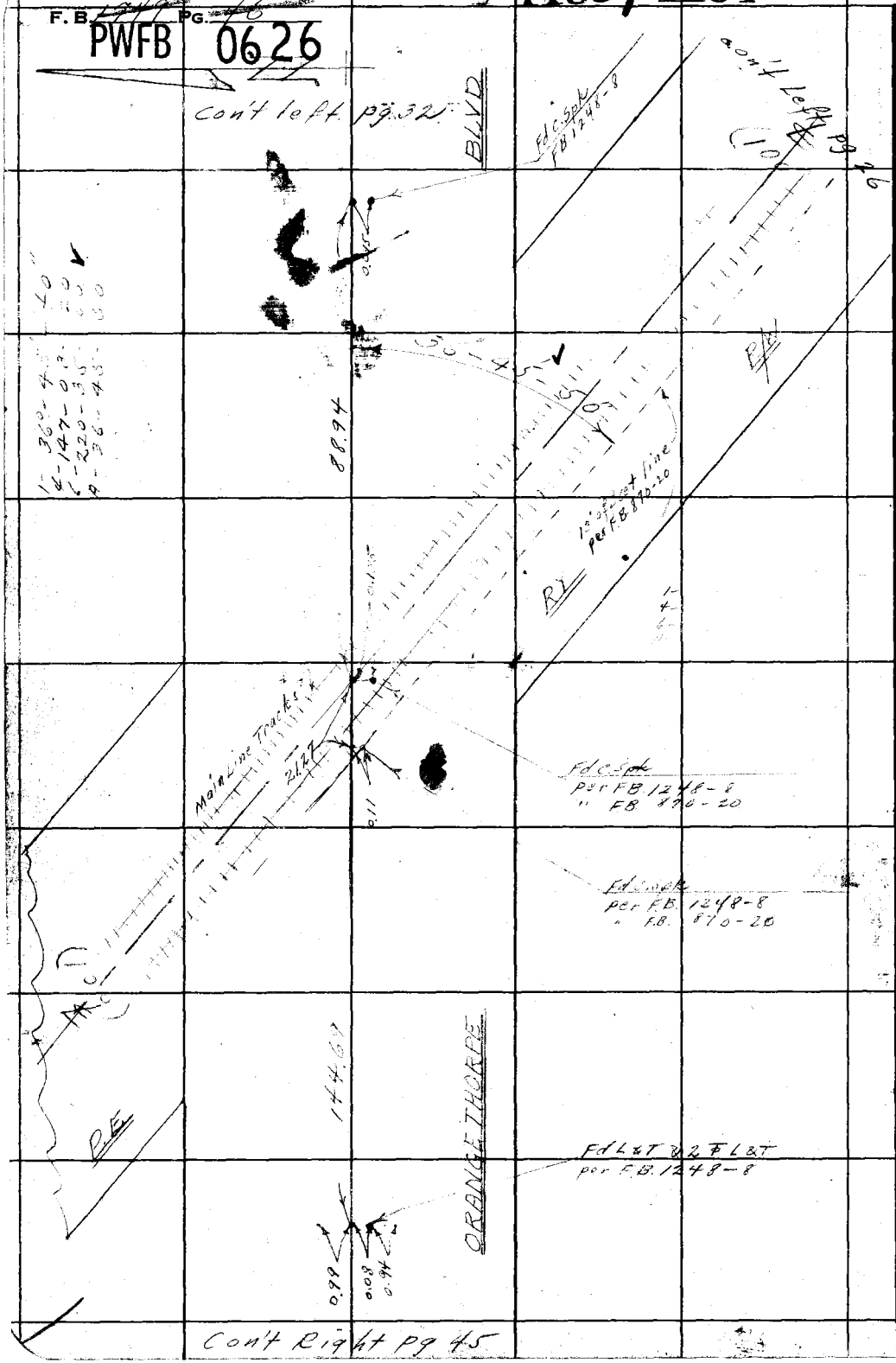

RETURN TO
LOS ANGELES COUNTY SURVEYOR
726 LOS ANGELES COUNTY
ENGINEERING BLDG.

Do not extend notes this side of this line.

Note: Any Additions or Changes on This Sheet Must be Made or Circled in Red Ink With Date and Name of Person Making Change.

Notes Ck'd by
Map No.
Office Work
Checked
Date

Survey of 193rd St
W. O. 1561 Tape No. St'd. °F
Surveyed by JL Willey
Notes Date 7-52
Indexed [redacted] C. Johnson

F. B. 1749 PG. 47

193rd ST
TOPOGRAPHY
on
195th ST
ELY from AVE
to
FLORA VISTA ST

C.I. 1561

7-52
J.L. Willey
W.O. Bay
J.A. Vilsatovich
C.D. Robinson

Note: Any Additions or Changes on This Sheet Must be Made or Circled in Red Ink With Date and Name of Person Making Change.

Do not extend notes this side of this line.

RETURN TO
LOS ANGELES COUNTY SURVEYOR
726 LOS ANGELES COUNTY
ENGINEERING BLDG.

76F309S 247 2-51



RETURN TO
LOS ANGELES COUNTY SURVEYOR
726 LOS ANGELES COUNTY
ENGINEERING BLDG.

Do not extend notes this side of this line.

Note: Any Additions or Changes on This Sheet Must be Made or Circled in Red Ink With Date and Name of Person Making Change.

76F3095 247 2-51

RETURN TO
LOS ANGELES COUNTY SURVEYOR
726 LOS ANGELES COUNTY
ENGINEERING BLDG.

Note: Any Additions or Changes on This Sheet Must be Made or Circled in Red Ink With Date and Name of Person Making Change.

Do not extend notes this side of this line.

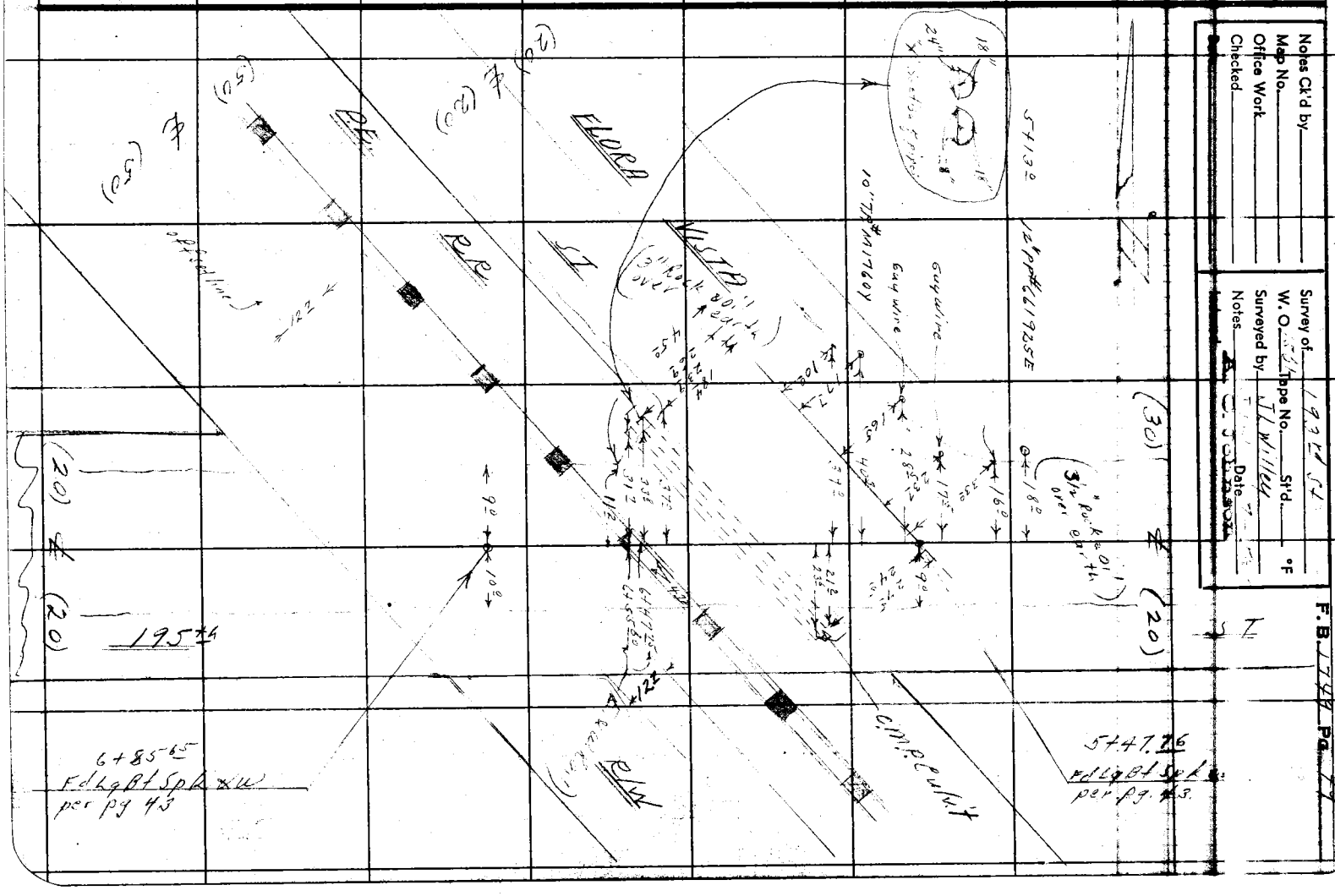

F.B. 1749 PG. 50

RETURN TO
LOS ANGELES COUNTY SURVEYOR
726 LOS ANGELES COUNTY
ENGINEERING BLDG.

Do not extend notes this side of this line.

Note: Any Additions or Changes on This Sheet Must be Made or Circled in Red Ink With Date and Name of Person Making Change.

Profile No.	Notes Red.	Plotted	Job No. 1561	Division No.
	Date	Date	Survey of 193rd ST	
X-Sec. No.	Notes Chkd. LCM	Checked	Survey by J.L. Willey	Notes J.L.W. Date 12-2-52
	Date 12/15/52	Date	Map No. [illegible] Johnson	Date JUN 5 '53

F. B. 1749 PG. 51

193rd ST

C.I. 1561

"X" SECTIONS

on

195th ST

from

ELY AVE to FLORAVISTA ST.

12-2-52
Willey J.L.
Bay
Kapp
Paulson
Schoufeldt.

STATION	B. S.	H. I.	F. S.	ELEV.

NOTE: ANY ADDITIONS OR CHANGES ON THIS SHEET MUST BE MADE OR CIRCLED IN RED INK, WITH DATE AND NAME OF PERSON MAKING CHANGE.

PLEASE RETURN TO
LOS ANGELES COUNTY SURVEYOR
726 LOS ANGELES COUNTY ENGINEERING BLDG.

Do not extend notes this side of this line.

76L298 307 4-50

76L298 307 4-50

PLEASE RETURN TO
LOS ANGELES COUNTY SURVEYOR
726 LOS ANGELES COUNTY ENGINEERING BLDG.

NOTE: ANY ADDITIONS OR CHANGES ON THIS SHEET MUST BE MADE OR CIRCLED IN RED INK, WITH DATE AND NAME OF PERSON MAKING CHANGE.

Do not extend notes this side of this line.

STATION	B. S.	H. I.	F. S.	ELEV.	Left (S)	℄ Right (N)
BMEY 19	4 87	48 23		43 36	BMEY 19 El. 43.363 Pg. 9	
					195th St (N. Side) 83' ± W. ℄ Ely Ave	
					Bt. Spk. in S E Cor. Drive to Garage, Ho #12341	
1+00			4 87	43 36	Inter. Ely Ave	℄
"			5 22	43 01		2' brk pvt
"			5 28	42 95		30' opp N P/L
"			5 23	43 00	opp back P/L	138' pvt.
"			5 06	43 17	10° edge pvt	
"			5 3	42 9	13 Gut	
"			5 2	43 0	17 brk	
"			5 2	43 0	20 S P/L	
"			5 6	42 6	140 S. Bndry of Dist.	
1+12.5			4 90	43 33		℄
"			4 94	43 29		9° brk
"			5 56	42 67		23.8 Gut, edge Pvt
"			4 8	43 4		30 N. P/L Cor
1+31.0			4 88	43 35		℄
"			4 99	43 24		8.5 brk
"			5 41	42 82	B.C. of Pvt	12.5 Gut, edge Pvt
"			4 8	43 4		18 brk
"			4 7	43 5		30 N. P/L

F. B. 1749 PG. 52 Job No. 1561 Division No. Notes Red. Plotted Profile
Survey of 1935 St Date Date No.
Survey by J. L. Willey Notes J.L.W. Notes Chkd. Checked X-Sec.
Indexed R. C. Johnson Date Date Date No.

76L298 307 4-50

PLEASE RETURN TO
LOS ANGELES COUNTY SURVEYOR
726 LOS ANGELES COUNTY ENGINEERING BLDG.

NOTE: ANY ADDITIONS OR CHANGES ON THIS SHEET MUST BE MADE OR CIRCLED IN RED INK, WITH DATE AND NAME OF PERSON MAKING CHANGE.

Do not extend notes this side of this line.

STATION	B. S.	H. I.	F. S.	ELEV.	Left (S)	℄ Right (N)
2+00		48 23	4 99	43 24		℄
"			5 12	43 11		9.5 brk
"			5 62	42 61		14.5 edge Pvt Gut
"			4 9	43 3		19.5 brk
"			4 8	43 4		30 N P/L
"			5 25	42 98	9.0 edge Pvt	
"			5 7	42 5	14.5 Gut	
"			5 4	42 8	18 brk	
"			5 4	42 8	20 S P/L	
T.P.	4 90	48 07	5 06	43 17		
3+00			4 94	43 13		℄
"			5 03	43 04		9.2 brk
"			5 65	42 42		15.5 Gut, edge Pvt
"			4 8	43 3		18.5 brk
"			4 8	43 3		30 N P/L
"			5 0	43 1		138 back lot line
"			5 27	42 80	9.0 edge Pvt	
"			5 7	42 4	13.5 Gut	
"			5 2	42 9	18 brk	
"			5 2	42 9	30 S P/L	
"			5 5	42 6	140 S Line of Dist.	

Profile Notes Red. Plotted Job No. 1561 Division No.
No. Date Date Survey of 1935 St
Notes Chk. Checked Survey By
No. Date Date Map No. Date

F.B. 1749 Pg. 59

76L298 307 4-50

PLEASE RETURN TO
LOS ANGELES COUNTY SURVEYOR
726 LOS ANGELES COUNTY ENGINEERING BLDG.

NOTE: ANY ADDITIONS OR CHANGES ON THIS SHEET MUST BE MADE OR CIRCLED IN RED INK, WITH DATE AND NAME OF PERSON MAKING CHANGE.

643

Do not extend notes this side of this line.

STATION	B. S.	H. I.	F. S.	ELEV.	Left (S)	Right (N)
3 + 36°		48 07	4 72	43 35		℄
"			6 32	41 75	flowline 18" Corr. I. Culv.	17⁵
3 + 46°			4 63	43 44		℄
"			4 79	43 28	Top Conc. Box	16⁹
"			6 56	41 51	flowline, 18" C.I.P. @ E	end box
"			6 58	41 49	" 18" " @ W.	" " (E pipe)
"			6 53	41 54	" " " " "	" " (W. pipe)
"			6 63	41 44	" 15' " " W.	" "
"			5 0	43 1	12⁹ Ground over	pipe
"			6 74	41 33	12⁹ flowline 18" C.I.P. Culv.	(E pipe)
"			6 75	41 32	12⁹ " " " "	" (W. pipe
3 + 59²			4 66	43 41		℄
"			6 25	41 82	flowline 15" C.I.P. Culv.	17⁴
4 + 00			4 75	43 32		℄
"			4 84	43 23		9° brk
"			5 34	42 73		15 Gut, edge Prt
"			4 9	43 2		19 brk
"			4 7	43 4		30 N P/L
"			5 05	43 02	8⁵ edge prt	
"			5 2	42 9	13 Gut	
"			4 8	43 3	20 S P/L	

F. B. 1749 Pg. 54

Job No. 1561 Division No. ____ Notes Red ____ Flatted ____ Profile ____
Survey of 193rd St Date ____ Date ____ No. ____
Survey by J.L. Willey Notes J.L.W. Notes Chkd. ____ Checked ____ X-Sec. ____
Indexed C. Johnson Date ____ Date ____ Date ____ No. ____

76L298 307 4-50

PLEASE RETURN TO
LOS ANGELES COUNTY SURVEYOR
726 LOS ANGELES COUNTY ENGINEERING BLDG.

NOTE: ANY ADDITIONS OR CHANGES ON THIS SHEET MUST BE MADE OR CIRCLED IN RED INK, WITH DATE AND NAME OF PERSON MAKING CHANGE.

Do not extend notes this side of this line.

STATION	B. S.	H. I.	F. S.	ELEV.	Left (S)	Right (N)
		48 07				
T.P.	5 31	48 52	4 86	43 21		
5+00			4 85	43 67		℄
"			5 18	43 34		10 brk
"			5 63	42 89		15 Gut, edge Prt
"			5 2	43 3		18 brk
"			5 0	43 5		30 NP/L
"			5 25	43 27	8 4 edge Prt	
"			5 7	42 8	13 3 Gut	
"			4 9	43 6	18 brk	
"			4 9	43 6	20 SP/L	
5+47 76			4 89	43 63	Flora Vista St	℄
"			5 58	42 94		24 0 edge Prt Gu
"			5 2	43 3		27 brk
"			5 1	43 4		30 NP/L
"			4 6	43 9		138 back lot line
"			5 24	43 28	8 8 edge Prt	
"			5 6	42 9	13 Gut	
"			4 8	43 7	18 brk	
"			4 9	43 6	28 "	
"			6 6	41 9	33 3 bot drain Ditch	

Profile Notes Red. ____ Plotted ____ Job No. 1561 Division No. 1793 Sheet 52
No. ____ Date ____ Date ____ Survey of ____
Notes Chkd. ____ Checked ____ Survey by ____
No. ____ Date ____ Date ____ Map No. ____ Date ____

F. B. 1749 Pg. 35

F. B. 1949 Pg. 56 | Job No. 561 Division No. | Notes Red | Platted | Profile
Survey of J. Whitley 1922 | Notes | Date | Date | No.
Survey by J. Whitley | Notes Chkd. | Checked | X-Sec.
Indexed C. Johnson | Date | Date | No.

76L298 307 4-50

PLEASE RETURN TO
LOS ANGELES COUNTY SURVEYOR
726 LOS ANGELES COUNTY ENGINEERING BLDG.

NOTE: ANY ADDITIONS OR CHANGES ON THIS SHEET MUST BE MADE OR CIRCLED IN RED INK, WITH DATE AND NAME OF PERSON MAKING CHANGE.

Do not extend notes this side of this line.

STATION	B. S.	H. I.	F. S.	ELEV.	Left (S)	Right (N)
5+49 76		48 52	55	430	44 Brk	
"			39	446	73 Top ballast @ R.R. rail.	
"			340	4512	74 6 Top Rail R.E. R.R.	
"			340	4512	80 5 " "	
"			60	425	140 S. line Dist	
5+59 8			682	4170	24 5 L. Invert of 18"x24" C.I.P. Culv. (N Pipe)	
5+71 3			682	4170	27 5 L. " " " "	" " (S. ")
5+93			458	4374		℄
"			474	4378		16 0 Pvt.
"			497	4355		30 "
6+00			443	4409		℄
"			494	4358		19 4 Pvt
"			501	4351		33 "
6+28			364	4488		℄
"			392	4460		10 Pvt.
"			542	4310		40 "
"			515	4337		52 5 "
6+32 5			670	4182	Invert 18"x24" C.I.P. Culv.	33 8 (N Pipe)
6+34 0			670	4182	" " "	31 7 (S. ")
6+47 25			320	4532	Top of E. Rail	℄
6+55 60			322	4530	" " W "	℄

76L298 307 4-50

PLEASE RETURN TO
LOS ANGELES COUNTY SURVEYOR
726 LOS ANGELES COUNTY ENGINEERING BLDG.

NOTE: ANY ADDITIONS OR CHANGES ON THIS SHEET MUST BE MADE OR CIRCLED IN RED INK, WITH DATE AND NAME OF PERSON MAKING CHANGE.

Do not extend notes this side of this line.

STATION	B. S.	H. I.	F. S.	ELEV.		
		48 52				
BM.EY20			4 53	43 99	BM EY 20 El. 44.003 Pg. 9 195th St. & Flora Vista St. N.E. Cor. Bt. Spk. S.E. Cor. Porch to Ho. # 12303	

Profile Notes Red. ____ Plotted ____ Job No. 1.81 Division No. ____
No. ____ Date ____ Date ____ Survey of ____
X-Sec. Notes Chkd. ____ Checked ____ Survey by J. L. Whitley Notes J.L.W. Date 12-2-[illegible]
No. ____ Date ____ Date ____ Map No. ____ Indexed [illegible] Date ____

F. B. 1740 Pg. 57

F. B. 1749 Pg. 58

Job No. 1561 Division No. _____ Notes Red. _____ Plotted _____ Profile

Survey of 193 Ld 57. Date _____ Date _____ No. _____

Survey by J. L. Wiley Notes J. L. W. Notes Chkd. _____ Checked _____ X-Sec.

Indexed _____ Date _____ Date _____ Date _____ No. _____

STATION	B. S.	H. I.	F. S.	ELEV.

Do not extend notes this side of this line.

PLEASE RETURN TO

LOS ANGELES COUNTY SURVEYOR

726 LOS ANGELES COUNTY ENGINEERING BLDG.

NOTE: ANY ADDITIONS OR CHANGES ON THIS SHEET MUST BE MADE OR CIRCLED IN RED INK, WITH DATE AND NAME OF PERSON MAKING CHANGE.

76L298 307 4-56

Sheet Ch'd by
Map No.
Office Work
Checked
Date

Survey of 193rd ST.
W. O. 156 Tape No. St'd. °F
Surveyed by JL Willey
Notes JLW Date 7-52
Indexed ~~A. C. Johnson~~

F. B. 1749 Pg. 59

193rd ST. C.I. 156X

TOPOGRAPHY
on
FLORA VISTA ST.
from
195th ST to NORWALK BLVD.

7-52
Willey J.L.
By
Vrsalovich
Robinson

Note: Any Additions or Changes on This Sheet Must be Made or Circled in Red Ink With Date and Name of Person Making Change.

Do not extend notes this side of this line.

RETURN TO
LOS ANGELES COUNTY SURVEYOR
720 LOS ANGELES COUNTY
ENGINEERING BLDG.

78F3099 247 2-51

RETURN TO
LOS ANGELES COUNTY SURVEYOR
726 LOS ANGELES COUNTY
ENGINEERING BLDG.

Note: Any Additions or Changes on This Sheet Must be Made or Circled in Red Ink With Date and Name of Person Making Change.

Do not extend notes this side of this line.

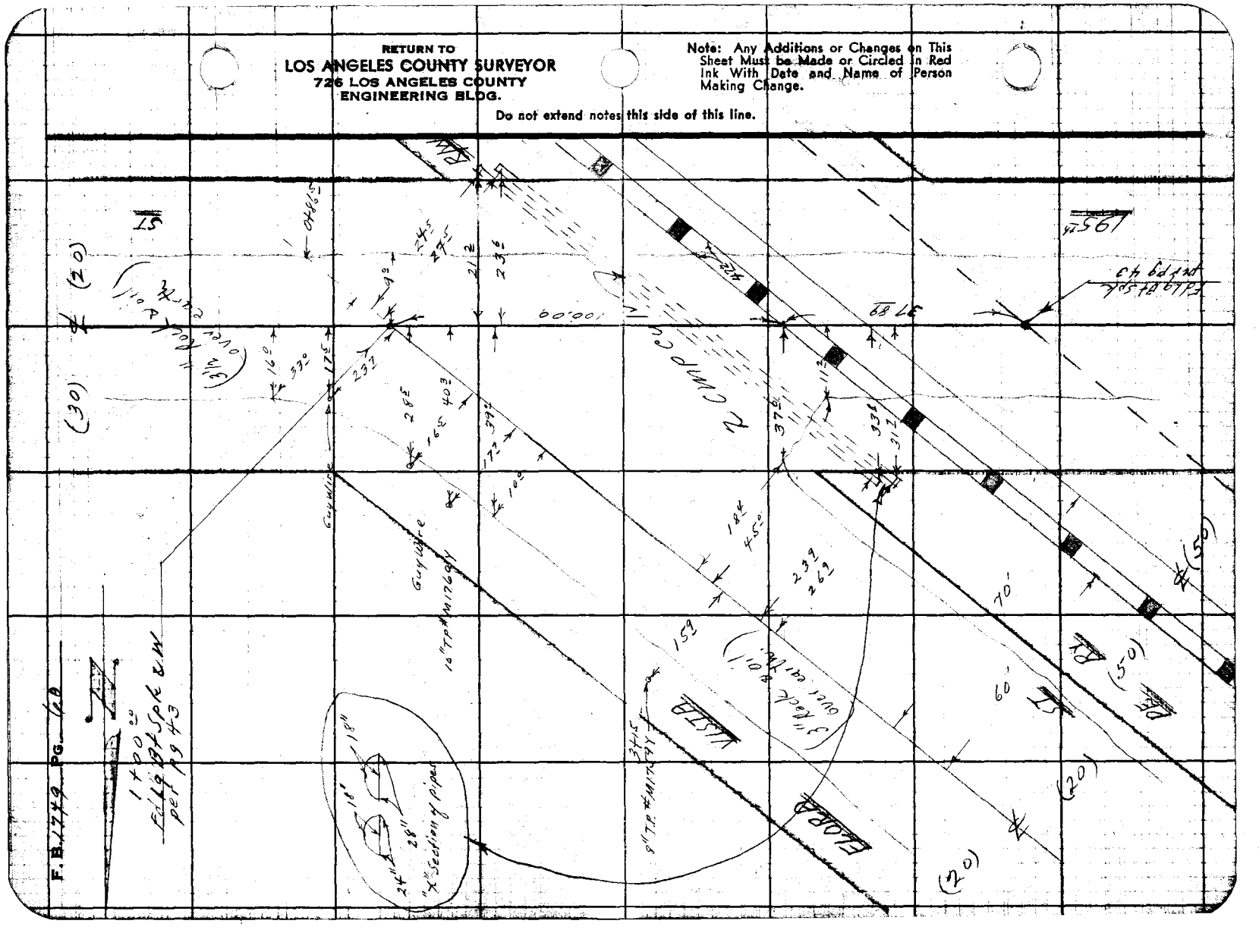

Notes Ch'd by	Survey of 19 3rd St	F. B. 1749 Pg. 61
Map No.	W. O. 1561 Tape No. St'd. °F	
Office Work	Surveyed by J. L. Willey	
Checked	Notes J. L. W. Date 7-52	
Date	Indexed A. C. Johnson	

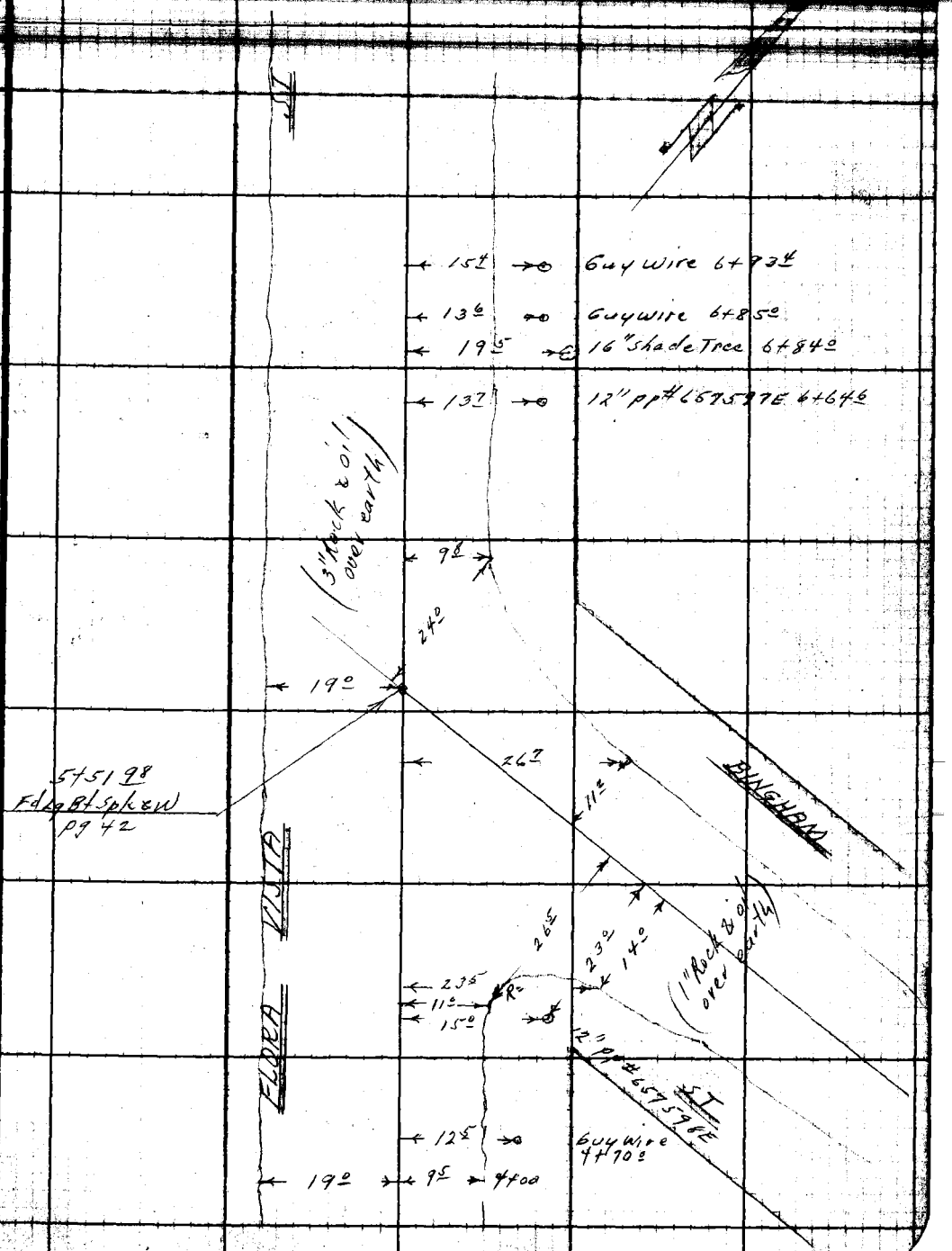

Note: Any Additions or Changes on This Sheet Must be Made or Circled in Red Ink With Date and Name of Person Making Change.

Do not extend notes this side of this line.

RETURN TO
LOS ANGELES COUNTY SURVEYOR
726 LOS ANGELES COUNTY
ENGINEERING BLDG.

76F3098

RETURN TO
LOS ANGELES COUNTY SURVEYOR
726 LOS ANGELES COUNTY
ENGINEERING BLDG.

Note: Any Additions or Changes on This Sheet Must be Made or Circled in Red Ink With Date and Name of Person Making Change.

Do not extend notes this side of this line.

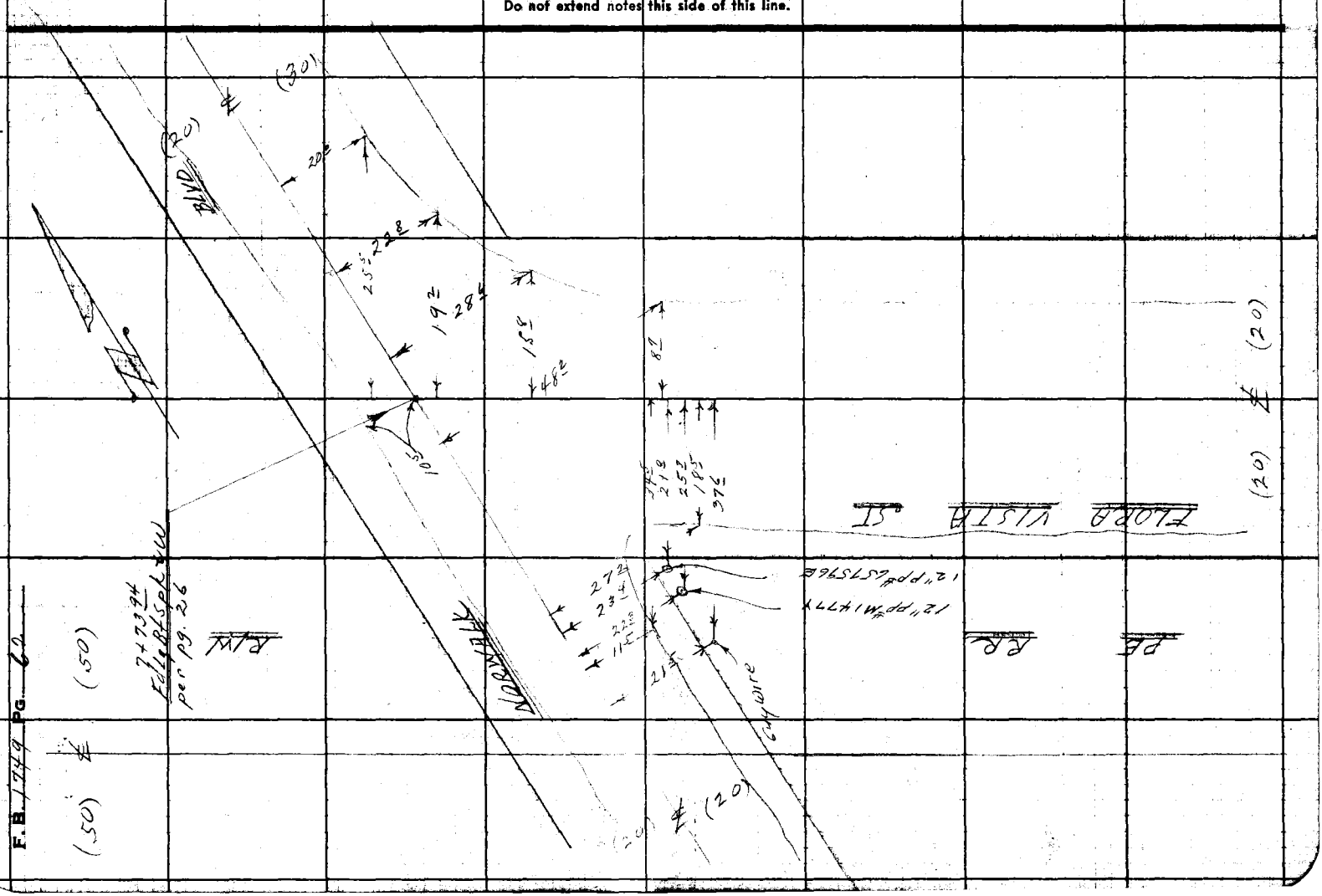

F. B. 1749 PG. 60

F. B. 1749 Pg. 63

Profile No. | Notes Red | Plotted | Job No. 1561 | Division No.
Date | Date | Survey of 193rd ST
X-Sec. No. | Notes Chkd. | Checked | Survey by J.L. Willey | Notes J.L.W. | Date
Date 12/15/52 | Date | Map No. | Inc. Johnson | Date

193rd ST

C.I. 1561

X SECTIONS

on

FLORA VISTA ST

from

195th ST to NORWALK BLVD

12-2-52
Willey J.L.
Bay
Kapp
Paulson
Schonfeldt

STATION	B. B.	H. I.	F. B.	ELEV.

NOTE: ANY ADDITIONS OR CHANGES ON THIS SHEET MUST BE MADE OR CIRCLED IN RED INK, WITH DATE AND NAME OF PERSON MAKING CHANGE.

PLEASE RETURN TO
LOS ANGELES COUNTY SURVEYOR
726 LOS ANGELES COUNTY ENGINEERING BLDG.

Do not extend notes this side of this line.

74L298 327 4-50

76L298 307 4-50

PLEASE RETURN TO
LOS ANGELES COUNTY SURVEYOR
726 LOS ANGELES COUNTY ENGINEERING BLDG.

NOTE: ANY ADDITIONS OR CHANGES ON THIS SHEET MUST BE MADE OR CIRCLED IN RED INK, WITH DATE AND NAME OF PERSON MAKING CHANGE.

Do not extend notes this side of this line.

STATION	B. S.	H. I.	F. S.	ELEV.	Left (S)	℄	Right (N)
BMEY20	4 30	48 30		44 00	BMEY20 El. 44.003		Pg. 9
					195th St. & Flora Vista St. N.E. Cor.		
					Bt. Spk. in S.E. Cor: Porch to Ho. # 12303.		
1+00			4 67	43 63	195th St. later.	℄	
"			4 71	43 59			11° Pvt
"			5 18	43 12			23 Gut, edge Pvt.
"			4 7	43 6			32.7 Top brk.
"			5 04	43 26	10.4 edge Pvt.		
"			5 2	43 1	15 Gut		
"			5 0	43 3	25.6 Ground over Culv. See pg 56 for Elev.		
"			3 6	44 7	56.3 Top of Ballast (P.E. R.R.)		
"			3 07	45 23	60.4 Top of N. Rail		
"			3 17	45 13	65.2 " " S. "		
"			4 4	43 9	84.6 - Ground -		
2+00			4 97	43 33		℄	
"			5 30	43 00			9.2 edge Pvt, Gut.
"			4 6	43 7			15 brk.
"			4 5	43 8			20 N P/L
"			4 5	43 8			97.5 back lot line
"			4 90	43 40	6.4 Pvt		
			5 44	42 86	20.2 edge Pvt & S. P/L		

F. B. 1769 Pg. 64 Profile

Survey of T. & W. Line Notes J.L.W. Plotted Date No. X-Sec.

Survey by J. C. Johnson Date Checked Date No.

Indexed Date

Job No. 1561 Division No. 1232 Notes Date Notes Chkd. Date

76L298 307 4-50

PLEASE RETURN TO
LOS ANGELES COUNTY SURVEYOR
726 LOS ANGELES COUNTY ENGINEERING BLDG.

NOTE: ANY ADDITIONS OR CHANGES ON THIS SHEET MUST BE MADE OR CIRCLED IN RED INK, WITH DATE AND NAME OF PERSON MAKING CHANGE.

Do not extend notes this side of this line.

STATION	B. S.	H. I.	F. S.	ELEV.	Left (S)	Right (N)
2+00		48 30	6 1	42 2	27² flow line of drain ditch	
"			5 3	43 0	34 S. bank of	" "
"			4 6	43 7	47 bot brk	
"			3 7	44 6	59³ Top Ballast	
"			3 03	45 27	59⁸ Top N. Rail (P.E. RR.)	
"			3 03	45 27	64⁵ " S. "	"
"			3 32	44 98	86⁴ S edge Pvt	(195¹⁄₂ S.)
3+00			4 81	43 49	℄	
"			5 10	43 20		9° edge Pvt., Cut
"			4 4	43 9		14⁵ brk
"			4 4	43 9		20 N P/L
"			4 79	43 51	6⁵ Pvt.	
"			5 45	42 85	20 edge Pvt, S P/L	
T.P.	5 07	48 52	4 85	43 45		
4+00			5 15	43 37	℄	
"			5 40	43 12		9⁹ edge Pvt; Cut
"			4 5	44 0		15⁵ brk
"			4 6	43 9		20 N P/L
"			5 12	43 40	5⁵ Pvt.	
"			5 62	42 90	19² edge Pvt, S P/L	
"			5 7	42 8	20 S P/L	

Profile No. ____ Date ____ Notes Red ____ Date ____ Plotted ____ Date ____ Job No. 1561 Division No. 153 Survey of 57 X-Sec. No. ____ Date ____ Notes Chkd. ____ Date ____ Checked ____ Date ____ Map No. ____ Survey by J.K. Wilke Notes J.L.W. Date 12-2-52 F. B. 1745 Pg. 65

76L298 307 4-50

PLEASE RETURN TO
LOS ANGELES COUNTY SURVEYOR
726 LOS ANGELES COUNTY ENGINEERING BLDG.

NOTE: ANY ADDITIONS OR CHANGES ON THIS SHEET MUST BE MADE OR CIRCLED IN RED INK, WITH DATE AND NAME OF PERSON MAKING CHANGE.

Do not extend notes this side of this line.

STATION	B. S.	H. I.	F. S.	ELEV.	Left (S)	Right (N)
4+94.2		48 52	4 98	43 54		℄
"			5 52	43 00		11.0 Gut, edge Pvt.
"			4 2	44 3		15 Ground.
5+00			4 96	43 56		℄
"			5 28	43 24		13.2 Pvt
"			5 15	43 37		24.6 Pvt
"			4 94	43 58	5.1 Pvt	
"			6 03	42 49	19.4 edge Pvt.	
"			6 2	42 3	20 SP/L –	
"			6 1	42 4	25.5 bot drain ditch	
"			4 5	44 0	38 S. bank " " , brk	
"			3 8	44 7	58.7 Top ballast	
"			3 25	45 27	60.0 " N. Rail }	P.E.R.R.
"			3 27	45 25	64.7 " S. " }	
"			4 9	43 6	120 Ground, S. Bndy Dist.	
5+51.98			4 89	43 63	Inter Bingham St.	℄ " "
			5 20	43 32	On ℄ Bingham St.	19.0 X Gut
			4 89	43 63	"	62.0 brk in Pvt.
			4 85	43 67		100 Pvt.
"			5 20	43 32	@ R ⊁ to ℄ Flora Vista	8.3 brk
"			5 23	43 29		16.2 edge Pvt

F. B. 1749 Pg. 66 Job No. 1561 Division No. ____ Notes Red. ____ Plotted ____ Profile
Survey of 193rd St. Date ____ Date ____ No. ____
Survey by J. L. Willey Notes J. L. W. Notes Chkd. ____ Checked ____ X-Sec.
Indexed R. C. Johnson Date ____ Date ____ Date ____ No. ____

74L398 307 4-50

PLEASE RETURN TO
LOS ANGELES COUNTY SURVEYOR
726 LOS ANGELES COUNTY ENGINEERING BLDG.

NOTE: ANY ADDITIONS OR CHANGES ON THIS SHEET MUST BE MADE OR CIRCLED IN RED INK, WITH DATE AND NAME OF PERSON MAKING CHANGE.

Do not extend notes this side of this line.

STATION	B. S.	H. I.	F. S.	ELEV.	Left (S)	Right (S)
5+51.98		48.52	4.9	436	CR ~~TA~~ ℄	17.5 brk
"			4.6	439	"	27.5 Ground
T.P.	4.99	48.67	4.84	436.8		
6+00			5.01	436.6		℄
"			5.24	434.3		9.3 edge Put, Fu
"			4.8	439		20 N P/L
"			4.99	436.8	3.6 Put	
"			5.44	432.3	18.7 edge Put	
"			5.6	431	20 S P/L	
7+00			4.97	437.0		℄
"			5.24	434.3		10.6 edge Put, Fu
"			5.01	436.6		20 N P/L
"			4.95	437.2	4.6 Put	
"			5.56	431.1	18.3 edge Put	
"			6.3	424	25 bot Drain Ditch	
"			5.4	433	31.4 edge " "	
"			3.1	456	47 Top brk	
"			3.8	449	59.2 Ballast at Rail of Tracks	
7+06.5			4.96	437.1	brk in Put.	℄
"			5.10	435.7	40 Put	
"			5.89	427.8	18.8 edge Put	

Profile Notes Red. ____ Plotted ____ Job No. 1561 Division No. 1531 Sheet 5
No. ____ Date ____ Notes Chkd. ____ Date ____ Checked ____ Date ____ Map No. ____ Date ____ Survey by W.L. Wilson Notes by J.E.W. Date 7-7-5[illegible]
F. B. 1749 Pg. 67

76L298 307 4-50 73 94

PLEASE RETURN TO
LOS ANGELES COUNTY SURVEYOR
726 LOS ANGELES COUNTY ENGINEERING BLDG.

NOTE: ANY ADDITIONS OR CHANGES ON THIS SHEET MUST BE MADE OR CIRCLED IN RED INK, WITH DATE AND NAME OF PERSON MAKING CHANGE.

Do not extend notes this side of this line.

STATION	B. S.	H. I.	F. S.	ELEV.	Left (S)	Right (N)
7+06 5		48 67	6 0	42 7	21 2 bot drain Ditch	
7+23			5 72	42 95	"X" Gut ℄	
7+51 9			4 75	43 92	Opp. N P/L Cor. ℄	
"			5 43	43 24		14 2 Gut
"			5 36	43 31		15 2 edge Pvt
"			4 8	43 9		18 5 brk
"			4 5	44 2		20 N P/L Cor.
7+73 94			4 44	44 23	Int. Norwalk Blvd. ℄	
"			4 67	44 00	on ℄ Norwalk Blvd.	44' Pvt., brk
"			4 61	44 06		100 Pvt.
"			2 98	45 69	74 2 Pvt. & Top N Rail	on ℄ Norwalk Blvd.
"			2 97	45 70	80 2 " & " S. Rail	"
"			3 15	45 52	100 Pvt. brk	
"			4 71	43 96	177 Pvt, bot brk	
BMSY1094			4 97	43 70	BMSY1094 El. 43702 Pg. 10	
					Norwalk Blvd (E Side) 60'± S. of S. Rail, P.E. Ry.	
					L & N in Conc. Base, Cor. Fence Post. 20' E ℄ Norwalk	

F. S. 1749 Pg. 68
Job No. 1561 Division No. Notes Red. Plotted Profile
Survey of 193rd St. Date Date No.
Survey by J.L. Willey Notes J.L.W. Notes Chkd. Checked X-Sec.
Indexed C. Johnson Date Date No.

Notes Ck'd by
Map No.
Office Work
Checked
Date

Survey of 1932nd ST
W. O. 1561 Tape No. St'd. °F
Surveyed by J. L. Willey
Notes J.L.W. Date 7-52
Indexed A. C. Johnson

F. B. 1749 Pg. 69

1932nd ST

C.I. 1561

TOPOGRAPHY

on

BINGHAM ST

from

FLORA VISTA ST to ELY AVE.

7-52

Willey J. L.
Bay
Visalovich
Robinson

Note: Any Additions or Changes on This Sheet Must Be Made or Circled in Red Ink With Date and Name of Person Making Change.

Do not extend notes this side of this line.

RETURN TO
LOS ANGELES COUNTY SURVEYOR
726 LOS ANGELES COUNTY
ENGINEERING BLDG.

76F3088 247 2-51

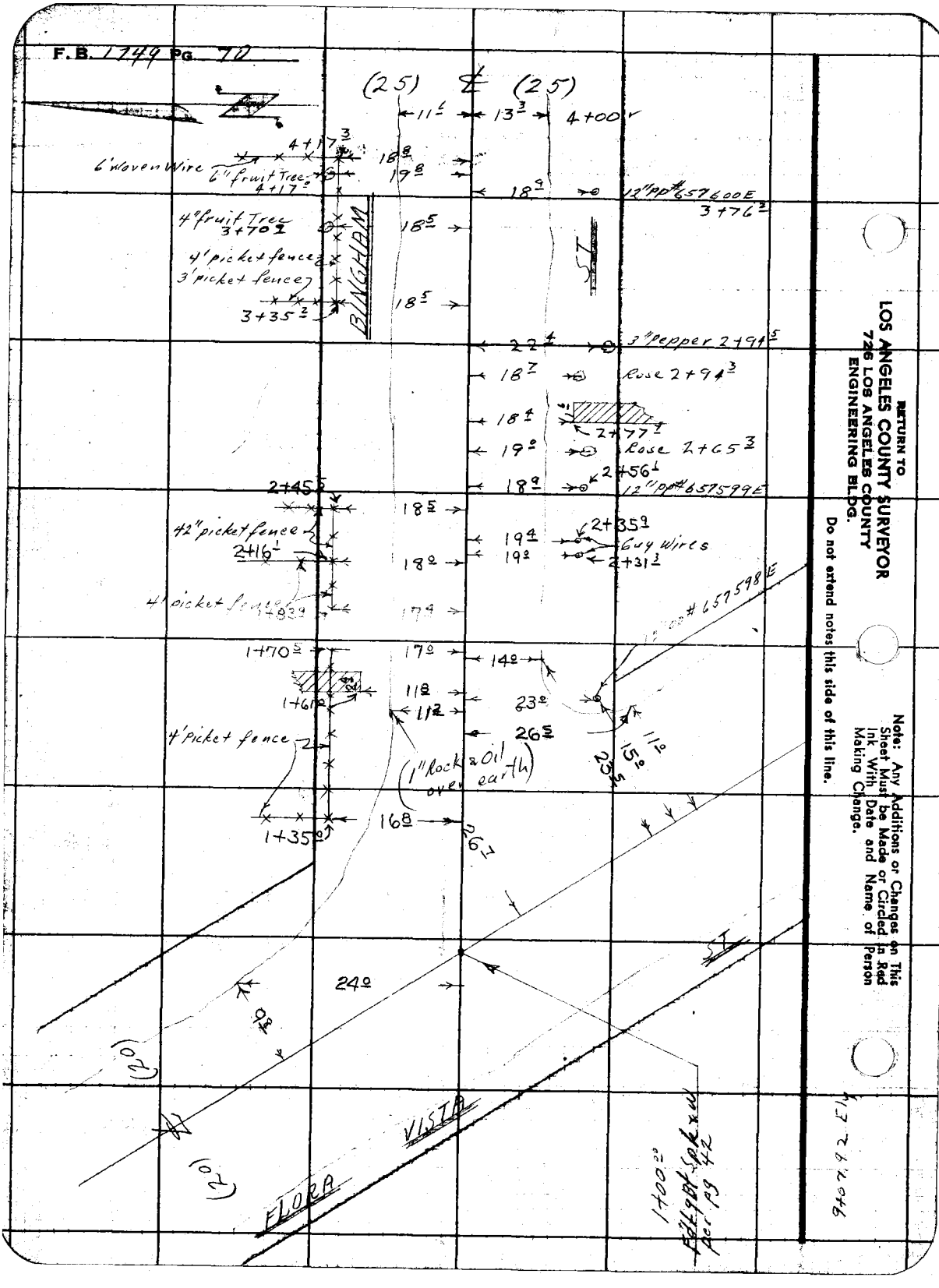

RETURN TO
LOS ANGELES COUNTY SURVEYOR
726 LOS ANGELES COUNTY
ENGINEERING BLDG.

Do not extend notes this side of this line.

Note: Any Additions or Changes on This Sheet Must be Made or Circled in Red Ink With Date and Name of Person Making Change.

Notes Ck'd by	Survey of 193rd St	F. B. 1749 Pg. 71
Map No.	W. O. 1561 Tape No. St'd. °F	
Office Work	Surveyed by J. L. Willey	
Checked	Notes J. L. W. Date 7-52	
Date	Indexed E. C. Johnson	



Note: Any Additions or Changes on This Sheet Must be Made or Circled in Red Ink With Date and Name of Person Making Change.

Do not extend notes this side of this line.

RETURN TO
LOS ANGELES COUNTY SURVEYOR
726 LOS ANGELES COUNTY
ENGINEERING BLDG.

76F3095 247 2-51

F.B. 1779 PG. 72

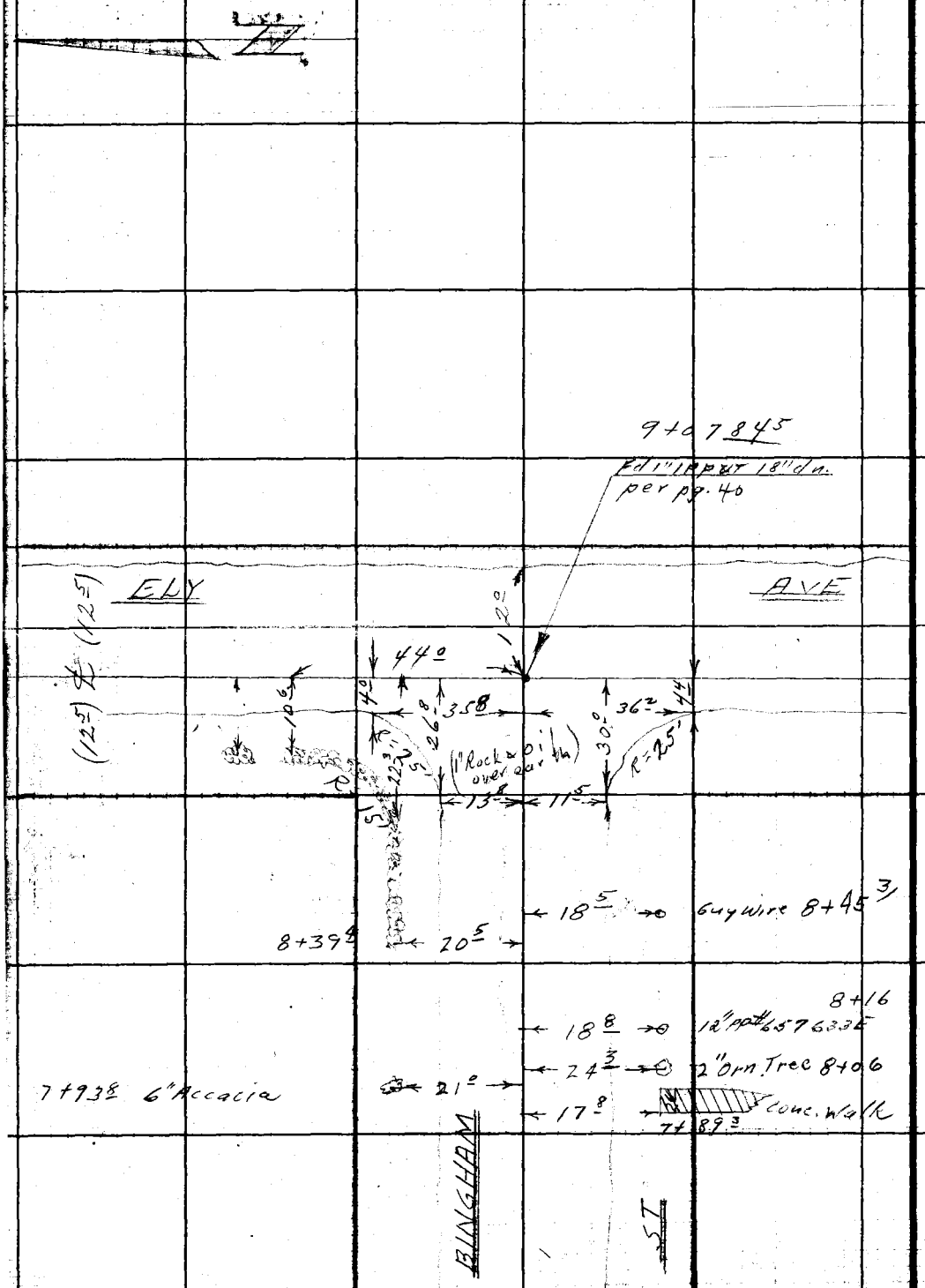

RETURN TO
LOS ANGELES COUNTY SURVEYOR
726 LOS ANGELES COUNTY
ENGINEERING BLDG.

Do not extend notes this side of this line.

Note: Any Additions or Changes on This Sheet Must be Made or Circled in Red Ink With Date and Name of Person Making Change.

Profile No. | Notes Red | Plotted | Job No. 1561 | Division No. | F. B. 1749 Pg. 73
Date | Date | Survey of 1935 St
Notes Chkd | Checked | Survey by [illegible] | Notes | Date
No. | Date 12/16/52 | Date | Map No. | [illegible] | Date

X SECTIONS
on
BINGHAM ST
from
FLORA VISTA ST to ELY AVE

12-2-52
Willey J.L.
Bay
Kapp
Paulson
Shanfeldt

STATION	B.S.	H.I.	F.S.	ELEV.

NOTE: ANY ADDITIONS OR CHANGES ON THIS SHEET MUST BE MADE OR CIRCLED IN RED INK, WITH DATE AND NAME OF PERSON MAKING CHANGE.

PLEASE RETURN TO
LOS ANGELES COUNTY SURVEYOR
726 LOS ANGELES COUNTY ENGINEERING BLDG.

Do not extend notes this side of this line.

74L298 307 4-50

F. B. 7749 Pg. 74 | Job No. 1561 | Division No. | Notes Red. | Plotted | No. | Profile
Survey of 1932-33 | Date | Date | Notes Chkd. | Checked | Date | X-Sec. | No.
Survey W. L. Miller | Notes | Date | Date
Indexed C. Johnson | Date

761.298 307 4-50

PLEASE RETURN TO
LOS ANGELES COUNTY SURVEYOR
726 LOS ANGELES COUNTY ENGINEERING BLDG.

NOTE: ANY ADDITIONS OR CHANGES ON THIS SHEET MUST BE MADE OR CIRCLED IN RED INK, WITH DATE AND NAME OF PERSON MAKING CHANGE.

Do not extend notes this side of this line.

STATION	B. S.	H. I.	F. S.	ELEV.	Left (N)	℄	Right (S)
BMEY 17	4 57	48 55		43 98	BMEY 17 El. 43.98		Pg 17
					Bingham St. & Flora Vista		St. (N. side)
					Bf spk, W. side Walk @ P/L, to No. # 12223		
1+00			4 92	43 63	Int. Flora Vista	℄	
			5 06	43 49	on ℄ of Flora Vista		
			4 82	43 73			on ℄ Flora Vista
1+00			4 88	43 67			6.8 Pvt.
"			5 30	43 25			21.2 edge Pvt. & S P/L
"			5 23	43 32	12.7 Cut		
"			5 28	43 27	15.5 edge Pvt.		
"			4 8	43 7	18.5 brk		
"			4 6	43 9	133 back to L.		
1+19.0			5 23	43 32	"X" Cut	℄	
1+62.0			4 89	43 66	brk Pvt.	℄	
"			5 22	43 33			13.2 edge Pvt, Cut
"			4 2	44 3			19.5 Ground
2+00			4 85	43 70		℄	
"			5 30	43 25			14.1 Cut, edge Pvt.
"			4 7	43 8			20.5 brk
"			4 7	43 8			25 S P/L
"			5 34	43 21	11.7 Cut, edge Pvt.		

76L298 307 10-51

PLEASE RETURN TO

LOS ANGELES COUNTY SURVEYOR

726 LOS ANGELES COUNTY
ENGINEERING BLDG.

NOTE: ANY ADDITIONS OR CHANGES ON THIS SHEET MUST BE MADE OR CIRCLED IN RED INK, WITH DATE AND NAME OF PERSON MAKING CHANGE.

Do not extend notes this side of this line.

STATION	B. S.	H. I.	F. S.	ELEV.	Left (N)	Right (S)
2+00		48 55	48	43 7	18° brk	
"			47	43 8	25 NP/L	
3+00			4 96	43 59		℄
"			5 25	43 30		14' edge Pvt, Gut.
"			5 0	43 5		16.5 brk
"			4 9	43 6		25 SP/L
"			5 23	43 32	11.8 edge Pvt, Gut.	
"			4 8	43 7	17 brk	
"			4 6	43 9	25 NP/L	
T.P.	4 94	48 54	4 95	43 60		
4+00			4 93	43 61		℄
"			5 22	43 32		13.3 edge Pvt, Gut.
"			4 5	44 0		20.5 brk
"			4 4	44 1		25 SP/L
"			4 6	43 9		133 back lot line
"			5 06	43 48	12' edge Pvt, Gut.	
"			4 6	43 9	17.5 brk	
"			4 4	44 1	25 NP/L	
"			4 6	43 9	133 back lot line	
5+00			4 92	43 62		℄
			5 27	43 27		13.3 edge Pvt, Gut

Profile
No. ____ Date ____ Notes Red ____ Plotted ____ Job No. 1561 Division No. ____
No. ____ Date ____ Notes Chkd. ____ Checked ____ Survey of ____ Survey by J.L. Wille Notes J.L.W. Date 12-2-52
Map No. ____ Date ____ Made ____ Date ____

F.B. 1749 Pg. 75

76L298 307 10-51

PLEASE RETURN TO

LOS ANGELES COUNTY SURVEYOR
726 LOS ANGELES COUNTY
ENGINEERING BLDG.

NOTE: ANY ADDITIONS OR CHANGES ON THIS SHEET MUST BE MADE OR CIRCLED IN RED INK, WITH DATE AND NAME OF PERSON MAKING CHANGE.

Do not extend notes this side of this line.

STATION	B. S.	H. I.	F. S.	ELEV.	Left (N)	Right (S)
5+00		48 54	4 8	43 7	~~15~~	15.5 brk
"			4 6	43 9		25 SP/L
"			5 22	43 32	12.5 edge pvt & Gut	
"			4 4	44 1	18 brk	
"			4 3	44 2	25 NP/L	
T.P.	4 76	48 24	5 06	43 48		
6+00			4 82	43 42		℄
"			5 21	43 03		14.0 edge Pvt; Gut
"			4 8	43 4		25 SP/L
"			5 1	43 1		133 back lot line
"			5 05	43 19	13.5 edge Pvt, Gut.	
"			4 6	43 6	25 NP/L	
"			4 8	43 4	133 back lot.	
7+00			4 95	43 29		℄
"			5 25	42 99		13.3 edge Pvt, Gut
"			4 7	43 -		25 SP/L
"			5 15	43 09	12.3 edge Pvt.	
"			4 6	43 6	25 NP/L	
T.P.	4 71	48 19	4 76	43 48	[illegible]	
8+00			4 71	43 48		℄
"			5 23	42 96		12.8 edge Pvt.

F.B. 1749 PG. 76 Job No. 1561 Division No. Notes Red. Plotted Date No. Profile
Survey of 193rd St. Date Date X-Sec.
Survey by J. L. Willey Notes J. L. W. Notes Chkd. Checked Date No.
Indexed K. C. Johnson Date

76L298 307 10-51

PLEASE RETURN TO
LOS ANGELES COUNTY SURVEYOR
726 LOS ANGELES COUNTY
ENGINEERING BLDG.

NOTE: ANY ADDITIONS OR CHANGES ON THIS SHEET MUST BE MADE OR CIRCLED IN RED INK, WITH DATE AND NAME OF PERSON MAKING CHANGE.

Do not extend notes this side of this line.

STATION	B. S.	H. I.	F. S.	ELEV.	Left (N)	Right (S)
8+00		48 19	47	435		18 brk
"			47	435		25 S P/L
"			526	4293	13.5 edge Pvt; Gut	
"			47	435	19 brk	
"			45	437	25 N P/L	
8+59.5			480	4339	Brk in Pvt. ℄	
8+95.34			528	4291	Opp. W. P/L Ely Ave ℄	
"			594	4225		18.5 Edge Pvt + [illegible]
"			49	433		23.0 Brk
"			49	433		25.0 S P/L [illegible]
"			581	4238	20.3 Edge Pvt	
			47	435	23.5 Brk	
			47	435	25.0 N P/L Cor	
9+00			532	4287		℄ Pvt.
9+02			535	4284		℄ "X" Gutter
9+07.84			527	4292		℄ Intr. Ely Ave.
"			520	4299		50' Pvt.
"			515	4304		133' " @ Back Lot
"			527	4292	50' Pvt.	
"			525	4294	133 " @ Back Lot	
9+19.84			520	4299		℄ Prod E. edge P[illegible]

Profile
No. ____ Notes Red ____ Plotted ____ Job No. 1561 Division No. ____ F.B. 1749 Pg. 77
Date ____ Date ____ Survey of 193 [illegible] 57
X-Sec. Notes Chkd. ____ Checked ____ Survey by J.L. Wille Notes J.L.W. Date 12-2-52
No. ____ Date ____ Date ____ Map No. ____ Indexed [illegible] Date ____

76L298 307 10-51

PLEASE RETURN TO

LOS ANGELES COUNTY SURVEYOR

726 LOS ANGELES COUNTY
ENGINEERING BLDG.

NOTE: ANY ADDITIONS OR CHANGES ON THIS SHEET MUST BE MADE OR CIRCLED IN RED INK, WITH DATE AND NAME OF PERSON MAKING CHANGE.

Do not extend notes this side of this line.

STATION	B. S.	H. I.	F. S.	ELEV.		
		4819				
BMEY 18			400	4419	BMEY 18. El 44.188 Pg. 4 Bingham St. (W. Side) 100± W. ℄ Ely Ave Bt Spk, S.W. Cor. Drive to Garage, Ho# 19421	

F.B. 1749 PG. 78 Job No. 1561 Division No. Notes Red. Plotted Profile

Survey of 193rd St. Date Date No.

Survey by J. L. Willey Notes J. L. W. Notes Chkd. Checked X-Sec.

Indexed C. Johnson Date Date Date No.

Notes Ck'd by	Survey of 193rd ST	F. B. 1749 Pg. 79
Map No.	W. O. 1561 Tape No. St'd °F	
Office Work	Surveyed by J. L. Willey	
Checked	Notes J. L. W. Date 7-52	
Date	Indexed R. C. Johnson	

193rd ST

C.I. 1561

TOPOGRAPHY
on
NORWALK BLVD
from
FLORA VISTA ST to ORANGETHORPE BLVD.

7-52
Willey J.L.
Bay
Vrsalovich
Robinson

11-22-52
Willey
Kapp
Paulson
Schonfeldt.

Note: Any Additions or Changes on This Sheet Must be Made or Circled in Red Ink With Date and Name of Person Making Change.

Do not extend notes this side of this line.

RETURN TO
LOS ANGELES COUNTY SURVEYOR
726 LOS ANGELES COUNTY
ENGINEERING BLDG.

76F3095 247 2-51

F.B. 1749 PG. 80

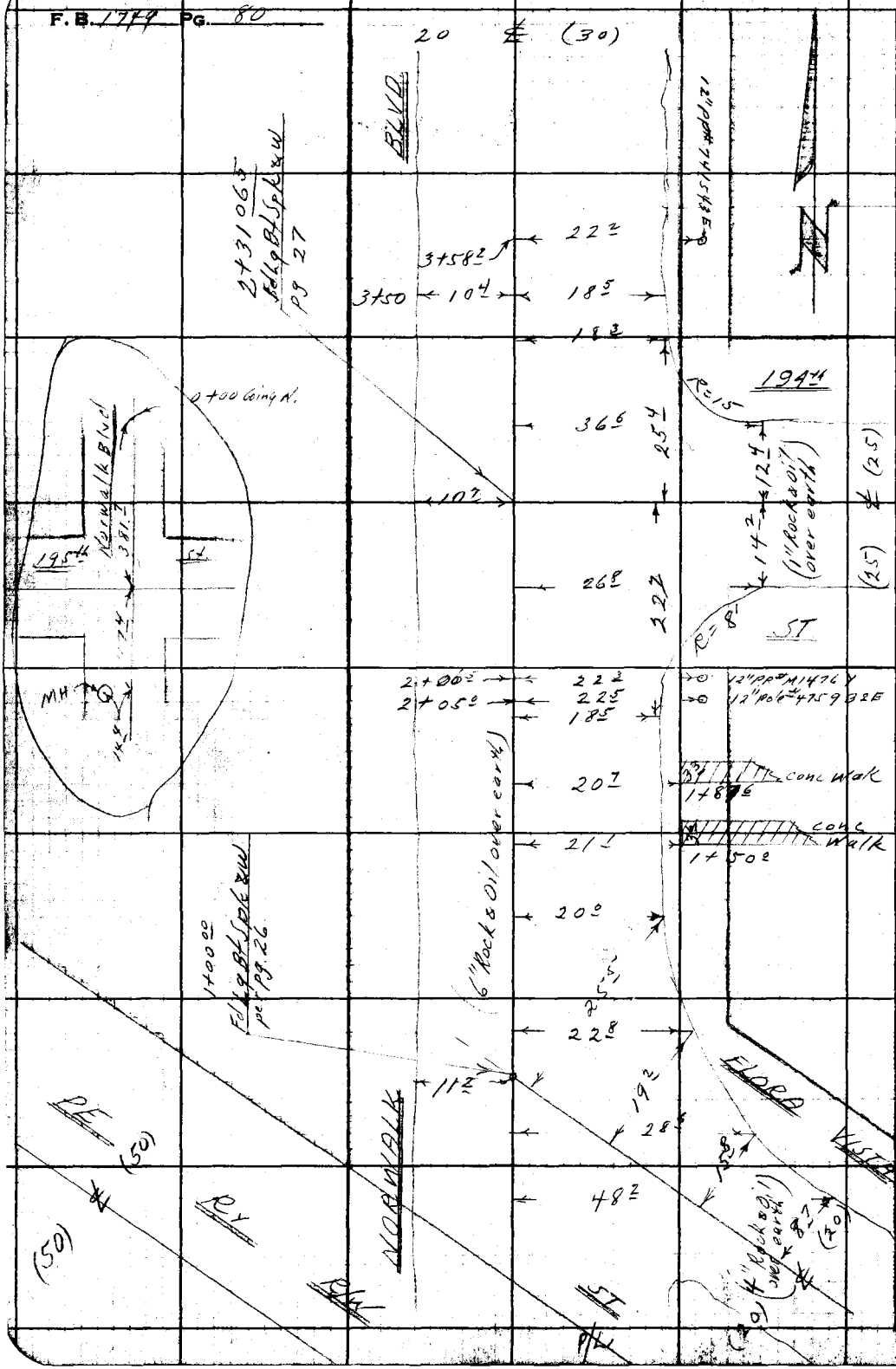

RETURN TO
LOS ANGELES COUNTY SURVEYOR
726 LOS ANGELES COUNTY
ENGINEERING BLDG.

Do not extend notes this side of this line.

Note: Any Additions or Changes on This Sheet Must be Made or Circled in Red Ink With Date and Name of Person Making Change.

Notes Ch'd by	Survey of 193rd St	F.B. 1749 Pg. 81
Map No.	W.O. 1561 Tape No. St'd °F	
Office Work	Surveyed by J.L. Willey	
Checked	Notes J.L.W. Date 11-24-52	
Date	Indexed A. C. Johnson	

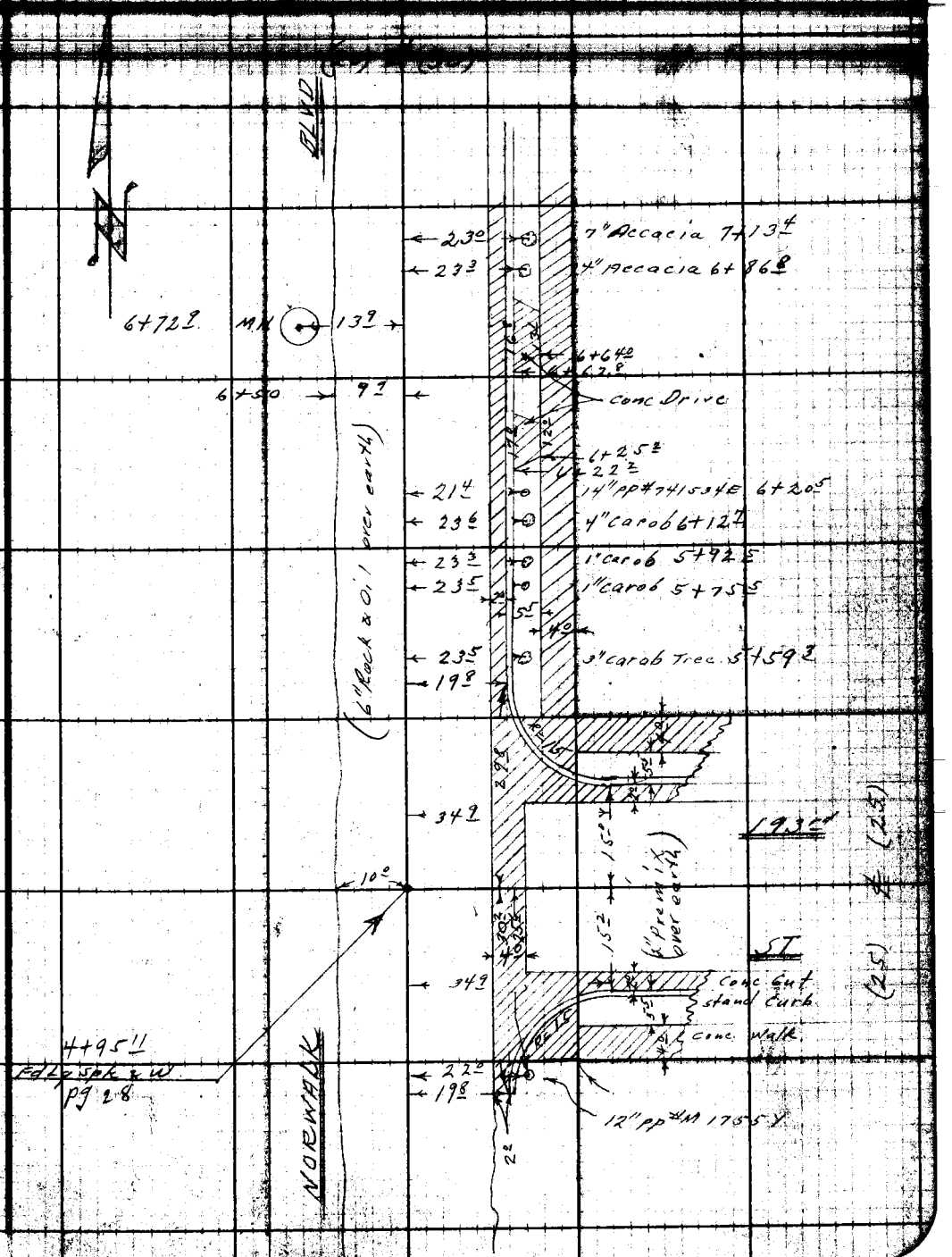

Note: Any Additions or Changes on This Sheet Must be Made or Circled in Red Ink With Date and Name of Person Making Change.

Do not extend notes this side of this line.

RETURN TO
LOS ANGELES COUNTY SURVEYOR
726 LOS ANGELES COUNTY
ENGINEERING BLDG.

70F3098 247 2-51

F.B. 1749 PG. 87

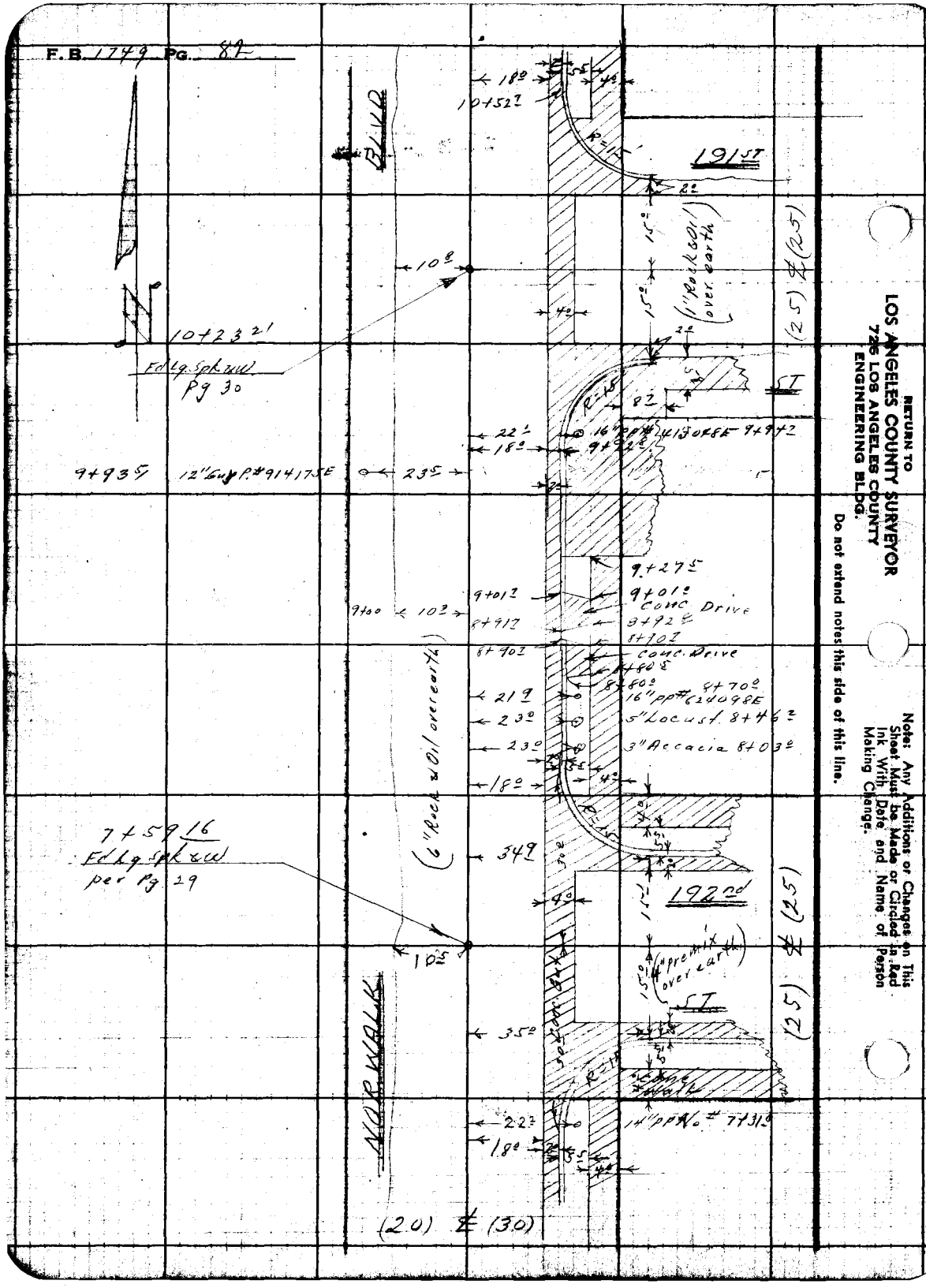

RETURN TO
LOS ANGELES COUNTY SURVEYOR
726 LOS ANGELES COUNTY
ENGINEERING BLDG.

Do not extend notes this side of this line.

Note: Any Additions or Changes on This Sheet Must Be Made or Circled in Red Ink With Date and Name of Person Making Change.

Name Ch'd by
Map No.
Office Work
Checked
Date

Survey of 193rd St
W.O. 1561 Tape No. St'd. °F
Surveyed by J.L. Willey
Notes JLW Date 11-22-56
Indexed R. C. Johnson

F.B. 1749 Pg. 83

Note: Any Additions or Changes of This Sheet Must be Made or Circled in Red Ink With Date and Name of Person Making Change.

Do not extend notes this side of this line.

RETURN TO
LOS ANGELES COUNTY SURVEYOR
720 LOS ANGELES COUNTY
ENGINEERING BLDG.

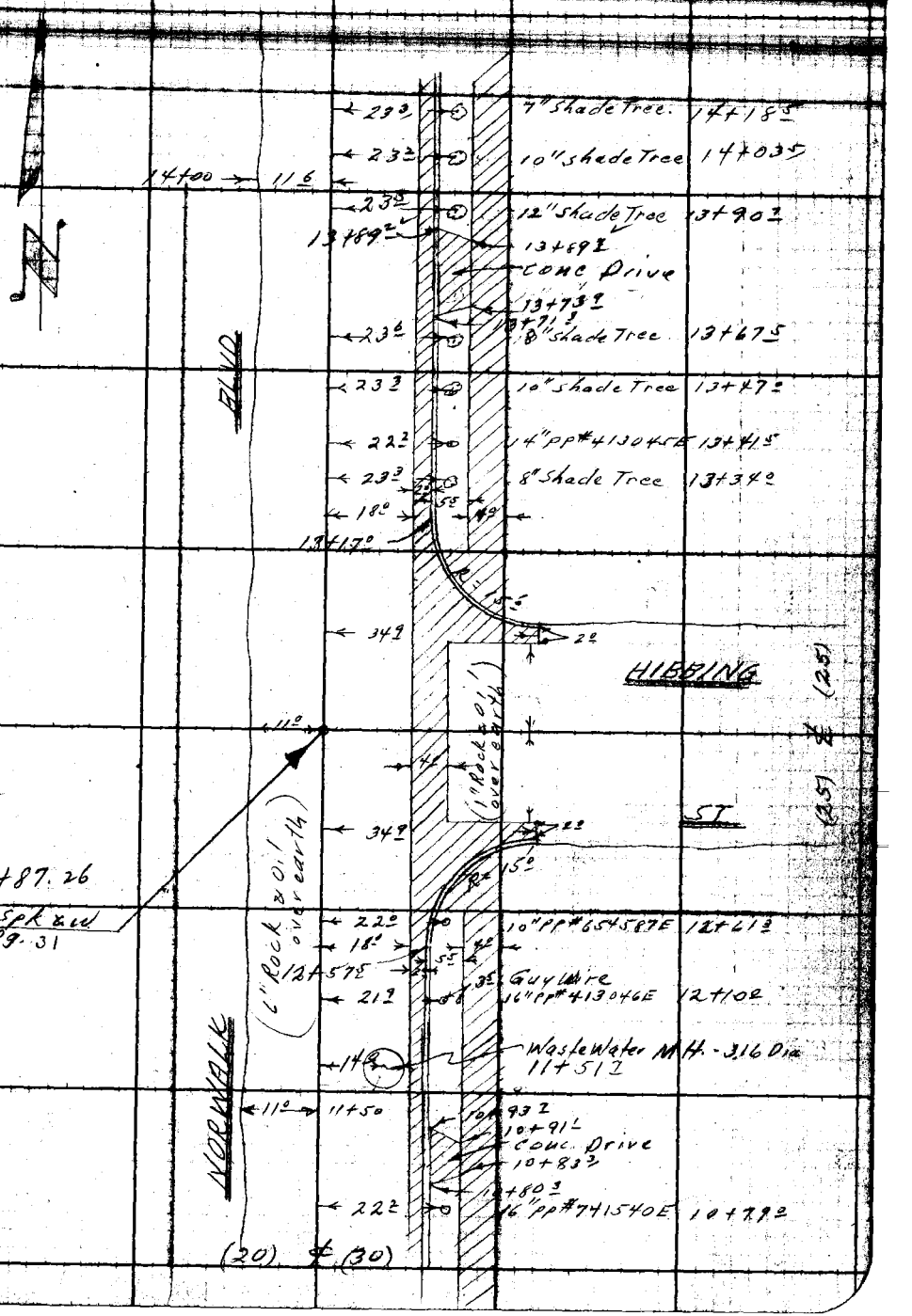

76FS095 247 2-51

F.B. 1749 PG. 84

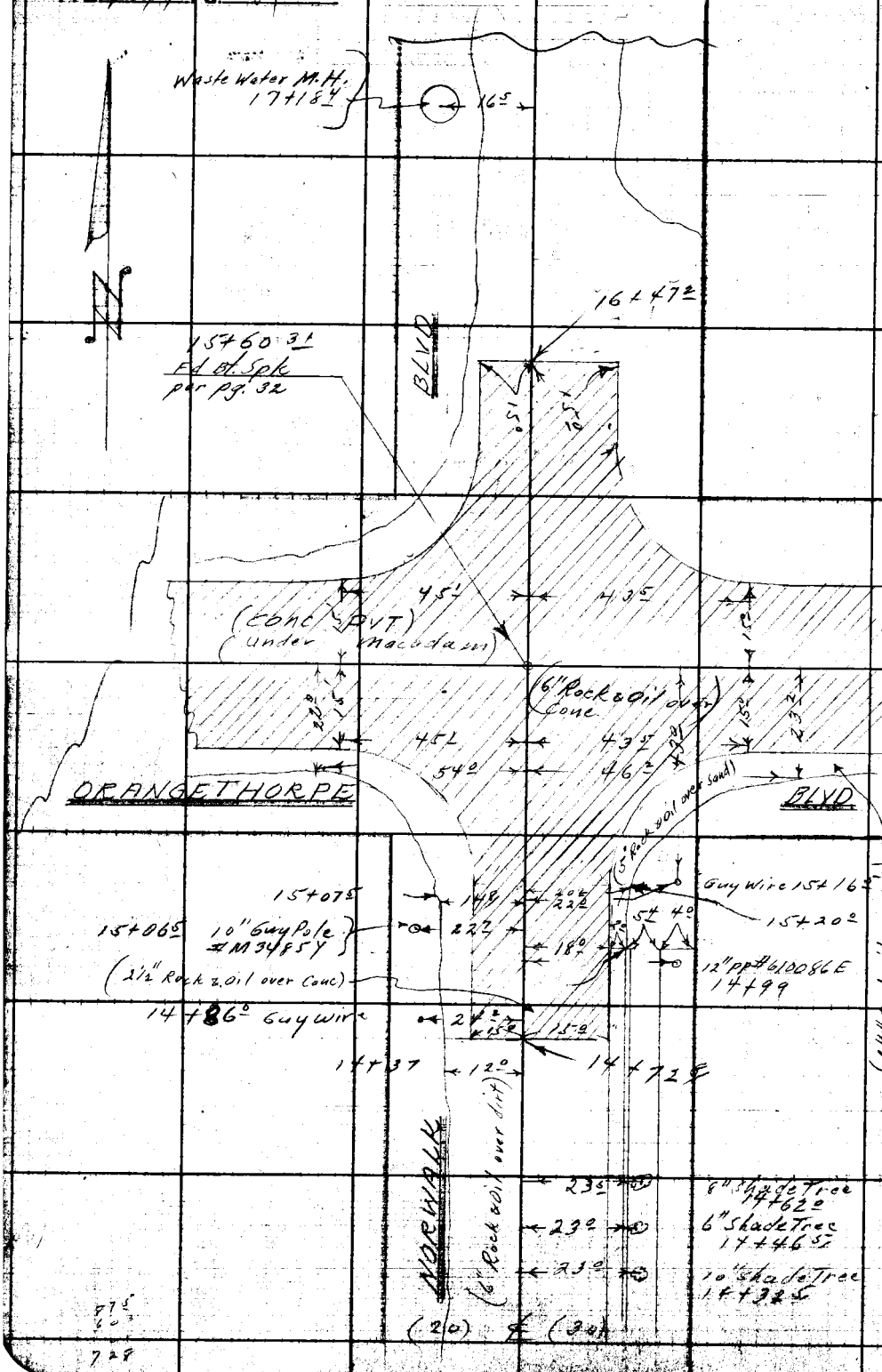

RETURN TO
LOS ANGELES COUNTY SURVEYOR
726 LOS ANGELES COUNTY
ENGINEERING BLDG.

Do not extend notes this side of this line.

Note: Any Additions or Changes on This Sheet Must be Made or Circled in Red Ink With Date and Name of Person Making Change.

875
603

728

Profile Notes Red. Plotted Job No. 1561 Division No. F. B. 1749 Pg. 85

Notes Chkd. Checked Survey by

No. Date 12/16/52 Date Map No.

"X" SECTIONS

on

NORWALK BLVD

from

FLORA VISTA ST. to ORANGETHORPE BLVD

12-5-52
Willey J.L.
Bay
Kapp
Paulson
Schonfeldt.

STATION	B.S.	H.I.	F.B.	ELEV.

See Pg. 87
Note: The Waste Water line @ 1+50 2. Probed 7.3 below Pvt. (6.8 below N. Rim) & Found Nothing
Presume pipe to be deep

NOTE: ANY ADDITIONS OR CHANGES ON THIS SHEET MUST BE MADE OR CIRCLED IN RED INK, WITH DATE AND NAME OF PERSON MAKING CHANGE.

PLEASE RETURN TO
LOS ANGELES COUNTY SURVEYOR
726 LOS ANGELES COUNTY ENGINEERING BLDG.

Do not extend notes this side of this line.

761 298 307 4-50

76L298 307 4-50

PLEASE RETURN TO
LOS ANGELES COUNTY SURVEYOR
726 LOS ANGELES COUNTY ENGINEERING BLDG.

NOTE: ANY ADDITIONS OR CHANGES ON THIS SHEET MUST BE MADE OR CIRCLED IN RED INK, WITH DATE AND NAME OF PERSON MAKING CHANGE.

Do not extend notes this side of this line.

STATION	B. S.	H. I.	F. S.	ELEV.	Left (W)	Right (E)
BMEY 16	4 67	48 99		44 32	BMEY 16 El. 44.324 Pg. 10	
					194th St. & Norwalk Blvd N.E. Cor	
					Bt. Spk., S.W. Cor. Drive to	Ho # 12207
Waste Water M.H.					W. of Left of ℄	(MH. Lid 3'6 Dia.)
					Waste Water line M.H. is 77± South of	
					Inter. 195th St. (3815	S. of 0+00)
Inlet N.					Rim 6.35	Rim 6.32 — Rim 6.35
Outlet S					Depth	Depth — Top Pipe 3.93
					Dia	Dia
					Rod	Rod — Rod 10.28
5' N. of N. Side MH.			10 28	38 71	Top, outside of Pipe (reported to be V.C.P.)	(20" ? Dia.)
0+74 ±			4 32	44 67	N. P/L of P.E.R.R. R/W. ℄	
"			4 68	44 31		12± brk in Pvt.
"			5 95	43 04	Pvt.	38 on ℄ Flora Vista
"			4 62	44 37	12± edge Pvt.	
"			4 8	44 2	16± Gut	
"			4 5	44 5	20 W P/L	
1+00			4 76	44 23	Inter. Flora Vista St. ℄	
"			4 90	44 09	out " " "	17± brk in Pvt.
"			6 04	42 95		50± "X" Gut
"			5 28	43 71		67± brk in Pvt.

Survey of 1749 Page 86 | Job No. 561 | Division No. | Notes Red. | Plotted | Predic
Survey Notes J. L. W. | Date | Notes Chkd. | Date | Checked | No. | X-Sec.
Indexed | Date | Date | No.

76L298 307 10-51

PLEASE RETURN TO
LOS ANGELES COUNTY SURVEYOR
726 LOS ANGELES COUNTY
ENGINEERING BLDG.

NOTE: ANY ADDITIONS OR CHANGES ON THIS SHEET MUST BE MADE OR CIRCLED IN RED INK, WITH DATE AND NAME OF PERSON MAKING CHANGE.

Do not extend notes this side of this line.

STATION	B. S.	H. I.	F. S.	ELEV.	Left (W)	Right (E)
1+00		48.99	5 30	43 69	on ℄ Flora Vista St.	100' Pvt.
"			5 16	43 83	@ R ℄	16⁶ brk in Pvt.
"			5 73	43 26		25⁶ Gut.
"			5 63	43 36		27⁶ edge Pvt.
"			5 1	43 9		31⁰ brk
"			5 1	43 9		40 Ground
"			5 05	43 94	11² edge Pvt.	
"			5 3	43 7	15 Gut.	
" M.H.			4 7	44 3	20 W P/L & brk	
1+50²			5 78	43 21	N. Rim Elev	14¹ Waste Water M.H.
1+55²	See Note on Title Pg		—	—	Probe 6⁸ below Rim & found Nothing	
2+00			4 93	44 06		℄
"			5 54	43 45		19³ edge Pvt.
"			4 7	44 3		21 brk
"			4 7	44 3		30 E P/L
"			5 23	43 76	10⁸ edge Pvt.	
"			5 4	43 6	14³ Gut	
"			4 7	44 3	20 brk	
"			4 8	44 2	120 W. Line District	
2+06¹			4 90	44 09		℄
"			5 54	43 45		19³ edge Pvt.

Profile
Notes Red ____ Plotted ____ Job No. 1561 Division No. ____
No. ____ Date ____ Date ____ Survey of ____ 1935 ____
Notes Chkd. ____ Checked ____ Survey by ____ Note ____
No. ____ Date ____ Date ____ Map No. ____ Date ____

F.B. 1749 Pg. 87

76L298 307 10-51

PLEASE RETURN TO

LOS ANGELES COUNTY SURVEYOR
726 LOS ANGELES COUNTY
ENGINEERING BLDG.

NOTE: ANY ADDITIONS OR CHANGES ON THIS SHEET MUST BE MADE OR CIRCLED IN RED INK, WITH DATE AND NAME OF PERSON MAKING CHANGE.

Do not extend notes this side of this line.

STATION	B. S.	H. I.	F. S.	ELEV.	Left (W)	Right (E)
2+06		48 99	4 6	44 4		23° brk
			4 8	44 2		30 E P/L Cor.
2+31 06			4 86	44 13	Inter. 194th St.	℄
"			5 50	43 49		19⁴ "X" Gut.
"			4 82	44 17		63 brk in Pvt.
"			4 68	44 31		100 Pvt.
"			5 20	43 79	10⁷ edge Pvt.	
"			5 5	43 5	16° Gut	
"			4 8	44 2	20 brk, W P/L	
2+56			4 84	44 15	opp. N P/L Cor.	℄
"			5 70	43 29		19⁸ edge Pvt., Gut
"			4 5	44 5		22⁵ Top brk
"			4 5	44 5		30 E P/L Cor
3+00			4 87	44 12		℄
"			5 48	43 51		19⁷ edge Pvt Gut
"			4 6	44 4		22⁵ brk
"			4 6	44 4		30 E P/L
"			4 8	44 2		132 backlot line
"			5 11	43 88	10⁴ edge Pvt.	
"			5 6	43 4	15⁴ Gut	
"			4 9	44 1	20 brk & W P/L	

F.B. 1749 PG. 88 Job No. 156 Division No. Notes Red. Plotted Profile
Survey of 193rd St. Date Date No.
Survey by J.K. Willey Notes J.L.W. Notes Chkd Checked X-Sec.
Indexed R. C. Johnson Date Date No.

76L298 307 10-51

PLEASE RETURN TO

LOS ANGELES COUNTY SURVEYOR

726 LOS ANGELES COUNTY
ENGINEERING BLDG.

NOTE: ANY ADDITIONS OR CHANGES ON THIS SHEET MUST BE MADE OR CIRCLED IN RED INK, WITH DATE AND NAME OF PERSON MAKING CHANGE.

Do not extend notes this side of this line.

STATION	B. S.	H. I.	F. S.	ELEV.	Left (W)	Right (E)
		48 99				
T.P.	5 19	49 16	5 02	43 97		
4+00			5 03	44 13		℄
"			5 52	43 64		19³ edge Pvt; Gut
"			47	44 5		22³/ brk
"			47	44 5		30 E P/L
"			5 29	43 87	11° edge Pvt.	
"			5 5	43 7	14⁵ Gut.	
"			5 0	44 2	20 Top brk, W P/L	
4+95"			4 78	44 38		℄ Intr. 193rd St
"			5 56	43 60		20° Gut
"			4 68	44 48		60° Brk.
"			4 65	44 51		100° pvt.
"			5 42	43 74	11² edge pvt.	
"			5 6	43 6	14⁵ Gut	
"			4 7	44 5	20 top Brk + W P/L	
Send C.R. SE. Cor			4 97	44 19		
Gut " " " "			5 62	43 54		
E " " " "			4 94	44 22		
Gut " " " "			5 45	43 71		

Profile
No. ____ Date ____ Notes Red ____ Plotted ____ Job No. 1561 Division No. ____
X-Sec. Notes Chkd ____ Date ____ Checked ____ Survey of 193rd St
No. ____ Date ____ Date ____ Survey by J. Wiley Notes [illegible] Date [illegible]
Map No. ____ Indexed Johnson Date ____

F.B. 1749 Pg. 89

76L298 307 10-51

PLEASE RETURN TO

LOS ANGELES COUNTY SURVEYOR
726 LOS ANGELES COUNTY
ENGINEERING BLDG.

NOTE: ANY ADDITIONS OR CHANGES ON THIS SHEET MUST BE MADE OR CIRCLED IN RED INK, WITH DATE AND NAME OF PERSON MAKING CHANGE.

Do not extend notes this side of this line.

STATION	B. S.	H. I.	F. S.	ELEV.	Left (W)	Right (E)
		49 16				
E end C.R. NE Cor			4 89	44 27		
Gut. " " " "			5 37	43 79		
N " " " "			4 91	44 25		
Gut. " " " "			5 57	43 59		
5+00			4 77	44 39		℄ pvt.
6+00			4 72	44 44		℄ pvt.
"			5 38	43 78		18° Gut out
"			5 50	43 66		20° " in
"			4 80	44 36		20° top Cb.
"			4 60	44 56		30 Back Walk.
"			4 7	44 5		132' Back Lot
"			4 88	44 28	10⁵ edge pvt.	
"			5 3	43 9	16° Gut	
"			4 9	44 3	20° B+K+W P/L	
"			3 9	45 3	100' grd.	
"		1	3 9	45 3	140' W Line Dist.	
T. P.	5 00	49 19	4 97	44 19		
—			3 62	45 57	Floor Level at W. end of Dairy Barn.	
—			3 23	45 96	Top of Conc. Sand Trap (E. end)	
—			5 35	43 84	Bot " " " " "	

F.B. 1749 PG. 90

Job No. 1561 Division No. Notes Red. Plotted Profile

Survey of 193rd St. Date Date No.

Survey by J. Willey Notes J.L.W. Notes Chkd. Checked X-Sec.

Indexed C. Johnson Date Date No.

76L298 307 10-51

PLEASE RETURN TO
LOS ANGELES COUNTY SURVEYOR
726 LOS ANGELES COUNTY
ENGINEERING BLDG.

NOTE: ANY ADDITIONS OR CHANGES ON THIS SHEET MUST BE MADE OR CIRCLED IN RED INK, WITH DATE AND NAME OF PERSON MAKING CHANGE.

Do not extend notes this side of this line.

STATION	B. S.	H. I.	F. S.	ELEV.	Left (W)	Right (E)
		49 19				
			3 8	45 4	Ground at E. end of Sand Trap	
6+72			4 72	44 47	℄	
"			4 9	44 3	20 W. P/L	
6+72					13 Waste water line M.H.	
N					Rim 5.46	Rim 5.45
					Depth	Depth
outside Top of Pipe 5' N. of M.H.			9 1.1	40 0.8	Dia	Dia
					Rod	Rod
7+00			4 70	44 49	℄	
"			5 25	43 94		18 Cut out
"			5 41	43 78		20 " "

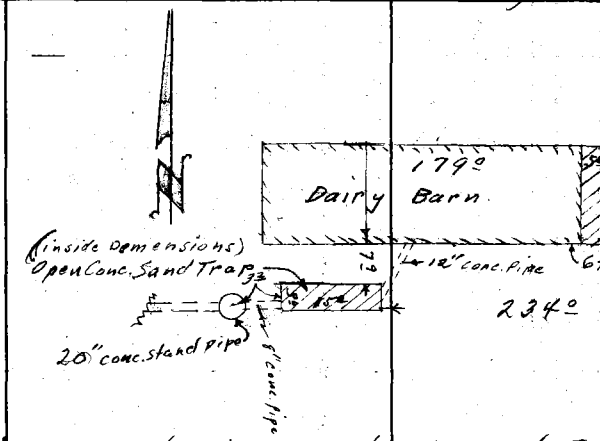

Profile No. ____ Notes Red ____ Plotted ____ Job No. 1561 Division No. 57
Date ____ Date ____ Survey of ____
Notes Chkd ____ Checked ____ Survey By ____
No. ____ Date ____ Date ____ Map No. ____

F.B. 1746 Pg. 91

76L298 307 10-51

PLEASE RETURN TO

LOS ANGELES COUNTY SURVEYOR
726 LOS ANGELES COUNTY
ENGINEERING BLDG.

NOTE: ANY ADDITIONS OR CHANGES ON THIS SHEET MUST BE MADE OR CIRCLED IN RED INK, WITH DATE AND NAME OF PERSON MAKING CHANGE.

Do not extend notes this side of this line.

STATION	B. S.	H. I.	F. S.	ELEV.	Left (W)	Right (E)
7+00		49 19	4 76	44 43		20 Top Cb.
"			4 57	44 62		30 back walk
"			4 94	44 25	10' edge pvt.	
"			5 2	44 0	65 Gut.	
"			4 9	44 3	W P/L	
7+59 16			4 63	44 56	Int. 192nd St.	℄
"			5 35	43 84		20' "X" Gut.
"			4 66	44 53		48 brk
"			4 47	44 72		100 Pvt.
"			4 90	44 29	105 edge Pvt.	
"			5 2	44 0	15 Gut	
"			4 8	44 4	20 W P/L	
S end C.R. S.E. Cor.			4 78	44 41		
Gut in			5 41	43 78		
" Out			5 26	43 93		
E. end C.R. S.E. Cor.			4 70	44 49		
Gut in			5 18	44 01		
" Out			5 15	44 04		
N end CR. N.E. Cor.			4 67	44 52		
Gut in			5 32	43 87		
" Out			5 20	43 99		

F.B. 1749 PG. 92 Job No. 1561 Division No. 93rd St. Notes Red. Date Plotted Date No. Profile
Survey of Survey by J.L. Willey Notes J.L.W. Date Notes Chkd. Date Checked Date No. X-Sec.
Indexed A. C. Johnson Date

76L298 307 10-51

PLEASE RETURN TO

LOS ANGELES COUNTY SURVEYOR

726 LOS ANGELES COUNTY
ENGINEERING BLDG.

NOTE: ANY ADDITIONS OR CHANGES ON THIS SHEET MUST BE MADE OR CIRCLED IN RED INK, WITH DATE AND NAME OF PERSON MAKING CHANGE.

Do not extend notes this side of this line.

STATION	B. S.	H. I.	F. S.	ELEV.	Left (W)	Right (E)
E end CR.	N.E.	Cor 49 19	4 72	44 47		
Gut in			5 20	43 99		
" Out.			5 05	44 14		
8+00			4 59	44 60		℄
"			5 12	44 07		18 Gut out.
"			5 32	43 87		20 " in
"			4 65	44 54		20 Top Cb.
"			4 45	44 74		30 back walk
"			4 86	44 33	10^5 edge pvt.	
"			5 0	44 2	14^5 Gut.	
"			3 7	45 5	20 Top brk & W P/L	
T.P.	5 13	49 66	4 66	44 53		
9+00			4 94	44 72		℄
"			5 55	44 11		18 Gut out
"			5 71	43 95		20 " in
"			5 85	44 61		20 Top Cb
"			4 85	44 81		30 Back Walk.
"			4 7	45 0		132 Back Lot
"			5 16	44 50	10^2 edge pvt.	
"			5 5	44 2	15^3 Gutter	
"			4 2	45 5	20 Top Brk + W P/L	

Profile
No. ____ Date ____ Notes Red. ____ Plotted ____ Job No. 1561 Division No. ____
X-Sec. No. ____ Date ____ Notes Chkd. ____ Checked ____ Survey of ____ Survey by [illegible] Notes [illegible] Date ____
No. ____ Date ____ Date ____ Map No. ____ Indexed [illegible] Date ____

F.B. 1749 Pg. 93

76L298 307 10-51

PLEASE RETURN TO

LOS ANGELES COUNTY SURVEYOR
726 LOS ANGELES COUNTY
ENGINEERING BLDG.

NOTE: ANY ADDITIONS OR CHANGES ON THIS SHEET MUST BE MADE OR CIRCLED IN RED INK, WITH DATE AND NAME OF PERSON MAKING CHANGE.

Do not extend notes this side of this line.

STATION	B. S.	H. I.	F. S.	ELEV.	Left (W)	Right (E)
		49 66				
9+00			4 5	45 2	140' W edge Dist.	
10+00			4 76	44 90		℄ pvt.
10+23 21			4 74	44 92		℄ Intr 191st St.
"			5 62	44 04		20° Gutter
"			5 11	44 55		55' Brk.
"			5 10	44 56		100' pvt.
"			5 15	44 51	10 7 edge pvt.	
"			5 7	44 0	15 Gutter	
"			4 3	45 4	20' Top Brk + w P/L	
S end C.R.	SE	Cor	4 99	44 67		
Gut. " "	"	"	5 71	43 95		
E end "	"	"	4 94	44 72		
Gut. " "	"	"	5 40	44 26		
E " "	NE	"	4 92	44 74		
Gut " "	"	"	5 42	44 24		
N " "	"	"	4 94	44 72		
Gut " "	"	"	5 67	43 99		
11+00			4 72	44 94		℄ pvt.
"			5 48	44 18		18' Gut out
"			5 59	44 07		20 " in

F.B. 1749 PG. 94 Job No. 1561 Division No. Notes Red. Plotted Date No. Profile
Survey of 193rd St. Date X-Sec.
Survey by J. Willey Notes J. L. W. Notes Chkd. Checked Date No.
Indexed C. Johnson Date

76L298 307 10-51

PLEASE RETURN TO

LOS ANGELES COUNTY SURVEYOR

726 LOS ANGELES COUNTY
ENGINEERING BLDG.

NOTE: ANY ADDITIONS OR CHANGES ON THIS SHEET MUST BE MADE OR CIRCLED IN RED INK, WITH DATE AND NAME OF PERSON MAKING CHANGE.

87.26

Do not extend notes this side of this line.

STATION	B. S.	H. I.	F. S.	ELEV.	Left (W)	Right (E)
11+00		49 66	4 89	44 77		20 Top Cb.
"			4 67	44 99		30 back of Walk
"			5 06	44 60	11° edge Pvt.	
"			5 3	44 4	15° Gutter	
"			4 5	45 2	20 brk & W.P/L	
11+51.7	M.H.		5 18	44 48	N. Rim Elev.	14° Waste Water M.H.
11+56.1			10 07	39 59	Top pipe 5'N of M.H. @ 11+51.7 Size - 20" I.D. ?)	14° Waste Water 1 lin
T. P.	5 14	49 92	4 88	44 78		
12+00			4 91	45 01		℄
"			5 70	44 22		18 Gut out
"			5 81	44 11		20 " in
"			5 07	44 85		20 Top Cb.
"			4 83	45 09		30 Back Walk
"			5 26	44 66	10± edge Pvt.	
"			5 6	44 3	15 Gut	
"			5 6	44 3	28 bot brk	
"			4 9	45 0	20 W.P/L, Top brk	
"			4 5	45 4	140 W line District	
12+87.26			4 88	45 04	Int. Hibbing St	℄
"			5 72	44 20		20 "X" Gut
"			5 15	44 77		40± brk in Pvt
"			4 95	44 97		100 Pvt

Profile
No. ____ Date ____ Notes Red ____ Plotted ____ Job No. 1561 Division No. ____
X-Sec. ____ Date ____ Notes Chkd. ____ Checked ____ Survey of ____ 1930 St
No. ____ Date ____ Date ____ Survey by ____ Notes ____ Date ____
Map No. ____ Indexed ____ Date ____

F.B. 1749 Pg. 95

76L298 307 10-51

PLEASE RETURN TO

LOS ANGELES COUNTY SURVEYOR
726 LOS ANGELES COUNTY
ENGINEERING BLDG.

NOTE: ANY ADDITIONS OR CHANGES ON THIS SHEET MUST BE MADE OR CIRCLED IN RED INK, WITH DATE AND NAME OF PERSON MAKING CHANGE.

Do not extend notes this side of this line.

STATION	B. S.	H. I.	F. S.	ELEV.	Left (W)	Right (E)
12+87.26		49 92	5 10	44 82	11.0 edge Pvt.	
"			5 5	44 4	14.5 Gut	
"			4 2	45 7	20 W P/L & Top bk.	
S. end C.R. SE. Cor			4 91	45 01		
Gut in			5 80	44 12		
" Out			5 72	44 20		
E end C.R. SE. Cor.			4 88	45 04		
Gut in			5 38	44 54		
" Out			5 37	44 55		
N. end CR NE Cor.			4 92	45 00		
Gut in			5 67	44 25		
" Out.			5 61	44 31		
E. end CR. NE Cor.			4 86	45 06		
Gut in			5 31	44 61		
" Out.			5 25	44 67		
13+00			4 86	45 06		℄
14+00			4 53	45 39		℄
"			5 53	44 39		18 Gut out
"			5 68	44 24		20 up in
"			4 76	45 16		20 Top Cb.
"			4 51	45 41		30 back walk

Profile
X-Sec.
No.
Plotted
Date
Checked
Date
No.
Notes Red.
Date
Notes Chkd.
Date
Division No.
Job No. 1561
Survey of 1934 St.
Survey by J. L. Willey
Notes J. L. W.
Indexed R. C. Johnson
Date
B. 1749 PG. 96

76L298 307 10-51

PLEASE RETURN TO
LOS ANGELES COUNTY SURVEYOR
726 LOS ANGELES COUNTY
ENGINEERING BLDG.

NOTE: ANY ADDITIONS OR CHANGES ON THIS SHEET MUST BE MADE OR CIRCLED IN RED INK, WITH DATE AND NAME OF PERSON MAKING CHANGE.

Do not extend notes this side of this line.

STATION	B. S.	H. I.	F. S.	ELEV.	Left (W)	Right (E)
14+00		49 92	4 96	44 96	11² edge pvt.	
"			5 3	44 6	14 Cut	
"			4 2	45 7	20 Top brk, W P/L	
T.P.	4 77	49 84	4 85	45 07		
15+00			4 80	45 04		℄
"			5 53	44 31		18 N. end Cut out
"			5 60	44 24		20 " " " in
"			4 78	45 06		20 " " Top Cb.
"			4 42	45 42		30 " " back wall
"			4 86	44 98	13² edge Pvt.	
"			5 4	44 4	19⁵ Cut, bot brk	
"			3 9	45 9	27 Top brk	
15+30³			5 01	44 83	Opp S P/L	℄
"			5 32	44 52		26° edge Pvt., Cut
"			5 1	44 7		30 E P/L
"			5 66	44 18	29° edge Pvt.	
"			4 8	45 0	35⁵ brk	
"			3 9	45 9	46 Top brk	
15+60³¹			4 95	44 89	Inter. Orangethorpe Blvd.	℄
"			4 91	44 93		9⁵ brk in Pvt
"			4 36	45 48		44° " " "

Profile No. ____ Date ____ Plotted ____ Date ____ Job No 1561 Division No. ____ Survey of 1953 Lg 57 Survey by J.L. White Notes J.L. White 12-7-53 Map No. ____ Date ____ Checked ____ Date ____ Notes Chkd ____ Date ____ No. ____ Notes Red ____ Date ____

F.B. 1749 Pg. 57

76L298 307 10-51

PLEASE RETURN TO

LOS ANGELES COUNTY SURVEYOR
726 LOS ANGELES COUNTY
ENGINEERING BLDG.

NOTE: ANY ADDITIONS OR CHANGES ON THIS SHEET MUST BE MADE OR CIRCLED IN RED INK, WITH DATE AND NAME OF PERSON MAKING CHANGE.

Do not extend notes this side of this line.

STATION	B. S.	H. I.	F. S.	ELEV.	Left (W)	Right (E)
15+60 31		49 84	4 22	45 62		144 Put.
"			4 88	44 96	9 2 brk in Put.	
"			4 38	45 46	45 " " "	
"			4 24	45 60	145 Put.	
17+18 4					16 5 Waste Water line	M.H. (Lid 3 16 Dia)
Inlet N					Rim 5.15 / Rim 5.18	Rim 5.18
outlet S.					Depth / Depth	Top pipe 3.39
Top pipe, (outside)			8 57	41 27	Dia / Dia	
5' S. of M.H.					Rod / Rod	Rod 8.57
BMSY743			4 77	45 07	BMSY743 El. 45.084 F.B. 1749 - 7 Orangethorpe Ave + Norwalk Blvd S.E. COR. Chis. "□" in Cb. 4' S of N end.	

F.B. 1749 PG. 98 Job No. 1561 Division No. Notes Red. Plotted Profile
Survey of 193 Ed St. Date Date No. X-Sec.
Survey by J.L. Willey Notes J.L.W. Notes Chkd. Checked
Indexed [illegible] C. Johnson Date Date No.

Notes Ch'd by	Survey of 193rd St	F.B. 1749 Pg. 99
Map No.	W.O. 1561 Tape No. St'd °F	
Office Work	Surveyed by J.L. Willey	
Checked	Notes J.L.W. Date 11-24-52	
Date	Indexed A. C. Johnson	

193rd ST.

C.I. 1561

TOPOGRAPHY
on
194th ST.
from
NORWALK BLVD to ELY AVE.

11-24-52
Willey J.L.
Kapp
Paulson
Schonfeldt.

Note: Any Additions or Changes on This Sheet Must be Made or Circled in Red Ink With Date and Name of Person Making Change.

Do not extend notes this side of this line.

RETURN TO
LOS ANGELES COUNTY SURVEYOR
726 LOS ANGELES COUNTY
ENGINEERING BLDG.

76F3086 247 2-51

F.B. 1749 PG. 100

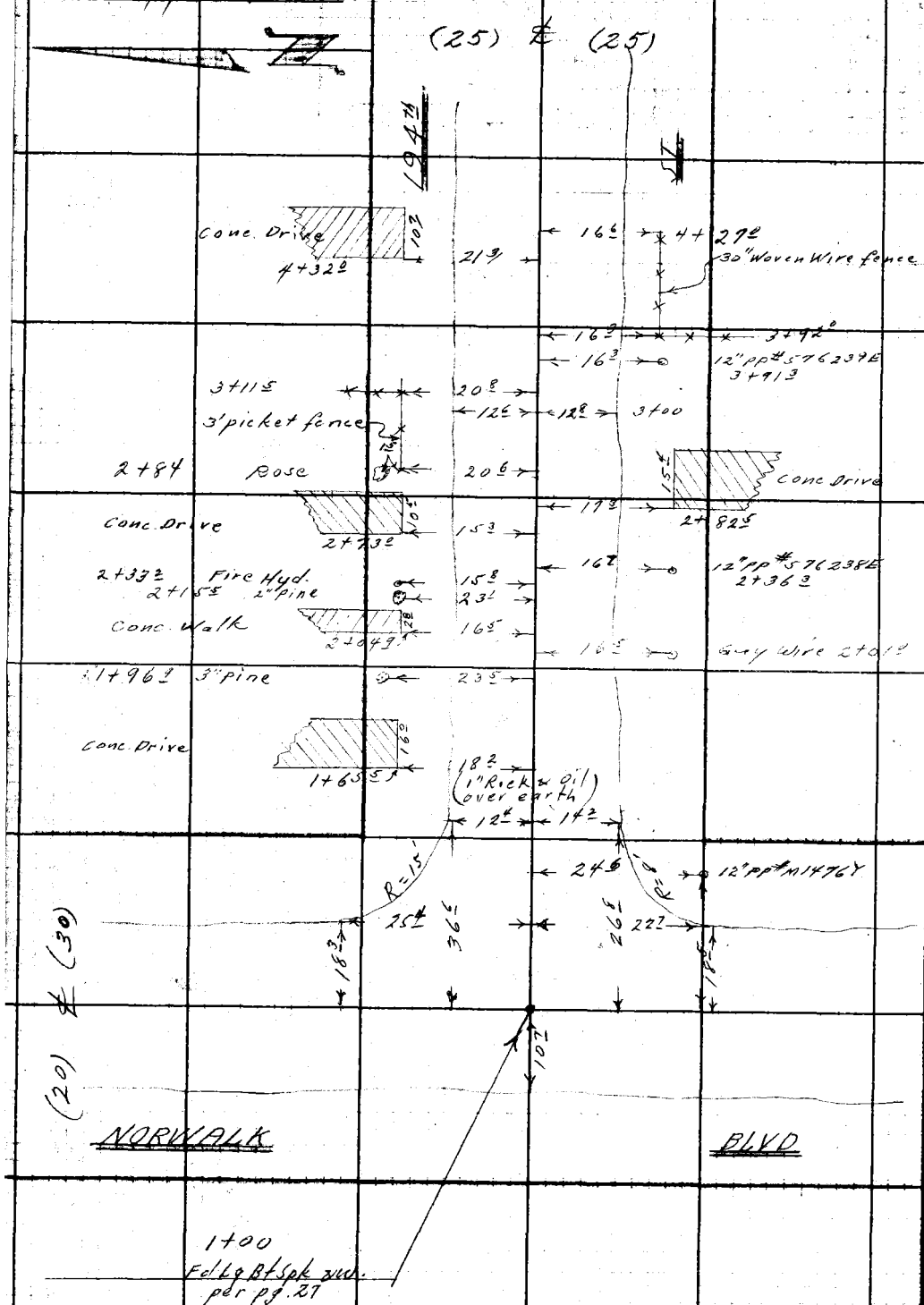

RETURN TO
LOS ANGELES COUNTY SURVEYOR
726 LOS ANGELES COUNTY
ENGINEERING BLDG.

Do not extend notes this side of this line.

Note: Any Additions or Changes on This Sheet Must be Made or Circled in Red Ink With Date and Name of Person Making Change.

Notes Ck'd by	Survey of 193rd St	F.B. 1749 Pg. 101
Map No.	W.O. (56) Tape No. St'd. °F	
Office Work	Surveyed by J.L. Willey	
Checked	Notes J.L.W. Date 11-24-52	
Date	Indexed A. C. Johnson	

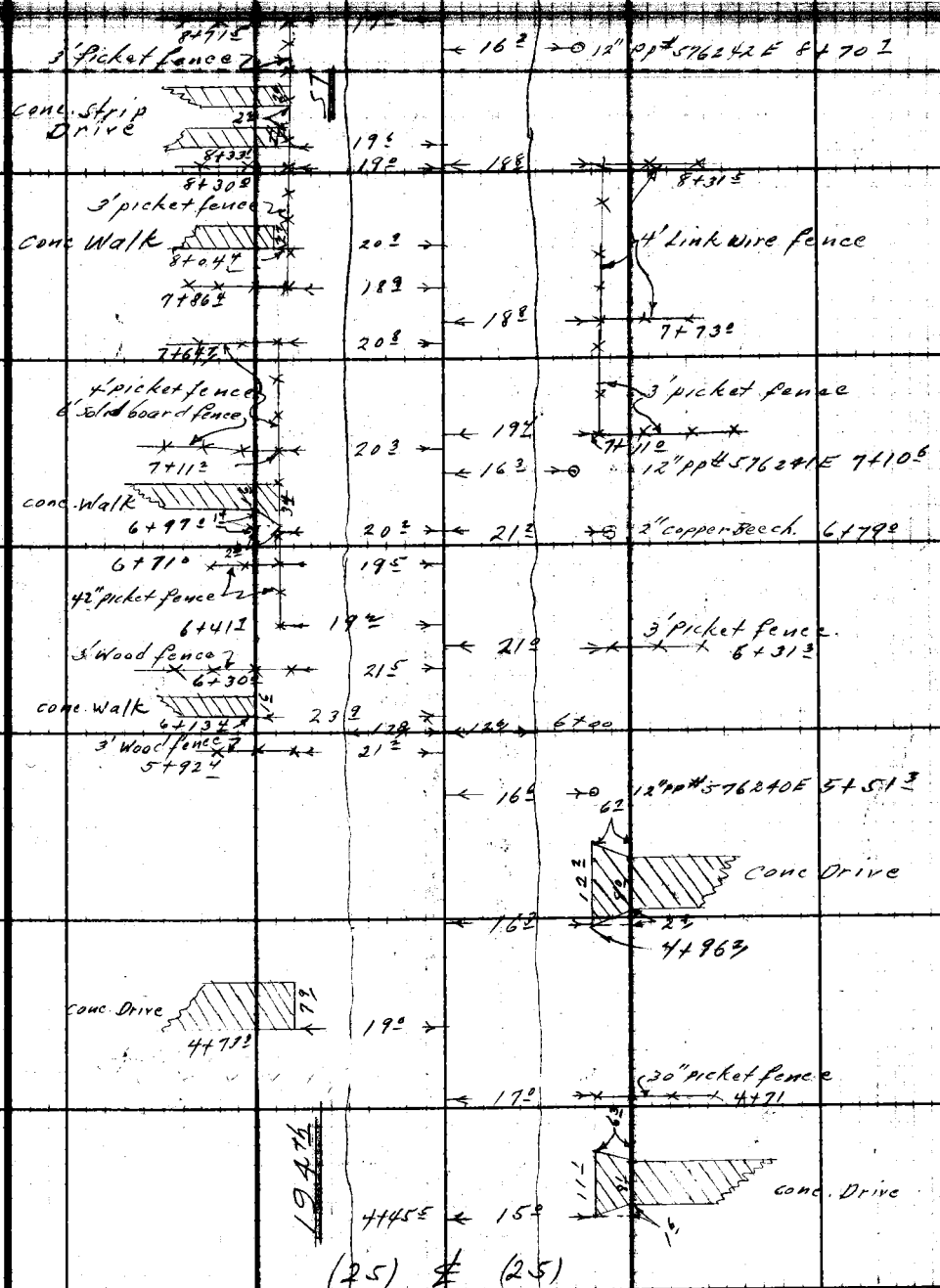

Note: Any Additions or Changes on This Sheet Must be Made or Circled in Red Ink With Date and Name of Person Making Change.

Do not extend notes this side of this line.

RETURN TO
LOS ANGELES COUNTY SURVEYOR
726 LOS ANGELES COUNTY
ENGINEERING BLDG.

76F3095 247 2-51

F.B. 1749 PG. 102



RETURN TO
LOS ANGELES COUNTY SURVEYOR
726 LOS ANGELES COUNTY
ENGINEERING BLDG.

Do not extend notes this side of this line.

Note: Any Additions or Changes on This Sheet Must be Made or Circled in Red Ink With Date and Name of Person Making Change.

Profile No. | Notes Red. | Plotted | Job No. 1561 | Division No. | F. B. 1749 Pg. 103
Date | Date | Survey of 193rd ST
X-Sec. No. | Notes Chkd. | Checked | Survey by [illegible] Notes [illegible] Date [illegible]
Date 12/22/52 | Date | Map No. [illegible] Johnson Date [illegible]

193rd ST
[illegible] 1561

"X" SECTIONS
on
194th ST
from

NORWALK BLVD to ELY AVE

12-3-52
Willey J.L.
Bay
Kapp
Paulson
Schonfeldt

STATION	B. S.	H. I.	F. S.	ELEV.

NOTE: ANY ADDITIONS OR CHANGES ON THIS SHEET MUST BE MADE OR CIRCLED IN RED INK, WITH DATE AND NAME OF PERSON MAKING CHANGE.

PLEASE RETURN TO
LOS ANGELES COUNTY SURVEYOR
726 LOS ANGELES COUNTY ENGINEERING BLDG.

Do not extend notes this side of this line.

76L298 307 4-50

76L298 307 4-50

PLEASE RETURN TO
LOS ANGELES COUNTY SURVEYOR
726 LOS ANGELES COUNTY ENGINEERING BLDG.

NOTE: ANY ADDITIONS OR CHANGES ON THIS SHEET MUST BE MADE OR CIRCLED IN RED INK, WITH DATE AND NAME OF PERSON MAKING CHANGE.

Do not extend notes this side of this line.

STATION	B. S.	H. I.	F. S.	ELEV.	Left (N)	℄	Right (S)
BMEY 16	4 67	48 99		44 32	BMEY16 El. 44.324		Pg. 10
					194th St. & Norwalk		Blvd, N.E. Cor.
					Bf Spk., S.W. Cor. Drive		to Ho. # 12207
1+00			4 86	4 2 13	Inter. Norwalk Blvd.	℄	
"			4 98	4 - 01	out " "		6 ft. Pvt
"			4 97	4 2 02			100 "
"			4 87	4 2 12	50' Pvt		
"			4 85	4 - 14	100' "		
1+19 4			5 54	43 45	"X" Gut	℄	
1+30			5 22	43 77	Opp E P/L	℄	
"			5 46	43 53			13' Gut, edge Pvt.
"			4 6	44 4			18' brk
"			4 7	44 3			25 S P/L Cor.
"			5 44	43 55	15' Gut, edge Pvt		
"			4 6	44 4	19' brk		
"			4 5	44 5	25 N P/L Cor.		
1+63			4 82	44 17	brk in Pvt.	℄	
2+00			4 68	44 31		℄	
"			5 23	43 76			14' edge Pvt., Gut.
"			4 7	44 3			17 brk
"			5 0	44 0			25 S P/L

Survey of 1749 Pg. 104 Job No. 2561 Division No. _____ Notes Red _____ Plotted _____ Profile
Survey by T.L. Wiley Date 12-3-57 Date _____ No. _____ X-Sec.
Indexed L. C. Johnson Notes Chkd. _____ Checked _____
Notes J.L.W. Date _____ Date _____ No. _____

761298 307 10-51

PLEASE RETURN TO
LOS ANGELES COUNTY SURVEYOR
726 LOS ANGELES COUNTY
ENGINEERING BLDG.

NOTE: ANY ADDITIONS OR CHANGES ON THIS SHEET MUST BE MADE OR CIRCLED IN RED INK, WITH DATE AND NAME OF PERSON MAKING CHANGE.

Do not extend notes this side of this line.

STATION	B. S.	H. I.	F. S.	ELEV.	Left (N)	Right (S)
2+00		48 99	5 13	43 86	12.8 Cut, edge	
"			4 7	44 3	15 brk	
"			4 6	44 4	25 NP/L	
T.P.	4 62	48 93	4 68	44 31		
3+00			4 80	44 13		℄
"			5 30	43 63		13.8 Cut, edge Pvt
"			4 6	44 3		25 S P/L
"			5 09	43 84	12.1 Cut, edge pvt.	
"			4 5	44 4	16 brk	
"			4 4	44 5	25 NP/L	
4+00			4 82	44 11		℄
"			5 28	43 65		13.4 Cut, edge Pvt
"			4 6	44 3		20 brk
"			4 5	44 4		25 SP/L
"			4 7	44 2		133 back lot line
"			5 26	43 67	13.2 edge Pvt; Cut	
"			4 7	44 2	179 brk	
"			4 6	44 3	25 NP/L	
"			4 8	44 1	133 back lot line	
5+00			4 89	44 04		℄
"			5 36	43 57		14.2 Cut, edge Pvt

Profile
No. _____ Notes Red _____ Plotted _____ Job No. 1561 Division No. 1
Date _____ Date _____ Survey of 1963 Rd
X-Sec. _____ Notes Chkd. _____ Checked _____ Survey by J.L. Wells Date 12-3-62
No. _____ Date _____ Date _____ Map No. _____ Drafted by _____ Date _____

F.B. 1749 Pg. 105

76L298 307 10-51

PLEASE RETURN TO

LOS ANGELES COUNTY SURVEYOR
726 LOS ANGELES COUNTY
ENGINEERING BLDG.

NOTE: ANY ADDITIONS OR CHANGES ON THIS SHEET MUST BE MADE OR CIRCLED IN RED INK, WITH DATE AND NAME OF PERSON MAKING CHANGE.

Do not extend notes this side of this line.

STATION	B. S.	H. I.	F. S.	ELEV.	Left (N)	Right (S)
5+00		48 93	46	443		25 brk & S P/L
"			5 27	43 66	13.2 Gut, edge Pvt.	
"			46	443	17.5 brk	
"			46	443	25 N P/L	
6+00			5 07	43 86		℄
"			5 48	43 45		13.8 Gut, edge Pvt.
"			51	43 8		19.9 brk
"			51	43 8		25 S P/L
"			5 38	43 55	13.2 Gut, edge Pvt.	
"			49	440	brk & N P/L	
T.P.	4 90	48 76	5 07	43 86		
7+00			5 05	43 71		℄
"			5 43	43 33		13.0 Gut, edge Pvt.
"			52	43 6		25 S P/L
"			5 35	43 41	13.4 Gut, edge Pvt.	
"			49	439	17 brk	
"			49	439	25 N P/L	
8+00			4 98	43 78		℄
"			5 36	43 40		13.2 Gut & edge Pvt.
"			50	43 8		16 brk
"			50	43 8		25 S P/L

F.B. 1749 PG. 106 Job No. 1561 Division No. ____ Notes Red. ____ Plotted ____ Profile ____
Survey of 193rd St. Date ____ Date ____ No. ____
Survey by J.L. Willey Notes J.L.W. Notes Chkd. ____ Checked ____ X-Sec. ____
Indexed A. C. Johnson Date ____ Date ____ No. ____

76L298 307 10-51

PLEASE RETURN TO

LOS ANGELES COUNTY SURVEYOR

726 LOS ANGELES COUNTY
ENGINEERING BLDG.

NOTE: ANY ADDITIONS OR CHANGES ON THIS SHEET MUST BE MADE OR CIRCLED IN RED INK, WITH DATE AND NAME OF PERSON MAKING CHANGE.

Do not extend notes this side of this line.

STATION	B. S.	H. I.	F. S.	ELEV.	Left (N)	Right (S)
8+00		48 76	5 2	43 6		13 3 back lot line
"			5 27	43 49	13 2 Gut, edge Pvt.	
"			4 9	43 9	17 brk	
"			4 9	43 9	25 N P/L	
"			4 9	43 9	13 3 Back lot line	
9+00			5 00	43 76		℄
"			5 38	43 38		14 0 Gut, edge Pvt
"			5 0	43 8		17 brk
"			4 8	44 0		25 S P/L
"			5 41	43 35	13 5 Gut, edge Pvt.	
"			4 6	44 2	17 5 brk	
"			4 6	44 2	25 N P/L	
T.P.	4 89	48 51	5 14	43 62		
10+00			4 70	43 81		℄
"			5 32	43 19		14 1 Gut, edge Pvt
"			4 6	43 9		20 brk
"			4 5	44 0		25 S P/L
"			5 12	43 39	13 7 Gut, edge Pvt.	
"			4 3	44 2	19 brk	
"			4 1	44 4	25 N P/L	
10+27			4 71	43 80	brk in Pvt.	℄

Profile
No. ____ Notes Red ____ Plotted ____ Job No. 1561 Division No. ____
Date ____ Date ____ Survey of 193rd St.
X-Sec. Notes Chkd. ____ Checked ____ Survey by J.L. Willey Notes J.L.W. Date 12-3-52
No. ____ Date ____ Date ____ Map No. [illegible] Date ____

F.B. 1749 Pg. 107

76L298 307 10-51

PLEASE RETURN TO

LOS ANGELES COUNTY SURVEYOR
726 LOS ANGELES COUNTY
ENGINEERING BLDG.

NOTE: ANY ADDITIONS OR CHANGES ON THIS SHEET MUST BE MADE OR CIRCLED IN RED INK, WITH DATE AND NAME OF PERSON MAKING CHANGE.

Do not extend notes this side of this line.

STATION	B. S.	H. I.	F. S.	ELEV.	Left (N)	Right (S)
10+72.2		48 51	5 23	43 28	Opp W P/L of Ely Ave. ℄	
"			5 43	43 08		18° edg pvt. & Gut
"			4 4	44 1		25 S P/L Cor
"			5 28	43 23	2' edge pvt & Gut	
"			4 3	44 2	N P/L Cor.	
10+80.0			5 44	43 07	"X" Gut. ℄	
10+84.66			5 26	43 25	Inter. Ely Ave ℄	
"			5 35	43 16		50 Pvt.
"			5 58	42 93		133 " @ back lot.
"			5 16	43 35	50' Pvt.	
"			5 09	43 42	133 @ back lot line	
10+98.6			4 89	43 62	E. edge Pvt. ℄ Prod.	
BMEY14			3 30	45 21	BMEY14 El. 45.186 Pg 8 194th St & Ely Ave S. W. Cor. Bt Spk in N.E. Cor Porch to Ho# 12328	

F.B. 1749 Pg. 108 Job No. 1561 Division No. ____ Notes Red. ____ Plotted ____ Profile ____
Survey of 193rd St. Date ____ Date ____ No. ____
Survey by J. L. Willey Notes J. L. W. Notes Chkd. ____ Checked ____ X-Sec. ____
Indexed K. C. Johnson Date ____ Date ____ No. ____

Notes Ch'd by
Map No.
Office Work
Checked
Date

Survey of 193rd ST.
W. O. 156 Tape No. St'd. °F
Surveyed by J. L. Willey
Notes J.L.W. Date 11-25-52
Indexed C. Johnson

F. B. 2742 Pg. 109

193rd ST.

C.I. 1561

TOPOGRAPHY
on
193rd ST.
from
NORWALK BLVD. to ELY AVE.

11-25-52
Willey J.L.
Kappison
Schonfeld A.

Note: Any Additions or Changes of This Sheet Must be Made or Circled in Red Ink With Date and Name of Person Making Change.

Do not extend notes this side of this line.

RETURN TO
LOS ANGELES COUNTY SURVEYOR
726 LOS ANGELES COUNTY
ENGINEERING BLDG.

78F3098 247 2-51

F.B. 1749 PG. 110

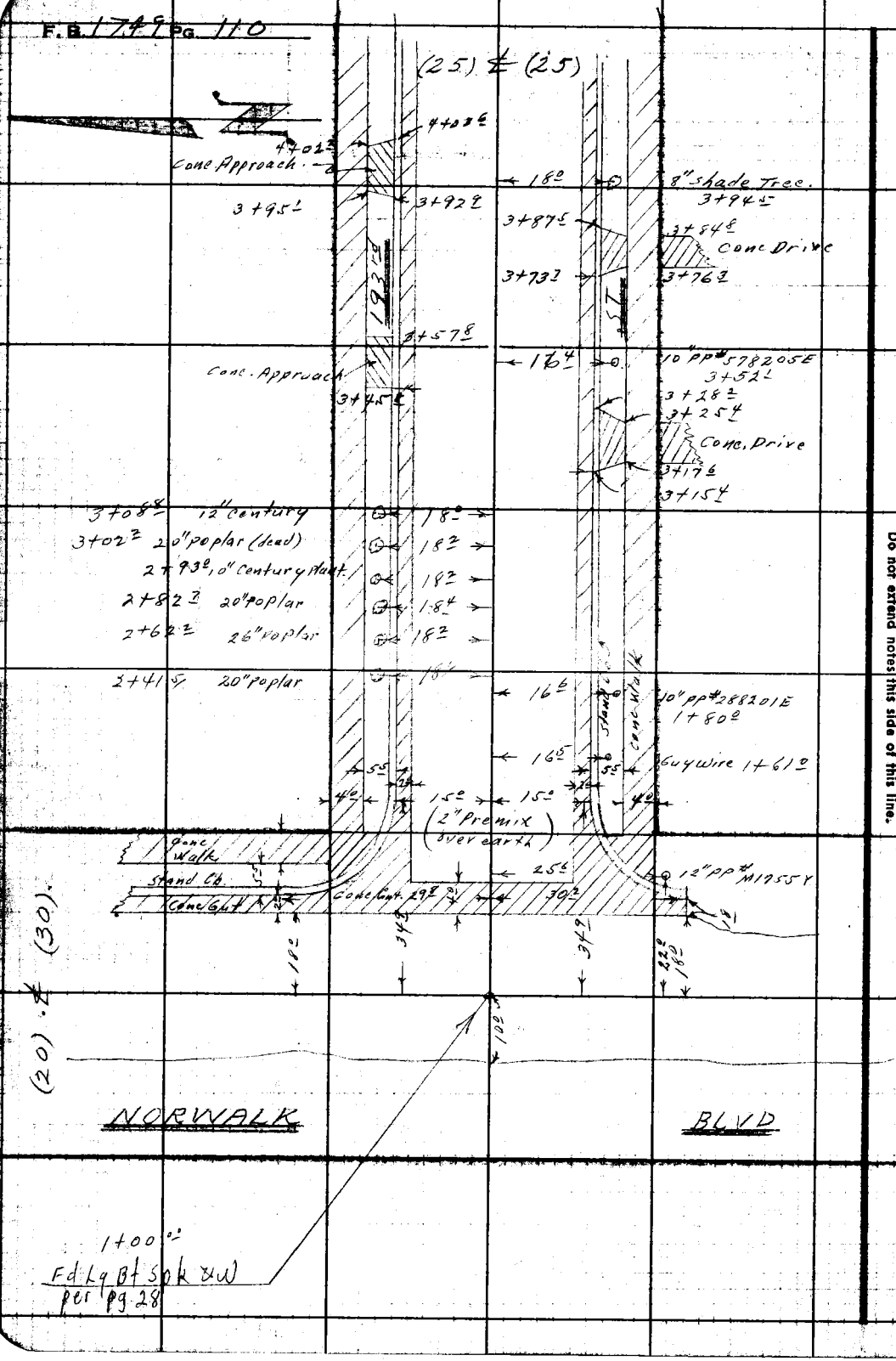

RETURN TO
LOS ANGELES COUNTY SURVEYOR
726 LOS ANGELES COUNTY
ENGINEERING BLDG.

Do not extend notes this side of this line.

Note: Any Additions or Changes on This Sheet Must be Made or Circled in Red Ink With Date and Name of Person Making Change.

Notes Ck'd by	Survey of 193rd St	F.B. 1749 Pg. 111
Map No.	W.O. 1561 Tape No. St'd °F	
Office Work	Surveyed by J.L. Willey	
Checked	Notes J.L.W. Date 11-25-52	
Date	Indexed R. C. Johnson	

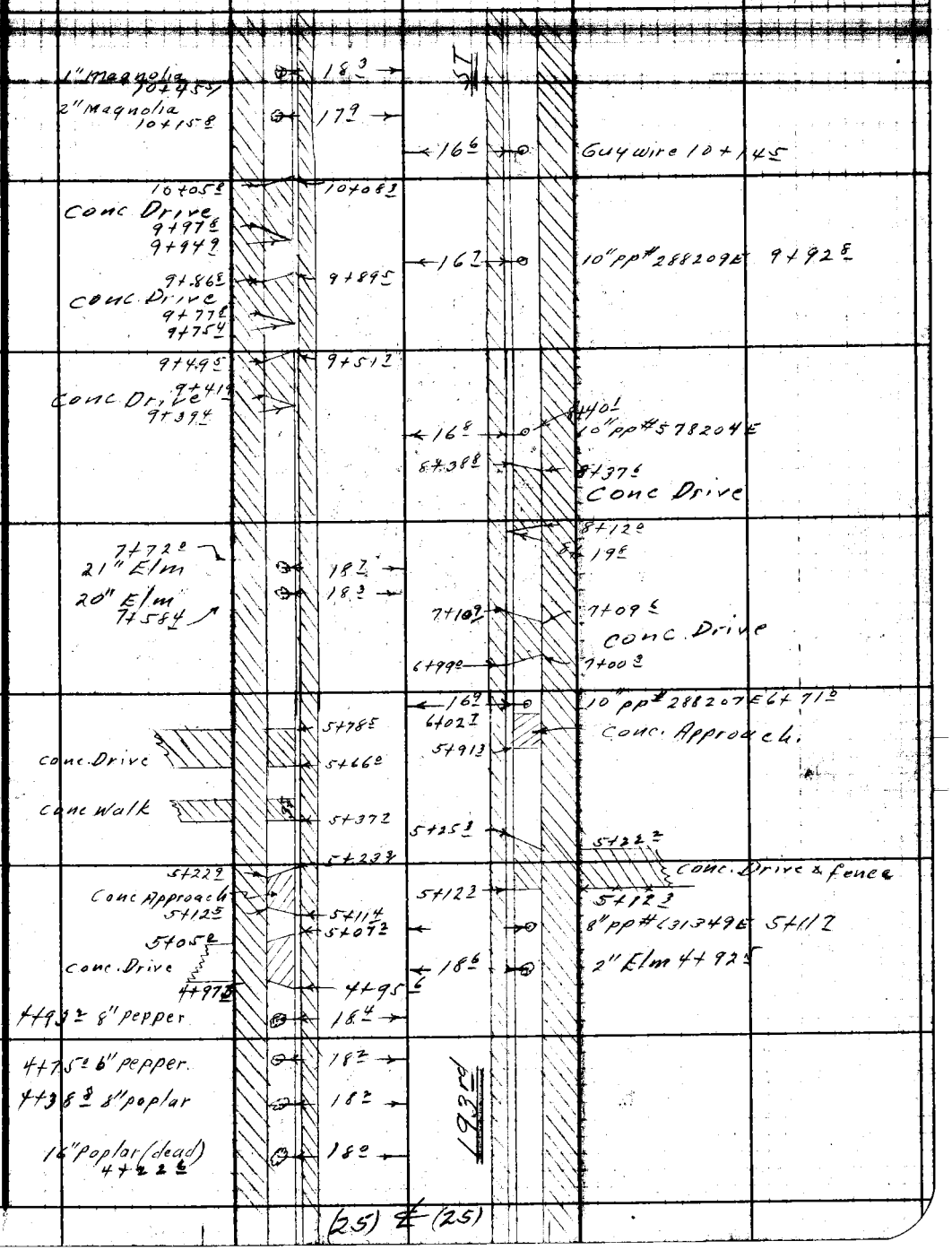

Note: Any Additions or Changes on This Sheet Must be Made or Circled in Red Ink With Date and Name of Person Making Change.

Do not extend notes this side of this line.

RETURN TO
LOS ANGELES COUNTY SURVEYOR
726 LOS ANGELES COUNTY
ENGINEERING BLDG.

76F3095 247 2-51

F.B. 1749 PG. 112

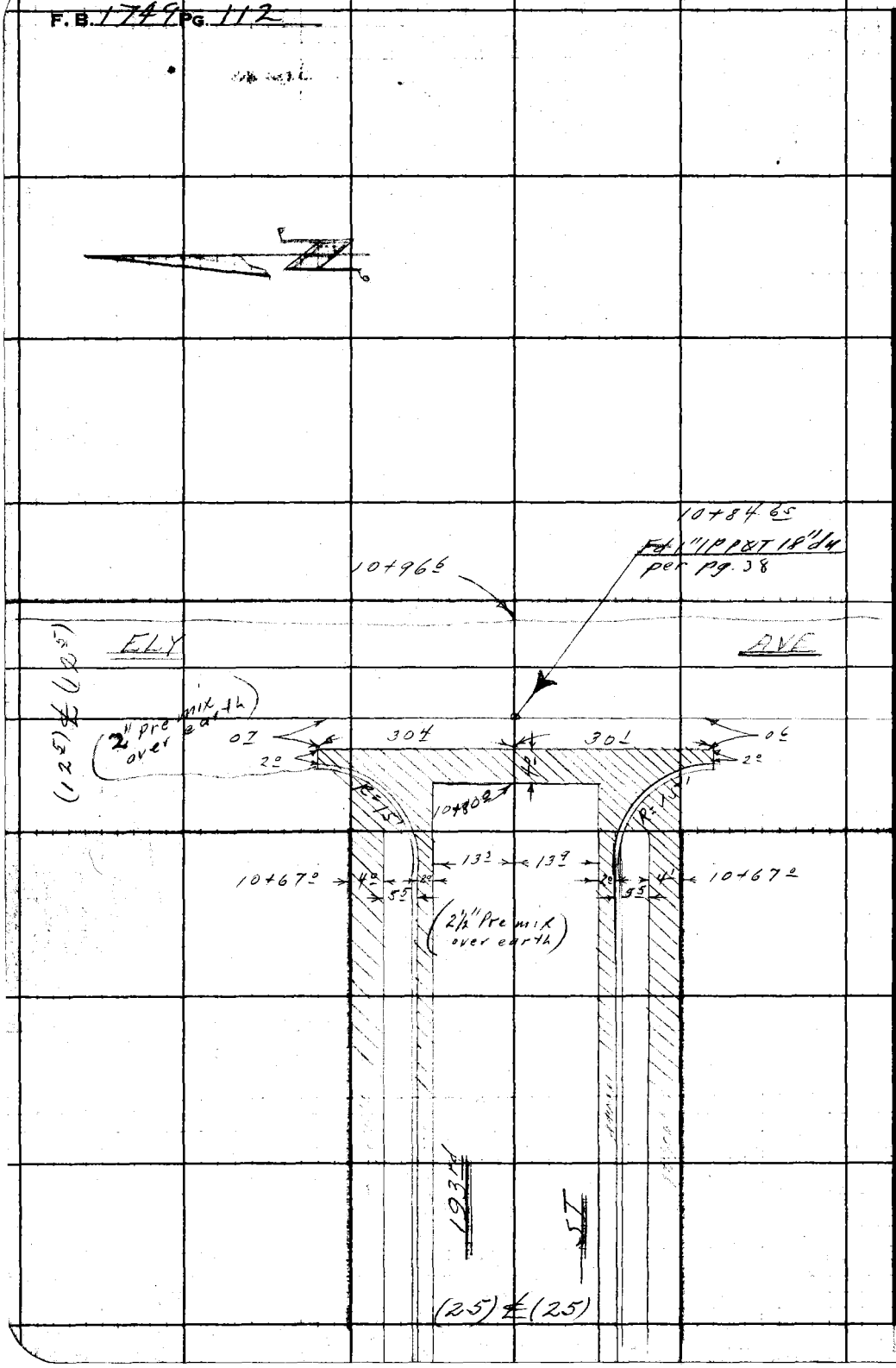

RETURN TO
LOS ANGELES COUNTY SURVEYOR
725 LOS ANGELES COUNTY
ENGINEERING BLDG.

Do not extend notes this side of this line.

Note: Any Additions or Changes on This Sheet Must be Made or Circled in Red Ink With Date and Name of Person Making Change.

Profile	Notes Red.	Plotted	Job No. 1561	Division No.	F. B. 1749 Pg. 113
No.	Date	Date	Survey of 193rd St		
X-Sec.	Notes Chkd. [illegible]	Checked	Survey by J.L. Willey	Notes J.L.W.	Date [illegible]
No.	Date 12/22/52	Date	Map No. [illegible]		Date [illegible]

X" SECTIONS

on

193rd ST

from

NORWALK BLVD to ELY AVE

12-3-52

Willey J.L.
Bay
Kapp
Paulson
Schonfeldt

STATION	B. S.	H. I.	F. B.	ELEV.

NOTE: ANY ADDITIONS OR CHANGES ON THIS SHEET MUST BE MADE OR CIRCLED IN RED INK, WITH DATE AND NAME OF PERSON MAKING CHANGE.

PLEASE RETURN TO
LOS ANGELES COUNTY SURVEYOR
726 LOS ANGELES COUNTY ENGINEERING BLDG.

Do not extend notes this side of this line.

76L298 307 4-50

76L298 307 4-50

PLEASE RETURN TO
LOS ANGELES COUNTY SURVEYOR
726 LOS ANGELES COUNTY ENGINEERING BLDG.

NOTE: ANY ADDITIONS OR CHANGES ON THIS SHEET MUST BE MADE OR CIRCLED IN RED INK, WITH DATE AND NAME OF PERSON MAKING CHANGE.

Do not extend notes this side of this line.

STATION	B. S.	H. I.	F. S.	ELEV.	Left. (N)	℄ Right (S)
BMEY 11	477	49 01		44 24	BMEY 11 El. 44,240 Pg 10	
					Norwalk Blvd. & 193rd St. NE Cor.	
					Bt. Spk. in Cb, 5' N. of N. end C.R.	
1+00			4 63	44 38		℄ Intr. Norwalk Blvd.
"			4 84	44 17		50' Pvt
"			4 87	44 14		100' "
"			4 87	44 14		133' back Lot
"			4 53	44 48	Pvt. 50'	
"			4 57	44 44	" 100'	
"			4 61	44 40	133'	
1+20			5 41	43 60		℄ "X" Gut.
S. end C.R.	SE Cor		4 84	44 17		
Gut. "	" "		5 45	43 56		
E " "	" "		4 79	44 22		
Gut. " "	" "		5 30	43 71		
N end C.R.	N.E.	Cor	4 77	44 24		
Gut " "	"	"	5 43	43 58		
E " "	"	"	4 73	44 28		
Gut " "	"	"	5 24	43 77		
1+35			4 95	44 06		℄
1+60			4 52	44 49		℄ B+K.

F. B. 1449 Pg. 114 Job No. L561 Division No. Notes Red. Plotted Profile
Survey of 193rd St Date Date No.
Survey by J.L. Willey Notes Notes Chkd. Checked X-Sec.
Indexed K. C. Johnson Date Date Date No.

76L298 307 10-51

PLEASE RETURN TO

LOS ANGELES COUNTY SURVEYOR

726 LOS ANGELES COUNTY
ENGINEERING BLDG.

NOTE: ANY ADDITIONS OR CHANGES ON THIS SHEET MUST BE MADE OR CIRCLED IN RED INK, WITH DATE AND NAME OF PERSON MAKING CHANGE.

Do not extend notes this side of this line.

STATION	B. S.	H. I.	F. S.	ELEV.	LEFT (N)	RIGHT (S)
2+00		4901	450	4451		℄
"			501	4400		13 Gut. out
"			520	4381		15 " in
"			473	4428		15 Top Cb.
"			501	4400	13 Gut out	
"			520	4381	15 " in	
"			473	4428	15 Top Cb.	
3+00			455	4446		℄
"			490	4411		13 Gut out
"			512	4389		15 " in
"			464	4437		15 Top Cb.
"			489	4412	13 Gut out	
"			509	4392	15 " in	
"			462	4439	15 Top Cb.	
T. P.	502	4953	450	4451		
4+00			495	4458		℄
"			533	4420		13 Gut out
"			553	4400		15 " in
"			505	4448		15 Top Cb.
"			487	4466		25' Back Walk
"			54	441		133 Back Lot

Profile Notes Red. ____ Plotted ____ Job No. 1561 Division No. ____ F.B. 1749 Pg. 115

No. ____ Date ____ Date ____ Survey of 193rd St.

X-Sec. Notes Chkd. ____ Checked ____ Survey by J.L. Wilkey Notes J.L.W. Date 12-3-52

No. ____ Date ____ Date ____ Map No. ____ Indexed Johnson Date ____

76L298 307 10-51

PLEASE RETURN TO

LOS ANGELES COUNTY SURVEYOR
726 LOS ANGELES COUNTY
ENGINEERING BLDG.

NOTE: ANY ADDITIONS OR CHANGES ON THIS SHEET MUST BE MADE OR CIRCLED IN RED INK, WITH DATE AND NAME OF PERSON MAKING CHANGE.

Do not extend notes this side of this line.

STATION	B. S.	H. I.	F. S.	ELEV.	Left (N)	Right (S)
4+00		49 53	5 32	44 21	13 Gut out	
"			5 53	44 00	15 " in	
"			5 00	44 53	15 Top Cb.	
"			4 88	44 65	25 Back Walk	
"			4 8	44 7	133 Back Lot	
5+00			4 91	44 62		℄
"			5 39	44 14		13 Gut out.
"			5 60	43 93		15 " in
"			5 14	44 39		15 Top Cb.
"			5 44	44 09	13 Gut out	
"			5 64	43 89	15 " in	
"			5 16	44 37	15 Top Cb.	
6+00			5 07	44 46		℄
"			5 52	44 01		13 Gut out
"			5 71	43 82		15 " in
"			5 23	44 30		15 Top Cb.
"			5 52	44 01	13 Gut out	
"			5 70	43 83	15 " in	
"			5 24	44 29	15 Top Cb.	
T.P.	4 82	49 27	5 08	44 45		
7+00			4 92	44 35		℄

F.B. 1749 PG. 116 Job No. 1561 Division No. Notes Red. Plotted Profile
Survey of 193rd St. Date Date No.
Survey by J.L. Willey Notes J.L.W. Notes Chkd. Checked X-Sec.
Indexed R. C. Johnson Date Date Date No.

76L298 307 10-51

PLEASE RETURN TO

LOS ANGELES COUNTY SURVEYOR

726 LOS ANGELES COUNTY
ENGINEERING BLDG.

NOTE: ANY ADDITIONS OR CHANGES ON THIS SHEET MUST BE MADE OR CIRCLED IN RED INK, WITH DATE AND NAME OF PERSON MAKING CHANGE.

Do not extend notes this side of this line.

STATION	B. S.	H. I.	F. S.	ELEV.	Left (N)	Right (S)
7+00		4927	538	4389		13 Gut out
"			552	4375		15 " in
"			513	4414		15 Top Cb.
"			541	4386	13 Gut out	
"			560	4367	15 " in	
"			511	4416	15 Top C.b.	
8+00			504	4423	℄	
"			542	4385		13 Gut out
"			563	4364		15 " in
"			515	4412		15 Top Cb.
"			498	4429		25 SP/L, back walk
"			55	438		133 back lot line
"			544	4383	13 Gut out	
"			567	4360	15 " in	
"			521	4406	15 Top Cb.	
"			496	4431	25 NP/L, back walk	
"			51	442	133 back lot line	
9+00			517	4410	℄	
"			556	4371		13 Gut out
"			574	4353		15 " in
"			532	4395		15 Top Cb.

Profile Notes Red ____ Plotted ____ Job No. 1561 Division No. ____ F.B. 1749 Pg. 117

No. ____ Date ____ Date ____ Survey of 193rd St.

X-Sec. Notes Chkd. ____ Checked ____ Survey by J.L. Willey Notes J.L.W. Date 12-3-52

No. ____ Date ____ Date ____ Map No. ____ Indexed Job Date ____

76L298 307 10-51

PLEASE RETURN TO

LOS ANGELES COUNTY SURVEYOR
726 LOS ANGELES COUNTY
ENGINEERING BLDG.

NOTE: ANY ADDITIONS OR CHANGES ON THIS SHEET MUST BE MADE OR CIRCLED IN RED INK, WITH DATE AND NAME OF PERSON MAKING CHANGE.

Do not extend notes this side of this line.

STATION	B. S.	H. I.	F. S.	ELEV.	Left (N)	Right (S)
9+00		49 27	5 51	43 76	13 Gut out.	
"			5 70	43 57	15 " in	
"			5 28	43 99	15 Top Cb.	
T.P.	4 53	48 59	5 21	43 06		
10+00			4 64	43 95		℄
"			4 97	43 62		13 Gut out
"			5 16	43 43		15 " in
"			4 72	43 87		15 Top Cb.
"			5 03	43 56	13 Gut out	
"			5 22	43 37	15 " in	
"			4 73	43 86	15 Top Cb.	
10+50			4 75	43 84	Brk in Pvt.	℄
10+67			5 06	43 53		℄ pvt.
W. end C.R.	SW	Cor	4 70	43 89		
Gut. " "	"	"	5 17	43 42		
S end CR	SW	Cor	4 88	43 71		
Gut " "	"	"	5 25	43 34		
W " "	NW	"	4 79	43 80		
Gut " "	"	"	5 31	43 28		
N " "	"	"	4 85	43 74		
Gut " "	"	"	5 21	43 38		

F.B. 1749 PG. 118 Job No. 1561 Division No. 193 Ed St. Notes Red. Plotted Date No. Profile
Survey of J. L. Willey Notes J.L.W. Date Checked Date No. X-Sec.
Survey by C. Johnson Date
Indexed

76L298 307 10-51

PLEASE RETURN TO

LOS ANGELES COUNTY SURVEYOR

726 LOS ANGELES COUNTY
ENGINEERING BLDG.

NOTE: ANY ADDITIONS OR CHANGES ON THIS SHEET MUST BE MADE OR CIRCLED IN RED INK, WITH DATE AND NAME OF PERSON MAKING CHANGE.

Do not extend notes this side of this line.

STATION	B. S.	H. I.	F. S.	ELEV.	Left (N)	Right (S)
		48 59				
10+82			5 36	43 23		℄ "X" Gutter
10+84 65			5 21	43 38		℄ Intr Ely Ave.
"			5 13	43 46		50' pvt.
"			5 26	43 33		133 " @ Back Lot
"			4 89	43 70	50' pvt	
"			4 80	43 79	133' " @ Back Lot	
10+96 6			4 63	43 96		℄ Prod, E edge pv
BM EY 13			4 74	43 85	BM EY 13. El. 43.825 Pg. 8 193rd St. & Ely Ave, N.W. Cor. Bt. Spk. in Cb. 5' W. of W. end C.R.	

Profile No. ____ Date ____ Notes Red ____ Plotted ____ Job No. 1561 Division No. ____ F.B. 1749 Pg. 119

X-Sec. No. ____ Date ____ Notes Chkd. ____ Checked ____ Date ____ Survey of 193rd St. Survey by J. L. Willey Notes J. L. W. Date 12-52

Map No. ____ Made by Johnson Date ____

F.B. 1749 PG. 120 Job No. 1561 Division No. _____ Notes Red. _____ Plotted _____ Profile

Survey of 193 rd St. Date _____ Date _____ No. _____

Survey by J. L. Willey Notes J. L. W. Notes Chkd. _____ Checked _____ X-Sec.

Indexed _____ Date _____ Date _____ Date _____ No. _____

STATION	B.S.	H.I.	F.S.	ELEV.

Do not extend notes this side of this line.

PLEASE RETURN TO

LOS ANGELES COUNTY SURVEYOR
726 LOS ANGELES COUNTY
ENGINEERING BLDG.

NOTE: ANY ADDITIONS OR CHANGES ON THIS SHEET MUST BE MADE OR CIRCLED IN RED INK, WITH DATE AND NAME OF PERSON MAKING CHANGE.

76L298 307 10-51

Notes Ck'd by
Map No.
Office Work
Checked
Date

Survey of 192nd ST
W. O. 1561 Tape No. St'd °F
Surveyed by JLWilley
Notes JLW Date
Indexed

F. B. 1747 Pg. 121

1932 37

CL 1561

TOPOGRAPHY
on
192nd ST
from
NORWALK BLVD to ELY AVE

11-26-52
Willey J.L
Kapp
Paulson
Schonfeldt

Note: Any Additions or Changes on This Sheet Must be Made or Circled in Red Ink With Date and Name of Person Making Change.

Do not extend notes this side of this line.

RETURN TO
LOS ANGELES COUNTY SURVEYOR
726 LOS ANGELES COUNTY
ENGINEERING BLDG.

76FS09S 247 2-51

F.B. 1749 Pg. 122



RETURN TO
LOS ANGELES COUNTY SURVEYOR
726 LOS ANGELES COUNTY
ENGINEERING BLDG.

Do not extend notes this side of this line.

Note: Any Additions or Changes on This Sheet Must Be Made or Circled in Red Ink With Date and Name of Person Making Change.

Notes Ck'd by	Survey of 173rd St.	F. B. 1749 Pg. 123
Map No.	W. O. 1561 Tape No. St'd. °F	
Office Work	Surveyed by J. L. Willey	
Checked	Notes J. L. W. Date	
Date	Indexed K. C. Johnson	

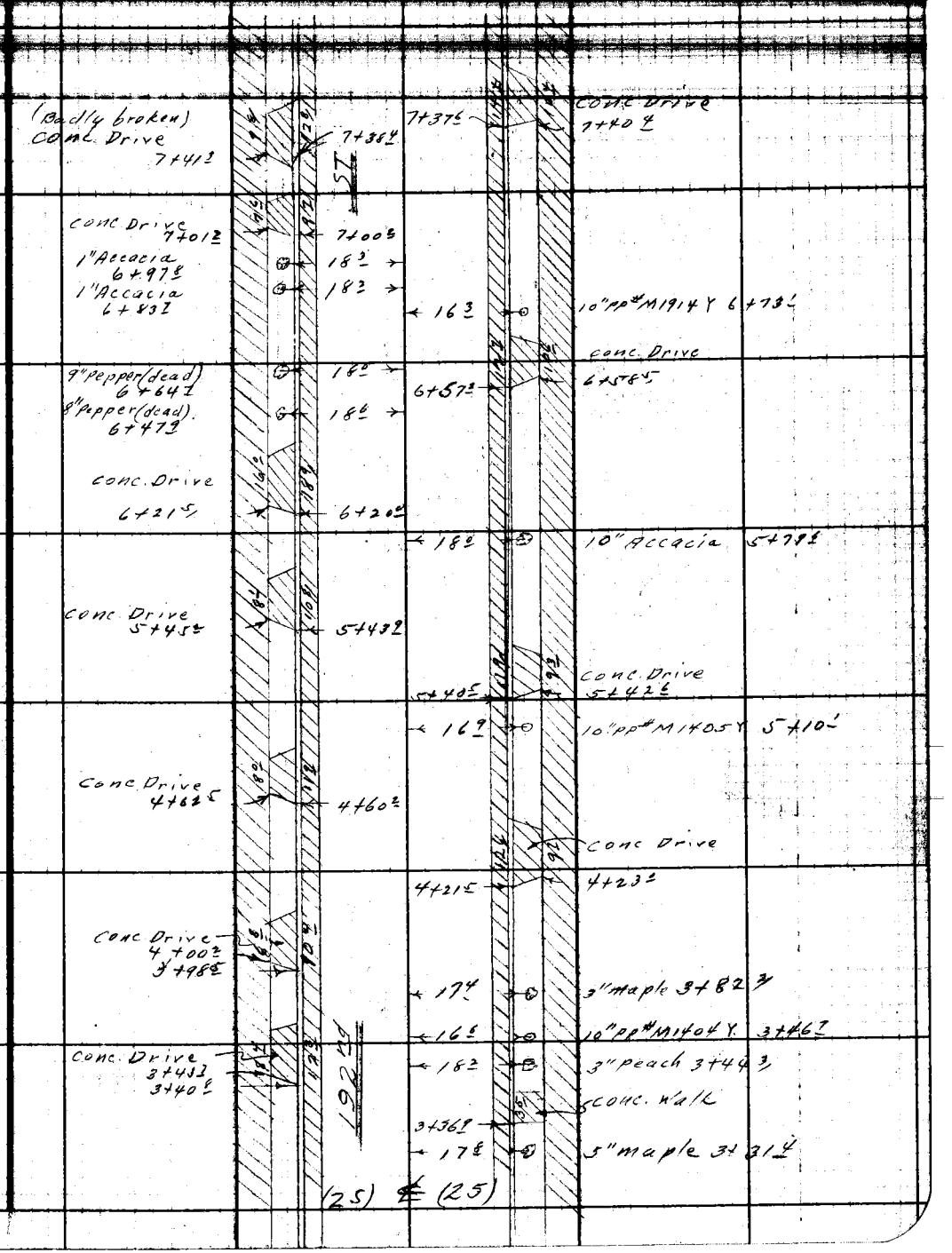

Note: Any Additions or Changes on This Sheet Must be Made or Circled in Red Ink With Date and Name of Person Making Change.

Do not extend notes this side of this line.

RETURN TO
LOS ANGELES COUNTY SURVEYOR
720 LOS ANGELES COUNTY
ENGINEERING BLDG.

76F3098 247 2-51

F.B. 1744 PG. 124

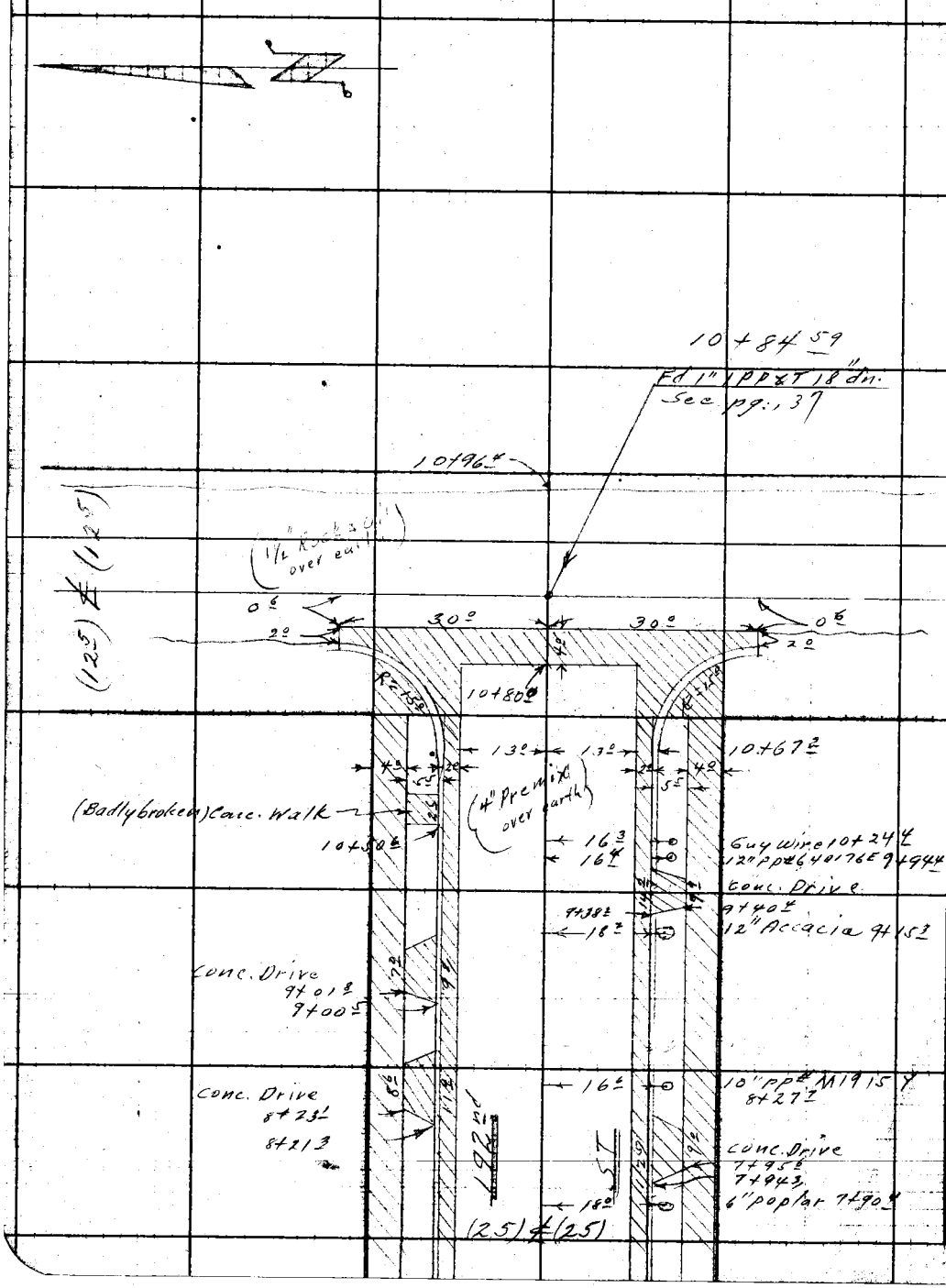

RETURN TO
LOS ANGELES COUNTY SURVEYOR
72B LOS ANGELES COUNTY
ENGINEERING BLDG.

Do not extend notes this side of this line.

Note: Any Additions or Changes on This Sheet Must be Made or Circled in Red Ink With Date and Name of Person Making Change.

Profile No. | Notes Red. | Plotted | Job No. 1561 | Division No. | F. B. 1749 Pg. 125
Date | Date | Survey of 192nd St
X-Sec. No. | Notes Chkd. E.C.M. | Checked | Survey by J.L. Willey | Notes J.L.W. | Date 12-3-52
Date 12/22/52 | Date | Map No. | Indexed G. Johnson | Date

X SECTIONS
on
192nd ST
from
NORWALK BLVD to ELY AVE

12-3-52
Willey J.L.
Bay
Kapp
Paulson
Schonfeldt

STATION	B. S.	H. I.	F. S.	ELEV.

NOTE: ANY ADDITIONS OR CHANGES ON THIS SHEET MUST BE MADE OR CIRCLED IN RED INK, WITH DATE AND NAME OF PERSON MAKING CHANGE.

PLEASE RETURN TO
LOS ANGELES COUNTY SURVEYOR
726 LOS ANGELES COUNTY ENGINEERING BLDG.

Do not extend notes this side of this line.

761298 307 4-50

76L298 307 4-50

PLEASE RETURN TO
LOS ANGELES COUNTY SURVEYOR
726 LOS ANGELES COUNTY ENGINEERING BLDG.

NOTE: ANY ADDITIONS OR CHANGES ON THIS SHEET MUST BE MADE OR CIRCLED IN RED INK, WITH DATE AND NAME OF PERSON MAKING CHANGE.

Do not extend notes this side of this line.

STATION	B. S.	H. I.	F. S.	ELEV.	Left (N)	℄	Right (S.)
BMEY	4 58	4 9 12		44 54	BMEY 10 El. 44.537 Pg. 10		
					Norwalk Blvd & 192nd St. N.E. Cor.		
					Bt. Spk. in Cb. 5' N of N end C.R.		
1+00			4 56	44 56		℄	
			4 63	44 49			50 Pvt.
			4 68	44 44			133 "
			4 55	44 57	50 Pvt.		
			4 41	44 71	133 "		
S. end. CR. S.E. Cor.			4 69	44 43			
" Gut.			5 33	43 79			
E end CR SE Cor.			4 63	44 49			
Gut.			5 10	44 02			
N. end CR, NE Cor			4 60	44 52			
Gut.			5 26	43 86			
E. end CR NE, Cor.			4 66	44 46			
Gut.			5 14	43 98			
1+20			5 26	43 86	"X" Gut.	℄	
1+48			4 58	44 54	brk in Pvt.	℄	
2+00			4 39	44 73		℄	
"			4 52	44 60			15 Top Cb
"			5 03	44 09			15 Gut.

F. B. 1749 Pg. 126
Job No. 561 Division No. Notes Red. Plotted Profile
Survey of 193rd St. Date Date No.
Survey by J. L. Willey Notes J. L. W. Notes Chkd. Checked X-Sec.
Indexed C. Johnson Date Date Date No.

76L298 307 10-51

PLEASE RETURN TO
LOS ANGELES COUNTY SURVEYOR
726 LOS ANGELES COUNTY
ENGINEERING BLDG.

NOTE: ANY ADDITIONS OR CHANGES ON THIS SHEET MUST BE MADE OR CIRCLED IN RED INK, WITH DATE AND NAME OF PERSON MAKING CHANGE.

Do not extend notes this side of this line.

STATION	B. S.	H. I.	F. S.	ELEV.	Left (N)	Right (S)
2+00		49 12	4 52	44 60	15 Top Cb.	
"			5 03	44 09	15 Gut	
T. P.	5 25	50 05	4 32	44 80		
3+00			5 16	44 89		℄
"			5 37	44 68		15 Top Cb
"			5 85	44 20		15 Gut
"			5 39	44 66	15 Top Cb.	
"			5 87	44 18	15 Gut.	
4+00			5 09	44 96		℄
"			5 30	44 75		15 Top Cb
"			5 76	44 29		15 Gut
"			5 15	44 90		25 back walk, [illegible]
"			5 6	44 4		133 back Lot [illegible]
"			5 28	44 77	15 Top Cb	
"			5 79	44 26	15 Gut	
"			5 09	44 96	25 back walk - N P/L	
"			50	45 0	133 back Lot line	
5+00			5 20	44 85		℄
"			5 37	44 68		15 Top Cb
"			5 84	44 21		15 Gut
"			5 37	44 68	15 Top Cb.	

Profile Notes Red _____ Plotted _____ Job No. 1561 Division No. _____ F.B. 1749 Pg. 127
No. _____ Date _____ Date _____ Survey of _____ 1953 Rd. St.
X-Sec. Notes Chkd. _____ Checked _____ Survey by T.L. Willey Notes J.L.W. Date 12-52
No. _____ Date _____ Date _____ Map No. _____ Indexed Tabulated Date _____

76L298 307 10-51

PLEASE RETURN TO

LOS ANGELES COUNTY SURVEYOR
726 LOS ANGELES COUNTY
ENGINEERING BLDG.

NOTE: ANY ADDITIONS OR CHANGES ON THIS SHEET MUST BE MADE OR CIRCLED IN RED INK, WITH DATE AND NAME OF PERSON MAKING CHANGE.

Do not extend notes this side of this line.

STATION	B. S.	H. I.	F. S.	ELEV.	Left (N)	Right (S)
5+00		50 05	5 84	44 21	15 Gut	
T.P.	4 99	49 80	5 24	44 81		
6+00			4 97	44 83		℄
"			5 21	44 59		15 Top Cb.
"			5 69	44 11		15 Gut
"			5 20	44 60	15 Top Cb.	
"			5 70	44 10	15 Gut.	
7+00			5 04	44 76		℄
"			5 32	44 48		15 Top Cb.
"			5 77	44 03		15 Gut
"			5 28	44 52	15 Top Cb.	
"			5 79	44 01	15 Gut	
8+00			5 08	44 72		℄
"			5 37	44 43		15 Top Cb.
"			5 86	43 94		15 Gut
"			5 17	44 63		25 backwalk
"			5 6	44 2		133 back lot line
"			5 37	44 43	15 Top Cb	
"			5 87	43 73	15 Gut	
"			5 19	44 61	25 back walk	
"			4 8	45 0	133 back lot line	

F.B. 1749 PG. 128 Job No. 1561 Division No. Notes Red Plotted No. Profile
Survey of 193rd St. Date Date X-Sec.
Survey by J. L. Willey Notes J. L. W. Notes Chkd. Checked No.
Indexed R. C. Johnson Date Date

76L298 307 10-51

PLEASE RETURN TO

LOS ANGELES COUNTY SURVEYOR

726 LOS ANGELES COUNTY
ENGINEERING BLDG.

NOTE: ANY ADDITIONS OR CHANGES ON THIS SHEET MUST BE MADE OR CIRCLED IN RED INK, WITH DATE AND NAME OF PERSON MAKING CHANGE.

Do not extend notes this side of this line.

STATION	B. S.	H. I.	F. S.	ELEV.	Left (N)	Right (S)
9+00		49 80	5 17	44 63		℄
"			5 46	44 34		15 Top Cb.
"			5 97	43 83		15 Gut
"			5 45	44 35	15 Top Cb.	
"			5 94	43 86	15 Gut.	
T.P.	4 69	49 15	5 34	44 46		
10+00			4 73	44 42		℄
"			4 88	44 27		15 Top Cb.
"			5 38	43 77		15 Gut
"			4 91	44 24	15 Top Cb.	
"			5 39	43 76	15 Gut.	
10+40			4 77	44 38	Brk in Pvt.	℄
10+67			5 13	44 02		℄ pvt.
W end CR.	SW Cor		5 00	44 15		
Gut " "	" "		5 51	43 64		
S. " "	" "		5 12	44 03		
Gut " "	" "		5 42	43 73		
W " "	NW "		5 02	44 13		
Gut " "	" "		5 53	43 62		
N " "	" "		4 96	44 19		
Gut " "	" "		5 27	43 88		

Profile Notes Red ____ Plotted ____ Job No. 1561 Division No. ____ F.B. 1749 Pg. 129

No. ____ Date ____ Date ____ Survey of 1930 ____

X-Sec. Notes Chkd. ____ Checked ____ Survey by JLWittey Notes JLW. Date 12-52

No. ____ Date ____ Date ____ Map No. ____ Indexed ____ Date ____

76L298 307 10-51

PLEASE RETURN TO

LOS ANGELES COUNTY SURVEYOR
726 LOS ANGELES COUNTY
ENGINEERING BLDG.

NOTE: ANY ADDITIONS OR CHANGES ON THIS SHEET MUST BE MADE OR CIRCLED IN RED INK, WITH DATE AND NAME OF PERSON MAKING CHANGE.

Do not extend notes this side of this line.

STATION	B. S.	H. I.	F. S.	ELEV.	Left (N)	Right (S)
		49 15				
10 + 82			5 52	43 63		℄ "X" Gutter
10 + 84 59			5 40	43 75		℄ Intr Ely Ave
"			5 29	43 86		50' pvt.
"			5 44	43 71		133 " @ Back Lot
"			5 02	44 13	50' pvt.	
"			4 98	44 17	133' " @ Back Lot	
10 + 96 4			4 86	44 29		℄ prod E edge pvt.
BM EY 8			5 00	44 15	BM EY 8 El 44.129 Pg 8 192nd St & Ely Ave, N.W. Cor. Bt Spk in Cb., 5' W. of W. Eend C.R.	

F.B. 1749 Pg. 130 Job No. 1561 Division No. Notes Red. Plotted No. Profile
Survey of 193rd St. Date Date X-Sec.
Survey by J. L. Willey Notes J. L. W. Notes Chkd. Checked No.
Indexed C. Johnson Date Date Date

Notes Ch'd by
Map No.
Office Work
Checked
Date

Survey of 193rd St.
W. O. 1561 Tape No. St'd °F
Surveyed by J. L. Willey
Notes J.L.W. Date
Indexed [redacted]

F. B. 1749 PG. 131

193rd ST

C.I. 1561

TOPOGRAPHY
on
191st ST
from
NORWALK BLVD to ELY AVE.

11-28-52
Willey J.L
Kapp
Paulson
Schonfeldt

Note: Any Additions or Changes on This Sheet Must be Made or Circled in Red Ink With Date and Name of Person Making Change.

Do not extend notes this side of this line.

RETURN TO
LOS ANGELES COUNTY SURVEYOR
726 LOS ANGELES COUNTY
ENGINEERING BLDG.

7673095 247 2-51

F.B. 1749 PG. 132



RETURN TO
LOS ANGELES COUNTY SURVEYOR
726 LOS ANGELES COUNTY
ENGINEERING BLDG.

Do not extend notes this side of this line.

Note: Any Additions or Changes on This Sheet Must be Made or Circled in Red Ink With Date and Name of Person Making Change.

Notes Ck'd by	Survey of 193rd St	F. B. 1749 Pg. 133
Map No.	W. O. 1561 Tape No. St'd. °F	
Office Work	Surveyed by J L Willey	
Checked	Notes J L W Date	
Date	Indexed E. G. Johnson	



Note: Any Additions or Changes on This Sheet Must be Made or Circled in Red Ink With Date and Name of Person Making Change.

Do not extend notes this side of this line.

RETURN TO
LOS ANGELES COUNTY SURVEYOR
726 LOS ANGELES COUNTY
ENGINEERING BLDG.

76F3095 247 2-51

F.B. 1749 PG. 134



RETURN TO
LOS ANGELES COUNTY SURVEYOR
725 LOS ANGELES COUNTY
ENGINEERING BLDG.
Do not extend notes this side of this line.
Note: Any Additions or Changes on This Sheet Must be Made or Circled in Red Ink With Date and Name of Person Making Change.

Profile No.	Notes Red.	Plotted	Job No. 1561	Division No.	F. B. 1749 Pg. 135
	Date	Date	Survey of 191st St		
X-Sec. No.	Notes Chkd. LCM	Checked	Survey by R. Willey	Notes J.L.W.	Date 12-3-52
	Date 12/22/52	Date	Map No.	Indexed Johnson	Date [redacted]

"X" SECTIONS

on

191st ST.

from

NORWALK BLVD to ELY AVE

12-3-52

Willey J.L.
Bay
Kapp
Poulson
Schonfeldt

STATION	B. S.	H. I.	F. S.	ELEV.

NOTE: ANY ADDITIONS OR CHANGES ON THIS SHEET MUST BE MADE OR CIRCLED IN RED INK, WITH DATE AND NAME OF PERSON MAKING CHANGE.

Do not extend notes this side of this line.

PLEASE RETURN TO
LOS ANGELES COUNTY SURVEYOR
726 LOS ANGELES COUNTY ENGINEERING BLDG.

'76L298 307 4-50

76L298 307 4-50

PLEASE RETURN TO
LOS ANGELES COUNTY SURVEYOR
726 LOS ANGELES COUNTY ENGINEERING BLDG.

NOTE: ANY ADDITIONS OR CHANGES ON THIS SHEET MUST BE MADE OR CIRCLED IN RED INK, WITH DATE AND NAME OF PERSON MAKING CHANGE.

Do not extend notes this side of this line.

F.B. 1749 PG. 136 Profile No. X-Sec. No.
Plotted Date Checked Date
Notes Red. Date Notes Chkd Date
Division No. Job No. 1561 Notes J. L. W.
Survey of 93rd St.
Survey by J. L. W. Date
Indexed L. O. Johnson Date

STATION	B. S.	H. I.	F. S.	ELEV.	Left (N)	Right (S)
BMEY 5	5.34	50.07		44.73	BMEY 5 El. 44.729	Pg. 81
					Norwalk Blvd & 191st St.	N.E. Cor.
					Bt. Spk. in Cb. 6' N. of N. end C.R.	
1+00			5.15	44.92	Int. Norwalk Blvd. ℄	
"			5.19	44.88		50 Pvt.
"			5.36	44.71		133 "
"			5.19	44.88	50 Pvt.	
"			5.05	45.02	133 "	
S. end C.R., S.E. Cor.			5.39	44.68		
Gut.			6.11	43.96		
E end C.R. S.E. Cor.			5.34	44.73		
Gut.			5.81	44.26		
N end C.R. N.E. Cor.			5.35	44.72		
Gut.			6.08	43.99		
E end C.R. N.E. Cor.			5.32	44.75	E. end Cu-b & Gut.	
Gut.			5.82	44.25		
1+20			6.03	44.04	"X" Gut. ℄	
1+41.5			5.56	44.51	℄	
"			4.90	45.17	brk in Cb	15 Top Cb.
"			5.55	44.52		15 Gut
1+55			5.50	44.57	brk in Pvt. ℄	

76L298 307 10-51

PLEASE RETURN TO

LOS ANGELES COUNTY SURVEYOR

726 LOS ANGELES COUNTY
ENGINEERING BLDG.

NOTE: ANY ADDITIONS OR CHANGES ON THIS SHEET MUST BE MADE OR CIRCLED IN RED INK, WITH DATE AND NAME OF PERSON MAKING CHANGE.

Do not extend notes this side of this line.

STATION	B. S.	H. I.	F. S.	ELEV.	Left (N)	Right (S)
2+00		50 07	5 50	44 57		℄
"			4 55	45 52		15 Top Cb.
"			5 55	44 52		15 Gut.
"			5 84	44 23	13 5/ Gut	
"			5 22	44 85	N P/L (on Premix Pvt. - Park Lot	
2+03 I			5 49	44 58		℄
"			4 49	45 58	E end Cb. & walk	15 Top Cb
"			5 53	44 54		15 Gut
"		1	3 96	46 11	(on Conc. Walk)	25 SP/L
3+00 ⊙	5 00	49 65	5 42	44 65		℄
"			5 20	44 45		14° Gut, edge Pvt.
"			4 7	44 9		18 5/ brk
"			4 7	44 9		25 SP/L
"			5 30	44 35	14 6 edge Pvt, Gut	
"			4 7	44 9	17° brk	
"			4 6	45 0	N P/L	
4+00			5 02	44 63		℄
"			5 35	44 30		14 6/ edge Pvt, Gut
"			4 5	45 1		18 brk
"			4 5	45 1		25 SP/L
"			4 6	45 0		133 back lot line

Profile
No. ____ Notes Red ____ Plotted ____ Job No. 1561 Division No. ____ F.B. 1749 Pg. 137
Date ____ Date ____ Survey of 1931 57
X-Sec. Notes Chkd. ____ Checked ____ Survey by T.L. Wilk Notes J.L.W. Date 12-53
No. ____ Date ____ Date ____ Map No. ____ Indexed ____ Date ____

76L298 307 10-51

PLEASE RETURN TO

LOS ANGELES COUNTY SURVEYOR
726 LOS ANGELES COUNTY
ENGINEERING BLDG.

NOTE: ANY ADDITIONS OR CHANGES ON THIS SHEET MUST BE MADE OR CIRCLED IN RED INK, WITH DATE AND NAME OF PERSON MAKING CHANGE.

Do not extend notes this side of this line.

STATION	B. S.	H. I.	F. S.	ELEV.	Left (N)	Right (S)
4+00		4965	53	443	15.5 edge Pvt, Gut	
"			49	447	17 brk	
"			48	448	25 N P/L	
"			42	454	133 back lot line	
5+00			494	4471		℄
"			512	4453		14.1 edge Pvt., Gut
"			47	449		17 brk
"			46	450		25 S P/L
"			513	4452	14.2 edge pvt.; Gut	
"			45	451	17.6 brk	
"			44	452	25 N. P/L	
6+00 ⊙	530	5016	479	4416		℄
"			560	4456		14.9 edge Pvt, Gut
"			49	453		18 brk
"			49	453		25 S P/L
"			564	4452	14.7 edge Pvt; Gut	
"			49	453	20 brk	
"			47	455	25 N P/L	
7+00			516	4500		℄
"			554	4452		15 edge Pvt, Gut
"			50	452		25 S P/L

F.B. 1749 PG. 138 Job No. 1561 Division No. ____ Notes Red. ____ Plotted ____ Profile ____
Survey of 193 Ed St. Date ____ Date ____ No. ____
Survey by J. L. Willey Notes J. L. W. Notes Chkd. ____ Checked ____ X-Sec. ____
Indexed B. C. Johnson Date ____ Date ____ No. ____

76L298 307 10-51

PLEASE RETURN TO
LOS ANGELES COUNTY SURVEYOR
726 LOS ANGELES COUNTY
ENGINEERING BLDG.

NOTE: ANY ADDITIONS OR CHANGES ON THIS SHEET MUST BE MADE OR CIRCLED IN RED INK, WITH DATE AND NAME OF PERSON MAKING CHANGE.

Do not extend notes this side of this line.

STATION	B. S.	H. I.	F. S.	ELEV.	Left (N)	Right (S)
7+00		50 16	5 55	44 61	15° edge Pvt, Gut	
"			51	45 1	25 N. P/L	
8+00			506	45 10		℄
"			545	44 91		14° edge Pvt.
"			58	44 4		25 S. P/L
"			53	44 9		133 back lot line
"			562	44 54	edge Pvt	
"			57	44 5	25 N. P/L	
"			53	44 9	133 back lot line	
9+00			515	45 01		℄
"			554	44 62		15° edge Pvt, Gut
"			54	44 8		25 S. P/L
"			558	44 58	15° edge Pvt, Gut	
"			52	45 0	25 N. P/L	
10+00 ⊙	4 96	49 84	528	44 88	brk in Pvt.	℄
"			525	44 59		15° edge Pvt, Gut.
"			48	45 0		21 brk
"			47	45 1		25 S. P/L
"			536	44 48	14° edge Pvt, Gut	
"			51	44 7	17 brk	
"			50	44 8	25 N. P/L	

Profile No. ____ Date ____ Notes Red ____ Plotted ____ Job No. 156 Division No. ____ F.B. 1749 Pg. 139
X-Sec. No. ____ Date ____ Notes Chkd ____ Date ____ Checked ____ Date ____ Survey of ____ Survey by: J. L. Wilkes Notes J. L. W. Date 12-5-52
Map No. ____ Indexed J. Jones Date ____

76L298 307 10-51

PLEASE RETURN TO

LOS ANGELES COUNTY SURVEYOR
726 LOS ANGELES COUNTY
ENGINEERING BLDG.

NOTE: ANY ADDITIONS OR CHANGES ON THIS SHEET MUST BE MADE OR CIRCLED IN RED INK, WITH DATE AND NAME OF PERSON MAKING CHANGE.

Do not extend notes this side of this line.

STATION	B. S.	H. I.	F. S.	ELEV.		
10+72.1		49 84	5 40	44 44	Opp W P/L, Ely Ave ℄	
"			5 72	44 12		20.4 edge Pvt; Gut
"			4 7	45 1		25 S. P/L Cor.
"			5 53	44 31	17.3 edge Pvt, Gut	
"			4 6	45 2	19.3 brk	
"			4 4	45 4	25 N. P/L Cor.	
10+77.6			5 52	44 32	X Gut ℄	
10+84.6			5 42	44 42	Inter. Ely Ave. ℄	
"			5 52	44 32		50 Pvt
"			5 58	44 26		133 "
"			5 19	44 65	50 Pvt.	
"			5 01	44 83	133 "	
10+95.8			5 09	44 75	E. edge Pvt. ℄	
BM EY7			5 04	44 80	BM EY7 El. 44.773	Pg. 8
					191st St. (N. Side) 188'± W. of Ely Ave	
					Bt Spk S. end Conc. Walk to Ho #12315	

F.B. 1749 PG. 140 Job No. 1561 Division No. Notes Red. Plotted No. Profile
Survey of 193rd St. Date Date X-Sec.
Survey by J. L. Willey Notes J. L. W. Notes Chkd. Checked
Indexed C. Johnson Date Date No.

Notes Ck'd by
Map No.
Office Work
Checked
Date

Survey of 1935 ST
W. O. 1561 Tape No. St'd. °F
Surveyed by J.L. Willey
Notes J.L.W. Date 12-52
Indexed ~~A. T. Johnson~~

F. B. 1747 PG. 141

JAN 5 53

1935 ST

C.I. 1561

TOPOGRAPHY
on
HIBBING ST.
from
NORWALK BLVD to ELY AVE

12-52
Willey J.L.
Boy
Kapp
Poulson
Schoneeldt

Note: Any Additions or Changes on This Sheet Must be Made or Circled in Red Ink With Date and Name of Person Making Change.

Do not extend notes this side of this line.

RETURN TO
LOS ANGELES COUNTY SURVEYOR
726 LOS ANGELES COUNTY
ENGINEERING BLDG.

78F3095 247 2-51

F.B. 1749 Pg. 142



RETURN TO
LOS ANGELES COUNTY SURVEYOR
726 LOS ANGELES COUNTY
ENGINEERING BLDG.

Do not extend notes this side of this line.

Note: Any Additions or Changes on This Sheet Must be Made or Circled in Red Ink With Date and Name of Person Making Change.

Notes Ck'd by	Survey of 1935 St	F.B. 1749 Pg. 143
Map No.	W.O. 1561 Tape No. St'd °F	
Office Work	Surveyed by J L Willey	
Checked	Notes J L W. Date 12-52	
Date	Indexed A C Johnson	



Note: Any Additions or Changes on This Sheet Must be Made or Circled in Red Ink With Date and Name of Person Making Change.

Do not extend notes this side of this line.

RETURN TO
LOS ANGELES COUNTY SURVEYOR
726 LOS ANGELES COUNTY
ENGINEERING BLDG.

76F3095 247 2-51

F.B. 1749 PG. 144

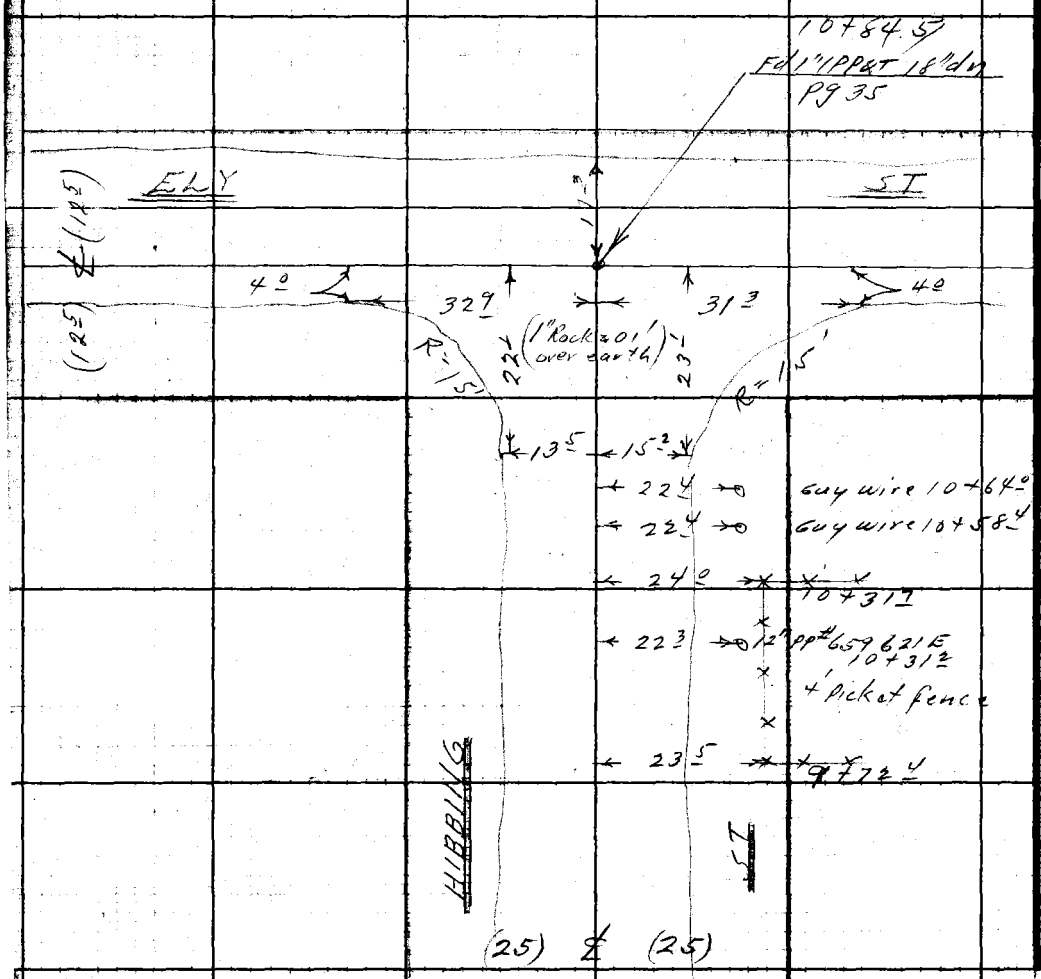

RETURN TO
LOS ANGELES COUNTY SURVEYOR
725 LOS ANGELES COUNTY
ENGINEERING BLDG.

Do not extend notes this side of this line.

Note: Any Additions or Changes on This Sheet Must be Made or Circled in Red Ink With Date and Name of Person Making Change.

Profile No. | Notes Red. | Plotted | Job No. 1561 | Division No. | F. B. 1749 Pg. 145

Date | Date | Survey of 193rd St

X-Sec. No. | Notes Chkd. [illegible] | Checked | Survey by Willey | Notes [illegible] | Date

Date 12/22/52 | Date | Map No. [illegible] | Date [illegible]

[illegible]

"X" SECTIONS

on

Hibbing ST

from

NORWALK BLVD to ELY AVE.

12-4-52

Willey Jr

Bay

Kapp

Paulson

Schonfeldt

STATION	B. S.	H. I.	F. S.	ELEV.

NOTE: ANY ADDITIONS OR CHANGES ON THIS SHEET MUST BE MADE OR CIRCLED IN RED INK, WITH DATE AND NAME OF PERSON MAKING CHANGE.

PLEASE RETURN TO

LOS ANGELES COUNTY SURVEYOR

726 LOS ANGELES COUNTY ENGINEERING BLDG.

Do not extend notes this side of this line.

74L298 307 4-50

76L298 307 4-50

PLEASE RETURN TO
LOS ANGELES COUNTY SURVEYOR
726 LOS ANGELES COUNTY ENGINEERING BLDG.

NOTE: ANY ADDITIONS OR CHANGES ON THIS SHEET MUST BE MADE OR CIRCLED IN RED INK, WITH DATE AND NAME OF PERSON MAKING CHANGE.

Do not extend notes this side of this line.

STATION	B. S.	H. I.	F. S.	ELEV.	Left (N)	℄ Right (S)
BMEY 4	535	5034		44 99	BMEY El. 44.988 Pg 11	
					Norwalk Blvd & Hibbing St., NE Cor.	
					Bt. Spk. in Cb. 5' N of N end CR.	
1+00			530	45 04		℄
"			531	45 03		50' Pvt.
"			532	45 02		133' "
"			511	45 23	50' Pvt.	
"			492	45 42	133' "	
S. end CR, S.E. Cor			532	45 02		
Gut.			621	44 13		
E end CR, SE Cor			530	45 04	end Cb. & Gut.	
Gut.			584	44 50		
N end CR. N.E. Cor.			533	45 01		
Gut.			609	44 25		
E end CR NE Cor.			531	45 03	end Cb. & Gut.	
Gut.			578	44 56		
1+20			613	44 21	"X" Gut.	℄
1+40 6			557	44 77	brk in Pvt.	℄
2+00			537	44 97		℄
"			556	44 78		14. edge Pvt Gut
"			45	45 8		16 brk

F. B. 1749 Pg. 146 Job No. 1561 Division No. Notes Red Plotted Profile
Survey of 193rd St Date Date No.
Survey by J. L. Willey Notes Notes Chkd. Checked X-Sec.
Indexed [illegible] Date Date No.

76L298 307 10-51

PLEASE RETURN TO

LOS ANGELES COUNTY SURVEYOR

726 LOS ANGELES COUNTY
ENGINEERING BLDG.

NOTE: ANY ADDITIONS OR CHANGES ON THIS SHEET MUST BE MADE OR CIRCLED IN RED INK, WITH DATE AND NAME OF PERSON MAKING CHANGE.

Do not extend notes this side of this line.

STATION	B. S.	H. I.	F. S.	ELEV.		
2+00		50 34	45	45 8		25 S. P/L
"			569	44 65	14 2 edge Pvt	
"			50	45 3	16 brk	
"			50	45 3	25 N P/L	
T.P.	523	50 24	533	45 01		
3+00			502	45 22		℄
"			518	45 06		13 3 edge pvt, Gut
"			45	45 7		20 2 brk
"			47	45 5		25 S P/L
"			538	44 86	14 8 edge Pvt, Gut.	
"			49	45 3	18 5 brk	
"			45	45 7	25 N P/L	
4+00			505	45 19		℄
"			533	44 91		13 4 edge Pvt, Gut.
"			46	45 6		17 brk
"			45	45 7		25 S. P/L
"			49	45 3		133 back lot line
"			517	45 07	16 edge Pvt., Gut.	
"			40	46 2	22 brk	
"			40	46 2	25 N P/L	
"			34	46 8	133 back lot line	

Profile Notes Red ____ Plotted ____ Job No. 1561 Division No. ____ F.B. 1749 Pg. 147

No. ____ Date ____ Date ____ Survey of ____

X-Sec. Notes Chkd. ____ Checked ____ Survey by JL Willey Notes JLW Date ____

No. ____ Date ____ Date ____ Map No. ____ Indexed ____ Date ____

76L298 307 10-51

PLEASE RETURN TO

LOS ANGELES COUNTY SURVEYOR
726 LOS ANGELES COUNTY
ENGINEERING BLDG.

NOTE: ANY ADDITIONS OR CHANGES ON THIS SHEET MUST BE MADE OR CIRCLED IN RED INK, WITH DATE AND NAME OF PERSON MAKING CHANGE.

Do not extend notes this side of this line.

STATION	B. S.	H. I.	F. S.	ELEV.		
5+00		50 24	5 07	4[illegible] 17		℄
"			5 28	4[illegible] 96		15 edge pvt, Gut
"			4 8	4[illegible] 4		brk
"			4 6	4[illegible] 6		25 S.P/L
"			5 39	44 85	14⁶ edge Pvt., Gut.	
"			4 7	45 5	19 brk	
"			4 3	4[illegible] 9	25 N. P/L	
6+00 ⊙	5 04	50 12	5 16	45 08		℄
"			5 32	44 [illegible]0		14⁷ edge Pvt, Gut.
"			4 7	45 4		18 brk
"			4 9	45 2		25 S.P/L
"			5 29	44 [illegible]3	14⁵ edge Pvt, Gut.	
"			4 8	45 3	17 brk	
"			4 6	45 5	25 N. P/L	
7+00			5 12	45 00		℄
"			5 29	44 [illegible]3		14⁵ edge Pvt. Gut
"			4 8	45 3		19 brk
"			4 9	45 2		25 S.P/L
"			5 36	44 76	14⁶ edge Pvt. Gut	
"			4 8	45 3	18 brk	
"			4 8	45 3	25 N P/L	

F.B. 1749 PG. 148

Job No. 1561 Division No. ____ Notes Red. ____ Plotted ____ Profile

Survey of 193rd St. Date ____ Date ____ No. ____

Survey by J.L. Willey Notes J.L.W. Notes Chkd. ____ Checked ____ X-Sec.

Indexed R. C. Johnson Date ____ Date ____ No. ____

76L298 307 10-51

PLEASE RETURN TO
LOS ANGELES COUNTY SURVEYOR
726 LOS ANGELES COUNTY
ENGINEERING BLDG.

NOTE: ANY ADDITIONS OR CHANGES ON THIS SHEET MUST BE MADE OR CIRCLED IN RED INK, WITH DATE AND NAME OF PERSON MAKING CHANGE.

Do not extend notes this side of this line.

STATION	B. S.	H. I.	F. S.	ELEV.		
8+00		50 12	5 08	45 04		℄
"			5 42	44 70		15⁵ edge Pvt; Gut
"			5 1	45 0		25 S P/L
"			52	44 9		133 back lot line
"			5 32	44 80	14⁷ edge Pvt; Gut	
"			4 8	45 3	brk	
"			4 7	45 4	25 N. P/L	
"			4 4	45 7	133 back lot line	
9+00			5 05	45 07		℄
"			5 42	44 70		14⁴ edge Pvt; Gut
"			4 9	45 2		25 S. P/L
"			5 34	44 78	14⁰ edge pvt, Gut	
"			4 9	45 2	25 N. P/L	
T.P.	4 66	49 69	5 09	45 03		
10+00			4 72	44 97		℄
"			5 09	44 60		16 edge Pvt, Gut
"			4 5	45 2		20⁴ brk
"			4 4	45 3		25 S P/L
"			5 11	44 58	14³ edge Pvt, Gut	
"			4 6	45 1	19⁴ brk	
"			4 4	45 3	25 N P/L	

Profile Notes Red ____ Plotted ____ Job No. 1561 Division No. ____ F.B. 1749 Pg. 149
No. ____ Date ____ Date ____ Survey of ____
X-Sec. Notes Chkd ____ Checked ____ Survey by J.H. Willey Notes J.L.W. Date 12-4-56
No. ____ Date ____ Date ____ Map No. ____ Indexed ____ Date ____

76L298 307 10-51

PLEASE RETURN TO

LOS ANGELES COUNTY SURVEYOR
726 LOS ANGELES COUNTY
ENGINEERING BLDG.

NOTE: ANY ADDITIONS OR CHANGES ON THIS SHEET MUST BE MADE OR CIRCLED IN RED INK, WITH DATE AND NAME OF PERSON MAKING CHANGE.

Do not extend notes this side of this line.

STATION	B. S.	H. I.	F. S.	ELEV.		
10+72.0		49.69	4.98	44.71	Opp W P/L Ely Ave ℄	
"			5.35	44.34		17.6 edge Pvt. Gut.
"			4.2	4[illegible].5		20 brk
"			4.2	4[illegible]		25 S P/L Cor.
"			5.27	4[illegible].42	18.0 edge Pvt, Gut.	
"			4.3	4[illegible].4	20.8 brk	
"			4.2	4[illegible].5	25 N P/L Cor.	
10+78.0			5.07	4[illegible].62	"X" Gut ℄	
10+84.54			4.90	44.79	Inter. Ely Ave ℄	
"			4.95	44.74		50' Pvt.
"			4.95	44.74		133' "
"			4.74	44.15	50' Pvt.	
"			4.62	45.07	133' "	
10+95.8			4.61	4[illegible].[illegible]8	E. edge Pvt. ℄	
BMEY2			4.25	45.44	BMEY2 El. 45.417 Pg 7	
					Hibbing St. & Ely Ave, N.W. Cor	
					Bt Spk in S. end walk to Ho # 12329	

Profile No. X-Sec. No.
Plotted Date Checked Date
Notes Red. Date Notes Chkd. Date
Division No. 1561 Job No. 19359 St
Survey of Survey by J.L. Willey Notes
Indexed K. O. Johnson Date

F.B. 1749 PG. 150

Notes Ck'd by	Survey of 193rd St	F.B. 1749 Pg. 151
Map No.	W. O. 1561 Tape No. St'd. °F	
Office Work	Surveyed by J.L. Willey	
Checked	Notes J.L.W. Date	
Date	Indexed A. C. Johnson	

193rd ST

CL 1561

TOPOGRAPHY
on
ORANGETHORPE BLVD.
from
NORWALK BLVD to ELY AVE.

12-5-52
Willey J.L.
Bay
Kapp
Paulson
Schoufelelt.

Note: Any Additions or Changes on This Sheet Must be Made or Circled in Red Ink With Date and Name of Person Making Change.

Do not extend notes this side of this line.

RETURN TO
LOS ANGELES COUNTY SURVEYOR
726 LOS ANGELES COUNTY
ENGINEERING BLDG.

76F3095 247 2-51

F.B. 1749 Pg. 152

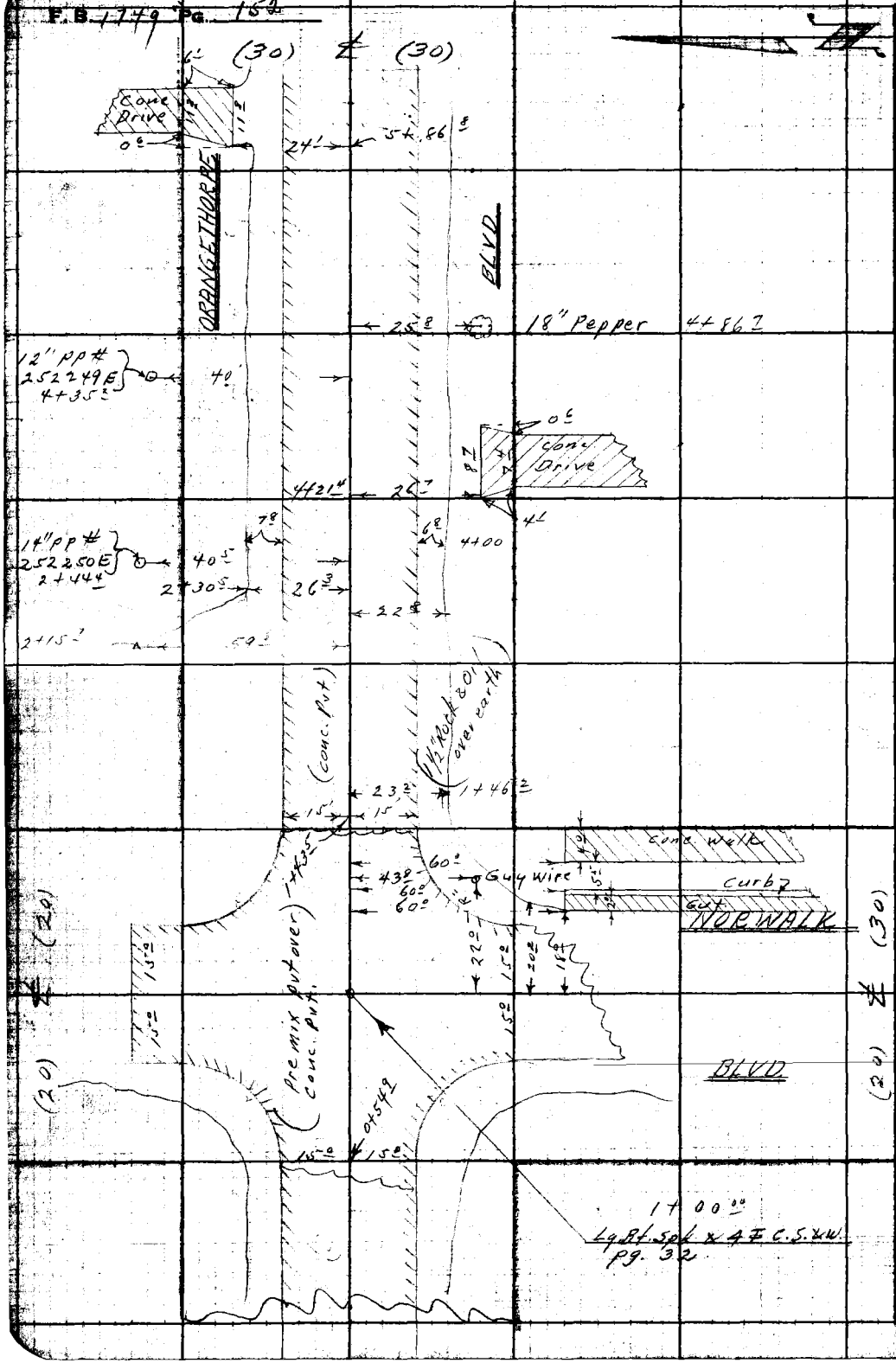

RETURN TO
LOS ANGELES COUNTY SURVEYOR
726 LOS ANGELES COUNTY
ENGINEERING BLDG.

Do not extend notes this side of this line.

Note: Any Additions or Changes on This Sheet Must be Made or Circled in Red Ink With Date and Name of Person Making Change.

Notes Ck'd by	Survey of 193rd St	F. B. 1749 Pg. 153
Map No.	W. O. 1561 Tape No. St'd. °F	
Office Work	Surveyed by J L Willey	
Checked	Notes J L W. Date	
Date	Indexed E. C. Johnson	

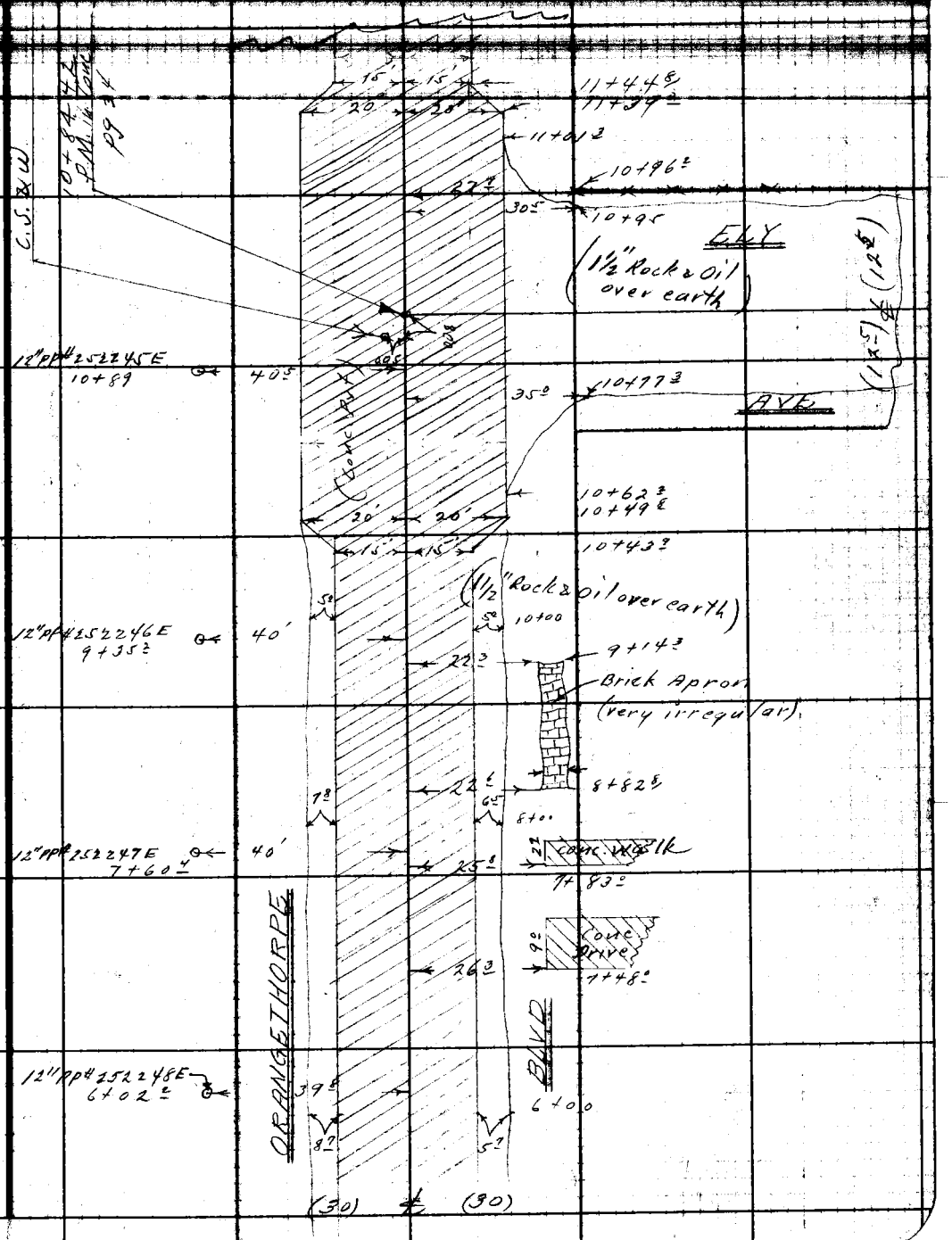

Note: Any Additions or Changes on This Sheet Must be Made or Circled in Red Ink With Date and Name of Person Making Change.

Do not extend notes this side of this line.

RETURN TO
LOS ANGELES COUNTY SURVEYOR
726 LOS ANGELES COUNTY
ENGINEERING BLDG.

76F3095 247 2-51

F.B. 1749 PG. 154

RETURN TO
LOS ANGELES COUNTY SURVEYOR
725 LOS ANGELES COUNTY
ENGINEERING BLDG.

Do not extend notes this side of this line.

Note: Any Additions or Changes on This Sheet Must be Made or Circled in Red Ink With Date and Name of Person Making Change.

Profile	Notes Red.	Plotted	Job No. 1561	Division No.
No.	Date	Date	Survey at 193rd ST	
X-Sec.	Notes Chkd LCH	Checked	Survey by J.L. Willey	Notes JLW Date 12-5-52
No.	Date 12/22/52	Date	Map No.	Date

F. B. 1749 Pg. 155

CI 1561

X SECTIONS

on

ORANGETHORPE BLVD

from

NORWALK AVE to ELY AVE.

12-5-52

Willey J.L.
Bay
Kapp
Paulson
Schonfeldt

STATION	B. S.	H. I.	F. S.	ELEV.

NOTE: ANY ADDITIONS OR CHANGES ON THIS SHEET MUST BE MADE OR CIRCLED IN RED INK, WITH DATE AND NAME OF PERSON MAKING CHANGE.

PLEASE RETURN TO
LOS ANGELES COUNTY SURVEYOR
726 LOS ANGELES COUNTY ENGINEERING BLDG.

Do not extend notes this side of this line.

74L298 307 4-50

76L29B 307 4-50

PLEASE RETURN TO
LOS ANGELES COUNTY SURVEYOR
726 LOS ANGELES COUNTY ENGINEERING BLDG.

NOTE: ANY ADDITIONS OR CHANGES ON THIS SHEET MUST BE MADE OR CIRCLED IN RED INK, WITH DATE AND NAME OF PERSON MAKING CHANGE.

62

Do not extend notes this side of this line.

STATION	B. S.	H. I.	F. S.	ELEV.	Left (N)	℄ Right (S)
BMSY742	5 15	50 23		45 08	BMSY743 El. 45.084 Pg. 11	
					Norwalk Blvd & Orange Thorpe Blvd, S.E. Cor.	
					Chis. "□" in Cb., 4" S. of N. end. Curb.	
1+00			5 33	44 90	Int. Norwalk Blvd	℄
"			5 38	44 85	opp S P/L	30' Pvt
"			4 83	45 40		140'
"			5 21	45 02	30 Pvt.	opp N. P/L
1+09.5			5 30	44 93	brk in Pvt.	℄
1+30			4 98	45 25	opp. E P/L	℄
"			5 60	44 63		27 edge Pvt, Gut.
"			5 5	44 7		30 S P/L Cor
"			5 19	45 04	27.6 Gut	
"			5 13	45 10	30 N P/L Cor. (Pvt.)	
1+44.0			4 74	45 49	brk in Pvt.	℄
"			4 99	45 24		15 edge Conc. Pvt
"			5 42	44 81	Gut.	23.2 Shoulder
"			4 84	45 39	15 edge Conc Pvt	
"			5 20	45 03	21.9 Gut	
2+00			4 68	45 55		℄
"			4 80	45 43		15 edge Conc. Pvt
"			5 72	44 51		23.7

Profile
Plotted No.
Date
X-Sec.
Checked No.
Date
Notes Red. No.
Date
Notes Chkd. No.
Date
Division No.
Job No. 1561
Survey of 1930 St
Survey by T. Willey
Notes
Indexed C. Johnson
Date
Pg. 156

76L298 307 10-51

PLEASE RETURN TO
LOS ANGELES COUNTY SURVEYOR
726 LOS ANGELES COUNTY
ENGINEERING BLDG.

NOTE: ANY ADDITIONS OR CHANGES ON THIS SHEET MUST BE MADE OR CIRCLED IN RED INK, WITH DATE AND NAME OF PERSON MAKING CHANGE.

Do not extend notes this side of this line.

STATION	B. S.	H. I.	F. S.	ELEV.		
2+00		50 23	4 4	45 8		30 S P/L, Top bk
"			4 80	45 43	15 edge Conc.	
			5 18	45 05	22.5 Gut	
"			4 12	45 31	30 N P/L (Pvt)	
3+00			4 46	45 77		℄
"			4 58	45 65		15 edge Pvt
"			5 24	44 99		23.8 " Shoulder, Gut
"			4 4	45 8		30 S P/L
"			4 63	45 60	15 edge Conc.	
"			5 42	44 81	22.4 shoulder, Gut.	
"			4 4	45 8	30 N P/L, Top bk	
T. P.	5 20	50 84	4 59	45 64		
4+00			4 89	45 95		℄
"			4 99	45 82		15 edge Conc.
"			5 53	45 31		23.8 " Shoulder, Gut
"			4 8	46 0		30 S P/L
"			4 0	46 8		141 back lot line
"			5 08	45 76	15 edge Conc.	
"			5 74	45 10	22.0 shoulder, Gut.	
			5 0	45 8	30 N P/L	

Profile No. ____ Notes Red ____ Plotted ____ Job No. 1561 Division No. ____ F.B. 1749 Pg. 157
X-Sec. No. ____ Date ____ Date ____ Survey of ____ Date ____
Notes Chkd. ____ Checked ____ Survey by J.L. Willey Notes J.L.W. Date 12-5-54
No. ____ Date ____ Date ____ Map No. ____ Date ____

76L298 307 10-51

PLEASE RETURN TO

LOS ANGELES COUNTY SURVEYOR
726 LOS ANGELES COUNTY
ENGINEERING BLDG.

NOTE: ANY ADDITIONS OR CHANGES ON THIS SHEET MUST BE MADE OR CIRCLED IN RED INK, WITH DATE AND NAME OF PERSON MAKING CHANGE.

Do not extend notes this side of this line.

B. 1749 Pg. 158

Profile No. ____ X-Sec. No. ____

Plotted ____ Date ____ Checked ____ Date ____

Notes Red. ____ Date ____ Notes Chkd. ____ Date ____

Division No. ____

Job No. 1361 1935-54

Survey of JK Williams Notes JK W

Survey by ____ Date ____

Indexed H. C. Johnson

STATION	B. S.	H. I.	F. S.	ELEV.		
5+00		50 84	4 82	4 02		℄
"			4 97	4 87		15' edge Conc.
"			5 47	4 37		21' Shoulder, Gut
"			5 1	4 7		30 SP/L
"			4 90	4 94	15' edge Conc Pvt.	
"			5 63	4 21	22' Shoulder, Gut	
"			4 9	4 9	30 NP/L, Top brk	
6+00			4 70	4 14		℄
"			4 84	4 00		15' edge Conc.
"			5 60	4 24		20' " Shoulder, Gut
"			5 1	4 7		30 SP/L, Top brk
"			4 79	4 05	15' edge Pvt.	
"			5 30	4 54	23' " Shoulder, Gut	
"			4 7	4 0	30 NP/L, Top brk	
T.P.	4 77	50 82	4 79	4 05		
7+00			4 76	4 06		℄
"			4 87	4 95		15' edge Conc.
"			5 50	4 32		23' " Shoulder, Gut
"			5 1	4 7		30 SP/L
"			4 88	4 94	15' edge Conc.	
"			5 67	4 15	23' " Shoulder, Gut	

761 298 307 10-51

PLEASE RETURN TO
LOS ANGELES COUNTY SURVEYOR
726 LOS ANGELES COUNTY
ENGINEERING BLDG.

NOTE: ANY ADDITIONS OR CHANGES ON THIS SHEET MUST BE MADE OR CIRCLED IN RED IN INK, WITH DATE AND NAME OF PERSON MAKING CHANGE.

Do not extend notes this side of this line.

STATION	B. S.	H. I.	F. S.	ELEV.		
7+00		50 82	51	45 7	30 N P/L Top bk	
8+00			489	45 93		℄
			502	45 80		15 edge Conc. Pvt
			561	45 21		21 " Shoulder, Gut
			52	45 6		30 S P/L Top bk
			55	45 3		141 back lot line
			502	45 80	15 edge Conc. Pvt.	
			569	45 13	22 " Shoulder, Gut	
			56	45 2	30 N P/L	
9+00			493	45 89		℄
"			506	45 76		15 edge Conc.
"			590	44 92		22 " Shoulder, Gut
"			50	45 8		30 S P/L, bk
"			510	45 72	15 edge Conc Pvt	
"			583	44 99	23 " Shoulder, Gut	
"			51	45 7	30 N P/L, bk	
T.P.	483	50 57	508	45 74		
10+00			473	45 84		℄
"			490	45 67		15 edge Conc.
"			553	45 04		22 " Shoulder, Gut
"			51	45 5		30 S P/L & Top bk

Profile No. ____ Date ____ Notes Red ____ Plotted ____ Job No. 156 Division No. ____ F.B. 1749 Pg. 159
X-Sec. No. ____ Date ____ Notes Chkd ____ Date ____ Checked ____ Date ____ Survey of ____ Survey by: JKW/Hay Notes JKW Date 12-5-5
Map No. ____ Date ____ Indexed J. Cassidy Date ____

76L298 307 10-51

PLEASE RETURN TO

LOS ANGELES COUNTY SURVEYOR
726 LOS ANGELES COUNTY
ENGINEERING BLDG.

NOTE: ANY ADDITIONS OR CHANGES ON THIS SHEET MUST BE MADE OR CIRCLED IN RED INK, WITH DATE AND NAME OF PERSON MAKING CHANGE.

Do not extend notes this side of this line.

F.B. 1749 PG. 160 | Profile No. | X-Sec. No. | Plotted | Date | Checked | Date | Notes Red. | Date | Notes Chkd. | Date | Division No. | Job No. 1561 | Survey of 19 59 St. | Survey by J L Willey | Notes J L W | Indexed | Notes

STATION	B. S.	H. I.	F. S.	ELEV.	Left (N)	Right (S)
10+00		50 57	4 57	45 70	15' edge conc	
"			5 51	45 06	23' shoulder + Gut	
"			46	46 0	30' N P/L blk	
10+43.7			4 75	45 82		℄ Blk pvt.
"			4 86	45 71		15' edge conc.
"			4 86	45 71	15' edge conc.	
10+49.8			4 90	45 67		20' edge conc
"			4 98	45 59	20' edge conc.	
10+84.42			5 25	45 32		℄ Intr. Ely Ave
"			5 28	45 29		20' edge conc
"			5 23	45 34		30' S P/L
"			5 44	45 13		141' Back Lot
"			5 26	45 31	20' edge conc.	
"			5 62	44 95	24.5 shoulder + Cut	
"			42	46 4	30' N P/L + Blk	
10+95.4			5 35	45 32		℄ Blk in pav.
11+00			5 33	45 34		℄ conc pav.
11+39			4 88	45 69		20' edge conc
"			5 00	45 57	20' edge conc	
11+44.8			4 78	45 79		℄ Blk pav
"			4 86	45 71		15 edge conc.

76L298 307 10-51

PLEASE RETURN TO
LOS ANGELES COUNTY SURVEYOR
726 LOS ANGELES COUNTY
ENGINEERING BLDG.

NOTE: ANY ADDITIONS OR CHANGES ON THIS SHEET MUST BE MADE OR CIRCLED IN RED INK, WITH DATE AND NAME OF PERSON MAKING CHANGE.

439 54 42 340
492 448

Do not extend notes this side of this line.

STATION	B. S.	H. I.	F. S.	ELEV.	Left (N)	Right (S)
		5057				
11+44.8			494	45'63	15' edge conc	
12+00			460	45'97		℄ conc pav
BM SY 742			532	45 25	BM SY 742 - El. 45.234 FB 1749 - Ely Ave + Orangethorpe Blvd. @ ℄ in L+T in pavt., 1' S of ℄ intr.	

Profile Notes Red ____ Plotted ____ Job No. 1561 Division No. ____ F.B. 1749 PG. 161
No. ____ Date ____ Date ____ Survey of ____ 11 31 57
X-Sec. Notes Chkd ____ Checked ____ Survey by JL Willey Notes JLW Date 12-5-52
No. ____ Date ____ Date ____ Map No. ____ Bind Old Telemeter Date ____

PG. 162

Job No. _____ Division No. _____ Notes Red. _____ Plotted _____ Profile

Survey of _____ Date _____ Date _____ No. _____

Survey by _____ Notes _____ Notes Chkd. _____ Checked _____ X-Sec.

Indexed _____ Date _____ Date _____ Date _____ No. _____

76L298 307 10-51

PLEASE RETURN TO

LOS ANGELES COUNTY SURVEYOR

726 LOS ANGELES COUNTY
ENGINEERING BLDG.

NOTE: ANY ADDITIONS OR CHANGES ON THIS SHEET MUST BE MADE OR CIRCLED IN RED INK, WITH DATE AND NAME OF PERSON MAKING CHANGE.

Do not extend notes this side of this line.

STATION	B. S.	H. I.	F. S.	ELEV.	

F. B. 1749 PG. 163

NOTES RED. JOB NO. 2043.14 SURVEY OF Woodward Ave. S.S.D
DATE SURVEY BY D. Sappell
NOTES CHKD. NOTES BY C.E. Shoemaker DATE 4. 17 58
DATE INDEXED G. Johnson DATE APR 24 58

DESCRIPTION	ADJ. ELEV.	3RD RUN	2ND RUN	DIFF.	1ST RUN	B.M.
J.N. 2043.14						
WOODWARD AVE. S.S.D						
BENCH LEVELS						
					Party: Sappell Shoemaker Caro Lieber	

NOTE: ANY ADDITIONS OR CHANGES ON THIS SHEET MUST BE MADE OR CIRCLED IN RED INK, WITH DATE AND NAME OF PERSON MAKING CHANGE.

Do not extend notes this side of this line

PLEASE RETURN TO
LOS ANGELES COUNTY SURVEYOR
725 LOS ANGELES COUNTY ENGINEERING BLDG.

765420 S & E-353 4-54

768420 S & E-353 4-54

PLEASE RETURN TO
LOS ANGELES COUNTY SURVEYOR
725 LOS ANGELES COUNTY ENGINEERING BLDG.

NOTE: ANY ADDITIONS OR CHANGES ON THIS SHEET MUST BE MADE OR CIRCLED IN RED INK, WITH DATE AND NAME OF PERSON MAKING CHANGE.

Do not extend notes this side of this line

JOB NO. 2043.14 SURVEY OF Woodward Ave. S.S.D.
SURVEY BY D. Sappell
NOTES BY C.E. Shoemake DATE 4-17-58
INDEXED A. C. Johnson DATE
NOTES RED DATE
NOTES CHKD DATE

F.B. 1749 PG. 164

B.M.	1ST RUN	DIFF.	2ND RUN	3RD RUN	ADJ. ELEV.	DESCRIPTION
BM SY3527	109.100				109.100	BM SY3527 - El. 109.100 (Rd. dept FB?)
+	4.413		4.606			Narbonne Ave & 256th St. N.E. Cor.
π	113.513	-1.583	1.586			Lead & Bench Nail in cb. 4.º N. of
−	5.996		6.192			N. end C.R
T.P.	107.517					T.P. 256th St (S. Side) In front of
+	3.762		3.530			Ho # 2158 Bt. Spk. in pvt.
π	111.279	-1.795	1.793			
−	5.557		5.323			
(Set) BM. 3527A	105.722					B.M. 3527A El. FB 1749-164
+	6.077		5.824			256th St. & Woodward Ave. - N.W
π	111.799	+4.539	+4.537			Cor. 6.º N. of N. end C.R Bt. Spk.
−	1.538		1.287			in cb.
T.P.	110.261					T.P. Woodward Ave W. Side. In front
+	5.677		5.853			of Ho. # 25615. Bt. Spk. in pvt.
π	115.932	+ 2.473	2.471			
−	3.198		3.382			
(Set) BM. 3527 B	112.734					B.M. 3527B El. F.B. 1749-164
+	2.404		2.158			Woodward Ave (S. Side) 302 ± So.
π	115.138	− 3.828	−3.826			of ℄ 256th St. Bt. Spk. in conc. drive
−	6.232		5.984			to Ho # 25634. N. Side 10º from W. end.
T.P.	108.906					T.P. Woodward Ave. (W. Side) 100 ± S
+	2.658		2.374			of ℄ 256th St. Bt. Spk. in pvt.
π	111.564	+ 0.154	+ 0.151			
−	2.504		2.223			
T.P.	109.060					T.P. 256th St. (S. Side) End of conc.
	4.083		4.172			wall W. of Ho # 2150
	113.143	+ 0.047	+ 0.049			
	4.036		4.123			BM SY3527 El. 109.100 (F.B. 1749-164)
BM SY3527	109.107					Narbonne Ave. & 256th St. N.E. Cor. Lead
						& Bench Nail in cb. 4.º N. of N end C.R.

PWFB 0319 1170

Notes Ck'd by: C. J. GALLI	Survey of Woodward Ave - S.S.D.
Map No.	JN 0303.00 Tape 0112 Std 68 °F
Office Work	Surveyed by: D. Sappell
Checked	Notes D.S. Date 4-58
Date	Indexed [illegible]

F.B. [illegible] PG. [illegible]

J.N. 0303.00

WOODWARD AVE - S.S.D

CENTER LINE SURVEY

see index PG 166

Party: Sappell
Shoemaker
Caro
Lieber

Note: Any Additions or Changes on This Sheet Must be Made or Circled in Red Ink With Date and Name of Person Making Change.

Do not extend notes this side of this line.

RETURN TO
LOS ANGELES COUNTY ENGINEER
700 LOS ANGELES COUNTY ENGINEERING BLDG.

76F309S CE #247—3-57

F. B. ~~#749~~ Pg. ~~166~~

PWFB 0319

1171

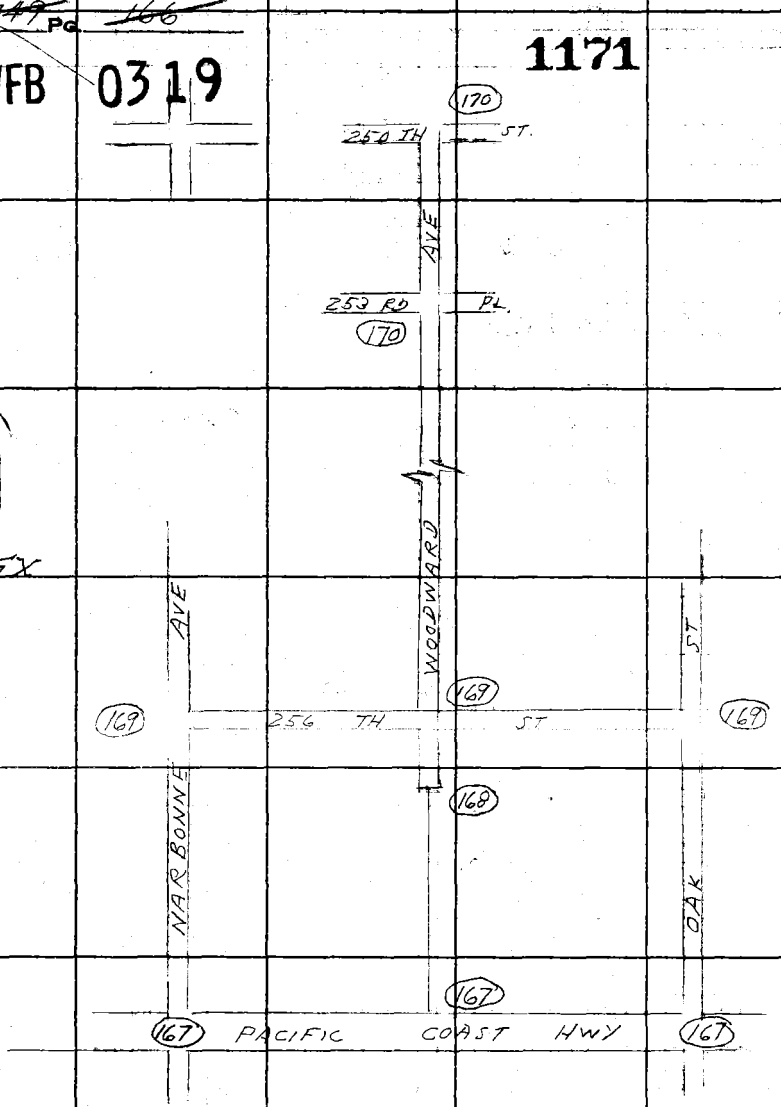

RETURN TO
LOS ANGELES COUNTY ENGINEER
700 LOS ANGELES COUNTY ENGINEERING BLDG.

Do not extend notes this side of this line.

Note: Any Additions or Changes on This Sheet Must be Made or Circled in Red Ink With Date and Name of Person Making Change.

PWFB 0319 1172, 1173

Notes Ck'd by C. J. GALLI
Map No.
Office Work
Checked
Date

Survey of WOODWARD AVE. S.S.
JN 0303.00 Tape 0112 Std 68 °F
Surveyed by D. Sappell
Notes D.S. Date 4-18-58
Indexed

F.B. 1749 Pg. 167

1) 90° 01' 45"
4) 360 06 30
6) 180 10 00

1) 89° 58' 00"
4) 359 52 00
Av. 89° 58' 00"

A-3

WS 28

TO L.F.T. PG 169

NARBONNE (25)

F.B. 1693-204 (633.52)

Fd L.A. City Eng. Mon. Hexhead Spk in conc. in H.H. with 4-Tan L&T's Flush. per F.B. 1693-204 (Ties) Rd. F.B. 323-10

AVE (25)

90° 01' 40"

409.90

89° 58' 00"

LOT 146

LOT 147

TO BOTT PG 168

387.09

Set Sq. Hd spk &T-Fl. By int

47.98

90°

LOT 148

LOT 149

LOT 150

LOT 151

3.00 off ℄ conc. Woodward Ave. per Rd Dept. FB 190-89 FB 323-10

TR. 848

409.85 T88° = 409.90
415.44 T74° = 415.46
387.04 T88° = 387.09

PACIFIC COAST HWY

Fd. Nothing

2.77

Fd L.S. Tag 2304 in conc. walk

Set chis "X" in conc. walk (doubled in)

(50) (50)

415.46

OAK (25)

Fd L.A. City Eng. Mon. Hexhead Spk in conc. in a H.H. with 4-Tan L&T's Flush. Per Rd. F.B. 323-10 Ties

per Rd Dept. F.B. 323-10 (89° 58' 30")

(90° 01' 50")

ST (25)

Note: Any Additions or Changes on This Sheet Must be Made or Circled in Red Ink With Date and Name of Person Making Change.

Do not extend notes this side of this line.

RETURN TO
LOS ANGELES COUNTY ENGINEER
700 LOS ANGELES COUNTY ENGINEERING BLDG.

76F309S CE #247—3-57

PWFB 0319

F.B. ~~1749~~ Pg. ~~168~~

To LFT PG 169 **1174**

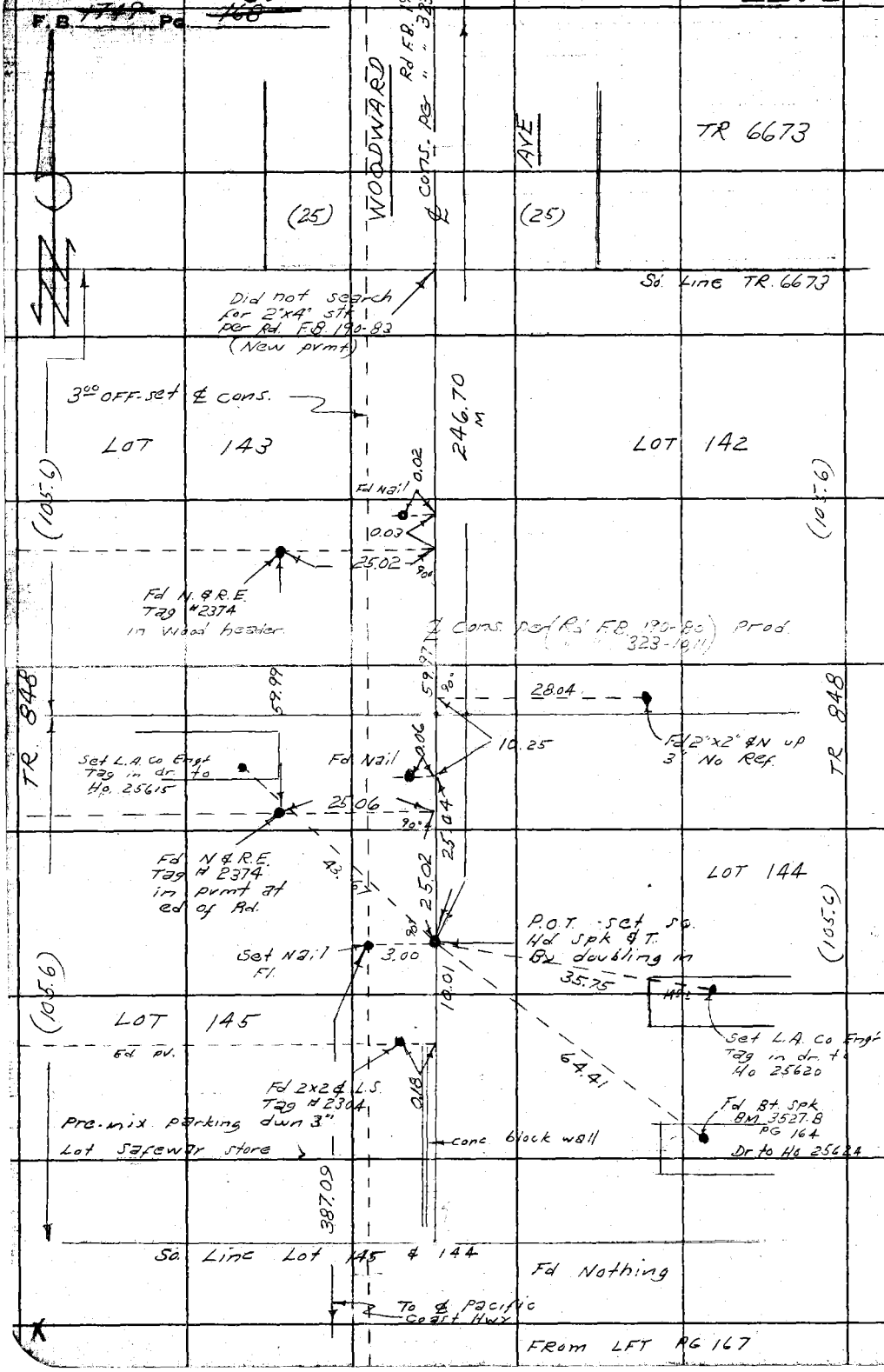

From LFT PG 167

RETURN TO
LOS ANGELES COUNTY ENGINEER
700 LOS ANGELES COUNTY ENGINEERING BLDG.

Do not extend notes this side of this line.

Note: Any Additions or Changes on This Sheet Must be Made or Circled in Red Ink With Date and Name of Person Making Change.

PWFB 0319

1175, 1176

Notes Ck'd by C. J. GALLI	Survey of Woodward Ave - S.S.D.
Map No.	JN 0303.00 Tape 0112 Std 68 °F
Office Work	Surveyed by D. Sappell
Checked	Notes D.S. Date 4-18-58
Date	Indexed C. Johnson

F.B. [illegible] Pg. [illegible]

WS 2 A-3

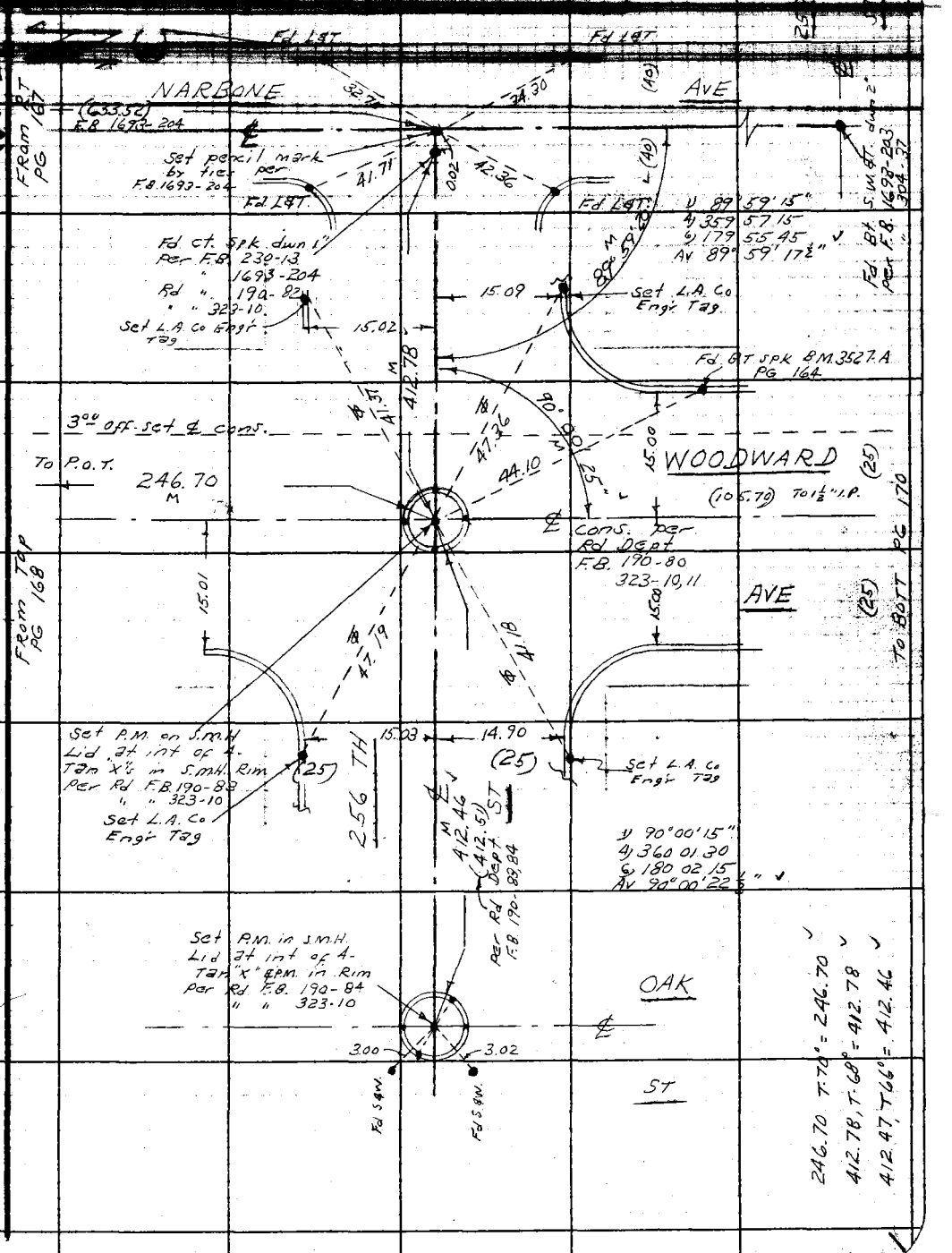

Note: Any Additions or Changes on This Sheet Must be Made or Circled in Red Ink With Date and Name of Person Making Change.

Do not extend notes this side of this line.

RETURN TO
LOS ANGELES COUNTY ENGINEER
700 LOS ANGELES COUNTY ENGINEERING BLDG.

76F309S CE #247—3-57

PWFB 0319

1177, 1178, 1179

F.B. ~~1749~~ Pg ~~170~~

WS 28 A-3

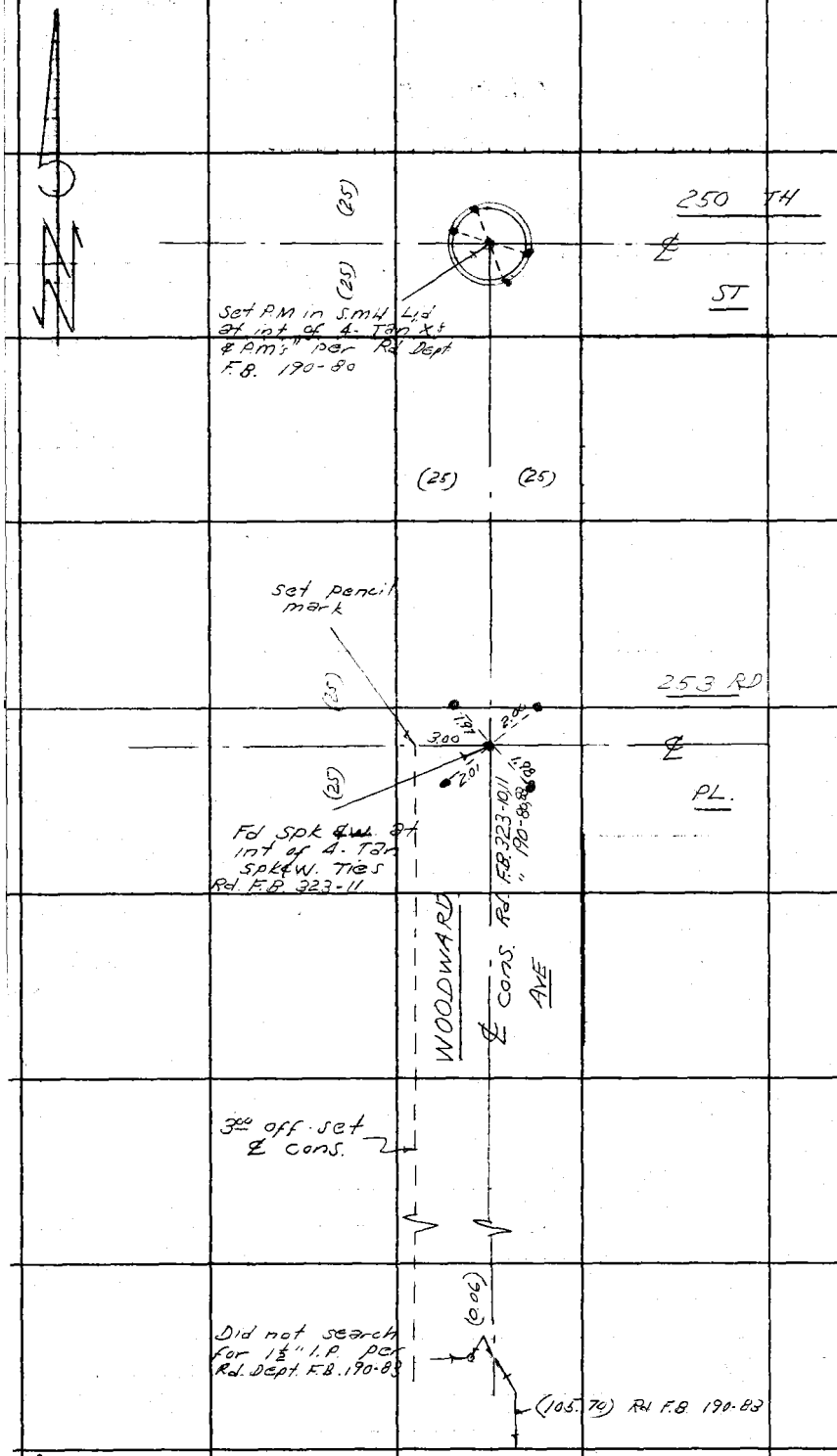

From RT PG 169

RETURN TO
LOS ANGELES COUNTY ENGINEER
700 LOS ANGELES COUNTY ENGINEERING BLDG.

Do not extend notes this side of this line.

Note: Any Additions or Changes on This Sheet Must be Made or Circled in Red Ink With Date and Name of Person Making Change.

Notes Ck'd by:
Map No.
Office Work
Checked
Date

Survey of: Woodward Ave S.S.D.
JN 2043.14 Tape Std °F
Surveyed by: D. Sappell
Notes C.E. Shoemaker Date 4-56
Indexed C. Johnson

F.B. 1749 Pg. 171

J.N. 2043.14

WOODWARD AVE - S.S.D.

LOCATION OF IMP.

FROM

256 TH. ST. SO. TO SO. LINE LOTS
144 & 145 TR 848

Note: Any Additions or Changes on This Sheet Must be Made or Circled in Red Ink With Date and Name of Person Making Change.

Do not extend notes this side of this line.

RETURN TO
LOS ANGELES COUNTY ENGINEER
700 LOS ANGELES COUNTY ENGINEERING BLDG.

76F309S CE #247—3-57

party: Sappell
Shoemaker
Caro
Lieber

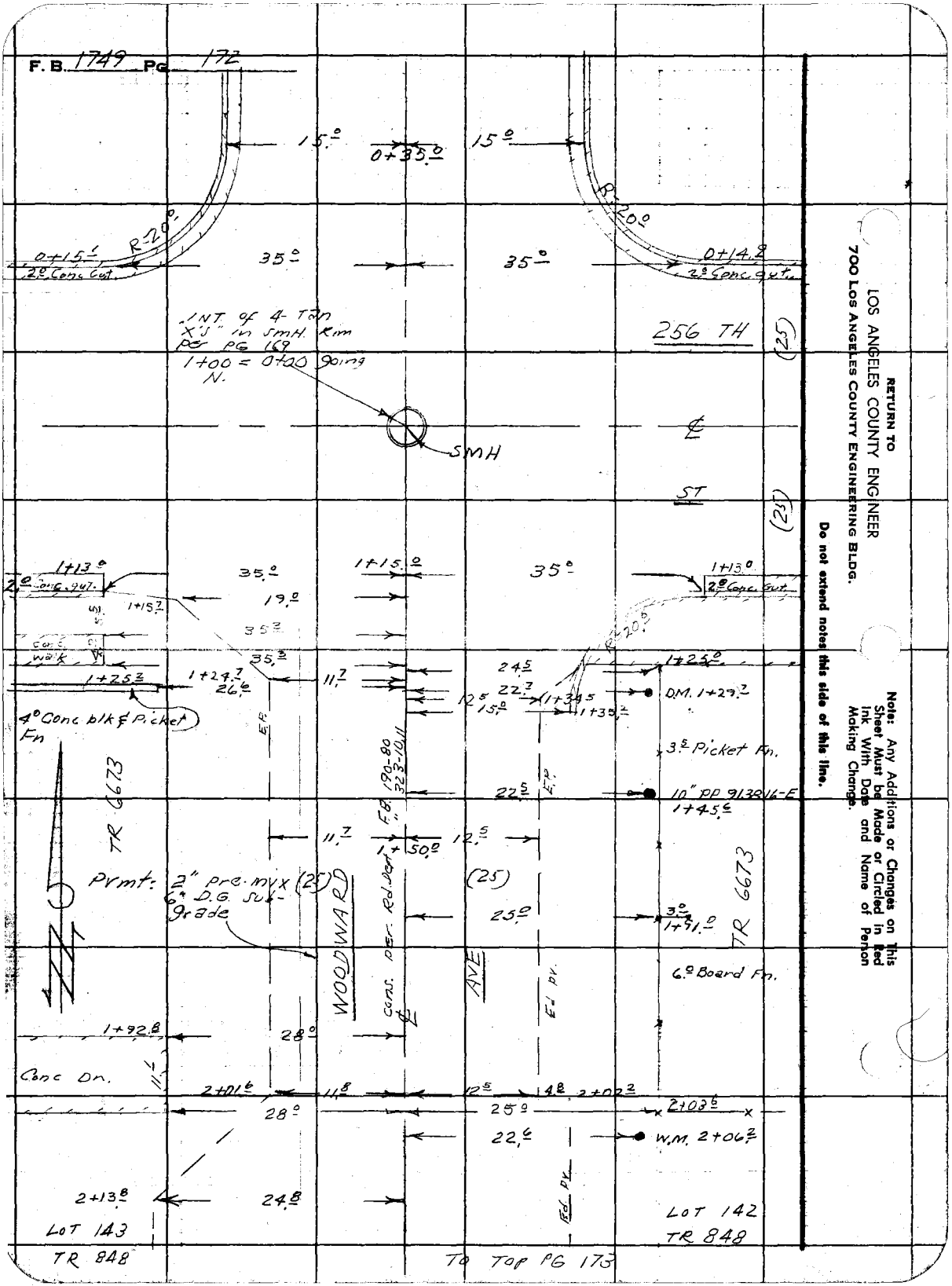

RETURN TO
LOS ANGELES COUNTY ENGINEER
700 LOS ANGELES COUNTY ENGINEERING BLDG.

Do not extend notes this side of this line.

Note: Any Additions or Changes on This Sheet Must be Made or Circled in Red Ink With Date and Name of Person Making Change.

Notes Ck'd by	Survey of Woodward Ave - SSD	F. B. 1749 Pg. 173
Map No.	JN 2043.14 Tape Std °F	
Office Work	Surveyed by D. Sappell	
Checked	Notes C.E. Shoemaker Date 4. .58	
Date	Indexed A. C. Johnson	

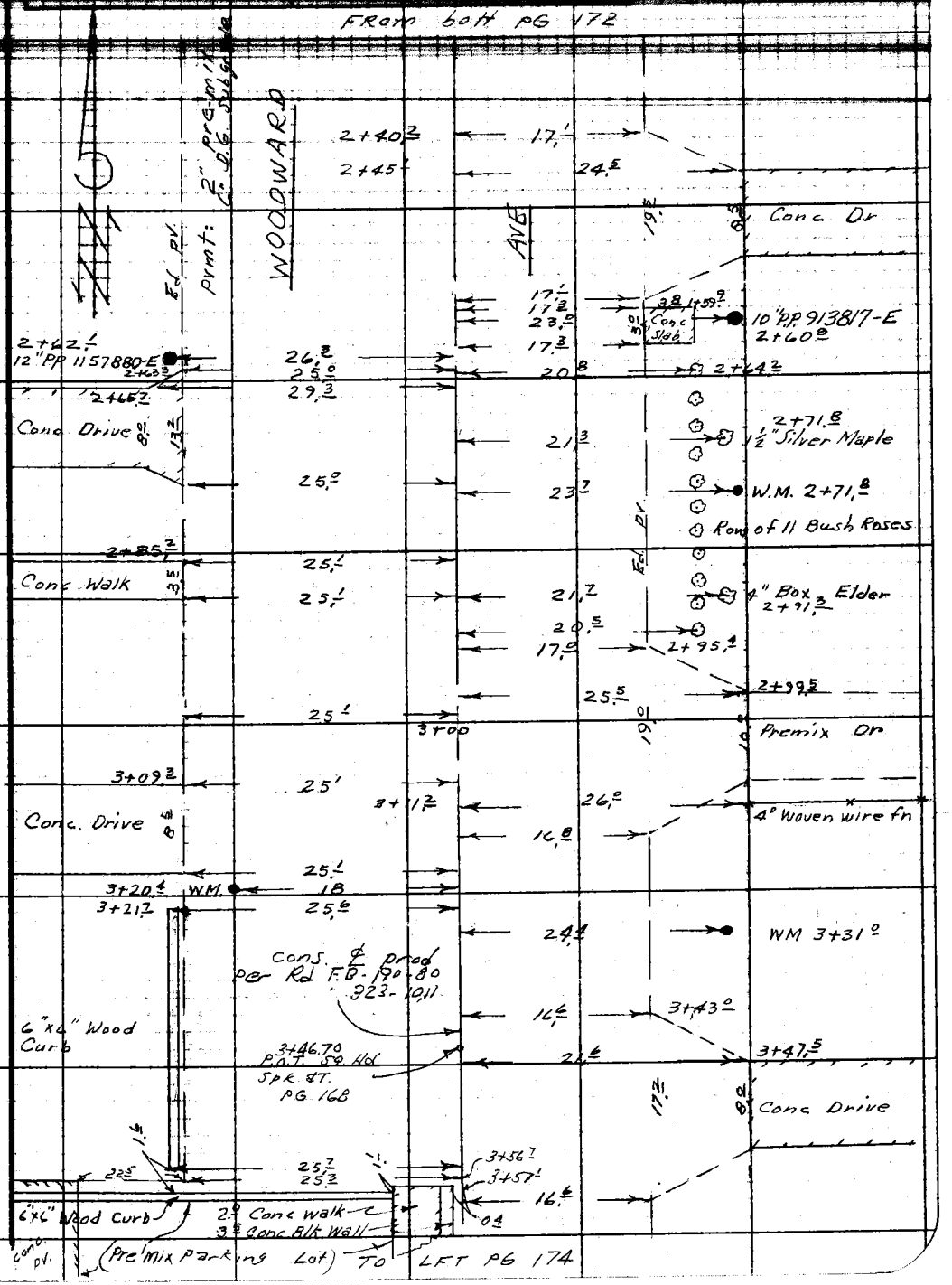

Note: Any Additions or Changes on This Sheet Must be Made or Circled in Red Ink With Date and Name of Person Making Change.

Do not extend notes this side of this line.

RETURN TO
LOS ANGELES COUNTY ENGINEER
700 LOS ANGELES COUNTY ENGINEERING BLDG.

76F309S CE #247—3-57

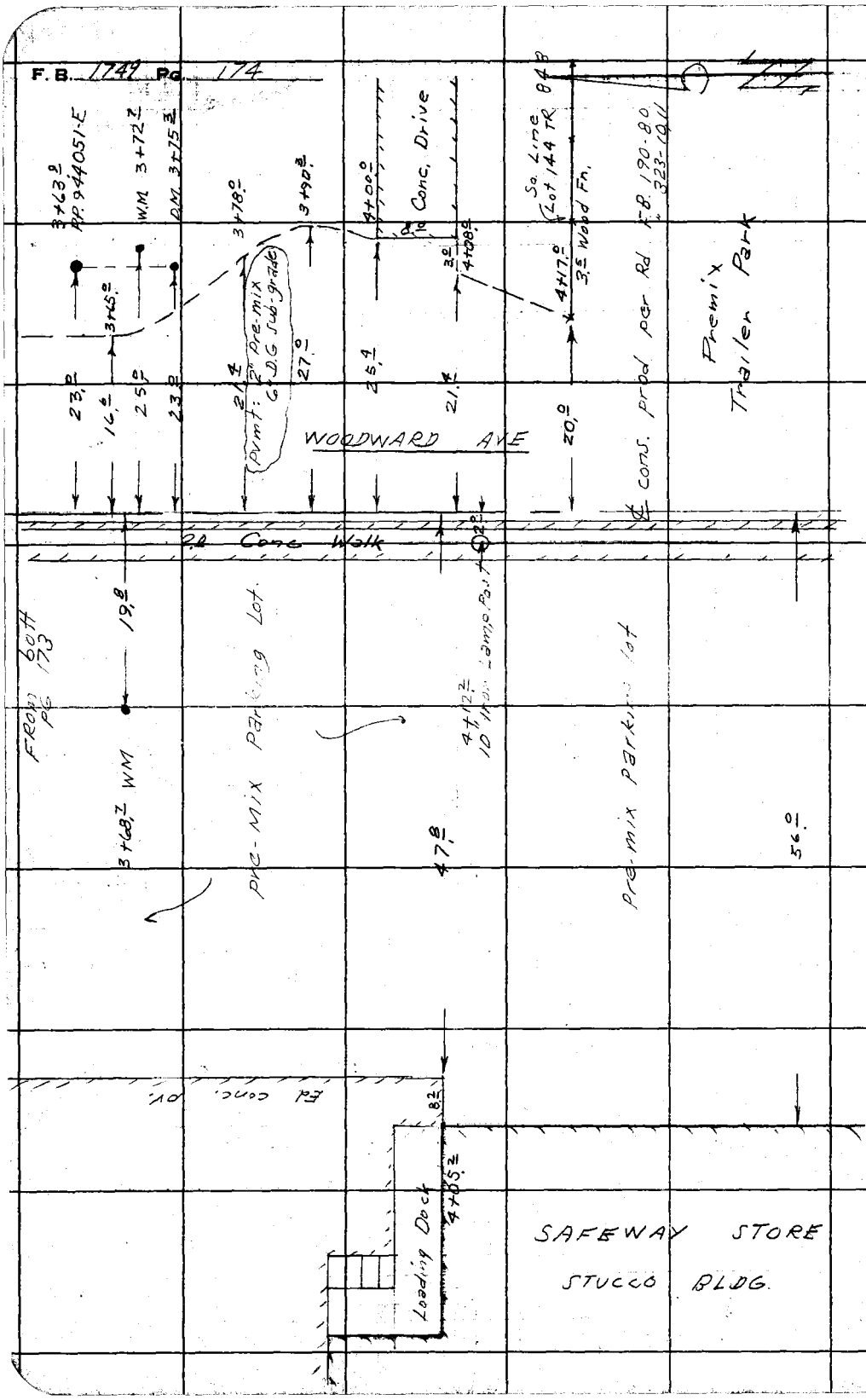

RETURN TO
LOS ANGELES COUNTY ENGINEER
700 LOS ANGELES COUNTY ENGINEERING BLDG.

Do not extend notes this side of this line.

Note: Any Additions or Changes on This Sheet Must be Made or Circled in Red Ink With Date and Name of Person Making Change.

Profile No.	Notes Red.	Plotted	Job No. 2043.14	Division No. 10	F. B. 1749	Pg. 175
	Date	Date	Survey of Woodward Ave - S.S.D			
X-Sec. No.	Notes Chkd.	Checked	Survey by Sappell	Notes DS	Date 4 - 58	
	Date	Date	Map No.	Indexed O. Johnson	Date APR 24 58	

C.P. 2043.14

WOODWARD AVE. - S.S.D

CROSS - SECTIONS

FROM

INT WOODWARD AVE & 256 TH ST. SO TO

So. LINE LOTS 144 & 145 TR 848

STATION	B. S.	H. I.	F. S.	ELEV.
	1' 2"			

Party: Sappell
Shoemaker
Caro
Lieber

NOTE: ANY ADDITIONS OR CHANGES ON THIS SHEET MUST BE MADE OR CIRCLED IN RED INK, WITH DATE AND NAME OF PERSON MAKING CHANGE.

PLEASE RETURN TO
LOS ANGELES COUNTY ENGINEER
700 LOS ANGELES COUNTY ENGINEERING BLDG.

Do not extend notes this side of this line.

76298 S & E #307—7-55

76298 S & E #307—7-55

PLEASE RETURN TO
LOS ANGELES COUNTY ENGINEER
700 LOS ANGELES COUNTY ENGINEERING BLDG.

NOTE: ANY ADDITIONS OR CHANGES ON THIS SHEET MUST BE MADE OR CIRCLED IN RED INK, WITH DATE AND NAME OF PERSON MAKING CHANGE.

Do not extend notes this side of this line.

STATION	B. S.	H. I.	F. S.	ELEV.		
BM 3527-A				105.72	BM 3527-A, El 105.722,	F.B. 1749-164 256 TH ST.
					& Woodward Ave, N.W. Cor 6° N. of N. End.	
					C.R. Bt. spk in cb.	
1+00 = 0+00 going N, E, & W.						℄ int. 256 TH & Woodward.
		S.M.H.		106.32	& S.M.H. W Rim	
						Rim El. - (M+D) = invert
				96.27	Inv. El. 8" Inlet W.	106.32 - (9.38+0.67) = 96.27
				96.17	" " 8" outlet E.	106.31 - (9.47+0.67) = 96.17
0+15 N				105.33		℄ cons. Woodward.
0+35° N			Self comp Rod	105.33		℄ " "
				104.97		13 R Ed gutt
				104.77	bott cb	15 " N. end C.R. N.E. Cor
				105.43	Top "	15 " " "
				105.7		25 " P/L
				105.26	13 L Ed. gutt.	
				105.10	15 " bott cb. - N. end C.R. N.W. Cor.	
				105.81	15 " Top " - " " "	
				106.58	25 " P/L	
1+35 N				103.55		℄ cons. Woodward.
				102.99		13 R
				102.79		15 " same
				103.46		15 "
				103.5		25 "

F. B. 1749 Pg. 176 Job No. 2043.14 Division No. 10 Notes Red. Plotted Profile
Survey of Woodward Ave. S.S.D. Date Date No.
Survey by D. Sappell Notes D.S. Notes Chkd. Checked X-Sec.
Indexed C. Johnson Date Date Date No.

76298 S & E #307—7-55

PLEASE RETURN TO
LOS ANGELES COUNTY ENGINEER
700 LOS ANGELES COUNTY ENGINEERING BLDG.

NOTE: ANY ADDITIONS OR CHANGES ON THIS SHEET MUST BE MADE OR CIRCLED IN RED INK, WITH DATE AND NAME OF PERSON MAKING CHANGE.

Do not extend notes this side of this line.

STATION	B. S.	H. I.	F. S.	ELEV.		
1+35° N				103 34	13 L gutt	
				103 20	15 " bott cb.	
				103 87	15 " Top "	
				104 2	25 " P/L	
0+35 E			Self-comp Rod	105 93		℄ 256 TH.
				105 40		13 R Ed. gutt
				105 21	bott cb.	15 " E. end C.R. S.E.
				—		~~15~~ " Driveway
				106 15		25 " P/L
				105 14	13 L Ed. gutt	
				105 00	15 " bott cb.	E end C.R. N.E. cor.
				105 65	15 " Top "	" " "
				105 8	25 " P/L	
1+35° E				105 10		℄ 256 TH
				104 91		13 R Ed gutt
				104 75		15 " bott cb.
				105 36		15 " Top "
				106 3		25 " P/L
				104 36	13 L Ed gutt	
				104 20	15 " bott cb.	
				104 85	15 " Top "	
				105 0	25 " P/L	

Profile Notes Red. ____ Plotted ____ Job No. 2043.14 Division No. 10 F. B. 1749 Pg. 177
No. ____ Date ____ Date ____ Survey of Woodward Ave. S.D.
X-Sec. Notes Chkd. ____ Checked ____ Survey by D. Sappell Notes D.S. Date 4-58
No. ____ Date ____ Date ____ Map No. ____ Indexed A. C. Johnson Date ____

76298 S & E #307—7-55

PLEASE RETURN TO
LOS ANGELES COUNTY ENGINEER
700 LOS ANGELES COUNTY ENGINEERING BLDG.

NOTE: ANY ADDITIONS OR CHANGES ON THIS SHEET MUST BE MADE OR CIRCLED IN RED INK, WITH DATE AND NAME OF PERSON MAKING CHANGE.

Do not extend notes this side of this line.

STATION	B. S.	H. I.	F. S.	ELEV.		
0+35° W				106 65		℄ 256 TH
				105 71		13 R Ed gutt.
				105 56	bott cb.	15 " W. end C.R. N.W. cor.
				106 24	Top "	15 " " " "
				106 5		25 " P/L
				105 98	13 L Ed gutt.	
				105 72	15 " bott cb. -	
				106 59	15 " Top " - (End cb.)	
				107 0	25 " P/L	
1+35° W				107 23		℄ 256 TH.
				106 47		13 R Ed gutt.
				106 30		15 " bott cb.
				106 76		15 " Top "
				107 0		25 " P/L
				106 81	13 L Ed gutt.	
				106 64	15 " bott cb.	
				107 30	15 " Top "	
				108 9	25 " P/L	
1+15				105 76		℄ cons. Woodward
1+15.7				105 94		19° R. ∡ pt. pv.
1+25°				106 26		℄ cons. Woodward

self - comp Rod

F. B. 1749 PG. 178 Job No. 2043.14 Division No. 10 Notes Red. Plotted Profile
Survey of Woodward Ave - S.S.D. Date Date No.
Survey by D. Sappell Notes D.S. Notes Chkd. Checked X-Sec.
Indexed C. Johnson Date Date Date No.

76298 S & E #307—7-55

PLEASE RETURN TO
LOS ANGELES COUNTY ENGINEER
700 LOS ANGELES COUNTY ENGINEERING BLDG.

NOTE: ANY ADDITIONS OR CHANGES ON THIS SHEET MUST BE MADE OR CIRCLED IN RED INK, WITH DATE AND NAME OF PERSON MAKING CHANGE.

Do not extend notes this side of this line.

STATION	B. S.	H. I.	F. S.	ELEV.		
1+25°				106 17		6° R brk.
				106 45		11° " Ed. pv.
				107 1		25 " P/L
				106 23	17° 'L Ed pv.	
				106 18	18° " Top cb. & PV.	
				106 7	25 " P/L	
T.P			Self-comp rod	108 82	T.P.	
1+35°				105 40	15° L both S. end C.R. S.E. Cor.	
				106 25	15° " Top " " " & gw's	
1+34° + o.k.				106 77	12° " & PT. PV	
1+50°				106 97		℄ Woodward (Cons)
2+00				108 12		℄ " "
2+01°				108 09		7° 1R brk.
"				108 38		11° " & PT. PV.
"				109 0		25 " P/L
2+02°				108 16	12° L F/L	
				108 34	17° L Ed PV	
				108 0	25 " P/L	
2+13°				108 75		24° R & PT. PV
2+14°				108 56		20 " int F/L's
2+50				109 45		℄ Woodward (Cons)
				110 3		200 R fence Line
				108 3	175° L fence Line	

Profile Notes Red. ____ Plotted ____ Job No. 2043.14 Division No. 10 F. B. 1749 Pg. 172
No. ____ Date ____ Date ____ Survey of Woodward Ave. - S.J.D.
X-Sec. Notes Chkd. ____ Checked ____ Survey by Sepoell Notes by J. Ortiz Date 4-5-58
No. ____ Date ____ Date ____ Map No. ____ Indexed ____ Date ____

76298 S & E #307—7-55

PLEASE RETURN TO
LOS ANGELES COUNTY ENGINEER
700 LOS ANGELES COUNTY ENGINEERING BLDG.

NOTE: ANY ADDITIONS OR CHANGES ON THIS SHEET MUST BE MADE OR CIRCLED IN RED INK, WITH DATE AND NAME OF PERSON MAKING CHANGE.

Do not extend notes this side of this line.

F. B. 1749 Pg. 180 Job No. 2043.14 Division No. 10

Survey of Woodward Ave - S.S.D.

Survey by D. Sapell Notes D.S.

Indexed A. C. Johnson Date

Profile No. X-Sec. No.

Plotted Date Notes Red. Date Notes Chkd. Date Checked Date

STATION	S. S.	H. I.	F. S.	ELEV.		
3+00				112.82		℄ cons. Woodward
				113.45		20' R F/L
				113.53		25' " Ed. pv.
				113.54	13° L F/L	
				113.70	17° " Ed pv.	
				113.4	25 " P/L	
3+50				112.93		℄ cons. Woodward
3+57±				112.23		04 R bott conc. block wall
				112.53		0± " Top " "
				112.44		1± " Top conc. walk
				112.44		3± " Top " "
				112.32		3± " pv.
				112.11		25 3/4 " ¢ in pv. & Gnd.
4+00				113.10		℄ Cons. Woodward.
4+16 8/10	(So Line Lots 144 & 145 TR 848)			113.61		℄ " "
				116.41		04 R Top Conc. block wall
				113.58		1± " Top conc. walk
				113.60		3± " "
				113.65		3± " pv.
				112.99		22 8/10 " F/L
				113.65		56 " E. Face Safeway Store

76298 S & E #307—7-55

PLEASE RETURN TO
LOS ANGELES COUNTY ENGINEER
700 LOS ANGELES COUNTY ENGINEERING BLDG.

NOTE: ANY ADDITIONS OR CHANGES ON THIS SHEET MUST BE MADE OR CIRCLED IN RED INK, WITH DATE AND NAME OF PERSON MAKING CHANGE.

Do not extend notes this side of this line.

STATION	B. S.	H. I.	F. S.	ELEV.		
4+17²			Self-comp Rod	113 32	15' L F/L	
				113 55	20' L Ed pv.	
				113 4	20² " gnd.	
				113 2	25 " gnd.	
				111 1	187 " "	
BM-3527-B				112 73	BM 3527-B- El. 112.734 F.B. 1749-164	
					Woodward Ave (E. side) 302'± S. of ℄ 256[illegible]	
					St. - Bt spk in conc. dr. to Ho # 25624,	
					N. side 10' from W. end.	

Profile Notes Red. Plotted Job No. 2043.14 Division No. 10 F. B. 1479 Pg. 181
No. Date Date Survey of Woodward Ave. S.J.D.
X-Sec. Notes Chkd Checked Survey by Sappell Notes D.S. Date 4. 58
No. Date Date Map No. Indexed Date

F. B. 1749 Pg. 182 Job No. Division No. Notes Red. Plotted Profile

Survey of Date Date No.

Survey by Notes Notes Chkd Checked X-Sec.

Indexed Date Date Date No.

STATION	B. S.	H. I.	F. S.	ELEV.

76298 S & E #307—7-55

PLEASE RETURN TO

LOS ANGELES COUNTY ENGINEER

700 LOS ANGELES COUNTY ENGINEERING BLDG.

NOTE: ANY ADDITIONS OR CHANGES ON THIS SHEET MUST BE MADE OR CIRCLED IN RED INK, WITH DATE AND NAME OF PERSON MAKING CHANGE.

Do not extend notes this side of this line.

PWFB 0319

1180

Notes Ck'd by	Survey of 255th St. & Other R/W
Map No.	JN 2242.14 Tape 0151 Std 68 °F
Office Work	Surveyed by Crowe
Checked	Notes Crowe Date 7 Jan. 63
Date	Indexed B. J. GALLI

F. B. ~~1245~~ Pg. ~~189~~

255th ST. AND OTHER R/W
(TORRANCE AREA)
PRELIMINARY SURVEY
CENTER LINE

C.I. #2242.14
7 Jan. 1963

Reference
255th S.S. Dist. Map
L.A.Co. Rd. Dpt. F.B. 190-102, 103
" F.B. 323-11

Party
Crowe
Newman
Spriggs
Falsey

Note: Any Additions or Changes on This Sheet Must Be Made or Circled in Red Ink With Date and Name of Person Making Change.

Do not extend this side of this line.

PLEASE RETURN TO
LOS ANGELES COUNTY ENGINEER
403 LOS ANGELES COUNTY ENGINEERING BLDG.

76F309S CE # 310 3-61

PWFB 0319 1181, 1182

F. B. ~~1249~~ PG ~~184~~

INDEX

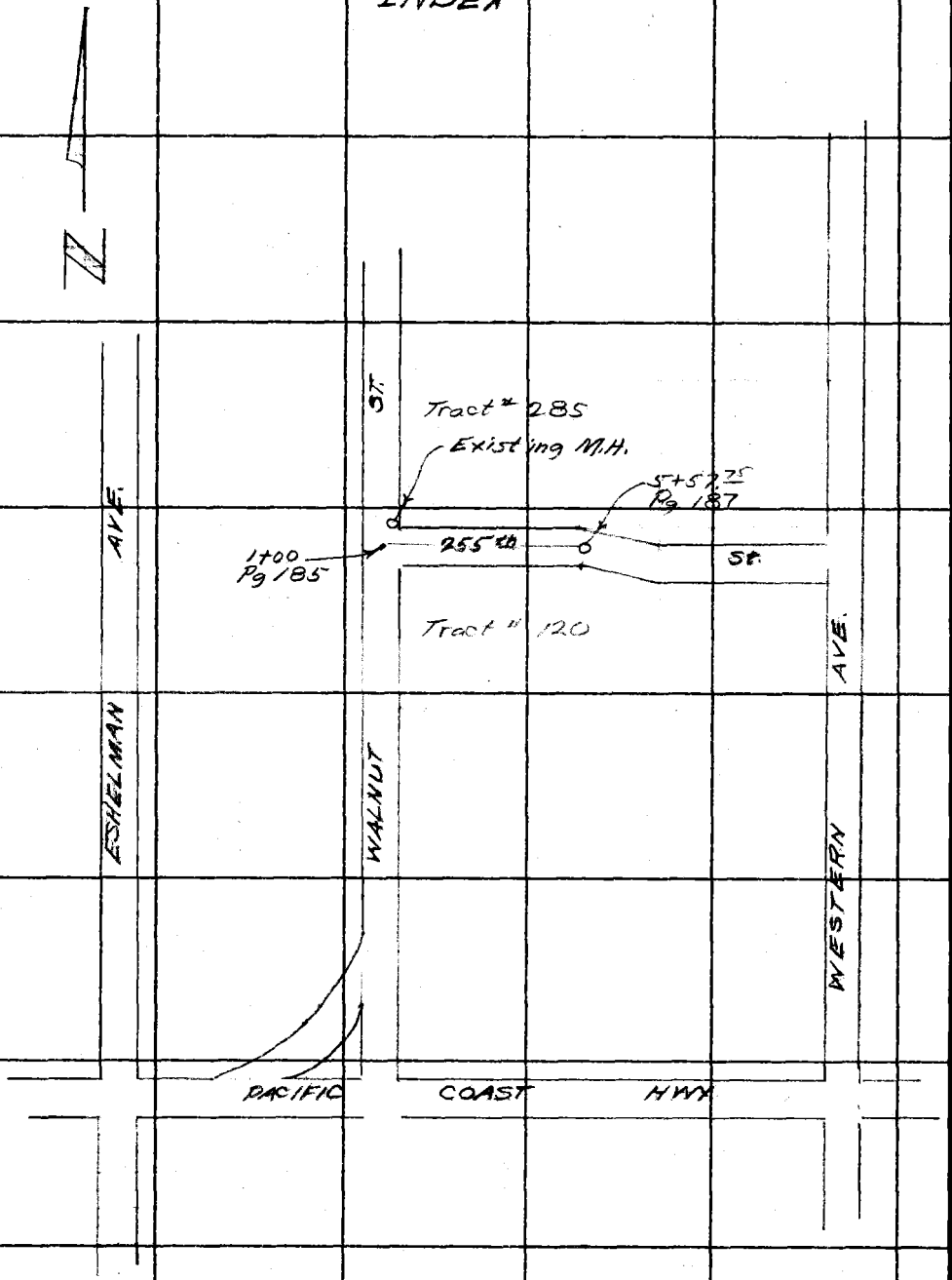

PLEASE RETURN TO
LOS ANGELES COUNTY ENGINEER
403 Los Angeles County Engineering Bldg.

Do not extend this side of this line.

Note: Any Additions or Changes on This Sheet Must be Made or Circled in Red Ink With Date and Name of Person Making Change.

PWFB 0319 1183

Notes Ck'd by	Survey of 225th St. + Other R/W
Map No.	JN 2242.14 Tape 0161 Std 68 °F
Office Work	Surveyed by Crowe
Checked	Notes CYC Date 7 Jan 63
Date	Indexed C. J. GALLI

F. B. ~~1749~~ Pg. ~~105~~

A-3

WS 28

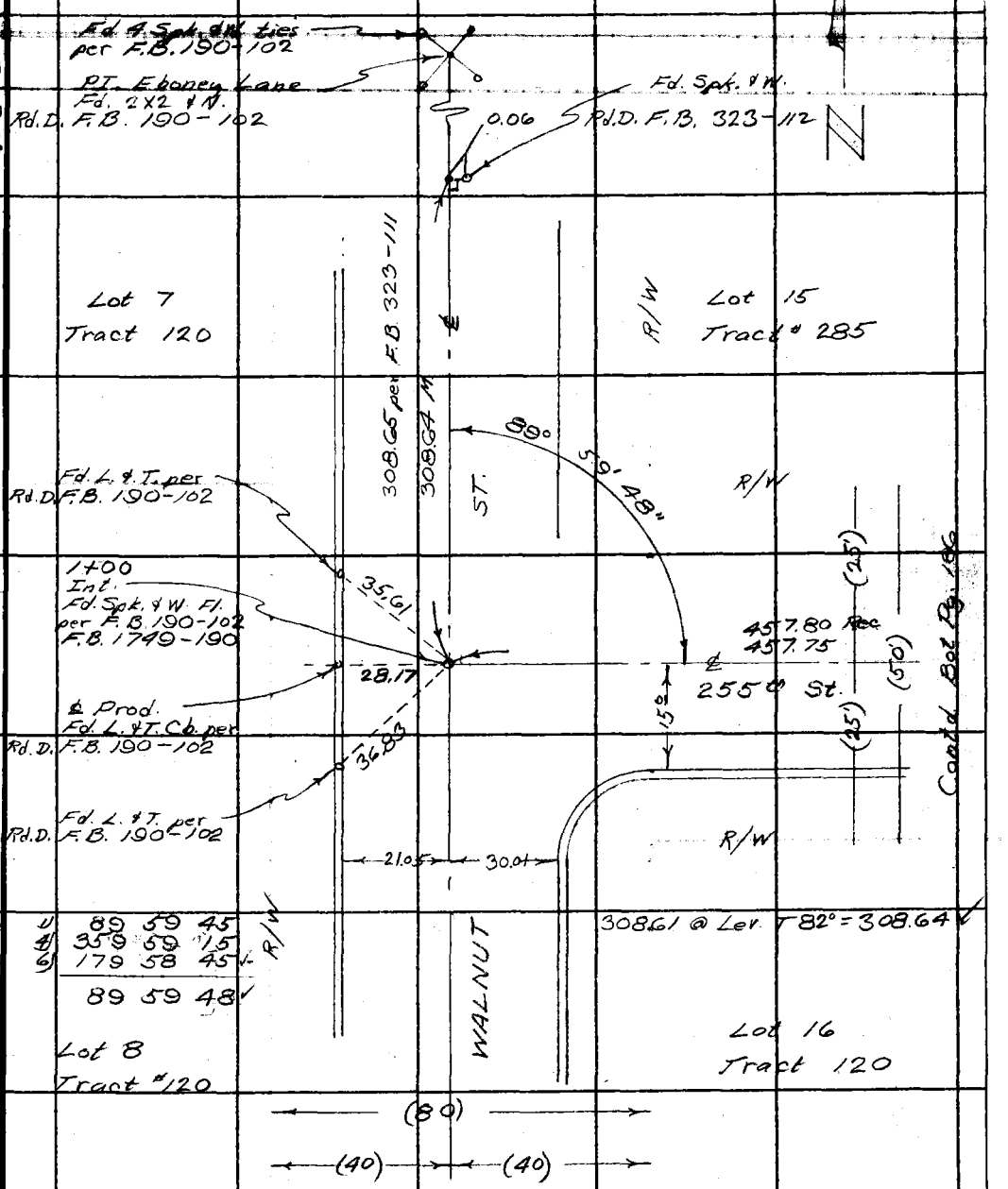

Note: Any Additions or Changes on This Sheet Must be Made or Circled in Red Ink With Date and Name of Person Making Change.

Do not extend this side of this line.

PLEASE RETURN TO
LOS ANGELES COUNTY ENGINEER
403 LOS ANGELES COUNTY ENGINEERING BLDG.

76F309S CE # 310 3-61

PWFB 0319 1184, 1185

F. B. ~~1749~~ PG. ~~186~~

Contd. Bot. Pg 187

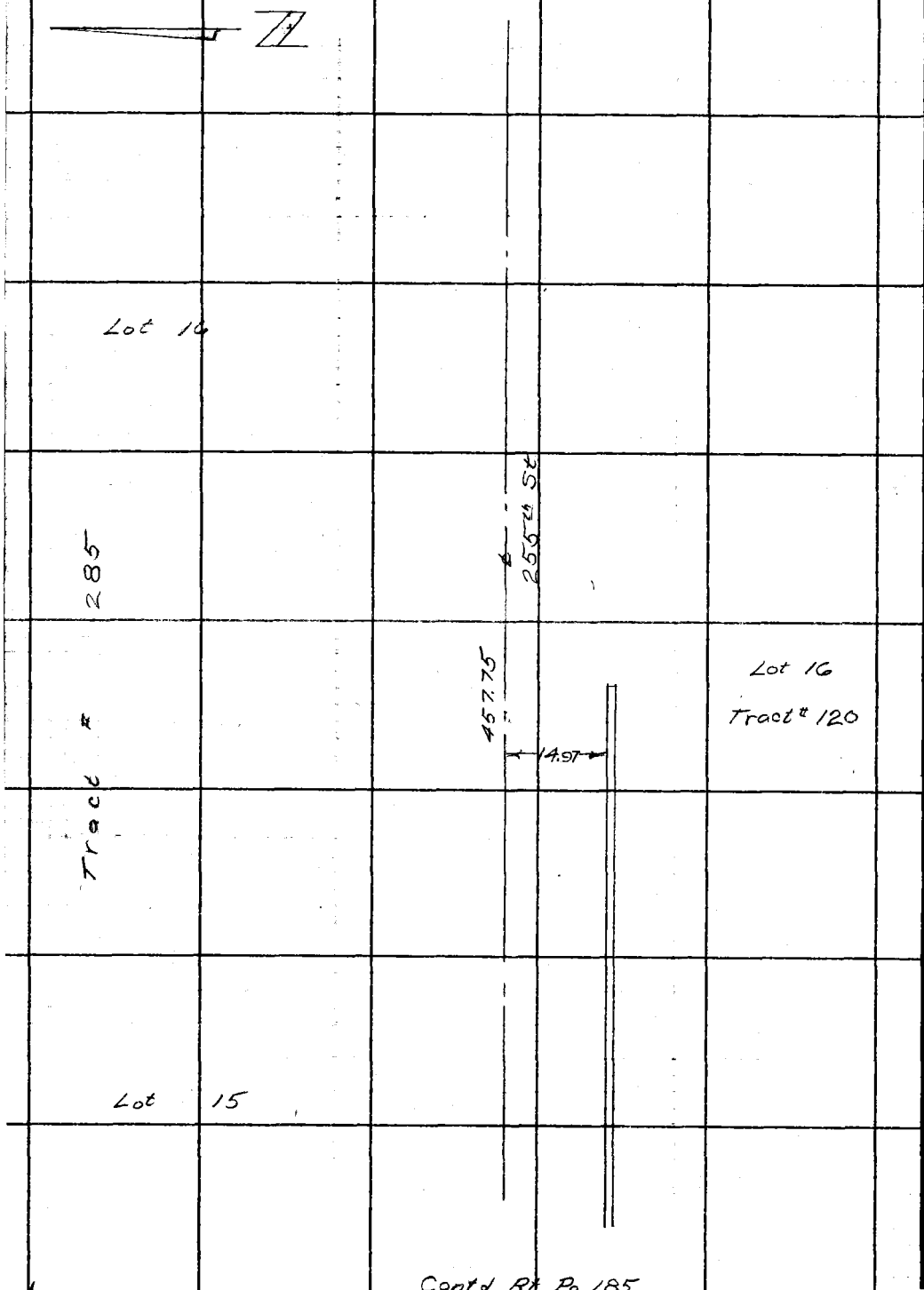

Contd Rt. Pg 185

PLEASE RETURN TO
LOS ANGELES COUNTY ENGINEER
403 LOS ANGELES COUNTY ENGINEERING BLDG.

Do not extend this side of this line.

Note: Any Additions or Changes on This Sheet Must be Made or Circled in Red Ink With Date and Name of Person Making Change.

PWFB 0319 1186

Notes Ck'd by	Survey of 225th St. & Other R/W
Map No.	JN 2242.14 Tape 0161 Std 68 °F
Office Work	Surveyed by Crowe
Checked	Notes CYC Date 7 Jan. 63
Date	Indexed C. J. GALLI

F. B. ~~1749~~ Pg. ~~187~~

WS 28 A-3

Contd. Bot. Pg 188

457.71 @ Lev. T 82° = 457.75 ✓

303.86 @ Lev. T 82° = 303.89 ✓

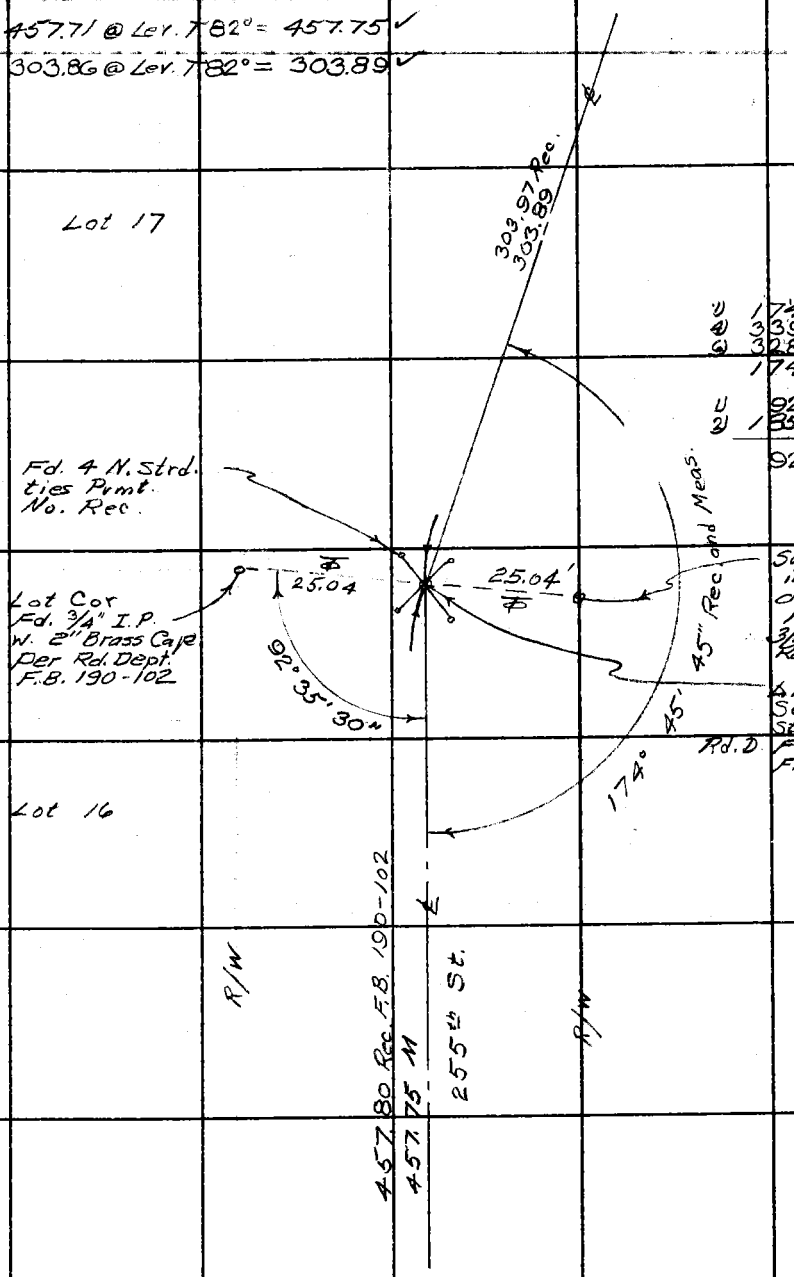

1) 174 45 45
4) 339 03 00
6) 328 34 30
174 45 45

1) 92 35 30
2) 185 11 00
92 35 30 ✓

Contd. top Pg 186

Note: Any Additions or Changes on This Sheet Must be Made or Circled in Red Ink With Date and Name of Person Making Change.

Do not extend this side of this line.

PLEASE RETURN TO
LOS ANGELES COUNTY ENGINEER
403 LOS ANGELES COUNTY ENGINEERING BLDG.

76F309S CE # 310 3-61

PWFB 0319 1187

F. B. ~~1749~~ PG. ~~188~~

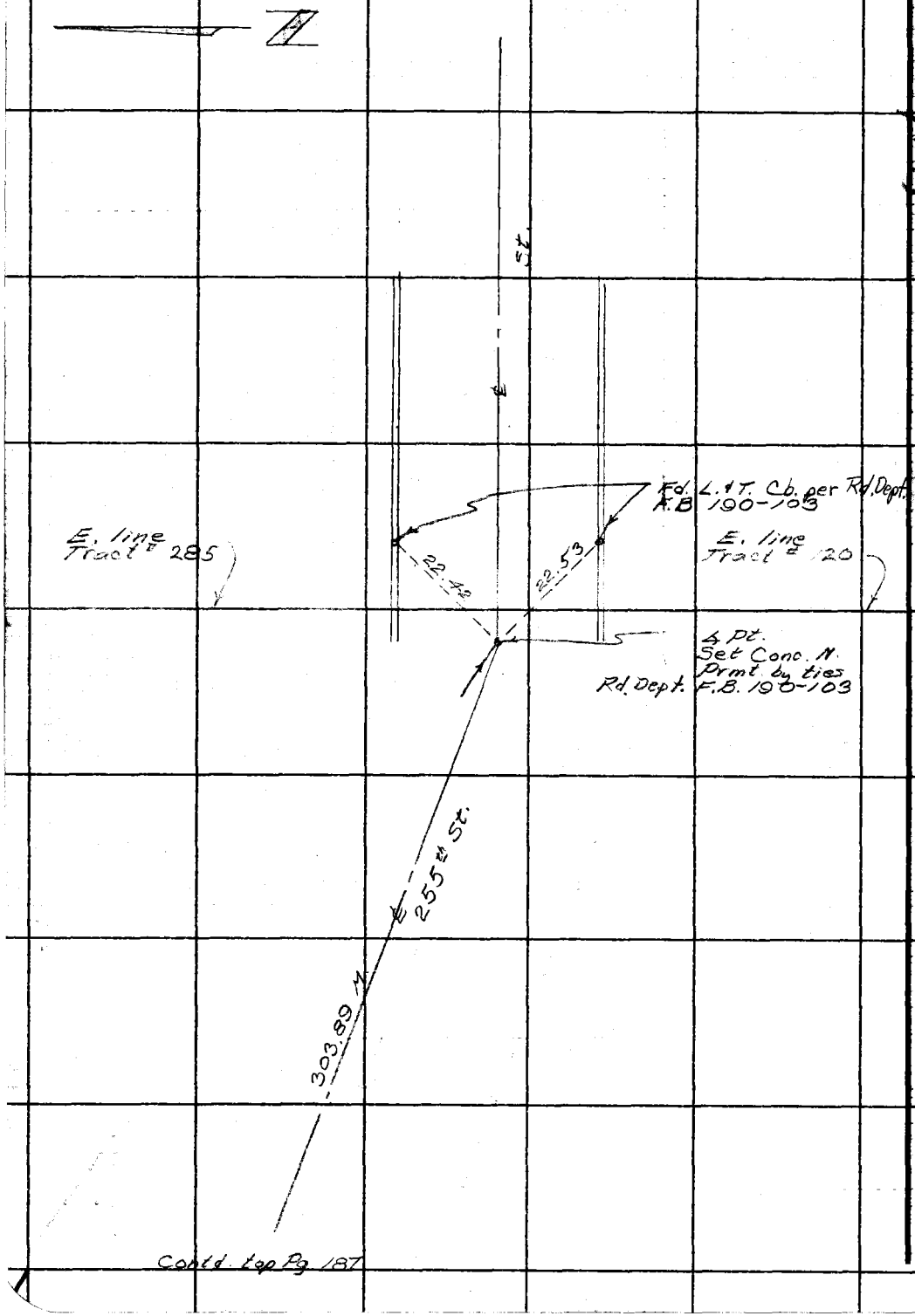

PLEASE RETURN TO
LOS ANGELES COUNTY ENGINEER
403 LOS ANGELES COUNTY ENGINEERING BLDG.

Do not extend this side of this line.

Note: Any Additions or Changes on This Sheet Must be Made or Circled in Red Ink With Date and Name of Person Making Change.

Notes Ck'd by
Map No.
Office Work
Checked
Date

Survey of 255th St. & Other R/W
JN 2242.14 Tape 0/61 Std 68 °F
Surveyed by Crowe
Notes CVC Date 8 Jan. 63
Indexed G. J. GALLI JAN 16 1963

F. B. 1749 PG. 189

255th ST. AND OTHER R/W
(TORRANCE AREA)
LOCATION OF IMPROVEMENTS

C.I. #2242.14
8 Jan 1963

Note: Any Additions or Changes on This Sheet Must be Made or Circled in Red Ink With Date and Name of Person Making Change.

Do not extend this side of this line.

PLEASE RETURN TO
LOS ANGELES COUNTY ENGINEER
403 LOS ANGELES COUNTY ENGINEERING BLDG.

Reference	Party
F.B. 1749 - 183 - 188	Crowe Newman Spriggs Falsey

76F309S CE # 310 3-61

PLEASE RETURN TO
LOS ANGELES COUNTY ENGINEER
403 LOS ANGELES COUNTY ENGINEERING BLDG.

Note: Any Additions or Changes on This Sheet Must be Made or Circled in Red Ink With Date and Name of Person Making Change.

Do not extend this side of this line.

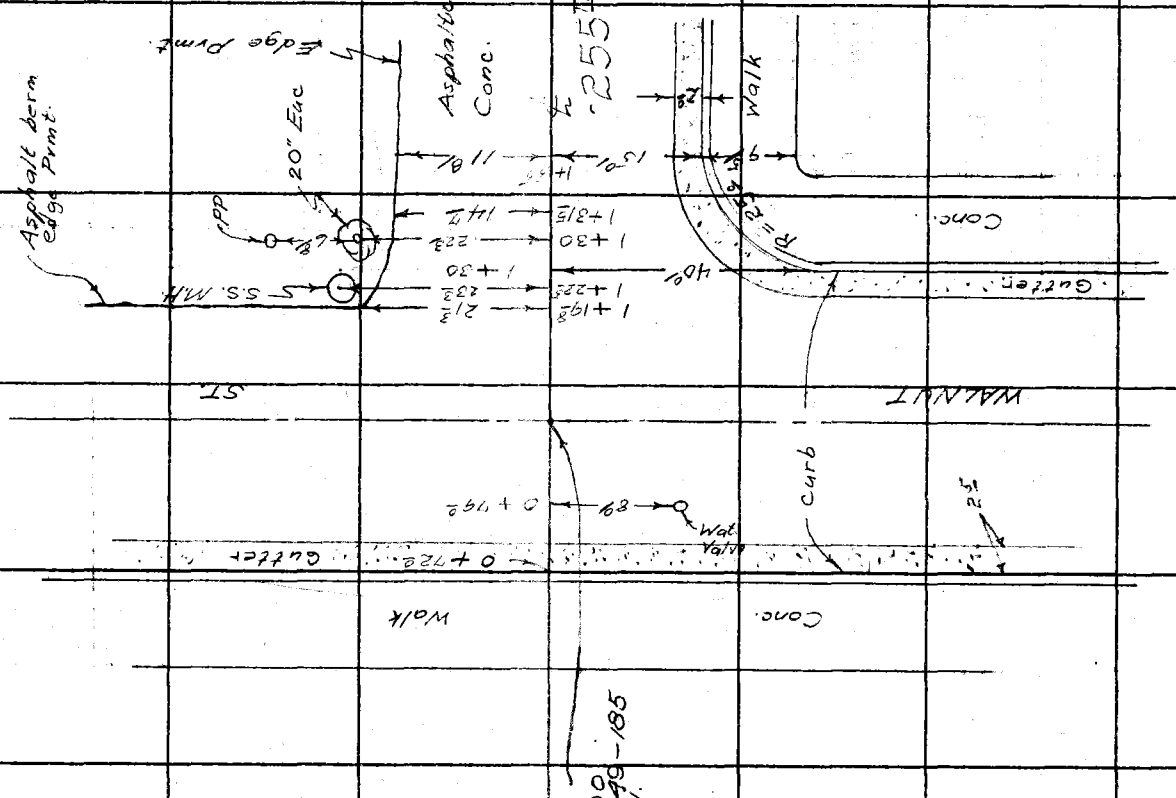

F. B. 1749 Pg. 190

Notes Ck'd by	Survey of 255th St. & Other R/W
Map No.	JN 2242.14 Tape 0161 Std 68 °F
Office Work	Surveyed by Crowe
Checked	Notes CVC Date 8 Jan. 63
Date	Indexed C. J. GALLI

F. B. 1749 PG. 191

Contd Bad. Pg 192

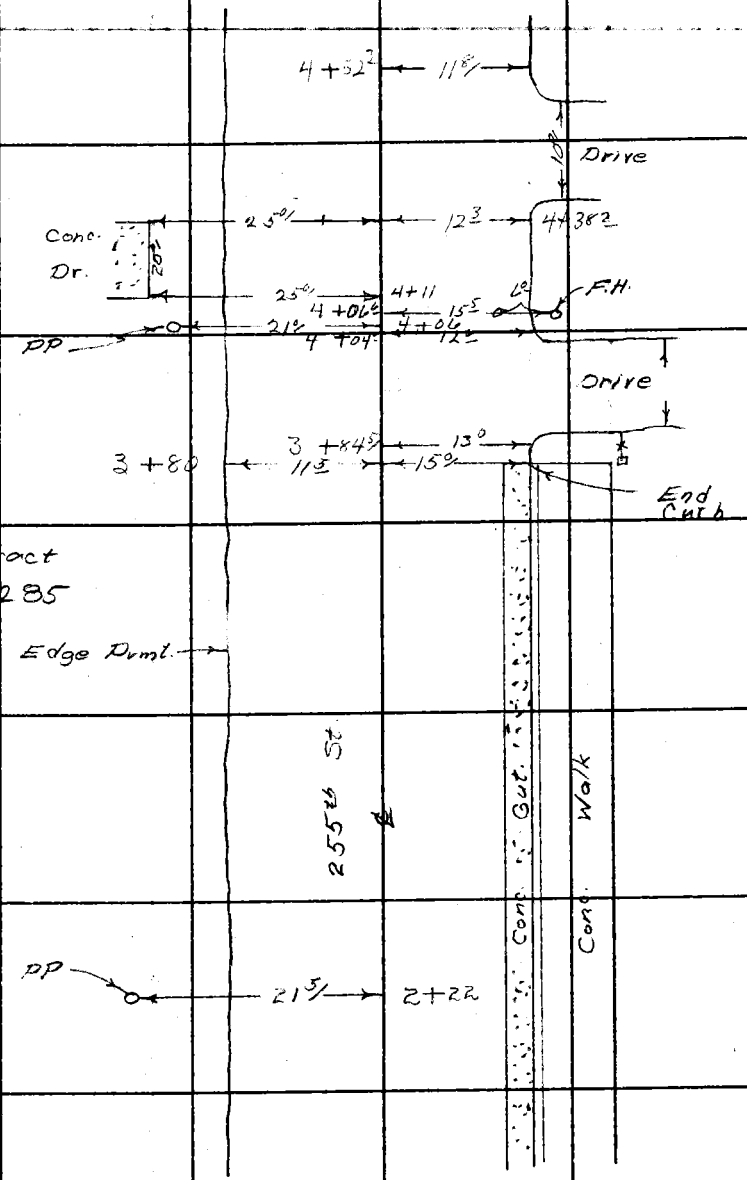

Contd Rt. Pg. 190

Note: Any Additions or Changes on This Sheet Must be Made or Circled in Red Ink With Date and Name of Person Making Change.

PLEASE RETURN TO
LOS ANGELES COUNTY ENGINEER
403 LOS ANGELES COUNTY ENGINEERING BLDG.
Do not extend this side of this line.

76F308S CE # 310 3-61

F. B. 1749 Pg. 192

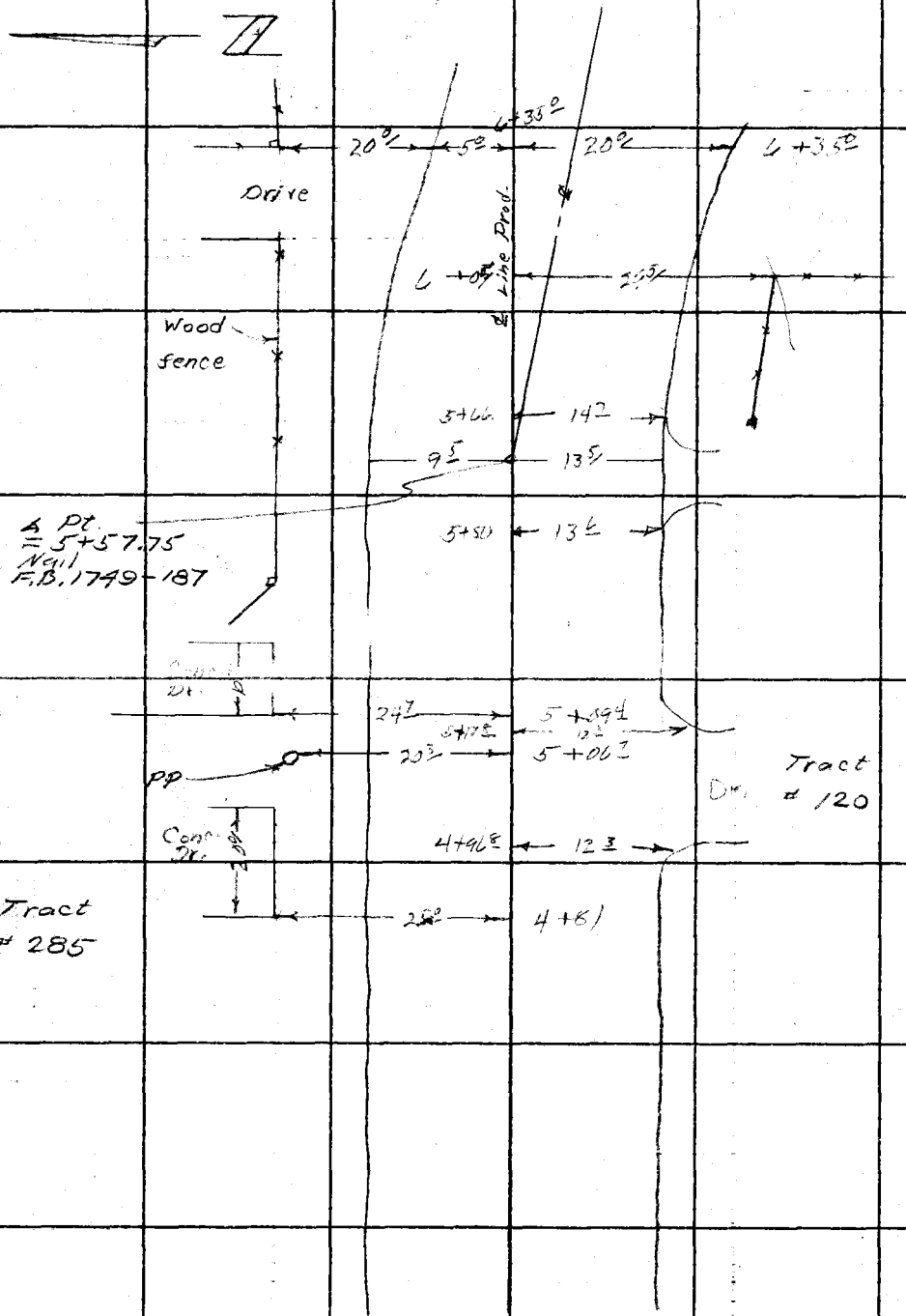

Contd. top Pg 191

PLEASE RETURN TO
LOS ANGELES COUNTY ENGINEER
403 Los Angeles County Engineering Bldg.

Do not extend this side of this line.

Note: Any Additions or Changes on This Sheet Must be Made or Circled in Red Ink With Date and Name of Person Making Change.

NOTES RED. _____ JOB NO. 2242.14 SURVEY OF 255th St. & Other R/W

F. B. 1749 PG. 193

DATE _____ SURVEY BY Crowe

NOTES CHKD. _____ NOTES BY Crowe DATE 9 Jan. 63

DATE _____ INDEXED G. J. GALLI DATE JAN 16 '63

DESCRIPTION

255th ST. AND OTHER R/W

BENCH LEVEL CIRCUIT

C.I. #2242.14
9 Jan. 1963

ADJ. ELEV.	Reference	Party
3RD RUN	F.B. 1391	Crowe Newman Spriggs Falsey
2ND RUN		
DIFF.		
1ST RUN		
B.M.		

NOTE: ANY ADDITIONS OR CHANGES ON THIS SHEET MUST BE MADE OR CIRCLED IN RED INK, WITH DATE AND NAME OF PERSON MAKING CHANGE.

Do not extend notes this side of this line

PLEASE RETURN TO
LOS ANGELES COUNTY SURVEYOR
725 LOS ANGELES COUNTY ENGINEERING BLDG.

765420 S & E-353 4-54

76S420 S & E-353 4-54

PLEASE RETURN TO
LOS ANGELES COUNTY SURVEYOR
725 LOS ANGELES COUNTY ENGINEERING BLDG.

NOTE: ANY ADDITIONS OR CHANGES ON THIS SHEET MUST BE MADE OR CIRCLED IN RED INK, WITH DATE AND NAME OF PERSON MAKING CHANGE.

Do not extend notes this side of this line

JOB NO. 22421 SURVEY OF 255-22 St. & Oth. Pl.
SURVEY BY Crowe
NOTES BY Crowe DATE 9 Jan. 63
INDEXED C. J. Gatti DATE
NOTES RED. DATE
NOTES CHKD. DATE

F.B. 1749 Pg. 194

B.M.	1ST RUN	DIFF.	2ND RUN	3RD RUN	ADJ. ELEV.	DESCRIPTION
(Fd)						
BM 21-66	79.344					B.M. 21-66 Elev. 79.344 F.B. 1391-62
+	5.981		5.883			Pacific Coast Hwy. + Western Ave.,
π	85.325	+3.206	+3.203			& Inter. in well protected by
−	2.775		2.680			east I. Cor., Mkd. "City of L.A. Mon.
T.P.	82.550					Engr." a 3/4" Hex. bar set in Conc. Dn 9"
+	5.315		5.470			
π	87.865	+4.277	+4.279			
−	1.038		1.191			
T.P.	86.827					Conc. Nail
+	6.095		6.167			
π	92.922	+4.735	+4.736			
−	1.360		1.431			
T.P.	91.562					Conc. Nail
+	5.198		5.060			
π	96.760	+3.878	+3.882			
−	1.320		1.178			
T.P.	95.440					Conc. Nail
+	5.210		5.359			
π	100.650	+3.360	+3.360			
−	1.850		1.999			
T.P.	98.800					Conc. Nail in walk, N.W. Cor.
+	3.250		3.388			Pac. Coast Hwy & Walnut
π	102.050	−0.914	−0.912			
−	4.164		4.300			
T.P.	97.886					Sq. Spk. 50'± N. of above T.P.
+	1.050		1.055			
π	98.936	−5.021	−5.020			
−	6.071		6.075			
T.P.	92.865					Bt. Spk. Berm

76S420 S & E-353 4-54

PLEASE RETURN TO
LOS ANGELES COUNTY SURVEYOR
725 LOS ANGELES COUNTY ENGINEERING BLDG.

NOTE: ANY ADDITIONS OR CHANGES ON THIS SHEET MUST BE MADE OR CIRCLED IN RED INK, WITH DATE AND NAME OF PERSON MAKING CHANGE.

Do not extend notes this side of this line

B.M.	1ST RUN	DIFF.	2ND RUN	3RD RUN	ADJ. ELEV.	DESCRIPTION
T.P.	92.865					
+	1.830		1.770			
↗	94.695	-4.373	-4.370			
−	6.203		6.140			
T.P.	88.492					Sq. Spk. Berm
+	1.206		1.425			
↗	89.698	-4.641	-4.643			
−	5.847		6.068			
T.P.	83.851					Bt. Spk. Berm
+	3.390		3.276			
↗	87.241	-2.552	-2.554			
(set) −	5.942		5.830			
B.M. LH-15	81.299					B.M. LH-15 Elev. F.B. 1749 ± 105'
+	2.203		2.370			255th St & Walnut St, S.E. Cor.
↗	83.502	-2.827	-2.828			a Bt Spk. in Ld. 5'± E. of E. C.
(set) −	5.030		5.198			
B.M. LH-16	78.472					B.M. LH-16 Elev. F.B. 1749 ± 105'
+	5.260		5.150			255th St. & Walnut St. 405'± E. o
↗	83.732	+2.825	+2.825			Walnut St., a Bt. Spk. in N. side
−	2.435		2.325			of PP#1318825 E.
T.P.	81.297					LH-15 (See above Desc.)
+	5.975		6.070			
↗	87.272	+4.075	+4.071			
−	1.900		1.999			BM LH-17
set BM LH-17	85.372					255th St. & Walnut St., 300'± S. of
+	6.202		6.135			255th St., E. side Fd Spk in Cb.
↗	91.574	+5.412	+5.413			Mkd B.M.
−	0.790		0.722			
T.P.	90.784					Nail in Conc. walk

NOTES RED. _____ JOB NO. 2242.14 SURVEY OF 255th St. & Other R/W
DATE _____ SURVEY BY Crowe DATE 9 Jan 63
NOTES CHKD. _____ NOTES BY Crowe
DATE _____ INDEXED E. J. GALLI DATE _____

F.B. 1749 PG. 195

766420 S & E-353 4-54

PLEASE RETURN TO
LOS ANGELES COUNTY SURVEYOR
725 LOS ANGELES COUNTY ENGINEERING BLDG.

NOTE: ANY ADDITIONS OR CHANGES ON THIS SHEET MUST BE MADE OR CIRCLED IN RED INK, WITH DATE AND NAME OF PERSON MAKING CHANGE.

Do not extend notes this side of this line

JOB NO. 2242.14 SURVEY OF 255th St. & Other R/W NOTES RED. DATE
SURVEY BY Crowe DATE 9 Jan. 1963 NOTES CHKD. DATE
NOTES BY Crowe DATE
INDEXED C. J. GALL DATE

F.B. 1749 Pg. 196

B.M.		1ST RUN	DIFF.	2ND RUN	3RD RUN	ADJ. ELEV.	DESCRIPTION
TP		90.784					
	+	5.629		5.823			
	π	96.413	+4.557	+4.553			
	−	1.072		1.270			
TP		95.341					Spk. edge Rd.
	+	5.490		5.580			
	π	100.831	+4.940	+4.940			
	−	0.550		0.640			
T.P.		100.281					Spk. Cb.
	+	6.100		6.172			
	π	106.381	+5.265	+5.262			
	−	0.835		0.910			
T.P.		105.546					Conc. Nail Cb W. end W. C.R. N.W. Cor. Pac. Coast Hwy & Reed St.
	+	6.010		5.900			
	π	111.556	+3.748	+3.750			
	−	2.262		2.150			
T.P.		109.294					Conc. Nail Pac. Coast Hwy & Eshelman
	+	5.902		5.775			
	π	115.196	+4.377	+4.377			
	−	1.525		1.398			
T.P.		113.671					Conc. under BM 21-64
(Fd.)	+	2.895					
BM 21-64		116.566					BM 21-64 Elev. 116.572 F.B. 1391-61 Pacific Coast Hwy. & Eshelman Ave., 200' W. of ℄ of Eshelman on N. side of Hwy. @ W. end of the 2 story brick Lomita Odd Fellows Bldg., in S. face of wall 2.6' E of S.W. Cor. & 2.8' above sidewalk, set vertically. A std. disk stamped "S-99 1932"

F.B. 1749 Pg. 197

Profile No.	Notes Red	Plotted	Job No. 2242.14	Division No. 11	
	Date	Date	Survey of 255th St. & Other R/W		
X-Sec. No.	Notes Chkd.	Checked	Survey by Crowe	Notes	Date 9 Jan. 63
	Date	Date	Map No.	Indexed	Date JAN 1 6 '63

255th ST. AND OTHER R/W
CROSS SECTIONS

C.I. #2242.14
9 Jan. 1963

Reference	Party
F.B. 1749 - 183 - 192	Crowe Newman Spriggs Falsey

STATION	B.S.	H.I.	F.S.	ELEV.

NOTE: ANY ADDITIONS OR CHANGES ON THIS SHEET MUST BE MADE OR CIRCLED IN RED INK, WITH DATE AND NAME OF PERSON MAKING CHANGE.

Do not extend notes this side of this line.

PLEASE RETURN TO
LOS ANGELES COUNTY ENGINEER
403 Los Angeles County Engineering Bldg.

76-L298 CE 307 3-61

76-L298 CE 307 3-61

PLEASE RETURN TO
LOS ANGELES COUNTY ENGINEER
403 LOS ANGELES COUNTY ENGINEERING BLDG.

NOTE: ANY ADDITIONS OR CHANGES ON THIS SHEET MUST BE MADE OR CIRCLED IN RED INK, WITH DATE AND NAME OF PERSON MAKING CHANGE

80.22
11.53
68.69

80.22
11.42
8.73

80.22
12.05
68.14

Do not extend notes this side of this line.

STATION	B. S.	H. I.	F. S.	ELEV.		
Fd. B.M. #LH-15				81.30	B.M.# LH-15 Elev. 81.299 F.B. 1749- 255TH ST. & Walnut St. S.E. Cor. [illegible] Lead 5' ± E. of ℄ [illegible] of C.R.	
0+72				80.68	Top Curb	
"				7[illegible].82	Gut.	
1+00				81.15	℄ Intrs 255th St & Walnut St.	F.B. 1749-185
+30				8[illegible].20	℄	
"				8[illegible].54		110' Top Curb
"				[illegible]		Gut.
+22.5	23	3 Left		80.22	Elev. S. edge M.H. rim	= 80.22
					Dist. " " " to top inside inlet	-11.42
					Elev. " " " " " "	68.80
	Note:	Plan Elevs. for			Diam. inlet pipe	-0.67
8" inlet North	this M.H. show:			68.13	Invert Elev. inlet.	= 68.13
					Elev. N. edge M.H. rim	= 80.21
	Inlet	68.92		80.21	Dist. " " " to top inside outlet	-11.53
					Elev. " " "	68.68
8" outlet N.	Outlet	68.82		68.01	Diam. outlet pipe	-0.67
1+45				[illegible]	Invert Elev. outlet ℄	= 68.01
"				[illegible].72		15' Gut
"				[illegible].35		" Top Curb.
"				[illegible].34	11th edge [illegible]	
[illegible]				[illegible].41	℄	
"				[illegible]		13' edge Gut
"				[illegible]		15' Gut

F.B. 1749 Pg. 198

Job No. 2242.14 Division No. 11 Notes Red Plotted Profile

Survey of 255th St. & Other R/W Date 9 Jan. 63 Date No. X-Sec.

Survey by Crowe Notes Newman Notes Chkd. Checked Date No.

Indexed C. J. GALLI Date Date

761.298 S & E #307 9-54

PLEASE RETURN TO
LOS ANGELES COUNTY SURVEYOR
726 LOS ANGELES COUNTY ENGINEERING BLDG.

NOTE: ANY ADDITIONS OR CHANGES ON THIS SHEET MUST BE MADE OR CIRCLED IN RED INK, WITH DATE AND NAME OF PERSON MAKING CHANGE.

Do not extend notes this side of this line.

STATION	B. S.	H. I.	F. S.	ELEV.		
2+00				80.85		5' T.C.
"				80.05	12' edge pvmt.	
3+00				79.46	℄	
"				[illegible]		10' edge Gut
"				[illegible]		15' Gut
"				[illegible]		15' T.C.
"				79.8		25' p/a
				80.6		20' R p/a
				[illegible]	11' edge pvmt.	
"				[illegible]	25' p/a	
"				78.8	75' R p/a	
3+80	[illegible]	[illegible]	Conc Curb & Walk	78.85	℄	
				[illegible]		8' edge Gut
"				[illegible]		8' Gut
"				[illegible]		
"				78.50	1.5' edge pvmt.	
4+00				78.85	℄	
				78.40		12'
				78.38	℄	
TP				[illegible]		

Profile Notes Red ____ Plotted ____ Job No. 2242.14 Division No. 11 F. B. 1749 Pg. 100
No. ____ Date ____ Date ____ Survey of 255th St. & Oliver Ave
X-Sec. Notes Chkd ____ Checked ____ Survey by Crowe Notes Newman Date 9 Jan. 63
No. ____ Date ____ Date ____ Map No. ____ Indexed C. J. Gally Date ____

76L298 S & E #307 9-54

PLEASE RETURN TO
LOS ANGELES COUNTY SURVEYOR
726 LOS ANGELES COUNTY ENGINEERING BLDG.

NOTE: ANY ADDITIONS OR CHANGES ON THIS SHEET MUST BE MADE OR CIRCLED IN RED INK, WITH DATE AND NAME OF PERSON MAKING CHANGE.

Do not extend notes this side of this line.

STATION	B. S.	H. I.	F. S.	ELEV.		
[illegible] +00				[illegible] 20		℄
"				[illegible] 80		12 3/4 edge pr[illegible]
"				[illegible] 42	11 1/2 edge pr[illegible]	
6+00				[illegible] 3		℄ [illegible]
6+35				[illegible] 75		℄ [illegible]
"				[illegible] 95		8' CTR. [illegible]
"				[illegible] 43		20' edge pr[illegible]
"				[illegible] 5		33' P/L
"				[illegible]		150 P pl.
				[illegible]	5'	
				[illegible]	P/L 15	
				[illegible]	[illegible] 125	
B.M. [illegible]				[illegible]	B.M. [illegible] B'ev. 72.[illegible] F.B. 1749. 255th St. N. side, 405' E. [illegible] of 4 [illegible] St. 4 [illegible] in N. side of [illegible] 318.25 E.	

F. B. 1749 PG. 200

Job No. 2242.14 Division No. 11 Notes Red. Plotted Profile

Survey of 255th St. & Other R/W Date 9 Jan. 63 Date No. X-Sec.

Survey by Crowe Notes Newman Notes Chkd. Checked

Indexed C. J. GALLI Date Date Date No.

F. B. 1749 PG. 203

NOTES RED. _____ JOB NO. 0301.02 SURVEY OF 253 RD PL. - S.S.D.

DATE _____ SURVEY BY D. Sappell

NOTES CHKD. Fitch NOTES BY D. Foulger DATE 4-18-63

DATE _____ INDEXED S. J. GALM DATE MAY 3 '63

DESCRIPTION	ADJ. ELEV.	3RD RUN	2ND RUN	DIFF.	1ST RUN	B.M.
JN 0301.02						
253 RD. PL. - S.S.D.						
(CI. 22514)						
BENCH LEVELS						
					Sappell Foulger Nunez Lieber Caro	

NOTE: ANY ADDITIONS OR CHANGES ON THIS SHEET MUST BE MADE OR CIRCLED IN RED INK, WITH DATE AND NAME OF PERSON MAKING CHANGE.

Do not extend notes this side of this line

PLEASE RETURN TO
LOS ANGELES COUNTY SURVEYOR
725 LOS ANGELES COUNTY ENGINEERING BLDG.

765420 S & E-353 4-54

F. B. 1749 PG. 204

JOB NO. 0301.02 SURVEY OF 253 RD. PL. - S.S.D. NOTES RED.

SURVEY BY D. Sappell DATE

NOTES BY D. Foulger DATE 4-18-63 NOTES CHKD Fitch

INDEXED C. J. GAIN DATE DATE

76S420 S & E-353 4-54

PLEASE RETURN TO
LOS ANGELES COUNTY SURVEYOR
725 LOS ANGELES COUNTY ENGINEERING BLDG.

NOTE: ANY ADDITIONS OR CHANGES ON THIS SHEET MUST BE MADE OR CIRCLED IN RED INK, WITH DATE AND NAME OF PERSON MAKING CHANGE.

Do not extend notes this side of this line

B.M.	1ST RUN	DIFF.	2ND RUN	3RD RUN	ADJ. ELEV.	DESCRIPTION
(Fnd.) BM LH 15	81.299					BM LH-15, El. 81.299 F.B. 1749-195
+	3.727		3.496			255th St. & Walnut St., S.E. Cor.,
π	85.026	-2.414	-2.412			a Bt. Spk. in lead, 5' ± E. of C.R.
−	6.141		5.908			
T.P.	78.885					T.P. Sq. hd.
+	3.872		3.703			
π	82.757	-0.412	-0.413			
−	4.284		4.116			
(Fnd.) B.M. LH 16	78.473				78.473	B.M. LH. 16 Elv. 78.472 F.B. 1749-195
+	4.428		4.193			255th St & Walnut St. 405± E. of
π	82.901	-1.794	-1.790			Walnut St., a Bt. Spk. in N. side
−	6.222		5.983			of PP # 1318825 E.
T.P.	76.679					T.P.
+	4.173		4.008	3.873		
π	80.852	+0.143	+0.152	0.145		
−	4.030		3.856	3.728		
T.P.	76.822					T.P.
+	5.743		5.554			
π	82.565	-0.369	-0.369			
−	6.112		5.923			
T.P.	76.453					T.P.
+	4.522		4.396			
π	80.975	-1.301	-1.302			
−	5.823		5.698			
T.P.	75.152					T.P.
+	4.244		4.568			
π	79.396	-0.514	-0.515			
−	4.758		5.083			
T.P.	74.638					T.P.

76S420 S & E-353 4-54

PLEASE RETURN TO
LOS ANGELES COUNTY SURVEYOR
725 LOS ANGELES COUNTY ENGINEERING BLDG.

NOTE: ANY ADDITIONS OR CHANGES ON THIS SHEET MUST BE MADE OR CIRCLED IN RED INK, WITH DATE AND NAME OF PERSON MAKING CHANGE.

Do not extend notes this side of this line

B.M.	1ST RUN	DIFF.	2ND RUN	3RD RUN	ADJ. ELEV.	DESCRIPTION
T.P.	74.638					T.P.
+	5.388		5.124			
π	80.026	-0.549	-0.549			
−	5.937		5.673			
T.P.	74.089					T.P.
+	4.587		4.382	4.194		
π	78.676	-0.831	-0.826	-0.829		
−	5.418		5.208	5.023		
T.P.	73.258					T.P.
+	5.998		5.762			
π	79.256	+0.949	+0.950			
−	5.049		4.812			
T.P.	74.207					T.P.
+	4.623		4.402			
π	78.830	-0.645	-0.646			
−	5.268		5.048			
(Set) B.M. LH 18	73.562				73.562	B.M. LH 18 Elv. F.B. 1749-2 253rd Pl. (N. Side) 332'± W. of ℄ Western Ave, Bt. Spk., 2' N of S.E. Cor. Conc. Dr.
+	4.155		3.873			
π	77.717	-2.020	-2.017			
−	6.175		5.890			
T.P.	71.542					T.P.
+	3.782		3.606			
π	75.324	-1.462	-1.463			
−	5.244		5.069			
B.M. LH 19	70.080				70.080	B.M. LH 19 Elv. F.B. 1749-2 253rd Pl. (S. Side) 537'± W. of ℄ Western Ave, Bt. Spk. in ctr. of Conc. Dr. to Ho. # 1752, 16.5' S. of N. end Dr.

NOTES RED. JOB NO. 0301.02 SURVEY OF 253 RD. PL. - SS.D
DATE SURVEY BY D. Sappell
NOTES CHKD. Fitch NOTES BY D. Foulger DATE 4-18-63
DATE INDEXED J. J. GAIN DATE

F.B. 1749 PG. 205

768420 S & E-353 4-54

PLEASE RETURN TO
LOS ANGELES COUNTY SURVEYOR
725 LOS ANGELES COUNTY ENGINEERING BLDG.

NOTE: ANY ADDITIONS OR CHANGES ON THIS SHEET MUST BE MADE OR CIRCLED IN RED INK, WITH DATE AND NAME OF PERSON MAKING CHANGE.

Do not extend notes this side of this line

B.M.	1ST RUN	DIFF.	2ND RUN	3RD RUN	ADJ. ELEV.	DESCRIPTION					
B.M. LH 19	70.080					See	PG	205			
+	6.083		5.830								
π	76.163	+2.464	+2.462								
−	3.619		3.368								
T.P.	72.544					T.P.					
+	6.183		6.003								
π	78.727	+2.207	+2.206								
−	3.976		3.797								
T.P.	74.751					T.P.					
+	3.749		3.526								
π	78.500	−1.312	−1.309								
−	5.061		4.835								
T.P.	73.439					T.P.					
+	2.737		2.417								
π	76.176	−3.428	−3.429								
−	6.165		5.846								
T.P.	70.011					T.P.					
+	3.043		2.804								
π	73.054	−3.029	−3.028								
−	6.072		5.832								
T.P.	66.982					T.P.					
+	2.863		2.568								
π	69.845	−2.813	−2.810								
−	5.676		5.378								
T.P.	64.169					T.P.					
			cont.	PG	207						

JOB NO. 0301.02 SURVEY OF 253 RD PL. S.S.D. NOTES RED
SURVEY BY D. Sappell DATE
NOTES BY D. Foulger DATE 4-18-63 NOTES CHKD Fitch
INDEXED [illegible] GALLI DATE DATE

F.B. 1749 PG. 206

76S420 S & E-353 4-54

PLEASE RETURN TO
LOS ANGELES COUNTY SURVEYOR
725 LOS ANGELES COUNTY ENGINEERING BLDG.

NOTE: ANY ADDITIONS OR CHANGES ON THIS SHEET MUST BE MADE OR CIRCLED IN RED INK, WITH DATE AND NAME OF PERSON MAKING CHANGE.

Do not extend notes this side of this line

B.M.	1ST RUN	DIFF.	2ND RUN	3RD RUN	ADJ. ELEV.	DESCRIPTION
T.P.	64.169					T.P.
+	4.567		4.341			
⊼	68.736	-0.481	0.481			
−	5.048		4.822			
BM. LH 20	63.688				63.688	B.M. LH 20 El. = F.B. 1749 - 207
+	3.868		3.592			253rd St. (S. side) 692'± E'y of
⊼	67.556	-2.055	2.057			Ebony Lane, L&T. in conc. Wlk.
−	5.923		5.649			to Ho. # 1754. 32' S. of gate.
T.P.	61.633					T.P.
+	4.491		4.261			
⊼	66.124	+0.120	0.117			
−	4.373		4.144			
T.P.	61.751					T.P.
+	6.119		5.847			
⊼	67.870	+2.706	2.704			
−	3.413		3.143			
T.P.	64.457					T.P.
+	5.441		5.689	5.864		
⊼	69.898	+1.947	1.963	1.943		
−	3.494		3.726	3.921		
T.P.	66.404					T.P.
+	5.784		5.559			
⊼	72.188	+2.469	2.469			
−	3.315		3.090			
T.P.	68.873					T.P.
+	6.222		6.022	5.805		
⊼	75.095	+2.956	2.939	2.937		
−	3.266		3.083	2.868		
T.P.	71.829					T.P.

NOTES RED. JOB NO. 0301.02 SURVEY OF 153 RD PL - SSD
DATE SURVEY BY D. Sappell
NOTES CHKD Fitch NOTES BY D. Foulger DATE 4-18-63.
DATE INDEXED J. GALLI DATE

F.B. 1749 PG. 207

76S420 S & E-353 4-54

PLEASE RETURN TO
LOS ANGELES COUNTY SURVEYOR
725 LOS ANGELES COUNTY ENGINEERING BLDG.

NOTE: ANY ADDITIONS OR CHANGES ON THIS SHEET MUST BE MADE OR CIRCLED IN RED INK, WITH DATE AND NAME OF PERSON MAKING CHANGE.

Do not extend notes this side of this line

B.M.	1ST RUN	DIFF.	2ND RUN	3RD RUN	ADJ. ELEV.	DESCRIPTION
T.P.	71.829					
+	6.107		5.886	5.602		
⊼	77.936	+2.634	+2.648	+2.650		
−	3.473		3.238	2.952		
T.P.	74.463					T.P.
+	6.207		5.876			
⊼	80.670	+3.138	+3.135			
−	3.069		2.741			
T.P.	77.601					T.P.
+	5.829		5.617			
⊼	83.430	+2.167	+2.166			
−	3.662		3.451			
T.P.	79.768					T.P.
+	6.129		5.983			
⊼	85.897	+2.226	+2.225			
−	3.903		3.758			
T.P.	81.994					T.P.
+	5.928		5.768			
⊼	87.922	+3.374	+3.372			
−	2.554		2.396			
(fnd) B.M. LH17	85.368					BM LH17 EL. 85.372 F.B. 1749-195 255 Th St. & Walnut St. ~~300'±~~ 267'± S. of 255 Th St. ~~E.~~ W. side - Fd spk in cb. - Mkd B.M.

JOB NO. 0301.02 SURVEY OF 153 RD. PL. - S.S.D. NOTES RED.
SURVEY BY D. Sappell DATE
NOTES BY D. Foulger DATE 4.18.63 NOTES CHKD Fitch
INDEXED R. J. GALLI DATE DATE

F.B. 1749 PG. 208

PWFB 0319

1188

Notes Ck'd by W. D. WAGNER	Survey of 253 RD. PL. - S.S.D.
Map No.	JN 0303.00 Tape 0209 Std 68 °F
Office Work	Surveyed by D. Sappell
Checked	Notes D.S. Date 4-19-63
Date	Indexed [illegible] MAY 3 63

F. B. 1745 PG. 249

J.N. 0303.00

253 RD. PL. - S.S.D.

CENTER LINE SURVEY

SEE INDEX PG 210

Sappell
Foulger
Nunez
Lieber
Caro

Note: Any Additions or Changes on This Sheet Must be Made or Circled in Red Ink With Date and Name of Person Making Change.

Do not extend notes this side of this line.

RETURN TO
LOS ANGELES COUNTY ENGINEER
700 LOS ANGELES COUNTY ENGINEERING BLDG.

763098 CE #247—7-53

PWFB 0319

1189

F. B. ~~1749~~ PG. ~~210~~

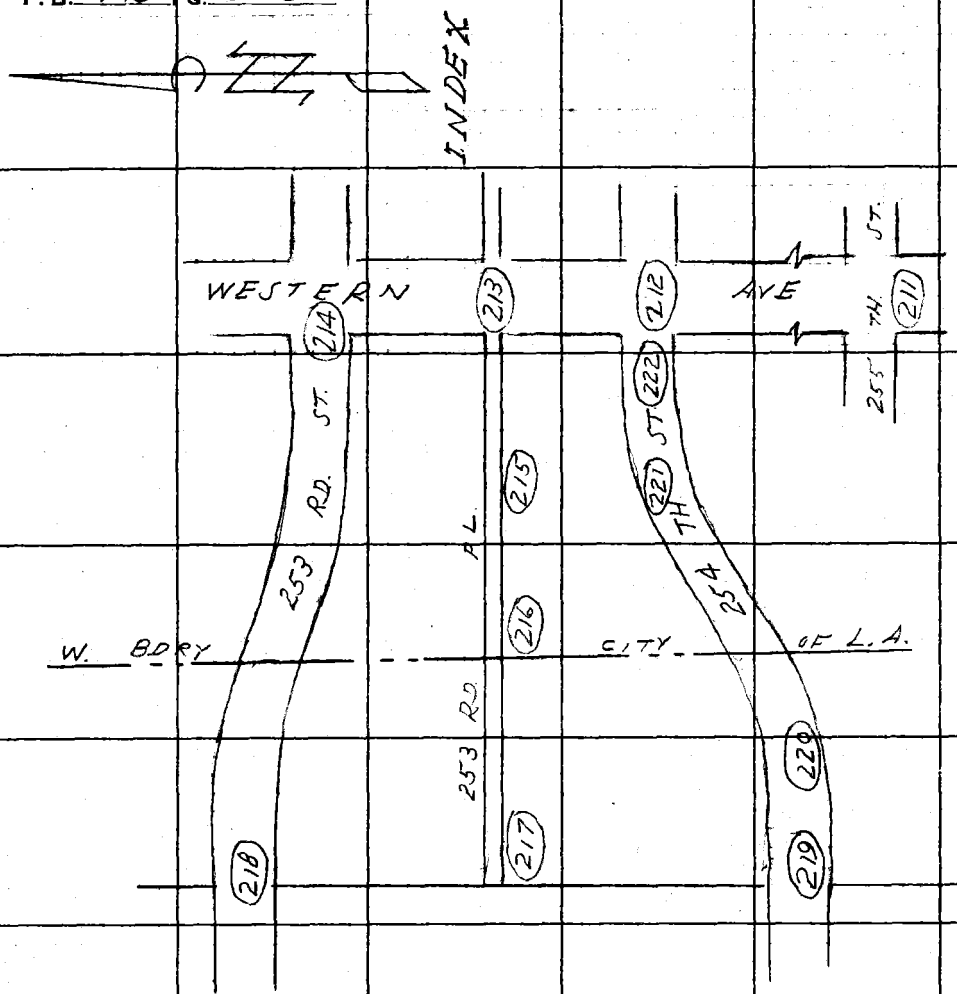

RETURN TO
LOS ANGELES COUNTY ENGINEER
700 LOS ANGELES COUNTY ENGINEERING BLDG.

Do not extend notes this side of this line.

Note: Any Additions or Changes on This Sheet Must be Made or Circled in Red, Ink With Date and Name of Person Making Change.

PWFB 0319

1190

Notes Ck'd by W. D. WAGNER
Map No.
Office Work
Checked

Survey of 253 RD ST - S.S.D.
JN 0303DD Tape 0209 Std 68 °F
Surveyed by D. SAPPEH
Notes D.S. Date 4-19-63

F. B. ~~1119~~ PG. ~~21~~

A-3

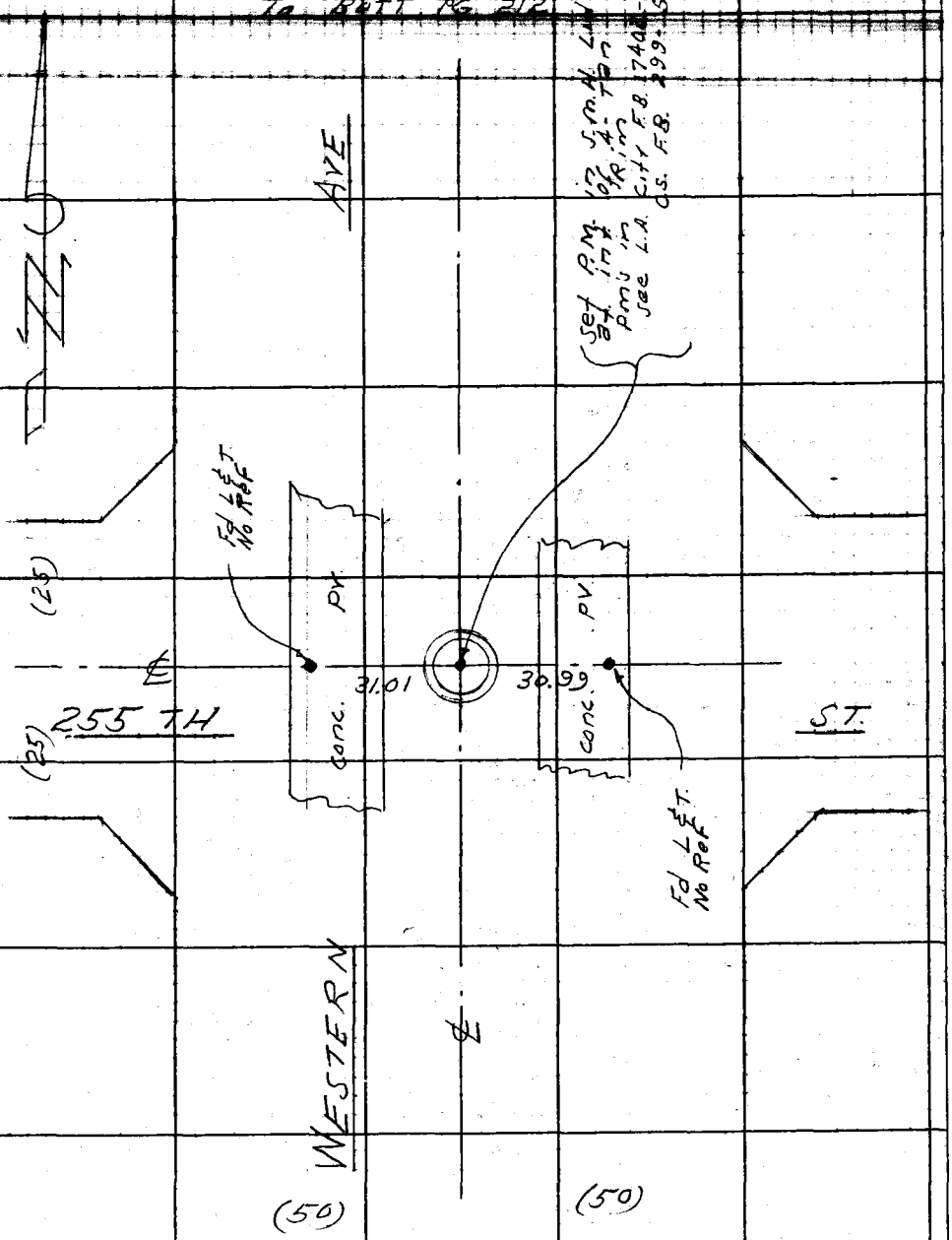

Note: Any Additions or Changes on This Sheet Must be Made or Circled in Red Ink With Date and Name of Person Making Change.

Do not extend notes this side of this line.

RETURN TO
LOS ANGELES COUNTY ENGINEER
700 LOS ANGELES COUNTY ENGINEERING BLDG.

763098 CE #247—7-55

PWFB 0319 1191

F. B. ~~1749~~ PG. ~~212~~

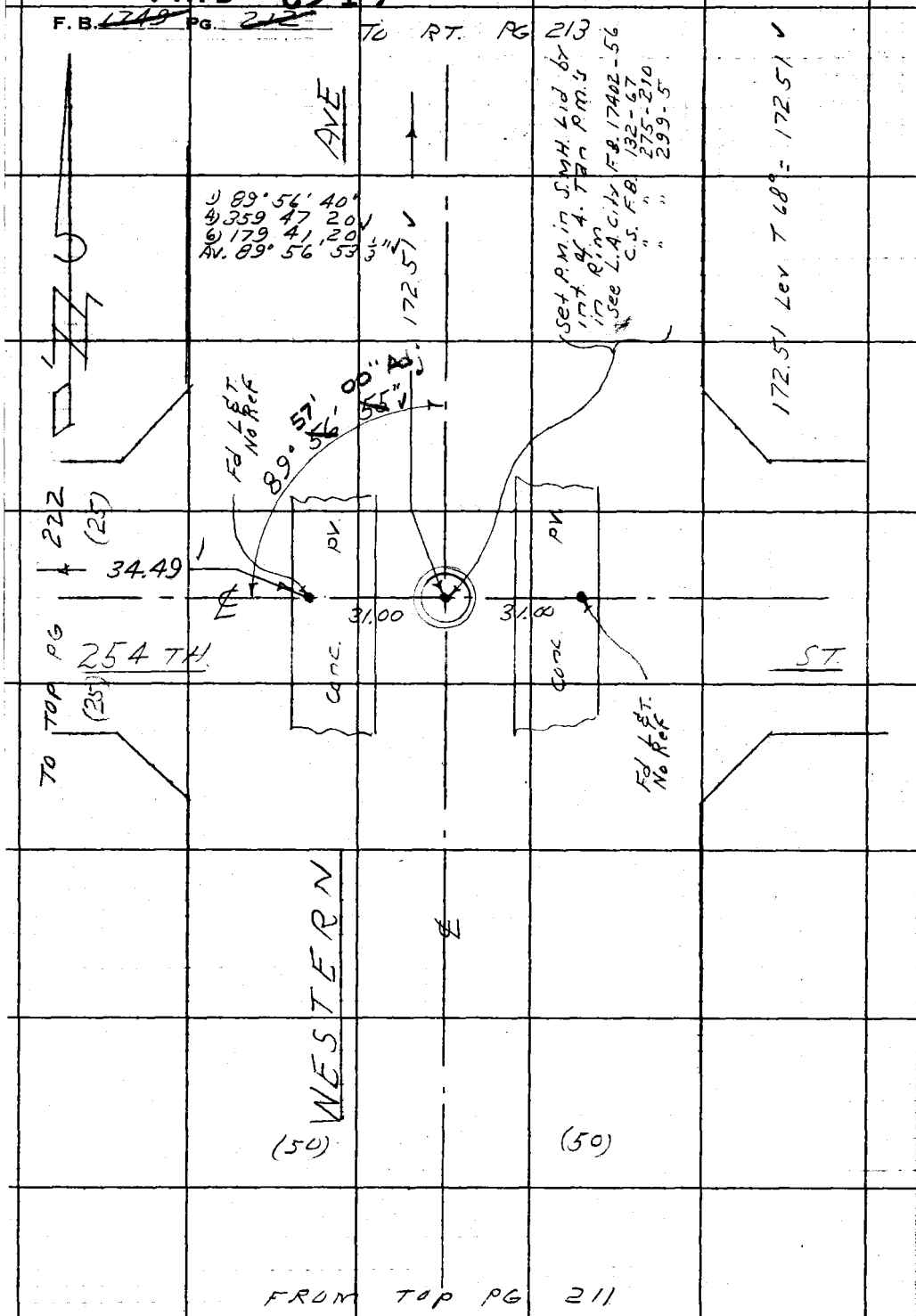

W.S. 28, A-3

RETURN TO
LOS ANGELES COUNTY ENGINEER
700 LOS ANGELES COUNTY ENGINEERING BLDG.

Do not extend notes this side of this line.

Note: Any Additions or Changes on This Sheet Must be Made or Circled in Red Ink With Date and Name of Person Making Change.

WS 28 A-3

PWFB 0319

1192

Notes Ck'd by W. D. WAGNER	Survey of 253 RD. ST. - S.S.D.
Map No.	JN 030300 Tape 0209 Std. 68 °F
Office Work	Surveyed by J. Sappell
Checked	Notes D.S. Date 4-19-63

F. B. ~~1749~~ Pg. ~~213~~

WS 28 A-3

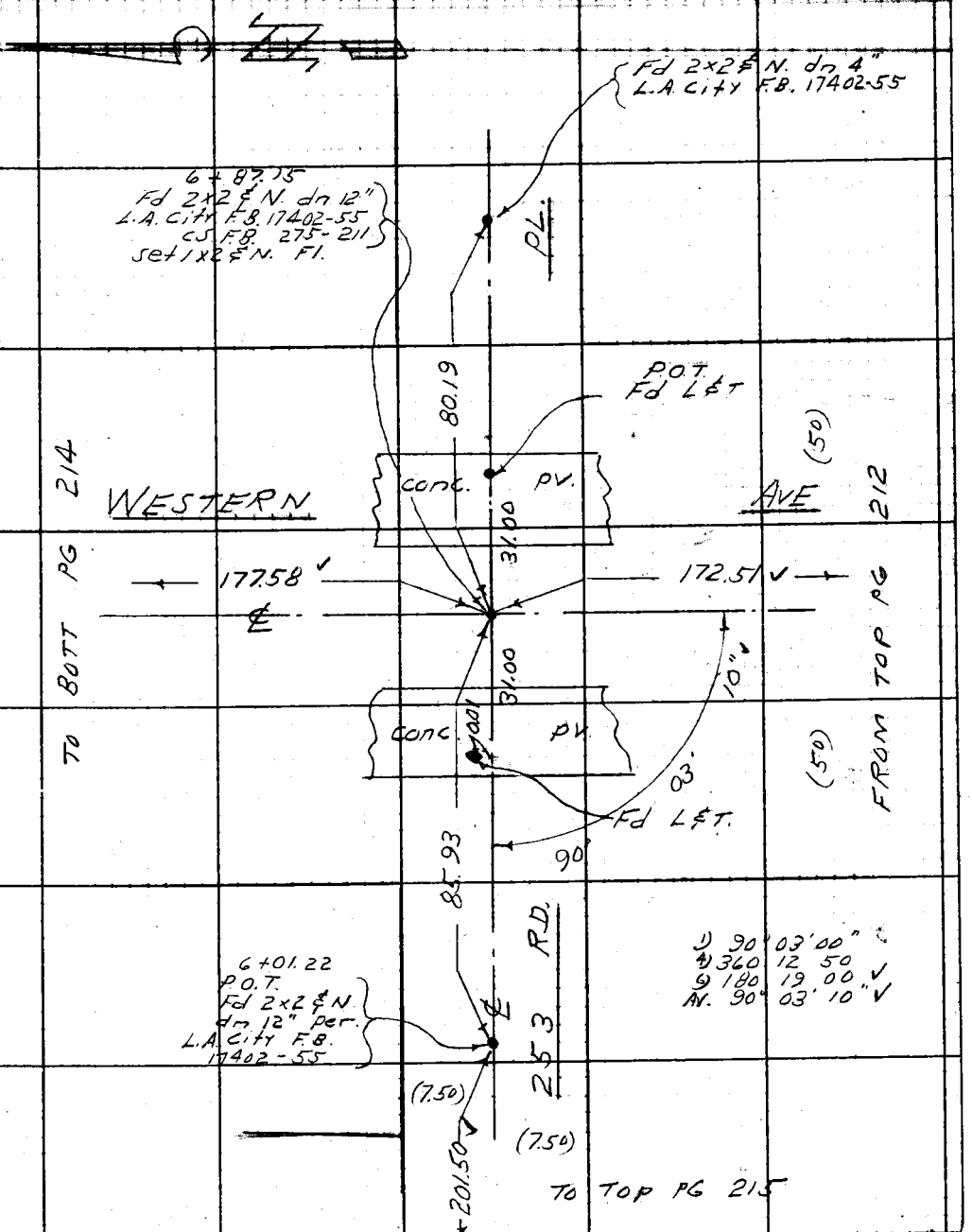

Note: Any Additions or Changes on This Sheet Must be Made or Circled in Red Ink With Date and Name of Person Making Change.

Do not extend notes this side of this line.

RETURN TO
LOS ANGELES COUNTY ENGINEER
700 LOS ANGELES COUNTY ENGINEERING BLDG.

763098 CE #247—7-53

PWFB 0319

1193

F. B. ~~1245~~ PG. ~~214~~

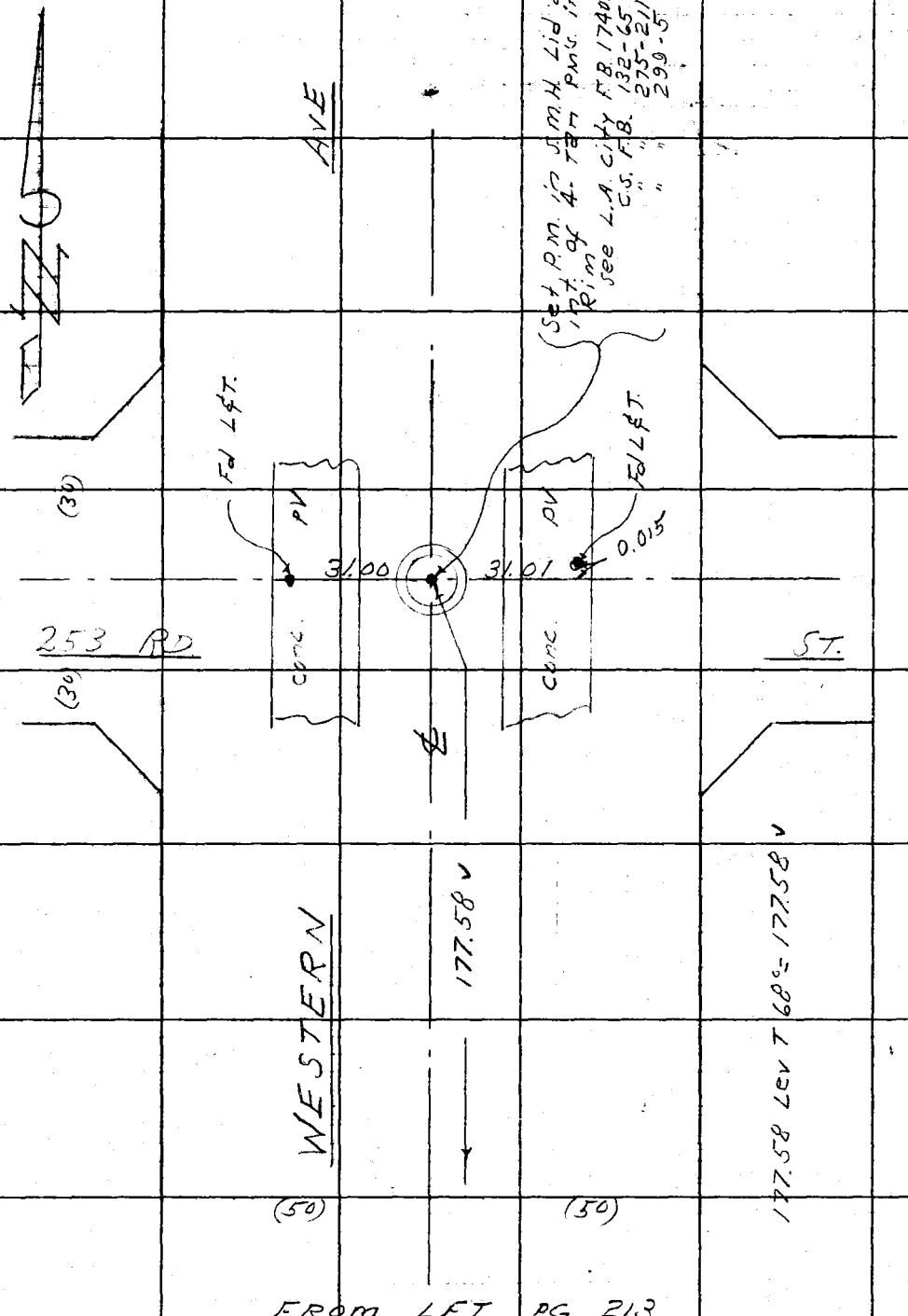

FROM LFT PG 213

RETURN TO
LOS ANGELES COUNTY ENGINEER
700 LOS ANGELES COUNTY ENGINEERING BLDG.

Do not extend notes this side of this line.

Note: Any Additions or Changes on This Sheet Must be Made or Circled in Red Ink With Date and Name of Person Making Change.

PWFB 0319 1194

Notes Ck'd by W. D. WAGNER	Survey of 253 RD ST. S.S.D.
Map No.	JN 0303.00 Tape 0209 Std 68 °F
Office Work	Surveyed by D. Sarach
Checked	Notes D.S. Date 4-22-63
Date	Indexed E. J. GAIN

F. B. 1745 Pg. 215

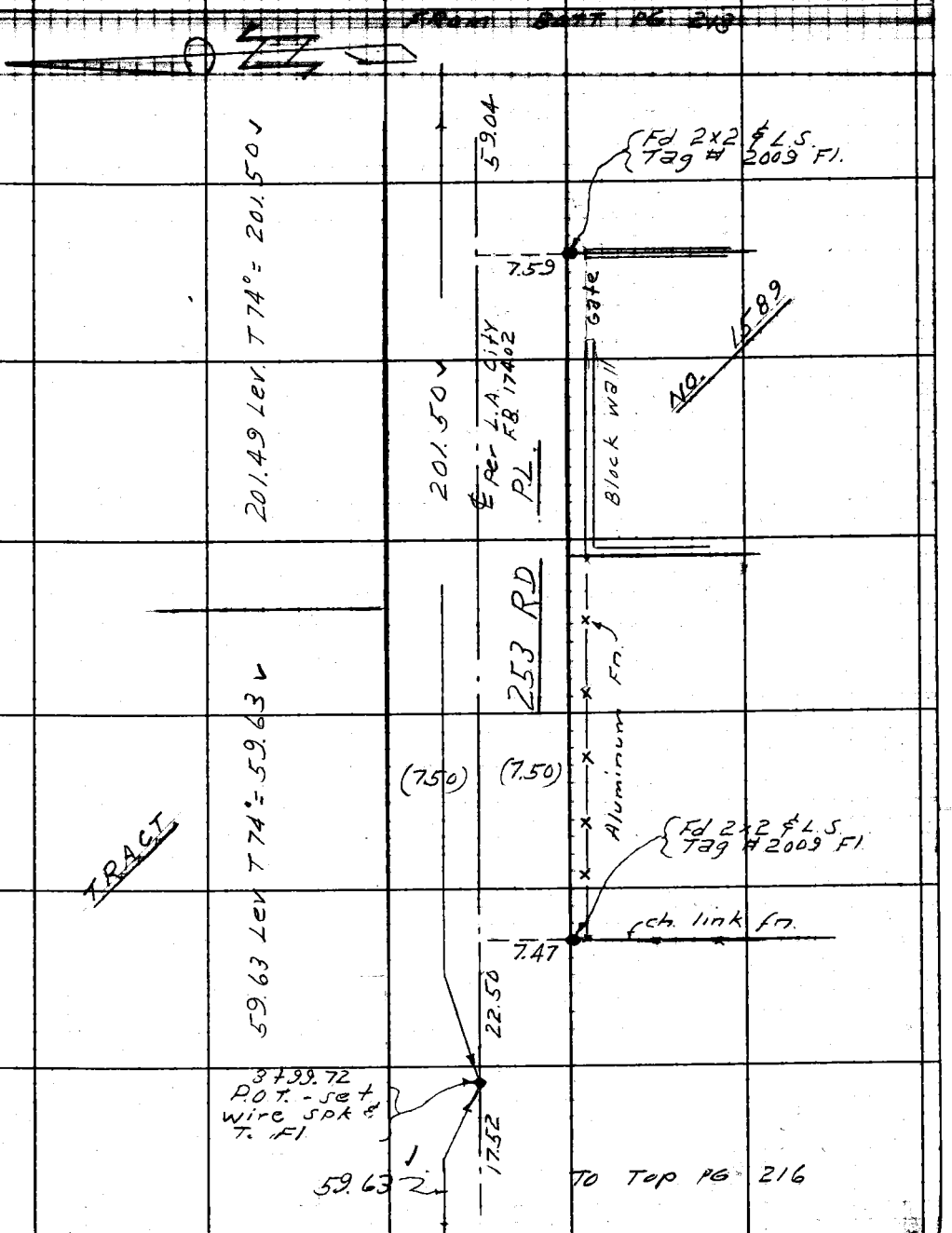

Note: Any Additions or Changes on This Sheet Must be Made or Circled in Red Ink With Date and Name of Person Making Change.

Do not extend notes this side of this line.

RETURN TO
LOS ANGELES COUNTY ENGINEER
700 LOS ANGELES COUNTY ENGINEERING BLDG.

763095 CE #247—7-55

PWFB 0319 1195

F.B. 1749 PG. 216

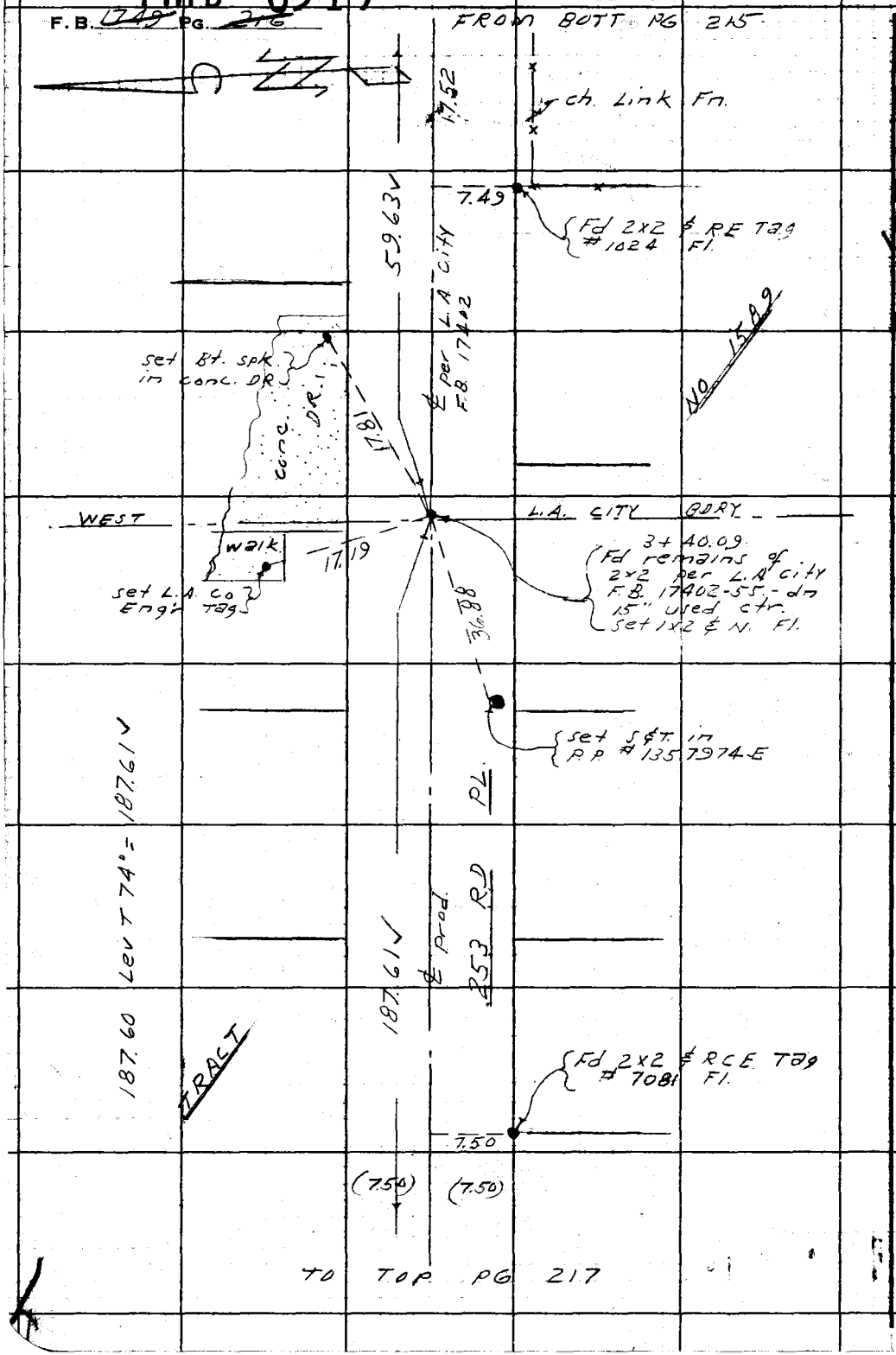

WS 28, A-3

RETURN TO
LOS ANGELES COUNTY ENGINEER
700 LOS ANGELES COUNTY ENGINEERING BLDG.

Do not extend notes this side of this line.

Note: Any Additions or Changes on This Sheet Must be Made or Circled in Red Ink With Date and Name of Person Making Change.

PWFB 0319 1196

Notes Ck'd by W. D. WAGNER	Survey of 253 RD PL - S.S.D.
Map No.	JN 0303.00 Tape 0209 Std 68 °F
Office Work	Surveyed by D. Sappell
Checked	Notes D.S. Date 4-22-63
Date	Indexed [illegible]

F. B. [illegible] PG. [illegible]

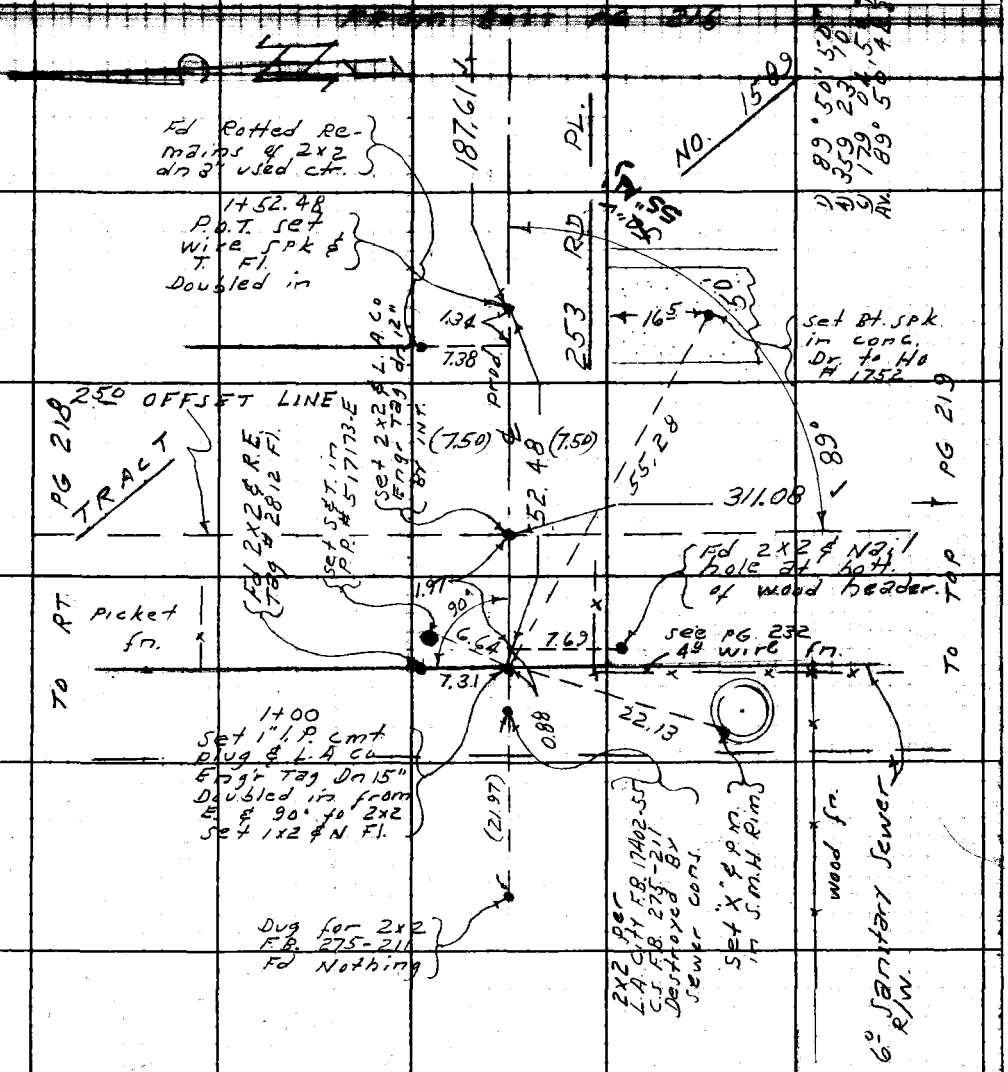

Note: Any Additions or Changes on This Sheet Must be Made or Circled in Red Ink With Date and Name of Person Making Change.

Do not extend notes this side of this line.

RETURN TO
LOS ANGELES COUNTY ENGINEER
700 LOS ANGELES COUNTY ENGINEERING BLDG.

763098 CE #247—7-53

PWFB 0319

1197

F. B. ~~1749~~ PG. ~~218~~

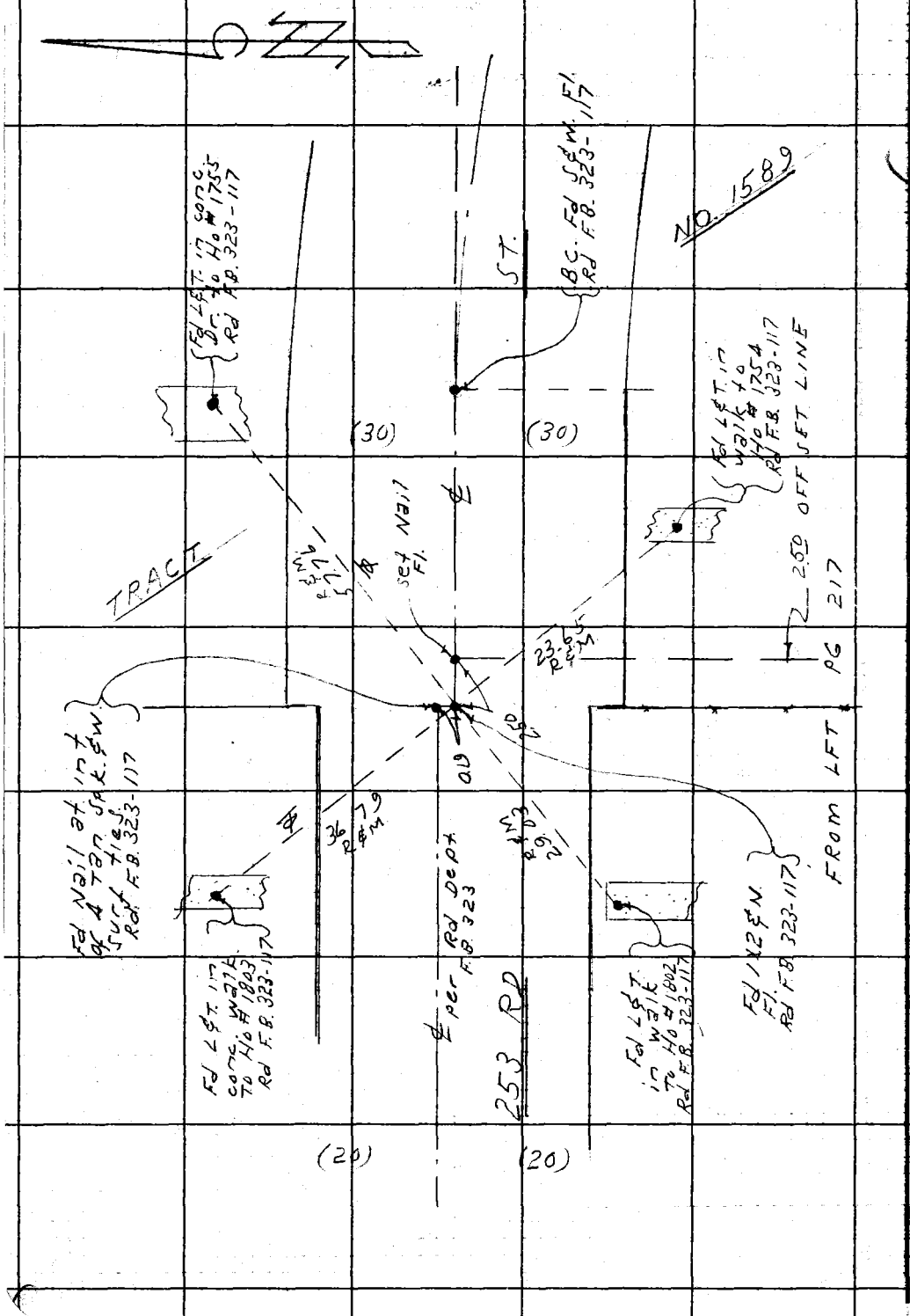

RETURN TO
LOS ANGELES COUNTY ENGINEER
700 LOS ANGELES COUNTY ENGINEERING BLDG.

Do not extend notes this side of this line.

Note: Any Additions or Changes, on This Sheet Must be Made or Circled in Red Ink With Date and Name of Person Making Change.

PWFB 0319

1198

Notes Ck'd by W. D. WAGNER	Survey of 253 Rd PL - S.S.D.
Map No.	JN 0303.00 Tape 0209 Std. 68 °F
Office Work	Surveyed by D. Sappell
Checked	Notes D.S. Date 4-30-63

F. B. ~~1749~~ Pg. ~~219~~

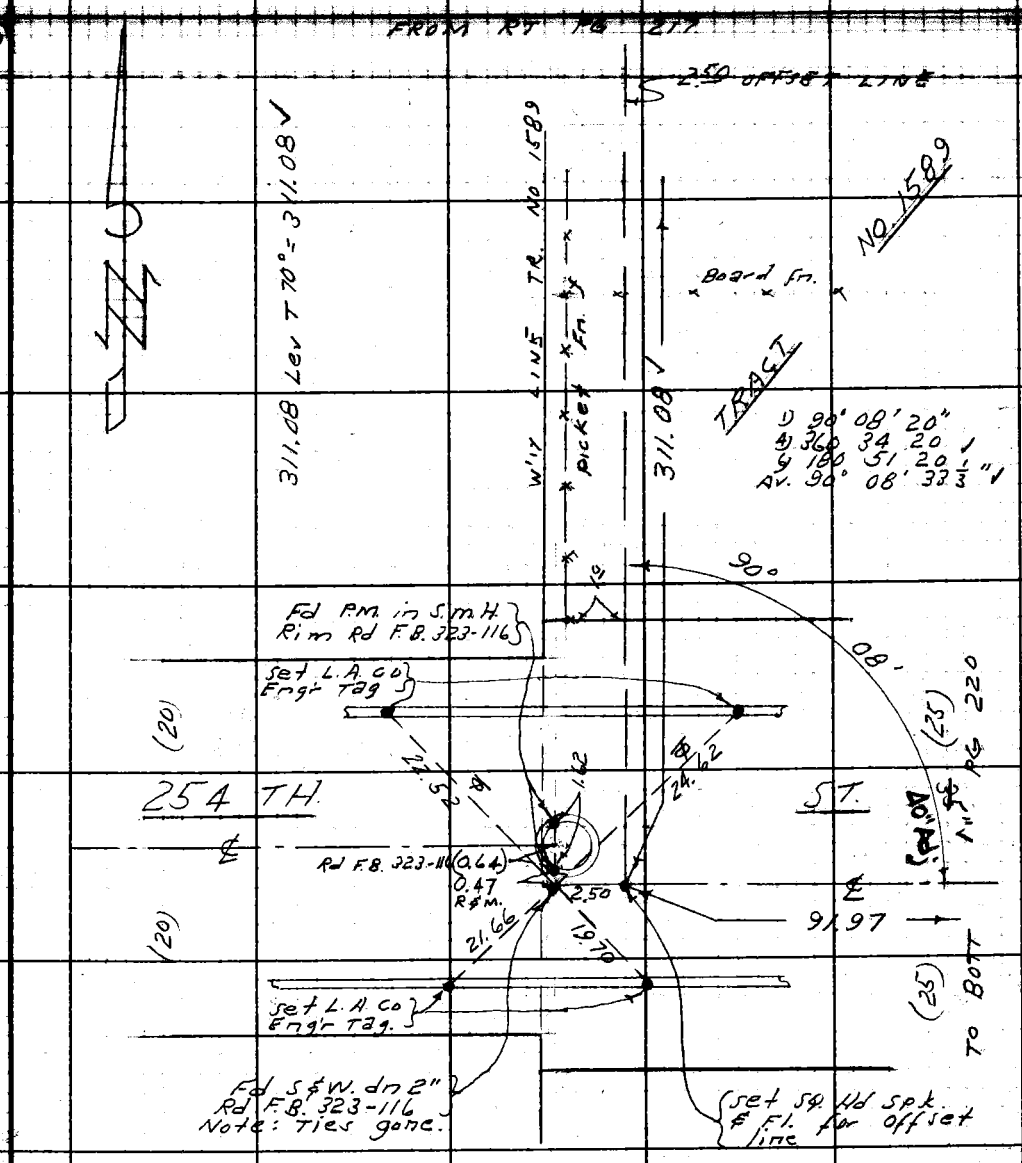

Note: Any Additions or Changes on This Sheet Must be Made or Circled in Red Ink With Date and Name of Person Making Change.

Do not extend notes this side of this line.

RETURN TO
LOS ANGELES COUNTY ENGINEER
700 LOS ANGELES COUNTY ENGINEERING BLDG.

763098 CE #247—7-53

PWFB 0319 1199

F.B. ~~1749~~ PG. ~~220~~

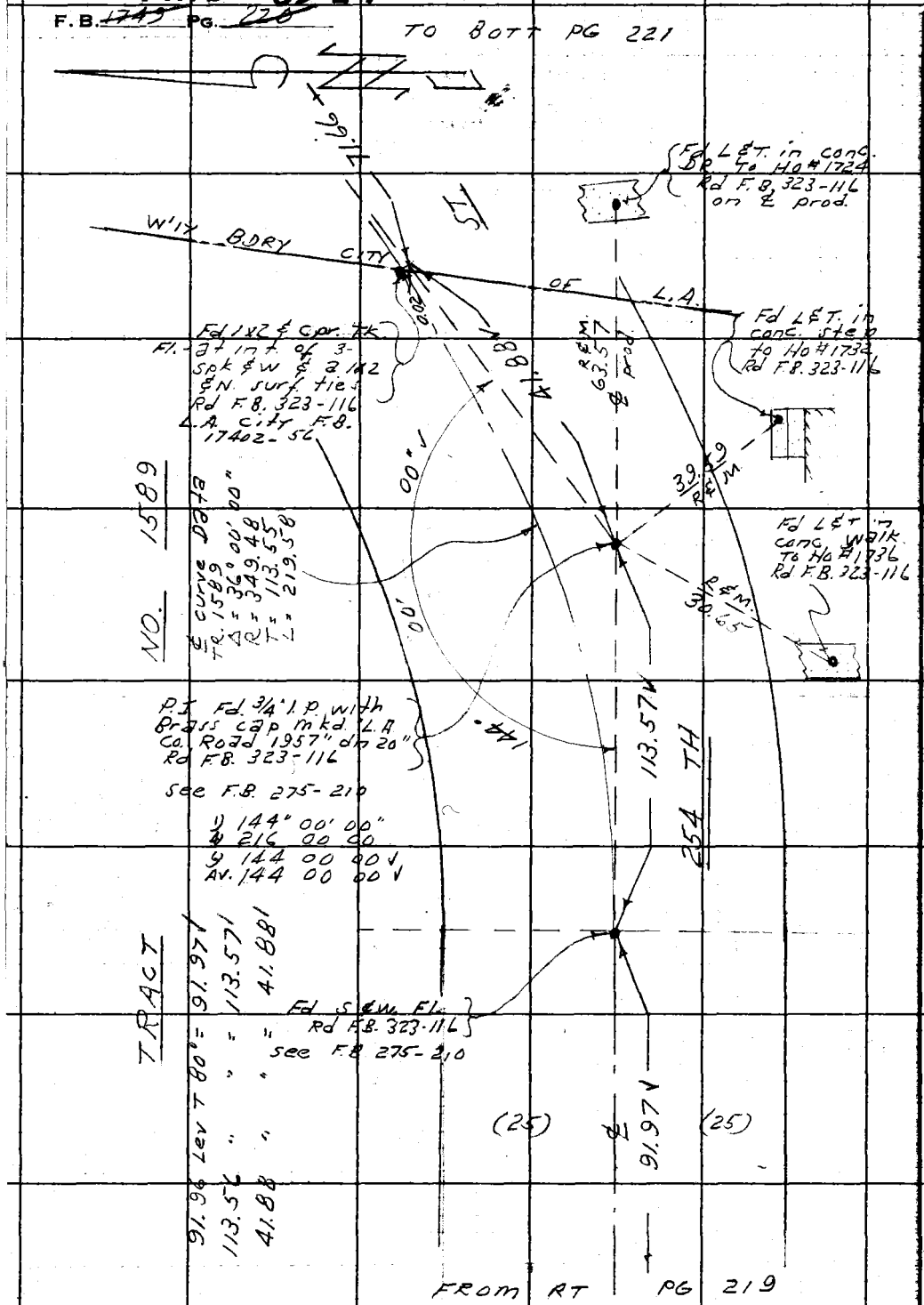

RETURN TO
LOS ANGELES COUNTY ENGINEER
700 LOS ANGELES COUNTY ENGINEERING BLDG.

Do not extend notes this side of this line.

Note: Any Additions or Changes on This Sheet Must be Made or Circled in Red Ink With Date and Name of Person Making Change.

PWFB 0319

1200

Notes Ck'd by W. D. WAGNER	Survey of 253 RD PL + S.F.D.	F. B. 1749 PG. 221
Map No.	JN 0303.00 Tape 0209 Std. 68 °F	
Office Work	Surveyed by D. Sappell	
Checked	Notes D.S. Date 4-30-63	
Date	Indexed [illegible]	

1) 143° 59' 50"
4) 215 58 50
5) 143 58 [illegible]

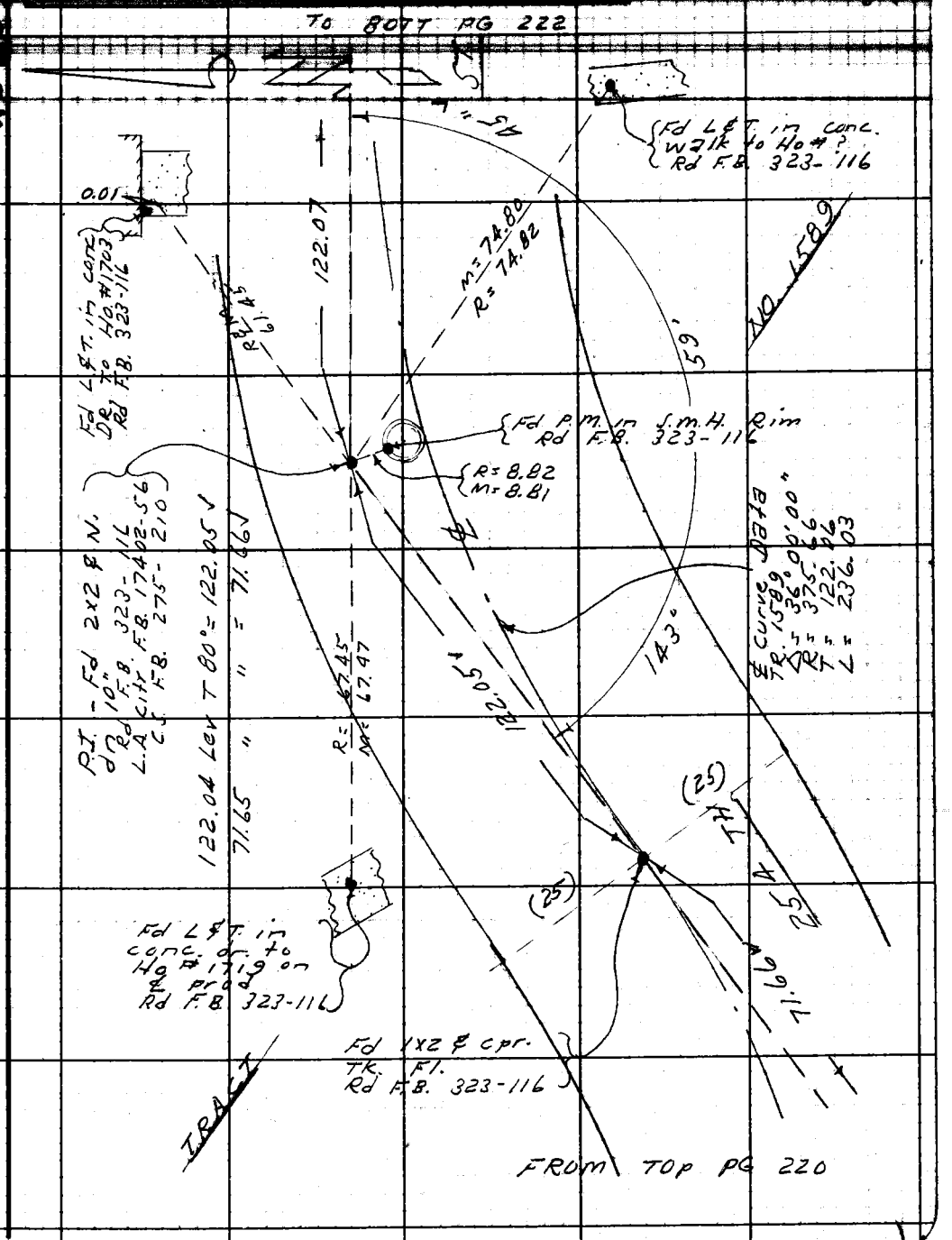

Note: Any Additions or Changes on This Sheet Must be Made or Circled in Red Ink With Date and Name of Person Making Change.

Do not extend notes this side of this line.

RETURN TO
LOS ANGELES COUNTY ENGINEER
700 LOS ANGELES COUNTY ENGINEERING BLDG.

768098 CE #247—7-58

PWFB 0319

1201

F. B. ~~1749~~ Pg. ~~222~~

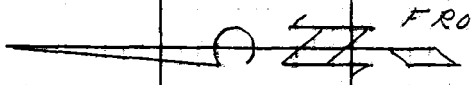

FROM LFT. PG 212

(25) (25)

34.49 LEV T 78° = 34.49'

34.49'

℄ ST

NO. 1589

Fd S&W. Fl.
Rd. F.B. 323-116
LA. CITY 17402-65
C.S. F.B. 275-210

TRACT

122.06 LEV T 78° = 122.07'

122.07'

℄

254 TH

FROM TOP PG 221

RETURN TO
LOS ANGELES COUNTY ENGINEER
700 LOS ANGELES COUNTY ENGINEERING BLDG.

Do not extend notes this side of this line.

Note: Any Additions or Changes on This Sheet Must be Made or Circled in Red, Ink With Date and Name of Person Making Change.

Notes Ck'd by	Survey of	F. B. PG.
Map No.	JN Tape Std °F	
Office Work	Surveyed by	
Checked	Notes Date	
Date	Indexed	

PGS 223 TO 230 LEFT OPEN FOR FUTURE WORK

Note: Any Additions or Changes on This Sheet Must be Made or Circled in Red Ink With Date and Name of Person Making Change.

Do not extend notes this side of this line.

RETURN TO
LOS ANGELES COUNTY ENGINEER
700 LOS ANGELES COUNTY ENGINEERING BLDG.

763098 CE #247—7-53

RETURN TO
LOS ANGELES COUNTY ENGINEER
700 LOS ANGELES COUNTY ENGINEERING BLDG.

Note: Any Additions or Changes on This Sheet Must be Made or Circled In Red Ink With Date and Name of Person Making Change.

Do not extend notes this side of this line.

F. B. _____ PG. _____

Notes Ck'd by
Map No.
Office Work
Checked
Date

Survey of 253rd Pl SSD
JN 2257.14 Tape Std °F
Surveyed by D. Sappell
Notes D. Foulger Date 4-22-63
Indexed E. J. GAULL MAY 63

F. B. 1749 Pg. 237

CI 2257.14

253 RD. PL. - S.S.D.

TOPOGRAPHY

OF

253 RD PL.

FROM

EXIST SANITARY SEWER R/W

EAST

TO W. L.A CITY BDRY

Sappell
Foulger
Nunez
Lieber
Caro

Note: Any Additions or Changes on This Sheet Must be Made or Circled in Red Ink With Date and Name of Person Making Change.

Do not extend notes this side of this line.

RETURN TO
LOS ANGELES COUNTY ENGINEER
700 LOS ANGELES COUNTY ENGINEERING BLDG.

763098 CE #247—7-53

RETURN TO
LOS ANGELES COUNTY ENGINEER
700 Los Angeles County Engineering Bldg.

Do not extend notes this side of this line.

Note: Any Additions or Changes on This Sheet Must be Made or Circled in Red Ink With Date and Name of Person Making Change

Notes Ck'd by	Survey of 253rd Pl SSR	F. B. 1749 Pg. 233
Map No.	JN 2257.14 Tape Std °F	
Office Work	Surveyed by D. Sappell	
Checked	Notes D. Foulger Date 4-22-63	
Date	Indexed by [illegible]	

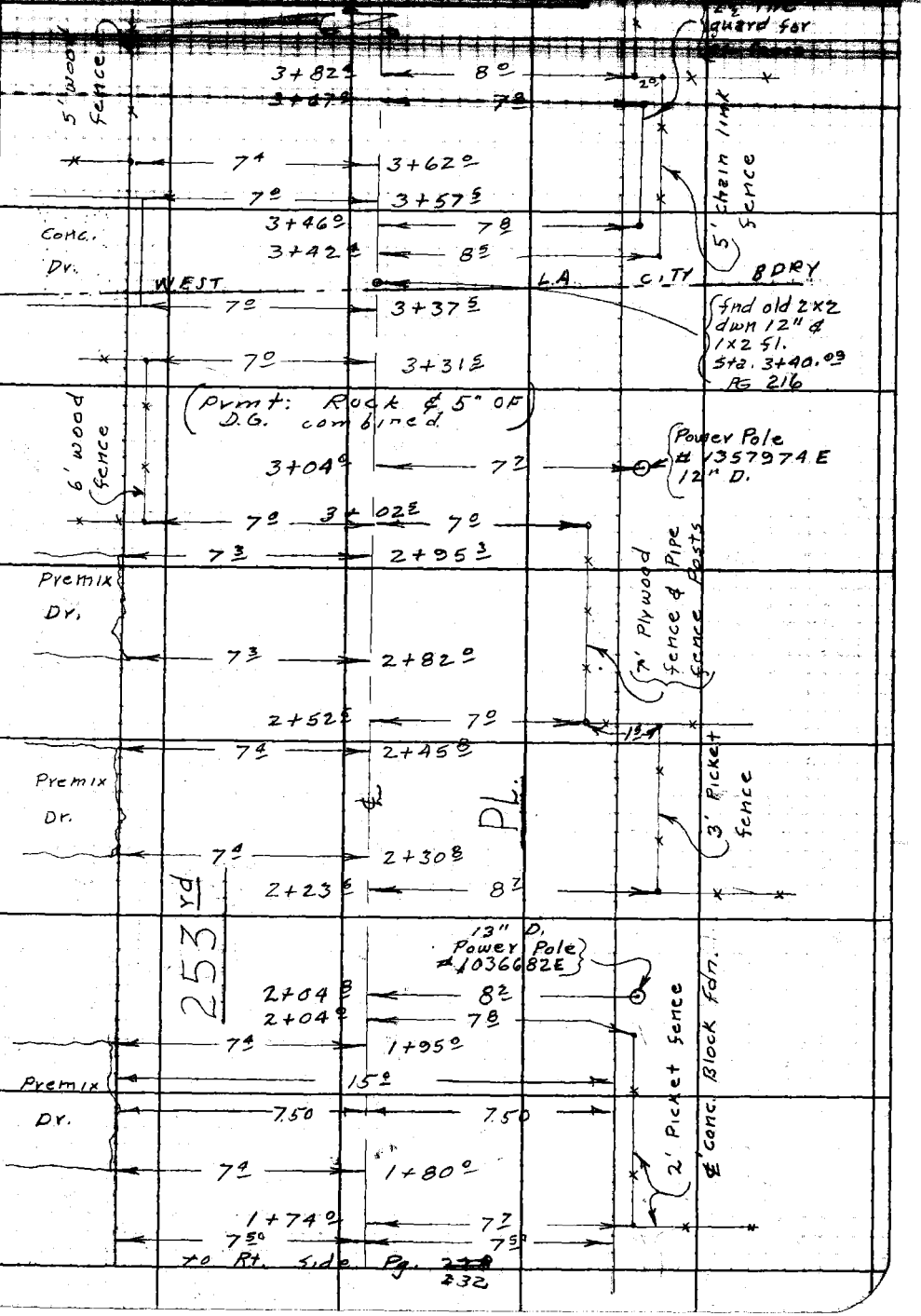

Note: Any Additions or Changes on This Sheet Must be Made or Circled in Red Ink With Date and Name of Person Making Change.

Do not extend notes this side of this line.

RETURN TO
LOS ANGELES COUNTY ENGINEER
700 LOS ANGELES COUNTY ENGINEERING BLDG.

763098 CE #247—7-53

RETURN TO
LOS ANGELES COUNTY ENGINEER
700 LOS ANGELES COUNTY ENGINEERING BLDG.

Note: Any Additions or Changes on This Sheet Must be Made or Circled in Red Ink With Date and Name of Person Making Change.

Do not extend notes this side of this line.

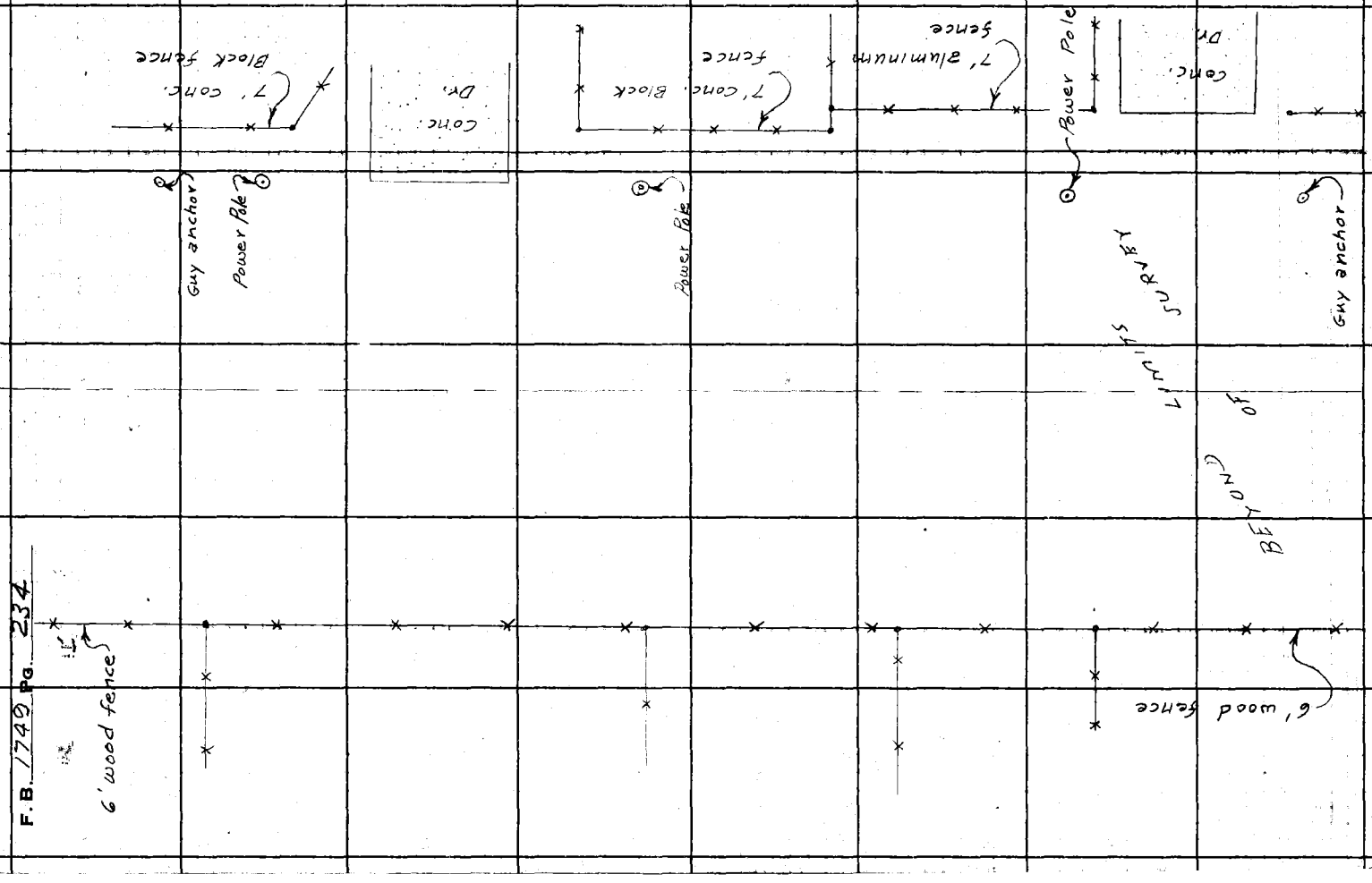

F.B. 1749 Pg. 234

Profile No.	Notes Red.	Plotted	Job No. 2257.14	Division No. 11	F. B. 1749 Pg. 235
	Date	Date	Survey of 253 RD PL. - S.S.D.		
X-Sec. No.	Notes Chkd.	Checked	Survey by Sappell	Notes DS	Date 4-23-63
	Date	Date	Map No.	Indexed W. J. GALLI	Date MAY 3 '63

CI. 2257.14

253 RD. PL. - S.S.D.

CROSS SECTIONS

ON

253 RD PLACE

FROM

EXIST. SANITARY SEWER R/W

EAST

TO W. L.A. CITY BDRY

ALSO

INV. EL. OF J.C.M.H. ON ℄ 253 RD. ST. & 5' W. OF W. LINE TR. 1589

STATION	B. B.	H. I.	F. B.	ELEV.
	Sappell Foulger Nunez Cieber Caro			

NOTE: ANY ADDITIONS OR CHANGES ON THIS SHEET MUST BE MADE OR CIRCLED IN RED INK, WITH DATE AND NAME OF PERSON MAKING CHANGE.

Do not extend notes this side of this line.

PLEASE RETURN TO
LOS ANGELES COUNTY SURVEYOR
726 LOS ANGELES COUNTY ENGINEERING BLDG.

76L298 S & E #307 9-54

76L298 S & E #307 9-54

PLEASE RETURN TO
LOS ANGELES COUNTY SURVEYOR
726 LOS ANGELES COUNTY ENGINEERING BLDG.

NOTE: ANY ADDITIONS OR CHANGES ON THIS SHEET MUST BE MADE OR CIRCLED IN RED INK, WITH DATE AND NAME OF PERSON MAKING CHANGE.

Do not extend notes this side of this line.

STATION	B. S.	H. I.	F. S.	ELEV.		
BM LH 20				63 69	BM LH 20 El. 63.686 to be adj	FB 1749-207 253 RD
	3 59	67.28			ST. (S. Side) 692'± E'ly of Ebony Lane,	
					L&T in conc. walk to Ho el 1745, 3° So.	
					of gate.	
J.C.M.H.					ON ℄ of 253 RD. ST. & 5° W. OF	
					W. LINE TR. 1589	
			4 93	62 35	N Rim	
			5 01	62 27	S "	
			4 95	62 33	E "	
			4 99	62 29	W. "	
			16 36	50 92	inv. 10" outlet N.	4 93 Rim 10.60 Meas. .83 Diam 16.36 Total Rod.
			16 29	50 99	inv. 10" inlet S.	5.01 10.45 0.83 16.29
			15 92	51 36	inv. 8" inlet E.	4 95 10.30 0.67 15.92
			15 97	51.31	inv. 8" inlet W.	4.99 10.31 0.67 15.97
BM LH 20			3 59	63 69	BM LH 20	

F. B. 1749 Pg. 236 Job No. 225714 Division No. 11 Notes Red. Plotted Profile
Survey of 253 RD PL - SSD Date Date No.
Survey by D Sappell Notes DS Notes Chkd Checked X-Sec.
Indexed [illegible] Date Date Date No.

76L298 S & E #307 9-54

PLEASE RETURN TO
LOS ANGELES COUNTY SURVEYOR
726 LOS ANGELES COUNTY ENGINEERING BLDG.

NOTE: ANY ADDITIONS OR CHANGES ON THIS SHEET MUST BE MADE OR CIRCLED IN RED INK, WITH DATE AND NAME OF PERSON MAKING CHANGE.

Do not extend notes this side of this line.

STATION	B. S.	H. I.	F. S.	ELEV.	LT. & N.	℄ 253 RD PL.	RT. & S.
BM LH 19				70 08	BM LH 19 EL. 70.080 To be adj.	F.B. 1749-205, 253 RD	
					PL. (S. Side) 537'±	N. of ℄ Western Pl.	
					Bt. spk in ctr. of conc. drive to h		
					#1752, 16.5 S. of N. end drive.		
					LT.	℄	RT.
0+50				66 0		℄ prod gnd.	
0+98.8						22.7 RT.	S. M.H.
				67 35	N. Rim		
				67 40	S. "		
	N. Rim	67.35 -	11.38 =	55 97	Inv. 10" Outlet N.	10.55 meas. / 0.83 Diam / 11.38 Rod	
	S. Rim	67.40 -	11.33 =	56 07	Inv. 10" inlet S.	10.50 / 0.83 / 11.33	
1+00			Lenker Rod	67 7	PG 217 & 232	℄ & aprox. W. Line TR. 1589	
				68 8		7.5 P/L	
				69 3		150 back fn. line	
				68 8	7.5 P/L		
				67 0	118 back fn. line		
1 +08.0				68 8		℄ top brk	
				68 8		7.5 P/L	

Profile Notes Red. ____ Plotted ____ Job No. 22 52.14 Division No. 11 F. B. 1749 Pg. 237
No. ____ Date ____ Date ____ Survey of 253 RD PL. - S.S.D.
X-Sec. Notes Chkd. ____ Checked ____ Survey by Sappell Notes Foulger Date 4-23-63
No. ____ Date ____ Date ____ Map No. ____ Indexed B. J. GALLI Date ____

76L298 S & E #307 9-54

PLEASE RETURN TO
LOS ANGELES COUNTY SURVEYOR
726 LOS ANGELES COUNTY ENGINEERING BLDG.

NOTE: ANY ADDITIONS OR CHANGES ON THIS SHEET MUST BE MADE OR CIRCLED IN RED INK, WITH DATE AND NAME OF PERSON MAKING CHANGE.

Do not extend notes this side of this line.

STATION	B. S.	H. I.	F. S.	ELEV.	LT. & N.	℄ 253 RD PL. RT & S.
1+08.0				68 8	7.5	
1+37.6				69 44	8.5 End pre-mix dr.	
"				68 94	27.0 ctr. conc. garage floor.	
1+49.2				70 05		7.5 ctr. & end conc. dr.
TP				71 52	TP.	
1+87.5				70 94	7.4 end pre-mix dr.	
				70 29	27 ctr. & end conc. garage floor.	
2+00			Lenker Rod	71 3		℄
				71 5		7.5 P/L
				71 2	7.5 P/L	
2+38.3				72 09	7.4 end pre-mix dr.	
				71 14	27.0 ctr. & end conc. garage floor.	
2+88.6				72 45	7.3 end pre-mix dr.	
				72 15	28' ctr & end conc. garage floor.	
3+00				72 9		℄
				72 9		7.5 P/L
				72 7	7.5 P/L	
3+40.09				73 4	PG 216 & 233	℄
				73 5		7.5
				74 6		100' approx back lot line
				73 3	7.5	

F. B. 1749 PG. 238 Job No. 2257.14 Division No. 11 Notes Red. Plotted Profile
Survey of 253 RD. PL. - S.S.D. Date Date No.
Survey by Sappell Notes Foulger Notes Chkd. Checked X-Sec.
Indexed [illegible] Date Date Date No.

76L298 S & E #307 9-54

PLEASE RETURN TO
LOS ANGELES COUNTY SURVEYOR
726 LOS ANGELES COUNTY ENGINEERING BLDG.

NOTE: ANY ADDITIONS OR CHANGES ON THIS SHEET MUST BE MADE OR CIRCLED IN RED INK, WITH DATE AND NAME OF PERSON MAKING CHANGE.

Do not extend notes this side of this line.

STATION	B. S.	H. I.	F. S.	ELEV.	℄ 253 RD. PL.
					LT. ℄ N. RT ℄ S.
TP			Lenker Rod	73 40	T.P.
3+47.5				73 46	7° end ℄ ctr. conc. dr.
				73 57	17° " " " " Garage floor
3+50				72 5	90° Approx back lot line.
4+00				74 0	℄
5+00				74 2	℄
BM LH18				73 56	BM LH 18 El. 73.562 to be adj. F.B. 1749-205 253 RD PL. (N. Side) 332'± W. of ℄ Western Ave, Bt. spk 2' N ℄ W. of S.E. cor. conc. dr.

Profile No. ____ Notes Red. ____ Plotted ____ Job No. 225714 Division No. 11 F.B. 1749 Pg. 239

X-Sec. No. ____ Date ____ Date ____ Survey of 253 RD PL. & SSD

Notes Chkd. ____ Checked ____ Survey by Sappell Notes Taylor Date 4-23-63

No. ____ Date ____ Date ____ Map No. ____ Indexed R. J. GALLI Date ____

F. B. 1749 Pg. 240

Job No. Division No. Notes Red. Plotted

Survey of Date Date

Survey by Notes Notes Chkd. Checked

Indexed Date Date Date