3F3095 247 2-51

LOS ANGELES COUNTY SURVEYOR

1750

INDEX TO F.B. 1750 (Continued From F.B. 1748)

DATE	J.N.	DESCRIPTION	NOTES	PAGES
6-52	1501	C.I. 1501 LEMON AVENUE		
"	"	SULTANA AVENUE from Rosemead Blvd. to Duarte Road	Topog	5-14
"	"	" " "	X-sects	15-30
"	"	YOUNGDALE STREET from Sultana Ave. to W. Line of TR 16090	Topog	31-32
"	"	" " " " "	X-sects	33-36
"	"	NAOMI AVENUE from Muscatel Ave. to Lotus Ave.	Topog	37-40
"	"	" " " "	X-sects	41-48
"	"	" " Sultana Ave. " "	Topog	49-50
"	"	" " " " "	X-sects	51-54
"	"	LOTUS AVENUE from Naomi Ave. to Duarte Road	Topog	55-58
"	"	" " "	X-sects	59-64
"	"	DUARTE ROAD from Rosemead Blvd. to W. R/W Eaton Wash	Topog	65-74
"	"	" " " " "	X -sects	75-94
"	"	ROSEMEAD BLVD. from Longden Ave. to Duarte Road	Topog	95-104
"	"	" " " " "	X-sects	105-140
"	"	SULTANA AVENUE from Longden Ave. to Emperor Ave.	Topog	141-14[illegible]
"	"	" " " " "	X-sects	149-15[illegible]
"	"	LIVIA AVENUE from Oleama Ave. to Woolley St.	Topog	15[illegible]-16[illegible]
"	"	" " " " "	X-sects	16[illegible]-16[illegible]
"	"	OLEMA STREET from Encinita Ave. to Livia Ave.	Topog	167-17[illegible]
"	"	" " " " "	X-sects	17[illegible]-17[illegible]
"	"	WOOLLEY STREET from Encinita Ave. to Sultana Ave.	Topog	17[illegible]-18[illegible]
"	"	" " " " "	X-sects	18[illegible]-19[illegible]
"	"	LIVIA AVENUE from Woolley St. to Emperor Ave.	Topog	19[illegible]-19[illegible]
"	"	" " " " "	X-sects	199-20[illegible]
"	"	LOMA AVENUE from Woolley St. to Emperor Ave.	Topog	207-21[illegible]
"	"	" " " " "	X-sects	211-21[illegible]

(OVER)

Not incorporated in D.W. Fr. Co.

Undigitized Feb 87

Notes Ck'd by
Map No.
Office Work
Checked

Survey of
W. O. Tape No. St'd °F
Surveyed by
Notes Date

F.B. 1750 PG. 3

F.B. 1750 PG. A

RETURN TO
LOS ANGELES COUNTY SURVEYOR
726 LOS ANGELES COUNTY
ENGINEERING BLDG.

Note: Any Additions or Changes on This Sheet Must be Made or Circled in Red Ink With Date and Name of Person Making Change.

Do not extend notes this side of this line.

INDEX TO F.B. 1750 (CONT'D.)

DATE	J.N.	DESCRIPTION		KIND	PAGES
6-52	1501	JOHNSON DRIVE	FROM Loma Ave. to Rosalia Ave.	Topo&	219-220
"	"	"	" " "	X-sects	221-226
"	"	JAMES DRIVE	from Loma Ave. to End of Street	Topo&	227-228
"	"	"	" " "	X-sects	229-234
"	"	EMERSON AVENUE	from Oak Ave. to Rosemead Blvd.	Topog	235-244
"	"	"	" " "	X-sects	245-258

Notes Ck'd by	Survey of LEMON AVE SS	F. B. 1750 PG. 5
Map No.	W. O. 1501 Tape No. 0100 St'd. 68 °F	
Office Work	Surveyed by J.S. COATES	
Checked	Notes J.S.C. Date 6-5-52	
Date	Indexed [illegible]	

TOPOGRAPHY
ON
SULTANA AVE.

From: Rosemead Blvd. 0+00
To: Duarte Rd. 18+07.31

LEMON AVE. S.S. DIST.
J.N. C.I. 1501

6-5-52
J.S. COATES
J.F. OCHSNER
P. YAKIMOF
H.M. KAYSEN

Note: Any Additions or Changes on This Sheet Must be Made or Circled in Red Ink With Date and Name of Person Making Change.

Do not extend notes this side of this line.

RETURN TO
LOS ANGELES COUNTY SURVEYOR
726 LOS ANGELES COUNTY
ENGINEERING BLDG.

76F3095 247 2-51

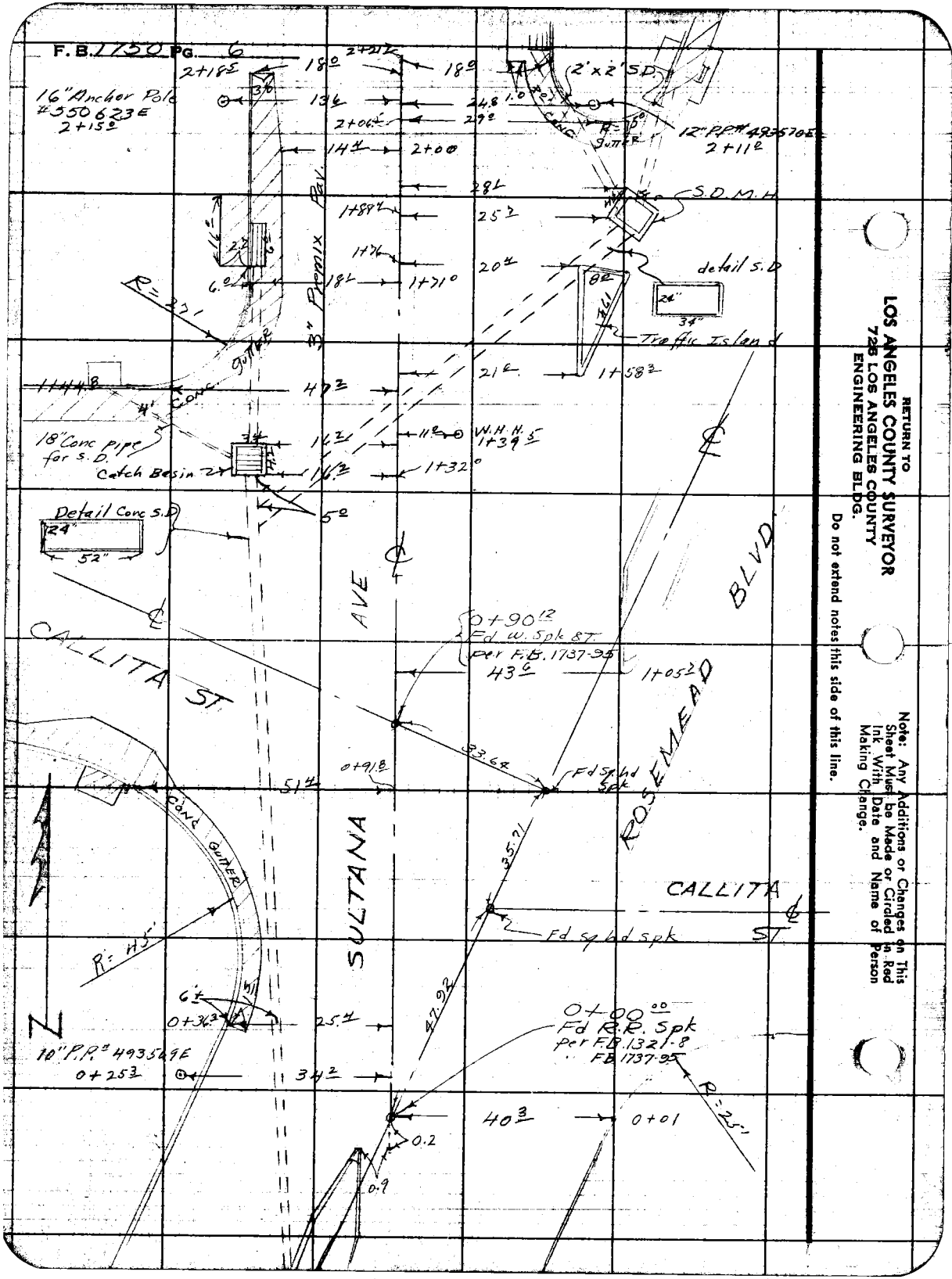

RETURN TO
LOS ANGELES COUNTY SURVEYOR
725 LOS ANGELES COUNTY
ENGINEERING BLDG.

Do not extend notes this side of this line.

Note: Any Additions or Changes on This Sheet Must be Made or Circled in Red Ink With Date and Name of Person Making Change.

Plotted & C'd by
Map No.
Office Work
Checked
Date

Survey of LENNOX AVE. SS
W. O. 0501 Tape No. 0140 St'd. 68 °F
Surveyed by J.S. COATES
Notes J.S.C. Date 6-5-52
Indexed

F. B. 1150 Pg. 7

Note: Any Additions or Changes of This Sheet Must be Made or Circled in Red Ink With Date and Name of Person Making Change.

Do not extend notes this side of this line.

RETURN TO
LOS ANGELES COUNTY SURVEYOR
726 LOS ANGELES COUNTY
ENGINEERING BLDG.

76P3095 247 2-51

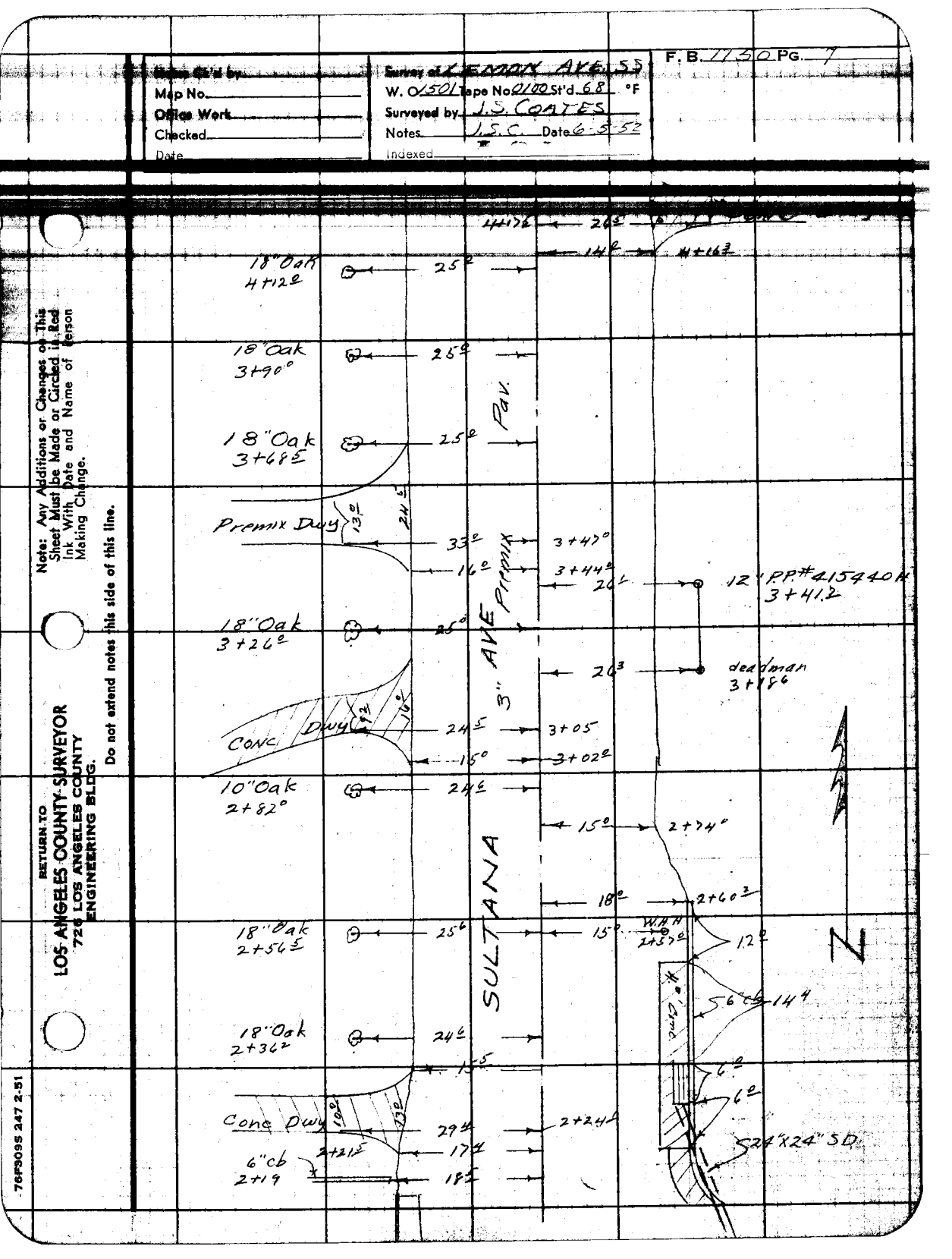



RETURN TO
LOS ANGELES COUNTY SURVEYOR
726 LOS ANGELES COUNTY
ENGINEERING BLDG.

Do not extend notes this side of this line.

Note: Any Additions or Changes on This Sheet Must be Made or Circled in Red Ink With Date and Name of Person Making Change.

Notes Ck'd by	Survey of LEMON AVE. S.S.	F. B. 1750 Pg. 9
Map No.	W. O. 1501 Tape No. 0100 St'd. 68 °F	
Office Work	Surveyed by J.S. COATES	
Checked	Notes J.S.C. Date 6-5-52	
Date	Indexed	

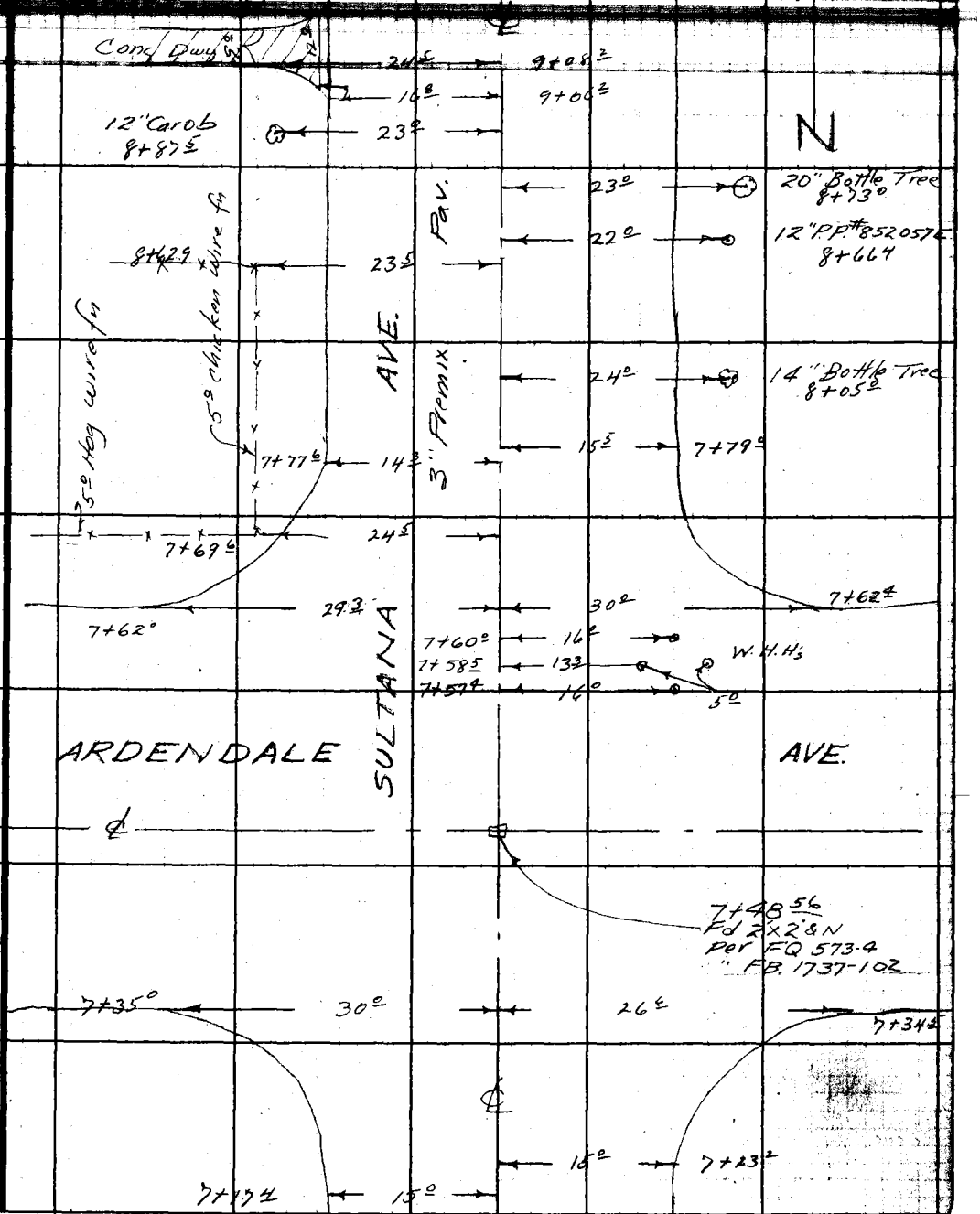

Note: Any Additions or Changes on This Sheet Must be Made or Circled in Red Ink With Date and Name of Person Making Change.

Do not extend notes this side of this line.

RETURN TO
LOS ANGELES COUNTY SURVEYOR
726 LOS ANGELES COUNTY
ENGINEERING BLDG.

76F3095 247 2-51

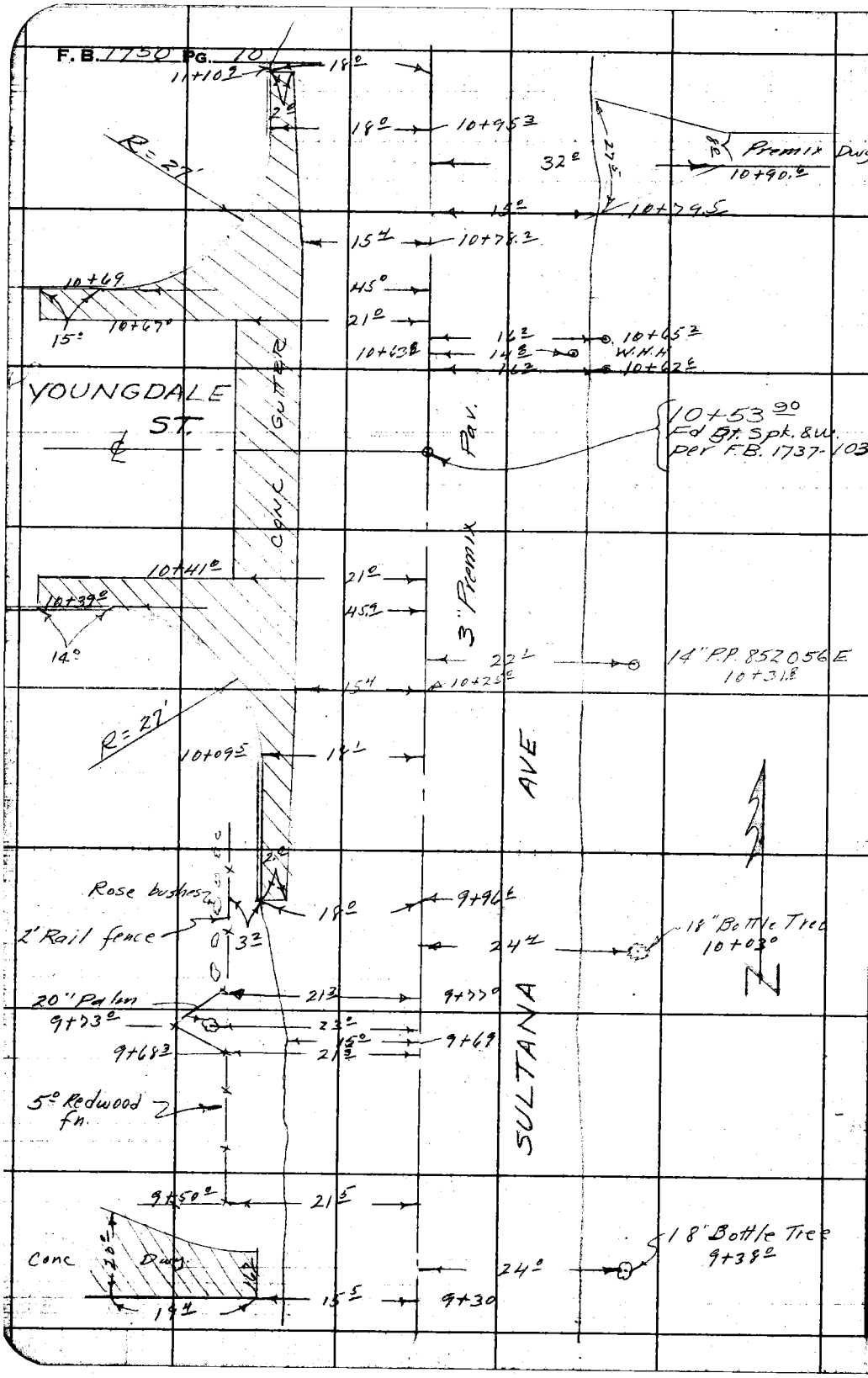

RETURN TO
LOS ANGELES COUNTY SURVEYOR
726 LOS ANGELES COUNTY
ENGINEERING BLDG.

Do not extend notes this side of this line.

Note: Any Additions or Changes on This Sheet Must be Made or Circled in Red Ink With Date and Name of Person Making Change.

Notes Ck'd by	Survey of LEMON AVE SS	F. B. 1750 Pg. 11
Map No.	W. O. 1501 Tape No. 0100 St'd. 68 °F	
Office Work	Surveyed by J. S. COATES	
Checked	Notes J.S.C. Date 6-5-52	
Date	Indexed	

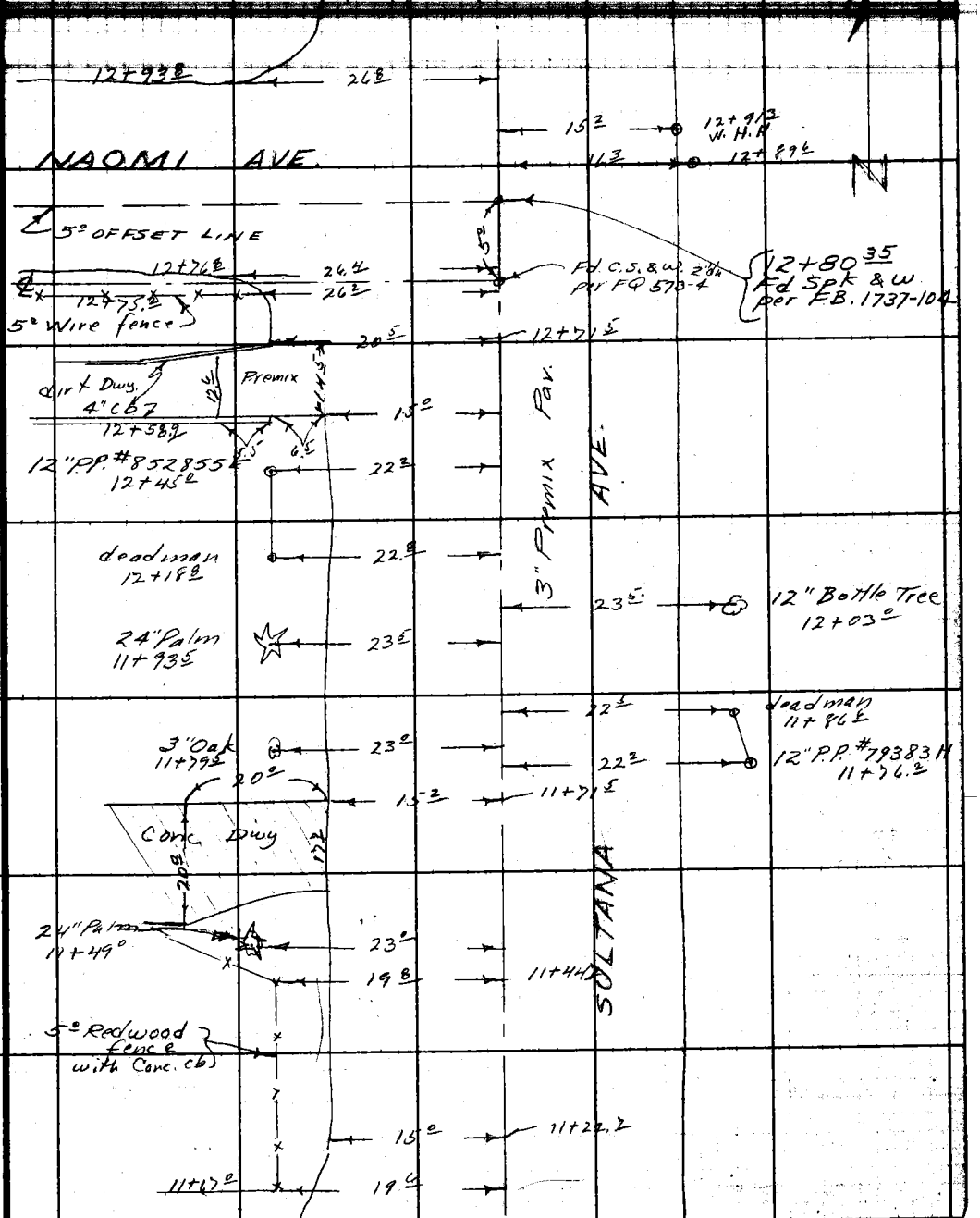

Note: Any Additions or Changes on This Sheet Must be Made or Circled in Red Ink With Date and Name of Person Making Change.

Do not extend notes this side of this line.

RETURN TO
LOS ANGELES COUNTY SURVEYOR
726 LOS ANGELES COUNTY
ENGINEERING BLDG.

76F3095 247 2-51

F.B. 1150 PG. 12

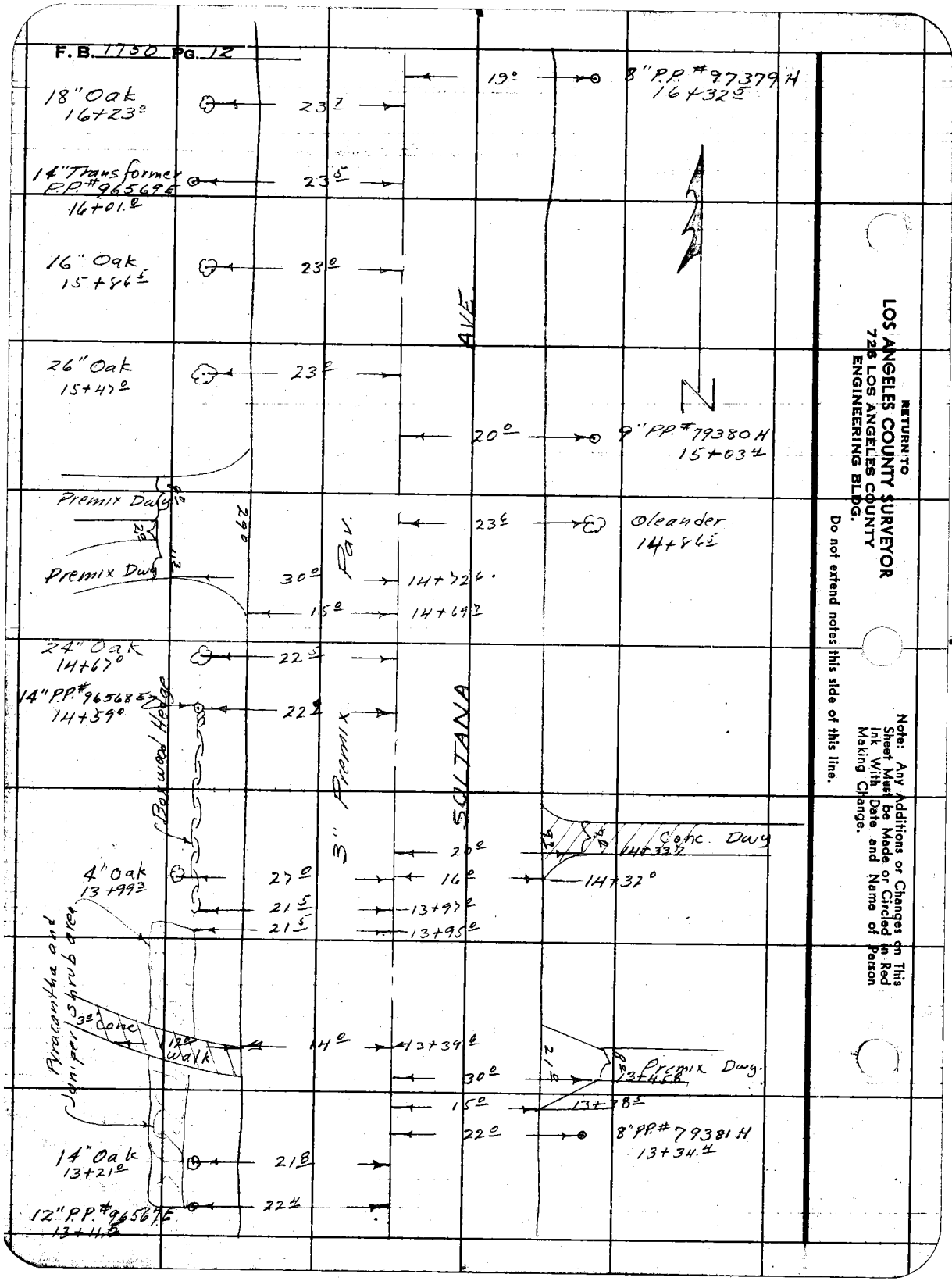

RETURN TO
LOS ANGELES COUNTY SURVEYOR
726 LOS ANGELES COUNTY
ENGINEERING BLDG.

Do not extend notes this side of this line.

Note: Any Additions or Changes on This Sheet Must be Made or Circled in Red Ink With Date and Name of Person Making Change.

Notes Ck'd by
Map No.
Office Work
Checked
Date

Survey of LEMON AVE.SS
W. O. 1301 Tape No. 8100 St'd. 68 °F
Surveyed by J.S. COATES
Notes J.S.C. Date 6-3-52
Indexed

F. B. 1730 PG. 13

Note: Any Additions or Changes of This Sheet Must be Made or Circled in Red Ink With Date and Name of Person Making Change.

Do not extend notes this side of this line.

RETURN TO
LOS ANGELES COUNTY SURVEYOR
726 LOS ANGELES COUNTY
ENGINEERING BLDG.

.76F309S 247 2-51

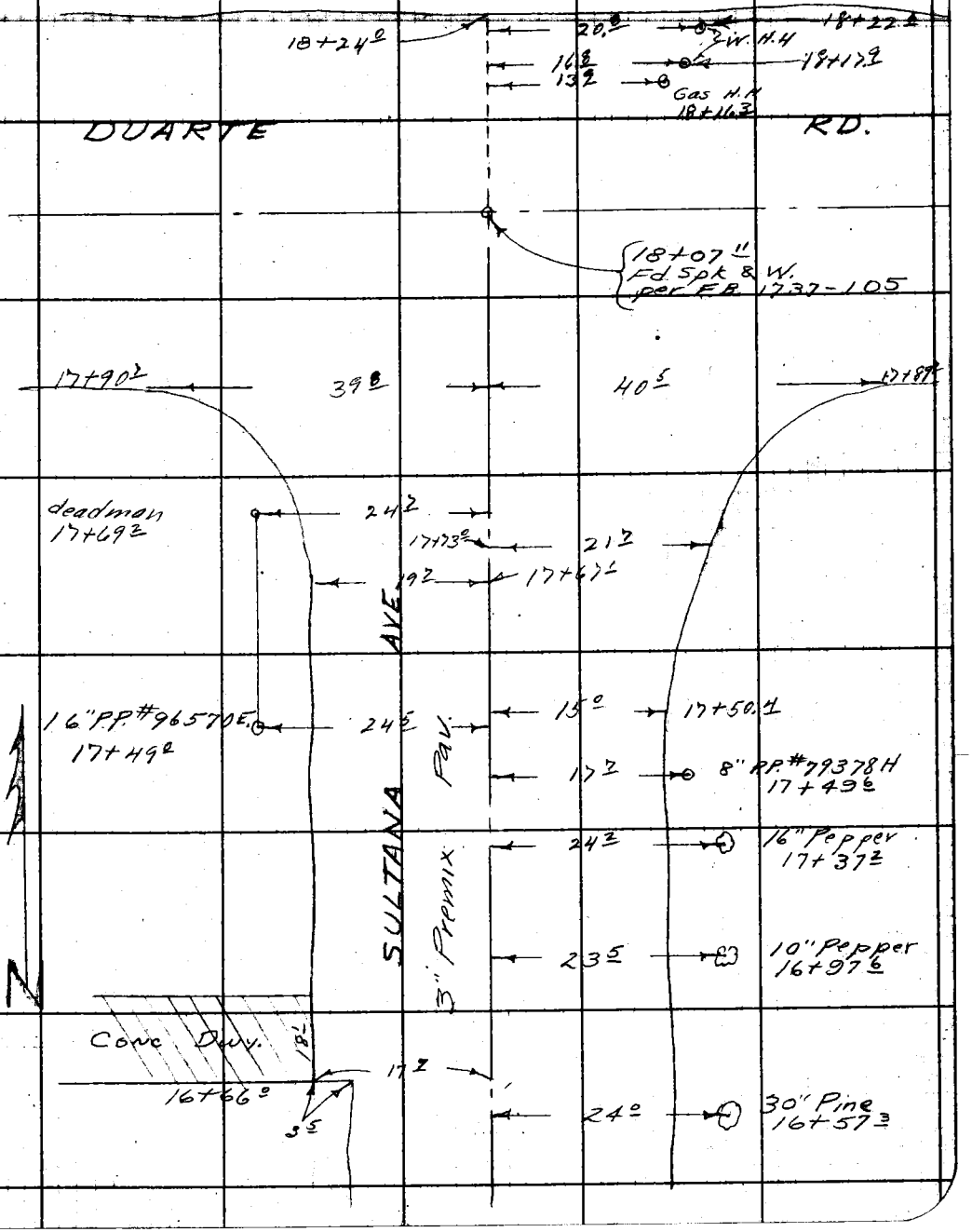

RETURN TO
LOS ANGELES COUNTY SURVEYOR
726 LOS ANGELES COUNTY
ENGINEERING BLDG.

Note: Any Additions or Changes on This Sheet Must be Made or Circled in Red Ink With Date and Name of Person Making Change.

Do not extend notes this side of this line.

F.B. 2730 Pg. 14

Profile Notes Red. Plotted. Job No. 5201 Division No.

Notes Chkd. Checked

No. Date Date Map No.

NOTE: ANY ADDITIONS OR CHANGES ON THIS SHEET MUST BE MADE OR CIRCLED IN RED INK, WITH DATE AND NAME OF PERSON MAKING CHANGE.

Do not extend notes this side of this line.

PLEASE RETURN TO
LOS ANGELES COUNTY SURVEYOR
726 LOS ANGELES COUNTY
ENGINEERING BLDG.

76L298 307 10-51

CROSS-SECTION
ON
SULTANA AVE.

From: Rosemead Blvd. 0+00

To: Duarte Rd. 18+07.11

LEMON AVE. S.S. DIST.

J.N. C.I. 1501

STATION	B.S.	H.I.	F.S.	ELEV.
				6-6-52 J.S. COATES J.F. OCHSNER P. YAKIMOF H.M. KAYSEN

76L298 307 10-51

PLEASE RETURN TO

LOS ANGELES COUNTY SURVEYOR
726 LOS ANGELES COUNTY
ENGINEERING BLDG.

NOTE: ANY ADDITIONS OR CHANGES ON THIS SHEET MUST BE MADE OR CIRCLED IN RED INK, WITH DATE AND NAME OF PERSON MAKING CHANGE.

Do not extend notes this side of this line.

STATION	B. S.	H. I.	F. S.	ELEV.		
B.M.TE.952	3 85	492 35		488 50	B.M.TE 952 Elev. 488.497 per F.B. 1588-247 Rosemead Blvd & Callita St. N. of ℄ INT. Bt. Spk in W. cb. of Traffic Island 10' N. of S. end	
0+00			5 66	486 69		℄ Int. Sultana Ave. + Rosemead Bl.
0+36³			6 26	486 09	25.4 L. Gut. S. end S.W. C.R.	
"			5 90	486 45	25.4 L. Curb " " " "	
0+90.¹²			5 40	486 95		℄ Int. Sultana Ave. + Callita St.
"			5 60	486 75	20' L. ℄ Callita St.	
"			4 73	487 62	100' L. " " "	
"			4 88	487 47	143' L. " " " + 2' N. Gut	
"			4 28	488 07	" " " + 2' N. Curb	
"			3 8	488 6	+ 11' N. P.L.	
1+00			5 45	486 90		℄
1+05⁷			5 40	486 95		℄
"			4 69	487 66		23' R. Pvmt.
"			4 46	487 89		43⁶ R. Pvmt.
"			3 95	488 40		43⁶ R. Top Curb
1+32°			5 48	486 87	16² L. Catch Basin S.E. Cor.	
			8 8	483 6	16² L. " " Flow line	
1+44			5 26	487 09	47² L. Gut. W. end N.W. C.R.	
"			4 50	487 85	47² L. T. Curb. " " "	
1+58³			4 70	487 65		21° R. Pvmt.

B. 1750 Pg. 16 Job No. 1501 Division No. Notes Red. Plotted No. Profile
Survey of LEMON AVE. S.S. Date 6-6-52 Date No. X-Sec.
Survey by J.S. COATES Notes J.F.O. Notes Chkd. Checked
Indexed C. Johnson Date Date No.

76L298 307 10-51

PLEASE RETURN TO

LOS ANGELES COUNTY SURVEYOR

726 LOS ANGELES COUNTY
ENGINEERING BLDG.

NOTE: ANY ADDITIONS OR CHANGES ON THIS SHEET MUST BE MADE OR CIRCLED IN RED INK, WITH DATE AND NAME OF PERSON MAKING CHANGE.

Do not extend notes this side of this line.

STATION	B. S.	H. I.	F. S.	ELEV.		
1+58 2		492 35	4 13	488 22		21° R. Top Curb
1+71 0			4 29	488 06	18' L.	℄
"			4 69	487 66	18' L. Gut N. end N. W. C. R.	
"			4 25	488 10	18' L. T. Curb " " "	
"			3 2	489 2	30' L. P. L.	
1+88 4			4 39	487 96		25 7 R. Catch Basin
"			7 6	484 8		25 7 R. " "
1+7[illegible]7			7 83	484 52	18' L. Flow line Catch Basin	
2+00			3 62	488 73		℄
2+06 5			3 25	489 10		℄
"			4 15	488 20		29° R Gut
"			3 60	488 75		29° R. Curb
2+18 5			2 96	489 39		℄
"			3 85	488 50	18' L Gut	
"			3 12	489 23	18' L. T. Curb end Curb	
"			2 1	490 3	30' L P. L.	
2+21 7			3 26	489 09		18' R. Gut, N. end [illegible]
"			3 06	489 29		18' R. Curb, "
"			2 2	490 2		30' R.
2+[illegible]34			2 82	489 53	11' L. Flow line	
			2 66	489 69	15 5 L. Edge of Pvmt.	

Profile Notes Red ____ Plotted ____ Job No. 1501 Division No. ____ F.B. 1750 Pg. 17

No. ____ Date ____ Date ____ Survey of LEMON AVE. SS.

X-Sec. Notes Chkd ____ Checked ____ Survey by J. S. Coates Notes J. F. O. Date [illegible]

No. ____ Date ____ Date ____ Map No. ____ Indexed C. Johnson Date ____

76L298 307 10-51

PLEASE RETURN TO

LOS ANGELES COUNTY SURVEYOR
726 LOS ANGELES COUNTY
ENGINEERING BLDG.

NOTE: ANY ADDITIONS OR CHANGES ON THIS SHEET MUST BE MADE OR CIRCLED IN RED INK, WITH DATE AND NAME OF PERSON MAKING CHANGE.

Do not extend notes this side of this line.

STATION	B. S.	H. I.	F. S.	ELEV.		
2+24		492 35	6 29	486 06		18' R. Flow line of Catch Basin
2+60			2 17	490 18		℄
"			2 78	489 57		18' R. Gut
"			2 33	490 02		18' R. Curb, end of Curb
2+74 ℄			2 21	490 14		10' R. Flow line
"			1 92	490 43		15' R. edge of Pvmt
T. P.	6 35	496 85	1 85	490 50		T. P.
3+00			6 03	490 82		℄
"			6 31	490 54		11' R. Flow line
"			6 02	490 83		15' R. edge of Pvmt.
"			5 8	491 1		30' R. P.L.
"			6 34	490 51	11' L. Flow line	
"			6 03	490 82	15' L. edge of Pvmt.	
"			5 3	491 6	30' L. P.L.	
4+00			4 48	492 37		℄
"			4 77	492 08		11' R. Flow line
"			4 53	492 32		15' R. edge of Pvmt
"			3 8	493 1		30' R. P.L.
"			4 1	492 9		140' Back lot line
"			4 78	492 07	11' L. Flow line	
"			4 48	492 37	15' L. edge of Pvmt.	

Profile
Plotted ____ No. ____
Date ____ X-Sec.
Checked ____ No. ____
Date ____

Job No. 1501 Division No. ____ Notes Red. ____ Date ____
Survey of LEMON AVE S.S. Notes Chkd. ____ Date ____
Survey by J.S. COATES Notes J.F.Q. Date ____
Indexed C. Johnson

B. 1750 PG. 18

76L298 307 10-51

PLEASE RETURN TO

LOS ANGELES COUNTY SURVEYOR
726 LOS ANGELES COUNTY
ENGINEERING BLDG.

NOTE: ANY ADDITIONS OR CHANGES ON THIS SHEET MUST BE MADE OR CIRCLED IN RED INK, WITH DATE AND NAME OF PERSON MAKING CHANGE.

Do not extend notes this side of this line.

STATION	B. S.	H. I.	F. S.	ELEV.		
4+00		496 85	4 2	492 7	30' L. P.L.	
"			3 8	493 1	325' L. Back lot line	
5+00			3 04	493 81		℄
"			3 39	493 46		11' R. Flow line
"			3 04	493 81		15' R. Edge of Pvmt
"			2 5	494 4	✓	30' R. P.L.
"			3 43	493 42	11' R. Flow line	
"			3 21	493 64	15' R. Edge of Pvmt	
"			2 9	494 0	30' R. P.L.	
6+00			1 78	495 07		℄
"			2 04	494 81		11' R. Flow line
"			1 72	495 13		15' R. Edge of Pvmt
"			1 4	495 5		30' R. P.L.
"			2 14	494 71	11' L. Flow line	
"			1 89	494 96	15' L. Edge of Pvmt	
"			1 5	495 4	30' L. P.L.	
T.P.	6 77	502 01	1 61	495 24	T.P.	
7+00			5 71	496 30		℄
"			5 95	496 06		11' R. Flow line
"			5 60	496 41		15' R. Edge of Pvmt
"			5 7	496 3		30' R. P.L.

Profile No. ____ Date ____ Notes Red ____ Plotted ____ Job No. 1501 Division No. ____ F.B. 1750 Pg. 19

X-Sec. No. ____ Date ____ Notes Chkd ____ Date ____ Checked ____ Date ____ Survey of LEMON AVE. Survey by J. S. Coates Notes J. O. Date ____

No. ____ Date ____ Map No. ____ Indexed C. Johnson

76L298 307 10-51

PLEASE RETURN TO

LOS ANGELES COUNTY SURVEYOR
726 LOS ANGELES COUNTY
ENGINEERING BLDG.

NOTE: ANY ADDITIONS OR CHANGES ON THIS SHEET MUST BE MADE OR CIRCLED IN RED INK, WITH DATE AND NAME OF PERSON MAKING CHANGE.

Do not extend notes this side of this line.

STATION	B. S.	H. I.	F. S.	ELEV.		
7+00		502 01	5 93	496 08	11' L. Flow line	
"			5 80	496 21	15' L. Edge of Pvmt	
"			5 36	496 65	30' L. P.L.	
7+17 4			5 74	496 27	11' L. Flow line Pvmt Ret. S.W	
"			5 64	496 37	15' L Edge of Pvmt	
7+23 2			5 65	496 36		11' R. Flow line
"			5 52	496 49		15' R. Edge of Pvmt.
"			5 1	496 9		30' R. P.L.
7+34 5			5 54	496 47		26 6 R. Pvm. Ret
"			5 47	496 54	30' L. Pvmt. Ret.	
"			5 22	496 79		℄ Int Sultana Ave. + Ardendale
"			5 36	496 65		15' R. Flow line
"			5 25	496 76		30' R. ℄ Ardendale Ave.
"			5 79	496 22		100' R. " " "
"			6 51	495 50		205' R. " " "
"			7 24	494 77		205 R + 19' S.
"			5 08	496 93		206' R + 30' S.
"			6 83	495 18		220' R ℄ Ardendale Ave.
"			6 9	495 1		220' R. + 20' N
"			4 3	497 7		220' R. + 30' N
"			5 33	496 68	11' L. Flow line	

F.B. 1750 PG. 20 Job No. 1501 Division No. ____ Notes Red. ____ Plotted ____ Profile
Survey of LEMON Ave. S.S. Date ____ Date ____ No. ____
Survey by J. S. Coates Notes J. O. Notes Chkd. ____ Checked ____ X-Sec.
Indexed C. Johnson Date ____ Date ____ No. ____

76L298 307 10-51

PLEASE RETURN TO

LOS ANGELES COUNTY SURVEYOR

726 LOS ANGELES COUNTY
ENGINEERING BLDG.

NOTE: ANY ADDITIONS OR CHANGES ON THIS SHEET MUST BE MADE OR CIRCLED IN RED INK, WITH DATE AND NAME OF PERSON MAKING CHANGE.

Do not extend notes this side of this line.

STATION	B. S.	H. I.	F. S.	ELEV.		
7+34.5		502 01	4 96	497 05	30' L on ℄ Ardendale Ave.	
"			4 52	497 49	100' L. " " "	
"			4 25	497 76	200' L. " " "	
"			3 86	498 15	318' L " " "	
"			4 71	497 30	318' L + 14' S.	
"			4 03	497 98	318' L + 17' S.	
"			3 9	498 1	318' L + 30' S.	
"			4 13	497 88	318' L + 14' N.	
"			3 08	498 93	318' L + 17' N.	
"			2 8	498 2	318' L + 30' N.	
7+62.0			5 17	496 84	29.3 L. Prmt Ret	
7+62.4			5 29	496 72		30' R. Prmt. Ret
7+77			4 95	497 06	11' L. Flow line Prmt Ret.	
"			4 90	497 11	14.3 L. Edge of Prmt	
"			3 8	498 2	30' L. P.L.	
7+79.0			4 99	497 02		11' R Flow line [illegible] Ret
"			4 79	497 22		15.5' R Edge of Pr[illegible]
"			4 0	498 0		30' P P.L.
8+00			4 53	497 48		℄
"			4 81	497 20		11' R. Flow line
"			4 47	497 54		15' R. Edge of Pr[illegible]

Profile Notes Red ____ Plotted ____ Job No. 1501 Division No. ____ F.B. 1750 Pg. 21

No. ____ Date ____ Date ____ Survey of LEMON AVE. [illegible]

X-Sec. Notes Chkd ____ Checked ____ Survey by J. S. Coates Notes J.O. Date 6-6-52

No. ____ Date ____ Date ____ Map No. ____ Indexed C. Johnson Date ____

76L298 307 10-51

PLEASE RETURN TO

LOS ANGELES COUNTY SURVEYOR
726 LOS ANGELES COUNTY
ENGINEERING BLDG.

NOTE: ANY ADDITIONS OR CHANGES ON THIS SHEET MUST BE MADE OR CIRCLED IN RED INK, WITH DATE AND NAME OF PERSON MAKING CHANGE.

Do not extend notes this side of this line.

F.B. 17350 PG. 22 Job No. 1501 Division No. Notes Red. Plotted
Survey of LEMON AVE. S.S. Date 6-6-52 Date
Survey by U.S. Gates Notes Chkd Checked
Indexed Date Date

Profile No. X-Sec. No.

STATION	B. S.	H. I.	F. S.	ELEV.		
8+00		502 01	3 8/10	498 2/10		30' R. P. L.
"			4 69	497 32	11' L. Flow line	
"			4 46	497 55	15' L. Edge of Pvmt	
"			3 4/10	498 6/10	30' L. P. L.	
9+00			3 15	498 86		℄
"			3 46	498 55		10' R. Flow line
"			3 22	498 79		15' R. Edge of Pvmt
"			2 1/10	499 9/10		30' R. P. L.
"			3 30	498 71	10' L. Flow line	
"			2 95	499 06	15' L. Edge of Pvmt	
"			1 6/10	500 4/10	30' L. P. L.	
"			0 1/10	501 9/10	80' L.	
T.P.	4 44	506 11	0 34	501 67	T.P.	
9+69			6 30	499 81		℄
"			6 48	499 63	10' L. Flow line	
"			6 20	499 91	15' L. Edge of Pvmt.	
9+96 6/10			6 39	499 72	18' L. Gut Beg. of Curb	
"			5 79	500 32	18' L. Curb	
10+00			5 89	500 22		℄
"			6 08	500 03		11' R. Flow line
"			5 78	500 33		15' R. Edge of Pvmt

76L298 307 10-51

PLEASE RETURN TO
LOS ANGELES COUNTY SURVEYOR
726 LOS ANGELES COUNTY
ENGINEERING BLDG.

NOTE: ANY ADDITIONS OR CHANGES ON THIS SHEET MUST BE MADE OR CIRCLED IN RED INK, WITH DATE AND NAME OF PERSON MAKING CHANGE.

Do not extend notes this side of this line.

STATION	B. S.	H. I.	F. S.	ELEV.		
10+00		506 11	4 7	501 4		30'R. P.L
10+09.5			5 76	500 35		℄
"			6 20	499 91	18'L. Gut. S. end S.W. C.R.	
"			5 59	500 32	18'L. Curb " " "	
"			3 9	502 2	30'L. P.L.	
10+39			5 51	500 60	45 9 L Gut W. end S.W. C.R.	
"			4 86	501 25	45 9 L Curb " " "	
10+53.90			5 19	500 92		℄ Int Sultana Ave. + P
"			5 39	500 72		11'R. Flow line
"			5 06	501 05		15'R. Edge of Pvmt
"			4 4	501 7		30'R. P.L.
"			4 7	501 4		130'R.
"			5 9	500 2		240'R. Back Lot
"			5 72	500 39	18'L Flow line	
"			5 25	500 86	30'L. ℄ of Young Dale	
"			3 91	502 20	88	
"			4 51	501 60	88 L + 15 S. Gut	
"			3 89	502 22	88 L + 15 S. Curb	
"			3 0	503 1	88 L + 25'S	
"			3 98	502 13	88 L + 15' N Gut	
"			3 36	502 75	88 L + 15' N Curb	

Profile
Notes Red ____ Plotted ____ Job No. 4501 Division No. ____ F.B. 1750 PG. 23
No. ____ Date ____ Survey of Lee Ave. Bet. Sultana Ave. & Young Dale
X-Sec.
Notes Chkd ____ Checked ____ Survey by U.S. Crews Notes U.S. Date 6-6-58
No. ____ Date ____ Date ____ Map No. ____ Index No. C. Johnson

76L298 307 10-51

PLEASE RETURN TO

LOS ANGELES COUNTY SURVEYOR
726 LOS ANGELES COUNTY
ENGINEERING BLDG.

NOTE: ANY ADDITIONS OR CHANGES ON THIS SHEET MUST BE MADE OR CIRCLED IN RED INK, WITH DATE AND NAME OF PERSON MAKING CHANGE.

Do not extend notes this side of this line.

STATION	B. S.	H. I.	F. S.	ELEV.		
10+93.50		506 11	2 6	503 5	88'L + 25' N	
10+67.0			4 64	501 47	45'L. Gut W end. N. W. C.R.	
"			3 98	502 13	45'L Curb " " "	
10+95.3			5 18	500 93	18'L. Gut N end. N. W. C.R.	
"			4 53	501 58	18'L. Curb " " "	
"			3 1	503 0	30'L. P.L	
11+00			4 47	501 64		℄
11+10.9			4 88	501 23	18L. Gut. N. End. of Curb	
"			4 27	501 84	18L. Curb " " "	
11+22.7			4 37	501 74	18'L. Flowline	
"			4 12	501 99	15'L. Edge of Pvmt.	
12+00			2 95	503 16		℄
"			3 19	502 92		11'R. Flow line
"			2 88	503 23		15'R. Edge of Pvmt
"			2 7	503 4		30'R. P.L.
"			3 20	502 91	11'L. Flowline.	
"			2 83	503 28	15'L. Edge of Pvmt.	
"			1 4	504 7	30'P.L.	
BM TE 967	6 18	508 29	3 97	502 ~~14~~ 11	BM TE 967 Elev = 502.113	F.B 1588 Pg 254
					Sultana Ave + Youngdale S.T. N.W. Cor	
					BT SPK in Curb O.S E. of C.R.	

F.B. 1750 PG. 24 Job No. 1501 Division No. Notes Red. Plotted Profile
Survey of LEMON Ave. S.S Date 6-6-52 Date No.
Survey by J.S. Coates Notes J.O. Notes Chkd. Checked X-Sec.
Indexed C. Johnson Date Date No.

76L298 307 10-51

PLEASE RETURN TO

LOS ANGELES COUNTY SURVEYOR
726 LOS ANGELES COUNTY
ENGINEERING BLDG.

NOTE: ANY ADDITIONS OR CHANGES ON THIS SHEET MUST BE MADE OR CIRCLED IN RED INK, WITH DATE AND NAME OF PERSON MAKING CHANGE.

6.7
5.5

Do not extend notes this side of this line.

STATION	+B. S.	H. I.	−F. S.	ELEV.		
		508 29				
12+76 8			3 73	504 56	26 4 L W. end pav. return	
12+80 35			4 01	504 28		℄ Sultana & 5' offset [illegible]
"			4 16	504 13	10' L on 5' offset Line	Naomi Ave
"			3 62	504 67	30' L " " "	" "
"			0 9	507 4	160' L	" "
"			0 1	508 2	" L & 5' So. P/L	" " "
"			1 7	506 6	" L & 15' N	" " "
"			+0 3	508 6	" L & 25 N P.L.	" " "
12+93 8			3 85	504 44	26 8 L W. end pav. return	
13+00			3 70	504 59		℄
"			3 90	504 39		10' R flow line
"			3 49	504 80		15' R edge p[illegible]
"			3 5	504 8		30' R P/L
			5 0	503 3		180 R middle
13+06 1			3 60	504 79		℄
"			3 81	504 48	10' L flow line	
"			3 49	504 80	15' L edge pav	
"			2 5	505 8	30' L P/L	
B.M. TE 966	597	512 38	1 88	506 41	B.M. TE 966 Elev. 506.409 per F.B. 1588 - Sultana Ave & Naomi Ave. N. W. Cor St. Spk in walk to Ho. # 6809 2' E P.L.	
14 +00			6 16	506 22		℄
"			6 42	505 96		10' R flow line

Profile No. ____ Date ____ Notes Red ____ Plotted ____ Job No. 1501 Division No. ____ F.B. 1705 PG. 25

X-Sec. No. ____ Date ____ Notes Chkd. ____ Date ____ Checked ____ Date ____ Survey of LEAGAN AVE S.S. Survey by J.S. COATES Notes J.S.C. Date 6-6-58 Map No. ____ Date ____ Indexed C. Johnson Date ____

76L298 307 10-51

PLEASE RETURN TO

LOS ANGELES COUNTY SURVEYOR
726 LOS ANGELES COUNTY
ENGINEERING BLDG.

NOTE: ANY ADDITIONS OR CHANGES ON THIS SHEET MUST BE MADE OR CIRCLED IN RED INK, WITH DATE AND NAME OF PERSON MAKING CHANGE.

Do not extend notes this side of this line.

STATION	B. S.	H. I.	F. S.	ELEV.		
		512 38				
14+00			6 15	506 23		15' R edge pav
"			5 6	506 8		30' R P/L
"			6 29	506 09	10' L flow line	
"			5 96	506 42	15' L edge pav.	
"			5 1	507 3	30' L P/L	
15+00			4 48	507 90		℄
"			4 71	507 67		11' R flow line
"			4 46	507 92		15' R edge pav
"			4 3	508 1		30' R P/L
"			4 67	507 71	10' L flow line	
"			4 28	508 10	15' L edge pav	
"			3 3	509 1	30' L P/L	
16+00			2 85	509 53		℄
"			3 14	509 24		11' R flow line
"			2 82	509 56		15' R edge pav.
"			2 7	509 7		30' R P/L
"			2 8	509 6		160' R back lotline
"			2 95	509 43	10' L flow line	
"			2 59	509 79	15' L edge pav	
"			1 7	510 7	30' L P/L	
"			-0 9	513 3	115' L	

F.B. 1750 PG. 26 Job No. 1501 Division No. ____ Notes Red. ____ Plotted ____ Profile ____
Survey of LEMON AVE S.S. Date ____ Date ____ No. ____
Survey by J. S. COATES Notes J.S.C. Notes Chkd. ____ Checked ____ X-Sec. ____
Index C. Johnson Date 6-6-52 Date ____ Date ____ No. ____

76L298 307 10-51

PLEASE RETURN TO

LOS ANGELES COUNTY SURVEYOR

726 LOS ANGELES COUNTY
ENGINEERING BLDG.

NOTE: ANY ADDITIONS OR CHANGES ON THIS SHEET MUST BE MADE OR CIRCLED IN RED INK, WITH DATE AND NAME OF PERSON MAKING CHANGE.

Do not extend notes this side of this line.

STATION	B. S.	H. I.	F. S.	ELEV.		
		512 38				
T.P.			1 55	510 83		
	8 19	519 02				
17+00			7 54	511 48		℄
"			7 88	511 14		11' R flow line
"			7 62	511 40		15' R edge pav
"			7 6	511 4		30' R P/L
"			7 58	511 44	10' L flow line	
"			7 42	511 60	18' L edge pav	
"			6 3	512 7		
17+50 4	∡ pt E. pav.		6 61	512 41		11' R flow line
"			6 36	512 66		15' R edge pav
17+67 1			6 10	512 92	12' L flow line	
"			5 74	513 28	20' L edge pav	
"			4 9	514 1	30' L P/L	
17+73 0			5 86	513 16		℄
"			6 00	513 02		13' R flow line
"			5 62	513 40		21 7 R edge pav
"			5 8	513 2		30' R P/L
17+89 2	E. end S.E. pav. return		5 43	513 59		℄
"			5 51	513 51		40 5 R
17+90 7			5 23	513 79	39 8 L	

Profile Notes Red ____ Plotted ____ Job No. 1501 Division No. ____ F.B. 1750 PG. 27

No. ____ Date ____ Date ____ Survey of LEMON AVE. SS

X-Sec. Notes Chkd. ____ Checked ____ Survey by J.S. COATES Notes J.S.C. Date 6-6-[illegible]

No. ____ Date ____ Date ____ Map No. ____ Issued C. Jones Date ____

76L298 307 10-51

PLEASE RETURN TO

LOS ANGELES COUNTY SURVEYOR
726 LOS ANGELES COUNTY
ENGINEERING BLDG.

NOTE: ANY ADDITIONS OR CHANGES ON THIS SHEET MUST BE MADE OR CIRCLED IN RED INK, WITH DATE AND NAME OF PERSON MAKING CHANGE.

Do not extend notes this side of this line.

STATION	B. S.	H. I.	F. S.	ELEV.		
		519 02				
18+00			500	514 02		℄
18+07"			489	514 13		℄ Duarte Rd
"			498	514 04		30'R on ℄ Duarte Rd
"			539	513 63		160'R " " " "
"			599	513 03		" " & 16'S. " " "
"			565	513 37		" " & 18'S. " " "
"			67	512 3		" " & 30'S. " " "
"			477	514 25	30'L on ℄ Duarte Rd	
"			420	514 82	116'L " " "	
"			481	514 21	" " & 15'So. " " "	
"			40	515 0	" " & 18'So " " "	
"			40	515 0	" " & 30'So. " " "	
18+24			527	513 75		℄ prod N. edge pav.
B.M. TE 326			415	514 87	B.M. TE 326 Elev. 514.876 per FB 1488-197 Duarte Rd (N. Side) at Sultana Ave. Bt. Spk in Conc. Dwy. to Ho. # 1643 (old No) (8927 New. No)	
℄ Sta 2+00	76	496 3		488 7		
			140	482 3	Basement floor Elev. to Ho. # 6615	
℄ Sta 12+00	67	509 9		503 2		
			106	499 3	Basement floor Elev. to Ho. # 6742	

F.B. 1750 PG. 28 Job No. 1501 Division No. Notes Red. Plotted Profile
Survey of LEMON AVE. S.S. Date Date No.
Survey by J.S. COATES Notes J.S.C. Notes Chkd. Checked X-Sec.
Indexed C. Johnson Date Date No.

Profile No. X-Sec. No.

Notes Red. Plotted Job No. 1501 Division No.
Date Date Survey of LELAND AVE. S/S
Notes Chkd. Checked Survey by J.S. COATES Notes Date
Date Date Map No. Indexed C. JOHNSON

F.B. 1750 PG. 29

NOTE: ANY ADDITIONS OR CHANGES ON THIS SHEET MUST BE MADE OR CIRCLED IN RED INK, WITH DATE AND NAME OF PERSON MAKING CHANGE.

Do not extend notes this side of this line.

PLEASE RETURN TO
LOS ANGELES COUNTY SURVEYOR
726 LOS ANGELES COUNTY
ENGINEERING BLDG.

76L298 307 10-51

ELEV.
F. S.
H. I.
B. S.
STATION

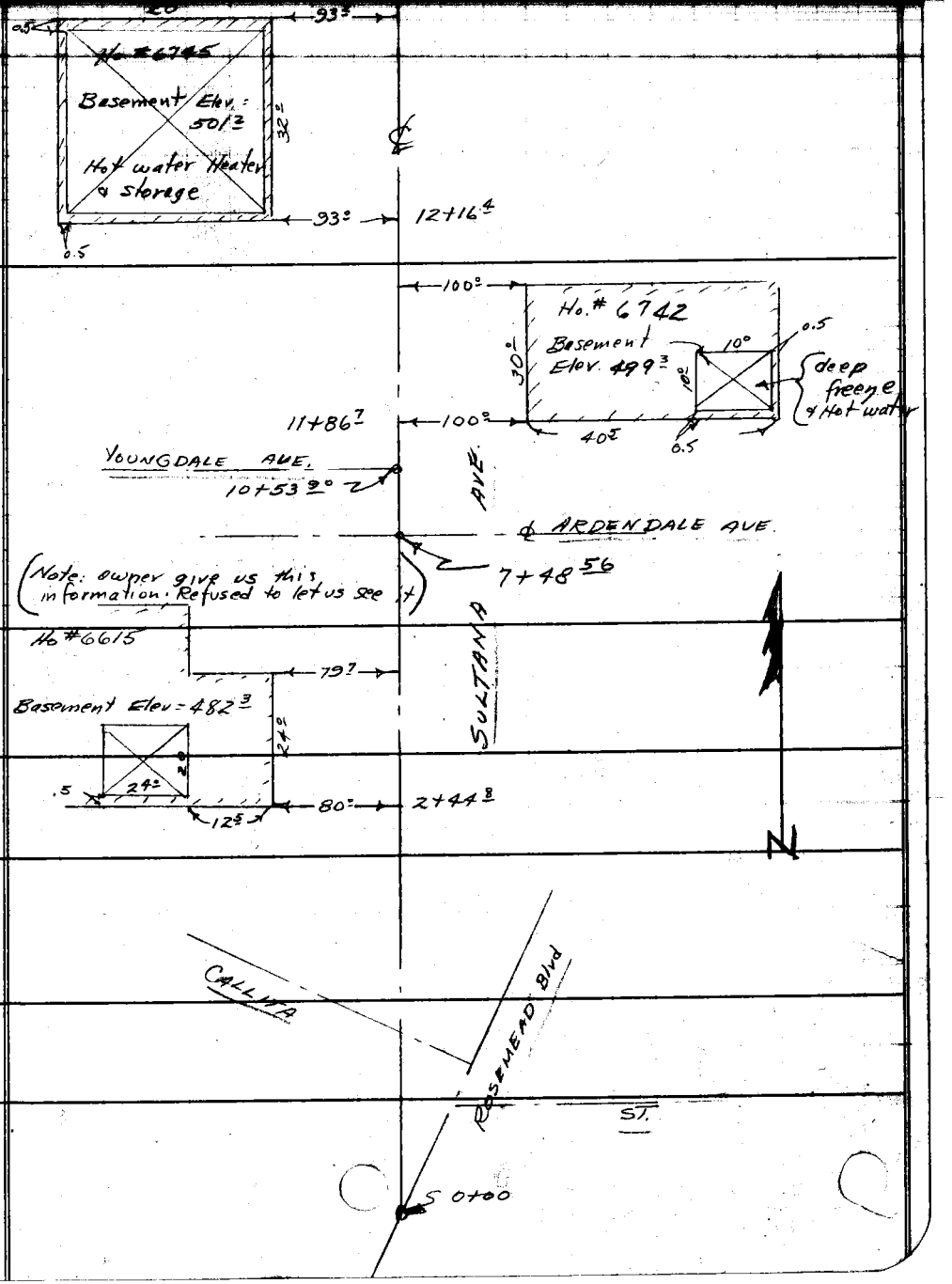

F.B. 1750 PG. 30 | Job No. 1501 | Division No. | Notes Red. | Plotted | Profile

Survey of LEMON AVE. SS. | Date | Date | No.

Survey by J.S. COATES | Notes J.S.C. | Notes Chkd. | Checked | X-Sec.

Indexed C. Johnson | Date | Date | Date | No.

76L298 307 10-51

PLEASE RETURN TO

LOS ANGELES COUNTY SURVEYOR

726 LOS ANGELES COUNTY ENGINEERING BLDG.

Do not extend notes this side of this line.

NOTE: ANY ADDITIONS OR CHANGES ON THIS SHEET MUST BE MADE OR CIRCLED IN RED INK, WITH DATE AND NAME OF PERSON MAKING CHANGE.

STATION	B.S.	H.I.	F.S.	ELEV.	
℄ Sta 12+80	5.90	5133		5043	Basement floor Elev. to Ho. # 6725
℄ Sta 13+00	7.8	5125	12.1	5046	Basement floor Elev. to Ho # 6806
			10.6	5019	Basement Elev. 501.9

DUARTE RD.

18+07.4

SULTANA AVE

℄

N

89.5 — 26.0 — 0.5

8.0

10.0

Furnace Room

5.4

Ho. #6806

12+84.4

89.5

Notes Ck'd by
Map No.
Office Work
Checked
Date

Survey of LEMON AVE S.S.
W. O. 301 Tape No. 0120 Std. 66 °F
Surveyed by J.S. COATES
Notes J.S.C. Date
Indexed C. JONES

F. B. 1750 Pg. 31

Note: Any Additions or Changes or This Sheet Must be Made or Circled in Red Ink With Date and Name of Person Making Change.

Do not extend notes this side of this line.

RETURN TO
LOS ANGELES COUNTY SURVEYOR
726 LOS ANGELES COUNTY
ENGINEERING BLDG.

TOPOGRAPHY
ON
YOUNGDALE ST.

From: Sultana Ave 0+00
To: W. Line Tr. #16090 (end st.) 3+18.79

LEMON AVE. S.S. DIST.
J.N. C.I. 1501

6-5-52
J.S. COATES
J.F. OCHSNER
P. YAKIMOF
H.M. KAYSEN

78F309S 247 2-51

F.B. 1750 PG. 32

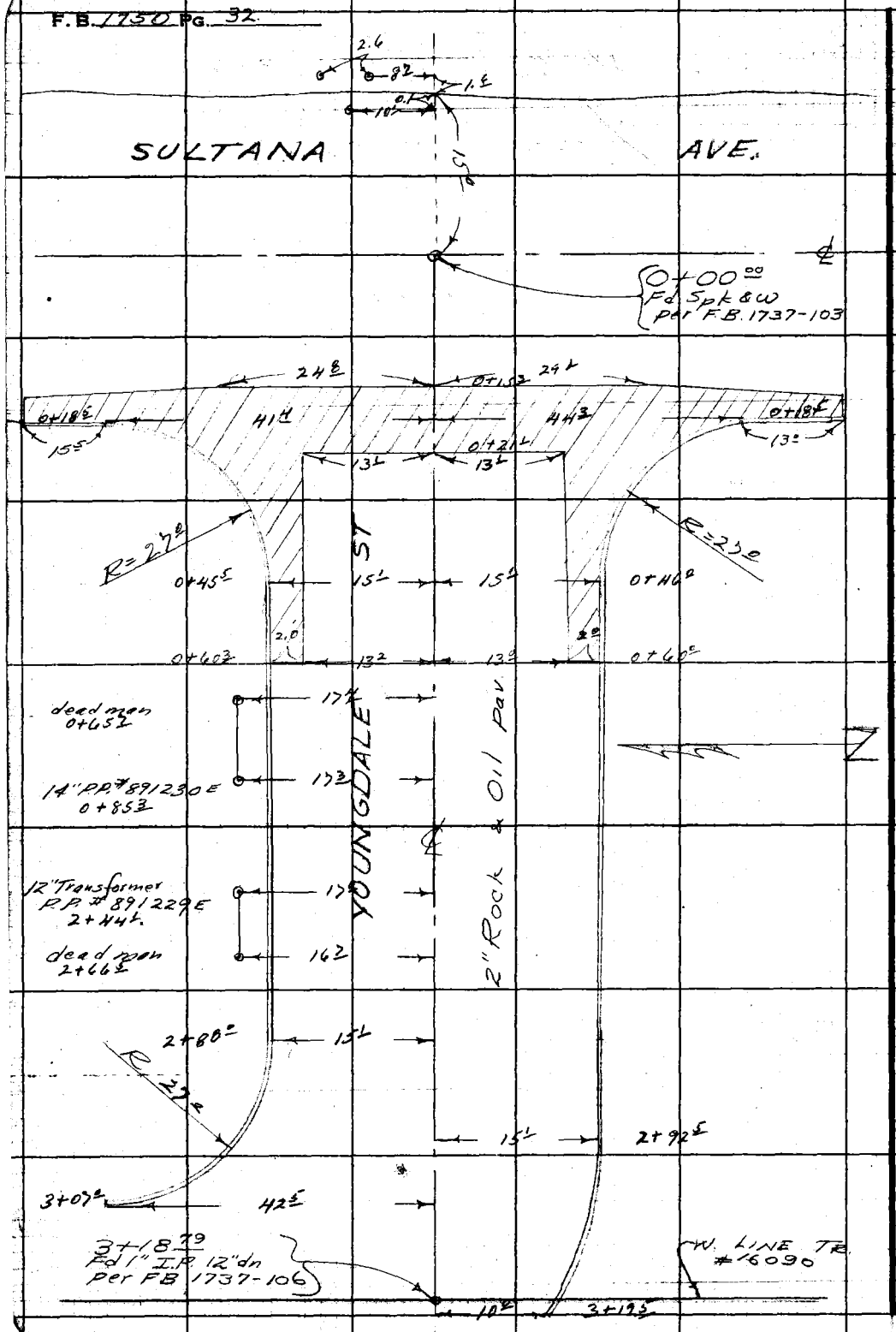

RETURN TO
LOS ANGELES COUNTY SURVEYOR
726 LOS ANGELES COUNTY
ENGINEERING BLDG.

Do not extend notes this side of this line.

Note: Any Additions or Changes on This Sheet Must be Made or Circled in Red Ink With Date and Name of Person Making Change.

Profile No. | Notes Red. | Plotted | Job No. 1501 | Division No. | F.B. 1750 Pg. 33
Date | Date | Survey of LEMON AVE. S.S.
Notes Chkd. | Checked | Survey By C. J. [illegible]
No. | Date | Date | Map No. | Indexed | Date

NOTE: ANY ADDITIONS OR CHANGES ON THIS SHEET MUST BE MADE OR CIRCLED IN RED INK, WITH DATE AND NAME OF PERSON MAKING CHANGE.

Do not extend notes this side of this line.

PLEASE RETURN TO
LOS ANGELES COUNTY SURVEYOR
726 LOS ANGELES COUNTY
ENGINEERING BLDG.

76L298 307 10-51

CROSS-SECTION
ON
YOUNGDALE ST.

From: Sultana Ave 0+00

To: W. Line Tr. #16090 (end of st) 3+18.29

LEMON AVE. S.S. DIST.
J.N. C.I. 1501

STATION	B.S.	H.I.	F.S.	ELEV.
				6-9-52 J.S. COATES J.F. OCHSNER F.E. BROOKS H.M. KAYSEN

76L298 307 10-51

PLEASE RETURN TO

LOS ANGELES COUNTY SURVEYOR
726 LOS ANGELES COUNTY
ENGINEERING BLDG.

NOTE: ANY ADDITIONS OR CHANGES ON THIS SHEET MUST BE MADE OR CIRCLED IN RED INK, WITH DATE AND NAME OF PERSON MAKING CHANGE.

Do not extend notes this side of this line.

STATION	B. S.	H. I.	F. S.	ELEV.		
B.M.TE 967	3 54	505 65		502 11	B.M.TE.967 Elev. 502.113 per F.B. 1588-254 Sultana Ave. & Youngdale St. N.W. Cor. Bt. Spk in curb, 0.5 E. of W. end C.R.	
0+00			4 73	500 92		℄ Int. Sultana Ave + Youngdale St.
"			2 81	502 84		125' R ℄ Sultana Ave.
"			3 14	502 51		125' R + 11' W.
"			2 75	502 90		125' R. + 15' W
"			1 2	501 5		125' R. + 30' W
"			6 42	499 23	125' L. ℄ Sultana Ave.	
"			6 55	499 10	125' L. + 11' W	
"			6 21	499 44	125' L. + 15' W	
"			4 8	500 9	125 L. + 30' W.	
0+18 5			5 29	500 36		℄
"			4 74	500 91		41 4 R. Gut N. end N.W. C.R.
"			4 10	501 55		41 4 R. Curb " " " "
"			5 77	499 88	44 3 L. Gut. S. end S.W. C.R.	
"			5 17	500 48	44 3 L. Curb " " "	
0+45			4 34 4 21	501 31 501 54		℄ 15' R. Gut W. end N.W. C.R.
"			3 55	502 10		15' R. Curb " " "
"			2 5	503 2		25' R. P.L.
0+46 0			5 08	500 57	15' L. Gut W. end S.W. C.R.	
"			4 43	501 22	15' L. Curb " " "	

F.B. 1750 PG. 34 Job No. 1501 Division No. Notes Red. Plotted Profile
Survey of LEMON AVE. S.S. Date Date No.
Survey by J.S. COATES Notes J.F.O. Notes Chkd. Checked X-Sec.
Indexed C. Johnson Date Date No.

76L298 307 10-51

PLEASE RETURN TO

LOS ANGELES COUNTY SURVEYOR

726 LOS ANGELES COUNTY
ENGINEERING BLDG.

NOTE: ANY ADDITIONS OR CHANGES ON THIS SHEET MUST BE MADE OR CIRCLED IN RED INK, WITH DATE AND NAME OF PERSON MAKING CHANGE.

Do not extend notes this side of this line.

STATION	B. S.	H. I.	F. S.	ELEV.		
0+46.0		505 65	3 2	502 5	25' L. P.L.	
1-00			3 32	502 33		℄
"			3 34	502 31		15' R. Gut
"			2 78	502 87		15' R. Curb
"			2 3	503 5		25' P.L.
"			3 89	501 76	15' L. Gut	
"			3 29	502 36	15' L. Curb	
"			2 4	503 3	25' L. P.L.	
T. P.	6 66	508 78	3 53	502 12	T. P.	
2+00			5 78	~~502 00~~ 503.00		℄
"			5 90	502 88		15' R. Gut
"			5 29	503 49		15' R. Curb
"			4 2	504 7		25' R. P.L.
"			6 43	502 35	15' L. Gut	
"			5 79	502 99	15' L. Curb	
"			5 5	503 3	25' L. P.L.	
2+80			5 35	503 43		℄
"			5 54	503 24		15' Gut. E. end N. [illegible]
"			4 90	503 88		15' Curb, " "
"			4 3	504 5		25' P.L.
2+92.5			5 32	503 46		℄

Profile
No. ____ Date ____ Notes Red ____ Plotted ____ Job No. 1501 Division No. ____
X-Sec. Date ____ Date ____ Survey of LEMON AVE. S.S.
No. ____ Date ____ Notes Chkd ____ Checked ____ Survey by J.S. Coates Notes J.F.O. Date 6-9-52
Date ____ Date ____ Map No. ____ Indexed C. Jones Date ____

F.B. 1750 PG. 35

76L298-307 10-51

PLEASE RETURN TO

LOS ANGELES COUNTY SURVEYOR
726 LOS ANGELES COUNTY
ENGINEERING BLDG.

NOTE: ANY ADDITIONS OR CHANGES ON THIS SHEET MUST BE MADE OR CIRCLED IN RED INK, WITH DATE AND NAME OF PERSON MAKING CHANGE.

Do not extend notes this side of this line.

F.B. 1750 Pg. 36 | Job No. 1501 | Division No. | Notes Red. | Plotted | Profile
Survey of LEMON AVE. SS | Date | No. | X-Sec.
Survey by J.S. COMTES | Notes J.E.O. | Notes Chkd. | Checked
Index C. Johnson | Date | Date | Date | No.

STATION	B. S.	H. I.	F. S.	ELEV.		
2+92.5		504.78	5.93	502.85	15' L. Gut. End C.R.	
"			5.32	503.46	15' L. Curb " "	
"			4.9	503.9	25' P.L.	
3+00			5.25	503.53		℄
3+07			5.22	503.56		℄
"			5.22	503.56		42.5' R. Gut. N. end N. ECR
"			4.57	504.21		42.5' R. Curb " " "
3+19.5			5.43	503.35		℄
"			4.52	504.26		413' R.
"			1.8	507.0		125' R. Back lot line
"			5.74	503.94	10' L. Gut. end of Curb	
"			5.20	503.58	10' L. Curb " " "	
"			4.2	504.1	25' L. P.L.	
"			7.0	501.8	125' Back lot line	
BM. TE964			4.95	503.83	BM. TE964 Elev. = 503.834 F.B. 1588 Pg. 253	
					Youngdale St. (N. side), 260'± W. of ℄ of Sultana Ave.	
					BT. Spk. in Curb, 10' E. of E. end C.R.	
					No basements	

Notes Ck'd by
Map No.
Office Work
Checked
Date

Survey of LEMON AVE SS. F. B. 1750 PG. 37
W. O. 301 Tape No. 2100 St'd. 68 °F
Surveyed by J.S. COATES
Notes J.S.C. Date 6-9-52
Indexed

TOPOGRAPHY
ON
NAOMI AVE.

From: Muscatel Ave 0+00
To: Lotus Ave 13+27 ℓ'

LEMON AVE SS DIST.

J.N. C.I. 1501

6-9-52
J.S. COATES
J.F. OCHSNER
F.E. BROOKS
H.M. KAYSEN

Note: Any Additions or Changes on This Sheet Must be Made or Circled in Red Ink With Date and Name of Person Making Change.

Do not extend notes this side of this line.

RETURN TO
LOS ANGELES COUNTY SURVEYOR
726 LOS ANGELES COUNTY
ENGINEERING BLDG.

76F309S 247 2-51

F.B. 1150 PG. 38

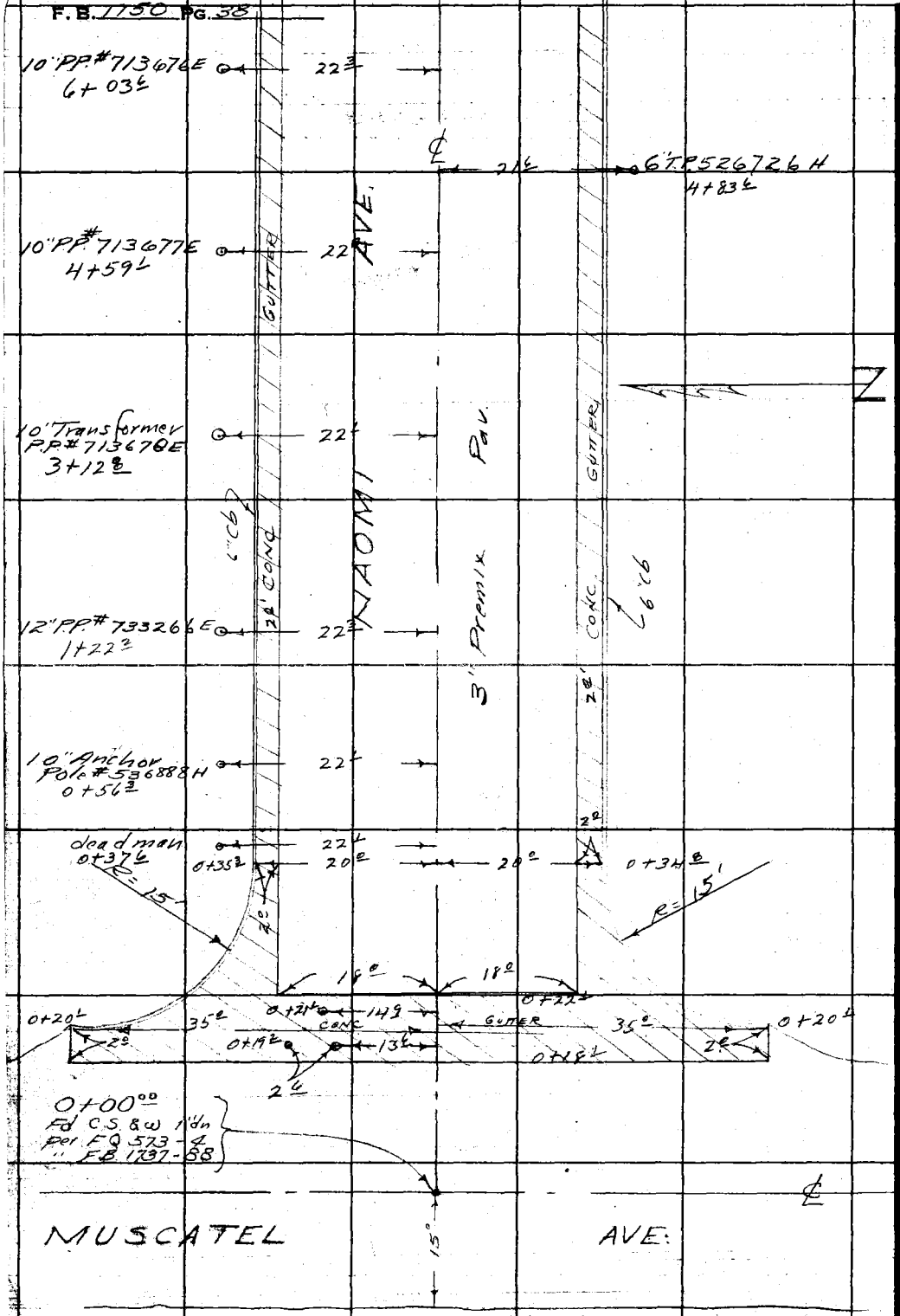

RETURN TO
LOS ANGELES COUNTY SURVEYOR
726 LOS ANGELES COUNTY
ENGINEERING BLDG.

Do not extend notes this side of this line.

Note: Any Additions or Changes on This Sheet Must be Made or Circled in Red Ink With Date and Name of Person Making Change.

Notes Ck'd by	Survey of LEMON AVE. S.S.	F. B. 1750 Pg. 39
Map No.	W. O. 1501 Tape No. 0100 St'd. 68 °F	
Office Work	Surveyed by J. S. COATES	
Checked	Notes J.S.C. Date 6-9-52	
Date	Indexed [illegible] Johnson	

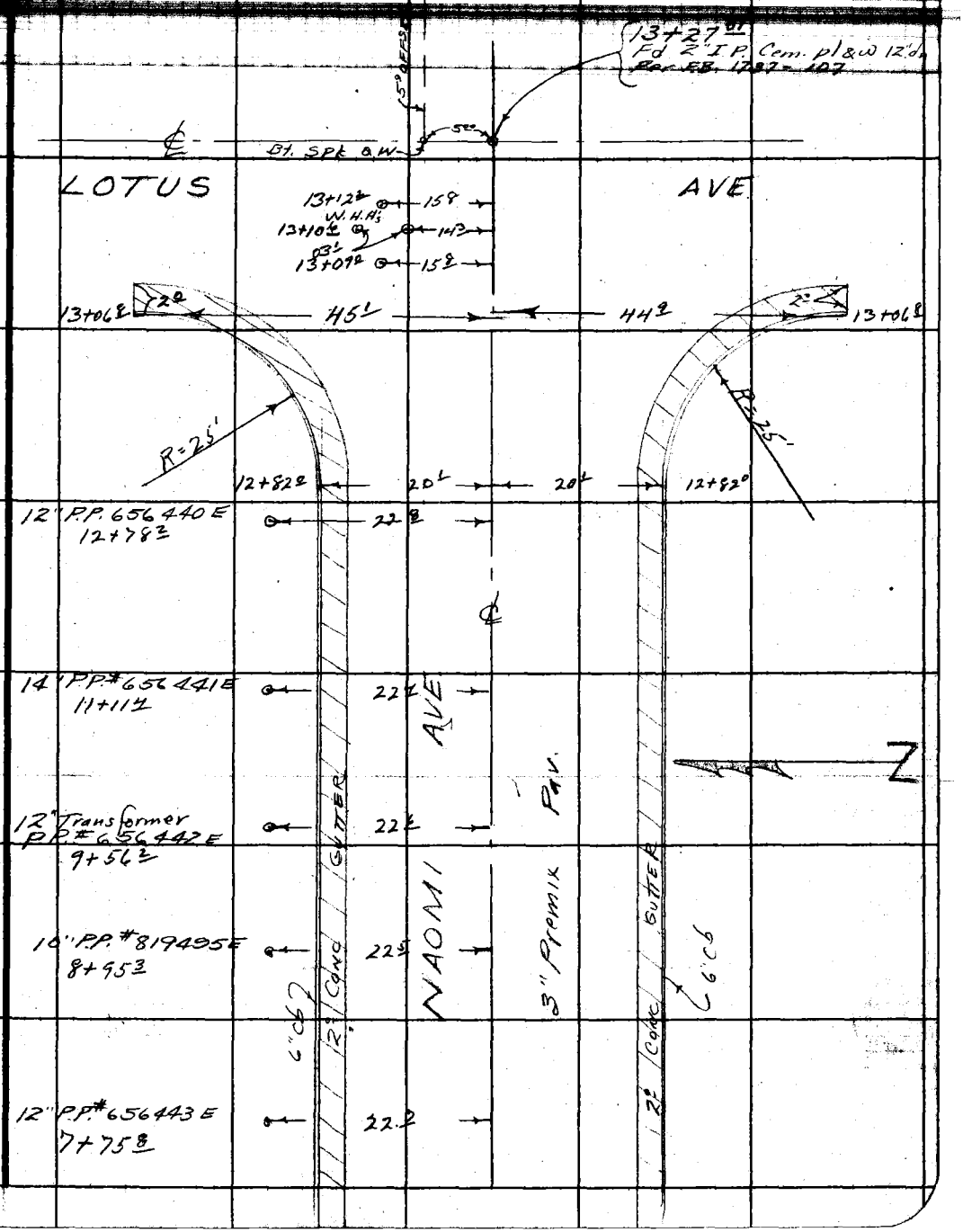

Note: Any Additions or Changes on This Sheet Must be Made or Circled in Red Ink With Date and Name of Person Making Change.

Do not extend notes this side of this line.

RETURN TO
LOS ANGELES COUNTY SURVEYOR
726 LOS ANGELES COUNTY
ENGINEERING BLDG.

76F309S 247 2-51

RETURN TO
LOS ANGELES COUNTY SURVEYOR
726 LOS ANGELES COUNTY
ENGINEERING BLDG.

Note: Any Additions or Changes on This Sheet Must be Made or Circled in Red Ink With Date and Name of Person Making Change.

Do not extend notes this side of this line.

F.B. 7750 PG. 40

Profile No. ____ X-Sec. No. ____

Notes Red ____ Plotted ____ Job No. 1501 Division No. ____

Date ____ Date ____ Survey of LEMON AVE. S.S.

Notes Chkd ____ Checked ____ Survey by J.S. Coates Notes 6-9-52

Date ____ Date ____ Map No. ____ Indexed C. Johnson Date ____

F.B. 1730 Pg. 41

CROSS-SECTION ON NAOMI AVE

From: Muscatel Ave 0+00

To: Lotus Ave 13+27 ±

LEMON AVE. S.S. DIST.

J.N.C.I. 1501

STATION	B.S.	H.I.	F.S.	ELEV.
				6-9-52 J.S. COATES J.F. OCHSNER F.E. BROOKS H.M. KAYSEN

NOTE: ANY ADDITIONS OR CHANGES ON THIS SHEET MUST BE MADE OR CIRCLED IN RED INK, WITH DATE AND NAME OF PERSON MAKING CHANGE.

Do not extend notes this side of this line.

PLEASE RETURN TO

LOS ANGELES COUNTY SURVEYOR
726 LOS ANGELES COUNTY ENGINEERING BLDG.

76L298 307 10-51

76L298 307 10-51

PLEASE RETURN TO

LOS ANGELES COUNTY SURVEYOR
726 LOS ANGELES COUNTY
ENGINEERING BLDG.

NOTE: ANY ADDITIONS OR CHANGES ON THIS SHEET MUST BE MADE OR CIRCLED IN RED INK, WITH DATE AND NAME OF PERSON MAKING CHANGE.

Do not extend notes this side of this line.

F.B. 1750 Pg. 42 Job No. 1501 Division No. Notes Red. Plotted
Survey of LEMON AVE. S.S. Date 6-9-52 Date
Survey by J.S. Coates Notes J.E.O. Notes Chkd. Checked
Indexed A. C. Johnson Date Date
Profile No. X-Sec. No.

STATION	B. S.	H. I.	F. S.	ELEV.		
					B.M. TE 950 Elev. 502.703 per FB 1588-245	
B.M. TE 950	4 06	506 76		502 70	Muscatel Ave & Naomi Ave. N.E. Cor. Bt Spk in cb. 2'E. of E end c.R.	
0+00			4 93	501 83		& in T Muscatel Ave. + Naomi.
"			6 36	500 40		100' R & Muscatel Ave.
"			8 06	498 70		200' R. " "
"			8 29	498 47		200' R. + 11 E
"			8 07	498 69		200' R + 15 E
"			7 3	499 5		200' R + 30' E
"			3 19	503 57	100' L. & Muscatel Ave.	
"			1 52	505 24	200' L " " "	
"			1 39	504 97	200' L + 11 E	
"			1 61	505 15	200' L + 15 E	
"			0 8	506 0	200' L + 30' E.	
0+20			5 17	501 59		&
"			5 67	501.09		35' R. G.T. S. end S.E. C.R.
"			5 02	501 74		35' R Curb " " "
"			4 68	502 08	35' L. G.T. N. end N.E. C.R.	
"			3 98	502 78	35' L. Curb " "	
0+35			4 76	502 00		&
"			5 27	501 49		20' R. G.T. E. end S.E. C.R.
"			4 61	502 15		20' R. Curb " " "

76L298 307 10-51

PLEASE RETURN TO

LOS ANGELES COUNTY SURVEYOR
726 LOS ANGELES COUNTY
ENGINEERING BLDG.

NOTE: ANY ADDITIONS OR CHANGES ON THIS SHEET MUST BE MADE OR CIRCLED IN RED INK, WITH DATE AND NAME OF PERSON MAKING CHANGE.

Do not extend notes this side of this line.

STATION	B. S.	H. I.	F. S.	ELEV.		
0+35		506 76	4 7	502 1		30 R. P.L.
"			4 73	502 03	20' L. Gut. Erend N.E. C.R.	
"			4 08	502 68	20' L. Curb. " "	
"			3 1	503 7	30' L. P.L.	
1+00			4 23	502 53		℄
"			4 95	501 81		20' R. Gut.
"			4 32	502 44		20' R. Curb
"			4 2	502 6		30' R. P.L.
"			4 46	502 30	20' L Gut	
"			3 81	502 95	20' L. Curb	
"			2 7	504 1	30' L. P.L.	
T.P.	5 92	508 72	3 96	502 80	T.P.	
2+00			5 63	503 09		℄
"			6 45	502 27		20' R. Gut
"			5 84	502 88		20' R. Curb
"			5 9	502 8		30' R. P.L.
"			5 94	502 78	20' L. Gut	
"			5 32	503 40	20' L. Curb	
"			4 7	504 0	30' L. P.L.	
3+[illegible]00			5 28	503 44		℄
"			6 07	502 65		20' R. Gut.

Profile Notes Red ____ Plotted ____ Job No. 1501 Division No. ____ F.B. 1750 Pg. 43
No. ____ Date ____ Date ____ Survey of LEMON AVE S.S.
X-Sec. Notes Chkd. ____ Checked ____ Survey by J.S. COATES Notes J.S.C. Date 6-8-52
No. ____ Date ____ Date ____ Map No. ____ Indexed C. Jonn Date

76L298 307 10-51

PLEASE RETURN TO

LOS ANGELES COUNTY SURVEYOR
726 LOS ANGELES COUNTY
ENGINEERING BLDG.

NOTE: ANY ADDITIONS OR CHANGES ON THIS SHEET MUST BE MADE OR CIRCLED IN RED INK, WITH DATE AND NAME OF PERSON MAKING CHANGE.

Do not extend notes this side of this line.

STATION	B. S.	H. I.	F. S.	ELEV.		
3+00		508 72	5 44	503 28		20' R. Curb
"			5 6	503 1		30' R. P.L.
"			9 0	499 7		200' R. Back lot line
"			5 54	503 18	20' L. Gut	
"			4 90	503 82	20' L. Curb	
"			4 4	504 3	30' L. P.L.	
"			1 7	507 0	200' L. Back lot line	
4+00			4 82	503 90		℄
"			5 60	503 12		20' R. Gut
"			4 97	503 75		20' R. Curb
"			5 1	503 6		30' R. P.L.
"			5 09	503 63	20' L. Gut	
"			4 45	504 27	20' L. Curb	
"			4 2	504 5	30' L. P.L.	
T. P.	5 84	509 81	4 75	503 97	T. P.	
5+00			5 47	504 34		℄
"			6 27	503 54		20' R. Gut
"			5 65	504 16		20' R. Curb
"			5 7	504 1		30' R. P.L.
"			5 78	504 03	20' L. Gut	
"			5 12	504 69	20' L. Curb	

F.B. 1750 PG. 44 Job No. 1501 Division No. Notes Red. Plotted Profile
Survey of Lemon Ave. S.S. Date 6-9-52 Date No. X-Sec.
Survey by J. S. Coates Notes J.O. Notes Chkd. Checked
Indexed C. Johnson Date Date No.

76L298 307 10-51

PLEASE RETURN TO

LOS ANGELES COUNTY SURVEYOR

726 LOS ANGELES COUNTY
ENGINEERING BLDG.

NOTE: ANY ADDITIONS OR CHANGES ON THIS SHEET MUST BE MADE OR CIRCLED IN RED INK, WITH DATE AND NAME OF PERSON MAKING CHANGE.

Do not extend notes this side of this line.

STATION	B. S.	H. I.	F. S.	ELEV.		
5+00		509 81	4 8	505 0	30'L. P.L.	
6+00			5 01	504 80		℄
"			5 86	503 95		20'R Gut
"			5 24	504 57		20'R. Curb
"			5 2	504 6		30'R P.L.
"			7 4	502 4		200'R. Back lot line
"			5 30	504 51	20'L. Gut	
"			4 66	505 15	20'L. Curb	
"			4 6	505 2	30'L. P.L.	
"			2 2	507 6	200'L. Back lot line	
7+00			4 58	505 23		℄
"			5 37	504 44		20'R. Gut
"			4 73	505 08		20'R. Curb
"			4 6	505 2		30'R. P.L.
"			4 87	504 94	20'L. Gut	
"			4 23	505 58	20'L. Curb	
"			4 1	505 7	30'L. P.L.	
T.P.	5 75	511 52	4 04	505 77	T.P.	
8+00			5 84	505 68		℄
"			6 67	504 85		20'R. Gut.
"			6 03	505 49		20'R. Curb

Profile

No. ____ Date ____ Notes Red ____ Plotted ____ Job No. 1501 Division No. ____

X-Sec. Notes Chkd. ____ Checked ____ Survey of LEMON Ave. S.S.

No. ____ Date ____ Date ____ Survey by U.S. Coates Notes [illegible] Date 6-2-52

Map No. ____ Index [illegible] C. Johnson

F.B. 1750 PG. 45

76L298 307 10-51

PLEASE RETURN TO

LOS ANGELES COUNTY SURVEYOR
726 LOS ANGELES COUNTY
ENGINEERING BLDG.

NOTE: ANY ADDITIONS OR CHANGES ON THIS SHEET MUST BE MADE OR CIRCLED IN RED INK, WITH DATE AND NAME OF PERSON MAKING CHANGE.

Do not extend notes this side of this line.

STATION	B. S.	H. I.	F. S.	ELEV.		
8+00		511 52	5 7	505 8		30' R. P.L.
"			6 12	505 40	20' L. Gut	
"			5 49	506 03	20' L. Curb	
"			4 3	507 2	30' L. P.L.	
9+00			5 40	506 12		℄
"			6 23	505 29		20' R Gut
"			5 57	505 95		20' R. Curb
"			5 0	506 5		30' R. P.L
"			5 74	505 78	20' L. Gut	
"			5 10	506 42	20' L. Curb	
"			4 1	507 4	30' L. P.L.	
10+00			4 99	506 53		℄
"			5 79	505 73		20' R. Gut
"			5 17	506 35		20' R. Curb
"			4 8	506 7		30' R. P.L.
"			7 1	504 4		200' R. Back lot line
"			5 32	506 20	20' L. Gut	
"			4 65	506 87	20' L. Curb	
"			3 7	507 8	30' L. P.L.	
"			0 7	510 8	200' L. Back lot line	
11+00			4 41	507 11		℄

F.B. 1750 PG. 46 Job No. 1501 Division No. ____ Notes Red. ____ Plotted ____ Profile ____
Survey of LEMON AVE S.S. Date ____ Date ____ No. ____
Survey by J.S. Coates Notes J.O. Notes Chkd. ____ Checked ____ X-Sec. ____
Indexed K. C. Johnson Date ____ Date ____ No. ____

76L298 307 10-51

PLEASE RETURN TO

LOS ANGELES COUNTY SURVEYOR

726 LOS ANGELES COUNTY
ENGINEERING BLDG.

NOTE: ANY ADDITIONS OR CHANGES ON THIS SHEET MUST BE MADE OR CIRCLED IN RED INK, WITH DATE AND NAME OF PERSON MAKING CHANGE.

Do not extend notes this side of this line.

STATION	B. S.	H. I.	F. S.	ELEV.		
11+00		511 52	5 30	506 22		20' R. Gut
"			4 66	506 86		20' R. Curb
"			4 7	506 8		30' R. P.L.
"			4 81	506 71	20' L. Gut	
"			4 16	507 36	20' L. Curb	
"			3 7	507 8	30' L. P.L.	
T.P.	6 96	513 62	4 86	506 66	T.P.	
12+00			5 88	507 74		℄
"			6 71	506 91		20' R. Gut
"			6 08	507 54		20' R. Curb
"			6 6	507 0		30' R. P.L.
"			6 17	507 45	20' L. Gut	
"			5 53	508 09	20' L. Curb	
"			5 3	508 3	30' L. P.L.	
12+82°			5 39	508 23		℄
"			6 32	507 30		20' R. Gut w. cond. [illegible]
"			5 65	507 97		20' R. Curb "
"			5 8	507 8		30' R. P.L.
"			5 60	508 02	20' L. Gut w. cond. N.W.C.R.	
"			4 95	508 67	20' L. Curb " "	
"			4 4	509 2	30' L. P.L.	

Profile Notes Red ____ Plotted ____ Job No. 1501 Division No. ____ F.B. 1750 PG. 47

No. ____ Date ____ Date ____ Survey of LEMON AVE.

X-Sec. Notes Chkd. ____ Checked ____ Survey by J. S. Coates Notes J.O. Date 6-9-52

No. ____ Date ____ Date ____ Map No. ____ Indexed C. Jonnacle Date ____

76L298 307 10-51

PLEASE RETURN TO

LOS ANGELES COUNTY SURVEYOR
726 LOS ANGELES COUNTY
ENGINEERING BLDG.

NOTE: ANY ADDITIONS OR CHANGES ON THIS SHEET MUST BE MADE OR CIRCLED IN RED INK, WITH DATE AND NAME OF PERSON MAKING CHANGE.

Do not extend notes this side of this line.

STATION	B. S.	H. I.	F. S.	ELEV.		
13+00		513 62	5 34	508 28		℄
13+06.8			5 30	508 32		℄
"			6 74	506 88		45' R. Gut. S. end S.W. C.R.
"			6 06	507 56		45' R. Curb " "
"			5 05	508 57	45' L. Gut. N. end N.W. C.R.	
"			4 40	509 22	45' L. Curb " "	
13+27.1			5 25	508 37		℄ int Lotus Ave. + Naomi Ave
"			7 30	506 32		100' R. ℄ Lotus Ave.
"			9 7	503 9		200' R. " "
"			3 71	509 91	100' L. ℄ Lotus Ave.	
"			2 13	511 49	200' L. " "	
"			2 70	510 92	200' L. + 20' W.	
"			1 8	511 8	200' L. + 25 W.	
"			1 4	512 2	200' L. + 30' W.	
BM, TE 965			5 60	508 02	BM, TE965 Elev = 508.030 F.B. 1588 Pg 254	
					Naomi Ave. + Lotus Ave. S.W. Cor.	
No Basements					BT. SPK. in curb, 5' W. of W. end C.R.	
Houses Not Home						
8725						
8736						
8804						
8803						
8822						
8846						
8850						
8860						

Note - All Houses on The South side of Naomi Ave. are at Street level.

F.B. 1750 PG. 48 Job No. 1501 Division No. Notes Red. Plotted Profile
Survey of LEMON Ave. S.S. Date Date No.
Survey by J. S. Coates Notes J.O. Notes Chkd. Checked X-Sec.
Indexed C. Johnson Date Date No.

Notes Ck'd by
Map No.
Office Work
Checked
Date

Survey of LEMON AVE SS
W. O. 501 Tape No. 2100 St'd. 62 °F
Surveyed by J.S. COATES
Notes J.S.C. Date 6-9-52
Indexed O. JOHNSON

F. B. 1730 Pg. 49

Note: Any Additions or Changes on This Sheet Must be Made or Circled in Red Ink With Date and Name of Person Making Change.

Do not extend notes this side of this line.

RETURN TO
LOS ANGELES COUNTY SURVEYOR
726 LOS ANGELES COUNTY
ENGINEERING BLDG.

TOPOGRAPHY
ON
NAOMY AVE.
(5° OFFSET LINE)

From: Sultana Ave. 0+00
To: Lotus Ave 3+18.85

LEMON AVE SS. DIST.

J.N. C.I. 1501

6-9-52
J.S. COATES
J.F. OCHSNER
F.E. BROOKS
H.M. KAYSEN

76F309S 247 2-51

F.B. 1150 PG. 30

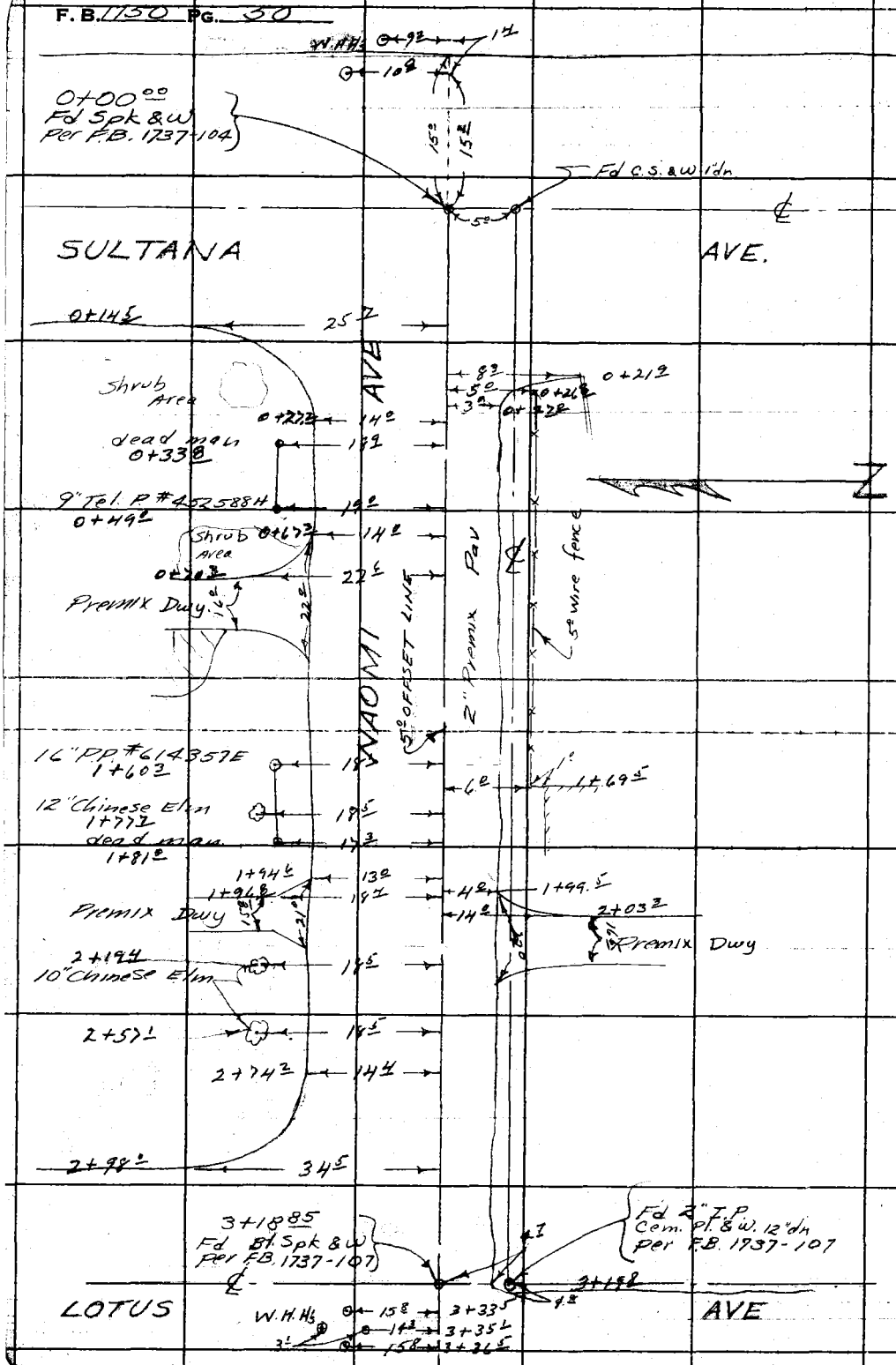

RETURN TO
LOS ANGELES COUNTY SURVEYOR
726 LOS ANGELES COUNTY
ENGINEERING BLDG.

Do not extend notes this side of this line.

Note: Any Additions or Changes on This Sheet Must be Made or Circled in Red Ink With Date and Name of Person Making Change.

Profile No. ____ Notes Red. ____ Plotted ____ Job No. 1501 Division No. ____ F.B. 1750 Pg. 51

Date ____ Date ____ Survey of LEMON AVE. S.S.

X-Sec. No. ____ Notes Chkd. ____ Checked ____ Survey by J.S. Coates Notes J.F.O. Date 6-9-52

Date ____ Date ____ Map No. ____ Indexed K. C. Johnson Date ____

CROSS-SECTION ON NAOMI AVE

(5° OFFSET LINE)

From: Sultana Ave 0+00

To: Lotus Ave 3+18.85

LEMON AVE S.S. DIST.

J.N. C.I. 1501

ELEV.

6-9-52
J.S. COATES
J.F. OCHSNER
F.E. BROOKS
H.M. KAYSEN

F.S.

H.I.

B.S.

STATION

NOTE: ANY ADDITIONS OR CHANGES ON THIS SHEET MUST BE MADE OR CIRCLED IN RED INK, WITH DATE AND NAME OF PERSON MAKING CHANGE.

PLEASE RETURN TO
LOS ANGELES COUNTY SURVEYOR
726 LOS ANGELES COUNTY
ENGINEERING BLDG.

Do not extend notes this side of this line.

761.298 307 10-51

76L298 307 10-51

PLEASE RETURN TO

LOS ANGELES COUNTY SURVEYOR
726 LOS ANGELES COUNTY
ENGINEERING BLDG.

NOTE: ANY ADDITIONS OR CHANGES ON THIS SHEET MUST BE MADE OR CIRCLED IN RED INK, WITH DATE AND NAME OF PERSON MAKING CHANGE.

Do not extend notes this side of this line.

F.B. 1750 Pg. 52 | Job No. 1501 | Division No. | Notes Red. | Plotted | No. | Profile
Survey of LEMON AVE. S.S. | Date | Date | No. | X-Sec.
Survey by J.S. Coates | Notes J.E.Q. | Notes Chkd. | Checked
Indexed C. Johnson | Date | Date | Date

STATION	B. S.	H. I.	F. S.	ELEV.		
					B.M. TE 966 Elev. 506.409 per FB. 1588-254	
B.M. TE 966	312	509 53		506 41	Sultana Ave & Naomi Ave N.W. Cor.	
					Bf. Spk in walk to Ho # 6809, 2'E. of P/L	
0+00			5 26	503 27		℄ Sultana Ave & 5' OFFSET LINE Naomi Ave.
"			3 36	506 17		115' R on ℄ Sultana Ave
"			3 50	506 03		" " & 10' W " " "
"			3 14	506 39		" " & 15' W " edge pav.
"			2 3	507 2		" " & 20' W " P/L
"			6 70	502 83	100' L on ℄ Sultana Ave.	
"			7 05	502 48	" " & 10' W " " "	
"			6 66	502 87	" " & 15' W " " "	
"			5 3	504 2	" " & 30 W " " " P/L	
0+11			5 43	504 10		℄
0+14.5			5 20	504 33		℄
"			4 74	504 79		25' R
0+27.3			4 97	504 56		℄
"			5 09	504 44		14' R edge pav
"			3 8	505 7		30' R P/L
0+27.3			4 97	504 56	3' L edge pav.	
"			4 3	505 2	5' L P/L	
1+00			3 62	505 31		℄
"			4 06	505 47		14' R edge pav
"			2 5	507 0		25' R P/L

76L298 307 10-51

PLEASE RETURN TO

LOS ANGELES COUNTY SURVEYOR
726 LOS ANGELES COUNTY
ENGINEERING BLDG.

NOTE: ANY ADDITIONS OR CHANGES ON THIS SHEET MUST BE MADE OR CIRCLED IN RED INK, WITH DATE AND NAME OF PERSON MAKING CHANGE.

Do not extend notes this side of this line.

STATION	B. S.	H. I.	F. S.	ELEV.		
		509 53				
1+00			3 52	506 01	3'L edge par	
"			2 6	506 9	5'L P/L	
T.P.	6 59	513 51	2 61	506 92		
2+00			5 65	507 86		℄
"			5 93	507 58		14'R edge par
"			4 0	509 5		25'R P/L
"			3 9	509 6		85'R back lot line
"			5 63	507 88	4'L edge par	
"			5 5	508 0	5'L P/L	
"			6 3	507 2	105'L back lot line	
2+74.2			5 13	508 38		℄
"			5 49	508 02		14.4 R edge par
"			3 8	509 7		18'R Top brk
"			3 7	509 8		25'R P/L
2+98.0			5 14	508 37	34.5 L N. end par return	
3+00			5 05	508 46		
3+18.85			5 04	508 47	5° OFFSET INT. & Lotus Ave.	
"			5 11	508 40		15'R on ℄ Lotus
"			3 74	509 77		85'R "
"			4 36	509 15		" " & 20'E [illegible]
"			3 5	510 0		" " & 30'E P[illegible]

Profile Notes Red ____ Plotted ____ Job No. 1501 Division No. ____ F.B. 1750 Pg. 53
No. ____ Date ____ Date ____ Survey of LEMON AVE SS
X-Sec. Notes Chkd ____ Checked ____ Survey by L.S. Corte Notes L.S.C. Date [illegible]
No. ____ Date ____ Date ____ Map No. ____ Inspected C. Johnson Date ____

76L298 307 10-51

PLEASE RETURN TO

LOS ANGELES COUNTY SURVEYOR
726 LOS ANGELES COUNTY
ENGINEERING BLDG.

NOTE: ANY ADDITIONS OR CHANGES ON THIS SHEET MUST BE MADE OR CIRCLED IN RED INK, WITH DATE AND NAME OF PERSON MAKING CHANGE.

Do not extend notes this side of this line.

STATION	B. S.	H. I.	F. S.	ELEV.		
		513 51				
3+18 85			5 10	508 41	5'L	
"			6 6	506 9	105'L on ℄ Lotus Ave back lot line	
B.M. TE 965			5 49	508 02	B.M. TE 965 Elev. 508.030 per F.B. 1588-254	
					Naomi Ave. & lotus Ave. S. W. Cor Bt. Spk. in cb 5' W. of W. end C.R.	
					(No basements)	

F.B. 1750 PG. 54 Job No. 1501 Division No. ____ Notes Red. ____ Plotted ____ Profile ____
Survey of LEMON AVE S.S. Date ____ Date ____ No. ____
Survey by J.S. COATES Notes J.S.C. Notes Chkd. ____ Checked ____ X-Sec. ____
Indexed C. Johnson Date ____ Date ____ Date ____ No. ____

Notes Ck'd by
Map No.
Office Work
Checked
Date

Survey of LEMON AVE. SS
W. O. 1501 Tape No. 9105 St'd. 68 °F
Surveyed by J. S. COATES
Notes JSC Date 6-10-52
C. Jones
Indexed

F. B. 1130 Pg. 33

Note: Any Additions or Changes on This Sheet Must Be Made or Circled in Red Ink With Date and Name of Person Making Change.

Do not extend notes this side of this line.

RETURN TO
LOS ANGELES COUNTY SURVEYOR
726 LOS ANGELES COUNTY
ENGINEERING BLDG.

TOPOGRAPHY
ON
LOTUS AVE.

From: 100' So. & INT. Naomi Ave.
To: Duarte Rd. 6+31.80

LEMON AVE. S.S. DIST.
J.N. C.I. 1501

6-9-52
J. S. COATES
J. F. OCHSNER
F. E. BROOKS
H. M. KAYSEN

76F3095 247 2-51

F.B. 1750 PG. 36

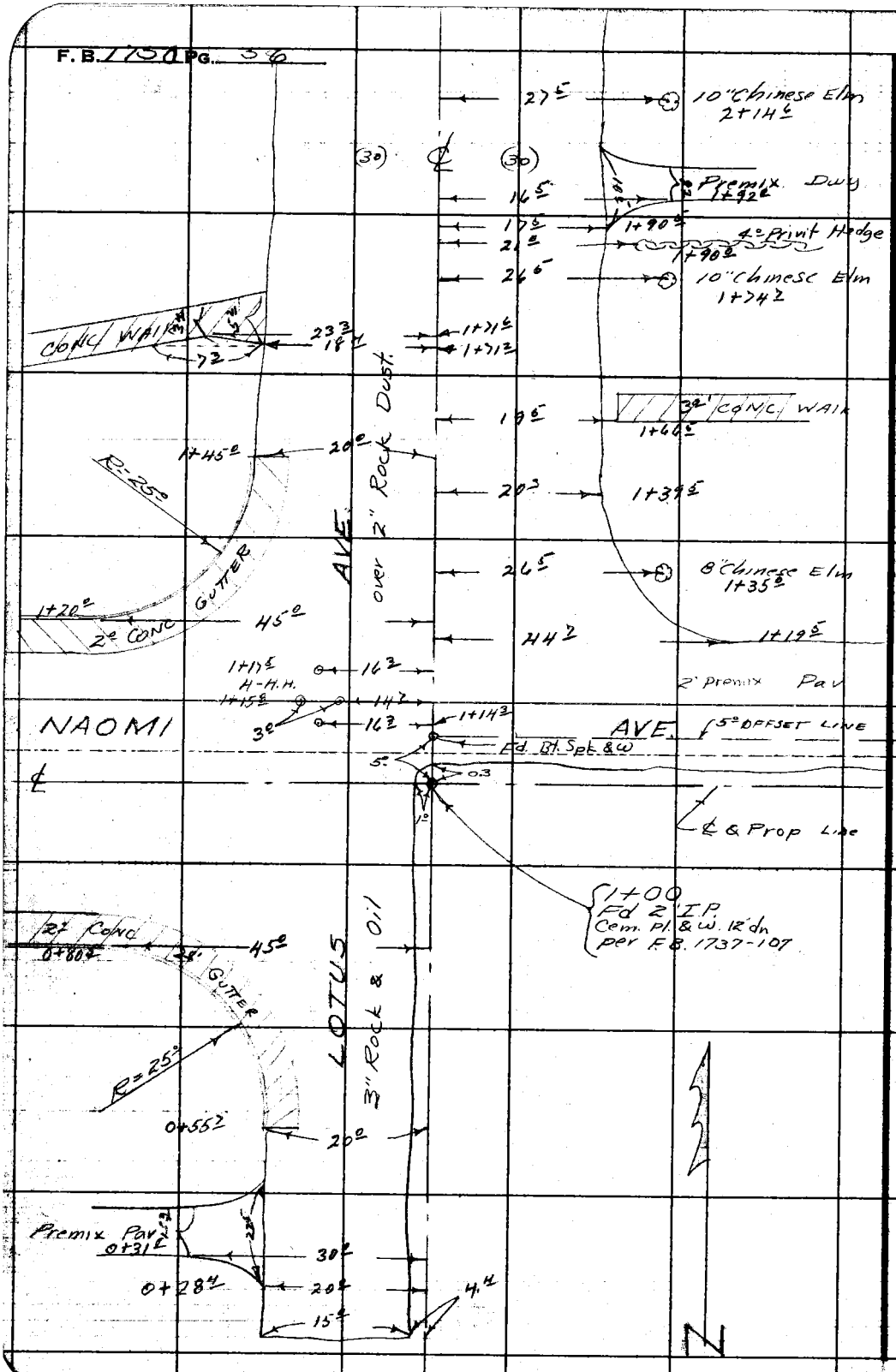

RETURN TO
LOS ANGELES COUNTY SURVEYOR
726 LOS ANGELES COUNTY
ENGINEERING BLDG.

Do not extend notes this side of this line.

Note: Any Additions or Changes on This Sheet Must be Made or Circled in Red Ink With Date and Name of Person Making Change.

Notes Ck'd by
Map No.
Office Work
Checked
Date

Survey of LEMON AVE. S.S.
W. O. 301 Tape No. 0100 St'd. 68 °F
Surveyed by J.S. COATES
Notes J.S.C. Date 6-10-52
Indexed

F.B. 1750 PG. 57

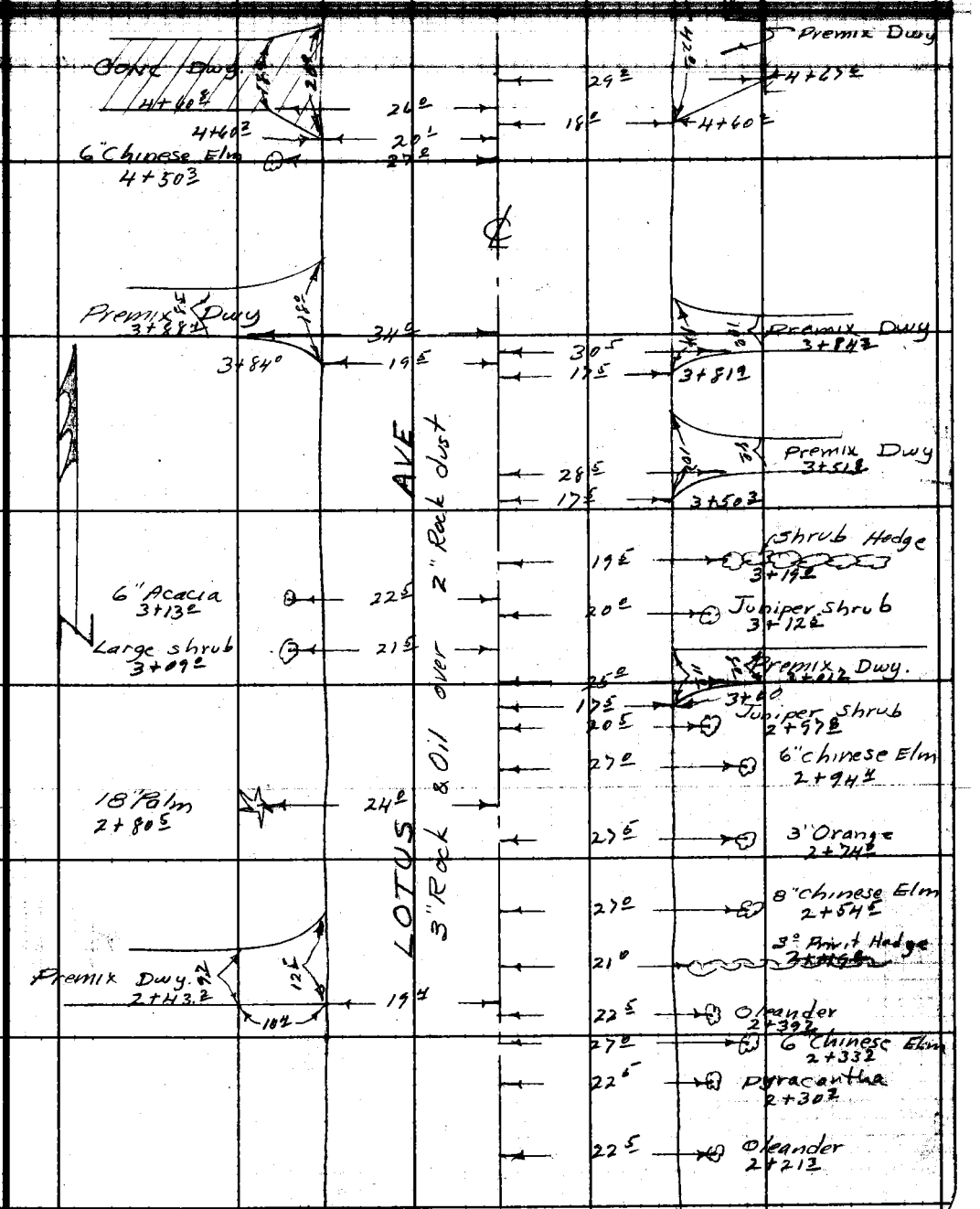

Note: Any Additions or Changes on This Sheet Must be Made or Circled in Red Ink With Date and Name of Person Making Change.

Do not extend notes this side of this line.

RETURN TO
LOS ANGELES COUNTY SURVEYOR
726 LOS ANGELES COUNTY
ENGINEERING BLDG.

76F309S 247 2-51

F. B. 1730 PG. 38

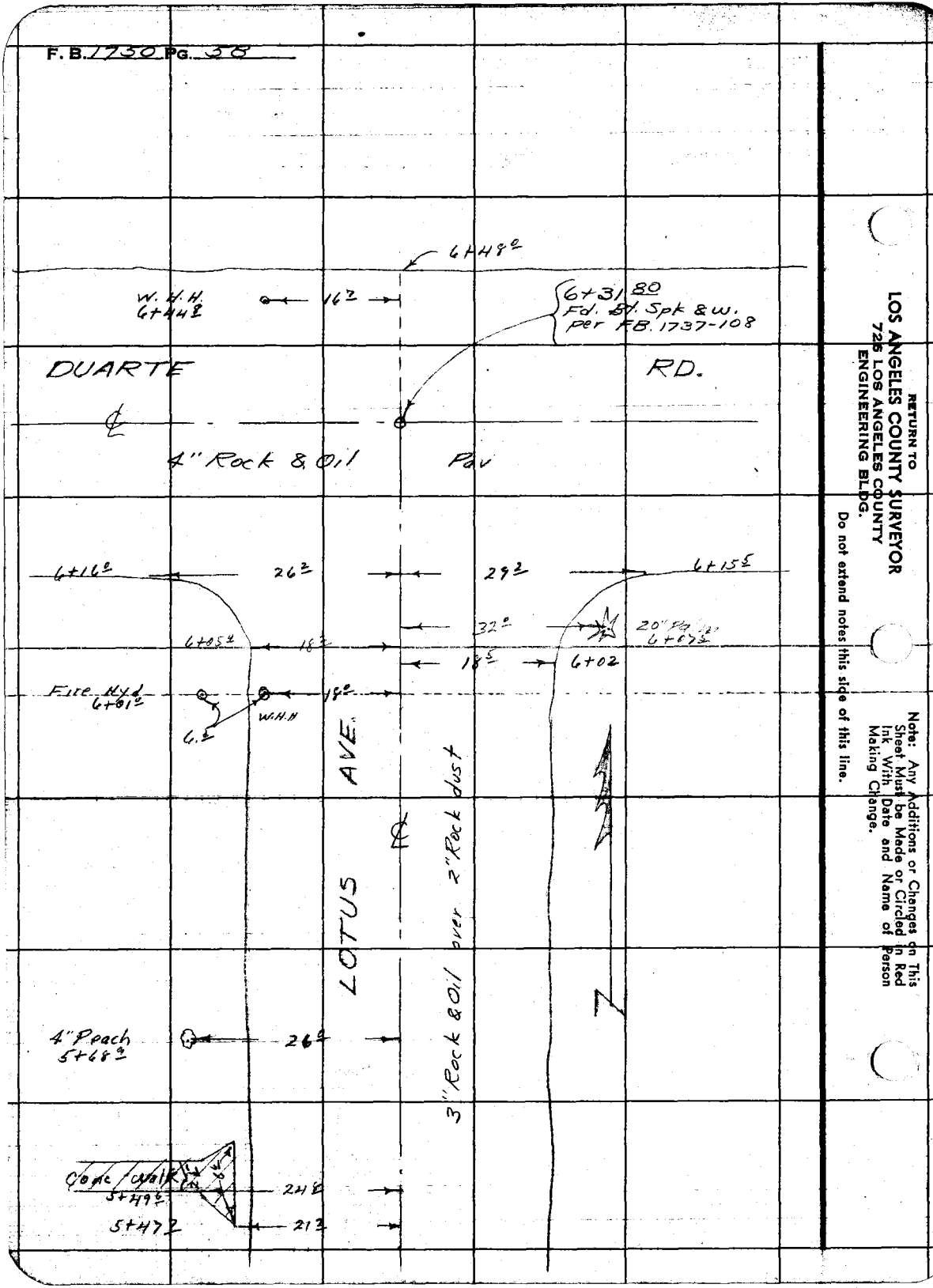

RETURN TO
LOS ANGELES COUNTY SURVEYOR
726 LOS ANGELES COUNTY
ENGINEERING BLDG.

Do not extend notes this side of this line.

Note: Any Additions or Changes on This Sheet Must be Made or Circled in Red Ink With Date and Name of Person Making Change.

Profile No. X-Sec. No.

Notes Red. Date Notes Chkd. Date

Plotted Date Checked Date

Job No. 1501 Division No.

Survey of LEMON AVE. S.S.

Survey by J. Coates Notes J.F.O. Date 6-10-52

Map No. S. Johnson Indexed Date

F.B. 1750 Pg. 59

CROSS-SECTION

ON

LOTUS AVE

From: 100' So. & INT. Naomi Ave.

To: Duarte Rd. 6+31.80

LEMON AVE. S.S. DIST.

J.N. C.I. 1501

STATION	B.S.	H.I.	F.S.	ELEV.
				6-10-52 J.S. COATES J.F. OCHSNER F.E. BROOKS H.M. KAYSEN

NOTE: ANY ADDITIONS OR CHANGES ON THIS SHEET MUST BE MADE OR CIRCLED IN RED INK, WITH DATE AND NAME OF PERSON MAKING CHANGE.

Do not extend notes this side of this line.

PLEASE RETURN TO

LOS ANGELES COUNTY SURVEYOR
726 LOS ANGELES COUNTY ENGINEERING BLDG.

76L298 307 10-51

76L298 307 10-51

PLEASE RETURN TO

LOS ANGELES COUNTY SURVEYOR
726 LOS ANGELES COUNTY
ENGINEERING BLDG.

NOTE: ANY ADDITIONS OR CHANGES ON THIS SHEET MUST BE MADE OR CIRCLED IN RED INK, WITH DATE AND NAME OF PERSON MAKING CHANGE.

Do not extend notes this side of this line.

STATION	B. S.	H. I.	F. S.	ELEV.		
					B.M.TE. 965 Elev. 508.030 per FB 1588-254	
B.M. TE 965	2 86	510 89		508 03		
0+00			4 06	506 83		℄
"			3 2	507 7		30' R.
"			3 6	507 3		120' R. lot line
"			4 23	506 66	4.4' L. edge Prm	
"			4 62	506 27	19.4' L. " "	
"			4 3	506 6	30' L. P.L.	
"			4 8	506 1	120' L. lot line	
0+55			3 31	507 58		℄
"			3 97	506 92	20' L. Gut. S. end S.W. C.R.	
"			3 31	507 58	20' L. Curb " " "	
"			3 4	507 5	30' L. P.L.	
0+80.5			2 83	508 06		℄
"			3 55	507 34	45' L. Gut. W. end S.W. C.R.	
"			2 88	508 01	45' L. Curb " " "	
T.P.	5 42	514 25	2 06	508 83	T.P.	
1+00			5 83	508 42		℄ int Lotus Ave. + Naomi Ave.
"			5 81	508 44		30' R. ℄ Naomi Ave.
"			6 45	507 80		120' R. ℄ " "
"			6 93	507 32		160' R " " "
"			7 49	506 76		160' R + 79' N.

F.B. 1750 Pg. 60 Job No. 1501 Division No. Notes Red. Plotted Profile
Survey of LEMON AVE. S.S. Date Date No.
Survey by J.S. COATES Notes J.F.O. Notes Chkd. Checked X-Sec.
Indexed C. Johnson Date Date No.

76L298 307 10-51

PLEASE RETURN TO

LOS ANGELES COUNTY SURVEYOR

726 LOS ANGELES COUNTY
ENGINEERING BLDG.

NOTE: ANY ADDITIONS OR CHANGES ON THIS SHEET MUST BE MADE OR CIRCLED IN RED INK, WITH DATE AND NAME OF PERSON MAKING CHANGE.

Do not extend notes this side of this line.

STATION	B. S.	H. I.	F. S.	ELEV.		
1+00		514 25	5 5	508 8	/	160'R + 30' N.
"			5 93	508 32	30'L. ℄ Naomi Ave.	
"			6 51	507 74	120'L. " "	
"			7 31	506 94	120'L. + 20' S. Gut	
"			6 67	507 58	120'L. + 20' S. Curb	
"			7 2	507 1	120'L. + 30' S. P.L.	
"			6 99	507 26	217'L. ℄ Naomi Ave.	
"			7 42	506 83	217'L. + 20' N. Gut	
"			6 75	507 50	217'L. + 20' N. Curb	
"			6 2	508 1	217'L. + 30' N. P.L.	
1+20			5 84	508 41		℄
			6 21	508 04		44 2 R. Prmt R[illegible]
			6 18	508 07	45'L. Gut. W. end N. W. C.R.	
			5 53	508 72	45'L. Curb "	" "
1+39 5			5 50	508 75		℄
			5 88	508 37		20 3 R. Edge of [illegible]
			5 1	509 2		25' R.
			4 8	509 5		30' R. P.L.
1+45			5 37	508 88		℄
"			5 62	508 63	20'L. Gut. N. end N. W. C.R.	
"			4 97	509 28	20'L. Curb " "	"

Profile Notes Red ____ Plotted ____ Job No. 1501 Division No. ____ F.B. 1750 PG. 61

No. ____ Date ____ Date ____ Survey of LEMON AVE. S.S.

X-Sec. Notes Chkd. ____ Checked ____ Survey by J.S. Co[illegible] Notes J.F.C. Date 6-10-[illegible]

No. ____ Date ____ Date ____ Map No. ____ Indexed C. Johnson Date ____

76L298 307 10-51

PLEASE RETURN TO

LOS ANGELES COUNTY SURVEYOR
726 LOS ANGELES COUNTY
ENGINEERING BLDG.

NOTE: ANY ADDITIONS OR CHANGES ON THIS SHEET MUST BE MADE OR CIRCLED IN RED INK, WITH DATE AND NAME OF PERSON MAKING CHANGE.

Do not extend notes this side of this line.

F.B. 1750 PG. 62 Job No. 1501 Division No. Notes Red. Plotted
Survey of LEMON AVE S.S. Date Date No. Profile
Survey by J.S. Coates Notes J.S.C. Notes Chkd. Checked X-Sec.
Index C. Johnson Date Date Date No.

STATION	B. S.	H. I.	F. S.	ELEV.		
1+45		514 25	4 6	509 19	30'L. P.L.	
2+00			4 30	509 95		℄
"			4 93	509 32		20'R. Edge of Pvm.
"			4 3	510 0		25'R.
"			3 6	510 7		30'R. P.L.
"			4 86	509 39	18'L. Edge of Pvm.	
"			3 9	510 4	20'L.	
"			3 8	510 5	30'L. P.L.	
T.I.	7 00	516 80	4 45	509 80	T.P.	
3+00			5 31	511 49		℄
"			5 91	510 89		20'R. Edge of Pvm.
"			5 5	511 3		30'R. P.L.
"			6 1	510 7		160'R. Back lot line
"			5 92	510 88	18'L. Edge of Pvm.	
"			5 0	511 8	23'L.	
"			4 7	512 1	30'L. P.L.	
"			5 6	511 2	217'L. Back lot line	
4+00			3 69	513 11		℄
"			4 50	512 30		20'R. Edge of Pvm.
"			3 4	513 4		30'R. P.L.
"			4 13	512 67	20'L. Edge of Pvm.	

76L298 307 10-51

PLEASE RETURN TO

LOS ANGELES COUNTY SURVEYOR

726 LOS ANGELES COUNTY
ENGINEERING BLDG.

NOTE: ANY ADDITIONS OR CHANGES ON THIS SHEET MUST BE MADE OR CIRCLED IN RED INK, WITH DATE AND NAME OF PERSON MAKING CHANGE.

Do not extend notes this side of this line.

STATION	B. S.	H. I.	F. S.	ELEV.		
4+00		516 80	3 1	513 7	30'L. P.L.	
5+00			2 22	514 58		℄
"			3 02	513 78		20'R. Edge of Pr
"			2 5	514 3		30'R. P.L.
"			2 70	514 10	18'L. Edge of Prm	
"			1 8	515 0	23'L.	
"			1 8	515 0	30'L. P.L.	
T. P.	7 07	520 96	2 91	513 89	T.P.	
6+00			5 16	515 80		℄
6+02			5 61	515 35		18.5 R. Edge of Prm
"			5 0	516 0		23'R.
"			4 7	515 3		30'R. P.L.
6+05.4			5 37	515 59	18.2 L. Edge of Prm. Ret.	
"			3 9	516 1	23'L.	
"			3 8	516 2	30'L. P.L.	
6+15			5 79	515 17		℄
"			5 92	515 04		29.2 R. Prm. Re
"			5 50	515 46	26.2 L. Prm. Ret.	
6+31.80			5 33	515 63		℄ int Lotus Ave. +
"			5 51	515 45		30'R. ℄ Duarte
"			6 00	514 96		130'R. "

Profile No. ____ Notes Red ____ Plotted ____ Job No. 1501 Division No. ____ F.B. 1750 PG. 63

X-Sec. No. ____ Date ____ Date ____ Survey of LEMON Ave.

Notes Chkd. ____ Checked ____ Survey by J. S. Coates Notes J. O. Date 6-16-52

Date ____ Date ____ Map No. ____ Indexed ____ C. Johnson Date ____

76L298 307 10-51

PLEASE RETURN TO

LOS ANGELES COUNTY SURVEYOR
726 LOS ANGELES COUNTY
ENGINEERING BLDG.

NOTE: ANY ADDITIONS OR CHANGES ON THIS SHEET MUST BE MADE OR CIRCLED IN RED INK, WITH DATE AND NAME OF PERSON MAKING CHANGE.

Do not extend notes this side of this line.

STATION	B. S.	H. I.	F. S.	ELEV.		
6+31.80		520.96	6.40	514.56		130' R. + 18' S.
"			5.7	514.3		130' R. + 23' S.
"			5.8	514.2		130' R + 30' S.
"			5.13	515.83	30' L. ℄ Duarte Rd.	
"			4.63	516.33	217' L. ℄ " "	
"			5.06	515.90	217' L. + 18' S.	
"			4.6	515.4	217' L. + 23' S.	
"			4.8	515.2	217' L. + 30' S.	
B.M. TE 327			5.19	515.77	B.M. TE. 327 Elev. = 515.759 F.B. 1488 Pg. 197	
					Duarte Rd. + Lotus Ave., S.W. Cor.	
					Bt. spk. in conc. wall to Ho. #1610, 75'± S + 30'± W. of ℄ in ℄	
℄ Sta 3+00	5.0	516.5		511.5		
			13.7	502.8	Swimming pool drain Elev. to Ho. #6814	



F.B. 1750 PG. 64 Job No. 1501 Division No. Notes Red. Plotted No. Profile
Survey of LEMON AVE. S.S. Date Date X-Sec.
Survey by J. S. Coates Notes J.O. Notes Chkd. Checked No.
Indexed K. C. Johnson Date Date Date

Notes Ck'd by
Map No.
Office Work
Checked
Date

Survey of LEMON AVE SS
W. O. 1501 Tape No. 0700 St'd. 68 °F
Surveyed by J S COATES
Notes J. S. C. Date 6-10-52
Indexed A. C. Johnson

F. B. 1750 PG. 65

TOPOGRAPHY
ON
DUARTE RD.

From: Rosemead Blvd 0+00
To: W. R/W Eaton Wash

LEMON AVE SS DIST.
J.N. C.I. 1501

6-10-52
J. S. COATES
J. F. OCHSNER
F. E. BROOKS
H. M. KAYSEN

Paul Synder
Art Stangeland

Note: Any Additions or Changes on This Sheet Must be Made or Circled in Red Ink With Date and Name of Person Making Change.

Do not extend notes this side of this line.

RETURN TO
LOS ANGELES COUNTY SURVEYOR
726 LOS ANGELES COUNTY
ENGINEERING BLDG.

76F309S 247 2-51

F.B. 1750 PG. 66

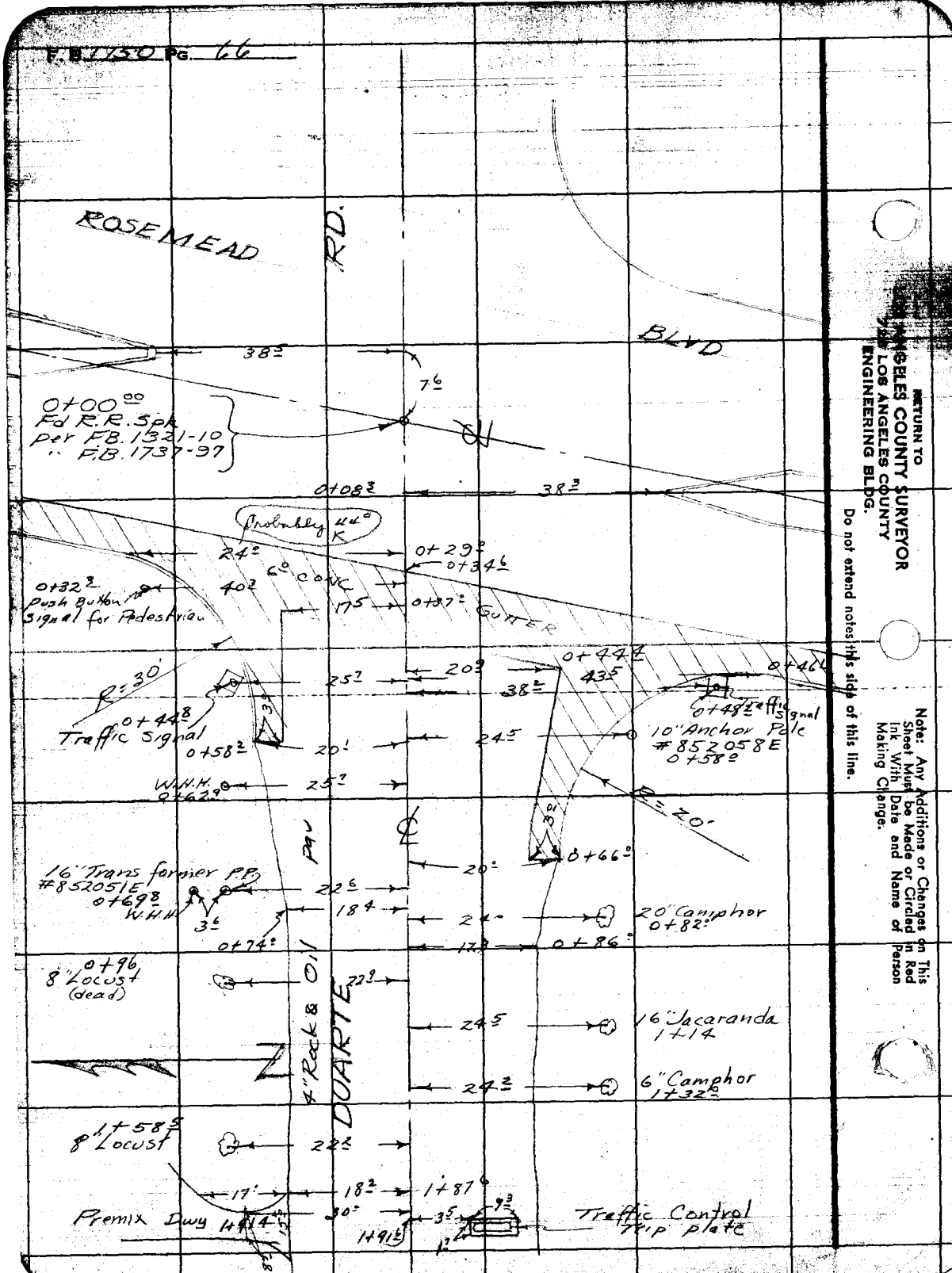

RETURN TO
LOS ANGELES COUNTY SURVEYOR
ENGINEERING BLDG.

Do not extend notes into this side of this line.

Note: Any Additions or Changes on This Sheet Must be Made or Circled in Red Ink With Date and Name of Person Making Change.

Notes Ck'd by	Survey of LEMON AVE. S.S.	F.B. 1750 Pg. 67
Map No.	W.O. 1501 Tape No. 100 Std. 68 °F	
Office Work	Surveyed by J.S. COATES	
Checked	Notes J.S.C. Date 6-10-52	
Date	Indexed	

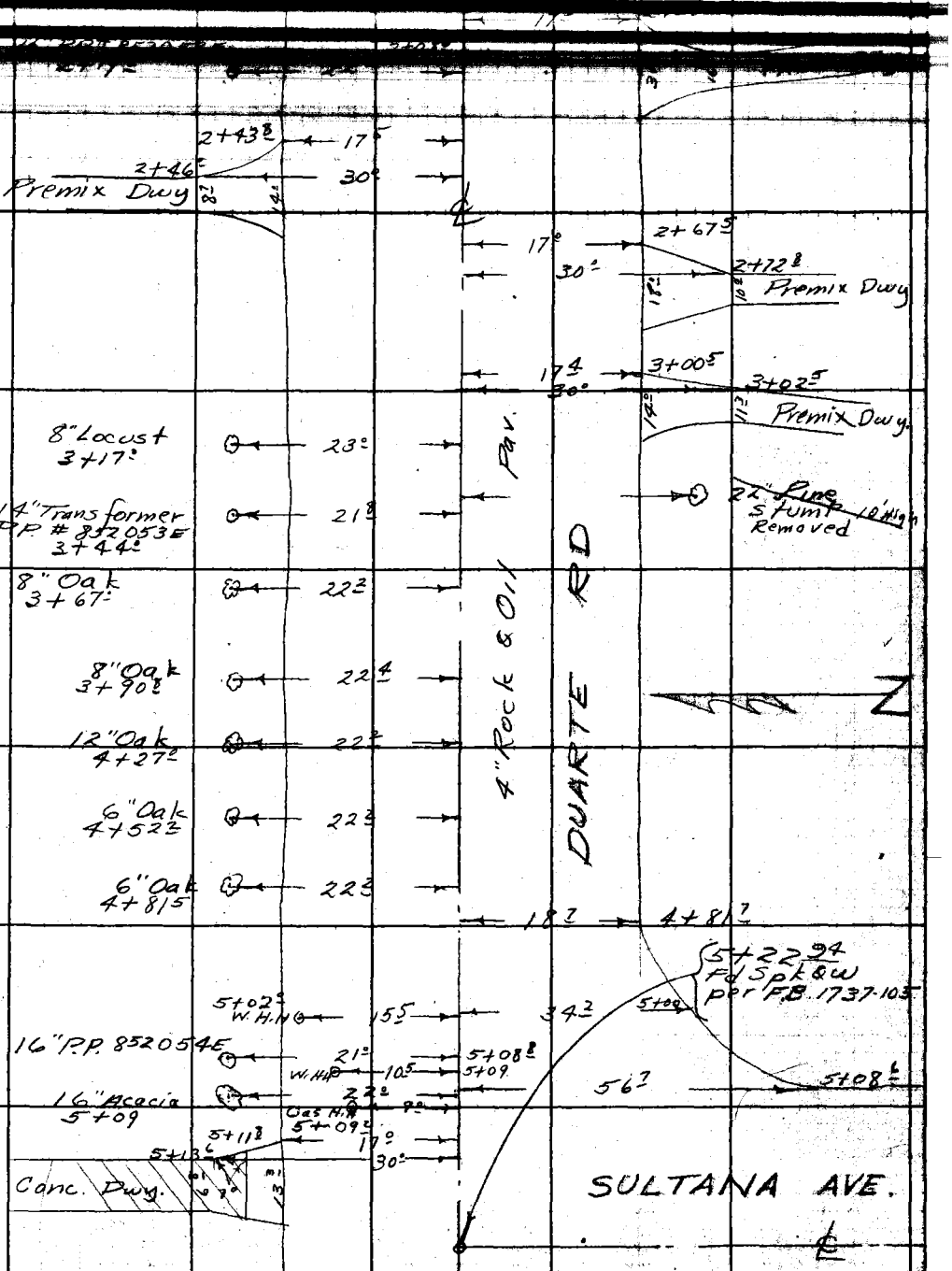

Note: Any Additions or Changes Sheet Must be Made or Circled Ink With Date and Name of Making Change.

Do not extend notes this side of this line.

RETURN TO
LOS ANGELES COUNTY SURVEYOR
726 LOS ANGELES COUNTY
ENGINEERING BLDG.

76F3095 247 2-51

F.B. 1750 PG. 68



RETURN TO
LOS ANGELES COUNTY SURVEYOR
LOS ANGELES COUNTY
ENGINEERING BLDG.

Do not extend notes this side of this line.

Note: Any Additions or Changes to This Sheet Must be Made or Circled in Red Ink With Date and Name of Person Making Change.

Name Ch'd by
Map No.
Office Work
Checked
Date

Survey of [illegible]EMON AVE. S.
W. O. 1501 Tape No. N00 St'd. 68 °F
Surveyed by J.S. COATES
Notes J.S.C. Date 6-16-52
C. Johnson
Indexed

F. B. 1750 Pg. 69

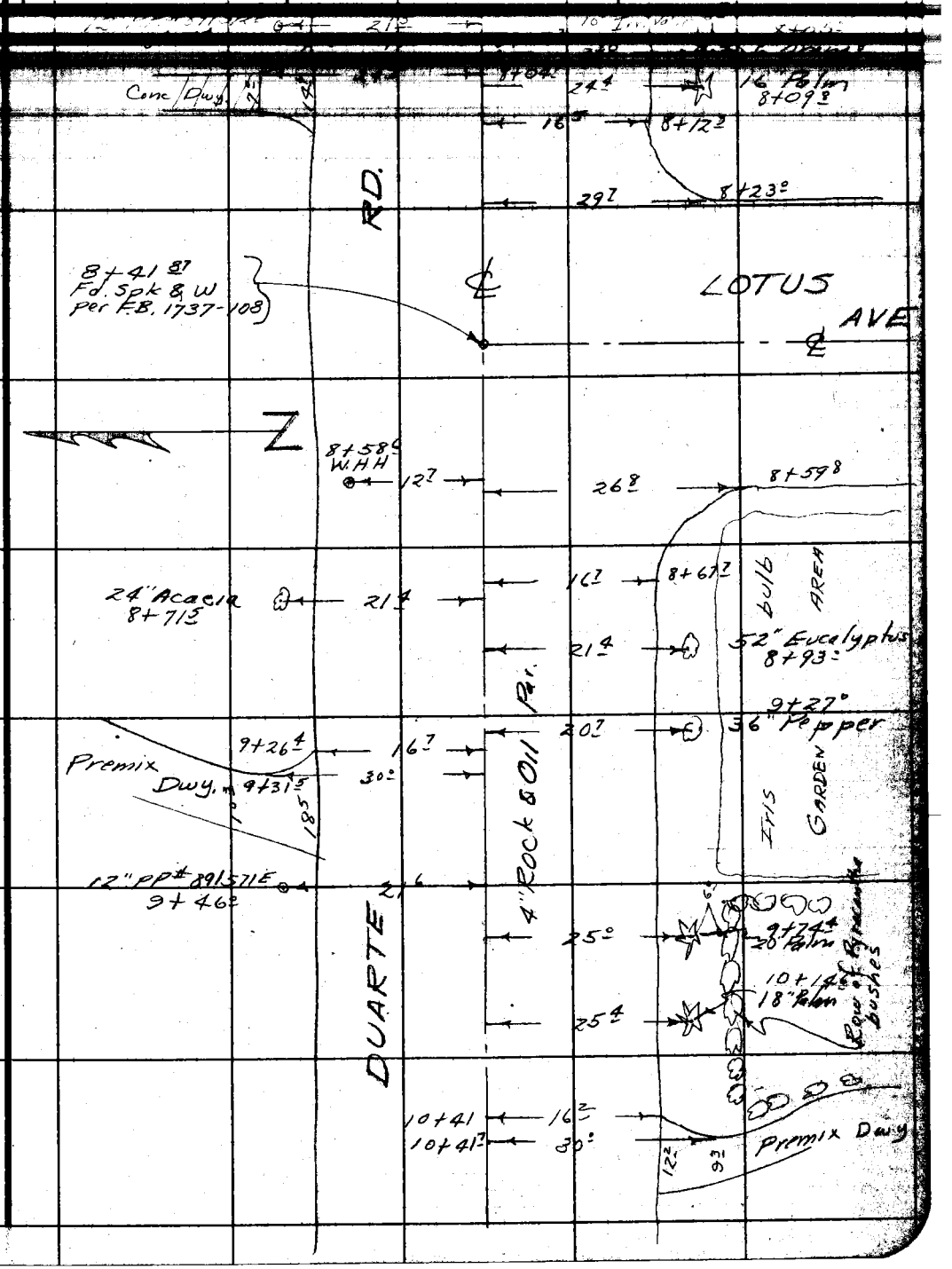

Note: Any Additions or Changes on this Sheet Must be Made or Circled in Red Ink With Date and Name of Person Making Change.

Do not extend notes this side of this line.

RETURN TO
LOS ANGELES COUNTY SURVEYOR
726 LOS ANGELES COUNTY
ENGINEERING BLDG.

76F309S 247 2-51



RETURN TO
LOS ANGELES COUNTY SURVEYOR
LOS ANGELES COUNTY
ENGINEERING BLDG.

Do not extend notes this side of this line.

Note: Any Additions or Changes on This Sheet Must be Made or Circled in Red Ink With Date and Name of Person Making Change.

Notes Ck'd by	Survey of LEMON AVE. SS	F. B. 1150 Pg. 71
Map No.	W. O. 1501 Tape No. 0100 Std. 68 °F	
Office Work	Surveyed by J. S. COATES	
Checked	Notes J.S.C. Date 6-16-58	
Date	Indexed [illegible]	

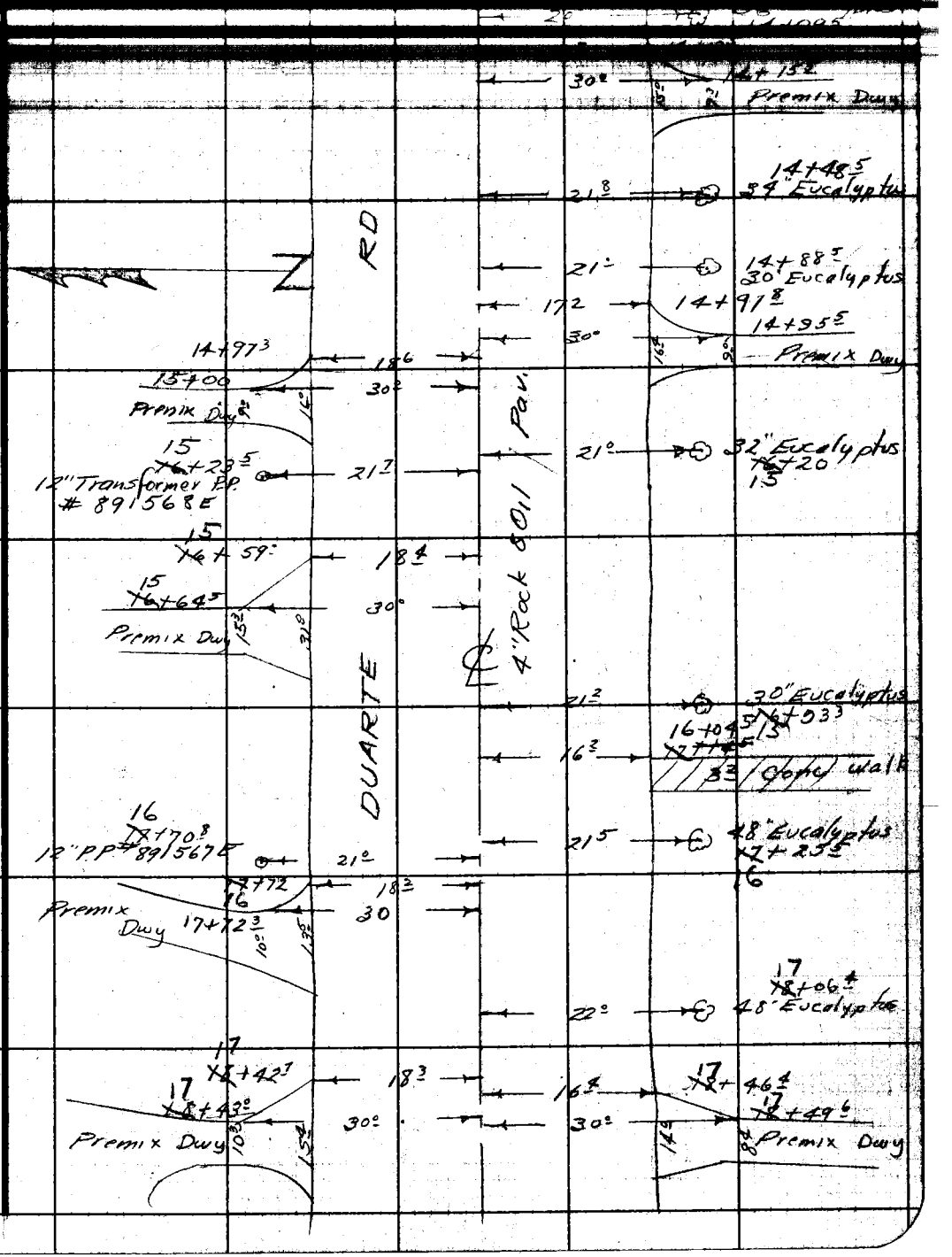

Note: Any Additions or Changes of This Sheet Must be Made or Circled in Red Ink With Date and Name of Person Making Change.

Do not extend notes this side of this line.

RETURN TO
LOS ANGELES COUNTY SURVEYOR
726 LOS ANGELES COUNTY
ENGINEERING BLDG.

76F309S 247 2-51



RETURN TO
LOS ANGELES COUNTY SURVEYOR
723 LOS ANGELES COUNTY
ENGINEERING BLDG.

Do not extend notes this side of this line.

Note: Any Additions or Changes on This Sheet Must be Made or Circled in Red Ink With Date and Name of Person Making Change.

Notes Ck'd by	Survey of LEMON AVE SS	F. B. 1750 Pg. 73
Map No.	W. O. 1501 Tape No. 0100 St'd. 69 °F	
Office Work	Surveyed by J.S. COATES	
Checked	Notes J.S.C. Date 6-16-52	
Date	Indexed C. Johnson	

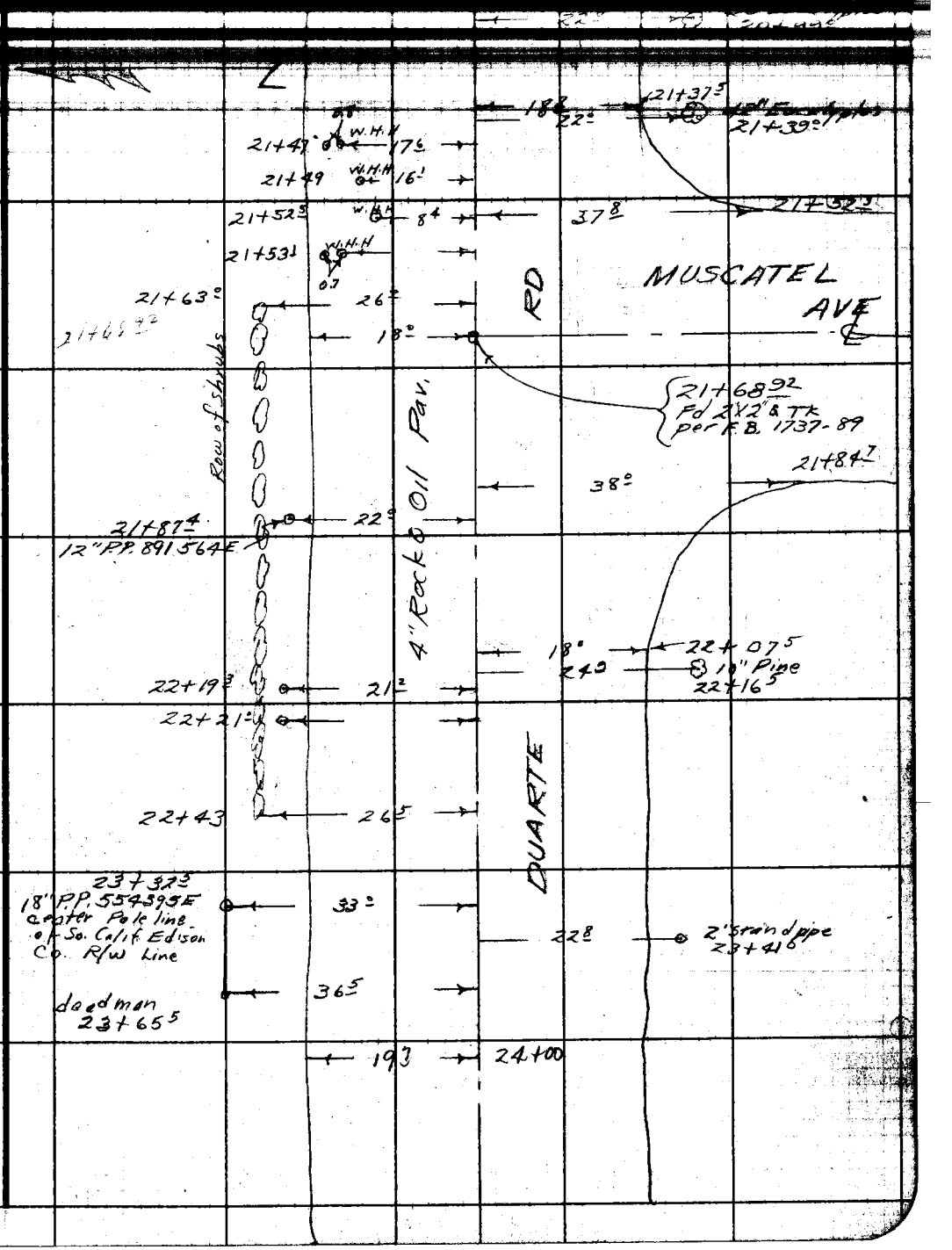

Note: Any Additions or Changes on This Sheet Must be Made or Circled in Red Ink With Date and Name of Person Making Change.

Do not extend notes this side of this line.

RETURN TO
LOS ANGELES COUNTY SURVEYOR
726 LOS ANGELES COUNTY
ENGINEERING BLDG.

76F3095 247 2-51

F.B. 1730 PG. 72

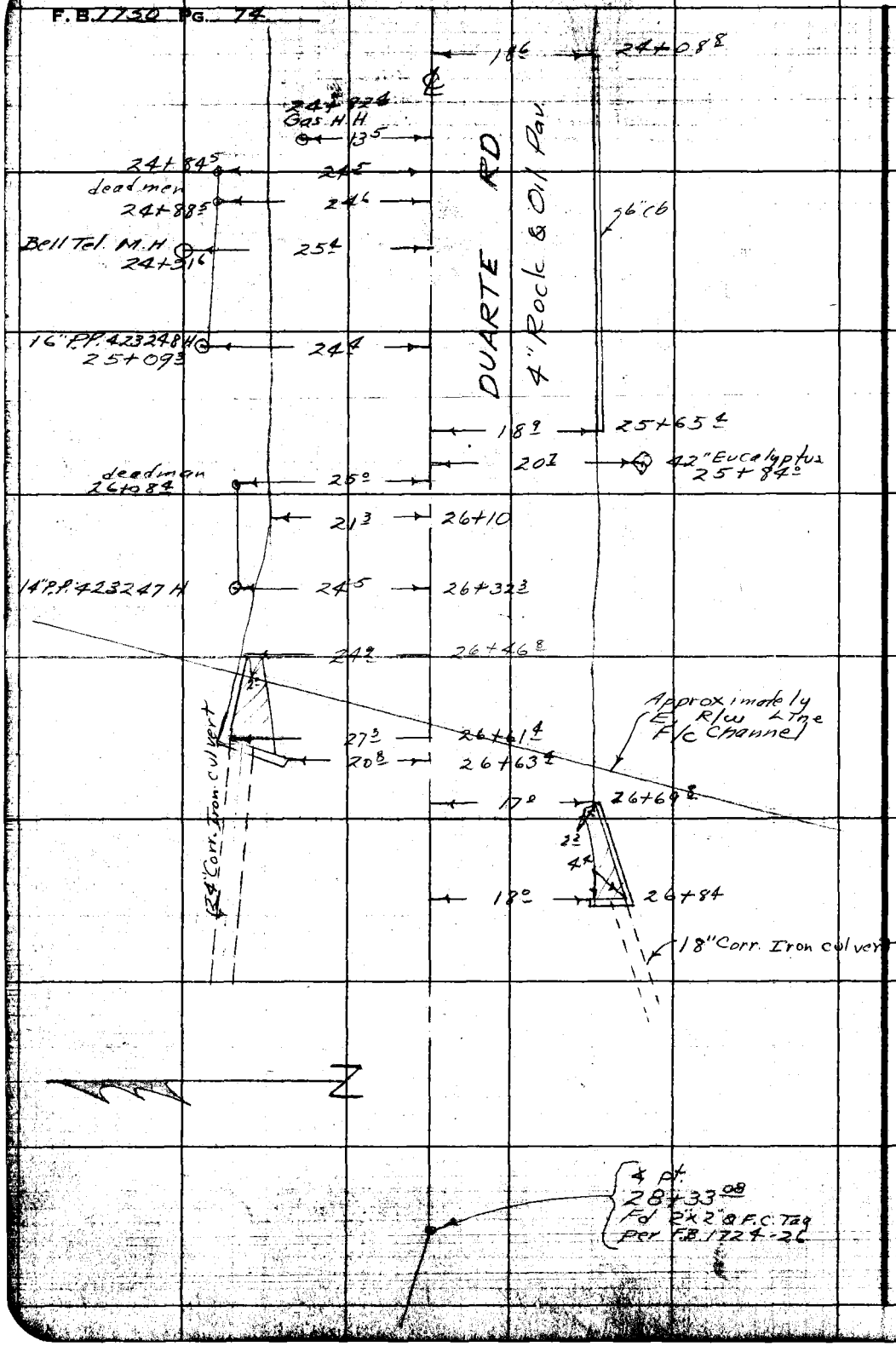

RETURN TO
LOS ANGELES COUNTY SURVEYOR
725 LOS ANGELES COUNTY
ENGINEERING BLDG.

Do not extend notes this side of this line.

Note: Any Additions or Changes on This Sheet Must be Made or Circled in Red Ink With Date and Name of Person Making Change.

Profile No. _____ Notes Red _____ Plotted _____ Job No. 1501 Division No. _____ F.B. 4750 Pg. 75

Date _____ Date _____ Survey of LEMON AVE. S.S.

X-Sec. No. _____ Notes Chkd. _____ Checked _____ Survey by J. S. Coates Notes _____

Date _____ Date _____ Map No. _____ Indexed C. Johnson Date _____

CROSS-SECTION

ON

DUARTE ROAD

From: 0+00 ℄ Int. Rosemead Blvd.

To 28+33.08

LEMON AVE. S.S. DIST

J.N. C.I. 1501

ELEV.	6-16-52 J. S. Coates J. F. Ochsner F. E. Brooks H. M. Karsen
F. S.	
H. I.	
B. S.	
STATION	

NOTE: ANY ADDITIONS OR CHANGES ON THIS SHEET MUST BE MADE OR CIRCLED IN RED INK, WITH DATE AND NAME OF PERSON MAKING CHANGE.

PLEASE RETURN TO
LOS ANGELES COUNTY SURVEYOR
726 LOS ANGELES COUNTY
ENGINEERING BLDG.

Do not extend notes this side of this line.

76L298 307 10-51

76L298 307 10-51

PLEASE RETURN TO

LOS ANGELES COUNTY SURVEYOR
726 LOS ANGELES COUNTY
ENGINEERING BLDG.

NOTE: ANY ADDITIONS OR CHANGES ON THIS SHEET MUST BE MADE OR CIRCLED IN RED INK, WITH DATE AND NAME OF PERSON MAKING CHANGE.

Do not extend notes this side of this line.

STATION	B. S.	H. I.	F. S.	ELEV.		
BM TE325	3 94	517 87		513 93	BM, TE325 Elev.=513.929 F.B 1488 Pg. 197	
0+00			4 35	513 52		℄ int Rosemead Blvd
0-07.6			3 79	514 08		38⁵ R. Pvmt
"			3 29	514 58		38⁵ R Curb
0+00			1 70	516 17		150' R. ℄ Rosemead Blvd.
"			1 80	516 07		150' R + 5' W. Curb
"			2 34	515 53		150' R + 5' W Pvm.
"			2 46	515 41		150' R. + 13' W.
"			3 37	514 50		150' R. + 26' W. Gut
"			2 67	515 20		150' R + 26' W. Curb
			2 7	515 2		150' R. + 40' W. P.L.
0+08.3			5 07	512 80	38² L. Pvmt.	
"			4 55	513 32	38² L. Curb	
"			5 93	511 94	100' L. ℄ Rosemead Blvd.	
"			8 28	509 59	200' L. " "	
"			10 69	507 18	300' L " "	
"			10 81	507 06	300' L. + 5' W. Curb.	
"			11 37	506 50	300' L. + 5' W. Pvm.	
"			11 51	506 36	300' L + 13' W. Pvm.	
"			12 38	505 49	300' L + 26' W Gut	
"			11 71	506 16	300' L + 26' W. Curb	

F.B. 1750 PG. 76 Job No. 1501 Division No. Notes Red. Plotted No. Profile
Survey of LEMON AVE. SS Date Date No. X-Sec.
Survey by J. S. COATES Notes J.E.O. Notes Chkd. Checked
Indexed C. Johnson Date Date No.

76L298 307 10-51

PLEASE RETURN TO

LOS ANGELES COUNTY SURVEYOR
726 LOS ANGELES COUNTY
ENGINEERING BLDG.

NOTE: ANY ADDITIONS OR CHANGES ON THIS SHEET MUST BE MADE OR CIRCLED IN RED INK, WITH DATE AND NAME OF PERSON MAKING CHANGE.

Do not extend notes this side of this line.

STATION	B. S.	H. I.	F. S.	ELEV.		
		517 87	12 1	505 8	300' L. + 40' W. P.L.	
T.P.	4 53	517 70	4 70	513 17	T.P.	
0+29			4 84	512 86		℄
"			4 44	513 26		24° R. Gut. N end [illegible]
"			3 86	513 84		24° R. Curb "
0+37			5 38	512 32		℄ cross Gut.
0+46 1			5 15	512 55		℄
"			6 15	511 55	43 5 L. Gut. S. end S.W.C.R.	
"			5 50	512 20	43 5 L. Curb " " "	
0+58 2			4 89	512 81		℄
"			5 12	512 58		20' R. Gut. W. end N. [illegible]
"			4 40	513 30		20' R. Curb "
"			3 6	514 1		30' R. P.L.
0+66			5 36	512 34	20' L. Gut. W. end S.W.C.R.	
"			4 69	513 01	20' L. Curb " " "	
"			4 7	513 0	30' L. P.L.	
1+00			4 53	513 17		℄
"			4 80	512 90		18' R. Edge of [illegible]
"			3 6	514 1		23' R.
"			3 5	514 2	[illegible] L.	30' R. P.L.
"			5 06	512 64	17 3' Edge of Pvm.	

Profile No. ____ Date ____ Notes Red ____ Plotted ____ Job No. 1501 Division No. ____

X-Sec. No. ____ Date ____ Notes Chkd. ____ Date ____ Checked ____ Date ____ Survey of [illegible] Survey by J. S. [illegible] Notes [illegible] Date [illegible] Map No. ____ Indexed C. Johnson Date ____

F.B. 1750 Pg. 77

76L298 307 10-51

PLEASE RETURN TO

LOS ANGELES COUNTY SURVEYOR
726 LOS ANGELES COUNTY
ENGINEERING BLDG.

NOTE: ANY ADDITIONS OR CHANGES ON THIS SHEET MUST BE MADE OR CIRCLED IN RED INK, WITH DATE AND NAME OF PERSON MAKING CHANGE.

Do not extend notes this side of this line.

STATION	B. S.	H. I.	F. S.	ELEV.		
1+00		517 70	4 4	513 3	19' L.	
"			4 3	513 4	30' L. P.L.	
2+00			4 42	513 28		℄
"			4 61	513 09		18' R. Edge of Prm
"			4 3	513 4		23' R.
"			3 8	513 9		30' R. P.L.
"			5 02	512 68	17' L. Edge of Prm	
"			4 3	513 4	20' L.	
"			4 7	513 0	30' L. P.L.	
T.P.	4 54	517 73	4 51	513 19	T.P.	
3+00			4 22	513 51		℄
"			4 47	513 26		18' R. Edge of Prm
"			3 8	513 9		23' R.
"			3 7	514 0		30' R. P.L.
"			1 5	516 2		150' R. Back lot. line
"			4 78	512 95	17' L. Edge of Prm.	
"			4 5	513 2	20' L.	
"			5 1	512 6	30' L. P.L.	
"			9 4	508 3	300' L. Back lot. line	
"			6 6	511 1	70' L. Front of Ho # 8946	
"			7 4	510 3	105' L. Rear of Ho # 8946	

F.B. 1750 PG. 98
Job No. 1501 Division No. ____ Notes Red. ____ Plotted ____ Profile ____
Survey of LEMON AVE. S.S. Date ____ Date ____ No. ____
Survey by J.S. Coates Notes J.O. Notes Chkd. ____ Checked ____ X-Sec. ____
Indexed C. Johnson Date ____ Date ____ No. ____

FORM 307 10M 10-46

PLEASE RETURN TO
LOS ANGELES COUNTY SURVEYOR
700 HALL OF RECORDS

NOTE: ANY ADDITIONS OR CHANGES ON THIS SHEET MUST BE MADE OR CIRCLED IN RED INK, WITH DATE AND NAME OF PERSON MAKING CHANGE.

Do not extend notes this side of this line.

STATION	B. S.	H. I.	F. S.	ELEV.		
4+00		517 73	3 98	513 75		℄
"			4 27	513 46		18' R. Edge of Prm
"			3 5	514 2		23' R.
"			3 4	514 3		30' R. P.L.
"			4 48	513 25	17' L. Edge of Prm	
"			4 2	513 5	20' L.	
"			5 2	512 0	30' L. P.L.	
BM TE326	3 77	518 65	2 83	514 ~~90~~ 88	BM, TE 326, Elev. = 514.876 F.B. 148	
4+81			4 62	514 03		℄
			5 13	513 52	18' L. Prm Red. S.E. Cor. E. end	
			5 0	513 6	23' L	
"			5 3	513 3	30' L P.L.	
5+00			4 57	514 08		℄
"			4 95	513 70		18' R Edge of P
"			3 9	514 7		23' R.
"			3 2	514 9		30' R. P.L.
"			0 9	517 7		280' R. Back of lot
"			5 18	513 47	182' L. Edge of Prm	
"			5 11	513 54	34' L. " " "	
"			5 97	512 68	56' L. Prm Rct. S. end S.E. Cor	
5+94			4 50	514 15		℄ Int Sultana A
			5 08	513 57	18' L ℄ Sultana Ave.	

Profile
Notes Red ____ Plotted ____ Job No. 1501 Division No. ____
No. ____ Date ____ Date ____ Survey of LEMON AVE S.S.
X-Sec. Notes Chkd ____ Checked ____ Survey by L.S. Cox Date 6-16-
No. ____ Date ____ Date ____ Map No. ____ Indexed C. Johnson Date ____

F.B. 1750 Pg. 59

FORM 307 10M 10-46

PLEASE RETURN TO
LOS ANGELES COUNTY SURVEYOR
700 HALL OF RECORDS

NOTE: ANY ADDITIONS OR CHANGES ON THIS SHEET MUST BE MADE OR CIRCLED IN RED INK, WITH DATE AND NAME OF PERSON MAKING CHANGE.

Do not extend notes this side of this line.

STATION	B. S.	H. I.	F. S.	ELEV.		
5+22.94		518.65	7.15	511.50	100'L. ℄ Sultana Ave	
"			9.02	509.63	200'L " "	
"			9.32	509.33	200'L. + 11'E	
"			8.98	509.67	200'L. + 15'E	
"			8.9	509.7	200'L. + 30'E	
"			9.60	509.05	200'L + 11'W.	
"			9.27	509.38	200'L. + 15'W	
"			8.2	510.4	200'L + 30'W	
5+42.2			4.43	514.22		℄
5+47.3			5.39	513.26	40'L. S. end Prm. Rct.	S.W. Cor.
5+66.5			4.84	513.81	18'L. W. end " "	" "
"			4.4	514.2	23'L.	
"			4.2	514.4	30'L. P.L.	
6+00			4.09	514.56		℄
"			4.60	514.05		17.3 R. Edge of Prm.
"			3.6	515.0		22'R.
"			3.4	515.2		30'R. P.L.
"			4.70	513.9	18'L. Edge of Prm.	
"			4.0	514.6	23'L.	
"			3.8	514.8	30'L. P.L.	
7+00			3.68	514.97		℄

F.B. 1750 Pg. 80 Job No. 1501 Division No. Notes Red. Plotted Profile
Survey of LEMON AVE. S.S. Date Date No.
Survey by J.S. COATES Notes J.O. Notes Chkd. Checked X-Sec.
Indexed C. Johnson Date Date No.

FORM 307 10M 10-46

PLEASE RETURN TO
LOS ANGELES COUNTY SURVEYOR
700 HALL OF RECORDS

NOTE: ANY ADDITIONS OR CHANGES ON THIS SHEET MUST BE MADE OR CIRCLED IN RED INK, WITH DATE AND NAME OF PERSON MAKING CHANGE.

Do not extend notes this side of this line.

STATION	B. S.	H. I.	F. S.	ELEV.		
7+00		518 65	4 27	514 38		17' R. Edge of Prm
"			3 1	515 5		22' R.
"			2 5	516 1		30' R. P.L.
"			4 07	514 58	18' L. Edge of Prm	
"			3 4	515 2	23' L.	
"			2 9	515 7	30' L. P.L.	
T.P.	6 58	521 11	4 12	514 53	T.P.	
8+00			5 69	515 42		℄
			6 11	515 00		17' R. Edge of Prm
"			5 2	515 9		22' R.
"			5 0	516 1		30' R. P.L.
"			6 03	515 08	17' L. Edge of Prm	
"			4 7	516 4	22' L.	
"			5 3	515 8	30' L. P.L.	
8+12 3		+41.87X	6 05	515 06	16 5 L. Prm. Rct. E. and S.E. Cor.	
8+23			5 73	515 38	29 7 L. " " S. " "	
8+81 47			5 46	515 65		℄ Int. Lotus Ave
"			5 92	515 19	17' L. ℄ Lotus Ave	
			5 25	515 86	37' L. ℄ Lotus Ave	
			7 95	513 16	200 L. ℄ " "	
			8 52	512 59	200 L. + 20' E	

Profile Notes Red. ____ Plotted ____ Job No. 1301 Division No. ____ F.B. 1750 Pg. 81

No. ____ Date ____ Date ____ Survey of LEASE [illegible]

X-Sec. Notes Chkd. ____ Checked ____ Survey by J.S. Coyle Notes JFO Date [illegible]

No. ____ Date ____ Date ____ Map No. ____ Indexed C. Johnson Date ____

FORM 307 10M 10-46

PLEASE RETURN TO
LOS ANGELES COUNTY SURVEYOR
700 HALL OF RECORDS

NOTE: ANY ADDITIONS OR CHANGES ON THIS SHEET MUST BE MADE OR CIRCLED IN RED INK, WITH DATE AND NAME OF PERSON MAKING CHANGE.

Do not extend notes this side of this line.

STATION	B. S.	H. I.	F. S.	ELEV.		
		521 11	7 9	513 2	200L +30E	
			7 60	513 51	200L +20W	
			6 1	515 0	200L +30'W.	
8+59.8			5 51	515 60	26.8 L. Prm. Rct. S. end S.W. Cor	
8+67.7			5 29	515 82		℄
			5 64	515 47	16.7 L. Prm. Rct. W. end S.W. Cor.	
			4 1	517 0	21' L.	
			4 1	517 0	30' L. P.L.	
9+00			5 17	515 94		℄
"			5 66	515 45		17' R. Edge of Prm
"			3 8	517 3		23' R.
"			3 6	517 5		30' R. P.L.
"			1 5	519 6		200' R. Back of lot.
"			5 55	515 56	16' L. Edge of Prm	
"			4 1	517 0	20' L.	
"			4 3	516 8	30' L. P.L.	
10+00			4 96	516 5		℄
"			5 30	515 81		17' R. Edge of Prm
"			3 8	517 3		22' R.
"			3 6	517 5		30' R. P.L.
"			5 46	515 65	16' L. Edge of Prm	

F.B. 1750 Pg. 82
Job No. 1501 Division No.
Survey of LEMON AVE. S.S.
Survey by A.S. COATES Notes J.S.C.
Indexed C. Johnson Date 6-16-52
Notes Red Plotted
Date Date No.
Notes Chkd. Checked
Date Date No.
Profile
X-Sec.

FORM 307 10M 10-46

PLEASE RETURN TO
LOS ANGELES COUNTY SURVEYOR
700 HALL OF RECORDS

NOTE: ANY ADDITIONS OR CHANGES ON THIS SHEET MUST BE MADE OR CIRCLED IN RED INK, WITH DATE AND NAME OF PERSON MAKING CHANGE.

Do not extend notes this side of this line.

STATION	B. S.	H. I.	F. S.	ELEV.		
10+00		521 11	H 8	516 3	20'L.	
"			H 9	516 2	30'L P.L.	
T.P.	1 49	519 70	3 02	518 09	T.P.	
11+00			3 44	516 26		℄
"			3 80	515 90		18' R. Edge of Pvm
"			2 8	516 9		23' R.
"			2 9	516 8		30' R. P.L.
"			3 95	515 75	16'L. Edge of Pvm	
"			3 4	516 3	21'L.	
"			H 4	515 3	30'L. P.L.	
"			H 9	514 8	90'L. Front of Ho# 8440	
12+00			H 17	515 53		℄
"			H H 4	515 26		18' R. Edge of Pvm
"			3 8	515 9		23' R.
"			3 4	516 3		30' R. P.L.
"			1 2	518 5		170' R. Back of Walk
12+16			H 32	515 38		℄ int Mayesdale Ave
"			H 90	514 80	16'L. Cross Gut	
"			H 36	515 34	30'L. ℄ Mayesdale Ave.	
"			6 H0	513 30	100'L. " " "	
"			7 H8	512 22	200'L. " " "	

Profile Notes Red ____ Plotted ____ Job No 6201 Division No. ____ F.B. 7550 Pg. 83
No. ____ Date ____ Date ____ Survey of LENNOX ALLEY
X-Sec. Notes Chkd ____ Checked ____ Survey by J.S. Comm. Rem. 1-50 - Rm 6-16-52
No. ____ Date ____ Date ____ Map No. ____ Indexed C. Jaramillo

FORM 307 10M 10-46

PLEASE RETURN TO
LOS ANGELES COUNTY SURVEYOR
700 HALL OF RECORDS

NOTE: ANY ADDITIONS OR CHANGES ON THIS SHEET MUST BE MADE OR CIRCLED IN RED INK, WITH DATE AND NAME OF PERSON MAKING CHANGE.

Do not extend notes this side of this line.

STATION	B. S.	H. I.	F. S.	ELEV.		
12+16		519.70	8.83	510.87	300' L. ℄ Mayesdale Ave	
"			9.20	510.50	320' L. " " "	
13+00			5.13	514.57		℄
"			5.49	514.21		17.5' R. Edge of Pvm
"			4.8	514.9		30' R. P.L.
"			5.62	514.08	16.3' L. Edge of Pvm	
"			5.2	514.5	21' L.	
"			6.2	513.5	30' L. P.L.	
T.P.	3.53	517.42	5.81	513.89	T.P.	
14+00			3.69	513.73		℄
"			4.02	513.40		17.5 R. Edge of Pvm
"			3.5	513.9		30' R. P.L.
"			4.28	513.14	16.5' L. Edge of Pvm	
"			4.0	513.4	21' L	
"			4.5	512.9	30' L. P.L.	
15+00			4.19	513.23		℄
"			4.53	512.89		17.5 R. Edge of Pvm
"			3.8	513.6		30' R. P.L.
"			1.4	516.0		230' R. Back of lot
"			4.86	512.56	16.5' L. Edge of Pvm	
"			5.3	512.1	30' L. P.L.	

F.B. 1750 Pg. 84
Job No. 1501 Division No. Notes Red Plotted Profile
Survey of LEMON AVE S.S. Date Date No.
Survey ~~J.S. Crates~~ Notes J.S.C. Notes Chkd Checked X-Sec.
Indexed Date Date No.

76L298 307 10-51

PLEASE RETURN TO

LOS ANGELES COUNTY SURVEYOR

726 LOS ANGELES COUNTY
ENGINEERING BLDG.

NOTE: ANY ADDITIONS OR CHANGES ON THIS SHEET MUST BE MADE OR CIRCLED IN RED INK, WITH DATE AND NAME OF PERSON MAKING CHANGE.

Do not extend notes this side of this line.

STATION	B. S.	H. I.	F. S.	ELEV.		
15+00		517 42	6 9	510 5	95'L. Front of Ho. #	8756
"			8 0	509 4	205'L. Front of Ho #	8762
"			9 7	507 7	330'L. Back lot line	
"			8 9	508 5	260'L. Front of Ho #	8760
16+00			4 72	512 70		℄
"			4 80	512 62		17.5 R. Edge of Pvm
"			4 1	513 3		30' R. P.L.
"			5 16	512 26	16'L. Edge of Pvm.	
"			4 6	512 8	21'L.	
"			5 2	512 2	30'L. P.L.	
T.P.	4 76	517 18	5 00	512 42	T.P.	
17+00			4 63	512 55		℄
"			4 91	512 27		17.5 R. Edge of Pvm
"			4 3	512 9		30' R. P.L.
"			5 21	511 97	16'L. Edge of Pvm	
"			4 7	512 5	21'L.	
"			6 0	511 2	30'L. P.L.	
18+00			4 54	512 64		℄
"			5 10	512 08		17.5 R. Edge of Pvm
"			4 1	513 1		30' R.
"			5 38	511 80	16'L. Edge of Pvm	

Profile No. ____ Notes Red ____ Plotted ____ Job No. 1501 Division No. ____ F.B. 1750 PG. 85

X-Sec. No. ____ Date ____ Date ____ Survey of Lemon Ave SS

Notes Chkd ____ Checked ____ Survey by J.S. Coates Notes J.O. Date 6-17-52

No. ____ Date ____ Date ____ Map No. ____ Indexed C. Johnson Date ____

76L298 307 10-51

PLEASE RETURN TO

LOS ANGELES COUNTY SURVEYOR
726 LOS ANGELES COUNTY
ENGINEERING BLDG.

NOTE: ANY ADDITIONS OR CHANGES ON THIS SHEET MUST BE MADE OR CIRCLED IN RED INK, WITH DATE AND NAME OF PERSON MAKING CHANGE.

Do not extend notes this side of this line.

STATION	B. S.	H. I.	F. S.	ELEV.		
18+00		517 18	4 9	512 3	21' L.	
"			5 6	511 6	30' L. P.L.	
"			6 4	510 8	90' L. Front of House #8730	
19+00			4 51	512 67		℄
"			5 20	511 98		17' R. Edge of Prm
"			3 8	513 4		21' R.
"			3 4	513 8		30' R. P.L.
"			1 4	515 8		200' R. Back of lot
"			5 38	511 80	18' L. Edge of Prm.	
"			4 7	512 5	23' L.	
"			5 5	511 7	30' L. P.L.	
"			9 8	507 4	270' L. Back of lot.	
19+59			4 66	512 52		℄
"			5 37	511 81		20.6 Prm Ret N.E. Cor
"			4 2	513 0		24' R
"			3 4	513 8		30' R. P.L.
19+67			5 29	511 89		35.6 R. Prm Ret N.E. Cor
19+92 49			4 85	512 33		℄ int Muscatel N.
"			5 55	511 63		21' R. ℄ Muscatel Ave.
"			5 17	512 01		30' R. " "
"			3 80	513 38		86' R. " " "

F.B. 1750 Pg. 86 Job No. 1501 Division No. ____ Notes Red. ____ Plotted ____ Profile ____
Survey of LEMON AVE. S.S. Date ____ Date ____ No. ____
Survey by J.S. Coates Notes J.C. Notes Chkd. ____ Checked ____ X-Sec. ____
Indexed C. Johnson Date ____ Date ____ Date ____ No. ____

FORM 307 10M 10-46

PLEASE RETURN TO
LOS ANGELES COUNTY SURVEYOR
700 HALL OF RECORDS

NOTE: ANY ADDITIONS OR CHANGES ON THIS SHEET MUST BE MADE OR CIRCLED IN RED INK, WITH DATE AND NAME OF PERSON MAKING CHANGE.

Do not extend notes this side of this line.

STATION	B. S.	H. I.	F. S.	ELEV.		
19+92 49.		517 18	4 10	513 08		80' R. + 12' W.
"			3 2	514 0		80' R + 30' W.
"			2 31	514 87		200' R. & Mu[illegible]
"			2 75	514 43		200' R. + 12' E.
"			2 0	515 2		200' R. + 30' E.
BM. TE 329	4 71	516 33	5 53	511 ~~65~~ 62	BM. TE 329 Elev. = 511.621	F.B. 1488 P[illegible]
19+97			4 05	512 28		℄
"			4 59	511 74		39.5' R. Prm Bc[illegible]
20+00			4 06	512 27		℄
20+18.3			4 14	512 19		℄
"			4 83	511 50		19.9' R. Prm. Bc T.
"			3 1	513 2		23' R.
"			3 2	513 1		30' R. P.L.
"			5 09	511 24	17' L. Edge of Prm	
"			4 7	511 6	22' L.	
"			5 2	511 1	30' L. P.L.	
21+00			4 66	511 67		℄
"			5 05	511 28		20' R. Edge of P[illegible]
"			3 9	512 4		23' R.
"			3 5	512 8		30' R. P.L.
			5 60	510 73	17' L. Edge of Prm	

Profile No. ____ Notes Red. ____ Plotted ____ Job No. 1501 Division No. ____
X-Sec. No. ____ Date ____ Date ____ Survey of [illegible]
Notes Chkd. ____ Checked ____ Survey by J.S. Coates Notes [illegible] Date 6-17-52
Date ____ Date ____ Map No. ____ Indexed ____ C. Jones Date ____

F.B. 1758 Pg. 87

FORM 307 10M 10-46

PLEASE RETURN TO
LOS ANGELES COUNTY SURVEYOR
700 HALL OF RECORDS

NOTE: ANY ADDITIONS OR CHANGES ON THIS SHEET MUST BE MADE OR CIRCLED IN RED INK, WITH DATE AND NAME OF PERSON MAKING CHANGE.

Do not extend notes this side of this line.

F.B. 1750 Pg. 88 Job No. 4501 Division No. S.S.
Survey of LEMON AVE.
Survey by dskeates Notes d.e.
Indexed C. Jamison Date
Profile No. Plotted Date
Notes Red Date
Notes Chkd. Date
X-Sec. No. Checked Date

STATION	B. S.	H. I.	F. S.	ELEV.		
21+00		516 33	5 2	511 1	21' L.	
21+24			5 8	515 5	30' L. P.I.	
			2 2	514 1	N.E. Cor. Ho. # 8865	133 5 R.
T.P.	2 58	515 83	3 06	513 27	T.P.	
21+37 5			4 26	511 59		4
"			5 23	510 62	18' L. Perm. B.T. S.E. Cor.	
"			5 0	510 9	22' L.	
"			5 4	510 5	30' L. P.I.	
21+52 3			5 8	510 1	37 8 L. Perm B.T. S.E. Cor.	
21+68 9			4 30	511 53		4 in Muscatel Ave.
			7 97	507 88	140' L. & Muscatel Ave.	
			8 27	507 58	140' L. + 11' W.	
			7 96	507 89	140' L. + 15' W.	
			7 8	507 1	140' L. + 30' W.	
			9 71	506 14	270' L. & Muscatel Ave.	
			9 99	505 86	270' L. + 11' E	
			9 82	506 03	270' L. + 15' E	
			9 2	506 7	270' L. + 30' E	
21+84 2			5 92	509 93	38' L. Perm B.T. S.W. Cor.	
22+00			4 35	511 50		4
22+07 5			4.35	511 50		4
"			4 74	511 11		19' R. Edge of Pvt.

FORM 307 10M 10-46

PLEASE RETURN TO
LOS ANGELES COUNTY SURVEYOR
700 HALL OF RECORDS

NOTE: ANY ADDITIONS OR CHANGES ON THIS SHEET MUST BE MADE OR CIRCLED IN RED INK, WITH DATE AND NAME OF PERSON MAKING CHANGE.

Do not extend notes this side of this line.

STATION	B. S.	H. I.	F. S.	ELEV.		
22+07.5		515.85	3 1	512 8		24' R
"			3 0	512 9		30' R. P.L.
"			5 32	510 53	18' L. Prm. Rct. S.W.	Cor.
"			4 8	511 1	23' L.	
"			6 0	509 9	30' L. P.L.	
T.P.	5 32	516 50	4 67	511 18	T.P.	
23+00			4 89	511 61		℄
"			5 35	511 15		20' R. Edge of Prm
"			4 11	512 1		24' R.
"			4 0	512 5		30' R. P.L.
"			5 66	510 84	18' L. Edge of Prm	
"			4 9	511 6	21' L.	
"			6 3	510 2	30' L. P.L.	
24+00			4 81	511 69		℄
"			5 35	511 15		20' R. Edge of P[illegible]
"			4 3	512 2		24' R.
"			4 2	512 3		30' R. P.L.
"			5 54	510 96	18' L. Edge of Prm	
"			5 9	510 6	30' L. P.L.	
25+00			4 86	511 64		℄
			5 62	510 88		20' R. Edge of [illegible]

Profile Notes Red. ____ Plotted ____ Job No. 1501 Division No. ____ F.B. 1750 Pg. 89
No. ____ Date ____ Date ____ Survey of [illegible]
X-Sec. Notes Chkd. ____ Checked ____ Survey by J.S. Coates Notes J.O. Date 6-17-52
No. ____ Date ____ Date ____ Map No. ____ Indexed C. Jones Date ____

FORM 307 10M 10-46

PLEASE RETURN TO
LOS ANGELES COUNTY SURVEYOR
700 HALL OF RECORDS

NOTE: ANY ADDITIONS OR CHANGES ON THIS SHEET MUST BE MADE OR CIRCLED IN RED INK, WITH DATE AND NAME OF PERSON MAKING CHANGE.

Do not extend notes this side of this line.

STATION	B. S.	H. I.	F. S.	ELEV.		
25+00		516.50	4.3	512.2		23' R.
"			3.9	512.6		30' R. P.L.
"			3.3	513.2		180' R. Back of lot
"			5.39	511.11	18' L. Edge of Prm	
"			5.00	511.50	18' L. Curb	
"			5.2	511.0	30' L. P.L.	
"			8.9	507.6	180' L. Back of lot	
5 24+08.8			4.80	511.70		℄
"			5.56	511.94	18' L. Gut. Beg. of Curb	
"			5.18	511.32	18' L. Curb	
25+65.4			4.95	511.35		℄
"			5.70	510.80	18' L. Gut. End of Curb	
"			5.29	511.21	18' L. Curb	
26+00			5.05	511.45		℄
"			5.90	510.60		21' R. Edge of Prm
"			5.0	511.5		26' R.
"			4.1	512.4		30' R. P.L.
"			3.3	513.2		180' R. Back of lot
"			5.90	510.60	19' L. Edge of Prm	
"			5.4	511.1	23' L.	
"			5.5	511.0	30' L. P.L.	
26+46.8			5.39	511.11		℄

F.B. 1750 Pg. 90
Survey of LEMON AVE S.S.
Survey by J.S. Coates Notes J.C.
Indexed C. Johnson Date
Job No. 1501 Division No.
Notes Red. Date
Plotted Date
Notes Chkd. Date
Checked Date
Profile No.
X-Sec. No.

FORM 307 10M 10-46 2.23

PLEASE RETURN TO
LOS ANGELES COUNTY SURVEYOR
700 HALL OF RECORDS

NOTE: ANY ADDITIONS OR CHANGES ON THIS SHEET MUST BE MADE OR CIRCLED IN RED INK, WITH DATE AND NAME OF PERSON MAKING CHANGE.

Do not extend notes this side of this line.

STATION	B. S.	H. I.	F. S.	ELEV.		
26+46.8		516.50	5.67	510.83		14' R.
			6.56	509.94		24.3 R.
			5.09	511.41		24.2 R. Top Head
26+61.4			6.68	509.82		21.3 R.
			8.80	507.70		27.3 R. Flow line
			5.28	511.22		27.3 R. Top Head
26+69.8			5.45	511.05		℄
"			6.06	510.44	13' L.	
			6.80	509.70	17' L. Flow line	
"			4.96	511.54	17' L. Top Head wall	
26+84			5.72	510.78	12' L.	
"			8.19	508.31	22' L. Flow line	
"			5.14	511.36	22.4' L. Top Head wall	
"			9.6	506.9	260' L.	
BM. TE 332	2.33	512.60	6.24	510.27	BM. TE 332 Elev. = 510.270 FB. 1488-1[illegible] Duarte Rd & Eaton Wash S. E. Cor. Top of Nail in Tag to [illegible]	
27+08.5			6.94	505.66	264' L. Top of 4" plumbing outlet to [illegible]	
			1.84	510.76	BM TE 331 Elev. 510.783 per FB. 1488-199 [illegible] Duarte Rd & Eaton Wash N. E. Cor. Top of Nail to Tag [illegible]	

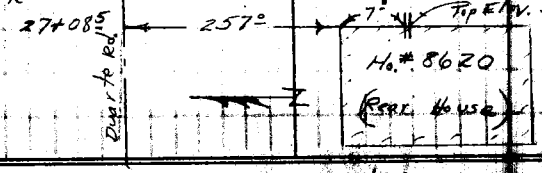

Profile No. ____ Date ____ Notes Red ____ Plotted ____ Job No. 1501 Division No. ____
X-Sec. No. ____ Date ____ Notes Chkd. ____ Checked ____ Survey of L. Eaton [illegible]
Survey by J. S. Coates Notes J. Johnson Date 6-12-[illegible]
Map No. ____ Indexed ____ Date ____

F.B. 1750 Pg. 91

FORM 307 10M 10-

PLEASE RETURN TO
LOS ANGELES COUNTY SURVEYOR
700 HALL OF RECORDS

NOTE: ANY ADDITIONS OR CHANGES ON THIS SHEET MUST BE MADE OR CIRCLED IN RED INK, WITH DATE AND NAME OF PERSON MAKING CHANGE.

Do not extend notes this side of this line.

Profile No. X-Sec. No.
Plotted Date Checked Date
Notes Red. Date Notes Chkd Date
Job No. 1501 Division No. 55
Survey of LEMON AVE. Notes LSC
Survey by L.S. COATES & C. FOLSOM
Indexed
B. 332 Pg. 52

STATION	B. S.	H. I.	F. S.	ELEV.	
		Basements & Swimming Pools on Duarte Rd.			
℄ Sta 8+00	6 3	521 7		515 4	
			8 5	513 2	Basement floor Elev. to Ho # 8869
℄ Sta 12+16 ± & 2+00 Left	4 28	516 50	4 28	512 22	Elev. 512.22 per pg. 83
			6 08	510 42	Top of 3" (.290.D.) plumbing outlet to Ho. # 6821 Mayesdale Ave.
℄ Sta 12+16° & 2+00 Left			5 62	510 88	Elev 510.87 per pg. 84
B.M. T.E. 326	3 75	518 63		514 88	B.M. TE 326 Elev 514.876 per F.B. 1488-197
			10 93	507 70	Elev. of bottom of Multiple duct clay pipe To Tel. M.H.
℄ Sta 13+00	4 62	519 19		514 57	Elev. 514.57 per pg. 84
			8 91	510 28	Elev. of bottom of Multiple duct clay pipe to tel. M.H.
℄ Sta 14+00	2 1	515 8		513 7	
			13 7	502 1	Swimming Pool drain Elev. rear of Ho # 8808
℄ Sta 20+00	3 2	515 5		512 3	
			10 6	504 9	Basement floor Elev. to Ho # 8712
℄ Sta 21+00	4 53	516 20		511 67	
			9 99	506 21	Elev of bottom of multiple duct clay pipe to Tel. M.H.
℄ Sta 25+00	4 20	515 84		511 64	
			10 37	505 47	Elev. of bottom of multiple duct clay pipe to Tel. M.H.

Profile No. | Notes Red. | Plotted | Job No. 1501 | Division No. | F.B. 1750 | PG. 93

Date | Date | Survey of LEMON AVE SS

Notes Chkd. | Checked | Survey by [illegible]

No. | Date | Date | Map No. | Indexed C. Johnson

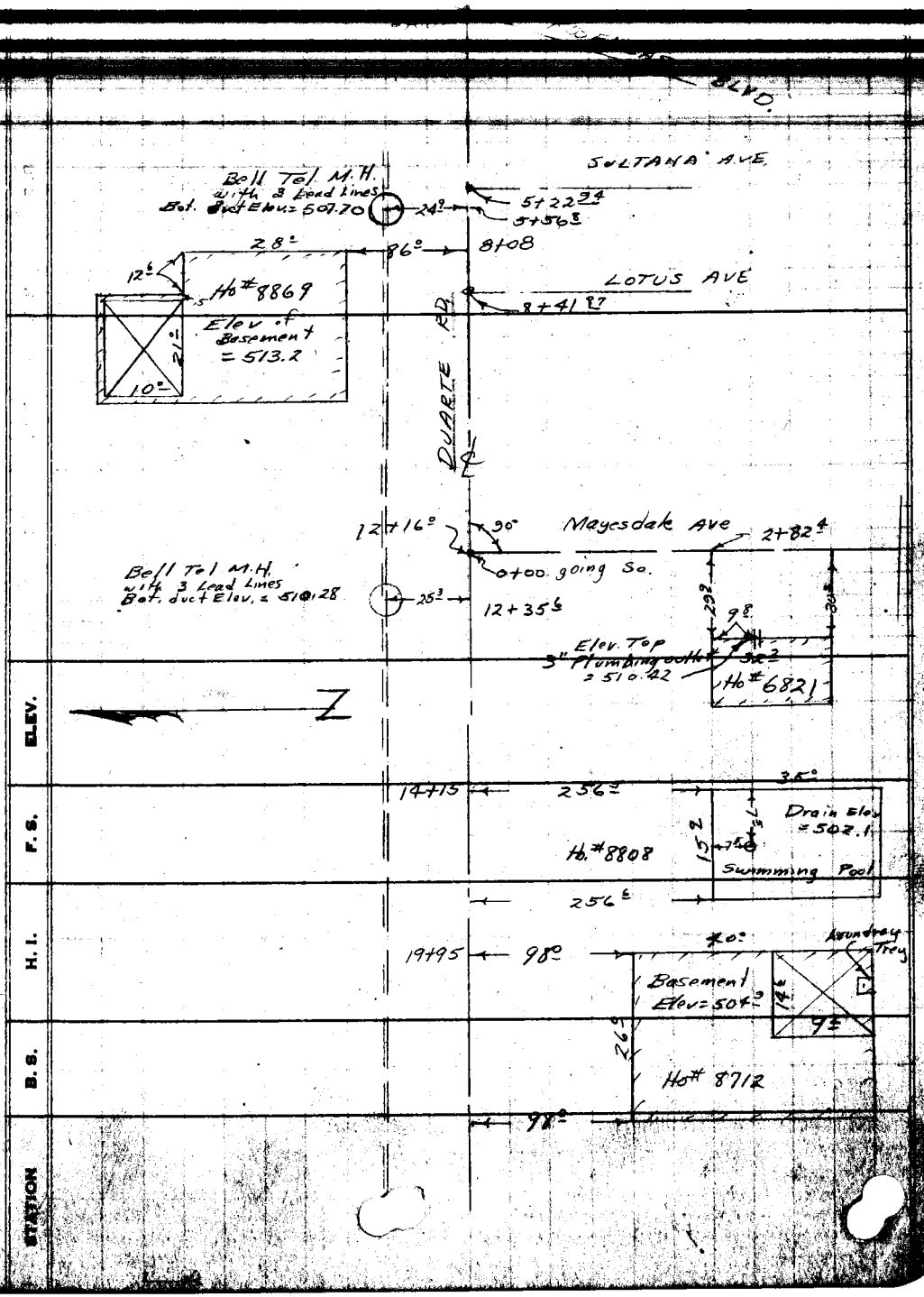

NOTE: ANY ADDITIONS OR CHANGES ON THIS SHEET MUST BE DATE AND CIRCLED IN RED INK, WITH DATE AND NAME OF PERSON MAKING CHANGE.

PLEASE RETURN TO
LOS ANGELES COUNTY SURVEYOR
700 HALL OF RECORDS

Do not extend notes this side of this line.

Job No. 1501 Division No. Notes Red. Plotted Profile

Survey of LEMON AVE. SS. Date Date No.

Survey by J.S. Coates Notes J.S.C Notes Chkd. Checked X-Sec.

Indexed C. Johnson Date Date Date No.

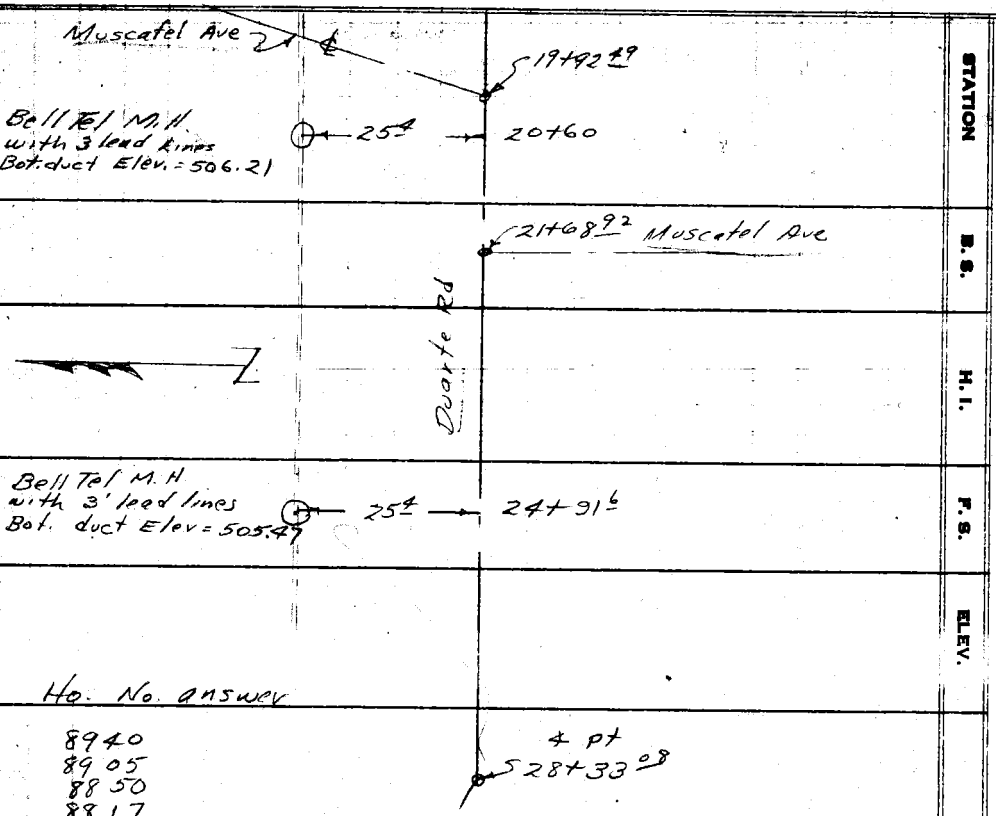

STATION | B.S. | H.I. | F.S. | ELEV.

FORM 807 5M 1-48

PLEASE RETURN TO
LOS ANGELES COUNTY SURVEYOR
700 HALL OF RECORDS

Do not extend notes this side of this line.

NOTE: ANY ADDITIONS OR CHANGES ON THIS SHEET MUST BE MADE OR CIRCLED IN RED INK, WITH DATE AND NAME OF PERSON MAKING CHANGE.

Notes Ck'd by
Map No.
Office Work
Checked
Date

Survey of LEMON AVE. SS
W. O. 1501 Tape No. 2100 St'd. 68° °F
Surveyed by J.S. COATES
Notes J.S.C. Date 6-18-52
C. Tomasch
Indexed

F. B. 1730 PG. 93

TOPOGRAPHY
ON
ROSEMEAD BLVD.

From: Longden Ave 1+00
To: Duarte Rd 354+50 ±

LEMON AVE. SS. DIST.
J.N. C.I. 1501

6-18-52
J.S. COATES
J.E. OCHSNER
F.E. BROOKS
H.M. KAYSEN

Note:
I did not take sample of Pav. on Rosemead Blvd

Note: Any Additions or Changes on This Sheet Must be Made or Circled in Red Ink With Date and Name of Person Making Change.

Do not extend notes this side of this line.

RETURN TO
LOS ANGELES COUNTY SURVEYOR
726 LOS ANGELES COUNTY ENGINEERING BLDG.

78F3095 247 2-51

F.B. 1750 PG. 96

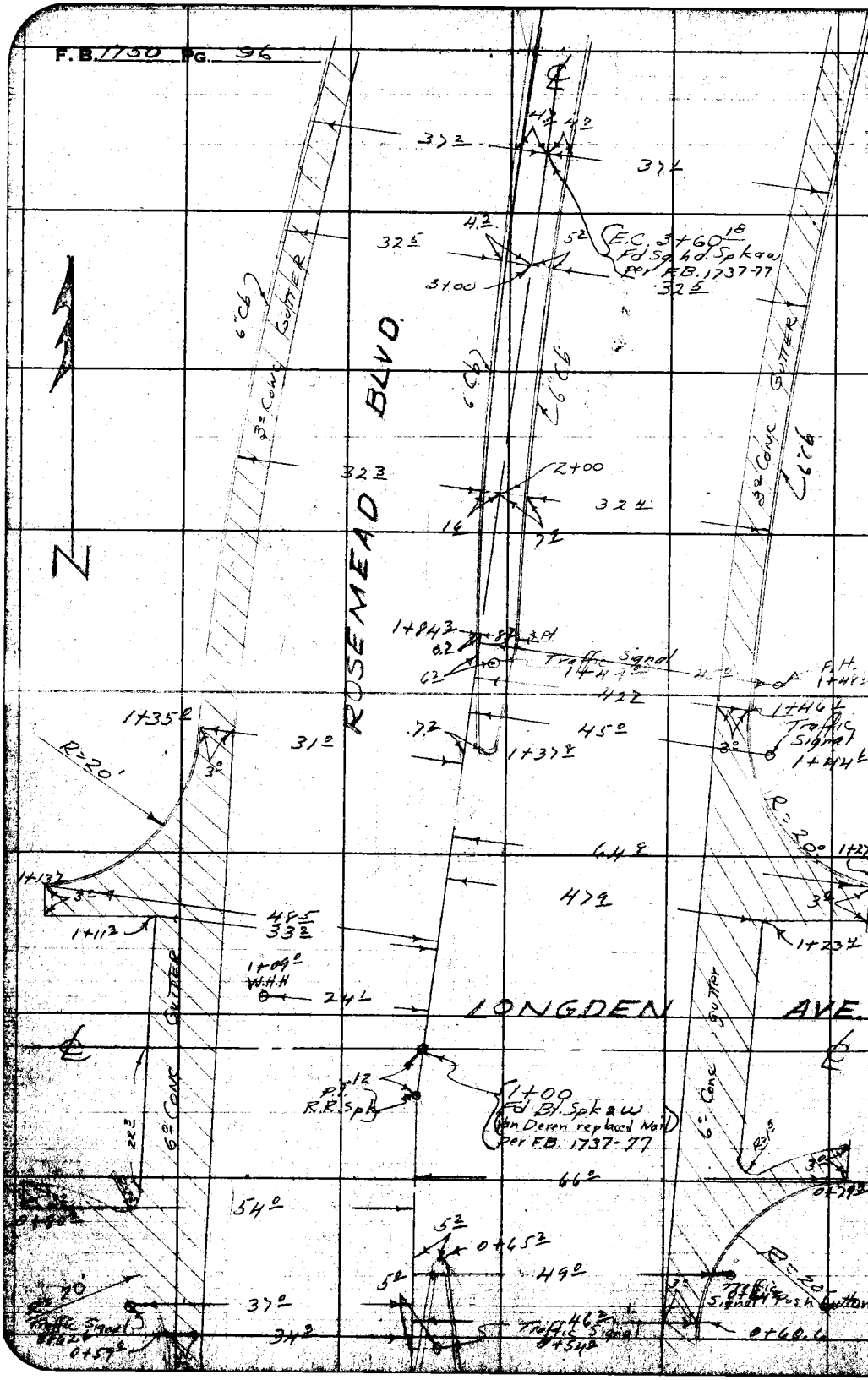

RETURN TO
LOS ANGELES COUNTY SURVEYOR
725 LOS ANGELES COUNTY
ENGINEERING BLDG.

Do not extend notes this side of this line.

Note: Any Additions or Changes on This Sheet Must be Made or Circled in Red Ink With Date and Name of Person Making Change.

Notes Ck'd by
Map No.
Office Work
Checked
Date

Survey of LEMON AVE. S.S.
W. O. 1301 Tape No. 100 Std. 68 °F
Surveyed by J.S. COATES
Notes JSC Date 5-18-52
Indexed

F. B. 1750 Pg. 97

Note: Any Additions or Changes of This Sheet Must be Made or Circled in Red Ink With Date and Name of Person Making Change.

Do not extend notes this side of this line.

RETURN TO
LOS ANGELES COUNTY SURVEYOR
724 LOS ANGELES COUNTY
ENGINEERING BLDG.

78F3096 247 2-51

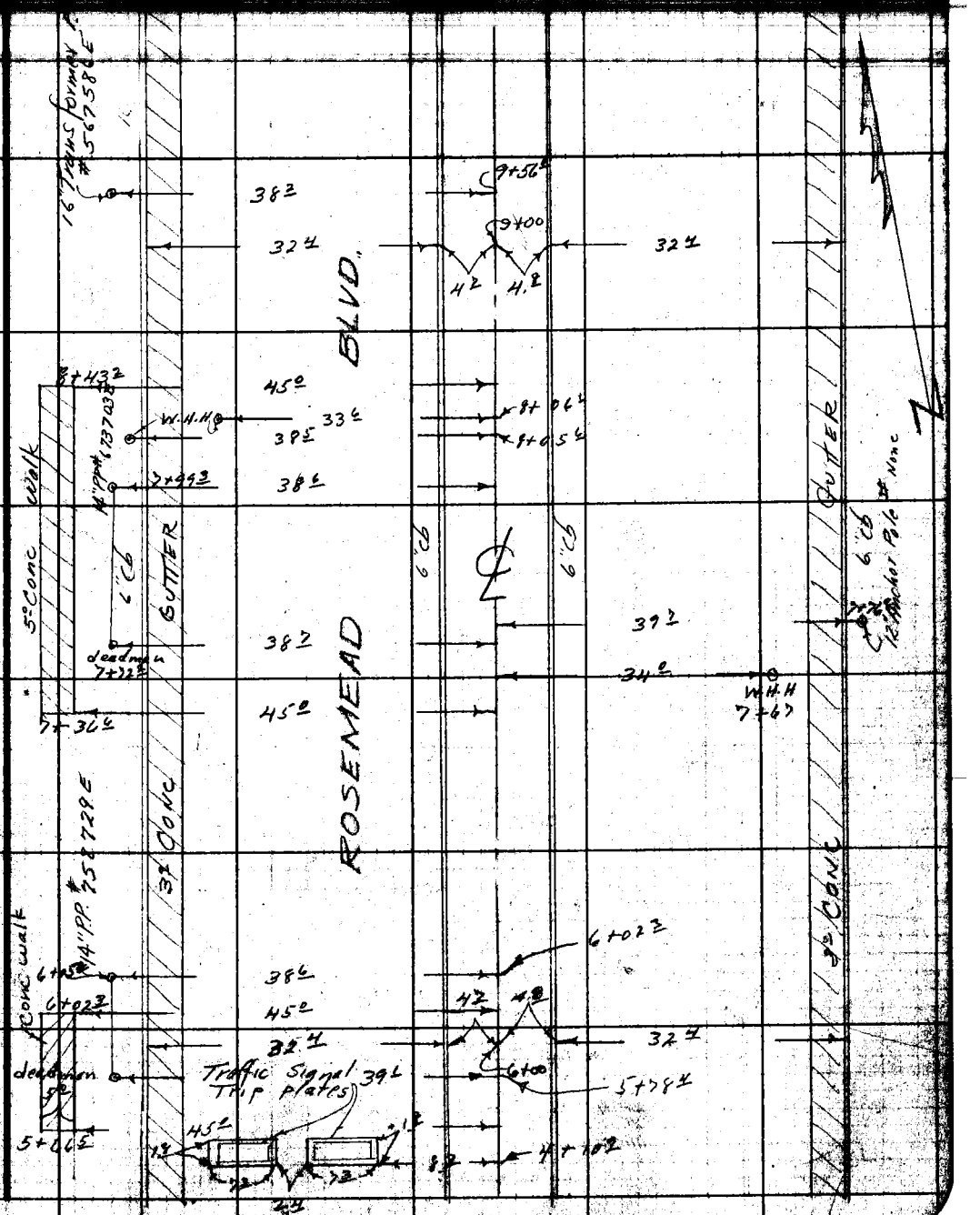

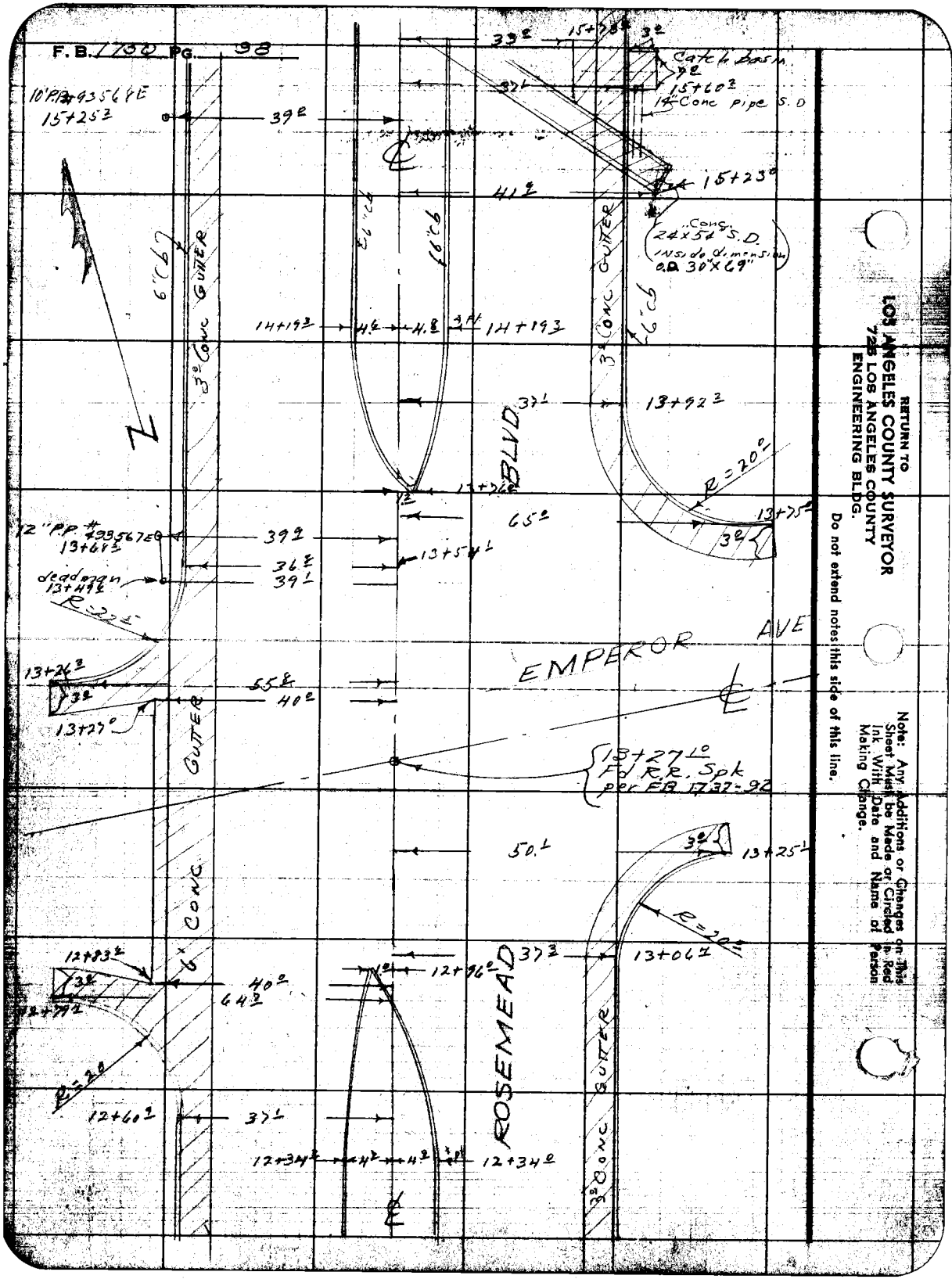

RETURN TO
LOS ANGELES COUNTY SURVEYOR
7256 LOS ANGELES COUNTY
ENGINEERING BLDG.

Do not extend notes this side of this line.

Note: Any Additions or Changes on This Sheet Must be Made or Circled in Red Ink With Date and Name of Person Making Change.

Notes Ck'd by	Survey of LEMON AVE SD	F.B. 1750 Pg. 99
Map No.	W. O. 150 Tape No. 0100 St'd. 68 °F	
Office Work	Surveyed by J.S. COATES	
Checked	Notes J.S.C. Date 6-18-52	
Date	Indexed C. [illegible]	

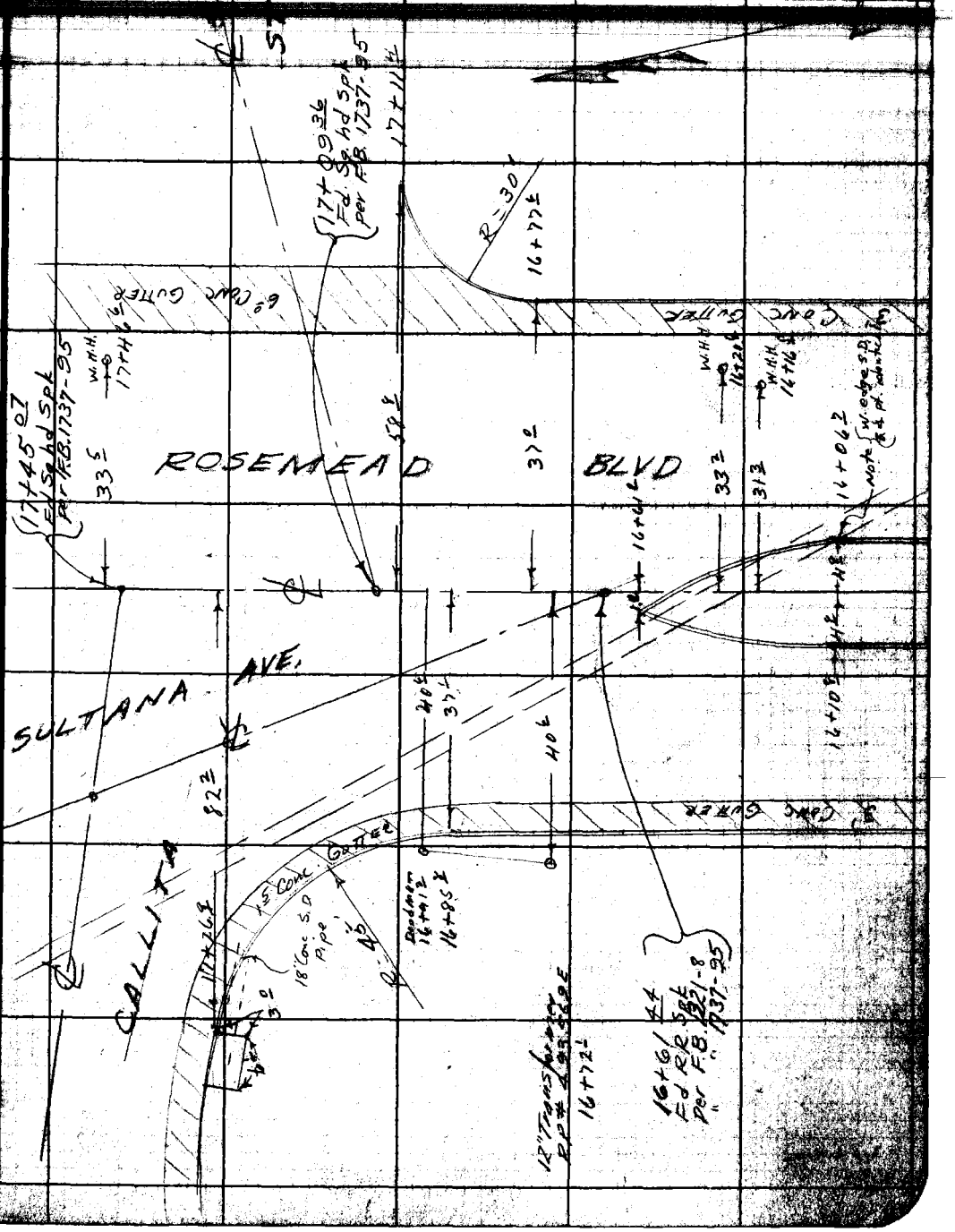

Note: Any Additions or Changes on This Sheet Must be Made or Circled in Red Ink With Date and Name of Person Making Change.

Do not extend notes this side of this line.

RETURN TO
LOS ANGELES COUNTY SURVEYOR
726 LOS ANGELES COUNTY
ENGINEERING BLDG.

78F3098 247 2-51

RETURN TO
LOS ANGELES COUNTY SURVEYOR
725 LOS ANGELES COUNTY
ENGINEERING BLDG.

Note: Any Additions or Changes on This Sheet Must be Made or Circled in Red Ink With Date and Name of Person Making Change.

Do not extend notes this side of this line.

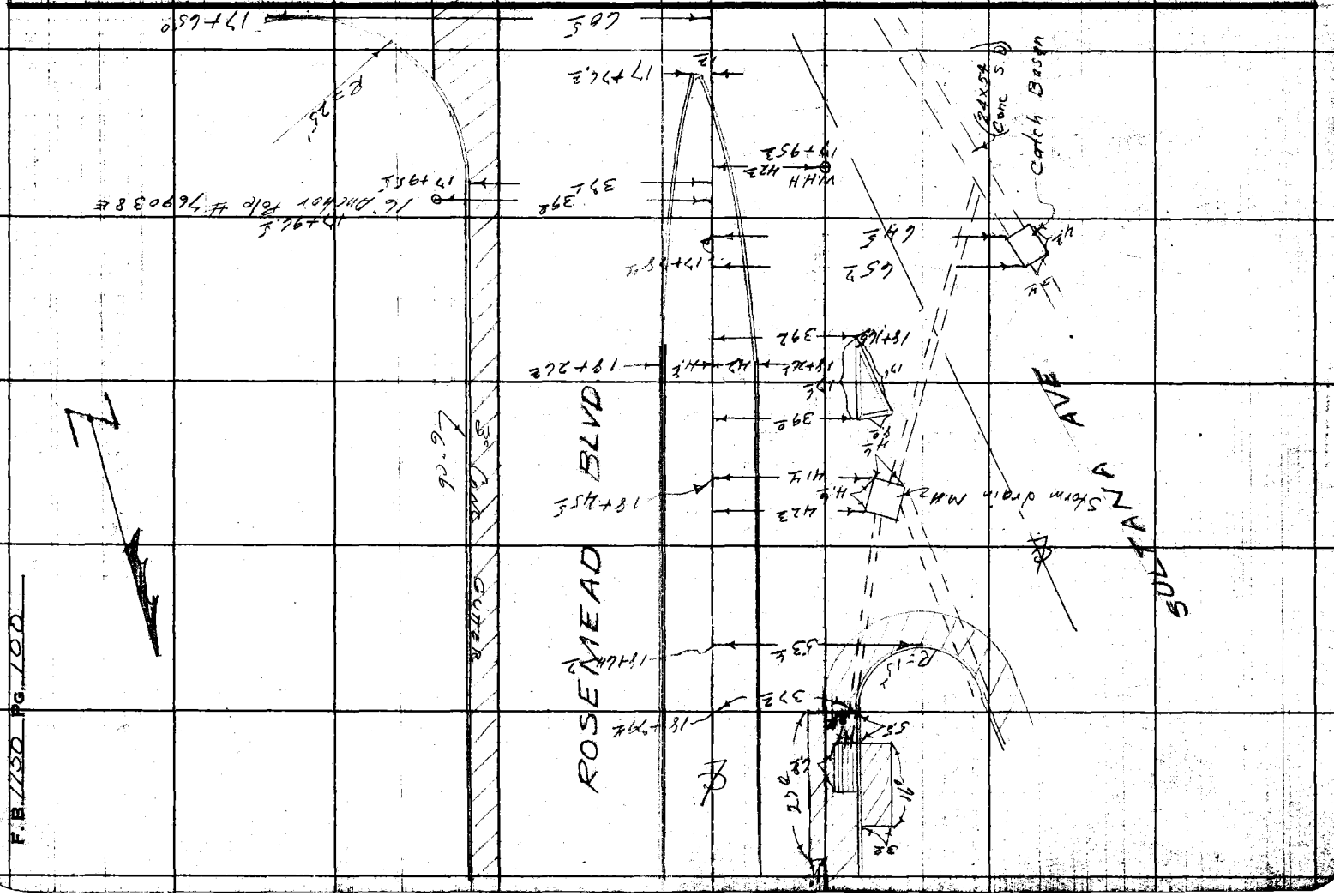

Notes Ck'd by	Survey of LEMON AVE. SS	F. B. 1750 Pg. 101
Map No.	W. O. 1501 Tape No. 2100 St'd. 68 °F	
Office Work	Surveyed by J.S. COATES	
Checked	Notes J.S.C. Date 6-19-52	
Date	Indexed C. Johnson	

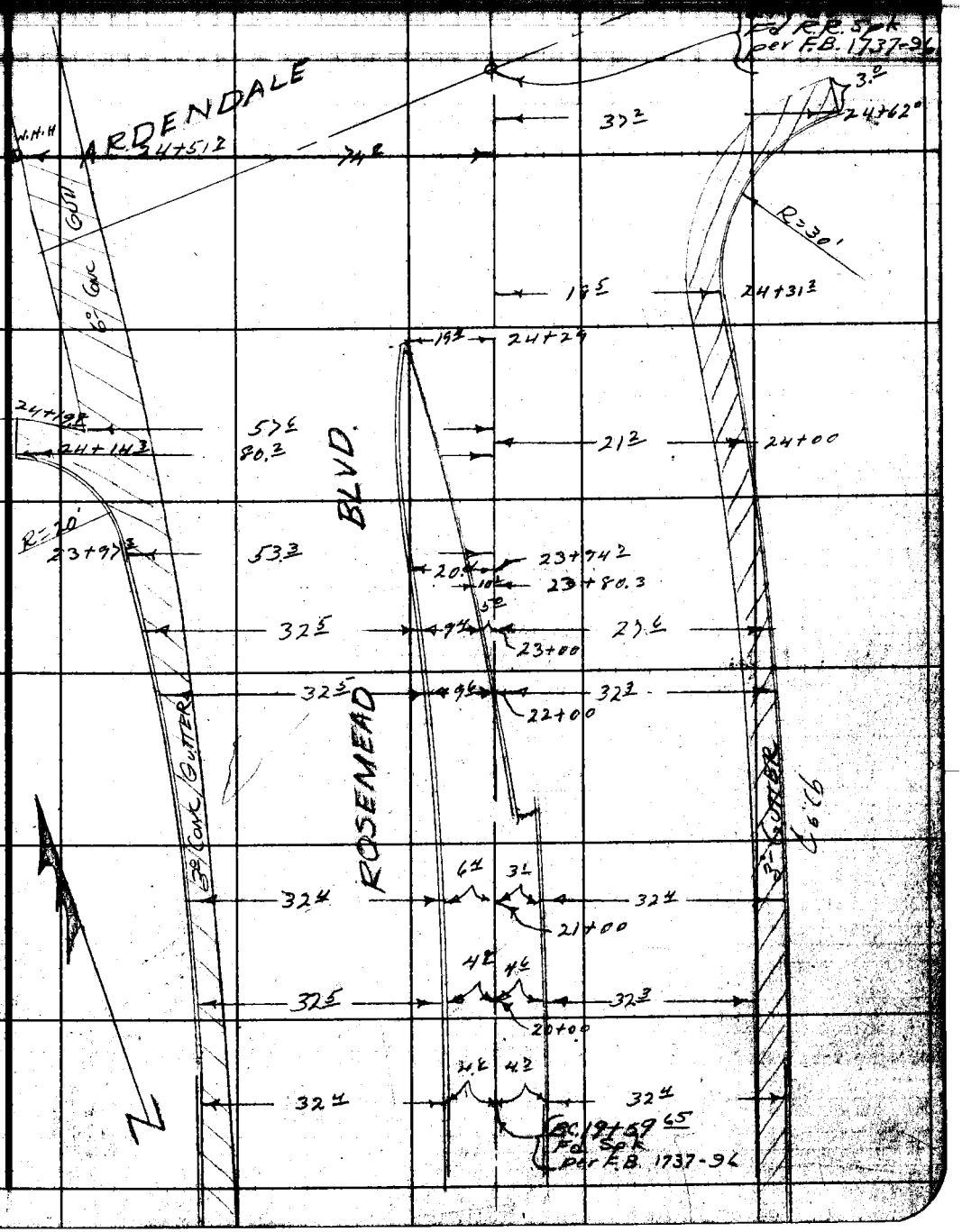

Note: Any Additions or Changes on This Sheet Must be Made or Circled in Red Ink With Date and Name of Person Making Change.

Do not extend notes this side of this line.

RETURN TO
LOS ANGELES COUNTY SURVEYOR
726 LOS ANGELES COUNTY
ENGINEERING BLDG.

76F3095 247 2-51

F.B. 1750 PG. 102

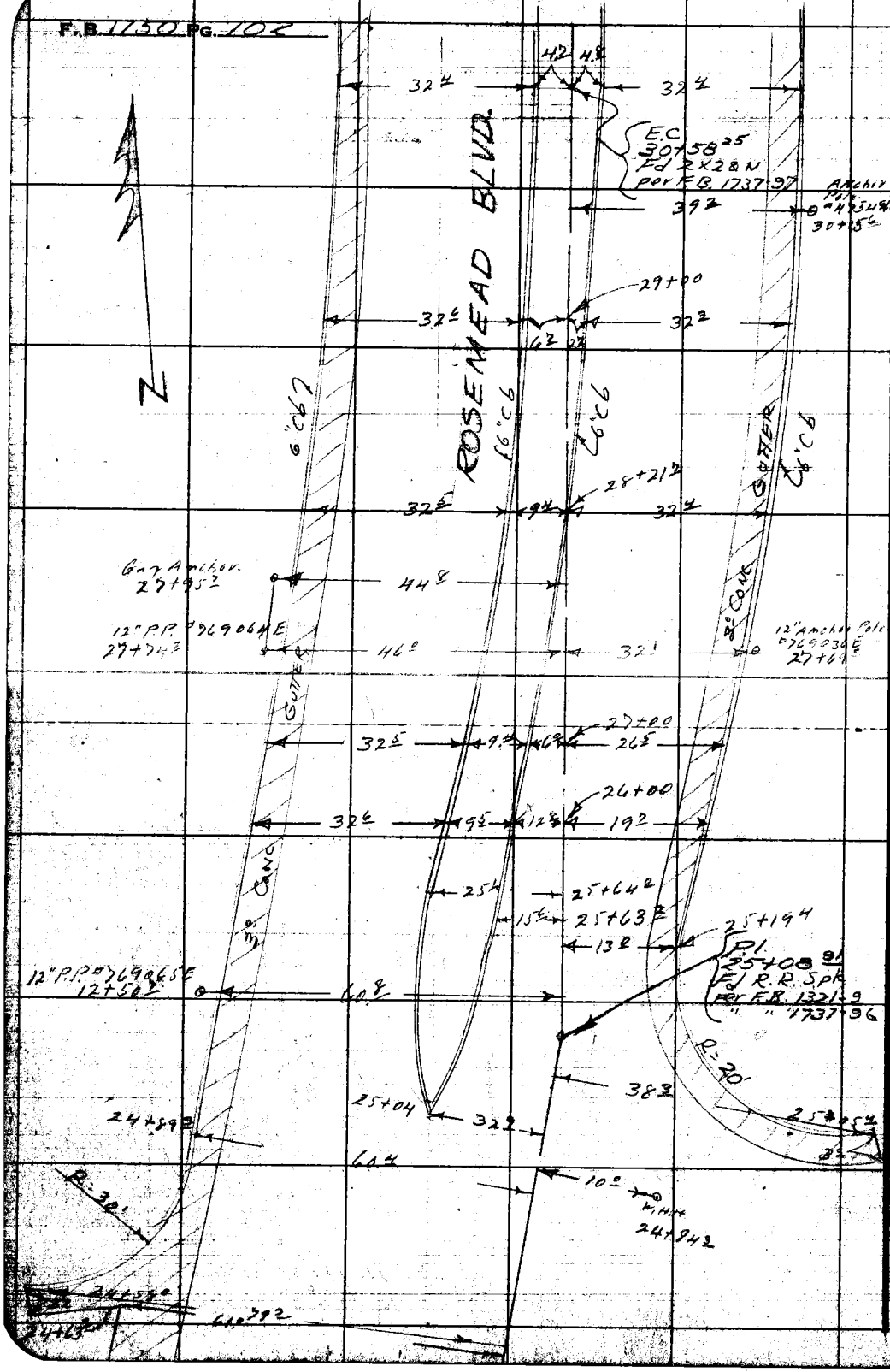

RETURN TO
LOS ANGELES COUNTY SURVEYOR
728 LOS ANGELES COUNTY
ENGINEERING BLDG.

Do not extend notes this side of this line.

Note: Any Additions or Changes on This Sheet Must be Made or Circled in Red Ink With Date and Name of Person Making Change.

Notes Ck'd by	Survey of LEMON AVE. SS	F. B. 1750 PG. 103
Map No.	W. O. 1501 Tape No. 0100 St'd. 68 °F	
Office Work	Surveyed by J. S. COATES	
Checked	Notes J.S.C. Date 6-18-52	
Date	Indexed	

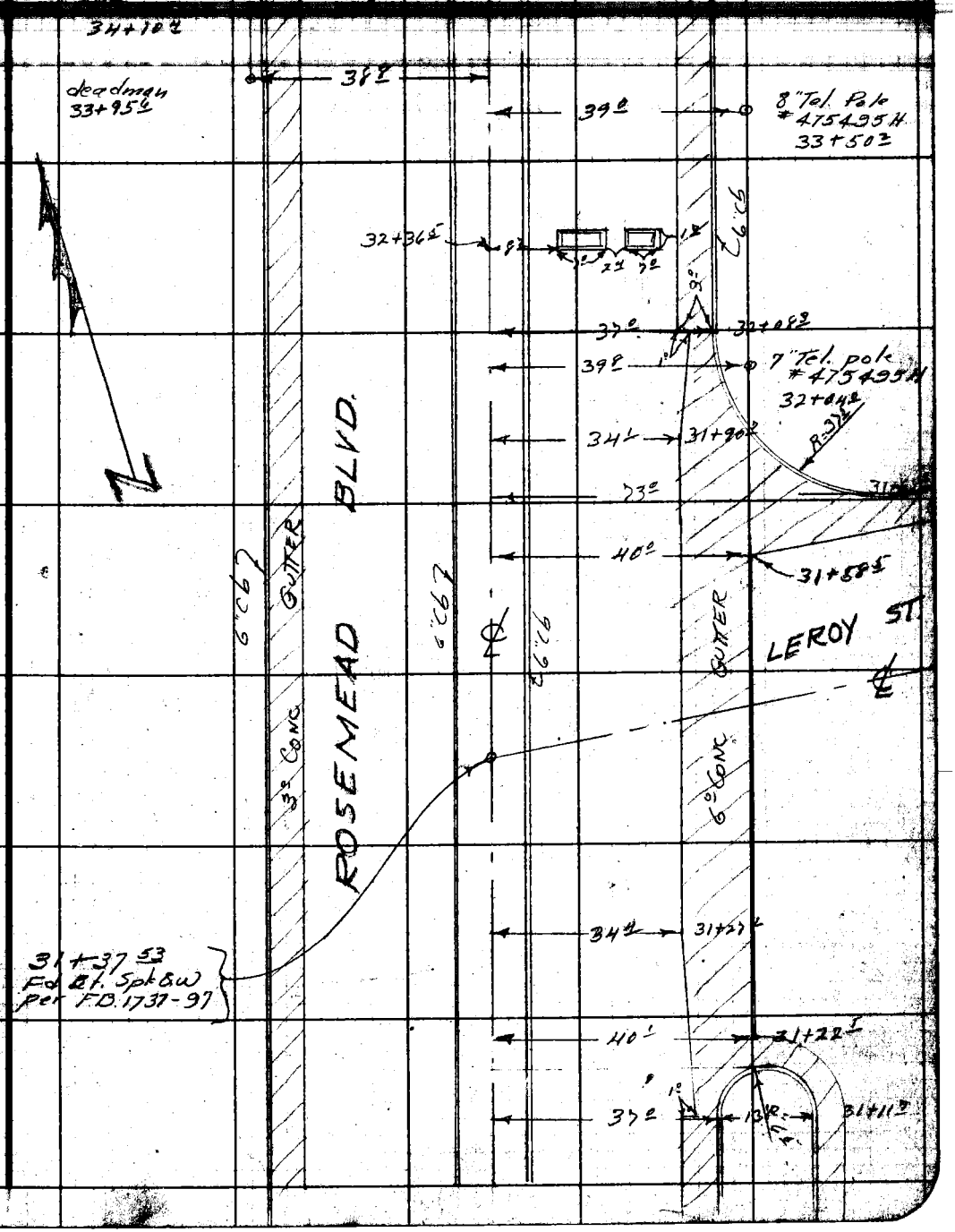

Note: Any Additions or Changes on This Sheet Must Be Made or Circled in Red Ink With Date and Name of Person Making Change.

Do not extend notes this side of this line.

RETURN TO
LOS ANGELES COUNTY SURVEYOR
726 LOS ANGELES COUNTY
ENGINEERING BLDG.

76F309S 247 2-51

F. B. 1750 Pg. 104

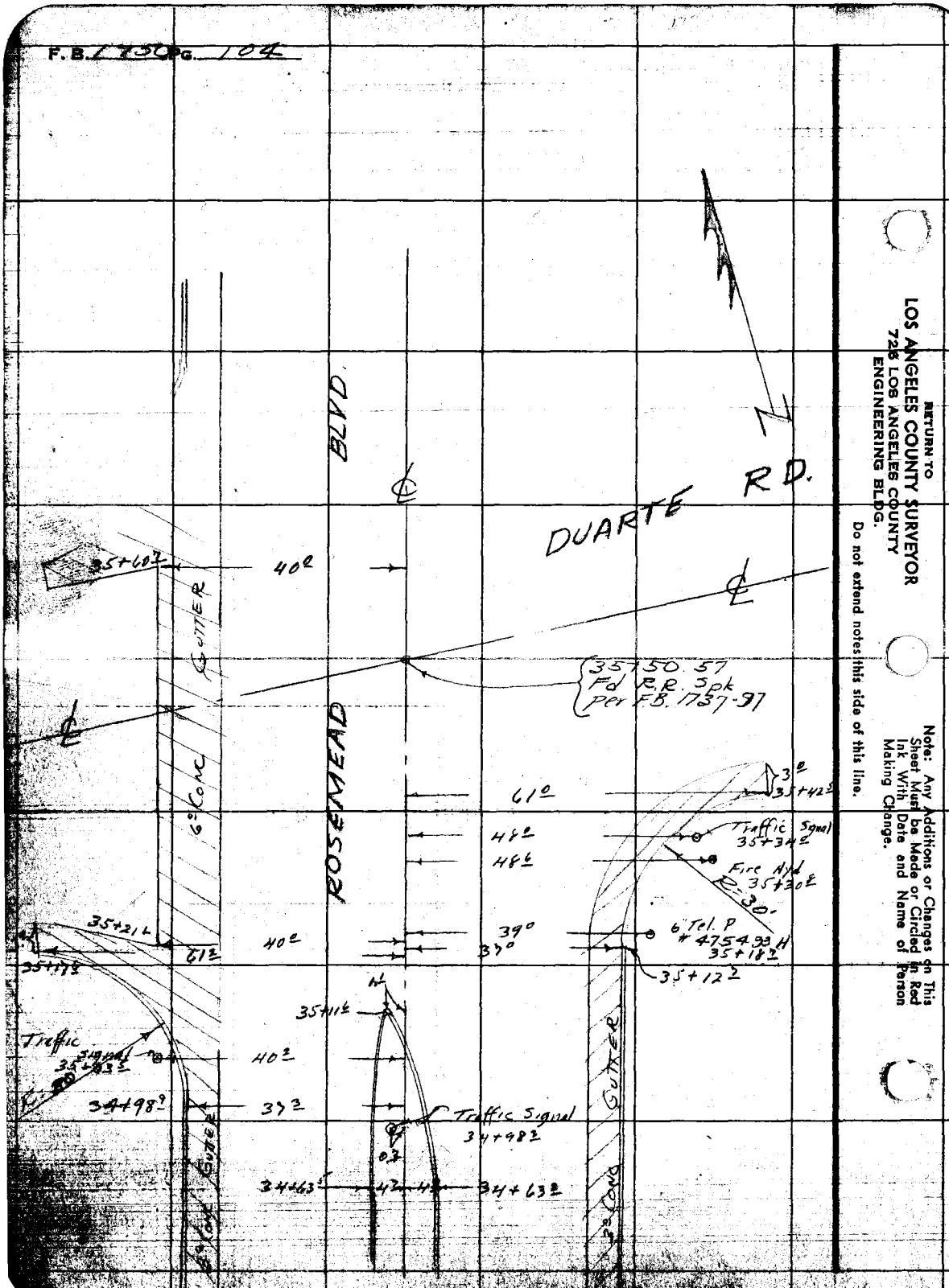

RETURN TO
LOS ANGELES COUNTY SURVEYOR
7281 LOS ANGELES COUNTY
ENGINEERING BLDG.

Do not extend notes this side of this line.

Note: Any Additions or Changes on This Sheet Must be Made or Circled in Red Ink With Date and Name of Person Making Change.

Profile No. | Notes Red. | Plotted | Job No. 1501 | Division No. | F.B. 1750 | Pg. 1105
Date | Date | Survey of LEMON AVE SS
Notes Chkd. | Checked | Survey by
No. | Date | Date | Map No. | Indexed | Date

CROSS-SECTION ON ROSEMEAD BLVD

From: Longden Ave 1+00
To: Duarte Rd 35+50.57

LEMON AVE. S.S.
J.N. C.I. 1501

6-19-52
J.S. COATES
J.F. OCHSNER
F.E. BROOKS
H.M. KAYSEN

ELEV.	
F.S.	
H.I.	
B.S.	
STATION	

NOTE: ANY ADDITIONS OR CHANGES ON THIS SHEET MUST BE MADE AND CIRCLED IN RED INK, WITH DATE AND NAME OF PERSON MAKING CHANGE.

PLEASE RETURN TO
LOS ANGELES COUNTY SURVEYOR
700 HALL OF RECORDS

Do not extend notes this side of this line.

FORM 307 SM 1-48

FORM 807 5M 1-46

PLEASE RETURN TO
LOS ANGELES COUNTY SURVEYOR
700 HALL OF RECORDS

NOTE: ANY ADDITIONS OR CHANGES ON THIS SHEET MUST BE MADE OR CIRCLED IN RED INK, WITH DATE AND NAME OF PERSON MAKING CHANGE.

Do not extend notes this side of this line.

STATION	B. S.	H. I.	F. S.	ELEV.	ROSEMEAD BLVD
B.M.TE 142	5 76	465 95		460 19	B.M.TE 142 Elev. 460.186 per F.B. 1488-75 Longden Ave & Rosemead Blvd S.E. Cor Bl. Spk in curb 5' S. of S. end C.R.
0+59.0			5 20	460 75	℄
"			5 10	460 85	12' L. Prm
"			5 86	460 09	37' L. Gut. S. end S.W. C.R.
"			5 20	460 75	37' L. Curb. " " "
0+60.6			5 19	460 76	3.3 R. Prm
"			4 67	461 28	3.3 R. Curb.
"			4 70	461 25	6.5 R. Curb
"			5 22	460 73	6.5 R. Prm.
"			5 36	460 59	23' R. Prm
"			6 23	459 72	46.2 R. Gut. S end. S.E.C.R.
"			5 70	460 25	46.3 R. Curb. " " "
0+65.2			5 11	460 84	5.2 R. Prm
"			4 61	461 34	5.2 R. Curb.
0+79.3			5 45	461 50	49' R. Gut. E end S.E.C.R.
"			4 79	461 16	49' Curb. " " "
0+80.2			5 03	460 92	54' L. Gut. W. end S.W. C.R.
"			4 41	461 54	54' L. Curb. " " "
1+00			4 38	461 57	℄ int Longden Ave
1+00			4 43	461 52	10' L. ℄ Longden Ave.

Profile
Plotted ____ No. ____
Date ____ X-Sec.
Checked ____ No. ____
Date ____

Notes Red. ____ Notes Chkd. ____ Date ____

Job No. 1501 Division No. ____ Date ____
Survey of LEMON AVE S.S.
Survey by J.S. Coates Notes J.S.C.
Indexed C. Johnson Date ____

1501-106

FORM 307 5M 1-46

PLEASE RETURN TO
LOS ANGELES COUNTY SURVEYOR
700 HALL OF RECORDS

NOTE: ANY ADDITIONS OR CHANGES ON THIS SHEET MUST BE MADE OR CIRCLED IN RED INK, WITH DATE AND NAME OF PERSON MAKING CHANGE.

Do not extend notes this side of this line.

STATION	B. S.	H. I.	F. S.	ELEV.	Rosemead Blvd	
1+00		465 95	5 18	460 77	30' L. Cross Gut. ℄ Longden Ave.	
"			4 71	461 24	50' L. ℄ Longden Ave.	
"			4 29	461 66	100' L. " " "	
"			3 70	462 25	180 L. " " "	
"			3 65	462 30	180' L. + 18' N.	
"			2 0	464 0	180' L. + 30' N.	
"			4 66	461 29		26' R. ℄ Longden
"			5 44	460 51		45' R. "
"			5 00	460 95		65' R. "
"			4 19	461 76		200' R. "
"			4 25	461 70		200' R. + 18' N
"			3 0	463 0		200' R. + 30' N.
1+13 2			4 66	461 29	48.5 L. Gut W. end N.W. C.R.	
"			4 08	461 87	48.5 L. Curb " "	
1+27 2			4 82	461 13		64.8' R. Gut. E. end
"			4 15	461 80		64.8 R. Curb "
1+35			3 77	462 18		℄
"			3 82	462 13	10 L.	
"			4 60	461 35	31' L. Gut N end N.W. C.R.	
"			3 89	462 06	31' L. Curb " " "	
"			3 7	462 3	43' L. P.L.	

Profile Notes Red ____ Plotted ____ Job No. 1501 Division No. ____ F.B. 7750 PG. 107

No. ____ Date ____ Date ____ Survey of [illegible]

R.Sec. Notes Chkd. ____ Checked ____ Survey by [illegible] Notes [illegible]

No. ____ Date ____ Date ____ Map No. ____ Issued C. Johnson Date ____

FORM 307 5M 1-46

PLEASE RETURN TO
LOS ANGELES COUNTY SURVEYOR
700 HALL OF RECORDS

NOTE: ANY ADDITIONS OR CHANGES ON THIS SHEET MUST BE MADE OR CIRCLED IN RED INK, WITH DATE AND NAME OF PERSON MAKING CHANGE.

Do not extend notes this side of this line.

STATION	B. S.	H. I.	F. S.	ELEV.		
1+37.8		465 95	3 76	462 19		7.2 R. Prm.
			3 17	462 78		7.2 R. Curb
1+46.2			3 58	462 37		℄
"			3 54	462 41		4.5 R. Prm
"			3 00	462 95		4.5 R. Curb
"			3 08	462 87		8.2 R. "
"			3 58	462 37		8.2 R. Prm
"			3 83	462 12		23' R.
"			4 70	461 25		42.2' R. Gat N. cm N.E.C.R.
"			4 00	461 95		42.2' R. Curb " " "
"			3 6	462 4		55' R. Pl.
1+84.3			2 35	463 60		℄
"			2 54	463 41		8.2 R. Curb
"			3 05	462 90		8.2 R. Prm
"			2 35	463 60	0.2 L. Curb	
"			2 88	463 07	0.2 L. Prm	
2+00			2 11	463 84		℄
"			2 28	463 67		7.9 R. Curb
"			2 79	463 16		7.9 R. Prm
"			2 89	463 06		20' R.
"			3 82	462 13		40.2 R. Gat.

F.B. 1750 Pg. 108 Job No. 1501 Division No. Notes Red. Plotted No. Profile
Survey of LEMON AVE S.S. Date Date X-Sec.
Survey by J.S. Coates Notes J.O. Notes Chkd. Checked
Indexed C. Johnson Date Date No.

FORM 307 SM 1-46

PLEASE RETURN TO
LOS ANGELES COUNTY SURVEYOR
700 HALL OF RECORDS

NOTE: ANY ADDITIONS OR CHANGES ON THIS SHEET MUST BE MADE OR CIRCLED IN RED INK, WITH DATE AND NAME OF PERSON MAKING CHANGE.

Do not extend notes this side of this line.

Rosemead BLvd

STATION	B. S.	H. I.	F. S.	ELEV.		
2+00		HG 5 95	3 10	HG 2 85		40' R. Curb
"			2 9	HG 3 1		55' R. P.L.
"			2 09	HG 3 86	1' L. Curb	
"			2 59	HG 3 36	1' L. Pvm	
"			2 77	HG 3 18	14' L. Pvm	
"			3 57	HG 2 38	33' L. Gut	
"			2 91	HG 3 04	33' L. Curb	
"			2 6	HG 3 89	45' L. P.L.	
T.P.	7 34	HG 7 1 73	1 56	HG 4 39	T.P.	
3+00			6 19	HG 5 54		
"			6 36	HG 5 37		5' R. Curb.
"			6 87	HG 4 86		5' R. Pvm
"			6 99	HG 4 74		18' R. Pvm
"			7 84	HG 3 89		32' R. Gut
"			7 15	HG 4 58		32' R. Curb
"			7 5	HG 4 2		45' R. P.L.
"			6 14	HG 5 59	4' L. Curb	
"			6 66	HG 5 07	4' L. Pvm	
"			6 85	HG 4 88	17' L. Pvm	
"			7 70	HG 4 03	36' L. Gut	
"			7 01	HG 4 72	36' L. Curb	

Profile Notes Red____ Plotted____ Job No. 4501 Division No.____
No. 2556 Date____ Survey of Rosemead Blvd
Notes Chkd____ Checked____ Survey by L.S. Ezell & Howard Cook
No.____ Date____ Date____ Map No.____ Index C. Johnson
F.B. 7252 Pg. 109

FORM 307 SM 1-46

PLEASE RETURN TO
LOS ANGELES COUNTY SURVEYOR
700 HALL OF RECORDS

NOTE: ANY ADDITIONS OR CHANGES ON THIS SHEET MUST BE MADE OR CIRCLED IN RED INK, WITH DATE AND NAME OF PERSON MAKING CHANGE.

Do not extend notes this side of this line.

Profile No. ____ X-Sec. No. ____
Plotted ____ Date ____ Checked ____ Date ____
Notes Red. ____ Date ____ Notes Chkd ____ Date ____
Job No. 1501 Division No. 5.5
Survey of LEMON AVE.
Survey by L.S. Gates Notes J.O.
Indexed C. Johnson Date ____
P.B. 75 Pg. 110

STATION	B. S.	H. I.	F. S.	ELEV.		
37+00		471 73	6 8	464 9	49' L. P.L.	
37+60 1/2 E.C.			5 18	466 55		℄
"			5 31	466 42		42' R. Curb
"			5 84	465 89		42' R. Pvm
"			5 91	465 82		17' R. Pvm
"			6 79	464 94		37' R. Gut
"			6 11	465 62		37' R. Curb
"			6 1	465 6		50' R. P.L.
"			5 2	466 5		165' R.
"			5 16	466 57	47' L. Curb	
"			5 63	466 10	42' L. Pvm.	
"			5 82	465 91	17' L. Pvm.	
"			6 74	464 99	37' L. Gut	
"			6 04	465 69	37' L. Curb	
"			5 4	466 3	50' L. P.L.	
"			5 0	466 7	225' L.	
41+00			4 49	467 24		℄
"			4 61	467 12		42' R. Curb
"			5 11	466 62		42' R. Pvm
"			5 23	466 50		17' R. Pvm
"			6 04	465 69		37' R. Gut

FORM 307 5M 1-46

PLEASE RETURN TO
LOS ANGELES COUNTY SURVEYOR
700 HALL OF RECORDS

NOTE: ANY ADDITIONS OR CHANGES ON THIS SHEET MUST BE MADE OR CIRCLED IN RED INK, WITH DATE AND NAME OF PERSON MAKING CHANGE.

Do not extend notes this side of this line.

STATION	B. S.	H. I.	F. S.	ELEV.	Rosemead	Blvd
4+00		471 73	5 36	466 37		37' R. Curb
"			5 4	466 3		50' R. P.L.
"			4 48	467 25	4' L. Curb	
"			4 97	466 76	4' L. Prm	
"			5 18	466 55	17' L. Prm	
"			6 09	465 64	37' L. Gut	
"			5 40	466 33	37' L. Curb	
"			4 8	466 9	50' L. P.L.	
5+00			2 78	468 95		℄
"			2 86	468 87		4' R. Curb
"			3 37	468 36		4' R. Prm
"			3 48	468 25		17' R. "
"			4 30	467 43		37' R. Gut
"			3 64	468 09		37' R. Curb
"			3 3	468 4		50' R. P.L.
"			2 80	468 93	4' L. Curb	
"			3 30	468 43	4' L. Prm.	
"			3 46	468 27	17' L "	
"			4 32	467 41	37' L. Gut	
"			3 65	468 08	37' L. Curb	
"			2 9	468 8	50' L. P.L.	

Profile
No. ____ Notes Red. ____ Plotted ____ Job No. 1501 Division No. ____
Date ____ Date ____ Survey of LEMON AVE
Notes Chkd. ____ Checked ____ Survey by [illegible]
No. ____ Date ____ Date ____ Map No. ____ Indexed ____ Date ____

F.B. 1750 Pg. 111

FORM 307 SM 1-46

PLEASE RETURN TO
LOS ANGELES COUNTY SURVEYOR
700 HALL OF RECORDS

NOTE: ANY ADDITIONS OR CHANGES ON THIS SHEET MUST BE MADE OR CIRCLED IN RED INK, WITH DATE AND NAME OF PERSON MAKING CHANGE.

Do not extend notes this side of this line.

STATION	B. S.	H. I.	F. S.	ELEV.		
		471 73				
T.P.	8 08	477 77	2 04	469 69	T.P.	
6+00			7 06	470 71		℄
"			7 16	470 61		4² R. Curb.
"			7 69	470 08		4² R. Pvm
"			7 75	470 02		17' R. "
"			8 63	469 14		37' R. Gut
"			7 94	469 83		37' R. Curb
"			7 4	470 4		50' R. P.L.
"			7 15	470 62	4² L. Curb	
"			7 66	470 11	4² L. Pvm	
"			7 80	469 97	17' L. "	
"			8 57	469 20	37' L. Gut	
"			7 91	469 86	37' L. Curb	
"			7 2	470 1	50' L. P.L.	
7+00			5 37	472 40		℄
"			5 42	472 35		4² R. Curb
"			5 94	471 83		4² R. Pvm
"			6 03	471 74		17' R. "
"			6 97	470 80		37' R. Gut
"			6 24	471 53		37' R. Curb

Profile
Plotted No.
Date
X-Sec.
Checked No.
Date
Notes Red
Date
Notes Chkd
Date
Job No. 1501 Division No.
Survey of LEMON AVE. S.S.
Survey by J. S. Crates Notes J. O.
Indexed C. Johnson Date

76L298 307 10-51

PLEASE RETURN TO

LOS ANGELES COUNTY SURVEYOR
726 LOS ANGELES COUNTY
ENGINEERING BLDG.

NOTE: ANY ADDITIONS OR CHANGES ON THIS SHEET MUST BE MADE OR CIRCLED IN RED INK, WITH DATE AND NAME OF PERSON MAKING CHANGE.

Do not extend notes this side of this line.

STATION	B. S.	H. I.	F. S.	ELEV.	Rosemead Blvd	
7+00		477 77	5 5	472 3		50' R. P.L.
"			6 1	471 7		200' R.
"			5 46	472 31	4½' L. Curb	
"			5 98	471 79	4½' L. Prm	
"			6 12	471 65	17' L. "	
"			6 87	470 90	37' L. Gut	
"			6 22	471 55	37' L. Curb	
"			6 2	471 6	50' L. P.L.	
"			5 9	471 9	175' L.	
8+00			3 73	474 04		℄
"			3 78	473 99		4½' R. Curb
"			4 30	473 47		4½' R. Prm
"			4 43	473 34		17' R. "
"			5 26	472 51		37' R. Gut
"			4 56	473 21		37' R. Curb
"			3 6	474 2		50' R. P.L.
"			3 83	473 94	4½' L. Curb	
"			4 34	473 43	4½' L. Prm	
"			4 44	473 33	17' L. "	
"			5 29	472 48	37' L. Gut	
"			4 61	473 16	37' L. Curb	

Profile No. ____ Date ____ Notes Red ____ Plotted ____ Job No. 1501 Division No. ____ F.B. 1750 Pg. 113

X-Sec. No. ____ Date ____ Notes Chkd. ____ Date ____ Checked ____ Date ____ Survey of LEMON AVE. SS

Survey by J.S. CORTES Notes J.P.O. Date 6-13-52

Map No. ____ Indexed ____ Date ____ C. Johnson

76L298 307 10-51

PLEASE RETURN TO

LOS ANGELES COUNTY SURVEYOR
726 LOS ANGELES COUNTY
ENGINEERING BLDG.

NOTE: ANY ADDITIONS OR CHANGES ON THIS SHEET MUST BE MADE OR CIRCLED IN RED INK, WITH DATE AND NAME OF PERSON MAKING CHANGE.

Do not extend notes this side of this line.

F.B. 1750 PG. 114 Job No. 1501 Division No. Notes Red. Plotted
Survey of LEMON AVE S.S. Date Date No.
Survey by J.S. COATES Notes J.S.C. Checked Profile
Indexed C. Johnson Date Notes Chkd. Date X-Sec.
Date No.

STATION	B. S.	H. I.	F. S.	ELEV.		
8+00		477.77	4.3	473.5	50'L. P.L. (back walk)	
T.P.	7.26	482.09	2.94	474.83	T.P.	
9+00			6.45	475.64		℄
"			6.56	475.53		42'R Top cb
"			7.06	475.03		42'R bot cb.
"			7.22	474.87		17'R
"			8.09	474.00		37'R gutter
"			7.40	474.69		37'R Top cb
"			7.1	474.9		50'R P/L
"			6.52	475.51	48'L Top cb	
"			7.04	475.05	48'L bot. cb	
"			7.22	474.87	17'L	
"			7.99	474.10	37'L gutter	
"			7.31	474.78	37'L Top cb	
"			6.3.	475.7	50'L P/L	
10+00			4.85	477.24		℄
"			4.93	477.16		48'R Top cb.
"			5.46	476.63		48'R bot cb
"			5.58	476.51		17'R
"			6.39	475.70		37'R gutter
"			5.73	476.36		37'R Top cb.

76L298 307 10-51

PLEASE RETURN TO

LOS ANGELES COUNTY SURVEYOR
726 LOS ANGELES COUNTY
ENGINEERING BLDG.

NOTE: ANY ADDITIONS OR CHANGES ON THIS SHEET MUST BE MADE OR CIRCLED IN RED INK, WITH DATE AND NAME OF PERSON MAKING CHANGE.

Do not extend notes this side of this line.

STATION	B. S.	H. I.	F. S.	ELEV.	Rosemead	Blvd
		482 09				
10+00			6 1	476 0		50' R P/L
"			5 8	476 3		105' R back
"			4 90	477 19	4.7' L Top cb	
"			5 45	476 64	4.7' L bot cb	
"			5 57	476 52	17' L	
"			6 39	475 70	37' L gutter	
"			5 73	476 36	37' L Top cb	
"			5 4	476 7	50' L P/L	
11+00			4 6	477 5	200' L	
"			3 08	479 01		℄
"			3 15	478 94		4.8' R Top cb
"			3 68	479 41		4.8' R bot cb
"			3 77	478 32		17' R
"			4 64	477 45		37' R gutter
"			4 01	478 08		37' R Top cb
"			4 3	477 8		50' R P/L
"			3 15	478 94	4.7' L Top cb	
"			3 63	478 46	4.7' L bot cb	
"			3 81	478 28	17' L	
"			4 63	477 46	37' L gutter	
"			3 96	478 13	37' L Top cb	

Profile No. ____ Notes Red ____ Plotted ____ Job No. 1501 Division No. ____ F.B. 1750 Pg. 115

X-Sec. No. ____ Date ____ Date ____ Survey of LEMON AVE. SS

Notes Chkd. ____ Checked ____ Survey by J.S. COATES Notes J.S.C. Date 6-12-58

Date ____ Date ____ Map No. ____ Index C. Johnson

76L298 307 10-51

PLEASE RETURN TO

LOS ANGELES COUNTY SURVEYOR
726 LOS ANGELES COUNTY
ENGINEERING BLDG.

NOTE: ANY ADDITIONS OR CHANGES ON THIS SHEET MUST BE MADE OR CIRCLED IN RED INK, WITH DATE AND NAME OF PERSON MAKING CHANGE.

Do not extend notes this side of this line.

F.B. 1750 PG. 116 Job No. 150 Division No. Notes Red. Plotted
Survey of LEMON AVE. S.S. Date Date No.
Survey by L.S.C. Notes J.S.C. Notes Chkd. Checked
Indexed Date Date Date No.
Profile X-Sec.

STATION	B. S.	H. I.	F. S.	ELEV.		
		482 09				
11+00			38	478 3	50'L P/L	
T.P.	855	487 71	293	479 16		
12+00			681	480 90		℄
"			686	480 85		4.8 R Top cb
"			738	480 33		4.8 R bot cb
"			755	480 16		17' R
"			836	479 35		37' R gutter
"			769	480 02		37' R Top cb
"			82	479 5		50' R P/L
"			686	480 35	4.2 L Top cb	
"			737	480 34	4.2 L bot cb	
"			749	480 22	17' L	
"			837	479 34	37' L gutter	
"			768	480 03	37' L Top cb	
"			76	480 1	50' L P/L	
12+34.2 ±		in Island cbs	618	481 53		℄
"			619	481 52		4.8 R Top cb
"			674	480 97		4.8 R bot cb
"			628	481 43	4.2 L Top cb	
"			675	480 96	4.2 L bot cb	
12+60.9	S. end S.W. C.R.		568	482 03		℄

76L298 307 10-51

PLEASE RETURN TO

LOS ANGELES COUNTY SURVEYOR
726 LOS ANGELES COUNTY
ENGINEERING BLDG.

NOTE: ANY ADDITIONS OR CHANGES ON THIS SHEET MUST BE MADE OR CIRCLED IN RED INK, WITH DATE AND NAME OF PERSON MAKING CHANGE.

Do not extend notes this side of this line.

STATION	B. S.	H. I.	F. S.	ELEV.	Rosemead Blvd	
		487 71				
12+60^{9}			5 79	481 92	4^{7} L Top cb	
"			6 28	481 43	4^{8} L bot cb	
"			6 39	481 32	17' L	
"			7 13	480 58	37' L gutter	
"			6 41	481 30	37' L Top cb	
"			6 7	481 ^{0}	50' L P/L	
12+79^{4}	W. end S.W.C.R		6 89	480 82	64^{7} L gutter	
"			6 35	481 36	64^{7} L Top cb.	
12+96^{0}			5 56	482 15	1^{0} L bot cb No. end Island	
"			5 08	482 63	1' L Top cb "	
13+00			5 45	482 26		℄
13+06^{4}	S. end S.E.C.R.		5 34	482 37		℄
"			5 61	482 10		17' R
"			6 28	481 43		37^{3} R gutter
"			5 66	482 05		37^{3} R Top cb
"			6 4	481 ^{3}		50' R P/L
13+25^{1}	E. end S.E.C.R		5 96	481 75	50^{1} R gutter	
"			5 56	482 15	50^{1} R Top cb	
13+27^{10}			4 96	482 75		℄ INT. Rosemead & Emp[illegible]
			5 14	482 57		18' R on ℄ Emp[illegible]
			5 54	482 17		39 R "

Profile Notes Red ____ Plotted ____ Job No. 1501 Division No. ____ F.B. 1750 Pg. 117

No. ____ Date ____ Date ____ Survey of LEMON AVE SS

X-Sec. Notes Chkd ____ Checked ____ Survey by J.S. COATES Notes J.S.C. Date 6-[illegible]

No. ____ Date ____ Date ____ Map No. ____ Indexed C. Johnson Date ____

76L298 307 10-51

PLEASE RETURN TO

LOS ANGELES COUNTY SURVEYOR
726 LOS ANGELES COUNTY
ENGINEERING BLDG.

NOTE: ANY ADDITIONS OR CHANGES ON THIS SHEET MUST BE MADE OR CIRCLED IN RED INK, WITH DATE AND NAME OF PERSON MAKING CHANGE.

Do not extend notes this side of this line.

F.B. 12750 PG. 118 | Job No. 4501 | Division No. | Notes Red | Plotted | No. | Profile
Survey of LEMON AVE. S.S. | Date | Date | No. | X-Sec.
Survey by L.S. Gates & C. Johnson | Notes J. D. | Notes Chkd. | Checked
Indexed | Date | Date | Date

STATION	B. S.	H. I.	F. S.	ELEV.		
		487 71				
13+27.10			662	H81 09		120'R on ℄ Emperor at Sultana Ave
"			687	H80 8H		" & 15' S. on ℄ Sultana
"			701	H80 70		" & 30' S. " " "
"			621	H81 50		200'R on ℄ Emperor
"			635	H81 36		" & 11'N "
"			577	H81 9H		" & 15'N edge pav
"			55	H82 2		" & 30'N P/L "
"			542	H82 29	19'L on ℄ Emperor Ave	
"			649	H81 22	42'L flow line "	
"			584	H81 87	200'L on ℄ Emperor	
"			631	H81 40	" & 11'So.	
"			589	H81 82	" & 15' So edge pav	
"			65	H81 2	" & 30' So P/L	
"			606	H81 65	" & 10' N.	
"			566	H82 03	" & 15' N edge pav	
"			57	H82 0	" & 30 N P/L	
BM, TE951	782	H90 3H	519	H82 52	BM, TE951 Elev. = H82.527	FB 1588 Pg. 247
13+26.3			902	H81 32	55'L. C&T. W. end N.W. C.B.	
"			852	H81 82	55'L. Curb " " "	
13+54.1			721	H83 13		℄
"			755	H82 79	17½	
			823	H82 11	36'L. C&T. N. end N.W. C.B.	

TEL 298 307 4-50

PLEASE RETURN TO
LOS ANGELES COUNTY SURVEYOR
726 LOS ANGELES COUNTY ENGINEERING BLDG.

NOTE: ANY ADDITIONS OR CHANGES ON THIS SHEET MUST BE MADE OR CIRCLED IN RED INK, WITH DATE AND NAME OF PERSON MAKING CHANGE.

Do not extend notes this side of this line.

STATION	B. S.	H. I.	F. S.	ELEV.	Rosemead Blvd
13+54½		490 34	7 49	482 85	36.8 L. Curb N. end N.W.C.R.
"			7 7	482 6	50' L. P.L.
13+75			9 00	481 34	65' R. Gut E. end [illegible] R.
"			8 48	481 66	65' R. Curb "
13+76			6 93	483 41	6.2' R. Prm
"			6 40	483 94	1.3 R. Curb
13+92.2			6 18	484 16	℄
"			6 24	484 10	3.5 R. Curb
"			6 74	483 60	3.5 R. Prm
"			6 91	483 43	17' R.
"			7 76	482 58	37' R. Gut. N. end [illegible] R.
"			7 08	483 26	37' R. Curb "
"			7 8	482 5	50' R. P.L.
14+00			6 10	484 24	℄
"			6 14	484 20	3' L. Curb
"			6 66	483 68	3' L. Prm
"			6 92	483 42	17' L.
"			7 71	482 63	37' L. Gut.
"			7 02	483 32	37' L. Curb
"			7 1	483 2	50' L. P.L.
14+19.5			5 90	484 44	℄

Profile Notes Red. Plotted Job No. 1501 Division No. P.S. 1750 PL 119
No. Date Date Survey of LEMON AVE S.S.
No. Date Date Map No. Indexed [illegible] Jan. [illegible]

76L298 307 4-50

PLEASE RETURN TO
LOS ANGELES COUNTY SURVEYOR
726 LOS ANGELES COUNTY ENGINEERING BLDG.

NOTE: ANY ADDITIONS OR CHANGES ON THIS SHEET MUST BE MADE OR CIRCLED IN RED INK, WITH DATE AND NAME OF PERSON MAKING CHANGE.

Do not extend notes this side of this line.

STATION	B. S.	H. I.	F. S.	ELEV.		
14+19.3		490 34	5 96	484 38		4.8 R. Curb
"			6 49	483 85		4.8 R. Prm
"			5 95	484 39	4.8 L. Curb	
"			6 48	483 86	4.8 L. Prm	
15+00			5 00	485 34		℄
"			5 05	485 29		4.8' R. Curb
"			5 57	484 77		4.8' R. Prm
"			5 60	484 74		17' R.
"			6 44	483 90		37' R. Gut
"			5 75	484 59		37' R. Curb
"			6 1	484 2		50' R. P.L.
"			5 09	485 25	4.8 L. Curb	
"			5 61	484 73	4.8 L. Prm	
"			5 74	484 60	17' L.	
"			6 61	483 73	37' L. Gut	
"			5 89	484 45	37' L. Curb	
"			5 5	484 8	50' L. P.L.	
15+22.0			7 82	482 52		41.9 R. Flowline of S.D.
16+00			3 88	486 46		℄
"			3 91	486 43		4.8 R. Curb
"			4 39	485 95		4.8 R. Prm

F. B. 1750 Pg. 120
Job No. 1501 Division No. ____ Notes Red. ____ Plotted ____ Profile ____
Survey of LEMON AVE. S.S. Date ____ Date ____ No. ____
Survey by J. S. Coates Notes J.O. Notes Chkd ____ Checked ____ X-Sec. ____
Indexed C. Johnson Date ____ Date ____ Date ____ No. ____

76L298 307 4-50

PLEASE RETURN TO
LOS ANGELES COUNTY SURVEYOR
726 LOS ANGELES COUNTY ENGINEERING BLDG.

NOTE: ANY ADDITIONS OR CHANGES ON THIS SHEET MUST BE MADE OR CIRCLED IN RED INK, WITH DATE AND NAME OF PERSON MAKING CHANGE.

Do not extend notes this side of this line.

STATION	B. S.	H. I.	F. S.	ELEV.	Rosemead BLVD	
16+00		490 34	4 46	485 89		17' R.
"			5 29	485 05		37' R. Gut
"			4 61	485 73		37' R. Curb
"			4 4	485 9		50' R. P.L.
"			4 01	486 33	4' L. Curb	
"			4 48	485 86	4' L. Prm	
"			4 66	485 68	17' L.	
"			5 50	484 84	37' L. Gut	
"			4 82	485 52	37' L. Curb	
"			4 3	486 0	50' L. P.L.	
16+06 7			3 79	486 55		℄
"			3 82	486 52		4' R. Curb
"			4 32	486 02		4' R. Prm
16+10 8			3 86	486 48	4' L. Curb	
"			4 35	485 99	4' L. Prm	
16+61 0			3 32	487 02	1' L. Curb	
"			3 70	486 64	1' L. Prm	
16+61 44			3 68	486 66		℄ Int. Sultana [illegible]
T.P.	6 34	492 76	3 92	486 42	T.P.	
16+[illegible] 6			6 83	485 93		37' R. Gut. [illegible]
			6 19	486 57		37' R. Curb

Profile Notes Red. ____ Plotted ____ Job No. 1501 Division No. ____ F. B. 1750 Pg. 121
No. ____ Date ____ Date ____ Survey of [illegible]
Notes Chkd. ____ Checked ____ Survey by [illegible]
No. ____ Date ____ Date ____ Map No. ____ Indexed ____ Date ____

76L298 307 4-50

PLEASE RETURN TO
LOS ANGELES COUNTY SURVEYOR
726 LOS ANGELES COUNTY ENGINEERING BLDG.

NOTE: ANY ADDITIONS OR CHANGES ON THIS SHEET MUST BE MADE OR CIRCLED IN RED INK, WITH DATE AND NAME OF PERSON MAKING CHANGE.

Do not extend notes this side of this line.

STATION	B. S.	H. I.	F. S.	ELEV.		
16+77.6		492.76	6.0	486.8		50' R. P.L.
16+85.8			6.70	486.06	37' L. Gut. S. end S.W.C.R.	
"			6.32	486.44	37' L. Curb " " "	
"			5.5	487.3	50' L. P.L.	
17+00			5.76	487.00		℄
17+09.36			5.66	487.10		℄ Int. Callita St. E.
"			5.74	487.02		18' R. on ℄ Callita St.
"			6.34	486.42		41' R. " " "
"			5.99	486.77		95' R. " " "
"			6.21	486.55		95' R. + 20' S.
"			5.9	486.9		95' R. + 27' S.
"			6.04	486.72		145' R. on ℄ Callita St.
"			5.90	486.86		145' R. + 20' N.
"			5.8	487.0		145' R. + 27' N.
17+11.4			6.55	486.21		58.8 R. Gut. E. end S.E.C.R.
"			5.91	486.85		58.8 R. Curb " "
17+26.8			6.58	486.18	82.3 L. Gut. W. end S.W.C.R.	
"			5.54	487.22	82.3 L. Curb " " " "	
"			8.84	483.92	82.2 L. Flow line 18" S.D.	
17+45.07			5.24	487.52		℄ Int. Callita St.
"			5.39	487.37	18' L.	

F. B. 1750 Pg. 122
Survey of LEMON AVE. S.S.
Survey by J. S. Coates Notes J.O.
Indexed Date
Job No. 1501 Division No.
Notes Red. Date
Notes Chkd. Date
Plotted Date
Checked Date
Profile No.
X-Sec. No.

FORM 307 5M 1-46

PLEASE RETURN TO
LOS ANGELES COUNTY SURVEYOR
700 HALL OF RECORDS

NOTE: ANY ADDITIONS OR CHANGES ON THIS SHEET MUST BE MADE OR CIRCLED IN RED INK, WITH DATE AND NAME OF PERSON MAKING CHANGE.

Do not extend notes this side of this line.

STATION	B. S.	H. I.	F. S.	ELEV.	Rosemead Blvd	
17+45.07		49276	5 84	48692	33.8' L. ℄ int Callita St. + Sultana Av	
"			6 00	48676	57' L on ℄ Callita St. W.	
"			5 45	48731	100' L. " " "	
"			5 27	48749	180' L. " " "	Gutter
"			4 66	48810	180' L. " " "	Curb
"			4 3	488 5	180' L. + 8' N. P.L.	
"			5 72	48704	180' L. + 40' S. Gutter	
			5 13	48763	180' L. + 40' S. Curb	
			4 8	488 0	180' L. + 48' S. P.L.	
17+65			5 54	48722		60.5 R. Gut. E. c[illegible]
"			4 95	48781		60.5 R. Curb "
17+76.2			4 90	48786		1.2 R. Pvm
"			4 38	48838		1.2 R. Curb Tra[illegible]
17+78.4			5 90	48686	64.5 L. Top of S.D.	
"			9 20	48356	64.5 L. Flowline of S.D.	
17+95.5			5 59	48717		37' R. Gut. N. c[illegible]
"			4 85	48791		37' R. Curb "
"			4 7	488 1		50' R. P.L.
18+00			4 19	48857		℄
18[illegible]+16.5			3 99	48877		℄
			4 00	48876	4.2 L. Curb	

Profile Notes Red ____ Plotted ____ Job No. 1501 Division No. ____ F.B. 1758 PG. 123

No. ____ Date ____ Date ____ Survey by [illegible] Notes [illegible] Date [illegible]

X-Sec. Notes Chkd ____ Checked ____ Survey by [illegible] Notes [illegible] Date [illegible]

No. ____ Date ____ Date ____ Map No. ____ Indexed C. Johnson Date ____

FORM 307 5M 1-46

PLEASE RETURN TO
LOS ANGELES COUNTY SURVEYOR
700 HALL OF RECORDS

NOTE: ANY ADDITIONS OR CHANGES ON THIS SHEET MUST BE MADE OR CIRCLED IN RED INK, WITH DATE AND NAME OF PERSON MAKING CHANGE.

Do not extend notes this side of this line.

STATION	B. S.	H. I.	F. S.	ELEV.		
18+16.5		492 76	4 50		4.2 L. Prm	
"			4 57		17' L. "	
"			5 12		39.2 L. Prm	
"			4 57		39.2 L. Curb Traffic Is.	
18+26			3 91			℄
"			3 95			4.8 R. Curb
"			4 49			4.8 R. Prm
"			3 89		4.2 L. Curb	
"			4 41		4.2 L. Prm	
18+34.1			4 94		39' L. Prm Traffic Is.	
"			4 42		39' L. Curb	
18+45.5			4 80		41.4 L. Top of S.D.	
"			8 00		41.4 L. Flow line S D	
18+64.2			4 51		53.6 L. Gut	
			3 91		53.6 L. Curb	
18+79.4			4 49		37.2 L. Gut N. end N.W. C.R	
			4 20		37.2 L. Curb " " "	
			2 5		50' L. P.L.	
18+84.9			7 37		37.2 L. Flow line S.D.	
BM TE 952	7 83	496 33	4 28	488 ~~48~~ 50	BM, TE 952, Elev. 488.497 F.B. 1588, Pg 2	
19+00			6 64			℄

F.B. 1750 Pg. 124 Job No. 1501 Division No. Notes Red. Plotted Profile
Survey of LEMON AVE S.S. Date Date No.
Survey by J.S. Coates Notes J.O. Notes Chkd. Checked X-Sec. 497
Indexed C. Johnson Date Date No.

76L298 307 10-51

PLEASE RETURN TO

LOS ANGELES COUNTY SURVEYOR

726 LOS ANGELES COUNTY
ENGINEERING BLDG.

NOTE: ANY ADDITIONS OR CHANGES ON THIS SHEET MUST BE MADE OR CIRCLED IN RED INK, WITH DATE AND NAME OF PERSON MAKING CHANGE.

Do not extend notes this side of this line.

STATION	B. S.	H. I.	F. S.	ELEV.	Rosemead Blvd	
19+00		496 33	6 65	489 68		4' R. Curb
"			7 18	489 15		4' R. Prm
"			7 21	489 12		17' R. "
"			7 95	488 38		37' R. Gut
"			7 25	489 08		37' R. Curb
"			7 3	489 0		50' R. P.L.
"			6 66	489 67	4' L Curb	
"			7 19	489 14	4' L Prm	
"			7 30	489 03	17' L.	
"			8 12	488 21	37' L Gut	
"			7 46	488 87	37' L. Curb	
"			5 8	490 5	50' L. P.L.	
20+00			5 44	490 89		℄
"			5 39	490 94		4' R. Curb
"			5 87	490 46		4' R. Prm
"			5 97	490 36		17' R "
"			6 81	489 52		37' R. Gut
"			6 14	490 19		37' R. Curb
"			5 9	490 4		50' R. P.L.
"			6 1	490 2		275 R.
"			5 49	490 84	4' Curb	

Profile Notes Red ____ Plotted ____ Job No. 1501 Division No. ____ F.B. 1750 PG. 125

No. ____ Date ____ Date ____ Survey of Lemon Ave S

X-Sec. Notes Chkd. ____ Checked ____ Survey by J. S. Coates Notes J.O. Date 6-19-52

No. ____ Date ____ Date ____ Map No. ____ Date ____

76L298 307 10-51

PLEASE RETURN TO

LOS ANGELES COUNTY SURVEYOR
726 LOS ANGELES COUNTY
ENGINEERING BLDG.

NOTE: ANY ADDITIONS OR CHANGES ON THIS SHEET MUST BE MADE OR CIRCLED IN RED INK, WITH DATE AND NAME OF PERSON MAKING CHANGE.

Do not extend notes this side of this line.

STATION	B. S.	H. I.	F. S.	ELEV.		
20+00		496 33	6 04	490 29	48 L. Prm	
"			6 16	490 17	17' L. "	
"			7 14	489 19	37' L. Gut	
"			6 39	489 94	37' L. Curb	
"			4 8	491 5	50' L P.L.	
"			4 4	491 9	100' L	
21+00			4 18	492 15		℄
"			4 11	492 22		3' R. Curb
"			4 58	491 75		3' R. Prm
"			4 78	491 55		15.5 R. "
"			5 64	490 69		35.5 R. Gut
"			4 93	491 40		35.5 R. Curb
"			4 7	491 6		40.5 R. P.L.
"			4 33	492 00	6.4 L Curb	
"			4 84	491 49	6.4 L. Prm	
"			4 98	491 35	18.5 L. "	
"			5 90	490 43	38.8 L. Gut	
"			5 18	491 15	38.8 L. Curb	
"			3 4	492 9	51.5 L P.L.	
T. P.	7 28	499 73	3 88	492 45	T. P.	
22+00			6 31	493 42		℄ Curb

F.B. 1750 PG. 126 Job No. 1501 Division No. Notes Red. Plotted Profile
Survey of LEMON AVE. S.S. Date Date No.
Survey by J. S. Coates Notes J.O. Notes Chkd. Checked X-Sec.
Indexed A. C. Johnson Date Date Date No.

76L298 307 4-50

PLEASE RETURN TO
LOS ANGELES COUNTY SURVEYOR
726 LOS ANGELES COUNTY ENGINEERING BLDG.

NOTE: ANY ADDITIONS OR CHANGES ON THIS SHEET MUST BE MADE OR CIRCLED IN RED INK, WITH DATE AND NAME OF PERSON MAKING CHANGE.

Do not extend notes this side of this line.

STATION	B. S.	H. I.	F. S.	ELEV.	Rosemead Blvd
22+00		499 73	6 81	492 92	℄ Prm
"			6 94	492 79	12' R.
"			7 84	491 89	32³ R. Gut
"			7 14	492 59	32³ R. Curb
"			6 2	493 5	45' R. P.L.
"			6 55	493 18	9⁶ L. Curb
"			7 07	492 66	9⁶ L. Prm
"			7 18	492 55	21⁶ L. "
"			8 15	491 58	42' L. Gut
"			7 44	492 29	42' L. Curb
"			5 5	494 3	54' L. P.L.
23+00			5 71	494 02	℄
"			5 78	493 95	7' R. Prm
"			6 64	493 09	27⁶ R. Gut
"			5 99	493 74	27⁶ R. Curb
"			4 6	495 1	40' R. P.L.
"			5 9	493 8	170' R
"			5 65	494 08	5' L. Prm
"			5 12	494 61	5' L. Curb
"			5 37	494 36	14⁴ L. Curb
"			5 92	493 81	14⁴ L. Prm

Profile Notes Red. _____ Plotted _____ Job No. 1501 Division No. _____ F. B. 1750 Pg. 127
No. _____ Date _____ Date _____ Survey of LEMON AVE S.S.
No. _____ Date _____ Date _____ Map No. _____ Date _____

76L298 307 4-50

PLEASE RETURN TO
LOS ANGELES COUNTY SURVEYOR
726 LOS ANGELES COUNTY ENGINEERING BLDG.

NOTE: ANY ADDITIONS OR CHANGES ON THIS SHEET MUST BE MADE OR CIRCLED IN RED INK, WITH DATE AND NAME OF PERSON MAKING CHANGE.

Do not extend notes this side of this line.

STATION	B. S.	H. I.	F. S.	ELEV.		
23+00		499 73	6 03	493 70	26' L.	
"			6 92	492 81	46.9 L Gut	
"			6 21	493 52	46.9 L Curb	
"			4 6	495 1	60' L P.L.	
"			3 3	496 4	230' L	
23+80.3			4 68	495 05	10' L Prm	
"			4 20	495 53	10' L Curb	
23+94.2			4 27	495 46	20.4 Curb	
"			4 79	494 94	20.4 Prm	
23+97.3			4 64	495 09		℄
			4 50	495 23	12 L. Prm	
			3 97	495 76	12 L. Curb	
			4 25	495 48	20.5 L Curb	
			4 74	494 99	20.5 L Prm	
			4 86	494 87	33' L	
			5 78	493 95	53.3 L Gut S end S.W. C.B.	
			4 97	494 76	53.3 L Curb "	"
			3 2	496 5	66' L P.L.	
24+00			4 62	495 11		℄
24+00			5 50	494 23		21.2 R. Gut
			4 84	494 89		21.2 R. Curb

F. B. 1750 Pg. 128 Job No. 1501 Division No. Notes Red. Plotted Profile
Survey of LEMON AVE. S.S. Date Date No.
Survey by J.S. Coates Notes J.O. Notes Chkd. Checked X-Sec.
Indexed C. Johnson Date Date No.

PLEASE RETURN TO
LOS ANGELES COUNTY SURVEYOR
726 LOS ANGELES COUNTY ENGINEERING BLDG.

NOTE: ANY ADDITIONS OR CHANGES ON THIS SHEET MUST BE MADE OR CIRCLED IN RED INK, WITH DATE AND NAME OF PERSON MAKING CHANGE.

Do not extend notes this side of this line.

Profile Notes Red. Plotted. Job No. 150 Division No. F. B. 1750 Pg. 129
No. Date Date Surveyed by LEMON & LAKE 53
No. Date Checked: Survey by LEMON & LAKE
No. Date Map No. Index C. JONES Date

STATION	B. S.	H. I.	F. S.	ELEV.	Rosemead Blvd
24+00		H99 73	4 3		34' R. P.L.
24+14.3	W. end	S. W. C. R	5 12	H94 61	80.3' L gutter
"			4 43	H95 30	80.3' L Top cb.
24+29			4 19	H95 54	19.4' L bot. cb. Traffic Is.
"			3 72	H96 01	19.4' L Top cb. " "
24+31.3	S. end	S. E. C. R	4 30	H95 H3	&
"			5 07	H94 66	18.5' R gutter
"			4 38	H95 35	18.5' R Top cb.
			4 3	H95 H	32' R P/L.
24+62	E. end	S. E. C. R	4 92	H94 81	37.3' R gutter
"			4 08	H95 65	37.3' R Top cb.
24+58	W. end	N. W. C. R.	4 72	H95 01	79.3' L gutter
			3 93	H95 80	79.3' L Top cb.
B.M. TE. 953	4 82	500 85	3 73	496 03 06	B.M. TE 953 Elev 496.030 per F.B. 1586
24+68.3			4 88	H95 97	& INT. Rosemead Blvd & [illegible]
"			5 17	H95 68	15' R on & Hardel[illegible]
"			5 19	H95 66	100' R "
"			5 29	H95 56	" & 15' N edge
"			4 2	H96 7	" & 30' N P/L
"			5 31	H95 54	185' R on & [illegible]
"			5 98	H94 87	" & 15' S

76L298 307 4-50

PLEASE RETURN TO
LOS ANGELES COUNTY SURVEYOR
726 LOS ANGELES COUNTY ENGINEERING BLDG.

NOTE: ANY ADDITIONS OR CHANGES ON THIS SHEET MUST BE MADE OR CIRCLED IN RED INK, WITH DATE AND NAME OF PERSON MAKING CHANGE.

Do not extend notes this side of this line.

STATION	B. S.	H. I.	F. S.	ELEV.		
		500 85				on ℄ Ardendale
24+68 24			61	494 8		125'R & 30'S. P/L
"			431	496 54	23'L on ℄ Ardendale Ave	
"			533	495 52	40'L "	
"			626	494 59	60'L "	
"			532	495 53	100'L "	
"			462	496 23	200'L "	
"			407	496 78	270'L "	
"			437	496 48	" & 15'S.	
"			38	497 1	" & 30'S. P/L	
"			412	496 73	" & 15 N.	
"			34	497 5	" & 30'N. P/L	
24+89 3 N. end N.W. C.R.			576	495 09	60 4 L gutter	
"			502	495 83	60 4 L Top cb	
"			29	498 0	73'L P/L	
25+00			457	496 28		℄
25+04 S. end Traffic Is.			456	496 29		℄
"			440	496 45	32 9 L bot cb	
"			397	496 88	32 9 L Top cb	
25+05 4 E. end N.E. C.R.			455	496 30		℄
"			538	495 47		38 3 R gutter
"			460	496 25		38 3 R Top curb

F. B. 1750 Pg. 130 Job No. 1501 Division No. Notes Red Plotted Profile
Survey of Date Date No.
Survey by C. Johnson Notes Chkd Checked X-Sec.
Indexed Date Date No.

76L298 307 4-50

PLEASE RETURN TO
LOS ANGELES COUNTY SURVEYOR
726 LOS ANGELES COUNTY ENGINEERING BLDG.

NOTE: ANY ADDITIONS OR CHANGES ON THIS SHEET MUST BE MADE OR CIRCLED IN RED INK, WITH DATE AND NAME OF PERSON MAKING CHANGE.

Do not extend notes this side of this line.

STATION	B. S.	H. I.	F. S.	ELEV.	Rosemead Blvd	
		500 85				
25+08 91 P.I.			4 53	496 32		℄
25+19 4 N. end NW CR.			4 40	496 45		℄
"			5 11	495 74		13' R gutter
"			4 38	496 47		13' R Top cb
"			3 6	497 3		26' R P/L
25+63 2			3 68	497 17	15 6 L bot cb Is.	
"			3 14	497 71	15 6 L Top cb "	
25+64 0			3 41	497 44	25 1 L Top cb	
			3 92	496 93	25 1 L bot cb.	
26+00			3 29	497 56		℄
"			4 12	496 73		19 7 R gutter
"			3 45	497 40		19 7 R Top cb
"			3 2	497 7		33' R P/L
"			3 16	497 69	12 8 L bot cb	
"			2 65	498 20	12 8 L Top cb	
"			2 98	497 87	22 3 L Top cb	
"			3 50	497 35	22 3 L bot cb	
"			3 64	497 21	34 5 L	
"			4 55	496 30	54 9 L gutter	
			3 85	497 00	54 9 L Top cb	
			2 0	498 9	68' L P/L	

Profile Notes Red. ____ Plotted ____ Job No. 1501 Division No. ____ F. B. 1750 Pg. 131
No. ____ Date ____ Date ____ Survey of LEMON AVE S.S.
X-Sec. Notes Chkd. ____ Checked ____ Survey by J.S. Coates Notes J.S.C. Date ____
No. ____ Date ____ Date ____ Map No. ____ Indexed C. Tennant Date ____

76L298 307 4-50

PLEASE RETURN TO
LOS ANGELES COUNTY SURVEYOR
726 Los Angeles County Engineering Bldg.

NOTE: ANY ADDITIONS OR CHANGES ON THIS SHEET MUST BE MADE OR CIRCLED IN RED INK, WITH DATE AND NAME OF PERSON MAKING CHANGE.

Do not extend notes this side of this line.

F. B. 1750 Pg. 82 | Job No. 4501 | Division No. | Notes Red | Plotted | Profile
Survey of LEMON AVE. S.S. | Date | Date | No.
Survey by L.S. Coates | Notes J.F.O | Notes Chkd | Checked | X-Sec.
Indexed C. Johnson | Date | Date | Date | No.

STATION	B. S.	H. I.	F. S.	ELEV.		
		500 85				
T.P.	8 12	505 66	331	497 54	T.P	
27+00			6 88	498 78		℄
"			6 99	498 67		5' R. Pvm
"			7 83	497 83		26± R. Gut.
"			7 12	498 54		26± R. Curb
"			7 2	498 5		39± R. P.L.
"			6 80	498 86	6± L. Pvm	
"			6 35	499 31	6' L. Curb	
"			6 66	499 00	15± L. Curb	
"			7 19	498 47	15± L. Pvm	
"			7 32	498 34	27' L. Pvm	
"			8 20	497 46	48' L. Gut.	
			7 47	498 19	48' L. Curb	
"			6 2	499 2	61' L. P.L.	
28+00			5 64	500 02		℄
"			5 80	499 86		11' R. Pvm.
"			6 70	498 96		31± R. Gut
"			5 96	499 70		31± R. Curb
"			5 2	500 2		44± R. P.L.
"			5 5	500 2		120' R.
"			5 64	500 02	1± L. Pvm	

76L298 307 4-50

PLEASE RETURN TO
LOS ANGELES COUNTY SURVEYOR
726 LOS ANGELES COUNTY ENGINEERING BLDG.

NOTE: ANY ADDITIONS OR CHANGES ON THIS SHEET MUST BE MADE OR CIRCLED IN RED INK, WITH DATE AND NAME OF PERSON MAKING CHANGE.

Do not extend notes this side of this line.

Rosemead Blvd

STATION	B. S.	H. I.	F. S.	ELEV.		
28+00		505 66	5 13	500 53	1.0' L. Curb	
"			5 50	500 16	10' L. curb	
"			6 01	499 65	10' L. Prm.	
"			6 10	499 56	22.5 L. "	
"			7 00	498 66	42.5 L Gut	
"			6 29	499 37	42.5 L Curb	
"			6 3	499 4	55' L. P.L.	
"			3 8	501 9	150' L.	
29+00			4 03	501 63		℄
"			3 95	501 71		2.2 R. Curb
"			4 46	501 20		2.3 R. Prm
"			4 62	501 04		14' R. "
"			5 49	500 17		34.5 R. Gut
"			4 80	500 86		34.5 R. Curb
"			4 6	501 1		47.5 R. P.L.
"			4 29	501 37	6.3 L Curb	
"			4 79	500 87	6.3 L. Prm	
"			4 96	500 70	19' L "	
"			5 79	499 87	39.3 L Gut	
"			5 14	500 55	39.3 L. Curb	
"			4 8	500 9	52' L. P.L.	

Profile Notes Red. ____ Plotted ____ Job No. 1501 Division No. ____ F. B. 1756 Pg. 133
No. ____ Date ____ Date ____ Survey of LEMON AVE. S.S.
X-Sec. Notes Chkd. ____ Checked ____ Survey by J.S. Coates Notes J.O. Date 6-19-52
No. ____ Date ____ Date ____ Map No. ____ Indexed C. Johnson

76L298 307 4-50

PLEASE RETURN TO
LOS ANGELES COUNTY SURVEYOR
726 LOS ANGELES COUNTY ENGINEERING BLDG.

NOTE: ANY ADDITIONS OR CHANGES ON THIS SHEET MUST BE MADE OR CIRCLED IN RED INK, WITH DATE AND NAME OF PERSON MAKING CHANGE.

Do not extend notes this side of this line.

STATION	B. S.	H. I.	F. S.	ELEV.		
T.P.	825	505 66 510 58	3 33	502 33	T.P	
30+00			7 82	502 76		℄
"			7 65	502 93		4 5 R. Curb
"			8 16	502 42		4 5 R. Prm
"			8 32	502 26		17' R. "
"			9 18	501 40		36' R. Gut
"			8 48	502 10		36' R. Curb
"			8 1	502 5		49' R. P.L.
"			8 00	502 58	49 L. Curb	
"			8 50	502 08	4 9 L. Prm	
"			8 63	501 95	17 L. "	
"			9 52	501 06	37' L Gut.	
"			8 82	501 76	37' L Curb	
"			7 3	503 3	50' L. P.L.	
31+00			6 23	504 35		℄
"			6 23	504 35		4 8 R Curb
"			6 74	503 84		4 8 R. Prm
"			6 80	503 78		17' R. "
"			7 82	502 76		37' R. Gut
"			7 10	503 48		37' R. Curb.
"			6 75	503 83		50' R Curb

F. B. 1750 Pg. 134 Job No. 1501 Division No. Notes Red. Plotted Profile
Survey of LEMON AVE. SS Date Date No.
Survey by J.S. Coates Notes J.O. Notes Chkd. Checked X-Sec.
Indexed C. Johnson Date Date No.

76L298 307 10-51

PLEASE RETURN TO

LOS ANGELES COUNTY SURVEYOR
726 LOS ANGELES COUNTY
ENGINEERING BLDG.

NOTE: ANY ADDITIONS OR CHANGES ON THIS SHEET MUST BE MADE OR CIRCLED IN RED INK, WITH DATE AND NAME OF PERSON MAKING CHANGE.

Do not extend notes this side of this line.

Profile Notes Red No. Date Plotted Job No. 1561 Division No.
X-Sec. Notes Chkd Date Checked Survey of L.E. Levee Line
No. Date Date Survey by L.S. Centr. Notes J.B. Date 6-20-52
Map No. Indexed C. Tomasello Date

F.B. 17350 PG. 135

Rosemead Blvd.

STATION	B. S.	H. I.	F. S.	ELEV.		
31+00		510 58	7 20	503 38		50' R. Gut.
"			7 16	503 42		44' R. & Service
"			7 48	503 10		74' R. Gut.
"			7 86	502 72		36' R. Curb
"			6 2	504 4		82' R. P.L.
"			6 39	504 19	43' L. Curb	
"			6 91	503 67	43' L. Pvm	
"			7 05	503 53	17' L "	
"			7 95	502 63	37' L. Gut	
"			7 24	503.34	37' L. Curb	
"			6 2	504 2	50' L. P.L.	
"			4 5	506 1	230' L.	
31+11			7 57	503 01		37' R. Gut. S. end S.
"			6 85	503 73		37' R. Curb "
31+18			6 55	504 03		44' R. Gut. Mid. St.
"			7 09	503 49		43' R. Curb " "
31+11			6 57	504 01		50' R. Curb
"			7 05	503 53		50' R. Gut.
31+33			5 54	505 04		4 Int Levee St.
"			5 53	505 05		41' R. Curb
			6 07	504 51		41' R. Pvm.

76L298 307 10-51

PLEASE RETURN TO

LOS ANGELES COUNTY SURVEYOR
726 LOS ANGELES COUNTY
ENGINEERING BLDG.

NOTE: ANY ADDITIONS OR CHANGES ON THIS SHEET MUST BE MADE OR CIRCLED IN RED INK, WITH DATE AND NAME OF PERSON MAKING CHANGE.

Do not extend notes this side of this line.

STATION	B. S.	H. I.	F. S.	ELEV.		
31+37.53		510 58	6 06	504 52		17 R. Pom on ℄ Leroy St.
"			6 89	503 69		37' R. Cross Gut " " "
"			6 16	504 42		130 R on ℄ Leroy St.
"			6 88	503 70		130 R + 15 S. Gut
"			6 27	504 31		130 R + 15 S. Curb
"			5 9	504 7		130 R + 27 S. P.L.
"			6 14	504 44		150' R on ℄ Leroy St
"			6 37	504 21		150 R. + 15 N. Gut
"			5 73	504 85		150 R + 15 N. Curb
"			5 2	505 4		150 R + 27 N. P.L.
31+68			6 36	504 22		73' R. Gut. E end N. E&R
"			5 73	504 85		73' R. Curb "
32+00			4 16	506 42		℄
"			4 28	506 30	43' L. Curb	
"			4 83	505 75	42' L. Pom.	
"			4 97	505 61	17' L. "	
"			5 88	504 70	37' L. Gut	
"			5 16	505 42	37' L. Curb	
"			4 5	506 1	50' L. P.L.	
32+08.3			3 98	506 60		℄
"			4 00	506 58		43' R. Curb

F.B. 1750 PG. 136 Job No. 1501 Division No. ____ Notes Red. ____ Plotted ____ Profile ____
Survey of LEMON AVE. S.S. Date ____ Date ____ No. ____
Survey by J.S. Coates Notes J.O. Notes Chkd ____ Checked ____ X-Sec. ____
Indexed K. C. Johnson Date ____ Date ____ Date ____ No. ____

76L298 307 10-51

PLEASE RETURN TO

LOS ANGELES COUNTY SURVEYOR
726 LOS ANGELES COUNTY
ENGINEERING BLDG.

NOTE: ANY ADDITIONS OR CHANGES ON THIS SHEET MUST BE MADE OR CIRCLED IN RED INK, WITH DATE AND NAME OF PERSON MAKING CHANGE.

Do not extend notes this side of this line.

STATION	B. S.	H. I.	F. S.	ELEV.	Rosemead Blvd	
32+08 3		510 58	4 50	506 08		4 2 R. Prm
"			4 68	505 90		17' R. "
"			5 62	504 96		37' R. Gut. N. end
"			4 93	505 65		37' R. Curb
"			4 2	506 5		50' R. P.L.
33+00			1 87	508 71		℄
"			1 92	508 66		4 2 R. Curb
"			2 44	508 14		4 2 R. Prm
"			2 60	507 98		17' R. "
"			3 58	507 00		37' R. Gut
"			2 85	507 73		37' R. Curb
"			2 3	508 3		50' R. P.L.
"			1 99	508 59	4 2 L. Curb	
"			2 51	508 07	4 2 L. Prm	
"			2 70	507 88	17' L. "	
"			3 61	506 97	37' L. Gut	
"			2 89	507 69	37' L. Curb	
"			2 9	507 7	50' L. P.L.	
T. P.	8 56	518 63	0 51	510 07	T. P.	
34 [illegible]+00			7 64	510 99		℄
			7 70	510 93		4 2 R. Curb

Profile Notes Red. ____ Plotted ____ Job No. 1501 Division No. ____ F.B. 1756 PG. 137
No. ____ Date ____ Date ____ Survey of [illegible]
X-Sec. Notes Chkd. ____ Checked ____ Survey by J. S. Coates Notes J.O. Date 6-20-52
No. ____ Date ____ Date ____ Map No. ____ Indexed C. Jones Date ____

76L298 307 10-51

PLEASE RETURN TO

LOS ANGELES COUNTY SURVEYOR
726 LOS ANGELES COUNTY
ENGINEERING BLDG.

NOTE: ANY ADDITIONS OR CHANGES ON THIS SHEET MUST BE MADE OR CIRCLED IN RED INK, WITH DATE AND NAME OF PERSON MAKING CHANGE.

Do not extend notes this side of this line.

STATION	B. S.	H. I.	F. S.	ELEV.		
34+00		518 63	8 21	510 42		42' R. Prm
			8 41	510 22		17' R. "
			9 36	509 27		37' R. Gut
			8 61	510 02		37' R. Curb
			8 1	510 5		50' R. P.L.
			7 71	510 92	42' L. Curb	
			8 29	510 34	42' L. Prm	
			8 48	510 15	17' L. "	
			9 30	509 33	37' L. Gut	
			8 62	510 01	37' L. Curb	
			7 5	511 1	50' L. P.L.	
34+63.4			6 23	512 40		℄
"			6 26	512 37		42' R. Curb
"			6 81	511 82		42' R. Prm
"			6 29	512 34	42' L. Curb	
"			6 82	511 81	42' L. Prm	
34+98.9			7 06	511 57	37' L. Gut S. cmd S.W. C.R.	
"			6 40	512 23	37' L. Curb "	
"			6 2	512 4	50' L. P.L.	
35+00			5 50	513 13		
35+11.6			5 80	512 83	12' L. Prm	

F.B. 1750 PG. 138 Job No. 1501 Division No. Notes Red Plotted Profile
Survey of LEMON AVE S.S. Date Date No.
Survey by J.S. Coates Notes J.O. Notes Chkd Checked X-Sec.
Indexed C. Johnson Date Date Date No.

76L298 307 10-51

PLEASE RETURN TO

LOS ANGELES COUNTY SURVEYOR
726 LOS ANGELES COUNTY
ENGINEERING BLDG.

NOTE: ANY ADDITIONS OR CHANGES ON THIS SHEET MUST BE MADE OR CIRCLED IN RED INK, WITH DATE AND NAME OF PERSON MAKING CHANGE.

Do not extend notes this side of this line.

STATION	B. S.	H. I.	F. S.	ELEV.	Rosemead Blvd	
35+11.6		518 63	5 29	513 34	1' L. Curb Traffic [illegible]	
35+12.7			6 76	511 87		37' R. Gut S. [illegible]
"			6 08	512 55		37' R. Curb "
"			7 3	511 3		50' R. P.L.
35+17.6			6 28	512 35	61' L. Gut W. end S.W.	[illegible]
"			5 62	513 01	61' L. Curb " " "	
35+42.6			6 49	512 14		61' R. Gut E. end
"			5 81	512 82		61' R. Curb "
35+[illegible]			5 10	513 53		℄ int Duarte Rd + [illegible]
"			5 24	513 39		17' R. Prm
"			6 55	512 08		200' R on ℄ Duar[illegible]
"			7 19	511 44		200' R + 17' S Edge [illegible]
"			8 1	510 5		200' R + 30' S. P.[illegible]
"			5 42	513 21	17' L. Prm	
"			6 31	512 32	37' L. Cross Gut.	
"			5 37	513 26	145' L. on ℄ Duarte Rd	
"			5 99	512 64	145' L + 15' S. Edge of Prm	
"			5 5	513 1	145' L + 30' S. P.L.	
BM TE 325			4 69	513 94	BM TE 325 Elev = 513.929 F.B. 1488 P[illegible]	
					Duarte Rd. + Rosemead Blvd., N. W. cor	
					BT. SPK. in Curb 9' N. of N. end G.R.	

Profile No. ____ Date ____ Notes Red ____ Plotted ____ Job No. 1501 Division No. ____

X-Sec. No. ____ Date ____ Notes Chkd. ____ Checked ____ Survey of LEMON AVE. [illegible]

Date ____ Date ____ Map No. ____ Survey by J.S. Coates Notes J.O. Date 6-20-52

Indexed C. Jonnson Date ____

F.B. 1750 Pg. 139

76L298 307 10-51

PLEASE RETURN TO

LOS ANGELES COUNTY SURVEYOR
726 LOS ANGELES COUNTY
ENGINEERING BLDG.

NOTE: ANY ADDITIONS OR CHANGES ON THIS SHEET MUST BE MADE OR CIRCLED IN RED INK, WITH DATE AND NAME OF PERSON MAKING CHANGE.

Do not extend notes this side of this line.

STATION	B. S.	H. I.	F. S.	ELEV.		
℄ Sta. 12+00	45	5200		515 5		
			121	507 9	Basement floor Elev to	Garage cellar to Ho # 6449

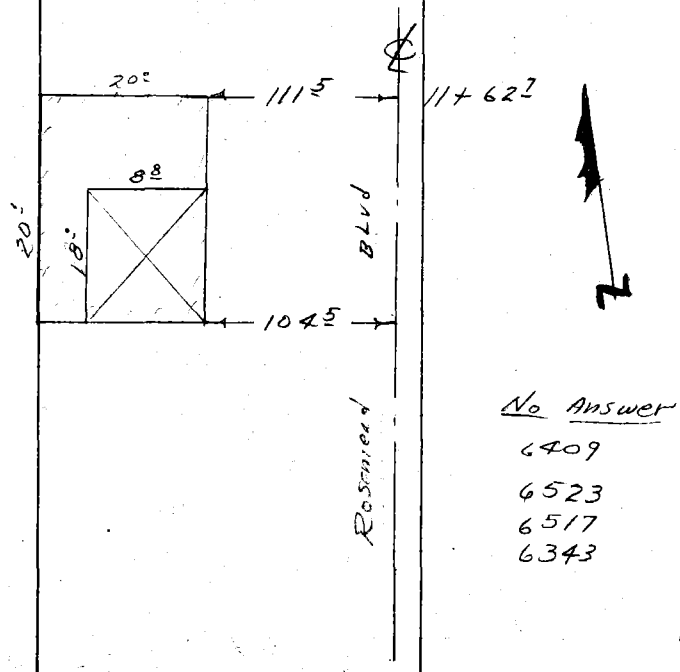

No Answer
6409
6523
6517
6343

B. 1750 Pg. 140 Job No. 1501 Division No. Notes Red. Plotted Profile
Survey of LEMON AVE. S.S. Date Date No. X-Sec.
Survey by J. S. Coates Notes J. O. Notes Chkd. Checked
Indexed C. Johnson Date Date Date No.

Notes Cked by:
Map No.
Office Work
Checked
Date

Survey of LEMON AVE S.S.
W. O. 501 Tape No. 0100 St'd. 68 °F
Surveyed by J.S. COATES
Notes J.S.C. Date 6-20-52
Indexed

F.B. 1730 PG. 141

Note: Any Additions or Changes of This Sheet Must be Made or Circled in Red Ink With Date and Name of Person Making Change.

Do not extend notes this side of this line.

RETURN TO
LOS ANGELES COUNTY SURVEYOR
726 LOS ANGELES COUNTY
ENGINEERING BLDG.

TOPOGRAPHY
ON
SULTANA AVE.

From: Longden Ave. 1+00
To: Emperor Ave.

LEMON AVE S.S. DIST.
J.N. C.I. 1501

6-20-52
J.S. COATES
J.F. OCHSNER
F.E. BROOKS
H.M. KAYSEN

1

76F3096 247 2-51


F.B. 1750 PG. 142
6" Conc Blox curbing
Premix Dwy
6" Orange
Premix Dwy.
30" Carob
4" Brick curbing
AVE
6" Conc Blox curbing
Premix Dwy
14" PP# 569398 E
Pyracantha
deadman
14" Magnolias
3½" Premix Pav
Conc. Dwy.
Premix Dwy
SULTANA
LONGDEN
W.H.H's
1+00
Fd Rd Dept Mon.
per F.B. 1737-78
AVE
Gas H.H's
RETURN TO
LOS ANGELES COUNTY SURVEYOR
725 LOS ANGELES COUNTY
ENGINEERING BLDG.
Do not extend notes this side of this line.
Note: Any Additions or Changes on This Sheet Must be Made or Circled in Red Ink With Date and Name of Person Making Change.

Notes Ck'd by	Survey of LEMON AVE. SS	F.B. 1750 PG. 143
Map No.	W.O. 1501 Tape No. 0100 St'd. 68 °F	
Office Work	Surveyed by J.S. COATES	
Checked	Notes J.S.C. Date 4-20-52	
Date	Indexed	

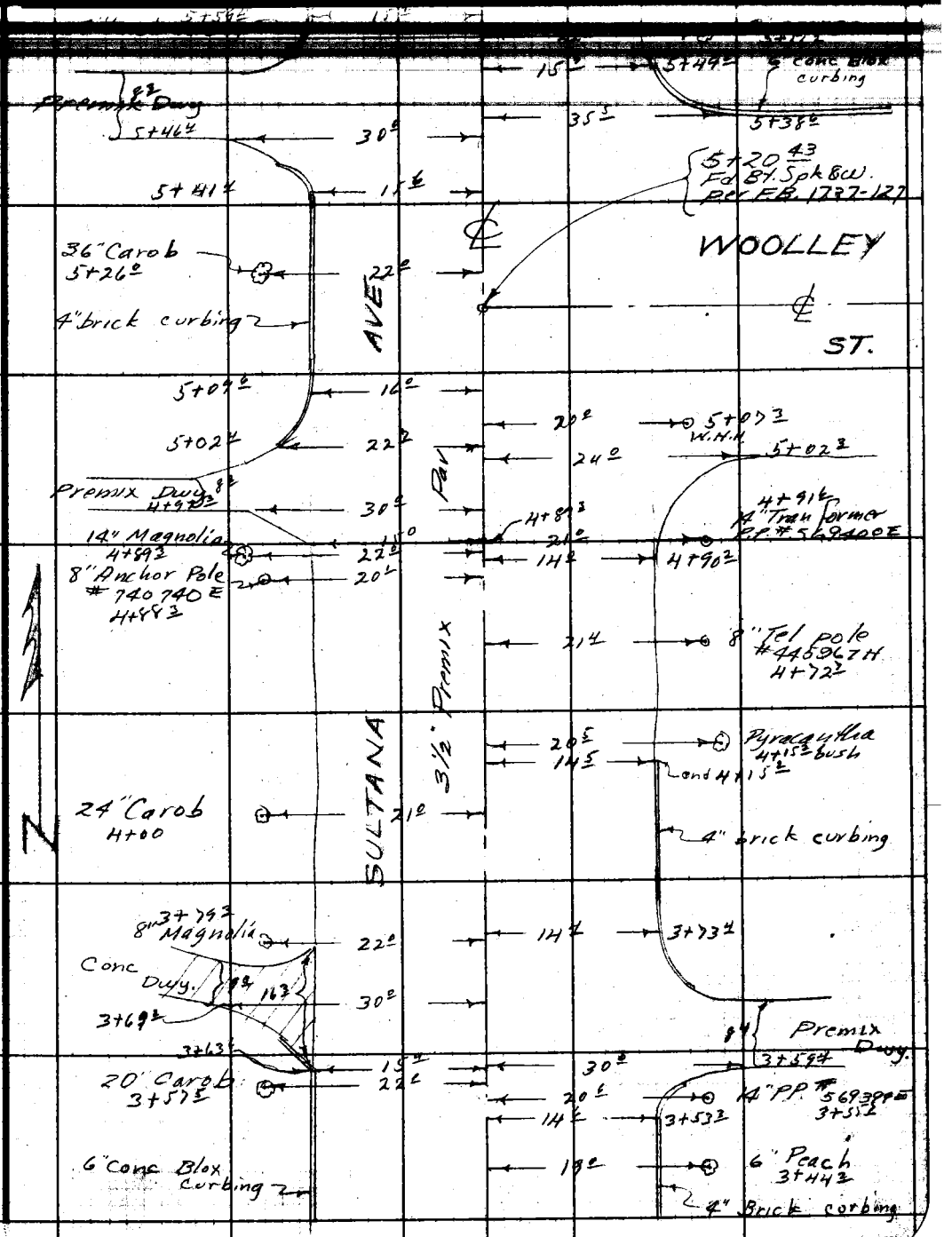

Note: Any Additions or Changes on This Sheet Must be Made or Circled in Red Ink With Date and Name of Person Making Change.

Do not extend notes this side of this line.

RETURN TO
LOS ANGELES COUNTY SURVEYOR
726 LOS ANGELES COUNTY
ENGINEERING BLDG.

76F309S 247 2-51

F.B. 1750 PG. 144



RETURN TO
LOS ANGELES COUNTY SURVEYOR
725 LOS ANGELES COUNTY
ENGINEERING BLDG.

Do not extend notes this side of this line.

Note: Any Additions or Changes on This Sheet Must be Made or Circled in Red Ink With Date and Name of Person Making Change.

Notes Ck'd by	Survey of LEMON AVE SS	F.B. 1750 PG. 145
Map No.	W. O. 1501 Tape No. 0100 St'd. 68 °F	
Office Work	Surveyed by J.S. COATES	
Checked	Notes J.S.C. Date 6-20-52	
Date	Indexed	

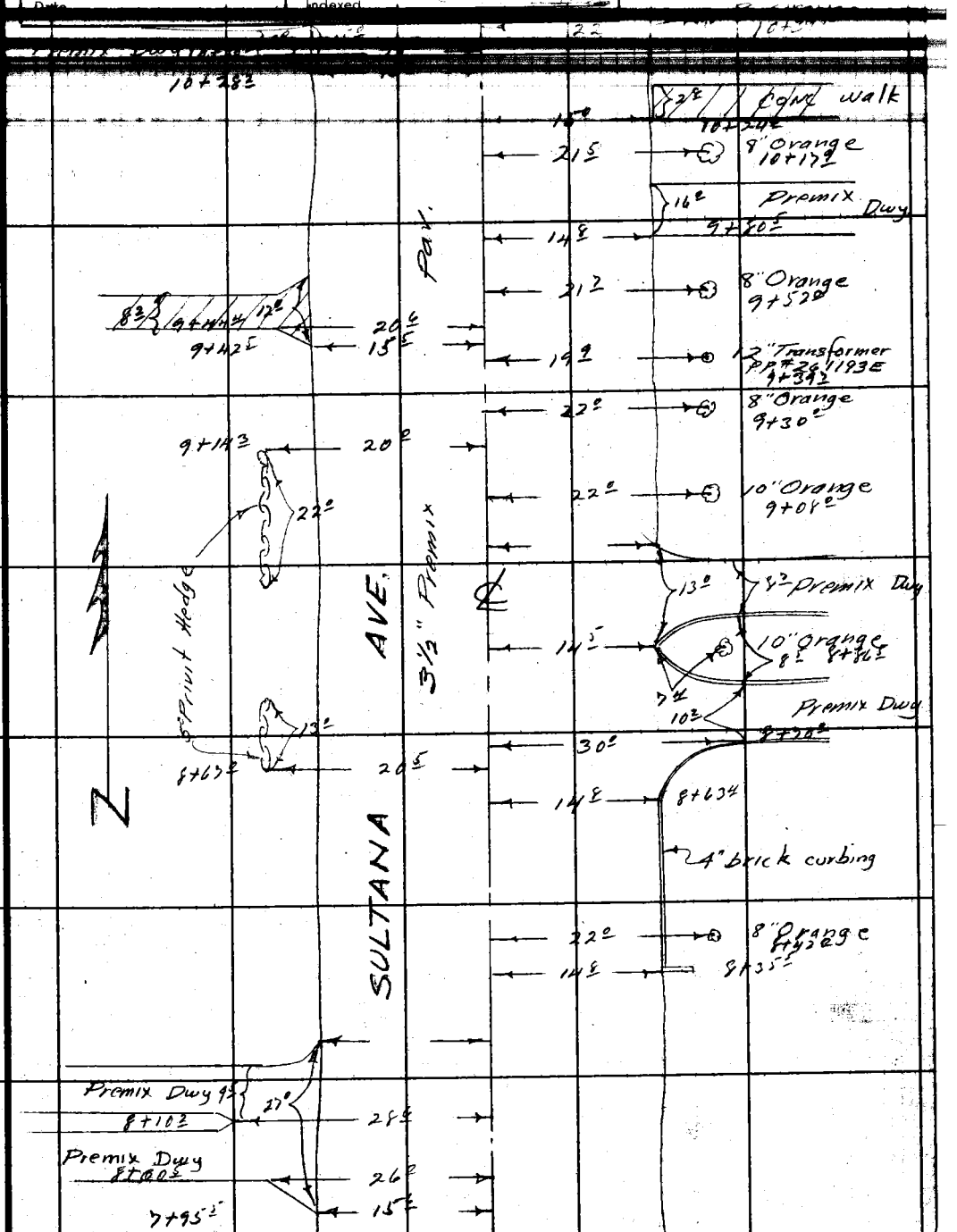

Note: Any Additions or Changes on This Sheet Must be Made or Circled in Red Ink With Date and Name of Person Making Change.

Do not extend notes this side of this line.

RETURN TO
LOS ANGELES COUNTY SURVEYOR
726 LOS ANGELES COUNTY
ENGINEERING BLDG.

76F309S 247 2-51

F.B. 1750 PG. 146



RETURN TO
LOS ANGELES COUNTY SURVEYOR
725 LOS ANGELES COUNTY
ENGINEERING BLDG.

Do not extend notes this side of this line.

Note: Any Additions or Changes on This Sheet Must be Made or Circled in Red Ink With Date and Name of Person Making Change.

Notes Ck'd by	Survey of LEMON AVE. SS	F.B. 1750 PG. 147
Map No.	W. O. 1501 Tape No. 0100 St'd. 68 °F	
Office Work	Surveyed by J.S. COATES	
Checked	Notes J.S.C. Date 6-20-52	
Date	Indexed	

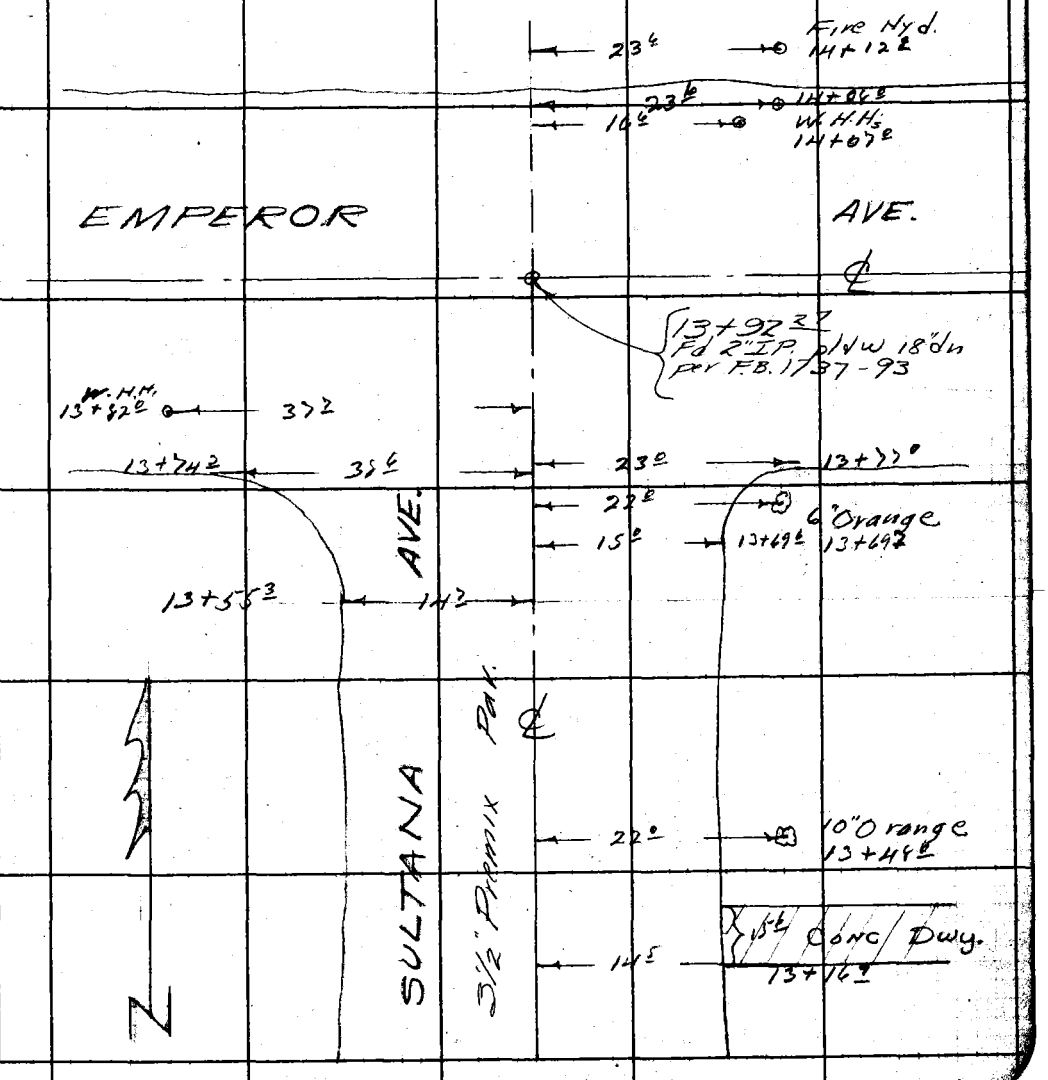

Note: Any Additions or Changes on This Sheet Must be Made or Circled in Red Ink With Date and Name of Person Making Change.

Do not extend notes this side of this line.

RETURN TO
LOS ANGELES COUNTY SURVEYOR
726 LOS ANGELES COUNTY
ENGINEERING BLDG.

76F309S 247 2-51

RETURN TO
LOS ANGELES COUNTY SURVEYOR
726 LOS ANGELES COUNTY
ENGINEERING BLDG.

Note: Any Additions or Changes on This Sheet Must be Made or Circled in Red Ink With Date and Name of Person Making Change.

Do not extend notes this side of this line.

F.B. 1750 Pg. 148

Profile No. / X-Sec. No.

Notes Red. ____ Plotted ____ Job No. 1501 Division No. ____

Date ____ Date ____ Survey of LEMON AVE S.S.

Notes Chkd. ____ Checked ____ Survey by J.S. COATES Notes J.S.C. Date 6-20-52

Date ____ Date ____ Map No. ____ Indexed C. Johnson Date ____

F.B. 1750 PG. 149

CROSS-SECTION

ON

SULTANA AVE.

From: Longden Ave. 1100

To: Emperor Ave.

LEMON AVE S.S. DIST.

J.N. C.I. 1501

STATION	B.S.	H.I.	F.S.	ELEV.
				6-20-52 J.S. COATES J.F. OCHSNER F.E. BROOKS H.M. KAYSEN

NOTE: ANY ADDITIONS OR CHANGES ON THIS SHEET MUST BE MADE OR CIRCLED IN RED INK, WITH DATE AND NAME OF PERSON MAKING CHANGE.

Do not extend notes this side of this line.

PLEASE RETURN TO
LOS ANGELES COUNTY SURVEYOR
726 LOS ANGELES COUNTY
ENGINEERING BLDG.

76L298 307 10-51

76L298 307 10-51

PLEASE RETURN TO

LOS ANGELES COUNTY SURVEYOR
726 LOS ANGELES COUNTY
ENGINEERING BLDG.

NOTE: ANY ADDITIONS OR CHANGES ON THIS SHEET MUST BE MADE OR CIRCLED IN RED INK, WITH DATE AND NAME OF PERSON MAKING CHANGE.

Do not extend notes this side of this line.

STATION	B. S.	H. I.	F. S.	ELEV.	Sultana	Ave
B.M.TE 143	462	46206		457 44	B.M.TE 143 Elev 457.438 per F.B. 1488-75 Longden Ave. & Sultana Ave. S.E. Cor. Roofing nail in curb 5' S. of N. end	
0+74.6			4 23	457 83		26.4' R E. end pav. return
0+91.6			4 45	457 61	35.6 L w. end pav return	
1+00			4 19	457 87		℄
"			4 26	457 80		10' R on ℄ Longden - flowline
"			3 06	459 00		105' R " "
"			3 16	458 90		" & 17' N
"			1 3	460 8		" & 22' N
"			0 8	461 3		" & 30' N P/L
"			4 39	457 67	18' L on ℄ Longden Ave.	
"			2 16	459 90	155' L " " "	
"			2 13	459 93	" & 18' N	
"			0 5	461 6	" & 30' N	
1+12.0			3 88	458 18		℄
"			3 69	458 37		21.2 R E. end N.E. pav return
1+26.6			3 45	458 61		℄
"			3 48	458 58	28.6 L w. end N.W. pav. return	
1+36.6			3 14	458 92		℄
"			3 20	458 86		8.5 R flowline
"			2 82	459 24		13.5 R edge pav

F.B. 1750 PG 150 Job No. 1501 Division No. Notes Red. Plotted No. Profile
Survey of LEMON AVE. S.S. Date Date X-Sec.
Survey by J.S. COATES Notes J.S.C. Notes Chkd. Checked No.
Indexed C. Johnson Date Date Date

76L298 307 10-51

PLEASE RETURN TO

LOS ANGELES COUNTY SURVEYOR

726 LOS ANGELES COUNTY
ENGINEERING BLDG.

NOTE: ANY ADDITIONS OR CHANGES ON THIS SHEET MUST BE MADE OR CIRCLED IN RED INK, WITH DATE AND NAME OF PERSON MAKING CHANGE.

Do not extend notes this side of this line.

STATION	B. S.	H. I.	F. S.	ELEV.	Sultana Ave	
		462 06				
1+36.6			1 3	460 8		20'R Top brk
"			0 5	461 6		30'R P/L
1+43.5			2 97	459 09		℄
"			3 11	459 95	10'L flow line	
"			2 71	459 35	15'L edge pav N. end N.W. pav. return	
"			2 1	460 0	20'L Top brk	
"			1 7	460 4	30'L P/L	
2[illegible]+00			2 24	459 82		℄
"			2 52	459 54		10'R flow line
"			1 96	460 10		15'R edge pav
"			-0 3	462 4		30'R P/L
"			2 47	459 59	10'L flow line	
"			2 09	459 97	15'L edge pav	
"			0 5	461 6	30'L P/L	
T.P	6 26	466 08	2 24	459 82		
3+00			4 84	461 24		℄
"			4 98	461 10		10'R flow line
"			4 43	461 65		15'R edge pa[illegible]
"			2 6	463 5		30'R P/L
"			1 1	465 0		160'R back lot [illegible]
"			5 10	460 98	10'L	

Profile No. ____ Date ____ Notes Red. ____ Plotted ____ Job No. 1501 Division No. ____ F.B. 1750 PG. 151

X-Sec. No. ____ Date ____ Notes Chkd. ____ Checked ____ Survey of LEMON AVE. S.S. Survey by J.S. COATES Notes J.S.C. Date 6-20-52

Date ____ Date ____ Map No. ____ Indexed C. Jonnson Date ____

76L298 307 10-51

PLEASE RETURN TO

LOS ANGELES COUNTY SURVEYOR
726 LOS ANGELES COUNTY
ENGINEERING BLDG.

NOTE: ANY ADDITIONS OR CHANGES ON THIS SHEET MUST BE MADE OR CIRCLED IN RED INK, WITH DATE AND NAME OF PERSON MAKING CHANGE.

Do not extend notes this side of this line.

Profile No. ____ X-Sec. No. ____

Plotted ____ Date ____ Checked ____ Date ____

Notes Red. ____ Date ____ Notes Chkd ____ Date ____

S.B. 1750 Pg. 52 Job No. 150 Division No. ____

Survey of LEMON AVE. S.S.

Survey by V.S. COATES Notes V.S.C.

Indexed C. JOHNSON Date ____

STATION	B. S.	H. I.	F. S.	ELEV.		
		466 08				
3+00			4 80	461 28	15³L edge pav	
"			3 80	462 28	15³L Top conc blox cb.	
"			27	463 4	30'L P/L	
"			25	463 6	155'L back lot line	
4+00			3 17	462 91		℄
"			3 33	462 75		10'R flow line
"			289	463 19		14⁵R edge pav
"			218	463 90		14⁵R Top brick cb.
"			0 8	465 3		30'R P/L
"			3 42	462 66	11'L flow line	
"			3 13	462 95	15'L edge pav	
"			0 8	465 3	30'L P/L	
T.P.	7 46	470 46	3 08	463 00		
4+90²			595	464 51		℄
"			615	464 31		9'R flowline
"			562	464 84		14'R edge pav (send S.E Pav. return)
"			41.	466 4		30'R P/L
5+00			576	464 70		℄
"			594	464 52	11'L flow line	
"			562	464 84	15'L edge pav	
"			37	466 8	30'L P/L	

76L298 307 10-51

PLEASE RETURN TO
LOS ANGELES COUNTY SURVEYOR
726 LOS ANGELES COUNTY
ENGINEERING BLDG.

NOTE: ANY ADDITIONS OR CHANGES ON THIS SHEET MUST BE MADE OR CIRCLED IN RED INK, WITH DATE AND NAME OF PERSON MAKING CHANGE.

Do not extend notes this side of this line.

Profile Notes Red Plotted Job No. 1501 Division No. F.B. 1750 Pg. 153
No. Date Survey of LEMOA AVE
X-Sec. No. Date Notes Chkd Checked Survey by J.S. Cortes Notes J.S.C. Date 6-24-52
Date Date Map No. Indexed C. Johnson Date

STATION	B. S.	H. I.	F. S.	ELEV.	Sultana Ave
		470 46			
5+02.3			5 71	464 75	24'R E end S.E.
5+20.43			5 36	465 10	℄ INT. Sultana &
"			5 46	465 00	10'R on ℄ W
"			470	465 76	85'R "
"			487	465 59	" & 16'N
"			25	468 0	" & 30'N. P/L
"			414	466 32	160'R on ℄ Wood
"			483	465 63	" & 18'S. gutter
"			430	466 16	" & 18'S. Top C
"			32	467 3	" & 30'S. P/L
5+38.6			490	465 56	35.5R E. end N.E.
"			360	466 86	35.5R " Top
5+49.2			485	465 61	℄
"			485	465 61	10'R flow line
"			449	465 97	15.2R edge pa
"			355	466 91	15.2R Top Cone
"			26	467 9	30'R P/L
B.M.TE 987	6 98	473 91	354	466 92	B.M.TE 987 Elev 466.928 per FB. 1588
6+00			736	466 55	℄
"			740	466 51	10'R flow line
"			701	466 90	15'R edge pav

76L298 307 10-51

PLEASE RETURN TO

LOS ANGELES COUNTY SURVEYOR
726 LOS ANGELES COUNTY
ENGINEERING BLDG.

NOTE: ANY ADDITIONS OR CHANGES ON THIS SHEET MUST BE MADE OR CIRCLED IN RED INK, WITH DATE AND NAME OF PERSON MAKING CHANGE.

Do not extend notes this side of this line.

F.B. 1250 Pg. 54 Job No. 1501 Division No. Notes Red Plotted
Survey of LEMON AVE. S.S. Date Date
Survey by L.S. Gates Notes J.S.C. Notes Chkd Checked
Indexed C. Johnson Date Date
Profile No. X-Sec. No.

STATION	B. S.	H. I.	F. S.	ELEV.		
		473 91				
6+00			5 2	468 7		30'R P/L
"			7 67	466 24	10⁵ L flow line	
"			7 11	466 80	15⁵ L edge pav	
"			5 3	468 6	30' L P/L	
7+00			5 45	468 46		℄
"			5 55	468 36		10'R flow line
"			5 24	468 67		15⁵R edge pav
"			4 1	469 8		30'R P/L
"			2 1	471 8		271'R back lot line
"			5 74	468 17	10⁵ L flow line	
"			5 30	468 61	15⁵ L edge pav	
"			4 3	469 6	30' L P/L	
"			3 7	470 2	140' L	
8+00			3 41	470 50		℄
"			3 45	470 46		10'R flow line
"			3 13	470 78		15'R edge pav.
"			2 3	471 6		30'R P/L
"			3 75	470 16	10⁵ L flow line	
"			339	470 52	15⁵ L edge pav	
"			2 9	471 0	30' L P/L	
T.P.	9 30	H 8 0 H7	2 74	471 17		

76L298 307 10-51

PLEASE RETURN TO

LOS ANGELES COUNTY SURVEYOR

726 LOS ANGELES COUNTY
ENGINEERING BLDG.

NOTE: ANY ADDITIONS OR CHANGES ON THIS SHEET MUST BE MADE OR CIRCLED IN RED INK, WITH DATE AND NAME OF PERSON MAKING CHANGE.

Do not extend notes this side of this line.

STATION	B. S.	H. I.	F. S.	ELEV.	Sultana Ave	
9+00		480 47	8 00	472 47		℄
"			8 11	472 36		10' R Flow line
"			7 73	472 74		15' R. Edge prm.
"			7 4	473 1		30' R. P.L.
"			8 26	472 21	10 5 L Flow line	
"			7 97	472 50	15 5 L Edge prm	
"			7 9	472 6	30' L. P.L.	
10+ 00			6 27	474 20		℄
"			6 47	474 00		10' R. Flow line
"			6 05	474 42		15' R. Edge prm
"			5 5	475 0		30' R. P.L.
"			6 55	473 92	10 5 L Flow line	
"			6 28	474 19	15 5 L	
"			5 2	474 8	30' L. P.L.	
"			5 4	475 1	140' L.	
10+58 5			5 40	475 07		10' R. Flow line
"			5 14	475 33		15' R. Prm. Ret.
"			4 5	476 0		30' R. P.L.
10+66 2			4 78	475 69		27' R. Prm Ret.
10+ 79			4 85	475 62		℄ int Jaylee Dr.
"			5 04	475 43		10' R. Flowline ℄

Profile Notes Red. ____ Plotted ____ Job No. 1501 Division No. ____ F.B. 1750 PG. 155

No. ____ Date ____ Date ____ Survey of [illegible]

X-Sec. Notes Chkd. ____ Checked ____ Survey by J.S. Coates Notes J.C. Date 6-24-52

No. ____ Date ____ Date ____ Map No. ____ Indexed ____ Date ____

76L298 307 10-51

PLEASE RETURN TO

LOS ANGELES COUNTY SURVEYOR
726 LOS ANGELES COUNTY
ENGINEERING BLDG.

NOTE: ANY ADDITIONS OR CHANGES ON THIS SHEET MUST BE MADE OR CIRCLED IN RED INK, WITH DATE AND NAME OF PERSON MAKING CHANGE.

Do not extend notes this side of this line.

F.B. 12 S.T. Pg. 156

Job No. 4121 Division No. Notes Red. Plotted Profile

Survey of LENEHAVE S.D. Date No.

Survey by J.S. Evans Notes J.B. Date X-Sec.

Indexed C. J.O.D. Date Notes Chkd. Checked Date No.

STATION	B. S.	H. I.	F. S.	ELEV.		
10+79		480 47	3 93	476 54		100' R. & Jaylee Dr.
"			3 60	476 87		200' R. " "
"			2 99	477 48		270' R. " "
"			3 10	477 37		270' R. & 11' No.
"			3 38	477 09		270' R & 11' So.
10+91			4 43	476 04		25' R. Perm Bot. N.E.Cor
10+96			4 73	475 74		10 R. Flow line
"			4 49	475 98		14 R. Perm Roof N.E Cor
"			3 8	4767.		30' R. P.L.
11+00			4 46	476 01		&
"			4 67	475 80	10' L Flow line	
"			4 30	476 17	15' L. Edge of Perm	
"			3 8	476 7	30' L P.L.	
12+00			2 53	477 34		&
"			2 76	477 11		10' R. Flow line
"			2 51	477 36		11' R. Edge of Perm
"			2 4	479 1		30' R. P.L.
"			2 70	477 17	10' L. Flow line	
"			2 36	478 11	15' L. Edge Perm	
"			1 8	478 7	30' L. P.L.	
T.P.	7 62	486 24	1 85	478 62		

76L298 307 10-51

PLEASE RETURN TO

LOS ANGELES COUNTY SURVEYOR

726 LOS ANGELES COUNTY
ENGINEERING BLDG.

NOTE: ANY ADDITIONS OR CHANGES ON THIS SHEET MUST BE MADE OR CIRCLED IN RED INK, WITH DATE AND NAME OF PERSON MAKING CHANGE.

Do not extend notes this side of this line.

STATION	B. S.	H. I.	F. S.	ELEV.	Sultana Ave	
13+00		486.24	6 53	479 71		℄
"			6 73	479 51		10' R. Flow line
"			6 42	479 82		15' R. Edge Prm
"			6 4	479 8		30' R. P.L.
"			6 74	479 50	10⁵ L. Flow line	
"			6 42	479 82	15⁵ L. Edge of Prm.	
"			5 9	480 3	30' L. P.L.	
13+55³			5 64	480 60		℄
"			5 80	480 44	10⁵ L. Flow line	
"			5 50	480 74	14³ L. Prm Ret. S.W. Cor.	
"			5 1	481 1	30' L. P.L.	
13+69⁶			5 62	480 62		10' R. Flow line
"			5 37	480 87		15' R. Prm. Ret.
"			5 2	481 0		30' R. P.L.
13+74³			5 36	480 88	38⁶ L. Prm Ret. S.W. Cor.	
13+77			4 77	481 47		23' R. Prm Ret.
13+82			5 26	480 98		23' R. Flow line
13+92²⁷			5 13	481 11		℄ int EMPER. R.
"			5 21	481 03		10⁵ R. Flow line
"			4 34	481 90		30' R. on ℄ EMPE
"			4 76	481 48		100' R. " "

Profile No. ____ Date ____ Notes Red ____ Plotted ____ Job No. 1501 Division No. ____ F.B. 1750 Pg. 151

X-Sec. No. ____ Date ____ Notes Chkd. ____ Checked ____ Survey of LEMON AVE. SS Survey by J.S. COATES Notes J.S.C. Date 6-24-52

No. ____ Date ____ Date ____ Map No. ____ Date ____

76L298 307 10-51

PLEASE RETURN TO

LOS ANGELES COUNTY SURVEYOR
726 LOS ANGELES COUNTY
ENGINEERING BLDG.

NOTE: ANY ADDITIONS OR CHANGES ON THIS SHEET MUST BE MADE OR CIRCLED IN RED INK, WITH DATE AND NAME OF PERSON MAKING CHANGE.

Do not extend notes this side of this line.

STATION	B. S.	H. I.	F. S.	ELEV.		
13+92.27		486.24	5.16	481.08		200' R. on ℄ EMPEROR Ave
			5.35	480.89		270' R. " " "
"			5.80	480.44		270' R + 10' S. Flow line
"			5.10	481.14		270' R + 15' S. Edge Pvm
"			5.0	481.2		270' R + 30' S. PL
"			5.28	480.96	11' L. Flow line	
"			4.90	481.34	30' L. on ℄ EMPEROR AVE	
"			4.62	481.62	50' L " "	"
B.M. TE951			3.70	482.52	B.M. TE 951 Elev. 482.527 per EB. 1588-247	
				✓	Rosemead Blvd & Emperor Ave S. & INT Bt. spk in W. Curb of Traffic Island 8' S. of N. end	
					(No basements)	Ho. No answer
						6313
						6317
						6323
						6351
						6361
						6374
						6401

Profile No. X-Sec. No.

Plotted Date Checked Date Notes Red. Date Notes Chkd. Date Notes Date

Job No. 1501 Division No. S.S.

Survey of LEMON AVE S.S.

Survey by L.S. Gates Notes [illegible]

Index C. Johnson Date

B. 1750 PG. 158

Notes Ck'd by
Map No.
Office Work
Checked
Date

Survey of LEMON AVE. S.S.
W. O. 1501 Tape No. 2100 St'd. 68 °F
Surveyed by J.S. COATES
Notes J.S.C. Date 6-23-52
C. Tennison
Indexed

F. B. 1750 Pg. 159

TOPOGRAPHY
ON
LIVIA AVE,

From: Oleama Ave.
To Woolley St.

LEMON AVE S.S. DIST.
J.N.C.I. 1501

J.S. Coates
J.F. Ochsner
F.E. Brooks
H.M. Kaysen

Note: Any Additions or Changes on This Sheet Must be Made or Circled in Red Ink With Date and Name of Person Making Change.

Do not extend notes this side of this line.

RETURN TO
LOS ANGELES COUNTY SURVEYOR
726 LOS ANGELES COUNTY
ENGINEERING BLDG.

76F3095 247 2-51

F.B. 1750 PG. 160

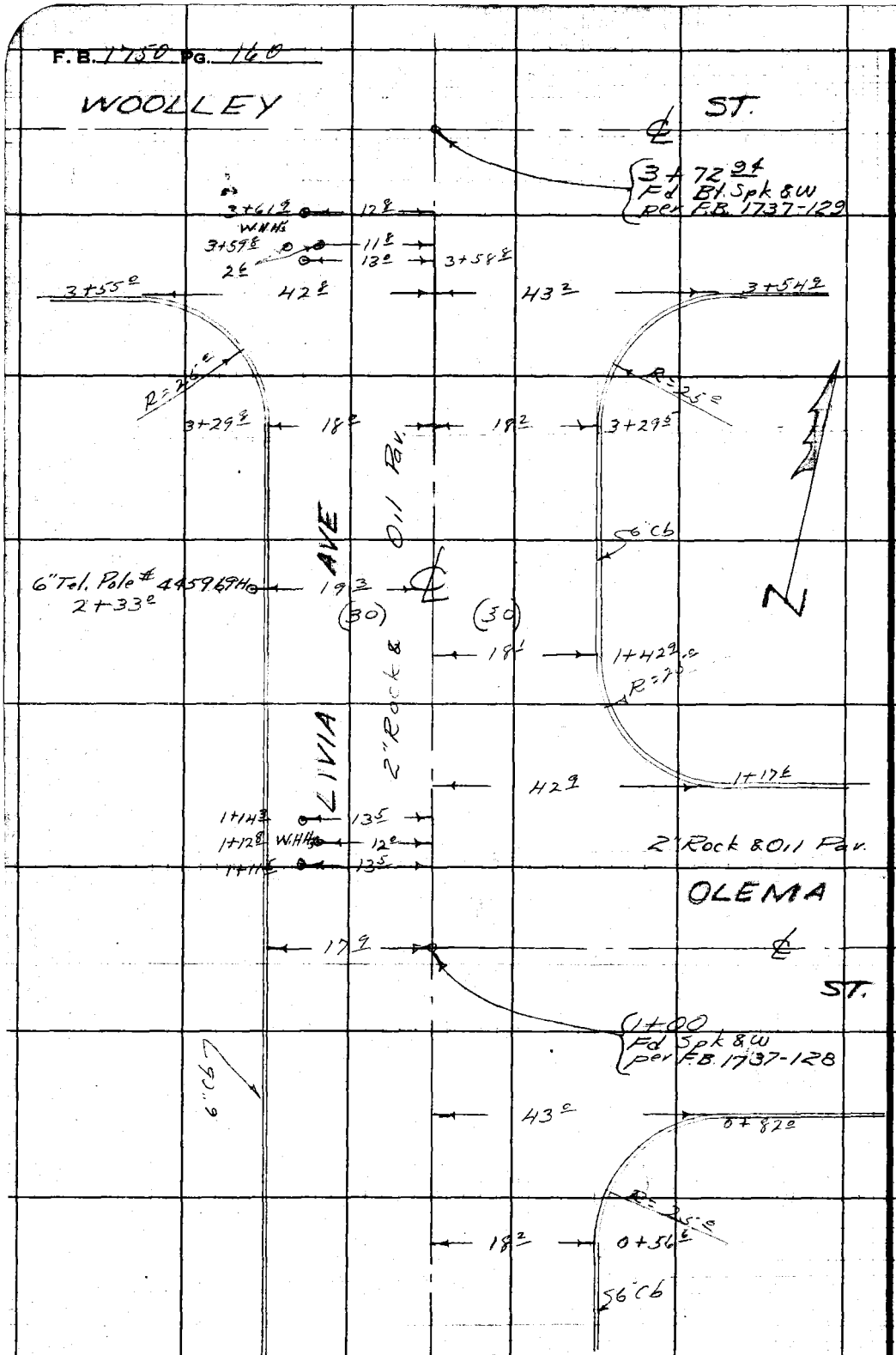

RETURN TO
LOS ANGELES COUNTY SURVEYOR
720 LOS ANGELES COUNTY
ENGINEERING BLDG.

Do not extend notes this side of this line.

Note: Any Additions or Changes on This Sheet Must be Made or Circled in Red Ink With Date and Name of Person Making Change.

Profile No. / X-Sec. No.

Notes Red. / Date / Notes Chkd. / Date

Plotted / Date / Checked / Date

Job No. 1501 Division No.

F.B. 1750 PG. 161

Survey of LEMON AVE. S.S.

Survey by J.S. Coates Notes J.S.C. Date 6-24-52

Map No. Indexed C. Johnson Date

NOTE: ANY ADDITIONS OR CHANGES ON THIS SHEET MUST BE MADE OR CIRCLED IN RED INK, WITH DATE AND NAME OF PERSON MAKING CHANGE.

Do not extend notes this side of this line.

PLEASE RETURN TO
LOS ANGELES COUNTY SURVEYOR
726 LOS ANGELES COUNTY
ENGINEERING BLDG.

76L298 307 10-51

CROSS-SECTION

ON

LIVIA AVE

From: Olema St. 1+00

To Woolley St. 3+72.94

LEMON AVE. S.S. DIST

J.N. C.I. 1501

STATION	B.S.	H.I.	F.S.	ELEV.
				6-24-52 J.S. COATES J.F. OCHSNER F.E. BROOKS H.M. KAYSEN

76L298 307 10-51

PLEASE RETURN TO

LOS ANGELES COUNTY SURVEYOR
726 LOS ANGELES COUNTY
ENGINEERING BLDG.

NOTE: ANY ADDITIONS OR CHANGES ON THIS SHEET MUST BE MADE OR CIRCLED IN RED INK, WITH DATE AND NAME OF PERSON MAKING CHANGE.

Do not extend notes this side of this line.

STATION	B. S.	H. I.	F. S.	ELEV.	Livia Ave	
B.M. TE 989	4 99	468 53		463 54	B.M. TE 989 Elev. 463.544 per F.B. 1588-263 Livia Ave. (w. side) at Olema St. Bt. Spk. in curb 3' N. of ℄ prod. of Olema St.	
0+56.6			6 04	462 49		℄
"			6 46	462 07		18.2 R gutter
"			5 89	462 64		18.2 R Top cb (S. end S.E.C.R)
"			5 46	463 07		30' R P/L
"			6 38	462 15	17.9 L gutter	
"			5 78	462 75	17.9 L Top cb	
"			5 6	462 9	30' L P.L.	
0+82°			5 74	462 79		43' R gutter
"			5 15	463 38		43' R Top E. end S.E.C.R
1+00			5 30	463 23		℄ INT Livia Ave & Olema St.
"			5 65	462 88		18' R on ℄ Olema
"			5 35	463 18		30' R " "
"			4 82	463 71		100' R " "
"			5 91	462 62		" & 18' N. gutter
"			4 45	464 08		" & 18' N. Top cb.
"			3 9	464 6		" & 30' N P/L
"			5 63	462 90	17.9 L gutter	
"			5 02	463 51	17.9 L Top cb.	
"			4 8	463 7	30' L P/L	

F.B. 1750 PG. 162 Job No. 1501 Division No. Notes Red. Plotted No. Profile
Survey of LEMON AVE. S.S. Date Date X-Sec.
Survey by J.S. Coates Notes J.S.C. Notes Chkd. Checked No.
Index [illegible] Date Date

76L298 307 10-51

PLEASE RETURN TO

LOS ANGELES COUNTY SURVEYOR
726 LOS ANGELES COUNTY
ENGINEERING BLDG.

NOTE: ANY ADDITIONS OR CHANGES ON THIS SHEET MUST BE MADE OR CIRCLED IN RED INK, WITH DATE AND NAME OF PERSON MAKING CHANGE.

Do not extend notes this side of this line.

STATION	B. S.	H. I.	F. S.	ELEV.	Livia Ave	
		468 53				
1+00			4 5	464 0	210' L back lot line	
1+17.6			5 28	463 25		42.9 R gutter
"			4 61	463 92		42.9 R Top cb E.
1+42.9			4 62	463 91		℄
"			4 94	463 59		18' R gutter
"			4 30	464 23		18' R Top cb N.
"			3 5	465 0		30' R P/L
2+00			3 59	464 94		℄
"			3 98	464 55		18' R gutter
"			3 40	465 13		18' R Top cb
"			2 6	465 9		30' R P/L
"			4 02	464 51	18' L gutter	
"			3 41	465 12	18' L Top cb	
"			3 0	465 5	30' L P/L	
T.P.	7 16	472 82	2 87	465 66		
3+00			6 24	466 58		℄
"			6 64	466 18		18.2 R. gutter
"			6 02	466 80		18.2 R Top cb
"			5 7	467 1		30' R P/L
"			6 69	466 13	18' L gutter	
"			6 04	466 78	18' L Top cb	

Profile No. ____ Notes Red. ____ Plotted ____ Job No. 1501 Division No. ____ F.B. 1750 PG. 163
X-Sec. No. ____ Date ____ Date ____ Survey of Lemon Ave. S.S.
Notes Chkd. ____ Checked ____ Survey by J.S. Coates Notes J.S.C. Date 6-24-52
Date ____ Date ____ Map No. ____ Indexed C. Johnson Date ____

76L298 307 10-51

PLEASE RETURN TO

LOS ANGELES COUNTY SURVEYOR
726 LOS ANGELES COUNTY
ENGINEERING BLDG.

NOTE: ANY ADDITIONS OR CHANGES ON THIS SHEET MUST BE MADE OR CIRCLED IN RED INK, WITH DATE AND NAME OF PERSON MAKING CHANGE.

Do not extend notes this side of this line.

STATION	B. S.	H. I.	F. S.	ELEV.		
		472 82				
3+00			5 5	467 3	30'L P/L	
3+29.6			5 83	466 99		℄
"			6 11	466 71		18.2 R gutter
"			5 55	467 27		18.2 R Top cb (S. end S.E.C.R)
"			5 2	467 6		30'R P/L
"			6 14	466 68	18'L gutter	
"			5 55	467 27	18'L Top cb S. end S.W.C.R	
"			4 9	467 9	30'L P/L	
3+54.9			5 79	467 03		43.2 R gutter
"			5 19	467 63		43.2 R Top cb E. end S.E.C.R
3+55.0			5 90	466 92	42.8'L gutter	
"			5 30	467 52	42.8 L Top cb W. end S.W.C.R.	
3+72.94			5 05	467 77		℄ INT. Livia Ave. & Woolley St.
"			5 13	467 69		30'R on ℄ Woolley
"			5 42	467 40		100'R " "
"			6 08	466 74		" & 18'S. gutter
"			5 43	467 39		" & 18'S. Top cb
"			5 2	467 6		" & 30'S. P/L
"			5 05	467 77	30'L on ℄ Woolley	
"			5 56	467 26	100'L " " "	
"			6 50	466 32	215'L " "	

F.B. 1750 PG. 164 Job No. 1501 Division No. Notes Red. Plotted Profile
Survey of LEMON AVE. S.S. Date Date No.
Survey by J.S. Coates Notes J.S.C. Notes Chkd. Checked X-Sec.
Indexed C. Johnson Date Date Date No.

76L288 307 10-51

PLEASE RETURN TO

LOS ANGELES COUNTY SURVEYOR

726 LOS ANGELES COUNTY
ENGINEERING BLDG.

NOTE: ANY ADDITIONS OR CHANGES ON THIS SHEET MUST BE MADE OR CIRCLED IN RED INK, WITH DATE AND NAME OF PERSON MAKING CHANGE.

Do not extend notes this side of this line.

STATION	B. S.	H. I.	F. S.	ELEV.	Livia Ave
		472 82			on ℄ Woolley
3+72 94			7 17	465 65	215'L & 18'S. gutter
"			6 63	466 19	" " Top cb
"			5 5	467 3	" & 30'S. P/L
B.M.TE 986			5 19	467 63	B.M.TE. 986 Elev. 467.640 per F.B. 15[illegible]
					Woolley St. & Livia Ave. S.E. Cor.
					Bt. Spk in cb. 3' E. of E. end C.R.
					(No basements)

Profile No. ____ Date ____ Notes Red ____ Plotted ____ Job No. 1501 Division No. ____ F.B. 1750 PG. 165

X-Sec. No. ____ Date ____ Notes Chkd. ____ Date ____ Survey of LEMON AVE. S.S.

Survey by J.S. COATES Notes J.S.C. Date 6-24-52

Map No. ____ Date ____ Checked ____ Date ____ Index No. C. Johnson

F.B. 1750 PG 166 Job No. 1501 Division No. Notes Red. Plotted Profile

Survey of Date Date No.

Survey by Notes Notes Chkd. Checked X-Sec.

Indexed Date Date Date No.

STATION	B.S.	H.I.	F.S.	ELEV.	

Do not extend notes this side of this line.

NOTE: ANY ADDITIONS OR CHANGES ON THIS SHEET MUST BE MADE OR CIRCLED IN RED INK, WITH DATE AND NAME OF PERSON MAKING CHANGE.

PLEASE RETURN TO

LOS ANGELES COUNTY SURVEYOR
726 LOS ANGELES COUNTY
ENGINEERING BLDG.

76L298 307 10-51

Notes Ck'd by
Map No.
Office Work
Checked

Survey of LEMON AVE. S.S.
W. O. 1501 Tape No. 2100 St'd. 68 °F
Surveyed by J.S. COATES
Notes J.S.C. Date 6-24-52

F.B. 1750 Pg. 167

TOPOGRAPHY
ON
OLEMA ST.

From: Encinita Ave. 0+00
To: Livia Ave 7+56.31

LEMON AVE. S.S. DIST.
J.N. C.I. 1501

6-24-52
J.S. COATES
J.F. OCHSNER
F.E. BROOKS
H.M. KAYSEN

Note: Any Additions or Changes on This Sheet Must be Made or Circled in Red Ink With Date and Name of Person Making Change.

Do not extend notes this side of this line.

RETURN TO
LOS ANGELES COUNTY SURVEYOR
726 LOS ANGELES COUNTY
ENGINEERING BLDG.

76F309S 247 2-51

RETURN TO
LOS ANGELES COUNTY SURVEYOR
725 LOS ANGELES COUNTY
ENGINEERING BLDG.

Note: Any Additions or Changes on This Sheet Must be Made or Circled in Red Ink With Date and Name of Person Making Change.

Do not extend notes this side of this line.

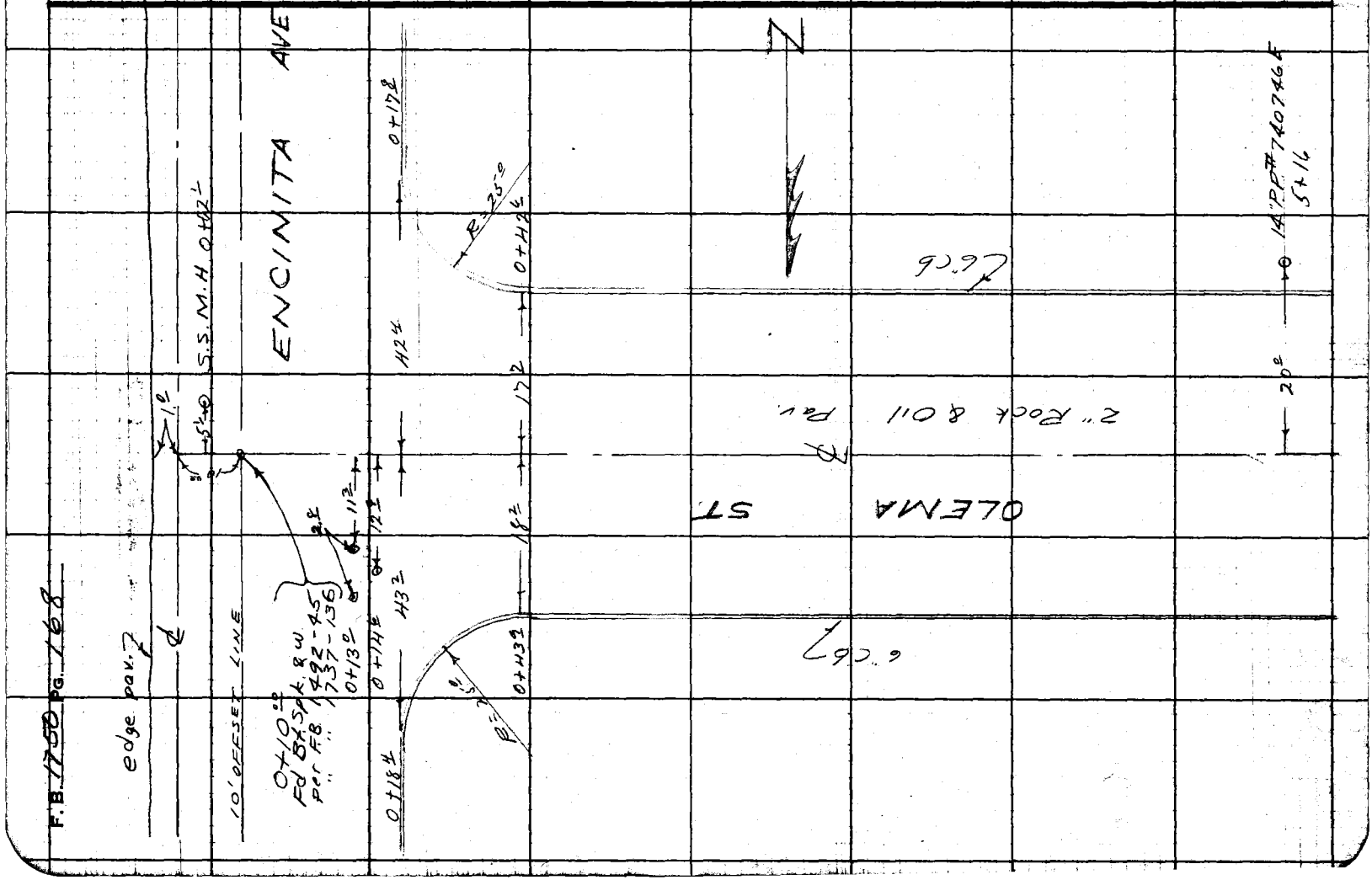

F.B. 1750 PG. 168

Notes Ck'd by	Survey of LEMON AVE SS	F.B. 1750 Pg. 169
Map No.	W. O. 1501 Tape No. 0100 St'd. 68 °F	
Office Work	Surveyed by J.S. COATES	
Checked	Notes J.S.C. Date 6-24-52	
Date	Indexed	

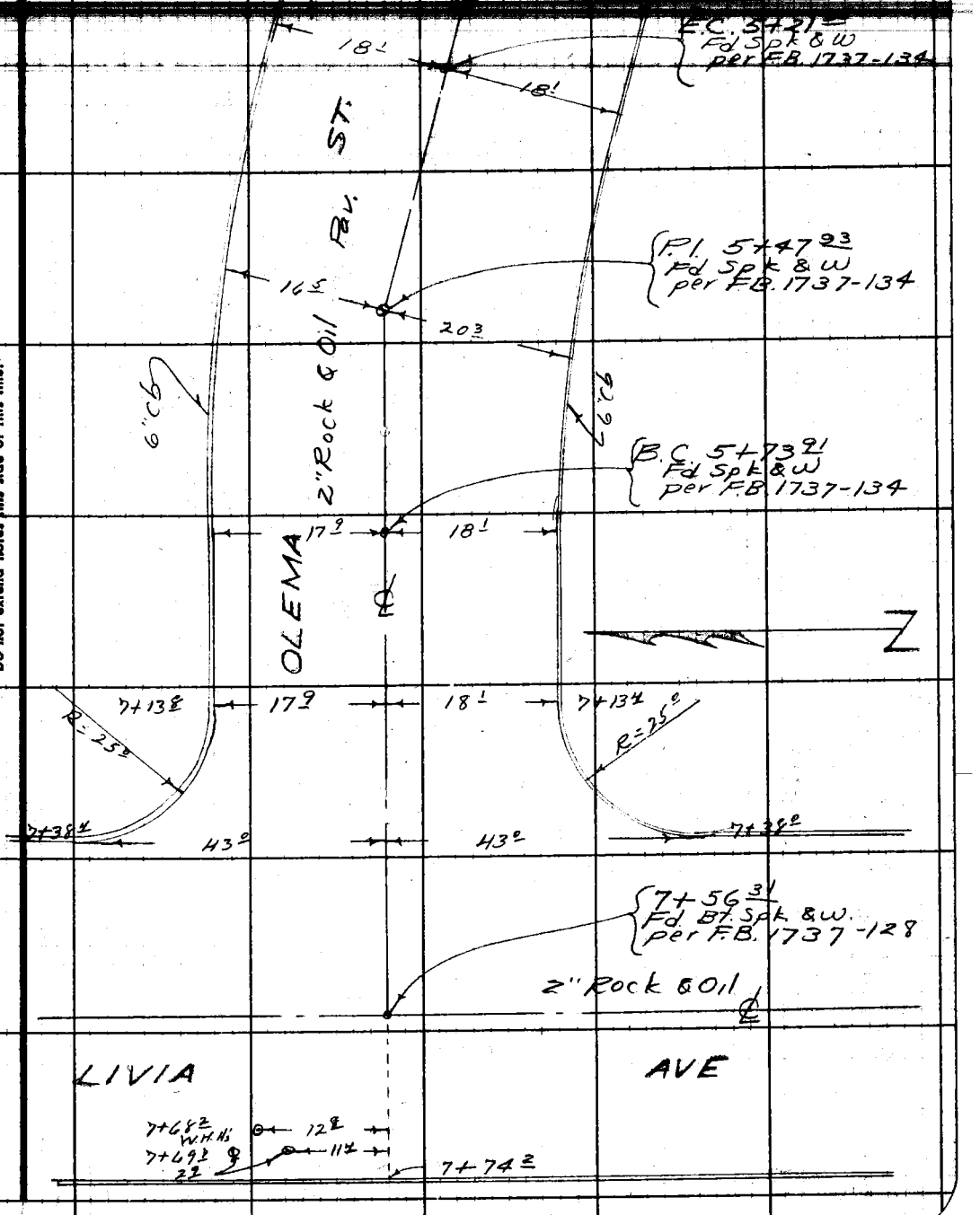

Note: Any Additions or Changes on This Sheet Must be Made or Circled in Red Ink With Date and Name of Person Making Change.

Do not extend notes this side of this line.

RETURN TO
LOS ANGELES COUNTY SURVEYOR
726 LOS ANGELES COUNTY
ENGINEERING BLDG.

76F309S 247 2-51

RETURN TO
LOS ANGELES COUNTY SURVEYOR
725 LOS ANGELES COUNTY
ENGINEERING BLDG.

Note: Any Additions or Changes on This Sheet Must be Made or Circled in Red Ink With Date and Name of Person Making Change.

Do not extend notes this side of this line.

F.B. 1750 PG. 111

Profile No. ____ X-Sec. No. ____

Notes Red. ____ Plotted ____ Job No. 1501 Division No. ____ F.B. 1750 PG. 171

Date ____ Date ____ Survey of LEMON AVE. S.S.

Notes Chkd. ____ Checked ____ Survey by J.S. COATES Notes J.S.C. Date 6-24-52

Date ____ Date ____ Map No. ____ Indexed C. Tolmachoff

CROSS-SECTION

ON

OLEMA ST.

From: Encinita Ave 0+00

To: Livia Ave. 7+56.31

LEMON AVE S.S. DIST.

J.N. C.I. 1501

STATION	B.S.	H.I.	F.S.	ELEV.
				6-24-52 J.S. COATES J.F. OCHSNER F.E. BROOKS H.M. RAYSEN

NOTE: ANY ADDITIONS OR CHANGES ON THIS SHEET MUST BE MADE OR CIRCLED IN RED INK, WITH DATE AND NAME OF PERSON MAKING CHANGE.

Do not extend notes this side of this line.

PLEASE RETURN TO

LOS ANGELES COUNTY SURVEYOR
726 LOS ANGELES COUNTY
ENGINEERING BLDG.

76L288 307 10-51

76L298 307 10-51

PLEASE RETURN TO

LOS ANGELES COUNTY SURVEYOR
726 LOS ANGELES COUNTY
ENGINEERING BLDG.

NOTE: ANY ADDITIONS OR CHANGES ON THIS SHEET MUST BE MADE OR CIRCLED IN RED INK, WITH DATE AND NAME OF PERSON MAKING CHANGE.

Do not extend notes this side of this line.

F.B. 1750 PG. 72 Job No. 4501 Division No. Profile
Survey of LEMON AVE. S.S. No. X-Sec.
Survey by J.S. COATES Notes J.S.C. Plotted Date
Indexed C. Johnson Date Notes Chkd. Checked Date
Notes' Red Date No.

STATION	B. S.	H. I.	F. S.	ELEV.	Olema St
					B.M. TE 202 Elev. 459.036 per F.B. 1488-119
B.M. TE 202	3 91	H62 95		459 04	Encinita Ave. & Olema St. N.W. Cor Ex. Spk in curb 7' W of W. end C.R.
0+00			5 42	H57 53	℄ 1 in E. Encinita Ave + Olema St.
0+02½			5 50	H57 45	℄
"			5 54	H57 41	5½ L N. Rim of M.H.
"			5 58	H57 37	5½ L W. Rim of M.H.
"			5 58	H57 37	5½ L S. Rim of M.H.
"			14 05	H48 90	8' into G.T. N. (5.54 Rod, 7.84 Meas, .67 Dia. = 14.05)
"			14 04	H48 91	8' into G.T. W. (5.58 Rod, 7.79 Meas, .67 Dia. = 14.04)
"			14 19	H48 76	8' Outlet S. (5.58 Rod, 7.94 Meas, .67 Dia. = 14.19)
0+10			3 70	H57 25	℄ Int. 10' offset line Encinita Ave.
"			5 20	H57 75	30' R. on 10' offset line
"			2 55	H60 40	195' R. " " "
"			2 91	H60 04	195' R + 8' W. G.T.
"			2 32	H60 63	195' R + 8' W. Curb
"			1 4	H61 6	195' R + 18' W. P.L.
"			6 14	H56 81	30' L. on 10' offset line Encinita Ave.
"			6 94	H56 01	90' L. " " " " "
"			7 27	H55 68	90' L + 8' W. G.T.
"			6 55	H56 40	90' L + 8' W. Curb
"			4 8	H58 2	90' L + 18' W. P.L.

76L298 307 10-51

PLEASE RETURN TO

LOS ANGELES COUNTY SURVEYOR

726 LOS ANGELES COUNTY
ENGINEERING BLDG.

NOTE: ANY ADDITIONS OR CHANGES ON THIS SHEET MUST BE MADE OR CIRCLED IN RED INK, WITH DATE AND NAME OF PERSON MAKING CHANGE.

Do not extend notes this side of this line.

Profile Notes Red Platted Job No. 1551 Division No.
No. Date Survey of Olema St
X-Sec. Date Survey by U.S. Bureau Notes JH Date 6-24-52
Notes Chkd Checked Map No. Index C. Jamieson Date
No. Date Date

F.B. 1755 PG. 122

STATION	B. S.	H. I.	F. S.	ELEV.	Olema St	
0+17		462 95	5 81	457 14		℄ Cross Gutter
"			6 56	456 39	42 L. Gut. S. end S.W. C.R.	
"			5 82	457 13	42 L. Curb " " "	
0+18			3 16	457 79		43 R. Gut. N. end
			4 53	458 42		43 R. Curb "
0+42			4 89	458 06		℄
"			5 33	457 62	17 L. Gut. N. end S.W. C.R.	
"			4 63	458 32	17 L. Curb " "	
"			4 9	459 9	30' L. P.L.	
0+43			4 74	458 21		18 R. Gut. N. end
			4 11	458 84		18 R. Curb
			3 0	460 0		30' R. P.L.
1+00			3 56	459 39		℄
			3 65	459 30		18 R. Gut.
			3 08	459 87		18 R. Curb
			1 9	461 1		30' R. P.L.
			4 26	458 69	18' L. Gut.	
			3 64	459 31	18' L. Curb	
"			3 2	459 8	30' L. P.L.	
T. P.	6 50	466 66	2 79	460 16		
2+00			5 90	457 05		℄

460.71 H.L. 11-19-52

76L298 307 10-51

PLEASE RETURN TO

LOS ANGELES COUNTY SURVEYOR
726 LOS ANGELES COUNTY
ENGINEERING BLDG.

NOTE: ANY ADDITIONS OR CHANGES ON THIS SHEET MUST BE MADE OR CIRCLED IN RED INK, WITH DATE AND NAME OF PERSON MAKING CHANGE.

Do not extend notes this side of this line.

STATION	B. S.	H. I.	F. S.	ELEV.		
2+00		466 66	6 05	46[illegible] 61		18' R. Gut.
"			5 42	46[illegible] 24		18' R. Curb
"			4 8	46[illegible] 9		30' R. P.L.
"			6 46	46[illegible] 20	18' L. Gut.	
"			5 85	46[illegible] 81	18' L. Curb.	
"			6 0	46[illegible] 7	30' L. P.L.	
3+00			4 87	46[illegible] 79		℄
"			5 08	46[illegible] 58		18' R. Gut.
"			4 48	46[illegible] 18		18' R. Curb
"			4 1	46[illegible] 6		30' R. P.L.
"			2 3	46[illegible] 4		177' R.
"			5 63	46[illegible] 03	18' L. Gut.	
"			5 00	46[illegible] 66	18' L. Curb	
"			5 1	46[illegible] 6	30' L. P.L.	
"			7 5	45[illegible] 2	150' L.	
4+00			3 92	46[illegible] 74		℄
"			4 10	46[illegible] 56		18' R. Gut.
"			3 55	46[illegible] 11		18' R. Curb
"			3 4	46[illegible] 3		30' R. P.L.
"			4 66	46[illegible] 00	18' L. Gut.	
"			4 12	46[illegible] 54	18' L. Curb	

F.B. 1750 PG. 174 Job No. 1501 Division No. Notes Red. Plotted Profile
Survey of LEMON AVE. S.S. Date Date No. X-Sec.
Survey by J.S. Coates Notes J.C. Notes Chkd. Checked
Indexed K. C. Johnson Date Date No.

76L298 307 10-51

PLEASE RETURN TO
LOS ANGELES COUNTY SURVEYOR
726 LOS ANGELES COUNTY
ENGINEERING BLDG.

NOTE: ANY ADDITIONS OR CHANGES ON THIS SHEET MUST BE MADE OR CIRCLED IN RED INK, WITH DATE AND NAME OF PERSON MAKING CHANGE.

Do not extend notes this side of this line.

Profile Notes Red. Plotted Job No. 1561 Division No. F.B. 1350 PG. 125
No. Date Survey of Alhambra Ave. Extension
X-Sec. No. Date Notes Chkd. Checked Survey by U.S. Gen. Co. Notes by C. Jones Date 6-24-52
No. Date Date Map No. Indexed Date

STATION	B. S.	H. I.	F. S.	ELEV.	Olema St	
41+00	~~5 92~~	H66 66	H 2	H62 5	30' L. P.L.	
T.P.	5 92	H68 72	3 84	H62 82		
5+00			5 18	H63 56		℄
"			5 29	H63 45		18' R. Gut.
"			H 72	H6H 02		16' R. Curb
"			H 6	H64 1		30' R. P.L.
"			5 80	H62 94	18' L. Gut.	
"			5 24	H63 50	18' L. Curb	
"			5 2	H63 5	30' L. P.L.	
5+47.93 P.I.			H 82	H63 92		℄ P.I.
"			5 05	H63 69		16.5 R. Gut. 90° To
"			H 115	H6H 29		10.5 R. Curb "
"			H 1	H64 6		30.5 R. P.L. "
"			5 41	H63 30	20.3 L. Gut. 90° To Back line	
"			H 91	H63 83	20.3 L. Curb " " "	
"			5 2	H63 5	32.3 L. P.L. " " "	
6+00			H 83	H63 91		℄
"			5 13	H63 61		18' R. Gut.
"			H 50	H6H 24		11' R. Curb
"			H 1	H64 6		30' R. P.L.
"			2 2	H66 5		1140' R.

76L298 307 10-51

PLEASE RETURN TO

LOS ANGELES COUNTY SURVEYOR
726 LOS ANGELES COUNTY
ENGINEERING BLDG.

NOTE: ANY ADDITIONS OR CHANGES ON THIS SHEET MUST BE MADE OR CIRCLED IN RED INK, WITH DATE AND NAME OF PERSON MAKING CHANGE.

Do not extend notes this side of this line.

STATION	B. S.	H. I.	F. S.	ELEV.		
6+00		468 74	5 56	463 18	18' L. Gut	
"			4 98	463 76	18' L. Curb	
"			5 0	463 7	30' L. P.L.	
"			6 9	461 8	125' L.	
7+00			5 29	463 45		℄
7+13 4			5 36	463 38		℄
"			5 96	462 78	18' L. Gut. E. end S.E.C.R.	
"			5 37	463 37	18' L. Curb " "	
"			5 2	463 5	30' L. P.L.	
7+13 8			5 50	463 24		17 9 R. Gut. E. end N.E.C.R.
"			4 84	463 90		17 9 R. Curb "
"			4 3	464 4		30' R. P.L.
7+38 0			5 87	462 87		℄ Cross Gut.
"			6 69	462 05	43' L. Gut. S. end S.E.C.R.	
"			6 12	462 62	43' L. Curb " "	
7+38 4			5 16	463 58		43' R. Gut. N. end N.E.C.R.
"			4 52	464 22		43' R. Curb " "
7+56 21			5 52	463 22		℄ Int Livia Ave.
"			5 00	463 74		30' R. ℄ Livia Ave.
"			3 21	465 53		145' R. " "
"			3 46	465 28		145' R. + 18' E Gut

F.B. 1750 PG. 176 Job No. 1501 Division No. Notes Red. Plotted Profile
Survey of LEMON AVE. S.S. Date Date No.
Survey by J.S. Coates Notes J.O. Notes Chkd. Checked X-Sec.
Indexed C. Johnson Date Date Date No.

76L298 307 10-51

PLEASE RETURN TO

LOS ANGELES COUNTY SURVEYOR

726 LOS ANGELES COUNTY
ENGINEERING BLDG.

NOTE: ANY ADDITIONS OR CHANGES ON THIS SHEET MUST BE MADE OR CIRCLED IN RED INK, WITH DATE AND NAME OF PERSON MAKING CHANGE.

Do not extend notes this side of this line.

STATION	B. S.	H. I.	F. S.	ELEV.	Olema St	
7+56.[illegible]		468 74	2 90	465 84		14[illegible] R. + 18' E. [illegible]
"			2 7	466 0		14[illegible] R. + 30' E. [illegible]
"			6 [illegible]	462 68	30' L. ℄ Livia Ave.	
"			7 63	461 11	125' L. ℄ " "	
"			8 03	460 71	125' L. + 18' E. Gut.	
"			7 34	461 40	125' L. + 18' E. Curb	
"			7 0	461 7	125' L. + 30' E. [illegible]	
BM TE989			5 20	463 54	BM.TE989 Elev.= 463.544 F.B. 1588, Pg. [illegible]	
					Livia Ave. (W. side) at Olema St.	
					BT. Spk. in curb, 3' N. of ℄ Prod. of Ole[illegible]	
					(No basements)	Houses no an[illegible]
						9147
						9148
						9144
						9132
						9117

Profile No. ____ Date ____ Notes Red. ____ Plotted ____ Job No. [illegible] Division No. ____

X-Sec. No. ____ Date ____ Notes Chkd. ____ Checked ____ Survey of Lemon Ave. S.S. Survey by J.S. Coates Notes J.P. Date 6-24-52

Map No. ____ Date ____ Index No. C. Jones Date ____

F.B. 1750 Pg. 177

B. 1750 PG. 178 Job No. 1501 Division No. Notes Red. Plotted Profile

Survey of Date Date No.

Survey by Notes Notes Chkd. Checked X-Sec.

Indexed Date Date Date No.

STATION	B.S.	H.I.	F.S.	ELEV.

PLEASE RETURN TO

LOS ANGELES COUNTY SURVEYOR

726 LOS ANGELES COUNTY ENGINEERING BLDG.

Do not extend notes this side of this line.

NOTE: ANY ADDITIONS OR CHANGES ON THIS SHEET MUST BE MADE OR CIRCLED IN RED INK, WITH DATE AND NAME OF PERSON MAKING CHANGE.

76L298 307 10-51

Notes Ck'd by
Map No.
Office Work
Checked

Survey of LEMON AVE S.S.
W. 01501 Tape No. 2100 St'd. 68 °F
Surveyed by J.S. Coates
Notes J.S.C. Date 6-24-52

F. B. 1130 Pg. 119

TOPOGRAPHY
ON
WOOLLEY ST.

From: Encinita Ave 0+00
To: Sultana Ave 12+19.07

LEMON AVE S.S. DIST.
J.N. C.I. 1501

6-25-52
J.S. COATES
J.E. OCHSNER
F.E. BROOKS
H.M. KAYSEN

Note: Any Additions or Changes on This Sheet Must be Made or Circled in Red Ink With Date and Name of Person Making Change.

Do not extend notes this side of this line.

RETURN TO
LOS ANGELES COUNTY SURVEYOR
726 LOS ANGELES COUNTY
ENGINEERING BLDG.

76F3095 247 2-51

F.B. 1730 Pg. 180

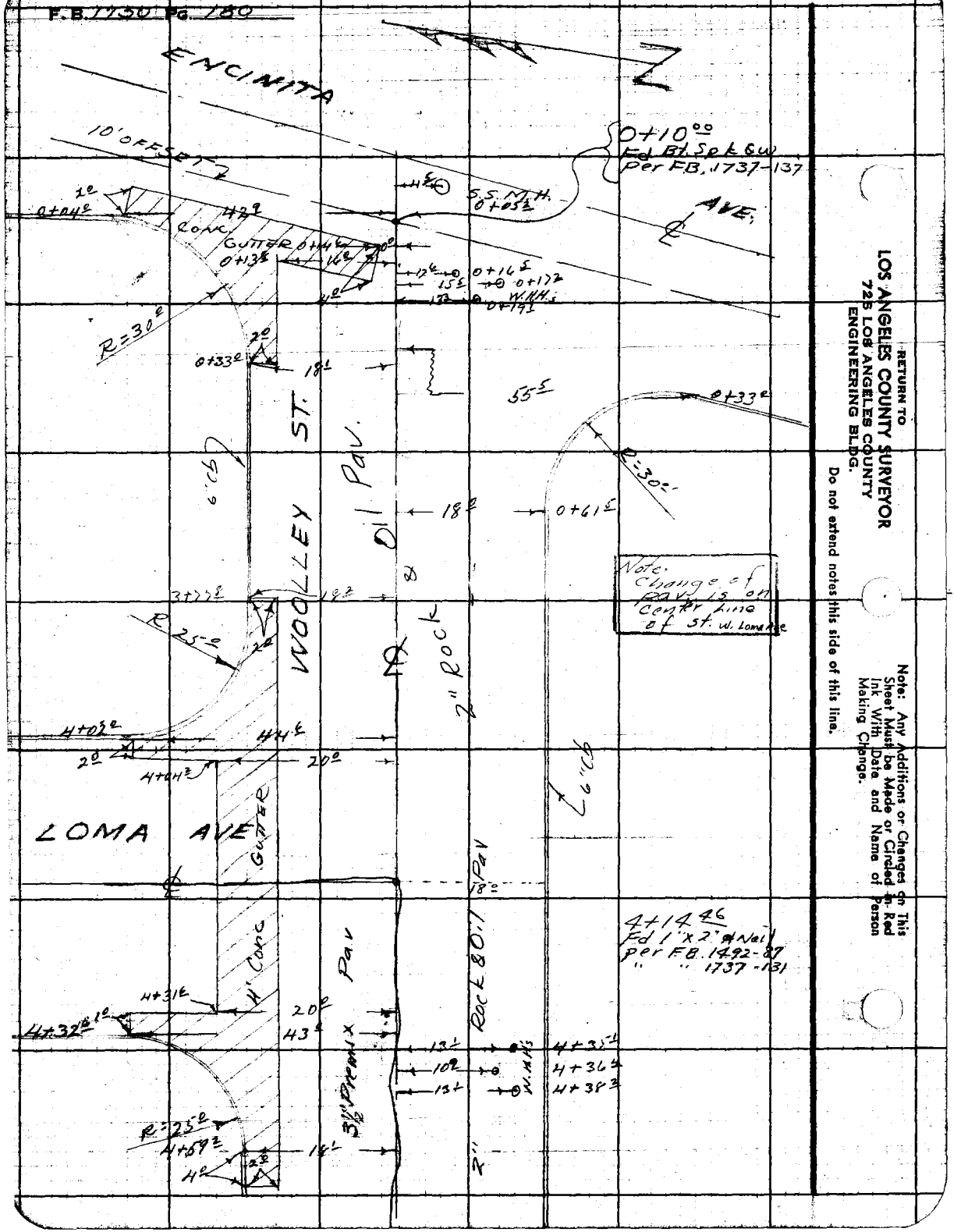

RETURN TO
LOS ANGELES COUNTY SURVEYOR
725 LOS ANGELES COUNTY
ENGINEERING BLDG.

Do not extend notes this side of this line.

Note: Any Additions or Changes on This Sheet Must be Made or Circled in Red Ink With Date and Name of Person Making Change.

Notes Ck'd by
Map No.
Office Work
Checked

Survey of [illegible] S.S.
W. 0150 Tape No. 0100 St'd. 68 °F
Surveyed by J.S. Coates
Notes J.S.C. Date 6-

F.B. 1750 Pg. 181

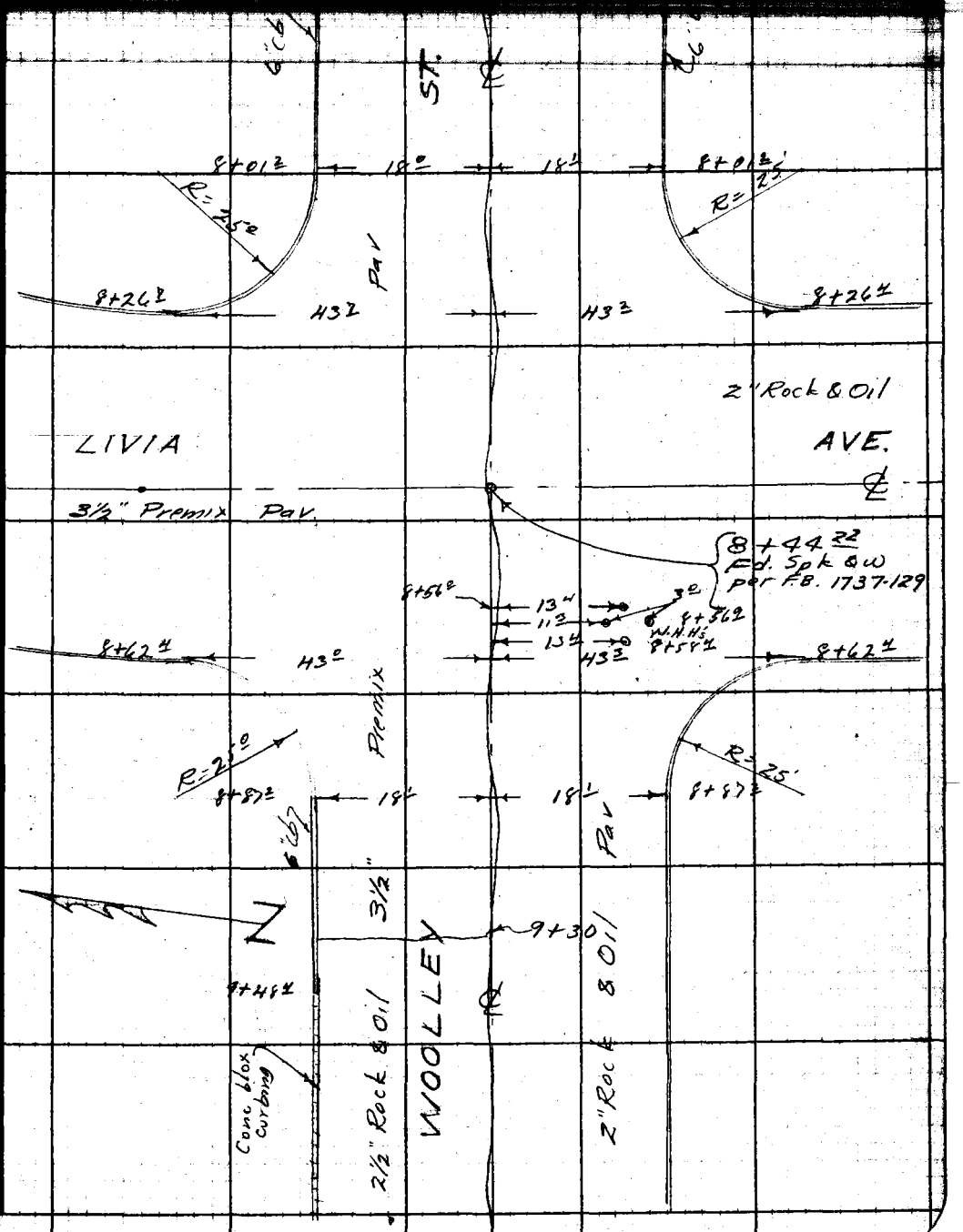

Note: Any Additions or Changes on This Sheet Must be Made or Circled in Red Ink With Date and Name of Person Making Change.

Do not extend notes this side of this line.

RETURN TO
LOS ANGELES COUNTY SURVEYOR
726 LOS ANGELES COUNTY
ENGINEERING BLDG.

76F309S 247 2-51

F. B. 1730 PG. 182

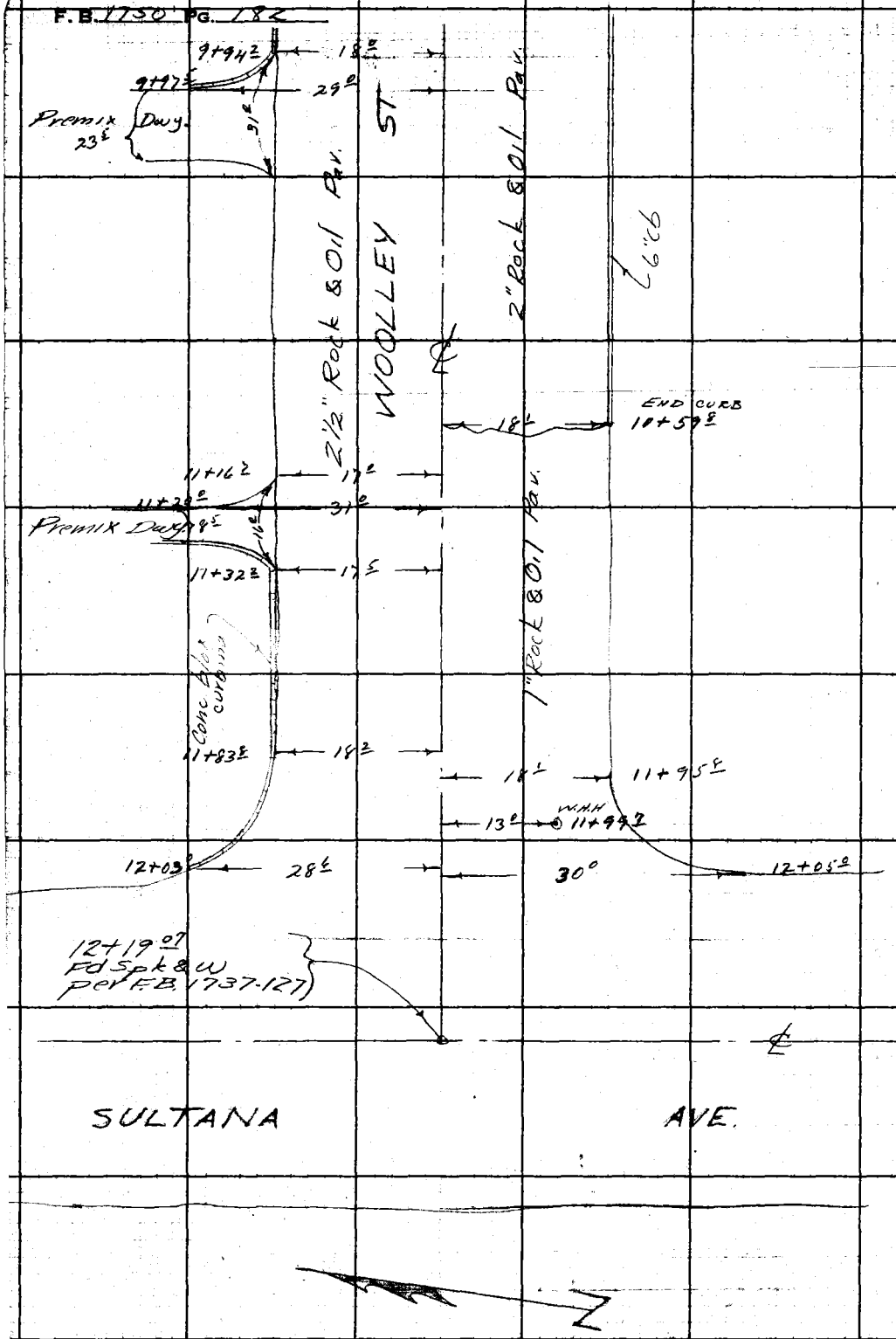

RETURN TO
LOS ANGELES COUNTY SURVEYOR
728 LOS ANGELES COUNTY
ENGINEERING BLDG.

Do not extend notes this side of this line.

Note: Any Additions or Changes on This Sheet Must be Made or Circled in Red Ink With Date and Name of Person Making Change.

Profile No.
X-Sec. No.

Notes Red. Plotted Job No. 1501 Division No.
Date Date Survey of LEMON AVE. S.S.
Notes Chkd. Checked Survey by J.S.C. Notes J.S.C Date 6-25-52
Date Date Map No. Indexed C. Johnson Date

F.B. 1750 PG. 183

CROSS-SECTION

ON

WOOLLEY ST

From: Encinita Ave. 0+10 offset line

To: Sultana Ave. 12+19.7

LEMON AVE S.S. DIST.

J.N. C.I. 1501

STATION	B.S.	H.I.	F.S.	ELEV.
				6-25-52 J.S. COATES J.F. OCHSNER F.E. BROOKS H.M. KAYSEN

NOTE: ANY ADDITIONS OR CHANGES ON THIS SHEET MUST BE MADE OR CIRCLED IN RED INK, WITH DATE AND NAME OF PERSON MAKING CHANGE.

Do not extend notes this side of this line.

PLEASE RETURN TO
LOS ANGELES COUNTY SURVEYOR
726 LOS ANGELES COUNTY
ENGINEERING BLDG.

761298 307 10-51

76L298 307 10-51

PLEASE RETURN TO
LOS ANGELES COUNTY SURVEYOR
726 LOS ANGELES COUNTY
ENGINEERING BLDG.

NOTE: ANY ADDITIONS OR CHANGES ON THIS SHEET MUST BE MADE OR CIRCLED IN RED INK, WITH DATE AND NAME OF PERSON MAKING CHANGE.

Do not extend notes this side of this line.

Profile No. X-Sec. No.
Plotted Date Notes Red. Date
Checked Date Notes Chkd. Date
F.B. 1750 Pg 84 Job No. 1501 Division No.
Survey of LEMON AVE. S.S.
Survey by U.S. COATES Notes U.S.C.
Indexed C. Johnson Date

STATION	B. S.	H. I.	F. S.	ELEV.	WOOLLEY ST
					B.M. TE 201 Elev. 464.054 per F.B. 1488-118
B.M. TE 201	3 85	467 90		464 05	Encinita Ave. & Woolley St. N.W. Cor. Bl. Spk. in curb 7' W. of W. end C.R.
0+05			464	463 26	
"			460	463 30	H.S. L. N. Rim of M.H.
"			461	463 29	H.S. L. W. Rim of M.H.
"			460	463 30	H.S. L. S. Rim of M.H.
"			1447	453 43	" Inlet N. (4.60 Rod, 9.20 Meas, .67 Dia) 14.47
"			1450	453 40	" Inlet W. (4.61 Rod, 9.22 Meas, .67 Dia) 1450
"			1457	453 33	" Outlet S. (4.60 Rod, 9.30 meas, .67 Dia.) 1457
0+10			482	463 08	Intersection of 10' offset line on Encinita Ave & Woolley St
"			461	463 29	30' R. on 10' offset line Encinita Ave.
"			334	464 56	147' R. " " " "
"			387	464 03	147' R. + 13' W. Gut
"			332	464 58	147' R. + 13' W. Curb
"			29	465 0	147' R. + 23' W. P.L.
"			530	462 60	30' L. on 10' offset line on Encinita Ave.
"			774	460 16	185' L. " " "
"			785	460 05	185' L + 8' W. Gut
"			728	460 62	185' L + 8' W. Curb
"			6 6	461 3	185' L + 18' W. P.L.
0+04			471	463 19	42 9/12 R. Gut N. end N.W. C.R.

76L298 307 10-51

PLEASE RETURN TO

LOS ANGELES COUNTY SURVEYOR

726 LOS ANGELES COUNTY
ENGINEERING BLDG.

NOTE: ANY ADDITIONS OR CHANGES ON THIS SHEET MUST BE MADE OR CIRCLED IN RED INK, WITH DATE AND NAME OF PERSON MAKING CHANGE.

Do not extend notes this side of this line.

STATION	B. S.	H. I.	F. S.	ELEV.	Woolley St.	
0+04		467 90	4 06	463 84		42.9 R. Curb. N. end [illegible]
0+16			4 99	462 91		℄ Cross Gut.
0+33			4 85	463 05		℄
"			4 50	463 40		18' R. Gut W. end [illegible]
"			3 90	464 00		18' R. Curb " " "
"			3 7	464 2		30' R. P.L.
"			5 45	462 45	55.5 L. Gut. S. end S.W.C.R.	
"			4 77	463 13	55.5 L. Curb " " " "	
0+61.5			4 38	463 52		℄
"			4 86	463 04	18' L. Gut. W. end S.W.C.R.	
"			4 22	463 68	18' L. Curb " " " "	
"			3 8	464 1	30' L. P.L.	
1+00			3 94	463 96		℄
"			3 85	464 05		10' R.
"			4 06	463 84		18' R. Gut.
"			3 55	464 35		18' R. Curb
"			2 9	465 0		30' R. P.L.
"			4 64	463 26	18' L. Gut.	
"			3 97	463 93	18' L. Curb	
"			3 0	464 9	30' L. P.L.	
T. P.	6 07	470 21	3 76	464 14		
2+00			5 48	464 73		℄

Profile Notes Red. ____ Plotted ____ Job No. [illegible] Division No. ____ F.B. 1756 PG. 185

No. ____ Date ____ Survey of [illegible]

X-Sec. Notes Chkd. ____ Checked ____ Survey by [illegible] Notes [illegible] Date 6-25-52

No. ____ Date ____ Date ____ Map No. ____ Indexed C. Johnson Date ____

76L298 307 10-51

PLEASE RETURN TO

LOS ANGELES COUNTY SURVEYOR
726 LOS ANGELES COUNTY
ENGINEERING BLDG.

NOTE: ANY ADDITIONS OR CHANGES ON THIS SHEET MUST BE MADE OR CIRCLED IN RED INK, WITH DATE AND NAME OF PERSON MAKING CHANGE.

Do not extend notes this side of this line.

STATION	B. S.	H. I.	F. S.	ELEV.		
2+00		470 21	5 57	4[illegible] 64		10' R.
"			5 91	4[illegible] 30		18' R. Gut
"			5 30	46[illegible] 91		[illegible] R. Curb
"			4 0	46[illegible] 2		30' R. P.L.
"			1 8	46[illegible] 4		147' R.
"			6 40	463 81	18' L. Gut	
"			5 80	46[illegible] 41	[illegible] L. Curb	
"			4 8	46[illegible] 4	30' L. P.L.	
3+00			5 01	46[illegible] 20		℄
			5 06	465 15		10' R.
			5 34	46[illegible] 87		18' R. Gut
			4 87	46[illegible] 34		18' R. Curb
			3 7	46[illegible] 5		30' R. P.L.
			5 95	46[illegible] 26	18' L. Gut	
			5 22	464 99	18' L. Curb	
			4 6	46[illegible] 6	30' L. P.L.	
T.P.	4 36	470 66	3 91	46[illegible] 30		
3+77 8			5 13	46[illegible] 53		℄
"			5 27	465 39		10' R.
"			5 48	46[illegible] 18		18' R. Gut. E. [illegible] N.E. C.R.
"			4 89	46[illegible] 77		18' R. Curb "

F.B. 1750 PG. 186 Job No. 1501 Division No. Notes Red. Plotted Profile
Survey of LEMON AVE. S.S. Date Date No. X-Sec.
Survey by J. S. Coates Notes J.C. Notes Chkd. Checked
Indexed C. Johnson Date Date No.

76L298 307 10-51

PLEASE RETURN TO

LOS ANGELES COUNTY SURVEYOR
726 LOS ANGELES COUNTY
ENGINEERING BLDG.

NOTE: ANY ADDITIONS OR CHANGES ON THIS SHEET MUST BE MADE OR CIRCLED IN RED INK, WITH DATE AND NAME OF PERSON MAKING CHANGE.

Do not extend notes this side of this line.

STATION	B. S.	H. I.	F. S.	ELEV.	Woolley St	
3+77 8		470 66	3 9	466 8		30' R. P.L.
4+00			5 06	465 60		℄
"			5 89	464 77	18' L. Gut.	
"			5 17	465 49	11' L. Curb	
"			4 8	465 9	30' L. P.L.	
"			6 2	464 5	157' L.	
4+02			4 7	465 95		44.6 R. Gut. [illegible]
"			4 10	466 56		44.6 R. Curb
4+14			5 26	465 40		℄ int Loma Ave.
"			5 25	465 41		18' R. Cross Gut.
"			2 63	468 03		147' R. on ℄ Loma
"			3 07	467 59		147' R. + 18' E. [illegible]
"			2 45	468 21		147' R. + 18' E. [illegible]
"			2 6	468 1		147' R. + 30' E. [illegible]
"			2 36	468 30		166' R. on ℄ Loma
"			2 83	467 83		166 R. + 18' W. [illegible]
"			2 18	468 48		166 R. + 18' W. [illegible]
"			1 7	469 0		166 R. + 30' W. [illegible]
4+32 6			4 77	465 89		43.0 R. Gut. [illegible]
			4 13	466 53		43.0 R. Curb "
4+59 2			4 72	465 94		℄

Profile Notes Red ____ Plotted ____ Job No. 1501 Division No. ____ F.B. 1750 PG. 187

No. ____ Date ____ Date ____ Survey of [illegible]

X-Sec. Notes Chkd. ____ Checked ____ Survey by J.S. Coates Notes J.O. Date 6-25-52

No. ____ Date ____ Date ____ Map No. ____ Indexed C. Johnson Date ____

76L298 307 10-51

PLEASE RETURN TO

LOS ANGELES COUNTY SURVEYOR
726 LOS ANGELES COUNTY
ENGINEERING BLDG.

NOTE: ANY ADDITIONS OR CHANGES ON THIS SHEET MUST BE MADE OR CIRCLED IN RED INK, WITH DATE AND NAME OF PERSON MAKING CHANGE.

Do not extend notes this side of this line.

STATION	B. S.	H. I.	F. S.	ELEV.		
4+59 3		470 66	4 77	465 89		10' R.
"			4 80	465 86		18' R. Gut W. cond N.W.C.R.
"			4 19	466 47		18' R. Curb " " "
"			3 5	467 2		30' R. P.L.
BM TE 985	5 99	471 55	5 10	465 56	BM TE 985 Elev. = 465.591	
5+00			5 47	466 08		℄
"			5 49	466 06		10' R.
"			5 70	465 85		18' R. Gut
"			4 99	466 56		18' R. Curb
"			4 1	467 5		30' R. P.L.
"			6 18	465 37	18' L Gut	
"			5 52	466 03	18' L Curb	
"			4 8	466 8	30' L P.L.	
6+00			4 80	466 75		℄
"			4 93	466 62		10' R.
"			5 22	466 33		18' R. Gut
"			4 56	466 99		18' R. Curb
"			3 4	468 2		30' R. P.L.
"			0 9	470 7		160' R.
"			5 64	465 91	18' L. Gut	
"			4 96	466 59	18' L. Curb	

F.B. 1750 PG. 188 Job No. 1501 Division No. Notes Red. Plotted No. Profile
Survey of LEMON AVE. S.S. Date Date X-Sec.
Survey by J. S. Coates Notes J. C. Notes Chkd. Checked No.
Indexed [illegible] Date Date Date

76L298 307 10-51

PLEASE RETURN TO

LOS ANGELES COUNTY SURVEYOR

726 LOS ANGELES COUNTY
ENGINEERING BLDG.

NOTE: ANY ADDITIONS OR CHANGES ON THIS SHEET MUST BE MADE OR CIRCLED IN RED INK, WITH DATE AND NAME OF PERSON MAKING CHANGE.

Do not extend notes this side of this line.

STATION	B. S.	H. I.	F. S.	ELEV.	Woolley St	
6+00		471 55	4 6	467 0	30' L P.L.	
"			5 0	466 6	136' L	
7+00			4 35	467 20		℄
			4 49	467 06		10' R
"			4 71	466 84		18' R. Gut.
"			4 04	467 51		18' R. Curb
"			3 3	468 3		30' R. P.L.
"			5 18	466 37	18' L Gut	
"			4 41	467 14	18' L Curb	
"			4 1	467 6	30' L P.L.	
T.P.	4 73	472 90	3 38	468 17		
8+00			5 27	467 63		℄
"			5 37	467 53		10' R.
8+01 2			5 59	467 31		18' R. Gut. E. end [illegible]
"			4 90	468 00		18' R. Curb "
"			4 0	468 9		30' P.L.
"			5 93	466 97	18' L. Gut. E end S.E.C.R.	
"			5 31	467 59	18' L. Curb " " "	
"			5 1	467 8	30' L P.L.	
8+26 4			6 21	466 69	43 3 L. Gut. S. end S.E.C.R.	
"			5 66	467 24	43 3 L. Curb. " " " "	
4+26 3			5 14	467 76		43 3 R. Gut. N. end [illegible]

Profile No. ____ Date ____ Notes Red ____ Plotted ____ Job No. ____ Division No. ____

X-Sec. No. ____ Date ____ Notes Chkd. ____ Checked ____ Date ____ Survey of [illegible] Survey by J.S. Coates Notes J.O. Date 6-25-52

Map No. ____ Date ____ Indexed C. Johnson Date ____

F.B. [illegible] PG. 189

76L298 307 10-51

PLEASE RETURN TO

LOS ANGELES COUNTY SURVEYOR
726 LOS ANGELES COUNTY
ENGINEERING BLDG.

NOTE: ANY ADDITIONS OR CHANGES ON THIS SHEET MUST BE MADE OR CIRCLED IN RED INK, WITH DATE AND NAME OF PERSON MAKING CHANGE.

Do not extend notes this side of this line.

STATION	B. S.	H. I.	F. S.	ELEV.		
8+26.3		472 90	4 48	468 42		43.3 R. Curb. N. end N.E. C.R.
8+44.22			5 17	467 73		℄ int Livia Ave. + Woolley St
"			3 62	469 28		150' R. on ℄ Livia Ave.
"			3 71	469 19		150' R. + 2.5 W. Gut
"			3 00	469 90		150' R + 2.5 W. Curb
"			2 1	470 8		150' R + 15' W. P.L.
"			2 6	470 3		164 R. on ℄ Livia Ave.
"			2 79	470 11		164 R. + 5.5 E Curb
"			3 47	469 43		164 R + 5.5 E Gut.
"			2 69	470 21		164 R + 29' E.
"			2 99	469 91		164 R + 45' E. Gut
"			2 40	470 50		164 R + 45' E. Curb
"			2 1	470 8		164 R + 53' E. P.L.
"			6 61	466 29	90' L. on ℄ Livia Ave.	
"			7 01	465 89	90' L + 18' W. Gut.	
"			6 44	466 46	90' L + 18' W. Curb	
"			5 6	467 3	90' L + 30' W. P.L.	
"			7 42	465 48	137' L. on ℄ Livia Ave.	
"			7 75	465 15	137' L + 18' E Gut.	
"			7 19	465 71	137' L + 18' E Curb	
"			6 3	466 6	137' L + 30' E P.L.	

F.B. 1750 PG. 190 Job No. 1501 Division No. Notes Red. Plotted No. Profile
Survey of Lemon Ave. S.S. Date Date No. X-Sec.
Survey by J.S. Coates Notes J.O. Notes Chkd. Checked
Indexed C. Johnson Date Date Date No.

76L298 307 10-51

PLEASE RETURN TO

LOS ANGELES COUNTY SURVEYOR

726 LOS ANGELES COUNTY
ENGINEERING BLDG.

NOTE: ANY ADDITIONS OR CHANGES ON THIS SHEET MUST BE MADE OR CIRCLED IN RED INK, WITH DATE AND NAME OF PERSON MAKING CHANGE.

Do not extend notes this side of this line.

STATION	B. S.	H. I.	F. S.	ELEV.	Woolley st	
8+62.4		472 90	5 16	467 74		40' R. Gut. N. end
"			4 46	468 44		43' R. " "
"			6 25	466 65	43.3 L Gut. S. end S. W. C. R.	
"			5 66	467 24	43.3 L. Curb " "	
8+87.3			5 23	467 67		℄
"			5 64	467 26		18' R. Gut. W. end
"			5 01	467 89		18' R. Curb " "
"			3 6	469 3		30' R. P.L.
"			6 03	466 87	18' L Gut. W. end S. W. C. R.	
"			5 43	467 47	18' L. Curb " "	
"			4 8	468 1	30' L. P.L.	
9+00			5 33	467 57		℄
"			5 71	467 19		18' R. Gut.
"			5 06	467 84		18' R. Curb
"			3 5	469 4		30' R. P.L.
"			6 14	466 76	18' L. Gut.	
"			5 52	467 38	18' L. Curb	
"			4 7	468 2	30' L. P.L.	
9+48.4			5 69	467 21		℄
"			5 96	466 94		18' R Gut end
"			5 32	467 58		18' R. Curb "

Profile No. ____ Date ____ Notes Red ____ Plotted ____ Job No. 1501 Division No. ____ F.B. 1750 PG. 191

X-Sec. No. ____ Date ____ Notes Chkd. ____ Date ____ Survey of LEMON AVE. J.S. Survey by J.S. Coates Notes J.C. Date 6-25-52

Map No. ____ Date ____ Indexed ____ Date ____

76L298 307 10-51

PLEASE RETURN TO

LOS ANGELES COUNTY SURVEYOR
726 LOS ANGELES COUNTY
ENGINEERING BLDG.

NOTE: ANY ADDITIONS OR CHANGES ON THIS SHEET MUST BE MADE OR CIRCLED IN RED INK, WITH DATE AND NAME OF PERSON MAKING CHANGE.

Do not extend notes this side of this line.

F.B. 12750 Pg. 142 Job No. 2501 Division No. Notes Red. Plotted
Survey of LEMON AVE. S.S. Date Date
Survey by U.S. Coats Notes J.E. Notes Chkd. Checked
Indexed C. Johnson Date Date
Profile No. X-Sec. No.

STATION	B. S.	H. I.	F. S.	ELEV.		
		472 90				
T.P.	5 78	471 89	6 79	466 11		
10+00			5 04	466 81		℄
"			5 35	466 54		18' R. Edge of Prm
"			2 1	469 2		30' R. P.L.
"			1 3	470 6		155' R.
"			5 95	465 94	18' L. Gm T.	
"			5 25	466 64	18' L. Curb	
"			4 9	467 0	30' L. P.L.	
"			5 1	466 8	90' L.	
18+59 ℄			5 64	466 25		℄
"			6 30	465 59	18' L. Gm T. end of curve	
"			5 76	466 13	18' L. Curb " " "	
11+00			5 95	465 94		℄
"			6 03	465 86		18' R. Edge of Prm
"			3 4	468 5		22' R. P.
"			3 0	468 9		30' R. P.L.
"			6 55	465 34	18' L. Edge of Prm	
"			5 3	466 6	21' L.	
"			4 8	467 1	30' L. P.L.	
T.P.	4 68	4169 98	6 59	465 30		
11+83 ℄			4 73	465 25		℄

76L298 307 10-51

PLEASE RETURN TO

LOS ANGELES COUNTY SURVEYOR

726 LOS ANGELES COUNTY
ENGINEERING BLDG.

NOTE: ANY ADDITIONS OR CHANGES ON THIS SHEET MUST BE MADE OR CIRCLED IN RED INK, WITH DATE AND NAME OF PERSON MAKING CHANGE.

Do not extend notes this side of this line.

STATION	B. S.	H. I.	F. S.	ELEV.	Woolley st	
11+83.8		469 98	4 44	465 54		18' R. Prm Ret. Ec[illegible]
"			3 13	466 85		18' R. Top of Retaining [illegible]
"			2 2	467 7		30' R. P.L.
11+95.3			4 94	465 04		℄
"			5 27	464 71	18' L Prm. Ret. E. end S. E. Cor.	
"			4 4	465 5	20' L.	
"			3 9	466 0	30' L. P.L.	
12 +00			4 98	465 00		℄
12+03			4 04	465 94		28.6 R. Prm Ret. [illegible]
"			3 10	466 88		28.6 R. Top of R[illegible]
"			5 17	464 81	30' L. Prm Ret. S. end S. E. Cor	
12+19.07			4 90	465 08		℄ int Sultana Ave.
"			1 98	468 00		155' R. on ℄ Sult[illegible]
"			2 12	467 86		155' R + 10' E
"			1 65	468 33		155 R + 15' E.
"			0 6	469 3		155 R. + 30' E.
"			6 84	463 14	90' L on ℄ Sultana Ave.	
"			6 99	462 99	90 L + 10' E	
"			6 50	463 48	90' L. + 15' E	
"			4 6	465 3	90' L + 30' E	
BMLE			3 08	466 90	B.M.T.E. 987 Elev. 466.928 Per F.B. 1588-262 Sultana Ave (N. Side) at Woolley st. Bt. Spk. in Dwy. To [illegible]	

Profile No. ____ Date ____ Notes Red ____ Plotted ____ Job No. 1561 Division No. ____ F.B. 1750 PG. 193

X.Sec. No. ____ Date ____ Notes Chkd. ____ Date ____ Checked ____ Date ____ Survey of [illegible] Survey by [illegible] Notes J.O. Date 6-25-52

Map No. ____ Indexed ____ Date ____

B. 1750 PG. 194 Job No. 1501 Division No. Notes Red. Plotted Profile

Survey of Date Date No.

Survey by Notes Notes Chkd. Checked X-Sec.

Index C. Johnson Date Date Date No.

76L298 307 10-51

PLEASE RETURN TO

LOS ANGELES COUNTY SURVEYOR
726 LOS ANGELES COUNTY
ENGINEERING BLDG.

NOTE: ANY ADDITIONS OR CHANGES ON THIS SHEET MUST BE MADE OR CIRCLED IN RED INK; WITH DATE AND NAME OF PERSON MAKING CHANGE.

Do not extend notes this side of this line.

STATION	B.S.	H.I.	F.S.	ELEV.	
					(No basements)
					Houses no answer 9085 9130 9151 9160 9167

Notes Ck'd by	Survey of LEMON AVE. SS	F. B. ~~1737~~ 1750 Pg. 195
Map No.	W. O. 1501 Tape No. 0100 St'd. 68 °F	
Office Work	Surveyed by J.S. COATES	
Checked	Notes J.S.C. Date 5-25-52	
Date	Indexed	

TOPOGRAPHY

ON

LIVIA AVE.

From: Woolley St. 1+00

To: Emperor Ave. 9+90.90

LEMON AVE. S.S. DIST.

J.N. C.I. 1501

J.S. COATES
J.F. OCHSNER
F.E. BROOKS
H.M. KAYSEN

Note: Any Additions or Changes on This Sheet Must be Made or Circled in Red Ink With Date and Name of Person Making Change.

Do not extend notes this side of this line.

RETURN TO
LOS ANGELES COUNTY SURVEYOR
726 LOS ANGELES COUNTY
ENGINEERING BLDG.

76F3096 247 2-51

F. B. 1730 PG. 196

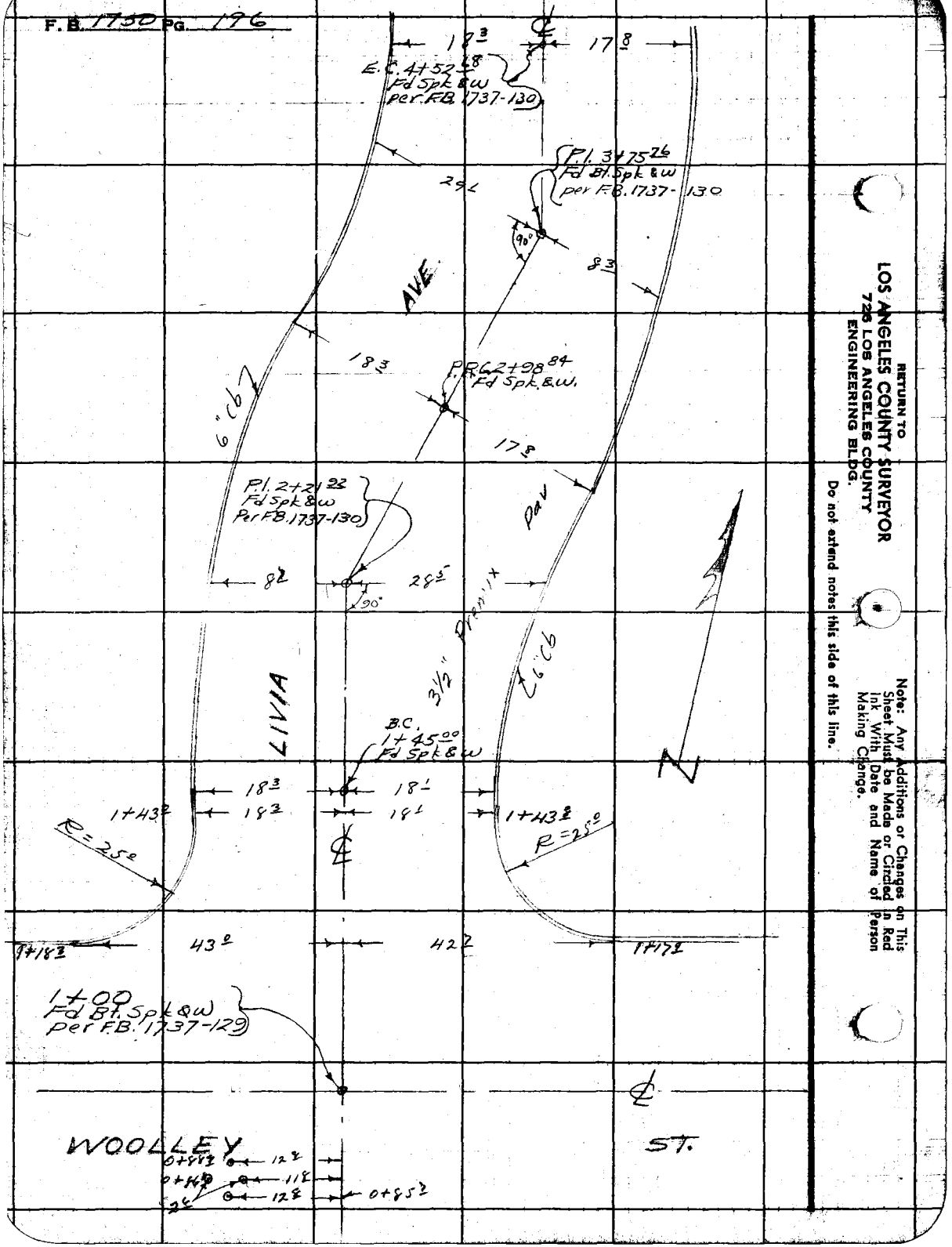

RETURN TO
LOS ANGELES COUNTY SURVEYOR
720 LOS ANGELES COUNTY
ENGINEERING BLDG.

Do not extend notes this side of this line.

Note: Any Additions or Changes on This Sheet Must be Made or Circled in Red Ink With Date and Name of Person Making Change.

Notes Ck'd by
Map No.
Office Work
Checked
Date

Survey of LEMON AVE. SS
W. 0501 Tape No. 2400 St'd. 68 °F
Surveyed by J.S. COATES
Notes J.S.C. Date 6-26-52
Indexed

F. B. 1150 PG. 197

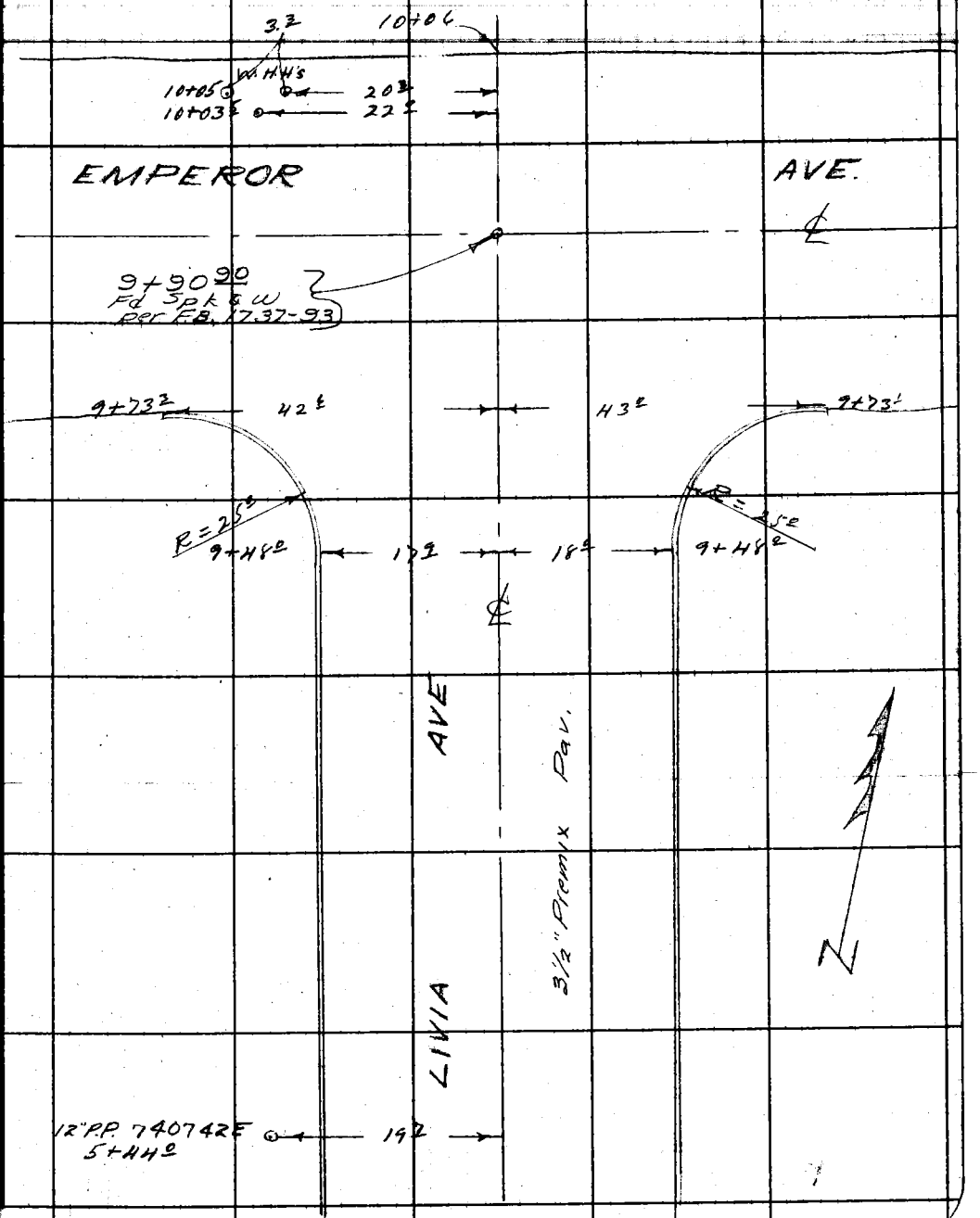

Note: Any Additions or Changes on This Sheet Must be Made or Circled in Red Ink With Date and Name of Person Making Change.

Do not extend notes this side of this line.

RETURN TO
LOS ANGELES COUNTY SURVEYOR
726 LOS ANGELES COUNTY
ENGINEERING BLDG.

76F3095 247 2-51

RETURN TO
LOS ANGELES COUNTY SURVEYOR
725 LOS ANGELES COUNTY
ENGINEERING BLDG.

Note: Any Additions or Changes on This Sheet Must be Made or Circled in Red Ink With Date and Name of Person Making Change.

Do not extend notes this side of this line.-

F.B. 1730 PG. 128

Profile No. ____ X-Sec. No. ____

Notes Red. ____ Plotted ____ Job No. 1501 Division No. ____ F.B. 1750 Pg. 199

Date ____ Date ____ Survey of LEMON AVE S.S.

Notes Chkd. ____ Checked ____ Survey by L.S. COATES Notes J.S.C. Date 6-25-52

Date ____ Date ____ Map No. ____ Indexed ____ C. Johnson Date ____

CROSS-SECTION

ON

LIVIA AVE

From: Woolley St. 1+00

To: Emperor Ave: 9+90.2°

LEMON AVE S.S. DIST

J.N. C.I. 1501

STATION	B.S.	H.I.	F.S.	ELEV.
				6-25-52 J.S. COATES J.F. OCHSNER F.E. BROOKS H.M. KAYSEN

NOTE: ANY ADDITIONS OR CHANGES ON THIS SHEET MUST BE MADE OR CIRCLED IN RED INK, WITH DATE AND NAME OF PERSON MAKING CHANGE.

Do not extend notes this side of this line.

PLEASE RETURN TO

LOS ANGELES COUNTY SURVEYOR
726 LOS ANGELES COUNTY ENGINEERING BLDG.

76L298 307 10-51

76L298 307 10-51

PLEASE RETURN TO

LOS ANGELES COUNTY SURVEYOR
726 LOS ANGELES COUNTY
ENGINEERING BLDG.

NOTE: ANY ADDITIONS OR CHANGES ON THIS SHEET MUST BE MADE OR CIRCLED IN RED INK, WITH DATE AND NAME OF PERSON MAKING CHANGE.

Do not extend notes this side of this line.

F.B. 1750 PG. 200 Job No. 1501 Division No. Profile No. X-Sec. No.
Survey of LEMON AVE. S.S. Notes Red. Plotted
Survey by J.S. COATES Notes J.S.C. Date Checked
Indexed C. Tabulated Date Notes Chkd. Date Date

STATION	B. S.	H. I.	F. S.	ELEV.	LIVIA AVE.	
B.M. TE 986	5 28	4 72 92		467 64	B.M. TE 986 Elev. 467.640 per F.B. 1588-261 Woolley St. & Livia Ave. S.E. Cor. Bt. Spk. in curb 3' E. of E. end C.R.	
1+00			5 16	467 76		℄ INT. Woolley & Livia
"			5 23	467 69		30' R on ℄ Woolley St
"			5 56	467 36		110' R " "
"			5 92	467 00		" & 18' N gutter
"			5 25	467 67		" " Top curb
"			4 4	468 5		" & 30' P/L
"			5 16	467 76	30' L on ℄ Woolley	
"			5 66	467 26	104' L " "	
"			5 94	466 98	" & 18' N gutter	
"			5 30	467 62	" " " Top curb	
"			4 0	467 92	" & 30' N P/L	
1+17.9			5 57	467 35		42.7 R gutter
"			4 88	468 04		42.7 R Top curb E. end N.E. C.R.
1+18.3			5 63	467 29	43' L gutter	
"			5 00	467 92	43' L Top W. end N.W. C.R.	
1+43.5			4 64	468 28		℄
"			5 12	467 80		18.1 R gutter
"			4 46	468 46		18.1 R Top N. end N.E. C.R.
"			3 8	469 84		30' R P/L

76L298 307 10-51

PLEASE RETURN TO

LOS ANGELES COUNTY SURVEYOR

726 LOS ANGELES COUNTY
ENGINEERING BLDG.

NOTE: ANY ADDITIONS OR CHANGES ON THIS SHEET MUST BE MADE OR CIRCLED IN RED INK, WITH DATE AND NAME OF PERSON MAKING CHANGE.

Do not extend notes this side of this line.

STATION	B. S.	H. I.	F. S.	ELEV.	LIVIA	AVE
1+43.5		472 92	5 15	467 77	18.3' L gutter	
"			4 46	468 46	18.3 L Top cb N end N.W. C.R.	
"			3 3	469 6	30' L P/L	
2+00			3 89	469 03		℄
2+21.92 P.I.			3 66	469 26		℄
"			3 40	469 52		11' R
"			3 84	469 08		28.5 R gutter
"			3 14	469 78		28.5 R Top curb
"			2 8	470 1		40' R P/L
"			4 14	468 78	8.7 L gutter	
"			3 46	469 46	8.7 L Top curb	
"			2 6	470 3	21' L P/L	
T.P.	7 83	477 11	3 64	469 28		
2+98.90 P.R.C.			6 45	470 66		℄
			6 99	470 12		17.8 R. Gu T.
			6 37	470 74		17.8 R. Curb
			6 2	470 9		29.8 R. P.L.
			7 08	470 03	18.3 L Gu T.	
			6 41	470 70	18.3 L Curb	
			5 5	471 6	30.3 L P.L.	
3+00			6 42	470 69		℄

Profile No. ____ Notes Red. ____ Plotted ____ Job No. 1501 Division No. ____ F.B. 1750 PG. 201

X-Sec. No. ____ Date ____ Date ____ Survey of LEMON AVE. S.S.

Notes Chkd. ____ Checked ____ Survey by J.S. COATES Notes J.S.C. Date 6-25-53

No. ____ Date ____ Date ____ Map No. ____ Index C. JORDAN

76L298 307 10-51

PLEASE RETURN TO

LOS ANGELES COUNTY SURVEYOR
726 LOS ANGELES COUNTY
ENGINEERING BLDG.

NOTE: ANY ADDITIONS OR CHANGES ON THIS SHEET MUST BE MADE OR CIRCLED IN RED INK, WITH DATE AND NAME OF PERSON MAKING CHANGE.

Do not extend notes this side of this line.

F.B. 1750 PG. 202 Job No. 1501 Division No. Notes Red. Plotted Profile
Survey of LEMON AVE. S.S. Date Date No.
Survey by J.S. COATES Notes L.S.C. Notes Chkd. Checked X-Sec.
Indexed C. Johansen Date Date Date No.

STATION	B. S.	H. I.	F. S.	ELEV.	LIVIA	AVE.
3+75.22 P.I.		477 11	5 56	471 55		℄
"			5 88	471 23		83' Rt. Gut.
"			5 31	471 80		83' Rt. Curb
"			5 L	472 0		20' Rt. P.L.
"			5 37	471 74	16' L.	
"			5 93	471 18	29' L. Gut.	
"			5 30	471 81	29' L. Curb	
"			4 8	472 3	59' L. P.L.	
4+00			5 16	471 95		℄
4+52.48 E.S.			4 39	472 12		℄
"			4 76	472 35		123' Rt. Gut.
"			4 16	472 85		123' Rt. Curb
"			4 6	473 1		29' Rt. P.L.
"			4 2	472 2		178' Rt.
"			4 89	472 22	18' L. Gut.	
"			4 22	472 89	18' L. Curb	
"			3 4	473 2	30' L. P.L.	
"			3 4	473 7	178' L.	
5+00			3 73	473 38		℄
"			4 17	472 94		18' Rt. Gut.
"			3 53	473 58		18' Rt. Curb

76L298 307 10-51

PLEASE RETURN TO

LOS ANGELES COUNTY SURVEYOR

726 LOS ANGELES COUNTY
ENGINEERING BLDG.

NOTE: ANY ADDITIONS OR CHANGES ON THIS SHEET MUST BE MADE OR CIRCLED IN RED INK, WITH DATE AND NAME OF PERSON MAKING CHANGE.

Do not extend notes this side of this line.

STATION	B. S.	H. I.	F. S.	ELEV.	LIVIA	AVE.
5+00		477 11	3 2	473 9		30' R. P.L.
"			4 16	472 95	18' L. Gut.	
"			3 49	473 62	18' L. Curb	
"			3 1	474 0	30' L. P.L.	
6+00			2 23	474 88		℄
"			2 65	474 46		18' R. Gut.
"			2 09	475 02		18' R. Curb
"			1 6	475 5		30' R. P.L.
"			2 69	474 42	18' L. Gut.	
"			2 08	475 03	18' L. Curb	
"			1 6	475 5	30' L. P.L.	
T.P.	5 17	480 95	1 33	475 78		
7+00			4 53	476 43		℄
"			5 05	475 90		18' R. Gut.
"			4 49	476 46		18' R. Curb
"			3 7	477 2		30' R. P.L.
"			4 5	476 4		178' R.
"			5 20	475 75	18' L. Gut.	
"			4 53	476 42	18' L. Curb	
"			3 9	477 0	30' L. P.L.	
"			3 2	477 7	178' L.	

Profile Notes Red ____ Plotted ____ Job No. 1501 Division No. ____ F.B. [illegible] PG. 203

No. ____ Date ____ Date ____ Survey of [illegible]

X-Sec. Notes Chkd ____ Checked ____ Survey by J.S. Coates Notes J.P. Date 6-26-52

No. ____ Date ____ Date ____ Map No. ____ Indexed C. Jones Date ____

76L298 307 10-51

PLEASE RETURN TO

LOS ANGELES COUNTY SURVEYOR
726 LOS ANGELES COUNTY
ENGINEERING BLDG.

NOTE: ANY ADDITIONS OR CHANGES ON THIS SHEET MUST BE MADE OR CIRCLED IN RED INK, WITH DATE AND NAME OF PERSON MAKING CHANGE.

Do not extend notes this side of this line.

STATION	B. S.	H. I.	F. S.	ELEV.	LIVIA	AVE.
8+00		480 95	3 20	477 75		℄
"			3 61	477 34		18' R. Gut.
"			2 99	477 96		18' R. Curb
"			3 0	477 9		30' R. P.L.
"			3 75	477 20	18' L. Gut.	
"			3 10	477 85	18' L. Curb	
"			2 6	478 3	30' L. P.L.	
T.P.	6 46	485 17	2 24	478 71		
9+00			6 15	479 02		℄
"			6 57	478 60		18' R. Gut.
"			5 96	479 21		18' R. Curb
"			6 1	479 1		30' R. P.L.
"			6 52	478 65	18' L. Gut.	
"			5 88	479 29	18' L. Curb	
"			5 8	479 4	30' L. P.L.	
9+48			5 55	479 62		℄
"			6 02	479 15		18' R. Gut. Send S.E.C.R.
"			5 38	479 79		18' R. Curb " " "
"			5 6	479 6		30' R. P.L.
"			5 96	479 21	18' L. Gut. Send S.W.C.R.	
"			5 30	479 87	18' L. Curb " " "	

F.B. 1750 PG. 204 Job No. 1501 Division No. Notes Red. Plotted No. Profile
Survey of LEMON AVE S.S. Date Date X-Sec.
Survey by C.S. Coates Notes J.D. Notes Chkd. Checked No.
Indexed C. Johnson Date Date Date

76L298 307 10-51

PLEASE RETURN TO

LOS ANGELES COUNTY SURVEYOR
726 LOS ANGELES COUNTY
ENGINEERING BLDG.

NOTE: ANY ADDITIONS OR CHANGES ON THIS SHEET MUST BE MADE OR CIRCLED IN RED INK, WITH DATE AND NAME OF PERSON MAKING CHANGE.

Do not extend notes this side of this line.

STATION	B. S.	H. I.	F. S.	ELEV.	LIVIA	AVE.
9+48		485 17	5 2	480 0	30' L. P.L.	
9+73¹			5 90	479 27		43' R. Gut. E. end
"			5 28	479 89		43' R. Curb "
9+73³			5 70	479 47	42½ L. Gut W. end S.W. C.R.	
"			5 06	480 11	42½ L. Curb " "	
9+90²⁵			5 21	479 96		℄ int EMPERO R. A
"			5 42	479 75		30' R. on ℄ EMPER
"			6 04	479 13		178' R. " "
"			6 37	478 80		178' R. + 10' S. Fl
"			5 64	479 53		178' R + 15' S. Ed
"			5 2	479 3		178' R. + 30' S. P
"			5 02	480 15	30' L. on ℄ EMPEROR AVE	
"			4 23	480 94	178' L. " " "	
"			4 80	480 37	178' L. + 10' S. Flow line	
"			4 06	481 11	178' L + 15' S. Edge of Pvm.	
"			4 2	481 0	178' L. + 30' S. P.L.	
BM. TE 981			3 97	481 20	BM, TE 981 Elev. = 481.202 F.B. 1588 Pg	
					Emperor Ave. (N. side) at Livia Ave	
					BT. SPK in curb, 28' E. of ℄ prod of Livia Av	

Profile No. ____ Date ____ Notes Red. ____ Plotted ____ Job No. 1581 Division No. ____ F.B. 1750 PG. 205

X-Sec. No. ____ Date ____ Notes Chkd. ____ Date ____ Checked ____ Date ____ Survey of [illegible] Survey by J.S. Coates Notes [illegible] Date 6-26-52 Map No. ____ Indexed ____ Date ____

76L298 307 10-51

PLEASE RETURN TO

LOS ANGELES COUNTY SURVEYOR
726 LOS ANGELES COUNTY
ENGINEERING BLDG.

NOTE: ANY ADDITIONS OR CHANGES ON THIS SHEET MUST BE MADE OR CIRCLED IN RED INK, WITH DATE AND NAME OF PERSON MAKING CHANGE.

Do not extend notes this side of this line.

Profile No. ____ X-Sec. No. ____

Plotted ____ Date ____ Checked ____ Date ____

Notes Red. ____ Date ____ Notes Chkd ____ Date ____

B. 1250 PG 206 Job No. 1501 Division No. ____

Survey of LEMON AVE. S.S.

Survey by J.S. COATES Notes J.S.C.

Indexed C. THOMAS Date ____

STATION	B. S.	H. I.	F. S.	ELEV.		
℄ Sta 5400	5 2	4 7 8 6		4731		
			1 3 9	4647	Swimming Pool drain	Elev to Ho # 6436

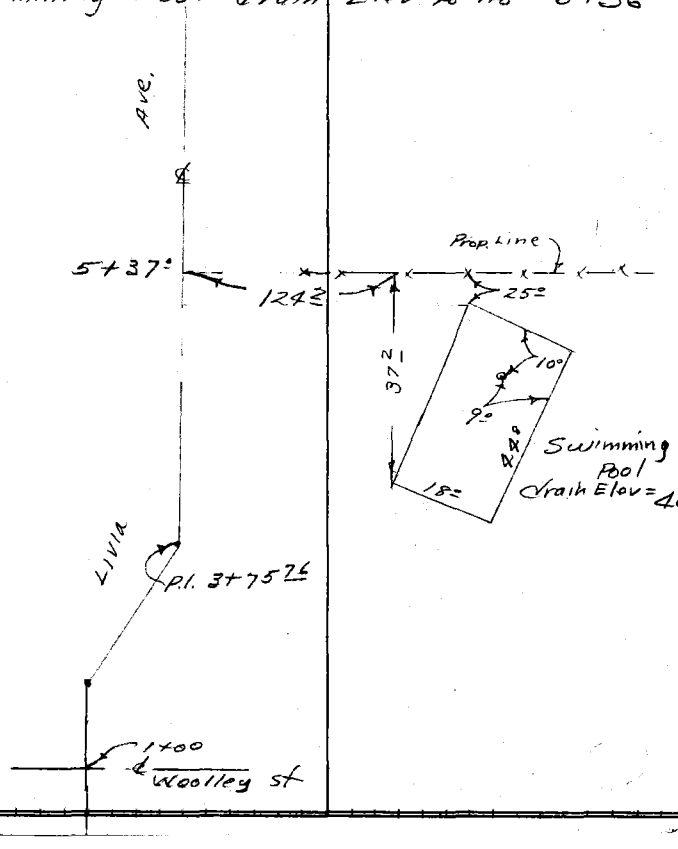

Notes Ck'd by:
Map No.
Office Work
Checked
Date

Survey of LEMON AVE. S.S.
W. 0.1501 Tape No. 2100 St'd. 68 °F
Surveyed by J.S. COATES
Notes J.S.C. Date 6-26-52
Indexed

F. B. 1150 Pg. 207

Note: Any Additions or Changes of This Sheet Must be Made or Circled in Red Ink With Date and Name of Person Making Change.

Do not extend notes this side of this line.

RETURN TO
LOS ANGELES COUNTY SURVEYOR
726 LOS ANGELES COUNTY
ENGINEERING BLDG.

TOPOGRAPHY
ON
LOMA AVE.

From: Woolley St. 1+00
To: Emperor AVE 9+72.05

LEMON AVE. S.S. DIST.
J.N. C.I. 1501

6-26-52
J.S. COATES
J.F. OCHSNER
F.E. BROOKS
H.M. KAYSEN

76F3098 247 2-51

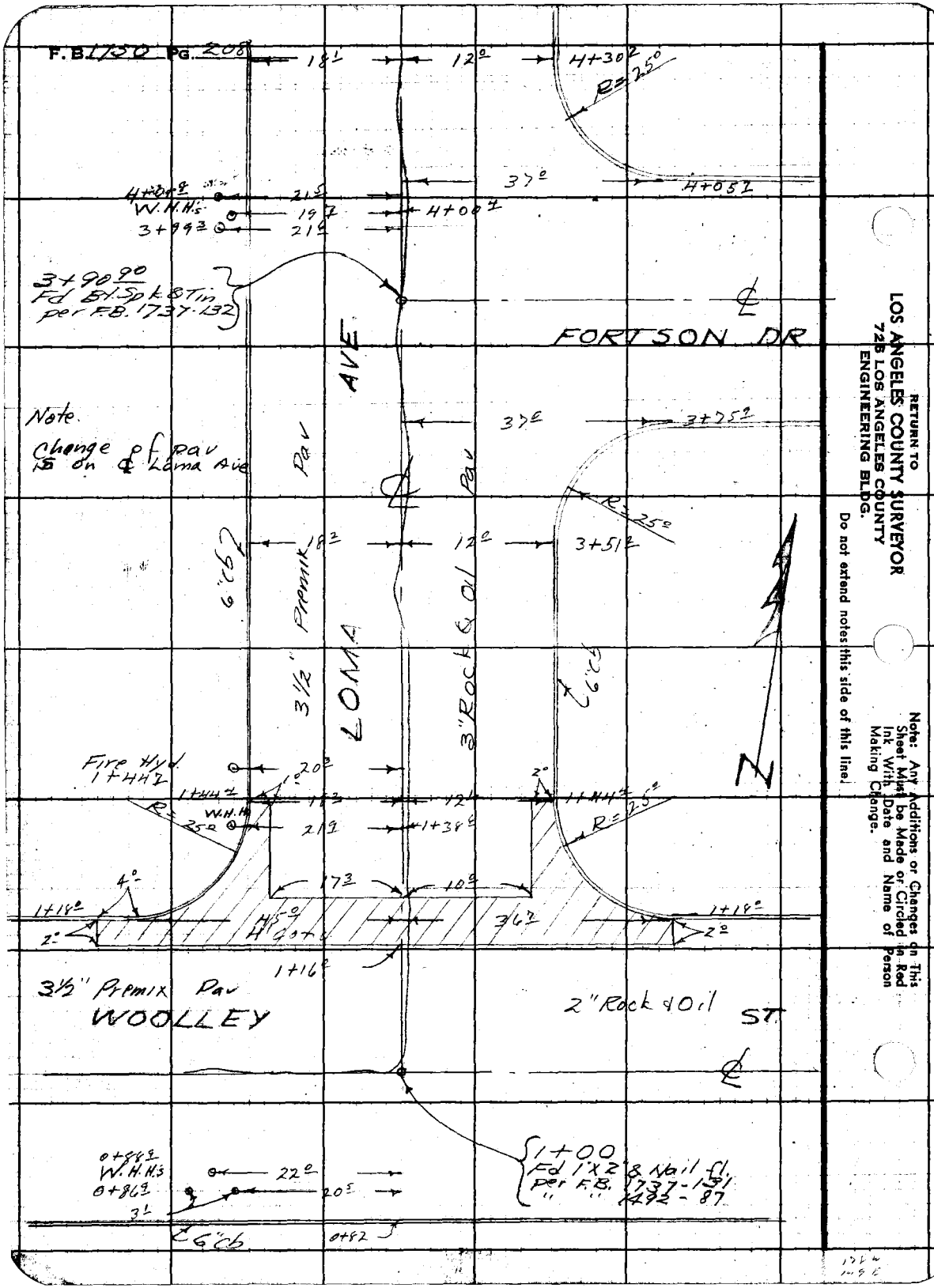

RETURN TO
LOS ANGELES COUNTY SURVEYOR
7218 LOS ANGELES COUNTY
ENGINEERING BLDG.

Do not extend notes this side of this line.

Note: Any Additions or Changes on This Sheet Must be Made or Circled in Red Ink With Date and Name of Person Making Change.

Notes Ck'd by	Survey of LEMON AVE SS	F. B. 1750 PG. 209
Map No.	W. O. 150 Tape No. 0100 St'd. 68 °F	
Office Work	Surveyed by J. S. COATES	
Checked	Notes J. S. C Date 6-26-52	
Date	Indexed	

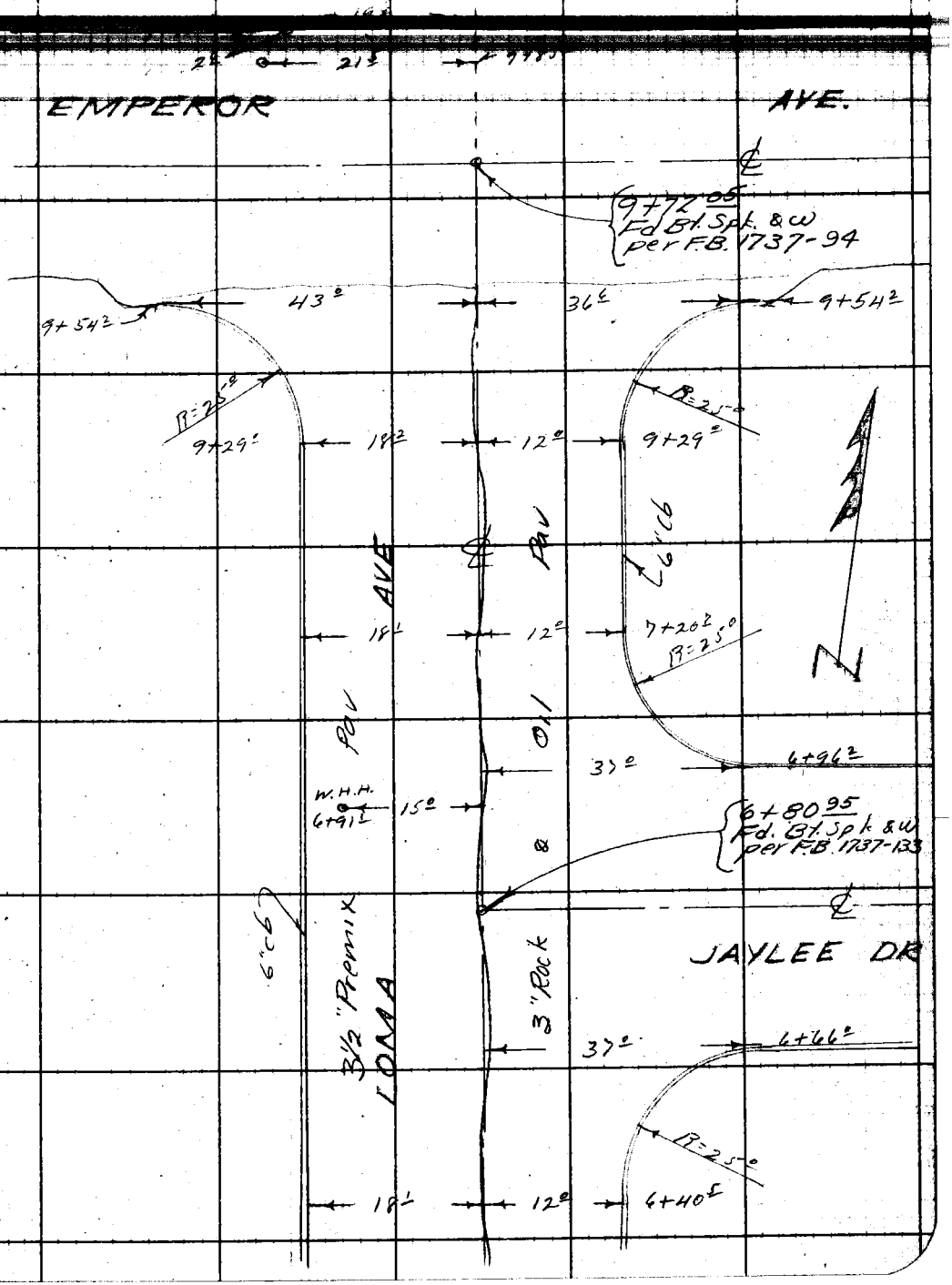

Note: Any Additions or Changes on This Sheet Must be Made or Circled in Red Ink With Date and Name of Person Making Change.

Do not extend notes this side of this line.

RETURN TO
LOS ANGELES COUNTY SURVEYOR
726 LOS ANGELES COUNTY
ENGINEERING BLDG.

76F309S 247 2-51

RETURN TO
LOS ANGELES COUNTY SURVEYOR
726 LOS ANGELES COUNTY
ENGINEERING BLDG.

Note: Any Additions or Changes on This Sheet Must be Made or Circled in Red Ink With Date and Name of Person Making Change.

Do not extend notes this side of this line.

F.B. 17150 Pg. 210

Profile No. X-Sec. No.

Notes Red. Plotted Job No. 1501 Division No. F.B. 1750 Pg. 71
Date Date Survey of LEMON AVE. S.S.
Notes Chkd. Checked Survey by J.S. COATES Noted J.S.C. Date 6-26-52
Date Date Map No. Indexed C. Jones Date

NOTE: ANY ADDITIONS OR CHANGES ON THIS SHEET MUST BE MADE OR CIRCLED IN RED INK, WITH DATE AND NAME OF PERSON MAKING CHANGE.

Do not extend notes this side of this line.

PLEASE RETURN TO
LOS ANGELES COUNTY SURVEYOR
726 LOS ANGELES COUNTY
ENGINEERING BLDG.

CROSS-SECTION

ON

LOMA AVE

From: Woolley St. 1+00

To: Emperor Ave. 9+72.05

LEMON AVE. S.S. DIST.

J.N. C.I. 1501

STATION

B.S.

H.I.

F.S.

ELEV.

6-26-52
J.S. COATES
J. F. OCHSNER
F.E. BROOKS
H.M. KAYSEN

(No. basements)

Houses No answer
6466
6455
6449
6443
6428
6417

76L298 307 10-51

PLEASE RETURN TO

LOS ANGELES COUNTY SURVEYOR
726 LOS ANGELES COUNTY
ENGINEERING BLDG.

NOTE: ANY ADDITIONS OR CHANGES ON THIS SHEET MUST BE MADE OR CIRCLED IN RED INK, WITH DATE AND NAME OF PERSON MAKING CHANGE.

Do not extend notes this side of this line.

B. 1750 Pg. 212 Job No. 150 Division No. Notes Red. Plotted
Survey of LEMON AVE. S.S. Date Date No.
Survey by S. Cortes Notes J.S.C. Checked X-Sec.
Indexed C. Johnson Date Notes Chkd. Date No.
Profile

STATION	B. S.	H. I.	F. S.	ELEV.	LOMA AVE
B.M. TE 985	5 00	470 59		465 59	B.M. TE 985 Elev. 465.591 per FB. 1588-261 Woolley Ave (S. Side) @ Loma Ave Bk. Spk. in curb 3'E of & prod of Loma Ave.
1+00			5 15	465 44	& in T Woolley ST.
"			5 00	465 59	24' R on & Woolley ST
"			5 63	464 36	119' R. " " " "
"			5 85	464 74	149' R. & 18' N. Gut
"			5 29	465 30	149' R. & 18' N. Curb
"			11 2	466 5	149' R. + 30' P.L.
"			4 73	465 86	30' L on & Woolley ST.
"			3 71	466 88	178' L " " "
"			4 11	466 48	178' L + 18' N. Gut.
"			3 85	466 74	178' L. + 18' N. Curb
"			2 8	467 8	178' L. + 30' N. P.L.
1+18			5 15	465 44	& Cross Gut.
"			5 44	465 15	36' R. Gut. E. and NE. C.R.
"			4 80	465 79	36' R. Curb " " "
"			4 71	465 88	45' L. Gut. W. and N. W. C.R.
"			4 10	466 49	45' L. Curb " " "
1+44½			4 61	465 98	&
"			4 59	466 00	12' R. Gut. W. and N. E.C.R.
"			4 55	466 59	12' R. Curb " " "

76L298 307 10-51

PLEASE RETURN TO

LOS ANGELES COUNTY SURVEYOR
726 LOS ANGELES COUNTY
ENGINEERING BLDG.

NOTE: ANY ADDITIONS OR CHANGES ON THIS SHEET MUST BE MADE OR CIRCLED IN RED INK, WITH DATE AND NAME OF PERSON MAKING CHANGE.

Do not extend notes this side of this line.

STATION	B. S.	H. I.	F. S.	ELEV.	LOMA AVE.	
1+44.4		470 59	3 7	466 9		24' R. P.L.
"			4 64	465 95	18' L. Gut. N. end M. W. [illegible]	
"			4 03	466 56	18' L. Curb " " "	
"			3 5	467 1	30' L. P.L.	
2+00			3 38	467 21		℄
"			3 66	466 93		12' R. Gut.
"			3 09	467 50		12' R. Curb
"			2 6	468 0		24' R. P.L.
"			3 69	466 90	18' L. Gut	
"			3 02	467 57	18' L. Curb	
"			2 6	468 0	30' L. P.L.	
T. P.	8 27	475 32	3 54	467 05		
3+00			6 56	468 76		℄
"			6 86	468 46		12' R. Gut.
"			6 12	469 20		12' R. Curb.
"			6 1	469 2		24' R. P.L.
"			6 91	468 41	18' L. Gut	
"			6 29	469 03	18' L. Curb	
"			5 6	469 7	30' L. P.L.	
3+[illegible] 51°			5 69	469 63		℄
"			5 96	469 36		12' R. Gut. S. end S[illegible]

Profile Notes Red ____ Plotted ____ Job No. [illegible] Division No. ____ F.B. [illegible] PG. 213

No. ____ Date ____ Date ____ Survey of ____

X-Sec. Notes Chkd. ____ Checked ____ Survey by J.S. Coates Notes J.O. Date 6-26-52

No. ____ Date ____ Date ____ Map No. ____ Indexed C. Tonnesen Date ____

76L298 307 10-51

PLEASE RETURN TO

LOS ANGELES COUNTY SURVEYOR
726 LOS ANGELES COUNTY
ENGINEERING BLDG.

NOTE: ANY ADDITIONS OR CHANGES ON THIS SHEET MUST BE MADE OR CIRCLED IN RED INK, WITH DATE AND NAME OF PERSON MAKING CHANGE.

Do not extend notes this side of this line.

F.B. 17570 Pg. 214 | Job No. 1501 | Division No. | Notes Red. | Plotted | Profile
Survey of LEMON AVE S.S. | Date | Date | No.
Survey by V.S. Coates | Notes | Notes Chkd. | Checked | X-Sec.
Indexed C. Johnson | Date | Date | Date | No.

STATION	B. S.	H. I.	F. S.	ELEV.	LOMA AVE.	
3+51		475 32	5 11	H69 91		12' R. Curb S. end S.E.C.R.
"			5 3	H7 2		24' R. P.L.
3+53			5 58	H69 74		32' R. Gut. E end S.E.C.R.
"			H93	H7 39		32' R. Curb
3+90			5 17	H7 15		℄ Int Fortson Dr.
"			5 09	H7 23		26' R. of ℄ Fortson Dr.
"			6 03	H6 29		1119' R. " " "
"			6 47	H68 85		1119' R. + 15' S. Gut
"			5 88	H69 HH		1119' R. + 15' S. Curb
"			5 4	H6 9		1119' R. + 25' S. P.L.
"			6 55	H6 77		1119' R + 15' N. Gut
"			5 98	H6 74		1119' R + 15' N. Curb
"			5 0	H7 3		1119' R. + 25' N. P.L.
"			5 63	H69 69	18' L. Gut	
"			5 00	H70 32	10' L. Curb	
"			H 2	H70 6	30' L. P.L.	
"			3 5	H7 8	178' L.	
H+00			5 13	H7 13		℄
H+03			5 32	H7 10		32' R. Gut E end N.E.C.R.
"			H 75	H70 57		32' R. Curb " "
11+02			H 40	H70 12		℄

76L298 307 10-51

PLEASE RETURN TO

LOS ANGELES COUNTY SURVEYOR

726 LOS ANGELES COUNTY
ENGINEERING BLDG.

NOTE: ANY ADDITIONS OR CHANGES ON THIS SHEET MUST BE MADE OR CIRCLED IN RED INK, WITH DATE AND NAME OF PERSON MAKING CHANGE.

Do not extend notes this side of this line.

STATION	B. S.	H. I.	F. S.	ELEV.	LOMA AVE.	
4+30		475 32	4 75	470 57		12' R. Gut. N. [illegible]
"			4 17	471 15		12' R. Curb
"			3 2	471 4		24' R. P.L.
5+00			3 34	471 98		
			3 78	471 54		[illegible]
			3 26	472 06		12' R. Curb
			2 9	472 4		24' R. P.L.
			3 94	471 38	18' L. Gut	
			3 30	472 02	18' L. Curb	
"			2 9	472 4	30' L. P.L.	
T.P.	7 30	479 18	3 44	471 88		
6+00			5 90	473 28		
"			6 17	473 01		12' R. Gut.
"			5 57	473 61		12' R. Curb
"			5 6	473 6		24' R. P.L.
"			6 36	472 82	18' L. Gut.	
"			5 75	473 43	18' L. Curb	
"			5 1	474 1	30' L. P.L.	
6+40			5 27	473 91		
			5 59	473 59		12' R. Gut. S. [illegible]
			4 96	474 22		12' R. Curb

Profile Notes Red. ____ Plotted ____ Job No. 1501 Division No. ____ F.B. [illegible] PG. [illegible]

No. ____ Date ____ Date ____ Survey of ____

X-Sec. Notes Chkd. ____ Checked ____ Survey by J.S. Coates Notes J.O. Date 6-26-52

No. ____ Date ____ Date ____ Map No. ____ Indexed C. John

76L298 307 10-51

PLEASE RETURN TO

LOS ANGELES COUNTY SURVEYOR
726 LOS ANGELES COUNTY
ENGINEERING BLDG.

NOTE: ANY ADDITIONS OR CHANGES ON THIS SHEET MUST BE MADE OR CIRCLED IN RED INK, WITH DATE AND NAME OF PERSON MAKING CHANGE.

Do not extend notes this side of this line.

STATION	B. S.	H. I.	F. S.	ELEV.		
6+40.5		479.18	5.2	47[illegible].2		24' R. P.L.
6+60.5			5.57	473[illegible]		37' R. Gut. E. and S.E.C.R.
"			4.96	474.22		37' R. Curb " " "
6+80.25			4.82	474.36		℄ int Jaylee Dr.
			4.87	474.31		24' R. on ℄ Jaylee Dr.
			5.81	473.37		149' R " " "
			6.47	472.71		149' R. + 15' S. Gut
			5.85	473.33		149' R. + 15' S. Curb
			6.[illegible]	473.[illegible]		149' R + 25' S. P.L.
			5.93	473.25		149' R. + 15' N. Gut
			5.33	473.[illegible]5		149' R. + 15' N. Curb
			5.2	474.[illegible]		149' R. + 25' N. P.L.
			5.17	474.[illegible]	18' L. Gut.	
			4.55	474.63	[illegible] L. Curb	
			4.1	475.1	30' L. P.L.	
			3.5	475.7	178' L.	
6+96.3			5.04	474.14		37' R. Gut. E. and N.E.C.R.
"			4.48	474.70		37' R. Curb " " "
7+00			4.42	474.76		℄
7+20.3			4.13	475.05		℄
"			4.38	474.80		12' R. Gut. N. and N.E.C.R.

F.B. 1750 PG. 216 Job No. 1501 Division No. Notes Red. Plotted Profile
Survey of LEMON AVE. S.S. Date Date No.
Survey by L. C. Gates Notes J.O. Notes Chkd. Checked X-Sec.
Indexed Date Date No.

76L298 307 10-51

PLEASE RETURN TO

LOS ANGELES COUNTY SURVEYOR

726 LOS ANGELES COUNTY
ENGINEERING BLDG.

NOTE: ANY ADDITIONS OR CHANGES ON THIS SHEET MUST BE MADE OR CIRCLED IN RED INK, WITH DATE AND NAME OF PERSON MAKING CHANGE.

Do not extend notes this side of this line.

STATION	B. S.	H. I.	F. S.	ELEV.	LOMA AVE.	
7+20		479 18	3 75	475 43		12' R. Curb N. [illegible]
"			4 0	475 2		24' R. P.L.
8+00			3 08	476 10		℄
"			3 23	475 95		12' R. Gut
"			2 63	476 55		12' R. Curb
"			2 8	476 4		24' R. P.L.
"			3 48	475 70	18' L. Gut.	
"			2 84	476 34	18' L. Curb	
"			2 5	476 7	30' L. P.L.	
T.P.	7 20	483 52	2 86	476 32		
9+00			5 91	477 61		℄
"			6 04	477 48		12' R. Gut
"			5 48	478 04		12' R. Curb
"			5 6	477 9		24' R. P.L.
"			6 36	477 16	18' L. Gut.	
"			5 73	477 79	18' L. Curb	
"			5 6	477 9	30' L. P.L.	
9+29			5 48	478 04		℄
"			5 65	477 87		12' R. Gut. S. [illegible]
"			5 01	478 51		12' R. Curb. "
"			5 3	478 2		24' R. P.L.

Profile No. ____ Date ____ Notes Red. ____ Date ____ Plotted ____ Job No. 1501 Division No. ____ F.B. [illegible] PG. 217

X-Sec. No. ____ Date ____ Notes Chkd. ____ Date ____ Checked ____ Date ____ Survey of [illegible] Survey by J.S. Coates Notes J.O. Date 6-26-52

Map No. ____ Indexed C. Jonnes Date ____

76L298 307 10-51

PLEASE RETURN TO

LOS ANGELES COUNTY SURVEYOR
726 LOS ANGELES COUNTY
ENGINEERING BLDG.

NOTE: ANY ADDITIONS OR CHANGES ON THIS SHEET MUST BE MADE OR CIRCLED IN RED INK, WITH DATE AND NAME OF PERSON MAKING CHANGE.

Do not extend notes this side of this line.

STATION	B. S.	H. I.	F. S.	ELEV.	LOMA AVE.	
9+29		483 52	5 90	477 62	18' L. Gut. S. end S. W. C. R.	
"			5 33	478 19	18' L. Curb " "	
"			5 3	478 2	30' L. P. L.	
9+54			5 67	477 85		36' R. Gut. E. end S. E. C. R.
			5 65	478 17		36' R. Curb " " "
"			5 52	478 00	43' L. Gut. W. end S. W. C. R.	
"			4 87	478 65	43° L. Curb " " "	
9+63			5 [illegible]	478 [illegible]		℄ cross Gut
9+72			5 22	478 30		℄ int EMPEROR Ave.
"			5 35	478 17		24' R. on ℄ EMPEROR Ave
"			6 02	477 50		149' R. " " "
"			6 39	477 13		149' R. + 12' S. Flow line
"			5 72	477 80		149' R. + 15' S. Edge of Pvm
"			6 0	477 5		149' R. + 30' S. P. L.
"			5 09	478 43	30' L. on ℄ EMPEROR Ave	
"			4 40	479 12	178' L " " "	
"			4 71	478 81	178' L + 12' S. Flow line	
"			4 03	479 49	178' L + 15' S. Edge of Pvm	
"			4 3	479 2	178' L + 30' S. P. L.	
BM. TE 982			5 11	478 41	BM. TE 982 Elev = 478.424 F. B. 1588 Pg. 261 EMPEROR AVE. + LOMA AVE., S. E. cor. BT. SPK. in curb, 5' S. of S. [illegible] C. B.	

F.B. 1750 Pg. 218 Job No. 1501 Division No. Notes Red. Plotted Profile
Survey of LEMON AVE. Date Date No.
Survey by J. S. Coates Notes J. C. Notes Chkd. Checked X-Sec.
Indexed K. C. Johnson Date Date Date No.

Notes Ch'd by
Map No.
Office Work
Checked
Date

Survey of LEMON AVE. S.S.
W. O. 1501 Tape No. 2100 St'd. 68 °F
Surveyed by J.S. COATES
Notes J.S.C. Date 6
Indexed

F. B. 1750 Pg. 2-9

TOPOGRAPHY
ON
FORTSON DR

From: Loma Ave
To: Ensenita Ave

LEMON AVE. S.S. DIST.
J.N. C.L. 1501

6-
J.S. COATES
J.F. OCHSNER
F.E. BROOKS
H.M. EAYSEN

Note: Any Additions or Changes of This Sheet Must Be Made or Circled in Red Ink With Date and Name of Person Making Change.

Do not extend notes this side of this line.

RETURN TO
LOS ANGELES COUNTY SURVEYOR
726 LOS ANGELES COUNTY
ENGINEERING BLDG.

76F3095 247 2-51

F.B. 1730 Pg. 220

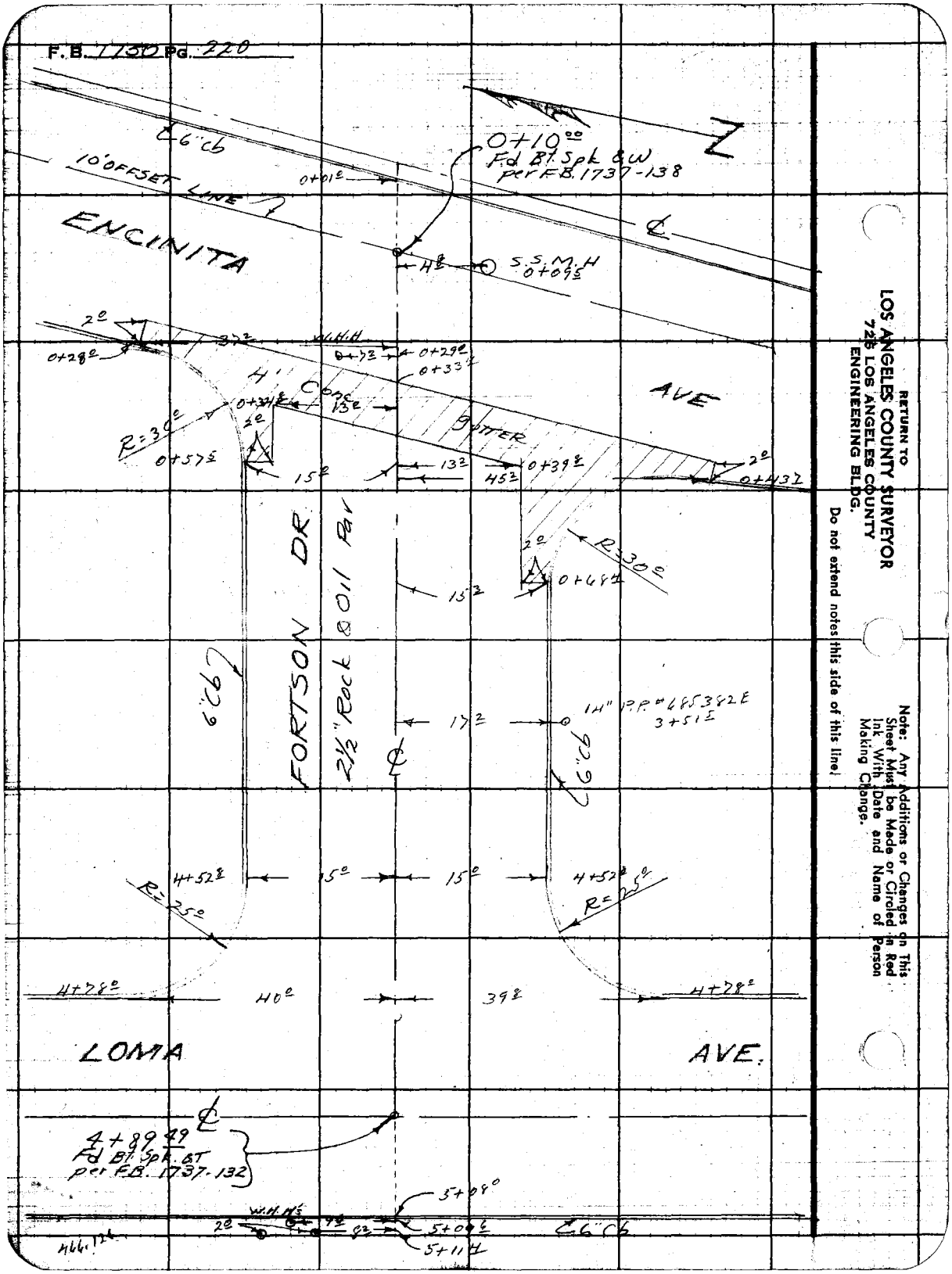

RETURN TO
LOS ANGELES COUNTY SURVEYOR
722 LOS ANGELES COUNTY
ENGINEERING BLDG.

Do not extend notes this side of this line

Note: Any Additions or Changes on This Sheet Must be Made or Circled in Red Ink With Date and Name of Person Making Change.

Profile No. ____ X-Sec. No. ____

Notes Red. ____ Date ____ Plotted ____ Date ____

Notes Chkd. ____ Date ____ Checked ____ Date ____

Job No. 1501 Division No. ____

Survey of LEMON AVE S.S.

Survey by J.S. COATES Notes J.S.C. Date 6-26-52

Map No. ____ Indexed C. Johnson

F.B. 1750 PG. 22

CROSS-SECTION

ON

FORTSON DR.

From Encinita Ave. 0+10.00 (OFFSET LINE)

To: Loma Ave

LEMON AVE. S.S. DIST.

J.N. C.I. 1501

STATION	B.S.	H.I.	F.S.	ELEV.
				6-26-52 J.S. COATES J.F. OCHSNER F.E. BROOKS H.M. KAYSEN

NOTE: ANY ADDITIONS OR CHANGES ON THIS SHEET MUST BE MADE OR CIRCLED IN RED INK, WITH DATE AND NAME OF PERSON MAKING CHANGE.

Do not extend notes this side of this line.

PLEASE RETURN TO

LOS ANGELES COUNTY SURVEYOR

726 LOS ANGELES COUNTY ENGINEERING BLDG.

761-298 307 10-51

76L298 307 10-51

PLEASE RETURN TO

LOS ANGELES COUNTY SURVEYOR
726 LOS ANGELES COUNTY
ENGINEERING BLDG.

NOTE: ANY ADDITIONS OR CHANGES ON THIS SHEET MUST BE MADE OR CIRCLED IN RED INK, WITH DATE AND NAME OF PERSON MAKING CHANGE.

Do not extend notes this side of this line.

F.B. 1750 PG. 222 Job No. 1501 Division No. Notes Red. Plotted
Survey of LEMON AVE. S.S. Date Date No. Profile
Survey by L.S. COATES Notes L.S.C. Notes Chkd. Checked X-Sec.
Indexed C. JOHNSON Date Date Date No.

STATION	B. S.	H. I.	F. S.	ELEV.	FORTSON DR	
					BMTE 200 Elev. 466.126 per FB. 1488. 261	
B.M. TE 984	4.16	470.29		466.13	Encinita Ave. (E. side) @ ± Fortson Dr.	
					Bt. Spk in curb 4' S of & prod of Fortson Dr.	
0+01			4.12	466.17		@ Top Curb
"			4.67	465.62		@ Gutter
0+69.5			4.43	465.86		@
"			4.55	465.74	±8' L. W. Brick ± 2' N of	
"			4.51	465.78	±8' L. W. Brick ± N of	
"			4.57	465.72	±8' L. S. Brick ± N of	
"			12.01	458.28	8" inlet N.	4.55 Rod, 6.79 Meas, .67 Dia → 12.01
"			11.97	458.32	8" inlet W.	4.51 Rod, 6.79 Meas, .67 Dia → 11.97
"			12.16	458.13	8' outlet S.	4.57 Rod, 6.92 Meas, .67 Dia → 12.16
0+16			4.42	465.87	@ Int. Fortson Dr & 10' offset line on Encinita Ave.	
"			2.65	467.64	133' R on 10' offset line Encinita gutter	
"			2.13	468.16	" " " " Top curb	
"			0.8	469.5	145' R " " " P/L	
"			1.2	469.1	" " & 55' W. P/L	
"			4.69	465.60	25' L on 40' OFFSET LINE Encinita Ave	
"			6.74	463.55	144' L " " " "	
"			6.25	464.04	" & 13' W gutter	
"			5.66	464.63	" " " Top cb	
"			5.3	465.0	" 26' W P/L	

76L298 307 10-51

PLEASE RETURN TO

LOS ANGELES COUNTY SURVEYOR

726 LOS ANGELES COUNTY
ENGINEERING BLDG.

NOTE: ANY ADDITIONS OR CHANGES ON THIS SHEET MUST BE MADE OR CIRCLED IN RED INK, WITH DATE AND NAME OF PERSON MAKING CHANGE.

Do not extend notes this side of this line.

Profile Notes Red____ Plotted____ Job No.____ Division No.____ F.B.____ PG.____

No.____ Date____ Date____ Survey of FORTSON DR Date 6-26-52

X-Sec. Notes Chkd____ Checked____ Survey by: J. S. Eaton Notes J. C. Index Mk. C. Top curb

No.____ Date____ Date____ Map No.____

STATION	B. S.	H. I.	F. S.	ELEV.	FORTSON DR
		470 29			
0+28			4 76	465 53	37½ L gutter
			4 19	466 10	37½ L Top N. end
0+35			5 15	465 14	℄
0+43			5 48	464 81	39⅝ L gutter
"			4 78	465 51	39⅝ L Top S. end S.W. C.R.
0+51			4 54	465 75	℄
"			4 53	465 76	15' R gutter
"			3 90	466 39	15' R Top W. end
"			3 2	467 1	25 R P/L
0+68			4 19	466 10	℄
"			4 51	465 78	15⅜ L gutter
"			3 85	466 44	15⅜ L Top W. end S.W. C.R.
"			3 9	466 4	25' L P/L
1+00			3 56	466 73	℄
"			3 95	466 34	15' R gutter
"			3 44	466 85	15' R Top curb
"			3 0	467 3	25' L P/L
"			4 10	466 19	15⅜ L gutter
"			3 46	466 83	15⅜ L Top curb
"			3 6	466 7	25' L P/L
T.P.	706	473 82	3 53	466 76	

76L298 307 10-51

PLEASE RETURN TO

LOS ANGELES COUNTY SURVEYOR
726 LOS ANGELES COUNTY
ENGINEERING BLDG.

NOTE: ANY ADDITIONS OR CHANGES ON THIS SHEET MUST BE MADE OR CIRCLED IN RED INK, WITH DATE AND NAME OF PERSON MAKING CHANGE.

Do not extend notes this side of this line.

STATION	B. S.	H. I.	F. S.	ELEV.	FORTSON DR.	
2+00		473 82	6 12	467 70		℄
"			6 54	467 28		15'R gutter
"			5 99	467 83		15'R Top curb
"			5 5	468 3		25'R P/L
"			6 52	467 30	15'L gutter	
"			5 99	467 83	15'L Top curb	
"			5 7	468 1	25'L P/L	
3+00			5 09	468 73		℄
"			5 56	468 26		15'R gutter
"			4 97	468 85		15'R Top curb
"			4 1	469 7		25'R P/L
"			3 3	470 5		145'R back lot line
"			5 49	468 33	15'L gutter	
"			4 97	468 85	15'L Top curb	
"			4 5	469 3	25'L P/L	
"			5 0	468 8	144'L back lot line	
4+00			4 09	469 73		℄
"			4 54	469 28		15'R gutter
"			3 96	469 86		15'R Top curb
"			3 3	470 5		25'R P/L
"			4 53	469 29	15'L gutter	

F.B. 1750 PG. 224 Job No. 1501 Division No. Notes Red. Plotted Profile
Survey of LEMON AVE. S.S. Date Date No.
Survey by J.S. COATES Notes J.S.C. Notes Chkd. Checked X-Sec.
Indexed K. C. Johnson Date Date Date No.

76L298 307 10-51

PLEASE RETURN TO

LOS ANGELES COUNTY SURVEYOR

726 LOS ANGELES COUNTY
ENGINEERING BLDG.

NOTE: ANY ADDITIONS OR CHANGES ON THIS SHEET MUST BE MADE OR CIRCLED IN RED INK, WITH DATE AND NAME OF PERSON MAKING CHANGE.

Do not extend notes this side of this line.

Profile Notes Red Plotted Job No. 1501 Division No.
No. Date Survey of
X-Sec. Notes Chkd Checked Survey by J.S. Coates Notes J.S.C. Date 6-26-52
No. Date Date Map No. Index No. C. Jones Date

F.B. 17350 PG. 225

STATION	B. S.	H. I.	F. S.	ELEV.	FORTSON DR.	
		473 82				
4+00			3 92	469 90	15'L Top curb	
"			3 8	470 0	25'L P/L	
T.P.	5 98	473 48	4 32	469 50		
H+52			5 25	470 23		℄
"			5 49	469 99		15' R. Gut. E end
"			4 93	470 55		15' R. Curb " "
"			4 3	471 2		25' R. P.L.
"			5 76	469 72	15'L. Gut. E. end S.E. C.R.	
"			5 11	470 37	15'L. Curb " "	
"			5 3	470 2	25'L. P.L.	
H+76			4 93	470 55		40' R. Gut. [illegible]
"			4 35	471 13		[illegible]
"			6 14	469 34	[illegible] L Gut. S end S.E. C.R.	
"			5 60	469 88	39' L. Curb " " "	
1+69.4			5 36	470 12		Joint Lomita Ave
"			5 03	470 45		25' R. on L. Ave
"			2 99	472 49		145' R. " "
"			3 49	471 99		141' R. + 12' E.
"			2 84	472 64		141' R. + 12' E.
"			2 3	472 8		141' R. + 24' E.
"			5 63	469.85	25'L. on L Lomita Ave	

76L298 307 10-51

PLEASE RETURN TO

LOS ANGELES COUNTY SURVEYOR
726 LOS ANGELES COUNTY
ENGINEERING BLDG.

NOTE: ANY ADDITIONS OR CHANGES ON THIS SHEET MUST BE MADE OR CIRCLED IN RED INK, WITH DATE AND NAME OF PERSON MAKING CHANGE.

Do not extend notes this side of this line.

STATION	B. S.	H. I.	F. S.	ELEV.	Fortson Dr.	
4+89 49		475 48	739	468 09	144 L. on ℄ Loma Ave.	
			784	46[illegible] 64	144 L + 12' E. Gut.	
			726	468 22	144 L + 12' E. Curb	
			[illegible]	468 6	144 L + 24' E. Pl.	
BM.TE984			497	47[illegible] 51	BM. TE.984. Elev = 470.530 F.B.1588 pg261	
					Loma Ave. (W. side) at Fortson Dr.	
					BT. Spk. in Curb, 8' N. ℄ Prod. Fortson Dr.	
					No basements	Houses no answer
						9156
						9173

F.B. 1750 PG. 226 Job No. 1501 Division No. ____ Notes Red. ____ Plotted ____ Profile ____
Survey of LEMON AVE. S.S. Date ____ Date ____ No. ____
Survey by J.S. COATES Notes J.S.C. Notes Chkd. ____ Checked ____ X-Sec. ____
Indexed ~~[illegible]~~ C. Johnson Date ____ Date ____ No. ____

Notes Ckd by:
Map No.
Office Work
Checked
Date

Survey of LEMON AVE. S.S.
W. O. 1501 Tape No. 2100 St'd. 68 °F
Surveyed by J.S. COATES
Notes J.S.C. Date 6-26-52
Indexed

F. B. 1750 PG. 27

TOPGRAPHY
ON
JAYLEE DR.

From: Loma Ave 0+00
To: End of st. 4+86.08

LEMON AVE. S.S. DIST.
J.N. C.I. 1501

6-26-52
J.S. COATES
J.F. OCHSNER
F.E. BROOKS
H.M. KAYSEN

Note: Any Additions or Changes on This Sheet Must be Made or Circled in Red Ink With Date and Name of Person Making Change.

Do not extend notes this side of this line.

RETURN TO
LOS ANGELES COUNTY SURVEYOR
726 LOS ANGELES COUNTY
ENGINEERING BLDG.

76F308S 247 2-51

F. B. 1730 PG. 228

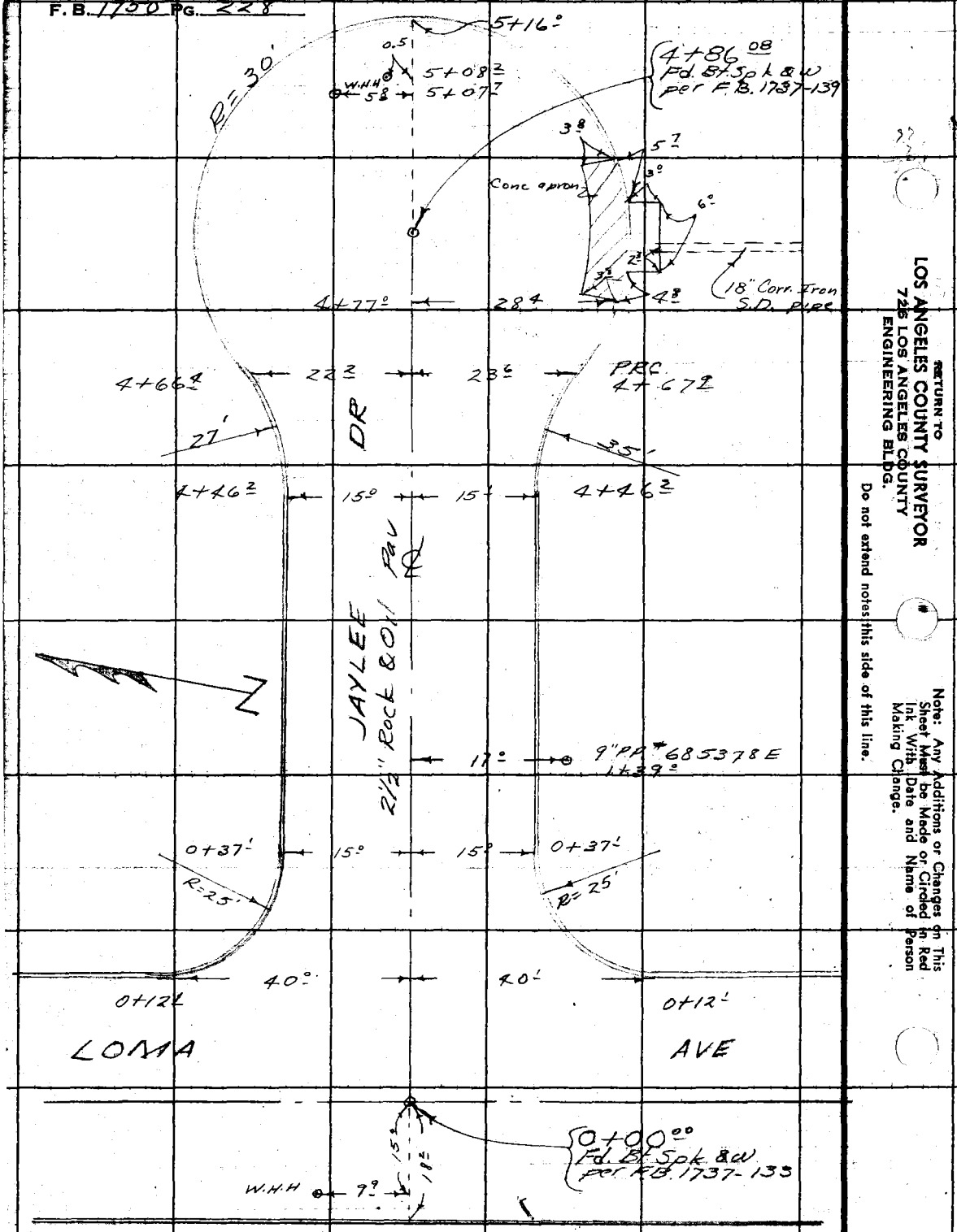

RETURN TO
LOS ANGELES COUNTY SURVEYOR
725 LOS ANGELES COUNTY
ENGINEERING BLDG.

Do not extend notes this side of this line.

Note: Any Additions or Changes on This Sheet Must be Made or Circled in Red Ink With Date and Name of Person Making Change.

Profile No. ____ X-Sec. No. ____

Notes Red. ____ Date ____ Plotted ____ Date ____ Job No. 1501 Division No. ____

Notes Chkd. ____ Date ____ Checked ____ Date ____ Survey of LEMON AVE S.S.

Survey by J.S. COATES Notes J.S.C. Date 6-27-52

Map No. ____ Inked C. JONES Date ____

F.B. 1750 PG. 229

CROSS SECTION

ON

JAYLEE DR.

From: Loma Ave. 0+00

To: E. end of st. 4+86.08

LEMON AVE. S.S. DIST.

J.N. C.I. 1501

STATION	B.S.	H.I.	F.S.	ELEV.
				6-27-52 J.S. COATES J.F. OCHSNER F.E. BROOKS H.M. KAYSEN

NOTE: ANY ADDITIONS OR CHANGES ON THIS SHEET MUST BE MADE OR CIRCLED IN RED INK, WITH DATE AND NAME OF PERSON MAKING CHANGE.

Do not extend notes this side of this line.

PLEASE RETURN TO

LOS ANGELES COUNTY SURVEYOR
726 LOS ANGELES COUNTY
ENGINEERING BLDG.

761298 307 10-51

76L298 307 10-51

PLEASE RETURN TO

LOS ANGELES COUNTY SURVEYOR
726 LOS ANGELES COUNTY
ENGINEERING BLDG.

NOTE: ANY ADDITIONS OR CHANGES ON THIS SHEET MUST BE MADE OR CIRCLED IN RED INK, WITH DATE AND NAME OF PERSON MAKING CHANGE.

Do not extend notes this side of this line.

STATION	B. S.	H. I.	F. S.	ELEV.	JAYLEE DR.	
B.M.TE 983	4 52	479 18		474 66	BMTE 983 Elev. 474.659 per F.B. 1588-261 Loma Ave. (W. Side) at Jaylee Dr. Bt. Spk in curb 3' N. of ℄ prod Jaylee Dr.	
0+00			4 80	474 38		℄ int Loma Dr.
"			5 10	474 08		25' R. on ℄ Loma Dr.
"			6 68	472 50		145' R. on ℄ " "
"			7 16	472 02		145' R. + 12' E. Gut
"			6 51	472 67		145' R. + 12' E. Curb
"			6 3	472 9		145' R. + 24' E. P.L.
"			4 30	474 88	25' L. on ℄ Loma Ave.	
"			2 63	476 55	144' L. " " "	
"			2 89	476 29	144 L. + 12' E. Gut.	
"			2 26	476 92	144 L + 12' E. Curb	
"			2 5	476 7	144 L + 24' E. P.L.	
0+12			5 68	473 50		40' R. Gut. S. end S.E.C.R.
"			4 97	474 21		40' R. Curb. " " "
"			4 37	474 81	40' L. Gut. N. end N.E.C.R.	
"			2 74	476 44	40' L. Curb " "	
0+37			4 92	474 26		℄
"			5 57	473 61		15' R. Gut. E. end S.E.C.R.
"			4 95	474 23		15' R. Curb " "
"			5 2	474 0		25' R. P.L.

F.B. 1750 PG. 230 Job No. 1501 Division No. Notes Red. Plotted No. Profile
Survey of LEMON AVE. S.S. Date Date X-Sec.
Survey by J.S. COATES Notes J.S.C. Notes Chkd Checked
Indexed A. C. Johnson Date Date No.

76L298 307 10-51

PLEASE RETURN TO

LOS ANGELES COUNTY SURVEYOR

726 LOS ANGELES COUNTY
ENGINEERING BLDG.

NOTE: ANY ADDITIONS OR CHANGES ON THIS SHEET MUST BE MADE OR CIRCLED IN RED INK, WITH DATE AND NAME OF PERSON MAKING CHANGE.

Do not extend notes this side of this line.

STATION	B. S.	H. I.	F. S.	ELEV.	JAYLEE Dr.	
0+37		479 18	5 05	474 13	15' L. Gut. E. comb N.E.C.R.	
"			4 47	474 71	15' L. Curb " "	
"			4 3	474 9	25' L. P.L.	
1+00			5 40	473 78		℄
"			6 10	473 08		15' R. Gut.
"			5 50	473 68		15' R. Curb
"			5 7	473 5		25' R. P.L.
"			5 65	473 53	15' L Gut.	
"			5 02	474 16	15' L. Curb	
"			4 9	474 3	25' L. P.L.	
T. P.	4 95	478 20	5 93	473 25		
2+00			5 26	472 94		℄
"			5 90	472 30		15' R. Gut.
"			5 33	472 87		15' R. Curb
"			5 5	472 7		25' R. P.L.
"			7 1	471 1		144' R. Back of
"			5 45	472 75	15' L. Gut.	
"			4 84	473 36	15' L. Curb	
"			4 7	473 5	25' L. P.L.	
"			3 0	475 2	145' L Back of lot.	
2+00			6 04	472 16		℄

Profile Notes Red. ____ Plotted ____ Job No. 1501 Division No. ____ F.B. 1750 PG. 231

No. ____ Date ____ Date ____ Survey of [illegible]

X-Sec. Notes Chkd. ____ Checked ____ Survey by J.S. Coates Notes J.O. Date 6-27-52

No. ____ Date ____ Date ____ Map No. ____ Indexed G. Johnson Date ____

76L298 307 10-51

PLEASE RETURN TO

LOS ANGELES COUNTY SURVEYOR
726 LOS ANGELES COUNTY
ENGINEERING BLDG.

NOTE: ANY ADDITIONS OR CHANGES ON THIS SHEET MUST BE MADE OR CIRCLED IN RED INK, WITH DATE AND NAME OF PERSON MAKING CHANGE.

Do not extend notes this side of this line.

STATION	B. S.	H. I.	F. S.	ELEV.	JAYLET AVE.	
3+00		478 20	6 77	471 43		15' R. Gut.
"			6 21	471 99		15' R. Curb
"			6 4	471 8		25' R. P.L.
"			6 26	471 94	15' L. Gut.	
"			5 67	472 53	15' L. Curb	
"			5 4	472 8	25' L. P.L.	
T. P.	4 54	476 22	6 52	471 68		
4+00			4 85	471 37		℄
"			5 51	470 71		15' R. Gut.
"			4 95	471 27		15' R. Curb
"			4 8	471 4		25' R. P.L.
"			4 98	471 24	15' L. Gut.	
"			4 41	471 81	15' L. Curb	
"			4 0	472 2	25' L. P.L.	
4+46 2			5 15	471 07		℄
"			5 81	470 41		15' R. Gut. B.C.
"			5 31	470 91		15' R. Curb "
"			5 1	471 1		25' R. P.L.
"			5 35	470 87	15' L. Gut. B.C.	
"			4 81	471 41	15' L. Curb "	
"			4 1	472 1	25' L. P.L.	

F.B. 1750 PG. 232 Job No. 1501 Division No. ____ Notes Red. ____ Plotted ____ Profile ____
Survey of LEMON AVE. S.S. Date ____ Date ____ No. ____
Survey by J.S. Coates Notes J.O. Notes Chkd ____ Checked ____ X-Sec. ____
Indexed ~~J. O. Johnson~~ Date ____ Date ____ No. ____

76L298 307 10-51

PLEASE RETURN TO

LOS ANGELES COUNTY SURVEYOR

726 LOS ANGELES COUNTY
ENGINEERING BLDG.

NOTE: ANY ADDITIONS OR CHANGES ON THIS SHEET MUST BE MADE OR CIRCLED IN RED INK, WITH DATE AND NAME OF PERSON MAKING CHANGE.

Do not extend notes this side of this line.

STATION	B. S.	H. I.	F. S.	ELEV.	JAYLEE Dr.	
4+66.4		476 22	5 24	470 98		℄
"			5 56	470 66	22.2 L. Gut. P.R.C.	
"			5 02	471 20	22.3 L. Curb "	
"			4 2	472 0	32' L. P.L.	
4+67.9			6 23	469 99		23.6 R. Gut. P.R.C.
"			5 65	470 57		23.6 R. Curb "
"			5 3	470 9		33 R. P.L.
4+[illegible] 84'			5 73	470 49		28" R. Top of Cu[illegible]
"			8 93	467 29		28" R. Invert S.D.
21+86.08			5 36	470 86		℄
"			5 67	470 55		15' R.
"			6 74	469 48		30' R. Gut.
"			5 78	470 44		30' R. Curb
"			5 4	470 8		40' R. P.L.
"			5 36	470 86	15' L.	
"			5 74	470 48	30' L. Gut.	
"			5 08	471 14	30' L. Curb	
"			4 1	472 1	40' L. P.L.	
5+00			5 51	470 71		℄
5+[illegible]6			6 04	470 18		℄ Gut
"			5 47	470 75		℄ Curb

Profile No. ____ Date ____ Notes Red. ____ Plotted ____ Job No. 1501 Division No. ____ F.B. 1750 PG. 233

X-Sec. No. ____ Date ____ Date ____ Survey of [illegible]

Notes Chkd. ____ Checked ____ Survey by J.S. Coates Notes J.O. Date 6-27-52

No. ____ Date ____ Date ____ Map No. ____ Indexed C. Johnson Date ____

76L298 307 10-51

PLEASE RETURN TO

LOS ANGELES COUNTY SURVEYOR
726 LOS ANGELES COUNTY
ENGINEERING BLDG.

NOTE: ANY ADDITIONS OR CHANGES ON THIS SHEET MUST BE MADE OR CIRCLED IN RED INK, WITH DATE AND NAME OF PERSON MAKING CHANGE.

Do not extend notes this side of this line.

STATION	B. S.	H. I.	F. S.	ELEV.	JAYLEE Dr.	
5+26		476 22	5 2	471 0		℄ Prod
5+65			4 7	471 5		℄ Prod + Trac. line
"			5 1	471 1		25' R. on E. Tr. line
"			6 9	469 3		145' R. "
"			4 2	472 0	25' L. on E. Tr. line	
"			3 0	473 2	144' L. on E. Tr. line	
BM, TE 988			4 76	471 16	BM. TE 988 Elev. = 471.448 F.B. 1588 Pg. 262	
					Jaylee Dr. (N. side) 600' ± E. of Loma A	
					BT. Spk. in curb in front of Ho# 9185	
					No basements	Houses no answer
						9174
						9168
						9173
						9161

B. 1750 Pg. 234 Job No. 1501 Division No. Notes Red. Plotted Profile
Survey of LEMON AVE S.S. Date Date No. X-Sec.
Survey by J.S. Coates Notes J.O. Notes Chkd. Checked
Indexed [illegible] Date Date Date No.

F. B. 1150 Pg. 235

Notes C'k'd by
Map No.
Office Work
Checked
Date

Survey of LEMON AVE. SS
W. 0/50 Tape No. 0100 St'd. 68° F
Surveyed by L. S. COATES
Notes J. S. C. Date 6-27-52
Indexed

TOPOGRAPHY
ON
EMPEROR AVE

From: Oak Ave 1+00
To: Rosemead Blvd 18+53.18

LEMON AVE. S.S. DIST.
J.N.C.T. 1501

6-27-52
J. S. COATES
J. F. OCHSNER
F. E. BROOKS
H. M. KAYSEN

Note: Any Additions or Changes on This Sheet Must Be Made or Circled in Red Ink With Date and Name of Person Making Change.

Do not extend notes this side of this line.

RETURN TO
LOS ANGELES COUNTY SURVEYOR
726 LOS ANGELES COUNTY
ENGINEERING BLDG.

78F3095 247 2-51

F.B. 1730 Pg. 234

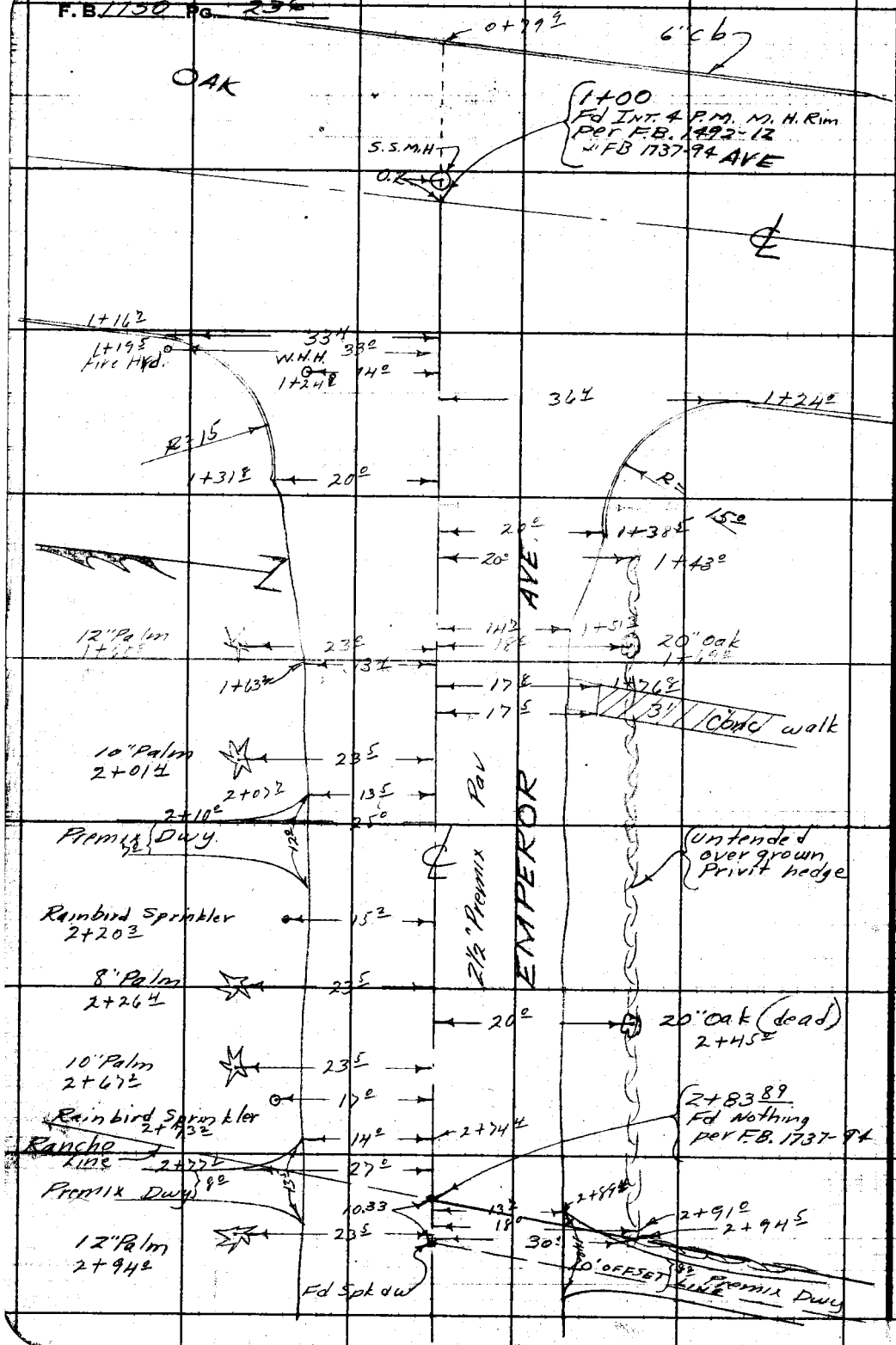

RETURN TO
LOS ANGELES COUNTY SURVEYOR
725 LOS ANGELES COUNTY
ENGINEERING BLDG.

Do not extend notes this side of this line.

Note: Any Additions or Changes on This Sheet Must be Made or Circled in Red Ink With Date and Name of Person Making Change.

Notes Ck'd by	Survey of LEMON AVE.	F.B. 1750 PG. 237
Map No.	W. O. 1501 Tape No. 0100 St'd. 68 °F	
Office Work	Surveyed by J.S. COATES	
Checked	Notes J.S.C. Date 6-27-52	
Date	Indexed	

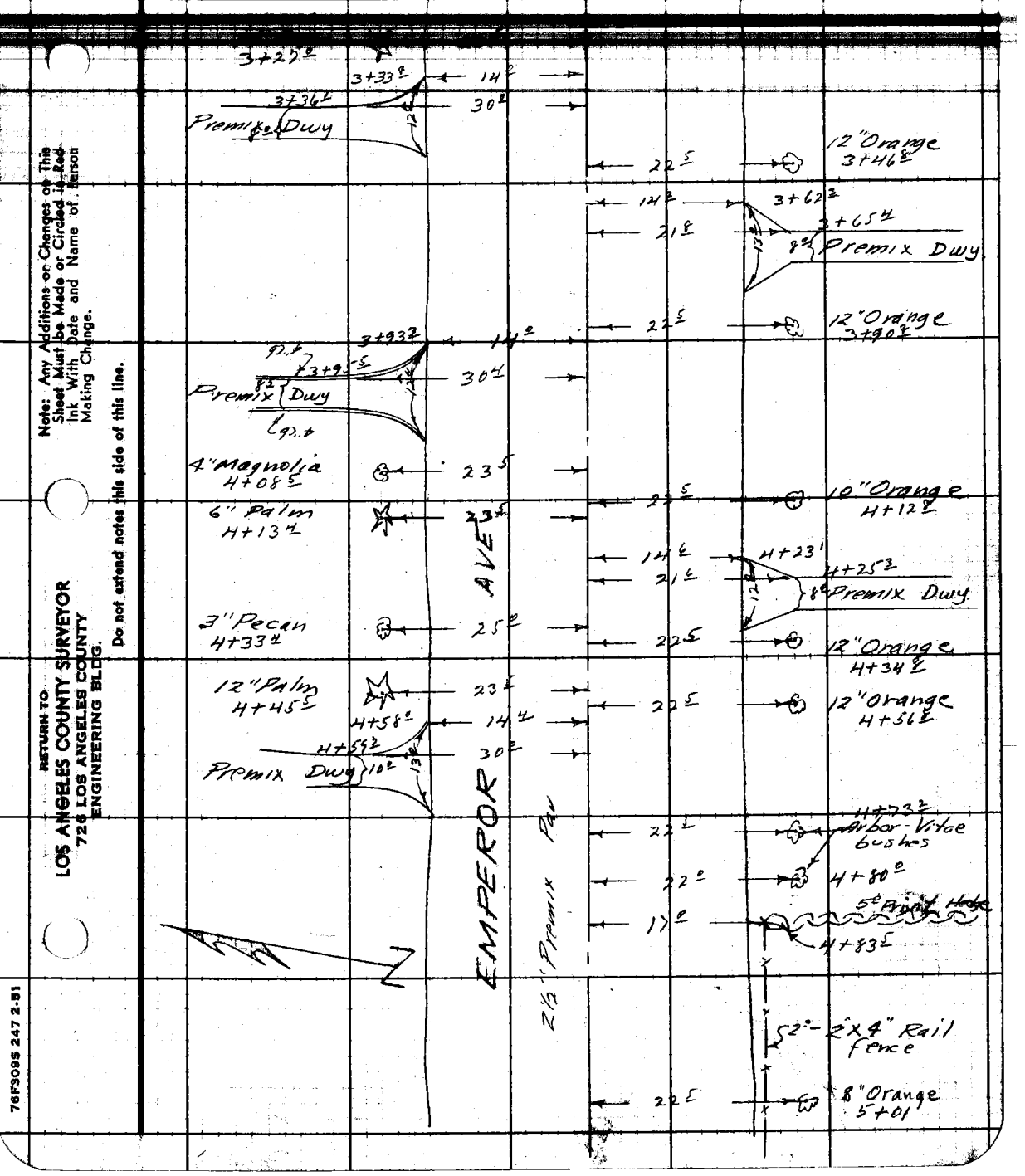

Note: Any Additions or Changes on This Sheet Must Be Made or Circled in Red Ink With Date and Name of Person Making Change.

Do not extend notes this side of this line.

RETURN TO
LOS ANGELES COUNTY SURVEYOR
726 LOS ANGELES COUNTY
ENGINEERING BLDG.

76F3095 247 2-51

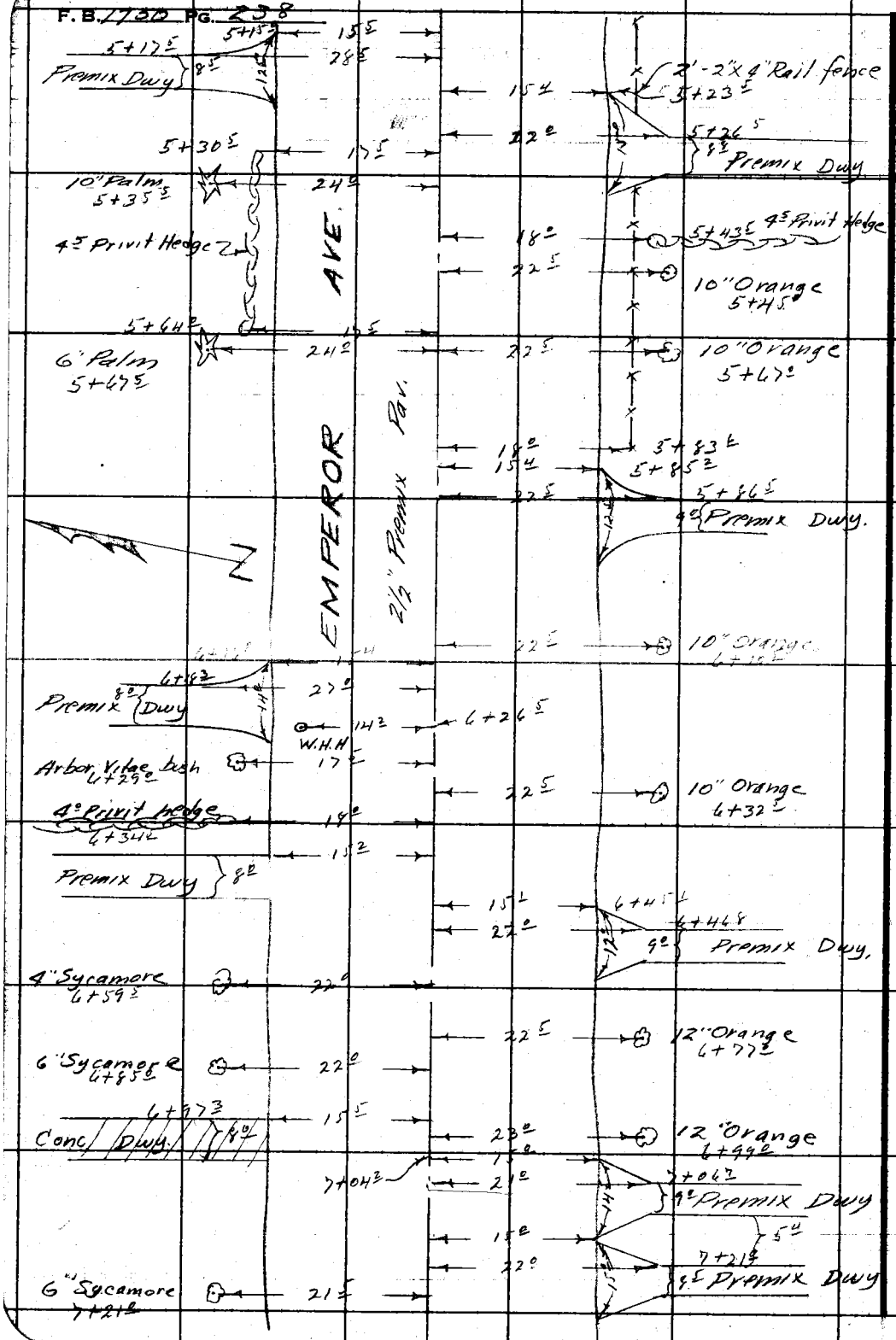

RETURN TO
LOS ANGELES COUNTY SURVEYOR
725 LOS ANGELES COUNTY
ENGINEERING BLDG.

Do not extend notes this side of this line.

Note: Any Additions or Changes on This Sheet Must be Made or Circled in Red Ink With Date and Name of Person Making Change.

Notes Ck'd by	Survey of LEMON AVE. SS	F. B. 1750 Pg. 239
Map No.	W. O. 1501 Tape No. 0100 St'd. 68 °F	
Office Work	Surveyed by J. S. COATES	
Checked	Notes J. S. C. Date 6-27-52	
Date	Indexed	

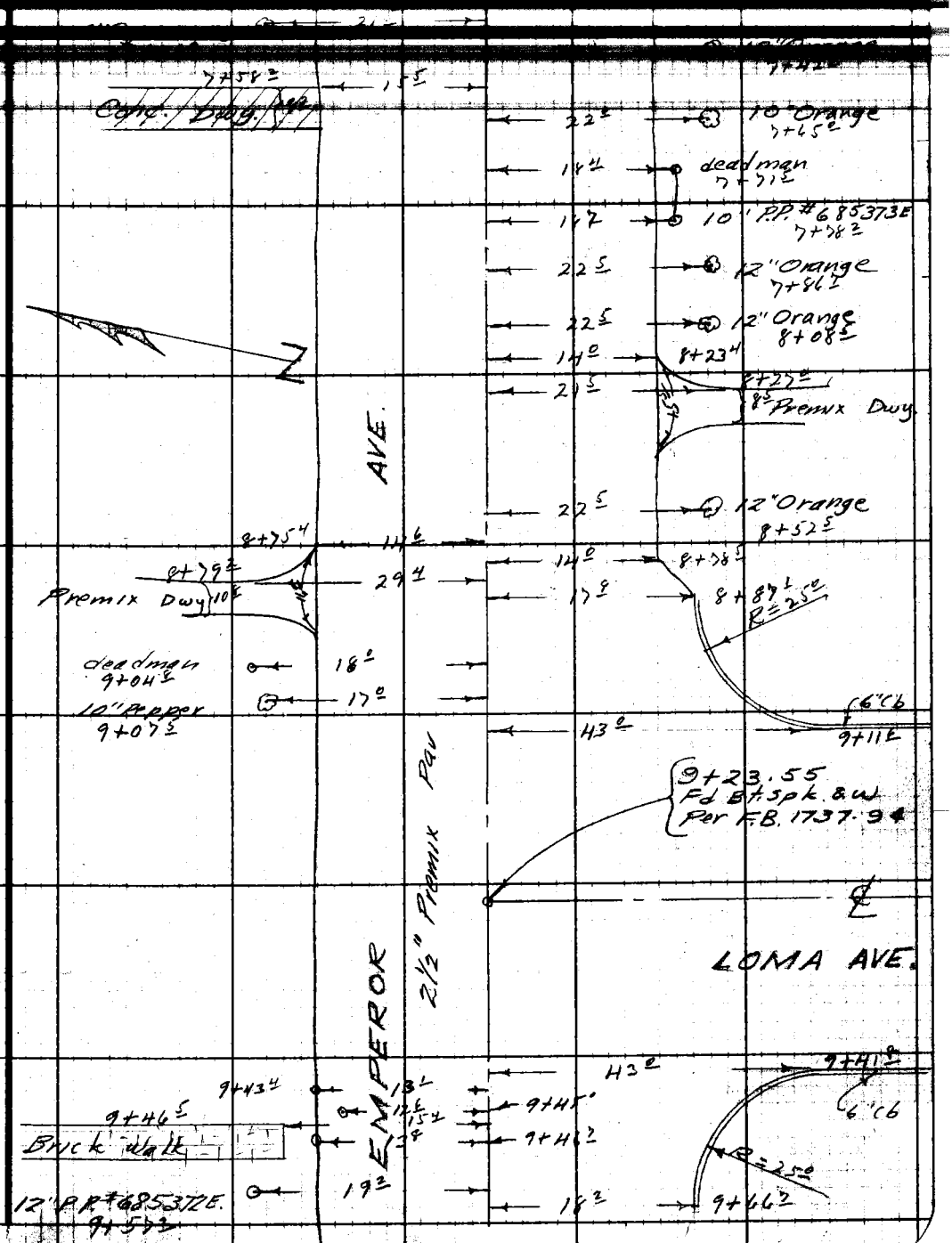

Note: Any Additions or Changes on This Sheet Must be Made or Circled in Red Ink With Date and Name of Person Making Change.

Do not extend notes this side of this line.

RETURN TO
LOS ANGELES COUNTY SURVEYOR
726 LOS ANGELES COUNTY
ENGINEERING BLDG.

76F3095 247 2-51

F.B. 1750 PG. 240

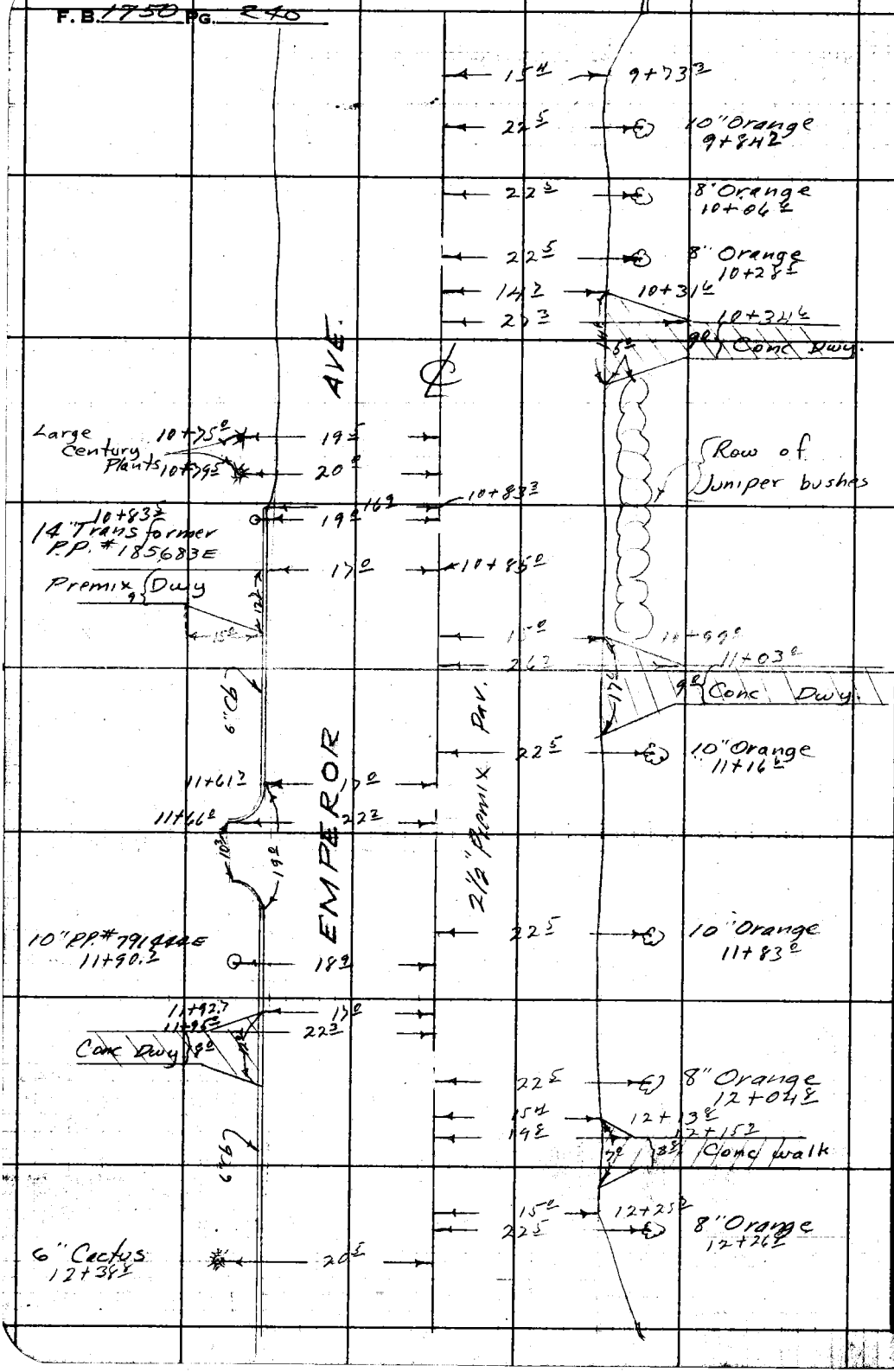

RETURN TO
LOS ANGELES COUNTY SURVEYOR
726 LOS ANGELES COUNTY
ENGINEERING BLDG.

Do not extend notes this side of this line.

Note: Any Additions or Changes on This Sheet Must be Made or Circled in Red Ink With Date and Name of Person Making Change.

Notes Ck'd by
Map No.
Office Work
Checked
Date

Survey of LEMON AVE. S.S.
W. O. 150 Tape No. 0100 St'd. 68 °F
Surveyed by J.S. COATES
Notes J.S.C. Date 6-22-52
Indexed

F.B. 1750 PG. 241

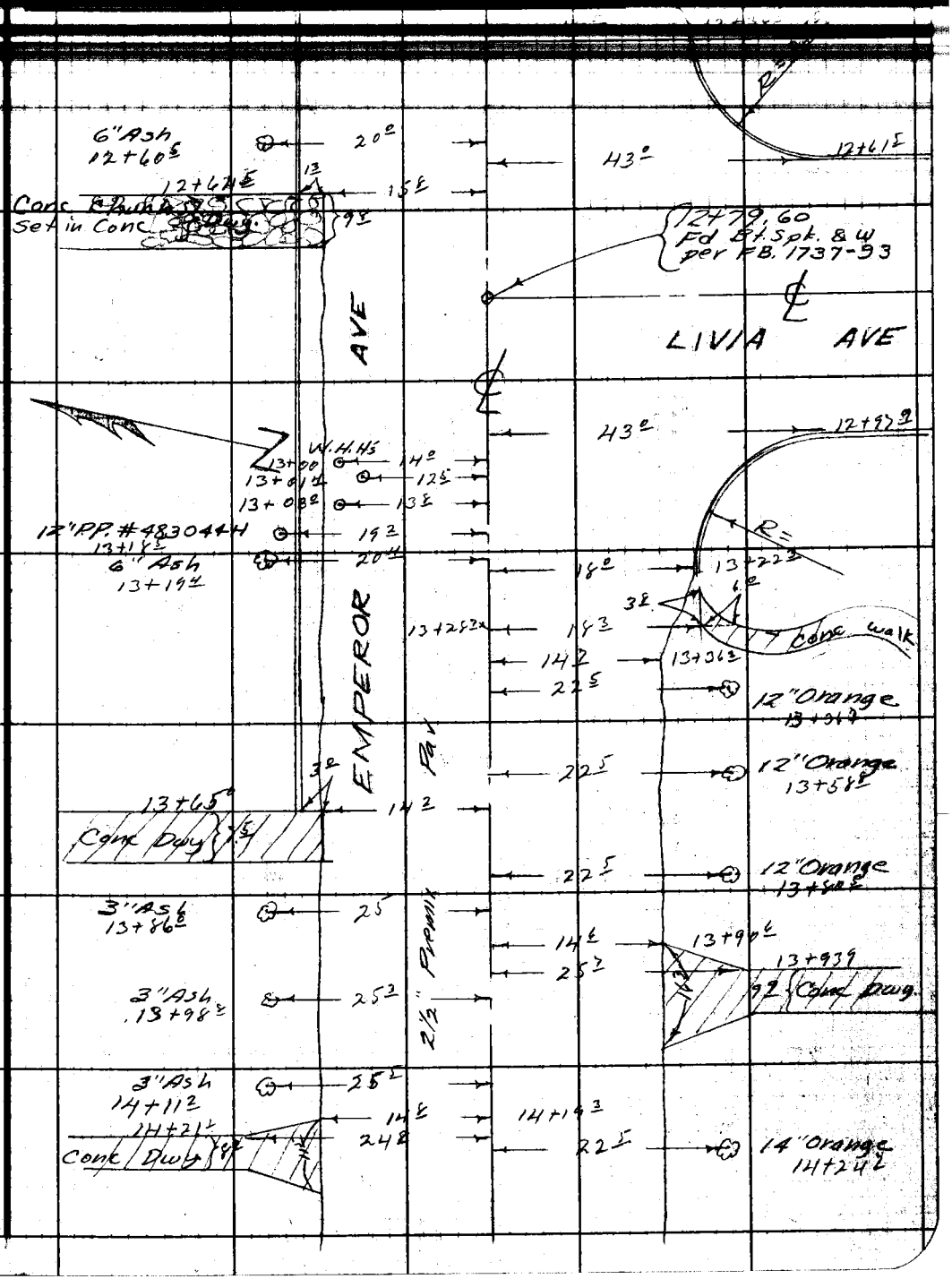

Note: Any Additions or Changes on This Sheet Must be Made or Circled in Red Ink With Date and Name of Person Making Change.

Do not extend notes this side of this line.

RETURN TO
LOS ANGELES COUNTY SURVEYOR
726 LOS ANGELES COUNTY
ENGINEERING BLDG.

76F309S 247 2-51

F.B. 1730 PG. 242

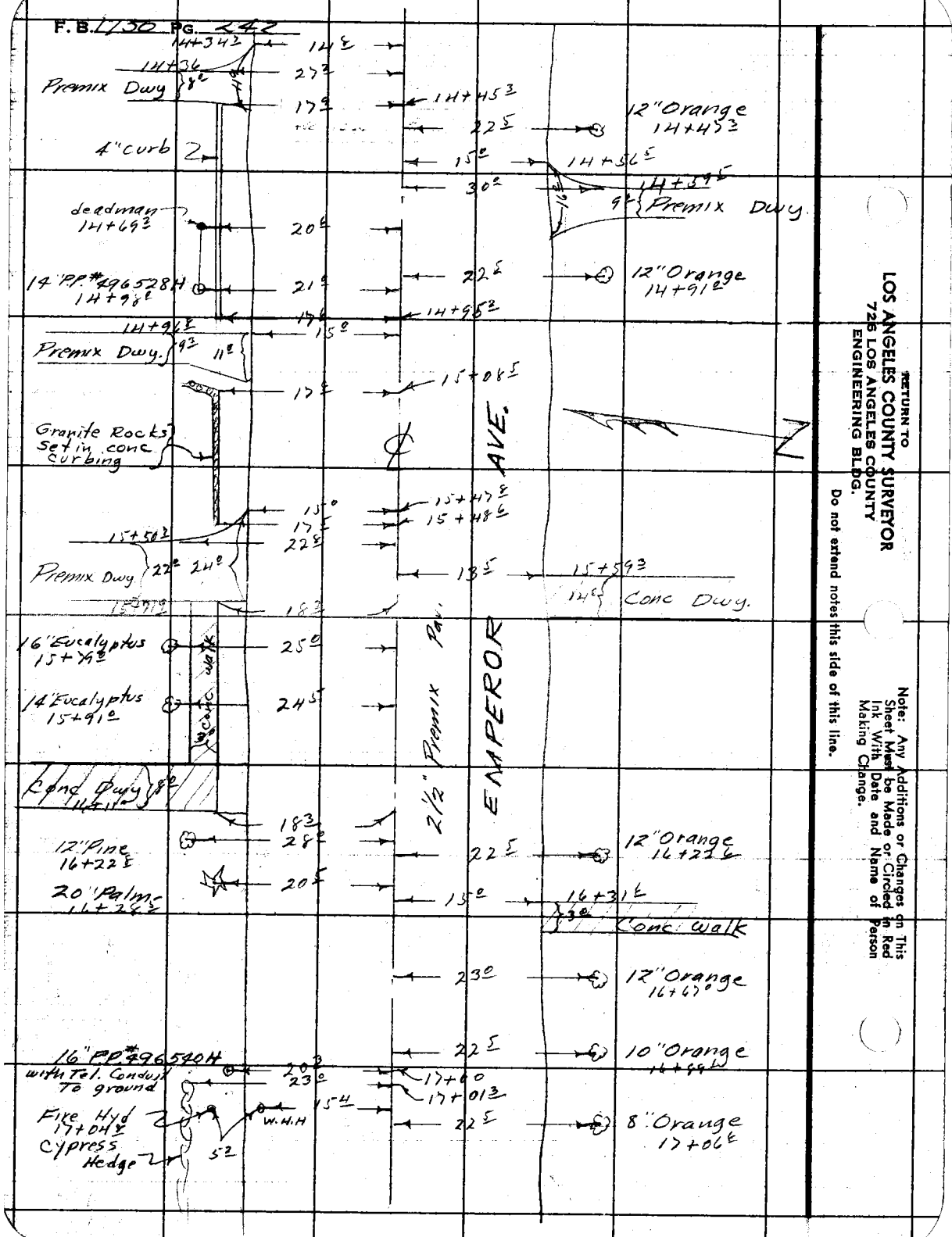

RETURN TO
LOS ANGELES COUNTY SURVEYOR
726 LOS ANGELES COUNTY
ENGINEERING BLDG.

Do not extend notes this side of this line.

Note: Any Additions or Changes on This Sheet Must be Made or Circled in Red Ink With Date and Name of Person Making Change.

Notes Ck'd by	Survey of LEMON AVE S.S.	F.B. 1730 Pg. 243
Map No.	W. O. 1501 Tape No. 0100 St'd. 68 °F	
Office Work	Surveyed by J. S. COATES	
Checked	Notes J.S.C. Date 6-27-52	
Date	Indexed	

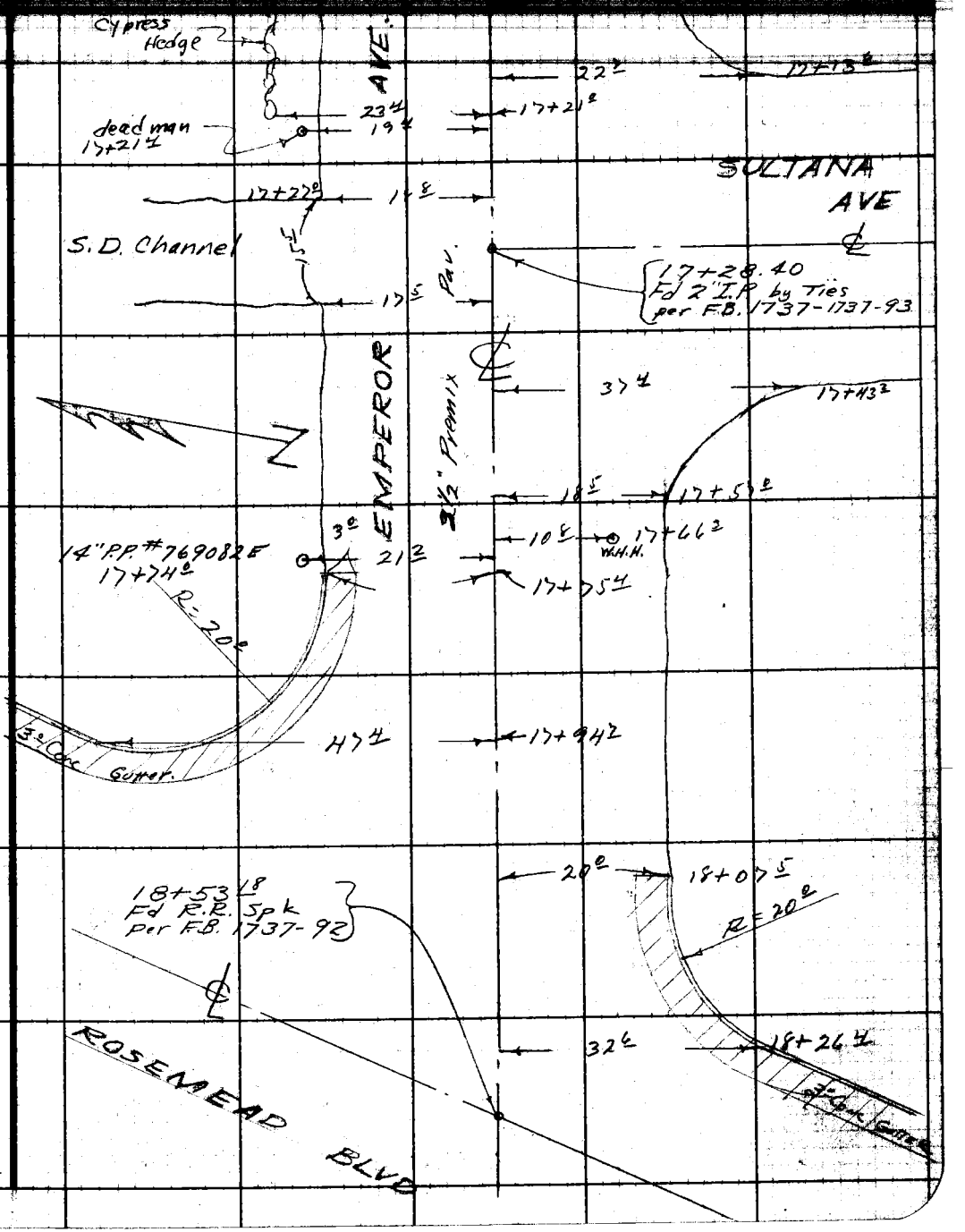

Note: Any Additions or Changes on This Sheet Must be Made or Circled in Red Ink With Date and Name of Person Making Change.

Do not extend notes this side of this line.

RETURN TO
LOS ANGELES COUNTY SURVEYOR
726 LOS ANGELES COUNTY
ENGINEERING BLDG.

76F309S 247 2-51

RETURN TO
LOS ANGELES COUNTY SURVEYOR
726 LOS ANGELES COUNTY
ENGINEERING BLDG.

Note: Any Additions or Changes on This Sheet Must be Made or Circled in Red Ink With Date and Name of Person Making Change.

Do not extend notes this side of this line.

F.B. 1730 PG. 2424

Profile No. ____ X-Sec. No. ____

Notes Red. ____ Date ____ Plotted ____ Date ____ Job No. 1501 Division No. ____

Notes Chkd. ____ Date ____ Checked ____ Date ____ Survey of LEMON AVE. S.S. Survey by J.S. COATES Notes J.S.C. Date 6-30-52 Map No. ____ Indexed A.O. Johnson Date ____

F.B. 1750 PG. 245

CROSS-SECTION

ON

EMPEROR AVE.

From: Oak Ave. 1+00

To: Rosemead Blvd 18+53.18

LEMON AVE. S.S. DIST.

J.N. C.I. 1501

ELEV.	6-30-52 J.S. COATES J.F. OCHSNER F.E. BROOKS
F.S.	H.M. KAYSEN
H.I.	Houses No one Home 9032 9068 9071 9089
B.S.	9162 9108 9120 9123
STATION	9117 9138 9144 9154 9165

Note:

M.H. at Emperor Ave & Oak Ave as shown on Plan for 8" Emperor Ave. S.S. is not located there. The M.H. on 21" Trunk Sewer is M.H. I got Elev. of Inlets & Out let.

NOTE: ANY ADDITIONS OR CHANGES ON THIS SHEET MUST BE MADE OR CIRCLED IN RED INK, WITH DATE AND NAME OF PERSON MAKING CHANGE.

Do not extend notes this side of this line.

PLEASE RETURN TO
LOS ANGELES COUNTY SURVEYOR
726 LOS ANGELES COUNTY
ENGINEERING BLDG.

76L298 307 10-51

76L298 307 10-51

1475
1761

PLEASE RETURN TO

LOS ANGELES COUNTY SURVEYOR
726 LOS ANGELES COUNTY
ENGINEERING BLDG.

NOTE: ANY ADDITIONS OR CHANGES ON THIS SHEET MUST BE MADE OR CIRCLED IN RED INK, WITH DATE AND NAME OF PERSON MAKING CHANGE.

Do not extend notes this side of this line.

STATION	B. S.	H. I.	F. S.	ELEV.	Emperor Ave	
B.M.TE 199	7 05	473 60		466 55	BMTE 199 Elev. 466.556 per 1488-118 Lemon Ave & Oak Ave S. E. Cor Bt. Spk. in curb 2' S. of S. end C. R.	
B.M.TE 357	4 84	476 75	1 69	471 91	B.M.TE. 357 Elev. ? Oak Ave (E Side) at Emperor Ave Bt. Spk. in curb 3' N. of ℄ prod Emperor Ave.	
1+00			4 76	471 99	N. Rim M.H	
"			4 77	471 98	W. Rim M.H	
"			4 78	471 97	S. Rim M.H	
"			15 75	461 00	21" Inlet N.	4.76 Rod 9.24 meas 1.75 Diam 15.75
"			14 95	461 80	8" Inlet W.	4.77 Rod 9.51 meas. .67 Diam 14.95
"			15 85	460 90	21" Outlet S.	4.78 Rod 9.32 Meas. 1.75 Diam 15.85
"			4 44	472 31		30' R. on ℄ Oak Ave.
"			2 45	474 30		176' R. on ℄ of Oak Ave.
"			3 43	473 32		176' R. +20' W. Gut
"			2 84	473 91		176' R. +20' W. Curb
"			2 4	474 4		176' R. +30' W. P.L.
"			5 05	471 70	30' L. on ℄ Oak Ave.	
"			6 20	470 50	147' L. " " "	
"			7 01	469 74	147' L. + 20' W. Gut	
"			6 38	470 37	147' L. + 20' W. Curb	
"			6 0	470 8	147' L. + 30' W. P.L.	

F.B. 1750 Pg. 246 Job No. 1501 Division No. Notes Red. Plotted Profile
Survey of LEMON AVE. S.S. Date Date No.
Survey by J.S. COATES Notes J.S.C. Notes Chkd. Checked X-Sec.
Indexed R. C. Johnson Date Date No.

76L298 307 10-51

PLEASE RETURN TO

LOS ANGELES COUNTY SURVEYOR

726 LOS ANGELES COUNTY
ENGINEERING BLDG.

NOTE: ANY ADDITIONS OR CHANGES ON THIS SHEET MUST BE MADE OR CIRCLED IN RED INK, WITH DATE AND NAME OF PERSON MAKING CHANGE.

Do not extend notes this side of this line.

STATION	B. S.	H. I.	F. S.	ELEV.	Emperor Ave	
1+16.2		476 75	5 04	471 71		33.4 R. Gut. N. end
			4 56	472 19		33.4 R. Curb. "
1+20			5 27	471 48		℄ Cross Gut.
1+24			5 89	470 86	36.4 L. Gut. S end S. W. C. R.	
"			5 30	471 45	36.4 L. Curb " " "	
1+31.8			4 66	472 09		℄
"			5 02	471 73		20' R. Gut. W. end
"			4 50	472 25		20' R. Curb "
"			3 8	473 0		30' R. P.L.
1+38.5			4 49	472 26		℄
"			5 44	471 31	20' L. Gut. N. end. S. W. C. R.	
"			5 00	471 75	20' L. Curb " " "	
"			4 2	472 6	30' L. P.L.	
1+51.2			4 24	472 51		℄
"			4 71	472 04	10' L. Flow line	
"			4 29	472 46	14.3 L. Edge of Pam.	
1+63.2			4 03	472 72		℄
"			4 16	472 59		12' R. Flow line
"			3 94	472 81		13.4 R. Edge of Pam
2+00			3 73	473 02		℄
			3 85	472 90		9' R. Flow line

Profile No. ____ Notes Red. ____ Plotted ____ Job No. 1501 Division No. ____ F.B. 1750 PG. 247

X-Sec. No. ____ Date ____ Date ____ Survey of LL Mah Ave

Notes Chkd. ____ Checked ____ Survey by J.S. Coates Notes J.P. Date 6-27-52

Date ____ Date ____ Map No. ____ Index ____ Date ____

76L298 307 10-51

PLEASE RETURN TO

LOS ANGELES COUNTY SURVEYOR
726 LOS ANGELES COUNTY
ENGINEERING BLDG.

NOTE: ANY ADDITIONS OR CHANGES ON THIS SHEET MUST BE MADE OR CIRCLED IN RED INK, WITH DATE AND NAME OF PERSON MAKING CHANGE.

Do not extend notes this side of this line.

F.B. 12750 PG. 248 Job No. 4501 Division No. Notes Red. Plotted
Survey of LEMON AVE. S.D. No. Date. Date.
Survey by L.S. Keats Notes L.O. Notes Chkd. Checked
Indexed K. C. Johnson Date Date. Date.
Profile X-Sec. No. No.

STATION	B. S.	H. I.	F. S.	ELEV.	Emperor Ave.	
2+00		476 95	3 54	473 21		14' R. Edge of Pvmt
"			3 0	473 8		30' R. P.L.
"			4 20	472 55	9' L. Flow line	
"			3 78	472 97	14' L. Edge of Pvmt	
"			3 9	472 7	30' L. P.L.	
T.P.	6 74	480 19	3 30	476 45		
3+00			6 16	474 03		℄
"			6 18	474 01		9' R. Flow line
"			5 84	474 35		15' R. Edge of Pvmt
"			5 5	474 7		30' R. P.L.
"			6 53	473 66	9' L. Flow line	
"			6 00	474 19	15' L. Edge of Pvmt	
"			5 2	474 5	30' L. P.L.	
4+00			5 07	475 12		℄
"			5 16	475 01		9' R. Flow line
"			4 69	475 50		15' R. Edge of Pvmt
"			4 5	475 7		30' R. P.L.
"			3 8	476 4		176' R. Back of Walk
"			5 113	474 76	9' L. Flow line	
"			4 96	475 21	15' L. Edge of Pvmt	
"			4 2	475 4	30' L. P.L.	

76L298 307 10-51

PLEASE RETURN TO

LOS ANGELES COUNTY SURVEYOR
726 LOS ANGELES COUNTY
ENGINEERING BLDG.

NOTE: ANY ADDITIONS OR CHANGES ON THIS SHEET MUST BE MADE OR CIRCLED IN RED INK, WITH DATE AND NAME OF PERSON MAKING CHANGE.

Do not extend notes this side of this line.

STATION	B. S.	H. I.	F. S.	ELEV.	Emperor Ave.	
4+00		480 19	5 7	4745	10'L. Back of Walk	
5+00			11 15	476 04		℄
"			4 27	475 92		10'R. Flow line
"			3 70	476 49		15'R. Edge of Street
"			3 2	477 0		30'R. P.L.
"			4 56	475 63	10'L. Flow line	
"			3 99	476 20	15'L. Edge of Pavement	
"			3 8	476 4	30'L. P.L.	
6+00			3 112	476 77		℄
"			3 48	476 71		10'R. Flow line
"			2 85	477 34		15'R. Edge of Pavement
"			2 11	477 8		30'R. P.L.
"			3 94	476 25	10'L. Flow line	
"			3 35	476 84	15'L. Edge of Pavement	
"			3 5	476 7	30'L. P.L.	
T.P.	5 07	482 05	3 21	476 98		
7+00			4 93	477 12		℄
"			4 96	477 09		10'R. Flow line
"			4 29	477 76		15'R. Edge of Pavement
"			3 4	478 6		30'R. P.L.
			1 9	480.1		176'R. Back of Walk

Profile Notes Red. Plotted Job No. 1250 Division No. F.B. 1250 PG. 2 44

No. Date X-Sec. No. Date Survey of Subdivision Tract Date 5-20-52

No. Date Notes Chkd. Checked Survey by L.A.C.E. Notes J.R. Index C. Johnson Map No.

76L298 307 10-51

PLEASE RETURN TO

LOS ANGELES COUNTY SURVEYOR
726 LOS ANGELES COUNTY
ENGINEERING BLDG.

NOTE: ANY ADDITIONS OR CHANGES ON THIS SHEET MUST BE MADE OR CIRCLED IN RED INK, WITH DATE AND NAME OF PERSON MAKING CHANGE.

Do not extend notes this side of this line.

F.B. 12550 PG. 256 Job No. 4556 Division No. 5 Profile
Survey of LEIMERT PARK No. X-Sec.
Survey by U.S. Eng. Dept. Notes Red. Plotted
Notes Chkd Date
Index C. Johnson Checked Date
Date Date No.

STATION	B. S.	H. I.	F. S.	ELEV.	Improved Area	
7+00		482 05	527	476 78	11'L. Flow line	
"			1152	477 53	15'L. Edge of Pvmt.	
"			4 8	477 2	30'L. Top	
"			6 9	475 1	14½'L. Back of Lot	
8+00			4 01	477 61		8
			4 48	477 57		10'R. Flow line
			3 72	478 29		15'R. Edge of Pvmt.
			3 4	478 6		30'R. Top
			4 84	477 21	11'L. Flow line	
			4 19	477 86	15'L. Edge of Pvmt.	
			4 4	477 6	30'L. Top	
T. P.	550	483 55	4 00	478 05		
8+77½			5 51	478 04		7
"			5 92	477 63	10'L. Flow line	
"			5 32	478 23	14½'L. Edge of Pvmt.	
8+87½			5 21	477 84	17⅜'L. Gut. Found S.E. C.B.	
"			5 09	478 46	17⅜'L. Curb " " "	
"			5 3	478 3	30'L. Top	
9+00			5 39	478 16		4
9+11½			5 70	477 85	43'L. S. end S.E. C.B.	
" "			5 07	478 48	43'L. " " "	

76L298 307 10-51

PLEASE RETURN TO
LOS ANGELES COUNTY SURVEYOR
726 LOS ANGELES COUNTY
ENGINEERING BLDG.

NOTE: ANY ADDITIONS OR CHANGES ON THIS SHEET MUST BE MADE OR CIRCLED IN RED INK, WITH DATE AND NAME OF PERSON MAKING CHANGE.

Do not extend notes this side of this line.

STATION	B. S.	H. I.	F. S.	ELEV.		
					Empire Ave.	
9+23.55		H83 55	5 25	478 30		4 Int. Loma Cal
"			5 27	478 28		19' R. Flow line
"			H 28	478 77		15' R. Edge of Pvmt
"			3 2	479 9		20' R. P.L.
"			1 3	482 3		176' R. Back of
"			5 51	478 04	11' L. Cross G.T.	
"			5 46	478 09	20' L. on ℄ Loma Ave	
"			7 02	476 53	110' L.	
"			7 28	476 27	110' L. + 12 E. G.T.	
"			6 65	476 90	110' L + 12 E. Curb	
"			6 2	476 9	110' L. + 24' E. P.L.	
"			7 56	475 99	179' L on ℄ Loma Ave	
"			7 98	475 57	179' L + 11' W. G.T.	
"			7 34	476 21	179' L + 11' W. Curb	
"			6 9	476 7	179' L + 30' W. P.L.	
9+41.5			5 93	477 62	43' L. Sta. S. end S.W.	
"			5 36	478 19	113' L. Curb " " "	
9+66.2			5 07	478 48		
"			5 57	477 98	17.5' L. G.T. W. end S.W.	
"			H 91	478 64	78' L. Curb " "	
"			H 2	478 7	30' L. P.L.	
9+73.2			5 33	478 22	18' L. Flow line	

Profile
Notes Red_____ Plotted_____ Job No. 1004 Division No._____ F.B. 1332 Pg. 251
No._____ Date_____ Date_____ Survey of Tract
X-Sec.
No._____ Date_____ Notes Chkd_____ Checked_____ Survey by: C. Jones Date
Date_____ Map No._____ Indexed_____ Notes

76L298 307 10-51

PLEASE RETURN TO

LOS ANGELES COUNTY SURVEYOR
726 LOS ANGELES COUNTY
ENGINEERING BLDG.

NOTE: ANY ADDITIONS OR CHANGES ON THIS SHEET MUST BE MADE OR CIRCLED IN RED INK, WITH DATE AND NAME OF PERSON MAKING CHANGE.

Do not extend notes this side of this line.

STATION	B. S.	H. I.	F. S.	ELEV.	Emperor Ave.	
9+50		483 55	4 54	479 01	15' L. Edge of Pvm	
10+00			4 90	478 65		℄
"			4 98	478 57		10' R. Flow line
"			4 37	479 18		15' R. Edge of Pvm
"			3 5	480 1		30' R. P.L.
"			5 20	478 35	10' L. Flow line	
"			4 51	479 14	15' L. Edge of Pvm	
"			4 9	478 7	30' L. P.L.	
11+00			4 44	479 11		℄
"			4 60	478 95		10' R. Flow line
"			3 83	479 72		15' R. Edge of Pvm
"			3 6	480 0		30' R. P.L.
"			4 76	478 89	10' L. Flow line	
"			4 11	479 44	15' L. Edge of Pvm	
"			4 3	479 3	30' L. P.L.	
T. P.	5 57	485 38	3 74	479 81		
12+00			5 87	479 51		℄
"			5 88	479 50		10' R. Flow line
"			4 96	480 42		15' R. Edge of Pvm
"			4 6	480 8		30' R. P.L.
"			6 21	479 17	10' L. Flow line	

Profile
Plotted ____ No. ____
Date ____ X-Sec.
Checked ____ No. ____
Date ____
Notes Red ____
Date ____
Notes Chkd ____
Date ____
Job No. 1501 Division No. ____
Survey of LEMON AVE. S.S.
Survey by S. Scott Notes J.B.
Indexed ____ Date ____
PG. 252

76L298 307 10-51

PLEASE RETURN TO

LOS ANGELES COUNTY SURVEYOR

726 LOS ANGELES COUNTY
ENGINEERING BLDG.

NOTE: ANY ADDITIONS OR CHANGES ON THIS SHEET MUST BE MADE OR CIRCLED IN RED INK, WITH DATE AND NAME OF PERSON MAKING CHANGE.

Do not extend notes this side of this line.

STATION	B. S.	H. I.	F. S.	ELEV.	Empire Ave.	
12+00		485.38	5.60	479.78	15' L. Edge of Pvmt	
"			5.9	479.5	30' L. P.L.	
12+25			6.12	479.26	10' L. Flow line	
"			5.49	479.89	15' L. Edge of Pvmt.	
12+32			5.71	479.67		
"			6.12	479.26	18' L. Gut. E. end S.E.C.R.	
"			5.51	479.87	18' L. Curb " " "	
"			5.6	479.8	30' L. P.L.	
12+61.5			6.25	479.13	40' L. Gut. S. end S.E.C.R.	
"			5.62	479.76	40' L. Curb " "	
12+79.60			5.41	479.84		* Int. Livia Ave.
"			5.49	479.89		10' R. Flow line
"			4.86	480.52		15' R. Edge of Pvmt
"			3.6	481.8		30' R. P.L.
"			0.8	484.6		176' R. Back of Walk
"			5.27	479.61	10' L. Cross Gutter	
"			5.72	479.66	30' L on * Livia Ave.	
"			7.50	477.88	10' L " " " "	
"			7.87	477.51	10' L + 18' E. Gut.	
"			7.25	478.13	10' L + 18' E. Curb	
"			7.2	478.2	10' L + 30' E. P.L.	

Profile Notes Red Plotted Job No. Division No.
No. Date Date Survey of Empire Notes 10 Date 12-30-52
X-Sec. Notes Chkd Checked Survey by C. Jobe Notes
No. Date Date Map No. Index
F.B. PG. 253

76L298 307 10-51

PLEASE RETURN TO

LOS ANGELES COUNTY SURVEYOR
726 LOS ANGELES COUNTY
ENGINEERING BLDG.

NOTE: ANY ADDITIONS OR CHANGES ON THIS SHEET MUST BE MADE OR CIRCLED IN RED INK, WITH DATE AND NAME OF PERSON MAKING CHANGE.

Do not extend notes this side of this line.

Profile No. X-Sec. No.

Plotted Date Checked Date

Notes Red Date Notes Chkd Date

F.B. 1250 PG. 254 Job No. 1501 Division No. 5.5

Survey of KEMPER 2 LE Notes do.

Survey by SCOTT'S Notes do.

Index C. Johnson Date

STATION	B. S.	H. I.	F. S.	ELEV.	Emperor Ave.	
12+79 L		485 38	8 05	477 33	179 L. + 18' W. Bnd	
"			7 56	477 42	179 L. + 18' W. Curb	
"			6 2	479 6	179 L. + 30' W. P.L.	
12+97 2			6 19	479 19	413' L. Bnd. S. and S. W. C. R.	
"			5 52	479 86	413' L. Curb " " "	
13+00			5 33	479 05		4'
13+22 3			5 19	479 19		7'
"			5 93	479 45	18' L. Bnd. W. and S. W. C. R.	
"			5 29	479 29	18' L. Curb	
"			5 2	479 2	30' L. P.L.	
13+36 3			5 16	479 32	10' L. Flow line	
"			4 73	479 65	432 L. Edge of Pvmt.	
14+00			4 77	478 61		4'
"			4 83	478 55		10' R. Flow line
"			4 25	479 13		15' R. Edge of Pvmt.
"			3 1	482 3		30' R. P.L.
"			5 15	479 23	10' L. Flow line	
"			4 49	479 89	15' L. Edge of Pvmt.	
"			4 2	479 2	30' L. P.L.	
T.P.	5 00	485 82	4 56	481 82		
15+00			4 29	481 53		4'

76L298 307 10-51

PLEASE RETURN TO

LOS ANGELES COUNTY SURVEYOR
726 LOS ANGELES COUNTY
ENGINEERING BLDG.

NOTE: ANY ADDITIONS OR CHANGES ON THIS SHEET MUST BE MADE OR CIRCLED IN RED INK, WITH DATE AND NAME OF PERSON MAKING CHANGE.

Do not extend notes this side of this line.

Profile Notes Red____ Plotted____ Job No. 1761 Division No.____ F.B. 1[illegible] PG. 2[illegible]
No.____ Date____ Date____ Survey of [illegible]
X-Sec. Notes Chkd____ Checked____ Survey by [illegible] Notes [illegible] Date 6-30-52
No.____ Date____ Date____ Map No.____ Inspected C. Jones Date____ Date____

STATION	B. S.	H. I.	F. S.	ELEV.	Emperor Ave.	
15+00		485.82	493	480 89		10' R. Flow line
			428	481 5[illegible]		5' R. Edge of [illegible]
			3 [illegible]	482 [illegible]		[illegible] P.L.
			2 [illegible]	483 [illegible]		176' R. Back of [illegible]
			521	480 61	10' L. Flow line	
			451	481 31	15' L. Edge of Pvmt	
			4 [illegible]	481 [illegible]	30' L. P.L.	
			6 [illegible]	479 [illegible]	179' L. Back of [illegible]	
16+00			436	481 44		*
			450	481 32		10' R. Flow line
			393	481 89		15' R. Edge of [illegible]
			3 [illegible]	482 [illegible]		30' R. P.L.
			479	481 03	10' L. Flow line	
			412	481 70	15' L. Edge of Pvmt	
			4 [illegible]	481 [illegible]	30' L. P.L.	
T.P.	412	485 66	458	481 24		
17+00			441	481 25		*
			437	481 29		10' R. Flow line
			390	481 76		15' R. Edge of [illegible]
			3 [illegible]	482 [illegible]		30' R. P.L.
			0 [illegible]	485 [illegible]		176' R. Back of [illegible]

76L298 307 10-51

PLEASE RETURN TO

LOS ANGELES COUNTY SURVEYOR
726 LOS ANGELES COUNTY
ENGINEERING BLDG.

NOTE: ANY ADDITIONS OR CHANGES ON THIS SHEET MUST BE MADE OR CIRCLED IN RED INK, WITH DATE AND NAME OF PERSON MAKING CHANGE.

Do not extend notes this side of this line.

STATION	B. S.	H. I.	F. S.	ELEV.	Emperor Ave.	
17+05.5		475.66	4.47	4[illegible].19		℄
			4.47	4[illegible]	10' L. Flow line	
			4.20	4[illegible].16	15.4 L. Pvmt. Rel. E. end S.E.C.R.	
"			4.6	4[illegible].1	30' L. P.L.	
17+13.6			4.79	[illegible]	22.2 L. Pvmt. Rel. S. end S.E.C.R.	
17+28.[illegible]			4.56	4[illegible].10		℄ Int Sultana Ave.
"			4.[illegible]	4[illegible]	30' L. on ℄ Sultana Ave.	
"			7.43	4[illegible].23	179' L. " " " "	
"			7.65	4[illegible].01	179 L + 11' E Flow line	
			7.32	4[illegible].34	179 L + 15' E Edge of Pvm	
			7.6	4[illegible].6	179 L + 30' E P.L.	
			7.54	4[illegible].12	184' L. + 11' W Flow line	
			7.21	4[illegible].45	184 L + 15' W. Edge of Pvm	
"			7.0	4[illegible].2	184 L + 30' W. P.L.	
17+27.0			3.57	4[illegible].09		30' R. E. edge of S.D.
17+29.0			4.09	4[illegible].57		30' R. Bottom of E. Side
17+39.0			4.30	4[illegible].36		30' R. Bottom of W. Side
17+42.5			3.62	48[illegible].04		30' R. W. edge of S.D.
17+43.[illegible]			4.92	48[illegible].74	37.4 L. Pvm. Rel. S. end S.W. Cor.	
17+57.0			4.42	4[illegible]		℄
"			4.78	48[illegible].08	18.5 L. Pvm Rel. W. end S.W. Cor.	
"			4.7	48[illegible].0	30' L. P.L.	

B. 1750 PG. 256 Job No. 2501 Division No. Notes Red. Plotted No. Profile
Survey of LEMON AVE. S.S. Date Date X-Sec.
Survey by J.S. Coates Notes U.C. Notes Chkd. Checked No.
Indexed C. Johnson Date Date

76L298 307 10-51

PLEASE RETURN TO

LOS ANGELES COUNTY SURVEYOR

726 LOS ANGELES COUNTY
ENGINEERING BLDG.

NOTE: ANY ADDITIONS OR CHANGES ON THIS SHEET MUST BE MADE OR CIRCLED IN RED INK, WITH DATE AND NAME OF PERSON MAKING CHANGE.

Do not extend notes this side of this line.

Profile No. X-Sec. Notes Red. Plotted Job No. 1501 Division No. F.B. 3558 Pg. 25
Notes Chkd. Checked Survey by L.S. Compiled Notes by
No. Date Date Date Date Map No. Indexed Date Date

STATION	B. S.	H. I.	F. S.	ELEV.	Emperor Ave.	
17+74		485 66	4 01	481 65		℄
"			4 31	481 35		20' R. Gut. E end ℄
"			3 88	481 78		26' R. Curb "
"			3 1/2	482 1/2		30' R. P.L.
17+91.5			3 08	482 58		42½ R Gut. N end ℄
"			2 41	483 25		42½ R. Curb "
18+00			3 65	482 01		℄
18+05½			3 50	482 16		℄
"			3 89	481 77	20' L. Gut. E end S.E.C.R.	
"			3 52	482 14	20' L. Curb " "	"
"			4 5/8	481 7/8	35' L. P.L.	
18+14			3 29	482 37		℄ Cross Gut
18+26½			4 24	481 42	32½ L. Gut. S. end S.E.C.R.	
"			3 63	482 03	32½ L. Curb " "	"
18+53½			2 93	482 73		℄ Int Rosemead
			2 25	483 41		49' Rom ℄ Rose
			1 22	483 94		49' R. " "
			0 04	485 62		176 R " "
			0 11	485 55		176 R. + 4.6 E ℄
			0 61	485 05		176 R. + 4.6 E ℄
			0 57	485 09		176 R + 18' E ℄

LOS A[illegible]
72[illegible]

[illegible] notes [illegible]

STATION	B.S.	H.I.	F.S.	ELEV.	Emperor Ave.	
1.8+53.28		485.66	0.73	48[illegible].93		176' R. + 39' E. Gut
			0.61	4[illegible].05		176' R. + 39' E. Curb
			0.5	48[illegible].2		176' R. + 50' E. P.L.
			3.53	48[illegible].13	31.5' L on ℄ Rosemead Blvd.	
			3.0[illegible]	48[illegible].62	31' L " " "	
			5.83	479.83	175' L " " "	& Back Lot line prod
			5.89	4[illegible].77	175' L + 5' E. Curb	
			6.42	47[illegible].24	175' L + 5' E. Prim	
			6.45	479.21	175' L + 18' E. Prim	
			7.10	47[illegible].56	175' L + 39' E. Gut	
			6.42	4[illegible].24	175' L + 39' E. Curb	
			6.9	47[illegible].8	175' L + 50' E. P.L.	
BM TE951			3.15	48[illegible].51	BM, TE 951 Elev. = 482.527 F.B. 1588 Pg. 247	
					Rosemead Blvd + Emperor Ave. S. of ℄ Inter.	
					BT Spk. in W. Curb of Traffic Island. 8' S. N. end	
℄ Sta 12+00	.69	486.4		479.5		
			9.0	477.4	Basement floor Elev. to Ho. #9059	

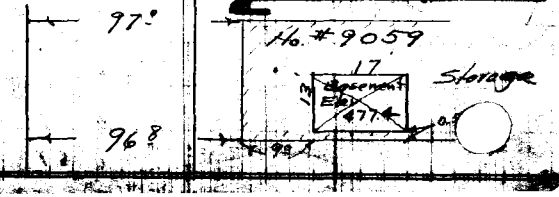

Profile No. Plotted Date Checked Date Red Date Notes Chkd Date Date Indexed