COUNTY SURVEYOR

1751

DATE	J.N.	DESCRIPTION	NOTES	PAGES
'52	1487	DOOLITTLE AVE., from Lynd Ave. to Live Oak Ave.	Topog	5-9
	"	" " " "	X-sects	11-21
'52	"	HODGES AVE. from Lynd Ave. to Live Oak Ave.	Topog	23-27
	"	" " " "	X-sects	29-38
'52	"	EISENHOWER AVE. from Lynd Ave. to Live Oak Ave.	Topog	39-43
	"	" " " "	X-sects	45-53
'52	"	HALSEY AVE. from Lynd Ave. to Live Oak Ave.	Topog	55-59
	"	" " " "	X-sects	61-69
'52	"	MAYFLOWER AVE., from Lynd Ave. to Live Oak Ave.	Topog	71-73
	"	" " " "	X-sects	75-85
53	"	R/W Between Hempstead Ave. Eighth St. & Lynd Ave.	℄ & Ties	87-90
			Topog	91-94
			Profile	95-100
53	"	R/W WILDFLOWER AVE & MAPLEWOOD AVE. Graypark Ave. to S'ly Line Lot 115 Tr. 16917	Topog	101-104
			Profile	105-108
53	"	LYND AVE. Eighth St. to Doolittle Ave. Location & Elev. Outlets		109-118
5-56		C.L. 1893.14 208 th STREET		
"	1893.14	CENTER LINE SURVEY	C.L.	119-134
"	"	BENCH LEVEL CIRCUIT	B.M's.	141-146
"	"	NORMALK BLVD. from 300' N. of Centralia Rd. to 208 th Street	Topog	151-154
"	"	" " " " "	X-sects	155-160
"	"	208 th STREET from Norwalk Blvd. to Elaine Ave.	Topog	161-168
"	"	" " " "	X-sects	169-178
"	"	1 st ALLEY W. OF NORMALK BLVD. from 208 th St. to 207 th St.	Topog	179-180
"	"	" " " "	X-sects	181-184

(OVER)

Notes Ck'd by
Map No.
Office Work
Checked
Date

Survey of
W. O. Tape No. St'd. °F
Surveyed by
Notes
Indexed Date

F.B. 1751 PG. 3

F.B. 1751 PG. 4

RETURN TO
LOS ANGELES COUNTY SURVEYOR
725 LOS ANGELES COUNTY
ENGINEERING BLDG.

Note: Any Additions or Changes on This Sheet Must be Made or Circled in Red Ink With Date and Name of Person Making Change.

Do not extend notes this side of this line.

INDEX TO F.B. 1751

DATE	J.N.	DESCRIPTION	NOTES	PAGES
6-56	1893.14	IBEX AVENUE From 208 th Street to 207 th Street	Topog	185-188
"	"	" " "	X-sects	189-194
"	"	HAWKINS STREET From Ibex Ave. to Elaine Ave.	Topog	195-200
"	"	" " "	X-sects	201-206
"	"	207 th STREET From Ibex Ave. to Elaine Ave.	Topog	207-212
"	"	" " "	X-sects	213-218
"	"	LOCATION OF UTILITIES		219-224

Notes Ch'd by	Survey of HODGES AVE	F. B. 1751 PG. 5
Map No.	W. O. 1487 Tape No. St'd °F	
Office Work	Surveyed by MACK	
Checked	Notes M Date 7-23-52	
Date	Indexed	

HODGES AVE. C.I. 1487

TOPOGRAPHY

ON

DOOLITTLE AVE.

FROM: 0+00 = ℄ INT. LYND AVE.
NLY TO: 11+77.97 = ℄ INT LIVE OAK AVE.

PARTY:
MACK CHIEF
TAFOYA T
MOODY H.C

Note: Any Additions or Changes on This Sheet Must be Made or Circled in Red Ink With Date and Name of Person Making Change.

Do not extend notes this side of this line.

RETURN TO
LOS ANGELES COUNTY SURVEYOR
726 LOS ANGELES COUNTY
ENGINEERING BLDG.

76F3095 247 2-51

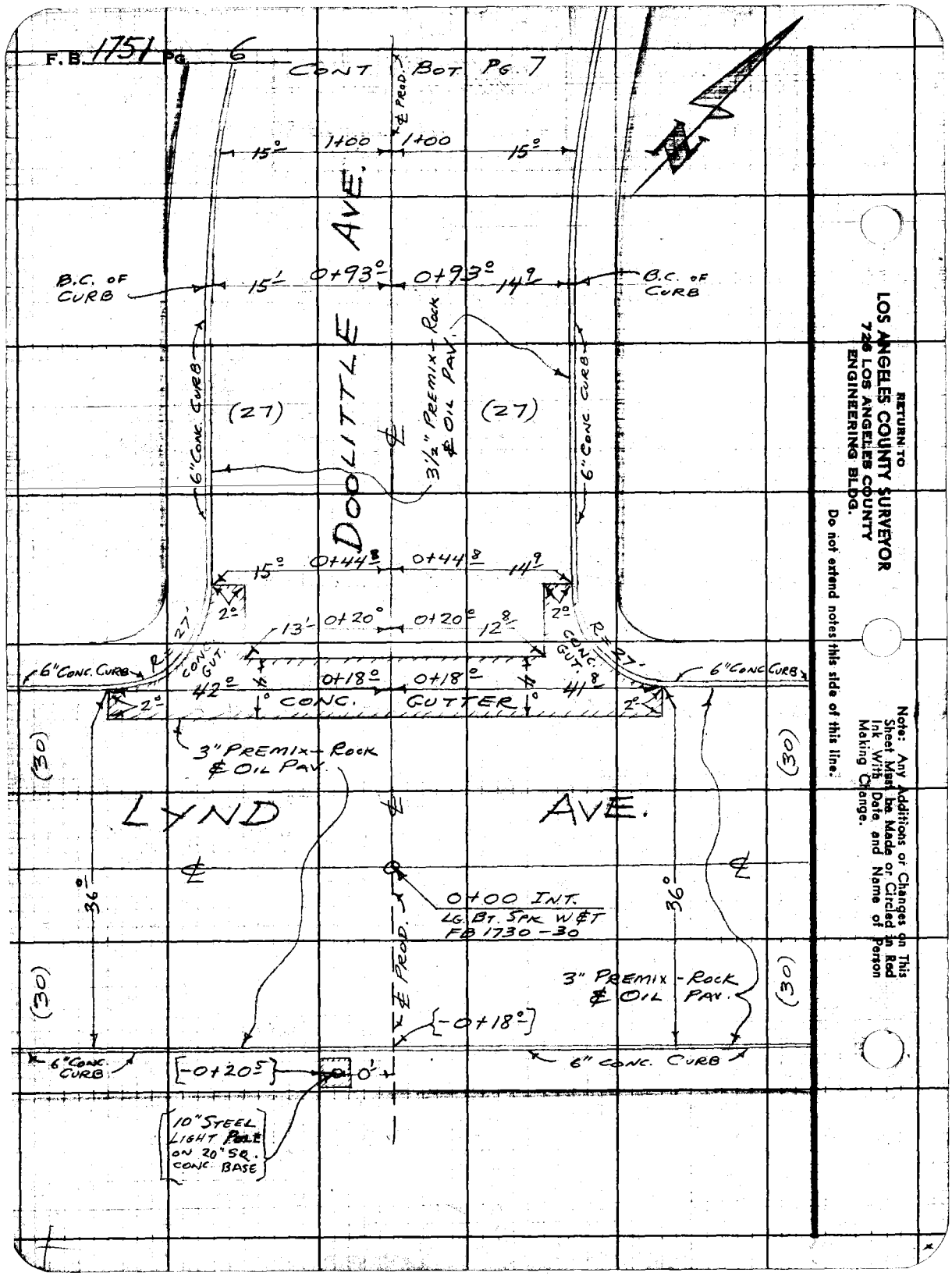

RETURN TO
LOS ANGELES COUNTY SURVEYOR
726 LOS ANGELES COUNTY
ENGINEERING BLDG.

Do not extend notes this side of this line.

Note: Any Additions or Changes on This Sheet Must be Made or Circled in Red Ink With Date and Name of Person Making Change.

Notes Ck'd by	Survey of HODGES AVE	F.B. 1751 PG. 7
Map No.	W.O. 1481 Tape No. St'd. °F	
Office Work	Surveyed by MACK	
Checked	Notes M Date 7-23-52	
Date	Indexed	

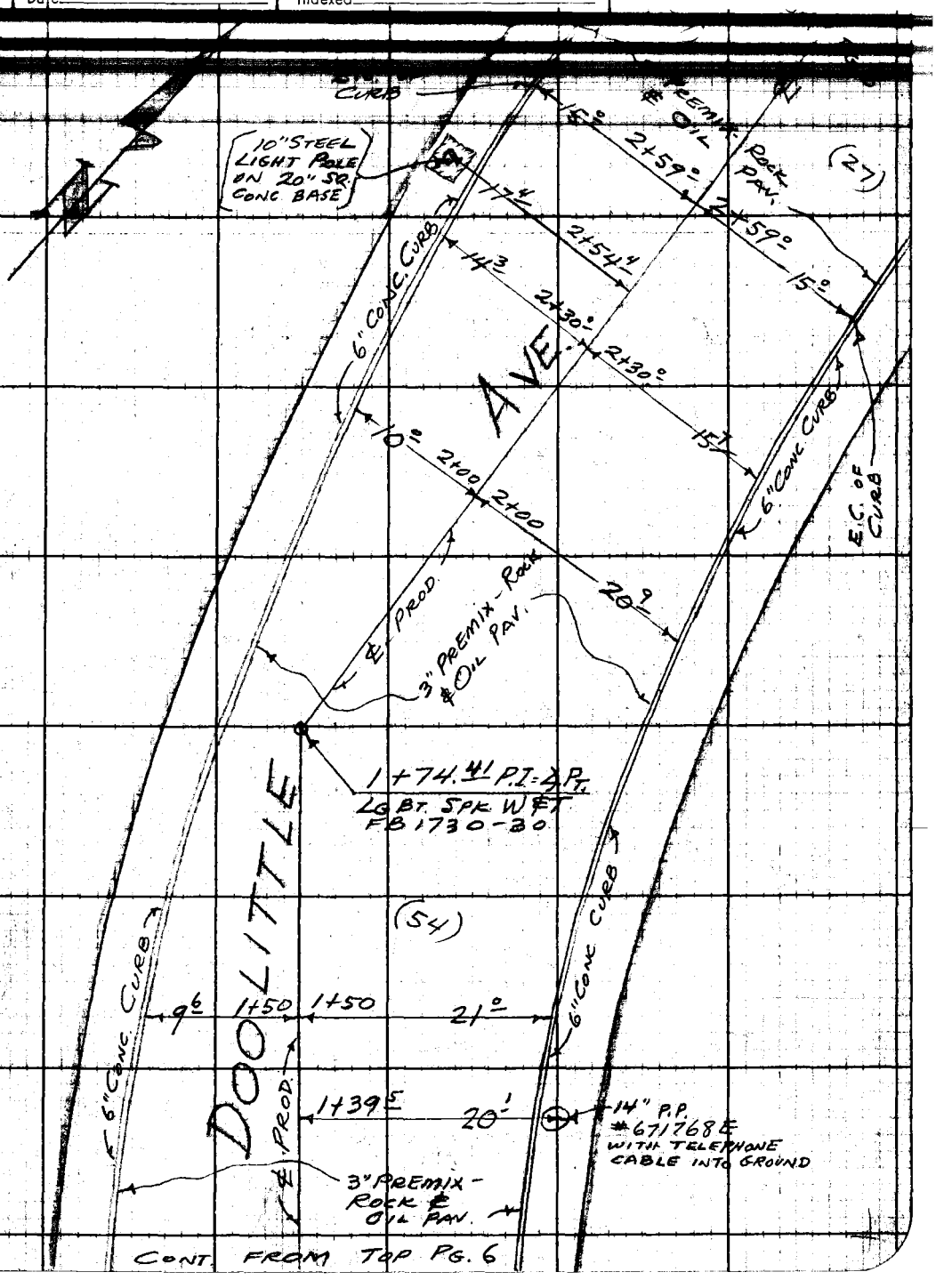

CONT. FROM TOP PG. 6

Note: Any Additions or Changes on This Sheet Must be Made or Circled in Red Ink With Date and Name of Person Making Change.

Do not extend notes this side of this line.

RETURN TO
LOS ANGELES COUNTY SURVEYOR
720 LOS ANGELES COUNTY
ENGINEERING BLDG.

76F3095 247 2-51

F.B. 1751 PG. 8

CONT. BOT. PG. 9

(27) (27)

15° 10+00 10+00 15°

6" CONC. CURB

3" PREMIX - ROCK & OIL PAV.

6" CONC. CURB

℄ AVE.

14.9 9+00 9+00 15'

17.5 8+22°

10" STEEL LIGHT POLE ON 20" SQ CONC. BASE

15° 8+00 8+00 15°

3" PREMIX - ROCK & OIL PAV.

14.9 7+00 7+00 15'

℄

14.9 6+00 6+00 15°

℄ DOOLITTLE

17.5 5+31.5

10" STEEL LIGHT POLE ON 20" SQ. CONC. BASE

14.9 5+00 5+00 15°

6" CONC. CURB

(27) (27)

6" CONC. CURB

14.9 4+00 4+00 15°

3" PREMIX - ROCK & OIL PAV.

14.9 3+00 3+00 15°

CONT. FROM TOP PG. 7

RETURN TO
LOS ANGELES COUNTY SURVEYOR
720 LOS ANGELES COUNTY
ENGINEERING BLDG.

Do not extend notes this side of this line.

Note: Any Additions or Changes on This Sheet Must be Made or Circled in Red Ink With Date and Name of Person Making Change.

Notes Ck'd by	Survey of HODGES AVE	F.B. 1751 PG. 9
Map No.	W. O. 1487 Tape No. St'd. °F	
Office Work	Surveyed by MACK	
Checked	Notes M Date 7-23-52	
Date	Indexed C. Johnson	

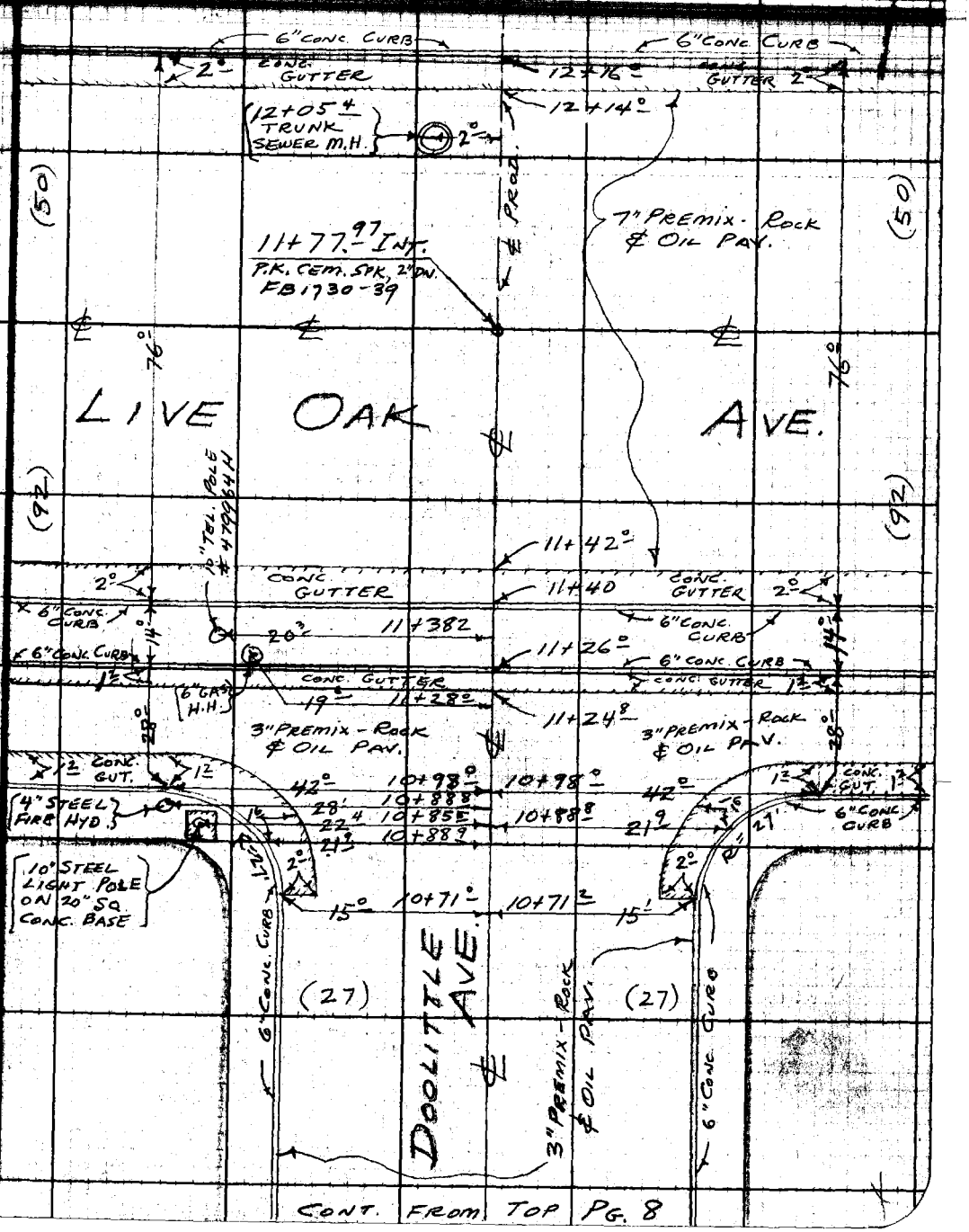

CONT. FROM TOP PG. 8

Note: Any Additions or Changes on This Sheet Must be Made or Circled in Red Ink With Date and Name of Person Making Change.

Do not extend notes this side of this line.

RETURN TO
LOS ANGELES COUNTY SURVEYOR
726 LOS ANGELES COUNTY
ENGINEERING BLDG.

76F309S 247 2-51

RETURN TO
LOS ANGELES COUNTY SURVEYOR
726 LOS ANGELES COUNTY
ENGINEERING BLDG.

Note: Any Additions or Changes on This Sheet Must be Made or Circled in Red Ink With Date and Name of Person Making Change.

Do not extend notes this side of this line.

F.B. 1751 PG. 10

Profile No. Notes Red. Plotted Job No. 1487 Division No. F.B. 1751 Pg. 11
Date Date Survey of HODGES AVE.
No. Date 7/24/59 Date Map No. Indexed C. JOHNSON

HODGES AVE. C.I 1487

CROSS SECTIONS

ON

DOOLITTLE AVE.

FROM: 0+00 = ℄ INT. LYND AVE
NLY. TO: 11+77 97 = ℄ INT. LIVE OAK AVE.

PARTY:

MACK	CHIEF
FRONK	⊼
TAFOYA	H.C.
MOODY	ROD

STATION	B.S.	H.I.	F.S.	ELEV.

NOTE: ANY ADDITIONS OR CHANGES ON THIS SHEET MUST BE MADE OR CIRCLED IN RED INK, WITH DATE AND NAME OF PERSON MAKING CHANGE.

PLEASE RETURN TO
LOS ANGELES COUNTY SURVEYOR
726 LOS ANGELES COUNTY
ENGINEERING BLDG.

Do not extend notes this side of this line.

76[illegible] 307 10-51

76L298 307 10-51

PLEASE RETURN TO
LOS ANGELES COUNTY SURVEYOR
726 LOS ANGELES COUNTY
ENGINEERING BLDG.

NOTE: ANY ADDITIONS OR CHANGES ON THIS SHEET MUST BE MADE OR CIRCLED IN RED INK, WITH DATE AND NAME OF PERSON MAKING CHANGE.

Do not extend notes this side of this line.

Profile No. ____ X-Sec. No. ____
Notes Red ____ Plotted ____ Date ____
Notes Chkd ____ Checked ____ Date ____
Date ____ Date ____
Survey of HODGES AVE Division No. ____ Job No. 1487
Survey by MACK Notes 22
Indexed R. C. TOMPSON Date 7-24-52

STATION	B. S.	H. I.	F. S.	ELEV.		
BM TE-892	394	338 91		334 97	BM TE-892 EL = 334.966 FB 1588-213	
					LYND AVE. & DOOLITTLE AVE., N.W. COR.	
					BT. SPK. IN CURB 6' N. OF N. END C.R.	
-0+45			45	334 4	℄ PROD. (TO S.) DOOLITTLE AVE.	
-0+27			46	3343	℄ " " " " "	
-0+18			524	33367	℄ " " " " "	TOP CURB
" "			585	33306	℄ " " " " "	GUTTER
0+00 INT			516	33375	℄ INT. LYND AVE. & DOOLITTLE AVE.	PAV.
			541	33350	40 L-W ON ℄ LYND AVE.	PAV
			586	33305	100 L-W " " " "	
			623	33268	150 L-W	
			487	33404	40 R-E " " " "	
			447	33444	100 R-E	
			413	33478	150 R-E	
+08			516	33375	℄ DOOLITTLE AVE.	PAV.
+18			539	33352	℄ " "	CONC. X-GUTTER
			548	33343	15 L-W	CONC. X-GUTTER
			573	33318	42 L-W	CONC. GUTTER
			507	33334	42 L-W	TOP CURB @ W. END OF N.W. CB. RET
			527	33364	15 R-E	CONC. X-GUTTER
			506	33385	41 R-E	CONC. GUTTER

761 298 307 10-51

PLEASE RETURN TO

LOS ANGELES COUNTY SURVEYOR

726 LOS ANGELES COUNTY
ENGINEERING BLDG.

NOTE: ANY ADDITIONS OR CHANGES ON THIS SHEET MUST BE MADE OR CIRCLED IN RED INK, WITH DATE AND NAME OF PERSON MAKING CHANGE.

Do not extend notes this side of this line.

STATION	B. S.	H. I.	F. S.	ELEV.		
		338 91				
0+18			443	334 48	41.8 R-E, TOP CURB @ E. END OF N.E. [illegible] T.	
+30			502	333 89	℄ DOOLITTLE AVE, PAV	
+44.8			458	334 33	℄ " " "	
			470	334 21	15 L-W, GUTTER	
			407	334 84	15 L-W, TOP CURB @ N. END OF N.W. [illegible] T.	
			39	335 0-	27 L-W	
			470	334 21	14.9 R-E, GUTTER	
			406	334 85	14.9 R-E, TOP CURB @ N. END OF N.E. [illegible] T.	
			36	335 3-	27 R-E	
1+00			224	336 67	℄ PROD. DOOLITTLE AVE, PAV.	
			362	335 29	15 L-W, GUTTER	
			300	335 91	15 L-W, TOP CURB	
			31	335 8-	27 L-W	
			343	335 48	15 R-E, GUTTER	
			280	336 11	15 R-E, TOP CURB	
			27	336 2-	27 R-E	
T.P.	6 63	343 40	214	336 77	T.P.	
1+50			683	336 57	℄ PROD. DOOLITTLE AVE, PAV	
			724	336 16	9.6 L-W, GUTTER	
			662	336 78	9.6 L-W, TOP CURB	

Profile No. ____ Notes Red ____ Plotted ____ Job No. 1487 Division No. ____ F.B. 1751 Pg. 13

Date ____ Date ____ Survey of HODGES AVE

Notes Chkd ____ Checked ____ Survey by MACK Notes [illegible] Date 7-24-52

No. ____ Date ____ Date ____ Map No. ____ Indexed C. Johnson

76L298 307 10-51

PLEASE RETURN TO
LOS ANGELES COUNTY SURVEYOR
726 LOS ANGELES COUNTY
ENGINEERING BLDG.

NOTE: ANY ADDITIONS OR CHANGES ON THIS SHEET MUST BE MADE OR CIRCLED IN RED INK, WITH DATE AND NAME OF PERSON MAKING CHANGE.

Do not extend notes this side of this line.

Profile No. ____ X-Sec. No. ____

Job No. 1487 Division No. ____ Notes Red. ____ Plotted ____
Survey of HODGES AVE Date ____ Date ____
Survey by MACK Notes 111 Notes Chkd. ____ Checked ____
Indexed E. Johnson Date 7-24-52 Date ____ Date ____

1751 PG. 14

STATION	B. S.	H. I.	F. S.	ELEV.		
		34340				
1+50			61	3373	22 L-W	
			669	3367	6 R-E, CROWN OF PAV.	
			681	3359	21 R-E, GUTTER	
			620	3372	21 R-E TOP CURB	
			58	3376	33 R-E	
+74.41 ℄ P.T. = P.I.			663	3367	P.I = ℄ P.T., ℄ PROD. DOOLITTLE AVE, PAV.	
+75			660	3368	℄ PROD (FROM N.), DOOLITTLE AVE, PAV	
			57	3377	15 L-W	
			51	3383	32 L-W	
			50	3384	100 L-W	(-6.6+1.6 = -5.0)
			52	3382	145 L-W, FENCE LINE	(-5.0-0.2 = -5.2)
2+00			585	33755	℄ PROD DOOLITTLE AVE., PAV.	
			617	33723	10 L-W, GUTTER	
			561	33739	10 L-W, TOP CURB	
			49	3385	22 L-W	
			51	3383	6 R-E, CROWN OF PAV.	
			607	33733	20.9 R-E, GUTTER	
			544	33716	20.9 R-E, TOP CURB	
			51	3383	33 R-E	
+50			494	33846	℄ PROD. DOOLITTLE AVE, PAV.	

76L298 307 10-51

PLEASE RETURN TO
LOS ANGELES COUNTY SURVEYOR
726 LOS ANGELES COUNTY
ENGINEERING BLDG.

NOTE: ANY ADDITIONS OR CHANGES ON THIS SHEET MUST BE MADE OR CIRCLED IN RED INK, WITH DATE AND NAME OF PERSON MAKING CHANGE.

Do not extend notes this side of this line.

STATION	B. S.	H. I.	F. S.	ELEV.		
		34340				
2+50			526	33814	15 L-W, GUTTER	
			465	33875	15 L-W TOP CURB	
			43	3391	27 L-W	
			528	33812	15 R-E, GUTTER	
			465	33875	15 R-E TOP CURB	
			43	3391	27 R-E	
3+00			436	33904	℄ DOOLITTLE AVE, PAV.	
			475	33865	15 L-W, GUTTER	
			408	33932	15 L-W TOP CURB	
			38	3396	27 L-W	
			470	33870	15 R-E, GUTTER	
			410	33930	15 R-E TOP CURB	
			36	3398	27 R-E	
+42			401	33939	℄ DOOLITTLE AVE, PAV.	
			34	3400	27 L-W	
			29	3405	100 L-W	(-4.0+1.1 = -2[illegible]
			33	3401	140 L-W, FENCE LINE	(-2.9-0.4 = -3[illegible]
			33	3401	27 R-E	
			29	3405	100 R-E	(-4.0+1.1 [illegible]
			32	3402	140 R-E, FENCE LINE	(-2.9-0.3 = [illegible]

Profile
No. ____ Notes Red ____ Plotted ____ Job No. 1487 Division No. ____
Date ____ Date ____ Survey of HODGES AVE.
Notes Chkd. ____ Checked ____ Survey by [illegible] Notes [illegible] Date 7-24-52
No. ____ Date ____ Date ____ Map No. ____ Indexed C. Jones Date ____

F.B. 1751 Pg. 15

76L298 307 10-51

PLEASE RETURN TO
LOS ANGELES COUNTY SURVEYOR
726 LOS ANGELES COUNTY
ENGINEERING BLDG.

NOTE: ANY ADDITIONS OR CHANGES ON THIS SHEET MUST BE MADE OR CIRCLED IN RED INK, WITH DATE AND NAME OF PERSON MAKING CHANGE.

Do not extend notes this side of this line.

Profile No. X-Sec. No.
Plotted Date Checked Date
Notes Red. Date Notes Chkd Date

B 175 Pg. 16 Job No. 1487 Division No.
Survey of Hodges Ave
Survey by Mack Notes m.
Indexed G. Johnson Date 7-24-52

STATION	B. S.	H. I.	F. S.	ELEV.		
		343 40				
4+00			346	339 94	℄ Doolittle Ave,	PAV.
			376	339 64	15 L-W,	Gutter
			313	340 27	15 L-W,	Top Curb
			27	340 7	27 L-W	
			369	339 71	15 R-E,	Gutter
			307	340 33	15 R-E,	Top Curb
			27	340 7	27 R-E	
T.P.	7 32	347 27	345	339 95	T.P.	
5+00			625	341 02	℄ Doolittle Ave,	PAV.
			660	340 67	15 L-W,	Gutter
			602	341 25	15 L-W,	Top Curb
			56	341 7	27 L-W	
			664	340 63	15 R-E,	Gutter
			600	341 27	15 R-E,	Top Curb
			55	341 8	27 R-E	
6+00			527	342 00	℄ Doolittle Ave,	PAV.
			569	341 58	15 L-W,	Gutter
			509	342 18	15 L-W	Top Curb (Calc.) (−5.69+0.60=−5.09)
			49	342 4	27 L-W	
			570	341 57	15 R-E,	Gutter

76L298 307 10-51

PLEASE RETURN TO
LOS ANGELES COUNTY SURVEYOR
726 LOS ANGELES COUNTY
ENGINEERING BLDG.

NOTE: ANY ADDITIONS OR CHANGES ON THIS SHEET MUST BE MADE OR CIRCLED IN RED INK, WITH DATE AND NAME OF PERSON MAKING CHANGE.

Do not extend notes this side of this line.

STATION	B. S.	H. I.	F. S.	ELEV.		
		347 27				
6+00			505	34222	15 R-E, TOP CURB (CALC.)	(-5.70+0.[illegible]5)
			47	3426	27 R-E	
+10			517	34210	℄ DOOLITTLE AVE, PAV.	
			46	3427	27 L-W	
			42	3431	100 L-W	
			45	3428	140 L-W, FENCE LINE	
			44	3429	27 R-E	
			38	3435	100 R-E	(-1.0 - 2.8 = [illegible])
			38	3435	140 R-E, FENCE LINE	(-1.0 - 2.8 = [illegible])
7+00			431	34296	℄ DOOLITTLE AVE, PAV.	
			464	34263	15 L-W, GUTTER	
			406	34321	15 L-W TOP CURB	
			35	3438	27 L-W	
			472	34255	15 R-E, GUTTER	
			408	34319	15 R-E, TOP CURB	
			36	3437	27 R-E	
8+00			323	34404	℄ DOOLITTLE AVE, PAV.	
			361	34366	15 L-W, GUTTER	
			300	34427	15 L-W, TOP CURB	
			26	3447	27 L-W	

Profile
No. ____ Notes Red ____ Plotted ____ Job No. 1487 Division No. ____
X-Sec. Date ____ Date ____ Survey of HODGES AVE.
Notes Chkd. ____ Checked ____ Survey by MACK Notes [illegible] Date 7-24-52
No. ____ Date ____ Date ____ Map No. ____ Indexed C. Jonnard Date ____

F.B. 1751 PG. 17

76L298 307 10-51

PLEASE RETURN TO
LOS ANGELES COUNTY SURVEYOR
726 LOS ANGELES COUNTY
ENGINEERING BLDG.

NOTE: ANY ADDITIONS OR CHANGES ON THIS SHEET MUST BE MADE OR CIRCLED IN RED INK, WITH DATE AND NAME OF PERSON MAKING CHANGE.

Do not extend notes this side of this line.

F.B. 1751 PG. 18 | Job No. 1487 Division No. | Notes Red. Date | Plotted Date | Profile No. | X-Sec. No.
Survey of HODGES AVE | Notes Chkd Date | Checked Date
Survey by MACK Notes [illegible] | Indexed C. Johnson Date 7-24-52

STATION	B. S.	H. I.	F. S.	ELEV.		
		347 27 ✓				
8+00			379	343 48	15 R-E, GUTTER	
			309	344 18	15 R-E, TOP CURB	
			25	344 3	27 R-E	
T.P.	6.34	350 39 ✓	322	344 05	T.P.	
9+00			542	344 97	℄ DOOLITTLE AVE,	PAV.
			580	344 59	15 L-W, GUTTER	
			518	345 21	15 L-W TOP CURB	
			48	345 3	27 L-W,	
			587	345 2	15 R-E, GUTTER	
			528	345 11	15 R-E, TOP CURB	
			48	345 3	27 R-E	
+25			520	345 19	℄ DOOLITTLE AVE,	PAV.
			46	345 3	27 L-W	
			44	346 0	100 L-W	
			48	345 3	140 L-W, FENCE LINE	
			47	345 1	27 R-E	
			38	346 6	100 R-E	(+0.3 − 4.1 = −3.8)
			36	346 3	140 R-E, FENCE LINE	(+0.3 − 3.9 = −3.6)
10+00			447	345 72	℄ DOOLITTLE AVE,	PAV.
			486	345 53	15 L-W, GUTTER	

76L298 307 10-51

PLEASE RETURN TO
LOS ANGELES COUNTY SURVEYOR
726 LOS ANGELES COUNTY
ENGINEERING BLDG.

NOTE: ANY ADDITIONS OR CHANGES ON THIS SHEET MUST BE MADE OR CIRCLED IN RED INK, WITH DATE AND NAME OF PERSON MAKING CHANGE.

Do not extend notes this side of this line.

STATION	B. S.	H. I.	F. S.	ELEV.	
		350 39			
10+00			422	346 17	15 L-W, TOP CURB
			40	3464	27 L-W
			486	34553	15 R-E, GUTTER
			427	34612	15 R-E, TOP CURB
			37	3467	27 R-E
T.P.	653	352 46	446	34593	T.P.
10+71°			591	34655	℄ DOOLITTLE AVE, PAV.
			621	34625	15° L-W, GUTTER
			559	34687	15° L-W, TOP CURB @ S. END OF S.W. [illegible]
			54	3471	27 L-W
			625	34621	15' R-E, GUTTER
			561	34685	15' R-E TOP CURB @ S. END OF S.E. [illegible]
			52	3473	27 R-E
+85			584	34662	℄ DOOLITTLE AVE, PAV.
+94			582	34664	℄ " " "
+98			575	34671	℄ " " "
			578	34668	15 L-W, PAV.
			594	34652	42 L-W, GUTTER
			534	34712	42 L-W, TOP CURB @ W. END OF S.W. [illegible]
			576	34670	15 R-E, PAV.

Profile
No. ____ Notes Red ____ Plotted ____ Job No. 1487 Division No. ____
X-Sec. ____ Date ____ Date ____ Survey of HODGES AVE
No. ____ Notes Chkd. ____ Checked ____ Survey by MACK Notes M. Date 7-24-52
Date ____ Date ____ Map No. ____ Indexed C. Jomp[illegible] Date ____

F.B. 1751 Pg. 19

76L298 307 10-51

PLEASE RETURN TO

LOS ANGELES COUNTY SURVEYOR

726 LOS ANGELES COUNTY
ENGINEERING BLDG.

NOTE: ANY ADDITIONS OR CHANGES ON THIS SHEET MUST BE MADE OR CIRCLED IN RED INK, WITH DATE AND NAME OF PERSON MAKING CHANGE.

Do not extend notes this side of this line.

STATION	B. S.	H. I.	F. S.	ELEV.		
		35246				
10+98			581	34665	42 R-E, GUTTER	
			521	34725	42 R-E, TOP CURB @ E. END OF S.E. CB. RET	
11+00			572	34674	℄ DOOLITTLE AVE, PAV.	
+15			521	34725	℄ " " "	
			530	34716	40 L-W, PAV.	
			535	34711	100 L-W "	
			543	34703	150 L-W "	
			514	34732	40 R-E "	
			505	34741	100 R-E "	
			506	34740	150 R-E "	
+26			507	34739	℄ DOOLITTLE AVE, CONC. GUTTER	
" "			460	34786	℄ " " TOP CURB	
			522	34724	40 L-W, CONC GUTTER	
			474	34772	40 L-W, TOP CURB	
			505	34741	40 R-E, GUTTER	
			456	34790	40 R-E TOP CURB	
+33			45	3480	℄ DOOLITTLE AVE.	
			45	3480	40 L-W	
			43	3482	40 R-E	
+40			415	34831	℄ DOOLITTLE AVE. TOP CURB	

F.B. 1751 Pg. 20 Job No. 1487 Division No. ____ Notes Red. ____ Plotted ____ Profile ____

Survey of HODGES AVE. Date ____ Date ____ No. ____

Survey by MACK Notes M Notes Chkd. ____ Checked ____ X-Sec. ____

Indexed K. C. Johnson Date 7-24-52 Date ____ Date ____ No. ____

76L298 307 10-51

PLEASE RETURN TO

LOS ANGELES COUNTY SURVEYOR

726 LOS ANGELES COUNTY
ENGINEERING BLDG.

NOTE: ANY ADDITIONS OR CHANGES ON THIS SHEET MUST BE MADE OR CIRCLED IN RED INK, WITH DATE AND NAME OF PERSON MAKING CHANGE.

Do not extend notes this side of this line.

STATION	B. S.	H. I.	F. S.	ELEV.	
		352 46			
11+40			501	34745	℄ DOOLITTLE AVE, CONC. GUTTER
			423	34823	40 L-W, TOP CURB
			501	34745	40 L-W, GUTTER
			413	34833	40 R-E, TOP CURB
			496	34750	40 R-E GUTTER
+60			414	34832	℄ DOOLITTLE AVE., PAV.
+77.97 INT.			355	34891	℄ INT. LIVE OAK AVE & DOOLITTLE AVE.
			356	34890	40 L-W ON ℄ LIVE OAK AVE.,
			368	34878	100 L-W " " " " "
			375	34871	150 L-W " " " " "
			347	34899	40 R-E " " " " "
			337	34909	100 R-E " " " " "
			333	34913	150 R-E " " " " "
12+00			370	34876	℄ PROD. (TO N.) DOOLITTLE AVE, PAV.
+16			421	34825	℄ " " " " " , CONC. GUTTER
" "			358	34888	℄ " " " " " , TOP CURB
BM TE-880			565	346 81	BM TE-880 EL = 346.817 (FB 158 [illegible]) LIVE OAK AVE. & DOOLITTLE AVE., S.W. [illegible] BT. SPK. IN CURB 6' S. OF S. END [illegible]

Profile No. ____ Date ____ Notes Red ____ Date ____ Plotted ____ Date ____ Job No. 1487 Division No. ____ Survey of HODGES AVE

X-Sec. No. ____ Date ____ Notes Chkd. ____ Date ____ Checked ____ Date ____ Survey by MACK Notes [illegible] Date 7-24-52 Map No. ____ Indexed C. JOHNSON Date ____

F.B. 1751 Pg. 21

F.B. 175/PG. 22 Job No. Division No. Notes Red. Plotted Profile

Survey of Date Date No.

Survey by Notes Notes Chkd. Checked X-Sec.

Indexed Date Date Date No.

STATION	B.S.	H.I.	F.S.	ELEV.	

76L298 307 10-51

PLEASE RETURN TO

LOS ANGELES COUNTY SURVEYOR

726 LOS ANGELES COUNTY ENGINEERING BLDG.

Do not extend notes this side of this line.

NOTE: ANY ADDITIONS OR CHANGES ON THIS SHEET MUST BE MADE OR CIRCLED IN RED INK, WITH DATE AND NAME OF PERSON MAKING CHANGE.

F. B. 1751 PG. 23

Map No.
Office Work
Checked
Date

Survey of HODGES AVE.
W. O. 1487 Tape No. St'd. °F
Surveyed by MACK
Notes M Date 7-25-52
Indexed

HODGES AVE. C.I 1487

TOPOGRAPHY

ON

HODGES AVE.

FROM: 0+00 = ℄ INT. LYND AVE.
NLY TO: 9+62 63 = ℄ INT. LIVE OAK AVE.

PARTY:

MACK	CHIEF
FRONK	T
TAFOYA	N.C.
MOODY	R.C.

Note: Any Additions or Changes on This Sheet Must Be Made or Circled in Red Ink With Date and Name of Person Making Change.

Do not extend notes this side of this line.

RETURN TO
LOS ANGELES COUNTY SURVEYOR
726 LOS ANGELES COUNTY
ENGINEERING BLDG.

76F3095 247 2-51

F.B. 1751 PG. 24

CONT. BOT. PG. 25

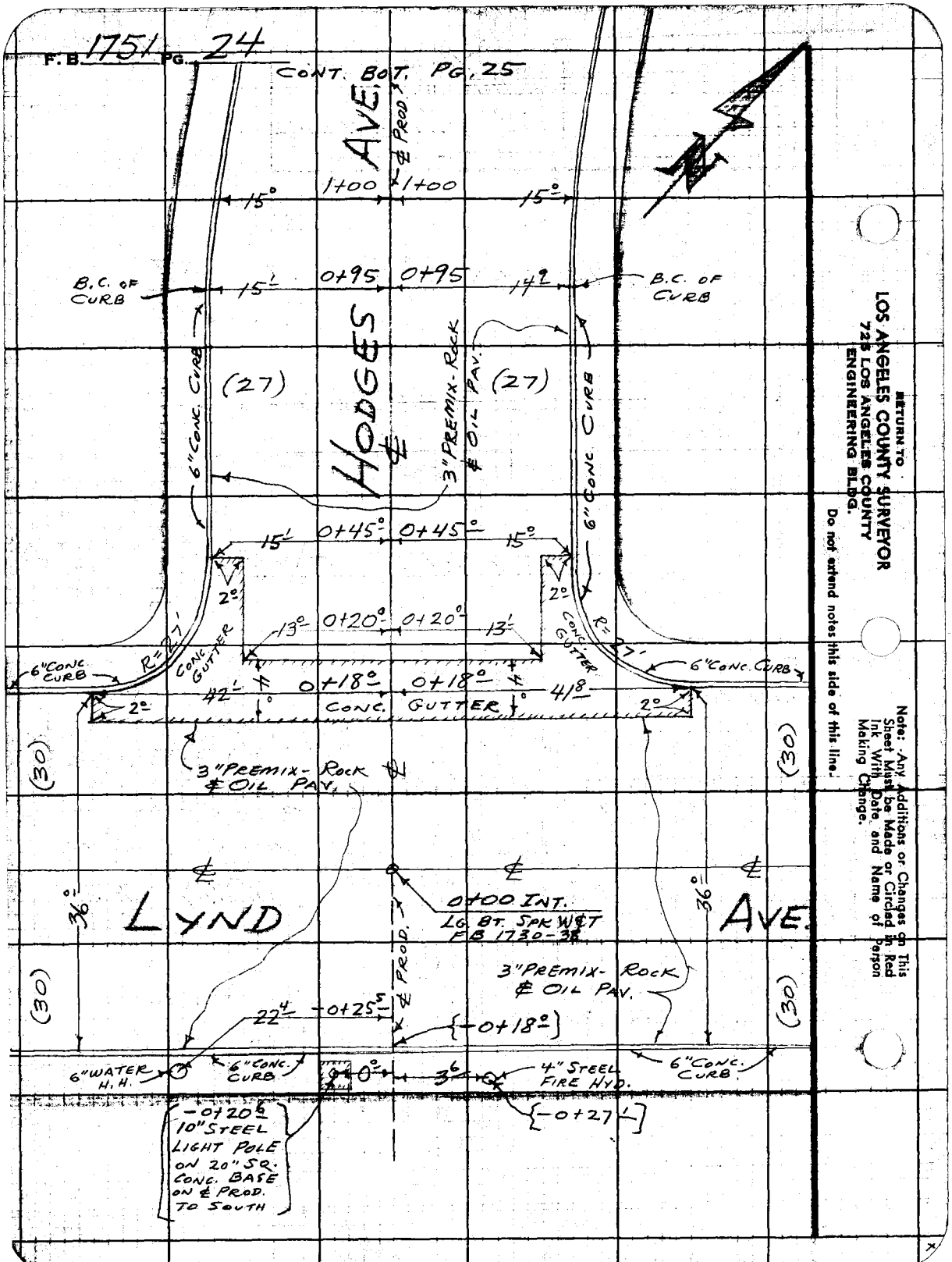

RETURN TO
LOS ANGELES COUNTY SURVEYOR
725 LOS ANGELES COUNTY
ENGINEERING BLDG.

Do not extend notes this side of this line.

Note: Any Additions or Changes on This Sheet Must be Made or Circled in Red Ink With Date and Name of Person Making Change.

F. B. 1751 PG. 25

Notes Ck'd by	Survey of HODGES AVE
Map No.	W. O. 1487 Tape No. St'd °F
Office Work	Surveyed by MACK
Checked	Notes M Date 7-25-52
Date	Indexed C. Johnson

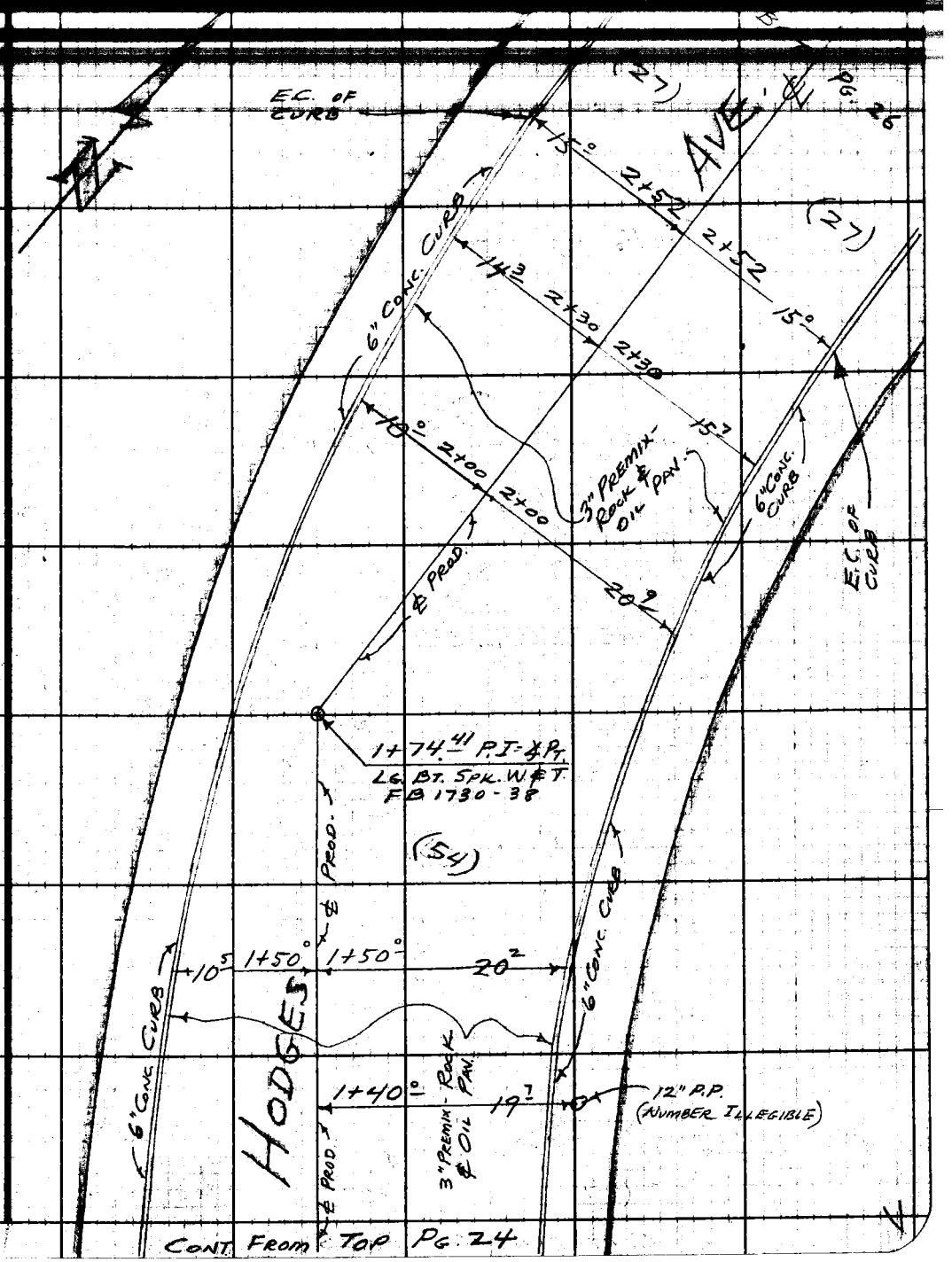

CONT. FROM TOP PG. 24

Note: Any Additions or Changes on This Sheet Must be Made or Circled in Red Ink With Date and Name of Person Making Change.

Do not extend notes this side of this line.

RETURN TO
LOS ANGELES COUNTY SURVEYOR
726 LOS ANGELES COUNTY
ENGINEERING BLDG.

76F3095 247 2-51

F.B. 1751 PG. 26

CONT BOT. PG. 27

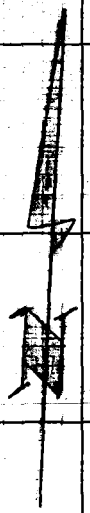

RETURN TO
LOS ANGELES COUNTY SURVEYOR
726 LOS ANGELES COUNTY
ENGINEERING BLDG.

Do not extend notes this side of this line.

Note: Any Additions or Changes on This Sheet Must be Made or Circled in Red Ink With Date and Name of Person Making Change.

(27) (27)

15° 8+00 8+00 15°

6" CONC. CURB

3" PREMIX - ROCK & OIL PAV.

℄ AVE.

6" CONC. CURB

15° 7+00 7+00 15°

15° 6+00 6+00 15°

10" STEEL LIGHT POLE ON 20" SQ. CONC. BASE

G1

17.6 5+75.7

(27) (27)

15° 5+00 5+00 15°

3" PREMIX - ROCK & OIL PAV.

6" CONC. CURB

15° 4+00 4+00 15°

6" CONC. CURB

℄ HODGES

15° 3+00 3+00 15°

10" STEEL LIGHT POLE ON 20" SQ. CONC. BASE

G1

17.6 2+88.3

(27) (27)

CONT. FROM TOP PG. 25

Map No.	Survey of HODGES AVE	F.B. 1751 PG. 27
Office Work	W. O. 1487 Tape No. St'd. °F	
Checked	Surveyed by MACK	
Date	Notes M Date 7-25-52	
	Indexed	

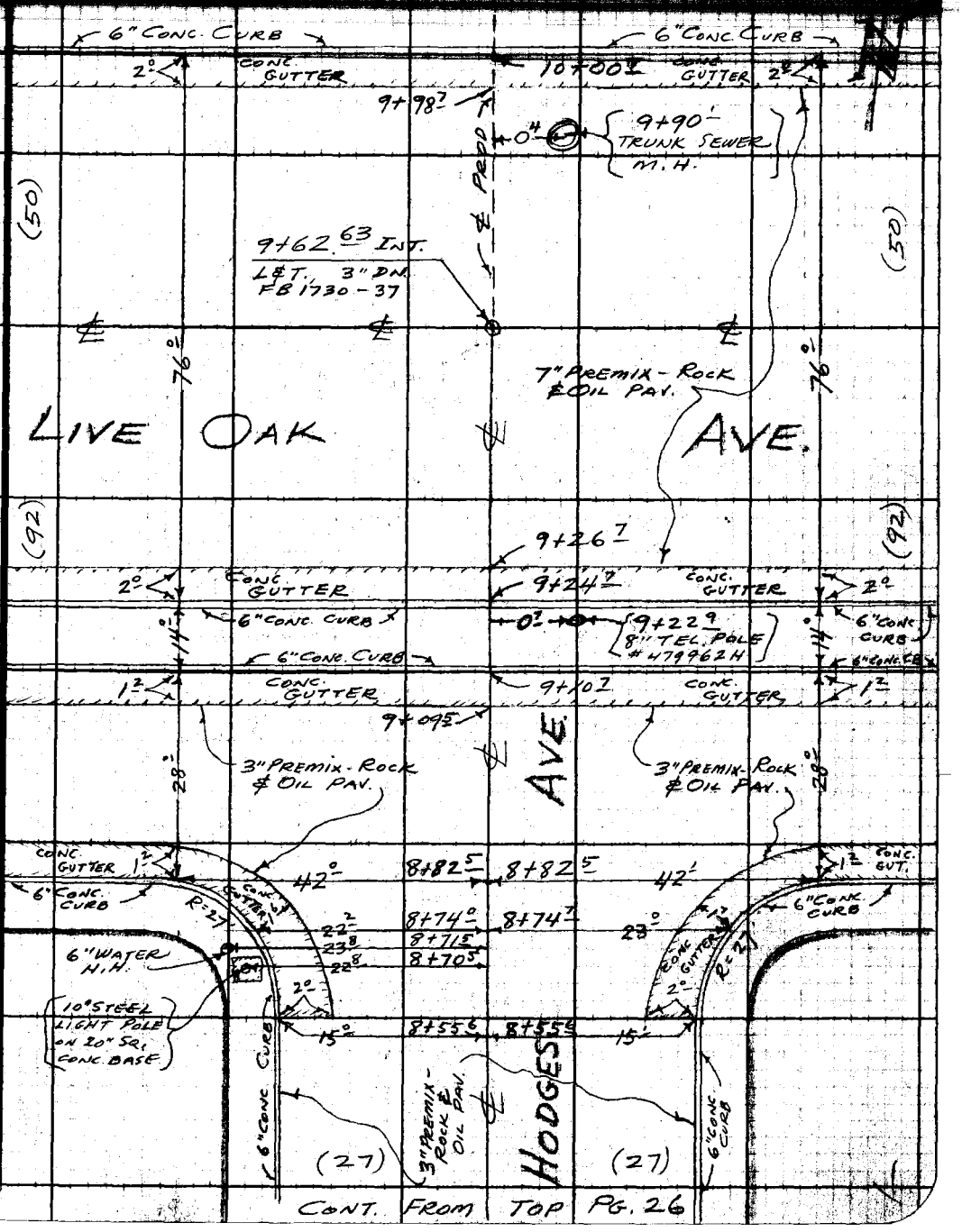

Note: Any Additions or Changes on This Sheet Must be Made or Circled in Red Ink With Date and Name of Person Making Change.

Do not extend notes this side of this line.

RETURN TO
LOS ANGELES COUNTY SURVEYOR
726 LOS ANGELES COUNTY
ENGINEERING BLDG.

76F3096 247 2-51

RETURN TO
LOS ANGELES COUNTY SURVEYOR
725 LOS ANGELES COUNTY
ENGINEERING BLDG.

Note: Any Additions or Changes on This Sheet Must be Made or Circled in Red Ink With Date and Name of Person Making Change.

Do not extend notes this side of this line.

F.B. 1751 PG. 28

Profile No. ____ Notes Red ____ Plotted ____ Job No. 1487 Division No. ____ F.B. 1751 Pg. 29

Date ____ Date ____ Survey of HODGES AVE

X-Sec. Notes Chkd. ____ Checked ____ Survey by MACK Notes M. Date 7-28-52

No. ____ Date ____ Date ____ Map No. ____ Indexed C. Johnson Date ____

HODGES AVE. C.I. 1487

CROSS SECTIONS

ON

HODGES AVE

FROM: 0+00 = ℄ INT LYND AVE.

NLY TO: 9+62.63 = ℄ INT LIVE OAK AVE

PARTY:

MACK	CHIEF
FRONK	T
TAFOYA	H.C.
MOODY	ROD

STATION	B.S.	H.I.	F.S.	ELEV.

NOTE: ANY ADDITIONS OR CHANGES ON THIS SHEET MUST BE MADE OR CIRCLED IN RED INK, WITH DATE AND NAME OF PERSON MAKING CHANGE.

Do not extend notes this side of this line.

PLEASE RETURN TO
LOS ANGELES COUNTY SURVEYOR
726 LOS ANGELES COUNTY
ENGINEERING BLDG.

761-008 307 10-51

76L298 307 10-51

PLEASE RETURN TO
LOS ANGELES COUNTY SURVEYOR
726 LOS ANGELES COUNTY
ENGINEERING BLDG.

NOTE: ANY ADDITIONS OR CHANGES ON THIS SHEET MUST BE MADE OR CIRCLED IN RED INK, WITH DATE AND NAME OF PERSON MAKING CHANGE.

Do not extend notes this side of this line.

STATION	B. S.	H. I.	F. S.	ELEV.	
BM TE-891	405	341 31		33726	BM TE-891 EL = 337.259 FB1588-212 LYND AVE & HODGES AVE., N.W. COR BT. SPK. IN CURB, 6' N. OF N. END C.R.
-0+40			42	3371	℄ PROD. (TO S.) HODGES AVE
-0+30			43	3370	℄ " " " "
-0+18			504	33627	℄ " " " " , TOP CURB
" "			564	33567	℄ " " " " , GUTTER
-0+10			527	33604	℄ " " " " , PAV.
0+00 INT.			498	33633	℄ INT. LYND AVE. & HODGES AVE., PAV.
			525	33606	40 L-W ON ℄ LYND AVE., PAV.
			567	33564	100 L-W " " " " "
			604	33527	150 L-W " " " " "
			470	33661	40 R-E " " " " "
			424	33707	100 R-E " " " " "
			394	33737	150 R-E " " " " "
+07			494	33637	℄ HODGES AVE., PAV.
+18			514	33617	℄ " " , CONC. X-GUTTER
			525	33606	15 L-W, CONC. X-GUTTER
			550	33581	42' L-W, CONC. GUTTER
			485	33646	42' L-W, TOP CURB @ W. END OF N.W. CB RET.
			501	33630	15 R-E, CONC. X-GUTTER

F.B. 1751 PG. 30 Job No. 1487 Division No. Notes Red. Plotted Profile
Survey of HODGES AVE Date Date No. X-Sec.
Survey by MACK Notes m. Notes Chkd. Checked
Indexed C. Johnson Date 7-28-52 Date Date No.

761-[illegible] 307 10-51

PLEASE RETURN TO
LOS ANGELES COUNTY SURVEYOR
726 LOS ANGELES COUNTY
ENGINEERING BLDG.

NOTE: ANY ADDITIONS OR CHANGES ON THIS SHEET MUST BE MADE OR CIRCLED IN RED INK, WITH DATE AND NAME OF PERSON MAKING CHANGE.

Do not extend notes this side of this line.

STATION	B. S.	H. I.	F. S.	ELEV.	
		341 31			
0+18			482	336.49	41⅛ R-E, Conc Gutter
			417	337.14	41⅛ R-E, Top Curb @ E. end of N. [illegible] St
+30			485	336.46	℄ Hodges Ave, Pav.
+45			455	336.76	℄ " " "
			490	336.41	15' L-W, Gutter
			418	337.13	15' L-W, Top Curb @ N. end of N. [illegible] St
			36	337.7	27 L-W
			451	336.80	15 R-E, Gutter
			393	337.38	15 R-E, Top Curb @ N. end of N. [illegible] St
			31	338.2	27 R-E
1+00	6.03	343.87	347	337.84	℄ Hodges Ave., Pav.
			640	337.47	15 L-W, Gutter
			579	338.08	15 L-W, Top Curb
			58	338.1	27 L-W.
			634	337.53	15 R-E, Gutter
			568	338.19	15 R-E, Top Curb
			48	339.1	27 R-E
+50			535	338.52	℄ Hodges Ave, Pav.
			574	338.13	10⅝ L-W Gutter
			513	338.74	10⅝ L-W Top Curb

Profile
No. [illegible] Date [illegible]
Notes Red [illegible] Plotted [illegible]
Notes Chkd [illegible] Date [illegible]
Checked [illegible] Date [illegible]
Job No. 1487 Division No. [illegible]
Survey of Hodges Ave
Survey by Mack Notes by [illegible]
Map No. [illegible] Inked C. Johnson
F.B. 1751 Pg. 31
7-28-52

76L298 307 10-51

PLEASE RETURN TO

LOS ANGELES COUNTY SURVEYOR
726 LOS ANGELES COUNTY
ENGINEERING BLDG.

NOTE: ANY ADDITIONS OR CHANGES ON THIS SHEET MUST BE MADE OR CIRCLED IN RED INK, WITH DATE AND NAME OF PERSON MAKING CHANGE.

Do not extend notes this side of this line.

STATION	B. S.	H. I.	F. S.	ELEV.	
1+50		34387	46	3393	23 L-W
			525	33862	5 R-E, PAV.
			525	33862	10 R-E PAV.
			559	33828	20² R-E GUTTER
			498	33889	20² R-E TOP CURB
			45	3394	32 R-E
1+74.41 ∡ PT = P.I.			531	33856	∡ PT = P.I. ℄ PRODS. HODGES AVE., PAV.
+75			530	33857	℄ PROD (FROM N.) HODGES AVE., PAV.
			45	3394	12 L-W
			40	3399	30 L-W
			42	3397	100 L-W
			40	3399	145 L-W, FENCE LINE
2+00			470	33917	℄ PROD HODGES AVE., PAV.
			503	33884	10 L-W, GUTTER
			442	33945	10 L-W, TOP CURB.
			37	3402	22 L-W
			466	33921	5 R-E, CROWN OF PAV.
			514	33873	20⁹ R-E, GUTTER
			450	33937	20⁹ R-E, TOP CURB
			42	3397	33 R-E
+52			402	33985	℄ HODGES AVE., PAV.

F.B. 1751 PG. 32 Job No. 1487 Division No. Notes Red. Plotted Profile
Survey of HODGES AVE Date Date No.
Survey by MACK Notes M. Notes Chkd. Checked X-Sec.
Indexed C. Johnson Date 7-28-52 Date Date No.

761 [illegible] 307 10-51

PLEASE RETURN TO
LOS ANGELES COUNTY SURVEYOR
726 LOS ANGELES COUNTY
ENGINEERING BLDG.

NOTE: ANY ADDITIONS OR CHANGES ON THIS SHEET MUST BE MADE OR CIRCLED IN RED INK, WITH DATE AND NAME OF PERSON MAKING CHANGE.

Do not extend notes this side of this line.

STATION	B. S.	H. I.	F. S.	ELEV.		
		343 87				
2+52			444	33943	15 L-W, GUTTER	
			381	34006	15 L-W, TOP CURB @ E.C. OF CURB	
			31	3408	27 L-W	
			443	33944	15 R-E, GUTTER	
			381	34006	15 R-E, TOP CURB @ E.C. OF CURB	
			33	3406	27 R-E	
+85			366	34021	℄ HODGES AVE., PAV	
			29	3410	27 L-W	
			24	3415	100 L-W	(-3.7+1.3 [illegible])
			19	3420	140 L-W, FENCE LINE	(-2.4+0.5 [illegible])
			29	3410	27 R-E	(-3.7+0.8 [illegible])
			28	3411	100 R-E	(-3.7+0.9 [illegible])
			31	3408	140 R-E, FENCE LINE	(-3.7+0.6 [illegible])
3+00			352	34035	℄ HODGES AVE., PAV	
			391	33996	15 L-W, GUTTER	
			330	34057	15 L-W TOP CURB	
			27	3412	27 L-W	
			391	33996	15 R-E, GUTTER	
			329	34058	15 R-E TOP CURB	
			28	3411	27 R-E	

Profile
No. ____ Notes Red ____ Plotted ____ Job No. 1487 Division No. ____
Date ____ Date ____ Survey of HODGES AVE.
~~X-Sec.~~ Notes Chkd. ____ Checked ____ Survey by MACK Note M Date 7-28-52
No. ____ Date ____ Date ____ Map No. ____ Indexed C. Johnson

F.B. 1751 Pg. 33

76L298 307 10-51

PLEASE RETURN TO
LOS ANGELES COUNTY SURVEYOR
726 LOS ANGELES COUNTY
ENGINEERING BLDG.

NOTE: ANY ADDITIONS OR CHANGES ON THIS SHEET MUST BE MADE OR CIRCLED IN RED INK, WITH DATE AND NAME OF PERSON MAKING CHANGE.

Do not extend notes this side of this line.

F.B. 1751 Pg. 34 Job No. 1487 Division No. Profile No. X-Sec. No.
Survey of HODGES AVE. Plotted Date Notes Red. Date
Survey by MACK Notes 11 Notes Chkd. Checked Date
Indexed C. Johnson Date 7-28-52 Date

STATION	B. S.	H. I.	F. S.	ELEV.		
		34387				
T. P.	694	347 29	352	34035	T. P.	
4+00			588	34141	℄ HODGES AVE, PAV.	
			633	34096	15 L-W, GUTTER	
			567	34162	15 L-W, TOP CURB	
			52	3421	27 L-W	
			628	34101	15 R-E, GUTTER	
			566	34163	15 R-E, TOP CURB	
			51	3422	27 R-E	
5+00			471	34258	℄ HODGES AVE, PAV.	
			515	34214	15 L-W, GUTTER	
			452	34277	15 L-W, TOP CURB	
			43	3430	27 L-W	
			519	34210	15 R-E, GUTTER	
			458	34271	15 R-E, TOP CURB	
			44	3429	27 R-E	
6+00			357	34372	℄ HODGES AVE, PAV.	
			404	34325	15 L-W, GUTTER	
			338	34391	15 L-W, TOP CURB (CALC.) (-4.04+0.66 = -3.38)	
			31	3442	27 L-W	
			407	34322	15 R-E, GUTTER	

761 [illegible] 307 10-51

PLEASE RETURN TO
LOS ANGELES COUNTY SURVEYOR
726 LOS ANGELES COUNTY
ENGINEERING BLDG.

NOTE: ANY ADDITIONS OR CHANGES ON THIS SHEET MUST BE MADE OR CIRCLED IN RED INK, WITH DATE AND NAME OF PERSON MAKING CHANGE.

Do not extend notes this side of this line.

STATION	B. S.	H. I.	F. S.	ELEV.		
		34729				
6+00			339	34390	15 R-E, TOP CURB (CALC.)	(-4.07+0.6 [illegible] 9)
			33	3440	27 R-E	
+06			351	34378	℄ HODGES AVE., PAV.	
			29	3444	27 L-W	
			24	3449	74 L-W	(-3.5+1.1 [illegible])
			23	3450	100 L-W	(-2.4+0.1 [illegible] 3)
			20	3453	140 L-W	(-2.4+0.4 [illegible])
			28	3445	27 R-E	(-3.5+0.7 = [illegible])
			25	3448	100 R-E	(-3.5+1.0 = [illegible])
			23	3450	140 R-E, FENCE LINE	(-2.5-0.2 = [illegible])
T.P.	715	35089	355	34374	T.P.	
7+00			599	34490	℄ HODGES AVE, PAV.	
			633	34456	15 L-W, GUTTER	
			573	34516	15 L-W, TOP CURB (CALC.)	(-6.33 [illegible] .73)
			52	3457	27 L-W	
			635	34454	15 R-E, GUTTER	
			571	34518	15 R-E TOP CURB (CALC.)	(-6.35+ [illegible] .71)
			52	3457	27 R-E	
8+00			470	34619	℄ HODGES AVE., PAV.	
			509	34580	15 L-W, GUTTER	

Profile
No. ____ Notes Red ____ Plotted ____ Job No. 1487 Division No. ____
X-Sec. Date ____ Date ____ Survey of HODGES AVE
No. ____ Notes Chkd. ____ Checked ____ Survey by MACK Notes [illegible] Date 7-28-52
Date ____ Date ____ Map No. ____ Indexed C. Johnson

F.B. 1751 Pg. 35

76L298 307 10-51

PLEASE RETURN TO
LOS ANGELES COUNTY SURVEYOR
726 LOS ANGELES COUNTY
ENGINEERING BLDG.

NOTE: ANY ADDITIONS OR CHANGES ON THIS SHEET MUST BE MADE OR CIRCLED IN RED INK, WITH DATE AND NAME OF PERSON MAKING CHANGE.

Do not extend notes this side of this line.

F.B. 1751 Pg. 36 Job No. 1487 Division No. Profile No. X-Sec. No.
Survey of HODGES AVE. Plotted Date
Survey by MACK Notes Red Date
Indexed C. Johnson Date 7-28-52 Notes Chkd Date Checked Date

STATION	B. S.	H. I.	F. S.	ELEV.		
		35089				
8+00			449	34640	15 L-W, TOP CURB	
			40	3469	27 L-W	
			516	34573	15 R-E, GUTTER	
			452	34637	15 R-E TOP CURB	
			41	3493	27 R-E	
T.P.	666	35286	469	34620	T.P.	
8+55.6			603	34683	℄ HODGES AVE.,	PAV.
			635	34651	15 L-W, GUTTER	
			573	34713	15 L-W, TOP CURB @ S. END OF S.W. CB. RET.	
			53	3476	27 L-W	
			639	34647	15 R-E, GUTTER	
			577	34709	15 R-E TOP CURB @ S. END OF S.E. CB. RET.	
			54	3475	27 R-E	
+75			590	34696	℄ HODGES AVE, PAV.	
+82.5			584	34702	℄ " " "	
			590	34696	15 L-W, PAV.	
			612	34674	42 L-W, GUTTER	
			549	34737	42 L-W, TOP CURB @ W. END OF S.W. CB. RET.	
			585	34701	15 R-E, PAV.	
			594	34692	42 R-E, GUTTER	
			528	34758	42 R-E TOP CURB @ E. END OF S.E. CB. RET.	

75[illegible] 307 10-51

PLEASE RETURN TO
LOS ANGELES COUNTY SURVEYOR
726 LOS ANGELES COUNTY
ENGINEERING BLDG.

NOTE: ANY ADDITIONS OR CHANGES ON THIS SHEET MUST BE MADE OR CIRCLED IN RED INK, WITH DATE AND NAME OF PERSON MAKING CHANGE.

Do not extend notes this side of this line.

STATION	B. S.	H. I.	F. S.	ELEV.	
		352 86			
9+00			531	34755	℄ HODGES AVE, PAV.
			530	34756	40 L-W
			539	34747	100 L-W
			542	34744	150 L-W
			525	34761	40 R-E
			515	34771	100 R-E
			515	34771	150 R-E
+ 10			515	34771	℄ HODGES AVE, CONC GUTTER
" "			470	34816	℄ " " , TOP CURB
			522	34764	40 L-W, CONC. GUTTER
			472	34814	40 L-W TOP CURB
			514	34772	40 R-E, CONC GUTTER
			464	34822	40 R-E, TOP CURB
+ 18			43	3486	℄ HODGES AVE.
			44	3485	40 L-W
			44	3485	40 R-E
+ 24			420	34866	℄ HODGES AVE, TOP CURB
" "			504	34782	℄ " " , CONC GUTTER
			511	34775	40 L-W, CONC. GUTTER
			427	34859	40 L-W TOP CURB

Profile Notes Red Plotted Job No. 1487 Division No.
No. Date Date Survey of HODGES AVE
No. Date Notes Chkd Checked Survey by [illegible] C. JOHNSON Date 7-28-52
No. Date Date Map No. Indexed Date

F.B. 1751 PG. 37

76L298 307 10-51

PLEASE RETURN TO

LOS ANGELES COUNTY SURVEYOR
726 LOS ANGELES COUNTY
ENGINEERING BLDG.

NOTE: ANY ADDITIONS OR CHANGES ON THIS SHEET MUST BE MADE OR CIRCLED IN RED INK, WITH DATE AND NAME OF PERSON MAKING CHANGE.

Do not extend notes this side of this line.

STATION	B. S.	H. I.	F. S.	ELEV.	
		35286			
9+24.7			413	34873	40 R-E, GUTTER
			500	34786	40 R-E, TOP CURB
+45			414	34872	℄ HODGES AVE, PAV.
+62.63 INT			357	34929	℄ INT. LIVE OAK AVE. & HODGES AVE, PAV.
			365	34921	50 L-W ON ℄ LIVE OAK AVE., PAV.
			371	34915	100 L-W " " " " " "
			377	34909	150 L-W " " " " " "
			351	34935	50 R-E " " " " " "
			342	34944	100 R-E " " " " " "
			338	34948	150 R-E " " " " " "
+75			353	34933	℄ PROD. (TO N.) HODGES AVE., PAV.
10+00.7			429	34857	℄ " " " " ", CONC. GUTTER
" "			365	34921	℄ " " " " ", TOP CURB
BM TE-881			574	34712	BM TE-881 EL=347.129 FB1588-210 LIVE OAK AVE. & HODGES AVE., S.W. COR. BT. SPK IN CURB 6' S. OF S. END C.R.

F.B. 1751 PG. 38 Job No. 1487 Division No. Notes Red. Plotted Profile
Survey of HODGES AVE Date Date No.
Survey by MACK Notes M Notes Chkd. Checked X-Sec.
Indexed C. Johnson Date 7-28-52 Date Date No.

F.B. 1751 PG. 39

Notes Ck'd by:
Map No.
Office Work
Checked
Date

Survey of HODGES AVE.
W. O. 1487 Tape No. St'd. °F
Surveyed by MACK
Notes M Date 7-29-52
Indexed

HODGES AVE, C.I. 1487

TOPOGRAPHY

ON

EISENHOWER AVE.

FROM: 0+00 = ℄ INT. LYND AVE.
N'LY TO: 7+47.23 = ℄ INT. LIVE OAK AVE.

PARTY:

MACK	CHIEF
FRONK	↑
TAFOYA	H.C.
MOODY	R.C.

Note: Any Additions or Changes on This Sheet Must be Made or Circled in Red Ink With Date and Name of Person Making Change.

Do not extend notes this side of this line.

RETURN TO
LOS ANGELES COUNTY SURVEYOR
726 LOS ANGELES COUNTY
ENGINEERING BLDG.

76F3095 247 2-51

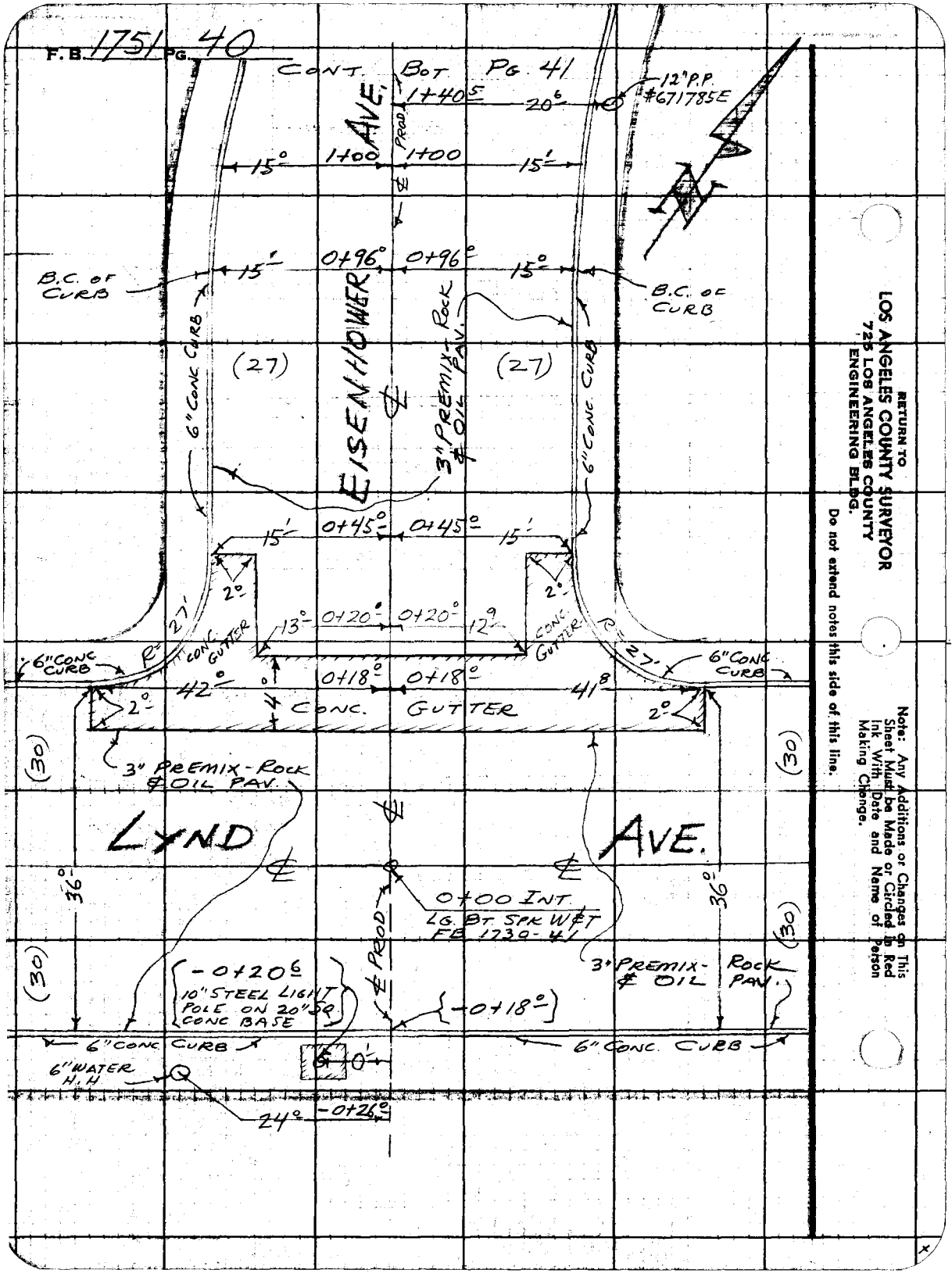

RETURN TO
LOS ANGELES COUNTY SURVEYOR
725 LOS ANGELES COUNTY
ENGINEERING BLDG.

Do not extend notes this side of this line.

Note: Any Additions or Changes on This Sheet Must be Made or Circled in Red Ink With Date and Name of Person Making Change.

F. B. 1751 PG. 41

Notes Ck'd by	Survey of HODGES AVE
Map No.	W. O. 148A Tape No. St'd. °F
Office Work	Surveyed by MACK
Checked	Notes M. Date 7-29-52
Date	Indexed C. Johnson

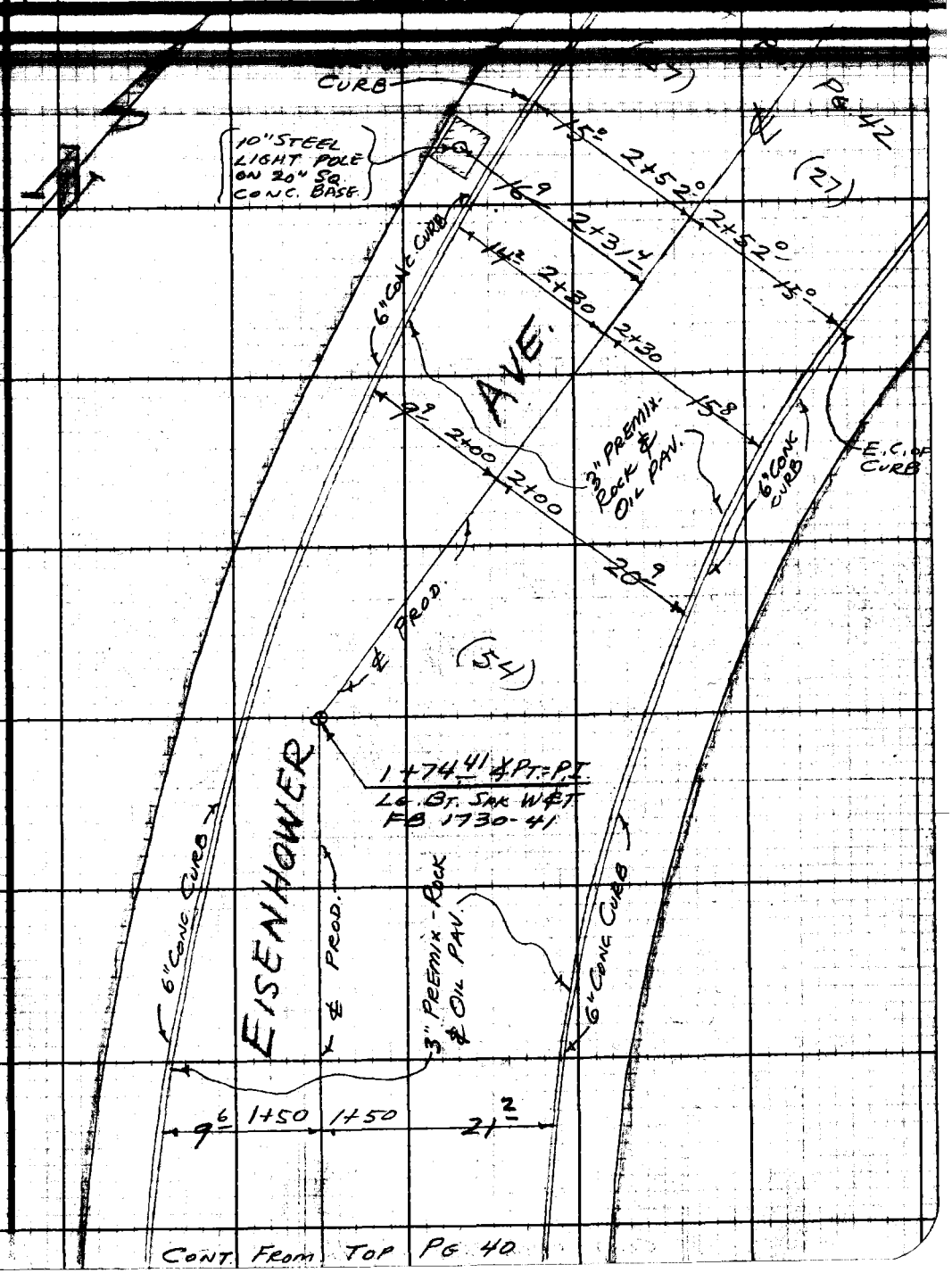

CONT. FROM TOP PG 40

Note: Any Additions or Changes on This Sheet Must be Made or Circled in Red Ink With Date and Name of Person Making Change.

Do not extend notes this side of this line.

RETURN TO
LOS ANGELES COUNTY SURVEYOR
726 LOS ANGELES COUNTY
ENGINEERING BLDG.

76F309S 247 2-51

F. B. 1751 PG. 42

CONT. BOT PG. 43

(27) (27)

15° 6+00 6+00 15°

6" CONC. CURB

6" CONC. CURB

3" PREMIX - ROCK & OIL PAV.

AVE.

15° 5+00 5+00 15°

10" STEEL LIGHT POLE ON 20" SQ. CONC. BASE

17E 44.44°

15° 4+00 4+00 15°

6" CONC. CURB

3" PREMIX - ROCK & OIL PAV.

EISENHOWER

6" CONC. CURB

(27) (27)

15° 3+00 3+00 15°

CONT. FROM TOP PG. 41

RETURN TO
LOS ANGELES COUNTY SURVEYOR
725 LOS ANGELES COUNTY
ENGINEERING BLDG.

Do not extend notes this side of this line.

Note: Any Additions or Changes on This Sheet Must be Made or Circled in Red Ink With Date and Name of Person Making Change.

Notes Ck'd by	Survey of HODGES AVE	F.B. 1751 Pg. 43
Map No.	W.O. 1707 Tape No. St'd. °F	
Office Work	Surveyed by MACK	
Checked	Notes M Date 7-29-52	
Date	Indexed C. Johnson	

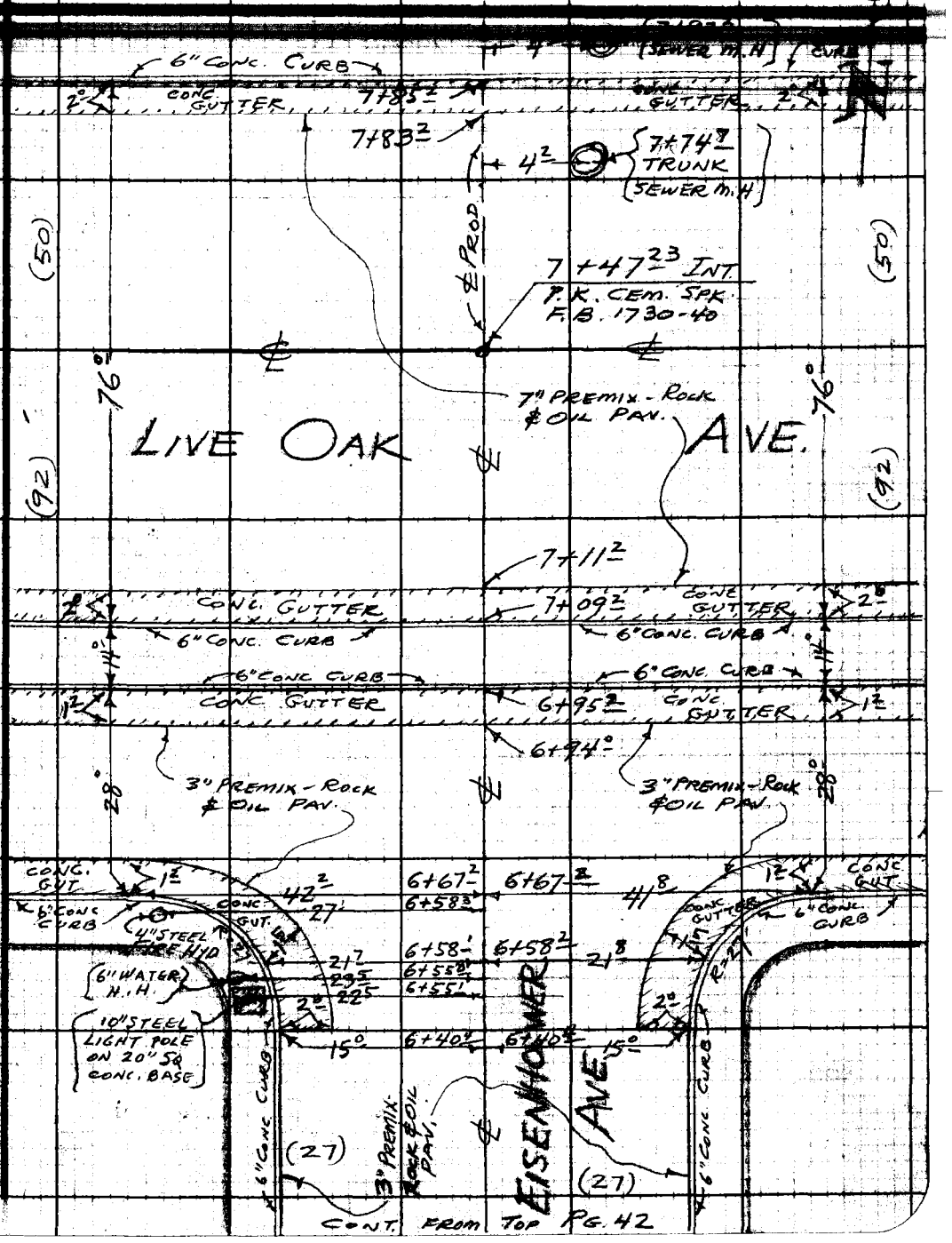

Note: Any Additions or Changes on This Sheet Must Be Made or Circled in Red Ink With Date and Name of Person Making Change.

Do not extend notes this side of this line.

RETURN TO
LOS ANGELES COUNTY SURVEYOR
726 LOS ANGELES COUNTY
ENGINEERING BLDG.

75F3095 247 2-51

RETURN TO
LOS ANGELES COUNTY SURVEYOR
725 LOS ANGELES COUNTY
ENGINEERING BLDG.

Note: Any Additions or Changes on This Sheet Must be Made or Circled in Red Ink With Date and Name of Person Making Change.

Do not extend notes this side of this line.

F.B. 1751 PG. 44

Profile No. ____ Notes Red ____ Plotted ____ Job No. 1487 Division No. ____ F.B. 1751 Pg. 45

Date ____ Date ____ Survey of HODGES AVE

X-Sec. No. ____ Notes Chkd. ____ Checked ____ Survey by MACK Notes M. Date 7-29-52

Date ____ Date ____ Map No. ____ Indexed C. Johnson Date ____

HODGES AVE, C.I. 1487

CROSS SECTIONS

ON

EISENHOWER AVE.

FROM: 0+00 = ℄ INT. LYND AVE.

NLY TO: 7+47.23 = ℄ INT LIVE OAK AVE.

STATION	B.S.	H.I.	F.S.	ELEV.

PARTY

MACK	CHIEF
FRONK	⊼
TAFOYA	H.C.
MOODY	ROD

NOTE: ANY ADDITIONS OR CHANGES ON THIS SHEET MUST BE MADE OR CIRCLED IN RED INK, WITH DATE AND NAME OF PERSON MAKING CHANGE.

PLEASE RETURN TO
LOS ANGELES COUNTY SURVEYOR
726 LOS ANGELES COUNTY
ENGINEERING BLDG.

Do not extend notes this side of this line.

761 9 307 10-51

76L298 307 10-51

PLEASE RETURN TO
LOS ANGELES COUNTY SURVEYOR
726 LOS ANGELES COUNTY
ENGINEERING BLDG.

NOTE: ANY ADDITIONS OR CHANGES ON THIS SHEET MUST BE MADE OR CIRCLED IN RED INK, WITH DATE AND NAME OF PERSON MAKING CHANGE.

Do not extend notes this side of this line.

F.B. 175/Pg. 46 | Job No. 1487 | Division No. | Notes Red. | Plotted | No. | Profile
Survey of HODGES AVE. | Date | Date | No. | X-Sec.
Survey by MACK | Notes M. | Notes Chkd. | Checked
Indexed C. Johnson | Date 7-29-53 | Date | Date

STATION	B. S.	H. I.	F. S.	ELEV.	
Bm TE-890	4.16	343.92		339.76	Bm TE-890 EL = 339.756 FB 1588-212 LYND AVE. & EISENHOWER AVE, N.W. COR. BT SPK. IN CURB 6' N. OF N. END C.R.
-0+40			37	340.2	℄ PROD. (TO S.) EISENHOWER AVE
-0+30			39	340.0	℄ " " " " "
-0+18			437	339.5	℄ " " " " ", TOP CURB
" "			503	338.9	℄ " " " " " GUTTER
-0+08			472	339.0	℄ " " " " ", PAV.
0+00 INT.			464	339.8	℄ INT. LYND AVE. & EISENHOWER AVE., PAV
			531	338.1	40 L-W ON ℄ LYND AVE., PAV.
			586	338.6	100 L-W " " " " "
			625	337.7	150 L-W " " " " "
			364	341.8	40 R-E " " " " "
			200	341.2	100 R-E " " " " "
			069	343.2	150 R-E " " " " "
+06			471	339.2	℄ EISENHOWER AVE, PAV.
+18			513	339.9	℄ " " , CONC. X-GUTTER
			548	338.4	15 L-W, CONC X-GUTTER
			584	338.8	42 L-W, GUTTER
			516	338.6	42 L-W, TOP CURB @ W. END OF N.W. CB. RET.
			485	339.7	15 R-E, CONC. X-GUTTER

761 298 307 10-51

PLEASE RETURN TO
LOS ANGELES COUNTY SURVEYOR
726 LOS ANGELES COUNTY
ENGINEERING BLDG.

NOTE: ANY ADDITIONS OR CHANGES ON THIS SHEET MUST BE MADE OR CIRCLED IN RED INK, WITH DATE AND NAME OF PERSON MAKING CHANGE.

Do not extend notes this side of this line.

STATION	B. S.	H. I.	F. S.	ELEV.	
		34392			
0+18			411	33981	41.8 R-E, GUTTER
			345	34047	41.8 R-E, TOP CURB @ E. END OF N.E. [illegible] T
+30			481	33911	℄ EISENHOWER AVE., PAV.
+45			434	33958	℄ " " "
			490	33902	15' L-W, GUTTER
			426	33966	15' L-W, TOP CURB @ N. END OF N.W. [illegible]
			38	3401	27 L-W
			406	33986	15' R-E, GUTTER
			346	34046	15' R-E TOP CURB @ N. END OF N.E. [illegible]
			24	3415	27 R-E
+65			388	34004	℄ EISENHOWER AVE., PAV.
1+00			328	34064	℄ PROD. EISENHOWER AVE., PAV.
			388	34004	15 L-W, GUTTER
			330	34062	15 L-W TOP CURB
			27	3412	27 L-W
			361	34031	15' R-E, GUTTER
			298	34094	15' R-E, TOP CURB
			23	3416	27' R-E
+50			246	34146	℄ PROD. EISENHOWER AVE., PAV
			290	34102	9.6 L-W, GUTTER

Profile
No. ____ Date ____ Notes Red ____ Plotted ____ Job No. 1487 Division No. ____
X-Sec. Notes Chkd. ____ Checked ____ Survey of HODGES AVE.
No. ____ Date ____ Date ____ Survey by MACK Notes M. Date 7-29-52
Map No. ____ Indexed C. Johnson Date ____

F.B. 1751 Pg. 47

76L298 307 10-51

PLEASE RETURN TO
LOS ANGELES COUNTY SURVEYOR
726 LOS ANGELES COUNTY
ENGINEERING BLDG.

NOTE: ANY ADDITIONS OR CHANGES ON THIS SHEET MUST BE MADE OR CIRCLED IN RED INK, WITH DATE AND NAME OF PERSON MAKING CHANGE.

Do not extend notes this side of this line.

F.B. 1751 Pg. 48 | Job No. 1487 | Division No. | Profile No. | X-Sec. No.
Survey of HODGES AVE | Plotted | Date | Date
Survey by C. JOHNSON | Notes Red | Date | Notes Chkd. | Checked | Date | Date
Notes 7-29-52
Indexed | Date

STATION	B. S.	H. I.	F. S.	ELEV.		
		34392				
1+50			231	34161	9.5 L-W, TOP CURB	
			17	34222	22 L-W	
			240	34152	7 R-E, CROWN OF PAV	
			274	34118	21.5 R-E, GUTTER	
			214	34178	21.5 R-E TOP CURB	
			15	34241	33 R-E	
T.P.	731	34895	228	34164	T.P.	
1+74.41 = P.I.			731	34164	℄ PT = P.I. ℄ PRODS. EISENHOWER AVE, PAV.	
+75			730	34165	℄ PROD. (FROM N.) EISENHOWER AVE., PAV.	
			63	34216	15 L-W	
			64	34225	40 L-W	(-7.3 + 0.9 = -6.4)
			66	34228	100 L-W	(-6.4 - 0.2 = -6.6)
			71	34178	140 L-W, FENCE LINE	(-6.4 - 0.7 = -7.1)
2+00			659	34236	℄ PROD. (FROM N.) EISENHOWER AVE., PAV.	
			682	34213	9.9 L-W, GUTTER	
			621	34274	9.9 L-W, TOP CURB	
			58	34322	22 L-W	
			655	34240	5 R-E CROWN OF PAV.	
			696	34199	20.9 R-E, GUTTER	
			631	34264	20.9 R-E TOP CURB	

76[illegible] 307 10-51

PLEASE RETURN TO
LOS ANGELES COUNTY SURVEYOR
726 LOS ANGELES COUNTY
ENGINEERING BLDG.

NOTE: ANY ADDITIONS OR CHANGES ON THIS SHEET MUST BE MADE OR CIRCLED IN RED INK, WITH DATE AND NAME OF PERSON MAKING CHANGE.

Do not extend notes this side of this line.

STATION	B. S.	H. I.	F. S.	ELEV.		
		34895				
2+00			61	3428	33 R-E	
+30			596	34299	℄ PROD. EISENHOWER AVE, PAV	
+52			557	34338	℄ EISENHOWER AVE., PAV	
			593	34302	15 L-W, GUTTER	
			528	34367	15 L-W, TOP CURB @ E.C. OF [illegible]	
			48	3441	27 L-W	
			589	34306	15 R-E, GUTTER	
			526	34369	15 R-E, TOP CURB @ E.C. OF [illegible]	
			48	3441	27 R-E	
+85			516	34379	℄ EISENHOWER AVE, PAV.	
			45	3444	27 L-W	
			42	3447	100 L-W	(-3.9 - 0 [illegible] 2)
			48	3441	140 L-W, FENCE LINE	(-3.9 - 0 [illegible] ?)
			44	3443	27 R-E	
			31	3458	100 R-E	
			31	3458	140 R-E, FENCE LINE	
3+00			497	34398	℄ EISENHOWER AVE., PAV.	
			537	34358	15 L-W, GUTTER	
			478	34417	15 L-W, TOP CURB	
			41	3448	27 L-W	

Profile
No. [illegible] Notes Red [illegible] Plotted [illegible] Job No. 1487 Division No. [illegible] F.B. 1751 Pg. 49
X.Sec. Date [illegible] Date [illegible] Survey of HADDEN AVE.
No. [illegible] Notes Chkd [illegible] Checked [illegible] Survey by MACK Notes M. Rec. 7-29-52
Date [illegible] Date [illegible] Map No. [illegible] Indexed C. JOHNSON

76L298 307 10-51

PLEASE RETURN TO
LOS ANGELES COUNTY SURVEYOR
726 LOS ANGELES COUNTY
ENGINEERING BLDG.

NOTE: ANY ADDITIONS OR CHANGES ON THIS SHEET MUST BE MADE OR CIRCLED IN RED INK, WITH DATE AND NAME OF PERSON MAKING CHANGE.

Do not extend notes this side of this line.

F.B. 1751 PG. 50 Job No. 1487 Division No. Notes Red. Plotted Profile
Survey of HODGES AVE Date Date No.
Survey by MACK Notes Chkd Checked X-Sec.
Notes C. Johnson Date 7-29-52 Date Date No.

STATION	B. S.	H. I.	F. S.	ELEV.		
		34895				
T.P.	723	35122	496	34399	T.P. (SPK & TIN ON ℄ @ STA. 3+00)	
3+00			764	34358	15 R-E, GUTTER	
			704	34418	15 R-E TOP CURB	
			63	34479	27 R-E	
4+00			630	34492	℄ EISENHOWER AVE., PAV.	
			667	34455	15 L-W, GUTTER	
			607	34515	15 L-W TOP CURB	
			52	34560	27 L-W	
			667	34455	15 R-E, GUTTER	
			603	34519	15 R-E, TOP CURB	
			53	34580	27 R-E	
5+00			514	34508	℄ EISENHOWER AVE., PAV.	
			555	34467	15 L-W, GUTTER	
			493	34629	15 L-W, TOP CURB	
			42	34680	27 L-W	
			44	34880	100 L-W	
			46	34966	140 L-W, FENCE LINE	
			551	34571	15 R-E, GUTTER	
			495	34627	15 R-E, TOP CURB	
			43	34679	27 R-E	

761 308 307 10-51

PLEASE RETURN TO
LOS ANGELES COUNTY SURVEYOR
726 LOS ANGELES COUNTY
ENGINEERING BLDG.

NOTE: ANY ADDITIONS OR CHANGES ON THIS SHEET MUST BE MADE OR CIRCLED IN RED INK, WITH DATE AND NAME OF PERSON MAKING CHANGE.

Do not extend notes this side of this line.

STATION	B. S.	H. I.	F. S.	ELEV.		
		351 22				
5+00			37	3475	100 R-E	
			35	3477	140 R-E, FENCE LINE (-3.7 +0.2	
T.P.	591	353 15	398	34724	T.P. (SPK. & TIN ON ℄ @ STA. 6+00)	
6+00			592	34723	℄ EISENHOWER AVE., PAV.	
			632	34683	15 L-W, GUTTER	
			574	34741	15 L-W, TOP CURB	
			55	3476	27 L-W	
			648	34667	15 R-E, GUTTER	
			583	34732	15 R-E, TOP CURB	
			54	3477	27 R-E	
+40.4			564	34751	℄ EISENHOWER AVE., PAV.	
			597	34718	15 L-W, GUTTER	
			531	34784	15 L-W, TOP CURB @ S. END OF S.W.	
			51	3480	27 L-W	
			599	34716	15 R-E, GUTTER	
			536	34779	15 R-E, TOP CURB @ S. END OF S.E.	
			51	3480	27 R-E	
+63			572	34743	℄ EISENHOWER AVE., PAV.	
+67.2			566	34749	℄ " " "	
			571	34744	15 L-W, PAV.	

Profile
No. ____ Date ____ Notes Red ____ Plotted ____ Job No. 1487 Division No. ____
X-Sec. Date ____ Notes Chkd. ____ Checked ____ Survey of HODGES AVE
No. ____ Date ____ Date ____ Survey by MACK Notes M Date 7-29-52
Map No. ____ Indexed C. Johnson Date ____

F.B. 1751 Pg. 51

76L298 307 10-51

PLEASE RETURN TO

LOS ANGELES COUNTY SURVEYOR
726 LOS ANGELES COUNTY
ENGINEERING BLDG.

NOTE: ANY ADDITIONS OR CHANGES ON THIS SHEET MUST BE MADE OR CIRCLED IN RED INK, WITH DATE AND NAME OF PERSON MAKING CHANGE.

Do not extend notes this side of this line.

STATION	B. S.	H. I.	F. S.	ELEV.		
		35315				
6+67²			601	34714	42² L-W, GUTTER	
			536	34779	42² L-W, TOP CURB @ W. END OF S.W. CB. RET.	
			571	34744	15 R-E, PAV.	
			586	34729	41⁸ R-E, GUTTER	
			522	34793	41⁸ R-E, TOP CURB @ E. END OF S.E. CB. RET.	
+85			523	34792	℄ EISENHOWER AVE., PAV.	
			529	34786	40 L-W, PAV.	
			541	34774	100 L-W "	
			541	34774	150 L-W "	
			519	34796	40 R-E "	
			514	34801	100 R-E "	
			511	34804	150 R-E "	
+95²			511	34804	℄ EISENHOWER AVE., CONC GUTTER	
" "			462	34853	℄ " ", TOP CURB	
			517	34798	40 L-W, CONC GUTTER	
			471	34844	40 L-W, TOP CURB	
			509	34806	40 R-E, CONC. GUTTER	
			459	34856	40 R-E, TOP CURB	
7+00			44	3487	℄ EISENHOWER AVE.	
			45	3486	40 L-W	

F.B. 1751 PG. 52 Job No. 1487 Division No. ____ Notes Red. ____ Plotted ____ Profile ____
Survey of HODGES AVE Date ____ Date ____ No. ____
Survey by MACK Notes M Notes Chkd ____ Checked ____ X-Sec. ____
Indexed C. Johnson Date 7-29-52 Date ____ Date ____ No. ____

76[illegible] 307 10-51

PLEASE RETURN TO
LOS ANGELES COUNTY SURVEYOR
726 LOS ANGELES COUNTY
ENGINEERING BLDG.

NOTE: ANY ADDITIONS OR CHANGES ON THIS SHEET MUST BE MADE OR CIRCLED IN RED INK, WITH DATE AND NAME OF PERSON MAKING CHANGE.

Do not extend notes this side of this line.

STATION	B. S.	H. I.	F. S.	ELEV.	
		353 15			
7+00			44	3487	40 R-E .
+09²			411	34904	℄ EISENHOWER AVE., TOP CURB
" "			489	34826	℄ " " " , CONC GUTTER
			417	34898	40 L-W, TOP CURB
			496	34819	40 L-W, CONC GUTTER
			409	34906	40 R-E, TOP CURB
			491	34824	40 R-E, CONC GUTTER
+ 30			407	34908	℄ EISENHOWER AVE., PAV.
+47.23 INT.			353	34962	℄ INT. LIVE OAK AVE. & EISENHOWER PAV
			358	34957	50 L-W ON ℄ LIVE OAK AVE,
			363	34952	100 L-W " " " "
			367	34948	150 L-W " " " "
			348	34967	50 R-E " " " "
			342	34973	100 R-E " " " "
			336	34979	150 R-E " " " "
+60			351	34964	℄ PROP. (TO N.) EISENHOWER AVE., P
+85²			422	34893	℄ " " " " " , CON ER
" "			358	34957	℄ " " " " " , TO S
BM TE-882			545	34770	BM TE-882 EL=347.704 (FB 152 LIVE OAK AVE. & EISENHOWER AVE BT. SPK IN CURB 6' S. OF S. END ER

Profile Notes Red ____ Plotted ____ Job No. 1487 Division No. ____
No. ____ Date ____ Date ____ Survey of HODGE ST AVE
X-Sec. Notes Chkd ____ Checked ____ Survey by [illegible] C. JOHNSON Date 7-27-52
No. ____ Date ____ Date ____ Map No. ____ Indexed ____ Date ____

F.B. 1751 Pg. 53

F.B. 1751 PG. 54 Job No. Division No. Notes Red. Plotted Profile

Survey of Date Date No.

Survey by Notes Notes Chkd. Checked X-Sec.

Indexed Date Date Date No.

STATION	B.S.	H.I.	F.S.	ELEV.	

76L298 307 10-51

PLEASE RETURN TO

LOS ANGELES COUNTY SURVEYOR

726 LOS ANGELES COUNTY ENGINEERING BLDG.

Do not extend notes this side of this line.

NOTE: ANY ADDITIONS OR CHANGES ON THIS SHEET MUST BE MADE OR CIRCLED IN RED INK, WITH DATE AND NAME OF PERSON MAKING CHANGE.

Index Ch'd by
Map No.
Office Work
Checked
Date

Survey of HODGES AVE
W.O. 1487 Tape No. St'd. °F
Surveyed by MACK
Notes " Date 7-30-52
Indexed

F.B. 175 Pg. 55

Note: Any Additions or Changes of This Sheet Must be Made or Circled in Red Ink With Date and Name of Person Making Change.

Do not extend notes this side of this line.

RETURN TO
LOS ANGELES COUNTY SURVEYOR
720 LOS ANGELES COUNTY
ENGINEERING BLDG.

76F309S 247 2-51

HODGES AVE. C.I. 1487

TOPOGRAPHY

ON

HALSEY AVE.

FROM: 0+00 = ℄ INT. LYND AVE.
NLY TO: 5+31.87 = ℄ INT. LIVE OAK AVE.

PARTY:

MACK	CHIEF
FRONK	"
TAFOYA	H.C.
MOODY	R.C.

F.B. 1751 PG. 56

CONT. BOT PG. 57

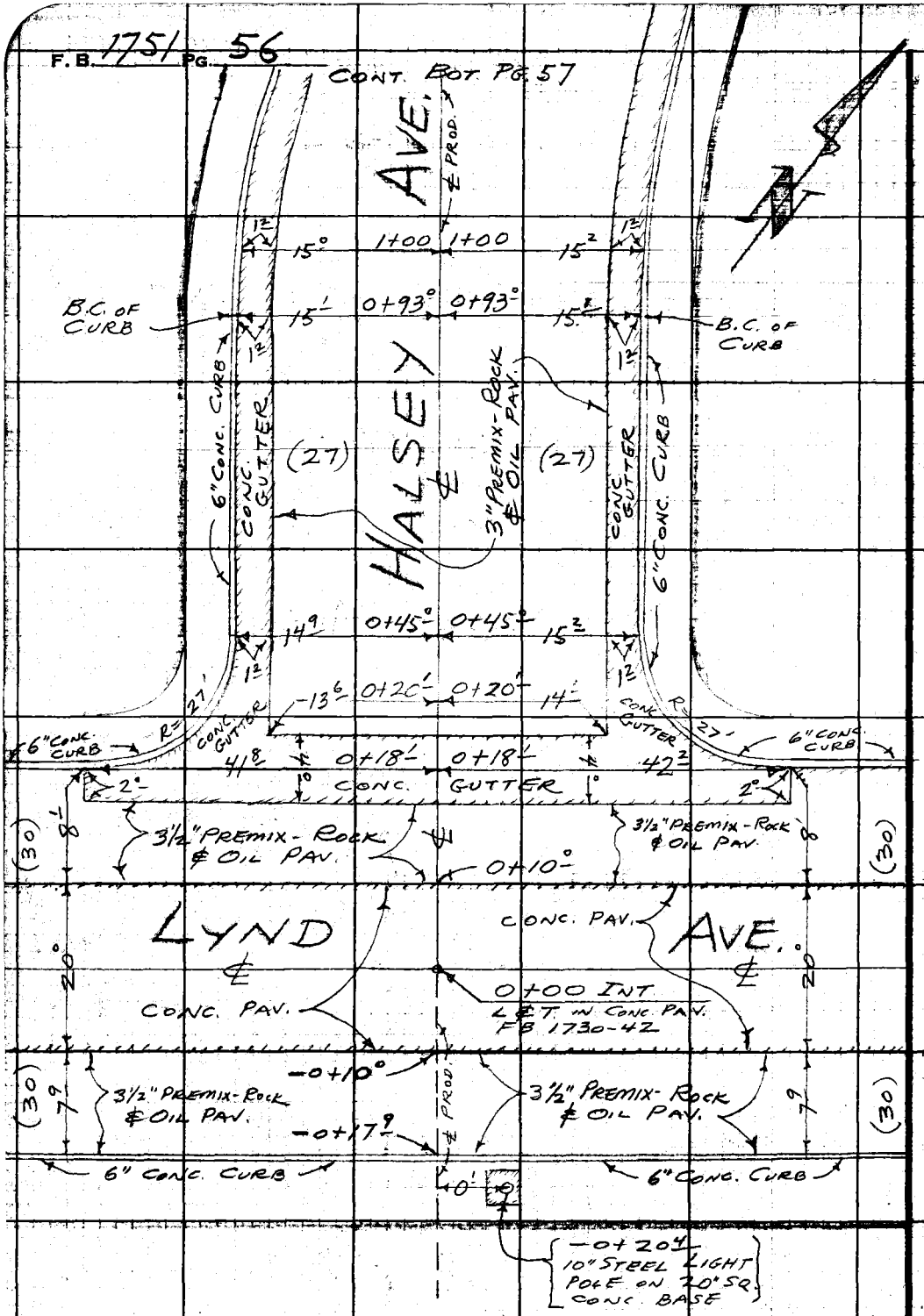

RETURN TO
LOS ANGELES COUNTY SURVEYOR
7226 LOS ANGELES COUNTY
ENGINEERING BLDG.

Do not extend notes this side of this line.

Note: Any Additions or Changes on This Sheet Must be Made or Circled in Red Ink With Date and Name of Person Making Change.

Notes Ch'd by	Survey of HEDGES AVE	F.B. 1751 PG. 57
Map No.	W.O. 1487 Tape No. St'd. °F	
Office Work	Surveyed by MACK	
Checked	Notes M. Date 7-30-52	
Date	Indexed E. C. Johnson	

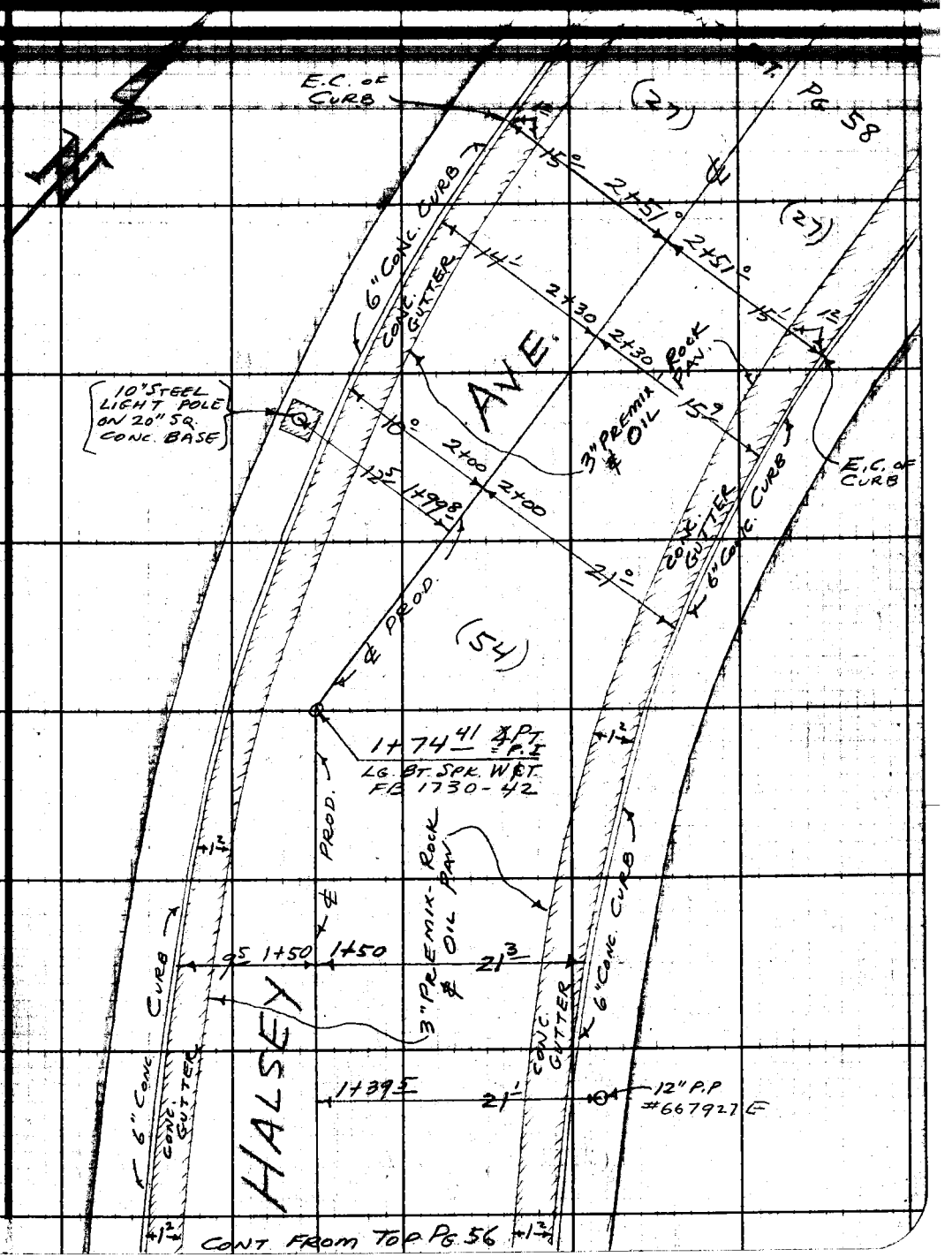

Note: Any Additions or Changes on This Sheet Must be Made or Circled in Red Ink With Date and Name of Person Making Change.

Do not extend notes this side of this line.

RETURN TO
LOS ANGELES COUNTY SURVEYOR
726 LOS ANGELES COUNTY
ENGINEERING BLDG.

76F3095 247 2-51

F.B. 1751 PG. 58



RETURN TO
LOS ANGELES COUNTY SURVEYOR
726 LOS ANGELES COUNTY
ENGINEERING BLDG.

Do not extend notes this side of this line.

Note: Any Additions or Changes on This Sheet Must be Made or Circled in Red Ink With Date and Name of Person Making Change.

Notes Ck'd by	Survey of HODGES AVE	F.B. 1751 Pg. 59
Map No.	W.O. 1487 Tape No. St'd °F	
Office Work	Surveyed by MACK	
Checked	Notes M Date 7-30-52	
Date	Indexed C. Johnson	

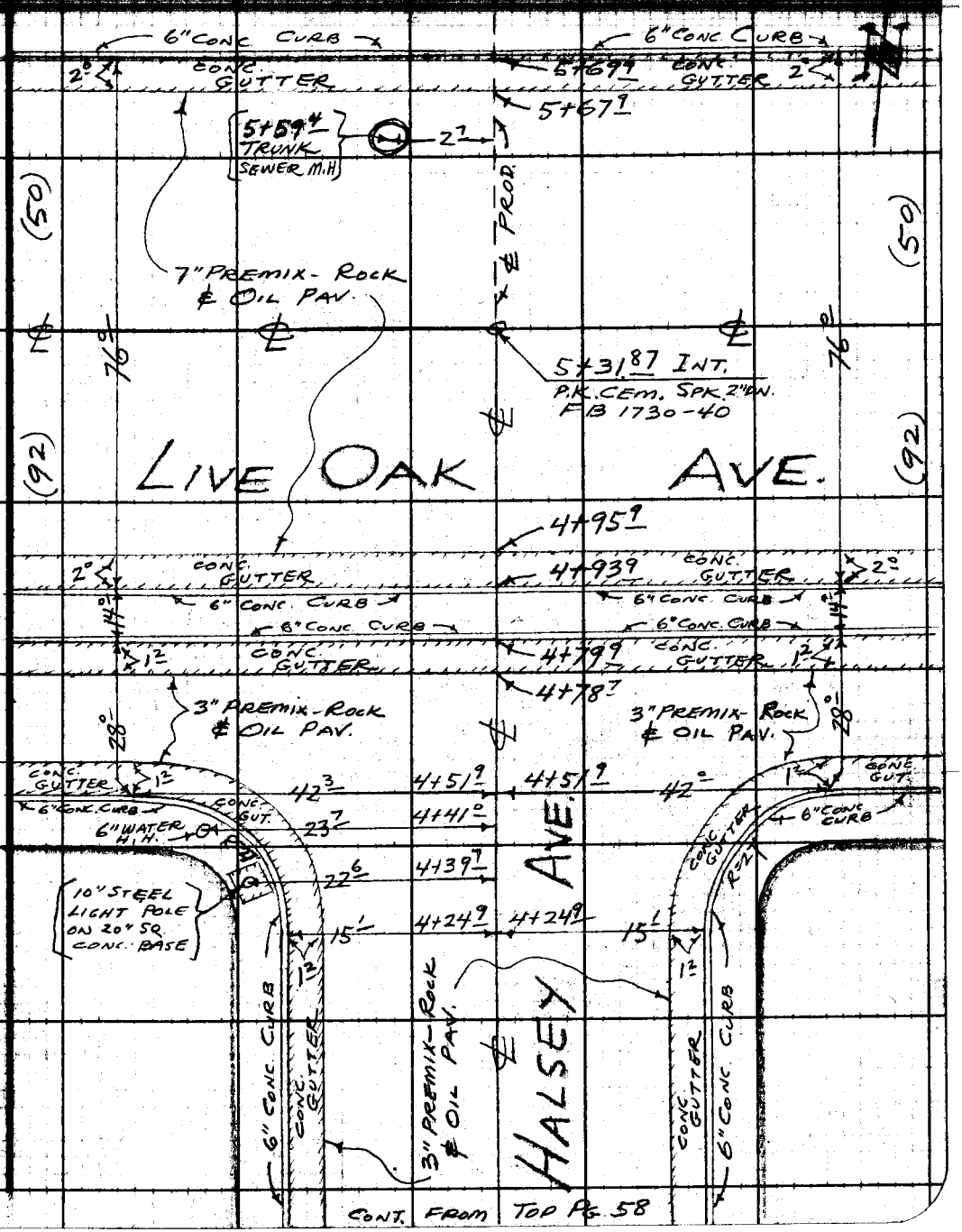

CONT. FROM TOP PG. 58

Note: Any Additions or Changes on This Sheet Must be Made or Circled in Red Ink With Date and Name of Person Making Change.

Do not extend notes this side of this line.

RETURN TO
LOS ANGELES COUNTY SURVEYOR
726 LOS ANGELES COUNTY
ENGINEERING BLDG.

76F309S 247 2-51

RETURN TO
LOS ANGELES COUNTY SURVEYOR
726 LOS ANGELES COUNTY
ENGINEERING BLDG.

Note: Any Additions or Changes on This Sheet Must be Made or Circled in Red Ink With Date and Name of Person Making Change.

Do not extend notes this side of this line.

F.B. 1751 PG. 60

Profile No. X-Sec. No.

Notes Red. ____ Plotted ____ Job No. 1487 Division No. ____ F.B. 1751 Pg. 61

Date ____ Date ____ Survey of HODGES AVE

Notes Chkd. ____ Checked ____ Survey by MACK Notes M Date 7-30-52

Date ____ Date ____ Map No. ____ Indexed C. Jones Date ____

HODGES AVE. C.I. 1787

CROSS SECTIONS

ON

HALSEY AVE.

FROM: 0+00 = ℄ INT. LYND AVE.

NLY TO: 5+31.87 = ℄ INT LIVE OAK AVE.

PARTY

MACK CHIEF

FRONK T

TAFOYA H.C.

MOODY ROD

STATION	B.S.	H.I.	F.S.	ELEV.

NOTE: ANY ADDITIONS OR CHANGES ON THIS SHEET MUST BE MADE OR CIRCLED IN RED INK, WITH DATE AND NAME OF PERSON MAKING CHANGE.

Do not extend notes this side of this line.

PLEASE RETURN TO
LOS ANGELES COUNTY SURVEYOR
726 LOS ANGELES COUNTY
ENGINEERING BLDG.

761,298 307 10-51

76L298 307 10-51

PLEASE RETURN TO

LOS ANGELES COUNTY SURVEYOR
726 LOS ANGELES COUNTY
ENGINEERING BLDG.

NOTE: ANY ADDITIONS OR CHANGES ON THIS SHEET MUST BE MADE OR CIRCLED IN RED INK, WITH DATE AND NAME OF PERSON MAKING CHANGE.

Do not extend notes this side of this line.

STATION	B. S.	H. I.	F. S.	ELEV.	
Bm TE-889	477	35163		34686	Bm TE-889 EL=346.862 FB 1588-212
					LYND AVE. & HALSEY AVE., N.W. COR.
					BT. SPK IN CURB 6' N. OF N. END C.R.
-0+40			36	3480	℄ PROD. (TO S.) HALSEY AVE.
-0+28			38	3478	℄ " " " " "
-0+17.9			446	34717	℄ " " " " " , TOP CURB
" "			505	34658	℄ " " " " " GUTTER
			511	34652	40 L-W, TOP CURB
			578	34585	40 L-W, GUTTER
			407	34756	45 R-E, TOP CURB
			469	34694	45 R-E GUTTER
-0+10			467	34696	℄ PROD. (TO S.) HALSEY AVE., CONC. PAV.
			522	34641	40 L-W, CONC. PAV.
			418	34745	40 R-E, " "
0+00 INT.			461	34702	℄ INT. LYND AVE & HALSEY AVE., CONC. PAV.
			516	34647	40 L-W ON ℄ LYND AVE., CONC. PAV.
			621	34542	100 L-W " " " " " "
			707	34456	150 L-W " " " " " "
			416	34747	40 R-E " " " " " "
			372	34791	100 R-E " " " " " "
			345	34818	150 R-E " " " " " "

F.B. 1751 PG. 62 Job No. 1487 Division No. Notes Red. Plotted Profile
Survey of HODGES AVE Date Date No.
Survey by MACK Notes M. Notes Chkd. Checked X-Sec.
Indexed C. Johnson Date 7-30-52 Date Date No.

761 298 307 10-51

PLEASE RETURN TO
LOS ANGELES COUNTY SURVEYOR
726 LOS ANGELES COUNTY
ENGINEERING BLDG.

NOTE: ANY ADDITIONS OR CHANGES ON THIS SHEET MUST BE MADE OR CIRCLED IN RED INK, WITH DATE AND NAME OF PERSON MAKING CHANGE.

Do not extend notes this side of this line.

STATION	B. S.	H. I.	F. S.	ELEV.		
		35163				
0+10			467	34696	℄ HALSEY AVE., CONC. PAV.	
			489	34674	15 L-W, CONC. PAV.	
			520	34643	40 L-W " "	
			450	34713	15 R-E " "	
			424	34739	40 R-E " "	
+16			526	34637	℄ HALSEY AVE, PAV.	
			540	34623	15 L-W, PAV	
			558	34605	42 L-W "	
			505	34658	15 R-E "	
			478	34685	42 R-E "	
+18			534	34629	℄ HALSEY AVE, CONC. X-GUTTER	
			548	34615	15 L-W, CONC. X-GUTTER	
			570	34593	41.8 L-W, GUTTER	
			502	34661	41.8 L-W, TOP CURB @ W. END OF N[illegible]	
			517	34646	15 R-E, CONC. X-GUTTER	
			485	34678	42.2 R-E, GUTTER	
			425	34738	42.2 R-E, TOP CURB @ E. END OF N[illegible]	
+30			512	34651	℄ HALSEY AVE., PAV.	
+45			498	34665	℄ " " "	
			540	34623	14.9 L-W, GUTTER	

Profile
No. ____ Date ____ Notes Red ____ Plotted ____ Job No. 1487 Division No. ____
X-Sec. Date ____ Date ____ Survey of HODGES AVE
Notes Chkd ____ Checked ____ Survey by MACK Notes M Date 7-30-52
No. ____ Date ____ Date ____ Map No. ____ Indexed C. Johnson Date ____

F.B. 1751 Pg. 63

76L298 307 10-51

PLEASE RETURN TO

LOS ANGELES COUNTY SURVEYOR
726 LOS ANGELES COUNTY
ENGINEERING BLDG.

NOTE: ANY ADDITIONS OR CHANGES ON THIS SHEET MUST BE MADE OR CIRCLED IN RED INK, WITH DATE AND NAME OF PERSON MAKING CHANGE.

Do not extend notes this side of this line.

STATION	B. S.	H. I.	F. S.	ELEV.	
		35163			
0+45			477	34686	14^{9} L-W, TOP CURB @ N. END OF N.W. CB. RET.
			43	3473	27 L-W
			471	34692	15^{2} R-E, GUTTER
			410	34[illegible]3	15^{2} R-E, TOP CURB @ N. END OF N.E. CB. RET.
			35	3481	27 R-E
T.P.	484	35185	462	34701	T.P. (SPK & TIN ON ℄ @ STA 1+00)
1+00			485	34700	℄ PROD. HALSEY AVE., PAV.
			557	34628	15^{0} L-W, GUTTER
			495	34690	15^{0} L-W, TOP CURB
			45	3473	27 L-W
			492	34693	15^{2} R-E, GUTTER
			426	34759	15^{2} R-E, TOP CURB
			38	3480	27 R-E
+50			486	34[illegible]9	℄ PROD. HALSEY AVE., PAV.
			530	34655	9^{5} L-W, GUTTER
			468	34717	9^{5} L-W, TOP CURB
			41	3477	27 L-W
			468	34717	6 R-E, CROWN OF PAV.
			477	34708	21^{3} R-E, GUTTER
			415	34770	21^{3} R-E, TOP CURB

B. 1751 PG. 64 Job No. 1487 Division No. ____ Notes Red. ____ Plotted ____ Profile ____
Survey of HODGES AVE Date ____ Date ____ No. ____
Survey by MACK Notes M Notes Chkd. ____ Checked ____ X-Sec. ____
Indexed ~~C. Johnson~~ Date 7-30-52 Date ____ Date ____ No. ____

761 307 10-51

PLEASE RETURN TO
LOS ANGELES COUNTY SURVEYOR
726 LOS ANGELES COUNTY
ENGINEERING BLDG.

NOTE: ANY ADDITIONS OR CHANGES ON THIS SHEET MUST BE MADE OR CIRCLED IN RED INK, WITH DATE AND NAME OF PERSON MAKING CHANGE.

Do not extend notes this side of this line.

STATION	B. S.	H. I.	F. S.	ELEV.		
		35185				
1+50			36	3482	33 R-E	
+74.41 4 Pt. = P.I.			505	34680	4 Pt. = P.I. & Prods. HALSEY AVE., PAV.	
+75			504	34681	& Prod. (from N.) HALSEY AVE., PAV.	
			42	3476	22 L-W	
			37	3481	45 L-W	
			42	3476	100 L-W	
			47	3471	140 L-W, FENCE LINE	
2+00			473	34712	& Prod. (from N.) HALSEY AVE., PAV.	
			520	34665	10 L-W, GUTTER	
			455	34730	10 L-W, TOP CURB	
			38	3480	22 L-W	
			448	34737	10 R-E, CROWN OF PAV.	
			476	34709	21 R-E, GUTTER	
			411	34774	21 R-E, TOP CURB	
			38	3480	33 R-E	
+30			444	34741	& Prod. HALSEY AVE., PAV.	
T.P	563	352 76	472	34713	T.P	
2+50			526	34750	& Prod. HALSEY AVE., PAV.	
			586	34690	15 L-W, GUTTER	
			525	34751	15 L-W, TOP CURB	

Profile Notes Red Platted Job No. 14187 Division No.
No. Date Date Survey of HODGES AVE
No. Date Checked Survey By [illegible] C. Johnson
No. Date Map No. Indexed

F.B. 1751 PG. 85

76L298 307 10-51

PLEASE RETURN TO

LOS ANGELES COUNTY SURVEYOR
726 LOS ANGELES COUNTY
ENGINEERING BLDG.

NOTE: ANY ADDITIONS OR CHANGES ON THIS SHEET MUST BE MADE OR CIRCLED IN RED INK, WITH DATE AND NAME OF PERSON MAKING CHANGE.

Do not extend notes this side of this line.

STATION	B. S.	H. I.	F. S.	ELEV.		
		35276				
2+50			45	3483	27 L-W	
			559	34717	15² R-E, GUTTER	
			494	34782	15² R-E, TOP CURB	
			45	3483	27 R-E	
+80			515	34761	℄ HALSEY AVE. PAV.	
			47	3481	27 L-W	
			43	3485	100 L-W	
			47	3481	140 L-W, FENCE LINE	
			42	3486	27 R-E	
			37	3491	100 R-E	
			37	3491	140 R-E FENCE LINE	
3+00			513	34763	℄ HALSEY AVE. PAV.	
			572	34704	15 L-W, GUTTER	
			511	34765	15 L-W, TOP CURB	
			45	3483	27 L-W	
			553	34723	15 R-E, GUTTER	
			488	34788	15 R-E TOP CURB	
			41	3487	27 R-E	
T.P.	542	35348	470	34806	T.P.	
4+00			564	~~34886~~	℄ HALSEY AVE, PAV.	
					347.84 E.A.	

Profile No. ____ X-Sec. No. ____
Plotted ____ Date ____ Checked ____ Date ____ No. ____
Notes Red. ____ Date ____ Notes Chkd. ____ Date ____
Division No. ____ Job No. 1487 Date 7-30-52
Survey of HODGES AVE. Notes m
Survey by MACK
Indexed C. Johnson

B. 1751 Pg. 66

761 307 10-51

PLEASE RETURN TO

LOS ANGELES COUNTY SURVEYOR

726 LOS ANGELES COUNTY
ENGINEERING BLDG.

NOTE: ANY ADDITIONS OR CHANGES ON THIS SHEET MUST BE MADE OR CIRCLED IN RED INK, WITH DATE AND NAME OF PERSON MAKING CHANGE.

Do not extend notes this side of this line.

STATION	B. S.	H. I.	F. S.	ELEV.		
		353 48				
4+00			598	34750	14 L-W, PAV.	
			611	34737	15 L-W, GUTTER	
			548	34800	15 L-W, TOP CURB	
			49	3486	27 L-W	
			598	34750	14 R-E, PAV.	
			611	34737	15 R-E, GUTTER	
			544	34804	15 R-E, TOP CURB	
			48	3487	27 R-E	
+24.9			564	34784	℄ HALSEY AVE, PAV.	
			589	34759	14 L-W, PAV.	
			597	34751	15' L-W, GUTTER	
			537	34811	15' L-W, TOP CURB @ S. END OF S.W.	
			48	3487	27 L-W	
			592	34756	14 R-E, PAV.	
			606	34742	15' R-E, GUTTER	
			539	34809	15' R-E, TOP CURB @ S. END OF S.E.	
			49	3486	27 R-E	
+51.9			570	34778	℄ HALSEY AVE, PAV.	
			573	34775	15 L-W, PAV.	
			605	34743	42.3 L-W, GUTTER	

Profile
No. ____ Date ____ Notes Red ____ Plotted ____ Job No. 1487 Division No. ____
X-Sec. ____ Date ____ Notes Chkd. ____ Checked ____ Survey of HODGES AVE
No. ____ Date ____ Date ____ Survey by MACK Notes M Date 7-30-57
Map No. ____ Index ____ C. Jonn

F.B. 1751 Pg. 67

76L298 307 10-51

PLEASE RETURN TO

LOS ANGELES COUNTY SURVEYOR

726 LOS ANGELES COUNTY
ENGINEERING BLDG.

NOTE: ANY ADDITIONS OR CHANGES ON THIS SHEET MUST BE MADE OR CIRCLED IN RED INK, WITH DATE AND NAME OF PERSON MAKING CHANGE.

Do not extend notes this side of this line.

STATION	B. S.	H. I.	F. S.	ELEV.		
		353 48				
4+51.9			541	34807	42.3 L-W, TOP CURB @ W. END OF S.W. CB. RET.	
			573	34775	15 R-E, PAV.	
			587	34761	42 R-E, GUTTER	
			522	34826	42 R-E, TOP CURB @ E. END OF S.E. CB. RET	
+60			562	34786	℄ HALSEY AVE. PAV.	
+70			530	34818	℄ " " "	
			537	34811	40 L-W, PAV.	
			539	34809	100 L-W "	
			544	34804	150 L-W "	
			519	34829	40 R-E "	
			512	34836	100 R-E "	
			507	34841	150 R-E "	
+79.9			504	34844	℄ HALSEY AVE., CONC. GUTTER	
" "			462	34886	℄ " " , TOP CURB	
			514	34834	40 L-W, CONC. GUTTER	
			465	34883	40 L-W, TOP CURB	
			502	34846	40 R-E CONC. GUTTER	
			456	34892	40 R-E, TOP CURB	
+87			45	3490	℄ HALSEY AVE	
			44	3491	40 L-W	

Profile

Survey of HODGES AVE. Job No. 1487 Division No. Notes Red. Plotted No.

Survey by MACK Notes M. Date Date X-Sec.

Index K. C. Johnson Date 7-30-52 Notes Chkd. Checked Date No.

1751 PG. 68

76[illegible] 307 10-51

PLEASE RETURN TO
LOS ANGELES COUNTY SURVEYOR
726 LOS ANGELES COUNTY
ENGINEERING BLDG.

NOTE: ANY ADDITIONS OR CHANGES ON THIS SHEET MUST BE MADE OR CIRCLED IN RED INK, WITH DATE AND NAME OF PERSON MAKING CHANGE.

Do not extend notes this side of this line.

STATION	B. S.	H. I.	F. S.	ELEV.	
		35348			
4+87			44	34911	40 R-E
+93?			408	34940	℄ HALSEY AVE, TOP CURB
" "			489	34859	℄ " " , CONC. GUTTER
			411	34937	40 L-W, TOP CURB
			494	34854	40 L-W, CONC. GUTTER
			403	34945	40 R-E, TOP CURB
			484	34864	40 R-E, CONC. GUTTER
5+00			447	34901	℄ HALSEY AVE, PAV.
+20			383	34965	℄ " " "
+31.87 INT.			348	35000	℄ INT. LIVE OAK AVE. & HALSEY AVE.
			356	34992	50 L-W ON ℄ LIVE OAK AVE
			364	34984	100 L-W " " " " "
			369	34979	150 L-W " " " " "
			339	35009	50 R-E " " " " "
			331	35017	100 R-E " " " " "
			330	35018	150 R-E " " " " "
+44			344	35004	℄ PROD. (TO N.) HALSEY AVE., PAV.
+69?			411	34937	℄ " " " " " , CONC.
" "			347	35001	℄ " " " " " TOP
BM TE-883			542	34806	BM TE-883 EL = 348.073 FB 1588-211 LIVE OAK AVE. & HALSEY AVE., S.W. COR BT. SPK IN CURB, 6' S. of S. END C.R.

Profile Notes Red ____ Plotted ____ Job No. 1487 Division No. ____
No. ____ Date ____ Date ____ Survey of HODGES AVE
Notes Chkd ____ Checked ____ Survey by [illegible] Notes [illegible] Date 7-24-51
No. ____ Date ____ Date ____ Map No. ____ Inked [illegible]

F.B. 1751 Pg. 69

F.B. 1751 PG. 70 Job No. Division No. Notes Red. Plotted Profile

Survey of Date Date No.

Survey by Notes Notes Chkd. Checked X-Sec.

Indexed Date Date Date No.

76L298 307 10-51

PLEASE RETURN TO

LOS ANGELES COUNTY SURVEYOR

726 LOS ANGELES COUNTY ENGINEERING BLDG.

NOTE: ANY ADDITIONS OR CHANGES ON THIS SHEET MUST BE MADE OR CIRCLED IN RED INK, WITH DATE AND NAME OF PERSON MAKING CHANGE.

Do not extend notes this side of this line.

STATION	B.S.	H.I.	F.S.	ELEV.

F.B. 1751 PG. 71

Maps Ch'd by:
Map No.
Office Work
Checked
Date

Survey of HODGES AVE
W. O. 1487 Tape No. St'd °F
Surveyed by MACK
Notes M Date 7-30-52
Indexed

HODGES AVE C.I. 1487

TOPOGRAPHY

ON

MAYFLOWER AVE.

FROM: 0+00 = ℄ INT LYND AVE
NLY TO: 37+51.62 = ℄ INT LIVE OAK AVE

PARTY:

MACK	CHIEF
FRONK	A
TAFOYA	H.C.
MOODY	R.C.

Note: Any Additions or Changes on This Sheet Must be Made or Circled in Red Ink With Date and Name of Person Making Change.

Do not extend notes this side of this line.

RETURN TO
LOS ANGELES COUNTY SURVEYOR
726 LOS ANGELES COUNTY
ENGINEERING BLDG.

76F3095 247 2-52

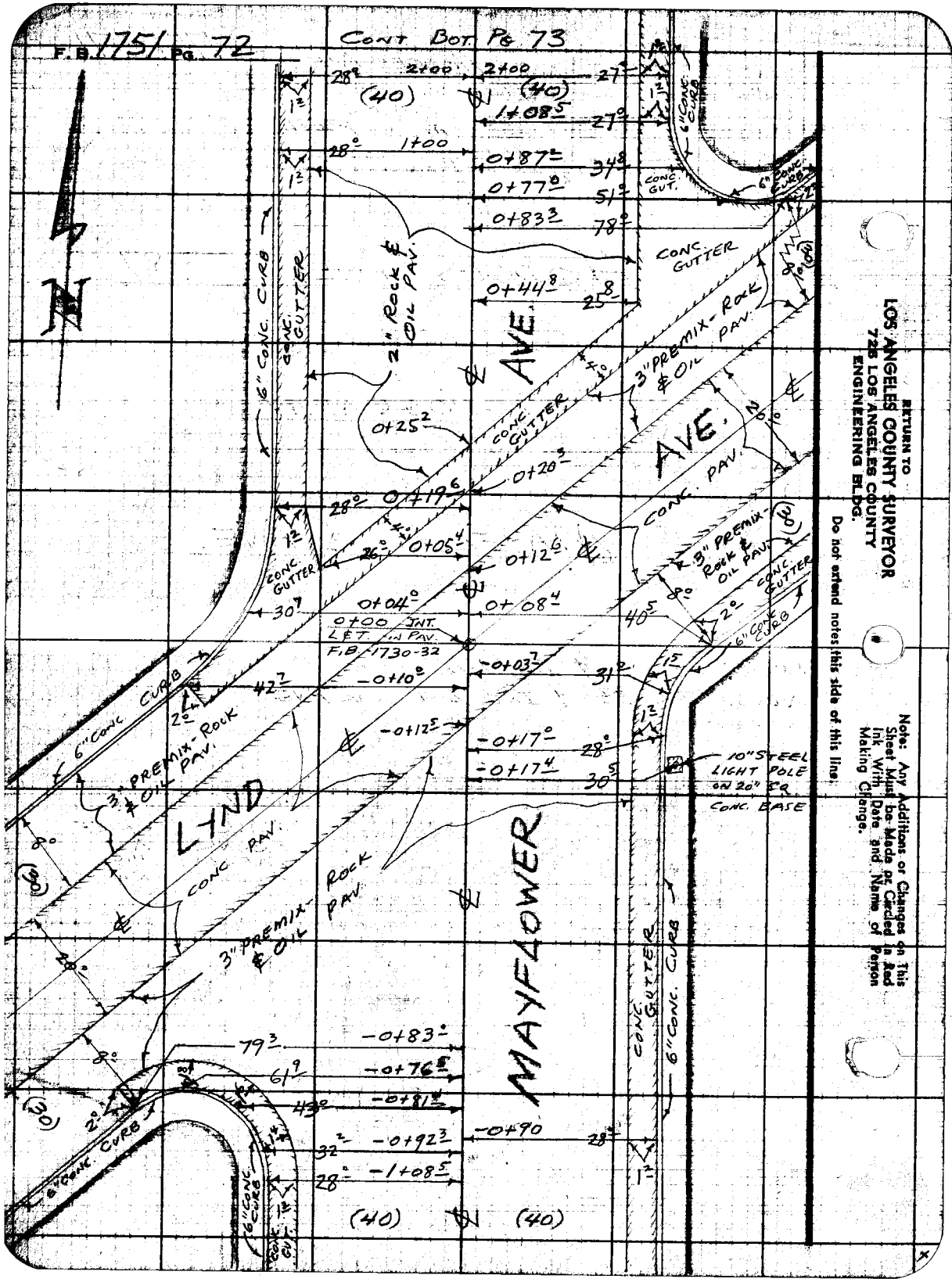
F.B. 1751 PG. 72
CONT BOT PG 73
N
LYND AVE.
MAYFLOWER AVE.
6" CONC. CURB
CONC. GUTTER
2" ROCK & OIL PAV.
3" PREMIX - ROCK & OIL PAV.
CONC. PAV.
CONC. GUT.
0+00 INT. L&T. IN PAV. F.B. 1730-32
10" STEEL LIGHT POLE ON 20" SQ. CONC. BASE
(40)
(30)
RETURN TO
LOS ANGELES COUNTY SURVEYOR
725 LOS ANGELES COUNTY
ENGINEERING BLDG.
Do not extend notes this side of this line.
Note: Any Additions or Changes on This Sheet Must be Made or Circled in Red Ink With Date and Name of Person Making Change.

E.B. 1751 Pg. 73

Map No.	W.O. 1087 Tape No. Std. °F
Office Work	Surveyed by MACK
Checked	Notes M. Date 7-30-52
Date	Indexed

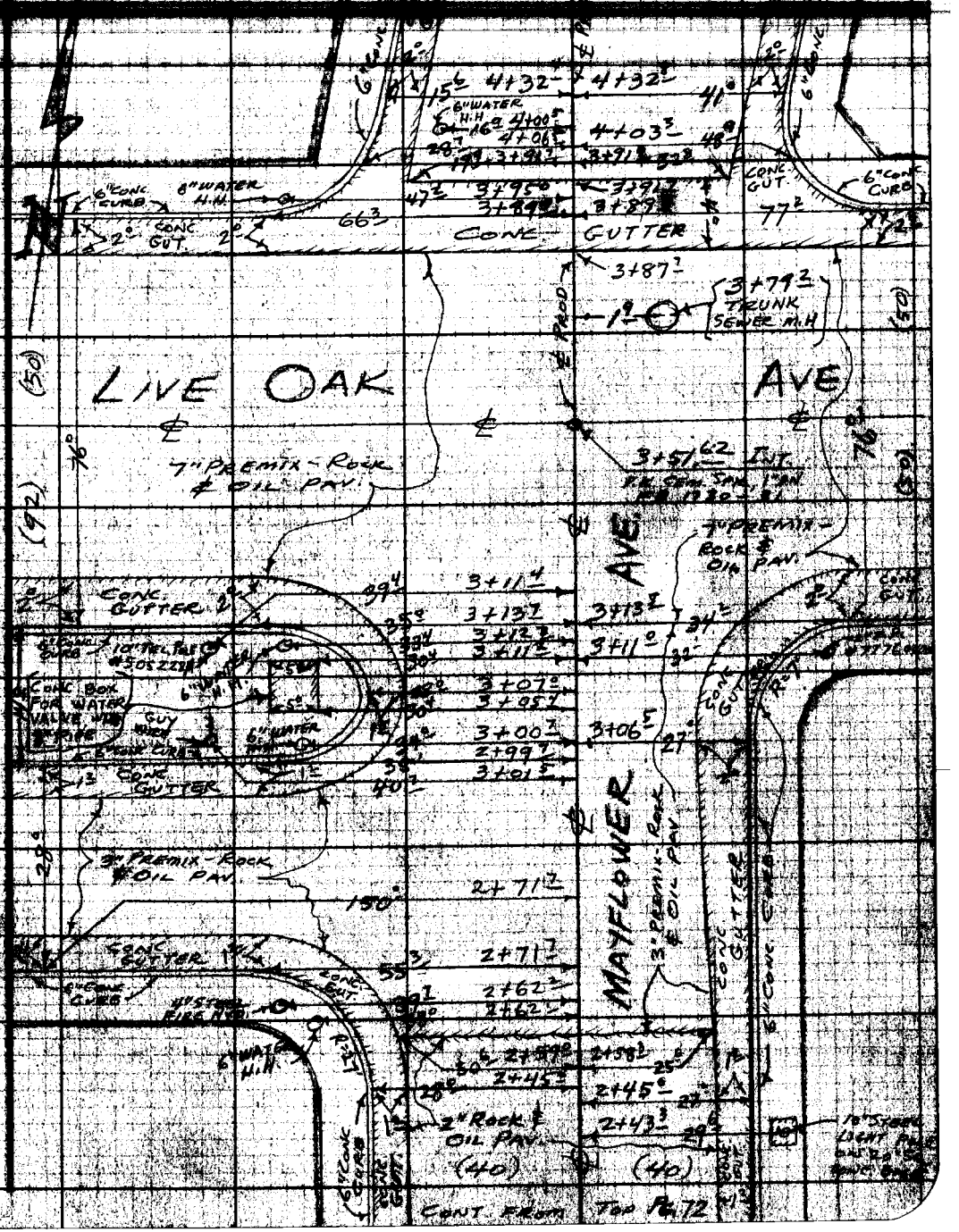

Note: Any Additions or Changes on This Sheet Must be Made or Circled in Red Ink With Date and Name of Person Making Change.

Do not extend notes this side of this line.

RETURN TO
LOS ANGELES COUNTY SURVEYOR
726 LOS ANGELES COUNTY
ENGINEERING BLDG.

76P3095 247 2-51

RETURN TO
LOS ANGELES COUNTY SURVEYOR
725 LOS ANGELES COUNTY
ENGINEERING BLDG.

Note: Any Additions or Changes on This Sheet Must be Made or Circled in Red Ink With Date and Name of Person Making Change.

Do not extend notes this side of this line.

F.B. 1751 Pg. 74

Profile No. | Notes Red. | Plotted | Job No. 1487 | Division No. | F.B. 1751 Pg. 75
Date | Date | Survey of HODGES AVE
X-Sec. No. | Notes Chkd. | Checked | Survey by [redacted] Notes C. Johnson | Date 7-31-52
Date | Date | Map No. | Indexed | Date

HODGES AVE. C. I. 1487

CROSS SECTIONS

ON

MAYFLOWER AVE.

FROM: 0+00 = ℄ INT. LYND AVE.
NLY TO: 3+51.62 = ℄ INT. LIVE OAK AVE

PARTY
MACK CHIEF
FRONK T
TAFOYA H.C.
MOODY R.C.

STATION	B. S.	H. I.	F. S.	ELEV.

NOTE: ANY ADDITIONS OR CHANGES ON THIS SHEET MUST BE MADE OR CIRCLED IN RED INK, WITH DATE AND NAME OF PERSON MAKING CHANGE.

Do not extend notes this side of this line.

PLEASE RETURN TO
LOS ANGELES COUNTY SURVEYOR
726 LOS ANGELES COUNTY
ENGINEERING BLDG.

761-248 307 10-51

76L298 307 10-51

PLEASE RETURN TO

LOS ANGELES COUNTY SURVEYOR
726 LOS ANGELES COUNTY
ENGINEERING BLDG.

NOTE: ANY ADDITIONS OR CHANGES ON THIS SHEET MUST BE MADE OR CIRCLED IN RED INK, WITH DATE AND NAME OF PERSON MAKING CHANGE.

Do not extend notes this side of this line.

STATION	B. S.	H. I.	F. S.	ELEV.	
BM TE-887	594	353 90		347 96	BM TE-887 EL = 347.959 FB 1588-212
					LYND AVE. & MAYFLOWER AVE., S.W. COR
					BT. SPK IN CURB, 4' W. OF W. END C.R.
-1+08.5			657	347 33	℄ PROD. (TO S.) MAYFLOWER AVE., PAV.
			659	347 31	12 L-W, PAV.
			714	346 76	28 L-W, CONC GUTTER
			652	347 38	28 L-W, TOP CURB @ S. END OF S.W. CB. RET.
			51	348 8	40 L-W
-1+00			642	347 48	℄ PROD. (TO S.) MAYFLOWER AVE., PAV.
			652	347 38	12 R-E, PAV.
			690	347 00	28 R-E, CONC. GUTTER
			630	347 60	28 R-E TOP CURB
			56	348 3	40 R-E
-0+83			617	347 73	℄ PROD. (TO S.) MAYFLOWER AVE., PAV.
			667	347 23	32 L-W, PAV.
			659	347 31	79.3 L-W, CONC. GUTTER
			590	348 00	79.3 L-W, TOP CURB @ W. END OF S.W. CB. RET.
-0+36			577	348 13	℄ PROD. (TO S.) MAYFLOWER AVE., PAV.
-0+17			545	348 45	℄ " " " " " " "
			610	347 80	28 R-E, CONC. GUTTER
			546	348 44	28 R-E TOP CURB @ S. END OF S.E. CB. RET.

F.B. 1751 PG. 76 Job No. 1487 Division No. ____ Notes Red. ____ Plotted ____ Profile
Survey of HODGES AVE Date ____ Date ____ No. ____
Survey by MACK Notes M. Notes Chkd. ____ Checked ____ X-Sec.
Indexed C. JOHNSON Date 7-31-52 Date ____ Date ____ No. ____

761 [illegible] 307 10-51

PLEASE RETURN TO
LOS ANGELES COUNTY SURVEYOR
726 LOS ANGELES COUNTY
ENGINEERING BLDG.

NOTE: ANY ADDITIONS OR CHANGES ON THIS SHEET MUST BE MADE OR CIRCLED IN RED INK, WITH DATE AND NAME OF PERSON MAKING CHANGE.

Do not extend notes this side of this line.

STATION	B. S.	H. I.	F. S.	ELEV.		
		353 90				
-0+17			46	3493	40 R-E	
-0+12.5			536	34854	℄ PROD. (TO S.) MAYFLOWER AVE., CO[illegible]	
-0+10			534	34856	℄ " " " " "	
			631	34759	42.7 L-W, CONC. GUTTER	
			567	34823	42.7 L-W, TOP CURB @ W. END OF N. [illegible]	
0+00 INT.			526	34864	℄ INT. LYND AVE. & MAYFLOWER AVE, [illegible]	
			552	34838	50 L-W ON ℄ LYND AVE., CONC. PAV.	
			562	34828	50 L-W " " " "	℄ 10° S. @ 90°, E[illegible]
			557	34833	50 L-W " " " "	℄ 10° N. @ 90°
			578	34812	100 L-W " " " "	, CONC. PAV.
			581	34809	100 L-W " " " "	℄ 10° S. @ 90°, ED[illegible]
			588	34802	100 L-W " " " "	℄ 10° N. @ 90° "
			603	34787	150 L-W " " " "	CONC. PAV
			643	34747	200 L-W " " " "	" "
			498	34892	50 R-E " " " "	" "
			508	34882	50 R-E " " " "	℄ 10° S. @ 90°, ED[illegible]
			503	34887	50 R-E " " " "	℄ 10° N. @ 90°,
			476	34914	100 R-E " " " "	, CONC. PAV.
			483	34907	100 R-E " " " "	℄ 10° S. @ 90°, ED[illegible]
			484	34906	100 R-E " " " "	℄ 10° N. @ 90° "

Profile Notes Red. ____ Plotted ____ Job No. 1487 Division No. ____ F.B. 1751 Pg. 77
No. ____ Date ____ Date ____ Survey of HODGES AVE.
X-Sec. Notes Chkd. ____ Checked ____ Survey by [illegible] Notes [illegible] Date 7-[illegible]-57
No. ____ Date ____ Date ____ Map No. ____ Indexed C. Johnson Date ____

76L298 307 10-51

PLEASE RETURN TO

LOS ANGELES COUNTY SURVEYOR
726 LOS ANGELES COUNTY
ENGINEERING BLDG.

NOTE: ANY ADDITIONS OR CHANGES ON THIS SHEET MUST BE MADE OR CIRCLED IN RED INK, WITH DATE AND NAME OF PERSON MAKING CHANGE.

Do not extend notes this side of this line.

STATION	B. S.	H. I.	F. S.	ELEV.	
		353 90			
0+00 INT.			454	34936	150 R-E ON ℄ LYND AVE., CONC. PAV.
			427	34963	200 R-E " " " " " "
+03			527	34863	℄ MAYFLOWER AVE., CONC. PAV.
			622	34768	26 L-W, CONC. X-GUTTER
+08 4			529	34861	℄ MAYFLOWER AVE, CONC. PAV
			594	34796	40 5 R-E, CONC. GUTTER
			529	34861	40 5 R-E, TOP CURB @ E. END OF S.E. CB. RET.
+12 6			532	34858	℄ MAYFLOWER AVE., CONC. PAV.
+19 6			605	34785	℄ " " " , PAV.
			610	34780	28 L-W, CONC. GUTTER
			543	34847	28 L-W, TOP CURB @ N. END OF N.W. CB. RET.
			45	349 4	40 L-W
+20 3			614	34776	℄ MAYFLOWER AVE., S. EDGE CONC. X-GUT
+22 8			619	34771	℄ " " , CONC. X-GUTTER
+25 2			614	34776	℄ " " , N. EDGE CONC. X-GUT
+42			571	34819	℄ " " PAV.
			599	34791	27 R-E, CONC. X-GUTTER
+83 3			535	34855	℄ MAYFLOWER AVE., PAV.
			549	34841	12 R-E, PAV.
			592	34798	27 R-E CONC. GUTTER

F.B. 1751 PG. 78 Job No. 1487 Division No. Notes Red Plotted Profile
Survey of HODGES AVE Date Date No.
Survey by MACK Notes M Notes Chkd Checked X-Sec.
Indexed C. Johnson Date 7-31-52 Date Date No.

761 [illegible] 307 10-51

PLEASE RETURN TO

LOS ANGELES COUNTY SURVEYOR

726 LOS ANGELES COUNTY
ENGINEERING BLDG.

NOTE: ANY ADDITIONS OR CHANGES ON THIS SHEET MUST BE MADE OR CIRCLED IN RED INK, WITH DATE AND NAME OF PERSON MAKING CHANGE.

Do not extend notes this side of this line.

STATION	B. S.	H. I.	F. S.	ELEV.	
		353 90			
0+83 3			521	34869	78 R-E, CONC. GUTTER
			453	34937	78 R-E, TOP CURB @ E. END OF N.E. C[illegible]
1+00			528	34862	℄ MAYFLOWER AVE., PAV.
			536	34854	12 L-W, PAV.
			590	34800	28 L-W CONC. GUTTER
			530	34860	28 L-W, TOP CURB
			47	3492	40 L-W
+08 5			526	34864	℄ MAYFLOWER AVE., PAV
			543	34847	12 R-E, PAV.
			593	34797	27 R-E, CONC. GUTTER
			531	34859	27 R-E, TOP CURB @ N. END OF N. [illegible]
			46	3493	40 R-E
+15			525	34865	℄ MAYFLOWER AVE., PAV
			47	3492	40 L-W
			42	3497	100 L-W (-5.2+1.0 = [illegible]
			42	3497	155 L-W, FENCE LINE (-4.2-0.0 = [illegible]
T.P.	565	354 51	504	34886	T.P.
1+50			578	34873	℄ MAYFLOWER AVE., PAV.
			580	34871	12 L-W, PAV.
			645	34806	28 L-W, CONC. GUTTER

Profile No. ____ Notes Red. ____ Plotted ____ Job No. 1487 Division No. ____ F.B. 1751 Pg. 79

X-Sec. No. ____ Date ____ Date ____ Survey of HODGES AVE

Notes Chkd. ____ Checked ____ Survey by MACK Notes [illegible] Date 7-31-52

No. ____ Date ____ Date ____ Map No. ____ Indexed C. Johnson Date ____

76L298 307 10-51

PLEASE RETURN TO
LOS ANGELES COUNTY SURVEYOR
726 LOS ANGELES COUNTY
ENGINEERING BLDG.

NOTE: ANY ADDITIONS OR CHANGES ON THIS SHEET MUST BE MADE OR CIRCLED IN RED INK, WITH DATE AND NAME OF PERSON MAKING CHANGE.

Do not extend notes this side of this line.

F.B. 1751 Pg. 80 | Job No 1487 | Division No | Notes Red | Plotted | Profile
Survey of Hodges Ave | Date | No | X-Sec.
Survey by Mack | Notes M | Notes Chkd | Checked
Indexed C. Johnson | Date 7-31-52 | Date | Date | No

STATION	B. S.	H. I.	F. S.	ELEV.	
		35451			
1+50			581	34870	28 L-W, TOP CURB
			52	3493	40 L-W
			594	34857	12 R-E, PAV.
			647	34804	27 R-E, CONC. GUTTER
			582	34869	27 R-E TOP CURB
			47	3498	40 R-E
2+00			564	34887	℄ MAYFLOWER AVE, PAV.
			573	34878	12 L-W, PAV.
			641	34810	28 L-W, CONC. GUTTER
			577	34874	28 L-W TOP CURB
			54	3491	40 L-W
			585	34866	12 R-E, PAV.
			639	34812	27 R-E, CONC. GUTTER
			577	34874	27 R-E, TOP CURB
			47	3498	40 R-E
+45			571	34880	℄ MAYFLOWER AVE., PAV.
			583	34868	12 L-W,
			627	34824	28 L-W, CONC. GUTTER
			563	34888	28 L-W, TOP CURB @ S. END OF S.W. F.B. RET
			53	3492	40 L-W

76L 208 307 10-51

PLEASE RETURN TO
LOS ANGELES COUNTY SURVEYOR
726 LOS ANGELES COUNTY
ENGINEERING BLDG.

NOTE: ANY ADDITIONS OR CHANGES ON THIS SHEET MUST BE MADE OR CIRCLED IN RED INK, WITH DATE AND NAME OF PERSON MAKING CHANGE.

Do not extend notes this side of this line.

Profile Notes Red____ Plotted____ Job No. 1487 Division No.____
No.____ Date____ Date____ Survey of HODGES AVE
X-Sec. Notes Chkd____ Checked____ Survey by MACE Notes MM Date 7-31-51
No.____ Date____ Date____ Map No.____ Notes C. Johnson Date____

F.B. 1751 Pg. 81

STATION	B. S.	H. I.	F. S.	ELEV.	
		354 51			
2+45			580	34871	12 R-E, PAV.
			627	34824	27 R-E, CONC. GUTTER.
			564	34887	27 R-E, TOP CURB
			50	3495	40 R-E.
+71.7			569	34882	℄ MAYFLOWER AVE. PAV.
			582	34869	12 L-W, PAV
			605	34846	28 L-W "
			667	34784	55.3 L-W, CONC. GUTTER
			599	34852	55.3 L-W TOP CURB @ W END OF S.W.
			674	34777	100 L-W, CONC. GUTTER (S. SIDE LIVE
			607	34844	100 L-W TOP CURB (S. SIDE LIVE
			52	3493	100 L-W ℄ 12° S. @ 90°
			670	34781	150 L-W, CONC. GUTTER (S. SIDE LIVE
			600	34851	150 L-W, TOP CURB (S. SIDE LIVE
			54	3491	150 L-W ℄ 12° S. @ 90°
			49	3496	150 L-W ℄ 26° S. @ 90°, {N.W. COR. HO #4 LIVE
			48	3497	150 L-W ℄ 52° S. @ 90°, {S.W. COR. HO #4 LIVE (-4.9-0.1
			50	3495	150 L-W ℄ 93° S. @ 90°, {FENCE LINE W. HO #4302 LIVE
			684	34767	200 L-W, CONC. GUTTER
			617	34834	200 L-W, TOP CURB (S. SIDE LIVE
			688	34763	252.2 L-W, CONC. GUTTER " "
			623	34828	252.5 L-W, TOP CURB @ E. END S.E. CB

76L298 307 10-51

PLEASE RETURN TO
LOS ANGELES COUNTY SURVEYOR
726 LOS ANGELES COUNTY
ENGINEERING BLDG.

NOTE: ANY ADDITIONS OR CHANGES ON THIS SHEET MUST BE MADE OR CIRCLED IN RED INK, WITH DATE AND NAME OF PERSON MAKING CHANGE.

Do not extend notes this side of this line.

F.B. 175 Pg. 82 Job No. 1487 Division No. Profile
Survey of HODGES AVE No. X-Sec.
Survey by MACK Notes Platted Date
Indexed C. Jones Date 7-31-52 Notes Chkd Checked Date
Notes Red Date No.

STATION	B. S.	H. I.	F. S.	ELEV.		
2+729		354 51	569	348 82	℄ MAYFLOWER AVE., PAV	
			653	347 98	55Σ L-W, N. EDGE	CONC. GUTTER
			655	347 96	100 L-W, N. EDGE	CONC GUTTER
			662	347 89	150 L-W " "	" "
			671	347 80	200 L-W " "	" "
+85			560	348 91	℄ MAYFLOWER AVE., PAV.	
			587	348 64	35 L-W, PAV.	
			597	348 54	55 L-W "	
			608	348 43	100 L-W "	
			622	348 29	150 L-W "	
			624	348 27	200 L-W "	
+997			546	348 05	℄ MAYFLOWER AVE, PAV.	
			581	348 70	35' L-W, CONC. GUTTER	
			531	348 20	35' L-W, TOP CURB @ W. END CB. RET.	(S. SIDE OF TRAFFIC ISLE
			592	348 59	100 L-W, CONC. GUTTER	(S. SIDE TRAFFIC ISLE)
			541	349 10	100 L-W, TOP CURB	" " " "
			597	348 54	150 L-W, CONC. GUTTER	" " " "
			549	349 02	150 L-W, TOP CURB	" " " "
3+00			546	349 05	℄ MAYFLOWER AVE, PAV.	
			540	349 11	12 R-E, PAV.	
			554	348 97	27 R-E, CONC GUTTER	
			486	349 45	27 R-E TOP CURB	
			48	349 7	40 R-E	
+065			539	349 12	℄ MAYFLOWER AVE, PAV	

761-208 307 10-51

PLEASE RETURN TO
LOS ANGELES COUNTY SURVEYOR
726 LOS ANGELES COUNTY
ENGINEERING BLDG.

NOTE: ANY ADDITIONS OR CHANGES ON THIS SHEET MUST BE MADE OR CIRCLED IN RED INK, WITH DATE AND NAME OF PERSON MAKING CHANGE.

Do not extend notes this side of this line.

STATION	B. S.	H. I.	F. S.	ELEV.	
3+06.5		35451	532	34919	12 R-E, PAV.
			531	34920	25 R-E, W. EDGE CONC. GUTTER
			548	34903	27 R-E, CONC. GUTTER
			477	34974	27 R-E TOP CURB @ S. END OF S.E. [illegible]
			49	3496	40 R-E
+07			538	34913	℄ MAYFLOWER AVE., PAV.
			561	34890	28 L-W, CONC. GUTTER @ M.C.R. OF TRA[illegible]
			503	34948	28 L-W, TOP CURB " " " "
			50	3495	35 L-W
			51	3494	100 L-W
			51	3494	150 L-W
+11			531	34920	℄ MAYFLOWER AVE., PAV.
			486	34965	33 L-W, TOP CONC. WATER VALVE BO[illegible]
			856	34395	33 L-W, TOP 8" WATER MAIN IN BOX ([illegible]
+13.7			527	34924	℄ MAYFLOWER AVE., PAV.
			557	34894	35 L-W, CONC. GUTTER
			477	34974	35 L-W, TOP CURB @ W. END C.R. (N. SIDE TR[illegible]
			569	34882	100 L-W, CONC. GUTTER (N. SIDE TRA[illegible]
			488	34963	100 L-W, TOP CURB " "
			581	34870	150 L-W, CONC. GUTTER " "
			495	34956	150 L-W, TOP CURB " "

Profile No. ____ Notes Red ____ Plotted ____ Job No. 1487 Division No. ____ F.B. 1751 Pg. 83
X-Sec. No. ____ Date ____ Date ____ Survey of HODGES AVE
Notes Chkd. ____ Checked ____ Survey by MACK Notes M. Date [illegible]
No. ____ Date ____ Date ____ Map No. ____ Indexed C. Johnson

76L298 307 10-51

PLEASE RETURN TO

LOS ANGELES COUNTY SURVEYOR
726 LOS ANGELES COUNTY
ENGINEERING BLDG.

NOTE: ANY ADDITIONS OR CHANGES ON THIS SHEET MUST BE MADE OR CIRCLED IN RED INK, WITH DATE AND NAME OF PERSON MAKING CHANGE.

Do not extend notes this side of this line.

STATION	B. S.	H. I.	F. S.	ELEV.	
		354 51			
3+13.7			513	34938	25 R-E, PAV.
			535	34916	34.2 R-E, CONC. GUTTER
			468	34983	34.2 R-E, TOP CURB @ E. END OF S.E. CB. RET.
T.P.	524	354 90	485	34966	T.P.
3+40			484	35006	℄ MAYFLOWER AVE., PAV.
+51.62 INT.			455	35035	℄ INT. LIVE OAK AVE & MAYFLOWER AVE., PAV.
			455	35035	50 L-W ON ℄ LIVE OAK AVE., PAV.
			464	35026	100 L-W " " " " " "
			471	35019	150 L-W " " " " " "
			445	35045	50 R-E " " " " " "
			438	35052	100 R-E " " " " " "
			421	35069	150 R-E " " " " " "
+65			45	3504	℄ PROD. (FROM S.) MAYFLOWER AVE., PAV.
+89.7			516	34974	℄ " " " " ", CONC. X-GUTTER
			520	34970	20 L-W, CONC. X-GUTTER
			525	34965	66.3 L-W, CONC. GUTTER (-5.25+0.66=-4.59)
			459	35031	66.3 L-W, TOP CURB (CALC.) @ W. END OF N.W. CB. RET.
			507	34983	34 R-E, CONC. X-GUTTER
			504	34986	77.2 R-E, CONC. GUTTER (-5.04+0.68= -4.36)
			436	35054	77.2 R-E TOP CURB (CALC.) @ E. END OF N.E. CB. RET.

F.B. 1751 PG. 84 Job No. 1487 Division No. Notes Red Plotted Profile
Survey of HODGES AVE Date Date No.
Survey by MACK Notes M Notes Chkd Checked X-Sec.
Indexed C. Johnson Date 7-31-52 Date Date No.

76L 298 307 10-51

PLEASE RETURN TO
LOS ANGELES COUNTY SURVEYOR
726 LOS ANGELES COUNTY
ENGINEERING BLDG.

NOTE: ANY ADDITIONS OR CHANGES ON THIS SHEET MUST BE MADE OR CIRCLED IN RED INK, WITH DATE AND NAME OF PERSON MAKING CHANGE.

Do not extend notes this side of this line.

STATION	B. S.	H. I.	F. S.	ELEV.		
		354 90				
4+00			487	35003	℄ PROD. (FROM S.) MAYFLOWER AVE., PA	
+32⁴			452	35038	℄ " " " " "	
			499	34991	15⁶ L-W, CONC GUTTER	
			433	35057	15⁶ L-W, TOP CURB (CALC.) @ N. END OF	(-4.99 +0.6 3)
+32⁸			442	35048	10 R-E, CROWN OF PAV.	
			498	34992	41 R-E, CONC GUTTER	
			433	35057	41 R-E TOP CURB (CALC) @ N. END OF	(-4.98 +0.65 3)
BM TE-888			524	34966	BM TE-888 EL= 349.667 (FB 1588 MAYFLOWER AVE. & LIVE OAK AVE, S BT. SPK IN CURB 6' S. OF S. END	

Profile No. ____ Notes Red ____ Plotted ____ Job No. 1487 Division No. ____ F.B. 1751 Pg. 85
X-Sec. No. ____ Date ____ Date ____ Survey of HODGES AVE
Notes Chkd. ____ Checked ____ Survey by MACK Notes M. Date 7-31-52
No. ____ Date ____ Date ____ Map No. ____ Indexed C. Johnson

76L298 307 10-51

PLEASE RETURN TO

LOS ANGELES COUNTY SURVEYOR
726 LOS ANGELES COUNTY
ENGINEERING BLDG.

NOTE: ANY ADDITIONS OR CHANGES ON THIS SHEET MUST BE MADE OR CIRCLED IN RED INK, WITH DATE AND NAME OF PERSON MAKING CHANGE.

Do not extend notes this side of this line.

STATION	B. S.	H. I.	F. S.	ELEV.		

Profile No. X-Sec. No.

Notes Red. Plotted

Division No. Date Date

Notes Chkd. Checked

Job No. Notes Date Date

Survey of

Survey by Notes Date

Indexed

B 175 / Pg. 16

PWFB 1528

1307

F. B. 1751 Pg. 87

Notes Ckd by
Map No.
Office Work
Checked
Date

Survey of Hodges Ave
W. O. 8351 Tape No. St'd. Lk. °F
Surveyed by Snyder
Notes D33 Date 4-27-53
Indexed

CENTER LINE SURVEY

J. N. 8351

for

HODGES AVE C.I. 1487

Location of Prop. S.S. R/W

From

Hempstead Ave to Eight ST & Lynd Ave

Date - 4-27-53

Snyder
Stangeland
Martin
Sandoval

Note: Any Additions or Changes of This Sheet Must be Made or Circled in Red Ink With Date and Name of Person Making Change.

Do not extend notes this side of this line.

RETURN TO
LOS ANGELES COUNTY SURVEYOR
726 LOS ANGELES COUNTY
ENGINEERING BLDG.

76F3095 247 2-51

F. B. ~~1751~~ PG. ~~88~~

PWFB 1528

CONT. 12-9-89

1308

W.S. 46-B-3

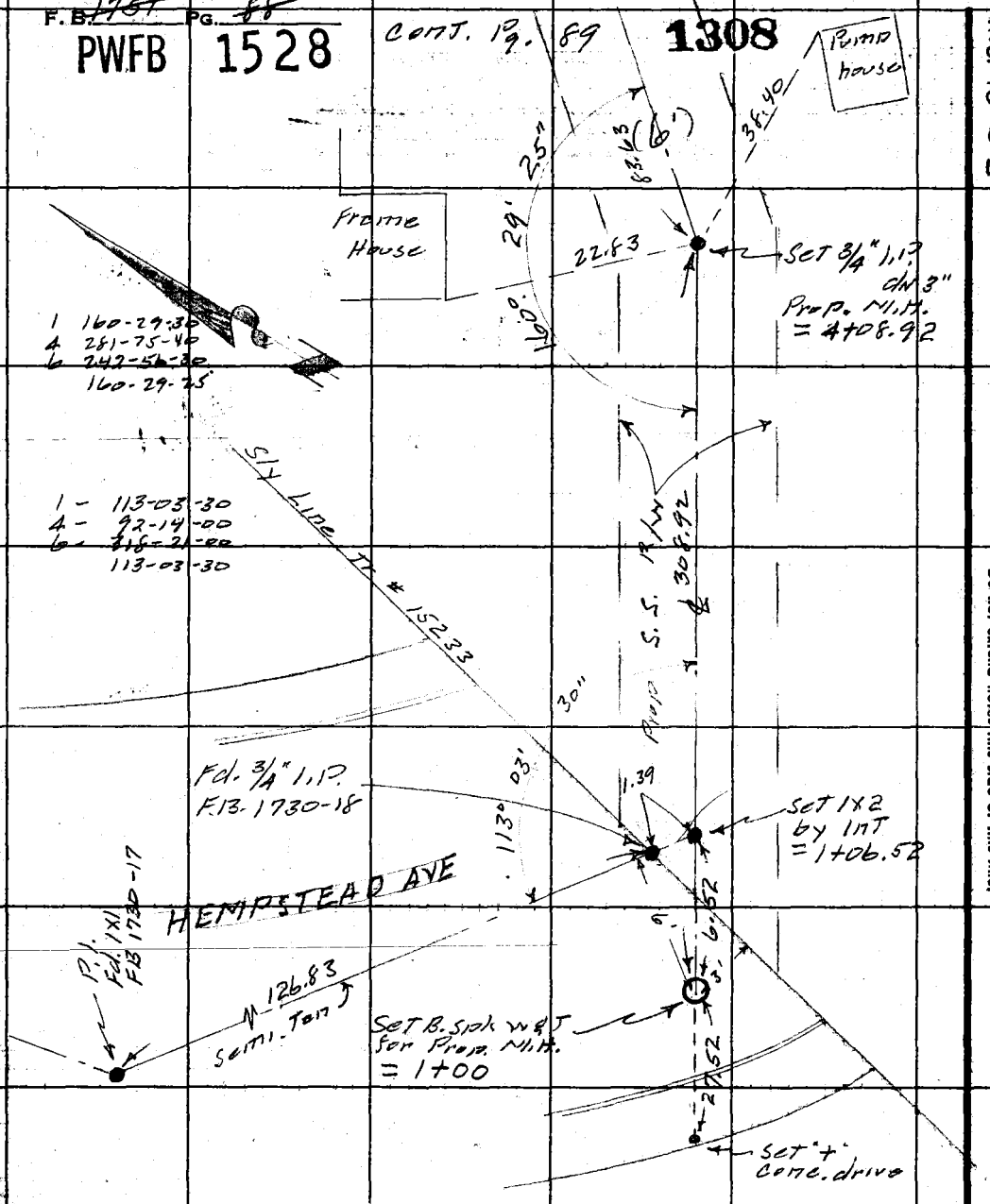

RETURN TO
LOS ANGELES COUNTY SURVEYOR
7256 LOS ANGELES COUNTY
ENGINEERING BLDG.

Do not extend notes this side of this line.

Note: Any Additions or Changes on This Sheet Must be Made or Circled in Red Ink With Date and Name of Person Making Change.

PWFB 1528 1309, 1310

F. B. 1751 Pg. 89

Notes Ck'd by
Map No.
Office Work
Checked
Date

Survey of Hodges Ave
W. O. Tape No. Std. 68 °F
Surveyed by Snyder
Notes PRS Date 4-27-53
Indexed

46-B-3

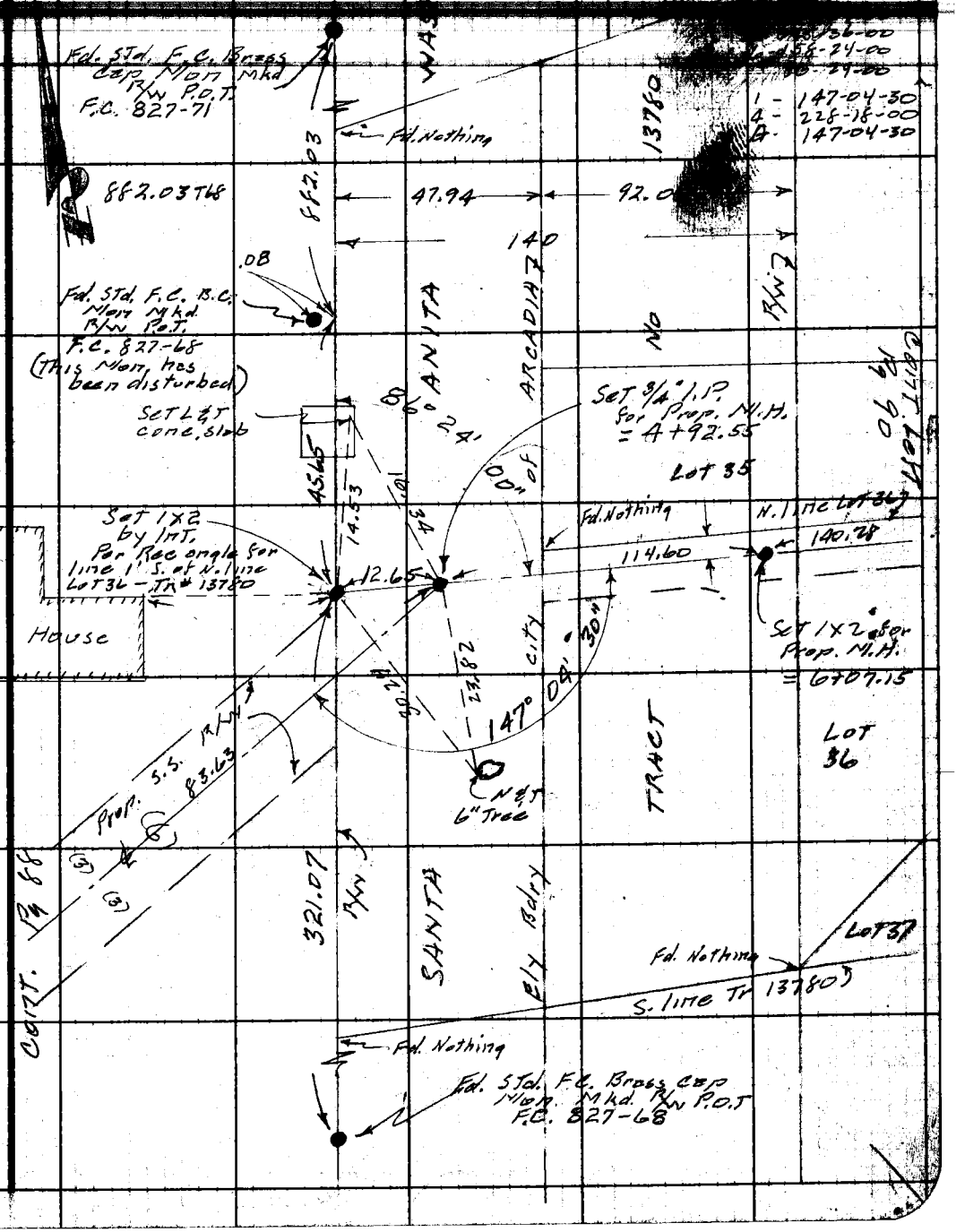

Note: Any Additions or Changes on This Sheet Must be Made or Circled in Red Ink With Date and Name of Person Making Change.

Do not extend notes this side of this line.

RETURN TO
LOS ANGELES COUNTY SURVEYOR
726 LOS ANGELES COUNTY
ENGINEERING BLDG.

76F3095 247 2-51

F. B. ~~1754~~ PG. ~~90~~

PWFB 1528

1311

W.S. 46-B-3

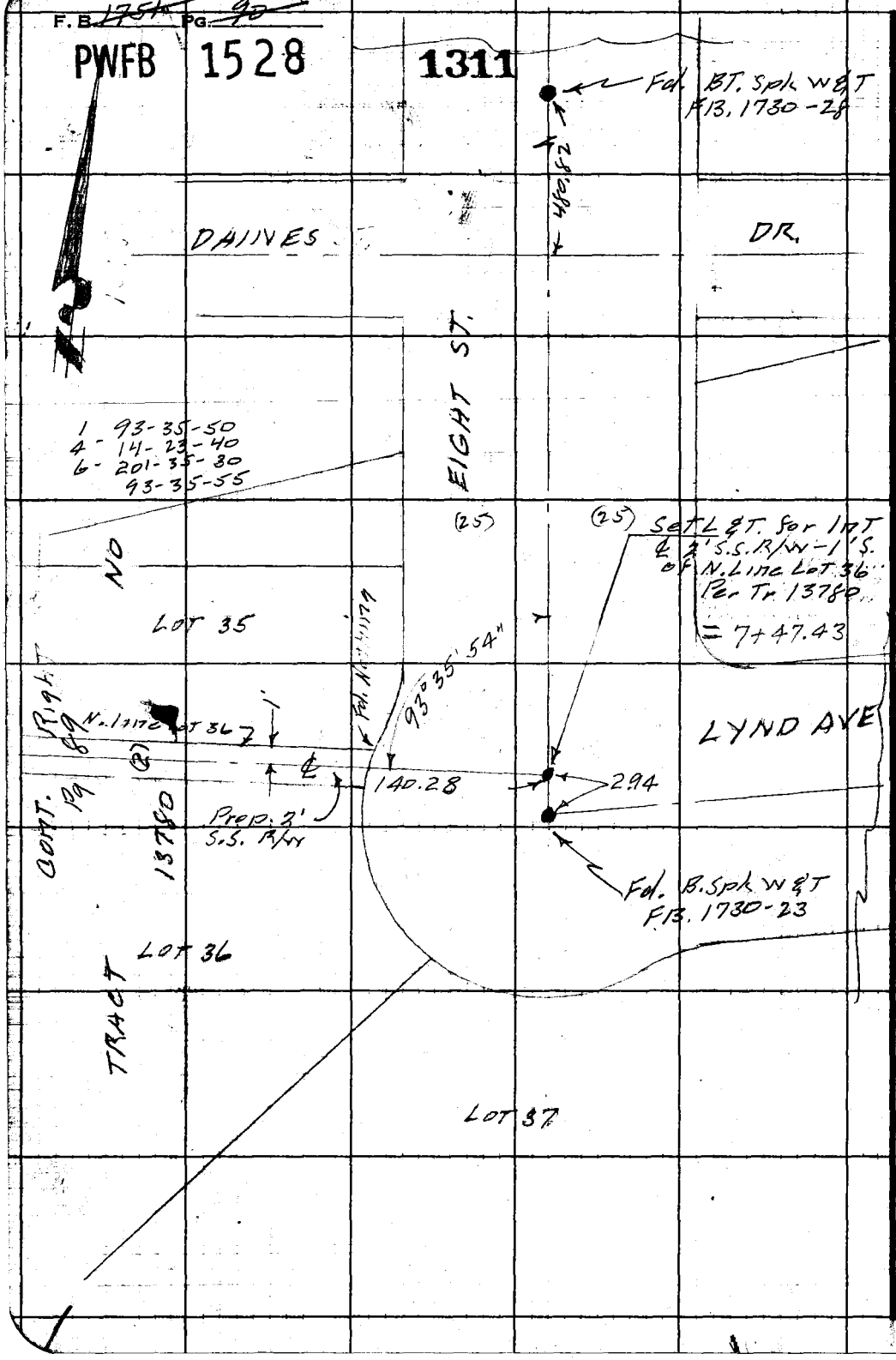

RETURN TO
LOS ANGELES COUNTY SURVEYOR
726 LOS ANGELES COUNTY
ENGINEERING BLDG.

Do not extend notes this side of this line.

Note: Any Additions or Changes on This Sheet Must be Made or Circled in Red Ink With Date and Name of Person Making Change.

Notes Ck'd by:
Map No.
Office Work
Checked
Date

Survey of: Hodges Ave
W. O. 1487 Tape No. St'd. °F
Surveyed by: Snyder
Notes RRS Date 4-24-58
Indexed

F. B. 1754 Pg. 91

HODGES AVE C.I. 1487

Location of Improvements in

Prop. S.S. R/W

From.

Hempstead Ave to Eight St & Lynd Ave

Snyder
Steingekend
Martin
Sandoval

Note: Any Additions or Changes on This Sheet Must be Made or Circled in Red Ink With Date and Name of Person Making Change.

Do not extend notes this side of this line.

RETURN TO
LOS ANGELES COUNTY SURVEYOR
726 LOS ANGELES COUNTY
ENGINEERING BLDG.

76F309S 247 2.51

F.B. 1751 PG. 92

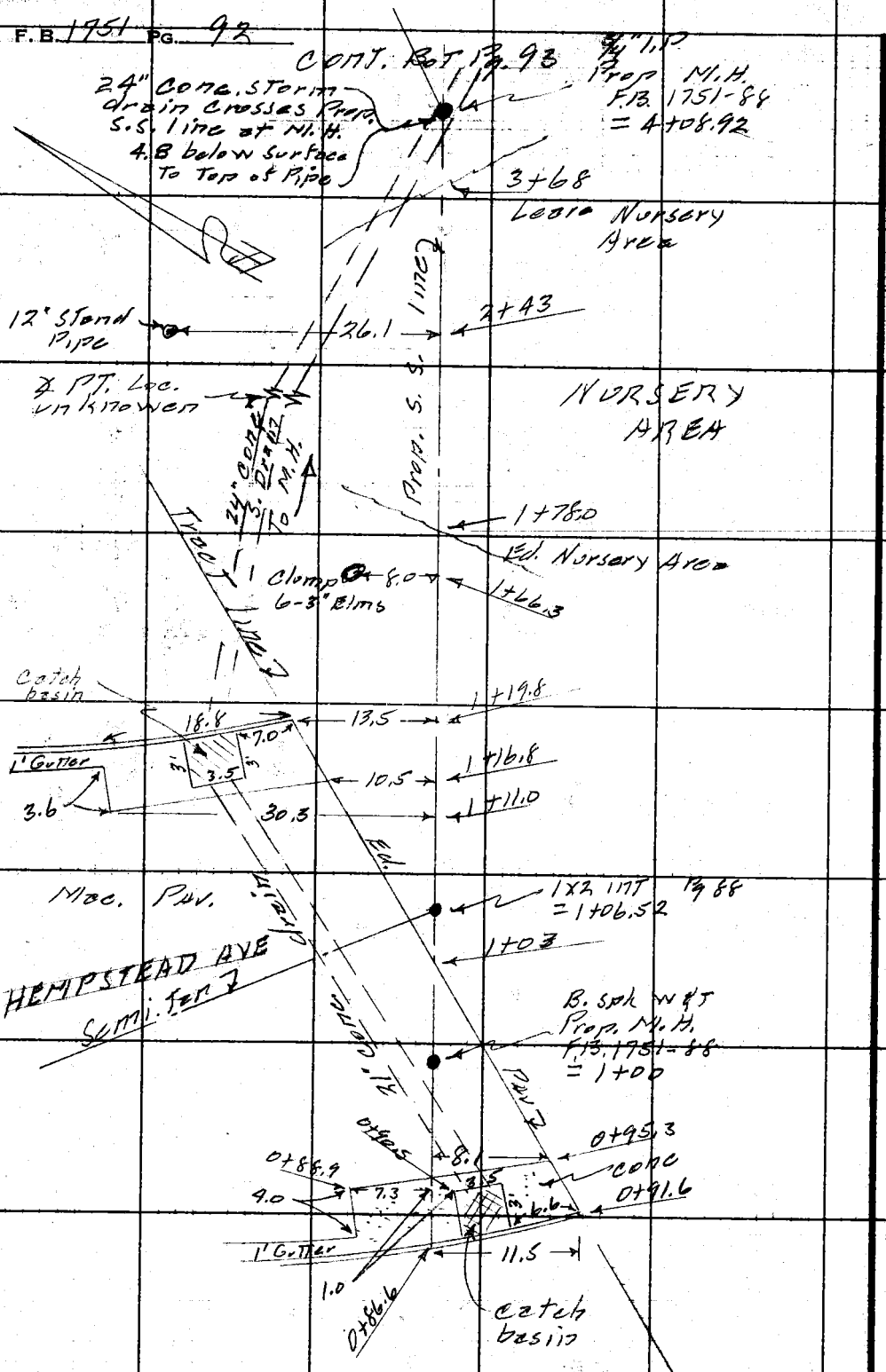

RETURN TO
LOS ANGELES COUNTY SURVEYOR
726 LOS ANGELES COUNTY
ENGINEERING BLDG.

Do not extend notes this side of this line.

Note: Any Additions or Changes on This Sheet Must be Made or Circled in Red Ink With Date and Name of Person Making Change.

Notes Ck'd by	Survey of Hodges Ave	F.B. 1751 Pg. 93
Map No.	W. O. 1487 Tape No. St'd. °F	
Office Work	Surveyed by Snyder	
Checked	Notes PRS Date 4-28-53	
Date	Indexed	

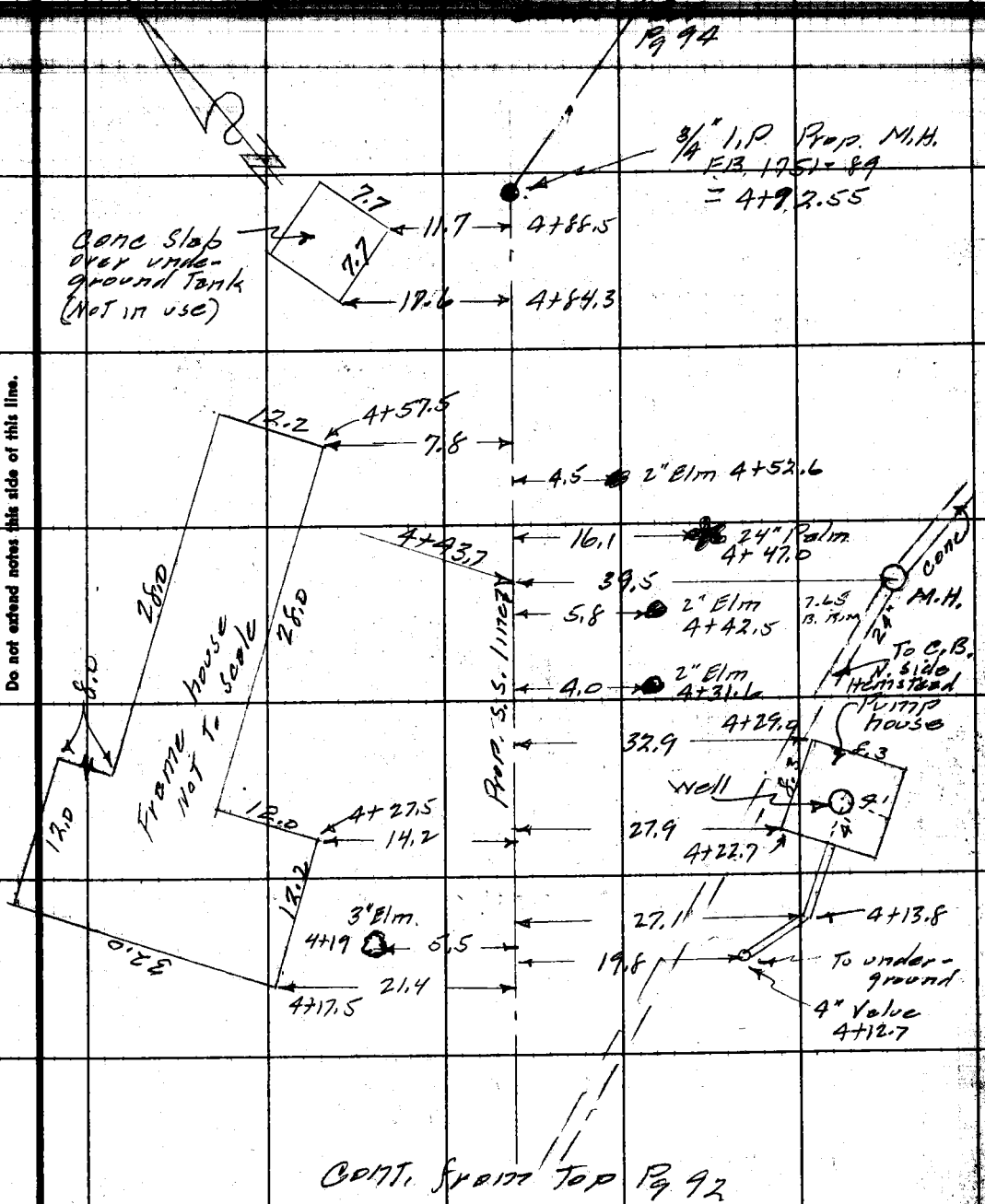

Cont. from Top Pg 92

Note: Any Additions or Changes on This Sheet Must Be Made or Circled in Red Ink With Date and Name of Person Making Change.

Do not extend notes this side of this line.

RETURN TO
LOS ANGELES COUNTY SURVEYOR
726 LOS ANGELES COUNTY
ENGINEERING BLDG.

76F309S 247 2-51

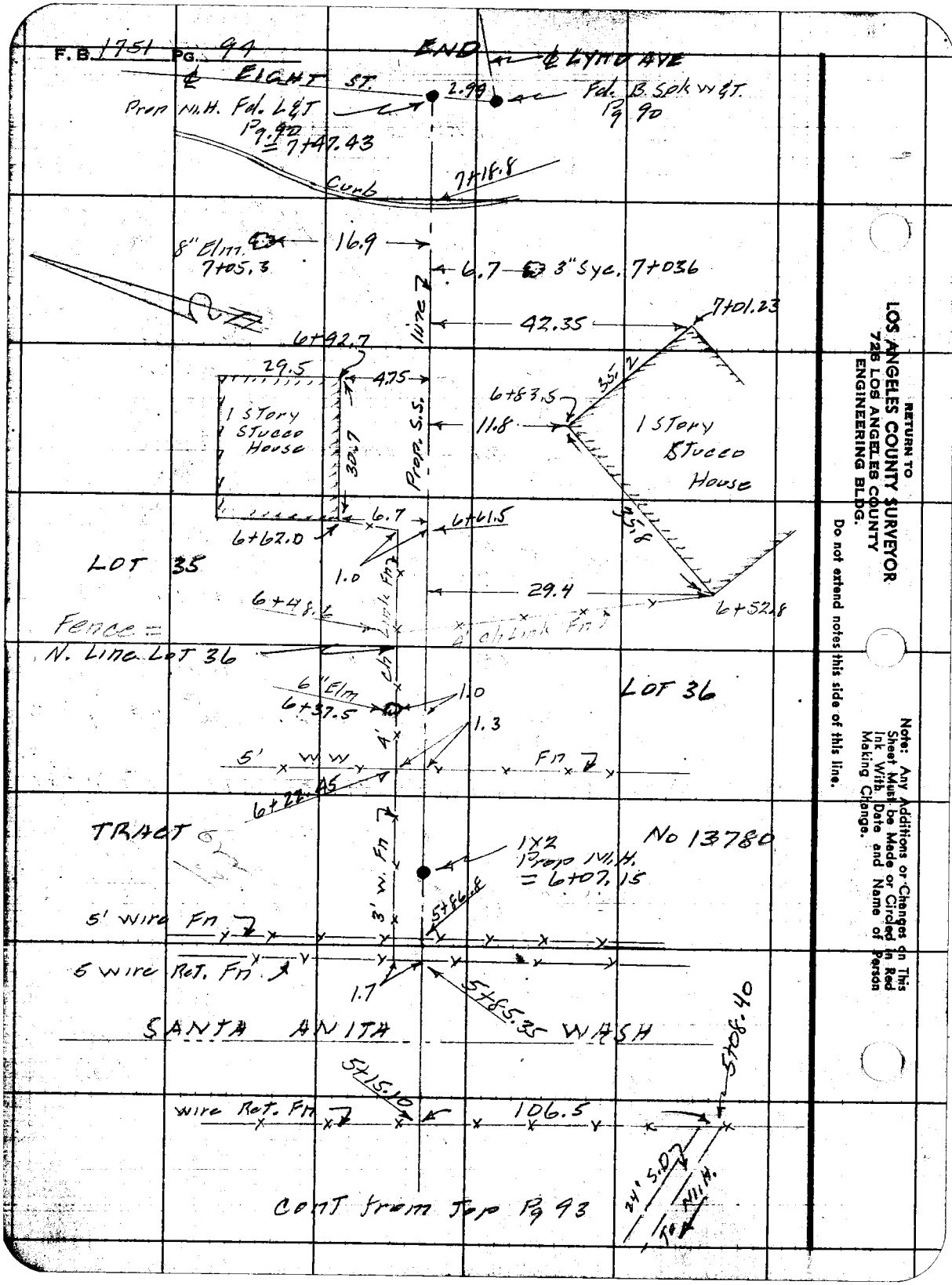

RETURN TO
LOS ANGELES COUNTY SURVEYOR
725 LOS ANGELES COUNTY
ENGINEERING BLDG.

Do not extend notes this side of this line.

Note: Any Additions or Changes on This Sheet Must be Made or Circled in Red Ink With Date and Name of Person Making Change.

Profile No. ____ Notes Red. ____ Plotted ____ Job No. 1487 Division No. ____ F.B. 1751 Pg. 95

X-Sec. No. ____ Date ____ Date ____ Survey of Hodges Ave

Notes Chkd. ____ Checked ____ Survey by Snyder Notes [illegible] Date [illegible]

Date ____ Date ____ Map No. ____ Indexed C. Johnson Date ____

HODGES AVE

PROFILE of Prop. S.S. Line

From

HEMPSTEAD AVE

To

EIGHT ST & LYND AVE

Snyder
Stengeland
Martin
Sandoval

STATION	B.S.	H.I.	F.S.	ELEV.

NOTE: ANY ADDITIONS OR CHANGES ON THIS SHEET MUST BE MADE OR CIRCLED IN RED INK, WITH DATE AND NAME OF PERSON MAKING CHANGE.

PLEASE RETURN TO
LOS ANGELES COUNTY SURVEYOR
726 LOS ANGELES COUNTY
ENGINEERING BLDG.

Do not extend notes this side of this line.

76L298 307 10-51

76L298 307 10-51

PLEASE RETURN TO

LOS ANGELES COUNTY SURVEYOR
726 LOS ANGELES COUNTY
ENGINEERING BLDG.

NOTE: ANY ADDITIONS OR CHANGES ON THIS SHEET MUST BE MADE OR CIRCLED IN RED INK, WITH DATE AND NAME OF PERSON MAKING CHANGE.

Do not extend notes this side of this line.

STATION	B. S.	H. I.	F. S.	ELEV.		
B.M. TE900				334 53	B.M. TE 900 Elev. 334.528 FB 1588-218	
	572	340 25			Hempstead Ave (N. side) 680' ± S. of	
					℄ of Daines Dr. - BT. Spk in curb	
					2' N of Catch Basin opp. ho# 3265	
0+86.6			572	334 53	Prop. S.S. line Prod. Top curb	
"			671	333 54	" " Bot "	
			961	330 64	Flow line of 21" conc drain at C.B.	S. Side ST.
1+00			588	334 37	Prop. M.H. at Hempstead ST.	
1+03			582	334 43	Prop S.S. line Ed. Pav.	
			988	330 37	Flow line 21" conc drain at C.B.	N. Side ST
			1023	330 02	" " 24" outlet conc. drain at C.B.	
1+50			53	335 0	℄ Prop. S.S. line	(N. Side of ST)
2+00			54	334 9	" "	5' R&L Level
2+50			52	335 1		" "
T.P.	493	340 62	456	335 69		
3+00			55	335 1	℄ Prop S.S. line	
"			56	335 0	10' R.	
"			54	335 2	10' L	
3+50			56	335 0	℄ Prop S.S. line	
"			55	335 1	10' R	
"			52	335 4	10' L	

F.B. 1751 PG. 96 Job No. 1487 Division No. Notes Red. Plotted Profile
Survey of Hodges Ave Date Date No. X-Sec.
Survey by Snyder Notes PRS Notes Chkd. Checked
Indexed C. Johnson Date 4-29-53 Date Date No.

76L298 307 10-51

PLEASE RETURN TO
LOS ANGELES COUNTY SURVEYOR
726 LOS ANGELES COUNTY
ENGINEERING BLDG.

NOTE: ANY ADDITIONS OR CHANGES ON THIS SHEET MUST BE MADE OR CIRCLED IN RED INK, WITH DATE AND NAME OF PERSON MAKING CHANGE.

Do not extend notes this side of this line.

STATION	B. S.	H. I.	F. S.	ELEV.	
4+00		340 62	51	335 5.	℄ Prop S.S. line
"			53	335 3.	10' R
"			51	335 5.	10' L
4+08.92			51	335 5.	Prop M.H. ground.
"			99	330 7.	Top 24" cone Storm drain
T.P.	552	340 53	561	335 01	
4+43.7			445	336 08	39.5 R Rim of S.D. M.H.
"			1210	328 43	Flow line of 24" Conc. drain at M.H.
4+50			45	336 0	℄ Prop S.S. line
"			44	336 1	10' R
"			45	336 0	10' L
4+75			42	336 3.	℄ Prop S.S. line
4+92.55			50	335 5.	Prop M.H.
"			47	335 8.	10' R line ahead
"			50	335 5.	10' L " "
5+00			48	335 7	℄ Prop S.S. line
"			44	336 1.	10' R Top Bank
"			48	335 7.	10' L " "
5+07			53	335 2.	℄ Prop S.S. line Top Bank
5+15.10			138	326 7.	" " Bot Bank
"			139	326 6.	10' R. " "

Profile Notes Red____ Plotted____ Job No. 1487 Division No.____
No.____ Date____ Date____ Survey of Prop. S.S. Line
X-Sec. Notes Chkd____ Checked____ Survey by Staff Near Cor. Jamboree & Pac
No.____ Date____ Date____ Map No.____ Indexed____ Date____

F.B. 1251 Pg. 37

76L298 307 10-51

PLEASE RETURN TO

LOS ANGELES COUNTY SURVEYOR
726 LOS ANGELES COUNTY
ENGINEERING BLDG.

NOTE: ANY ADDITIONS OR CHANGES ON THIS SHEET MUST BE MADE OR CIRCLED IN RED INK, WITH DATE AND NAME OF PERSON MAKING CHANGE.

Do not extend notes this side of this line.

STATION	B. S.	H. I.	F. S.	ELEV.		
5+15,10		340 53	13 7	3268.	10'L	
T.P.	167	337 17	503	335 50.		
5+08.40			1044	3267 3	106.5 R	Flow line E end 24" cone drain
5+27,3			106	3266		℄ Prop S.S. line Top Bank
"			104	3268.		10'R
"			106	3266.	10'L	
5+32			124	3248.		℄ Prop S.S. line Bot Bank W. edge wash
"			126	3246.		10'R
"			123	3249.	10'L	
5+47			129	3243.		℄ Prop S.S. line center wash
5+65			127	3245.		" Bot Bank E Edge wash
"			129	3243.		10'R
"			126	3246.	10'L	
5+72			107	3265.		℄ Prop S.S. line Top Bank
"			107	3265		10'R Top Bank
"			106	3266.	10'L Top Bank	
5+85,35			105	3267.		℄ Prop S.S. line at Fn (Bot. Bank)
"			106	3266.		10'R
"			104	3268.	10'L	
"			91	3261.		℄ Prop S.S. line at Fn (Top Bank)
"			92	3260.		10'R

F.B. 1751 PG. 98 Job No. 1487 Division No. Notes Red. Plotted Profile
Survey of Hodges Ave Date Date No.
Survey by Snyder Notes 1775 Notes Chkd. Checked X-Sec.
Indexed C. Johnson Date 4-29-53 Date Date No.

76L298 307 10-51

PLEASE RETURN TO
LOS ANGELES COUNTY SURVEYOR
726 LOS ANGELES COUNTY
ENGINEERING BLDG.

NOTE: ANY ADDITIONS OR CHANGES ON THIS SHEET MUST BE MADE OR CIRCLED IN RED INK, WITH DATE AND NAME OF PERSON MAKING CHANGE.

Do not extend notes this side of this line.

Profile Notes Red ____ Plotted ____ Job No. 1467 Division No. ____
No. ____ Date ____ Date ____ Survey of Heights Ave
X-Sec. Notes Chkd ____ Checked ____ Survey by Snyder Notes 1935 Date 4-22-53
No. ____ Date ____ Date ____ Map No. ____ Traversed J. Johnson Date ____

F.B. 1751 PG. 99

STATION	B. S.	H. I.	F. S.	ELEV.		
5+85.35		337 17	91	326 1	10' L of Fn. Top Bank	
6+02			32	334 0	℄ Prop S.S. line Top	
"			33	333 9		10' R Top B
"		✓	30	334 2	10' L Top Bank	
6+07.15 ⊙	511	339 55	273	334 44 ✓	℄ Prop S.S. line N.H.	
6+50			50	334 5	"	
"			50	334 5		10' R
"			50	334 5	10' L	
7 +00			46	335 0	℄ Prop S.S. line	
"			47	334 9		10' R.
"			45	335 1	10' L	
7+18.8			517	334 38	℄ Prop S.S. line Top	
"			567	333 88	" " Bot	
			596	333 59	Prop N.H. ℄ Int	
B.M.T.E. 894			564	333 91 ✓	B.M. T.E. 894 Elev. 333.884 F.B. 1588 Lynd Ave & Eight. ST N.E. Cor BT. spk. in curb. 6' E. of E. of of C.R.	

F.B. 1751 PG. 100 Job No. Division No. Notes Red. Plotted Profile

Survey of Date Date No.

Survey by Notes Notes Chkd. Checked X-Sec.

Indexed Date Date Date No.

STATION	B. S.	H. I.	F. S.	ELEV.	

761298 307 10-51

PLEASE RETURN TO

LOS ANGELES COUNTY SURVEYOR
726 LOS ANGELES COUNTY
ENGINEERING BLDG.

Do not extend notes this side of this line.

NOTE: ANY ADDITIONS OR CHANGES ON THIS SHEET MUST BE MADE OR CIRCLED IN RED INK, WITH DATE AND NAME OF PERSON MAKING CHANGE.

Notes C'k'd by:
Map No.
Office Work
Checked
Date

Survey of: HODGES AVE
W. O. 1487 Tape No. St'd. 68 °F
Surveyed by: Snyder
Notes PBS Date 4-26-53

F. B. 1951 Pg. 161

C.I. 1487

HODGES AVE

LOCATION & PROFILE of
PROP. S.S. LINE on
WILDFLOWER RD & MAPLETREE AVE
From
GRAY PARK AVE To the Sly line LOT 115
TR # 16917

Snyder
Steingard
Martin

Note: Any Additions or Changes on This Sheet Must be Made or Circled in Red Ink With Date and Name of Person Making Change.

Do not extend notes this side of this line.

RETURN TO
LOS ANGELES COUNTY SURVEYOR
726 LOS ANGELES COUNTY
ENGINEERING BLDG.

76F309S 247 2-51

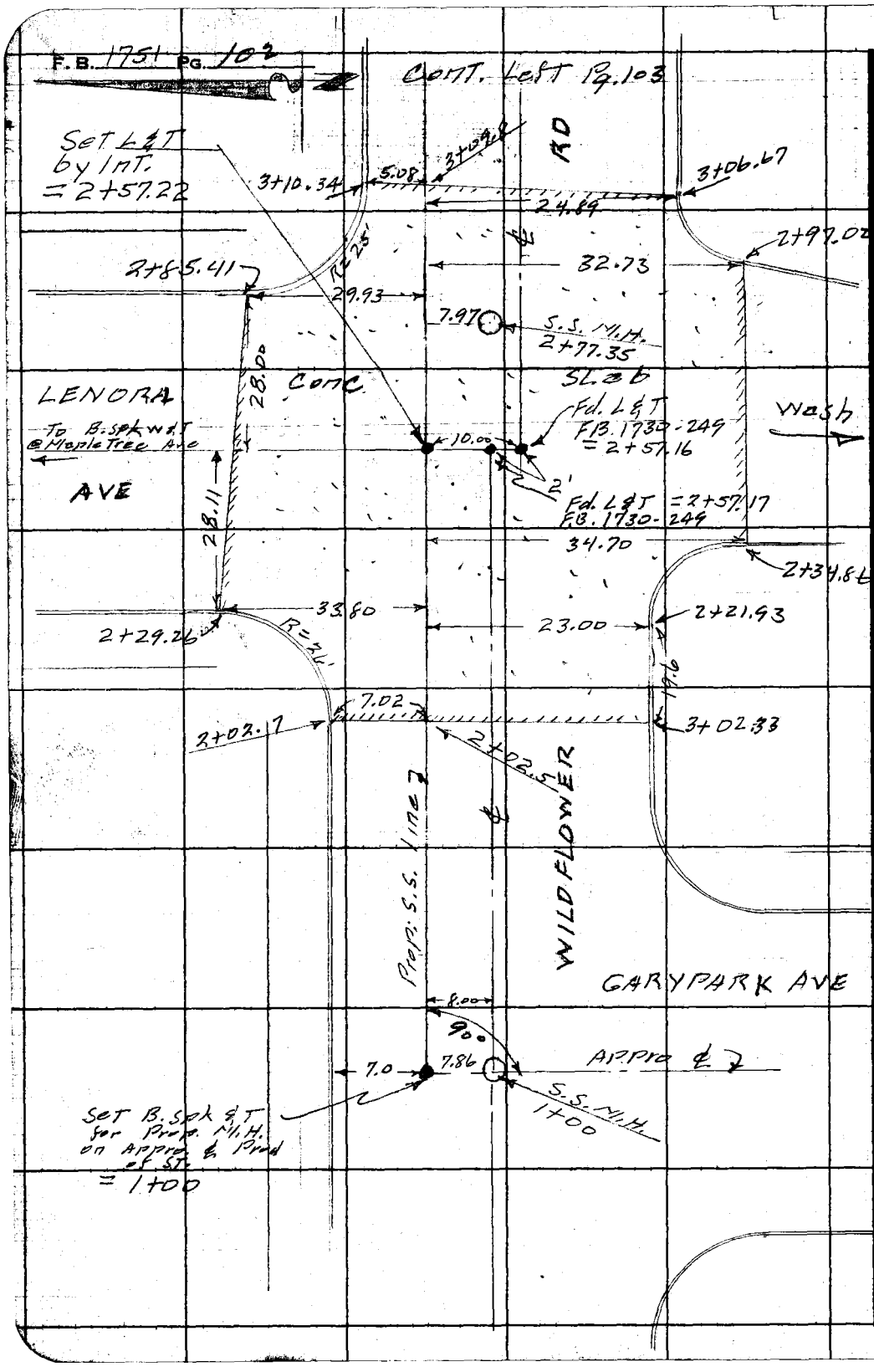

RETURN TO
LOS ANGELES COUNTY SURVEYOR
726 LOS ANGELES COUNTY
ENGINEERING BLDG.

Do not extend notes this side of this line.

Note: Any Additions or Changes on This Sheet Must be Made or Circled in Red Ink With Date and Name of Person Making Change.

F.B. 1751 Pg. 103

Notes Ck'd by	Survey of Hodges Ave
Map No.	W. O. 1487 Tape No. St'd. °F
Office Work	Surveyed by Snyder
Checked	Notes PRS Date 4-28-53
Date	Indexed

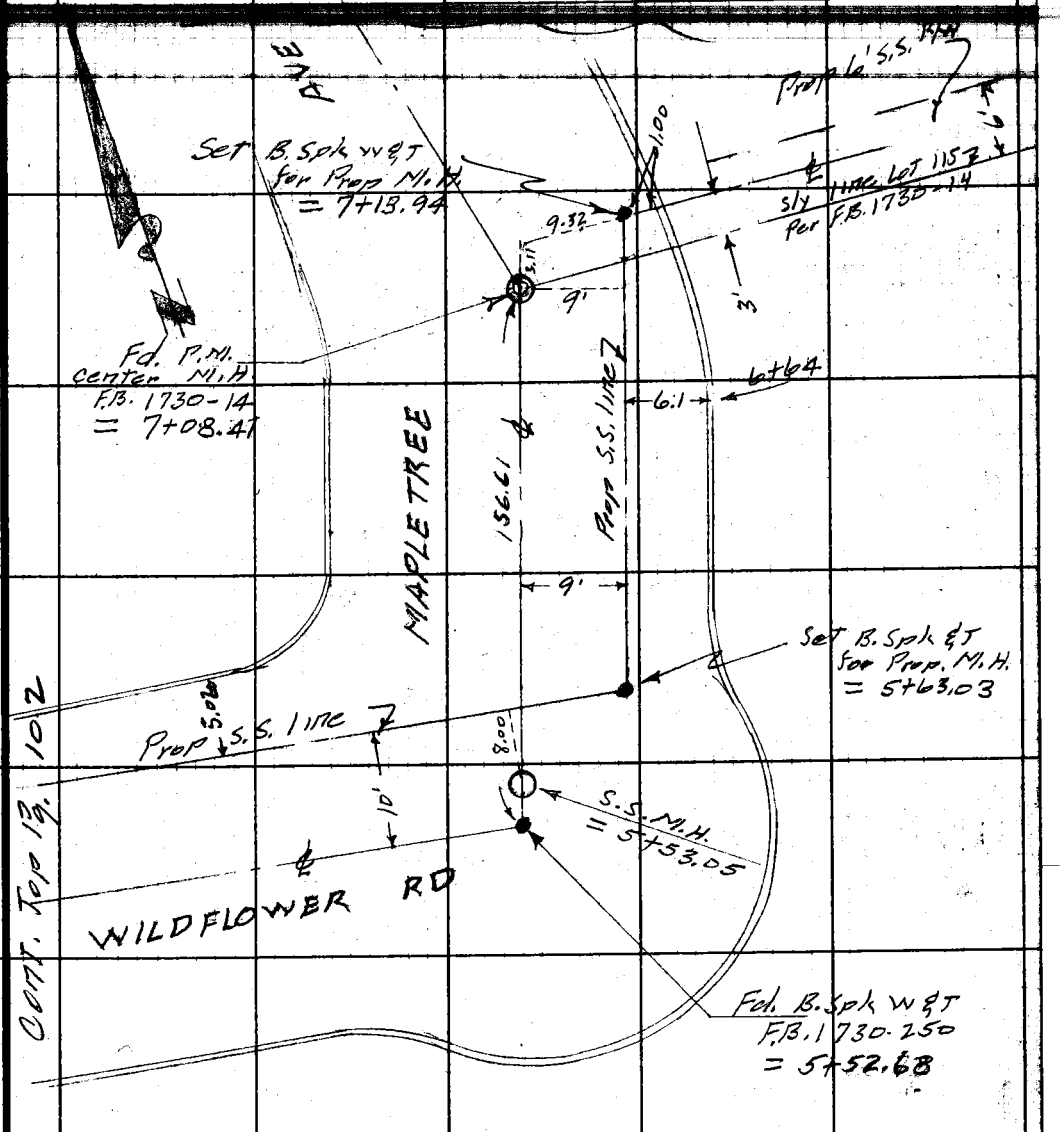

Note: Any Additions or Changes on this Sheet Must be Made or Circled in Red Ink With Date and Name of Person Making Change.

Do not extend notes this side of this line.

RETURN TO
LOS ANGELES COUNTY SURVEYOR
726 LOS ANGELES COUNTY
ENGINEERING BLDG.

76F309S 247 2-51

RETURN TO
LOS ANGELES COUNTY SURVEYOR
726 LOS ANGELES COUNTY
ENGINEERING BLDG.

Note: Any Additions or Changes on This Sheet Must be Made or Circled in Red Ink With Date and Name of Person Making Change.

Do not extend notes this side of this line.

F.B. 175 PG. 104

Profile No. ____ X-Sec. No. ____

Notes Red. ____ Date ____ Plotted ____ Date ____ Job No. 1487 Division No. ____

Notes Chkd. ____ Date ____ Checked ____ Date ____ Survey of Hodges Ave

Survey by Snyder Notes DRS Date 4-24-53

Map No. ____ Indexed C. Jones Date ____

F.B. 1751 PG. 155

HODGES AVE

PROFILE of Prop. S.S. Line on WILDFLOWER RD & MAPLETREE AVE between Graypark Ave & Sly line Lot 115 TR # 16917

Snyder
Steingeland
Martin

STATION	B.S.	H.I.	F.S.	ELEV.

NOTE: ANY ADDITIONS OR CHANGES ON THIS SHEET MUST BE MADE OR CIRCLED IN RED INK, WITH DATE AND NAME OF PERSON MAKING CHANGE.

Do not extend notes this side of this line.

PLEASE RETURN TO
LOS ANGELES COUNTY SURVEYOR
726 LOS ANGELES COUNTY
ENGINEERING BLDG.

76L298 307 10-51

76L298 307 10-51

PLEASE RETURN TO

LOS ANGELES COUNTY SURVEYOR
726 LOS ANGELES COUNTY
ENGINEERING BLDG.

NOTE: ANY ADDITIONS OR CHANGES ON THIS SHEET MUST BE MADE OR CIRCLED IN RED INK, WITH DATE AND NAME OF PERSON MAKING CHANGE.

Do not extend notes this side of this line.

STATION	B. S.	H. I.	F. S.	ELEV.		
B.M. TE903	3 72	334 41		330 69	B.M. TE903 Elev. 330.694 F.B. 1588-219 Lenore Ave & Wild Flower Rd N.W. COR - BT. Spk in curb 6' N. of N. end C.R.	
1+00			2 90	331 51	B. spk Prop M.H. 2 N. No chg.	
"					7.86 R Existing M.H.	
"			12 22	322 19	Flow line 8" inlet stub North	Rod 2.77 Mea 8.78 Dia .67 12.22
"			12 13	322 28	Flow line 8" inlet East	Rod 2.77 Mea 8.69 Dia .67 12.13
"			12 30	322 11	Flow line 8" outlet South	Rod 2.75 Mea 8.88 Dia .67 12.30
1+50			3 31	331 10	Prop S.S. line ℄ 2' N. Level	
2+00			3 90	330 51	" " 2' N Level	
2+02.5			4 01	330 40	" " Ed. Conc. West Ed	
2+50			4 96	329 45	" " 2' N Level	
2+57.22			4 92	329 49	" " & int ℄ Lenore Ave	
2+77.35			11 36	323 11	7.97 R M.H. Flow line 8" inlet North	Rod 5.05 Mea 5.58 Dia .67 11.30
			11 45	322 96	Flow line 8" inlet East	Rod 5.06 Mea 5.72 Dia .67 11.45
2+78			4 94	329 47	Prop S.S. line 2' N Level	

F.B. 1751 PG. 106 Job No. 1487 Division No. Notes Red. Plotted No. Profile
Survey of Hedges Ave Date Date No. X-Sec.
Survey by Snyder Notes PRS Notes Chkd. Checked
Indexed C. [illegible] Date 4-26-53 Date Date No.

76L298 307 10-51

PLEASE RETURN TO

LOS ANGELES COUNTY SURVEYOR

726 LOS ANGELES COUNTY
ENGINEERING BLDG.

NOTE: ANY ADDITIONS OR CHANGES ON THIS SHEET MUST BE MADE OR CIRCLED IN RED INK, WITH DATE AND NAME OF PERSON MAKING CHANGE.

Do not extend notes this side of this line.

STATION	B. S.	H. I.	F. S.	ELEV.		
2+77.35		334 41	11 50	322 91	Flow line 8" outlet West	Rod 50 Meas 5.75 Dia .67 11.50
3+00			431	330 10	℄ Prop S.S. line	2' N. No chg
3+09.8			401	330 40	" "	Ed. cone 2' N dn.
3+50			366	330 75	" "	2' N. dn.
4+00			342	330 99	" "	2' N dn.
4+50 ⊙	6 00	337 19	322	331 19	" "	2' N dn.
5+00			587	331 32	" "	2' N dn.
5+50			528	331 91	" "	2' N Level
5 +53.05					8.00 R Existing M.H.	
"			12 84	324 35	Flow line 8" inlet North	Rod 5.3 Meas 6.84 Dia .67 12 84
"						
"			13 05	324 14	Flow line 8" outlet West	Rod 535 Meas. 7.03 Dia .67 13.05
5+63.03			529	331 90	Prop. M.H. 2' N Level	
6+00			524	331 ~~85~~ 95	℄ Prop. S.S. line	
6+50			503	332 16	" "	
7+00			484	332 35		
7+08.41					9' Left Existing M.H.	
"			12 15	325 04	Flow line 8" inlet North	Rod 4.6 Meas 6.8 Dia .6 12 1
"						
"			12 08	325 11	Flow line 8" Stub North East	Rod Meas Dia
"						

Profile No. ____ Date ____ Notes Red ____ Plotted ____ Job No. 1487 Division No. ____ F.B. 1751 Pg. 107

X-Sec. No. ____ Date ____ Notes Chkd. ____ Checked ____ Date ____ Survey of Hodges Ave Survey by Snyder Notes PRS Date 4-26-53

Map No. ____ Date ____ Indexed ____ Date ____

76L298 307 10-51

PLEASE RETURN TO

LOS ANGELES COUNTY SURVEYOR
726 LOS ANGELES COUNTY
ENGINEERING BLDG.

NOTE: ANY ADDITIONS OR CHANGES ON THIS SHEET MUST BE MADE OR CIRCLED IN RED INK, WITH DATE AND NAME OF PERSON MAKING CHANGE.

Do not extend notes this side of this line.

STATION	B. S.	H. I.	F. S.	ELEV.		
7+08.41		337 19	12 18	325 51	9' Left. Flow line 8" outlet South	Rod 4.66 Nea 6.85 Dia .67 12 18
7+13.94			4 89	332 30	Prop. M.H.	
B.M. TE902			538	331 81	B.M. TE 902 Elev. 331.806 P.B. 1588-218 Ave Wild flower Rd & Mepletree S.W. COR - BT. spk in curb 12' W of W end C.R.	

F.B. 1751 PG. 108 Job No. 1487 Division No. Notes Red. Plotted No. Profile
Survey of Hodges Ave Date Date X-Sec.
Survey by Snyder Notes PBS Notes Chkd. Checked No.
Index C. Johnson Date 4-29-53 Date Date

Notes C.K'd by		Survey of Hodges Ave	F.B. 175 Pg. 109
Map No.		W. O. 4487 Tape No.	St'd. °F
Office Work		Surveyed by Snyder	
Checked		Notes P.R.S.	Date 4-30-53
Date		Indexed	

C. I. 1487

HODGES AVE

Location of Plumbing Outlets

South side of ST

on.

LYND AVE

between

Eight ST & Doolittle Ave

Snyder
Stangeland
Martin
Sandoval

Note: Any Additions or Changes on This Sheet Must be Made or Circled in Red Ink With Date and Name of Person Making Change.

Do not extend notes this side of this line.

RETURN TO
LOS ANGELES COUNTY SURVEYOR
726 LOS ANGELES COUNTY
ENGINEERING BLDG.

76F309S 247 2-51

F.B. 1751 PG. 110

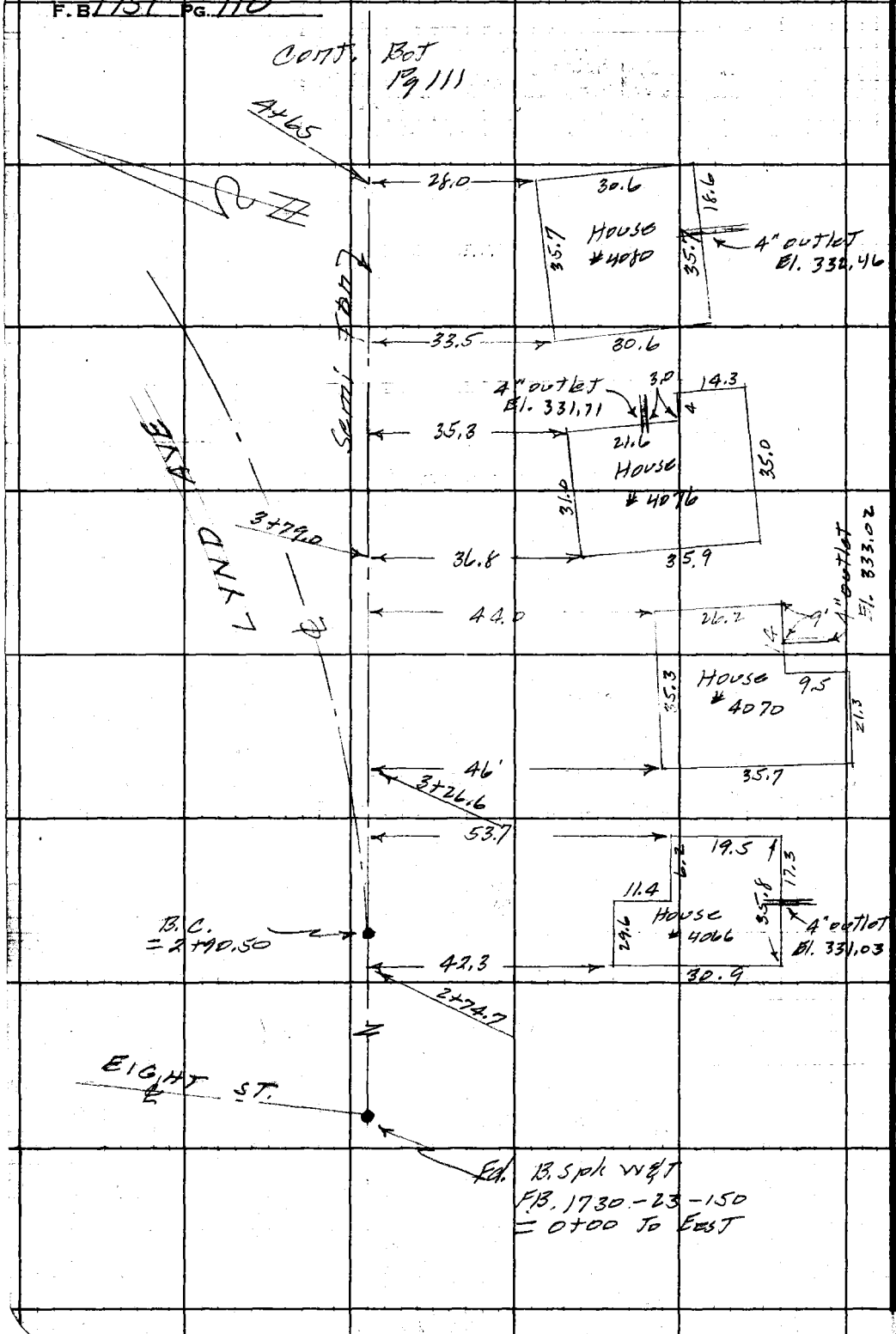

RETURN TO
LOS ANGELES COUNTY SURVEYOR
726 LOS ANGELES COUNTY
ENGINEERING BLDG.

Do not extend notes this side of this line.

Note: Any Additions or Changes on This Sheet Must be Made or Circled in Red Ink With Date and Name of Person Making Change.

Notes Ck'd by	Survey of Hodges Ave	F.B. 1751 Pg. 111
Map No.	W. O. 1487 Tape No. St'd. °F	
Office Work	Surveyed by Snyder	
Checked	Notes PRS Date 4-30-53	

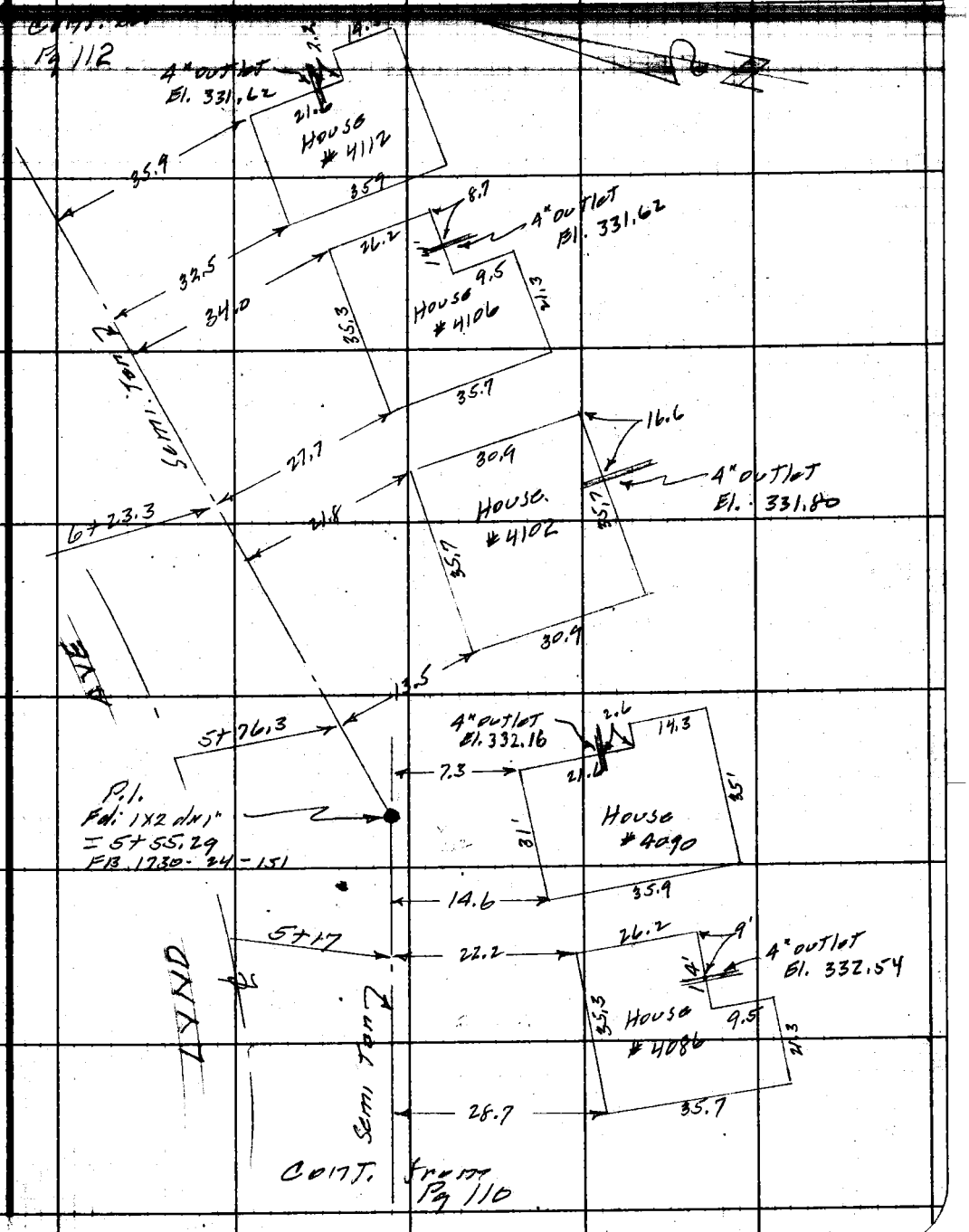

Note: Any Additions or Changes on This Sheet Must be Made or Circled in Red Ink With Date and Name of Person Making Change.

Do not extend notes this side of this line.

RETURN TO
LOS ANGELES COUNTY SURVEYOR
726 LOS ANGELES COUNTY
ENGINEERING BLDG.

76F309S 247 2-51

F. B. 1751 PG. 112

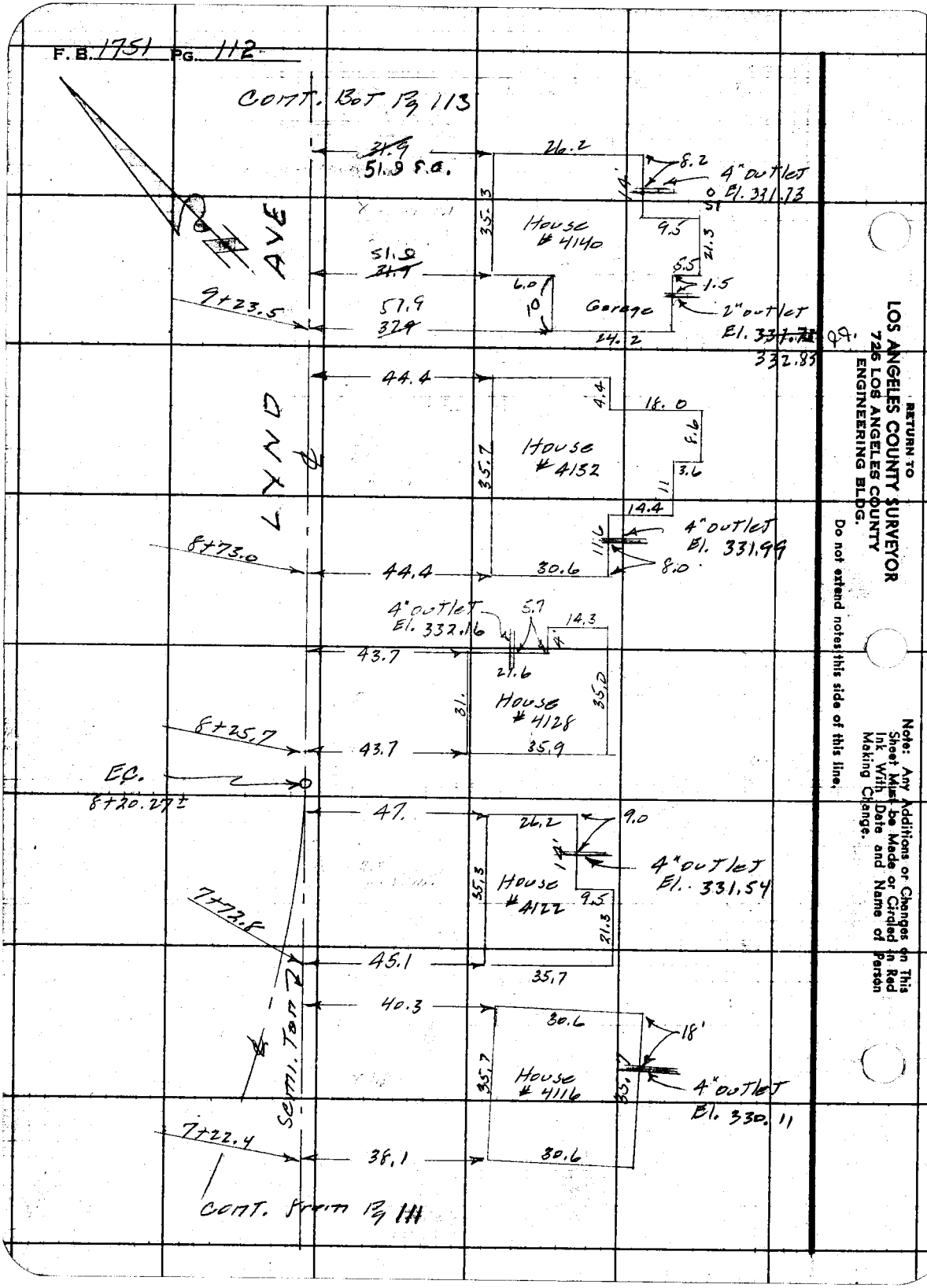

Notes Ck'd by	Survey of Hodges Ave	F.B. 1751 Pg. 113
Map No.	W. O. 1487 Tape No. St'd. °F	
Office Work	Surveyed by Snyder	
Checked	Notes 1213 S Date 4-30-53	

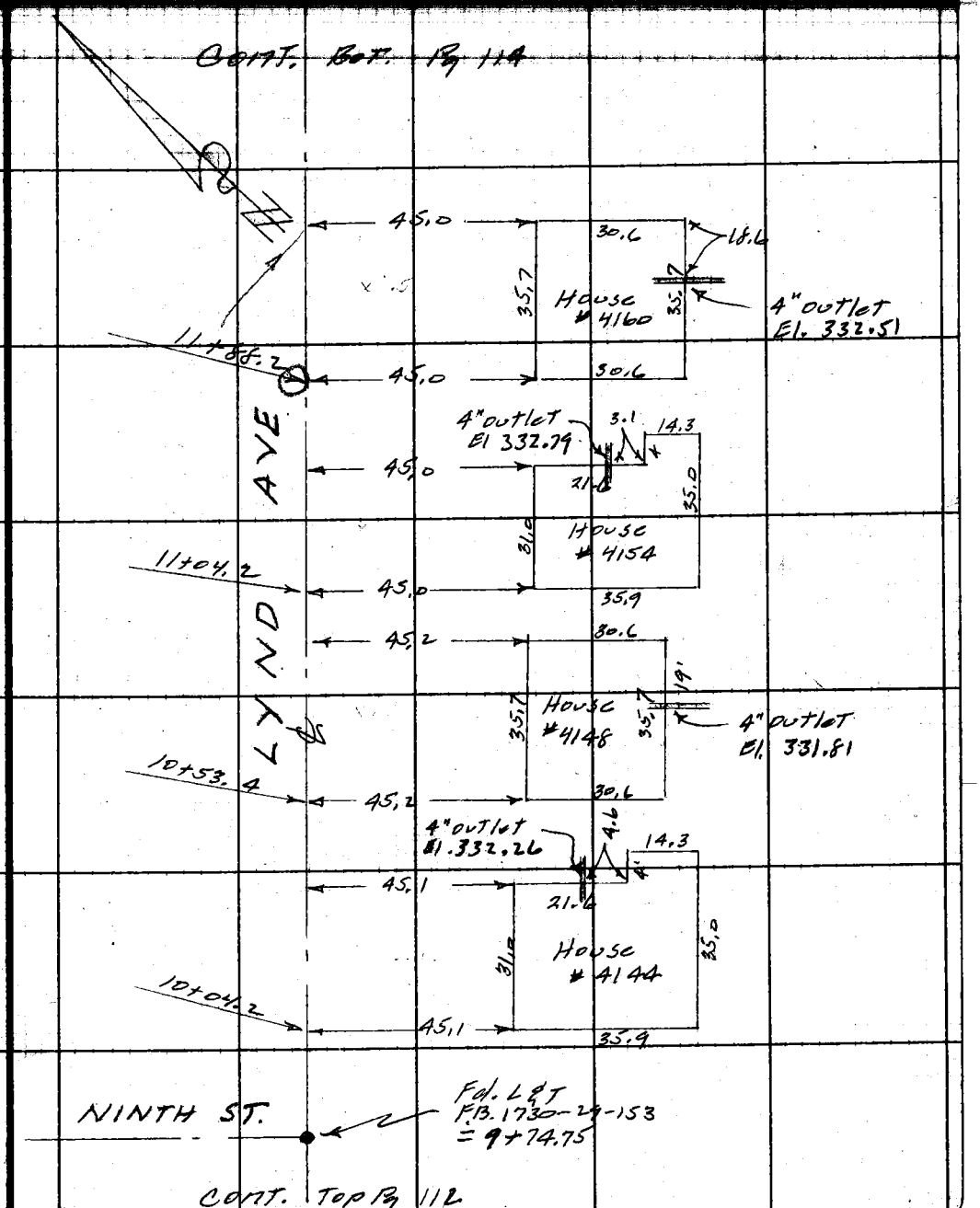

Note: Any Additions or Changes on This Sheet Must be Made or Circled in Red Ink With Date and Name of Person Making Change.

Do not extend notes this side of this line.

RETURN TO
LOS ANGELES COUNTY SURVEYOR
726 LOS ANGELES COUNTY
ENGINEERING BLDG.

76F309S 247 2-51

F.B. 1751 PG. 114

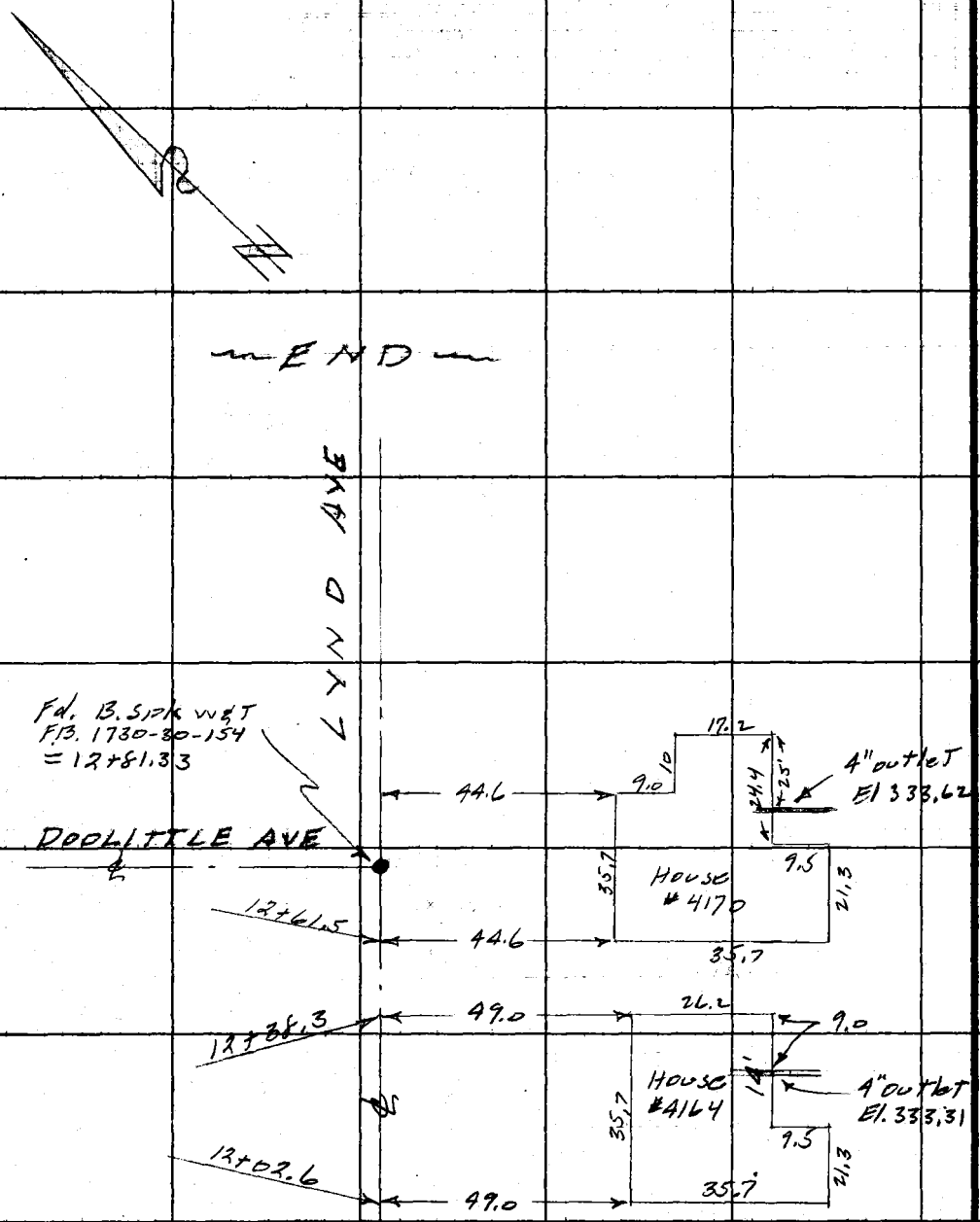

CONT. from Pg 113

RETURN TO
LOS ANGELES COUNTY SURVEYOR
726 LOS ANGELES COUNTY
ENGINEERING BLDG.
Do not extend notes this side of this line.

Note: Any Additions or Changes on This Sheet Must be Made or Circled in Red Ink With Date and Name of Person Making Change.

Profile No. ____ Notes Red. ____ Plotted ____ Job No. 1487 Division No. ____ F.B. 1751 PG. 115

X-Sec. No. ____ Date ____ Date ____ Survey of Hodges Ave

Notes Chkd. ____ Checked ____ Survey by Snyder Notes PBS Date 4-20-53

Date ____ Date ____ Map No. ____ Indexed J. Johnson Date ____

HODGES AVE

Elev. of Plumbing outlets - S. Side ST.
Elev. of 6" Water line - S. Side ST.

on

LYND AVE
between
Eight ST & Doolittle Ave

Snyder
Stangeland
Martin
Sandoval

STATION	B. S.	H. I.	F. S.	ELEV.

NOTE: ANY ADDITIONS OR CHANGES ON THIS SHEET MUST BE MADE OR CIRCLED IN RED INK, WITH DATE AND NAME OF PERSON MAKING CHANGE.

Do not extend notes this side of this line.

PLEASE RETURN TO
LOS ANGELES COUNTY SURVEYOR
726 LOS ANGELES COUNTY
ENGINEERING BLDG.

76L298 307 10-51

76L298 307 10-51

PLEASE RETURN TO

LOS ANGELES COUNTY SURVEYOR
726 LOS ANGELES COUNTY
ENGINEERING BLDG.

NOTE: ANY ADDITIONS OR CHANGES ON THIS SHEET MUST BE MADE OR CIRCLED IN RED INK, WITH DATE AND NAME OF PERSON MAKING CHANGE.

Do not extend notes this side of this line.

STATION	B. S.	H. I.	F. S.	ELEV.	
B.M. TE894				333 89	B.M. TE894 Elev. 333.889 F.B. 1588-213
	416	338 05			Lynd Ave & Eight. St N.E. Cor
					BT. spk in curb 6' E. of E. end CR.
2+75			508	332 97	15' R Top curb
"			678	331 27	24' R Top 6" water
			702	331 03	Top 4" outlet S. side ho# 4066
			503	333 02	" 4" Plumbing outlet S. side ho# 4070
			634	331 71	" 4" " " E " ho# 4076
			559	332 46	" 4" " " S " ho# 4080
T.P.	497	337 31	571	332 34	
4+73			475	332 56	1.1' L Top curb
"			675	330 56	7.5' R Top 6" water
			477	332 54	Top 4" outlet S. side ho# 4086
			515	332 16	" 4" " E " ho# 4090
			551	331 80	" 4" " S. " ho# 4102
			569	331 62	" 4" " S " ho# 4106
6+70			519	332 12	4.5 R Top curb
			669	330 62	13' R Top 6" water
			569	331 62	Top 4" out let E. Side ho# 4112
T.P.			564	331 67	

F.B. 1751 PG. 116 Job No. 1487 Division No. Notes Red. Plotted Profile
Survey of Hodges Ave Date Date No.
Survey by Snyder Notes P.R.S. Notes Chkd. Checked X-Sec.
Indexed C. Jordan Date 4-30-53 Date Date No.

76L298 307 10-51

PLEASE RETURN TO
LOS ANGELES COUNTY SURVEYOR
726 LOS ANGELES COUNTY
ENGINEERING BLDG.

NOTE: ANY ADDITIONS OR CHANGES ON THIS SHEET MUST BE MADE OR CIRCLED IN RED INK, WITH DATE AND NAME OF PERSON MAKING CHANGE.

Do not extend notes this side of this line.

Profile Notes Red ____ Plotted ____ Job No. 1467 Division No. ____
No. ____ Date ____ Date ____ Survey of Hedges Ave
X-Sec. Notes Chkd ____ Checked ____ Survey by Smyth & Nolan C.E. 1215
No. ____ Date ____ Date ____ Map No ____ Indexed ____ Date ____

F.B. 1751 Pg. 117

STATION	B. S.	H. I.	F. S.	ELEV.		
T.P.	506	336 73		331 67	T.P. Pg.	
			6 62	330 11	Top 4" outlet S. side	ho # 4116
			5 19	331 54	" 4" " S. "	ho # 4122
			4 57	332 16	" 4" " E "	ho # 4128
8+70			502	331 71	15' R Top of curb	
"			7 42	329 31	24.5 R Top 6" Water	
			4 74	331 99	Top 4" outlet S. side	ho # 4132
			5 00	331 73	" 4" " S. "	ho # 4140
			3 90	332 83	" 2" " S "	garage ho #
			4 47	332 26	" 4" " E "	ho # 4144
			4 92	331 81	" 4" " S "	ho # 4148
11+00			4 38	332 35	18' R Top curb	
			5 98	330 75	27' R Top 6" Water	
T.P.	577	338 01	4 49	332 24		
			5 22	332 79	Top 4" outlet E side	ho # 4154
			5 50	332 51	" 4" " S "	ho # 4160
			4 70	333 31	" 4" " S "	ho # 4142
			4 39	333 62	" 4" " S "	ho # 4136
13+10			4 14	333 87	18' R Top curb	
			6 14	331 87	26.8 R Top 6" Water	

76L298 307 10-51

PLEASE RETURN TO

LOS ANGELES COUNTY SURVEYOR
726 LOS ANGELES COUNTY
ENGINEERING BLDG.

NOTE: ANY ADDITIONS OR CHANGES ON THIS SHEET MUST BE MADE OR CIRCLED IN RED INK, WITH DATE AND NAME OF PERSON MAKING CHANGE.

Do not extend notes this side of this line.

STATION	B. S.	H. I.	F. S.	ELEV.		
		338 01				
B, N. TE 892			305	334 96	B, N. TE 892 Elev. 334.966 FB. 1588-213 Lynd Ave & Doolittle Ave N.W. C.R., BT. spk. in curb 6' N of N. end C.R.	

F.B. 1751 PG. 118 Job No. 1487 Division No. Notes Red. Plotted No. Profile
Survey of Hodges Ave Date Date No. X-Sec.
Survey by Snyder Notes PRS Notes Chkd. Checked
Indexed C. Johnson Date 4-30-53 Date Date No.

PWFB 0526

934

F.B. 1754 PG. 119

Notes Ck'd by

Map No.

Office Work

Checked

Survey of 208 St. S.S. Dist.

W. O. 9313.06 Tape No. 0146 St'd. 68 °F

Surveyed by J. MUSLIN

Notes J. M. Date 5-23-56

E. C. Tahnasco

6-11-56

208TH ST. S.S. DIST.

CENTER LINE

SURVEY

C.L. 893.14

J. MUSLIN
A. CARRASCO
J. TAFOYA
M. SONNENSCHEIN
P. BENNETT

Note: Any Additions or Changes on This Sheet Must be Made or Circled in Red Ink With Date and Name of Person Making Change.

Do not extend notes this side of this line.

RETURN TO
LOS ANGELES COUNTY SURVEYOR
726 LOS ANGELES COUNTY
ENGINEERING BLDG.

76F3095 S&E #247. 8-54

PWFB 0526 935

F. B. ~~1951~~ PG. ~~120~~

J.N. 0303.00

208TH ST. S.S. DIST.

C.I. 1893.14

INDEX MAP

DEL AMO BLVD. (133)

207TH ST. (124) (125) (126) (127)

AVE. (124)

AVE. (125)

LEMMING ST. (123) (131)

ALLEY

IBEX (130)

208TH (122) (134) (130) (129) ST. (128)

HARST AVE (134)

(122) (128)

ELAINE (122)

NORWALK (128)

CENTRALIA (121) RD. (132)

RETURN TO
LOS ANGELES COUNTY SURVEYOR
726 LOS ANGELES COUNTY
ENGINEERING BLDG.
Do not extend notes this side of this line.

Note: Any Additions or Changes on This Sheet Must be Made or Circled in Red Ink With Date and Name of Person Making Change.

PWFB 0526

936

F. B. 1751 PG. 121

Notes Ck'd by K.R.M.
Map No.
Office Work
Checked

Survey of 208TH ST. S.S. DIST.
W. O. 0303.00 Tape No. 0146 St'd. 68 °F
Surveyed by J. MUSLIN
Notes J. M. Date 5-56

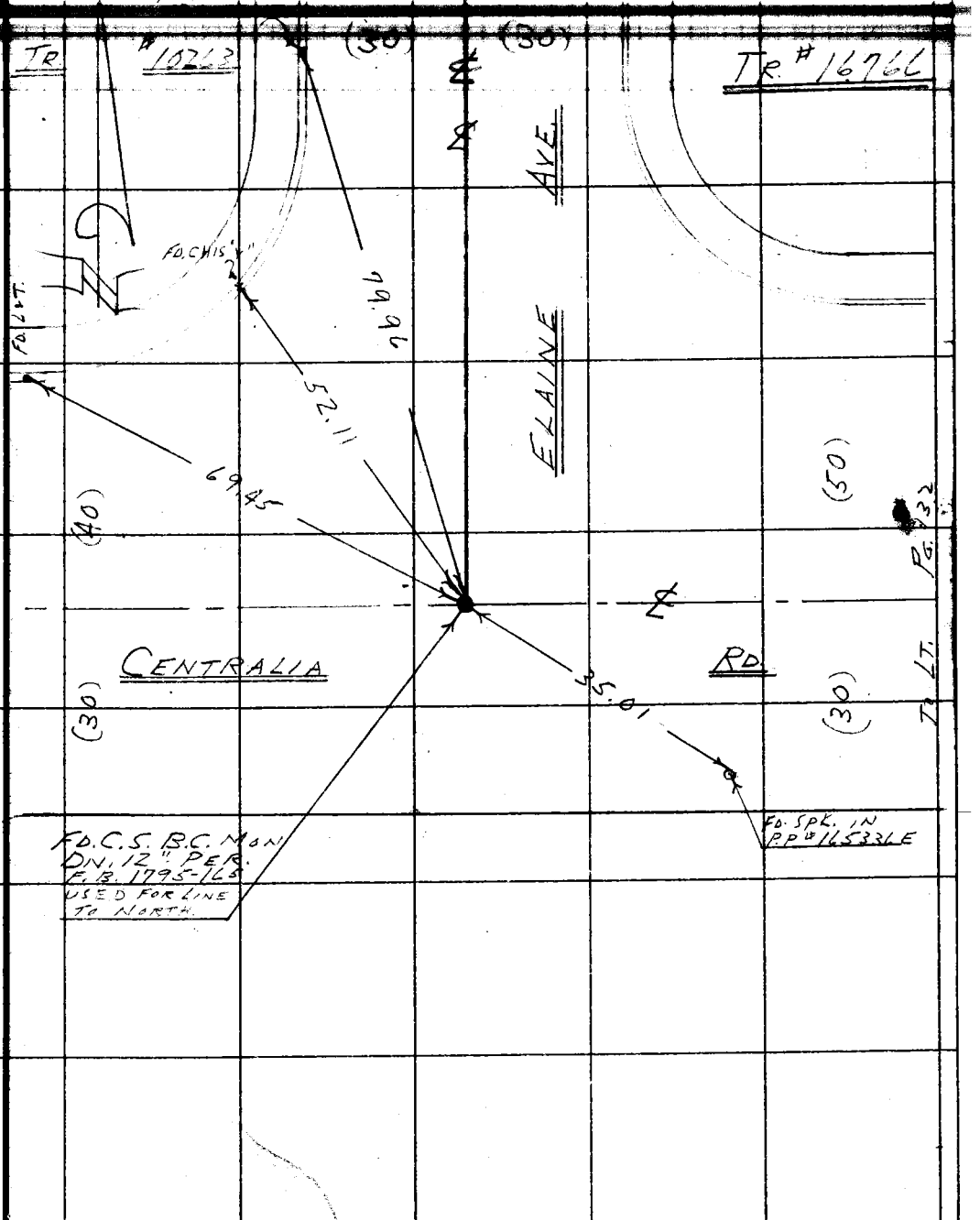

Note: Any Additions or Changes on This Sheet Must be Made or Circled in Red Ink With Date and Name of Person Making Change.

Do not extend notes this side of this line.

RETURN TO
LOS ANGELES COUNTY SURVEYOR
726 LOS ANGELES COUNTY
ENGINEERING BLDG.

76F3095 S&E #247. 8-54

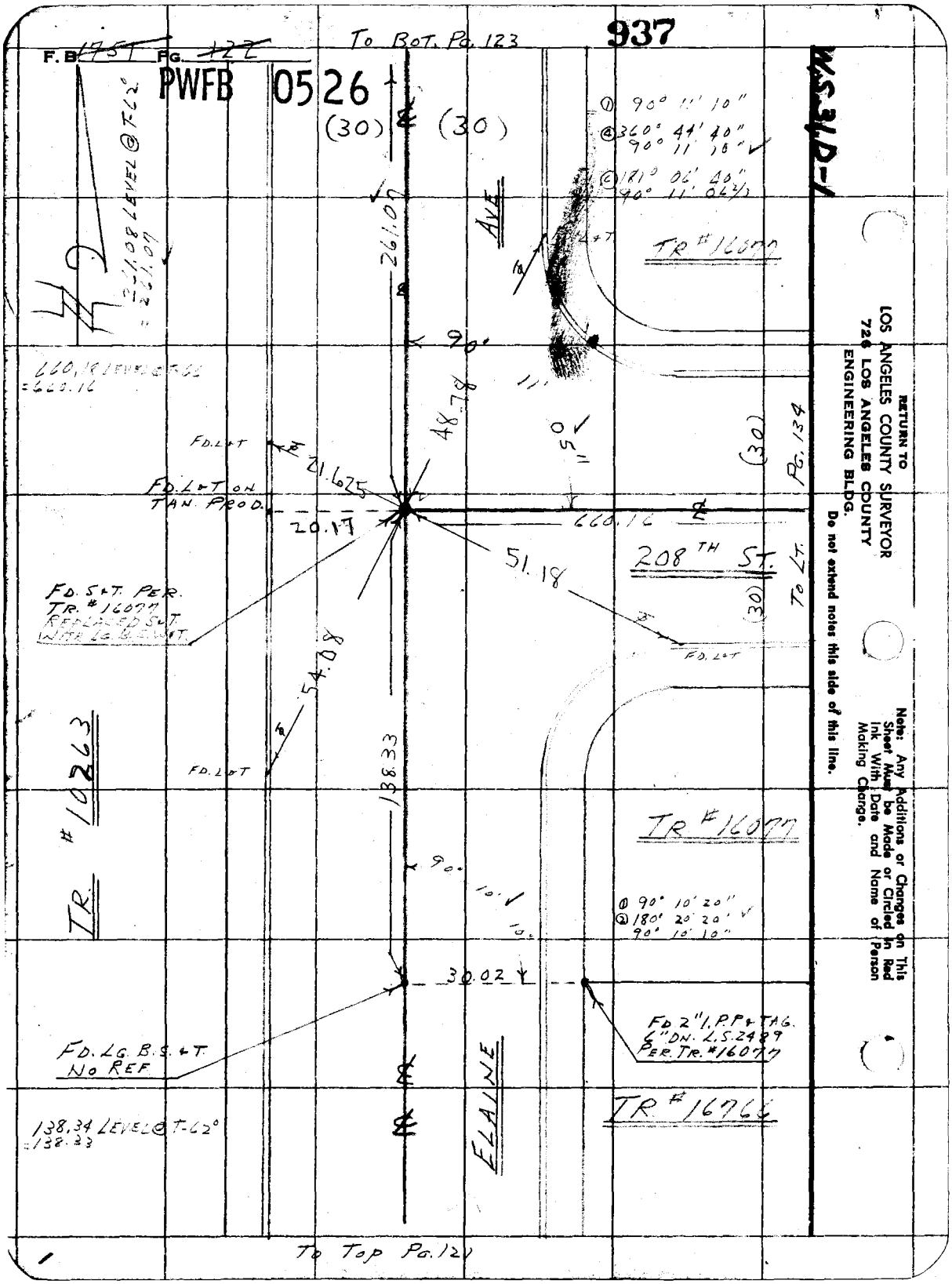

RETURN TO
LOS ANGELES COUNTY SURVEYOR
726 LOS ANGELES COUNTY
ENGINEERING BLDG.

Do not extend notes this side of this line.

Note: Any Additions or Changes on This Sheet Must be Made or Circled in Red Ink With Date and Name of Person Making Change.

PWFB 0526 938

Notes Ck'd by KRM	Survey of 208TH ST. S.S. DIST	F. B. 1751 Pg. 123
Map No.	W. O. 0303.40 Tape No. 0146 St'd. 68 °F	
Office Work	Surveyed by J. MUSLIN	
Checked	Notes J. M. Date 5-56	
Date	Indexed	

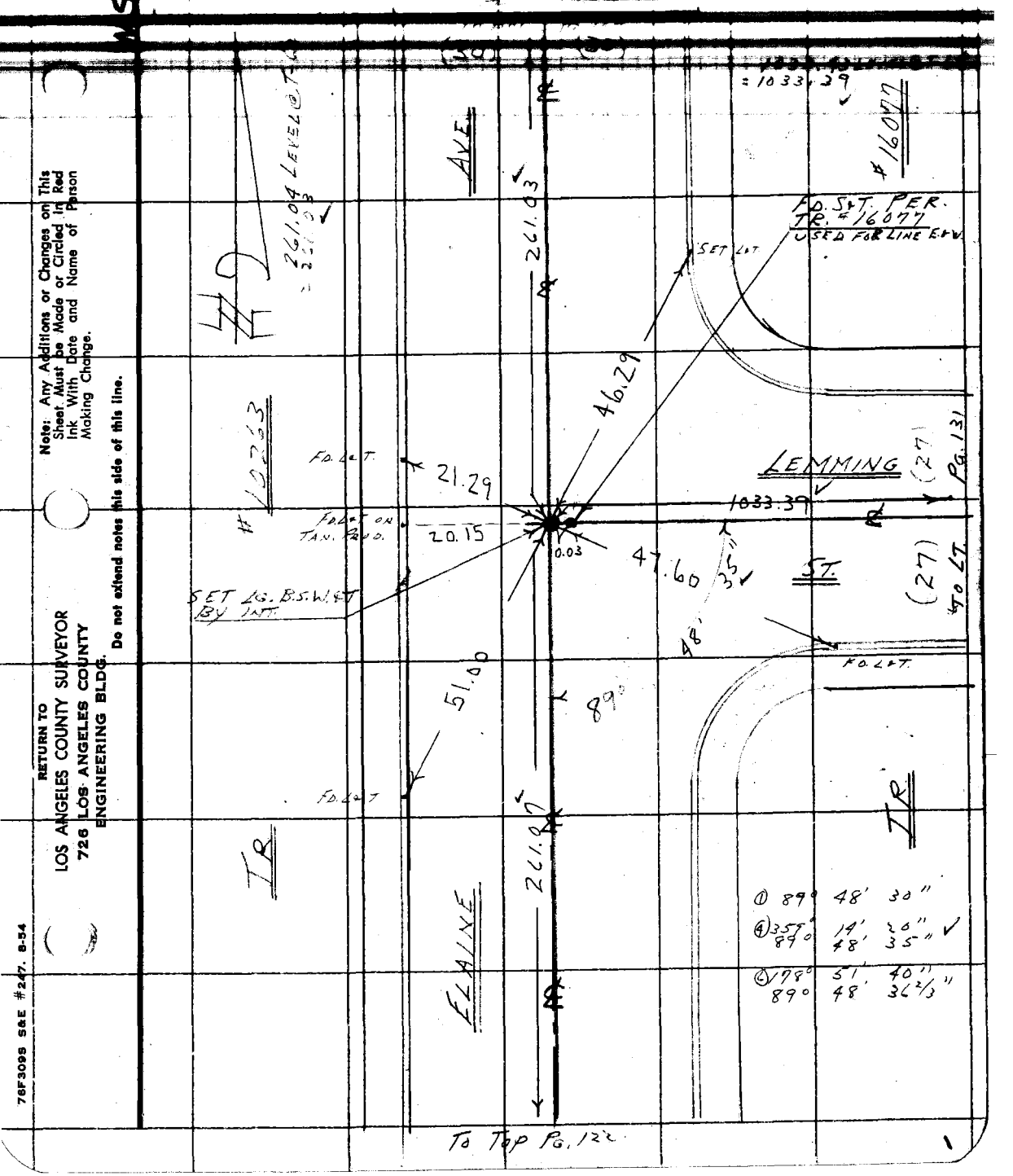

Note: Any Additions or Changes on This Sheet Must be Made or Circled in Red Ink With Date and Name of Person Making Change.

Do not extend notes this side of this line.

RETURN TO
LOS ANGELES COUNTY SURVEYOR
726 LOS ANGELES COUNTY
ENGINEERING BLDG.

76F3095 S&E #247. 8-54

F. B. ~~1751~~ PG. ~~124~~

PWFB 0526

W.S. 31 D-1

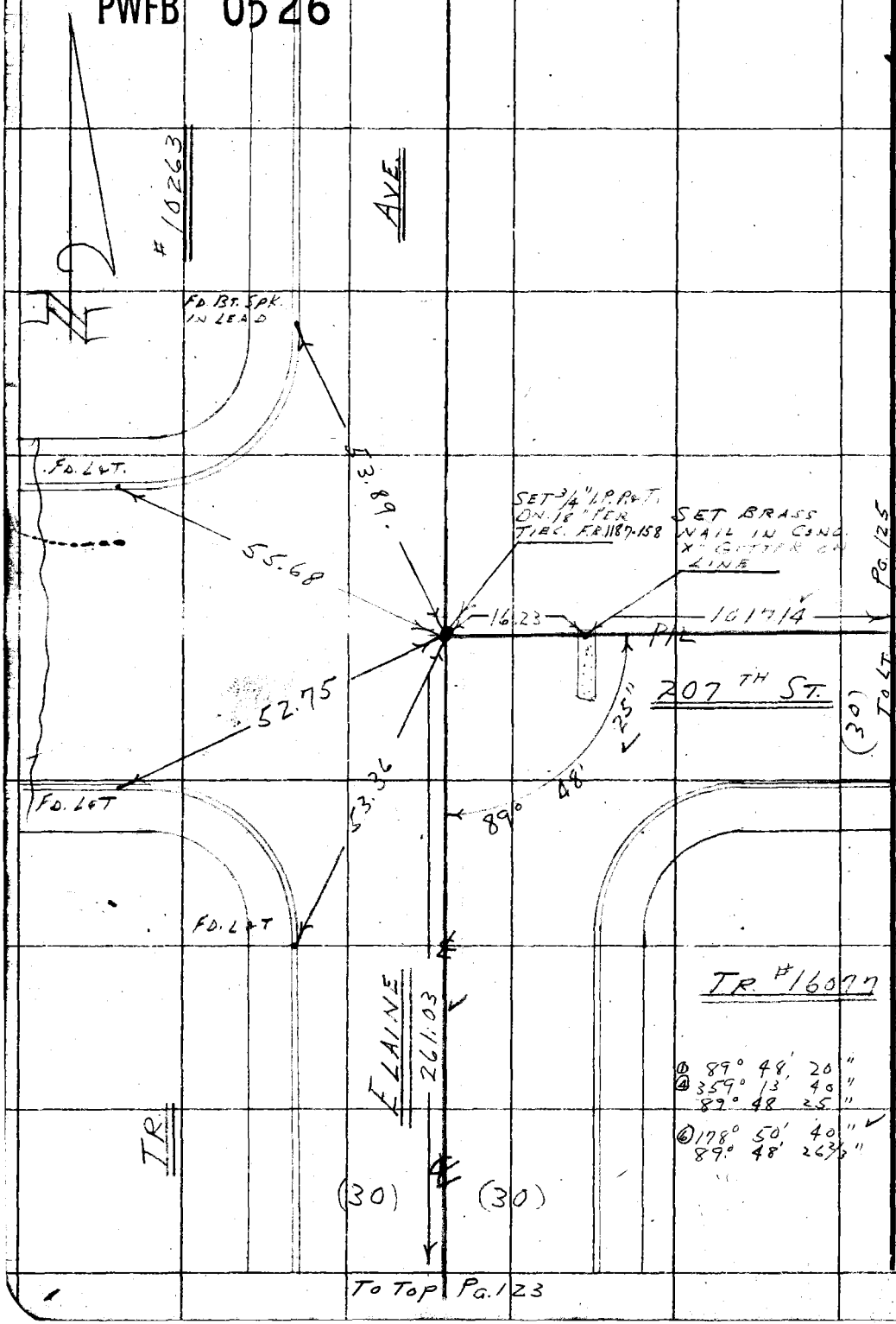

RETURN TO
LOS ANGELES COUNTY SURVEYOR
726 LOS ANGELES COUNTY
ENGINEERING BLDG.

Do not extend notes this side of this line.

Note: Any Additions or Changes on This Sheet Must be Made or Circled in Red Ink With Date and Name of Person Making Change.

PWFB 0526 940

Notes Ck'd by KRM	Survey of 208TH ST. S.S. DIST.	F. B. 1751 Pg. 125
Map No.	W. O. 0303.01 Tape No. 0146 St'd. 68 °F	
Office Work	Surveyed by J. MUSLIN	
Checked	Notes J.M. Date 5-56	
	E. C. Johnson	

NS 31 D-1

Note: Any Additions or Changes on This Sheet Must be Made or Circled in Red Ink With Date and Name of Person Making Change.

Do not extend notes this side of this line.

RETURN TO
LOS ANGELES COUNTY SURVEYOR
726 LOS ANGELES COUNTY
ENGINEERING BLDG.

76F3095 S&E #247. 8-54

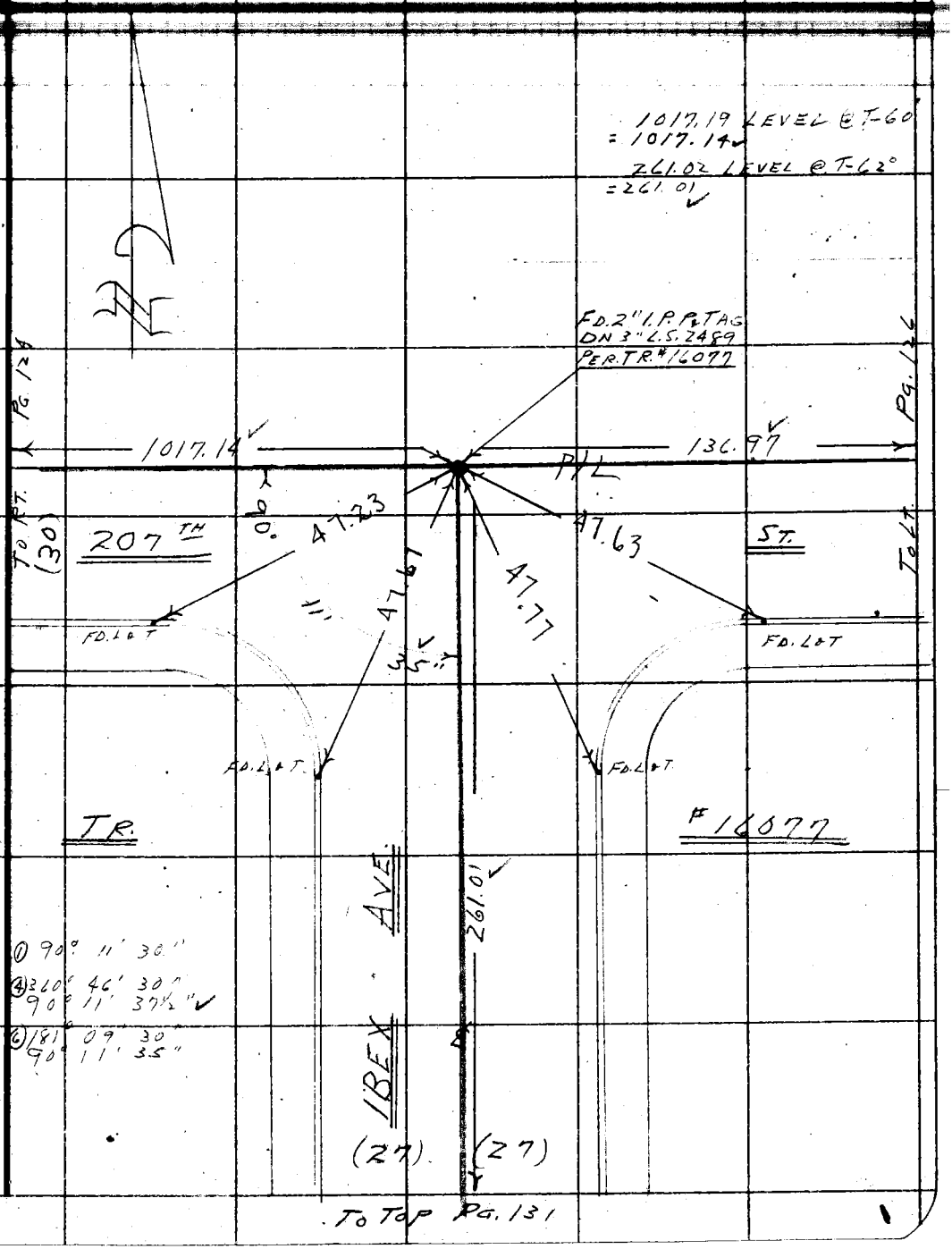

① 90° 11' 30"
④ 360° 46' 30"
90° 11' 37½"
⑥ 181° 09' 30"
90° 11' 35"

F. B. ~~1751~~ Pg. ~~126~~

PWFB 0526

941

129.99 LEVEL @ T-62°
= 129.98

136.98 LEVEL @ T-62°
= 136.97

W.S. 31-F

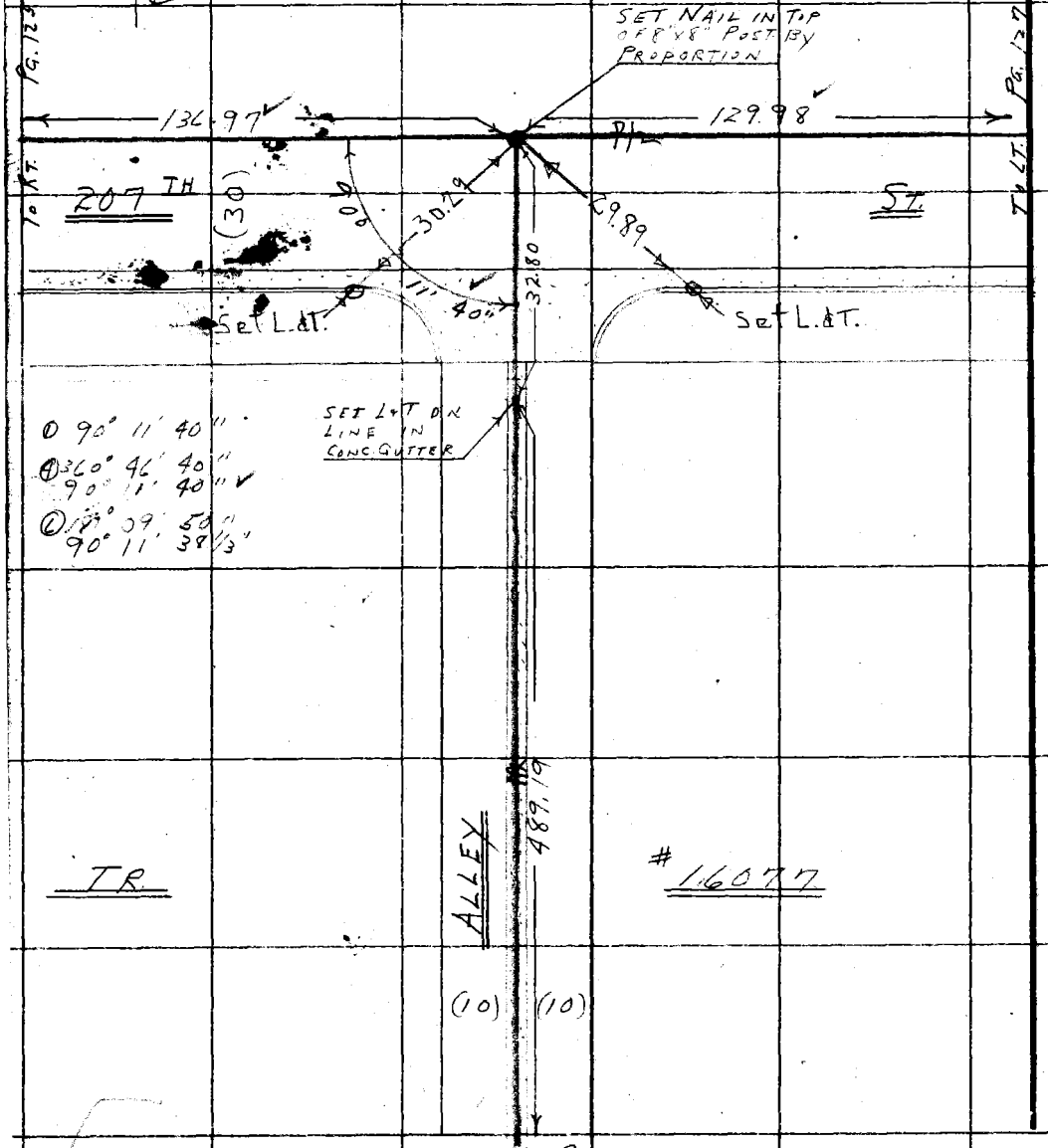

① 90° 11' 40"

② 360° 46' 40"
90° 1' 40" ✓

③ 89° 59' 50"
90° 11' 38⅓"

RETURN TO
LOS ANGELES COUNTY SURVEYOR
726 LOS ANGELES COUNTY
ENGINEERING BLDG.

Do not extend notes this side of this line.

Note: Any Additions or Changes on This Sheet Must be Made or Circled in Red Ink With Date and Name of Person Making Change.

PWFB 0526 942

Notes Ck'd by KRM	Survey of 208TH ST. S.S. DIST.
Map No.	W. O. 0303.00 Tape No. 0146 St'd. 68 °F
Office Work	Surveyed by J. MUSLIN
Checked	Notes J.M. Date 5-56

F. B. 1751 Pg. 129

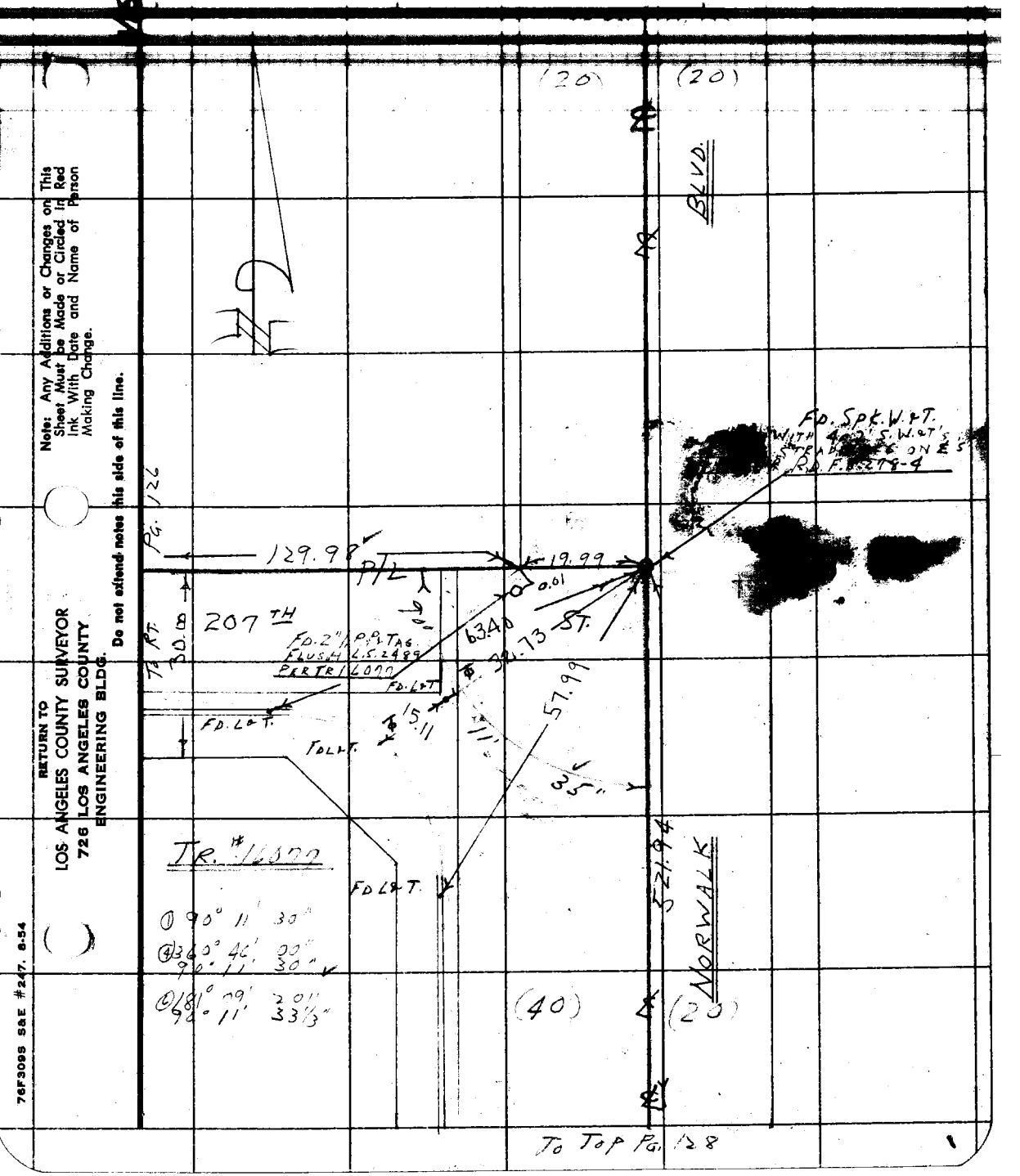

Note: Any Additions or Changes on This Sheet Must be Made or Circled in Red Ink With Date and Name of Person Making Change.

Do not extend notes this side of this line.

RETURN TO
LOS ANGELES COUNTY SURVEYOR
726 LOS ANGELES COUNTY
ENGINEERING BLDG.

76F3095 S&E #247. 8-54

F.B. ~~1751~~ PG. ~~128~~ TO BOT. PG. 127

943

PWFB 0526

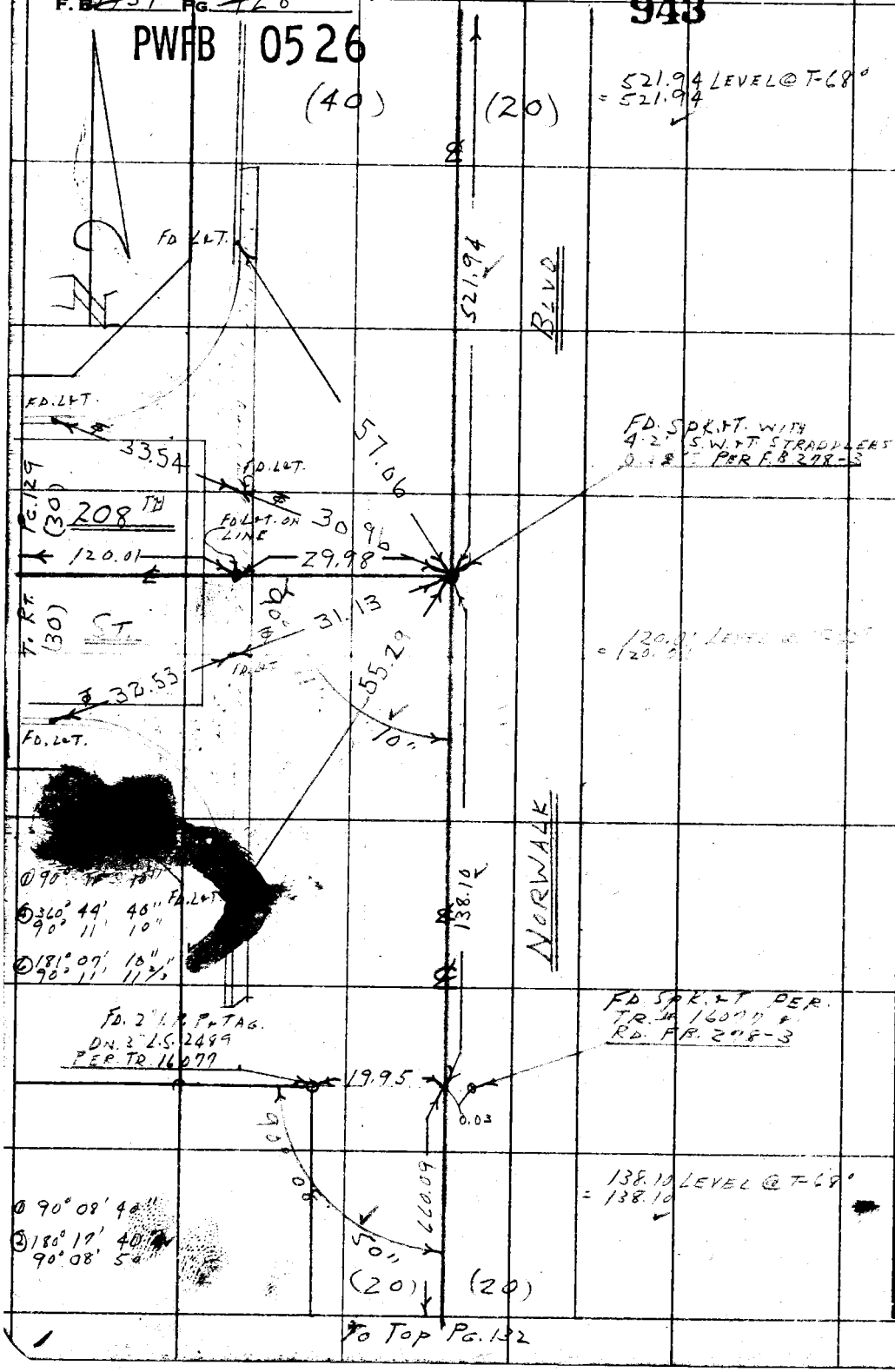

W.S. 31 D-1

RETURN TO
LOS ANGELES COUNTY SURVEYOR
726 LOS ANGELES COUNTY
ENGINEERING BLDG.

Do not extend notes this side of this line.

Note: Any Additions or Changes on This Sheet Must be Made or Circled in Red Ink With Date and Name of Person Making Change.

PWFB 0526

944

Notes Ck'd by KRM
Map No.
Office Work
Checked

Survey of 208 = ST. S.D. 21ST
W. O. 9303.02 Tape No. 0146 St'd. 68 °F
Surveyed by J. MUSLIN
Notes J. M. Date 5-56

F. B. 195 Pg. 129

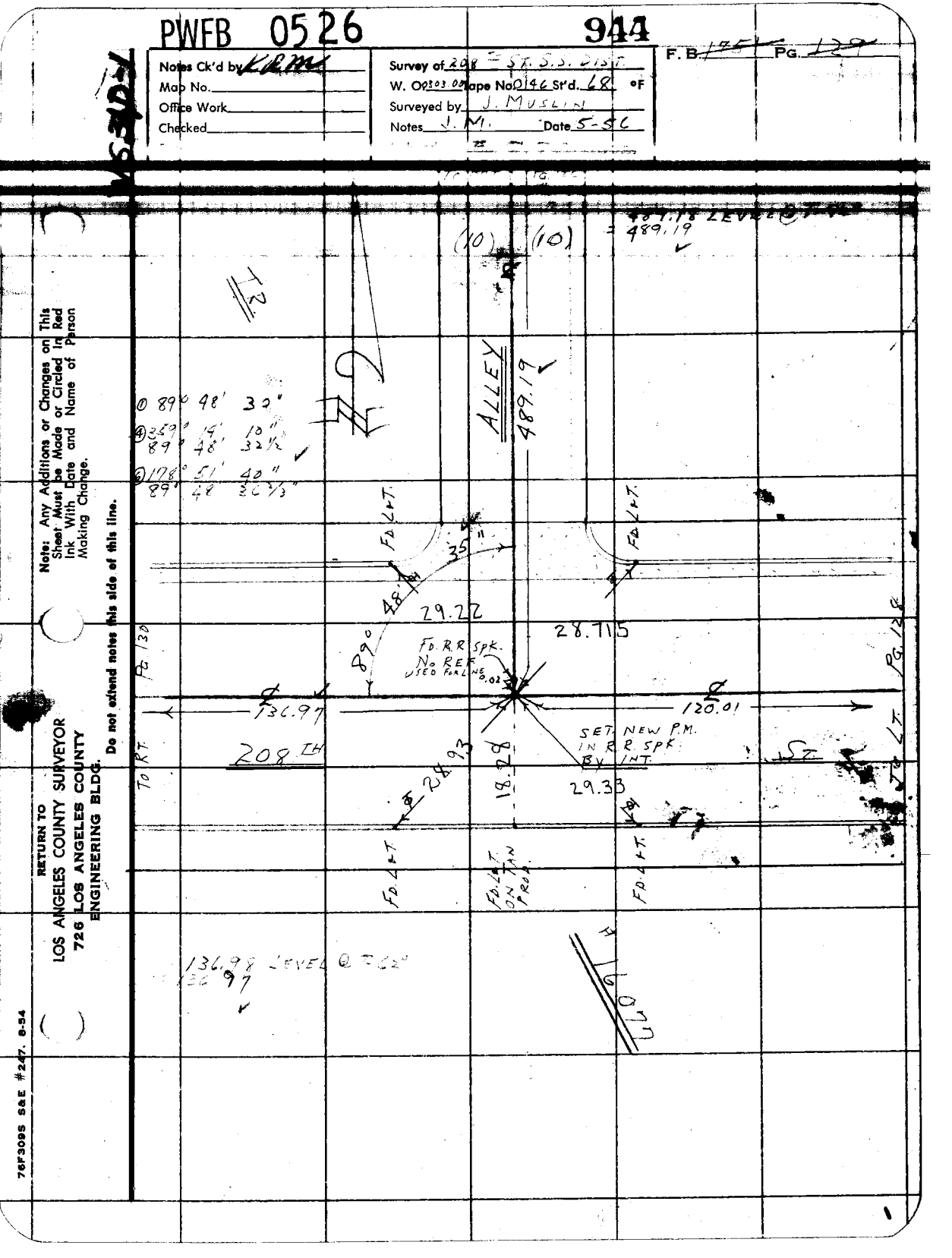

Note: Any Additions or Changes on This Sheet Must be Made or Circled in Red Ink With Date and Name of Person Making Change.

Do not extend notes this side of this line.

RETURN TO
LOS ANGELES COUNTY SURVEYOR
726 LOS ANGELES COUNTY
ENGINEERING BLDG.

76F3095 S&E #247. 8-54

F.B. ~~175~~ PG. ~~130~~ TO BOT. PG. 131

945

PWFB 0526

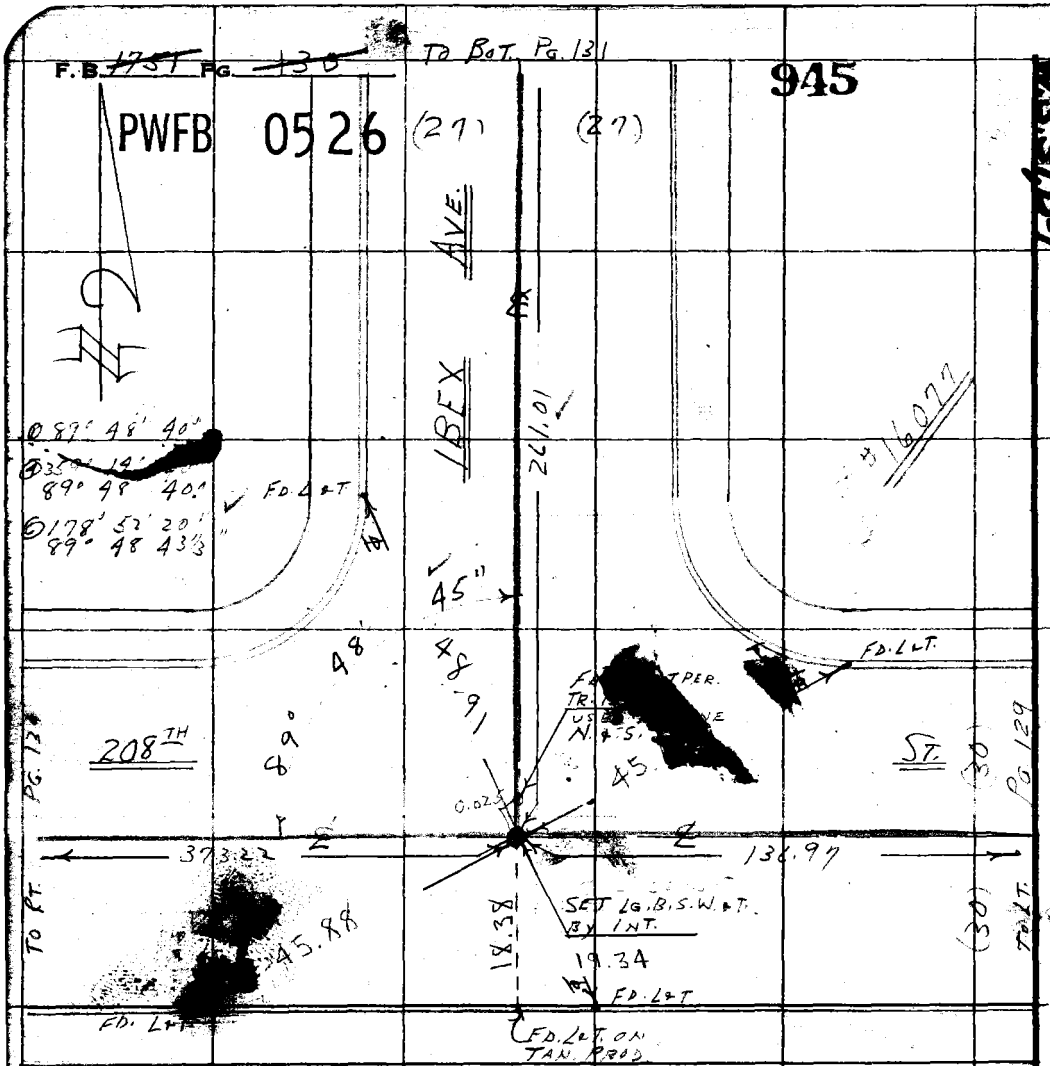

RETURN TO
LOS ANGELES COUNTY SURVEYOR
726 LOS ANGELES COUNTY
ENGINEERING BLDG.

Do not extend notes this side of this line.

Note: Any Additions or Changes on This Sheet Must be Made or Circled in Red Ink With Date and Name of Person Making Change.

PWFB 0526 946

Notes Ck'd by KRM	Survey of 208 ST. S.S. DIST.	F. B. 1251 Pg. 131
Map No.	W. O. 0307.00 Tape No. 014 Cst'd. 18 °F	
Office Work	Surveyed by J. MUSKIN	
Checked	Notes J. M. Date 5-56	
Date	Indexed A. C. Johnson	

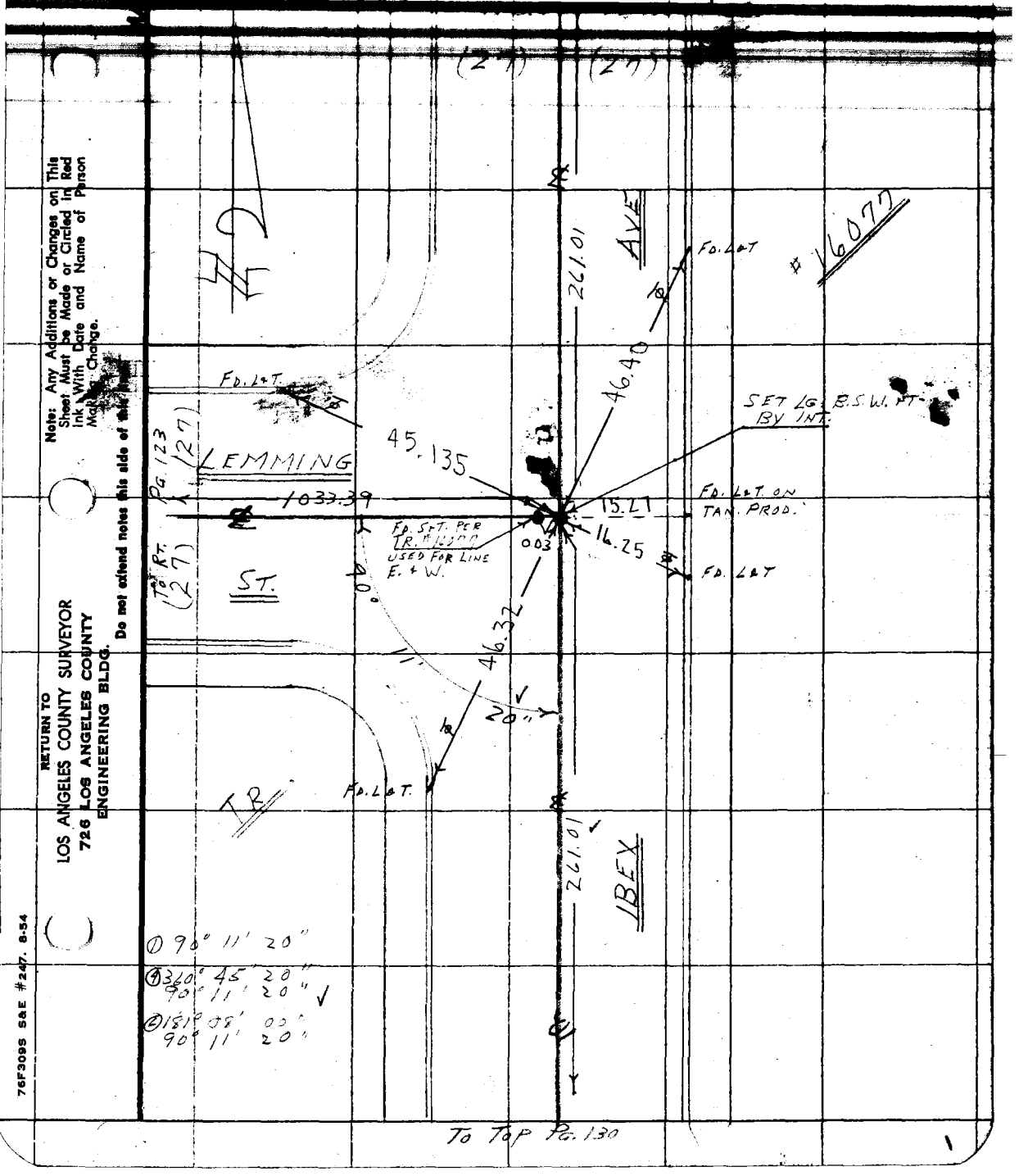

Note: Any Additions or Changes on This Sheet Must be Made or Circled in Red Ink With Date and Name of Person Making Change.

Do not extend notes this side of this line.

RETURN TO
LOS ANGELES COUNTY SURVEYOR
726 LOS ANGELES COUNTY
ENGINEERING BLDG.

76F309S S&E #247. 8-54

F. B. ~~1751~~ PG. ~~132~~

PWFB 0526

947

W.S.31D-2

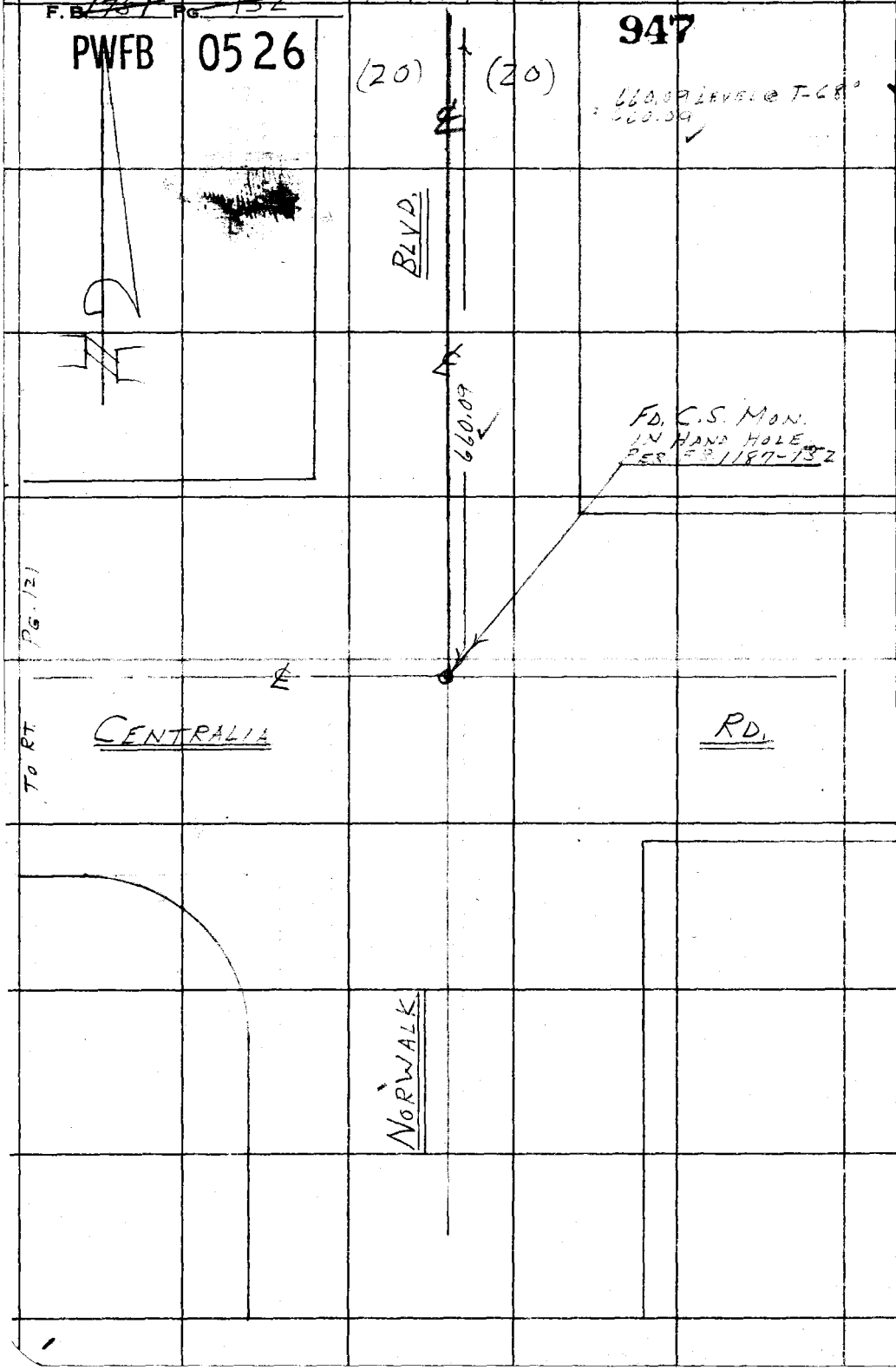

RETURN TO
LOS ANGELES COUNTY SURVEYOR
726 LOS ANGELES COUNTY
ENGINEERING BLDG.

Do not extend notes this side of this line.

Note: Any Additions or Changes on This Sheet Must be Made or Circled in Red Ink With Date and Name of Person Making Change.

PWFB 0526

948

Notes Ck'd by KRM	Survey of 2018 ST. S.S. DIST.	F.B. 1751 Pg. 133
Map No.	W. O. 0303.0 Tape No. 0146 St'd. 68 °F	
Office Work	Surveyed by J. MUSLIN	
Checked	Notes J. M. Date 5-56	
Date	Indexed A. C. Johnson	

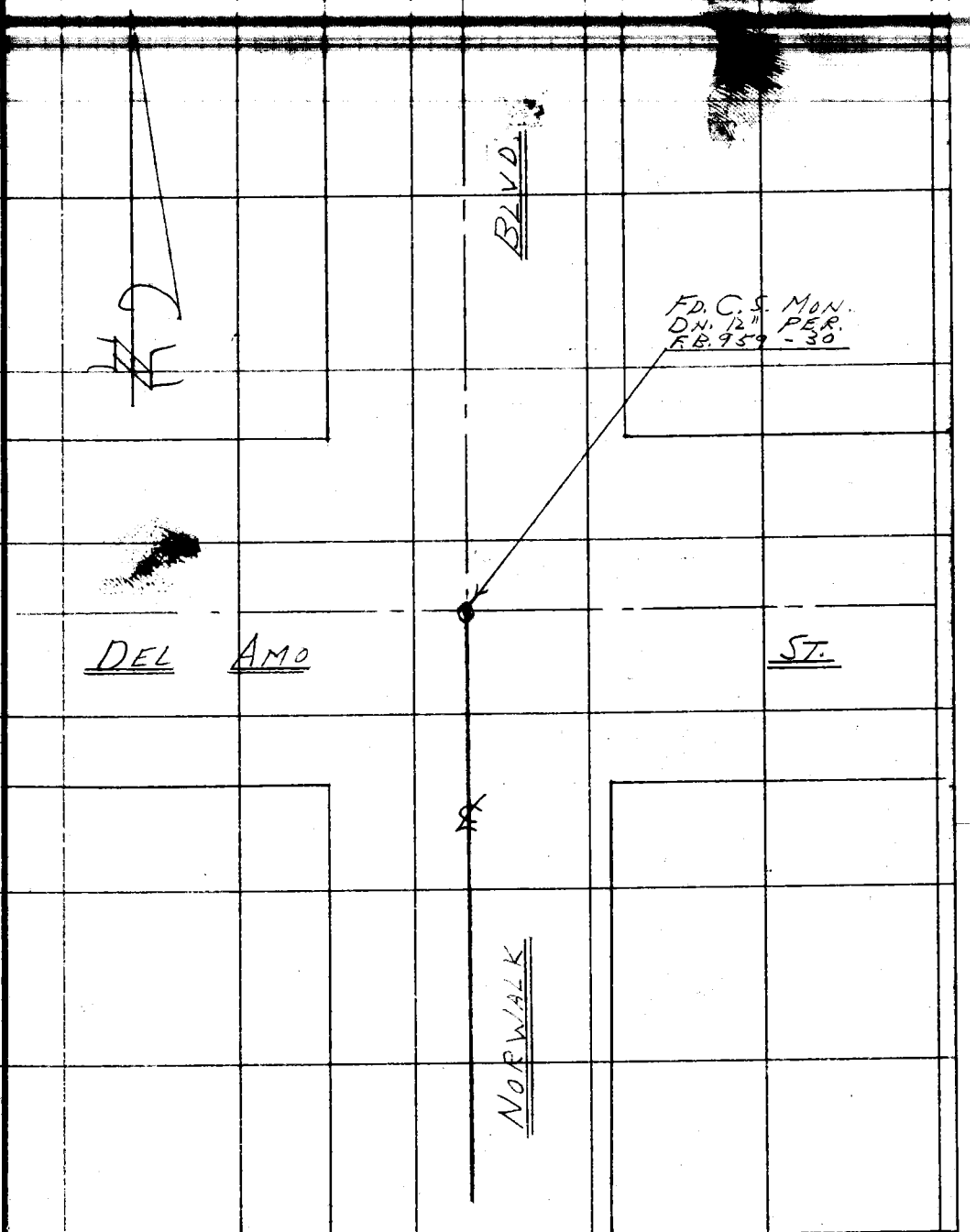

Note: Any Additions or Changes on This Sheet Must be Made or Circled in Red Ink With Date and Name of Person Making Change.

Do not extend notes this side of this line.

RETURN TO
LOS ANGELES COUNTY SURVEYOR
726 LOS ANGELES COUNTY
ENGINEERING BLDG.

76F3095 S&E #247. 8-54

To Top Pg. 127

F.B. 1751 PG. 134

PWFB 0526

949

W.S. 31, D-1

373.22 LEVEL @ -62'
= 373.22

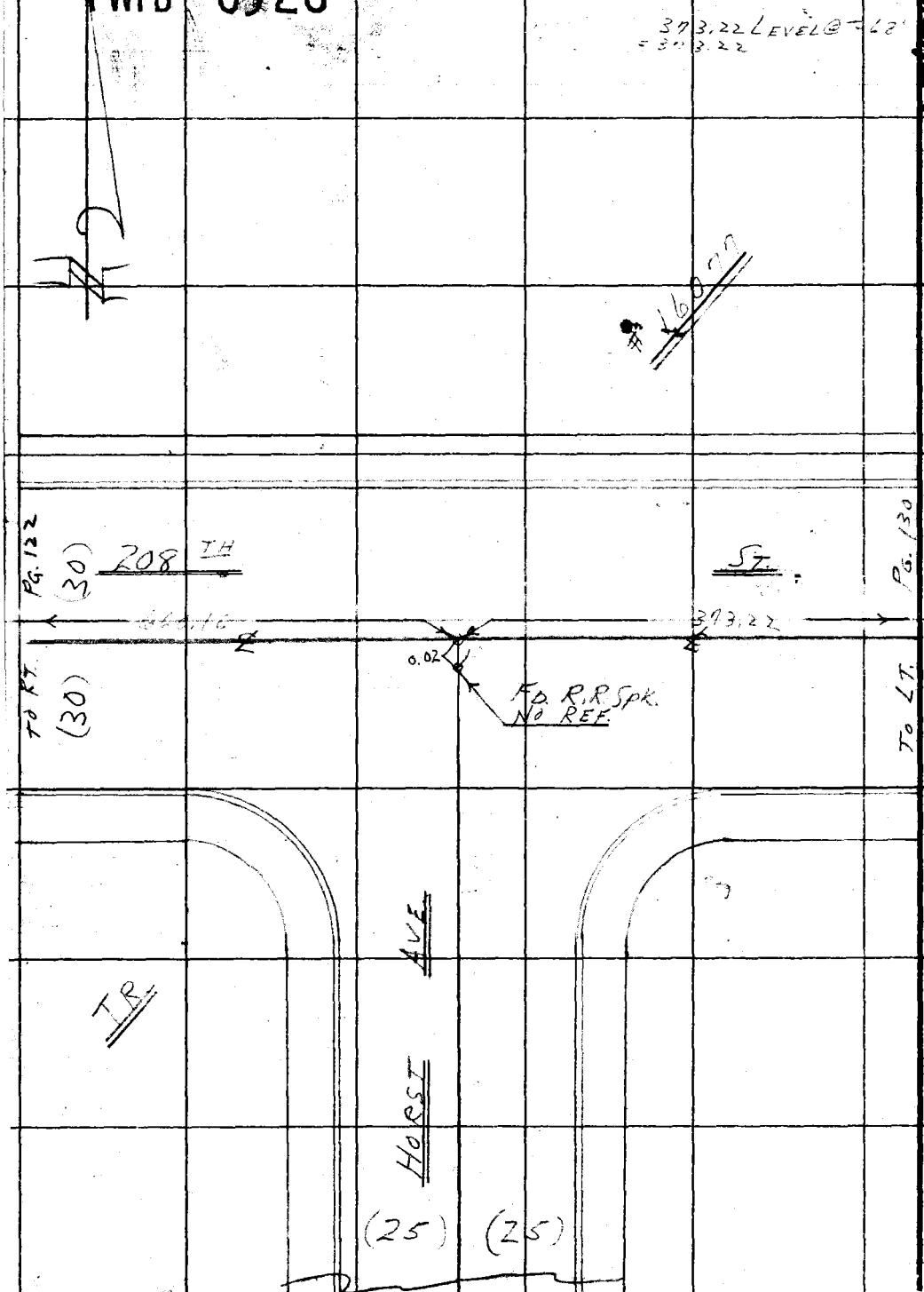

RETURN TO
LOS ANGELES COUNTY SURVEYOR
726 LOS ANGELES COUNTY
ENGINEERING BLDG.

Do not extend notes this side of this line.

Note: Any Additions or Changes on This Sheet Must be Made or Circled in Red Ink With Date and Name of Person Making Change.

F. B. 1751 PG. 141

NOTES RED. _____ JOB NO. 1892 14 SURVEY OF 208TH ST S.S DIST.

DATE _____ SURVEY BY J. MUSLIN

NOTES CHKD. _____ NOTES BY A. CARRASCO DATE 5-29-56

DATE _____ INDEXED E. C. JOHNSON DATE 6-11-56

NOTE: ANY ADDITIONS OR CHANGES ON THIS SHEET MUST BE MADE OR CIRCLED IN RED INK, WITH DATE AND NAME OF PERSON MAKING CHANGE.

PLEASE RETURN TO
LOS ANGELES COUNTY SURVEYOR
725 LOS ANGELES COUNTY ENGINEERING BLDG.

Do not extend notes this side of this line

DESCRIPTION	ADJ. ELEV.	3RD RUN	2ND RUN	DIFF.	1ST RUN	B.M.
208TH ST S.S DIST.						
BENCH LEVELS						
			indexed 7-15-59			

J. MUSLIN
A. CARRASCO
J. TAFOYA
M. SONNENSCHEIN

768420 355 3-51

769420 353 3-51

PLEASE RETURN TO
LOS ANGELES COUNTY SURVEYOR
725 LOS ANGELES COUNTY ENGINEERING BLDG.

NOTE: ANY ADDITIONS OR CHANGES ON THIS SHEET MUST BE MADE OR CIRCLED IN RED INK, WITH DATE AND NAME OF PERSON MAKING CHANGE.

JOB NO. 1893.14 SURVEY OF 208TH ST. S.S. DIST. NOTES RED. DATE
SURVEY BY J. MUSLIN
NOTES BY A. CARRASCO DATE 5-29-56 NOTES CHKD. DATE
INDEXED R. C. Johnson DATE
F.B. 1751 PG. 142

Do not extend notes this side of this line

B.M.	1ST RUN	DIFF.	2ND RUN	3RD RUN	ADJ. ELEV.	DESCRIPTION
B.M. AL-13	33.351				33.351	B.M. AL-13 Elev. 33.351 F.B. 1795-61
+	4.837	+	4.759			CENTRALIA RD. & ELAINE, N.W. Cor.
π	38.188	+0.149	+0.151		+0.1500	Bt. SPK in Curb, 4' N. End C.R.
−	4.688	−	4.608			
T.P.	33.500					SPK Gutter B.N. Cor S.C.R.
+	5.401	+	5.310			209th & Elaine
π	38.901	+0.569	+0.571		+0.5700	
−	4.832	−	4.739			SPK W. gutter Front Ho.# 20827
T.P.	34.069					
+	5.517	+	5.403			
π	39.586	+1.239	+1.241		+1.2400	
−	4.278	−	4.162		35.312 ~~35.3110~~	
B.M. AL-15	35.308					B.M. AL-15 Elev. 35.292 F.B. 1187-133
+	4.632	+	4.753			ELAINE AVE W.S. de 440'± N. of 209th St
π	39.940	+0.148	+0.145		+0.1465	Bt. SPK in Curb, in front Ho.# 20803 New #
−	4.484	−	4.608			(8'± N. of ℄ Prod of 208th ST)
T.P.	35.456					Bt. SPK W. gutter
+	4.770	+	4.670			
π	40.226	+0.748	+0.747		+0.7475	
−	4.022	−	3.923		36.207 ~~36.2050~~	
B.M. AT-113 "A"	36.204					B.M. AT-113 "A" Elev. . F.B. 1751-142
+	4.503	+	4.419			LEMMING ST. & ELAINE AVE S.E. Cor
π	40.707	−0.239	−0.242		−0.2405	Bt. SPK in Cb. 5' E. of E. End C.R.
−	4.742	−	4.661			
T.P.	35.965					SPK E. gutter
+	5.347	+	5.149			
π	41.312	+1.099	+1.102		+1.1010	
−	4.248	−	4.044		37.268 ~~37.2680~~	
B.M. AL-16	37.064					B.M. AL-16 Elev. 37.077 F.B. 1187-133
						ELAINE AVE & E. 207th St. N.W. Cor.
						Bt. SPK in Cb. 4' N. of E. End C.R.

76S420 353 3-51

PLEASE RETURN TO
LOS ANGELES COUNTY SURVEYOR
725 LOS ANGELES COUNTY ENGINEERING BLDG.

NOTE: ANY ADDITIONS OR CHANGES ON THIS SHEET MUST BE MADE OR CIRCLED IN RED INK, WITH DATE AND NAME OF PERSON MAKING CHANGE.

Do not extend notes this side of this line

B.M.	1ST RUN	DIFF.	2ND RUN	3RD RUN	ADJ. ELEV.	DESCRIPTION
B.M. AL-16	37.064				37.068 ~~37.0680~~	B.M. AL-16 See Bot. Last Pa[illegible]
+	4.567	+	4.746			
⊼	41.631	-0.754	-0.755		-0.7545	
−	5.321	−	5.501			
T.P.	36.310					SPK S. Gutter E. 207th St
+	5.039		[illegible]40			65' ± E. of E Elaine Ave
⊼	41.349	+0.21[illegible]	[illegible]0.219		+0.2185	
−	4.821		[illegible]921			
T.P.	36.528					SPK S. Gutter FRONT Ho[illegible]
+	5.118	+	4.989			
⊼	41.646	-0.034	-0.037		-0.0355	
−	5.152	−	5.026			
T.P.	36.494					SPK S. Gutter FRONT Ho# [illegible]
+	4.731	+	4.693			
⊼	41.225	-0.200	-0.198		-0.1990	
−	4.931	−	4.891			
T.P.	36.294					SPK S. Gutter FRONT Ho# [illegible]
+	4.517	+	4.469			
⊼	40.811	-0.392	-0.394		-0.3930	
−	4.909	−	4.863			
T.P	35.902					SPK [illegible]gePav. FRONT H[illegible]
+	4.596	+	4.518			
⊼	40.498	-0.172	-0.170		-0.1710	
−	4.768	−	4.688			
B.M. AT-114	35.730				35.736 ~~35.7305~~	B.M. AT-114 ELEV. EB.[illegible]
+	4.130					1 BEX AVE & E 207th St. S.W. C[illegible]
⊼	39.860	+	4.059			BT. SPK in Cb. 5' S. of S. End
−	5.311	-1.181	-1.180		-1.1805	
T.P.	34.549	−	5.239			
T.P.						SPK W. gutter 10± N. of N[illegible]
						C.R. N.W. COR 1 BEX Ave & Lemmi[illegible]

NOTES RED. ____ JOB NO. 1893 14 SURVEY OF 208th St. S.S. DIST.
DATE ____ SURVEY BY J. MUSLIN
NOTES CHKD. ____ NOTES BY A. CARRASCO DATE 5-29-56
DATE ____ INDEXED C. Johnson DATE ____

F.B. 1751 PG. 143

768420 353 3-51

PLEASE RETURN TO
LOS ANGELES COUNTY SURVEYOR
725 LOS ANGELES COUNTY ENGINEERING BLDG.

NOTE: ANY ADDITIONS OR CHANGES ON THIS SHEET MUST BE MADE OR CIRCLED IN RED INK, WITH DATE AND NAME OF PERSON MAKING CHANGE.

Do not extend notes this side of this line

F.B. 1751 Pg. 144

JOB NO. 1893.14 SURVEY OF 208th St. S.S. DIST.
SURVEY BY T. MUSLIN
NOTES BY A. CABRASCO DATE 5-29-56
INDEXED C. JOHNSON DATE
NOTES RED. DATE
NOTES CHKD. DATE

B.M.	1ST RUN	DIFF.	2ND RUN	3RD RUN	ADJ. ELEV.	DESCRIPTION
T.P.	34.549					
+	4.714	+	4.619			
⊼	39.263	+0.275	+0.278		+0.2765	
−	4.439	−	4.341			
'A'	34.824				34.833 ~~34.8265~~	
B.M. AT-115						B.M. AT-115 "A" ELEV. F.B. 1751-144
+	4.658	+	4.599			LEMMING St. & IBEX AVE East Cb.
⊼	39.482	-0.774	-0.774		-0.7740	Bt. SPK in Cb. 9.5' S. OF ℄ Prod OF
−	5.432	−	5.373			LEMMING ST.
T.P.	34.050					SPK W. Gutter FRONT Ho.# 20473
+	4.916	+	4.854			
⊼	38.966	+0.449	+0.446		+0.4475	
−	4.467	−	4.408			
'A'	34.499				34.508 ~~34.5090~~	
B.M. AT-116						B.M. AT-116 "A" ELEV. F.B. 1751-144
+	4.149	+	4.066			E 208th St & IBEX AVE N.E. Cor
⊼	38.648	-0.823	-0.821		-0.8220	Bt. SPK in Curb 5' E. OF E. END C.R
−	4.972	−	4.887			
T.P.	33.676					SPK S. Gutter 40'± W. OF Ho.# 12124
+	4.799	+	4.720			
⊼	38.475	+0.299	+0.298		+0.2985	
−	4.500	−	4.422			
'A'	33.975				33.986 ~~33.9765~~	
B.M. AT-117						B.M. AT-117 "A" ELEV. F.B. 1751-144
+	4.604	+	4.673			E. 208th St. & HORST AVE S.E. Cor.
⊼	38.579	-0.345	-0.348		-0.3465	Bt. SPK in Curb 5' E. OF E. END C.R.
−	4.941	−	5.021			
T.P.	33.630					SPK N. Gutter FRONT Ho.# 12119
+	5.201	+	5.138			
⊼	38.831	+0.329	+0.331		+0.3300	
−	4.872	−	4.807			
T.P	33.959					
						SPK N. Gutter 5' E. OF E.C.R.
						N.E. COR E 208th St. & IBEX AVE

76S420 S & E-353 4-54

PLEASE RETURN TO
LOS ANGELES COUNTY SURVEYOR
725 LOS ANGELES COUNTY ENGINEERING BLDG.

NOTE: ANY ADDITIONS OR CHANGES ON THIS SHEET MUST BE MADE OR CIRCLED IN RED INK, WITH DATE AND NAME OF PERSON MAKING CHANGE.

Do not extend notes this side of this line

B.M.	1ST RUN	DIFF.	2ND RUN	3RD RUN	ADJ. ELEV.	DESCRIPTION
T.P.	33.959					
+	5.349	+	5.441			
π	39.308	+0.731	+0.734		+0.7325	
−	'A' 4.618	−	4.707		~~34.699~~	34.702
B.M. AT-118	34.690				~~34.6925~~	B.M. AT-118 'A' ELEV. F.B. 1751
+	4.762	+	4.841			E. 208th St. & Norwalk Blvd S.W.
π	39.452	−1.021	−1.018		−1.0195	Bt. SPK. in Curb 5' W. of W.E.N.
−	5.783	−	5.859			
T.P.	33.669					SPK W. Side Pav. Norwalk Blvd
+	4.579	+	4623			Front P.P.# 465922E
π	38.248	−0.109	−0.108		−0.1085	
−	4.688	−	4731			
T.P.	33.560					SPK W. side Pav. Norwalk Blvd
+	4.913	+	4993			
π	38.473	−0.175	−0.174		−0.1745	
−	'A' 5.088	−	5167		~~33.399~~	33.401
B.M. AT-119	33.385				33.3900	B.M. AT-119 'A' ELEV. F.B. 175[illegible]
+	4.524	+	4.612			Norwalk Blvd. W. Side 485' ± S. of
π	37.909	−0.537	−0537		−0.5370	St. & 19' ± W. of ℄ Norwalk Blvd
−	5.061	−	5.149			Bt. SPK in N.E. Cor Conc S.W.K. To Ho.# [illegible]
T.P.	32.848					SPK W. Side Pav. Norwalk Blvd
+	5.005	+	5.056			
π	31.853	−0.093	−0.091		−0.0920	
−	5.098	−	5.147			
T.P.	32.755					SPK. N. side Pav. Centralia [illegible]
+	4.528	+	4.645			
π	37.283	−0.313	−0.313		−0.3130	
−	4.841	−	4958			
T.P.	32.442					SPK N. Side Pav. "

NOTES RED. _____ JOB NO. 1893.14 SURVEY OF 208th St. S.S. DIST.
DATE _____ SURVEY BY J. MUSLIN
NOTES CHKD. _____ NOTES BY A. CARRASCO DATE 5-29-56
DATE _____ INDEXED C. Johnson DATE _____

F.B. 1751 PG. 145

765420 S & E-353 4-54

PLEASE RETURN TO
LOS ANGELES COUNTY SURVEYOR
725 LOS ANGELES COUNTY ENGINEERING BLDG.

NOTE: ANY ADDITIONS OR CHANGES ON THIS SHEET MUST BE MADE OR CIRCLED IN RED INK, WITH DATE AND NAME OF PERSON MAKING CHANGE.

JOB NO. 1893.14 SURVEY OF 208th St. S.S. Dist. NOTES RED
SURVEY BY J. Muslin DATE
NOTES BY A. Carrasco DATE 5-29-56 NOTES CHKD.
INDEXED C. Johnson DATE DATE

F.B. 1751 Pg. 146

do not extend notes this side of this line

B.M.	1ST RUN	DIFF.	2ND RUN	3RD RUN	ADJ. ELEV.	DESCRIPTION
T.P.	32.442					
+	4.569	+	4.641			
=	37.011	+0.291	+0.291		+0.2910	
-	4.278	-	4.350			
T.P.	32.733					Spk N. Side Pav. Centralia Rd.
+	4.388	+	4.504			
=	37.121	-0.500	-0.502		-0.5010	
-	4.888	-	5.006			
T.P.	32.233					" " " " " "
+	5.071	+	5.124			
=	37.304	+0.269	+0.267		+0.2680	
-	4.802	-	4.859			
T.P.	32.502					" " " " " "
+	5.277	+	5.349			
=	37.779	+0.829	+0.832		+0.8305	
-	4.448	-	4.517		33.351 ~~33.365~~	
B.M. AL-13	33.331					B.M. AL-13 ELEV. 33.351 F.B. 1795-61 Centralia Rd. & Elaine Ave N.W. Cor. Bl. Spk in Curb 4' N. of N. End C.R.

1795

Notes Ck'd by
Map No.
Office Work
Checked
Date

Survey of 208 TH ST. S.S. DIST.
W. O. 893.14 Tape No. St'd. °F
Surveyed by J. MUSLIN
Notes J.M. & A.C. Date
Indexed

F. B. 175 PG. 15

208 TH ST. S.S. DIST.

— TOPOG —

ON

NORWALK BLVD.

FROM

A POINT 300' N. OF CENTRALIA RD.

TO

208 TH ST.

J. MUSLIN
A. CARRASCO
J. TAFOYA
M. SONNENSCHEIN

RETURN TO
LOS ANGELES COUNTY SURVEYOR
726 LOS ANGELES COUNTY
ENGINEERING BLDG.

Note: Any Additions or Changes on This Sheet Must be Made or Circled in Red Ink With Date and Name of Person Making Change.

Do not extend notes this side of this line.

76F3095 S&E #247. 8-54

F.B. 1951 PG. 152

TO BOT PG. 153

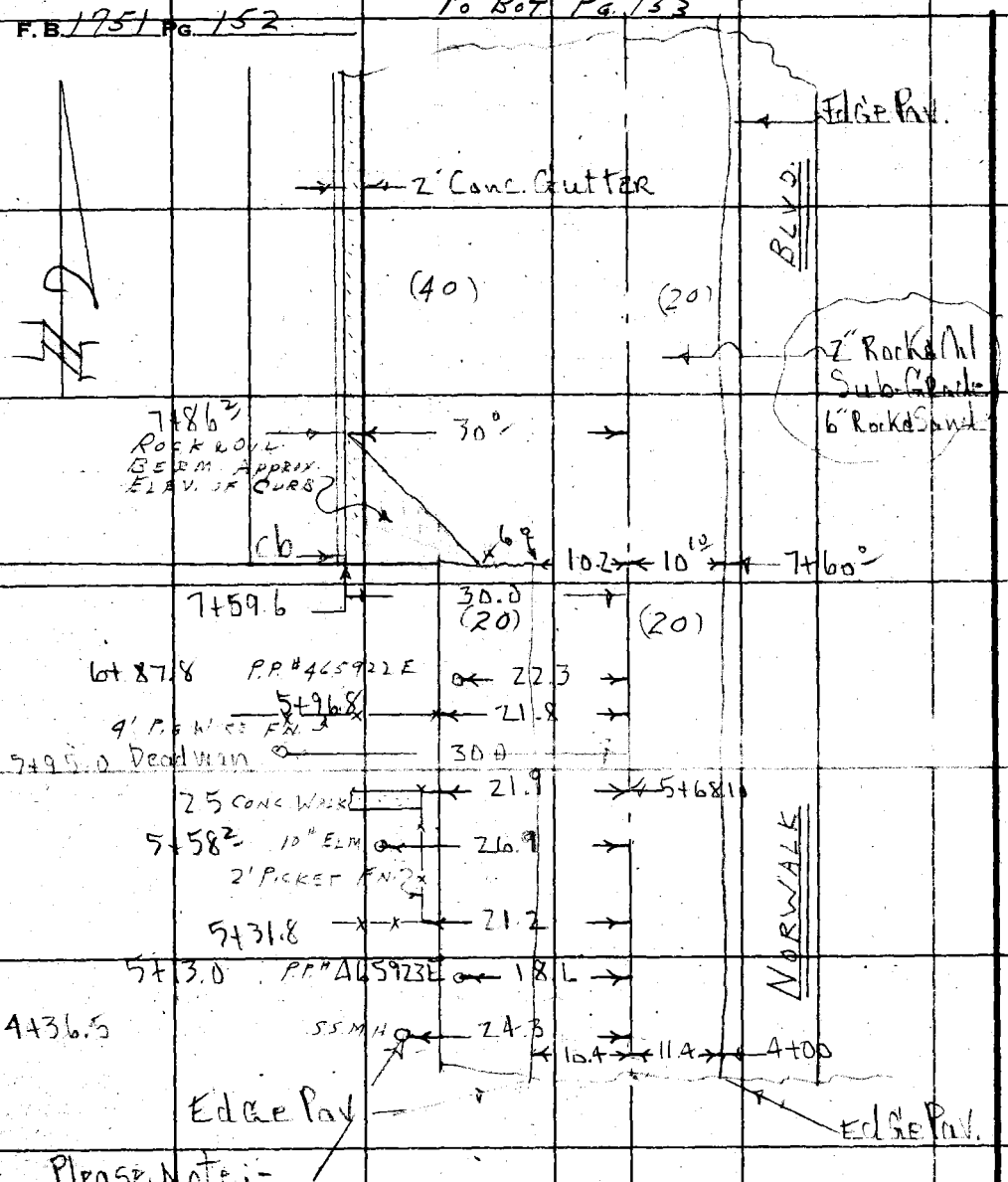

RETURN TO
LOS ANGELES COUNTY SURVEYOR
720 LOS ANGELES COUNTY
ENGINEERING BLDG.
Do not extend notes this side of this line.

Note: Any Additions or Changes on This Sheet Must be Made or Circled in Red Ink With Date and Name of Person Making Change.

Notes Ck'd by	Survey of 208 TH ST. [illegible] DIST	F. B. 1751 PG. 153
Map No.	W. O. [illegible] Tape No. Std. °F	
Office Work	Surveyed by J. MUSLIN	
Checked	Notes J. M. & A. CARRASCO Date 5-31-50	
Date	Indexed C. Johnson	

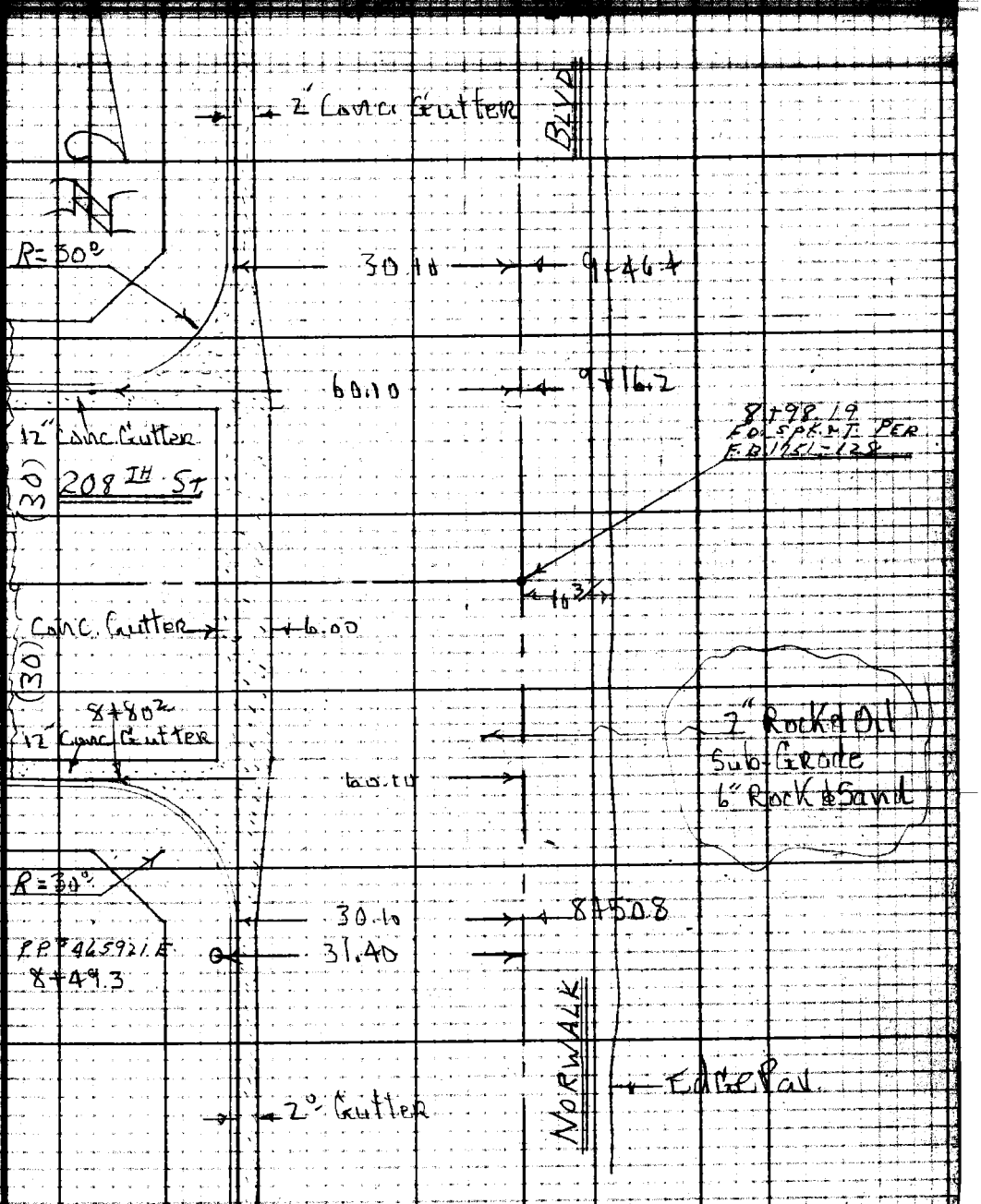

Notes: Any Additions or Changes on This Sheet Must be Made or Circled in Red Ink With Date and Name of Person Making Change.

Do not extend notes this side of this line.

RETURN TO
LOS ANGELES COUNTY SURVEYOR
726 LOS ANGELES COUNTY
ENGINEERING BLDG.

76F3095 247 10M 1-49

To Top Pg. 152

RETURN TO
LOS ANGELES COUNTY SURVEYOR
726 LOS ANGELES COUNTY
ENGINEERING BLDG.

Note: Any Additions or Changes on This Sheet Must be Made or Circled in Red Ink With Date and Name of Person Making Change.

Do not extend notes this side of this line.

F. B. 1751 Pg. 154

F. B. 1751 Pg. 155

Profile No. | Notes Red. | Date | Plotted | Date | Job No. 893.14 Division No. | Survey of 208TH ST. S.S. DIST.
X-Sec. No. | Notes Chkd. | Date | Checked | Date | Survey by J. MUSLIN Notes A.C. Date 6-1-54 | Map No. Indexed Johnson Date

208TH ST. S.S. DIST.

X-SECTIONS

ON

NORWALK BLVD.

FROM

A POINT 300' N. OF CENTRALIA RD.

TO

208TH ST.

J. MUSLIN
A. CARRASCO
J. TAFOYA
M. SONNESCHEIN

STATION	B. S.	H. I.	F. S.	ELEV.

NOTE: ANY ADDITIONS OR CHANGES ON THIS SHEET MUST BE MADE OR CIRCLED IN RED INK, WITH DATE AND NAME OF PERSON MAKING CHANGE.

Do not extend notes this side of this line.

PLEASE RETURN TO
LOS ANGELES COUNTY SURVEYOR
726 Los Angeles County Engineering Bldg.

761.298 307 8-53

76L298 307 8-53

PLEASE RETURN TO
LOS ANGELES COUNTY SURVEYOR
726 LOS ANGELES COUNTY ENGINEERING BLDG.

NOTE: ANY ADDITIONS OR CHANGES ON THIS SHEET MUST BE MADE OR CIRCLED IN RED INK, WITH DATE AND NAME OF PERSON MAKING CHANGE.

Do not extend notes this side of this line.

STATION	B. S.	H. I.	F. S.	ELEV.	Norwalk Blvd ℄ Rt.	
B.M. AT-119				33.38	B.M. AT-119 ELEV. 33.385 F.B. 1751-145	
					NORWALK BLVD W. Side, 485± S. of ℄ E. 207th St.	
					19'± W of ℄ Norwalk Blvd	
					Bt. SPK in N.E. Cor. Conc. Sl. Walk To Ho.# 20919	
INVERT ELEV.'s of SEWER M.H.					Elev. East Rim M.H.	33.43
AT NORWALK BLVD & E. 209th St.					Meas. Rim To Top Crown	7.63
Please Note - Center M.H. is					ELEV. CROWN	2580
1.00 South of ℄ Sewer Line					Dia of Pipe	.83
					Elev. East INVERT (inLet)	24.97
					Elev. West Rim M.H.	33.42
					Meas. Rim To Crown Pipe	7.67
					Elev. Crown Pipe	25.75
					Dia. of Pipe	.83
					Elev. West " INVERT OutLet	24.92
4+00				33.46		℄ Pav.
"				33.23		10° Rt Edge Pav.
"				33.08	10° Lt. Edge Pav. gutter	
"				33.4	20° " P.L. ground	
"				33.5	40° " "	
4+36.5				33.64		℄ Pav.

F. B. 1751 PG. 156 Job No. 1893.14 Division No. Notes Red. Plotted No. Profile
Survey of 208TH ST. S.S. DIST. Date Date X-Sec.
Survey by J. MUELLIN Notes A. CARRASCO Notes Chkd. Checked
Indexed A. C. Johnson Date Date Date No.

76L298 307 8-53

PLEASE RETURN TO
LOS ANGELES COUNTY SURVEYOR
726 LOS ANGELES COUNTY ENGINEERING BLDG.

NOTE: ANY ADDITIONS OR CHANGES ON THIS SHEET MUST BE MADE OR CIRCLED IN RED INK, WITH DATE AND NAME OF PERSON MAKING CHANGE.

Do not extend notes this side of this line.

STATION	B. S.	H. I.	F. S.	ELEV.	NORWALK BLVD. Lt ℄ Rt	
4+36.5				33.34		10° Rt. Edge Pav.
"				33.26	10° Lt. Edge Pav.	
"				33.2	20° " P.L. ground	
"				33.4	40° " "	
"				33.8	100° " "	
"				33.7	140° " "	
"				33.85		℄ Pav.
5+00				33.51		10° Rt. Edge Pav.
"				33.48	10° Lt. Edge Pav.	
"				33.0	13° " gutter ground	
"				33.5	20° " "	
"				33.5	40° " "	
6+00				33.88		℄ Pav.
"				33.58		10° Rt. Pav.
"				33.52	10° Lt. Edge Pav.	
"				33.3	15° " gutter ground	
"				33.8	20° " "	
"				33.7	40° " "	
T.P. 6+30				33.48	SPK W. Side Pav.	
7+00				33.85		℄ Pav.
"				33.71		10° Rt. Pav. Edg

Profile Notes Red. ____ Plotted ____ Job No. 1893.14 Division No. ____ F. B. 1751 Pg. 157
No. ____ Date ____ Date ____ Survey of 208th St. S.S. Dist.
X-Sec. Notes Chkd. ____ Checked ____ Survey by J. Muslin Notes A.C. Date 6-1-56
No. ____ Date ____ Date ____ Map No. ____ Indexed ____ Date ____

76L298 307 8-53

PLEASE RETURN TO
LOS ANGELES COUNTY SURVEYOR
726 LOS ANGELES COUNTY ENGINEERING BLDG.

NOTE: ANY ADDITIONS OR CHANGES ON THIS SHEET MUST BE MADE OR CIRCLED IN RED INK, WITH DATE AND NAME OF PERSON MAKING CHANGE.

Do not extend notes this side of this line.

STATION	B. S.	H. I.	F. S.	ELEV.	Norwalk Blvd. Lt. ℄ Rt.
7+00				33.66	10° Lt. Edge Pav.
"				33.2	16° " gutter ground
"				34.1	20° " "
"				4.1	40° " "
7+59				33.95	℄ Pav.
"				33.80	10° Rt. Edge Pav. Line
"				33.79	10° Lt. Edge Pav.
"				33.7	15° " gutter.
"				33.77	30° " " Bot. Cb
"				34.37	" " Top Cb.
"				34.3	40° " P.L. ground
"				34.3	100° " "
"				33.9	140° " "
8+00				34.19	℄ Pav.
"				34.01	10° Rt. Edge Pav.
"				33.91	10° Lt. Edge Pav.
"				33.67	30° " gutter Bot. Cb.
"				34.31	" " Top "
"				35.2	40° " P.L
8+50				33.67	30° " gutter Bot. Cb.
"				34.33	" " Top Cb.

F. B. 1751 Pg. 158 Job No. 1893.14 Division No. Notes Red. Plotted Profile
Survey of 208 TH ST. S.S. DIST. Date Date No.
Survey by J. MUSLIN Notes A. CARRASCO Notes Chkd. Checked X-Sec.
Indexed A. C. Johnson Date Date Date No.

76L298 307 8-53

PLEASE RETURN TO
LOS ANGELES COUNTY SURVEYOR
726 LOS ANGELES COUNTY ENGINEERING BLDG.

NOTE: ANY ADDITIONS OR CHANGES ON THIS SHEET MUST BE MADE OR CIRCLED IN RED INK, WITH DATE AND NAME OF PERSON MAKING CHANGE.

Do not extend notes this side of this line.

STATION	B. S.	H. I.	F. S.	ELEV.	NorWalk BlVD. Lt. ℄ Rt.	
8+50.5				34.9	40° Lt. P.L. Ground	
8+80.2				33.98	60.10 " gutter Bot Cb	
"				34.64	" " Top "	
8+98.19				34.46	℄ inter NorWalk BlVD & E. 208th St. Pav	
"				34.23		10° Rt. Edge Pav
"				34.25	10° Lt Pav.	℄ E. 208th St
"				33.75	30° " X gutter	"
"				34.58	60° "	"
"				34.71	75° "	"
"				34.44	60.10 " gutter Bot. Cb	
"				35.11	" " Top "	
9+46.4				33.85	30° " gutter Bot "	
"				34.50	" " Top Cb	
"				34.67		℄ Pav.
B.M. AT-118				34.69	B.M. AT-118 Elev. 34.690 F.B. 1751-145 E. 208th St. & NorWalk BlVD S.W. Cor Bt. SPK in Cb 5' W. of W. END C.R.	

Profile Notes Red. ____ Plotted ____ Job No. 1893.14 Division No. ____ F. B. 1751 Pg. 159
No. ____ Date ____ Date ____ Survey of 208th St. S.S. Dist
X-Sec. Notes Chkd. ____ Checked ____ Survey by J. Muslin Notes A.C. Date 6-1-56
No. ____ Date ____ Date ____ Map No. ____ Date ____

F. B. 1751 Pg. 160

Job No. Division No. Notes Red. Plotted Profile

Survey of Date Date No.

Survey by Notes Notes Chkd. Checked X-Sec.

Indexed Date Date Date No.

761.293 307 8-53

PLEASE RETURN TO

LOS ANGELES COUNTY SURVEYOR

726 LOS ANGELES COUNTY ENGINEERING BLDG.

NOTE: ANY ADDITIONS OR CHANGES ON THIS SHEET MUST BE MADE OR CIRCLED IN RED INK, WITH DATE AND NAME OF PERSON MAKING CHANGE.

Do not extend notes this side of this line.

STATION	B. S.	H. I.	F. S.	ELEV.	

Notes Ck'd by	Survey of 208TH ST. S.S. DIST.	F. B. 1751 PG. 161
Map No.	W. O. 893-14 Tape No. Std. °F	
Office Work	Surveyed by J. MUSLIN	
Checked	Notes J.M. & A. CARRASCO Date 8-56	
Date	Indexed A. C. Johnson	

238TH ST. S.S. DIST.

TOPOG

ON

208TH ST.

FROM

NORWALK BLVD TO ELAINE AVE

J. MUSLIN
A. CARRASCO
J. TAFOYA
M. SONNENSCHEIN

Notes: Any Additions or Changes on This Sheet Must be Made or Circled in Red Ink With Date and Name of Person Making Change.

Do not extend notes this side of this line.

RETURN TO
LOS ANGELES COUNTY SURVEYOR
726 LOS ANGELES COUNTY
ENGINEERING BLDG.

76F3095 247 10M 5-49

F. B. 1751 Pg. 162

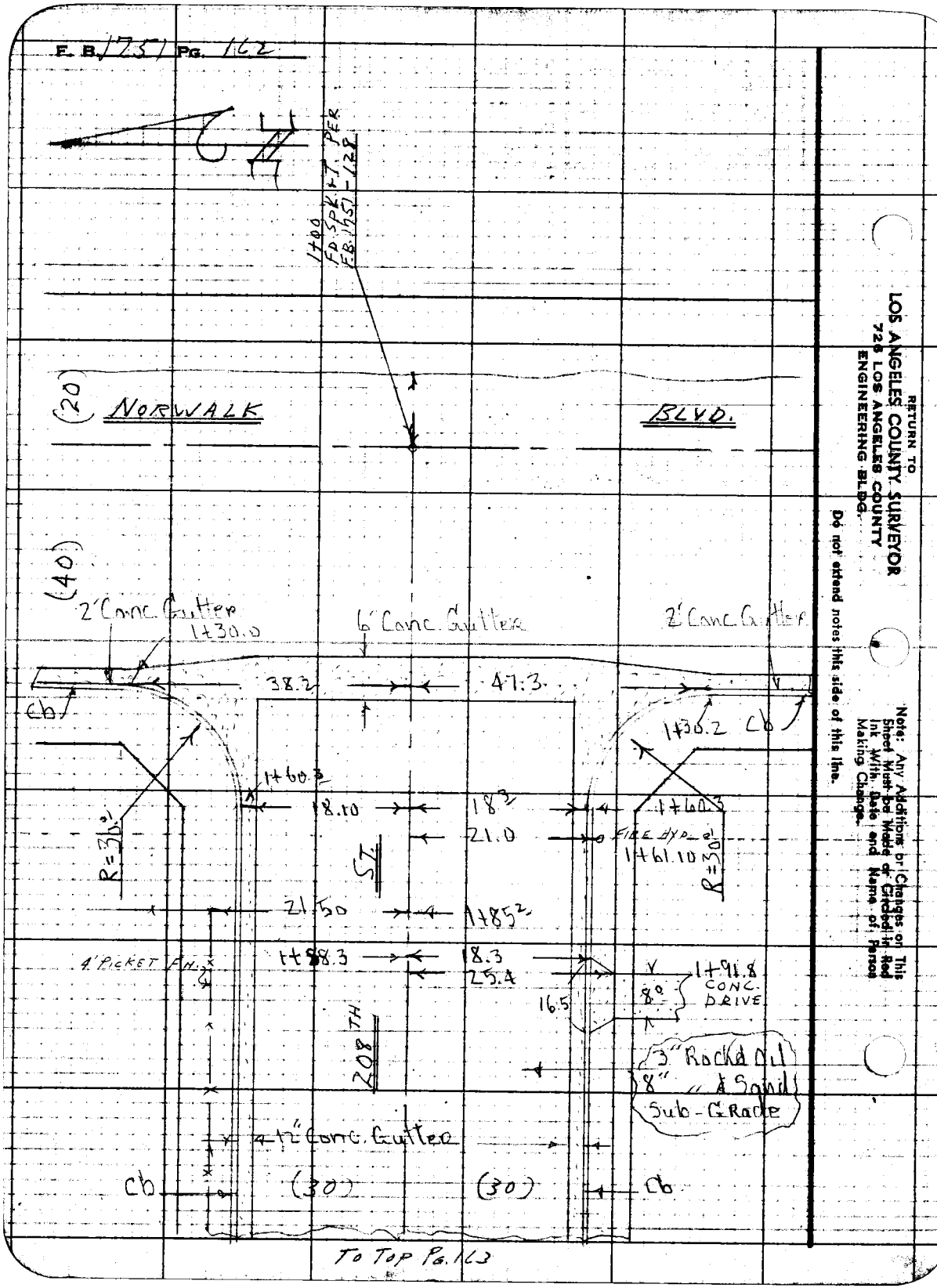

To Top Pg. 163

RETURN TO
LOS ANGELES COUNTY SURVEYOR
725 LOS ANGELES COUNTY
ENGINEERING BLDG.

Do not extend notes this side of this line.

Note: Any Additions or Changes on This Sheet Must Be Made or Circled in Red Ink With Date and Name of Person Making Change.

Notes Ck'd by	Survey of 208TH ST. S.S. DIST.	F. B. 1751 Pg. 163
Map No.	W. O. 6[illegible] Tape No. Std.	
Office Work	Surveyed by J. MUSLIN	
Checked	Notes J.M. & A. CARRASCO Date 5-5-6	
Date	Indexed C. Johnson	

Notes: Any Additions or Changes on This Sheet Must be Made or Circled in Red Ink With Date and Name of Person Making Change.

Do not extend notes this side of this line.

RETURN TO
LOS ANGELES COUNTY SURVEYOR
726 LOS ANGELES COUNTY
ENGINEERING BLDG.

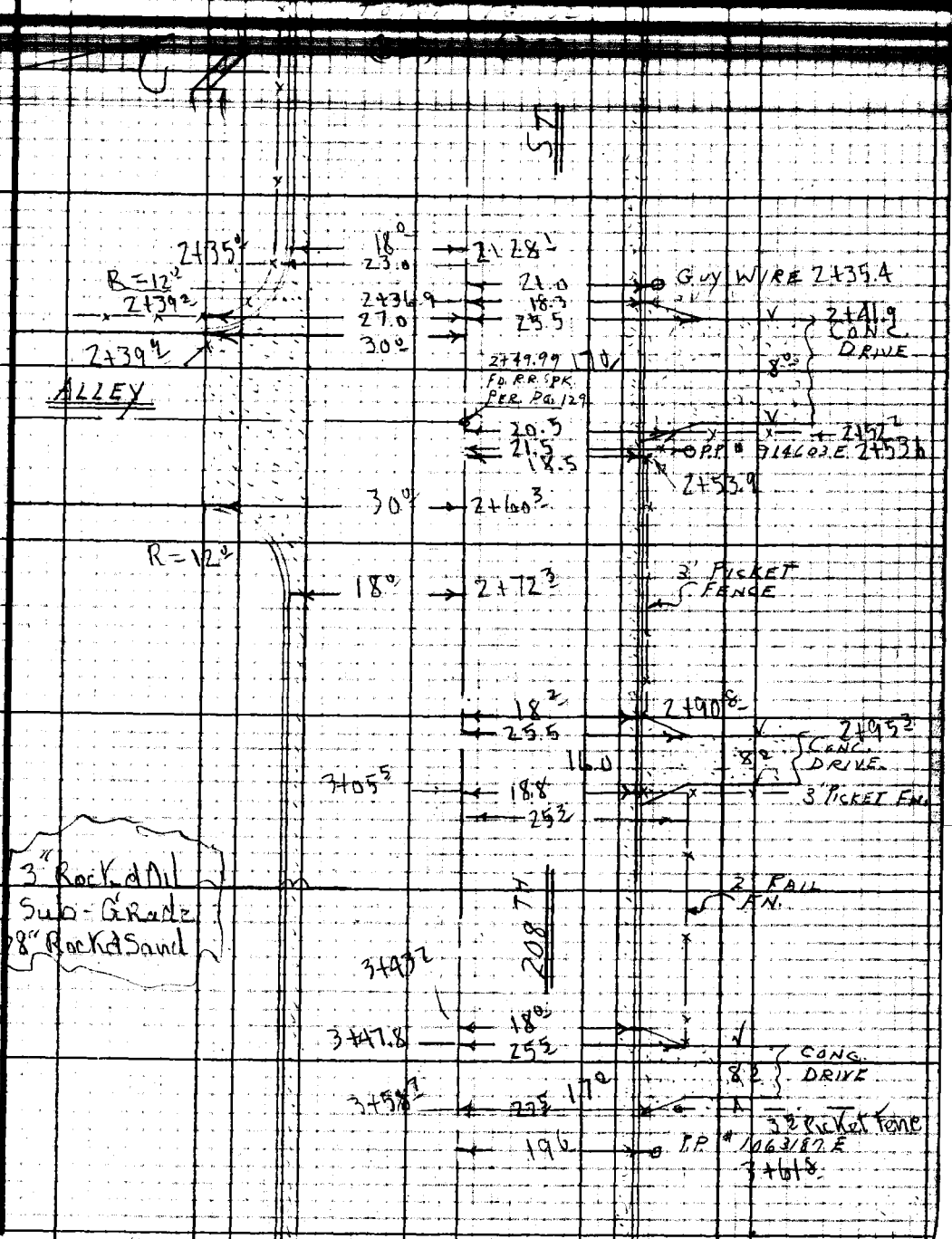

To Top Pg. 164

76F3098 247 10M 1-49

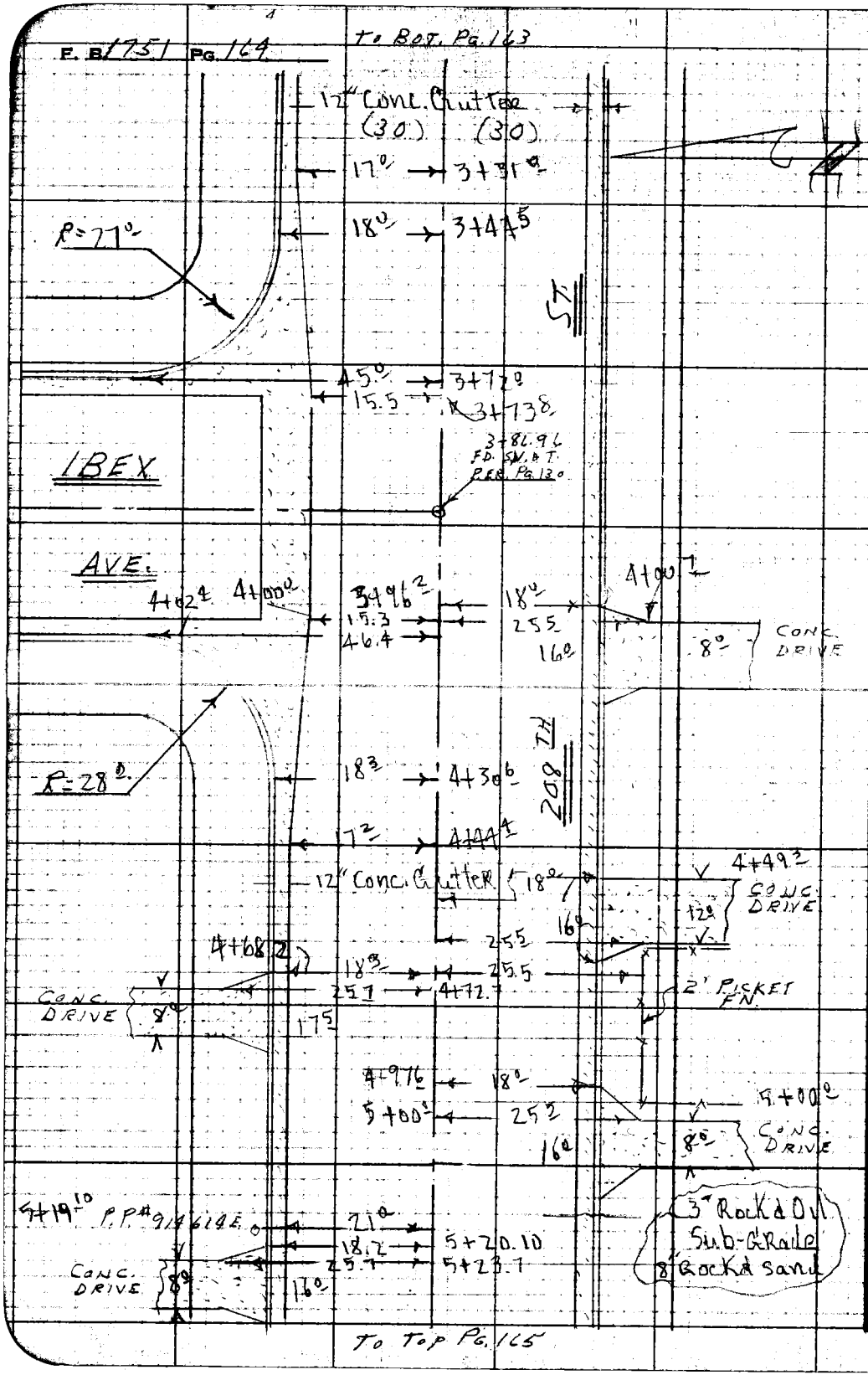

RETURN TO
LOS ANGELES COUNTY SURVEYOR
726 LOS ANGELES COUNTY
ENGINEERING BLDG.

Note: Any Additions or Changes on This Sheet Must be Made or Circled in Red Ink With Date and Name of Person Making Change.

Do not extend notes this side of this line.

Notes Ck'd by	Survey of 208TH ST. S.S. DIST.	F. B. 1751 Pg. 165
Map No.	W. O. Type No.	
Office Work	Surveyed by J. MUSLIN	
Checked	Notes J. M. & A. CARRASCO Date 5-4-56	
Date	Indexed C. Johnson	

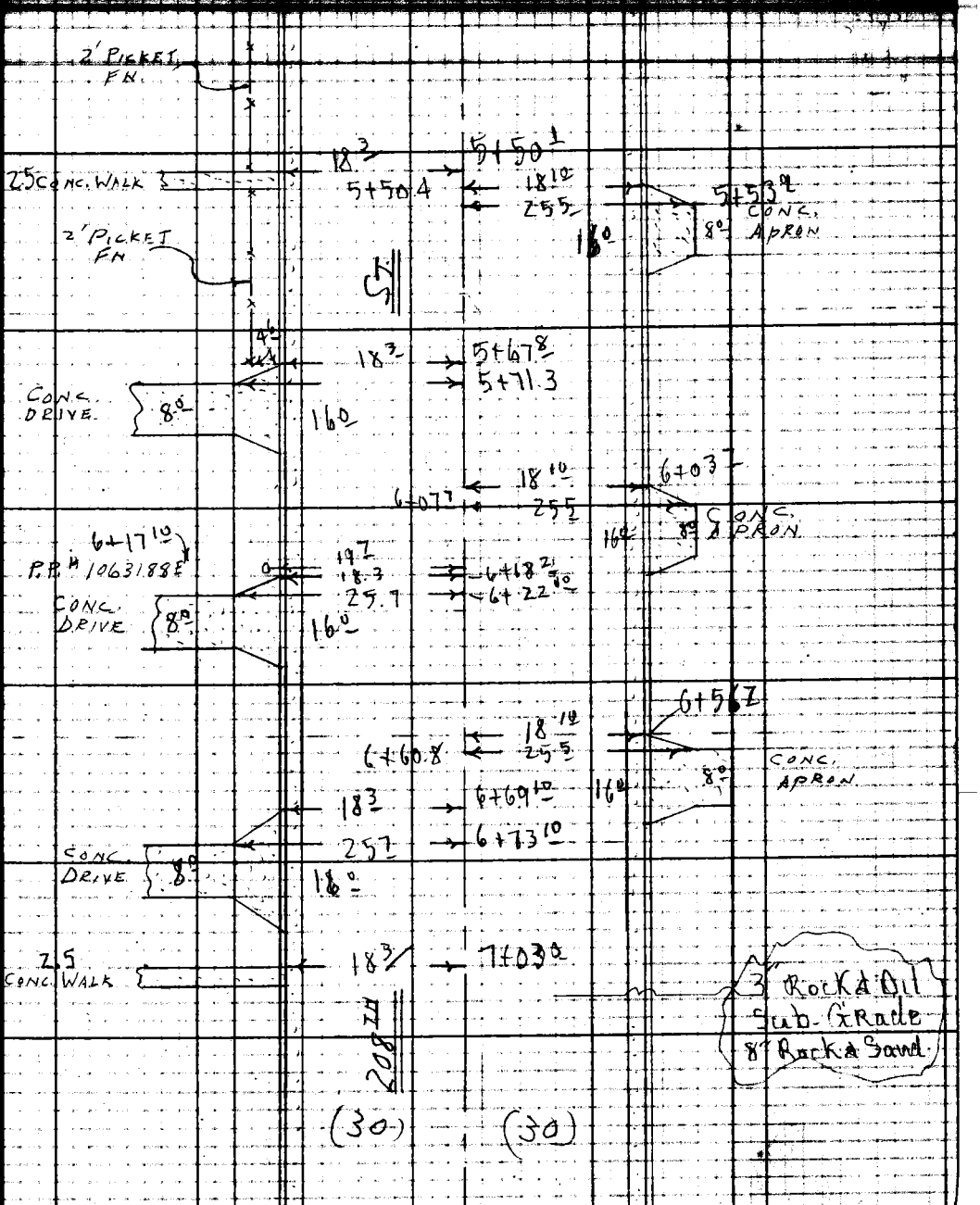

Notes: Any Additions or Changes on This Sheet Must be Made or Circled in Red Ink With Date and Name of Person Making Change.

Do not extend notes this side of this line.

RETURN TO
LOS ANGELES COUNTY SURVEYOR
726 LOS ANGELES COUNTY
ENGINEERING BLDG.

76F3098 247 10M 1-49

To Top Pg. 166

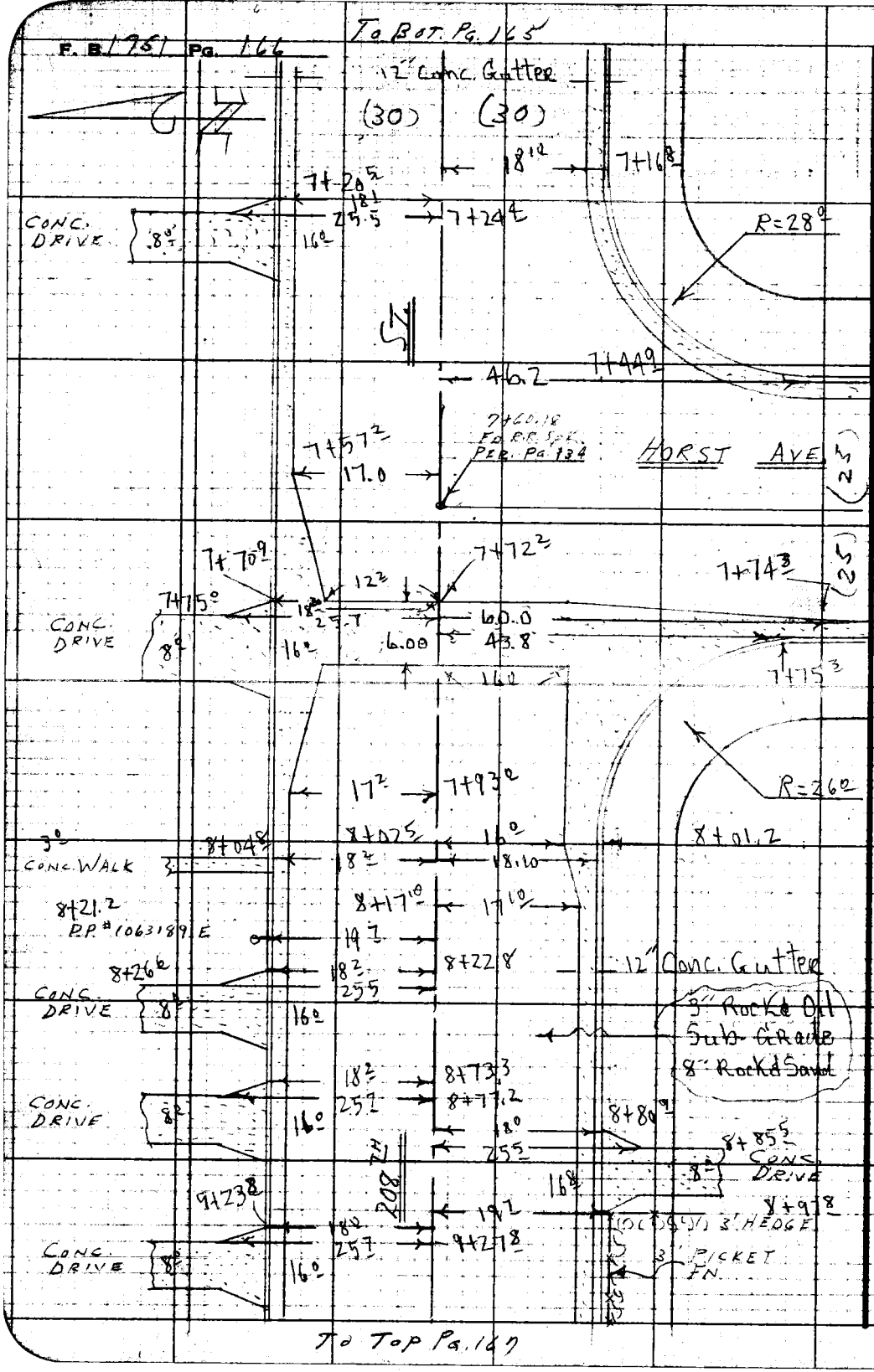

RETURN TO
LOS ANGELES COUNTY SURVEYOR
726 LOS ANGELES COUNTY
ENGINEERING BLDG.

Do not extend notes this side of this line.

Note: Any Additions or Changes on This Sheet Must be Made or Circled in Red Ink With Date and Name of Person Making Change.

Notes Ck'd by	Survey of 208TH ST. S.S. DIST	F. B. 1751 Pg. 167
Map No.	W. O. Type No. Std.	
Office Work	Surveyed by J. MUSLIN	
Checked	Notes [illegible] Date 6-1-56	
Date	Indexed C. Johnson	

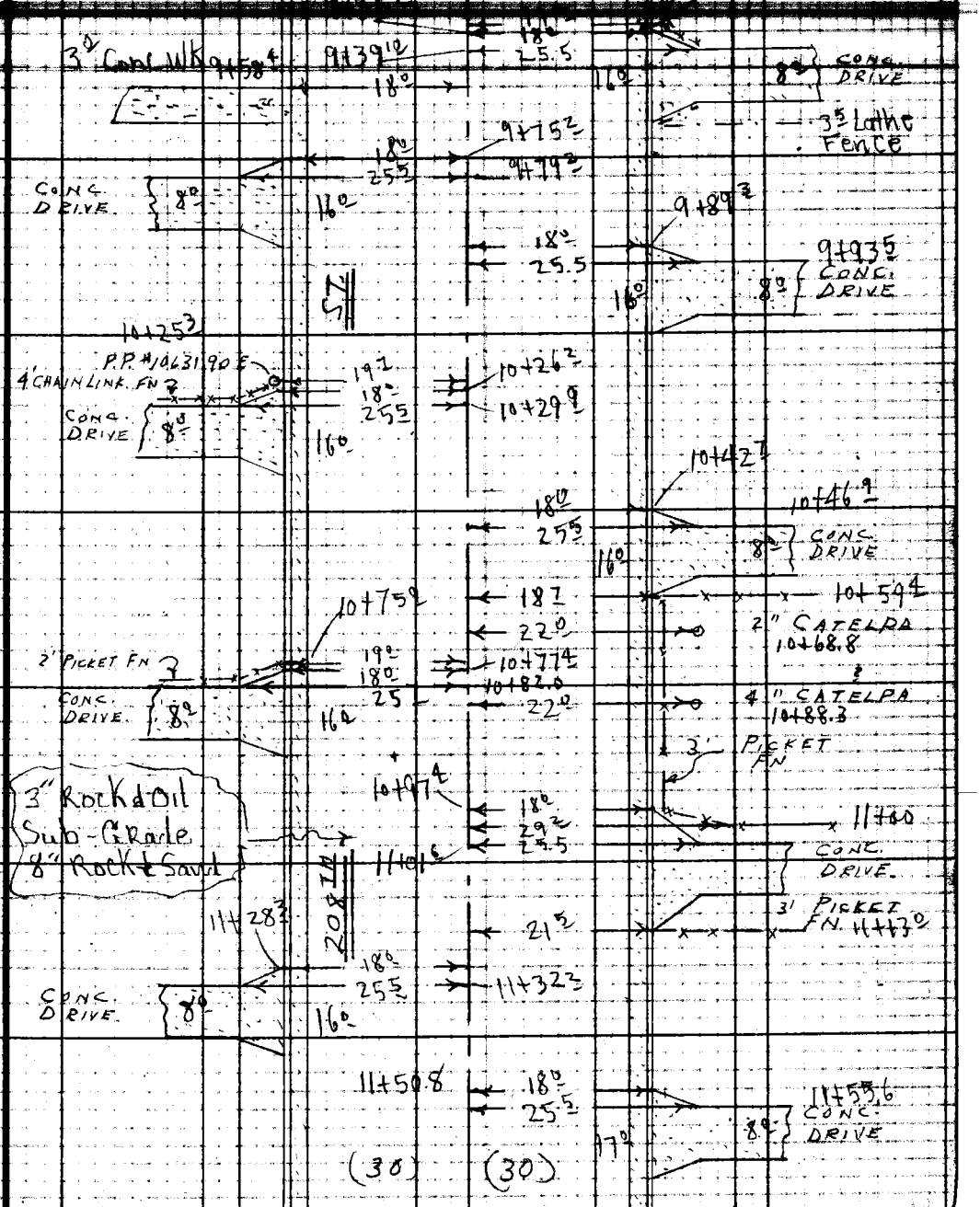

Note: Any Additions or Changes on This Sheet Must be Made or Circled in Red Ink With Date and Name of Person Making Change.

Do not extend notes this side of this line.

RETURN TO
LOS ANGELES COUNTY SURVEYOR
726 LOS ANGELES COUNTY
ENGINEERING BLDG.

76F3098 247 10M 1-49

To Top Pg. 168

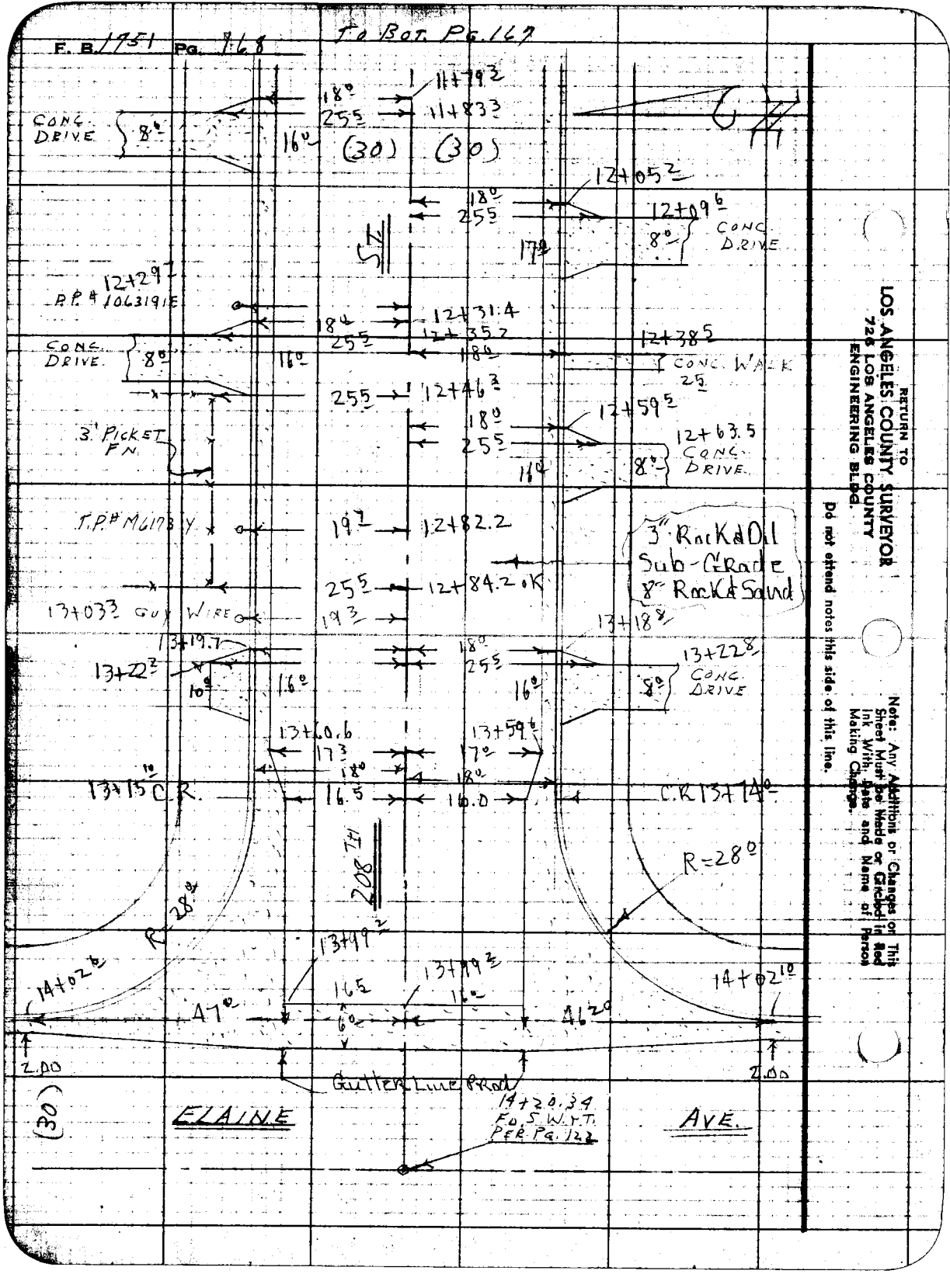

RETURN TO
LOS ANGELES COUNTY SURVEYOR
726 LOS ANGELES COUNTY
ENGINEERING BLDG.

Do not extend notes this side of this line.

Note: Any Additions or Changes on This Sheet Must be Made or Checked in Red Ink With Date and Name of Person Making Change.

F. B. 1751 Pg. 169

Profile No.	Notes Red.	Plotted	Job No. 1893.14 Division No.
	Date	Date	Survey of 208th St. S.S. Dist.
X-Sec. No.	Notes Chkd.	Checked	Survey by J. Muslin Notes A.C. Date 6-1-56
	Date	Date	Map No. Indexed A. C. Johnson Date

208th St. S.S. Dist.

X-SECTIONS

ON

208TH ST.

FROM

NORWALK BLVD. TO ELAINE AVE.

STATION	B.S.	H.I.	F.S.	ELEV.

J. MUSLIN
A. CARRASCO
J. TAFOYA
M. SONNENSCHEIN

NOTE: ANY ADDITIONS OR CHANGES ON THIS SHEET MUST BE MADE OR CIRCLED IN RED INK, WITH DATE AND NAME OF PERSON MAKING CHANGE.

PLEASE RETURN TO
LOS ANGELES COUNTY SURVEYOR
726 LOS ANGELES COUNTY ENGINEERING BLDG.

Do not extend notes this side of this line.

76L298 307 8-53

76L298 307 8-53

PLEASE RETURN TO
LOS ANGELES COUNTY SURVEYOR
726 LOS ANGELES COUNTY ENGINEERING BLDG.

NOTE: ANY ADDITIONS OR CHANGES ON THIS SHEET MUST BE MADE OR CIRCLED IN RED INK, WITH DATE AND NAME OF PERSON MAKING CHANGE.

Do not extend notes this side of this line.

F. B. 1751 Pg. 170 | Job No. 893.14 Division No. | Notes Red. | Plotted | No. | Profile
Survey of 208th St. S.S. Dist. | Date | Date | No. | X-Sec.
Survey by J. Muslin Notes A. Garrasco | Notes Chkd. | Checked
Indexed K. C. Johnson Date | Date | Date | No.

STATION	B. S.	H. I.	F. S.	ELEV.	E. 208th St. Lt & Rt
B.M. AT-118				34.69	B.M. AT-118 ELEV. 34.690 F.B. 1751-145
					208TH ST. & NORWALK BLVD. S.W. COR. BT. SPK.
					IN CURB 5' W. OF W. END. C.R.
1+00				34.48	℄ INTER. OF E. 208th St. & NORWALK BLVD
1+30 D				33.77	℄ " " " X gutter
"				33.88	38 Z = Rt. gutter
"				34.50	" " Top Cb.
1+30 Z				33.69	47 3 Lt. gutter
"				34.34	" " Top Cb.
1+60 3				34.62	℄ E 208th St. Pav.
"				34.45	18° Rt. gutter
"				35.12	" " Top Cb.
"				35.1	30° " P.L.
"				34.03	18° Lt. gutter
"				34.68	" " Top Cb.
"				34.8	30° " P.L.
2+00				34.68	℄ E 208th St. Pav.
"				34.29	18° Rt. gutter
"				34.94	" " Top Cb
"				35.0	30° "
"				33.98	18° Lt. gutter

76L298 307 8-53

PLEASE RETURN TO
LOS ANGELES COUNTY SURVEYOR
726 LOS ANGELES COUNTY ENGINEERING BLDG.

NOTE: ANY ADDITIONS OR CHANGES ON THIS SHEET MUST BE MADE OR CIRCLED IN RED INK, WITH DATE AND NAME OF PERSON MAKING CHANGE.

Do not extend notes this side of this line.

STATION	B. S.	H. I.	F. S.	ELEV.	E 208th St. Lt. ℄ Rt	
2+00				34.62	18° Lt. Top Cb.	
"				35.00	30° " P.L.	
2+28.10				34.55		℄
"				34.22		18° Rt. gutter
"				34.86		" " Top Cb.
"				35.10		30° " P.L.
2+39.9				34.98		30° " Top Cb & gu
2+49.97				34.46	℄ inter. E 208th St. & Alley ℄	
"				34.12		18° Rt. X gutter
"				34.66		30° " " Al
2+60.2				34.84		30° " Top Cb & gu
2+72.3				34.03		18° " gutter
"				34.65		" " Top Cb
"				34.8		30° " P.L.
3+00				34.42		℄ E 208th St Pa
"				33.88		18° Rt. gutter
"				34.54		" " Top Cb.
"				34.8		30° " P.L.
"				33.81	18° Lt gutter	
"				34.42	18° " Top	
"				34.70	30° " P.L.	

Profile Notes Red. ____ Plotted ____ Job No. 1893 14 Division No. ____ F. B. 1751 Pg. 171
No. ____ Date ____ Date ____ Survey of 208th St. S.S. Dist.
X-Sec. Notes Chkd. ____ Checked ____ Survey by J. Muslin Notes A.C. Date 6-1-56
No. ____ Date ____ Date ____ Map No. ____ Indexed ____ Date ____

76L298 307 8-53

PLEASE RETURN TO
LOS ANGELES COUNTY SURVEYOR
726 LOS ANGELES COUNTY ENGINEERING BLDG.

NOTE: ANY ADDITIONS OR CHANGES ON THIS SHEET MUST BE MADE OR CIRCLED IN RED INK, WITH DATE AND NAME OF PERSON MAKING CHANGE.

Do not extend notes this side of this line.

F. B. 1951 Pg. 172 Job No. 8993.14 Division No. Notes Red. Plotted
Survey of 208TH ST. S.S. DIST. Date Date No.
Survey by J. MUSLIN Notes A. CARRASCO Notes Chkd. Checked X-Sec.
Indexed A. C. Johnson Date Date Date No.
Profile

STATION	B. S.	H. I.	F. S.	ELEV.	E 208th St. Lt & Rt.
T.P.				34.49	SpK in N. Cb.
3+44.5				33.78	18° Rt. gutter
"				33.46	" " Top Cb
"				34.8	30° " P.L.
3+72°				33.78	45° " gutter
				34.43	" " Top Cb.
				34.27	E Inter Ibex Ave & 208th St.
				33.62	18° Rt gutter E/Ibex Ave
				34.25	45° " " " "
4+00				33.18	& E. 208th St.
4+02.4				33.78	46.4 Rt. gutter
"				34.04	" " Top Cb.
4+31.5				33.57	18° " gutter
"				34.20	" " Top Cb
"				34.4	30° " P.L
4+00				33.64	18° Lt. gutter
"				34.26	" " Top Cb
"				34.7	30° " P.L.
5+00				34.01	& Pav
"				33.47	18° Rt gutter
"				34.07	" " Top Cb

76L298 307 8-53

PLEASE RETURN TO
LOS ANGELES COUNTY SURVEYOR
726 LOS ANGELES COUNTY ENGINEERING BLDG.

NOTE: ANY ADDITIONS OR CHANGES ON THIS SHEET MUST BE MADE OR CIRCLED IN RED INK, WITH DATE AND NAME OF PERSON MAKING CHANGE.

Do not extend notes this side of this line.

STATION	B. S.	H. I.	F. S.	ELEV.	E. 208th St. Lt. ℄	Rt. N. Side St.
5+00				34.3		30° Rt. P.L.
"				33.45	18° Lt. gutter	
"				34.07	" " Top Cb.	
"				34.4	30° " P.L.	
6+00				33.92		℄
"				33.28		18° Rt. gutter
"				33.92		" " Top Cb
"				34.2		30° " P.L.
"				33.36	18° Lt. gutter	
"				33.99	" " Top Cb.	
"				34.0	30° " P.L.	
T.P.				33.97	SpK South Cb.	
7+00				33.77		℄ E 208th St.
"				33.18		18° Rt. gutter
"				33.80		" " Top Cb
"				34.1		30° " P.L.
"				33.31	18° Lt. gutter	
"				33.95	" " Top Cb.	
"				33.9	30° " P.L.	
5+00				34.6	100° Lt. ground	
"				34.7	140° " "	

Profile No. ____ Notes Red. ____ Plotted ____ Job No. 180314 Division No. ____ F. B. 1751 Pg. 173
Date ____ Date ____ Survey of 208th St. S.S. Dist.
X-Sec. No. ____ Notes Chkd. ____ Checked ____ Survey by J. Muslin Notes J.M. Date 6-1-56
Date ____ Date ____ Map No. ____ Indexed Johnson Date ____

76L298 307 8-53

PLEASE RETURN TO
LOS ANGELES COUNTY SURVEYOR
726 LOS ANGELES COUNTY ENGINEERING BLDG.

NOTE: ANY ADDITIONS OR CHANGES ON THIS SHEET MUST BE MADE OR CIRCLED IN RED INK, WITH DATE AND NAME OF PERSON MAKING CHANGE.

Do not extend notes this side of this line.

STATION	B. S.	H. I.	F. S.	ELEV.	℄ E.208th St. Lt.	℄ Rt.
7+10.0				34.8		100.0 Rt
"				34.9		130.0 "
"				34.0	100.0 Lt. ground	
"				34.1	140.0 " "	
7+16.8				33.32	18.0 " gutter	
"				33.97	" " Top	
"				34.0	30.0 " P.L	
7+44.9				33.02	46.2 " gutter	
"				33.65	" " Top Cb.	
7+60.18				33.38	℄ inter E.208th St.	℄ Horst Ave
"				33.42	46.0 Lt.	℄ " "
7+75.3				33.99	43.8 " gutter	
"				33.62	" " Top Cb.	
8+00				33.50		℄ E.208th St.
"				33.12		18.0 Rt. gutter
"				33.73		" " Top Cb.
"				34.4		30.0 " P.L.
8+01.2				33.12	18.0 Lt. gutter	
"				33.76	" " Top Cb.	
"				34.1	30.0 " P.L.	
7+75.3				3.02	x gutter ℄ E.208th St.	

F. B. 1751 Pg. 174

Job No. 1893.14 Division No. ____ Notes Red. ____ Plotted ____ Profile

Survey of 208th St. S.S. DIST. Date ____ Date ____ No. ____

Survey by J. Muslin Notes A. Carrasco Notes Chkd. ____ Checked ____ X-Sec.

Indexed A. C. Johnson Date ____ Date ____ No. ____

76L298 307 8-53

PLEASE RETURN TO
LOS ANGELES COUNTY SURVEYOR
726 LOS ANGELES COUNTY ENGINEERING BLDG.

NOTE: ANY ADDITIONS OR CHANGES ON THIS SHEET MUST BE MADE OR CIRCLED IN RED INK, WITH DATE AND NAME OF PERSON MAKING CHANGE.

Do not extend notes this side of this line.

STATION	B. S.	H. I.	F. S.	ELEV.	E. 208th St. Lt	℄ Rt.
9+00				33.95		℄ Pav. 208th St
"				33.40		18° Rt. gutter
"				34.03		" " Top Cb.
"				34.6		30° " P.L
"				33.38	18° Lt. gutter	
"				34.03	" " Top Cb.	
"				34.7	30° " P.L	
T.P.				33.70		
10+00				34.23		℄ E. 208th St.
"				33.69		18° Rt. gutter
"				34.27		" " Top Cb.
"				34.9		30° " P.L.
"				33.64	18° Lt. gutter	
"				34.29	" " Top Cb.	
"				34.7	30° " P.L.	
11+00				34.59		℄ E. 208th St.
"				33.95		18° Rt. gutter
"				34.62		" " Top Cb.
"				34.9		30° " P.L.
"				36.2		130° " "
"				33.89	18° Lt. gutter	

Profile Notes Red. ____ Plotted ____ Job No. 1893.4 Division No. ____
No. ____ Date ____ Date ____ Survey of 208th St. S.S. DIST
X-Sec. Notes Chkd. ____ Checked ____ Survey by J. Muslin Notes A.C. Date 6-1-56
No. ____ Date ____ Date ____ Map No. ____ Date ____

F. B. 1751 Pg. 175

76L298 307 8-53

PLEASE RETURN TO
LOS ANGELES COUNTY SURVEYOR
726 LOS ANGELES COUNTY ENGINEERING BLDG.

NOTE: ANY ADDITIONS OR CHANGES ON THIS SHEET MUST BE MADE OR CIRCLED IN RED INK, WITH DATE AND NAME OF PERSON MAKING CHANGE.

Do not extend notes this side of this line.

STATION	B. S.	H. I.	F. S.	ELEV.	E. 208th St. Lt.	℄ Rt.
11+00°				34.51	18° Lt. Top Cb.	
"				34.9	30° " P.L.	
"				35.0	130° " "	
12+00				34.79		℄ E. 208th St.
"				34.25		18° Rt. gutter
"				34.85		" " Top Cb.
"				35.2		30° " P.L.
"				34.23	18° Lt. gutter	
"				34.86	" " Top Cb.	
"				35.3	30° " P.L.	
13+00°				35.03		℄ E 208th St.
T.P.				34.49		
13+00				34.50		18° Rt. gutter
"				35.12		" " Top Cb.
"				35.2		30° " P.L.
"				34.51	18° Lt. gutter	
"				35.12	" " Top Cb.	
"				35.4	30° " P.L.	
13+74°				35.02		℄ E. 208th St.
"				34.71	18° Lt. gutter	
"				35.32	" " Top	

F. B. 1751 Pg. 176 Job No. 1893.14 Division No. Notes Red. Plotted Profile
Survey of 208th St. S.S. Dist. Date Date No.
Survey by J. Muslin Notes A. Carrasco Notes Chkd. Checked X-Sec.
Indexed K. C. Johnson Date Date No.

76L298 307 8-53

PLEASE RETURN TO
LOS ANGELES COUNTY SURVEYOR
726 LOS ANGELES COUNTY ENGINEERING BLDG.

NOTE: ANY ADDITIONS OR CHANGES ON THIS SHEET MUST BE MADE OR CIRCLED IN RED INK, WITH DATE AND NAME OF PERSON MAKING CHANGE.

Do not extend notes this side of this line.

STATION	B. S.	H. I.	F. S.	ELEV.	E 208th St. Lt. ℄ Rt.	
13+74				35.3	30° Lt. P.L.	
13+75.10				34.80		18° Rt. gutter
"				34.43		" " Top Cb.
"				35.3		30° " P.L.
14+02.10				34.48	x gutter	℄ E 208th St.
"				34.59		47° Rt gutter
"				35.21		" " Top Cb
"				34.35	46.20 Lt gutter	
"				34.98	" " Top Cb	
14+20.34				34.97	℄ inter. E 208th St. & Elaine Ave	
"				35.10		47° Rt. ℄ Elaine
"				34.95	47° Lt. ℄ Elaine Ave	
B.M. AL-15				35.30	B.M. AL-15. Elev. 35.292 F.B. 1187-133	
					Elaine Ave W. side 440° ± N. of 209th St	
					Bt. SPK in Cb, in Front Ho. # 20803 New	
					(8' ± N. of ℄ Prod. of E. 208th St.)	

Profile Notes Red. ____ Plotted ____ Job No. 189-14 Division No. ____
No. ____ Date ____ Date ____ Survey of 208th St. S.S. Dist.
X-Sec. Notes Chkd. ____ Checked ____ Survey by J. Muslin Notes A.C. Date 6-1-56
No. ____ Date ____ Date ____ Map No. ____ Indexed J. Johnson Date ____

F. B. 1751 Pg. 177

F. B. 1751 PG. 178

Job No. Division No. Notes Red. Plotted Profile

Survey of Date Date No.

Survey by Notes Notes Chkd. Checked X-Sec.

Indexed Date Date Date No.

STATION	B. S.	H. I.	F. S.	ELEV.	

76L298 307 8-53

PLEASE RETURN TO

LOS ANGELES COUNTY SURVEYOR

726 LOS ANGELES COUNTY ENGINEERING BLDG.

Do not extend notes this side of this line.

NOTE: ANY ADDITIONS OR CHANGES ON THIS SHEET MUST BE MADE OR CIRCLED IN RED INK, WITH DATE AND NAME OF PERSON MAKING CHANGE.

Notes Ck'd by	Survey of 208TH ST. S.S. DIST.	F. B. 1751 Pg. 179
Map No.	W. O. 1893.14 Tape No. St'd. °F	
Office Work	Surveyed by J. MUSLIN	
Checked	Notes J.M. + A. CARRASCO Date 6-4-56	
Date	Indexed	

208TH ST. S.S. DIST.

TOPOG

ON

1ST ALLEY W. OF NORWALK BLVD.

FROM

208TH ST TO 207TH ST.

J. MUSLIN
A. CARRASCO
J. TAFOYA
M. SONNENSCHEIN

Note: Any Additions or Changes on This Sheet Must be Made or Circled in Red Ink With Date and Name of Person Making Change.

Do not extend notes this side of this line.

RETURN TO
LOS ANGELES COUNTY SURVEYOR
726 LOS ANGELES COUNTY
ENGINEERING BLDG.

76F3098 247 10M 5-49

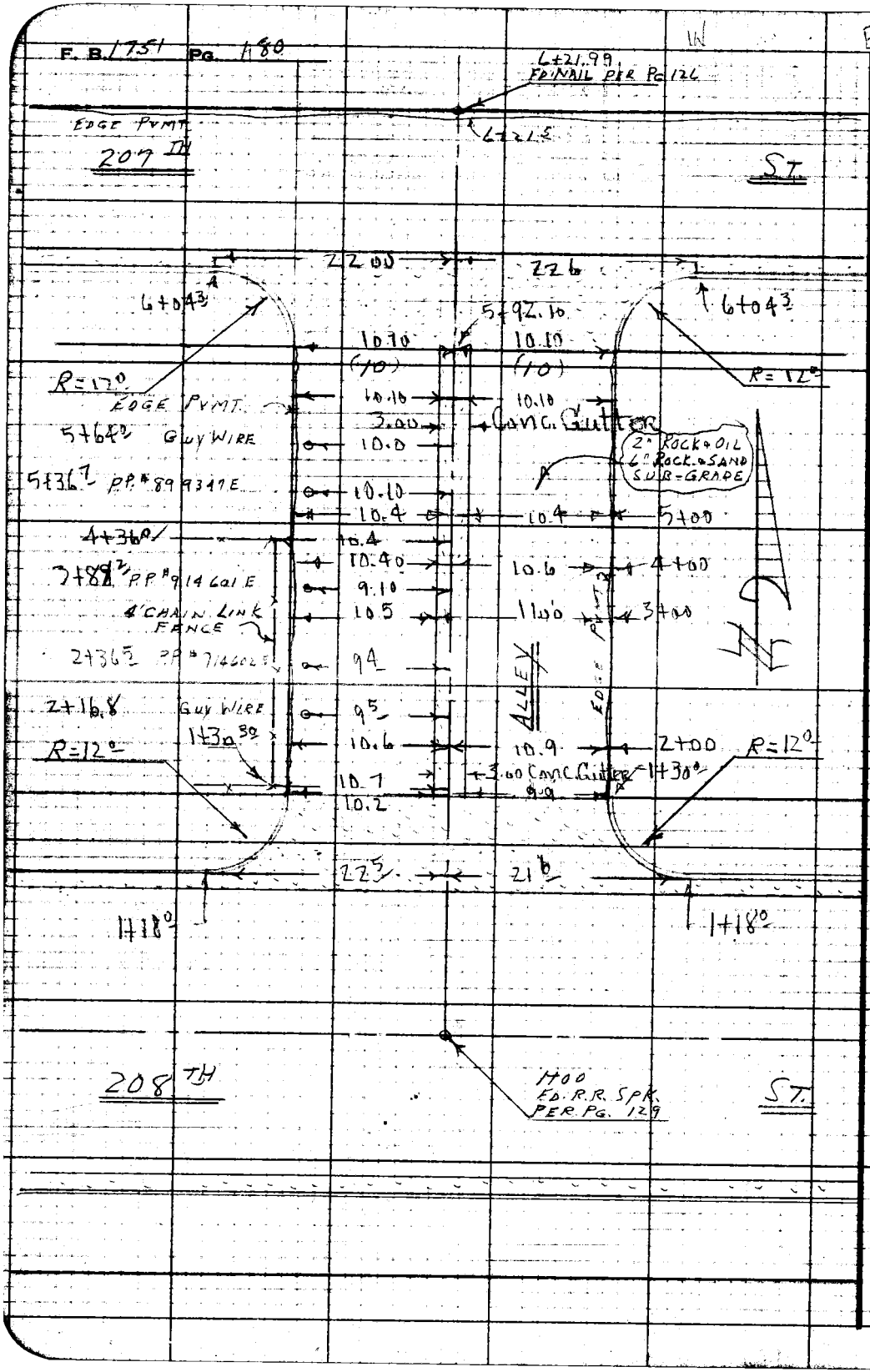

RETURN TO
LOS ANGELES COUNTY SURVEYOR
726 LOS ANGELES COUNTY
ENGINEERING BLDG.

Do not extend notes this side of this line.

Note: Any Additions or Changes on This Sheet Must be Made or Circled in Red Ink With Date and Name of Person Making Change.

F. B. 1751 Pg. 181

Profile No. | Notes Red. | Plotted | Job No 18931-4 | Division No.
Date | Date | Survey of 208 TH ST. S.S. DIST.
X-Sec. No. | Notes Chkd. | Checked | Survey by J. MUSLIN | Notes A.C. | Date 6-9-56
Date | Date | Map No. | Inked A. C. Johnson | Date

208 TH ST. S.S. DIST.

—X-SECTIONS—

ON

1ST ALLEY W. OF NORWALK BLVD.

FROM

208 TH ST. TO 207 TH ST.

STATION	B. S.	H. I.	F. S.	ELEV.
			J. MUSLIN A. CARRASCO J. TAFOYA M. SONNENSCHEIN	

NOTE: ANY ADDITIONS OR CHANGES ON THIS SHEET MUST BE MADE OR CIRCLED IN RED INK, WITH DATE AND NAME OF PERSON MAKING CHANGE.

Do not extend notes this side of this line.

PLEASE RETURN TO
LOS ANGELES COUNTY SURVEYOR
726 Los Angeles County Engineering Bldg.

76L298 307 8-53

76L298 307 8-53

PLEASE RETURN TO
LOS ANGELES COUNTY SURVEYOR
726 LOS ANGELES COUNTY ENGINEERING BLDG.

NOTE: ANY ADDITIONS OR CHANGES ON THIS SHEET MUST BE MADE OR CIRCLED IN RED INK, WITH DATE AND NAME OF PERSON MAKING CHANGE.

Do not extend notes this side of this line.

STATION	B. S.	H. I.	F. S.	ELEV.	℄ 1st Alley W. of Norwalk & Lt ℄ Rt
B.M. AT-118				34.69	B.M. AT 118 ELEV. 34.690 F.B. 1751-145
					208TH ST. & NORWALK BLVD. S.W. COR. BT. SPK.
					IN CURB 5' W. OF W. END C.R.
1+00				34.46	℄ inter of 1st Alley W. of Norwalk BLVD & 208th St.
1+18.0				34.24	21.6 Rt. gutter
"				34.87	" " Top Cb
"				34.03	22.5 Lt. Gutter
"				34.67	" " Top Cb.
1+30 1+18				34.11	℄ Alley X Gutter
"				34.87	10.0 Rt. Gutter
"				34.66	℄ Alley "
				34.95	" " Top Cb
"				34.77	10.0 Lt. Gutter
"				34.81	" " Top Cb.
2+00				34.80	℄ 1st Alley W. of Norwalk BLVD & gutter
"				35.06	10.0 Rt. Edge Pav
"				35.02	10.0 Lt Edge Pav.
T.P. 2+96				35.28	spk E. side Pav.
3+00				34.98	℄ Alley & gutter
"				35.32	10.0 Rt. Edge Pav.
"				35.3	80.0 " ground
"				34.8	110.0 " "
"				35.32	10.0 Lt. Edge Pav.

F.B. 1751 PG. 182

Job No. 1893.14 Division No. ____ Notes Red. ____ Plotted ____ Profile

Survey of 208th St. S.S. Dist. Date ____ Date ____ No. ____

Survey by J. Muslin Notes A. Carrasco Notes Chkd. ____ Checked ____ X-Sec.

Indexed A. C. Johnson Date ____ Date ____ No. ____

FORM 307 5M 7-43

PLEASE RETURN TO
LOS ANGELES COUNTY SURVEYOR
700 HALL OF RECORDS

NOTE: ANY ADDITIONS OR CHANGES ON THIS SHEET MUST BE MADE OR CIRCLED IN RED INK, WITH DATE AND NAME OF PERSON MAKING CHANGE

Do not extend notes this side of this line

STATION	B. S.	H. I.	F. S.	ELEV.	℄ 1st Alley W. of Norwalk Blvd Lt	℄ Rt
3+00				35.3	60° Lt. ground	
"				35.1	110° " "	
4+00				35.16	℄ Alley & gutter	
"				35.33		10° Rt. Edge Pa
"				35.45	10° Lt. Edge Pav.	
T.P 4+23±				35.44	SPK " " "	
5+00				35.37	℄ 1st Alley W. of Norwalk Blvd	
"				35.48		10° Rt. Edge Pav
"				35.7		80° " gro
"				35.2		110° "
"				35.69	10° Lt. Edge Pav.	
"				36.3	60° " ground	
"				36.0	110° " "	
5+92.10				35.53	℄ Alley & gutter	℄
"				35.67		10.10 Rt. gutter
"				35.76		" " Top Cb
"				35.73	10.10 Lt. gutter	
"				35.84	" " Top Cb	
6+04.3				34.90	℄ Alley & gutter	
"				34.88		22.6 Rt. gutter
"				35.52		" " Top Cb

Profile No. ____ Date ____ Notes Red. ____ Plotted ____
X-Sec. No. ____ Date ____ Notes Chkd. ____ Checked ____
Job No. 1893.14 Division No. ____
Survey of 208th St. S.S. Dist
Survey by [illegible]
Map No. ____ Indexed ____ Date ____

F.B. 1751 PG. 183

FORM 307 5M 7-43

PLEASE RETURN TO
LOS ANGELES COUNTY SURVEYOR
700 HALL OF RECORDS

NOTE: ANY ADDITIONS OR CHANGES ON THIS SHEET MUST BE MADE OR CIRCLED IN RED INK. WITH DATE AND NAME OF PERSON MAKING CHANGE

Do not extend notes this side of this line

STATION	B. S.	H. I.	F. S.	ELEV.	℄ 1st Alley W. of Norwalk Blvd Lt	℄ Rt
6+04 3				34.98	22° Lt. gutter	
"				35.63	" " Top Cb.	
6+22 99				35.47	℄ Inter. 1st Alley W. of Norwalk Blvd. & 207th St. Edge Pav.	
T.P. 6+06 ±				35.15	spk 23° Lt. S. gutter 207th St.	
B.M. AT-114				35.73	B.M. AT-114, Elev. 35.730	F.B. 1751-143
					1 Bex Ave & E 207th St. S.W. Cor.	
					Bt. in Cb 5' S. of S. End. C.R.	

F.B. 1751 Pg. 184 Job No. 1893.14 Division No. Notes Red. Plotted Profile
Survey of E 208th St S.S. Dist. Date Date No.
Survey by J. Muslin Notes A. Carrasco Notes Chkd. Checked X-Sec.
Indexed C. Johnson Date 6-4-56 Date No.

Notes Ck'd by	Survey of 208TH ST S.S. DIST.	F. B. 1751 Pg. 185
Map No.	W. O. 1891.14 Tape No. St'd °F	
Office Work	Surveyed by J. MUSLIN	
Checked	Notes J. M. & A. CARRASCO Date 1-4-56	
Date	Indexed A. C. Johnson	

208TH ST. S.S. DIST.

TOPOG.

ON

IBEV AVE.

FROM

208TH ST. TO 207TH ST.

J. MUSLIN
A. CARRASCO
J. TAFOYA
M. SONNENSCHEIN

Notes: Any Additions or Changes on This Sheet Must be Made or Circled in Red Ink With Date and Name of Person Making Change.

Do not extend notes this side of this line.

RETURN TO
LOS ANGELES COUNTY SURVEYOR
726 LOS ANGELES COUNTY
ENGINEERING BLDG.

76F3098 247 10M 1-49

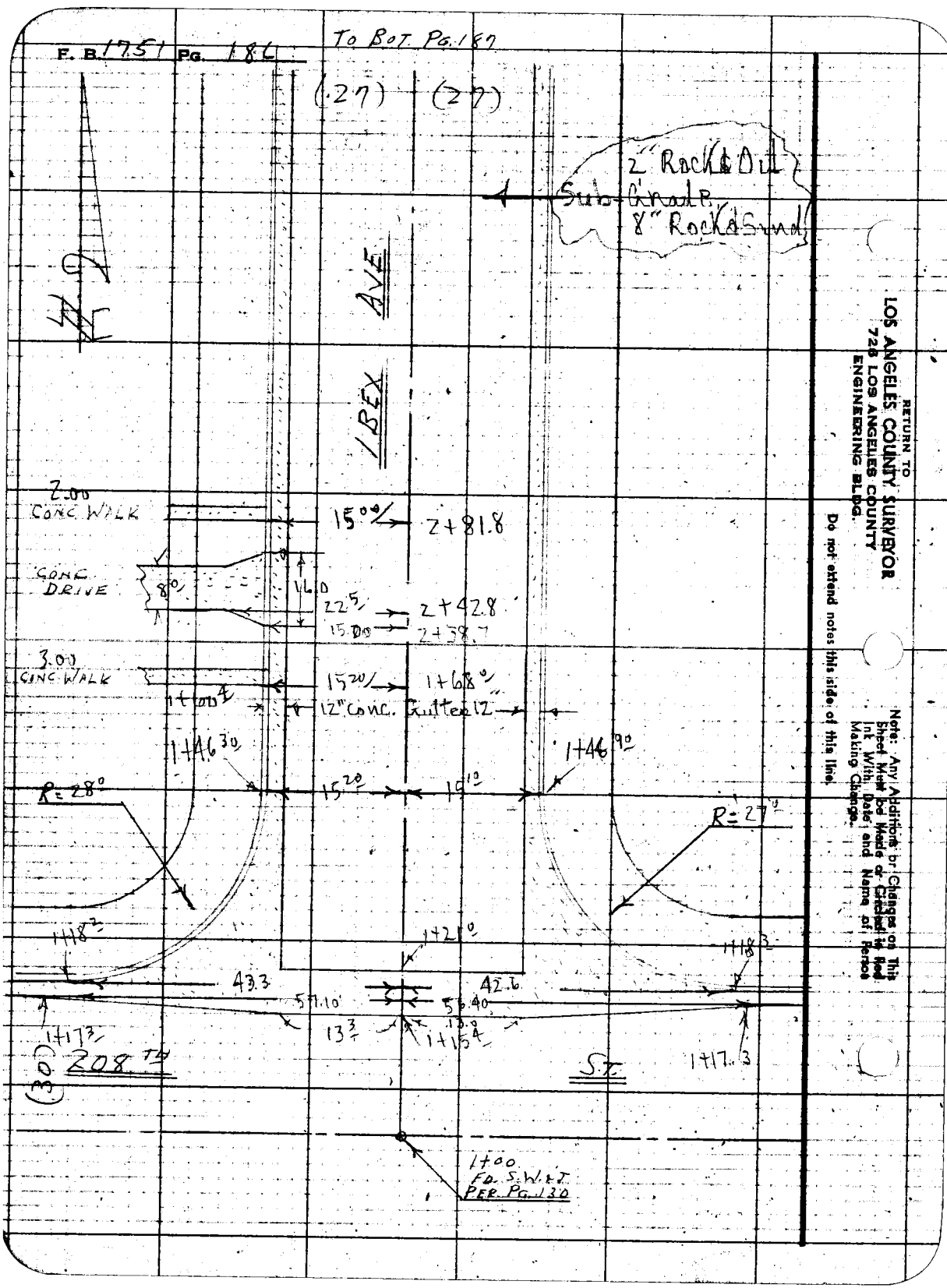
F. B. 1751 Pg. 186
To Bot. Pg. 187
(27) (27)
2" Rock & Oil
Sub-Grade
8" Rock & Sand
IBEX AVE
2.00 CONC WALK
15.00
2+81.8
CONC DRIVE
8.0
16.0
22.5
2+42.8
15.00
2+38.7
3.00 CONC WALK
15.20
1+68.0
1+00.4
12" Conc. Gutter 12"
1+46.30
1+46.90
R=28.0
15.20
15.10
R=27.0
1+18.2
1+21.0
1+18.3
43.3
42.6
57.10
56.40
13.3
13.0
1+17.3
1+15.4
1+17.3
(30) 208TH
S.T.
1+00
Fd. S.W. & J.
Per. Pg. 130
RETURN TO
LOS ANGELES COUNTY SURVEYOR
728 LOS ANGELES COUNTY
ENGINEERING BLDG.
Do not extend notes this side of this line.
Note: Any Additions or Changes on This Sheet Must be Made or Circled in Red Ink With Date and Name of Person Making Change.

Notes Ck'd by	Survey of 208th St S Dist	F. B. 1751 Pg. 187
Map No.	W. O. 1893.14 Tape No. St'd °F	
Office Work	Surveyed by J. Muslin	
Checked	Notes J.M. & A. Carrasco Date 6-4-51	
Date	Indexed A. C. Johnson	

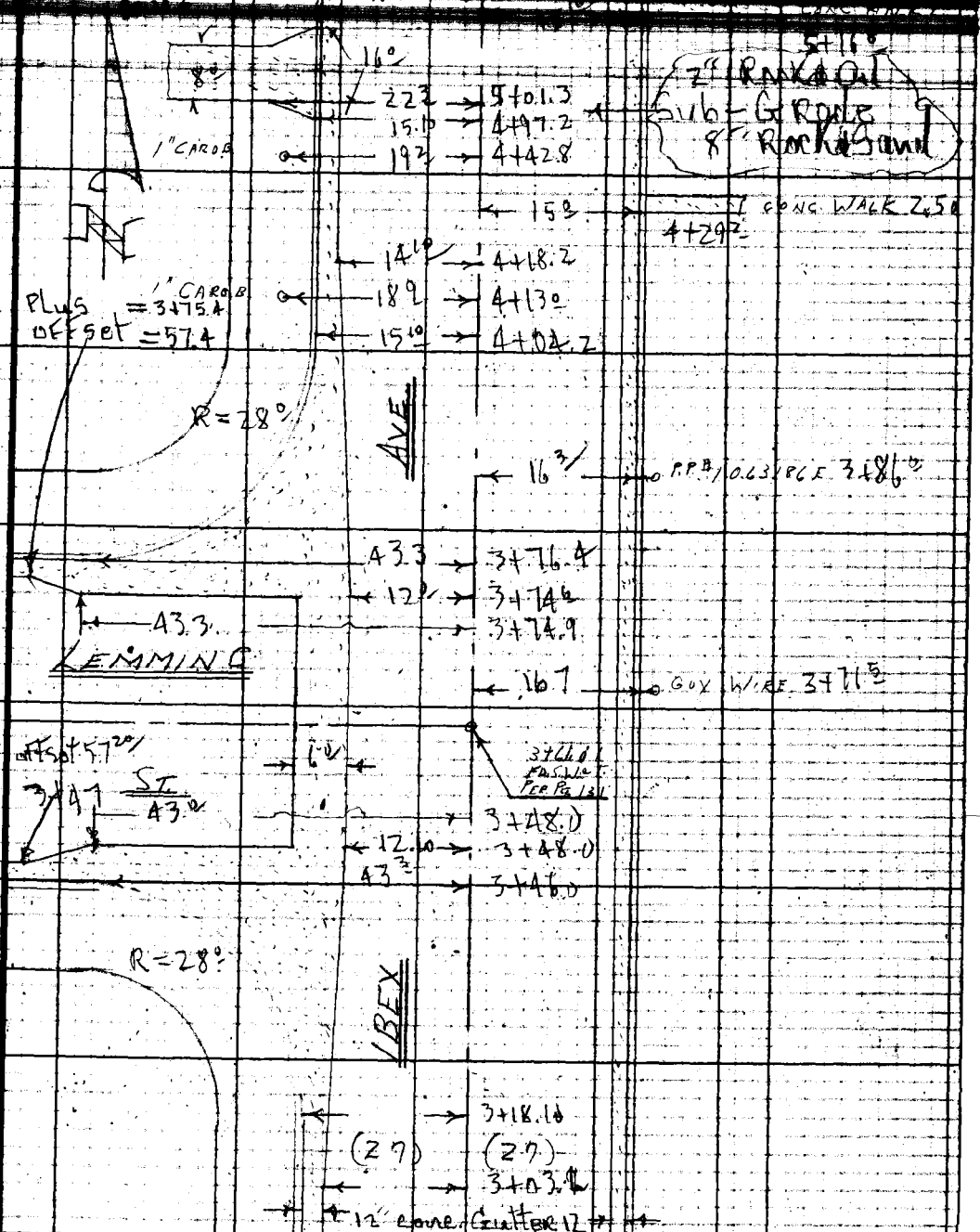

To Top Pg. 186

Note: Any Additions or Changes on This Sheet Must be Made or Circled in Red Ink With Date and Name of Person Making Change.

Do not extend notes this side of this line.

RETURN TO
LOS ANGELES COUNTY SURVEYOR
726 LOS ANGELES COUNTY
ENGINEERING BLDG.

76E3098 247 10M 1-49

F. B. 1751 Pg. 188

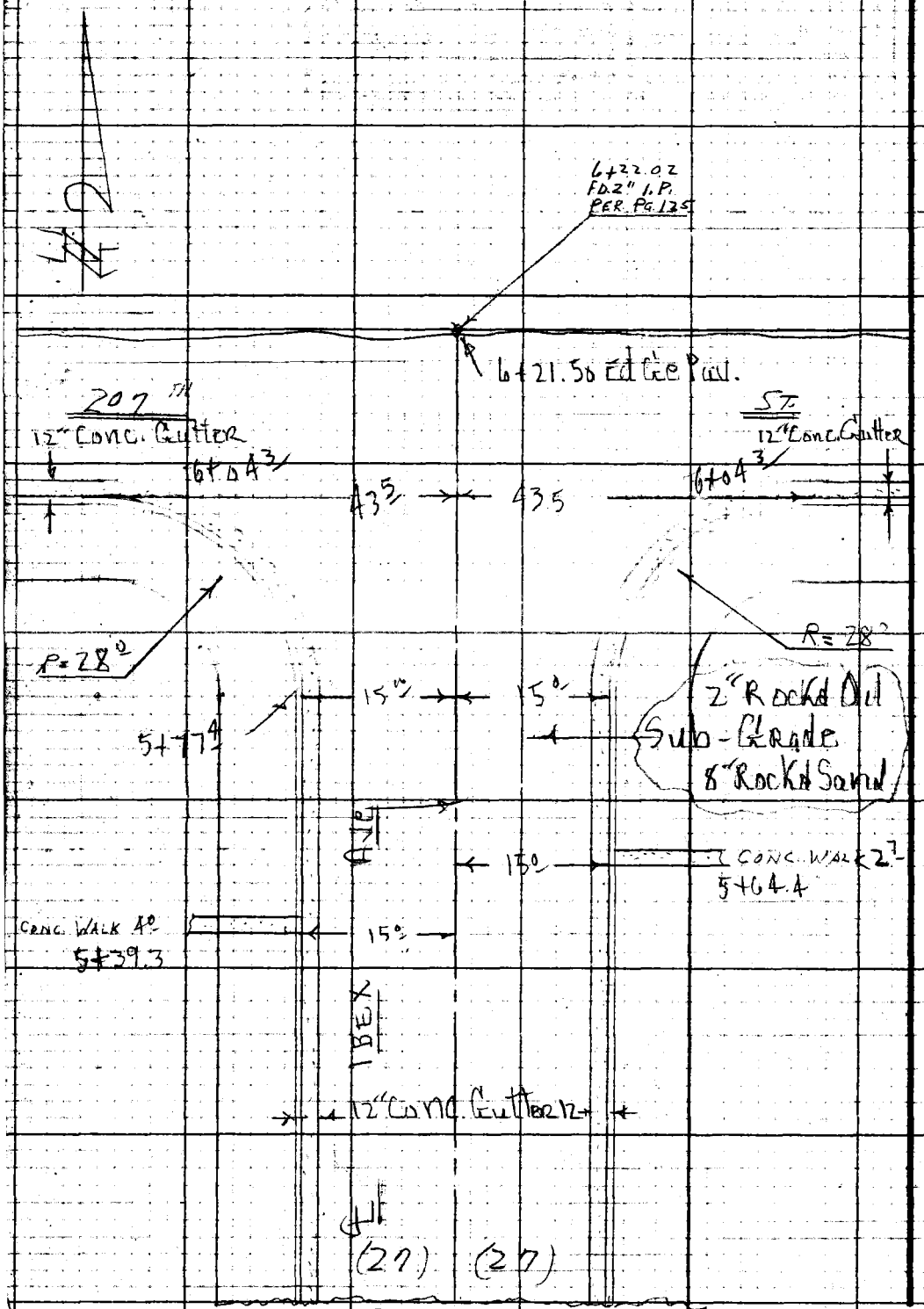

RETURN TO
LOS ANGELES COUNTY SURVEYOR
726 LOS ANGELES COUNTY
ENGINEERING BLDG.

Do not extend notes this side of this line.

Note: Any Additions or Changes on This Sheet Must be Made or Circled in Red Ink With Date and Name of Person Making Change.

F. B. 1751 Pg. 189

Profile No. ____ Notes Red. ____ Date ____ Plotted ____ Date ____ Job No. 1893.14 Division No. ____
Survey of 208TH ST. S.S. DIST.
X-Sec. No. ____ Notes Chkd. ____ Date ____ Checked ____ Date ____ Survey by J. MUSLIN Notes A.C. Date 6-4-56
Map No. ____ Date ____

208TH ST. S.S. DIST.

— X-SECTIONS —

ON

IBEX AVE.

FROM

208TH ST TO 207TH ST.

STATION	B.S.	H.I.	F.S.	ELEV.

J. MUSLIN
A. CARRASCO
J. TAFOYA
M. SONNENSCHEIN

NOTE: ANY ADDITIONS OR CHANGES ON THIS SHEET MUST BE MADE OR CIRCLED IN RED INK, WITH DATE AND NAME OF PERSON MAKING CHANGE.

Do not extend notes this side of this line.

PLEASE RETURN TO
LOS ANGELES COUNTY SURVEYOR
726 Los Angeles County Engineering Bldg.

761298 307 8-53

76L298 307 8-53

PLEASE RETURN TO
LOS ANGELES COUNTY SURVEYOR
726 LOS ANGELES COUNTY ENGINEERING BLDG.

NOTE: ANY ADDITIONS OR CHANGES ON THIS SHEET MUST BE MADE OR CIRCLED IN RED INK, WITH DATE AND NAME OF PERSON MAKING CHANGE.

Do not extend notes this side of this line.

STATION	B. S.	H. I.	F. S.	ELEV.	1 Bex Ave Lt ℄ Rt	
B.M. AT-116				34.50	B.M. AT-116 ELEV. 34.499 F.B. 1751-144	
					208TH ST + 1 BEX AVE. N.E. COR. BT. SPK. IN	
					CURB 5' E. OF E. END C.R.	
1+00				34.28	℄ Inter. 208th St. & 1 BEX Ave	
1+18 2/				33.68	X gutter	℄ " "
"				33.79		42° Rt. gutter
"				34.46		" " top Cb.
"				33.58	43 3/ Lt. gutter	
"				34.21	" " top Cb	
1+46 90/				34.18	℄ 1 BEX	℄
"				33.78		15° Rt gutter
"				34.44		" " top
"				34.8		27° " P.L.
"				33.79	15° Lt gutter	
"				34.43	" " Top Cb	
"				34.7	27° " P.L	
2+00				34.43		℄ 1 Bex Ave
"				33.90		15° Rt. gutter
"				34.52		" " top Cb
"				34.8		27° " P.L.
"				33.91	15° Lt. gutter	

F. B. 1751 Pg. 190 Job No. 1893.14 Division No. Notes Red. Plotted Profile
Survey of 208TH ST S.S. DIST. Date Date No.
Survey by J. MUSLIN Notes A. CARRASCO Notes Chkd. Checked X-Sec.
Indexed C. Johnson Date Date No.

FORM 307 5M 7-43

PLEASE RETURN TO
LOS ANGELES COUNTY SURVEYOR
700 HALL OF RECORDS

NOTE: ANY ADDITIONS OR CHANGES ON THIS SHEET MUST BE MADE OR CIRCLED IN RED INK, WITH DATE AND NAME OF PERSON MAKING CHANGE

Do not extend notes this side of this line

STATION	B. S.	H. I.	F. S.	ELEV.	℄ IBex Ave. Lt. ℄ Rt.	
2+00 0				34.52	15° Lt. Top Cb	
"				34.9	27° " P.L.	
T.P. 3+00				34.63	S&T.	℄ IBex Ave
2+00				35.10	127° Lt. ground	
3+00 0				34.12		15° Rt. gutter
"				34.73		" " 27° " P.L. Top
"				35.21 / 34.12	15° Lt. gutter	
"				34.75	" " Top Cb.	
3+18 6				35.00 / 34.14	27° " P.L. / 15° " gutter	
"				34.79	" " Top Cb	
3+46 0				34.26	43 3 " gutter	
"				34.96	" " Top Cb.	
3+61 08				34.68	℄ inter IBex Ave & Lemming	
"				34.21	15 Lt " " X gutter	
"				34.75	46 " ℄ " "	
"				34.97	127° " " " "	
3+76 4				34.33	43 3 " gutter	
"				34.97	" " Top Cb	
4+04 2				34.27	15 10 " gutter	
"				34.97	" " Top Cb	
"				35.1	27° " ground	

Profile No. ____ Notes Red. ____ Plotted ____ Job No. 1893.14 Division No. ____ F.B. 1751 Pg. 191
X-Sec. No. ____ Date ____ Date ____ Survey of 208 ST. S.S. DIST.
Notes Chkd. ____ Checked ____ Survey by J. [illegible] Date ____
Date ____ Date ____ Map No. ____ Checked ____ Date ____

FORM 307 5M 7-48

PLEASE RETURN TO
LOS ANGELES COUNTY SURVEYOR
700 HALL OF RECORDS

NOTE: ANY ADDITIONS OR CHANGES ON THIS SHEET MUST BE MADE OR CIRCLED IN RED INK, WITH DATE AND NAME OF PERSON MAKING CHANGE

Do not extend notes this side of this line

STATION	B. S.	H. I.	F. S.	ELEV.	1 Bex Ave Lt ℄ Rt
4+04²				34.78	℄ 1 Bex Ave
"				34.31	15° Rt. gutter
"				34.95	" " Top Cb.
"				35.4	27° " P.L
T.P. 4+00				34.79	S&T. ℄ 1 Bex Ave
5+00				35.19	℄ " "
"				34.76	15° Rt. gutter
"				35.38	" " Top Cb.
"				35.7	27° " P.L.
"				34.75	15° Lt. gutter
"				35.38	" " Tp.Cb.
"				35.8	27° " P.L.
"				36.0	127° " "
5+77⁴				35.51	℄ 1 Bex Ave
"				35.08	15° Rt. Gutter
"				35.72	" " Top Cb.
"				35.9	27° " PL.
"				35.10	15° Lt. gutter
"				35.74	" " Top.
"				35.90	27° " P.L.
6+04³				35.10	43.5 Rt. gutter

F.B. 1751 Pg. 192 Job No. 1893.14 Division No. Notes Red. Plotted Profile
Survey of E. 208th St. Date Date No.
Survey by J. Muslin Notes A. Carrasco Notes Chkd. Checked X-Sec.
Index C. Johnson Date 6-4-56 Date No.

FORM 307 5M 7-43

PLEASE RETURN TO
LOS ANGELES COUNTY SURVEYOR
700 HALL OF RECORDS

NOTE: ANY ADDITIONS OR CHANGES ON THIS SHEET MUST BE MADE OR CIRCLED IN RED INK, WITH DATE AND NAME OF PERSON MAKING CHANGE

Do not extend notes this side of this line

STATION	B. S.	H. I.	F. S.	ELEV.	℄ 1 Bex Ave	U. ℄ Rt.
6+04 3				35.72		43 5 Rt. Top Cb.
"				35.22	43 5 Lt gutter	
"				35.85	" " Tp Cb	
6+21 5				35.63		℄ 1 Bex N. Edge [illegible]
B.M. AT-114				35.73	B.M. AT. 114 Elev. 35.730, F.B. 1751-143	
					1 BEX Ave & E. 207th St. S.W. Cor	
					BF. SPK in Cb. 5' S. of S. End C.R.	

Profile No. ____ Notes Red. ____ Plotted ____ Job No. 1893.14 Division No. ____ F.B. 1751 Pg. 193

X-Sec. No. ____ Date ____ Notes Chkd. ____ Date ____ Checked ____ Date ____ Survey of E. 208th St. S.S. Dist. Survey by [illegible] Date [illegible]

Map No. ____ Inspected Johnson Date ____

F.B. 179 PG. 194 | Job No. 1193.14 | Division No. | Notes Red | Plotted | Profile

Survey of E. 70th St. S.S. DIST. | Date | Date | No.

Survey by V. MUSLIN | Notes A. CARRASCO | Notes Chkd | Checked | X-Sec.

Indexed | Date 1-4-56 | Date | Date | No.

FORM 307 5M 7-43

PLEASE RETURN TO
LOS ANGELES COUNTY SURVEYOR
700 HALL OF RECORDS

Do not extend notes this side of this line

NOTE: ANY ADDITIONS OR CHANGES ON THIS SHEET MUST BE MADE OR CIRCLED IN RED INK, WITH DATE AND NAME OF PERSON MAKING CHANGE

STATION	B. S.	H. I.	F. S.	ELEV.	

Notes Ck'd by:	Survey of 208TH ST. S.S. DIST.	F. B. 1751 PG. 193
Map No.	W. O. 1931 Tape No. St'd.	
Office Work	Surveyed by J. MUSLIN	
Checked	Notes J.M. & A. CARRASCO Date 6-16-30	
Date	Indexed E. O. Johnson	

208TH ST. S.S. DIST.

TOPOG

ON

LEMMING ST.

FROM

IBEX AVE. TO ELAINE AVE.

J. MUSLIN
A. CARRASCO
J. TAFOYA
M. SONNENSCHEIN

Notes: Any Additions or Changes on This Sheet Must be Made or Circled in Red Ink With Date and Name of Person Making Change.

Do not attach notes this side of this line.

RETURN TO
LOS ANGELES COUNTY SURVEYOR
726 LOS ANGELES COUNTY
ENGINEERING BLDG.

76F3098 247 10M 1-48

F. B. 1731 Pg. 196

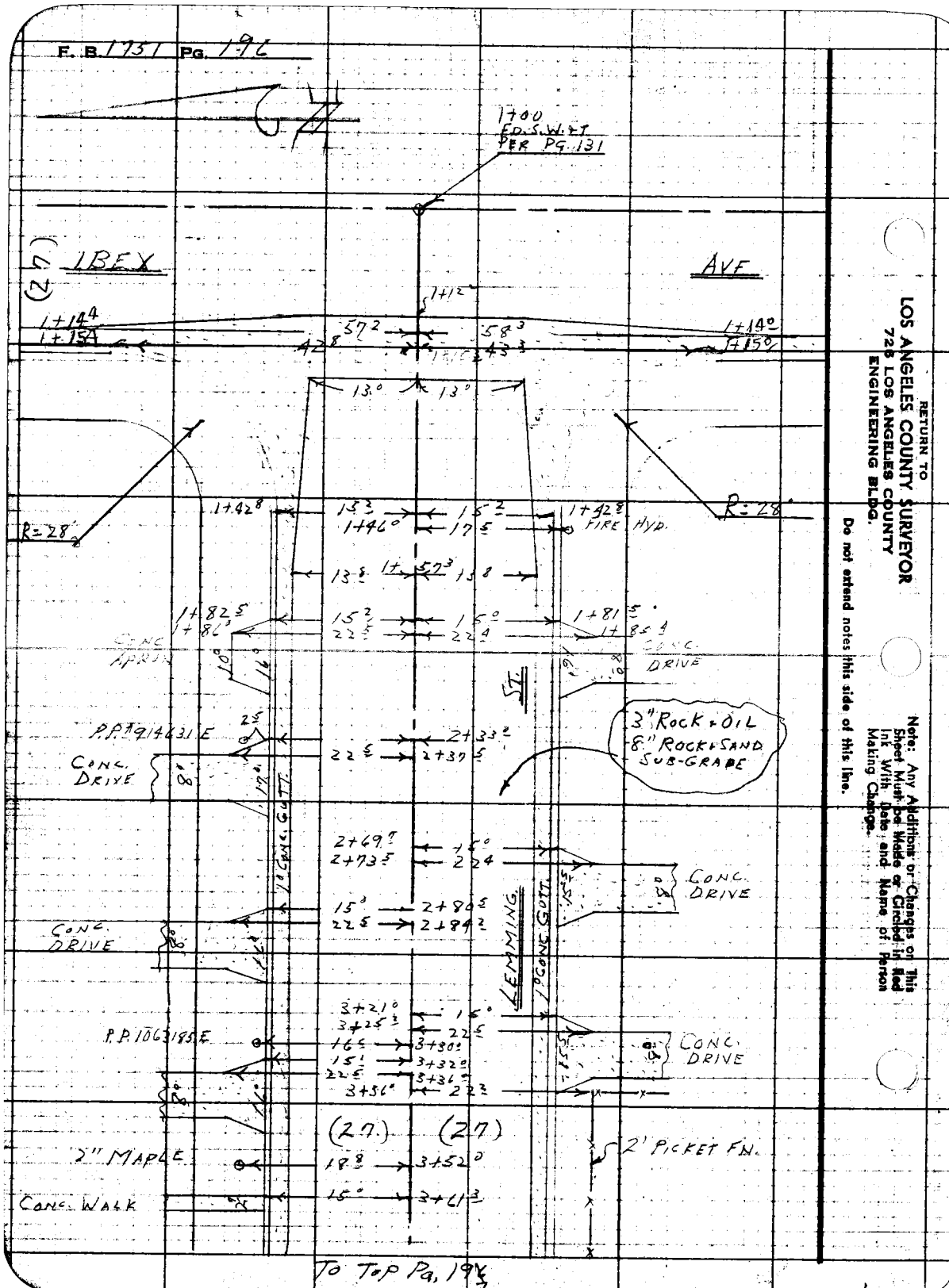

RETURN TO
LOS ANGELES COUNTY SURVEYOR
726 LOS ANGELES COUNTY
ENGINEERING BLDG.

Do not extend notes this side of this line.

Note: Any Additions or Changes on This Sheet Must be Made or Circled in Red Ink With Date and Name of Person Making Change.

Notes Ck'd by	Survey of 208th St. S.S. Dist.	F. B. 1951 Pg. 197
Map No.	W. O. 1934 Tape No. Std. °F	
Office Work	Surveyed by J. Muslin	
Checked	Notes J. M. & A. Carrasco Date 1-6-56	
Date	Indexed C. Johnson	

To Bot. Pg. 196

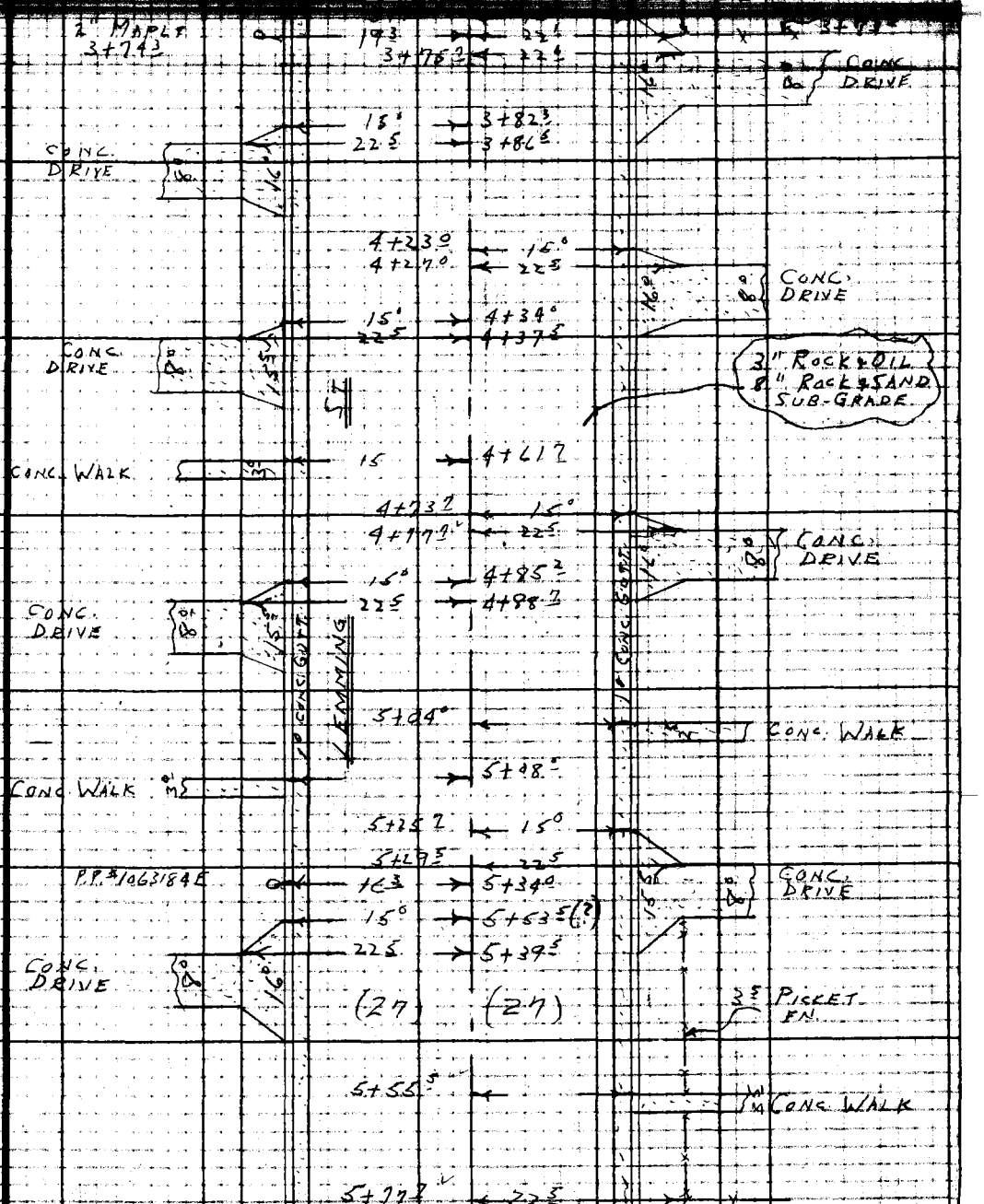

To Top Pg. 198

Notes: Any Additions or Changes on This Sheet Must be Made or Circled in Red Ink With Date and Name of Person Making Change.

Do not extend notes this side of this line.

RETURN TO
LOS ANGELES COUNTY SURVEYOR
726 LOS ANGELES COUNTY
ENGINEERING BLDG.

76F3008 247 10M 1-49

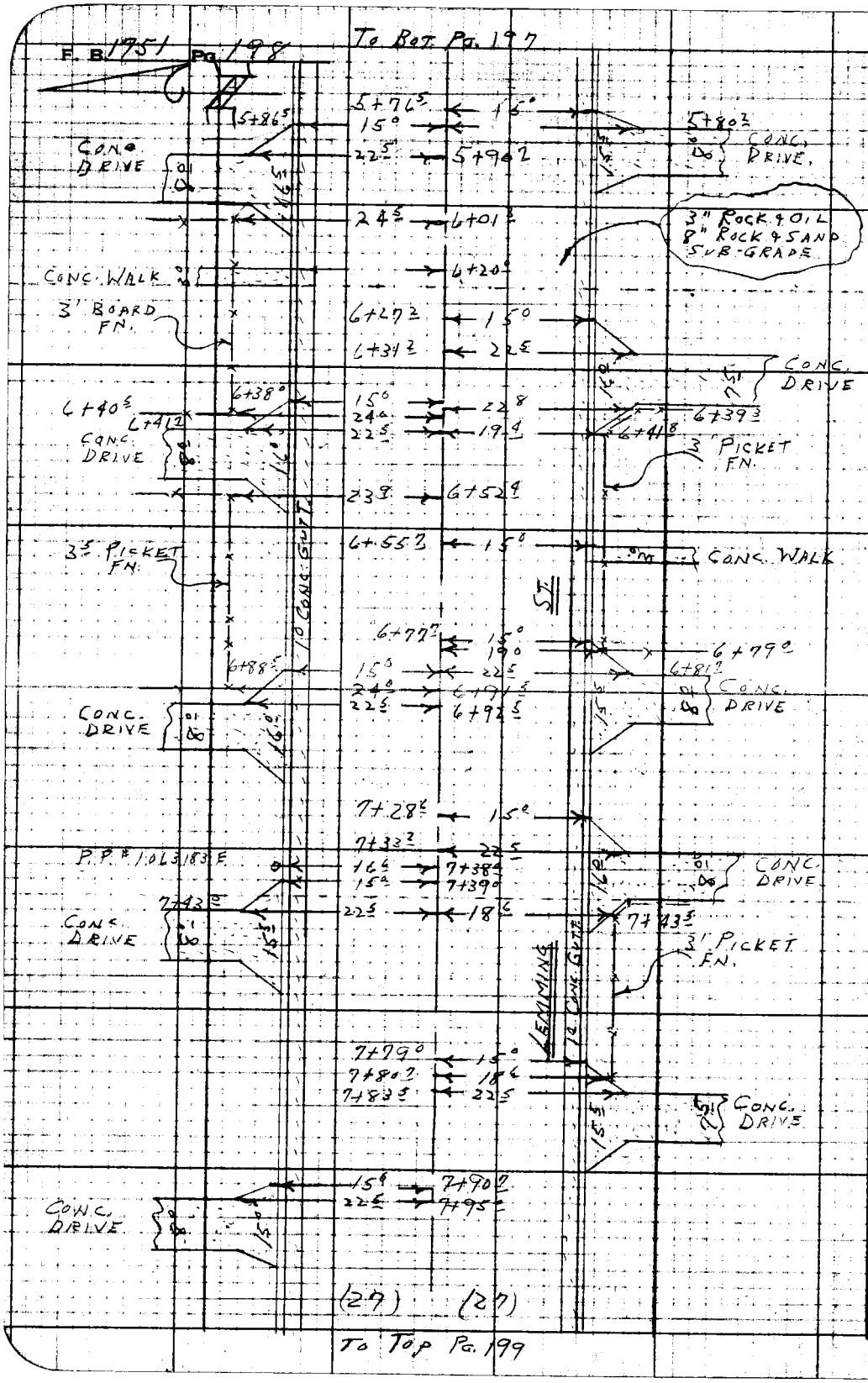

RETURN TO
LOS ANGELES COUNTY SURVEYOR
726 LOS ANGELES COUNTY
ENGINEERING BLDG.

Do not extend notes this side of this line.

Note: Any Additions or Changes on This Sheet Must be Made or Circled in Red Ink With Date and Name of Person Making Change.

Notes Ck'd by	Survey of 208 ft St. S.S. Dist.	F. B. 1751 Pg. 199
Map No.	W. O. 1893.14 Tape No. Std. °F	
Office Work	Surveyed by J. Muslin	
Checked	Notes J. McCarrasco Date 6-6-56	
Date	Indexed A. C. Johnson	

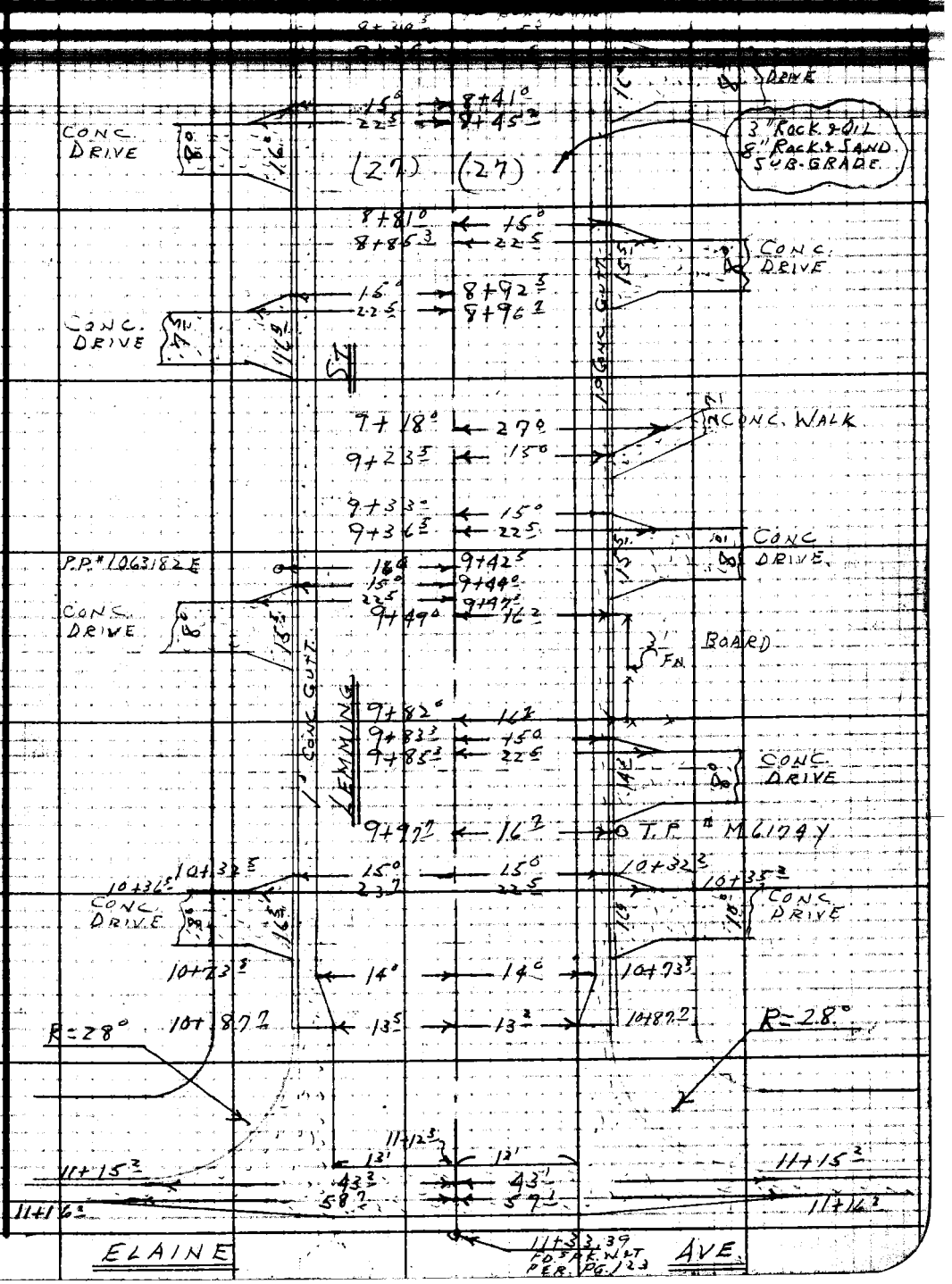

Notes: Any Additions or Changes on This Sheet Must be Made or Circled in Red Ink With Date and Name of Person Making Change.

Do not extend notes this side of this line.

RETURN TO
LOS ANGELES COUNTY SURVEYOR
726 LOS ANGELES COUNTY
ENGINEERING BLDG.

76F3095 247 10M 1-49

RETURN TO
LOS ANGELES COUNTY SURVEYOR
726 LOS ANGELES COUNTY
ENGINEERING BLDG.

Note: Any Additions or Changes on This Sheet Must be Made or Circled in Red Ink With Date and Name of Person Making Change.

Do not attend notes this side of this line.

E. B. 1951 Pg. 200

F. B. 1751 Pg. 201

Profile No. | Notes Red. | Date | Plotted | Date | Job No. 89314 Division No.
Survey at 208TH ST. S.S. DIST.
X-Sec. No. | Notes Chkd. | Date | Checked | Date | Survey by J. MUSLIN Notes A.C. Date 6-6-56
Map No. Indexed C. Johnson Date

208TH ST. S.S. DIST.

X-SECTIONS

ON

LEMMING ST.

FROM

IBEX AVE. TO ELAINE AVE.

STATION	B. S.	H. I.	F. S.	ELEV.
			J. MUSLIN A. CARRASCO J. TAFOYA M. SONNENSCHEIN	

NOTE: ANY ADDITIONS OR CHANGES ON THIS SHEET MUST BE MADE OR CIRCLED IN RED INK, WITH DATE AND NAME OF PERSON MAKING CHANGE.

PLEASE RETURN TO
LOS ANGELES COUNTY SURVEYOR
726 LOS ANGELES COUNTY ENGINEERING BLDG.

Do not extend notes this side of this line.

761.298 307 8-53

76L298 307 8-53

PLEASE RETURN TO
LOS ANGELES COUNTY SURVEYOR
726 LOS ANGELES COUNTY ENGINEERING BLDG.

NOTE: ANY ADDITIONS OR CHANGES ON THIS SHEET MUST BE MADE OR CIRCLED IN RED INK, WITH DATE AND NAME OF PERSON MAKING CHANGE.

Do not extend notes this side of this line.

F. B. 1751 Pg. 202 | Job No. 893.14 Division No. | Notes Red. | Plotted | Profile No.
Survey of 208TH ST. S.S. DIST. | Date | Date | X-Sec. No.
Survey by V. MUSLIN Notes A. CARBASCO | Notes Chkd. | Checked
Indexed R. C. Johnson Date | Date | Date | No.

STATION	B. S.	H. I.	F. S.	ELEV.	Lemming St. Lt & Rt.	
B.M. AT-115				34.82 11	B.M. AT-115 ELEV. 34.824 LEMMING ST. & IBEX AVE. (E. SIDE) BT. SPK. IN CURB. 9.5' S OF ℄ PROD. OF LEMMING ST.	F.B. 1751-144
1+00				34.71	℄ inter. Ibex Ave & Lemming St	
1+15				34.23	X gutter ℄	-- --
1+15±				34.24		42' Rt gutter
"				34.98		-- -- Top Cb.
1+15				34.17	43' Lt. gutter	
"				34.81	-- -- Top Cb.	
1+42.8				34.89		℄ Lemming St.
"				35.36		15' Rt. gutter
"				35.00		-- -- Top Cb.
"				35.3		27° -- P.L.
"				35.9		129° -- --
"				34.29	15' Lt gutter	
"				34.98	-- -- Top Cb.	
"				35.3	27° -- P.L.	
"				35.4	129° -- --	
2+00				34.94		℄ Lemming St.
"				34.41		15' Rt. gutter
"				35.07		-- -- Top Cb.

FORM 307 5M 7-43

PLEASE RETURN TO
LOS ANGELES COUNTY SURVEYOR
700 HALL OF RECORDS

NOTE: ANY ADDITIONS OR CHANGES ON THIS SHEET MUST BE MADE OR CIRCLED IN RED INK. WITH DATE AND NAME OF PERSON MAKING CHANGE

Do not extend notes this side of this line

STATION	B. S.	H. I.	F. S.	ELEV.	Lemming St. Lt. ℄ Rt.	
2+00°				35.5		27° Rt. P.L.
"				34.41	15° Lt. gutter	
"				35.06	" " Top Cb.	
"				35.3	27° P.L.	
T.P. 2+40°				34.65	spk W. gutter Lemming	
3+00				35.04		℄ Lemming St.
"				34.53		15° Rt. gutter
"				35.21		" " Top Cb.
"				35.6		27° " P.L.
"				34.60	15° Lt. gutter	
"				35.16	" " Top Cb.	
"				35.5	27° " P.L.	
4+00°				35.11		℄ Lemming
"				34.72		15° Rt. gutter
"				35.34		" " Top C
"				35.6		27° " P.L.
"				36.4		129° " "
"				34.64	15° Lt. gutter	
"				35.25	" " Top	
"				35.5	27° " P.L.	
"				35.0	129° " "	

Profile No. ____ Notes Red. ____ Date ____ Plotted ____ Date ____ Job No. 1893.14 Division No. ____ Survey of E. 208th St. S.S. Dist. Survey of [illegible] Map No. ____ Date ____

X-Sec. No. ____ Notes Chkd. ____ Date ____ Checked ____ Date ____

F.B. 1751 Pg. 203

FORM 307 5M 7-43

PLEASE RETURN TO
LOS ANGELES COUNTY SURVEYOR
700 HALL OF RECORDS

NOTE: ANY ADDITIONS OR CHANGES ON THIS SHEET MUST BE MADE OR CIRCLED IN RED INK. WITH DATE AND NAME OF PERSON MAKING CHANGE

Do not extend notes this side of this line

STATION	B. S.	H. I.	F. S.	ELEV.	℄ Lemming St. Lt	℄ Rt.
5+00				35.32		℄ Lemming St.
"				34.83		15° Rt. gutter
"				35.47		" " Top Cb.
"				35.6		27° " P.L.
"				34.91	15° Lt. gutter	
"				35.50	" " Top Cb.	
"				35.83	27° " P.L.	
T.P. 6+00				35.55	SPK & TIN 35.51	℄ Lemming St.
"				35.04		15° Rt. gutter
"				35.68		" " Top Cb.
"				35.8		27° " P.L.
"				35.03	15° Lt. gutter	
"				35.65	" " Top Cb.	
"				36.0	27° " P.L. ?	
7+00				34.72		℄ Lemming St.
"				35.16		15° Rt. gutter
"				35.78		" " Top Cb.
"				35.9		27° " P.L
"				36.3		129° " "
"				35.19	15° Lt. gutter	
"				35.78	" " Top Cb.	

F.B. 1751 Pg. 204 Job No. 1893.14 Division No. Notes Red. Plotted Profile
Survey of E. 208th St. S.S. DIST Date Date No.
Survey by V. Muslin Notes A. CARRASCO Notes Chkd. Checked X-Sec.
Indexed E. C. Johnson Date 6-6-56 Date Date No.

FORM 307 5M 7-43

PLEASE RETURN TO
LOS ANGELES COUNTY SURVEYOR
700 HALL OF RECORDS

NOTE: ANY ADDITIONS OR CHANGES ON THIS SHEET MUST BE MADE OR CIRCLED IN RED INK. WITH DATE AND NAME OF PERSON MAKING CHANGE

Do not extend notes this side of this line

STATION	B. S.	H. I.	F. S.	ELEV.	℄ Lemming St. Lt.	℄ Rt.
7+00				36.0	27° Lt P.L.	
"				35.8	129° " "	
"						
8+00				35.83		℄ Lemming
"				35.34		15° Rt. gutt
"				35.95		" " Top
"				36.0		27° " P.L.
"				35.33	15° Lt. gutter	
"				35.95	" " Top Cb.	
"				36.3	27° " P.L.	
9+00 Tp.				36.00	Spk & Tin	℄ Lemming
"				35.44		15° Rt. gutt
"				36.08		" " Top
"				36.2		27° " P.L.
"				35.50	15° Lt. gutter	
"				36.08	" " Top Cb.	
"				36.4	27° " P.L.	
10+00				36.16		℄ Lemming
"				35.62		15° Rt. gutt
"				36.26		" " Top
"				36.6		27° " P.L.

Profile No. ____ Date ____ Notes Red. ____ Plotted ____ Job No. 1893.14 Division No. ____ F.B. 175 PG. 205

X-Sec. No. ____ Date ____ Notes Chkd. ____ Date ____ Checked ____ Date ____ Survey of 208th St. SS DIST

Survey by J. [illegible] Map No. ____ Date ____

FORM 307 5M 7-43

PLEASE RETURN TO
LOS ANGELES COUNTY SURVEYOR
700 HALL OF RECORDS

NOTE: ANY ADDITIONS OR CHANGES ON THIS SHEET MUST BE MADE OR CIRCLED IN RED INK, WITH DATE AND NAME OF PERSON MAKING CHANGE

Do not extend notes this side of this line

STATION	B. S.	H. I.	F. S.	ELEV.	℄ Lemming St. Lt.	℄ Rt.
10+00				36.9		129° Rt. P.L.
"				35.60	15° Lt. gutter	
"				36.25	" " Top Cb.	
"				36.5	27° " P.L.	
"				36.5	129° " "	
10+87.7				35.17		℄ Lemming St.
"				35.53		15° Rt. gutter
"				36.19		" " Top Cb.
"				36.4		27° " P.L.
"				35.50	15° Lt. gutter	
"				36.14	" " Top Cb	
"				36.2	27° " P.L.	
11+00				35.72		℄ Lemming
11+15.2				35.25	x gutter	" "
"				35.28		43.2 Rt. gutter
"				35.95		" " Top Cb.
"				35.17	43.2 Lt. gutter	
"				35.83	" " Top Cb.	
"				35.25	℄ inter Lemming St. & Elaine Ave	
B.M. AT-113				36.19	B.M. AT-113, ELEV. 36.204 F.B. 1751-142	
					LEMMING ST. & ELAINE AVE, S.E. COR.	
					Bt. SPK in Cb. 5' E. of E. END C.R.	

F.B. 1751 Pg. 206 Job No. 1893.14 Division No. Notes Red. Plotted Profile
Survey of E 208th St. SS. DIST. Date Date No.
Survey by J. Muslin Notes A. CARRASCO Notes Chkd. Checked X-Sec.
Indexed J. C. Johnson Date 1-6-56 Date Date No.

Notes Ck'd by	Survey of 208TH ST. S.S. DIST.
Map No.	W. O. 1893.14 Tape No. St'd. °F
Office Work	Surveyed by J. MUSLIN
Checked	Notes J. Tafoya Date 6-6-56
Date	Indexed E. C. Johnson

F. B. 1751 PG. 207

208TH ST. S.S. DIST.

TOPOG.

ON

207TH ST.

FROM

IBEX AVE. TO ELAINE AVE.

J. MUSLIN
A. CARRASCO
J. TAFOYA
M. SONNENSCHEIN

Note: Any Additions or Changes on This Sheet Must be Made or Circled in Red Ink With Date and Name of Person Making Change.

Do not extend notes this side of this line.

RETURN TO
LOS ANGELES COUNTY SURVEYOR
726 LOS ANGELES COUNTY
ENGINEERING BLDG.

76F309S S&E #247. 8-54

F.B. 1751 PG. 208

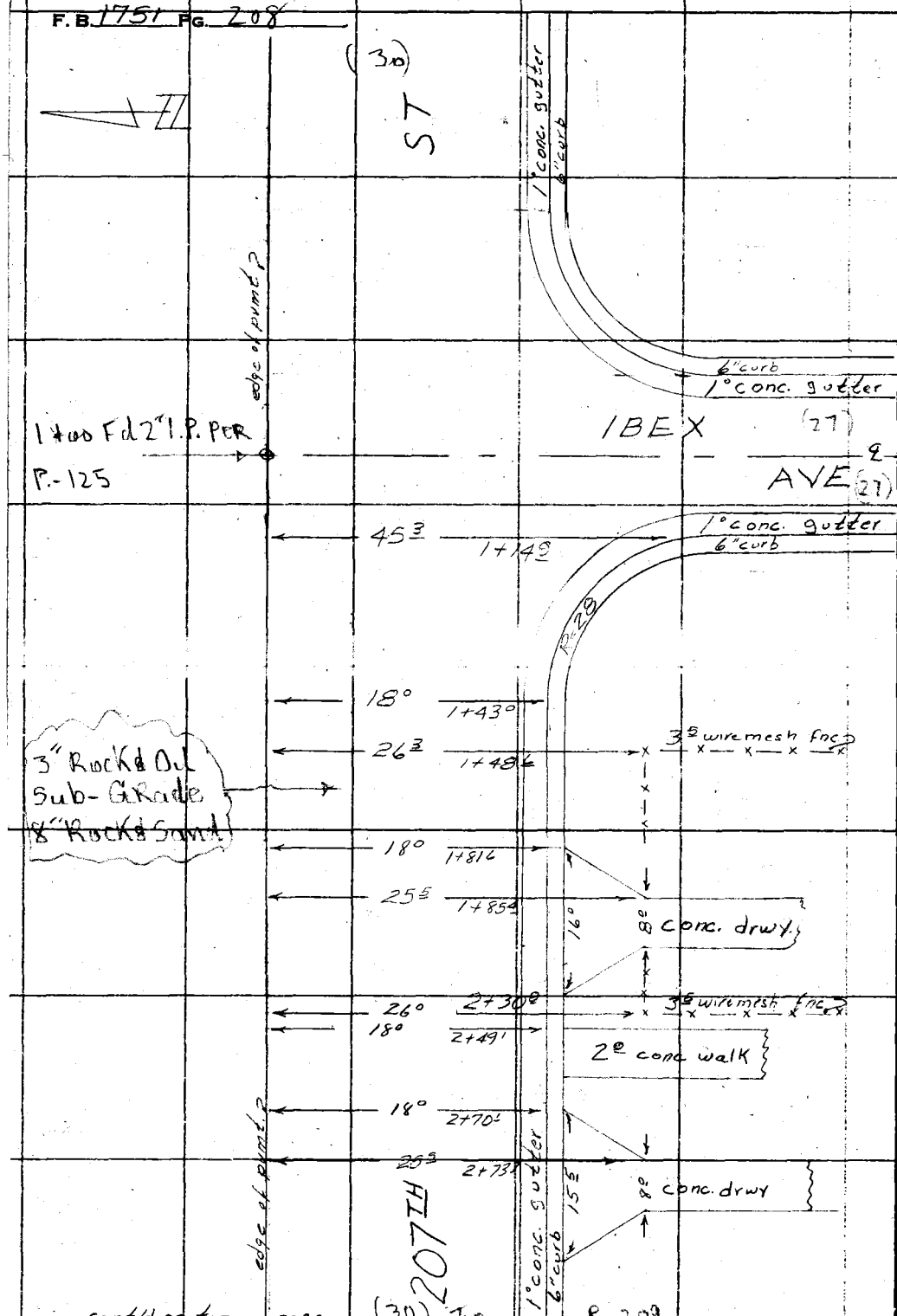

cont'd on top page (30) Top P-209

RETURN TO
LOS ANGELES COUNTY SURVEYOR
726 LOS ANGELES COUNTY
ENGINEERING BLDG.
Do not extend notes this side of this line.

Note: Any Additions or Changes on This Sheet Must be Made or Circled in Red Ink With Date and Name of Person Making Change.

Notes Ck'd by	Survey of 208th St. S.S. Disc
Map No.	W.O. 1893.14 Tape No. St'd. °F
Office Work	Surveyed by J. Muslin
Checked	Notes J. Tafoya Date 6-6-56
Date	Indexed E. C. Johnson

F. B. 1751 PG. 209

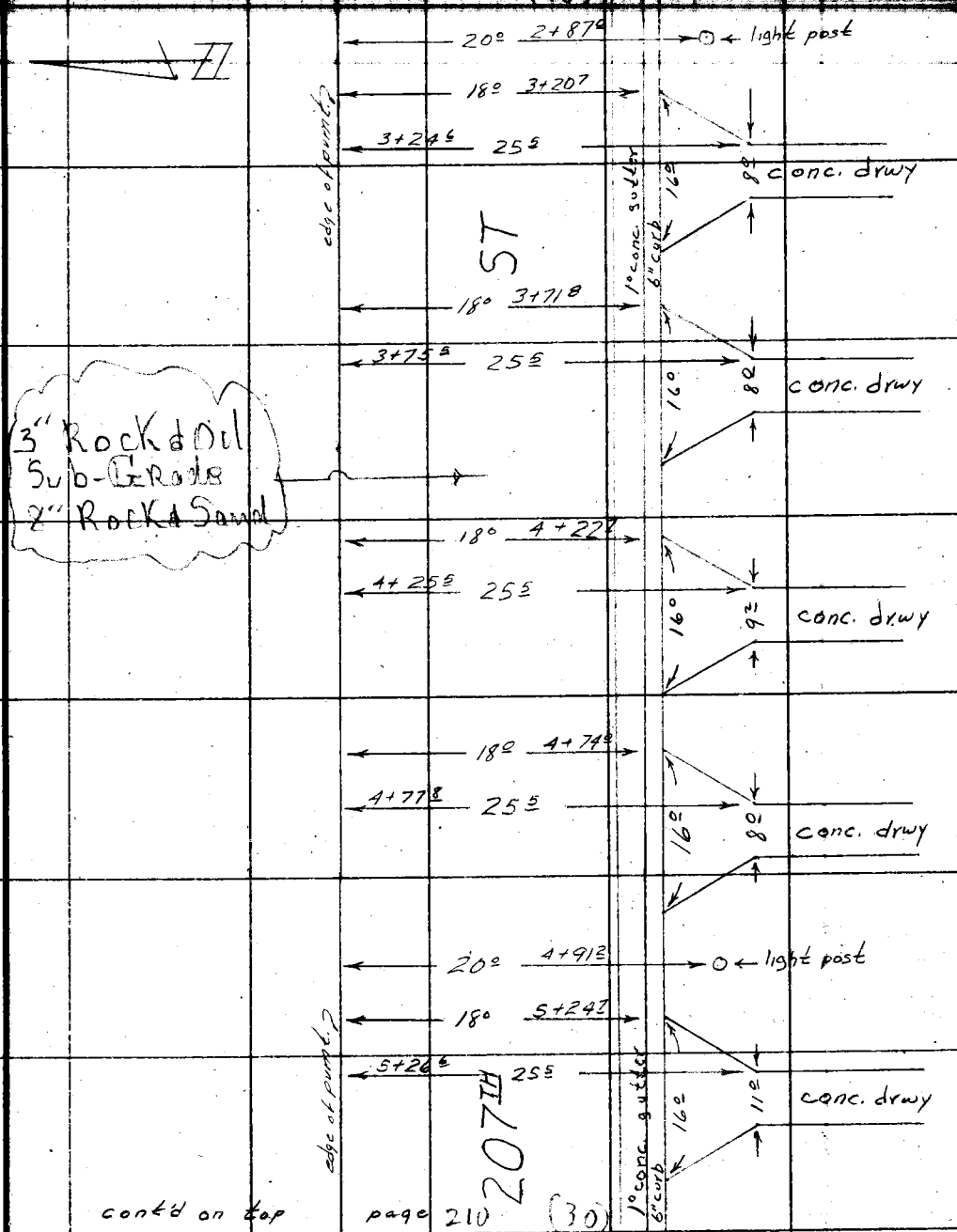

cont'd on top page 210 (30)

Note: Any Additions or Changes on This Sheet Must be Made or Circled in Red Ink With Date and Name of Person Making Change.

Do not extend notes this side of this line.

RETURN TO
LOS ANGELES COUNTY SURVEYOR
726 LOS ANGELES COUNTY
ENGINEERING BLDG.

76F309S S&E #247. 8-54

F.B. 1751 PG. 210

cont'd fr bot

page 209 (30)

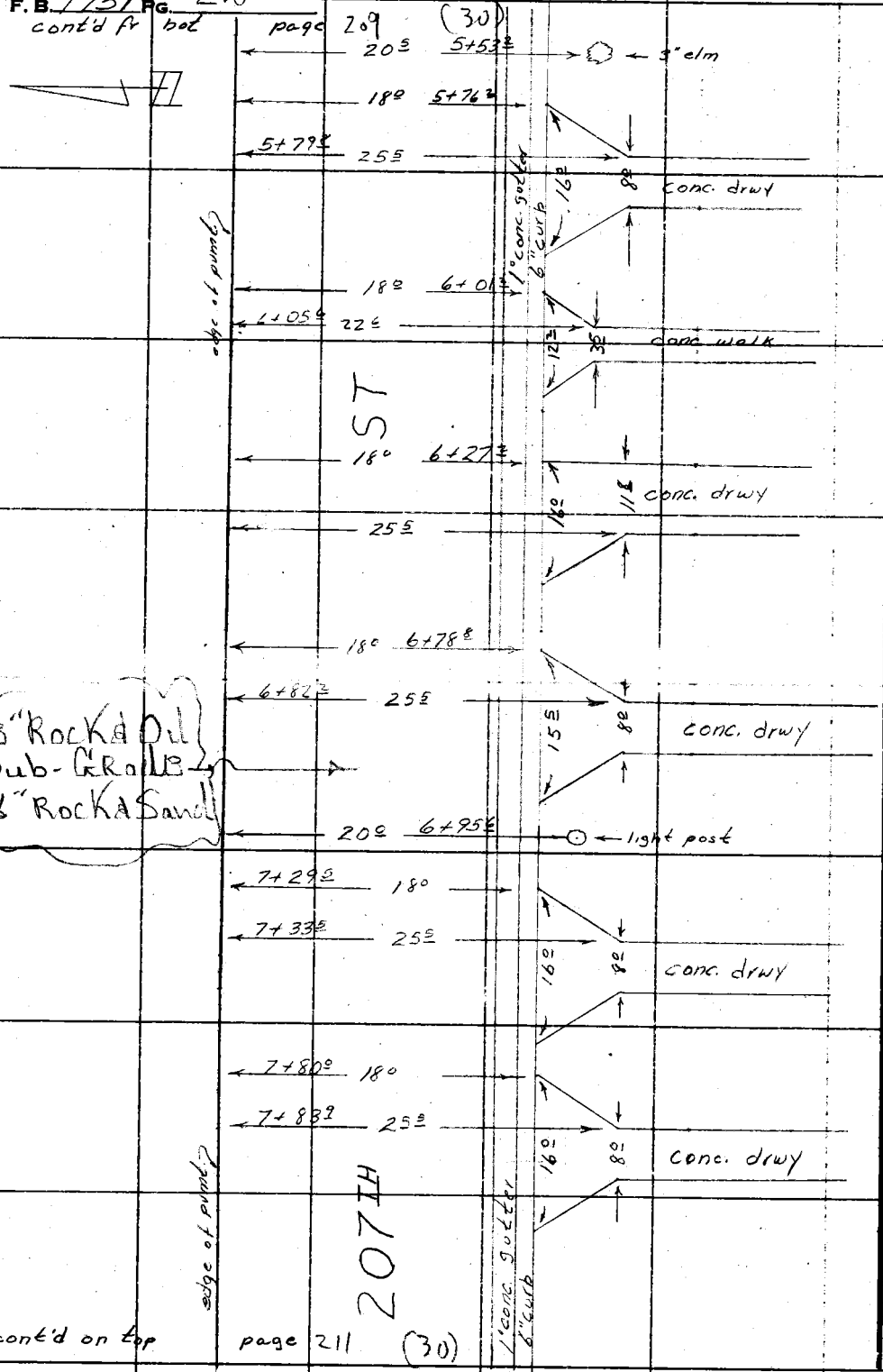

cont'd on top

page 211 (30)

RETURN TO
LOS ANGELES COUNTY SURVEYOR
720 LOS ANGELES COUNTY
ENGINEERING BLDG.
Do not extend notes this side of this line.

Note: Any Additions or Changes on This Sheet Must be Made or Circled In Red Ink With Date and Name of Person Making Change.

Notes Ck'd by	Survey of 208th St. S.S. Dist.	F. B. 1751 Pg. 211
Map No.	W. O. 1893.14 Tape No. St'd. °F	
Office Work	Surveyed by J. Muslin	
Checked	Notes J. Taloya Date 6-6-56	
Date	Indexed	

cont'd on top page 210 (30)



cont'd on top page 212 (30)

Note: Any Additions or Changes on This Sheet Must be Made or Circled in Red Ink With Date and Name of Person Making Change.

Do not extend notes this side of this line.

RETURN TO
LOS ANGELES COUNTY SURVEYOR
725 LOS ANGELES COUNTY
ENGINEERING BLDG.

76F309S S&E #247. 8-54

F.B. 1751 PG. 217

cont'd from bot. page 211 (30)

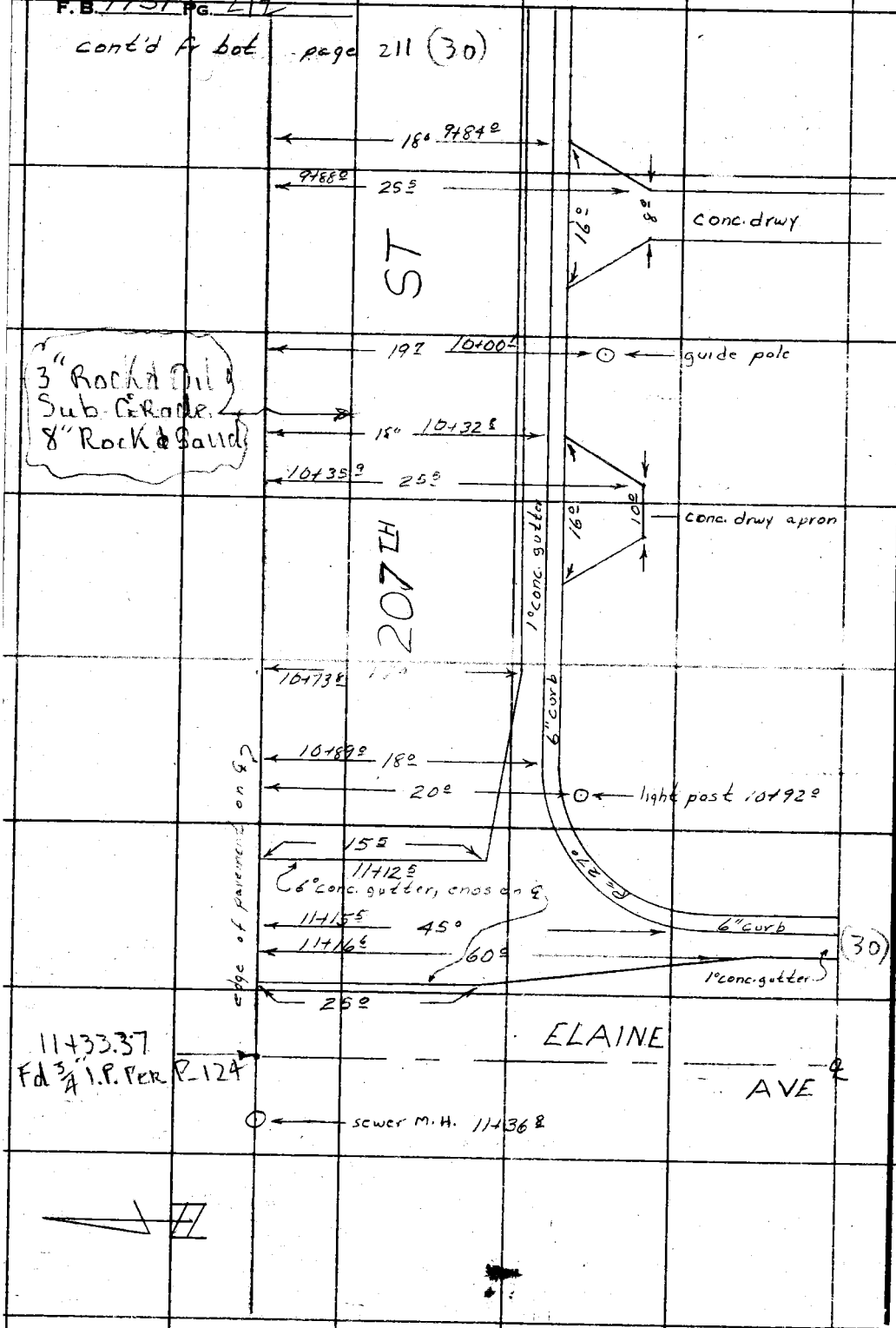

RETURN TO
LOS ANGELES COUNTY SURVEYOR
720 LOS ANGELES COUNTY
ENGINEERING BLDG.
Do not extend notes this side of this line.

Notes: Any Additions or Changes on This Sheet Must be Made or Circled in Red Ink With Date and Name of Person Making Change.

Profile	Notes Red.	Plotted	Job No. 1893.14	Division No.	F.B 1751 Pg. 213
No.	Date	Date	Survey of 208TH ST. S.S. DIST.		
X-Sec.	Notes Chkd.	Checked	Survey by J. MUSLIN	Notes [illegible]	Date [illegible]
No.	Date	Date	Map No.	Indexed Johnson	Date

C 1 1893 14

208TH ST. S.S. DIST.

[illegible]

ON

207TH ST.

FROM

IBEX AVE. TO ELAINE AVE.

STATION	B.S.	H.I.	F.S.	ELEV.

J. MUSLIN
A. CARRASCO
J. TAFOYA
M. SONNENSCHEIN

NOTE: ANY ADDITIONS OR CHANGES ON THIS SHEET MUST BE MADE OR CIRCLED IN RED INK, WITH DATE AND NAME OF PERSON MAKING CHANGE

PLEASE RETURN TO
LOS ANGELES COUNTY SURVEYOR
700 HALL OF RECORDS

Do not extend notes this side of this line

FORM 307 5M 7-43

FORM 307 5M 7-43

PLEASE RETURN TO
LOS ANGELES COUNTY SURVEYOR
700 HALL OF RECORDS

NOTE: ANY ADDITIONS OR CHANGES ON THIS SHEET MUST BE MADE OR CIRCLED IN RED INK, WITH DATE AND NAME OF PERSON MAKING CHANGE

Do not extend notes this side of this line

STATION	B. S.	H. I.	F. S.	ELEV.	E. 207th St. Lt. ℄ Rt
B.M. AT-114				35.73	B.M. AT-114 ELEV. 35.730 F.B. 1751-143
					IBEX AVE. & 207TH ST. S.W. COR. BT. SPK. IN
					CURB 5' S. OF S. END. C.R.
1+00				35.64	℄ inter. 207th St. & IBEX Ave
1+14.9				35.68	" " " Edge Pav.
"				35.12	45.3 Lt. gutter
"				35.74	" " Top Cb.
1+43				35.22	18.0 " gutter
"				35.85	" " Top Cb
"				36.1	30.0 " P.L.
"				36.1	132.0 " "
2+00				35.81	207th St. N.P.L. or ℄
"				36.7	30.0 Rt. ground
"				36.8	100.0 " "
"				35.33	18.0 Lt gutter
"				35.95	" " Top Cb.
"				36.2	" " P.L.
T.P. 3+00				36.07	S&T. 207th St. N.P.L. or ℄
"				36.6	30.0 Rt. ground
"				36.8	100.0 " "
"				35.52	18.0 Lt. gutter

F.B. 1757 Pg. 214 Job No. 1893.14 Division No. Notes Red. Plotted Profile
Survey of 208TH ST. S.S. DIST. Date Date No.
Survey by J. MUSLIN Notes A. CARRASCO Notes Chkd. Checked X-Sec.
Indexed K. C. Johnson Date Date No.

FORM 307 5M 7-43

PLEASE RETURN TO
LOS ANGELES COUNTY SURVEYOR
700 HALL OF RECORDS

NOTE: ANY ADDITIONS OR CHANGES ON THIS SHEET MUST BE MADE OR CIRCLED IN RED INK, WITH DATE AND NAME OF PERSON MAKING CHANGE

Do not extend notes this side of this line

STATION	B. S.	H. I.	F. S.	ELEV.	207th St. Lt ℄ or N.P.L. Rt.	
3+00				36.14	18° Lt. Top Cb	
"				36.2	30° " P.L	
4+00				36.31		℄ or N.P.L
"				36.5		30° Rt. grou
"				36.5		100° "
"				35.65	18° Lt. gutter	
"				36.28	" " Top Cb	
"				36.5	30° " P.L.	
"				36.1	132° " "	
5+00				35.40		℄ or N.P.L.
"				36.7		30° Rt. gro
"				35.80	18° Lt. gutter	
"				36.45	" " Top Cb.	
"				36.8	30° " P.L.	
T.P. 6+00				36.48	S&T.	℄ or N.P.L.
"				36.8		30° Rt. P.L.
"				35.97	18° Lt. gutter	
"				36.59	" " Top Cb.	
"				36.9	30° " P.L	
7+00				36.67		℄ or N.P.L.
"				37.1		30° Rt. gro

Profile No. ____ Notes Red. ____ Plotted ____ Date ____ Notes Chkd. ____ Checked ____ Date ____ Date ____

X-Sec. No. ____ Job No. 1893.14 Division No. ____ Survey of E. 208th St. S.S. DIST. Survey by [illegible] Map No. ____ Checked [illegible] Date ____

F.B. 175 PG. 215

FORM 307 5M 7-43

PLEASE RETURN TO
LOS ANGELES COUNTY SURVEYOR
700 HALL OF RECORDS

NOTE: ANY ADDITIONS OR CHANGES ON THIS SHEET MUST BE MADE OR CIRCLED IN RED INK, WITH DATE AND NAME OF PERSON MAKING CHANGE

Do not extend notes this side of this line

STATION	B. S.	H. I.	F. S.	ELEV.	E. 207th St. Lt.	℄ N.P.L. Rt.
7+00				37.4		100° Rt. ground
"				36.17	18° Lt. gutter	
"				36.77	" " Top Cb.	
"				37.3	30° " P.L.	
"				36.2	132° " "	
8+00				36.74		℄ or N.P.L. Edge Pav.
"				37.3		30° Rt. ground
"				36.38	18° Lt. gutter	
"				37.01	" " Top Cb.	
"				37.3	30° " P.L.	
T.P. 9+00				36.66	S&T.	℄ or N.P.L. Edge Pav.
"				37.3		30° Rt. ground
"				36.30	18° Lt. gutter	
"				36.94	" " Top Cb.	
"				37.4	30° " P.L.	
10+00				36.67		℄ or N.P.L.
"				37.6		30° Rt. ground
"				37.9		100° " "
"				36.14	18° Lt. gutter	
"				36.77	" " Top Cb.	
"				37.3	30° " P.L.	

F.B. 1751 Pg. 216 Job No. 1893.14 Division No. Notes Req. Plotted Profile
Survey of E 208th St. S.S. DIST. Date Date No.
Survey by J. MUSLIN Notes A. CARRASCO Notes Chkd. Checked X-Sec.
Indexed E. C. Johnson Date 6-6-56 Date No.

FORM 307 5M 7-43

PLEASE RETURN TO
LOS ANGELES COUNTY SURVEYOR
700 HALL OF RECORDS

NOTE: ANY ADDITIONS OR CHANGES ON THIS SHEET MUST BE MADE OR CIRCLED IN RED INK. WITH DATE AND NAME OF PERSON MAKING CHANGE

Do not extend notes this side of this line

STATION	B. S.	H. I.	F. S.	ELEV.	E. 207th St. Lt. ℄ or N.P.L. Rt
10+00				36.8	132° Lt. P.L.
10+89°				36.35	℄ or N.P.L. Edge
"				36.01	18° Lt. gutter
"				36.65	" " Top Cb
"				36.9	30° " P.L.
11+00				36.37	℄ or N.P.L.
"				37.6	30° Rt. ground
11+15.5				36.13	N. End X gutter ℄ or N.P.L.
"				35.90	45° Lt. gutter
"				36.54	" " Top Cb
				36.78	℄ inter. 207th St. & Elaine Ave
T.P.				36.68	1 X 2" ℄ N.P.L. Prod
B.M.AL-16				37.07	B.M.AL-16 Elev. 37.077 F.B. 1187
					Elaine Ave & 207th St. N.W. Cor
					Bt. SPK in Curb. 4' N. of N. END

Profile No. ____ Date ____ Notes Red. ____ Plotted ____ Job No. 1898.14 Division No. ____ F.B. 1751 Pg. 217

X-Sec. No. ____ Date ____ Notes Chkd. ____ Checked ____ Survey of E. 208th St. S.S. Dist.

Map No. ____ Date ____ Survey by [illegible] Date ____

F.B. 1751 Pg. 218 | Job No. 1893.14 | Division No. | Notes Red. | Plotted | Profile

Survey of E. 208th St. S.D. DIST. | Date | Date | No.

Survey by J. MUSLIN | Notes A. CARRASCO | Notes Chkd. | Checked | X-Sec.

Indexed | Date 6-6-56 | Date | Date | No.

STATION	B. S.	H. I.	F. S.	ELEV.	

FORM 307 5M 7-43

PLEASE RETURN TO
LOS ANGELES COUNTY SURVEYOR
700 HALL OF RECORDS

Do not extend notes this side of this line

NOTE: ANY ADDITIONS OR CHANGES ON THIS SHEET MUST BE MADE OR CIRCLED IN RED INK, WITH DATE AND NAME OF PERSON MAKING CHANGE

Notes Ck'd by
Map No.
Office Work
Checked
Date

Survey of 208th ST.
W. O. 1893.14 Tape No. St'd. °F
Surveyed by J.J. LANIGAN
Notes J.J.L Date 7-5-56
Indexed

F. B. 1751 PG. 219

LOCATION
of
S.S.M.H IN NORWALK BLVD
from
℄ of 209th ST. PROP.
C.I. 1893.14

J.J. LANIGAN.
J.C. RIME
W.E. DEANE
G.P. ALWIN.
C.R YAGUI

Note: Any Additions or Changes on This Sheet Must be Made or Circled in Red Ink With Date and Name of Person Making Change.

Do not extend notes this side of this line.

RETURN TO
LOS ANGELES COUNTY SURVEYOR
726 LOS ANGELES COUNTY
ENGINEERING BLDG.

76F3098 S&E #247. 8-54

F.B. 1751 PG. 220

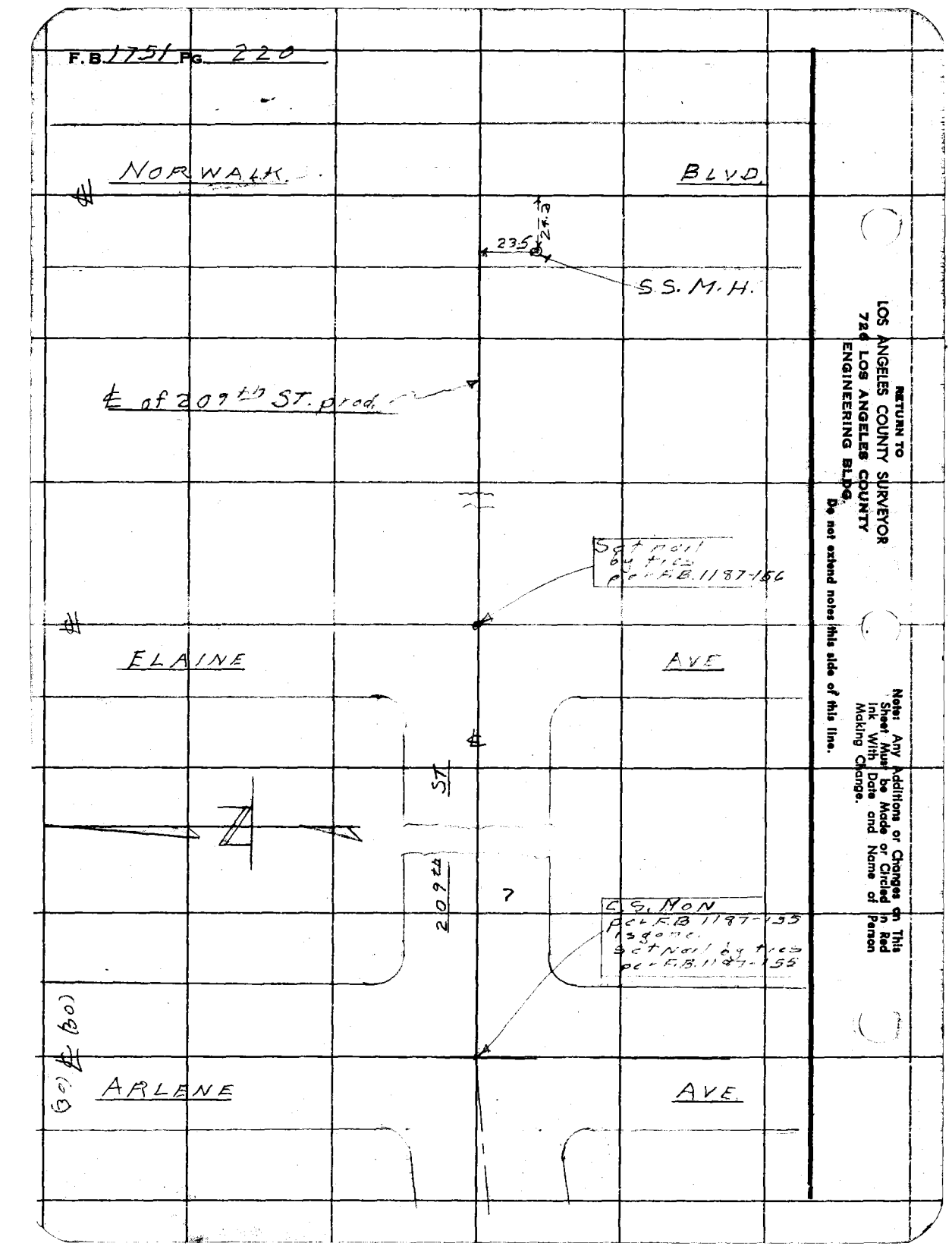

RETURN TO
LOS ANGELES COUNTY SURVEYOR
726 LOS ANGELES COUNTY
ENGINEERING BLDG.

Do not extend notes this side of this line.

Note: Any Additions or Changes on This Sheet Must be Made or Circled in Red Ink With Date and Name of Person Making Change.

Profile No.	Notes Red.	Plotted	Job No. [illegible]	Division No. 10	F. B. 1751 Pg. 221
	Date	Date	Survey of 208th ST.		
X-Sec. No.	Notes Chkd.	Checked	Survey by J.J. LANIGAN	Notes J.C. RIKE	Date 7-5-56
	Date	Date	Map No.	Indexed A. C. Johnson	Date

LOCATION
AND
ELEVATION
OF
WATER AND GAS PIPES
FOR
208th ST. JOB
C.I. #1893.14

ELEV.

F. B.

H. I.

B. B.

STATION

J.J. LANIGAN
J.C. RIKE
W.E. DEANE
G.P. ALWIN
G.P. YASUI.

NOTE: ANY ADDITIONS OR CHANGES ON THIS SHEET MUST BE MADE OR CIRCLED IN RED INK, WITH DATE AND NAME OF PERSON MAKING CHANGE.

PLEASE RETURN TO
LOS ANGELES COUNTY SURVEYOR
726 LOS ANGELES COUNTY ENGINEERING BLDG.

Do not extend notes this side of this line.

76L298 S & E #307 9-54

76L298 S & E #307 9-54

PLEASE RETURN TO
LOS ANGELES COUNTY SURVEYOR
726 Los Angeles County Engineering Bldg.

NOTE: ANY ADDITIONS OR CHANGES ON THIS SHEET MUST BE MADE OR CIRCLED IN RED INK, WITH DATE AND NAME OF PERSON MAKING CHANGE.

Do not extend notes this side of this line.

F. B. 1751 Pg. 222 Job No 893.4 Division No. 10 Notes Red Plotted
Survey of 208th St. Date Date No.
Survey by J. J. L. Notes J. C. R. Notes Chkd. Checked X-Sec.
Indexed C. Ironmonger Date 7-5-56 Date Date No.
Profile

STATION	B. S.	H. I.	F. S.	ELEV.	
		H.I. = 39.05	4 62	34 43	E. END OF N.E.C.R. - 208th ST. & ELAINE AVE.
			5 0	34.05	GR. OVER 2" GAS PIPE.
			8 22	30.83	TOP OF 2" C.I.P. GAS PIPE. bot 30.61
		H.I. 39.92	4 60	35 32	E. END OF S.E.C.R. - 208th ST. & ELAINE AVE.
			7 80	32.12	TOP OF 4" C.I.P. WATER PIPE bot = 31.75
		H.I. = 38 68	4 92	33 76	W. END OF S.W.C.R. - 208th ST. & HORST AVE.
			7 63	31 05	TOP OF 4" C.I.P. WATER PIPE bot 30.68
			4 6	34 08	GR. OVER 4" PIPE



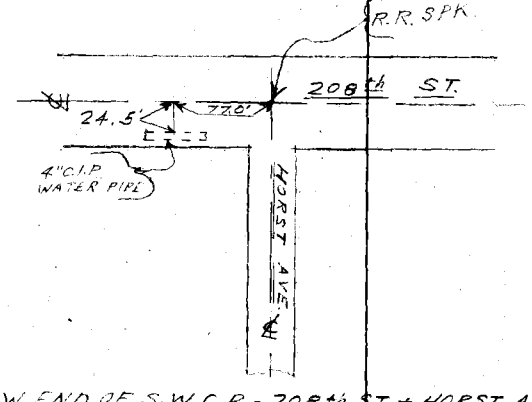

76L298 S & E #307 9-54

PLEASE RETURN TO
LOS ANGELES COUNTY SURVEYOR
726 LOS ANGELES COUNTY ENGINEERING BLDG.

NOTE: ANY ADDITIONS OR CHANGES ON THIS SHEET MUST BE MADE OR CIRCLED IN RED INK, WITH DATE AND NAME OF PERSON MAKING CHANGE.

Do not extend notes this side of this line.

STATION	B. S.	H. I.	F. S.	ELEV.	
					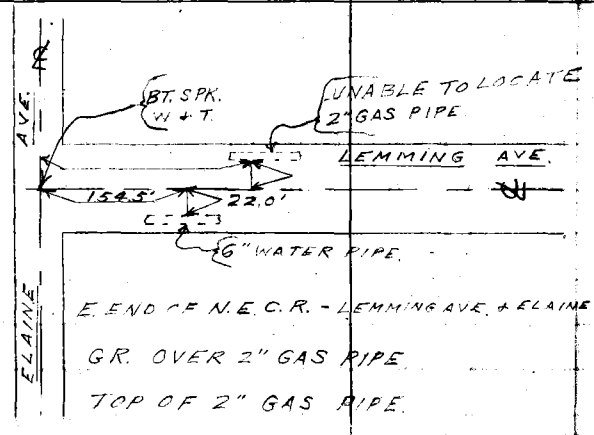
	H.I.	41.44			
			5 19	36.25	E. END OF S.E.C.R. - LEMMING ST. + ELAINE A
			5 0	36 44	GR. OVER PIPE
			7 36	34 08	TOP OF 6" C.I.P. WATER PIPE bot = 33.
	H.I.	40.32			
6+00			4 75	35 57	ON S. CURB
			4 6	35 72	GR. OVER PIPE
			7 30	33.02	TOP OF 4" WATER PIPE
					bot = 32.48



Profile No. ____ Notes Red. ____ Plotted ____ Job No. 1893.14 Division No. 10 F.B. 1751 Pg. 223
X-Sec. No. ____ Date ____ Date ____ Survey of ____ Date ____ Survey by J.J.L. Date 7-3-58
Notes Chkd. ____ Checked ____ Date ____ Map No. ____ Date ____ Inst. C. Johnson

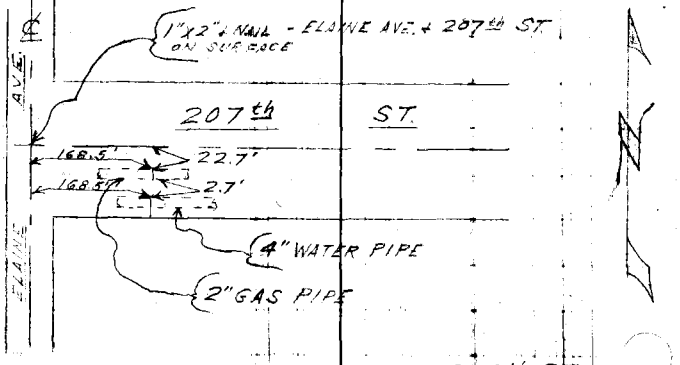

H.I. = 42.27				
	5 62	36 65	E. END OF S.E.C.R. - ELAINE AVE. & 207th ST.	
	5 0	37 27	GR. OVER PIPE	
	7 27	35 00	TOP OF 4" WATER PIPE	bot 34.63
H.I. = 42.27	5 1	36 65	GR. OVER PIPE	
	8 42	33.85	TOP OF 2" GAS PIPE	bot = 33.63

Job No. 1893.14 Division No. 10 Notes Red. Plotted
Survey of 208th ST. Date Date
Survey by J. J. L. Notes J.C.R. Notes Chkd. Checked
Indexed C. Date 7-6-56 Date Date